Notes Ck'd by	Survey of	F.B. INDEX F.B 552
[illegible]	W. O. Tape No. St'd °F.	
[illegible]	Surveyed by	
[illegible]	Notes Date	
Date	Indexed	

INDEX F.B. 552

Pages 1 to 265

552

LOS A[illegible]

RETURN TO
LOS ANGELES COUNTY SURVEYOR
700 HALL OF RECORDS

Note: Any Additions or Changes on This Sheet Must be Made or Circled in **Red Ink** With Date and Name of Person Making Change.

Do not extend notes this side of this line

F.B. _____ PG. _____

Notes Ck'd by	Survey of Glendora Ridge Rd.
Map No.	W. O. 7985 Tape No. St'd °F.
Office Work	Surveyed by P. T. DUNLAP
Checked	Notes P. T. DUNLAP Date 7-6-34
Date	Indexed A. C. Johnson 7-20-34

F.B. 552 PG. 1

TRANSIT TOPOGRAPHY
OF
GLENDORA RIDGE RD

JOB Nº 7985
FROM: P# 130
TO: — P#

PARTY
P.T. Dunlap
R.L. Willey
L.A. McCarver Jr.
C.C. Hayden
C.H. Morrison

Note: ANY ADDITIONS OR CHANGES ON THIS SHEET MUST BE MADE OR CIRCLED IN Red Ink. WITH DATE AND NAME OF PERSON MAKING CHANGE.

Do not extend notes this side of this line

RETURN TO
LOS ANGELES COUNTY SURVEYOR
700 HALL OF RECORDS

FORM 847 10M 5-31

Notes Ck'd by	Survey of Glendora Ridge Rd.
Map No.	W. O. 7985 Tape No. St'd °F.
Office Work	Surveyed by P. T. DUNLAP
Checked	Notes P. T. DUNLAP Date 7-6-34
Date	Indexed A. C. Johnson 7-20-34

F.B. 552 PG. 1

TRANSIT TOPOGRAPHY
OF
GLENDORA RIDGE RD

JOB Nº 7985
FROM: P# 130
TO: — P#

PARTY
P.T. Dunlap
R.L. Willey
L.A. McCarver Jr
C.C. Hayden
C.A. Morrison

Note: ANY ADDITIONS OR CHANGES ON THIS SHEET MUST BE MADE OR CIRCLED IN Red Ink. WITH DATE AND NAME OF PERSON MAKING CHANGE.

Do not extend notes this side of this line

RETURN TO
LOS ANGELES COUNTY SURVEYOR
700 HALL OF RECORDS

FORM 847 10M 5-31

RETURN TO
LOS ANGELES COUNTY SURVEYOR
700 HALL OF RECORDS

Note: ANY ADDITIONS OR CHANGES ON THIS SHEET MUST BE MADE OR CIRCLED IN **Red Ink.** WITH DATE AND NAME OF PERSON MAKING CHANGE.

Do not extend notes this side of this line

F.B. 552 PG 2

Cont. on bot. page 3

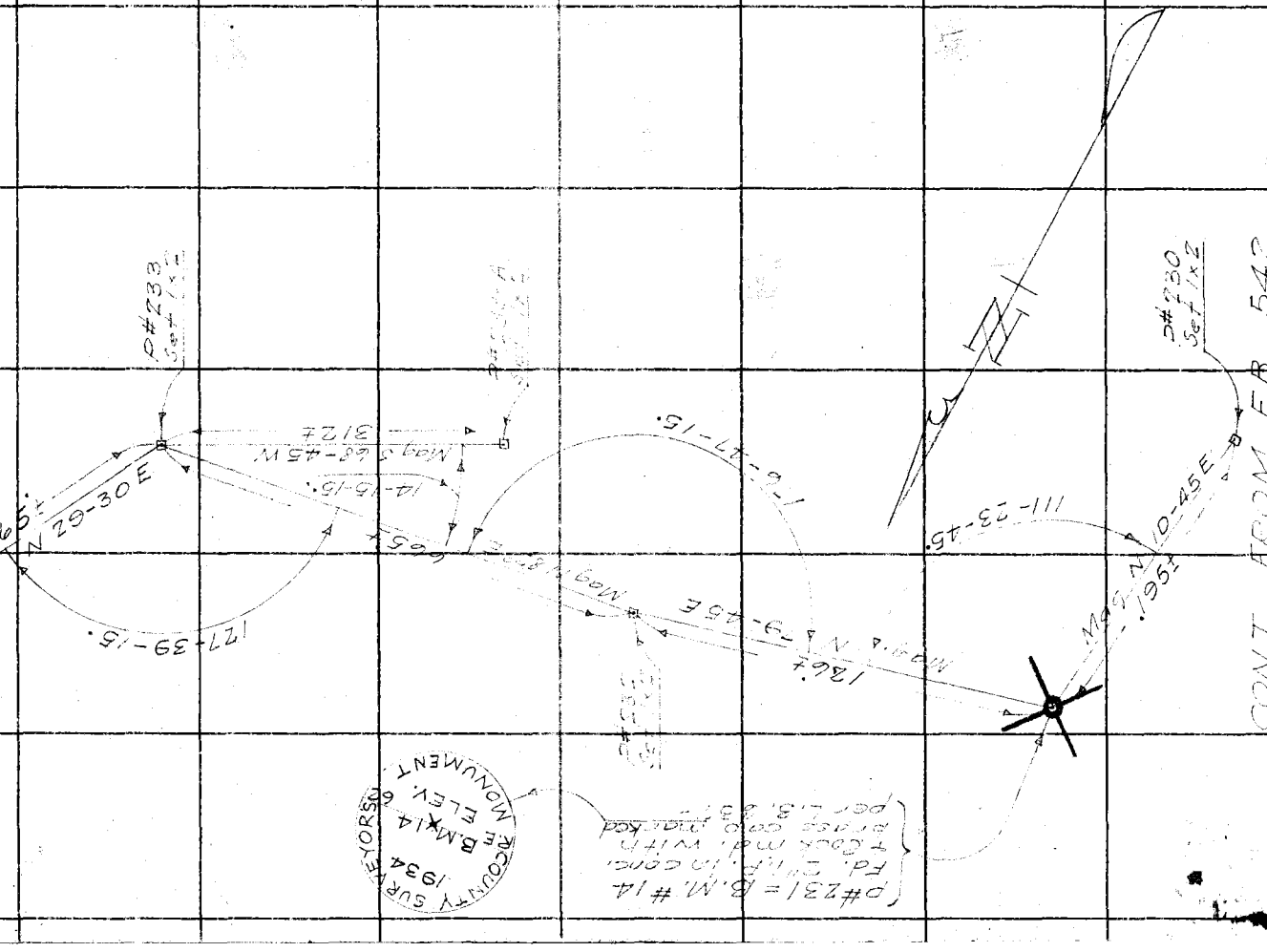

Notes Ck'd by	Survey of Glendora Ridge Rd.
Map No.	W. O. 1056 Tape No. St'd °F.
Office Work	Surveyed by F. T. DUNLAP
Checked	Notes Dunlap Date 7-9-34
Date	Indexed A. C. Johnson

F.B. 552 Pg. 3

Cont. on bot. page 4

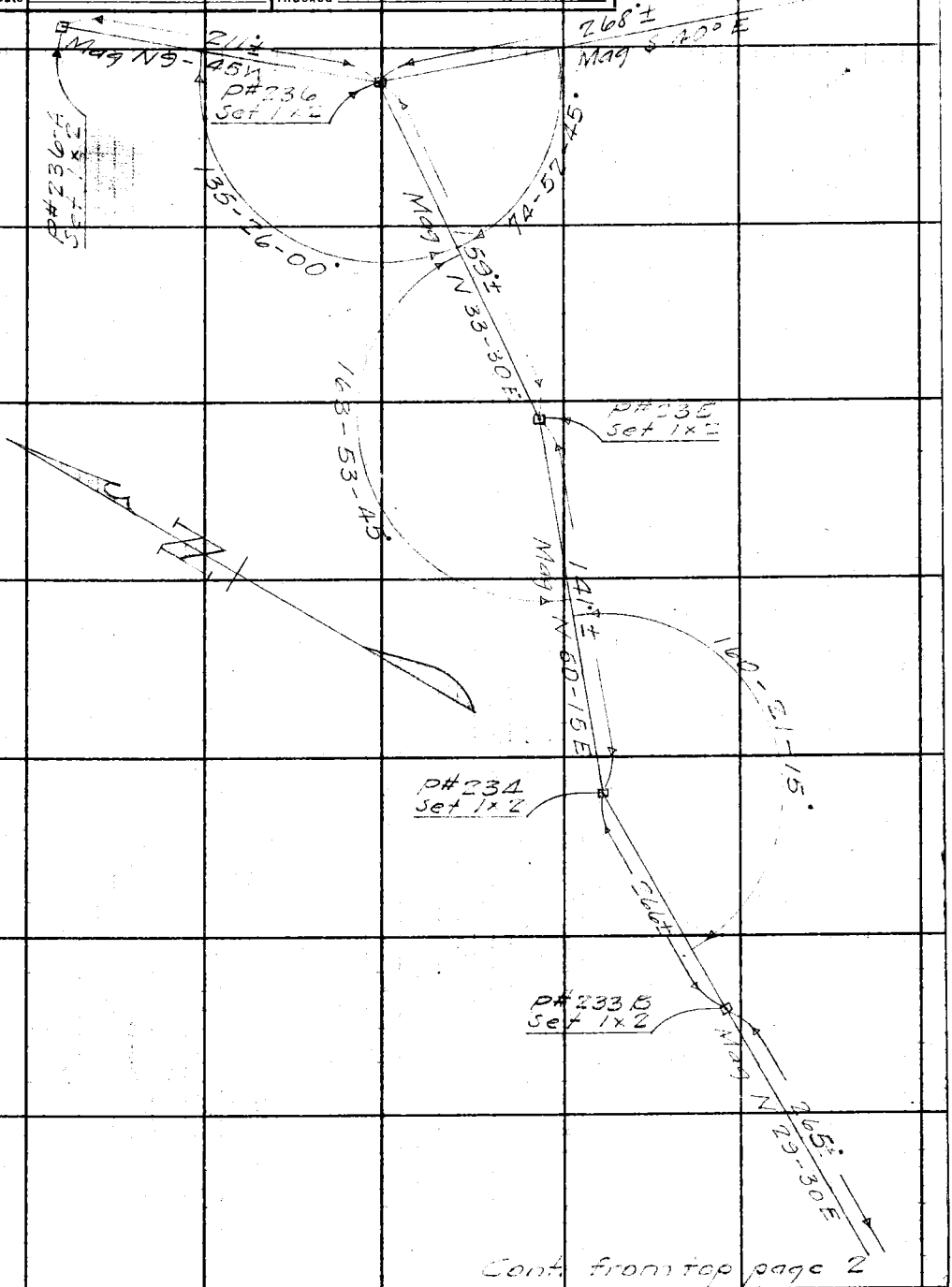

Cont. from top page 2

Note: ANY ADDITIONS OR CHANGES ON THIS SHEET MUST BE MADE OR CIRCLED IN Red Ink, WITH DATE AND NAME OF PERSON MAKING CHANGE.

Do not extend notes this side of this line

RETURN TO
LOS ANGELES COUNTY SURVEYOR
700 HALL OF RECORDS

FORM 247 10M 5-31

F.B. 552 Pg. 4

Cont. on bot. page 5

153 L
170 R
174 L
154 R

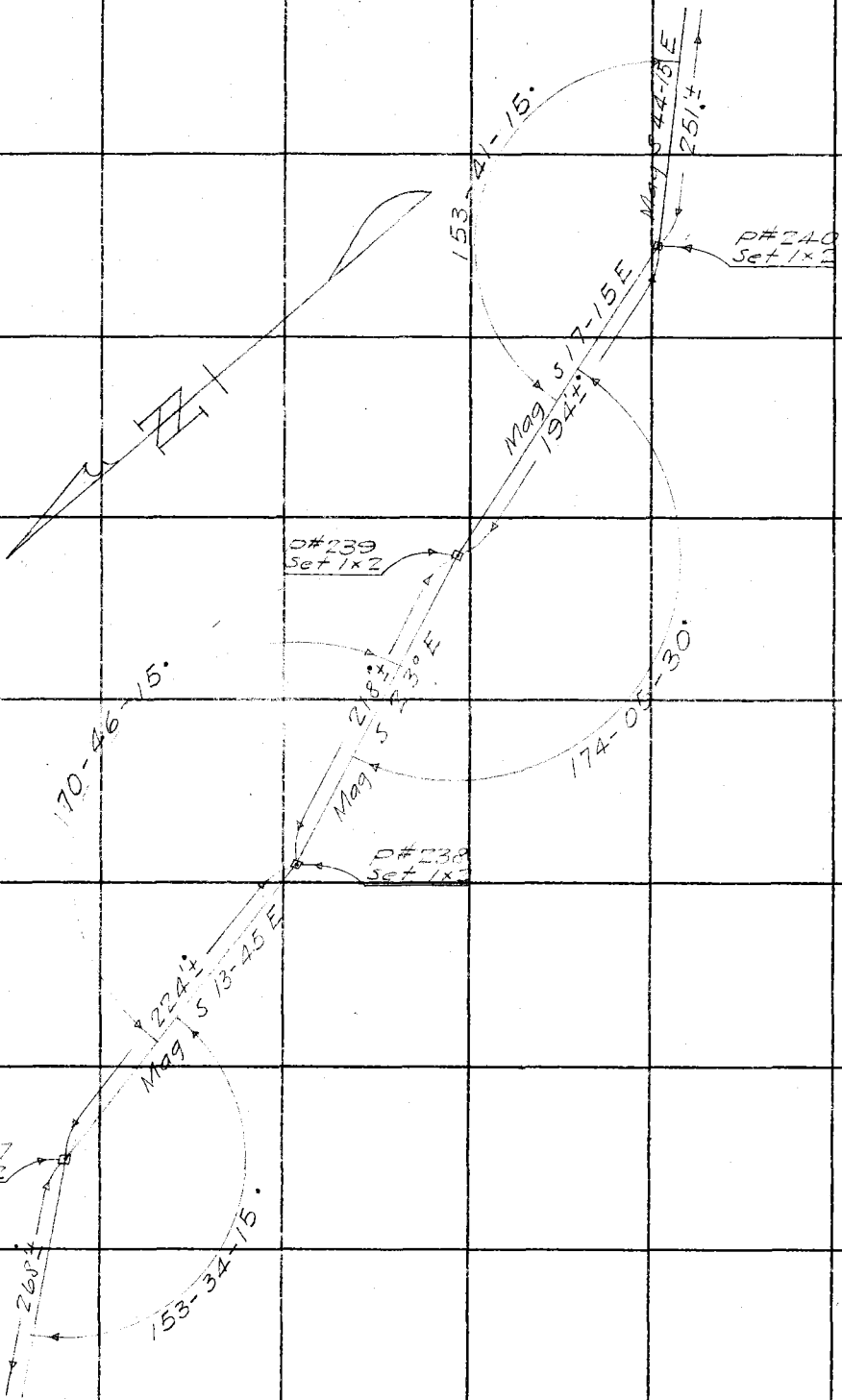

Cont. from top page 3

RETURN TO
LOS ANGELES COUNTY SURVEYOR
700 HALL OF RECORDS
Do not extend notes this side of this line

Note: ANY ADDITIONS OR CHANGES ON THIS SHEET MUST BE MADE OR CIRCLED IN Red Ink. WITH DATE AND NAME OF PERSON MAKING CHANGE.

Notes Ck'd by C. J. TERRY	Survey of Glendora Ridge Rd.	F.B. 552 Pg. 5
Map No.	W. O. [illegible] Tape No. St'd °F.	
Office Work	Surveyed by P. T. DUNLAP	
Checked	Notes P. T. DUNLAP Date 7-11-34	
Date	Indexed A. C. Johnson	

Cont. on bot. page 6

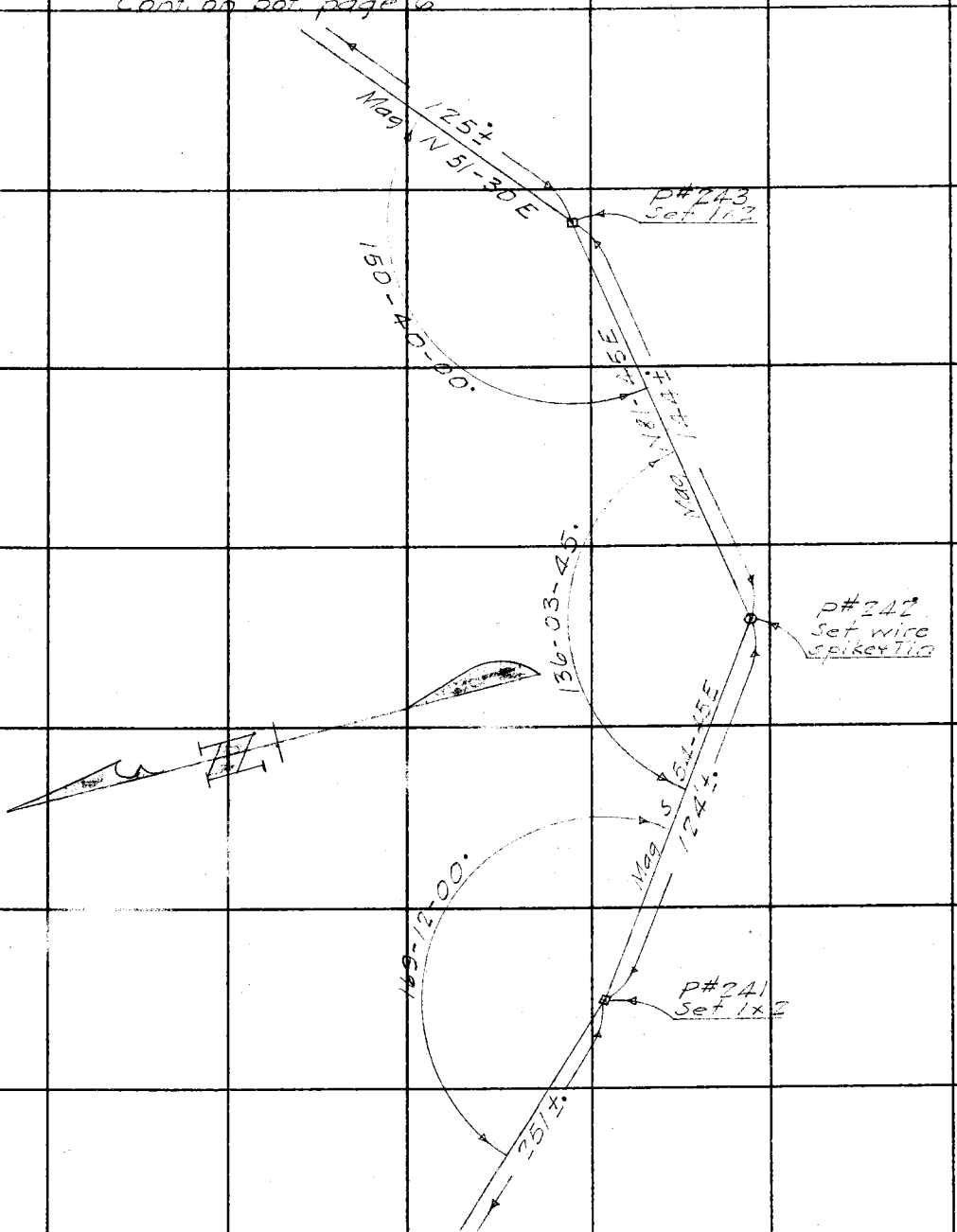

Cont. from top page 4

Note: ANY ADDITIONS OR CHANGES ON THIS SHEET MUST BE MADE OR CIRCLED IN Red Ink. WITH DATE AND NAME OF PERSON MAKING CHANGE.

Do not extend notes this side of this line

RETURN TO
LOS ANGELES COUNTY SURVEYOR
700 HALL OF RECORDS

FORM 247 IBM 5-31

F.B. 552 Pg. 6

Cont. on bot. page 7

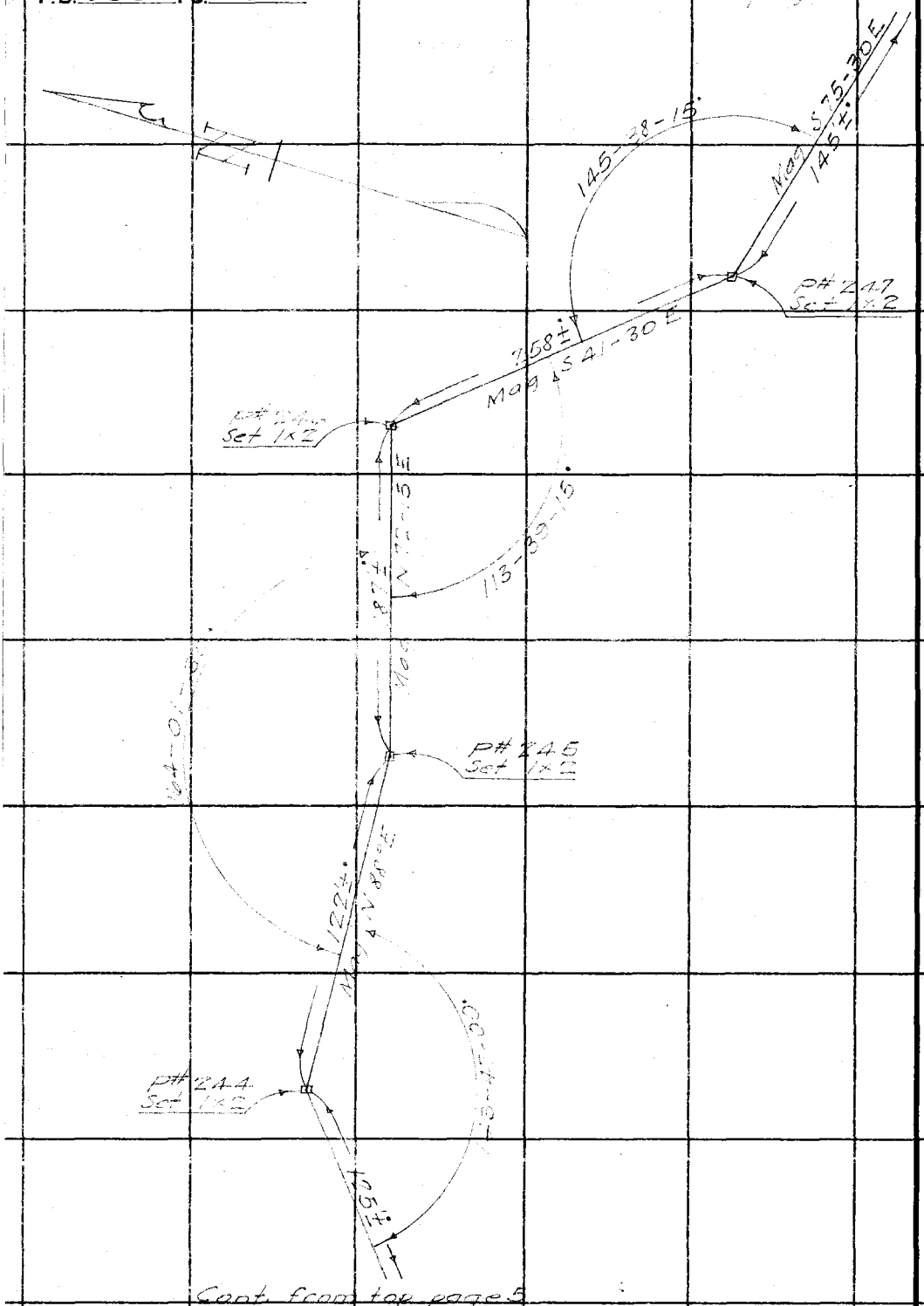

Cont. from top page 5

143L	244
144R	245
145L	246
45R	247

RETURN TO
LOS ANGELES COUNTY SURVEYOR
700 HALL OF RECORDS

Do not extend notes this side of this line

Note: ANY ADDITIONS OR CHANGES ON THIS SHEET MUST BE MADE OR CIRCLED IN **Red Ink** WITH DATE AND NAME OF PERSON MAKING CHANGE.

Notes Ck'd by C. J. TERRY	Survey of Glendora Ridge Rd.
Map No.	W. O. 1985 Tape No. St'd. °F.
Office Work	Surveyed by P. T. DUNLAP
Checked	Notes P. T. DUNLAP Date 7-12-34.
Date	Indexed A. C. Johnson

F.B. 552 Pg. 7

Cont. on bot. page 5

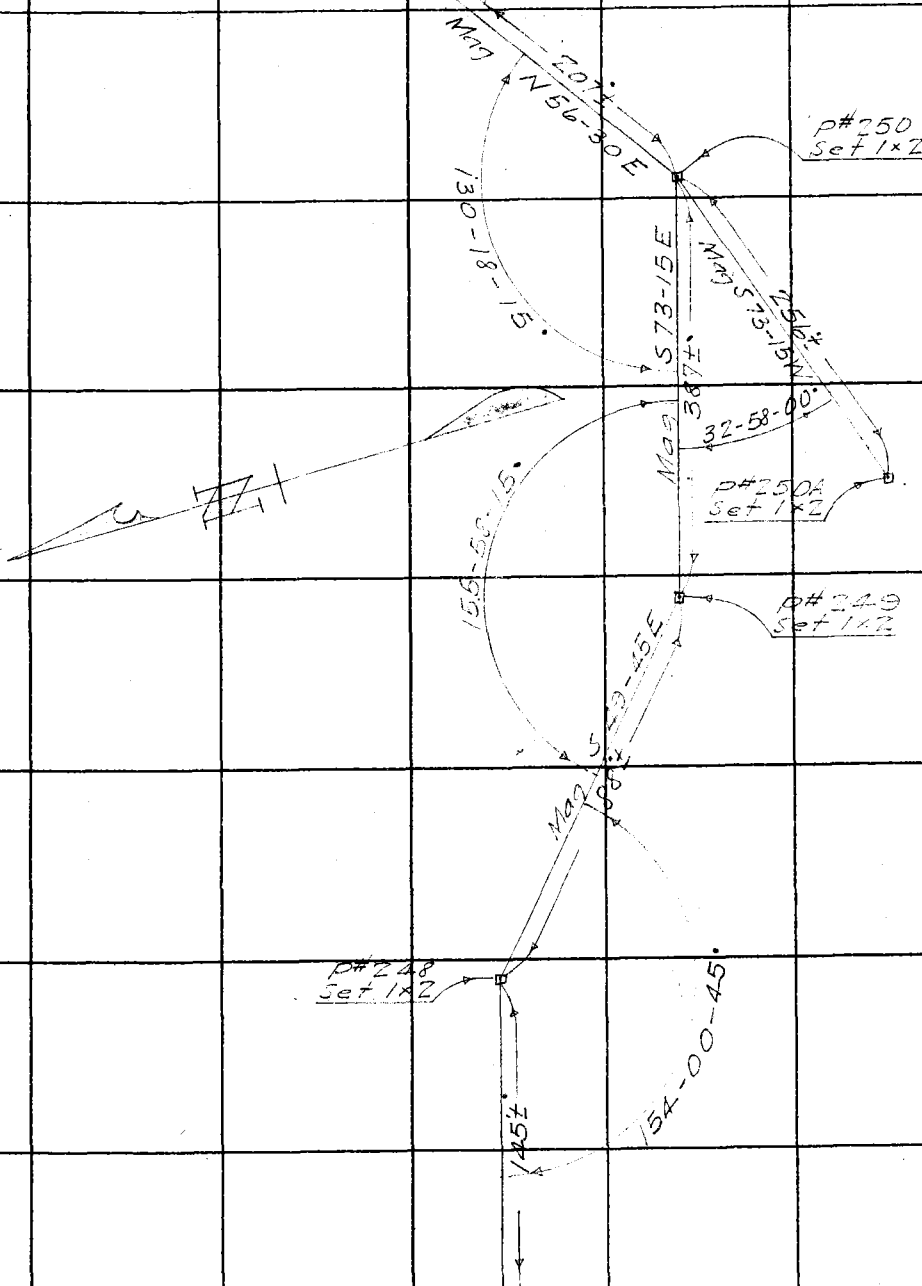

Cont. from top page 6

Note: ANY ADDITIONS OR CHANGES ON THIS SHEET MUST BE MADE OR CIRCLED IN Red Ink, WITH DATE AND NAME OF PERSON MAKING CHANGE.

RETURN TO
LOS ANGELES COUNTY SURVEYOR
700 HALL OF RECORDS

Do not extend notes this side of this line

FORM 247 10M 5-31

F.B. 552 Pg. 8

Cont. on bot. page 9

155 R	251
156 L	254
107 L	252
156 R	254

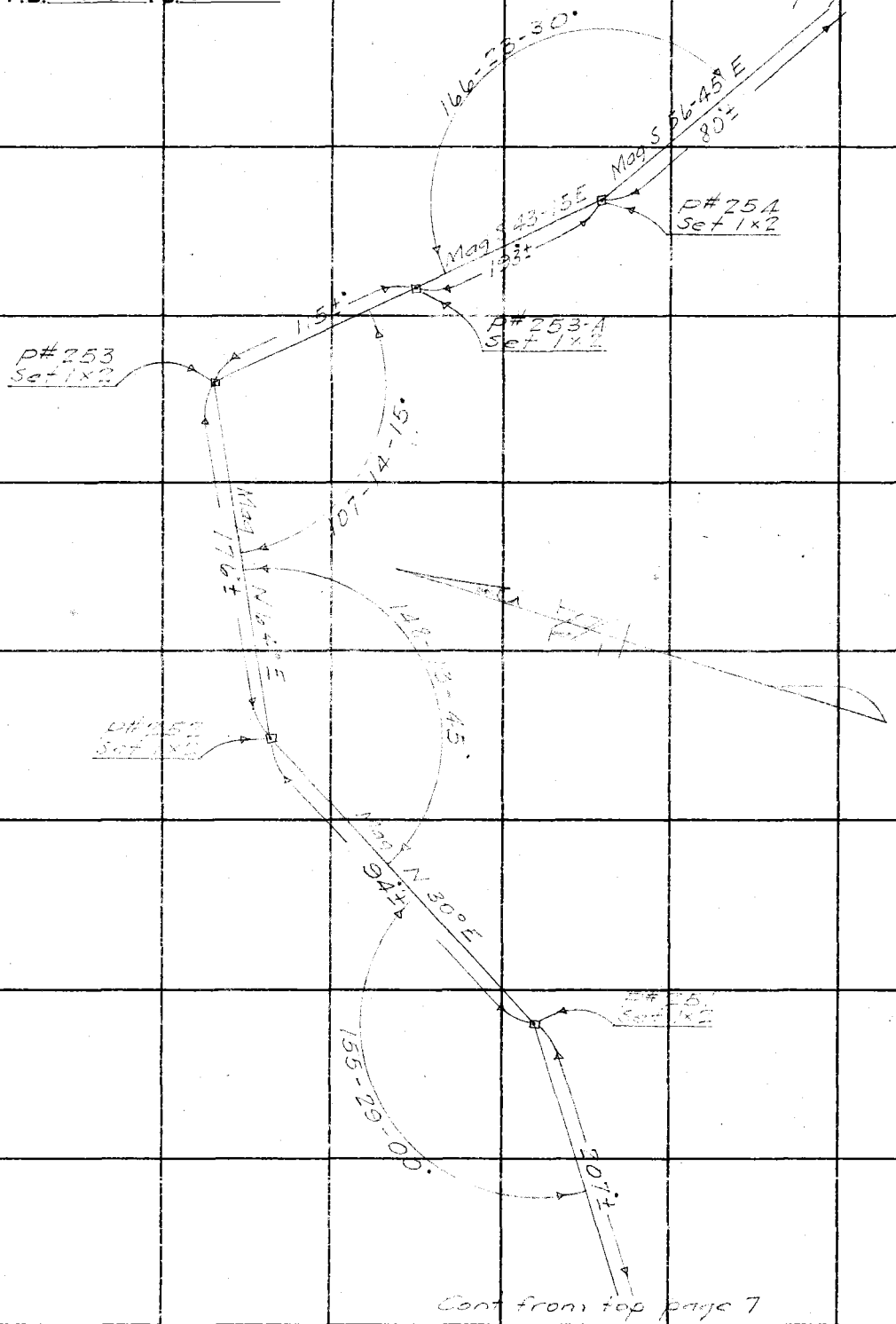

Cont from top page 7

RETURN TO
LOS ANGELES COUNTY SURVEYOR
700 HALL OF RECORDS

Do not extend notes this side of this line

Note: ANY ADDITIONS OR CHANGES ON THIS SHEET MUST BE MADE OR CIRCLED IN Red Ink, WITH DATE AND NAME OF PERSON MAKING CHANGE.

Notes Ck'd by C. J. TERRY	Survey of Glendora Ridge Rd.	F.B. 552 Pg. 9
Map No.	W. O. 7985 Tape No. St'd °F.	
Office Work C. J. TERRY	Surveyed by P. T. DUNLAP	
Checked	Notes P. T. DUNLAP Date 7-12-34	
Date	Indexed A. C. Johnson	

Cont. on bot page 10

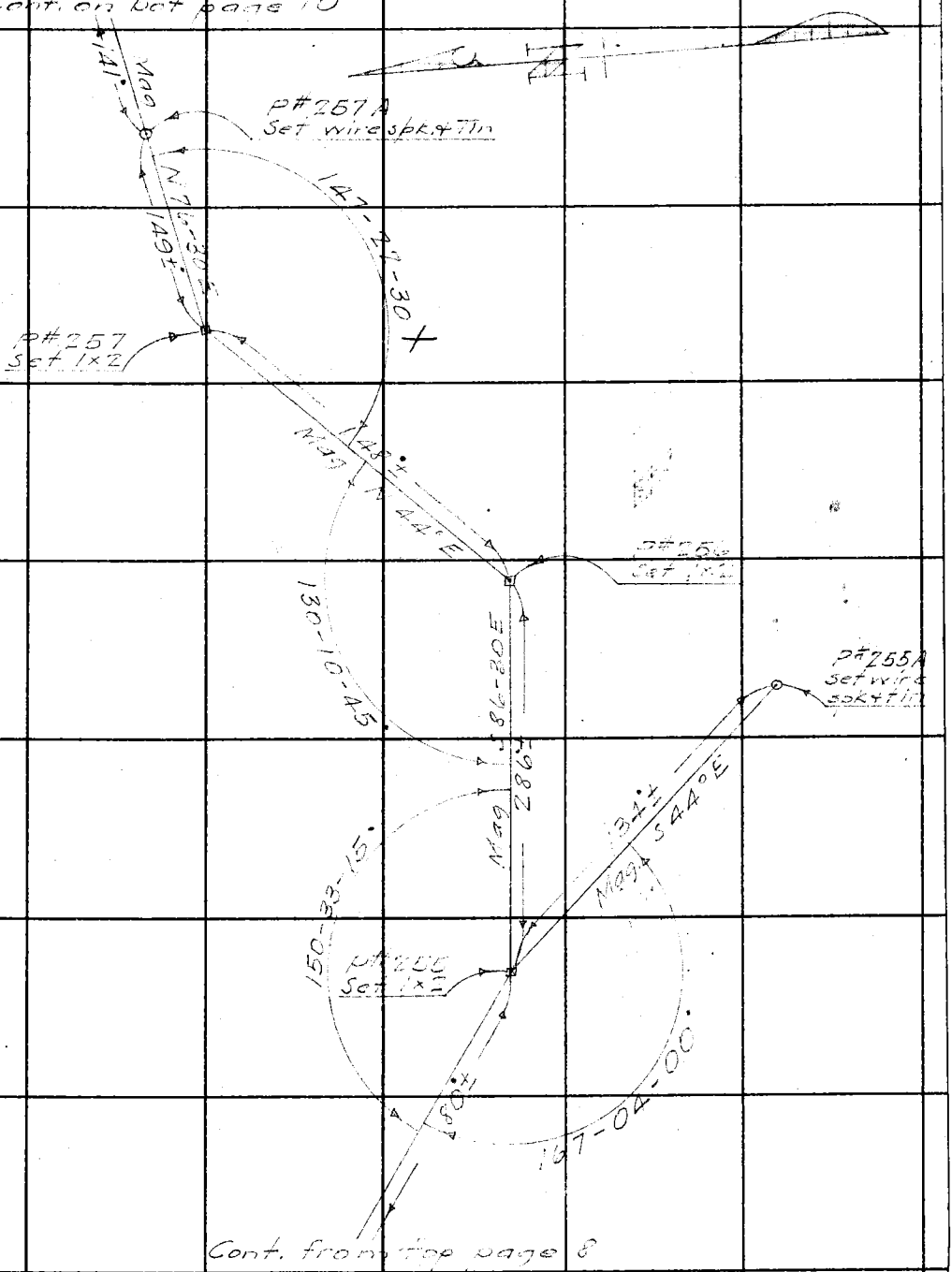

Cont. from top page 8

Note: ANY ADDITIONS OR CHANGES ON THIS SHEET MUST BE MADE OR CIRCLED IN Red Ink. WITH DATE AND NAME OF PERSON MAKING CHANGE.

Do not extend notes this side of this line

RETURN TO
LOS ANGELES COUNTY SURVEYOR
700 HALL OF RECORDS

FORM 247 10M 5-31

F.B. 552 Pg. 10

Cont. on pot. page 79

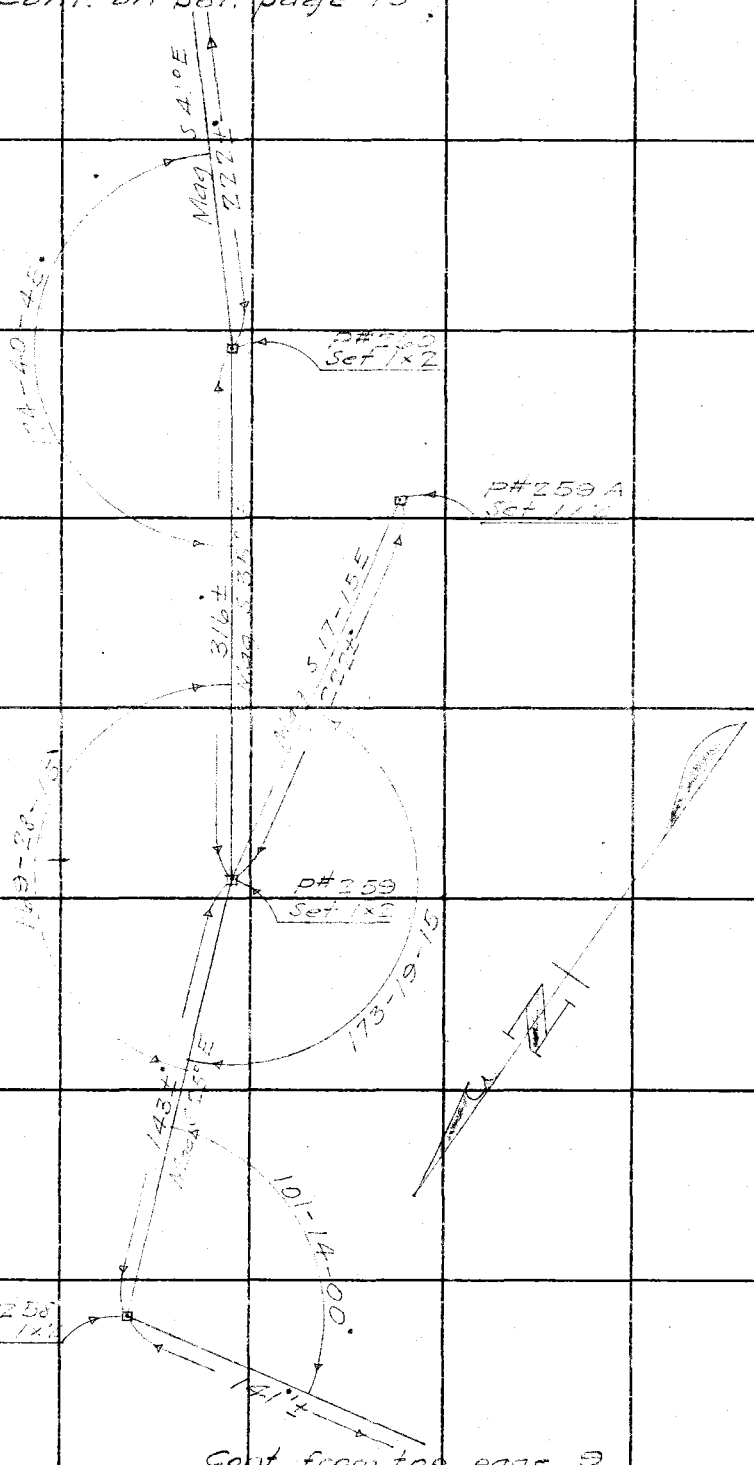

Cont. from top page 9

RETURN TO
LOS ANGELES COUNTY SURVEYOR
700 HALL OF RECORDS
Do not extend notes this side of this line

Note: ANY ADDITIONS OR CHANGES ON THIS SHEET MUST BE MADE OR CIRCLED IN Red Ink, WITH DATE AND NAME OF PERSON MAKING CHANGE.

Form 301 10M 3-34

PLEASE RETURN TO
LOS ANGELES COUNTY SURVEYOR
700 HALL OF RECORDS

NOTE: ANY ADDITIONS OR CHANGES ON THIS SHEET MUST BE MADE OR CIRCLED IN RED INK, WITH DATE AND NAME OF PERSON MAKING CHANGE

Do not extend notes this side of this line

Transit at	Sight on	Stadia Intercepts	Stadia Distance	Stadia Rod—	Horizontal Angle 0° to 360° Right	Horiz. Distance	+ − Vertical Angle	Elevation of Point	+ Back Sight	+ − Difference Elevation	Height of Instrument	+ − Vertical Distance	REMARKS Station	Left	Right
B.M.#14	P.#				° ′		° ′		1						
P.#231	230			—	° ′		− ° ′	3754 5	4 2	−	3758 7	−	S. 10-45 W		
		10.94 / 9	195	10°	0 0	195	− 1 21	3744 1	2	− 14 6		− 4 6	P.#230	Direct	
		8.94 / 7	195	8°	180 00	195	− 1 55	3744 2	3	− 14 5		− 6 5	P.#230	Inverted	
		3.25 / 2	126	3°	①111-23-45 ②222-47-15	126	+ 2 15	3760 2	4	+ 1 9		+ 4 9	N.79-45 E. P.#232	Direct	
		5.25 / 4	126	5°	Angle to Left	126	+ 3 12	3761 2	5	+ 2 0		+ 7 0	P.#232 (1X2)	Inverted	
		11.59 / 11	60	12°	185 05	47	− 27 30	3722 2	6				S.H.	-38°	
		11.85 / 11	86	11°	112 35	51	− 25 47	3714 0	7				T.Sp.		
		3.79 / 3	80	3°	249 45	80	+ 1 24	3757 6	8				T.B., E. Rd.		
		3.74 / 3	75	3°	258 20	75	+ 1 13	3757 3	9				B.C. " "		
		1.74 / 1	75	0°	262 20	74	+ 5 33	3765 8	10				T.C.		
		4.28 / 4	29	4°	149 10	29	+ 1 04	3755 2	11				T.B. " "		
		4.31 / 4	32	3°	270 40	32	− 0 0	3754 9	12				B.C. " "		
		1.31 / 1	32	0°	273 50	32	+ 4 47	3761 3	13				T.C.		
	(1/2)	11.40 / 10	281	10°	316 15	234	+ 24 05	3853 5	14				S.H.		
		5.20 / 5	21	5°	314 55	21	− 0 0	3753 7	15				B.C.		
		1.22 / 1	23	0°	314 40	23	+ 5 00	3760 7	16				T.C.		
		11.40 / 9	241	17°	308 55	189	+ 27 41	3840 9	17				S.H.		
	(1/2)	11.40 / 10	281	20°	296 55	218	+ 28 20	3856 2	18				T.Sp.		
		11.77 / 10	178	11°	199 00	138	+ 28 26	3822 4	19				" "		
		11.86 / 10	187	15°	319 10	159	+ 22 51	3810 7	20				S.H.		
									21						

Add'n'l Inform.

Notes Red. J. TERRY Plotted C. J. TERRY Job No. 2985 Division No. E.B. 552 Pg. 11
Date OCT 13 1934 Date NOV 1934 Survey of Glendora Ridge No.
Notes Chkd. Checked Survey by P. T. DUNLAP Notes McCarver Date 7-6-34
Date Date Map No. Inspector C. Johnson Date 7-20-34

Form 301 10M 3-34

PLEASE RETURN TO
LOS ANGELES COUNTY SURVEYOR
700 HALL OF RECORDS

NOTE: ANY ADDITIONS OR CHANGES ON THIS SHEET MUST BE MADE OR CIRCLED IN RED INK, WITH DATE AND NAME OF PERSON MAKING CHANGE

Do not extend notes this side of this line

Transit at	Sight on	Stadia Intercepts	Stadia Distance	Stadia Rod—	Horizontal Angle 0° to 360° Right	Horiz. Distance	+ — Vertical Angle	Elevation of Point	+ Back Sight	+ — Difference Elevation	Height of Instrument	+ — Vertical Distance	REMARKS Station Left Right
P#	P#				° '		° '						
232	231			—			—	3761.2	5.0	—	3766.2	—	
		11.24			° '		° '						S. 79-15 W.
		10	125'	11.7	0 0	125	0.00	3754.5		11.7		0.5	P.# 231-B.M.#14 Direct
		10.25											
		9	126'	9.6	180.00	126	0.57	3754.5		11.7		2.1	P.# 231-B.M.#14 Inverted
		9.67											N. 82-45 E.
		3	668'	6 —	①176-47-15	665	+ 3-57-30	3806.3		+ 40.0		+ 46.0	P.# 233 Direct
		7.67			②353-34-30								
		1	668'	5.0	Angle to Left	665	+ 3.57	3806.3		+ 40.2		+ 45.2	P.# 233 (1X2) Inverted
		4.13											
		2	214	3.0	205.45	213	+ 2.49	3773.8					B.C., E. Rd.
		3.13											
		1	214	0.0	206.55	212	+ 5.10	3785.3					T.C.
		4.13											
		2	214	3.0	201.25	213	+ 2.49	3773.7					T.B., E. Rd.
		10.98											
		10	99	15.0	39.45	78	— 27.40	3740.6					S.H. -42
		3.65											
		2	166	4.0	206.30	166	+ 2.55	3770.6					T.B.
		2.68											
		1	169	2 —	210.00	169	+ 2.17	3770.8					B.C.
		2.69											
		1	169	0.0	211.20	167	+ 5.41	3783.0					T.C.
		3.16											
		2	117	3.0	214.40	117	+ 2.09	3767.4					B.C.
		2.16											
		1	117	0.0	217.10	116	+ 6.32	3779.2					T.C.
		3.13											
		2	114	3.0	209.00	114	+ 2.04	3767.3					T.B.
		1.66											
		1	67	1.7	212.20	67	— 0.0	3764.5					"
		1.66											
		1	67	1.5	222.15	67	— 0.0	3764.7					B.C.
		1.66											
		1	67	0.0	225.10	66	+ 6.40	3773.8					T.C.
		7.18											
		7	19	7.0	253.45	19	+ 6.41	3761.2					B.C.
		7.24											
		7	25	0.0	255.20	24	+ 9.20	3770.1					T.C.
		4.13											
		4	14	4.7	208.50	14	— 0.0	3761.5					T.B.

Add'n'l Inform.

Topography Description Legend: Side Hill....S.H. Bottom Draw..B.D. Side of Draw..S.D. Bottom Wash B.W. Side of Ridge..S.R. Top of Ridge..T.R. Head of Draw H.D. Toe of Slope...T.S.

Interv. of Draw, V.D's Break in Slope...Bk.S. Steep Slope.....S.S. Top of Cliff....T.Cl. Bottom of Cliff...B.Cl. Top of Spur.....T.Sp. Bottom Canyon...B.Cn.

Side Hill.....S.H. Flat.....Fl. Stream.....Str. Trail.....Tr. Pavement.....Pvt. Edge of Road E.Rd.

Side of Canyon S.Cn. Top of Bank....T.B. Bottom of Bank..B.B. Top of Cut.....T.C. Bottom of Cut...B.C. Top of Fill.....T.F. Bottom of Fill..B.F.

Oak-O. Pin-Pi. Sycamore ....Sy. Eucalyptus ....Ec. Pine combinations of these and all common standard abbreviations.

Fir-Fr. Cedar-Ce. Ex. Pole T.P. P.P. Cul.

Travelled Rd. Tr. Rd. Fence.....Fn. Int. Fences..V.Fn. Ditch.....Dt. Telephone Pole T.P. Power Pole....P.P. Culvert.....Cul.

E.R. 582 Pg. 12

Form 301 10M 3-34

PLEASE RETURN TO
LOS ANGELES COUNTY SURVEYOR
700 HALL OF RECORDS

NOTE: ANY ADDITIONS OR CHANGES ON THIS SHEET MUST BE MADE OR CIRCLED IN RED INK, WITH DATE AND NAME OF PERSON MAKING CHANGE

Do not extend notes this side of this line

Transit at	Sight on	Stadia Intercepts	Stadia Distance	Stadia Rod—	Horizontal Angle 0° to 360° Right	Horiz. Distance	+ — Vertical Angle	Elevation of Point	+ Back Sight	+ — Difference Elevation	Height of Instrument	+ — Vertical Distance	REMARKS Station	Left Right
P# 232	P# 231								1 5.0		37662			
		11.67 / 11	68	11.0	91.15	-49	31.22	3724.8	2				S.H.	-43°
		6.29 / 6	30	5.8	8.50	-30	0.0	3760.4	3				T.B., E.Rd.	
		6.21 / 6	22	6.3	332.15	-22	0.0	3762.9	4				B.C. " "	
		1.27 / 1	28	0.0	317.20	-25	+19.47	3775.0	5				T.C.	
		9.62 / 9	63	9.0	347.55	-63	0.0	3757.2	6				B.C. " "	
		1.62 / 1	63	0.0	343.05	-63	+0.50	3767.0	7				T.C.	
		9.62 / 9	63	8.8	0.0	-63	0.0	3757.4	8				T.B. " "	
		1.81 / 1	82	1.0	143.40	-38	40.15	3724.7	9				S.H.	-40°
P# 233	P# 232							3806.3	10 5.0		38113			
		10.67 / 4	668'	7.3	0.0	665	3.41	3761.2	11	50.1		42.8	S. 82-0 W. P# 232	Direct
		9.67 / 3	668'	6.3	180.00	665	3-44-30	3761.2	12	49.8		43.5	P# 232	Inverted
		10.11 / 7	312	8.5	①14-15-15 ②28-30-45	311	3.14	3785.3	13	26.1		17.6	S. 68-45 W. P# 233A	Direct
		7.12 / 4	313	5.5	Angle to Left	312	3.44	3785.3	14	25.8		20.3	P# 233A (1X2)	Inverted
		3.65 / 1	266'	2.3	①127-39-15 ②255-18-15	266	+2.21	3820.0	15	+8.6		+10.9	On line to P# 234 N 30-15 E. P# 233-B	Direct
		4.65 / 2	266'	3.3	Angle to Right	266	+2.36	3820.0	16	+8.8		+12.1	On line to P# 234 P# 233B (1X2)	Inverted
	(1/2)	12.00 / 8.92	617'	23.0	2.30	607	7.15	3710.2	17				S.H.	-37°
	(1/2)	12.06 / 9	613'	16.0	339.40	598	+9.00	3890.2	18				"	+36
	(1/2)	9.90 / 7	581'	7.0	1.00	568	8.33	3718.8	19				"	-43°
		9.50 / 4	551	7.0	335.30	537	+9.11	3891.2	20				"	+38

Add'n'l Inform.

Notes Red C. J. TERRY Plotted C. J. TERRY Job No. 7985 Division No.
Date OCT 1934 Date NOV 1934 Survey of Glendora Ridge Rd.
Notes Chkd. Checked Survey by P. T. DUNLAP Notes McCarver Date 7-6-34
Date Date Map No. Indexed C. Johnson Date

F.B. 552 Pg. 13

Form 301 10M 3-34

PLEASE RETURN TO
LOS ANGELES COUNTY SURVEYOR
700 HALL OF RECORDS

NOTE: ANY ADDITIONS OR CHANGES ON THIS SHEET MUST BE MADE OR CIRCLED IN RED INK, WITH DATE AND NAME OF PERSON MAKING CHANGE

Do not extend notes this side of this line

Transit at	Sight on	Stadia Intercepts	Stadia Distance	Stadia Rod—	Horizontal Angle 0° to 360° Right	Horiz. Distance	+ — Vertical Angle	Elevation of Point	+ Back Sight	+ — Difference Elevation	Height of Instrument	+ — Vertical Distance	REMARKS Station	Left Right
P.#	P.#				° '		° '							
233	232			—	° '		° '	—	1	—	3811.3	—		
		12.00							2					
		6.95	506	10°	359.50	490	10.15	3713.0	3				S.H.	-41°
		9.50												
		5	451	22°	0.10	434	11.05	3704.4	4				"	-41°
		11.39												
	(1/2)	9	479	20°	330.50	464	+ 10.17	3875.3	5				"	+40°
		11.97												
	(1/2)	10	395	22°	359.20	380	11.24	3713.4	6				"	-40°
		11.26												
		8	327	10°	358.45	312	12.14	3733.7	7				T.Sp.	-38°
		12.08												
		9	309	12°	357.10	295	12.10	3735.3	8				S.H.	
		11.50												
		7	451	26°	325.45	425	+ 13.50	3890.0	9				"	+40°
		6.22												
		2.30	397	6°	354.20	376	13.11	3719.3	10				"	-40°
		9.75												
		7	276	8°	350.20	259	14.30	3736.6	11				Sw.	-40°
		10.60												
		8	261	9°	347.35	245	14.10	3740.4	12				T. SmSp.	
		11.92												
		8	393	10°	319.25	363	+ 16.03	3905.8	13				T. Sp.	
		9.61												
		7	262	8°	347.07	242	15.53	3734.4	14				Sw.	-42°
		6.64												
		3	365	4°	312.35	344	+ 13.46	3890.6	15				"	
		11.37												
		9	238	10°	345.05	215	18.07	3731.0	16				S.H.	-45°
		10.51												
		7	352	9°	305.00	326	+ 15.50	3894.7	17				"	+46°
		11.20												
		9	221	10°	344.20	191	21.43	3725.4	18				"	
		11.12												
		9	213	10°	341.45	168	27.20	3714.6	19				S.H.	-39°
		6.00												
	(1/2)	4.46	308	5°	297.50	284	+ 16.05	3888.2	20				"	
		10.86												
		9	187	10°	340.45	135	31.57	3717.4	21				"	
		11.98												
		9	299	15°	293.30	270	+ 18.00	3884.0					"	+46°

Add'n'l Inform.

Traveled Rd. Tr.Rd. Fence ..... Fe. Int. Fences ..... V.Fn. Ditch ..... Dt. Telephone Pole T.P. Power Pole ..... P.P. Culvert ..... Cul.

Oak-O. Fir-Fr. Pine-Pi. Cedar-Ce. Sycamore ..... Sy. Eucalyptus ..... Eu. Plus combinations of these and all common standard abbreviations.

Saddle ..... Sa. Swale ..... Sw. Flat ..... Fl. Stream ..... Str. Trail ..... Tr. Pavement ..... Pvt. Edge of Road E.Rd.

Side of Canyon S.Cn. Top of Bank ..... T.B. Bottom of Bank B.B. Top of Cut ..... T.C. Bottom of Cut ..... B.C. Top of Fill ..... T.F. Bottom of Fill B.F.

Intersection of Draw V.D's Break in Slope ..... Bk.S. Steep Slope ..... S.S. Top of Cliff ..... T.Cl. Bottom of Cliff B.Cl. Top of Spur ..... T.Sp. Bottom Canyon ..... B.Cn.

Topography Description Legend: Side Hill ..... S.H. Bottom Draw B.D. Side of Draw S.D. Bottom Wash B.W. Side of Ridge S.R. Top of Ridge T.R. Head of Draw H.D. Toe of Slope ..... T.S.

F.B. 652 PG. 14

Form 391 10M 3-34

PLEASE RETURN TO
LOS ANGELES COUNTY SURVEYOR
700 HALL OF RECORDS

NOTE: ANY ADDITIONS OR CHANGES ON THIS SHEET MUST BE MADE OR CIRCLED IN RED INK, WITH DATE AND NAME OF PERSON MAKING CHANGE

Do not extend notes this side of this line

Transit at	Sight on	Stadia Intercepts	Stadia Distance	Stadia Rod—	Horizontal Angle 0° to 360° Right	Horiz. Distance	+ — Vertical Angle	Elevation of Point	+ Back Sight	+ — Difference Elevation	Height of Instrument	+ — Vertical Distance	REMARKS Station	Left	Right
P#	P#				° '		° '								
233	232								1		38 11 3				
		7.67			° '		° '		2						
		6.	268	6°	290.70	241	+ 18.21	3885 3	3				T.Sp.		142
		11.40													
		10.	141	16°	331.20	1.03	− 31.05	3732 9	4				B.D.	-42°	
		5.28													
	(½)	4.	257	4°	281.00	231	+ 18.37	3885 1	5				S.H.		142
		7.00													
		7.25	276	5°	257.30	250	+ 18.01	3887 6	6				B.D. Looking up +37		
		3.14													
	(½)	2	229	3°	268.50	214	+ 14.36	3864 3	7				S.H.		
		8.42													
		6.	243	7°	282.30	222	+ 17.13	3873 0	8				"		
		11.52													
		9	253	15°	295.10	231	+ 17.02	3867 2	9				T.Sp.		
		3.40													
		1	241	2°	128.50	241	+ 2.16	3819 0	10				B.C.		
		3.40													
		1	241	0°	129.45	240	+ 4.07	3828 7	11				T.C.		
		5.35													
		3	236	4°	126.15	235	+ 2.44	3818 4	12				T.B. E.Rd.		
		2.85													
		1	186	2°	126.00	186	+ 2.21	3817 0	13				" " "		
		3.89													
		2	190	3°	130.00	190	+ 2.20	3816 2	14				B.C.		
		3.89													
		2	190	0°	132.15	188	+ 5.36	3829 8	15				T.C.		
		11.29													
	½	10	259	15°	198.25	246	+ 12.50	3852 4	16				B.Sw		
		2.46													
		1	147	2°	139.45	147	+ 1.50	3813 6	17				T.B.		
		6.51													
		5	160	6°	142.55	160	+ 3.08	3814 1	18				B.C.		
		5.59													
		1	160	0°	144.50	159	+ 5.33	3826 8	19				T.C.		
		3.18													
		2	119	3°	153.35	119	+ 1.42	3811 8	20				T.B.		
		2.22													
		1	123	2°	158.30	123	+ 1.37	3814 2	21				Sw., E.Rd.		
		3.84													
		3	85	3°	166.25	85	+ 1.29	3810 4					B.C.		

Add'n'l Inform.

Notes Rec'd. Date OCT 10 1934 Notes Chk'd. Date NOV 1934 Checked Date

Job No. 7285 Subdivision Glendora Ridge Tract

Survey of Glendora Ridge Tract

Survey by P. T. DUNLAP Notes McCracken Date 7-6-34

Map No. Index C. Johnson Date

F.B. 552 Pg. 45

G. J. TERRY

Form 301 10M 3-34

PLEASE RETURN TO
LOS ANGELES COUNTY SURVEYOR
700 HALL OF RECORDS

NOTE: ANY ADDITIONS OR CHANGES ON THIS SHEET MUST BE MADE OR CIRCLED IN RED INK. WITH DATE AND NAME OF PERSON MAKING CHANGE

Do not extend notes this side of this line

Transit at	Sight on	Stadia Intercepts	Stadia Distance	Stadia Rod→	Horizontal Angle 0° to 360° Right	Horiz. Distance	+ − Vertical Angle	Elevation of Point	+ Back Sight	+ − Difference Elevation	Height of Instrument	+ − Vertical Distance	REMARKS Station	Left	Right
P.# 233	P.# 232								1		3811 3				
		1.84 / 1	85	0 0	167.35	83	+ 8.00	3823 0	2				T.C.		
		1.79 / 1	80	0 2	157.30	80	− 0.0	3811 1	3				T.B., E.Rd.		
		2.66 / 2	67	2 2	176.40	67	− 0.0	3809 1	4				B.C. " "		
		1.69 / 1	70	0 0	180.35	69	+ 4.58	3821 7	5				T.C.		
		10.81 / 8	282	14 0	302.05	266	+ 13.47	3862 6	6				T.Sp.		
		5.18 / 5	19	5 4	214.55	19	− 0.0	3805 9	7				B.C., E.Rd.		
		1.28 / 1	29	0 0	214.55	24	+ 24.20	3822 2	8				T.C.		
		7.37 / 7	38	7 6	277.20	38	− 0.0	3803 7	9				T.B. E.Rd.		
		4.95 / 2	296	3 0	308.05	288	+ 9.18	3855 6	10				S.H.		
		7.38 / 7	39	7 6	260.20	39	− 0.0	3803 7	11				B.C. " "		
		1.38 / 1	39	0 0	256.30	39	+ 6.14	3815 4	12				T.C.		
		11.88 / 11	89	11 1	277.35	89	− 0.0	3800 2	13				T.B. " "		
		10.90 / 10	91	10 9	270.30	91	− 0.0	3800 4	14				B.C. " "		
		1.90 / 1	91	0 0	267.15	91	+ 1.00	3812 9	15				T.C.		
		4.4 / 1.4	301	4 0	313.15	294	+ 8.30	3851 4	16				S.H.		
		11.35 / 10	136	11 0	280.30	136	− 1.15	3797 4	17				E.Rd. B.D.		
		11.30 / 10	131	11 0	284.40	131	− 1.15	3797 6	18				T.B., E.Rd.		
		11.55 / 10	156	11 0	299.35	156	− 2.00	3795 0	19				" " "		
		11.63 / 10	164	11 0	297.10	164	− 1.51	3795 1	20				B.C. " "		
		2.63 / 1	164	0 0	295.20	164	− 1.44	3806 4	21				T.C.		

Add'n'l Inform.

F.B. 552 Pg. 16

Topography Description Legend:
Side Hill ..... S.H.
Side of Draw S.D.
Side of Ridge S.R.
Road of Draw H.D.
Bottom Draw B.D.
Bottom Wash B.W.
Top of Ridge T.R.
Toe of Slope T.S.

Inters. of Draws V.D's
Break in Slope B.S.
Steep Slope S.S.
Top of Cliff T.Cl.
Bottom of Cliff B.Cl.
Top of Spur T.Sp.
Bottom Canyon B.Cn.

Side of Canyon S.Cn.
Top of Bank T.B.
Bottom of Bank B.B.
Top of Cut T.C.
Bottom of Cut B.C.
Top of Fill T.F.
Bottom of Fill B.F.

Saddle Sa.
Swale Sw.
Flat Fl.
Stream Str.
Trail Tr.
Pavement Pvt.
Edge of Road E.Rd.

Traveled Rd. Tr.Rd.
Fence Fn.
Int. Fences V.Fns.
Ditch Di.
Telephone Pole T.P.
Power Pole P.P.
Culvert Cul.

Oak-O. Fir-Fr.
Pine-Pi. Cedar-Ce.
Sycamore Sy.
Eucalyptus En.
Plus combinations of these and all common standard abbreviations.

Form 301 10M 3-34

PLEASE RETURN TO
LOS ANGELES COUNTY SURVEYOR
700 HALL OF RECORDS

NOTE: ANY ADDITIONS OR CHANGES ON THIS SHEET MUST BE MADE OR CIRCLED IN RED INK, WITH DATE AND NAME OF PERSON MAKING CHANGE

Do not extend notes this side of this line

Transit at	Sight on	Stadia Intercepts	Stadia Distance	Stadia Rod—	Horizontal Angle 0° to 360° Right	Horiz. Distance	+ Vertical Angle —	Elevation of Point	+ Back Sight	+ Difference Elevation —	Height of Instrument	+ Vertical Distance —	REMARKS Station	Left	Right
P# 233	P# 232								5.0		3811.3				
		4.00 / 1	301	1°	320.30	296	+ 7.17	3848.3					S.H.		
		9.0 / 7	201	8	314.15	200	− 3.17	3791.8					T.B., E. Rd.		
		8.03 / 6	204	7°	311.20	203	− 3.24	3792.2					B.C. " "		
		3.09 / 1	210	0°	310.50	210	− 2.28	3802.2					T.C.		
		10.37 / 8	238	9°	318.45	237	− 2.38	3791.5					B.C. " "		
		3.37 / 1	238	0°	317.55	238	− 2.29	3801.0					T.C.		
		7.27 / 5	228	6°	320.10	227	− 2.47	3794.3					T.B. " "		
		11.40 / 8	341	16°	328.30	328	+ 11.17	3860.7					T.Sp.		
		7.34 / 3	435	6°	344.10	435	− 1.43	3792.4					Sw.		
		10.06 / 6	407	26°	332.05	396	+ 9.28	3851.2					S.H.		
		10.72 / 6	473	18°	335.25	465	+ 7.15	3859.0					"		
	(1/2)	4.60 / 2	523	4°	340.35	518	+ 5.32	3857.6					T.Sp.		
	(1/2)	10.82 / 8	565	14°	346.20	563	+ 3.29	3831.6					S.H.		
P# 233A	P# 233							3785.3	5.0		3790.3				
		5.12 / 2	313	3 5	0.0	312	+ 3.36	3806.3		+ 16.1		+ 19.6	P# 233 (Direct) N. 66-15 E.		
		6.12 / 3	313	4 5	180.0	312	+ 3.49	3806.3		+ 16.2		+ 20.7	" Inverted		
		6.23 / 4	224	5	7.05	210	− 14.29	3731.0					S.H.		
		5.48 / 3	249	4	352.10	236	− 13.07	3731.4					"		

Add'n'l Inform.

Notes by C. J. TERRY Notted C. J. TERRY Date OCT 1 1934 Date NOV 1934 Survey of Gleason Hugo No. 7285 P.T. No. F.B. 553 Pg. 12

Notes Chkd. Checked Survey by P. T. DUNLAP Notes McGarvey Date 7-6-34

Date Date Map No. Index C. Johnson

Form 301 10M 3-34

PLEASE RETURN TO
LOS ANGELES COUNTY SURVEYOR
700 HALL OF RECORDS

NOTE: ANY ADDITIONS OR CHANGES ON THIS SHEET MUST BE MADE OR CIRCLED IN RED INK, WITH DATE AND NAME OF PERSON MAKING CHANGE

Do not extend notes this side of this line

Transit at	Sight on	Stadia Intercepts	Stadia Distance	Stadia Rod	Horizontal Angle 0° to 360° Right	Horiz. Distance	+ Vertical Angle −	Elevation of Point	+ Back Sight	+ Difference Elevation −	Height of Instrument	+ Vertical Distance −	REMARKS Station	Left Right
P#	P#				° ′		° ′							
233A	233								5 0		3790 3			
		5.63												
		3.	264	4 0	347 05	254	− 11 19	3735 6					Top spur.	
		10.55												
		5.	556	8 0	37 45	486	+ 21 48	3962 0					S.H	
		10.05												
		7	306	10 0	345 50	297	− 9 50	3729 0					"	
		12.87												
	1/2	10.	575	10 0	27 15	488	+ 22 45	3985 3					"	
		7.83												
		2	584	5 0	22 45	500	+ 22 17	3990 3					"	
		10.65												
		7	366	9 0	344 55	357	− 8 55	3725 3						
		7.40												
		7	41	7 3	29 10	41	Lev.	3782 8					B. Sw. Spk. IN 18" OAK. B.M. #15	
		7.56												
		2.	557	5 0	343 45	537	− 10 55	3682 2					S.H.	
		4.86												
		1.	387	3 0	339 25	375	− 10 23	3718 8					"	
		5.93												
		2	394	4 0	336 35	380	− 10 55	3713 2					"	
		5.03												
		1	404	3 0	332 35	391	− 10 26	3715 6					T. Spur.	
		11.95												
	1/2	9	591	24 0	15 50	516	+ 20 47	3962 3					B. Sw.	
		11.36												
		7	437	9 0	330 05	425	− 9 43	3708 9					S.H.	
		11.43												
		5.2	624	7 0	13 20	554	+ 19 42	3981 3					T. Sp.	
		12.0												
		5.23	678	10 0	329 45	665	− 8 02	3686 6					S.H.	
		9.07												
		4.	508	6 0	328 35	500	− 7 16	3720 7					"	
		11.48												
		4	749	7 0	8 40	682	+ 17 24	3996 8					B.S.D.	
		11.40												
	1/2	8	681	8 0	2 25	613	+ 18 30	3987 3					P.S. Spur.	
		11.70												
	1/2	9.	541	21 0	328 45	536	− 5 37	3716 6					S.H.	
		11.50												
	1/2	8	701	26 0	359 20	630	+ 18 22	3973 8					"	

Add'n'l Inform.

Fence ..... Fe. Fence ..... Fe. Ditch ..... Dt. Telephone Pole ..... T.P. Power Pole ..... P.P. Culvert ..... Cul.

Saddle ..... Sd. Bench ..... Bn. Flat ..... Fl. Stream ..... St. Trail ..... Tr. Pavement ..... Pvt. Edge of Road ..... E.Rd.

Top of Bank ..... T.B. Bottom of Bank ..... B.B. Top of Cut ..... T.C. Bottom of Cut ..... B.C. Top of Fill ..... T.F. Bottom of Fill ..... B.F.

Break in Slope ..... B.S. Top of Cliff ..... T.Cl. Bottom of Cliff ..... B.Cl. Top of Spur ..... T.Sp. Bottom Canyon ..... B.Cn.

Oak-O. Pine-Pi. Fir-Fr. Cedar-Ce. Sycamore ..... Sy. Eucalyptus ..... Eu. Plus combinations of these and all common standard abbreviations.

Topography Description Legend: Side Hill ..... S.H. Bottom Draw ..... B.D. Side of Draw ..... S.D. Bottom Wash ..... B.W. Side of Ridge ..... S.R. Top of Ridge ..... T.R. Head of Draw ..... H.D. Toe of Slope ..... T.S.

F.B. 5532 PG. 18

Form 301 10M 3-34

PLEASE RETURN TO
LOS ANGELES COUNTY SURVEYOR
700 HALL OF RECORDS

NOTE: ANY ADDITIONS OR CHANGES ON THIS SHEET MUST BE MADE OR CIRCLED IN RED INK, WITH DATE AND NAME OF PERSON MAKING CHANGE

Do not extend notes this side of this line

Transit at	Sight on	Stadia Intercepts	Stadia Distance	Stadia Rod—	Horizontal Angle 0° to 360° Right	Horiz. Distance	+ — Vertical Angle	Elevation of Point	+ Back Sight	+ — Difference Elevation	Height of Instrument	+ — Vertical Distance	REMARKS Station	Left	Right
P#	P#				° ′		° ′								
233A	233						—		5 0	—	37.90 3	—			
	1/2	9.85 / 6.	771	11 0	355 55	717	+ 15 16	3975 3		—		—	S.H.		
	1/2	10.87 / 7.	775	11 0	353 10	720	+ 15 18	3976 3		—		—	"		
			1/2 309 619	33 0	333 05	618	— 2 13	3735 6		—		—	B.D.		
	1/2	10.10 / 6	821	11 0	352 20	770	+ 14 19	3975 8		—		—	"		
	1/2	10.40 / 7	681	19 0	331 20	678	— 3 37	3728 4		—		—	"		
		12.0 / 3.48	852	11 0	350 40	805	+ 13 25	3971 6		—		—	"		
		12.0 / 5.12	689	19 0	329 45	687	— 3 09	3733 6		—		—	"		
	1/2	11.50 / 7.	901	7 0	348 55	853	+ 13 23	3986 3		—		—	T. Rdg.		
		12.0 / 4.50	751	8 0	328 50	750	— 2 14	3752 0		—		—	"		
	1/2	9.36 / 5	873	5 0	345 55	840	+ 11 11	3951 3		—		—	"		
	1/2	11.00 / 7.	801	11 0	328 30	801	— 1 05	3764 2		—		—	"		
		11.17 / 3.	818	7	348 05	789	+ 10 49	3933 8		—		—	"		
		11.90 / 4.	791	18 0	349 20	759	+ 11 35	3928 8		—		—	Swale		
		9.22 / 2	723	11 0	350 20	692	+ 12 17	3929 9		—		—	"		
		1.85 / 1.	86	1 4	47 40	86	— Lev	3788 9		—		—	BC		
		1.90 / 1.	91	0 0	56 10	91	+ 1 46	3793 1		—		—	T.B. E. Rd.		
		1.82 / 1	83	1 7	40 15	83	— Lev	3788 6		—		—	"		
	1/2		321	15 0	352 50	306	+ 12 23	3842 7		—		—	S.H.		
		4.45 / 4	46	4 0	44 00	46	— ✓	3786 3		—		—	T.B.		
		4.37 / 4.	38	4 0	62 20	38	— ✓	3786 3		—		—	BC		

Add'n'l Inform.

Notes Rec. C. J. TERRY Plotted C. J. TERRY Job No. 7985 Division No.
Date OCT 1934 Date NOV 1934 Survey of Glendora Ridge Rd.
Notes Chkd. Checked Survey by P. T. DUNLAP Notes Hayden Date 7-9-34
Date Date Map No. Index C. Johnson

F.B. 552 PG. 19

Form 301 10M 3-34

PLEASE RETURN TO
LOS ANGELES COUNTY SURVEYOR
700 HALL OF RECORDS

NOTE: ANY ADDITIONS OR CHANGES ON THIS SHEET MUST BE MADE OR CIRCLED IN RED INK, WITH DATE AND NAME OF PERSON MAKING CHANGE

Do not extend notes this side of this line

Transit at	Sight on	Stadia Intercepts	Stadia Distance	Stadia Rod	Horizontal Angle 0° to 360° Right	Horiz. Distance	+ Vertical Angle	Elevation of Point	+ Back Sight	+ Difference Elevation	Height of Instrument	+ Vertical Distance	REMARKS Station	Left	Right
P#	P#				° ′		° ′		1						
233A	233								5 0		3790 3				
					° ′		° ′		2						
			44	0 0	67 15	41	+ 15 18	3801 6	3				T.C.		
			18	6 5	118 30	18	− Lev	3783 8	4				B.C.		
			33	0 0	118 30	28	+ 22 14	3802 0	5				T.C.		
			32	7 5	177 45	32	− Lev	3782 8	6				T.B.E.Rd.		
			35	7 6	159 20	35	− "	3782 7	7				B.C		
			35	0 0	155 15	35	+ 0 11	3790 4	8				T.C		
		11.82 / 6.	583	9 0	355 15	553	+ 13 06	3910 0	9				T.Sp.		
			70	9 9	170 05	70	− Lev	3780 4	10				B.C.		
			70	0 0	163 45	70	+ 1 23	3792 0	11				T.C		
			68	9 9	178 50	68	− Lev	3780 4	12				T.B.E.Rd		
		6.01 / 5	102	6 0	184 00	102	− 3 42	3777 7	13				"		
		12.03 / 11	104	11	177 05	104	− 0 25	3778 6	14				B.C		
		12.03 / 11.	104	0 0	172 55	104	− Lev	3790 3	15				T.C		
		8.30 / 3.	531	6 0	1 00	506	+ 12 40	3897 9	16				T.Spur.		
	1/2	11.76 / 9.0	553	9 0	357 30	525	+ 13 05	3903 3	17				S.H.		
		11.33 / 6.	534	16 0	4 35	509	+ 12 30	3887 3	18				B.Sw.		
		11.45 / 7.	446	9 0	13 55	413	+ 15 49	3898 3	19				P.Spur.		
		10.30 / 6	431	8 0	18 40	397	+ 16 17	3898 4	20				S.H.		
					° ′		° ′		21						

Add'n'l Inform.

F.B. 552 PG. 20

Topography Description Legend:
Side Hill....S.H. Bottom Draw.B.D.
Side of Draw.S.D. Bottom Wash B.W.
Side of Ridge.S.R. Top of Ridge.T.R.
Head of Draw H.D. Toe of Slope..T.S.

Interz. of Draws.V.D's Break in Slope..Bk.S. Steep Slope.....S.S. Top of Cliff.....T.Cl. Bottom of Cliff...B.Cl. Top of Spur.....T.Sp. Bottom Canyon..B.Cn.

Side of Canyon S.Cn. Top of Bank...T.B. Bottom of Bank.B.B. Top of Cut.....T.C. Bottom of Cut...B.C. Top of Fill.....T.F. Bottom of Fill.B.F.

Saddle .....Sa. Swale .....Sw. Flat .....Fl. Stream .....Str. Trail .....Tr. Pavement .....Pvt. Edge of Road E.Rd.

Transfer Rd. Tr.Rd. Fence .....Fn. Int. Fences.V.Fns. Ditch .....Di. Telephone Pole T.P. Power Pole....P.P. Culvert .....Cul.

Oak-O. Fir-Fr. Pine-Pi. Cedar-Ce. Sycamore .....Sy. Eucalyptus .....Eu. Plus combinations of these and all common standard abbreviations.

Form 301 10M 3-34

PLEASE RETURN TO
LOS ANGELES COUNTY SURVEYOR
700 HALL OF RECORDS

NOTE: ANY ADDITIONS OR CHANGES ON THIS SHEET MUST BE MADE OR CIRCLED IN RED INK. WITH DATE AND NAME OF PERSON MAKING CHANGE

Do not extend notes this side of this line

Transit at	Sight on	Stadia Intercepts	Stadia Distance	Stadia Rod—	Horizontal Angle 0° to 360° Right	Horiz. Distance	+ — Vertical Angle	Elevation of Point	+ Back Sight	+ — Difference Elevation	Height of Instrument	+ — Vertical Distance	REMARKS Station	Left	Right
P# 233B	P# 233				° '		° '								
							—	38209	53	—	38253	—	S. 29-30 W.		
		4.65													
		2	266	3 5	0 0	265	— 3 21	38063		— 19 0		— 155	P#233 Direct (1x2)		
		5.65													
		3	266	4 5	0 0	265	— 3 06	38063		— 18 9		— 144	" Inverted		
		3.66													
		2	167	3 0	195 40	167	+ 2 21	38290		—		—	T.B.E. Rd.		
		6.74													
		5	175	6 0	198 30	174	+ 3 25	38296		—		—	B.C.		
		6.82													
		5	183	0 0	200 50	180	+ 7 05	38477		—		—	T.C.		
		5.30													
		4	131	5 0	201 20	131	+ 3 22	38280		—		—	B.C.		
		6.30													
		5	131	0 0	202 05	129	+ 7 42	38427		—		—	T.C.		
		3.30													
		2	131	3 0	196 50	131	+ 2 30	38280		—		—	T.B.E. Rd		
		3.95													
		3	96	3 0	194 0	96	+ 2 15	38261		—		—	"		
		3.96													
		3	97	3 0	200 30	97	+ 2 04	38256		—		—	B.C.		
			97	0 0	202 30	96	+ 5 54	38350		—		—	T.C.		
			10	5 1	288 25	10	— ✓	38202		—		—	B.C.		
			14	0 0	288 25	13	+ 18 00	38293		—		—	T.C.		
		3.46													
		3	47	2 8	213 45	47	— ✓	38225		—		—	B.C.		
		3.46													
		3	47	0 0	218 00	46	+ 6 36	38304		—		—	T.C.		
		3.43													
		3.0	44	3 0	201 25	44	— ✓	38223		—		—	"		
		5.57													
		5.0	58	5 0	355 05	58	— 2 43	38176		—		—	B.C.		
			58	0 0	351 45	58	— ✓	38253		—		—	T.C.		
		5.66													
		3	267	4 3	180 00	266	+ 3 22	38361		+ 11 3		+ 15 8	P#234 (1x2) (Direct)		
		6.66													
		4	267	5 3	360 00	266	+ 3 37	38362		+ 11 5		+ 16 8	" " (Inverted)		

Add'n'l Inform.

Notes Chkd. Date ____ Checked ____ Date ____ Map No. ____ Index ____

Notes by C. J. TERRY Date OCT 1934 Date NOV 1934 Survey of Glendora Ridge No. 2885 Survey by P. T. DUNLAP Notes Harden Date 7-18-34

Index C. Johnson Date

F.B. 552 Pg. 81

Form 301 10M 3-34

PLEASE RETURN TO
LOS ANGELES COUNTY SURVEYOR
700 HALL OF RECORDS

NOTE: ANY ADDITIONS OR CHANGES ON THIS SHEET MUST BE MADE OR CIRCLED IN RED INK, WITH DATE AND NAME OF PERSON MAKING CHANGE

Do not extend notes this side of this line

Transit at	Sight on	Stadia Intercepts	Stadia Distance	Stadia Rod	Horizontal Angle 0° to 360° Right	Horiz. Distance	+ − Vertical Angle	Elevation of Point	+ Back Sight	+ − Difference Elevation	Height of Instrument	+ − Vertical Distance	REMARKS Station	Left	Right
P# 234	P# 233B							3836.7	4.9		3841.6				
		9.66 / 7.0	267	8.4	0.0	266	− 2.51	3820.0		− 21.7		− 13.3	S. 29-30 W. P# 233B (Direct)	(1x2)	
		8.66 / 6.0	267	7.4	0.0	266	− 3.01	3820.0		− 21.5		− 14.1	" (Inverted)		
			64	8.8	334.10	64	− ✓	3832.8					B.C		
			65	0.0	327.30	64	+ 6.0	3848.3					T.C.		
			66	9.1	343.40	66	− ✓	3832.5					T.B.E.Rd.		
			11	5.0	265.10	11	− ✓	3836.6					B.C		
			15	0.0	263.20	13	+ 19.49	3846.3					T.C.		
			44	2.9	212.50	44	− ✓	3838.7					B.C		
			46	0.0	217.00	44	+ 10.50	3850.1					T.C		
			46	2.8	199.25	46	− ✓	3838.8					"		
		1.97 / 1.	98	1.0	210.20	98	+ 0.58	3842.3					B.C		
			101	0.0	215.25	99	+ 7.01	3853.8					T.C		
			98	1.0	203.30	98	+ 0.49	3839.2 (42.0)					"		
		2.44 / 1	145	2.0	202.15	145	+ 2.04	3844.8					B.C		
		2.44 / 1.	145	0.0	203.30	144	+ 4.20	3852.6					T.C		
		4.44 / 3	145	4.0	198.45	145	+ 2.51	3844.8					"		
		4.40 / 3.0	141	3.7	① 160-21-15" ② 320-42-30"	141	+ 2.44	3844.7		+ 3.0		+ 6.7	N 50-15 E P# 235 (1x2) (Direct)		
		5.40 / 4.	141	4.7	∡ To Left	141	+ 3.10	3844.7		+ 3.1		+ 7.8	" " (Inverted)		

Add'n'l Inform.

F.B. 552 Pg. 22

Topography Description Legend: Side Hill ... S.H. Side of Draw S.D. Side of Ridge S.R. Head of Draw H.D. Bottom Draw B.D. Bottom Wash B.W. Top of Ridge T.R. Toe of Slope T.S.

Inters. of Draws V.D's Break in Slope Bk.S. Steep Slope S.S. Top of Cliff T.Cl. Bottom of Cliff B.Cl. Top of Spur T.Sp. Bottom Canyon B.Cn.

Side of Canyon S.Cn. Top of Bank T.B. Bottom of Bank B.B. Top of Cut T.C. Bottom of Cut B.C. Top of Fill T.F. Bottom of Fill B.F.

Saddle Sw. Swale Sw. Flat Fl. Stream Str. Trail Tr. Pavement Pvt. Edge of Road E.Rd.

Traveled Rd. Tr.Rd. Fence Fn. Int. Fences V.Fns. Ditch Di. Telephone Pole T.P. Power Pole P.P. Culvert Cul.

Oak-G. Fir-Fr. Pine-Pl. Cedar-Cr. Sycamore Sy. Eucalyptus Eu. Plus combinations of these and all common standard abbreviations.

Form 301 10M 3-34

PLEASE RETURN TO
LOS ANGELES COUNTY SURVEYOR
700 HALL OF RECORDS

NOTE: ANY ADDITIONS OR CHANGES ON THIS SHEET MUST BE MADE OR CIRCLED IN RED INK, WITH DATE AND NAME OF PERSON MAKING CHANGE

Do not extend notes this side of this line

Transit at	Sight on	Stadia Intercepts	Stadia Distance	Stadia Rod—	Horizontal Angle 0° to 360° Right	Horiz. Distance	+ − Vertical Angle	Elevation of Point	+ Back Sight	+ − Difference Elevation	Height of Instrument	+ − Vertical Distance	REMARKS Station Left Right
P# 235	P# 234							3844 7	5 2		3849 9		
		8.40 / 7.0	141.	7 7	0 0	141	− 2 14	3836 7		− 13 2		− 5 5	S. 49-30 W. P# 234 (1X2) Direct
		10.40 / 9.0	141.	9 7	0 0	141	− 1 23	3836 7		− 13 1		− 3 4	" " Inverted
		2.58 / 1.	159.	1 8	1) 163-53-45 2) 327-47-15	159	+ 1 39	3852 7		+ 2 8		+ 4 6	N 33-30 E P# 236 (1X2) Direct
		3.58 / 2.0	159.	2 8	∡ To Right	159	+ 2 02	3852 7		+ 2 8		+ 5 6	" " Inverted
P# 236	P# 235							3852 7	5 1		3857 8		
		10.58 / 9.	159.	9 8	0 0	159	− 1 13	3844 7		− 13 2		− 3 4	S. 34°00' W. P# 235 Direct
		11.58 / 10.	159.	10 8	0 0	159	− 0 49	3844 7		− 13 1		− 2 3	" Inverted
		11.27 / 9.0	228.	10 1	1) 135-26-00 2) 270-52-00	211.	− 15 55	3787 7		− 70 3		− 60 2	N 9° 45' W P# 236A (1X2) Direct
		10.27 / 8.0	228.	9 1	∡ To Rt.	210	− 16 07	3787 7		− 69 9		− 60 8	" " Inverted
		11.17 / 10	118	10 6	355 55	118	− ✓	3847 2					B.C
		11.17 / 10	118	0 0	354 30	118	− 1 25	3854 8					T.C
		11.13 / 10	114	10 5	0 45	114	− ✓	3847 3					T. B. E. Rd.
			39	6 1	4 15	39	− ✓	3851 7					"
			39	6 0	347 30	39	− ✓	3851 8					B.C
			39	0 0	338 30	39	+ 5 10	3861 2					T.C
			28	4 6	311 45	28	− ✓	3853 2					B.C
			33	0 0	311 45	32	+ 9 00	3862 8					T.C.
			48	3 1	289 00	48	− ✓	3854 7					B.C
			48	0 0	292 45	48	+ 4 25	3861 3					T.C

Add'n'l Inform.

Notes Red. J. TERRY Plotted C. J. TERRY Job No. 7985 Division No.
Date OCT 1934 Date NOV 1934 Survey of Glendora Ridge Rd.
Notes Chkd. Checked Survey by P. T. DUNLAP Notes Hayden Date 7-10-34
Date Date Map No. Indexed C. Johnson Date

F.B. 552 Pg. 23

Form 301 10M 3-34

PLEASE RETURN TO
LOS ANGELES COUNTY SURVEYOR
700 HALL OF RECORDS

NOTE: ANY ADDITIONS OR CHANGES ON THIS SHEET MUST BE MADE OR CIRCLED IN RED INK, WITH DATE AND NAME OF PERSON MAKING CHANGE

Do not extend notes this side of this line

Transit at	Sight on	Stadia Intercepts	Stadia Distance	Stadia Rod	Horizontal Angle 0° to 360° Right	Horiz. Distance	+ − Vertical Angle	Elevation of Point	+ Back Sight	+ − Difference Elevation	Height of Instrument	+ − Vertical Distance	REMARKS Station	Left	Right
P# 236	P# 235								5 1		3857 8				
			47	2 9	274 45	47	✓	3854 9					T. B.E. Rd		
			96	1 0	277 20	96	+ 0 49	3858 1					"		
			95	1 0	284 10	95	+ 0 36	3857 7					B.C.		
			95	0 0	286 50	94	+ 4 52	3865 7					T.C.		
		7.54 / 6	155	7 0	284 45	154	+ 4 00	3861 4					B.C		
		7.54 / 6	155	0 0	285 55	154	+ 4 10	3868 9					T.C		
		2.54 / 1	155	2 0	280 35	155	+ 2 07	3861 3					"		
		4.69 / 2.0	270	3 3	1) 74-53-00 2) 149-45-30	269	+ 2 55	3868 3		+ 10 5		+ 13 8	S. 40°00' E. P#237 (1X2) Direct		
		7.69 / 5.0	270	6 3	∡ to Left	269	+ 3 35	3868 3		+ 10 5		+ 16 8	" " Inverted		
		10.97 / 10	98	10 0	137 35	83	− 22 35	3812 8					B.BK. T. Rdg.		
		11.18 / 11.0	19	11 0	155 35	18	− 11 57	3843 0	✓	14 8		3 8	B.M. #16 C.S. Mon. ✓		
		10.96 / 10	97	14 0	117 15	71	− 31 30	3800 6					S.H.		
		11.64 / 11	64	23 0	188 35	53	− 24 22	3810 8					"		
		10.11 / 9.0	112	28 0	103 00	75	− 35 14	3777 0					B.D.	-44	
		11.95 / 11	96	24	227 00	85	− 19 40	3803 4					S.H.		
		8.26 / 7	127	8 0	318 15	107	+ 23 10	3895 7					T. Sp.		
		7.22 / 5	223	6 0	318 15	188	+ 23 18	3932 9					"		

Add'n'l Inform.

F.B. 552 Pg. 24

Topography Description Legend: Side Hill ... S.H. Side of Draw S.D. Side of Ridge S.R. Road of Draw H.D. Bottom Draw B.D. Bottom Wash B.W. Top of Ridge T.R. Toe of Slope T.S.

Inters. of Draws V.D's Break in Slope Bk.S. Steep Slope S.S. Top of Cliff T.Cl. Bottom of Cliff B.Cl. Top of Spur T.Sp. Bottom Canyon B.Cn.

Side of Canyon S.Cn. Top of Bank T.B. Bottom of Bank B.B. Top of Cut T.C. Bottom of Cut B.C. Top of Fill T.F. Bottom of Fill B.F.

Saddle Sa. Swale Sw. Flat Fl. Stream Str. Trail Tr. Pavement Pvt. Edge of Road E.Rd.

Traveled Rd. Tr. Rd. Fence Fn. Int. Fences V.Fns. Ditch Dt. Telephone Pole T.P. Power Pole P.P. Culvert Cul.

Oak-O. Fir-Fr. Pine-Pi. Cedar-Cd. Sycamore Sy. Eucalyptus Eu. Plus combinations of these and all common standard abbreviations.

Form 301 10M 3-34

PLEASE RETURN TO
LOS ANGELES COUNTY SURVEYOR
700 HALL OF RECORDS

NOTE: ANY ADDITIONS OR CHANGES ON THIS SHEET MUST BE MADE OR CIRCLED IN RED INK. WITH DATE AND NAME OF PERSON MAKING CHANGE

Do not extend notes this side of this line

Transit at	Sight on	Stadia Intercepts	Stadia Distance	Stadia Rod—	Horizontal Angle 0° to 360° Right	Horiz. Distance	+ − Vertical Angle	Elevation of Point	+ Back Sight	+ − Difference Elevation	Height of Instrument	+ − Vertical Distance	REMARKS Station	Left	Right
P# 236A	P# 236							3787.7	5.2		3792.9				
		7.32 / 5.0	233	6.0	0.0	212	+ 17.22	3852.7		+ 60.3		+ 66.3	S. 10° 15' E. P# 236 (Direct)		
		9.32 / 7.0	233	8.0	0.0	211	+ 17.53	3852.7		+ 60.2		+ 68.2	" (Inverted)		
		11.55 / 9.0	256	18.0	26.20	255	+ 2.31	3786.0					S.H.	-41	
		11.22 / 8.0	323	16.0	28.05	322	+ 3.26	3796.2					"	-39	
		4.76 / 1.0	377	3.0	34.50	377	− 1.02	3783.2					"	-40	
P 237	P 236							3868.3	5.1		3873.4				
		5.68 / 3	269	4.3	0.0	268	− 3.29	3852.7		− 20.6		− 16.3	N. 40-15 W. P# 236 (1X2) Direct		
		8.68 / 6	269	7.3	0.0	268	− 2.49	3852.7		− 20.5		− 13.2	" " Inverted		
			61	8.6	358.35	61	− ✓	3864.8					B.C.		
			61	1.0	354.40	61	− ✓	3872.4					T.C		
			60	8.4	8.20	60	− ✓	3865.0					T.B.E. Rd.	-41	
			48	2.2	200.45	48	− ✓	3871.2					"	-41	
			12	5.1	272.10	12	− ✓	3868.3					B.C.		
			24	0.0	272.10	19	+ 26.10	3882.8					T.C.		
			47	2.7	213.35	47	− ✓	3870.7					B.C		
			47	0.0	220.40	46	+ 8.17	3880.0					T.C		
		2.10 / 1.0	111	2.0	214.50	111	+ 1.48	3874.8					B.C		
		2.10 / 1.	111	0.0	216.40	110	+ 4.56	3882.8					T.C		
		2.10 / 1.	111	2.0	209.10	111	+ 1.50	3874.8					"	-41	

Add'n'l Inform.

Notes Red. C. J. TERRY Platted C. J. TERRY Job No. 2985 Division No.
Date OCT 13 1934 Date NOV 1934 Survey of Glendora Ridge Rd.
Notes Chkd. Checked Survey by P. T. DUNLAP Notes Hayden Date 7-10-34
Date Date Map No. Index A. C. Johnson Date

F.B. 552 PG. 28

Form 301 10M 3-34

PLEASE RETURN TO
LOS ANGELES COUNTY SURVEYOR
700 HALL OF RECORDS

NOTE: ANY ADDITIONS OR CHANGES ON THIS SHEET MUST BE MADE OR CIRCLED IN RED INK, WITH DATE AND NAME OF PERSON MAKING CHANGE

Do not extend notes this side of this line

Transit at	Sight on	Stadia Intercepts	Stadia Distance	Stadia Rod—	Horizontal Angle 0° to 360° Right	Horiz. Distance	+ — Vertical Angle	Elevation of Point	+ Back Sight	+ — Difference Elevation	Height of Instrument	+ — Vertical Distance	REMARKS Station Left Right
P# 237	P# 236								5 1		3873 4		
		3.23 / 1.0	224	2 1	1) 153-34-15 / 2) 307-08-30	224	+ 2.26	3880 9		+ 7 4		+ 9 5	S. 13-45 E. P# 238 (1x2) Direct
		4.23 / 2.0	224	3 1	∡ to Left	224	+ 2.44	3880 9		+ 7 6		+ 10 7	" " Inverted
P# 238	P# 237							3880 9	5 1		3886 0		
		4.24 / 2.0	225	3 1	0.0	224	− 3.47	3868 3		− 17 9		− 14 8	N-13-30 W P# 237 Direct
		7.23 / 5.0	224	6 1	0.0	223	− 3.00	3868 3		− 17 8		− 11 7	" Inverted
		3.17 / 1.0	218	2 1	1) 170-46-15 / 2) 341-32-30	218	+ 1.48	3890 8		+ 4 8		+ 6 9	S. 23-00 E. P# 239 (1x2) Direct
		4.17 / 2.0	218	3 1	∡ to Rt.	218	+ 2.05	3890 8		+ 4 8		+ 7 9	" " Inverted
		5.76 / 5.	77	5 0	344.00	77	− 3.04	3877 0					B.C.
			77	1 0	341.05	77	− ✓	3885 0					T.C
		9.75 / 9.0	76	9 0	352.15	76	− ✓	3877 0					T.B.E. Rd-41
		3.15 / 1	216	2 0	173.0	216	+ 1.41	3890 2					B.C
		3.15 / 1	216	0 0	174.25	215	+ 3.24	3898 6					T.C
			10	4 9	247.00	10	− ✓	3881 1					B.C
			15	0 0	"	14	+ 15.52	3889 8					T.C
		3.77 / 2	178	3 0	176.55	178	+ 1.53	3888 8					B.C
		3.85 / 2	186	0 0	180.00	184	+ 5.45	3904 6					T.C.
			63	2 4	184.30	63	− ✓	3883 6					B.C
			63	0 0	189.35 / 139.85	62	+ 6.40	3893 2					T.C
			61	2 1	176.10	61	− ✓	3883 9					"

Add'n'l Inform.

Topography Description Legend: Side Hill....S.H. Side of Draw S.D. Side of Ridge S.R. Head of Draw H.D. Bottom Draw B.D. Bottom Wash B.W. Top of Ridge T.R. Toe of Slope T.S.

Inters. of Draws V.D's Break in Slope Bk.S. Steep Slope S.S. Top of Cliff T.Cl. Bottom of Cliff B.Cl. Top of Spur T.Sp. Bottom Canyon B.Cn.

Side of Canyon S.Cn. Top of Bank T.B. Bottom of Bank B.B. Top of Cut T.C. Bottom of Cut B.C. Top of Fill T.F. Bottom of Fill B.F.

Saddle Sa. Swale Sw. Flat Fl. Stream Str. Trail Tr. Pavement Pvt. Edge of Road E.Rd.

Traveled Rd. Tr.Rd. Fence Fn. Int. Fences V.Fns. Ditch Di. Telephone Pole T.P. Power Pole P.P. Culvert Cul.

Oak-O. Fir-Fr. Pine-Pi. Cedar-Ce. Sycamore Sy. Eucalyptus Eu. Plus combinations of these and all common standard abbreviations.

F.B. 552 Pg. 26

Form 301 10M 3-34

PLEASE RETURN TO
LOS ANGELES COUNTY SURVEYOR
700 HALL OF RECORDS

NOTE: ANY ADDITIONS OR CHANGES ON THIS SHEET MUST BE MADE OR CIRCLED IN RED INK, WITH DATE AND NAME OF PERSON MAKING CHANGE

Do not extend notes this side of this line

Transit at	Sight on	Stadia Intercepts	Stadia Distance	Stadia Rod—	Horizontal Angle 0° to 360° Right	Horiz. Distance	+ — Vertical Angle	Elevation of Point	+ Back Sight	+ — Difference Elevation	Height of Instrument	+ — Vertical Distance	REMARKS Station	Left	Right
P# 238	P# 237				° '		° '		1 5 1		3886 0				
		320			° '		° '		2						
		2	121	3 0	177 05	121	+ 1 34	3886 3	3				T.B.E.Rd		
		3.17			° '		° '								
		2	118	3 0	181 50	118	+ 1 32	3886 1	4				B.C.		
			118	0 0	184 10	117	+ 4 22	3894 8	5				T.C.		
		10.10			° '		° '								
		8	211	13 0	157 05	209	− 6 13	3850 2	6				Small Spur.		
		12.0			° '		° '								
		10.66	135	18 0	18 20	126	− 14 34	3835 2	7				S.H		-40
		11.22			° '		° '								
		9.50	173	17 0	154 40	168	− 10 12	3838 9	8				"		
		10.88			° '		° '								
		10.	89	10 0	32 40	70	− 27 16	3839 8	9				"		-40
			½ 42	21 0	94 10	61	− 30 02	3828 2	10				"		-41
			½ 55	22 0	133 20	96	− 21 42	3825 9	11				"		
					° '		° '								
P# 239	P# 238				° '		° '	3890 8	12 5 2		3896 0				
		4.18			° '		° '		13				N 23-00 W		
		2.0	219	3 1	0 0	218	− 3 09	3880 9	14	− 15 1		− 12 0	P# 238 Direct		
		6.17			° '		° '								
		4.0	218	5 1	0 0	218	− 2 36	3880 9	15	− 15 0		− 9 9	" Inverted		
		2.93			1) 174-03-30								5-17-15 E		
		1.0	194	2 0	2) 343-11-00	194	+ 1 45	3900 0	16	+ 39		+ 59	P# 240 (1X2) Direct		
		4.93			° '		° '								
		3.0	194	4 0	4 to Left	194	+ 2 22	3900 9	17	+ 4 0		+ 8 0	" " Inverted		
			54	2 7	192 00	54	− ✓	3893 3	18				B.C.		
			54	0 0	195 40	53	+ 6 10	3901 8	19				T.C.		
			54	2 6	190 30	54	− ✓	3893 4	20				T.B.E.Rd		
			107	5 0	193 30	107	+ 2 24	3895 3	21				B.C.		
			107	0 0	196 25	105	+ 7 03	3909 0					T.C.		

Add'n'l Inform.

Notes Rod. Date OCT 1934 Notes Chkd. Date NOV 1934 Date Map No. Index

Notes taken C. J. TERRY Job No. 3385 Division No. Survey of Glendora Ridge No. Survey by P. T. DUNLAP Notes Hamilton Date 7-10-34 Checked C. JOHNSON Date

F.B. 5578 Pg. 87

Form 301 10M 3-34

PLEASE RETURN TO
LOS ANGELES COUNTY SURVEYOR
700 HALL OF RECORDS

NOTE: ANY ADDITIONS OR CHANGES ON THIS SHEET MUST BE MADE OR CIRCLED IN RED INK, WITH DATE AND NAME OF PERSON MAKING CHANGE

Do not extend notes this side of this line

Transit at	Sight on	Stadia Intercepts	Stadia Distance	Stadia Rod	Horizontal Angle 0° to 360° Right	Horiz. Distance	+ − Vertical Angle	Elevation of Point	+ Back Sight	+ − Difference Elevation	Height of Instrument	+ − Vertical Distance	REMARKS Station	Left	Right
P# 239	P# 238								1 5 2		3896 0				
		2.08 / 1.0	109	2 0	187 15	109	+ 0 58	3895 8	2				T.B.E. Rd		
									3						
P# 240	P# 239							3900 0	4 5 1		3905 1				
		3.93 / 2.	194	3 0	0 0	193	− 3 19	3890 8	5	− 14 2		− 11 2	N. 14-30 W. P# 239 Direct		
		5.93 / 4.0	194	5 0	0 0	194	− 2 42	3890 8	6	− 14 2		− 9 2	" Inverted		
		7.52 / 5.0	253	6 3	1) 153-41-15 2) 307-22-45	251	+ 4 37	3919 2	7	+ 14 1		+ 20 4	S. 41-15-E P# 241 (1X2) Direct		
		8.02 / 6.50	253	6 8	∡ to Rt.	251	+ 4 46	3919 2	8	+ 14 2		+ 21 0	" " Inverted		
			69	10 0	345 45	70	+ 1 00	3896 1	9				B.C		
			75	0 0	336 45	75	+ 0 47	3906 0	10				T.C		
			68	8 9	350 35	68	− ✓	3895 2	11				T.B.E. Rd		
			35	6 7	6 55	35	− ✓	3898 4	12				"		
			11	5 2	269 40	11	− ✓	3899 9	13				B.C		
			16	0 0	" "	15	+ 14 00	3908 8	14				T.C		
			59	1 8	213 0	59	− ✓	3903 3	15				B.C		
			59	0 0	218 50	57	+ 9 33	3914 7	16				T.C		
			58	1 3	202 40	58	− ✓	3903 8	17				"		
			103	4 0	213 35	103	+ 3 51	3907 9	18				B.C		
			103	0 0	216 50	101	+ 8 09	3919 4	19				T.C		
			106	2 0	206 30	106	+ 1 57	3906 6	20				"		
	1/2	11.82 / 10.	365	17	209 25	337	+ 16 0	3984 7	21				B.D.		

Add'n'l Inform.

F.B. 552 PG. 28

Topography Description Legend: Side Hill ... S.H. Side of Draw S.D. Side of Ridge S.R. Head of Draw H.D. Bottom Draw B.D. Bottom Wash B.W. Top of Ridge T.R. Toe of Slope T.S.

Inters. of Draws V.D's Break in Slope Bk.S. Steep Slope S.S. Top of Cliff T.Cl. Bottom of Cliff B.Cl. Top of Spur T.Sp. Bottom Canyon B.Cn.

Side of Canyon S.Cn. Top of Bank T.B. Bottom of Bank B.B. Top of Cut T.C. Bottom of Cut B.C. Top of Fill T.F. Bottom of Fill B.F.

Saddle Sa. Swale Sw. Flat Fl. Stream Str. Trail Tr. Pavement Pvt. Edge of Road E.Rd.

Traveled Rd. Tr.Rd. Fence Fn. Int. Fences V.Fns. Ditch Di. Telephone Pole T.P. Power Pole P.P. Culvert Cul.

Oak-O. Fir-Fr. Pine-Pi. Cedar-Ce. Sycamore Sy. Eucalyptus Eu. Plus combinations of these and all common standard abbreviations.

Form 301 10M 3-34

PLEASE RETURN TO
LOS ANGELES COUNTY SURVEYOR
700 HALL OF RECORDS

NOTE: ANY ADDITIONS OR CHANGES ON THIS SHEET MUST BE MADE OR CIRCLED IN RED INK, WITH DATE AND NAME OF PERSON MAKING CHANGE

Do not extend notes this side of this line

Transit at	Sight on	Stadia Intercepts	Stadia Distance	Stadia Rod—	Horizontal Angle 0° to 360° Right ° ′	Horiz. Distance	+ − Vertical Angle ° ′	Elevation of Point	+ Back Sight	+ − Difference Elevation	Height of Instrument	+ − Vertical Distance	REMARKS Station	Left Right
P# 240	P# 239								1 51		3905			
	1/2	11.70							2					
		10	341	22 0	203 0	305	+ 18 53	3987 4	3				S.H.	
		9.26												
		6	327	23 0	193 10	287	+ 20 30	3989 2	4				"	
		10.43												
		9.0	144	27 0	180 10	139	− 11 10	3850 9	5				B.D.	-32
		10.45												
		7.0	346	14 0	181 0	310	+ 18 45	3996 3	6				S.H.	
		6.76												
	1/2	6.0	153	21 0	150 35	135	− 19 42	3835 7	7				"	
		11.80												
		8.0	381	22 0	169 05	338	+ 19 33	4003 2	8				"	
		10.21												
		8.0	222	9 —	128 10	204	− 16 32	3835 6	9				"	-42
		11.42												
		9.0	243	10 0	124 45	233	− 11 58	3846 0	10				Spur	-40
		12.0												
		7.35	466	29 0	164 35	418	+ 18 40	4017 4	11				S.H.	
		5.30												
		1.0	431	3 0	125 55	429	− 3 54	3873 0	12				"	-35
	1/2	11.59												
		9.0	519	33 0	159 10	475	+ 16 52	4016 2	13				B.D.	
		10.41												
	1/2	8.	483	8 0	121 30	483	− 0 12	3895 6	14				S.H.	-36
		6.72												
	1/2	4.0	545	4 0	153 45	508	+ 15 00	4037 4	15				"	
		7.05												
	1/2	4.50	511	7 0	116 05	511	− 1 36	3884 0	16				"	-34
		11.75												
	1/2	9.0	551	17 0	115 20	551	+ 0 10	3889 4	17				"	-36
		12.0												
	1/2	9.10	581	25 0	116 45	580	+ 1 52	3898 7	18				"	-36
		11.20												
		5.0	621	43 0	145 55	576	+ 15 33	4022 6	19				B.D.	
		12.0												
	1/2	8.85	631	12 0	142 40	595	+ 13 45	4038 8	20				S.H.	
		10.30												
	1/2	7.0	661	12 0	136 40	628	+ 14 07	4049 4	21				"	
		11.02												
		4.0	703	18 0	134 40	657	+ 14 53	4061 6					"	

Add'n'l Inform.

Notes by C. J. TERRY Date OCT 1934 Notes C. J. TERRY Job No. 7985 Division No. F.B. 552 Pg. 27
Date NOV 1934 Survey of
Notes Chkd. Checked Survey by P. T. DUNLAP Notes Hayden Date 7-10-34
Date Date Map No. Index C. Johnson

Form 301 10M 3-34

PLEASE RETURN TO
LOS ANGELES COUNTY SURVEYOR
700 HALL OF RECORDS

NOTE: ANY ADDITIONS OR CHANGES ON THIS SHEET MUST BE MADE OR CIRCLED IN RED INK, WITH DATE AND NAME OF PERSON MAKING CHANGE

Do not extend notes this side of this line

Transit at	Sight on	Stadia Intercepts	Stadia Distance	Stadia Rod	Horizontal Angle 0° to 360° Right	Horiz. Distance	+ Vertical Angle —	Elevation of Point	+ Back Sight	+ Difference Elevation —	Height of Instrument	+ Vertical Distance —	REMARKS Station	Left Right
P#	P#				° ' "		° ' "							
240	239								5 1		3905 1			
	1/2	10.45												
		7.0	691	21 0	112 35	691	+ 1 01	3896 1					S.H	
		11.57												
		4.0	758	14 0	106 55	758	− 0 09	3889 4					"	-37
		9.90												
	1/2	6.0	781	10 0	106 15	781	− 0 06	3894 2					T. Rdg.	-36
		9.48												
		2.0	749	29 0	132 15	702	+ 14 34	4058 1					S.H.	
		12.0												
	1/2	8.0	801	10 0	130 25	757	+ 13 12	4073 1					"	
		12.0												
	1/2	7.85	831	18 0	129 20	782	+ 14 00	4082 1					T. Rdg.	
P.	P#													
241	240							3919 2	5 1		3924 3			
		4.52												
		2.0	253	3 3	0 0	251	− 4 48	3900 0		24 4		21 1	P#240 N-44.15-W.	Direct
		5.52												
		3.	253	4 3	0 0	251	− 4 33	3900 0		24 4		20 1	"	Inverted
		3.24			1) 169-12°-00									
		2.0	125	2 6	2) 338-24.15	125	+ 2 04	3926 2		+ 1 9		+ 45 5	P# 242 (Wire Spk Tin) S. 54-45 E	Direct
		4.24												
		3.0	125	3 6	X to RT.	125	+ 2 33	3926 2		+ 1 9		+ 55 5	" "	Inverted
		12.0												
		8.88	313	12 0	303 25	294	+ 14 10	3986 4					S.H.	
		11.35												
	1/2	9.0	471	15 0	16 15	465	− 6 38	3855 3					"	-37
		9.99												
		7.0	300	8 0	312 30	289	+ 11 11	3973 3					"	
		6.26												
		3.0	327	6 0	320 40	315	+ 10 54	3978 1					B. Sw.	
		10.27												
		6.0	428	14 0	17 50	420	− 8 01	3851 4					"	-38
		9.10												
		6 0	311	7 0	331 10	295	+ 13 08	3986 0					T. Spur.	
		10.41												
		7.0	342	9 0	340 05	322	+ 14 05	3996 0					S.H.	
		9.90												
	1/2	8.0	381	12 0	19 0	368	− 10 50	3842 2					"	

Add'n'l Inform.

77 7

Topography Description Legend: Side Hill ..... S.H. Bottom Draw B.D. Side of Draw S.D. Bottom Wash B.W. Side of Ridge S.R. Top of Ridge T.R. Head of Draw H.D. Toe of Slope T.S.

Inters. of Draw V.D's Break in Slope ..... Bk.S. Steep Slope ..... T.Sl. Top of Cliff ..... T.Cl. Bottom of Cliff ..... B.Cl. Top of Spur ..... T.Sp. Bottom Canyon ..... B.Cn.

Side of Canyon S.Cn. Top of Bank ..... T.B. Bottom of Bank B.B. Top of Cut ..... T.C. Bottom of Cut ..... B.C. Top of Fill ..... T.F. Bottom of Fill ..... B.F.

Sadle ..... Sd. Swale ..... Sw. Flat ..... Fl. Stream ..... Str. Trail ..... Tr. Pavement ..... Pvt. Edge of Road ..... E.Rd.

Traveled Rd. Tr.Rd. Fence ..... Fe. Ind. Fence ..... I.F. Ditch ..... Dt. Telephone Pole ..... T.P. Power Pole ..... P.P. Culvert ..... Cul.

Oak ..... O. Pine ..... Pi. Cedar ..... Ce. Sycamore ..... Sy. Eucalyptus ..... Eu. Plus combinations of these and all common standard abbreviations.

F.B. 552 PG. 30

Form 301 10M 3-34

PLEASE RETURN TO
LOS ANGELES COUNTY SURVEYOR
700 HALL OF RECORDS

NOTE: ANY ADDITIONS OR CHANGES ON THIS SHEET MUST BE MADE OR CIRCLED IN RED INK, WITH DATE AND NAME OF PERSON MAKING CHANGE

Do not extend notes this side of this line

Transit at	Sight on	Stadia Intercepts	Stadia Distance	Stadia Rod—	Horizontal Angle 0° to 360° Right	Horiz. Distance	+ Vertical Angle —	Elevation of Point	+ Back Sight	+ Difference — Elevation	Height of Instrument	+ Vertical — Distance	REMARKS Station	Left	Right
P# 241	P# 240								51		39243				
		9.79 6.0	380	8 0	347 10	361	+ 12.47	39983					S.H.		
		11.15 8.0	316	18 0	15 45	303	− 11.35	38444					B. Small Dr.	-38	
	1/2	11.73 9.6	427	24 0	349 −	405	+ 13.18	39957					Head Sw.		
		9.70 7.0	271	8 0	14 45	252	− 15.16	38476					S.H.	-38	
	1/2	11.23 9.0	447	14 0	353 0	429	+ 11.36	39982					"		
	1/2	11.57 9.0	515	14 0	355 40	499	+ 10.08	39983					"		
		9.26 7	227	8	316 40	227	− 1.34	39102					B.C		
		9.31 7.	232	0 0	316 40	232	− 1.01	39203					T.C		
		8.15 6	216	7 0	316 30	216	− 1.55	39102					T.B.E. Rd		
		11.97 10	198	11 0	306 40	198	− 0.28	39118					B.D.E. Rd		
		11.95 8	396	11 0	309 20	396	− 0.30	39101					T.B.E. Rd. B.D.		
			154	10 6	303 20	154	− ✓	39137					B.C		
			157	0 0	300 40	157	+ 2.15	39302					T.C		
			151	10 8	306 40	151	− ✓	39135					T.B.E. Rd.		
			83	8 6	297 50	83	− ✓	39157					B.C		
			83	0 0	294 20	83	+ 1.16	39260					T.C		
			82	8 8	304 45	82	− ✓	39155					"		
			24	6 2	189 55	24	− ✓	39181					B.C.		
			26	0 0	278 05	26	+ 6.05	39270					T.C.		
			23	6 1	314 50	23	− ✓	39182					"		

Add'n'l Inform.

Notes Rod. C. J. TERRY Plotted C. J. TERRY Job No. 7985 Division No. F.B. 552 PG. 34
Date OCT 1934 Date NOV 1934 Survey of
Notes Chkd. Checked Survey by P. T. DUNLAP Notes Hamilton Date 7-11-34
Date Date Map No. Index A. C. Johnson

Form 301 10M 3-34

PLEASE RETURN TO
LOS ANGELES COUNTY SURVEYOR
700 HALL OF RECORDS

NOTE: ANY ADDITIONS OR CHANGES ON THIS SHEET MUST BE MADE OR CIRCLED IN RED INK, WITH DATE AND NAME OF PERSON MAKING CHANGE

Do not extend notes this side of this line

Transit at	Sight on	Stadia Intercepts	Stadia Distance	Stadia Rod	Horizontal Angle 0° to 360° Right	Horiz. Distance	+ Vertical Angle	Elevation of Point	+ Back Sight	+ Difference Elevation	Height of Instrument	+ Vertical Distance	REMARKS Station	Left	Right
P# 241	P# 240								1 5 1		39 24 3				
		11.80 / 6	581	21 0	357 15	567	+ 9 04	3993 8	2				SH		
			21	4 4	175 55	21	✓	3919 9	3				B.C		
			21	0 0	182 50	20	+ 9 0	3927 4	4				T.C		
			20	4 0	144 45	20	✓	3920 3	5				T.B.E. Rd		
			57	2 0	174 20	57	✓	3922 3	6				B.C		
			57	0 0	179 10	56	+ 6 23	3930 4	7				T.C.		
			62	1 7	163 55	62	✓	3922 6	8				"		
	1/2	10.08 / 7	617	14 0	0 30	607	+ 7 21	3988 6	9				S.H.		
	1/2	11.40 / 8	681	18 0	1 05	668	+ 7 53	3999 0	10				"		
	1/2	10.85 / 7.0	770	16 0	2 55	761	+ 6 16	3991 9	11				"		
	1/2	9.80 / 8.0	361	12 0	299 55	300	+ 24 08	4047 1	12				"		
		10.55 / 5.0	556	8 0	307 0	469	+ 23 15	4117 3	13				"		
		11.56 / 6.0	557	9 0	314 15	466	+ 23 43	4120 3	14				"		
		6.40 / 1.0	541	4 0	323 05	457	+ 23 12	4116 3	15				"		
		12.0 / 4.94	707	14 0	356 50	685	+ 10 13	4033 7	16				"		
		6.39 / 1.0	540	3 0	330 15	456	+ 23 10	4116 3	17				"		
		11.86 / 6.0	587	9 0	337 45	507	+ 21 36	4116 3	18				"		
	1/2	11.40 / 8.0	681	19 0	352 10	647	+ 12 56	4053 9	19				"		
	1/2	10.92 / 8.0	585	15 0	344 25	528	+ 18 16	4083 6	20				"		
	1/2	12.00 / 8.88	625	20 0	350 50	589	+ 13 58	4050 7	21				"		

Add'n'l Inform.

F.B. 552 Pg. 32

Topography Description Legend:
Side Hill.....S.H. Bottom Draw.B.D.
Side of Draw.S.D. Bottom Wash B.W.
Side of Ridge.S.R. Top of Ridge.T.R.
Head of Draw H.D. Toe of Slope..T.S.

Inters. of Draws.V.D's Break in Slope..Bk.S. Steep Slope.....S.S. Top of Cliff.....T.Cl. Bottom of Cliff..B.Cl. Top of Spur.....T.Sp. Bottom Canyon..B.Cn.

Side of Canyon S.Cn. Top of Bank...T.B. Bottom of Bank.B.B. Top of Cut.....T.C. Bottom of Cut..B.C. Top of Fill.....T.F. Bottom of Fill.B.F.

Saddle .....Sa. Swale .....Sw. Flat .....Fl. Stream .....Str. Trail .....Tr. Pavement ....Pvt. Edge of Road E.Rd.

Traveled Rd. Tr.Rd. Fence .....Fn. Int. Fences.V.Fns. Ditch .....Di. Telephone Pole T.P. Power Pole....P.P. Culvert .....Cul.

Oak-O. Fir-Fr. Pine-Pl. Cedar-Ce. Sycamore .....Sy. Eucalyptus .....Eu. Plus combinations of these and all common standard abbreviations.

Form 301 10M 3-34

PLEASE RETURN TO
LOS ANGELES COUNTY SURVEYOR
700 HALL OF RECORDS

NOTE: ANY ADDITIONS OR CHANGES ON THIS SHEET MUST BE MADE OR CIRCLED IN RED INK. WITH DATE AND NAME OF PERSON MAKING CHANGE

Do not extend notes this side of this line

Transit at	Sight on	Stadia Intercepts	Stadia Distance	Stadia Rod—	Horizontal Angle 0° to 360° Right	Horiz. Distance	+ — Vertical Angle	Elevation of Point	+ Back Sight	+ — Difference Elevation	Height of Instrument	+ — Vertical Distance	REMARKS Station	Left Right
P# 242	P# 241							3926.2	5.3		3931.5			
		4.24 / 3.0	125	3.6	0.0	124	− 4.02	3919.2		− 12.4		− 8.8	N-55-00 W P#241 (Direct)	
		5.24 / 4.0	125	4.6	0.0	124	− 3.32	3919.2		− 12.3		− 7.7	P#241 (Inverted)	
		5.43 / 4.0	144	4.7	1) 136-03-45 2) 272-07-15	144	+ 3.15	3935.0		+ 3.4		+ 8.1	N. 81-45 E P#243 (1x2) (Direct)	
		8.43 / 7.0	144	7.7	∡ to RT.	143	+ 4.28	3935.0		+ 3.5		+ 11.2	" " (Inverted)	
			23	6.1	333.35	23	− ✓	3925.4					B.C.	
			30	0.0	325.05	29	+ 10.08	3936.6					T.C.	
			21	6.1	357.35	21	− ✓	3925.4					T.B.E Rd.	
			23	4.1	158.05	23	− ✓	3927.4					B.C.	
			30	0.0	168.30	28	+ 15.29	3939.2					T.C	
		4.18 / 4.	19	4.2	132.50	19	− ✓	3927.3					"	
		1.70 / 1.0	71	1.1	125.30	71	− ✓	3930.4					"	
			71	1.3	134.30	71	− ✓	3930.2					B.C	
			71	0.0	137.05	70	+ 5.26	3938.1					T.C	
		4.98 / 4.0	99	4.0	60.30	62	− 37.25	3879.8					B.D.	-35
P# 243	P# 242							3935.0	5.1		3940.1			
		4.43 / 3.0	144	3.7	0.0	143	− 4.05	3926.2		− 13.9		− 10.2	P#242 Direct	
		6.43 / 5.0	144	5.7	0.0	144	− 3.16	3926.2		− 13.9		− 8.2	" Inverted	
		2.24 / 1.0	125	1.6	1) 150-40-00 2) 301-19-45	125	+ 2.14	3943.4		+ 3.3		+ 4.9	P#244 (1x2) Direct	
		3.24 / 2.0	125	2.6	∡ to RT.	125	+ 2.43	3943.4		+ 3.3		+ 5.9	" " Inverted	

Add'n'l Inform.

Notes Rec. C. J. TERRY Plotted C. J. TERRY Job No. 7985 Division No. F.B. 552 Pg. 33
Date OCT 1934 Date NOV 1934 Survey of
Notes Chkd. Checked Survey by P. T. DUNLAP Notes Hayden Date 7-11-34
Date Date Map No. Index A. C. Johnson Date

Form 301 10M 3-34

PLEASE RETURN TO
LOS ANGELES COUNTY SURVEYOR
700 HALL OF RECORDS

NOTE: ANY ADDITIONS OR CHANGES ON THIS SHEET MUST BE MADE OR CIRCLED IN RED INK, WITH DATE AND NAME OF PERSON MAKING CHANGE

Do not extend notes this side of this line

Transit at	Sight on	Stadia Intercepts	Stadia Distance	Stadia Rod	Horizontal Angle 0° to 360° Right	Horiz. Distance	+ − Vertical Angle	Elevation of Point	+ Back Sight	+ − Difference Elevation	Height of Instrument	+ − Vertical Distance	REMARKS Station	Left	Right
P# 243	P# 242								5 1		3940 1				
		5.14 / 5.0	15	5 3	133 40		✓	3934 8		5 3		0 0	B.M#17 {Spk. W.T. 10" Oak}		✓
		6.46 / 6.0	47	6 0	12 35	47	− 2 00	3932 4					T.B.E. Rd		
		5.48 / 5.0	49	5 0	358 10	49	− 3 31	3932 1					B.C		
		5.48 / 5.0	49	0 0	354 25	49	+ 1 37	3941 4					T.C		
		1.95 / 1.0	96	1 0	146 0	96	+ 1 38	3941 9					"		
		2.90 / 2.0	91	2 0	152 35	91	+ 1 59	3941 3					B.C		
			91	0 0	155 00	90	+ 6 06	3949 8					T.C		
		6.18 / 6.0	19	5 9	323 25	19	✓	3934 2					B.C		
			24	0 0	119 25	23	+ 9 52	3944 1					T.C		
			13	6 1	353 50	13	✓	3934 0					"		
			46	1 7	158 50	46	✓	3938 4					B.C		
			47	0 0	163 40	46	+ 8 54	3947 2					T.C.		
			43	1 8	145 35	43	✓	3938 3					"		
			15	5 0	225 30	15	+ 4 05	3936 2					B.C		
			19	0 0	" "	17	+ 15 51	3945 0					T.C		
		6.25 / 5.	126	6 0	74 10	73	− 39 56	3872 0					B.Sw.	-38	
P# 244	P# 243							3943 4	5 1		3948 5				
		4.25 / 3.	126	3 6	0 0	125	− 4 29	3935 0		13 4		9 8	S-51-30-W P# 243 Direct		
		5.24 / 4	125	4 6	0 0	124	− 4 00	3935 0		13 3		8 7	" Inverted		

Add'n'l Inform.

Topography Description Legend: Side Hill.....S.H. Side of Draw.S.D. Side of Ridge.S.R. Head of Draw H.D. Bottom Draw B.D. Bottom Wash B.W. Top of Ridge.T.R. Toe of Slope..T.S.

Inters. of Draws.V.D's Break in Slope..Bk.S. Steep Slope.....S.S. Top of Cliff.....T.Cl. Bottom of Cliff..B.Cl. Top of Spur.....T.Sp. Bottom Canyon..B.Cn.

Side of Canyon S.Cn. Top of Bank..T.B. Bottom of Bank.B.B. Top of Cut.....T.C. Bottom of Cut..B.C. Top of Fill.....T.F. Bottom of Fill.B.F.

Saddle .....Sa. Swale .....Sw. Flat .....Fl. Stream .....Str. Trail .....Tr. Pavement ....Pvt. Edge of Road E.Rd.

Traveled Rd. Tr.Rd. Fence .....Fe. Int. Fences.V.Fns. Ditch .....Dt. Telephone Pole T.P. Power Pole....P.P. Culvert .....Cul.

Oak-O. Fir-Fr. Pine-Pl. Cedar-Ca. Sycamore .....Sy. Eucalyptus .....Eu. Plus combinations of these and all common standard abbreviations.

F.B. 552 PG. 34

Form 301 10M 3-34

PLEASE RETURN TO
LOS ANGELES COUNTY SURVEYOR
700 HALL OF RECORDS

NOTE: ANY ADDITIONS OR CHANGES ON THIS SHEET MUST BE MADE OR CIRCLED IN RED INK, WITH DATE AND NAME OF PERSON MAKING CHANGE

Do not extend notes this side of this line

Transit at	Sight on	Stadia Intercepts	Stadia Distance	Stadia Rod—	Horizontal Angle 0° to 360° Right	Horiz. Distance	+ — Vertical Angle	Elevation of Point	+ Back Sight	+ — Difference Elevation	Height of Instrument	+ — Vertical Distance	REMARKS Station Left Right
P# 244	P# 243								1 5 1		39 48 5		
		3.21 / 2.0	1 22	2 6	1) 143-47-00 / 2) 287-33-45	1 22	+ 1 45	39 49 6	2	+ 1 1		+ 3 7	N. 88-15 E P# 245 (1X2) (Direct
		4.21 / 3.0	1 22	3 6	∡ to Left	1 22	+ 2 15	39 49 6	3	+ 1 2		+ 4 8	" " (Inverted
			33	7 2	354 25	33	— ✓	39 41 4	4				B.C
			34	0 0	347 10	34	+ 3 23	39 50 6	5				T.C
			30	6 7	14 25	30	— ✓	39 41 8	6				T.B.E. Rd.
			41	3 0	219 10	41	— ✓	39 45 5	7				B.C
			42	0 0	224 15	41	+ 8 20	39 54 6	8				T.C
			40	3 0	203 05	40	— ✓	39 45 5	9				"
			10	5 3	288 40	10	— ✓	39 43 2	10				B.C
			15	0 0	" "	14	+ 16 40	39 52 6	11				T.C
P# 245	P# 244							39 49 6	12 5 1		39 54 7		
		11.21 / 10.0	1 22	11 3	0 0	1 22	— ✓	39 43 4	13	— 11 3		— 0 0	S. 87-45 W. P# 244 Direct
		11.21 / 10.0	1 22	10 6	0 0	1 22	— 0 18	39 43 4	14	— 11 2		— 0 6	" Inverted
		2.86 / 1.0	1 87	2 0	1) 164-08-30 / 2) 328-03-15	1 87	+ 1 49	39 58 6	15	+ 3 9		+ 5 9	N-72-15 E P# 246 (1X2) Direct
		4.86 / 3.0	1 87	4 0	∡ to RT.	1 87	+ 2 28	39 58 6	16	+ 4 0		+ 8 0	" " Inverted
			43	7 3	347 35	43	— ✓	39 47 4	17				B.C
			43	0 0	342 15	43	+ 3 39	39 57 3	18				T.C
			40	7 1	0 45	40	— ✓	39 47 6	19				T.B.E. Rd

Add'n'l Inform.

Notes Red. C. J. TERRY Plotted C. J. TERRY Job No. 7985 Division No. F.B. 552 Pg. 35
Date OCT 1934 Date NOV 1934 Survey of
Notes Chkd. Checked Survey by P. T. DUNLAP Notes Hallen Date 7-11-34
Date Date Map No. Index C. Johnson Date

Form 301 10M 3-34

PLEASE RETURN TO
LOS ANGELES COUNTY SURVEYOR
700 HALL OF RECORDS

NOTE: ANY ADDITIONS OR CHANGES ON THIS SHEET MUST BE MADE OR CIRCLED IN RED INK, WITH DATE AND NAME OF PERSON MAKING CHANGE

Do not extend notes this side of this line

Transit at	Sight on	Stadia Intercepts	Stadia Distance	Stadia Rod	Horizontal Angle 0° to 360° Right	Horiz. Distance	+ — Vertical Angle	Elevation of Point	+ Back Sight	+ — Difference Elevation	Height of Instrument	+ — Vertical Distance	REMARKS Station	Left	Right
P# 245	P# 244								5 1		39 54 7				
			10	5 2	262 30	10	✓	39495					B.C		
			15	0 0	262 30	14	+ 14 22	39583					T.C		
			52	3 0	158 15	52	✓	39517						T.B.E. Rd.	
			54	3 1	169 05	54	✓	39516					BC		
			56	0 0	173 40	55	+ 5 41	39602					T.C		
			125	2 0	158 15	125	+ 1 12	39553						"	
			26	2 0	163 40	126	+ 1 12	39553					B.C		
			126	0 0	165 25	125	+ 3 58	39633					T.C		
P# 246	P# 245							39586	5 2		39 63 8				
		4.86 3.0	187	4 0	0 0	187	− 3 09	39496		14 2		10 2	S. 72-30 W P# 245	Direct	
		5.86 4.0	187	5 0	0 0	187	− 2 49	39496		14 2		9 2	"	Inverted	
		3.57 1.0	258	2 3	1) 113-39-45 2) 227-18-30	258	+ 2 29	39729		+ 8 9		+ 11 2	S. 41-30 E P# 247 (1X2)	Direct	
		4.57 2.0	258	3 3	4% Left	257	+ 2 45	39729		+ 9 1		+ 12 4	"	" Inverted	
		5.17 5.0	18	5 3	306 30	18	− ✓	39585					B.C		
			23	0 0	307 0	22	+ 13 46	39692					T.C		
			154	0 0	216 0	152	+ 5 42	39790					B.C		
		8.08 7.0	109	8 0	250 50	108	+ 4 06	39636					B.C		
			109	0 0	252 25	109	+ 3 43	39707					T.C		
			154	2 0	252 30	154	− ✓	39618					B.C		

Add'n'l Inform.

Topography Description Legend: Side Hill ... S.H. Bottom Draw B.D. Side of Draw S.D. Bottom Wash B.W. Side of Ridge S.R. Top of Ridge T.R. Head of Draw H.D. Toe of Slope ... T.S.

Intersection of Draw, Ridge, Slope, Break, Slope ... Bk.S. Top of Bank ... T.B. Bottom of Bank ... B.B. Top of Cliff ... T.Cl. Bottom of Cliff ... B.Cl. Top of Spur ... T.Sp. Bottom Canyon ... B.Cn.

Side of Canyon, Bank, Cut, Fill ... Sd. Top of Bank ... T.B. Bottom of Bank ... B.B. Top of Cut ... T.C. Bottom of Fill ... B.F. Top of Fill ... T.F. Bottom of Fill ... B.F.

Saddle ... Sd. Swale ... Sw. Flat ... Fl. Stream ... Str. Trail ... Tr. Pavement ... Pvt. Edge of Road ... E.Rd.

Traversed Rd. Tr.Rd. Fence ... Fe. Int. Fence ... V.Fe. Ditch ... Di. Telephone Pole ... T.P. Power Pole ... P.P. Culvert ... Cul.

Oak-O. Fir-Fr. Pine-Pi. Cedar-Ce. Sycamore ... Sy. Eucalyptus ... Eu. Plus combination of these and all common standard abbreviations.

F.B. 552 Pg. 36

Form 301 10M 3-34

PLEASE RETURN TO
LOS ANGELES COUNTY SURVEYOR
700 HALL OF RECORDS

NOTE: ANY ADDITIONS OR CHANGES ON THIS SHEET MUST BE MADE OR CIRCLED IN RED INK, WITH DATE AND NAME OF PERSON MAKING CHANGE

Do not extend notes this side of this line

Transit at	Sight on	Stadia Intercepts	Stadia Distance	Stadia Rod—	Horizontal Angle 0° to 360° Right	Horiz. Distance	+ — Vertical Angle	Elevation of Point	+ Back Sight	+ — Difference Elevation	Height of Instrument	+ — Vertical Distance	REMARKS Station	Left	Right
P# 246	P# 245								5 2		39638				
		2.53													
		2.0	54	18	239 10	54	✓	39620					T.B.E. Rd.		
		2.05													
		1.0	106	20	245 0	106	+ 1.33	39647					"		
		9.66													
		9.0	67	16 0	127 40	55	− 25.27	39218					S.H.		-33
			61	18 0	183 05	55	− 18.48	39272					"		-35
		6.39													
	1/2	6.	79	8 0	209 30	73	− 16.21	39346					"		-37
P# 247	P# 246								5 1		39780				
								39729							
		3.58													
		1.0	259	20	0 0	258	− 3.52	39586		− 19.4		− 17.4	N 41 00 W P# 246	Direct	
		5.57													
		3.0	258	40	0 0	257	− 3.24	39586		− 19.3		− 15.3	"	Inverted	
		2.43 +			1) 145-38-15								S. 75-30 E		
		1.0	144	17	2) 291-16-15	144	+ 1.23	39799		+ 18.		+ 3.5	P# 248 (1X2)	Direct	
		3.44													
		2.0	145	27	X to RT	145	+ 1.49	39799		+ 19.		+ 4.6	"	Inverted	
		7.42													
		7.	43	74	343 20	43	✓	39706					B.C.		
			43	00	338 30	43	+ 0.22	39782					T.C.		
			40	73	358 10	40	✓	39707					T.B.E. Rd - 40.		
			142	20	149 45	142	+ 1.22	39794					B.C.		
			142	00	151 20	141	+ 4.23	39888					T.C.		
			41	30	167 25	41	✓	39750					B.C.		
			43	00	175 05	42	+ 9.58	39853					T.C.		
			34	34	151 50	34	✓	39746					"		

Add'n'l Inform.

Notes Rec'd. C. J. TERRY Date OCT 1 1934 Checked Date

Notes Chkd. C. J. TERRY Date NOV 1934 Checked Date

Job No. 7985 Division No. Map No.

Survey of P. T. DUNLAP Notes Hayden Date 7-11-34

Indexer C. Johnson Date

F.B. 552 Pg. 37

Form 30N-10M 3-34

PLEASE RETURN TO
LOS ANGELES COUNTY SURVEYOR
700 HALL OF RECORDS

NOTE: ANY ADDITIONS OR CHANGES ON THIS SHEET MUST BE MADE OR CIRCLED IN RED INK, WITH DATE AND NAME OF PERSON MAKING CHANGE

Do not extend notes this side of this line

Transit at	Sight on	Stadia Intercepts	Stadia Distance	Stadia Rod—	Horizontal Angle 0° to 360° Right	Horiz. Distance	+ — Vertical Angle	Elevation of Point	+ Back Sight	+ — Difference Elevation	Height of Instrument	+ — Vertical Distance	REMARKS Station	Left	Right
P# 247	P# 246								5 1		3978 0				
		1.88 / 1.0	89	1 4	153 45	89	✓	3976 6					B.C.		
			89	0 0	157 00	88	+ 4 26	3984 8					T.C.		
			88	1 4	147 20	88	✓	3976 6						T.B.E. Rd	-40
			61	11 0	82 35	40	35 30	3938 0					S.H.		-36
		8.56 / 8.0	57	13 0	29 20	51	19 41	3947 0					"		-36
		9.73 / 9.0	74	13 0	112 00	66	18 50	3942 6					"		-36
	1/2	10.49 / 9.0	299	16 0	126 10	294	7 41	3922 6					"		
P# 248	P# 247							3979 9	5 1		3985 0				
		4.44 / 3.0	145	3 7	0 0	145	3 18	3972 9		12 0		8 3	P# 247 N. 75-30 W. Direct		
		5.44 / 4.0	145	4 7	0 0	145	2 52	3972 9		12 0		7 3	" Inverted		
		2.87 / 2.0	88	2 4	1) 154-31-00 2) 308-01-30	88	+ 1 27	3984 8		0 2		+ 2 2	P# 249 S. 49-45 E. (1x2) Direct		
		3.87 / 3.0	88	3 4	4 to Left	88	+ 2 07	3984 8		0 2		+ 3 2	" Inverted		
		10.53 / 10.0	54	26 0	78 45	47	21 30	3941 0					SH		-35
			10	4 6	164 05	10	✓	3980 4	✓	4 6		0 0	B.M. #19 {6" Oak Spk W.T.} ✓		
		9.54 / 9.0	55	21 0	131 15	46	24 00	3943 7					S.H.		-36
			29	4 0	217 30	29	✓	3981 0					BC		
			33	0 0	232 0	31	+ 13 19	3992 4					TC		
			28	3 6	199 25	28	✓	3981 4						T.B.E. Rd	
			61	1 8	210 50	61	✓	3983 2					BC		

Add'n'l Inform.

Topography Description Legend: Side of Hill...S.H. Side of Draw...S.D. Side of Ridge...S.R. Head of Draw...H.D. Bottom Draw...B.D. Bottom Wash...B.W. Top of Ridge...T.R. Toe of Slope...T.S.

Side of Draw V.D's Break in Slope...S.B. Bottom of Bank...B.B. Top of Bank...T.B. Bottom of Cut...B.C. Top of Cut...T.C. Bottom of Fill...B.F. Top of Fill...T.F. Bottom of Canyon...B.Cn. Top of Spur...T.Sp. Bottom of Slope...B.Cl. Top of Cliff...T.Cl. Bottom of Cliff...B.Cl. Top of Slope...T.S.

Indicates Draw in Slope...S.S. Top of Cliff...T.Cl. Bottom of Cliff...B.Cl. Top of Spur...T.Sp. Bottom Canyon...B.Cn.

Oak...O. Pine...Pi. Fir...Fi. Cedar...Ce. Poplar...Po. Sycamore...Sy. Eucalyptus...Eu. Pine combinations of these and all common standard abbreviations.

Travelled Way...Tr. Rd. Fence...Fe. Inf. Fence...V. Fe. Ditch...Di. Telephone Pole...T.P. Power Pole...P.P. Culvert...Cul.

Sidewalk...Sw. Swale...Sw. Flat...Fl. Stream...Str. Trail...Tr. Pavement...Pvt. Edge of Road...E.Rd.

F.M. 557 Pg. 38

Form 301 10M 3-34

PLEASE RETURN TO
LOS ANGELES COUNTY SURVEYOR
700 HALL OF RECORDS

NOTE: ANY ADDITIONS OR CHANGES ON THIS SHEET MUST BE MADE OR CIRCLED IN RED INK, WITH DATE AND NAME OF PERSON MAKING CHANGE

Do not extend notes this side of this line

Transit at	Sight on	Stadia Intercepts	Stadia Distance	Stadia Rod—	Horizontal Angle 0° to 360° Right	Horiz. Distance	+ — Vertical Angle	Elevation of Point	+ Back Sight	+ — Difference Elevation	Height of Instrument	+ — Vertical Distance	REMARKS Station	Left	Right
P# 248	P# 247								5.1		398.50				
			63	0.0	218 35	61	+ 9 47	399.54					T.C		
			61	1.7	199 45	61	✓	398.33					T.B.E.Rd.		
	1/2	8.21 / 2.4	163	8.0	8 15	162	+ 5 0	399.12	X				Spur		
			136	29.0	290 35	76	+ 41 10	402.38					S.H.		+38
		12.0 / 8.24 / 10.62	377	20.0	354 00	350	+ 15 23	406.16					"		
		7.0	363	17.0	350 05	331	+ 17 11	407.06					"		
P# 247	P# 246							397.29	5.1		397.80				
			103	5.0	201 20	76	+ 30 51	401.86					S.H.		
			119	5.6	263 50	74	+ 37 42	403.02					"		+36
			117	6.0	237 00	81	+ 33 55	402.74					"		+37
P# 249	P# 248							398.48	5.2		399.00				
		10.87 / 10.0	88.	10.1	0.0	88	Lev	397.99		1.01		0.0	P#248 N. 50-00 W Direct		
		7.87 / 7.0	88.	7.5	0.0	88	1.41	397.99		1.01		2.6	" Inverted		
		4.88 / 1.0	389.	3.0	1) 155-58-15 2) 311-56-45	388	+ 3 30	401.10		+ 20.7		+ 23.7	S. 73-15 E. P#250 (1X2) Direct		
		6.88 / 3.0	389.	5.0	4 to Pt	387	+ 3 50	401.10		+ 20.9		+ 25.9	" Inverted		
			57	2.0	210 25	57	✓	398.80					B.C.		
			57	0.0	216 10	55	+ 11 30	400.12					T.C.		
			57	1.6	200 00	57	✓	398.84					T.B.E.Rd		

Add'n'l Inform.

Notes Rec. C. J. TERRY Date OCT 17 1934 Notes Chkd. Date NOV 1934 Checked Date Map No. Index C. Johnson Date

Notes Computed C. J. TERRY Date NOV 1934 Survey of Survey by P. T. DUNLAP Notes Garden Date 7-11-34

Job No. 7985 Division No. F.B. 552 Pg. 39

Form 301 10M 3-34

PLEASE RETURN TO
LOS ANGELES COUNTY SURVEYOR
700 HALL OF RECORDS

NOTE: ANY ADDITIONS OR CHANGES ON THIS SHEET MUST BE MADE OR CIRCLED IN RED INK, WITH DATE AND NAME OF PERSON MAKING CHANGE

Do not extend notes this side of this line

Transit at	Sight on	Stadia Intercepts	Stadia Distance	Stadia Rod—	Horizontal Angle 0° to 360° Right	Horiz. Distance	+ − Vertical Angle	Elevation of Point	+ Back Sight	+ − Difference Elevation	Height of Instrument	+ − Vertical Distance	REMARKS Station	Left	Right
P# 249	P# 248			—	° '		° '	—	1 5 2	—	3990 0	—			
		5.15							2						
		4.0	116	5 0	204 . 05	116	+ 3.00	3991 0	3	—	—	—	B.C.		
		5.15													
		4.	116	0 0	207 . 0	115	+ 5.24	4001 0	4	—	—	—	T.C.		
		3.13													
		2.0	114	3 0	198 . 30	114	+ 2.03	3991 0	5	—	—	—	T.B.E.Rd.		
		2.94													
		1.0	195	2 0	200 . 0	195	+ 2.10	3995 3	6	—	—	—	B.C.		
		11.48													
	1/2	10	297	10 0	164 . 45	297	0.54	3975 4	7	—	—	—	T. Small Sp.	-40	
		11.40													
		8.0	341	10 0	158 . 30	341	1.26	3971 6	8	—	—	—	B.D.	-41	
		9.60													
		6.0	361	8 0	147 . 35	360	3.34	3959 6	9	—	—	—	S.H.	-40	
		4.91													
	1/2	3.0	383	4 0	142 . 55	380	4.44	3954 4	10	—	—	—	"	-41	
		3.71													
	1/2	1.6	423	1 6	139 . 20	419	5.52	3945 4	11	—	—	—	B.D.	-42	
		11.90													
	1/2	10.0	381	25 0	202 . 25	328	+ 21.51	4096 7	12	—	—	—	S.H.		
		3.16													
	1/2	1.0	433	3 0	136 . 25	430	4.30	3953 1	13	—	—	—	"	-39	
		11.22													
	1/2	9.0	445	9 0	133 . 45	444	3.03	3957 6	14	—	—	—	T. Sp.	-38	
		10.55													
		6.20	436	16 0	195 . 0	376	+ 21.49	4124 4	15 X	—	—	—	S.H.		+38
		11.95													
		7.0	496	18 0	132 . 50	496	1.24	3960 0	16	—	—	—	B.D.	-44	
		6.0													
		1.0	501	4 0	131 . 30	501	0.36	3981 0	17	—	—	—	T. Post Lodge.		
		10.48													
		5.0	549	8 0	128 . 25	549	0.04	3981 6	18	—	—	—	S.H.	-40	
		8.65													
		3.0	566	6 0	127 . 45	566	+ 0.16	3986 4	19	—	—	—	T. Sp.	-50	
		11.0													
	1/2	8.60	481	20 6	192 . 00	406	+ 23.14	4144 0	20	—	—	—	S.H.		
		12.00													
	(1/2)	8.25	751	8 0	120 . 25	749	+ 2.59	4021 2	21	—	—	—	T. Rdg.		
		11.63													
	1/2	8.0	727	8 0	119 . 50	726	+ 1.53	4005 8		—	—	—	S.H.	-40	

Add'l Inform.

Transit Kind: Tx. Rd. Fence ... Fe. Fs. List Fences ... X. Fas. Ditch ... Di. Telephone Pole T.P. Power Pole ... P.P. Culvert ... Cul.

Saddle ... Sa. Swale ... Sw. Flat ... Fl. Stream ... Str. Trail ... Tr. Pavement ... Pvt. Edge of Road ... E.Rd.

Side of Canyon S.Cn. Top of Bank T.B. Bottom of Bank B.B. Top of Cut T.C. Bottom of Cut B.C. Top of Fill T.F. Bottom of Fill B.F.

Inter. of Draw V.D's Break in Slope B.S. Stop Slope S.S. Top of Cliff T.Cl. Bottom of Cliff B.Cl. Top of Spur T.Sp. Bottom Canyon B.Cn.

Cob-B. Flu-Fr. Pine-Pi. Cedar-Ce. Sycamore Sy. Eucalyptus Ec. Pine combinations of these and all common standard abbreviations.

Topography Description Legend:
Side Hill S.H. Bottom Draw B.D. Side of Draw S.D. Bottom Wash B.W. Side of Ridge S.R. Top of Ridge T.R. Head of Draw H.D. Toe of Slope T.S.

E.B. 552 PG. 40

Form 301 10M 3-34

PLEASE RETURN TO
LOS ANGELES COUNTY SURVEYOR
700 HALL OF RECORDS

NOTE: ANY ADDITIONS OR CHANGES ON THIS SHEET MUST BE MADE OR CIRCLED IN RED INK. WITH DATE AND NAME OF PERSON MAKING CHANGE

Do not extend notes this side of this line

Transit at	Sight on	Stadia Intercepts	Stadia Distance	Stadia Rod—	Horizontal Angle 0° to 360° Right	Horiz. Distance	+ — Vertical Angle	Elevation of Point	+ Back Sight	+ — Difference Elevation	Height of Instrument	+ — Vertical Distance	REMARKS Station	Left	Right
P#	P#				° '		° '								
249	248								1 52		39900				
		7.52 / 0.5	703	4 0	123 0	703	+ 1 12	4000 8	2				S.H.	52	
	1/2	10.72 / 8.	545	30 0	185 35	464	+ 22 44	4154 0	3				S.H.		
	1/2	12. / 8.78	645	29 0	182 15	558	+ 21 35	4181 5	4				B. Sw.		
	1/2	11.23 / 8.0	649	11 0	176 50	569	+ 20 32	4192 5	5				S.H.		
		12.0 / 5.30	671	9 0	137 15	643	+ 11 42	4114 4	6				"		
	1/2	5.20 / 2.0	641	2 0	138 50	622	+ 9 49	4095 8	7				Small Sw.		
	1/2	11.58 / 8.0	757	14 0	171 30	624	+ 21 04	4216 2	8				S.H.		
	1/2	11.29 / 8.0	659	11 0	140 35	636	+ 10 51	4108 8	9				"		
	1/2	10.52 / 7.0	705	19 0	166 05	615	+ 20 56	4206 0	10				"		
	1/2	5.07 / 2.0	615	7 0	141 45	600	+ 8 53	4077 0	11				"		
		11.88 / 5.0	689	8 0	160 45	603	+ 20 34	4209 0	12				T. Sp.		
		7.58 / 2.0	559	5 0	145 55	540	+ 10 40	4086 6	13				Small - Sp.		
		12.0 / 5.27	674	17 0	157 25	600	+ 19 22	4182 0	14				H. Sw.		
		11.60 / 6.0	561	25 0	146 40	539	+ 11 29	4074 6	15				Sw.		
	1/2	10.50 / 7.0	701	12 0	152 55	632	+ 18 13	4186 0	16				S.H.		
	1/2	10.60 / 7.0	721	19 0	148 35	657	+ 17 17	4175 0	17				"		
		6.27 / 1.0	528	4 0	151 50	506	+ 11 47	4091 7	18				"		
		9.90 / 5.0	491	7 0	157 25	465	+ 13 14	4092 6	19				"		
	1/2	10.67 / 7.0	734	7 0	143 05	687	+ 14 27	4160 4	20				T. Pdg.		
		9.61 / 5.0	462	7 0	166 05	446	+ 10 45	4067 7	21				S.H.		

Add'n'l Inform.

Date Oct 1934 Date Nov 1934 Checked C. J. TERRY Job No. 7985 Division No. F.B. 552 Pg. 4

Notes Chkd. Survey of Survey by P. T. DUNLAP Notes Hayden Date 7-12-34

Date Map No. Index C. Johnson Date

Form 301 10M 3-34

PLEASE RETURN TO
LOS ANGELES COUNTY SURVEYOR
700 HALL OF RECORDS

NOTE: ANY ADDITIONS OR CHANGES ON THIS SHEET MUST BE MADE OR CIRCLED IN RED INK, WITH DATE AND NAME OF PERSON MAKING CHANGE

Do not extend notes this side of this line

Oak-O. Fir-Pf. Pine-Pi. Cedar-Ce. Sycamore ....Sy. Eucalyptus ....Eu. Plus combinations of these and all common standard abbreviations.

Traveled Rd. Tr.Rd. Fence ....Fn. Int. Fences V.Fns. Ditch ....Dt. Cut ....Ct. Telephone Pole T.P. Power Pole ....P.P. Culvert ....Cul.

Sa. ....Sa. Sw. ....Sw. Fl. ....Fl. Str. ....Str. Tr. ....Tr. Pvt. ....Pvt. E.Rd. ....E.Rd.

Saddle ....Sa. Swale ....Sw. Flat ....Fl. Stream ....Str. Trail ....Tr. Pavement ....Pvt. Edge of Road ....E.Rd.

Side of Canyon S.Cn. Top of Bank T.B. Bottom of Bank B.B. Top of Cut T.C. Bottom of Cut B.C. Top of Fill T.F. Bottom of Fill B.F.

Inters. of Draws V.D's Break in Slope Bk.S. Steep Slope ....S.S. Top of Cliff ....T.Cl. Bottom of Cliff ....B.Cl. Top of Spur ....T.Sp. Bottom of Canyon ....B.Cn.

F.B. 552 Pg. 42

Topography Description Legend: Side Hill ....S.H. Bottom Draw B.D. Side of Draw S.D. Bottom Wash B.W. Side of Ridge S.R. Top of Ridge T.R. Head of Draw H.D. Toe of Slope ....T.S.

Transit at	Sight on	Stadia Intercepts	Stadia Distance	Stadia Rod	Horizontal Angle 0° to 360° Right	Horiz. Distance	+ — Vertical Angle	Elevation of Point	+ Back Sight	+ — Difference Elevation	Height of Instrument	+ — Vertical Distance	REMARKS Station	Left	Right
P# 249	P# 248				° '		° '		1 52		3990 0				
		12.0							2						
		7.51	450	10 0	167 50	434	+ 10 44	4062 3	3				B.D.		
		11.98													
		8.0	399	10 0	179 35	366	+ 16 50	4090 8	4				S.H.		
		5.69													
	1/2	4.0	339	5 0	197 25	312	+ 16 25	4077 0	5				"		
									6						
P# 250	P# 249				° '		° '	4011 0	7 52		4016 2				
		4.88											N-73-45 W.		
		1.0	389.	3 0	0 0	387	4 13	3984 8	8	31 5.		28 5.	P# 249 Direct		
		5.87													
		2.0	388.	4 0	0 0	386	4 02	3984 8	9	31 3.		27 3.	" Inverted		
		3.06			1) 130-18-15								N-56-30 E		
		1.0	207.	2 0	2) 260-36-45	207	+ 2 19	4022 7	10	+ 6 4.		+ 8 4.	P# 251 (1X2) Direct		
		5.06													
		3.0	207.	4 0	∡ to RT.	207	+ 2 54	4022 7	11	+ 6 4.		+ 10 4.	" " Inverted		
		5.56			1) 32-58-00								S-73-15 W		
		3.0	257.	4 0	2) 65-56-00	256	3 26	3996 8	12	19 4.		15 4.	P# 250A (1X2) Direct		
		6.56													
		4.0	257.	5 0	∡ to Lt/T	256	3 11	3996 8	13	19 3.		14 3.	" " Inverted		
		11.27													
		7.0	428	26 0	11 05	417	9 02	3924 0	14				Small Sp.		
		8.94													
	1/2	7.0	389	9 —	320 20	365	+ 14 23	4100 8	15				S.H.		+40
		10.72													
	1/2	9.0	345	10 0	5 30	337	8 29	3955 8	16 X				"		-40
		11.14													
	1/2	9.0	429	10 0	328 35	405	+ 13 43	4104 8	17				"		+42
		5.0													
		2.0	301	3 0	0 20	270	18 46	3921 6	18				"		-40
		10.58													
		6.0	459	18 0	333 50	433	+ 13 47	4104 3	19				"		+42
		10.55													
	1/2	8.0	511	19 0	337 45	481	+ 14 07	4118 0	20				"		+36
		10.78													
	1/2	8.0	557	14 0	339 15	524	+ 14 13	4134 8	21				"		+38
		8.55													
	1/2	5.4	631	20 0	342 55	598	+ 13 15	4137 0					"		+38

Add'l Inform.

Form 301 10M 3-34

PLEASE RETURN TO
LOS ANGELES COUNTY SURVEYOR
700 HALL OF RECORDS

NOTE: ANY ADDITIONS OR CHANGES ON THIS SHEET MUST BE MADE OR CIRCLED IN RED INK. WITH DATE AND NAME OF PERSON MAKING CHANGE

Do not extend notes this side of this line

Transit at	Sight on	Stadia Intercepts	Stadia Distance	Stadia Rod—	Horizontal Angle 0° to 360° Right	Horiz. Distance	+ − Vertical Angle	Elevation of Point	+ Back Sight	+ − Difference Elevation	Height of Instrument	+ − Vertical Distance	REMARKS Station	Left	Right
P# 250	P# 249								1 52		40162				
		11.80 / 7.0	481	150	346 0	467	+ 9 49	40820	2				P. Sp.		
		9.55 / 5.0	456	160	348 40	439	+ 11 07	40864	3 X				S.H.		
	1/2	8.08 / 7.0	417	7	333 35	404	+ 10 10	40816	4				"		
		5.60 / 2.0	361	4	324 00	351	+ 9 41	40720	5				"		
									6						
P# 250A	P# 250							39968	7 51		40019				
		5.50 / 4.0	151	50	308 50	93	− 38 04	39236	8				B.D.	-38	
		3.95 / 3.0	96	30	121 30	70	+ 31 21	40416	9				B.D.		+35
		4.56 / 2.0	257	33	0 0	256	+ 2 45	40110	10	+ 9'		+ 12.4	P# 250 Direct		
		3.56 / 1.0	257	23	0 0	256	+ 2 33	40110	11	+ 9'		+ 11.4	" Inverted		
		6.15 / 3.	316	50	358 15	315	+ 3 05	40137	12				BC		
		6.15 / 3.	316	00	0 0	313	+ 5 25	40314	13				TC		
		6.12 / 3.	313	50	357 0	312	+ 3 06	40138	14				T.B.E. Rd		
		8.69 / 8.0	70	85	239 30	70	− ✓	39934	15				BC.		
		8.69 / 8.0	70	00	235 45	70	+ 1 52	40041	16				T.C.		
			68	85	251 10	68	− ✓	39934	17				"		
			22	60	208 15	22	− ✓	39959	18				B.C		
			37	00	187 45	32	+ 21 0	40143	19				T.C.		
			18	59	240 45	18	− ✓	39950	20				"		
									21						

Add'n'l Inform.

Notes Red C. J. TERRY Called C. J. TERRY Job No. 7985 Division No. F.B. 552 Pg. 43
Date OCT - 1934 Date NOV 1934 Survey of
Notes Chkd. Checked Survey by P. T. DUNLAP Notes Harden Date 7-12-34
Date Date Map No. Index A. C. Johnson Date

Form 301 10M 3-34

PLEASE RETURN TO
LOS ANGELES COUNTY SURVEYOR
700 HALL OF RECORDS

NOTE: ANY ADDITIONS OR CHANGES ON THIS SHEET MUST BE MADE OR CIRCLED IN RED INK, WITH DATE AND NAME OF PERSON MAKING CHANGE

Do not extend notes this side of this line

Transit at	Sight on	Stadia Intercepts	Stadia Distance	Stadia Rod —	Horizontal Angle 0° to 360° Right	Horiz. Distance	+ Vertical Angle —	Elevation of Point	+ Back Sight	+ Difference Elevation —	Height of Instrument	+ Vertical Distance —	REMARKS Station	Left	Right
250A	250			—	° '		° '	—	51	—	4001 9	—			
		5.58			° '		° '								
		3	259	4 0	3° 55'	258	+ 2° 44'	4010 2		—	—	—	B.C		
		5.64													
		3	265	0 0	4° 55'	262	+ 5° 37'	4027 8		—	—	—	T.C		
		3.48													
		1.	249	2 0	2° 45'	249	+ 2° 26'	4010 2		—	—	—		T.B.E.Rd	
			12	5 1	124° 35'	12	✓	3996 8		—	—	—	B.C		
			21	0 0	" "	21	+ 4° 00'	4003 3		—	—	—	T.C		
		6.26													
		4	227	5 0	11° 20'	226	+ 3° 00'	4008 7		—	—	—	B.C		
		6.31													
		4	232	0 0	11° 50'	230	+ 5° 25'	4023 8		—	—	—	T.C		
		4.16													
		2	217	3 0	9° 05'	217	+ 2° 42'	4009 1		—	—	—		"	
			32	3 6	33° 25'	32	✓	3998 3		—	—	—	B.C		
			38	0 0	40° 25'	33	+ 20° 51'	4014 6		—	—	—	T.C		
			31	3 4	16° 50'	31	✓	3998 5		—	—	—		"	
			191	2 0	10° 30'	191	+ 2° 13'	4007 4		—	—	—		"	
			189	2 0	13° 50'	189	+ 2° 13'	4007 2		—	—	—	B.C.		
			88	3 0	7° 00'	88	+ 1° 24'	4001 2		—	—	—		"	
		4.42													
		3.	143	4 0	10° 30'	143	+ 2° 42'	4004 7		—	—	—	B.C.		
			143	0 0	12° 05'	141	+ 6° 49'	4018 8		—	—	—	T.C		
		2.88													
		2.0	89	2 0	13° 20'	89	+ 0° 55'	4001 4		—	—	—	B.C		
			90	0 0	15° 50'	89	+ 5° 52'	4011 0		—	—	—	T.C		
			140	2 0	5° 25'	140	+ 2° 02'	4004 8		—	—	—		"	

Add'n'l Inform.

Oak-O. Fir-Fr. Pine-Pi. Cedar-Ca. Sycamore ....Sy. Eucalyptus ....Eu. Plus combinations of these and all common standard abbreviations.

Traveled Rd. Tr.Rd. Fence ....Fn. Int. Fences V.Fns. Ditch ....Dt. Telephone Pole T.P. Power Pole ....P.P. Culvert ....Cul.

Saddle ....Sa. Swale ....Sw. Flat ....Fl. Stream ....Str. Trail ....Tr. Pavement ....Pvt. Edge of Road E.Rd.

Side of Canyon S.Cn. Top of Bank ....T.B. Bottom of Bank B.B. Top of Cut ....T.C. Bottom of Cut ....B.C. Top of Fill ....T.F. Bottom of Fill B.F.

Inters. of Draws V.D's Break in Slope ....Bk.S. Steep Slope ....S.S. Top of Cliff ....T.Cl. Bottom of Cliff ....B.Cl. Top of Spur ....T.Sp. Bottom Canyon ....B.Cn.

Topography Description Legend: Side Hill ....S.H. Bottom Draw B.D. Side of Draw S.D. Bottom Wash B.W. Side of Ridge S.R. Top of Ridge T.R. Head of Draw H.D. Toe of Slope ....T.S.

F.B. 552 PG. 44

Form 301 10M 3-34

PLEASE RETURN TO
LOS ANGELES COUNTY SURVEYOR
700 HALL OF RECORDS

NOTE: ANY ADDITIONS OR CHANGES ON THIS SHEET MUST BE MADE OR CIRCLED IN RED INK, WITH DATE AND NAME OF PERSON MAKING CHANGE

Do not extend notes this side of this line

Transit at	Sight on	Stadia Intercepts	Stadia Distance	Stadia Rod—	Horizontal Angle 0° to 360° Right	Horiz. Distance	+ — Vertical Angle	Elevation of Point	+ Back Sight	+ — Difference Elevation	Height of Instrument	+ — Vertical Distance	REMARKS Station	Left	Right
P# 251	P# 250							40227	51		40278				
		5.07											S. 56-30 W		
		3.0	208.	4 0	0 0	207	3 33	40110		168.		128.	P# 250 (Direct)		
		6.06													
		4.0	207.	5 0	0 0	206	3 14	40110		16		11	" (Inverted)		
		2.92			1) 155-28-45								N 30-00 E		
		2.0	93	2 5	2) 310-58-00	93	+ 2 09	40288		+ 1 0		35	P# 252 (1X2) (Direct)		
		4.93													
		4.0	94.	4 5	X to R.T.	94	+ 3 24	40288		+ 1 0		55	" " (Inverted)		
		6.14													
		5.	115	6 0	352 05	115	2 55	40160					B.C		
			114	0 0	348 15	114	+ 3 15	40342					T.C.		
			111	4 0	357 45	110	4 07	40158					T.B.E.R.		
			53	1 0	149 40	53	0 20	40264					T.C		
			52	1 7	154 25	52	✓	40261					B.C		
			54	0 0	158 20	50	+ 16 21	40423					T.C.		
			91	5 0	354 35	91	3 27	40173					"		
			59	8 4	354 0	59	✓	40194					B.C		
			61	0 0	350 30	59	+ 9 36	40380					T.C		
			72	8 3	10 20	72	✓	40195					"		
			25	3 8	166 10	25	✓	40240					B.C.		
			25	0 0	176 35	23	+ 16 54	40347					T.C		
			20	3 8	139 40	20	✓	40240					"		
			12	5 5	285 20	12	✓	40223					B.C.		
			13	0 0	266 40	12	+ 16 39	40314					T.C.		
			09	6 0	336 25	9	✓	40218					"		

Add'n'l Inform.

Notes Rod. C. J. TERRY Checked C. J. TERRY Job No. 7985 Division No. F.B. 552 Pg. 45
Date OCT 1934 Date NOV 1934 Survey of
Notes Chkd. Checked Date Survey by P. T. DUNLAP Notes Hayden Date 7-12-34
Date Map No. Index C. Johnson Date

Form 301 10M 3-34

PLEASE RETURN TO
LOS ANGELES COUNTY SURVEYOR
700 HALL OF RECORDS

NOTE: ANY ADDITIONS OR CHANGES ON THIS SHEET MUST BE MADE OR CIRCLED IN RED INK, WITH DATE AND NAME OF PERSON MAKING CHANGE

Do not extend notes this side of this line

Transit at	Sight on	Stadia Intercepts	Stadia Distance	Stadia Rod→	Horizontal Angle 0° to 360° Right	Horiz. Distance	+ Vertical Angle	Elevation of Point	+ Back Sight	+ Difference Elevation	Height of Instrument	+ Vertical Distance	REMARKS Station	Left	Right
P# 252	P# 251			—	° '		— ° '	4028.8	4.9	—	4033.7	—			
		11.93 / 11.0	94	11.0	0.0	94	— Lev	4022.7		— 11.0		— 0.0	S 31-45 W. P#251	Direct	
		10.93 / 10.0	94	10.5	0.0	94	— 0.19	4022.7		— 11.0		— 0.5	"	Inverted	
		6.76 / 5.0	177	6.0	1) 148-13-45. 2) 296-27-30	176	+ 3.27	4038.4		+ 4.7		— 10.7	N. 64-00 E. P#253 (1x2)	Direct	
		8.76 / 7.0	177	8.0	∡ to Left	176	+ 4.07	4038.4		+ 4.7		— 12.7	" "	Inverted	
	1/2	10.86 / 10.	173	11.0	117.15	— 88	— 44.37	3936.3		—		—	S.W.	-49	
		1.98 / 1.0	99	1.0	228.20	— 99	+ 1.25	4035.2		—		—	B.C		
		1.98 / 1.0	99	0.0	231.45	— 97	+ 8.05	4047.4		—		—	T.C		
		1.89 / 1.0	90	1.0	221.20	— 90	+ 1.16	4034.8		—		—	T.B.E.Rd		
		2.43 / 2	44	2.2	241.45	— 44	— ✓	4031.5		—		—	B.C.		
		2.58 / 2.0	59	—	245.40	— 47	+ 26.45	4047.4		—		— 23.7	T.C.		
		2.43 / 2.	44	2.0	226.20	— 44	— ✓	4031.7		—		—	"		
		6.14 / 6.0	15	6.0	331.20	— 15	— ✓	4027.7		—		—	B.C		
		6.18 / 6.0	19	0.0	331.30	— 17	+ 19.57	4040.0		—		—	T.C.		
			100	10.0	141.35	— 61	— 38.23	3975.0		—		—	Small Sp.		
		10.79 / 10	80	10.0	174.25	— 55	— 33.43	3986.7		—		—	B. Small D.		
		8.0 / 7.0	101	7.0	177.45	— 75	— 30.32	3982.6		—		—	" Sp.		
		5.05 / 4.0	106	5.0	185.25	— 83	— 27.35	3985.1		—		—	" Draw.		
				—	° '		— ° '			—		—			
				—	° '		— ° '			—		—			
				—						—		—			

Add'n'l Inform.

F.B. 552 Pg. 46

Topography Description Legend: Side Hill ....S.H. Side of Draw S.D. Side of Ridge S.R. Head of Draw H.D. Bottom Draw B.D. Bottom Wash B.W. Top of Ridge T.R. Toe of Slope T.S.

Inters. of Draws V.D's Break in Slope Bk.S. Steep Slope S.S. Top of Cliff T.Cl. Bottom of Cliff B.Cl. Top of Spur T.Sp. Bottom Canyon B.Cn.

Side of Canyon S.Cn. Top of Bank T.B. Bottom of Bank B.B. Top of Cut T.C. Bottom of Cut B.C. Top of Fill T.F. Bottom of Fill B.F.

Saddle Sw. Swale Flat Fl. Stream Str. Trail Tr. Pavement Pvt. Edge of Road E.Rd.

Traveled Rd. Tr.Rd. Fence Fn. Int. Fences V.Fns. Ditch Di. Telephone Pole T.P. Power Pole P.P. Culvert Cul.

Oak-O. Fir-Fr. Pine-Pl. Cedar-Cs. Sycamore Sy. Eucalyptus Eu. Plus combinations of these and all common standard abbreviations.

Form 361 10M 3-34

PLEASE RETURN TO
LOS ANGELES COUNTY SURVEYOR
700 HALL OF RECORDS

NOTE: ANY ADDITIONS OR CHANGES ON THIS SHEET MUST BE MADE OR CIRCLED IN RED INK. WITH DATE AND NAME OF PERSON MAKING CHANGE

Do not extend notes this side of this line

Transit at	Sight on	Stadia Intercepts	Stadia Distance	Stadia Rod—	Horizontal Angle 0° to 360° Right	Horiz. Distance	+ − Vertical Angle	Elevation of Point	+ Back Sight	+ − Difference Elevation	Height of Instrument	+ − Vertical Distance	REMARKS Station	Left	Right
P#253	P252							4038.4	5.2		4043.6				
		2.76 / 1.0	177	2.0	0.0	176	− 4.10	4028.8		− 14.8		− 12.8	S. 64-00 W. P#252	Direct	
		7.75 / 6.0	176	7.0	0.0	176	− 2.31	4028.8		− 14.7		− 7.7	"	Inverted	
		2.14 / 1.0	115	1.2	1) 107-14-30 2) 214-28-15	115	− Lev.	4042.4		− 1.2		− 0.9	S. 43-15 E. P#253A (1X2)	Direct	
		3.14 / 2.0	115	2.6	∡ to Left	115	+ 0.38	4042.4		− 1.3		+ 1.3	"	Inverted	
			16	5.1	331.15	16	− ✓	4038.5					B.C.		
			22	0.0	"	20	+ 18.30	4050.2					T.C.		
			43	6.7	72.35	43	− Lev	4037.0 ✓					B.M. #20 C.S. Mon		✓
			49	3.6	256.50	49	− ✓	4040.0					B.C.		
			49	0.0	258.55	49	+ 2.57	4046.0					T.C.		
			48	3.3	242.30	48	− ✓	4040.3					T.B.E. Rd.		
		11.29 / 11.0	30	18.0	147.05	24	− 26.20	4013.7					S.H.	-36	
		10.46 / 10	47	19.0	194.55	43	− 17.38	4011.0					"	-37	
P#253A	P#253							4042.4	5.2		4047.6				
		10.14 / 9.0	115	9.1	0.0	115	− Lev	4038.4		− 9.1		− 0.0	P#253	Direct	
		8.14 / 7.0	115	7.6	0.0	115	− 0.44	4038.4		− 9.1		− 1.5	"	Inverted	
		2.92 / 1.0	193	2.0	180.00	193	+ 2.03	4052.6		+ 4.9		+ 6.9	P#254 (1X2)	Direct	
		4.92 / 3.0	193	4.0	360.00	193	+ 2.40	4052.6		+ 4.9		+ 8.9	" "	Inverted	
			10	5.4	282.25	10	− ✓	4042.2					B.C.		
			15	0.0	" "	14	+ 12.52	4050.8					T.C.		

Add'n'l Inform.

Notes Rod. C. J. TERRY Plotted C. J. TERRY Job No. 7985 Division No. F.B. 552 Pg. 47
Date OCT - 1934 Date NOV 1934 Survey of
Notes Chkd. Checked Survey by Notes Hayden Date 7-13-34
Date Date Map No. Inc. C. Johnson Date

Form 301 10M 3-34

PLEASE RETURN TO
LOS ANGELES COUNTY SURVEYOR
700 HALL OF RECORDS

NOTE: ANY ADDITIONS OR CHANGES ON THIS SHEET MUST BE MADE OR CIRCLED IN RED INK, WITH DATE AND NAME OF PERSON MAKING CHANGE

Do not extend notes this side of this line

Transit at	Sight on	Stadia Intercepts	Stadia Distance	Stadia Rod	Horizontal Angle 0° to 360° Right	Horiz. Distance	+ − Vertical Angle	Elevation of Point	+ Back Sight	+ − Difference Elevation	Height of Instrument	+ − Vertical Distance	REMARKS Station	Left	Right
P# 253A	P# 253								5 2		4047 6				
			53	3 5	201 20	53	✓	4044 1					B.C.		
			53	0 0	207 00	52	+ 7 03	4054 0					T.C.		
			52	3 2	189 30	52	✓	4044 4					T.B.E. Rd.		
			122	2 0	199 20 / 189 20	122	+ 1 05	4048 0					B.C.		
			122	0 0	200 40	121	+ 3 49	4055 8					T.C.		
		3.55 / 2.0	156	3 0	195 15	156	+ 2 03	4050 1					B.C.		
		3.55 / 2.0	156	0 0	196 10	156	+ 3 24	4054 0					T.C.		
		11.50 / 10	151	11 0	192 05	150	+ 5 03	4050 0					"		
P# 254	P# 253A							4052 6	5 1		4057 7				
		4.93 / 3.0	194	4 0	0 0	193	− 3 21	4042 4		15 3		11 3	N. 43-30 W. P# 253A Direct		
		5.93 / 4.0	194	5 0	0 0	193	− 3 01	4042 4		15 2		10 2	" Inverted.		
		1.79 / 1.0	80	1 1	1) 166-23-30 / 2) 332-47-00	80	− Lev.	4056 7		1 1		0 0	S. 56-45 E P# 255 (1X2) Direct		
		3.79 / 3.0	80	3 4	∡ to Rt.	80	+ 1 40	4056 7		1 1		+ 2 3	" " Inverted.		
			24	6 2	302 35	24	✓	4051 5					B.C.		
			26	0 0	293 45	26	+ 4 53	4059 8					T.C.		
			22	6 1	325 45	22	✓	4051 6					T.B.E. Rd.		
			47	3 1	168 20	47	✓	4054 6					B.C.		
			47	0 0	173 30	47	+ 5 03	4061 7					T.C.		
			49	3 0	165 50	49	✓	4054 7					"		

Add'n'l Inform.

F.B. 552 PG. 48

Topography Description Legend: Side Hill....S.H. Side of Draw.S.D. Side of Ridge.S.R. Head of Draw H.D. Bottom Draw.B.D. Bottom Wash B.W. Top of Ridge.T.R. Toe of Slope..T.S.

Inters. of Draws.V.D's Break in Slope..Bk.S. Steep Slope.....S.S. Top of Cliff.....T.Cl. Bottom of Cliff..B.Cl. Top of Spur.....T.Sp. Bottom Canyon..B.Cn.

Side of Canyon S.Cn. Top of Bank..T.B. Bottom of Bank.B.B. Top of Cut.....T.C. Bottom of Cut..B.C. Top of Fill.....T.F. Bottom of Fill.B.F.

Saddle .....Sa. Swale .....Sw. Flat .....Fl. Stream .....Str. Trail .....Tr. Pavement .....Pvt. Edge of Road E.Rd.

Traveled Rd. Tr.Rd. Fence .....Fn. Int. Fences.V.Fns. Ditch .....Dl. Telephone Pole T.P. Power Pole...P.P. Culvert .....Cul.

Oak-O. Fir-Fr. Pine-Pl. Cedar-Ce. Sycamore .....Sy. Eucalyptus .....Eu. Plus combinations of these and all common standard abbreviations.

Form 301 10M 3-34

PLEASE RETURN TO
LOS ANGELES COUNTY SURVEYOR
700 HALL OF RECORDS

NOTE: ANY ADDITIONS OR CHANGES ON THIS SHEET MUST BE MADE OR CIRCLED IN RED INK, WITH DATE AND NAME OF PERSON MAKING CHANGE

Do not extend notes this side of this line

Transit at	Sight on	Stadia Intercepts	Stadia Distance	Stadia Rod—	Horizontal Angle 0° to 360° Right	Horiz. Distance	+ — Vertical Angle	Elevation of Point	+ Back Sight	+ — Difference Elevation	Height of Instrument	+ — Vertical Distance	REMARKS Station	Left	Right
P# 254	P# 253A								1 5.1		4057.7				
		7.75 / 7.0	76	7.0	111.10	60	27.31	4019.6	2				S.H.	-39	
			63	6.0	71.15	41	36.04	4021.7	3				"	-37	
		5.75 / 5.0	76	5.0	8.30	54	32.02	4018.6	4				S.W.		
		10.58 / 9.0	159	23.0	298.10	118	+ 30.30	4104.4	5				S.H.		
P# 255	P# 254							4056.7	6 5.2		4061.9				
		9.79 / 9.0	80	9.3	0.0	80	Lev	4052.6	7	9.3		0.0	N. 56-45 W. P# 254 (Direct)		
		8.79 / 8.0	80	8.4	0.0	80	0.37	4052.6	8	9.3		0.9	" (Inverted)		
		3.33 / 2.0	134	2.7	1) 167-04-00 2) 334-07-45	134	+ 2.01	4064.0	9	+ 2.0		+ 4.7	S. 44-00 E (Wire Spk P# 255A) (Tin) (Direct)		
		5.33 / 4.0	134	4.7	∡ to Left	134	+ 2.54	4064.0	10	+ 2.1		+ 6.8	" Inverted		
		2.05 / 1	106	2.0	199.55	106	+ 1.23	4062.4	11				B.C.		
		2.05 / 1.0	106	0.0	201.10	105	+ 4.46	4070.4	12				T.C.		
		3.03 / 2.0	104	3.0	193.45	104	+ 1.44	4062.0	13				T.B.E. Rd.		
			22	4.3	227.05	22	✓	4057.6	14				B.C.		
			25	0.0	234.55	24	+ 11.02	4066.4	15				T.C.		
			20	4.0	196.55	20	✓	4057.9	16				"		
			63	1.6	196.45	63	✓	4060.3	17				"		
			66	1.8	206.30	66	✓	4060.1	18				B.C.		
			66	0.0	210.05	65	+ 6.01	4068.7	19				T.C.		
		6.53 / 4.0	254	5.0	148.45	253	2.36	4045.5	20				S.H.	-45	

Add'n'l Inform.

Notes Red. C. J. TERRY Plotted C. J. TERRY Job No. 7985 Division No. F.B. 552 Pg. 49
Date OCT 1934 Date NOV 1934 Survey of
Notes Chkd. Checked Survey by Notes Hayden Date 7-13-34
Date Date Map No. Indexed C. Johnson Date

Form 301 10M 3-34

PLEASE RETURN TO
LOS ANGELES COUNTY SURVEYOR
700 HALL OF RECORDS

NOTE: ANY ADDITIONS OR CHANGES ON THIS SHEET MUST BE MADE OR CIRCLED IN RED INK, WITH DATE AND NAME OF PERSON MAKING CHANGE

Do not extend notes this side of this line

Transit at	Sight on	Stadia Intercepts	Stadia Distance	Stadia Rod	Horizontal Angle 0° to 360° Right	Horiz. Distance	+ − Vertical Angle	Elevation of Point	+ Back Sight	+ − Difference Elevation	Height of Instrument	+ − Vertical Distance	REMARKS Station	Left	Right
255	254								5.2		4061.9				
		3.86			1) 150-33-15'								S.86-30 E		
		1.0	287	2.4	2) 301-06-15'	286	+ 3.29	4076.8		+ 15.0		+ 17.4	P#256 (1X2) (Direct)		
		6.86													
		4.0	287	5.4	∡ to RT.	286	+ 4.06	4076.8		+ 15.1		+ 20.5	"		(Inverted)
		4.70													
		2.0	271	3.0	143.20	270	− 2.24	4047.6					S.H	-45	
		5.82													
		3.0	283	4.0	133.50	280	− 5.38	4030.2					"	-42	
		10.50													
	1/2	8.3	441	16.0	172.20	404	+ 16.51	4168.3					"		
		10.71													
		7.0	372	17.0	127.25	372	− 0.56	4038.8					"	-40	
		10.78													
		6.0	479	8.0	166.20	439	+ 16.42	4185.7					"		
		8.05													
		6.0	206	6.0	127.25	206	− 1.00	4052.4					"	-36	
		11.81													
		7.0	482	9.0	160.00	436	+ 17.54	4193.8					"		
		11.35													
	1/2	9.0	471	25.0	126.75	471	− Lcr	4036.9					"	-38	
		12.00													
		7.0	501	19.0	154.45	447	+ 19.10	4198.3					"		
		12.0													
		6.56	545	19.0	149.50	499	+ 16.55	4194.6					T. Rdg.		
		11.15													
		5.0	616	32.0	142.15	585	+ 12.58	4164.7					"		
		11.60													
	1/2	9.0	521	21.0	144.20	493	+ 13.30	4159.0					"		
		11.41													
	1/2	9.0	483	16.0	148.10	449	+ 15.21	4169.2					"		
		10.19													
		6.0	420	8.0	153.00	393	+ 14.42	4157.0					"		
		6.88													
	1/2	5.0	377	5.0	162.15	360	+ 12.29	4136.4					"		

Add'n'l Inform.

F.B. 552 PG. 50

Topography Description Legend:
Side Hill....S.H. Bottom Draw.B.D.
Side of Draw.S.D. Bottom Wash B.W.
Side of Ridge.S.R. Top of Ridge.T.R.
Head of Draw H.D. Toe of Slope..T.S.

Inters. of Draws.V.D's Break in Slope..Bk.S. Steep Slope.....S.S. Top of Cliff.....T.Cl. Bottom of Cliff..B.Cl. Top of Spur.....T.Sp. Bottom Canyon..B.Cn.

Side of Canyon S.Cn. Top of Bank..T.B. Bottom of Bank.B.B. Top of Cut.....T.C. Bottom of Cut..B.C. Top of Fill.....T.F. Bottom of Fill.B.F.

Saddle .....Sa. Swale .....Sw. Flat .....Fl. Stream .....Str. Trail .....Tr. Pavement ....Pvt. Edge of Road E.Rd.

Traveled Rd. Tr.Rd. Fence .....Fn. Int. Fences.V.Fns. Ditch .....Di. Telephone Pole T.P. Power Pole...P.P. Culvert .....Cul.

Oak-O. Fir-Fr. Pine-Pl. Cedar-Ce. Sycamore .....Sy. Eucalyptus .....Eu. Plus combinations of these and all common standard abbreviations.

Form 301 10M 3-34

PLEASE RETURN TO
LOS ANGELES COUNTY SURVEYOR
700 HALL OF RECORDS

NOTE: ANY ADDITIONS OR CHANGES ON THIS SHEET MUST BE MADE OR CIRCLED IN RED INK, WITH DATE AND NAME OF PERSON MAKING CHANGE

Do not extend notes this side of this line

Transit at	Sight on	Stadia Intercepts	Stadia Distance	Stadia Rod—	Horizontal Angle 0° to 360° Right	Horiz. Distance	+ − Vertical Angle	Elevation of Point	+ Back Sight	+ − Difference Elevation	Height of Instrument	+ − Vertical Distance	REMARKS Station	Left Right
P#255A	P# 255							4064.0	5.1		4069.1			
		5.34 / 4.0	135	4.7	0.0	135	− 3.19	4056.7		12.5		7.8	N-43-43 W P#255	(Direct)
		6.33 / 5.0	134	5.7	0.0	134	− 2.51	4056.7		12.4		6.7	"	(Inverted)
		4.06 / 3.0	107	4.0	130.25	107	+ 1.25	4067.8					B.C	
		4.06 / 3.0	107	0.0	131.10	107	+ 2.21	4073.4					T.C	
		2.08 / 1.0	109	1.2	124.05	109	− ✓	4067.9					T.B.E. Rd	
			65	3.0	129.50	65	− ✓	4066.1					B.C	
			65	0.0	132.35	65	+ 5.01	4074.7					T.C.	
			66	2.9	119.30	66	− ✓	4066.2					"	
			8	5.2	240.00	8	− ✓	4063.9					B.C	
			14	0.0	" "	14	+ 4.00	4070.0					T.C.	
			31	3.7	142.00	31	− ✓	4065.4					B.C	
			31	0.0	146.05	30	+ 7.58	4073.1					T.C.	
			28	3.7	117.55	28	− ✓	4065.4					"	
		5.87 / 5.0	88	5.2	55.40	55	− 37.10	4021.5					B.D	-37
		6.07 / 5.0	108	6.0	82.25	90	− 23.36	4023.6					S.H.	-35
	½	3.91 / 3.0	183	4.0	173.55	131	+ 32.17	4147.8					"	
	½	8.60 / 8.0	121	8.0	94.40	109	− 18.21	4025.0					"	-45
	½	3.68 / 3.0	137	3.0	195.45	87	+ 36.52	4132.0					"	
		4.28 / 3.0	129	4.0	223.0	85	+ 35.14	4126.0					B.D.	
	½	5.68 / 5.0	137	5.0	256.15	87	+ 37.09	4130.3					S.H.	

Add'n'l Inform.

Notes Red. C. J. TERRY Plotted C. J. TERRY Job No. 7985 Division No. F.B. 552 Pg. 54
Date OCT 1934 Date NOV 1934 Survey of
Notes Chkd. Checked Survey by Notes Hayden Date 7-13-34
Date Date Map No. Inspector C. Johnson Date

Form 301 10M 3-34

PLEASE RETURN TO
LOS ANGELES COUNTY SURVEYOR
700 HALL OF RECORDS

NOTE: ANY ADDITIONS OR CHANGES ON THIS SHEET MUST BE MADE OR CIRCLED IN RED INK, WITH DATE, AND NAME OF PERSON MAKING CHANGE

Do not extend notes this side of this line

Transit at	Sight on	Stadia Intercepts	Stadia Distance	Stadia Rod—	Horizontal Angle 0° to 360° Right	Horiz. Distance	+ Vertical Angle	Elevation of Point	+ Back Sight	+ Difference Elevation	Height of Instrument	+ Vertical Distance	REMARKS Station	Left	Right
P# 255A	P# 255			—			—	—	5 1	—	4069 1	—			
	1/2	1.72 / 1.0	145	1 0	286 15	95	+ 34 23	4135 9	—	—	—	—	S.H.		
P# 256	P# 255			—			—	—	5 2	—	4082 0	—			
		8.86 / 6.0	287	7 4	0 0	286	— 3 35	4056 7	—	— 25 3	—	— 17 9	P#255 N. 86-30 W.	Direct	
		9.86 / 7.0	287	8 4	0 0	286	— 3 21	4056 7	—	— 25 2	—	— 16 8	"	Inverted	
		2.47 / 1.0	148	1 2	1) 130-10-45 2) 260-21-30	148	+ 1 32	4084 1	—	+ 2 3	—	+ 4 0	P#257 N. 44-00 E (1x2)	Direct	
		3.47 / 2.0	148	2 7	∡ to Rt.	148	+ 1 56	4084 1	—	+ 2 3	—	+ 5 0	"	Inverted	
			68	3 0	129 25	68	+ 0 32	4079 6	—	—	—	—	B.C.		
			68	0 0	133 15	67	+ 6 28	4089 4	—	—	—	—	T.C.		
			69	2 5	120 30	69	— ✓	4079 5	—	—	—	—	T.B.E. Rd		
			31	3 8	109 50	31	— ✓	4078 2	—	—	—	—	"		
			30	4 5	132 05	30	— ✓	4077 5	—	—	—	—	B.C		
			30	0 0	141 0	29	+ 11 34	4087 9	—	—	—	—	T.C		
			14	5 9	287 25	14	— ✓	4076 1	—	—	—	—	"		
			17	6 3	248 30	17	— ✓	4075 7	—	—	—	—	B.C		
			20	0 0	236 25	18	+ 15 35	4087 8	—	—	—	—	T.C.		
			53	8 2	277 30	53	— ✓	4073 8	—	—	—	—	"		
			61	7 9	265 20	61	— ✓	4074 1	—	—	—	—	B.C		
			69	0 0	259 15	68	+ 5 34	4088 4	—	—	—	—	T.C		
			77	7 7	271 00	77	— ✓	4074 3	—	—	—	—	E. Rd. B.D.		

Add'n'l Inform.

Topography Description Legend: Side Hill ....S.H. Side of Draw..S.D. Side of Ridge..S.R. Head of Draw H.D. Bottom Draw..B.D. Bottom Wash B.W. Top of Ridge..T.R. Toe of Slope..T.S.

Inters. of Draws..V.D's Break in Slope..Bk.S. Steep Slope.....S.S. Top of Cliff.....T.Cl. Bottom of Cliff..B.Cl. Top of Spur.....T.Sp. Bottom Canyon..B.Cn.

Side of Canyon S.Cn. Top of Bank...T.B. Bottom of Bank..B.B. Top of Cut.....T.C. Bottom of Cut..B.C. Top of Fill.....T.F. Bottom of Fill..B.F.

Saddle .....Sa. Swale .....Sw. Flat .....Fl. Stream .....Str. Trail .....Tr. Pavement .....Pvt. Edge of Road E.Rd.

Traveled Rd. Tr.Rd. Fence .....Fn. Int. Fences..V.Fns. Ditch .....Dl. Telephone Pole T.P. Power Pole...P.P. Culvert .....Cul.

Oak-O. Fir-Fr. Pine-Pi. Cedar-Ce. Sycamore ....Sy. Eucalyptus ....Eu. Plus combinations of these and all common standard abbreviations.

F.B. 552 PG. 52

Form 301 10M 3-34

PLEASE RETURN TO
LOS ANGELES COUNTY SURVEYOR
700 HALL OF RECORDS

NOTE: ANY ADDITIONS OR CHANGES ON THIS SHEET MUST BE MADE OR CIRCLED IN RED INK, WITH DATE AND NAME OF PERSON MAKING CHANGE

Do not extend notes this side of this line

Transit at	Sight on	Stadia Intercepts	Stadia Distance	Stadia Rod—	Horizontal Angle 0° to 360° Right	Horiz. Distance	+ − Vertical Angle	Elevation of Point	+ Back Sight	+ − Difference Elevation	Height of Instrument	+ − Vertical Distance	REMARKS Station	Left	Right
P#	P#														
256	255								1 52		4082 0				
					2 184 35			2							
			69	10 1		69	✓	4071 9	X				T.B.E.Rd.		
								3							
			86	11 0	307 10	86	1 0	4069 6					"		
								4							
			96	11 0	303 45	96	1 0	4069 4					B.C.		
								5							
			101	0 0	302 0	101	+ 1 02	4083 7					T.C.		
								6							
	1/2	3.67 3.0	135	3 0	259 15	128	+ 13 01	4108 7					B.D		+49
								7							
	1/2	10.81 10.0	163	10 0	280 05	140	+ 21 51	4128 4					S.H.		+41
								8							
	1/2	9.90 7.0	581	16 0	26 05	575	− 6 05	4005 0					"		
								9							
	1/2	11.62 9.7	385	18 0	341 00	367	+ 12 40	4146 4					"		
								10							
		12.0 6.68	533	9 0	26 50	521	− 8 44	4093 2					"		-39
								11							
		9.96 5.0	497	8 0	26 50	480	− 10 50	4082 8					"		-38
								12							
	1/2	10.68 8.0	417	13 0	345 15	399	+ 12 00	4153 9					"		
								13							
	1/2	11.76 10.0	353	10 0	21 45	329	− 15 01	3984 0					"		-39
								14							
	1/2	11.52 10.0	305	10 0	17 05	285	− 14 51	3996 7					"		-40
								15							
		11.65 9.0	266	18 0	14 20	245	− 16 12	3992 8					"		-42
								16							
		11.53 7.	454	33 0	346 55	427	+ 14 10	4156 8					"		
								17							
	1/2	8.61 5.0	123	18 0	156 55	75	− 38 08	4004 4	X				B.D.		-40
								18							
	1/2	8.70 6.0	541	19 0	348 30	514	+ 12 56	4181 0					S.H.		
								19							
		11.85 11.0	86	12 0	330 50	40	− 29 42	4033 0					B.D.		
								20							
		12.0 5.75	626	21 0	351 55	593	+ 13 13	4200 3					S.H.		
								21							
		12.0 5.90	611	9 0	2 00	597	+ 8 38	4163 8					"		

Add'n'l Inform.

Notes Rod. C. J. TERRY Plotted C. J. TERRY Job No. 7985 Division No. F.B. 552 Pg. 53
Date OCT 1934 Date NOV 1934 Survey of
Notes Chkd. Checked Survey by Notes Hadden Date 7-13-34
Date Date Map No. Indexed C. Johnson Date

Form 301 10M 3-34

PLEASE RETURN TO
LOS ANGELES COUNTY SURVEYOR
700 HALL OF RECORDS

NOTE: ANY ADDITIONS OR CHANGES ON THIS SHEET MUST BE MADE OR CIRCLED IN RED INK. WITH DATE AND NAME OF PERSON MAKING CHANGE

Do not extend notes this side of this line

Transit at	Sight on	Stadia Intercepts	Stadia Distance	Stadia Rod—	Horizontal Angle 0° to 360° Right	Horiz. Distance	+ — Vertical Angle	Elevation of Point	+ Back Sight	+ — Difference Elevation	Height of Instrument	+ — Vertical Distance	REMARKS Station	Left Right
P# 256	P# 255								5 2		4082 0			
		11.78 / 6.0	579	17 0	358 30	562	+ 9 50	4162 4					S.H.	
		9.07 / 4.0	508	12 0	355 05	497	+ 8 20	4142 8					"	
P# 257	P# 256							4084 1	5 1		4089 2			
		3.47 / 2.0	148	2 7	0 0	147	3 47	4076 8		12 4		9 7	P# 256 S 42-20 W.	Direct
		6.47 / 5.0	148	5 7	0 0	148	2 35	4076 8		12 4		6 7	"	Inverted
		2.48 / 1.0	149	1 7	1) 147-22-30 2) 294-25-00	149	+ 2 40	4094 5		+ 5 2		+ 6 9	N 76-30 E. P# 257A (SPK & T)	Direct
		4.48 / 3.0	149	3 7	∡ to Left	148	+ 3 27	4094 5		+ 5 2		+ 8 9	"	Inverted
		6.0 / 5.0	101	5 0	1 00	101	2 56	4079 0					B.C.	
			101	0 0	358 50	101	0 44	4087 8					T.C.	
		4.02 / 3.0	103	4 0	7 10	103	3 48	4078 3					T.B.E. Rd	
			46	8 0	0 00	46	✓	4081 2					B.C.	
			46	0 0	353 55	46	+ 1 00	4090 0					T.C.	
			46	8 0	12 45	46	✓	4081 2					"	
			9	4 7	291 15	9	✓	4084 5					B.C.	
			12	0 0	" "	11	+ 12 20	4091 8					T.C.	
			45	1 7	219 00	45	✓	4087 5					B.C.	
			50	0 0	225 10	49	+ 8 45	4096 7					T.C.	
			47	1 6	208 25	47	✓	4087 6					"	
			95	1 0	211 30	95	+ 1 50	4091 2					"	

Add'n'l Inform.

Topography Description Legend: Side Hill.....S.H. Side of Draw.S.D. Side of Ridge.S.R. Head of Draw H.D. Bottom Draw.B.D. Bottom Wash B.W. Top of Ridge.T.R. Toe of Slope..T.S.

Inters. of Draws. V.D's Break in Slope..Bk.S. Steep Slope.....S.S. Top of Cliff.....T.Cl. Bottom of Cliff..B.Cl. Top of Spur.....T.Sp. Bottom Canyon..B.Cn.

Side of Canyon S.Cn. Top of Bank...T.B. Bottom of Bank.B.B. Top of Cut.....T.C. Bottom of Cut..B.C. Top of Fill.....T.F. Bottom of Fill..B.F.

Saddle .....Sa. Swale .....Sw. Flat .....Fl. Stream .....Str. Trail .....Tr. Pavement .....Pvt. Edge of Road E.Rd.

Traveled Rd. Tr.Rd. Fence .....Fn. Int. Fences. V.Fns. Ditch .....Dl. Telephone Pole T.P. Power Pole...P.P. Culvert .....Cul.

Oak-O. Fir-Fr. Pine-Pi. Cedar-Ce. Sycamore .....Sy. Eucalyptus .....Eu. Plus combinations of these and all common standard abbreviations.

F.B. 552 Pg. 54

Form 301 IBM 3-34

PLEASE RETURN TO
LOS ANGELES COUNTY SURVEYOR
700 HALL OF RECORDS

NOTE: ANY ADDITIONS OR CHANGES ON THIS SHEET MUST BE MADE OR CIRCLED IN RED INK, WITH DATE AND NAME OF PERSON MAKING CHANGE

Do not extend notes this side of this line

Transit at	Sight on	Stadia Intercepts	Stadia Distance	Stadia Rod—	Horizontal Angle 0° to 360° Right	Horiz. Distance	+ − Vertical Angle	Elevation of Point	+ Back Sight	+ − Difference Elevation	Height of Instrument	+ − Vertical Distance	REMARKS Station	Left	Right
P# 257	P# 256								1 5.1		4089.2				
			95	1.0	217°50'	95	+ 1°40'	4091.0	2				B.C.		
			98	0.0	220°40'	97	+ 6°11'	4099.8	3				T.B.		
			159	2.0	214°15'	159	+ 2°51'	4095.0	4				B.C.		
			160	0.0	215°55'	159	+ 5°02'	4103.2	5				T.C.		
		2.56 / 1.0	157	2.0	210°35'	157	+ 2°51'	4095.0	6				T.B.E. Rd		
		3.10 / 1.0	211	2.0	212°50'	210	+ 3°13'	4099.0	7				B.C.		
		3.10 / 1.0	211	0.0	213°30'	210	+ 4°45'	4106.7	8				T.C.		
		6.09 / 4.0	210	5.0	210°10'	209	+ 4°00'	4098.7	9				"		
P# 257A	P# 257							4094.5	10 5.2		4099.7				
		3.49 / 2.0	150	2.7	0°0'	149	− 4°57'	4084.1	11	− 15.6		− 12.9	S. 76-00 W. P#257 (Direct)		
		5.49 / 4.0	150	4.7	0°0'	149	− 4°08'	4084.1	12	− 15.5		− 10.8	" (Inverted		
		3.40 / 2.0	141	2.7	180°00'	141	+ 2°30'	4103.4	13	+ 3.4		+ 6.1	N 76-15 E. P#258 (1x2) Direct		
		5.40 / 4.0	141	4.7	360°00'	141	+ 3°21'	4103.4	14	+ 3.5		+ 8.2	" Inverted		
		1.82 / 1	83	1.0	179°05'	83	+ 1°17'	4100.4	15				B.C.		
		1.83 / 1.0	84	0.0	181°35'	83	+ 5°44'	4108.0	16				T.C.		
			85	3.0	172°20'	85	+ 2°27'	4100.2	17				T.B.E. Rd.		
			33	2.7	185°30'	33	− ✓	4097.0	18				B.C.		
			33	0.0	190°35'	32	+ 7°14'	4103.8	19				T.C.		
			33	2.9	178°40'	33	− ✓	4096.8	20				"		

Add'n'l Inform.

Notes Red. C. J. TERRY Plotted C. J. TERRY Job No. 7985 Division No. F.B. 552 Pg. 55
Date OCT - 1934 Date NOV 1934 Survey of
Notes Chkd. Checked Survey by Notes Hayden Date 7-13-34
Date Date Map No. Indexed C. Johnson Date

Form 301 10M 3-34

PLEASE RETURN TO
LOS ANGELES COUNTY SURVEYOR
700 HALL OF RECORDS

NOTE: ANY ADDITIONS OR CHANGES ON THIS SHEET MUST BE MADE OR CIRCLED IN RED INK, WITH DATE AND NAME OF PERSON MAKING CHANGE

Do not extend notes this side of this line

Oak-O. Fir-Fr. Pine-Pi. Cedar-Ce. Sycamore ....Sy. Eucalyptus ....Eu. Plus combinations of these and all common standard abbreviations.

Traveled Rd. Tr. Rd. Fence ....Fn. Int. Fences V.Fns. Ditch ....Di. Telephone Pole T.P. Power Pole....P.P. Culvert ....Cul.

Saddle ....Sa. Swale ....Sw. Flat ....Fl. Stream ....Str. Trail ....Tr. Pavement ....Pvt. Edge of Road E.Rd.

Side of Canyon S.Cn. Top of Bank....T.B. Bottom of Bank..B.B. Top of Cut....T.C. Bottom of Cut..B.C. Top of Fill....T.F. Bottom of Fill..B.F.

Intern. of Draw. V.D's Break in Slope..Bk.S. Steep Slope....S.S. Top of Cliff....T.Cl. Bottom of Cliff..B.Cl. Top of Spur....T.Sp. Bottom Canyon..B.Cn.

Topography Description Legend: Side Hill....S.H. Bottom Draw B.D. Side of Draw..S.D. Bottom Wash B.W. Side of Ridge..S.R. Top of Ridge..T.R. Head of Draw H.D. Toe of Slope..T.S.

F.B. 532 PG. 56

Transit at	Sight on	Stadia Intercepts	Stadia Distance	Stadia Rod—	Horizontal Angle 0° to 360° Right	Horiz. Distance	+ − Vertical Angle	Elevation of Point	+ Back Sight	+ − Difference Elevation	Height of Instrument	+ − Vertical Distance	REMARKS Station	Left	Right
P# 257A.	P# 257			—	° ′		° ′	—	1 5 2	—	40 99 7	—			
					° ′		° ′		2						
			35	7 3	3° 23′	35	✓	4092 4	3				T.B.E.Rd.		
			32	6 9	345° 05′	32	✓	4092 8	4				B.C.		
			32	0 0	338° 50′	32	+ 3° 23′	4101 6	5				T.C		
			117	10 0	356° 55′	117	1° 36′	4086 6	6				B.C		
			117	0 0	354° 30′	117	1° 36′	4096 6	7				T.C.		
		11.16													
		10.	117	11 0	2° 10′	117	1° 09′	4086 4	8				"		
		7.32													
		6.60	73	7 2	75° 40′	48	35° 47′	4057 8	9				S.H.		-38
		5.81													
		5.0	82	5 0	115° 40′	59	32° 07′	4057 8	10				"		-38
		4.05													
		3.0	106	4 0	139° 00′	95	19° 49′	4062 8	11				"		-37
					° ′		° ′		12						
P# 258	P# 257A				° ′		° ′	4103 4	13 4 8		4108 2				
		9.40													
		8.0	141.8 7		0° 0′	141	2° 01′	4094 5	14	13 6		5.0 4 9	S. 76-15 W. P#257A		(Direct)
		10.40													
		9.0	141.9 7		0° 0′	141	1° 34′	4094 5	15	13 6		3 9	"		(Inverted)
		11.81													
		11.0	82	20 0	70° 45′	75	16° 40′	4065 6	16				S.H		
		11.56													
		11.0	57	11 0	96° 55′	50	20° 35′	4078 4	17				"		
		5.42			1) 101-14-00.										
		4.0	143.4 7		2) 202-27-45	142	+ 3° 58′	4113 6	18	+ 5 2		+ 9 9	S. 25-00 E. P#259 (1X2)		Direct
		3.42													
		2.0	143.2 7		X to L8/17.	143	+ 3° 11′	4113 6	19	+ 5 2		+ 7 9	"		Inverted
		11.50													
		11.0	51	11 0	142° 45′	44	22° 00′	4079 4	20				S.H.		
			82	2 0	258° 25′	82	+ 2° 20′	4109 7	21				B.C		
			82	0 0	260° 10′	81	+ 5° 40′	4116 3					T.C		

Add'n'l Inform.

Form 301 10M 3-34

PLEASE RETURN TO
LOS ANGELES COUNTY SURVEYOR
700 HALL OF RECORDS

NOTE: ANY ADDITIONS OR CHANGES ON THIS SHEET MUST BE MADE OR CIRCLED IN RED INK, WITH DATE AND NAME OF PERSON MAKING CHANGE

Do not extend notes this side of this line

Transit at	Sight on	Stadia Intercepts	Stadia Distance	Stadia Rod—	Horizontal Angle 0° to 360° Right	Horiz. Distance	+ − Vertical Angle	Elevation of Point	+ Back Sight	+ − Difference Elevation	Height of Instrument	+ − Vertical Distance	REMARKS Station	Left	Right
P# 258	P# 257A								1 4 8		41082				
			81	4 0	250 20	81	+ 3 35	41093	2				T.B.E. Rd.		
			35	3 0	247 0	35	+ 1 56	41064	3				"		
			40	1 7	266 25	40	✓	41065	4				B.C.		
			43	0 0	271 45	42	+ 10 10	41156	5				T.C.		
			24	3 3	293 15	24	✓	41049	6				B.C.		
			28	0 0	294 30	27	+ 11 40	41138	7				T.C.		
			34	5 3	3 251 30	34	✓	41029	8				B.C.		
			34	0 0	347	34	+ 5 47	41118	9				T.C.		
			32	6 0	19 20	32	✓	41022	10				"		
									11						
P# 259	P# 258							41136	12 4 8		41184				
		10.42 / 9.0	143	9 7	0 0	143	− 2 07	41034	13	− 15 0		− 5 3	N 24-30 W. P#258 (Direct)		
		9.42 / 8.0	143	8 7	0 0	143	− 2 29	41034	14	− 14 9		− 6 2	" (Inverted)		
		3.22 / 1.0	223	2 0	1) 173-19-15 2) 346-38-30	222	+ 3 20	41294	15	+ 11 0		+ 13 0	S. 17-15 E. P#259A (1X2) (Direct)		
		5.22 / 3.0	223	4 0	∡ to Left	222	+ 3 52	41294	16	+ 11 0		+ 15 0	" (Inverted)		
			9	4 9	276 15	9	✓	41135	17				B.C.		
			13	0 0	277 50	12	+ 13 10	41213	18				T.C.		
		9.17 / 6.0	318	7 6	1) 169-28-15 2) 338-56-30	316	+ 4 58	41383	19	+ 19 8		+ 27 4	S. 35-00 E. P#260 (1X2) Direct		
		10.17 / 7.0	318	8 6	∡ to Rt.	315	+ 5 11	41383	20	+ 20.0 19 9		+ 28 6 5	" " Inverted		
		10.99 / 10.0	100	16 0	28 10	96	− 11 40	40826	21				S.H.		

Add'n'l Inform.

Notes Red. C. J. TERRY Plotted C. J. TERRY Job No. 7985 Division No. F.B. 552 Pg. 57
Date OCT - 1934 Date NOV 1934 Survey of
Notes Chkd. Checked Survey by Notes Hayden Date 7-16-34
Date Date Map No. Indexed C. Johnson Date

Form 301 10M 3-34

PLEASE RETURN TO
LOS ANGELES COUNTY SURVEYOR
700 HALL OF RECORDS

NOTE: ANY ADDITIONS OR CHANGES ON THIS SHEET MUST BE MADE OR CIRCLED IN RED INK, WITH DATE AND NAME OF PERSON MAKING CHANGE

Do not extend notes this side of this line

Oak-O. Fir-Fr. Pine-Pi. Cedar-Ce. Sycamore ....Sy. Eucalyptus ....Eu. Plus combinations of these and all common standard abbreviations.

Traveled Rd. Tr.Rd. Fence ....Fn. Int. Fences V.Fns. Ditch ....Di. Telephone Pole T.P. Power Pole ....P.P. Culvert ....Cul.

Sa. ....Sw. ....Fl. ....Str. ....Tr. ....Pvt. Edge of Road E.Rd.

Saddle Swale Flat Stream Trail Pavement

Side of Canyon S.Cn. Top of Bank T.B. Bottom of Bank B.B. Top of Cut T.C. Bottom of Cut B.C. Top of Fill T.F. Bottom of Fill B.F.

Inters. of Draws V.D's Break in Slope B.S. Steep Slope S.S. Top of Cliff T.Cl. Bottom of Cliff B.Cl. Top of Spur T.Sp. Bottom-Canyon B.Cn.

F.B. 532 PG. 58

Topography Description Legend: Side Hill S.H. Bottom Draw B.D. Side of Draw S.D. Bottom Wash B.W. Side of Ridge S.R. Top of Ridge T.R. Head of Draw H.D. Toe of Slope T.S.

Transit at	Sight on	Stadia Intercepts	Stadia Distance	Stadia Rod	Horizontal Angle 0° to 360° Right	Horiz. Distance	+ Vertical Angle −	Elevation of Point	+ Back Sight	+ Difference Elevation −	Height of Instrument	+ Vertical Distance −	REMARKS Station	Left	Right
P# 259	P# 258				° '		° '		4 8		4118 4				
		10.86													
		10.0	87	15 0	59 10	73	24 07	4071 0					S.H.	-38	
		10.82													
		10.0	83	19 0	93 50	63	29 42	4063 7					"	-36	
		11.40													
		7.0	441	15 0	134 45	402	+ 17 22	4229 0					P. on Rdg.		
		12.0													
		10.95	106	21 0	115 45	80	29 39	4051 9					S.H.		
		10.51													
		6.5	402	9 0	190 10	371	+ 16 00	4215 9					"		
		11.40													
		10.0	141	18 0	148 35	121	22 12	4051 1					"		
		10.86					13 03	4173 4							
	1/2	9.0	372	27 0	194 20	315	+ 23 03	4225 6					B.D.		
		12.0													
		8.67	334	22 0	200 25	295	+ 19 57	4203 6					S.H.		
		11.28													
	1/2	10.0	256	11 0	171 30	253	5 44	4083 0					B.D.	-41	
		9.66													
		7.0	267	9 0	157 35	263	7 07	4076 6					Top. Spur.		
		10.55													
	1/2	9.0	371	25 0	156 05	370	2 47	4075 4					S.H.	-38	
		11.45													
	1/2	10.0	291	25 0	209 05	244	+ 23 41	4200 4					"		
		11.73													
	1/2	10.6	227	23 0	201 45	204	+ 18 48	4164 7					"		
		11.97													
		9.0	298	24 0	195 05	272	+ 17 17	4178 8					"		
		2.73													
	1/2	1.0	347	2 0	185 25	335	+ 10 39	4179 3					"		
		11.90													
	1/2	10.0	381	16 0	182 20	363	+ 14 32	4194 8					Rdg.		
					° '		° '								
P259A	P# 259				° '		° '	4129 4	5 0		4134 4				
		5.22													
		3.0	223	4 0	0.0	222	4 21	4113 6		20 9.		16 9.	P# 259	Direct	
		6.22													
		4.0	223	5 0	00	222	4 03	4113 6		20 7.		15 7.	"	Inverted	

Add'n'l Inform.

Form 301 10M 3-34

PLEASE RETURN TO
LOS ANGELES COUNTY SURVEYOR
700 HALL OF RECORDS

NOTE: ANY ADDITIONS OR CHANGES ON THIS SHEET MUST BE MADE OR CIRCLED IN RED INK, WITH DATE AND NAME OF PERSON MAKING CHANGE

Do not extend notes this side of this line

Transit at	Sight on	Stadia Intercepts	Stadia Distance	Stadia Red—	Horizontal Angle 0° to 360° Right	Horiz. Distance	+ − Vertical Angle	Elevation of Point	+ Back Sight	+ − Difference Elevation	Height of Instrument	+ − Vertical Distance	REMARKS Station	Left	Right
P# 259A	P# 259								1 5.0		4134.4				
			9	9.4	73.15	9	Lev.	4125.0	2	9.4		0.0	BM #21 {Spk. W. Tin. 8" oak}		
		5.76 4.0	177	5.0	355.45	176	4.11	4116.4	3				BC		
		5.76 4.0	177	0.0	354.50	176	3.41	4123.0	4				T.C.		
		5.76 4.0	177	5.0	✓	176	4.16	4116.2	5				T.B.E.Rd.		
			104	6.0	352.45	103	4.04	4121.0	6				BC		
			104	0.0	350.15	104	1.47	4131.1	7				T.C.		
			102	6.0	357.55	101	4.07	4121.6	8				"		
			32	7.8	330.40	32	✓	4126.6	9				BC		
			32	0.0	327.00	32	+ 2.30	4135.8	10				T.C.		
			29	7.5	349.10	29	✓	4126.9	11				"		
			89	1.0	150.45	89	+ 1.03	4135.0	12				BC		
			96	0.0	152.30	94	+ 8.20	4148.2	13				T.C.		
			44	2.1	171.40	44	✓	4132.3	14				BC		
			53	0.0	180.50	49	+ 14.55	4147.4	15				T.C.		
			85	4.0	144.05	85	+ 3.12	4135.1	16				"		
			46	2.5	154.50	46	✓	4131.9	17				"		
			64	1.4	165.25	64	✓	4133.0	18				BC		
			64	0.0	170.25	64	+ 4.49	4139.8	19				T.C. in Swale		
									20						
									21						

Add'n'l Inform.

Notes Red. C. J. TERRY Plotted C. J. TERRY Job No. 7985 Division No. F.B. 552 Pg. 58
Date OCT - 1934 Date DEC 1934 Survey of
Notes Chkd. Checked Survey by Notes Hayden Date 7-17-34
Date Date Map No. Indexed C. Johnson Date

Form 301 10M 3-34

PLEASE RETURN TO
LOS ANGELES COUNTY SURVEYOR
700 HALL OF RECORDS

NOTE: ANY ADDITIONS OR CHANGES ON THIS SHEET MUST BE MADE OR CIRCLED IN RED INK, WITH DATE AND NAME OF PERSON MAKING CHANGE

Do not extend notes this side of this line

Oak.-O. Fir-Fr. Pine-Pi. Cedar-Ce. Sycamore ....Sy. Eucalyptus ....Eu. Plus combinations of these and all common standard abbreviations.

Traveled Rd. Tr.Rd. Fence ..... Fe. Int. Fences. V.Fe. Ditch ..... Di. Telephone Pole T.P. Power Pole... P.P. Culvert ..... Cul.

Sa. ..... Sw. ..... Fl. ..... Str. ..... Tr. ..... Pvt. Edge of Road E.Rd.

Saddle ..... Swale ..... Flat ..... Stream ..... Trail ..... Pavement ..... Edge of Road

Side of Canyon S.Ca. Top of Bank...T.B. Bottom of Bank.B.B. Top of Cut.....T.C. Bottom of Cut..B.C. Top of Fill....T.F. Bottom of Fill.B.F.

Intersect. of Drawn V.D's Break in Slope..Bk.S. Steep Slope.....S.S. Top of Cliff.....T.Cl. Bottom of Cliff..B.Cl. Top of Spur.....T.Sp. Bottom Canyon...B.Cn.

PG.

F.B.

Topography Description Legend:
Side Hill.....S.H. Bottom Draw.B.D.
Side of Draw.S.D. Bottom Wash B.W.
Side of Ridge.S.R. Top of Ridge.T.Rd.
Head of Draw H.D. Toe of Slope...T.S.

Transit at	Sight on	Stadia intercepts	Stadia Distance	Stadia Rod—	Horizontal Angle 0° to 360° Right	Horiz. Distance	+ Vertical Angle —	Elevation of Point	+ Back Sight	+ Difference Elevation —	Height of Instrument	+ Vertical Distance —	REMARKS Station	Left Right
P# 260.	P# 259			—	° '		° '	4138.3	5.2	—	4143.5	—		
		4.18											N. 36-00 W.	
		1.0	318.	2.6	0.0	316	4.58	4136		30.0		27.4	P# 259	Direct
		6.17												
		3.0	318.	4.6	0.0	316	4.35	4136		29.9		25.3	"	Inverted
		3.20			1) 174-40-45								S. 41-00 E.	
		1.0	221.	2.0	2) 349-21-45	221	+ 2.00	4149.4		+ 5.7		+ 7.7	P# 261 (1x2)	Direct
		4.20												
		2.0	221.	3.0	4% Rt.	221	+ 2.17	4149.4		+ 5.8		+ 8.8	"	Inverted
			52	4.0	176.00	52	✓	4139.5		—		—	B.C	
			52	0.0	179.50	52	+ 4.10	4147.2		—		—	T.C.	
			52	4.0	164.20	52	✓	4139.5		—		—		T.B.E Rd.
			10	6.0	230.25	10	✓	4137.5		—		—	B.C	
			19	0.0	230.00	17	+ 20.10	4149.6		—		—	T.C	
			30	7.3	302.40	30	✓	4136.2		—		—		"
			30	7.3	285.05	30	✓	4136.2		—		—	B.C	
			35	0.0	277.15	33	+ 13.03	4151.2		—		—	T.C.	
	1/2	7.24												
		6.0	249	6.0	330.15	241	+ 10.13	4181.0		—		—	S.H.	
		11.52												
	1/2	10.0	305	15.0	334.55	291	+ 12.17	4191.8		—		—	"	
		11.63												
		8.0	364	14.0	331.25	347	+ 12.34	4206.9		—		—	"	
		12.0												
	1/2	9.85	431	24.0	335.15	407	+ 13.37	4218.2		—		—	Top. Rdg.	
		11.20												
		7.0	421	15.0	321.20	376	+ 19.05	4258.7		—		—	"	
		11.77												
	1/2	10.0	355	16.0	317.45	313	+ 20.02	4241.8		—		—	S.H.	
		11.53												
	1/2	10.0	307	26.0	309.10	260	+ 23.05	4228.4		—		—	"	
				—			—	—		—		—		

Add'n'l Inform.

Form 301 10M 3-34

PLEASE RETURN TO
LOS ANGELES COUNTY SURVEYOR
700 HALL OF RECORDS

NOTE: ANY ADDITIONS OR CHANGES ON THIS SHEET MUST BE MADE OR CIRCLED IN RED INK, WITH DATE AND NAME OF PERSON MAKING CHANGE

Do not extend notes this side of this line

Transit at	Sight on	Stadia Intercepts	Stadia Distance	Stadia Rod—	Horizontal Angle 0° to 360° Right	Horiz. Distance	+ − Vertical Angle	Elevation of Point	+ Back Sight	+ − Difference Elevation	Height of Instrument	+ − Vertical Distance	REMARKS Station	Left Right
P# 261	P# 260							4149.4	51		4154.5			
		3.22 / 1.0	223	2.0	0.0	222	− 3.41	4138.3		− 16.3		− 14.3	N. 40-45 W. P#260	Direct
		6.21 / 4.0	222	5.0	0.0	222	− 2.52	4138.3		− 16.1		− 11.1	"	Inverted
		1.96 / 1.0	97	1.5	1) 166-19-30 + 2) 332-39-45	97	+ 2.15	4156.9		+ 2.3		+ 3.8	S. 27-00 E. P#261A (Wire Spk and Tin)	Direct
		3.96 / 3.0	97	3.5	∡ to Left	97	+ 3.26	4156.9		+ 2.3		+ 5.8	"	Inverted
			126	4.0	355.55	-125	− 3.50	4142.0					B.C.	
			126	0.0	354.10	-126	− 2.31	4149.0					T.C.	
			126	4.0	0.20	-125	− 3.55	4141.8					T.B.E.Ro	
			88	10.2	352.05	-88	− ✓	4144.3					B.C.	
			88	0.0	349.15	-88	− 2.00	4151.4					T.C.	
			87	10.3	357.45	-87	− ✓	4144.2					"	
			49	8.2	350.00	-49	− ✓	4146.3					B.C.	
			49	0.0	348.05	-49	− 1.42	4153.0					T.C.	
			51	8.4	1.50	-51	− ✓	4146.1					"	
			9	4.8	275.40	-9	− ✓	4149.7					B.C.	
			11	0.0	" "	-11	+ 9.58	4156.4					T.C.	
			52	0.8	197.45	-52	− ✓	4153.7					"	
			55	1.0	207.25	-55	− ✓	4153.5					B.C.	
			58	0.0	211.40	-56	+ 9.35	4164.2					T.C.	
		8.90 / 8.0	91	8.0	19.50	-82	− 17.53	4119.8					S.H.	-40
		8.91 / 8.0	92	3.0	33.30	-72	− 27.51	4113.4					"	

Add'n'l Inform.

Notes Red. C. J. TERRY Plotted C. J. TERRY Job No. 7985 Division No. F.B. 552 Pg. 61
Date OCT 17 1934 Date DEC 1934 Survey of
Notes Chkd. Checked Survey by Notes Hayden Date 7-19-34
Date Date Map No. Index C. Johnson Date

Form 301 10M 3-34

PLEASE RETURN TO
LOS ANGELES COUNTY SURVEYOR
700 HALL OF RECORDS

NOTE: ANY ADDITIONS OR CHANGES ON THIS SHEET MUST BE MADE OR CIRCLED IN RED INK, WITH DATE AND NAME OF PERSON MAKING CHANGE

Do not extend notes this side of this line

Transit at	Sight on	Stadia Intercepts	Stadia Distance	Stadia Rod—	Horizontal Angle 0° to 360° Right	Horiz. Distance	+ Vertical Angle —	Elevation of Point	+ Back Sight	+ Difference Elevation	Height of Instrument	+ Vertical Distance	REMARKS Station	Left	Right
P# 261	P# 260			—			—	—	5 1	—	4154 5	—			
		4.21			1) 144 42-30		° '								
		1.0	322	2 6	2) 289-25-15	320	+ 4 45	4178 4		— + 24 0	—	+ 26 6	P# 262 (Wire spk + Tin)	S. 77-15 E Direct	
		5.21													
		2.0	322	3 6	X to RT	320	+ 4 53	4178 4		— + 24 2	—	+ 27 8	"	Inverted	
		3.81													
		3.0	82	3 0	109 25	43	40 41	4110 8		— —	—	—	S.H.	-40	
		9.71													
		9.0	72	13 —	139 25	54	30 21	4110 0		— —	—	—	"		
		5.94													
		5.0	95	5 0	162 10	80	23 25	4114 8		— —	—	—	B.D.	-39	
		9.35													
		8.0	136	13 0	143 50	119	20 54	4096 2		— —	—	—	S.H.	-40	
		11.60													
	1/2	9.0	521	14 0	164 40	475	+ 17 22	4288 8		— —	—	—	Top Rdg.		
		11.49													
		6.0	550	28 0	174 40	491	+ 19 11	4297 2		— —	—	—	S.H.		
		11.32													
	1/2	10.0	265	18 0	145 15	265	1 00	4131 8		— —	—	—	"	-40	
		8.90													
		6.0	291	7 0	137 45	291	1 46	4138 4		— —	—	—	"	-40	
		9.18													
		6.0	319	20 —	127 15	318	2 34	4120 3		— —	—	—	"	-40	
		12.0													
		8.66	335	15 0	125 05	333	4 21	4114 2		— —	—	—	"	"	
		7.4													
	1/2	5.5	381	7 0	125 10	380	3 30	4124 2		— —	—	—	"	-38	
		11.10													
	1/2	9.0	421	24 0	126 10	421	+ 0 40	4135 3		— —	—	—	Top Ridge.		
P# 261A	P# 261			—	° '		° '								
				—	° '		° '	4156 9	5 2	—	4162 1	—			
		5.96													
		5.0	97	5 5	0 0	96	4 14	4149 4		— 12 6	—	7 1	P# 261	N. 27-00 W. Direct	
		4.97													
		4.0	98	4 5	0	97	4 47	4149 4		— 12 6	—	8 1	"	Inverted	
		2.94													
		1.0	195	2 0	1) 139-12-00 2) 278-24-00	194	+ 3 03	4170 6		— + 8 4	—	+ 10 4	P# 261 B. (Wire spk)	S. 67-45 E Direct	
		3.94													
		2.0	195	13 0	X to RT	194	+ 3 23	4170 6		— + 8 4	—	+ 11 4		Inverted	

Add'l Inform.

Topography Description Legend: Side Hill S.H. Bottom Draw B.D. Side of Draw S.D. Bottom Wash B.W. Side of Ridge S.R. Top of Ridge T.R. Head of Draw H.D. Toe of Slope T.S.

Intersection of Drawn V.D's Break in Slope Bk.S. Steep Slope S.S. Top of Cliff T.Cl. Bottom of Cliff B.Cl. Top of Spur T.Sp. Bottom Canyon B.Cn.

Side of Canyon S.Cn. Top of Bank T.B. Bottom of Bank B.B. Top of Cut T.C. Bottom of Cut B.C. Top of Fill T.F. Bottom of Fill B.F.

Saddle Swale Flat Stream Trail Pavement Edge of Road Sw. Fl. Str. Tr. Pvt. E.Rd.

Traverse Rd. Tr.Rd. Fence Fnc. Flat Fences V.Fnc. Ditch Ditch Telephone Pole T.P. Power Pole P.P. Culvert Cul.

Oak-O. Pine-Pi. Sycamore Sy. Eucalyptus Eu. Plus combinations of these all common standard abbreviations. Fir-Fr. Cedar-Ce.

F.B. 552 PG. 62

Form 301 10M 3-34

PLEASE RETURN TO
LOS ANGELES COUNTY SURVEYOR
700 HALL OF RECORDS

NOTE: ANY ADDITIONS OR CHANGES ON THIS SHEET MUST BE MADE OR CIRCLED IN RED INK. WITH DATE AND NAME OF PERSON MAKING CHANGE

Do not extend notes this side of this line

Transit at	Sight on	Stadia Intercepts	Stadia Distance	Stadia Rod—	Horizontal Angle 0° to 360° Right	Horiz. Distance	+ − Vertical Angle	Elevation of Point	+ Back Sight	+ − Difference Elevation	Height of Instrument	+ − Vertical Distance	REMARKS Station	Left Right
P# 261A	P# 261								1 5 2		4162 1			
		2.19 / 1	120	2 0	141 55	120	+ 2 24	4165 2	2				B.C.	
		2.19 / 1.0	120	0 0	143 15	119	+ 4 35	4171 6	3				T.C.	
		2.19 / 1.0	120	2 0	138 00	120	+ 2 24	4165 2	4				T.B.E. Rd	
			10	5 2	276 20	10	− ✓	4156 9	5				B.C.	
			12	0 0	263 50	12	+ 0 33	4162 2	6				T.C. Sw.	
			11	6 0	245 35	11	− ✓	4156 1	7				"	
			80	1 0	141 15	80	+ 0 53	4162 4	8				B.C.	
			80	0 0	144 10	79	+ 5 45	4170 0	9				T.C.	
			77	1 0	134 10	77	− ✓	4161 1	10				"	
			33	2 9	138 20	33	− ✓	4159 2	11				"	
			37	2 4	152 45	37	− ✓	4159 7	12				B.C.	
			38	0 0	156 35	37	+ 6 58	4166 6	13				T.C.	
		9.90 / 9.0	91	3 0	350 15	65	+ 31 56	4200 1	14 ?				B.D.	
P# 261B	P# 261A							4170 6	15 5 1		4175 7			
		4.94 / 3.0	195	4 0	0 0	194	− 4 21	4156 9	17	− 18 8		− 14 8	N 59-45 W. P# 261A	Direct
		3.94 / 2.0	195	3 0	0 0	194	− 4 37	4156 9	18	− 18 6		− 15 6	"	Inverted
		2.19 / 1	120	1 6	1) 114-12-30 2) 228-25-30	120	+ 2 10	4178 7	19	+ 2 9		+ 4 5	N 54-45 E P# 262	Direct
		3.19 / 2.0	120	2 6	∡ to R.T.	120	+ 2 41	4178 7	20	+ 3 0		+ 5 6	"	Inverted
									21					

Add'n'l Inform.

Notes Red. C. J. TERRY Plotted C. J. TERRY Job No. 7985 Division No. F.B. 552 Pg. 63
Date OCT 17 1934 Date DEC 1934 Survey of
Notes Chkd. Checked Survey by Notes Holden Date 7-17-34
Date Date Map No. Index C. Johnson Date

Form 301 10M 3-34

PLEASE RETURN TO
LOS ANGELES COUNTY SURVEYOR
700 HALL OF RECORDS

NOTE: ANY ADDITIONS OR CHANGES ON THIS SHEET MUST BE MADE OR CIRCLED IN RED INK, WITH DATE AND NAME OF PERSON MAKING CHANGE

Do not extend notes this side of this line

Transit at	Sight on	Stadia Intercepts	Stadia Distance	Stadia Rod	Horizontal Angle 0° to 360° Right	Horiz. Distance	+ − Vertical Angle	Elevation of Point	+ Back Sight	+ − Difference Elevation	Height of Instrument	+ − Vertical Distance	REMARKS Station	Left	Right
P#	P#				° ′		° ′								
261B	261A								5 1		4175 7				
		2.20			° ′		° ′								
		1.0	121	2 0	117 55	121	+ 2 30	4179 0					B.C.		
		2.22													
		1.0	123	0 0	119 40	122	+ 5 26	4187 3					T.C.		
		1.75													
		1.0	76	1 0	116 40	76	+ 0 42	4175 6					T B E Rd		
		1.78													
		1.0	79	1 0	124 20	79	+ 0 43	4175 7					B.C.		
		1.78													
		1.0	79	0 0	125 05	78	+ 5 35	4183 3					T.C.		
		7.32													
		7.0	33	7 4	345 15	33	✓	4168 3					B.C.		
		7.32													
		7.0	33	0 0	341 25	33	+ 2 10	4177 0					T.C.		
		7.30													
		7.0	31	7 3	3 55	31	✓	4168 4					"		
		3.19													
		3.0	20	3 0	125 00	20	✓	4172 7					"		
			46	5 3	152 20	46	+ 4 45	4174 2					B.C.		
			56	0 0	147 35	54	+ 10 50	4186 0					T.C.		
			10	4 5	220 40	10	✓	4171 2					B.C. Sw.		
			13	0 0	225 00	13	3 00	4174 9					B. Sw		
			102	4 5	54 50	64	37 39	4121 8					B.D.		
		3.93													
		2.2	174	3 0	245 45	134	+ 28 35	4245 8					"		+30
		6.62													
	1/2	6.0	125	7 0	201 45	104	+ 23 56	4215 2					S.H.		
		6.32													
		5.0	133	6 0	170 15	97	+ 31 22	4228 8					"		
					° ′		° ′								
					° ′		° ′								

Add'n'l inform.

F.B. 552 PG. 64

Topography Description Legend:
Side Hill.....S.H. | Bottom Draw.B.D.
Side of Draw.S.D. | Bottom Wash.B.W.
Side of Ridge.S.R. | Top of Ridge.T.R.
Head of Draw H.D. | Toe of Slope..T.S.

Intern. of Draws.V.D's
Break in Slope..Bk.S.
Steep Slope.....S.S.
Top of Cliff.....T.Cl.
Bottom of Cliff..B.Cl.
Top of Spur.....T.Sp.
Bottom Canyon..B.Cn.

Side of Canyon S.Cn.
Top of Bank...T.B.
Bottom of Bank..B.B.
Top of Cut.....T.C.
Bottom of Cut..B.C.
Top of Fill.....T.F.
Bottom of Fill..B.F.

Saddle .....Sa.
Swale .....Sw.
Flat .....Fl.
Stream .....Str.
Trail .....Tr.
Pavement ....Pvt.
Edge of Road E.Rd.

Traveled Rd. Tr.Rd.
Fence .....Fn.
Int. Fences.V.Fns.
Ditch .....Dl.
Telephone Pole T.P.
Power Pole...P.P.
Culvert .....Cul.

Oak-O. Fir-Fr.
Pine-Pl. Cedar-Ce.
Sycamore .....Sy.
Eucalyptus .....Eu.
Plus combinations of these and all common standard abbreviations.

Form 301 10M 3-34

PLEASE RETURN TO
LOS ANGELES COUNTY SURVEYOR
700 HALL OF RECORDS

NOTE: ANY ADDITIONS OR CHANGES ON THIS SHEET MUST BE MADE OR CIRCLED IN RED INK, WITH DATE AND NAME OF PERSON MAKING CHANGE

Do not extend notes this side of this line

Transit at	Sight on	Stadia Intercepts	Stadia Distance	Stadia Rod—	Horizontal Angle 0° to 360° Right	Horiz. Distance	+ — Vertical Angle	Elevation of Point	+ Back Sight	+ — Difference Elevation	Height of Instrument	+ — Vertical Distance	REMARKS Station	Left Right
P#	P#				° ' "		° ' "							
262	261							4178.7	5.1		4183.8			
		4.19			1) 57-37-30									
		3.0	120	3.6	2) 115-15-15	119	-4.37	4170.6		-13.2		9.6	P#261B	Direct
		5.19												
		4.0	120	4.6	X to Left	119	-4.07	4170.6		-13.2		8.6	"	Inverted
		4.23											N 76-45 W.	
		1.0	324	2.6	0.0	321	-5.40	4149.4		-34.4		31	P#261	Direct
		6.23												
		3.0	324	4.6	0.0	321	-5.17	4149.4		-34.4		29	"	Inverted
		7.41												
		5.0	242	6.0	302.25	228	+14.01	4234.9					S.H.	
		12.0												
		7.0	501	15.5	358.10	495	+6.11	4222.3					"	
		10.53												
		8.0	254	15.0	316.05	243	+11.44	4219.6					"	
		10.44												
		6.0	445	17	352.30	437	+7.44	4226.3					"	
		8.67												
	1/2	7.0	335	8	342.20	333	+4.05	4199.7					"	
		4.98												
	1/2	3.0	397	15.0	347.15	388	+8.30	4226.8					"	
		10.32												
		7.0	333	9.0	346.25	332	+2.31	4188.4					"	
		5.60												
		2.0	361	4.0	351.45	360	+2.47	4197.4					"	
		9.78												
		6.0	379	20.0	333.50	367	+10.15	4230.2					"	
		12.03												
		8.	404	17.0	356.25	402	+3.55	4194.4					"	
		8.81												
	1/2	7.0	363	18	330.15	352	+10.00	4228.0					Swale	
		11.64												
	1/2	10.0	329	31.0	334.30	311	+13.28	4227.4					"	
		1.88			1) 144-10-30+								N. 68-00 E.	
		1.0	89	1.4	2) 288-21-30	89	+1.59	4185.5		+1.7		+3.1	P#263 (1X2)	Direct
		2.88												
		2.0	89	2.4	X to Rt.	89	+2.39	4185.5		+1.7		+4.1	"	Inverted
		11.41												
	1/2	10.0	283	26.0	308.10	256	+18.01	4241.2					S.H.	
		10.15												
	1/2	9.0	231	28.0	296.10	204	+20.15	4231.1					"	

Add'l Inform.

Notes Chkd. Date OCT 1 1934 Checked C. J. TERRY Date DEC 1934 Survey of Survey by Map No. Notes Hayden Date 7-17-34 Initials C. Johnson Date

Notes Ref. C. J. TERRY Job No. 7985 Division No. F.B. 552 Pg. 65

Form 301 10M 3-34

PLEASE RETURN TO
LOS ANGELES COUNTY SURVEYOR
700 HALL OF RECORDS

NOTE: ANY ADDITIONS OR CHANGES ON THIS SHEET MUST BE MADE OR CIRCLED IN RED INK. WITH DATE AND NAME OF PERSON MAKING CHANGE

Do not extend notes this side of this line

Transit at	Sight on	Stadia Intercepts	Stadia Distance	Stadia Rod	Horizontal Angle 0° to 360° Right	Horiz. Distance	+ − Vertical Angle	Elevation of Point	+ Back Sight	+ − Difference Elevation	Height of Instrument	+ − Vertical Distance	REMARKS Station	Left Right
P# 263	P# 262			—	° ′		− ° ′	4185.5	5.1	—	4190.6	—		
		11.88 / 11.0	89	11.9	0° 0′	89	− Lev.	4178.7		− 11.9		− 0.0	S. 68-00 W P#262	(Direct)
		10.88 / 10.0	89	10.4	0° 0′	89	− 0.57	4178.7		− 11.9		− 1.5	"	(Inverted)
		3.05 / 1.0	206	2.0	1) 114-45-00 2) 229-29-30	205	+ 3.19	4200.7		+ 9.9		+ 11.9	S 46-45 E P#264 {SPK FIN}	(Direct)
		4.05 / 2.0	206	3.0	∡ to Left	205	+ 3.37	4200.7		+ 10.0		+ 13.0	"	(Inverted)
			44	8.8	1° 10′	44	− ✓	4181.8					B.C	
			44	0.0	357° 10′	44	− 2.35	4188.6					T.C	
			46	9.0	14° 40′	46	− ✓	4181.6					T.B.E. Rd	
			9	5.0	288° 40′	9	− ✓	4185.6					B.C	
			12	0.0	" "	12	+ 7.20	4192.1					T.C	
			33	2.2	242° 50′	33	− ✓	4188.4					B.C	
			33	0.0	250° 10′	32	+ 8.51	4195.7					T.C	
			37	1.6	225° 30′	37	− ✓	4189.0					"	
			84	5.0	246° 50′	83	+ 4.53	4192.8					B.C	
			89	2.0	240° 55′	89	+ 2.49	4193.0					"	
		5.63 / 5.0	64	5.0	180° 40′	54	− 23.37	4162.0					S.H	-35
		11.72 / 11.0	73	19.0	202° 15′	71	− 9.55	4159.2						-38
				—	° ′		− ° ′							
P# 264	P# 263			—	° ′		− ° ′	4200.7	4.9		4205.6			
		5.06 / 3.0	207	4.0	0° 0′	206	− 4.29	4185.5		− 20.1		− 16.1	N 45-45 W P#263	Direct
		6.06 / 4.0	207	5.0	0° 0′	206	− 4.11	4185.5		− 20.1		− 15.1	"	Inverted

Add'n'l Inform.

Topography Description Legend: Side Hill....S.H. Side of Draw S.D. Side of Ridge S.R. Head of Draw H.D. Bottom Draw B.D. Bottom Wash B.W. Top of Ridge T.R. Toe of Slope T.S.

Inters. of Draws V.D's Break in Slope..Bk.S. Steep Slope.....S.S. Top of Cliff.....T.Cl. Bottom of Cliff..B.Cl. Top of Spur.....T.Sp. Bottom Canyon..B.Cn.

Side of Canyon S.Cn. Top of Bank...T.B. Bottom of Bank..B.B. Top of Cut.....T.C. Bottom of Cut..B.C. Top of Fill.....T.F. Bottom of Fill..B.F.

Saddle .....Sa. Swale .....Sw. Flat .....Fl. Stream .....Str. Trail .....Tr. Pavement .....Pvt. Edge of Road E.Rd.

Traveled Rd. Tr.Rd. Fence .....Fn. Int. Fences V.Fns. Ditch .....Di. Telephone Pole T.P. Power Pole...P.P. Culvert .....Cul.

Oak-O. Fir-Fr. Pine-Pi. Cedar-Ce. Sycamore ....Sy. Eucalyptus ....Eu. Plus combinations of these and all common standard abbreviations.

F.B. 552 PG. 66

Form 301 10M 3-34

PLEASE RETURN TO
LOS ANGELES COUNTY SURVEYOR
700 HALL OF RECORDS

NOTE: ANY ADDITIONS OR CHANGES ON THIS SHEET MUST BE MADE OR CIRCLED IN RED INK, WITH DATE AND NAME OF PERSON MAKING CHANGE

Do not extend notes this side of this line

Transit at	Sight on	Stadia Intercepts	Stadia Distance	Stadia Red—	Horizontal Angle 0° to 360° Right	Horiz. Distance	+ — Vertical Angle	Elevation of Point	+ Back Sight	+ — Difference Elevation	Height of Instrument	+ — Vertical Distance	REMARKS Station	Left	Right
P# 264	P# 263				° ′		° ′								
									4 9		4205 6				
		1.89			1) 125° 34′ 30″								N 79° 30′ E		
		1.0	90	1 4	2) 250° 28′ 45″	90	+ 1 58	4207 4		+ 1 7		+ 31	P# 265 (1X2)	(Direct)	
		2.89													
		2.0	90	2 4	4 to Right	90	+ 2 38	4207 4		+ 1 7		+ 41	"	(Inverted)	
		3.0													
		2.0	101	2 0	13 10	91	18 08	4173 6					S.H.	-38	
			91	2 0	131 40	91	+ 2 21	4207 3					B.C		
			91	0 0	133 15	91	+ 4 02	4212 0					T.C.		
		1.19													
		0	120	0 0	356 15	120	2 52	4199 7					"		
			44	1 3	140 45	44	✓	4204 3					B.C.		
			44	0 0	144 30	43	+ 6 50	4210 8					T.C		
			76	9 7	353 30	76	✓	4195 9					B.C		
			40	2 0	130 05	40	✓	4203 6						T.B.E Rd	
			76	0 0	350 30	76	✓	4205 6					T.C		
			72	3 0	1 35	71	5 20	4195 8						"	
		6.72													
		6.0	73	6 0	44 50	48	36 07	4164 8					B.D	-38	
			32	7 8	344 50	32	✓	4197 8						"	
			41	0 0	323 30	41	+ 2 10	4207 2					T.C.		
			35	7 4	330 10	35	✓	4198 2					B.C		
			9	4 8	224 55	9	✓	4200 8					B.C.		
			11	0 0	" "	11	+ 6 33	4206 8					T.C		
			29	4 3	306 05	29	✓	4201 3					T.C. B.D.		
		3.38													
		2.5	89	3 0	87 00	74	23 50	4169 7					S.H.		

Add'n'l Inform.

Notes Rec. C. J. TERRY Plotted C. J. TERRY Job No. 7985 Division No. F.B. 552 Pg. 67
Date OCT 1934 Date DEC 1934 Survey of
Notes Chkd. Checked Survey by Notes Hamilton Date 7-17-34
Date Date Map No. Index C. Johnson Date

Form 301 10M 3-34

PLEASE RETURN TO
LOS ANGELES COUNTY SURVEYOR
700 HALL OF RECORDS

NOTE: ANY ADDITIONS OR CHANGES ON THIS SHEET MUST BE MADE OR CIRCLED IN RED INK, WITH DATE AND NAME OF PERSON MAKING CHANGE

Do not extend notes this side of this line

Transit at	Sight on	Stadia Intercepts	Stadia Distance	Stadia Rod—	Horizontal Angle 0° to 360° Right	Horiz. Distance	+ — Vertical Angle	Elevation of Point	+ Back Sight	+ — Difference Elevation	Height of Instrument	+ — Vertical Distance	REMARKS Station	Left	Right
P# 264	P# 263								4 9		4205 6				
			27	6 7	311 20	27	✓	4198 9					B.C.		
			20	7 0	334 25	20	✓	4198 6					T.B.E.Rd		
		8.62 / 7.7	93	8 0	272 40	74	+ 26 41	4235 0					B.Sw.		+36
		2.98 / 2.0	99	2 0	216 35	68	+ 33 49	4248 3					S.H.		
		3.05 / 2	106	3 0	186 20	78	+ 31 04	4249 6					"		
P# 265	P# 264							4207 4	5 1		4212 5				
		4.90 / 4.0	91	4 4	0 0	90	4 40	4200 7		11 8		7 4	S. 78-00 W. P#264	Direct	
		5.90 / 5.0	91	5 4	0 0	91	4 00	4200 7		11 7		6 3	"	Inverted	
		2.09 / 1.0	110	1 5	1) 149-39-00 2) 299-18-15	110	+ 2 40	4216 1		+ 3 6		+ 5 1	S. 71-00 E. P#266 (1x2)	Direct	
		3.09 / 2.0	110	2 5	Δ to Left	110	+ 3 13	4216 1		+ 3 7		+ 6 2		Inverted	
		12.02 / 10.0	203	18 0	355 0	186	+ 16 58	4251 3					S.H.		
			54	6 0	117 30	42	28 38	4183 8					"		
		5.78 / 5	79	5 0	168 20	76	11 03	4192 7					"		
		11.55 / 9.0	256	18 0	[illegible]3 45	237	+ 15 38	4261 0					"		
			59	2 0	209 40	59	+ 1 08	4211 6					B.C.		
			59	0 0	211 50	58	+ 5 58	4218 4					T.C.		
			57	0 4	194 45	57	✓	4212 1					T.B.E.Rd		

Add'n'l Inform.

Topography Description Legend:
Side Hill....S.H. Bottom Draw.B.D.
Side of Draw.S.D. Bottom Wash B.W.
Side of Ridge.S.R. Top of Ridge.T.R.
Head of Draw H.D. Toe of Slope..T.S.

Inters. of Draws.V.D's Break in Slope..Bk.S. Steep Slope.....S.S. Top of Cliff.....T.Cl. Bottom of Cliff..B.Cl. Top of Spur.....T.Sp. Bottom Canyon..B.Cn.

Side of Canyon S.Cn. Top of Bank...T.B. Bottom of Bank.B.B. Top of Cut.....T.C. Bottom of Cut..B.C. Top of Fill.....T.F. Bottom of Fill.B.F.

Saddle .....Sa. Swale .....Sw. Flat .....Fl. Stream .....Str. Trail .....Tr. Pavement ....Pvt. Edge of Road E.Rd.

Traveled Rd. Tr.Rd. Fence .....Fn. Int. Fences.V.Fns. Ditch .....Di. Telephone Pole T.P. Power Pole....P.P. Culvert .....Cul.

Oak-O. Fir-Fr. Pine-Pl. Cedar-Ce. Sycamore ....Sy. Eucalyptus ....Eu. Plus combinations of these and all common standard abbreviations.

F.B. 553 PG. 68

Form 301 16M 3-34

PLEASE RETURN TO
LOS ANGELES COUNTY SURVEYOR
700 HALL OF RECORDS

NOTE: ANY ADDITIONS OR CHANGES ON THIS SHEET MUST BE MADE OR CIRCLED IN RED INK, WITH DATE AND NAME OF PERSON MAKING CHANGE

Do not extend notes this side of this line

Transit at	Sight on	Stadia Intercepts	Stadia Distance	Stadia Rod—	Horizontal Angle 0° to 360° Right	Horiz. Distance	+ Vertical Angle —	Elevation of Point	+ Back Sight	+ Difference Elevation —	Height of Instrument	+ Vertical Distance —	REMARKS Station	Left	Right
P# 266	P# 265							4216.1	5.0		4221.1				
		5.09											N 71.45 W		
		4.0	110	4.5	0.0	109	4.48	4207.4		13.7		9.2	P# 265	(Direct	
		6.09													
		5.0	110	5.5	0.0	109	4.14	4207.4		13.6		8.1	"	(Inverted	
		1.36			1) 141.41.15								S. 32.45 E.		
		1.0	87	1.4	2) 283.22.30	87	+ 1.40	4222.3		+ 1.1		+ 7.5	P# 267 (1X2)	(Direct	
		3.86													
		3.0	87	3.4	X to Left	87	+ 3.01	4222.3		+ 1.2		+ 4.6	"	(Inverted	
		9.45													
		9.0	46	9.0	29.50	46	— Lev.	4212.1		9.0		0.0	B.M. #22 (Spk. in 10" oak)		
		8.78													
		8.0	79	8.0	107.30	72	— 12.27	4190.4					S.H.		
		9.52													
		8.0	153	17.0	245.00	129	+ 23.12	4259.6					Swale.		+34
		10.77													
		10.0	78	10.0	51.50	73	— 14.50	4191.8					S.H.		
			10	5.2	295.30	10	— ✓	4215.9					B.C.		
			12	0.0	" "	12	— ✓	4221.1					T.C.		
													T.B.E. Rd.		
			41	2.0	215.00	41	— ✓	4219.1							
			41	1.7	230.25	41	— ✓	4219.4					B.C.		
			42	0.0	236.00	41	+ 7.10	4226.3					T.C.		
		10.71													
		9.0	172	15.0	234.20	147	+ 22.17	4266.4					S.H.		
		6.26													
	1/2	5.3	193	6.0	223.10	176	+ 17.23	4271.1					H. Swale.		
		11.38													
		9.0	239	15.0	210.05	215	+ 18.20	4277.4					S.H.		
		11.87													
	1/2	10.5	275	18.0	217.00	247	+ 18.50	4314.6					Rdg.		
		10.70													
		8.0	271	15.0	210.15	250	+ 16.00	4278.0					"		

Asst'n Inform.

Date Rec. OCT 1934 Date Posted OCT 1934 Survey of
Notes Chkd. Date Checked Date Survey by Map No. Inspector Notes 4/20/77 Date 7-18-34
Notes Chkd. Date Checked Date Survey by Map No. Inspector C. Johnson Date
Division No.
C. J. TERRY
C. J. TERRY
F.B. 552 Pg. 67

Form 301 10M 3-34

PLEASE RETURN TO
LOS ANGELES COUNTY SURVEYOR
700 HALL OF RECORDS

NOTE: ANY ADDITIONS OR CHANGES ON THIS SHEET MUST BE MADE OR CIRCLED IN RED INK, WITH DATE AND NAME OF PERSON MAKING CHANGE

Do not extend notes this side of this line

Oak-O. Fir-Fr. Pine-Pi. Cedar-Ce. Sycamore ....Sy. Eucalyptus ....Eu. Plus combinations of these and all common standard abbreviations.

Traveled Rd. Tr. Rd. Fence .....Fe. Int. Fences. V. Fe. Ditch .....Di. Telephone Pole T.P. Power Pole....P.P. Culvert .....Cul.

Sa. Saddle .....Sd. Swale .....Sw. Flat .....Fl. Stream .....Str. Trail .....Tr. Pavement ....Pvt. Edge of Road E.Rd.

Side of Canyon S.Cn. Top of Bank ...T.B. Bottom of Bank. B.B. Top of Cut.....T.C. Bottom of Cut. B.C. Top of Fill....T.F. Bottom of Fill B.F.

Inters. of Draws. V.D's Break in Slope ..Bk.S. Steep Slope.....S.S. Top of Cliff.....T.Cl. Bottom of Cliff..B.Cl. Top of Spur.....T.Sp. Bottom Canyon..B.Cn.

F.B. 552 Pg. 70

Topography Description Legend: Side Hill.....S.H. Bottom Draw. B.D. Side of Draw. S.D. Bottom Wash B.W. Side of Ridge. S.R. Top of Ridge. T.R. Head of Draw H.D. Toe of Slope..T.S.

Transit at	Sight on	Stadia intercepts	Stadia Distance	Stadia Rod—	Horizontal Angle 0° to 360° Right	Horiz. Distance	+ Vertical Angle —	Elevation of Point	+ Back Sight	+ Difference Elevation —	Height of Instrument	+ Vertical Distance —	REMARKS Station	Left	Right
P# 267	P# 266			—	° '		° '	4222.3	5.2	—	4227.5	—			
		11.36											N. 32-45 W.		
		11.0	87	11.4	0.0	87	Lev.	4216.1	—	11.4	—	0.0	P# 266	Direct	
		10.86													
		10.0	87	10.4	0.0	87	0.41	4216.1	—	11.4	—	1.0	"	Inverted	
		2.72			1) 139-54-15								S. 72-45 E.		
		1.0	173	2.0	2) 279-48-30	172	+ 3.30	4236.1	—	+ 8.6	—	+ 10.6	P# 268 (1X2)	Direct	
		3.72													
		2.0	173	3.0	Ft. Pt.	172	+ 3.51	4236.1	—	+ 8.6	—	+ 11.6	"	Inverted	
			25	6.5	354.00	25	✓	4221.0	—	—	—	—	BC		
			26	0.0	328.05	26	✓	4227.5	—	—	—	—	TC		
			22	6.5	358.50	22	✓	4221.0	—	—	—	—		T.B.E. Rd	
			9	5.0	252.15	9	✓	4222.5	—	—	—	—	BC		
			12	0.8	244.20	12	✓	4226.7	—	—	—	—	TC		
			29	2.8	162.25	29	✓	4224.7	—	—	—	—	BC		
			30	0.0	166.35	30	+ 6.22	4230.8	—	—	—	—	TC		
			28	2.6	139.25	28	✓	4224.9	—	—	—	—		"	
			75	1.0	144.35	75	+ 1.26	4229.7	—	—	—	—	BC		
			75	0.0	146.25	75	+ 4.30	4233.3	—	—	—	—	TC		
			74	1.0	137.30	74	+ 1.25	4228.4	—	—	—	—		T.B.E. Rd	
	1/2	6.05													
		5.6	91	6.0	165.05	62	34.03	4179.4	?	—	—	—	Sw.	-35	
		7.23													
		7.3	94	8.0	108.35	89	13.09	4198.7	—	—	—	—	S.H.	-37	
		11.50													
		10.0	151	11.0	275.55	103	+ 34.23	4286.9	—	—	—	—	"		
		11.08													
		10.0	109	11.0	299.55	83	+ 29.02	4262.8	—	—	—	—	"		
		10.83													
		10.0	84	10.0	278.40	58	+ 33.33	4256.3	—	—	—	—	"		

Add'l Inform.

Form 301 10M 3-34

PLEASE RETURN TO
LOS ANGELES COUNTY SURVEYOR
700 HALL OF RECORDS

NOTE: ANY ADDITIONS OR CHANGES ON THIS SHEET MUST BE MADE OR CIRCLED IN RED INK, WITH DATE AND NAME OF PERSON MAKING CHANGE

Do not extend notes this side of this line

Transit at	Sight on	Stadia Intercepts	Stadia Distance	Stadia Rod—	Horizontal Angle 0° to 360° Right	Horiz. Distance	+ − Vertical Angle	Elevation of Point	+ Back Sight	+ − Difference Elevation	Height of Instrument	+ − Vertical Distance	REMARKS Station	Left Right
P# 268	P# 267							4236.1	5.1		4241.2			
		4.73 / 3.0	174	4.0	0.0	173	− 4.55	4222.3		− 18.8		− 14.8	N 72-45 W P#267	Direct
		5.72 / 4.0	173	5.0	0.0	172	− 4.33	4222.3		− 18.7		− 13.7	"	Inverted
		2.22 / 1.0	123	1.6	1)130-05-30 2)260-10-45	123	+ 3.05	4246.1		+ 5.0		+ 6.6	S. 23-00 E. P#269 (1X2)	Direct
		4.23 / 3.0	124	3.6	∡ to Left	123	+ 4.03	4246.1		+ 5.1		+ 8.7	"	Inverted
			44	8.5	357.45	44	− ✓	4232.7					B.C.	
			44	3.9	354.10	44	− ✓	4237.3					T.C.	
			43	8.2	10.40	43	− ✓	4233.0					T.B.E. Rd.	
			11	4.9	284.50	11	− ✓	4236.3					BC	
			14	1.0	287.15	14	+ 5.10	4241.4					T.C.	
			38	2.4	232.25	38	− ✓	4238.8					BC	
			38	0.0	237.00	38	+ 4.37	4244.1					T.C.	
			39	2.5	216.25	39	− ✓	4238.7					"	
		11.63 / 11.0	64	11.0	67.25	51	− 26.47	4205.4						-33
		10.47 / 10.0	48	10.0	133.45	39	− 25.03	4212.8						-36
P# 269	P# 268							4246.1	5.0		4251.1			
		5.23 / 4.0	124	4.6	0.0	123	− 4.57	4236.1		− 15.3		− 10.7	N 23-00 W. P#268	Direct
		6.23 / 5.0	124	5.6	0.0	123	− 4.27	4236.1		− 15.2		− 9.6	"	Inverted
		4.60 / 3.0	161	4.0 X	1)168-44-45 2)337-39-45	160	+ 4.09	4258.7		+ 7.6		+ 11.6	S. 34-15 E. P#270 (1X2)	Direct
		5.60 / 4.0	161	5.0	∡ to RT.	160	+ 4.32	4258.7		+ 7.7		+ 12.7	"	Inverted

Add'n'l Inform.

Notes Red. C. J. TERRY Plotted C. J. TERRY Job No. Division No. F.B. 557 Pg. 71
Date OCT 17 1934 Date DEC 1934 Survey of
Notes Chkd. Checked Survey by Notes Hayden Date 7-18-34
Date Date Map No. Index A. C. Johnson Date

Form 301 10M 3-34

PLEASE RETURN TO
LOS ANGELES COUNTY SURVEYOR
700 HALL OF RECORDS

NOTE: ANY ADDITIONS OR CHANGES ON THIS SHEET MUST BE MADE OR CIRCLED IN RED INK, WITH DATE AND NAME OF PERSON MAKING CHANGE

Do not extend notes this side of this line

Transit at	Sight on	Stadia Intercepts	Stadia Distance	Stadia Rod—	Horizontal Angle 0° to 360° Right	Horiz. Distance	+ — Vertical Angle	Elevation of Point	+ Back Sight	+ — Difference Elevation	Height of Instrument	+ — Vertical Distance	REMARKS Station	Left	Right
P# 269	P# 268								5 0		4251 1				
			41	9 0	352 05	41	✓	4242 1					B.C.		
			41	0 0	347 50	41	3 24	4248 7					T.C		
			40	8 5	5 05	40	✓	4242 6					T.B.E.Rd.		
			8	5 3	271 10	8	✓	4245 8					B.C		
			14	0 0	271 10	14	6 27	4252 8					T.C		
			48	1 7	201 40	48	✓	4249 4					B.C		
			50	0 0	205 50	50	5 05	4255 4					T.C.		
			49	1 7	188 55	49	✓	4249 4					"		
			102	2 0	195 40	102	1 55	4252 5					B.C.		
			105	0 0	198 10	104	6 12	4262 4					T.C		
			101	2 0	189 35	101	2 11	4252 9					"		
		12.0 / 4.84	717	8 0	142 25	706	7 14	4332 8					H. Sw.		
		12.0 / 5.55	646	16 0	146 50	631	8 48	4332 8					S.H		
	1/2	11.0 / 8.0	601	10 0	150 00	586	9 11	4336 0					"		
	1/2	10.85 / 8.0	571	14 0	153 30	552	10 34	4340 1					"		
	1/2	10.77 / 9.0	355	14 0	141 50	355	0 36	4233 4					"	-40	
		11.05 / 8.0	306	15 —	143 20	306	0 24	4238 2					"	-37	
	1/2	10.53 / 8.0	507	23 0	157 20	485	11 56	4330 9					"		
		11.33 / 9.0	234	16 0	146 20	234	0 38	4232 6					"	-37	
		11.40 / 7.0	441	16 0	163 05	414	14 12	4340 1							

Add'n'l Inform.

Topography Description Legend: Side Hill....S.H. Side of Draw.S.D. Side of Ridge.S.R. Head of Draw H.D. Bottom Draw.B.D. Bottom Wash B.W. Top of Ridge..T.R. Toe of Slope..T.S.

Inters. of Draws.V.D's Break in Slope..Bk.S. Steep Slope.....S.S. Top of Cliff.....T.Cl. Bottom of Cliff..B.Cl. Top of Spur.....T.Sp. Bottom Canyon..B.Cn.

Side of Canyon S.Cn. Top of Bank...T.B. Bottom of Bank.B.B. Top of Cut.....T.C. Bottom of Cut..B.C. Top of Fill.....T.F. Bottom of Fill.B.F.

Saddle .....Sa. Swale .....Sw. Flat .....Fl. Stream .....Str. Trail .....Tr. Pavement .....Pvt. Edge of Road E.Rd.

Traveled Rd. Tr.Rd. Fence .....Fn. Int. Fences. V.Fns. Ditch .....Di. Telephone Pole T.P. Power Pole...P.P. Culvert .....Cul.

Oak-O. Fir-Fr. Pine-Pl. Cedar-Ce. Sycamore .....Sy. Eucalyptus .....Eu. Plus combinations of these and all common standard abbreviations.

F.B. 552 PG. 72

Form 301 10M 3-34

PLEASE RETURN TO
LOS ANGELES COUNTY SURVEYOR
700 HALL OF RECORDS

NOTE: ANY ADDITIONS OR CHANGES ON THIS SHEET MUST BE MADE OR CIRCLED IN RED INK, WITH DATE AND NAME OF PERSON MAKING CHANGE

Do not extend notes this side of this line

Transit at	Sight on	Stadia Intercepts	Stadia Distance	Stadia Rod—	Horizontal Angle 0° to 360° Right	Horiz. Distance	+ − Vertical Angle	Elevation of Point	+ Back Sight	+ − Difference Elevation	Height of Instrument	+ − Vertical Distance	REMARKS Station	Link Right
P 269	P# 268				° '		° '		1 5 0		42.51 1			
		10.95							2					
		9.0	1.96	10 0	147 05	1.95	− 4 10	42.26 9					S.H.	-38
		10.74							3					
		7.0	3.75	9 0	169 20	3.46	+ 16 02	43.41 8					"	
		10.49							4					
		9.0	1.50	15 0	152 55	1.50	− 2 21	42.30 0					"	-37
		11.58							5					
	1/2	10.0	3.17	16 0	180 20	2.89	+ 17 21	43.25 4					"	
		10.74							6					
	1/2	8.0	5.49	9	197 30	5.04	+ 16 43	43.93 3	X				"	
		11.53							7					
	1/2	11.0	1.07	27 0	143 50	.97	− 18 18	41.92 3					B.D.	
		10.80							8					
		7.0	3.80	15 0	185 10	3.44	+ 18 03	43.48 1					T.R.	
		11.15							9					
	1/2	9.0	4.31	9 0	178 00	3.91	+ 17 50	43.67 8					"	
		11.53							10					
		11.0	.54	18 0	125 05	.44	− 24 57	42.12 4					S.H.	-39
		10.48							11					
	1/2	8.0	4.97	8 0	173 20	4.49	+ 18 12	43.90 6					T.R.	
		9.63							12					
		9.0	.64	9 0	52 15	.51	− 26 41	42.16 4					S.H.	-36
		12.0							13					
		6.22	5.79	15 0	170 35	5.24	+ 17 53	44.05 3					T.R.	
		10.80							14					
		10.	.81	18 0	33 15	.73	− 18 20	42.09 0					S.H.	-38
		12.0							15					
	1/2	8.96	6.09	9 0	167 10	5.56	+ 17 08	44.13 6					T.R.	
		12.0							16					
		8.61	3.40	8 6	159 25	3.20	+ 14 10	43.23 4	X				S.H.	
		12.0							17					
	1/2	8.45	7.11	9 0	151 55	6.83	+ 11 25	43.80 0					"	
									18					
									19					
P# 270	P# 269							42.51 7	20 5 0		42.63 7			
		4.61											N 34-30 W	
		3.0	1.62	4 0	0 0	1.61	− 4 54	42.46 1	21	− 1.78		− 1.38	P# 269	(Dup-Cd)
		5.60												
		4.0	1.61	5 0	0 0	1.60	− 4 31	42.46 1		− 1.76		− 1.26	"	(Dup-Tad)

Add'l Inform.

Notes Rcd. Date OCT 1934 Date DEC 1934 Notes Chkd. Checked Date

Survey of Survey by Date

Notes Hayden Date 7-12-34

Date

File No.

C. J. TERRY Printed C. J. TERRY and the C. Johnson

F.B. 552 Pg. 73

Form 301 10M 3-34

PLEASE RETURN TO
LOS ANGELES COUNTY SURVEYOR
700 HALL OF RECORDS

NOTE: ANY ADDITIONS OR CHANGES ON THIS SHEET MUST BE MADE OR CIRCLED IN RED INK, WITH DATE AND NAME OF PERSON MAKING CHANGE

Do not extend notes this side of this line

Transit at	Sight on	Stadia Intercepts	Stadia Distance	Stadia Rod—	Horizontal Angle 0° to 360° Right	Horiz. Distance	+ — Vertical Angle	Elevation of Point	+ Back Sight	+ — Difference Elevation	Height of Instrument	+ — Vertical Distance	REMARKS Station	Left	Right
P# 270	P# 269			—			—	—	5 0	—	4263 7	—			
		4.77 / 3.	178	4 0	1) 145-56-15 / 2) 291-53-00	177	+ 4 00	4272 1		+ 8 4		+ 12 4	S 68-30 E P# 271 (1X2)	Direct	
		3.76 / 2.0	177	3 0	∡ to RT	176	+ 3 43	4272 1		+ 8 4		+ 11 4	"	Inverted	
			68	8 0	312 00	68	1 33	4254 0					B.C. B.Sw.		
			36	0 0	294 20	36	1 17	4263 0					T.C		
			36	7 8	297 40	36	✓	4255 9					BC		
			12	0 0	216 00	12	+ 4 25	4264 6					T.C.		
			61	10 0	319 25	61	✓	4253 7					T.B.E.Rd.	B.D.	
			35	7 7	314 35	35	✓	4256 0					"	—	
			8	5 1	216 00	8	✓	4258 6					B.C.		
			34	2 7	162 00	34	✓	4261 0					"		
			37	0 0	168 00	37	+ 4 33	4266 6					T.C.		
		3.34 / 3.0	35	2 6	145 45	35	✓	4261 1					"	—	
		1.85 / 1.0	86	1 0	156 20	86	+ 1 45	4265 4					BC		
			86	0 —	158 00	86	+ 4 19	4270 2					T.C.		
			87	2 0	148 10	87	+ 1 40	4264 2					"	—	
		3.10 / 2.0	111	25 0	295 10	102	+ 16 35	4269 1					B.D.		+17
		12.75 / 10.0	276	11 0	300 30	253	+ 16 58	4329 8					S.H.		
		11.78 / 10.0	179	11 0	313 45	165	+ 16 28	4301 6					"		
		10.80 / 9.0	181	10 0	337 50	163	+ 18 18	4307 8	X				"		
		9.42 / 7.0	243	12 0	333 00	232	+ 12 25	4302 9					"		

Add'n'l Inform.

Oak-O. Fir-Fr. Pine-Pi. Cedar-Ce. Sycamore ....Sy. Eucalyptus ....Eu. Plus combinations of these and all common standard abbreviations.

Traveled Rd. Tr. Rd. Fence .....Fn. Int. Fences. V.Fns. Ditch .....Di. Telephone Pole T.P. Power Pole...P.P. Culvert .....Cul.

Saddle .....Sa. Swale .....Sw. Flat .....Fl. Stream .....Str. Trail .....Tr. Pavement ....Pvt. Edge of Road E.Rd.

Side of Canyon S.Cn. Top of Bank...T.B. Bottom of Bank.B.B. Top of Cut.....T.C. Bottom of Cut..B.C. Top of Fill.....T.F. Bottom of Fill.B.F.

Inters. of Draws. V.D's Break in Slope..Bk.S. Steep Slope.....S.S. Top of Cliff.....T.Cl. Bottom of Cliff..B.Cl. Top of Spur.....T.Sp. Bottom Canyon..B.Cn.

F.B. 552 PG. 74

Topography Description Legend: Side Hill.....S.H. Side of Draw.S.D. Side of Ridge.S.R. Head of Draw H.D. Bottom Draw.B.D. Bottom Wash B.W. Top of Ridge.T.R. Toe of Slope..T.S.

Form 301 IBM 3-34

PLEASE RETURN TO
LOS ANGELES COUNTY SURVEYOR
700 HALL OF RECORDS

NOTE: ANY ADDITIONS OR CHANGES ON THIS SHEET MUST BE MADE OR CIRCLED IN RED INK, WITH DATE AND NAME OF PERSON MAKING CHANGE.

Do not extend notes this side of this line

Transit at	Sight on	Stadia Intercepts	Stadia Distance	Stadia Red—	Horizontal Angle 0° to 360° Right	Horiz. Distance	+ — Vertical Angle	Elevation of Point	+ Back Sight	+ — Difference Elevation	Height of Instrument	+ — Vertical Distance	REMARKS Station	Left	Right
P# 270	P# 269				° '		° '		1 50		4263 7				
		9.52 / 7.0	253	13 0	342 40	247	+ 8 46	4288 8	2 X				SH.		
P# 271	P# 270							4272 1	4 19		4277 0				
		2.79 / 1.0	180	2 0	0 0	178	− 5 17	4258 7	5	− 185		+ 16 5	N. 69-00 W. P#270	Direct	
		5.78 / 4.0	179	5 0	0 0	178	− 4 18	4258 7	6	− 184		+ 13 4	"	Invert Tect	
		9.55 / 5.0	456	7 3	1) 168-83-15 2) 336-06-45	452	+ 5 24	4312 3	7	+ 354		+ 42 8	P#93 {See L.B. #706}	80-30 E. Direct	
		10.55 / 6.0	456	8 3	X to RT.	452	+ 5 33	4312 3	8	+ 356		+ 43 9	"	Invert Tect	
			45	8 4	343 20	45	− ✓	4268 6	9				B.C.		
			45	0 0	339 50	45	− 3 45	4274 1	10				T.C.		
			46	8 2	356 10	46	− ✓	4268 8	11					TBE Rd.	
			10	5 0	265 15	10	− ✓	4272 0	12				B.C.		
			14	0 0	" "	13	+ 15 40	4280 6	13				T.C.		
		12.25 / 7.0	526	9 0	157 50	526	+ 0 10	4269 6	14				S.H.		-41
			40	2 0	188 30	40	− ✓	4275 0	15					"	
			38	2 0	203 20	38	− ✓	4275 0	16				B.C.		
			48	0 0	208 40	39	+ 8 00	4282 4	17				T.C.		
		2.42 / 1.0	143	2 0	196 30	143	+ 3 30	4283 7	18				B.C.		
		2.42 / 1.0	143	0 0	197 50	142	+ 5 00	4289 4	19				T.C.		
	1/2	12.40 / 10.0	481	19 0	159 20	481	+ 0 50	4265 0	20				S.H.		-42
		3.38 / 2.0	139	3 0	193 25	138	+ 3 58	4283 6	21					TBE Rd.	

Add'n'l inform.

Notes Red. C. J. TERRY Plotted C. J. TERRY Job No. Division No.
Date OCT 10 1934 Date DEC 1934 Survey of
Notes Chkd. Checked Survey by
Date Date Map No.
Notes Hayden Date 7-18-34
T. A. C. Johnson
T.B. 550 R.B. 56

Form 301 10M 3-34

PLEASE RETURN TO
LOS ANGELES COUNTY SURVEYOR
700 HALL OF RECORDS

NOTE: ANY ADDITIONS OR CHANGES ON THIS SHEET MUST BE MADE OR CIRCLED IN RED INK, WITH DATE AND NAME OF PERSON MAKING CHANGE

Do not extend notes this side of this line

Transit at	Sight on	Stadia Intercepts	Stadia Distance	Stadia Rod—	Horizontal Angle 0° to 360° Right	Horiz. Distance	+ − Vertical Angle	Elevation of Point	+ Back Sight	+ − Difference Elevation	Height of Instrument	+ − Vertical Distance	REMARKS Station	Left Right
271	270			—	° ′		° ′	—	4 9	—	4277 0	—		
		3.90												
		3.	91	3 0	203 20	91	+ 3 35	4279 8		—	—	—	B.C.	
		3.90												
		3.0	91	0 0	205 25	90	+ 5 25	4285 9		—	—	—	T.C.	
		12.05												
	1/2	8.0	811	18 0	159 50	811	1 12	4242 0		—	—	—	SH	-40
		11.65												
		8.0	366	17 0	165 50	366	+ 0 38	4264 1		—	—	—	"	-42
		4.93												
		4	94	4 0	197 20	93	+ 4 12	4280 0		—	—	—	T.B.E.Rd.	
		12.0												
	1/2	10.40	321	19 0	168 10	321	+ 0 28	4260 7		—	—	—	S.H.	-42
		12.00												
	1/2	10.72	257	19 0	168 35	257	+ 0 05	4258 2		—	—	—	"	-41
		12.07												
		10.0	208	20 0	170 40	208	1 15	4262 6		—	—	—	"	-40
		11.96												
		11.0	97	18 0	177 50	96	4 15	4249 9		—	—	—	"	
		10.67												
		10.0	68	16 0	162 30	66	10 30	4246 9		—	—	—	"	-49
				—	° ′		° ′	—		—		—		
	P#													
P#93	271			—	° ′		° ′	4312 3	5 0	—	4317 3	—		
		5.55												
		1.0	456	3 0	0 0	452	5 22	4272 1		45 4	—	42 4	P#271 N 81-30 W	Direct
		8.54												
		4.0	455	6 0	0 0	452	4 57	4272 1		45 2	—	39 2	"	Inverted
		11.22												
		9.0	223	11 0	344 05	222	3 37	4292 3		—	—	—	B.C.	
		11.22												
		9.0	223	9 0	343 15	222	2 40	4298 1		—	—	—	T.C.	
		8.20												
		6.0	221	7 0	346 05	220	4 38	4292 6		—	—	—	T.B.E.Rd.	
		10.50												
		9.0	151	10 0	330 50	151	3 12	4299 0		—	—	—	B.C.	
		10.50												
		9.0	151	0 0	334 30	150	4 50	4304 8		—	—	—	T.C.	
		11.42												
		10	143	11 0	339 20	143	3 00	4299 0		—	—	—	"	

Add'n'l Inform.

Oak-O. Fir-Fr. Pine-Pi. Cedar-Ce. Sycamore ....Sy. Eucalyptus ....Eu. Plus combinations of these and all common standard abbreviations.

Traveled Rd. Tr. Rd. Fence ....V. Fn. Int. Fences....V. Fns. Ditch ....Di. Telephone Pole T.P. Power Pole....P.P. Culvert ....Cul.

Sa. Saddle ....Sa. Swale ....Sw. Flat ....Fl. Stream ....Str. Trail ....Tr. Pavement ....Pvt. Edge of Road E.Rd.

Side of Canyon S.Cn. Top of Bank....T.B. Bottom of Bank..B.B. Top of Cut....T.C. Bottom of Cut....B.C. Top of Fill....T.F. Bottom of Fill..B.F.

Inters. of Draws. V.D's Break in Slope..Bk.S. Steep Slope....S.S. Top of Cliff....T.Cl. Bottom of Cliff..B.Cl. Top of Spur....T.Sp. Bottom Canyon..B.Cn.

Topography Description Legend: Side Hill....S.H. Bottom Draw B.D. Side of Draw S.D. Bottom Wash B.W. Side of Ridge S.R. Top of Ridge T.R. Head of Draw H.D. Toe of Slope..T.S.

F.B. 562 PG. 76

Form 301 10M 3-34

PLEASE RETURN TO
LOS ANGELES COUNTY SURVEYOR
700 HALL OF RECORDS

NOTE: ANY ADDITIONS OR CHANGES ON THIS SHEET MUST BE MADE OR CIRCLED IN RED INK, WITH DATE AND NAME OF PERSON MAKING CHANGE

Do not extend notes this side of this line

Transit at	Sight on	Stadia Intercepts	Stadia Distance	Stadia Rod—	Horizontal Angle 0° to 360° Right	Horiz. Distance	+ — Vertical Angle	Elevation of Point	+ Back Sight	+ — Difference Elevation	Height of Instrument	+ — Vertical Distance	REMARKS Station	Left Right
P#93	P# 271								1 5.0		43.17 3			
		5.91 3.6.0	232	4 7	1) 149-45-45 2) 299-31-30	231	+ 4.08	4330.0	2	+ 12.0		+ 16.7	P#94 {See L.B. #706}	N. 62-15 E (Direct)
		8.32 6.0	233	7 2	∡ to RT.	231	+ 4.46	4330.0	3	+ 12.1		+ 19.3	"	(Inverted)
		10.08 9.	109	10 0	328.35	109	2.45	4302.2	4				B.C.	
			109	0 0	325.50	108	4.20	4309.2	5				T.C.	
			106	11 0	333.40	106	2.20	4302.1	6				T.B.E. Rd	
			78	11 0	326.25	78	1.15	4304.7	7				B.C.	
			78	0 0	324.25	77	5.00	4310.7	8				T.C.	
			79	11 0	332.50	79	1.35	4304.3	9				"	
			9	5 1	246.00	9	✓	4312.2	10				B.C.	
			12	0 0	246.00	12	+ 6.20	4318.6	11				T.C.	
			41	1 2	172.45	41	✓	4316.1	12				B.C.	
			41	0 0	176.45	40	+ 8.00	4323.0	13				T.C.	
			41	1 4	158.15	41	✓	4315.9	14				"	
									15					
									16					
									17					
									18					
									19					
									20					
									21					

Add'n'l Inform.

Notes Rec. C. J. TERRY Plotted C. J. TERRY Job No. Division No. F.B. 552 Pg. 77
Date OCT 1934 Date DEC 1934 Survey of
Notes Chkd. Checked Survey by Notes Hayden Date 7-17-34
Date Date Map No. Indexed C. Johnson Date

Form 301 10M 3-34

PLEASE RETURN TO

LOS ANGELES COUNTY SURVEYOR

700 HALL OF RECORDS

NOTE: ANY ADDITIONS OR CHANGES ON THIS SHEET MUST BE MADE OR CIRCLED IN RED INK, WITH DATE AND NAME OF PERSON MAKING CHANGE

Do not extend notes this side of this line

Transit at	Sight on	Stadia Intercepts	Stadia Distance	Stadia Rod—	Horizontal Angle 0° to 360° Right	Horiz. Distance	+ Vertical Angle —	Elevation of Point	+ Back Sight	+ Difference Elevation —	Height of Instrument	+ Vertical Distance —	REMARKS Station	Left	Right
					° ′		° ′		1						
					° ′		° ′		2						
					° ′		° ′		3						
					° ′		° ′		4						
					° ′		° ′		5						
					° ′		° ′		6						
					° ′		° ′		7						
					° ′		° ′		8						
					° ′		° ′		9						
					° ′		° ′		10						
					° ′		° ′		11						
					° ′		° ′		12						
					° ′		° ′		13						
					° ′		° ′		14						
					° ′		° ′		15						
					° ′		° ′		16						
					° ′		° ′		17						
					° ′		° ′		18						
					° ′		° ′		19						
					° ′		° ′		20						
					° ′		° ′		21						

Add'n'l Inform.

Oak-O. Fir-Fr. Pine-Pi. Cedar-Ce. Sycamore ....Sy. Eucalyptus ....Eu. Plus combinations of these and all common standard abbreviations.

Traveled Rd. Tr. Rd. Fence .....Fn. Int. Fences. V.Fns. Ditch .....Di. Telephone Pole T.P. Power Pole....P.P. Culvert .....Cul.

Saddle .....Sd. Swale .....Sw. Flat .....Fl. Stream .....Str. Trail .....Tr. Pavement ....Pvt. Edge of Road E.Rd.

Side of Canyon S.Cn. Top of Bank...T.B. Bottom of Bank. B.B. Top of Cut.....T.C. Bottom of Cut...B.C. Top of Fill.....T.F. Bottom of Fill. B.F.

Inter. of Draws. V.D's Break in Slope...Bk.S. Steep Slope.....S.S. Top of Cliff.....T.Cl. Bottom of Cliff...B.Cl. Top of Spur.....T.Sp. Bottom Canyon...B.Cn.

Topography Description Legend: Side Hill.....S.H. Side of Draw.S.D. Side of Ridge.S.R. Head of Draw H.D. Bottom Draw.B.D. Bottom Wash B.W. Top of Ridge.T.R. Toe of Slope..T.S.

F.B. 552 PG. 78

Notes Ck'd by C. J. TERRY	Survey of Glendora Ridge Rd.
Map No.	W. O. 2385 Tape No. St'd °F.
Office Work	Surveyed by P. T. DUNLAP
Checked	Notes P. T. DUNLAP Date 7-11-34
Date	Indexed A. C. Johnson 7-20-34

F.B. 332 PG. 79

Cont. on act. page 80

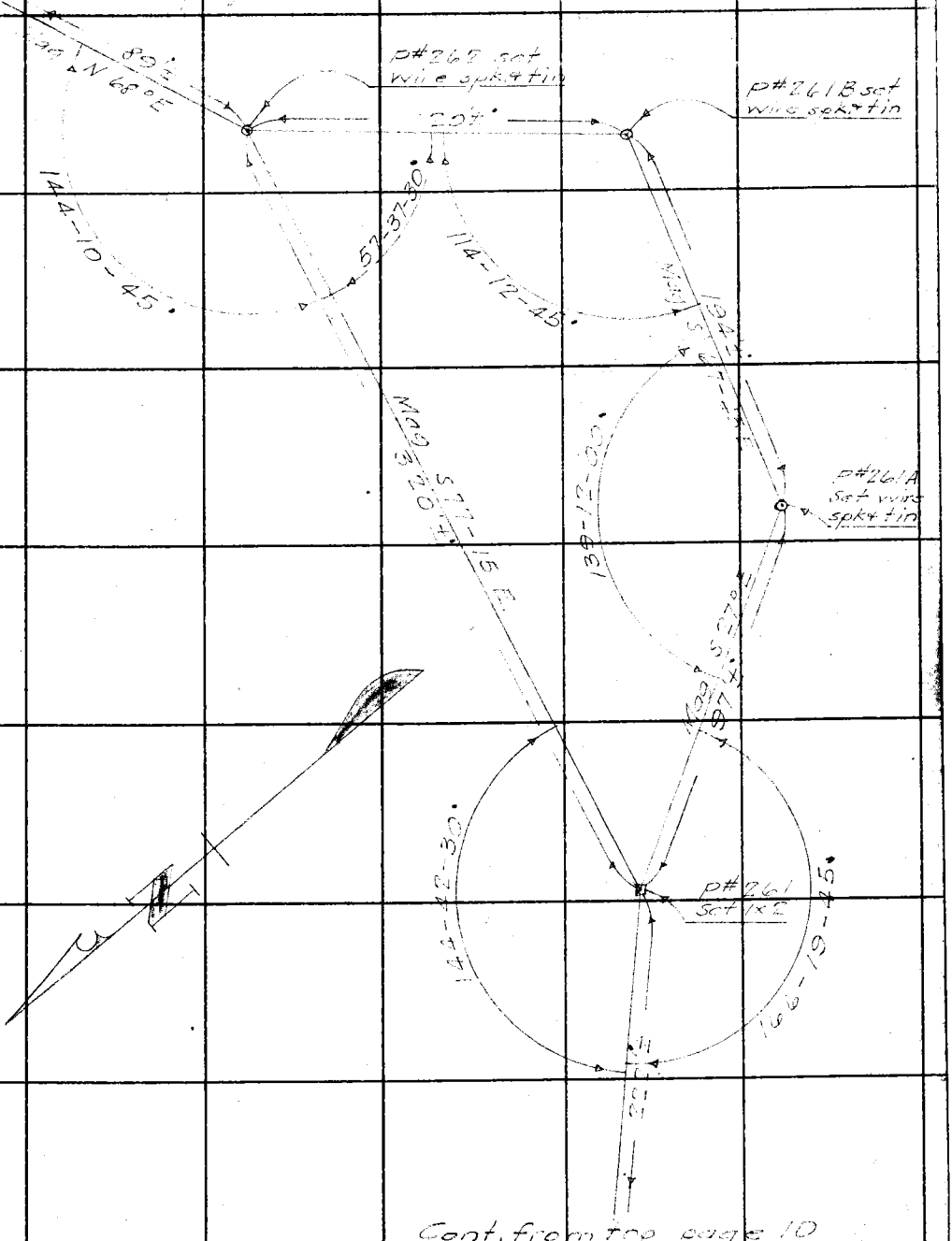

Cont. from top page 10

Note: ANY ADDITIONS OR CHANGES ON THIS SHEET MUST BE MADE OR CIRCLED IN Red Ink. WITH DATE AND NAME OF PERSON MAKING CHANGE.

Do not extend notes this side of this line

RETURN TO
LOS ANGELES COUNTY SURVEYOR
700 HALL OF RECORDS

FORM 247 10M 5-31

F.B. 552 PG. 80

Cont. on bot. page 81

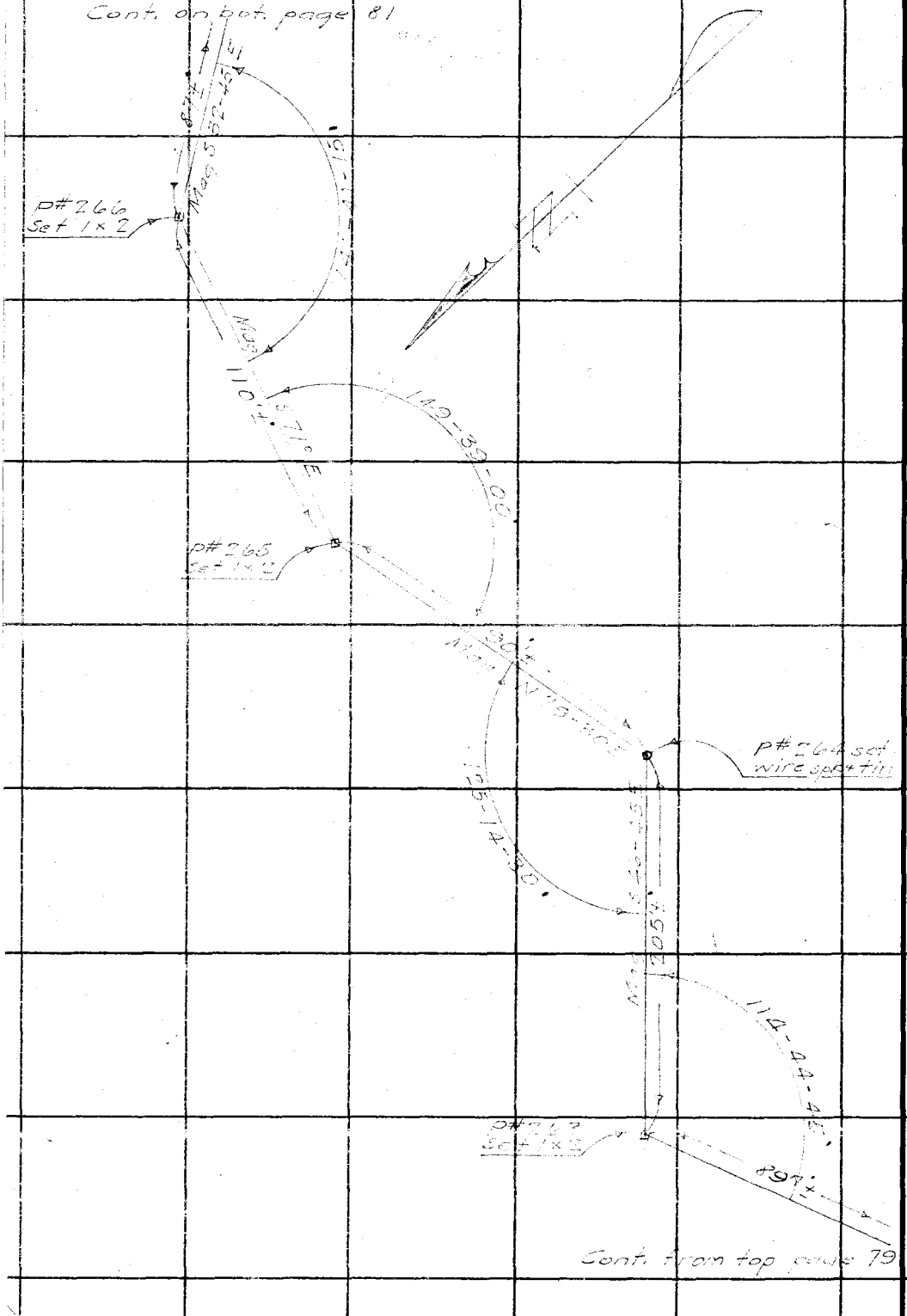

Cont. from top page 79

RETURN TO
LOS ANGELES COUNTY SURVEYOR
700 HALL OF RECORDS

Do not extend notes this side of this line

Note: ANY ADDITIONS OR CHANGES ON THIS SHEET MUST BE MADE OR CIRCLED IN Red Ink. WITH DATE AND NAME OF PERSON MAKING CHANGE.

Notes Ck'd by C. J. TERRY	Survey of Glendora Ridge Rd.
Map No.	W. O. 7085 Tape No. St'd °F.
Office Work	Surveyed by P. T. DUNLAP
Checked	Notes P. T. DUNLAP Date 7-18-34
Date	Indexed A. C. Johnson

F.B. 552 Pg. 61

Cont. on bot. page 52

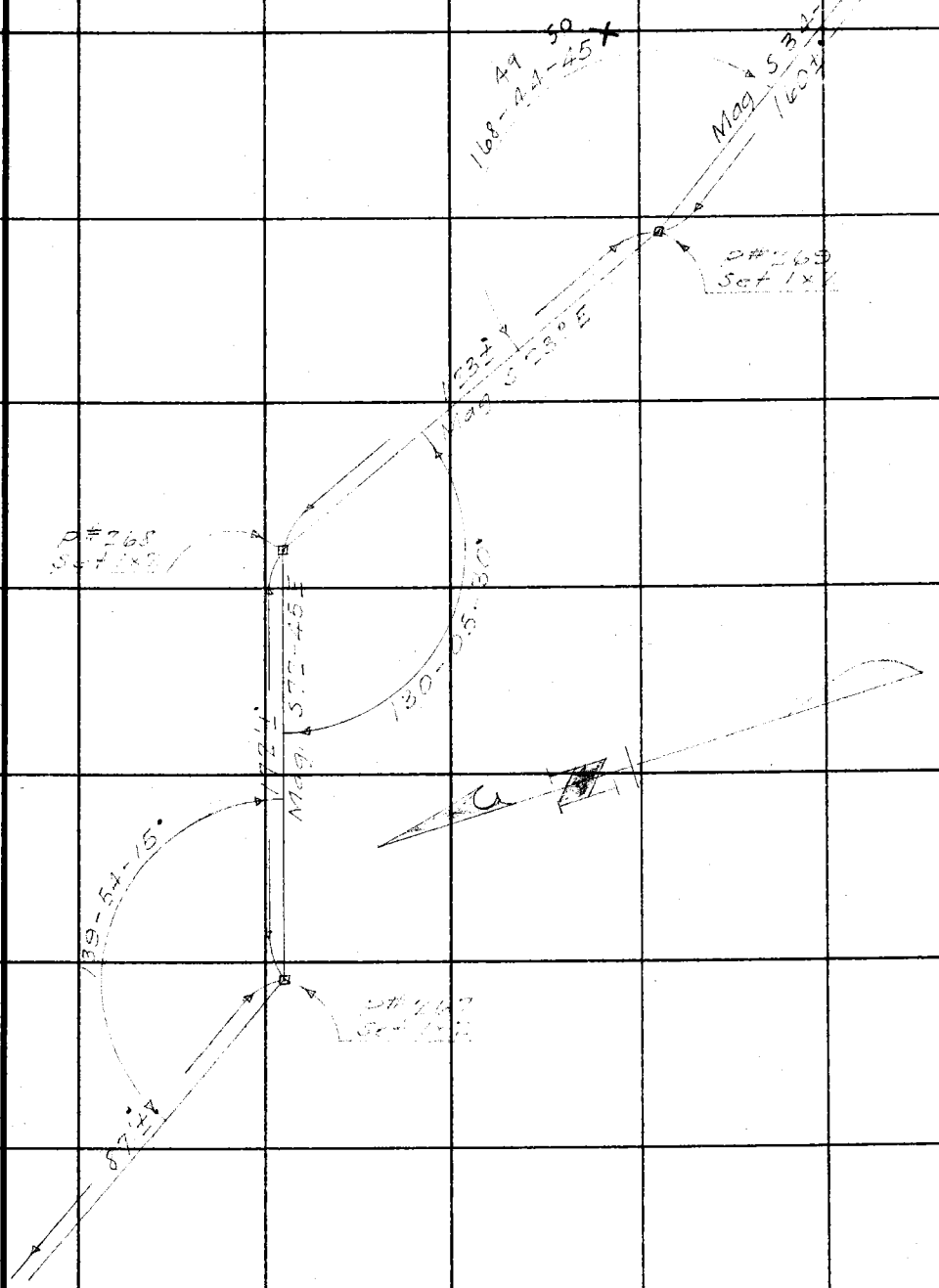

Cont. from top. page 50

Notes: ANY ADDITIONS OR CHANGES ON THIS SHEET MUST BE MADE OR CIRCLED IN Red Ink. WITH DATE AND NAME OF PERSON MAKING CHANGE.

Do not extend notes this side of this line

RETURN TO
LOS ANGELES COUNTY SURVEYOR
700 HALL OF RECORDS

FORM 247 10M 5-31

RETURN TO

LOS ANGELES COUNTY SURVEYOR

700 HALL OF RECORDS

Note: ANY ADDITIONS OR CHANGES ON THIS SHEET MUST BE MADE OR CIRCLED IN **Red Ink.** WITH DATE AND NAME OF PERSON MAKING CHANGE.

Do not extend notes this side of this line

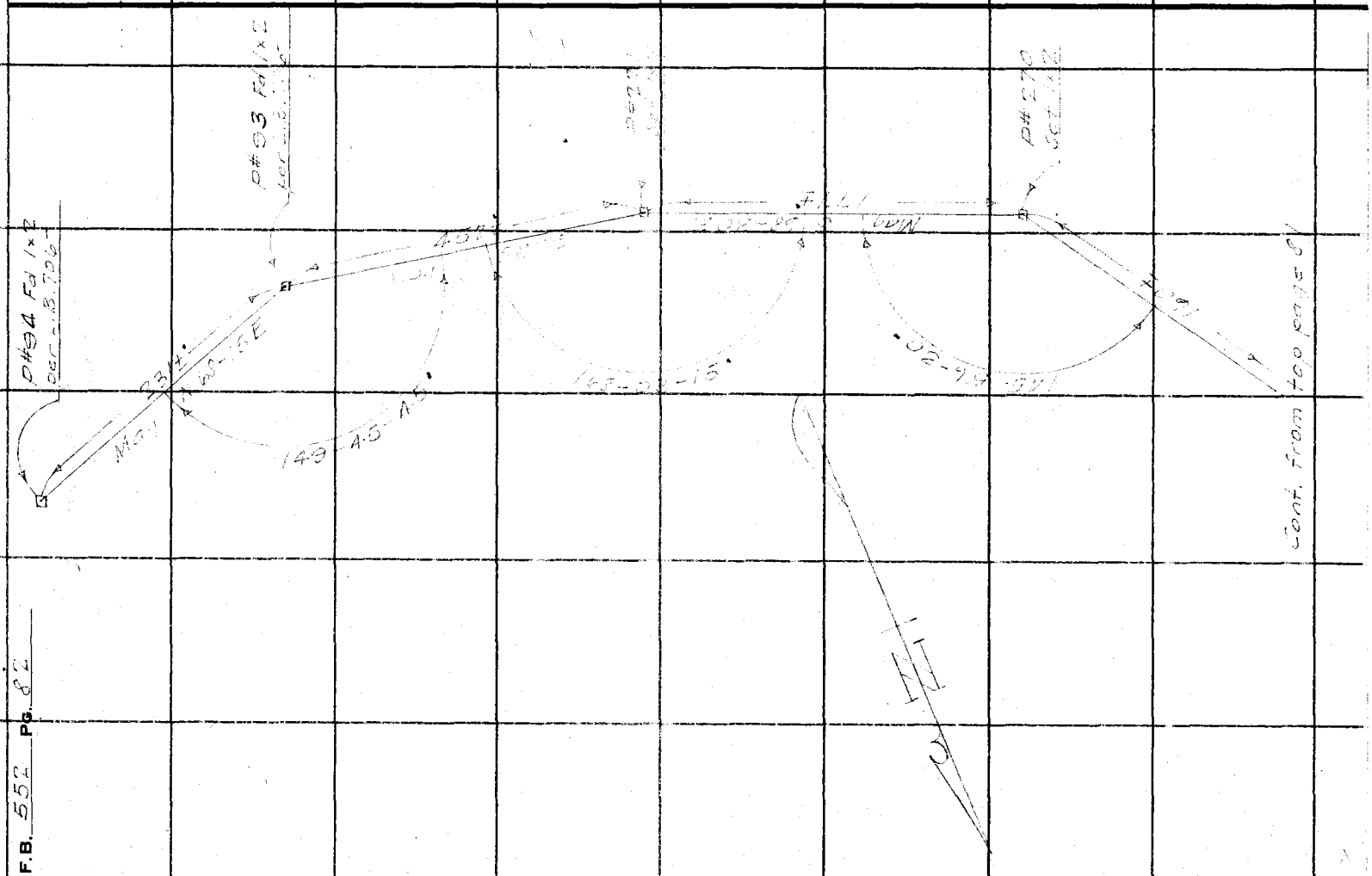

F.B. 552 Pg. 82

Notes Ck'd by [illegible]	Survey of Glend Rd. Rd.	F.B. 552 Pg. 83
Map No.	W. O. 7985 Tape No. St'd °F.	
Office Work [illegible]	Surveyed by Hellstrom	
Checked I. H. S.	Notes A.N.H. Date 9-11-34	
Date SEP [illegible] 1934	Indexed A. C. Johnson 9-13-34	

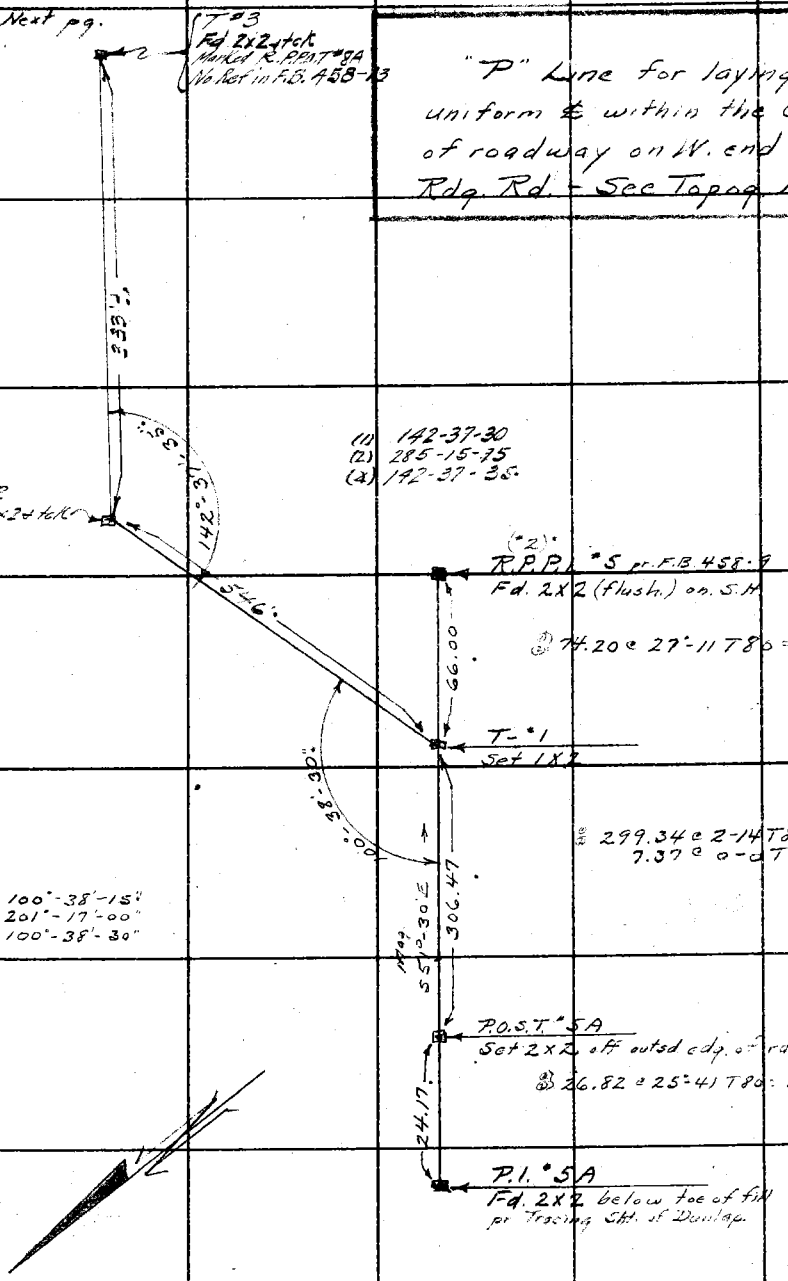

Note: ANY ADDITIONS OR CHANGES ON THIS SHEET MUST BE MADE OR CIRCLED IN Red Ink. WITH DATE AND NAME OF PERSON MAKING CHANGE.

Do not extend notes this side of this line

RETURN TO
LOS ANGELES COUNTY SURVEYOR
700 HALL OF RECORDS

FORM 247 10M 8-31

F.B. 552 Pg. 84

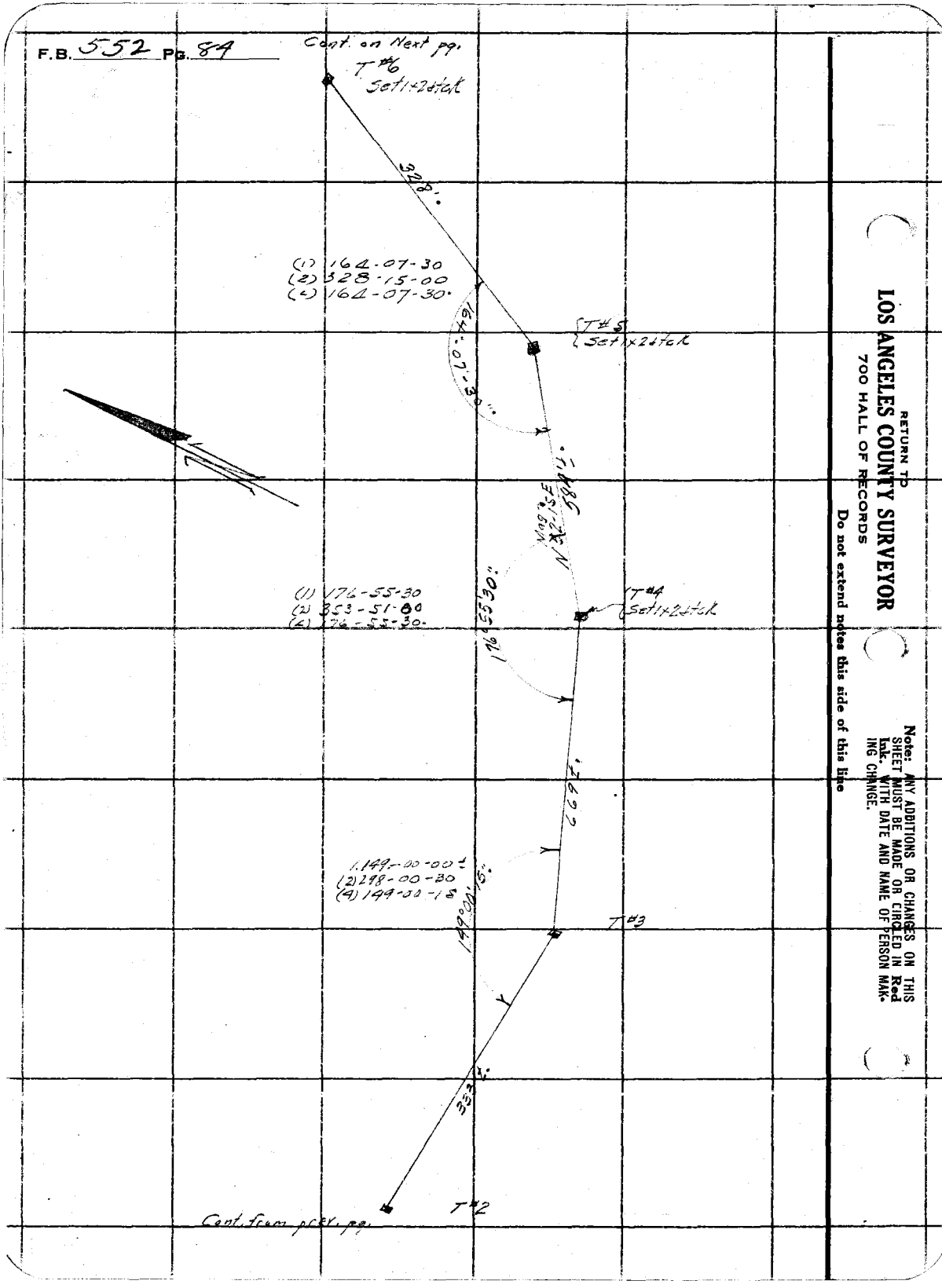

RETURN TO
LOS ANGELES COUNTY SURVEYOR
700 HALL OF RECORDS
Do not extend notes this side of this line

Note: ANY ADDITIONS OR CHANGES ON THIS SHEET MUST BE MADE OR CIRCLED IN **Red Ink**, WITH DATE AND NAME OF PERSON MAKING CHANGE.

Notes Ck'd by [illegible]	Survey of Glend. Rdg. Rd.
Map No.	W. O. 7985 Tape No. St'd °F.
Office Work [illegible]	Surveyed by Hellstrom
Checked J. H. S.	Notes A.N.H. Date 9-12-34
Date SEP 1 1934	Indexed A. C. Johnson

F.B. 552 Pg. 85

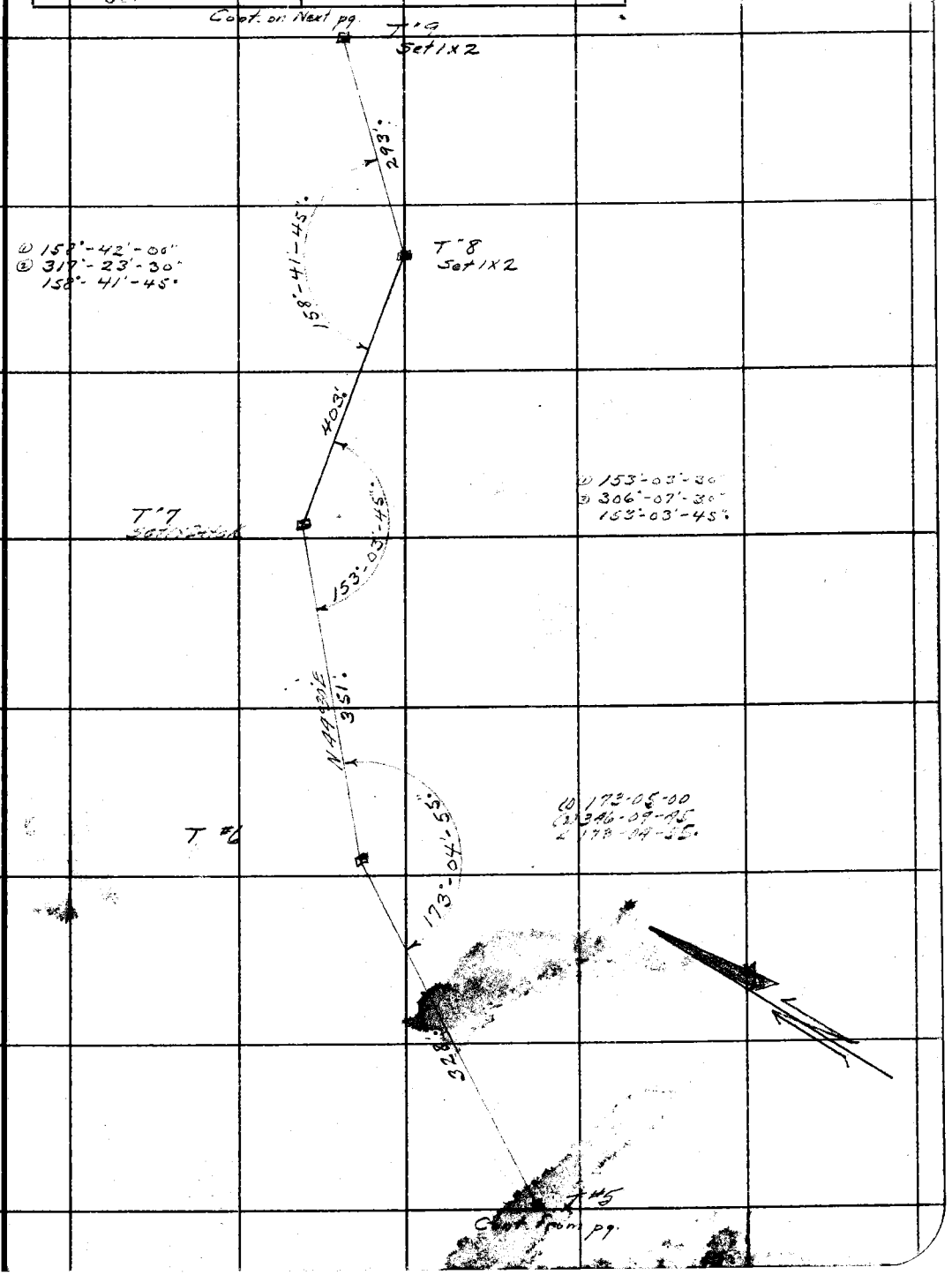

Note: ANY ADDITIONS OR CHANGES ON THIS SHEET MUST BE MADE OR CIRCLED IN Red Ink. WITH DATE AND NAME OF PERSON MAKING CHANGE.

Do not extend notes this side of this line

RETURN TO
LOS ANGELES COUNTY SURVEYOR
700 HALL OF RECORDS

FORM 247 10M 5-31

F.B. 552 PG. 86

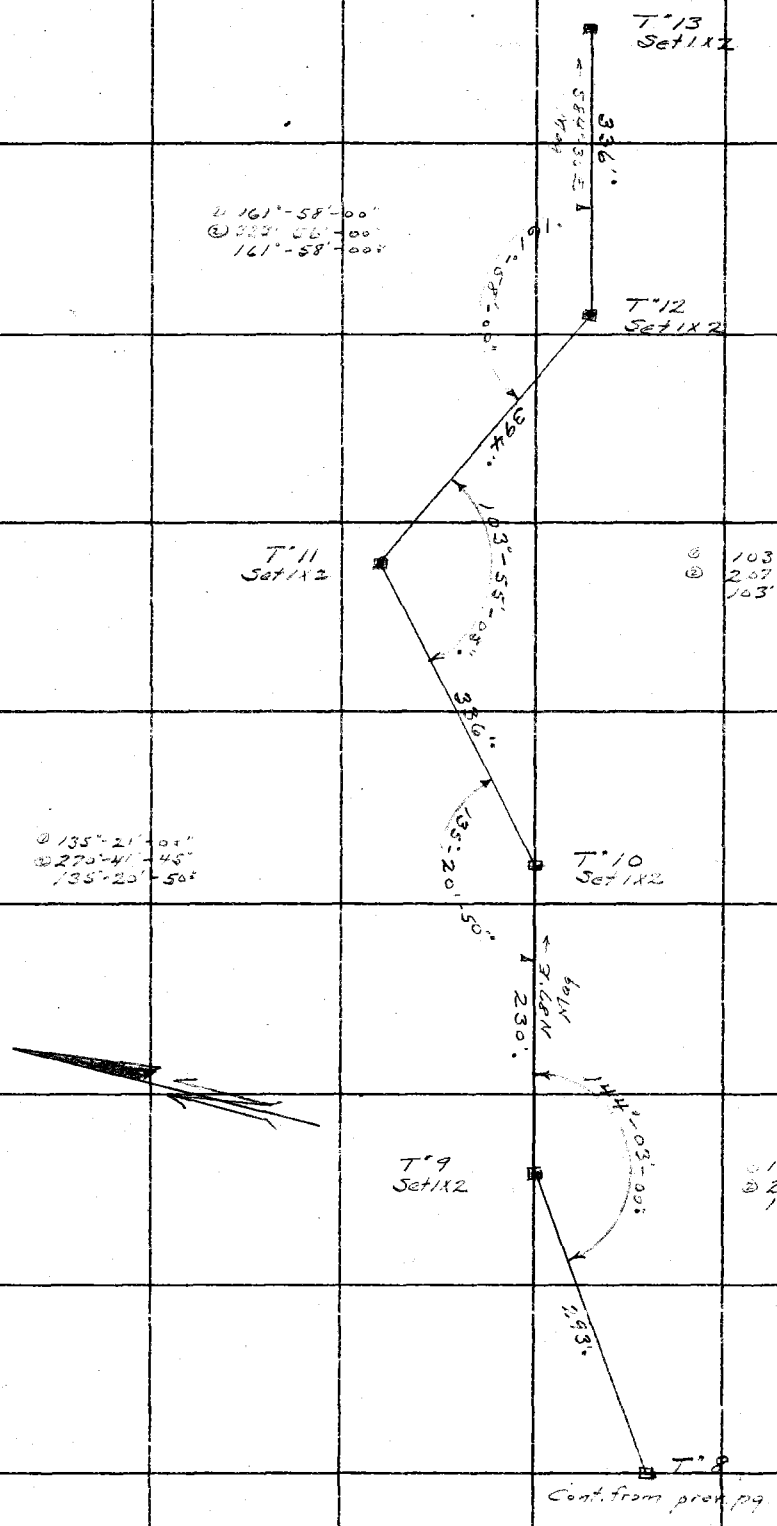

RETURN TO
LOS ANGELES COUNTY SURVEYOR
700 HALL OF RECORDS

Do not extend notes this side of this line

Note: ANY ADDITIONS OR CHANGES ON THIS SHEET MUST BE MADE OR CIRCLED IN **Red Ink.** WITH DATE AND NAME OF PERSON MAKING CHANGE.

Form 301 10M 3-34

PLEASE RETURN TO
LOS ANGELES COUNTY SURVEYOR
700 HALL OF RECORDS

NOTE: ANY ADDITIONS OR CHANGES ON THIS SHEET MUST BE MADE OR CIRCLED IN RED INK, WITH DATE AND NAME OF PERSON MAKING CHANGE

Do not extend notes this side of this line

Transit at	Sight on	Stadia Intercepts	Stadia Distance	Stadia Rod—	Horizontal Angle 0° to 360° Right	Horiz. Distance	+ — Vertical Angle	Elevation of Point	+ Back Sight	+ — Difference Elevation	Height of Instrument	+ — Vertical Distance	REMARKS Station	Left	Right
					° '		° '								
					° '		° '	3378 1					This elev. backed in from		
T2	P.I. "5A"				° '		° '	3376 1	5 3		3383 4		a 1x1 in rd. with elev. mrkd.		
		6.45			° '		° '								
		1.00	546.	4 0	100 38	545	+ 2 37	3404 2		+ 20 8		+ 24 8	T#2 1x2 stak		
		10.47													
		5.00	548.	8 0	100 38	546	+ 3 01	3404 2		+ 20 8		+ 28 8	" " "		
		3.58													
		3.00	59.	2 95	122 20	59	0 0	3380 46					mrkd. elev. 3380.46 (pr.		
		8.85											1x1 in rd. 2.8.743		
		8.00	86.	8 3	345 00	86	0 0	3375 1					1.169 m		
		8.84													
		8.00	85.	8 4	358 30	85	0 0	3375 0					B.C		
		7.91													
		7.00	92.	7 9	11 45	92	0 0	3375 5					Ctr		
		5.11													
		5.00	12.	5 2	180 20	12	0 0	3378 2					T.F.		
		4.24													
		4.00	25.	4 1	79 00	25	0 0	3379 3					B.C		
		4.44													
		4	45.	4 2	62 10	45	0 0	3379 2					Ctr		
		3.47													
		3	48.	3 3	128 40	48	0 0	3380 1					T.F.		
		3.48													
		3	49.	2 7	102 45	49	0 0	3380 7					B.C		
		3.54													
		3	55.	3 3	80 50	55	0 0	3380 1					Ctr		
		3.19													
		2	120.	3 0	115 00	120	+ 1 17	3383 2					T.F.		
		3.15													
		2	116.	3 0	105 30	116	+ 1 32	3383 4					B.C		
		4.14													
		3	115.	4 5	95 15	115	+ 2 04	3383 4					Ctr		
		4.89													
		3	188.	4 0	103 40	188	+ 2 06	3386 3					T.F.		
		3.81													
		2	182.	3 0	97 40	182	+ 1 58	3386 7					B.C		
		4.81													
		3	182.	4 0	88 50	182	+ 2 45	3388 3					Ctr		
		6.46													
		4	247.	5 0	102 05	246	+ 2 34	3389 4					T.F.		
													B.C.		

Note: All shots in these notes are the most outerly points of benched Construction. Keep Rd. within these pts. The culverts shown are proposed. Culverts must be placed to serve S.R.D. - Kr. Forrest

Notes Rec. C. J. TERRY Plotted C. J. TERRY Date SEP 7 1934 Date SEP 7 1934 Survey of Glenoaks Blvd. Notes Chkd. Checked J. H. S. Survey by Hellstrom Notes A.M.H. Date 9-11-34 Inform. C. John Date 9-15-34

F.B. 552 Pg. 87

Add'l Inform.

Form 301 10M 3-34

PLEASE RETURN TO
LOS ANGELES COUNTY SURVEYOR
700 HALL OF RECORDS

NOTE: ANY ADDITIONS OR CHANGES ON THIS SHEET MUST BE MADE OR CIRCLED IN RED INK, WITH DATE AND NAME OF PERSON MAKING CHANGE

Do not extend notes this side of this line

Transit at	Sight on	Stadia Intercepts	Stadia Distance	Stadia Rod	Horizontal Angle 0° to 360° Right	Horiz. Distance	+ − Vertical Angle	Elevation of Point	+ − Back Sight	+ − Difference Elevation	Height of Instrument	+ − Vertical Distance	REMARKS Station	Left Right
T.1	P.I. 5A				° '		° '							
											3383 4			
		5.50			° '		° '							
		3	251.	4 0	97 45	251	+ 2 23	3389 9					Ctr.	
		6.58												
		4	259.	5 0	92 35	258	+ 2 57	3391 7					T.F.	
					° '		° '							
T#2	T#1				° '		° '	3404 3	5 2		3409 4			
		8.49			° '		° '							
		6.00	250	7 0	353 50	249	3 29	3387 2					B.C	
		11.41												
		9.00	242	10 0	358 40	242	1 46	3391 8					Ctr	
		10.38												
		8.00	239	9 0	1 55	239	2 03	3391 9					T.F.	
		11.42												
		10.00	143	11 0	347 10	143	0 46	3396 4					B.C	
		11.37												
		10.00	138	11 0	356 20	138	0 39	3396 8					Ctr.	
		11.38												
		10.00	139	11 0	6 20	139	0 22	3397 4					T.F.	
		8.98												
		8.32	67	8 8	335 15	67	—	3400 8					B.C.	
		8.35												
		7.75	61	8 0	354 50	61	—	3401 4					Ctr.	
		7.80												
		7.10	71	7 4	11 20	71	—	3402 0					T.F.	
		7.41												
		7.00	42	7 2	285 25	42	+ 0 45	3402 8					B.C.	
		6.20												
		6.00	21	6 4	287 50	21	—	3403 0					Ctr	
			T#2	L3	good	for	T.F.	3404 2					T.F.	
		6.40												
		5.80	61	6 1	256 35	61	—	3403 3					B.C	
		5.60												
		5.00	61	5 6	238 00	61	—	3403 8					Ctr	
		5.40												
		4.80	61	5 4	212 15	61	—	3404 0					T.F	

Add'l Inform.

F.B. 3380 Pg. 58

Topography Description Legend: Side of Hill S.H. Bottom Draw B.D. Side of Draw S.D. Bottom Wash B.W. Side of Ridge S.R. Top of Ridge T.R. Head of Draw H.D. Toe of Slope T.S. Top of Slope T.S. Side of Canyon S.Cn. Top of Bank T.B. Bottom of Bank B.B. Top of Cut T.C. Bottom of Cut B.C. Top of Fill T.F. Bottom of Fill B.F. Edge of Road E.Rd. Pavement Pvmt. Culvert Culv. Top of Shoe T.S. Top of Cliff T.Cl. Bottom of Cliff B.Cl. Top of Spur T.Sp. Bottom Canyon B.Cn. Flat Flat. Brush Brush. Trail Trail. Telephone Pole T.P. Power Pole P.P. Fir-Fr. Pine-Pi. Cedar-Cd. Sycamore Sy. Eucalyptus Eu. Plan combinations of three and all common standard abbreviations.

Form 301 10M 3-34

PLEASE RETURN TO
LOS ANGELES COUNTY SURVEYOR
700 HALL OF RECORDS

NOTE: ANY ADDITIONS OR CHANGES ON THIS SHEET MUST BE MADE OR CIRCLED IN RED INK, WITH DATE AND NAME OF PERSON MAKING CHANGE

Do not extend notes this side of this line

Transit at	Sight on	Stadia Intercepts	Stadia Distance	Stadia Rod—	Horizontal Angle 0° to 360° Right	Horiz. Distance	+ − Vertical Angle	Elevation of Point	+ Back Sight	+ − Difference Elevation	Height of Instrument	+ − Vertical Distance	REMARKS Station	Left	Right
T#2	T#1								1		3409 4				
		5.60 / 4.40	121	5 0	245 30	121	—	3404 4	2				B.C.		
		5.40 / 4.20	121	4 8	235 05	121	—	3404 6	3				Ctr		
		5.70 / 4.50	121	5 1	225 35	121	—	3404 3	4				T.F		
		5.78 / 4.00	179	4 7	232 00	179	—	3404 7	5				B.C.		
		5.50 / 3.80	171	4 7	226 50	171	—	3404 7	6				Ctr		
		5.80 / 4.10	171	5 0	220 15	171	—	3404 4	7				T.F		
		6.43 / 4.00	244	5 1	221 45	244	—	3404 3	8				B.C.		
		5.35 / 3.00	236	4 7	218 00	236	—	3404 7	9				Ctr		
		6.28 / 4.00	229	4 8	212 50	229	—	3404 6	10				T.F		
		7.32 / 4.00	333.	6 0	1.142-37-30' / 2.285-15-15 / 3.142-39-35'	333	+ 1 35	3412 6	11	+ 3 2		+ 9 2	T.#3	∠ to left.	
		10.32 / 7.00	333.	9 0		333	+ 2 06	3412 6	12	+ 3 2		+ 12 2	T 3		
									13						
T#3	T#2							3412 6	14 4 8		3417 4				
		11.21 / 11.00	22	11 0	101 25	22	5 19	3404 2	15				dct BC+TF		
		11.44 / 11.00	45	11 0	80 25	45	1 17	3405 4	16				Ctr		
		11.59 / 11.00	60	11 7	77 45	60	—	3405 7	17				T.F		
		11.85 / 11.00	86	11 6	105 05	86	—	3405 6	18				"		
		11.77 / 11.00	78	12 0	114 00	78	—	3405 4	19				Ctr.		
		11.71 / 11.00	72	11 9	127 30	72	—	3405 5	20				T.F		
									21						

Add'n'l Inform.

Notes Red C. J. TERRY Flatted C. J. TERRY Job No. Division No. F.B. 552 Pg. 89
Date SEP 13 1934 Date SEP 13 1934 Survey of Glend Rdg Rd
Notes Chkd. Checked J. H. S. Survey by Hellstrom Notes O.N.H. Date 9-11-34
Date Date Mag No. Indexed A. C. Johnson

Form 301 10M 3-34

PLEASE RETURN TO
LOS ANGELES COUNTY SURVEYOR
700 HALL OF RECORDS

NOTE: ANY ADDITIONS OR CHANGES ON THIS SHEET MUST BE MADE OR CIRCLED IN RED INK, WITH DATE AND NAME OF PERSON MAKING CHANGE

Do not extend notes this side of this line

Transit at	Sight on	Stadia Intercepts	Stadia Distance	Stadia Rod	Horizontal Angle 0° to 360° Right	Horiz. Distance	+ − Vertical Angle	Elevation of Point	+ Back Sight	+ − Difference Elevation	Height of Instrument	+ − Vertical Distance	REMARKS Station	Left	Right
T#3	T#2										3417.4				
		11.28 / 10.00	129	11.0	134.15	129	1.00	3404.1					T.F.		
		11.35 / 10.00	136	11.0	125.30	136	0.56	3404.2					Ctr.		
		11.55 / 10.00	156	11.0	119.50	156	0.44	3404.2					B.C.		
		11.07 / 9.00	208	10.0	130.45	208	1.27	3402.0					B.C.		
		11.05 / 9.00	206	10.0	135.25	206	1.29	3402.0					Ctr		
		11.04 / 9.00	205	10.0	141.00	205	1.18	3402.7					T.F.		
		11.66 / 9.00	267	10.0	142.25	267	1.19	3401.3					✓		
		11.67 / 9.00	268	10.0	137.10	268	1.35	3400.2					Ctr		
		11.70 / 9.00	271	10.0	133.20	271	1.44	3399.4					B.C.		
		11.52 / 8.00	353	10.0	135.15	353	1.47	3396.3					✓		
		11.50 / 8.00	351	10.0	138.45	351	1.40	3397.2					Ctr.		
		11.47 / 8.00	348	10.0	141.45	348	1.45	3396.8					T.F		
		11.19 / 7.00	420	9.0	143.15	420	1.53	3394.6					✓		
		11.40 / 7.00	441	9.0	140.45	440	1.57	3393.2					Ctr		
		11.22 / 7.00	423	9.0	138.10	422	1.59	3393.7					B.C.		
T#4	T#3						T#4	3388.2	4.9		3393.1				
		7.70 / 1.00	671.	6.5		670	+2.13	3412.6	T#3	+19.5	3393.1	+26.0	T#3 shot for		
		9.69 / 3.00	670.	5.0		669	+2.06	✓ ✓	T#3	+19.5	3393.1	+24.5	T#3 elev		
													T#4 backed in from T#3 - Note + vert. Dis. is subtrctd.		

Add'n Inform.

Topography Description Legend: Side Hill....S.H. Side of Draw.S.D. Side of Ridge.S.R. Head of Draw H.D. Bottom Draw B.D. Bottom Wash B.W. Top of Ridge.T.R. Toe of Slope..T.S.

Inters. of Draws.V.D's Break in Slope..Bk.S. Steep Slope.....S.S. Top of Cliff.....T.Cl. Bottom of Cliff..B.Cl. Top of Spur.....T.Sp. Bottom Canyon..B.Cn.

Side of Canyon S.Cn. Top of Bank...T.B. Bottom of Bank.B.B. Top of Cut.....T.C. Bottom of Cut..B.C. Top of Fill.....T.F. Bottom of Fill.B.F.

Saddle .....Sa. Swale .....Sw. Flat .....Fl. Stream .....Str. Trail .....Tr. Pavement .....Pvt. Edge of Road E.Rd.

Traveled Rd. Tr.Rd. Fence .....Fn. Int. Fences.V.Fns. Ditch .....Dt. Telephone Pole T.P. Power Pole....P.P. Culvert .....Cul.

Oak-O. Fir-Fr. Pine-Pl. Cedar-Co. Sycamore .....Sy. Eucalyptus .....Eu. Plus combinations of these and all common standard abbreviations.

Form 301 10M 3-34

PLEASE RETURN TO
LOS ANGELES COUNTY SURVEYOR
700 HALL OF RECORDS

NOTE: ANY ADDITIONS OR CHANGES ON THIS SHEET MUST BE MADE OR CIRCLED IN RED INK, WITH DATE AND NAME OF PERSON MAKING CHANGE

Do not extend notes this side of this line

Transit at	Sight on	Stadia Intercepts	Stadia Distance	Stadia Rod—	Horizontal Angle 0° to 360° Right	Horiz. Distance	+ — Vertical Angle	Elevation of Point	+ Back Sight	+ — Difference Elevation	Height of Instrument	+ — Vertical Distance	REMARKS Station	Left	Right
T#4	T#3				° '		° '		1		3393 1				
		383			° '		° '		2						
		2.00 2.74	184	2 5	26 15	184		3390 6	3				B.C.		
		1.00 4.63	175	2 2	20 35	175		3390 9	4				Ctr		
		3.00 9.12	164	4 0	14 20	164	+ 0 53	3391 7	5				T.F.		
		3.00 4.17	113	3 6	23 35	113		3389 5	6				"		
		3.00 5.26	118	4 0	33 35	118		3389 1	7				Ctr		
		4.00 6.00	127	4 4	43 40	127		3388 7	8				B.C.		
		5.39 6.00	62	6 3	63 55	62		3386 8	9				"		
		5.52 5.43	49	5 6	51 30	49		3387 5	10				Ctr		
		5.00 5.33	44	5 1	28 50	44		3388 0	11				T.F.		
		5.00 8.37	34	5 1	200 30	34		3388 0	12				"		
		8.00 9.54	38	8 0	149 40	38		3385 1	13				Ctr.		
		9.00 11.10	55	8 9	133 10	55		3384 2	14				B.C.		
		10.00 11.08	111	11 6	159 20	111		3381 5	15				"		
		10.00 11.06	109	11 1	169 05	109		3382 0	16				Ctr		
		10.00 10.67	107	10 4	182 15	107		3382 7	17				T.F		
		9.00 11.68	168	10 0	177 10	168	1 13	3379 6	18				"		
		10.00 10.87	169	11 0	170 55	169	1 04	3379 0	19				Ctr.		
		9.00 11.37	188	10 0	165 20	188	1 47	3377 2	20				B.C.		
		9.00 11.29	238	10 0	168 50	238	1 53	3375 2	21				"		
		9.00	230	10 0	173 50	230	1 48	3375 8					Ctr.		

Add'n'l Inform.

Notes Rpd. Date SEP 17 1934 Plotted C. J. TERRY Date SEP 17 1934 Checked J. H. S. Date Date Notes Chkd. Date Map No. Indexed A. C. Johnson

C. J. TERRY Job No. Division No. Survey of Grand Ave. Survey by Hellstrom Notes A.N.H. Date 9-11-34

F.B. 557 PG. 91

Form 301 10M 3-34

PLEASE RETURN TO
LOS ANGELES COUNTY SURVEYOR
700 HALL OF RECORDS

NOTE: ANY ADDITIONS OR CHANGES ON THIS SHEET MUST BE MADE OR CIRCLED IN RED INK, WITH DATE AND NAME OF PERSON MAKING CHANGE

Do not extend notes this side of this line

Oak-O. Fir-Fr. Pine-Pi. Cedar-Ce. Sycamore ....Sy. Eucalyptus ....Eu. Plus combinations of these and all common standard abbreviations.

Traveled Rd. Tr. Rd. Fence ....Fe. Int. Fences V. Fns. Ditch ....Di. Telephone Pole T.P. Power Pole....P.P. Culvert ....Cul.

Saddle ....Sa. Swale ....Sw. Flat ....Fl. Stream ....Str. Trail ....Tr. Pavement ....Pvt. Edge of Road E.Rd.

Side of Canyon S.Cn. Top of Bank ..T.B. Bottom of Bank B.B. Top of Cut ....T.C. Bottom of Cut ..B.C. Top of Fill ....T.F. Bottom of Fill B.F.

Inters. of Draws, V.D's Break in Slope ..Br.S. Steep Slope ....S.S. Top of Cliff ....T.Cl. Bottom of Cliff ..B.Cl. Top of Spur ....T.Sp. Bottom Canyon..B.Cn.

Topography Description Legend: Side Hill ....S.H. Side of Draw S.D. Side of Ridge S.R. Head of Draw H.D. Bottom Draw B.D. Bottom Wash B.W. Top of Ridge T.R. Toe of Slope..T.S.

F.B. 5-32 PG. 92

Transit at	Sight on	Stadia Intercepts	Stadia Distance	Stadia Rod—	Horizontal Angle 0° to 360° Right	Horiz. Distance	+ Vertical Angle —	Elevation of Point	+ Back Sight	+ Difference Elevation	Height of Instrument	+ Vertical Distance	REMARKS Station	Left	Right
T#2	T#3				° '		° '				3393 1				
		11.23			° '		° '								
		9.00	224	10 0	178 20	224	1 47	3376 1					B.C.		
		10.95			° '		° '								
		8.00	296	9 0	177 25	296	2 11	3372 8					"		
		9.95			° '		° '								
		7.00	296	9 0	174 00	296	2 10	3373 0					Ctr.		
		10.15			° '		° '								
		7.00	316	9 0	169 15	316	2 09	3372 3					T.F		
					° '		° '						"		
					° '		° '								
					° '		° '								
T#4	T#3	7.84			° '		° '								
		2.00	585	5 0	176 55	584	2 34	3361 9		31 2	3393 1	26 2	T#5 Norm.		
		12.00			° '		° '								
		6.16	585	9 0	~ ~	584	2 12	3361 2		31 4		22 4	T#5 Inv.		
					° '		° '								
					° '		° '								
T#5	T#4				° '		° '	3361 8	5 1		3366 9				
					° '		° '								
					° '		° '								
		5.40			° '		° '								
		3.00	241	4 0	15 30	241	+ 2 15	3372 4					T.F.		
		3.30			° '		° '								
		1.00	231	2 0	5 15	231	+ 1 09	3369 6					Ctr.		
		3.24			° '		° '								
		1.00	225	2 0	0 50	225	+ 1 02	3369 1					B.C.		
		2.82			° '		° '								
		1.00	183	2 0	0 40	183	+ 0 38	3366 8					"		
		3.81			° '		° '								
		2.00	182	3 0	10 30	182	+ 0 46	3366 4					Ctr.		
		2.67			° '		° '								
		1.00	188	2 0	19 30	188	+ 1 15	3367 3					T.F		
		4.37			° '		° '								
		3.00	138	3 5	16 30	138	° '	3363 4					"		
		4.31			° '		° '								
		3.00	132	3 1	4 45	132	° '	3363 8					Ctr.		
		3.32			° '		° '								
		2.00	133	2 4	358 00	133	° '	3364 5					B.C.		

Add'n'l Inform.

Form 301 10M 3-34

PLEASE RETURN TO
LOS ANGELES COUNTY SURVEYOR
700 HALL OF RECORDS

NOTE: ANY ADDITIONS OR CHANGES ON THIS SHEET MUST BE MADE OR CIRCLED IN RED INK, WITH DATE AND NAME OF PERSON MAKING CHANGE

Do not extend notes this side of this line

Transit at	Sight on	Stadia Intercepts	Stadia Distance	Stadia Rod—	Horizontal Angle 0° to 360° Right	Horiz. Distance	+ − Vertical Angle	Elevation of Point	+ Back Sight	+ − Difference Elevation	Height of Instrument	+ − Vertical Distance	REMARKS Station	Left	Right
T#5	T#4				° ′		° ′		1		33669				
		5.72 / 5.00	73	5 6	354 45	73	° ′	33613	2				B.C.		
		7.72 / 7.00	73	7 4	10 05	73	° ′	33595	3				Ctr.		
		7.81 / 7.00	82	7 9	27 15	82	° ′	33590	4				T.F		
		11.53 / 11.00	54	11 6	72 15	54	° ′	33553	5				"		
		11.28 / 11.00	29	11 3	71 05	29	° ′	33556	6				Ctr.		
		11.30 / 11.20	11	11 2	115 50	11	° ′	33557	7				B.C.		
		10.63 / 10.00	64	10 0	143 10	64	3 46	33526	8				T.F		
		10.74 / 10.00	75	10 0	124 25	75	3 40	33520	9				Ctr.		
		9.91 / 9.00	92	9 0	112 05	92	3 46	33518	10				T.F		
		8.26 / 7.00	127	8 0	126 05	126	3 44	33507	11				"		
		9.14 / 8.00	115	9 0	135 55	114	3 47	33503	12				Ctr.		
		10.04 / 9.00	105	10 0	148 10	105	3 51	33498	13				T.F.		
		11.92 / 10.00	193	11 0	153 20	193	2 30	33474	14				"		
		10.97 / 9.00	198	10 0	146 55	198	2 38	33478	15				Ctr.		
		10.07 / 8.00	208	9 0	141 50	208	2 42	33481	16				T.F.		
		8.48 / 6.00	249	7 0	144 10	248	2 44	33480	17				B.C.		
		9.45 / 7.00	246	7 0	150 50	245	2 49	33478	18				Ctr.		
		9.40 / 7.00	241	7 0	155 40	240	2 51	33479	19				T.F		
		10.85 / 8.00	286	9 0	160 55	286	2 12	33470	20				T.F		
		11.00 / 8.00	301	10 0	154 55	301	2 01	33463	21				Ctr.		

Add'n'l Inform.

Notes Rec. C. J. TERRY Plotted C. J. TERRY Job No. Division No. F.B. 552 PG. 93
Date SEP 13 1934 Date SEP 13 1934 Survey of Glend Rdg Rd
Notes Chkd. Checked J. H. S. Survey by Hellstrom Notes A.N.H. Date 9-11-34
Date Date Map No. Indexed A. C. Johnson

Form 301 10M 3-34

PLEASE RETURN TO
LOS ANGELES COUNTY SURVEYOR
700 HALL OF RECORDS

NOTE: ANY ADDITIONS OR CHANGES ON THIS SHEET MUST BE MADE OR CIRCLED IN RED INK, WITH DATE AND NAME OF PERSON MAKING CHANGE

Do not extend notes this side of this line

Transit at	Sight on	Stadia Intercepts	Stadia Distance	Stadia Rod	Horizontal Angle 0° to 360° Right	Horiz. Distance	+ − Vertical Angle	Elevation of Point	+ Back Sight	+ − Difference Elevation	Height of Instrument	+ − Vertical Distance	REMARKS Station	Left	Right
T#5	T#4								1		3366.9				
		11.06 / 8.00	307	10.0	150.05	307	1.50	3347.2	2				B.C.		
									3						
									4						
									5						
		10.27 / 7.00	328	9.0		328	1.38	3348.6	6	18.3		9.3	T#6 Norm.		
		12.00 / 8.73	328	10.0		328	1.28	3348.5	7	18.4		8.4	T#6 Inv.		
T#6	T#5							3348.5	8	5.4	3353.9				
									9						
		5.10 / 5.00	11	5.0	278.00	11		3348.9	10				T.F.		
		8.43 / 8.00	44	7.7	88.50	44		3346.2	11				Ctr.		
		8.65 / 8.00	66	8.0	90.50	66		3345.9	12				B.C.		
		8.91 / 8.00	92	8.1	130.45	92		3345.8	13				"		
		8.76 / 8.00	77	7.9	144.40	77		3346.0	14				Ctr.		
		7.73 / 7.00	74	7.2	153.50	74		3346.7	15				T.F.		
		8.41 / 7.00	142	7.0	159.45	142		3346.9	16				"		
		8.45 / 7.00	146	7.4	152.55	146		3346.5	17				Ctr.		
		8.54 / 7.00	155	7.4	144.40	155		3346.5	18				B.C.		
		8.11 / 6.00	212	7.0	150.50	212		3346.9	19				"		
		8.07 / 6.00	208	7.0	156.05	208		3346.9	20				Ctr.		
		5.00 / 3.00	201	4.4	162.15	201		3349.5	21				T.F.		

Add'n'l Inform.

Topography Description Legend: Side Hill....S.H. Side of Draw.S.D. Side of Ridge.S.R. Head of Draw H.D. Bottom Draw.B.D. Bottom Wash B.W. Top of Ridge.T.R. Toe of Slope..T.S.

Inters. of Draws.V.D's Break in Slope..Bk.S. Steep Slope.....S.S. Top of Cliff.....T.Cl. Bottom of Cliff..B.Cl. Top of Spur.....T.Sp. Bottom Canyon..B.Cn.

Side of Canyon S.Cn. Top of Bank...T.B. Bottom of Bank.B.B. Top of Cut.....T.C. Bottom of Cut...B.C. Top of Fill.....T.F. Bottom of Fill.B.F.

Saddle .....Sa. Swale .....Sw. Flat .....Fl. Stream .....Str. Trail .....Tr. Pavement .....Pvt. Edge of Road E.Rd.

Trawled Rd. Tr.Rd. Fence .....Fn. Int. Fences.V.Fns. Ditch .....Dl. Telephone Pole T.P. Power Pole....P.P. Culvert .....Cul.

Oak-O. Fir-Fr. Pine-Pi. Cedar-Ce. Sycamore .....Sy. Eucalyptus .....Eu. Plus combinations of these and all common standard abbreviations.

F.B. 557 PG. 94

Form 301 10M 3-34

PLEASE RETURN TO
LOS ANGELES COUNTY SURVEYOR
700 HALL OF RECORDS

NOTE: ANY ADDITIONS OR CHANGES ON THIS SHEET MUST BE MADE OR CIRCLED IN RED INK. WITH DATE AND NAME OF PERSON MAKING CHANGE

Do not extend notes this side of this line

Transit at	Sight on	Stadia Intercepts	Stadia Distance	Stadia Rod—	Horizontal Angle 0° to 360° Right	Horiz. Distance	+ — Vertical Angle	Elevation of Point	+ Back Sight	+ — Difference Elevation	Height of Instrument	+ — Vertical Distance	REMARKS Station	Left	Right
T'6	T'5				° '		° '		1		3353 9				
		663			° '		° '		2						
		4.00	264	5 0	171 45	264		3348 9	3				T.F.		
		7.81													
		5.00	282	6 1	167 55	282		3347 8	4				Ctr.		
		9.12													
		6.00	313	7 2	162 30	313		3346 7	5				B.C.		
		9.15													
		6.00	316	7 4	182 20	316		3346 5	6				T.F.		
		9.38													
		6.00	339	7 9	179 25	339		3346 0	7				Ctr.		
		10.68													
		7.00	369	9 1	176 25	369		3344 8	8				B.C.		
		9.57													
		6.00	358	7 4	190 00	358		3346 5	9				T.F.		
		9.72													
		6.00	373	8 6	184 25	373		3345 3	10				Ctr.		
		12.02													
		8.00	403	10 1	179 35	403		3343 8	11				B.C.		
									12						
									13						
		9.50													
		6.00	351.	7 5		351	0 0	3346 4	14	7 5		0 0	T'7		
									15						
T'7	T'6							3346 4	5 1 16		3351 5				
									17						
		8.23													
		7.00	124	7 6	180 45	124		3343 9	18				T.F.		
		9.25													
		8.00	126	9 1	172 15	126		3342 4	19				Ctr.		
		10.45													
		9.00	146	10 0	161 25	146		3341 5	20				B.C.		
		12.00													
		9.83	218	11 2	174 30	218		3340 3	21				"		
		12.05													
		10.00	206	11 1	179 20	206		3340 4					Ctr.		

Add'n'l Inform.

Notes Rec'd. C. J. TERRY Date SEP 13 1934 Checked J. H. S. Date

Plotted C. J. TERRY Date SEP 1 1934 Survey of Glendale Tract 751 Survey by Hewitt & Nelson Notes 2 N 11 Date 9-11-34 Map No. Indexed A. C. Johnson

Division No. F.B. 352 Pg. 25

Form 301 10M 3-34

PLEASE RETURN TO
LOS ANGELES COUNTY SURVEYOR
700 HALL OF RECORDS

NOTE: ANY ADDITIONS OR CHANGES ON THIS SHEET MUST BE MADE OR CIRCLED IN RED INK, WITH DATE AND NAME OF PERSON MAKING CHANGE

Do not extend notes this side of this line

Transit at	Sight on	Stadia Intercepts	Stadia Distance	Stadia Rod	Horizontal Angle 0° to 360° Right	Horiz. Distance	+ − Vertical Angle	Elevation of Point	+ Back Sight	+ − Difference Elevation	Height of Instrument	+ − Vertical Distance	REMARKS Station	Left	Right
T 7	T 6								1		3351.5				
		10.00 / 8.00	201	9.2	185.15	201		3342.3	2				T.F.		
		12.00 / 9.21	280	11.6	195.20	280		3339.9	3				"		
		10.87 / 8.00	288	10.0	192.10	288	0.23	3339.7	4				Ctr.		
		11.97 / 9.00	298	10.0	188.35	298	0.27	3339.3	5				B.C.		
									6						
									7						
		7.02 / 3.00	403	5.0		403	1.11	3338.2	8	13.3		8.3	T #8 Norm.		
		12.01 / 8.00	402	10.0		402	0.28	3338.2	9	13.3		3.3	T #8 Inv		
									10						
T 8	T 7							3338.2	11	5.1	3343.3				
									12						
		3.81 / 3.00	82	3.3	25.00	82		3340.0	13				T.F.		
		4.77 / 4.00	78	4.0	38.10	78		3339.3	14				Ctr.		
		4.78 / 4.00	79	4.3	54.55	79		3339.0	15				B.C.		
		6.40 / 6.00	41	5.9	78.50	41		3337.4	16				" and end. Prop. culvert.		
		5.64 / 5.40	25	5.5	54.45	25		3337.8	17				Ctr.		
		5.36 / 5.10	27	5.3	324.50	27		3338.0	18				T.F. and end prop. culvert		
		5.46 / 5.00	47	5.1	194.10	47		3338.2	19				"		
		6.43 / 6.00	44	6.5	156.25	44		3336.8	20				Ctr		
		7.54 / 7.00	55	7.2	128.50	55		3336.1	21				B.C.		

Add'n Inform.

Topography Description Legend: Side Hill....S.H. Side of Draw..S.D. Side of Ridge..S.R. Head of Draw H.D. Bottom Draw..B.D. Bottom Wash B.W. Top of Ridge..T.R. Toe of Slope..T.S.

Inters. of Draws..V.D's Break in Slope..Bk.S. Steep Slope.....S.S. Top of Cliff.....T.Cl. Bottom of Cliff..B.Cl. Top of Spur.....T.Sp. Bottom Canyon..B.Cn.

Side of Canyon S.Cn. Top of Bank...T.B. Bottom of Bank..B.B. Top of Cut.....T.C. Bottom of Cut..B.C. Top of Fill.....T.F. Bottom of Fill..B.F.

Saddle .....Sa. Swale .....Sw. Flat .....Fl. Stream .....Str. Trail .....Tr. Pavement ....Pvt. Edge of Road E.Rd.

Traveled Rd. Tr.Rd. Fence .....Fn. Int. Fences..V.Fns. Ditch .....Dl. Telephone Pole T.P. Power Pole....P.P. Culvert .....Cul.

Oak-O. Fir-Fr. Pine-Pl. Cedar-Ce. Sycamore ....Sy. Eucalyptus ....Eu. Plus combinations of these and all common standard abbreviations.

F.B. 552 PG. 96

Form 301 10M 3-34

PLEASE RETURN TO
LOS ANGELES COUNTY SURVEYOR
700 HALL OF RECORDS

NOTE: ANY ADDITIONS OR CHANGES ON THIS SHEET MUST BE MADE OR CIRCLED IN RED INK. WITH DATE AND NAME OF PERSON MAKING CHANGE

Do not extend notes this side of this line

Transit at	Sight on	Stadia Intercepts	Stadia Distance	Stadia Rod—	Horizontal Angle 0° to 360° Right	Horiz. Distance	+ − Vertical Angle	Elevation of Point	+ Back Sight	+ − Difference Elevation	Height of Instrument	+ − Vertical Distance	REMARKS Station	Left	Right
T#8	T#7				° ′		° ′		1		3343 3				
		9.23 / 8.00	124	9 1	145 25	124	° ′	3334 2	2				B.C.		
		8.25 / 7.00	126	7 8	155 10	126	° ′	3335 5	3				Ctr.		
		7.31 / 6.00	132	7 0	165 10	132	° ′	3336 3	4				T.F.		
		7.91 / 6.00	192	7 0	156 05	192	° ′	3336 3	5				"		
		8.93 / 7.00	194	8 1	150 25	194	° ′	3335 2	6				Ctr.		
		8.96 / 7.00	197	8 4	144 30	197	° ′	3334 9	7				B.C.		
					° ′		° ′		8						
					° ′		° ′		9						
		7.92 / 5.00	293	6 5	° ′	293	° ′	3336 8	10	6 5		0 0	T#9 Normal		
					° ′		° ′		11						
T#9	T#8				° ′		° ′	3336 8	12	5 3	3342 1				
					° ′		° ′		13						
		4.69 / 4.00	70	4 7	2 10	70	° ′	3337 4	14				T.F.		
		7.67 / 7.00	68	7 0	18 00	68	° ′	3335 1	15				Ctr.		
		8.74 / 8.00	75	7 9	35 55	75	° ′	3334 2	16				B.C.		
		5.39 / 5.00	40	5 0	78 10	40	4 41	3333 8	17				"		
		5.20 / 5.00	21	5 0	67 05	21	6 04	3334 8	18				Ctr.		
			10	4 4	343 00	10	° ′	3337 7	19				T.F.		
		6.53 / 6.00	54	5 8	204 20	54	° ′	3336 3	20				"		
		7.62 / 7.00	63	7 2	182 50	63		3334 9	21				Ctr.		

Add'n'l Inform.

Notes Red. C. J. TERRY Matted C. J. TERRY Job No. Division No. F.B. 552 Pg. 97
Date SEP 13 1934 Date SEP 13 1934 Survey of Glend Rdg Rd
Notes Chkd. Checked J. H. S. Survey by Hollstrom Notes A. N. H. Date 9-11-34
Date Date Map No. Indexed A. C. Johnson

Form 301 10M 3-34

PLEASE RETURN TO
LOS ANGELES COUNTY SURVEYOR
700 HALL OF RECORDS

NOTE: ANY ADDITIONS OR CHANGES ON THIS SHEET MUST BE MADE OR CIRCLED IN RED INK. WITH DATE AND NAME OF PERSON MAKING CHANGE

Do not extend notes this side of this line

Transit at	Sight on	Stadia Intercepts	Stadia Distance	Stadia Rod	Horizontal Angle 0° to 360° Right	Horiz. Distance	+ − Vertical Angle	Elevation of Point	+ Back Sight	+ − Difference Elevation	Height of Instrument	+ − Vertical Distance	REMARKS Station	Left	Right
T#9	T#8								1		3342 1				
		7.73 / 7.00	74	7 2	166 50	74		3334 9	2				B.C.		
		9.19 / 8.00	120	8 5	197 35	120		3333 6	3				"		
		8.04 / 7.00	105	7 9	206 55	105		3334 2	4				Ctr.		
		6.96 / 6.00	97	6 7	218 25	97		3335 4	5				T.F.		
									6						
		9.29 / 7.00	230	7 9		230		3334 2	7	7 9		0 0	T#10		
									8						
T#10	T#9							3334 2	9	5 4	3339 6				
									10						
		5.67 / 5.00	68	5 3	337 00	68		3334 3	11				T.F.		
		6.65 / 6.00	66	6 6	358 30	66		3333 0	12				Ctr.		
		7.70 / 7.00	71	7 5	15 20	71		3332 1	13				B.C.		
		3.54 / 3.00	55	3 0	24 40	55	5 10	3331 6	14				" & Prop. end Culvert		
		6.83 / 6.50	34	6 7	359 20	34		3332 9	15				Ctr.		
		4.90 / 4.50	41	4 7	291 25	41		3334 9	16				T.F. & Prop. end Culv.		
		6.48 / 6.00	49	5 8	130 55	49		3333 8	17				"		
		7.54 / 7.00	55	6 9	100 45	55		3332 7	18				Ctr.		
		8.68 / 8.00	69	8 1	72 50	69		3331 5	19				B.C.		
		9.24 / 8.00	125	8 3	94 30	125		3331 3	20				"		
		8.12 / 7.00	113	7 7	108 00	113		3331 9	21				Ctr.		

Add'n'l Inform.

F.B. 337 PG. 98

Topography Description Legend:
Side Hill ....S.H. Bottom Draw B.D.
Side of Draw S.D. Bottom Wash B.W.
Side of Ridge S.R. Top of Ridge T.R.
Head of Draw H.D. Toe of Slope T.S.

Inters. of Draws V.D's Break in Slope Bk.S. Steep Slope S.S. Top of Cliff T.Cl. Bottom of Cliff B.Cl. Top of Spur T.Sp. Bottom Canyon B.Cn.

Side of Canyon S.Cn. Top of Bank T.B. Bottom of Bank B.B. Top of Cut T.C. Bottom of Cut B.C. Top of Fill T.F. Bottom of Fill B.F.

Saddle Sa. Swale Sw. Flat Fl. Stream Str. Trail Tr. Pavement Pvt. Edge of Road E.Rd.

Traveled Rd. Tr.Rd. Fence Fn. Int. Fences V.Fns. Ditch Di. Telephone Pole T.P. Power Pole P.P. Culvert Cul.

Oak-O. Fir-Fr. Pine-Pl. Cedar-Ce. Sycamore Sy. Eucalyptus Eu. Plus combinations of these and all common standard abbreviations.

Form 301 10M 3-34

PLEASE RETURN TO
LOS ANGELES COUNTY SURVEYOR
700 HALL OF RECORDS

NOTE: ANY ADDITIONS OR CHANGES ON THIS SHEET MUST BE MADE OR CIRCLED IN RED INK, WITH DATE AND NAME OF PERSON MAKING CHANGE

Do not extend notes this side of this line

Transit at	Sight on	Stadia Intercepts	Stadia Distance	Stadia Rod—	Horizontal Angle 0° to 360° Right	Horiz. Distance	+ — Vertical Angle	Elevation of Point	+ Back Sight	+ — Difference Elevation	Height of Instrument	+ Vertical Distance	REMARKS Station	Left	Right
T°10	T°9								1		3339.6				
		6.08							2						
		5.00	109	5.5	125° 50'	-109		3334.1	3				T.F.		
		6.91													
		5.00	192	6.0	127° 50'	-192		3333.6	4				"		
		9.95													
		8.00	196	8.6	120° 05'	-196		3331.0	5				Ctr.		
		10.08													
		8.00	209	8.8	114° 00'	-209		3330.8	6				B.C.		
		10.90													
		8.00	291	9.7	121° 10'	-291		3329.9	7				"		
		9.72													
		7.00	273	8.7	126° 45'	-273		3330.9	8				Ctr.		
		8.64													
		6.00	265	7.0	131° 40'	-265		3332.6	9				T.F.		
		11.35							10						
		8.00	336	9.6		336		3330.0	11	9.6		0.0	T°11		
									12						
T°11	T°10							3330.0	13	5.4	3335.4				
		4.58							14						
		4.40	19	4.5	356° 05'	-19		3330.9	15				T.F.		
		6.27													
		6.00	28	5.9	80° 20'	-28		3329.5	16				Ctr.		
		6.80													
		6.30	51	6.6	100° 10'	-51		3328.8	17				B.C.		
		5.68													
		5.00	69	5.0	178° 10'	-69	3.31	3326.2	18				"		
		8.54													
		8.00	55	8.5	199° 10'	-55		3326.9	19				Ctr.		
		7.50													
		7.00	51	7.4	231° 20'	-51		3328.0	20				T.F.		
		10.18													
		9.00	119	10.0	239° 10'	-119	1.14	3322.8	21				"		
		10.35													
		9.00	136	10.0	225° 35'	-136	1.10	3322.6					Ctr.		

Add'n'l Inform.

Notes Rec. Date SEP 18 1934 Notes Chkd. Date Map No. Date

Checked J. H. S. Survey by Hallstrom Indexed A. C. Johnson

Notes A.N.H. Date 9-12-34

Plotted C. J. TERRY Date SEP 18 1934 Survey of Glenn Rdg. Rd

Job No. Division No. F.B. 552 Pg. 97

C. J. TERRY

Form 301 10M 3-34

PLEASE RETURN TO
LOS ANGELES COUNTY SURVEYOR
700 HALL OF RECORDS

NOTE: ANY ADDITIONS OR CHANGES ON THIS SHEET MUST BE MADE OR CIRCLED IN RED INK. WITH DATE AND NAME OF PERSON MAKING CHANGE

Do not extend notes this side of this line

Transit at	Sight on	Stadia Intercepts	Stadia Distance	Stadia Rod	Horizontal Angle 0° to 360° Right	Horiz. Distance	+ Vertical Angle	Elevation of Point	+ Back Sight	+ Difference Elevation	Height of Instrument	+ Vertical Distance	REMARKS Station	Left	Right
T#11	T#10								1		3335 4				
		10.48 / 9.00	149	10 0	219 05	149	1 08	3322 3	2				B.C.		
		11.08 / 9.00	209	10 0	231 50	209	1 27	3320 0	3				"		
		11.04 / 9.00	205	10 0	237 15	205	1 25	3320 3	4				Ctr.		
		10.02 / 8.00	203	9 0	244 15	203	1 26	3321 2	5				T.F.		
									6						
		5.93 / 2.00	394	4 0		394	1 19	3322 4	7	13 0		9 0	T#12 Normal		
		11.93 / 8.00	394	10 0		394	0 27	3322 3	8	13 1		3 1	T#12 INV.		
									9						
T#12	T#11							3322 3	10	5 3	3327 6				
									11						
		8.41 / 7.00	142	7 7	20 45	142		3319 9	12				T.F.		
		9.52 / 8.00	153	8 9	30 15	153		3318 7	13				Ctr.		
		10.61 / 9.00	162	9 4	37 50	162		3318 2	14				B.C.		
		10.97 / 10.00	98	10 6	57 30	98		3317 0	15				"		
		10.88 / 10.00	89	10 3	47 55	89		3317 3	16				Ctr.		
		10.76 / 10.00	77	10 1	25 00	77		3317 5	17				T.F.		
			12	9 4	283 30	12		3318 2	18				"		
		10.30 / 10.00	31	10 0	103 20	31		3317 6	19				Ctr.		
		10.46 / 10.00	47	10 2	100 00	47		3317 4	20				B.C.		
		10.84 / 10.00	85	10 9	139 35	85		3316 7	21				"		

Add'n'l Inform.

F.B. 55 PG. 100

Topography Description Legend:
Side Hill.....S.H. Bottom Draw.B.D.
Side of Draw.S.D. Bottom Wash B.W.
Side of Ridge.S.R. Top of Ridge.T.R.
Head of Draw H.D. Toe of Slope..T.S.

Inters. of Draws. V.D's
Break in Slope..Bk.S.
Steep Slope.....S.S.
Top of Cliff.....T.Cl.
Bottom of Cliff..B.Cl.
Top of Spur.....T.Sp.
Bottom Canyon..B.Cn.

Side of Canyon S.Cn.
Top of Bank..T.B.
Bottom of Bank.B.B.
Top of Cut.....T.C.
Bottom of Cut..B.C.
Top of Fill.....T.F.
Bottom of Fill.B.F.

Saddle .....Sa.
Swale .....Sw.
Flat .....Fl.
Stream .....Str.
Trail .....Tr.
Pavement .....Pvt.
Edge of Road E.Rd.

Traveled Rd. Tr.Rd.
Fence .....Fn.
Int. Fences.V.Fns.
Ditch .....Di.
Telephone Pole T.P.
Power Pole...P.P.
Culvert .....Cul.

Oak-O. Fir-Fr.
Pine-Pi. Cedar-Ce.
Sycamore .....Sy.
Eucalyptus .....Eu.
Plus combinations of these and all common standard abbreviations.

Form 301 10M 3-34

PLEASE RETURN TO
LOS ANGELES COUNTY SURVEYOR
700 HALL OF RECORDS

NOTE: ANY ADDITIONS OR CHANGES ON THIS SHEET MUST BE MADE OR CIRCLED IN RED INK, WITH DATE AND NAME OF PERSON MAKING CHANGE

Do not extend notes this side of this line

Transit at	Sight on	Stadia Intercepts	Stadia Distance	Stadia Rod—	Horizontal Angle 0° to 360° Right	Horiz. Distance	+ — Vertical Angle	Elevation of Point	+ Back Sight	+ — Difference Elevation	Height of Instrument	+ — Vertical Distance	REMARKS Station Left Right
T#12	T#11				° '		° '		1		33276		
		10.74			° '		° '		2				
		10.00	75	10 6	152 50	75	— ° '	33170	3				Ctr.
		10.81											
		10.00	82	10 3	170 30	82	— ° '	33173	4				T.F.
		11.55											
		10.00	156	11 2	164 30	156	— ° '	33164	5				"
		12.00											
		10.41	160	12 3	156 30	160	° '	33153	6				Ctr.
		11.63											
		10.00	164	11 0	150 45	164	0 39	33146	7				B.C.
		11.25											
		9.00	226	10 0	155 10	226	0 41	33148	8				"
		11.24											
		9.00	225	10 0	160 05	225	0 35	33151	9				Ctr.
		11.20											
		9.00	221	10 0	168 10	221	0 40	33150	10				T.F.
					° '		° '		11				
		7.35											
		4.00	336	6 0	° '	336	0 50	33167	12	10 9		4 9	T#13
		12.00											
		8.65	336	10 0	° '	336	0 10		13				T#13
		12.00											
		8.65	336	11 0	° '	336	— ° '	33166	14	11 0		0 0	
					° '		° '		15				
T#13	T#12				° '		° '	33166	16 5 3		33219		
					° '		° '		17				
		7.72											
		7.00	73	7 0	338 15	-73	— ° '	33149	18				T.F.
		6.64											
		6.00	65	5 9	1 40	-65	— ° '	33161	19				Ctr.
		6.62											
		6.00	63	6 2	33 05	-63	— ° '	33157	20				B.C.
		—	7	4 8	97 40	-7	— ° '	33171	21				"
		6.15											
		6.00	16	6 1	264 50	-16	— ° '	33158					Ctr.

Add'n'l Inform.

Notes Rod C. J. TERRY Plotted C. J. TERRY Sub. No. Division No.
Date SEP 13 1934 Date SEP 13 1934 Survey of Glendale Rdy. Rd
Notes Chkd. Checked J. H. S. Survey by Hellstrom Notes A.N.H. Date 9-12-34
Date Date Map No. Indexed A. C. Johnson

F.B. 552 Pg. 104

Form 301 10M 3-34

PLEASE RETURN TO
LOS ANGELES COUNTY SURVEYOR
700 HALL OF RECORDS

NOTE: ANY ADDITIONS OR CHANGES ON THIS SHEET MUST BE MADE OR CIRCLED IN RED INK, WITH DATE AND NAME OF PERSON MAKING CHANGE

Do not extend notes this side of this line

Transit at	Sight on	Stadia Intercepts	Stadia Distance	Stadia Rod—	Horizontal Angle 0° to 360° Right	Horiz. Distance	+ − Vertical Angle	Elevation of Point	+ − Back Sight	+ − Difference Elevation	Height of Instrument	+ − Vertical Distance	REMARKS Station	Left	Right
T13	T12				° ′		° ′		1		3321.9				
		7.00			° ′		° ′		2						
		6.59	42	6.9	283° 10′	42	° ′	3315.0	3				T.F.		
		6.13			° ′		° ′								
		5.00	114	5.7	221° 45′	114	° ′	3316.2	4				B.C.		
		6.10			° ′		° ′								
		5.00	111	5.3	211° 30′	111	° ′	3316.6	5				Ctr.		
		4.10			° ′		° ′								
		3.00	111	3.8	200° 30′	111	° ′	3318.1	6				T.F.		
		3.12			° ′		° ′								
		1.00	213	0.9	203° 00′	213	° ′	3321.0	7				"		
		11.13			° ′		° ′								
		9.00	214	10.0	208° 35′	214	+ 1° 55′	3319.1	8				Ctr.		
		11.12			° ′		° ′								
		9.00	213	10.0	214° 00′	213	+ 1° 54′	3319.1	9				B.C.		
		5.65			° ′		° ′								
		3.00	266	4.0	214° 05′	266	+ 0° 48′	3323.8	10				"		
		3.73			° ′		° ′								
		1.00	274	2.0	210° 15′	274	+ 0° 14′	3321.0	11				Ctr.		
		6.86			° ′		° ′								
		4.00	287	5.0	206° 45′	287	+ 1° 13′	3323.0	12				T.F.		
					° ′		° ′		13						
		11.04			° ′		° ′								
		9.00	205	10.0	234° 25′	199	+ 10° 03′	3347.1	14	+ 25.2		+ 35.2	B.M. #3 Elev. 3347.315 See LB-637-10		
					° ′		° ′		15						
					° ′		° ′		16						
					° ′		° ′		17						
					° ′		° ′		18						
					° ′		° ′		19						
					° ′		° ′		20						
					° ′		° ′		21						

Add'nl Inform.

Topography Description Legend: Side Hill....S.H. Bottom Draw..B.D. Side of Draw..S.D. Bottom Wash..B.W. Side of Ridge..S.R. Top of Ridge..T.R. Head of Draw..H.D. Toe of Slope..T.S.

Intersect. of Draw & Ch. Break in Slope..B.S. Break Slope..S.S. Top of Cliff..T.Cl. Bottom of Cliff..B.Cl. Top of Spur..T.Sp. Bottom Canyon..B.Cn.

Side of Canyon & Ch. Top of Bank..T.B. Bottom of Bank..B.B. Top of Cut..T.C. Bottom of Cut..B.C. Top of Fill..T.F. Bottom of Fill..B.F.

Stadia Single..S. Flat..Fl. Stream..St. Trail..Tr. Pavement..Pvt. Edge of Road..E.Rd.

Traversed Rd. Tr. Rd. Fence..Fe. Int. Fences..V.Fe. Ditch..Di. Telephone Pole..T.P. Power Pole..P.P. Culvert..Cul.

Dist.-D. Pine-Pi. Fir-Fr. Cedar-Ce. Sycamore..Sy. Eucalyptus..Eu. Plus combinations of these and all common standard abbreviations.

F.B. 55 Pg. 101

Form 381 10M 3-34

PLEASE RETURN TO
LOS ANGELES COUNTY SURVEYOR
700 HALL OF RECORDS

NOTE: ANY ADDITIONS OR CHANGES ON THIS SHEET MUST BE MADE OR CIRCLED IN RED INK, WITH DATE AND NAME OF PERSON MAKING CHANGE

Do not extend notes this side of this line

Transit at	Sight on	Stadia Intercepts	Stadia Distance	Stadia Rod—	Horizontal Angle 0° to 360° Right	Horiz. Distance	+ − Vertical Angle	Elevation of Point	+ Back Sight	+ − Difference Elevation	Height of Instrument	+ − Vertical Distance	REMARKS Station	Left	Right
P#212A	P#212				° ′		° ′		1						
				—	° ′		— ° ′	3447.3	5.0	—	3452.3	—			
		5.68 / 5.00	69	5.0	54.20	52	— 29.29	3417.8	2	—	—	—	B.D.		
		10.33 / 10.00	34	10.0	63.20	29	— 22.25	3430.4	3	—	—	—	B.F.; H.Dr.		
		10.20 / 9.00	121	13.0	93.10	117	— 11.03	3416.6	4	—	—	—	S.H.		
		1.41 / 1.00	42	1.0	109.50	38	— 17.48	3439.2	5	—	—	—	B.F.		
		6.57 / 6.00	58	6.0	96.10	55	— 13.37	3433.1	6	—	—	—	S.H.		
		10.82 / 10.00	83	10.0	104.10	81	— 8.26	3430.3	7	—	—	—	✓		
		7.58 / 7.00	59	6.7	133.45	59	—	3445.6	8	—	—	—	B.F		
		4.17 / 4.00	18	4.3	206.10	18	—	3448.0	9	—	—	—	B.C. E Rd		
		3.23 / 3.00	24	3.5	149.05	24	—	3448.8	10	—	—	—	T.F " "		
		1.48 / 1.00	49	1.3	162.10	49	—	3451.0	11	—	—	—	B.C.		
		1.57 / 1.00	58	1.7	141.50	58	—	3450.6	12	—	—	—	T.F.		
		1.75 / 1.00	76	1.0	158.40	76	+ 1.05	3452.7	13	—	—	—	B.C.		
		2.95 / 2.00	96	2.0	152.35	96	+ 2.00	3453.6	14	—	—	—	T.F		
		8.22 / 7.00	123	8.0	159.55	122	+ 5.14	3455.4	15	—	—	—	B.C.		
		7.31 / 6.00	132	7.0	155.25	131	+ 4.44	3456.2	16	—	—	—	T.F.		
		2.49 / 2.00	50	2.0	165.25	49	+ 7.47	3456.9	17	—	—	—	T.C.		
		6.84 / 6.00	85	6.0	161.55	83	+ 8.00	3458.0	18	—	—	—	✓		
		11.65 / 10.00	166	11.0	182.05	150	+ 18.05	3490.2	19	—	—	—	S.H		
		9.30 / 8.00	131	9.0	161.30	128	+ 8.03	3461.3	20	—	—	—	T.C.		
		8.33 / 7.00	134	8.0	189.35	117	+ 20.38	3498.3	21	—	—	—	S.H.		

Note:- Topog starts with next page.

Additional Topog

Add'n'l Inform.

Notes Rec. C. J. TERRY Plotted C. J. TERRY Job No. 7485 Division No. F.B. 552 Pg. 103
Date OCT 27 1934 Date OCT 27 1934 Survey of Glendora Ridge Road
Notes Chkd. Checked Survey by Benson Notes Bender Date 10/11/34
Date Date Map No. Indexed A. C. Johnson Date 10/11-34

Form 301 10M 3-34

PLEASE RETURN TO
LOS ANGELES COUNTY SURVEYOR
700 HALL OF RECORDS

NOTE: ANY ADDITIONS OR CHANGES ON THIS SHEET MUST BE MADE OR CIRCLED IN RED INK, WITH DATE AND NAME OF PERSON MAKING CHANGE

Do not extend notes this side of this line

Transit at	Sight on	Stadia Intercepts	Stadia Distance	Stadia Rod	Horizontal Angle 0° to 360° Right	Horiz. Distance	+ − Vertical Angle	Elevation of Point	+ Back Sight	+ − Difference Elevation	Height of Instrument	+ − Vertical Distance	REMARKS Station	Left	Right
P#212	P#211							3438.5	5.0		3443.5				
		1.54 / 1.00	55	1.0	205.45	55	−1.04	3441.5		2.0		1.0	T.F. E. Rd		
		4.28 / 4.00	29	3.8	221.10	29	−0.00	3439.7					B.C.		
		3.03 / 2.00	104	3.0	210.55	104	+2.14	3444.6					T.F.		
		2.66 / 2.00	67	2.0	219.10	67	+0.22	3442.0					B.C.		
		2.12 / 1.00	113	2.0	216.50	113	+1.37	3444.7					B.C.		
		4.45 / 3.00	146	4.0	216.25	144	+6.44	3456.4					T.C.		
		6.09 / 5.00	110	6.0	220.10	108	+7.56	3452.6					T.C.		
		6.88 / 6.00	89	6.0	222.05	87	+8.22	3450.3					T.C.		
		9.83 / 8.00	184	9.0	230.25	171	+15.44	3482.3					S.H.		
		9.34 / 8.00	135	12.0	240.50	116	+22.10	3478.6							
		3.56 / 3.00	57	3.0	222.55	56	+8.37	3449.0					T.C.		
		10.08 / 9.00	109	10.0	261.50	82	+29.31	3480.2					S.H.		
		3.32 / 3.00	33	3.0	227.40	31	+13.54	3448.2					T.C.		
		10.77 / 10.00	78	14.0	195.30	78	−0.55	3428.2					S.H.		
		11.76 / 11.00	77	11.0	175.30	74	−11.19	3417.7							
		3.52 (7½) / 2.00	153	3.0	1) 209-12-00 2) 58-24-00 3) 209-12-00	153	+2.34	3447.3		+3.8		+6.8	P#212A 1x2stak. T.F. E. Rd		
P#212A	P#212								5.0		3452.3				
	½	10.52 / 10.00	105	13.0	48.50	86	−25.15	3398.9					B.O.		
		6.36 / 6.00	37	6.0	24.35	31	−22.30	3433.2					B.F.		

Note:- Topog. starts with this page

Add'n'l Inform.

F.B. 552 PG. 104

Topography Description Legend:
Side Hill.....S.H. Bottom Draw.B.D.
Side of Draw.S.D. Bottom Wash B.W.
Side of Ridge.S.R. Top of Ridge.T.R.
Head of Draw H.D. Toe of Slope..T.S.

Inters. of Draws.V.D's Break in Slope..Bk.S. Steep Slope.....S.S. Top of Cliff.....T.Cl. Bottom of Cliff..B.Cl. Top of Spur.....T.Sp. Bottom Canyon..B.Cn.

Side of Canyon S.Cn. Top of Bank...T.B. Bottom of Bank.B.B. Top of Cut.....T.C. Bottom of Cut..B.C. Top of Fill.....T.F. Bottom of Fill.B.F.

Saddle .....Sa. Swale .....Sw. Flat .....Fl. Stream .....Str. Trail .....Tr. Pavement ....Pvt. Edge of Road E.Rd.

Traveled Rd. Tr.Rd. Fence .....Fn. Int. Fences.V.Fns. Ditch .....Dt. Telephone Pole T.P. Power Pole...P.P. Culvert .....Cul.

Oak-O. Fir-Fr. Pine-Pl. Cedar-Ce. Sycamore .....Sy. Eucalyptus ....Eu. Plus combinations of these and all common standard abbreviations.

Notes Red. C. J. TERRY Plotted C. J. TERRY Job No. Division No. F.B. 552 Pg. 105

Date OCT 27 1934 Date OCT 27 1934 Survey of Glendora Ridge Road

Notes Chkd. Checked Survey by Benson Notes Date

Date Date Map No. Indexed A. C. Johnson

Transit at	Sight on	Stadia Intercepts	Stadia Distance	Stadia Rod—	Horizontal Angle 0° to 360° Right	Horiz. Distance	Vertical Angle + −	Elevation of Point	+ Back Sight	+ − Difference Elevation	Height of Instrument	+ − Vertical Distance	REMARKS Station	Left	Right
									1						
									2						
									3						
									4						
									5						
									6						
									7						
									8						
									9						
									10						
									11						
									12						
									13						
									14						
									15						
									16						
									17						
									18						
									19						
									20						
									21						

Add'n'l Inform.

NOTE: ANY ADDITIONS OR CHANGES ON THIS SHEET MUST BE MADE OR CIRCLED IN RED INK, WITH DATE AND NAME OF PERSON MAKING CHANGE

Do not extend notes this side of this line

PLEASE RETURN TO
LOS ANGELES COUNTY SURVEYOR
700 HALL OF RECORDS

Form 301 10M 3-34

Form 301 10M 3-34

PLEASE RETURN TO
LOS ANGELES COUNTY SURVEYOR
700 HALL OF RECORDS

NOTE: ANY ADDITIONS OR CHANGES ON THIS SHEET MUST BE MADE OR CIRCLED IN RED INK, WITH DATE AND NAME OF PERSON MAKING CHANGE

Do not extend notes this side of this line

Transit at	Sight on	Stadia Intercepts	Stadia Distance	Stadia Rod—	Horizontal Angle 0° to 360° Right	Horiz. Distance	+ — Vertical Angle	Elevation of Point	+ Back Sight	+ — Difference Elevation	Height of Instrument	+ — Vertical Distance	REMARKS Station	Left	Right
PB 212A	PB 212								1 5°		3452.3				
		8.06							2						
		7.00	107	7°	202° 35'	89	+24° 25'	3485.6					S.H		
		3.23							3						
		3.00	24	3°	210° 30'	23	+13° 31'	3454.8					T.G.		
		4.88							4						
		4.00	89	4°	233° 10'	69	+28° 03'	3485.2					S.H.		
		4.89							5						
		4.00	90	4°	254° 30'	70	+28° 23'	3486.0							
		7.77							6						
		7.00	78	7°	192° 15'	67	+22° 08'	3472.4							
					Cont'd on next			page	7						
									8						
									9						
									10						
									11						
									12						
									13						
									14						
									15						
									16						
									17						
									18						
									19						
									20						
									21						

Cont'd from first page

Add'n'l Inform.

Oak-O. Fir-Fr. Pine-Pi. Cedar-Ce. Sycamore ..... Sy. Eucalyptus ..... Eu. Plus combinations of these and all common standard abbreviations.

Traveled Rd. Tr. Rd. Fence ..... Fn. Int. Fence. V. Fn. Ditch ..... Di. Telephone Pole T.P. Power Pole ... P.P. Culvert ..... Cul.

Saddle ..... Sa. Swale ..... Sw. Flat ..... Fl. Stream ..... Str. Trail ..... Tr. Pavement ..... Pvt. Edge of Road E.Rd.

Canyon S.Cn. Bank ..... T.B. Bottom of Bank B.B. Top of Cut ..... T.C. Bottom of Cut ..... B.C. Top of Fill ..... T.F. Bottom of Fill B.F.

Side of V.D's Top of Slope S.S. Bottom of Slope B.S. Top of Cliff T.Cl. Bottom of Cliff B.Cl. Top of Spur T.Sp. Bottom Canyon B.Cn.

Intersection of Brow Break in Slope Steep Slope

Topography Description Legend:
Side Hill ..... S.H.
Side of Draw S.D.
Side of Ridge S.R.
Head of Draw H.D.
Bottom Draw B.D.
Bottom Wash B.W.
Top of Ridge T.R.
Toe of Slope T.S.

F.B. 552 Pg. 106

Form 301 10M 3-34

PLEASE RETURN TO
LOS ANGELES COUNTY SURVEYOR
700 HALL OF RECORDS

NOTE: ANY ADDITIONS OR CHANGES ON THIS SHEET MUST BE MADE OR CIRCLED IN RED INK, WITH DATE AND NAME OF PERSON MAKING CHANGE

Do not extend notes this side of this line

Transit at	Sight on	Stadia Intercepts	Stadia Distance	Stadia Rod—	Horizontal Angle 0° to 360° Right	Horiz. Distance	+ — Vertical Angle	Elevation of Point	+ Back Sight	+ — Difference Elevation	Height of Instrument	+ — Vertical Distance	REMARKS Station	Left	Right
PO 213	PO 212			—	° '		° '								
							—	346.84	51	—	347.35	—			
		11.39							1						
		9.00	240	10°	10 10	233	— 9 40	342.38	✓	—		—	Fl.		
		11.35							2						
		9.00	236	10°	16 55	225	— 12 18	341.46		—		—	✓		
		10.78							3						
		8.00	279	9°	359 00	275	— 6 45	343.21		—		—	✓		
		11.81							4						
		10.00	182	11°	23 30	169	— 15 33	341.54		—		—	✓		
		10.11							5						
		8.00	212	12°	358 50	207	— 8 34	343.02	✓	—		—	✓		
		10.02							6						
		9.00	103	14°	45 50	85	— 24 46	342.03	✓	—		—	S.H.		
		11.36							7						
		10.00	137	14°	79 25	132	— 11 12	343.33		—		—	Fl.		
		11.84							8						
		11.00	85	11°	94 30	60	— 32 51	342.37	✓	—		—	S.H.		
		10.82							9						
		10.00	83	14°	19 05	78	— 14 38	343.92		—		—	✓		
		11.70							10						
		11.00	71	11°	5 35	69	— 10 19	344.99		—		—	✓		
		11.97							11						
		11.00	98	18°	142 45	89	— 17 55	342.68		—		—	✓		
		10.33							12						
		10.00	34	10°	8 55	33	— 10 37	345.73	✓	—		—	B.F		
		11.15							13						
		11.00	16	11°	79 50	13	— 23 20	345.67		—		—	✓ {PO 213 good for T.F.E.Rd.		
		11.32							14						
		11.00	33	11°	152 45	32	— 8 57	345.74		—		—	B.F.		
		11.59							15						
		11.00	60	11°	169 20	60	— 2 03	346.03		—		—	✓		
		12.02							16						
		11.00	103	16°	176 45	103	+ 1 31	346.03		—		—	S.H		
		2.42							17						
		1.00	143	2°	191 10	143	+ 1 57	347.64		—		—	B.C.E.Rd		
		3.43							18						
		2.00	144	3°	186 50	144	+ 2 13	347.62		—		—	TF. ✓ ✓		
		3.85							19						
		3.09	86	3°	191 40	86	+ 1 48	347.32		—		—	B.C. ✓ ✓		
		2.93							20						
		2.00	94	2°	185 10	94	+ 1 13	347.34		—		—	TF		
									21						

Add'l Inform.

Notes Red C. J. TERRY Posted C. J. TERRY Job No. 7112 Division No. F.B. 552 Pg. 167
Date OCT 7 1934 Date OCT 7 1934 Survey of Gerhart Fitz Road
Notes Chkd. Checked Survey by Parson Notes HB Date 10/4/34
Date Date Map No. Indexed A. C. Johnson

Form 301 10M 3-34

PLEASE RETURN TO
LOS ANGELES COUNTY SURVEYOR
700 HALL OF RECORDS

NOTE: ANY ADDITIONS OR CHANGES ON THIS SHEET MUST BE MADE OR CIRCLED IN RED INK, WITH DATE AND NAME OF PERSON MAKING CHANGE

Do not extend notes this side of this line

Oak-O. Fir-Fr. Pine-Pi. Cedar-Ca. Sycamore ....Sy. Eucalyptus ....Eu. Plus combinations of these and all common standard abbreviations.

Traveled Rd. Tr. Rd. Fence .....Fe. Int. Fences. V. Fne. Ditch .....Di. Telephone Pole T.P. Power Pole....P.P. Culvert .....Cul.

Saddle .....Sa. Swale .....Sw. Flat .....Fl. Stream .....Str. Trail .....Tr. Pavement .....Pvt. Edge of Road E.Rd.

Side of Canyon S.Cn. Top of Bank..T.B. Bottom of Bank. B.B. Top of Cut..T.C. Bottom of Cut. B.C. Top of Fill....T.F. Bottom of Fill. B.F.

Inters. of Draws V.D's Break in Slope...Bk.S. Steep Slope.....S.S. Top of Cliff.....T.Cl. Bottom of Cliff. B.Cl. Top of Spur....T.Sp. Bottom Canyon...B.Cn.

Topography Description Legend: Side Hill.....S.H. Bottom Draw. B.D. Side of Draw S.D. Bottom Wash B.W. Side of Ridge S.R. Top of Ridge..T.R. Head of Draw H.D. Toe of Slope...T.S.

F.B. 552 Pg. 102

Transit at	Sight on	Stadia Intercepts	Stadia Distance	Stadia Rod	Horizontal Angle 0° to 360° Right	Horiz. Distance	+ Vertical Angle −	Elevation of Point	+ Back Sight −	+ Difference Elevation −	Height of Instrument	+ Vertical Distance −	REMARKS Station	Left	Right
P# 213	P# 212								1 51		3473 5				
		4.12							2						
		4.00	13	4 5	224 10	13		3469 0					B.C. E. Rd		
		3.36							3						
		3.00	37	2 9	178 30	37		3476 6					T.F. " "		
		7.53							4						
		7.00	54	7 2	335 20	54		3466 3					B.C. " "		
		6.19							5						
		6.00	20	6 1	351 20	20		3467 4					T.F " "		
		11.22							6						
		10.00	124	10 5	333 20	124		3463 0					B.C. " "		
		7.67							7						
		7.00	68	7 7	345 30	68		3465 8					T.F " "		
		10.89							8						
		9.00	190	10 0	336 00	190	1 07	3459 8					B.C. " "		
		11.34							9						
		10.00	135	10 9	337 30	135		3462 6					T.F. " "		
		11.81							10						
		10.00	182	11 0	338 30	182	0 52	3459 7					" "		
		7.95							11						
		6.00	196	7 0	335 40	196	0 45	3464 0					T.C.		
		7.26							12						
		5.00	227	6 0	326 50	225	+ 5 56	3490 8	13				S.H.		
		9.63													
		8.00	164	9 0	322 25	164	+ 0 21	3465 6					T.C.		
		11.75							14						
		10.00	176	14 0	317 10	168	+ 12 10	3495 7					S.H		
		10.25							15						
		9.00	126	10 0	330 50	126	+ 2 30	3469 0					T.C.		
		10.51							16						
		9.00	152	10 0	302 25	134	+ 20 08	3512 7					S.H.		
		2.70							17						
		2.00	71	2 0	332 05	71		3471 5					T.C.		
		11.19							18						
		10.00	120	11 0	309 25	109	+ 17 18	3496 6					S.H.		
		2.30							19						
		2.00	31	2 0	318 25	31	+ 4 13	3473 8					T.C.		
		4.89							20						
		9.00	90	4 0	265 55	67	+ 30 32	3509 0					S.H.		
		2.21							21						
		2.00	22	2 0	221 30	21	+ 14 14	3476 8					T.C.		

Add'n'l Inform.

Form 361 10M 3-34

PLEASE RETURN TO
LOS ANGELES COUNTY SURVEYOR
700 HALL OF RECORDS

NOTE: ANY ADDITIONS OR CHANGES ON THIS SHEET MUST BE MADE OR CIRCLED IN RED INK, WITH DATE AND NAME OF PERSON MAKING CHANGE

Do not extend notes this side of this line

Transit at	Sight on	Stadia Intercepts	Stadia Distance	Stadia Rod—	Horizontal Angle 0° to 360° Right	Horiz. Distance	+ Vertical Angle —	Elevation of Point	+ Back Sight	+ Difference Elevation —	Height of Instrument	+ Vertical Distance —	REMARKS Station Left Right
P# 213	P# 212								1 5.1		3.47 3.5		
		10.45							2				
		9.00	146	10°	257° 35'	102	+ 33° 20'	3530 6					S.H.
		3.57							3				
		3.00	58	3°	204° 15'	55	+ 13° 08'	3483 3					T.C.
		11.58							4				
		10.00	159	11°	225° 25'	123	+ 28° 12'	3528 8					S.H.
		4.98							5				
		9.00	99	4°	194° 40'	97	+ 7° 33'	3482 4					T.C.
		10.00							6				
		8.15	186	9°	219° 20'	157	+ 23° 34'	3532 8					S.H.
		10.38							7				
		9.00	139	10°	193° 10'	136	+ 8° 45'	3484 3					T.C.
		8.58							8				
		7.00	159	8°	208° 00'	143	+ 18° 41'	3413 8					S.H.
		6.17							9				
		5.00	118	6°	218° 20'	99	+ 23° 34'	3510 8					~
		5.05							10				
		3.00	206	4°	191° 29'	205	+ 3° 27'	3481 8					P# 214 (Cont'd in)
									11				
P# 214	P# 213							3482 0	12 5.1		3487 1		
		10.84							13				
		10.00	85	10°	286° 10'	62	+ 31° 18'	3515 1					S.H.
		2.32							14				
		2.00	33	2°	344° 20'	33	+ 4° 30'	3487 8					T.C.
		11.22							15				
		10.00	123	11°	283° 30'	89	+ 31° 29'	3531 1					S.H.
		2.17							16				
		2.00	18	2°	259° 05'	16	+ 16° 09'	3490 0					T.C.
		9.40							17				
		9.00	41	8°	357° 20'	41	—	3478 3					B.C. E.Rd.
		X	X	5°	294° 35'	11	—	3482 1	18				~ ~ {P# 214 good for T.F.E.Rd
		9.73							19				
		9.00	74	9°	21° 15'	71	— 12° 17'	3462 8					S.H.
		11.44							20				
		11.00	95	15°	50° 50'	80	— 23° 24'	3437 6					~
		10.38							21				
		10.0	39	10°	39° 10'	35	— 19° 21'	3465 9					~

Add'n'l Inform.

Notes Rec. C. J. TERRY Date OCT 27 1934 Checked Date
Notes Chkd. Date
Checked Date
Map No. Indexed
Notes Rec. C. J. TERRY Date OCT 27 1934 Job No. 1485 Division No. Survey of Glendora Estates Rd
Survey by Ransom Notes F.B. Date Nov 13 34
Notes Rec. C. J. TERRY Date OCT 27 1934 Job No. F.B. 556 Pg. 109

Form 301 10M 3-34

PLEASE RETURN TO
LOS ANGELES COUNTY SURVEYOR
700 HALL OF RECORDS

NOTE: ANY ADDITIONS OR CHANGES ON THIS SHEET MUST BE MADE OR CIRCLED IN RED INK, WITH DATE AND NAME OF PERSON MAKING CHANGE

Do not extend notes this side of this line

Transit at	Sight on	Stadia Intercepts	Stadia Distance	Stadia Rod	Horizontal Angle 0° to 360° Right	Horiz. Distance	+ − Vertical Angle	Elevation of Point	+ Back Sight	+ − Difference Elevation	Height of Instrument	+ − Vertical Distance	REMARKS Station	Left	Right
P# 214	P# 213								5 1		3487 1				
		11.21 / 11.00	22	11 0	91 25	15	− 32 26	3466 0					S.H.		
		11.60 / 11.00	61	15 0	79 50	47	− 28 29	3446 6					✓		
					Top of bank shots from P#219 to P#221A										
P# 219	P# 218							3548 4	5 1		3553 5				
		4.43 / 4.00	44	4 0	231 40	24	+ 43 03	3571 4					T.C.		
		4.80 / 4.00	81	4 0	204 35	65	+ 26 05	3581 6					✓		
		3.91 / 3.00	92	3 0	198 20	83	+ 18 22	3578 2					✓		
		5.07 / 4.00	108	5 0	188 20	98	+ 17 57	3580 2					✓		
		3.25 / 2.00	126	3 0	176 25	120	+ 12 30	3577 2					✓		
		6.45 / 5.00	146	6 0	173 55	136	+ 14 55	3583 9					✓		
		2.58 / 1.00	159	2 0	168 35	155	+ 9 28	3577 3					✓		
P# 220	P# 219							3563 4	5 2		3568 6		P#220 2x24 tak } B.M#11		
		3.02 / 2.00	103	3 0	341 50	101	+ 7 35	3579 0					T.C.		
		7.97 / 7.00	98	7 0	324 00	84	+ 22 14	3595 9	+				✓		
		4.67 / 4.00	68	4 0	334 45	63	+ 14 57	3581 4					✓		
		4.41 / 4.00	42	4 0	311 45	35	+ 24 26	3580 4					✓		
		3.34 / 3.00	35	3 0	284 20	29	+ 25 00	3579 0					✓		

Add'n'l Inform.

F.B. 552 PG. 110

Topography Description Legend:
Side Hill....S.H. Bottom Draw.B.D.
Side of Draw.S.D. Bottom Wash B.W.
Side of Ridge.S.R. Top of Ridge.T.R.
Head of Draw H.D. Toe of Slope..T.S.

Inters. of Draws V.D's Side of Canyon S.Cn. Saddle .....Sa.
Break in Slope..Bk.S. Top of Bank..T.B. Swale .....Sw.
Steep Slope.....S.S. Bottom of Bank.B.B. Flat .....Fl.
Top of Cliff.....T.Cl. Top of Cut.....T.C. Stream .....Str.
Bottom of Cliff..B.Cl. Bottom of Cut..B.C. Trail .....Tr.
Top of Spur.....T.Sp. Top of Fill.....T.F. Pavement ....Pvt.
Bottom Canyon..B.Cn. Bottom of Fill.B.F. Edge of Road E.Rd.

Traveled Rd. Tr.Rd. Oak-O. Fir-Fr.
Fence .....Fn. Pine-Pi. Cedar-Ce.
Int. Fences.V.Fns. Sycamore ....Sy.
Ditch .....Di. Eucalyptus .....Eu.
Telephone Pole T.P. Plus combinations
Power Pole....P.P. of these and all
Culvert .....Cul. common standard abbreviations.

Form 301 10M 3-34

PLEASE RETURN TO
LOS ANGELES COUNTY SURVEYOR
700 HALL OF RECORDS

NOTE: ANY ADDITIONS OR CHANGES ON THIS SHEET MUST BE MADE OR CIRCLED IN RED INK, WITH DATE AND NAME OF PERSON MAKING CHANGE

Do not extend notes this side of this line

Transit at	Sight on	Stadia Intercepts	Stadia Distance	Stadia Rod—	Horizontal Angle 0° to 360° Right	Horiz. Distance	+ − Vertical Angle	Elevation of Point	+ Back Sight	+ − Difference Elevation	Height of Instrument	+ − Vertical Distance	REMARKS Station	Left	Right
P# 220	P# 219								1 5 2		3568 6				
		3.58 / 3.00	59	3 0	258 00	56	+ 13 17	3578 8	2				T.C.		
									3						
P# 221A	P# 221							3585 8	4		3591 1				
		12.00 / 9.78	223	16 0	356 30	223	+ 0 24	3576 8	5 3				T.C.		
		6.97 / 5.00	198	6 2	357 30	198	—	3584 9	6				T.C.		
		5.40 / 4.00	141	4 3	353 40	141	—	3586 8	7				T.C		
		3.97 / 3.00	98	3 2	350 25	98	—	3587 9	8				T.C.		
		3.44 / 3.00	45	3 0	330 15	45	+ 5 26	3592 4	9				T.C.		
		3.22 / 3.00	23	3 0	311 45	21	+ 14 47	3594 0	10				T.C.		
		4.40 / 4.00	41	4 0	203 30	34	+ 24 21	3602 8	11				T.C.		
									12						
									13						
									14						
									15						
									16						
									17						
									18						
									19						
									20						
									21						

Add'n'l Inform.

Notes C. J. TERRY Plotted C. J. TERRY Job No. 7985 Division No. F.B. 552 Pg. 14
Date OCT 27 1934 Date OCT 27 1934 Survey of Glendora Ridge Road
Notes Chkd. Checked Survey by Benson Notes JB Date 10-24-34
Date Date Map No. Indexed A. C. Johnson

Form 301 10M 3-34

PLEASE RETURN TO
LOS ANGELES COUNTY SURVEYOR
700 HALL OF RECORDS

NOTE: ANY ADDITIONS OR CHANGES ON THIS SHEET MUST BE MADE OR CIRCLED IN RED INK, WITH DATE AND NAME OF PERSON MAKING CHANGE

Do not extend notes this side of this line

Transit at	Sight on	Stadia Intercepts	Stadia Distance	Stadia Rod—	Horizontal Angle 0° to 360° Right	Horiz. Distance	+ — Vertical Angle	Elevation of Point	+ Back Sight	+ — Difference Elevation	Height of Instrument	+ — Vertical Distance	REMARKS Station	Left	Right
					° ′		° ′		1						
					° ′		° ′		2						
					° ′		° ′		3						
					° ′		° ′		4						
					° ′		° ′		5						
					° ′		° ′		6						
					° ′		° ′		7						
					° ′		° ′		8						
					° ′		° ′		9						
					° ′		° ′		10						
					° ′		° ′		11						
					° ′		° ′		12						
					° ′		° ′		13						
					° ′		° ′		14						
					° ′		° ′		15						
					° ′		° ′		16						
					° ′		° ′		17						
					° ′		° ′		18						
					° ′		° ′		19						
					° ′		° ′		20						
					° ′		° ′		21						

Add'n'l Inform.

F.B. 552 PG. 5/12

Topography Description Legend:
Side Hill.....S.H.
Side of Draw.S.D.
Side of Ridge.S.R.
Head of Draw H.D.
Bottom Draw.B.D.
Bottom Wash B.W.
Top of Ridge.T.R.
Toe of Slope..T.S.

Inters. of Draws.V.D's
Break in Slope..Bk.S.
Steep Slope.....S.S.
Top of Cliff.....T.Cl.
Bottom of Cliff..B.Cl.
Top of Spur.....T.Sp.
Bottom Canyon..B.Cn.

Side of Canyon S.Cn.
Top of Bank...T.B.
Bottom of Bank.B.B.
Top of Cut.....T.C.
Bottom of Cut..B.C.
Top of Fill.....T.F.
Bottom of Fill.B.F.

Saddle .....Sa.
Swale .....Sw.
Flat .....Fl.
Stream .....Str.
Trail .....Tr.
Pavement ....Pvt.
Edge of Road E.Rd.

Traveled Rd. Tr.Rd.
Fence .....Fn.
Int. Fences.V.Fns.
Ditch .....Di.
Telephone Pole T.P.
Power Pole...P.P.
Culvert .....Cul.

Oak-O. Fir-Fr.
Pine-Pi. Cedar-Ce.
Sycamore .....Sy.
Eucalyptus ....Eu.
Plus combinations of these and all common standard abbreviations.

Form 301 10M 3-34

PLEASE RETURN TO
LOS ANGELES COUNTY SURVEYOR
700 HALL OF RECORDS

NOTE: ANY ADDITIONS OR CHANGES ON THIS SHEET MUST BE MADE OR CIRCLED IN RED INK, WITH DATE AND NAME OF PERSON MAKING CHANGE

Do not extend notes this side of this line

Transit at	Sight on	Stadia Intercepts	Stadia Distance	Stadia Rod—	Horizontal Angle 0° to 360° Right	Horiz. Distance	+ — Vertical Angle	Elevation of Point	+ Back Sight	+ — Difference Elevation	Height of Instrument	+ — Vertical Distance	REMARKS Station	Left	Right
					° '		° '		1						
					° '		° '		2						
					° '		° '		3						
					° '		° '		4						
					° '		° '		5						
					° '		° '		6						
					° '		° '		7						
					° '		° '		8						
					° '		° '		9						
					° '		° '		10						
					° '		° '		11						
					° '		° '		12						
					° '		° '		13						
					° '		° '		14						
					° '		° '		15						
					° '		° '		16						
					° '		° '		17						
					° '		° '		18						
					° '		° '		19						
					° '		° '		20						
					° '		° '		21						

TOPOGRAPHY of LOWER LINE
OF
GLENDORA RIDGE ROAD
FROM
EAST SADDLE NEAR CAMP BALDY

Add'n'l Inform.

Date Rod _____ Position _____
Date _____ Date _____ Survey No. 1865 Division No. _____
Notes Chkd. _____ Checked _____ Survey of Glendora Ridge Rd. Page Road
Date _____ Map No. _____ Surveyed N. HELLSTROM Notes _____ Date _____
Indexed A. C. Johnson
F.B. 558 Pg. 113

Form 301 10M 3-34

PLEASE RETURN TO
LOS ANGELES COUNTY SURVEYOR
700 HALL OF RECORDS

NOTE: ANY ADDITIONS OR CHANGES ON THIS SHEET MUST BE MADE OR CIRCLED IN RED INK, WITH DATE AND NAME OF PERSON MAKING CHANGE

Do not extend notes this side of this line

Transit at	Sight on	Stadia Intercepts	Stadia Distance	Stadia Rod—	Horizontal Angle 0° to 360° Right	Horiz. Distance	+ — Vertical Angle	Elevation of Point	+ Back Sight	+ — Difference Elevation	Height of Instrument	+ — Vertical Distance	REMARKS Station	Left	Right
					° ′		° ′		1						
					° ′		° ′		2						
					° ′		° ′		3						
					° ′		° ′		4						
					° ′		° ′		5						
					° ′		° ′		6						
					° ′		° ′		7						
					° ′		° ′		8						
					° ′		° ′		9						
					° ′		° ′		10						
					° ′		° ′		11						
					° ′		° ′		12						
					° ′		° ′		13						
					° ′		° ′		14						
					° ′		° ′		15						
					° ′		° ′		16						
					° ′		° ′		17						
					° ′		° ′		18						
					° ′		° ′		19						
					° ′		° ′		20						
					° ′		° ′		21						

Add'n'l Inform.

F.B. 552 PG. 114

Topography Description Legend:
Side Hill.....S.H.
Side of Draw.S.D.
Side of Ridge.S.R.
Head of Draw H.D.
Bottom Draw.B.D.
Bottom Wash B.W.
Top of Ridge.T.R.
Toe of Slope..T.S.

Inters. of Draws.V.D's
Break in Slope..Bk.S.
Steep Slope.....S.S.
Top of Cliff.....T.Cl.
Bottom of Cliff..B.Cl.
Top of Spur.....T.Sp.
Bottom Canyon..B.Cn.

Side of Canyon S.Cn.
Top of Bank...T.B.
Bottom of Bank.B.B.
Top of Cut.....T.C.
Bottom of Cut..B.C.
Top of Fill.....T.F.
Bottom of Fill.B.F.

Saddle .....Sa.
Swale .....Sw.
Flat .....Fl.
Stream .....Str.
Trail .....Tr.
Pavement ....Pvt.
Edge of Road E.Rd.

Traveled Rd. Tr.Rd.
Fence .....Fn.
Int. Fences.V.Fns.
Ditch .....Di.
Telephone Pole T.P.
Power Pole....P.P.
Culvert .....Cul.

Oak-D. Fir-Fr.
Pine-Pl. Cedar-Ce.
Sycamore .....Sy.
Eucalyptus .....Eu.
Plus combinations of these and all common standard abbreviations.

Form 381 10M 3-34

PLEASE RETURN TO
LOS ANGELES COUNTY SURVEYOR
700 HALL OF RECORDS

NOTE: ANY ADDITIONS OR CHANGES ON THIS SHEET MUST BE MADE OR CIRCLED IN RED INK, WITH DATE AND NAME OF PERSON MAKING CHANGE

Do not extend notes this side of this line

Note: This elev. of P'193 = P'24 is the elev. carried from U.S.G.S. B.M. "2250"
Per L.B. 743-232' - 158 F.B. 542-151 Shows Elev. = 4528.9

Transit at	Sight on	Stadia Intercepts	Stadia Distance	Stadia Rod —	Horizontal Angle 0° to 360° Right	Horiz. Distance	+ — Vertical Angle	Elevation of Point	+ Back Sight	+ — Difference Elevation	Height of Instrument	+ — Vertical Distance	REMARKS Station	Left	Right
					° '		° '								
P'193 = P'24	P'23							4528.2	4.8		4533.0				
				9.0	—	—	0.0	4524.0		9.0		0.0	T.B.M. "A" per	48.749 pg. 232	
		9.85 8	186	9.0	0.30	186	0.0	4524.0		9.0		0.0	G'1		
		2.64 1	155	0.3	41.50	155	—	4532.7		0.3		0.0	See F.B. 542-150 P.O.T. 14-C		
		12.00 10.25	166	11.0	10.40	166	+ 0.07	4522.3		10.7		+ 0.3	G'2		
		7.34 6	135	7.0	27.35	135	2.39	4519.8		13.2		6.2	G'3		
		9.26 8	127	9.0	46.10	127	2.04	4519.4		13.6		4.6	G'4		
1		5.58 4	159	5.0	86.00	158	4.50	4514.6		18.4		13.4	G'6		
		4.63 3	164	4.0	—	162	5.48	4512.4		20.6		16.6	P'25 Inst. Direct		
		5.63 4	164	5.0	—	162	5.29	4512.4		20.6		15.6	P'25 " Inc		
P'25	P'193 P'24							4512.4	4.8		4517.3				
		2.59 2	60	2.0	47.—	60	+ 1.46	4517.2		0.1		+ 1.9	G#5		
			7	2.6	48.50	7	—	4514.7		2.6		0.0	G#6 Check		
		4.21 4	22	4.5	187.30	22	—	4512.8		4.5		0.0	G#7		
		4.60 4	61	4.0	184.40	61	2.51	4510.3		7.0		3.0	G#8		
		4.02 3	103	4.0	185.40	103	3.04	4507.8		9.5		5.5	G#9		
		6.15 5	116	6.0	—	116	2.44	4505.6		11.5		5.5	P#26 Direct		
		4.15 3	116	4.0	—	116	3.44	4506.8		11.5		7.5	" " Inv.		

Asst's Inform.

Date JUL 2 1935 Date JUL 3 1935 Survey of G. Hardman Bldg. Date Rod J. A. LYON Rodman J. A. LYON Instrument Level No. 7965 Building No. E.B. 552 Page 46
Notes Chkd. Checked Survey by A. N. HELLSTROM Notes E. S. T. Date 6-17-35 Date Map No. 5-47-17 Indexed A. C. Johnson 6-26-35 Date Food

Form 301 10M 3-34

PLEASE RETURN TO
LOS ANGELES COUNTY SURVEYOR
700 HALL OF RECORDS

NOTE: ANY ADDITIONS OR CHANGES ON THIS SHEET MUST BE MADE OR CIRCLED IN RED INK, WITH DATE AND NAME OF PERSON MAKING CHANGE

Do not extend notes this side of this line

Transit at	Sight on	Stadia intercepts	Stadia Distance	Stadia Rod—	Horizontal Angle 0° to 360° Right	Horiz. Distance	+ Vertical Angle —	Elevation of Point	+ Back Sight	+ Difference Elevation —	Height of Instrument	+ Vertical Distance —	REMARKS Station	Left	Right
P#26	P#25			—	° '		° '	4505.8	4.8	—	4510.6	—			
		3.12													
		3.00	13	2.8	7.10	13	0.0	4507.8	—	2.8	—	0.0	G#9 Check		
		2.30													
		2	31	2.0	187.05	31	7.24	4504.6	—	6.0	—	4.0	G#10		
		2.79													
		2	80	2.0	191.30	80	4.47	4502.0	—	8.6	—	6.6	G#11		
		5.17													
		4	118	5.0	200.20	118	2.46	4499.9	—	10.7	—	5.7	G#12		
		1.59													
		10	160	11.0	207.40	160	0.53	4497.1	—	13.5	—	2.5	G#13		
		7.07													
		5	208	6.0	207.55	208	2.46	4494.6	—	16.0	—	10.0	G#14		
		5.22													
		2.40	283	4.0	—	282	3.02	4491.7	—	18.9	—	14.9	P#27 Direct		
				—											
	P#193 =		F.B. 542-150 shows Elev.						10						
P#23	P#24		of P#23 =	—	° '		° '	4534.9	4.9	—	4539.8	—			
		11.32													
		11	33	11.0	58.30	33	8.30	4524.0	12	15.8	—	4.8	Boat pr. L.B. 743-232 Spk. F.B. 352 T.B.M. A also pg. 115 pr. F.B. 458-123		
		9.13													
		9	14	9.1	187.05	14	0.0	4530.7	13	9.1	—	0.0	R.P.P.I. #14 — #1		
		1.58													
		1	59	1.0	270.05	58	+ 8.19	4547.3	14	+ 7.5	—	+ 8.5	" " — #2		
				—	° '		° '								
									15						
P#27	P#26			—	° '		° '	4491.7	4.4	—	4496.1	—			
		1.75													
		1	76	1.5	0.50	76	0.0	4494.6	17	1.5	—	0.0	G#14 Ck. shot.		
		3.43													
		3	44	3.4	0.00	44	0.0	4492.7	18	3.4	—	0.0	G#15		
		6.11													
		6	12	5.9	192.25	12	0.0	4490.2	19	5.9	—	0.0	G#16		
		8.60													
		8	61	8.9	186.35	61	0.0	4487.2	20	8.9	—	0.0	G#17		
		3.20													
		2	121	3.0	—	121	4.39	4483.3	21	12.8	—	9.8	P#28 Norm.		
		4.00													
		2.80	121	4.0	—	121	4.10	4483.3	—	12.8	—	8.8	P#28 Inv.		

Add'n'l Inform.

F.B. 532 PG. 116

Topography Description Legend:
Side Hill ..... S.H. Bottom Draw B.D.
Side of Draw S.D. Bottom Wash B.W.
Side of Ridge S.R. Top of Ridge T.R.
Head of Draw H.D. Toe of Slope T.S.

Oak-O. Fir-Fr. Pine-Pi. Cedar-Ce. Sycamore ..... Sy. Int. Fences V.Fns. Eucalyptus ..... Eu. Ditch ..... Di. Telephone Pole T.P. Power Pole ..... P.P. Culvert ..... Cul.

Traveled Rd. Tr.Rd. Fence ..... Fe. Saddle ..... Sa. Swale ..... Sw. Flat ..... Fl. Stream ..... Str. Trail ..... Tr. Pavement ..... Pvt. Edge of Road E.Rd. Canyon S.Cn. Bank ..... T.B. Bottom of Bank B.B. Top of Cut ..... T.C. Bottom of Cut ..... B.C. Top of Fill ..... T.F. Bottom of Fill B.F. Side of Draw V.D's Top of Slope ..... S.S. Bottom of Slope ..... B.S. Top of Cliff ..... T.Cl. Bottom of Cliff ..... B.Cl. Top of Spur ..... T.Sp. Bottom Canyon ..... B.Cn. Interc. of Draw Break in Slope Steep Slope

Form 301 16M 3-34

PLEASE RETURN TO
LOS ANGELES COUNTY SURVEYOR
700 HALL OF RECORDS

NOTE: ANY ADDITIONS OR CHANGES ON THIS SHEET MUST BE MADE OR CIRCLED IN RED INK, WITH DATE AND NAME OF PERSON MAKING CHANGE

Do not extend notes this side of this line

Transit at	Sight on	Stadia Intercepts	Stadia Distance	Stadia Red—	Horizontal Angle 0° to 360° Right	Horiz. Distance	+ − Vertical Angle	Elevation of Point	+ Back Sight	+ − Difference Elevation	Height of Instrument	+ − Vertical Distance	REMARKS Station	Left Right
					° ′		° ′							
					° ′		° ′							
					° ′		° ′							
P'28	P'27				° ′		° ′	4483 3	3 °		4486 3			
		2.58												
		2	59	2 0	358 40	59	+ 2 50	4487 2		+ 0 9		+ 2 9	G'17 Ck. shot.	
		2.16												
		2	17	1 8	11 10	17	0 0	4484 5		1 8		0 0	G'18	
		4.51												
		4	52	4 5	162 55	52	0 0	4481 8		4 5		0 0	G'19	
		4.62												
		4	63	3 9	—	63	0 0	4482 4		3 9		0 0	P'29 Naem.	
P'29	P'28							4482 4	4 5		4486 9			
		5.11												
		5	12	4 9	344 50	12	0 0	4482 0		4 9		0 0	G'19 Ck. shot.	
		4.43												
		4	44	4 0	166 40	44	4 40	4479 3		7 6		3 6	G'20	
		5.59												
		5	60	5 0	—	60	5 32	4476 1		10 8		5 8	P'30 Naem.	
		4.59												
		4	60	4 0	—	60	6 31	4476 1		10 8		6 8	P'30 Inv.	
P'30	P'29							4476 1	4 5		4480 6			
		1.15												
		1	16	1 3	3 25	16	0 0	4479 3		1 3		0 0	G'20 Ck. shot	
		3.26												
		3	27	3 1	157 10	27	0 0	4477 5		3 1		0 0	G'21	
		5.72												
		5	73	4 9	158 30	73	0 0	4475 7		4 9		0 0	G'22	
		4.96												
		4	97	4 6		97	0 0	4476 0		4 6		0 0	P'31 Naem.	
P'31	P'30							4476 0	4 0		4480 0			
		4.23												
		4	24	4 3	356 50	24	0 0	4475 7		4 3		0 0	G'22 Ck. shot	

Ass'n' Interm.

Notes Red. J. A. LYON Platted H. A. LYON Job No. 7385 Division No. T.S. 552 M.M.
Date JUL 2 1935 Date JUL 3 1935 Survey of Glendora Ridge Rd.
Notes Chkd. Checked Survey by A. N. HELLSTROM Notes C.H.H. Date 6-18-35
Date Date

Form 301 10M 3-34

PLEASE RETURN TO
LOS ANGELES COUNTY SURVEYOR
700 HALL OF RECORDS

NOTE: ANY ADDITIONS OR CHANGES ON THIS SHEET MUST BE MADE OR CIRCLED IN RED INK, WITH DATE AND NAME OF PERSON MAKING CHANGE

Do not extend notes this side of this line

Oak-O. Fir-Fr. Pine-Pi. Cedar-Ce. Sycamore ....Sy. Eucalyptus ....Eu. Plus combinations of these and all common standard abbreviations.

Traveled Rd. Tr. Rd. Fence ....Fn. Int. Fences. V. Fns. Ditch ....Di. Telephone Pole T.P. Power Pole....P.P. Culvert ....Cul.

Saddle ....Sa. Swale ....Sw. Flat ....Fl. Stream ....Str. Trail ....Tr. Pavement ....Pvt. Edge of Road E.Rd.

Side of Canyon S.Cn. Top of Bank T.B. Bottom of Bank B.B. Top of Cut T.C. Bottom of Cut B.C. Top of Fill T.F. Bottom of Fill B.F.

Inters. of Draws V.D's Break in Slope B.S. Steep Slope S.S. Top of Cliff T.Cl. Bottom of Cliff B.Cl. Top of Spur T.Sp. Bottom Canyon B.Cn.

F.B. 552 PG. 118

Topography Description Legend: Side Hill S.H. Bottom Draw B.D. Side of Draw S.D. Bottom Wash B.W. Side of Ridge S.R. Top of Ridge T.R. Head of Draw H.D. Toe of Slope T.S.

Transit at	Sight on	Stadia Intercepts	Stadia Distance	Stadia Rod	Horizontal Angle 0° to 360° Right	Horiz. Distance	+ Vertical Angle —	Elevation of Point	+ Back Sight	+ Difference Elevation —	Height of Instrument	+ Vertical Distance —	REMARKS Station	Left	Right
P'31	P'30				° '		° '		1						
					° '		° '		2		4480 0				
		5.21													
		5	22'	5 4	174.30	22	0.0	4474 6	3	5 4		0 0	G'23		
		5.33													
		5	67'	6 0	174.00	67	1.20	4472 4	4	7 6		1 6	G'24		
		8.08													
		7	109'	9 0	186.50	109	0.0	4471 0	5	9 0		0 0	G'25		
		7.34													
		6	135'	7 0	—	135	0.0	4473 0	6	7 0		0 0	P'31A		
					° '		° '		7						
		6.09													
		2.50	360'	4 0	—	360	1.56	4463 8	8	16 2		12 2	P'32 Norm.		
									9						
P'31A	P'31							4473 0	10 4 5		4477 5				
		6.22													
		6	23'	6 3	6.20	23	0.0	4471 2	11	6 3		0 0	G'25 ck. shot		
		8.18													
		8	19'	8 1	199.55	19	0.0	4469 4	12	8 1		0 0	G'26		
		5.63													
		5	64'	5 0	186.10	64	4.31	4467 5	13	10 0		5 0	G'27		
		5.39													
		4	140'	4 0	185.50	140	3.36	4464 7	14	12 8		8 8	G'28 in draw		
					° '		° '		15						
P'32	P'31							4463 8	16 4 2		4468 0				
		4.58													
		1	359'	3 0	—		+ 1.44	4475 8	17	+ 7 8		+ 10 8	P'31 ck. shot		
		6.59													
		5	160'	6 0	44.30	160	+ 0.52	4464 4	18	3 6		+ 2 4	G'28 ck. shot		
		7.20													
		6	121'	7 0	45.20	121	+ 1.00	4463 1	19	4 9		+ 2 1	G'29		
		6.74													
		6	75'	6 0	38.50	75	0.0	4462 0	20	6 0		0 0	G'30		
		7.17													
		7	18'	6 9	26.35	18	0.0	4461 1	21	6 9		0 0	G'31		
		8.30													
		8	31'	8 1	226.55	31	0.0	4459 9		8 1		0 0	G'32		

Add'n'l Inform.

Form 301 10M 3-34

PLEASE RETURN TO
LOS ANGELES COUNTY SURVEYOR
700 HALL OF RECORDS

NOTE: ANY ADDITIONS OR CHANGES ON THIS SHEET MUST BE MADE OR CIRCLED IN RED INK, WITH DATE AND NAME OF PERSON MAKING CHANGE

Do not extend notes this side of this line

Transit at	Sight on	Stadia Intercepts	Stadia Distance	Stadia Rod—	Horizontal Angle 0° to 360° Right	Horiz. Distance	+ − Vertical Angle	Elevation of Point	+ Back Sight	+ − Difference Elevation	Height of Instrument	+ − Vertical Distance	REMARKS Station	Left Right
P'32	P'31										4468.0			
		3.78 / 3	79	3.0	219.05	79	4.57	4458.2		9.8		6.8	G'33	
		4.27 / 3	128	4.0	218.20	128	3.58	4455.2		12.8		8.8	G'34	
		4.33 / 3	134	4.0	—	134	4.17	4454.0		14.0		10.0	P'33 Norm.	
		5.33 / 4	134	5.0	—	134	3.51	4454.0		14.0		9.0	P'33 Inv.	
P'33	P'32							4454.0	4.3		4458.3			
		3.04 / 3	5	3.3	1.50	5	0.0	4455.0		3.3		0.0	G'34 Ck. shot	
		5.41 / 5	42	5.1	157.40	42	0.0	4453.2		5.1		0.0	G'35	
		7.67 / 7	68	7.4	—	68	0.0	4450.9		7.4		0.0	P'34 Norm.	
P'34	P'33							4450.9	4.7		4455.6			
		2.24 / 2	25	2.5	353.50	25	0.0	4453.1		2.5		0.0	G'35 Ck. shot	
		4.25 / 4	26	4.5	168.45	26	0.0	4451.1		4.5		0.0	G'36	
		9.08 / 8	109	9.0	172.20	109	0.0	4446.6		9.0		0.0	G'37	
	½	8.87 / 8	174	5.0	168.30	174	2.05	4444.3		11.3		6.3	G'38	
		5.61 / 3	262	4.0	171.25	262	2.20	4441.0		14.6		10.6	G'39	
		5.74 / 3	275	4.0		275	2.16	4440.8		14.8		10.8	P'35 Norm.	
		6.74 / 4	275	5.0		275	2.03	4440.8		14.8		9.8	P'35 Inv.	

Add'n'l Inform.

Notes Red. J. A. LYON Platted J. A. LYON Job No. 7985 Division No. F.B. 552 Pg. 117
Date JUL 2 1935 Date JUL 3 1935 Survey of Glendora Ridge Rd.
Notes Chkd. Checked Survey by A. N. HELLSTROM Notes A.N.H. Date 6-18-35
Date 6-17-17 A. C. Johnson

Form 301 10M 3-34

PLEASE RETURN TO
LOS ANGELES COUNTY SURVEYOR
700 HALL OF RECORDS

NOTE: ANY ADDITIONS OR CHANGES ON THIS SHEET MUST BE MADE OR CIRCLED IN RED INK. WITH DATE AND NAME OF PERSON MAKING CHANGE

Do not extend notes this side of this line

Transit at	Sight on	Stadia Intercepts	Stadia Distance	Stadia Rod	Horizontal Angle 0° to 360° Right	Horiz. Distance	+ Vertical Angle	Elevation of Point	+ Back Sight	+ Difference Elevation	Height of Instrument	+ Vertical Distance	REMARKS Station Left Right
P'35	P'34							4440.8	4.2		4445.0		
		4.11											
		4	12	4.2	340.25	12	0.0	4440.8		4.2		0.0	G'39 ck. shot.
		5.38											
		5	39	5.9	147.55	39	0.0	4439.1		5.9		0.0	G'40
		5.06											
		4	107	5.0	147.25	107	2.59	4434.4		10.6		5.6	G'41
		6.42											
		5	143	6.0		143	2.53	4431.8		13.2		7.2	P'36 Norm
		4.42											
		3	143	4.0		143	3.41	4431.8		13.2		9.2	P'36 Inv.
P'36	P'35							4431.8	4.3		4436.1		
		2.34											
		2	35	2.0	359.50	35	0.0	4434.1		2.0		0.0	G'41 Ck. shot.
		6.36											
		6	37	6.5	171.45	37	0.0	4429.6		6.5		0.0	G'42
		9.95											
		9	96	9.1	167.45	96	0.0	4427.0		9.1		0.0	G'43
		4.45											
		3	146	4.0	173.05	146	2.39	4425.4		10.7		6.7	G'44
		3.66											
		2	167	3.0		167	2.33	4425.7		10.4		7.4	P'36A Norm
		4.66											
		3	167	4.0		167	2.13	4425.7		10.4		6.4	P'36A Inv.
		3.64											
		1	265	2.0		264	3.54	4416.1		20.0		18.0	P'37 Norm
		5.63											
		3	264	4.0		263	3.27	4416.3		19.8		15.8	P'37 Inv.
P'36A	P'36							4425.7	4.0		4429.7		
		4.20											
		4	21	4.3	358.15	21	0.0	4425.4		4.3		0.0	G'44 Ck. shot.
		1.50											
		1	51	1.0	186.50	51	7.35	4422.0		7.7		6.7	G'45
		1.81											
		1	82	1.0	200.00	81	5.49	4420.4		9.3		8.3	G'46 in draw

Add'n'l Inform.

Topography Description Legend: Side Hill....S.H. Side of Draw S.D. Side of Ridge S.R. Head of Draw H.D. Bottom Draw B.D. Bottom Wash B.W. Top of Ridge T.R. Toe of Slope T.S.

Inters. of Draws V.D's Break in Slope Bk.S. Steep Slope S.S. Top of Cliff T.Cl. Bottom of Cliff B.Cl. Top of Spur T.Sp. Bottom Canyon B.Cn.

Side of Canyon S.Cn. Top of Bank T.B. Bottom of Bank B.B. Top of Cut T.C. Bottom of Cut B.C. Top of Fill T.F. Bottom of Fill B.F.

Saddle Sa. Swale Sw. Flat Fl. Stream Str. Trail Tr. Pavement Pvt. Edge of Road E.Rd.

Traveled Rd. Tr.Rd. Fence Fn. Int. Fences V.Fns. Ditch Di. Telephone Pole T.P. Power Pole P.P. Culvert Cul.

Oak-O. Fir-Fr. Pine-Pl. Cedar-Ce. Sycamore Sy. Eucalyptus Eu. Plus combinations of these and all common standard abbreviations.

F.B. 552 PG. 120

Form 301 10M 3-34

PLEASE RETURN TO
LOS ANGELES COUNTY SURVEYOR
700 HALL OF RECORDS

NOTE: ANY ADDITIONS OR CHANGES ON THIS SHEET MUST BE MADE OR CIRCLED IN RED INK, WITH DATE AND NAME OF PERSON MAKING CHANGE

Do not extend notes this side of this line

Transit at	Sight on	Stadia Intercepts	Stadia Distance	Stadia Red—	Horizontal Angle 0° to 360° Right	Horiz. Distance	+ − Vertical Angle	Elevation of Point	+ Back Sight	+ − Difference Elevation	Height of Instrument	+ − Vertical Distance	REMARKS Station Left Right
P'37	P'36							4416.2	4.4		4420.6		
		9.00 / 7.70	131	8.0	66.40	131	+ 3.23	4420.3		0.3		+ 7.7	G.46 Ck. shot
		5.81 / 5	82	5.0	63.10	82	+ 2.05	4418.6		2.0		+ 3.0	G'47
		2.36 / 2	37	2.8	58.15	37	0.0	4417.8		2.8		0.0	G'48
		5.28 / 5	29	5.4	240.05	29	0.0	4415.2		5.4		0.0	G'49
		8.16 / 7	117	9.0	239.40	117	0.0	4411.6		9.0		0.0	G'50 in swale
		3.52 / 2	153	3.0		153	3.46	4407.6		13.0		10.0	P'38 Norm
		4.52 / 3	153	4.0		153	3.24	4407.5		13.1		9.1	P'38 Inv.
P'38	P'37							4407.6	4.7		4412.3		
		0.79 / 0.40	40	0.6	21.20	40	0.0	4411.7		0.6		0.0	G'50 Ck shot
		0.11 / 0.00	12	0.8	169.00	12	0.0	4411.5		0.8		0.0	G'51
		1.70 / 1	71	1.3	207.15	71	0.0	4411.0		1.3		0.0	G'52
		2.80 / 2	81	2.0	—	77	+ 13.24	4428.6		+ 16.3		+ 18.3	P'39 Norm
		5.82 / 5	83	5.0	—	77	+ 15.30	4428.6		+ 16.3		+ 21.3	P'39 Inv
P'39	P'38							4428.6	5.4		4434.0		
		~~6.32 / 6~~	~~33~~	~~6.0~~	~~293.55~~	~~20~~	~~39.31~~	~~4411.8~~		~~22.2~~		~~16.2~~	~~G"52 Ck shot~~
		3.83 / 3	84	3.0	—	77	16.53	4407.6		26.4		23.4	P'38 Ck. shot
		4.82 / 4	83	4.0	—	77	16.10	4407.7		26.3		22.3	P'38 " "
		11.26 / 11.00	27	11.0	293.55		30.02	4411.3		22.7		11.7	G'52 Ck shot

Add'n'l Inform.

Notes Red. J. A. LYON Plotted J. A. LYON Job No. 7985 Division No. P.B. 552 Pg. 121
Date JUL 2 1935 Date JUL 3 1935 Survey of Glendora Ridge Rd. Rd
Notes Chkd. Checked Survey by N. HELLSTROM Notes A.N.H. Date 6-18-35
5-47-17 A. C. Johnson 6-28-35

Form 301 10M 3-34

PLEASE RETURN TO
LOS ANGELES COUNTY SURVEYOR
700 HALL OF RECORDS

NOTE: ANY ADDITIONS OR CHANGES ON THIS SHEET MUST BE MADE OR CIRCLED IN RED INK. WITH DATE AND NAME OF PERSON MAKING CHANGE

Do not extend notes this side of this line

Transit at	Sight on	Stadia Intercepts	Stadia Distance	Stadia Rod—	Horizontal Angle 0° to 360° Right	Horiz. Distance	+ — Vertical Angle	Elevation of Point	+ Back Sight	+ — Difference Elevation	Height of Instrument	+ — Vertical Distance	REMARKS Station Left Right
P'39	P'38										4434 0		
		8.46 / 8	47	8 0	210.50	40	22.46	4409 2		24 8		16 8	G"53
		4.74 / 4	75	4 0	192.15	68	17.31	4408 5		25 5		21 5	G"55
		5.56 / 5	57	5 0	—	57	5.06	4424 0		10 0		5 0	P'40 Norm
		4.56 / 4	57	4 0	—	57	6.08	4423 9		10 1		6 1	P'40 Inv.
P'40	P'39							4423 9	4 7		4428 6		
		11.28 / 11	29	11 0	252.35	26	20.03	4408 1		20 5		9 5	G'55 Ck shot
		11.20 / 11	21	11 0	301.50	16	28.22	4408 8		19 8		8 8	G'54 in stp. draw.
		8.40 / 8	41	8 0	163.40	37	19.02	4408 0		20 6		12 6	G'56
		3.82 / 3	81	3 0	154.30	78	14.02	4406 1		22 5		19 5	G'57
		5.65 / 4	166	5 0	—	164	6.06	4406 1		22 5		17 5	P'41 Norm
		2.66 / 1	167	2 0	—	164	7.08	4406 1		22 5		20 5	P'41 Inv.
P'41	P'40							4406 1	4 3		4410 4		
		9.26 / 8	127	9 0	358.30	127	2.50	4407 7		2 7		6 3	G"56 Ck. shot
		4.85 / 4	86	4 3	3.40	86	0.0	4406 1		4 3		0 0	G"57
		5.42 / 5	43	5 5	9.30	43	0.0	4404 9		5 5		0 0	G"58
		4.04 / 4	5	6 5	241.05	5	0.0	4403 9		6 5		0 0	G'59
		6.30 / 6	31	6 2	108.05	31	0.0	4404 2		6 2		0 0	G'60
		3.65 / 3	66	3 0	112.50	66	2.54	4404 1		6 3		3 3	G"61

Add'n'l Inform.

Dak-O. Fir-Fr. Pine-Pi. Cedar-Ce. Sycamore ....Sy. Eucalyptus ....Eu. Plus combinations of these and all common standard abbreviations.

Traveled Rd. Tr. Rd. Fence ....Fn. Int. Fences. V. Fns. Ditch ....Di. Telephone Pole T.P. Power Pole...P.P. Culvert ....Cul.

Saddle ....Sa. Swale ....Sw. Flat ....Fl. Stream ....Str. Trail ....Tr. Pavement ....Pvt. Edge of Road E.Rd.

Side of Canyon S.Cn. Top of Bank...T.B. Bottom of Bank B.B. Top of Cut....T.C. Bottom of Cut...B.C. Top of Fill....T.F. Bottom of Fill.B.F.

Inters. of Draws. V.D's Break in Slope..Bk.S. Steep Slope.....S.S. Top of Cliff.....T.Cl. Bottom of Cliff..B.Cl. Top of Spur....T.Sp. Bottom Canyon..B.Cn.

F.B. 552 Pg. 122

Topography Description Legend: Side Hill.....S.H. Side of Draw.S.D. Side of Ridge.S.R. Head of Draw H.D. Bottom Draw.B.D. Bottom Wash B.W. Top of Ridge.T.R. Toe of Slope..T.S.

Form 301 10M 3-34

PLEASE RETURN TO
LOS ANGELES COUNTY SURVEYOR
700 HALL OF RECORDS

NOTE: ANY ADDITIONS OR CHANGES ON THIS SHEET MUST BE MADE OR CIRCLED IN RED INK, WITH DATE AND NAME OF PERSON MAKING CHANGE

Do not extend notes this side of this line

Transit at	Sight on	Stadia Intercepts	Stadia Distance	Stadia Rod—	Horizontal Angle 0° to 360° Right	Horiz. Distance	+ — Vertical Angle	Elevation of Point	+ Back Sight	+ — Difference Elevation	Height of Instrument	+ — Vertical Distance	REMARKS Station	Left	Right
P'41	P'40				° '		° '		1		4410 4				
		4.97 / 4	98	4 0	114 15	98	1 08	4404 5	2	5 9		1 9	G'62		
		4.63 / 3	164	4 0	— —	163	+ 5 07	4421 0	3	+ 10 6		+ 14 6	P'42 Norm		
		5.63 / 4	164	5 0	— —	163	+ 5 27	4420 9	4	+ 10 5		+ 15 5	P'42 Inv.		
					° '		° '		5						
P'42	P'41				° '		° '	4420 9	6 / 7	3 9	4424 8				
		11.64 / 11	65	11 0	0 20	64	8 20	4404 5	8	20 3		9 3	G'62 Ck. shot		
		11.38 / 11	39	11 0	344 15	36	14 45	4404 2	9	20 6		9 6	G'63		
		11.24 / 11	25	12 0	283 35	22	20 32	4404 6	10	20 2		8 2	G'64		
		11.48 / 11	49	11 0	193 15	47	10 24	4405 1	11	19 7		8 7	G'65		
		8.83 / 8	84	8 0	189 00	82	8 06	4405 1	12	19 7		11 7	G'66		
		2.85 / 1	186	2 0	° '	185	4 53	4407 0	13	17 8		15 8	P'43 Norm		
		4.84 / 3	185	4 0	° '	184	4 16	4407 1	14	17 7		13 7	P'43 Inv.		
					° '		° '		15						
P'43	P'42				° '		° '	4407 1	16	4 4	4411 5				
		7.01 / 6	102	6 4	356 40	102	0 0	4405 1	17	6 4		0 0	G'66 Ck. shot		
		5.78 / 5	79	5 8	5 10	79	0 0	4405 7	18	5 8		0 0	G'67		
		5.40 / 5	41	5 3	28 10	41	0 0	4406 2	19	5 3		0 0	G'68 in draw		
		6.06 / 6	7	6 3	230 50	7	0 0	4405 2	20	6 3		0 0	G'69		
		2.63 / 2	64	2 0	223 45	63	6 53	4401 9	21	9 6		7 6	G'70		

Notes Red. J. A. LYON Platted J. A. LYON Job No. 7985 Division No. F.B. 552 Pg. 123
Date JUL 2 1935 Date JUL 3 1935 Survey of Glendora Ridge Rd.
Notes Chkd. Checked Survey by HELLSTROM Notes A.N.H. Date 6-18-35
Date Date

Add'n'l Inform.

Form 301 10M 3-34

PLEASE RETURN TO
LOS ANGELES COUNTY SURVEYOR
700 HALL OF RECORDS

NOTE: ANY ADDITIONS OR CHANGES ON THIS SHEET MUST BE MADE OR CIRCLED IN RED INK, WITH DATE AND NAME OF PERSON MAKING CHANGE

Do not extend notes this side of this line

Transit at	Sight on	Stadia Intercepts	Stadia Distance	Stadia Rod—	Horizontal Angle 0° to 360° Right	Horiz. Distance	+ — Vertical Angle	Elevation of Point	+ Back Sight	+ — Difference Elevation	Height of Instrument	+ — Vertical Distance	REMARKS Station Left Right
P'43	P'42								1		4411 5		
		3.64							2				
		3	65	3 0	—	65	5.56	4401 8	3	9 7		6 7	P'44 Norm.
		5.64											
		5	65	5 0	—	65	4.10	4401 8	4	9 7		4 7	P'44 Inv.
									5				
P'44	P43							4401 8	4 4 6		4406 2		
			1	4 4	0.00	1	0.0	4401 8	7	4 4		0 0	G'70 CK. shot
		5.38											
		5	39	5 2	142.30	39	0.0	4401 0	8	5 2		0 0	G'71
		5.81											
		5	82	4 9	136.45	82	0.0	4401 3	9	4 9		0 0	G'72
		5.78											
		5	79	6 5	—	79	0.0	4399 7	10	6 5		0 0	P'45 Norm
									11				
P'45	P'44							4399 7	4 4 12		4404 1		
		3.04											
		3	5	2 8	139.50	5	0.0	4401 3	13	2 8		0 0	G'72 CK. shot
		3.56											
		3	57	3 3	156.05	57	0.0	4400 8	14	3 3		0 0	G'73
		3.67											
		3	68	4 1	—	68	0.0	4400 0	15	4 1		0 0	P'46 Norm.
									16				
P'46	P'45							4400 0	4 0 17		4404 0		
		3.11											
		3	12	3 2	23.00	12	0.0	4400 8	18	3 2		0 0	G'73 CK. shot
		4.30											
		4	31	3 8	198.05	31	0.0	4400 2	19	3 8		0 0	G'74
		3.77											
		3	78	3 7	197.15	78	0.0	4400 3	20	3 7		0 0	G'75
		2											
		0.70	131	1 0	199.05	131	0.55	4400 9	21	3 1		2 1	G'76

Add'n'l Inform.

F.B. 552 PG. 124

Topography Description Legend:
Side Hill....S.H. Bottom Draw.B.D.
Side of Draw.S.D. Bottom Wash B.W.
Side of Ridge.S.R. Top of Ridge.T.R.
Head of Draw H.D. Toe of Slope..T.S.

Inters. of Draws.V.D's Break in Slope..Bk.S. Steep Slope.....S.S. Top of Cliff.....T.Cl. Bottom of Cliff..B.Cl. Top of Spur.....T.Sp. Bottom Canyon..B.Cn.

Side of Canyon S.Cn. Top of Bank...T.B. Bottom of Bank.B.B. Top of Cut.....T.C. Bottom of Cut..B.C. Top of Fill.....T.F. Bottom of Fill.B.F.

Saddle .....Sa. Swale .....Sw. Flat .....Fl. Stream .....Str. Trail .....Tr. Pavement ....Pvt. Edge of Road E.Rd.

Traveled Rd. Tr.Rd. Fence .....Fa. Int. Fences.V.Fns. Ditch .....Di. Telephone Pole T.P. Power Pole....P.P. Culvert .....Cul.

Oak-O. Fir-Fr. Pine-Pl. Cedar-Ce. Sycamore .....Sy. Eucalyptus .....Eu. Plus combinations of these and all common standard abbreviations.

Form 301 10M 3-34

PLEASE RETURN TO
LOS ANGELES COUNTY SURVEYOR
700 HALL OF RECORDS

NOTE: ANY ADDITIONS OR CHANGES ON THIS SHEET MUST BE MADE OR CIRCLED IN RED INK, WITH DATE AND NAME OF PERSON MAKING CHANGE

Do not extend notes this side of this line

Transit at	Sight on	Stadia Intercepts	Stadia Distance	Stadia Red—	Horizontal Angle 0° to 360° Right	Horiz. Distance	+ — Vertical Angle	Elevation of Point	+ Back Sight	+ — Difference Elevation	Height of Instrument	+ — Vertical Distance	REMARKS Station	Left	Right
P'46	P'45				° '		° '				4404°				
		5.02			° '		° '								
		2	303'	6 9	— — '	303	0 0	4397 1		6 9		0°	P'47 Norm		
					° '		° '								
P'47	P'46				° '		° '	4397 1	4 3		4401 4				
		6.26			° '		° '								
		5	127'	6 6	— — '	127	0 0	4394 8		6 6		0°	P'48 Norm		
		6.04													
		5	105'	5 3	190 15'	105	0 0	4396 1		5 3		0°	G'83		
		3.52													
		3	53'	3 7	191 10'	53	0 0	4397 7		3 7		0°	G'82		
		4.01													
		4	2'	3 0	172 50'	2	0 0	4398 4		3 0		0°	G'81		
		1.40											pr. L.B. 743-245		
		1	41'	1 2	86 40'	35	+ 21 55	4414 4		+ 13 0		+ 14 2	B.M. '30 B: El. 4414.3		
		2.78													
		2	79'	2 6	55 15'	79	0 0	4398 8		2 6		0°	G'80		
		3.23													
		2	124'	2 5	48 05'	124	0 0	4398 9		2 5		0°	G'79		
		11.73													
		10	124'	11 0	41 30'	124	+ 2 51	4399 0		2 4		+ 8 6	G'78		
		2.68													
		1	169'	2 0	— — '	169	+ 1 09	4402 8		+ 1 4		+ 3 4	P'47A Norm		
		3.68													
		2	169'	3 0	° '	169	+ 1 29	4402 8		+ 1 4		+ 4 4	P'47A Inv.		
					° '		° '								
P'47A	P'47				° '		° '	4402 8	4 4		4407 2				
		8.07													
		8	8'	8 1	119 10'	8	0 0	4399 1		8 1		0°	G'78 Ck shot		
		3													
		2.57	44'	3 0	134 35'	44	6 35	4399 2		8 0		5°	G'77		
		1.44													
		0.50	95'	1 0	124 35'		3 04	4401 1		6 1		5 1	G'76 Ck shot		

Add'n'l Inform.

Notes Red J. A. LYON Plotted H. A. LYON
Date JUL 2 1935 Date JUL 3 1935
Note Chkd. Checked
Date Date
Job No. 7985 Division No.
Survey of Glendora Ridge Rd.
Survey by H. HELLSTROM Notes A.H.H. Date 6-18-35
Map No. 5 A. C. Jackson

F.B. 552 Pg. 125

Form 301 10M 3-34

PLEASE RETURN TO
LOS ANGELES COUNTY SURVEYOR
700 HALL OF RECORDS

NOTE: ANY ADDITIONS OR CHANGES ON THIS SHEET MUST BE MADE OR CIRCLED IN RED INK, WITH DATE AND NAME OF PERSON MAKING CHANGE

Do not extend notes this side of this line

Transit at	Sight on	Stadia Intercepts	Stadia Distance	Stadia Rod—	Horizontal Angle 0° to 360° Right	Horiz. Distance	+ — Vertical Angle	Elevation of Point	+ Back Sight	+ — Difference Elevation	Height of Instrument	+ — Vertical Distance	REMARKS Station	Left	Right
G#6	G#5							4514.6	3.6		4518.2				
		10.55 / 10.00	56	10.0	249.50	46	24.20	4487.2		31.0		21.0	S.H.		
G#8	P#25							4510.3	3.6		4513.9				
		12.00 / 11.35	66	12.0	322.45	63	12.23	4488.1		25.8		13.8	S.H.		
		8.73 / 8.00	74	8.0	273.45	54	31.41	72.8		41.1		33.1	S.H.		
G#12	P#26							4499.9	4.4		4504.3				
		11.27 / 10.00	128	11.0	335.15	124	10.09	71.2					S.H.		
		12.00 / 11.00	101	12.0	324.25	92	17.28	63.7							
	1/2	11.33 / 11.00	67	15.5	313.35	59	20.35	67.5							
		7.69 / 7.00	70	7.0	269.50	52	30.08	67.0							
G#14	P#27							4494.6	4.3		4498.9				
		11.83 / 11.00	84	13.4	135.50	76	17.42	61.2		37.7		24.3	S.H.		
		2.76 / 2.00	77	2.0	86.45	50	36.23	60.1		38.8		36.8			
G#16	G#14							4490.2	4.4		4494.6				
		10.67 / 10.00	68	10.0	321.30	62	17.48	64.8		29.8		19.8	S.H.		
		4.92 / 4.00	93	4.0	278.50	61	35.58	46.3		48.3		44.3			

Add'n'l Inform.

Topography Description Legend: Side Hill....S.H. Side of Draw.S.D. Side of Ridge.S.R. Head of Draw H.D. Bottom Draw.B.D. Bottom Wash B.W. Top of Ridge.T.R. Toe of Slope..T.S.

Inters. of Draws.V.D's Break in Slope..Bk.S. Steep Slope.....S.S. Top of Cliff.....T.Cl. Bottom of Cliff..B.Cl. Top of Spur.....T.Sp. Bottom Canyon..B.Cn.

Side of Canyon S.Cn. Top of Bank..T.B. Bottom of Bank.B.B. Top of Cut.....T.C. Bottom of Cut..B.C. Top of Fill.....T.F. Bottom of Fill.B.F.

Saddle .....Sa. Swale .....Sw. Flat .....Fl. Stream .....Str. Trail .....Tr. Pavement .....Pvt. Edge of Road E.Rd.

Traveled Rd. Tr.Rd. Fence .....Fn. Int. Fences.V.Fns. Ditch .....Dl. Telephone Pole T.P. Power Pole....P.P. Culvert .....Cul.

Oak-G. Fir-Fr. Pine-Pl. Cedar-Ce. Sycamore .....Sy. Eucalyptus .....Eu. Plus combinations of these and all common standard abbreviations.

F.B. 552 PG. 126

Form 301 10M 3-34

PLEASE RETURN TO
LOS ANGELES COUNTY SURVEYOR
700 HALL OF RECORDS

NOTE: ANY ADDITIONS OR CHANGES ON THIS SHEET MUST BE MADE OR CIRCLED IN RED INK, WITH DATE AND NAME OF PERSON MAKING CHANGE

Do not extend notes this side of this line

Transit at	Sight on	Stadia Intercepts	Stadia Distance	Stadia Rod—	Horizontal Angle 0° to 360° Right	Horiz. Distance	+ − Vertical Angle	Elevation of Point	+ Back Sight	+ − Difference Elevation	Height of Instrument	+ − Vertical Distance	REMARKS Station	Left	Right
G#18	G#17							4484.5	4.0		4488.5				
		4.01 / 3.00	102	4.0	316.20	82	−26.22	442					S.H.		
		11.82 / 11.00	83	16.7	266.30	65	−27.58	372					✓		
		0.57 / 0.10	48	0.1	51.05	36	+29.47	45095					steep S.H.		
		0.76 / 0.10	67	0.5	108.50	46	+34.24	195					✓ ✓		
		5.74 / 5.00	75	5.0	133.25	58	+28.00	148					✓ ✓		
G#19	P#28							4481.8	4.6		4486.4				
		10.86 / 10.00	87	10.0	114.35	62+	+32.12	45156					Steep S.H.		
	½	8.42 / 8.00	85	8.0	275.55	61	−31.41	44403					S.H		
		11.55 / 11.00	56	11.0	231.30	46	−25.10	540					✓		
		11.97 / 11.00	98	15.0	231.15	80	−25.23	332					✓		
P#30	P#29							4476.1	4.2		4480.3				
		10.75 / 10.00	76	13.5	257.40	60	−27.47	355		448		313	S.H.		
G#21	P#30							4477.5	4.2		4481.7				
		11.92 / 11.00	93	14.3	259.40	69	−30.21	265					S.H.		
		3.52 / 3.00	53	3.0	86.15	34	+36.35	45044							

Add'n'l Inform.

Notes Red. [illegible] Platted [illegible] LYON Job No. 7985 Division No. F.B. 552 Pg. 127
Date JUL 2 1935 Date JUL 5 1935 Survey of Glendora Ridge Rd.
Notes Chkd. Checked Survey by N. HELLSTROM Notes [illegible] Date 6/20/21
Date Date Map No. [illegible] A. C. [illegible]

Form 301 10M 3-34

PLEASE RETURN TO
LOS ANGELES COUNTY SURVEYOR
700 HALL OF RECORDS

NOTE: ANY ADDITIONS OR CHANGES ON THIS SHEET MUST BE MADE OR CIRCLED IN RED INK. WITH DATE AND NAME OF PERSON MAKING CHANGE

Do not extend notes this side of this line

Transit at	Sight on	Stadia Intercepts	Stadia Distance	Stadia Rod—	Horizontal Angle 0° to 360° Right	Horiz. Distance	+ — Vertical Angle	Elevation of Point	+ Back Sight	+ — Difference Elevation	Height of Instrument	+ — Vertical Distance	REMARKS Station	Left	Right
P#31	A#31A							4476.0	4.3		4480.3				
		11.95 / 11.00	96	11.0	261.40	55	+ 40.44	4516.9		+ 36.3		+ 47.3	Steep S.H.		
	1/2	11.63 / 11.00	127	26.7	309.40	88	+ 33.33	12.2							
	1/2	2.48 / 2.00	97	11.0	95.20	73	29.49	4427.9					S.H.		
		10.86 / 10.00	87	18.0	63.45	68	27.47	26.8							
G#25	P#31A							4471.0	4.9		4475.9				
	1/2	11.00 / 10.62	77	11.0	122.25	59	28.42	32.7					S.H		
		4.81 / 4.00	82	4.0	257.10	60	+ 31.34	4508.8					S.H		
	1/2	9.57 / 9.00	115	9.0	119.50	86	30.18	4416.8							
		2.71 / 2.00	72	2.0	298.30	52	+ 31.39	4506.3							
G#26	G#25							4469.4	4.7		4474.1				
		5.01 / 4.00	102	5.0	285.30	77	29.49	25.1					S.H.		
		11.45 / 11.00	46	13.8	308.50	43	14.37	49.2							
	1/2	10.40 / 10.00	81	10.0	234.55	60	31.15	28.2							
G#27	P#31A							4467.5	4.7		4472.2				
		10.98 / 10.00	99	13.0	69.30	56	+ 41.13	4508.0		+ 35.8		+ 48.8	S.H.		
		4.18 / 3.00	119	4.0	270.30	80	35.17	4412.2							
		9.42 / 8.50	93	9.0	111.55	60	+ 36.51	4508.3							

Add'n'l Inform.

F.B. 552 PG. 128

Topography Description Legend: Side Hill....S.H. Side of Draw S.D. Side of Ridge S.R. Head of Draw H.D. Bottom Draw B.D. Bottom Wash B.W. Top of Ridge T.R. Toe of Slope T.S. Inters. of Draws V.D's Break in Slope Bk.S. Steep Slope S.S. Top of Cliff T.Cl. Bottom of Cliff B.Cl. Top of Spur T.Sp. Bottom Canyon B.Cn. Side of Canyon S.Cn. Top of Bank T.B. Bottom of Bank B.B. Top of Cut T.C. Bottom of Cut B.C. Top of Fill T.F. Bottom of Fill B.F. Saddle Sw. Swale Sw. Flat Fl. Stream Str. Trail Tr. Pavement Pvt. Edge of Road E.Rd. Trimmed Rd. Tr.Rd. Fence Fn. Int. Fences V.Fns. Ditch Dt. Telephone Pole T.P. Power Pole P.P. Culvert Cul. Oak-O. Fir-Fr. Pine-Pi. Cedar-Ce. Sycamore Sy. Eucalyptus Eu. Plus combinations of these and all common standard abbreviations.

Form 301 10M 3-34

PLEASE RETURN TO
LOS ANGELES COUNTY SURVEYOR
700 HALL OF RECORDS

NOTE: ANY ADDITIONS OR CHANGES ON THIS SHEET MUST BE MADE OR CIRCLED IN RED INK, WITH DATE AND NAME OF PERSON MAKING CHANGE

Do not extend notes this side of this line

Transit at	Sight on	Stadia Intercepts	Stadia Distance	Stadia Rod—	Horizontal Angle 0° to 360° Right	Horiz. Distance	+ — Vertical Angle	Elevation of Point	+ Back Sight	+ — Difference Elevation	Height of Instrument	+ — Vertical Distance	REMARKS Station	Left	Right
G#28	G#27							4464.7	5.1		4469.8		G#28 (in drain)		
		6.50 / 5.41	110	8.0	298.20	88	−26.46	17.5					B.D.		
		5.68 / 5.00	69	5.0	296.40	55	−27.06	36.8					✓		
		3.86 / 3.00	87	3.0	94.10	62	+32.35	45064					S.H		
		5.08 / 4.00	109	5.0	94.30	75	+34.07	15.4					✓		
		3.16 / 2.00	117	3.0	133.20	92	+27.46	15.2					B.D.		
		4.66 / 4.00	67	4.0	136.00	52	+27.58	44934					✓		
		3.72 / 3.00	73	3.0	173.20	56	+28.47	97.6		+27.8		+30.8	S.H		
G#29	G#28							4463.1	4.4		4467.5				
	1/2	1.62 / 1.00	125	1.0	89.50	84	+35.00	45253					S.H		
		4.66 / 4.00	67	4.0	243.40	51	−29.48	44345					✓		
	1/2	1.79 / 1.00	149	1.0	115.10	100	+34.55	45368					✓		
		4.95 / 4.00	96	4.0	243.25	73	−29.26	44224					✓		
		4.65 / 4.00	66	4.0	117.30	44	+35.29	94.8					✓		
G#31	G#30							4461.1	4.1		4465.2				
		10.79 / 10.00	75	12.5	306.05	63	−23.22	25.5					S.H.		
		1.74 / 1.00	75	1.0	50.35	58	+28.36	95.8					✓		
		5.53 / 5.00	54	5.0	317.15	45	−23.33	40.5					✓		
		2.03 / 1.00	104	1.0	81.00	72	+34.36	45129					✓		

Add'n'l Inform.

Notes Red. J. A. LYON Platted J. A. LYON Job No. 7985 Division No. F.B. 552 Pg. 129
Date JUL 2 1935 Date JUL 5 1935 Survey of Glendora Ridge Rd.
Notes Chkd. Checked Survey by HELLSTROM Notes GB Date 6/20/35
Date Date A. C. Johnson

Form 301 10M 3-34

PLEASE RETURN TO
LOS ANGELES COUNTY SURVEYOR
700 HALL OF RECORDS

NOTE: ANY ADDITIONS OR CHANGES ON THIS SHEET MUST BE MADE OR CIRCLED IN RED INK, WITH DATE AND NAME OF PERSON MAKING CHANGE

Do not extend notes this side of this line

Transit at	Sight on	Stadia Intercepts	Stadia Distance	Stadia Rod—	Horizontal Angle 0° to 360° Right	Horiz. Distance	+ — Vertical Angle	Elevation of Point	+ Back Sight	+ — Difference Elevation	Height of Instrument	+ — Vertical Distance	REMARKS Station	Left	Right
G#31	G#30							4461 1	4 1		4465 2				
		7.51 / 7.00	52	7°	262.40	37	− 32.58	34 3					S.H		
		5.71 / 5.00	~~143~~ 72	6°	88.40	45	+ 37.35	94 2					✓		
		8.96 / 8.00	97	8°	263.10	67	− 33.45	12 2					✓		
G#32	P#32							4459 9	4 4		4463 3				
		2.00 / 0.55	146	1°	96.20	103	+ 32.54	4530 4					S.H.		
	½	6.40 / 6.00	81	6°	278.45	58	− 32.15	4421 8					✓		
	½	6.38 / 6.00	77	6°	239.40	55	− 32.40	23 2					✓		
		1.66 / 1.00	67	1°	101.15	50	+ 30.35	92 8					✓		
		6.89 / 6.00	90	6°	215.50	72	− 26.27	22 2					✓		
G#34	P#32							4455 2	3 5		4458 7				
		5.75 / 5.00	76	5°	280.30	57	− 30.24	20 5					S.H.		
		2.85 / 2.00	86	2°	59.15	63	+ 31.11	94 9					S.H.		
		1.29 / 0.10	119	1°	76.30	86	+ 31.50	4511 0					✓		
		11.75 / 11.00	76	11°	244.10	60	− 27.00	4417 0					✓		
	½	4.71 / 4.00	143	4°	94.40	107	+ 30.15	4517 2					✓		
		10.46 / 10.00	47	10°	234.20	38	− 25.31	4430 5					✓		
		3.89 / 3.00	90	3°	101.00	70	+ 27.56	4493 0					✓		

Add'n'l Inform.

Topography Description Legend:
Side Hill.....S.H. | Bottom Draw.B.D.
Side of Draw.S.D. | Bottom Wash.B.W.
Side of Ridge.S.R. | Top of Ridge.T.R.
Head of Draw H.D. | Toe of Slope..T.S.

Inters. of Draws.V.D's | Side of Canyon S.Cn. | Saddle .....Sa. | Traveled Rd. Tr. Rd. | Oak-O. Fir-Fr.
Break in Slope..Bk.S. | Top of Bank..T.B. | Swale .....Sw. | Fence .....Fn. | Pine-Pl. Cedar-Ce.
Steep Slope.....S.S. | Bottom of Bank..B.B. | Flat .....Fl. | Int. Fences.V.Fns. | Sycamore .....Sy.
Top of Cliff.....T.Cl. | Top of Cut.....T.C. | Stream .....Str. | Ditch .....Dl. | Eucalyptus .....Eu.
Bottom of Cliff..B.Cl. | Bottom of Cut..B.C. | Trail .....Tr. | Telephone Pole T.P. | Plus combinations of these and all common standard abbreviations.
Top of Spur.....T.Sp. | Top of Fill.....T.F. | Pavement .....Pvt. | Power Pole....P.P.
Bottom Canyon..B.Cn. | Bottom of Fill.B.F. | Edge of Road E.Rd. | Culvert .....Cul.

F.B. 552 PG. 130

Form 301 10M 3-34

PLEASE RETURN TO
LOS ANGELES COUNTY SURVEYOR
700 HALL OF RECORDS

NOTE: ANY ADDITIONS OR CHANGES ON THIS SHEET MUST BE MADE OR CIRCLED IN RED INK, WITH DATE AND NAME OF PERSON MAKING CHANGE

Do not extend notes this side of this line

Transit at	Sight on	Stadia Intercepts	Stadia Distance	Stadia Rod—	Horizontal Angle 0° to 360° Right	Horiz. Distance	+ − Vertical Angle	Elevation of Point	+ Back Sight	+ − Difference Elevation	Height of Instrument	+ − Vertical Distance	REMARKS Station	Left	Right
G#34	P#32							4455.2	3.5		4458.7				
		456 / 4	57	4.0	126.10	50	+20.00	73.1					brk		
		1.26 / 1.00	27	1.0	73.50	21	+28.28	69.1							
G#35	G#36							4453.2	4.4		4457.6				
		854 / 8.00	55	8.0	94.05	40	−31.16	25.0					S.H.		
		1014 / 9.00	115	10.0	91.50	85	−30.36	439.72					"		
		154 / 1.00	55	1.0	312.20	47	+22.52	447.63					"		
		907 / 8.00	108	9.0	60.25	80	−30.31	01.2					"		
		471 / 4.00	72	4.0	46.20	55	−29.41	22.5							
G#37	P#34							4446.6	4.3		4450.9				
		3.77 / 3.00	78	3.0	327.05	69	−21.04	21.8					S.H.		
		410 / 3.00	111	4.0	39.50	92	+24.36	88.9					"		
		521 / 4.00	122	5.0	304.40	93	−29.13	439.38					"		
		184 / 1.00	85	1.0	64.45	64	+30.02	448.67					"		
		432 / 3.00	133	4.0	89.35	94	+32.40	450.78					"		
	1/2	5.00 / 4.43	115	5.0	272.30	78	−34.26	439.25					"		
		761 / 7	62	7.0	269.25	44	−32.20	441.58					"		

Add'n'l Inform.

Notes Red. J. A. LYON Platted J. A. LYON Job No. 7985 Division No.
Date JUL 2 1935 Date JUL 5 1935 Survey of Glendora Ridge Rd.
Notes Chkd. Checked Survey by N. HELLSTROM Notes E.S.T. Date 6-25-35
Date Date Map No.

F.B. 552 Pg. 131

Form 301 10M 3-34

PLEASE RETURN TO
LOS ANGELES COUNTY SURVEYOR
700 HALL OF RECORDS

NOTE: ANY ADDITIONS OR CHANGES ON THIS SHEET MUST BE MADE OR CIRCLED IN RED INK, WITH DATE AND NAME OF PERSON MAKING CHANGE

Do not extend notes this side of this line

Transit at	Sight on	Stadia Intercepts	Stadia Distance	Stadia Rod	Horizontal Angle 0° to 360° Right	Horiz. Distance	+ − Vertical Angle	Elevation of Point	+ Back Sight	+ − Difference Elevation	Height of Instrument	+ − Vertical Distance	REMARKS Station	Left	Right
G#38	G#37							4444.3	4.3		4448.6				
		174 / 1.00	149	2.0	80.50	106	+ 32.40	4514.2					S.H.		
		370 / 3.00	71	3.0	267.50	51	− 32.18	4413.3							
		392 / 3.00	93	3.0	89.00	65	+ 33.17	88.2							
		595 / 5.00	96	5.0	119.40	69	+ 31.42	86.7							
		358 / 3.00	117	3.0	266.55	84	− 32.18	4392.5							
		359 / 3.00	119	3.0	120.45	88	+ 30.38	4497.8							
		414 / 3.00	115	4.0	240.40	96	− 23.46	4302.2							
		2.00 / 1.33	135	2.0	120.40	99	+ 30.56	4506.2							
P#35	P#34							4440.8	4.4		4445.2				
		459 / 4.00	60	4.0	324.30	55	− 17.03	24.3					S.H.		
		364 / 3.00	129	4.0	69.50	93	+ 31.43	95.9							
		643 / 6.00	44	6.0	283.25	36	− 24.54	22.4							
		291 / 2.00	92	2.0	72.40	68	+ 30.57	84.2							
		886 / 8.00	87	8.0	263.45	67	− 28.23	00.8							
		1094 / 10.00	95	10.0	110.15	77	+ 25.50	72.5							
		1181 / 11.00	82	11.0	238.00	61	− 30.47	4399.0							
		1128 / 10.50	157	11.0	112.20	130	+ 24.35	4493.8							
		204 / 1	105	2.0	213.10	71	− 34.49	4394.0							
		755 / 7	56	7.0	257.30	42	− 29.18	4414.2							

Add'n'l Inform.

Topography Description Legend: Side Hill....S.H. Side of Draw..S.D. Side of Ridge..S.R. Head of Draw H.D. Bottom Draw..B.D. Bottom Wash B.W. Top of Ridge..T.R. Toe of Slope..T.S.

Inters. of Draws, V.D's Break in Slope..Bk.S. Steep Slope.....S.S. Top of Cliff.....T.Cl. Bottom of Cliff..B.Cl. Top of Spur.....T.Sp. Bottom Canyon..B.Cn.

Side of Canyon S.Cn. Top of Bank...T.B. Bottom of Bank..B.B. Top of Cut.....T.C. Bottom of Cut..B.C. Top of Fill.....T.F. Bottom of Fill..B.F.

Saddle .....Sa. Swale .....Sw. Flat .....Fl. Stream .....Str. Trail .....Tr. Pavement ....Pvt. Edge of Road E.Rd.

Traveled Rd. Tr.Rd. Fence .....Fn. Int. Fences..V.Fns. Ditch .....Dt. Telephone Pole T.P. Power Pole...P.P. Culvert .....Cul.

Oak-O. Fir-Fr. Pine-Pl. Cedar-Ce. Sycamore .....Sy. Eucalyptus .....Eu. Plus combinations of these and all common standard abbreviations.

F.B. 552 Pg. 132

Form 301 10M 3-34

PLEASE RETURN TO
LOS ANGELES COUNTY SURVEYOR
700 HALL OF RECORDS

NOTE: ANY ADDITIONS OR CHANGES ON THIS SHEET MUST BE MADE OR CIRCLED IN RED INK, WITH DATE AND NAME OF PERSON MAKING CHANGE

Do not extend notes this side of this line

Transit at	Sight on	Stadia Intercepts	Stadia Distance	Stadia Rod—	Horizontal Angle 0° to 360° Right	Horiz. Distance	+ − Vertical Angle	Elevation of Point	+ Back Sight	+ − Difference Elevation	Height of Instrument	+ − Vertical Distance	REMARKS Station	Left	Right
P#35	P#34				° ′		° ′		1		4445 2				
		1048 / 1000	49	10°	207 55	39	− 27 00	4415 5	2				S.H.		
									3						
G#41	P#35				° ′		° ′	4434 4	4 3 8		4438 2				
		1067 / 10.00	68	10°	332 20	65	− 12 44	13 7	5				S.H.		
		470 / 4	71	4°	111 00	46	+ 36 02	68 2	6				"		
		487 / 4	88	4°	295 20	61	− 33 56	4393 5	7				"		
		600 / 5.49	52	6°	310 25	42	− 25 44	4408 2	8				"		
		552 / 5	53	5°	267 05	32	− 38 30	07 2	9				"		
									10						
G#42	P#36				° ′		° ′	4429 6	11 4 2		4433 8				
		901 / 8	102	9°	316 45	84	− 24 50	4385 8	12				S.H.		
		365 / 3	66	3°	87 40	41	+ 37 02	4462 5	13				"		
		1103 / 10	104	11°	294 35	77	− 30 32	4377 3	14				"		
	1/2	266 / 2	133	2°	89 35	85	+ 37 00	4495 8	15				"		
		370 / 3	71	3°	318 30	58	− 25 18	4403 3	16				"		
	1/2	220 / 1.40	161	2°	89 45	100	+ 37 51	4509 9	17				"		
		559 / 5	60	5°	261 30	37	− 37 50	4399 7	18				"		
	1/2	552 / 5	105	5°	258 30	66	− 37 26	78 0	19						
		218 / 1	119	2°	124 05	92	+ 28 14	4481 2	20						
									21						

Add'n'l Inform.

Notes Red. J. A. LYON Platted J. A. LYON Job No. 7985 Division No.
Date JUL 2 1935 Date JUL 3 1935 Survey of Glendora Ridge Rd.
Notes Chk'd. Checked Survey by A. H. HELLSTROM Notes E.S.T. Date 6-25-35
Date Date Map No. 5-47-17 Indexed A. C. Tolman

F.B. 552 PG. 133

Form 301 10M 3-34

PLEASE RETURN TO
LOS ANGELES COUNTY SURVEYOR
700 HALL OF RECORDS

NOTE: ANY ADDITIONS OR CHANGES ON THIS SHEET MUST BE MADE OR CIRCLED IN RED INK, WITH DATE AND NAME OF PERSON MAKING CHANGE

Do not extend notes this side of this line

Transit at	Sight on	Stadia Intercepts	Stadia Distance	Stadia Rod—	Horizontal Angle 0° to 360° Right	Horiz. Distance	+ — Vertical Angle	Elevation of Point	+ — Back Sight	+ — Difference Elevation	Height of Instrument	+ — Vertical Distance	REMARKS Station	Left	Right
G#43	G#44				° '		° '	4427.0	4.4		4431.4				
		251			° '		° '								
		1	152	2.0	277.15	92	+ 38.54	4504.0					S.H.		
		643													
		5	144	6.0	92.50	95	35.55	4356.9							
		1078													
		10	79	10.0	90.45	56	32.51	855							
		166													
		1	67	1.0	287.50	44	+ 35.43	4462.2							
					° '		° '								
G#44	G#43				° '		° '	4425.4	4.1		4429.5				
		478			° '										
		4.00	79	4.0	293.50	53	35.10	4388.4					S.H.		
		370													
		3.00	71	3.0	96.45	45	+ 36.55	4460.9							
		1065													
		10	66	10.0	263.05	46	33.35	4389.1							
		168													
		1	137	1.0	87.15	87	+ 37.05	4494.5							
		938													
		9.00	77	9.0	210.35	68	20.10	4395.7					B.D		
		3.11													
		2.00	112	3.0	243.15	74	35.35	73.5							
		931													
		8	132	9.0	261.40	88	35.08	58.3							
					° '		° '								
G#45	G#44				° '		° '	4422.0	2.9		4424.9				
		464			° '		° '								
		3	165	4.0	71.10	102	+ 37.57	4501.0					S.H.		
		267													
		2	68	2.0	83.10	44	+ 36.41	4455.5							
		296													
		2	97	2.0	133.10	79	+ 25.33	607							
		196													
		1.00	97	1.0	109.10	69	+ 32.41	678							
		652													
		6	53	6.0	142.00	43	+ 26.32	402							

Oak-O. Fir-Fr. Pine-Pi. Cedar-Ce. Sycamore ....Sy. Eucalyptus ....Eu. Plus combinations of these and all common standard abbreviations.

Traveled Rd. Tr. Rd. Fence .....Fn. Int. Fences..V.Fns. Ditch .....Di. Telephone Pole T.P. Power Pole....P.P. Culvert .....Cul.

Sa. Sw. Fl. Str. Tr. Pvt. E.Rd.

Saddle .....Sa. Swale .....Sw. Flat .....Fl. Stream .....Str. Trail .....Tr. Pavement ....Pvt. Edge of Road E.Rd.

Side of Canyon S.Cn. Top of Bank...T.B. Bottom of Bank..B.B. Top of Cut.....T.C. Bottom of Cut..B.C. Top of Fill.....T.F. Bottom of Fill..B.F.

Interc. of Drawn V.D's Break in Slope..Bk.S. Steep Slope.....S.S. Top of Cliff.....T.Cl. Bottom of Cliff..B.Cl. Top of Spur.....T.Sp. Bottom Canyon..B.Cn.

Topography Description Legend: Side Hill.....S.H. Side of Draw.S.D. Side of Ridge.S.R. Head of Draw H.D. Bottom Draw.B.D. Bottom Wash B.W. Top of Ridge..T.R. Toe of Slope..T.S.

F.B. 552 PG. 134

Add'nl Inform.

Form 301 10M 3-34

PLEASE RETURN TO
LOS ANGELES COUNTY SURVEYOR
700 HALL OF RECORDS

NOTE: ANY ADDITIONS OR CHANGES ON THIS SHEET MUST BE MADE OR CIRCLED IN RED INK, WITH DATE AND NAME OF PERSON MAKING CHANGE

Do not extend notes this side of this line

Transit at	Sight on	Stadia Intercepts	Stadia Distance	Stadia Rod—	Horizontal Angle 0° to 360° Right	Horiz. Distance	+ − Vertical Angle	Elevation of Point	+ Back Sight	+ − Difference Elevation	Height of Instrument	+ − Vertical Distance	REMARKS Station	Left	Right
G#45	G#44								1		4424 9				
		2.14 / 2	15	2 6	187 50	15	—	4422 3	2				S.H.		
									3						
G#46	G#47							4420 4	4 4		4424 8				
		1.39 / 1.00	40	1 0	226 40	36	+ 17 59	35 7	5				B.D		
		1.68 / 1.00	69	1 0	227 15	61	+ 19 45	45 8	6				B.D		
		1.47 / 0.60	88	1 0	269 00	67	+ 29 16	61 3	7				S.H.		
		5.62 / 5.00	63	5 0	20 30	58	− 15 30	03 5	8				✓		
		2.61 / 2.00	62	2 0	48 35	46	− 30 58	4395 3	9				B.D		
									10						
G#47	P#38							4418 6	4 0		4422 6				
		3.10 / 2.00	111	3 0	292 35	75	+ 34 52	4471 8	12				S.H.		
		2.58 / 1.00	159	2 0	296 40	108	+ 34 30	94 8	13				✓		
									14						
P#37	P#36							4416 2	4 4		4420 6				
		4.72 / 4.00	73	4 0	28 15	63	− 21 13	4391 8	16				S.H		
		2.61 / 1.00	162	1 0	155 25	106	+ 36 15	4496 9	17				✓		
		2.90 / 2.00	91	2 0	156 20	59	+ 36 05	62 0	18				✓		
		3.71 / 3.00	72	3 0	354 35	48	− 35 10	4383 6	19				✓		
	1/2	6.26 / 5.50	153	6 0	353 50	106	− 33 28	44 2	20				B.D		
									21						

Notes Red. Plotted J. A. LYON Job No. 7985 Division No.
Date JUL 2 1935 Date JUL 5 1935 Survey of Glendora Ridge Rd.
Notes Chkd. Checked Survey A. N. HELLSTROM Notes
Date Date Map No. 5-47-17 A. C. Johnson Date 6/25/35

F.B. 552 PG. 135

Add'n'l Inform.

Form 301 10M 3-34

PLEASE RETURN TO
LOS ANGELES COUNTY SURVEYOR
700 HALL OF RECORDS

NOTE: ANY ADDITIONS OR CHANGES ON THIS SHEET MUST BE MADE OR CIRCLED IN RED INK. WITH DATE AND NAME OF PERSON MAKING CHANGE

Do not extend notes this side of this line

Transit at	Sight on	Stadia Intercepts	Stadia Distance	Stadia Rod—	Horizontal Angle 0° to 360° Right	Horiz. Distance	+ − Vertical Angle	Elevation of Point	+ Back Sight	+ − Difference Elevation	Height of Instrument	+ − Vertical Distance	REMARKS Station	Left	Right
G#50	P#37							4411.6	4.2		4415.8				
	1/2	5.42 / 4.60	165	5.0	326.50	144	−21.00	4355.8					S.H.		
		6.26 / 5.00	127	6.0	41.10	98	+28.13	4462.7					✓		
		3.39 / 2.00	140	3.0	336.25	130	−15.09	4377.7					✓		
	1/2	4.88 / 4.00	175	4.0	49.00	130	+30.38	4487.3					✓		
		2.93 / 2.00	94	2.0	324.05	80	−23.00	4380.2					✓		
	1/2	7.89 / 7.00	179	8.0	89.50	113	+37.17	4494.0					✓		
		11.43 / 10.00	144	13.5	303.10	115	−26.44	4344.7					✓		
		9.51 / 2.60	192	4.0	110.20	122	+35.40	4503.2					✓		
		3.26 / 2.00	127	3.0	291.50	86	−34.32	4353.8					✓		
	1/2	4.91 / 4.00	183	4.0	134.45	126	+33.58	4496.5					✓		
		10.62 / 10.00	63	10.0	301.30	51	−25.57	4381.2					✓		
		5.96 / 4.00	197	5.0	160.00	150	+29.02	4494.3					Pt. Spur.		
		6.66 / 6.00	67	6.0	258.10	50	−29.57	4381.0					S.H.		
	1/2	1.82 / 1.00	165	1.0	175.50	144	+21.00	4469.9					Pt. Spur		
		11.00 / 9.92	109	11.0	272.30	82	−29.59	4357.8					S.H.		
		2.00 / 1.00	101	2.0	163.20	84	+24.08	4451.3					S.H		
		11.00 / 9.88	113	12.0	252.50	94	−24.13	4361.5					✓		
		1.65 / 1.00	66	1.0	104.15	46	+33.07	4445.1					✓		
		5.81 / 5.00	82	5.0	233.55	74	−18.42	4385.9					✓		
		1.90 / 1.00	91	1.0	32.30	78	+21.59	4446.3					✓		

Add'n'l Inform.

Topography Description Legend:
Side Hill.....S.H. Bottom Draw.B.D.
Side of Draw.S.D. Bottom Wash.B.W.
Side of Ridge.S.R. Top of Ridge.T.R.
Head of Draw H.D. Toe of Slope..T.S.

Inters. of Draws.V.D's Break in Slope..Bk.S. Steep Slope.....S.S. Top of Cliff.....T.Cl. Bottom of Cliff..B.Cl. Top of Spur.....T.Sp. Bottom Canyon..B.Cn.

Side of Canyon S.Cn. Top of Bank...T.B. Bottom of Bank.B.B. Top of Cut.....T.C. Bottom of Cut..B.C. Top of Fill.....T.F. Bottom of Fill.B.F.

Saddle.....Sd. Swale.....Sw. Flat.....Fl. Stream.....Str. Trail.....Tr. Pavement.....Pvt. Edge of Road E.Rd.

Transited Rd. Tr.Rd. Fence.....Fn. Inf. Fences.V.Fns. Ditch.....Di. Telephone Pole T.P. Power Pole...P.P. Culvert.....Cul.

Oak-O. Fir-Fr. Pine-Pi. Cedar-Ce. Sycamore.....Sy. Eucalyptus.....Eu. Plus combinations of these and all common standard abbreviations.

F.B. 552 PG. 136

Form 301 10M 3-34

PLEASE RETURN TO
LOS ANGELES COUNTY SURVEYOR
700 HALL OF RECORDS

NOTE: ANY ADDITIONS OR CHANGES ON THIS SHEET MUST BE MADE OR CIRCLED IN RED INK, WITH DATE AND NAME OF PERSON MAKING CHANGE

Do not extend notes this side of this line

Transit at	Sight on	Stadia Intercepts	Stadia Distance	Stadia Rod—	Horizontal Angle 0° to 360° Right	Horiz. Distance	+ — Vertical Angle	Elevation of Point	+ Back Sight	+ — Difference Elevation	Height of Instrument	+ — Vertical Distance	REMARKS Station	Left	Right
G#50	P#37							4411.6	4.2		4415.8				
	1/2	5.00 / 4.43	115	7.0	221.30	111	11.02	4387.4					brk. S.		
		4.30 / 3.00	131	4.0	238.30	113	21.22	67.5					"		
G#53	P#40							4409.2	3.8		4413.0				
		1.96 / 1.00	97	1.5	162.30	42	48.47	4363.4		49.6		48.1	S.H.		
		11.34 / 11.00	35	11.0	200.30	25	32.45	4386.0					brk. steep. S.H. Try this on your Monroe		
		4.62 / 4.00	63	4.4	141.40	20	55.57	79.4		33.6		29.2	B.Cl.		
		5.00 / 4.35	66	7.6	89.00	33	44.48	4372.4		40.6		33.0	Steep S.H.		
		2.05 / 1.00	106	1.5	110.40	46	48.48	60.0		53.0		52.5	" "		
		Note:- The spur covered by these shots and those of the previous set-up is very steep + broken													
P#40	P#41							4423.9	4.1		4428.0				
		11.71 / 11.00	72	11.0	86.30	53	30.42	4385.2					brk. +8'; 10' lower to brk.		
		2.53 / 2.00	54	2.0	225.05	44	+25.51	4447.2					S.H.		
		11.49 / 11.00	50	11.0	83.10	37	31.09	4394.9					Rocky Pt.		
G#36	P#40							4408.0	4.2		4412.2				
		5.49 / 5.00	50	5.0	258.15	35	33.35	4384.2					S.H.		
		5.87 / 5.00	88	5.0	259.35	57	36.22	65.1					"		

Add'n'l Inform.

Notes Red J. A. LYON Platted J. A. LYON Job No. 2985 Division No.
Date JUL 3 1935 Date JUL 5 Survey of Glendora Ridge Rd.
Notes Chkd. Checked Survey By A. N. HELLSTROM Notes 48 Date 6/25/35
Date Date Map No. 5-47-17 Indexed A. C. Johnson

F.B. 552 Pg. 137

Form 301 10M 3-34

PLEASE RETURN TO
LOS ANGELES COUNTY SURVEYOR
700 HALL OF RECORDS

NOTE: ANY ADDITIONS OR CHANGES ON THIS SHEET MUST BE MADE OR CIRCLED IN RED INK. WITH DATE AND NAME OF PERSON MAKING CHANGE

Do not extend notes this side of this line

Transit at	Sight on	Stadia Intercepts	Stadia Distance	Stadia Rod—	Horizontal Angle 0° to 360° Right	Horiz. Distance	+ — Vertical Angle	Elevation of Point	+ Back Sight	+ — Difference Elevation	Height of Instrument	+ — Vertical Distance	REMARKS Station	Left	Right
G#56	P#40							4408.0	4.2		4412.2				
		2.65 / 1.60	106 / ~~66~~	2.0	80.30	66 / ~~41~~	+37.54	61.8					S.H.		
		3.36 / 2.00	137	3.0	92.20	88	+36.48	74.7					—		
G#57	P#41							4406.6	3.9		4410.5				
		3.85 / 3.00	86	3.0	82.20	55	37.08	43657					S.H		
		2.36 / 1.00	137	2.0	273.40	88	+36.24	44735					—		
		2.53 / 1.00	154	2.0	274.05	100	+36.18	81.3					—		
G#58	P#41							4404.9	4.1		4409.0				
		11.75 / 11.00	76	15.5	89.35	59	28.20	43638					S.H.		
	1/2	11.43 / 11.00	87	19.0	53.05	79	18.28	65.8					flat ridge		
		11.60 / 11.00	61	14.5	33.15	60 / ~~54~~	6.04	90.1							
P#41	P#42							4406.1	4.5		4410.6				
		11.41 / 11	42	14.6	112.55	40	14.06	43845					Ridge		
	2	11.38 / 11	77	18.0	107.15	67	21.40	64.8					S.H.		
		11.74 / 11	75	11.0	83.00	50	35.—	63.1					"		
		11.42 / 11	43	11.0	78.50	32	29.[illegible]	79.6					"		
		7.61 / 7[illegible]	62	7.0	39.50	46	30.47	74.9					"		

Add'n'l Inform.

F.B. 552 PG. 138

Topography Description Legend:
Side Hill....S.H. Bottom Draw.B.D.
Side of Draw.S.D. Bottom Wash B.W.
Side of Ridge.S.R. Top of Ridge.T.R.
Head of Draw H.D. Toe of Slope..T.S.

Inters. of Draws.V.D's
Break in Slope..Bk.S.
Steep Slope.....S.S.
Top of Cliff.....T.Cl.
Bottom of Cliff..B.Cl.
Top of Spur.....T.Sp.
Bottom Canyon..B.Cn.

Side of Canyon S.Cn.
Top of Bank..T.B.
Bottom of Bank.B.B.
Top of Cut.....T.C.
Bottom of Cut..B.C.
Top of Fill.....T.F.
Bottom of Fill.B.F.

Saddle .....Sa.
Swale .....Sw.
Flat .....Fl.
Stream .....Str.
Trail .....Tr.
Pavement .....Pvt.
Edge of Road E.Rd.

Traveled Rd. Tr.Rd.
Fence .....Fn.
Int. Fences.V.Fns.
Ditch .....Dl.
Telephone Pole T.P.
Power Pole...P.P.
Culvert .....Cul.

Oak-O. Flr-Fr.
Pine-Pi. Cedar-Ce.
Sycamore .....Sy.
Eucalyptus .....Eu.
Plus combinations of these and all common standard abbreviations.

Form 301 10M 3-34

PLEASE RETURN TO
LOS ANGELES COUNTY SURVEYOR
700 HALL OF RECORDS

NOTE: ANY ADDITIONS OR CHANGES ON THIS SHEET MUST BE MADE OR CIRCLED IN RED INK. WITH DATE AND NAME OF PERSON MAKING CHANGE

Do not extend notes this side of this line

Transit at	Sight on	Stadia Intercepts	Stadia Distance	Stadia Rod—	Horizontal Angle 0° to 360° Right	Horiz. Distance	+ − Vertical Angle	Elevation of Point	+ Back Sight	+ − Difference Elevation	Height of Instrument	+ − Vertical Distance	REMARKS Station	Left	Right
G62	F41							4404.5	41		4408.6				
		1106 / 1040	93	11.0	313.45	71	− 29.18	4357.7					S.H.	Back	
		1001 / 9	102	10.0	38.55	80	+ 28.36	4444.5					Ridge		
		845 / 8	46	8.0	313.25	35	− 29.30	4380.8					S.H.		
		419 / 3	120	4.0	63.30	76	+ 37.16	4465.2					Ridge		
		1148 / 11	49	11.0	284.05	34	− 33.34	4375.0					S.H.		
		777 / 6	178	7.0	87.40	96	+ 42.51	4493.3					Ridge		
		1104 / 10	105	11.0	284.25	67	− 37.10	4347.0					S.H.		
		925 / 7	226	8.0	92.50	122	+ 42.41	4516.2					Ridge		
		1184 / 11	85	14.0	244.00	65	− 29.04	4358.5					S.H.		
		361 / 2	162	3.0	103.55	87	+ 43.03	4489.3					"		
		2.10 / 1.50	121	2.0	111.05	64	+ 43.31	69.8					"		
		501 / 4	102	5.0	74.00	58	+ 40.50	57.0					"		
		352 / 3	53	3.0	49.35	38	+ 32.15	32.5					"		
		12.00 / 11.45	111	15.4	260.30	76	− 34.20	4341.4					"		
		141 / 1	42	1.0	153.00	28	+ 34.34	4430.2					"		
		12.00 / 10.81	120	16.0	233.30	91	− 29.42	4340.9					Bot. Brk.		
		1089 / 10	90	10.0	221.55	81	− 18.32	71.5					top "		

Add'n'l Inform.

Notes Red: H. A. LYON Platted H. A. LYON Job No. 2985 Division No. F.B. 532 Pg. 139
Date JUL 3 1935 Date JUL 5 1935 Survey of Glendora Ridge Rd.
Notes Chkd. Checked Survey By HELLSTROM Notes E. [illegible] Date 6-26-35
Date Date Map No. [illegible] C. Johnson

Form 301 10M 3-34

PLEASE RETURN TO
LOS ANGELES COUNTY SURVEYOR
700 HALL OF RECORDS

NOTE: ANY ADDITIONS OR CHANGES ON THIS SHEET MUST BE MADE OR CIRCLED IN RED INK. WITH DATE AND NAME OF PERSON MAKING CHANGE

Do not extend notes this side of this line

Transit at	Sight on	Stadia Intercepts	Stadia Distance	Stadia Rod—	Horizontal Angle 0° to 360° Right	Horiz. Distance	+ − Vertical Angle	Elevation of Point	+ Back Sight	+ − Difference Elevation	Height of Instrument	+ − Vertical Distance	REMARKS Station	Left	Right
G66	P#42			—	° ′		° ′	4405 4	1 49	—	4410 0	—			
		992 / 9	93	9 0	308 45	80	− 22 13	4368 3	2	—	—	—	Top Brk.		
		492 / 4	93	4 0	13 30	83	+ 19 13	4435 1	3	—	—	—	S.H.		
		1179 / 11	80	11 0	325 25	76	− 11 52	4382 8	4	—	—	—	"		
		321 / 2	122	3 0	44 20	89	+ 31 30	4461 5	5	—	—	—	"		
	1/2	175 / 1	151	1 0	44 30	109	+ 31 45	76 7	6	—	—	—	"		
		1052 / 10	53	10 0	312 50	44	− 24 35	4379 9	7	—	—	—	Sw.		
		774 / 7	75	7 0	301 30	53	− 32 51	68 8	8	—	—	—	"		
	1/2	6.86 / 6.00	173	7 0	63 00	110	+ 36 49	4486 2	9	—	—	—	S.H.		
	1/2	1153 / 11	107	11 0	289 45	71	− 35 15	4349 5	10	—	—	—	" + B. Brk.		
		274 / 2	75	2 0	64 10	49	+ 35 55	4443 8	11	—	—	—	"		
		1114 / 10	115	17 5	305 35	91	− 27 55	4345 0	12	—	—	—	Bot. Brk.		
		774 / 7	75	7 0	107 40	55	+ 31 32	4436 5	13	—	—	—	S.H.		
		1194 / 11	95	11 0	253 05	65	− 34 24	4354 7	14	—	—	—	"		
	1/2	6.00 / 5.33	135	6 0	97 25	94	+ 33 35	4466 2	15	—	—	—	"		
		1108 / 10	109	12 0	254 00	74	− 34 20	4347 2	16	—	—	—	"		
		1048 / 10	49	10 0	250 05	34	− 33 14	77 6	17	—	—	—	"		
		1160 / 11	61	11 0	211 35	42	− 33 39	70 8	18	—	—	—	"		
		982 / 9	83	9 0	199 00	64	− 28 47	65 7	19	—	—	—	B.D.		
		525 / 4	126	5 0	220 55	75	− 39 23	43 3	20	—	—	—	"		
		1063 / 9	164	10 0	235 15	98	− 39 29	19 6	21	—	—	—	"		

Add'n'l Inform.

F.B. 552 PG. 140

Topography Description Legend:
Side Hill.....S.H. Bottom Draw.B.D.
Side of Draw.S.D. Bottom Wash B.W.
Side of Ridge.S.R. Top of Ridge.T.R.
Head of Draw H.D. Toe of Slope..T.S.

Inters. of Draws.V.D's
Break in Slope..Bk.S.
Steep Slope.....S.S.
Top of Cliff.....T.Cl.
Bottom of Cliff..B.Cl.
Top of Spur.....T.Sp.
Bottom Canyon..B.Cn.

Side of Canyon S.Cn.
Top of Bank...T.B.
Bottom of Bank.B.B.
Top of Cut.....T.C.
Bottom of Cut..B.C.
Top of Fill.....T.F.
Bottom of Fill.B.F.

Saddle .....Sa.
Swale .....Sw.
Flat .....Fl.
Stream .....Str.
Trail .....Tr.
Pavement .....Pvt.
Edge of Road E.Rd.

Traveled Rd. Tr.Rd.
Fence .....Fn.
Int. Fences.V.Fns.
Ditch .....Dl.
Telephone Pole T.P.
Power Pole...P.P.
Culvert .....Cul.

Oak-O. Fir-Fr.
Pine-Pl. Cedar-Ce.
Sycamore .....Sy.
Eucalyptus .....Eu.
Plus combinations of these and all common standard abbreviations.

Form 301 10M 3-34

PLEASE RETURN TO
LOS ANGELES COUNTY SURVEYOR
700 HALL OF RECORDS

NOTE: ANY ADDITIONS OR CHANGES ON THIS SHEET MUST BE MADE OR CIRCLED IN RED INK. WITH DATE AND NAME OF PERSON MAKING CHANGE

Do not extend notes this side of this line

Transit at	Sight on	Stadia Intercepts	Stadia Distance	Stadia Rod—	Horizontal Angle 0° to 360° Right	Horiz. Distance	+ − Vertical Angle	Elevation of Point	+ Back Sight	+ − Difference Elevation	Height of Instrument	+ − Vertical Distance	REMARKS Station	Left	Right
G#66	P#42								1		4410.0				
		871 / 7	172	8.0	227.30	125	− 31.22	4325.5	2				S.H.		
		1079 / 9	180	14.0	227.35	154	− 22.42	32.5	3				Spur		
		961 / 8	162	9.0	213.05	149	− 16.16	57.4	4				"		
	1/2	1123 / 1050	147	11.0	204.00	144	− 10.23	73.0	5				"		
		405 / 3	106	4.0	197.05	93	− 20.31	71.1	6				S.H.		
		1024 / 9	125	10.0	210.30	103	− 24.40	52.7	7				"		
		1021 / 9	122	10.0	131.35	105	+ 22.05	4442.7	8				"		
		180 / 1	81	14	159.55	81	− 1.11	4406.9	9	3.1		1.7	P#42A Sch Nat		
									10						
P#42A	G#66							4406.9	11	4.1	4411.0				
	1/2	274 / 220	109	2.2	114.05	74	+ 34.21	4459.5	12				B.D.		
		244 / 1	145	2.0	114.05	97	+ 34.58	77.0	13				"		
G#68	G#66							4406.2	14	3.9	4410.1				
	1/2	271 / 2	143	2.0	154.00	94	+ 35.52	4476.2	15				S.H.		
		162 / 1	63	1.0	153.10	44	+ 33.20	38.2	16				"		
		246 / 2	47	2.0	122.25	33	+ 33.28	30.1	17				B.D		
		377 / 3	78	3.0	195.00	63	+ 25.48	37.8	18				S.H.		
		316 / 2	117	3.0	194.45	94	+ 26.13	53.5	19				"		
	1/2	343 / 3	87	3.0	218.05	83	+ 11.51	24.7	20				"		
									21						

Add'n'l Inform.

Notes Rad. J. A. LYON Platted J. A. LYON Job No. Division No.
Date JUL 3 1935 Date JUL 5 1935 Survey of Glendora Ridge Rd.
Notes Chkd. Checked Survey by N. HELLSTROM Notes E.S.T. Date 6-26-35
Date Date Map No. 5 47-17 A. C. Johnson

F.B. 552 Pg. 14A

Form 301 IOM 3-34

PLEASE RETURN TO
LOS ANGELES COUNTY SURVEYOR
700 HALL OF RECORDS

NOTE: ANY ADDITIONS OR CHANGES ON THIS SHEET MUST BE MADE OR CIRCLED IN RED INK, WITH DATE AND NAME OF PERSON MAKING CHANGE

Do not extend notes this side of this line

Transit at	Sight on	Stadia Intercepts	Stadia Distance	Stadia Rod—	Horizontal Angle 0° to 360° Right	Horiz. Distance	+ — Vertical Angle	Elevation of Point	+ Back Sight	+ — Difference Elevation	Height of Instrument	+ — Vertical Distance	REMARKS Station	Left	Right
P#44	P#43							4401.8	4.3		4406.1				
		7.40 / 7.00	41	7.0	200.00	32	28.40	4381.8					S.H		
		7.80 / 7.00	88	7.0	203.40	57	32.51	62.2					✓		
		6.09 / 5.00	110	6.0	203.40	76	33.55	49.2					✓		
P#45	P#46							4399.7	4.2		4403.9				
		4.77 / 4.00	78	4.0	224.15	68	+20.50	4425.9					Pt.R		
		1.38 / 1.00	79	4.0	251.30	58	+30.45	34.5					S.H.		
		3.16 / 2.00	117	3.0	253.35	83	+32.33	54.1					Pt.R.		
		5.99 / 5.00	100	5.0	105.35	63	37.44	4350.5					S.H		
		5.55 / 5.00	56	5.0	107.05	35	37.31	71.2					✓		
		11.49 / 11.00	50	11.0	65.30	40	27.14	72.5					✓		
		8.07 / 7.00	108	8.8	86.05	73	34.29	44.5					✓		
		1.69 / 1.00	70	1.0	285.40	51	+31.11	4433.9					✓		
		2.20 / 1.00	120	2.0	286.15	87	+31.41	55.6					✓		
		2.40 / 1.00	141	2.0	286.40	102	+31.43	65.0					✓		
G#79	P#47							4398.9	4.3		4403.2				
		9.16 / 7.00	217	8.0	93.10	207	12.09	50.7					S.H		
		11.62 / 9.00	263	10.0	115.25	260	+6.29	4422.8					✓		
		11.83 / 9.00	284	25.0	120.50	270	+12.59	40.3					✓		

Add'n'l Inform.

Oak-O. Fir-Fr. Pine-Pl. Cedar-Ce. Sycamore ....Sy. Eucalyptus ....Eu. Plus combinations of these and all common standard abbreviations.

Traveled Rd. Tr.Rd. Fence .....Fn. Int. Fences V.Fns. Ditch .....Dt. Telephone Pole T.P. Power Pole....P.P. Culvert .....Cul.

Saddle .....Sa. Swale .....Sw. Flat .....Fl. Stream .....Str. Trail .....Tr. Pavement ....Pvt. Edge of Road E.Rd.

Side of Canyon S.Cn. Top of Bank...T.B. Bottom of Bank..B.B. Top of Cut.....T.C. Bottom of Cut...B.C. Top of Fill.....T.F. Bottom of Fill..B.F.

Inters. of Draws V.D's Break in Slope...Bk.S. Steep Slope.....S.S. Top of Cliff.....T.Cl. Bottom of Cliff..B.Cl. Top of Spur.....T.Sp. Bottom Canyon..B.Cn.

Topography Description Legend: Side Hill.....S.H. Side of Draw S.D. Side of Ridge S.R. Head of Draw H.D. Bottom Draw B.D. Bottom Wash B.W. Top of Ridge T.R. Toe of Slope..T.S.

F.B. 552 PG. 142

Form 301 10M 3-34

PLEASE RETURN TO
LOS ANGELES COUNTY SURVEYOR
700 HALL OF RECORDS

NOTE: ANY ADDITIONS OR CHANGES ON THIS SHEET MUST BE MADE OR CIRCLED IN RED INK. WITH DATE AND NAME OF PERSON MAKING CHANGE

Do not extend notes this side of this line

Transit at	Sight on	Stadia Intercepts	Stadia Distance	Stadia Rad—	Horizontal Angle 0° to 360° Right	Horiz. Distance	+ − Vertical Angle	Elevation of Point	+ Back Sight	+ − Difference Elevation	Height of Instrument	+ − Vertical Distance	REMARKS Station	Left	Right
B#79	P#47							43989	43		44032				
	½	2.22 / 0.70	305	1°	134.40	281	+16.19	44843					S.H.		
		12.25 / 10.00	226	15°	99.25	224	−4.39	43701					✓		
		12.06 / 9.00	307	19°	151.20	253	+24.54	45016					✓		
	½	5.93 / 5.00	187	5°	105.40	184	−7.20	43747					✓		
		11.95 / 9.00	296	10°	164.15	243	+25.01	45068					✓		
		11.91 / 10.00	192	17°	90.50	180	−14.47	43388					✓		
	½	10.80 / 10.00	161	13°	87.50	138	−21.59	338					✓		
		11.30 / 9.00	231	18°	154.20	199	+21.55	44653					✓		
		11.46 / 10.00	147	11°	108.10	143	−9.44	43678					✓		
		11.80 / 9.40	241	16°	140.20	217	+18.15	44589					✓		
		8.22 / 7.00	123	8°	113.25	117	−12.15	43703					✓		
		8.24 / 7.00	125	8°	96.40	106	−23.15	499					✓		
		6.27 / 5.00	128	6°	163.30	120	+14.35	44283					✓		
		3.90 / 3.00	91	3°	180.20	82	+18.11	272					✓		
	½	10.50 / 10.00	101	10°	78.55	75	−30.36	43490					✓		
		11.68 / 11.00	69	11°	117.35	64	−16.34	735					✓		
		11.45 / 11.00	46	11°	91.55	37	−26.26	739					✓		
		10.51 / 10.00	52	10°	53.15	41	−28.06	715					✓		
		9.97 / 9.00	98	9°	59.45	71	−31.41	503					✓		

Notes Red. J. A. LYON Platted J. A. LYON Job No. Division No.
Date JUL 5 1935 Date JUL 5 1935 Survey of Glendora Ridge Rd.
Notes Chkd. Checked Surveyed by HELLSTROM Notes JB Date 6/26/35
Date 6-27-35 A. C. Johnson

Form 301 [illegible] 3-34

PLEASE RETURN TO
LOS ANGELES COUNTY SURVEYOR
700 HALL OF RECORDS

NOTE: ANY ADDITIONS OR CHANGES ON THIS SHEET MUST BE MADE OR CIRCLED IN RED INK, WITH DATE AND NAME OF PERSON MAKING CHANGE

Do not extend notes this side of this line

Transit at	Sight on	Stadia Intercepts	Stadia Distance	Stadia Rod—	Horizontal Angle 0° to 360° Right	Horiz. Distance	+ Vertical Angle	Elevation of Point	+ Back Sight	+ Difference Elevation	Height of Instrument	+ Vertical Distance	REMARKS Station	Left	Right
G#78	G#80							4399.0	3.4		4402.4				
		4.09 / 3.00	110	4.0	222.25	75	+34.28	4449.9					S.H.		
	½	4.63 / 4.00	127	4.0	202.15	96	+29.27	52.8							
	½	4.82 / 4.00	165	5.0	205.15	122	+30.45	70.0							
		3.68 / 2.00	169	3.0	222.15	112	+34.39	78.3							
		6.68 / 5.00	169	6.0	264.40	102	+38.36	78.9							
		2.89 / 2.00	90	2.0	278.15	60	+35.13	43.0							
P#47	P#46							4397.1	4.8		4401.9				
		5.05 / 2.00	106	2.0	2.55	79	−31.24	52.7					S.H		
		10.64 / 10.00	65	10.0	24.15	62	−15.02	75.7							
		3.52 / 2.00	153	3.0	65.30	145	+12.56	4432.3							
		11.33 / 11.00	34	11.0	356.30	29	−22.54	4378.7							
		1.24 / 0.10	115	1.0	88.45	102	+20.00	4437.8							
		4.38 / 4.00	39	4.0	301.50	25	−37.05	4379.1					top brk on R		
		2.97 / 2.00	98	2.0	126.10	66	+34.26	4445.8					T.R.		
		5.70 / 5.00	71	5.0	325.35	49	−34.17	4363.7					top brk.		
	½	5.74 / 5.00	149	5.0	124.10	102	+34.17	4466.2					T.R.		
		2.64 / 1.00	165	2.0	91.40	139	+23.10	59.5					S.H.		
		4.02 / 3.00	103	4.0	77.05	90	+21.01	32.5							

Add'l Inform.

See pg. 153 for Continuation of "G" Line.

Topography Description Legend: Side Hill ... S.H. Side of Draw S.D. Side of Ridge S.R. Road of Draw H.D. Bottom Draw B.D. Bottom Wash B.W. Top of Ridge T.R. Top of Slope T.S.

Inters. of Draws V.D's Break in Slope Bt.S. Steep Slope S.S. Top of Cliff T.Cl. Bottom of Cliff B.Cl. Top of Spur T.Sp. Bottom Canyon B.Cn.

Side of Canyon S.Cn. Top of Bank T.B. Bottom of Bank B.B. Top of Cut T.C. Bottom of Cut B.C. Top of Fill T.F. Bottom of Fill B.F.

Saddle Sa. Swale Sw. Flat Fl. Stream Str. Trail Tr. Pavement Pvt. Edge of Road E.Rd.

Traveled Rd. Tr.Rd. Fence Fe. Int. Fences V.Fns. Ditch Dt. Telephone Pole T.P. Power Pole P.P. Culvert Cut.

Gen.-O. Pin-Fr. Pine-Pl. Cedar-Ce. Sycamore Sy. Eucalyptus Eu. Plus combinations of these and common standard abbreviations.

F.B. 552 Pg. 144

Notes Ck'd by J. A. Lyon	Survey of G/ Glendora Ridge Rd
Map No. 5-47-17	W. O. 7985 Tape No ____ St'd ____ °F.
Office Work JUL 8 1935	Surveyed by A. N. HELLSTROM
Checked C. J. TERRY	Notes A.N.H. Date 6-17-35
Date JUL 3 1935	Indexed A. C. Johnson 6-28-35

F.B. 552 PG. 145

TRANSIT "P" LINE
from
East Saddle near Camp Baldy
to the WEST
THIS IS THE LOW LINE
pgs.

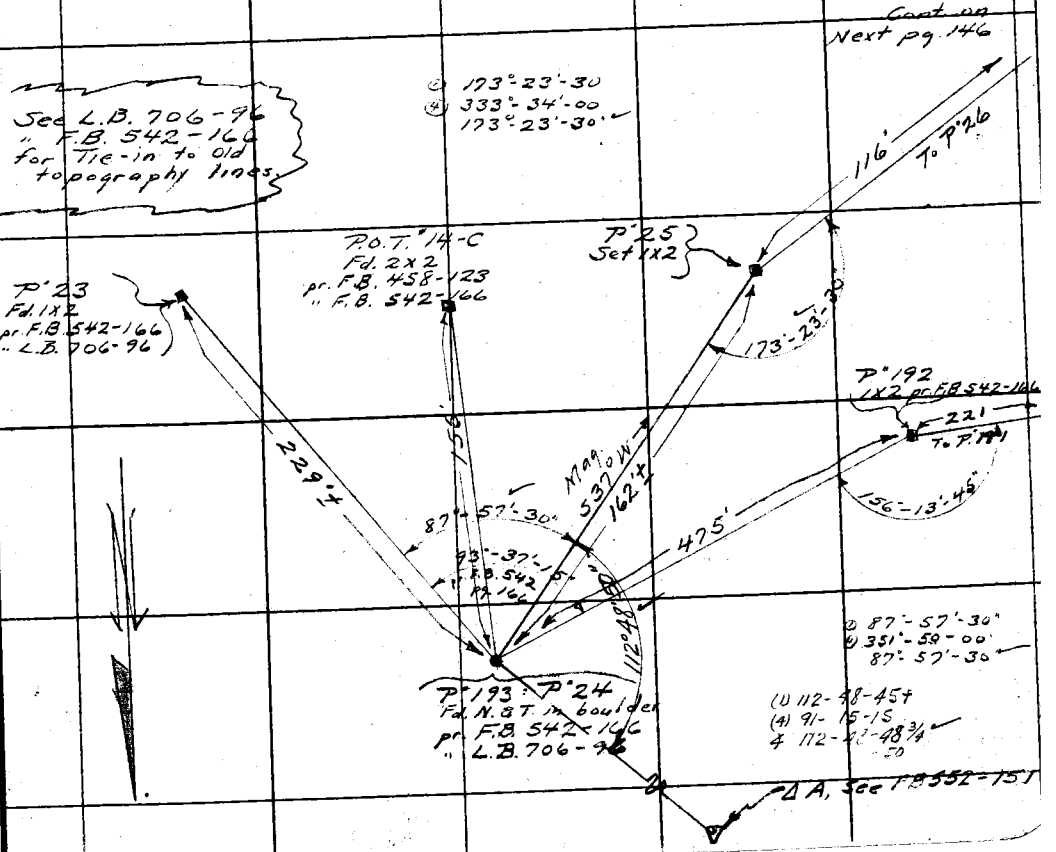

Note: ANY ADDITIONS OR CHANGES ON THIS SHEET MUST BE MADE OR CIRCLED IN Red Ink WITH DATE AND NAME OF PERSON MAKING CHANGE.

Do not extend notes this side of this line

RETURN TO
LOS ANGELES COUNTY SURVEYOR
700 HALL OF RECORDS

FORM 247 5M 2-34

F.B. 552 PG. 146

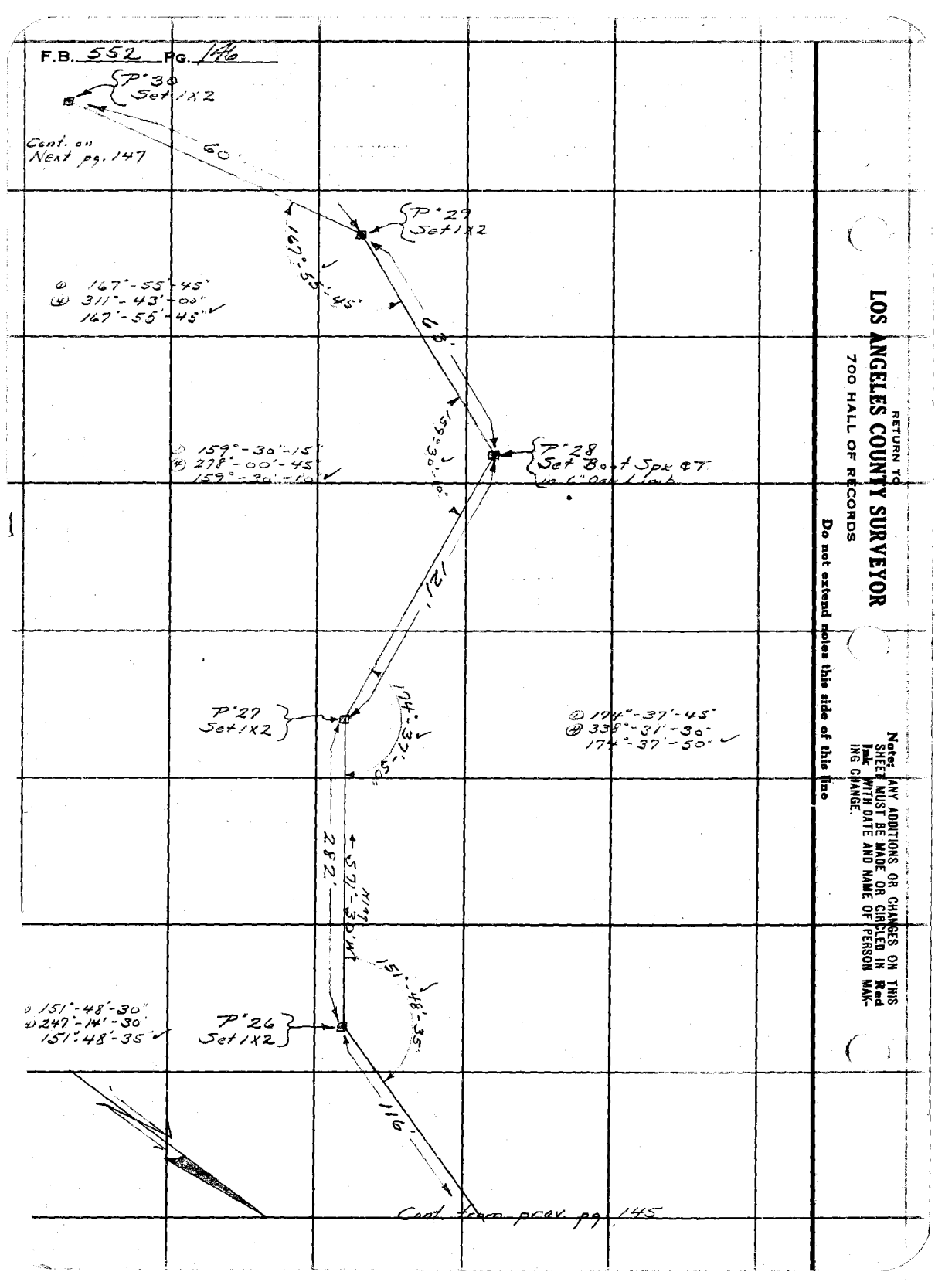

RETURN TO
LOS ANGELES COUNTY SURVEYOR
700 HALL OF RECORDS

Do not extend notes this side of this line

Note: ANY ADDITIONS OR CHANGES ON THIS SHEET MUST BE MADE OR CIRCLED IN **Red Ink** WITH DATE AND NAME OF PERSON MAKING CHANGE.

Notes Ck'd by J. A. Lyon	Survey of Glendora Ridge Rd.
Map No. 5-47-17	W. O. 2985 Tape No ____ St'd ____ °F.
Office Work M. A. VON	Surveyed by A. N. HELLSTROM
Checked C. J. TERRY	Notes A. N. H. Date 6-18-35
Date JUL 3 1935	Indexed A. C. Johnson

F.B. 552 Pg. 147

Note: ANY ADDITIONS OR CHANGES ON THIS SHEET MUST BE MADE OR CIRCLED IN Red Ink WITH DATE AND NAME OF PERSON MAKING CHANGE.

Do not extend notes this side of this line

RETURN TO
LOS ANGELES COUNTY SURVEYOR
700 HALL OF RECORDS

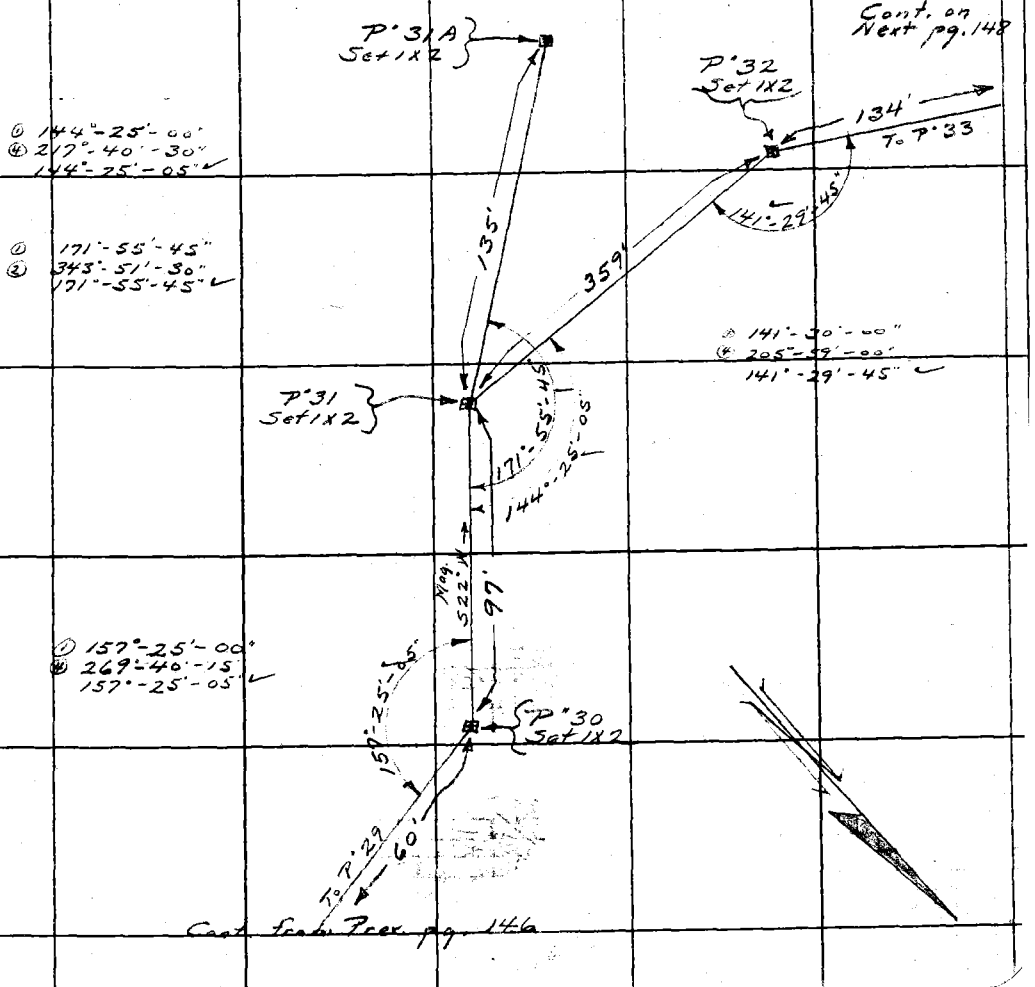

FORM 247 5M 2-34

F.B. 552 PG. 148

Cont. on Next pg. 149

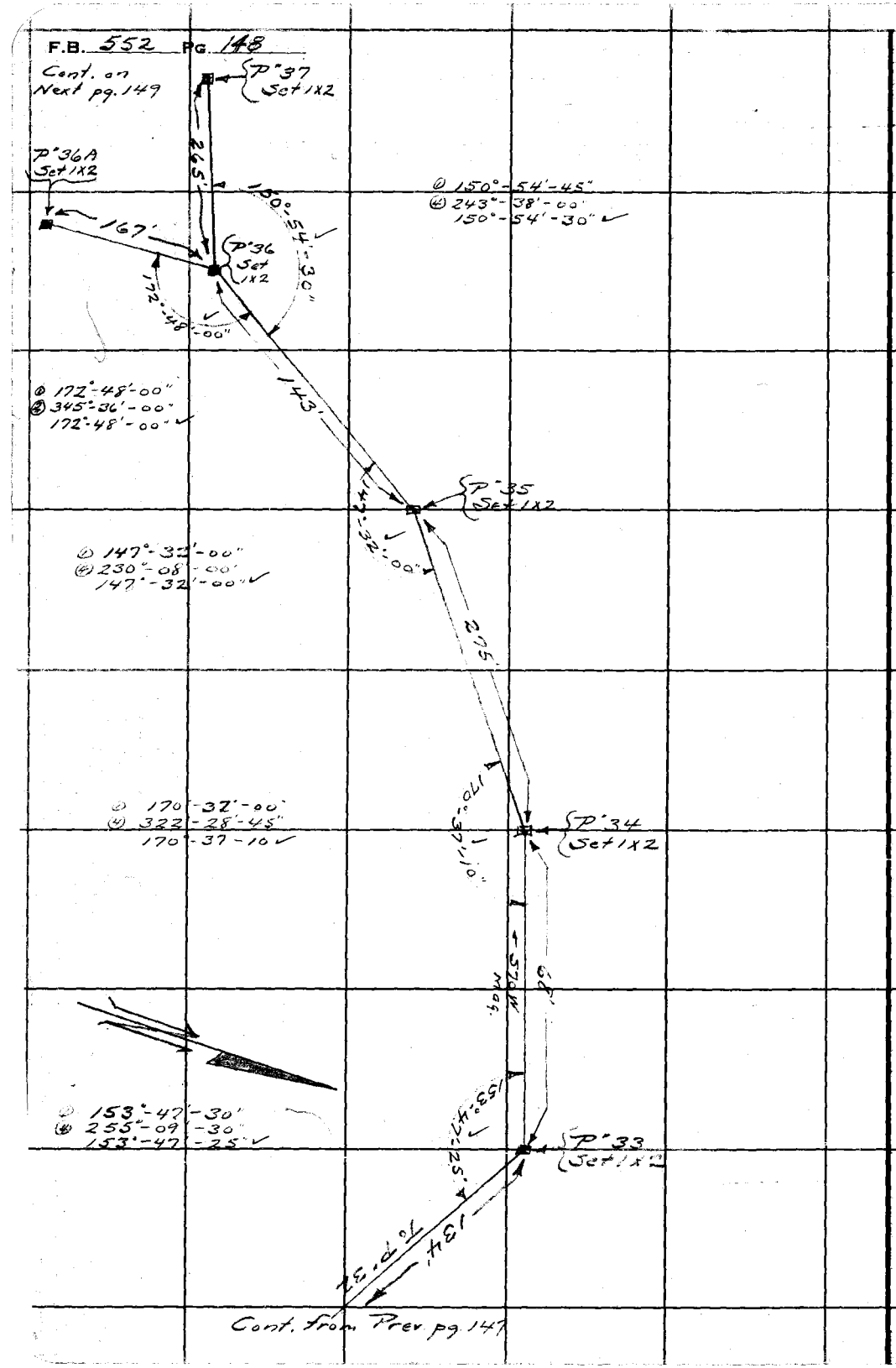

Cont. from Prev pg. 147

RETURN TO
LOS ANGELES COUNTY SURVEYOR
700 HALL OF RECORDS
Do not extend notes this side of this line

Note: ANY ADDITIONS OR CHANGES ON THIS SHEET MUST BE MADE OR CIRCLED IN Red Ink WITH DATE AND NAME OF PERSON MAKING CHANGE.

Notes Ck'd by J. A. Lyon	Survey of Glendora Ridge Rd.
Map No. 5-47-17	W. O. 7985 Tape No ____ St'd ____ OF.
Office Work J. A. LYON	Surveyed by A. N. HELLSTROM
Checked C. J. TERRY	Notes A.N.H. Date 6-11-35
Date JUL 3 1935	Indexed A. C. Johnson

F.B. 552 PG. 149

Cont. on Next pg. 150

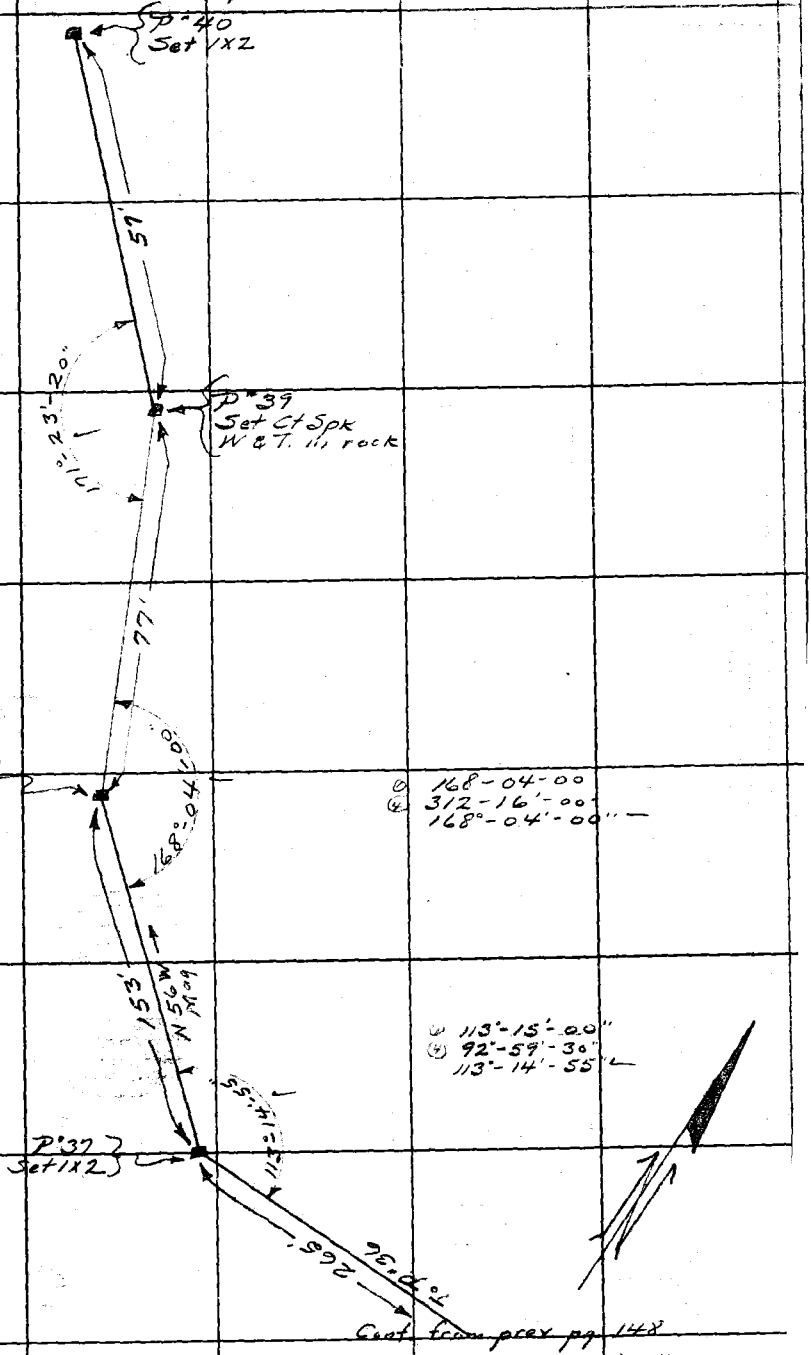

Note: ANY ADDITIONS OR CHANGES ON THIS SHEET MUST BE MADE OR CIRCLED IN Red Ink WITH DATE AND NAME OF PERSON MAKING CHANGE.

Do not extend notes this side of this line

RETURN TO
LOS ANGELES COUNTY SURVEYOR
700 HALL OF RECORDS

FORM 2x7 5M 2-34

F.B. 552 PG. 150

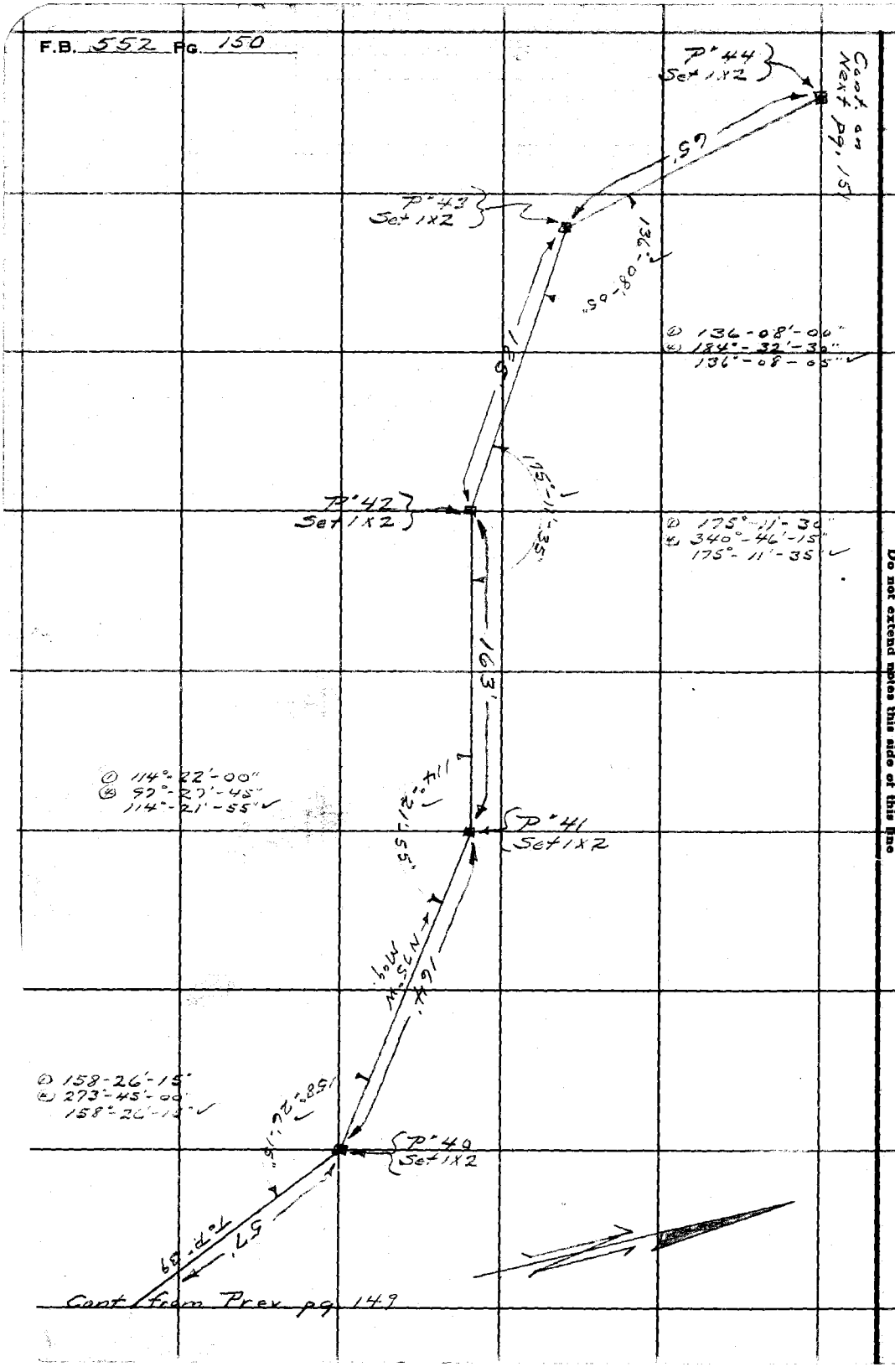

RETURN TO
LOS ANGELES COUNTY SURVEYOR
700 HALL OF RECORDS

Do not extend notes this side of this line

Note: ANY ADDITIONS OR CHANGES ON THIS SHEET MUST BE MADE OR CIRCLED IN **Red Ink** WITH DATE AND NAME OF PERSON MAKING CHANGE.

Notes Ck'd by J. A. Lyon	Survey of Glendora Ridge Rd.
Map No. 5-47-17	W. O. 2985 Tape No ____ St'd ____ °F.
Office Work J. A. LYON	Surveyed by A. N. HELLSTROM
Checked [illegible]	Notes A.N.H. Date 6-18-35
Date JUL 3 1935	Indexed A. C. Johnson

F.B. 552 PG. 151

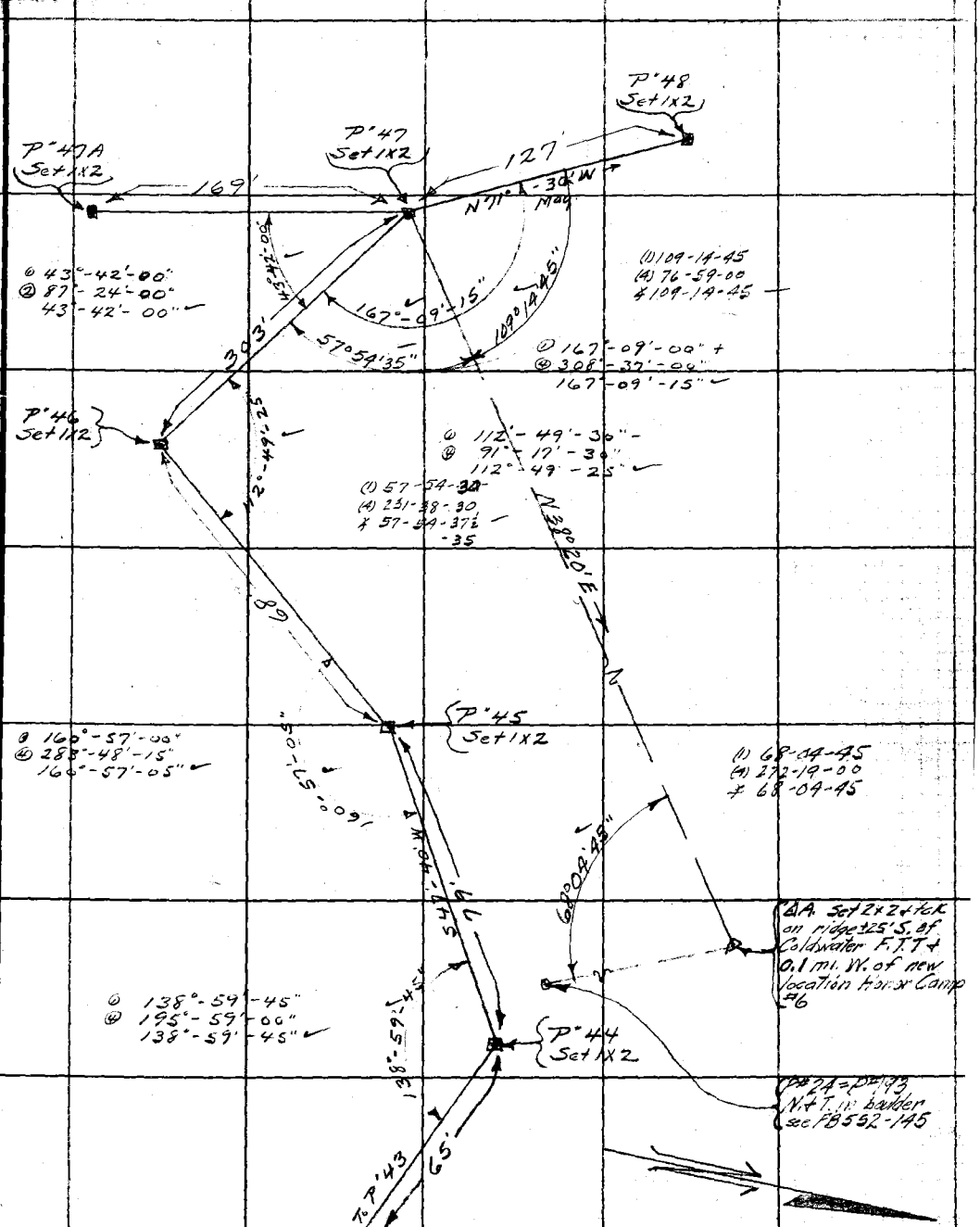

Cont. from Prev. pg. 150

Note: ANY ADDITIONS OR CHANGES ON THIS SHEET MUST BE MADE OR CIRCLED IN Red Ink WITH DATE AND NAME OF PERSON MAKING CHANGE.

Do not extend notes this side of this line

RETURN TO
LOS ANGELES COUNTY SURVEYOR
700 HALL OF RECORDS

FORM 247 5M 2-34

F.B. 552 PG. 152

Cont. on pg. 165

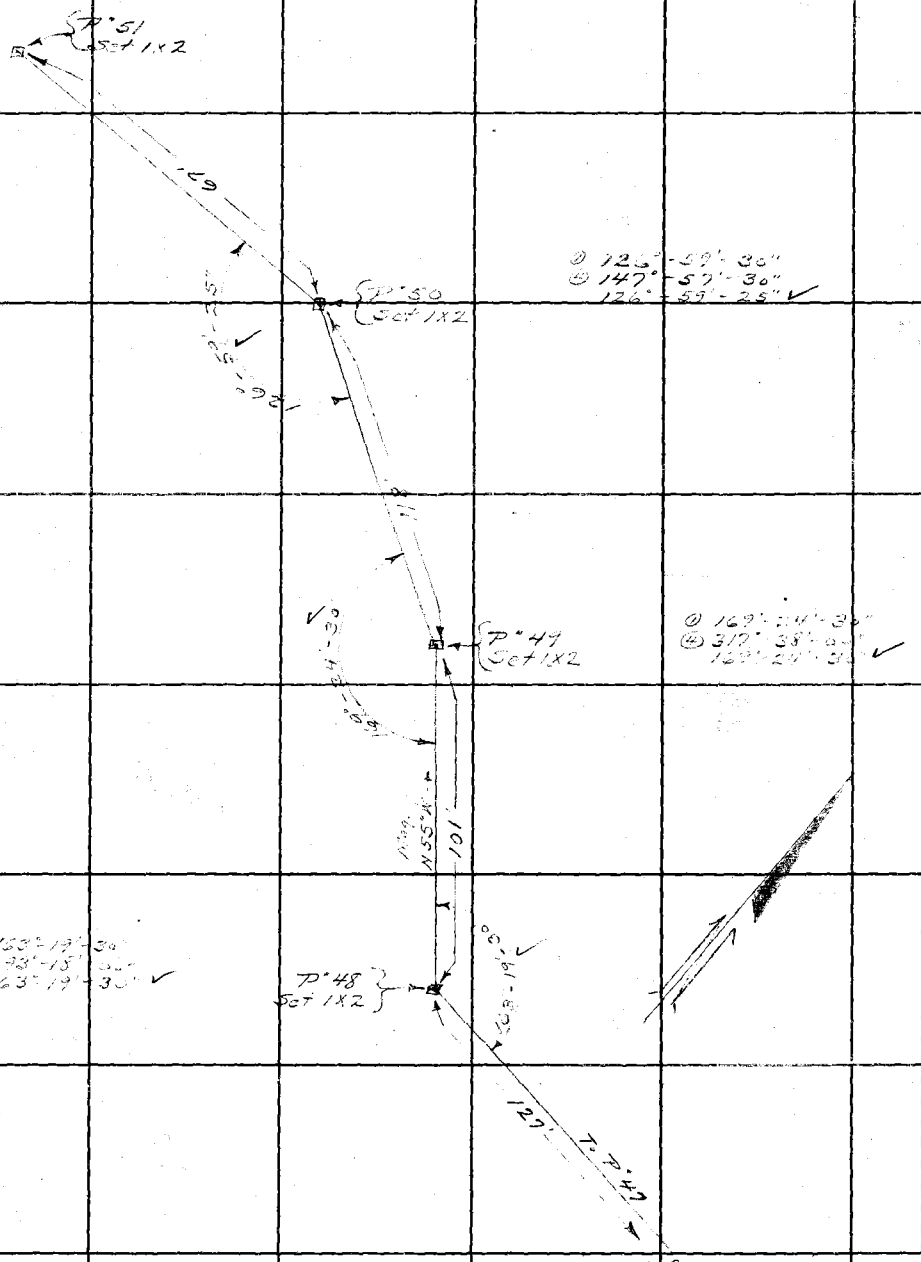

Cont. from pg. 151

RETURN TO
LOS ANGELES COUNTY SURVEYOR
700 HALL OF RECORDS

Do not extend notes this side of this line

Note: ANY ADDITIONS OR CHANGES ON THIS SHEET MUST BE MADE OR CIRCLED IN Red Ink WITH DATE AND NAME OF PERSON MAKING CHANGE.

Form 301 IGM 3-34

PLEASE RETURN TO
LOS ANGELES COUNTY SURVEYOR
700 HALL OF RECORDS

NOTE: ANY ADDITIONS OR CHANGES ON THIS SHEET MUST BE MADE OR CIRCLED IN RED INK, WITH DATE AND NAME OF PERSON MAKING CHANGE

Do not extend notes this side of this line

Transit at	Sight on	Stadia Intercepts	Stadia Distance	Stadia Rod—	Horizontal Angle 0° to 360° Right	Horiz. Distance	+ − Vertical Angle	Elevation of Point	+ Back Sight	+ − Difference Elevation	Height of Instrument	+ − Vertical Distance	REMARKS Station	Left	Right
					° ′		° ′		1						
					° ′		° ′		2						
					° ′		° ′		3						
P°48	P°47				° ′		° ′	4394.7	4.6		4399.3				
		326 / 2	127	2.2	° ′	127	° ′	4397.1	4	2.2		0.0	P°47 pr. pg. 144		
		173 / 1	74	1.6	1.20		° ′	4397.7	5	1.6		—	G #82 CK shot		
		322 / 3	23	3.2	11.50		° ′	4396.1	6	3.2		—	G #83 " "		
		418 / 4	19	4.1	193.35		° ′	4395.2	7	4.1		—	G #84		
		487 / 4	88	4.0	197.10		° ′	4395.3	8	4.0		—	G #85		
		600 / 500	101	5.5	° ′	101	° ′	4393.8	9	5.5		—	P #49		
P#49	P#48				° ′		° ′	4393.8	10 4.7		4398.5				
		312 / 3	13	3.2	356.30		° ′	4395.3	11	3.2		—	G #85 Check		
		432 / 4	33	3.8	162.30		° ′	4394.7	12	3.8		—	G #86		
		374 / 5	75	3.0	169.15		° ′	4395.5	13	3.0		—	G #87		
		617 / 5	118	6.0	170.30		+ 1.10	4394.9	14	3.6		+ 2.4	G #88		
		517 / 4	118	5.0	—		+ 1.30	4396.6	15	1.9		+ 3.1	P #50 Direct		
		617 / 5	118	6.0	—		+ 1.59	4396.6	16	1.9		+ 4.1	" Invert		
P#50	P#49				° ′		° ′	4396.6	17 4.2		4400.8				
			3	5.8	265.30		° ′	4395.0	18	5.8		—	G #88 Check		
		330 / 3	31	3.0	138.05	31	7.33	4393.8	19	7.0		4.0	G #89		
		568 / 5	69	5.0	127.35	69	2.04	4393.3	20	7.5		2.5	G #90		
		766 / 7	67	7.1		67	—	4393.7	21	7.1		—	P #51		

Add'n Inform. Continued from pg. 144

Notes Red. _____ Platted _____ Job No. 7985 Division No. _____
Date _____ Date _____ Survey of Glendora Ridge Rd.
Notes Chkd. _____ Checked _____ Survey by A. N. HELLSTROM Notes E.S.T. Date 7-10-35
Date _____ Date _____

P.B. 537 Pg. 143

Form 301 10M 3-34

PLEASE RETURN TO
LOS ANGELES COUNTY SURVEYOR
700 HALL OF RECORDS

NOTE: ANY ADDITIONS OR CHANGES ON THIS SHEET MUST BE MADE OR CIRCLED IN RED INK. WITH DATE AND NAME OF PERSON MAKING CHANGE

Do not extend notes this side of this line

Oak-O. Fir-Fr. Pine-Pi. Cedar-Ce. Sycamore ..... Sy. Eucalyptus ..... Euk. Plus combinations of these and all common standard abbreviations.

Traveled Rd. Tr. Rd. Fence ..... Fe. Int. Fences. V. Fnc. Ditch ..... Di. Telephone Pole T.P. Power Pole ..... P.P. Culvert ..... Cul.

Sa. ..... Sw. ..... Fl. ..... Str. ..... Tr. ..... Pvt. Saddle Swale Flat Stream Trail Pavement Edge of Road E.Rd.

Side of Canyon S.Cn. Top of Bank T.B. Bottom of Bank B.B. Top of Cut T.C. Bottom of Cut B.C. Top of Fill T.F. Bottom of Fill B.F.

Toters. of Drains. V.D's Break in Slope B.S.S. Street ..... S.S. Top of Cliff ..... T.Cl. Bottom of Cliff B.Cl. Top of Sewer T.Sew. Bottom Canyon B.Cn.

Topography Description Legend: Side Hill ..... S.H. Side of Draw S.D. Bottom Draw B.D. Side of Ridge S.R. Bottom Wash B.W. Head of Draw H.D. Top of Ridge T.R. Toe of Slope T.S.

F.B. 552 Pg. 154

Transit at	Sight on	Stadia Intercepts	Stadia Distance	Stadia Rod—	Horizontal Angle 0° to 360° Right	Horiz. Distance	+ Vertical Angle —	Elevation of Point	+ Back Sight	+ Difference Elevation —	Height of Instrument	+ Vertical Distance —	REMARKS Station	Left	Right
P#51	P#50			—	° '		° '	4393.7	5.0	—	4398.7	—			
			2	5.4	207.05		—	4393.3		5.4		—	G#90 Check		
		533			° '		° '								
		5	34	5.1	148.20		—	4393.6		5.1		—	G#91		
		455			° '		° '								
		4	56	4.0			+ 3.56	4398.5		0.2		+ 3.8	P#52 Dir.		
		555			° '		° '								
		5	56	5.0			+ 4.57	4398.5		0.2		+ 4.8	" Inv.		
P#52	P#51			—	° '		° '	4398.5	4.8	—	4403.3	—			
		1023			° '		—	4393.5		9.8		—	G#91 Check		
		10	24	9.8	341.55		° '								
		980			° '		—	4393.6		9.7		—	G#92		
		950	31	9.7	169.05		° '								
		1174			° '		—	4392.3		11.0		—	G#93		
		11	75	11.0	162.55		° '								
		627			° '		1.44	4393.4		9.7		3.7	G#94		
		5	128	6.0	166.30		° '								
		819			° '		—	4396.3		7.0		—	P#53		
		7	120	7.0			° '								
P#53	P#52			—	° '		° '	4396.3	2.4	—	4400.7	—			
		708			° '		—	4393.5		7.2		—	G#94 Check		
		7	9	7.2	213.30		° '								
		746			° '		—	4393.4		7.3		—	G#95		
		7	47	7.3	209.00		° '								
		397			° '		3.01	4392.5		8.2		5.2	G#96		
		3	98	3.0	214.50		° '								
		395			° '		3.14	4392.3		8.4		5.4	P#54 Dir.		
		3	96	3.0			° '								
		195			° '		4.26	4392.3		8.4		7.4	" Inv.		
		1	96	1.0			° '								
P#54	P#53			—	° '		° '	4392.3	3.1	—	4395.4	—			
			3	2.9	159.30		—	4392.5		2.9		—	G#96 Check		
		353			° '		° '								
		3	54	3.9	152.55		—	4391.5		3.9		—	G#97		
		367			° '		° '								
		3	88	3.7	156.30		—	4391.7		3.7		—	G#98		

Add'l Intercepts.

Form 301 10M 3-34

PLEASE RETURN TO
LOS ANGELES COUNTY SURVEYOR
700 HALL OF RECORDS

NOTE: ANY ADDITIONS OR CHANGES ON THIS SHEET MUST BE MADE OR CIRCLED IN RED INK, WITH DATE AND NAME OF PERSON MAKING CHANGE

Do not extend notes this side of this line

Transit at	Sight on	Stadia Intercepts	Stadia Distance	Stadia Rod—	Horizontal Angle 0° to 360° Right	Horiz. Distance	+ — Vertical Angle	Elevation of Point	+ Back Sight	+ — Difference Elevation	Height of Instrument	+ — Vertical Distance	REMARKS Station	Left	Right
P#54	P#53				° '		° '				4395.4				
		5.18			° '		° '								
		4	119	3.6	159.05		—	4391.8		.36		—	G#99		
		5.29			° '		° '								
		4	130	4.2	° '		—	4391.2		4.2		—	P#55		
P#55	P#54				° '		° '								
					° '		° '	4391.2	4.2		4395.4				
		3.10			° '		° '								
		3	11	3.6	350.20		—	4391.8		3.6		—	G#99 Check		
		4.26			° '		° '								
		4	25	4.0	166.20		—	4391.4		4.0		—	G#100		
		4.70			° '		° '								
		4	71	4.0	166.50		—	4391.4		4.0		—	G#101		
		2.86			° '		° '								
		2	87	2.3	° '		—	4393.1		2.3		—	P#56		
					° '		° '								
					° '		° '								
P#56	P#55				° '		° '	4393.1	4.7		4397.8				
		6.45			° '		° '								
		6.30	16	6.5	5.15	16	—	4391.3		6.5		—	G#101 CK shot		
		6.35			° '		° '								
		6	36	5.9	211.10	36	—	4391.9		5.9		—	G#102		
		5.92			° '		° '								
		5	93	5.9	223.25	93	—	4391.9		5.9		—	G#103		
		4.88			° '		° '								
		4	89	4.0	—	89	—	4393.8		4.0		—	P#57		
					° '		° '								
					° '		° '								
P#57	P#56				° '		° '	4393.8	3.2		4397.0				
		5.03			° '		° '								
		5	4	5.1	186.10	4	—	4391.9		5.1		—	G#103 CK shot		
		3.38			° '		° '								
		3	39	3.0	170.20		4.09	4391.2		5.8		2.8	G#104		
		1.55			° '		° '								
		1	56	1.0	175.50		4.18	4391.8		5.2		4.2	G#105		
		1.94			° '		° '								
		1	95	1.0	175.30		2.37	4391.7		5.3		4.3	G#106		

Additional Inform.

Notes Red. _____ Platted _____ Date _____ Job No. 7985 Division No. _____
Date NOV 21 1975 Survey of Glendora Ridge Rd.
Surveyed N. HELLSTROM Notes 557 Date 7-10-35
Map No. _____ Tracing _____ Checked _____ Date _____
Chief _____ Date _____

F.B. 552 Pg. 188

Form 301 10M 3-34

PLEASE RETURN TO
LOS ANGELES COUNTY SURVEYOR
700 HALL OF RECORDS

NOTE: ANY ADDITIONS OR CHANGES ON THIS SHEET MUST BE MADE OR CIRCLED IN RED INK, WITH DATE AND NAME OF PERSON MAKING CHANGE

Do not extend notes this side of this line

Transit at	Sight on	Stadia Intercepts	Stadia Distance	Stadia Rod	Horizontal Angle 0° to 360° Right	Horiz. Distance	+ − Vertical Angle	Elevation of Point	+ Back Sight	+ − Difference Elevation	Height of Instrument	+ − Vertical Distance	REMARKS Station Left Right
P'57	P'56								1		4397.0		
		2.21 / 1	122	2.0			1.38	4391.5	2	5.5		3.5	P'58 Nor.
		4.21 / 3	122	4.0			0.42	4391.5	3	5.5		1.5	P'58 Inv.
P'58	P'57							4391.5	4		4395.8		
		4.28 / 4	29	4.2	21.55			4391.6	5	4.2			G'106 Ck. shot
		4.61 / 4.50	12	4.6	204.45			4391.2	6	4.6			G'107
		8.51 / 8	52	8.0	185.30		+ 3.46	4391.2	7	4.6		+ 3.4	G'108
		7.98 / 7	99	7.0	186.15		+ 1.29	4391.4	8	4.4		+ 2.6	G'109 in draw
		6.02 / 5	103	5.5				4390.3	9	5.5			P'59
P'59	P'58							4390.3	10		4395.0		
		5.05 / 5	6	3.6	43.35			4391.4	11	3.6			G'109 Ck. shot
		3.52 / 3	53	3.6	229.00			4391.4	12	3.6			G'110
		5.14 / 4	115	5.0	229.10		+ 0.24	4390.8	13	4.2		+ 0.8	G'111
		5.30 / 4	131	4.3				4390.7	14	4.3			P'60
P'60	P'59							4390.7	15		4394.8		
		4.16 / 4	17	4.0	20.45			4390.8	16	4.0			G'111 Ck. shot
		5.26 / 5	27	4.7	222.35			4390.1	17	4.7			G'112
		4.78 / 4	79	4.5	232.05			4390.3	18	4.5			G'113

Add'n'l Inform.

Topography Description Legend: Side Hill....S.H. Side of Draw S.D. Side of Ridge S.R. Head of Draw H.D. Bottom Draw B.D. Bottom Wash B.W. Top of Ridge T.R. Toe of Slope T.S.

Inters. of Draws V.D's Break in Slope Bk.S. Steep Slope S.S. Top of Cliff T.Cl. Bottom of Cliff B.Cl. Top of Spur T.Sp. Bottom Canyon B.Cn.

Side of Canyon S.Cn. Top of Bank T.B. Bottom of Bank B.B. Top of Cut T.C. Bottom of Cut B.C. Top of Fill T.F. Bottom of Fill B.F.

Saddle Sa. Swale Sw. Flat Fl. Stream Str. Trail Tr. Pavement Pvt. Edge of Road E.Rd.

Traveled Rd. Tr.Rd. Fence Fn. Int. Fences V.Fns. Ditch Di. Telephone Pole T.P. Power Pole P.P. Culvert Cul.

Oak-O. Fir-Fr. Pine-Pl. Cedar-Ce. Sycamore Sy. Eucalyptus Eu. Plus combinations of these and all common standard abbreviations.

F.B. 552 PG. 156

Form 301 10M 3-34

PLEASE RETURN TO
LOS ANGELES COUNTY SURVEYOR
700 HALL OF RECORDS

NOTE: ANY ADDITIONS OR CHANGES ON THIS SHEET MUST BE MADE OR CIRCLED IN RED INK. WITH DATE AND NAME OF PERSON MAKING CHANGE

Do not extend notes this side of this line

Transit at	Sight on	Stadia Intercepts	Stadia Distance	Stadia Rod—	Horizontal Angle 0° to 360° Right	Horiz. Distance	+ — Vertical Angle	Elevation of Point	+ Back Sight	+ — Difference Elevation	Height of Instrument	+ — Vertical Distance	REMARKS Station	Left	Right
P'60	P'59										4394 8				
		5.11													
		4	112	4 2	232 05			4390 6		4 2		—	G'114		
		3.58													
		2	159	3 0	—		+ 1 22	4395 6		+ 0 8		+ 3 8	P'61 Norm		
		5.58													
		4	159	5 0			+ 2 06	4395 6		+ 0 8		+ 5 8	P'61 Inv.		
P'61	P'60							4395 6	4 6		4400 2		—		
		9.46													
		9	47	9 5	1 05		—	4390 7		9 5		—	G'114 Ck shot		
		9.07													
		9	8	9 5	281 30		—	4390 7		9 5		—	G'115		
		9.46													
		9	47	9 3	170 15		—	4390 9		9 3		—	G'116		
		9.90													
		9	91	9 1	168 45		—	4391 2		9 1		—	G'117		
		10.56													
		9	157	9 6	166 05		—	4390 6		9 6		—	G'118		
		5.48													
		4	149	4 0			—	4396 2		4 0		—	P'62		
P'62	P'61							4396 2	4 4		4400 6				
		9.07													
		9	8	10 0	203 40		—	4390 6		10 0		—	G'118 Ck. shot		
		10.59													
		10	60	10 5	129 15		—	4390 1		10 5		—	G'119		
		4.09													
		3	110	4 0	132 30		3 24	4390 1		10 5		6 5	G'120		
		3.43													
		2	144	3 0	135 20		3 09	4389 7		10 9		7 9	G'121		
		3.32													
		2	133	3 0	—		4 00	4388 4		12 2		9 2	P'63 Norm		
		9.31													
		8	132	9 0	—		1 25	4388 3		12 3		3 3	P'63 Inv.		

Add'n'l Inform.

Notes Red. _____ Platted _____ Date _____ Date NOV 2 1935 Job No. 7985 Division No. _____ Notes Chkd. _____ Checked _____ Survey of Glendora Ridge Rd. Date _____ Surveyed by HELLSTROM Notes A.N.H. Date 7-12- Date _____ Map No. _____ Calculated C. Johnson

F.B. 532 Pg. 19

Form 301 10M 3-34

PLEASE RETURN TO
LOS ANGELES COUNTY SURVEYOR
700 HALL OF RECORDS

NOTE: ANY ADDITIONS OR CHANGES ON THIS SHEET MUST BE MADE OR CIRCLED IN RED INK, WITH DATE AND NAME OF PERSON MAKING CHANGE

Do not extend notes this side of this line

Transit at	Sight on	Stadia Intercepts	Stadia Distance	Stadia Rod	Horizontal Angle 0° to 360° Right	Horiz. Distance	+ − Vertical Angle	Elevation of Point	+ Back Sight	+ − Difference Elevation	Height of Instrument	+ − Vertical Distance	REMARKS Station	Left	Right
P'63	P'62				° '		° '	4388 3	1 4 2	—	4392 5	—			
		2.90			° '		° '								
		2.80	11	2 8	178 40		— ° '	4389 7		2 8		—	G'121 ck. shot.		
		1.53							3						
		1	54	1 0	193 40		1 42	4389 9		2 6		1 6	G'122		
		6.00							4						
		5	101	6 0	197 20		+ 1 47	4389 6		2 9		+ 3 1	G'123		
		2.95							5						
		2	96	2 0			+ 1 17	4392 7		+ 0 2		+ 2 2	P'64 Norm		
		4.95							6						
		4	96	4 0			+ 2 29	4392 7		+ 0 2		+ 4 2	P'64 Inv.		
									7						
									8						
P'64	P'63							4392 7	9 4 8	—	4397 5	—			
		8.05													
		8	6	7 8	204 00		—	4389 7	10	7 8		—	G'123 ck. shot.		
		8.38													
		8	39	8 0	119 35		—	4389 5	11	8 0		—	G'124		
		7.71													
		7	72	7 9	110 55		—	4389 6	12	7 9		—	G'125		
		8.00													
		6.91	110	8 0	111 05		—	4389 5	13	8 0		—	G'126		
		4.10													
		3	111	4 0	—		2 30	4388 7	14	8 8		4 8	P'65 Norm.		
		5.10													
		4	111	5 0	—		1 58	4388 7	15	8 8		3 8	P'65 Inv.		
									16						
P'65	P'64							4388 7	17 4 5	—	4393 2	—			
		4.01													
		4	2	3 8	47 00		—	4389 4	18	3 8		—	G'126 ck. shot		
		4.56													
		4	57	3 7	170 45		—	4389 5	19	3 7		—	G'127		
		2.66													
		2	67	2 5	—		—	4390 7	20	2 5		—	P'66		
									21						

Add'n'l inform.

F.B. 552 Pg. 158

Topography Description Legend: Side Hill....S.H. Bottom Draw B.D. Side of Draw S.D. Bottom Wash B.W. Side of Ridge S.R. Top of Ridge T.R. Head of Draw H.D. Toe of Slope T.S.

Side of Canyon S.Cn. Top of Bank T.B. Bottom of Bank B.B. Top of Cut T.C. Bottom of Cut B.C. Top of Fill T.F. Bottom of Fill B.F.

Saddle Sa. Swale Sw. Flat Fl. Stream Str. Trail Tr. Pavement Pvt. Edge of Road E.Rd.

Traveled Rd. Tr.Rd. Fence Fn. Int. Fences V.Fn. Ditch Di. Telephone Pole T.P. Power Pole P.P. Culvert Cul.

Oak-O. Pine-Pi. Sycamore Sy. Eucalyptus Eu. Plus combinations of these and all common standard abbreviations. Fir-Fr. Cedar-Ce.

Inters. of Draws V.D's Break in Slope Bk.S. Steep Slope S.S. Top of Cliff T.Cl. Bottom of Cliff B.Cl. Top of Spur T.Sp. Bottom Canyon B.Cn.

Form 301 10M 3-34

PLEASE RETURN TO
LOS ANGELES COUNTY SURVEYOR
700 HALL OF RECORDS

NOTE: ANY ADDITIONS OR CHANGES ON THIS SHEET MUST BE MADE OR CIRCLED IN RED INK, WITH DATE AND NAME OF PERSON MAKING CHANGE

Do not extend notes this side of this line

Transit at	Sight on	Stadia Intercepts	Stadia Distance	Stadia Rod—	Horizontal Angle 0° to 360° Right	Horiz. Distance	± Vertical Angle	Elevation of Point	+ Back Sight	± Difference Elevation	Height of Instrument	± Vertical Distance	REMARKS Station	Left	Right
P'66	P'65				° '		° '	4390.7	4.4		4395.1				
		5.09			° '		° '								
		5 / 6.38	10	5.6	11.50		° '	4389.5		5.6			G'127 ck. shot		
		6 / 6.78	39	6.5	207.25		° '	4388.6		6.5			G'128		
		6 / 6.20	79	6.4	207.55		° '	4388.7		6.4			G'129 swale		
		5 / 4.66	121	6.0	220.35		° '	4389.1		6.0			G'130		
		3 / 5.66	167	4.0	° '		+ 1.31	4395.5		+ 0.4		+ 4.4	P'67 Norm		
		4	167	5.0	° '		+ 1.51	4395.5		+ 0.4		+ 5.4	P'67 Inv.		
					° '		° '								
P'67	P'66				° '		° '	4395.5	4.4		4399.9				
		11.47			° '		° '								
		11 / 10.62	48	10.9	15.00		° '	4389.0		10.9			G'130 ck shot		
		10.50 / 10.50	13	10.5	325.40		° '	4389.4		10.5			G'131		
		14.30 / 10.65	21	10.4	182.00		° '	4389.5		10.4			G'132		
		10.00 / 10.98	66	10.5	162.50		° '	4389.4		10.5			G'133 swale		
		10 / 9.13	99	10.8	173.30		° '	4389.1		10.8			G'134		
		8	114	9.0	° '		° '	4390.9		9.0			P'68		
					° '		° '								
P'68	P'67				° '		° '	4390.9	4.2		4395.1				
		6.14			° '		° '								
		6 / 5.67	15	6.0	7.50		° '	4389.1		6.0			G'134 ck. shot		
		5.40 / 6.52	28	5.5	187.55		° '	4389.6		5.5			G'135 swale		
		6	53	6.1	210.45		° '	4389.0		6.1			G'136 sandy		

Add'l Inform.

Notes Red. Date Date Plotted J. A. L. Date NOV 22 1935 Job No. 7285 Division No. Survey of Glendora Ridge Rd. Surveyed W. HELLSTROM Notes A.N.H. Date 7-12-35 Checked Date Map No. Traverse

F.B. 552 PG. 139

Form 301 10M 3-34

PLEASE RETURN TO
LOS ANGELES COUNTY SURVEYOR
700 HALL OF RECORDS

NOTE: ANY ADDITIONS OR CHANGES ON THIS SHEET MUST BE MADE OR CIRCLED IN RED INK. WITH DATE AND NAME OF PERSON MAKING CHANGE

Do not extend notes this side of this line

Transit at	Sight on	Stadia Intercepts	Stadia Distance	Stadia Rod	Horizontal Angle 0° to 360° Right	Horiz. Distance	+ − Vertical Angle	Elevation of Point	+ Back Sight	+ − Difference Elevation	Height of Instrument	+ − Vertical Distance	REMARKS Station Left Right
P'68	P'67				° '		° '		1		4395.1		
		2.58			° '		° '		2				
		1	159	2.0	° '	159	+ 1.45	4398.0		+ 2.9		+ 4.9	P'69 Norm
		4.58							3				
		3	159	4.0	° '	159	+ 2.28	4397.9		+ 2.8		+ 6.8	P'69 Inv.
					° '		° '		4				
									5				
P'69	P'68				° '		° '	4397.9	4.1		4402.0		
		5.06							6				
		4	107	5.0	4.45		4.22	4388.9		13.1		8.1	G'136 ck shot
		1.36							7				
		0.60	77	1.0	25.00		8.46	4389.4		12.6		11.6	G'137
		5.59							8				
		5	60	5.0	33.30		8.24	4388.3		13.7		8.7	G'138 draw
		11.07							9				
		11	8	11.0	317.15		11.44	4389.4		12.6		1.6	G'139 narrow rocky rdg.
		6.23							10				
		6	24	6.0	159.40		15.50	4389.7		12.3		6.3	G'140
		5.52							11				
		5	53	5.0	153.20		8.57	4388.9		13.1		8.1	G'141
		5.56							12				
		5	57	5.0	° '	56	8.55	4388.3		13.7		8.7	P'70 Norm
		2.57							13				
		2	58	2.0	° '	56	11.55	4388.2		13.8		11.8	P'70 Inv.
					° '		° '		14				
									15				
P'70	P'71				° '		° '	4388.2	4.6		4392.8		
		4.03							16				
		4	4	4.0	338.00		—	4388.8		4.0		—	G'141 ck. shot
		4.37							17				
		4	38	4.4	143.15		—	4388.4		4.4		—	G'142
		4.90							18				
		4	91	4.4	147.45		—	4388.4		4.4		—	G'143
		1.88							19				
		1	89	1.0	—	89	1.46	4389.1		3.7		2.7	P'71 Norm
		2.48							20				
		1.60	89	2.0	—	89	1.07	4389.1		3.7		1.7	P'71 Inv.
									21				

Add'n'l Inform.

F.B. 552 Pg. 160

Topography Description Legend:
Side Hill....S.H. Bottom Draw.B.D.
Side of Draw.S.D. Bottom Wash B.W.
Side of Ridge.S.R. Top of Ridge.T.R.
Head of Draw H.D. Toe of Slope..T.S.

Inters. of Draws.V.D's
Break in Slope..Bk.S.
Steep Slope.....S.S.
Top of Cliff.....T.Cl.
Bottom of Cliff..B.Cl.
Top of Spur.....T.Sp.
Bottom Canyon..B.Cn.

Side of Canyon S.Cn.
Top of Bank..T.B.
Bottom of Bank.B.B.
Top of Cut.....T.C.
Bottom of Cut..B.C.
Top of Fill.....T.F.
Bottom of Fill.B.F.

Saddle .....Sa.
Swale .....Sw.
Flat .....Fl.
Stream .....Str.
Trail .....Tr.
Pavement ....Pvt.
Edge of Road E.Rd.

Traveled Rd. Tr.Rd.
Fence .....Fn.
Int. Fences.V.Fns.
Ditch .....Dl.
Telephone Pole T.P.
Power Pole...P.P.
Culvert .....Cul.

Oak-O. Fir-Fr.
Pine-Pl. Cedar-Ce.
Sycamore .....Sy.
Eucalyptus .....Eu.
Plus combinations of these and all common standard abbreviations.

Form 301 10M 3-34

PLEASE RETURN TO
LOS ANGELES COUNTY SURVEYOR
700 HALL OF RECORDS

NOTE: ANY ADDITIONS OR CHANGES ON THIS SHEET MUST BE MADE OR CIRCLED IN RED INK, WITH DATE AND NAME OF PERSON MAKING CHANGE

Do not extend notes this side of this line

Transit at	Sight on	Stadia Intercepts	Stadia Distance	Stadia Rod—	Horizontal Angle 0° to 360° Right	Horiz. Distance	+ − Vertical Angle	Elevation of Point	+ Back Sight	+ − Difference Elevation	Height of Instrument	+ − Vertical Distance	REMARKS Station	Left	Right
P'71	P'70							4389.1	4.2		4393.3				
		4.02 / 4	3	4.8	211.50	3	—	4388.5		4.8		—	G'143 CK shot		
		5.42 / 5	43	5.2	203.15	43	—	4388.1		5.2		—	G'144		
		4.97 / 4	98	4.9	213.15	98	—	4388.4		4.9		—	G'145		
		9.08 / 8	109	8.3	—	109	—	4385.0		8.3		—	P'72		
P'72	P'71							4385.0	4.4		4389.4				
		1.09 / 1	10	1.0	353.00	10	—	4388.4		1.0		—	G'145 CK shot		
		7.44 / 7	45	7.0	104.35		+ 6.38	4387.6		1.8		+ 5.2	G'146		
		6.31 / 5	132	5.3	108.05		—	4384.1		5.3		—	G'148		
		8.14 / 7	115	7.9	—	115	—	4381.5		7.9		—	P'73		
P'73	P'72							4381.5	4.4		4385.9				
		1.65 / 1.50	16	1.6	181.05		—	4384.3		1.6		—	G'148 CK shot		
		1.25 / 1	26	1.0	26.40		+ 4.40	4384.8		1.1		+ 2.1	G'147		
		2.37 / 2	38	2.0	206.50		—	4383.9		2.0		—	G'149		
		8.80 / 8	81	8.0	202.55		+ 4.18	4384.0		1.9		+ 6.1	G'150		
		6.04 / 5	105	6.0	215.55		+ 2.35	4384.6		1.3		+ 4.7	G'151		
		2.07 / 1	108	2.0	—		+ 1.21	4386.4		+ 0.5		+ 2.5	P'74 Norm.		
		5.07 / 4	108	5.0	—		+ 2.56	4386.4		+ 0.5		+ 5.5	P'74 Inv		

Add'n'l Inform.

Notes Red. ____ Platted J. A. L. Job No. 2985 Division No. ____ F.B. 552 PG. 161
Date ____ Date NOV 22 1935 Survey of Glendora Ridge Rd.
Notes Chkd. ____ Checked ____ Surveyed A. N. HELLSTROM Notes G.N.H. Date 7-16-35
Date ____ Date ____ Map No. ____ Indexed ____

Form 301 10M 3-34

PLEASE RETURN TO
LOS ANGELES COUNTY SURVEYOR
700 HALL OF RECORDS

NOTE: ANY ADDITIONS OR CHANGES ON THIS SHEET MUST BE MADE OR CIRCLED IN RED INK, WITH DATE AND NAME OF PERSON MAKING CHANGE

Do not extend notes this side of this line

Transit at	Sight on	Stadia Intercepts	Stadia Distance	Stadia Rod	Horizontal Angle 0° to 360° Right	Horiz. Distance	+ − Vertical Angle	Elevation of Point	+ Back Sight	+ − Difference Elevation	Height of Instrument	+ − Vertical Distance	REMARKS Station	Left	Right
P'74	P'73			—	° '		° '	4386 4	5 0	—	4391 4	—			
		5.03			° '		° '								
		5	4	6 9	300° 30'		—	4384 5		6 9		—	G'151 CK. shot.		
		8.22													
		8	23	7 7	157° 45'		° '	4383 7		7 7		—	G'152		
		3.60													
		3	61	3 0	170° 35'		4° 19'	4383 8		7 6		4 6	G'153		
		5.10													
		4	111	5 0	170° 20'		1° 10'	4384 1		7 3		2 3	G'154		
		4.06													
		3	107	4 0	—		1° 47'	4384 1		7 3		3 3	P'75 Norm		
		5.06													
		4	107	5 0	—		1° 15'	4384 1		7 3		2 3	P'75 Inv.		
				—	° '		° '	—		—		—			
P'75	P'74			—	° '		° '	4384 1	4 3	—	4388 4	—			
		5.02													
		5	3	4 2	156° 55'		—	4384 2		4 2		—	G'154 CK. shot		
		4.39													
		4	40	4 2	158° 05'		—	4384 2		4 2		—	G'155		
		4.75													
		4	76	4 6	158° 05'		—	4383 8		4 6		—	G'156		
		5.88													
		5	89	5 4	—		—	4383 0		5 4		—	P'76		
				—	° '		° '	—		—		—			
P'76	P'75			—	° '		° '	4383 0	4 1	—	4387 1	—			
		3.12													
		3	13	3 3	349° 30'		—	4383 8		3 3		—	G'156 CK. shot		
		5.32													
		5	33	5 0	158° 00'		+ 3° 17'	4384 0		3 1		+ 1 9	G'157		
		8.82													
		8	83	8 0	160° 50'		+ 2° 51'	4383 2		3 9		+ 4 1	G'158 in draw		
		4.74													
		4	75	4 4	200° 10'		—	4382 7		4 4		—	G'159		
		4.86													
		4	87	4 5	232° 45'		—	4382 6		4 5		—	G'160		
		4.08													
		3	109	3 7	—		—	4383 4		3 7		—	P'77		

Add'n'l Inform.

F.B. 552 PG. 162

Topography Description Legend:
Side Hill ....S.H. Bottom Draw B.D.
Side of Draw S.D. Bottom Wash B.W.
Side of Ridge S.R. Top of Ridge T.R.
Head of Draw H.D. Toe of Slope T.S.

Traveled Rd. Tr.Rd. Fence ....Fn. Int. Fences V.Fns. Ditch ....Di. Telephone Pole T.P. Power Pole ....P.P. Culvert ....Cul.

Oak-O. Fir-Fr. Pine-Pi. Cedar-Ce. Sycamore ....Sy. Eucalyptus ....Eu. Plus combinations of these and all common standard abbreviations.

Saddle ....Sa. Swale ....Sw. Flat ....Fl. Stream ....Str. Trail ....Tr. Pavement ....Pvt. Edge of Road E.Rd.

Side of Canyon S.Cn. Top of Bank ....T.B. Bottom of Bank B.B. Top of Cut ....T.C. Bottom of Cut ....B.C. Top of Fill ....T.F. Bottom of Fill B.F.

Intersection of Draws V.D's Break in Slope ....Bk.S. Steep Slope ....S.S. Top of Cliff ....T.Cl. Bottom of Cliff ....B.Cl. Top of Spur ....T.Sp. Bottom Canyon ....B.Cn.

Form 301 10M 3-34

PLEASE RETURN TO
LOS ANGELES COUNTY SURVEYOR
700 HALL OF RECORDS

NOTE: ANY ADDITIONS OR CHANGES ON THIS SHEET MUST BE MADE OR CIRCLED IN RED INK, WITH DATE AND NAME OF PERSON MAKING CHANGE

Do not extend notes this side of this line

Transit at	Sight on	Stadia Intercepts	Stadia Distance	Stadia Rod—	Horizontal Angle 0° to 360° Right	Horiz. Distance	+ — Vertical Angle	Elevation of Point	+ Back Sight	+ — Difference Elevation	Height of Instrument	+ — Vertical Distance	REMARKS Station	Left	Right
P'77	P'76							4383.4	4.6		4388.0				
		5.30 / 5	31	5.4	40.15			4382.6		5.4			G'160 ck. shot		
		6.11 / 6	12	6.0	210.15			4382.0		6.0			G'161		
		6.47 / 6	48	5.8	163.45			4382.2		5.8			G'162		
		5.89 / 5	90	5.0	169.40		0.50	4381.7		6.3		1.3	G'163		
		7.24 / 6	125	6.7		125		4381.3		6.7			P'78		
P'78	P'77							4381.3	4.7		4386.0				
		4.34 / 4	35	4.3	352.15			4381.7		4.3			G'163 ck. shot		
		G'164			P'78			4381.3					G'164		
		4.55 / 4	56	4.2	167.20			4381.8		4.2			G'165		
		5.10 / 4	111	4.6	167.50			4381.4		4.6			G'166		
		4.11 / 3	112	3.4				4382.6		3.4			P'79		
P'79	P'78							4382.6	4.8		4387.4				
		6.03 / 6	4	6.1	295.20			4381.3		6.1			G'166 ck. shot		
		5.39 / 5	40	5.2	175.50			4382.2		5.2			G'167		
		3.82 / 3	83	3.9				4383.5		3.9			P'80		
P'80	P'79							4383.5	4.4		4387.9				
		5.43 / 5	44	5.6	357.15			4382.3		5.6			G'167 ck. shot		

Notes Red. ____ Platted J. A. L. Job No. 7985 Division No. ____ F.B. 552 Pg. 183
Date ____ Date NOV 22 1935 Survey of Glendora Ridge Rd. Rd
Notes Chkd. ____ Checked ____ Surveyed by N. HELLSTROM Notes A.N.H. Date 2-16-35
Date ____ Date ____ Map No. ____ A. C. Johnson

And'n'l Inform.

Form 301 10M 3-34

PLEASE RETURN TO
LOS ANGELES COUNTY SURVEYOR
700 HALL OF RECORDS

NOTE: ANY ADDITIONS OR CHANGES ON THIS SHEET MUST BE MADE OR CIRCLED IN RED INK, WITH DATE AND NAME OF PERSON MAKING CHANGE

Do not extend notes this side of this line

Transit at	Sight on	Stadia Intercepts	Stadia Distance	Stadia Rod—	Horizontal Angle 0° to 360° Right	Horiz. Distance	+ — Vertical Angle	Elevation of Point	+ Back Sight	+ — Difference Elevation	Height of Instrument	+ — Vertical Distance	REMARKS Station Left Right
P'80	P'79				° '		° '		1		4387 9		
		6.12			° '		° '		2				
		6	13	5 8	51° 30'		° '	4382 1	3	5 8			G'168 in draw
		4.45											
		4	46	4 2	247° 20'		° '	4383 7	4	4 2			G'169
		4.91											
		4	92	4 3	250° 15'		° '	4383 6	5	4 3			G'170
		4.41											
		3	142	4 2	250° 00'		° '	4383 7	6	4 2			G'171
		5.64											
		4	165	5 0	° '	165	° '	4382 9	7	5 0			P'81
					° '		° '		8				
P'81	P'80				° '		° '	4382 9	9 4 7		4387 6		
		2.65											
		2	66	2 0	96° 25'	49	+ 30° 49'	4414 6	10	+ 27 0		+ 29 0	B.M. "29B" p. LB. 743-279 Elev. 4413.875
					° '		° '		11				
					° '		° '		12				This is the Corrected Elev. for going ahead with G Line.
P'81	P'80				° '		° '	4382 2	13 4 7		4386 9		
		4.23											
		4	24	3 9	359° 40'		° '	4383 0	14	3 9			G'171 {CK shot with Corrected Elev
		3.60											
		3.30	31	3 5	167° 30'		° '	4383 4	15	3 5			G'172
				G'	173° =	P'	82°	4383 9	16				G'173
		3.59											
		3	60	3 0	° '		° '	4383 9	17	3 0			P'82
					° '		° '		18				
					° '		° '		19				
					° '		° '		20				
					° '		° '		21				

Add 4" Infogen.

Topography Description Legend: Side Hill ... S.H. Bottom Draw B.D. Side of Draw S.D. Bottom Wash B.W. Side of Ridge S.R. Top of Ridge T.R. Head of Draw H.D. Toe of Slope ... T.S.

Intervs. of Break Y.D.'s Break in Slope ... Br.S. Top of Bank ... T.B. Steep Slope ... S.S. Bottom of Bank ... B.B. Top of Cliff ... T.Cl. Top of Cut ... T.Cu. Bottom of Cliff ... B.Cl. Bottom of Cut ... B.Cu. Top of Spur ... T.Sp. Top of Fill ... T.F. Bottom Canyon ... B.Cn. Bottom of Fill ... B.F.

Saddle ... Sd. Swale ... Sw. Flat ... Fl. Stream ... Str. Trail ... Tr. Pavement ... Pvt. Edge of Road ... E.Rd.

Traveled Rd. Tr.Rd. Fence ... Fn. Dirt Fence ... V.Fn. Ditch ... Dt. Telephone Pole ... T.P. Power Pole ... P.P. Culvert ... Cul.

Oak-O. Pine-Pi. Sycamore ... Sy. Eucalyptus ... Eu. Plus combinations of these and all common standard abbreviations.

F.B. 532 Pg. 1/4

Notes Ck'd by J. A. Lyon	Survey of Glent Ridge Road
Map No.	W. O. 7985 Tape No ____ St'd ____ OF.
Office Work J. A. L.	Surveyed by A. N. HELLSTROM
Checked L. K. F.	Notes A. N. H. Date 7-10-35
Date Nov. 2, 1935	Indexed A. C. Johnson 8-15-35

F.B. 552 PG. 165

Cont on pg 166

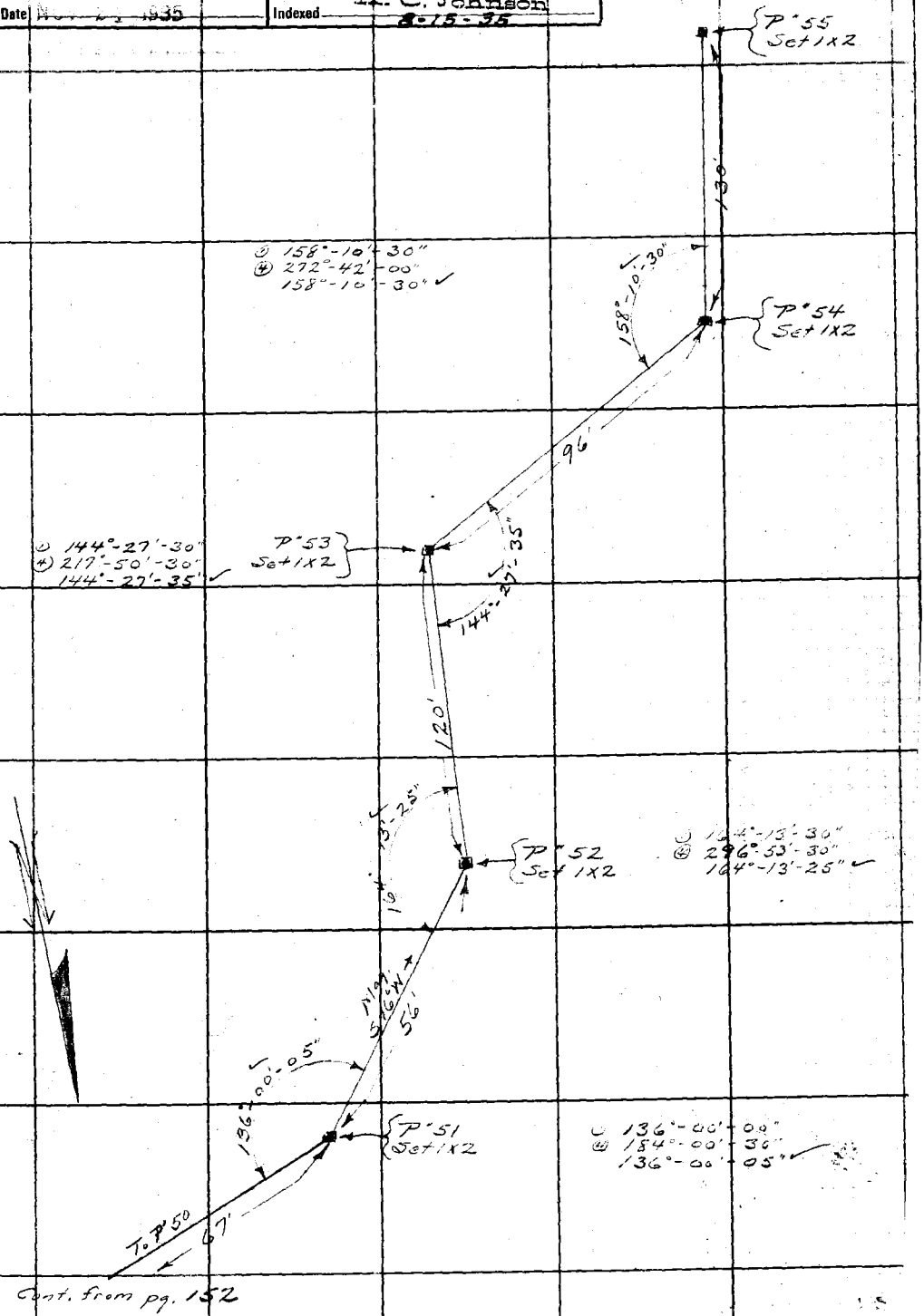

Cont. from pg. 152

Note: ANY ADDITIONS OR CHANGES ON THIS SHEET MUST BE MADE OR CIRCLED IN Red Ink WITH DATE AND NAME OF PERSON MAKING CHANGE.

Do not extend notes this side of this line

RETURN TO
LOS ANGELES COUNTY SURVEYOR
700 HALL OF RECORDS

FORM 247 5M 2-34

F.B. 552 PG. 166

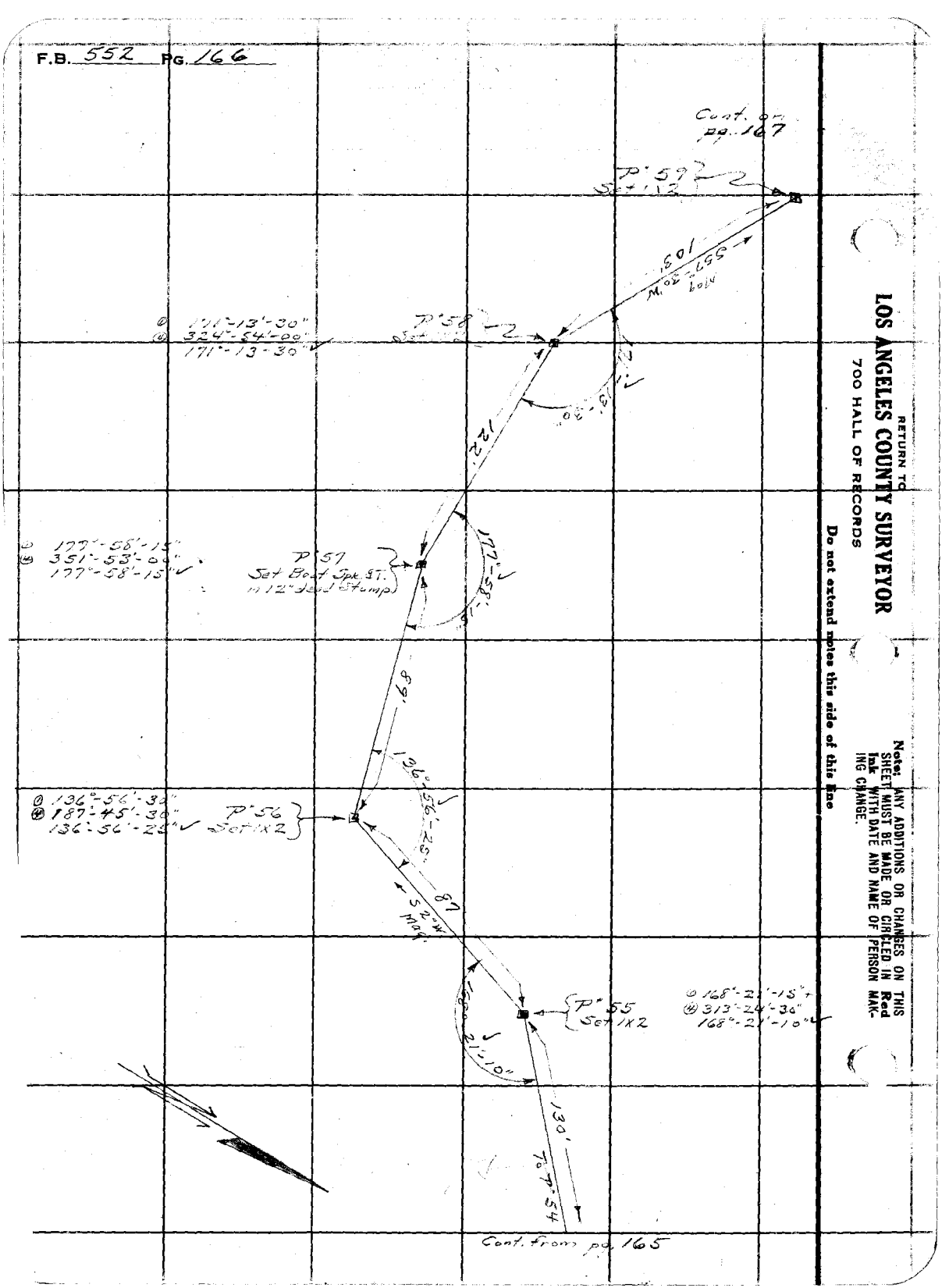

RETURN TO
LOS ANGELES COUNTY SURVEYOR
700 HALL OF RECORDS

Do not extend notes this side of this line

Note: ANY ADDITIONS OR CHANGES ON THIS SHEET MUST BE MADE OR CIRCLED IN **Red Ink** WITH DATE AND NAME OF PERSON MAKING CHANGE.

Notes Ck'd by J. A. Lydin	Survey of Glendora Ridge Rd.
Map No.	W. O. 2985 Tape No. St'd °F.
Office Work J. A. L.	Surveyed by A. N. HELLSTROM
Checked L. R. F.	Notes A. N. H. Date 7-11-35
Date NOV 21 1935	Indexed A. C. Johnson

F.B. 552 PG. 167

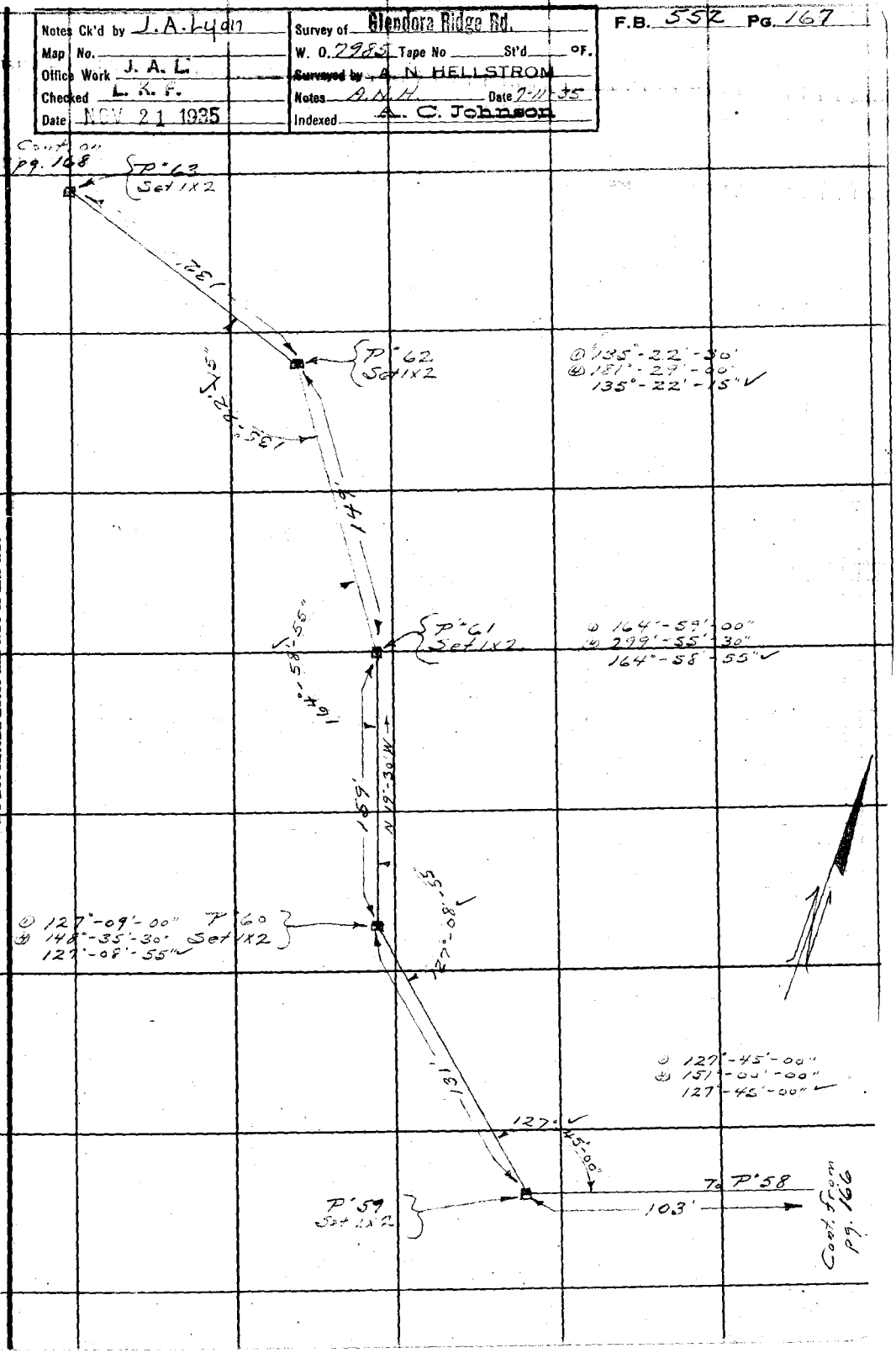

Note: ANY ADDITIONS OR CHANGES OF THIS SHEET MUST BE MADE OR CIRCLED IN Red Ink WITH DATE AND NAME OF PERSON MAKING CHANGE.

Do not extend notes this side of this line

RETURN TO
LOS ANGELES COUNTY SURVEYOR
700 HALL OF RECORDS

FORM 247 5M 2-34

F.B. 552 PG. 168

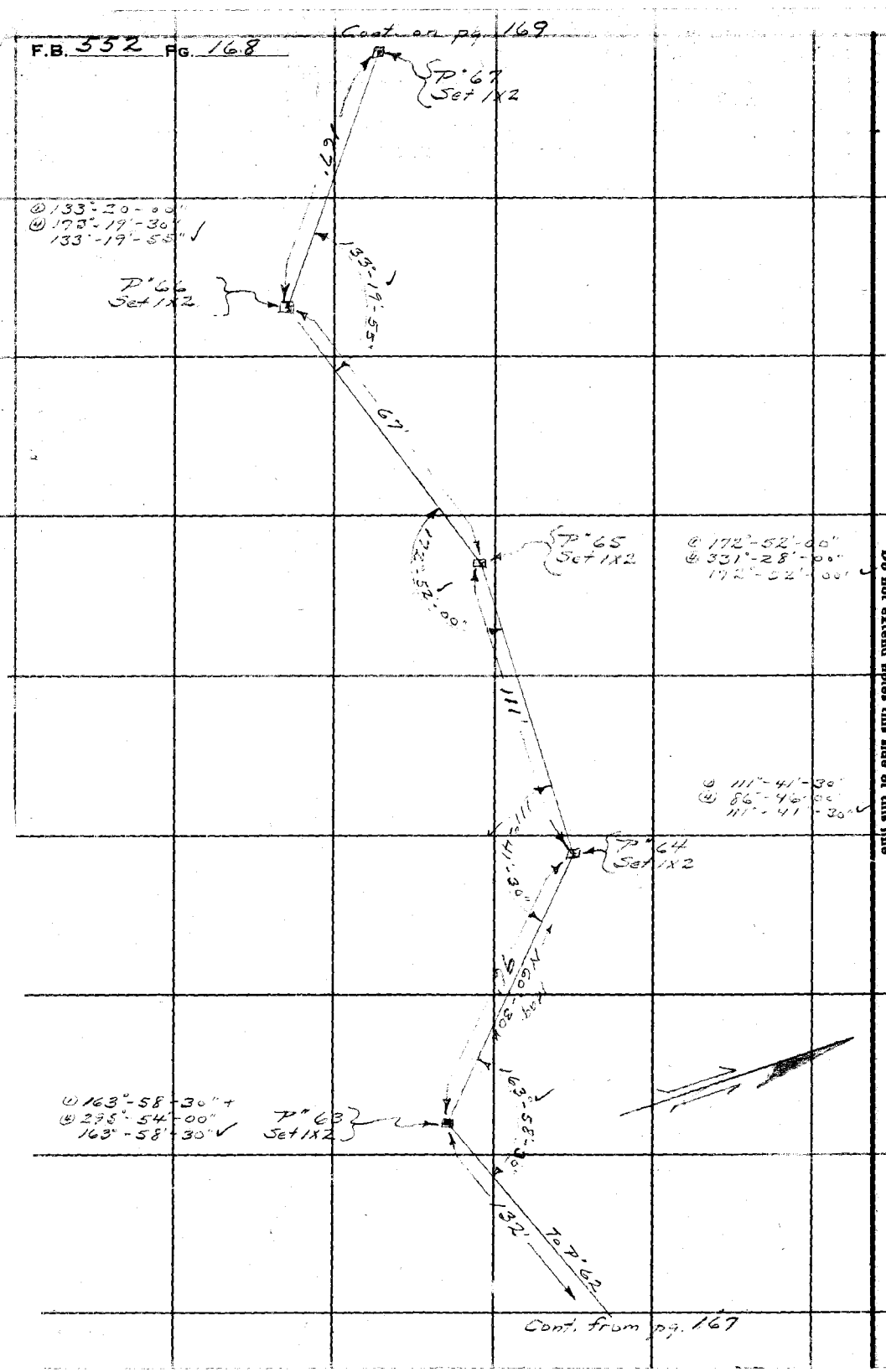

RETURN TO
LOS ANGELES COUNTY SURVEYOR
700 HALL OF RECORDS

Do not extend notes this side of this line

Note: ANY ADDITIONS OR CHANGES ON THIS SHEET MUST BE MADE OR CIRCLED IN **Red Ink** WITH DATE AND NAME OF PERSON MAKING CHANGE.

Notes Ck'd by J. A. Lyon	Survey of Glendora Ridge Rd.
Map No.	W. O. 7985 Tape No. St'd OF.
Office Work J. A. L.	Surveyed by A. N. HELLSTROM
Checked L. K. F.	Notes A. N. H. Date 7-12-35
Date	Indexed A. C. Johnson

F.B. 552 Pg. 169

Cont. on pg. 170

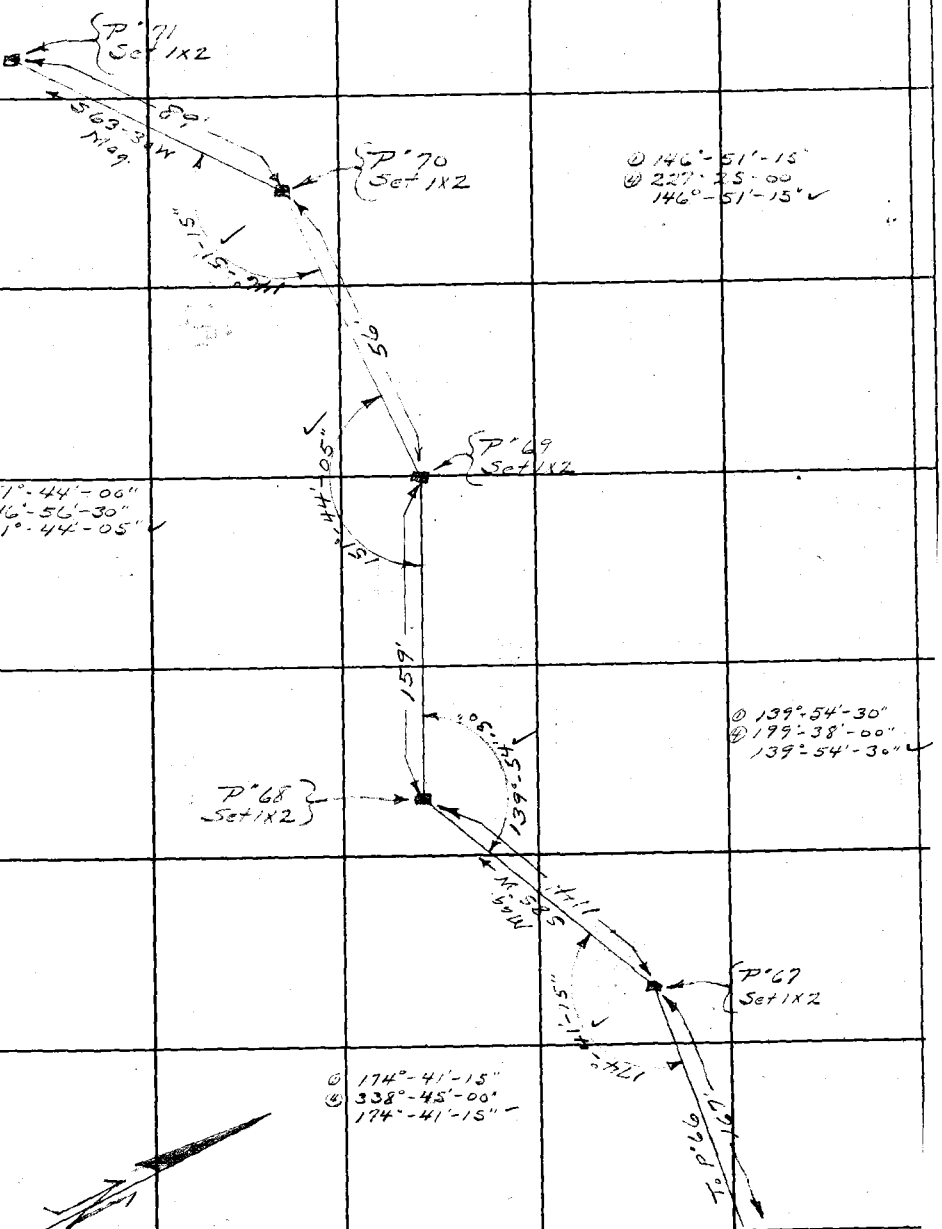

Cont. from pg. 168

Note: ANY ADDITIONS OR CHANGES OF THIS SHEET MUST BE MADE OR CIRCLED IN Red Ink WITH DATE AND NAME OF PERSON MAKING CHANGE.

Do not extend notes this side of this line

RETURN TO
LOS ANGELES COUNTY SURVEYOR
700 HALL OF RECORDS

FORM 247 5M 2-34

F.B. 552 PG. 170

Cont. on pg. 171

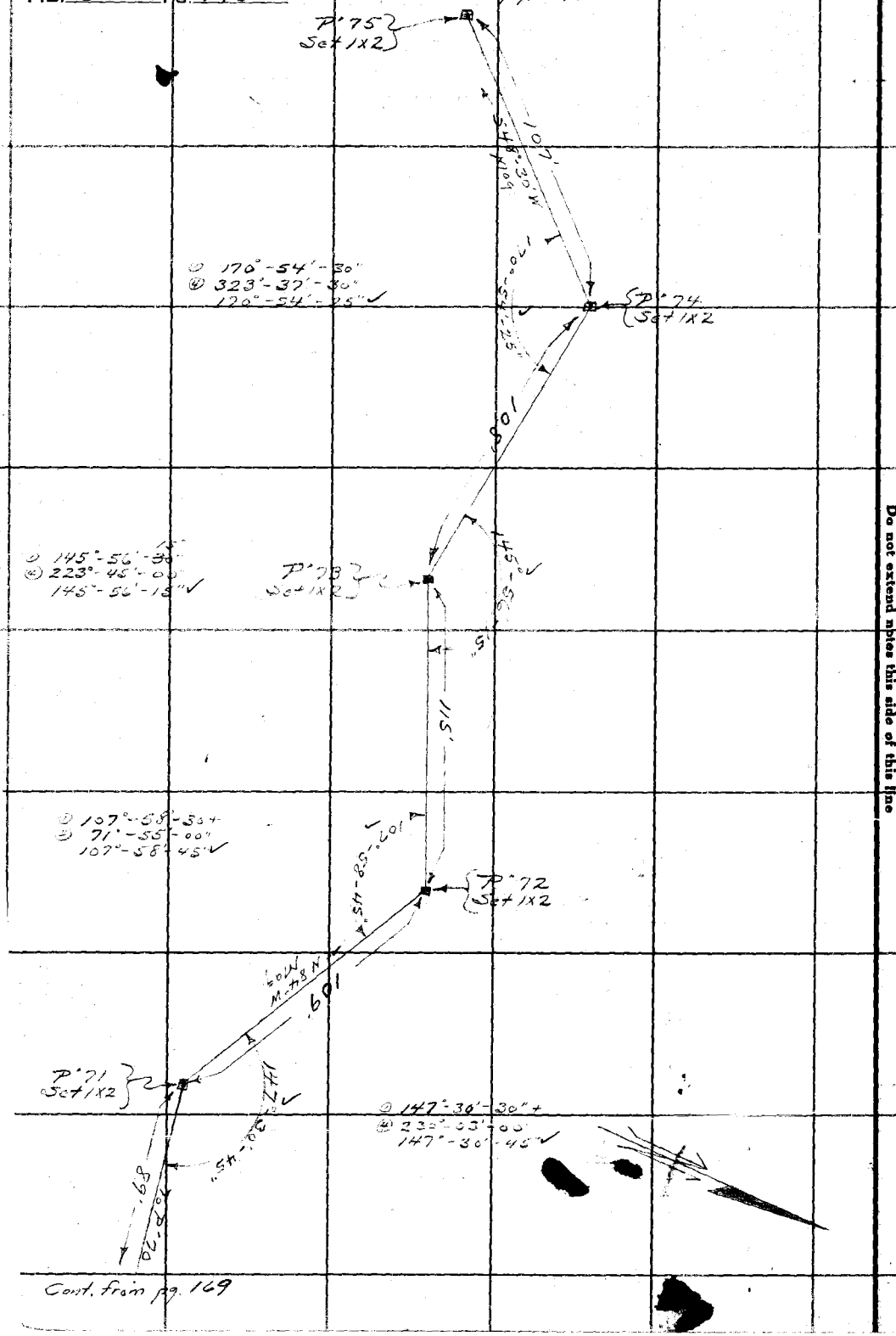

Cont. from pg. 169

RETURN TO
LOS ANGELES COUNTY SURVEYOR
700 HALL OF RECORDS
Do not extend notes this side of this line

Note: ANY ADDITIONS OR CHANGES ON THIS SHEET MUST BE MADE OR CIRCLED IN Red Ink WITH DATE AND NAME OF PERSON MAKING CHANGE.

Notes Ck'd by J.A. Lynn	Survey of Glendora Ridge Rd.
Map No.	W. O. 7985 Tape No ____ St'd ____ OF.
Office Work J. A. L.	Surveyed by A. N. HELLSTROM
Checked L. K. B.	Notes A.N.H. Date 7-16-35
Date NOV 22	Indexed L. C. Johnson

F.B. 552 PG. 171

Cont. on pg 172

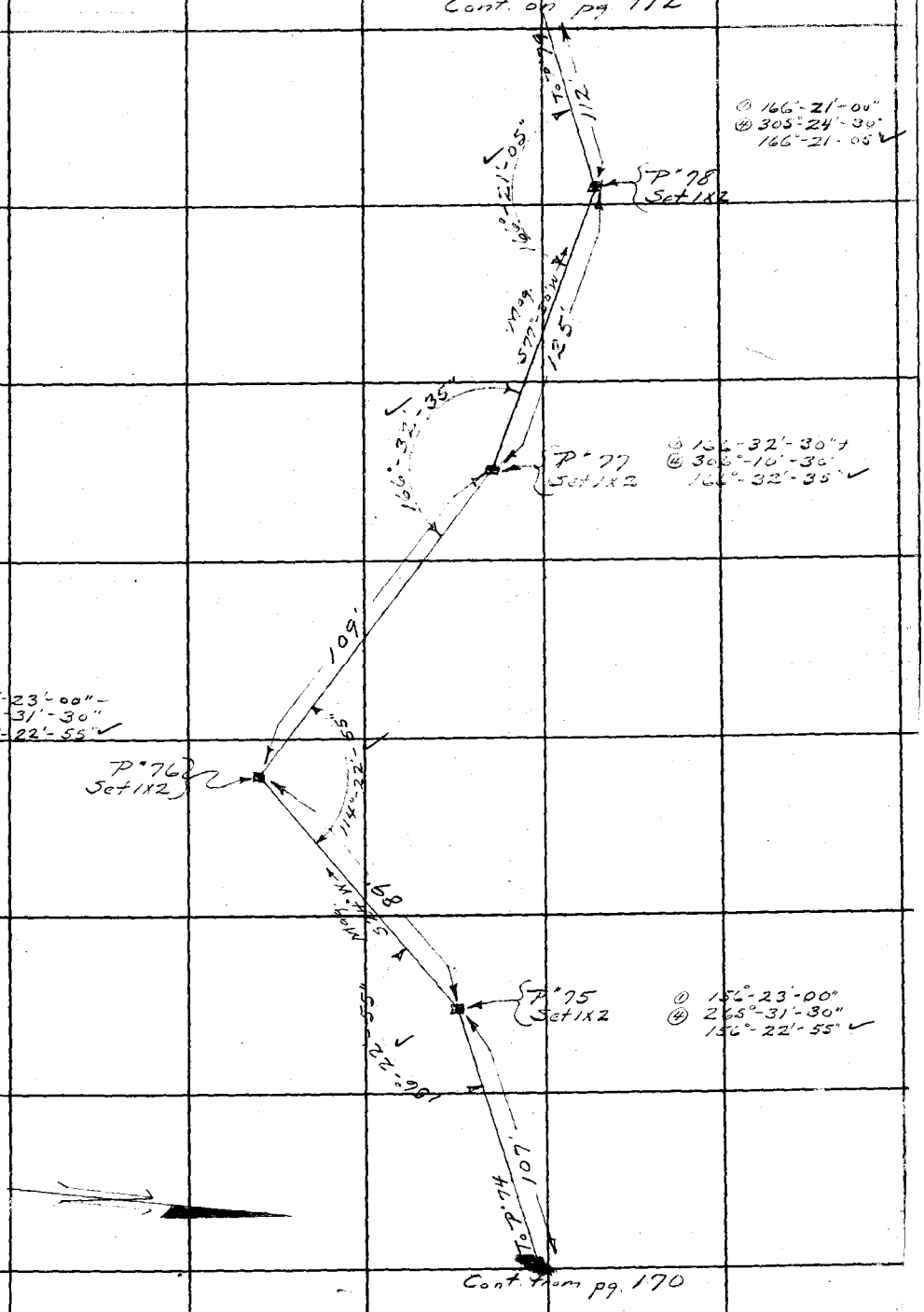

Cont. from pg. 170

Note: ANY ADDITIONS OR CHANGES ON THIS SHEET MUST BE MADE OR CIRCLED IN Red Ink WITH DATE AND NAME OF PERSON MAKING CHANGE.

Do not extend notes this side of this line

RETURN TO
LOS ANGELES COUNTY SURVEYOR
700 HALL OF RECORDS

FORM 247 BM 2-34

F.B. 552 PG. 172

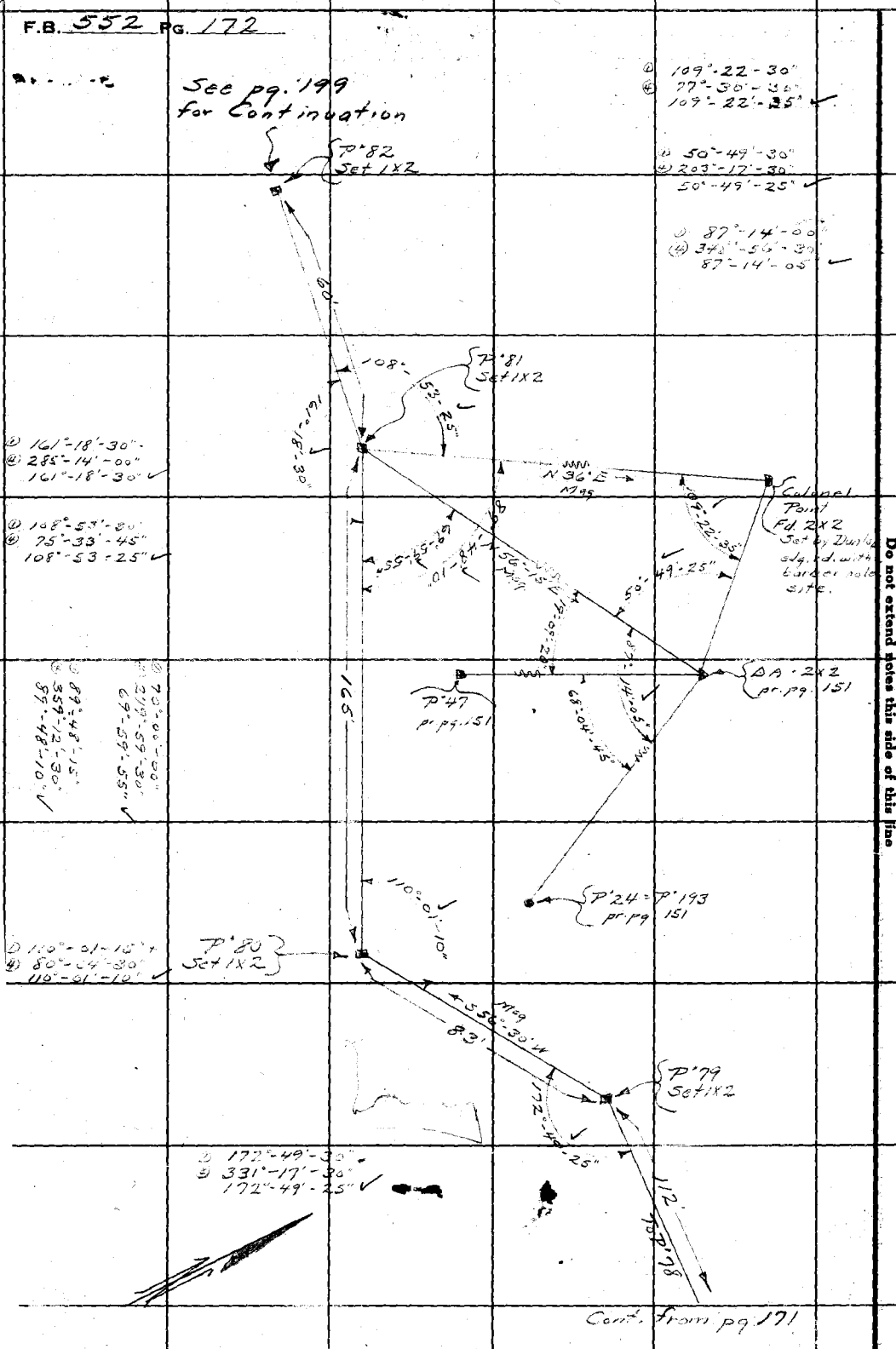

RETURN TO
LOS ANGELES COUNTY SURVEYOR
700 HALL OF RECORDS

Do not extend notes this side of this line

Note: ANY ADDITIONS OR CHANGES ON THIS SHEET MUST BE MADE OR CIRCLED IN **Red Ink** WITH DATE AND NAME OF PERSON MAKING CHANGE.

Form 391 10M 3-34

PLEASE RETURN TO
LOS ANGELES COUNTY SURVEYOR
700 HALL OF RECORDS

NOTE: ANY ADDITIONS OR CHANGES ON THIS SHEET MUST BE MADE, OR CIRCLED IN RED INK, WITH DATE AND NAME OF PERSON MAKING CHANGE

Do not extend notes this side of this line

Transit at	Sight on	Stadia Intercepts	Stadia Distance	Stadia Rod—	Horizontal Angle 0° to 360° Right	Horiz. Distance	+ — Vertical Angle	Elevation of Point	+ Back Sight	+ — Difference Elevation	Height of Instrument	+ — Vertical Distance	REMARKS Station	Left	Right
G82	P47				° '		° '	4397.7	4.2		4402				
		173													
		1 1080	74	1.0	75.50	49	+ 35.34	4426.8					S.H. "Steep"		
		10 189	81	10.0	309.45	58	32.18	4355.8							
		1 585	90	1.0	120.50	68	+ 29.34	4439.6							
		5 436	86	5.0	269.05	54	37.20	4355.2							
		3 1182	137	4.0	112.30	94	+ 34.04	4461.4							
		11 1/2 1192	165	14.0	300.55	106	36.29	4309.0		92.9	4309.0	78.9			
		11 1/2 1120	145	15.0	273.15	103	32.40	4320.9							
G83	P47				° '		° '	4396.1	3.8		4399.9				
		232													
		1 666	133	2.0	116.15	87	+ 36.10	4461.7					S.H. "Steep"		
		1/2 6 391	133	6.0	285.10	88	35.39	4331.2							
		2 787	192	3.0	140.35	130	+ 34.25	4486.8							
		7 395	88	7.0	287.00	60	34.20	4352.2							
		3 607	96	3.0	238.55	74	28.33	4356.8							
		5 370	108	6.0	140.30	73	+ 34.38	4444.8							
		2 172	171	3.0	260.15	112	35.52	4315.9							
		1 367	73	1.0	109.20	49	+ 35.04	4433.6							
		3 368	88	3.0	170.40	78	+ 19.16	4424.6							
		3	69	3.4	198.05	69	—	4396.5		3.4			G84A.		

Meas Rad. _____ Platted _____ Job No. 3[illegible] Division No. _____ U.S. [illegible]
Date _____ Date _____ Survey of Pitchburn Lake Road
Notes Checked _____ Checked _____ Surveyed A. HELLSTROM Notes _____
Date _____ Date _____ Date 8-1-35

Additional Inform.

F.B. 552 PG. 274

Topography Description Legend:
Side Hill.....S.H. Bottom Draw.B.D.
Side of Draw.S.D. Bottom Wash B.W.
Side of Ridge.S.R. Top of Ridge.T.R.
Head of Draw H.D. Toe of Slope..T.S.

Inters. of Draws.V.D's
Break in Slope..Bk.S.
Steep Slope.......S.S.
Top of Cliff......T.Cl.
Bottom of Cliff..B.Cl.
Top of Spur......T.Sp.
Bottom Canyon..B.Cn.

Side of Canyon S.Cn.
Top of Bank.....T.B.
Bottom of Bank.B.B.
Top of Cut......T.C.
Bottom of Cut..B.C.
Top of Fill......T.F.
Bottom of Fill.B.F.

Saddle ....Sa.
Swale ....Sw.
Flat ....Fl.
Stream ....Str.
Trail ....Tr.
Pavement ....Pvt.
Edge of Road E.Rd.

Traveled Rd. Tr.Rd.
Fence ....Fn.
Int. Fences.V.Fns.
Ditch ....Dl.
Telephone Pole T.P.
Power Pole...P.P.
Culvert ....Cul.

Oak-O. Fir-Fr.
Pine-Pl. Cedar-Ce.
Sycamore .....Sy.
Eucalyptus .....Eu.
Plus combinations of these and all common standard abbreviations.

Form 381 10M 3-34

PLEASE RETURN TO
LOS ANGELES COUNTY SURVEYOR
700 HALL OF RECORDS

NOTE: ANY ADDITIONS OR CHANGES ON THIS SHEET MUST BE MADE OR CIRCLED IN RED INK, WITH DATE AND NAME OF PERSON MAKING CHANGE

Do not extend notes this side of this line

Transit at	Sight on	Stadia Intercepts	Stadia Distance	Stadia Rod—	Horizontal Angle 0° to 360° Right	Horiz. Distance	± Vertical Angle	Elevation of Point	+ Back Sight	± Difference Elevation	Height of Instrument	± Vertical Distance	REMARKS Station	Left	Right
G#44	G#83							4396.5	4.9		4401.4				
	1/2	4.54 / 3.80	149	4.0	254° 45'	96	−36° 32'	4326.1					S.H.		Steep
		6.78 / 6	79	6.0	254° 20'	52	−35° 55'	4358.0							
		7.79 / 7	80	7.0	228° 10'	61	−29° 24'	4360.4							
	1/2	4.19 / 3.40	159	4.0	233° 10'	109	−34° 02'	4323.7							
G#86	P#49							4394.7	4.2		4398.9				
		2.82 / 2	83	2.0	56° 50'	60	+31° [illegible]'	4436.7		+35.0		+37.0	S.H.		Steep
		3.00 / 2.21	80	3.0	106° 40'	54	+34° 23'	4433.4		+34.3		+37.3			
		2.00 / 0.55	146	1.0	271° 05'	93	−37° 16'	4327.6							
		4.94 / 4	95	4.0	269° 40'	61	−36° 33'	4349.4							
		2.65 / 1.50	115	2.0	86° 50'	77	+34° [illegible]'	4451.1							
	1/2	2.26 / 1.50	153	2.0	86° 45'	103	+34° 45'	4468.8							
G#87	P#49							4395.5	4.5		4400.0				
	1/2	10.27 / 10	55	19.0	260° 15'	47	−21° 51'	4362.1							
P#50	P#49							4396.6	3.8		4400.4				
			11	7.0	165° 25'		——	4393.4		7.0			P#50A.		
P#50A	P#51							4393.4	4.5		4397.9				
		1.76 / 1	77	1.0	306° 50'	57	+30° 35'	4430.8					T.R.		
		6.22 / 5	123	6.0	176° 30'	97	−27° 19'	4341.7					S.H.		
		4.96 / 4.10	87	4.5	153° 05'	74	−22° 53'	4362.2							
		11.11 / 10.20	92	11.0	127° 55'	89	−10° 18'	4370.7					T.R		

Add'n'l Inform.

Form 301 10M 3-34

PLEASE RETURN TO
LOS ANGELES COUNTY SURVEYOR
700 HALL OF RECORDS

NOTE: ANY ADDITIONS OR CHANGES ON THIS SHEET MUST BE MADE OR CIRCLED IN RED INK, WITH DATE AND NAME OF PERSON MAKING CHANGE

Do not extend notes this side of this line

Transit at	Sight on	Stadia Intercepts	Stadia Distance	Stadia Rod—	Horizontal Angle 0° to 360° Right	Horiz. Distance	+ Vertical Angle −	Elevation of Point	+ Back Sight	+ Difference Elevation −	Height of Instrument	+ Vertical Distance −	REMARKS Station	Left	Right
P#50A	P#51				° '		° '				4397.9				
		800													
		748	53	10.0	131.15	49	15.34	4374.1					T.R		
		478													
		4	79	4.0	94.30	59	30.00	4359.7					S.H.		
		1140													
		11	41	11.8	94.20	35	22.14	4372.5					S.H.		
		964													
		9	65	9.0	65.15	49	27.33	4362.2					"		
P#51	P#50				° '		° '	4393.7	4.8		4398.5				
		505													
		4	106	16.0	273.10	81	29.13	4337.3					S.H		
		1200													
		10.93	108	31.0	246.40	91	23.29	4328.2					"		
		1290													
		11.27	74	17.5	237.00	61	25.14	4352.6					"		
G#91	P#51				° '		° '	4393.6	5.5		4399.1				
		1161													
		11	62	11.0	263.45	45	32.06	4360.3					S.H.		
		1107													
		10	108	15.5	263.40	77	32.20	4334.9					"		
P#54	P#53				° '		° '	4392.3	4.9		4397.2				
		297													
		1	198	2.0	344.38	197	+ 4.12	4409.5		+ 12.3		+ 14.3	P#52A.	Dir.	
		597													
		4	198	5.0	° '	197	+ 5.03	4409.4		+ 12.2		+ 17.2	"	Inv.	
		536													
		3	237	4.0	349.35	232	+ 8.26	4427.7					T.R.		
		335													
		1	236	2.0	356.05	224	+ 13.06	4447.4					"		
		1148													
		9	249	14.0	11.40	214	+ 22.00	4469.1					"		
			7	42	00.00	7	—	4392.5		4.2		—	P#54A.		
					° '		° '								

Date
Date
Date
Date
Notes Red. _____ Platted _____ Job No. 7915 Division No. _____
Survey of PLENDORA RIDGE ROAD
Surveyed N. HELLSTROM Notes E.S.T. Date 4-1-35
Checked
Map No.
F.B. 552 PG. 77

Above inform.

Form 301 10M 3-34

PLEASE RETURN TO
LOS ANGELES COUNTY SURVEYOR
700 HALL OF RECORDS

NOTE: ANY ADDITIONS OR CHANGES ON THIS SHEET MUST BE MADE OR CIRCLED IN RED INK. WITH DATE AND NAME OF PERSON MAKING CHANGE

Do not extend notes this side of this line

Transit at	Sight on	Stadia Intercepts	Stadia Distance	Stadia Rod	Horizontal Angle 0° to 360° Right	Horiz. Distance	+ − Vertical Angle	Elevation of Point	+ Back Sight	+ − Difference Elevation	Height of Instrument	+ − Vertical Distance	REMARKS Station	Left	Right
P #54A	P #53				° ′		° ′		1						
								4392.5	4.9		4397.4				
		1009			° ′		° ′		2						
		8	210	9.0	314.50	193	− 16.26	4331.4					S.H.		
P #52A	P #54								3						
					° ′		° ′	4409.4	4.8		4414.2				
		1077							4						
		9	178	16.0	299.45	132	+ 30.12	4475.6					S.H.		
		5.42							5						
		4.50	93	11.5	70.30	60	− 35.57	4358.4					"		
	1/2	1107							6						
		10	215	19.0	305.05	161	+ 29.53	4488.1					"		
		1191							7						
		11	92	11.0	24.00	68	− 30.18	4363.1					"		
		1066							8						
		8	267	15.0	325.15	228	+ 22.14	4492.6					"		
	1/2	223							9						
		140	167	2.0	39.15	104	− 37.56	4331.2					"		
	1/2	1123							10						
		10	247	18.0	333.30	223	+ 18.12	4469.7					T. Sp.		
		1171							11						
		10	172	18.0	30.20	132	− 28.21	4324.3					S.H.		
	1/2	1096							12						
		10	193	17.0	331.25	178	+ 15.57	4448.2					"		
		1130							13						
		10	131	11.0	326.20	124	+ 13.03	4432.0					"		
		681							14						
		6	82	6.0	301.50	69	+ 23.11	4437.8					"		
		1018							15						
		8	219	13.0	26.40	185	− 23.07	4322.2					"		
		1148							16						
		9	249	13.5	23.55	226	− 17.40	4328.8					T. Sp.		
	1/2	1194							17						
		11	189	18.5	14.15	178	− 14.03	4351.2					" "		
									18						
G #94	P #54				° ′		° ′	4393.4	4.7		4398.1				
		1064							19						
		10	65	10.0	59.20	46	− 31.40	4359.1					S.H.		
					° ′		° ′		20						
									21						

Add'n'l Inform.

F.B. 552 Pg. 176

Topography Description Legend:
Side Hill ....S.H. Bottom Draw B.D.
Side of Draw S.D. Bottom Wash B.W.
Side of Ridge S.R. Top of Ridge T.R.
Head of Draw H.D. Toe of Slope T.S.

Inters. of Draws V.D's
Break in Slope Bk.S.
Steep Slope ....S.S.
Top of Cliff ....T.Cl.
Bottom of Cliff B.Cl.
Top of Spur ....T.Sp.
Bottom Canyon B.Cn.

Side of Canyon S.Cn.
Top of Bank T.B.
Bottom of Bank B.B.
Top of Cut T.C.
Bottom of Cut B.C.
Top of Fill T.F.
Bottom of Fill B.F.

Saddle ....Sa.
Swale ....Sw.
Flat ....Fl.
Stream ....Str.
Trail ....Tr.
Pavement ....Pvt.
Edge of Road E.Rd.

Trawled Rd. Tr.Rd.
Fence ....Fe.
Int. Fence V.Fns.
Ditch ....Di.
Telephone Pole T.P.
Power Pole ....P.P.
Culvert ....Cul.

Oak-O. Fir-Fr.
Pine-Pl. Cedar-Ce.
Sycamore ....Sy.
Eucalyptus ....Eu.
Plus combinations of these and all common standard abbreviations.

Form 301 10M 3-34

PLEASE RETURN TO
LOS ANGELES COUNTY SURVEYOR
700 HALL OF RECORDS

NOTE: ANY ADDITIONS OR CHANGES ON THIS SHEET MUST BE MADE OR CIRCLED IN RED INK, WITH DATE AND NAME OF PERSON MAKING CHANGE

Do not extend notes this side of this line

Transit at	Sight on	Stadia Intercepts	Stadia Distance	Stadia Rod—	Horizontal Angle 0° to 360° Right	Horiz. Distance	+ — Vertical Angle	Elevation of Point	+ Back Sight	+ — Difference Elevation	Height of Instrument	+ — Vertical Distance	REMARKS Station	Left	Right
G#96	P#53				° ′		° ′	4392.5	1 4.6		4397.1				
		269							2						
		4 765	70	4°	301 20	46	35 31	4360.9	3				S.H.		
		7 461	66	7°	107 25	48	+ 31 22	4419.6	4				"		
		4 546	62	4°	256 20	42	35 04	4363.9	5				Sp.		
		5 1147	67	5°	210 55	49	31 15	4362.4	6				S.H.		
		10 737	148	17°	111 40	108	+ 31 19	4446.1	7				"		
		6 800	138	7°	225 25	96	33 17	4326.8	8				"		
		725	151	13°	201 05	125	24 21	4326.9	9				"		
G#98	P#54							4391.2	10 4.6		4396.3				
		172 1	73	1°	108 50	51	+ 33 27	4429.1	11				S.H.		
		300 165	136	3°	110 40	88	+ 36 28	4458.5	12				"		
		178 1	79	1°	269 50	48	38 33	4351.9	13				"		
		1171 11	72	11°	224 45	61	22 51	4359.6	14				"		
G#100	P#56							4391.4	15 4.0		4395.4				
		426 3	127	4°	272 20	71	+ 41 30	4454.8	16				S.H.		
		631 5	132	6°	109 35	87	35 47	4326.8	17				"		
		551 460	183	5°	269 10	106	+ 40 25	4481.0	18				"		
		380 2	181	3°	108 40	116	36 54	4305.3	19				"		
G#102	P#57							4391.9	20 3.9		4395.8				
		544 460	169	5°	80 10	115	34 34	4312.1	21				S.H.		
		267 180	175	2°	207 45	127	+ 31 42	4472.3							

Add'l Inform.

Date | Checked | Date | Notes Rod | Date | Notes Chkd | Date | Plotted | Date NOV 25 1935 | Job No. 4485 | Division No. | Survey of Glendora Pines Tract | Surveyed N. HELLSTROM | Notes | Date | F.B. 552 PG. 197

Form 301 10M 3-34

PLEASE RETURN TO
LOS ANGELES COUNTY SURVEYOR
700 HALL OF RECORDS

NOTE: ANY ADDITIONS OR CHANGES ON THIS SHEET MUST BE MADE OR CIRCLED IN RED INK. WITH DATE AND NAME OF PERSON MAKING CHANGE

Do not extend notes this side of this line

Transit at	Sight on	Stadia Intercepts	Stadia Distance	Stadia Rod—	Horizontal Angle 0° to 360° Right	Horiz. Distance	+ — Vertical Angle	Elevation of Point	+ Back Sight	+ — Difference Elevation	Height of Instrument	+ — Vertical Distance	REMARKS Station	Left	Right
G#102	P#57								1		4395.8				
		200 / 1	101	2.0	202.00	78	+ 28.18	44~~56.2~~ 360	2	+ 40.2		+ 42.2	S.H.		
		1170 / 11	71	11.0	80.50	54	− 29.47	4354.2	3				"		
		179 / 1	80	1.0	236.15	54	+ 35.02	4432.6	4				"		
		164 / 1	65	1.0	300.45	47	+ 32.18	4424.4	5				"		
		200 / 1	101	2.0	41.00	77	− 29.05	4350.9	6				"		
	1/2	614 / 540	149	6.0	300.20	101	+ 34.35	4459.6	7				"		
		400 / 250	151	3.0	269.15	92	+ 38.40	4466.8	8				"		
G#104	G#103							4391.2	9	3.7	4394.9				
	1/2	7.23 / 6.40	167	7.0	297.35	115	− 33.46	4314.1	10				S.H.		
	1/2	581 / 5	163	5.0	280.40	108	− 35.18	4316.2	11				"		
		587 / 5	175	6.0	103.35	98	+ 41.29	4476.0	12				"		
	1/2	496 / 4	193	5.0	280.55	130	− 34.51	4302.5	13				"		
		488 / 4	89	4.0	276.40	57	− 36.53	4351.4	14				"		
	1/2	943 / 9	87	13.5	240.10	70	− 25.58	4350.4	15				"		
G#105	P#62							4391.8	16	4.2	4396.0				
		532 / 1	433	3.0	6.05	430	− 5.03	4354.9	17				S.H.		
		1026 / 7	327	9.0	309.30	319	+ 8.51	4436.8	18				"		
		446 / 1	347	2.0	316.45	342	+ 7.02	4436.3	19				"		
	1/2	911 / 7	423	9.0	15.15	401	− 13.07	4293.5	20				"		
		673 / 3	374	5.0	323.50	364	+ 9.07	4449.8	21						

Add'n'l Inform.

Topography Description Legend: Side Hill....S.H. Side of Draw.S.D. Side of Ridge.S.R. Head of Draw H.D. Bottom Draw.B.D. Bottom Wash B.W. Top of Ridge.T.R. Toe of Slope..T.S.

Inters. of Draws.V.D's Break in Slope..Bk.S. Steep Slope.....S.S. Top of Cliff.....T.Cl. Bottom of Cliff..B.Cl. Top of Spur.....T.Sp. Bottom Canyon..B.Cn.

Side of Canyon S.Cn. Top of Bank..T.B. Bottom of Bank.B.B. Top of Cut.....T.C. Bottom of Cut..B.C. Top of Fill.....T.F. Bottom of Fill.B.F.

Saddle .....Sa. Swale .....Sw. Flat .....Fl. Stream .....Str. Trail .....Tr. Pavement .....Pvt. Edge of Road E.Rd.

Traveled Rd. Tr.Rd. Fence .....Fn. Int. Fences.V.Fns. Ditch .....Di. Telephone Pole T.P. Power Pole....P.P. Culvert .....Cul.

Oak-O. Fir-Fr. Pine-Pl. Cedar-Ce. Sycamore .....Sy. Eucalyptus .....Eu. Plus combinations of these and all common standard abbreviations.

F.B. 552 PG. 178

Form 301 10M 3-34

PLEASE RETURN TO
LOS ANGELES COUNTY SURVEYOR
700 HALL OF RECORDS

NOTE: ANY ADDITIONS OR CHANGES ON THIS SHEET MUST BE MADE OR CIRCLED IN RED INK, WITH DATE AND NAME OF PERSON MAKING CHANGE

Do not extend notes this side of this line

Transit at	Sight on	Stadia Intercepts	Stadia Distance	Stadia Rod—	Horizontal Angle 0° to 360° Right	Horiz. Distance	+ — Vertical Angle	Elevation of Point	+ Back Sight	+ — Difference Elevation	Height of Instrument	+ — Vertical Distance	REMARKS Station	Left	Right
G105	#62				° '		° '		1						
		178						42900	2		4396°				
		8	379	10°	14.00	3.53	15.11	43154	3	106°		96°	S.H.		
		585													
	1/2	4	371	6°	333.55	3.63	+ 8.26	44361	4				"		
		1068													
			369	9°	3.30	3.64	6.48	43435	5	52 3		43 3	"		
		7													
		596													
			397	4°	340.20	3.87	+ 8.51	44523	6				"		
		2													
		398													
			299	2°	356.25	2.92	8.42	43496	7				"		
	1/2	1053													
			467	10°	353.30	4.62	+ 6.07	44356	8				T.R.		
		820													
		928											S.H.		
		6													
			329	8°	12.45	2.98	17.52	42920	9				"		
	1/2	454													
			509	5°	340.30	4.87	+ 11.50	44934	10				T.R.		
		2													
		1006											S.H.		
		7													
			307	9°	10.35	2.65	21.18	42831	11				"		
		569													
			470	3°	333.25	4.46	+ 12.58	44960	12				"		
		1													
		1073													
			374	9°	22.40	3.09	24.14	42468	13				"		
	1/2	7													
		624													
			453	6°	326.30	4.26	+ 14.00	44566	14				"		
		4													
		596													
			497	4°	327.55	4.62	+ 15.19	45189	15				"		
		1													
		600													
			500	3°	321.10	4.63	+ 15.36	45218	16				"		
		1													
		596													
			497	3°	315.10	4.61	+ 15.32	45215	17				"		
		1													
		581													
			482	4°	309.35	4.47	+ 15.31	45165	18				"		
	1/2	937											B.D.		
			275	19°	15.10	2.13	28.05	43627	19				"		
	1/2	8													
		1116													
	1/2	10													
			233	14°	356.50	1.87	26.04	42901	20				"		
		545													
			246	4°	350.10	2.24	17.22	43220	21				S.H.		
		3													
		912													
			213	8°	336.35	1.96	16.18	43306					Sur.		

Add'l Inform.

Notes Rod. Date

Plotted J. A. L. Date NOV 25 1935 Job No. 2995 Division No.

Checked Date

Survey of Glendora Ridge Rd.

Map No. Survey No. HELLSTROM Notes 557 Date 8-5-35

F.B. 552 PG. 177

Form 301 10M 3-34

PLEASE RETURN TO
LOS ANGELES COUNTY SURVEYOR
700 HALL OF RECORDS

NOTE: ANY ADDITIONS OR CHANGES ON THIS SHEET MUST BE MADE OR CIRCLED IN RED INK. WITH DATE AND NAME OF PERSON MAKING CHANGE

Do not extend notes this side of this line

Transit at	Sight on	Stadia Intercepts	Stadia Distance	Stadia Rod—	Horizontal Angle 0° to 360° Right	Horiz. Distance	+ Vertical Angle	Elevation of Point	+ Back Sight	+ Difference Elevation	Height of Instrument	+ Vertical Distance	REMARKS Station	Left	Right
G#105	P#62								1		4396.0				
		1148							2						
	1/2	9 1108	249	10.0	329.25	247	4.21	4367.3	3				S.H.		
	1/2	10	217	11.0	320.10	215	4.40	4363.4	4				Sw.		
			9	9.2	0.00			4386.8	5	9.2			P#X.		
P#X	P#62							4386.8	5.2		4392.0				
		1080							6						
		9 1063	181	10.0	313.55	180	4.53	4366.6	7				S.H.		
	1/2	9 1146	164	14.0	327.15	153	14.45	4337.7	8				Sw.		
	1/2	9 1072	493	12.0	304.15	445	+18.10	4526.0	9				S.H.		
		9 1122	173	10.0	343.10	141	25.02	4315.6	10				Sw.		
		7 1165	423	14.0	294.50	361	+22.21	4527.1	11				S.H.		
		8 1065	367	11.0	296.40	327	+19.10	4495.0	12				"		
		7	316	9.0	294.30	290	+16.23	4468.7	13				"		
G#114	G#105							4390.6	4.5		4395.1				
		1200							14						
		9.57 1175	244	11.0	349.45	227	15.26	4321.5	15				S.H.		
		9 1120	276	20.0	52.05	251	+17.21	4453.8	16				"		
		9 1076	221	14.0	339.55	174	27.13	4291.2	17				Sw.		
		7 1204	377	27.0	60.00	313	+24.07	4509.1	18				S.H.		
	1/2	10 1108	205	11.0	17.35	203	5.07	4366.0	19				"		
	1/2	9 310	417	18.0	53.10	364	+20.[illegible]	4515.7	20				B.D.		
	1/2	1 610	421	3.0	47.25	370	+20.[illegible]	4528.7	21				S.H.		
	1/2	4	421	6.0	41.15	365	+19.08	4519.8					"		

Add'n'l Inform.

Topography Description Legend:
Side Hill....S.H. Bottom Draw.B.D.
Side of Draw.S.D. Bottom Wash B.W.
Side of Ridge.S.R. Top of Ridge.T.R.
Head of Draw H.D. Toe of Slope..T.S.

Inters. of Draws.V.D's Break in Slope..Bk.S. Steep Slope..S.S. Top of Cliff..T.C. Bottom of Cliff..B.Cl. Top of Spur....T.Sp. Bottom Canyon..B.Cn.

Side of Canyon S.Cn. Top of Bank..T.B. Bottom of Bank.B.B. Top of Cut.....T.C. Bottom of Cut..B.C. Top of Fill.....T.F. Bottom of Fill.B.F.

Saddle .....Sa. Swale .....Sw. Flat .....Fl. Stream .....Str. Trail .....Tr. Pavement ....Pvt. Edge of Road E.Rd.

Traveled Rd. Tr.Rd. Fence .....Fn. Int. Fences.V.Fns. Ditch .....Di. Telephone Pole T.P. Power Pole....P.P. Culvert .....Cul.

Oak-O. Fir-Fr. Pine-Pi. Cedar-Ce. Sycamore ....Sy. Eucalyptus ....Eu. Plus combinations of these and all common standard abbreviations.

F.B. 552 PG. 180

Form 301 10M 3-34

PLEASE RETURN TO
LOS ANGELES COUNTY SURVEYOR
700 HALL OF RECORDS

NOTE: ANY ADDITIONS OR CHANGES ON THIS SHEET MUST BE MADE OR CIRCLED IN RED INK, WITH DATE AND NAME OF PERSON MAKING CHANGE

Do not extend notes this side of this line

Transit at	Sight on	Stadia Intercepts	Stadia Distance	Stadia Rod—	Horizontal Angle 0° to 360° Right	Horiz. Distance	+ — Vertical Angle	Elevation of Point	+ Back Sight	+ — Difference Elevation	Height of Instrument	+ — Vertical Distance	REMARKS Station	Left	Right
G#114	G105								1		4395.1				
		1136 / 7	437	14.0	37.25	389	+ 19.08	4516.8	2				S.H.		
		1169 / 10	170	19.5	25.35	169	− 4.56	4361.1	3				Sw.		
	1/2	1018 / 8	437	12.0	26.20	388	+ 19.22	4520.0	4				S.H.		
		1191 / 7	492	9.0	16.50	450	+ 16.50	4522.7	5				"		
		490 / 1	391	3.0	10.40	377	+ 10.52	4464.7	6				"		
		1027 / 7	328	9.0	23.45	315	+ 11.15	4448.9	7				"		
		600 / 3	301	4.0	28.50	295	+ 8.05	4433.2	8				"		
	1/2	1138 / 10	277	11.0	36.35	271	+ 8.00	4422.4	9				Sw.		
		1200 / 9.85	216	11.0	44.15	211	+ 8.21	4415.1	10				S.H.		
P#62	P#61							4396.2	4.6		4400.8				
		1091 / 10	92	10.0	221.40	52	− 39.45	4345.5	12				S.H.		
		304 / 1	205	2.0	217.15	103	− 42.00	4296.8	13				"		
G#119	G#120							4390.1	3.9		4394.0				
			15	7.3	12.40	15	—	4386.7	15	7.3		—	P#Y		
	1/2	1200 / 1087	227	16.0	57.05	197	− 21.37	4301.3	16				Rdg		
	1/2	1200 / 1124	153	12.0	54.05	122	− 26.20	4321.3	17				S.H.		
	1/2	656 / 6	113	6.0	70.40	73	− 35.32	4334.5	18				"		
P#Y	P#63							4386.7	4.8		4391.5				
	1/2	448 / 4	97	4.0	108.15	60	− 36.37	4341.1	20				S.H.		
		174 / 1	75	1.0	242.15	49	+ 35.35	4425.2	21				"		

Add'n'l Inform.

Notes Red. _____ Platted J. A. L. Job No. 2985 Division No. _____ F.B. 552 Pg. 181
Date _____ Date NOV 25 1935 Survey of Glendora Ridge Rd.
Notes Chkd. _____ Checked _____ Survey by HELLSTROM Notes EST. Date 8-5-35
Date _____ Date _____ Map No. _____ Indexed A. C. Johnson

Form 301 10M 3-34

PLEASE RETURN TO
LOS ANGELES COUNTY SURVEYOR
700 HALL OF RECORDS

NOTE: ANY ADDITIONS OR CHANGES ON THIS SHEET MUST BE MADE OR CIRCLED IN RED INK, WITH DATE AND NAME OF PERSON MAKING CHANGE

Do not extend notes this side of this line

Transit at	Sight on	Stadia Intercepts	Stadia Distance	Stadia Rod—	Horizontal Angle 0° to 360° Right	Horiz. Distance	+ Vertical Angle	Elevation of Point	+ Back Sight	+ Difference Elevation	Height of Instrument	+ Vertical Distance	REMARKS Station	Left	Right
P#Y	P#63										4391.5				
	1/2	1100 / 1005	191	11.0	97.25	124	-35.55	4289.7					S.H.		
P#63	P#62							4388.3	4.1		4392.4				
		290 / 2	91	2.0	71.25	61	+34.18	4433.2					S.H.		
		1185 / 10	186	13.0	291.10	129	-33.23	4306.3					"		
		262 / 1	163	2.0	70.05	108	+35.04	4467.3					"		
	1/2	418 / 330	177	4.0	272.05	118	-34.24	4305.4					"		
		477 / 3	178	4.0	75.35	110	+38.40	4475.6					"		
	1/2	300 / 203	195	3.0	110.50	123	+36.58	4483.3					"		
	1/2	376 / 3	153	4.0	131.55	108	+32.24	4457.8					T.R.		
		196 / 1	97	1.0	103.55	61	+36.36	4438.0					S.H.		
		506 / 4	107	5.0	159.15	90	+22.08	4425.0					T.R.		
P#64	P#63							4392.7	5.0		4397.7				
		522 / 4	123	5.0	269.25	93	-28.54	4340.7					S.H.		
		569 / 5	70	5.0	296.00	50	-31.37	4361.5					"		
	1/2	544 / 5	89	5.0	242.50	76	-22.14	4361.1					T.R.		
		645 / 6	46	6.0	241.10	38	-23.53	4378.9					"		
		1195 / 1140	56	12.0	177.05	45	-24.22	4364.8					S.H.		
		215 / 1	116	2.0	221.10	80	-30.17	4345.2					"		

Add'n'l Inform.

F.B. 552 PG. 182

Topography Description Legend:
Side Hill....S.H. Bottom Draw.B.D.
Side of Draw.S.D. Bottom Wash.B.W.
Side of Ridge.S.R. Top of Ridge.T.R.
Head of Draw H.D. Toe of Slope..T.S.

Inters. of Draws.V.D's Break in Slope..Bk.S. Steep Slope.....S.S. Top of Cliff.....T.Cl. Bottom of Cliff...B.Cl. Top of Spur.....T.Sp. Bottom Canyon..B.Cn.

Side of Canyon S.Cn. Top of Bank...T.B. Bottom of Bank.B.B. Top of Cut.....T.C. Bottom of Cut..B.C. Top of Fill.....T.F. Bottom of Fill.B.F.

Saddle .....Sa. Swale .....Sw. Flat .....Fl. Stream .....Str. Trail .....Tr. Pavement ....Pvt. Edge of Road E.Rd.

Traveled Rd. Tr.Rd. Fence .....Fn. Int. Fences.V.Fns. Ditch .....Dt. Telephone Pole T.P. Power Pole...P.P. Culvert .....Cul.

Oak-O. Fir-Fr. Pine-Pi. Cedar-Ce. Sycamore .....Sy. Eucalyptus .....Eu. Plus combinations of these and all common standard abbreviations.

Form 301 10M 3-34

PLEASE RETURN TO
LOS ANGELES COUNTY SURVEYOR
700 HALL OF RECORDS

NOTE: ANY ADDITIONS OR CHANGES ON THIS SHEET MUST BE MADE OR CIRCLED IN RED INK, WITH DATE AND NAME OF PERSON MAKING CHANGE

Do not extend notes this side of this line

Transit at	Sight on	Stadia Intercepts	Stadia Distance	Stadia Rod—	Horizontal Angle 0° to 360° Right	Horiz. Distance	+ − Vertical Angle	Elevation of Point	+ Back Sight	+ − Difference Elevation	Height of Instrument	+ − Vertical Distance	REMARKS Station	Left	Right
G#124	P#65							4389.5	48		4394.3				
		412 / 3	113	4.0	109.00	72	−36.22	4336.3					S.H.		
		425 / 3	126	4.0	82.45	71	−39.50	4328.3					"		
		639 / 5	140	6.0	54.10	92	−35.22	4322.2					"		
		488 / 4	89	4.0	308.35	72	+34.45	4432.1					"		
		1.40 / 0.50	91	1.0	27.25	75	−24.30	4359.0					"		
		1161 / 11	62	11.0	38.50	49	−26.28	4358.6					"		
		1150 / 11	51	11.0	65.45	35	−32.53	4359.7					"		
G#127	P#65							4389.5	44		4393.9				
		572 / 5	73	5.0	313.45	50	−33.54	4355.1					S.H.		
		312 / 2	113	3.0	52.25	76	+34.16	4443.8					"		
		567 / 5	68	5.0	264.30	44	−35.09	4356.9					"		
	1/5 2/2	476 / 4	153	4.0	110.05	82	+40.47	4465.4					"		
		204 / 1	105	2.0	242.45	83	−27.12	4349.3					Sw.		
		400 / 244	157	3.0	138.30	86	+40.30	4468.6					S.H.		
		847 / 7	148	8.0	265.35	100	−34.12	4317.2					Sw.		
	1/5 2/2	992 / 9	185	10.0	279.15	116	−37.40	4294.4		99.5		89.5	"		
		369 / 5	70	3.0	114.10	42	+38.57	4425.3					S.H.		
	1/2	324 / 280	89	3.0	172.20	72	+25.20	4425.4					"		
	1/2	693 / 6	187	9.5	293.30	118	−36.54	4293.7					"		
		631 / 5	132	6.0	292.45	80	−38.15	4323.7					"		

Add'n'l Inform.

Notes Red. ____ Platted J. A. L. Job No. 2985 Division No. ____ F.B. 552 Pg. 183
Date ____ Date NOV 25 1935 Survey of Glendora Ridge Rd.
Notes Chkd. ____ Checked ____ Survey by N. HELLSTROM Notes E.S.T. Date 8-5-35
Date ____ Date ____ Map No. ____ Indexed A. C. Johnson

Form 301 10M 3-34

PLEASE RETURN TO
LOS ANGELES COUNTY SURVEYOR
700 HALL OF RECORDS

NOTE: ANY ADDITIONS OR CHANGES ON THIS SHEET MUST BE MADE OR CIRCLED IN RED INK, WITH DATE AND NAME OF PERSON MAKING CHANGE

Do not extend notes this side of this line

Transit at	Sight on	Stadia Intercepts	Stadia Distance	Stadia Rod—	Horizontal Angle 0° to 360° Right	Horiz. Distance	+ Vertical Angle	Elevation of Point	+ Back Sight	+ Difference Elevation	Height of Instrument	+ Vertical Distance	REMARKS Station	Left	Right
G#129	P#66							4388.7	4.4		4393.1				
		503 / 4	104	5.0	69.30	61	+38.00	4438.8					S.H.		
		650 / 483	167	6.0	90.10	102	+37.45	4468.0					Sw.		
		297 / 1	198	2.0	91.40	126	+36.35	4486.1					"		
	1/2	289 / 2	179	3.0	104.15	113	+36.51	4476.2					S.H.		
	1/2	762 / 680	165	7.6	133.10	98	+38.53	4466.2					"		
	1/2	485 / 390	191	5.0	154.30	118	+37.37	4480.7					T.R.		
	1/2	1.46 / 0.80	133	1.0	178.55	101	+28.34	4448.2					"		
		212 / 1	113	2.0	153.05	75	+34.51	4444.4					S.H.		
		180 / 1	81	1.0	98.40	54	+34.25	4430.1					Sw.		
G#131	G#130							4389.4	5.2		4394.6				
		673 / 6	74	6.0	291.20	45	-37.48	4352.7					S.H.		
		1045 / 10	76	10.0	274.20	52	-34.07	4349.2		45.4		35.4	P#Z.		
P#Z	G#131							4349.2	4.6		4353.8				
		933 / 9	34	9.5	85.20	34	—	4344.3					T.R.		
		767 / 7	68	7.0	110.15	56	-24.35	4321.2					"		
	1/2	460 / 4	121	5.0	126.25	84	-33.11	4293.3					"		
		424 / 3	125	4.0	155.50	63	-42.42	4287.6					S.H.		
		551 / 4	152	5.0	185.30	81	-41.00	4273.6					Sw.		
		564 / 5	65	5.0	176.20	34	-44.00	4273.6					S.H.		

Add'n'l Inform.

F.B. 552 PG. 184

Topography Description Legend:
Side Hill.....S.H. Bottom Draw.B.D.
Side of Draw.S.D. Bottom Wash B.W.
Side of Ridge.S.R. Top of Ridge.T.R.
Head of Draw H.D. Toe of Slope..T.S.

Inters. of Draws.V.D's Break in Slope..Bk.S. Steep Slope.....S.S. Top of Cliff.....T.Cl. Bottom of Cliff..B.Cl. Top of Spur.....T.Sp. Bottom Canyon..B.Cn.

Side of Canyon S.Cn. Top of Bank..T.B. Bottom of Bank.B.B. Top of Cut.....T.C. Bottom of Cut..B.C. Top of Fill.....T.F. Bottom of Fill.B.F.

Saddle .....Sa. Swale .....Sw. Flat .....Fl. Stream .....Str. Trail .....Tr. Pavement ....Pvt. Edge of Road E.Rd.

Traveled Rd. Tr.Rd. Fence .....Fn. Int. Fences.V.Fns. Ditch .....Dt. Telephone Pole T.P. Power Pole....P.P. Culvert .....Cul.

Oak-O. Fir-Fr. Pine-Pi. Cedar-Ce. Sycamore .....Sy. Eucalyptus ....Eu. Plus combinations of these and all common standard abbreviations.

Form 301 10M 3-34

PLEASE RETURN TO
LOS ANGELES COUNTY SURVEYOR
700 HALL OF RECORDS

NOTE: ANY ADDITIONS OR CHANGES ON THIS SHEET MUST BE MADE OR CIRCLED IN RED INK, WITH DATE AND NAME OF PERSON MAKING CHANGE

Do not extend notes this side of this line

Transit at	Sight on	Stadia Intercepts	Stadia Distance	Stadia Rod—	Horizontal Angle 0° to 360° Right	Horiz. Distance	+ — Vertical Angle	Elevation of Point	+ Back Sight	+ — Difference Elevation	Height of Instrument	+ — Vertical Distance	REMARKS Station	Left	Right
P#67	P#66							43955	44		43999				
		978													
		9 949	74	9°	245 20	41	42 11	43541					S.H.		
		8 891	150	9°	248 20	83	41 54	43113							
		8 192	95	8°	133 45	84	+ 19 52	44224					Sw		
		1 145	93	1°	164 55	92	+ 4 56	44070					Point Small Sw.		
		10 237	146	11°	230 40	95	36 07	43194					S.H.		
		1 204	138	2°	149 50	126	+ 17 07	44369					T. Sp.		
	1/2	1 294	209	2°	151 00	187	+ 18 31	44610					S.H.		
		2 464	95	2°	205 20	64	34 52	43533							
		2 40 717	225	4°	163 00	207	+ 16 09	44563							
		6 107	118	7°	202 20	96	25 54	43465							
	1/2	0 60	295	2°	151 45	249	+ 23 07	45047							
G#136	P#69							43890	49		43939				
		449				163									
		2 464	250	3°	225 45	157	+ 37 33	45120					T. Sp.		
		3	165	4°	94 25	95	40 50	43083					Sw.		
G#135	P#69							43896	44		43940				
		340 1	241	2°	243 00	142	+ 39 42	45108					Sw.		
G#133	P#67							43894	42		43936				
	1/2	321 2	243	3°	124 45	150	+ 38 20	45093					S.H.		
	1/2	497 4	195	5°	102 45	127	+ 36 16	44818					Sw.		
		241 1	143	2°	102 35	92	+ 36 33	44602							

Aug'n I Inform.

Rodman Rod. Date NOV 25 1935 Date Notes Chkd. Date Checked Date

Printed J. A. C. Job No. 2965 Division No. E.B. 552 Pg. 185
Survey of Glendora Ridge Rd.
Surveyed by N. HELLSTROM Notes E. S.T. Date 8-6-35
Map No. Indexed A. C. Johnson Date

Form 301 10M 3-34

PLEASE RETURN TO
LOS ANGELES COUNTY SURVEYOR
700 HALL OF RECORDS

NOTE: ANY ADDITIONS OR CHANGES ON THIS SHEET MUST BE MADE OR CIRCLED IN RED INK. WITH DATE AND NAME OF PERSON MAKING CHANGE

Do not extend notes this side of this line

Transit at	Sight on	Stadia Intercepts	Stadia Distance	Stadia Rod	Horizontal Angle 0° to 360° Right	Horiz. Distance	+ Vertical Angle	Elevation of Point	+ Back Sight	+ Difference Elevation	Height of Instrument	+ Vertical Distance	REMARKS Station	Left	Right
G#136	X#69							4389.0	49		4393.9				
			11	40.6	297.25	11		4394.5		+ 0.6			X#A.		
X#A.	X#68							4394.5	45		4399.0				
	1/2	990 / 9	181	13.0	258.05	116	− 36.44	4299.3					Rocky	S.H.	
		480 / 4	81	4.0	132.20	60	+ 30.47	4430.7					"	"	
		1076 / 9	177	13.5	248.00	142	− 26.23	4315.2					T.R.		
		402 / 3	103	4.0	150.30	88	+ 22.36	4431.7					Sw.		
		420 / 3	121	4.0	172.15	106	+ 20.29	4434.8					T.R.		
	1/2	367 / 3	135	4.0	155.10	109	+ 26.03	4448.4					"		
	1/2	3.54 / 2.60	189	3.5	141.40	138	+ 31.22	4478.1					"		
		12.00 / 10.76	125	12.0	224.40	118	− 13.21	4359.1					"		
		1198 / 11	99	11.0	227.25	90	− 17.10	4360.0					S.H.		
	1/2	1.51 / 0.50	203	1.5	113.30	123	+ 39.00	4497.0					"		
		479 / 4	80	4.0	221.25	52	− 35.55	4357.1					Sw.		
		1148 / 11	49	11.0	282.00	35	− 32.50	4365.8					T. Sp.		
		202 / 1	103	2.0	113.10	68	+ 35.31	4446.0					Sw.		
		1192 / 11	93	11.0	301.50	61	− 35.58	4343.7					Sw.		
		593 / 5	94	5.0	289.15	58	− 38.20	4348.3					T. Sp.		
		450 / 3	151	4.0	300.20	91	− 39.11	4321.2					Sw.		
		561 / 4	162	5.0	251.50	102	− 37.40	4315.7					S.H.		

Add'n'l Inform.

Topography Description Legend: Side Hill....S.H. Side of Draw S.D. Side of Ridge S.R. Head of Draw H.D. Bottom Draw B.D. Bottom Wash B.W. Top of Ridge T.R. Toe of Slope T.S.

Inters. of Draws V.D's Break in Slope...Bk.S. Steep Slope.....S.S. Top of Cliff.....T.Cl. Bottom of Cliff..B.Cl. Top of Spur.....T.Sp. Bottom Canyon..B.Cn.

Side of Canyon S.Cn. Top of Bank...T.B. Bottom of Bank..B.B. Top of Cut.....T.C. Bottom of Cut...B.C. Top of Fill.....T.F. Bottom of Fill..B.F.

Saddle .....Sa. Swale .....Sw. Flat .....Fl. Stream .....Str. Trail .....Tr. Pavement ....Pvt. Edge of Road E.Rd.

Traveled Rd. Tr.Rd. Fence .....Fn. Int. Fences V.Fns. Ditch .....Dl. Telephone Pole T.P. Power Pole....P.P. Culvert .....Cul.

Oak-O. Fir-Fr. Pine-Pl. Cedar-Ce. Sycamore .....Sy. Eucalyptus .....Eu. Plus combinations of these and all common standard abbreviations.

F.B. 552 Pg. 186

Form 301 10M 3-34

PLEASE RETURN TO
LOS ANGELES COUNTY SURVEYOR
700 HALL OF RECORDS

NOTE: ANY ADDITIONS OR CHANGES ON THIS SHEET MUST BE MADE OR CIRCLED IN RED INK, WITH DATE AND NAME OF PERSON MAKING CHANGE

Do not extend notes this side of this line

Transit at	Sight on	Stadia Intercepts	Stadia Distance	Stadia Rod—	Horizontal Angle 0° to 360° Right	Horiz. Distance	+ — Vertical Angle	Elevation of Point	+ Back Sight	+ — Difference Elevation	Height of Instrument	+ — Vertical Distance	REMARKS Station	Left	Right
G#138	G#136							4388.3	1 4.5		4392.8				
		1125 / 10	126	11.0	300.00	81	36.51	4327.9	2				Sw.		
		922 / 8	123	9.0	314.50	82	35.20	4332.3	3				S.H.		
	1/2	587 / 5	175	6.0	306.30	106	39.00	4307.8	4				Sw.		
		286 / 1	187	2.0	314.25	126	34.54	4309.6	5				T. Sp.		
P#69	P#68							4398.0	6 4.2		4402.2				
	1/2	12.00 / 11.39	123	23.0	246.45	80	36.10	4320.5	7				T.R		
		1165 / 11	66	15.0	221.25	42	36.52	4355.6	8				S.H.		
P#70	P#71							4388.3	9 4.2		4392.5				
		375 / 3	76	3.0	104.35	43	41.13	4351.7	10				S.H.		
	1/2	467 / 4	135	4.0	98.20	79	40.00	4322.0	11				"		
		167 / 1	68	1.0	308.45	52	+29.25	4420.7	12				"		
		337 / 2	138	3.0	71.40	86	37.55	4322.5	13				"		
		379 / 3	80	3.0	53.35	54	34.33	4352.2	14				"		
P#71	P#70							4389.1	15 4.2		4393.3				
		464 / 4	65	4.0	88.30	41	+37.34	4420.9	16				S.H.		
		1165 / 11	66	11.0	297.05	50	29.51	4353.8	17				"		
		424 / 3	125	4.0	85.40	75	+39.09	4450.7	18				"		
		1025 / 9	126	12.5	283.55	91	32.00	4324.1	19				"		
	1/2	291 / 2	183	3.0	86.55	110	+39.15	4480.2	20						
	1/2	589 / 5	179	6.0	104.50	106	+39.32	4475.3	21						

Add'n'l Inform.

Notes Red. _____ Platted J. A. L. Job No. 2985 Division No. _____ F.B. 552 Pg. 182
Date _____ Date NOV 25 1935 Survey of Grendora Ridge Rd.
Notes Chkd. _____ Checked _____ Survey by N. HELLSTROM Notes E.S.T. Date 8-6-35
Date _____ Date _____ Map No. _____ Indexed A. C. Johnson

Form 301 10M 3-34

PLEASE RETURN TO
LOS ANGELES COUNTY SURVEYOR
700 HALL OF RECORDS

NOTE: ANY ADDITIONS OR CHANGES ON THIS SHEET MUST BE MADE OR CIRCLED IN RED INK. WITH DATE AND NAME OF PERSON MAKING CHANGE

Do not extend notes this side of this line

Transit at	Sight on	Stadia Intercepts	Stadia Distance	Stadia Rod—	Horizontal Angle 0° to 360° Right	Horiz. Distance	+ Vertical Angle —	Elevation of Point	+ Back Sight	+ Difference Elevation —	Height of Instrument	+ Vertical Distance —	REMARKS Station	Left	Right
					° '		° '								
P#71	P#70			—			—	—	—	—	4393 3	—			
		500			° '		° '								
		318	183	4 0	129 20	118	+ 36 47	4477 4	—	—	—	—	S.H.		
		557			° '		° '								
		4	158	5 0	144 40	111	+ 33 0	4460 7	—	—	—	—	T.R.		
		594			° '		° '								
		3	95	3 0	147 05	71	+ 30 30	4432 0	—	—	—	—	S.H.		
		381			° '		° '								
		3	82	3 0	114 40	53	+ 36 52	4429 8	—	—	—	—	"		
S#144	P#71			—			—	4388 1	4 4	—	4392 5	—			
		523			° '		° '								
		4	124	5 0	271 15	87	− 33 05	4330 8	—	—	—	—	S.H.		
		378			° '		° '								
		3	79	3 0	253 15	59	− 30 22	4355 2	—	—	—	—	"		
		483			° '		° '								
		4	84	4 0	123 15	57	+ 34 30	4427 8	—	—	—	—	T.R.		
		186			° '		° '								
		1	87	1 0	231 55	77	− 20 00	4363 6	—	—	—	—	"		
J.A.L.		3.00			° '		° '								
P73	P72	2.38	125	3 0	242 00	106	− 22 55	4344 7	—	—	—	—	"		
~~P#72~~	~~P#73~~			—			—	4381 5	4 6	—	4386 1	—			
		534			° '		° '								
		4	135	5 0	343 35	132	− 8 17	4361 9	—	—	—	—	S.R.		
		1.46			° '		° '								
		0.50	77	1 0	46 20	75	+ 28 42	4426 3	—	—	—	—	"	Rocky	
		294			° '		° '								
		2	95	2 0	83 05	61	+ 36 31	4429 8	—	+ 43 4	—	+ 45 4	S.H.	"	
		633			° '		° '								
		550	84	6 0	100 55	44	+ 43 51	4422 1	—	—	—	—	"	"	
		185			° '		° '								
		1	86	1 0	148 50	58	+ 34 42	4425 5	—	—	—	—	"		
		175			° '		° '								
		1	76	1 0	172 40	60	+ 27 00	4416 0	—	—	—	—	"		
		934			° '		° '								
		8	135	9 0	172 05	107	+ 27 06	4432 1	—	—	—	—	S.H.		
			8	4 6	28 30	8	0 0	4381 5	—	4 6	—	—	P#"B"		
	1/3	496			° '		° '								
	2	4	193	0 0	174 05	146	+ 29 20	4468 7	—	—	—	—	T.R.		

Add'n'l Inform.

F.B. 552 Pg. 188

Topography Description Legend:
Hill ....S.H. Bottom Draw B.D.
Side of Draw ....S.D. Bottom Wash B.W.
Side of Ridge ....S.R. Top of Ridge ....T.R.
Head of Draw ....H.D. Toe of Slope ....T.S.

Trees Rd. Tr. Rd. Oak-O. Fir-Fr.
Fence ....Fn. Pine-Pi. Cedar-Ce.
Int. Fences ....V.Fn. Sycamore ....Sy.
Ditch ....Di. Eucalyptus ....Eu.
Telephone Pole ....T.P. Plus combinations of these and all common standard abbreviations.
Power Pole ....P.P.
Culvert ....Cul.

Saddle ....Sa.
Swale ....Sw.
Flat ....Fl.
Stream ....Str.
Trail ....Tr.
Pavement ....Pvt.
Edge of Road ....E.Rd.

Side of Canyon S.Ca.
Top of Bank ....T.B.
Bottom of Bank ....B.B.
Top of Cut ....T.C.
Bottom of Cut ....B.C.
Top of Fill ....T.F.
Bottom of Fill ....B.F.

Intersection of Draw V.D's
Break in Slope ....Bk.S.
Steep Slope ....S.S.
Top of Cliff ....T.Cl.
Bottom of Cliff ....B.Cl.
Top of Spur ....T.Sp.
Bottom Canyon ....B.Cn.

Form 301 10M 3-34

PLEASE RETURN TO
LOS ANGELES COUNTY SURVEYOR
700 HALL OF RECORDS

NOTE: ANY ADDITIONS OR CHANGES ON THIS SHEET MUST BE MADE OR CIRCLED IN RED INK, WITH DATE AND NAME OF PERSON MAKING CHANGE

Do not extend notes this side of this line

Transit at	Sight on	Stadia Intercepts	Stadia Distance	Stadia Rod—	Horizontal Angle 0° to 360° Right	Horiz. Distance	+ − Vertical Angle	Elevation of Point	+ Back Sight	+ − Difference Elevation	Height of Instrument	+ − Vertical Distance	REMARKS Station	Left	Right
P#73	P#72														
P#72	P#71							43815	4.6		43861				
J.A.L.		10.01													
		8	202	9°	154.10	136	+34.52	44721					Small Dr.		
		500													
		333	168	4°	138.10	95	+41.11	44656					S.H		
	1/2	586													
	1/2	5	173	6°	111.30	86	+47.27	739		+878		+938	" +47° for 60'		
	1/2	902													
	1/2	8	205	9°	83.35	106	+44.05	44797					T.R.		
	1/2	1050													
	1/2	935	231	10°	114.45	115	+47.18	45006		+1145		+1245	S.H		
P#B"	P#74							43815	4.0		43855				
	1/2	922													
	1/2	850	145	16°	108.35	131	−18.06	43298					S.H.		
	1/2	372													
	1/2	3	145	4°	83.30	99	−34.08	43285					"		
		434													
		3	135	4°	67.30	80	−39.29	43197					"		
		344													
		2	145	3°	49.45	90	−37.49	43198					"		
		484													
		4	85	4°	39.35	58	−34.22	43463					"		
		1179													
		11	80	11°	76.05	57	−32.55	43424					"		
		440													
		350	91	4°	99.20	73	−26.38	43495					"		
		1202													
		11	103	12°	115.45	97	−14.12	43485					"		
P#74	P#73							43864	4.9		43913				
		530													
		5	31	5°	274.20	22	−33.27	43720		19.3		14.3	P#74A		
		827													
		8	28	8°		22	−27.29	43719		19.4		11.4			

Add'n'l Inform.

Notes Red. Plotted J. A. L. Job No. 2985 Division No.
Date Date NOV 23 1935 Survey of Glendora Ridge Rd.
Notes Chkd. Checked Survey by N. HELLSTROM Notes E.S.T. Date 8-6-35
Date Date Map No. Indexed A. C. Johnson

F.B. 552 Pg. 189

Form 301 10M 3-34

PLEASE RETURN TO
LOS ANGELES COUNTY SURVEYOR
700 HALL OF RECORDS

NOTE: ANY ADDITIONS OR CHANGES ON THIS SHEET MUST BE MADE OR CIRCLED IN RED INK, WITH DATE AND NAME OF PERSON MAKING CHANGE

Do not extend notes this side of this line

Transit at	Sight on	Stadia Intercepts	Stadia Distance	Stadia Rod—	Horizontal Angle 0° to 360° Right	Horiz. Distance	+ Vertical Angle	Elevation of Point	+ Back Sight	+ Difference Elevation	Height of Instrument	+ Vertical Distance	REMARKS Station	Left	Right
P#74A	#G153							4372.0	3.9		4375.9				
		8.48 / 8	49	8.0	183.40	33	−34.57	4345.1					S.W.		
		1.80 / 1	81	1.0	331.35	68	+23.17	4404.4					S.H.		
		3.17 / 2	118	3.0	343.05	97	+24.57	4417.9					"		
		11.60 / 11	61	11.0	115.25	38	−38.10	4338.3					"		
	1/2	7.76 / 6.90	173	7.0	342.40	143	+24.47	4434.9					"		
		9.61 / 8	162	9.0	323.30	107	+35.31	4443.6					"		
		9.12 / 8	113	9.0	124.05	59	−43.32	4314.0					"		
		8.13 / 7	114	8.0	91.20	69	−38.45	4315.8					"		
	1/2	6.32 / 5.50	165	6.0	305.10	99	+39.03	4450.8					T.R.		
	1/2	11.53 / 11	107	12.0	66.45	66	−38.23	4318.0					S.H.		
		4.70 / 4	71	4.0	40.50	54	−29.48	4348.8					"		
		5.57 / 5	58	5.0	64.05	38	−36.14	4350.7					"		
P#75	P#74							4384.1	3.9		4388.0				
	1/2	6.22 / 5.80	84	6.0	305.40	53	−37.40	4341.5					S.H.		
		3.77 / 3	78	3.0	277.10	41	−43.50	4346.1					"		
		3.82 / 3	83	3.0	228.05	50	−39.25	4344.3					"		
		11.35 / 10	136	11.0	242.05	79	−40.18	4311.0					"		
		11.27 / 10	128	15.0	266.05	67	−43.40	4309.2					"		
		11.39 / 10	140	11.0	291.10	79	−41.20	4307.6					"		
		7.73 / 6	174	7.0	233.10	101	−40.23	4295.3					B.D.		

Add'n'l Inform.

Topography Description Legend:
Side Hill.....S.H. Bottom Draw.B.D.
Side of Draw.S.D. Bottom Wash B.W.
Side of Ridge.S.R. Top of Ridge.T.R.
Head of Draw H.D. Toe of Slope..T.S.

Inters. of Draws.V.D's Break in Slope..Bk.S. Steep..Slope.....S.S. Top of Cliff.....T.Cl. Bottom of Cliff..B.Cl. Top of Spur.....T.Sp. Bottom Canyon..B.Cn.

Side of Canyon S.Cn. Top of Bank..T.B. Bottom of Bank.B.B. Top of Cut.....T.C. Bottom of Cut..B.C. Top of Fill.....T.F. Bottom of Fill.B.F.

Saddle .....Sa. Swale .....Sw. Flat .....Fl. Stream .....Str. Trail .....Tr. Pavement ....Pvt. Edge of Road E.Rd.

Traveled Rd. Tr.Rd. Fence .....Fn. Inf. Fences.V.Fns. Ditch .....Di. Telephone Pole T.P. Power Pole....P.P. Culvert .....Cul.

Oak-O. Fir-Fr. Pine-Pi. Cedar-Ce. Sycamore .....Sy. Eucalyptus .....Eu. Plus combinations of these and all common standard abbreviations.

F.B. 552 Pg. 190

Form 301 10M 3-34

PLEASE RETURN TO
LOS ANGELES COUNTY SURVEYOR
700 HALL OF RECORDS

NOTE: ANY ADDITIONS OR CHANGES ON THIS SHEET MUST BE MADE OR CIRCLED IN RED INK. WITH DATE AND NAME OF PERSON MAKING CHANGE

Do not extend notes this side of this line

Transit at	Sight on	Stadia Intercepts	Stadia Distance	Stadia Rod—	Horizontal Angle 0° to 360° Right	Horiz. Distance	+ − Vertical Angle	Elevation of Point	+ Back Sight	+ − Difference Elevation	Height of Instrument	+ − Vertical Distance	REMARKS Station	Left	Right
P#75	P#74								1 39		4388.0				
		1127 / 18	128	11.0	211.30	89	−33.25	4318.3	2				B.D		
		822 / 70	123	8.0	189.10	104	−23.20	4335.3	3				"		
		1225 / 1	126	2.0	176.20	115	−17.31	4350.0	4				"		
		579 / 5	80	5.0	182.25	69	−22.13	4355.1	5				S.H.		
P#76	P#77							4383.0	6 39		4386.9				
		892 / 7	193	8.0	186.30	113	+40.12	4474.4	7				S.H.		
		1100 / 10.44	57	11.0	311.35	53	−14.54	4361.7	8				B.D.		
		994 / 8	195	9.0	213.55	123	+37.37	4472.5	9				S.H		
		790 / 7	91	7.0	16.20	84	−15.44	4356.2	10				"		
	1/2	600 / 521	159	6.0	237.35	125	+27.40	4446.5	11				"		
		439 / 3	140	4.0	33.35	122	−21.10	4335.8	12				"		
		495 / 4	96	4.0	246.05	83	+21.23	4415.6	13				"		
		179 / 1	80	1.0	213.10	51	+37.19	4424.7	14				"		
		189 / 1	90	1.0	175.00	55	+38.27	4429.9	15				"		
G#158	P#77							4383.2	16 44		4387.6				
		587 / 5	88	5.0	208.05	74	+24.31	4416.2	17				B.D.		
		534 / 4	135	10.0	212.25	110	+25.45	44~~60~~ 30.4	18	+428		+528	"		
		312 / 2	113	3.0	234.30	81	+32.00	4435.7	19				S.H.		
		867 / 730	138	8.0	271.25	87	+37.20	4446.2	20				T.R.		
		570 / 5	71	5.0	273.05	45	+37.06	4417.1	21				S.H.		

Add'n'l Inform.

Notes Red. ____ Plotted J. A. L. Job No. 2985 Division No. F.B. 552 No. 191
Date ____ Date ____ Survey of Glendora Ridge Rd.
Notes Chkd. ____ Checked ____ Surveyed by N. HELLSTROM Notes EST Date 8-6-35
Date ____ Date ____ Map No. ____ Indexed A. C. Johnson

Form 301 10M 3-34

PLEASE RETURN TO
LOS ANGELES COUNTY SURVEYOR
700 HALL OF RECORDS

NOTE: ANY ADDITIONS OR CHANGES ON THIS SHEET MUST BE MADE OR CIRCLED IN RED INK, WITH DATE AND NAME OF PERSON MAKING CHANGE

Do not extend notes this side of this line

Transit at	Sight on	Stadia Intercepts	Stadia Distance	Stadia Rod—	Horizontal Angle 0° to 360° Right	Horiz. Distance	+ Vertical Angle —	Elevation of Point	+ Back Sight	+ Difference Elevation —	Height of Instrument	+ Vertical Distance —	REMARKS Station	Left	Right
G#158	P#77										4387.6				
		271 / 2	72	2.0	332.40	68	+ 14.00	4402.6					S.H.		
		393 / 3	94	3.0	322.25	83	+ 20.20	4415.4					T.R.		
P#77	P#76							4383.4	4.4		4387.8				
	1/2	8.02 / 7.40	125	11.0	260.55	104	24.30	4329.7					T.R.		
		664 / 6	65	6.0	245.15	58	19.25	4361.5					T.R.		
G#162	P#77							4382.2	4.8		4387.0		S.H. Brk.		
		1194 / 11	95	11.0	272.50	87	16.58	4349.5					"		
		446 / 4	47	4.0	98.45	41	+ 20.07	4398.1					"		
		1113 / 10	114	16.0	273.05	102	19.11	4335.6					"		
	1/2	547 / 5	95	5.0	99.00	82	+ 21.32	4414.5					"		
	1/2	694 / 640	109	7.0	105.10	93	+ 22.20	4418.4					"		
G#163	G#162							4381.7	4.8		4386.5				
		461 / 4	62	4.0	258.20	55	20.25	4362.3					S.H.		
		1101 / 10	102	11.0	258.10	89	20.56	4341.5					"		
		1174 / 11	75	11.0	228.40	71	13.15	4358.9					"		
		1115 / 10	116	14.5	230.20	110	13.23	4346.0					"		
G#165	P#79							4381.8	5.0		4386.8				
			18	5.0	0.0		Level	4381.8		5.0		—	P#"C"		

Add'n'l Interm.

F.B. 552 Pg. 192

Topography Description Legend: Side Hill....S.H. Side of Draw..S.D. Side of Ridge..S.R. Head of Draw H.D. Bottom Draw..B.D. Bottom Wash..B.W. Top of Ridge..T.R. Toe of Slope..T.S.

Inters. of Draws..V.D's Break in Slope..B.S. Steep Slope.....S.S. Top of Cliff.....T.Cl. Bottom of Cliff..B.Cl. Top of Spur.....T.Sp. Bottom Canyon..B.Cn.

Side of Canyon S.Cn. Top of Bank...T.B. Bottom of Bank..B.B. Top of Cut.....T.C. Bottom of Cut..B.C. Top of Fill.....T.F. Bottom of Fill..B.F.

Saddle .....Sa. Swale .....Sw. Flat .....Fl. Stream .....Str. Trail .....Tr. Pavement ....Pvt. Edge of Road E.Rd.

Traveled Rd. Tr.Rd. Fence .....Fn. Int. Fences..V.Fns. Ditch .....Di. Telephone Pole..T.P. Power Pole....P.P. Culvert .....Cul.

Oak-O. Fir-Fr. Pine-Pl. Cedar-Ce. Sycamore .....Sy. Eucalyptus .....Eu. Plus combinations of these and all common standard abbreviations.

Form 301 10M 3-34

PLEASE RETURN TO
LOS ANGELES COUNTY SURVEYOR
700 HALL OF RECORDS

NOTE: ANY ADDITIONS OR CHANGES ON THIS SHEET MUST BE MADE OR CIRCLED IN RED INK, WITH DATE AND NAME OF PERSON MAKING CHANGE

Do not extend notes this side of this line

Transit at	Sight on	Stadia Intercepts	Stadia Distance	Stadia Rod—	Horizontal Angle 0° to 360° Right	Horiz. Distance	+ − Vertical Angle	Elevation of Point	+ Back Sight	+ − Difference Elevation	Height of Instrument	+ − Vertical Distance	REMARKS Station	Left	Right
P#C	P#78							4381.8	5.1		4386.9				
		1200 / 1084	117	22.0	292.50	114	− 9.33	4345.9		− 41.1		− 19.1	S.H.		
		535 / 4	136	5.0	76.25	118	+ 21.35	4428.6		+ 41.5		+ 46.5	"		
		574 / 5	75	5.0	75.55	65	+ 21.18	4407.3		+ 20.4		+ 25.4	"		
		677 / 6	78	6.0	111.30	65	+ 23.40	4409.8		+ 22.7		+ 28.7	"		
		1170 / 11	71	11.0	303.35	68	− 12.12	4361.2		− 25.7		− 14.7	"		
		641 / 520	122	6.0	113.10	102	+ 24.00	4426.4		+ 34.4		+ 40.4	"		
		858 / 8	59	8.0	272.35	54	− 17.30	4362.0		− 24.9		− 16.9	"		
		1200 / 1149	52	12.0	254.25	50	− 12.54	4363.7		− 23.3		− 11.3	"		
		1091 / 10	92	13.0	247.40	86	− 15.13	4350.6		− 36.3		− 23.3	"		
P#79	P#78							4382.6	4.9		4387.5				
		1061 / 10	62	10.0	256.30	56	− 17.32	4359.7		− 27.8		− 17.8	S.H.		
		421 / 3	122	4.0	106.55	99	+ 25.51	4431.6		+ 43.9		+ 47.9	"		
		160 / 1	61	1.0	106.50	53	+ 21.47	4407.7		+ 20.0		+ 21.0	"		
		613 / 540	74	6.0	126.50	63	+ 22.12	4407.5		+ 20.9		+ 26.9	"		
G#168	G#170							4382.1	3.8		4385.9				
	1/2	1.43 / 1	87	1.0	208.20	65	+ 30.10	4422.8		+ 36.8		+ 37.8	"		
	1/2	1.03 / 0.40	127	1.0	216.05	94	+ 30.30	40.4		+ 54.5		+ 55.5	"		
		253 / 2	54	2.0	211.50	42	+ 28.28	06.5		− 20.6		+ 22.6	"		
			29	1.8	347.45			4384.1		1.8			P#D		

Add'n'l Inform.

Notes Red. Platted J. A. L. Job No. 2785 Division No.
Date Date NOV 26 1935 Survey of Glendora Ridge Rd.
Notes Chkd. Checked Survey by N. HELLSTROM Notes E S T Date 8-7-35
Date Date Map No. Indexed A. C. Johnson

Form 301 10M 3-34

PLEASE RETURN TO
LOS ANGELES COUNTY SURVEYOR
700 HALL OF RECORDS

NOTE: ANY ADDITIONS OR CHANGES ON THIS SHEET MUST BE MADE OR CIRCLED IN RED INK. WITH DATE AND NAME OF PERSON MAKING CHANGE

Do not extend notes this side of this line

Transit at	Sight on	Stadia Intercepts	Stadia Distance	Stadia Rod—	Horizontal Angle 0° to 360° Right	Horiz. Distance	+ Vertical Angle —	Elevation of Point	+ Back Sight	+ Difference Elevation —	Height of Instrument	+ Vertical Distance —	REMARKS Station	Left	Right
P#D	P#81			—	° ′		° ′	4384 1	4 3	—	4388 4	—			
		6.19 / 5.50	70	6 0	210 20	63	+ 18 22	4403 4	—	+ 15 0	—	+ 21 0	B.D.		
		5.19 / 4	120	5 0	225 40	103	+ 22 15	4425 1	—	+ 37 0	—	+ 42 0	"		
G#169	P#81			—	° ′		° ′	4383 7	5 0	—	4388 7	—			
		4.69 / 4	139	4 0	240 15	105	+ 29 31	4444 4	—	—	—	+ 59 3	S.H.		
		6.50 / 6	51	6 0	124 45	41	− 26 58	4362 2	—	—	—	− 20 6	B.D.		
		3.71 / 3	72	3 0	239 50	54	+ 30 10	4417 2	—	—	—	+ 31 3	S.H.		
		5.77 / 5	78	5 0	85 30	53	− 34 42	4347 0	—	—	—	− 36 5	B.D.		
		2.15 / 1	116	3 0	64 00	80	− 33 38	32 2	—	—	—	—	"		
			28	7 2	7 40	28	—	4381 5	—	7 2	—	—	P#E		
P#E	P#81			—	° ′		° ′	4381 5	4 6	—	4386 1	—			
		1.65 / 1	66	1 0	254 10	48	+ 31 12	4414 4	—	—	—	—	S.H.		
		11.13 / 10	114	15 0	96 10	106	− 15 32	4341 7	—	—	—	—	"		
	1/2	6.61 / 5.90	143	12 5	66 25	111	− 28 18	13 8	—	—	—	—	B.D.		
		2.15 / 1	116	2 0	255 45	82	+ 32 55	4437 2	—	—	—	—	S.H.		
	1/2	3.21 / 2.50	143	3 0	255 40	100	+ 33 01	48 9	—	—	—	—	"		
		11.53 / 11	54	11 0	66 25	43	− 27 02	4353 2	—	—	—	21 9	"		
	1/2	3.98 / 3.50	97	4 0	291 05	67	+ 33 31	4426 8	—	—	—	—	"		
		1.79 / 1	80	1 0	39 00	66	− 25 04	4354 5	—	—	—	—	"		
				—	° ′		° ′	—	—	—	—	—			
				—				—	—	—	—	—			

Add'n'l Inform.

Topography Description Legend: Side Hill....S.H. Side of Draw.S.D. Side of Ridge.S.R. Head of Draw H.D. Bottom Draw B.D. Bottom Wash B.W. Top of Ridge.T.R. Toe of Slope..T.S.

Inters. of Draws.V.D's Break in Slope..Bk.S. Steep Slope.....S.S. Top of Cliff.....T.Cl. Bottom of Cliff..B.Cl. Top of Spur.....T.Sp. Bottom Canyon..B.Cn.

Side of Canyon S.Cn. Top of Bank...T.B. Bottom of Bank.B.B. Top of Cut.....T.C. Bottom of Cut..B.C. Top of Fill.....T.F. Bottom of Fill.B.F.

Saddle .....Sa. Swale .....Sw. Flat .....Fl. Stream .....Str. Trail .....Tr. Pavement ....Pvt. Edge of Road E.Rd.

Traveled Rd. Tr.Rd. Fence .....Fn. Int. Fences.V.Fns. Ditch .....Di. Telephone Pole T.P. Power Pole....P.P. Culvert .....Cul.

Oak-O. Fir-Fr. Pine-Pl. Cedar-Ce. Sycamore .....Sy. Eucalyptus ....Eu. Plus combinations of these and all common standard abbreviations.

F.B. 552 PG. 194

Form 301 10M 3-34

PLEASE RETURN TO
LOS ANGELES COUNTY SURVEYOR
700 HALL OF RECORDS

NOTE: ANY ADDITIONS OR CHANGES ON THIS SHEET MUST BE MADE OR CIRCLED IN RED INK, WITH DATE AND NAME OF PERSON MAKING CHANGE

Do not extend notes this side of this line

Transit at	Sight on	Stadia Intercepts	Stadia Distance	Stadia Rod—	Horizontal Angle 0° to 360° Right	Horiz. Distance	+ — Vertical Angle	Elevation of Point	+ Back Sight	+ — Difference Elevation	Height of Instrument	+ — Vertical Distance	REMARKS Station	Left	Right
G#171	D#80				° '		° '	4383.0	5.0		4388.0				
		655													
		6	56	6.0	258.50	40	32.03	4356.8					S.H.		
		501													
		4	102	5.0	256.35	73	31.57	37.2							
D#81	D#80							4382.2	4.6		4386.8				
		219													
		1	120	2.0	57.50	92	+29.00	4435.8					S.H.		
		244													
		1	145	2.0	57.45	111	+29.00	46.3							
		400													
		2.36	165	3.0	74.05	120	+31.22	57.2					T.R.		
	11/26	277													
		2	155	3.0	88.30	114	+30.51	52.1					S.H.		
	11/26	2.66													
		210	113	2.7	105.20	91	+26.32	29.5							
		185													
		1	86	1.0	88.20	65	+29.29	22.8		+3.58		+3.68			
		173													
		1	74	1.0	55.35	58	+27.21	16.2							
		186													
		1	87	1.0	25.05	81	+15.22	08.2							
G#172	D#82							4383.4	4.7		4388.1				
		625													
		5	126	6.0	113.30	95	29.35	28.2							
		185													
		1	86	1.0	135.30	65	29.55	49.9							
		879													
		8	80	8.0	86.15	61	29.09	46.2							
	11/26	175													
		1	151	2.0	89.00	109	31.53	18.5							
		651													
		5	152	6.0	66.10	118	28.23	18.6							
		901													
		8	102	9.0	52.50	85	24.13	40.9							

Notes Red. _____ Plotted J. A. L. Job No. 7985 Division No. _____

Date _____ Date NOV 20 1935 Survey of Glendora Ridge Rd.

Notes Chkd. J.A. Checked _____ Surveyed by N. HELLSTROM Notes E.S.T. Date 8-7-35

Date _____ Map No. _____ Indexed A. C. Johnson

F.B. 5152 Pg. 134

A88-8-1 Inform.

Form 301 10M 3-34

PLEASE RETURN TO
LOS ANGELES COUNTY SURVEYOR
700 HALL OF RECORDS

NOTE: ANY ADDITIONS OR CHANGES ON THIS SHEET MUST BE MADE OR CIRCLED IN RED INK, WITH DATE AND NAME OF PERSON MAKING CHANGE

Do not extend notes this side of this line

Transit at	Sight on	Stadia Intercepts	Stadia Distance	Stadia Rod—	Horizontal Angle 0° to 360° Right	Horiz. Distance	+ — Vertical Angle	Elevation of Point	+ Back Sight	+ — Difference Elevation	Height of Instrument	+ — Vertical Distance	REMARKS Station	Left	Right
P#82	P#81				° '		° '	4383.7	4.6		4388.5				
P#83	P#82				° '		° '	4386.4	4.2		4390.6				
		182 / 1	83	1°	313.30	62	29.35	538					S.H.		
		500 / 434	67	5°	280.00	42	37.36	531					Sw		
		148 / 1	49	1°	68.15	36	+ 30.37	4411.2					S.H.		
		811 / 7	112	8°	287.40	77	34.00	4330.5					Sw.		
		411 / 330	82	4°	116.15	51	+ 38.00	4426.6					S.H.		
		336 / 2	137	3°	306.55	104	29.12	4329.2					"		
		597 / 5	98	5°	161.25	77	+ 27.46	4426.2					"		
	1/2	312 / 240	145	3°	149.10	107	+ 30.44	514					"		
	1/2	087 / 020	135	13°	286.15	100	30.13	4318.8					Sw		
		392 / 250	143	3°	128.05	94	+ 35.32	4455.7					S.H.		

FOR CONTINUATION SEE PAGE 223

Add'n'l Inform.

Topography Description Legend: Side Hill ....S.H. Side of Draw..S.D. Side of Ridge..S.R. Head of Draw H.D. Bottom Draw..B.D. Bottom Wash B.W. Top of Ridge..T.R. Toe of Slope..T.S.

Inters. of Draws..V.D's Break in Slope..Bk.S. Steep Slope.....S.S. Top of Cliff.....T.Cl. Bottom of Cliff..B.Cl. Top of Spur.....T.Sp. Bottom Canyon..B.Cn.

Side of Canyon S.Cn. Top of Bank...T.B. Bottom of Bank..B.B. Top of Cut.....T.C. Bottom of Cut..B.C. Top of Fill.....T.F. Bottom of Fill..B.F.

Saddle .....Sa. Swale .....Sw. Flat .....Fl. Stream .....Str. Trail .....Tr. Pavement ....Pvt. Edge of Road E.Rd.

Traveled Rd. Tr.Rd. Fence .....Fn. Int. Fences..V.Fns. Ditch .....Dt. Telephone Pole T.P. Power Pole...P.P. Culvert .....Cul.

Oak-O. Fir-Fr. Pine-Pl. Cedar-Ce. Sycamore ....Sy. Eucalyptus ....Eu. Plus combinations of these and all common standard abbreviations.

F.B. 552 PG. 196

Form 301 10M 3-34

PLEASE RETURN TO
LOS ANGELES COUNTY SURVEYOR
700 HALL OF RECORDS

NOTE: ANY ADDITIONS OR CHANGES ON THIS SHEET MUST BE MADE OR CIRCLED IN RED INK, WITH DATE AND NAME OF PERSON MAKING CHANGE

Do not extend notes this side of this line

Transit at	Sight on	Stadia Intercepts	Stadia Distance	Stadia Rod—	Horizontal Angle 0° to 360° Right	Horiz. Distance	+ — Vertical Angle	Elevation of Point	+ Back Sight	+ — Difference Elevation	Height of Instrument	+ — Vertical Distance	REMARKS Station	Left	Right
					° '		° '		1						
					° '		° '		2						
					° '		° '		3						
P'82	P'81				° '		° '	4383 9	4 4 6		4388 5				
		5.29							4						
		5	30	5 1	353 30	30	— '	4383 4	5	5 1		—	G'172 CK shot		
		4.41													
		4	42	3 8	146 25	42	— '	4384 7	6	3 8		—	G'174		
		2.83													
		2	84	2 7	146 20	84	— '	4385 8	7	2 7		—	G'175		
		2.76													
		2	77	2 1	° '	77	— '	4386 4	8	2 1		—	P'83		
					° '		° '		9						
P'83	P'82				° '		° '	4386 4	10	4 1	4390 5				
			7	4 8	204 25	7	— '	4385 7	11	4 8		—	G'175 CK shot		
		5.37													
		5	38	4 9	207 15	38	— '	4385 6	12	4 9		—	G'176		
					° '		° '		13						
P'84	P'83				° '		° '	4388 8	14	4 3	4392 8				
		5.71													
		5	72	5 9	—	72	— '	4386	15	5 9		—	P'83		
		6.33													
		6	34	6 7	5 05	34	— '	4385	16	6 7		—	G'176 CK shot		
		5.69													
		5	10	5 6	216 35	10	— '	4386	17	5 6		—	G'177		
		5.43													
		5	44	5 0	220 45	44	— '	4387	18	5 0		—	G'178		
		2.55													
		2	56	2 0	— ° '	56	+ 1 32	4391	19	0 5		+ 1 5	P'85 Inst Norm		
		5.55													
		5	56	5 0	— ° '	56	+ 4 36	4391	20	0 5		+ 4 5	P'85 " Inst		
		4.69													
		4	70	4 3	213 50	70	— '	4388 2	21	4 3		—	G'179 in swale		

Add'l Inform.

Norm Red. Date

Notes Chkd. J.A.L. Date NOV 22 1935 Checked Date

Printed J.A.L. Job No. 2365 Division No. Gleadora Ridge Rd. Survey of Sur'ey'd by HELLSTROM Map No. Indexed A. C. Johnson Notes D.H.H. Date 5-7-35

F.B. 552 Pg. 157

Form 301 10M 3-34

PLEASE RETURN TO
LOS ANGELES COUNTY SURVEYOR
700 HALL OF RECORDS

NOTE: ANY ADDITIONS OR CHANGES ON THIS SHEET MUST BE MADE OR CIRCLED IN RED INK, WITH DATE AND NAME OF PERSON MAKING CHANGE

Do not extend notes this side of this line

Transit at	Sight on	Stadia Intercepts	Stadia Distance	Stadia Rod—	Horizontal Angle 0° to 360° Right	Horiz. Distance	+ Vertical Angle —	Elevation of Point	+ Back Sight	+ Difference Elevation	Height of Instrument	+ Vertical Distance	REMARKS Station	Left	Right
P'85	P'84				° '		° '	4391	4 5	—	4396	—			
		8.14			° '		° '								
		8	15	8 1	189° 30'	15	° '	4388		8 1		—	G'179 ck. shot		
		8.57													
		8	58	7 9	—	58	° '	4388		7 9		—	P'86		
		7.57													
		7	58	7 4	201° 45'	58	° '	4388		7 4		—	G'180		
					° '		° '								
P'86	P'85				° '		° '	4388	4 6	—	4393	—			
					° '		° '								
		3.55	2	4 2	92° 05'	2	° '	4388		4 2		—	G'180 ck. shot		
		3	56	3 1	149° 15'	56	° '	4389		3 1		—	G'181		
		2.91													
		2	92	2 2	152° 40'	92	° '	4390		2 2		—	G'182		
		2.95													
		2	96	2 7	—	96	° '	4390		2 7		—	P'87		
					° '		° '								
P'87	P'86				° '		° '	4390	4 4	—	4394	—			
					° '		° '								
		4.36	5	3 9	350° 40'	5	° '	4390		3 9		—	G'182 ck. shot		
		4	37	3 8	123° 55'	37	° '	4390		3 8		—	G'183		
		1.87													
		1	88	1 8	126° 00'	88	° '	4392		1 8		—	G'184		
		1.84													
		1	85	0 9	—	85	° '	4393		0 9		—	P'88		
					° '		° '								
P'88	P'87				° '		° '	4393	4 9	—	4398	—			
					° '		° '								
		5.37	4	5 8	215° 00'	4	° '	4392		5 8		—	G'184 ck. shot		
		5	38	5 3	165° 50'	38	° '	4393		5 3		—	G'185 sm. sw.		
		4.61													
		4	62	4 4	172° 35'	62	° '	4394		4 4		—	G'186		
		1.62													
		1	63	0 8	—	63	° '	4397		0 8		—	P'89		

Add'n'l Inform. FOR CONTINUATION OF 'G' STATIONS SEE PAGE 209

Traveled Rd. Tr.Rd. Gd.-D. Fir.-Fr. Fence ... V.Fe. Fine-Pt. Cedar-Ca. Int. Fences. V.Fn. Sycamore ... Sy. Ditch ... Di. Eucalyptus ... Eu. Telephone Pole ... T.P. Pine combinations of these and all common standard abbreviations. Power Pole ... P.P. Culvert ... Cul.

Saddle ... Sa. Swale ... Sw. Flat ... Fl. Stream ... Str. Trail ... Tr. Pavement ... Pvt. Edge of Road ... E.Rd.

Side of Canyon S.Cn. Top of Bank ... T.B. Bottom of Bank ... B.B. Top of Cut ... T.C. Bottom of Cut ... B.C. Top of Fill ... T.F. Bottom of Fill ... B.F.

Inters. of Draws V.D's Break in Slope ... Bk.S. Stream Slope ... S.S. Top of Cliff ... T.Cl. Bottom of Cliff ... B.Cl. Top of Spur ... T.Sp. Bottom of Canyon ... B.Cn.

Topography Description Legend: Side Hill ... S.H. Side of Draw ... S.D. Side of Ridge ... S.R. Head of Draw ... H.D. Bottom Draw ... B.D. Bottom Wash ... B.W. Top of Ridge ... T.R. Toe of Slope ... T.S.

F.B. 552 PG. 198

Notes Red. _____ Plotted J. A. L. Job No. 7985 Division No. _____ F.B. 552 Pg. 199

Date _____ Date NOV 21 1935 Survey of Glendora Ridge Rd.

Notes Chkd. J.A.L. Checked L. K. F. Survey by A. N. HELLSTROM Notes A.N.H. Date 8-7-35

Date 11-21-35 Date NOV 21 1935 Map No. _____ Indexed A. C. Johnson

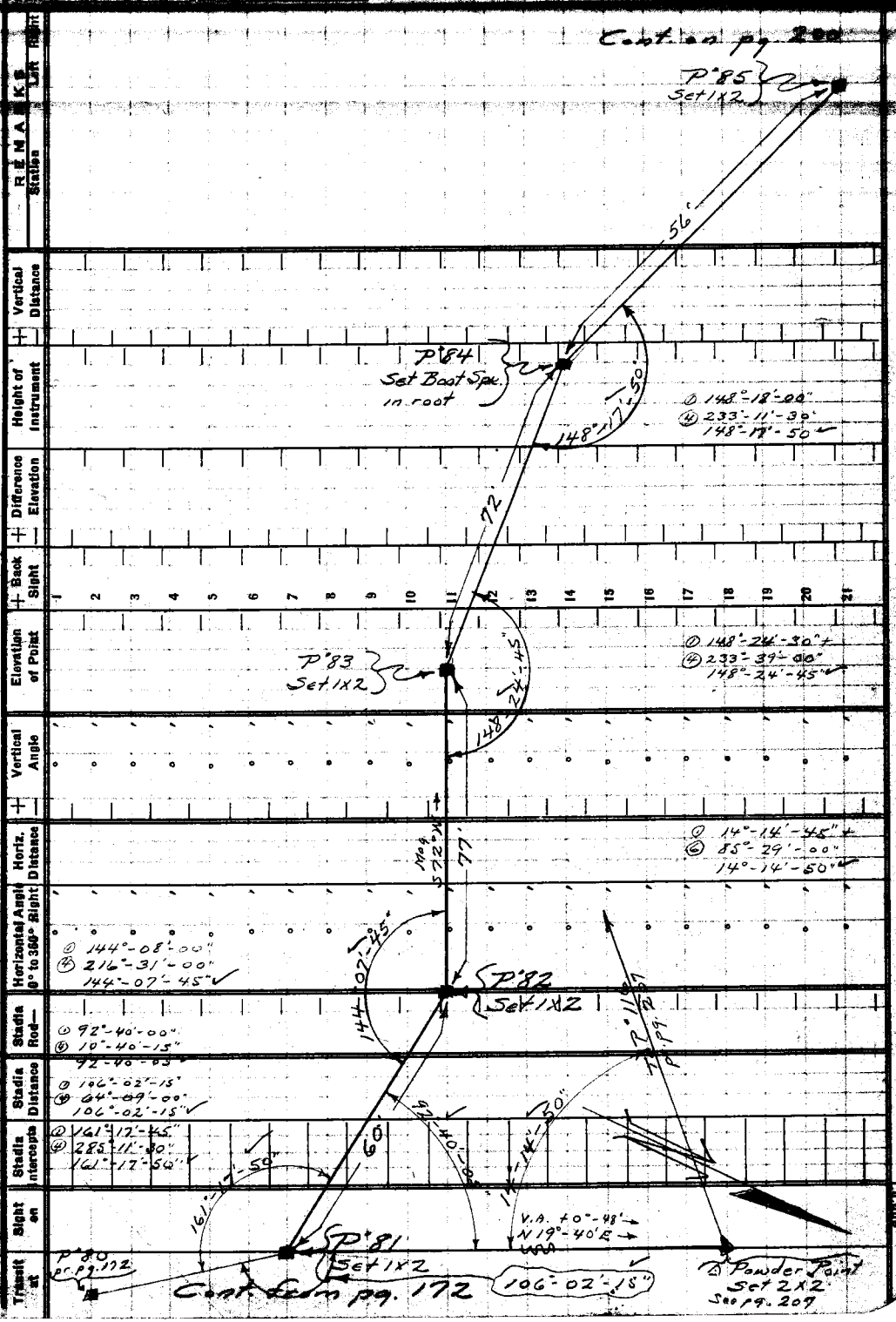

REMARKS: Station | Left | Right

Vertical Distance | Height of Instrument | Difference Elevation | Back Sight | Elevation of Point | Vertical Angle | Horiz. Distance | Horizontal Angle 0° to 360° Right | Stadia Rod | Stadia Distance | Stadia Intercepts | Sight on | Transit at

NOTE: ANY ADDITIONS OR CHANGES ON THIS SHEET MUST BE MADE OR CIRCLED IN RED INK, WITH DATE AND NAME OF PERSON MAKING CHANGE

PLEASE RETURN TO
LOS ANGELES COUNTY SURVEYOR
700 HALL OF RECORDS

Do not extend notes this side of this line

Form 301 10M 3-34

Add'n'l Inform.

F.B. 552 Pg. 200

Topography Description Legend:

Side Hill.....S.H.	Bottom Draw.B.D.	Inters. of Draws.V.D's	Side of Canyon S.Cn.	Saddle .....Sa.	Traveled Rd. Tr.Rd.	Oak-D. Fir-Fr.
Side of Draw.S.D.	Bottom Wash B.W.	Break in Slope..Bk.S.	Top of Bank...T.B.	Swale .....Sw.	Fence .....Fn.	Pine-Pl. Cedar-Ce.
Side of Ridge.S.R.	Top of Ridge.T.R.	Steep Slope.....S.S.	Bottom of Bank.B.B.	Flat .....Fl.	Int. Fences.V.Fns.	Sycamore .....Sy.
Head of Draw H.D.	Toe of Slope..T.S.	Top of Cliff.....T.Cl.	Top of Cut.....T.C.	Stream .....Str.	Ditch .....Dl.	Eucalyptus ....Eu.
		Bottom of Cliff..B.Cl.	Bottom of Cut..B.C.	Trail .....Tr.	Telephone Pole T.P.	Plus combinations
		Top of Spur.....T.Sp.	Top of Fill.....T.F.	Pavement ....Pvt.	Power Pole...P.P.	of these and all
		Bottom Canyon..B.Cn.	Bottom of Fill.B.F.	Edge of Road E.Rd.	Culvert .....Cul.	common standard
						abbreviations.

Form 301 10M 3-34

PLEASE RETURN TO

LOS ANGELES COUNTY SURVEYOR

700 HALL OF RECORDS

Do not extend notes this side of this line

NOTE: ANY ADDITIONS OR CHANGES ON THIS SHEET MUST BE MADE OR CIRCLED IN RED INK, WITH DATE AND NAME OF PERSON MAKING CHANGE

Add'n'l Inform.

Transit at	Sight on	Stadia Intercepts	Stadia Distance	Stadia Rod—	Horizontal Angle 0° to 360° Right	Horiz. Distance	Vertical Angle	Elevation of Point	Back Sight	Difference Elevation	Height of Instrument	Vertical Distance	REMARKS Station	Left	Right

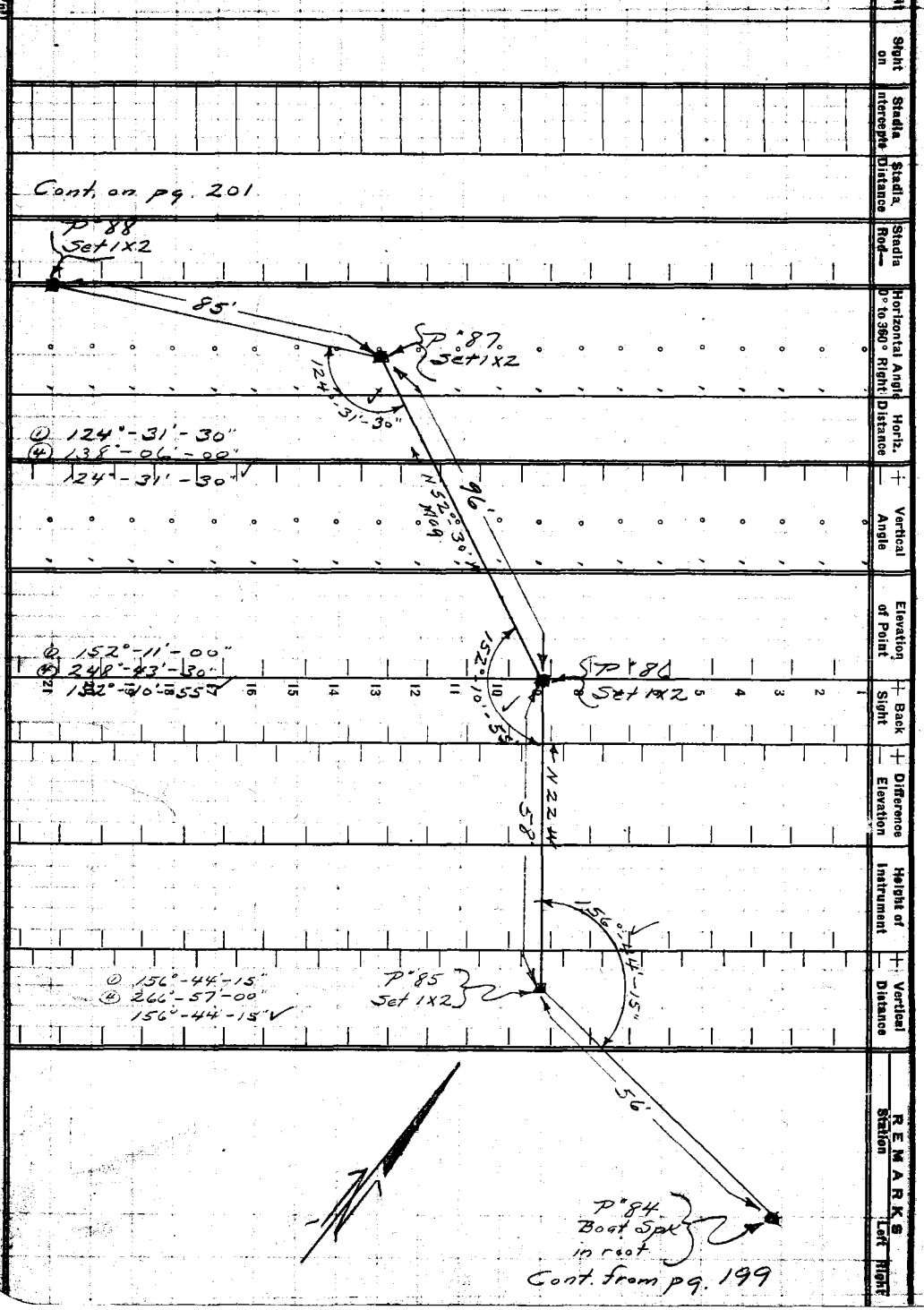

Notes Ck'd by J.A.Lynn	Survey of Gland Rdg. Rd.
Map No.	W. O. 2985 Tape No ____ St'd ____ or.
Office Work J. A. L.	Surveyed by A. N. HELLSTROM
Checked L. K. R.	Notes A.N.H. Date 7-26-35
Date NOV 22 1935	Indexed A. C. Johnson 11-8-35

F.B. 552 PG. 201

Cont. on pg. 202

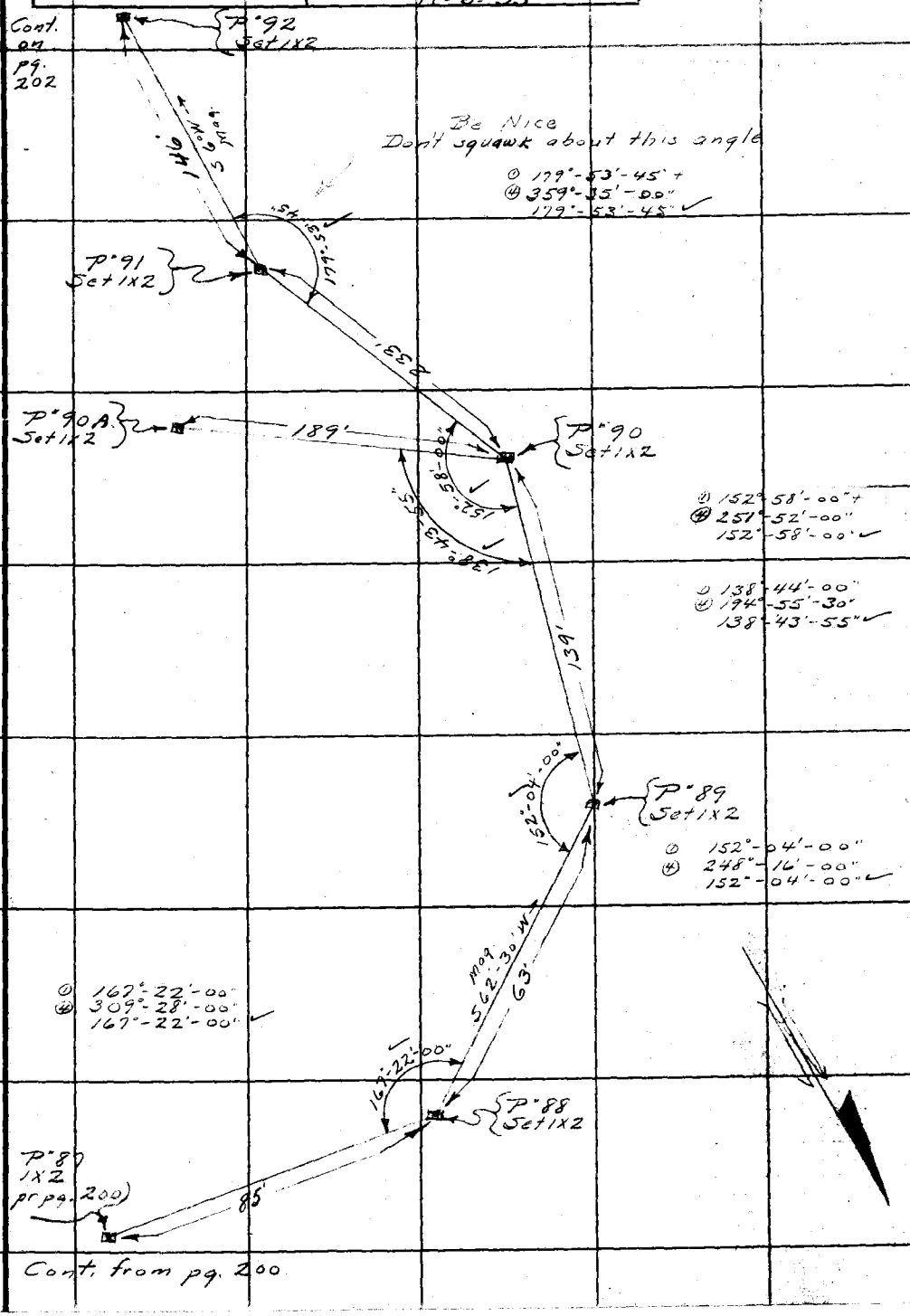

Cont. from pg. 200

Note: ANY ADDITIONS OR CHANGES ON THIS SHEET MUST BE MADE OR CIRCLED IN Red Ink WITH DATE AND NAME OF PERSON MAKING CHANGE.

Do not extend notes this side of this line

RETURN TO
LOS ANGELES COUNTY SURVEYOR
700 HALL OF RECORDS

FORM 247 BM 2-34

F.B. 552 PG. 202

Cont. on pg. 203

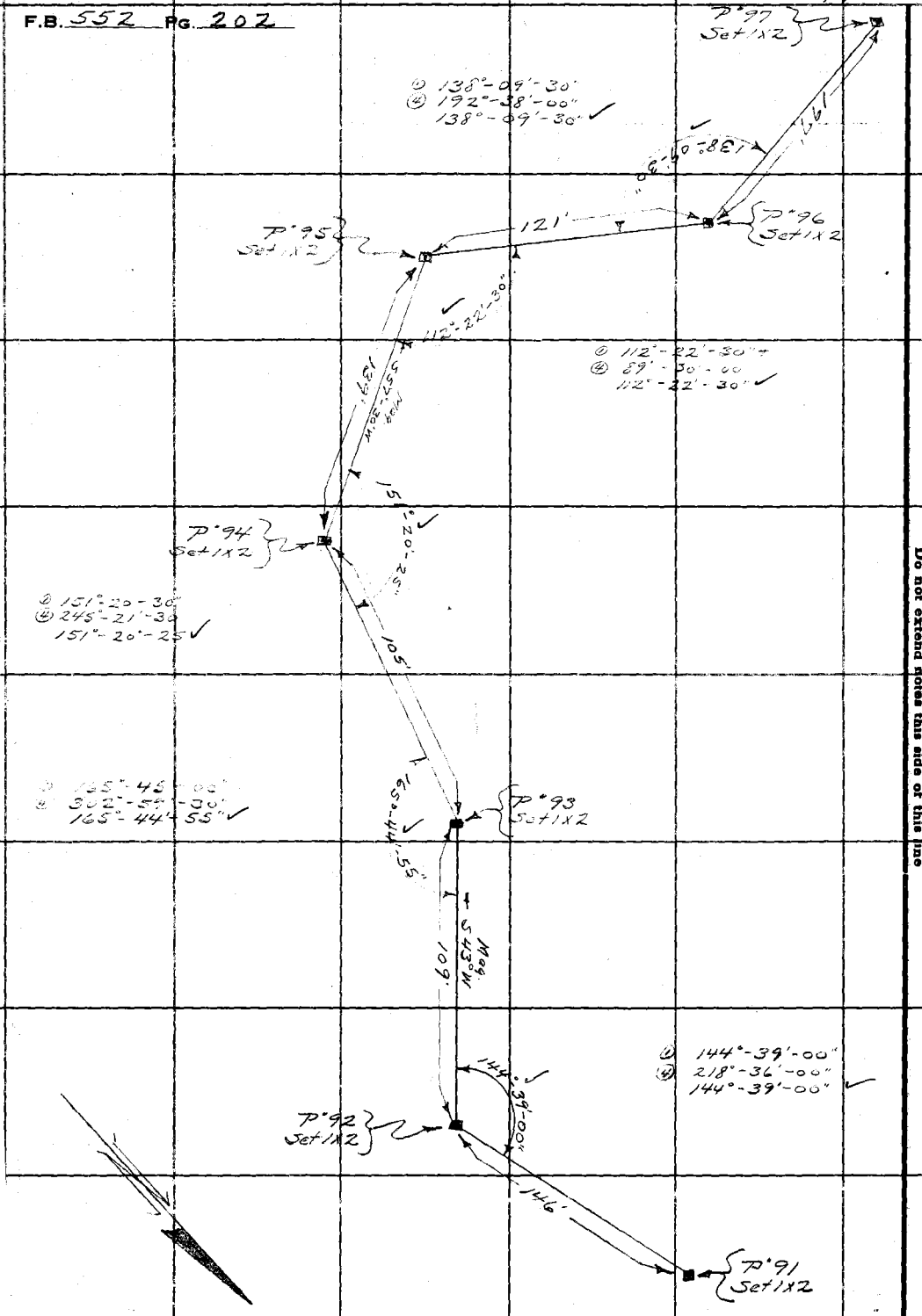

Cont. from pg. 201

RETURN TO
LOS ANGELES COUNTY SURVEYOR
700 HALL OF RECORDS
Do not extend notes this side of this line

Note: ANY ADDITIONS OR CHANGES ON THIS SHEET MUST BE MADE OR CIRCLED IN Red Ink WITH DATE AND NAME OF PERSON MAKING CHANGE.

Notes Ck'd by J. A. Lyon	Survey of Glend. Rdg. Rd
Map No.	W. O. 2955 Tape No ____ St'd ____ °F.
Office Work	Surveyed by A. N. HELLSTROM
Checked L. K. F.	Notes A. N. H. Date 9-17-35
Date NOV 2 1 [illegible]	Indexed A. C. Johnson

F.B. 552 Pg. 203

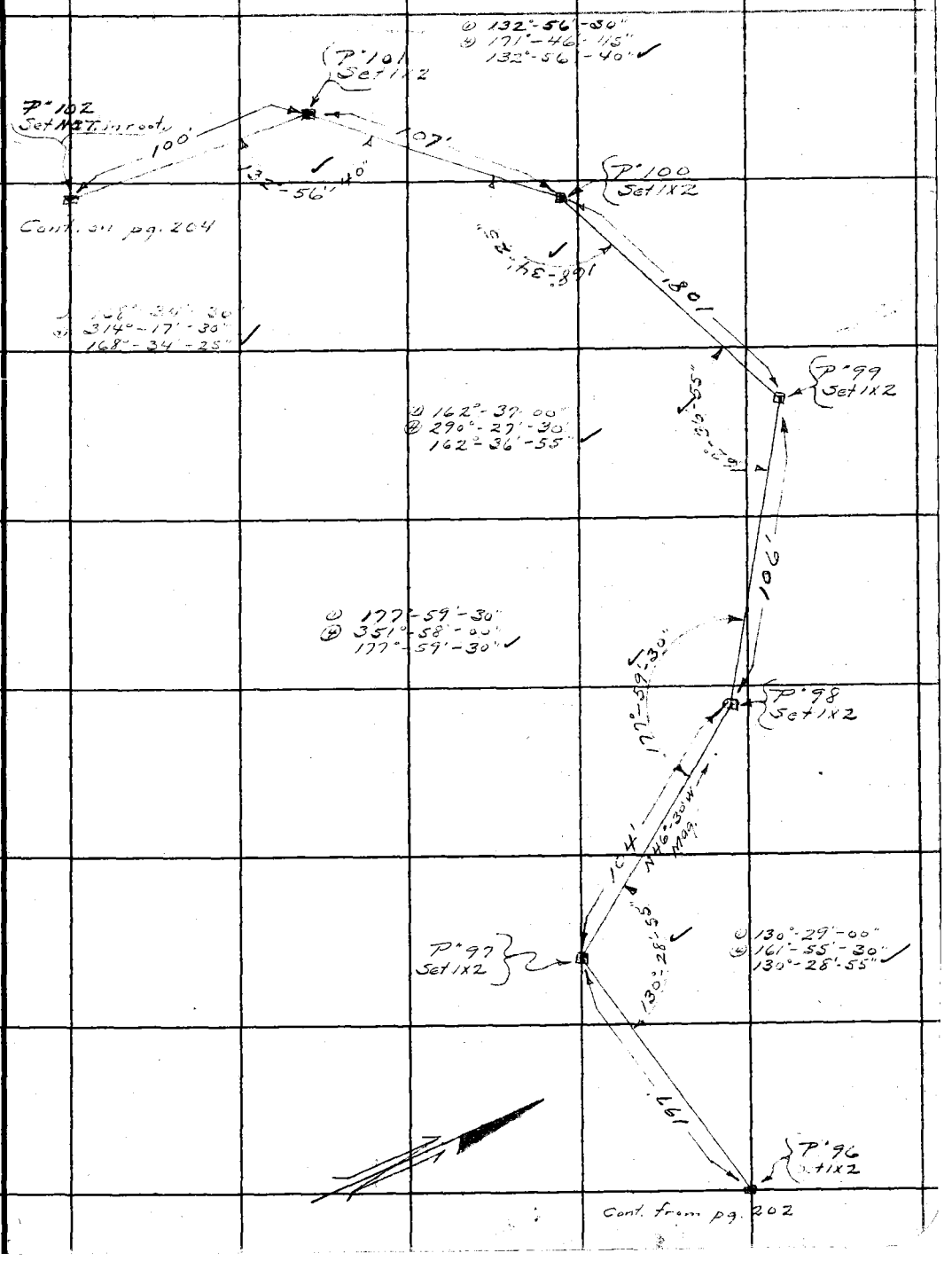

Note: ANY ADDITIONS OR CHANGES ON THIS SHEET MUST BE MADE OR CIRCLED IN Red Ink WITH DATE AND NAME OF PERSON MAKING CHANGE.

Do not extend notes this side of this line

RETURN TO
LOS ANGELES COUNTY SURVEYOR
700 HALL OF RECORDS

FORM 247 BM 2-34

F.B. 552 PG. 204

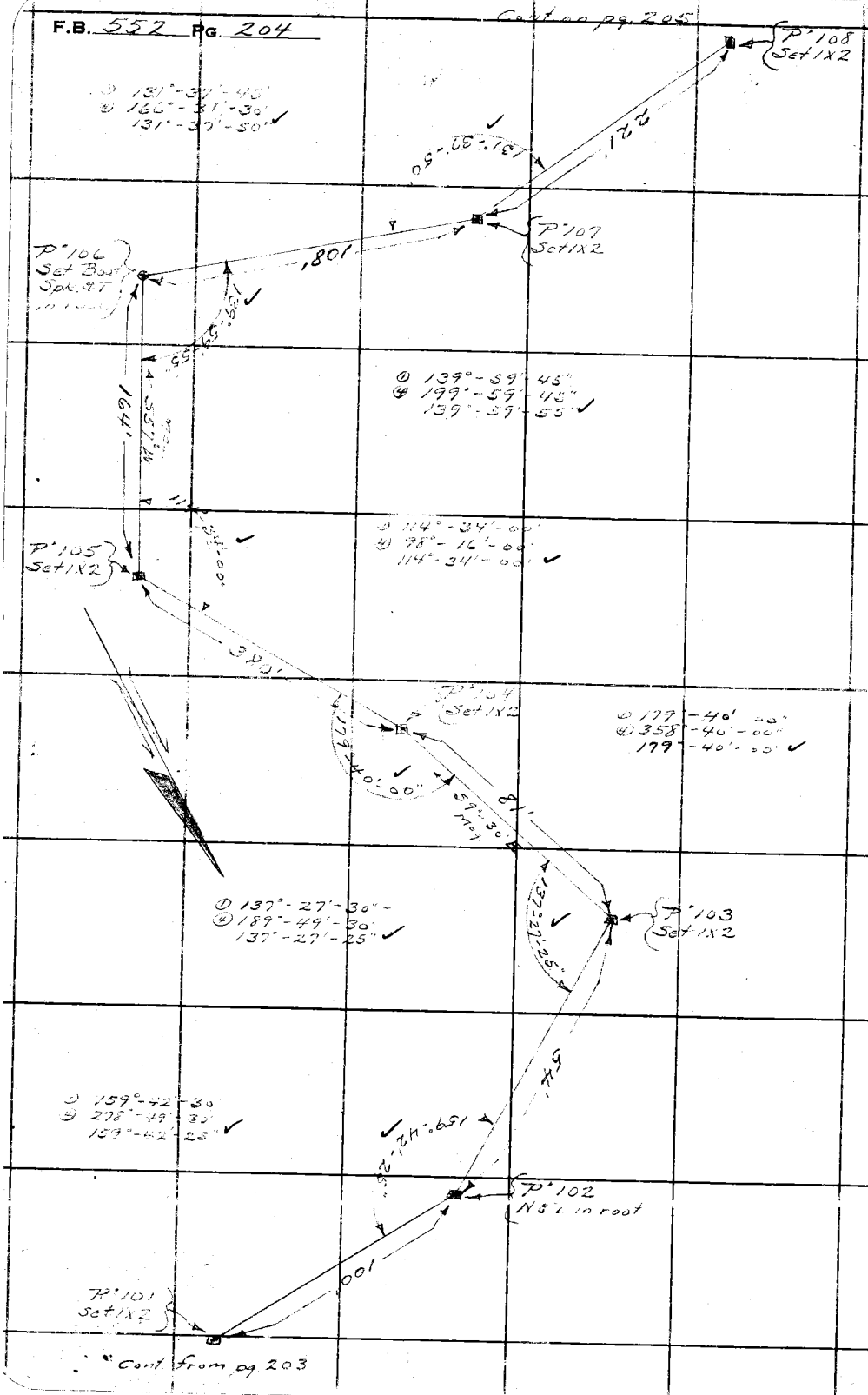

RETURN TO
LOS ANGELES COUNTY SURVEYOR
700 HALL OF RECORDS

Do not extend notes this side of this line

Note: ANY ADDITIONS OR CHANGES ON THIS SHEET MUST BE MADE OR CIRCLED IN **Red Ink** WITH DATE AND NAME OF PERSON MAKING CHANGE.

Notes Ck'd by J. A. Lyon	Survey of Grand Rdg Rd		F.B. 552 Pg. 205
Map No.	W. O.	Tape No St'd °F.	
~~Office Work~~ J. A. L.	Surveyed by A. N. HELLSTROM		
Checked L. K. F.	Notes	Date	
Date	Indexed A. C. Johnson		

Note: ANY ADDITIONS OR CHANGES ON THIS SHEET MUST BE MADE OR CIRCLED IN Red Ink WITH DATE AND NAME OF PERSON MAKING CHANGE.

RETURN TO
LOS ANGELES COUNTY SURVEYOR
700 HALL OF RECORDS

Do not extend notes this side of this line

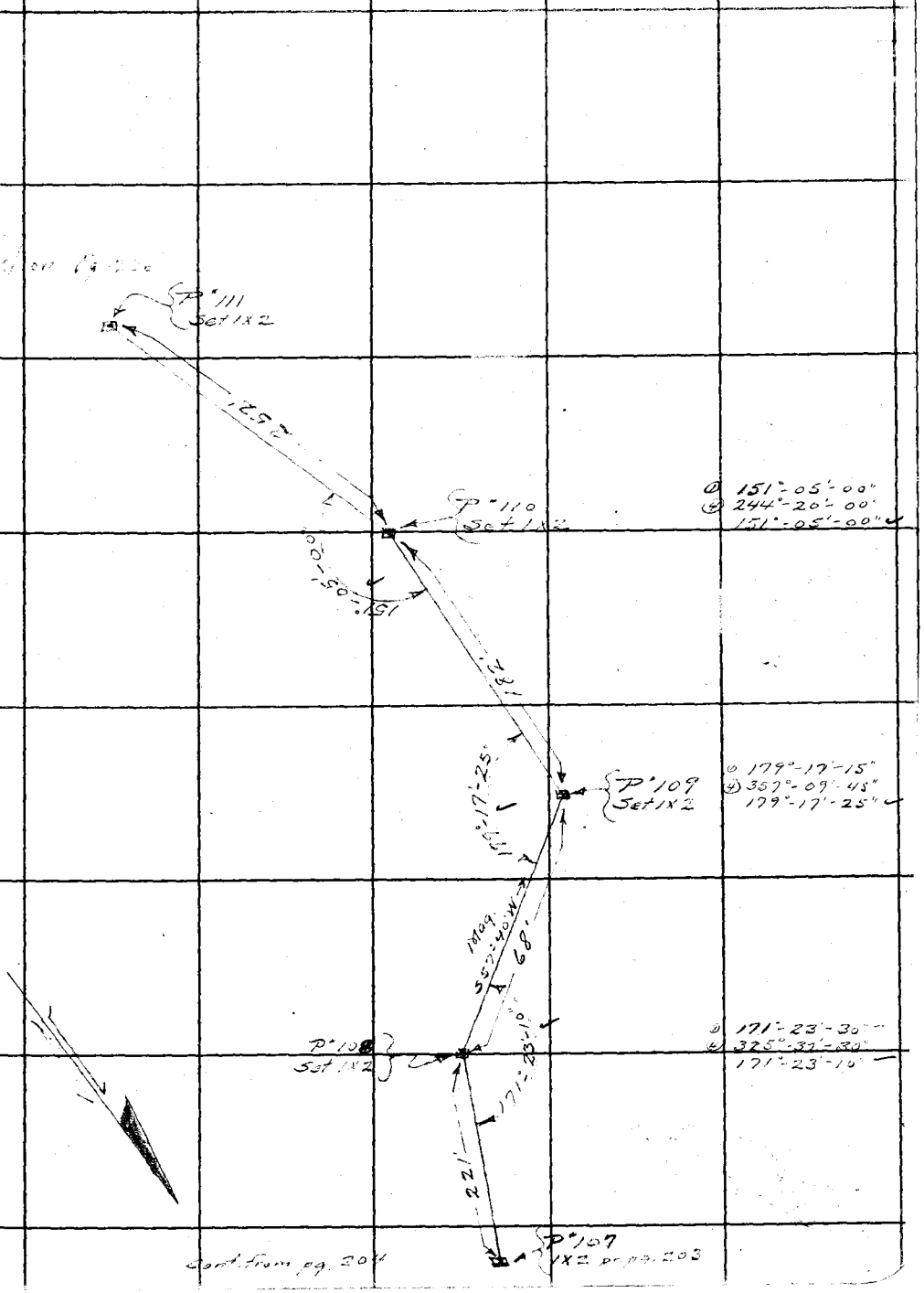

cont. from pg. 204

FORM 247 BM 2-34

F.B. 552 PG. 206

Cont. on pg 207

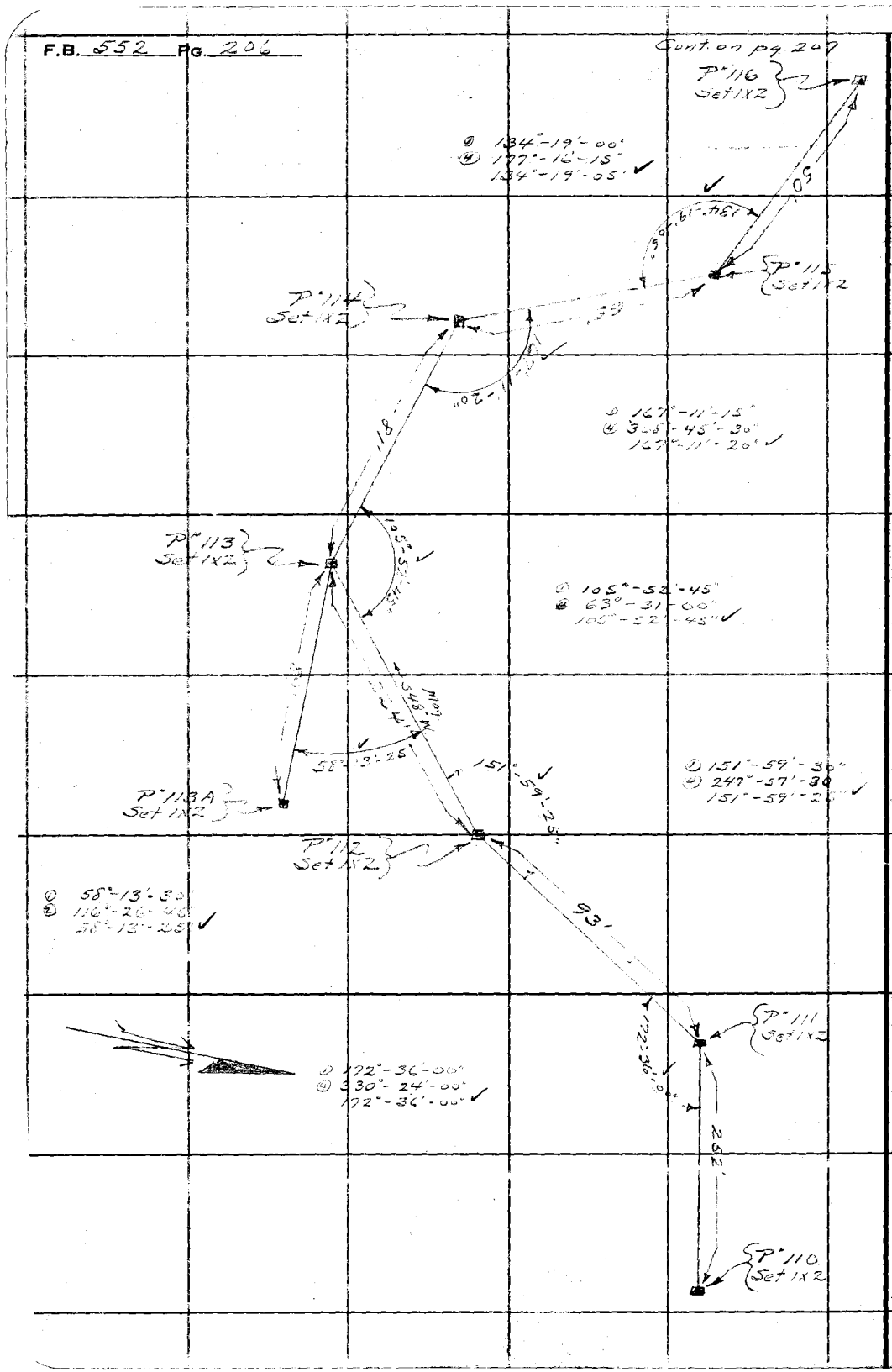

RETURN TO
LOS ANGELES COUNTY SURVEYOR
700 HALL OF RECORDS

Do not extend notes this side of this line

Note: ANY ADDITIONS OR CHANGES ON THIS SHEET MUST BE MADE OR CIRCLED IN **Red Ink** WITH DATE AND NAME OF PERSON MAKING CHANGE.

Notes Ck'd by J.A.Lyon	Survey of [illegible]
Map No.	W. O. [illegible] Tape No ____ St'd ____ of.
Office Work J.A.L.	Surveyed by A. N. HELLSTROM
Checked	Notes A.N.H. Date [illegible]
Date	Indexed A. C. Johnson

F.B. [illegible] PG. [illegible]

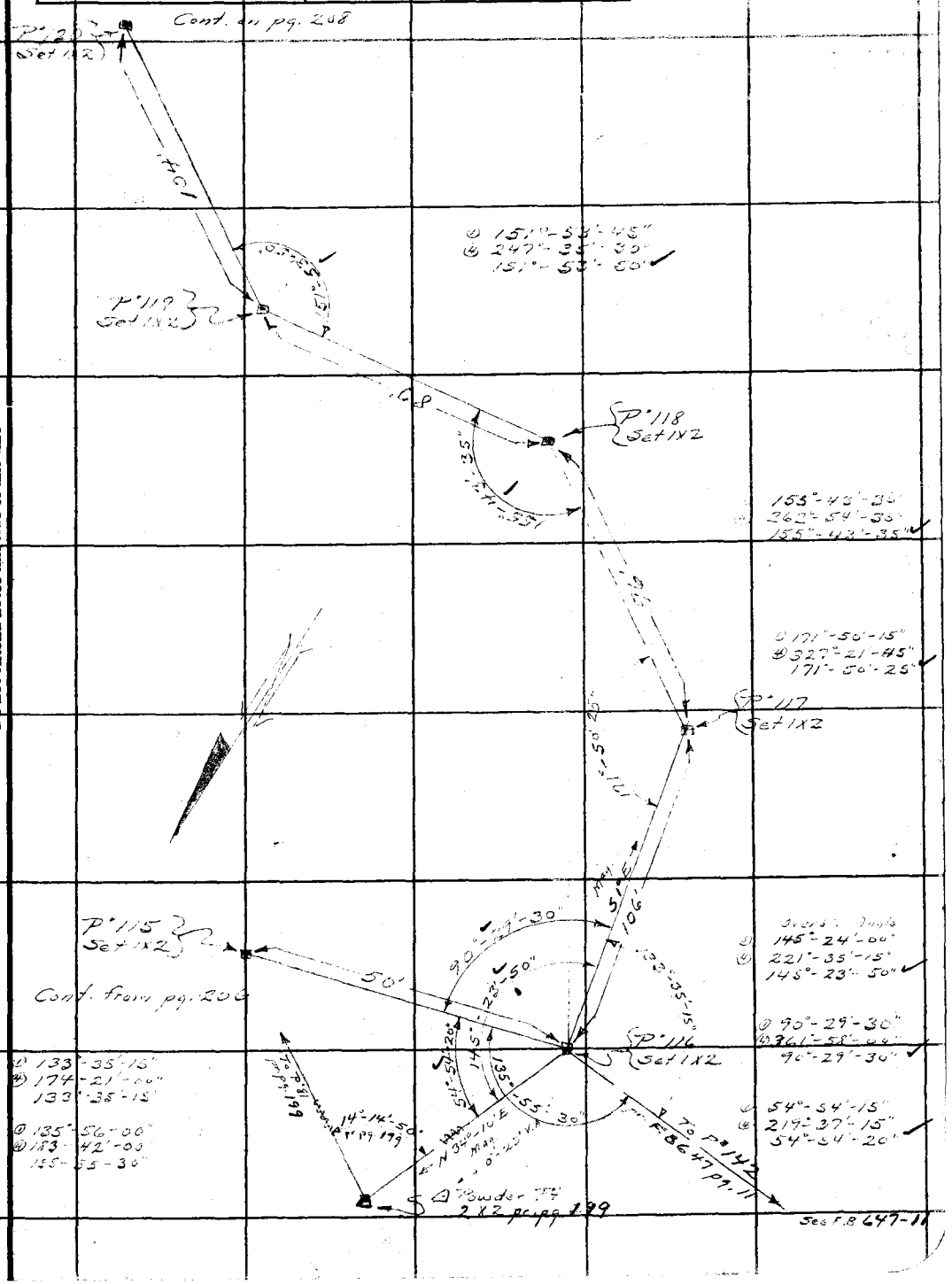

Note: ANY ADDITIONS OR CHANGES ON THIS SHEET MUST BE MADE OR CIRCLED IN Red Ink WITH DATE AND NAME OF PERSON MAKING CHANGE.

Do not extend notes this side of this line

RETURN TO
LOS ANGELES COUNTY SURVEYOR
700 HALL OF RECORDS

FORM 247 5M 2-34

F.B. 552 PG. 208

RETURN TO
LOS ANGELES COUNTY SURVEYOR
700 HALL OF RECORDS

Do not extend notes this side of this line

Note: ANY ADDITIONS OR CHANGES ON THIS SHEET MUST BE MADE OR CIRCLED IN **Red Ink** WITH DATE AND NAME OF PERSON MAKING CHANGE.

SEE F.B. 647 pg. 6
for Continuation of "P" Line

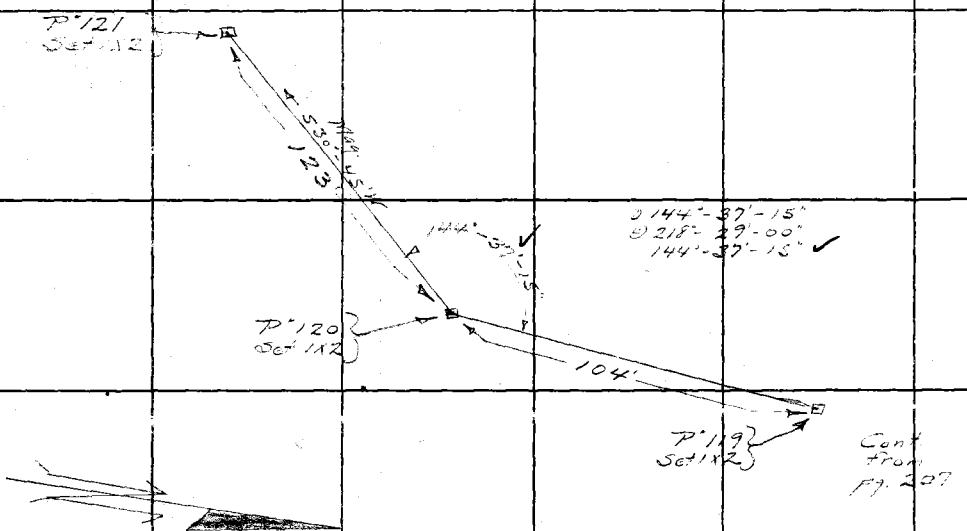

Form 301 10M 3-34

PLEASE RETURN TO
LOS ANGELES COUNTY SURVEYOR
700 HALL OF RECORDS

NOTE: ANY ADDITIONS OR CHANGES ON THIS SHEET MUST BE MADE OR CIRCLED IN RED INK, WITH DATE AND NAME OF PERSON MAKING CHANGE

Do not extend notes this side of this line

Transit at	Sight on	Stadia Intercepts	Stadia Distance	Stadia Rod—	Horizontal Angle 0° to 360° Right	Horiz. Distance	± Vertical Angle	Elevation of Point	± Back Sight	± Difference Elevation	Height of Instrument	± Vertical Distance	REMARKS Station	Left	Right
		These "G" stakes are Continued from page 198													
P'89	P'88							4397	4 5		4402				
			5	8 1	273 10	5	—	4394		8 1		—	G'186 ck. shot		
		2.50													
		7	51	7 1	148 50	51	—	4395		7 1		—	G'187		
		5.11													
		4	112	5 0	155 05	112	0 43	4397		6 4		1 4	G'188		
		5.38													
		4	139	5 0	—	139	0 23	4396		5 9		0 9	P'90 Inst. Inv.		
			139	5 9	—	139	—	4396		5 9		—	P'90 " Norm		
P'90	P'89							4396	4 4		4400				
		5.26													
		5	27	4 9	347 25	27	—	4398		4 9		—	G'188 ck. shot		
			4	4 5	131 20	4	—	4396		4 5		—	G'189		
		5.62													
		5	63	5 0	114 30	63	+ 1 58	4398		2 8		+ 2 2	G'190		
		11.16													
		10	117	11 0	121 35	117	+ 4 26	4398		2 0		+ 9 0	G'191		
		2.88													
		1	189	2 0	—	189	1 42	4398		7 6		5 6	P'90-A Norm		
		5.88													
		4	189	5 0	—	189	0 46	4393		7 5		2 5	P'90-A Inv.		
		6.06													
		4	207	5 0	151 00	207	+ 1 07	4399		1 0		+ 4 0	G'195		
		4.32													
		2	233	3 0	—	233	+ 1 13	4402		+ 2 0		+ 5 0	P'91 Norm.		
		5.00													
		2.48	233	4 0	—	233	+ 1 28	4402		+ 2 0		+ 6 0	P'91 Inv.		

Add'n'l Inform.

Notes Rod. _____ Plotted J. A. L. Job No. 2445 Sheet No. _____ Date _____ Date NOV 22 1935 Survey of Glead Ridge Rd.
Notes Chkd. J.A.L. Checked _____ Solve by HELLSTROM Notes A.N.H. Date 9-16-35
Date 11-14-35 Date _____ Map No. _____ Index A. C. Johnson 11-8-35

Form 301 10M 3-34

PLEASE RETURN TO
LOS ANGELES COUNTY SURVEYOR
700 HALL OF RECORDS

NOTE: ANY ADDITIONS OR CHANGES ON THIS SHEET MUST BE MADE OR CIRCLED IN RED INK, WITH DATE AND NAME OF PERSON MAKING CHANGE

Do not extend notes this side of this line

Oak-O. Fir-Fr. Pine-Pi. Cedar-Ce. Sycamore ..... Sy. Eucalyptus ..... Eu. Plus combinations of these and all common standard abbreviations.

Traveled Rd. Tr. Rd. Fence ..... Fe. Int. Fences. V. Fn. Ditch ..... Di. Telephone Pole T.P. Power Pole ..... P.P. Culvert ..... Cul.

Saddle ..... Sa. Swale ..... Sw. Flat ..... Fl. Stream ..... Str. Trail ..... Tr. Pavement ..... Pvt. Edge of Road E.Rd.

Canyon S.Cn. Top of Bank T.B. Bottom of Bank B.B. Top of Cut ..... T.C. Bottom of Cut ..... B.C. Top of Fill T.F. Bottom of Fill B.F.

Side of Draw S.D. Top of Cliff ..... T.Cl. Bottom of Cliff B.Cl. Top of Spur ..... T.Sp. Bottom Canyon ..... B.Cn.

Inters. of Draws V.D's Break in Slope ..... Bk.S. Steep Slope ..... S.S.

Topography Description Legend: Bottom Draw B.D. Bottom Wash B.W. Top of Ridge T.R. Toe of Slope ..... T.S. Side Hill ..... S.H. Top of Draw S.D. Side of Ridge S.R. Head of Draw H.D.

F.B. 552 Pg. 210

Transit at	Sight on	Stadia intercepts	Stadia Distance	Stadia Rod—	Horizontal Angle 0° to 360° Right	Horiz. Distance	+ Vertical Angle —	Elevation of Point	+ Back Sight	+ Difference Elevation —	Height of Instrument	+ Vertical Distance —	REMARKS Station	Left	Right
P'90A	P'90			—	° '		° '	4398	4 8	—	4398	—			
		4.64			° '		° '	4398		+ 1 0		+ 5 0	G'192		
		4	65	4 0	51.30	65	+ 4.27	4400		+ 2 9		+ 5 9	G'193 in draw		
		3.63													
		3	64	3 0	96.10	64	+ 5.20	4398		+ 0 3		+ 3 3	G'194		
		3.12													
		3	13	3 0	117.45	12	+ 15.09	4399		+ 1 9		+ 3 9	G'195		
		2.46													
		2	47	2 0	253.05	47	+ 4.44	4402							
P'91	P'90			—	° '		° '	4402	4 0	—	4406	—			
		5.26			° '		° '	4399		— 7 0		— 2 0	G'195 ck. shot		
		5	27	5 0	15.30	27	4.09								
		6.07													
		6	8	6 3	208.45	8	—	4400		— 6 3		— —	G'196		
		3.54													
		3	55	3 0	176.00	55	— 2.15	4401		— 5 2		— 2 2	G'197		
		3.92													
		3	93	3 0	178.30	93	—	4403		— 3 0		— —	G'198		
		4.30													
		3	131	4 0	180.45	131	+ 1.34	4406		— 0 4		+ 3 6	G'199		
		3.45													
		2	146	3 0	—	146	+ 1.48	4408		— 1 6		+ 4 6	P'92 Norm		
		4.45													
		3	146	4 0	—	146	+ 2.11	4408		— 1 6		+ 5 6	P'92 Inv		
P'92	P'91			—	° '		° '	4408	4 6	—	4418	—			
		6.13			° '		° '								
		6.00	14	6 6	353.15	14	—	4406		— 6 6		— —	G'199 ck. shot		
		3.36													
		3	37	3 0	179.45	37	— 2.51	4408		— 4 8		— 1 8	G'200 in draw		
		5.87													
		5	88	5 0	216.55	88	+ 2.11	4411		— 1 6		+ 3 4	G'201		
		2.08													
		1	109	2 0	—	109	+ 2.17	4415		+ 2 4		+ 4 4	P'93 Norm		
		5.09													
		4	110	5 0	—	110	+ 3 51	4415		+ 2 4		+ 7 4	P'93 Inv		

Add'nl Inform.

Form 301 10M 3-34

PLEASE RETURN TO
LOS ANGELES COUNTY SURVEYOR
700 HALL OF RECORDS

NOTE: ANY ADDITIONS OR CHANGES ON THIS SHEET MUST BE MADE OR CIRCLED IN RED INK, WITH DATE AND NAME OF PERSON MAKING CHANGE

Do not extend notes this side of this line

Transit at	Sight on	Stadia Intercepts	Stadia Distance	Stadia Rod—	Horizontal Angle 0° to 360° Right	Horiz. Distance	+ — Vertical Angle	Elevation of Point	Back Sight	+ — Difference Elevation	Height of Instrument	+ — Vertical Distance	REMARKS Station Left Right
P *93	P *92				° '		° '	4415	4 4		4419		
		8.21			° '		° '						
		8	22	8 3	353 05	22	— ° '	4411		8 3		—	G *201 ct. shot.
		6.18											
		6	19	6 4	173 40	19	— ° '	4413		6 4		—	G *202
		5.54											
		5	55	5 7	163 40	55	— ° '	4414		5 7		—	G *203
		4.86											
		4	87	4 0	165 30	87	— ° '	4415		4 0		—	G *204
		6.04											
		5	105	6 0	—	105	— ° '	4413		6 0		—	P *94
		4.08											
		3	109	4 0	164 50	109	— ° '	4415		4 0		—	G *205 in swale
P *94	P *93				° '		° '	4413	4 4		4418		
			4	2 4	153 50	4	— ° '	4415		2 4		—	G *205 ct. shot
		1.45											
		1	46	0 9	207 55	46	— ° '	4414		0 9		—	G *206
		1.81											
		1	82	1 1	207 55	82	— ° '	4412		1 1		—	G *207
		2.38											
		1	139	1 4	—	139	— ° '	4416		1 4		—	P *95 = L.G. *208
P *95	P *94				° '		° '	4416	4 4		4420		
		3.56											
		3	57	4 0	0 45	57	— ° '	4412		4 0		—	G *207 ct. shot
		10.47											
		10	48	10 0	204 05	46	11 47	4401		19 7		9 7	L *209 in drain
		2.73											
		2	74	2 2	217 20	74	— ° '	4412		2 2		—	L.G. *210
		5.92											
		5	93	5 0	240 30	93	+ 2 33	4420		0 9		+ 4 1	G *211
		4.18											
		3	119	4 0	248 05	119	+ 1 38	4420		0 6		+ 3 4	G *212

Add'n'l Inform.

Notes Red. _____ Plotted J.A.L. Job No. 7985 Division No. _____ F.B. 552 Pg. 2311

Date _____ Date DEC 27 1935 Survey of Glendale Rda Rd.

Notes Chkd. J.A.L. Checked _____ Survey by N. HELLSTROM Notes [illegible] Date 9-16-35

Page 11-14-35 Page _____ Indexed _____ Date _____

A. C. Johnson

Form 301 10M 3-34

PLEASE RETURN TO
LOS ANGELES COUNTY SURVEYOR
700 HALL OF RECORDS

NOTE: ANY ADDITIONS OR CHANGES ON THIS SHEET MUST BE MADE OR CIRCLED IN RED INK. WITH DATE AND NAME OF PERSON MAKING CHANGE

Do not extend notes this side of this line

Transit at	Sight on	Stadia Intercepts	Stadia Distance	Stadia Rod—	Horizontal Angle 0° to 360° Right	Horiz. Distance	+ − Vertical Angle	Elevation of Point	+ Back Sight	+ − Difference Elevation	Height of Instrument	+ − Vertical Distance	REMARKS Station Left Right
P "95	P "94										442X 0 1/8		
		3.20 / 2	121	3.0		121	+ 1.27	442X 0 8/4		+ 0.1		+ 3.1	P"96 Inst. Norm.
		4.20 / 3	121	4.0		121	+ 1.55	442X 0 8/4		+ 0.1		+ 4.1	P"96 " Inv.
P "96	P "95							442X 0 7/4	4.2		442X 4 9/6		
			1	4.8	329.00	1		4420 1/8		4.8			G"212 Ck. shot.
		3.52 / 3	53	3.1	139.50	53		442X 1 8/5		3.1			G"213
		1.86 / 1	87	1.1	137.55	87		442X 3 8/5		1.1			G"214
		5.86 / 4	187	5.0	138.55	187	+ 2.34	442X 8 3/5		+ 3.4		+ 8.4	G"217
		2.96 / 1	197	2.0		197	+ 2.50	443X 2 6/5		+ 7.7		+ 9.7	P"97 Norm.
		5.96 / 4	197	5.0		197	+ 3.40	443X 2 5/5		+ 7.6		+ 12.6	P"97 Inv.
P "97	P "96							443X 2 5/5	4.6		4437 1/8		
		9.11 / 9	12	8.9	350.00	12		4428 2/5		8.9			G"217 Ck. shot
		8.10 / 7	111	8.0	0.05	111	2.47	442X 3 7/4		13.4		5.4	G"214 Ck. shot.
		8.74 / 8	75	8.0	4.40	75	3.10	4425 0/5		12.1		4.1	G"215
		9.43 / 9	44	9.0	8.25	44	2.25	4426 2/5		10.9		1.9	G"216
		6.38 / 6	39	6.0	224.50	39	1.40	4430 0/5		7.1		1.1	G"218
		5.80 / 5	81	5.5	229.40	81		443X 1 6/5		5.5			G"219
		4.03 / 3	104	3.3		104		443X 3 8/5		3.3			P"98

Add'n'l Inform.

Topography Description Legend:
Side Hill....S.H. Bottom Draw.B.D.
Side of Draw.S.D. Bottom Wash B.W.
Side of Ridge.S.R. Top of Ridge.T.R.
Head of Draw H.D. Toe of Slope..T.S.

Inters. of Draws.V.D's
Break in Slope..Bk.S.
Steep Slope.....S.S.
Top of Cliff.....T.Cl.
Bottom of Cliff..B.Cl.
Top of Spur.....T.Sp.
Bottom Canyon..B.Cn.

Side of Canyon S.Cn.
Top of Bank...T.B.
Bottom of Bank.B.B.
Top of Cut.....T.C.
Bottom of Cut..B.C.
Top of Fill.....T.F.
Bottom of Fill.B.F.

Saddle .....Sa.
Swale .....Sw.
Flat .....Fl.
Stream .....Str.
Trail .....Tr.
Pavement ....Pvt.
Edge of Road E.Rd.

Traveled Rd. Tr.Rd.
Fence .....Fn.
Int. Fences.V.Fns.
Ditch .....Dl.
Telephone Pole T.P.
Power Pole...P.P.
Culvert .....Cul.

Oak-O. Fir-Fr.
Pine-Pl. Cedar-Ce.
Sycamore .....Sy.
Eucalyptus .....Eu.
Plus combinations of these and all common standard abbreviations.

F.B. 552 PG. 212

Form 301 10M 3-34

PLEASE RETURN TO
LOS ANGELES COUNTY SURVEYOR
700 HALL OF RECORDS

NOTE: ANY ADDITIONS OR CHANGES ON THIS SHEET MUST BE MADE OR CIRCLED IN RED INK, WITH DATE AND NAME OF PERSON MAKING CHANGE

Do not extend notes this side of this line

Transit at	Sight on	Stadia Intercepts	Stadia Distance	Stadia Rod—	Horizontal Angle 0° to 360° Right	Horiz. Distance	+ − Vertical Angle	Elevation of Point	+ Back Sight	+ − Difference Elevation	Height of Instrument	+ − Vertical Distance	REMARKS Station	Left	Right
P '98	P '97							4437	4 3		4438				
		6.23 / 6	24	6 6	358.55	24		4432		6 6			G'219 Ck shot		
		5.11 / 5	12	5 1	187.40	12		4432		5 1			G'220		
		3.52 / 3	53	2 9	177.30	53		4435		2 9			G'221		
		1.95 / 1	96	1 2	178.25	96		4437		1 2			G'222		
		3.05 / 2	106	3 0		106	+ 1.24	4438		0 4		+ 2 6	P'99 Norm		
		5.05 / 4	106	5 0		106	+ 2.27	4438		0 5		+ 4 5	P'99 Inv		
P '99	P '98							4437	5 0		4442				
		6.10 / 6	11	5 7	356.05	11		4437		5 7			G'222 Ck shot		
		3.48 / 3	49	3 0	161.25	49		4439		3 0			G'223		
		1.90 / 1	91	1 6	163.00	91		4441		1 6			G'224		
		3.07 / 2	108	2 2		108		4440		2 2			P'100		
P '100	P '99							4440	4 8		4445				
		4.16 / 4	17	4 3	358.00	17		4440		4 3			G'224 Ck shot		
		2.40 / 2	41	2 2	167.45	41		4442		2 2			G'225		
		5.07 / 4	108	5 0	168.35	108	+ 2.41	4445		+ 0 1		+ 5 1	G'226		
		3.06 / 2	107	3 0		107	+ 1.48	4445		+ 0 4		+ 3 4	P'101 Norm		
		5.07 / 4	108	5 0		108	+ 2.51	4445		+ 0 4		+ 5 4	P'101 Inv		

Add'n'l Inform.

Notes Red. ____ Platted J.A.L. Job No. 7985 Division No. ____ F.B. 552 Pg. 213
Date ____ Date DEC 2 1935 Survey of Glend. Rdg. Rd.
Notes Chkd. J.A.L. Checked ____ Survey by N. HELLSTROM Notes D.N.H. Date 9-18-35
Date 11-15-35 Date ____ Map No. ____ Indexed A. C. Johnson Date ____

Form 301 10M 3-34

PLEASE RETURN TO
LOS ANGELES COUNTY SURVEYOR
700 HALL OF RECORDS

NOTE: ANY ADDITIONS OR CHANGES ON THIS SHEET MUST BE MADE OR CIRCLED IN RED INK, WITH DATE AND NAME OF PERSON MAKING CHANGE

Do not extend notes this side of this line

F.B. 552 Pg. 214

Topography Description Legend: Oak-O. Fir-Fr. Pine-Pi. Cedar-Ce. Sycamore ....Sy. Eucalyptus ....Eu. Plus combinations of these and all common standard abbreviations.

Traveled Rd. Tr.Rd. Fence ..... v.Fn. Int. Fences . V.Fns. Ditch ..... Dt. Telephone Pole . T.P. Power Pole ... P.P. Culvert ..... Cul.

Saddle ..... Sa. Swale ..... Sw. Flat ..... Fl. Stream ..... Str. Trail ..... Tr. Pavement ..... Pvt. Edge of Road E.Rd.

Side of Canyon S.Cn. Top of Bank . T.B. Bottom of Bank B.B. Top of Cut ..... T.C. Bottom of Cut . B.C. Top of Fill ... T.F. Bottom of Fill . B.F.

Inters. of Draws V.D's Break in Slope . Bk.S. Steep Slope ..... S.S. Top of Cliff ..... T.Cl. Bottom of Cliff . B.Cl. Top of Spur ..... T.Sp. Bottom Canyon . B.Cn.

Topography Description Legend: Side Hill ..... S.H. Bottom Draw . B.D. Side of Draw . S.D. Bottom Wash B.W. Side of Ridge . S.R. Top of Ridge . T.R. Head of Draw H.D. Toe of Slope . T.S.

Transit at	Sight on	Stadia intercepts	Stadia Distance	Stadia Rod—	Horizontal Angle 0° to 360° Right	Horiz. Distance	+ Vertical Angle —	Elevation of Point	+ Back Sight —	+ Difference Elevation —	Height of Instrument	+ Vertical Distance —	REMARKS Station	Left	Right
P *101	P *100				° '		° '	5 5 4444	1 4 5	—	0 5 4450	—			
				—	° '		° '	5 3 4444	2						
			1	4 7	160 ° 00 '	1	— ° '	5 5 4444	3	4 2	—	—	G' 226 CK. shot.		
		3.33						7 0 4444							
		3	34	3 0	134 ° 00 '	34	— ° '	4 4 4444	4	3 0	—	—	G' 227		
		3.64													
		3	65	3 0	134 ° 30 '	65	+ 1 ° 14 '	8 5 4444	5	1 6	—	+ 1 4	G' 228		
		4.99													
		4	100	4 0	° '	100	+ 2 ° 20 '	0 1 4455	6	+ 0 1	—	+ 4 1	P' 102 Norm.		
		5.99													
		5	100	5 0	° '	100	+ 2 ° 54 '	0 1 4455	7	+ 0 1	—	+ 5 1	P' 102 Inv.		
		11.16													
		10	117	11 0	133 ° 00 '		+ 3 ° 04 '	5 3 4444	8	4 2	—	+ 6 3	G' 229 Blue Kiel Mark on rock.		
P *102	P *101				° '		° '	0 4455	9	5 5	5 5 4455				
		10.15							10						
		10	16	10 2	177 ° 10 '	16	— ° '	5 3 4444	11	10 2	—	—	Blue Kiel mrk on rock. G' 229 CK. shot.		
		9.53													
		9	54	9 0	— ° '		5 ° 14 '	3 6 4444	12	11 9	—	4 9	P' 103 Norm.		
		9.53													
		9	54	9 0	° '		3 ° 07 '	3 6 4444	13	11 9	—	2 9	P' 103 Inv.		
P *103	P *102				° '		° '	3 6 4444	14	5 2	8 8 4444				
		4.38							15						
		4	39	4 0	352 ° 50 '	39	+ 0 ° 41 '	5 3 4444	16	3 5	—	+ 0 5	Blue Kiel Mark G' 229 CK. shot.		
		4.08													
		4	9	4 6	152 ° 05 '	9	— ° '	4 2 4444	17	4 6	—	—	G' 230		
		5.62													
		5	63	5 0	139 ° 35 '	63	+ 2 ° 54 '	7 0 4448	18	1 8	—	+ 3 2	G' 231		
		4.80													
		4	81	4 0	— ° '	81	+ 2 ° 05 '	7 7 4448	19	1 1	—	+ 2 9	P' 104 Norm.		
		5.80													
		5	81	5 0	— ° '	81	+ 2 ° 46 '	7 7 4448	20	1 1	—	+ 3 9	P' 104 Inv.		
				—	° '		° '		21						

Add'l Inform.

Form 301 10M 3-34

PLEASE RETURN TO
LOS ANGELES COUNTY SURVEYOR
700 HALL OF RECORDS

NOTE: ANY ADDITIONS OR CHANGES ON THIS SHEET MUST BE MADE OR CIRCLED IN RED INK, WITH DATE AND NAME OF PERSON MAKING CHANGE

Do not extend notes this side of this line

Transit at	Sight on	Stadia Intercepts	Stadia Distance	Stadia Red—	Horizontal Angle 0° to 360° Right	Horiz. Distance	+ — Vertical Angle	Elevation of Point	+ Back Sight	+ — Difference Elevation	Height of Instrument	+ — Vertical Distance	REMARKS Station	Left	Right
P 104	P 103				° '		° '	7.6 / 4448	1 4 8		4453				
		5.18		—	° '		° '								
		5 / 5.07	19	5 6	352.15	19	— ° '	6.8 / 4447	2	5 6		—	G 231 ck shot		
		5 / 6.47	8	4 9	164.40	8	— ° '	7.2 / 4448	3	4 9		—	G 232		
		6 / 7.77	48	5 9	165.25	48	— ° '	6.2 / 4447	4	5 9		—	G 233		
		7 / 7.02	78	7 3	175.05	78	— ° '	5.1 / 4446	5	7 3		—	G 234		
		6	103	6 2	180.30	103	— ° '	6.2 / 4447	6	6 2		—	G 235		
				—											
P 105	P 104				This Elev of P 105 was backed in from P 104			4.9 / 4455	8 4 7		4455				
		7.00							9						
		3.21 / 6.75	380	6 6	° '	380	— ° '	7.8 / 4447	10	6 6		—	P 104		
		4 / 8.55	276	7 9	359.45	276	— ° '	6.2 / 4447	11	7 9		—	G 235 ck shot		
		6 / 8.31	256	7 2	0.10	256	— ° '	7.1 / 4448	12	7 2		—	G 236		
		6 / 8.10	232	7 9	7.55	232	— ° '	6.8 / 4447	13	7 9		—	G 237		
		6 / 9.82	211	7 4	11.10	211	— ° '	5.9 / 4447	14	7 4		—	G 238		
		8 / 8.66	183	8 3	18.50	183	— ° '	6.2 / 4447	15	8 3		—	G 239		
		7 / 9.33	167	8 0	21.00	167	— ° '	5.2 / 4446	16	8 0		—	G 240		
		8 / 11.10	134	9 0	33.00	134	— ° '	3.1 / 4444	17	9 0		—	G 241		
		10 / 12.00	111	10 5	55.00	111	— ° '	3.2 / 4444	18	10 5		—	G 242 in draw		
		11.33 / 8.31	68	14 0	60.35	68	+ 2.20	6.4 / 4447	19	11 2		+ 2 8	G 243		
		8 / 8.13	32	7 8	43.10	32	— ° '	6.2 / 4447	20	7 8		—	G 244		
		8 / 8.53	14	7 9	245.25	14	— ° '	6.4 / 4447	21	7 9		—	G 245		
		8	54	7 8	202.45	54	— ° '	6.5 / 4447		7 8		—	G 246		

Add'l Inform.

Notes Red. _____ Plotted J. A. L. Date _____ Job No. 7915 Division No. Glendale Rd Rd F.B. 552 Pg. 245

Notes Chkd. J. A. L. Date Checked DEC 27 1935 Survey of _____ Survey by N. HELLSTROM Notes A.H.H. Date 9-16-35

Date 11-15-35 Date _____ Map No. _____ Indexed A. C. Johnson Date _____

Form 301 10M 3-34

PLEASE RETURN TO
LOS ANGELES COUNTY SURVEYOR
700 HALL OF RECORDS

NOTE: ANY ADDITIONS OR CHANGES ON THIS SHEET MUST BE MADE OR CIRCLED IN RED INK. WITH DATE AND NAME OF PERSON MAKING CHANGE

Do not extend notes this side of this line

Transit at	Sight on	Stadia Intercepts	Stadia Distance	Stadia Rod—	Horizontal Angle 0° to 360° Right	Horiz. Distance	+ — Vertical Angle	Elevation of Point	+ Back Sight	+ — Difference Elevation	Height of Instrument	+ — Vertical Distance	REMARKS Station Left Right
P "105	P "104								1		445 5 8 4 2		
		3.88							2				
		3	89	3 0	204.55		3.07	444 7 6 4 5		7 8		4 8	G "247
		9.41							3				
		8	142	9 0	210.35		+ 0.18	444 7 5 9 8		8 3		+ 0 7	G "248 in draw
		3.74							4				
		2	175	3 0	247.15		1.19	444 8 7 2 8		7 0		4 0	G "251
		2.63							5				
		1	164	2 0		164	2.26	444 5 5 3 4		8 9		6 9	P "106 Norm
		5.63							6				
		4	164	5 0		164	1.24	444 5 5 2 8		9 0		4 0	P "106 Inv.
									7				
P "106	P "105								8				
								444 8 5 1 8	4 9		445 X 0 0 8		
		3.12							9				
		3	13	3 0	205.50	13		444 8 7 0 8		3 0			G "251 CK shot
		3.16							10				
		3	17	2 8	51.30	17		444 8 7 2 X		2 8			G "250
		8.48							11				
		8	49	8 0	53.00		+ 5.54	444 8 7 0 8		3 0		+ 5 0	G "249
		3.61							12				
		3	62	3 7	218.55			444 7 6 3 8		3 7			G "252
		5.02							13				
		4	103	4 2	219.50			444 7 5 8 8		4 2			G "253
		6.07							14				
		5	108	6 1		108		444 5 3 9 1		6 1			P "107
									15				
P "107	P "106								16				
								444 5 3 9 X	4 7		444 7 8 6 8		
									17				
			5	2 7	4.00	5		444 7 5 9 X		2 7			G "253 CK shot
		4.46							18				
		4	47	4 1	96.45			444 5 4 5 8		4 1			G "254
		6.92							19				
		6	93	6 6	105.40			444 3 2 0 8		6 6			G "255 sm. dr.
		9.23							20				
		7	224	12 3	131.50			443 7 6 3 8		12 3			G "259
		9.20							21				
		7	221	12 5				443 7 6 1 8		12 5			P "108

Add'n'l Inform.

F.B. 552 PG. 216

Topography Description Legend:
Side Hill....S.H. Bottom Draw.B.D.
Side of Draw.S.D. Bottom Wash B.W.
Side of Ridge.S.R. Top of Ridge.T.R.
Head of Draw H.D. Toe of Slope..T.S.

Inters. of Draws.V.D's
Break in Slope..Bk.S.
Steep Slope.....S.S.
Top of Cliff.....T.Cl.
Bottom of Cliff..B.Cl.
Top of Spur.....T.Sp.
Bottom Canyon..B.Cn.

Side of Canyon S.Cn.
Top of Bank...T.B.
Bottom of Bank.B.B.
Top of Cut.....T.C.
Bottom of Cut..B.C.
Top of Fill.....T.F.
Bottom of Fill.B.F.

Saddle .....Sa.
Swale .....Sw.
Flat .....Fl.
Stream .....Str.
Trail .....Tr.
Pavement ....Pvt.
Edge of Road E.Rd.

Traveled Rd. Tr.Rd.
Fence .....Fn.
Int. Fences.V.Fns.
Ditch .....Di.
Telephone Pole T.P.
Power Pole...P.P.
Culvert .....Cul.

Oak-O. Fir-Fr.
Pine-Pl. Cedar-Ce.
Sycamore .....Sy.
Eucalyptus ....Eu.
Plus combinations of these and all common standard abbreviations.

Form 301 10M 3-34

PLEASE RETURN TO
LOS ANGELES COUNTY SURVEYOR
700 HALL OF RECORDS

NOTE: ANY ADDITIONS OR CHANGES ON THIS SHEET MUST BE MADE OR CIRCLED IN RED INK, WITH DATE AND NAME OF PERSON MAKING CHANGE

Do not extend notes this side of this line

Transit at	Sight on	Stadia Intercepts	Stadia Distance	Stadia Rod—	Horizontal Angle 0° to 360° Right	Horiz. Distance	+ — Vertical Angle	Elevation of Point	+ Back Sight	+ — Difference Elevation	Height of Instrument	+ — Vertical Distance	REMARKS Station
P 108	P 107				° '		° '	443	4		444		
			3	3 9	203 50	3		443		3 9			G 259 ck shot
		1.38											
		1	39	1 0	57 35		3 09	443		3 1		2 1	G 258
		6.70											
		6	71	6 5	40 30		+ 3 58	443		1 6		+ 4 9	G 257
	½	0.92											
		0.40	105	1 0	19 45		+ 0 48	444		+ 0 5		+ 1 5	G 256
		5.36											
		5	37	4 9	188 25			443		4 9			G 260
		5.72											
		5	73	5 6	189 05			443		5 6			G 261
		3.67											
		3	68	3 8		68		443		3 8			P 109
P 109	P 108							443	4 4		444		
			5	6 2	190 25	5		443		6 2			G 261 ck shot
		2.39											
		2	40	2 0	149 10		9 01	443		8 2		6 2	G 262
		1.73											
		1	74	1 0	158 45		6 07	443		8 8		7 8	G 263
	½	2.54											
	½	2	109	2 0	158 30		4 45	443		11 0		9 0	G 264
		11.68											
	½	11	137	16 5	170 25		+ 1 56	443		11 9		+ 4 6	G 265
		11.80											
		10	181	10 9	180 00			443		10 9			G 266 on point
		9.81											
		8	182	9 4		182		443		9 4			P 110
P 110	P 109							443	4 2		443		
			2	6 2	293 30	2		443		6 2			G 266 ck shot
		8.34											
		8	35	7 9	121 50	35		442		7 9			G 267

Add'l Inform.

Notes Red. _____ Posted J. A. L. Job No. 7985 Division No. _____ F.B. 552 Pg. 247
Date _____ Date DEC 27 1933 Survey of Glendale Rdy Rd.
Notes Chkd. J.A.L. 11-16-35 Checked _____ Date _____ Surveyed by HELLSTROM Notes A.N.H. Date 5-19-35
Notes Rec. _____ Inserted A. C. JOHNSON

Form 301 10M 3-34

PLEASE RETURN TO
LOS ANGELES COUNTY SURVEYOR
700 HALL OF RECORDS

NOTE: ANY ADDITIONS OR CHANGES ON THIS SHEET MUST BE MADE OR CIRCLED IN RED INK, WITH DATE AND NAME OF PERSON MAKING CHANGE

Do not extend notes this side of this line

Transit at	Sight on	Stadia Intercepts	Stadia Distance	Stadia Rod	Horizontal Angle 0° to 360° Right	Horiz. Distance	+ − Vertical Angle	Elevation of Point	+ Back Sight	+ − Difference Elevation	Height of Instrument	+ − Vertical Distance	REMARKS Station	Left	Right
P 110	P 109								1		443 5				
		4.70 / 4	71	4 0	127.45		3.58	442 7 0	2	8 2		4 9	G 268		
		2.20 / 1	121	2 0	130.55		4.06	442 5 3	3	10 6		8 6	G 269		
	1/2	4.71 / 4	143	4 0	140.10		3.28	442 3 3	4	12 6		8 6	G 270		
	1/2	9.42 / 8.50	185	8 0	144.00		1.59	442 1 5	5	14 4		6 4	G 271		
		8.10 / 6	211	7 0	149.50		2.03	442 1 4	6	14 5		7 5	G 272		
		10.51 / 8	252	9 0	152.15		1.40	442 19 6	7	16 3		7 3	G 273		
		6.51 / 4	252	5 0	—	252	1.30	442 4 3	8	11 6		6 6	P 111 Norm		
		9.51 / 7	252	8 0	—	252	0.49	442 4 3	9	11 6		3 6	P 111 Inv.		
									10						
P 111	P 110							442 4 3	11	4 6	443 28 9				
			5	9 3	273.00	5	—	442 19 6	12	9 3		—	G 273 Ck. shot		
		3.38 / 3	39	3 0	163.35	38	10.58	442 18 6	13	10 3		7 3	G 274		
		10.61 / 10	62	10 0	157.15		1.18	441 7 5	14	11 4		1 4	G 275		
		11.93 / 11	94	11 9	177.05		—	441 7 0	15	11 9		—	G 276		
		7.92 / 7	93	7 1	—	93	—	442 1 8	16	7 1		—	P 112		
									17						
P 112	P 111							442 1 7	18	4 4	442 6 1				
			7	9 2	262.00	7	—	441 6 9	19	9 2		—	G 276 Ck. shot		
		9.31 / 9	32	9 7	144.20	32	—	441 6 4	20	9 7		—	G 277		
		10.61 / 10	62	10 3	143.35		—	441 5 8	21	10 3		—	G 278 sm. draw		

Add'l Inform.

Topography Description Legend: Side Hill....S.H. Side of Draw..S.D. Side of Ridge..S.R. Head of Draw H.D. Bottom Draw..B.D. Bottom Wash B.W. Top of Ridge..T.R. Toe of Slope..T.S.

Inters. of Draws..V.D's Break in Slope..Bk.S. Steep Slope.....S.S. Top of Cliff.....T.Cl. Bottom of Cliff..B.Cl. Top of Spur.....T.Sp. Bottom Canyon..B.Cn.

Side of Canyon S.Cn. Top of Bank...T.B. Bottom of Bank..B.B. Top of Cut.....T.C. Bottom of Cut..B.C. Top of Fill.....T.F. Bottom of Fill..B.F.

Saddle .....Sa. Swale .....Sw. Flat .....Fl. Stream .....Str. Trail .....Tr. Pavement ....Pvt. Edge of Road E.Rd.

Traveled Rd. Tr.Rd. Fence .....Fn. Int. Fences..V.Fns. Ditch .....Dt. Telephone Pole T.P. Power Pole...P.P. Culvert .....Cul.

Oak-O. Fir-Fr. Pine-Pi. Cedar-Ce. Sycamore .....Sy. Eucalyptus ....Eu. Plus combinations of these and all common standard abbreviations.

F.B. 552 PG. 218

Form 301 10M 3-34

PLEASE RETURN TO
LOS ANGELES COUNTY SURVEYOR
700 HALL OF RECORDS

NOTE: ANY ADDITIONS OR CHANGES ON THIS SHEET MUST BE MADE OR CIRCLED IN RED INK, WITH DATE AND NAME OF PERSON MAKING CHANGE

Do not extend notes this side of this line

Transit at	Sight on	Stadia Intercepts	Stadia Distance	Stadia Rod—	Horizontal Angle 0° to 360° Right	Horiz. Distance	+ — Vertical Angle	Elevation of Point	+ Back Sight	+ — Difference Elevation	Height of Instrument	+ — Vertical Distance	REMARKS Station Left Right
P 112	P 111								1		442 6		
		10.90 / 10	91	10 8	162.30			441 5	2	10 8			G 279
	1/2	5.17 / 4.60	115	5 0	171.40		3.37	441 3	3	12 2		7 2	G 280
		4.14 / 2	215	3 0	202.25	214	4.03	440 7	4	18 2		15 2	G 286
		3.23 / 1	224	2 0	—	223	4.40	440 5	5	20 2		18 2	P 113 Norm.
		6.23 / 4	224	5 0	—	223	3.55	440 5	6	20 2		15 2	P 113 Inv.
									7				
P 113	P 112							440 5	8	4 2	441 0		
		2.22 / 2	23	2 1	62.50			440 8	9	2 1			G 286 ck. shot
		4.16 / 4	17	3 8	245.20			440 6	10	3 8			G 287
		6.66 / 6	67	6 5	254.20			440 3	11	6 5			G 288
		6.80 / 6	81	6 9	—	81		440 3	12	6 9			P 114
		4.00 / 3.46	55	4 0	71.15		+ 3.48	441 0	13	0 4		+ 3 6	G 285 in sm swale
		4.77 / 4	76	4 0	54.05		+ 3.16	441 0	14	+ 0 3		+ 4 3	G 284
		1.89 / 1	90	1 0	—	89	+ 5.13	441 7	15	+ 7 2		+ 8 2	P 113A Norm.
		5.90 / 5	91	5 0	—	89	+ 7.44	441 7	16	+ 7 2		+ 12 2	P 113A Inv.
									17				
P 113A	P 113							441 7	18	3 2	442 1		
		8.68 / 8	69	8 0	130.40			441 3	19	8 0			G 281
		4.96 / 4	97	4 0	171.50		4.19	441 0	20	11 3		7 3	G 282 in draw
		10.33 / 10	34	10 4	174.00			441 0	21	10 4			G 283

Add'n'l Inform.

Notes Red. Plotted J.A.L. Job No. 9985 Division No. F.B. 552 Pg. 249
Date Date Survey of Glend Rdg Rd
Notes Chkd. J.A.L. Checked Survey by HELLSTROM Notes A.N.H. Date 7-20-35
Date 11-15-35 Date Map No. Indexed A. C. Johnson

Form 301 10M 3-34

PLEASE RETURN TO
LOS ANGELES COUNTY SURVEYOR
700 HALL OF RECORDS

NOTE: ANY ADDITIONS OR CHANGES ON THIS SHEET MUST BE MADE OR CIRCLED IN RED INK, WITH DATE AND NAME OF PERSON MAKING CHANGE

Do not extend notes this side of this line

Transit at	Sight on	Stadia Intercepts	Stadia Distance	Stadia Rod	Horizontal Angle 0° to 360° Right	Horiz. Distance	+ — Vertical Angle	Elevation of Point	+ Back Sight	+ — Difference Elevation	Height of Instrument	+ — Vertical Distance	REMARKS Station	Left	Right
P 113A	P 113				° '		° '		1						
		10.12			° '		° '	6	2		4422 5				
		10	13	10 4	27 05		—	441 0 1	3			—	G' 284 ck. shot		
P 114	P 113				° '		° '		4						
					° '		° '	3.1			7 1				
		4.13			° '		° '	440 X 8	5 4 6		440 X 3				
		4	14	4 1	359 05		° '	440 X 3 8	6	4 1		—	G' 288 ck. shot.		
		5.27					° '	2 1							
		5	28	5 6	190 25		—	440 X 3	7	5 6		—	G' 289		
		6.68					° '	1 3							
		6	69	6 4	180 50		—	440 X 8	8	6 4		—	G' 290		
		4.64					° '	2 8							
		4	65	4 9	—	65	—	440 X	9	4 8		—	P' 115		
P 115	P 114				° '		° '		10						
					° '		° '	2 8			7 2				
					° '		° '	440 X	11 4 4		440 X 1				
							° '	1 3							
			5	5 9	151 30	5	° '	440 X 8	12	5 9		—	G' 290 ck. shot		
		7.46					° '	3 9 9 1							
		7	47	7 5	131 55		—	4 X 0 X 8	13	7 5		—	G' 291 on rdg.		
		8.49					° '	3 9 9 0							
		8	50	8 2	—	50	—	4 X 0 X	14	8 2		—	P' 116		
P 116	P 115				° '		° '		15						
					° '		° '	3 8 9			3 2				
					° '		° '	4 X 0 X	16 4		440 X 5 0				
							° '	3 9 9 8							
			3	3 5	36 00	3	—	4 X 0 X 5	17	3 5		—	G' 291 ck. shot		
		2.41					° '	3 8 6							
		7	42	7 0	84 05		+ 3.12	4 X 0 X 5	18	4 2		+ 2	3 G' 292		
		6.04					° '	7 4							
		5	105	5 9	90 50		—	439 X	19	5 9		—	G' 293		
		6.05					° '	7 9							
		5	106	5 4	—	106	—	439 X	20	5 4		—	P' 117		
					° '		° '		21						

Add'n'l Inform.

Oak-O. Fir-Fr. Pine-Pi. Cedar-Ce. Sycamore ..... Sy. Int. Fence-V. Fn. Ditch ..... Di. Eucalyptus ..... Eu. Telephone Pole T.P. Plus combination Power Pole ..... P.P. of these and all Culvert ..... Cul. common standard abbreviations.

Traveled Rd. Tr. Rd. Fence ..... Fn. Int. Fence-V. Fn. Ditch ..... Di. Telephone Pole T.P. Power Pole ..... P.P. Culvert ..... Cul.

Saddle ..... Sa. Swale ..... Sw. Flat ..... Fl. Stream ..... Str. Trail ..... Tr. Pavement ..... Pvt. Edge of Road E.Rd.

Canyon S.Cn. Bank ..... T.B. Top of Bank B.B. Top of Cut ..... T.C. Bottom of Cut ..... B.C. Top of Fill ..... T.F. Bottom of Fill B.F.

Side of Draw S.D. Top of Bank ..... T.B. Bottom of Bank B.B. Top of Cut ..... T.C. Bottom of Cut ..... B.C. Top of Fill ..... T.F. Bottom of Fill B.F.

Inters. of Draws V.D's Break in Slope ..... Br.S. Steep Slope ..... S.S. Top of Cliff ..... T.Cl. Bottom of Cliff ..... B.Cl. Top of Spur ..... T.Sp. Bottom Canyon ..... B.Cn.

F.B. 552 Pg. 220

Topography Description Legend:
Side Hill ..... S.H. Bottom Draw B.D.
Side of Draw S.D. Bottom Wash B.W.
Side of Ridge S.R. Top of Ridge T.R.
Head of Draw H.D. Toe of Slope ..... T.S.

Form 301 10M 3-34

PLEASE RETURN TO
LOS ANGELES COUNTY SURVEYOR
700 HALL OF RECORDS

NOTE: ANY ADDITIONS OR CHANGES ON THIS SHEET MUST BE MADE OR CIRCLED IN RED INK, WITH DATE AND NAME OF PERSON MAKING CHANGE

Do not extend notes this side of this line

Transit at	Sight on	Stadia Intercepts	Stadia Distance	Stadia Rod—	Horizontal Angle 0° to 360° Right	Horiz. Distance	+ — Vertical Angle	Elevation of Point	+ Back Sight	+ — Difference Elevation	Height of Instrument	+ — Vertical Distance	REMARKS Station	Left	Right
P 117	P 116				° '		° '								
					° '		° '	439.79	4.7		440.2				
		7.38	1	5.1	300.30	1		439.15		5.1			G 293 ck shot		
		7 8.72	38	7.4	168.35			439.52		7.4			G 294		
		8 3.95	73	8.7	174.10			439.35		8.7			G 295		
		3 4.95	96	3.0		96	4.25	439.22		10.4		7.4	P 118 Norm		
		4	96	4.0		96	3.50	439.22		10.4		6.4	P 118 Inv		
P 118	P 117														
								439.22	4.8		439.8				
		3.22													
		3 5.11	23	3.1	353.05			439.35		3.1			G 295 ck shot		
		5 7.47	12	5.1	171.40			439.15		5.1			G 296		
		7 7.92	48	6.7	150.35			439.82		6.7			G 297		
		7 6.86	93	7.6	156.15			439.89		7.6			G 298		
		6	87	6.5				439.00		6.5			P 119		
P 119	P 118														
								439.04	4.5		439.49				
		5.06													
		5 6.26	7	5.6	188.10	7		439.89		5.6			G 298 ck shot		
		6 8.57	27	6.6	179.20	27		439.88		6.6			G 299		
		8 5.10	58	8.5	210.10	58		438.64		8.5			G 300		
		4 3.03	111	5.0	209.30		3.33	438.35		11.8		6.8	G 301		
		2 4.08	104	3.0			4.36	438.95		11.3		8.3	P 120 Norm		
		3	104	4.0			4.03	438.95		11.3		7.3	P 120		

Admin Inform.

Notes No. _____ Plotted J. A. L. Job No. 2185 Division No. _____ F.B. 552 P. 21
Date _____ Date DEC 27 1935 Survey of Grand Rly Rd
Notes Chkd. J.A.L. Checked _____ Survey by N. HELLSTROM Notes _____ Date 7-20-35
Date 11-15-35 Date _____ MAP No. _____ Indexed A. C. Johnson Date _____

Form 301 10M 3-34

PLEASE RETURN TO
LOS ANGELES COUNTY SURVEYOR
700 HALL OF RECORDS

NOTE: ANY ADDITIONS OR CHANGES ON THIS SHEET MUST BE MADE OR CIRCLED IN RED INK, WITH DATE AND NAME OF PERSON MAKING CHANGE

Do not extend notes this side of this line

Transit at	Sight on	Stadia Intercepts	Stadia Distance	Stadia Rod—	Horizontal Angle 0° to 360° Right	Horiz. Distance	+ — Vertical Angle	Elevation of Point	+ Back Sight	+ — Difference Elevation	Height of Instrument	+ — Vertical Distance	REMARKS Station Left Right
P 120	P 119				° '		° '	4385.35	4.3		4387.8		
		5.06			° '		° '	4385.52					
		5	7	4.8	202.15	7	—	4384.6		4.8		—	G'301 Ck. shot
		2.86					° '	4380.78		9.4		7.4	
		2	87	2.0	197.40		4.56	4380.4					G'302 in wash.
		7.72											
		7	73	7.4	214.10	73	—	4382.0		7.4		—	G'303 tp bnk.
		3.20											
		2	121	3.0	216.10		1.13	4384.2		5.6		2.6	G'304
		3.22											
		2	123	3.0	—	123	1.11	4384.2		5.5		2.5	P'121 Worm.
		6.22											
		5	123	5.5	—	123	—	4384.2		5.5		—	P'121 Inv.
P 121	P 120				° '		° '	4384.2	4.6		4388.6		
			3	4.6	323.45	3	—	4384.2		4.6		—	G'304 ck. shot
		7.24					° '						
		7	25	7.0	137.45		—	4381.8		7.0		—	G'305 in draw
		11.43											
		11	44	11.0	247.55		6.23	4372.0		15.9		4.9	B.M. #28B pr L.B. 743-267 marker mkd. Elev. 4370.935
		7.44											
		7	45	7.0	247.55		11.36	4372.0		15.9		8.9	
		2.50											
		2			° '		° '						
					° '		° '						
					° '		° '						
					° '		° '						
					° '		° '						
					° '		° '						
					° '		° '						

Add'l Inform.

Topography Description Legend: Side Hill....S.H. Side of Draw S.D. Side of Ridge S.R. Head of Draw H.D. Bottom Draw B.D. Bottom Wash B.W. Top of Ridge T.R. Toe of Slope T.S.

Inters. of Draws V.D's Break in Slope Bk.S. Steep Slope S.S. Top of Cliff T.Cl. Bottom of Cliff B.Cl. Top of Spur T.Sp. Bottom Canyon B.Cn.

Side of Canyon S.Cn. Top of Bank T.B. Bottom of Bank B.B. Top of Cut T.C. Bottom of Cut B.C. Top of Fill T.F. Bottom of Fill B.F.

Saddle Sd. Swale Sw. Flat Fl. Stream Str. Trail Tr. Pavement Pvt. Edge of Road E.Rd.

Traveled Rd. Tr.Rd. Fence Fn. Ditch Fences V.Fn. Telephone Pole T.P. Power Pole P.P. Culvert Cul.

Oak-O. Fir-Fr. Pine-Pi. Cedar-Ce. Sycamore Sy. Eucalyptus Euc. Plus combinations of these and all common standard abbreviations.

F.B. 552 Pg. 222

Form 381 10M 3-34

PLEASE RETURN TO
LOS ANGELES COUNTY SURVEYOR
700 HALL OF RECORDS

NOTE: ANY ADDITIONS OR CHANGES ON THIS SHEET MUST BE MADE OR CIRCLED IN RED INK, WITH DATE AND NAME OF PERSON MAKING CHANGE

Do not extend notes this side of this line

Transit at	Sight on	Stadia Intercepts	Stadia Distance	Stadia Rod—	Horizontal Angle 0° to 360° Right	Horiz. Distance	+ — Vertical Angle	Elevation of Point	+ Back Sight	+ — Difference Elevation	Height of Instrument	+ — Vertical Distance	REMARKS Station	Left	Right
					CONTINUED FROM PAGE 196										
G#176	P#83							4385.6	4.6		4390.2				
		467 / 4	68	4.0	264.15	44	36.20	4353.7					S.H.		
		1/2 344 / 3	89	3.0	128.05	66	+30.24	4448.4					"		
G#178	P#84							4387.2	4.8		4392.0				
		423 / 3	124	4.0	272.10	84	34.20	4330.3					S.H.		
		471 / 4	72	4.0	274.15	49	34.30	4354.3					"		
		1/4 423 / 3.60	133	4.0	52.35	101	+29.42	4445.5					"		
		567 / 5	68	5.0	240.35	50	31.23	4356.7		35.2		30.2	"		
		1/2 10.00 / 9.64	73	10.0	34.45	58	+26.40	4411.5					"		
		259 / 2	60	2.0	60.05	48	+26.25	4418.1					"		
		7.00 / 6.58	43	7.0	96.00	29	+34.30	4405.4					"		
		1/2 217 / 1.50	135	2.0	257.30	93	33.50	4327.5					"		
		234 / 2	35	2.2	165.45	35	0.0	4389.8		2.2		—	P#F		
P#F	G#178							4389.5	4.5		4394.3				
		1/2 12.00 / 11.44	113	19.0	271.30	103	17.25	4343.1		51.2		32.2	S.H.		
		248 / 2	49	2.0	79.40	38	+27.37	4412.5					"		
		173 / 1	74	1.0	79.00	58	+27.52	4424.9					"		
		1/2 2.00 / 1.46	109	2.0	78.49	83	+29.18	4439.2							

Notes Rec'd. _____ Date _____ Book No. 2905 Page No. _____ E.B. 558
Date _____ Book NOV 26 1935 Survey of Glendale Pdg Rd
Notes Chkd. _____ Checked _____ Surveyed by HELLSTROM Notes FIRST Date 9-23-35
Book _____ Page _____ Map No. _____ Indexed A. O. Johnson

Form 301 10M 3-34

PLEASE RETURN TO
LOS ANGELES COUNTY SURVEYOR
700 HALL OF RECORDS

NOTE: ANY ADDITIONS OR CHANGES ON THIS SHEET MUST BE MADE OR CIRCLED IN RED INK, WITH DATE AND NAME OF PERSON MAKING CHANGE

108-53-25
at P86 from 82+0 D
Col
Pt

Do not extend notes this side of this line

Transit at	Sight on	Stadia Intercepts	Stadia Distance	Stadia Rod	Horizontal Angle 0° to 360° Right	Horiz. Distance	+ Vertical Angle −	Elevation of Point	+ Back Sight	+ Difference Elevation −	Height of Instrument	+ Vertical Distance −	REMARKS Station Left Right
P#86	P#87							4388	5		4393		
		1058											
		10	59	10	102.10	50	22.50	4362					S.H.
		12.00											
		11.57	44	15	60.00	40	16.18	4365					
		381											
		3	82	30	0.51		—	4390		30		—	P#G
P#G	P#86							4390	49		4395		
		1157											
		11	115	22	307.00	106	16.41	4341					S.H.
		1146											
		11	93	21	278.30	85	17.17	4347					"
		1139											
		11	40	13	294.15	37	14.37	4372					"
		846											
		8	47	15	259.00	44	13.21	4369					"
		1200											
		1157	87	20	260.50	81	15.22	4355					"
P#87	P#88							4390	47		4395		
		445											
		4	46	10	286.10	40	+20.53	4406					S.H.
		1089											
		10	90	10	311.00	67	+30.07	4419		+29		+39	T.R.
		1121											
		10	122	15	299.35	92	+29.29	4432					S.H.
		1176											
		11	153	19	279.40	128	+23.30	4432					"
		1178											
		11	157	18	326.45	121	+28.33	4443					"
		943											
		8	44	8	131.05	38	21.30	4372					"
		423											
		4	24	43	00.00		—	4390		43			P#H.

Add'l Inform.

Topography Description Legend: Hill...H. Bottom Draw...B.D. Side of Draw...S.D. Bottom Wash...B.W. Side of Ridge...S.R. Top of Ridge...T.R. Head of Draw...H.D. Toe of Slope...T.S.

Interv. of Draw...V.D's Break in Slope...Bk.S. Steep Slope...S.S. Top of Cliff...T.Cl. Bottom of Cliff...B.Cl. Top of Spur...T.Sp. Bottom Canyon...B.Cn.

Side of Canyon...S.Cn. Top of Bank...T.B. Bottom of Bank...B.B. Top of Cut...T.C. Bottom of Cut...B.C. Top of Fill...T.F. Bottom of Fill...B.F.

Saddle...Sd. Swale...Sw. Flat...Fl. Stream...Str. Trail...Tr. Pavement...Pvt. Edge of Road...E.Rd.

Traversed Rd...Tr.Rd. Fence...Fn. Int. Fences...V.Fn. Ditch...Dt. Telephone Pole...T.P. Power Pole...P.P. Culvert...Cul.

Oak...O. Pine...Pi. Sycamore...Sy. Eucalyptus...Eu. Plus combinations of these and all common standard abbreviations. Fir...Fr. Cedar...Ce.

F.B. 552 Pg. 224

Form 361 10M 3-34

PLEASE RETURN TO
LOS ANGELES COUNTY SURVEYOR
700 HALL OF RECORDS

NOTE: ANY ADDITIONS OR CHANGES ON THIS SHEET MUST BE MADE OR CIRCLED IN RED INK, WITH DATE AND NAME OF PERSON MAKING CHANGE

Do not extend notes this side of this line

Transit at	Sight on	Stadia Intercepts	Stadia Distance	Stadia Red—	Horizontal Angle 0° to 360° Right	Horiz. Distance	+ — Vertical Angle	Elevation of Point	+ Back Sight	+ — Difference Elevation	Height of Instrument	+ — Vertical Distance	REMARKS Station	Left	Right
P#11	P#88			—	° '		° '	4390	3.0		4393				
		5.00													
	1/2	4.56	89	5°	134.30	76	22.39	4357					S.H.		
		10.24													
		9	125	10°	115.35	93	30.23	4329					"		
	1/2	5.26													
		4.70	113	5°	88.45	68	39.03	4333					"		
		3.50													
		3	51	3°	90.10	31	38.50	4365					"		
		3.73													
		3	74	3°	40.25	60	26.10	4361					"		
G#184	P#89			—	° '		° '	4392	4.5		4397				
	1/2	4.03													
		3.30	147	4°	108.45	86	39.50	4322					S.H.		
		10.81													
		10	82	10°	254.45	56	+ 34.13	4450		+ 28.1		+ 38.1			
		5.57													
		4	158	5°	139.05	101	36.58	4317					"		
		4.75													
		4	76	4°	111.20	44	40.05	4356					"		
	1/2	8.47													
		8	95	8°	292.25	57	+ 39.20	4436					"		
		7.83													
		7	84	7°	56.45	54	36.44	4351					S.W.		
P#89	P#88			—	° '		° '	4397	4.5		4402				
		2.63													
		2	64	2°	90.00	48	+ 30.33	4428					S.H.		
	1/2	3.00													
		2.75	175	3°	290.50	98	41.25	4312					S.W.		
		10.22													
		9.40	125	12°	65.40	80	+ 36.47	4450					S.H.		
G#184	P#89			—	° '		° '	4392	4.6		4397				
	1/2	11.73													
		11	145	16°	64.30	114	27.14	4323					Sp.		
		11.78													
		11	79	17°	39.20	75	13.22	4363					"		

Adj'd Interp.

Notes Red. Date NOV 26 1935 Notes Chkd. Checked Notes Survey By HELLSTROM Notes Interpd. A. C. Johnson Date 7-22-35

Project L.A.C. Job No. 7765 Division No. Greenwood Avenue Road Survey of E.B. 552 Pg. 285

Form 301 10M 3-34

PLEASE RETURN TO
LOS ANGELES COUNTY SURVEYOR
700 HALL OF RECORDS

NOTE: ANY ADDITIONS OR CHANGES ON THIS SHEET MUST BE MADE OR CIRCLED IN RED INK, WITH DATE AND NAME OF PERSON MAKING CHANGE

Do not extend notes this side of this line

Transit at	Sight on	Stadia Intercepts	Stadia Distance	Stadia Rod—	Horizontal Angle 0° to 360° Right	Horiz. Distance	+ — Vertical Angle	Elevation of Point	+ Back Sight	+ — Difference Elevation	Height of Instrument	+ — Vertical Distance	REMARKS Station	Left	Right
G#187	P#89							4395	4.6		4399				
	1/2	928 / 9	57	9°	311.15	50	21.12	4371					S.H.		
	1/2	10.17 / 9.40	155	10°	77.10	92	+39.31	4466					"		
		400 / 343	58	4°	101.50	34	+40.13	4424					"		
	1/2	818 / 780	77	8°	138.00	52	+34.30	4428					"		
		1126 / 10	127	18°	250.40	97	29.05	4328					"		
		989 / 9	90	9°	239.20	69	28.44	4358					"		
			17	3'	180.00		—	4396		3'		—	P#I		
		970 / 9	71	9°	257.40	46	36.34	4356					S.H.		
P#I	P#89							4396	4.5		4401				
		12.00 / 10.57	144	11°	294.40	100	33.26	4323					S.H.		
G#187	P#89							4395	4.3		4399				
	1/2	1165 / 11	131	18°	268.15	87	35.12	4319					S.H.		
P#I	P#89							4396	4.5		4401				
	1/2	522 / 450	145	5°	236.20	112	28.30	4335							
	1/2	565 / 520	91	5°	229.50	75	24.42	4361							
P#90	P#91							4396	5.2		4401				
		1178 / 11	79	11°	264.45	53	+35.02	4427					S.H.		
	1/2	1161 / 11	123	11°	264.10	83	+34.56	4448					"		
		1148 / 10	149	16°	268.40	98	+36.09	56					"		
		186 / 1	87	1°	319.30	87	+2.38	4404		+3°		+4°	P#J		

Add'l Inform.

F.B. 557 PG. 226

Topography Description Legend: Side Hill ....S.H. Side of Draw S.D. Side of Ridge S.R. Head of Draw H.D. Bottom Draw B.D. Bottom Wash B.W. Top of Ridge T.R. Toe of Slope T.S.

Inters. of Draws V.D's Break in Slope Bk.S. Steep Slope S.S. Top of Cliff T.Cl. Bottom of Cliff B.Cl. Top of Spur T.Sp. Bottom Canyon B.Cn.

Side of Canyon S.Cn. Top of Bank T.B. Bottom of Bank B.B. Top of Cut T.C. Bottom of Cut B.C. Top of Fill T.F. Bottom of Fill B.F.

Saddle Sa. Swale Sw. Flat Fl. Stream Str. Trail Tr. Pavement Pvt. Edge of Road E.Rd.

Traveled Rd. Tr.Rd. Fence Fn. Int. Fences V.Fns. Ditch Dl. Telephone Pole T.P. Power Pole P.P. Culvert Cul.

Oak-O. Fir-Fr. Pine-Pl. Cedar-Ce. Sycamore Sy. Eucalyptus Eu. Plus combinations of these and all common standard abbreviations.

Form 301 10M 3-34

PLEASE RETURN TO
LOS ANGELES COUNTY SURVEYOR
700 HALL OF RECORDS

NOTE: ANY ADDITIONS OR CHANGES ON THIS SHEET MUST BE MADE OR CIRCLED IN RED INK, WITH DATE AND NAME OF PERSON MAKING CHANGE

Do not extend notes this side of this line

Transit at	Sight on	Stadia Intercepts	Stadia Distance	Stadia Rod—	Horizontal Angle 0° to 360° Right	Horiz. Distance	+ — Vertical Angle	Elevation of Point	+ Back Sight	+ — Difference Elevation	Height of Instrument	+ — Vertical Distance	REMARKS Station	Left	Right
P#J	P#90				° '		° '								
								4404	48		4409				
	1/2	1144													
		1080	129	20°	346.55	125	10.07	4367					S.H		
	1/2	981													
		9	163	14°	338.30	148	18.00	4347					"		
		1035													
		9	136	17	324.50	114	23.43	4348					"		
		1200													
		11	101	12°	340.10	93	15.28	4371					"		
		1168													
		11	69	11°	317.30	52	29.18	4368					"		
	1/2	1163													
		11	127	17°	309.40	93	31.05	4336					"		
		1194													
		11	95	16°	268.05	70	30.57	4351					"		
		1059													
		10	60	10°	256.05	44	30.54	4378					"		
		1142													
		10	143	11°	267.20	115	26.21	4341					"		
		11.85													
		10.00	186	22°	269.35	176	13.11	4346					on rdg.		
	1/2	9.12													
		8	225	27°	283.15	195	21.16	4306					" "		
		8.94													
		7	195	29°	288.15	156	26.33	4300					S.H.		
G	P				° '		° '								
193	90A							440X	4		4405				
			8	79	10.00		—	4397		79		—	P"K"		
					° '		° '								
P"K"	P 90A							4397	4		4401				
		10.99													
		9	200	15°	31.40	164	25.13	4309					bot draw		
		11.50													
		10	151	11°	31.25	123	25.22	4332					" "		
		3.57													
		3	58	3°	112 30	49	+ 23 49	4420					S.H		

Add "0" Inform.

Notes Rod. Date Notes Chkd. Date Checked Date Map No. Date

Printed J.A.L. Job No. 7985 Division GLENDORA RIVER ROAD

Survey of A.N. HELLSTROM Survey by Notes E.S.T. Date 9-24-35

Inspector A. C. Johnson

E.B. 552 Pg. 277

Form 301 10M 3-34

PLEASE RETURN TO
LOS ANGELES COUNTY SURVEYOR
700 HALL OF RECORDS

NOTE: ANY ADDITIONS OR CHANGES ON THIS SHEET MUST BE MADE OR CIRCLED IN RED INK, WITH DATE AND NAME OF PERSON MAKING CHANGE

Do not extend notes this side of this line

Transit at	Sight on	Stadia intercepts	Stadia Distance	Stadia Rod—	Horizontal Angle 0° to 360° Right	Horiz. Distance	+ — Vertical Angle	Elevation of Point	+ Back Sight	+ — Difference Elevation	Height of Instrument	+ — Vertical Distance	REMARKS Station Left Right
P"K"	P "90A"				° '		° '		1		4401		
		9.80						4361	2				
		9 2.65	81	9°	33° 30'	67	25 10		3				bot. draw
		2 8.40	66	2°	213° 45'	55	+ 23 52	4424	4				" "
		8 3.94	41	8°	36° 50'	34	25 14	4378	5				" "
		3 5.73	95	3°	299° 20'	66	+ 33 37	4442	6				S.H.
		5 6.28	74	5°	267° 20'	41	+ 41 56	4433	7				S.H.
		5 6.21	129	6°	281° 15'	79	+ 38 26	4458	8				"
		5 6.19	122	6°	240° 05'	80	+ 35 55	4454	9				"
		5 5.65	120	6°	216° 20'	96	+ 26 45	4444	10				bot. draw
		4.50 1.51	115	5°	197° 25'	82	+ 32 30	4448	11				S.H.
		0.50	102	1°	175° 20'	66	+ 36 15	4449	12				"
P "90A"	P "90"				° '		° '		13		4397		
		9.83						4398	14	4 2			
		8 2.26	184	9°	76° 50'	141	+ 28 51	4466	15				S.H.
		2	27	2°	252° 50'	27	+ 4 00	4397	16	0 1		+ 1 9	P "L"
P "L"	G "192"				° '		° '		17		4402		
		9.97						4397	18	4 2			
		8 8.73	198	9°	5° 25'	168	+ 23 02	4464	19				S.H.
		8 10.38	74	8°	108° 50'	46	+ 38 13	4438	20				T.R.
		8 10.48	239	9°	353° 10'	203	+ 22 47	4478	21				S.H.
		8	249	9°	344° 05'	219	+ 20 16	4478					"

Add'nl Inform.

Oak-O. Fir-Fr. Pine-Pi. Cedar-Ce. Sycamore ....Sy. Eucalyptus ....EL. Plus combinations of those and all common standard abbreviations.

Traveled Rd. Tr.Rd. Fence ..... V.Fn. Int. Fences. V.Fns. Ditch ....Di. Telephone Pole T.P. Power Pole....P.P. Culvert .....Cul.

Saddle .....Sa. Swale .....Sw. Flat .....Fl. Stream .....Str. Trail .....Tr. Pavement .....Pvt. Edge of Road E.Rd.

Side of Canyon S.Cn. Top of Bank..T.B. Bottom of Bank. B.B. Top of Out....T.C. Bottom of Cut..B.C. Top of Fill....T.F. Bottom of Fill.B.F.

Inters. of Draw. V.D's Break in Slope..Br.S. Steep Slope.....S.S. Top of Cliff....T.Cl. Bottom of Cliff..B.Cl. Top of Spur....T.Sp. Bottom Canyon..B.Cn.

Topography Description Legend: Side Hill....S.H. Bottom Draw B.D. Side of Draw S.D. Bottom Wash B.W. Side of Ridge S.R. Top of Ridge T.R. Head of Draw H.D. Toe of Slope..T.S.

P.B. 552 Pg. 228

Form 301 10M 3-34

PLEASE RETURN TO
LOS ANGELES COUNTY SURVEYOR
700 HALL OF RECORDS

NOTE: ANY ADDITIONS OR CHANGES ON THIS SHEET MUST BE MADE OR CIRCLED IN RED INK, WITH DATE AND NAME OF PERSON MAKING CHANGE

Do not extend notes this side of this line

Transit at	Sight on	Stadia Intercepts	Stadia Distance	Stadia Rod—	Horizontal Angle 0° to 360° Right	Horiz. Distance	+ − Vertical Angle	Elevation of Point	+ Back Sight	+ − Difference Elevation	Height of Instrument	+ − Vertical Distance	REMARKS Station	Left	Right
P "L"	G "192				° ′		° ′		1		4407				
		8.91 / 7	192	8°	343.40	174	+ 17.43	4449	2				S.H.		
		10.61 / 9	162	10°	342.50	151	+ 15.18	4433	3				"		
		9.42 / 8	143	18°	349.40	129	+ 18.06	4426	4				"		
									5						
P "91	P "90				° ′		° ′	4402	6 4 8		4407				
		11.64 / 11	65	11°	135.30	47	+ 31.53	22	7				S.H.		
		11.14 / 10	115	14°	135.15	83	+ 31.45	4	8				"		
									9						
G "198	P "92				° ′		° ′	4403	10 4 8		4408				
		8.93 / 8	98	8°	259.15	55	+ 39.44	46	11	+ 38 2		+ 46 2	S.H.		
		11.32 / 10	133	14°	256.55	76	+ 41.00	60	12	+ 51 6		+ 65 6	"		
		4.28 / 4	29	4°	75.00	19	− 36.25	4390	13	− 17 8		− 13 8	P "M"		
		4.15 / 4	16	4°	12.35		—	4404	14	− 4 1		—	P "N"		
									15						
P "M"	G "198				° ′		° ′	4390	16 4 6		4395				
		11.20 / 10	121	18°	265.10	114	− 13.40	49	17				S.H.		
		11.57 / 10	158	17°	238.55	133	− 23.38	20	18				"		
		4.91 / 4	92	24°	220.30	72	− 27.52	33	19				"		
		5 / 4.12	89	5°	189.25	57	− 36.40	47	20				"		
		10.89 / 10	90	15°	166.05	72	− 26.21	44	21				Swale		

Notes Red. J.A.L. Plotted J.A.L. Job No. 7965 Division No. F.B. 552 Pg. 229
Date 11-14-35 Date DEC 27 1935 Survey of Glend Rdg. Rd.
Notes Chkd. Checked Survey by A.N. HELLSTROM Notes A.N.H. Date 9-24-35
Date Date Map No. Indexed A. C. Johnson

Admin'l Inform.

Form 301 10M 3-34

PLEASE RETURN TO
LOS ANGELES COUNTY SURVEYOR
700 HALL OF RECORDS

NOTE: ANY ADDITIONS OR CHANGES ON THIS SHEET MUST BE MADE OR CIRCLED IN RED INK, WITH DATE AND NAME OF PERSON MAKING CHANGE

Do not extend notes this side of this line

Oak-O. Fir-Fr. Pine-Pi. Cedar-Ce. Sycamore ..... Sy. Eucalyptus ..... Eu. Plus combination of these and all common standard abbreviations.

Traveled Rd. Tr. Rd. Fence ..... Fn. Int. Fences V. Fn. Ditch ..... Di. Telephone Pole T.P. Power Pole ..... P.P. Culvert ..... Cul.

Saddle ..... Sa. Swale ..... Sw. Flat ..... Fl. Stream ..... Str. Trail ..... Tr. Pavement ..... Pvt. Edge of Road E. Rd.

Side of Canyon S.Cn. Top of Bank T.B. Bottom of Bank B.B. Top of Cut T.C. Bottom of Cut B.C. Top of Fill T.F. Bottom of Fill B.F.

Inter. of Draws V.D's Break in Slope B.S. Steep Slope S.S. Top of Cliff T.Cl. Bottom of Cliff B.Cl. Top of Spur T.Sp. Bottom Canyon B.Cn.

F.B. 552 PG. 230

Topography Description Legend: Side Hill S.H. Bottom Draw B.D. Side of Draw S.D. Bottom Wash B.W. Side of Ridge S.R. Top of Ridge T.R. Head of Draw H.D. Toe of Slope T.S.

Transit at	Sight on	Stadia Intercepts	Stadia Distance	Stadia Rod	Horizontal Angle 0° to 360° Right	Horiz. Distance	+ Vertical Angle —	Elevation of Point	+ Back Sight	+ Difference Elevation —	Height of Instrument	+ Vertical Distance —	REMARKS Station	Left Right
P"M"	G "198"				° '		° '		1		4395			
		2.30						4341	2					
		1	131	2°	165.30	105	26.15		3				S.H.	
		4.46						3	4					
		3	147	15°	164.30	133	18.13						"	
		8.43							5					
		8	44	8°	170.20	33	29.22	68					"	
		11.23							6					
		11	24	11°	245.15	22	17.02	77					"	
		11.59							7					
		11	60	11°	261.00	56	15.07	69					"	
									8					
P"N"	P "92"							4404	9		4409			
		4.23												
		3	124	4°	274.25	81	+36.20	6	10	+55		+59	S.H.	
		3.86												
		3	87	3°	275.15	58	+35.38	4		+38		+41	"	
		1.81							11					
		1	82	1°	3.00	82	+1.43	0		+1		+2	P"O"	
		3.82							12					
		3	83	3°	5.40	83	+2.32	4410	13	+0		+3	P"O"	
									14					
P"O"	P "92"							4410	15	4	4415			
		8.90												
		8	91	8°	46.45	68	+30.30	4	16				S.H.	
		10.49												
		10	50	10°	308.35	38	29.48	4383	17				bot. swale	
		12.00												
		11.32	69	12°	279.20	59	21.53	79	18				S.H.	
		11.41												
		10	142	27°	85.00	74	+43.43	58		+43		+70	"	
		4.51							19					
		3.50	102	4°	106.50	76	+30.23	4458					bot. swale	
		3.02							20					
		2	103	3°	138.20	67	+36.20	61					S.H.	
		5.14							21					
		4	115	5°	172.00	81	+32.42	62					to sm. rdg.	

Add'nl Inform.

Form 301 10M 3-34

PLEASE RETURN TO
LOS ANGELES COUNTY SURVEYOR
700 HALL OF RECORDS

NOTE: ANY ADDITIONS OR CHANGES ON THIS SHEET MUST BE MADE OR CIRCLED IN RED INK, WITH DATE AND NAME OF PERSON MAKING CHANGE

Do not extend notes this side of this line

Transit at	Sight on	Stadia Intercepts	Stadia Distance	Stadia Rod—	Horizontal Angle 0° to 360° Right	Horiz. Distance	+ — Vertical Angle	Elevation of Point	+ Back Sight	+ — Difference Elevation	Height of Instrument	+ — Vertical Distance	REMARKS Station	Left	Right
P·0	P·92				° ′		° ′								
									1		4415				
		5.74							2						
		5	75	5°	190° 00′	57	+ 28.48	4448	3				tp. sm. cdg.		
		3													
		2.40	61	3°	148° 55′	39	+ 36.10	41	4				S.H.		
		4													
		3.43	58	4°	100° 10′	45	+ 27.36	35	5				bot swale		
P·93	P·94				° ′		° ′								
								4415	6		4420				
		1.61							7						
		1	62	1°	127° 20′	40	36.48	438					S.H.		
		4.66							8						
		4	67	4°	71° 50′	42	37.08	83					"		
	1/2	11.61							9						
		11	123	13°	84° 10′	85	33.44	500					"		
		6							10						
		5.48	53	6°	304° 15′	37	+ 33.00	4438					"		
		4.78													
		4	79	4°	46° 40′	57	31.25	438	12				"		
P·94	P·93				° ′		° ′								
								4413	13		4418				
		10.36							14						
	1/2	9.70	133	12°	44° 35′	97	+ 31.20	65					S.H.		
		4.21							15						
	1/2	3.50	143	4°	64° 25′	97	+ 34.26	81					"		
		5.51							16						
		4	152	5°	91° 30′	92	+ 39.00	87					"		
									17						
			7	4°	206° 40′	7	—	4413		4		—	P·P		
									18						
P·P	P·93				° ′		° ′								
								4413	19		4417				
		1.72							20						
		1	73	1°	307° 20′	50	33.40	4382					S.H.		
		5.81							21						
		4	182	5°	121° 15′	108	+ 39.10	4501					"		

Notes Rod J.A.L. Date 11-14-35 Date DEC 30 Checked Date Map No. Indexed Date
Survey of Glendale Rd. Survey by HELLSTROM Notes A. C. JOHNSON Date 9-24-35
Job No. 7865 Division No. E.B. 552 Pg. 231
J.A.L.

Supt'd Inform.

Form 301 10M 3-34

PLEASE RETURN TO
LOS ANGELES COUNTY SURVEYOR
700 HALL OF RECORDS

NOTE: ANY ADDITIONS OR CHANGES ON THIS SHEET MUST BE MADE OR CIRCLED IN RED INK. WITH DATE AND NAME OF PERSON MAKING CHANGE

Do not extend notes this side of this line

Transit at	Sight on	Stadia Intercepts	Stadia Distance	Stadia Rod—	Horizontal Angle 0° to 360° Right	Horiz. Distance	+ — Vertical Angle	Elevation of Point	+ Back Sight	+ — Difference Elevation	Height of Instrument	+ — Vertical Distance	REMARKS Station	Left	Right
P "P"	P "93"				° '		° '		1		4417 3				
		6.61			° '		° '		2						
		6	62	6°	283.05	40	36.45	4382 15							
	1/2	3.28							3				Swale		
		2.50	157	3°	142.00	122	+ 36.05	4488							
		7.75							4				S.H.		
		7	76	7°	257.15	60	27.14	4379							
		7.42							5				"		
		6	143	7°	255.45	108	29.30	49							
		5.95							6				bot. draw.		
		5	96	5°	163.15	67	+ 32.49	4456							
		10.88							7				S.H.		
		9	189	10°	285.50	127	34.52	4318							
		2.71							8				B.D.		
		2	72	2°	104.50	47	+ 36.03	4450							
		8.47							9				S.H.		
		7	148	8°	284.55	94	36.47	4338							
		1.75							10				Swale		
		1	76	1°	45.00	61	+ 25.57	4446							
	1/2	7.70							11				S.H.		
		7	141	7°	299.35	94	35.00	4344							
		2.83							12				"		
		2	84	2°	27.40	76	+ 17.15	4438							
									13				"		
P "95"	P "96"				° '		° '		14						
					° '		° '	4416 3	3 9		4420 2				
		2.92							15						
		2	93	2°	75.55	73	27.40	4389							
		4.87							16				S.H.		
		4	88	4°	37.15	87	6.25	4407							
		11.00							17				B.D.		
		10	101	11°	31.05	93	15.36	4383							
	1/2	11.76							18				S.H.		
		11	153	23°	29.30	152	4.50	4385							
		8.82							19				on spur.		
		7	183	8°	40.10	168	16.27	63							
	1/2	7.78							20				" "		
		7	157	11°	47.25	136	21.07	5							
		2.60							21				S.H.		
		2	61	2°	176.05	42	+ 33.07	4446							

Add'n'l Inform.

Topography Description Legend:
Side Hill....S.H. Bottom Draw B.D.
Side of Draw S.D. Bottom Wash B.W.
Side of Ridge S.R. Top of Ridge T.R.
Head of Draw H.D. Toe of Slope..T.S.

Inters. of Draws V.D's
Break in Slope..Bk.S.
Steep Slope.....S.S.
Top of Cliff.....T.Cl.
Bottom of Cliff..B.Cl.
Top of Spur.....T.Sp.
Bottom Canyon..B.Cn.

Side of Canyon S.Cn.
Top of Bank...T.B.
Bottom of Bank.B.B.
Top of Cut.....T.C.
Bottom of Cut..B.C.
Top of Fill.....T.F.
Bottom of Fill.B.F.

Saddle .....Sa.
Swale .....Sw.
Flat .....Fl.
Stream .....Str.
Trail .....Tr.
Pavement ....Pvt.
Edge of Road E.Rd.

Traveled Rd. Tr.Rd.
Fence .....Fn.
Int. Fences.V.Fns.
Ditch .....Di.
Telephone Pole T.P.
Power Pole....P.P.
Culvert .....Cul.

Oak-O. Fir-Fr.
Pine-Pi. Cedar-Ce.
Sycamore .....Sy.
Eucalyptus ....Eu.
Plus combinations of these and all common standard abbreviations.

F.B. 552 PG. 232

Form 301 10M 3-34

PLEASE RETURN TO
LOS ANGELES COUNTY SURVEYOR
700 HALL OF RECORDS

NOTE: ANY ADDITIONS OR CHANGES ON THIS SHEET MUST BE MADE OR CIRCLED IN RED INK, WITH DATE AND NAME OF PERSON MAKING CHANGE

Do not extend notes this side of this line

Transit at	Sight on	Stadia Intercepts	Stadia Distance	Stadia Rod—	Horizontal Angle 0° to 360° Right	Horiz. Distance	+ — Vertical Angle	Elevation of Point	+ Back Sight	+ — Difference Elevation	Height of Instrument	+ — Vertical Distance	REMARKS Station	Left	Right
P "95	P "96				° '		° '		1						
											4420				
		4.78							2						
		4	79	4°	150.25	62	+ 27.25	4447					S.H.		
	1/2	3.62							3						
		3	125	3°	166.30	89	+ 32.20	74					"		
									4						
L.G. "210	P "95				° '		° '		5						
								4417			4423				
		9.91							6						
	1/2	9	183	13°	25.25	157	+ 21.55	74					S.H		
		7.52							7						
		7	53	7°	156.00	29	+ 40.33	45					"		
		8.81							8						
		7	182	8°	41.05	159	+ 20.44	75					"		
		2.52							9						
		1	153	2°	62.30	143	+ 14.39	59					"		
		3.21							10						
		2	122	3°	146.05	86	+ 32.50	70					T.R		
	1/2	2.73							11						
		2	147	2°	79.00	141	+ 11.49	51					B.D.		
	1/2	6.00							12						
		5.20	161	6°	136.50	110	+ 33.40	91					T.R		
		3.12							13						
		2	113	3°	102.50	94	+ 24.00	62					S.H		
		3.96							14						
		3	97	3°	123.05	71	+ 30.54	63					"		
		2.74							15						
		2	75	2°	91.45	68	+ 17.18	42					"		
		2.56							16						
		2	57	2°	116.50	46	+ 25.50	43					"		
		2.83							17						
		2	84	2°	71.30	84	+ 4.17	27					B.D.		
		7.95							18						
		7	96	7°	57.10	92	+ 12.07	34					S.H		
		3.88							19						
		3	89	3°	39.40	88	+ 6.09	27					"		
		2.87							20						
		2	88	2°	11.05	87	+ 6.07	30					"		
		4.61							21						
		4	62	4°	19.25	62	− 2.18	17					"		

Add'l Inform.

Notes Rod. J.A.L. Plotted J.A.L. Job No. 7985 Division No. F.B. 552 Pg. 33
Date 11-15-35 Date DEC 30 1935 Survey of Glend. Rd
Notes Chkd. Checked Survey by HELLSTROM Notes Date
Date Date
Note No. Indexed A. C. Johnson

Form 301 10M 3-34

PLEASE RETURN TO
LOS ANGELES COUNTY SURVEYOR
700 HALL OF RECORDS

NOTE: ANY ADDITIONS OR CHANGES ON THIS SHEET MUST BE MADE OR CIRCLED IN RED INK, WITH DATE AND NAME OF PERSON MAKING CHANGE

Do not extend notes this side of this line

Transit at	Sight on	Stadia Intercepts	Stadia Distance	Stadia Rod	Horizontal Angle 0° to 360° Right	Horiz. Distance	+ − Vertical Angle	Elevation of Point	+ Back Sight	+ − Difference Elevation	Height of Instrument	+ − Vertical Distance	REMARKS Station	Left	Right
L.G. 210	P 95								1		4423				
		2.67							2						
		2	68	3°	43.25	68	+ 3.00	4424	3				S.H.		
		10.56							3						
		10	57	10°	54.50	57	—	13	4			—	B.D.		
		5.63													
		5	64	5°	203.30	53	+ 24.18	42	5				T.R.		
P 96	P 97								6		4425				
		9.38							7						
		9	39	9°	119.00	35	17.32	05	8				T.R.		
		7.49													
		7	50	7°	74.30	42	22.25	0	9				S.H.		
		9.99													
		9	100	9°	93.30	80	26.30	437	10				"		
	1/2	12.00													
		11.39	122	12°	70.10	97	26.30	65	11				"		
		5.72													
		5	73	5°	49.10	61	23.05	9	12				"		
G 214	P 97								13		4428				
		6.22							14						
		5	123	6°	102.25	87	32.42	4366	15				S.H.		
		10.24													
		9	125	10°	76.20	89	32.30	6	16				"		
	1/2	1.72													
		1	145	1°	63.30	101	33.18	6	17				"		
		5.91													
		5	92	5°	42.50	74	26.07	8	18						
		5.60													
		5	61	5°	63.45	42	32.54	9	19						
		4.63													
		4	64	4°	115.10	48	30.00	9	20				"		
									21						

Add'n'l Inform.

Topography Description Legend: Side Hill....S.H. Side of Draw.S.D. Side of Ridge.S.R. Head of Draw H.D. Bottom Draw.B.D. Bottom Wash B.W. Top of Ridge.T.R. Toe of Slope..T.S.

Inters. of Draws.V.D's Break in Slope..Bk.S. Steep Slope.....S.S. Top of Cliff.....T.Cl. Bottom of Cliff..B.Cl. Top of Spur.....T.Sp. Bottom Canyon..B.Cn.

Side of Canyon S.Cn. Top of Bank...T.B. Bottom of Bank.B.B. Top of Cut.....T.C. Bottom of Cut..B.C. Top of Fill.....T.F. Bottom of Fill.B.F.

Saddle .....Sa. Swale .....Sw. Flat .....Fl. Stream .....Str. Trail .....Tr. Pavement ....Pvt. Edge of Road E.Rd.

Traveled Rd. Tr.Rd. Fence .....Fn. Int. Fences.V.Fns. Ditch .....Dt. Telephone Pole T.P. Power Pole...P.P. Culvert .....Cul.

Oak-D. Fir-Fr. Pine-Pl. Cedar-Ce. Sycamore .....Sy. Eucalyptus .....Eu. Plus combinations of these and all common standard abbreviations.

F.B. 552 PG. 234

Form 301 10M 3-34

PLEASE RETURN TO
LOS ANGELES COUNTY SURVEYOR
700 HALL OF RECORDS

NOTE: ANY ADDITIONS OR CHANGES ON THIS SHEET MUST BE MADE OR CIRCLED IN RED INK, WITH DATE AND NAME OF PERSON MAKING CHANGE

Do not extend notes this side of this line

Transit at	Sight on	Stadia Intercepts	Stadia Distance	Stadia Rod—	Horizontal Angle 0° to 360° Right	Horiz. Distance	+ — Vertical Angle	Elevation of Point	+ Back Sight	+ — Difference Elevation	Height of Instrument	+ — Vertical Distance	REMARKS Station	Left	Right
G	P				° ′		° ′		1						
"216	"97			—	° ′		— ° ′	4426	4 8	—	4431	—			
		3.47							2						
		2.60	88	3°	206.50	79	+ 18.10	54		—	—	—	S.H.		
	1/2	3.00							3						
		2.41	119	3°	229.55	92	+ 28.05	78		—	—	—	"		
		3.14							4						
		2	115	3°	250.30	79	+ 33.55	81		—	—	—	"		
	1/2	3.28							5						
		2.50	157	3°	251.10	108	+ 33.50	450		—	—	—	"		
	1/2	3.84							6						
		5	169	5°	270.50	109	+ 36.14	0		—	—	—	"		
		5.07							7						
		3.50	158	4°	290.10	108	+ 34.11	0		—	—	—	"		
		3.85							8						
		3	86	3°	295.35	61	+ 32.30	446		—	—	—	"		
		5.77							9						
		5	76	5°	257.05	50	+ 35.25	6		—	—	—	"		
							—		10						
P	P				° ′		° ′		11						
"97	"96			—	° ′		— ° ′	443	4 5	—	4437	—			
		5.62							12						
		5	63	5°	302.25	44	— 33.04	03		—	—	—	S.H.		
		3.17							13						
		2	118	3°	294.30	80	— 33.44	4379		—	—	—	"		
		1.56							14						
		1	57	1°	122.25	41	+ 31.51	446		—	—	—	"		
	1/2	2.65							15						
		2	131	2°	116.10	90	+ 34.00	9		—	—	—	"		
	1/2	3.71							16						
		3	143	3°	142.50	102	+ 33.14	45		—	—	—	"		
		7.61							17						
		7	62	7°	228.25		—	4430		—	7°	—	—	P "Q"		
		2.76							18						
		2	77	2°	165.55	61	+ 26.47	6		—	—	—	S.H.		
		5.57							19						
		5	58	5°	264.30	47	— 24.56	1		—	—	—	"		
		4.60							20						
		4	61	4°	130.00	41	+ 34.34	6		—	—	—	"		
							—		21						

Add'n'l Inform.

Notes Red. JAL Plotted J. A. L. Job No. 7985 Division No. Fig. 552 Pg. 285
Date 11-15-35 Date DEC 30 1935 Survey of Glend. Rdg. Rd.
Notes Chkd. Checked Survey by N. HELLSTROM Notes A.N.H. Date
Date Map No. Indexed A. C. Johnson Date

Form 301 10M 3-34

PLEASE RETURN TO
LOS ANGELES COUNTY SURVEYOR
700 HALL OF RECORDS

NOTE: ANY ADDITIONS OR CHANGES ON THIS SHEET MUST BE MADE OR CIRCLED IN RED INK, WITH DATE AND NAME OF PERSON MAKING CHANGE

Do not extend notes this side of this line

Transit at	Sight on	Stadia Intercepts	Stadia Distance	Stadia Rod—	Horizontal Angle 0° to 360° Right	Horiz. Distance	+ — Vertical Angle	Elevation of Point	+ Back Sight	+ — Difference Elevation	Height of Instrument	+ — Vertical Distance	REMARKS Station	Left	Right
P "Q"	P "97"							4430	4 9		4435				
		2.47 / 2	48	2°	253.30	32	35.13	10					S.H.		
		2.66 / 2	67	2°	84.55	49	+ 31.36	63					"		
		4.29 / 3	130	4°	253.30	91	32.52	4372					"		
P "98"	P "97"							4433	5°		4438				
		12.00 / 11.25	151	32°	60.40	93	+ 37.55	80					S.H.		
		10.33 / 9	134	10°	249.35	97	31.33	4369					"		
		5.74 / 5	75		249.25	52	33.26					34 4	"		
		4.50 / 4	51	3 9	177.50		—	4435		3 9		—	P "R"		
P "R"	P "98"							4435	4 1		4439				
		2.36 / 1.70	133	2°	66.25	100	+ 29.51	95					S.H.		
		5.00 / 4.34	67	5°	262.30	48	32.35	04					"		
		8.00 / 7.54	93	17°	33.50	77	+ 24.31	58					"		
		3.83 / 3	84	3°	71.55	60	+ 32.07	74					"		
G "222"	P "98"							4437	4 5		4442				
		3.00 / 2.31	70	3°	263.05	49	33.27	06					S.H.		
		5.22 / 4.70	105	14°	263.45	83	27.30	4385					"		

Add'l Inform.

Topography Description Legend: Side Hill....S.H. Side of Draw.S.D. Side of Ridge.S.R. Head of Draw H.D. Bottom Draw.B.D. Bottom Wash B.W. Top of Ridge.T.R. Toe of Slope..T.S.

Inters. of Draws V.D's Break in Slope..Bk.S. Steep Slope.....S.S. Top of Cliff.....T.Cl. Bottom of Cliff..B.Cl. Top of Spur.....T.Sp. Bottom Canyon..B.Cn.

Side of Canyon S.Cn. Top of Bank...T.B. Bottom of Bank.B.B. Top of Cut....T.C. Bottom of Cut..B.C. Top of Fill.....T.F. Bottom of Fill.B.F.

Saddle .....Sa. Swale .....Sw. Flat .....Fl. Stream .....Str. Trail .....Tr. Pavement ....Pvt. Edge of Road E.Rd.

Traveled Rd. Tr.Rd. Fence .....Fn. Int. Fences.V.Fns. Ditch .....Dt. Telephone Pole T.P. Power Pole...P.P. Culvert .....Cul.

Oak-O. Fir-Fr. Pine-Pl. Cedar-Ce. Sycamore .....Sy. Eucalyptus.....Eu. Plus combinations of these and all common standard abbreviations.

F.B. 552 PG. 236

Form 301 10M 3-34

PLEASE RETURN TO
LOS ANGELES COUNTY SURVEYOR
700 HALL OF RECORDS

NOTE: ANY ADDITIONS OR CHANGES ON THIS SHEET MUST BE MADE OR CIRCLED IN RED INK, WITH DATE AND NAME OF PERSON MAKING CHANGE

Do not extend notes this side of this line

Transit at	Sight on	Stadia Intercepts	Stadia Distance	Stadia Rod—	Horizontal Angle 0° to 360° Right	Horiz. Distance	+ — Vertical Angle	Elevation of Point	+ Back Sight	+ — Difference Elevation	Height of Instrument	+ — Vertical Distance	REMARKS Station	Left	Right
P "99	P "98				° '		° '								
				—	° '		° '	4438	4 8	—	4443	—			
		11.82			° '		° '								
		11	83	13°	71 00	53	+ 37 10						S.H.		
		4.40													
		4	41	3 ?	163 20	41	—	4438		3 ?		—	P "S"		
		12.00													
	½	11.11	179	32°	69 40	105	+ 39 56	98					S.H.		
				—	° '		° '								
P "S"	P "100			—	° '		° '								
								4438	4 9	—	4443	—			
		11.47			° '		° '								
		11	48	11°	83 50	39	25 32	1					S.H.		
		11.97													
		11	98	20°	87 50	81	24 30	438					"		
		3.13													
		3	14	3 3	351 55	14	—	444		3 3		—	P "T"		
				—	° '		° '								
P "T"	P "100			—	° '		° '								
								4444	4 8	—	4445	—			
		12.00													
	½	11.46	109	15°	276 55	70	+ 37 00	8					S.H.		
		5.00													
	½	4.71	59	5°	192 20	44	+ 30 30	6					"		
				—	° '		° '								
P "100	P "101			—	° '		° '								
								4444	5 1	—	4445	—			
		11.75			° '		° '								
		11	76	11°	272 05	49	+ 36 32	7					S.H.		
		11.77													
	½	11	155	23°	273 50	100	+ 36 35	9					"		
				—	° '		° '								
G "225	P "100			—	° '		° '								
								4448	4 9	—	4448	—			
		5.00			° '		° '								
		4.46	55	5°	87 20	40	+ 31 16	6					S.H.		
		9.70													
		9	71	23°	313 05	67	— 14 10	0					"		

Adm'n'l Inform.

Notes Red. J.A.L. Platted J.A.L. Job No. 7985 Division No. F.B. 552 Pg. 237
Date 11-15-35 Date DEC 30 1935 Survey of Glendale Blvd Rd
Notes Chkd. Checked Survey by HELLSTROM Notes A.N.H. Date 7-25-35
Date Date Map No. Indexed A. C. Johnson

Form 301 10M 3-34

PLEASE RETURN TO
LOS ANGELES COUNTY SURVEYOR
700 HALL OF RECORDS

NOTE: ANY ADDITIONS OR CHANGES ON THIS SHEET MUST BE MADE OR CIRCLED IN RED INK, WITH DATE AND NAME OF PERSON MAKING CHANGE

Do not extend notes this side of this line

Transit at	Sight on	Stadia Intercepts	Stadia Distance	Stadia Rod—	Horizontal Angle 0° to 360° Right	Horiz. Distance	+ Vertical Angle	Elevation of Point	+ Back Sight	+ Difference Elevation	Height of Instrument	+ Vertical Distance	REMARKS Station Left Right
G 225	P 100				° '		° '		1		7 8 4448		
		10.98			° '		° '		2				
		10.00	99	25°	292.50	84	22.25	438 7 9 8					S.H
	1/2	8.00							3				
		7.28	145	14°	83.40	101	+ 33.27	440 0 5 4					"
									4				
P 101	P 100				° '		° '		5				
					° '		° '	444 5 5 4	4 9		445 0 4		
	1/2	11.66							6				
		11	133	25°	277.55	112	23.15	437 6 9 8					S.H.
		11.81							7				
		11	82	15.5	287.55	69	23.10	440 5 1 0					"
		11.86							8				
		11	87	25°	259.30	78	18.50	439 8 8 7					on rdg
		11.48							9				
		10	149	16°	78.05	107	+ 32.07	450 1 7 6					" "
		11.45							10				
		11	46	11°	263.50	37	25.00	442 1 9 8					" "
		11.66							11				
		11	67	11°	198.30	45	34.29	0 8 3 8					S.H.
		4.73							12				
		4	74	4°	78.00	56	+ 29.25	7 8 2 7					on rdg.
									13				
P 102	P 101				° '		° '		14				
					° '		° '	445 0 1 0	5 1		445 5 2 6		
		2.00							15				
		1.54	47	2°	38.55	37	+ 28.18	7 2 8 7					S.H. brk in slope
		1.33							16				
		1	34	1°	104.20	26	+ 29.30	6 8 9 8					" " " "
									17				
		See below			209.20	23		443 4 7 5					P A
									18				
P A	P 102				° '		° '		19				
					° '		° '	443 4 7 5	4 2		443 8 9 8		
		1.69							20				
		1.40	30	1.5	—	23	+ 28.57	445 0 1 6		+ 11 2		+ 12 7	P 102
	1/2	0.65							21				
		0.10	111	0°	299.20	92	24.00	439 7 7 8		41 2		41 2	St Slope

Add'n'l Inform. Steep & Broken Slope below "G" Line from P 101 to P 103

F.B. 552 PG. 238

Topography Description Legend: Side Hill....S.H. Side of Draw S.D. Side of Ridge S.R. Head of Draw H.D. Bottom Draw B.D. Bottom Wash B.W. Top of Ridge T.R. Toe of Slope..T.S.

Inters. of Draws V.D's Break in Slope..Bk.S. Steep Slope.....S.S. Top of Cliff.....T.Cl. Bottom of Cliff..B.Cl. Top of Spur.....T.Sp. Bottom Canyon..B.Cn.

Side of Canyon S.Cn. Top of Bank..T.B. Bottom of Bank..B.B. Top of Cut.....T.C. Bottom of Cut..B.C. Top of Fill.....T.F. Bottom of Fill..B.F.

Saddle .....Sa. Swale .....Sw. Flat .....Fl. Stream .....Str. Trail .....Tr. Pavement ....Pvt. Edge of Road E.Rd.

Traveled Rd. Tr.Rd. Fence .....Fn. Inf. Fences..V.Fns. Ditch .....Dt. Telephone Pole T.P. Power Pole...P.P. Culvert .....Cul.

Oak-O. Fir-Fr. Pine-Pl. Cedar-Ce. Sycamore .....Sy. Eucalyptus .....Eu. Plus combinations of these and all common standard abbreviations.

Form 301 10M 3-34

PLEASE RETURN TO
LOS ANGELES COUNTY SURVEYOR
700 HALL OF RECORDS

NOTE: ANY ADDITIONS OR CHANGES ON THIS SHEET MUST BE MADE OR CIRCLED IN RED INK, WITH DATE AND NAME OF PERSON MAKING CHANGE

Do not extend notes this side of this line

Transit at	Sight on	Stadia Intercepts	Stadia Distance	Stadia Red—	Horizontal Angle 0° to 360° Right	Horiz. Distance	+ — Vertical Angle	Elevation of Point	+ Back Sight	+ — Difference Elevation	Height of Instrument	+ — Vertical Distance	REMARKS Station	Left	Right
P "A"	P "102"				° '		° '		1		443 89				
	1/2	6.00 / 5.37	127	5°	280.40	90	32.51	437 63	2				St. Slope		
	1/2	1.68 / 1	137	1°	278.10	71	43.42	696	3	69 3		68 3	" "		
		2.64 / 2	65	2°	306.10	48	29.57	440 88	4				" "		
		11.62 / 11	63	11°	212.20	40	36.25	439 77	5				S.H.		
		5.17 / 4	118	5°	180.40	79	34.21	78	6				"		
		11.74 / 11	75	11°	153.20	71	13.15	441 13	7				on rdg.		
P "103"	P "104"				° '		° '	444 36	8		444 83				
		1.00 / 0.59	42	1°	1.05	42	+ 1.51	444 87	9	+ 0 4		+ 1 4	P'B		
P'B	P "103"				° '		° '	444 87	10		445 26				
	1/2	11.59 / 11	119	19°	70.40	74	+ 37.54	9 13	11				S.H.		
		11.65 / 11	66	16°	289.05	52	26.47	1 02	12				"		
	1/2	12.00 / 11.63	75	12°	112.35	47	+ 37.38	7 10	13				"		
		12.00 / 10.67	134	17°	282.55	99	31.00	7 65	14				"		
G "231"	P "104"				° '		° '	444 70	15		445 18				
	1/2	11.58 / 11.00	117	17°	89.00	89	29.25	8 58	16				S.H.		
		11.77 / 11	78	16°	75.20	63	25.36	0 65	17				"		

Add'n'l Inform.

Notes Red. J.A.L. Platted J.A.L. Job No. 7985 Division No. F.B. 552 Pg. 239
Date 11-15-35 Date DEC 8 1935 Survey of Glend Rdg. Rd
Notes Chkd. Checked Survey by HELLSTROM Notes ANH Date 9-30-35
Date Date Map No. Indexed A. C. Johnson Date

Form 301 10M 3-34

PLEASE RETURN TO
LOS ANGELES COUNTY SURVEYOR
700 HALL OF RECORDS

NOTE: ANY ADDITIONS OR CHANGES ON THIS SHEET MUST BE MADE OR CIRCLED IN RED INK, WITH DATE AND NAME OF PERSON MAKING CHANGE

Get lower side from P 104 @ 50' to W

Do not extend notes this side of this line

Transit at	Sight on	Stadia Intercepts	Stadia Distance	Stadia Rod—	Horizontal Angle 0° to 360° Right	Horiz. Distance	+ − Vertical Angle	Elevation of Point	+ Back Sight	+ − Difference Elevation	Height of Instrument	+ − Vertical Distance	REMARKS Station	Left	Right
P 105	P 104				° '		° '	445 49	4 3		445 38				
		12.00 / 7.95	406	10°	11.10	394	+ 8.10	450 20					S.H.		
		12.00 / 8.80	321	15°	11.00	315	+ 7.45	448 29					"		
		11.48 / 8	349	10°	23.05	324	+ 15.32	453 38					"		
		8.85 / 6	286	7°	11.45	281	+ 7.41	448 58					sm rdg.		
		9.20 / 6	321	8°	25.10	296	+ 16.09	453 28					S.H.		
		3.51 / 1	252	2°	18.20	248	+ 7.23	448 51					"		
		9.04 / 6	305	8°	32.30	269	+ 19.52	454 33					"		
		3.29 / 1	230	2°	24.25	225	+ 8.19	448 58					"		
		9.37 / 7	238	8°	41.35	210	+ 20.07	452 41					"		
		12.00 / 9.92	209	11°	52.40	189	+ 17.45	0 46					"		
		2.34 / 2	35	2°	77.05	32	+ 17.11	446 28		+ 7 9		+ 9 9	P "C" N&T		
P "C"	P 105				° '		° '	446 28	4 7		446 55				
		2.74 / 1	175	2°	131.10	171	+ 9.00	9 25					S.H.		
		2.51 / 1	152	2°	139.20	148	+ 9.43	9 08					"		
		10.58 / 9	159	10°	152.20	149	+ 14.31	9 62					"		
		9.65 / 7	266	8°	149.35	218	+ 25.03	456 08					"		
	1/2	1.15 / 0.50	131	1°	171.05	126	+ 11.15	449 06					B.D.		
	1/2	1.53 / 1	107	1°	190.30	96	+ 18.41	9 90					S.H.		
		3.84 / 3	85	3°	210.30	66	+ 28.01	9 98					"		

Add'n'l Inform.

F.B. 552 Pg. 240

Topography Description Legend: Side Hill.....S.H. Side of Draw.S.D. Side of Ridge.S.R. Head of Draw H.D. Bottom Draw.B.D. Bottom Wash B.W. Top of Ridge.T.R. Toe of Slope..T.S.

Inters. of Draws.V.D's Break in Slope..Bk.S. Steep Slope.....S.S. Top of Cliff.....T.Cl. Bottom of Cliff..B.Cl. Top of Spur.....T.Sp. Bottom Canyon..B.Cn.

Side of Canyon S.Cn. Top of Bank..T.B. Bottom of Bank.B.B. Top of Cut.....T.C. Bottom of Cut..B.C. Top of Fill.....T.F. Bottom of Fill.B.F.

Saddle .....Sa. Swale .....Sw. Flat .....Fl. Stream .....Str. Trail .....Tr. Pavement ....Pvt. Edge of Road E.Rd.

Traveled Rd. Tr.Rd. Fence .....Fn. Int. Fences.V.Fns. Ditch .....Dt. Telephone Pole T.P. Power Pole....P.P. Culvert .....Cul.

Oak-O. Fir-Fr. Pine-Pl. Cedar-Ce. Sycamore .....Sy. Eucalyptus .....Eu. Plus combinations of these and all common standard abbreviations.

Form 301 10M 3-34

PLEASE RETURN TO
LOS ANGELES COUNTY SURVEYOR
700 HALL OF RECORDS

NOTE: ANY ADDITIONS OR CHANGES ON THIS SHEET MUST BE MADE OR CIRCLED IN RED INK, WITH DATE AND NAME OF PERSON MAKING CHANGE

Do not extend notes this side of this line

Transit at	Sight on	Stadia Intercepts	Stadia Distance	Stadia Rod—	Horizontal Angle 0° to 360° Right	Horiz. Distance	+ — Vertical Angle	Elevation of Point	+ Back Sight	+ — Difference Elevation	Height of Instrument	+ — Vertical Distance	REMARKS Station Left Right
P"C"	P"105"				° '		° '		1				
											446.2		
		1.91							2				
		1.	92'	1°	244.55	59	+ 36.41	45	3				S.H.
P"105"	P"104"								4				
								445			445.5		
		3.36							5	4			
		1	237'	2°	335.55	216	17.26	438	6	69		67	P"D" Norm
		4.35											
		2	236'	3°		215	17.15	438	7	69		66	P"D" Inv.
P"D"	P"105"								8				
								438			438		
		7.00							9	5			
	1/2	4.45	511	5°	316.00	389	+ 29.13	460	10	+ 212.5		+ 217.5	B.D. or Swale
		10.05											
		5	506	8°	321.05	384	+ 29.25	459	11	+ 208.2		+ 216.2	S.H
	1/2	5.48											
		3	497	5°	336.30	379	+ 29.21	9	12	+ 207.2		+ 212.2	"
	1/2	3.00											
		0.58	485	3°	342.15	370	+ 29.04	9	13	+ 203.2		+ 206.2	"
P"106"	P"105"								14				
								444			445		
		2.31							15	5			
		2	32'	2°	54.05	32	+ 6.54	445	16	+ 18		+ 38	P"E"
P"E"	P"105"								17				
								445			445.8		
		8.31							18	5			
	1/2	6	463'	18°	46.30	328	+ 32.44	465	19	+ 192.5		+ 210.5	S.H
		9.02											
		7	203'	8°	20.35	185	+ 16.58	450	20				sm. spur
		11.98											
		10	199'	11°	31.55	174	+ 20.44	13	21				S.H.
		2.23											
		1	174'	2°	46.50	148	+ 22.29	18					"

Add'l Inform.

Notes Red. J.A.L. Platted J.A.L. Date 11-15-35 Date DEC 30 1935 Job No. 22885 Division No. E.B. 552 Pg. 241
Notes Chkd. Checked Survey of Chas. L. Rigg Rd.
Date Date Survey by HELLSTROM Notes A.N.H. Date 10-1-35
Map No. Indexed A. C. Johnson Date

Form 301 10M 3-34

PLEASE RETURN TO
LOS ANGELES COUNTY SURVEYOR
700 HALL OF RECORDS

NOTE: ANY ADDITIONS OR CHANGES ON THIS SHEET MUST BE MADE OR CIRCLED IN RED INK, WITH DATE AND NAME OF PERSON MAKING CHANGE

Do not extend notes this side of this line

Transit at	Sight on	Stadia intercepts	Stadia Distance	Stadia Rod—	Horizontal Angle 0° to 360° Right	Horiz. Distance	+ Vertical Angle —	Elevation of Point	+ Back Sight	+ Difference Elevation —	Height of Instrument	+ Vertical Distance —	REMARKS Station	Left	Right
P.E.	P 105			—	° '		° '		1		7.50 / 44.58				
		3.68							2						
		2	169	3°	68.30	145	+ 22.02	451.48							
		5.00							3				brk. in S.H.		
	1/2	4.17	167	5°	89.15	140	+ 23.40	1.48							
		11.61							4				S.H.		
		10	162	11°	100.55	141	+ 21.07	0.98							
		2.05							5				E.D.		
		1	106	2°	95.05	97	+ 16.57	448.58							
		12.00							6				"		
	1/2	10.35	331	12°	64.30	227	+ 34.05	450.98							
		3.68	158			115		452.80	7				S.H.		
	?	2.10	317	3°	73.05	231	+ 31.27	459.84							
		3.17							8				"		
		2	118	3°	114.25	94	+ 26.51	0.98							
		10.04							9				"		
		9	105	10°	126.10	68	+ 36.05	449.88							
		6.92							10						
		6	93	6°	150.35	54	+ 39.29	9.88					"		
		2.43							11						
		2	44	2°	131.30	25	+ 39.32	7.88							
		4.74							12						
		4	75	4°	182.25	57	+ 29.08	8.88					"		
		8.98							13						
		8	99	8°	200.00	84	+ 22.37	8.54							
		4.16							14				"		
		3	117	4°	290.05	70	+ 39.14	439.08							
		3.41						436.98	15				"		
		2	142	3°	336.35	89	+ 51.07			1136		1106			
		10.73							16				E.D.		
		9	174	10°	318.05	91	+ 43.31	436.05		965		865			
	1/2	10.07							17				E.D. brk.		
		9	215	10°	306.20	130	+ 38.55	43.28							
		5.86							18				E.D.		
		4	187	5°	319.45	143	+ 28.11	7.54					top		
		2.55							19				S.H. spur		
		1	156	2°	337.15	139	+ 19.00	440.83					top		
		10.52							20				" "		
		6	453	8°	308.30	444	+ 8.08	438.08							
		11.85							21				S.H.		
		7	486	9°	313.10	484	+ 4.04	441.50							

Add'nl Inform.

Oak-O. Fir-Fr. Pine-Pi. Cedar-Ce. Sycamore ..... Sy. Eucalyptus ..... Eu. Plus combinations of these and all common standard abbreviations.

Traveled Rd. Tr. Rd. Fence Fe. Int. Fence V. Fe. Ditch Di. Telephone Pole T.P. Power Pole ..... P.P. Culvert ..... Cul.

Saddle ..... Sa. Swale ..... Sw. Flat ..... Fl. Stream ..... St. Trail ..... Tr. Pavement ..... Pvt. Edge of Road E. Rd.

Canyon S.Ca. Bank ..... T.B. Top of Bank ..... T.B. Bottom of Bank ..... B.B. Top of Cut ..... T.C. Bottom of Cut ..... B.C. Top of Fill ..... T.F. Bottom of Fill ..... B.F.

Side of Draw V.D's Top of Slope ..... Bk.S. Bottom of Slope ..... B.S. Top of Cliff ..... T.Cl. Bottom of Cliff ..... B.Cl. Top of Spur ..... T.Sp. Bottom Canyon ..... B.Cn.

Inters. of Draws V.D's Break in Slope ..... Bk.S. Steep Slope ..... S.S. Top of Cliff ..... T.Cl. Bottom of Cliff ..... B.Cl. Top of Spur ..... T.Sp. Bottom Canyon ..... B.Cn.

Topography Description Legend: Side Hill ..... S.H. Bottom Draw B.D. Side of Draw ..... S.D. Bottom Wash B.W. Side of Ridge S.R. Top of Ridge T.R. Head of Draw H.D. Toe of Slope ..... T.S.

P.B. 552 PG. 242

Form 301 10M 3-34

PLEASE RETURN TO
LOS ANGELES COUNTY SURVEYOR
700 HALL OF RECORDS

NOTE: ANY ADDITIONS OR CHANGES ON THIS SHEET MUST BE MADE OR CIRCLED IN RED INK, WITH DATE AND NAME OF PERSON MAKING CHANGE

Do not extend notes this side of this line

Transit at	Sight on	Stadia intercepts	Stadia Distance	Stadia Rod—	Horizontal Angle 0° to 360° Right	Horiz. Distance	+ — Vertical Angle	Elevation of Point	+ Back Sight	+ — Difference Elevation	Height of Instrument	+ — Vertical Distance	REMARKS Station	Left	Right
	P				° '		° '		1						
P"E"	105				° '		° '				4458 1/2				
		11.06						8935	2						
	1/2	9	413	16.5	311.55	406	7.10	4390 6					in swale		
		10.43						8	3						
		7	344	14.5	311.10	338	7.23	9 X					S.H.		
		4.11						6 7	4						
		1	312	3.0	309.35	301	10.51	9 X 8					on spur & top of cliff		
		12.00						23	5						
		7.93	408	16.0	314.40	404	5.31	4403 X					in swale		
		8.82						00	6						
		6	283	7.0	319.25	258	17.16	437 X X					S.S. & top of cliff		
		11.45						8 4	7						
		8	346	10.0	316.10	344	4.48	441 8 3					on spur.		
		6.27						1 9 8	8						
		3	328	5.0	318.40	325	5.44	20 X					S.H.		
		11.38						2 2	9						
		8	339	10.0	322.35	338	2.33	3 3 X					"		
		11.13						2 1	10						
		8	314	9.0	326.55	310	6.40	1 3 X					"		
		9.95						9 1	11						
		7	296	8.0	328.25	291	7.44	1 0 X					"		
		11.85						50	12						
		9	286	10.0	333.10	280	8.36	0 0 X					"		
		3.62						9 3	13						
		1	263	0.0	336.10	254	10.42	0 X					"		
									14						
					° '		° '								
								42	15		8935				
P"D"	P 105				° '		° '	4385 X	16	5.0	4380 X				
		10.16													
		9	117	10.0	358.25	87	30.18	4328 4	17				B.D.		
		2.65													
		1	166	2.0	340.50	166 +	1.48	925	18				"		
		4.25													
		3	126	4.0	6.05	120	12.33	587	19				S.H. brk.		
		6.75													
		5	176	6.0	352.20	172 +	8.52	4410 2	20				"		
		7.21													
		5	222	6.0	50.30	221 +	3.29	4396 8					"		
		2.82							21						
		1	183	2.0	58.25	178	9.04	588					"		

Add'l Inform.

Notes Rod. J.A.L. Platted J.A.L. Job No. 7985 Division No. F.B. 552 Pg. 2443
Date 11-15-35 Date Survey of Glendale Rd
Notes Chkd. Checked Survey by N. HELLSTROM Notes A. C. Johnson Date 10-2-36
Date Inspected
Map No. Date

Form 301 10M 3-34

PLEASE RETURN TO
LOS ANGELES COUNTY SURVEYOR
700 HALL OF RECORDS

NOTE: ANY ADDITIONS OR CHANGES ON THIS SHEET MUST BE MADE OR CIRCLED IN RED INK, WITH DATE AND NAME OF PERSON MAKING CHANGE

Do not extend notes this side of this line

Transit at	Sight on	Stadia Intercepts	Stadia Distance	Stadia Rod	Horizontal Angle 0° to 360° Right	Horiz. Distance	+ − Vertical Angle	Elevation of Point	+ Back Sight	+ − Difference Elevation	Height of Instrument	+ − Vertical Distance	REMARKS Station	Left	Right
P "D"	P "105"				° ′		° ′		1		43 89 3/4				
	1/2	12.00 / 9.91	419	17.5	44.10	363	+ 21.22	45145	2				on rdg.		
		9.09 / 7	210	8.0	76.05	207	6.52	43565	3				" "		
		9.21 / 7	222	8.0	71.10	222	1.42	749	4				" "		
		4.46 / 2	247	3.0	64.20	245	+ 5.11	44088	5				" "		
	1/2	10.17 / 8	435	17.0	31.10	376	+ 21.31	45211	6				S.H.		
									7						
P "108"	P "107"				° ′		° ′	443 60	8	4 1	444 03				
		10.77 / 8	278	17.0	37.25	226	+ 25.31	45318	9				on rdg.		
		6.23 / 4	224	5.0	347.50	221	7.04	44081	10				" "		
		4.36 / 2	237	3.0	333.15	210	19.48	43620	11				" "		
		5.28 / 5	29	5.0	292.38	22	29.35	442 27	12	17 4		12 4	P "F"		
		2.77 / 1	178	2.0	354.37	178	3.25	442 75	13	12 6		10 6	P "G" on rock.		
									14						
P "F"	P "107"				° ′		° ′	442 27	15	4 6	442 73				
	1/2	11.39 / 10	279	24.5	48.35	202	+ 31.35	45273	16				S.H.		
		10.30 / 8	231	16.0	34.40	187	+ 25.39	016	17				"		
		10.02 / 8	203	21.0	41.40	158	+ 27.42	44901	18				"		
		11.64 / 10	165	25.0	52.30	125	+ 29.13	702	19				"		
									20						
					° ′		° ′		21						

Add'n'l Inform.

F.B. 552 Pg. 244

Topography Description Legend:
Side Hill....S.H. Bottom Draw..B.D.
Side of Draw..S.D. Bottom Wash B.W.
Side of Ridge..S.R. Top of Ridge..T.R.
Head of Draw H.D. Toe of Slope..T.S.

Inters. of Draws..V.D's
Break in Slope..Bk.S.
Steep Slope.....S.S.
Top of Cliff.....T.Cl.
Bottom of Cliff..B.Cl.
Top of Spur.....T.Sp.
Bottom Canyon..B.Cn.

Side of Canyon S.Cn.
Top of Bank...T.B.
Bottom of Bank B.B.
Top of Cut.....T.C.
Bottom of Cut..B.C.
Top of Fill.....T.F.
Bottom of Fill.B.F.

Saddle .....Sa.
Swale .....Sw.
Flat .....Fl.
Stream .....Str.
Trail .....Tr.
Pavement ....Pvt.
Edge of Road E.Rd.

Traveled Rd. Tr.Rd.
Fence .....Fn.
Int. Fences..V.Fns.
Ditch .....Dt.
Telephone Pole T.P.
Power Pole...P.P.
Culvert .....Cul.

Oak-O. Fir-Fr.
Pine-Pl. Cedar-Ce.
Sycamore .....Sy.
Eucalyptus .....Eu.
Plus combinations of these and all common standard abbreviations.

Form 301 10M 3-34

World Series
Detroit to Win
per A.N.H

PLEASE RETURN TO
LOS ANGELES COUNTY SURVEYOR
700 HALL OF RECORDS

NOTE: ANY ADDITIONS OR CHANGES ON THIS SHEET MUST BE MADE OR CIRCLED IN RED INK, WITH DATE AND NAME OF PERSON MAKING CHANGE

Do not extend notes this side of this line

Transit at	Sight on	Stadia Intercepts	Stadia Distance	Stadia Rod—	Horizontal Angle 0° to 360° Right	Horiz. Distance	+ − Vertical Angle	Elevation of Point	+ Back Sight	+ − Difference Elevation	Height of Instrument	+ − Vertical Distance	REMARKS Station	Left	Right
	P				° ′		° ′	7 5/8	1		2 5/8				
P"G"	"108			—	° ′		° ′	4428	5°	—	4433	—			
	1/2	8.42 / 8	85	24°	44.45	43	− 44.50	43661	2	— 664	—	— 424	S.H.		
		12.00 / 10.07	194	16⁵	330.00	174	+ 18.44	44752	3	—	—	—	"		
		11.00 / 8.70	231	18°	340.20	213	+ 16.15	767	4	—	—	—	"		
		12.00 / 10.82	119	17°	23.30	95	− 26.41	43678	5	—	—	—	Swale		
		11.43 / 9	244	10°	349.05	229	+ 14.22	44812	6	—	—	—	S.H.		
		3.68 / 2	169	3°	25.10	138	− 25.15	43642	7	—	—	—	S.H		
		11.77 / 9	278	14°	343.30	250	+ 18.36	44026	8	—	—	—	on rdg.		
		11.88 / 10	189	11°	26.35	165	− 20.42	43592	9	—	—	—	S.H.		
	1/2	11.68 / 10	337	17°	340.10	293	+ 21.13	44292	10	—	—	—	on rdg		
	1/2	11.57 / 10	315	15°	333.00	270	+ 22.09	276	11	—	—	—	S.H.		
		11.05 / 9	206	16°	24.50	186	− 17.53	43563	12	—	—	—	in sm draw		
	1/2	11.37 / 10	275	22°	321.25	221	+ 26.03	45192	13	—	—	—	S.H.		
	1/2	10.00 / 8.79	243	9°	26.05	222	− 17.00	43556	14	—	—	—	"		
		8.84 / 6.10	275	7°	27.10	255	− 15.45	538	15	—	—	—	on rdg.		
	1/2	12.00 / 10.60	281	26⁵	309.45	211	+ 29.49	45275	16	—	—	—	S.H.		
	1/2	11.80 / 10.60	241	26°	16.30	240	− 3.24	43925	17	—	—	—	on rdg.		
	1/2	5.09 / 4	219	16°	12.45	217	− 4.59	977	18	—	—	—	S.H.		
		4.96 / 3	197	4°	12.50	191	− 10.21	938	19	—	—	—	Swale		
		7.66 / 6	167	7°	12.50	163	− 9.02	44002	20	—	—	—	S.H.		
	1/2	12.00 / 11.40	121	29°	9.20	116	− 11.22	43801	21	—	—	—	Swale		

Add'n'l Inform. Naumann - Cubs - Hellsy - Detroit — Bet $5.00

Notes Red. J. A. L. Platted J. A. L. Job No. 7985 Division No. F.B. 552 Pg. 245
Date DEC 30 1935 Date DEC 30 1935 Survey of Glend Rdg Rd
Notes Chkd. Checked A. N. HELLSTROM Notes A.N.H. Date 10-4-35
Date Date Map No. Indexed A. C. Johnson

Form 301 10M 3-34

PLEASE RETURN TO
LOS ANGELES COUNTY SURVEYOR
700 HALL OF RECORDS

NOTE: ANY ADDITIONS OR CHANGES ON THIS SHEET MUST BE MADE OR CIRCLED IN RED INK, WITH DATE AND NAME OF PERSON MAKING CHANGE

Do not extend notes this side of this line

Transit at	Sight on	Stadia Intercepts	Stadia Distance	Stadia Rod—	Horizontal Angle 0° to 360° Right	Horiz. Distance	+ Vertical Angle	Elevation of Point	+ Back Sight	+ Difference Elevation	Height of Instrument	+ Vertical Distance	REMARKS Station	Left	Right
P'G	P 108										443 2 5/8				
	1/2	7.51 / 7.00	103	7.0	13.10	89	21.35	4390.1					S.H		
		9.62 / 9	63	9.0	350.15	59	14.50	4407.9					"		
		1.48 / 1	49	1.0	43.00	40	24.32	4412.9					"		
G 262	P 109							443 2 5/8	4.0		443 6 5/8				
		2.96 / 2	97	2.0	82.35	59	38.55	820 ~~68.9~~		45.5		47.5	S.H.		
		6.11 / 5	112	6.0	113.00	56	45.47	86.6		50.1		56.1	"		
		2.92 / 2	93	2.5	276.50	52	40.56	4387.8					"		
		2.03 / 0.50	154	1.0	268.30	89	40.34	59.5					"		
G 264	G 265							44 29 7/8	4.4		443 4 1/8				
	1/2	1.76 / 1	153	1.0	197.10	98	36.39	4506.7					S.H.		
		1.83 / 1	84	1.0	193.50	58	34.05	4472.2					"		
		1.72 / 1	73	1.0	236.45	51	33.19	66.8					"		
	1/2	1.60 / 0.90	141	1.0	233.50	92	35.20	99.7					"		
		9.66 / 9	67	9.0	63.30	47	34.11	4394.0					" swale		
G 265	G 264							44 28 8/8	3.9		443 2 7/8				
		1.97 / 0.50	148	1.0	60.15	102	33.52	98.3					S.H.		
		2.72 / 2	73	2.0	57.30	51	32.57	64.2					"		

Add'n'l Inform.

F.B. 552 Pg. 246

Topography Description Legend:
Side Hill ....S.H. Bottom Draw.B.D.
Side of Draw.S.D. Bottom Wash B.W.
Side of Ridge.S.R. Top of Ridge.T.R.
Head of Draw H.D. Toe of Slope..T.S.

Inters. of Draws.V.D's Break in Slope..Bk.S. Steep Slope.....S.S. Top of Cliff.....T.Cl. Bottom of Cliff..B.Cl. Top of Spur....T.Sp. Bottom Canyon..B.Cn.

Side of Canyon S.Cn. Top of Bank..T.B. Bottom of Bank..B.B. Top of Cut.....T.C. Bottom of Cut..B.C. Top of Fill.....T.F. Bottom of Fill..B.F.

Saddle .....Sa. Swale .....Sw. Flat .....Fl. Stream .....Str. Trail .....Tr. Pavement ....Pvt. Edge of Road E.Rd.

Traveled Rd. Tr.Rd. Fence .....Fn. Int. Fences.V.Fns. Ditch .....Di. Telephone Pole T.P. Power Pole....P.P. Culvert .....Cul.

Oak-O. Fir-Fr. Pine-Pi. Cedar-Ce. Sycamore ....Sy. Eucalyptus ....Eu. Plus combinations of these and all common standard abbreviations.

Form 301 10M 3-34

PLEASE RETURN TO
LOS ANGELES COUNTY SURVEYOR
700 HALL OF RECORDS

NOTE: ANY ADDITIONS OR CHANGES ON THIS SHEET MUST BE MADE OR CIRCLED IN RED INK, WITH DATE AND NAME OF PERSON MAKING CHANGE

Do not extend notes this side of this line

Transit at	Sight on	Stadia Intercepts	Stadia Distance	Stadia Rod—	Horizontal Angle 0° to 360° Right	Horiz. Distance	+ − Vertical Angle	Elevation of Point	+ Back Sight	+ − Difference Elevation	Height of Instrument	+ − Vertical Distance	REMARKS Station	Left	Right
G 265	G 264				° ′		° ′		1		443~~4~~ 2				
		4.63 / 4	64	4°	113.15	41	+ 36.29	44592	2				on rdg		
		10.11 / 9	112	10°	91.25	62	+ 41.07	783	3				" "		
	1/2	3.67 / 3	135	3°	80.25	87	+ 36.31	942	4				" "		
	1/2	5.93 / 5.20	147	5°	80.25	96	+ 36.16	978	5				" "		
									6						
P 110	P 109				° ′		° ′	443~~2~~ 1	7		4437 5				
		8.48 / 8	49	8°	293.40	35	− 32.31	058	8				on rdg.		
		11.91 / 11	92	25°	285.45	74	− 26.14	43745	9				" "		
		6.18 / 6	19	6°	128.25	17	− 16.55	442~~6~~ 4	10	11 3		5 3	P H		
									11						
P H	G 267				° ′		° ′	442~~6~~ 4	12		44~~30~~ 29				
		11.83 / 11	84	11°	133.30	61	− 31.32	43808	13				S.H.		
		6.99 / 5.60	140	6°	115.15	76	− 41.09	540	14				"		
		5.50 / 4	151	5°	79.20	86	− 40.26	500	15				"		
		4.85 / 4	86	4°	81.30	49	− 40.17	828	16				"		
									17						
G 270	G 271				° ′		° ′	442~~4~~ 3	18		442~~8~~ 7				
		4.20 / 2.05	216	3°	231.10	141	+ 36.07	45272	19				on rdg.		
		5.85 / 5	86	5°	137.30	46	− 28.16	43865	20				S.S.		
		4.71 / 3	172	4°	246.05	102	+ 39.10	45078	21				S.H.		

Add'n'l Inform.

Notes Red. J. A. L. Platted J. A. L. Job No. 7985 Division No. F.B. 552 Pg. 242
Date DEC 30 1935 Date DEC 30 1935 Survey of Glend Rdg Rd
Notes Chkd. Checked Survey by HELLSTROM Notes DNH Date 10-4-35
Date Date Map No. Indexed A. C. Johnson Date

Form 301 10M 3-34

PLEASE RETURN TO
LOS ANGELES COUNTY SURVEYOR
700 HALL OF RECORDS

NOTE: ANY ADDITIONS OR CHANGES ON THIS SHEET MUST BE MADE OR CIRCLED IN RED INK, WITH DATE AND NAME OF PERSON MAKING CHANGE

Do not extend notes this side of this line

Transit at	Sight on	Stadia Intercepts	Stadia Distance	Stadia Rod	Horizontal Angle 0° to 360° Right	Horiz. Distance	+ Vertical Angle	Elevation of Point	+ Back Sight	+ Difference Elevation	Height of Instrument	+ Vertical Distance	REMARKS Station	Left	Right
G 270	G 271				° '		° '		1		442~~8~~ 7 2/6				
		9.83			° '		° '		2						
		9	84	9°	129.25	47	40.54	43767					in swale		
		4.71							3						
		3	172	4°	276.20	102	+ 39.31	45079					S.H.		
		7.93							4						
		7	94	7°	83.30	55	39.25	43742					S.S. sm. spur		
		2.94							5						
		2	95	2°	70.50	51	41.20	782					" sm. swale		
		5.02							6						
		4	103	4°	56.00	77	30.11	785					" sm. spur.		
		12.04							7						
		11	105	15°	39.40	97	16.10	843					S.S.		
	1/2	9.20							8						
		8.54	133	9°	65.15	94	32.40	578					S.H. Bric in slope		
		5.90							9						
		5	91	5°	300.10	60	+ 35.34	44652					S.H.		
		2.38							10						
		1	139	2°	76.50	77	41.11	43567					"		
		5.25							11						
		4	126	5°	85.05	73	39.51	606					"		
		2.81							12						
		2	82	2°	245.00	53	+ 35.45	44642					"		
		6.42							13						
		5	143	6°	109.25	71	43.41	43498					"		
		6.12							14						
		5	113	6°	207.35	90	+ 26.25	44665					"		
									15						
					° '		° '		16						
G 271	G 270				° '		° '	442~~2~~ 15/~~8~~	17	3 1	442~~6~~ 4 6/~~2~~				
		5.87													
		5	88	5°	100.15	51	+ 39.54	630					S.H.		
	1/2	2.90							18						
		2.12	157	2°	100.30	93	+ 39.29	993					"		
		4.28							19						
		4	29	4 2	214.30		—	44~~2~~ 19 9/~~8~~	20	4 2		—	P "I"		
					° '		° '		21						

Add'n'l Inform.

F.B. 552 Pg. 248

Topography Description Legend: Side Hill....S.H. Side of Draw S.D. Side of Ridge S.R. Head of Draw H.D. Bottom Draw B.D. Bottom Wash B.W. Top of Ridge T.R. Toe of Slope T.S.

Inters. of Draws V.D's Break in Slope..Bk.S. Steep Slope.....S.S. Top of Cliff.....T.Cl. Bottom of Cliff..B.Cl. Top of Spur.....T.Sp. Bottom Canyon..B.Cn.

Side of Canyon S.Cn. Top of Bank...T.B. Bottom of Bank..B.B. Top of Cut.....T.C. Bottom of Cut..B.C. Top of Fill.....T.F. Bottom of Fill..B.F.

Saddle .....Sa. Swale .....Sw. Flat .....Fl. Stream .....Str. Trail .....Tr. Pavement .....Pvt. Edge of Road E.Rd.

Traveled Rd. Tr.Rd. Fence .....Fn. Int. Fences V.Fns. Ditch .....Dl. Telephone Pole T.P. Power Pole....P.P. Culvert .....Cul.

Oak-O. Fir-Fr. Pine-Pi. Cedar-Ce. Sycamore .....Sy. Eucalyptus .....Eu. Plus combinations of these and all common standard abbreviations.

Form 301 10M 3-34

PLEASE RETURN TO
LOS ANGELES COUNTY SURVEYOR
700 HALL OF RECORDS

NOTE: ANY ADDITIONS OR CHANGES ON THIS SHEET MUST BE MADE OR CIRCLED IN RED INK, WITH DATE AND NAME OF PERSON MAKING CHANGE

Do not extend notes this side of this line

Transit at	Sight on	Stadia Intercepts	Stadia Distance	Stadia Rod—	Horizontal Angle 0° to 360° Right	Horiz. Distance	+ — Vertical Angle	Elevation of Point	+ Back Sight	+ — Difference Elevation	Height of Instrument	+ — Vertical Distance	REMARKS Station	Left	Right
P I	G 271				° ′		° ′	19 ~~44~~ ~~3~~ ~~8~~	1 5 0		4 ~~44~~ ~~2~~ ~~3~~				
	1/2	3.06			° ′		° ′		2						
		2	213	3 0	78 40	125	+ 39 43	4527 0					on rdg.		
		5.43							3						
		4	144	5 0	81 10	84	+ 39 30	4490 5					" "		
		2.21							4						
		1.50	72	2 0	99 50	46	+ 36 33	57 4					" "		
									5						
P 111	P 112				° ′		° ′	43 ~~44~~ ~~2~~ ~~5~~ ~~8~~	6 5 3		29 6 ~~44~~ ~~3~~ ~~0~~				
					° ′		° ′		7						
									8						
					See pg. 257 for Continuation of topog. into Main Draw				9						
					° ′		° ′		10						
					° ′		° ′		11						
					° ′		° ′		12						
					° ′		° ′		13						
					° ′		° ′		14						
					° ′		° ′		15						
					° ′		° ′		16						
					° ′		° ′		17						
					° ′		° ′		18						
					° ′		° ′		19						
					° ′		° ′		20						
					° ′		° ′		21						

Add'n'l Inform.

Notes Red. J. A. L. Platted J. A. L. Job No. 7985 Division No. F.B. 552 Pg. 249
Date DEC 30 1935 Date DEC 30 1935 Survey of GLEND. RDG. RD.
Notes Chkd. Checked Survey by N. HELLSTROM Notes A.N.H. Date 10-4-35
Date Date Map No. Indexed A. C. Johnson Date

Form 301 10M 3-34

PLEASE RETURN TO

LOS ANGELES COUNTY SURVEYOR

700 HALL OF RECORDS

NOTE: ANY ADDITIONS OR CHANGES ON THIS SHEET MUST BE MADE OR CIRCLED IN RED INK, WITH DATE AND NAME OF PERSON MAKING CHANGE

Do not extend notes this side of this line

Transit at	Sight on	Stadia Intercepts	Stadia Distance	Stadia Rod—	Horizontal Angle 0° to 360° Right	Horiz. Distance	+ Vertical Angle —	Elevation of Point	+ Back Sight —	+ Difference Elevation —	Height of Instrument	+ Vertical Distance —	REMARKS Station	Left	Right
					° ′		° ′		1						
					° ′		° ′		2						
					° ′		° ′		3						
					° ′		° ′		4						
					° ′		° ′		5						
					° ′		° ′		6						
					° ′		° ′		7						
					° ′		° ′		8						
					° ′		° ′		9						
					° ′		° ′		10						
					° ′		° ′		11						
					° ′		° ′		12						
					° ′		° ′		13						
					° ′		° ′		14						
					° ′		° ′		15						
					° ′		° ′		16						
					° ′		° ′		17						
					° ′		° ′		18						
					° ′		° ′		19						
					° ′		° ′		20						
					° ′		° ′		21						

Add'n'l Inform.

Topography Description Legend:

Side Hill ..... S.H. Bottom Draw B.D.
Side of Draw S.D. Bottom Wash B.W.
Side of Ridge S.R. Top of Ridge T.R.
Head of Draw H.D. Toe of Slope T.S.

Inter. of Draw V.Sp. Top of Slope T.S.
Break in Slope B.S. Bottom of Slope B.S.
Steep Sw. Cliff T.S. Top of Cliff T.Cl.
Top of Cliff T.Cl. Bottom of Cliff B.Cl.
Bottom Sw. Cliff B.Cl. Top of Spur T.Sp.
Top of Spur T.Sp. Bottom Canyon B.Cn.

Side of Canyon S.Cn. Top of Bank T.B.
Top of Bank T.B. Bottom of Bank B.B.
Bottom of Bank B.B. Top of Cut T.C.
Top of Cut T.C. Bottom of Cut B.C.
Bottom of Cut B.C. Top of Fill T.F.
Top of Fill T.F. Bottom of Fill B.F.

Saddle ..... Sa.
Swale ..... Sw.
Flat ..... Fl.
Stream ..... Str.
Trail ..... Tr.
Pavement ..... Pvt.
Edge of Road E.Rd.

Tracked Rd. Tr.Rd.
Fence ..... Fn.
Int. Fences V.Fce.
Ditch ..... Dt.
Telephone Pole T.P.
Power Pole ..... P.P.
Culvert ..... Cul.

Oak-O. Fir-Fr.
Pine-Pi. Cedar-Ce.
Sycamore ..... Sy.
Eucalyptus ..... Eu.
Plus combinations of these and all common standard abbreviations.

F.B. 552 Pg. 250

Notes Red. _____ Platted _____ Job No. 7985 Division No. _____ F.B. 552 Pg. 251

Date _____ Date _____ Survey of [illegible]

Notes Chkd. _____ Checked _____ Survey by A. N. HELLSTROM Notes [illegible] Date [illegible]

Date _____ Date _____ Map No. _____ Indexed A. C. Johnson 7-18-36

Cross Section

taken For Construction.

Sta 117+00 to 125+00

Transit at	Sight on	Stadia Intercepts	Stadia Distance	Stadia Rod—	Horizontal Angle 0° to 360° Right	Horiz. Distance	+ − Vertical Angle	Elevation of Point	+ Back Sight	+ − Difference Elevation	Height of Instrument	+ − Vertical Distance	REMARKS Station	Left	Right
					° ′		° ′		1						
					° ′		° ′		2						
					° ′		° ′		3						
					° ′		° ′		4						
					° ′		° ′		5						
					° ′		° ′		6						
					° ′		° ′		7						
					° ′		° ′		8						
					° ′		° ′		9						
					° ′		° ′		10						
					° ′		° ′		11						
					° ′		° ′		12						
					° ′		° ′		13						
					° ′		° ′		14						
					° ′		° ′		15						
					° ′		° ′		16						
					° ′		° ′		17						
					° ′		° ′		18						
					° ′		° ′		19						
					° ′		° ′		20						
					° ′		° ′		21						

NOTE: ANY ADDITIONS OR CHANGES ON THIS SHEET MUST BE MADE OR CIRCLED IN RED INK, WITH DATE AND NAME OF PERSON MAKING CHANGE

PLEASE RETURN TO
LOS ANGELES COUNTY SURVEYOR
700 HALL OF RECORDS

Do not extend notes this side of this line

Form 301 10M 3-34

Add'n'l Inform.

Form 301 10M 3-34

PLEASE RETURN TO
LOS ANGELES COUNTY SURVEYOR
700 HALL OF RECORDS

NOTE: ANY ADDITIONS OR CHANGES ON THIS SHEET MUST BE MADE OR CIRCLED IN RED INK. WITH DATE AND NAME OF PERSON MAKING CHANGE

Do not extend notes this side of this line

Transit at	Sight on	Stadia Intercepts	Stadia Distance	Stadia Rod	Horizontal Angle 0° to 360° Right	Horiz. Distance	+ − Vertical Angle	Elevation of Point	+ Back Sight	+ − Difference Elevation	Height of Instrument	+ − Vertical Distance	REMARKS Station Left Right
									1				
			STADIA ÷ X-SECTIONS						2				
			from Sta. 117+39± to Sta. 126+00						3				
			to check a grade change						4				
117+39± B.C.								4383.8	4.7		4388.5		
		4.88							5				
		4	89	4.0		72.5	+ 25.23	4419.0		+ 30.5		+ 34.5	Left
		8.56							6				
		8	57	8.0		51	− 18.57	4362.9		− 25.6		− 17.6	Right
									7				
									8				
									9				
Ext 117+92.0								4364.2	7.9		4372.1		Ex. in bottom draw.
		11.79							10				
		11	80	11.0		63.3	+ 27.12	4393.6		+ 21.5		+ 32.5	Left. in draw.
		11.70							11				
		11	71	11.0		62.7	− 20.04	4338.2		− 33.9		− 22.9	Right in draw
									12				
									13				
E.C. 118+44.6								4377.9	4.4		4382.3		
		4.75							14				
		4	76	4.0		51.5	+ 34.35	4413.8		+ 31.5		+ 35.5	Left
		2.82							15				
		2	83	2.0		50.5	− 38.41	4339.8		− 42.5		− 40.5	Right
									16				
									17				
P.O.T. 118+71.12								4382.3	4.5		4386.8		
		1.86							18				
		1	87	1.0		63	+ 31.44	4424.7		+ 37.9		+ 38.9	Left
		1.73							19				
		1	74	1.0		46	− 38.05	4349.8		− 37.0		− 36.0	Right
									20				
									21				

Add'n'l Inform.

F.B. 552 PG. 252

Topography Description Legend:
Side Hill....S.H. Bottom Draw.B.D.
Side of Draw.S.D. Bottom Wash B.W.
Side of Ridge.S.R. Top of Ridge.T.R.
Head of Draw H.D. Toe of Slope..T.S.

Inters. of Draws.V.D's Break in Slope..Bk.S. Steep Slope.....S.S. Top of Cliff.....T.Cl. Bottom of Cliff..B.Cl. Top of Spur.....T.Sp. Bottom Canyon..B.Cn.

Side of Canyon S.Cn. Top of Bank...T.B. Bottom of Bank.B.B. Top of Cut.....T.C. Bottom of Cut..B.C. Top of Fill.....T.F. Bottom of Fill.B.F.

Saddle .....Sa. Swale .....Sw. Flat .....Fl. Stream .....Str. Trail .....Tr. Pavement ....Pvt. Edge of Road E.Rd.

Traveled Rd. Tr.Rd. Fence .....Fn. Int. Fences.V.Fns. Ditch .....Dl. Telephone Pole T.P. Power Pole...P.P. Culvert .....Cul.

Oak-O. Fir-Fr. Pine-Pl. Cedar-Ce. Sycamore .....Sy. Eucalyptus .....Eu. Plus combinations of these and all common standard abbreviations.

Form 301 10M 3-34

PLEASE RETURN TO
LOS ANGELES COUNTY SURVEYOR
700 HALL OF RECORDS

NOTE: ANY ADDITIONS OR CHANGES ON THIS SHEET MUST BE MADE OR CIRCLED IN RED INK, WITH DATE AND NAME OF PERSON MAKING CHANGE

Do not extend notes this side of this line

Transit at	Sight on	Stadia Intercepts	Stadia Distance	Stadia Rod—	Horizontal Angle 0° to 360° Right	Horiz. Distance	+ − Vertical Angle	Elevation of Point	+ Back Sight	+ − Difference Elevation	Height of Instrument	+ − Vertical Distance	REMARKS Station	Left	Right
					° ′		° ′		1						
					° ′		° ′		2						
112+00					° ′		° ′	4386.0	5.9		4391.9				
		5.95							3						
		5	96	5.0	° ′	70	+ 31.18	4429.5		+ 37.6		+ 42.6	Left		
		5.67							4						
		5	68	5.0	° ′	46.9	− 33.54	4355.4		− 36.5		− 31.5	Right		
					° ′		° ′		5						
B.C.					° ′		° ′		6						
119+39.1					° ′		° ′	4388.7	4.8		4393.5				
		3.18							7						
		2	119	3.0	° ′	86.0	+ 31.47	4443.7		+ 50.2		+ 53.2	Left		
		11.00							8						
		10.30	71	11.5	° ′	58.7	− 24.36	4355.2		− 38.3		− 26.8	Right		
					° ′		° ′		9						
Ext.					° ′		° ′		10						
119+82.4					° ′		° ′	4392.2	4.6		4396.8				
		3.01							11						
		2	102	2.0	° ′	77.2	+ 29.30	4438.5		+ 41.7		+ 43.7	Left		
		6.56							12						
		6	57	6.0	° ′	43.0	− 29.51	4378.2		− 18.6		− 24.6	Right		
					° ′		° ′		13						
					° ′		° ′		14						
E.C.					° ′		° ′	4390.5	4.8		4395.3				
120+25.6					° ′		° ′		15						
		7.00													
		6	101	6.0	° ′	67.9	+ 34.54	4436.6		+ 41.3		+ 47.3	Left		
		10.20							16						
		9.60	61	10.0	° ′	46.4	− 29.25	4379.2		− 16.1		− 26.1	Right		
					° ′		° ′		17						
					° ′		° ′		18						
B.C.					° ′		° ′	4384.3	5.0		4389.3				
120+63.0					° ′		° ′		19						
		3.18													
		2	119	3.0	° ′	77	+ 36.33	4443.3		+ 54.0		+ 57.0	Left		
		9.81							20						
		9	82	9.0	° ′	55.5	− 34.43	4359.9		− 29.4		− 38.4	Right		
									21						

Add'n'l Inform.

Notes Red. ____ Plotted ____ Job No. 2985 Division No. ____ F.B. 552 Pg. 253
Date ____ Date ____ Survey of Glend Rdg Rd
Notes Chkd. ____ Checked ____ Survey by N. HELLSTROM Notes [illegible] Date [illegible]
Date ____ Date ____ Map No. ____ Indexed A. C. Johnson

Form 301 10M 3-34

PLEASE RETURN TO
LOS ANGELES COUNTY SURVEYOR
700 HALL OF RECORDS

NOTE: ANY ADDITIONS OR CHANGES ON THIS SHEET MUST BE MADE OR CIRCLED IN RED INK, WITH DATE AND NAME OF PERSON MAKING CHANGE

4393.2
4402.0

Do not extend notes this side of this line

Transit at	Sight on	Stadia Intercepts	Stadia Distance	Stadia Rod	Horizontal Angle 0° to 360° Right	Horiz. Distance	+ − Vertical Angle	Elevation of Point	+ Back Sight	+ − Difference Elevation	Height of Instrument	+ − Vertical Distance	REMARKS Station	Left Right
					° '		° '		1					
					° '		° '		2					
Ext 121+23.8					° '		° '	4385.6	16.4		4402.0		Ext. in swale	
		3.80			° '		° '		3					
		3	81	3.0	° '	57.8	+ 32.24	4435.7		+ 33.7		+ 36.7	Left - 74.2	16.4 Ext
		11.90			° '		° '		4					
		11	91	11.0	° '	65.5	− 32.03	4350.0		− 52.0		− 41.0	Right - 49.1	
					° '		° '		5					
					° '		° '		6					
E.C. 121+84.6					° '		° '	4393.2	4.5		4397.7			
		2.74			° '		° '		7					
		2	75	2.0	° '	55.0	+ 31.06	4428.8		+ 31.1		+ 33.1	Left	
		7.54			° '		° '		8					
		7	55	7.0	° '	40.6	− 30.30	4366.8		− 30.9		− 23.9	Right	
					° '		° '		9					
					° '		° '		10					
122+15					° '		° '	4390.4	5.0		4395.4		sm. swale	
		6.81			° '		° '		11					
		6	82	6.0	° '	58.3	+ 32.32	4426.6		+ 31.2		+ 37.2	Left	
		10.78			° '		° '		12					
		10.40	39	13.0	° '	34.3	− 20.35	4369.6		− 25.8		− 12.8	Right	
					° '		° '		13					
					° '		° '		14					
B.C. 122+42.9					° '		° '	4397.6	5.0		4402.6			
		11.68			° '		° '		15					
		11	69	11.0	° '	48.3	+ 33.18	4423.4		+ 20.8		+ 31.8	Left	
		11.58			° '		° '		16					
		11	59	12.0	° '	52.5	− 19.23	4372.1		− 30.5		− 18.5	Right	
					° '		° '		17					
					° '		° '		18					
122+75					° '		° '	4398.0	4.9		4402.9			
		11.12			° '		° '		19					
		10.30	83	11.0	° '	59.0	+ 32.39	4429.7		+ 26.8		+ 37.8	Left	
		10.54			° '		° '		20					
		10	55	10.0	° '	46.2	− 23.40	4372.6		− 30.3		− 20.3	Right	
					° '		° '		21					

Add'n'l Inform.

F.B. 552 PG. 254

Topography Description Legend:
Side Hill....S.H. Bottom Draw B.D.
Side of Draw S.D. Bottom Wash B.W.
Side of Ridge S.R. Top of Ridge T.R.
Head of Draw H.D. Toe of Slope..T.S.

Inters. of Draws V.D's
Break in Slope..Bk.S.
Steep Slope.....S.S.
Top of Cliff.....T.Cl.
Bottom of Cliff..B.Cl.
Top of Spur.....T.Sp.
Bottom Canyon..B.Cn.

Side of Canyon S.Cn.
Top of Bank...T.B.
Bottom of Bank..B.B.
Top of Cut.....T.C.
Bottom of Cut..B.C.
Top of Fill.....T.F.
Bottom of Fill..B.F.

Saddle .....Sa.
Swale .....Sw.
Flat .....Fl.
Stream .....Str.
Trail .....Tr.
Pavement ....Pvt.
Edge of Road E.Rd.

Traveled Rd. Tr.Rd.
Fence .....Fn.
Int. Fences.V.Fns.
Ditch .....Di.
Telephone Pole T.P.
Power Pole...P.P.
Culvert .....Cul.

Oak-O. Fir-Fr.
Pine-Pi. Cedar-Ce.
Sycamore .....Sy.
Eucalyptus .....Eu.
Plus combinations of these and all common standard abbreviations.

Form 301 10M 3-34

PLEASE RETURN TO
LOS ANGELES COUNTY SURVEYOR
700 HALL OF RECORDS

NOTE: ANY ADDITIONS OR CHANGES ON THIS SHEET MUST BE MADE OR CIRCLED IN RED INK, WITH DATE AND NAME OF PERSON MAKING CHANGE

Do not extend notes this side of this line

Transit at	Sight on	Stadia Intercepts	Stadia Distance	Stadia Rod—	Horizontal Angle 0° to 360° Right	Horiz. Distance	+ — Vertical Angle	Elevation of Point	+ Back Sight	+ — Difference Elevation	Height of Instrument	+ — Vertical Distance	REMARKS Station	Left	Right
					° '		° '								
					° '		° '								
123+25					° '		° '	4406.9	5.0		4411.9				
		12.18			° '										
		11. 11.60	11.9	18.0	° '	84.5	+ 32.41	4447.9		+ 36.0		+ 54.0	Left		
		11.	61.	11.0	° '	56.0	17.08	4383.7		28.2		17.2	Right		
					° '		° '								
123+75					° '		° '	4407.9	4.4		4412.3				
		8.54			° '		° '								
		8. 12.10	55	8.0	° '	38.2	33.35	4379.0		33.3		25.3	Right		
		11. 6.57	111.	19.4	° '	69.0	+ 37.59	4446.8		+ 34.5		+ 53.9	Left		
		6.	58.	6.0	° '	36.0	+ 37.56	4434.5		+ 22.2		+ 28.2	Left		
					° '		° '								
					° '		° '								
124+10					° '		° '	4411.4			4416.2				
		4.48			° '		° '								
		4 11.95	49	4.0	° '	33.0	+ 34.56	4435.2		+ 19.0		+ 23.0	Left		
		11. 7.66	96	11.0	° '	63.1	+ 35.46	4450.2		+ 34.5		+ 45.5	Left		
		7.	67	7.0	° '	39.5	39.57	4376.2		40.0		33.0	Right		
					° '		° '								
124+25					° '		° '	4407.3	6.8		4414.1		sm. stp. draw		
		4.65			° '		° '								
		4.	66	4.0	° '	36.5	42.00	4377.3		36.8		32.8	Right		
					° '		° '								

Add'n'l Inform.

Notes Red. _____ Plotted _____ Date _____ Date _____ Notes Chkd. _____ Checked _____ Date _____ Date _____ Map No. _____ Indexed _____ Date _____

Job No. 2965 Division No. _____ Survey of Sheet Pg. Rd. Survey by N. HELLSTROM Notes C. Johnson Date 6-11-36

F.B. 552 Pg. 255

Form 301 10M 3-34

PLEASE RETURN TO
LOS ANGELES COUNTY SURVEYOR
700 HALL OF RECORDS

NOTE: ANY ADDITIONS OR CHANGES ON THIS SHEET MUST BE MADE OR CIRCLED IN RED INK, WITH DATE AND NAME OF PERSON MAKING CHANGE

Do not extend notes this side of this line

Transit at	Sight on	Stadia Intercepts	Stadia Distance	Stadia Rod—	Horizontal Angle 0° to 360° Right	Horiz. Distance	+ — Vertical Angle	Elevation of Point	+ Back Sight	+ — Difference Elevation	Height of Instrument	+ — Vertical Distance	REMARKS Station	Left	Right
					° ′		° ′		1						
					° ′		° ′		2						
124	+50				° ′		° ′	4410.8	5.0		4415.8				
		5.79							3						
		5	80	5.0	° ′	51.5	− 36.30	4372.5		− 43.3		− 38.3	Right		
		4.93							4						
		4	94	4.0	° ′	65.5	+ 33.29	4455.1		+ 39.3		+ 43.3	Left		
					° ′		° ′		5						
					° ′		° ′		6						
125	+00				° ′		° ′	4410.3	4.5		4404.8				
		10.65							7						
		10	66	10.0	° ′	43.3	− 35.57	4363.4		− 41.4		− 31.4	Right		
		5.71							8						
		4.50	122	5.0	° ′	75.1	+ 38.17	4459.1		+ 54.3		+ 59.3	Left		
					° ′		° ′		9						
					° ′		° ′		10						
125	+75				° ′		° ′	4415.7	4.4		4420.1				
		11.83							11						
		11.30	54	15.0	° ′	46.5	− 21.55	4386.4		− 33.7		− 18.7	Right		
		10.63							12						
		9.70	94	10.0	° ′	62.3	+ 35.32	4454.5		+ 34.4		+ 44.4	Left		
					° ′		° ′		13						
					° ′		° ′		14						
					° ′		° ′		15						
					° ′		° ′		16						
					° ′		° ′		17						
					° ′		° ′		18						
					° ′		° ′		19						
					° ′		° ′		20						
					° ′		° ′		21						

Add'n'l Inform.

F.B. 552 PG. 256

Topography Description Legend:
Side Hill....S.H. Bottom Draw.B.D.
Side of Draw.S.D. Bottom Wash.B.W.
Side of Ridge.S.R. Top of Ridge.T.R.
Head of Draw H.D. Toe of Slope..T.S.

Inters. of Draws.V.D's
Break in Slope..Bk.S.
Steep Slope.....S.S.
Top of Cliff.....T.Cl.
Bottom of Cliff..B.Cl.
Top of Spur.....T.Sp.
Bottom Canyon..B.Cn.

Side of Canyon S.Cn.
Top of Bank...T.B.
Bottom of Bank.B.B.
Top of Cut.....T.C.
Bottom of Cut..B.C.
Top of Fill.....T.F.
Bottom of Fill.B.F.

Saddle .....Sa.
Swale .....Sw.
Flat .....Fl.
Stream .....Str.
Trail .....Tr.
Pavement ....Pvt.
Edge of Road E.Rd.

Traveled Rd. Tr.Rd.
Fence .....Fn.
Int. Fences.V.Fns.
Ditch .....Di.
Telephone Pole T.P.
Power Pole...P.P.
Culvert .....Cul.

Oak-O. Fir-Fr.
Pine-Pi. Cedar-Ce.
Sycamore .....Sy.
Eucalyptus ....Eu.
Plus combinations of these and all common standard abbreviations.

Form 301 IDM 3-34

① 281-12
② 202-24

PLEASE RETURN TO
LOS ANGELES COUNTY SURVEYOR
700 HALL OF RECORDS

NOTE: ANY ADDITIONS OR CHANGES ON THIS SHEET MUST BE MADE OR CIRCLED IN RED INK, WITH DATE AND NAME OF PERSON MAKING CHANGE

Do not extend notes this side of this line

Transit at	Sight on	Stadia Intercepts	Stadia Distance	Stadia Rod—	Horizontal Angle 0° to 360° Right	Horiz. Distance	+ − Vertical Angle	Elevation of Point	+ Back Sight	+ − Difference Elevation	Height of Instrument	+ − Vertical Distance	REMARKS Station	Left Right
								pr. F.B. 552-220	1					
P 115	P 114		Note this is chained dist.					4402.8	2 4.7		4407.5			
		Meas by tape	32.3	0°	281.12	23.9	42.16	4385.8	3	21.7		21.7	P*J	
									4					
									5					
P*J	P 112							4385.8	6 4.9		4390.7			
		9.11 / 6	312	7°	339.40	312	+ 0.48	4388.0	7				S.S.	
		5.40 / 2	341	4°	356.40	328	+ 11.10	4451.7	8				S.S.	
		6.93 / 4	294	5°	340.40	294	− 1.12	4379.7	9				S.S.	
		9.73 / 7	274	8°	346.10	274	− 0.21	4381.2	10				"	
		9.41 / 7	242	8°	350.15	242	+ 0.15	4383.7	11				on sm rdg	
		12.00 / 8	401	10°	359.05	364	+ 17.36	4496.3	12				S.S.	
		12.00 / 9.86	215	9°	358.05	215	—	4381.7	13				S.S.	
		11.21 / 9	222	10°	9.50	222	− 2.09	4372.4	14				in sm swale	
		11.66 / 7	467	10°	4.20	409	+ 20.43	4535.4	15				S.H.	
		11.00 / 9	201	10°	12.25	197	− 7.40	4354.2	16				sm. sw.	
	½	11.42 / 10.50	185	11°	13.30	174	− 14.17	4335.4	17				swale	
	½	1.00 / 0.16	169	1°	356.35	146	− 21.27	4332.3	18				sm. spur	
		4.91 / 3	192	4°	350.20	173	− 18.30	4329.0	19				stp rocky slope	
		3.11 / 1	212	2°	341.40	197	− 15.30	4334.2	20				" "	
	½	4.17 / 3	235	3°	335.00	219	− 14.57	4329.2	21				" "	

Add'n'l Inform. From G"270 on towards West, just make full cut in from "G". Nothing will catch below Grade

This Topog. is Continued from pg. 249

Very Rugged Country

Notes Rec. C. J. TERRY Plotted C. J. TERRY Job No. 2985 Division No. F.B. 552 Pg. 2 of 7
Date 1936 Date Survey of Glendora Ridge Rd.
Notes Chkd. Checked A.N. Survey by A.N. HELLSTROM Notes A.N.H. Date 2-7-36
Date Date Map No. Indexed C. Johnson

Form 301 10M 3-34

PLEASE RETURN TO
LOS ANGELES COUNTY SURVEYOR
700 HALL OF RECORDS

NOTE: ANY ADDITIONS OR CHANGES ON THIS SHEET MUST BE MADE OR CIRCLED IN RED INK, WITH DATE AND NAME OF PERSON MAKING CHANGE

Do not extend notes this side of this line

Transit at	Sight on	Stadia Intercepts	Stadia Distance	Stadia Rod—	Horizontal Angle 0° to 360° Right	Horiz. Distance	+ — Vertical Angle	Elevation of Point	+ Back Sight	+ — Difference Elevation	Height of Instrument	+ — Vertical Distance	REMARKS Station	Left	Right
P*J	P *112				° '		° '		1		4390 7				
		11.61			° '		° '		2						
		9	262.	10°	337.20	250	12.13	4326 4	3				bot. sm. dr.		
		3.42													
		0.60	283.	2°	338.20	276	8.57	4345 2	4				Stp. rocky slope		
		6.01													
		3	302.	4°	333.40	295	8.46	4341 2	5				" " "		
		4.81													
		3	182.	4°	351.35	104	40.19	4297 0	6				B.D.		
					° '		° '		7						
P *113	P *112				° '		° '	4405 9	8	4 2	4410 1				
		9.88													
		6	389.	8°	19.45	340	+ 20.38	4530 6	9				hd sm. swale		
		11.77													
		8	378.	11°	30.20	321	+ 22.40	4533 6	10				Stp. broken slope		
		2.17													
		0.40	178.	1°	344.35	90	43.44	4320 4	11				B.D.		
		12.00													
		7.90	411.	14°	34.50	352	+ 22.08	4539 8	12				S.S.		
		12.07													
		9	308.	11°	34.10	267	+ 21.13	4503 0	13				tp. sm. spur.		
		11.32													
		8	333.	10°	24.30	300	+ 18.23	4499 8	14				S.S.		
		5.17													
		2	318.	3°	20.05	294	+ 15.58	4490 2	15				sm. swale		
		5.08													
		2	309.	3°	15.30	286	+ 15.50	4488 2	16				sm spur.		
		4.52													
		2	253.	3°	19.30	246	+ 9.49	4449 7	17				sm swale		
		4.53													
		2	254.	3°	12.00	245	+ 10.58	4454 7	18				sm. spur.		
		10.86													
		8	287.	9°	4.35	278	+ 9.57	4450 2	19				sm. swale		
		10.23													
		8	224.	9°	29.55	205	+ 17.02	4463 9	20				sm. spur		
					° '		° '		21						

Add'n'l Inform.

Oak-O. Fir-Fr. Pine-Pi. Cedar-Ce. Sycamore ....Sy. Eucalyptus ....Eu. Plus combinations of these and all common standard abbreviations.

Traveled Rd. Tr. Rd. Fence ....Fn. Int. Fences. V. Fns. Ditch ....Dl. Telephone Pole T.P. Power Pole...P.P. Culvert ....Cul.

Saddle ....Sa. Swale ....Sw. Flat ....Fl. Stream ....Str. Trail ....Tr. Pavement ....Pvt. Edge of Road E.Rd.

Side of Canyon S.Cn. Top of Bank...T.B. Bottom of Bank.B.B. Top of Cut....T.C. Bottom of Cut...B.C. Top of Fill....T.F. Bottom of Fill.B.F.

Inters. of Draws. V.D's Break in Slope..Bk.S. Steep Slope.....S.S. Top of Cliff.....T.Cl. Bottom of Cliff...B.Cl. Top of Spur....T.Sp. Bottom Canyon..B.Cn.

Topography Description Legend: Side Hill....S.H. Side of Draw.S.D. Side of Ridge.S.R. Head of Draw H.D. Bottom Draw.B.D. Bottom Wash B.W. Top of Ridge.T.R. Toe of Slope..T.S.

F.B. 552 PG. 258

Form 301 10M 3-34

PLEASE RETURN TO
LOS ANGELES COUNTY SURVEYOR
700 HALL OF RECORDS

NOTE: ANY ADDITIONS OR CHANGES ON THIS SHEET MUST BE MADE OR CIRCLED IN RED INK, WITH DATE AND NAME OF PERSON MAKING CHANGE

Do not extend notes this side of this line

Transit at	Sight on	Stadia Intercepts	Stadia Distance	Stadia Rod—	Horizontal Angle 0° to 360° Right	Horiz. Distance	+ − Vertical Angle	Elevation of Point	+ Back Sight	+ − Difference Elevation	Height of Instrument	+ − Vertical Distance	REMARKS Station	Left	Right
G	P				° ′		° ′		1						
284	113			—	° ′		— ° ′	4410.4	4.2	—	4414.6	—			
		2.65							2						
		1	166.	2°	154.40	146	+ 20.03	4466.0		—	—	—	S.S.		
		4.91							3						
		3	192.	4°	165.40	175	+ 17.22	4465.2		—	—	—	"		
		4.00							4						
		3	101.	4°	47.45	51	− 43.01	4360.2		—	—	—	S.H.		
		6.29							5						
		4	230.	5°	165.35	209	+ 17.17	4474.8		—	—	—	"		
		1.70							6						
		1	71.	1°	34.10	41	− 39.48	4378.7		—	—	—	"		
		8.52							7						
		8	53.	8°	56.35	31	− 39.34	4380.6		—	—	—	S.S.		
		2.37							8						
		1	138.	2°	168.10	133	+ 11.11	4438.7		—	—	—	S.H		
		10.56							9						
		10	57.	10°	124.40	40	− 32.41	4378.2		—	—	—	B.D. top of falls		
		11.62							10						
		11	63.	11°	171.20	61	− 8.42	4394.2		—	—	—	B.D.		
		1.95							11						
		1	96.	1°	155.30	95	+ 7.00	4425.1		—	—	—	S.D.		
		6.60							12						
		6	61.	6°	142.50	60	− 6.06	4402.2		—	—	—	"		
									13						
				—	° ′		— ° ′		14						
				—	° ′		— ° ′		15						
G	G							4409.7	4.8	—	4414.5	—			
282	283			—	° ′		— ° ′		16						
		2.48													
		2	49.	2°	184.40	45	+ 15.53	4425.3		—	—	—	B.D.		
		1.56							17						
		1	57.	1°	246.35	37	+ 35.36	4440.5		—	—	—	S.H.		
		2.62							18						
		2	63.	2°	297.20	40	+ 36.45	4442.8		—	—	—	"		
		2.91							19						
		2	92.	2°	330.50	74	+ 25.34	4448.4		—	—	—	"		
		3.20							20						
		2	121.	2°	344.15	110	+ 17.26	4447.2		—	—	—	"		
		7.00							21						
		5.50	151.	6°	299.05	93	+ 38.18	4482.0		—	—	—	"		

Add'n'l Inform. Had a nice shower of rain today. Air smells perfect.

Notes Reg. C. J. TERRY Platted C. J. TERRY Job No. 7985 Division No. F.B. 552 Pg. 259
Date AUG 1936 Date AUG 1936 Survey of Glendora Ridge Rd
Notes Chkd. Checked Survey by N. HELLSTROM Notes A.N.H. Date 7-7-36
Date Date Map No. Indexed A. C. Johnson

Form 301 10M 3-34

PLEASE RETURN TO
LOS ANGELES COUNTY SURVEYOR
700 HALL OF RECORDS

NOTE: ANY ADDITIONS OR CHANGES ON THIS SHEET MUST BE MADE OR CIRCLED IN RED INK, WITH DATE AND NAME OF PERSON MAKING CHANGE

Do not extend notes this side of this line

Transit at	Sight on	Stadia Intercepts	Stadia Distance	Stadia Rod	Horizontal Angle 0° to 360° Right	Horiz. Distance	+ − Vertical Angle	Elevation of Point	+ Back Sight	+ − Difference Elevation	Height of Instrument	+ − Vertical Distance	REMARKS Station	Left	Right
G 282	G 283				° ′		° ′		1		4414.5				
		4.38 / 3	139.	4°	267.30	75	+ 41.17	4479.3	2				S.H.		
		3.30 / 2	131.	3°	228.45	84	+ 36.15	4474.0	3				"		
		6.26 / 5	127.	6°	203.05	93	+ 29.30	4463.0	4				"		
		3.06 / 2	107.	3°	182.10	98	+ 17.09	4441.7	5				B.D.		
P 112	P 113				° ′		° ′		6						
					° ′		° ′	4421.8	7	4.2	4426.0				
		10.73 / 9	174.	10°	341.40	136	27.25	4344.9	8				B.D. bottom of falls		
		10.91 / 8	292.	9°	330.10	275	+ 13.47	4484.7	9				S.H.		
		10.98 / 10	99.	10°	345.35	80	25.18	4377.8	10				S.H.		
	1/2	4.57 / 3.10	295.	3°	334.25	281	+ 12.27	4485.0	11				T.R.		
		3.93 / 1	294.	2°	344.50	285	+ 9.45	4473.2	12				"		
		7.11 / 5	212.	6°	21.25	165	28.07	4332.0	13				S.H.		
		8.29 / 6	230.	7°	33.40	195	22.58	4336.4	14				"		
	1/2	6.00 / 4.53	295.	5°	354.15	289	+ 8.16	4462.8	15				T.R.		
		4.44 / 2	245.	3°	41.10	210	22.11	4337.6	16				S.S.		
		11.02 / 8	303.	14°	4.40	298	+ 7.11	4449.7	17				T.R.		
	1/2	2.31 / 1	263.	1°	44.00	237	18.13	4347.0	18				S.S.		
		6.64 / 4	265.	5°	38.25	256	10.35	4373.2	19				"		
		12.05 / 9	306.	11°	16.05	305	+ 2.55	4430.3	20				T.R.		
	1/2	7.22 / 6	245.	7°	29.55	232	13.12	4364.7	21				S.H.		

Add'n'l Inform.

F.B. 552 Pg. 260

Topography Description Legend:
Side Hill....S.H. Bottom Draw B.D.
Side of Draw S.D. Bottom Wash B.W.
Side of Ridge S.R. Top of Ridge T.R.
Head of Draw H.D. Toe of Slope..T.S.

Inters. of Draws V.D's Break in Slope..Bk.S. Steep Slope.....S.S. Top of Cliff.....T.Cl. Bottom of Cliff..B.Cl. Top of Spur.....T.Sp. Bottom Canyon..B.Cn.

Side of Canyon S.Cn. Top of Bank...T.B. Bottom of Bank.B.B. Top of Cut.....T.C. Bottom of Cut..B.C. Top of Fill.....T.F. Bottom of Fill.B.F.

Saddle .....Sa. Swale .....Sw. Flat .....Fl. Stream .....Str. Trail .....Tr. Pavement ....Pvt. Edge of Road E.Rd.

Traveled Rd. Tr.Rd. Fence .....Fn. Int. Fences.V.Fns. Ditch .....Di. Telephone Pole T.P. Power Pole...P.P. Culvert .....Cul.

Oak-D. Fir-Fr. Pine-Pl. Cedar-Ce. Sycamore .....Sy. Eucalyptus ....Eu. Plus combinations of these and all common standard abbreviations.

Form 301 10M 3-34

PLEASE RETURN TO
LOS ANGELES COUNTY SURVEYOR
700 HALL OF RECORDS

NOTE: ANY ADDITIONS OR CHANGES ON THIS SHEET MUST BE MADE OR CIRCLED IN RED INK, WITH DATE AND NAME OF PERSON MAKING CHANGE

Do not extend notes this side of this line

Transit at	Sight on	Stadia Intercepts	Stadia Distance	Stadia Rod—	Horizontal Angle 0° to 360° Right	Horiz. Distance	+ — Vertical Angle	Elevation of Point	+ Back Sight	+ — Difference Elevation	Height of Instrument	+ — Vertical Distance	REMARKS Station	Left	Right
P *112	P *113				° '		° '		1						
				—	° '		° '	—	2	—	4426 0	—			
		3.22													
		1 11.02	223.	2 0	20.30	206	15.46	4365 8	3				S.H.		
		8 4.08	303.	5 0	22.00	303	—	4421 0	4				T.R.		
		2 10.11	209.	3 0	8.30	197	14.01	4374 0	5				S.H.		
		7 4.61	312.	8 6	25.50	312	—	4417 4	6				T.R. brn in sice		
		2 3.54	262.	3 0	7.00	262	+ 0.48	4426 7	7				S.H.		
		1 3.44	255.	2 0	359.05	255	+ 1.58	4432 7	8				"		
		1 5.42	245.	2 0	348.30	244	+ 2.56	4436 4	9				"		
		3	243.	4 0	341.20	242	+ 4.11	4439 6	10				"		
P *116	P *117				° '		° '		11						
				—	° '		° '	4398 9	12 4 4		4403 3				
		10.72													
		10 7.82	73.	10 0	216.10	55	28.58	4362 4	13				S.H.		
		6.50 9.47	133.	7 0	206.25	92	33.16	4335 4	14				"		
		9 10.00	48.	9 0	170.40	35	30.01	4373 7	15				"		
		8.52 3.48	149.	9 0	196.40	93	37.21	4322 5	16				"		
		2 4.71	149.	3 0	169.15	94	36.54	4328 8	17				"		
		4	72.	4 0	128.40	58	25.52	4371 0	18				T.R.		
P *117	P *116				° '		° '		19						
				—	° '		° '	4397 9	20 4 4		4402 3				
		11.16													
		10 6.08	117.	11 0	336.55	114	9.23	4372 7	21				S.H.		
		4	209.	5 0	327.45	198	13.03	4351 6					"		

Add'l Inform.

Notes Read C. J. TERRY Plotted C. J. TERRY Job No. 7885 Division No. F.B. 552 Pg. 261
Date AUG 1935 Date AUG 1935 Survey of Glendover Ridge Rd
Notes Chkd. Checked Survey By HELLSTROM Notes DMH Date 7-7-36
Date Map No. Indexed A. C. Johnson

Form 301 10M 3-34

PLEASE RETURN TO
LOS ANGELES COUNTY SURVEYOR
700 HALL OF RECORDS

NOTE: ANY ADDITIONS OR CHANGES ON THIS SHEET MUST BE MADE OR CIRCLED IN RED INK, WITH DATE AND NAME OF PERSON MAKING CHANGE

Do not extend notes this side of this line

Transit at	Sight on	Stadia Intercepts	Stadia Distance	Stadia Rod	Horizontal Angle 0° to 360° Right	Horiz. Distance	+ − Vertical Angle	Elevation of Point	+ Back Sight	+ − Difference Elevation	Height of Instrument	+ − Vertical Distance	REMARKS Station	Left	Right
P	P				° ′		° ′		1						
117	116										4402.3				
		10.88			° ′		° ′		2						
		10	89.	13°	331.10	83	14.57	4367.3					S.H.		
		12.22							3						
		10	223.	11°	333.15	218	8.43	4358.2					T.R.		
		11.69							4						
		11	70.	14°	307.55	57	24.39	4362.0					S.H.		
		10.86							5						
		9	187.	14°	325.10	177	13.31	4346.0					"		
		11.47							6						
		11	48.	18°	283.10	39	24.46	4366.4					"		
		12.00							7						
		10.64	137.	15°	319.50	125	17.16	4348.6					"		
		11.60							8						
		11	61.	18°	228.00	50	24.30	4361.5					"		
		11.75							9						
		11	76.	15°	210.05	67	19.20	4363.8					"		
		10.96							10						
		10	97.	27°	302.15	83	21.36	4342.2					"		
		11.23							11						
		10	124.	23°	286.30	93	29.38	4326.0					"		
		11.27							12						
		10.80	95.	26°	252.10	74	28.00	4337.0					"		
		6.45							13						
		6	46.	6°	58.35	33	+ 31.39	4416.8					"		
		2.41							14						
		2	42.	2°	117.20	36	+ 20.49	4414.2					"		
		11.69							15						
		11	70.	11°	152.45	64	+ 17.14	4411.2					"		
									16						
					° ′		° ′		17						
G	P							4391.8	4.4		4396.2				
296	117				° ′		° ′		18						
		11.56													
		11	57.	11°	299.00	49	22.12	4365.3					S.H.		
									19						
					° ′		° ′		20						
					° ′		° ′		21						

Add'n'l Inform.

F.B. 552 PG. 262

Topography Description Legend:
Side Hill ... S.H. Bottom Draw B.D.
Side of Draw S.D. Bottom Wash B.W.
Side of Ridge S.R. Top of Ridge T.R.
Head of Draw H.D. Toe of Slope T.S.

Inters. of Draws V.D's
Break in Slope Bk.S.
Steep Slope S.S.
Top of Cliff T.Cl.
Bottom of Cliff B.Cl.
Top of Spur T.Sp.
Bottom Canyon B.Cn.

Side of Canyon S.Cn.
Top of Bank T.B.
Bottom of Bank B.B.
Top of Cut T.C.
Bottom of Cut B.C.
Top of Fill T.F.
Bottom of Fill B.F.

Saddle Sa.
Swale Sw.
Flat Fl.
Stream Str.
Trail Tr.
Pavement Pvt.
Edge of Road E.Rd.

Traveled Rd. Tr.Rd.
Fence Fn.
Int. Fences V.Fn.
Ditch Dt.
Telephone Pole T.P.
Power Pole P.P.
Culvert Cul.

Oak-O. Fir-Fr.
Pine-Pi. Cedar-Ce.
Sycamore Sy.
Eucalyptus Eu.
Plus combinations of these and all common standard abbreviations.

Form 361 10M 3-34

PLEASE RETURN TO
LOS ANGELES COUNTY SURVEYOR
700 HALL OF RECORDS

NOTE: ANY ADDITIONS OR CHANGES ON THIS SHEET MUST BE MADE OR CIRCLED IN RED INK. WITH DATE AND NAME OF PERSON MAKING CHANGE

Do not extend notes this side of this line

Transit at	Sight on	Stadia Intercepts	Stadia Distance	Stadia Red—	Horizontal Angle 0° to 360° Right	Horiz. Distance	+ — Vertical Angle	Elevation of Point	+ Back Sight	+ — Difference Elevation	Height of Instrument	+ — Vertical Distance	REMARKS Station	Left	Right
G 300	P 119				° '		° '								
					° '		° '	4386.4	4.6		4391.0				
		11.80													
		10 6.23	181.	11°	11.00	158	+ 20.43	4440.0					S.H.		
		4.80 8.82	144.	5°	1.50	135	+ 14.03	4420.0					"		
		8 6.01	83.	8°	13.25	77	+ 15.06	4404.0					"		
		5 11.38	102.	5°	31.35	89	+ 20.28	4419.7					"		
		10 4.75	139.	11°	28.50	117	+ 23.18	4430.5					"		
		3.50 3.02	126.	4°	46.35	106	+ 23.15	4432.8					"		
		2 11.54	103.	2°	60.30	89	+ 21.26	4424.2					" in sm. dr.		
		10 8.46	155.	11°	64.45	122	+ 27.12	4443.2					" " " "		
		7 2.71	147.	8°	86.45	103	+ 33.02	4450.3					S.H.		
		2 1.74	72.	2°	100.30	52	+ 31.33	4421.3					" sm. spur		
		1	75.	1°	53.05	68	+ 16.56	4411.0					S.H. in sm. dr.		
P 119	P 118				° '		° '								
					° '		° '	4390.4	4.3		4394.7				
		5.04													
		4 7.01	105.	4°	① 292.40	86	25.18	4349.6		45.1		40.6	P "K" Noon		
		6 7.02	102.	6°	② 225.20	85	24.10	4350.0		44.7		38.2	P "K" Line		
		6	103.	6°		85	24.10	4349.8		44.9		38.4	P "K" at shot		
					° '		° '								
P "K"	P 119				° '		° '								
					° '		° '	4349.8	4.1		4353.9				
		9.60													
		8.50 8.48	111.	9°	252.20	110	5.29	4333.3					S.H.		
		7.39	119.	8°	241.40	116	9.09	4327.2					T.S.		

Add'n'l Inform.

Notes Rec'd. C. J. TERRY Plotted C. J. TERRY Date 1-15-36 Date Date Survey of Glendale Ridge Rd
Notes Chkd. Checked Survey by W. HELLSTROM Notes Date 7-8-36
Date Date Map No. Indexed By C. John Date
Tract No. 7985 Division No. F.R. 552 Pg. 36-3

Form 301 10M-3-34

PLEASE RETURN TO
LOS ANGELES COUNTY SURVEYOR
700 HALL OF RECORDS

NOTE: ANY ADDITIONS OR CHANGES ON THIS SHEET MUST BE MADE OR CIRCLED IN RED INK, WITH DATE AND NAME OF PERSON MAKING CHANGE

Do not extend notes this side of this line

Transit at	Sight on	Stadia Intercepts	Stadia Distance	Stadia Rod—	Horizontal Angle 0° to 360° Right	Horiz. Distance	+ — Vertical Angle	Elevation of Point	+ Back Sight	+ — Difference Elevation	Height of Instrument	+ — Vertical Distance	REMARKS Station Left Right
P K	P 119				° '		° '		1		4353.9		
		8.71			° '		° '		2				T.S
		8	72.	8.0	227.55	68	12.37	4330.5	3				B.D. brk. in slope
		1.51											
		1	52.	1.0	200.30	48	14.40	4340.2	4				in flat draw
		5.41											
		5	42.	5.4	143.25	42	—	4348.5	5	5.4		—	" " "
		6.70					° '						
		6	71.	6.0	126.45	70	+ 5.14	4354.2	6				" " "
		3.16											
		2	117.	3.0	96.20	114	+ 9.45	4370.2	7				" " "
		2.25											
		1	126.	2.0	70.30	124	+ 7.34	4368.2	8				T.S. & Bottm Wash
		1.81											
		1	82.	1.0	57.20	81	+ 7.30	4363.4	9				T.S.
		2.74											
		2	75.	2.0	70.30	74	+ 6.00	4359.5	10				Bottm Wash
		2.38											
		2	39.	2.0	90.50	39	+ 3.44	4354.2	11				in flat draw.
		4.27											
		4	28.	4.0	355.00	28	2.10	4348.8	12				T.S.
		2.40											
		2	41.	2.0	294.40	40	+ 6.42	4356.6	13				S.H.
		10.35											
		10	36.	10.1	262.25	36	—	4343.8	14				T.S.
					° '		° '		15				
P 120	P 119				° '		° '	4383.6	16	4.4	4388.0		
		5.80											
		5	81.	5.0	100.10	50	+ 37.58	4422.4	17				S.H.
		5.46											
	1/2	4.80	133.	5.0	89.50	87	+ 35.51	4446.3	18				"
		6.77											
	1/2	6	155.	6.0	115.50	102	+ 35.29	4455.4	19				"
		4.94											
		4	95.	4.0	134.20	70	+ 30.49	4425.9	20				"
		2.69											
		2	70.	2.0	103.00	46	+ 35.08	4419.2	21				"

Add'n'l Inform.

Topography Description Legend:
Side Hill.....S.H. Bottom Draw.B.D.
Side of Draw.S.D. Bottom Wash B.W.
Side of Ridge.S.R. Top of Ridge.T.R.
Head of Draw H.D. Toe of Slope..T.S.

Inters. of Draws.V.D's Break in Slope..Bk.S. Steep Slope.....S.S. Top of Cliff.....T.Cl. Bottom of Cliff..B.Cl. Top of Spur.....T.Sp. Bottom Canyon..B.Cn.

Side of Canyon S.Cn. Top of Bank...T.B. Bottom of Bank.B.B. Top of Cut.....T.C. Bottom of Cut..B.C. Top of Fill.....T.F. Bottom of Fill.B.F.

Saddle .....Sa. Swale .....Sw. Flat .....Fl. Stream .....Str. Trail .....Tr. Pavement .....Pvt. Edge of Road E.Rd.

Traveled Rd. Tr.Rd. Fence .....Fn. Int. Fences.V.Fns. Ditch .....Di. Telephone Pole T.P. Power Pole...P.P. Culvert .....Cul.

Oak-O. Fir-Fr. Pine-Pl. Cedar-Ce. Sycamore .....Sy. Eucalyptus .....Eu. Plus combinations of these and all common standard abbreviations.

F.B. 552 PG. 264

Form 301 10M 3-34

PLEASE RETURN TO
LOS ANGELES COUNTY SURVEYOR
700 HALL OF RECORDS

NOTE: ANY ADDITIONS OR CHANGES ON THIS SHEET MUST BE MADE OR CIRCLED IN RED INK, WITH DATE AND NAME OF PERSON MAKING CHANGE

Do not extend notes this side of this line

Transit at	Sight on	Stadia Intercepts	Stadia Distance	Stadia Rod—	Horizontal Angle 0° to 360° Right	Horiz. Distance	+ — Vertical Angle	Elevation of Point	+ Back Sight	+ — Difference Elevation	Height of Instrument	+ — Vertical Distance	REMARKS Station Left Right
G 303	P 120				° '		° '		1				G 303 is on tp.
					° '		° '	4380.4	4.5		4384.9		bnk
		9.55							2				
		8	156	9.0	73.30	117	+ 29.34	4442.9					S.H.
		5.35							3				
		5	36	5.0	306.50	33	16.14	4370.3					in flat draw
		5.45							4				
		4	146	5.0	57.30	110	+ 29.10	4442.2					S.H.
		11.19							5				
		11	20	11.5	31.10	20	—	4373.4					T.S. and btm wash
		1.56							6				
		1	57	1.0	123.25	57	+ 1.57	4385.7					" " " "
		3.02							7				
		2	103	2.0	86.15	89	+ 21.19	4418.0					S.H.
		2.79							8				
		2	80	2.0	64.45	70	+ 20.55	4409.7					"
		1.71							9				
		1	72	1.0	127.25	71	+ 7.31	4393.2					tp bnk. hd of wash
		2.33							10				
		2	34	2.6	82.20	34	—	4382.3					T.S.
	1 2	1.17							11				
		0.70	95	1.0	112.40	92	+ 10.25	4400.8					"
		1.36							12				
		1	37	0.0	138.00	37	—	4384.9					tp. bnk
		4.60							13				
		4	61	4.0	151.00	59	+ 9.35	4390.8					" " sm rdg btwn drs
					° '		° '		14				
					° '		° '		15				
					° '		° '		16				
					FOR CONTINUATION				17				
					SEE FB 647 - 13				18				
					° '		° '		19				
					° '		° '		20				
					° '		° '		21				

Add'n'l Inform.

Notes Red. C. J. TERRY Platted C. J. TERRY Job No. 7985 Division No. F.B. 552 Pg. 245
Date 1936 Date Survey of Glendora Rdg Rd
Notes Chkd. Checked Survey by H. HELLSTROM Notes A.N.H. Date 7-8-3
Date Date Map No. Indexed A. C. John Date

Form 301 1(3-34

PLEASE RETURN TO
LOS ANGELES COUNTY SURVEYOR
700 HALL OF RECORDS

NOTE: ANY ADDITIONS OR CHANGES ON THIS SHEET MUST BE MADE OR CIRCLED IN RED INK. WITH DATE AND NAME OF PERSON MAKING CHANGE

Do not extend notes this side of this line

Transit at	Sight on	Stadia Intercepts	Stadia Distance	Stadia Rod—	Horizontal Angle 0° to 360° Right	Horiz. Distance	+ — Vertical Angle	Elevation of Point	+ Back Sight	+ — Difference Elevation	Height of Instrument	+ — Vertical Distance	REMARKS Station	Left	Right
					° ′		° ′		1						
					° ′		° ′		2						
					° ′		° ′		3						
					° ′		° ′		4						
					° ′		° ′		5						
					° ′		° ′		6						
					° ′		° ′		7						
					° ′		° ′		8						
					° ′		° ′		9						
					° ′		° ′		10						
					° ′		° ′		11						
					° ′		° ′		12						
					° ′		° ′		13						
					° ′		° ′		14						
					° ′		° ′		15						
					° ′		° ′		16						
					° ′		° ′		17						
					° ′		° ′		18						
					° ′		° ′		19						
					° ′		° ′		20						
					° ′		° ′		21						

Add'n'l Inform.

F.B. 552 PG. 266

Topography Description Legend:
Side Hill....S.H. Bottom Draw.B.D.
Side of Draw.S.D. Bottom Wash B.W.
Side of Ridge.S.R. Top of Ridge.T.R.
Head of Draw H.D. Toe of Slope..T.S.

Inters. of Draws. V.D's
Break in Slope..Bk.S.
Steep Slope.....S.S.
Top of Cliff.....T.Cl.
Bottom of Cliff..B.Cl.
Top of Spur.....T.Sp.
Bottom Canyon..B.Cn.

Side of Canyon S.Cn.
Top of Bank...T.B.
Bottom of Bank.B.B.
Top of Cut.....T.C.
Bottom of Cut..B.C.
Top of Fill.....T.F.
Bottom of Fill.B.F.

Saddle .....Sa.
Swale .....Sw.
Flat .....Fl.
Stream .....Str.
Trail .....Tr.
Pavement ....Pvt.
Edge of Road E.Rd.

Traveled Rd. Tr.Rd.
Fence .....Fn.
Int. Fences.V.Fns.
Ditch .....Di.
Telephone Pole T.P.
Power Pole...P.P.
Culvert .....Cul.

Oak-O. Fir-Fr.
Pine-Pi. Cedar-Ce.
Sycamore .....Sy.
Eucalyptus .....Eu.
Plus combinations of these and all common standard abbreviations.

Form 301 10M 3-34

PLEASE RETURN TO
LOS ANGELES COUNTY SURVEYOR
700 HALL OF RECORDS

NOTE: ANY ADDITIONS OR CHANGES ON THIS SHEET MUST BE MADE OR CIRCLED IN RED INK. WITH DATE AND NAME OF PERSON MAKING CHANGE

Do not extend notes this side of this line

Transit at	Sight on	Stadia Intercepts	Stadia Distance	Stadia Rod—	Horizontal Angle 0° to 360° Right	Horiz. Distance	+ — Vertical Angle	Elevation of Point	+ Back Sight	+ — Difference Elevation	Height of Instrument	+ — Vertical Distance	REMARKS Station	Left	Right
					° ′		° ′		1						
					° ′		° ′		2						
					° ′		° ′		3						
					° ′		° ′		4						
					° ′		° ′		5						
					° ′		° ′		6						
					° ′		° ′		7						
					° ′		° ′		8						
					° ′		° ′		9						
					° ′		° ′		10						
					° ′		° ′		11						
					° ′		° ′		12						
					° ′		° ′		13						
					° ′		° ′		14						
					° ′		° ′		15						
					° ′		° ′		16						
					° ′		° ′		17						
					° ′		° ′		18						
					° ′		° ′		19						
					° ′		° ′		20						
					° ′		° ′		21						

Add'n'l Inform.

Notes Rod_____ Plotted_____ Job No._____ Division No._____ F.B._____ Pg._____

Date_____ Date_____ Survey of

Notes Chkd._____ Checked_____ Survey By N. HELLSTROM Notes_____ Date_____

Date_____ Date_____ Map No._____ Indexed_____ Date_____

F.B. Pg.

Topography Description Legend:

Side Hill.....S.H.	Bottom Draw.B.D.	Inters. of Draws.V.D's	Side of Canyon S.Cn.	Saddle ....Sa.	Traveled Rd. Tr.Rd.	Oak-O. Fir-Fr.
Side of Draw.S.D.	Bottom Wash B.W.	Break in Slope..Bk.S.	Top of Bank...T.B.	Swale ....Sw.	Fence ....Fn.	Pine-Pl. Cedar-Ce.
Side of Ridge.S.R.	Top of Ridge.T.R.	Steep Slope.......S.S.	Bottom of Bank.B.B.	Flat ....Fl.	Int. Fences.V.Fns.	Sycamore .....Sy.
Head of Draw H.D.	Toe of Slope..T.S.	Top of Cliff......T.Cl.	Top of Cut.....T.C.	Stream ......Str.	Ditch ....Dl.	Eucalyptus .....Eu.
		Bottom of Cliff..B.Cl.	Bottom of Cut..B.C.	Trail ....Tr.	Telephone Pole T.P.	Plus combinations of these and all common standard abbreviations.
		Top of Spur.....T.Sp.	Top of Fill.....T.F.	Pavement ....Pvt.	Power Pole...P.P.	
		Bottom Canyon..B.Cn.	Bottom of Fill.B.F.	Edge of Road E.Rd.	Culvert ......Cul.	

Add'n'l Interm.

Transit at | Sight on | Stadia Intercepts | Stadia Distance | Stadia Rod— | Horizontal Angle 0° to 360° Right | Horiz. Distance | + — Vertical Angle | Elevation of Point | + Back Sight | + — Difference Elevation | Height of Instrument | + — Vertical Distance | REMARKS Station Left Right

1 2 3 4 5 6 7 8 9 10 11 12 13 14 15 16 17 18 19 20 21

Form 381 10M 3-34

PLEASE RETURN TO
LOS ANGELES COUNTY SURVEYOR
700 HALL OF RECORDS

Do not extend notes this side of this line

NOTE: ANY ADDITIONS OR CHANGES ON THIS SHEET MUST BE MADE OR CIRCLED IN RED INK, WITH DATE AND NAME OF PERSON MAKING CHANGE