Survey of
W. O. Tape No. St'd °F.
Surveyed by
Notes Date
Indexed

F.B. PG.

5556

F.B. 556 PG. Index

F.B. 556

Pages: Index, 1 to 51 incl.,

93 to 124 incl.,

175 to 177

incl., 179 to 186A incl., , 187 to

214 incl.,

RETURN TO
LOS ANGELES COUNTY SURVEYOR
700 HALL OF RECORDS

Note: Any Additions or Changes on This Sheet Must be Made or Circled in Red Ink With Date and Name of Person Making Change.

Do not extend notes this side of this line

Notes Ck'd by	Survey of	F.B. 536 Pg. 1
Map No.	W. O. Tape No St'd OF.	
Office Work	Surveyed by	
Checked		
Date	Indexed 10-22-34	

INDEX

Name.	Pages
Ford Blvd.	2 - 36, 45
Sheriffs Pistol Range.	37 - 43

Note: ANY ADDITIONS OR CHANGES ON THIS SHEET MUST BE MADE OR CIRCLED IN Red Ink WITH DATE AND NAME OF PERSON MAKING CHANGE.

Do not extend notes this side of this line

RETURN TO
LOS ANGELES COUNTY SURVEYOR
700 HALL OF RECORDS

FORM 247 SM 2-34

F.B. 556 PG. 2

SURVEY OF FORD BLVD. FROM FLORAL DR. TO RAMONA BL'V'D.

Hugh F. Evans - Dep.
Henry L. Martin. - T.
Geo. F. Brock - H.C.
Delbert S. Sedig - R.C.

300ft. Tape #39
Standard @ 84° F.

For Level Notes see L.B. 782/3-155

RETURN TO
LOS ANGELES COUNTY SURVEYOR
700 HALL OF RECORDS

Do not extend notes this side of this line

Note: ANY ADDITIONS OR CHANGES ON THIS SHEET MUST BE MADE OR CIRCLED IN Red Ink WITH DATE AND NAME OF PERSON MAKING CHANGE.

Notes Ck'd by Drew	Survey of Ford Blvd.
Map No.	W. O. 8057 Tape No 39 St'd 84 of.
Office Work	Surveyed by Evans
Checked	Notes
Date	Indexed A. C. Johnson

F.B. 556 Pg. 3

10-22-34

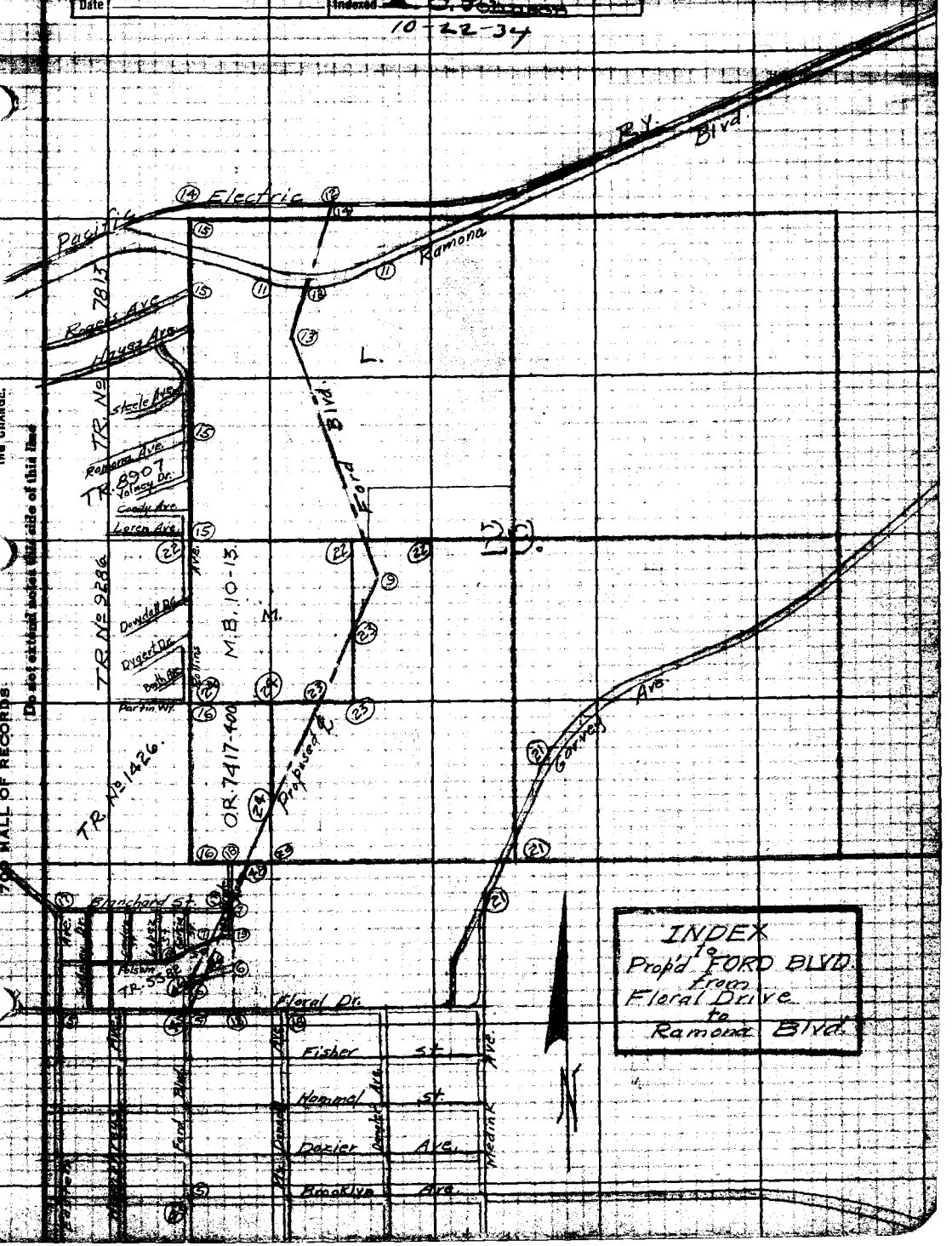

Note: ANY ADDITIONS OR CHANGES ON THIS SHEET MUST BE MADE OR CIRCLED IN Red Ink WITH DATE AND NAME OF PERSON MAKING CHANGE.

Do not extend notes this side of this line

RETURN TO
LOS ANGELES COUNTY SURVEYOR
700 HALL OF RECORDS

RETURN TO

LOS ANGELES COUNTY SURVEYOR

700 HALL OF RECORDS

Note: ANY ADDITIONS OR CHANGES ON THIS SHEET MUST BE MADE OR CIRCLED IN Red Ink WITH DATE AND NAME OF PERSON MAKING CHANGE.

Do not extend notes this side of this line

FB 532 PG 4

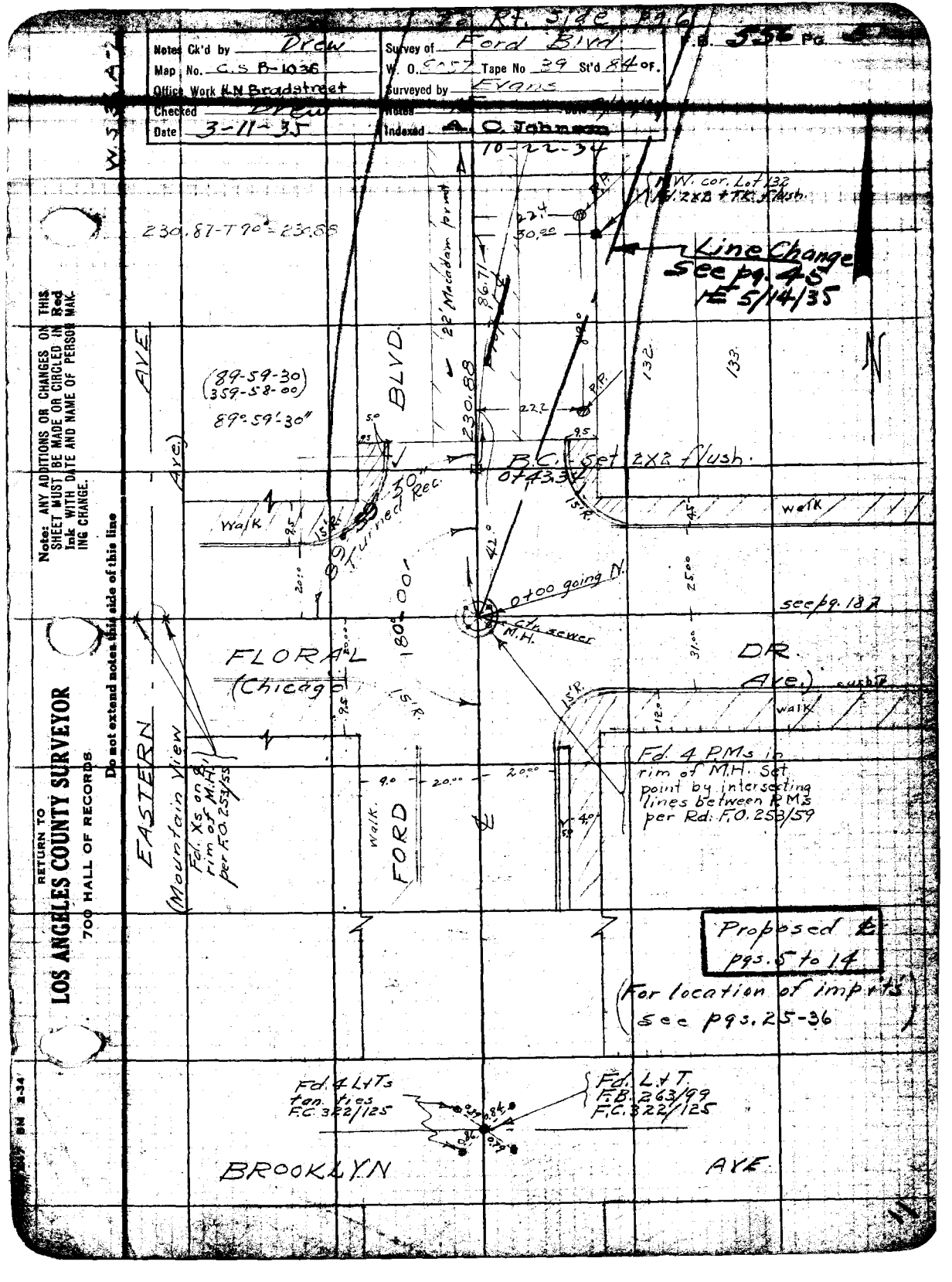

Rt. Side Pg. 6
Notes Ck'd by Drew
Map No. C.S B-1036
Office Work H.N Bradstreet
Checked Drew
Date 3-11-35
Survey of Ford Blvd
W. O. 5057 Tape No 39 St'd 84 of.
Surveyed by Evans
Indexed A. C. Johnson
10-22-34
F.B. 556 Pg.
W.S. 3 A-7
230.87-T 90° = 230.88
N.W. cor. Lot 132
Fd. 2x2 + TK. flush.
Line Change
See pg. 45
E 5/14/35
22' Macadam pvmt
86.71
230.88
(89-59-30)
359-58-00)
89°59'-30"
BLVD.
AVE
(Ave.)
132
133
B.C. set 2x2 flush.
0+43.34
Walk
Turned Rec.
0+00 going N.
ctr. sewer
M.H.
see pg. 187
FLORAL
(Chicago
DR.
Ave.)
EASTERN
(Mountain View
Fd. Xs on ℄ rim of M.H. per F.O. 253/55
FORD
Fd. 4 P.Ms in rim of M.H. Set point by intersecting lines between P.Ms per Rd. F.O. 253/59
Proposed ℄
pgs. 5 to 14
(For location of imp'ts
see pgs. 25-36
Fd. 4 L+Ts tan. ties F.C. 322/125
Fd. L+T. F.B. 263/99 F.C. 322/125
BROOKLYN
AVE
Note: ANY ADDITIONS OR CHANGES ON THIS SHEET MUST BE MADE OR CIRCLED IN Red Ink WITH DATE AND NAME OF PERSON MAKING CHANGE.
Do not extend notes this side of this line
RETURN TO
LOS ANGELES COUNTY SURVEYOR
700 HALL OF RECORDS

RETURN TO
LOS ANGELES COUNTY SURVEYOR
700 HALL OF RECORDS

Note: ANY ADDITIONS OR CHANGES ON THIS SHEET MUST BE MADE OR CIRCLED IN **Red Ink** WITH DATE AND NAME OF PERSON MAKING CHANGE.

W.S.36-A-2

Do not extend notes this side of this line

Notes Ck'd by Drew	Survey of Ford Blvd
Map No. C.S. B-1036	W. O. 8057 Tape No 067 St'd 84 of.
Office Work H.N. Bradstreet	Surveyed by Evans
Checked Drew	Notes
Date 3-11-35	Indexed A. C. Johnson

F.B. 35 Pg.

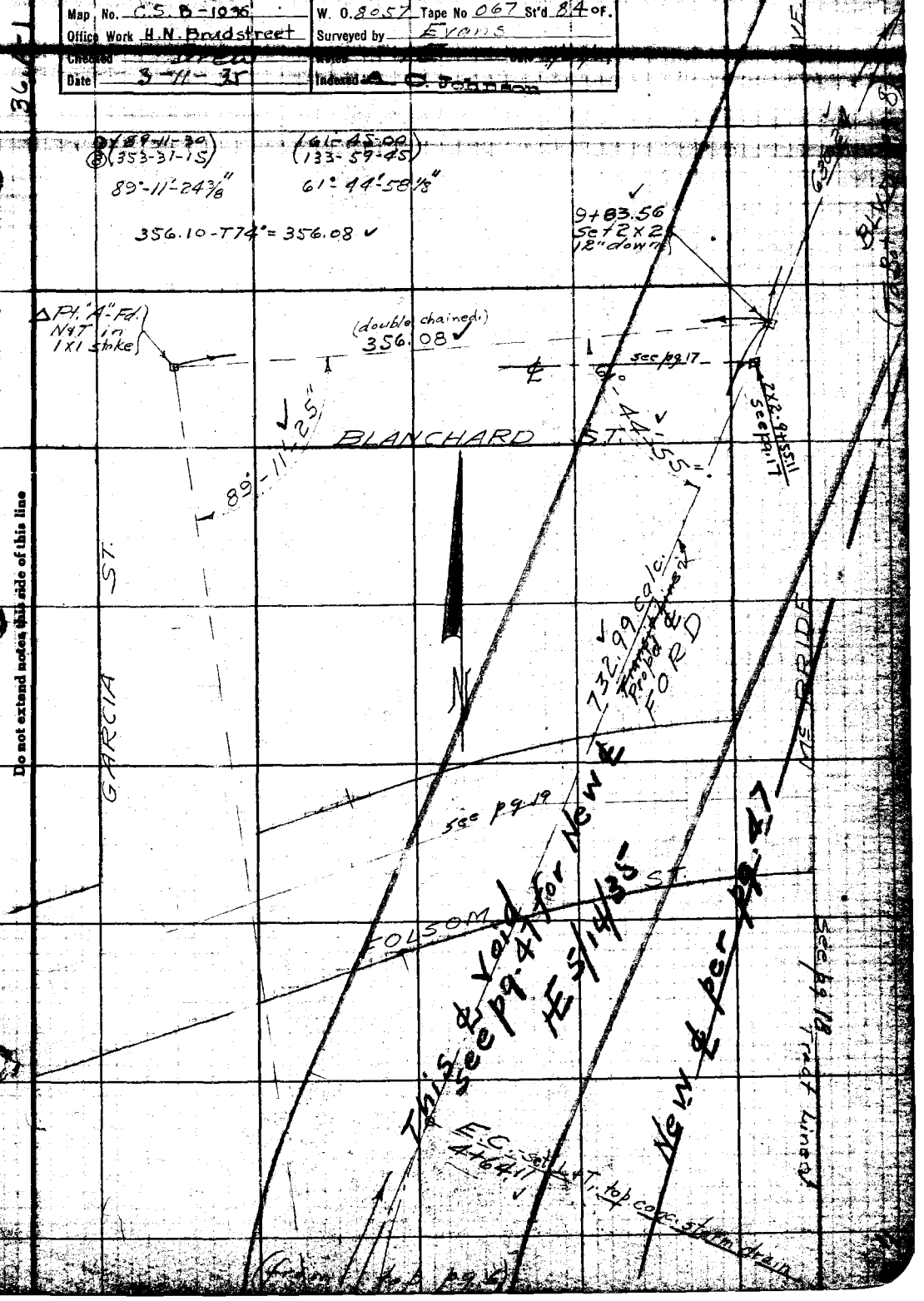

Note: ANY ADDITIONS OR CHANGES ON THIS SHEET MUST BE MADE OR CIRCLED IN Red Ink WITH DATE AND NAME OF PERSON MAKING CHANGE.

Do not extend notes this side of this line

RETURN TO
LOS ANGELES COUNTY SURVEYOR
700 HALL OF RECORDS

F.B. 556 PG. 8

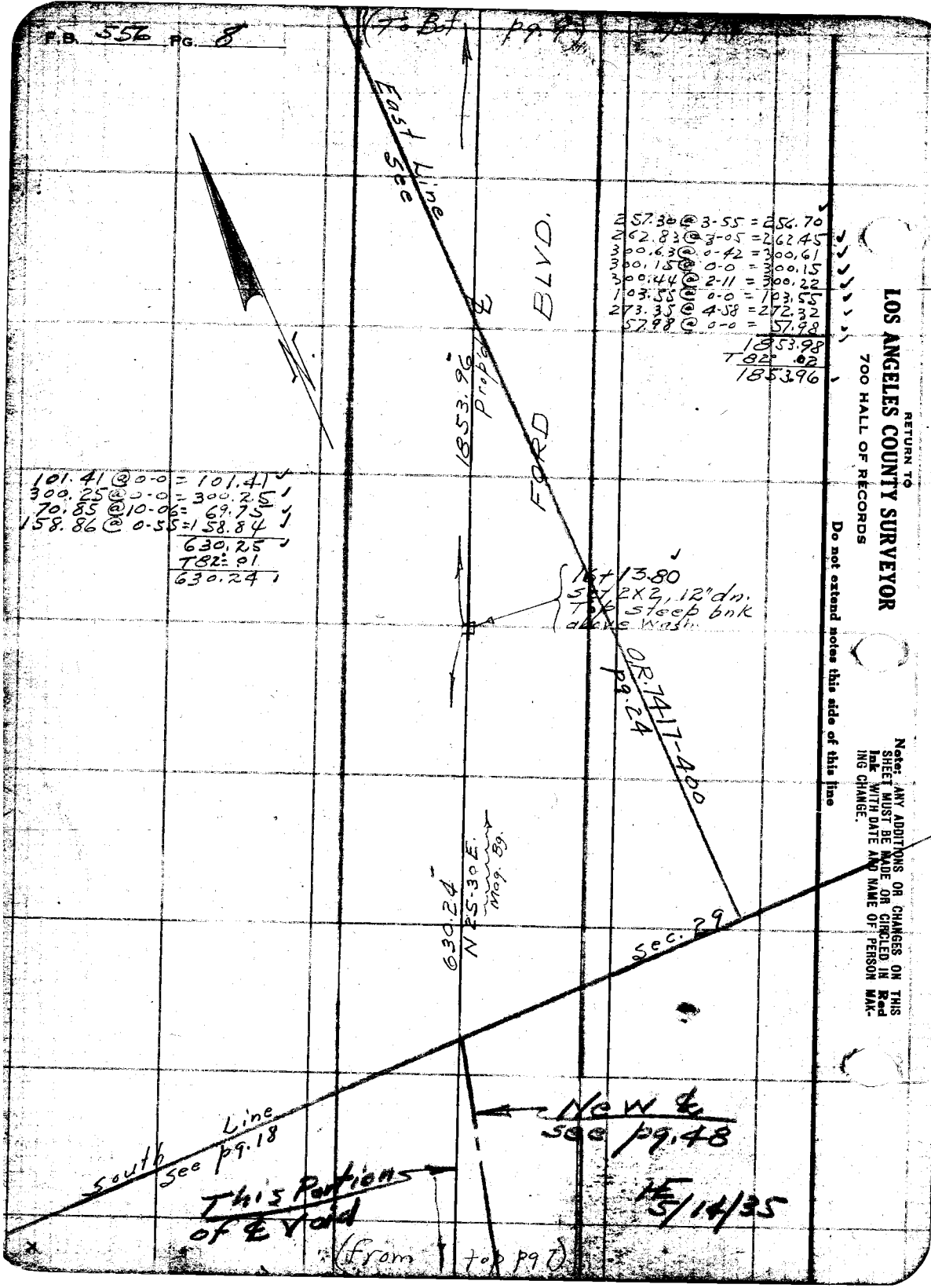

RETURN TO
LOS ANGELES COUNTY SURVEYOR
700 HALL OF RECORDS

Do not extend notes this side of this line

Note: ANY ADDITIONS OR CHANGES ON THIS SHEET MUST BE MADE OR CIRCLED IN Red Ink WITH DATE AND NAME OF PERSON MAKING CHANGE.

Notes Ck'd by [illegible] | Ford Blvd | F.B. 556 Pg. 9
Map No. C.S.B-10[illegible] | W.O. 8057 Tape No 39 St'd. 84 OF.
Office Work H.N. Bradstreet | Surveyed by Evans
Mar. 19[illegible] | C. Johnson

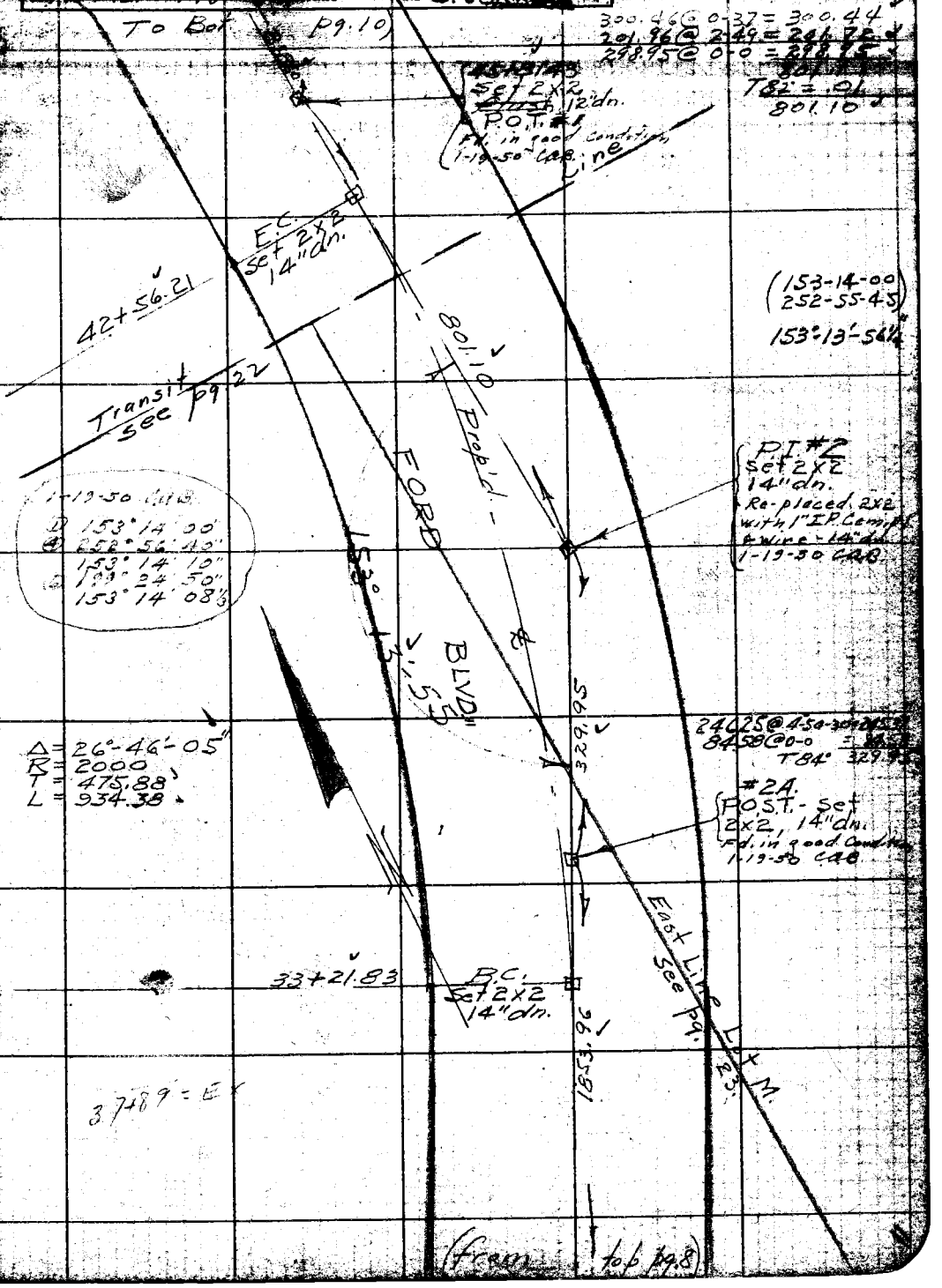

Note: ANY ADDITIONS OR CHANGES OF THIS SHEET MUST BE MADE OR CIRCLED IN Red Ink WITH DATE AND NAME OF PERSON MAKING CHANGE.

Do not extend notes on this side of this line

RETURN TO
LOS ANGELES COUNTY SURVEYOR
700 HALL OF RECORDS

RETURN TO
LOS ANGELES COUNTY SURVEYOR
700 HALL OF RECORDS

Note: ANY ADDITIONS OR CHANGES ON THIS SHEET MUST BE MADE OR CIRCLED IN Red Ink WITH DATE AND NAME OF PERSON MAKING CHANGE.

WS.36-A-1

Do not extend notes this side of this line

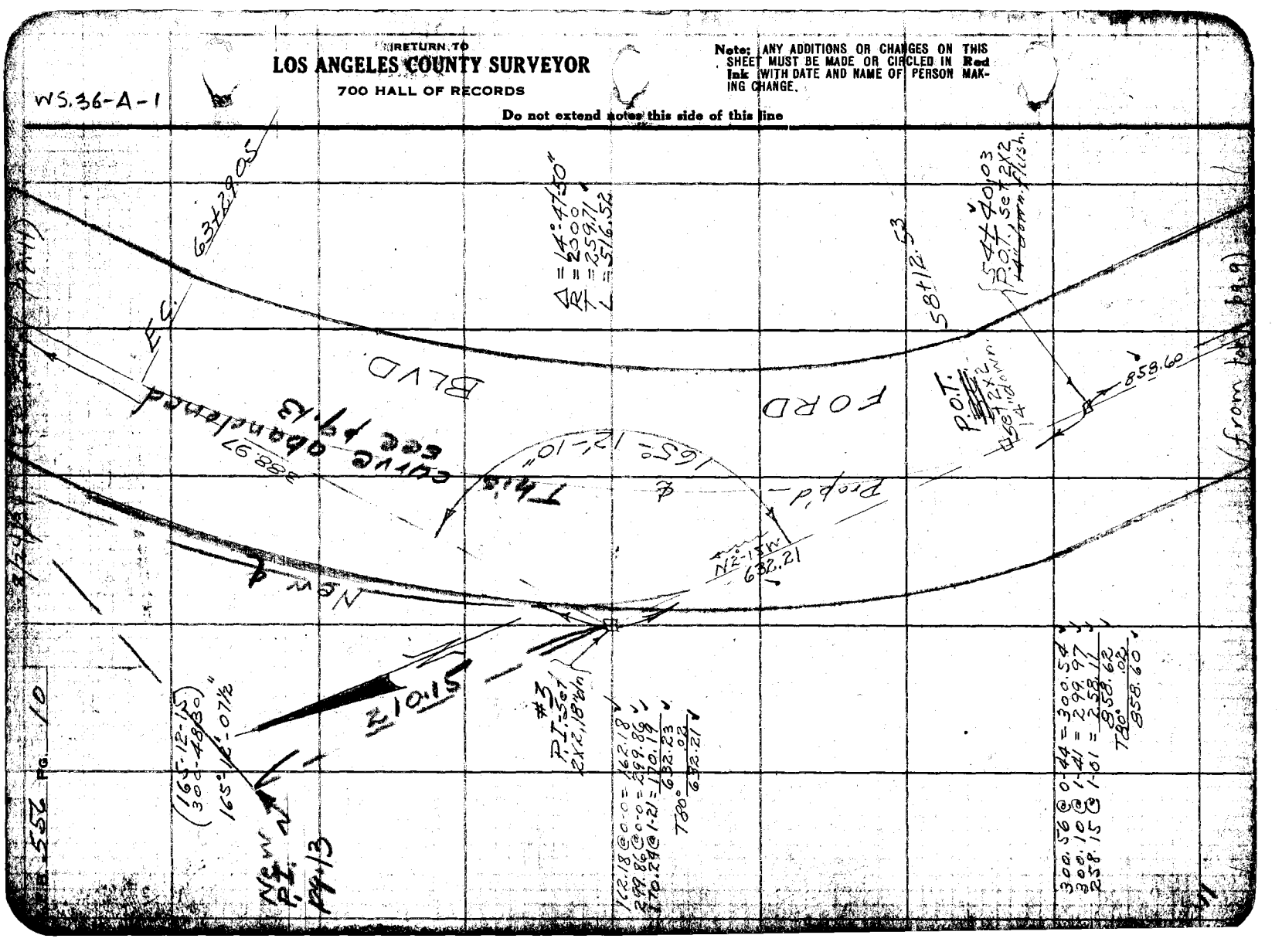

(To Rt. side / Pg. 14)

Notes Ck'd by Drew	Survey of Ford Blvd	F.B. 556	Pg. 13
Map No. C.S.B-1036	W. O. 8057 Tape No 39 St'd 84 of F.		
Office Work H.N. Bradstreet	Surveyed by [illegible]		
Checked Drew	Notes [illegible] Date [illegible]		
Date March 1935	Indexed A. C. Johnson		

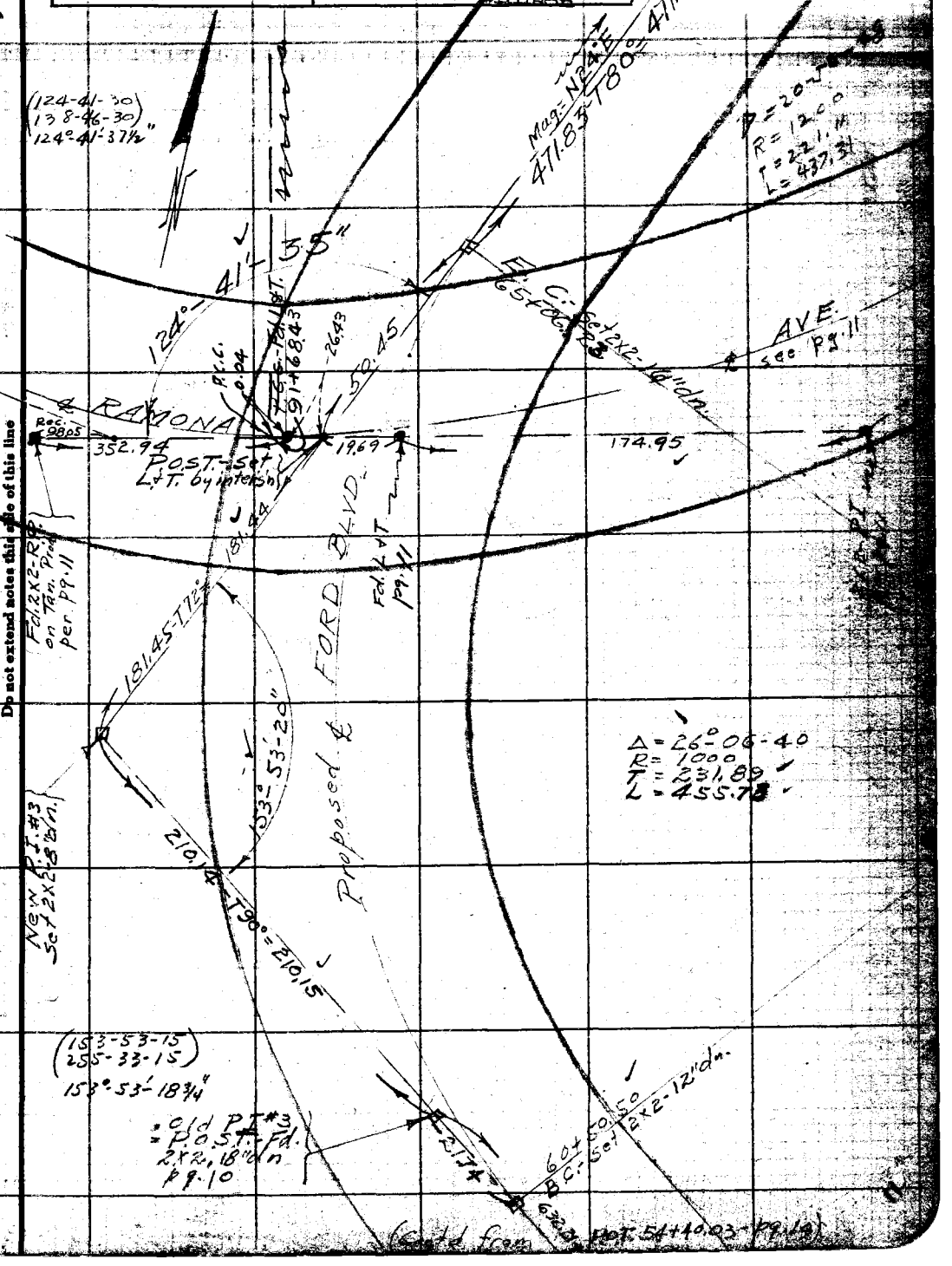

Note: ANY ADDITIONS OR CHANGES ON THIS SHEET MUST BE MADE OR CIRCLED IN Red Ink WITH DATE AND NAME OF PERSON MAKING CHANGE.

Do not extend notes this side of this line

RETURN TO
LOS ANGELES COUNTY SURVEYOR
700 HALL OF RECORDS

FORM 247 BM 2-34

RETURN TO
LOS ANGELES COUNTY SURVEYOR
700 HALL OF RECORDS

Note: ANY ADDITIONS OR CHANGES ON THIS SHEET MUST BE MADE OR CIRCLED IN Red Ink WITH DATE AND NAME OF PERSON MAKING CHANGE.

W33 - C-6

Do not extend notes this side of this line

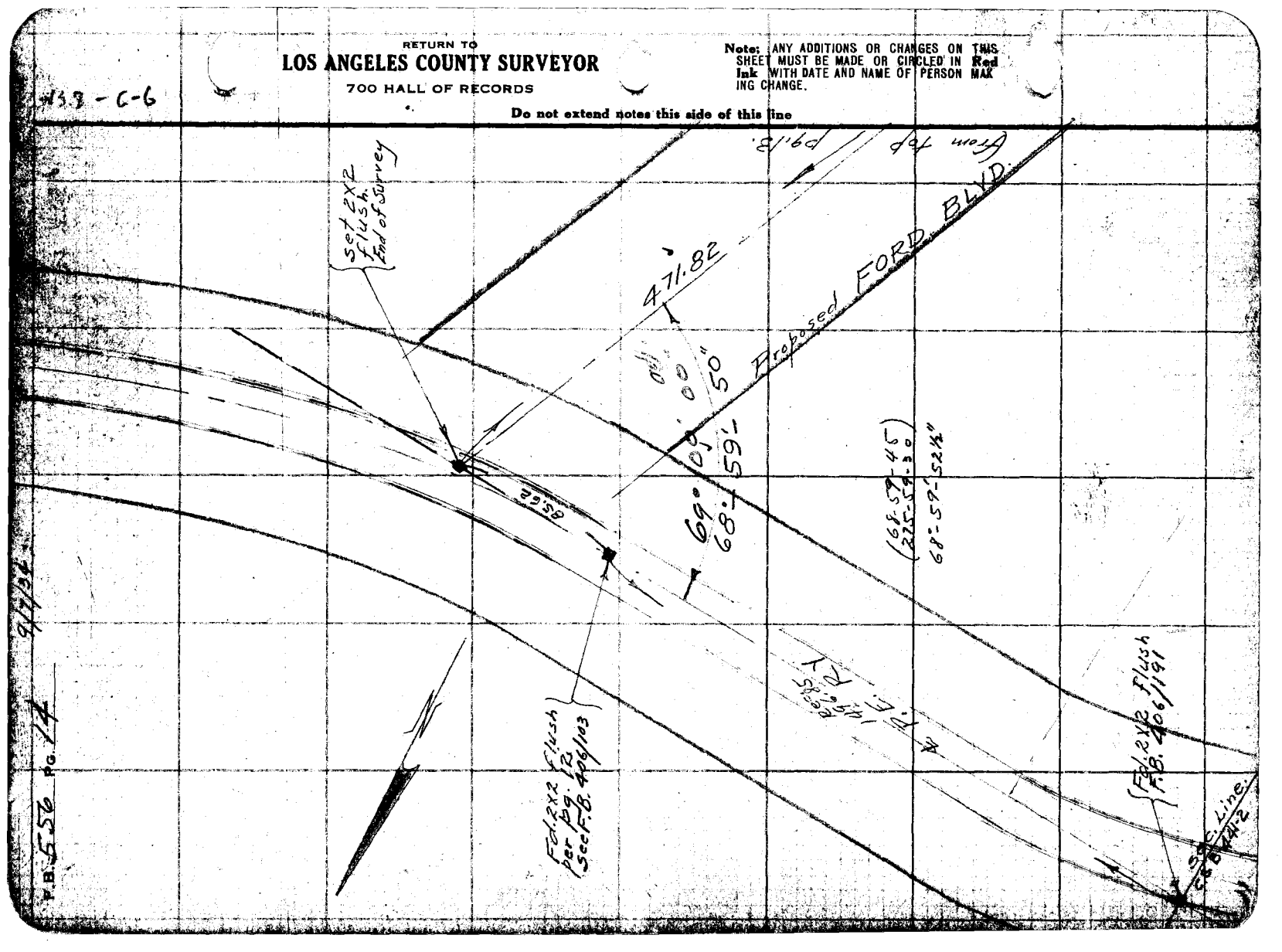

Notes Ck'd by Drew	Survey of Ford Blvd.		F.B. 556 Pg. 11
Map No. C.S.B-1036	W. O. 8057 Tape No. 39 St'd 84 °F.		
Checked Drew	Notes	Date 8/21/34	
Date Mar 1935	Indexed A. C. Johnson		

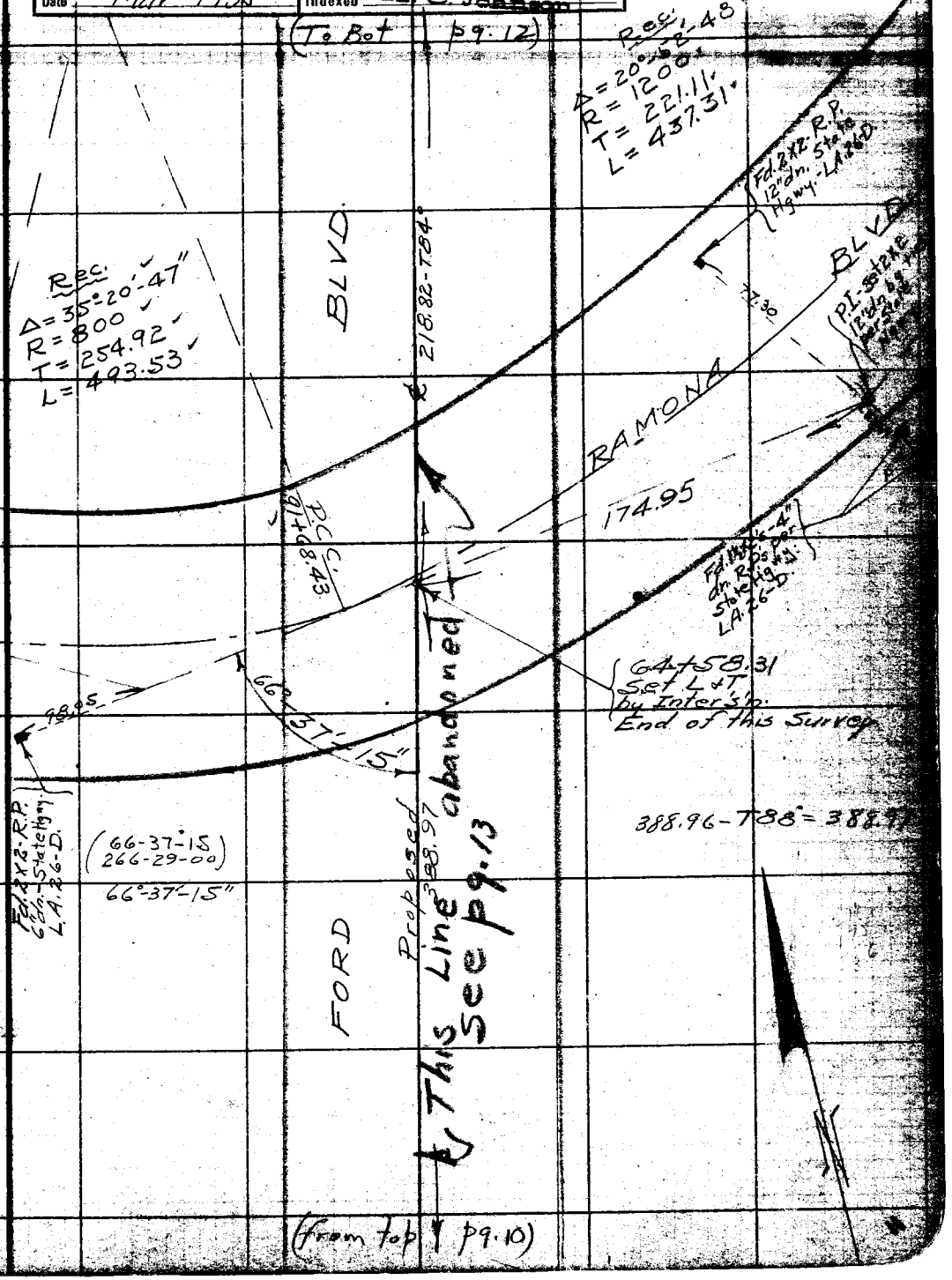

Note: ANY ADDITIONS OR CHANGES ON THIS SHEET MUST BE MADE OR CIRCLED IN Red Ink. WITH DATE AND NAME OF PERSON MAKING CHANGE.

Do not extend notes this side of this line

RETURN TO
LOS ANGELES COUNTY SURVEYOR
700 HALL OF RECORDS

FORM 247 10M 8-31

RETURN TO
LOS ANGELES COUNTY SURVEYOR
700 HALL OF RECORDS

Note: ANY ADDITIONS OR CHANGES ON THIS SHEET MUST BE MADE OR CIRCLED IN **Red Ink.** WITH DATE AND NAME OF PERSON MAKING CHANGE.

Do not extend notes this side of this line

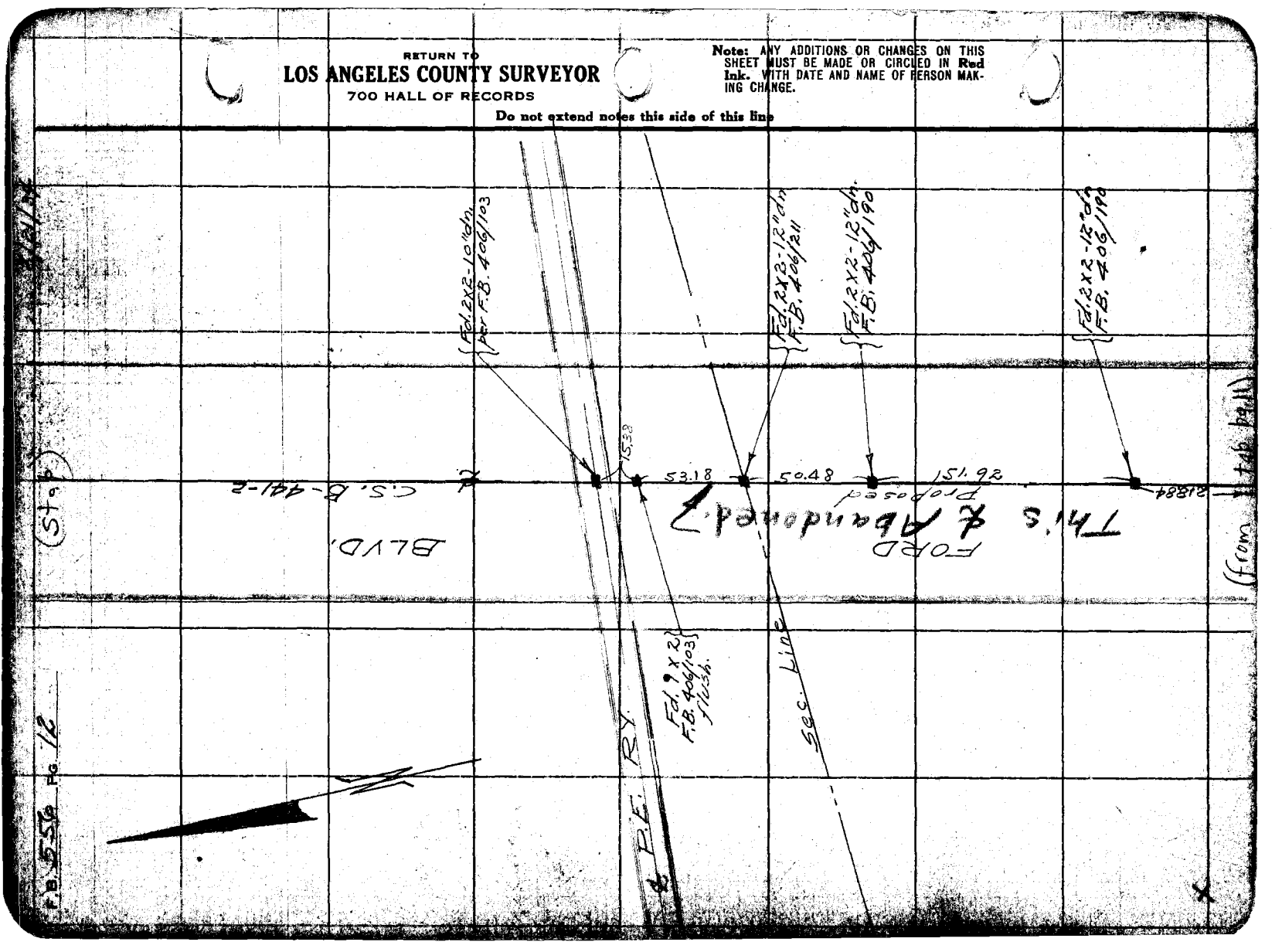

[illegible] reference found [illegible]
[illegible] of distance from P.I. (not
found).

Reference for the P.I. found
[illegible] side of (11) with checks
[illegible] to the two R.Ps.
[illegible] 12
check record dist (9805). Gave
reference for lead and tacks at PCC

352.94
98.05
254.89

Noted by [illegible] Survey of Ford Blvd. F.B. 356 Pg. 15
Map No. C.S.B.-1036 W. O. 865 Tape No 29 St'd 84 of.
Checked [illegible] Notes [illegible] Date 9/1932
Date March 1935 Indexed C. Johnson

WS 2-6 A-1
WS 3-6

19. 20.

West Line of Sec. 29 pgs. 15-16.

Fd. 8"x8" granite rock flush, L+T center; Cor. to Sec. 19/20 30/29, per M.B. 19-13, Tr. 1426, Tr. 7813 & F.B. 406/37 38

P.E. RY. see pg. 14.2 see C.S.B.-141-2 for this line.

300.17 @ 1°-24 = 300.08
299.40 @ 17°-59 = 284.77
83.80 @ 6°-19 = 83.29
668.14
T94°-.04
668.18

RAMONA BLVD.

Fd. 2" I.P. P+T. 12" dn. F.B. 406/38

15.00 90° 6+68.18 set 1x2

668.18

7813.

AVE (ROGERS (HAYES AVE)

300.42 @ 0°-0 = 300.42
150.27 @ 8°-01 = 141.1
134.38 @ 2°-38 = 13[illegible]
26[illegible] @ 0°-0 = 2[illegible]
299.87 @ 2°-21 = 2[illegible]
300.24 @ 9°-02 = 2[illegible]
170.23 @ 4°-28 = 16[illegible]
240.99 @ 5°-06 = 240.[illegible]
1874.9[illegible]
T90 = [illegible]
1875.08

15+22.70 - Fd. 2" I.P. P+T., 10" dn., per Tr. 7813.

Tangent Line 1875.08

15.02

39. 29.

TR.

RAMONA AVE.

ROLLINS DR. sec.

VOLNEY DR.

287.12 @ 26°-36 = 286.82
130.58 @ 57°-0 = 130.85
417.67
T90°-.04
417.71

CONLY AVE

25+43.26 set 1x2

10 - 13.

L.

TR. 8987.

3.9 x x x x x W'ly Fnc.

15.1 North Line Lot M. See pg. 22

M.B.

M.

Fnc. cor. 26+33.9

26+36.60 Fd. remains of old stake 3.0 W. set cut spk. c/m

4.17.11

ROLLINS

Map pg. 16)

Note: ANY ADDITIONS OR CHANGES OF THIS SHEET MUST BE MADE OR CIRCLED IN Red Ink WITH DATE AND NAME OF PERSON MAKING CHANGE.

Do not extend notes this side of this line

RETURN TO LOS ANGELES COUNTY SURVEYOR 700 HALL OF RECORDS

FORM 2-34

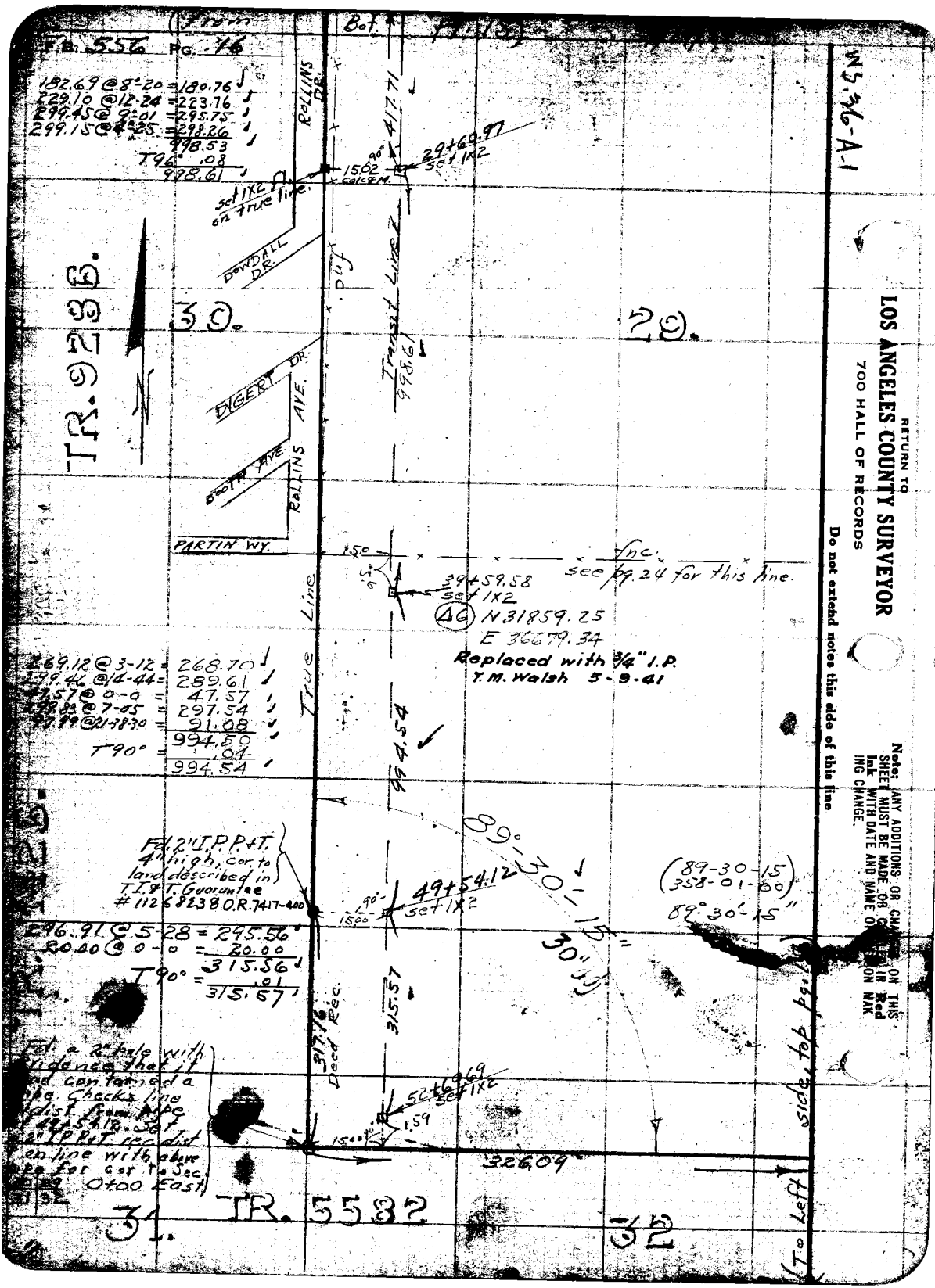

WS 3/6-A-1

RETURN TO
LOS ANGELES COUNTY SURVEYOR
700 HALL OF RECORDS

Do not extend notes this side of this line

Note: ANY ADDITIONS OR CHANGES ON THIS SHEET MUST BE MADE OR CHECKED IN Red Ink WITH DATE AND NAME OF PERSON MAKING CHANGE.

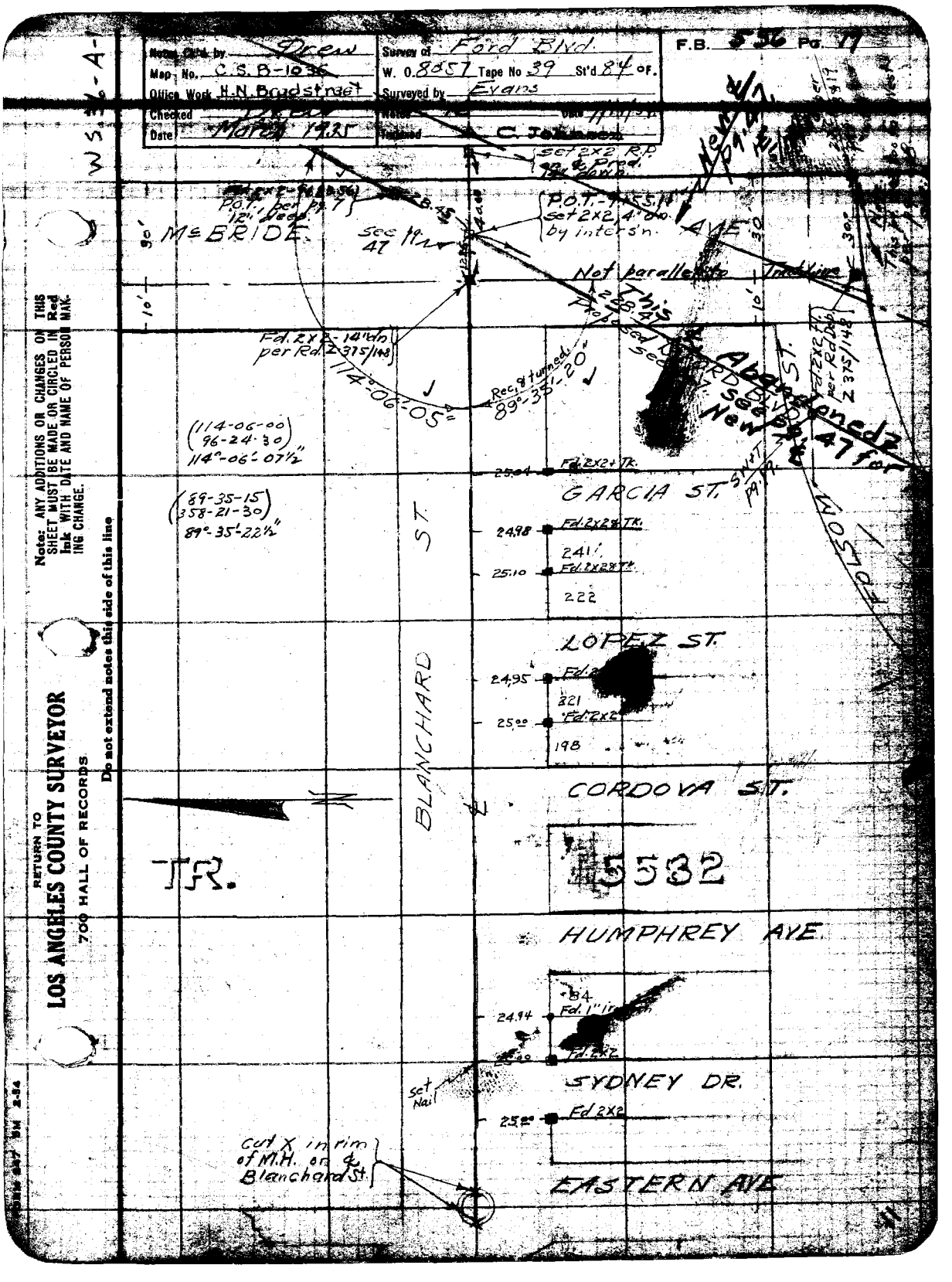

Notes Ck'd by Drew
Map No. C.S.B-1036
Office Work H.N. Bradstreet
Checked
Date March 1935
Survey of Ford Blvd.
W. O. 8057 Tape No 39 St'd 84 of.
Surveyed by Evans
Notes
Indexed C. Johnson
F.B. 536 Pg. 17
W.S. 36-A-1
set 2x2 R.P. on ℄ Prod. 12" down
P.O.T. per pg. 7 12" deep
P.O.T.-9+55.11 set 2x2, 4" dn. by inter's'n.
McBRIDE AVE
Not parallel to Trail Line
This 228.47 Proposed
Fd. 2x2 - 14" dn per Rd. Z 375/148
114°-06'-05"
Rec. & turned 89°-35'-20"
Abandoned 2 See Pg. 47 for New ℄
(114-06-00 96-24-30) 114°-06'-07½"
(89-35-15 358-21-30) 89°-35'-22½"
25.04 Fd. 2x2 + Tk.
GARCIA ST.
24.98 Fd. 2x2 & Tk.
241
25.10 Fd. 2x2 & Tk.
222
LOPEZ ST.
24.95 Fd. 2
321
25.00 Fd. 2x2
198
CORDOVA ST.
BLANCHARD ST.
TR.
5532
HUMPHREY AVE.
84
24.94 Fd. 1" ir
Fd. 2x2
SYDNEY DR.
set Nail
25.00 Fd. 2x2
Cut X in rim of M.H. on ℄ Blanchard St.
EASTERN AVE
FOLSOM ST.
Note: ANY ADDITIONS OR CHANGES ON THIS SHEET MUST BE MADE OR CIRCLED IN Red Ink WITH DATE AND NAME OF PERSON MAKING CHANGE.
Do not extend notes this side of this line
RETURN TO
LOS ANGELES COUNTY SURVEYOR
700 HALL OF RECORDS

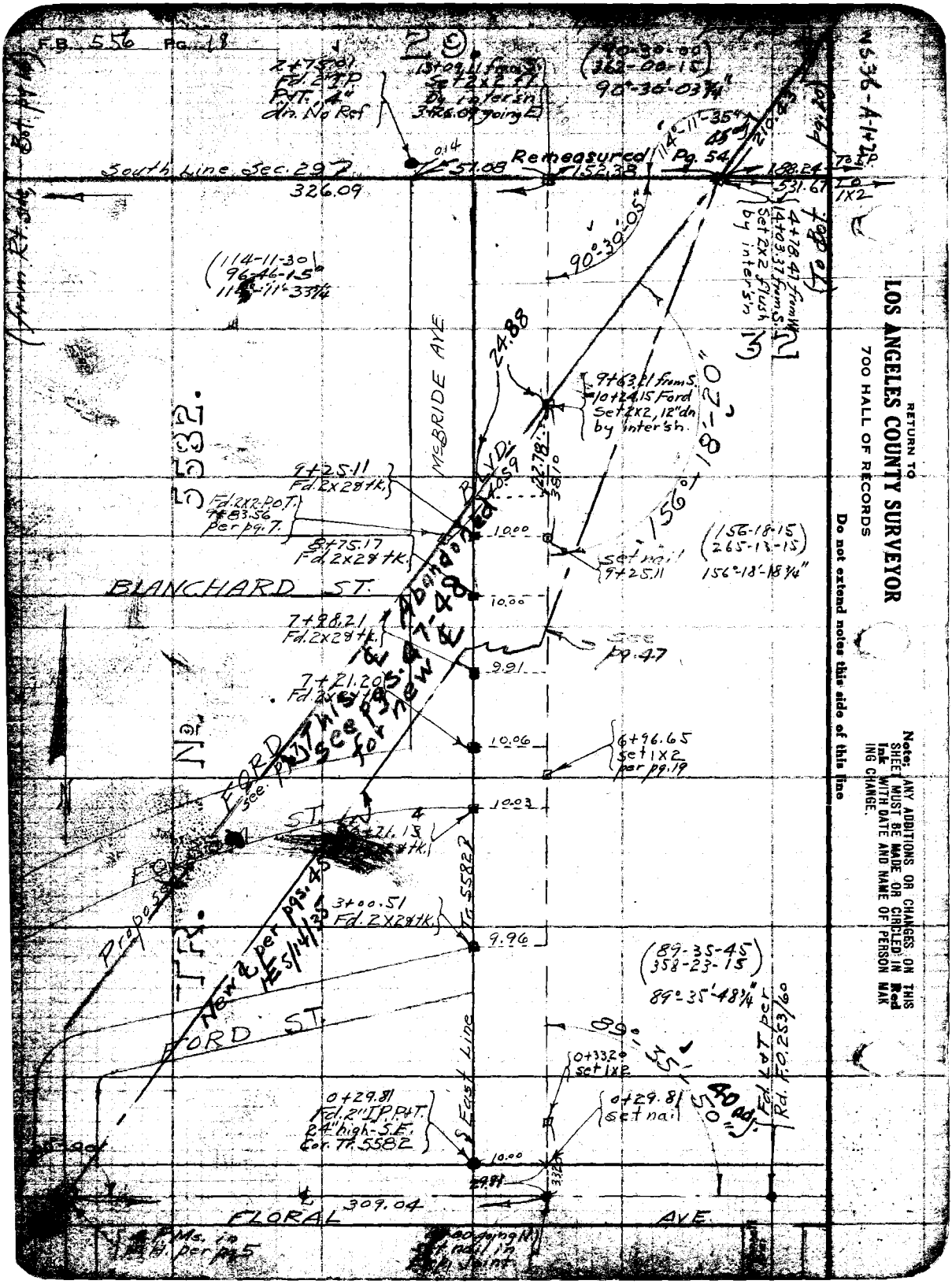
F.B. 556 Pg. 18
South Line Sec. 29
326.09
Remeasured Pg. 54
152.38
51.08
90°-30'-05"
156°-18'-20"
McBRIDE AVE
BLANCHARD ST.
FORD ST.
FLORAL AVE.
East Line
Tr. 5582
Proposed
New ℄ per pgs. 45 1E 5/14/35
Abandoned
See pgs. 47-48 for new ℄
See pg. 47
9+63.21 from S. 10+24.15 Ford Set 2x2, 12" dn by inter'sn.
9+25.11 Fd. 2x28 tk.
8+75.17 Fd. 2x28 tk.
7+98.21 Fd. 2x28 tk.
7+21.20
6+96.65 set 1x2 per pg. 19
3+00.51 Fd. 2x28 tk.
0+29.81 Fd. 2" I.P. P.T. 24" high S.E. Cor. Tr. 5582
0+33.20 set 1x2
0+29.81 set nail
309.04
(156-18-15) (265-13-15) 156°-18'-18 3/4"
(89-35-45) (358-23-15) 89°-35'-48 3/4"
(114-11-30) (96-46-15) 114°-11'-33 3/4"
(90-30-00) (362-00-15) 90°-30'-03 3/4"
4+78.47 from W. 14+03.37 from S. Set 2x2 flush by inter'sn
Fd. L&T per Rd. F.O. 253/60
Note: ANY ADDITIONS OR CHANGES ON THIS SHEET MUST BE MADE OR CIRCLED IN Red Ink WITH DATE AND NAME OF PERSON MAKING CHANGE.
Do not extend notes this side of this line
RETURN TO
LOS ANGELES COUNTY SURVEYOR
700 HALL OF RECORDS

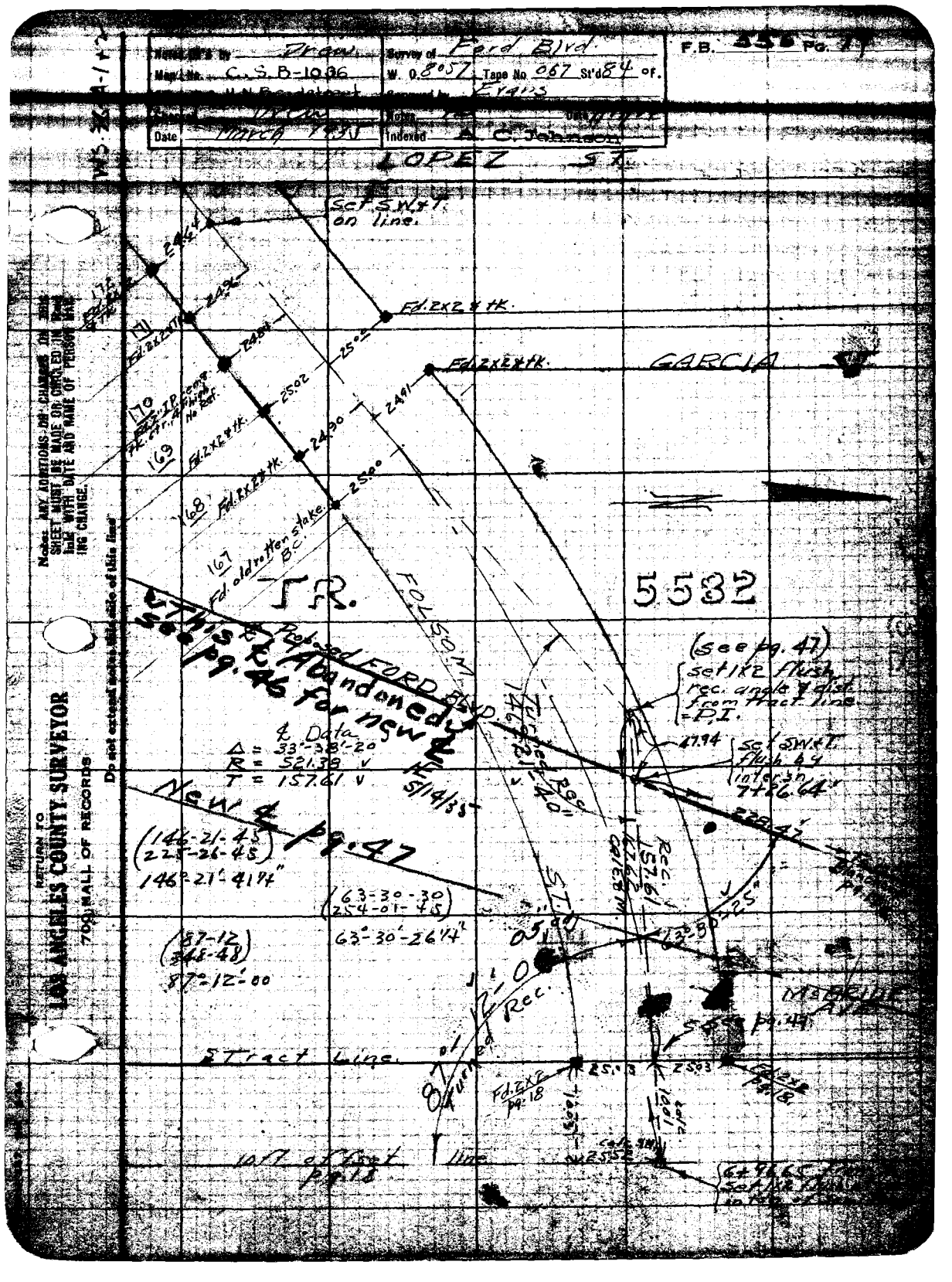

Notes ... by Drew
Map No. C.S.B-1036
Survey of Ford Blvd.
W. O. 8057 Tape No 067 St'd 84 of.
Reviewed by Evans
Date March 1935
Indexed A. C. Johnson
F.B. 556 Pg. 17
LOPEZ ST.
Set SW&T on line.
Fd. 2x2 & tk.
GARCIA
TR.
5532
FOLSOM
Proposed FORD BLVD.
This ℄ Abandoned See pg. 46 for new ℄
℄ Data
Δ = 33°-38'-20
R = 521.38
T = 157.61
New ℄ pg. 47
(146-21-45)
(225-26-45)
146°-21'-41¼"
(63-30-30)
(254-01-45)
63°-30'-26¼"
(87-12)
(348-48)
87°-12'-00
(see pg. 47)
set 1x2 flush rec. angle & dist. from tract line = P.I.
set SW&T flush by intersn. 7+26.64
47.94
228.47
McBRIDE AVE
See pg. 47
Tract Line
Fd. 2x2 pg. 18
10 ft. offset line pg. 18
Turned Rec.
Note: ANY ADDITIONS OR CHANGES ON THIS SHEET MUST BE MADE OR CIRCLED IN RED INK WITH DATE AND NAME OF PERSON MAKING CHANGE.
Do not extend notes this side of this line
RETURN TO LOS ANGELES COUNTY SURVEYOR 700 MALL OF RECORDS

B-356 pg 20 (73 ... pg 34)

9/25/34

WS 76-A-1

RETURN TO
LOS ANGELES COUNTY SURVEYOR
700 HALL OF RECORDS
Do not extend notes this side of this line

Note: ADDITIONS OR CHANGES ON THIS SURVEY SHALL BE MADE OR CIRCLED IN Red Ink WITH DATE AND NAME OF PERSON MAKING CHANGE.

80.34 @ 0-0 = 80.34 ✓
283.60 @ [illegible] = 281.80 ✓
264.06 @ 4-[illegible] = 263.29 ✓
6.50 @ 0-0 = 6.50 ✓
300.93 @ 0-0 = 300.93 ✓
91.83 @ 17-28 = 87.60 ✓
= 1020.46 ✓
T 74° = .07
1020.39 ✓

53-55 Line 1020.39 ✓

16+42.84 Set 1×2

8.8 8.5 Edison Tower

See Page

Remeasured South Line Sec. 29 True Sec. 632.70

39.86 @ 0-0 = 39.86 ✓
291.37 @ 9-40 = 287.23 ✓
277.30 @ 8-53 = 273.97 ✓
31.69 @ 0-0 = 31.69
632.75
T 72° = .05
632.70 ✓

(90-27-00)
(361-47-30)
90°-26'-52½" ✓✓

82.77 @ 1-24 = 82.75 ✓
169.89 @ 0-0 = 169.89 ✓
174.07 @ 3-17 = 173.78 ✓
426.42
T 76° = .03
426.45 ✓

10+10.14 Set 1×2

188.59 @ 3-22 = 188.26
299.39 @ 21-46 = 278.04
66.66 @ 11-02 = 65.43
531.73
T 68° = .06
531.67

531.67 ✓

1.3 1.3 0.78

wire fnc.

426.45 SE cor O.R. 7417. 400. Fd. 2" I.P. & T. 12" high.

Set 2×2 fl. by inters'n.

Fnc. Post

1.88.24

90°-12'-[illegible]

[illegible] from Rt. side

Notes Ck'd by Drew	Survey of Ford Blvd.	F.B. 556 Pg. 21
Map No. C.S.B-1036	W. O. 8057 Tape No 39 St'd 84 °F.	
Office Work H.N. Bradstreet	Surveyed by Evans	
Checked [illegible]	Notes [illegible] Date [illegible]	
Date March 1935	Indexed C. Johnson	

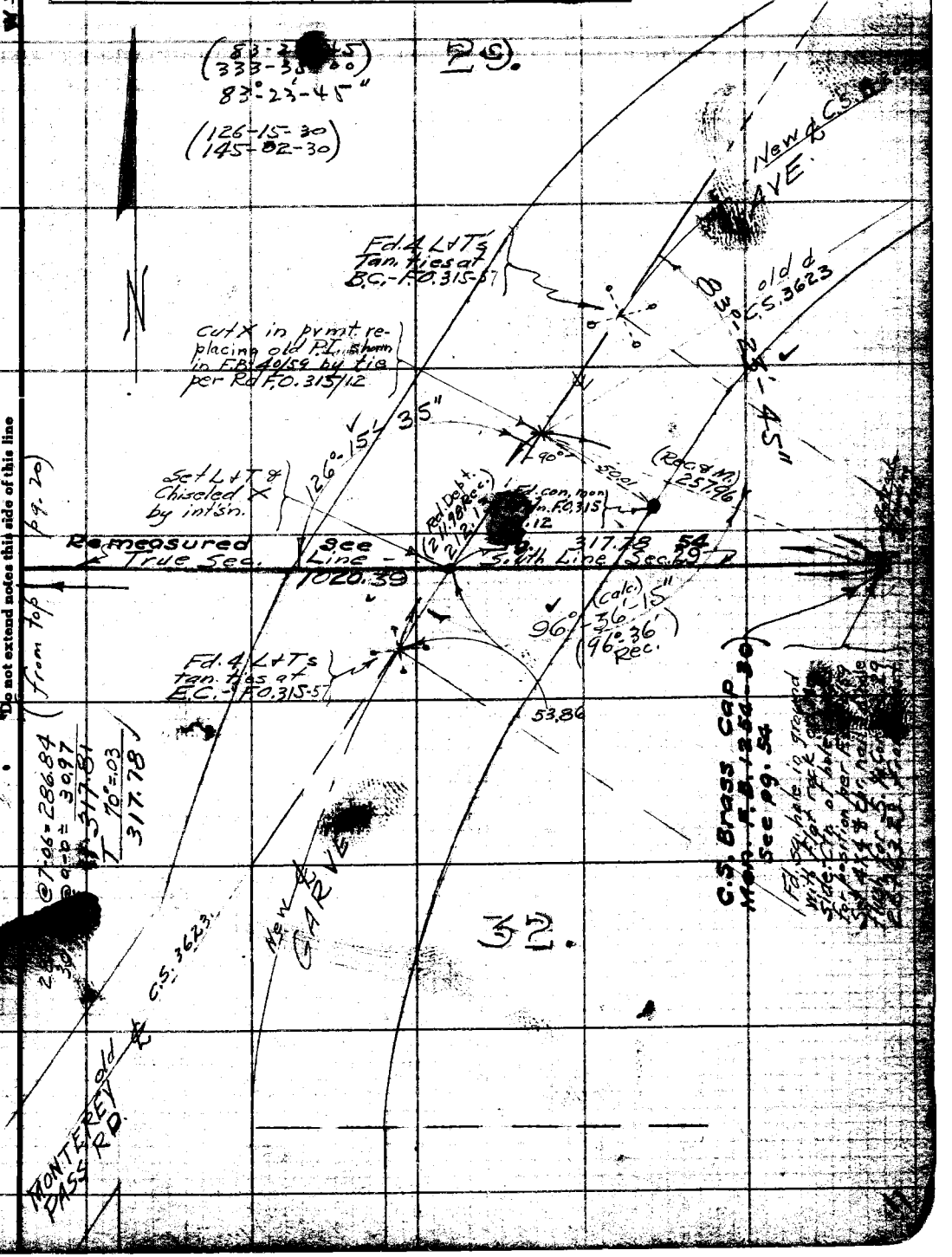

Note: ANY ADDITIONS OR CHANGES ON THIS SHEET MUST BE MADE OR CIRCLED IN Red Ink WITH DATE AND NAME OF PERSON MAKING CHANGE.

Do not extend notes this side of this line

RETURN TO
LOS ANGELES COUNTY SURVEYOR
700 HALL OF RECORDS

FORM 247 5M 2-34

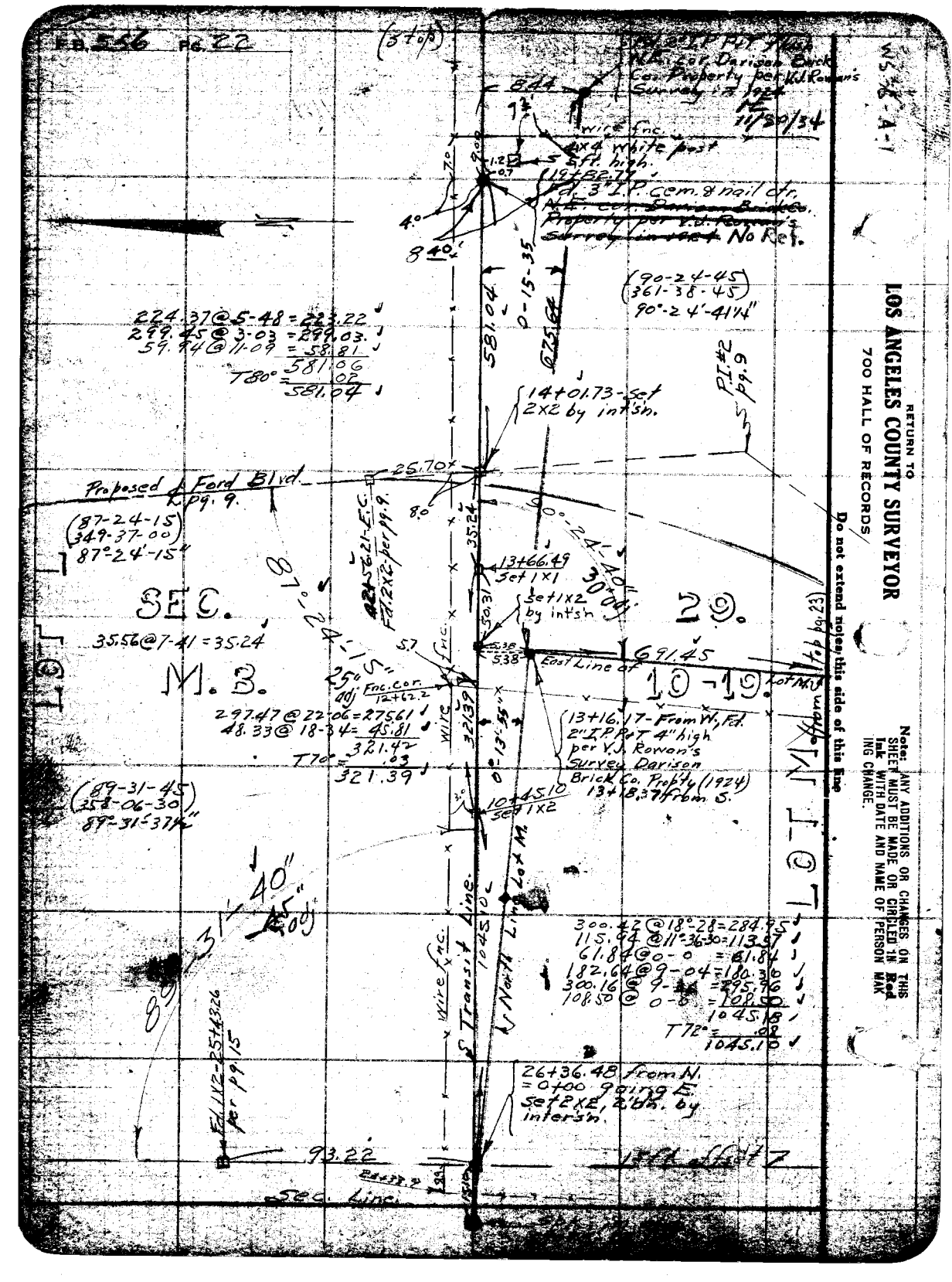
F.B. 556 Pg. 22
(Stop)
844
7½
Wire fnc.
4"x4" white post
5 ft. high.
(11.82.11)
Fd. 3" I.P. com. & nail dr.
N.E. cor. Davison Brick
Property per V.J. Rowan's
Survey 1924
No Ref.
11/30/34
WS 6-A-1
4°
840'
581.04
0-15-35
G25.62
(90-24-45)
(361-38-45)
90°-24'-41½"
224.37@5-48 = 223.22
299.45@3-03 = 299.03
59.14@11-09 = 58.81
581.06
T80° = .02
581.04
14+01.73-Set 2x2 by int'sn.
P.I. #2 pg. 9
25.70
Proposed A Ford Blvd.
L pg. 9.
(87-24-15)
(349-37-00)
87°-24'-15"
8.0
87°-24'-15"
42.56 21-E.C.
Fd. 2x2 per pg. 9.
35.24
13+66.49
Set 1x1
30.31
Set 1x2 by int'sn
30.04
SEC.
35.56@7-41 = 35.24
N. B.
5.7
Fnc.
5.38
5.38
East Line of
691.45
Lot A
25.4
Adj. Fnc. cor.
12+62.2
297.47@22-06 = 275.61
48.33@18-34 = 45.81
321.47
T70° = .03
321.39
Wire
321.39
0°-13'-55"
13+16.17-From W. Fd.
2" I.P. P&T 4" high
per V.J. Rowan's
Survey Davison
Brick Co. Prop'ty (1924)
13+18.37 from S.
(89-31-45)
(358-06-30)
89°-31'-37½"
10+45.10
Set 1x2
40"
40"
31
89
Wire fnc.
Transit Line
1045.10
North Line of Lot A
300.42@18°-28 = 284.95
115.94@11°-36-30 = 113.97
61.84@0-0 = 61.84
182.64@9-04 = 180.00
300.16@9-44 = 295.19
108.50@0-8 = 108.50
1045.18
T72° = .08
1045.10
El. 1142-25+43.26
per pg. 15
93.22
26+36.48 from N.
= 0+00 going E.
set 2xE, 2 bn. by
int'sn.
Sec. Line
RETURN TO
LOS ANGELES COUNTY SURVEYOR
700 HALL OF RECORDS
Do not extend notes this side of this line
Note: ANY ADDITIONS OR CHANGES ON THIS SHEET MUST BE MADE OR CIRCLED IN Red Ink WITH DATE AND NAME OF PERSON MAKING CHANGE.

Notes Ord'd by Drew	Survey of Ford Blvd
Map No. C.S.B-1036	W. O. 8057 Tape No 39 St'd 84 of.
Office Work V.N. Bradstreet	Surveyed by Evans
Checked	Date
Date March 1931	Indexed

F.B. 53[illegible] Pg. 23

A-7 W. 53[illegible]

RETURN TO
LOS ANGELES COUNTY SURVEYOR
700 HALL OF RECORDS

Note: ANY ADDITIONS OR CHANGES ON THIS SHEET MUST BE MADE OR CIRCLED IN Red Ink WITH DATE AND NAME OF PERSON MAKING CHANGE.

Do not extend notes this side of this line

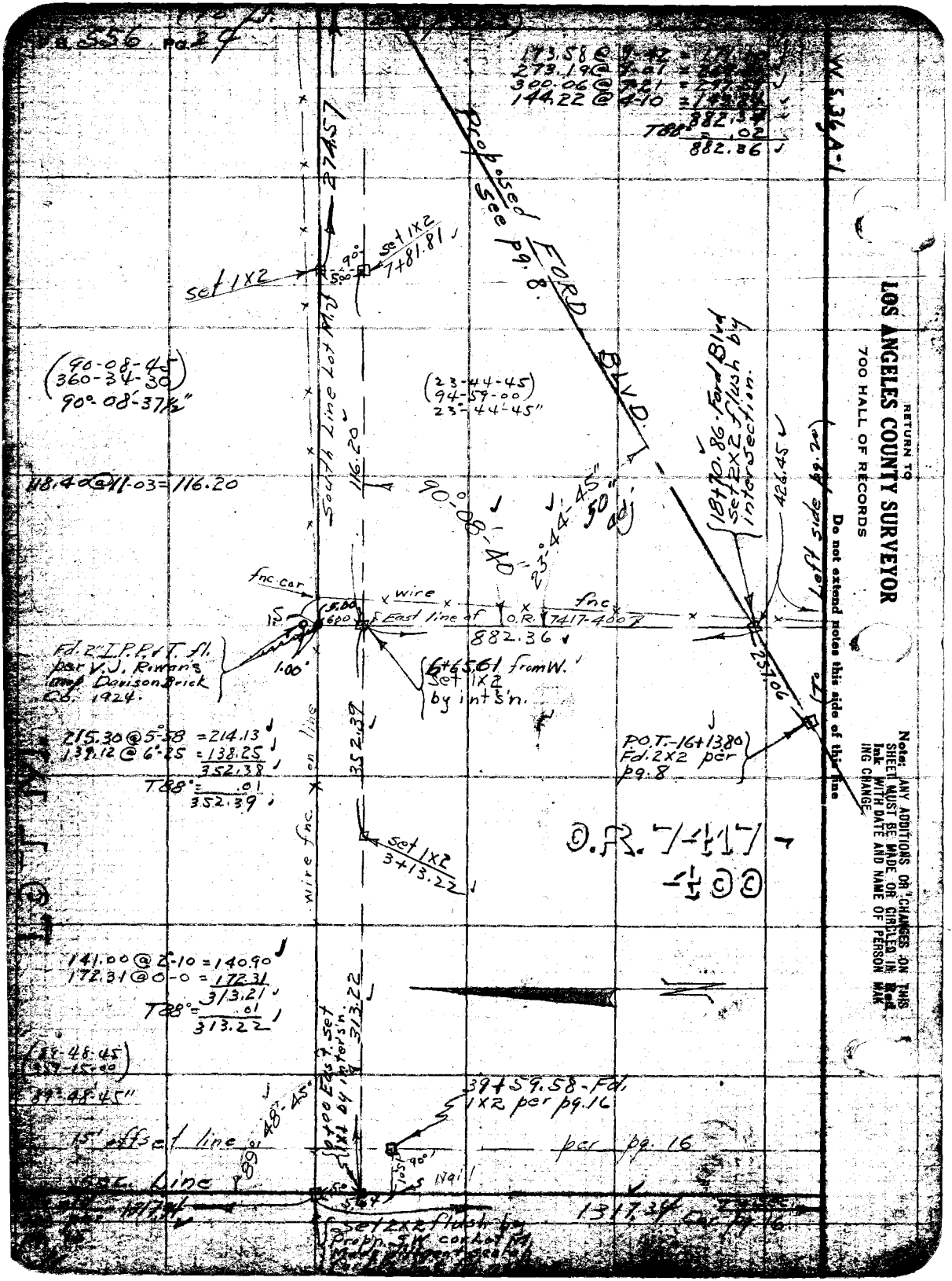

RETURN TO
LOS ANGELES COUNTY SURVEYOR
700 HALL OF RECORDS

Do not extend notes this side of this line

Note: ANY ADDITIONS OR CHANGES ON THIS SHEET MUST BE MADE OR CIRCLED IN Red Ink WITH DATE AND NAME OF PERSON MAKING CHANGE.

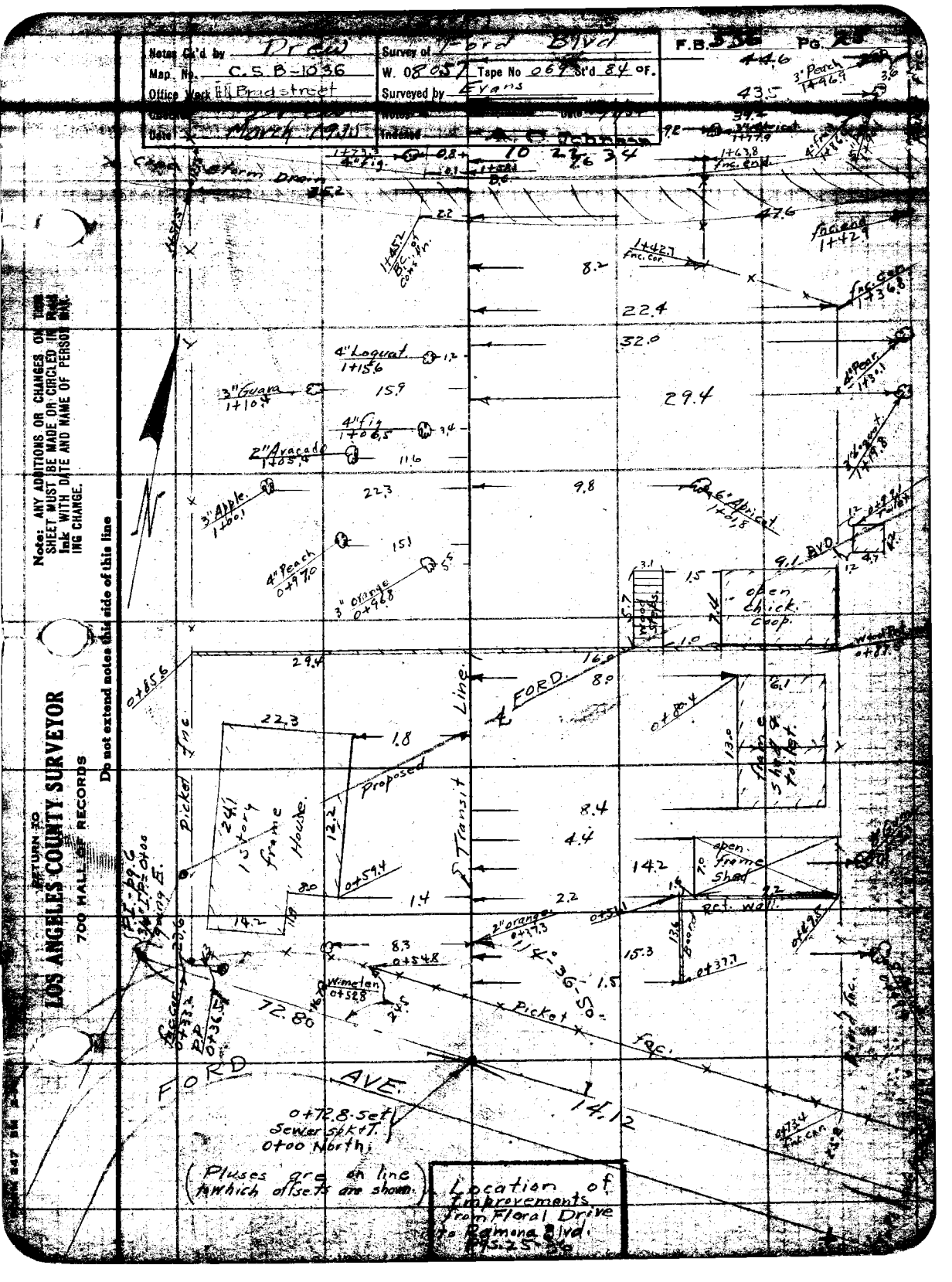

Notes Ck'd by Drew
Map No. C.S.B-1036
Office Work Bradstreet
Date March 1935
Survey of Ford Blvd
W. 08057 Tape No 069 St'd 84 OF.
Surveyed by Evans
Indexed
F.B. 556 Pg. 25
Note: ANY ADDITIONS OR CHANGES ON THIS SHEET MUST BE MADE OR CIRCLED IN RED Ink WITH DATE AND NAME OF PERSON MAKING CHANGE.
Do not extend notes this side of this line
RETURN TO
LOS ANGELES COUNTY SURVEYOR
700 HALL OF RECORDS
Cape Storm Drain
4" Loquat 1+15.6
3" Guava 1+10.4
4" fig 1+06.5
2" Avacado 1+05.4
3" Apple 1+00.1
4" Peach 0+97.0
3" orange 0+96.8
6" Apricot 1+01.8
open chick. coop.
Wood steps
FORD
Line
Transit
Proposed
Picket fnc
1 story frame House
open frame shed
Ret. wall
Board
Picket fnc.
Wimelen 0+52.8
2" orange 0+37.3
114°-36'-50"
72.80
FORD AVE.
14.12
0+72.8 Set Sewer spk+T. 0+00 North
(Pluses are on line to which offsets are shown.)
Location of Improvements from Floral Drive to Ramona Blvd. Pgs. 25-36

F.B. 552 Pg. 24

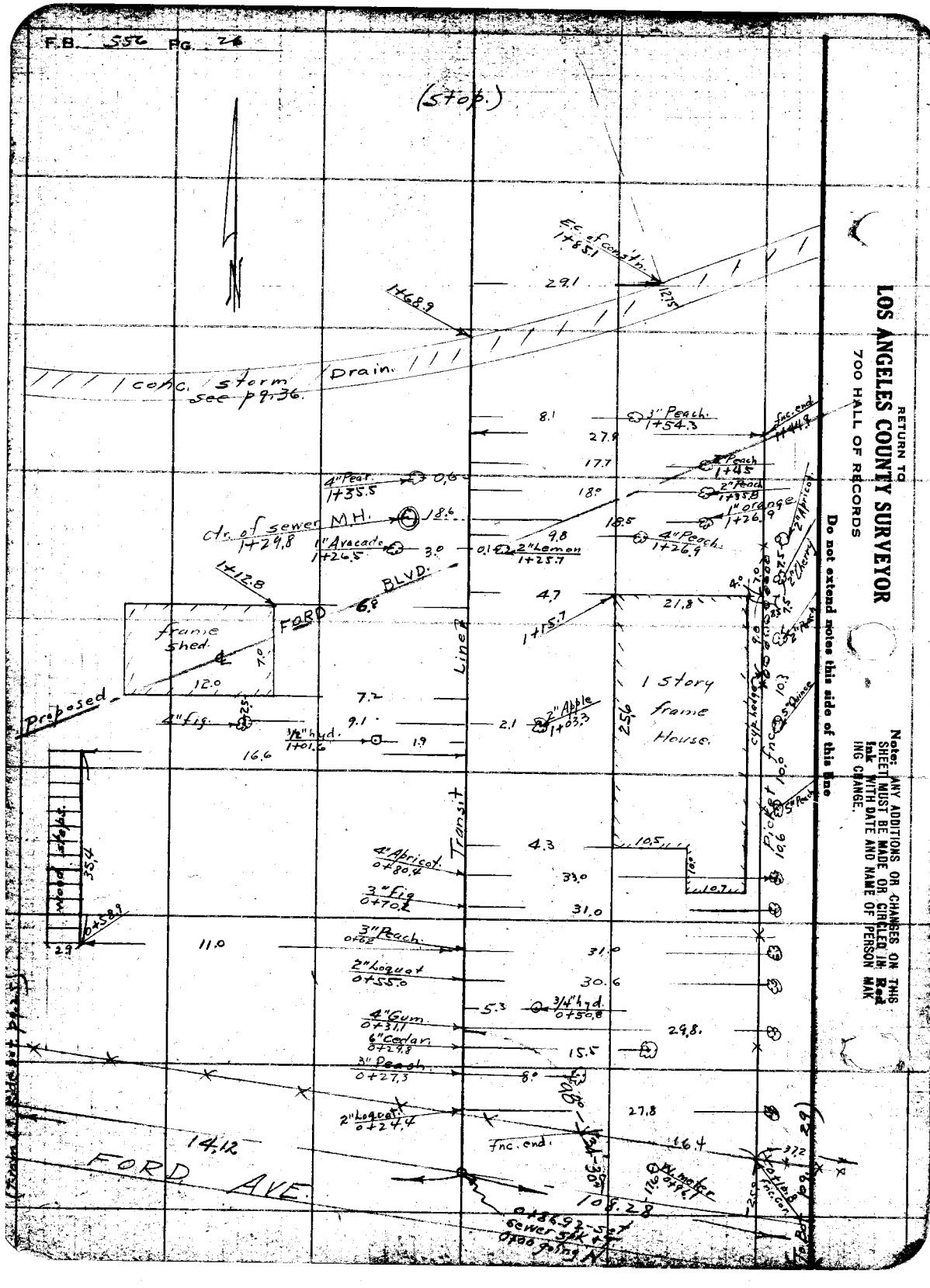

RETURN TO
LOS ANGELES COUNTY SURVEYOR
700 HALL OF RECORDS

Do not extend notes this side of this line

Note: ANY ADDITIONS OR CHANGES ON THIS SHEET MUST BE MADE OR CIRCLED IN **Red Ink** WITH DATE AND NAME OF PERSON MAKING CHANGE.

Notes Ck'd by Drew	Survey of Ford Blvd.	F.B. 556 Pg. 27
Map No. C.S.B-1036	W. O. 8057 Tape No 069 St'd 8Y of.	(To Bk. pg. 28.)
Office Work H.N. Bradstreet	Surveyed by Evans	
Checked	Notes	Date
Date March 1958	Indexed A. C. Johnson	

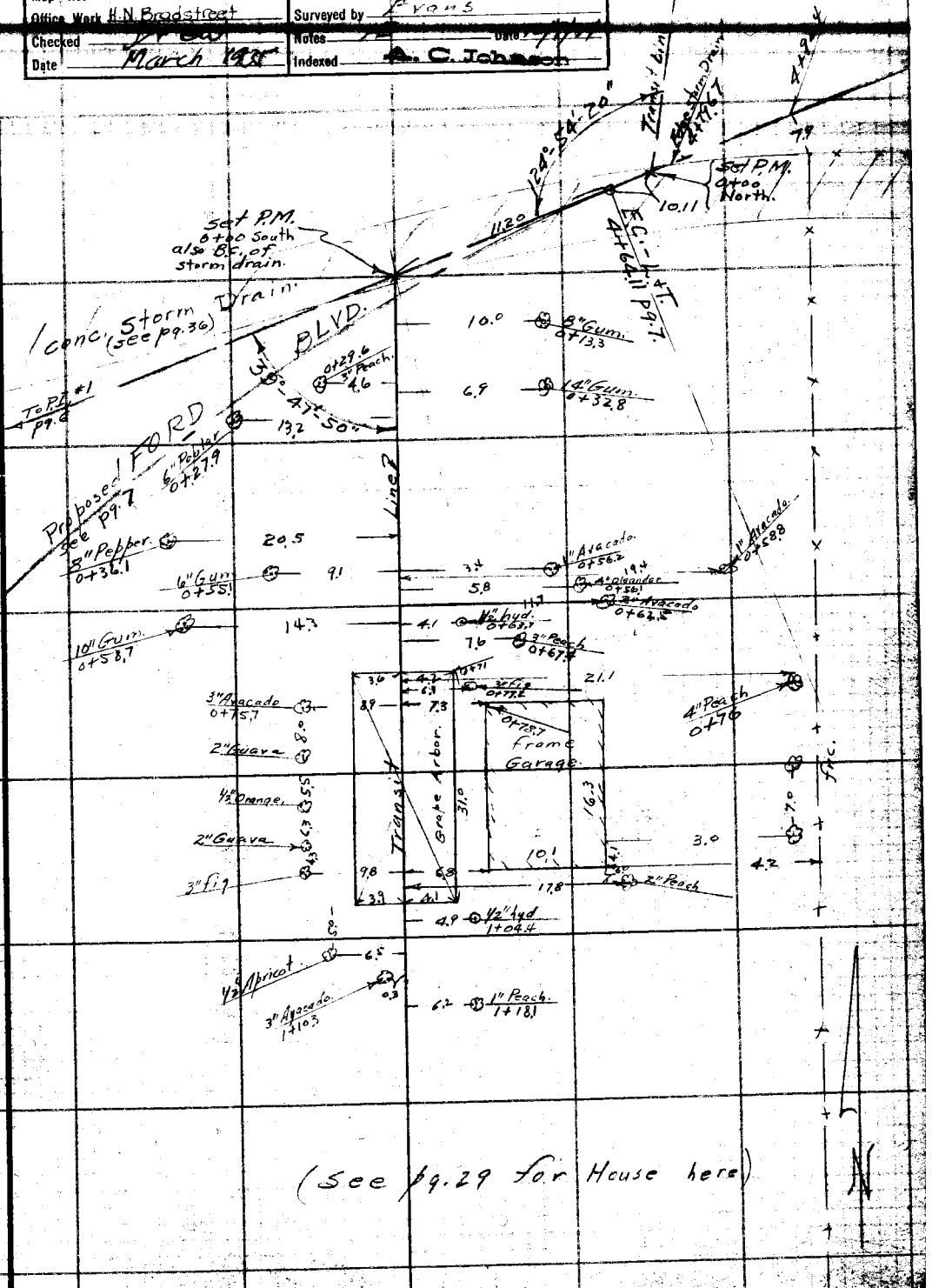

Note: ANY ADDITIONS OR CHANGES ON THIS SHEET MUST BE MADE OR CIRCLED IN Red Ink WITH DATE AND NAME OF PERSON MAKING CHANGE.

Do not extend notes this side of this line

RETURN TO
LOS ANGELES COUNTY SURVEYOR
700 HALL OF RECORDS

FORM 247 BM 2-54

RETURN TO
LOS ANGELES COUNTY SURVEYOR
700 HALL OF RECORDS

Note: ANY ADDITIONS OR CHANGES ON THIS SHEET MUST BE MADE OR CIRCLED IN **Red Ink** WITH DATE AND NAME OF PERSON MAKING CHANGE.

Do not extend notes this side of this line

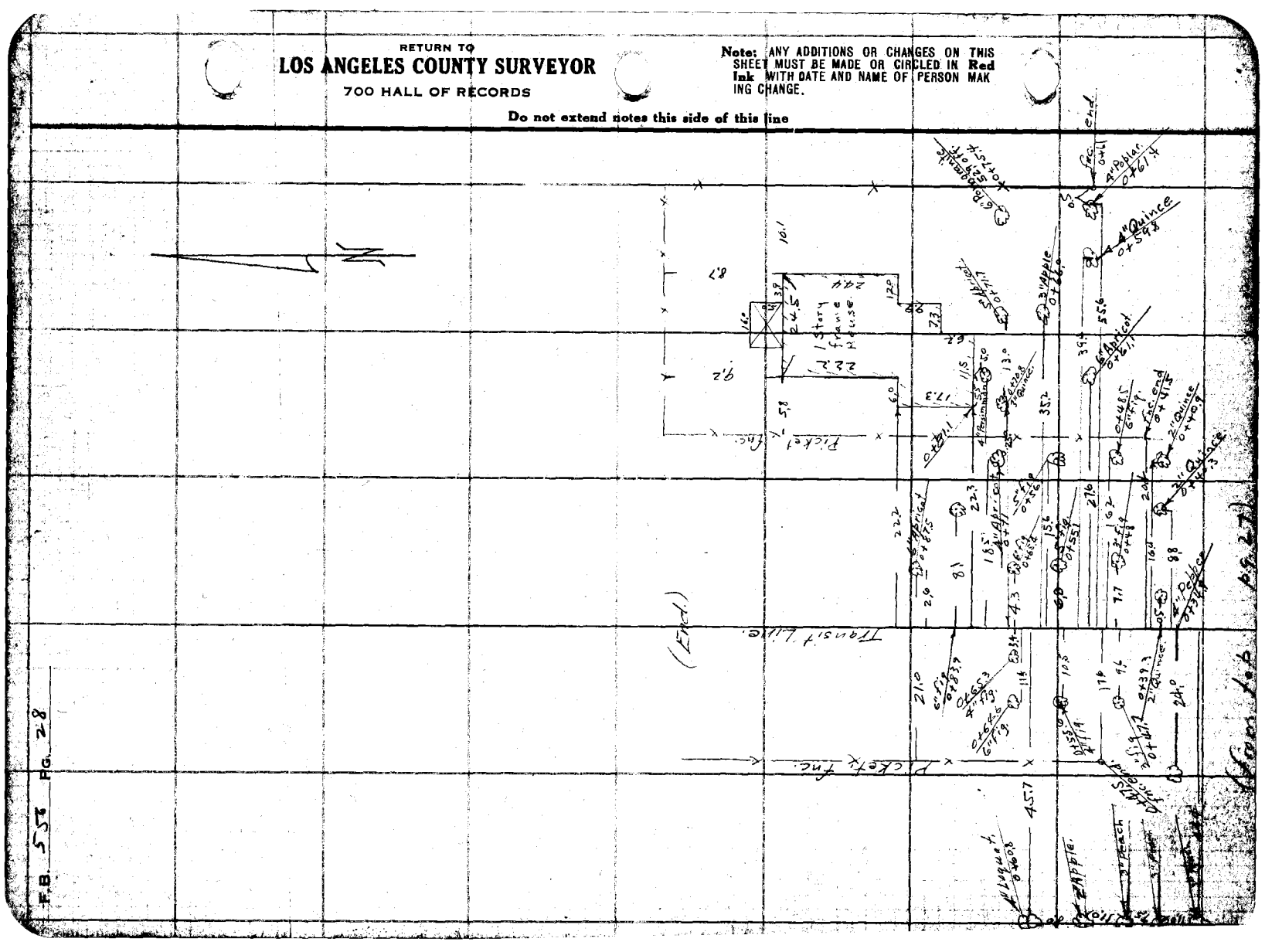

Notes Ck'd by Drew	Survey of Ford Blvd.	F.B. 556	Pg. 27
Map No. C.S.B-1036	W. O. 2057 Tape No 069 St'd 84 of.		
Office Work H.N. Bradstreet	Surveyed by Evans		
Checked Drew	Notes	Date	
Date March 1935	Indexed A. C. Johnson		

Note: ANY ADDITIONS OR CHANGES ON THIS SHEET MUST BE MADE OR CIRCLED IN Red Ink WITH DATE AND NAME OF PERSON MAKING CHANGE.

Do not extend notes this side of this line

RETURN TO
LOS ANGELES COUNTY SURVEYOR
700 HALL OF RECORDS

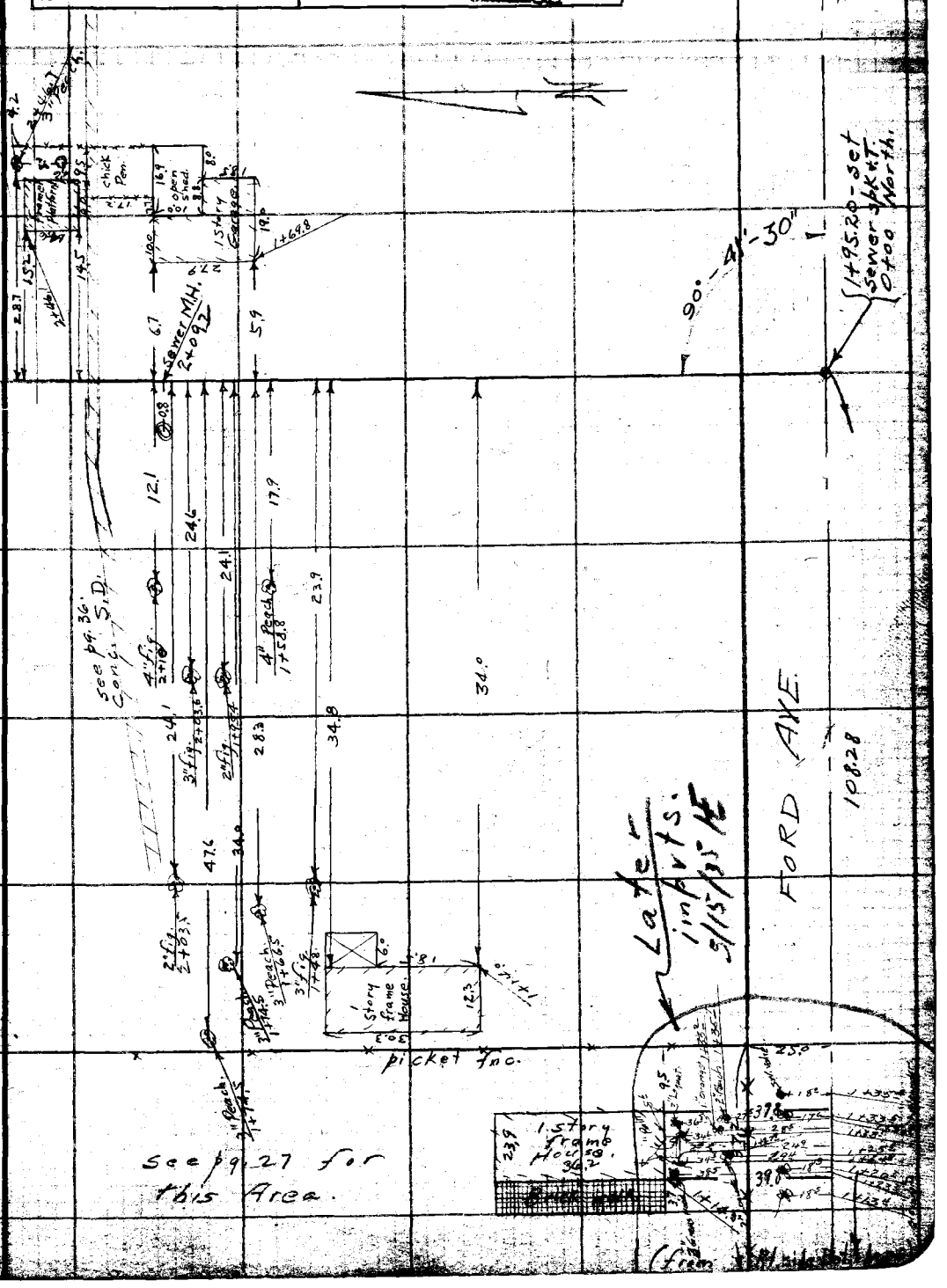

FORM 247 BM 2-34

F.B. 556 Pg. 30

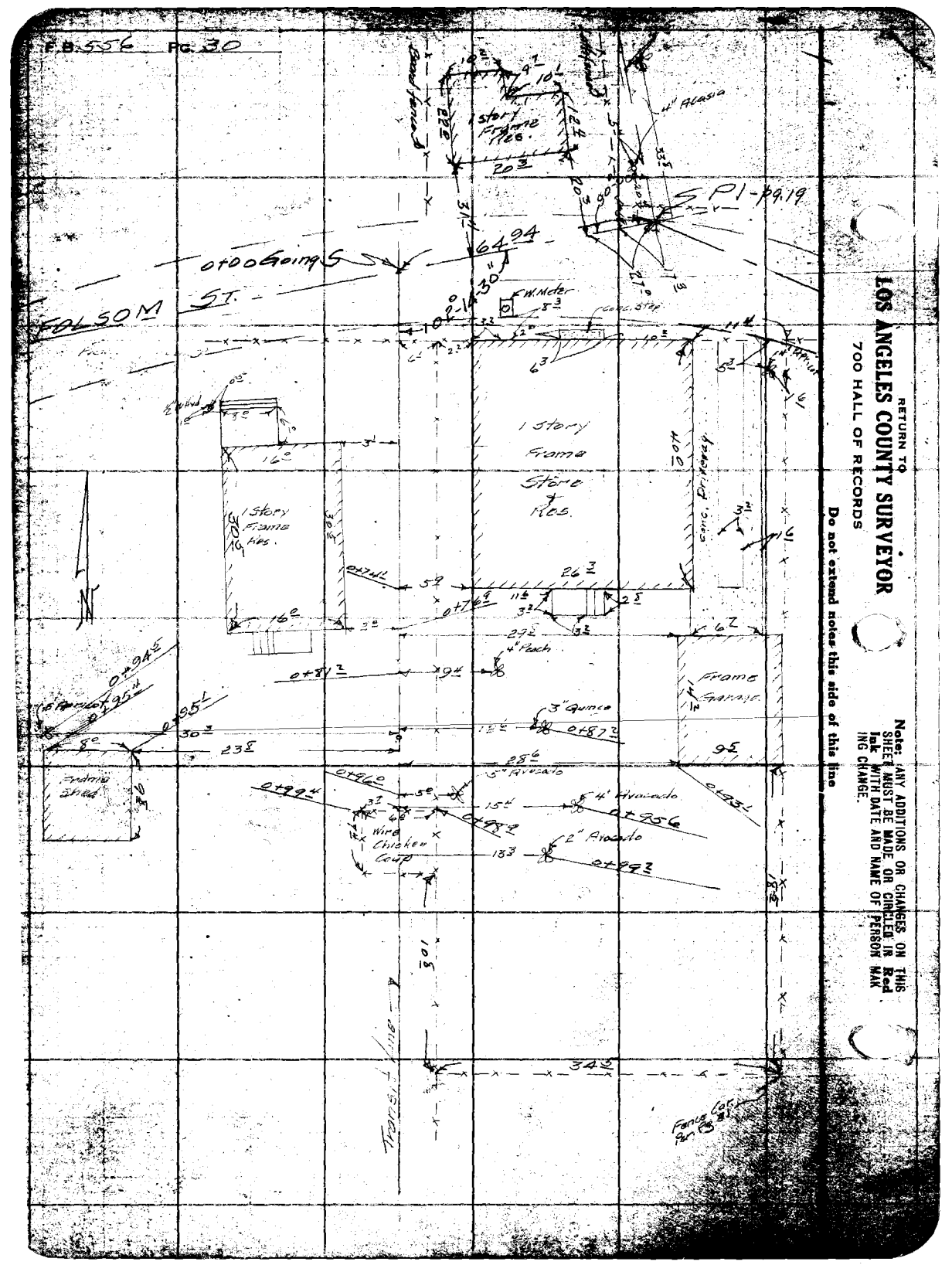

RETURN TO
LOS ANGELES COUNTY SURVEYOR
700 HALL OF RECORDS

Do not extend notes this side of this line

Note: ANY ADDITIONS OR CHANGES ON THIS SHEET MUST BE MADE OR CIRCLED IN Red Ink WITH DATE AND NAME OF PERSON MAKING CHANGE.

Notes Ck'd by	Drew	Survey of	Ford Blvd
Map No.	C.S. B-1036	W. O.	Tape No. 069 St'd 84 OF.
Office Work	H.N. Bradstreet	Surveyed by	Evans
Checked		Noted	Date
Date	March 1932	Indexed	

F.B. 536 PG. 31

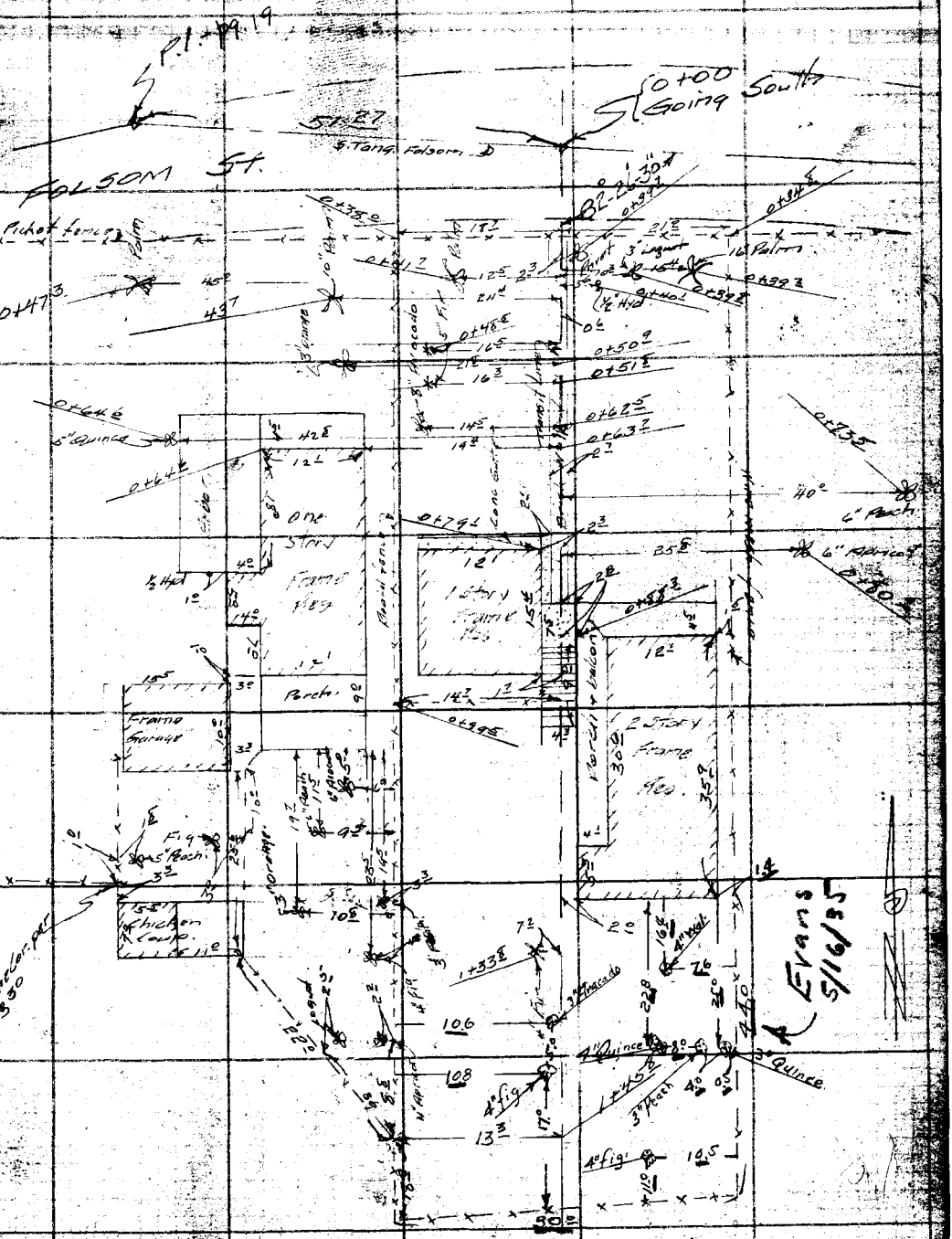

Note: ANY ADDITIONS OR CHANGES ON THIS SHEET MUST BE MADE OR CIRCLED IN Red Ink WITH DATE AND NAME OF PERSON MAKING CHANGE.

Do not extend notes this side of this line

RETURN TO
LOS ANGELES COUNTY SURVEYOR
700 HALL OF RECORDS

FORM 247 5M 334

RETURN TO

LOS ANGELES COUNTY SURVEYOR

700 HALL OF RECORDS

Note: ANY ADDITIONS OR CHANGES ON THIS SHEET MUST BE MADE OR CIRCLED IN **Red Ink** WITH DATE AND NAME OF PERSON MAKING CHANGE.

Do not extend notes this side of this line

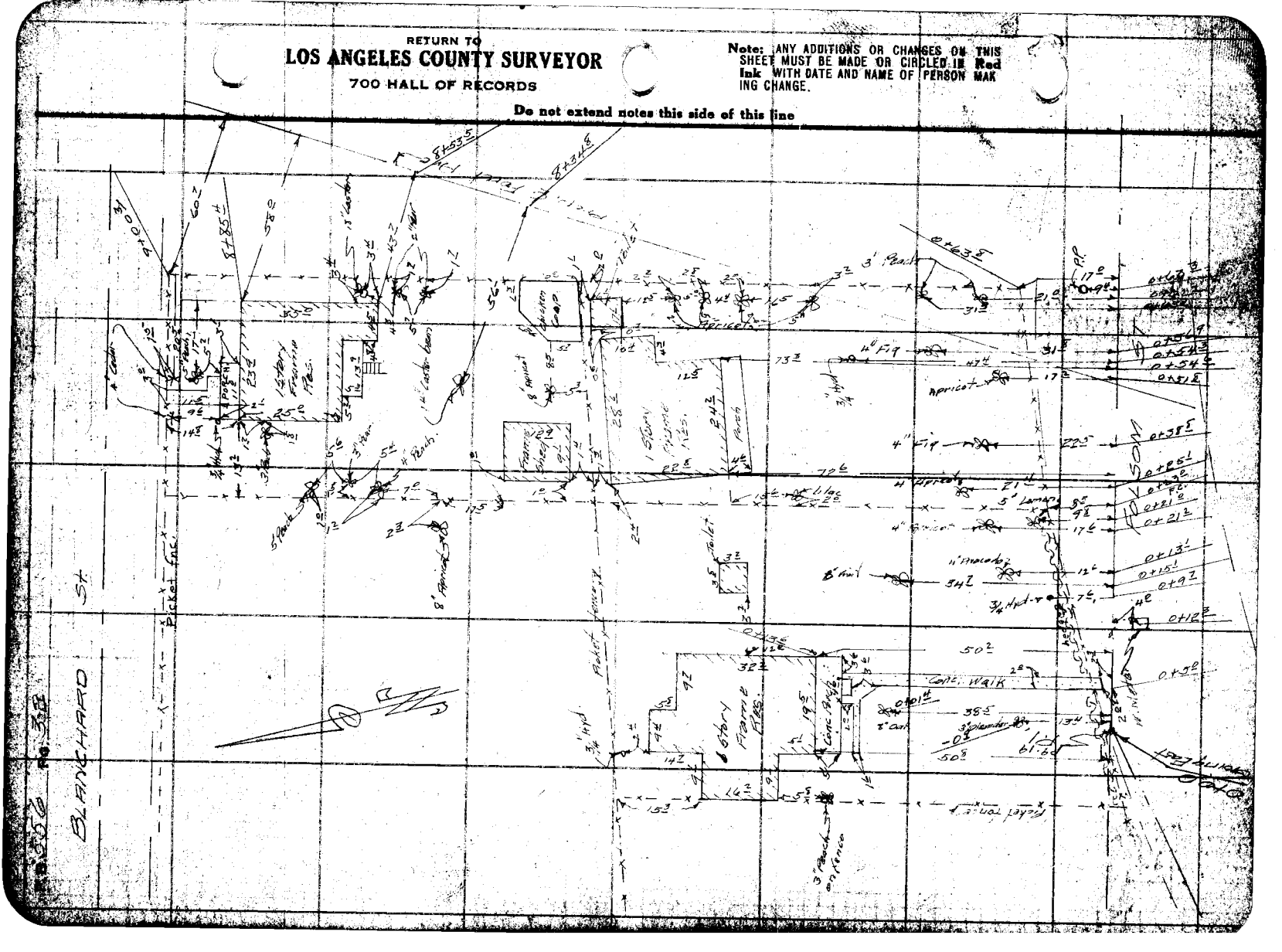

Notes Ck'd by Drew	Survey of Ford Blvd	F.B. 556	Pg. 33
Map No. C.S.B-1036	W. O. 8057 Tape No. 069 St'd 84 °F.		
Office Work H.N. Bradstreet	Surveyed by Evans		
Checked Drew	Notes [illegible] Date [illegible]		
Date March 1935	Indexed A. C. Johnson		

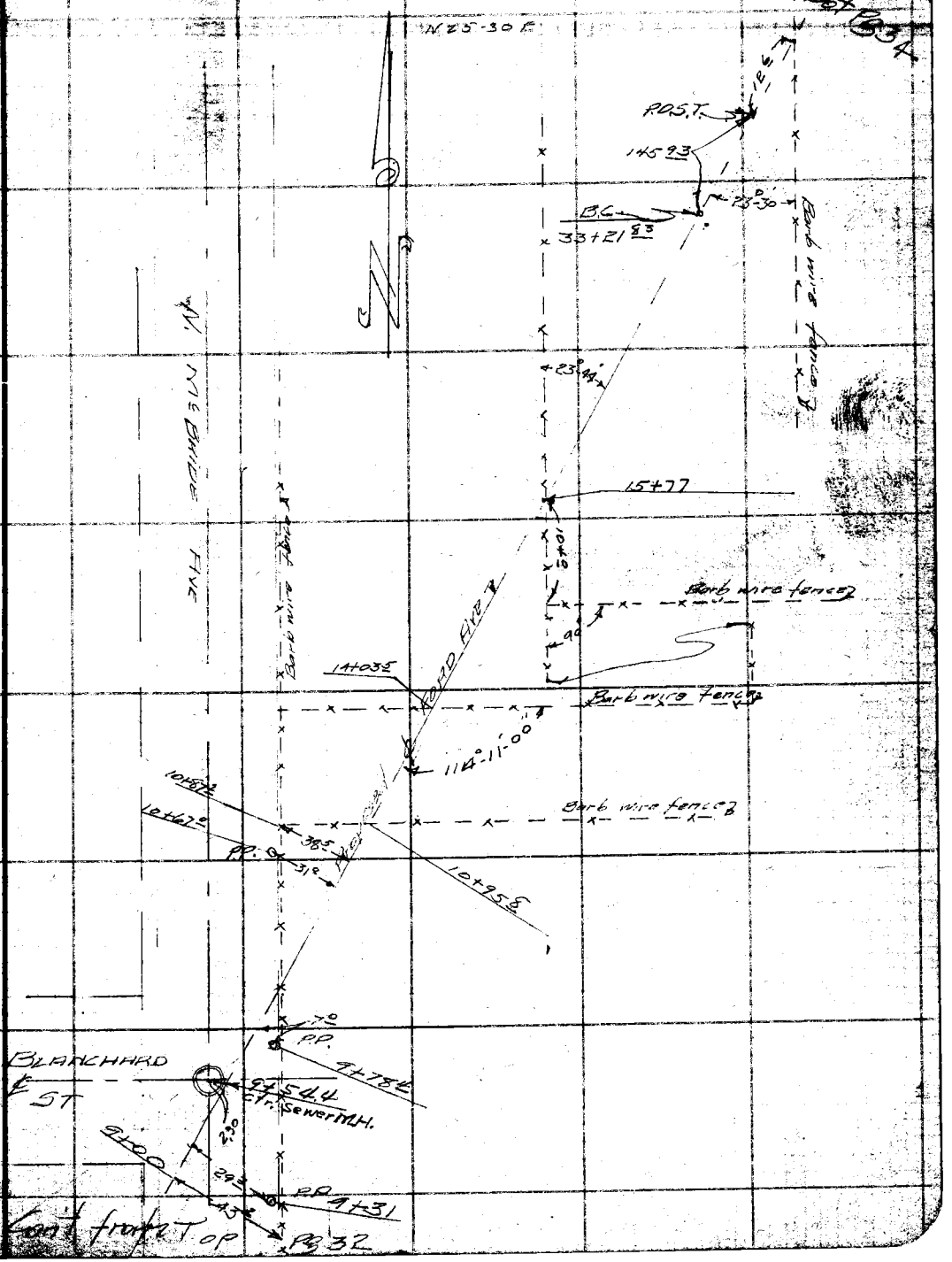

Note: ANY ADDITIONS OR CHANGES ON THIS SHEET MUST BE MADE OR CIRCLED IN Red Ink WITH DATE AND NAME OF PERSON MAKING CHANGE.

Do not extend notes this side of this line

RETURN TO
LOS ANGELES COUNTY SURVEYOR
700 HALL OF RECORDS

FORM 247 5M 2-34

F.B. 556 PG. 34

90-24.40
87.24

Cont bot pg 35



Cont from Top pg 33

RETURN TO
LOS ANGELES COUNTY SURVEYOR
700 HALL OF RECORDS

Do not extend notes this side of this line

Note: ANY ADDITIONS OR CHANGES ON THIS SHEET MUST BE MADE OR CIRCLED IN **Red Ink** WITH DATE AND NAME OF PERSON MAKING CHANGE.

Notes [illegible] Drew	Survey of Ford Blvd	F.B. 556 Pg. 35
Map No. [illegible]-B-1036	W. O. 8057 Tape No 069 St'd 84 of.	
Office [illegible]	Surveyed by Evans	
Checked [illegible]	Notes [illegible]	
Date [illegible] 1975	Indexed [illegible] C. Johnson	

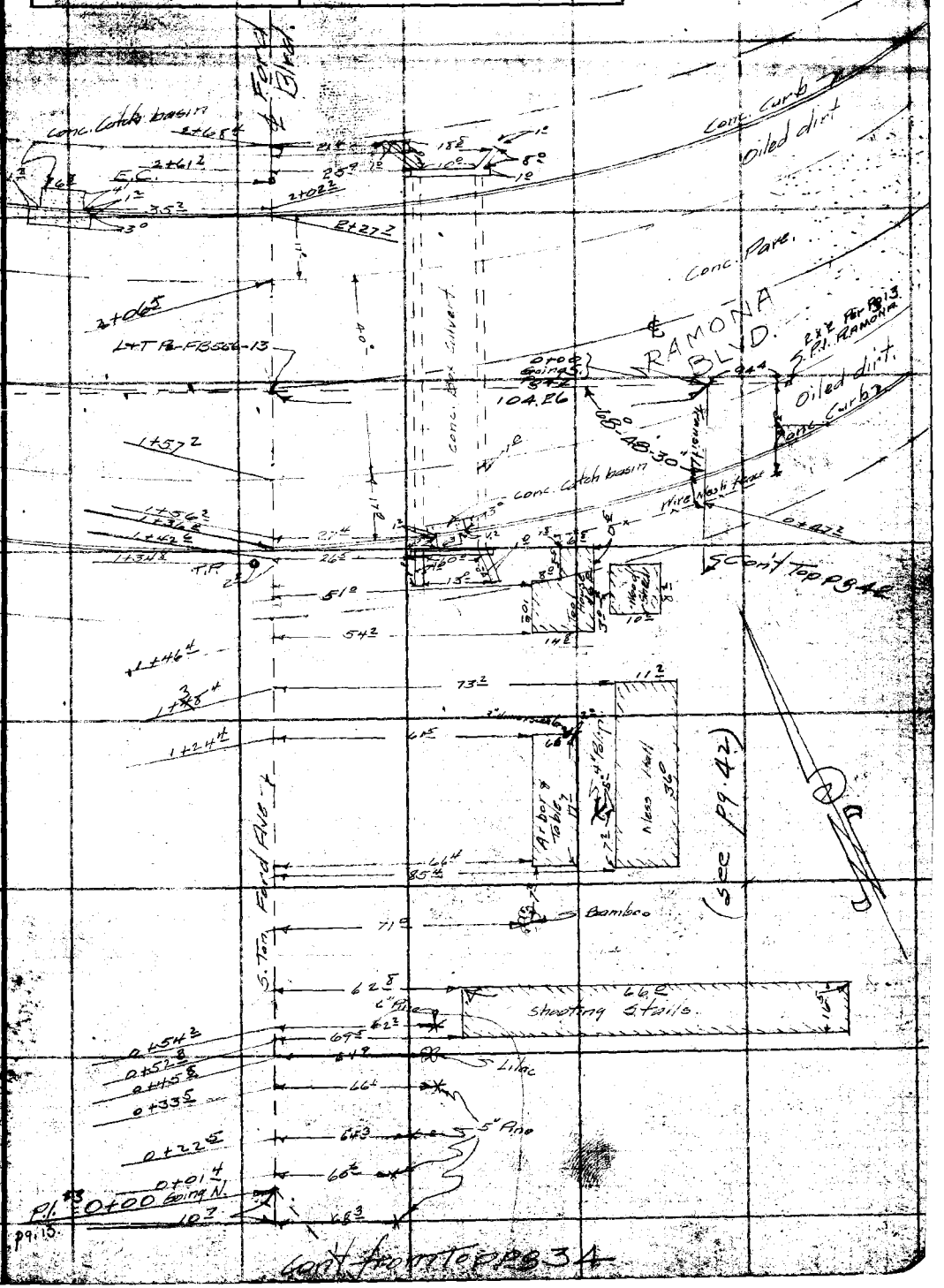

Note: ANY ADDITIONS OR CHANGES OF THIS SHEET MUST BE MADE OR CIRCLED IN Red Ink WITH DATE AND NAME OF PERSON MAKING CHANGE.

Do not extend notes this side of this line

RETURN TO
LOS ANGELES COUNTY SURVEYOR
700 HALL OF RECORDS

FORM 447 5M 2-34

RETURN TO
LOS ANGELES COUNTY SURVEYOR
700 HALL OF RECORDS

Note: ANY ADDITIONS OR CHANGES ON THIS SHEET MUST BE MADE OR CIRCLED IN **Red Ink** WITH DATE AND NAME OF PERSON MAKING CHANGE.

Do not extend notes this side of this line

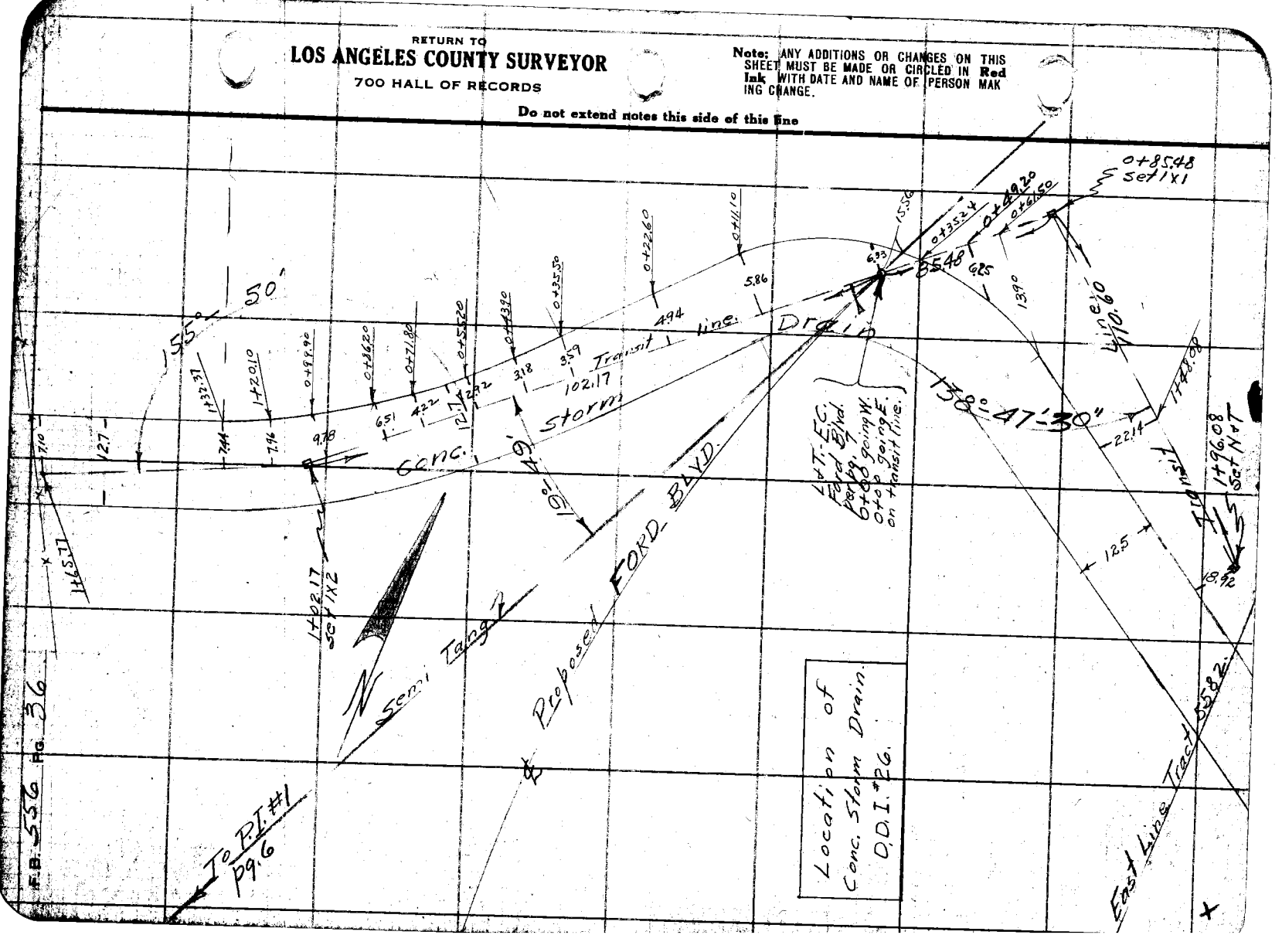

Notes Ck'd by	Survey of Sheriffs Pistol Range
Map No.	W. O. [illegible] Tape No 39 St'd 84 °F.
Office Work	Surveyed by Evans
Checked	Notes [illegible] Date 11/21/37
Date	Indexed A. C. Johnson 11-23-38

F.B. 556 Pg. 37

SURVEY OF SHERIFF'S PISTOL RANGE.

H.F. Evans - Dep.
H.L. Martin - ↑
G.F. Brock - H.C. } Party
H.M. Smith - R.C.

300' Tape #39 - Normal @ 84°F.

Note: ANY ADDITIONS OR CHANGES ON THIS SHEET MUST BE MADE OR CIRCLED IN Red Ink WITH DATE AND NAME OF PERSON MAKING CHANGE.

Do not extend notes this side of this line

RETURN TO
LOS ANGELES COUNTY SURVEYOR
700 HALL OF RECORDS

FORM 247 BM 2-34

RETURN TO

LOS ANGELES COUNTY SURVEYOR

700 HALL OF RECORDS

Note: ANY ADDITIONS OR CHANGES ON THIS SHEET MUST BE MADE OR CIRCLED IN **Red Ink** WITH DATE AND NAME OF PERSON MAKING CHANGE.

Do not extend notes this side of this line

F.B. 556 Pg 38

Notes Ck'd by	Survey of Sheriff's Pistol Range
Map No.	W. O. 8063 Tape No 39 St'd 84 of.
Office Work	Surveyed by Evans
Checked	Notes Date 11/8/51
Date	Indexed L. C. Johnson

F.B. 556 PG. 39

WS. 36 A-1

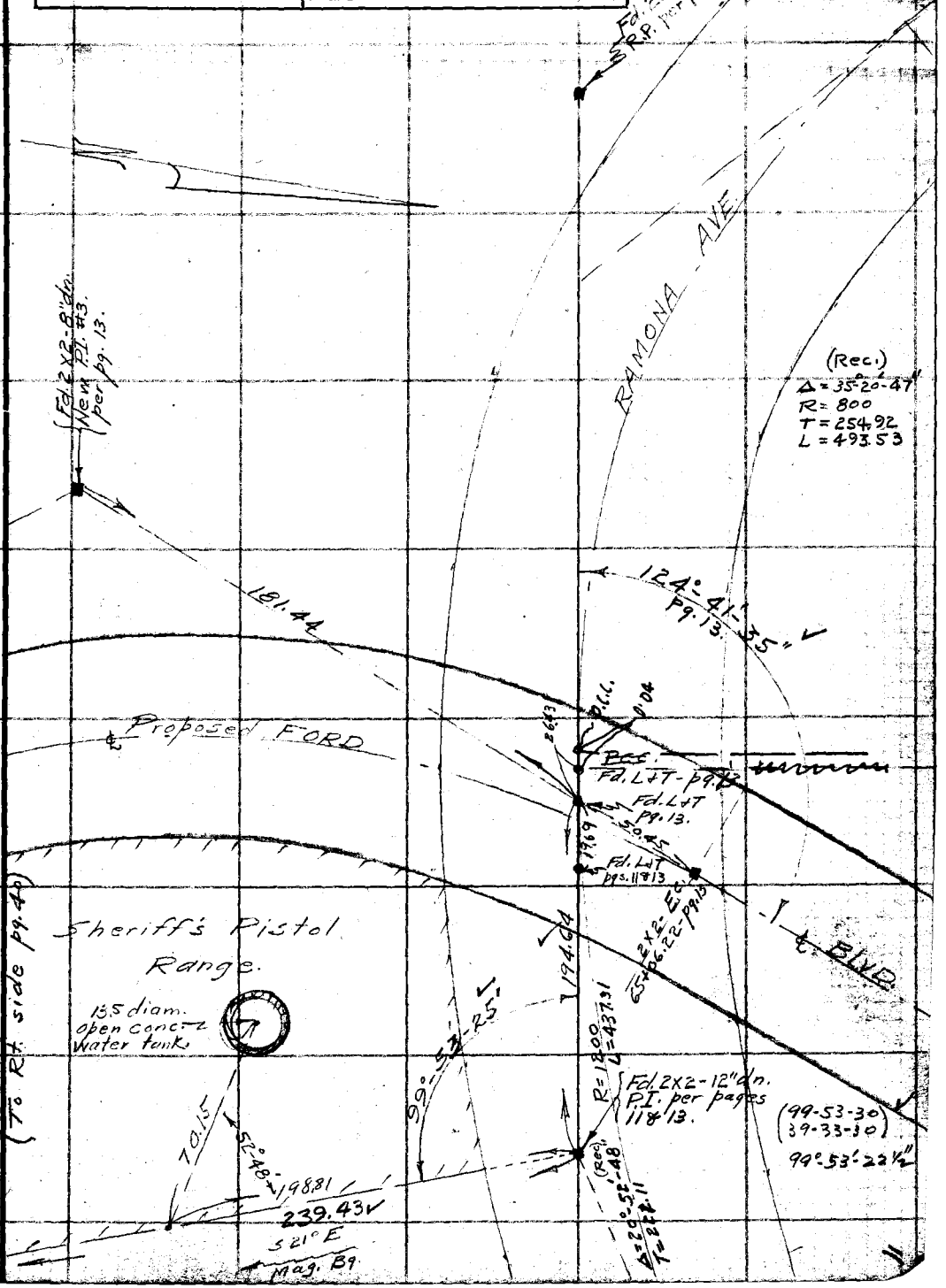

Note: ANY ADDITIONS OR CHANGES ON THIS SHEET MUST BE MADE OR CIRCLED IN Red Ink WITH DATE AND NAME OF PERSON MAKING CHANGE.

Do not extend notes this side of this line

RETURN TO
LOS ANGELES COUNTY SURVEYOR
700 HALL OF RECORDS

FORM 247 5M 2-34

R.B. 556 Pg. 40

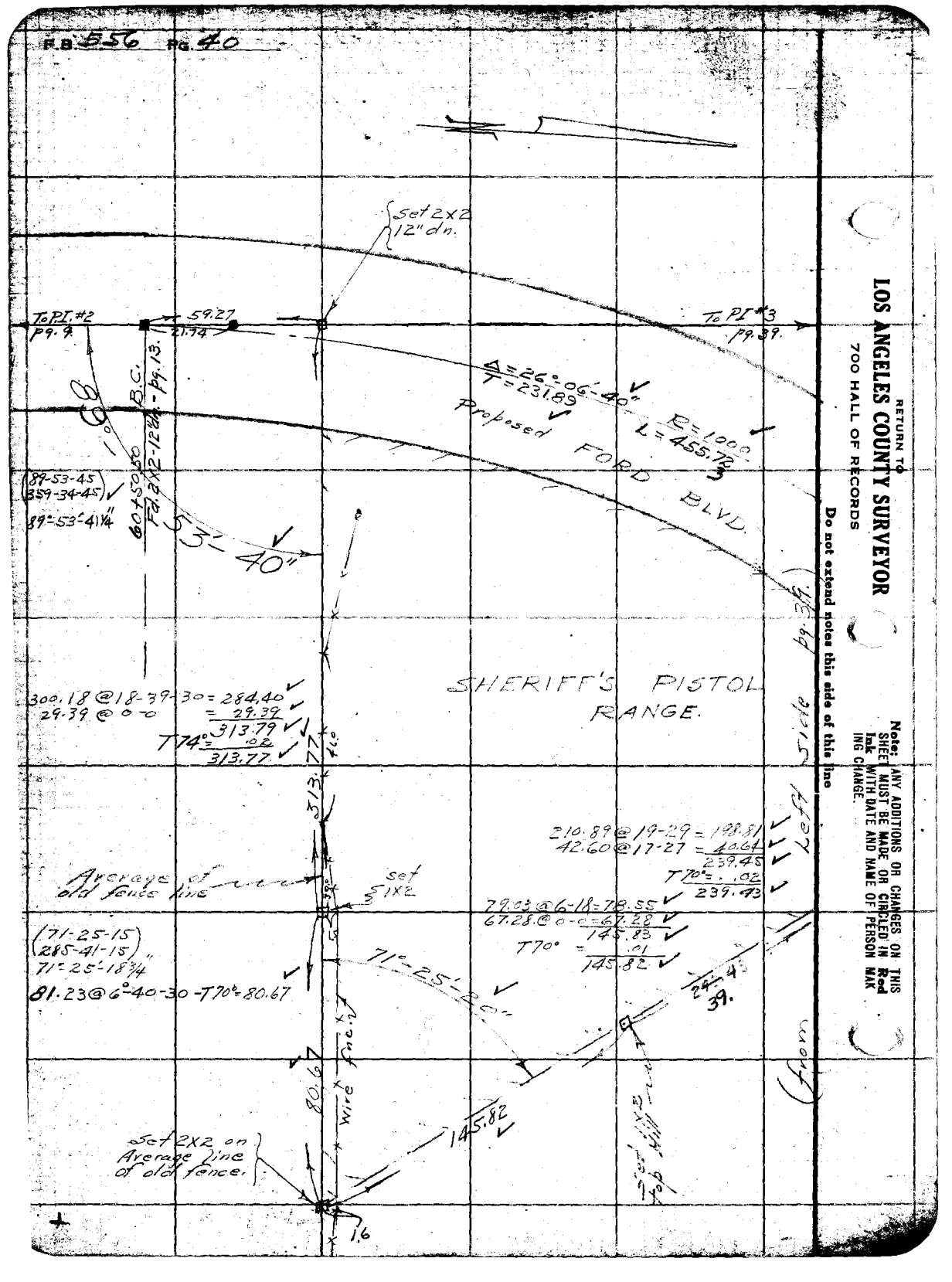

RETURN TO
LOS ANGELES COUNTY SURVEYOR
700 HALL OF RECORDS

Do not extend notes this side of this line

Note: ANY ADDITIONS OR CHANGES ON THIS SHEET MUST BE MADE OR CIRCLED IN **Red Ink** WITH DATE AND NAME OF PERSON MAKING CHANGE.

Notes Ck'd by	Survey of Sheriffs' Pistol Range
Map No.	W. O. 8063 Tape No 39 St'd 84 OF.
Office Work McPherson	Surveyed by Evans
Checked	Notes Brook Date
Date	Indexed A. C. Johnson

F.B. 556 PG. 41

Note: ANY ADDITIONS OR CHANGES ON THIS SHEET MUST BE MADE OR CIRCLED IN Red Ink WITH DATE AND NAME OF PERSON MAKING CHANGE.

RETURN TO
LOS ANGELES COUNTY SURVEYOR
700 HALL OF RECORDS

Do not extend notes this side of this line

247 5M 2-34

RETURN TO
LOS ANGELES COUNTY SURVEYOR
700 HALL OF RECORDS

Note: ANY ADDITIONS OR CHANGES ON THIS SHEET MUST BE MADE OR CIRCLED IN **Red Ink** WITH DATE AND NAME OF PERSON MAKING CHANGE.

Do not extend notes this side of this line

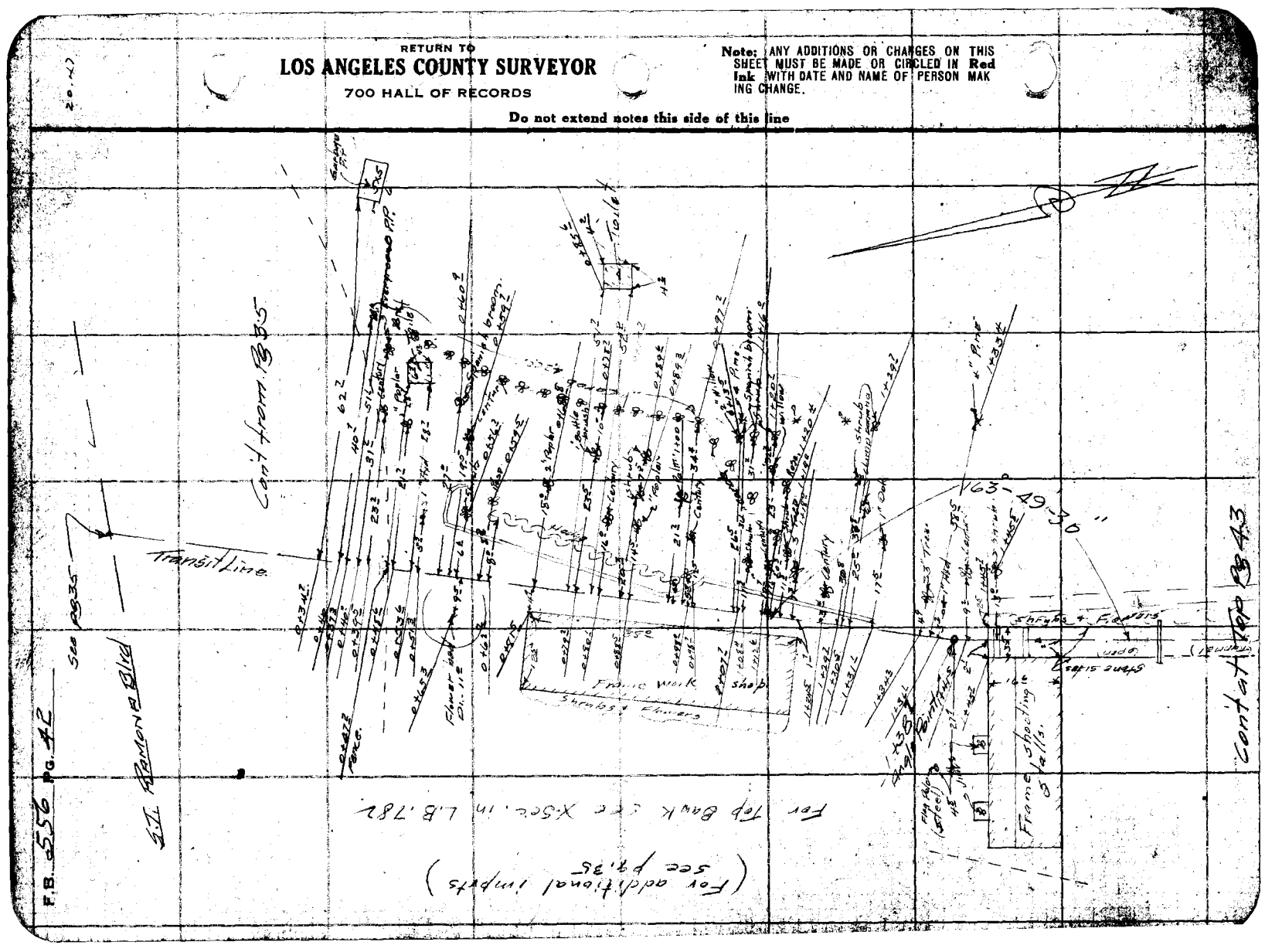

Notes Ck'd by	Survey of Sheriff's Pistol Range
Map No.	W. O. 8063 Tape No 39 St'd 84 °F.
Office Work McPherson	Surveyed by Evans
Checked	Notes Brock Date 11/1/41
Date	Indexed A. C. Johnson

F.B. 556 Pg. 43

(from Bot pg. 42)



Note: ANY ADDITIONS OR CHANGES ON THIS SHEET MUST BE MADE OR CIRCLED IN Red Ink WITH DATE AND NAME OF PERSON MAKING CHANGE.

Do not extend notes this side of this line

RETURN TO
LOS ANGELES COUNTY SURVEYOR
700 HALL OF RECORDS

FORM 247 SM 2-34

RETURN TO

LOS ANGELES COUNTY SURVEYOR

700 HALL OF RECORDS

Note: ANY ADDITIONS OR CHANGES ON THIS SHEET MUST BE MADE OR CIRCLED IN **Red Ink** WITH DATE AND NAME OF PERSON MAKING CHANGE.

Do not extend notes this side of this line

F.B. 852 PG. 47

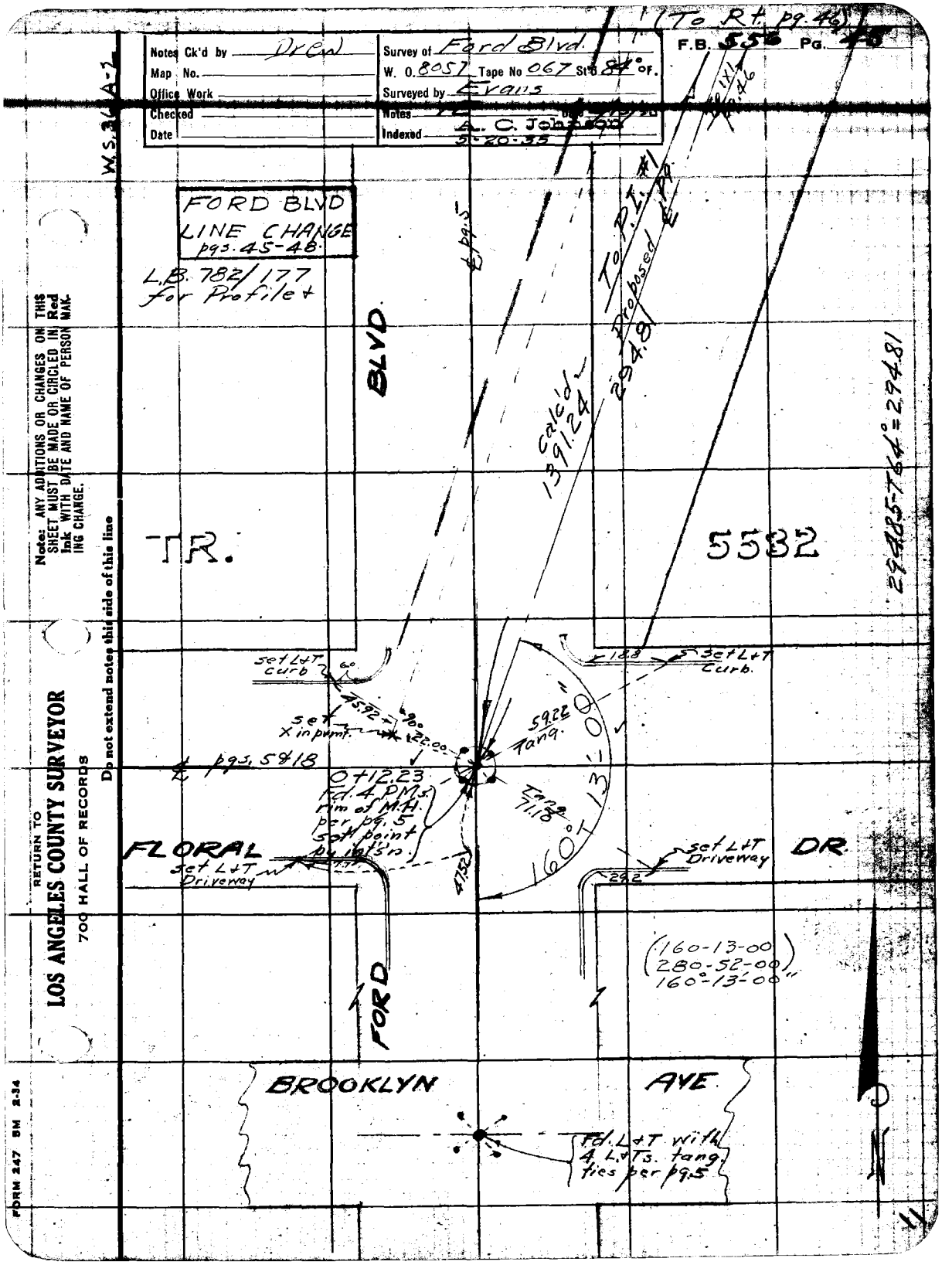

(To Rt. pg. 46)
F.B. 556 Pg. 45
Notes Ck'd by Drew
Map No.
Office Work
Checked
Date
Survey of Ford Blvd.
W. O. 8057 Tape No 067 St'd 84° OF.
Surveyed by Evans
Notes
Indexed A. C. Johnson 5-20-35
W.S. 36 A-2
FORD BLVD
LINE CHANGE
pgs. 45-48
L.B. 782/177
for Profile +
BLVD
℄ pg. 5
To P.I. #1
Proposed ℄ pg.
294.81
Calc'd
1391.24
29485-T64° = 294.81
TR.
5532
set L+T curb
60
45.92
90°
22.00
set X in pvmt.
℄ pgs. 5 & 18
0+12.23
Fd. 4 PMs. rim of M.H. per pg. 5 set point by int'sn.
59.22 Tang.
Tang 71.18
160° 13' 00"
18.8
set L+T Curb.
FLORAL
DR.
set L+T Driveway
47.52
29.2
set L+T Driveway
(160-13-00
280-52-00)
160°-13'-00"
FORD
BROOKLYN
AVE
Fd. L+T with 4 L+Ts. tang. ties per pg. 5
Note: ANY ADDITIONS OR CHANGES ON THIS SHEET MUST BE MADE OR CIRCLED IN Red Ink WITH DATE AND NAME OF PERSON MAKING CHANGE.
Do not extend notes this side of this line
RETURN TO
LOS ANGELES COUNTY SURVEYOR
700 HALL OF RECORDS
FORM 247 BM 2-34

RETURN TO
LOS ANGELES COUNTY SURVEYOR
700 HALL OF RECORDS

Note: ANY ADDITIONS OR CHANGES ON THIS SHEET MUST BE MADE OR CIRCLED IN Red Ink WITH DATE AND NAME OF PERSON MAKING CHANGE.

36, A-2

Do not extend notes this side of this line

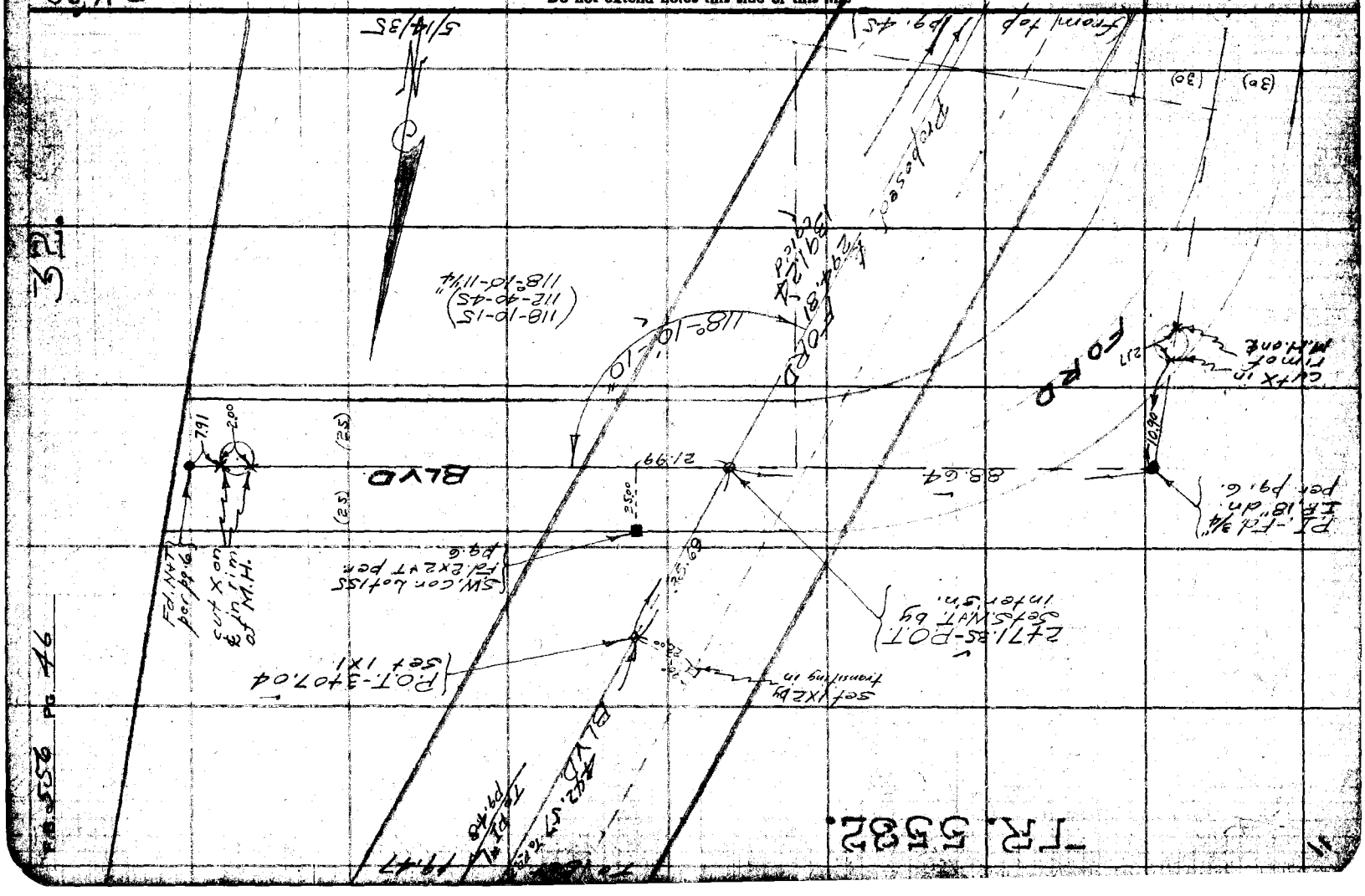

32

F.B. 556 PG. 46

F.B. 556 Pg. 47

Notes Ck'd by Drew	Survey of Ford Blvd.
Map No.	W. O. 8057 Tape No 067 St'd 84 OF.
Office Work	Surveyed by Evans
Checked	Notes ... Date ...
Date	Indexed A. C. Johnson

RETURN TO
LOS ANGELES COUNTY SURVEYOR
700 HALL OF RECORDS

Note: ANY ADDITIONS OR CHANGES ON THIS SHEET MUST BE MADE OR CIRCLED IN Red Ink WITH DATE AND NAME OF PERSON MAKING CHANGE.

Do not extend notes this side of this line

FORM 257 SM 2-34

RETURN TO
LOS ANGELES COUNTY SURVEYOR
700 HALL OF RECORDS

Note: ANY ADDITIONS OR CHANGES ON THIS SHEET MUST BE MADE OR CIRCLED IN Red Ink WITH DATE AND NAME OF PERSON MAKING CHANGE.

36, A-1

Do not extend notes this side of this line

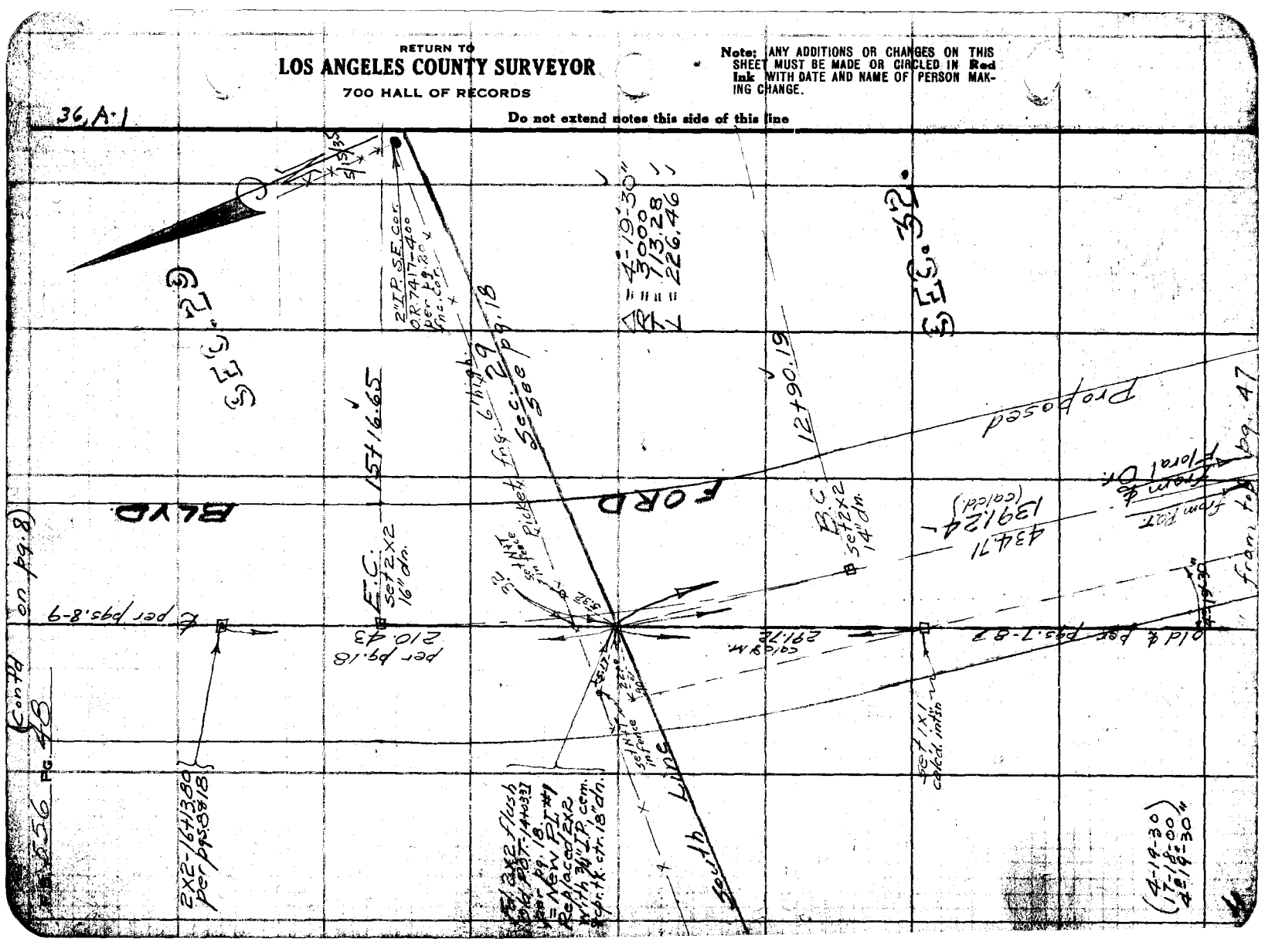

Notes Ck'd by Dr Ed	Survey of FORD BLVD	F.B. 556 Pg. 49
Map No.	W. O. 8057 Tape No St'd OF.	(Stop)
Office Work	Surveyed by Evans	
Checked	Notes BROCK Date 5-15-35	
Date	Indexed A. C. Johnson 5-20-35	

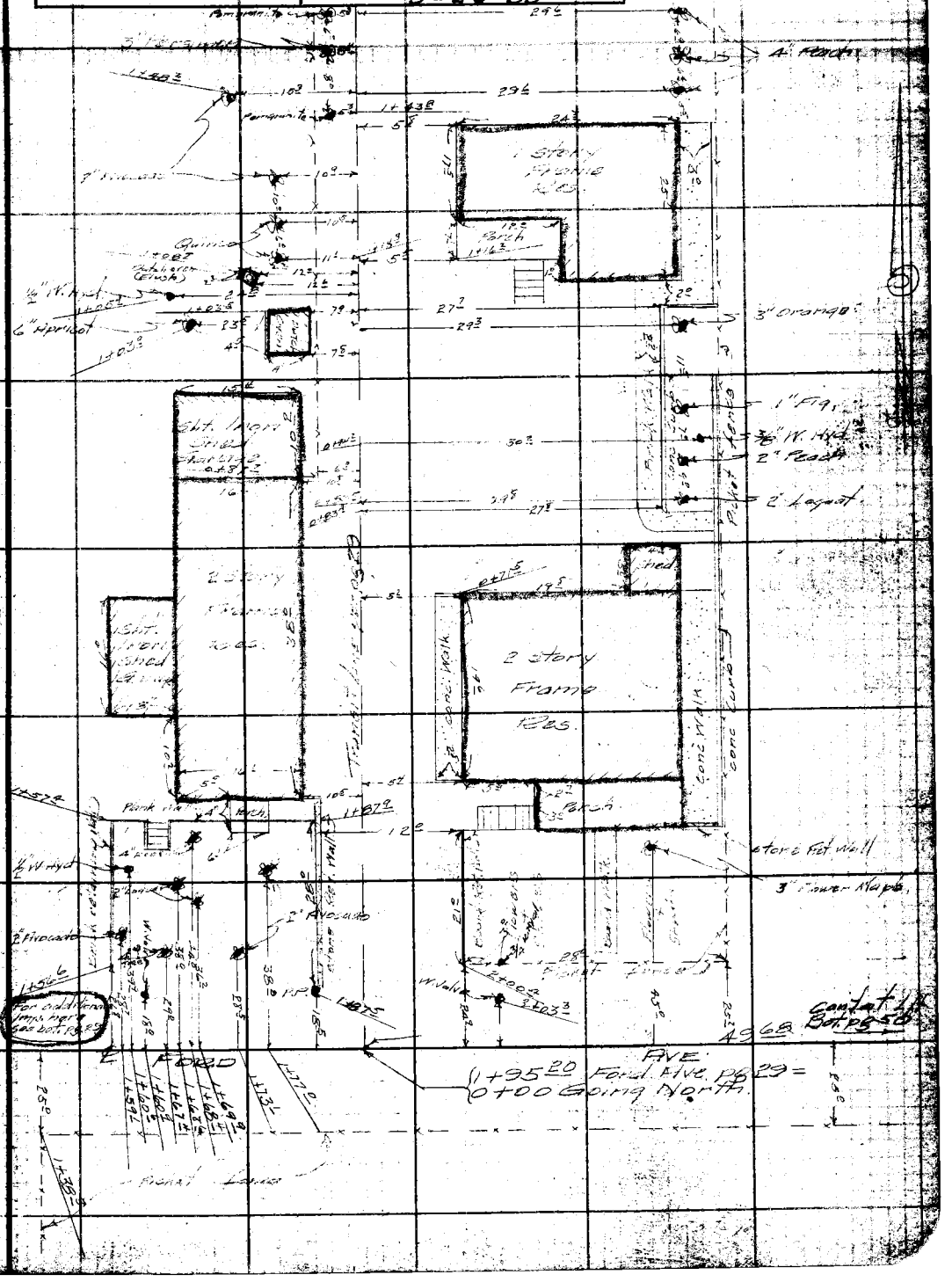

Note: ANY ADDITIONS OR CHANGES ON THIS SHEET MUST BE MADE OR CIRCLED IN RED Ink WITH DATE AND NAME OF PERSON MAKING CHANGE.

Do not extend notes this side of this line

RETURN TO
LOS ANGELES COUNTY SURVEYOR
700 HALL OF RECORDS

FORM 247 BM 2-34

RETURN TO

LOS ANGELES COUNTY SURVEYOR

700 HALL OF RECORDS

Note: ANY ADDITIONS OR CHANGES ON THIS SHEET MUST BE MADE OR CIRCLED IN **Red Ink** WITH DATE AND NAME OF PERSON MAKING CHANGE.

Do not extend notes this side of this line

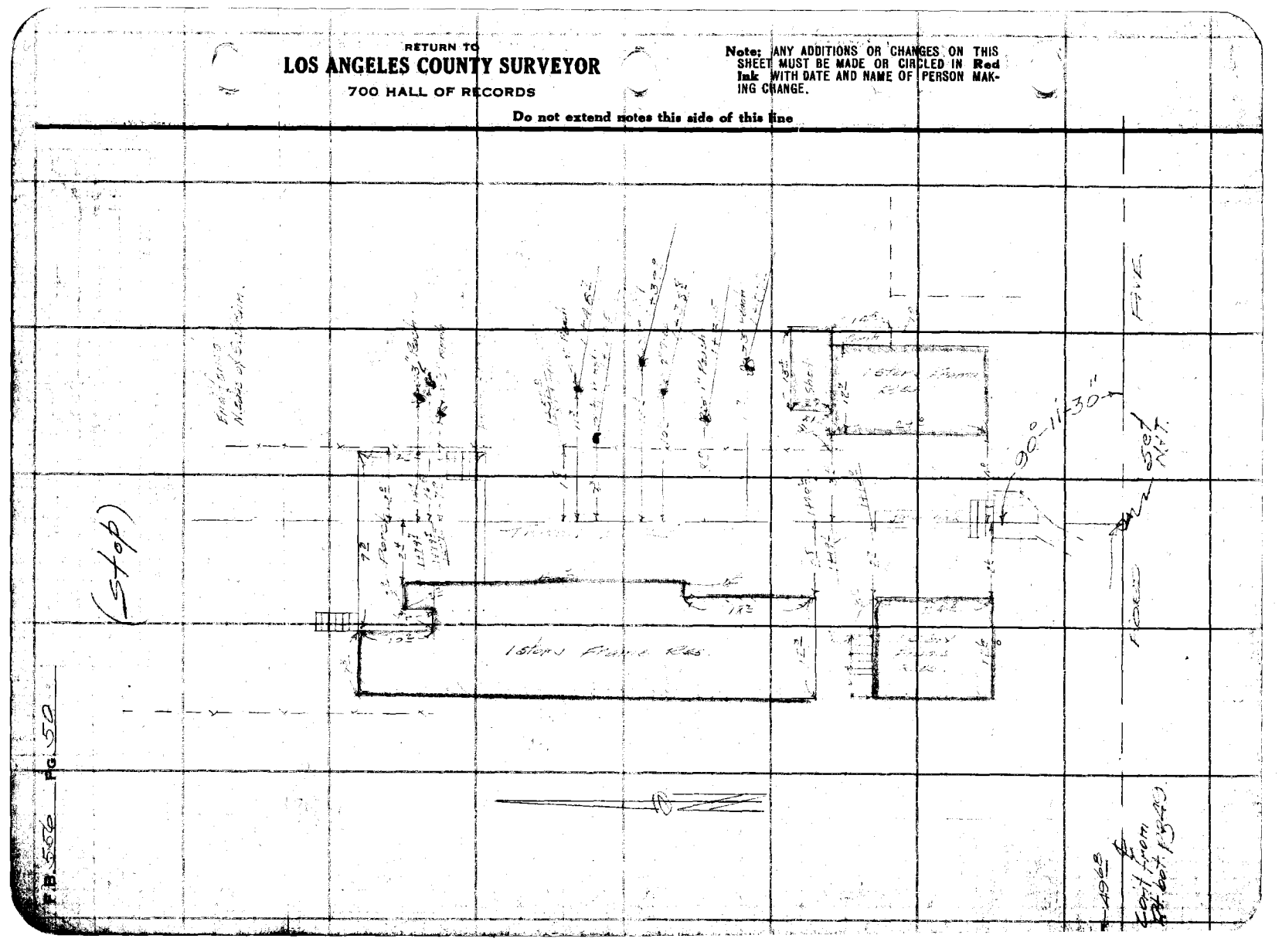

Notes Ck'd by Drew	Survey of FORD BLVD.
Map No.	W. O. 8057 Tape No St'd Of.
Office Work	Surveyed by
Checked	Notes Date 5-12-59
Date	Indexed L. C. Johnson

F.B. 556 PG. 51



Note: ANY ADDITIONS OR CHANGES ON THIS SHEET MUST BE MADE OR CIRCLED IN Red Ink WITH DATE AND NAME OF PERSON MAKING CHANGE.

Do not extend notes this side of this line

RETURN TO
LOS ANGELES COUNTY SURVEYOR
700 HALL OF RECORDS

FORM 247 5M 2-34

RETURN TO

LOS ANGELES COUNTY SURVEYOR

700 HALL OF RECORDS

Note: ANY ADDITIONS OR CHANGES ON THIS SHEET MUST BE MADE OR CIRCLED IN **Red Ink** WITH DATE AND NAME OF PERSON MAKING CHANGE.

Do not extend notes this side of this line

F.B. 556 PG. 52

F. B. 556 PG. 53

Notes Ck'd by	Survey of
Map No.	W. O. Tape No. St'd. °F
Office Work	Surveyed by A.S. Curtis
Checked	Notes Curtis Date 3-2-56
Date	Indexed A. C. Johnson 3-5-56

Note: Any Additions or Changes on This Sheet Must be Made or Circled In Red Ink With Date and Name of Person Making Change.

Do not extend notes this side of this line.

RETURN TO
LOS ANGELES COUNTY SURVEYOR
726 LOS ANGELES COUNTY
ENGINEERING BLDG.

Re chaining of the
West ½ mile of the
South line of Sec. 29-
TWP 1S - R 12 W
And Per F.B. 556; 16-18; 20 & 21.

Curtis
Mankey
Martinez
Moore

76F309S S&E #247. 8-54

RETURN TO
LOS ANGELES COUNTY SURVEYOR
726 LOS ANGELES COUNTY
ENGINEERING BLDG.

Note: Any Additions or Changes on This Sheet Must be Made or Circled in Red Ink With Date and Name of Person Making Change.

Do not extend notes this side of this line.

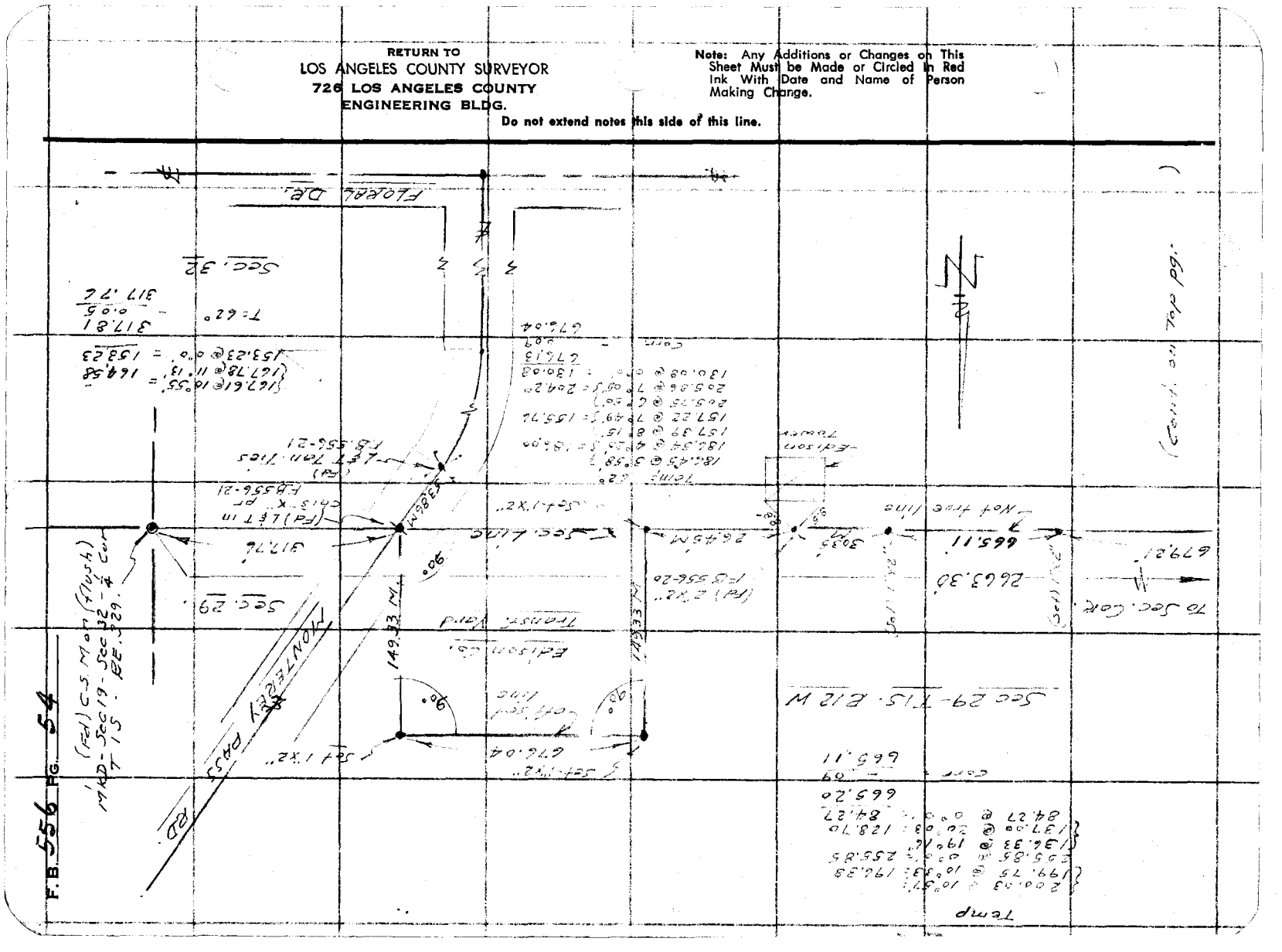

76F309S S&E #247. 8-54

RETURN TO
LOS ANGELES COUNTY SURVEYOR
726 LOS ANGELES COUNTY
ENGINEERING BLDG.

Note: Any Additions or Changes on This Sheet Must be Made or Circled in Red Ink With Date and Name of Person Making Change.

Do not extend notes this side of this line.

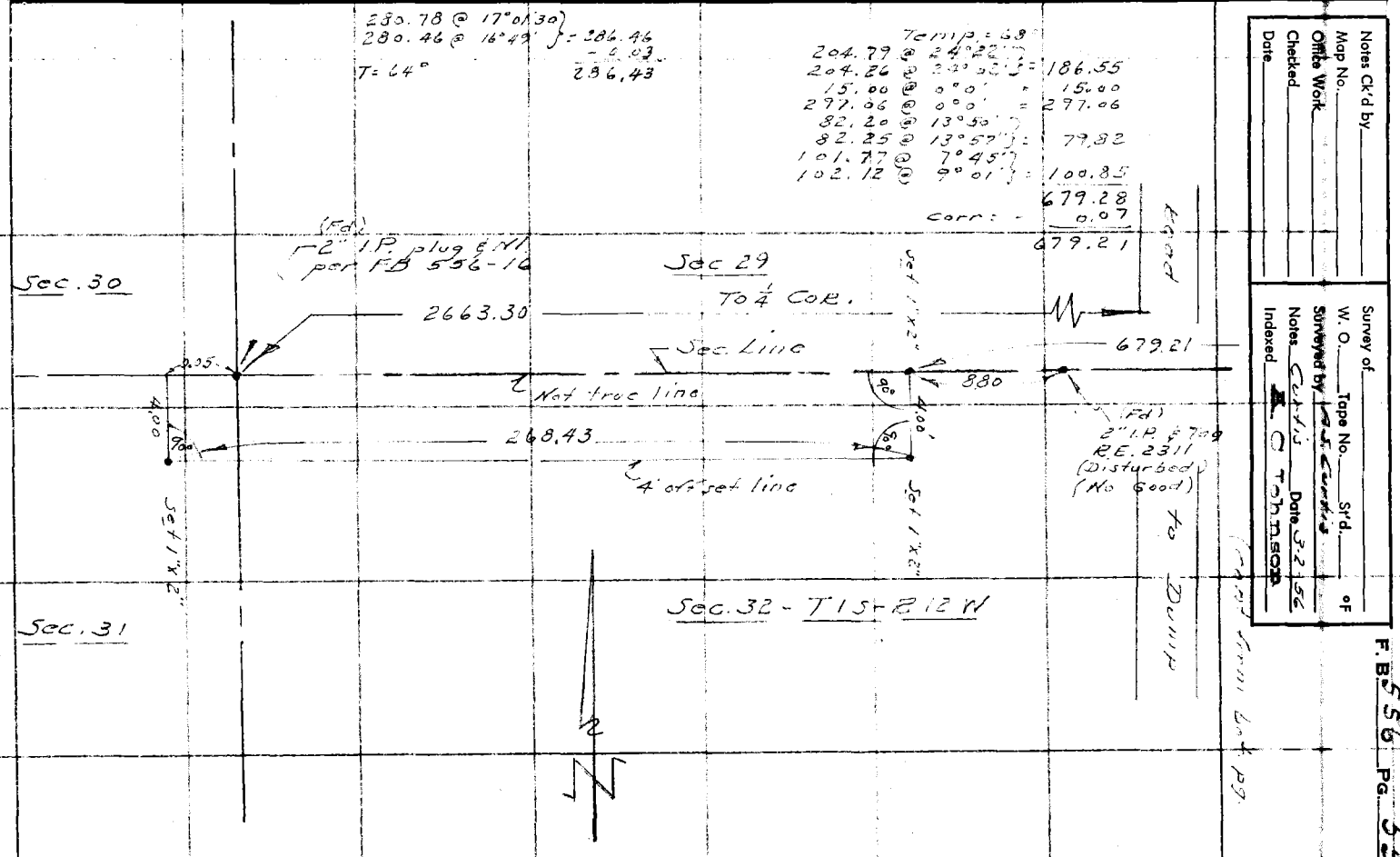

Notes Ck'd by
Map No.
Offits Work
Checked
Date

Survey of
W. O. Tape No. Sr'd. of
Surveyed by Date
Notes
Indexed Date

F. B. 556 Pg. 55

RETURN TO
LOS ANGELES COUNTY SURVEYOR
726 LOS ANGELES COUNTY
ENGINEERING BLDG.

Note: Any Additions or Changes on This Sheet Must be Made or Circled In Red Ink With Date and Name of Person Making Change.

Do not extend notes this side of this line.

F.B. 556 PG. 56

Notes Ck'd by D.M. Finley	Survey of [illegible]
Map No. B-1212	W. O. ____ Tape No. ____ St'd 16 °F.
[illegible] C.W. Cox	Surveyed by [illegible]
Checked D. M. Finley	Notes [illegible] Date May 36
Date Feb. 1937	Indexed A. C. Johnson 5-14-36

F.B. 556 PG. 91

SURVEY
for
INDIANA ST
from
52nd ST
(North to
NOAKES AVE
Job # 8127

Moore
Lawson
Scott

Note: Any Additions or Changes on This Sheet Must be Made or Circled in Red Ink With Date and Name of Person Making Change.

Do not extend notes this side of this line

RETURN TO
LOS ANGELES COUNTY SURVEYOR
700 HALL OF RECORDS

FORM 247 10M 11-35

RETURN TO
LOS ANGELES COUNTY SURVEYOR
700 HALL OF RECORDS

Note: Any Additions or Changes on This Sheet Must be Made or Circled in **Red Ink** With Date and Name of Person Making Change.

Do not extend notes this side of this line

F.B. 556 Pg. 1/2

Notes Ck'd by D. M. Finley	Survey of Indiana St
Map No. B-1212	W. O. 8127 Tape No. 013 St'd 76 °F.
Office Work C.W. Cox	Surveyed by L. D. Moore
Checked D. M. Finley	Notes Moore Date 4-30-36
Date Feb. 1937	Indexed A. C. Johnson

F.B. 556 Pg. 93

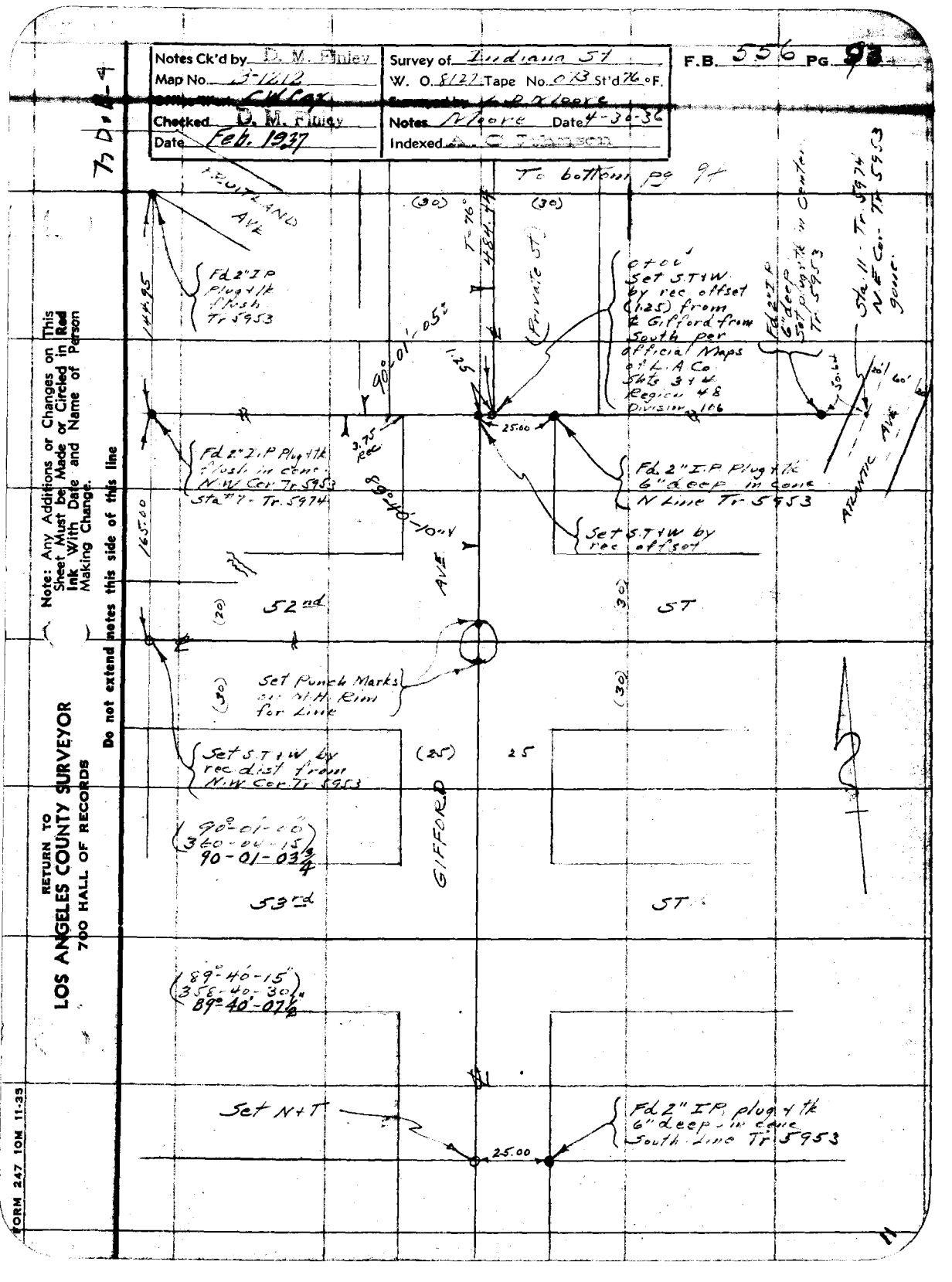

Note: Any Additions or Changes on This Sheet Must be Made or Circled in Red Ink With Date and Name of Person Making Change.

Do not extend notes this side of this line

RETURN TO
LOS ANGELES COUNTY SURVEYOR
700 HALL OF RECORDS

FORM 247 10M 11-35

RETURN TO
LOS ANGELES COUNTY SURVEYOR
700 HALL OF RECORDS

Note: Any Additions or Changes on This Sheet Must be Made or Circled in **Red Ink** With Date and Name of Person Making Change.

Do not extend notes this side of this line

3D4

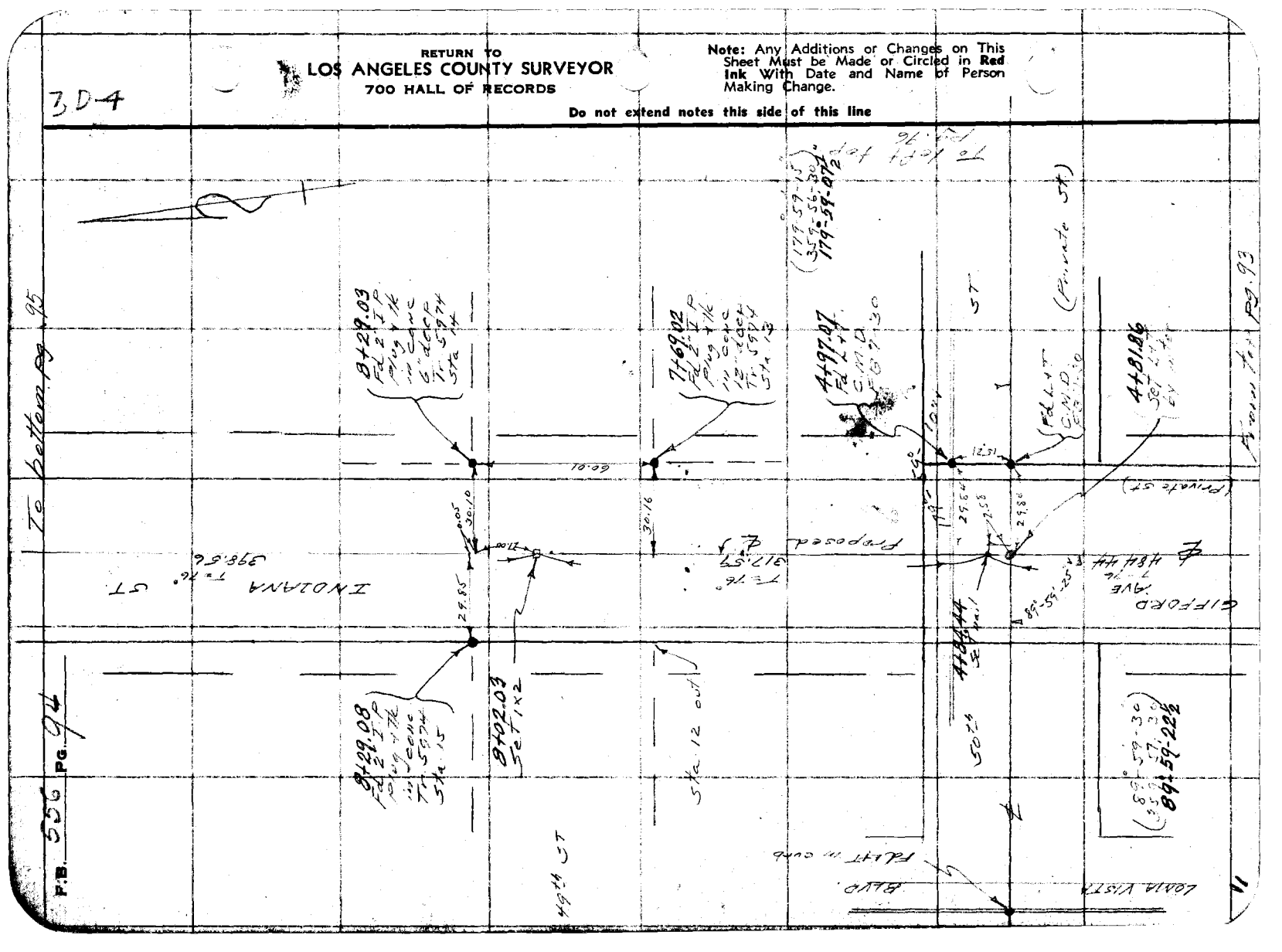

Notes Ck'd by D. M. Finley	Survey of Indiana St.	F.B. 566 Pg. 95
Map No. B-1212	W. O. 8127 Tape No. 073 St'd 76°F.	To left pg. 97
Office Work C.W. Cox	Surveyed by L. D. Moore	
Checked D. M. Finley	Notes Moore Date 4-30-36	
Date Feb. 1937	Indexed R. C. Johnson	

7, D-4

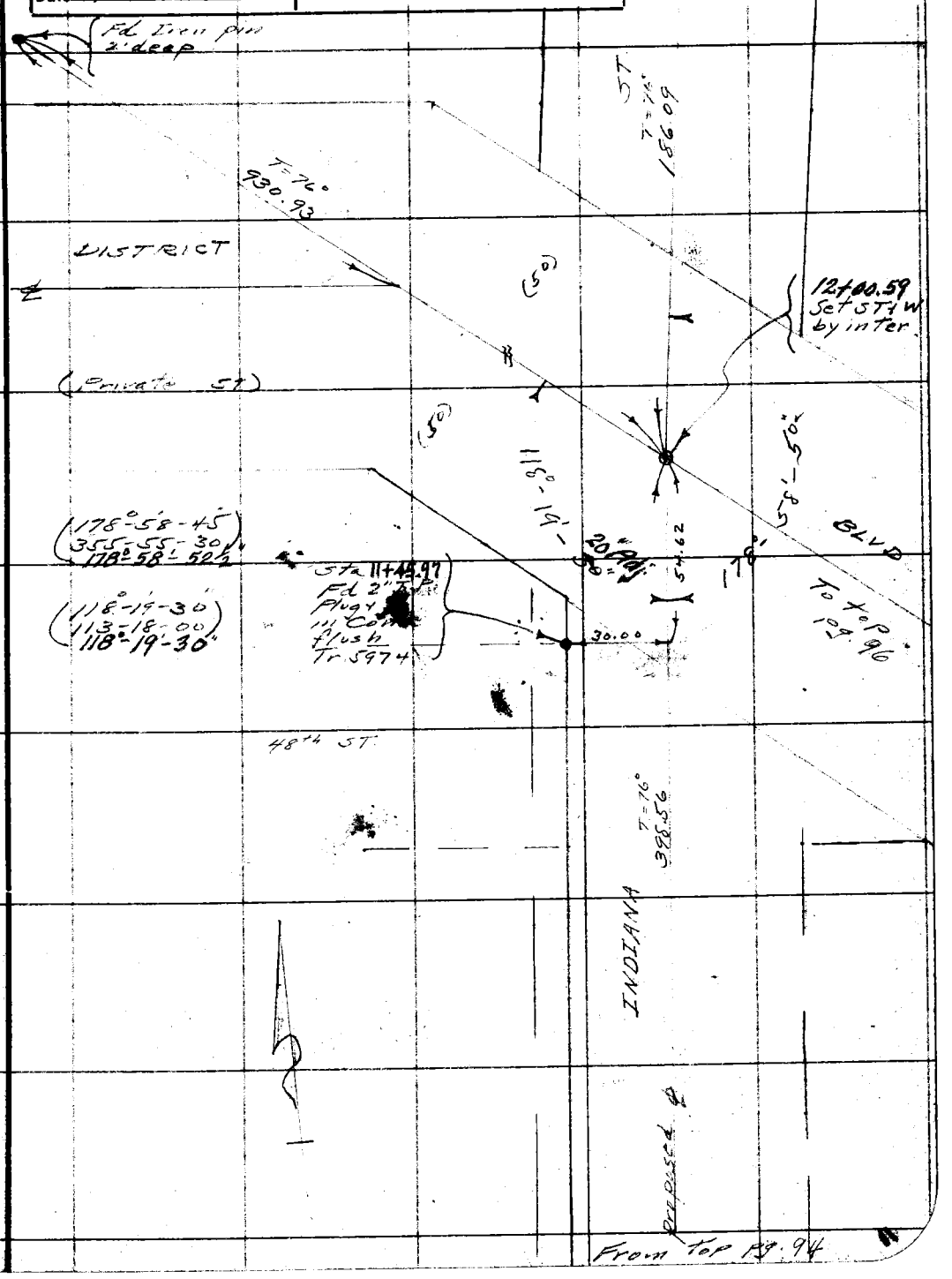

Note: Any Additions or Changes on This Sheet Must be Made or Circled in Red Ink With Date and Name of Person Making Change.

Do not extend notes this side of this line

RETURN TO
LOS ANGELES COUNTY SURVEYOR
700 HALL OF RECORDS

FORM 247 10M 11-35

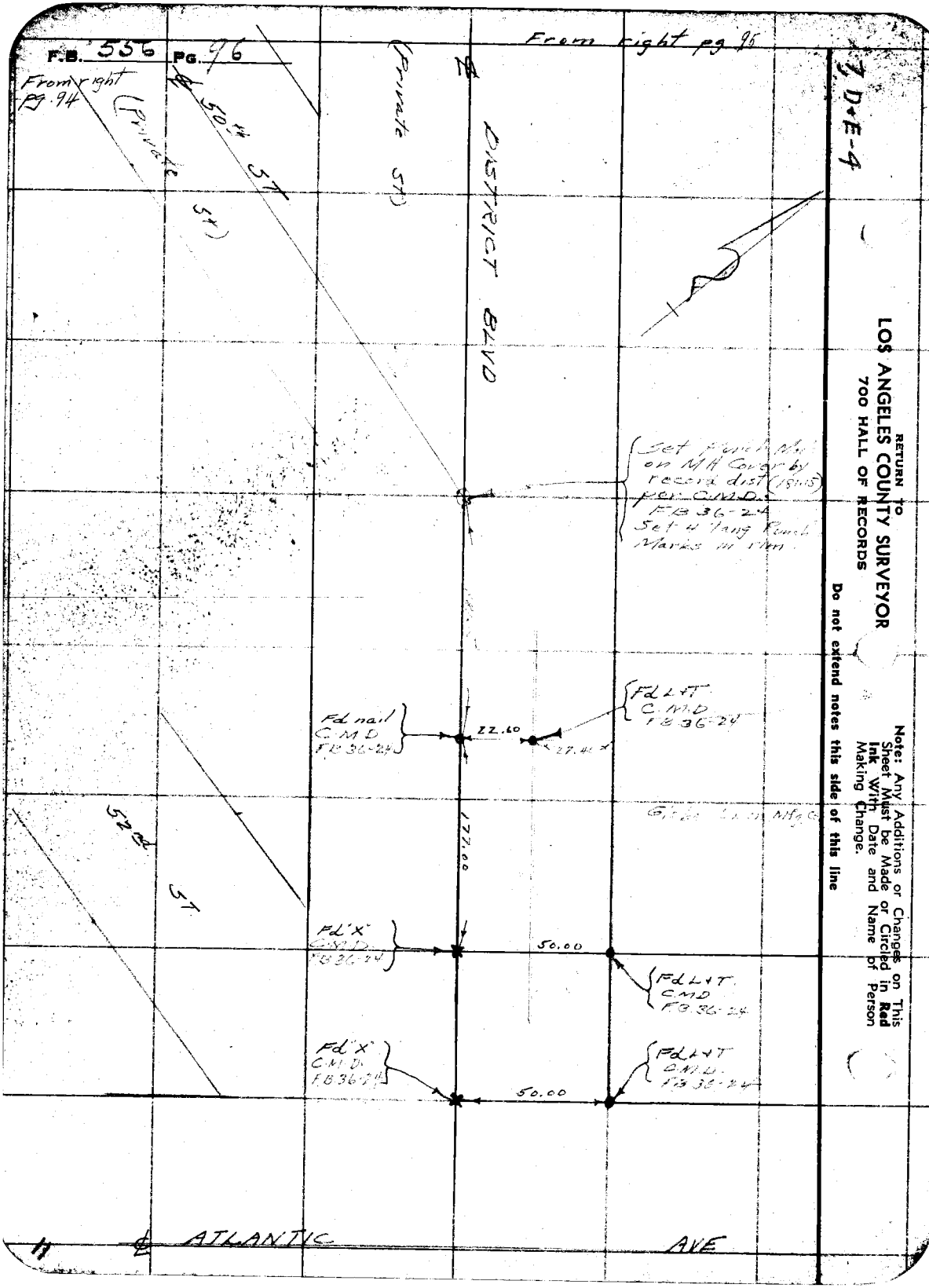
F.B. 556 PG. 96
From right pg 95
From right pg 94
50th ST
(Private St)
(Private St)
DISTRICT BLVD
Set Punch Mark on MH Cover by record dist (181.15) per C.M.D. FB 36-24
Set 4 Tang Punch Marks in rim
Fd L+T C.M.D. FB 36-24
Fd nail C.M.D. FB 36-24
22.60
177.00
52nd ST
Fd "X" C.M.D. FB 36-24
50.00
Fd L+T C.M.D. FB 36-24
Fd "X" C.M.D. FB 36-24
50.00
Fd L+T C.M.D. FB 36-24
ATLANTIC AVE
7, D+E-4
RETURN TO
LOS ANGELES COUNTY SURVEYOR
700 HALL OF RECORDS
Note: Any Additions or Changes on This Sheet Must be Made or Circled in Red Ink With Date and Name of Person Making Change.
Do not extend notes this side of this line

Notes Ck'd by D. M. Finley	Survey of Indiana St.	F.B. 556 Pg. 97
Map No. B-1212	W. O. 8127 Tape No. 073 St'd 76 °F.	
Office Work G. W. Cox	Surveyed by D. M. Moore	
Checked D. M. Finley	Notes Moore Date 4-30-36	
Date Feb. 1937	Indexed A. C. Johnson	

7, D-4

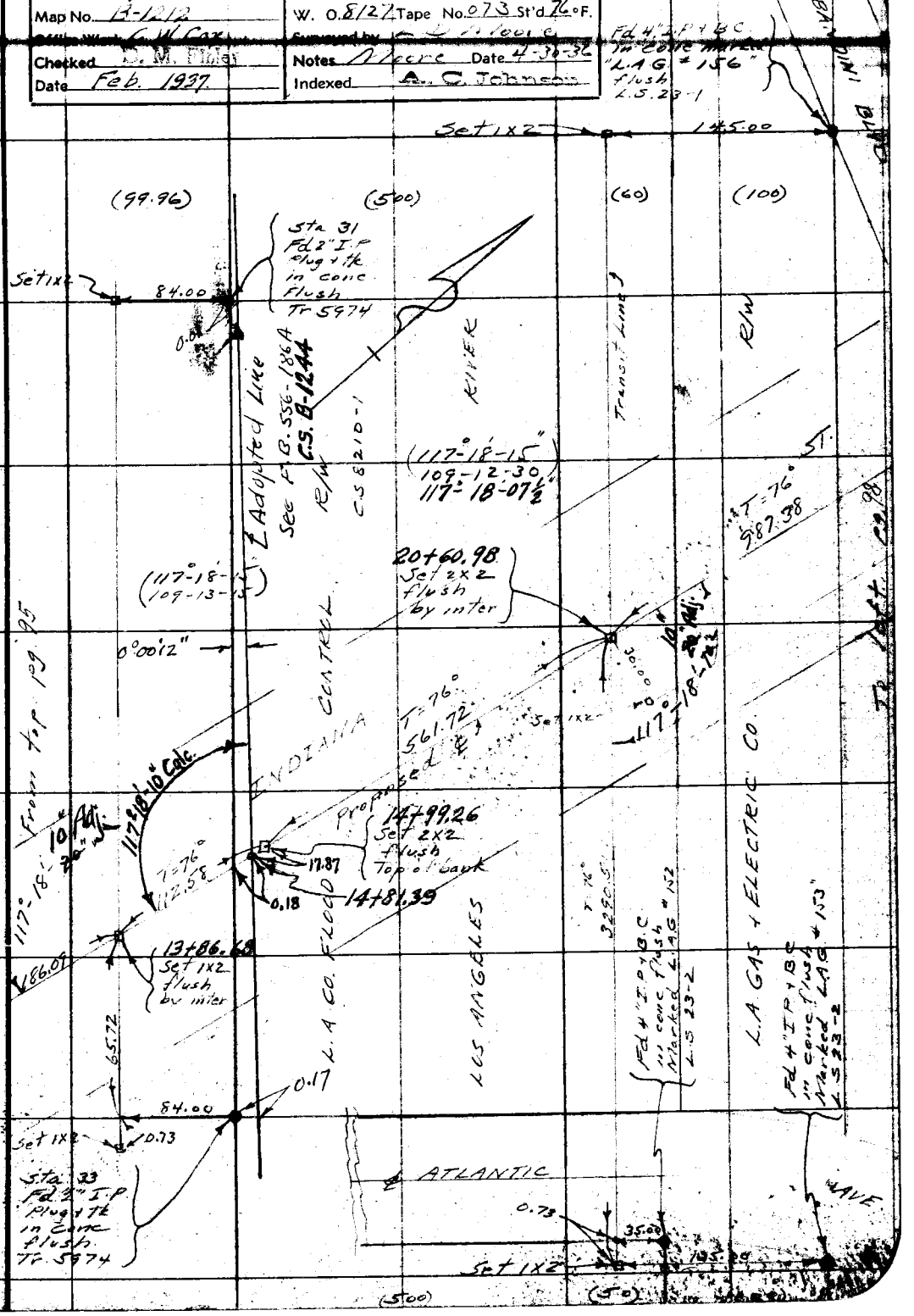

Note: Any Additions or Changes on This Sheet Must be Made or Circled in Red Ink With Date and Name of Person Making Change.

Do not extend notes this side of this line

RETURN TO
LOS ANGELES COUNTY SURVEYOR
700 HALL OF RECORDS

FORM 247 10M 11-35

F.B. 556 PG. 98

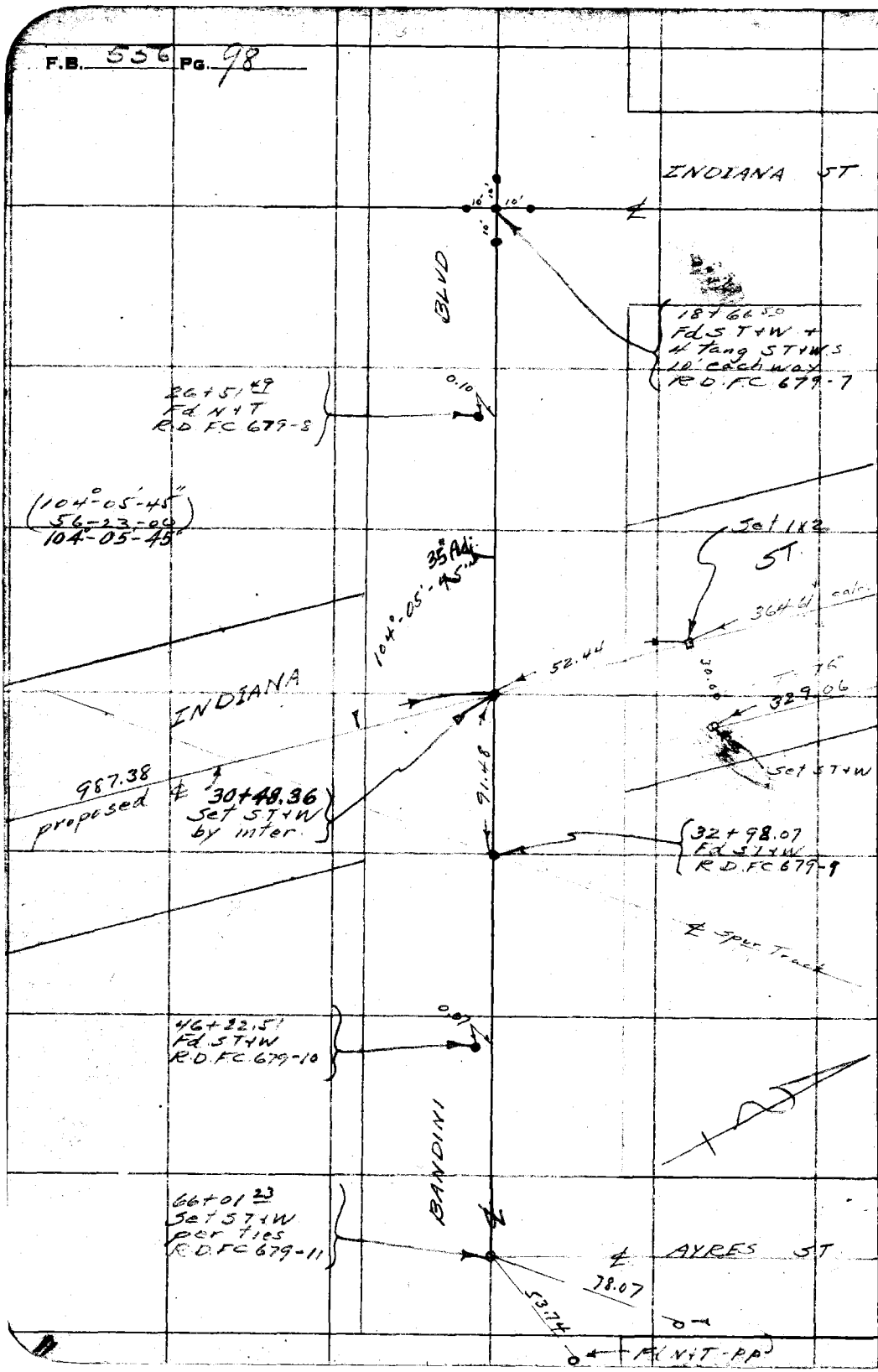

3D-3

RETURN TO
LOS ANGELES COUNTY SURVEYOR
700 HALL OF RECORDS

Note: Any Additions or Changes on This Sheet Must be Made or Circled in Red Ink With Date and Name of Person Making Change.

Do not extend notes this side of this line

Notes Ck'd by D. M. Finley	Survey of Indiana St	F.B. [illegible] Pg. 99
Map No. B-1212	W. O. [illegible] Tape No. [illegible] St'd [illegible] °F.	
Office Work C. W. Cox	Surveyed by [illegible]	
Checked D. M. Finley	Notes [illegible] Date [illegible]	
Date Feb. 1937	Indexed A. C. Johnson	

7 D-3

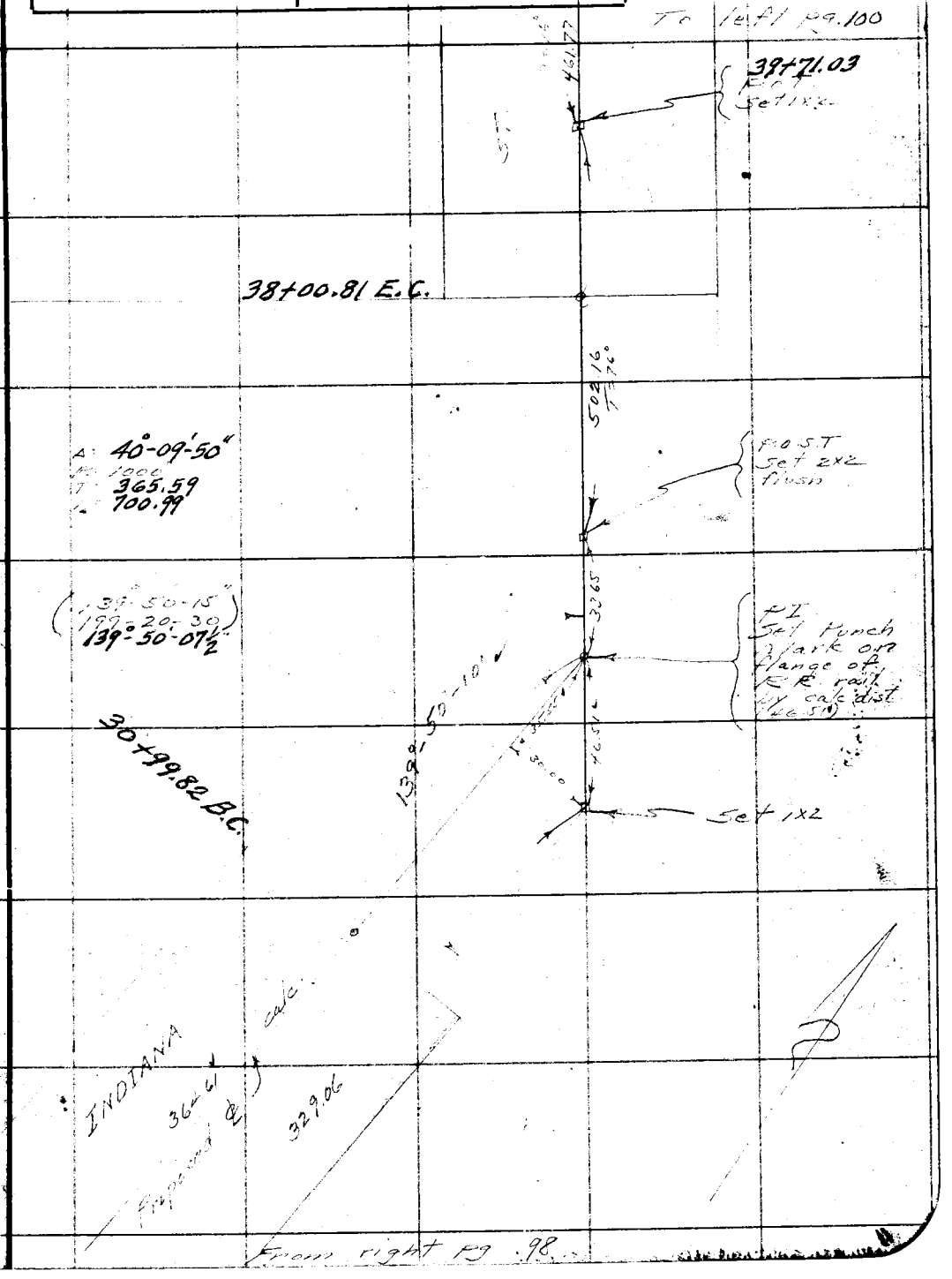

Note: Any Additions or Changes on This Sheet Must be Made or Circled in Red Ink With Date and Name of Person Making Change.

Do not extend notes this side of this line

RETURN TO
LOS ANGELES COUNTY SURVEYOR
700 HALL OF RECORDS

FORM 247 10M 11-35

F.B. 556 Pg. 100

7D-3

RETURN TO
LOS ANGELES COUNTY SURVEYOR
700 HALL OF RECORDS

Note: Any Additions or Changes on This Sheet Must be Made or Circled in Red Ink With Date and Name of Person Making Change.

Do not extend notes this side of this line

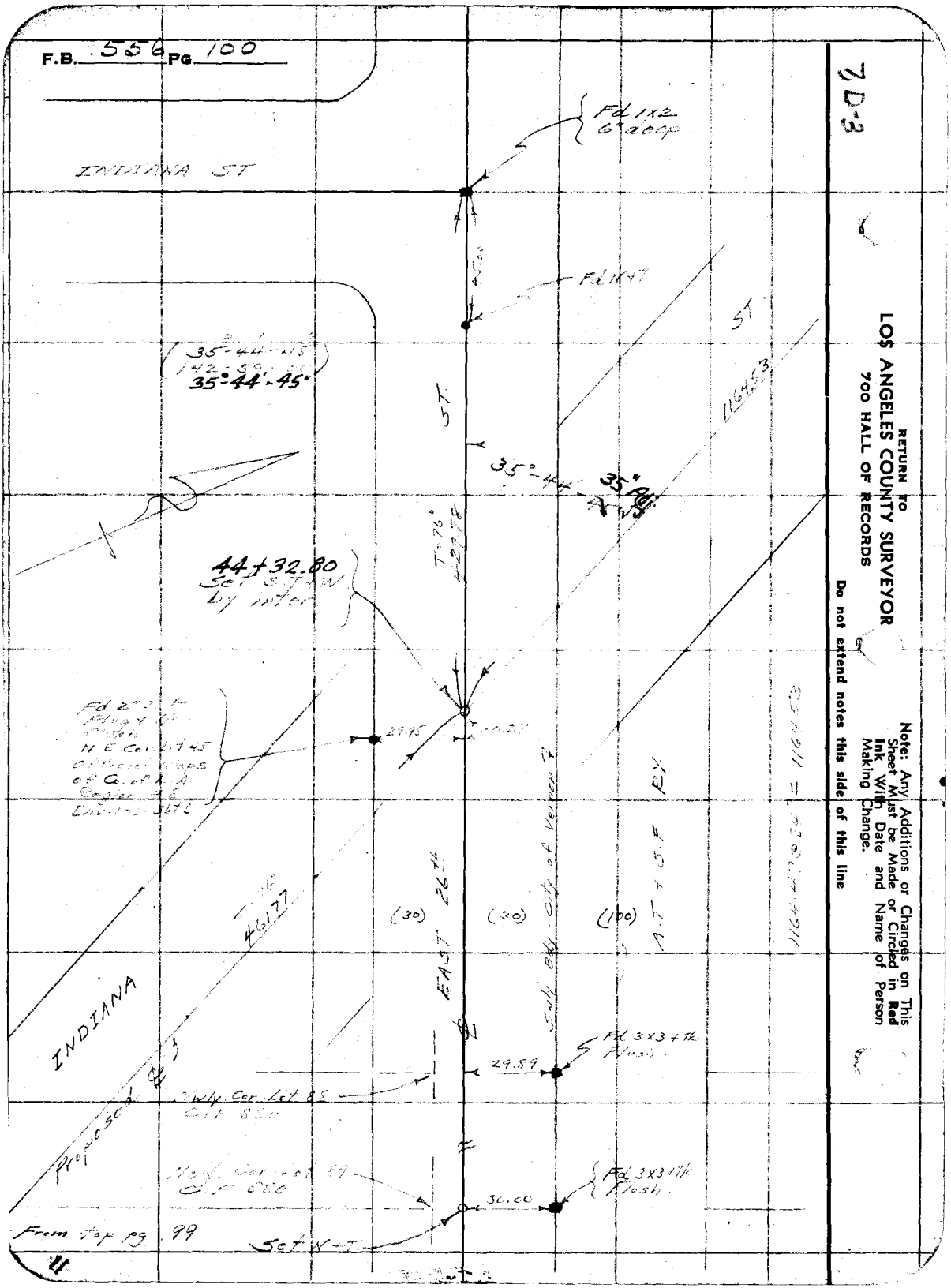

FORM 247 10M 11-35

RETURN TO
LOS ANGELES COUNTY SURVEYOR
700 HALL OF RECORDS

Note: Any Additions or Changes on This Sheet Must be Made or Circled in Red Ink With Date and Name of Person Making Change.

Do not extend notes this side of this line

70-3

Notes Ck'd by D. M. Finley
Map No. 3-1212
Checked D. M. Finley
Date Feb 1937

Survey of
W. O. Tape No. Std
Notes
Indexed A. C. Johnson Date

F.B. PG.

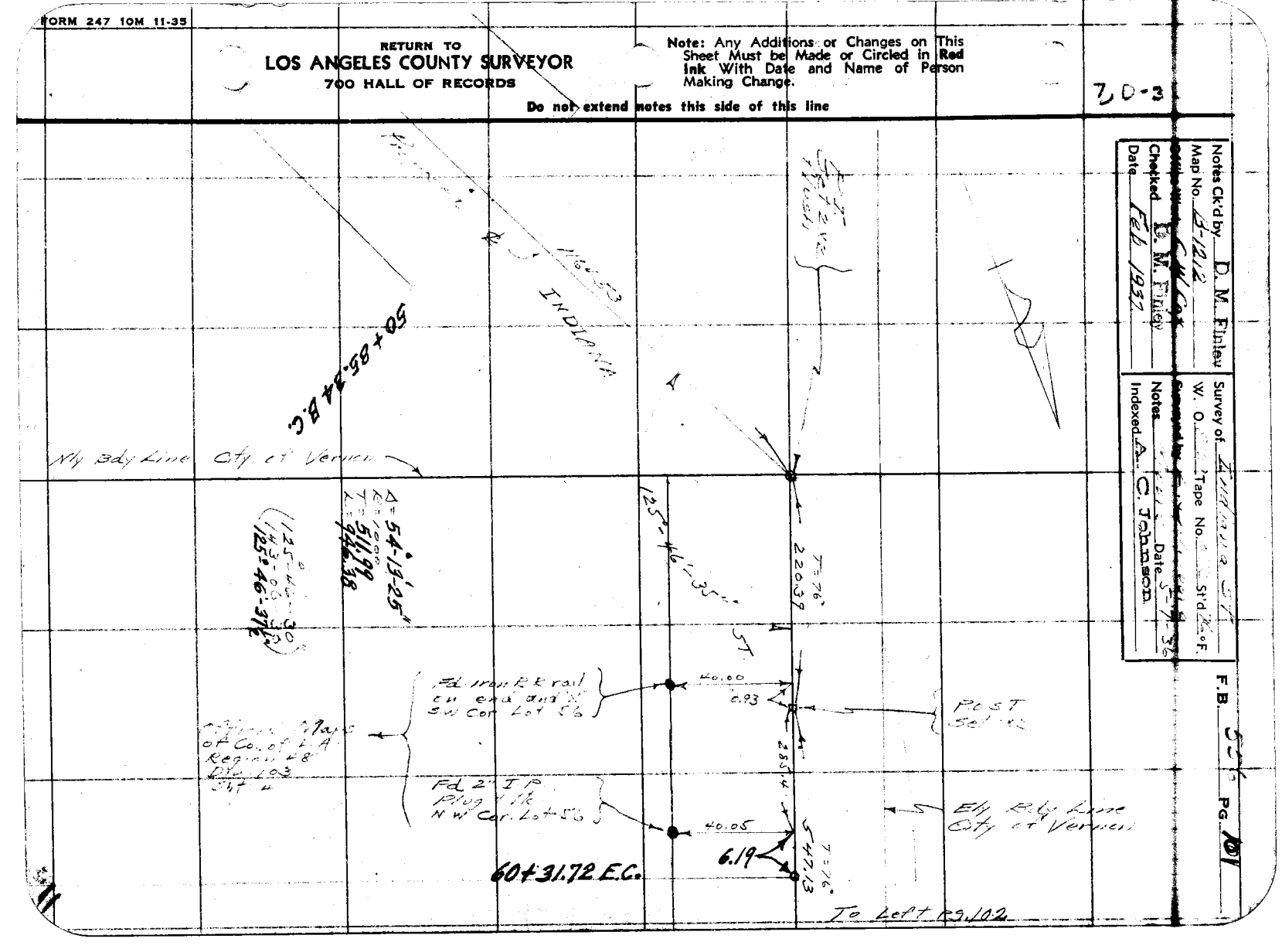

F.B. 556 Pg. 102

RETURN TO
LOS ANGELES COUNTY SURVEYOR
700 HALL OF RECORDS

Do not extend notes this side of this line

Note: Any Additions or Changes on This Sheet Must be Made or Circled in Red Ink With Date and Name of Person Making Change.

7D-3

Notes Ck'd by D. M. Finley	Survey of Indiana St.	F.B. 556 Pg. 103
Map No. B-1212	W. O. 8122 Tape No. 073 St'd 76 °F.	
Office Work C.W. Cox	Surveyed by [illegible]	
Checked D. M. Finley	Notes [illegible] Date [illegible]	
Date Feb. 1937	Indexed A. C. Johnson	

7 D-3

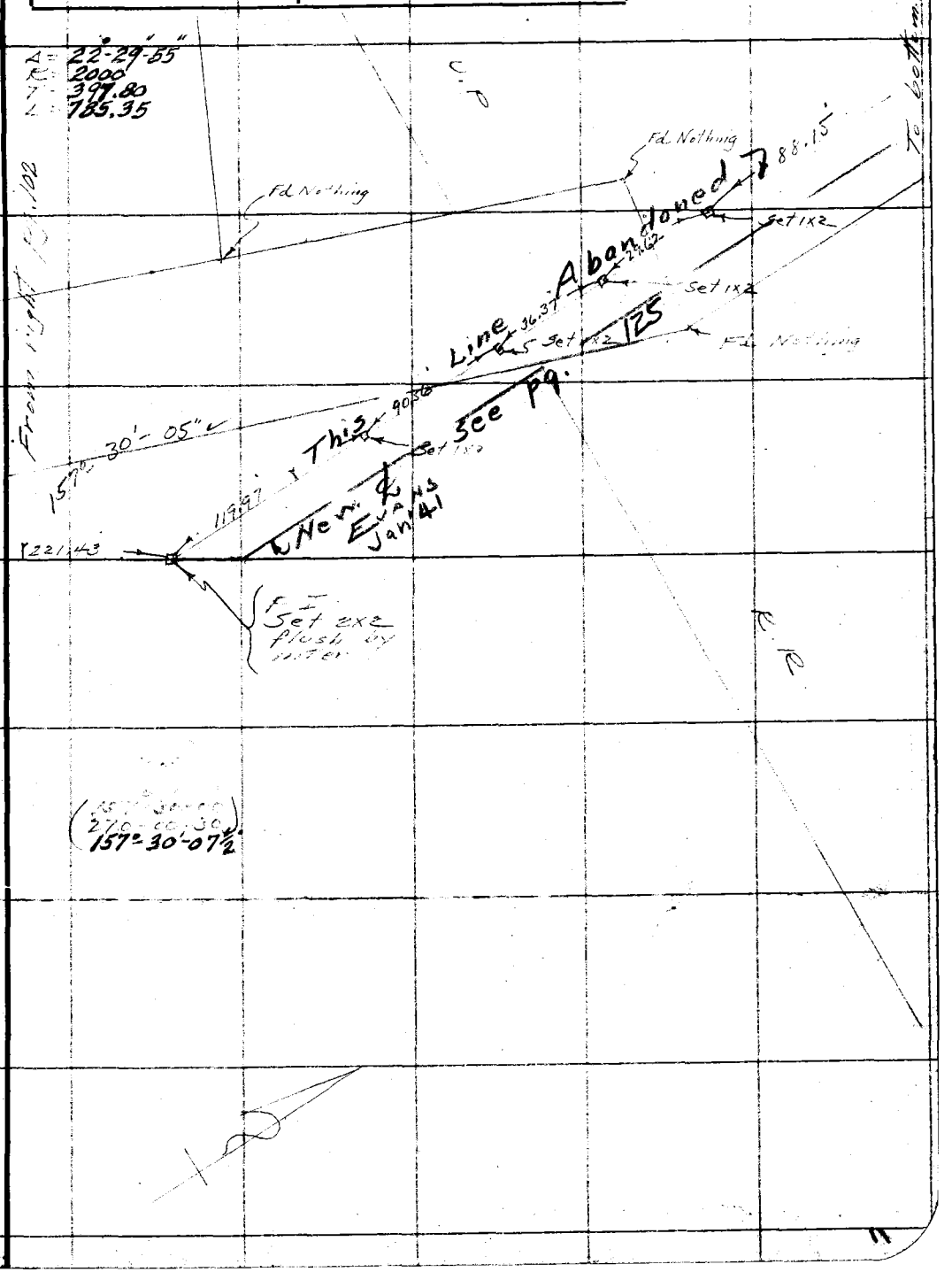

Note: Any Additions or Changes on This Sheet Must be Made or Circled in Red Ink With Date and Name of Person Making Change.

Do not extend notes this side of this line

RETURN TO
LOS ANGELES COUNTY SURVEYOR
700 HALL OF RECORDS

FORM 247 10M 11-35

F.B. 556 Pg. 104

ZD-3

RETURN TO
LOS ANGELES COUNTY SURVEYOR
700 HALL OF RECORDS

Do not extend notes this side of this line

Note: Any Additions or Changes on This Sheet Must be Made or Circled in Red Ink With Date and Name of Person Making Change.

Notes Ck'd by D. M. Finley	Survey of Indiana St	F.B. 556 Pg. 105
Map No. B-1212	W. O. 8127 Tape No. St'd °F.	
Office Work C. W. Cox	Survey by L. V. Moore	
Checked D. M. Finley	Notes Moore Date 5-11-36	
Date Feb. 1937	Indexed A. C. Johnson 5-14-36	

TOPOGRAPHY
for
INDIANA ST.
from
52nd ST.
North to
NOAKES AVE
Job # 8127

Note: Any Additions or Changes on This Sheet Must be Made or Circled in Red Ink With Date and Name of Person Making Change.

Do not extend notes this side of this line

RETURN TO
LOS ANGELES COUNTY SURVEYOR
700 HALL OF RECORDS

FORM 247 10M 11-35

F.B. 556 PG. 106

RETURN TO
LOS ANGELES COUNTY SURVEYOR
700 HALL OF RECORDS

Note: Any Additions or Changes on This Sheet Must be Made or Circled in Red Ink, With Date and Name of Person Making Change.

Do not extend notes this side of this line

Notes Ck'd by D. M. Finley	Survey of Indiana St.
Map No. B-1212	W. O. 8127 Tape No. ___ St'd ___ °F.
Office Work [illegible]	Surveyed by [illegible]
Checked D. M. Finley	Notes Moore Date 5-11-36
Date Feb. 1937	Indexed A. C. Johnson

F.B. 556 PG. 107



Note: Any Additions or Changes on This Sheet Must be Made or Circled in Red Ink With Date and Name of Person Making Change.

Do not extend notes this side of this line

RETURN TO
LOS ANGELES COUNTY SURVEYOR
700 HALL OF RECORDS

FORM 247 10M 11-35

RETURN TO
LOS ANGELES COUNTY SURVEYOR
700 HALL OF RECORDS

Note: Any Additions or Changes on This Sheet Must be Made or Circled in **Red Ink** With Date and Name of Person Making Change.

Do not extend notes this side of this line

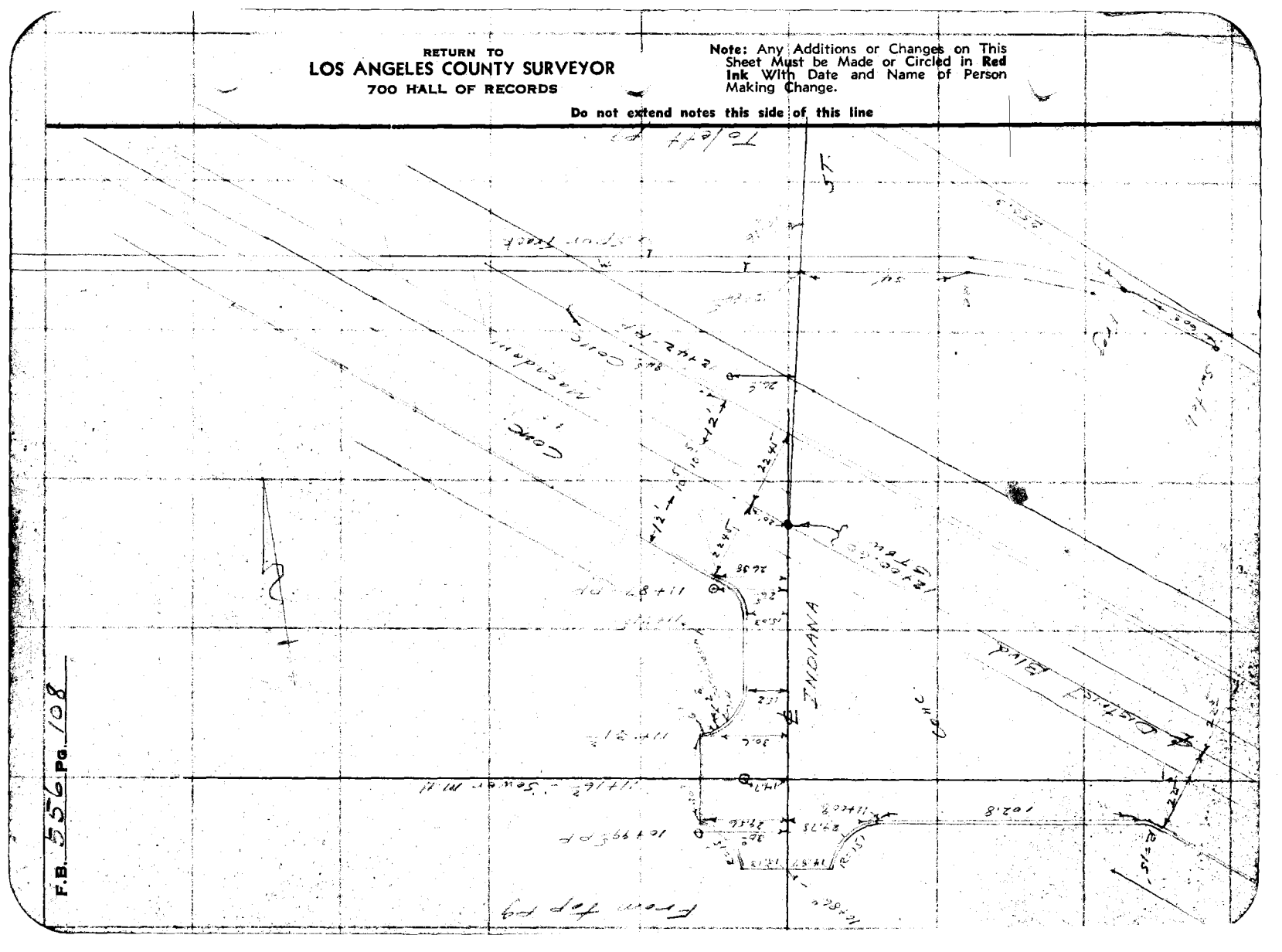

Notes Ck'd by D. M. Finley	Survey of Indiana St
Map No. B-1212	W. O. 8127 Tape No. ____ St'd ____ °F.
Office Work [illegible]	Surveyed by [illegible]
Checked D. M. Finley	Notes [illegible] Date [illegible]
Date Feb. 1937	Indexed A. C. Johnson

F.B. 556 PG. 109

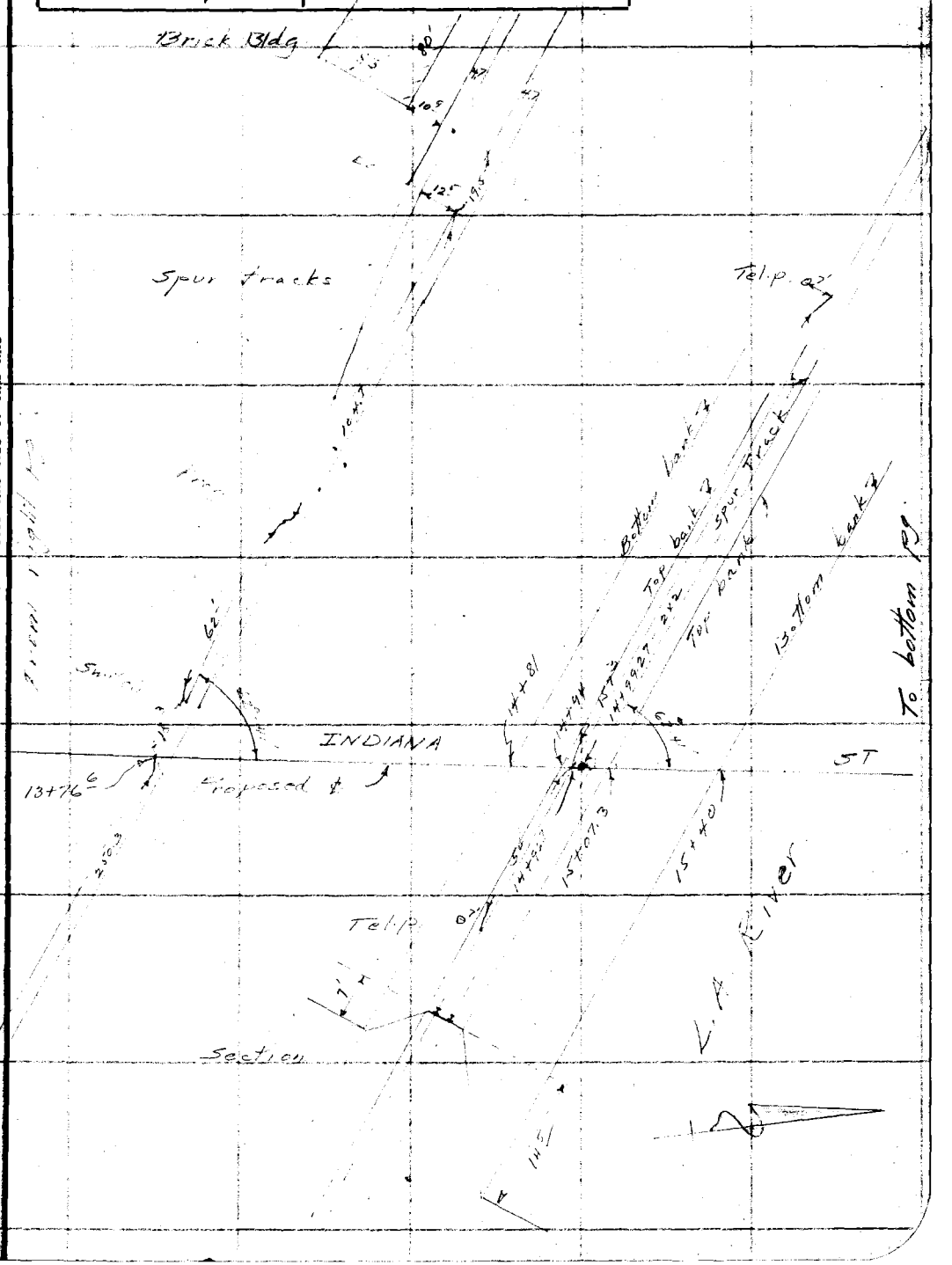

Note: Any Additions or Changes on This Sheet Must be Made or Circled in Red Ink With Date and Name of Person Making Change.

Do not extend notes this side of this line

RETURN TO
LOS ANGELES COUNTY SURVEYOR
700 HALL OF RECORDS

FORM 247 10M 11-35

RETURN TO
LOS ANGELES COUNTY SURVEYOR
700 HALL OF RECORDS

Note: Any Additions or Changes on This Sheet Must be Made or Circled in **Red Ink** With Date and Name of Person Making Change.

Do not extend notes this side of this line

F.B. 556 Pg. 110

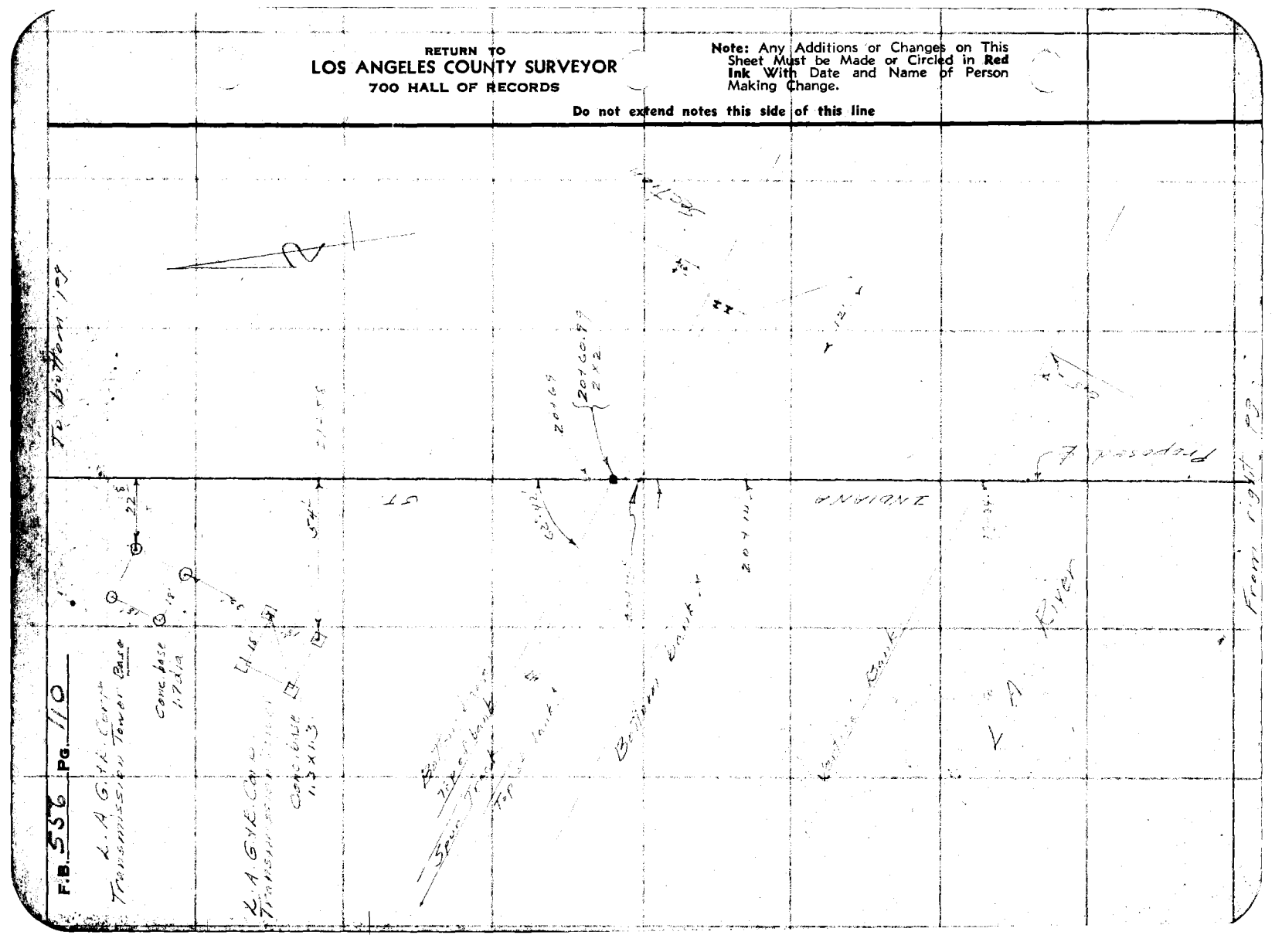

Notes Ck'd by D. M. Finley	Survey of Indiana St
Map No. B-1212	W. O. 2122 Tape No. St'd °F.
Office Work Completed by	
Checked D. M. Finley	Notes Date 5-11-36
Date Feb. 1937.	Indexed A. C. Johnson

F.B. 5516 Pg. 111

Note: Any Additions or Changes on This Sheet Must be Made or Circled in Red Ink With Date and Name of Person Making Change.

Do not extend notes this side of this line

RETURN TO
LOS ANGELES COUNTY SURVEYOR
700 HALL OF RECORDS

FORM 247 10M 11-35

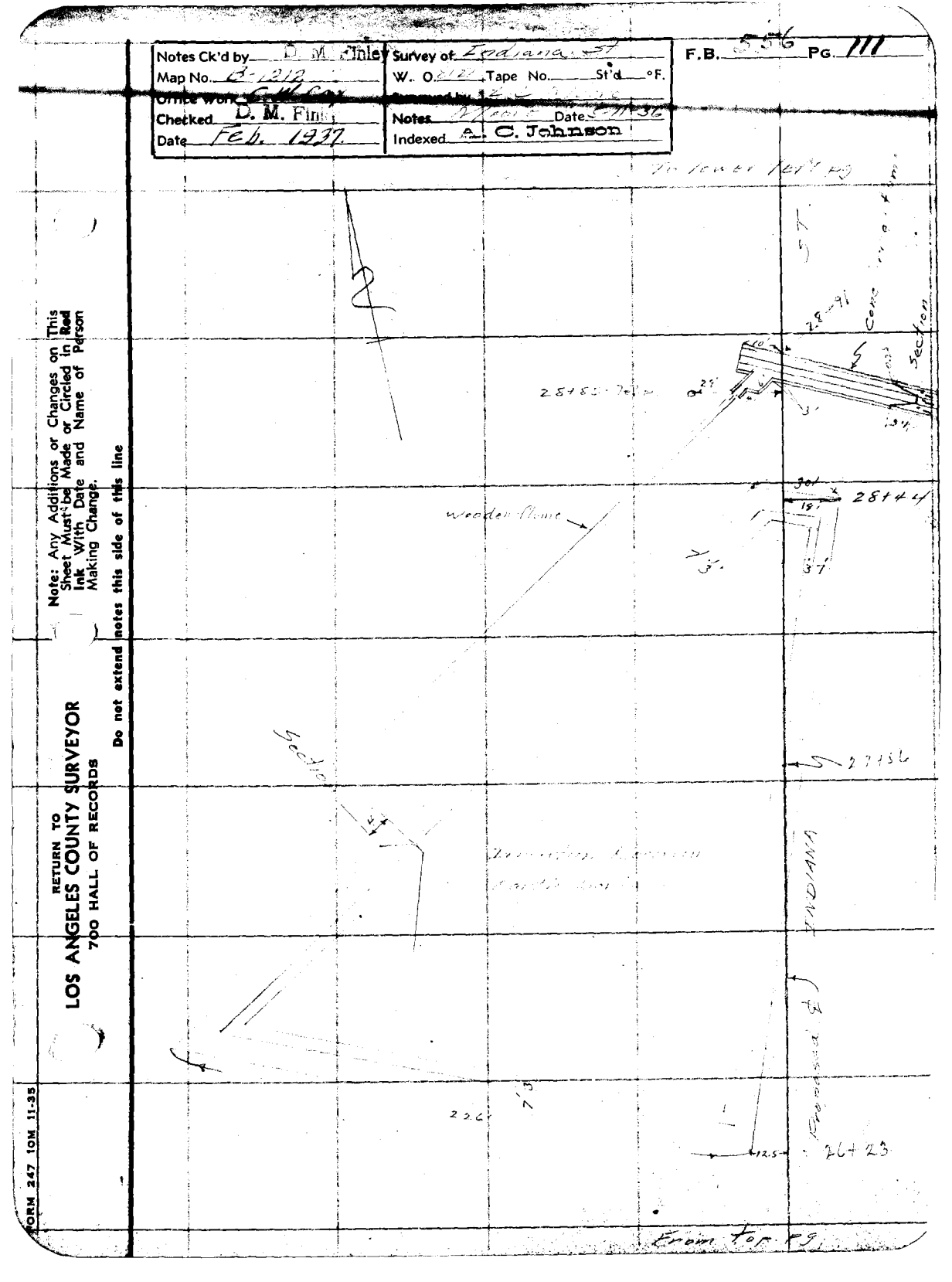

RETURN TO
LOS ANGELES COUNTY SURVEYOR
700 HALL OF RECORDS

Note: Any Additions or Changes on This Sheet Must be Made or Circled in **Red Ink** With Date and Name of Person Making Change.

Do not extend notes this side of this line

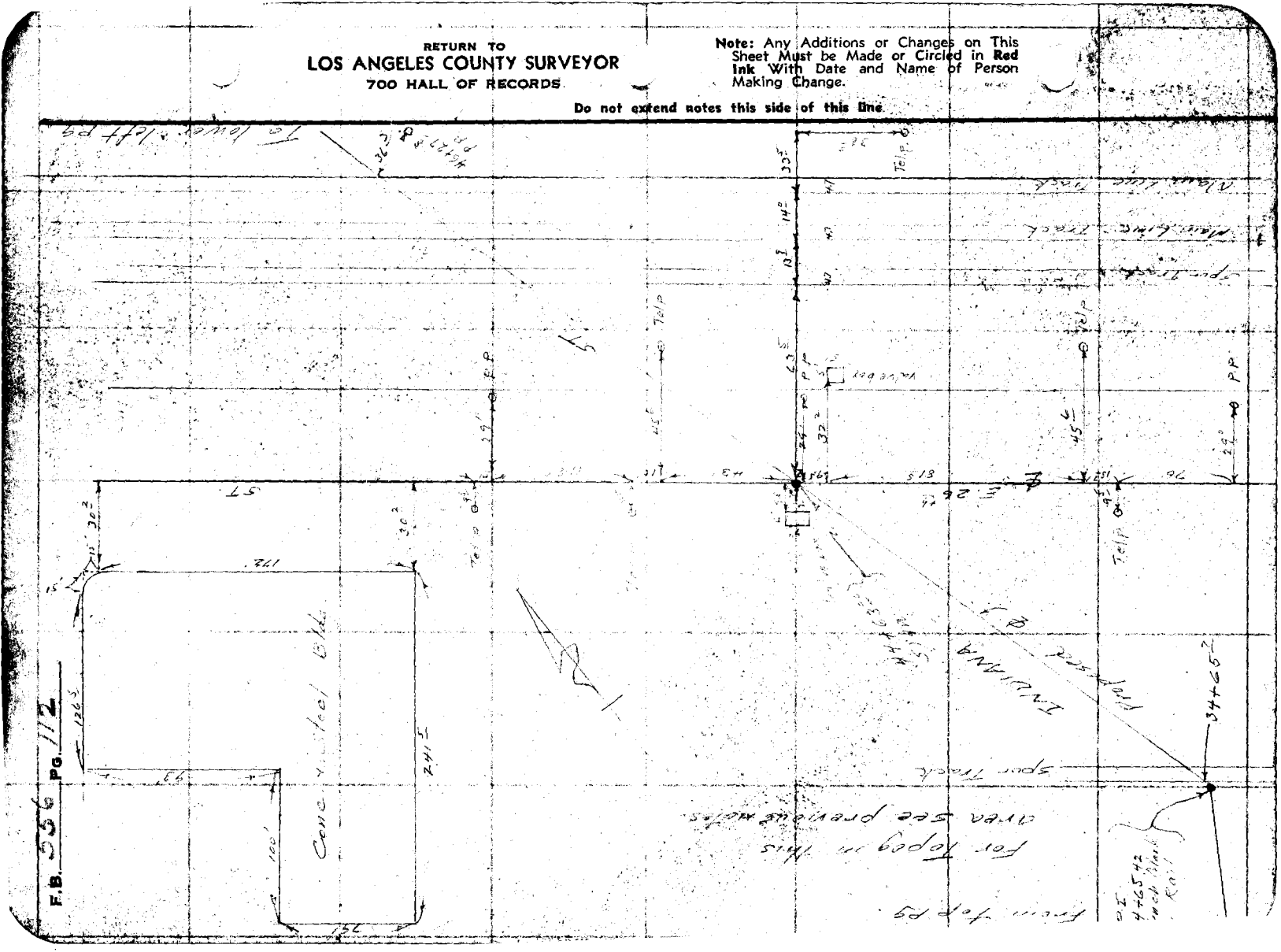

Notes Ck'd by D. M. Finley	Survey of Indiana St	F.B. 556 Pg. 113
Map No. B-1212	W. O. [illegible] Tape No. ____ St'd ____ °F.	
Office Work C.W. Cox	Surveyed by [illegible]	
Checked D. M. Finley	Notes [illegible] Date 5-11-36	
Date Feb. 1937	Indexed A. C. Johnson	

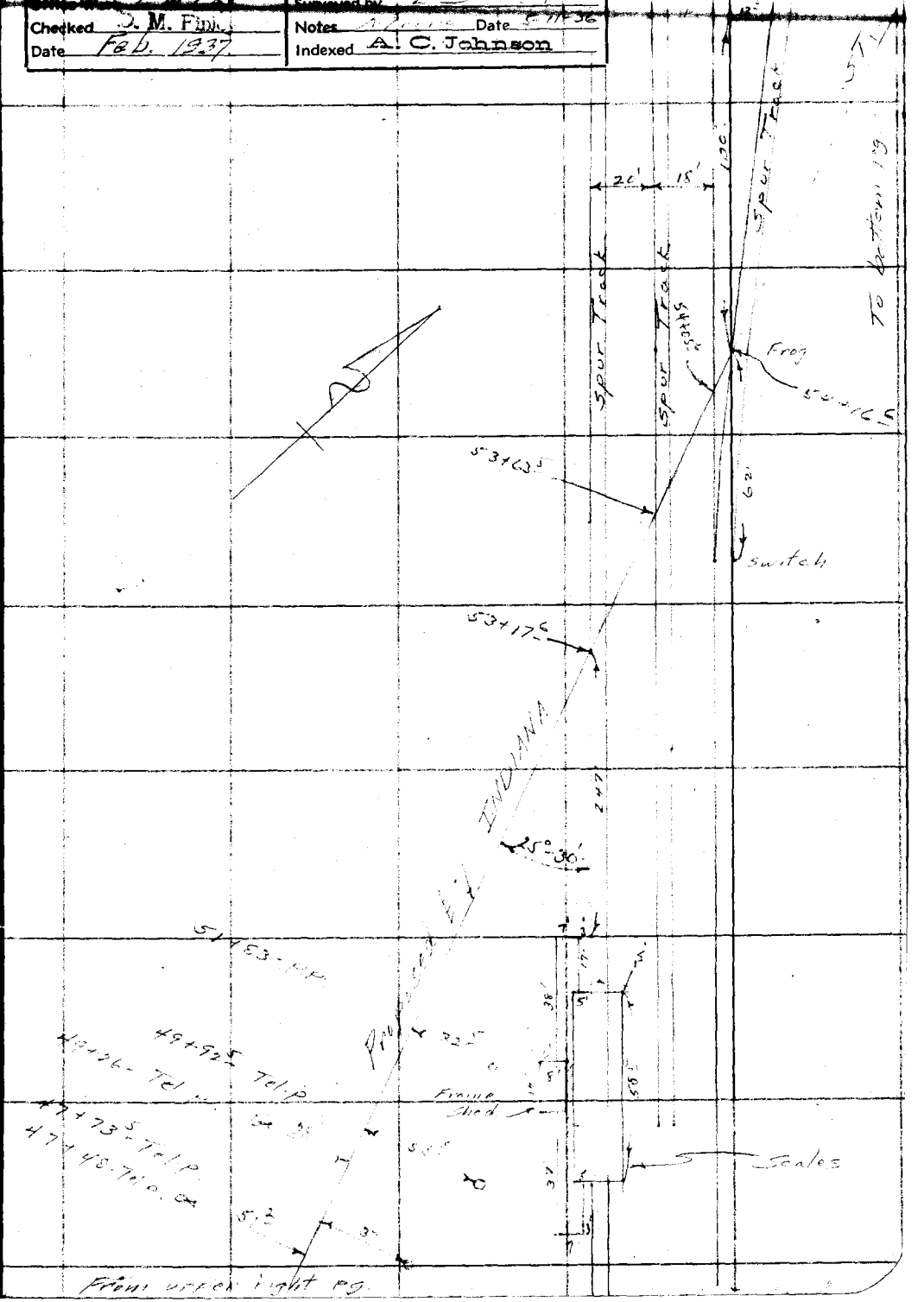

Note: Any Additions or Changes on This Sheet Must be Made or Circled in Red Ink With Date and Name of Person Making Change.

Do not extend notes this side of this line

RETURN TO
LOS ANGELES COUNTY SURVEYOR
700 HALL OF RECORDS

FORM 247 10M 11-35

F.B. 556 Pg.

To bottom Pg



RETURN TO
LOS ANGELES COUNTY SURVEYOR
700 HALL OF RECORDS

Note: Any Additions or Changes on This Sheet Must be Made or Circled in Red Ink With Date and Name of Person Making Change.

Do not extend notes this side of this line

Notes Ck'd by D. M. Finley	Survey of Indiana St	F.B. [illegible] Pg. 115
Map No. B-1212	W. O. [illegible] Tape No. ____ St'd ____ °F.	
[illegible]	[illegible]	
Checked D. M. Finley	Notes [illegible] Date [illegible]	
Date Feb. 1937	Indexed A. C. Johnson	

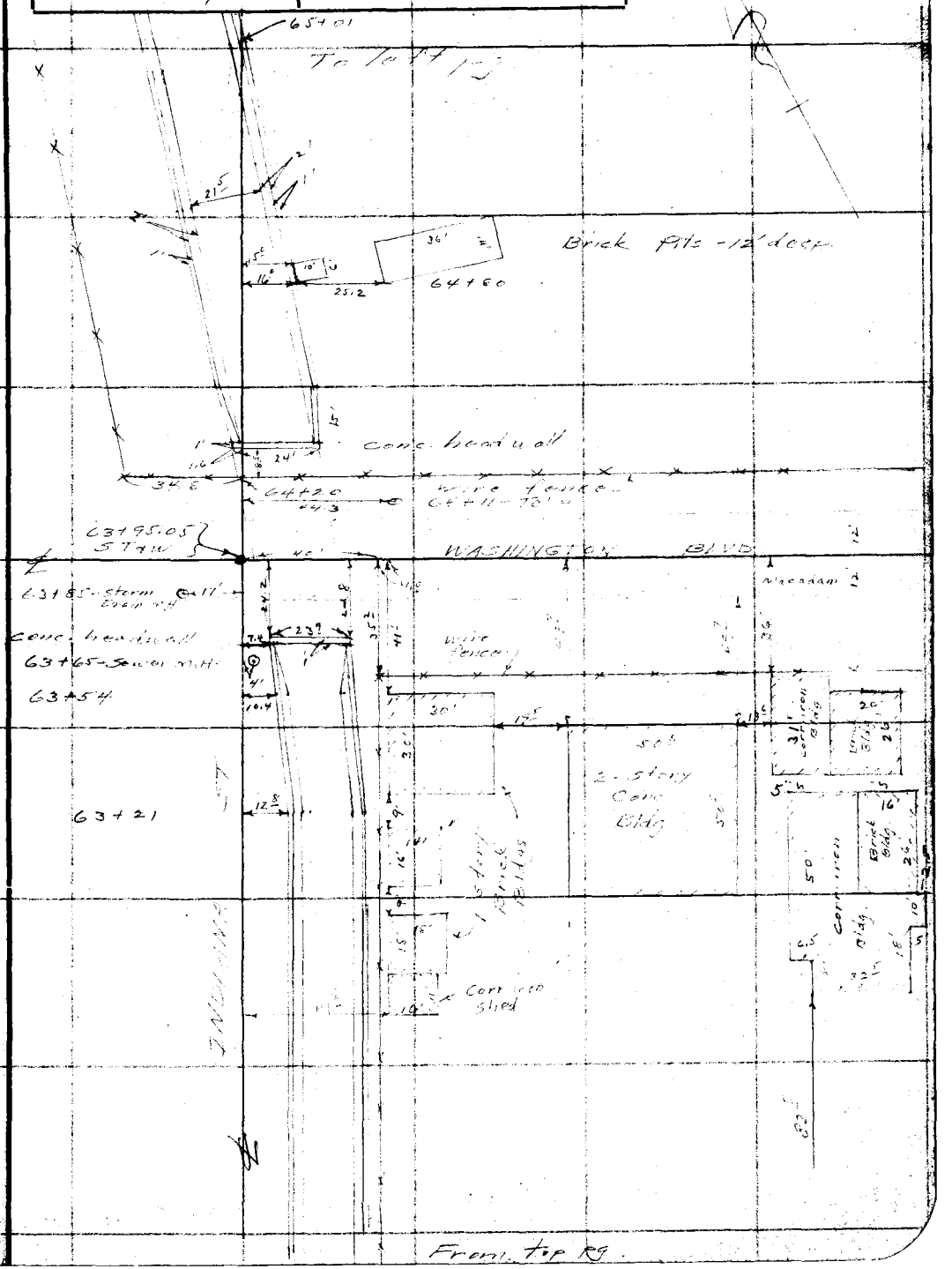

Note: Any Additions or Changes on This Sheet Must be Made or Circled in Red Ink With Date and Name of Person Making Change.

Do not extend notes this side of this line

RETURN TO
LOS ANGELES COUNTY SURVEYOR
700 HALL OF RECORDS

FORM 247 10M 11-35

F.B. 556 PG.

RETURN TO:
LOS ANGELES COUNTY SURVEYOR
700 HALL OF RECORDS

Do not extend notes this side of this line

Note: Any Additions or Changes on This Sheet Must be Made or Circled in Red Ink With Date and Name of Person Making Change.

Notes Ck'd by D. M. Finley	Survey of Indiana St.	F.B. [illegible] Pg. 117
Map No. B-1212	W. O. [illegible] Tape No. ____ St'd ____ °F.	
[illegible] C.W. Cox	Surveyed by [illegible]	
Checked D. M. Finley	Notes [illegible] Date [illegible]	
Date Feb. 1937	Indexed A. C. Johnson	



Note: Any Additions or Changes on This Sheet Must be Made or Circled in Red Ink With Date and Name of Person Making Change.

Do not extend notes this side of this line

RETURN TO
LOS ANGELES COUNTY SURVEYOR
700 HALL OF RECORDS

FORM 247 10M 11-35

RETURN TO
LOS ANGELES COUNTY SURVEYOR
700 HALL OF RECORDS

Note: Any Additions or Changes on This Sheet Must be Made or Circled in **Red Ink** With Date and Name of Person Making Change.

Do not extend notes this side of this line

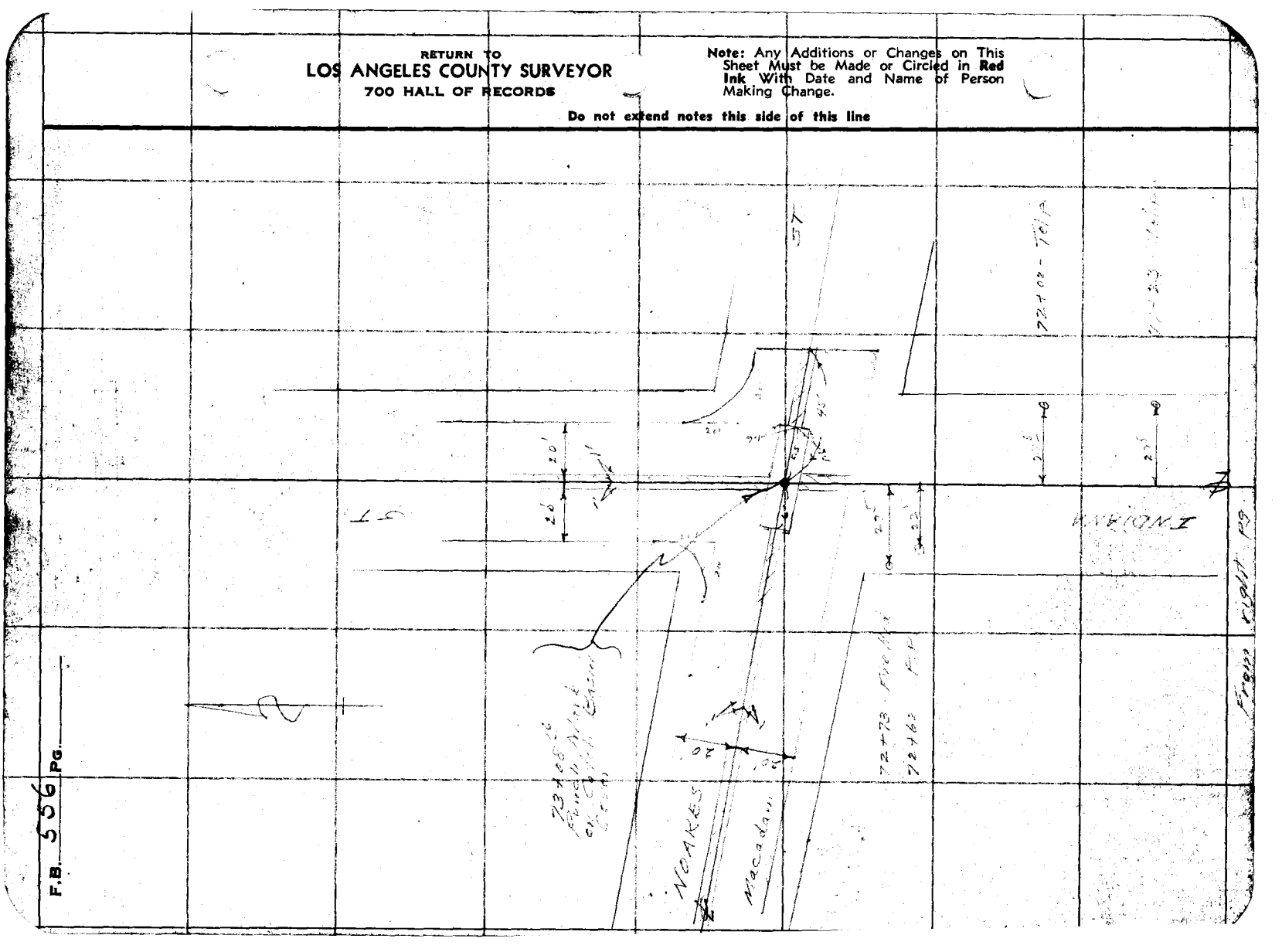

F.B. 556 Pg.

Notes Ck'd by	D. M. Pinter	Survey of	Indiana St
Map No.	2-1912	W. O.	8127 Tape No ____ St'd ____ of.
Office Work	C.W. Cox	Surveyed by	[illegible]
Checked	[illegible]	Notes	[illegible] Date [illegible]
Date	Feb 1937	Indexed	A. C. Johnson 4-22-36

F.B. 556 Pg. 119

Topog.
at
Gandini Blvd.
for
INDIANA ST
Job # 8127

Note: ANY ADDITIONS OR CHANGES ON THIS SHEET MUST BE MADE OR CIRCLED IN Ink WITH DATE AND NAME OF PERSON MAKING CHANGE.

Do not extend notes this side of this line

RETURN TO
LOS ANGELES COUNTY SURVEYOR
700 HALL OF RECORDS

FORM 247 SM 2-34

F.B. 556 Pg. 120

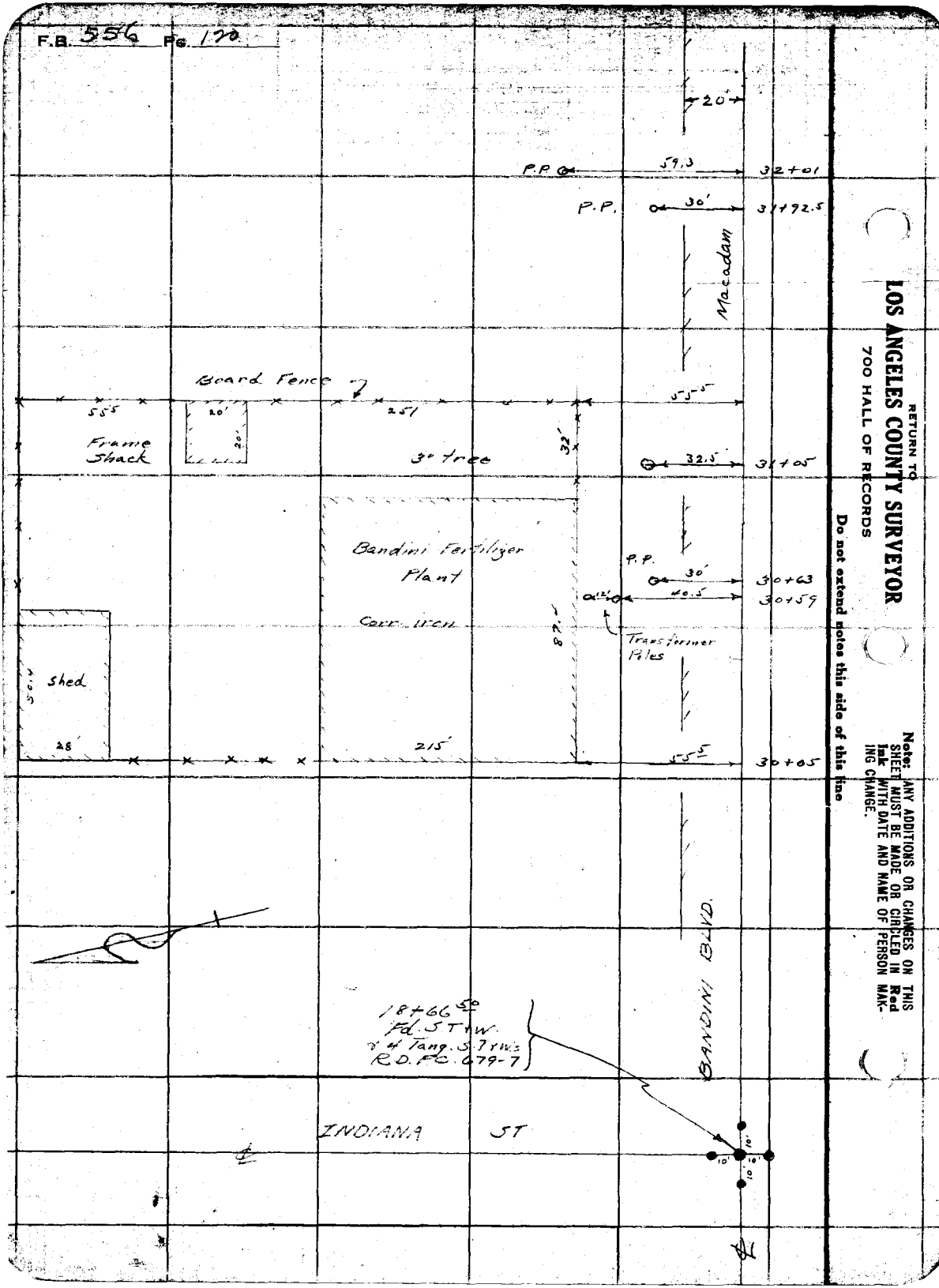

RETURN TO
LOS ANGELES COUNTY SURVEYOR
700 HALL OF RECORDS

Do not extend notes this side of this line

Note: ANY ADDITIONS OR CHANGES ON THIS SHEET MUST BE MADE OR CIRCLED IN Red Ink WITH DATE AND NAME OF PERSON MAKING CHANGE.

Notes Ck'd by D. M. Finley	Survey of Indiana St
Map No. B-1212	W. O. 8127 Tape No ___ St'd ___ of.
C.W. Cox	
Checked D. M. Finley	Notes [illegible] Date 4-17-36
Date Feb. 1937	Indexed A. C. [illegible]

F.B. 556 Pg. 121

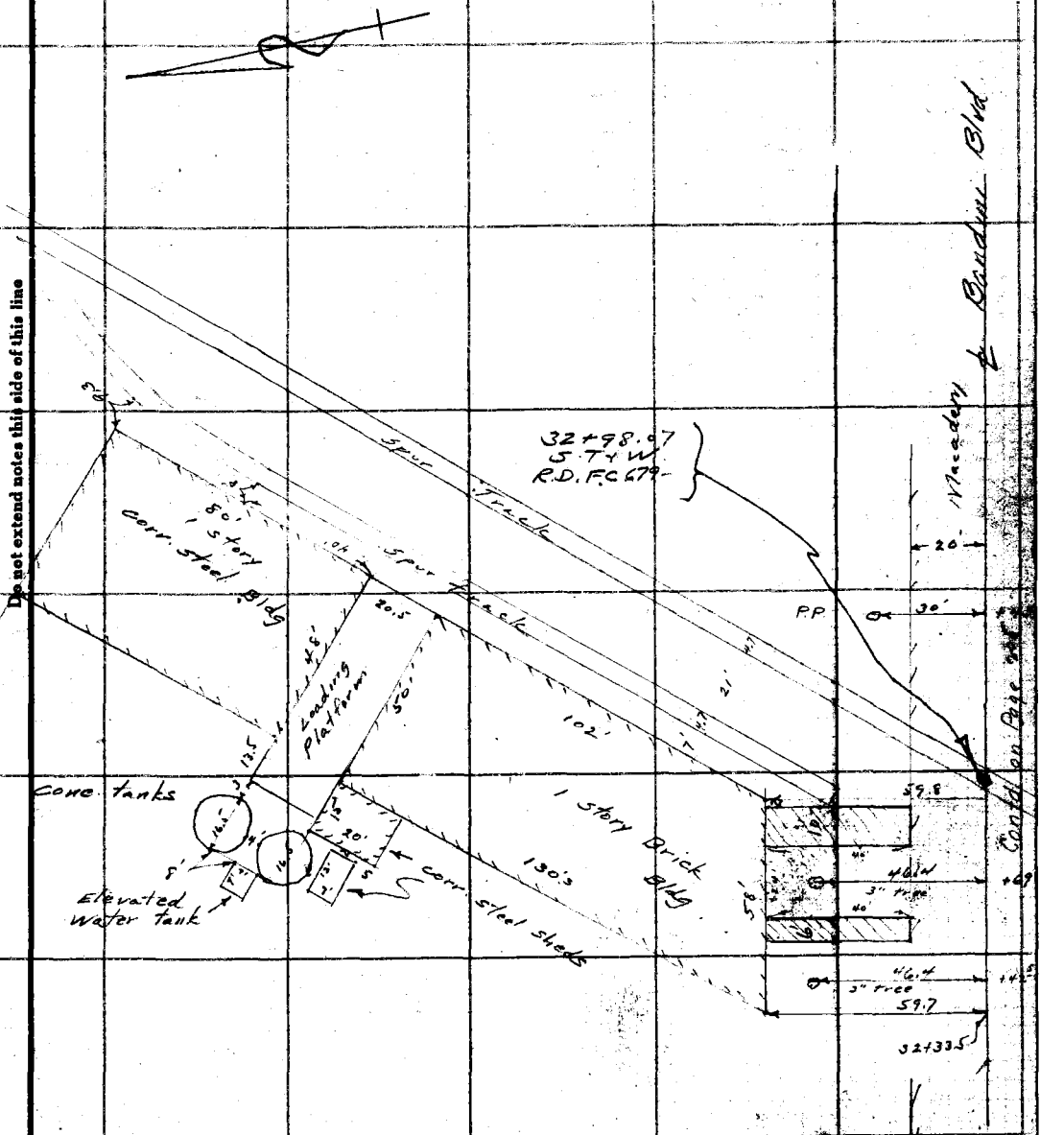

Note: ANY ADDITIONS OR CHANGES ON THIS SHEET MUST BE MADE OR CIRCLED IN Red Ink WITH DATE AND NAME OF PERSON MAKING CHANGE.

Do not extend notes this side of this line

RETURN TO
LOS ANGELES COUNTY SURVEYOR
700 HALL OF RECORDS

FORM 247 5M 2-34

RETURN TO
LOS ANGELES COUNTY SURVEYOR
700 HALL OF RECORDS

Note: ANY ADDITIONS OR CHANGES ON THIS SHEET MUST BE MADE OR CIRCLED IN **Red Ink** WITH DATE AND NAME OF PERSON MAKING CHANGE.

Do not extend notes this side of this line

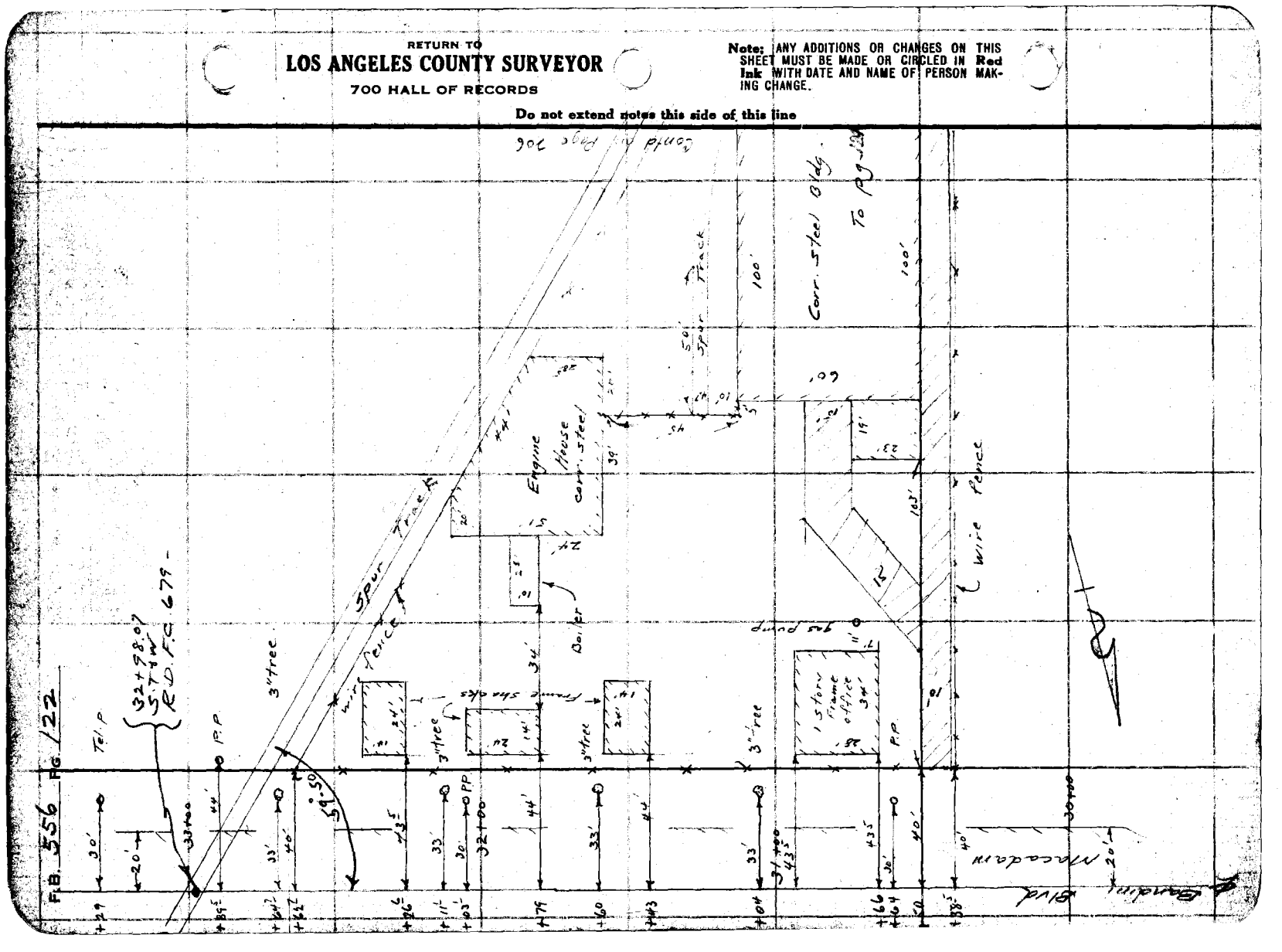

Notes Ck'd by D. M. Finley	Survey of Indiana St
Map No. B-1212	W. O. 8127 Tape No ____ St'd ____ OF.
Checked D. M. Finley	Notes Moore Date 4-20-36
Date Feb. 1937	Indexed A. C. Johnson

F.B. 556 Pg. 123

Note: ANY ADDITIONS OR CHANGES ON THIS SHEET MUST BE MADE OR CIRCLED IN Red Ink WITH DATE AND NAME OF PERSON MAKING CHANGE.

Do not extend notes this side of this line

RETURN TO
LOS ANGELES COUNTY SURVEYOR
700 HALL OF RECORDS

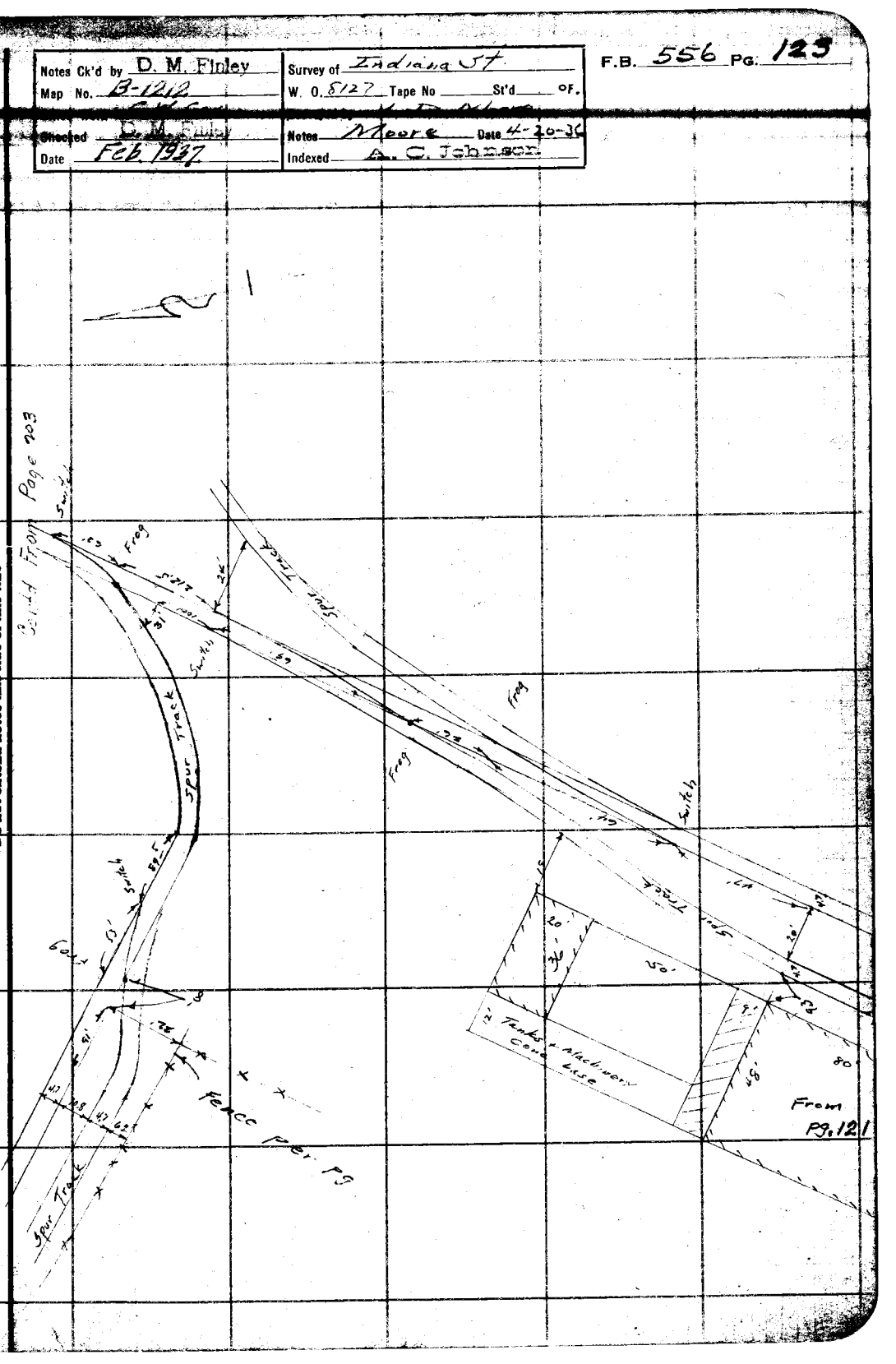

FORM 247 5M 2-34

F.B. 556 PG. 124

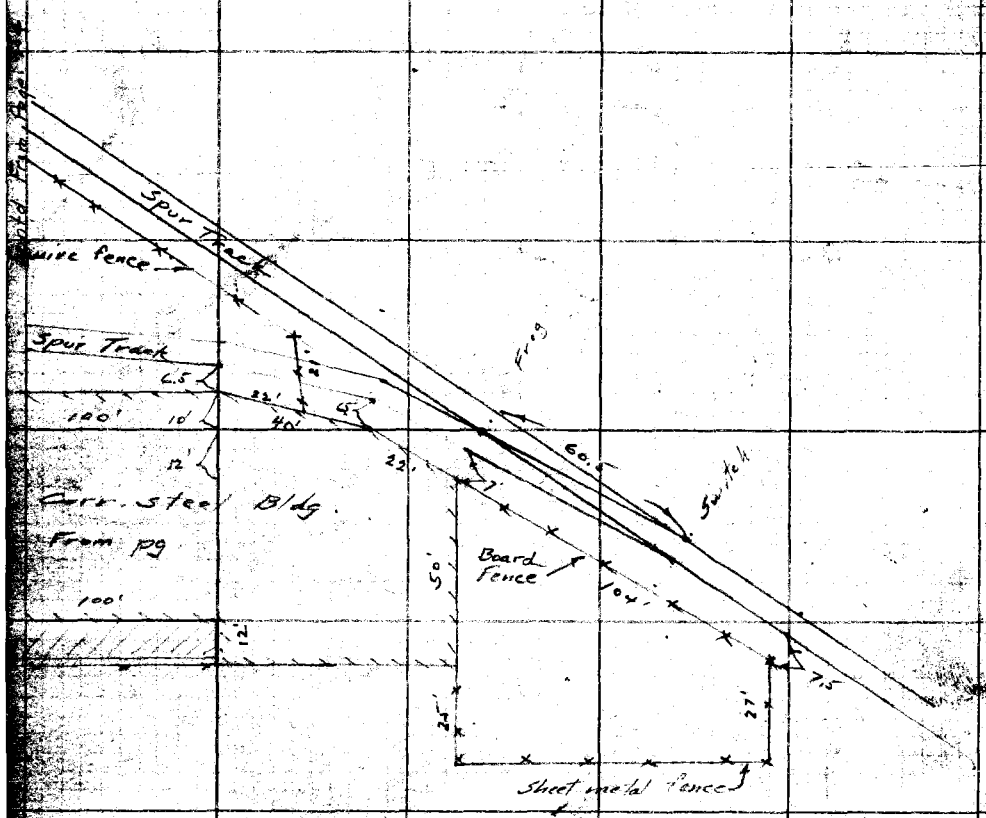

RETURN TO
LOS ANGELES COUNTY SURVEYOR
700 HALL OF RECORDS
Do not extend notes this side of this line
Note: ANY ADDITIONS OR CHANGES ON THIS SHEET MUST BE MADE OR CIRCLED IN Red Ink WITH DATE AND NAME OF PERSON MAKING CHANGE.

To F.B. 772 pg. 5

Notes Ck'd by D.M. Finley	Survey of Indiana St
Map No. B-1212	W. O. 8226 Tape No. 043 St'd 84°F
Office Work [illegible]	Surveyed by [illegible]
Checked D.M. Finley	Notes HE Date 1/41
Date Jan 1941	Indexed A. C. Johnson 1-18-41

F.B. 556 Pg. 125

(157-30-00)
157°-29'-57½"

7 D-3

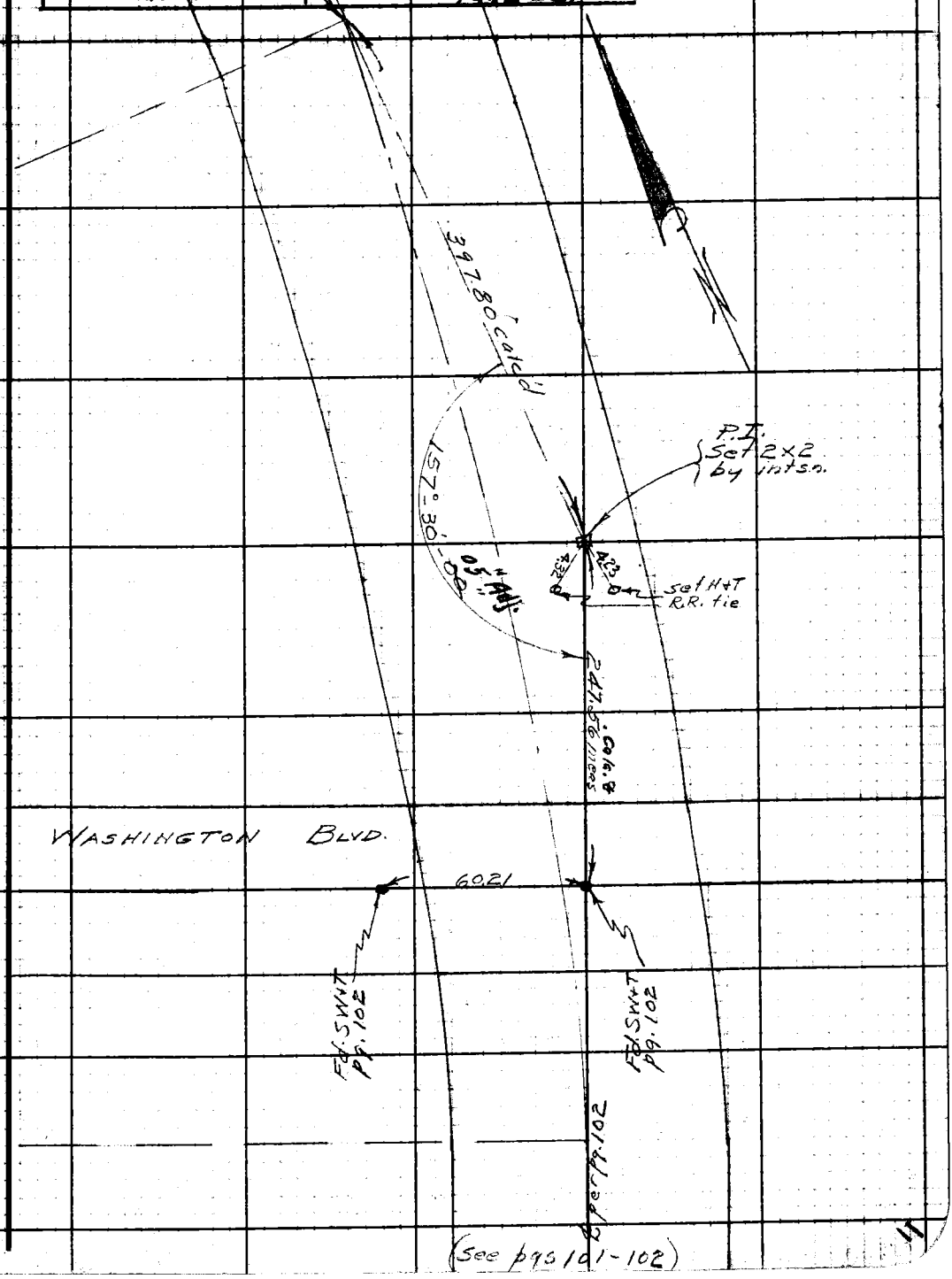

(See pgs 101-102)

Note: Any Additions or Changes on This Sheet Must be Made or Circled in Red Ink With Date and Name of Person Making Change

Do not extend notes this side of this line.

RETURN TO
LOS ANGELES COUNTY SURVEYOR
700 HALL OF RECORDS

FORM 247 5M 10-39

RETURN TO
LOS ANGELES COUNTY SURVEYOR
700 HALL OF RECORDS

Note: Any Additions or Changes on This Sheet Must be Made or Circled in **Red Ink** With Date and Name of Person Making Change.

Do not extend notes this side of this line.

F.B. 556 PG. 126

Notes Ck'd by	Survey of [illegible]	F.B. 556 PG. 175
Map No.	W. O. Tape No. St'd 76 °F.	
Office Work	Surveyed by [illegible]	
Checked	Notes Moore Date Oct 19 36	
Date	Indexed 11-13-36	

SURVEY
of
RIVERSIDE DRIVE
from
[illegible]
to
ATLANTIC [illegible]
Job #8164

Moore
Nichols
Lawson
[illegible]

C.S.B-1244

Note: Any Additions or Changes on This Sheet Must be Made or Circled in Red Ink With Date and Name of Person Making Change

Do not extend notes this side of this line

RETURN TO
LOS ANGELES COUNTY SURVEYOR
700 HALL OF [illegible]

FORM 247 10M 11-35

F.B. 556 PG. 176

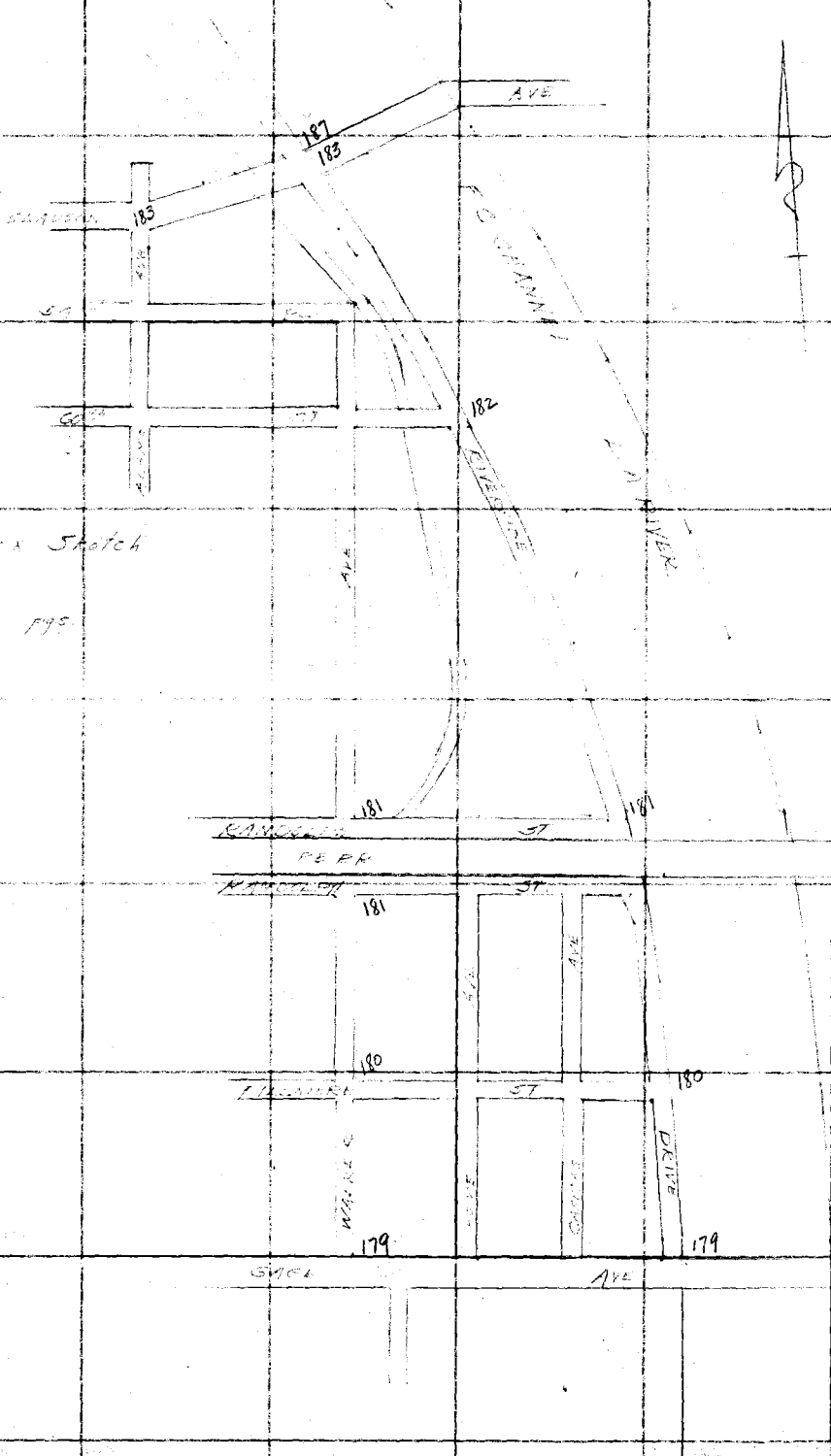

Index Sketch

Topog Pgs

RETURN TO
LOS ANGELES COUNTY SURVEYOR
700 HALL OF RECORDS

Note: Any Additions or Changes on This Sheet Must be Made or Circled in Red Ink With Date and Name of Person Making Change.

Do not extend notes this side of this line

Notes Ck'd by	Survey of
Map No.	W. O. Tape No. St'd °F.
Office Work	Surveyed by
Checked	Notes Date
Date	Indexed

F.B. 556 Pg. 177

Note: Any Additions or Changes on This Sheet Must be Made or Circled in Red Ink With Date and Name of Person Making Change

Do not extend notes this side of this line

RETURN TO
LOS ANGELES COUNTY SURVEYOR
700 HALL OF RECORDS

FORM 247 10M 11-38

RETURN TO
LOS ANGELES COUNTY SURVEYOR
700 HALL OF RECORDS

Note: Any Additions or Changes on This Sheet Must be Made or Circled in **Red** Ink With Date and Name of Person Making Change.

Do not extend notes this side of this line

F.B. 556 Pg. 178

Notes Ck'd by McPherson	Survey of Riverside Drive	F.B. 556 Pg. 178
Map No. B-1244	W. O. [illegible] Tape No. [illegible] St'd [illegible] °F.	
Office Work	[illegible]	
Checked	Notes Moore Date 10-14-36	
Date	Indexed	

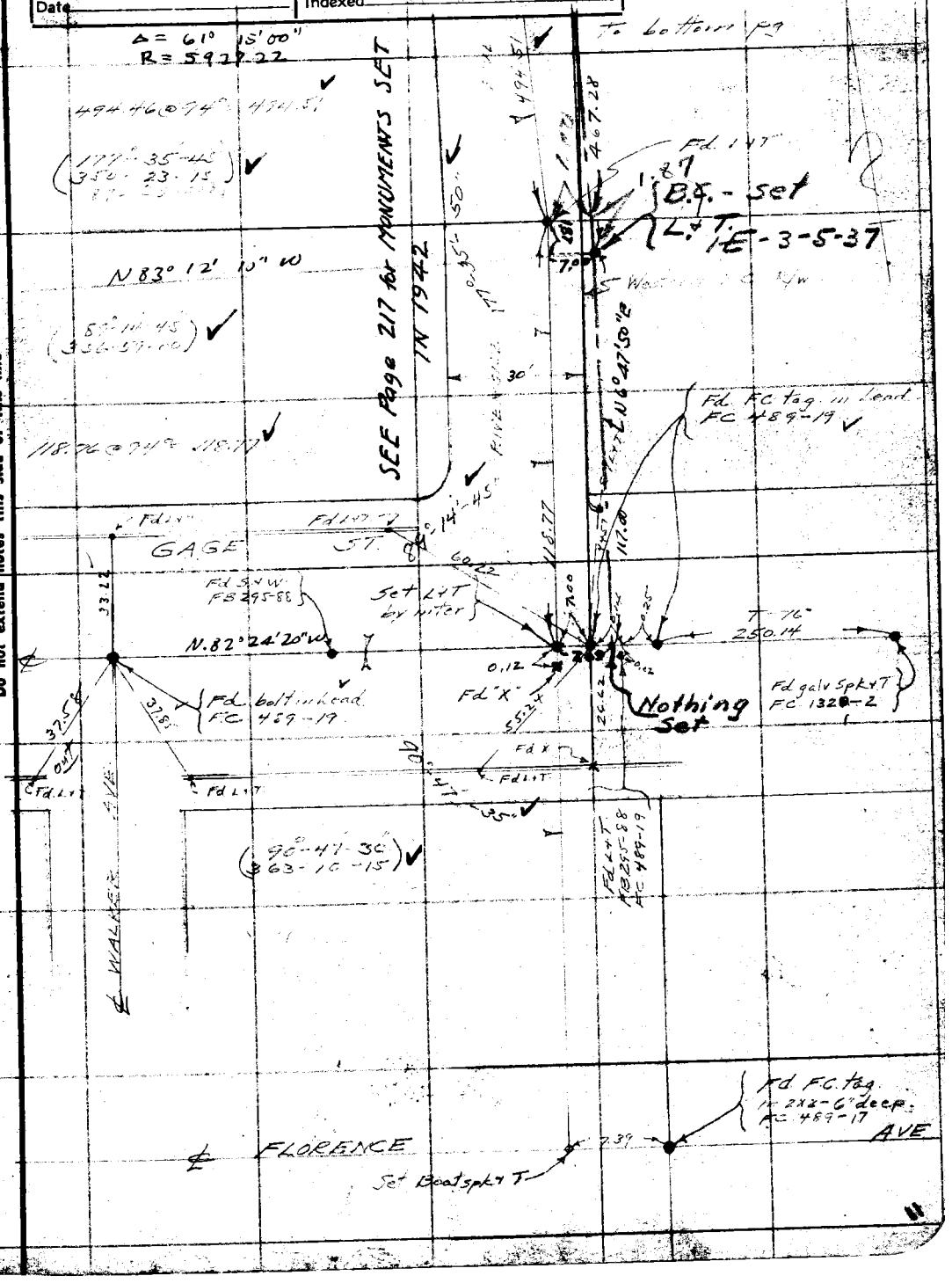

Note: Any Additions or Changes on This Sheet Must be Made or Circled in Red Ink With Date and Name of Person Making Change.

Do not extend notes this side of this line

RETURN TO
LOS ANGELES COUNTY SURVEYOR
700 HALL OF RECORDS

FORM 247 10M 11-35

RETURN TO
LOS ANGELES COUNTY SURVEYOR
700 HALL OF RECORDS

Note: Any Additions or Changes on This Sheet Must be Made or Circled in Red Ink With Date and Name of Person Making Change.

Do not extend notes this side of this line

36 A-5

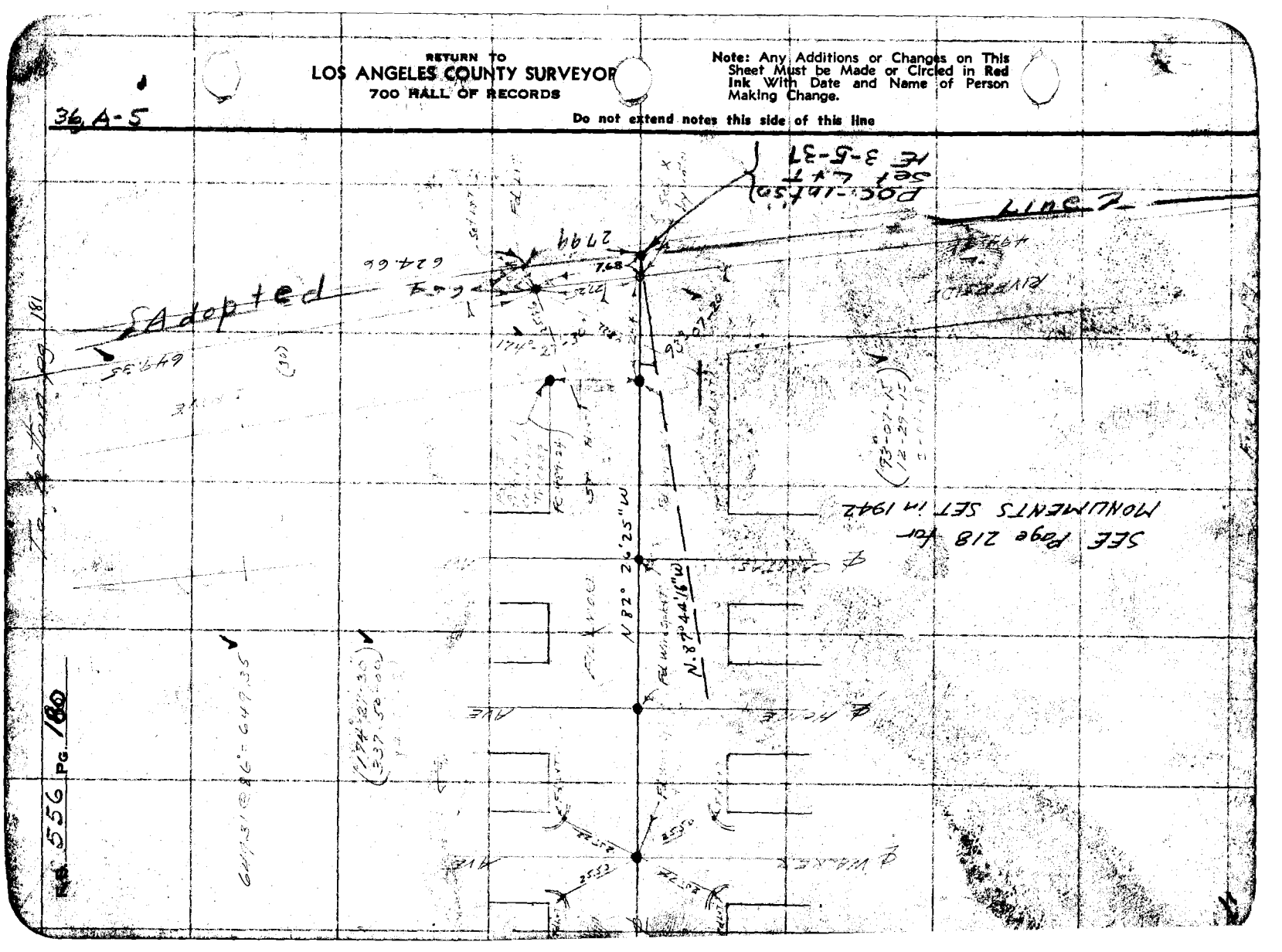

Notes Ck'd by McPherson	Survey of Riverside Drive	F.B. 556 PG. 181
Map No. B-1224	W. O. Tape No. St'd °F.	
Office Work	Surveyed	
Checked	Notes Moore Date	
Date	Indexed	

36, A-5

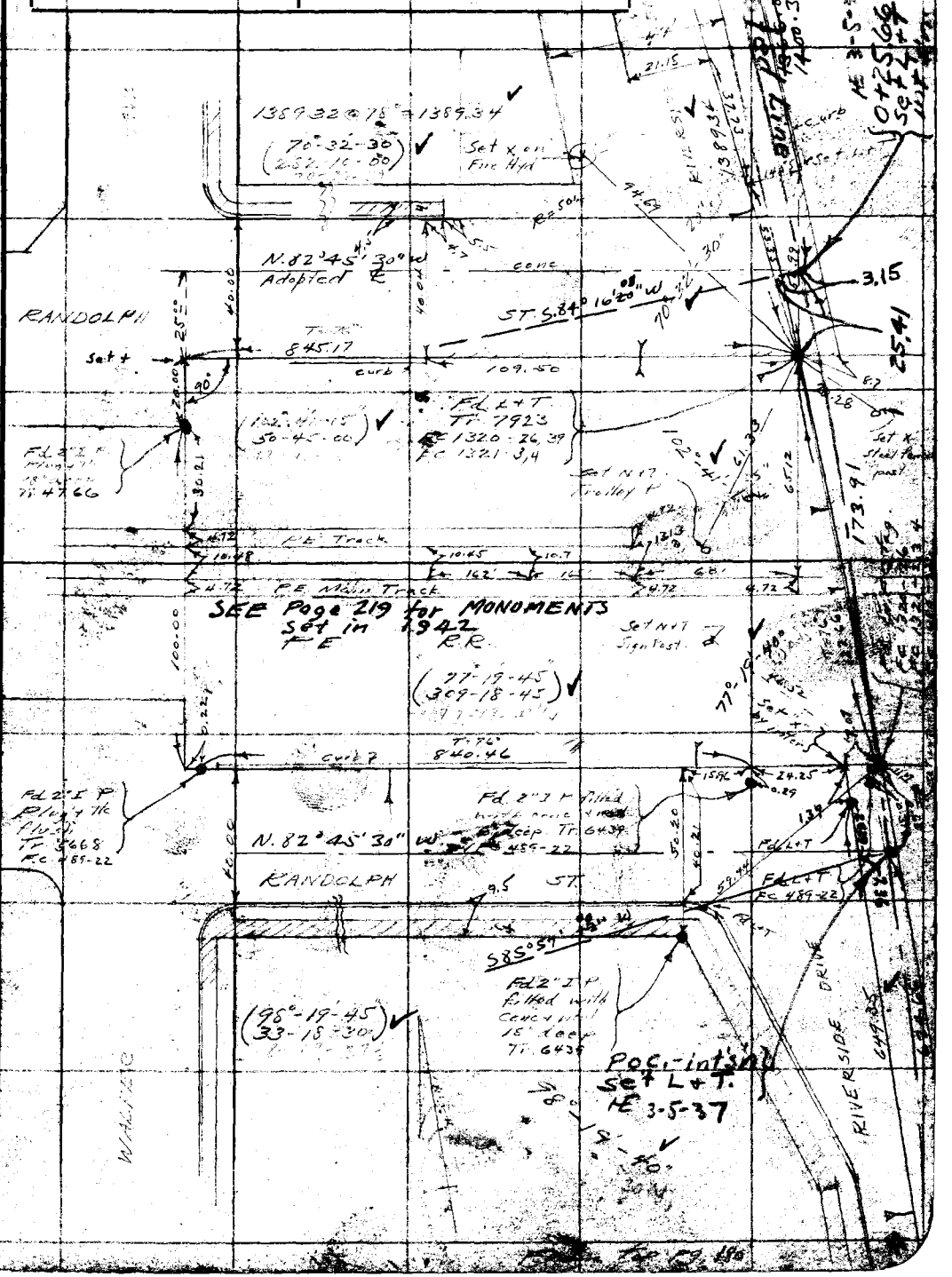

Note: Any Additions or Changes on This Sheet Must be Made or Circled in Red Ink With Date and Name of Person Making Change.

Do not extend notes this side of this line

RETURN TO
LOS ANGELES COUNTY SURVEYOR
700 HALL OF RECORDS

FORM 247 10M 11-35

36 A-5

RETURN TO
LOS ANGELES COUNTY SURVEYOR
700 HALL OF RECORDS

Note: Any Additions or Changes on This Sheet Must be Made or Circled in Red Ink With Date and Name of Person Making Change.

Do not extend notes this side of this line

RETURN TO
LOS ANGELES COUNTY SURVEYOR
700 HALL OF RECORDS

Note: Any Additions or Changes on This Sheet Must be Made or Circled in Red Ink With Date and Name of Person Making Change.

Do not extend notes this side of this line

7, E-4

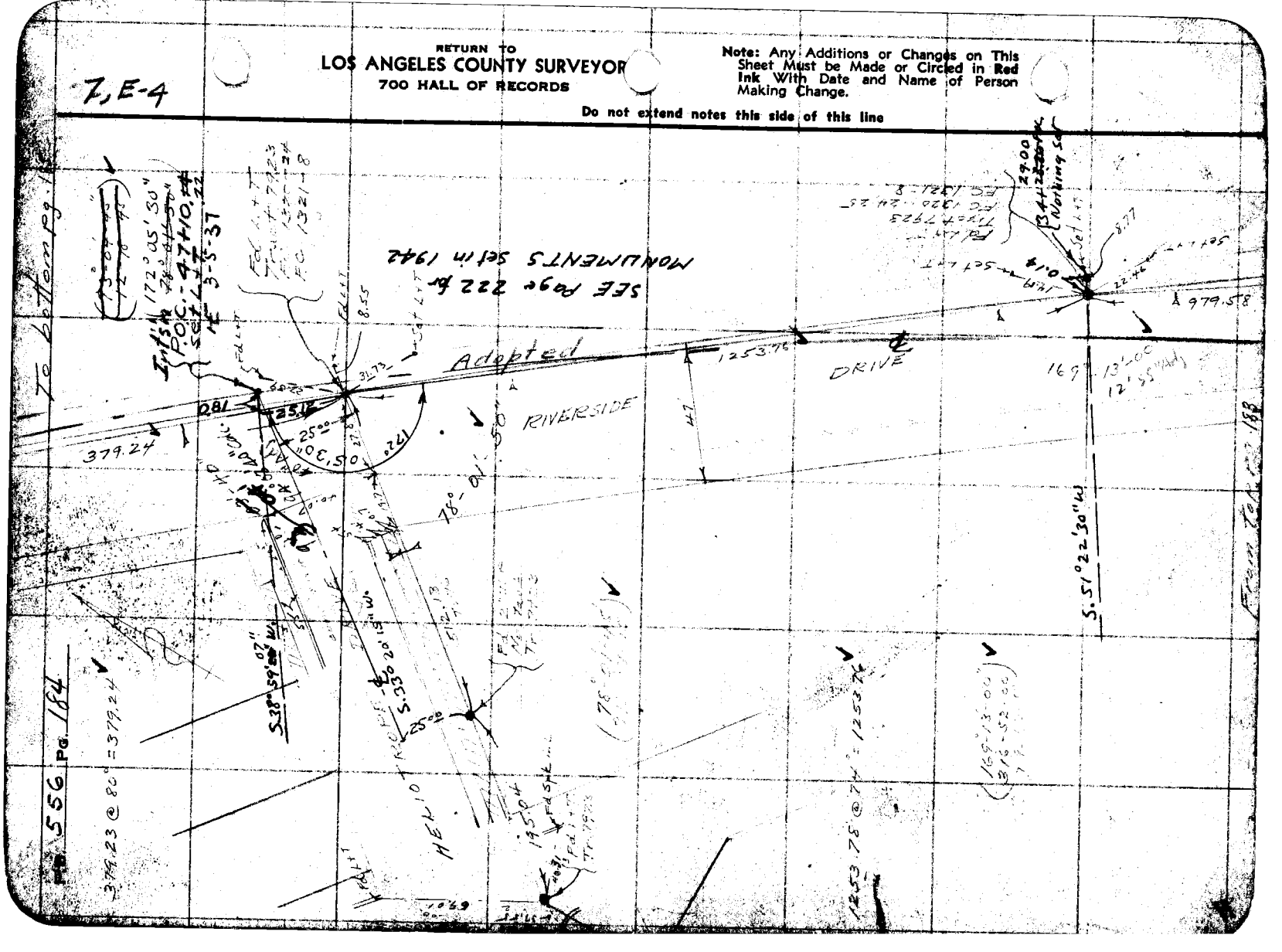

Notes Ck'd by McPherson	Survey of Riverside Drive
Map No. B-1224	W. O. [illegible] Tape No. [illegible] St'd [illegible] °F.
Office Work	Surveyed by [illegible]
Checked	Notes [illegible] Date [illegible]
Date	Indexed

F.B. 556 Pg. 185

7, E-4

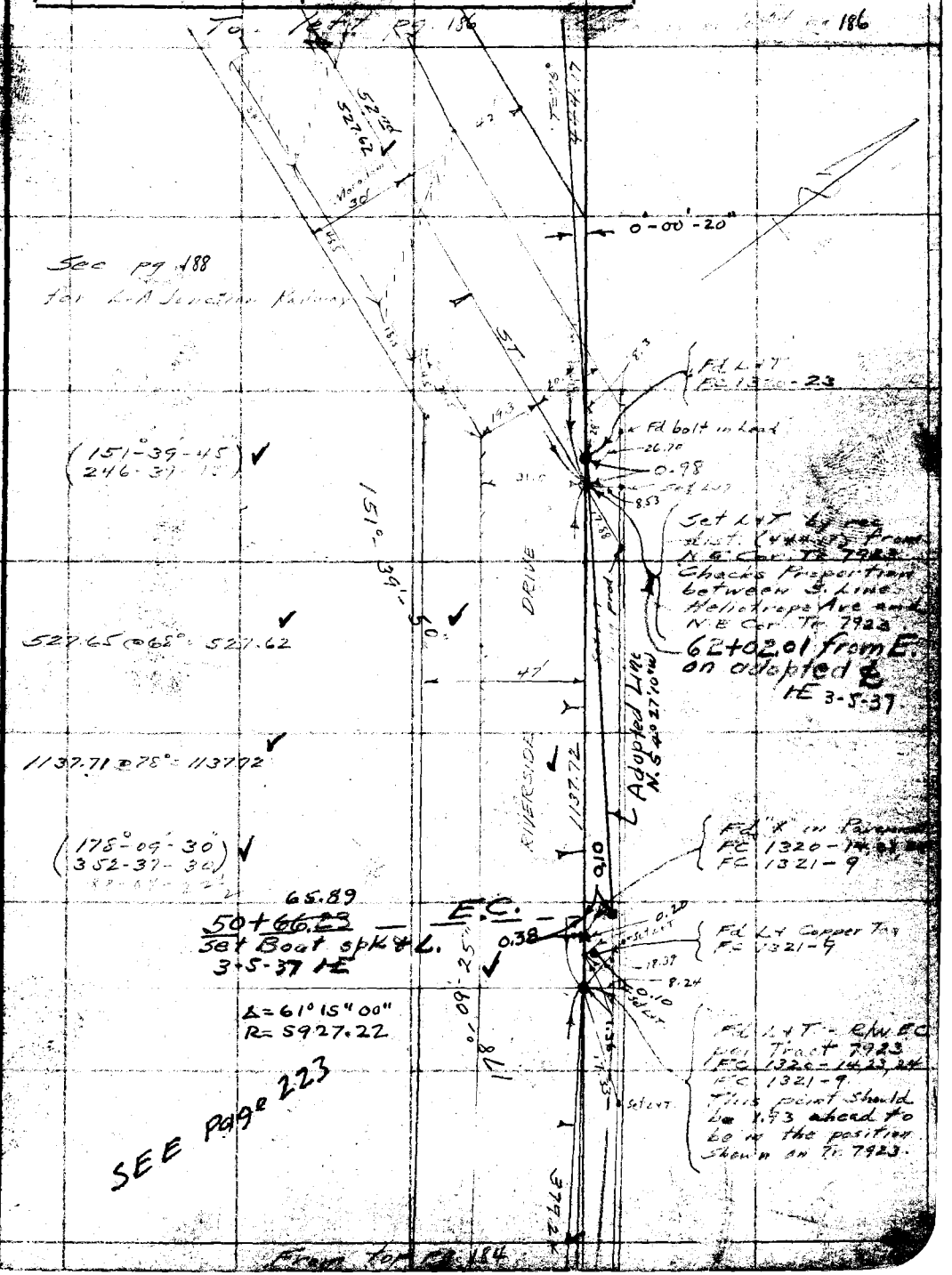

Note: Any Additions or Changes on This Sheet Must be Made or Circled in Red Ink With Date and Name of Person Making Change.

Do not extend notes this side of this line

RETURN TO
LOS ANGELES COUNTY SURVEYOR
700 HALL OF RECORDS

FORM 247 10M 11-33

F.B. 656 PG. 186

RETURN TO
LOS ANGELES COUNTY SURVEYOR
700 HALL OF RECORDS

Do not extend notes this side of this line

Note: Any Additions or Changes on This Sheet Must be Made or Circled in Red Ink With Date and Name of Person Making Change.

FORM 247 10M 11-35

RETURN TO
LOS ANGELES COUNTY SURVEYOR
700 HALL OF RECORDS

Note: Any Additions or Changes on This Sheet Must be Made or Circled in Red Ink With Date and Name of Person Making Change

Do not extend notes this side of this line



Notes Ck'd by
Map No.
Office Work
Checked
Date

Survey of
W. O. Tape No. Std. °F.
Surveyed
Notes Date
Indexed

F. B. PG. 1864

RETURN TO
LOS ANGELES COUNTY SURVEYOR
700 HALL OF RECORDS

Note: Any Additions or Changes on This Sheet Must be Made or Circled in **Red Ink** With Date and Name of Person Making Change.

Do not extend notes this side of this line

F.B. 556 PG.

Notes Ck'd by McPherson	Survey of [illegible]
Map No. B-1224	W. O. [illegible] Tape No. ____ St'd ____ °F.
Office Work	Surveyed by [illegible]
Checked	Notes Moore Date 10-16-36
Date	Indexed [illegible]

F.B. 556 Pg. 187

WS.7-E4
W.S36.A-5

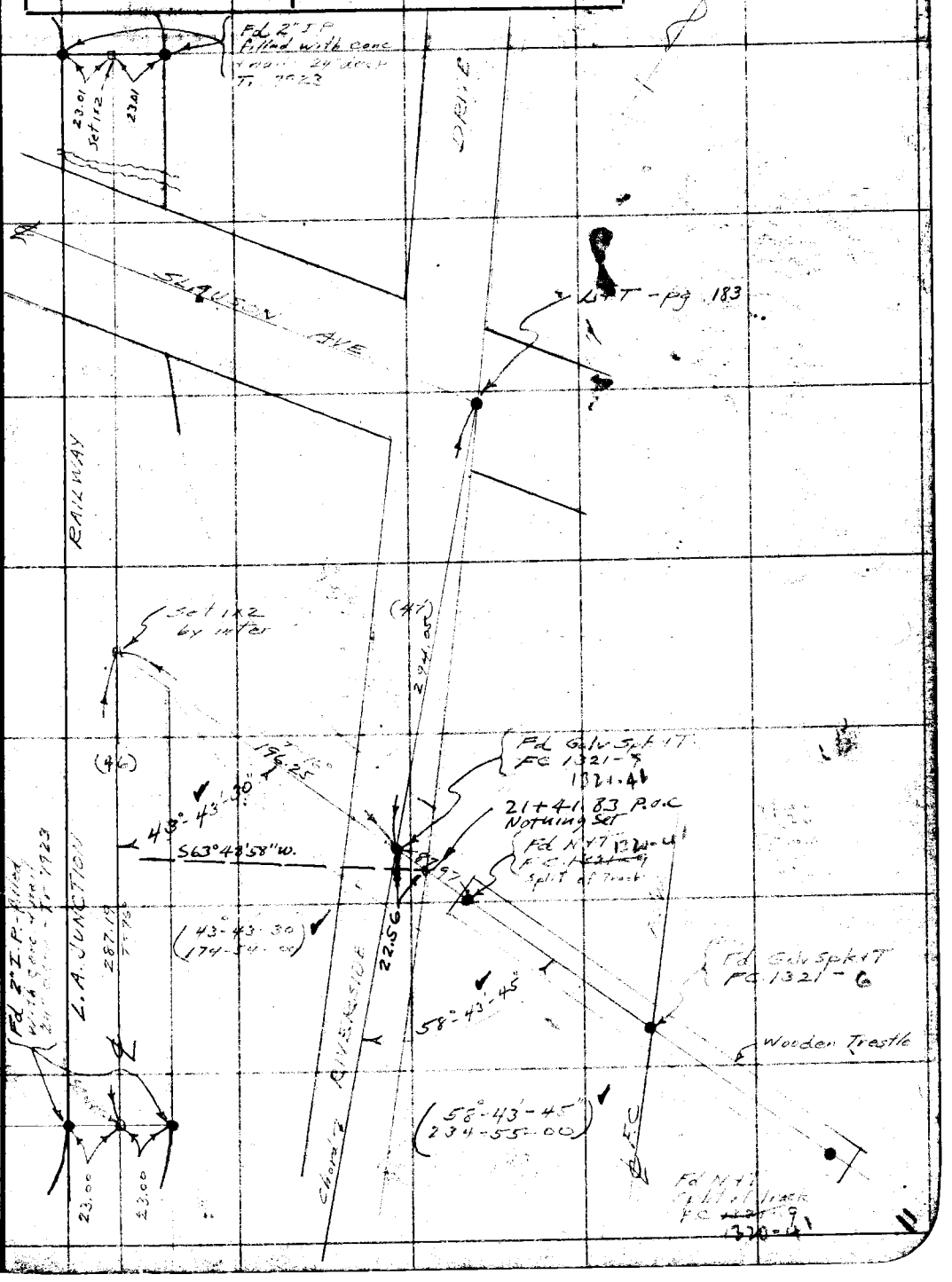

Note: Any Additions or Changes on This Sheet Must be Made or Circled in Red Ink With Date and Name of Person Making Change.

Do not extend notes this side of this line

RETURN TO
LOS ANGELES COUNTY SURVEYOR
700 HALL OF RECORDS

FORM 247 10M 11-35

RETURN TO
LOS ANGELES COUNTY SURVEYOR
700 HALL OF RECORDS

Note: Any Additions or Changes on This Sheet Must be Made or Circled in Red Ink With Date and Name of Person Making Change.

Do not extend notes this side of this line

7, E4

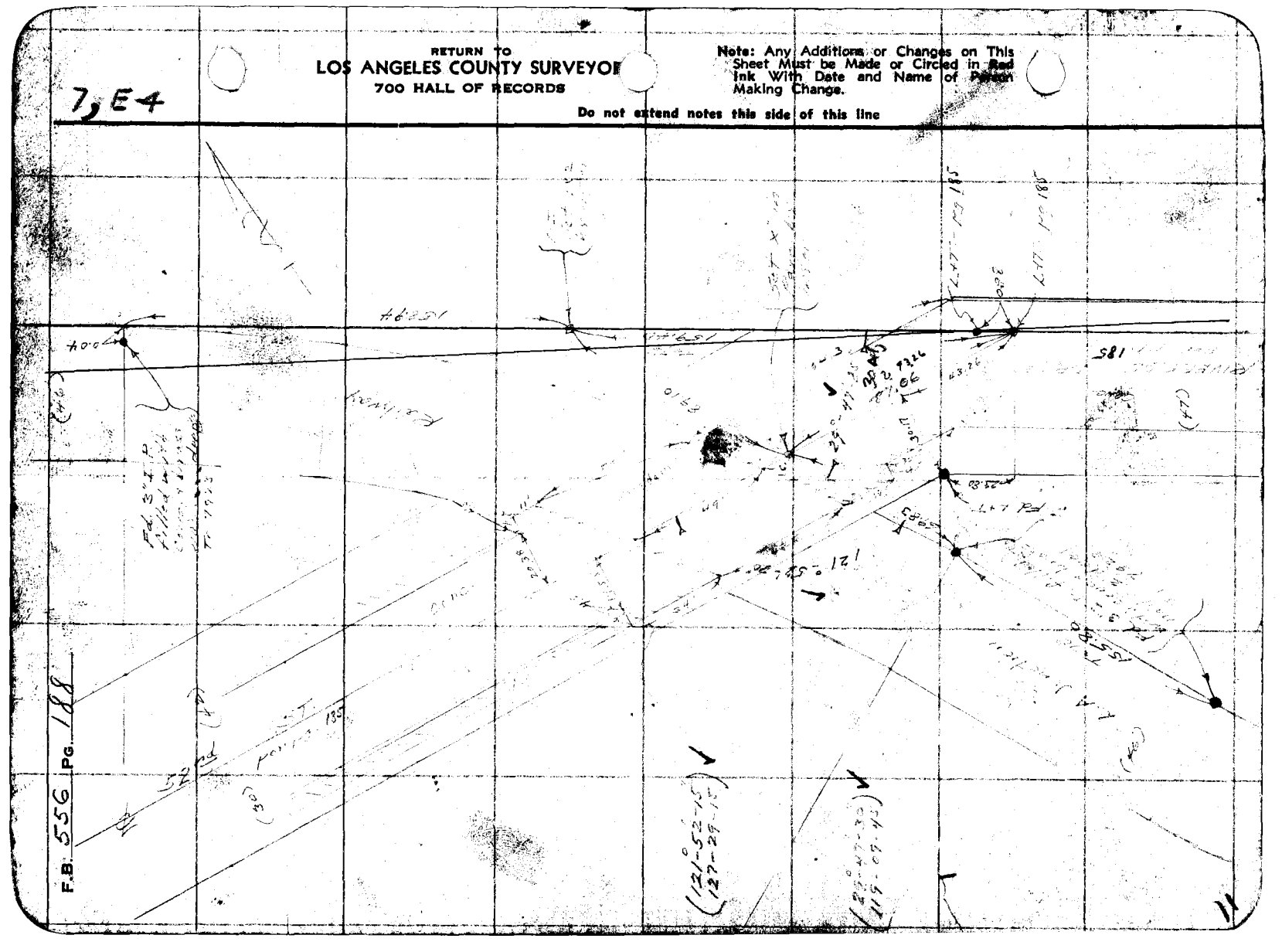

F.B. 556 Pg. 188

Notes Ck'd by	Survey of [illegible]
Map No.	W. O. Tape No. St'd °F.
Office Work	Surveyed by [illegible]
Checked	Notes [illegible] Date [illegible]
Date	Indexed 11-13-36

F.B. 556 PG. 189

TOPOGRAPHY
on
RIVERSIDE DRIVE
from
RANDOLPH ST
to
ATLANTIC AVE
Job #8464

Note: Any Additions or Changes on This Sheet Must be Made or Circled in Red Ink With Date and Name of Person Making Change.

Do not extend notes this side of this line

RETURN TO
LOS ANGELES COUNTY SURVEYOR
700 HALL OF RECORDS

FORM 247 10M 11-35

RETURN TO
LOS ANGELES COUNTY SURVEYOR
700 HALL OF RECORDS

Note: Any Additions or Changes on This Sheet Must be Made or Circled in **Red** Ink With Date and Name of Person Making Change.

Do not extend notes this side of this line



Notes Ck'd by	Survey of
Map No.	W. O. Tape No. St'd °F.
Office Work	Surveyed by
Checked	Notes Date
Date	Indexed

F.B. 556 PG. 191

Note: Any Additions or Changes on This Sheet Must be Made or Circled in Red Ink With Date and Name of Person Making Change

Do not extend notes this side of this line

RETURN TO
LOS ANGELES COUNTY SURVEYOR
720 HALL OF RECORDS

FORM 247 10M 11-38



F.B. 556 Pg. 192

To bottom pg



RETURN TO
LOS ANGELES COUNTY SURVEYOR
700 HALL OF RECORDS

Note: Any Additions or Changes on This Sheet Must be Made or Circled in Red Ink With Date and Name of Person Making Change.

Do not extend notes this side of this line

Notes Ck'd by	Survey of
Map No.	W. O. Tape No. St'd °F.
Office Work	Surveyed by
Checked	Notes Date
Date	Indexed

F.B. 556 Pg. 193

Note: Any Additions or Changes on This Sheet Must be Made or Circled in Red Ink With Date and Name of Person Making Change.

Do not extend notes this side of this line

RETURN TO
LOS ANGELES COUNTY SURVEYOR
700 HALL OF RECORDS

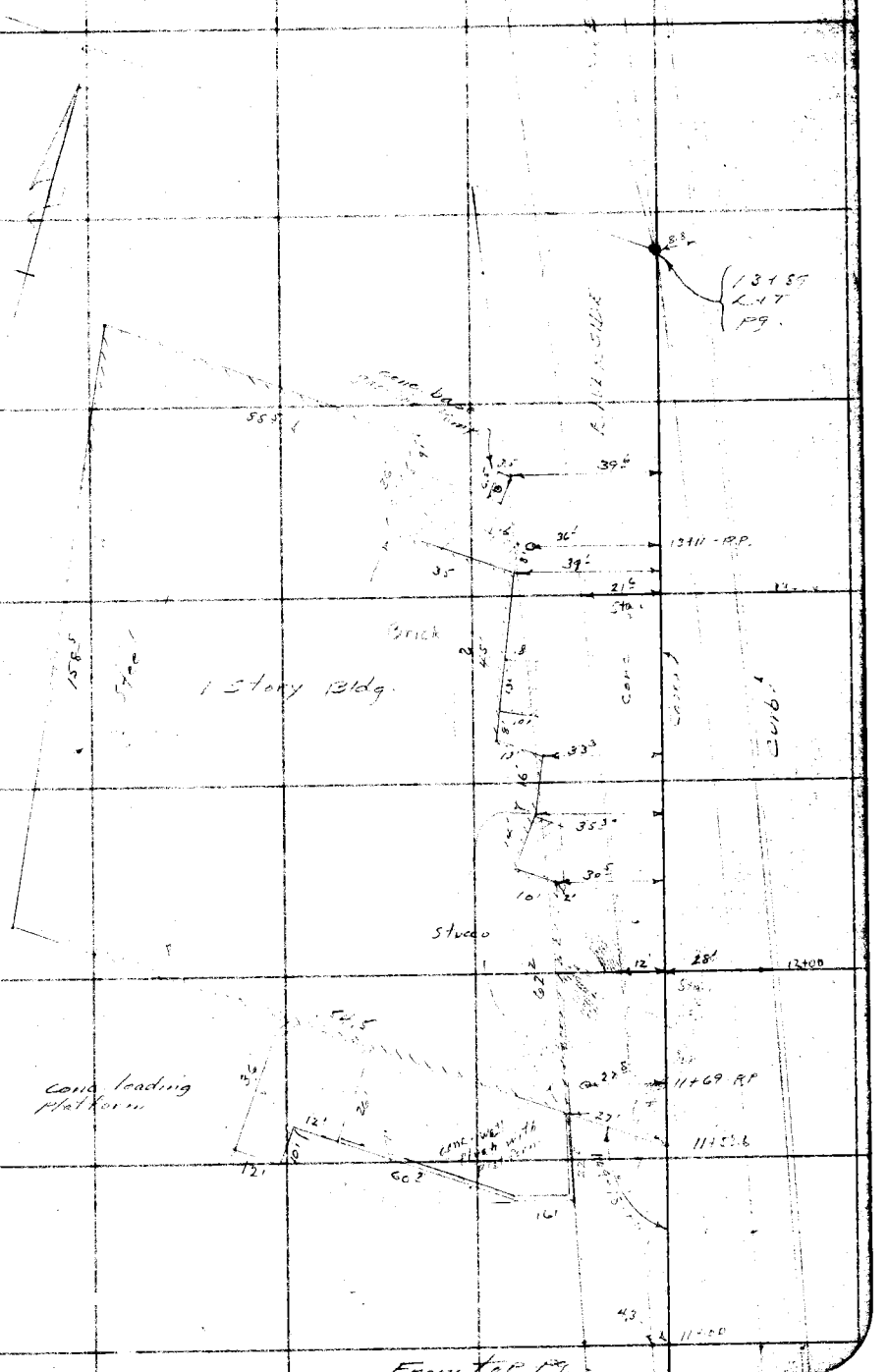

FORM 247 10M 11-55

RETURN TO
LOS ANGELES COUNTY SURVEYOR
700 HALL OF RECORDS

Note: Any Additions or Changes on This Sheet Must be Made or Circled in Red Ink With Date and Name of Person Making Change.

Do not extend notes this side of this line

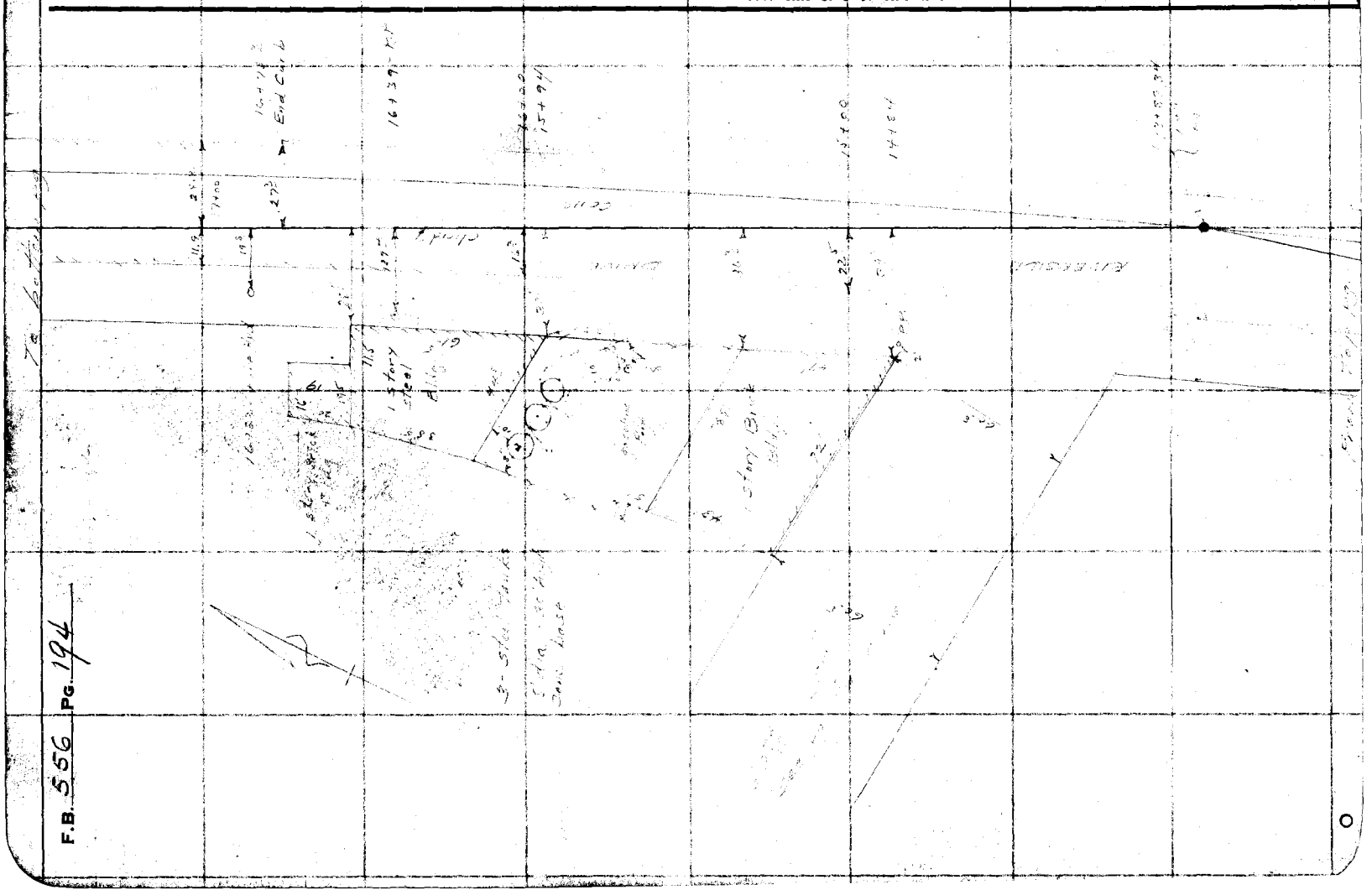

F.B. 556 PG. 194

Notes Ck'd by	Survey of
Map No.	W. O. Tape No. St'd °F.
Office Work	Surveyed by
Checked	Notes Date
Date	Indexed

F.B. 556 Pg. 195

Note: Any Additions or Changes on This Sheet Must be Made or Circled in Red Ink With Date and Name of Person Making Change.

Do not extend notes this side of this line

RETURN TO
LOS ANGELES COUNTY SURVEYOR
700 HALL OF RECORDS

FORM 247 10M 11-35

RETURN TO
LOS ANGELES COUNTY SURVEYOR
700 HALL OF RECORDS

Note: Any Additions or Changes on This Sheet Must be Made or Circled in **Red Ink** With Date and Name of Person Making Change.

Do not extend notes this side of this line

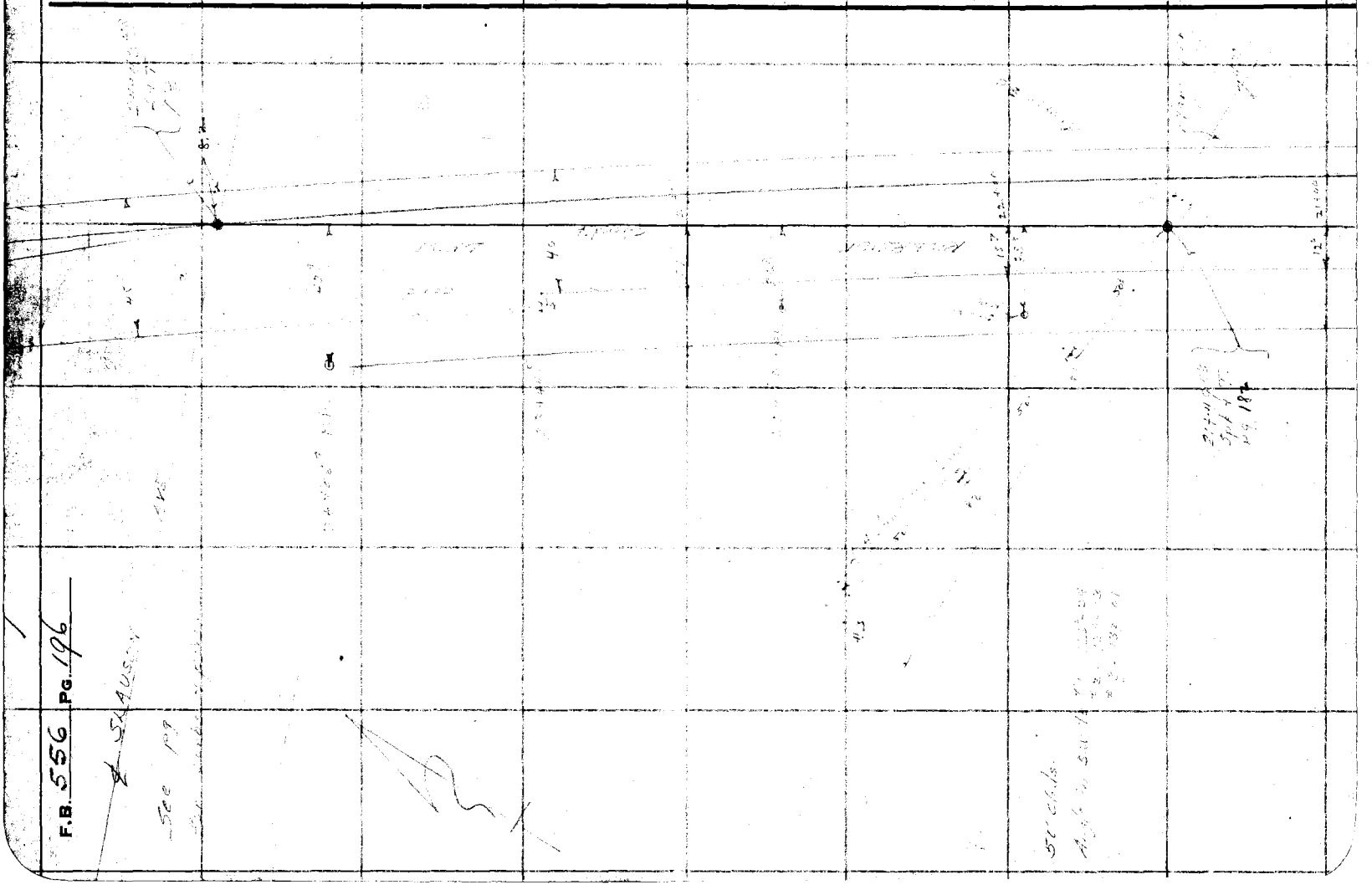

F.B. 556 Pg. 106

Notes Ck'd by	Survey of
Map No.	W. O. Tape No. St'd °F.
Office Work	Surveyed by
Checked	Notes Date
Date	Indexed

F.B. 556 Pg. 197

Note: Any Additions or Changes on This Sheet Must be Made or Circled in Red Ink With Date and Name of Person Making Change

Do not extend notes this side of this line

RETURN TO
LOS ANGELES COUNTY SURVEYOR
700 HALL OF RECORDS

FORM 247 10M 11-35



RETURN TO
LOS ANGELES COUNTY SURVEYOR
700 HALL OF RECORDS

Note: Any Additions or Changes on This Sheet Must be Made or Circled in Red Ink With Date and Name of Person Making Change.

Do not extend notes this side of this line



F.B. 556 PG. 198

FORM 247 10M 11-35

RETURN TO
LOS ANGELES COUNTY SURVEYOR
700 HALL OF RECORDS

Note: Any Additions or Changes on This Sheet Must be Made or Circled in Red Ink With Date and Name of Person Making Change.

Do not extend notes this side of this line

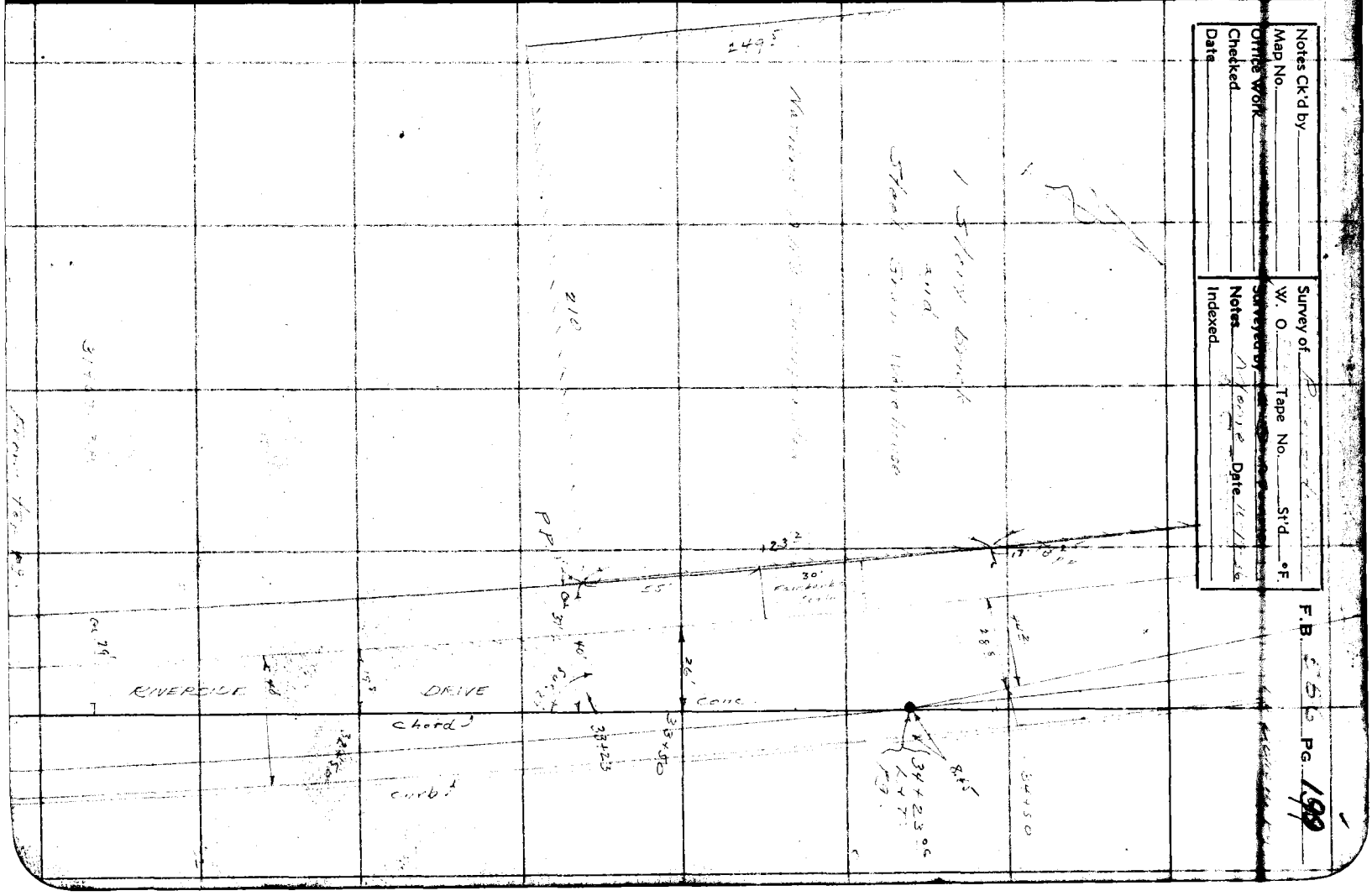

F.B. 556 Pg. 200

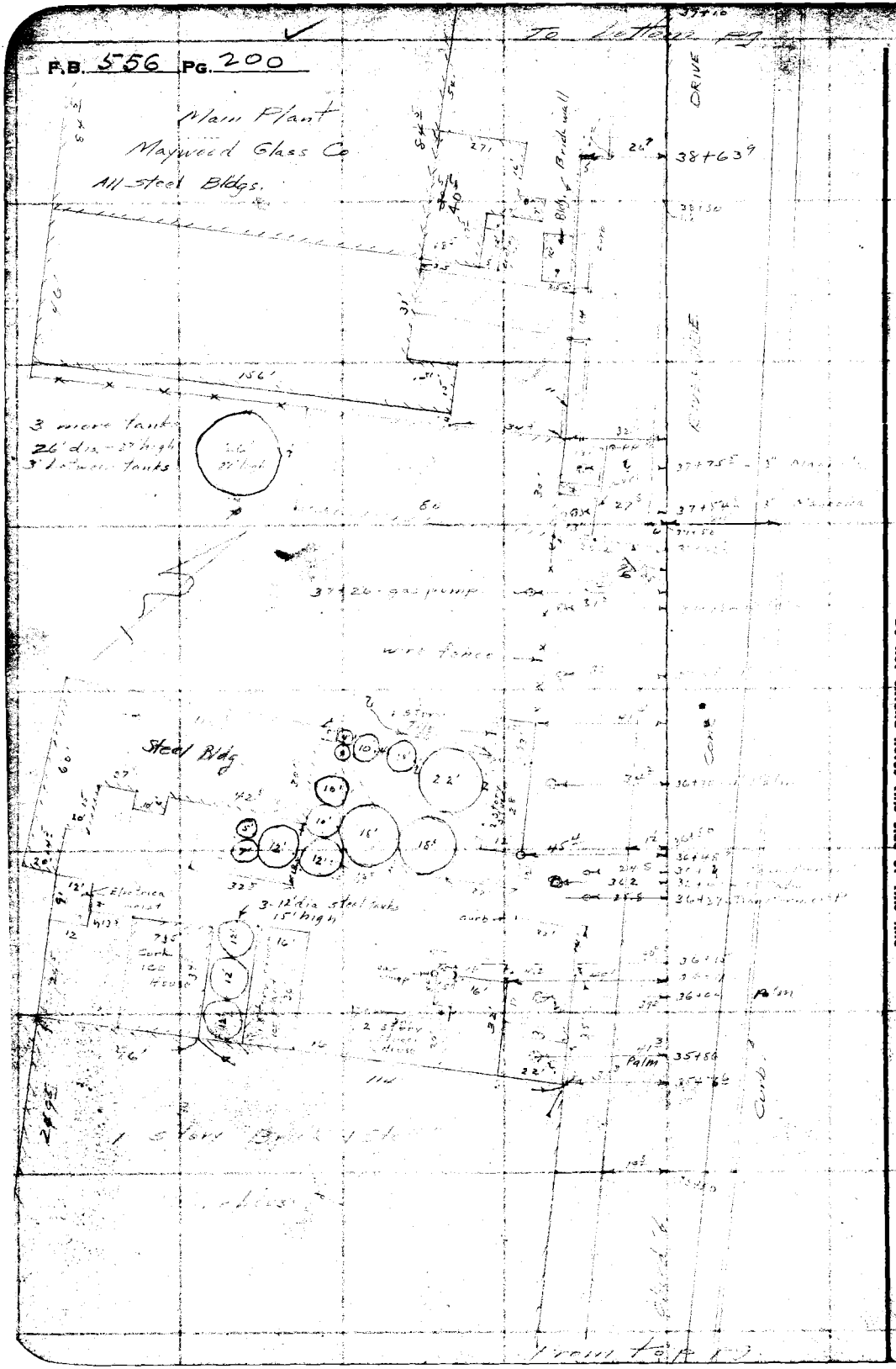

RETURN TO
LOS ANGELES COUNTY SURVEYOR
700 HALL OF RECORDS

Note: Any Additions or Changes on This Sheet Must Be Made or Checked in Red Ink With Date and Name of Person Making Change.

Do not extend notes this side of this line

Notes Ck'd by	Survey of Riverside Drive
Map No.	W. O. 5104 Tape No. St'd °F.
Office Work	Surveyed by
Checked	Notes Moore Date 10-17-36
Date	Indexed

F.B. 556 Pg. 201

Note: Any Additions or Changes on This Sheet Must be Made or Circled in Red Ink With Date and Name of Person Making Change

Do not extend notes this side of this line

RETURN TO
LOS ANGELES COUNTY SURVEYOR
700 HALL OF RECORDS

FORM 247 10M 11-35

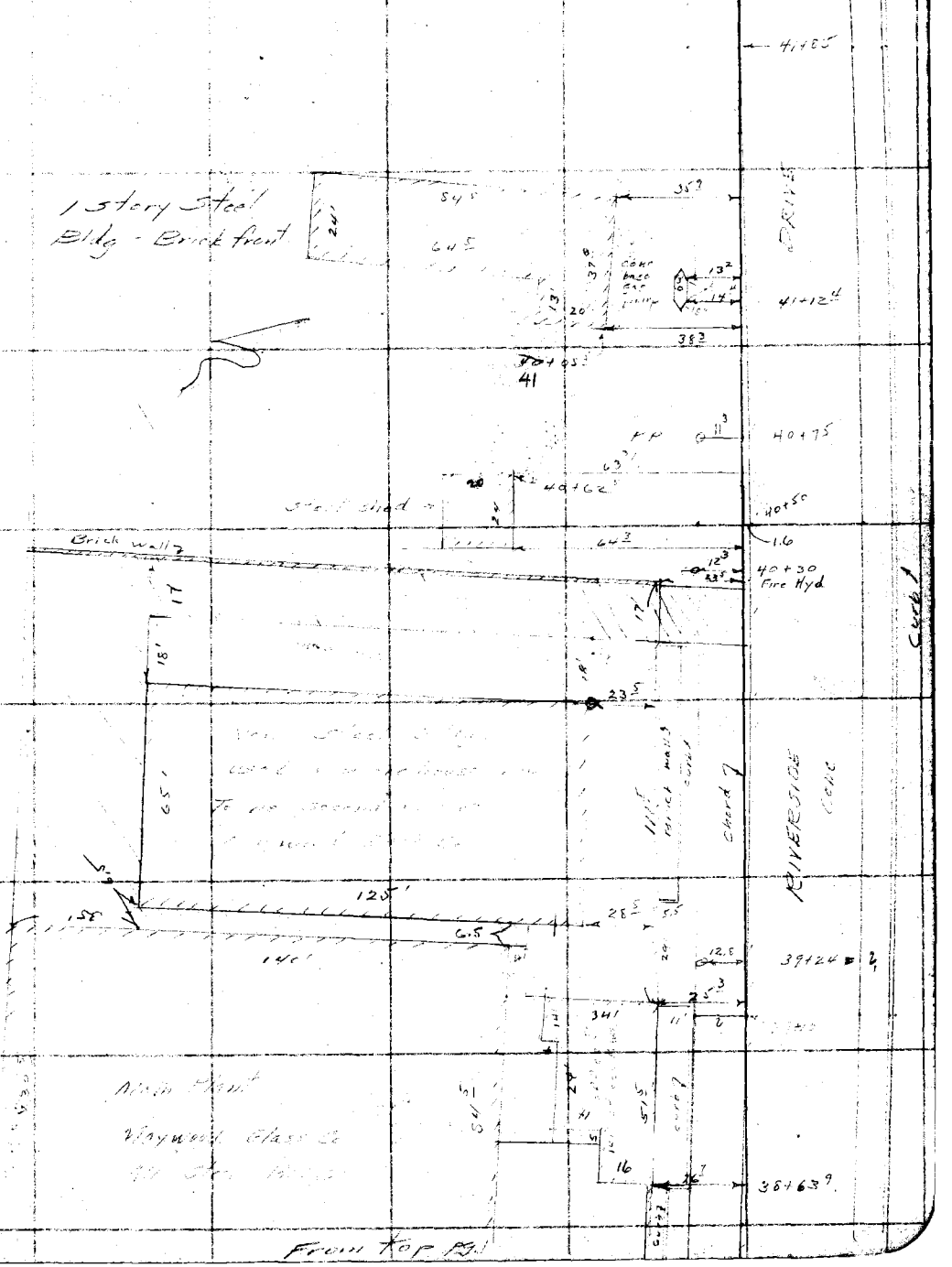

RETURN TO
LOS ANGELES COUNTY SURVEYOR
700 HALL OF RECORDS

Note: Any Additions or Changes on This Sheet Must be Made or Circled In **Red Ink** With Date and Name of Person Making Change.

Do not extend notes this side of this line

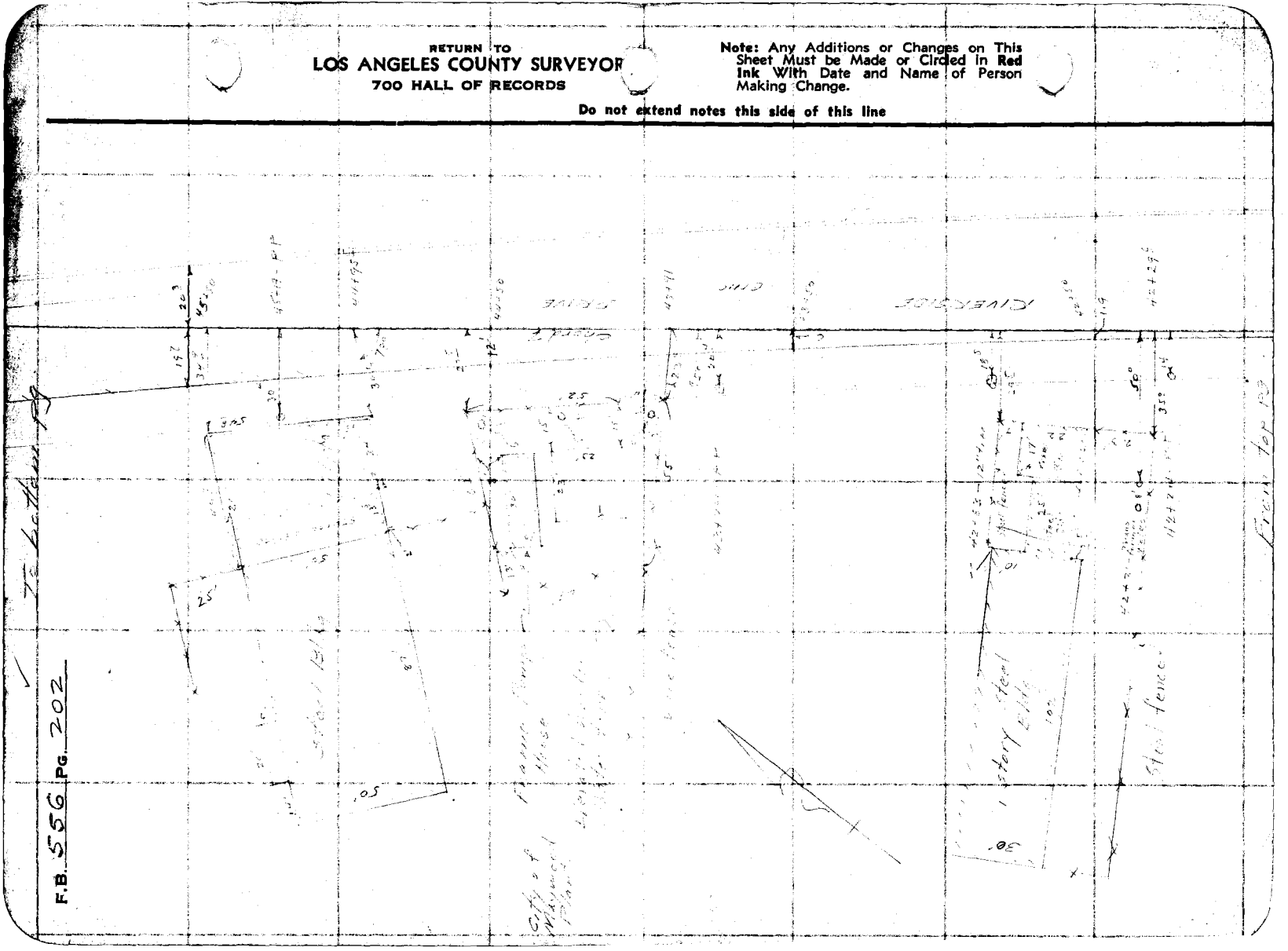

Notes Ck'd by	Survey of
Map No.	W. O. Tape No. St'd °F.
Office Work	Surveyed by
Checked	Notes Moore Date 12-24-56
Date	Indexed

F.B. 556 Pg. 203

Note: Any Additions or Changes on This Sheet Must be Made or Circled in Red Ink With Date and Name of Person Making Change

Do not extend notes this side of this line

RETURN TO
LOS ANGELES COUNTY SURVEYOR
700 HALL OF RECORDS



FORM 247 10M 11-35

F.B. 556 Pg. 204



RETURN TO
LOS ANGELES COUNTY SURVEYOR
700 HALL OF RECORDS

Note: Any Additions or Changes on This Sheet Must be Made or Circled in Red Ink With Date and Name of Person Making Change.

Do not extend notes this side of this line

Notes Ck'd by	Survey of
Map No.	W. O. Tape No. St'd °F.
Office Work	Surveyed By
Checked	Notes Date
Date	Indexed

F.B. 559 Pg. 205

Note: Any Additions or Changes on This Sheet Must be Made or Circled in Red Ink With Date and Name of Person Making Change.

Do not extend notes this side of this line

RETURN TO
LOS ANGELES COUNTY SURVEYOR
700 HALL OF RECORDS

FORM 247 10M 11-35

Sec Pg. 188

From top pg.

RETURN TO
LOS ANGELES COUNTY SURVEYOR
700 HALL OF RECORDS

Note: Any Additions or Changes on This Sheet Must be Made or Circled in Red Ink With Date and Name of Person Making Change.

Do not extend notes this side of this line



Notes Ck'd by	Survey of
Map No.	W. O. Tape No. St'd °F.
Checked	Notes Date
Date	Indexed

F.B. 556 PG. 207

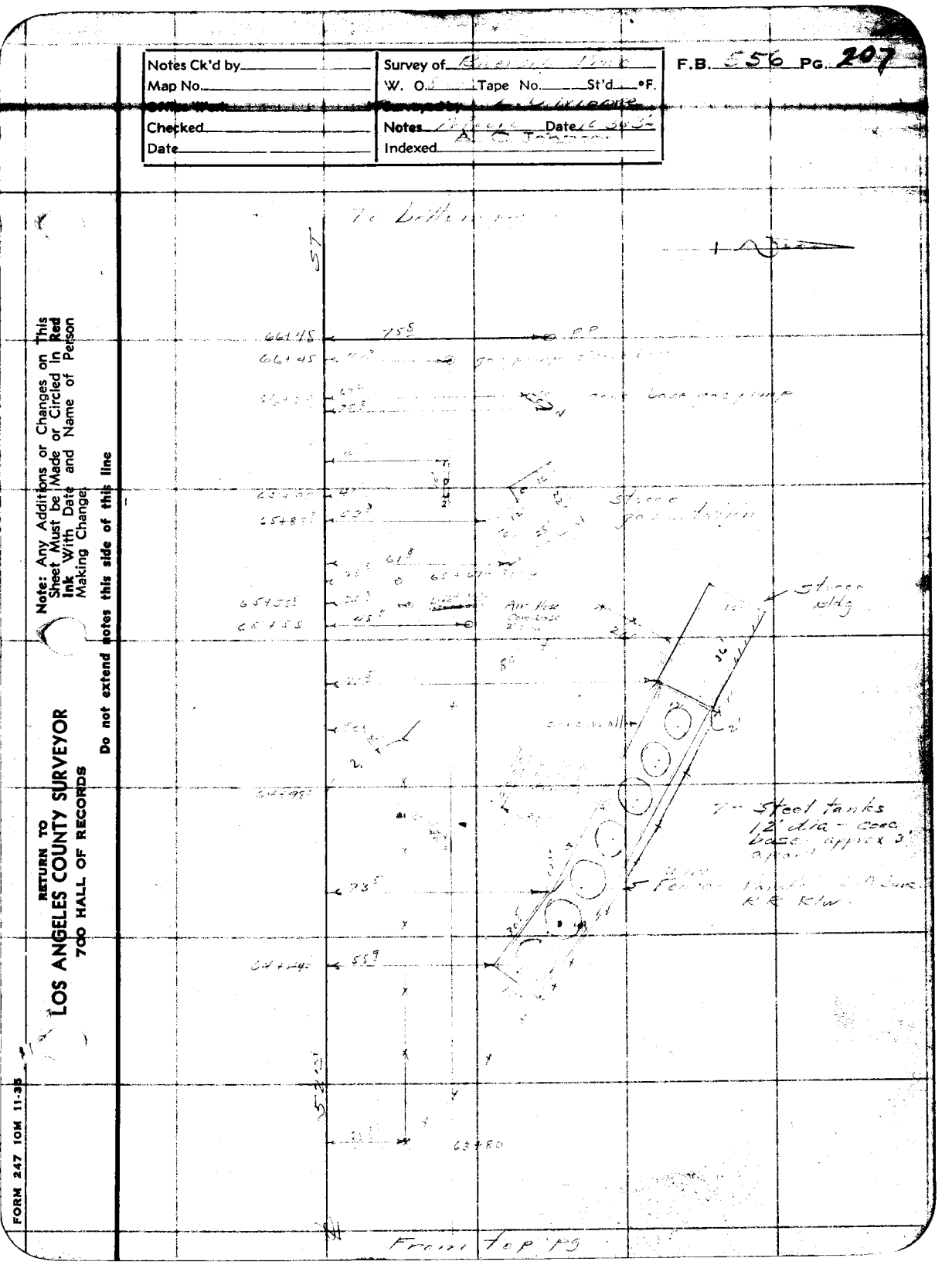

Note: Any Additions or Changes on This Sheet Must be Made or Circled in Red Ink With Date and Name of Person Making Change!

Do not extend notes this side of this line

RETURN TO
LOS ANGELES COUNTY SURVEYOR
700 HALL OF RECORDS

FORM 247 10M 11-35

RETURN TO
LOS ANGELES COUNTY SURVEYOR
700 HALL OF RECORDS

Note: Any Additions or Changes on This Sheet Must be Made or Circled in Red Ink With Date and Name of Person Making Change.

Do not extend notes this side of this line

F.B. 556 PG. 208

Form 307 5M 10-34

PLEASE RETURN TO
LOS ANGELES COUNTY SURVEYOR
700 HALL OF RECORDS

NOTE: ANY ADDITIONS OR CHANGES ON THIS SHEET MUST BE MADE OR CIRCLED IN RED INK, WITH DATE AND NAME OF PERSON MAKING CHANGE

172
1418

Do not extend notes this side of this line

No. _____ Date MAR 1937 Survey of Riverside Drive
X-Sec. _____ Notes Chkd Hammond Survey by C. D. M. Notes Mabie Date 3-24-37
No. _____ Date 3-26-37 Date MAR 1937 Map No. _____ Indexed C. T. Date June 9-23-37

STATION	B. S.	H. I.	F. S	ELEV.	
					Elev. 132.239 - AB.640-136 Gage Ave
B.M.	4.962	137.201		132.239	B.M.-E.B.-177 on ℄ Walker Ave. prod. - L.+T. S. Curb
T.P.	4.131	136.631	4.701	132.500	
T.P.	5.461	137.590	4.502	132.129	
B.M.	8.757	143.537	2.810	134.780	B.M.#2. U.S.E.D. L.+T. in Curb Return N.W. Cor Riverside Drive and Gage Ave. Elev 134.921 Per L.A. Co Flood Control Dist. Book 1 Page 61
B.C. 116.90 North of ℄ Gage Ave			11.60	131.94	50'L or West. 116.90 No. ℄ Gage Ave FB.586-179
			10.35	133.19	36'L
			9.53	134.01	29'L. Nost edge of Conc Walk
			9.61	133.93	25.2L East "
			9.75	133.79	19.73L Top Curb "
			10.26	133.28	19.73L bot " "
			10.15	133.39	0.20L " "
			9.45	134.09	0.20 Top "
			9.45	134.09	West F.C. R/W. L.+T.
			9.47	134.07	0.80 R Bot Conc Wall
			6.18	137.36	0.80 R Top " "
			6.18	137.36	1.50 R " "
			6.50	137.04	1.50 R Back of Wall on ground
			6.50	137.04	3.00 R Toe Slope
			1.85	141.69	10.00 R Top Bank
			2.10	141.44	23.00 R " " also Top Rock Faced Slope

Los Angeles River
X-Sections

Form 307 5M 10-34

PLEASE RETURN TO
LOS ANGELES COUNTY SURVEYOR
700 HALL OF RECORDS

NOTE: ANY ADDITIONS OR CHANGES ON THIS SHEET MUST BE MADE OR CIRCLED IN RED INK, WITH DATE AND NAME OF PERSON MAKING CHANGE

Do not extend notes this side of this line

STATION	B. S.	H. I.	F. S	ELEV.		
		143 537	18.80	124 74	72.00 R Bot Rock faced Slope	
			19.53	124 04	99.00 R Top Bank	
			20.80	122 74	103.00 R Bot "	
			20.00	123 54	166.00 R " "	
			17 50	126 04	167.00 R Top "	
			17 20	126 34	200.00 R Flat	
T.P.	5 242	147 058	1 72	141 817		
T.P.	5 531	147 960	4 63	142 428		
T.P.	4 779	148 411	4 328	143 632		
T.B.M.	0 582	145 707	3 286	145 125	Set Boat Spk E Side of Center Pileing Top of West Dike South of PE Tracks approx ℄ S Randolph	
100 ft South of ℄ Randolph St South			11.50	134 21	50 L	
			11.61	134 10	29 L West edge of walk	
			11 69	134 02	25.2 L East " "	
			11.85	133 86	19.5 L Top Curb	
			12 52	133 19	19.5 L Bot. "	
			12 40	133 31	L. F.C. R/W	
			12 40	133 31	0.80 R Bot Curb	
			11 71	134 00	0.80 R Top "	
			11 71	134 00	1.80 R Bot Wall	
			5 65	140 06	1.80 R Top "	
			5 65	140 06	2.50 " " "	

L.B. 556 P.G. 210

Job. No. 8164 Division No. V Notes Red K. FREEMAN Plotted L. K. FREEMAN Profile

Survey of Riverside Drive Date 1961 02 HWW Date MAR 26 1937 No.

Survey by Moore Notes Nichols Notes Chkd Hammond Checked Hammond X-Sec.

Indexed A. C. Johnson Date Date 3-26-37 Date MAR 26 1937 No.

Form 307 5M 10-34

PLEASE RETURN TO
LOS ANGELES COUNTY SURVEYOR
700 HALL OF RECORDS

NOTE: ANY ADDITIONS OR CHANGES ON THIS SHEET MUST BE MADE OR CIRCLED IN RED INK, WITH DATE AND NAME OF PERSON MAKING CHANGE

Do not extend notes this side of this line

STATION	B. S.	H. I.	F. S	ELEV.		
		145707	5.30	140 41	5.0 R Toe slope	
			2.40	143 31	10.5 R Top Bank	
			1.75	143 96	23.5 R " " Edge of Rock Faced Slope	
			19.80	125 91	77.0 R Bot of Rock Slope	
			20.6	125 11	103.0 R Top Bank	
			21.8	123 91	106.0 R Bot " Water	
			21.8	123 91	158.0 R " "	
			21.0	124 71	160.0 R Top "	
			21.0	124 71	183.0 R " "	
T.P.	2 599	147 724	0.582	145 125		
B.M	5 25	144 807	8.167	139 557	Elev 139.528. Per FB 640-130 Flood Control BM EB 173 Square So. End of Curb Randolph Br + Riverside Dr BM#1 Square in Send of 18" Curb at N.E. Cor. Riverside Dr and Randolph St. Elev 139.654 Per LA Co. FCD Book 14ABL1 19.9	
1+00			8.35	136 46	50' L	
			8.00	136 81	.39 L Top Bank	
			8.70	136 11	.38 L Bot " Gutter	
			8.25	136 56	31.6 L Edge of Pave	
			7.79	137 02	West F.C. R/W	
			7.67	137 14	8.5 R Bot. Curb	
			6.18	138 63	8.5 R Top 0.50 Curb	
			6.70	138 11	9.0 R Ground	
			6.50	138 31	15.5 Bot Bank	

Profile No. ____ Notes Red. ____ Platted L. K. FREEMAN Job No. 8164 Division No. V L.B. 556 Pg. 211

X-Sec. No. ____ Date MAR 26 1937 Date ____ Survey of Riverside Drive

Notes Chkd Hammond Checked Hammond Survey by ____ Notes ____ Date 3-25-37

Date 3-26-37 Date MAR ____ Map No. ____ Indexed ____ Date ____

Form 307 5M 10-34

PLEASE RETURN TO
LOS ANGELES COUNTY SURVEYOR
700 HALL OF RECORDS

NOTE: ANY ADDITIONS OR CHANGES ON THIS SHEET MUST BE MADE OR CIRCLED IN RED INK, WITH DATE AND NAME OF PERSON MAKING CHANGE

Do not extend notes this side of this line

Survey of Riverside Drive — Notes Red K. FREEMAN — Plotted K. FREEMAN — Profile
Survey by J. Neese — Notes J. Neese — Date MAR 26 1937 — Checked Hammond — Date MAR 26 1937 — X-Sec.
Indexed A. C. Johnson — Date 3-26-37 — Notes Chkd Hammond — Date MAR 26 1937 — No.
Job. No. 8164 Division No. V

B.S.56 P.G. 2/2

STATION	B. S.	H. I.	F. S	ELEV.		
		144 807	3 90	140 91	21.0 R Top Bank	
			4,70	140 11	31.0 R " "	
			8.60	136 21	42.0 R Break Rock	Slope
			10 80	134 01	50.0 R " "	"
			17 90	126 91	61.0 R " Toe	"
			18 00	126 81	66.0 R Top Bank	
			19 90	124 91	70.0 R Bot "	Water 0.70 deep
			19 60	125 21	127.0 R " "	" " " "
			18 60	126 21	129.0 R Top "	Sand Bar
			18 75	126 06	160.0 R " "	" "
BM			525	139 557	BM=1 Also EB173	
BM.	5 292	146 932		141 640	B.M. EC-86	Elev 141.640' - FB 420-36 Alpine Ave and Stone Ave. S.W.Cor. Bt spk 2's of S.C.R.
T.P	4 820	147 394	4.358	142 574		
T.P	7 561	151 529	3.426	143 968	24" ord. wood	
28+50			9.10	142 43	46.7 L. Building Line	
			9 30	142 23	32.0 L. Edge Pavement	
			9.11	142 42	West FC R/W	
			9,04	142 49	8.0 R Bot Curb	
			7.54	143 99	8.0 R Top " 0.50	
			2 30	149 23	21.0 R " Back	

Form 307 5M 10-34

PLEASE RETURN TO
LOS ANGELES COUNTY SURVEYOR
700 HALL OF RECORDS

NOTE: ANY ADDITIONS OR CHANGES ON THIS SHEET MUST BE MADE OR CIRCLED IN RED INK, WITH DATE AND NAME OF PERSON MAKING CHANGE

Do not extend notes this side of this line

STATION	B. S.	H. I.	F. S	ELEV.	
28+50		51 529	2.43	149 10	30.0 R Top Bank
			11.60	139 93	50.0 R Bot Rock Slope
			13.00	138 53	85.0 R Top Bank
			14.00	137 53	94.0 R Bot "
			14.30	137 23	115.0 R Channel old
			13.60	137 93	150.0 R Flat.
T.P.	2 466	148 827	5.168	146.361	
T.P.	5 670	149 669	4.828	143 999	
T.P.	5 859	150 921	4.607	145 062	
T.P.	6 122	152 241	4.802	146.119	
T.P.	4 826	153 483	3.584	148,657	
T.P.	5 158	153 910	4.731	148 752	
T.P.	5 740	155 470	4.180	149 730	
T.P.	5 455	156 205	4.720	150 750	
T.P.	5 49	157 495	4.20	152 005	
T.P.	7 365	161 505	3.355	154 140	
62+02.01			7.30	154 21	47.0 L Building line
			7.30	154 21	39.0 " Top Brk
			8.10	153 41	36.0 Gutter
			8.22	153 29	32.0 Edge of Pavement
			8.00	153 51	N.F.C. R/L also ℄ 57 Dr

Profile No. ____ Notes Red. ____ Plotted ____ Job No. 8164 Division No. V L.B. 556 Pg. 21
Date MAR 26 1937 Date ____ Survey of ____
X-Sec. No. ____ Notes Chkd Hammond Checked Hammond Survey by ____ Notes ____ Date 3-25-37
Date 3-26-37 Date MAR 26 1937 Map No. ____ Indexed ____ Date ____

Form 307 5M 10-34

PLEASE RETURN TO
LOS ANGELES COUNTY SURVEYOR
700 HALL OF RECORDS

NOTE: ANY ADDITIONS OR CHANGES ON THIS SHEET MUST BE MADE OR CIRCLED IN RED INK, WITH DATE AND NAME OF PERSON MAKING CHANGE

Do not extend notes this side of this line

STATION	B. S.	H. I.	F. S	ELEV.	
62+02.01		161 505	7 92	153 59	8.40 R Bot Curb
			6.40	155 11	8.40 R Top " 0.50
			1 91	159 60	20.0 R " Bank
			2.10	159 41	29.0 R " "
			9.60	151 91	45.0 R " Break
			16 00	145 51	48.0 R Bot " [illegible]
			18 00	143 51	57.0 R " " Edge of [illegible]
			17 00	144 51	150.0 R Flat
T.P.	6 230	160 370	7 365	154 140	
T.P.	5.870	160,410	5.83	154 540	
T.P.	4.230	160 085	4.555	155 855	
T.P.	5.04	159 315	5 810	154 275	
B.M.			6 01	153 305	EB 147 Elev 153.298 FB 640-103 Cudahy Ave at 53rd St S.E.Cor. Boot Spk 8' S of S.End Curb Return
T.P.	4 23	148 198		143 968	L+T pg.
			4 235	143 963	Top of conc mon. - Flood Control Disc gone - FC BM. - on East side of Riverside Dr at ege of pavement - 250' N. of Elauson Ave. FC 298 S.D.C. B1-35 - Elev. 143.236

Survey of Riverside Drive Job No. 8164 Division No. V Notes Rec. Date MAR 26 1937 Checked Hammond X-Sec.
Survey by Moore Notes Nichols Notes Chkd Hammond Date MAR 26 1937 No.
Indexed C. Johnson Date Date 3-26-37

Notes Ck'd by _____
Map No. _____
Checked _____
Date _____

Survey of Riverside Drive
W. O. 8164 Tape No. _____ St'd _____ °F
Notes Moore Date 2-42
Indexed A. C. Johnson 2.10.42

F.B. 556 Pg. 215

Note: Any Additions or Changes on This Sheet Must be Made or Circled in Red Ink With Date and Name of Person Making Change

Do not extend notes this side of this line.

RETURN TO
LOS ANGELES COUNTY SURVEYOR
700 HALL OF RECORDS

SURVEY
TO
RE-ESTABLISH R/W POINTS
ON
RIVERSIDE DRIVE
FROM
GAGE AVE
NORTH TO
52ND ST.

Job # 8164

Moore
Fenner
Scott
Foster
Johnson

FORM 247 5M 10-39

F.B. 556 PG. 216

Schedule of offsets to West face of wall along Riverside Drive – taken from true chds.
All offsets are to Right = East.

B.C	0+00	0.77
	1+00	4.08
	2+00	5.63
	3+00	5.46
	4+00	3.56
Fillmore	4+69.52 =	1.30
	0+00	
	1+00	6.08
	2+00	9.13
	3+00	10.45
	4+00	10.08
	5+00	8.13
	6+00	4.39
Randolph S	6+52.74 =	1.78
	0+00	
End of wall	0+14.7	2.10
Randolph N	1+73.8 =	
	0+00	
Begin wall	0+72.35	11.72
	1+00	14.52
	2+00	23.89
	3+00	31.44
	4+00	37.43
	5+00	41.73
	6+00	44.12
	7+00	44.91
	8+00	44.13
	9+00	41.59
	10+00	37.22
	11+00	31.35
	12+00	23.65
	13+00	14.30
10th	21.92 =	3.60
	0+00	
	1+00	11.40
	2+00	17.38
	3+00	21.86
	4+00	24.62
	5+00	25.58
	6+00	24.84
End wall	6+49.5	
Division	10+21.5 =	
	0+00	
Begin wall	1+48	13.85
	2+00	16.58
	3+00	20.69
	4+00	23.02
	5+00	23.73
	6+00	22.65
	7+00	19.83
	8+00	15.36
	9+00	9.25
P.O.C	9+79.4 =	3.20
	0+00	
	1+00	13.20
	2+00	21.46
	3+00	28.15
	4+00	32.92
	5+00	36.25
	6+00	37.75
	7+00	37.58
	8+00	35.60
	9+00	32.00
	10+00	26.67
	11+00	19.75
	12+00	11.10
Heliotrope	12+78.5 =	3.10
	0+00	
	1+00	5.32
	2+00	5.80
	3+00	4.59
E.C.	3+56.7	3.10

offsets from R/w line

E.C. =	0+00	3.10
tangent & 52nd	11+35.78	3.02
end curb	11+79.8	
end wall	12+51.8	3.01



Wall Section

RETURN TO
LOS ANGELES COUNTY SURVEYOR
700 HALL OF RECORDS

Do not extend notes this side of this line.

Note: Any Additions or Changes on This Sheet Must be Made or Circled in Red Ink With Date and Name of Person Making Change.

Notes Ck'd by	Survey of Riverside Drive	F.B. 556 Pg. 217
Map No.	W. O. 31[illegible] Tape No. [illegible] St'd 68 °F	
Checked	Notes Moore Date 1/42	
Date	Indexed [illegible] 2-10-42	

36 A-

To bot pg. 218

NOTE:
Distances shown in red on pages 217-223 are calculated from measured lines using tapes calibrated on standard used by County Surveyor prior to April 1941.

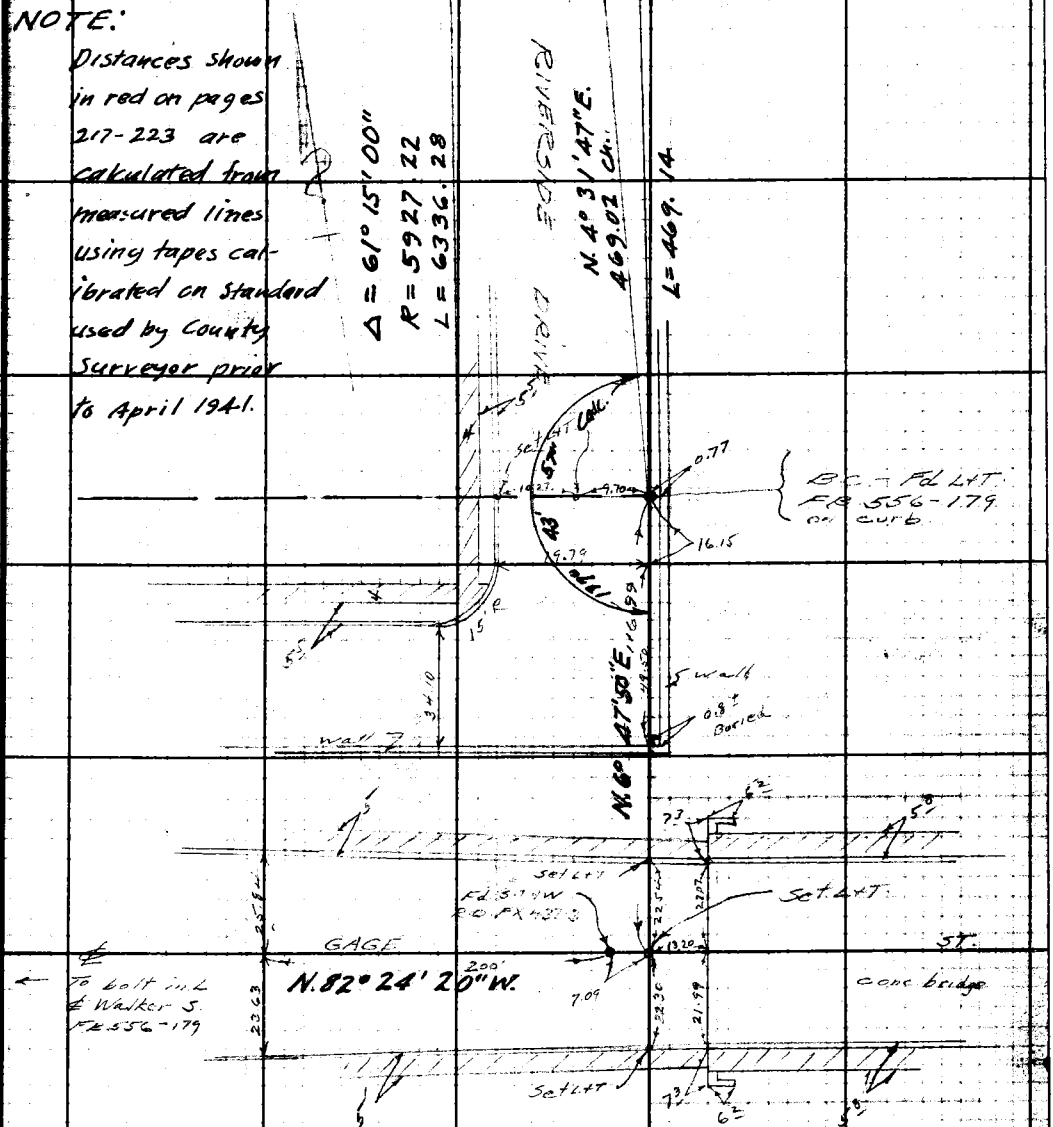

Note: Any Additions or Changes on This Sheet Must be Made or Circled in Red Ink With Date and Name of Person Making Change.

Do not extend notes this side of this line.

RETURN TO
LOS ANGELES COUNTY SURVEYOR
700 HALL OF RECORDS

FORM 247 5M 10-39

RETURN TO
LOS ANGELES COUNTY SURVEYOR
700 HALL OF RECORDS

Note: Any Additions or Changes on This Sheet Must be Made or Circled in **Red Ink** With Date and Name of Person Making Change.

Do not extend notes this side of this line.

36, A-5

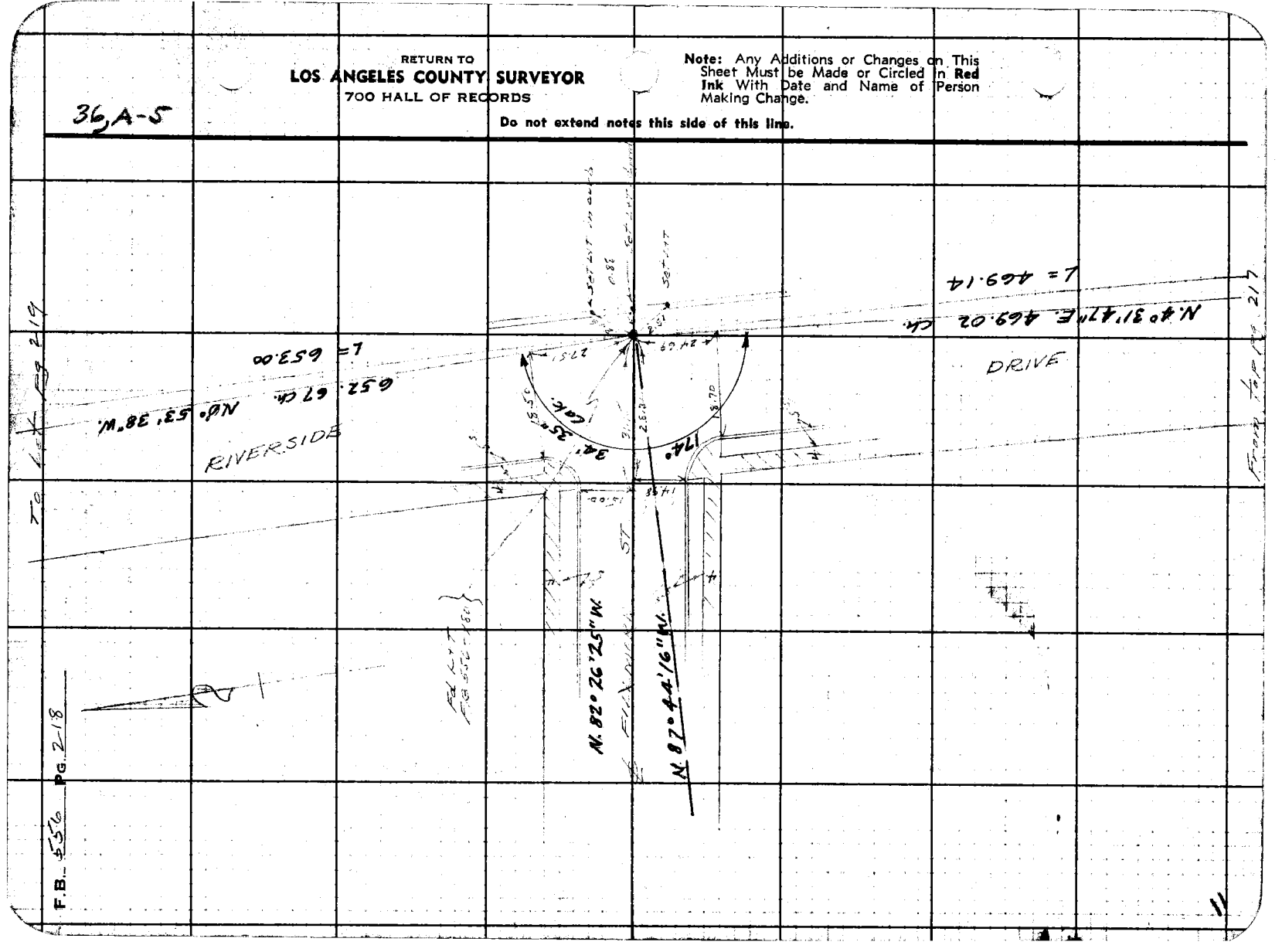

36, A-5

Notes Ck'd by	Survey of Riverside Drive
Map No.	W. O. 8162 Tape No. St'd °F
Checked	Notes N. Moore Date 1/42
Date	Indexed

F.B. 556 PG. 219

Note: Any Additions or Changes on This Sheet Must be Made or Circled in Red Ink With Date and Name of Person Making Change.

Do not extend notes this side of this line.

RETURN TO
LOS ANGELES COUNTY SURVEYOR
700 HALL OF RECORDS

FORM 247 5M 10-39

RETURN TO
LOS ANGELES COUNTY SURVEYOR
700 HALL OF RECORDS

Note: Any Additions or Changes on This Sheet Must be Made or Circled in **Red Ink** With Date and Name of Person Making Change.

Do not extend notes this side of this line.

36, A-5

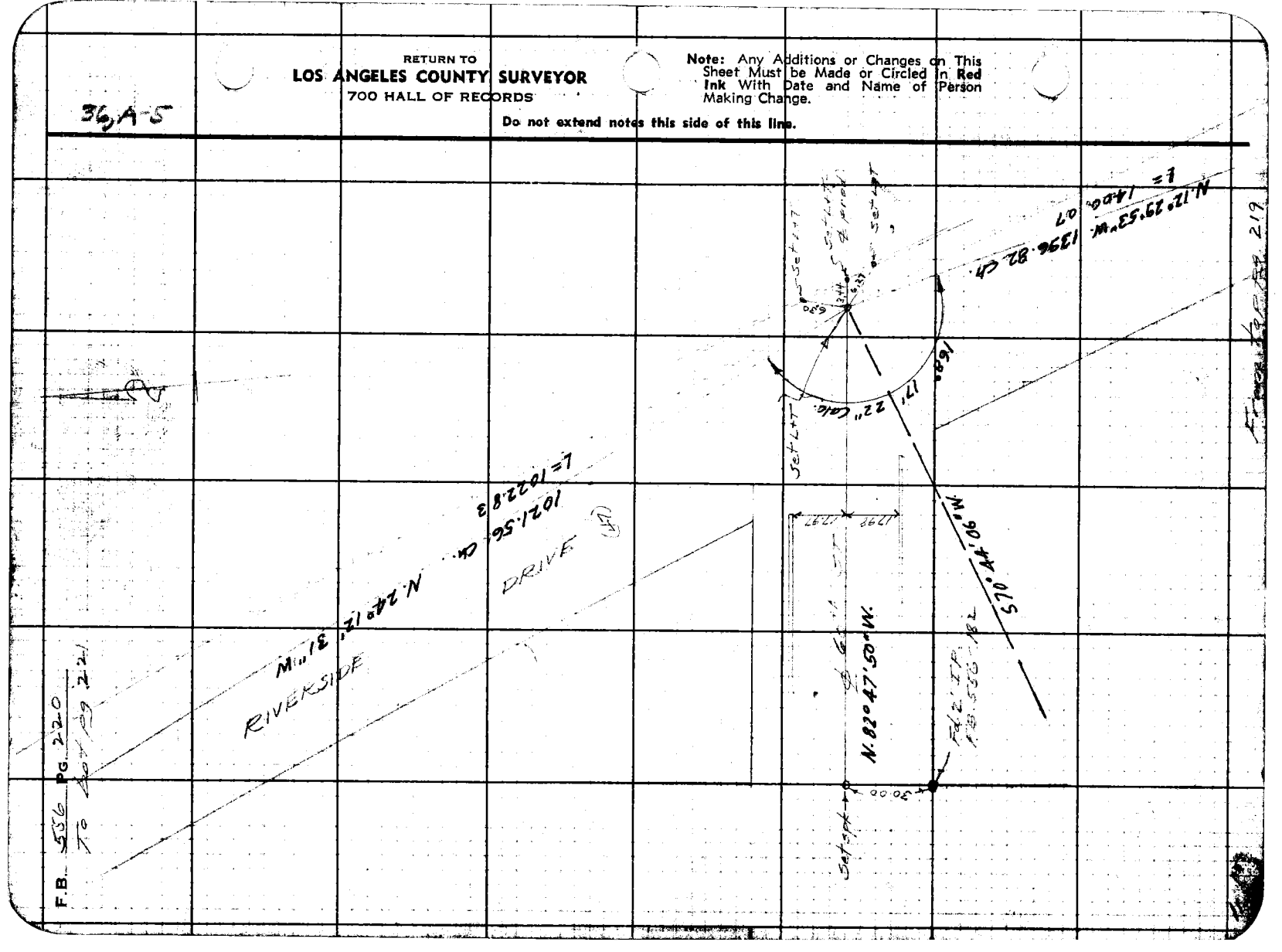

Date _____ Notes by _____ Chief Party _____ F.B. _____ Pg. _____

Plotted by	W.O. No. _____ B.S.O. No. _____
Date	Location
Map No.	Surveyed by
Platting C'k'd by	Date
Date	Indexed

B, A-5

Note: ANY ADDITIONS OR CHANGES ON THIS SHEET MUST BE MADE OR CIRCLED IN Red. WITH DATE AND NAME OF PERSON MAKING CHANGE.

Do not extend notes this side of this line

RETURN TO
LOS ANGELES COUNTY SURVEYOR

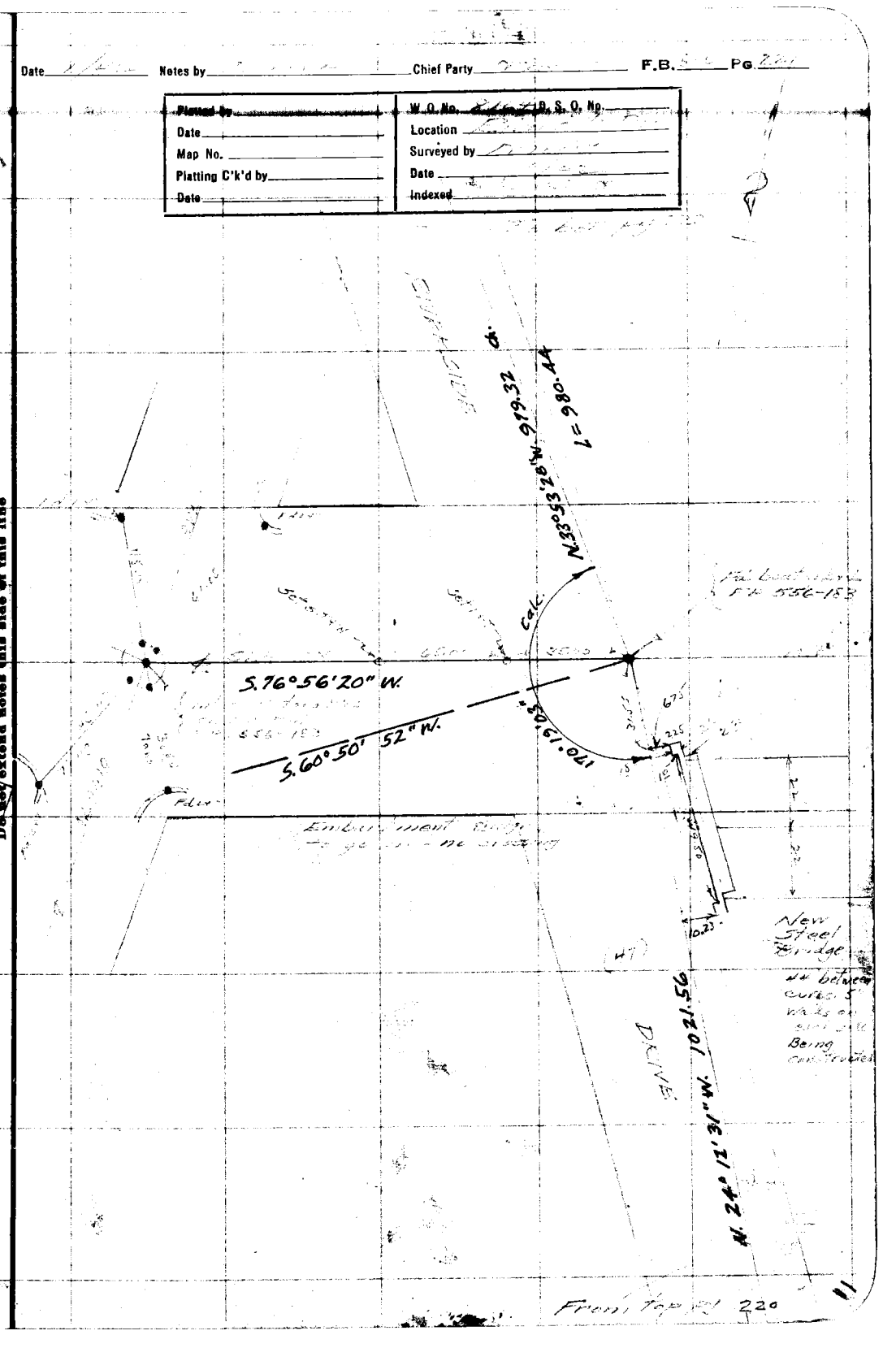

F.B. 556 Pg. 222 Moore Chief Party Notes by Moore Date 1/42

To bot pg 223

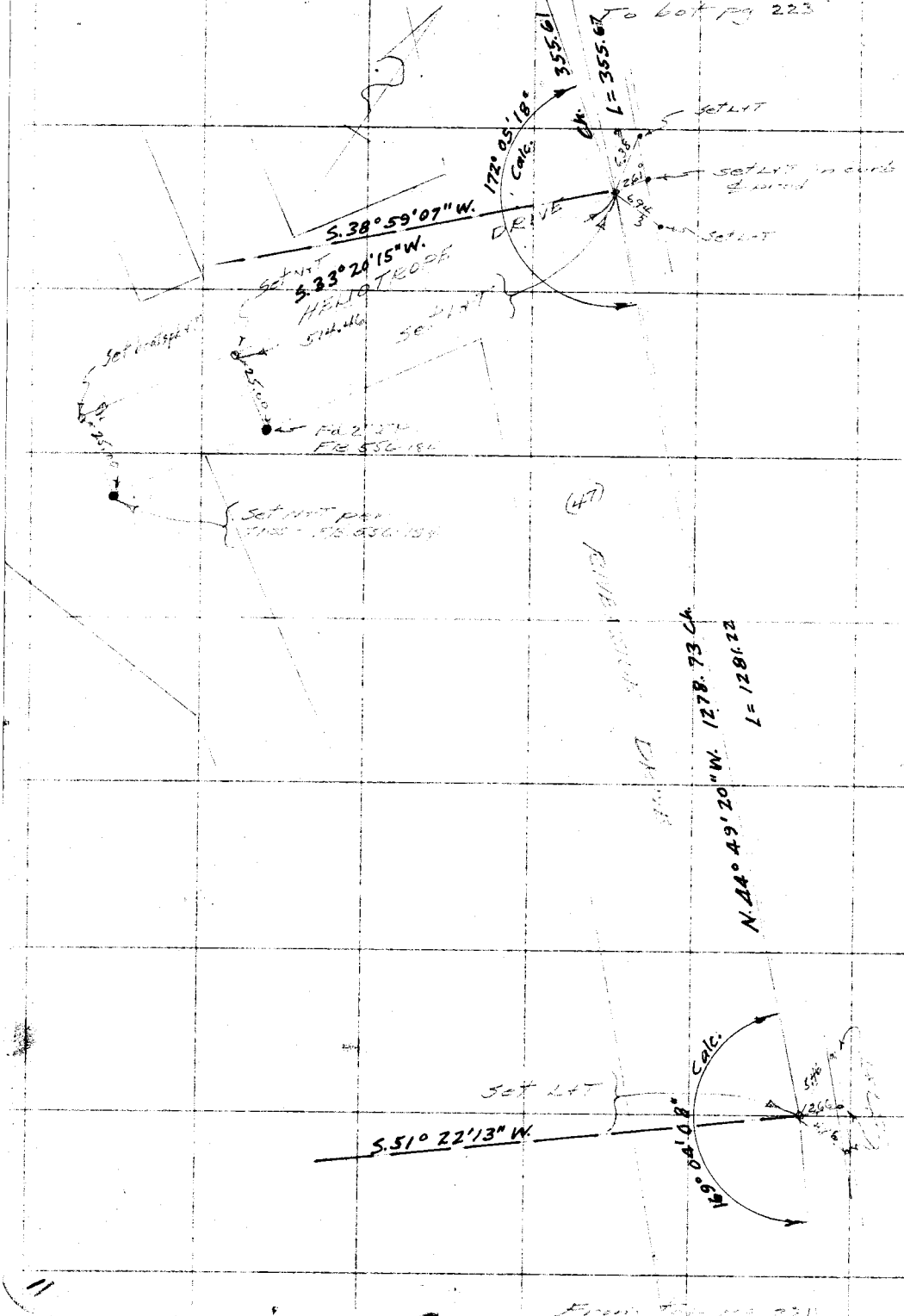

RETURN TO
LOS ANGELES COUNTY SURVEYOR

Do not extend notes this side of this line

Note: ANY ADDITIONS OR CHANGES ON THIS SHEET MUST BE MADE OR CIRCLED IN Red. WITH DATE AND NAME OF PERSON MAKING CHANGE.

7, E-4

11

From top pg 221

Date _____ Notes by _____ Chief Party _____ F.B. 556 Pg. _____

Plotted by _____	W.O. No. 6164 D.S.O. No. _____
Date _____	Location [illegible]
Map No. _____	Surveyed by _____
Platting C'k'd by _____	Date _____
Date _____	Indexed [illegible]



Note: ANY ADDITIONS OR CHANGES ON THIS SHEET MUST BE MADE OR CIRCLED IN Red. WITH DATE AND NAME OF PERSON MAKING CHANGE.

Do not extend notes this side of this line

RETURN TO
LOS ANGELES COUNTY SURVEYOR

F.B. 556 PG. 224 Chief Party Notes by Date

Sg 224-252

Bank

RETURN TO

LOS ANGELES COUNTY SURVEYOR

Do not extend notes this side of this line

Note: ANY ADDITIONS OR CHANGES ON THIS SHEET MUST BE MADE OR CIRCLED IN Red. WITH DATE AND NAME OF PERSON MAKING CHANGE.

Notes Ck'd by D. M. Finley	Survey of Ford Blvd S.D.
Map No. B-1036-1	W. O. 0635 Tape No. 82 St'd. 84 °F
Office Work [illegible]	Surveyed by [illegible]
Checked D. M. Finley	Notes " Date 12-7-49
Date Dec. 1949	Indexed A. C. Johnson 12-16-49

F. B. 556 Pg. 253
300'

PRELIMINARY SURVEY
FOR
FORD BLVD.
STORM DRAIN.

J.N. 0635

FROM:- End Existing Drain (D.D.I. #26)
To:- NE'ly ± ft.

12-7-49
C.A. Benson
J.S. Coates
[illegible]
C.E. Kiertzner

Note: Any Additions or Changes on This Sheet Must be Made or Circled in Red Ink With Date and Name of Person Making Change.

Do not extend notes this side of this line.

RETURN TO
LOS ANGELES COUNTY SURVEYOR
726 LOS ANGELES COUNTY
ENGINEERING BLDG.

76F309S 247 10M 1-49

F. B. 226 PG. 24

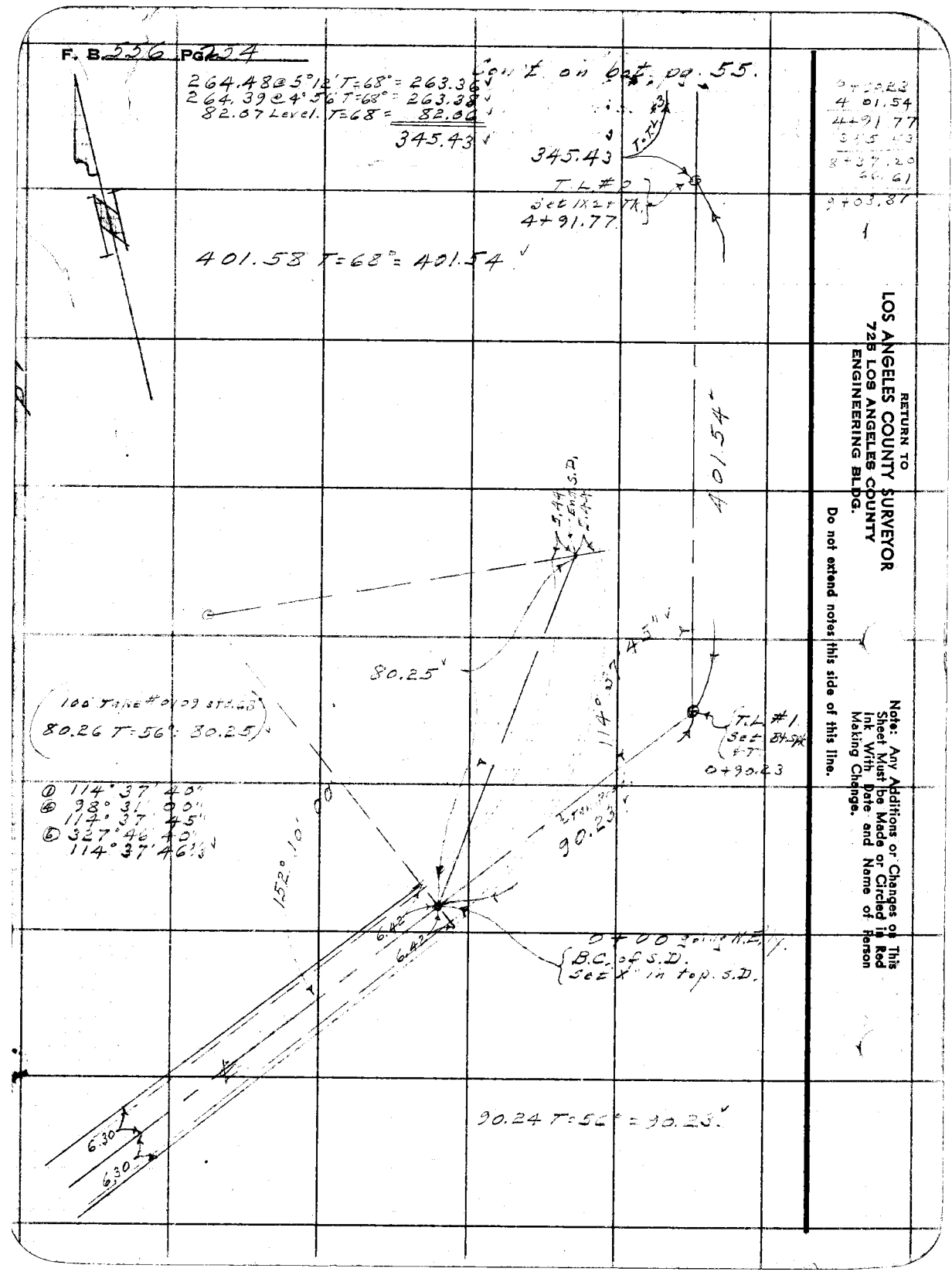

RETURN TO
LOS ANGELES COUNTY SURVEYOR
725 LOS ANGELES COUNTY
ENGINEERING BLDG.

Do not extend notes this side of this line.

Note: Any Additions or Changes on This Sheet Must be Made or Circled in Red Ink With Date and Name of Person Making Change.

Notes Ck'd by D. M. Finley	Survey of Ford Blvd (E.B.)
Map No. B-1036-1	W. O. 0635 Tape No. 82 St'd. 84 °F
Office Work [illegible]	Surveyed by [illegible]
Checked D. M. Finley	Notes " Date 12-8-49
Date Dec. 1949	Indexed A. C. Johnson

F. B. 556 Pg. 255

W.S. 36-A-1

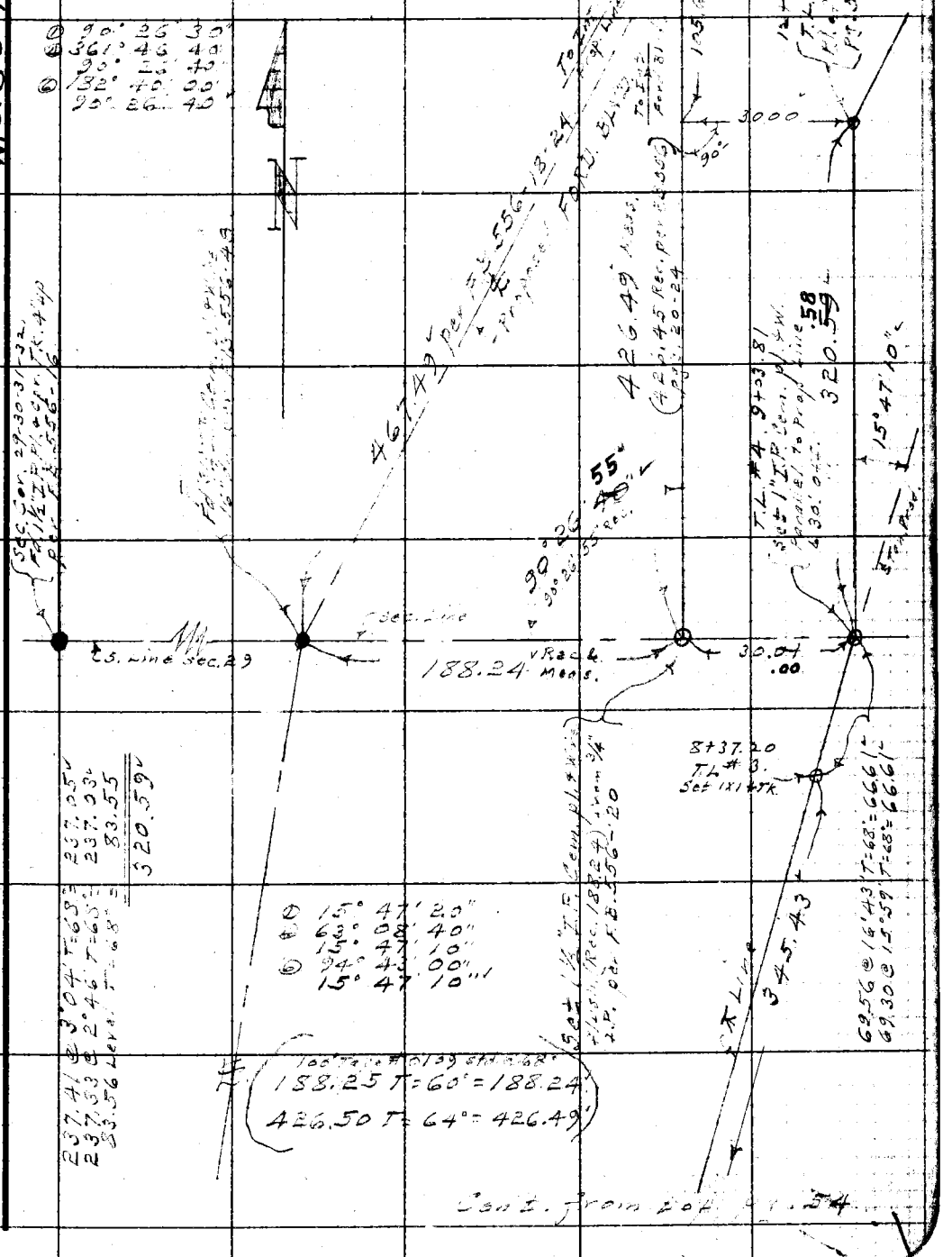

Note: Any Additions or Changes on This Sheet Must be Made or Circled in Red Ink With Date and Name of Person Making Change.

Do not extend notes this side of this line.

RETURN TO
LOS ANGELES COUNTY SURVEYOR
726 LOS ANGELES COUNTY
ENGINEERING BLDG.

76F309S 247 10M 1-49

F. B. 556 PG 226

RETURN TO
LOS ANGELES COUNTY SURVEYOR
725 LOS ANGELES COUNTY
ENGINEERING BLDG.

Do not extend notes this side of this line.

Note: Any Additions or Changes on This Sheet Must be Made or Circled in Red Ink With Date and Name of Person Making Change.

F.B. [illegible] Pg. 257

Profile No. _____ Notes Red. _____ Plotted _____ Job No. 0635 Division No. _____
Date _____ Date _____ Survey of _____
X-Sec. No. _____ Notes Chkd. [illegible] Checked _____ Survey by _____ Notes _____ Date _____
Date _____ Date _____ Map No. _____ Indexed [illegible] C. Johnson

PROFILE & CROSS [illegible]
ON
PROPOSED [illegible]
[illegible]

FIND. [illegible]
[illegible]
[illegible] of Existing Drain
[illegible] 1775. [illegible]
&
TOPOG.

12-13-49
[illegible]
[illegible]
[illegible]
[illegible]

STATION	B. S.	H. I.	F. S.	ELEV.

NOTE: ANY ADDITIONS OR CHANGES ON THIS SHEET MUST BE MADE OR CIRCLED IN RED INK, WITH DATE AND NAME OF PERSON MAKING CHANGE.

PLEASE RETURN TO
LOS ANGELES COUNTY SURVEYOR
726 LOS ANGELES COUNTY ENGINEERING BLDG.

Do not extend notes this side of this line.

76L298 307 5-49

F.B. 556 Pg 28

Job No. 2635 Division No. _____ Notes Red. _____ Plotted _____ Profile

Survey of Ford Blvd (S.D.) Date _____ Date _____ No. _____

Survey by Benson Notes AB Notes Chkd. _____ Checked _____ X-Sec.

Indexed A. C. Johnson Date 12-12-49 Date _____ Date _____ No. _____

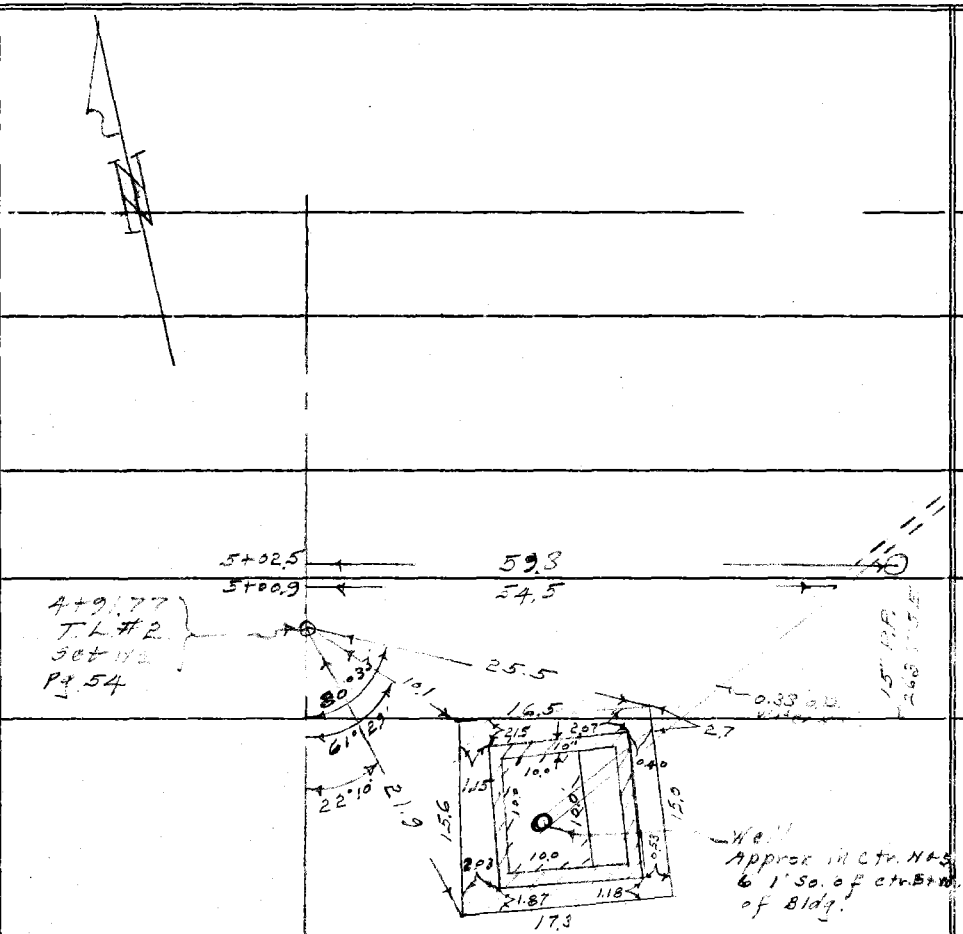

76L298 307 5-49

PLEASE RETURN TO

LOS ANGELES COUNTY SURVEYOR

726 Los Angeles County Engineering Bldg.

Do not extend notes this side of this line.

NOTE: ANY ADDITIONS OR CHANGES ON THIS SHEET MUST BE MADE OR CIRCLED IN RED INK, WITH DATE AND NAME OF PERSON MAKING CHANGE.

76L298·307 5-49

PLEASE RETURN TO
LOS ANGELES COUNTY SURVEYOR
726 LOS ANGELES COUNTY ENGINEERING BLDG.

NOTE: ANY ADDITIONS OR CHANGES ON THIS SHEET MUST BE MADE OR CIRCLED IN RED INK, WITH DATE AND NAME OF PERSON MAKING CHANGE.

Do not extend notes this side of this line.

STATION	B. S.	H. I.	F. S.	ELEV.		

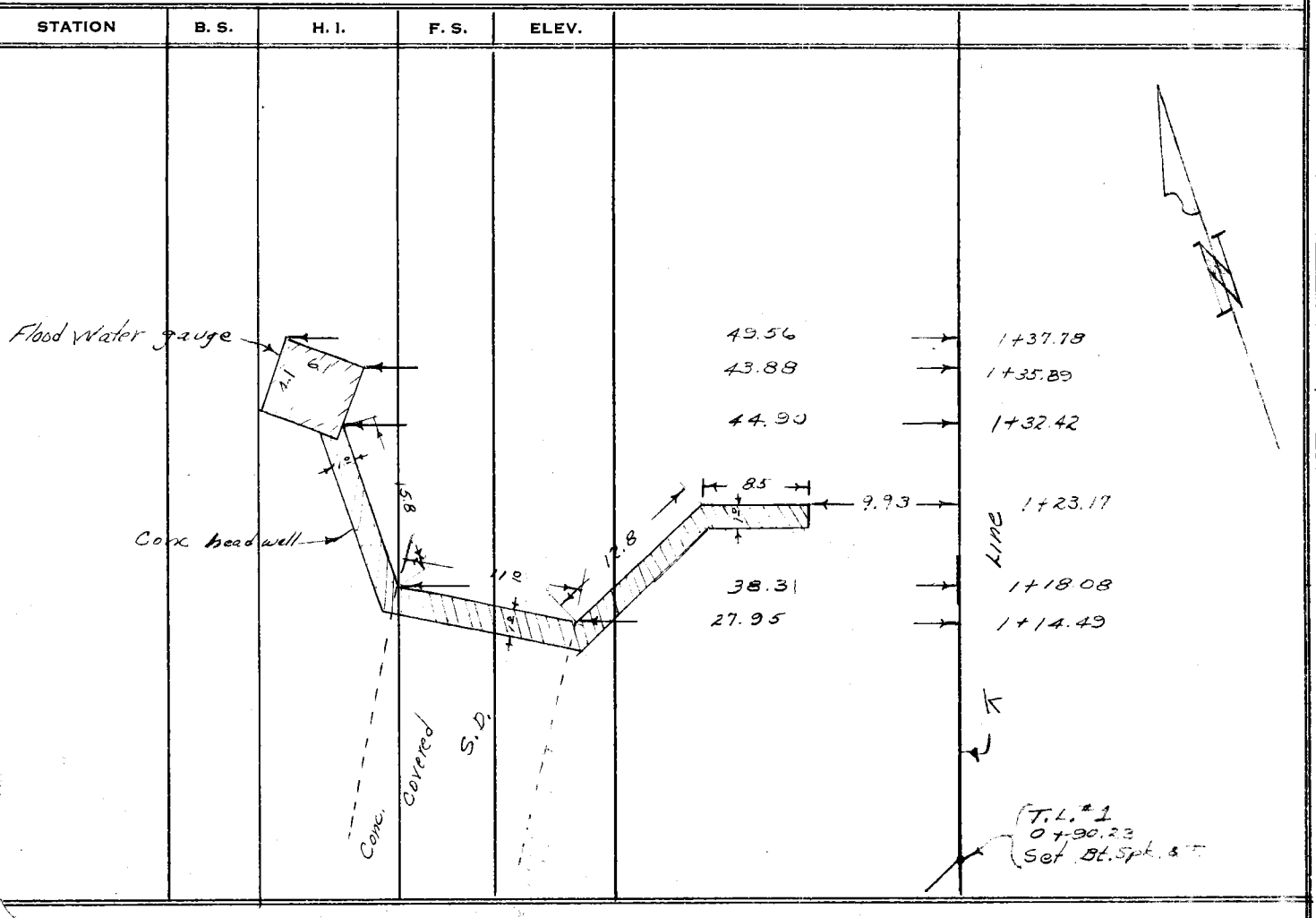

Profile Notes Red. Plotted Job No. Division No.
No. Date Date Survey of Notes
X-Sec. Notes Chkd. Checked Survey by Date
No. Date Date Map No. Indexed R. C. Johnson

F.B. PG 259

76L298 307 5-49

PLEASE RETURN TO
LOS ANGELES COUNTY SURVEYOR
726 LOS ANGELES COUNTY ENGINEERING BLDG.

NOTE: ANY ADDITIONS OR CHANGES ON THIS SHEET MUST BE MADE OR CIRCLED IN RED INK, WITH DATE AND NAME OF PERSON MAKING CHANGE.

Do not extend notes this side of this line.

F.B. 55, Pg 260

Profile No. ____ Plotted RES Date ____
X-Sec. No. ____ Checked ____ Date ____

Job No. 2635 Division No. ____ Notes Red. ____ Date ____
Survey of Fairview Ave. Notes Chkd. RES Date 12-14-49
Survey by S. Gardner, D. Notes ____ Date ____
Indexed E. C. Johnson

STATION	B. S.	H. I.	F. S.	ELEV.		
BM K.21	1.06	286.52		285.458	BM K.21 - El. 285.458 FB. 877-9 Folger St. & Mc Smith St. S.E. of Int. Pt. upper end of Concrete Planter D.D. #26 St. Spk. in top of Conc. Edge at Pt. (El. 285.600 per FB. 373-136)	
1+15.7			0.77	285.75	11 L	
"			1.07	285.43	25 L Top of Wall	
"			0.81	285.71	25 L	
"			11.20	275.32	35 L F.L. S.D. at curb, S ±	
"			1.07	285.45	33 L Top Wall	
1+38.			1.1	285.4	±	
"			1.9	284.6	5 L	
"			6.9	279.6	13 L	
"			10.0	276.5	22 L bot Creek.	
"			10.4	276.1	42 L " " - Top slope	
1+57			5.5	280.7	±.	
"			4.6	283.9		12 R.
"			2.9	283.6		15 R.
"			0.0	286.5		28 R.
"			8.1	278.4	10 L	
"			10.4	276.1	20 L bot Creek.	
"			10.4	276.1	30 L	
"			9.5	277.0	37 L	

76L298 307 5-49

PLEASE RETURN TO
LOS ANGELES COUNTY SURVEYOR
726 LOS ANGELES COUNTY ENGINEERING BLDG.

NOTE: ANY ADDITIONS OR CHANGES ON THIS SHEET MUST BE MADE OR CIRCLED IN RED INK, WITH DATE AND NAME OF PERSON MAKING CHANGE.

Do not extend notes this side of this line.

STATION	B. S.	H. I.	F. S.	ELEV.		
		286.52				
1+57.			2.3	284.2	46L Top Bk.	
"			+3.5	290.0	76L "	
1+81			7.8	278.7		
"			7.7	278.8		5R Toe Bk
"			3.2	283.3		12R Top Bk.
"			2.3	284.2		23R.
"			2.9	283.6		25R.
"			0.2	286.3		34R.
"			+0.3	286.8		40R.
1+90.			10.0	276.5		bot. creek.
"			7.6	278.9		10R Toe bk.
"			1.6	284.9		17R.
"			0.4	286.1		29R.
"			1.2	285.3		35R.
"			+2.4	283.9		45R
"			+3.2	289.7		55R.
"			10.1	276.4	9L. bot. creek.	
"			8.3	278.2	24L toe slope.	
"			2.4	284.1	37L	
"			0.0	286.5	56L	
2+04			10.0	276.5		

Profile Notes Red. Plotted Job No. 0630 Division No.
No. Date Date Survey of
X-Sec. Notes Chkd. Checked Survey by Notes Date
No. Date 12-49 Date Map No. Indexed A. C. Johnson Date

F.B. Pg 26

76L298 307 5-49

PLEASE RETURN TO
LOS ANGELES COUNTY SURVEYOR
726 LOS ANGELES COUNTY ENGINEERING BLDG.

NOTE: ANY ADDITIONS OR CHANGES ON THIS SHEET MUST BE MADE OR CIRCLED IN RED INK, WITH DATE AND NAME OF PERSON MAKING CHANGE.

Do not extend notes this side of this line.

STATION	B. S.	H. I.	F. S.	ELEV.		
		286.52				
2+30			7.8	278.7		℄
"			9.5	277.0		14 R. bot. creek
"			9.5	277.0		24 R " "
"			6.2	283.3		37 R. bot. cut Bk.
"			1.6	284.9	17 L	
"			0.0	286.5	54 L	
2+50			3.2	283.3		℄ Top Bk.
"			8.2	278.3		15 R bot Bk
"			9.1	277.4		27 R. bot. creek.
"			9.1	277.4		37 R " "
"			7.0	279.5		[illegible] R bot. cut Bk
"			1.5	285.0	23 L	
"			+0.3	286.8	45 L	
2+85			2.1	284.4		℄
"			8.9	277.6		39 R. bot. creek
"			8.9	277.6		53 R. " " bot.
"			0.3	286.2	28 L	
3+00			2.2	284.3		℄
"			4.0	282.5		24 R. Top Bk.
"			6.7	279.8		33 R. Toe "
"			8.7	277.8		46 R bot creek.

F.B. 556 PG 262
Job No. 0635 Division No. ____ Notes Red. [illegible] Plotted ____ Profile
Survey of Ford Blvd. Date ____ Date ____ No. ____
Survey by Benson Notes [illegible] Notes Chkd. RES Checked C X-Sec.
Indexed R. C. Johnson Date 12-12-49 Date 12-12-49 Date ____ No. ____

76L298 307 5-49

PLEASE RETURN TO
LOS ANGELES COUNTY SURVEYOR
726 LOS ANGELES COUNTY ENGINEERING BLDG.

NOTE: ANY ADDITIONS OR CHANGES ON THIS SHEET MUST BE MADE OR CIRCLED IN RED INK, WITH DATE AND NAME OF PERSON MAKING CHANGE.

Do not extend notes this side of this line.

STATION	B. S.	H. I.	F. S.	ELEV.		
		286.52				
3+00			8.9	277.6		53R. bot creek-bot cut
"			1.4	285.1	19L	
"			0.4	286.1	28L	
3+50			2.6	283.9		℄
3+56			2.8	283.7		℄
"			5.2	281.3		19R
"			8.6	277.9		51R. bot. creek
"			8.6	277.9		61R. " " -bot. cut
"			1.2	285.3	15L	
"			0.0	286.5	30L	
3+62			2.9	283.6		℄
"			5.3	281.2		15R
"			8.5	278.0		50R. bot. creek
"			8.5	278.0		59R " " -bot cut
3+70			3.0	283.5		℄
"			6.4	280.1		24R.
"			8.7	277.8		48R. bot. creek.
"			8.7	277.8		56R " " -bot cut
4+00			5.5	281.0		℄
"			8.4	278.1		34R. bot. creek.
"			8.6	277.9		41R " " -bot. cut

Profile No. ____ Notes Red. ____ Plotted ____ Job No. 2536 Division No. ____
X-Sec. No. ____ Date ____ Date ____ Survey of ____
Notes Chkd. ____ Checked ____ Survey by ____ Notes ____ Date ____
Date 12-49 Date ____ Map No. ____ Indexed ____ Date ____

F.B. 556 Pg 2

76L298 307 5-49

PLEASE RETURN TO
LOS ANGELES COUNTY SURVEYOR
726 LOS ANGELES COUNTY ENGINEERING BLDG.

NOTE: ANY ADDITIONS OR CHANGES ON THIS SHEET MUST BE MADE OR CIRCLED IN RED INK, WITH DATE AND NAME OF PERSON MAKING CHANGE.

Do not extend notes this side of this line.

STATION	B. S.	H. I.	F. S.	ELEV.		
		286.52				
4+00			0.0	[illegible]		54 R Top [illegible] Bk.
"			3.3	[illegible]	12 L	
4+14			6.5	280.0		℄
"			8.3	[illegible]		27 R. bot. creek.
"			5.3	[illegible]		33 R " " bot. [illegible] Bk
"			[illegible]	[illegible]		37 R Top Bk.
"			6.1	280.4	11 L bot. Bk.	
"			1.6	284.9	22 L	
F.C.B.M. 6-103 L	12.18	297.71	0.99	285.53	F.C.B.M. 6-103 L El 285.601 174 ft. S.E of [illegible] Folsom [illegible] N.E. Cor. [illegible] D.D.I. #[illegible] [illegible] near S.W. [illegible] Std. F.C. Brass Cap. per F.C. 1948 Levels	
B.M. K. 22			6.45	291.31	B.M. K. 22 El. 291.35 F.B. 877-[illegible]	
0+90.24			7.09	290.62		℄
1+06.0			7.08	290.63		℄
1+05.6			10.0	287.7		℄ bot dam.
"			8.4	289.3		34 R.
"			7.74	289.97	37 L Top. Dam.	
"			7.67	290.04	53 " "	
1+15.7			10.0	287.7		℄
"			10.1	287.6	5 L	

F.B. 556 Pg. 264
Job No. 0635 Division No. Notes Red. [illegible] Plotted Date No. Profile
Survey of Ford Blvd S.D. Date Notes Chkd. [illegible] Checked Date No. X-Sec.
Survey by Bonson Notes B Date 12-12-[illegible] Date 12-9-[illegible]
Indexed A. C. Johnson

76L298 307 5-49

PLEASE RETURN TO
LOS ANGELES COUNTY SURVEYOR
726 LOS ANGELES COUNTY ENGINEERING BLDG.

NOTE: ANY ADDITIONS OR CHANGES ON THIS SHEET MUST BE MADE OR CIRCLED IN RED INK, WITH DATE AND NAME OF PERSON MAKING CHANGE.

Do not extend notes this side of this line.

STATION	B. S.	H. I.	F. S.	ELEV.		
		297.71				
1+15.7			12.23	285.48	37 L bottom	
"			7.57	290.14	61 L Top "	
"			7.50	290.21	65 L " "	
1+33			9.9	287.8		38R
"			9.2	288.5		57R
"			11.5	286.2	52 L	
"			9.6	288.1	61 L bot. dam	
"			7.0	290.7	67 L Top dam.	
1+57			10.3	287.4		45R
1+80			10.2	287.5	63 L	
"			5.8	291.9	78 L	
"			5.0	292.7	84 L	
2+30			5.9	291.8		44R. Top [illegible]
"			4.3	293.4		64R
"			10.4	287.3	60 L Bot.	
"			4.4	293.3	84 L	
"			3.2	294.5	95 L	
2+50			9.4	288.3		52R. Top [illegible]
"			3.4	294.3		67 R
"			2.2	295.5		80 R
"			9.9	287.8	63 L	

Profile No. _____ Notes Red. _____ Plotted _____ Job No. 2633 Division No. _____
X-Sec. No. _____ Date _____ Date _____ Survey of [illegible]
Notes Chkd. [illegible] Date 12-4-61 Checked _____ Date _____ Survey by [illegible] Notes [illegible] Date 12-4-61
Map No. _____ Indexed [illegible] Date _____

F.B. [illegible] PG. 265

76L298 307 5-49

PLEASE RETURN TO
LOS ANGELES COUNTY SURVEYOR
726 LOS ANGELES COUNTY ENGINEERING BLDG.

NOTE: ANY ADDITIONS OR CHANGES ON THIS SHEET MUST BE MADE OR CIRCLED IN RED INK, WITH DATE AND NAME OF PERSON MAKING CHANGE.

Do not extend notes this side of this line.

STATION	B. S.	H. I.	F. S.	ELEV.		
		297.71				
2+50			3.2	294.5	90L Top slope	
"			2.6	295.1	100L	
2+87			3.5	294.2		71R. Top cut bk
"			6.6	291.1		75R
"			1.6	296.1		90R
"			1.3	[illegible]		100R
"			10.3	287.4	58L Brk.	
"			4.8	293.9	79L Top brk	
"			3.4	294.3	91L	
3+00			4.1	293.6		74R. Top cut bk.
"			8.0	289.7		84R.
"			1.0	[illegible]		104R
"			10.2	287.5	52L	
"			4.3	293.4	83L	
"			3.0	294.7	95L	
3+56			2.2	295.5	92L	
"			4.2	293.5	66L	
"			10.3	287.4	38L	
"			8.5	289.2		70R. Top cut Bk.
"			3.8	293.9		83R
"			0.5	297.2		103R

F.B. 556 Pg 266
Job No. 0635 Division No. Notes Red. Plotted No. Profile
Survey of Ford Blvd. Date Date X-Sec.
Survey by Benson Notes Notes Chkd. RES Checked No.
Indexed A. C. Johnson Date 12-12-47 Date 12-49 Date

76L298 307 5-49

PLEASE RETURN TO
LOS ANGELES COUNTY SURVEYOR
726 LOS ANGELES COUNTY ENGINEERING BLDG.

NOTE: ANY ADDITIONS OR CHANGES ON THIS SHEET MUST BE MADE OR CIRCLED IN RED INK, WITH DATE AND NAME OF PERSON MAKING CHANGE.

Do not extend notes this side of this line.

STATION	B. S.	H. I.	F. S.	ELEV.		
		297.71				
3+62			5.0	292.7'		103R
"			8.1	289.6'		86R.
"			10.8	286.9'		85R
3+70.			7.1	[illegible]		69R.
"			3.4	294.3'		81R
"			0.4	297.3'		100R.
4+00.			4.5	293.2'		73R
"			0.6	297.1'		89R
"			0.1	297.6'		100R.
"			10.3	287.4'	28L	
"			4.6	293.1'	51L	
"			2.0	295.7'	75L	
"			1.6	[illegible]	90L	
4+14			10.9	286.8'		48R.
"			5.1	292.6'		66R.
"			0.7	297.0'		91R.
"			0.3	297.4'		100R.
"			4.4	293.3'	48L	
"			2.1	295.6'	67L	
"			1.2	296.5'	91L	

Profile No. ____ Notes Red ____ Plotted ____ Job No. 0635 Division No. ____ F.B. ____ Page 267
X-Sec. No. ____ Date ____ Date ____ Survey of ____
Notes Chkd. [illegible] Checked ____ Survey by ____ Notes ____ Date ____
Date 12-49 Date ____ Map No. ____ Indexed A. C. Johnson

76L298 307 5-49

PLEASE RETURN TO
LOS ANGELES COUNTY SURVEYOR
726 LOS ANGELES COUNTY ENGINEERING BLDG.

NOTE: ANY ADDITIONS OR CHANGES ON THIS SHEET MUST BE MADE OR CIRCLED IN RED INK, WITH DATE AND NAME OF PERSON MAKING CHANGE.

Do not extend notes this side of this line.

STATION	B. S.	H. I.	F. S.	ELEV.		
		297.71				
4+25			1.0	29[illegible]	85 L	
"			2.0	29[illegible]	61 L	
"			3.2	294.5	50 L	
"			10.4	28[illegible].3	29 L	
"			12.3	285.4		36 R. Top cut 3 R
"			10.0	287.7		51 R.
"			5.5	292.2		63 R.
"			0.8	296.9		89 R
"			0.3	297.4		100 R
4+47			0.3	297.4		100 R.
"			3.1	294.6		70 R.
"			10.9	28[illegible].8		43 R.
"			12.2	28[illegible].5		20 R. Top cut 3 R.
"			5.2	29[illegible].5	46 L Top cut 3 R.	
"			1.5	296.2	65 L	
"			0.5	297.2	100 L	
4+62			0.0	297.7	90 L	
"			0.6	297.1	71 L. Top cut 3 R.	
"			12.6	285.1		5 R.
"			11.1	286.6		33 R.
"			10.0	287.7		42 R.

F.B. 556 Pg 268
Job No. 0635 Division No. ____ Notes Red. ____ Plotted ____ Profile
Survey of Fort Bend S.D. Date ____ Date ____ No. ____
Survey by B. C. Johnson Notes ____ Notes Chkd. RES Checked ____ X-Sec.
Indexed ____ Date 12-12-47 Date 12-9-47 Date ____ No. ____

76L298 307 5-49

PLEASE RETURN TO
LOS ANGELES COUNTY SURVEYOR
726 LOS ANGELES COUNTY ENGINEERING BLDG.

NOTE: ANY ADDITIONS OR CHANGES ON THIS SHEET MUST BE MADE OR CIRCLED IN RED INK, WITH DATE AND NAME OF PERSON MAKING CHANGE.

Do not extend notes this side of this line.

STATION	B. S.	H. I.	F. S.	ELEV.		
		297.71				
4+62			6.6	291.1		55 R.
"			1.7	296.0		82 R.
"			0.1	297.6		100 R.
5+00			0.5	297.2		100 R
"			2.8	294.9		75 R.
"			9.2	285.5		48 R.
"			+0.2	297.9	88L Top cut Bk.	
"			+0.6	298.3	100L	
5+23			+0.6	298.3	110L	
"			+0.5	298.2	100L Top cut Bk.	
"			10.0	287.7		40R
"			4.5	293.2		61R.
"			2.2	295.5		76R
"			0.2	297.5		100R.
5+38			1.2	296.5		100R.
"			3.3	294.4		64R.
"			12.0	285.7		35R.
"			+0.3	298.0	100L Top cut Bk.	
"			+0.6	298.3	110L.	
5+51			+1.4	299.1	100L	
"			+0.5	298.2	86L Top cut Bk	

Profile No. ____ Notes Red. ____ Plotted ____ Job No. 2635 Division No. ____
Date ____ Date ____ Survey of ____
X-Sec. No. ____ Notes Chkd. ____ Checked ____ Survey by ____ Notes ____ Date ____
Date 12-47 Date ____ Map No. ____ Indexed A. C. Johnson

F.B. 269

76L298 307 5-49

PLEASE RETURN TO
LOS ANGELES COUNTY SURVEYOR
726 LOS ANGELES COUNTY ENGINEERING BLDG.

NOTE: ANY ADDITIONS OR CHANGES ON THIS SHEET MUST BE MADE OR CIRCLED IN RED INK, WITH DATE AND NAME OF PERSON MAKING CHANGE.

Do not extend notes this side of this line.

F.B. 55 Pg 270

Profile No. ____ Plotted ____ Date ____ Notes Red. ____ Date ____

X-Sec. No. ____ Checked ____ Date ____ Notes Chkd. ____ Date ____

Job No. 5635 Division No. ____

Survey of ____ Notes ____

Survey by ____

Indexed E. C. Johnson Date 12-12-49

STATION	B. S.	H. I.	F. S.	ELEV.		
		297.79				
5+51			8.6	289.1	70L.	
"			5.7	292.0		67R
"			3.4	294.3		90R.
"			1.2	296.5		100R
5+68			8.5	289.2		100R
"			3.5	294.2		81R. Top Bk
"			8.0	289.7	55L Bk.	
"			0.2	297.5	78L Top Bk.	
"			+1.5	299.2	100L	
F.C. BM 6-104L	0.87	300.79	5.79	294.92	F.C. BM 6-104L E/ 294.994 N30° W. #2 Diversion Bridge 2.3' above end DDI #3 L. 30.5' from N.E. Corner 1.5' N. of E. Bkwall St. Mead. Top N.E. cor. 5' conc. ab. on wall. Bronze Mon. F.C. Brass cap.	
			0.95	299.84	BM #F1 E/ 299.307 F.S. 577-3. Iron Spk. in W. face of 10" Maple 10' ± N. of SW cor. of Residence at 5th & Columbus St. (This Spk. is Common to CF/ 299.919 LB. 782-37)	
F.C. BM 6-104L	0.86	292.75		291.92		
4+25			13.9	278.9		± edge creek.
"			14.2	278.5		28R edge creek Top Bk
"			12.6	280.2	15L Bk. in ± 3 ft.	
"			6.6	286.2	23L Top " "	

76L298 307 5-49

PLEASE RETURN TO
LOS ANGELES COUNTY SURVEYOR
726 LOS ANGELES COUNTY ENGINEERING BLDG.

NOTE: ANY ADDITIONS OR CHANGES ON THIS SHEET MUST BE MADE OR CIRCLED IN RED INK, WITH DATE AND NAME OF PERSON MAKING CHANGE.

Do not extend notes this side of this line.

STATION	B. S.	H. I.	F. S.	ELEV.		
		292.75				
			13.3	279.5		
				280.1		
				282.5		
				279.3		
4+62			9.7	283.1		
			11.2	281.5	6 L Bot. Cut Bk	1
			13.3	279.2	42 L [illegible]	
			13.6	279.2	54 L	
			12.1	280.7		
				283.4		
				281.9		
			13.5	279.3	59 L [illegible]	
			12.3	280.3	76 L Bot Cut Bk.	
5+23			10.6			
			8.6			20 R.
			13.3	279.5	39 L [illegible]	
			13.3	279.5	48 L " "	
			11.9	280.9	73 L Bot. Cut Bk.	

Profile Notes Red Plotted Job No. [illegible] Division No.
No. X-Sec. Date Date Survey of [illegible] Notes
No. Notes Chkd. Checked Survey by [illegible] Date
Date 12-47 Date Map No. Indexed A. C. Johnson

F.B. [illegible] Pg 7

76L298 307 5-49

PLEASE RETURN TO
LOS ANGELES COUNTY SURVEYOR
726 LOS ANGELES COUNTY ENGINEERING BLDG.

NOTE: ANY ADDITIONS OR CHANGES ON THIS SHEET MUST BE MADE OR CIRCLED IN RED INK, WITH DATE AND NAME OF PERSON MAKING CHANGE.

Do not extend notes this side of this line.

F.B. 55, Pg. 272 — Profile No. ____ — X-Sec. No. ____
Job No. 6635 Division No. ____ Notes Red ____ Date ____ Plotted ____ Date ____
Survey of Eaton Canyon Notes Chkd. [illegible] Checked ____ Date ____
Survey by [illegible] Notes ____ Date 12-12-49
Indexed [illegible] Johnson

STATION	B. S.	H. I.	F. S.	ELEV.		
		292.78				
5+33			13.5	279.3		℄ edge Creek
"			9.4	283.4		25 R bot. cut Bk.
"			10.5	282.3	13 L	
"			13.5	279.3	33 L edge Creek	
"			7.6	285.2	22 L " "	
"			8.8	284.0	17 L	
5+51			13.0	279.8		℄ edge Creek
"			13.3	279.5		39 R " "
"			12.1	280.7		49 R Bot. cut Bk.
"			7.2	285.6	31 L	
"			9.7	283.1	51 L Bot. cut Bk	
"			5.3	287.5	61 L edge Creek	
T.P.	7.78	291.26	9.30	281.96	T.P.	
5+68			7.9	283.4		℄
"			11.4	279.9		34 R. edge Creek
"			11.4	279.9		59 R. " "
"			12.0	279.3		73 R bot. cut Bk.
"			7.5	283.8	17 L Bot. cut Bk.	
"			8.6	282.7	32 L Top " "	
6+00			7.0	284.3		℄
"			5.8	285.5		15 R.

76L298 307 5-49

PLEASE RETURN TO
LOS ANGELES COUNTY SURVEYOR
726 LOS ANGELES COUNTY ENGINEERING BLDG.

NOTE: ANY ADDITIONS OR CHANGES ON THIS SHEET MUST BE MADE OR CIRCLED IN RED INK, WITH DATE AND NAME OF PERSON MAKING CHANGE.

Do not extend notes this side of this line.

STATION	B. S.	H. I.	F. S.	ELEV.		
		291.26				
6+00			8.2	283.1		32 R.
"			5.8	285.5		45 R
"			7.0	284.3		61 R
"			10.3	281.0		70 R
"			7.5	283.8		80 R
"			11.0	280.3		92 R, edge creek
"			11.0	280.3		105 R. " " bank
"			6.2	285.1		106 R. Top [illegible] + 3 R.
"			3.5	287.8		135 R. Bot bank
"			0.0	291.3		150 R on slope
"			5.5	285.8	4 L Top bk	
"			2.8	288.5	3 L Brk.	
"			+1.4	292.7	7 L Top [illegible]	
"			+2.1	293.4	5 L Top [illegible]	
"			7.3	284.1	13 L Bot. [illegible]	
"			7.6	283.8	8 L " " "	
"			5.5	285.8	10 L " " "	
"			2.0	289.3	11 L [illegible]	
"			1.2	290.1	13 L " "	
"			1.0	290.3	15 L	
6+17			5.4	285.9		

Profile No. ____ Notes Red ____ Plotted ____ Job No. [illegible] Division No. ____
X-Sec. No. ____ Date ____ Date ____ Survey of [illegible]
Notes Chkd. [illegible] Checked ____ Survey by [illegible] Notes ____
Date 12-27 Date ____ Map No. ____ Indexed A. C. Johnson Date ____

F.B. [illegible] Pg. 273

76L298 307 5-49

PLEASE RETURN TO
LOS ANGELES COUNTY SURVEYOR
726 LOS ANGELES COUNTY ENGINEERING BLDG.

NOTE: ANY ADDITIONS OR CHANGES ON THIS SHEET MUST BE MADE OR CIRCLED IN RED INK, WITH DATE AND NAME OF PERSON MAKING CHANGE.

Do not extend notes this side of this line.

F.B. [illegible] Pg 274
Job No. 2.0.3.5 Division No. S.D.
Survey of Foothill Blvd
Survey by E. Ferris Notes 45
Indexed A. C. Johnson Date 12-13-49
Profile No. X-Sec. No.
Plotted Date
Notes Red. Date
Notes Chkd RES Checked
Date 12-41 Date

STATION	B. S.	H. I.	F. S.	ELEV.		
		291.26				
6+17			7.0	[illegible]		13 R
"			7.5	[illegible]		32 R.
"			[illegible]	[illegible]		43 R
"			7.5	[illegible]		[illegible] R.
"			10.3	[illegible]		77 R. edge creek
"			10.8	[illegible]		100 R " " bot cut Bk.
"			4.7	[illegible]		101 R. Top cut Bk.
"			2.8	288.5		122 R [illegible]
"			4.3	[illegible]		[illegible] R.
"			1.8	290.0		145 R.
"			[illegible]	256.5	15 L Top cut + Bk	
"			3.8	287.5	40 L " " "	
"			9.7	281.6	47 L Bot cut Bk edge [illegible] (L. 50)	
"			11.0	280.3	56 L & creek.	
"			9.7	281.6	64 L edge creek. (R.)	
"			9.0	282.3	85 L	
"			9.6	281.7	113 L edge creek (R.)	
"			9.6	281.7	149 L " " (R.)	
"			7.7	283.6	153 L bot cut + Bk.	
"			2.3	289.0	156 L Top " "	
"			0.7	290.6	175 L Flat	

76L298 307 5-49

PLEASE RETURN TO
LOS ANGELES COUNTY SURVEYOR
726 LOS ANGELES COUNTY ENGINEERING BLDG.

NOTE: ANY ADDITIONS OR CHANGES ON THIS SHEET MUST BE MADE OR CIRCLED IN RED INK, WITH DATE AND NAME OF PERSON MAKING CHANGE.

Do not extend notes this side of this line.

STATION	B. S.	H. I.	F. S.	ELEV.		
		291.2[illegible]				
6+28			[illegible]	284.5		℄ Top [illegible] bk.
"			8.2	283.1		9 R Top " "
"			8.[illegible]	282.7		41 R " " "
"			10.[illegible]	280.5		53 R Bot. [illegible]
"			10.8	280.5		54 R edge creek
"			3.4	287.9		92 R Top bk
"			2.4	28[illegible]		[illegible]0 R
"			3.6	[illegible]		137 R
"			[illegible]	291.3		142 R
"			9.5	281.8	13 L [illegible]	
"			10.2	281.1	33 L ℄ creek	
"			[illegible]	281.8	[illegible] L edge creek [illegible]	
"			[illegible]	285.9	[illegible]	
"			9.2	282.1	135 L edge creek (2)	
"			9.7	281.6	143 L ℄ "	
"			9.2	282.1	149 L edge creek [illegible]	
"			2.2	289.1	157 L Top [illegible] bk.	
"			[illegible]	290.4	170 L [illegible]	
6+30			9.7	281.6		℄ edge creek bot. [illegible]
"			10.6	280.7		30 R edge " " " "
"			10.7	280.6		41 R " " " " "

Profile No. ____ Notes Red. ____ Plotted ____ Job No. ____ Division No. ____
X-Sec. No. ____ Date ____ Date ____ Survey of ____
Notes Chkd. ____ Checked ____ Survey by ____ Notes ____ Date ____
Date 12 4 Date ____ Map No. ____ Indexed ____ Johnson

F.B. Pg. 75

76L298 307 5-49

PLEASE RETURN TO
LOS ANGELES COUNTY SURVEYOR
726 LOS ANGELES COUNTY ENGINEERING BLDG.

NOTE: ANY ADDITIONS OR CHANGES ON THIS SHEET MUST BE MADE OR CIRCLED IN RED INK, WITH DATE AND NAME OF PERSON MAKING CHANGE.

Do not extend notes this side of this line.

STATION	B. S.	H. I. 3	F. S.	ELEV.		
		29[illegible]				
6+30			11.0	280.3		[illegible]
"			[illegible]	28[illegible]		[illegible]
"			[illegible]	28[illegible]		[illegible] B. Bk.
"			3.9	28[illegible].4		[illegible] Top [illegible] Bk
"			2.8	[illegible]		100R
"			2.2	28[illegible]		100R
[illegible]			[illegible]	28[illegible]		[illegible] Creek (N)
"			10.9	28[illegible]		43R. " " (N.E)
"			8.2	[illegible]		47R. Brk
"			4.6	28[illegible]		51R. Top Cut Bk
"			2.4	28[illegible]		70R
"			2.3	28[illegible]		100R
"			2.2	[illegible]		130R
"			7.9	28[illegible].4	19 L	
"			5.7	28[illegible]	45 L Top Bk.	
"			5.3	28[illegible]	65 L	
"			6.0	28[illegible].3	89 L	
"			5.1	28[illegible].2	107 L Top Bk.	
"			9.0	28[illegible]	137 L Edge Creek, E)	
"			9.0	28[illegible].3	147 L " " W)	
"			7.2	28[illegible].1	152 L Brk	

F.B. 556 Pg. 276
Job No. 0635 Division No. Notes Red. Plotted No. Profile
Survey of Ford Blvd. S.D. Date Date X-Sec.
Survey by Benson Notes Chkd. RGS Checked No.
Indexed A. C. Johnson Date 12-13-[illegible] Date 12-19 Date

76L298 307 5-49

PLEASE RETURN TO
LOS ANGELES COUNTY SURVEYOR
726 LOS ANGELES COUNTY ENGINEERING BLDG.

NOTE: ANY ADDITIONS OR CHANGES ON THIS SHEET MUST BE MADE OR CIRCLED IN RED INK, WITH DATE AND NAME OF PERSON MAKING CHANGE.

Do not extend notes this side of this line.

STATION	B. S.	H. I.	F. S.	ELEV.		
		291.26				
6+48			2.5	288.8	162 L Top [illegible] Bk.	
"			1.4	289.9	175 L [illegible]	
6+63			5.6	285.7		℄ Top Bk
6+70.			5.7	285.5		℄
"			5.5	285.8		33 [illegible]
"			2.7	[illegible]		52 R
"			1.9	289.4		100 R.
"			2.0	[illegible]		130 R.
7+00			3.0	288.3		℄
"			1.5	289.8		57 R.
"			2.4	288.9		100 R.
"			2.0	289.3		139 R. [illegible]
"			1.7	289.6	40 L	
"			2.8	[illegible]	78 L	
"			5.7	285.6	95 L	
"			8.6	282.7	126 L [illegible]	
"			8.6	282.7	136 L " " W-Lot [illegible] Bk.	
"			5.8	285.5	140 L Top [illegible] Bk.	
"			4.7	286.6	145 L [illegible]	
"			-2.4	293.7	162 L	
"			-4.6	295.9	175 L	

Profile No. ____ Notes Red. ____ Plotted ____ Job No. [illegible] Division No. ____ F.B. PG 2
X-Sec. No. ____ Date ____ Date ____ Survey of [illegible] S.D.
Notes Chkd. [illegible] Checked ____ Survey by [illegible] Notes [illegible] Date [illegible]
Date 12-49 Date ____ Map No. ____ Indexed A. C. Johnson

76L298 307 5-49

PLEASE RETURN TO
LOS ANGELES COUNTY SURVEYOR
726 LOS ANGELES COUNTY ENGINEERING BLDG.

NOTE: ANY ADDITIONS OR CHANGES ON THIS SHEET MUST BE MADE OR CIRCLED IN RED INK, WITH DATE AND NAME OF PERSON MAKING CHANGE.

Do not extend notes this side of this line.

F.B. 3306 Pg 278 — Profile No. ____ — X-Sec. No. ____

Job No. 2635 Division No. ____ Notes Red. ____ Date ____ Plotted ____ Date ____

Survey of Fair [illegible] Notes ____ Notes Chkd. ____ Checked ____

Survey by Bruns et al Date 12-[illegible] Date 12-44

Indexed A. C. Johnson Date 12-[illegible]

STATION	B. S.	H. I.	F. S.	ELEV.		
		291.26				
T.P	5.60	294.23	2.53	288.63	T.P on 1x1 15.E 7+10	
7+36			6.8	287.5		℄
"			6.6	287.6		50 R
"			5.8	288.4		100 R
"			4.9	289.3		127 R. Toe of Slope
"			4.5	289.7	54 L	
"			6.9	287.3	84 L Top Bk.	
"			11.2	283.0	100 L Edge Creek (E)	
"			11.4	282.8	111 L " " (E)	
"			8.0	286.2	128 L Bk.	
"			3.9	290.3	155 L Top Bk.	
"			3.5	290.7	173 L Flat	
7+71			5.5	288.7		℄ Toe Slope
"			6.1	288.1		50 R
"			6.4	287.5		100 R
"			5.5	288.4		121 R. Toe of Slope
"			+0.2	294.4	38 L	
"			0.8	293.4	49 L	
"			4.3	289.9	57 L	
"			6.2	288.0	65 L Top Bk.	
"			10.9	283.3	74 L Edge Creek (E)	

76L298 307 5-49

PLEASE RETURN TO
LOS ANGELES COUNTY SURVEYOR
726 LOS ANGELES COUNTY ENGINEERING BLDG.

NOTE: ANY ADDITIONS OR CHANGES ON THIS SHEET MUST BE MADE OR CIRCLED IN RED INK, WITH DATE AND NAME OF PERSON MAKING CHANGE.

Do not extend notes this side of this line.

STATION	B. S.	H. I. 2	F. S.	ELEV.		
		294.23				
7+71			10.9	283.3	85 L [illegible] Creek. (W)	
"			6.8	287.4	117 L	
"			3.9	290.3	141 L	
"			4.0	290.2	170 L	
8+00			5.8	288.4		50 R. Toe of Slope
"			5.0	289.2		100 R.
"			3.9	290.3		120 R Toe of Fill
"			1.2	293.0	40 L Brk.	
"			8.8	285.4	55 L Brk.	
"			10.9	283.3	58 L Edge Creek. (E)	
"			10.9	283.3	68 L " " (W)	
"			9.4	284.8	71 L	
"			9.3	284.9	84 L	
"			5.9	288.3	102 L	
"			3.8	290.4	123 L	
"			3.3	290.9	140 L	
T.P.	1.77	305.22	0.78	293.45	T.P. 1X1 45 Lt. 7-6	
8+00			7.1	298.1		L
"			5.0	300.2	14 L	
"			5.8	299.4	25 L	
8+20			1.9	303.3		E. Top Slope.

Profile No. ____ Notes Red. ____ Plotted ____ Job No. ____ Division No. ____
X-Sec. No. ____ Date ____ Date ____ Survey of ____
Notes Chkd. [illegible] Checked ____ Survey by ____ Notes ____ Date ____
Date 12-4-9 Date ____ Map No. ____ Indexed ____ Date ____

F.B. Pg 279

76L298 307 5-49

PLEASE RETURN TO
LOS ANGELES COUNTY SURVEYOR
726 LOS ANGELES COUNTY ENGINEERING BLDG.

NOTE: ANY ADDITIONS OR CHANGES ON THIS SHEET MUST BE MADE OR CIRCLED IN RED INK, WITH DATE AND NAME OF PERSON MAKING CHANGE.

Do not extend notes this side of this line.

STATION	B. S.	H. I.	F. S.	ELEV.		
		305.22				
8+20			6.5	29[illegible].7		24R.
"			14.[illegible]	29[illegible]		60R Toe of Slope
"			14.5	29[illegible].4		100R.
"			[illegible]	29[illegible]		125R Toe [illegible]
"			2.3	302.9	12 L. Top Slope.	
"			8.2	297.0	22 L Top cut Bk	
8+37			0.6	304.6		℄.
"			1.0	304.2		15R. Top of Slope
"			6.2	299.0		47R
"			10.8	294.4	(no [illegible])	73R. Toe of Slope
"			9.8	295.4		98R. Toe. " "
8+52			1.2	304.0		℄ Top of Slope.
"			0.7	304.5		32R. " " "
"			5.9	299.3		80R Toe of Slope
"			0.0	305.2		107R
"			2.9	302.3	7 L Top cut Bk	
T.P.	11.31	315.94	0.59	304.63	T.P. on Tot. 8+37.20	
8+74			11.0	304.9		24R Top cut Bk
"			9.1	306.8		67R. Bk.
"			6.2	309.7		84R. Bk.
"			8.5	307.4		95R

F.B. Pg. 280
Job No. 3635 Division No. Notes Red. Plotted No. Profile
Survey of Ford Blvd. Date Date X-Sec.
Survey by Benson Notes Chkd. Checked No.
Indexed A. C. Johnson Date 12-13-49 Date 12-41 Date

76L298 307 5-49

9+50 - 61R
9+66 - 65R

PLEASE RETURN TO
LOS ANGELES COUNTY SURVEYOR
726 LOS ANGELES COUNTY ENGINEERING BLDG.

NOTE: ANY ADDITIONS OR CHANGES ON THIS SHEET MUST BE MADE OR CIRCLED IN RED INK, WITH DATE AND NAME OF PERSON MAKING CHANGE.

Do not extend notes this side of this line.

STATION	B. S.	H. I.	F. S.	ELEV.		
		315.94				
8+81			8.3	307.6		94 R.
"			8.3	307.[illegible]		86 R.
"			4.4	[illegible]		76 R.
"			8.6	307.3		59 R Brk.
"			11.5	304.4		28 R Top [illegible] Bk.
9+03.81 (At [illegible] Tan.)			10.3	305.6		38 R. " " "
"			8.0	307.9		51 R
"			2.1	313.5		65 R
"			7.6	308.3		77 R
"			6.6	309.3		99 R. Toe of Slope
9+21			12.2	303.7		38 R Top cut Bk.
"			8.2	307.7		53 R Brk.
"			1.1	314.8		67 R Brk
"			7.6	308.3		51 R
"			6.6	309.3		95 R
"			3.7	312.2		106 R. Toe of Slope
9+50			8.1	307.8		61 R. Top cut Bk.
"			7.0	308.9		65 R.
"			6.5	309.4		101 R. Toe of Slope
9+66			8.2	307.7		65 R Top cut Bk.
"			6.7	309.2		98 R. Toe of Slope

Profile No. ____ Notes Red. ____ Plotted ____ Job No. ____ Division No. ____
X-Sec. No. ____ Date ____ Date ____ Survey of ____
Notes Chkd. [illegible] Checked ____ Survey by ____ Notes ____ Date ____
Date 12-41 Date ____ Map No. ____ Indexed R. C. Johnson

F.B. P2 281

76L298 307 5-49

9+72 - 68 R. 10+50 - 90 R. 10+93 - 62 R.
10+00 - 86 R. 10+63 - 87 R. 10+90 - 72 R.

PLEASE RETURN TO
LOS ANGELES COUNTY SURVEYOR
726 LOS ANGELES COUNTY ENGINEERING BLDG.

NOTE: ANY ADDITIONS OR CHANGES ON THIS SHEET MUST BE MADE OR CIRCLED IN RED INK, WITH DATE AND NAME OF PERSON MAKING CHANGE.

Do not extend notes this side of this line.

STATION	B. S.	H. I.	F. S.	ELEV.		
		315.94				
9+72			6.8	309.[illegible]		98 R. Toe of slope.
"			8.4	307.5		[illegible] R. Top cut bk.
10+00			6.7	309.[illegible]		86 R. " " "
"			5.2	[illegible]		77 R. Toe of slope
10+50			6.6	309.3		90 R. Top cut bk.
"			+5.6	334.5		114 R. Top of slope.
10+63			6.9	309.0		87 R. Top of cut bk.
"			+7.8	323.7		110 R. Top of slope
10+90 ?	(10+80)		6.9	309.0		73 R. Top cut bk.
"			5.8	310.1		88 R. Toe of slope.
"			+5.0	320.9		107 R. Top of [illegible]
10+93			15.2	300.[illegible]		47 R. Top cut bk.
"			7.4	308.5		62 R. " " "
"			5.6	310.3		86 R. Toe of slope.
"			+4.[illegible]	320.6		104 R. Top of slope.
"			+5.7	321.6		1[illegible] R. Brk.
11+11			14.9	301.0		33 R. Top cut bk.
"			6.5	309.4		56 R. Top slope.
"			5.5	310.4		85 R. Toe slope.
"			+3.4	319.3		100 R. Top slope
"			+2.9	318.8		112 R. Brk. Toe slope

F.B. 556 Pg 232
Job No. 0635 Division No. ____ Notes Red. ____ Plotted ____ Profile
Survey of Ford Blvd. S.D. Date ____ Date ____ No. ____
Survey by Benson Notes ____ Notes Chkd. RES Checked ____ X-Sec.
Indexed T. C. Johnson Date 12-13-49 Date 12-49 Date ____ No. ____

76L298 307 5-49

PLEASE RETURN TO
LOS ANGELES COUNTY SURVEYOR
726 LOS ANGELES COUNTY ENGINEERING BLDG.

NOTE: ANY ADDITIONS OR CHANGES ON THIS SHEET MUST BE MADE OR CIRCLED IN RED INK, WITH DATE AND NAME OF PERSON MAKING CHANGE.

Do not extend notes this side of this line.

STATION	B. S.	H. I.	F. S.	ELEV.		
		315.94				
11+21			14.6	301.3		38 R Top
11			2.1	313.9		56 R Top
11			2.5	313.4		52 R Toe
11			+ 2.1	313.8		53 R Top
11			+ 1.9	314.0		50 R
			7.6	308.3		2.5 R Top
11			2.9	313.0		42 R
11			5.1	310.8		538 Top
11			4.3	311.6		35 R
11			1.4	314.5		24 R Top
11			0.0	315.9		103 R Top
11+30			4.8	311.1		26 R Top
11			6.4	309.5		43 R
11			4.0	311.9		53 R
11			5.2	310.7		31 R Toe
11+64			1.3	314.6		47 R Top, Slope
11			4.9	311.0		56 R
11			3.7	312.2		32 R Toe
11+78			5.2	310.7		51 R Top, Slope
11			5.0	310.9		59 R
11			4.4	311.5		42 R Toe

11+64 - 47 R
11+78 - 51 R
12+20 - 60 R

11+11 - 53 R+
-21 - 52 R
-40 - 55 R
41 - 53 - 2.5 R

Profile
Notes Red
No. X-Sec.
Date
Notes Chkd. [illegible]
Date 12-21
Plotted
Date
Checked
Date
Job No.
Survey of
Survey by [illegible]
Map No.
Division No.
Notes
Date
Indexed
Date
F. B. [illegible] P. 2

[illegible] Johnson

76L298 307 5-49

PLEASE RETURN TO
LOS ANGELES COUNTY SURVEYOR
726 LOS ANGELES COUNTY ENGINEERING BLDG.

NOTE: ANY ADDITIONS OR CHANGES ON THIS SHEET MUST BE MADE OR CIRCLED IN RED INK, WITH DATE AND NAME OF PERSON MAKING CHANGE.

Do not extend notes this side of this line.

STATION	B. S.	H. I.	F. S.	ELEV.		
[illegible]		[illegible]	[illegible]	[illegible]		[illegible]
[illegible]			4.7	[illegible]		85 [illegible]
[illegible]			7.1	3088		[illegible]
12+24.40	[illegible]		11.9	[illegible]		[illegible] R
"			6.7	[illegible]		87 R Toe [illegible]
"	[illegible]		13.7	[illegible]		48 [illegible] Toe slope
"	[illegible]		4.4	[illegible]		68 R Top slope
"			5.4	3105		92 R [illegible]
T.P.	0.63	3052.4	11.63	[illegible]	T.P. [illegible] 38' [illegible]	
T.P.	[illegible]	2955.[illegible]	11.25	[illegible]	[illegible]	
8+20			6.9	[illegible]	30 L Bot. Cut Bk.	
"			12.1	[illegible]	45 L [illegible]	
"			12.1	[illegible]	55 L " " (W)	
"			9.6	[illegible]	75 L Bk.	
"			5.4	[illegible]	103 L Top Bk.	
"			4.3	[illegible]	130 L Flat.	
8+52			3.5	[illegible]	11 L Bot. cut Bk.	
"			6.0	[illegible]	18 L	
"			5.3	[illegible]	21 L	
"			11.7	[illegible]	46 L [illegible]	
"			11.6	[illegible]	55 L " " (W)	

F.B. 556 Pg 284
Survey of Ford Blvd. SD Job No. 7635 Division No. Notes Red. Plotted Profile
Survey by Benson Notes 55' Date Date No.
Indexed A. C. Johnson Date 12-4-49 Notes Chkd. RES Checked [illegible] X-Sec.
Date 12-4-49 Date No.

76L298 307 5-49

PLEASE RETURN TO
LOS ANGELES COUNTY SURVEYOR
726 LOS ANGELES COUNTY ENGINEERING BLDG.

NOTE: ANY ADDITIONS OR CHANGES ON THIS SHEET MUST BE MADE OR CIRCLED IN RED INK, WITH DATE AND NAME OF PERSON MAKING CHANGE.

Do not extend notes this side of this line.

STATION	B. S.	H. I.	F. S.	ELEV.		
		295.59				
8+52			10.2	2854	63 L Bot Bk	
"			[illegible]	2890	70 L Top Bk	
"			4.0	2916	100 L	
8+[illegible]			9.1	2865		℄ Bot Cut Bk
"			11.[illegible]	2842	42 L edge creek (E)	
"			11.6	2840	54 L " " (W)-bot Cut Bk.	
"			8.7	2869	55 L Top Cut Bk.	
"			6.2	28[illegible]	62 L	
"			[illegible]	[illegible]	70 L Bk.	
"			3.9	2917	92 L Flat	
[illegible]			7.0	2886		℄
"			8.4	28[illegible]	[illegible]	9 R. bot. Cut Bk.
9+038 L	[illegible]		7.6	2880		℄
"			[illegible]	[illegible]		18 R. bot. [illegible]
"			9.2	286[illegible]	30 L	
"			[illegible].4	28[illegible]	38 L [illegible]	
"			11.7	2839	55 L " " (W)-bot. Cut Bk.	
"			[illegible]	290[illegible]	59 L Top Cut Bk.	
"			[illegible]	[illegible]	[illegible] L	
"			3.3	29[illegible]	75 L [illegible]	

Profile No. ____ Notes Red. ____ Plotted ____ Job No. ____ Division No. ____
X-Sec. No. ____ Date ____ Date ____ Survey of ____
Notes Chkd. [illegible] Checked ____ Survey by [illegible] Notes [illegible] Date [illegible]
Date [illegible] Date ____ Map No. ____ Indexed A. C. Johnson Date [illegible]

F.B. [illegible] P 2 [illegible]

76L298 307 5-49

PLEASE RETURN TO
LOS ANGELES COUNTY SURVEYOR
726 LOS ANGELES COUNTY ENGINEERING BLDG.

NOTE: ANY ADDITIONS OR CHANGES ON THIS SHEET MUST BE MADE OR CIRCLED IN RED INK, WITH DATE AND NAME OF PERSON MAKING CHANGE.

Do not extend notes this side of this line.

F.B. 550 Pg. 36

Profile No. ____ Plotted ____ Date ____ Notes Red. ____ Date ____ Notes Chkd. ____ Date ____

X-Sec. No. ____ Checked ____ Date ____

Job No. 06235 Division No. ____

Survey of Fox Hills

Survey by [illegible] Notes [illegible]

Indexed E. C. Johnson Date 12-[illegible]

STATION	B. S.	H. I.	F. S.	ELEV.		
		260.9				
9+21			7.7	253.2		
"			[illegible]	250.3		21 [illegible]
"			8.6	[illegible]	22 L	
"			11.3	[illegible]	28 L Edge Creek (W)	
"			11.4	[illegible]	44 L " " " (W) - bot. [illegible]	
"			5.2	[illegible]	95 L Top Cut - 3 ft.	
"			5.7	[illegible]	52 L Toe Fill to Ditch	
9+50			9.0	[illegible]		
"			7.2	253.4		24 R Bot. Cut - 3 ft.
"			1.1	[illegible]		40 R Bot. to Ditch
"			11.2	[illegible]	16 L Edge Creek (E)	
"			11.5	[illegible]	25 L " " " (W)	Bot. Cut - 3 ft.
"			3.1	[illegible]	33 L Top Cut - 3 ft.	
"			4.3	[illegible]	71 L Toe Dump Fill	
9+66			11.4	[illegible]		Edge Creek (E)
"			2.7	[illegible]		30 R Bot. Cut - 3 ft.
"			4.0	[illegible]		35 R
"			11.4	[illegible]	14 L Edge Creek (W) - Bot. Cut - 3 ft.	
"			4.3	[illegible]	18 L Top Cut - 3 ft.	
"			4.5	[illegible]	38 L	
"			4.3	[illegible]	65 L Toe Dump Fill	

76L298 307 5-49

PLEASE RETURN TO
LOS ANGELES COUNTY SURVEYOR
726 LOS ANGELES COUNTY ENGINEERING BLDG.

NOTE: ANY ADDITIONS OR CHANGES ON THIS SHEET MUST BE MADE OR CIRCLED IN RED INK, WITH DATE AND NAME OF PERSON MAKING CHANGE.

Do not extend notes this side of this line.

STATION	B. S.	H. I.	F. S.	ELEV.		
		295.59				
9 + 72			11.5	284.1		
"			10.7	284.9		35R
"			~~2.8~~			~~40R~~
"			10.0	285.6		54R
9 + 86			6.5	289.1		
10 + 00			4.7	290.9		
"			8.1	287.5		24R
"			10.0	285.6		51R
"			10.2	285.4		66R
"			10.3	285.4		72R. " "
"			9.2	286.4		77R.
"			3.1	292.5	16	
"			3.0	292.6	52	
10 + 25			4.3	291.3		
"			4.2	291.4		17R
"			6.0	289.6		26R
"			7.0	288.6		51R.
"			9.3	286.3		55R
"			10.0	285.6		62R
10 + 50			4.1	291.5		
"			4.5	291.1		7R.

Profile
No. _____ Plotted _____ Job No. _____ Division No. _____
X-Sec. _____ Date _____ Date _____ Survey of _____
No. _____ Notes Red _____ Notes Chkd. _____ Checked _____ Survey by _____ Notes _____
Date _____ Date _____ Date _____ Map No. _____ Indexed _____ Date _____

F. B. _____ P 92

76L298 307 5-49

PLEASE RETURN TO
LOS ANGELES COUNTY SURVEYOR
726 LOS ANGELES COUNTY ENGINEERING BLDG.

NOTE: ANY ADDITIONS OR CHANGES ON THIS SHEET MUST BE MADE OR CIRCLED IN RED INK, WITH DATE AND NAME OF PERSON MAKING CHANGE.

Do not extend notes this side of this line.

Profile No. ____ X-Sec. No. ____

Survey of Eaton Wash Storm Drain
Survey by B. A. Jay
Indexed K. C. Johnson

Notes Red. ____ Plotted ____
Date ____ Date ____
Notes Chkd. E. S. Checked
Date 12-11 Date ____

Job No. 3635 Division No. ____
Notes ____
Date 12-14-49

F.B. 552 Pg. 88

STATION	B. S.	H. I.	F. S.	ELEV.		
		295.59				
10+63			7.3	288.3		15 R.
"			7.1	288.5		34 R.
"			7.9	287.4		37 R
"			8.7	285.9		54 R Edge of Wash (SW)
"			9.0	285.6		70 R " " " EI
"			5.9	289.7		87 R Bot. of 3x (Vertical)
"			2.7	292.9	17 L	
"			0.9	296.5	36 L	
"			4.0	293.6	55 L	
7+00	12.19	301.01	6.77	294.82	7+00 on 11+00 L.	
10+63			10.3	290.7		
"			13.6	287.4		10 R
"			13.6	287.4		29 R
"			15.1	285.9		41 R Edge of Wash (SW)
"			15.2	285.8		56 R " " " (SE)
"			13.4	287.6		80 R Bot. of 3x (Vertical)
"			7.6	293.4	17 L Top of 3x.	
"			3.8	297.2	26 L " " "	
"			2.5	296.5	34 L " " "	
"			0.1	300.9	65 L " " "	
"			+4.5	305.5	97 L " " "	

76L298 307 5-49

PLEASE RETURN TO
LOS ANGELES COUNTY SURVEYOR
726 LOS ANGELES COUNTY ENGINEERING BLDG.

NOTE: ANY ADDITIONS OR CHANGES ON THIS SHEET MUST BE MADE OR CIRCLED IN RED INK, WITH DATE AND NAME OF PERSON MAKING CHANGE.

Do not extend notes this side of this line.

STATION	B. S.	H. I.	F. S.	ELEV.		
		301.91				
10+80			15.2	285.8		℄ edge creek (S)
"			15.2	285.8		20R " " (S)
"			15.3	285.7		38R. " " (S)
"			13.2	287.8		55R Bot Cut Bk
"			15.1	285.9	25L edge creek (S) - bot Cut Bk.	
"			14.9	286.1	65L " " (S) "	" "
10+92			15.2	285.8		℄ edge Creek (N)
"			15.2	285.8		29R " " (N) - bot
"			13.3	287.7		31R Top Cut Bk.
"			13.1	287.9		38R bot Cut Bk. at P.T.
"			15.1	285.9	47L edge creek (N)	
"			15.0	286.0	95L " " (S) - bot Cut Bk	
10+90			15.0	285.0		℄ in Creek.
"			15.1	285.9		29 R. edge Creek (N)
"			13.3	290.7		73 R bot Cut Bk
11+00			12.3	288.7		℄
11+11			11.5	289.5		℄
"			10.5	290.5		26R bot Cut Bk.
"			11.4	289.6	38 L	
"			13.6	287.4	72L	

Profile Notes Red ____ Plotted ____ Job No. 2837 Division No. ____
No. ____ X-Sec. ____ Date ____ Survey of ____ Notes ____ Date ____
No. ____ Notes Chkd. ____ Date ____ Checked ____ Date ____ Survey by ____ Date ____
Map No. ____ Indexed ____ Date ____

F.B. 552 Pg. 89

76L298 307 5-49

PLEASE RETURN TO
LOS ANGELES COUNTY SURVEYOR
726 LOS ANGELES COUNTY ENGINEERING BLDG.

NOTE: ANY ADDITIONS OR CHANGES ON THIS SHEET MUST BE MADE OR CIRCLED IN RED INK, WITH DATE AND NAME OF PERSON MAKING CHANGE.

Do not extend notes this side of this line.

STATION	B. S.	H. I.	F. S.	ELEV.		
		301.01				
11+11			15.0	286.0	96 L edge creek (N)	
"			15.0	286.0	122 L " " (S W)	- bot. cut Bk. - near toe fill
11+21			10.6	290.4		℄
"			9.8	291.2		3 1/R bot. cut Bk.
"			10.5	290.5	43 L	
"			10.1	290.9	78 L	
"			12.8	288.2	111 L	
"			15.0	286.0	113 L edge creek (N.E.)	
"			15.0	286.0	126 L " " (W)	- bot. Dump fill
T.P.	9.28	309.59	0.70	309.31	T.P.	
11+40			7.8	292.8		℄ Bot. cut Bk.
"			3.3	297.3		8 Rt.
"			7.9	292.7	23 L	
"			7.2	293.4	39 L	
"			4.0	296.6	51 L	
"			5.8	294.8	66 L	
"			4.4	296.2	82 L	
"			7.5	293.1	100 L	
"			11.1	289.5	119 L	
"			14.0	286.6	124 L edge creek (N.E.)	
"			14.0	286.6	143 L " " (W)	- Toe of Slope

F.B. 556 Pg 290
Job No. 0635 Division No. ____ Notes Red. ____ Plotted ____ Profile
Survey of Ford Blvd. ____ Date ____ No. ____
Survey by Benson Notes ____ Notes Chkd. RES Checked ____ X-Sec.
Indexed A. Johnson Date 12-14-49 Date 12-49 Date ____ No. ____

76L298 307 5-49

PLEASE RETURN TO
LOS ANGELES COUNTY SURVEYOR
726 LOS ANGELES COUNTY ENGINEERING BLDG.

NOTE: ANY ADDITIONS OR CHANGES ON THIS SHEET MUST BE MADE OR CIRCLED IN RED INK, WITH DATE AND NAME OF PERSON MAKING CHANGE.

Do not extend notes this side of this line.

STATION	B. S.	H. I.	F. S.	ELEV.		
		300.59				
11+50			4.6	296.0	℄	Toe slope.
"			6.3	294.3	7 L	
"			4.9	295.7	35 L	
"			2.6	298.0	52 L	
"			1.5	298.1	76 L	
"			5.0	295.6	95 L	
"			9.2	291.4	107 L	
"			12.5	288.1	123 L	
"			13.7	286.9	132 L edge brook (E)	
"			13.7	286.9	144 L " "	Toe slope.
11+64			2.9	297.7	℄	
"			2.6	298.0		18.7
"			2.2	298.4	40 L	
"			1.9	298.7	76 L	
"			2.9	297.7	89 L	
"			6.6	294.0	107 L	
"			9.5	291.1	118 L	
"			13.2	287.4	125 L	
"			13.5	286.8	138 L edge brook (E)	
"			13.5	286.8	144 L " " W.	
11+78			1.7	298.9	℄	

Profile Notes Red _____ Plotted _____ Job No. _____ Division No. _____
No. _____ Date _____ Date _____ Survey of _____
X-Sec. _____ Notes Chkd. _____ Checked _____ Survey by _____ Notes _____ Date _____
No. _____ Date 12-47 Date _____ Map No. _____ Indexed A. C. Jamison

F.B. 556 P. 29

76L298 307 5-49

PLEASE RETURN TO
LOS ANGELES COUNTY SURVEYOR
726 LOS ANGELES COUNTY ENGINEERING BLDG.

NOTE: ANY ADDITIONS OR CHANGES ON THIS SHEET MUST BE MADE OR CIRCLED IN RED INK, WITH DATE AND NAME OF PERSON MAKING CHANGE.

Do not extend notes this side of this line.

STATION	B. S.	H. I.	F. S.	ELEV.		
		300.59				
11+78			-1.0	301.6	[illegible]	27 R. Toe Slope
12+00			0.9	399.7		℄
"			-1.0	301.6		41 R. Toe Slope
"			1.7	298.9	35 L	
"			2.6	298.0	81 L	
12+14			0.4	300.2		℄
"			-1.3	301.9		34 R.
"			-3.0	303.6		55 R. Toe Slope
12+24.40	[illegible] Tan		0.3	300.3		℄
"			-1.0	301.6		27 R.
"			-2.7	303.3		51 R.
"			1.6	299.0	50 Lt.	
"			2.6	298.0	77 Lt.	
"	[illegible] forward Tan		-0.5	301.1		21 R.
"			1.0	299.6	33 Lt.	
"			1.9	298.7	66 Lt.	
12+50			0.1	300.5		℄
"			-2.4	303.0		38 R
"			-7.0	307.6		78 R. Toe Slope
"			0.7	299.9	30 L	
"			1.8	298.8	67 L Top Slope	

F.B. 556 Pg. 292
Job No. 0635 Division No. ____ Notes Red. [illegible] Plotted ____ Date ____ No. ____ Profile
Survey of Ford Street Notes [illegible] Date ____ Checked ____ Date ____ X-Sec.
Survey by Benson Notes [illegible] Date 12-14-49 Checked ____ Date ____ No. ____
Indexed A. C. Johnson

76L298 307 5-49

PLEASE RETURN TO
LOS ANGELES COUNTY SURVEYOR
726 LOS ANGELES COUNTY ENGINEERING BLDG.

NOTE: ANY ADDITIONS OR CHANGES ON THIS SHEET MUST BE MADE OR CIRCLED IN RED INK, WITH DATE AND NAME OF PERSON MAKING CHANGE.

Do not extend notes this side of this line.

STATION	B. S.	H. I.	F. S.	ELEV.		
		300.59				
13+00			0.9	301.5		⊥
"			5.1	305.7		38 R
"			6.4	307.0		50 R
"			10.2	310.8		66 R. Toe [illegible]
"			0.3	300.3	30 L	
"			2.3	298.3	33 L. Top [illegible]	
13+50			2.0	302.6		⊥
"			4.6	305.2		24 R
"			10.5	311.1		56 R Toe [illegible]
"			0.5	301.1	30 L	
"			1.5	299.1	46 L	
"			3.6	297.0	55 L	
14+00			3.0	303.6		⊥
"			7.2	307.8		24 R.
"			10.0	310.6		40 R
"			13.5	314.1		50 R
"			19.8	320.4		71 R. Toe [illegible]
"			0.3	300.9	23 L	
"			2.1	298.5	33 L Top. Bk.	
"			10.7	289.7	38 L Bot. "	
"			11.0	289.6	41 L [illegible]	

Profile No. ____ Notes Red. ____ Plotted ____ Job No. 0635 Division No. ____ F.B. 556 P. 93
X-Sec. No. ____ Date ____ Date ____ Survey of [illegible]
Notes Chkd. [illegible] Checked ____ Survey by [illegible] Notes [illegible] Date [illegible]
Date 12-49 Date ____ Map No. ____ Indexed A. C. Johnson

76L298 307 5-49

PLEASE RETURN TO
LOS ANGELES COUNTY SURVEYOR
726 LOS ANGELES COUNTY ENGINEERING BLDG.

NOTE: ANY ADDITIONS OR CHANGES ON THIS SHEET MUST BE MADE OR CIRCLED IN RED INK, WITH DATE AND NAME OF PERSON MAKING CHANGE.

Do not extend notes this side of this line.

STATION	B. S.	H. I.	F. S.	ELEV.		
		303.59				
14+00			11.2	289.4	56 L edge [illegible]	
"			9.5	291.1	73 L	
14+50			-2.5	303.1		℄
"			-4.5	305.4		9 R Top cut Bk.
"			-5.7	306.3		18 R " " "
"			-13.3	313.9		23 R.
"			-19.4	320.0		46 R
"			-1.0	301.6	11 L	
"			0.4	300.2	14 L Top Bk.	
"			10.4	290.2	19 L Bot. "	
"			10.7	289.9	31 L. edge Check (E)	
"			10.7	289.9	39 L " " (W)	
"			9.1	291.5	57 L bot Bk.	
14+54			-2.4	303.0		℄ Top cut Bk.
					(See 2 sheets in bot)	
"			-16.0	316.6		34 R. Top cut Bk
"			-22.5	323.1		57 R.
"			-29.0	329.6		80 R.
14+59			-20.0	320.6		50 R Top cut Bk.
"			-25.2	325.8		73 R
"			-34.0	334.6		101 R Toe fill.

F.B. 356 PG 294
Job No. 9635 Division No. ____ Notes Red. [illegible] Plotted ____ Profile ____
Survey of Ford Blvd S.D. Date ____ Date ____ No. ____
Survey by Benson Notes B Notes Chkd. RES Checked ____ X-Sec. ____
Indexed A. C. Johnson Date 12-14-49 Date 12-14-49 Date ____ No. ____

76L298 307 5-49

PLEASE RETURN TO
LOS ANGELES COUNTY SURVEYOR
726 LOS ANGELES COUNTY ENGINEERING BLDG.

NOTE: ANY ADDITIONS OR CHANGES ON THIS SHEET MUST BE MADE OR CIRCLED IN RED INK, WITH DATE AND NAME OF PERSON MAKING CHANGE.

15+35 - 56
15+53 - 49
15+35 - 51
15+53 - 36 - 49
47 - 54

Do not extend notes this side of this line.

STATION	B. S.	H. I.	F. S.	ELEV.		
		300.59				
14+85			19.0	319 6		56 R Top [illegible]
			24.5	325 1		75 R
"			30.8	331 4		94 R. Toe fill
15+00			15.7	316 3		49 R Top cut Bk
"			22.5	323 1		73 R
"			27.7	328 3		86 R. Toe fill
15+17			7.2	307 8		42 R. Top cut Bk.
"			15.[illegible]	316 7		54 R Brk.
"			25.0	325 6		82 R. Toe fill
15+35			15.1	315 7		51 R.
"			21.4	322 0		70 R. Toe [illegible]
15+53			3.5	304 1		30 R. Top cut Bk
"			4.0	304 6		38 R.
"			13.1	313 7		49 R. Brk.
"			19.0	319 6		64 R. Toe fill
T.P.	4.96	301.97	3.58	297 01		T.P. [illegible]
14+54			9.1	292 9	(to Lt.)	13 R. bot. cut Bk
"			7.3	294 7		29 R. " " "
14+59			2.0	290 0		℄ bot. cut Bk. - edge Creek (S)
"			12.0	290 0		22 R. edge Creek (S)
"			6.[illegible]	295 4		36 R. bot. cut Bk.

Profile No. ____ Notes Red. ____ Plotted ____ Job No. 0635 Division No. ____
X-Sec. No. ____ Date ____ Date ____ Survey of ____
Notes Chkd. [illegible] Checked ____ Survey by [illegible] Notes [illegible] Date ____
Date 12-49 Date ____ Map No. ____ Indexed A. C. Johnson Date ____

F.B. 556 PG 2

76L298 307 5-49

PLEASE RETURN TO
LOS ANGELES COUNTY SURVEYOR
726 LOS ANGELES COUNTY ENGINEERING BLDG.

NOTE: ANY ADDITIONS OR CHANGES ON THIS SHEET MUST BE MADE OR CIRCLED IN RED INK, WITH DATE AND NAME OF PERSON MAKING CHANGE.

Do not extend notes this side of this line.

F.B. 5556 Pg 96

Profile No. ____ Plotted ____ Date ____

X-Sec. No. ____ Checked ____ Date ____

Job No. 20635 Division No. ____ Notes Red. JBE Date ____

Survey of ____

Survey by L. C. Surveyor Notes Chkd. RWS Date 12-44

Indexed ____ Notes ____ Date ____

STATION	B. S.	H. I.	F. S.	ELEV.		
		301.97				
14+59			12.0	2900	15 Lt. edge Sand Rd.	Sta 2 = 8K.
"			12.0	290 0	38 L " " "	
"			10.3	291 7	56 L bot. BK,	
"			5.1	296 9	60 L Top "	
"			2.5	299 5	71 L	
14+82.			12.1	289 9		# edge Sand Rd. (N.)
"			11.9	290 1		12R " " W)
"			11.9	290 1		23R " " E)
"			11.6	290 4		34R Toe slope.
"			1.5	303 5		49R. Bot. Cut BK.
"			10.7	291 3	25 L	
"			9.0	293 0	44 L bot BK.	
"			4.7	297 3	46 L Top BK.	
"			0.5	301 5	63 L	
15+00.			10.8	291 2		#
"			11.5	290 5		12R. edge Sand Rd. (W.)
"			11.5	290 5		32R. " " Top slope E)
"			4.0	298 0		42 R Bot. Cut BK.
"			5.7	298 3	32 L bot. BK.	
"			2.3	300 7	37 L Top "	
"			1.5	301 5	53 L	

76L298 307 5-49

PLEASE RETURN TO
LOS ANGELES COUNTY SURVEYOR
726 LOS ANGELES COUNTY ENGINEERING BLDG.

NOTE: ANY ADDITIONS OR CHANGES ON THIS SHEET MUST BE MADE OR CIRCLED IN RED INK, WITH DATE AND NAME OF PERSON MAKING CHANGE.

Do not extend notes this side of this line.

STATION	B. S.	H. I.	F. S.	ELEV.		
		301.97				
15+17			11.1	2909		⌗
"			11.4	2906		18R. edge [illegible]
"			11.4	2906		27R. " " [illegible]
"			7.0	2950		31 R Bot [illegible]
"			9.9	2921	27L bot [illegible]	
"			[illegible]	2964	33L Top Bk	
"			1.3	3007	48L	
15+35			10.9	2911		⌗ [illegible]
"			11.3	2907		21R " " [illegible]
"			2.0	3000		32R Bot [illegible]
"			10.6	2914	25L	
"			9.0	2930	38L Bot. cut [illegible]	
"			0.5	3015	45L Top " "	
"			3.3	3053	52L	
15+53			11.0	2910		⌗ edge [illegible]
"			[illegible]	2933		20R Bk
"			6.7	2953		23R. Bot [illegible]
"			10.9	2911	21L edge [illegible]	
"			[illegible]	2928	56L bot. [illegible]	
"			4.2	3062	[illegible] Top [illegible]	
"			5.0	3070	71L	

Profile No. ____ Notes Red. ____ Plotted ____ Job No. 0635 Division No. ____ F.B. 506 Pg. 97
X-Sec. No. ____ Date ____ Date ____ Survey of [illegible]
Notes Chkd. [illegible] Checked ____ Survey by [illegible] Notes [illegible] Date [illegible]
Date 12-49 Date ____ Map No. ____ Indexed ____ Date ____

76L298 307 5-49

PLEASE RETURN TO
LOS ANGELES COUNTY SURVEYOR
726 LOS ANGELES COUNTY ENGINEERING BLDG.

NOTE: ANY ADDITIONS OR CHANGES ON THIS SHEET MUST BE MADE OR CIRCLED IN RED INK, WITH DATE AND NAME OF PERSON MAKING CHANGE.

Do not extend notes this side of this line.

STATION	B. S.	H. I.	F. S.	ELEV.		
[illegible]		301.97	[illegible]	296.9		℄. Top [illegible]
"			[illegible]	297.0		[illegible] R. Brk.
"			[illegible]	302.1		22 R. Toe [illegible]
"			0.9	302.9		33 R. bot [illegible]
"			11.4	313.4		58 R. Toe [illegible]
"			5.5	293.5	23 L	
"			10.5	291.5	58 L edge [illegible]	
"			[illegible]	290.5	68 L [illegible]	
"			[illegible]	291.5	77 L edge creek [illegible]	[illegible]
T.P.	5.29	303.15	[illegible].11	297.[illegible]	T.P. 16+00 [illegible]	
16+00			5.3	297.9		℄
"			2.0	301.2		19 R
"			0.7	303.9		40 R. Toe slope.
"			6.8	310.0		57 R. bot fill
"			6.3	296.9	30 L	
"			8.8	294.4	42 L	
"			9.1	294.1	48 L	
16+25			3.8	299.4		℄.
"			2.4	303.8		12 R.
"			1.4	301.8		30 R.
"			0.3	303.5		48 R. bot fill
"			5.8	297.4	16 L	

F.B. 556 P.G. 298
Job No. 0635 Division No. Notes Red. JJE Plotted No. Profile
Survey of Ford Blvd Date Date X-Sec.
Survey by [illegible] Notes [illegible] Notes Chkd. RES Checked No.
Indexed R. C. Johnson Date 12-15-[illegible] Date 12-[illegible] Date

76L298 307 5-49

PLEASE RETURN TO
LOS ANGELES COUNTY SURVEYOR
726 LOS ANGELES COUNTY ENGINEERING BLDG.

NOTE: ANY ADDITIONS OR CHANGES ON THIS SHEET MUST BE MADE OR CIRCLED IN RED INK, WITH DATE AND NAME OF PERSON MAKING CHANGE.

Do not extend notes this side of this line.

STATION	B. S.	H. I.	F. S.	ELEV.		
		303.15				
16+25			7.1	296 1	40L	
"			8.1	294 3	68L	
16+56.			5.9	297 3		# Top bk.
"			3.9	299 3		25R
"			1.1	302 1		54R Top [illegible]
"			8.6	294 6	4 L bot. Bk	
"			9.6	293 6	19 L	
"			9.8	293 4	33 L	
"			10.7	292 5	75 L	
"			11.7	291 5	[illegible] (S.E)	
16+59			10.2	293 0		# bot. Bk. - edge Creek (S)
"			10.2	293 0		20 R. " " [illegible]
"			9.3	293 9		38 [illegible]
"			10.4	292 8	30 L edge Creek [illegible]	
"			10.9	292 3	20 L " " (S)	
16+85			10.2	293 0		# edge Creek (N)
"			10.1	293 1		10 R. " " (N)
"			10.0	293 2		36 R. " " (SE)
"			8.9	294 3		49 R. bot [illegible]
"			7.2	296 0		50 R. Top " "
"			3.7	299 5		54 R. bot [illegible]

Profile No. ____ Notes Red. ____ Plotted ____ Job No. ____ Division No. ____
X-Sec. No. ____ Date ____ Date ____ Survey of ____
Notes Chkd. ____ Checked ____ Survey by ____ Notes ____ Date ____
Date 12-49 Date ____ Map No. ____ Indexed ____ Date ____

F.B. 556 PG 299

76L298 307 5-49

PLEASE RETURN TO
LOS ANGELES COUNTY SURVEYOR
726 LOS ANGELES COUNTY ENGINEERING BLDG.

NOTE: ANY ADDITIONS OR CHANGES ON THIS SHEET MUST BE MADE OR CIRCLED IN RED INK, WITH DATE AND NAME OF PERSON MAKING CHANGE.

Do not extend notes this side of this line.

STATION	B. S.	H. I.	F. S.	ELEV.		
		[illegible]				
16+[illegible]			10.1	29[illegible]	30L [illegible]	
"			10.6	292.6	64L " " (N)	[illegible]
16+[illegible]			9.5	29[illegible].7		[illegible]
"			9.2	294.0		[illegible] " "
"			9.9	29[illegible].3		27R [illegible] (N)
"			9.[illegible]	29[illegible]		64R [illegible]
"			[illegible].7	29[illegible]		[illegible]
"			4.8	29[illegible]		70R Top [illegible]
"			9.[illegible]	29[illegible].6	17L [illegible]	
"			8.3	299.9	28L	
"			5.9	297.3	50L	
17+00			6.1	297.1		[illegible]
"			6.3	296.9		13R
"			8.7	294.5		21R
"			8.3	294.9		40R
"			9.8	293.4		42R [illegible] (N)
"			6.6	296.6	13L	
"			6.2	297.0	32L	
"			4.2	299.[illegible]	43L	
17+20			0.0	303.2		
"			1.1	301.[illegible]		12R

F.B. [illegible] PG. 300
Job No. 0635 Division No. [illegible]
Survey of [illegible]
Survey by [illegible] Notes [illegible]
Indexed [illegible] Date [illegible]
Notes Red. JJE Plotted [illegible] Date [illegible]
Notes Chkd. RES Checked [illegible] Date 12-49
Profile No. [illegible] X-Sec. No. [illegible]

76L298 307 5-49

PLEASE RETURN TO
LOS ANGELES COUNTY SURVEYOR
726 LOS ANGELES COUNTY ENGINEERING BLDG.

NOTE: ANY ADDITIONS OR CHANGES ON THIS SHEET MUST BE MADE OR CIRCLED IN RED INK, WITH DATE AND NAME OF PERSON MAKING CHANGE.

Do not extend notes this side of this line.

STATION	B. S.	H. I.	F. S.	ELEV.		
		303.15				
17+20			3.1	300.1		34R. Brk.
"			3.4	299.8		51R
"			4.6	298.6		60R Top [illegible]
"			7.8	293.4		62R [illegible]
"			3.5	306.7	19L	
"			6.6	303.8	43L	
"			7.7	310.9	64L	
17+52			0.8	302.4		36R
"			0.9	302.3		62R
17+75			0.7	302.5		75R
"			0.4	302.8		50R
T.P.	11.43	314.[illegible]	0.11	303.04	T.P. [illegible] 45R + 17+67	
17+52			6.4	308.1		
"			7.9	306.6		12R
"			4.4	310.1	30L	
"			2.7	311.8	60L	
17+75			5.4	309.1		
"			7.4	307.1		23R
"			4.0	310.5	30L	
"			2.3	312.2	60L	

Profile No. ____ Notes Red. ____ Plotted ____ Job No. [illegible] Division No. ____
X-Sec. No. ____ Date ____ Date ____ Survey of ____
Notes Chkd. [illegible] Checked ____ Survey by ____ Notes ____ Date [illegible]
Date [illegible] Date ____ Map No. ____ Indexed [illegible] Date [illegible]

F.B. 556 PG. 301

F.B. 556 PG. 302

Job No. 0635 Division No. _____ Notes Red. JJE Plotted _____ Profile

Survey of Ford Blvd [illegible] Date _____ Date _____ No. _____

Survey by [illegible] Notes [illegible] Notes Chkd. RES Checked _____ X-Sec.

Indexed A. C. Johnson Date 12-15-49 Date 12-49 Date _____ No. _____

76L298 307 5-49

PLEASE RETURN TO

LOS ANGELES COUNTY SURVEYOR

726 LOS ANGELES COUNTY ENGINEERING BLDG.

NOTE: ANY ADDITIONS OR CHANGES ON THIS SHEET MUST BE MADE OR CIRCLED IN RED INK, WITH DATE AND NAME OF PERSON MAKING CHANGE.

Do not extend notes this side of this line.

STATION	B.S.	H.I.	F.S.	ELEV.		
T.P.	3.54	312.54	5.47	309.00	T.P. on [illegible]	
T.P.	1.15	304.15	9.55	302.99	T.P. near 13450 [illegible]	
T.P.	1.16	294.88	10.43	[illegible]	T.P. [illegible]	
F.C. BM #6-104L			2.96	291.92	F.C. BM #6-104L	El. 291.994

Notes Ck'd by D. M. Finley	Survey of Ford Blvd.
Map No. B-1036-1	W. O. [illegible] Tape No. [illegible] St'd. 24 °F
Office Work [illegible]	Surveyed by [illegible]
Checked D. M. Finley	Notes " Date 1-20-50
Date Mar. 1950	Indexed A. C. Johnson 1-24-50

F. B. 55[illegible] PG. [illegible]

RE-TRACING ℄

OF

FORD BLVD.

FROM: P.I. #2 per pg. 9.

TO: Ramona Blvd.

J.N. 0635

1-20-50
C. A. Benson
J. S. Coates
J. J. Edwards
O. E. Kiertzner

Note: Any Additions or Changes on This Sheet Must be Made or Circled in Red Ink With Date and Name of Person Making Change.

Do not extend notes this side of this line.

RETURN TO
LOS ANGELES COUNTY SURVEYOR
726 LOS ANGELES COUNTY
ENGINEERING BLDG.

76F309S 247 10M 1-49

F. B. 556 Pg. 304 Cont. on bot. pg. 305

W.S. 36-A-1

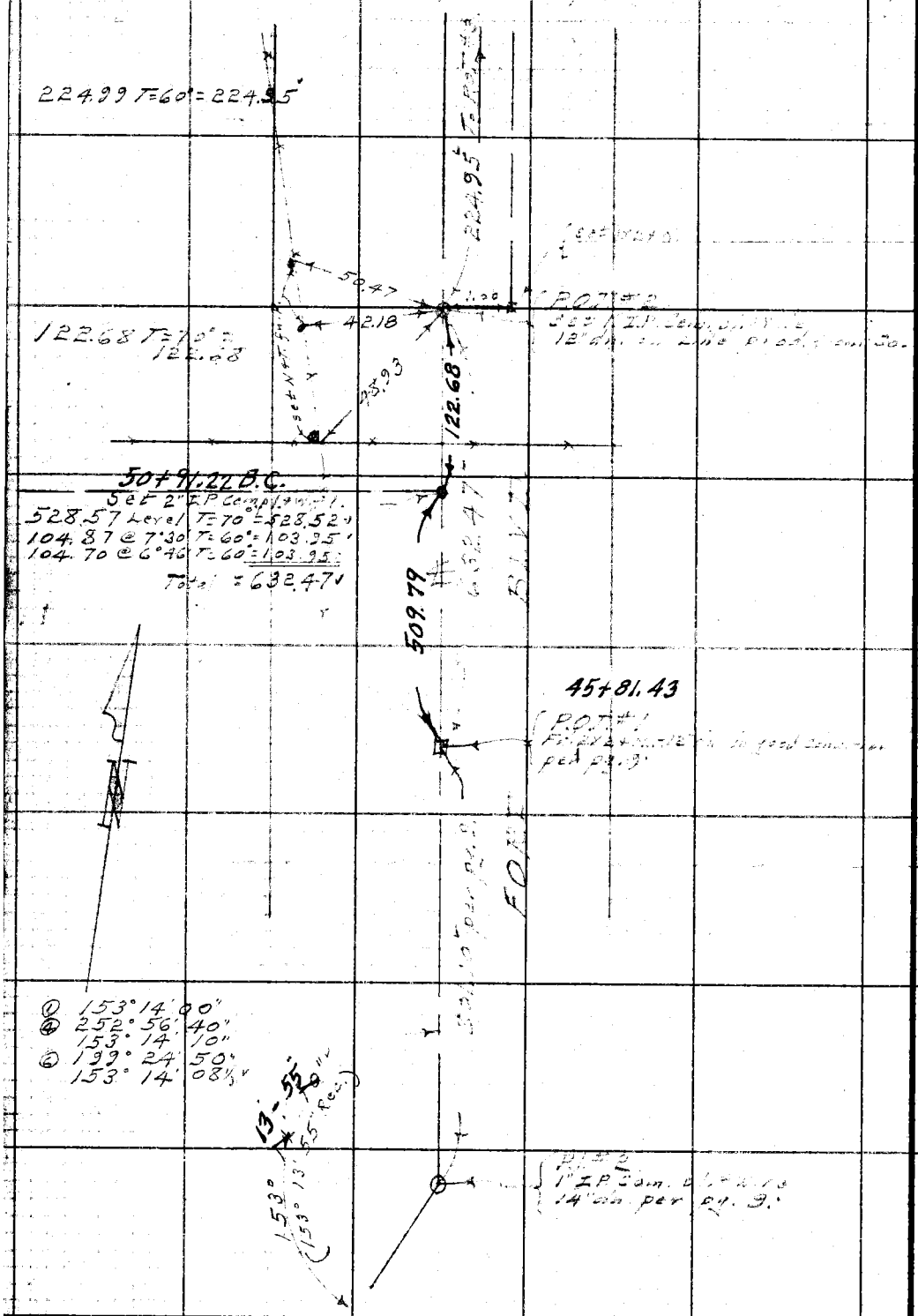

RETURN TO
LOS ANGELES COUNTY SURVEYOR
726 LOS ANGELES COUNTY
ENGINEERING BLDG.

Do not extend notes this side of this line.

Note: Any Additions or Changes on This Sheet Must be Made or Circled in Red Ink With Date and Name of Person Making Change.

Notes Ck'd by D. M. Finley	Survey of Ford Blvd
Map No. B-1036-1	W. O. [illegible] Tape No. [illegible] St'd [illegible] °F
Office Work [illegible]	Surveyed by [illegible]
Checked D. M. Finley	Notes " Date 1-20-50
Date Mar. 1950.	Indexed A. C. Johnson

F. B. [illegible] Pg. [illegible]

W. S. 36-A-1

Note: Any Additions or Changes on This Sheet Must be Made or Circled in Red Ink With Date and Name of Person Making Change.

Do not extend notes this side of this line.

RETURN TO
LOS ANGELES COUNTY SURVEYOR
726 LOS ANGELES COUNTY
ENGINEERING BLDG.

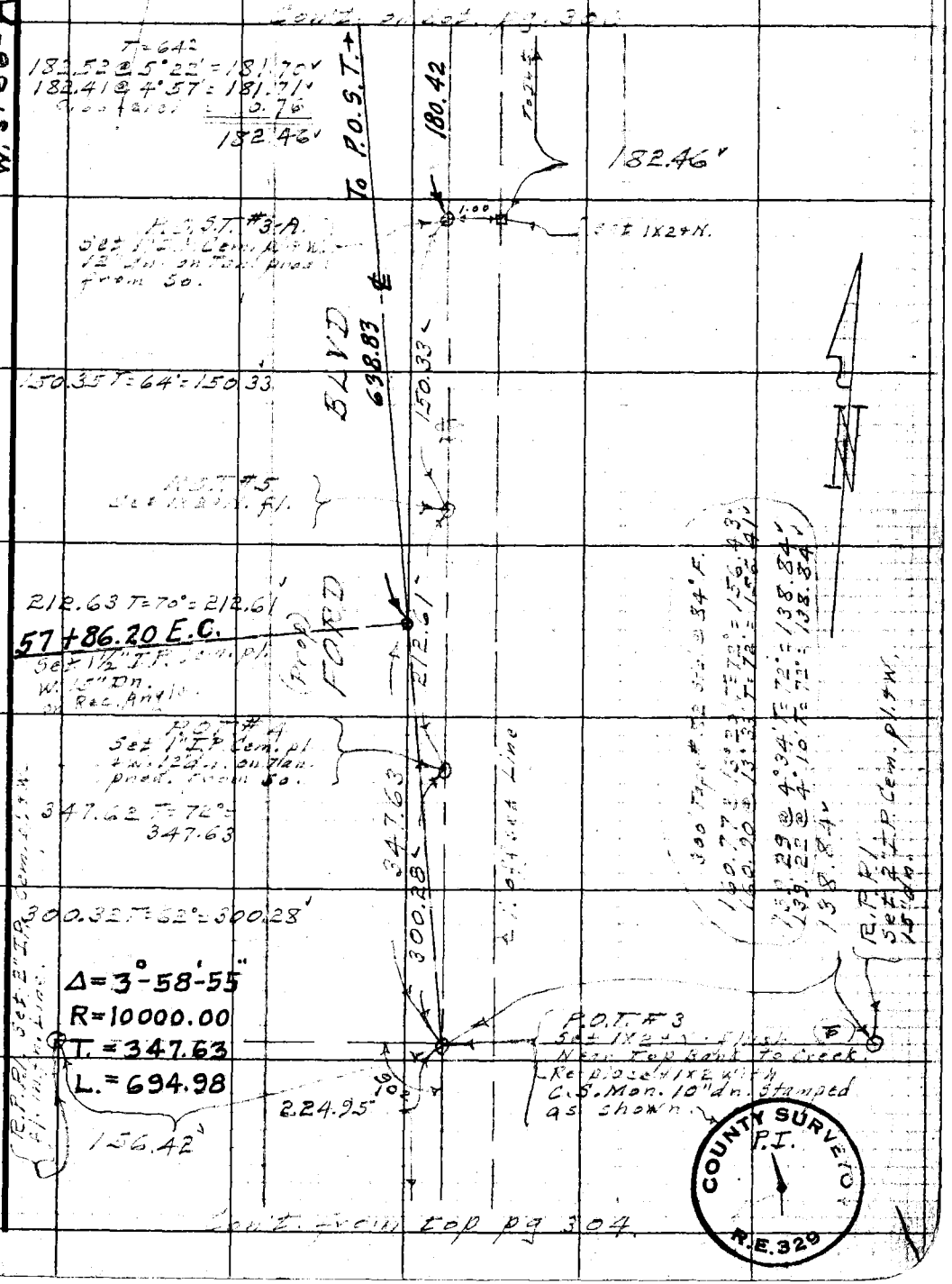

Cont. from top pg 304.

76F3098 247 10M 1-49

F. B. 556 Pg. 306

① 153° 53' 00"
④ 255° 32' 20"
153° 53' 05"
⑥ 203° 18' 30"
153° 53' 05"

① 55° 18' 20"
④ 221° 13' 30"
55° 18' 22½
⑥ 331° 50' 20"
55° 18' 23½

NOTE
(Old Alignment of Ramona Blvd)

300' Tape #82 std @ 84° F.

157.53 @ 21°32'	T = 56° =	146.53
157.92 @ 21°54'	T = 56° =	146.51
37.61 Level	T = 56° =	37.61
46.91 Level	T = 56° =	46.91
		231.04

W.S. 36-A-1

119.82
3.35
55.88
179.05
2.04
181.09

RETURN TO
LOS ANGELES COUNTY SURVEYOR
726 LOS ANGELES COUNTY
ENGINEERING BLDG.

Do not extend notes this side of this line.

Note: Any Additions or Changes on This Sheet Must be Made or Circled in Red Ink With Date and Name of Person Making Change.

F. B. 556 Pg. 307

Notes Ck'd by D. M. Finley
Map No. B-1036-1
Office Work [illegible]
Checked D. M. Finley
Date Mar. 1950

Survey of Ford Blvd.
W. O. ____ Tape No. ____ St'd. ____ °F
Surveyed by: ____
Notes ____ Date ____
Indexed A. C. Johnson

W.S. 36-A-1

Note: Any Additions or Changes or This Sheet Must be Made or Circled in Red Ink With Date and Name of Person Making Change.

Do not extend notes this side of this line.

RETURN TO
LOS ANGELES COUNTY SURVEYOR
726 LOS ANGELES COUNTY
ENGINEERING BLDG.

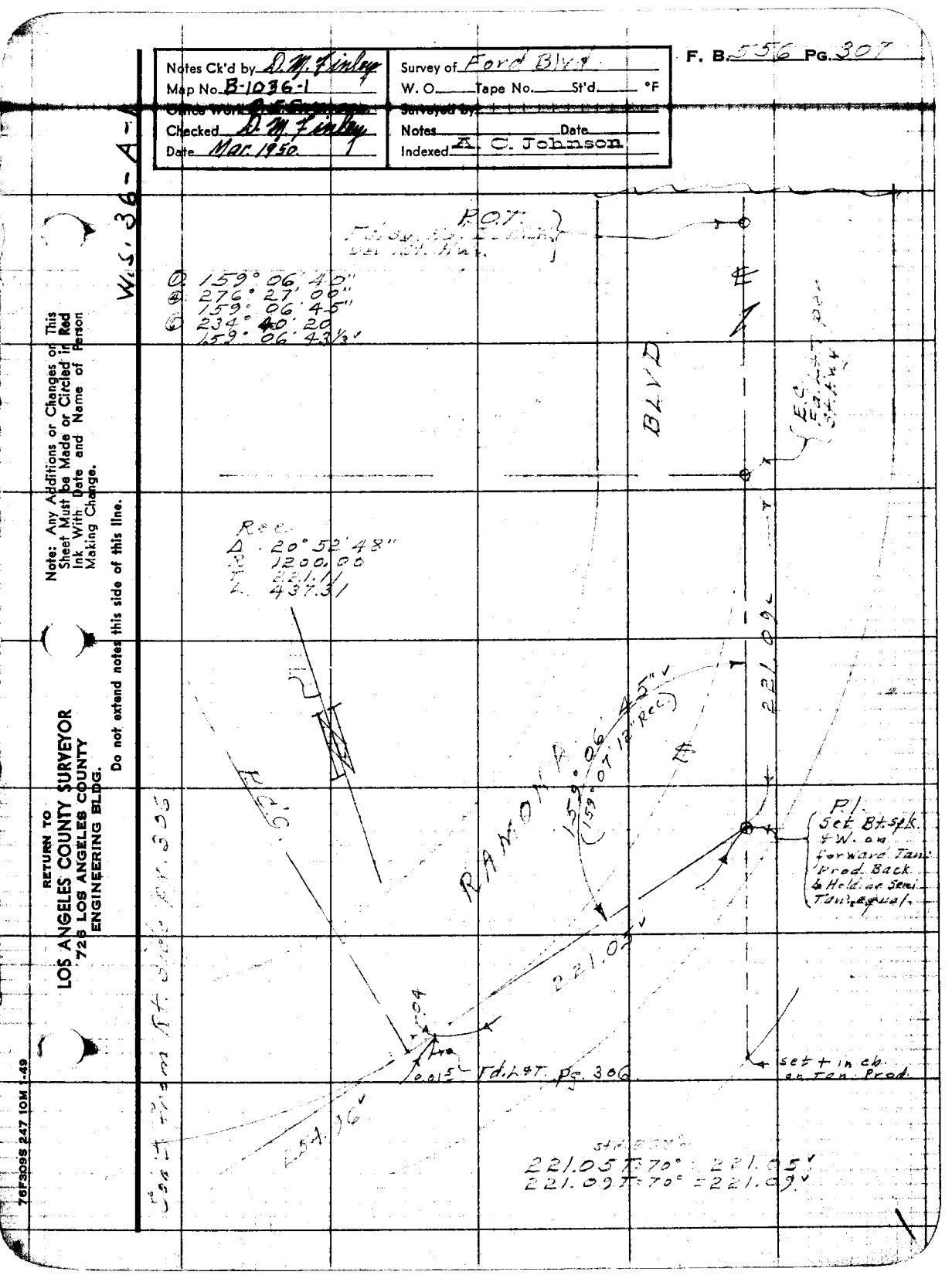

76F3095 247 10M 1-49

RETURN TO
LOS ANGELES COUNTY SURVEYOR
726 LOS ANGELES COUNTY
ENGINEERING BLDG.

Note: Any Additions or Changes on This Sheet Must be Made or Circled in Red Ink With Date and Name of Person Making Change.

Do not extend notes this side of this line.

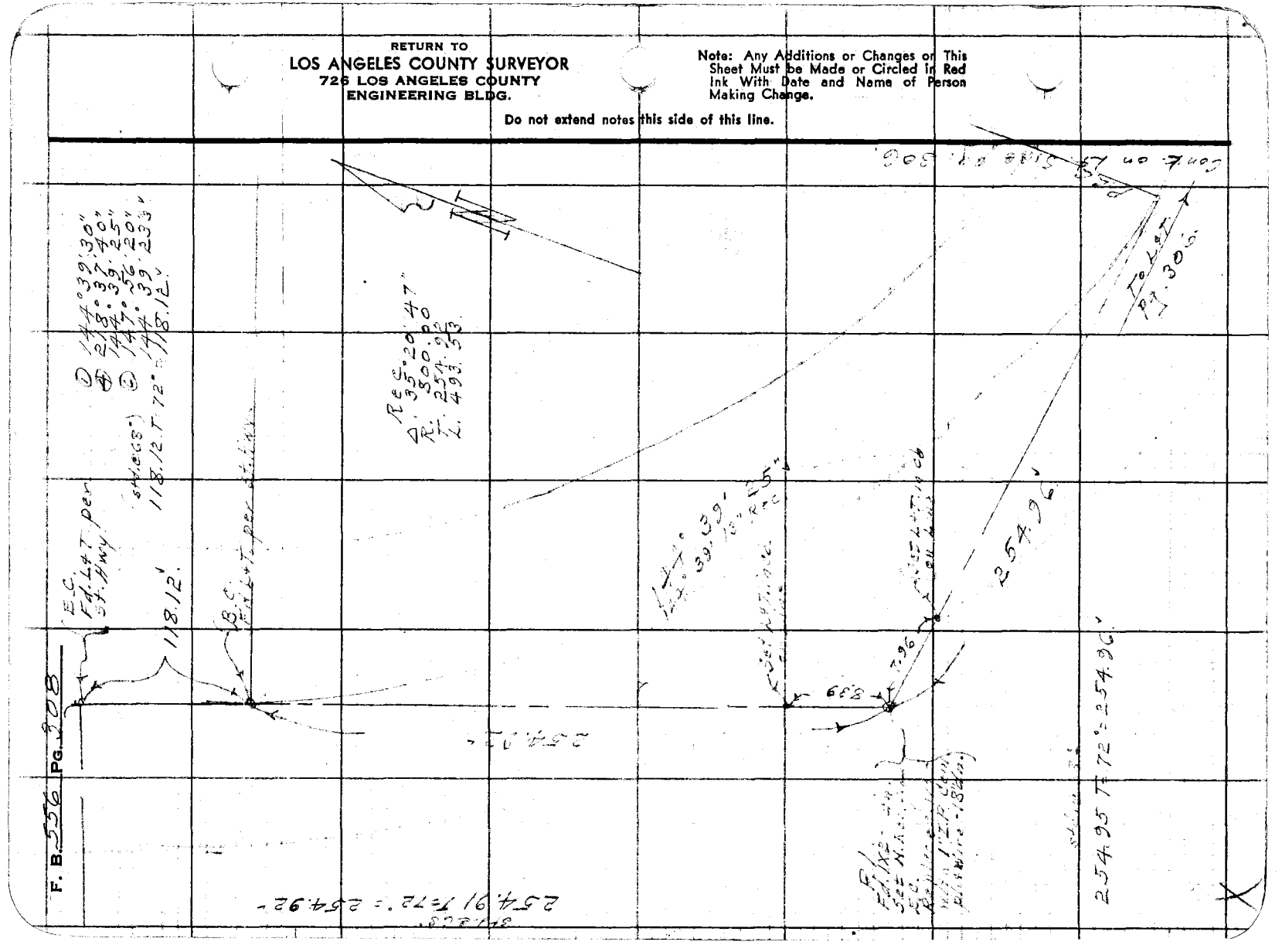

F. B. 556 PG. 309

NOTES RED. _____ JOB NO. 0635 SURVEY OF Ford Blvd

DATE _____ SURVEY BY Benson

NOTES CHKD. _____ NOTES BY " DATE 1-23-50

DATE _____ INDEXED [illegible] DATE 1-24-50

DESCRIPTION	ADJ. ELEV.	3RD RUN	2ND RUN	DIFF.	1ST RUN	B.M.
BENCH LEVELS FOR FORD BLVD. J.N. 0635 Near Ramona Blvd. end		1-23-50 C. A. Benson J. S. Coates J. J. E[illegible] O. E. Kiertzner				

NOTE: ANY ADDITIONS OR CHANGES ON THIS SHEET MUST BE MADE OR CIRCLED IN RED INK, WITH DATE AND NAME OF PERSON MAKING CHANGE.

Do not extend notes this side of this line

PLEASE RETURN TO
LOS ANGELES COUNTY SURVEYOR
725 LOS ANGELES COUNTY ENGINEERING BLDG.

76S420 353 8-49

76S420 353 8-49

PLEASE RETURN TO
LOS ANGELES COUNTY SURVEYOR
725 LOS ANGELES COUNTY ENGINEERING BLDG.

NOTE: ANY ADDITIONS OR CHANGES ON THIS SHEET MUST BE MADE OR CIRCLED IN RED INK, WITH DATE AND NAME OF PERSON MAKING CHANGE.

NOTES RED. HNB DATE 1-24-50
NOTES CHKD. _____ DATE _____

JOB NO. 0635 SURVEY OF Foothill Blvd.
SURVEY BY _____ DATE 1-23-50
NOTES BY _____ DATE _____
INDEXED _____ DATE _____

F.B. 556 Pg. 3/10

Do not extend notes this side of this line

B.M.	1ST RUN	DIFF.	2ND RUN	3RD RUN	ADJ. ELEV.	DESCRIPTION
B.M.	389.635				389.635	Chis X in N.W. Bar. Conc. base of signal Tank #39 on S. side Track.
+	2.882		2.840			
=	392.517	+ 761	3.761		- 3.761	
-	6.643		6.601			
T.P.	385.874				385.874	Adj
+	3.550		3.328			
=	389.424	- 0.797	0.797		- 797	Adj
-	4.337		4.122			562-8 HNB 1-24-50
T.B.M.	385.077				385.077	T.B.M. Spike in E. side of 8" Cork. Pumice in Trees 10' E. of E. end of Bridge. See 3" spike in top of Pumice Post.
+	0.453		0.288			
=	385.530	- 4.236	- 4.236		- 4.936	
-	5.403		5.340			
T.P.	380.127				380.138	Adj
+	2.620		2.563			
=	382.747	- 0.937	- 0.937		- 0.937	
-	3.550		3.500			
T.P.	379.197				379.201	Adj
+	4.373		4.298			
=	383.570	+ 1.251	+ 1.085		+ 1.083	
-	3.293		3.213			
T.P.	380.285				380.287	Adj
+	6.132		6.305			
=	386.417	+ 3.076	+ 3.068		+ 3.069	
-	3.062		2.937			
T.P.	383.355				383.356	Adj
+	4.622		4.594			
=	387.977	+ 2.518	+ 2.518		+ 2.517	(From Sta. to St. on Fan spike)
-	2.104		2.078			B.M. El. 385.873 L2.562 - 4.8.
B.M.	385.873				385.873	Set spike in Top of Pole on N.E. Flare of Power Sta. (# 7686E) So. side R.R. Tracks

76S420 353 8-49

PLEASE RETURN TO
LOS ANGELES COUNTY SURVEYOR
725 LOS ANGELES COUNTY ENGINEERING BLDG.

NOTE: ANY ADDITIONS OR CHANGES ON THIS SHEET MUST BE MADE OR CIRCLED IN RED INK, WITH DATE AND NAME OF PERSON MAKING CHANGE.

Do not extend notes this side of this line

B.M.	1ST RUN	DIFF.	2ND RUN	3RD RUN	ADJ. ELEV.	DESCRIPTION
					66	
					385 878	Adj
					+0 472	
					37	
					386 345	Adj
					+0 664	Adj
					0	
					387 009	
					- 10 631	
					68	
					376 378	Adj
					- 11 766	
					101	
					365 [illegible]	Adj
					- 11 377	
					23	
					353 735	Adj
					- 10 564	
					58	
					343 177	Adj
					- 1 825	
					32	
					341 346	

NOTES RED. _____ JOB NO. _____ SURVEY OF _____
DATE _____ SURVEY BY _____
NOTES CHKD. _____ NOTES BY _____ DATE _____
DATE _____ INDEXED _____ DATE _____

F. B. 556 PG. 31

76S420 353 8-49

PLEASE RETURN TO
LOS ANGELES COUNTY SURVEYOR
725 LOS ANGELES COUNTY ENGINEERING BLDG.

NOTE: ANY ADDITIONS OR CHANGES ON THIS SHEET MUST BE MADE OR CIRCLED IN RED INK, WITH DATE AND NAME OF PERSON MAKING CHANGE.

JOB NO. 2635 SURVEY OF Fence Line
SURVEY BY Bench Co. DATE 1-24-50
NOTES BY [illegible] DATE
INDEXED [illegible] DATE
NOTES RED. DATE
NOTES CHKD. DATE
F.B. 556 PG. 3 12

Do not extend notes this side of this line

B.M.	1ST RUN	DIFF.	2ND RUN	3RD RUN	ADJ. ELEV.	DESCRIPTION
B.M. #1	341.346				341 346	
+	5.552		5.520		32	
=	347.198	-2.388	- 2.390		- 2 389	
-	8.240		8.210			
T.P.	338.958				338 957 42	
+	3.217		3.153			
=	342.175	-3.901	- 3.902		- 3.902	Set
-	12.118		12.060		39	B.M. #2.
Set B.M. #2	330.057				330 055	Bench [illegible] in W. [illegible]
+	11.450		11.399			R.I. #3 Set Pg. Set 60
=	341.507	+11.785	+11.484		+11 484	
-	0.265		0.217		22	
T.P.	341.542				341 539	
+	5.475		8.412			
=	350.017	+1.941	+ 1.942		+ 1 942	Set
-	6.534		6.473		63	B.M. #3
Set B.M. #3	343.483				343 481	On [illegible]
+	5.431		5.312			On Prop. [illegible]
=	348.914	+0.913	+0.919		+0 919	
-	4.913		4.394		381	
T.P.	344.001				344 400	T.P. [illegible] Chd. [illegible]
+	3.363		3.335			P.I. 305.
=	347.764	-2.622	- 2.621		- 2 620	
-	5.933		5.956		60	Set B.M. #4.
Set B.M. #4	341.751				341 780	On 1" I.P. [illegible]
+	7.425		7.361			On Prop. [illegible]
=	349.176	-0.022	- 0.059		- 0 060	
-	4.767		4.723		699	
T.P.	341.715				341 720	T.P. [illegible]

76S420 353 8-49

PLEASE RETURN TO
LOS ANGELES COUNTY SURVEYOR
725 LOS ANGELES COUNTY ENGINEERING BLDG.

NOTE: ANY ADDITIONS OR CHANGES ON THIS SHEET MUST BE MADE OR CIRCLED IN RED INK, WITH DATE AND NAME OF PERSON MAKING CHANGE.

Do not extend notes this side of this line

B.M.	1ST RUN	DIFF.	2ND RUN	3RD RUN	ADJ. ELEV.	DESCRIPTION
T.P.	341.719				341 ~~720~~ 699	T.P. per [illegible] prec. [illegible]
+	5.950		5.905	5.860		
⊼	347.669	-0.943	-0.945	-0.9~~40~~50	-0 949	
−	[illegible]		6.853	[illegible]		Set B.M. #5.
Set B.M. #5.	340.776				340 7~~71~~ 49	On [illegible] P.O.T. #2. [illegible] 304
+	2.708		2.667			On [illegible]
⊼	343.484	-4.379	-4.380		-4 380	
−	7.087		7.047			
T.P.	336.397				336 3~~91~~ 68	
+	3.425		[illegible]			
⊼	339.822	-8.330	-8.328		-8 329	
−	11.755		11.710			Set B.M. #6
Set B.M. #6.	328.067				328 0~~62~~ 38	On [illegible] P.O.T. [illegible] 304 - 9
+	2.220		2.113			On [illegible]
⊼	330.287	-4.453	-4.457		-4 455	
−	6.673		6.570			Fd.
Fd. B.M. #3	323.614				323 ~~607~~ 583	B.M. F.3. [illegible] 323.583 [illegible]
						[illegible]
						[illegible]

NOTES RED. _____ JOB NO. [illegible] SURVEY OF [illegible]
DATE _____ SURVEY BY [illegible]
NOTES CHKD. _____ NOTES BY _____ DATE _____
DATE _____ INDEXED [illegible] DATE [illegible] C. Johnson

F.B. [illegible] PG. 313

F. B. 556 PG. 31

JOB NO. _____ SURVEY OF _____ NOTES RED. _____

SURVEY BY _____ DATE _____

NOTES BY _____ DATE _____ NOTES CHKD. _____

INDEXED _____ DATE _____ DATE _____

B.M.	1ST RUN	DIFF.	2ND RUN	3RD RUN	ADJ. ELEV.	DESCRIPTION

765420 353 8-49

PLEASE RETURN TO

LOS ANGELES COUNTY SURVEYOR

725 LOS ANGELES COUNTY ENGINEERING BLDG.

NOTE: ANY ADDITIONS OR CHANGES ON THIS SHEET MUST BE MADE OR CIRCLED IN RED INK, WITH DATE AND NAME OF PERSON MAKING CHANGE.

Do not extend notes this side of this line

76S420 353 8-49

PLEASE RETURN TO
LOS ANGELES COUNTY SURVEYOR
725 LOS ANGELES COUNTY ENGINEERING BLDG.

NOTE: ANY ADDITIONS OR CHANGES ON THIS SHEET MUST BE MADE OR CIRCLED IN RED INK, WITH DATE AND NAME OF PERSON MAKING CHANGE.

Do not extend notes this side of this line

B.M.	1ST RUN	DIFF.	2ND RUN	3RD RUN	ADJ. ELEV.	DESCRIPTION

NOTES RED. JOB NO. SURVEY OF
DATE SURVEY BY
NOTES CHKD. NOTES BY DATE
DATE INDEXED DATE

F. B. PG.

F. B. Pg.

JOB NO. SURVEY OF NOTES RED.

SURVEY BY DATE

NOTES BY DATE NOTES CHKD.

INDEXED DATE DATE

B.M.	1ST RUN	DIFF.	2ND RUN	3RD RUN	ADJ. ELEV.	DESCRIPTION

Do not extend notes this side of this line

PLEASE RETURN TO

LOS ANGELES COUNTY SURVEYOR

728 LOS ANGELES COUNTY ENGINEERING BLDG.

NOTE: ANY ADDITIONS OR CHANGES ON THIS SHEET MUST BE MADE OR CIRCLED IN RED INK, WITH DATE AND NAME OF PERSON MAKING CHANGE.

765420 353 8-49

NOTES RED. _____ JOB NO. _____ SURVEY OF _____

DATE _____ SURVEY BY _____

NOTES CHKD. _____ NOTES BY _____ DATE _____

DATE _____ INDEXED _____ DATE _____

F. B. _____ PG. _____

NOTE: ANY ADDITIONS OR CHANGES ON THIS SHEET MUST BE MADE OR CIRCLED IN RED INK, WITH DATE AND NAME OF PERSON MAKING CHANGE.

PLEASE RETURN TO
LOS ANGELES COUNTY SURVEYOR
725 LOS ANGELES COUNTY ENGINEERING BLDG.

Do not extend notes this side of this line

765420 353 8-49

DESCRIPTION	ADJ. ELEV.	3RD RUN	2ND RUN	DIFF.	1ST RUN	B.M.
B.M. F.3 El. 323.583						
Cut. sq. in rim of vertical conc. pipe 5' diam. 40' ± W. of Sta. 45+63						
LB. 782-102.						
POT. = 43+8'43						
65						
42						
2300 ft						

F. B. PG.

JOB NO. SURVEY OF

SURVEY BY

NOTES BY DATE

INDEXED DATE

551