Notes Ck'd by C. J. GALLI
Map No.
Checked
Date

Survey of Sierra Pelona #2
W. O. 8058 Tape No. 42 St'd 84 °F.
Notes P. T. DUNLAP Date 7-18-34
Indexed G. C. Johnson
10-4-34

F.B. 557 Pg. 5

SURVEY OF
SIERRA PELONA No. 2
FIRE TRUCK TRAIL
JOB No. 8058

Notes: ANY ADDITIONS OR CHANGES ON THIS SHEET MUST BE MADE OR CIRCLED IN Red Ink, WITH DATE AND NAME OF PERSON MAKING CHANGE.

Do not extend notes this side of this line

RETURN TO
LOS ANGELES COUNTY SURVEYOR
700 HALL OF RECORDS

FORM 347 10M 8-31

F.B. 557 Pg. 6

Cont. on bot Page 7

N 76-15 E
S 50-15 E.

① 162-[illegible]8-15
② 288-[illegible]3-30
162-08-22½
③ [illegible]-50-45
[illegible]-08-22½

Δ = 17-51-40
R = 200
T = 31.43
L = 62.35
Ex = 2.45

T = 84° F

29.32 @ 7-25 = 29.07
29.40 @ 8-37 = 29.07
81.95 @ 7-00 = 81.34
81.80 @ 6-05 = 81.34

Total 110.41

P.I. #2 Set
2×2 + Nail

110.41

1+76.58 E.C.

162-08-20

1+14.23 B.C.

Δ Steve = R.P.P.I. #66
Fd. 1" I.P. plug + nail per F.B. 518-34

Replaced with [illegible] in cone & rock [illegible] cap marked

T = 80° F

146.68 @ 6-46 = 145.66
146.50 @ 6-05 = 145.67

145.66

① 120-34-00
② 122-15-00
120-33-45
③ 3-22-30
120-33-45

120-33-45

HAUSER RITTER FIRE TRUCK TRAIL

219.03

P.I. #66 Fd. 1×2 + nail per F.B. 518-34

12.39

T = 90° F

221.39 @ 8-15 = 219.02

? 219.11

0+00 Going E.
P.I. #1 set
2×2 + Nail

R.P.P.I. #67
Fd. 1" I.P. plug + Nail
per F.B. 518-34

℄ Per F.B. 518-34
Mag S 8° E

RETURN TO
LOS ANGELES COUNTY SURVEYOR
700 HALL OF RECORDS
Do not extend notes this side of this line

Note: A[illegible] OR [illegible]NGES ON THIS SHEET [illegible]ADE OR CIRCLED IN Red Ink. WI[illegible]E AND NAME OF PERSON MAK-ING CHANG[illegible]

Notes Ck'd by C. J. GALLI	Survey of Sierra Pelona #2	F.B. 557 Pg. 7
Map No.	W. O. 8058 Tape No. 42 St'd 84 °F.	
	P. T. DUNLAP	
Checked	Notes P. T. DUNLAP Date 9-18-34	
Date	Indexed A. C. Johnson	

Cont. on bot. page 8

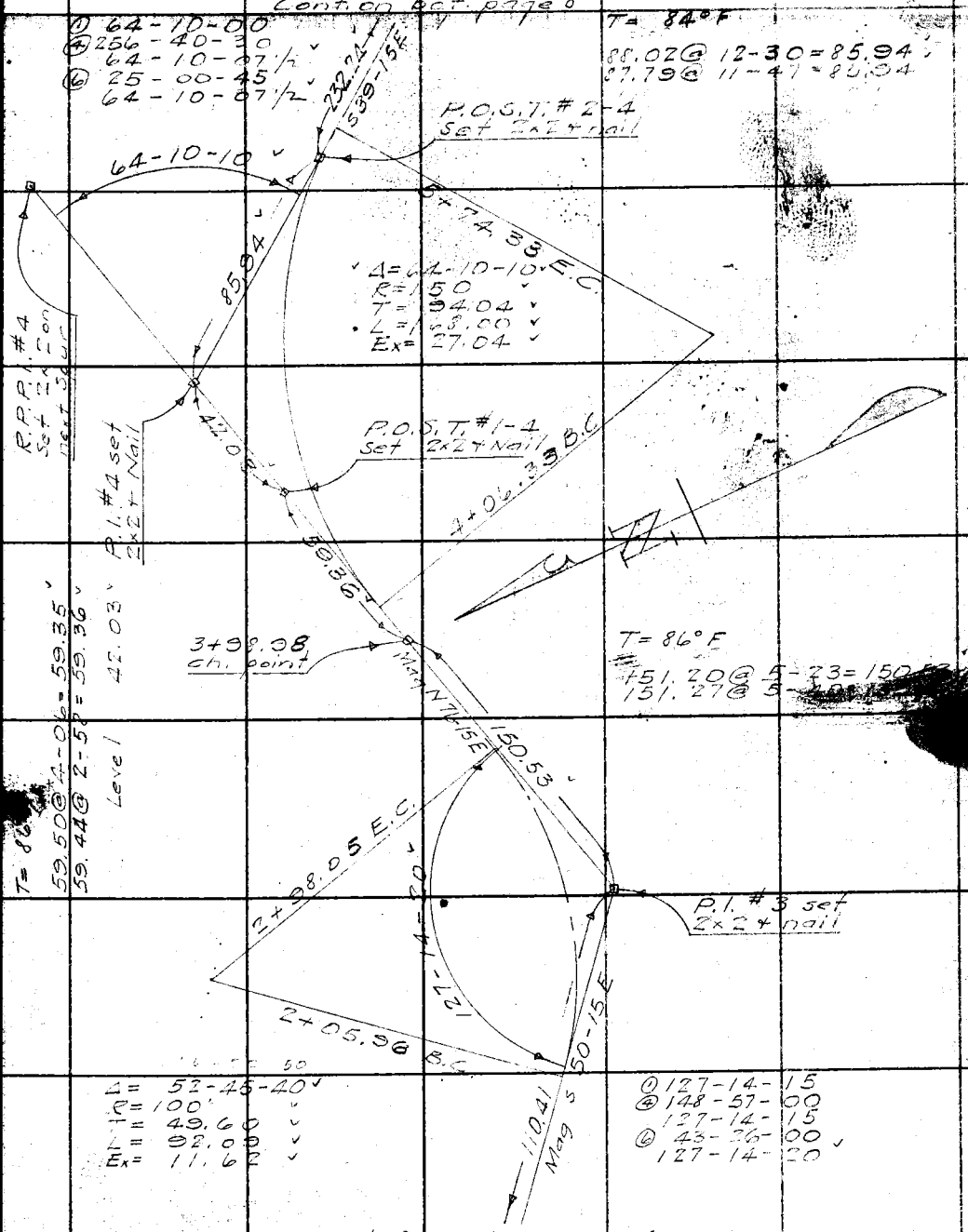

Cont. from top page 6

Note: ANY ADDITIONS OR CHANGES ON THIS SHEET MUST BE MADE OR CIRCLED IN Ink. WITH DATE AND NAME OF PERSON MAKING CHANGE.

RETURN TO
LOS ANGELES COUNTY SURVEYOR
700 HALL OF RECORDS
Do not extend notes this side of this line

FORM 247 1M 8-31

F.B. 557 Pg. 8

Cont. on bot. page 9

T= 80°F

160.57 @ 7-07 = 159.33
160.68 @ 7-28 = 159.32

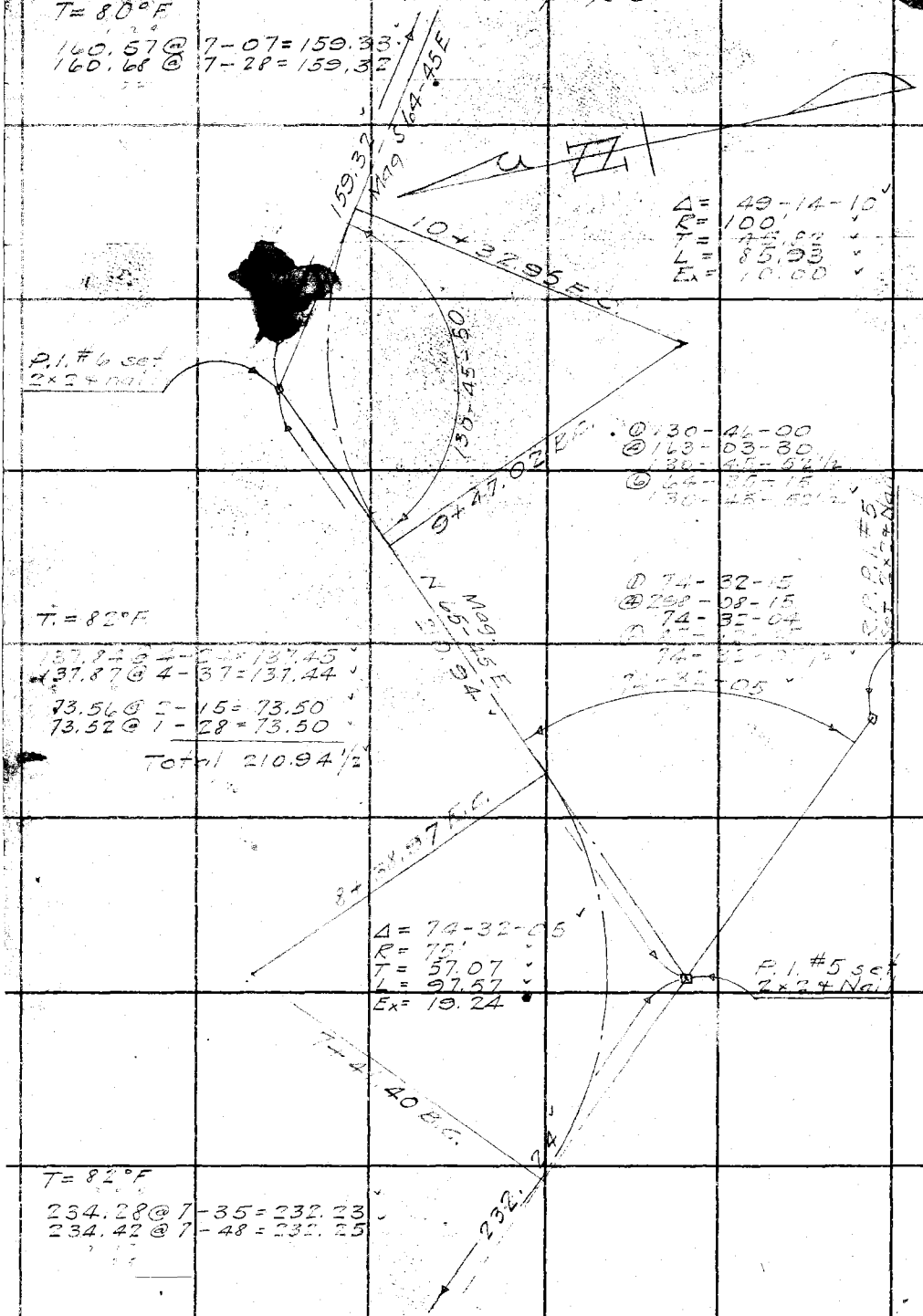

Δ = 49-14-10
R = 100'
T = 45.82
L = 85.93
Ex = 10.00

① 130-46-00
④ 163-03-30
130-45-52½
⑥ 64-35-15
130-45-52½

① 74-32-15
④ 298-08-15
74-32-04
74-32-05

T. = 82°F

137.84 @ 4-24 = 137.45
137.87 @ 4-37 = 137.44

73.56 @ 2-15 = 73.50
73.52 @ 1-28 = 73.50

Total 210.94½

Δ = 74-32-05
R = 75'
T = 57.07
L = 97.57
Ex = 19.24

T = 82°F

234.28 @ 7-35 = 232.23
234.42 @ 7-48 = 232.25

Cont. from top page 7

RETURN TO
LOS ANGELES COUNTY SURVEYOR
700 HALL OF RECORDS
Do not extend notes this side of this line

Note: ANY ADDITIONS OR CHANGES ON THIS SHEET MUST BE MADE OR CIRCLED IN Red Ink. WITH DATE AND NAME OF PERSON MAKING CHANGE.

Notes Ck'd by C. J. GALLI	Survey of Sierra Pelona #2	F.B. 557 Pg. 9
Map No.	W. O. 8058 Tape No. 42 St'd 84 °F. P. T. DUNLAP	
Checked	Notes P. T. DUNLAP Date 9-22-34	
Date	Indexed A. C. Johnson	

Cont. on bot. page 10

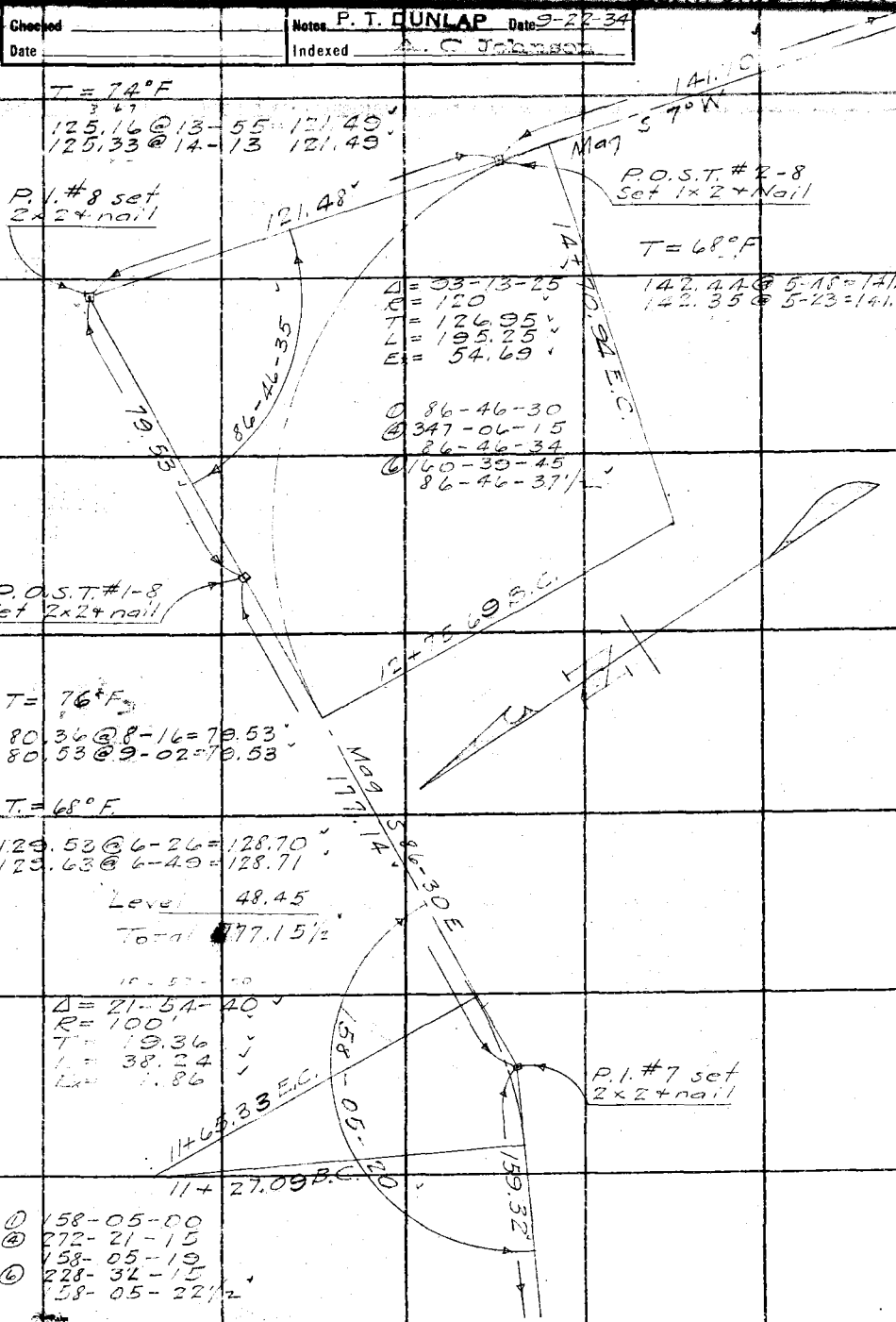

T = 74°F
125.16 @ 13-55 = 121.49
125.33 @ 14-13 121.49

T = 68°F
142.44 @ 5-18 = 141.71
142.35 @ 5-23 = 141.72

Δ = 93-13-25
R = 120
T = 126.95
L = 195.25
Ex = 54.69

① 86-46-30
④ 347-06-15
86-46-34
⑥ 160-39-45
86-46-37½

T = 76°F
80.36 @ 8-16 = 79.53
80.53 @ 9-02 = 79.53

T = 68°F
129.53 @ 6-26 = 128.70
129.63 @ 6-49 = 128.71

Level 48.45
Total 177.15½

Δ = 21-54-40
R = 100'
T = 19.36
L = 38.24
Ex = 1.86

① 158-05-00
④ 272-21-15
158-05-19
⑥ 228-32-15
158-05-22½

Cont. from top page 8

Note: ANY ADDITIONS OR CHANGES ON THIS SHEET MUST BE MADE OR CIRCLED IN Red Ink. WITH DATE AND NAME OF PERSON MAKING CHANGE.

RETURN TO
LOS ANGELES COUNTY SURVEYOR
700 HALL OF RECORDS
Do not extend notes this side of this line

FORM 247 10M 8-31

F.B. 557 Pg. 10

Cont. on bot. page 11

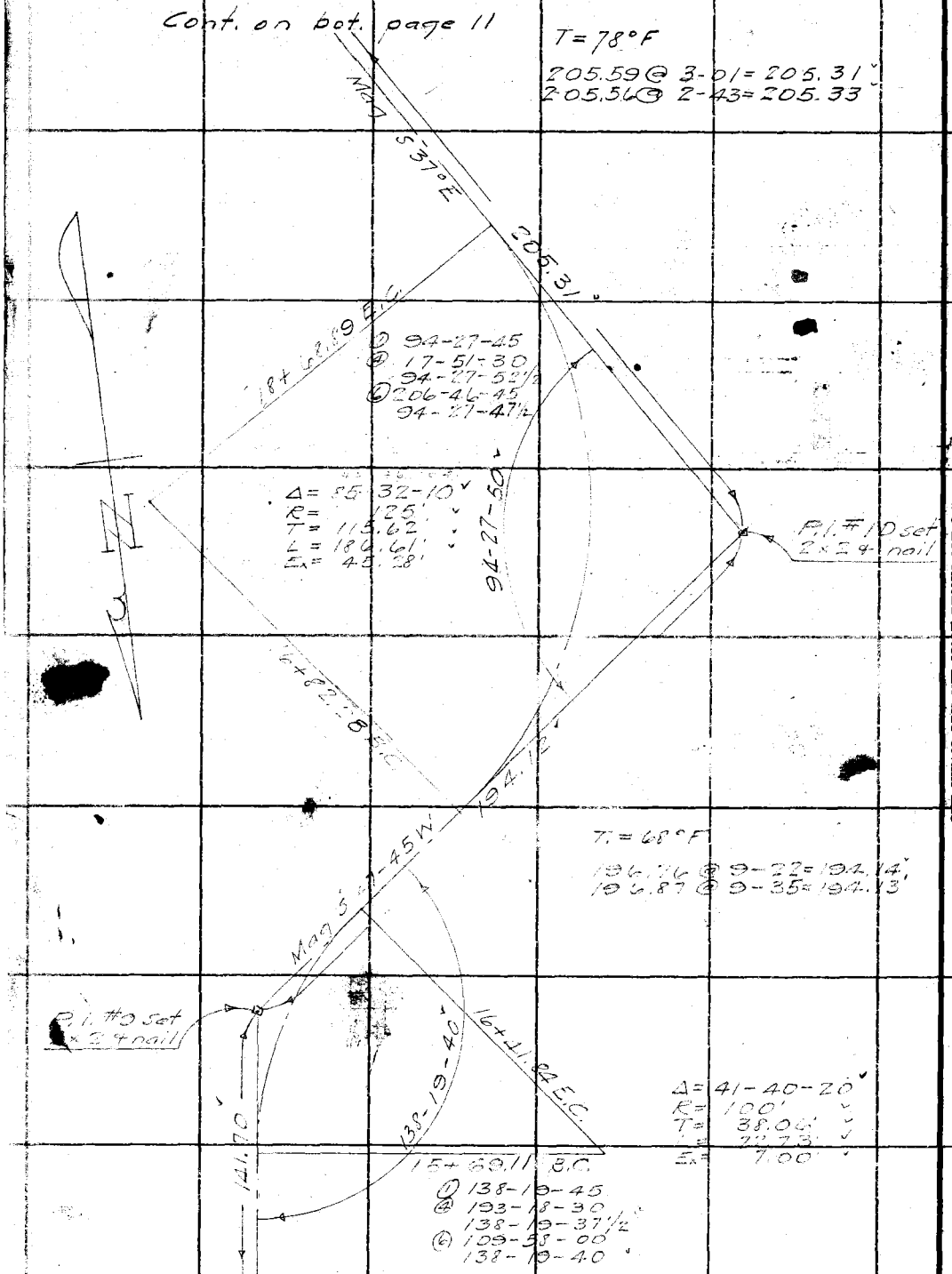

Cont. from top page 9

RETURN TO
LOS ANGELES COUNTY SURVEYOR
700 HALL OF RECORDS
Do not extend notes this side of this line
Notes [illegible] ADDITIONS OR CHANGES ON THIS SHEET [illegible] NOT BE MADE OR CIRCLED IN Red Ink. WITH DATE AND NAME OF PERSON MAKING CHANGE.

Notes Ck'd by C. J. CALLI	Survey of Sierra Pelona #2
Map No.	W. O. 8058 Tape No. 42 St'd 84 °F.
Official Work	Surveyed by P.T. Dunlap
Checked	Notes Dunlap Date 9-28-34
Date	Indexed A. C. Johns

F.B. 557 PG. 11

Note: ANY ADDITIONS OR CHANGES ON THIS SHEET MUST BE MADE OR CIRCLED IN Red Ink. WITH DATE AND NAME OF PERSON MAKING CHANGE.

Do not extend notes this side of this line

RETURN TO
LOS ANGELES COUNTY SURVEYOR
700 HALL OF RECORDS

T.66°
Level = 119.16
Level = 173.08
121.21 @ 5°25' = 120.67
132.89 @ 1°35' = 132.84
Level = 72.41
618.16
@ T.66° = 618.09

① 74-55-30
④ 299-42-15
74-55-34
⑥ 89-33-30
74-55-35

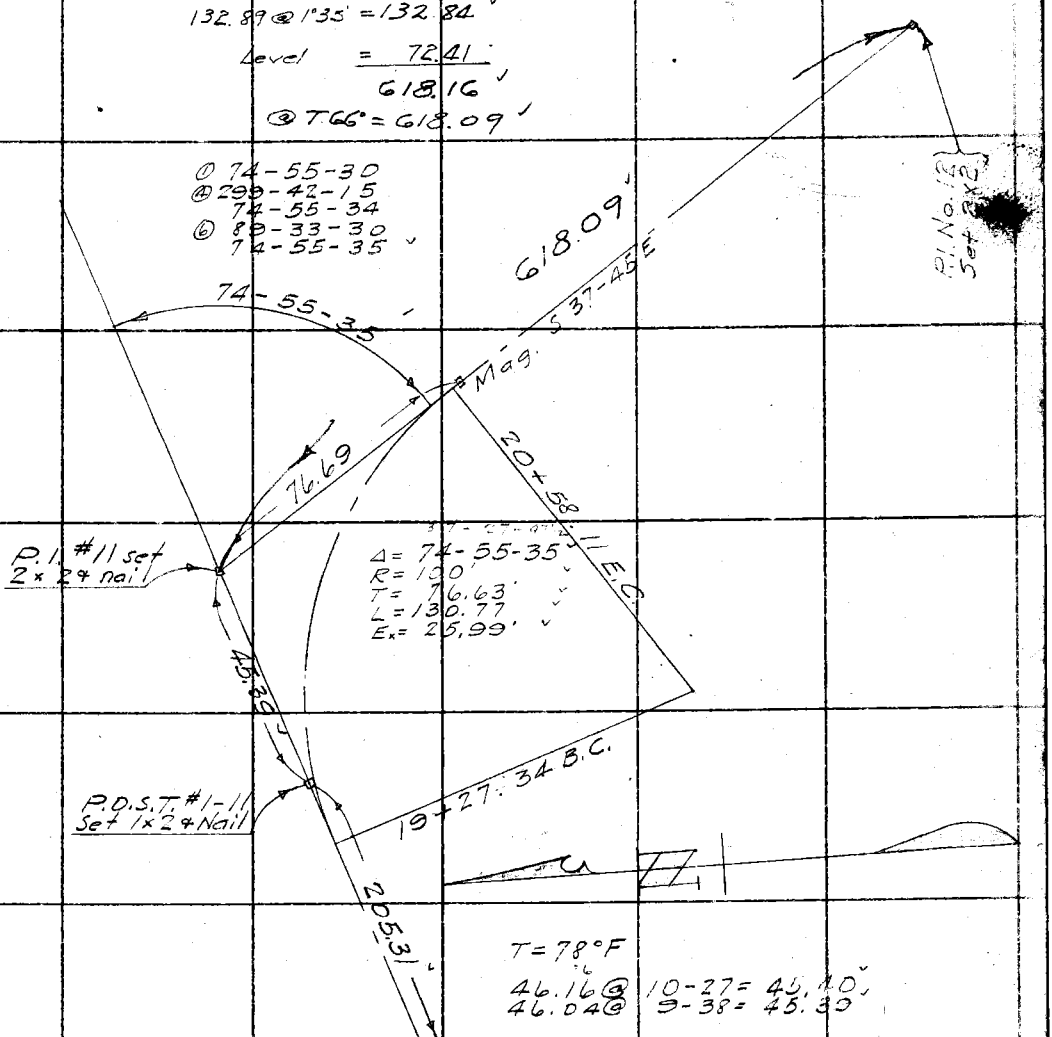

T = 78°F
46.16 @ 10-27 = 46.10
46.04 @ 9-38 = 45.39

Cont. from top page 10

FORM 247 10M 8-31

F.B. 557 Pg. 12



RETURN TO
LOS ANGELES COUNTY SURVEYOR
700 HALL OF RECORDS

Do not extend notes this side of this line

Note: ANY ADDITIONS OR CHANGES ON THIS SHEET MUST BE MADE OR CIRCLED IN **Red Ink**, WITH DATE AND NAME OF PERSON MAKING CHANGE.

Notes Ck'd by C. J. GALLI	Survey of Sierra Pelona #2	F.B. 557 PG. 13
Map No.	W. O. [illegible] Tape No. 36 St'd 84 °F.	
Official Work	Surveyed by F.C. Hanger	
Checked	Notes F.C.H. Date 3/19/35	
Date	Indexed K. C. Johnson 11-18-55	

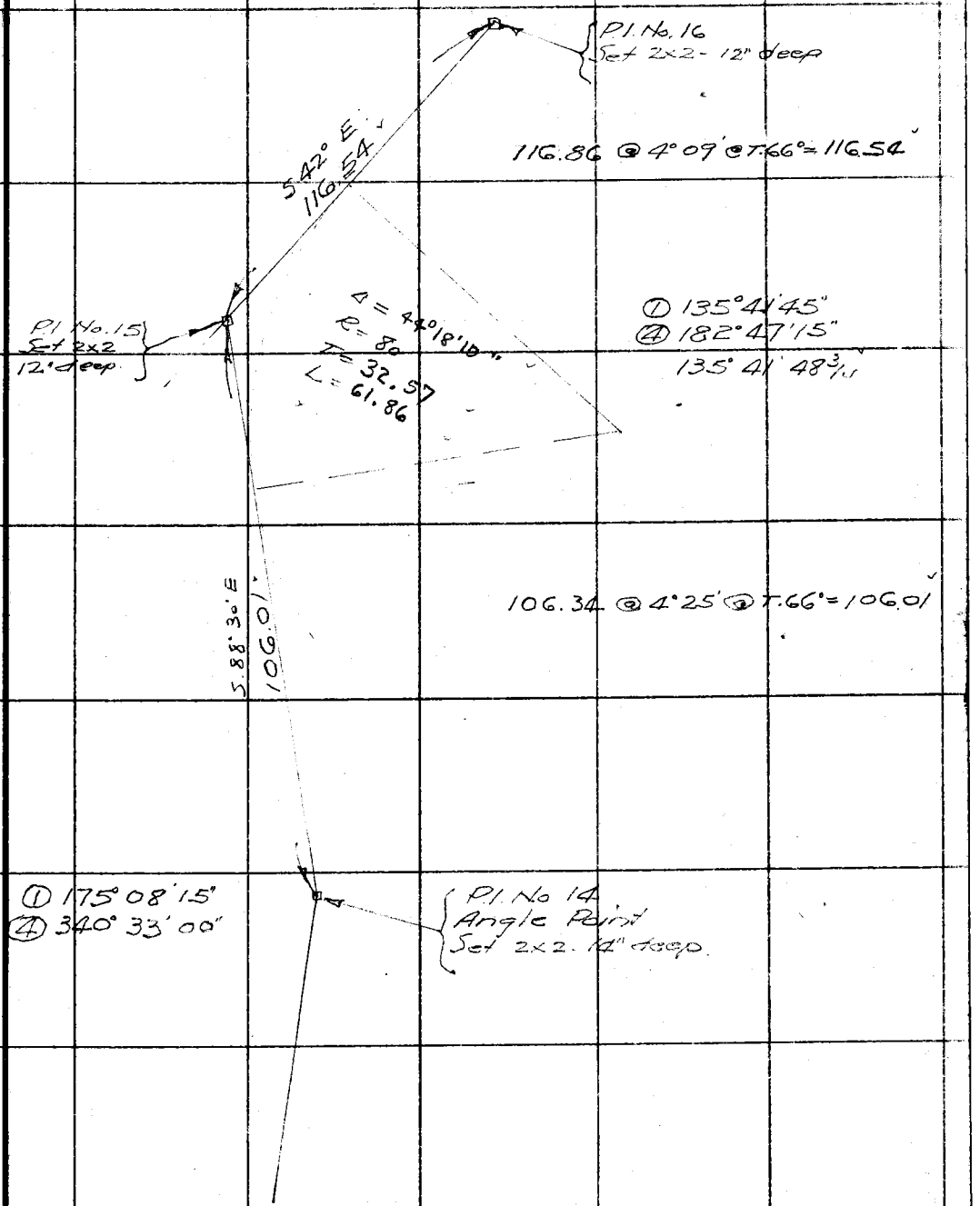

Note: ANY ADDITIONS OR CHANGES ON THIS SHEET MUST BE MADE OR CIRCLED IN Red Ink. WITH DATE AND NAME OF PERSON MAKING CHANGE.

Do not extend notes this side of this line

RETURN TO
LOS ANGELES COUNTY SURVEYOR
700 HALL OF RECORDS

FORM 247 10M 8-31

F.B. 557 Pg. 14

Cont. on bot Pg. 15

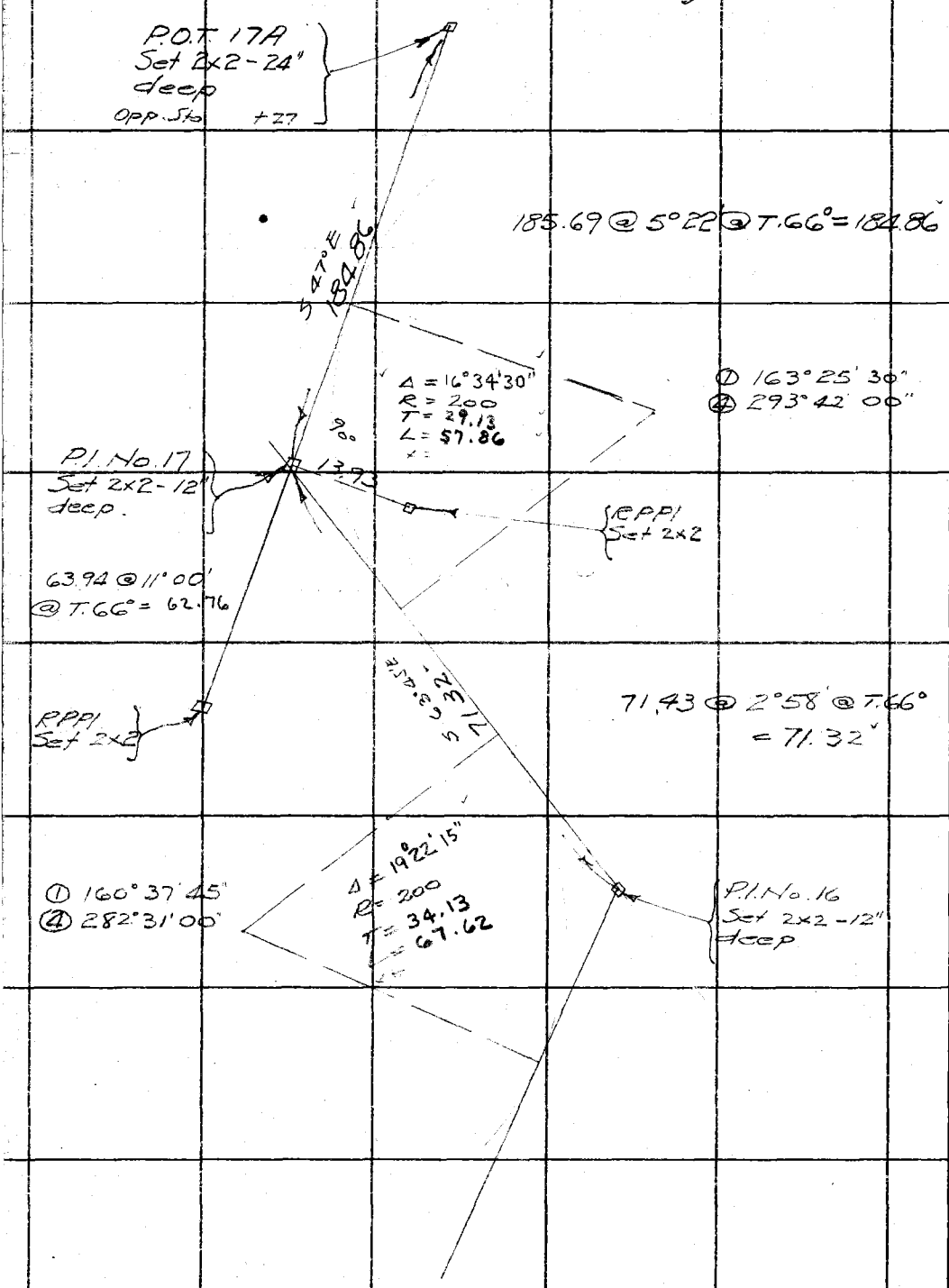

Cont. from top Pg. 13

RETURN TO
LOS ANGELES COUNTY SURVEYOR
700 HALL OF RECORDS
Do not extend notes this side of this line

Note: ANY ADDITIONS OR CHANGES ON THIS SHEET MUST BE MADE OR CIRCLED IN Red Ink. WITH DATE AND NAME OF PERSON MAKING CHANGE.

Notes Ck'd by C. J. GALLI	Survey of Sierra Pelona #2
Map No.	W. O. 8058 Tape No 36 St'd 84 °F.
Office Work	Surveyed by F.C. Howard
Checked	Notes
Date	Indexed A. C. Johnson

F.B. 557 Pg. 15

Cont on bot Pg. 16

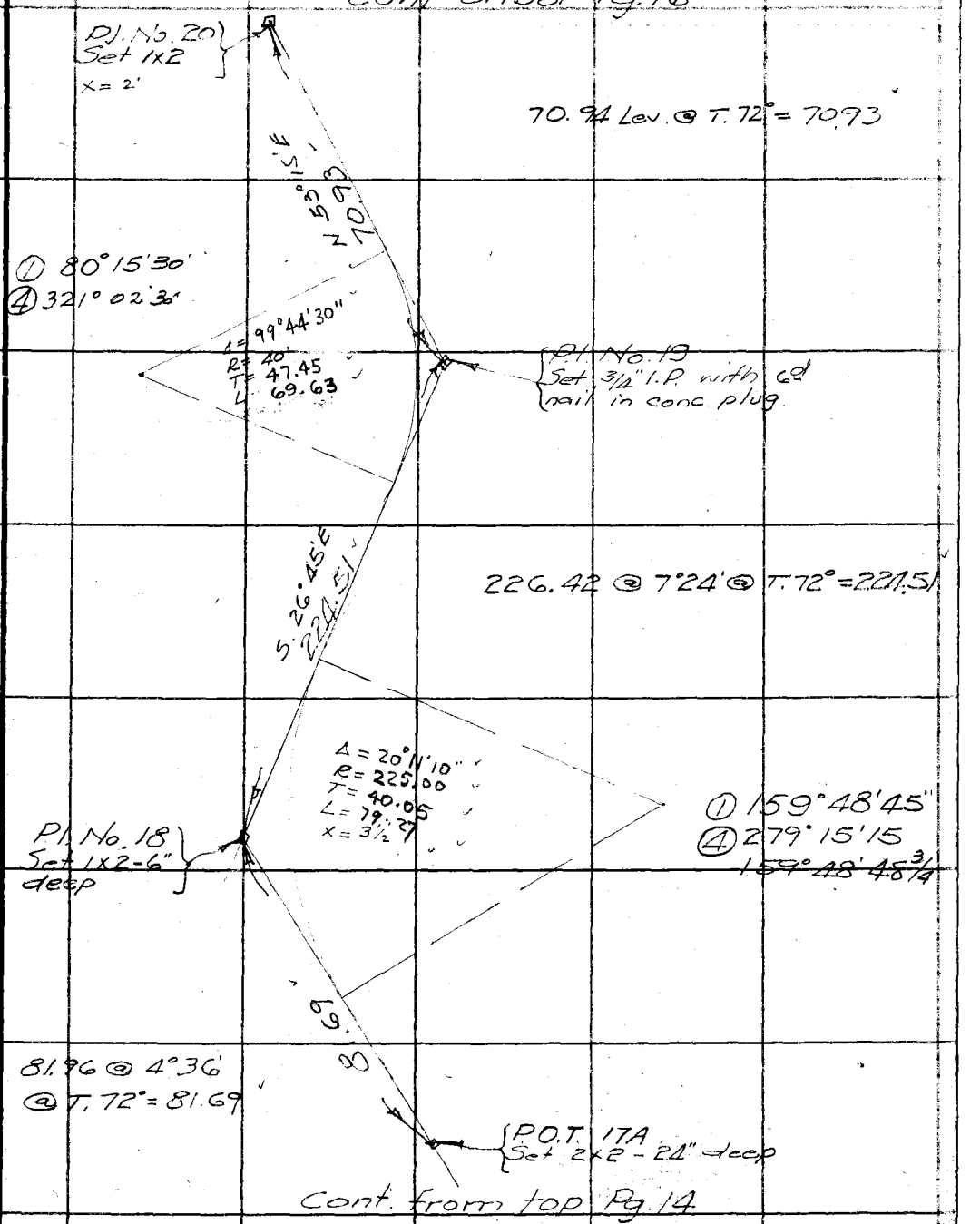

Cont. from top Pg. 14

Note: ANY ADDITIONS OR CHANGES ON THIS SHEET MUST BE MADE OR CIRCLED IN Red Ink WITH DATE AND NAME OF PERSON MAKING CHANGE.

Do not extend notes this side of this line

RETURN TO
LOS ANGELES COUNTY SURVEYOR
700 HALL OF RECORDS

FORM 247 5M 2-34

F.B. 557 PG. 16

Cont. on bot. Pg. 17

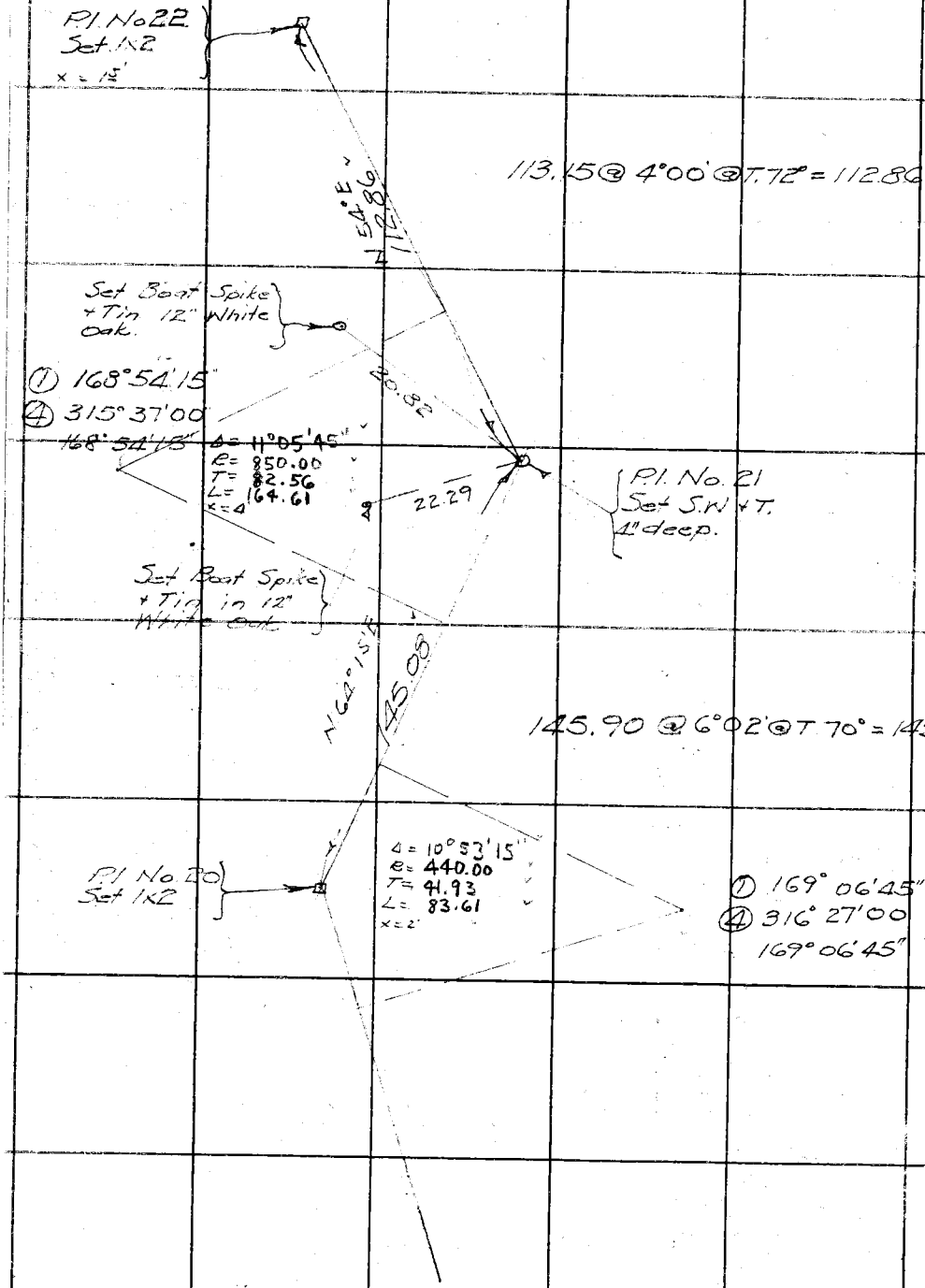

RETURN TO
LOS ANGELES COUNTY SURVEYOR
700 HALL OF RECORDS

Do not extend notes this side of this line

Note: ANY ADDITIONS OR CHANGES ON THIS SHEET MUST BE MADE OR CIRCLED IN Red Ink WITH DATE AND NAME OF PERSON MAKING CHANGE.

Notes Ck'd by C. J. CALLI	Survey of Sierra Pelona #2
Map No.	W. O. 80.58 Tape No. 36 St'd 84 of.
Office Work	Surveyed by F.C. Howard
Checked	Notes [redacted] Date [redacted]
Date	Indexed [redacted] C. Johnson

F.B. 557 Pg. 17

(Windy)

Cont. on bot. Pg 18

Pl. No 24
Set 3/4" I.P.

73.10 @ 7°28' = 72.48
63.14 @ 7°49' = 62.55
135.03
@ T.72° = 135.02'

S. 37° 30' E
135.02

Pl. No. 23
Set 3/4" I.P.
6d nail in
Conc. plug.

Δ = 78°26'30"
R = 80.00
T = 60.77
L = 103.94
x = 20'

① 105°33'30"
④ 62°14'00"
105°33'30"

94.02

Level = 49.56
Level = 44.47
94.03
@ T.72° = 94.02'

P.O.T. 22A
Set 1x2

N 68°30' E

160.04 @ 5°30 @ T.72° = 159.29

159.29'

Δ = 14°47'15"
R = 180.00
T = 23.36
L = 46.46
x = 15

① 165°12'45"
④ 300°51'00
165°12'45"

Pl. No. 22
Set 1x2

Cont. from top Pg. 16

Note: ANY ADDITIONS OR CHANGES ON THIS SHEET MUST BE MADE OR CIRCLED IN Red Ink WITH DATE AND NAME OF PERSON MAKING CHANGE.

Do not extend notes this side of this line

RETURN TO
LOS ANGELES COUNTY SURVEYOR
700 HALL OF RECORDS

FORM 247 BM 2-34

F.B. 557 PG. 18

Cont on bot Pg. 19

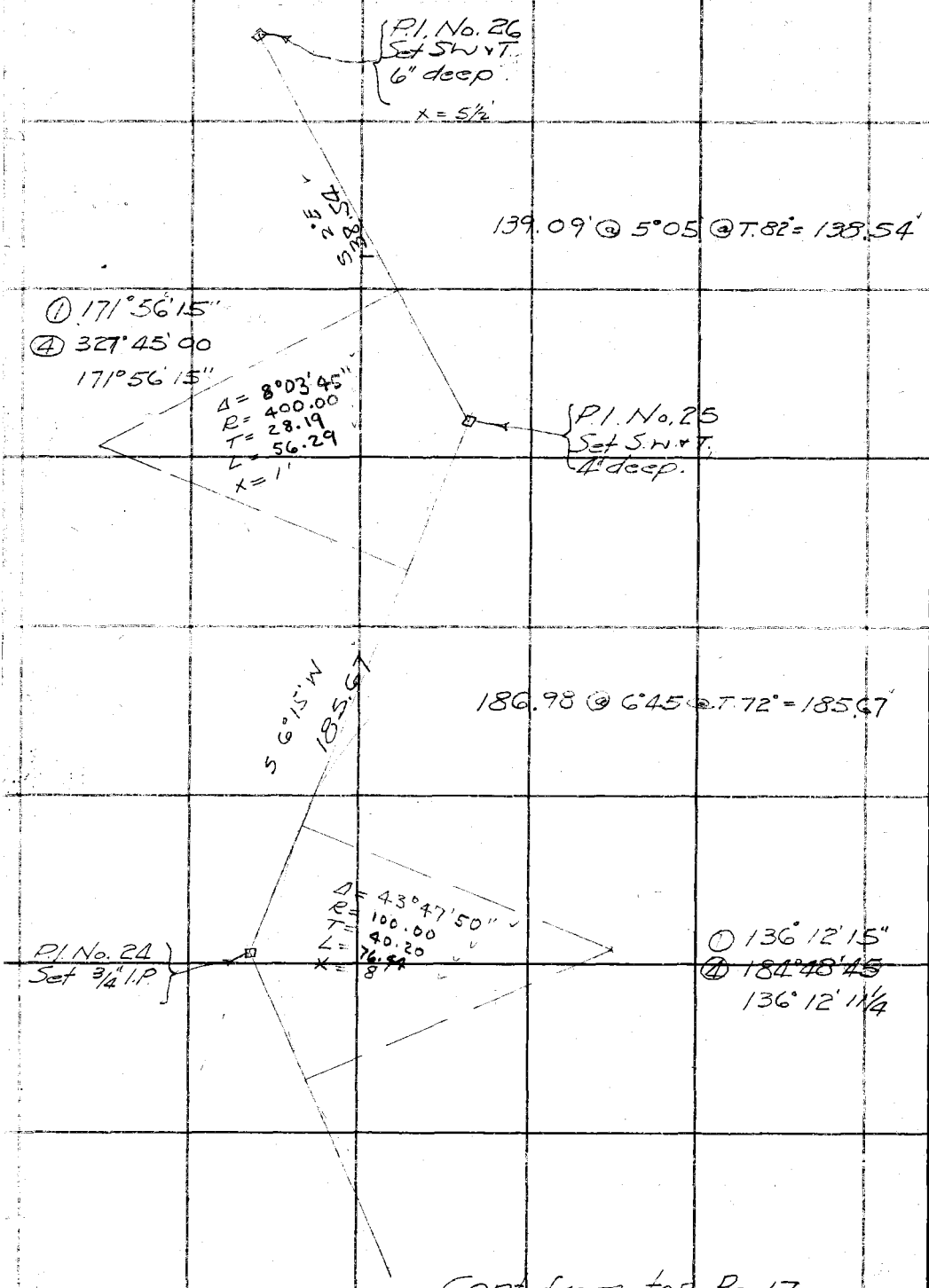

Cont from top Pg 17

RETURN TO
LOS ANGELES COUNTY SURVEYOR
700 HALL OF RECORDS
Do not extend notes this side of this line
Note: ANY ADDITIONS OR CHANGES ON THIS SHEET MUST BE MADE OR CIRCLED IN Red Ink WITH DATE AND NAME OF PERSON MAKING CHANGE.

Notes Ck'd by C. J. GALLI	Survey of Sierra Pelona # 2	F.B. 557 Pg. 19
Map No.	W. O. 8058 Tape No 36 St'd 84 of.	
Office Work	Surveyed by E.C. Howard	
Checked	Notes	Date
Date	Indexed [redacted] C. Johnson	

Cont on bot Pg 20

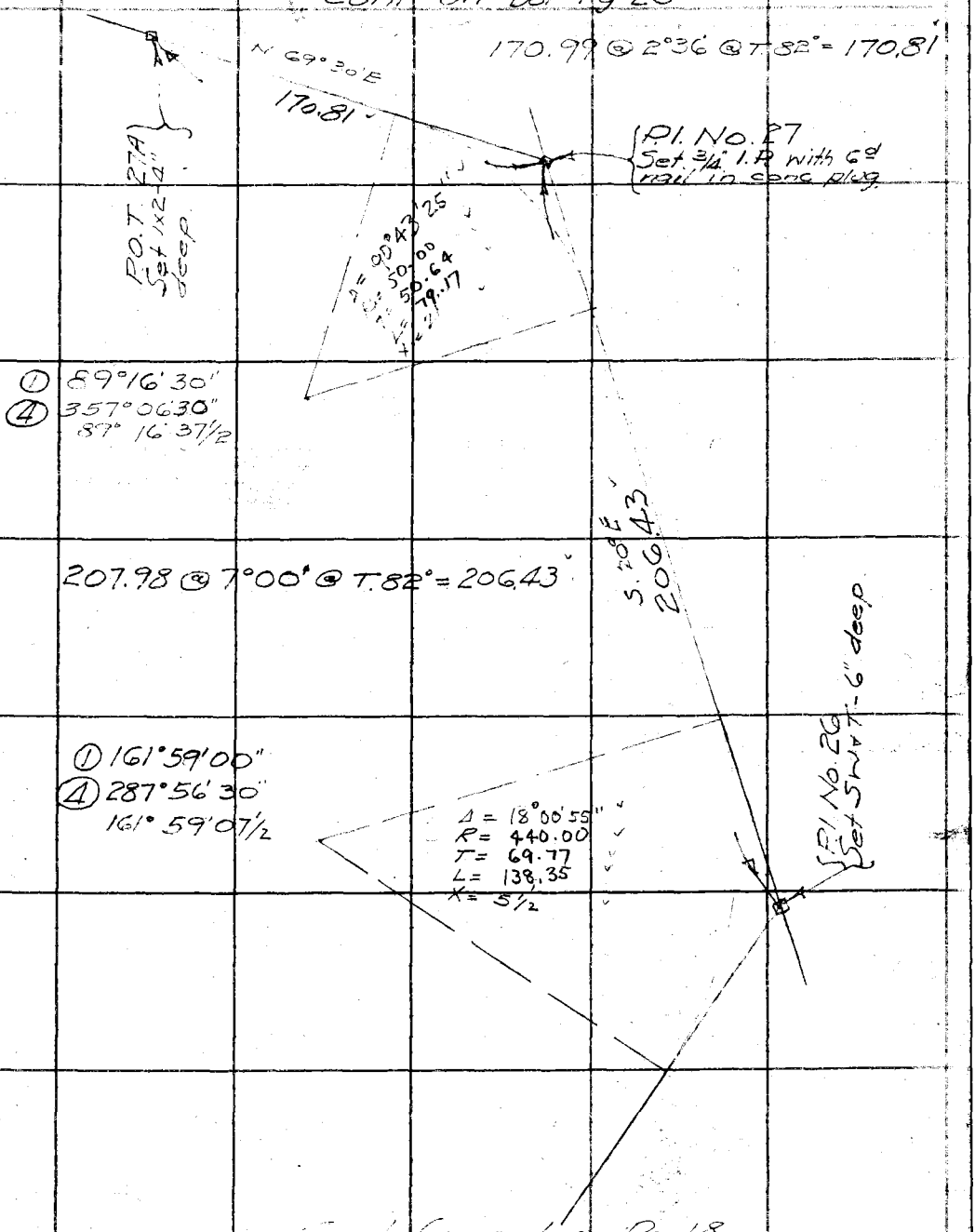

Cont from top Pg 18

Note: ANY ADDITIONS OR CHANGES ON THIS SHEET MUST BE MADE OR CIRCLED IN Red Ink WITH DATE AND NAME OF PERSON MAKING CHANGE.

Do not extend notes this side of this line

RETURN TO
LOS ANGELES COUNTY SURVEYOR
700 HALL OF RECORDS

FORM 247 5M 2-34

F.B. 557 PG. 20

Cont on bot Pg. 21

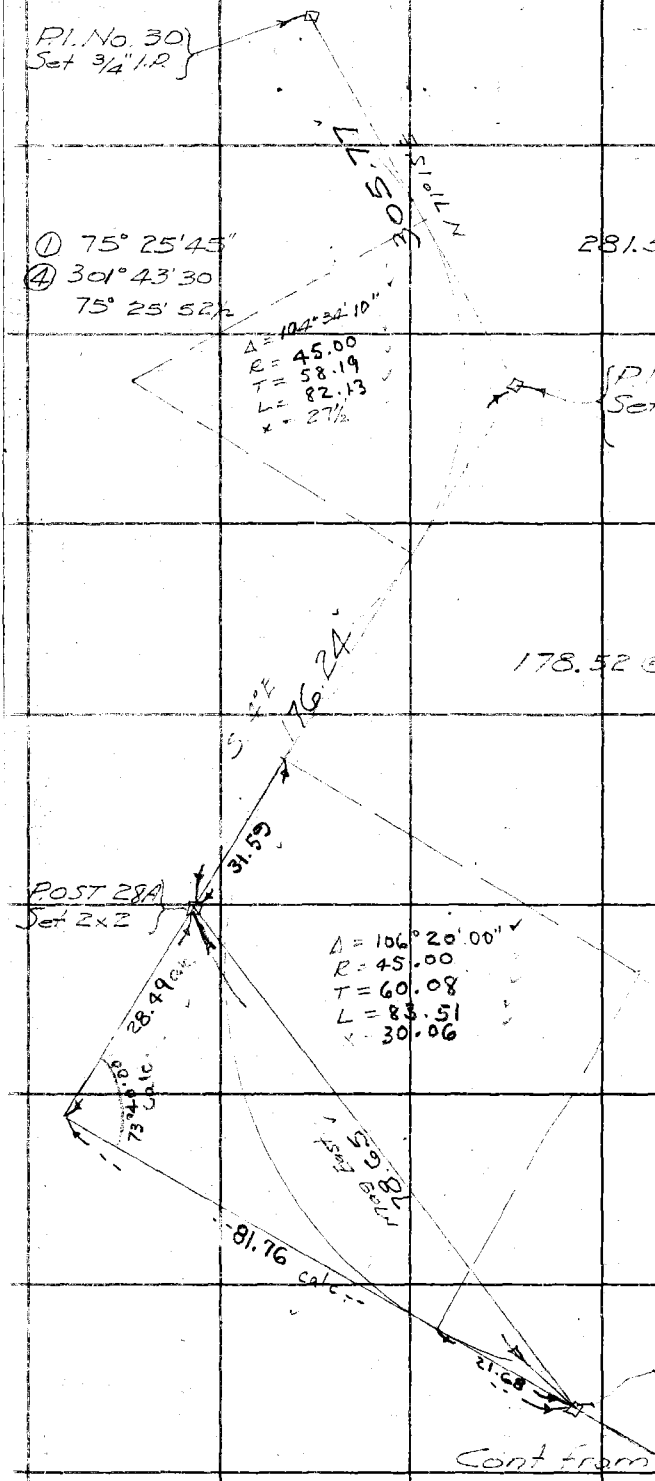

Level = 24.60
281.50 @ 2°43' = 281.18
305.78
@ T 78° = 305.77

178.52 @ 9°10' @ T 82° = 176.24

① 94° 00' 30"
④ 16° 01' 30"

78.72 @ 2°25' @ T 82°
= 78.65

① 159° 39' 30
④ 278° 38' 00
159° 39' 30"

Cont from top Pg. 19

RETURN TO
LOS ANGELES COUNTY SURVEYOR
700 HALL OF RECORDS
Do not extend notes this side of this line
Note: ANY ADDITIONS OR CHANGES ON THIS SHEET MUST BE MADE OR CIRCLED IN Red Ink WITH DATE AND NAME OF PERSON MAKING CHANGE.

Notes Ck'd by C. J. GALLI	Survey of Sierra Pelona #2
Map No.	W. O. 8058 Tape No 36 St'd 84 °F.
Office Work	Surveyed by [illegible]
Checked	Notes [illegible] Date 6/13/58
Date	Indexed A. C. Johnson

F.B. 557 Pg. 21

Cont on bot Pg 22

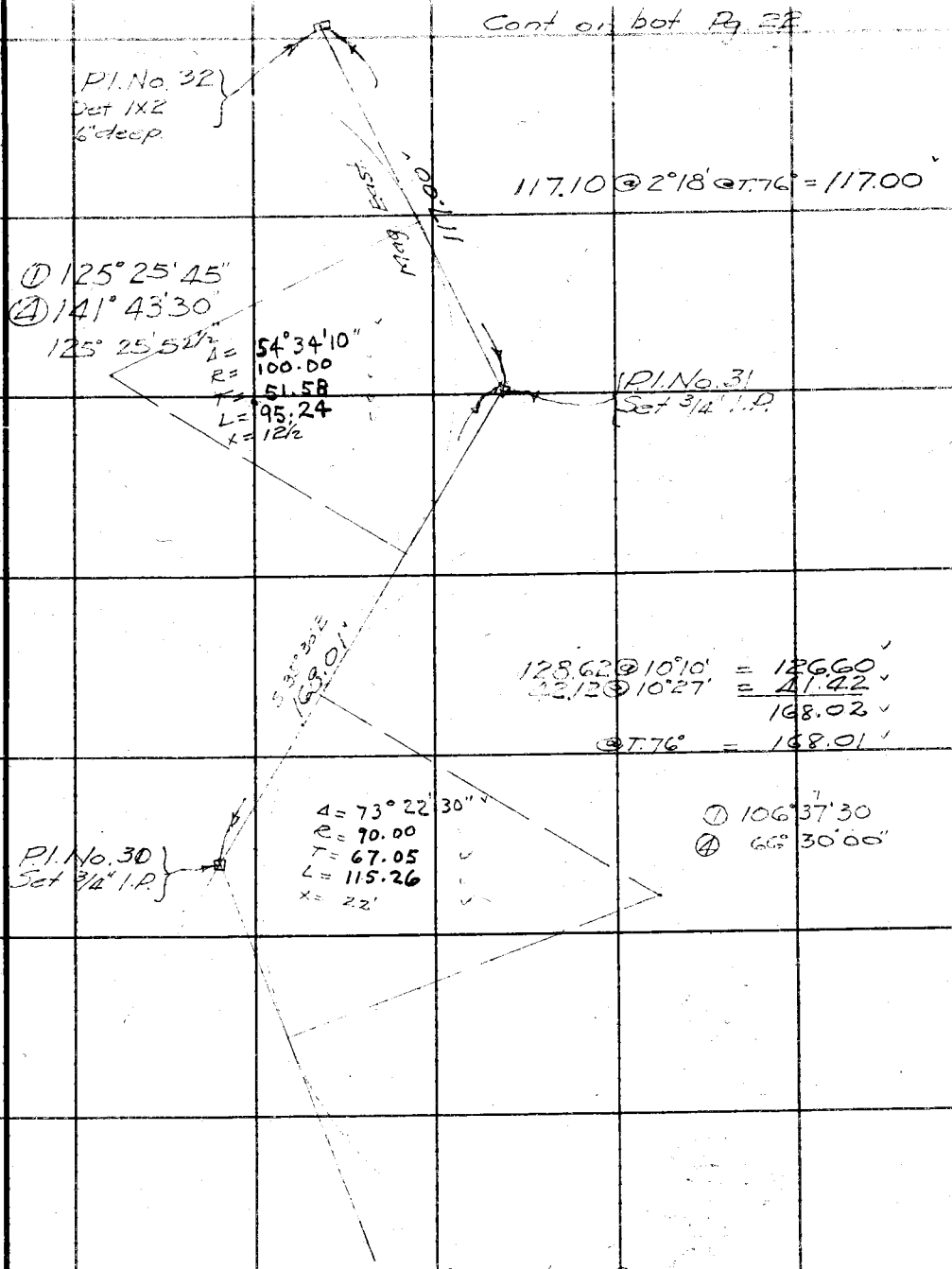

Cont from top Pg 20

Note: ANY ADDITIONS OR CHANGES ON THIS SHEET MUST BE MADE OR CIRCLED IN Red Ink WITH DATE AND NAME OF PERSON MAKING CHANGE.

Do not extend notes this side of this line

RETURN TO
LOS ANGELES COUNTY SURVEYOR
700 HALL OF RECORDS

FORM 247 5M 2-34

F.B. 557 PG. 22

Cont. on bot Pg. 23

101.93 @ 5°36' @ T 74° = 101.43

P.I. No. 34
Set 1x2
x = 1'

S70°30'E
101.43

P.I. No. 33
Set 1x2 - 6" deep

Δ = 11°50'10"
R = 465.00
T = 48.20
L = 96.06
x = 2½

① 168° 09' 45"
④ 312° 39' 30"
~~168° 09' 52½~~

S72°30'E
114.05

114.59 @ 5°30' @ T 74° = 114.05

① 172° 33' 45"
④ 330° 15' 00"
172° 33' 45"

Δ = 7°26'15"
R = 475.00
T = 30.71
L = 61.66
x = 1'

P.I. No. 32
Set 1x2 - 6" deep

Cont from 100 Pg 21

RETURN TO
LOS ANGELES COUNTY SURVEYOR
700 HALL OF RECORDS
Do not extend notes this side of this line
Note: ANY ADDITIONS OR CHANGES ON THIS SHEET MUST BE MADE OR CIRCLED IN Red Ink WITH DATE AND NAME OF PERSON MAKING CHANGE.

Notes Ck'd by C. J. GALLI	Survey of Sierra Palma #2
Map No.	W. O. 5058 Tape No 36 St'd 84 OF.
Office Work	Surveyed by [illegible]
Checked	Notes [illegible] Date [illegible]
Date	Indexed C. Johnson 6-13-35

F.B. 557 PG. 23

Cont. on Bot Pg. 22

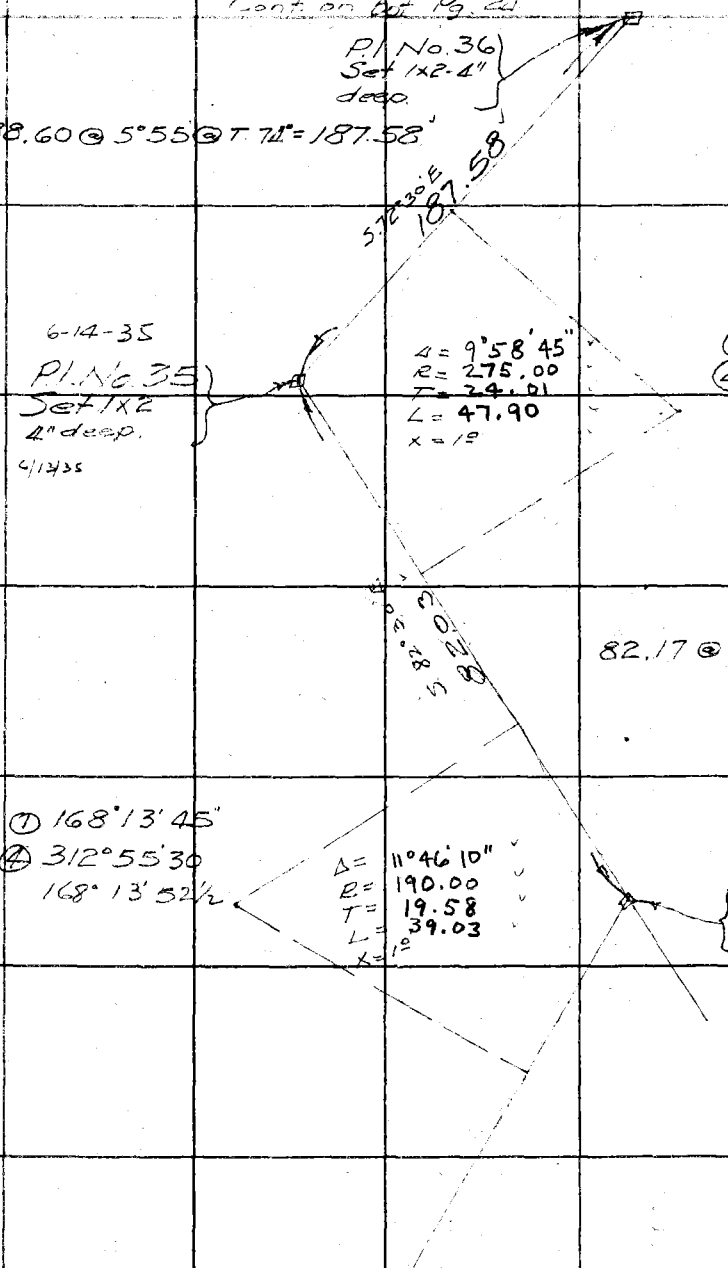

Cont from Top Pg. 22

Note: ANY ADDITIONS OR CHANGES ON THIS SHEET MUST BE MADE OR CIRCLED IN Red Ink WITH DATE AND NAME OF PERSON MAKING CHANGE.

Do not extend notes this side of this line

RETURN TO
LOS ANGELES COUNTY SURVEYOR
700 HALL OF RECORDS

FORM 247 5M 2-34

F.B. 557 PG. 24

Cont on bot Pg. 25

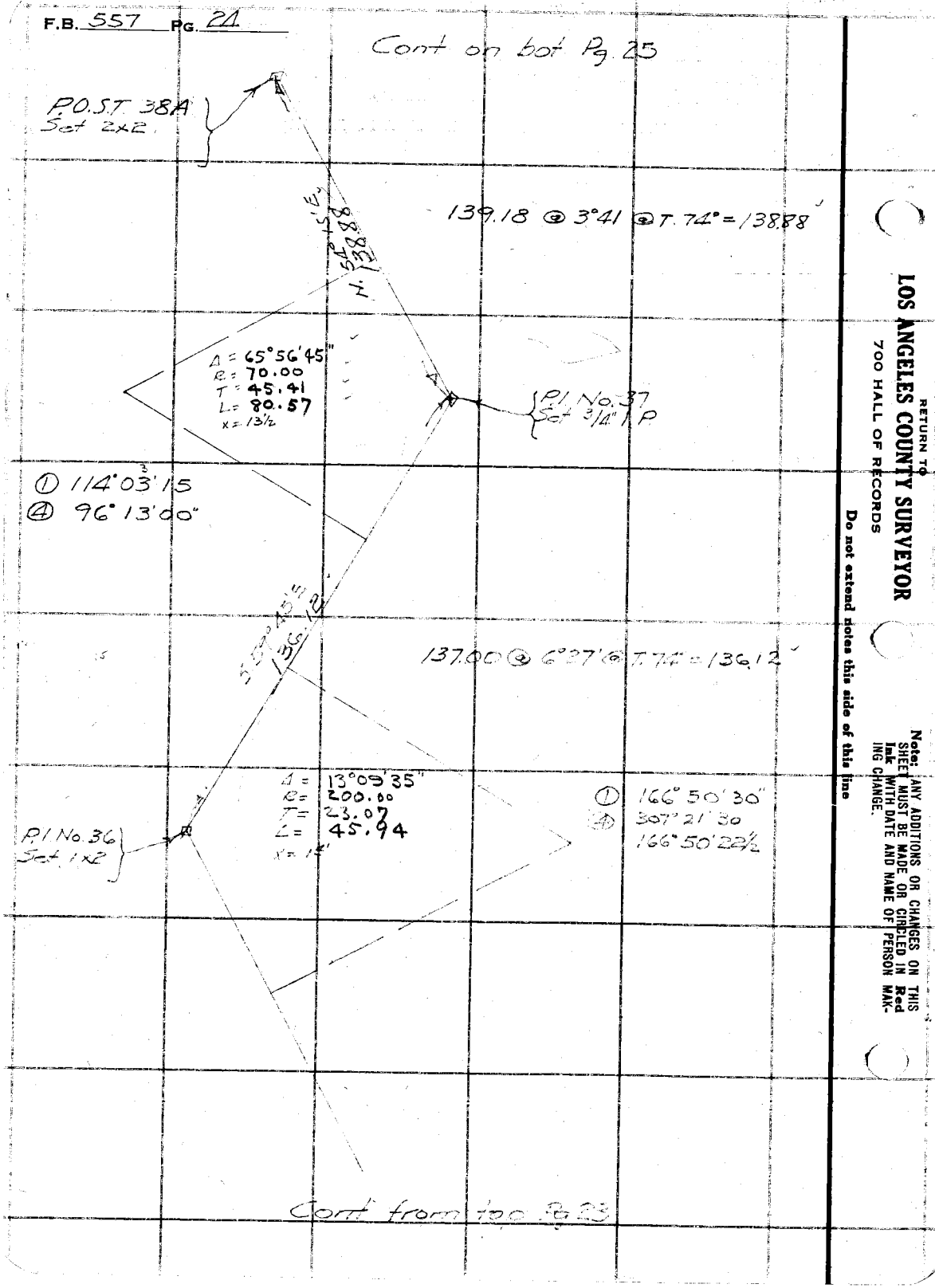

Cont from top Pg. 23

RETURN TO
LOS ANGELES COUNTY SURVEYOR
700 HALL OF RECORDS
Do not extend notes this side of this line
Note: ANY ADDITIONS OR CHANGES ON THIS SHEET MUST BE MADE OR CIRCLED IN Red Ink WITH DATE AND NAME OF PERSON MAKING CHANGE.

Notes Ck'd by C. J. GALLI	Survey of Sierra Pelona #2
Map No.	W. O. 8058 Tape No 36 St'd 84 of.
Office Work	Surveyed by F.C. Howard
Checked	Notes [redacted] Date [redacted]
Date	Indexed [redacted] C. Johnson

F.B. 557 Pg. 25

Cont on bot. Pg. 26

P.I. No 40
Set 2x2

N 50° 15' E
221.73

221.73 @ 3°22' @ T.74° = 221.34

① 70° 31' 15"
④ 282° 05' 00"

Δ = 109° 28' 45"
R = 38.00
T = 53.75
L = 72.61
x = 28°

P.I. No. 39
Set 3/4" I.P.

S 20° E
302.84

180.32 @ 8°55' = 178.14
125.56 @ 6°36' = 124.73
302.87
@ T.70° = 302.84

① 119° 15' 30"
④ 117° 02' 00"
119° 15' 30"

POST #38B
Set 2x2

Δ = 105° 15' 55"
R 100.00
T 130.95
L 183.72

Chord
128.64 @ 4°30' @ T.70°
= 128.23

74° 44' 05" calc.
128.23
115.96 calc.

① 135° 28' 30"
④ 181° 54' 30
135° 28' 30"

POST #38A
Set 2x2

Cont from top Pg 24

Note: ANY ADDITIONS OR CHANGES ON THIS SHEET MUST BE MADE OR CIRCLED IN Red Ink WITH DATE AND NAME OF PERSON MAKING CHANGE.

Do not extend notes this side of this line

RETURN TO
LOS ANGELES COUNTY SURVEYOR
700 HALL OF RECORDS

FORM 247 5M 2-34

F.B. 557 Pg. 26

Cont on bot Pg. 27

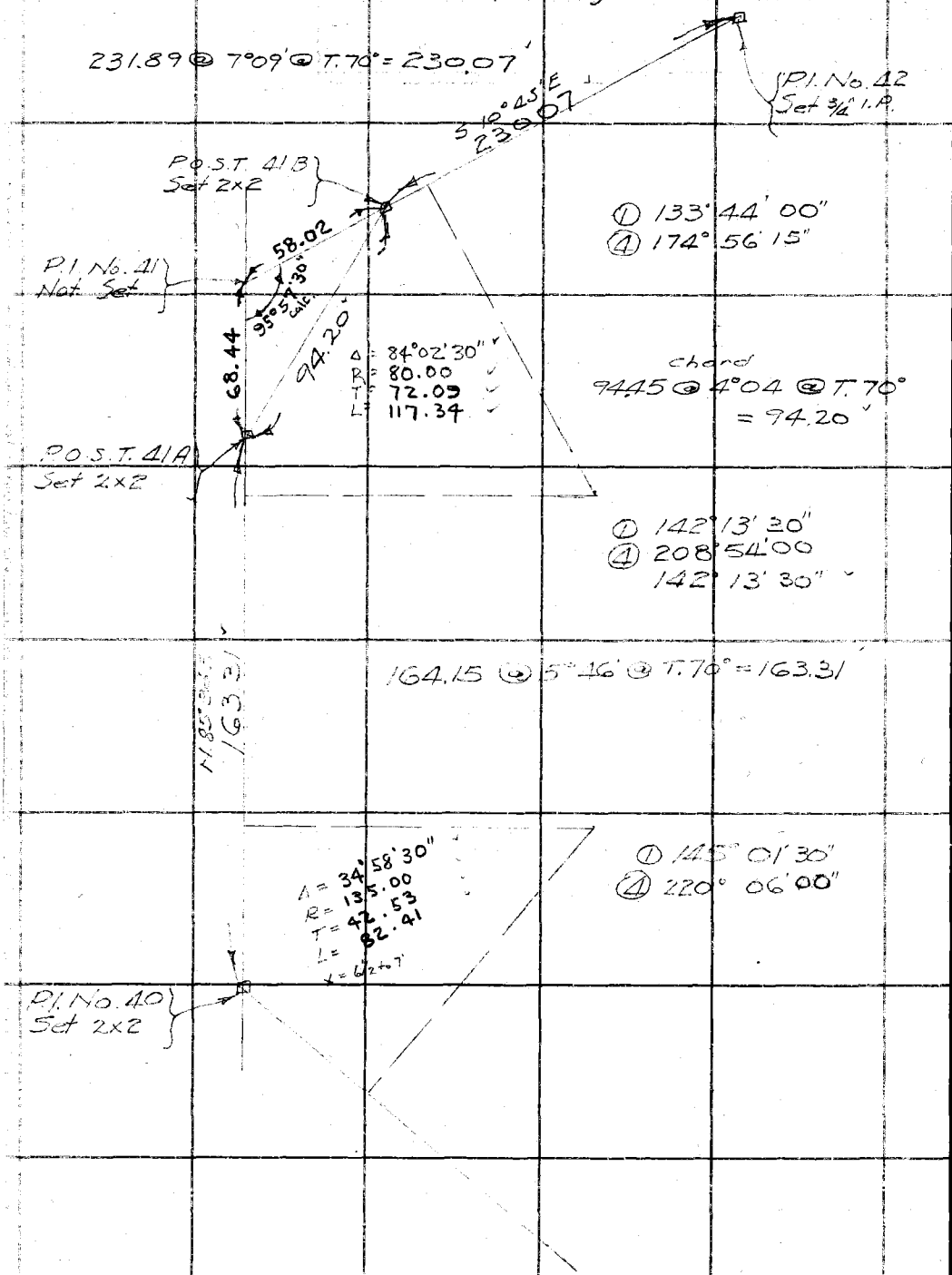

Cont from top Pg. 25

RETURN TO
LOS ANGELES COUNTY SURVEYOR
700 HALL OF RECORDS
Do not extend notes this side of this line
Note: ANY ADDITIONS OR CHANGES ON THIS SHEET MUST BE MADE OR CIRCLED IN Red Ink WITH DATE AND NAME OF PERSON MAKING CHANGE.

Notes Ck'd by C. J. GALLI	Survey of Sierra Pelona #2	F.B. 557 Pg. 27
Map No.	W. O. 3058 Tape No 36 St'd 84 °F.	
Office Work	Surveyed by [illegible]	
Checked	Notes [illegible] Date 6/14/33	
Date	Indexed A. C. Johnson	

Cont on bot Pg. 28

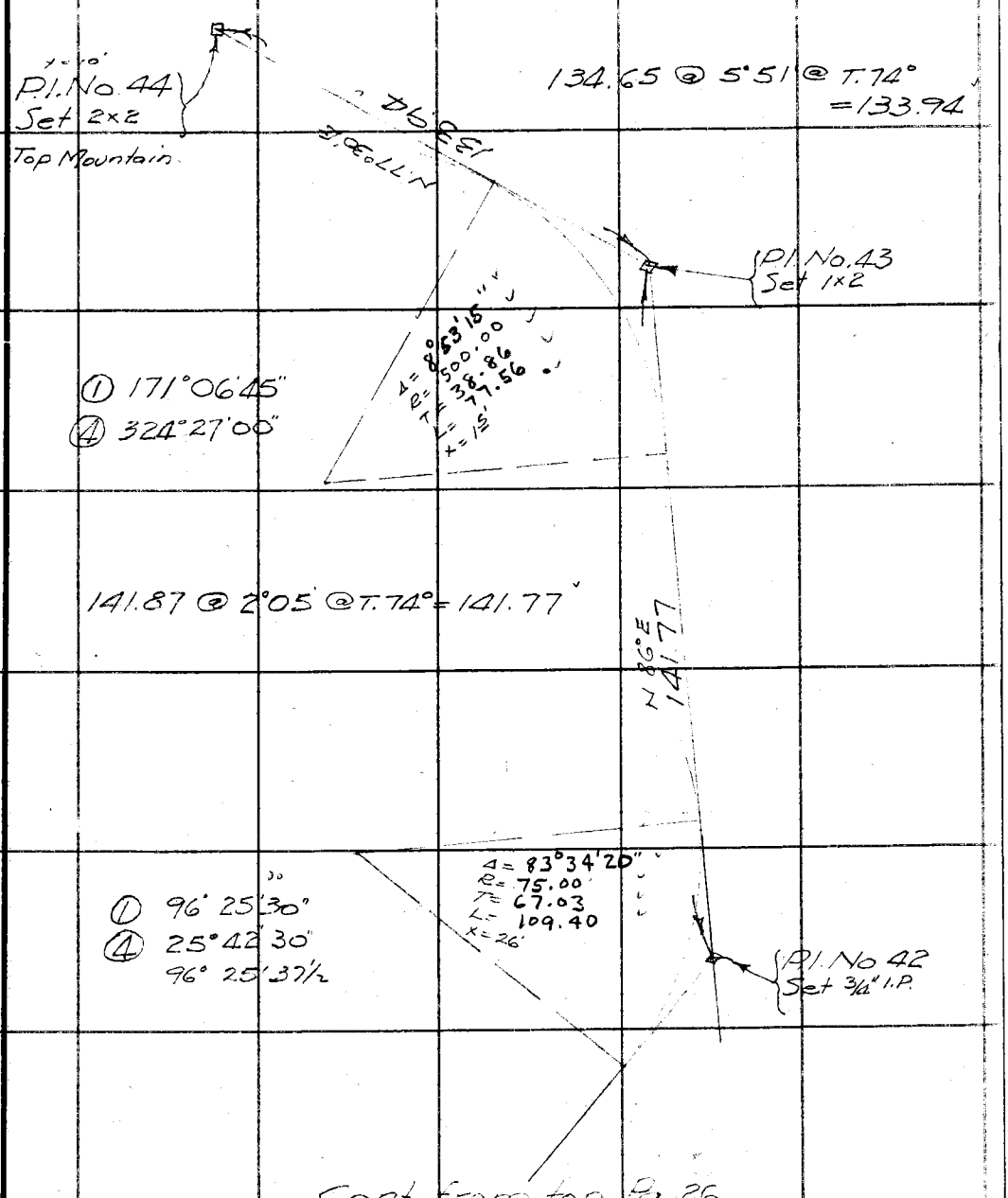

Cont from top Pg. 26

Note: ANY ADDITIONS OR CHANGES ON THIS SHEET MUST BE MADE OR CIRCLED IN Red Ink WITH DATE AND NAME OF PERSON MAKING CHANGE.

RETURN TO
LOS ANGELES COUNTY SURVEYOR
700 HALL OF RECORDS

Do not extend notes this side of this line

FORM 247 5M 2-34

F.B. 557 Pg. 28

Cont. on bot. Pg. 29

Very Windy

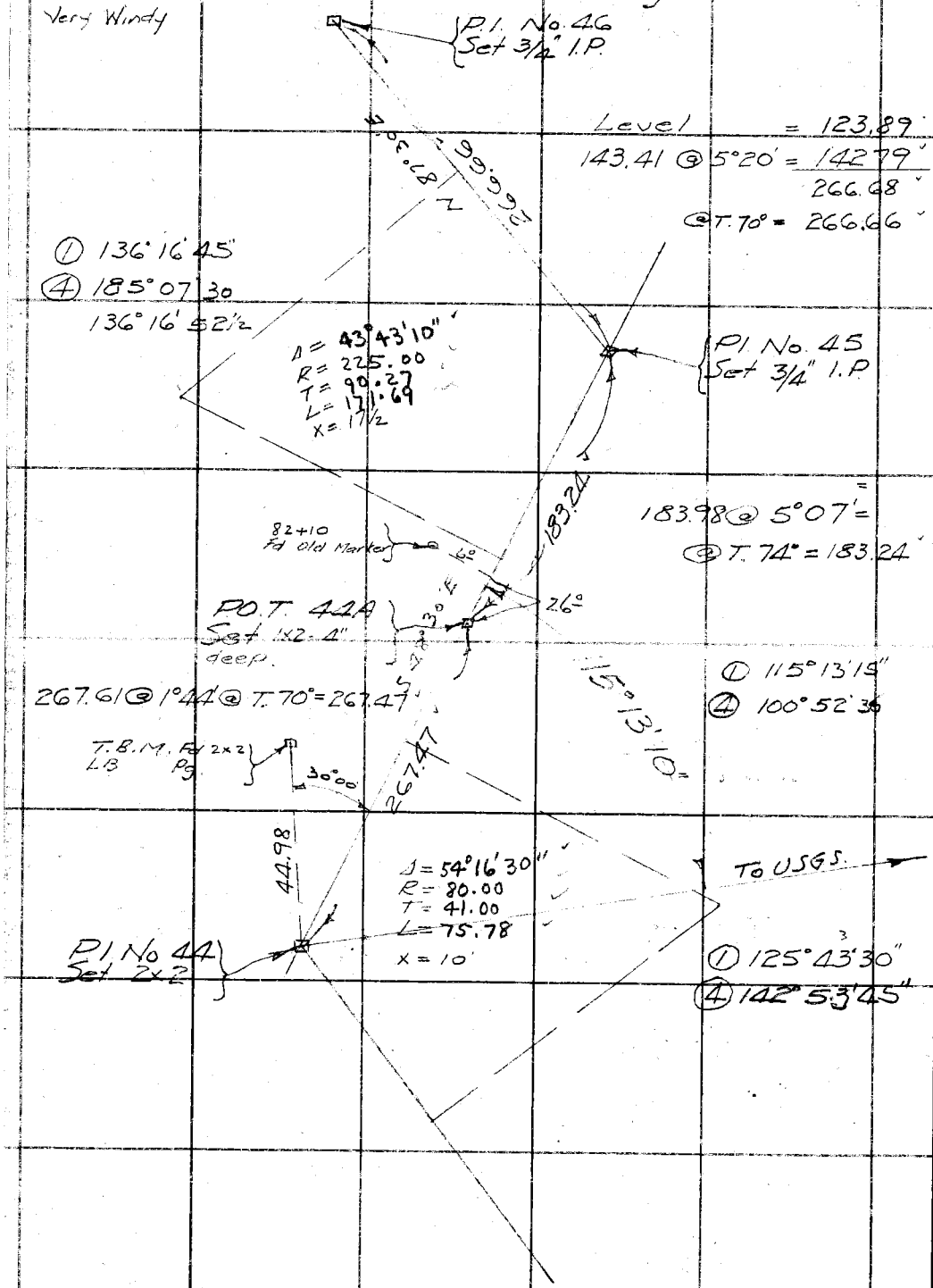

Cont from top Pg. 27

RETURN TO
LOS ANGELES COUNTY SURVEYOR
700 HALL OF RECORDS

Do not extend notes this side of this line

Note: ANY ADDITIONS OR CHANGES ON THIS SHEET MUST BE MADE OR CIRCLED IN Red Ink WITH DATE AND NAME OF PERSON MAKING CHANGE.

Notes Ck'd by C. J. CALLI	Survey of Sierra Pelona # 2
Map No.	W. O. 8058 Tape No 36 St'd 84 OF.
Office Work	Surveyed by F.C. Howard
Checked	Notes F.C.H. Date 6/14/35
Date	Index C. Johnson 6/18/35

F.B. 557 PG. 29

Cont on bot Pg 30

P.I. No. 48
Set 3/4" I.P.

N 75°15'E
529.32

279.84 @ 3°55' = 279.19
251.62 @ 6°15' = 250.13

@ T. 84° = 529.32

① 168°38'00"
④ 314°32'15
168° 38' 03 3/4

V=16°E

6-18-35
P.I. No 47
Set 2x2
6-14-35

Δ = 11°21'55"
R = 1800.00
T = 179.11
L = 357.05
x = 9'

N 70°0'E
232.83

232.92 @ 1°25'
@ T. 70° = 232.83

P.O.T. 46A
Set 1x2

108.66 @ 6°0.1' = 108.05
137.70 @ 4°52' = 137.20
245.25

@ T. 70° = 245.23

Δ = 23°42'30"
R = 365.00
T = 76.61
L = 151.03
x = 8'

P.I. No 46
Set 3/4" I.P.

① 156°17'30
④ 265°10'00

Cont from top Pg 28

Note: ANY ADDITIONS OR CHANGES ON THIS SHEET MUST BE MADE OR CIRCLED IN Red Ink WITH DATE AND NAME OF PERSON MAKING CHANGE.

Do not extend notes this side of this line

RETURN TO
LOS ANGELES COUNTY SURVEYOR
700 HALL OF RECORDS

FORM 247 BM 2-34

F.B. 557 PG. 30

Cont. on bot Pg. 31

P.O. 7.49A
Set 1x2
4" deep

N 74° 28' E
317.32

Level
249.25 @ 1°22' = 68.14
= 249.18
317.32
@ T.86° = 317.32

Δ = 29°06'30"
R = 210.00
T = 54.52
L = 106.69
x = 7'

① 150°53'30"
④ 245°54'00"
150°53'30

P.I. No. 49
Set 2x2 - 6"
deep.

N 45°39' E
340.06

Level
296.95 @ 1°24' = 43.20
= 296.86
340.06
@ T.86° = 340.06

97+50
Fd marker

115'

P.I. No. 48
Set 3/4" I.P.

① 150°14'45
④ 240°59'15
150°14'48¾

Δ = 29°45'10"
R = 400.00
T = 106.26
L = 207.71
x = 14

Cont from top. Pg. 29

RETURN TO
LOS ANGELES COUNTY SURVEYOR
700 HALL OF RECORDS
Do not extend notes this side of this line
Note: ANY ADDITIONS OR CHANGES ON THIS SHEET MUST BE MADE OR CIRCLED IN Red Ink WITH DATE AND NAME OF PERSON MAKING CHANGE.

Notes Ck'd by C. J. GALLI	Survey of Sierra Pelona #2	F.B. 557 Pg. 31
Map No.	W. O. 8058 Tape No 36 St'd 84 of.	
Office Work	Surveyed by F. C. Howard	
Checked	Notes F.C.H. Date 6/18/[illegible]	
Date	Indexed A. C. Johnson	

Cont on bot Pg 32

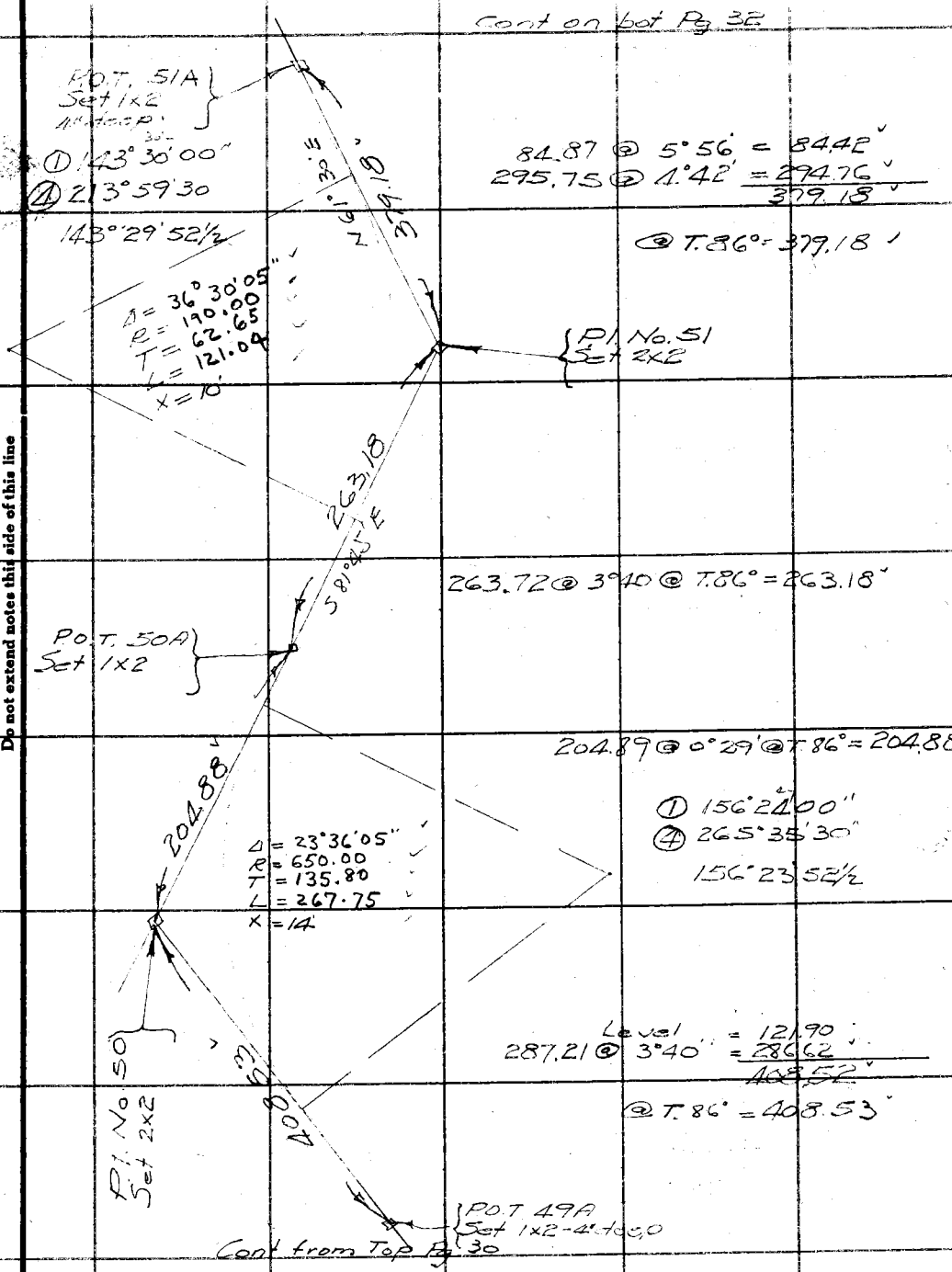

Cont from Top Pg 30

Note: ANY ADDITIONS OR CHANGES ON THIS SHEET MUST BE MADE OR CIRCLED IN Red Ink WITH DATE AND NAME OF PERSON MAKING CHANGE.

Do not extend notes this side of this line

RETURN TO
LOS ANGELES COUNTY SURVEYOR
700 HALL OF RECORDS

FORM 247 5M 2-34

F.B. 557 PG. 32

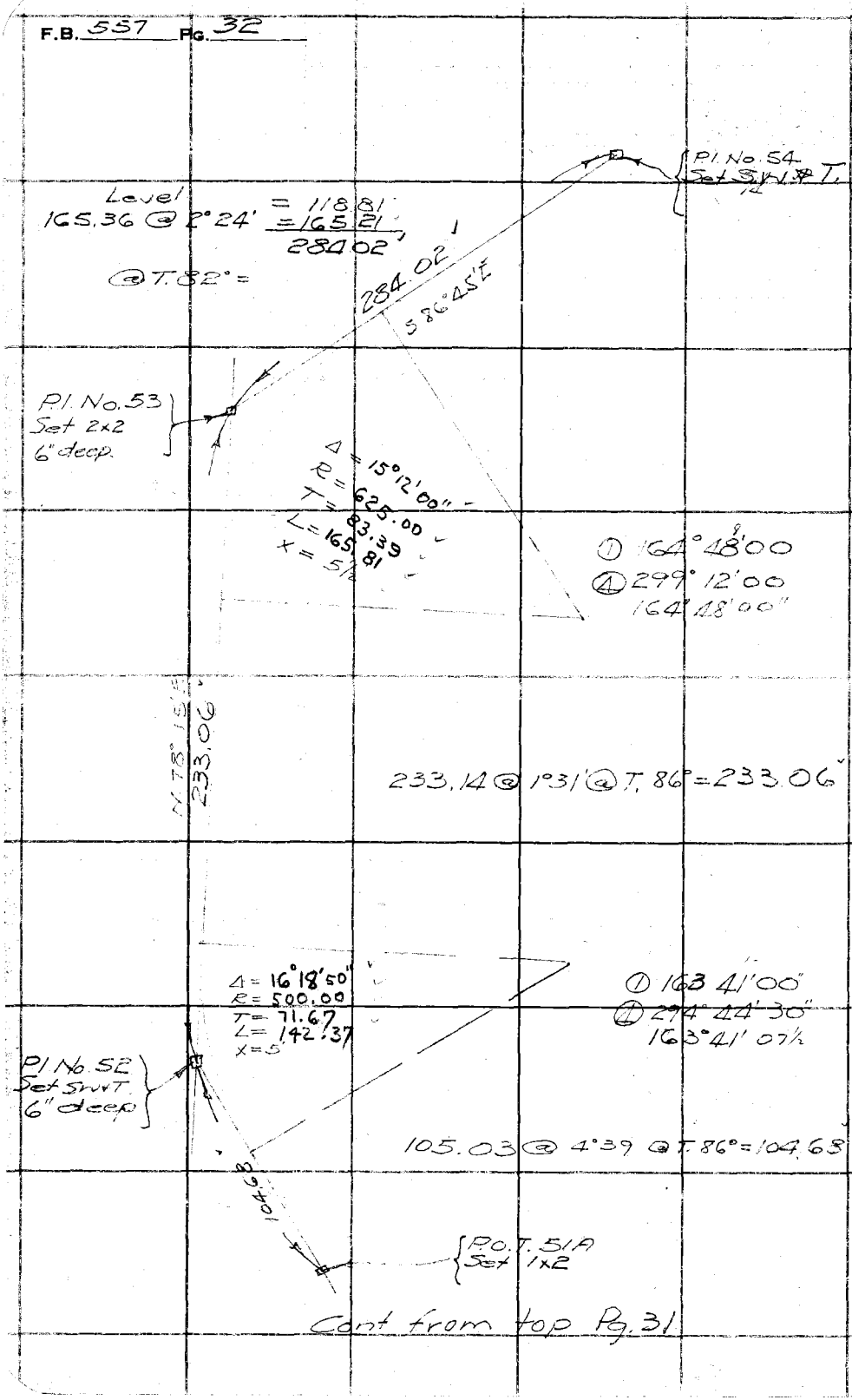

Cont from top Pg. 31

RETURN TO
LOS ANGELES COUNTY SURVEYOR
700 HALL OF RECORDS
Do not extend notes this side of this line
Note: ANY ADDITIONS OR CHANGES ON THIS SHEET MUST BE MADE OR CIRCLED IN Red Ink WITH DATE AND NAME OF PERSON MAKING CHANGE.

Notes Ck'd by C. J. GALLI	Survey of Sierra Pelona #2 F.B. 557 Pg. 33
Map No.	W. O. 8058 Tape No 36 St'd 84 °F.
Office Work	Surveyed by E.C. Howard
Checked	Notes F.C.H. Date 6/18/55
Date	Indexed A. C. Johnson

Cont on bot Pg 34

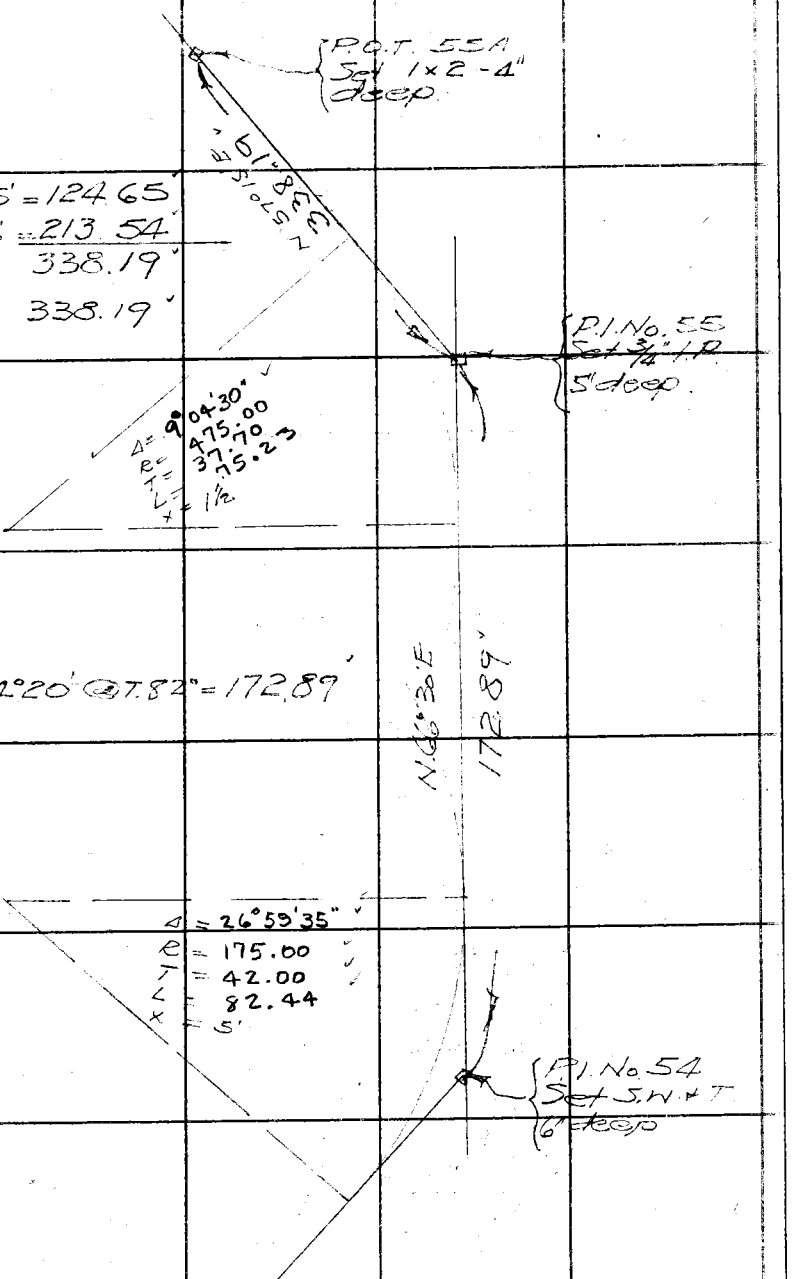

125.56 @ 6°55' = 124.65'
214.39 @ 5°06' = 213.54'
338.19'
@ T.82° = 338.19'

① 170°55'30"
④ 323°42'00"
170°55'30"

173.39 @ 4°20' @ T.82° = 172.89'

① 153°00'30"
④ 252°01'30"
153°00'22½"

Cont from top Pg 32

Note: ANY ADDITIONS OR CHANGES ON THIS SHEET MUST BE MADE OR CIRCLED IN Red Ink WITH DATE AND NAME OF PERSON MAKING CHANGE.

Do not extend notes this side of this line

RETURN TO
LOS ANGELES COUNTY SURVEYOR
700 HALL OF RECORDS

FORM 247 5M 2-34

F.B. 557 PG. 34

(windy)

Cont on bot Pg 35

Angle Point
Pl. No. 58
Set 1x2-5" deep

N 81°30' E
247.06'

248.91 @ 7°00' @ T.82° = 247.06'

Δ = 23°26'05"
R = 375.00
T = 77.78
L = 153.38
X = 8

Pl. No. 57
Set 3/4" I.P.

① 156°34'00"
④ 266°15'45
156°33'56"

S 75°15' E
218.30'

219.24 @ 5°19' @ T.82° = 218.30'

Δ = 47°27'15"
R = 120.00
T = 52.74
L = 99.39
X = 11

Pl. No. 56
Set 3/4" I.P.

① 132°32'45
④ 170°11'00
132°32'45

S 82°

Level = 82.51
@ T.82° = 82.51'

P.O.T. 55A
Set 1x2

Cont from top Pg 33

RETURN TO
LOS ANGELES COUNTY SURVEYOR
700 HALL OF RECORDS
Do not extend notes this side of this line
Note: ANY ADDITIONS OR CHANGES ON THIS SHEET MUST BE MADE OR CIRCLED IN Red Ink WITH DATE AND NAME OF PERSON MAKING CHANGE.

Notes Ck'd by C. J. GALLI	Survey of Sierra Pelona #2	F.B. 557 PG. 35
Map No.	W. O. 8058 Tape No 36 St'd 84 OF.	
Office Work	Surveyed by F.C. Forward	
Checked	Notes H Date 6/18/3	
Date	Indexed K. C. Johnson	

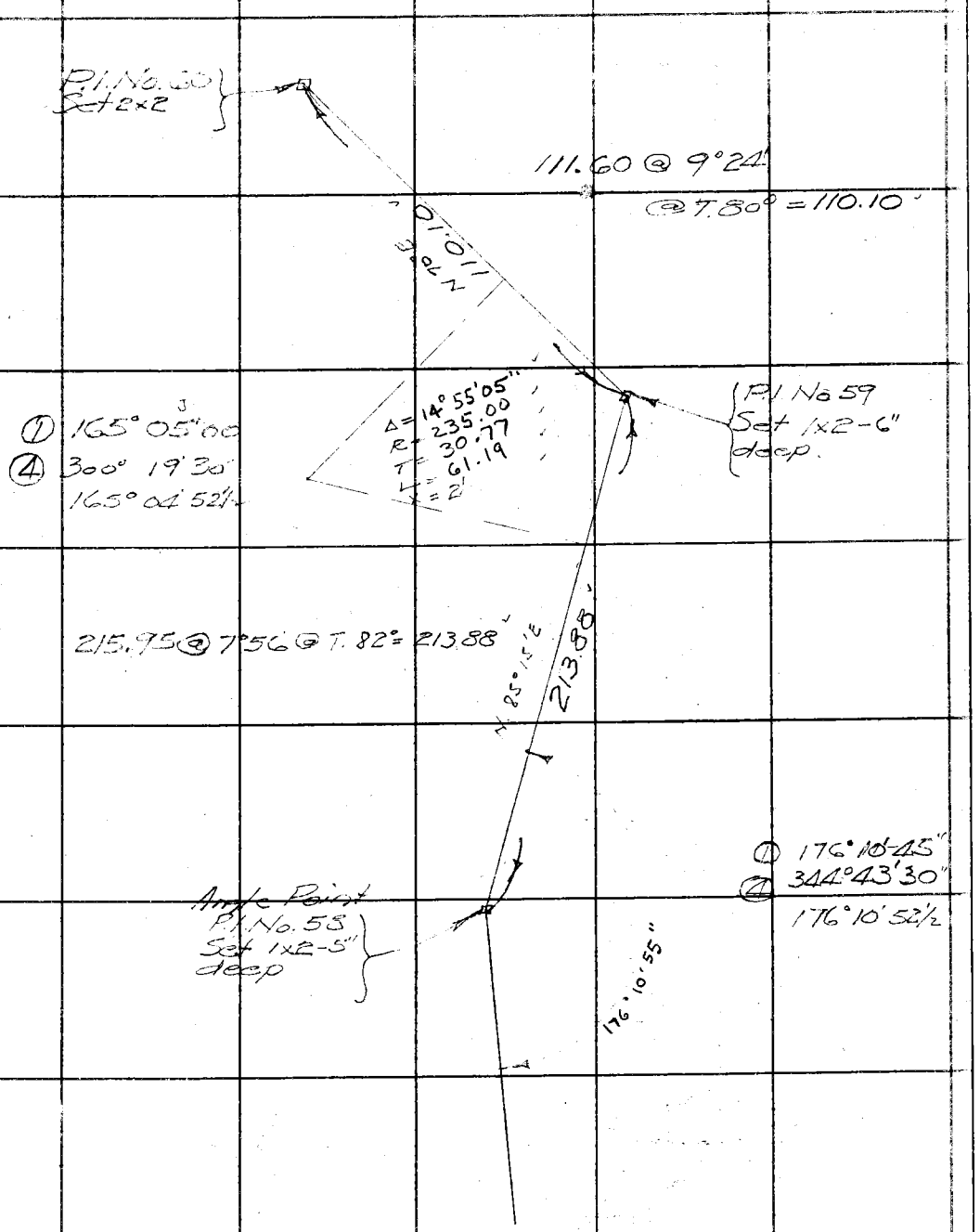

Note: ANY ADDITIONS OR CHANGES ON THIS SHEET MUST BE MADE OR CIRCLED IN Red Ink WITH DATE AND NAME OF PERSON MAKING CHANGE.

Do not extend notes this side of this line

RETURN TO
LOS ANGELES COUNTY SURVEYOR
700 HALL OF RECORDS

FORM 247 BM 2-34

F.B. 557 PG. 36

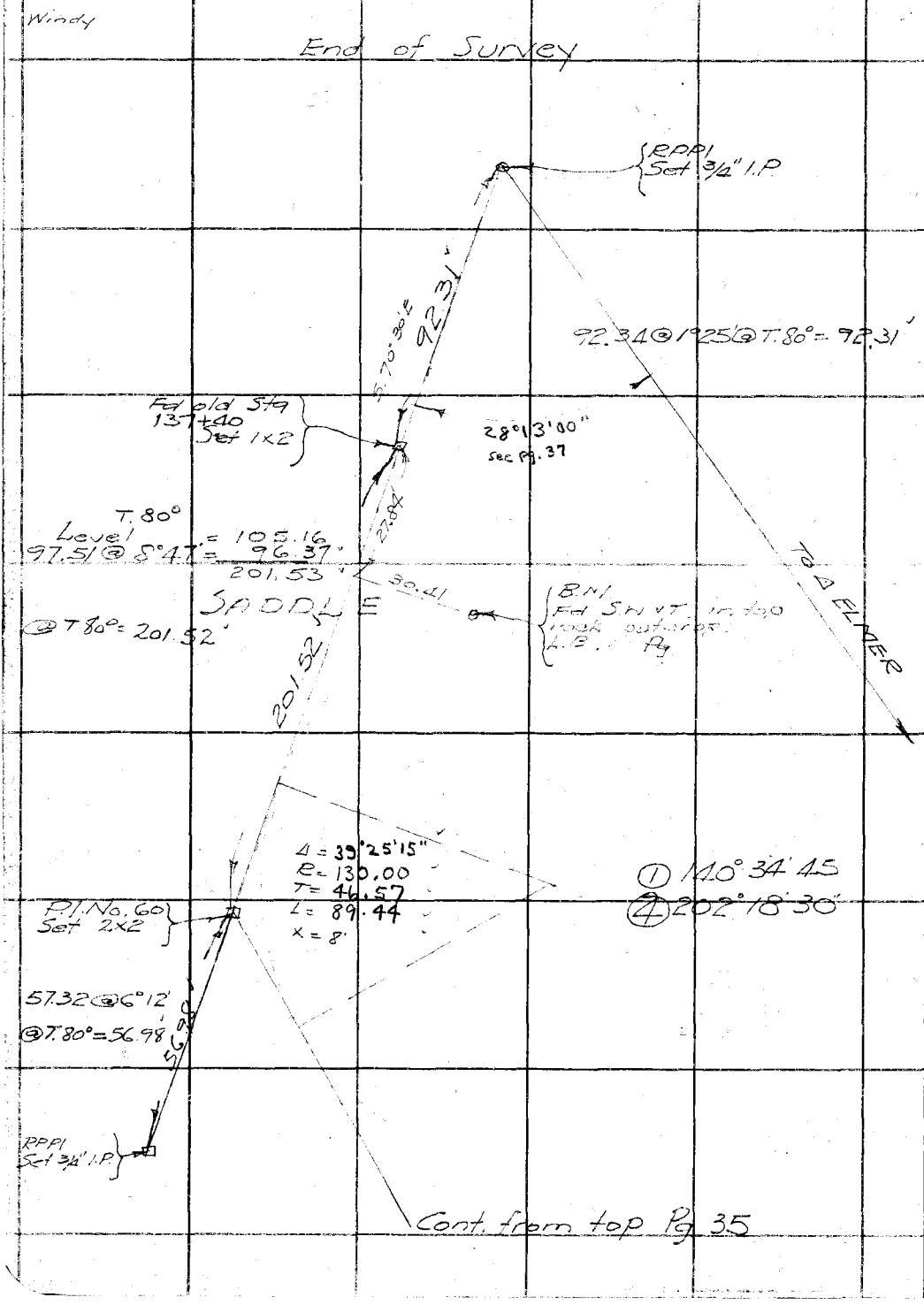

RETURN TO
LOS ANGELES COUNTY SURVEYOR
700 HALL OF RECORDS

Do not extend notes this side of this line

Note: ANY ADDITIONS OR CHANGES ON THIS SHEET MUST BE MADE OR CIRCLED IN Red Ink WITH DATE AND NAME OF PERSON MAKING CHANGE.

Notes Ck'd by [illegible]	Survey of Sierra Paloma #2
Map No.	W. O. 8058 Tape No 13 St'd 84 of.
Office Work	Surveyed by [illegible]
Checked	Notes [illegible] Date 6/19/55 (Windy)
Date	Indexed R. C. Johnson

F.B. 557 Pg. 37

Note: ANY ADDITIONS OR CHANGES ON THIS SHEET MUST BE MADE OR CIRCLED IN Red Ink WITH DATE AND NAME OF PERSON MAKING CHANGE.

Do not extend notes this side of this line

RETURN TO
LOS ANGELES COUNTY SURVEYOR
700 HALL OF RECORDS

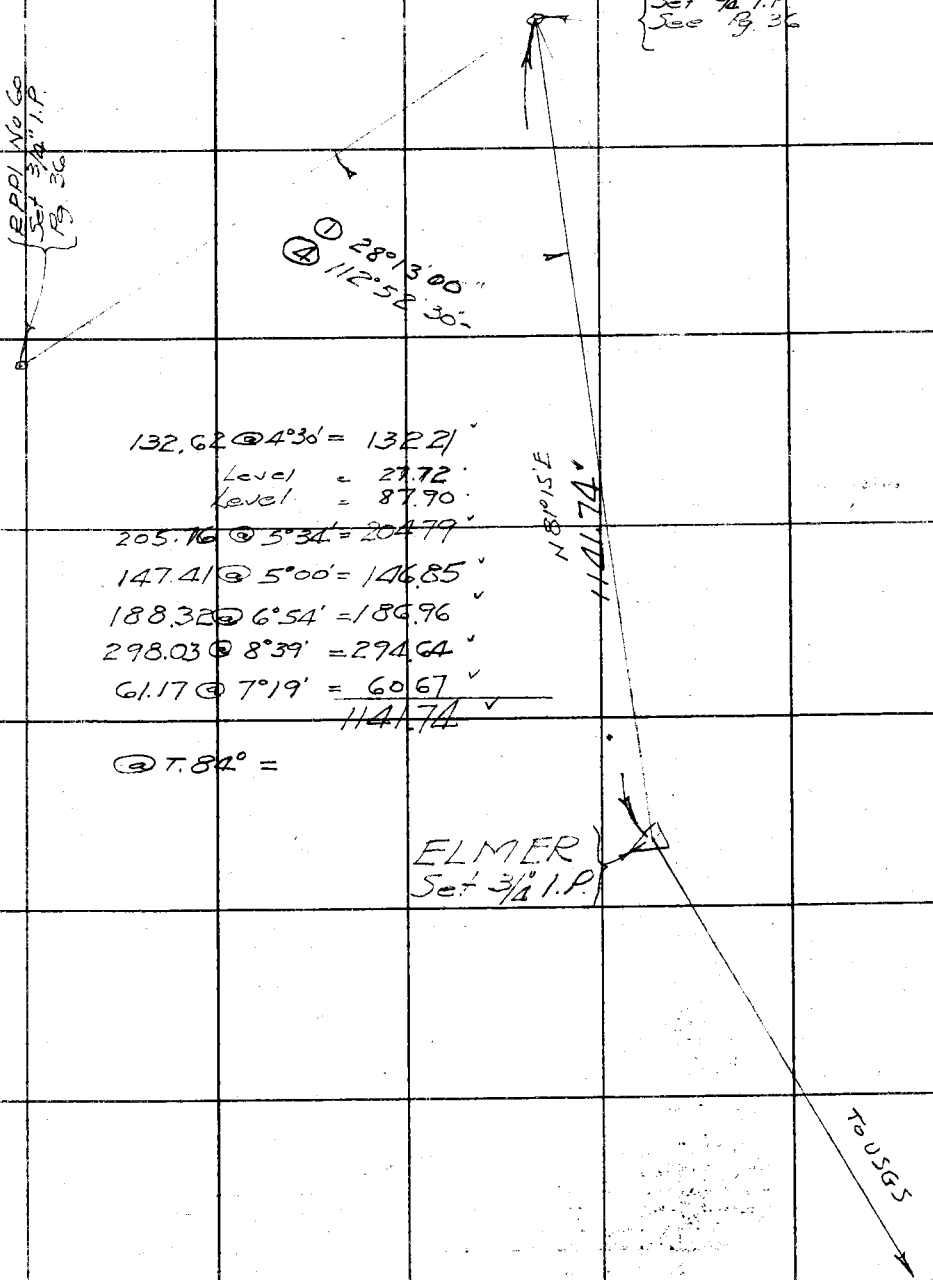

132.62 @ 4°30' = 132.21 ✓
Level = 27.72
Level = 87.90
205.16 @ 5°34' = 204.79 ✓
147.41 @ 5°00' = 146.85 ✓
188.32 @ 6°54' = 186.96 ✓
298.03 @ 8°39' = 294.64 ✓
61.17 @ 7°19' = 60.67 ✓
1141.74 ✓

@ 7.84° =

FORM 247 5M 2-34

F.B. 557 PG. 38

RETURN TO
LOS ANGELES COUNTY SURVEYOR
700 HALL OF RECORDS

Do not extend notes this side of this line

Note: ANY ADDITIONS OR CHANGES ON THIS SHEET MUST BE MADE OR CIRCLED IN **Red Ink** WITH DATE AND NAME OF PERSON MAKING CHANGE.

Notes Ck'd by	Survey of
Map No.	W. O. Tape No. St'd. °F.
Checked	Notes Date
Date	Indexed

F.B. Pg.

BM # D #2 (LB 563-57)
Set 2" IP and brass cap in
Concrete 71.5' SE of PP # 111
- 2' E & 5' S of SW Stone Gate
Post (Elev 487.52)

JBM # 1 (LB 443-329)
Spk & W. in base of 10" Canning
oak opposite Sta 12+25
(Las Virgenes Road)
(Elev 472.95)

Note: ANY ADDITIONS OR CHANGES ON THIS SHEET MUST BE MADE OR CIRCLED IN Red Ink, WITH DATE AND NAME OF PERSON MAKING CHANGE.

Do not extend notes this side of this line

RETURN TO
LOS ANGELES COUNTY SURVEYOR
700 HALL OF RECORDS

FORM 247 10M 8-31

F.B. _____ Pg. _____

P.I. #2

P.I. #3
Int. 23+84.23

3/4 I.P. 22+30.14
" 20+19.04
" 14+55.29
(Int in Water)
CS Main 11+49.97 On Sec. line W. Bnk

557

RETURN TO
LOS ANGELES COUNTY SURVEYOR
700 HALL OF RECORDS

Do not extend notes this side of this line

Note: ANY ADDITIONS OR CHANGES ON THIS SHEET MUST BE MADE OR CIRCLED IN Red Ink. WITH DATE AND NAME OF PERSON MAKING CHANGE.