Survey of
W. O. Tape No. St'd
Surveyed by
Notes Date
Indexed

F.B. INDEX

9559

F.B. 559 Pg INDEX

F.B. 559 INDEX

PAGES: 5 to 86, 100 to 101
105 to 128, 131 to 246
164 = INDEX

RETURN TO
LOS ANGELES COUNTY SURVEYOR
700 HALL OF RECORDS

Do not extend plan this side of this line

Note: ANY ADDITIONS OR CHANGES ON THIS SHEET MUST BE MADE OR CANCELED IN RED INK, WITH DATE AND NAME OF PERSON MAKING CHANGE.

Notes Ck'd by	Survey of Burbank-Glendale	F.B. 559 Pg.
Map No.	W. O. Tape No St'd of.	
Office Work	Surveyed by Butler	
Checked	Notes Date	
Date	Indexed A. C. Johnson 3-6-36	

J.N. 4903
TRIANGULATION

BURBANK-GLENDALE CONTROL SYSTEM

NOTE:- This system of [illegible] designed and laid out by [illegible] & E.T. Mankey in May 1934

NOTE: For index to stations see next page

For sketch of system see pg 7

For field angles see Const & Geodetic form books C.S.P. [illegible] (G1-G12)

For field abstracts see County Surveyor files

For reconnaissance & monument data see index next page

NOTE Triangulation begun Jun 26, 1934
Completed Aug 17, 1934

For Traverse work See pg 3[illegible]

Note: ANY ADDITIONS OR CHANGES ON THIS SHEET MUST BE MADE OR CIRCLED IN Red Ink WITH DATE AND NAME OF PERSON MAKING CHANGE.

RETURN TO
LOS ANGELES COUNTY SURVEYOR
700 HALL OF RECORDS

Do not extend notes outside of this line

FORM 347 5M 2-34

F.B. 559 Pg. 6

STATION INDEX

	Name of STATION	*No. of STATION	Reconnaisance Data	Monument Data	Observing Data
1	Verdugo	U.S.G.S.-Not Numbered	Pg. 10	Pg. 12	
2	Cahuenga	" "	" 10	" 12	
3	FLINT	" "	" 10	" 12	
4	La Tuna	" "	" 10	" 12	
5	Eagle Rock	" "	" 10	" 12	
6	Beacon	Glendale "C9"	" 16	" 18	
7	TOM	" "F2"	" 16	" 18	
8	Tank	" "H-9"	" 16	" 18	
9	Hill #926	" "A-6"	" 16	" 18	
10	Int. Burbank & Edison PL	Burbank "G3"	" 16	" 18	
11	Earl	La Crescenta "K9"	" 16	" 18	
12	Cerro Negro	U.S.G.S.-Not numbered	" 22	" 24	
13	Mesa	Mt. Lowe "C12"	" 22	" 24	
14	Juice	Glendale "K3"	" 22	" 24	
15	Reservoir	" D-2	" 22	" 24	
16	Stough	Sunland L-12	" 22	" 24	
17	Chevy	Glendale I-5	" 22	" 24	
18	Int. Burbank & Victory Blvds	Burbank J-2	" 28	" 30	
19	Int. Verdugo & Hollywoodway	" G-5	" 28	" 30	
20	Int. Verdugo & Victory	" K-4	" 28	" 30	
21	Int. Glenoaks & Sonora	Glendale B-4	" 28	" 30	

NOTE: All observing data in C.S.F.B. (G1-G12)

*No. of the station is prefixed by the quadrangle (U.S.G.S.) in which it is located. No. is determined by dividing quad sheet in 12 parts (L to R) alphabetically (A to L) vertically 12 parts (1 to 12) See pg. 9

RETURN TO
LOS ANGELES COUNTY SURVEYOR
700 HALL OF RECORDS

Do not extend notes this side of this line

Note: ANY ADDITIONS OR CHANGES ON THIS SHEET MUST BE MADE OR CIRCLED IN Red Ink WITH DATE AND NAME OF PERSON MAKING CHANGE.

FORM 247 5M 2-34

RETURN TO
LOS ANGELES COUNTY SURVEYOR
700 HALL OF RECORDS

Note: ANY ADDITIONS OR CHANGES ON THIS SHEET MUST BE MADE OR CIRCLED IN **Red Ink** WITH DATE AND NAME OF PERSON MAKING CHANGE.

Do not extend notes this side of this line

SKETCH of Burbank-Glendale Control System

Showing procedure taken for measurement of angles

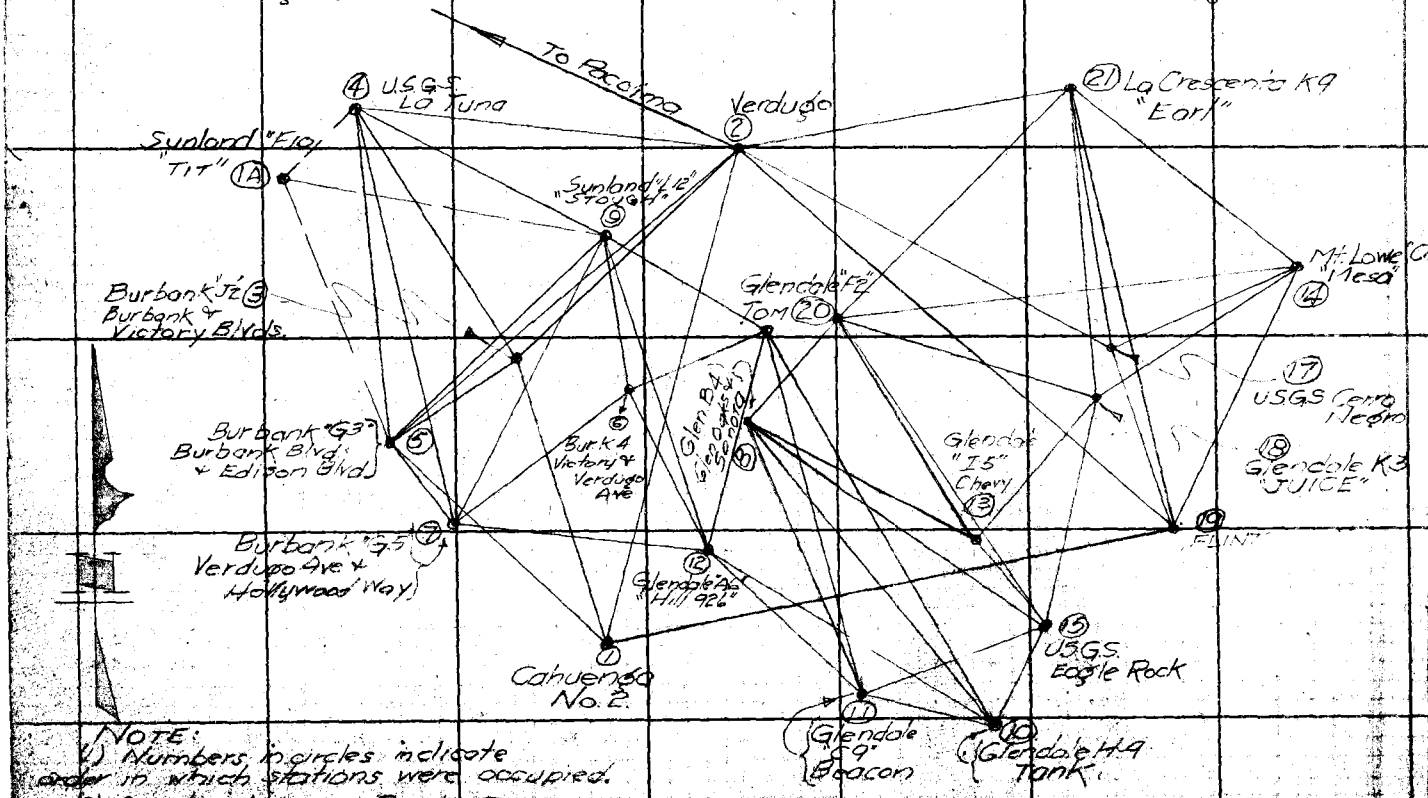

NOTE:
1) Numbers in circles indicate order in which stations were occupied.
2) Angles shown in Coast & Geodetic Form Books C.S.F.B. G1 to G-12 inc.

Notes Ck'd by
Map No.
Checked
Date

Survey of Bur Glen Grad Con
W. O. 4903 Tape No. St'd ___ of
Surveyed by Butler
Notes
Indexed A. C. Johnson

F.B. 559 Pg. 7

RETURN TO

LOS ANGELES COUNTY SURVEYOR

700 HALL OF RECORDS

Note: ANY ADDITIONS OR CHANGES ON THIS SHEET MUST BE MADE OR CIRCLED IN **Red Ink** WITH DATE AND NAME OF PERSON MAKING CHANGE.

Do not extend notes this side of this line

F.B. 339 Pg. 8

Notes Ck'd by	Survey of Bur Glen Good Co. F.B. 559 PG. 9
Map No.	W. O. 4903 Tape No. St'd °F.
Office Work	Surveyed by [illegible]
Checked	Notes Date 4/34
Date	Indexed A. C. Johnson 9-8-38

Note: ANY ADDITIONS OR CHANGES ON THIS SHEET MUST BE MADE OR CIRCLED IN Red Ink. WITH DATE AND NAME OF PERSON MAKING CHANGE.

Do not extend notes this side of this line

RETURN TO
LOS ANGELES COUNTY SURVEYOR
700 HALL OF RECORDS

FORM 847 10M 5-51

J.N. 4903

Geodetic Control

Burbank
Glendale
La Cañada
La Crescenta

Major System Incl.
21 Triangulation Sta's.

Reconnaisance & Monumenting

Comly
Manker
Butler
Kleinec

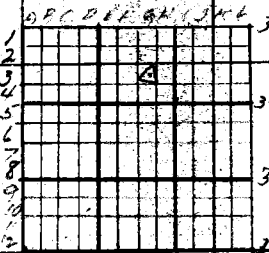

U.S.G.S. Quadrangle Sheet.

Method of showing No. of station; if in Burbank quadrangle thus point shown would be "Burbank G3"

F.B. 559 Pg. 10

Reconnaisance - Cont'd pg. 14

Name (or) No. of Sta.	Location & Description	W.S.
Pacoima No. 2.	Estab'd sta. in C.S.C. 1st order scheme - See F.B. #525/93 for descriptn. In L.A. Co. 1/2 mile E. of Pacoima E. of S.P. R.R. on highest point of Pacoima Hill, To reach go thru nursery E'ly side of L.A. Co. Warehse Yard which is 1/8 mi. ± from San Fernando Rd. on Osborne Ave., or thru yard if need be. Follow winding road to far side of hill into park area. Take Trail into saddle & on up to look-out sta. 5 to 10 min walk. Stand. mon. + stand in position on top of ridge E. of look-out.	76
✓ Cahuenga No. 2.	An estab'd sta. in C.S.C. 1st order scheme - See F.B. #525/81 for descriptn. In L.A. Co. 2 1/2 miles No. of Hollywood on highest peak 1 1/2 miles ± N.E. of Cahuenga Pass. To reach take Beachwood Dr. from Franklin Ave. to Deronda Dr. Follow Deronda Dr. to Munholland Hwy. Thence 0.6 mi. to right to road on left leading to summit. 0.7 mi. to cut in saddle, take trail ahead to sta. 10 min walk. Standard C.S.C. Mon. + stand in place.	07
✓ Verdugo	An estab'd sta. in C.S.C. 1st order scheme. See F.B. #525/35. In L.A. Co. 3 miles N.E. of town of Burbank on highest peak of Verdugo Mts. To reach - Take L.A. Co. Forestry road from back of Oakmont Country Club to 2nd summit. Sta. nearby in S'ly direction. Alternate routes:- Brand Park Rd. from N.W. Cor. of Glendale to intersectn L.A. Co. Forestry Rd. at summit. Thence to left to next summit. Slough Cr. Rd. from intersect. Walnut St. + Sunset Dr. N.W. Cor. town Burbank. ~~L.A. Co. fire road from side~~ Keys needed on all roads.	07
✓ FLINT	An estab'd station in C.S.C. 1st order scheme See F.B. 525/29. In L.A. Co. 1.5 miles S.W. of town of Linda Vista on highest point of San Rafael Hills or Flint ridge; midway between heads of Sycamore + Scholl Chs. From Int. Chevy Chase Blvd + Glen Oaks Blvd; go 1.2 miles E. to Edwards Pl; thence to L or North road to Garder Pl; thence N.W. ± 700' to gate of mountain road (need City Engr. Glendale Key) drive 2 miles E. to saddle of main ridge, which is 1/8 mile E. of station.	14
✓ U.S.G.S. La Tuna.	To reach station drive out Sunland Blvd (N.E. from town of Roscoe) 1 mile to Penrose Ave. Right on Penrose 0.3 mile to Wheatland; 0.1 mile ± to La Tuna Blvd; 1 mile E. on La Tuna Blvd (0.5 mile beyond Vinesdale School) to Johnson's ranch road. Turn right and over low ridge 0.5 mile to ranch house. Trail to South is 300' beyond reservoir. Follow trail up spur to main ridge + firebreak S'LY 1/8 mile to int. fire breaks. Sta. is 300' S.W. La Tuna is top of high prominent hill in N.W. LY end Verdugo Mts.	52
✓ U.S.G.S. Eagle Rock. Con't pg 14	To reach station drive 1.2 miles E. on Glen Oaks Blvd. from its Int. with Chevy Chase Blvd. Turn R. or South thru unlocked gate and follow subdivision road ± 0.9 mile S'LY to small saddle in main ridge. Thence by firebreak trail 1/2 mile W'LY to station. Station is near center of long flat section of the highest ridge.	41

RETURN TO
LOS ANGELES COUNTY SURVEYOR
700 HALL OF RECORDS
Do not extend notes this side of this line

Note: ANY ADDITIONS OR CHANGES ON THIS SHEET MUST BE MADE OR CIRCLED IN Red Ink. WITH DATE AND NAME OF PERSON MAKING CHANGE.

Notes Ck'd by	Survey of Burbank-Glendale
Map No.	W. O. 4903 Tape No. St'd °F.
Checked	Notes Date 4/34
Date	Indexed A. C. Johnson

F.B. 559 Pg. 11

Placed on U.S.G.S. Quad. Chrs.
Placed on Sur. Div. W.S. No.
Sketch on Geo. Desc. Card

Reconnaisance

Ownership of property	Permit Necessary	Permit Granted	Final check on lines to be observed	Walking dis. from auto	Remarks
LA County	None	—	O.K.	10	Pacoima No 1-orig. U.S.G.S. State & L.A. Co. Mon. with stand. disk is under floor of Look-out house. Go thru nursery
Mac Sennett	None	—	O.K.	15	Orig. monument replaced with stand. C.S.C. mon. + stand. NOTE: coal chisel to out bolt - See Sheets
Undivided portion of old Verdugo Rancho? Sec - 1st Nat. Bank-Trustee	None	Yes —	O.K.	0	Orig. U.S.G.S. Mon. replaced with standard C.S.C. Mon. + stand. need For or City of Glendale Key
		—		10	Need City of Glendale Key
Frank T. Rimpau 312 Frost Bld. L.A.		verbal permit by interview		30	will not see T.B.
Sec - 1st Nat. Bank Glendale Constance Bragsch 2327 Hill Dr Eagle Rock		oral permit by interview		10	

Note: ANY ADDITIONS OR CHANGES ON THIS SHEET MUST BE MADE OR CIRCLED IN Red Ink. WITH DATE AND NAME OF PERSON MAKING CHANGE.

RETURN TO LOS ANGELES COUNTY SURVEYOR 700 HALL OF RECORDS

Do not extend notes this side of this line

FORM 247 10M 5-31

F.B. 559 Pg 12

Monumenting

	History of existing point	Recommendation	Pack animals
Eagle Rock Intrusive Facoimg	~~~~~~~~	~~~~~~~~	✓
	~~	~~~~~~~~	✓
	~~	~~~~~~~~	✓
	~~	~~~~~~~~	✓
	Std U.S.G.S. △ disk in Coop. L.A. County mkd R.S. 1923 in 10"x12"x12" granite rock 3" above ground	Countersink as sub-mon	YES
	Std. U.S.G.S. △ disk in Co-op. L.A. County mkd "Eagle Rock R.S. 1923" in 10"x10" Conc. Mon. 1" above ground.	"	YES

RETURN TO
LOS ANGELES COUNTY SURVEYOR
700 HALL OF RECORDS
Do not extend notes this side of this line

Note: ANY ADDITIONS OR CHANGES ON THIS SHEET MUST BE MADE OR CIRCLED IN Red Ink. WITH DATE AND NAME OF PERSON MAKING CHANGE.

Notes Ck'd by	Survey of Burbank-Glendale F.B. 559 Pg. 13
Map No.	W. O. 4903 Tape No. St'd °F.
Office Work	Surveyed by Butler
Checked	Notes Date 5/34
Date	Indexed C. Johnson

Monumenting

Sub Mon.	Surface Mon.	Ecc. Mon.	Ref. Mon #1	Ref. Mon. #2
See F.B. 525/93				
"	"	525/81		
"	"	525/35		
5/23/34 Butler Kleineck	See Ref. 4 No 2-4 So 1-2-4 So	F.B. 525/29		
Counter sunk 12"x12"x10" granite rock which was contained Std. U.S.G.S. disk mkd. R.S. 1924 - La Tung rock was set with top 42" below or ground pos. or rock 14"x14"x10"	Set Std. cap in Conc. Cyl. 36" deep with top @ Same elev as orig. U.S.G.S.	None	None locate 2" I.P. 2' high which is 10' ± N.E	NONE
Counter sunk 10"x10" Conc. pyramid 18" long 8"x8" on bot. containing Std. U.S.G.S. disk mkd Eagle Rock - RS 1923	Set Std. Cap in Conc. Cyl. with top same elev as U.S.G.S.	Ref. 2x2 4' No. 2x2 4' E. None	None	None

Butler Kleineck Granquist Schneider 5/18/34

Note: ANY ADDITIONS OR CHANGES ON THIS SHEET MUST BE MADE OR CIRCLED IN Red Ink. WITH DATE AND NAME OF PERSON MAKING CHANGE.

RETURN TO LOS ANGELES COUNTY SURVEYOR 700 HALL OF RECORDS

Do not extend notes this side of this line

FORM 247 10M 5-31

F.B. 559 Pg 14

Tripod, Special Structure, Signal.

Pacoima	✓				2x2 Black & White pole ✓ 10' high.
Cahuenga	✓				✓
Verdugo	✓				✓
FINT	✓				✓
LA LUNA	None				✓
SUGARLOCK	"				2x3 - 15' high red & white ✓ red & white diamond cross target red & white 2' square

RETURN TO
LOS ANGELES COUNTY SURVEYOR
700 HALL OF RECORDS

Do not extend notes this side of this line

Note: ANY ADDITIONS OR CHANGES ON THIS SHEET MUST BE MADE OR CIRCLED IN **Red Ink.** WITH DATE AND NAME OF PERSON MAKING CHANGE.

Notes Ck'd by	Survey of Burbank-Glen
Map No.	W. O. 1923 Tape No. St'd ° F.
Office Work	Surveyed by Bonner
Checked	Notes Date 4/34
Date	Indexed A. C. Johnson

F.B. 559 Pg. 15

Note: ANY ADDITIONS OR CHANGES ON THIS SHEET MUST BE MADE OR CIRCLED IN Red Ink. WITH DATE AND NAME OF PERSON MAKING CHANGE.

Do not extend notes this side of this line

blank

RETURN TO
LOS ANGELES COUNTY SURVEYOR
700 HALL OF RECORDS

FORM 247 10M 5-31

F.B. 539 Pg. 16

(Contd from pg. 6)

Reconnaisance.

Name of Station	No. of Station	Location & Description.
Beacon Glen. CG		Griffith Pk. top of high hill on W. bank L.A. River. Reached by way of mountain road starting @ park nursery @ No. end of Commonwealth Ave. Get key to gate @ office near by. Follow mt road 1.5 mile to top (P.O.B.) thence on poor road 0.4 mile E'LY down ridge to Stn. Airplane beacon on top of 50' steel tower is on top of this hill
Tom " " Glen. FZ		On top of high prominent peak in Verdugo Mts Range near S'ELY end. Reached via L.A. Co. Forest Dept Fire Road starting @ Oakmount Country Club. Follow fire road to a point 0.6 S'ELY from its int. with Brand Pk. Mt. Rd. on top divide. Follow short trail to firebreak, follow down firebreak 20 min. (1 mile to Stn.)
Tank Glen. HG		On top of 1st roundtop hill - E. of Forest Lawn Cemetery in Glendale. Station is 25' No. from fence surrounding 33' steel water tank. Reached from Chevy Chase Blvd. or Verdugo Road by driving to summit of Adams St. thence E'LY on Stanford Dr. to Vanderbilt place, thence to Marion Pl., thence 0.3 mile E'LY to station.
Hill 1926 Glen. AG		In Griffith Pk on top of low hill on W. bank of L.A. River. From Los Feliz Blvd & Riverside Dr. take lower park road to Nat. Guard Airport thence around base of hills on Western Ave to mouth of Cotton near boys camp. Turn left up Co. Rd. 0.7 mile to Bridle on E. Side. Follow Bridle trail 1/4 mile E'LY to Stn. (1.8 mile car distance)
Burbank Glendale Hdtc		@ INT. of Burbank Blvd. & Edison Pl. in City of Burbank. N+T (3 punches) in pave. @ NE Burbank Blvd., 6" W of E Edison Place.
Grandview Glen Oaks Glendale CS		@ INT. of Grandview Ave & Glen Oaks Blvd. in City of Glendale. Set N+T 590 N.E. from S'LY (or W'LY) curb of Glen Oaks Blvd & 98.2 S'LY from S'LY end of Ivy Club Redturn of Grandview Ave.
Eart Glen. HG		On top of hill about 1/2 mile E'LY of Verdugo Rd. & 1 mile N. of Foothill Blvd. on Palm Ave, which is a private road. Station is 5 ft. easterly from Palm Ave. Camp of L.A. Co. Forestry Dept. & Co. Hdtrs. is 1/2 mile E'LY on Palm Ave. Station is on ridge. Thence by trail 400' S'LY & E. to ridge on top of hill 1 mile N.W. from Devils Gate Dam, Pasadena. Reached via Haskell St. (Ang. Cr. Hgwy) thru and around the Cal. Edison Sub-station (could) to L.A. Co. Forest Dept. Gate (first fire station & office) Thence by fire road 1/2 mile S'LY to Stn.

Note: ANY ADDITIONS OR CHANGES ON THIS SHEET MUST BE MADE OR CIRCLED IN Red Ink. WITH DATE AND NAME OF PERSON MAKING CHANGE.

Do not extend notes this side of this line

RETURN TO
LOS ANGELES COUNTY SURVEYOR
700 HALL OF RECORDS

07 S'N 11 W 20 04 51 51

Notes Ck'd by _____
Map, No. _____
Office Work _____
Checked _____
Date _____

Survey of Burbank-Glen.
W. O. 1903 Tape No. _____ St'd _____ °F.
Butler
Notes _____ Date 5/1/34
Indexed C. Johnson

F.B. 337 PG. 19

Reconnaisance.

Ownership of property.	Permit necessary	Permit secured	Final check on lines to be observed.	Topography	Remarks.
Griffith Pk. City of L.A. Dept. of Parks. Frank Shearer Supt. of Parks-212 City Hall.		By written permit from Supt. of Parks	checked O.K. Butler Klenck 5/3/34	Mon. 5/4/34	O Can get key anytime Rangers Rangers and Caretaker Riverside Gate
Sec.-1st. Nat. Bank Glendale,		Verbal permission from Mgr.	Cannot see Grandview Park, will require eccentric	Mon. 5/7/34	need for an City of Glen. key.
City of Glendale Glendale Wm. C. Genet 4291-4311 Verdugo Rd. L.A. Tenant	Clara La Petra Darling 206 W 11th L.A.	Verbal permission	ck O.K B4 K. 4/30/34	Tues 5/8/34	O
Griffith Pk City of L.A Dept. of Parks.		OK—See note Beacon	checked O.K. B4 Conk 4/31/34	Mon 5/7/34	O Point clear Sta. A Beacon
City of Burbank Stites, City Engr City Hall	NO	—	Checked ck O.K 5/4/34		O
City of Glendale JC Albers City Engr City Hall	NO	—	checked o.k except Tom See Tom.		O
Frank R. Strong " " Inc. 731 Rives-Strong Bldg-L.A.		OK Verbal Permit	checked O.K B4K 5/1/34	Mon 5/7/34	O Will not see Sta. B Beacon
Wm D. Gould Heirs of 208 Klinker Bldg L.A. Mrs R Jones-Exec of Spaulding-Ranch Foreman			check out ok 5/2/34	Mon 5/7/34	O

Note: ANY ADDITIONS OR CHANGES ON THIS SHEET MUST BE MADE OR CIRCLED IN Red Ink, WITH DATE AND NAME OF PERSON MAKING CHANGE.

RETURN TO LOS ANGELES COUNTY SURVEYOR 700 HALL OF RECORDS

Do not expend below this line

FORM 847 10M 5-31

Monumenting

	History of existing point	Recommendation	pack controls
Beacon	New station set. There is 2½" galv cap. in center of conc slab for tower.	Set standard geodetic secondary monument	No
Tom	New station	"	Yes
Tank	" "	"	No
#726	Fd 2½" galv. iron cap on 2" galv IP. 3" above gr. stamped "L.A.R"	Countersink existing point & set geod mon	No
MT Burbank & Edison Place	New Sta	"	"
MT Grand Cent	" "	"	"
EDPL	" "	"	"
B.T.	" "	"	"

RETURN TO
LOS ANGELES COUNTY SURVEYOR
700 HALL OF RECORDS
Do not extend notes this side of this line
Note: ANY ADDITIONS OR CHANGES ON THIS SHEET MUST BE MADE OR CIRCLED IN Red Ink. WITH DATE AND NAME OF PERSON MAKING CHANGE.

Notes Ck'd by	Survey of Burbank Glen
Map No.	W. O. 1903 Tape No. St'd OF.
Office Work	Surveyed by Butler
Checked	Notes Date 5/34
Date	Indexed A. C. Johnson

F.B. 559 PG. 19

Monumenting.

	Sub-mon.	Surface mon	Ecc Mon.	Ref. #1	Ref. #2.
	Set std C.S. Mon. 12" long (Butler, Kleineck, Granquist 5/15/34	Std. geod.	None.	galv. cap already in Conc. can be used	none.
	Set std. C.S. Mon 12" long	Std geod. Set by Butler + Kleineck 5/25/34	Std. geod mon. no sub. Butler + Kleineck 5/25/34	None	None.
	Set std C.S. Mon. 72" long (Butler Kleineck Granquist) 5/17/34	Set std geod	None	None	None.
	Sur. mon countersunk, 42" below gr. in vertical axis Butler, Kleineck 5/16/34	Set std geod. mon in ver axis over sub. + 0.24 lower than original Granquist Lind	None	None	None.
	None.	Set. std. geod mon. 30" long 8" below pave Covered with C.I. cap.	6/18/34 Klein. + Granquist "	"	"
	Nothing station	set abandoned.	"	"	"
Butler + Kleineck 5/22/34	Set std C.S. 30" long	Set. std. geod. mon.	None	There is 2" I.P. 30" long 30" S.W.	None
	"	"	None	None	None.

Note: ANY ADDITIONS OR CHANGES ON THIS SHEET MUST BE MADE OR CIRCLED IN Red Ink WITH DATE AND NAME OF PERSON MAKING CHANGE.

RETURN TO LOS ANGELES COUNTY SURVEYOR 700 HALL OF RECORDS

Do not extend notes this side of this line

FORM 247 5M 2-34

F.B. 559 PG. 20

Tripod, Special Structure, Signal.

Beacon	None	None		2x2 black + white no flagging
Tom	"	"		"
Tank	"	"		" No flaggings
#926	"	"		" No flagging
	"	"		
	"	"		
Earl	"	"		"
R.T.	"	"		"

RETURN TO
LOS ANGELES COUNTY SURVEYOR
700 HALL OF RECORDS

Do not extend notes this side of this line

Note: ANY ADDITIONS OR CHANGES ON THIS SHEET MUST BE MADE OR CIRCLED IN Red Ink WITH DATE AND NAME OF PERSON MAKING CHANGE.

Notes Ck'd by	Survey of Burbank Glen
Map No.	W. O. [illegible] Tape No. St'd OF.
Office Work	Surveyed by Buttel
Checked	Notes Date [illegible]
Date	Indexed A. C. Johnson

F.B. 559 Pg. 21

(blank)

Note: ANY ADDITIONS OR CHANGES ON THIS SHEET MUST BE MADE OR CIRCLED IN Red Ink WITH DATE AND NAME OF PERSON MAKING CHANGE.

RETURN TO
LOS ANGELES COUNTY SURVEYOR
700 HALL OF RECORDS

Do not extend notes this side of this line

FORM 247 BM 2-34

F.B. 559 PG. 22

Cont'd from Pg. 16

Reconnaisance

Name (& or number of STATION)	Location & Description	S.M.
Cerro Negro ✓ No number (USGS)	Best reached via Forestry road, starting @ gate on Hampstead Rd. Gate is 0.4 mile w'ly from Int. Chevy Chase Blvd. & Hampstead Rd follow fire road ± ½ mile up ravine to W. to top ridge, thence S'LY ¼ mile to Sta.	
Mesa ✓ = Mt Lowe "C12"	Follow Bridle path [which is on a production of (Foothill Blvd) N'LY from a rt. L turn above Michigan Flintridge Country Club] 0.8 mile to L.A. Co. for gate (unlocked) follow fire road 0.4 mile E'LY up ravine to saddle in ridge, thence 500' S.E. to int. fire breaks, thence 600' S.E. to point (See above)	
Juice ✓ = Glendale "K3"	Continue S'LY ± ½ mile from Cerro Negro to hill with twin towers (fire road) STA. is on highest point of hill	
Reservoir ✓ Glendale "D2"	Take fire road up Brand Park (@ end of Grandview ST.) From main gate go app 0.7 mile to lateral road leading up to large frame covered reservoir about 60'x100' on top hill. Station is ± 20' W. of W. end reservoir.	
Stough ✓ Sunland "L12"	Sta. is on S'LY end of low ridge @ point of spur. Follow Stough Cn Rd. about 0.7 mile from Int. Walnut Ave. & Sunset Cn Rd. to side-road leading to Stough Cn Park. Thence S'LY by trail ¼ mile to STATION	
Chevy ✓ = Glendale "I5" New ties F.B 638-125	STA. is on top of first prominent hill between Verdugo Rd. & Chevy Chase Blvd. going N'ELY from their int. Reached from Int. Glen Oaks & Chevy Chase Blvds. by going E. on Chevy Chase 3 blocks thence N'LY up ravine and to left via sub. road ± ¾ mile	

RETURN TO
LOS ANGELES COUNTY SURVEYOR
700 HALL OF RECORDS
Do not extend notes this side of this line
Note: ANY ADDITIONS OR CHANGES ON THIS SHEET MUST BE MADE OR CIRCLED IN Red Ink WITH DATE AND NAME OF PERSON MAKING CHANGE.

Notes Ck'd by	Survey of Bur-Glendale	F.B. 559 Pg. 23
Map No.	W. O. 1905 Tape No. St'd °F.	
	Surveyed by [illegible]	
Checked	Notes Date 3/34	
Date	Indexed A. C. Johnson	

Reconnaisance

Ownership of property	Permit necessary	Permit granted	Final check on lines to be observed	Walk. dis. from Auto	Remarks.
?				0	
Could [illegible] ?				0	
on So Cal. Ed. R/W.				0	
on Reservoir site "City of Glendale.				0	
?				10 min.	
?				5 min.	

Note: ANY ADDITIONS OR CHANGES ON THIS SHEET MUST BE MADE OR CIRCLED IN Red Ink WITH DATE AND NAME OF PERSON MAKING CHANGE.

RETURN TO
LOS ANGELES COUNTY SURVEYOR
700 HALL OF RECORDS

Do not extend notes this side of this line

FORM 247 5M 2-34

F.B. 559 Pg. 24

Monumenting

	History of existing point	Recommendation	Pack animals
Como Negro	Fd. Std. U.S.G.S. Δ disk in Coop. with L.A. County stamped RS.1923 in 16"x18"x15" quartz rock flush with ground.	Countersink as sub mon. & set std. geod. mon.	No
Mesa	New station	Set std. geod. mon.	"
Juice	" "	" "	"
Reservoir	" "	" "	"
Slough	" "	" "	"
Chery	" "	" "	"

RETURN TO
LOS ANGELES COUNTY SURVEYOR
700 HALL OF RECORDS

Note: ANY ADDITIONS OR CHANGES ON THIS SHEET MUST BE MADE OR CIRCLED IN Red Ink WITH DATE AND NAME OF PERSON MAKING CHANGE.

Do not extend notes this side of this line

Notes Ck'd by	Survey of Burbank Glen
Map No.	W. O. 4903 Tape No. St'd OF.
	Surveyed by Butler
Checked	Notes Date 5/24
Date	Indexed A. C. Johnson

F.B. 559 Pg. 25

Monumenting

	Sub-Mon.	Sur Mon.	Ecc Mon	Ref #1	Ref #2
5/29/34 But Klein Gran	Set U.S.G.S. disk in quartz rock as sub mon. in vertical axis.	Set std. geod mon. in vertical axis over sub-mon & @ orig. Elev.	None	None	None
6/7/34 But Klein Gran	Set std. C.S. Mon. 17" long	Set. std. geod mon 30" long	Set std geod mon. 30" long no sub. [illegible] for location.	None	None
6/8/34 But Klein Gran	"	"	None	Can use L+Ts in Tower	None
6/12/34 But Klein Gran	"	"	None	Can use L+Ts in reservoir walls	None
6/13/34 Butler Klein Gran Ken	"	"	None	None	None
6/14/34 But Klein Gran & Ken	"	"	None.	None.	None.

Note: ANY ADDITIONS OR CHANGES ON THIS SHEET MUST BE MADE OR CIRCLED IN Red Ink WITH DATE AND NAME OF PERSON MAKING CHANGE.

RETURN TO
LOS ANGELES COUNTY SURVEYOR
700 HALL OF RECORDS

Do not extend notes this side of this line

FORM 247 5M 2-34

F.B. 559 Pg. 26

Tripod, Special Structure, Signal.

Cerro Negro	None	NONE	2"x2" pole 10' high alternate black x white
Mesa	"	"	"
Juice	"	"	"
Reservoir	"	"	"
[illegible]	"	"	"
[illegible]	"	"	"

RETURN TO
LOS ANGELES COUNTY SURVEYOR
700 HALL OF RECORDS

Do not extend notes this side of this line

Note: ANY ADDITIONS OR CHANGES ON THIS SHEET MUST BE MADE OR CIRCLED IN Red Ink WITH DATE AND NAME OF PERSON MAKING CHANGE.

Notes Ck'd by	Survey of Burbank-Glen
Map No.	W. O. 4903 Tape No. St'd °F.
Office Work	Surveyed by Butler
Checked	Notes Date 3/34
Date	Indexed C. Johns

F.B. 559 PG. 27.

Note: ANY ADDITIONS OR CHANGES ON THIS SHEET MUST BE MADE OR CIRCLED IN Red Ink WITH DATE AND NAME OF PERSON MAKING CHANGE.

Do not extend notes this side of this line

RETURN TO
LOS ANGELES COUNTY SURVEYOR
700 HALL OF RECORDS

Blank

FORM 247 SM 2-34

F.B. 339 Pg. 28

Cont'd from Pg. 22

Reconnaisance

Name and/or No of location	Location & Description	S/M
INT. Burbank & Victory Blvds. = Bur. J2	New station in City of Burbank 18' No. of ℄ Burbank 3lrd 18' W of ℄ Victory Blvd.	
INT. Verdugo Ave & Hollywood Way = Bur. G5	New station in City of Burbank 1'E ℄ Hollywood Way 4'N ℄ Verdugo Ave	
INT. Verdugo Ave & Victory Blvd = Burk 4	New station in City of Burbank 3'No. of ℄ Verdugo Ave. 7' W. of ℄ Victory Blvd (from No. E tangent)	
INT. Glen Oaks Blvd + Sonora Ave = Glen' B4'	New station in City of Glendale. 4'W of ℄ Sonora Ave. 18'S of ℄ Glen Oaks Blvd. (Sur S. side)	

RETURN TO
LOS ANGELES COUNTY SURVEYOR
700 HALL OF RECORDS

Do not extend notes this side of this line

Note: ANY ADDITIONS OR CHANGES ON THIS SHEET MUST BE MADE OR CIRCLED IN Red Ink WITH DATE AND NAME OF PERSON MAKING CHANGE.

Notes Ck'd by	Survey of Bur. Glen Geod Con
Map No.	W. O. 7903 Tape No St'd °F.
Office Work	Surveyed by [illegible]
Checked	Notes Date 6/[illegible]
Date	Indexed A. C. Johnson

F.B. 559 Pg. 31

Monumenting.

Sub-Mon.	Sur.-Mon.	Ecc. Mon.	#1 Ref. Mon	#2 Ref. Mon
None	Set std. geod mon. 8" below pave. covered with Cast Iron lid 6/18/34 Butler Granquist Kleineck Keniston	None	None.	None.
"	"	"	"	"
"	"	"	"	"
"	"	"	"	"

Note: ANY ADDITIONS OR CHANGES ON THIS SHEET MUST BE MADE OR CIRCLED IN Red Ink WITH DATE AND NAME OF PERSON MAKING CHANGE.

RETURN TO
LOS ANGELES COUNTY SURVEYOR
700 HALL OF RECORDS

Do not extend notes this side of this line

FORM 247 5M 2-34

RETURN TO

LOS ANGELES COUNTY SURVEYOR

700 HALL OF RECORDS

Note: ANY ADDITIONS OR CHANGES ON THIS SHEET MUST BE MADE OR CIRCLED IN **Red Ink** WITH DATE AND NAME OF PERSON MAKING CHANGE.

Do not extend notes this side of this line

F.B. 559 PG. 32

Notes Ck'd by	Survey of Burbank
Map No.	W. O. 4903 Tape No. St'd °F.
Office Work	Surveyed by Butler
Checked	Notes Date 9/34
Date	Indexed A. C. Johns 3-6-36

F.B. 559 PG. 33

Note: ANY ADDITIONS OR CHANGES ON THIS SHEET MUST BE MADE OR CIRCLED IN Red Ink WITH DATE AND NAME OF PERSON MAKING CHANGE.

RETURN TO
LOS ANGELES COUNTY SURVEYOR
700 HALL OF RECORDS

Do not extend notes this side of this line

J.N. 4903
— BURBANK TRAVERSE SYSTEM —

For Triangulation System - Pg. 5

For index to traverse stations → Pgs 34 & 35

Work begun 9/15/34
" Completed -

Butler
Kleineck
Granquist
Willey
Van Deren

Note:
For index sketch
Pgs 36, 37, 40, 41, 44

For Invar Levels
See L.B.

FORM 247 5M 2-34

F.B. 559 Pg. 34

INDEX
TRAVERSE STATIONS

No.	LOCATION	Name & No.	TRAVERSE	ANGLE	TRI-ANG.	Sketch	Remark
1	Glen Oaks Blvd & Sonora Ave. Omitted - See #50	Glendale B-4			△	Pg. 47	
2	" " & ALLAN AVE	" A-4	T			" "	
3	" " & ALAMEDA AVE	" A-3		∠		" "	
4	" " & Providencia AVE	Burb. L-3	T			" "	
5	" " & Verdugo AVE	" L-3A	T			" 49	
6	" " & OLIVE AVE	" L-2	T			"	
7	" " & Orange Grove AVE	" L-2A		∠		"	
8	" " & Grinnell Dr.	" K-2		∠		"	
9	" " & East AVE.	" K-2A	T			"	
10	" " Amherst DR	" J-1	T			" 48	
11	" " 1st L W of Scott Rd.	" I-1		∠		" 48	
12	" " @ Prod Lincoln St.	Sunland H-12		∠		" 48	
13	" " @ INT. City Bdry	Sunland H-12A		∠		" 48	
14	ALAMEDA AVE & 10TH ST.	Glen B-2		∠		" 47	
	" & Glen Oaks Blvd	See No. 3 Above.					
	" & San Fernando Rd.	Glen A4	T			" 47	
	" & Victory Blvd.	Bur. L-5A	T			" 46	
	" & L W of " "	Bur. K-5		∠	Pg. 46	" 46	
	" near Lincoln St. Omitted See 35	Bur. I-5B		∠		" 51	
	" " Florence St.	Bur. I-6	T			" 51	
	" & OLIVE ST.	" H-6	T			" 51	
	" & Hollywood Way	Burbank H6		∠		" 51	
	10TH ST & Western AVE.	Glen C3		∠		Pg. 47	See also #54
	" " & ALLAN AVE	Glen B-3	T			" "	
	" " & ALAMEDA AVE	See No. 14 above.				" "	
	" " & Providencia	Glen A2C	T			" "	
25	" " & Angeleno AVE	" A2B	T			" 49, 86	
26	" " & OLIVE	" A2A	T			" 49, 86	
27	" " & Grinnell AVE.	Bur. L-1-A		∠		" 49	See also #55
	Hollywood Way & ALAMEDA	See No. 21 above.					
28	" & Verdugo Ave	Bur. G5			△	" 51	
29	" & Magnolia	" G4		∠		" 51	
30	Ledden Pl & Burbank Blvd	Bur. G3			△	" 51	
31	Hollywood & " "	" G3A	T			" 51	

Glen Oaks Blvd

Alameda Ave.

10th St.

Hollywood Way

RETURN TO
LOS ANGELES COUNTY SURVEYOR
700 HALL OF RECORDS

Do not extend notes this side of this line

Note: ANY ADDITIONS OR CHANGES ON THIS SHEET MUST BE MADE OR CIRCLED IN Red Ink WITH DATE AND NAME OF PERSON MAKING CHANGE.

Notes Ck'd by _____ Survey of Burbank F.B. 559 Pg. 33
Map No. _____ W. O. 4903 Tape No _____ St'd _____ or.
Checked _____ Notes A. C. Johnson Date 9-4-52
Date _____ Indexed _____

(CONT.)

INDEX TRAVERSE STATIONS

No.	Location	Name & No.	Typ.	Angle	Tan Dist.	Sketch
32	Hollywood Way & Victory Blvd	Burbank G2	T			" 53 .
33	" & Empire St	" G1		L		" 50 .
34	" & 300' No. of San Fernando Rd	Burbank G-1		L		" 50 No sight dr.
35	Lincoln & Alameda	" I-5A		L		" 51
36	" & Verdugo Ave	Bur. I-5	T			" 51 .
37	" & Clark St	Bur. I-4		L		" 51 .
38	" & Burbank Blvd	Bur. I-3		L		" 51 .
39						ELIMINATED
40	" & Empire St	Bur. I-1	T			550
—	" & Golf Club	See No. 12 Prec. Pt.				
41	Empire & San Fernando Rd	Bur. I-2		L		" 50 .
42	Goswell & Hoover Dr. & " "	Bur. I-2A	T			" 52 .
43	Victory Blvd & Burbank Blvd	" J-2			△	" 51 .
44	" & Alameda Ave.	Bur. J-3		L		" 51 .
45	" & Verdugo Ave	" K-4			△	" 51 .
46	" & Main	" K-4A		L		546 .
1	" & Allan Ave	See No. 16 prec. pt.				" "
47	" & Elliott Ave	Bur. L-5A	T?			" "
48	" & Western Ave.	Glen. A-5		L		" "
49	Western Ave & San Fernando	Glen. B-4	T			" 47
50	" & Glen Oaks	Glendale B4A		L		" 47
51	Olive & Verdugo	Bur. J-4	T			" 52
52	" & San Fernando	Bur. L3C	T			" 49
53	East Ave & " "	" J-2A	T			" 50
54	10TH & Western Ecc	Glen C3A		L		" 51 to Intersection
55	" & Grinnell Ecc	Burb L-1		L		" 51
		Burb. J-5				51
		Burb. K-4B				51
			24	25	5	
		TOTAL				54

(39) Min Glendale " unlisted.
7.

Note: ANY ADDITIONS OR CHANGES ON THIS SHEET MUST BE MADE OR CIRCLED IN Red Ink WITH DATE AND NAME OF PERSON MAKING CHANGE.

Do not extend notes through this line

RETURN TO LOS ANGELES COUNTY SURVEYOR 700 HALL OF RECORDS

FORM 347 - RM 2-54

RETURN TO
LOS ANGELES COUNTY SURVEYOR
700 HALL OF RECORDS

Note: ANY ADDITIONS OR CHANGES ON THIS SHEET MUST BE MADE OR CIRCLED IN **Red Ink** WITH DATE AND NAME OF PERSON MAKING CHANGE.

Do not extend notes this side of this line

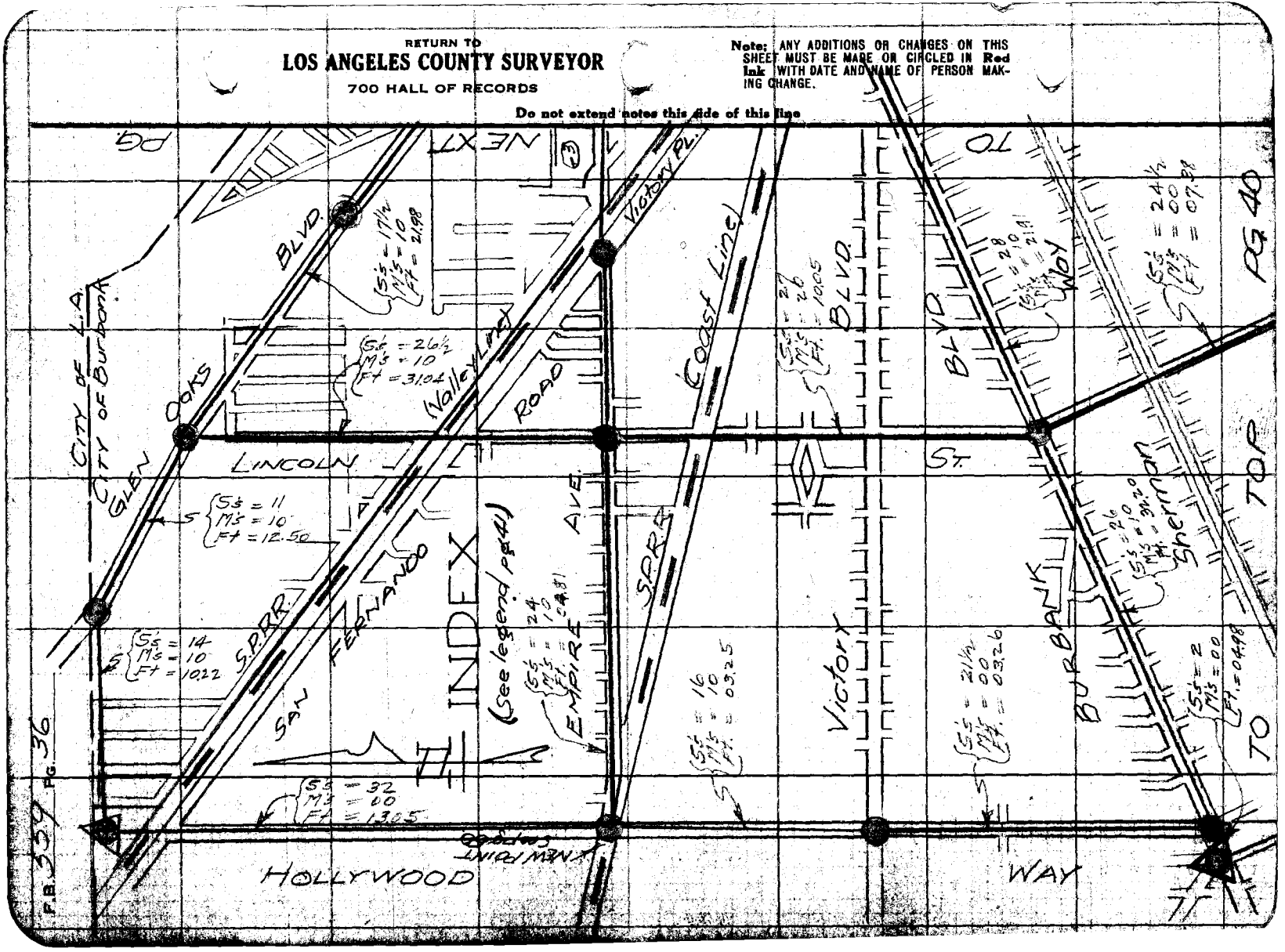

FORM 247 SM 2-34

RETURN TO

LOS ANGELES COUNTY SURVEYOR

700 HALL OF RECORDS

Note: ANY ADDITIONS OR CHANGES ON THIS SHEET MUST BE MADE OR CIRCLED IN Red Ink WITH DATE AND NAME OF PERSON MAKING CHANGE.

Do not extend notes this side of this line

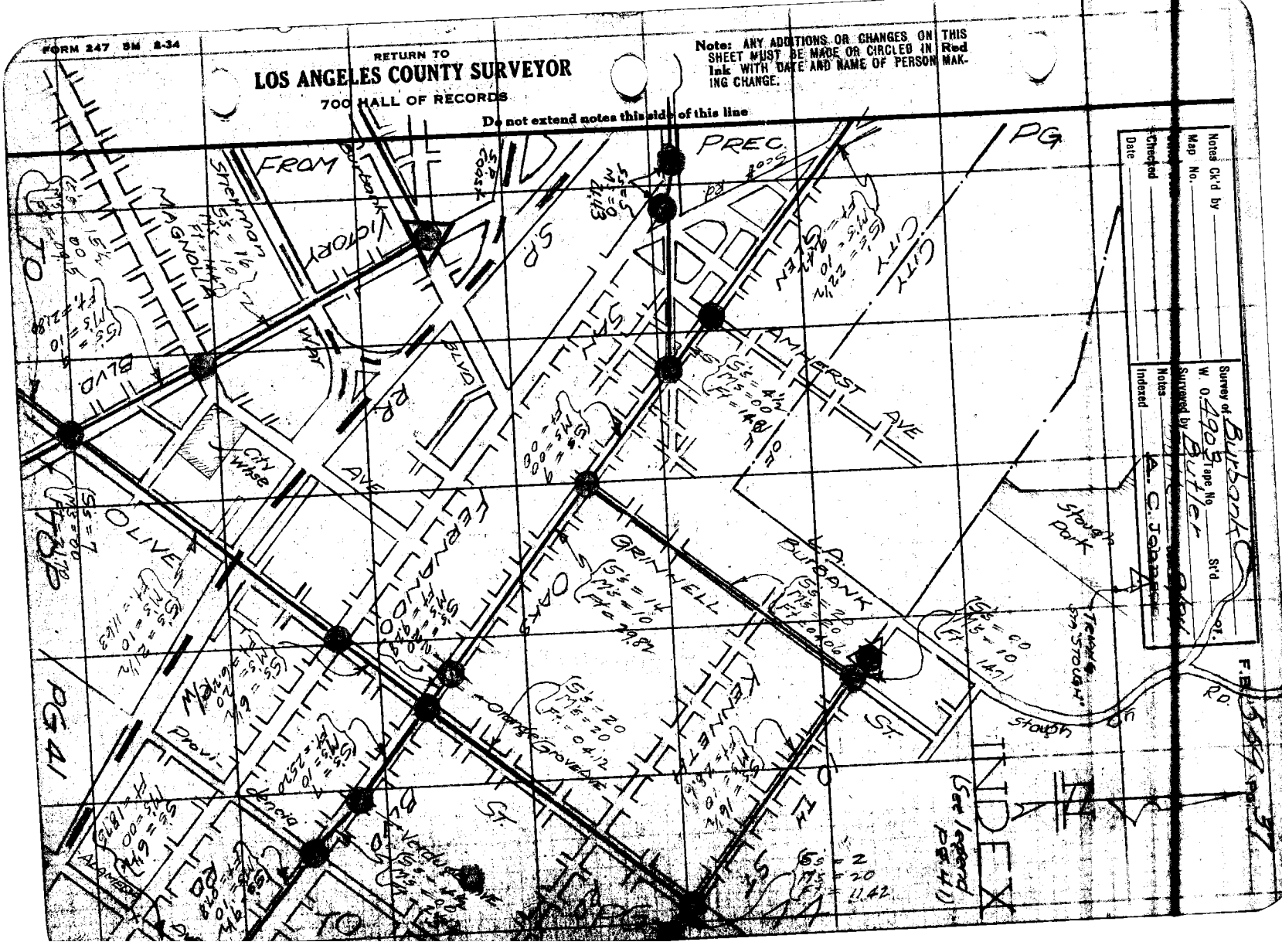

RETURN TO

LOS ANGELES COUNTY SURVEYOR

700 HALL OF RECORDS

Note: ANY ADDITIONS OR CHANGES ON THIS SHEET MUST BE MADE OR CIRCLED IN **Red Ink** WITH DATE AND NAME OF PERSON MAKING CHANGE.

Do not extend notes this side of this line

F.B. 339 PG 38

Notes Ck'd by	Survey of Burbank
Map No.	W. O. 4903 Tape No St'd OF.
Office Work	Surveyed by Butler
Checked	Notes Date 9/34
Date	Indexed A. C. Johnson

F.B. 559 Pg. 39

Note: ANY ADDITIONS OR CHANGES ON THIS SHEET MUST BE MADE OR CIRCLED IN Red Ink WITH DATE AND NAME OF PERSON MAKING CHANGE.

RETURN TO

LOS ANGELES COUNTY SURVEYOR

700 HALL OF RECORDS

Do not extend notes this side of this line

FORM 247 5M 2-34

RETURN TO
LOS ANGELES COUNTY SURVEYOR
700 HALL OF RECORDS

Note: ANY ADDITIONS OR CHANGES ON THIS SHEET MUST BE MADE & CIRCLED IN **Red** Ink WITH DATE AND NAME OF PERSON MAKING CHANGE.

Do not write on this side of this line

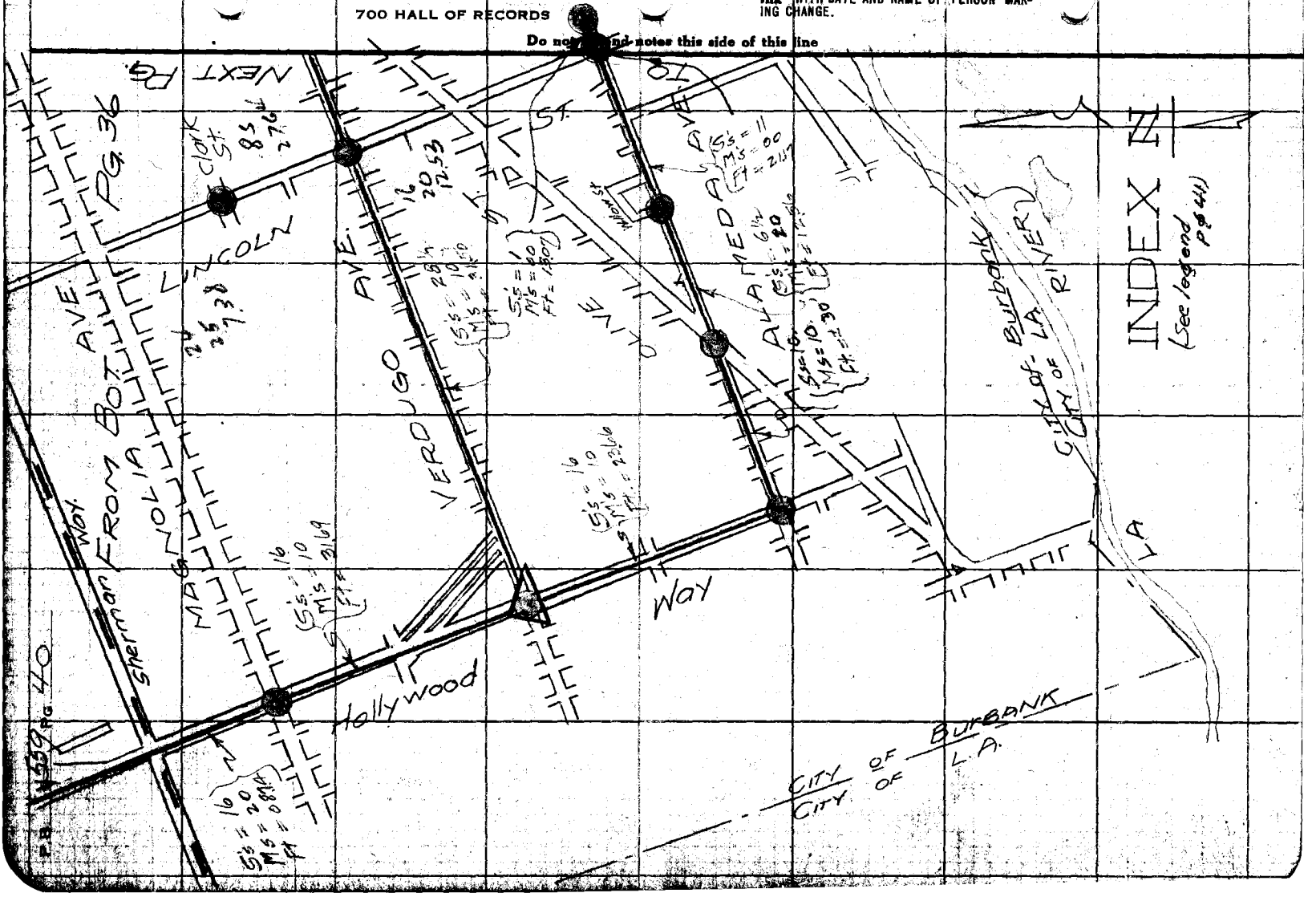

Notes Ck'd by	Survey of Burbank
Map No.	W. O. 4903 Tape No ____ St'd ____ °F.
Office Work	Surveyed by Butler
Checked	Notes ____ Date 9/24
Date	Indexed ____

F.B. 559 Pg. 43

Note: ANY ADDITIONS OR CHANGES ON THIS SHEET MUST BE MADE OR CIRCLED IN Red Ink WITH DATE AND NAME OF PERSON MAKING CHANGE.

Do not extend notes this side of this line

RETURN TO
LOS ANGELES COUNTY SURVEYOR
700 HALL OF RECORDS

FORM 7 SM 2-34

RETURN TO
LOS ANGELES COUNTY SURVEYOR
700 HALL OF RECORDS

Note: ANY ADDITIONS OR CHANGES ON THIS SHEET MUST BE MADE OR CIRCLED IN **Red Ink** WITH DATE AND NAME OF PERSON MAKING CHANGE.

Do not extend notes this side of this line

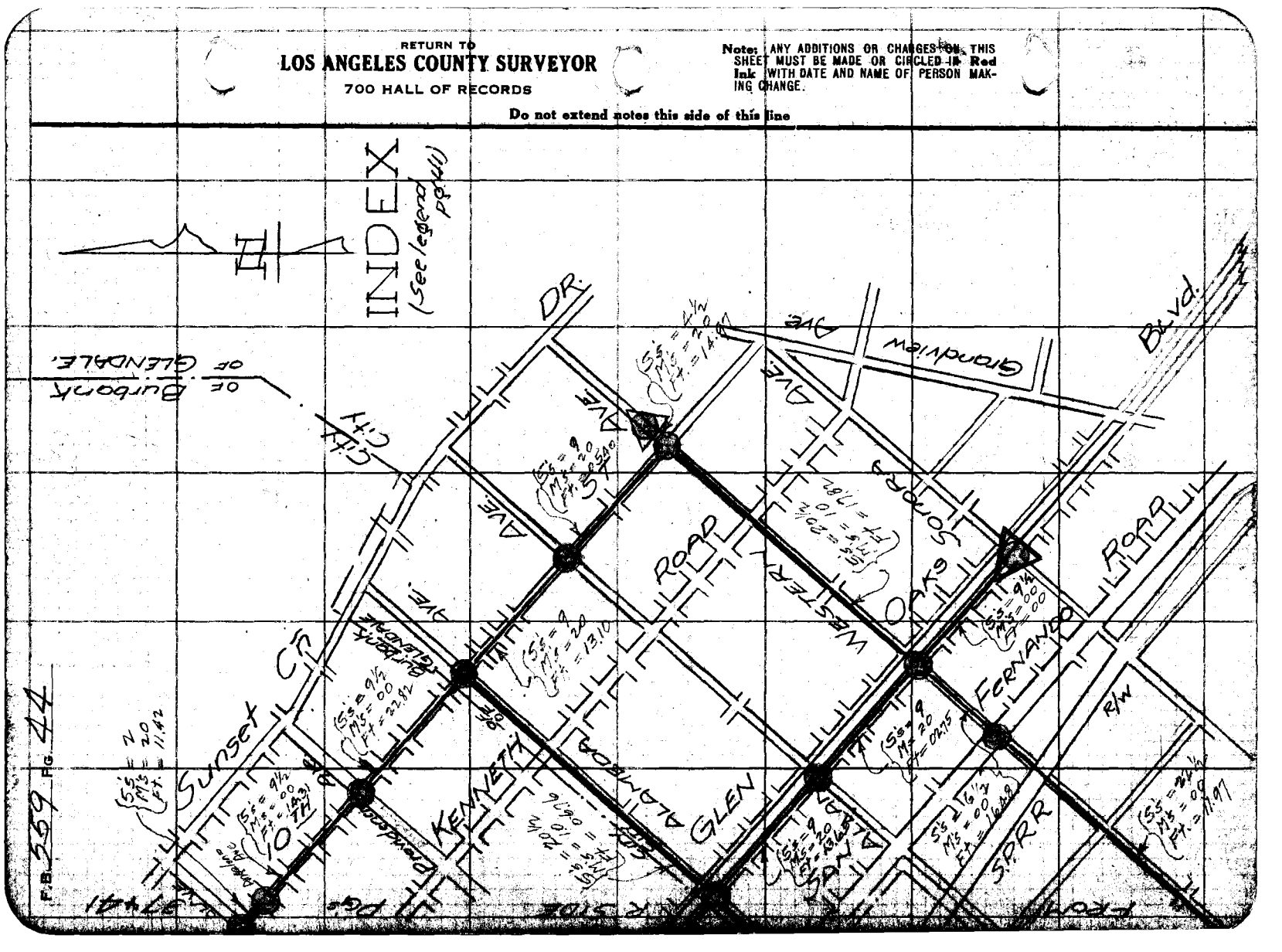

Notes Ck'd by	Survey of Burbank Con. Sta. F.B. 559 Pg. 45
Map No.	W. O. 4903 Tape No. St'd OF.
Office Work	Surveyed by Survey
Checked	Notes Date 9/34
Date	Indexed A. C. Johnson 3-6-36

Note: ANY ADDITIONS OR CHANGES ON THIS SHEET MUST BE MADE OR CIRCLED IN Red Ink WITH DATE AND NAME OF PERSON MAKING CHANGE.

Do not extend notes this side of this line

RETURN TO
LOS ANGELES COUNTY SURVEYOR
700 HALL OF RECORDS

J.N. 4903

Following 5 pages contain sketches showing location of Traverse + Angle STA's.

FORM 247 5M 2-34


P.B. 559 Pg 46
Verdugo Ave
Verdugo Pl.
BLVD.
Burbank K-4A
C.I. Lid
Conc. Mon.
ALAMEDA
AVE.
Burbank L-5
C.I. Lid
Conc. Mon.
Burbank-K5
C.I. Lid
Conc. Mon.
ALLAN
AVE.
Burbank
L-5
Per R.B.E.
VICTORY
Western
Ave.
Glendale A-5
C.I. Lid
(Desc. Pg. 73)
RETURN TO
LOS ANGELES COUNTY SURVEYOR
700 HALL OF RECORDS
Do not extend notes this side of this line
Note: ANY ADDITIONS OR CHANGES ON THIS SHEET MUST BE MADE OR CIRCLED IN Red Ink WITH DATE AND NAME OF PERSON MAKING CHANGE.

Notes Ck'd by	Survey of Burbank Con Sys.	F.B. 559 Pg. 47
Map No.	W. O. 4903 Tape No. St'd °F.	
Checked	Notes Date	
Date	Indexed A. C. Jo	



Noted on Bus. Index Card
Placed on U.S.A.S. Quad. Shts.
Placed on Div. W.S. No.
Sketch on Desc. Card

Note: ANY ADDITIONS OR CHANGES ON THIS SHEET MUST BE MADE OR CIRCLED IN Red Ink WITH DATE AND NAME OF PERSON MAKING CHANGE.

Do not extend notes this side of this line

RETURN TO
LOS ANGELES COUNTY SURVEYOR
700 HALL OF RECORDS

F.B. 559 PG. 48

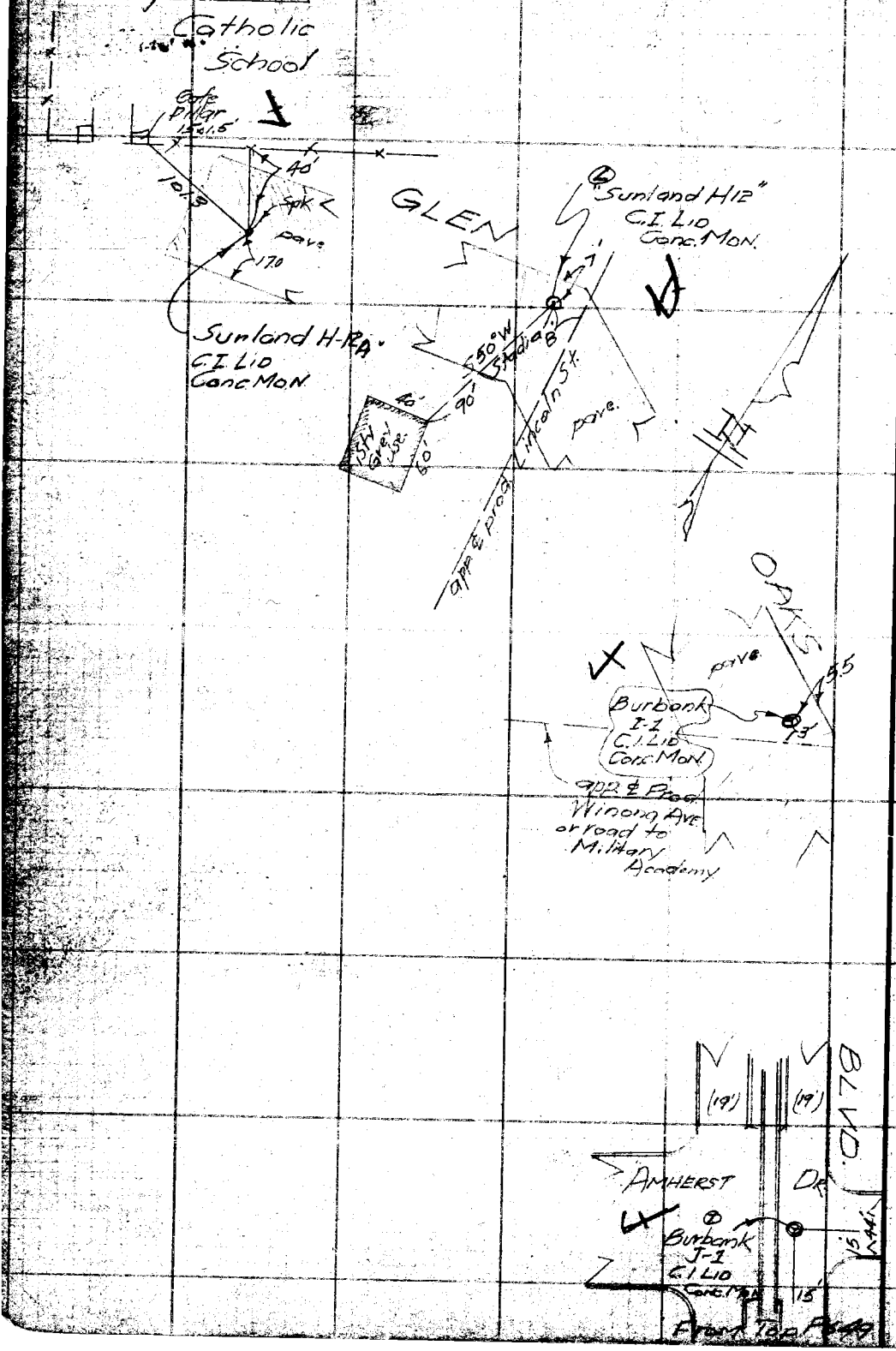

RETURN TO
LOS ANGELES COUNTY SURVEYOR
700 HALL OF RECORDS

Note: ANY ADDITIONS OR CHANGES ON THIS SHEET MUST BE MADE OR CIRCLED IN Red Ink WITH DATE AND NAME OF PERSON MAKING CHANGE.

Do not extend notes this side of this line

Alameda Ave Drain Flood Control F. Book

Survey By Easton 7-12-56

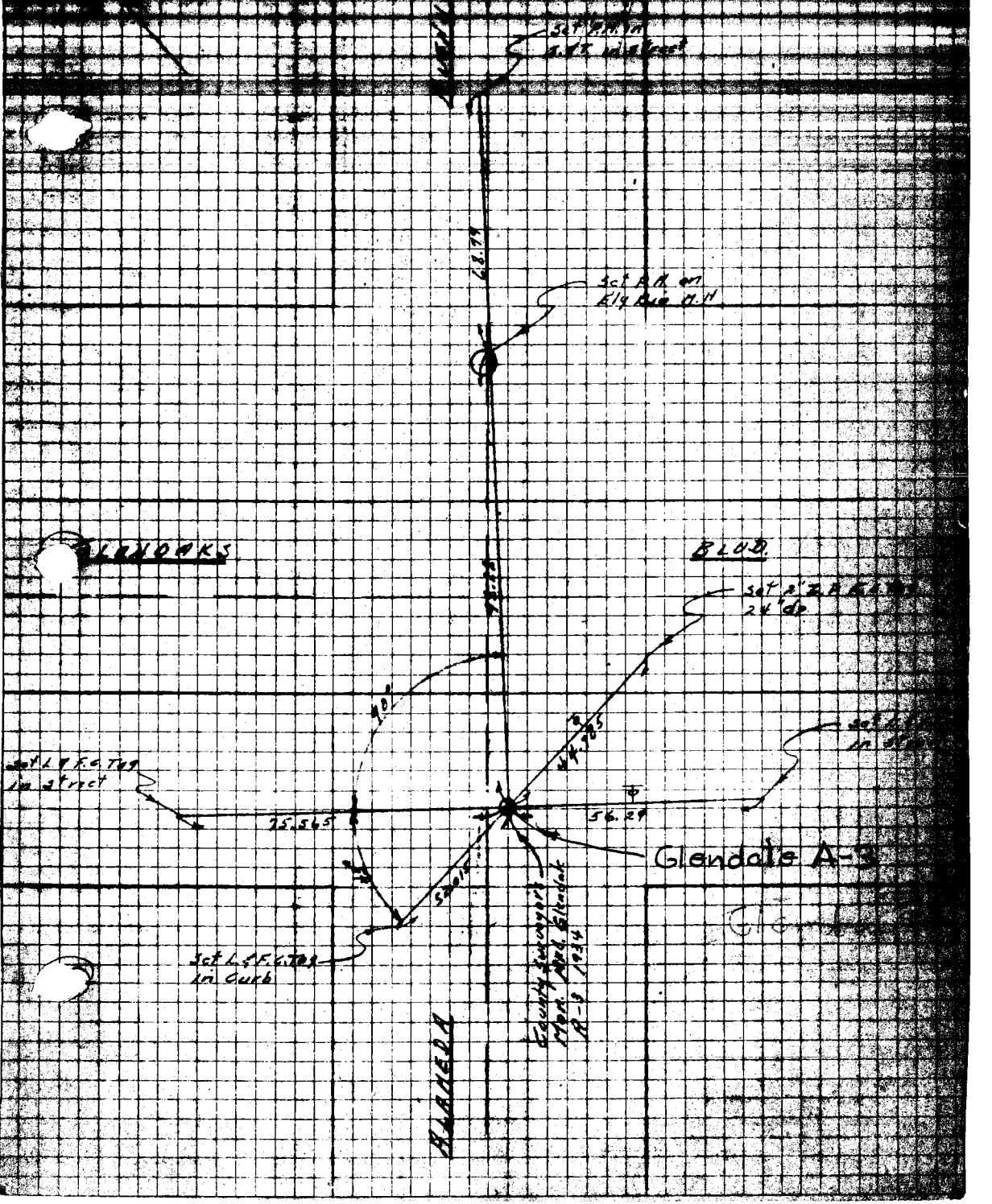

ST472 6b 2-54 TITLE OF SURVEY

INDEX

LOS ANGELES COUNTY FLOOD CONTROL DISTRICT
LOS ANGELES, CALIFORNIA

PROJECT ALAMEDA AVE. DRAIN

LOCATION BURBANK

— Ties To County Surveyor's Monument —

To Be Removed During Construction of Storm Drain

TAPE NO. 211 STD. 68° DATES 7-12-56 TO 7-12-56

RED BY

CHECKED BY Y.M 7-13-56

MAPS

CREW Easton A
Crew
Weyre
Easton J.

FIELD WORK REFERENCES AND REMARKS

Notes Ck'd by	Survey of Burbank Con Sys F.B. 559 Pg. 49
Map No.	W. O. 4903 Tape No. St'd OF.
Office Work	Butler
Checked	Notes Date 9/94
Date	Indexed A. C. Johnson

Placed on U.S.G.S. Quad. Dist.
Placed on Sec. Div. W.S. No.
Sketch on Lou. Desc. Card

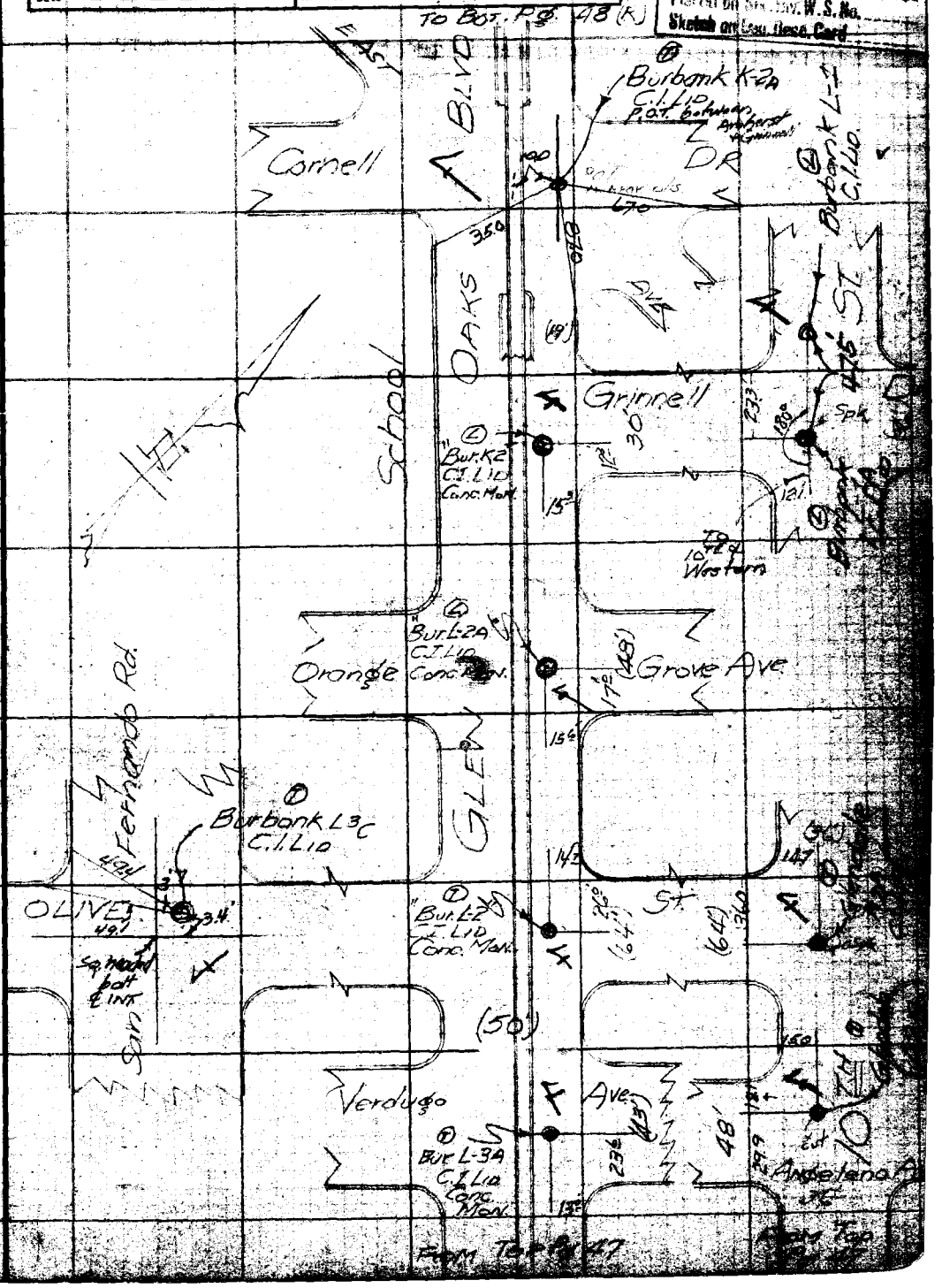

Note: ANY ADDITIONS OR CHANGES ON THIS SHEET MUST BE MADE OR CIRCLED IN Red Ink WITH DATE AND NAME OF PERSON MAKING CHANGE.

Do not extend notes this side of this line

RETURN TO
LOS ANGELES COUNTY SURVEYOR
700 HALL OF RECORDS

FORM 247 SM 8-34

RETURN TO

LOS ANGELES COUNTY SURVEYOR

700 HALL OF RECORDS

Note: ANY ADDITIONS OR CHANGES ON THIS SHEET MUST BE MADE OR CIRCLED IN **Red Ink** WITH DATE AND NAME OF PERSON MAKING CHANGE.

Do not extend notes this side of this line

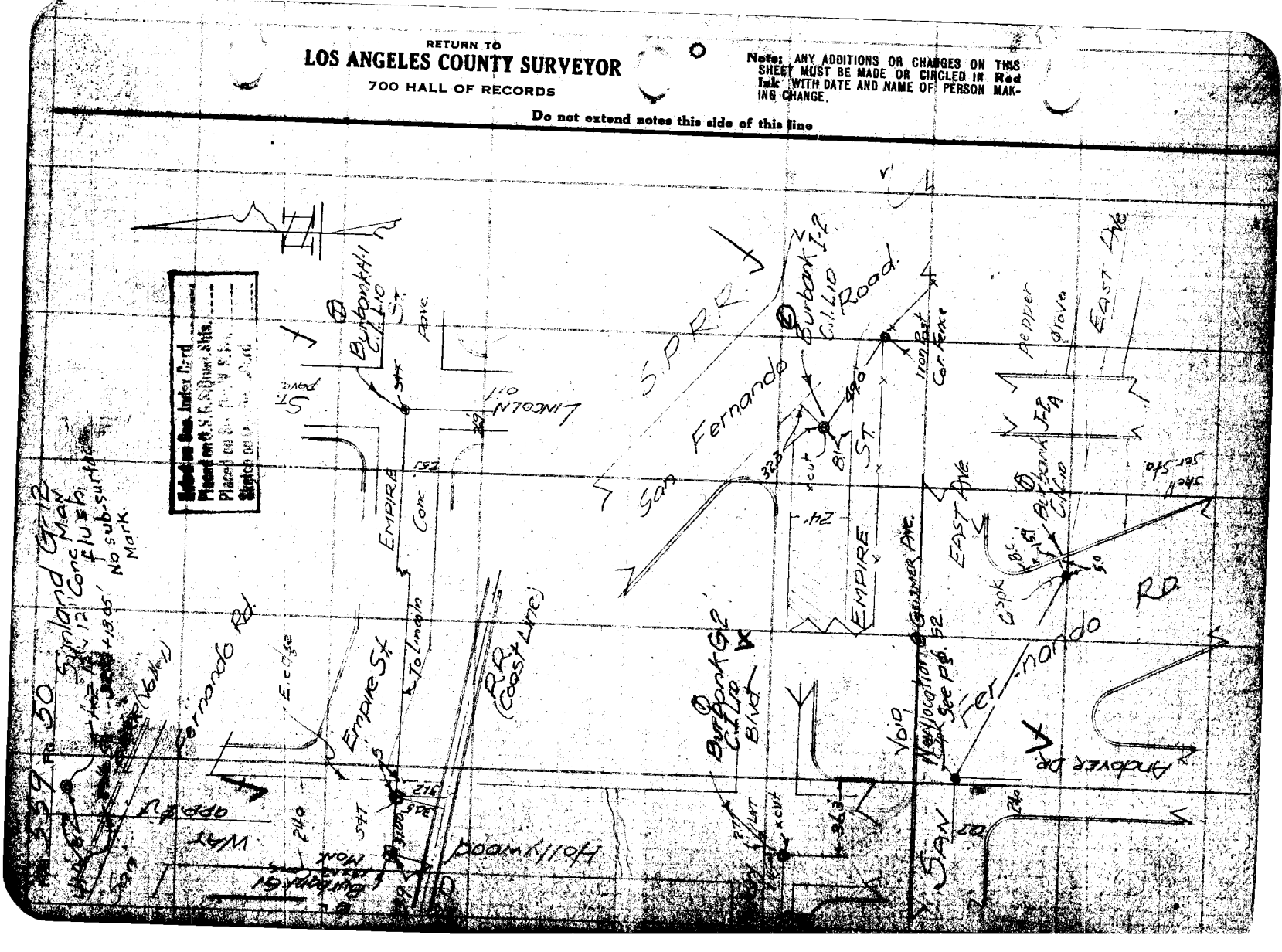

RETURN TO

LOS ANGELES COUNTY SURVEYOR

700 HALL OF RECORDS

Note: ANY ADDITIONS OR CHANGES ON THIS SHEET MUST BE MADE OR CIRCLED IN Red Ink WITH DATE AND NAME OF PERSON MAKING CHANGE.

Do not extend notes this side of this line



F.B. 559 PG. 52

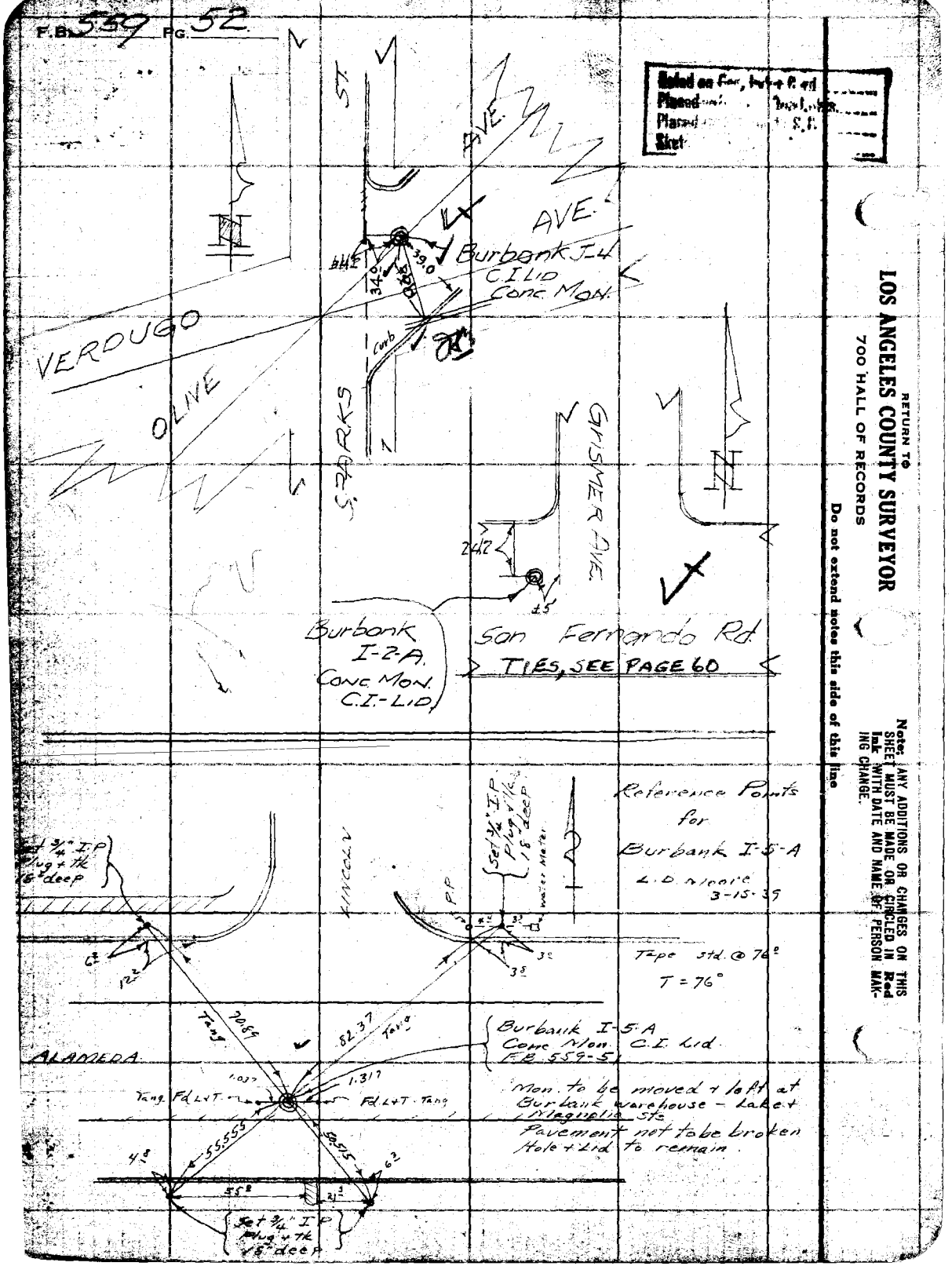

RETURN TO
LOS ANGELES COUNTY SURVEYOR
700 HALL OF RECORDS

Do not extend notes this side of this line

Note: ANY ADDITIONS OR CHANGES ON THIS SHEET MUST BE MADE OR CIRCLED IN Red Ink WITH DATE AND NAME OF PERSON MAKING CHANGE.

Notes Ck'd by	Survey of Glendale Con. Sys. F.B. 559 PG. 57
Map No.	W. O. Tape No St'd OF.
	Butler
Checked	Notes " Date 1/35
Date	Indexed A. C. Johnson

Noted on Geo. Index Card
Placed on Div. W.S. Map
Placed on Sur. Div. W.S. No.
Sketch on Geo. Desc. Card

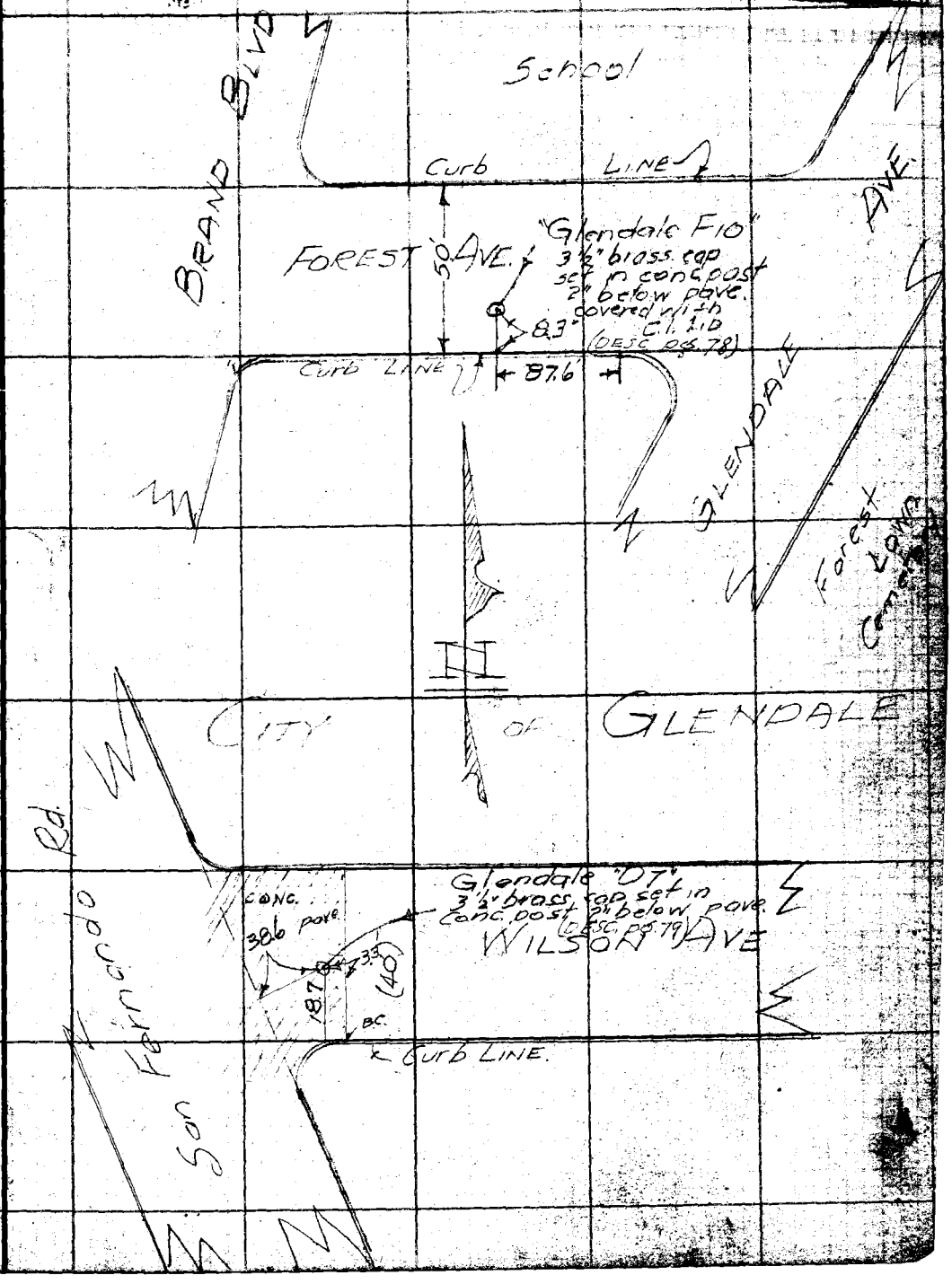

Note: ANY ADDITIONS OR CHANGES ON THIS SHEET MUST BE MADE OR CIRCLED IN Red Ink WITH DATE AND NAME OF PERSON MAKING CHANGE.

RETURN TO
LOS ANGELES COUNTY SURVEYOR
700 HALL OF RECORDS

Do not extend notes this side of this line

FORM 247 5M 2-34

F.B. 559 Pg. 54

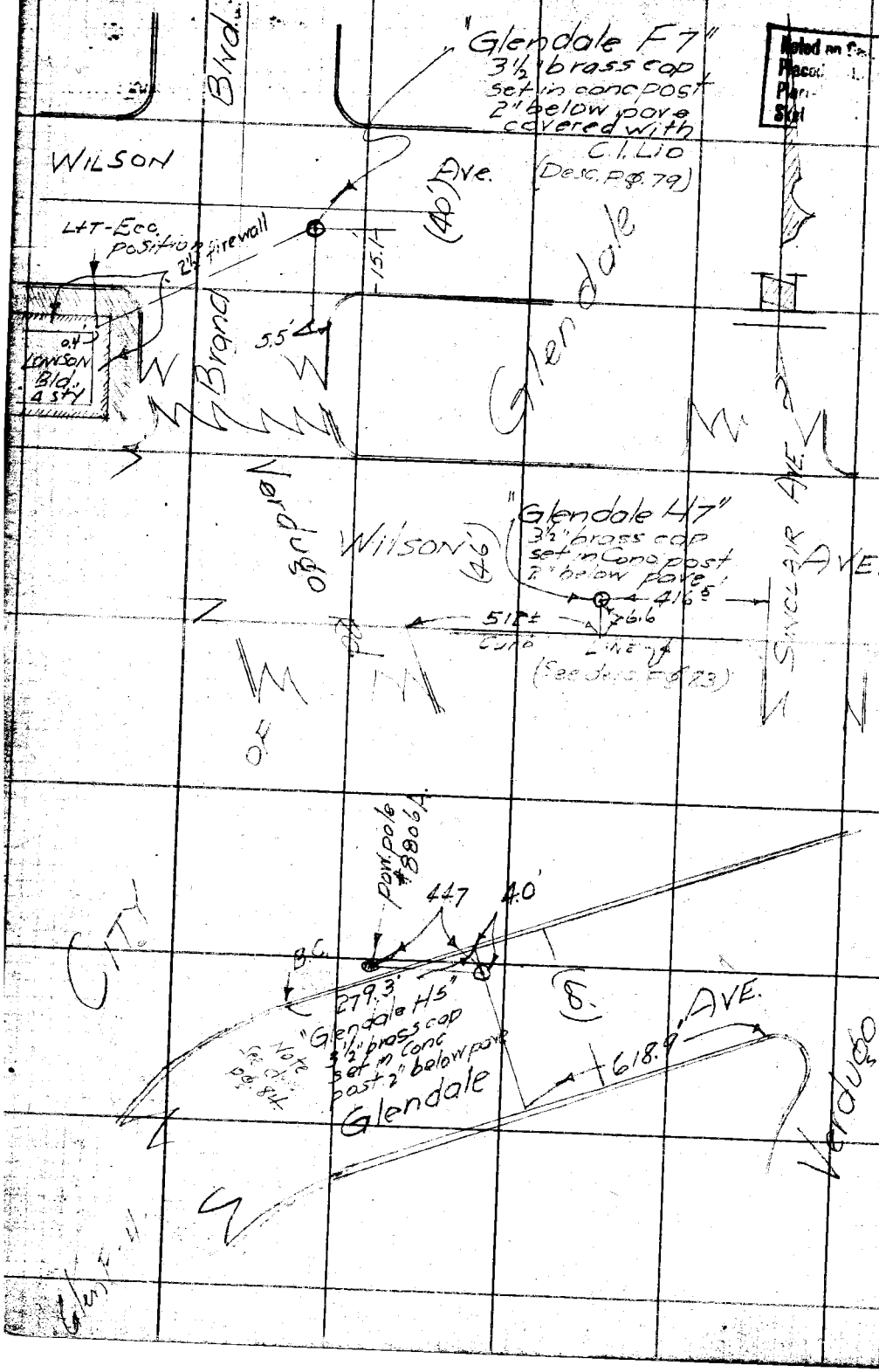

Noted on Sec. Later Card
Placed ... Checks
Plan ...
Sket ...

RETURN TO
LOS ANGELES COUNTY SURVEYOR
700 HALL OF RECORDS

Do not extend notes this side of this line

Note: ANY ADDITIONS OR CHANGES ON THIS SHEET MUST BE MADE OR CIRCLED IN Red Ink WITH DATE AND NAME OF PERSON MAKING CHANGE.

Notes Ck'd by	Survey of Glen. Con. Sys.	F.B. 559 Pg. 55
Map No.	W. O. 4903 Tape No St'd OF.	
	Summed by Butler	Sealed on Geo. Index Conf.
Checked	Notes Date 1/33	Placed on U.S.G.S. Conf.
Date	Indexed A. C. Johnson	Placed on Sur. Div. W.S. No.
		Sketch on Geo. Desc. Conf.

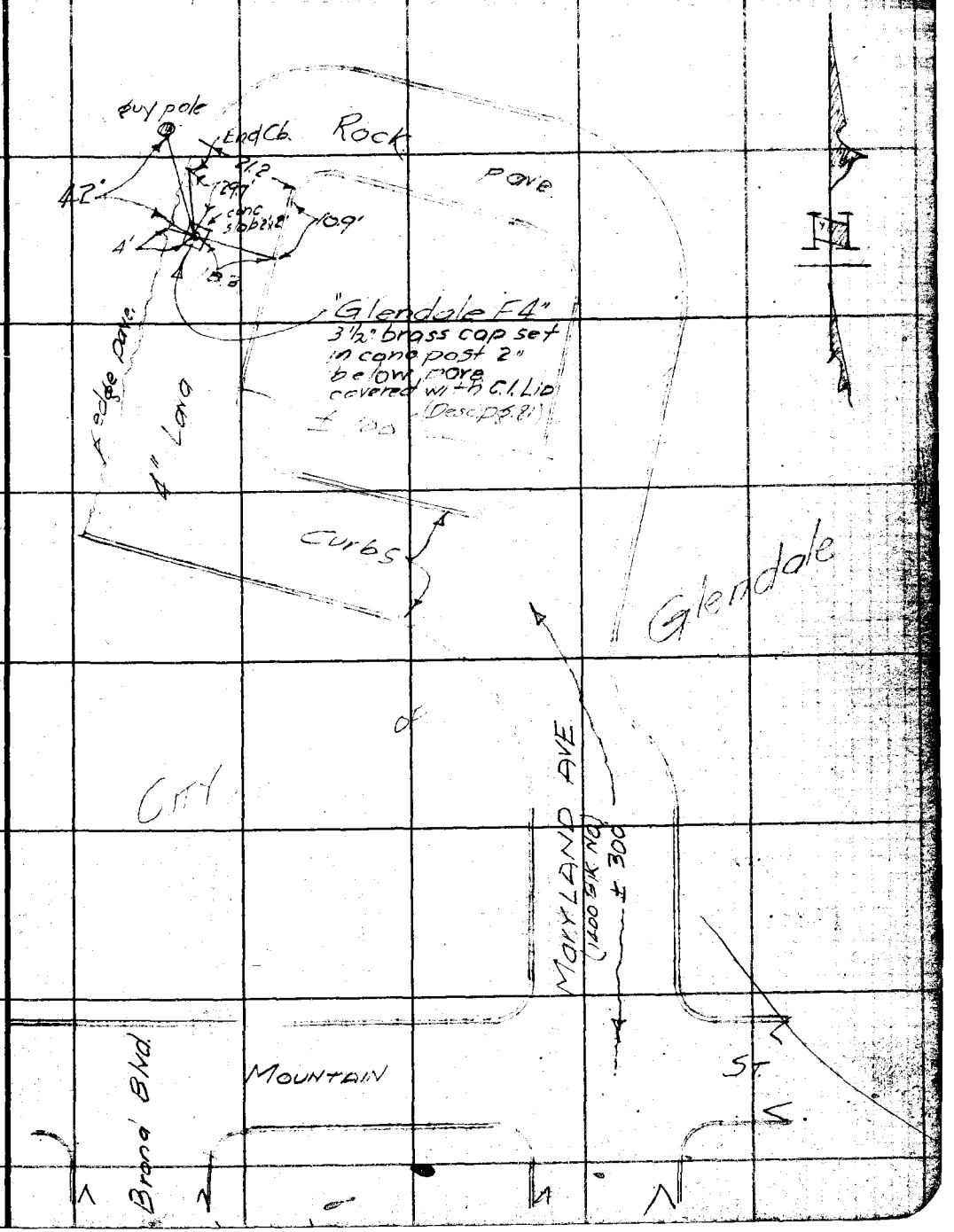

Note: ANY ADDITIONS OR CHANGES ON THIS SHEET MUST BE MADE OR CIRCLED IN Red Ink WITH DATE AND NAME OF PERSON MAKING CHANGE.

Do not extend notes this side of this line

RETURN TO
LOS ANGELES COUNTY SURVEYOR
700 HALL OF RECORDS

FORM 247 5M 2-34

F.B. 559 PG. 56

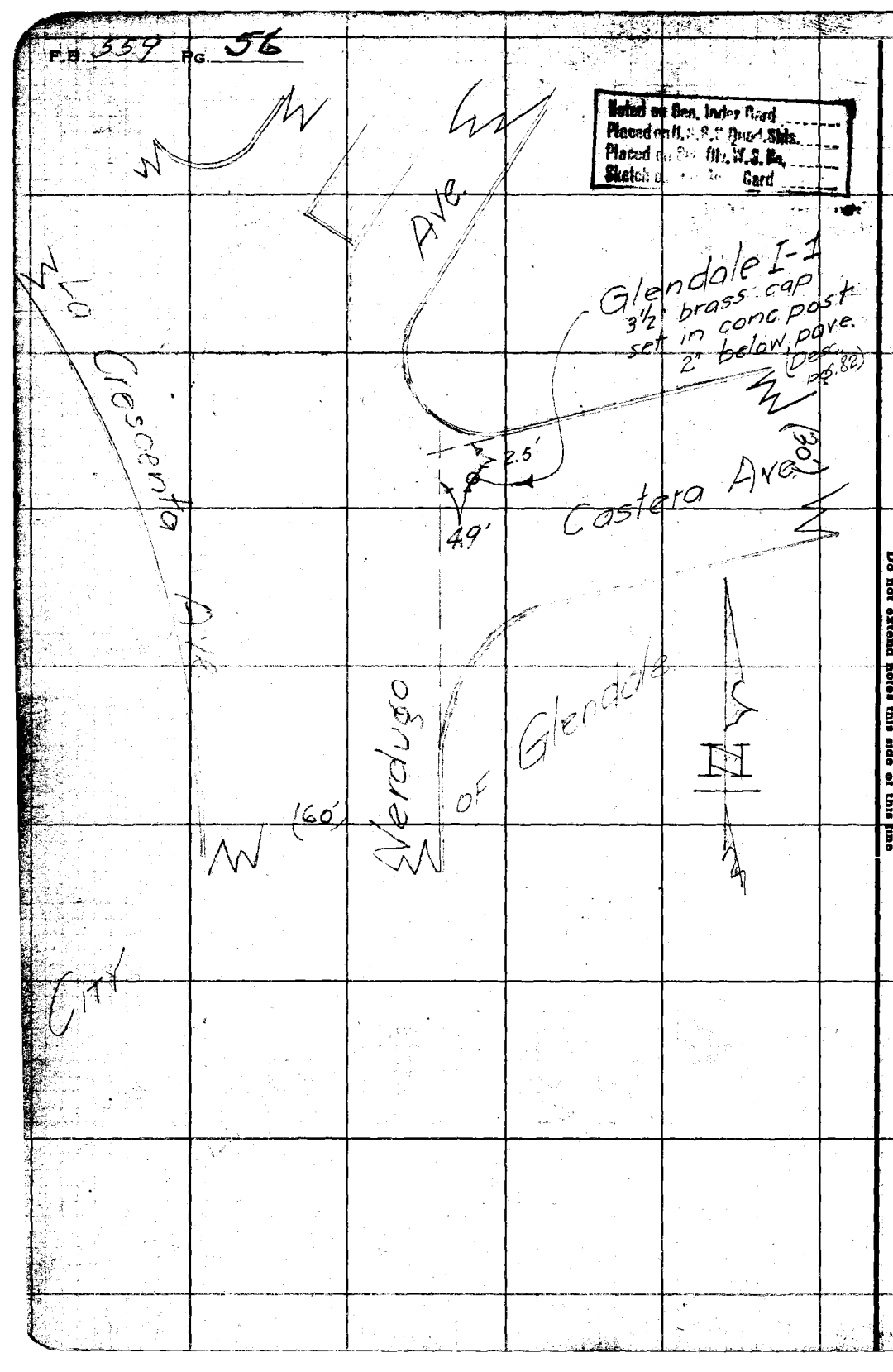

RETURN TO
LOS ANGELES COUNTY SURVEYOR
700 HALL OF RECORDS

Do not extend notes this side of this line

Note: ANY ADDITIONS OR CHANGES ON THIS SHEET MUST BE MADE OR CIRCLED IN Red Ink WITH DATE AND NAME OF PERSON MAKING CHANGE.

Notes Ck'd by
Map No.
Checked
Date

Survey of La Crescenta
W. O. 4903 Tape No St'd OF.
Notes Calculations for 2-6-35
A. C. Johnson
Indexed

F.B. 559 Pg. 57

Note: ANY ADDITIONS OR CHANGES ON THIS SHEET MUST BE MADE OR CIRCLED IN Red Ink WITH DATE AND NAME OF PERSON MAKING CHANGE.

RETURN TO
LOS ANGELES COUNTY SURVEYOR
700 HALL OF RECORDS

Do not extend notes this side of this line

FORM 247 BM 2-34

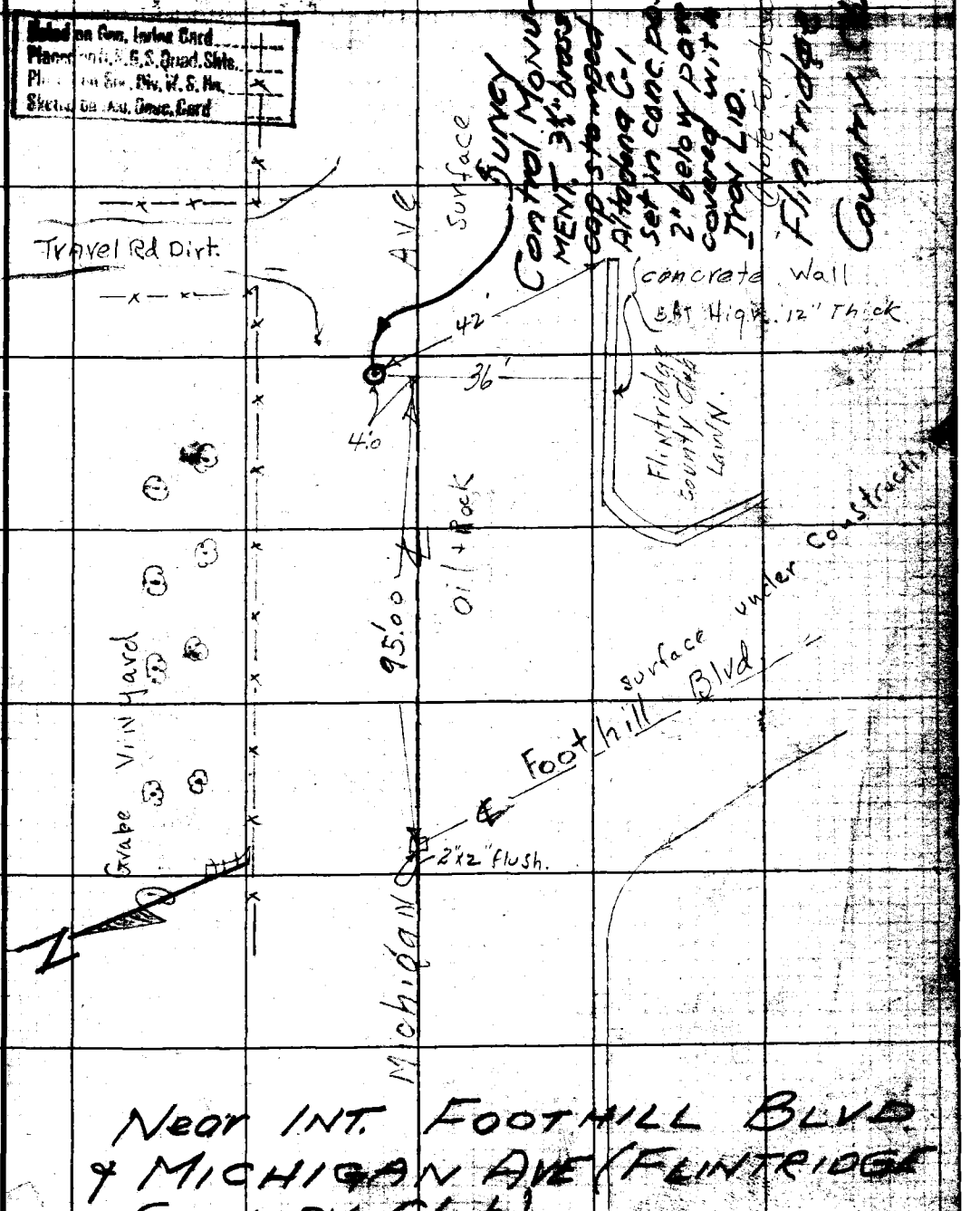

Near INT. FOOTHILL BLVD. & MICHIGAN AVE (FLINTRIDGE COUNTRY CLUB)

F.B. 339 PG. 38

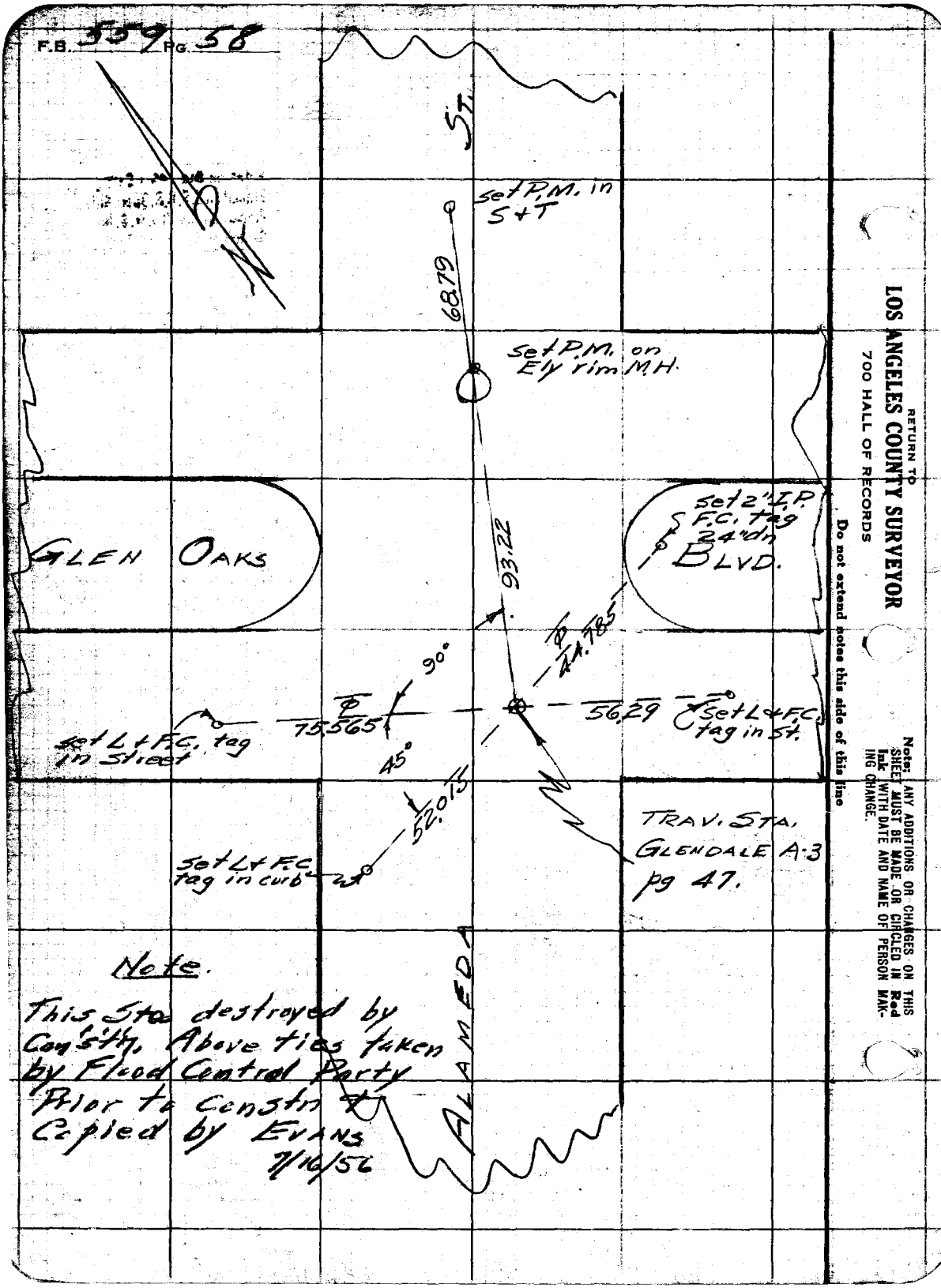

Note.

This Sta destroyed by Con'stn. Above ties taken by Flood Control Party Prior to Con'stn

Copied by EVANS 7/10/56

RETURN TO
LOS ANGELES COUNTY SURVEYOR
700 HALL OF RECORDS

Do not extend notes this side of this line

Note: ANY ADDITIONS OR CHANGES ON THIS SHEET MUST BE MADE OR CIRCLED IN Red Ink WITH DATE AND NAME OF PERSON MAKING CHANGE.

Notes Ck'd by	Survey of La Crescenta	F.B. 559 Pg. 59
Map No.	W. O. 4903 Tape No. St'd °F.	
Office Work	Surveyed by	
Checked	Notes Granquist Date 2-6-35	
Date	Indexed	

Noted on Geo. Index Card
Placed on U.S.G.S. Quad. Obs.
Placed on Ser. Div. W.S. No.
Sketch on Geo. Desc. Card

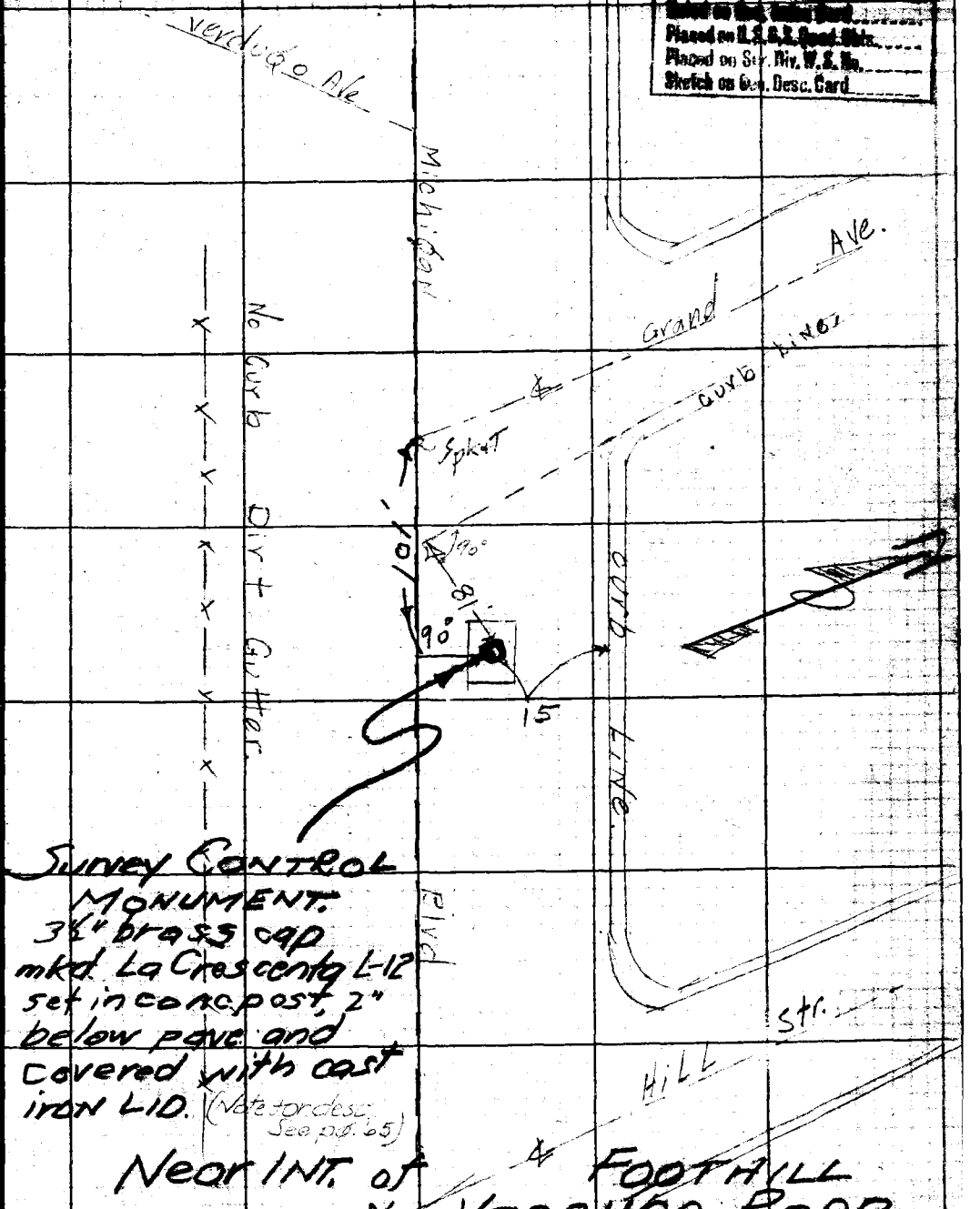

Survey Control Monument. 3½" brass cap mkd. La Crescenta L-12 set in conc. post, 2" below pave and covered with cast iron LID. (Note for desc. See pg. 65)

Near INT. of FOOTHILL BLVD. & VERDUGO ROAD.

Note: ANY ADDITIONS OR CHANGES ON THIS SHEET MUST BE MADE OR CIRCLED IN Red Ink WITH DATE AND NAME OF PERSON MAKING CHANGE.

Do not extend notes this side of this line

RETURN TO
LOS ANGELES COUNTY SURVEYOR
700 HALL OF RECORDS

FORM 247 SM 2-34

F.B. 559 PG. 60

TRAVERSE STATION TIES, BURBANK I-2A (G.E.D.)

4-28-65
TAPE #0185
STD @ 68°
T=90°
66.70 = 66.71
67.14 = 67.15
78.86 = 78.87
49.88 = 49.89
26.15 = 26.15

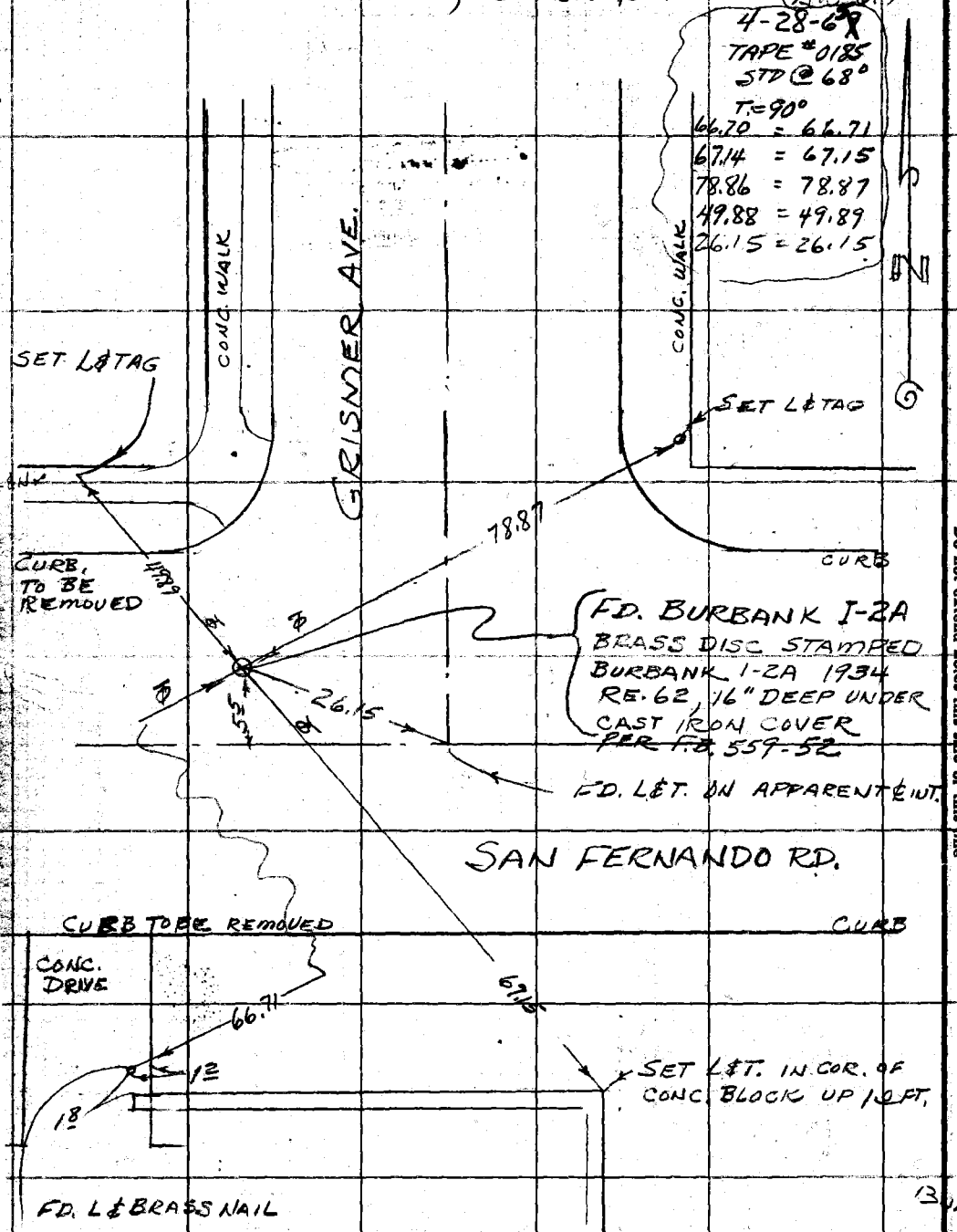

RETURN TO
LOS ANGELES COUNTY SURVEYOR
700 HALL OF RECORDS

Do not extend notes this side of this line

Note: ANY ADDITIONS OR CHANGES ON THIS SHEET MUST BE MADE OR CIRCLED IN Red Ink WITH DATE AND NAME OF PERSON MAKING CHANGE.

BURBANK I-2A 1934 RE-62

Notes Ck'd by	Survey of La Crescenta
Map No.	W. O. 4903 Tape No. St'd °F.
Office Work	Butler
Checked	Notes Grandvist Date 2-6-33
Date	A. C. Johnson
	Indexed

F.B. 559 PG. 61

Noted on Cap. Index Card
Placed on U.S.G.S. Quad. Shts.
Placed on Spr. Div. W.S. No.
Sketch on Log. Desc. Card



Near INT. of FOOTHILL BLVD & BOSTON AVE.

Note: ANY ADDITIONS OR CHANGES ON THIS SHEET MUST BE MADE OR CIRCLED IN Red Ink WITH DATE AND NAME OF PERSON MAKING CHANGE.

Do not extend notes this side of this line

RETURN TO
LOS ANGELES COUNTY SURVEYOR
700 HALL OF RECORDS

FORM 247 5M 2-34

RETURN TO
LOS ANGELES COUNTY SURVEYOR
700 HALL OF RECORDS

Note: ANY ADDITIONS OR CHANGES ON THIS SHEET MUST BE MADE OR CIRCLED IN Red Ink WITH DATE AND NAME OF PERSON MAKING CHANGE.

Do not extend notes this side of this line

T.B. 559 PG. 12

Notes Ck'd by	Survey of La Crescenta Valley	F.B. 559 PG. 63
Map No.	W. O. Tape No. St'd °F.	
Office Work	Surveyed by Butler & Klenck	Noted on Geo. Index Card
Checked	Notes Date 3/9/36	Placed on U.S.G.S. Quad. Shts.
Date	Indexed A. C. Johnson 3-9-36	Placed on Spr. Div. W.S. No.
		Sketch on Geo. Desc. Card

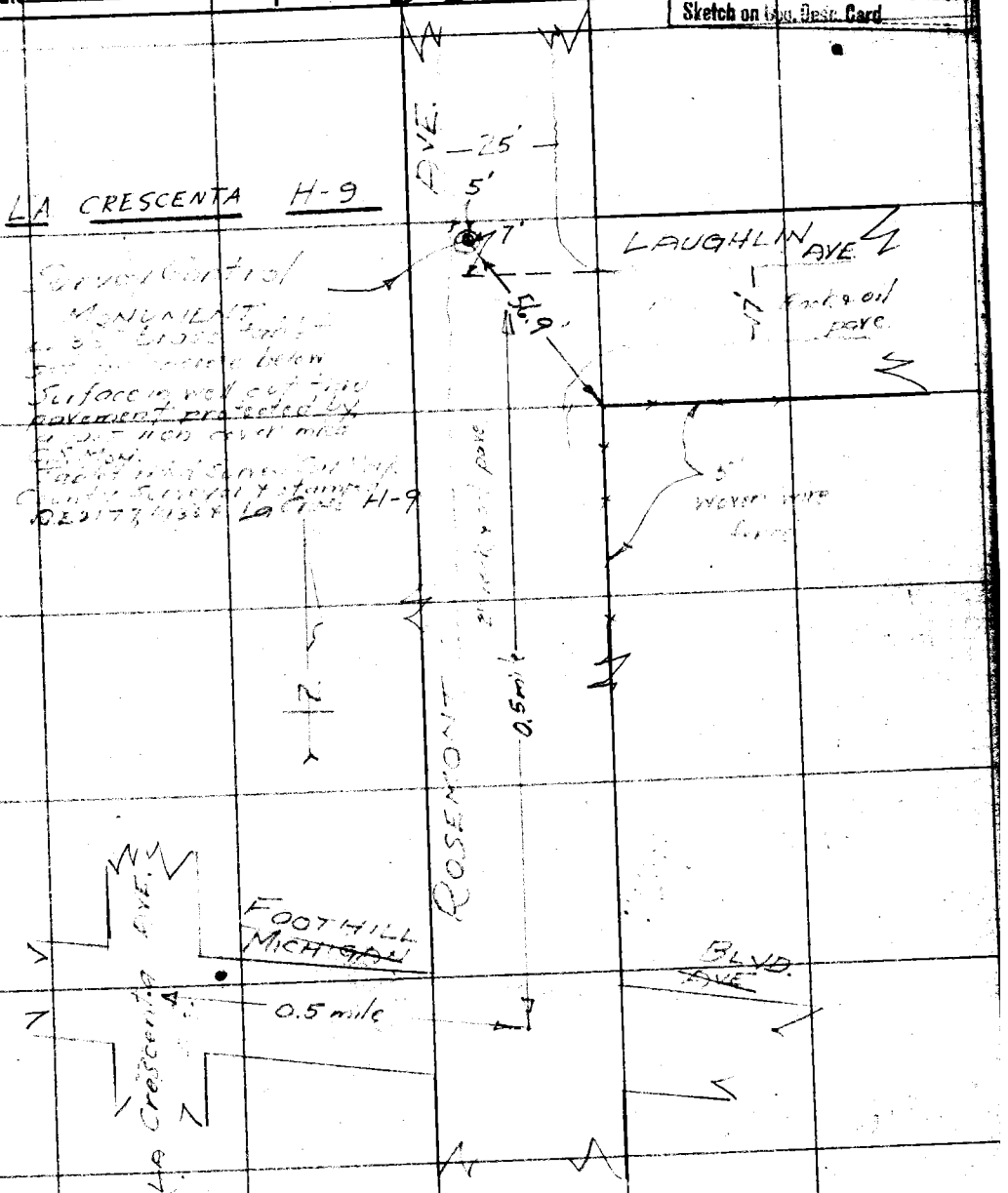

Note: Any Additions or Changes on This Sheet Must be Made or Circled in Red Ink With Date and Name of Person Making Change.

Do not extend notes this side of this line

RETURN TO
LOS ANGELES COUNTY SURVEYOR
700 HALL OF RECORDS

FORM 247 10M 11-35

RETURN TO
LOS ANGELES COUNTY SURVEYOR
700 HALL OF RECORDS

Note: Any Additions or Changes on This Sheet Must be Made or Circled in **Red Ink** With Date and Name of Person Making Change.

Do not extend notes this side of this line

F.B. 559 PG. 64

Notes Ck'd by	Survey of [illegible]	F.B. 554 Pg. [illegible]
Map No.	W. O. [illegible] Tape No. St'd °F.	
Office Work	Surveyed by [illegible]	Noted on Rec. Index Card
Checked	Notes Date [illegible]	Placed on U.S.G.S. Quad. Shts.
Date	Indexed A. C. Johnson 7-24-36	Placed on Cor. Div. W.S. No.
		Sketch on Lab. Desc. Card

DESCRIPTION [illegible] NOT SKETCHED

[illegible] Calif.

[illegible] Co. [illegible] Dis-
[illegible]
[illegible] of [illegible] mkd.
[illegible]

Sta. Mark

[illegible] tablet
[illegible] with the [illegible] mkd.
[illegible] Control Mark, [illegible] Surveyor
[illegible] 1935 &
R.E. [illegible]

[illegible] L.A. Co.: Calif.
[illegible] town of [illegible]
[illegible] Foot-
[illegible] about 101 E of the center
[illegible] Grand Ave. Grand Ave. is
[illegible] of Verdugo Rd.

Sta. Mark.

[illegible] 3½" brass tablet
set in conc. below surface, in well
[illegible] thru pavement, protected by
[illegible] mkd. "County
[illegible] Monument." Tablet mkd.
"Survey Control Mark, County Sur-
veyor" & stamped [illegible] Crescenta
[illegible], 1935, & R.E. 2177.
See sketch F.B. 559/59

Note: Any Additions or Changes on This Sheet Must be Made or Circled in Red Ink With Date and Name of Person Making Change.

Do not extend notes this side of this line

RETURN TO
LOS ANGELES COUNTY SURVEYOR
700 HALL OF RECORDS

FORM 247 10M 11-35

F.B. 559 PG. 66

Noted on Geo. Index Card
Placed on U.S.G.S. Quad. Shts.
Placed on Spec. Div. W.S. No.
Sketch on Geo. Index Card

[illegible]

[illegible]

Sta. Mark:

[illegible] in conc. [illegible]

[illegible] 0.9 mile n'ly on La Crescenta Ave. from its int. with Foothill Blvd.

Sta. Mark:

A 3½" brass tablet set in conc. below surface, in well cut thru triangular pad of conc. protected by a cast iron cover mkd. "County Surveyor Monument" Tablet mkd. "Survey Control Mark, County Surveyor" & stamped R.E. 2177 & La Crescenta 4-8, 1935.

RETURN TO
LOS ANGELES COUNTY SURVEYOR
700 HALL OF RECORDS

Note: Any Additions or Changes on This Sheet Must be Made or Circled in Red Ink With Date and Name of Person Making Change.

Do not extend notes this side of this line

133-"C"

F.B. 5-9-25

Reclamation Area.

Tie out of County Monument;

Survey Control Mark
Sunland
L-12
1934.

Monument to be removed
from Excavation Area.

Howard
Willits
Moreno
Dist.

May 19, 1959.

5/19/1959

133-"C"

66

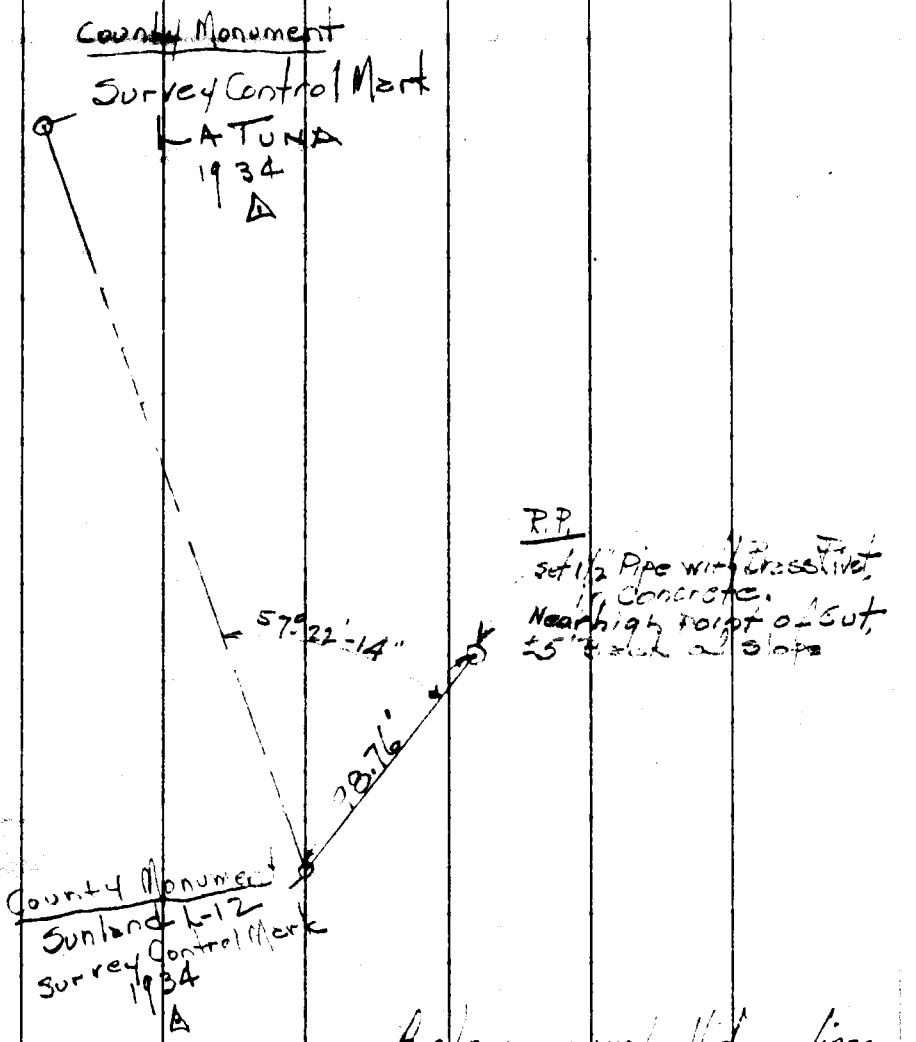

Angle measured multiple readings, 8 Right and 8 Left. = 57°-22'-14"
(Transit vernier to [illegible] seconds.)

Note:
R.P is set at elevation 5.59' Above elev. of L-12.

PUBLIC WORKS DEPARTMENT

CITY OF BURBANK

CALIFORNIA

CLAYTON W. PAIGE
DIRECTOR OF
PUBLIC WORKS

May 21, 1959

COPY



RECEIVED
MAY 22 1959

0301.02

Mr. John A. Lambie
County Engineer
County of Los Angeles
108 West Second Street
Los Angeles 12, Calif.

Attention: Mr. E. T. Mankey
Division Engineer
Survey Division

Subject: Reclamation Fill

Dear Sir:

Reference is made to your letter of recent date concerning the description of Los Angeles County Survey Control System triangulation Station, Sunland, L-12.

Enclosed are photostats of the field book notes showing the tie-out of the station.

Very truly yours,

CLAYTON W. PAIGE
City Engineer and
Street Superintendent

By Ervin Spindel

Ervin Spindel
Senior Assistant
City Engineer

COUNTY ENGINEER
REPLY ___ ACTN ___
'59 MAY 22 AM 11:20

ES:mp
Encl.

JAL ___ HTB ___
LBK ___ WHK ___

alexander
return to ACJ

Notes Ck'd by _____
Map No. _____
Office Work
Checked _____
Date _____

Survey of _____
W.O. _____ Tape No. _____ St'd ___ °F.
Surveyed by _____
Notes _____ Date _____
Indexed A. C. Johnson

F.B. _____ PG. 1

Noted on Rec. Index Card _____
Placed on U. S. G. S. Quad. Shts. _____
Placed on S[illegible] Inv. W. S. No. _____
Sketch on Rec. Desc. Card _____

Note: Any Additions or Changes on This Sheet Must be Made or Circled in Red Ink With Date and Name of Person Making Change.

Do not extend notes this side of this line

RETURN TO
LOS ANGELES COUNTY SURVEYOR
700 HALL OF RECORDS

FORM 247 10M 11-38

F.B. 559 Pg. 68

Noted on Geo. Index Card
Placed on U.S.G.S. Quad. Shts.
Placed on Sec. Div. W.S. No.
Sketch on [illegible] Card

[illegible] Calif

in L.A. Co. [illegible] top of [illegible]
[illegible] northeasterly side of
Verdugo Mts. 3000 No. of Verdugo [illegible]
[illegible] point on [illegible]
[illegible] W. from [illegible] Ave. [illegible]
[illegible] Verdugo [illegible]
to L.A. Co. [illegible] to La
Tuna [illegible]
[illegible] to a point
to a point where the [illegible]
first [illegible]
[illegible]
[illegible]

[illegible]

[illegible] 3½ [illegible]
let in [illegible] flush [illegible]
[illegible] Survey Control Work
County [illegible]
[illegible]

RETURN TO
LOS ANGELES COUNTY SURVEYOR
700 HALL OF RECORDS

Note: Any Additions or Changes on This Sheet Must be Made or Circled in Red Ink With Date and Name of Person Making Change.

Do not extend notes this side of this line

Notes Ck'd by	Survey of [illegible]	F.B. [illegible] Pg. [illegible]
Map No.	W. O. Tape No. St'd °F.	
Office Work	Surveyed by [illegible]	Noted on Geo. Index Card
Checked	Notes Date	Placed on U.S.G.S. Quad. Shts.
Date	Indexed A. C. Johnson	Placed on Div. W.S. No.
		Sketch on Geo. Desc. Card

[illegible]

S.E. of [illegible]

[illegible] Blvd [illegible]

[illegible] mile to top [illegible] is on

[illegible] about

[illegible]

[illegible]

Glendale K-1; L.A. Co; Calif

[illegible] on N'ly end

San Rafael Hills; about 4000' So. of [illegible] Rd.

[illegible] twin tower line

Reached via fire road starting @ gate of

L.A. Co. Forestry Dept. on Hampstead Rd. which

is 0.4 mile from its int. with Chevy Chase Blvd.

in Flintridge. Follow fire road 0.5 mile to

summit; thence N'ly 0.2 mile to ~~summit~~ saddle

& large conc. reservoir. Follow foot trail 400'

N.W. to sta.

Sta. Marks

Set a 3½" [illegible] in conc.

[illegible] "Survey [illegible]

[illegible] County Surveyor & [illegible]

[illegible] 1935 & [illegible] 1977.

Note: Any Additions or Changes on This Sheet Must be Made or Circled in Red Ink With Date and Name of Person Making Change.

Do not extend notes this side of this line

RETURN TO
LOS ANGELES COUNTY SURVEYOR
700 HALL OF RECORDS

FORM 247 10M 11-38

F.B. 559 Pg. 70

Noted on Geo. Index Card _____
Placed on U.S.G.S. Quad. Shts. _____
Placed on Sur. Div. W.S. No. _____
Sketch on Geo. Index Card _____

RETURN TO
LOS ANGELES COUNTY SURVEYOR
700 HALL OF RECORDS

Note: Any Additions or Changes on This Sheet Must be Made or Circled in Red Ink With Date and Name of Person Making Change.

Do not extend notes this side of this line

Note; In 1965 the USGS set an ecc. station 17.28Ft N 59-43-46E from center sta. per usgs letter 9/10/68.
Center station gone. RNW 12/15/72

Notes Ck'd by	Survey of
Map No.	W. O. Tape No. St'd °F.
Office Work	Surveyed by
Checked	Notes Date
Date	Indexed A. C. Johnson

F.B. Pg.

Noted on Rec. Index Card
Placed on U.S.G.S. Quad. Shts.
Placed on Sec. Div. W.S. No.
Sketch on Rec. Deed Card

Note: Any Additions or Changes on This Sheet Must be Made or Circled in Red Ink With Date and Name of Person Making Change.

Do not extend notes this side of this line

RETURN TO
LOS ANGELES COUNTY SURVEYOR
700 HALL OF RECORDS

FORM 247 10M 11-35

F.B. 559 PG. 72

Noted on [illegible]
Placed on [illegible]
Placed on [illegible]
Sheet [illegible]

[illegible] Cadena C-1; L.A. Co; Calif.

[illegible] La Canada Valley District [illegible] Flintridge Country Club [illegible] Michigan Ave. [illegible] E. of ℄ Foothill Blvd.

[illegible]

[illegible]

Surveyor [illegible]
1935 [illegible]

[illegible]

RETURN TO
LOS ANGELES COUNTY SURVEYOR
700 HALL OF RECORDS

Note: Any Additions or Changes on This Sheet Must be Made or Circled in Red Ink With Date and Name of Person Making Change.

Do not extend notes this side of this line

Notes Ck'd by
Map No.
Drawn by
Checked
Date

Survey of
W. O. Tape No. St'd °F.
Surveyed by
Notes A. C. Johnson Date
Indexed

F.B. PG.

Noted on Geo. Index Card
Placed on U.S.G.S. Quad. Shts.
Placed on Sur. Div. W.S. No.
Sketch on Geo. Base Card

Note: Any Additions or Changes on This Sheet Must be Made or Circled in Red Ink With Date and Name of Person Making Change.

Do not extend notes this side of this line

RETURN TO
LOS ANGELES COUNTY SURVEYOR
700 HALL OF RECORDS

FORM 247 10M 11-38

F.B. 559 PG. 74

Noted on Geo. Index Card
Placed on U.S.G.S. Quad. Shts.
Placed on Sur. Div. W.S. No.
Sketch on Geo. Desc. Card

RETURN TO
LOS ANGELES COUNTY SURVEYOR
700 HALL OF RECORDS

Note: Any Additions or Changes on This Sheet Must be Made or Circled in Red Ink With Date and Name of Person Making Change.

Do not extend notes this side of this line

Notes Ck'd by	Survey of	F.B. PG.
Map No.	W. O. Tape No. Std. °F.	
Office Work	Surveyed by	Noted on Geo. Index Card
Checked	Notes Date	Placed on U.S.G.S. Quad. Shts.
Date	Indexed A. C. Johnson	Placed on Geo. Div. W.S. No.
		Sketch on Geo. Desc. Card

Note: Any Additions or Changes on This Sheet Must be Made or Circled in Red Ink With Date and Name of Person Making Change.

Do not extend notes this side of this line

RETURN TO
LOS ANGELES COUNTY SURVEYOR
700 HALL OF RECORDS

FORM 247 10M 11-35

F.B. 359 PG. 76

Noted on Geo. Index Card
Placed on U.S.G.S. Quad. Shts.
Placed on Sur. Div. W.S. No.
Sketch on Geo. Desc. Card

RETURN TO
LOS ANGELES COUNTY SURVEYOR
700 HALL OF RECORDS

Do not extend notes this side of this line

Note: Any Additions or Changes on This Sheet Must be Made or Circled in Red Ink With Date and Name of Person Making Change.

In L.A. Co;

Notes Ck'd by	Survey of
Map No.	W. O. Tape No. St'd. °F.
Office Work	Surveyed by
Checked	Notes Date
Date	Indexed A. C. Johnson

F.B. Pg.

Noted on Geo. Index Card
Placed on U.S.C.&G.S. Quad. Sht.
Placed on Sec. Div. W.S. No.
Sketch on Desc. Card

Burbank

New ties pg 38

Note: Any Additions or Changes on This Sheet Must be Made or Circled in Red Ink With Date and Name of Person Making Change.

Do not extend notes this side of this line

RETURN TO
LOS ANGELES COUNTY SURVEYOR
706 HALL OF RECORDS

FORM 247 10M 11-38

F.B. 559 Pg. 78

Noted on Geo. Index Card
Placed on U.S.G.S. Quad. Shts.
Placed on Sur. Div. W.S. No.
Sketch on Geo. Desc. Card

New Hks FB. 638-123+124

RETURN TO
LOS ANGELES COUNTY SURVEYOR
700 HALL OF RECORDS

Do not extend notes this side of this line

Note: Any Additions or Changes on This Sheet Must be Made or Circled in Red Ink With Date and Name of Person Making Change.

Notes Ck'd by	Survey of [illegible]	F.B. [illegible] PG. [illegible]
Map No.	W. O. [illegible] Tape No. [illegible] Std. [illegible] °F.	
Office Work	Surveyed by [illegible]	
Checked	Notes [illegible] Date [illegible]	
Date	Indexed A. G. Johnson	

Noted on Geo. Index Card
Placed on U.S.G.S. Quad. Shts.
Placed on Sur. Div. W.S. No.
Sketch on Geo. Desc. Card

Note: Any Additions or Changes on This Sheet Must be Made or Circled in Red Ink With Date and Name of Person Making Change.

Do not extend notes this side of this line

RETURN TO
LOS ANGELES COUNTY SURVEYOR
700 HALL OF RECORDS

FORM 247 10M 11-35

RETURN TO
LOS ANGELES COUNTY SURVEYOR
700 HALL OF RECORDS

Note: Any Additions or Changes on This Sheet Must be Made or Circled in **Red Ink** With Date and Name of Person Making Change.

Do not extend notes this side of this line

F.B. 559 Pg. 80

Notes Ck'd by	Survey of
Map No.	W. O. Tape No. St'd °F.
Office Work	Surveyed by
Checked	Notes Date
Date	Indexed A. C. Johnson

F.B. PG.

Noted on Geo. Index Card
Placed on U.S.G.S. Quad. Shts.
Placed on Sur. Div. W.S. Ma.
Sketch on Geo. Desc. Card

Note: Any Additions or Changes on This Sheet Must be Made or Circled in Red Ink With Date and Name of Person Making Change.

Do not extend notes this side of this line

RETURN TO
LOS ANGELES COUNTY SURVEYOR
700 HALL OF RECORDS

FORM 247 10M 11-38

F.B. 559 PG. 82

Noted on Sec. Index [illegible]
Placed on U.S. [illegible]
Placed on [illegible]
Sketch [illegible]

[illegible] - GLENDALE I-1 -
Los Angeles County [illegible] Triangulation Station

In L.A. Co. in [illegible] of Glendale, at intersection of [illegible] [illegible] curb, [illegible] [illegible] of Verdugo Rd. and 2.5 ft. [illegible] of north curb line of [illegible] Ave.

[illegible] 3½" [illegible] [illegible] [illegible] stamped by [illegible] [illegible] [illegible]
[illegible] "SURVEY CONTROL MARK, COUNTY SURVEYOR" and [illegible] R.E. [illegible] and "GLENDALE I-1 1955"

[illegible]

RETURN TO
LOS ANGELES COUNTY SURVEYOR
700 HALL OF RECORDS

Do not extend notes this side of this line

Note: Any Additions or Changes on This Sheet Must be Made or Circled in Red Ink With Date and Name of Person Making Change.

FORM 247 10M 11-38

RETURN TO
LOS ANGELES COUNTY SURVEYOR
700 HALL OF RECORDS

Note: Any Additions or Changes on This Sheet Must be Made or Circled in **Red Ink** With Date and Name of Person Making Change.

Do not extend notes this side of this line

Notes Ck'd by _____

Map No. _____

Control Work

Checked _____

Date _____

Survey of _____

W. O. _____ Tape No. _____ St'd ____ °F.

Surveyed by _____

Notes _____

Indexed _____ Date _____

A. C. Johnson

F.B. _____ PG. _____

Placed on Map Under Card

Placed on U.S.G.S. Quad. Shts. _____

Sheet No. _____ Rge. _____ Twp. _____ Div. W.S.No. _____

Desc. Card _____

F.B. 559 PG. 84

— GLENDALE H-5 —

L.A. Co. Calif. Triangulation Station.

In L.A. Co., in City of Glendale, on Glendale Ave., 700' more or less, south of Verdugo Rd., 4' south of North curb line of Glendale Ave., and 618.9' west of southwest curb return at intersection of Verdugo Rd and Glendale Ave.

Station Mark: A 3½" brass tablet set in concrete below surface, in well [illegible] pavement, protected by a cast iron cover marked "COUNTY SURVEYOR MONUMENT". Tablet marked, "SURVEY CONTROL MARK, COUNTY SURVEYOR" and stamped "R.E. 277" and "GLENDALE H-5, 1935".

[illegible]

RETURN TO
LOS ANGELES COUNTY SURVEYOR
700 HALL OF RECORDS

Note: Any Additions or Changes on This Sheet Must be Made or Circled in Red Ink With Date and Name of Person Making Change.

Do not extend notes this side of this line

Notes Ck'd by		Survey of	F.B. 559 Pg. 85
Map No.		W. O. 4903 Tape No.	St'd. of
~~Office Work~~		~~Surveyed by~~ Stevenson	
Checked		Notes	Date 9-7-39
Date		Indexed	C. Johnson

TIES TO SURVEY CONTROL

MARK A-2A CITY OF BURBANK

OLIVE AVE - TENTH ST.

T.J. Stevenson
J.H. Ott
M. Taylor
K.H. Gardner

Note: Any Additions or Changes on This Sheets Must be Made or Circled in Red Ink With Date and Name of Person Making Change.

Do not extend notes this side of this line

RETURN TO
LOS ANGELES COUNTY SURVEYOR
700 HALL OF RECORDS

FORM 247 5M 10-37

F.B. 559 PG. 86

City of Burbank

Noted on Geo. Index Card
Placed on U.S.G.S. Quad. Shts.
Placed on Sur. Div. W.S. No.
Sketch on Geo. Desc. Card

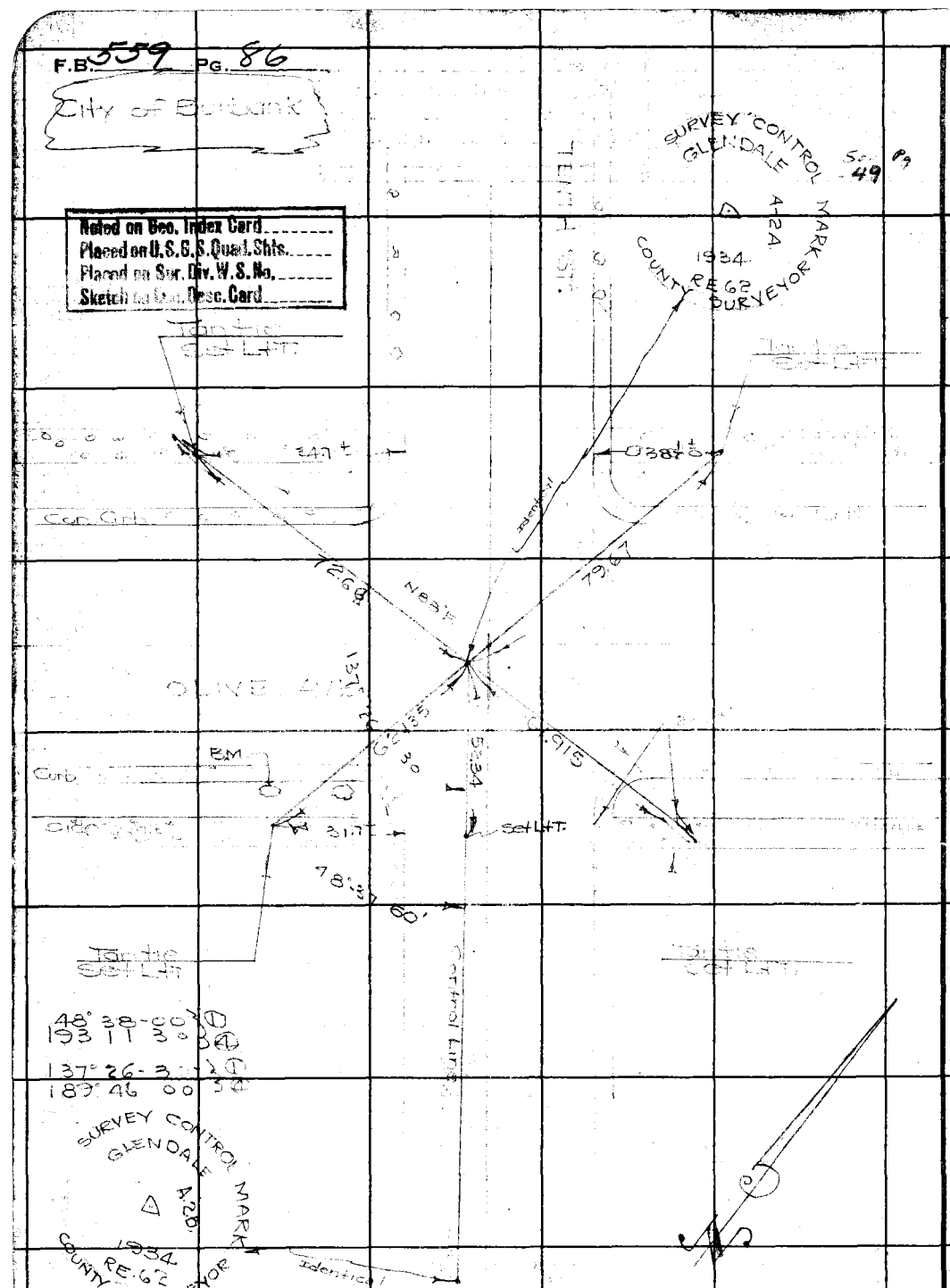

Sta	±	HI	—	Elev	
Mon orig. Position	4.599	104.599		100.00	Set C.ST.
BM.	5.990		5.94	98.659	root of pepper Loc above
			4.649	100.00	above

RETURN TO
LOS ANGELES COUNTY SURVEYOR
700 HALL OF RECORDS

Note: Any Additions or Changes on This Sheets Must be Made or Circled in **Red Ink** With Date and Name of Person Making Change.

Do not extend notes this side of this line

Notes Ck'd by		Survey of GEODETIC CONTROL	F. B. 559 Pg. 87
Map No.		JN 0301.00 Tape 092 Std 68° °F	
Office Work		Surveyed by C. E. DREIER	
Checked		Notes G.E.D. Date 12-16-59	
Date		Indexed J. C. Johnson 5-29-60	

L.A. CO. SURVEY CONTROL SYSTEM

TRIANGULATION STATION

MT. LOWE C-12 AND MT LOWE C-12 ECC.

NEW SKETCH AND DESC, SEE F.B. 559-22-26 FOR ORIG.

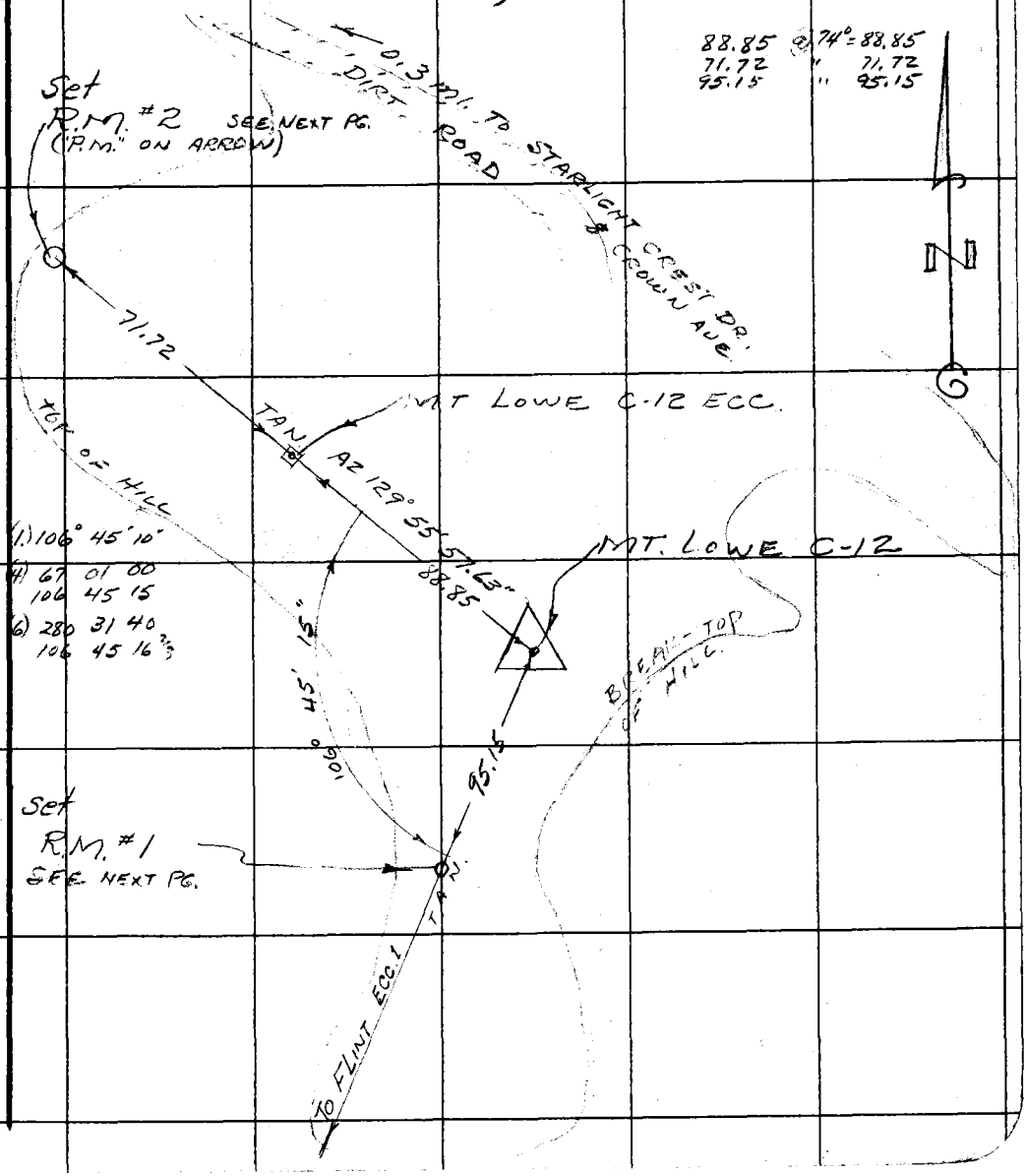

Note: Any Additions or Changes on This Sheet Must be Made or Circled in Red Ink With Date and Name of Person Making Change.

Do not extend notes this side of this line.

RETURN TO
LOS ANGELES COUNTY ENGINEER
700 LOS ANGELES COUNTY ENGINEERING BLDG.

76F9095 CE #247—3-57

F.B. 559 Pg. 88

NEW DESCRIPTION
LOS ANGELES COUNTY SURVEY CONTROL SYSTEM TRI. STA.
MT. LOWE C-12 AND MT. LOWE C-12 ECC.
THESE STATIONS ARE ON THE SOUTH EDGE OF MESA ON THE WEST SIDE OF THE ARROYO SECO, ABOUT 1 MILE NORTH OF DEVILS GATE DAM. IT CAN BE REACHED BY GOING NORTH ON CROWN AVE, (FROM MICHIGAN AVE, NEAR FOOTHILL FREEWAY) TO STARLIGHT CREST DR., GO 0.5 MI S. ELY ON STARLIGHT CREST DR AND DIRT RD TO STATIONS

MT. LOWE C-12
SUB-SURFACE MARK PER F.B 559-22-26
A 2 INCH IRON PIPE WITH BRASS CAP IN CONC. 3½ FT BELOW SURFACE, INSCRIBED COUNTY SURVEYORS MONUMENT. PUNCH MARK IN CAP DIRECTLY UNDER STATION MARK.

STATION MARK: A 3½ INCH BRASS TABLET, INSCRIBED "SURVEY CONTROL MARK COUNTY SURVEYOR 1934 MT. LOWE C-12 R.E. 62" IN CONCRETE FLUSH

MT. LOWE C-12 ECCENTRIC
STATION MARK PER F.B. 559-22-26
A 3½ INCH BRASS TABLET INSCRIBED "SURVEY CONTROL MARK COUNTY SURVEYOR 1934 MT. LOWE C-12 ECCENTRIC R.E. 62" IN CONC. FLUSH. NO SUB-SURFACE MARK

R.M. NO. 1 SET STD. R.M. MON. STAMPED "MT. LOWE C-12 R.M. NO 1 1959 L.A. CO. ENGR. R.E 5869" FLUSH

R.M. NO 2 SET STD. R.M. MON. STAMPED "MT. LOWE C-12 R.M. NO 2 1959 L.A. CO. ENGR. RE 5869

RETURN TO
LOS ANGELES COUNTY ENGINEER
700 LOS ANGELES COUNTY ENGINEERING BLDG.
Do not extend notes this side of this line.
Note: Any Additions or Changes on This Sheet Must be Made or Circled in Red Ink With Date and Name of Person Making Change.

Notes Ck'd by	Survey of Geod. Control - Burbank	F.B. 559 Pg. 89
Map No.	W. O. 4900 Tape No. 79 St'd 68 °F.	
Office Work	Surveyed by [illegible]	
Checked	Notes G. WK. Date 3-2-50	
Date	Indexed [illegible]	

Traverse Station:-

"BURBANK I-4"

Reference Ties.



50.015' @ 60° = 50.01'
48.05' @ " = Same.
24.415' @ " = " .
37.065' @ " = " .

Note: Any Additions or Changes on This Sheet Must be Made or Circled in Red Ink With Date and Name of Person Making Change.

Do not extend notes this side of this line

RETURN TO
LOS ANGELES COUNTY SURVEYOR
700 HALL OF RECORDS

FORM 247 10M 11-35

RETURN TO
LOS ANGELES COUNTY SURVEYOR
700 HALL OF RECORDS

Note: Any Additions or Changes on This Sheet Must be Made or Circled in **Red Ink** With Date and Name of Person Making Change.

Do not extend notes this side of this line

F.B. 551 PG. 30

Notes Ck'd by
Map No.
Office Work
Checked
Date

Survey of GEODETIC CONTROL
JN 0201.00 Tape Std °F
Surveyed by G.E. DREIER
Notes G.E.D. Date 12-1-60
Indexed

F. B. 559 PG. 91

L.A.CO. SURVEY CONTROL SYSTEM TRAVERSE STATION

BURBANK K-4B (SEE F.B. 559-57 FOR ORIG.)

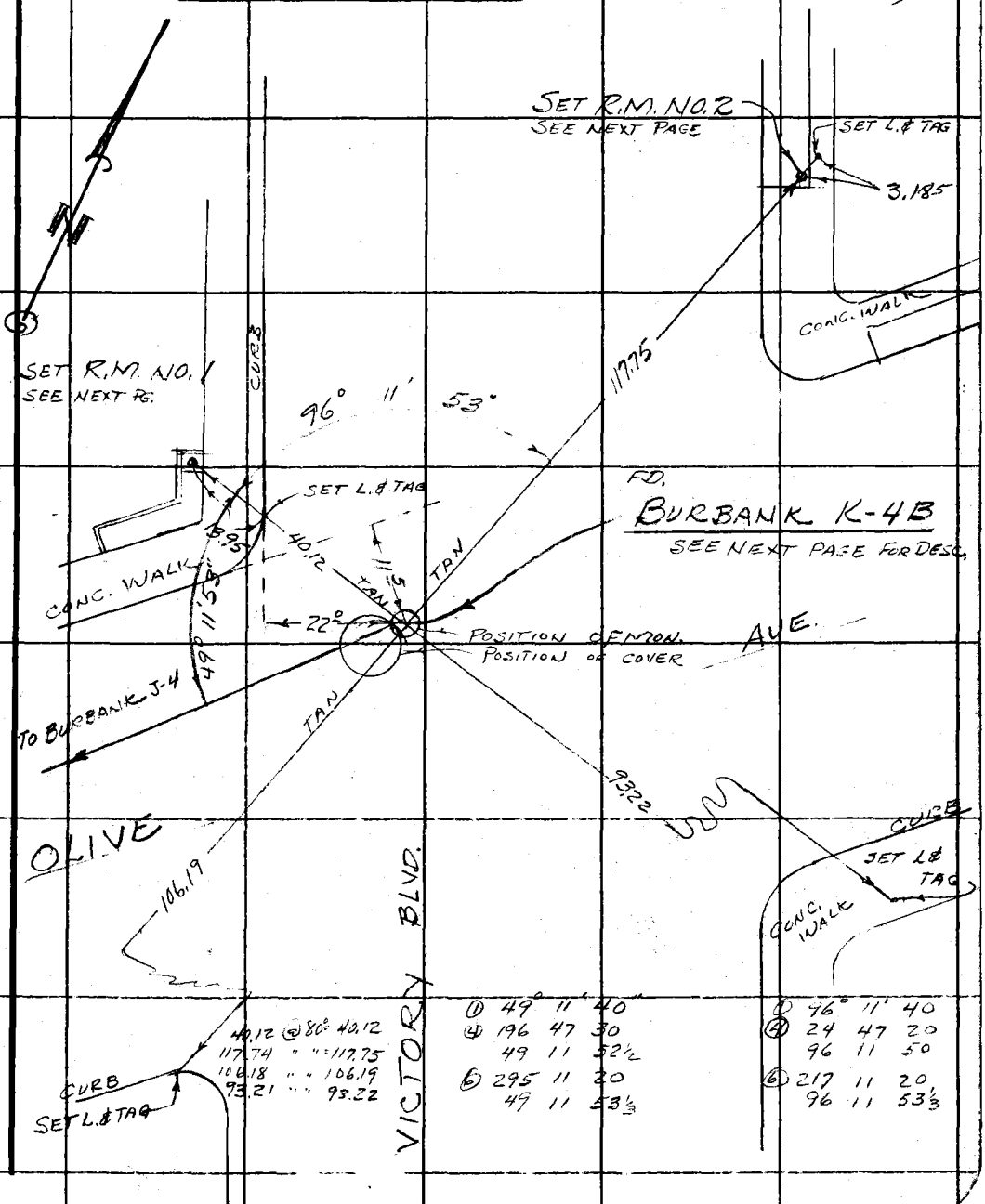

40.12 @ 80°	① 49° 11' 40"	③ 96° 11' 40"
117.74 " " 117.75	④ 196 47 30	⑤ 24 47 20
106.18 " " 106.19	49 11 52½	96 11 50
93.21 " " 93.22	⑥ 295 11 20	⑥ 217 11 20
	49 11 53⅓	96 11 53⅓

Note: Any Additions or Changes on this Sheet Must be Made or Circled in Red Ink With Date and Name of Person Making Change.

Do not extend this side of this line.

PLEASE RETURN TO
LOS ANGELES COUNTY ENGINEER
700 LOS ANGELES COUNTY ENGINEERING BLDG.

76F309S S&E #247 11-58

F. B. 559 PG 92

DESCRIPTION

BURBANK K-48

THIS TRAVERSE STATION IS IN THE CITY OF BURBANK AT THE INTERSECTION OF OLIVE AVE. AND VICTORY BLVD., 22 FT. ELy FROM WLy CURB LINE OF VICTORY BLVD. AND 11.5 FT. SELY FROM THE N.W. CURB LINE OF OLIVE AVE.

STATION MARK - FOUND A STD. TRAVERSE STATION MON. STAMPED "BURBANK K-48 1934 RE. 62 12 INCHES DEEP UNDER CAST IRON COVER. (NOTE - MON. IS NOT CENTERED UNDER COVER. SET PK. SPK. ON SURFACE AT NELY EDGE OF COVER DIRECTLY OVER MON.)

R.M. NO. 1 SET STD. REF. MON. STAMPED "BURBANK K-48 R.M. NO. 1 1960 RE. 5869" FLUSH AT BACK OF WALK ON NWLy COR. OF INTER.

R.M. NO. 2 SET STD. REF. MON. STAMPED "BURBANK K-48 R.M. NO. 2 1960 RE. 5869" FLUSH.

PLEASE RETURN TO
LOS ANGELES COUNTY ENGINEER
700 Los Angeles County Engineering Bldg.

Do not extend this side of this line.

Note: Any Additions or Changes on This Sheet Must be Made or Circled in Red Ink With Date and Name of Person Making Change.

FORM 247 10M 11-35

RETURN TO
LOS ANGELES COUNTY SURVEYOR
700 HALL OF RECORDS

Note: Any Additions or Changes on This Sheet Must be Made or Circled in **Red Ink** With Date and Name of Person Making Change.

Do not extend notes this side of this line

Notes Ck'd by_____
Map No._____
Office Work
Checked_____
Date_____

Survey of_____
W. O._____ Tape No._____ St'd____ °F.
Surveyed by
Notes_____ Date_____
Indexed_____

F.B._____ Pg._____

RETURN TO
LOS ANGELES COUNTY SURVEYOR
700 HALL OF RECORDS

Note: Any Additions or Changes on This Sheet Must be Made or Circled in **Red Ink** With Date and Name of Person Making Change.

Do not extend notes this side of this line

F.B. _____ PG. _____

FORM 247 10M 11-35

RETURN TO
LOS ANGELES COUNTY SURVEYOR
700 HALL OF RECORDS

Note: Any Additions or Changes on This Sheet Must be Made or Circled in **Red Ink** With Date and Name of Person Making Change.

Do not extend notes this side of this line

Notes Ck'd by_____
Map No._____
Office Work
Checked_____
Date_____

Survey of_____
W. O._____ Tape No._____ St'd____ °F.
Surveyed by_____
Notes_____ Date_____
Indexed_____

F. B._____ PG._____

RETURN TO
LOS ANGELES COUNTY SURVEYOR
700 HALL OF RECORDS

Note: Any Additions or Changes on This Sheet Must be Made or Circled in **Red Ink** With Date and Name of Person Making Change.

Do not extend notes this side of this line

F.B. _____ PG. _____

Notes Ck'd by	Survey of Cad Map-Bel Area	F.B. 559 Pg. 100
Map No.	W. O. 4902 Tape No 05 St'd 84 of.	
Office Work	Surveyed by Butler	
Checked	Notes	
Date	Indexed 5-6-36	

Note: ANY ADDITIONS OR CHANGES ON THIS SHEET MUST BE MADE OR CIRCLED IN Red Ink WITH DATE AND NAME OF PERSON MAKING CHANGE.

Do not extend notes this side of this line

LOS ANGELES COUNTY SURVEYOR
700 HALL OF RECORDS

J.N. 4902
— CADASTRAL MAPPING —
BELVEDERE AREA.

1935
May & June

Survey of secondary triangulation scheme of 11 stations; connecting to 5 primary stations, ie. Silverwood, Vernon, Monterey #2, Workman, & Bassett; covering Belvedere Area. - Hildebrand Theodolite # 72549

Comty
Mankey
Butler
Klein
Gran
J. Wil
D. Reyn

NOTE:

For description & location of all stations - (See Index next pg) & (Card INDEX - Tri. Sta. Descriptions) - 5TH Floor Klinker Blvd

For map showing tri.-scheme - see File No. ?

For sketches showing location of 5 pavement stations see pgs. 105-113

For Cadastral Ties to 5 pavement & 2 field station See pg's (115-134)

FORM 347 PM 2-34

F.B. 559 Pg. 101

RETURN TO
LOS ANGELES COUNTY SURVEYOR
700 HALL OF RECORDS

Do not extend notes this side of this line

Note: ANY ADDITIONS OR CHANGES ON THIS SHEET MUST BE MADE OR CIRCLED IN Red Ink WITH DATE AND NAME OF PERSON MAKING CHANGE.

Index

Station	Sketch	Description
1 Alhambra E-4	P.S. 105 + 125	P.S. 136
2 Alhambra I-11	" 107 + 121	" 137
3 Alhambra F-8	" 109 + 119	" 138
4 Alhambra A-8	" 111 + 123	" 145
5 Alhambra B-11	" 113 + 117	" 135
6 Bell I-2	" 127	" 141
7 Alhambra B-7	" 133	" 139
8 Alhambra F-6	None	" 140
9 Merced	"	" 1
10 Whittier J-3	"	" 142
11 Alhambra K-9	"	" 143

Notes Ck'd by	Survey of Cadas Map - BEN	F.B. 559 Pg. 105
Map No.	W. O. 4902 Tape No. St'd OF.	
Office Work	Surveyed by Butler	
Checked	Notes Date	
Date	Indexed C. O. Johnson 5-15-35	

Noted on Sup. Index Card
Placed on U.S.G.S. Quad. Shts.
Placed on Sur. Dis. W.S. No.
Sketch on Dep. Desc. Card

Note: ANY ADDITIONS OR CHANGES ON THIS SHEET MUST BE MADE OR CIRCLED IN Red Ink WITH DATE AND NAME OF PERSON MAKING CHANGE.

RETURN TO
LOS ANGELES COUNTY SURVEYOR
700 HALL OF RECORDS

Do not extend notes this side of this line



Station Mark: 3½" brass tablet set in concrete in well cut thru pavement, covered with a cast iron cover marked County Surveyor Monument

Tablet mkd Survey Control Mark, County Surveyor & stamped Alhambra E-11, R.E. 2177, 1935.

FORM 247 5M 2-34

RETURN TO

LOS ANGELES COUNTY SURVEYOR

700 HALL OF RECORDS

Note: ANY ADDITIONS OR CHANGES ON THIS SHEET MUST BE MADE OR CIRCLED IN **Red Ink** WITH DATE AND NAME OF PERSON MAKING CHANGE.

Do not extend notes this side of this line

F.B. _____ PG. _____

Notes Ck'd by	Survey of [illegible]
Map No.	W. O. Tape No St'd OF.
Office Work	Surveyed by
Checked	Notes Date [illegible]
Date	Indexed [illegible]

F.B. 559 Pg. 107

Placed on U.S.G.S. Quad. Shts.
Placed on Sur. Div. W.S. No.
Sketch on [illegible] Desc. Card

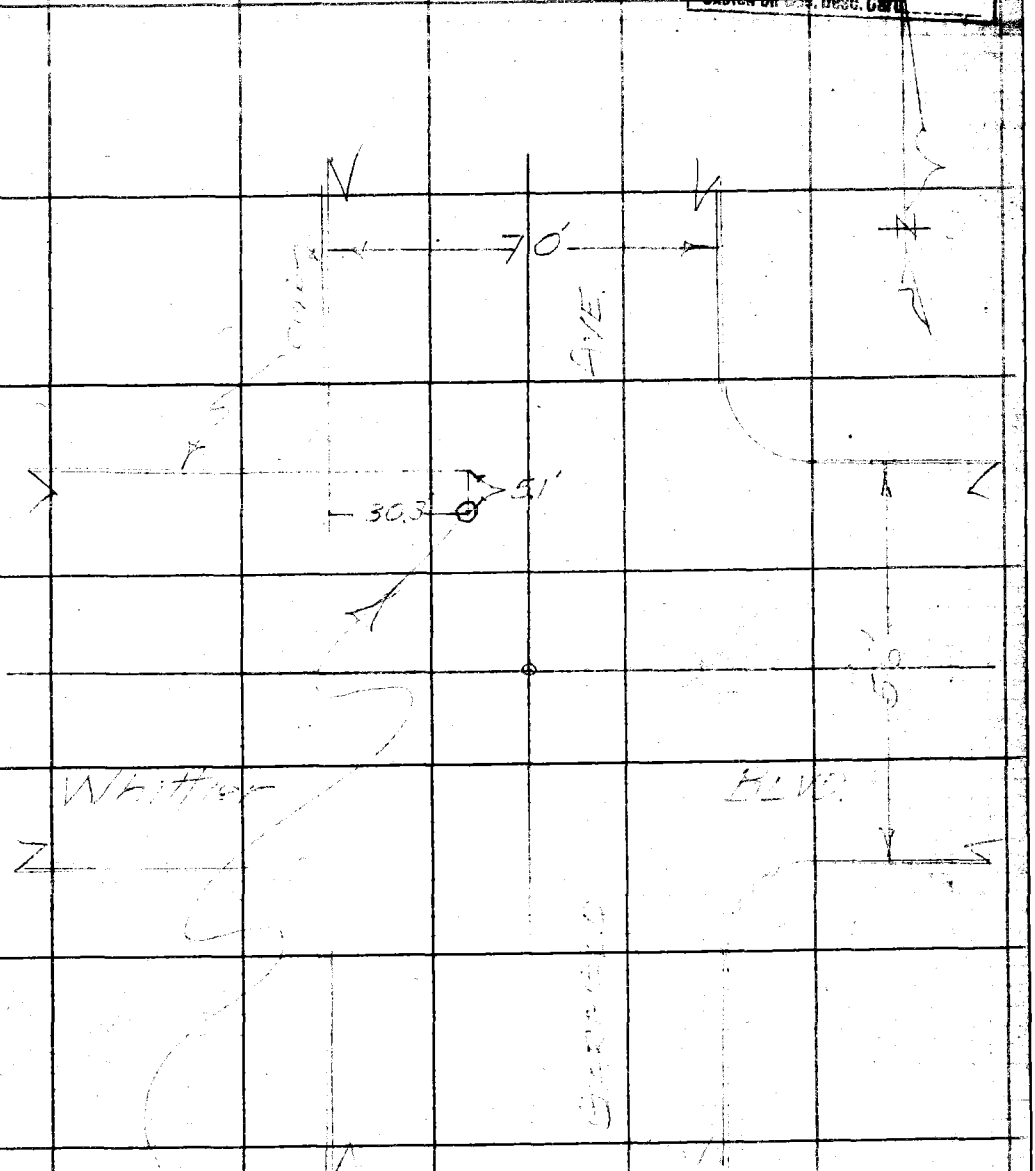

[illegible] covered [illegible] County Surveyor Monument [illegible] Mark County Surveyor [illegible] Alhambra I-11, [illegible] 1935

Note: ANY ADDITIONS OR CHANGES ON THIS SHEET MUST BE MADE OR CIRCLED IN Red Ink WITH DATE AND NAME OF PERSON MAKING CHANGE.

RETURN TO
LOS ANGELES COUNTY SURVEYOR
700 HALL OF RECORDS

Do not extend notes this side of this line

FORM 247 BM 2-34

RETURN TO

LOS ANGELES COUNTY SURVEYOR

700 HALL OF RECORDS

Note: ANY ADDITIONS OR CHANGES ON THIS SHEET MUST BE MADE OR CIRCLED IN **Red Ink** WITH DATE AND NAME OF PERSON MAKING CHANGE.

Do not extend notes this side of this line

F.B. _____ PG _____

Notes Ck'd by	Survey of Cada Mon
Map No.	W. O. Tape No St'd OF.
Office Work	Surveyed by
Checked	Notes Date
Date	Indexed

F.B. 559 Pg. 109

Noted on Gen. Index Card
Placed on U.S.G.S. Quad. Sht.
Placed on Sta. Div. W.S. No.
Sketch on Gen. Desc. Card

on Mark; in concrete
covered with a cast



Note: ANY ADDITIONS OR CHANGES ON THIS SHEET MUST BE MADE OR CIRCLED IN Red Ink WITH DATE AND NAME OF PERSON MAKING CHANGE.

RETURN TO
LOS ANGELES COUNTY SURVEYOR
700 HALL OF RECORDS

Do not extend notes this side of this line

FORM 247 5M 2-34

RETURN TO

LOS ANGELES COUNTY SURVEYOR

700 HALL OF RECORDS

Note: ANY ADDITIONS OR CHANGES ON THIS SHEET MUST BE MADE OR CIRCLED IN **Red Ink** WITH DATE AND NAME OF PERSON MAKING CHANGE.

Do not extend notes this side of this line

FB PG

Notes Ck'd by	Survey of Cadas. Map.	F.B. 559 Pg. 111
Map No.	W. O. 4902 Tape No. St'd OF.	
Office Work	Surveyed by Butler	
Checked	Notes " Date 6/35	
Date	Indexed A. C. Johnson	

Noted on Geo. Index Card
Placed on U.S.G.S. Quad. Shts.
Placed on Geo. Div. W.S. No.
Sketch on U.S. Desc. Card

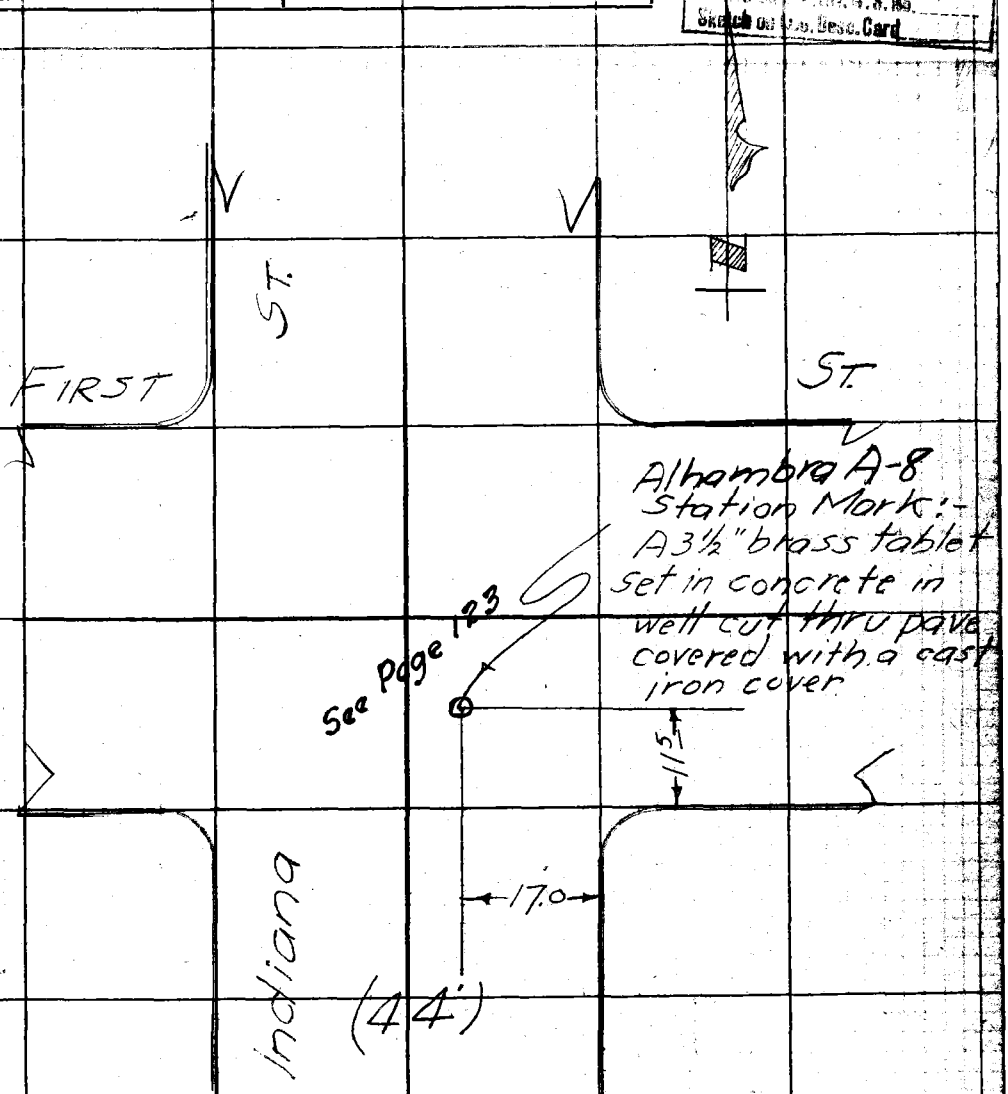

For Ties to Alhambra A-8 Ecc See FB G-42-38

Note: ANY ADDITIONS OR CHANGES ON THIS SHEET MUST BE MADE OR CIRCLED IN Red Ink WITH DATE AND NAME OF PERSON MAKING CHANGE.

Do not extend notes this side of this line

RETURN TO
LOS ANGELES COUNTY SURVEYOR
700 HALL OF RECORDS

FORM 247 5M 2-34

RETURN TO

LOS ANGELES COUNTY SURVEYOR

700 HALL OF RECORDS

Note; ANY ADDITIONS OR CHANGES ON THIS SHEET MUST BE MADE OR CIRCLED IN **Red Ink** WITH DATE AND NAME OF PERSON MAKING CHANGE.

Do not extend notes this side of this line

F.B. _____ PG. _____

Notes Ck'd by	Survey of Cadas Map-Belv	F.B. 559 Pg. 113
Map No.	W. O. 4902 Tape No. St'd OF.	
Office Work	Surveyed by Butler	
Checked	Notes Date 6/25	
Date	Indexed C. Johnson	

Noted on Gen. Index Card
Placed on U.S.G.S. Quad. Shts.
Placed on Sur. Div. W. S. No.
Sketch on Gen. Dupe. Card

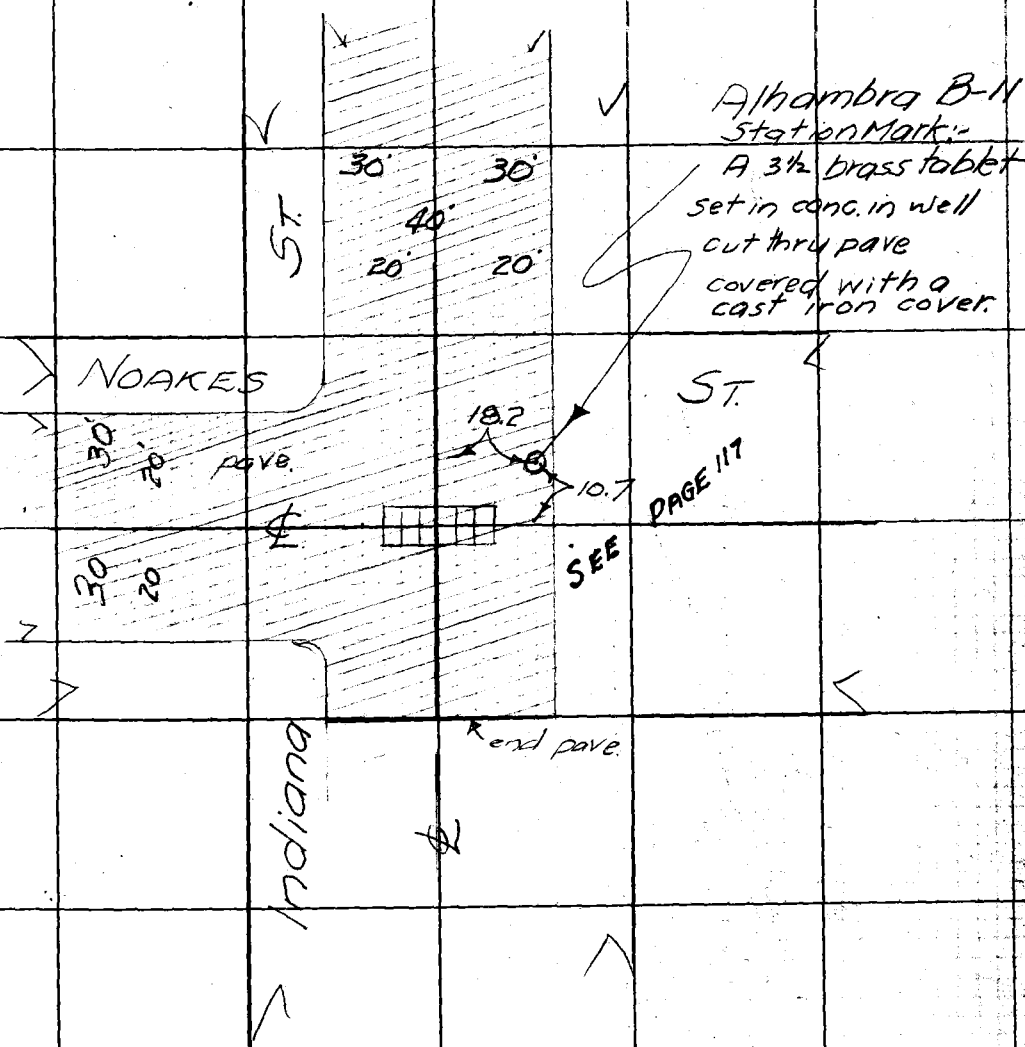

Note: ANY ADDITIONS OR CHANGES ON THIS SHEET MUST BE MADE OR CIRCLED IN Red Ink WITH DATE AND NAME OF PERSON MAKING CHANGE.

Do not extend notes this side of this line

RETURN TO
LOS ANGELES COUNTY SURVEYOR
700 HALL OF RECORDS

FORM 247 5M 2-34

RETURN TO

LOS ANGELES COUNTY SURVEYOR

700 HALL OF RECORDS

Note: ANY ADDITIONS OR CHANGES ON THIS SHEET MUST BE MADE OR CIRCLED IN **Red Ink** WITH DATE AND NAME OF PERSON MAKING CHANGE.

Do not extend notes this side of this line

F.B.____ PG.____

Notes Ck'd by		Survey of Cad. Map - 3 & 4	F.B. 559 PG. 115
Map No.		W. O. 4902 Tape No 05 St'd 84 OF.	
Office Work		Surveyed by Butler	
Checked		Notes	Date 6/33
Date		Indexed A. C. Johnson	

NOTE: ANY ADDITIONS OR CHANGES ON THIS SHEET MUST BE MADE OR CIRCLED IN Red INK WITH DATE AND NAME OF PERSON MAK-ING CHANGE.

Do not extend notes this side of this line

RETURN TO
LOS ANGELES COUNTY SURVEYOR
700 HALL OF RECORDS

FORM 247 BM 2-34

J.N. 4902

—Cadastral Ties—

INDEX

No.	STATION	Location	Pg.	
1	Alhambra B-1	Noakes & Indiana Sts	117	Butler Kleineck Wilkey Reynolds.
2	" F-8	3rd St. & Atlantic Ave	119	
3	" I-11	Whittier & Garfield Aves.	121	
4	" A-8	1st & Indiana STS.	123	
5	" E-11	ANA-TELE. RD & ATLANTIC AVE	125.	
6	Bell J-2	Greenwood Ave & 1/2 mi N. ANA-TELE RD.	127	C.L. Berger #15698 100 Tape #05- Std. 84° F-23#

NOTE: Title pg. - pg. 100

RETURN TO

LOS ANGELES COUNTY SURVEYOR

700 HALL OF RECORDS

Note: ANY ADDITIONS OR CHANGES ON THIS SHEET MUST BE MADE OR CIRCLED IN **Red Ink** WITH DATE AND NAME OF PERSON MAKING CHANGE.

Do not extend notes this side of this line

F.B. _____ PG. _____

Notes Ck'd by
Map No.
Office Work
Checked
Date

Survey of Cad Map - Bell Area F.B. 339 Pg. 117
W. O. 4902 Tape No. 05 St'd 84 of.
Surveyed by Butler
Notes " Date 6/33.
Indexed A. C. Johnson

Plotted on Base Index Sheet
Placed on U.S.G.S. Quad. Shts.
Placed on Sec. Div. W. S. No. 7
Sketch on Geo. Desc. Card

Note: ANY ADDITIONS OR CHANGES ON THIS SHEET MUST BE MADE OR CIRCLED IN Red Ink WITH DATE AND NAME OF PERSON MAKING CHANGE.

Do not extend notes this side of this line

RETURN TO
LOS ANGELES COUNTY SURVEYOR
700 HALL OF RECORDS

FORM 247 5M 2-34

F.B. 559 Pg. 118

Noted on Gen. Index Card
Placed on U.S.G.S. Quad. Shts.
Placed on Sec. Div. W.S. No.
Sketch on Gen. Desc. Card

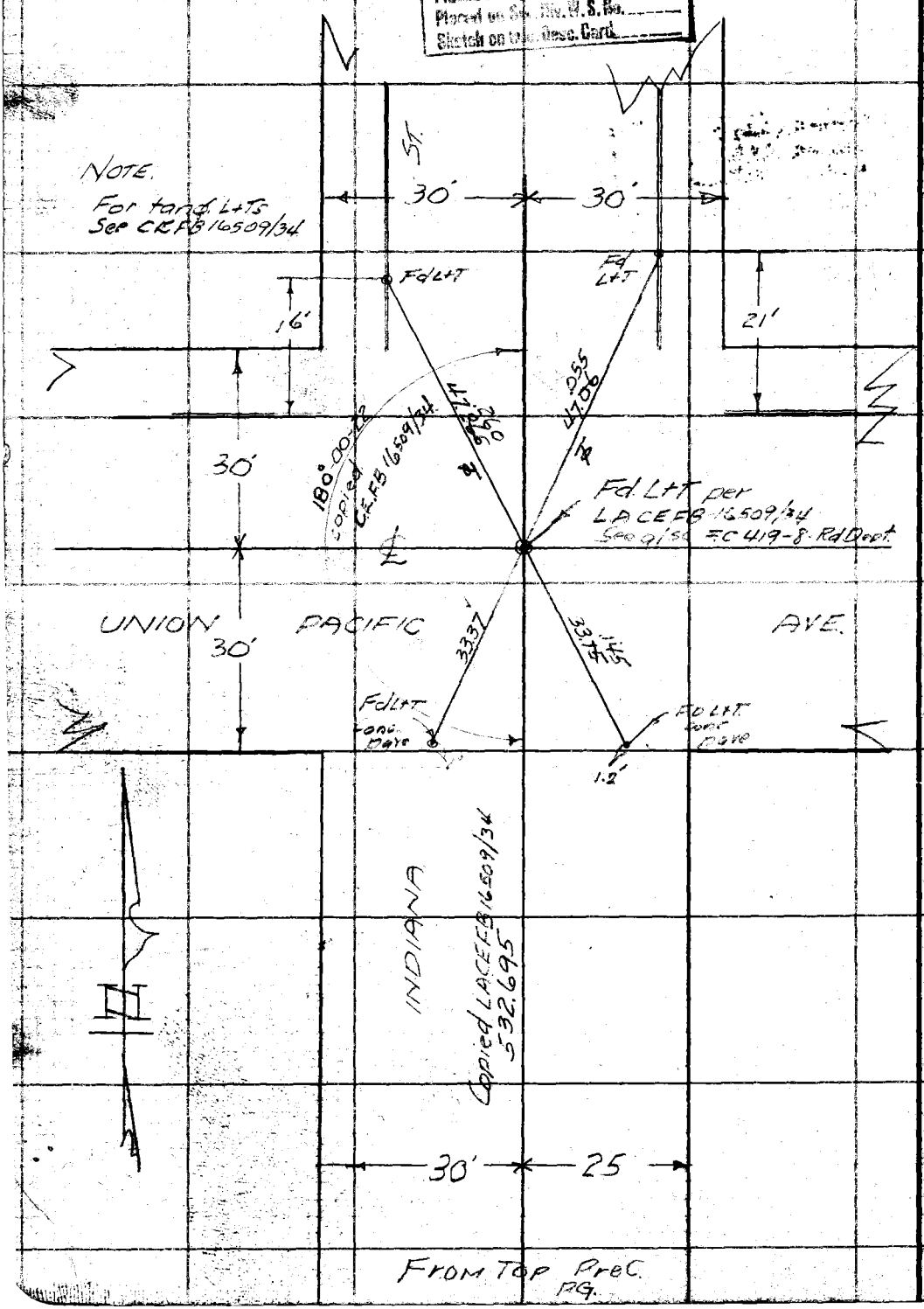

RETURN TO
LOS ANGELES COUNTY SURVEYOR
700 HALL OF RECORDS

Do not extend notes this side of this line

Note: ANY ADDITIONS OR CHANGES ON THIS SHEET MUST BE MADE OR CIRCLED IN Red Ink WITH DATE AND NAME OF PERSON MAKING CHANGE.

FORM 247 5M 2-34

RETURN TO

LOS ANGELES COUNTY SURVEYOR

700 HALL OF RECORDS

Note: ANY ADDITIONS OR CHANGES ON THIS SHEET MUST BE MADE OR CIRCLED IN Red Ink WITH DATE AND NAME OF PERSON MAKING CHANGE.

Do not extend notes this side of this line

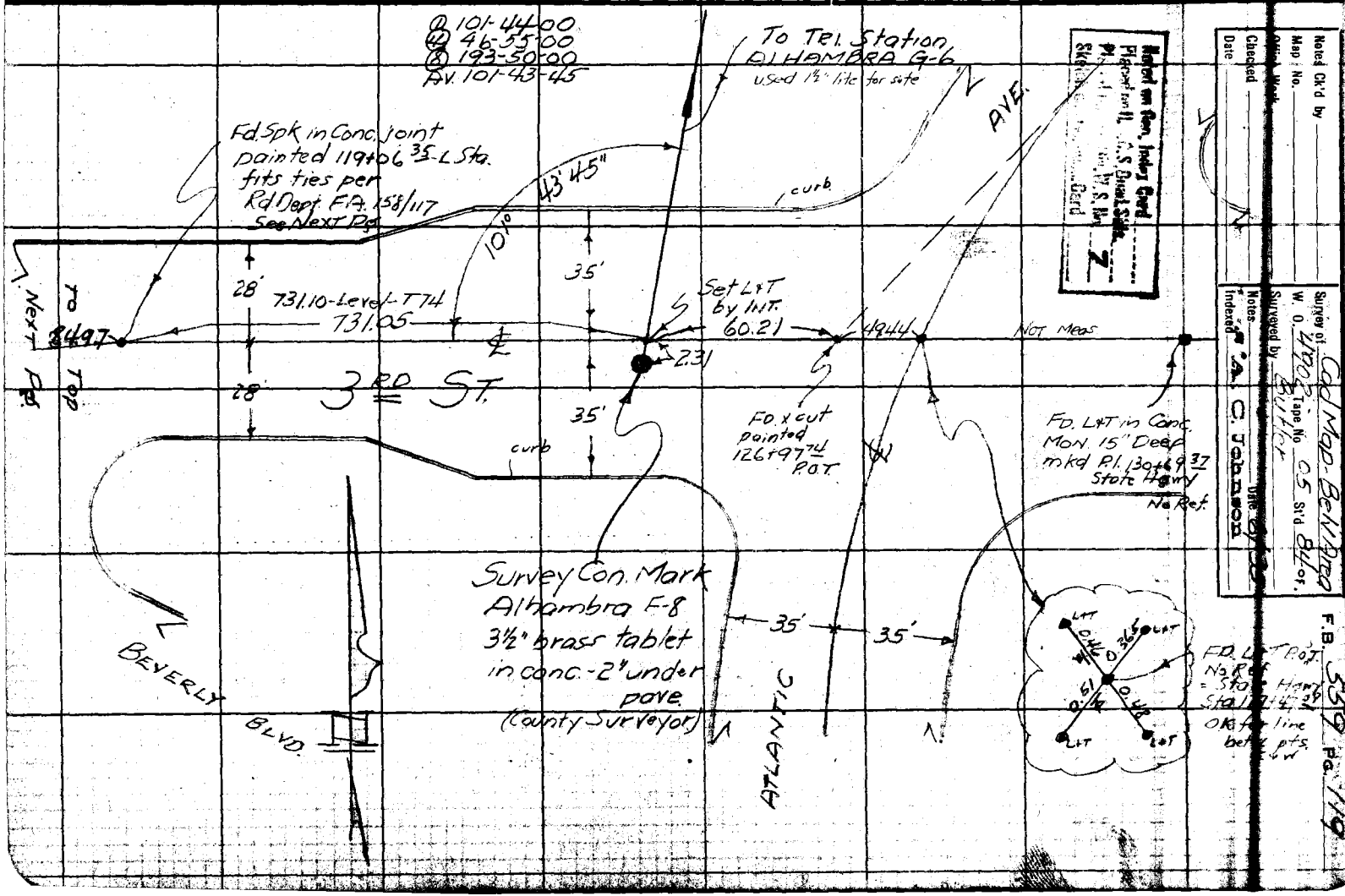

F.B. 559 PG. 120

RETURN TO
LOS ANGELES COUNTY SURVEYOR
700 HALL OF RECORDS

Note: ANY ADDITIONS OR CHANGES ON THIS SHEET MUST BE MADE OR CIRCLED IN **Red Ink** WITH DATE AND NAME OF PERSON MAKING CHANGE.

Do not extend notes this side of this line

Noted on Rec. Index Card
Placed on U.S.G.S. Quad. Shts.
Plac... U.S. No. 7
Sk... Card

Notes Ck'd by	Survey of Cad Map - Belv.	F.B. 559 Pg. 121
Map No.	W. O. 4902 Tape No 05 St'd 84 of.	
Checked	Notes A. C. Johnson Date 6/35	Placed on U.S.D.R. Quad. Shts.
Date	Indexed	Placed on Sur. Div. W.S. No. 36
		Sketch on Geo. Desc. Card

Note: ANY ADDITIONS OR CHANGES ON THIS SHEET MUST BE MADE OR CIRCLED IN Red Ink WITH DATE AND NAME OF PERSON MAKING CHANGE.

Do not extend notes this side of this line

RETURN TO
LOS ANGELES COUNTY SURVEYOR
700 HALL OF RECORDS

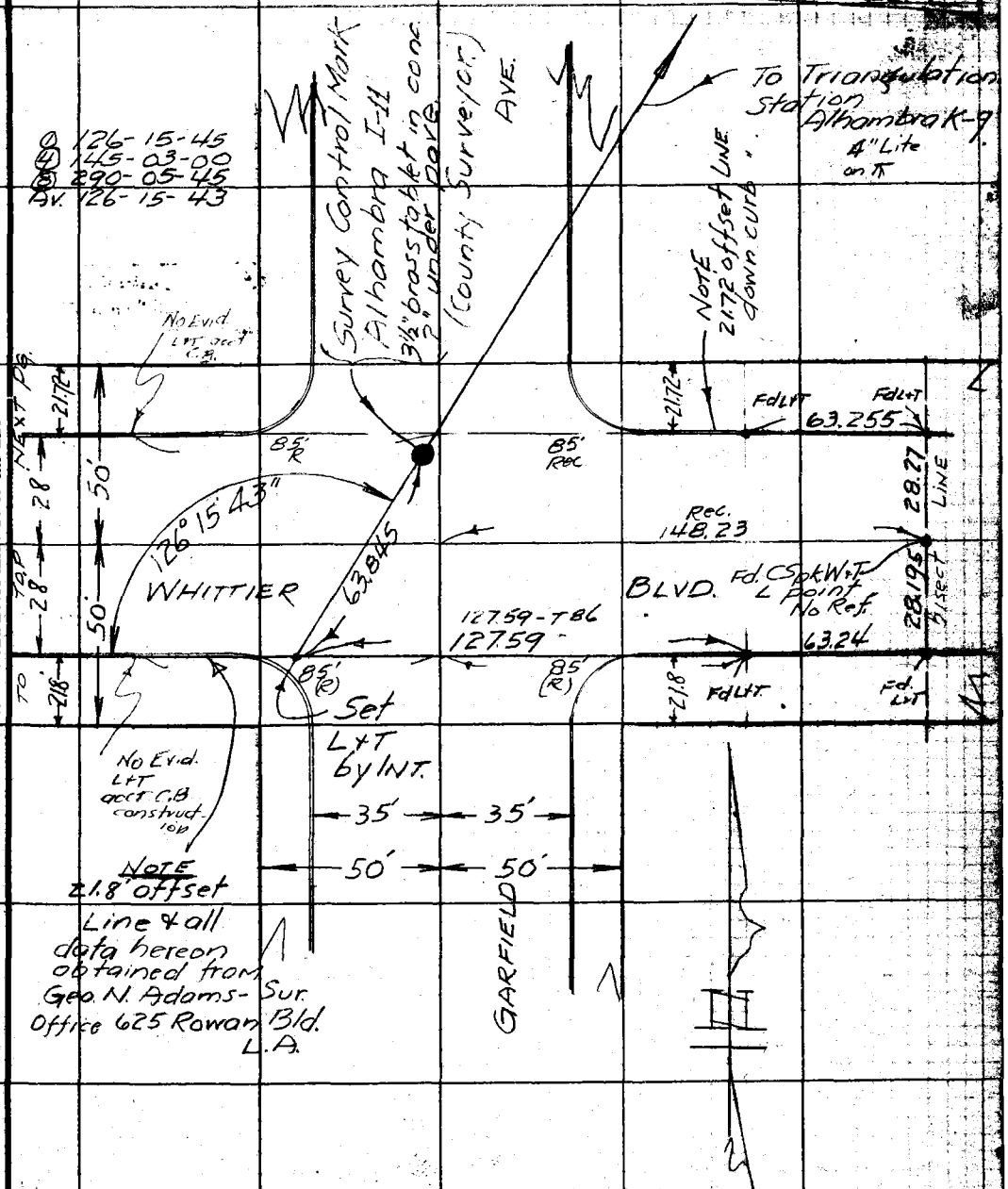

FORM 247 BM 2-34

RETURN TO

LOS ANGELES COUNTY SURVEYOR

700 HALL OF RECORDS

Note: ANY ADDITIONS OR CHANGES ON THIS SHEET MUST BE MADE OR CIRCLED IN **Red Ink** WITH DATE AND NAME OF PERSON MAKING CHANGE.

Do not extend notes this side of this line

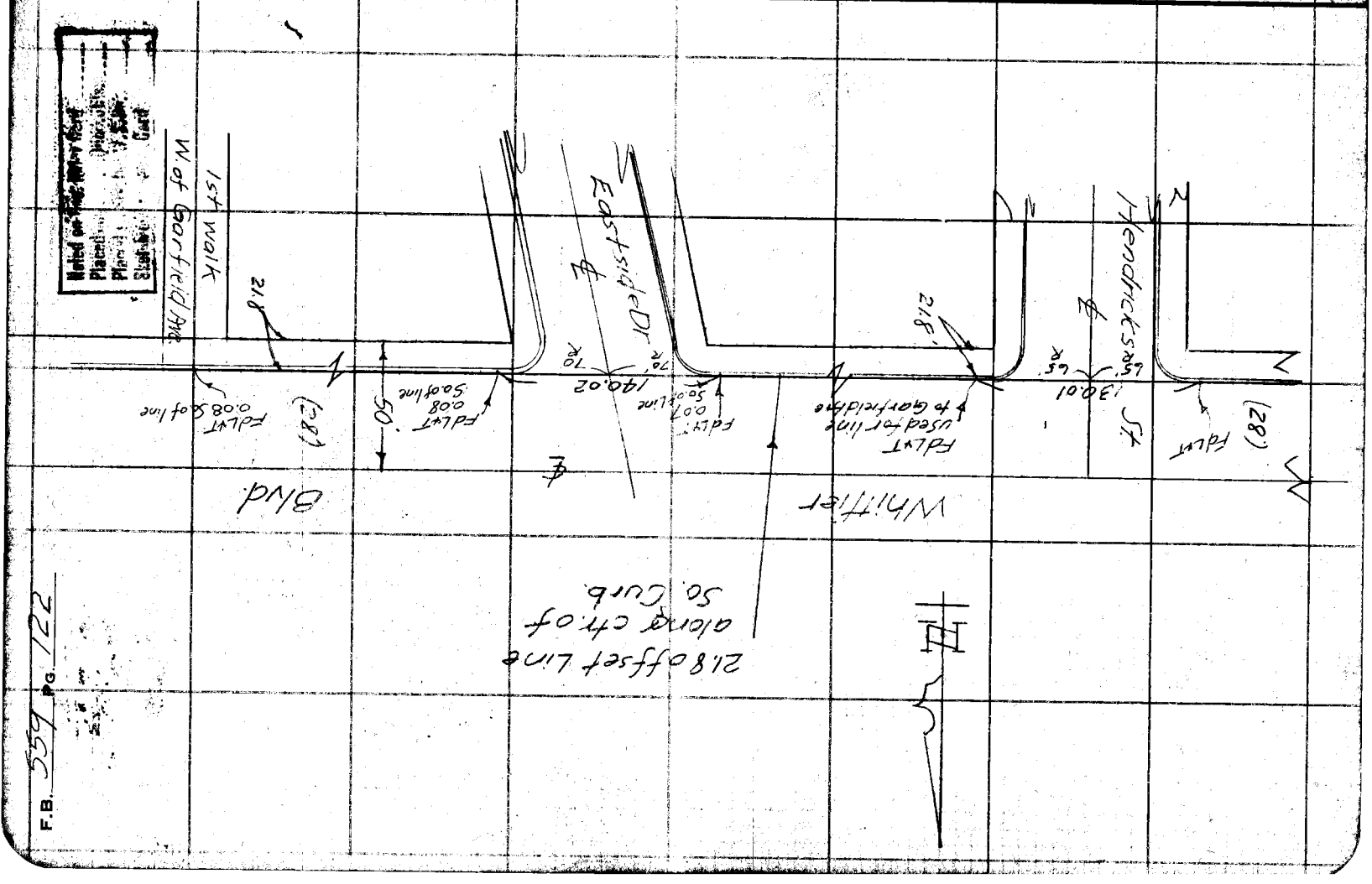

F.B. 559 PG. 122

Notes Ck'd by	Survey of Cad Map-Belv	F.B. 559 Pg. 123
Map No.	W. O. 4902 Tape No 05 St'd 84 of.	Noted on Rep. Index Card
Office Work	Surveyed by Butler	Placed on U.S.G.S. Quad Sht.
Checked	Notes A. C. Johnson Date 6/55	Placed on Sur. Div. W.S.No. Z
Date	Indexed	Sketch on Con. Desc. Card

Note: ANY ADDITIONS OR CHANGES ON THIS SHEET MUST BE MADE OR CIRCLED IN Red Ink WITH DATE AND NAME OF PERSON MAKING CHANGE.

Do not extend notes this side of this line

RETURN TO
LOS ANGELES COUNTY SURVEYOR
700 HALL OF RECORDS

FORM 247 5M 2-34

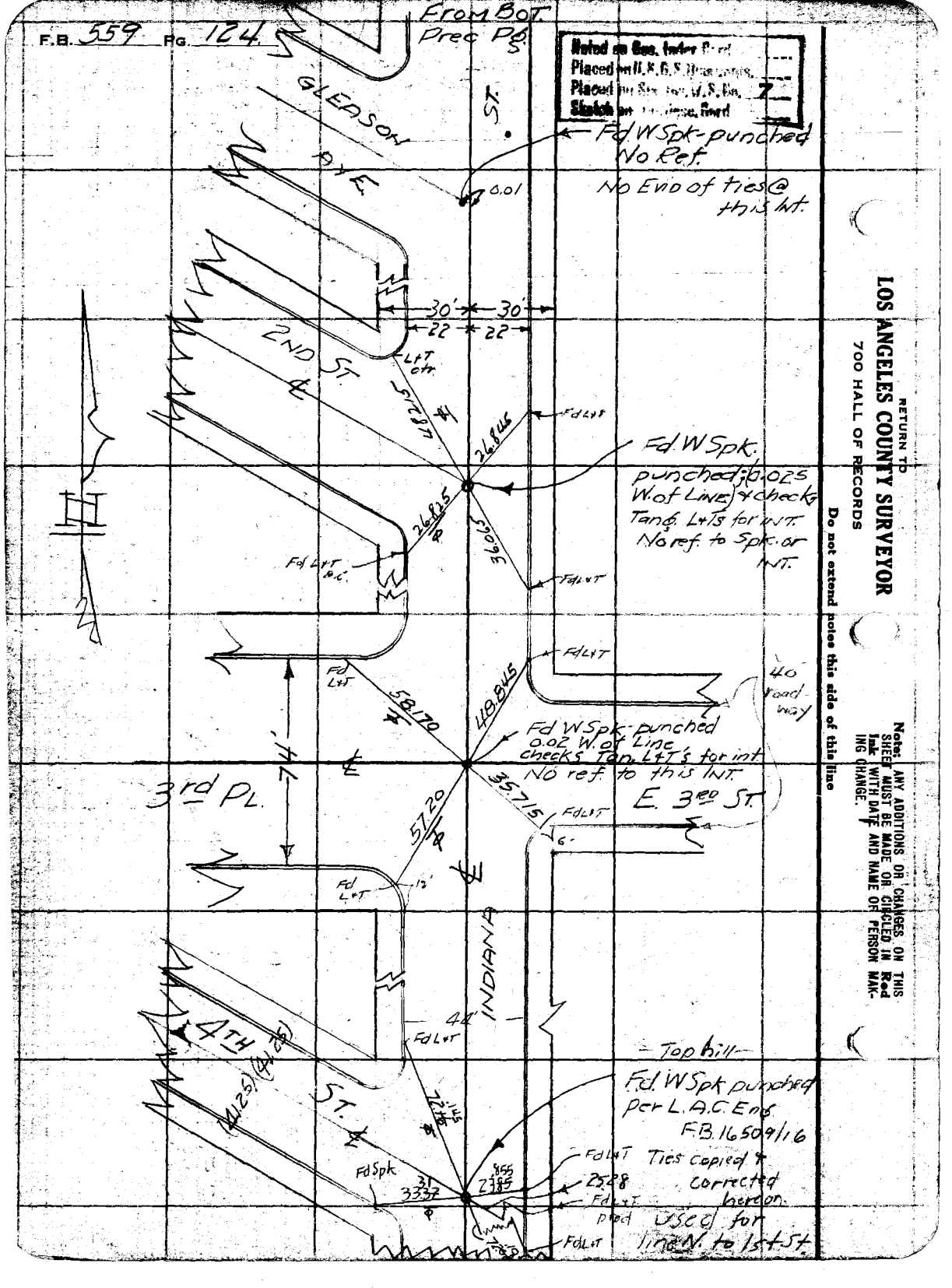
F.B. 559 Pg. 124
From Bot. Prec Pg.
Noted on Geo. Index Card
Placed on U.S.G.S. Documents
Placed on Sta. Inv. U.S. Co. 7
Sketch on Geodesic Card
GLEASON AVE.
ST.
Fd W Spk-punched No Ref.
No Evid of ties @ this Int.
0.01
30'
30'
22
22
2ND ST.
L+T ctr.
48.215
26.845
Fd L+T
Fd W Spk. punched; (0.025 W. of Line) & checks Tang. L+Ts for INT. No ref. to Spk. or INT.
26.825
36.065
Fd L+T B.C.
Fd L+T
Fd L+T
Fd L+T
58.170
48.845
40' Road way
Fd W Spk-punched 0.02 W. of Line checks Tan. L+T's for int. No ref. to this INT.
74'
3rd PL.
35.715
E. 3RD ST.
Fd L+T
57.20
6'
Fd L+T
12'
INDIANA
44'
Fd L+T
4TH ST.
(41.25) (41.25)
72.145
Top hill
Fd W Spk punched per L.A.C. Eng. F.B. 16509/16
Fd L+T
Ties copied & corrected hereon.
Fd Spk
33.37
27.85
25.28
Fd L+T
Used for line N. to 1st St.
Fd L+T
RETURN TO
LOS ANGELES COUNTY SURVEYOR
700 HALL OF RECORDS
Do not extend notes this side of this line
Note: ANY ADDITIONS OR CHANGES ON THIS SHEET MUST BE MADE OR CIRCLED IN Red Ink WITH DATE AND NAME OF PERSON MAKING CHANGE.

Notes Ck'd by
Map No.
Office Work
Checked
Date

Survey of Cad. Map - Bel. Area
W. O. 4902 Tape No 05 St'd 84 °F.
Surveyed by Butler
Notes
Indexed A. C. Johnson

F.B. 559 Pg. 125

Noted on Geo. Index Card
Placed on U.S.G.S. Quad. Shts.
Placed on Sur. Div. W.S. No. 56
Sketch on Geo. Desc. Card

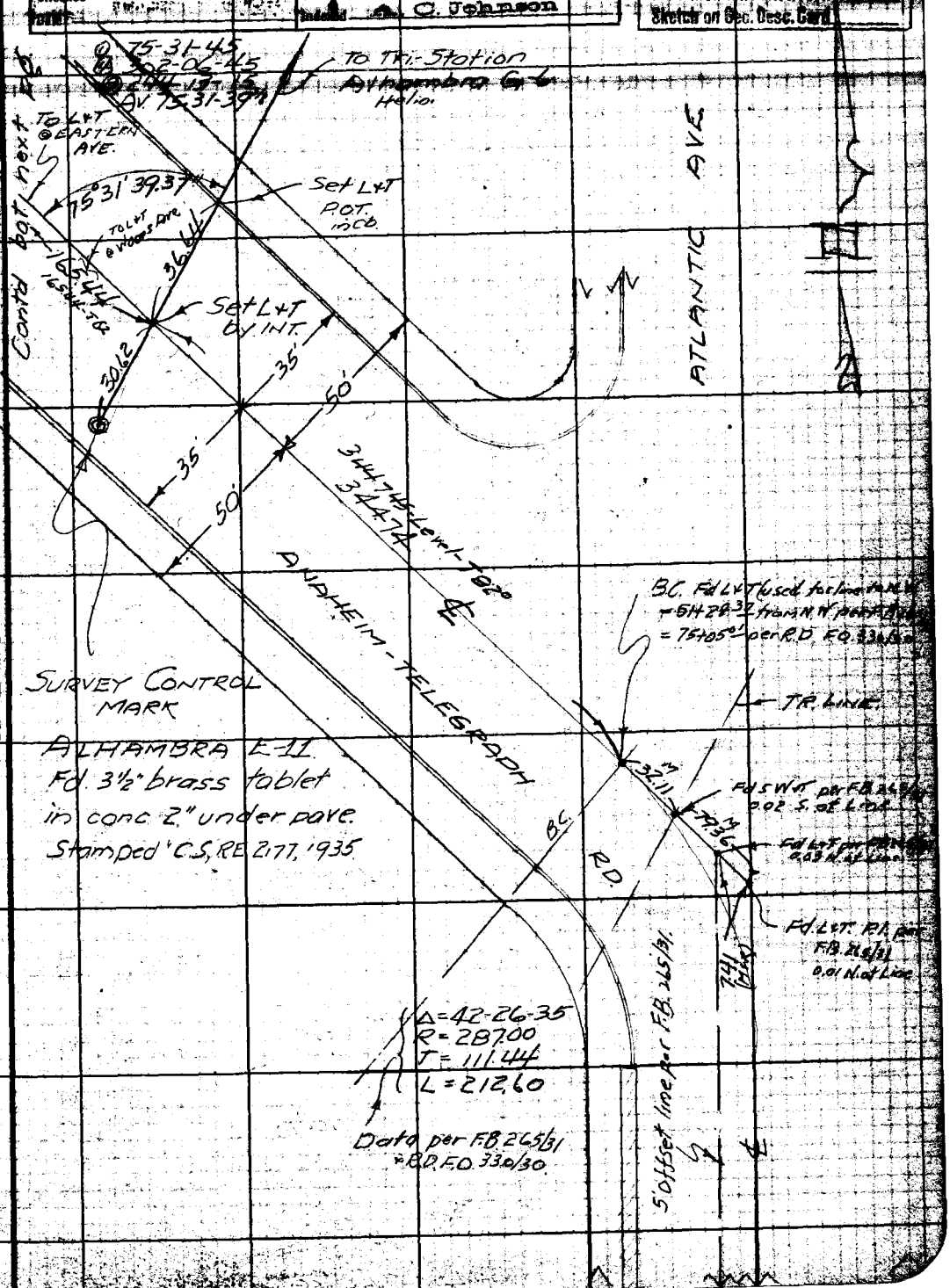

Note: ANY ADDITIONS OR CHANGES ON THIS SHEET MUST BE MADE OR CIRCLED IN Red Ink WITH DATE AND NAME OF PERSON MAKING CHANGE.

Do not extend notes this side of this line

RETURN TO
LOS ANGELES COUNTY SURVEYOR
700 HALL OF RECORDS

FORM 247 3M 2-34

F.B. 559 PG. 126

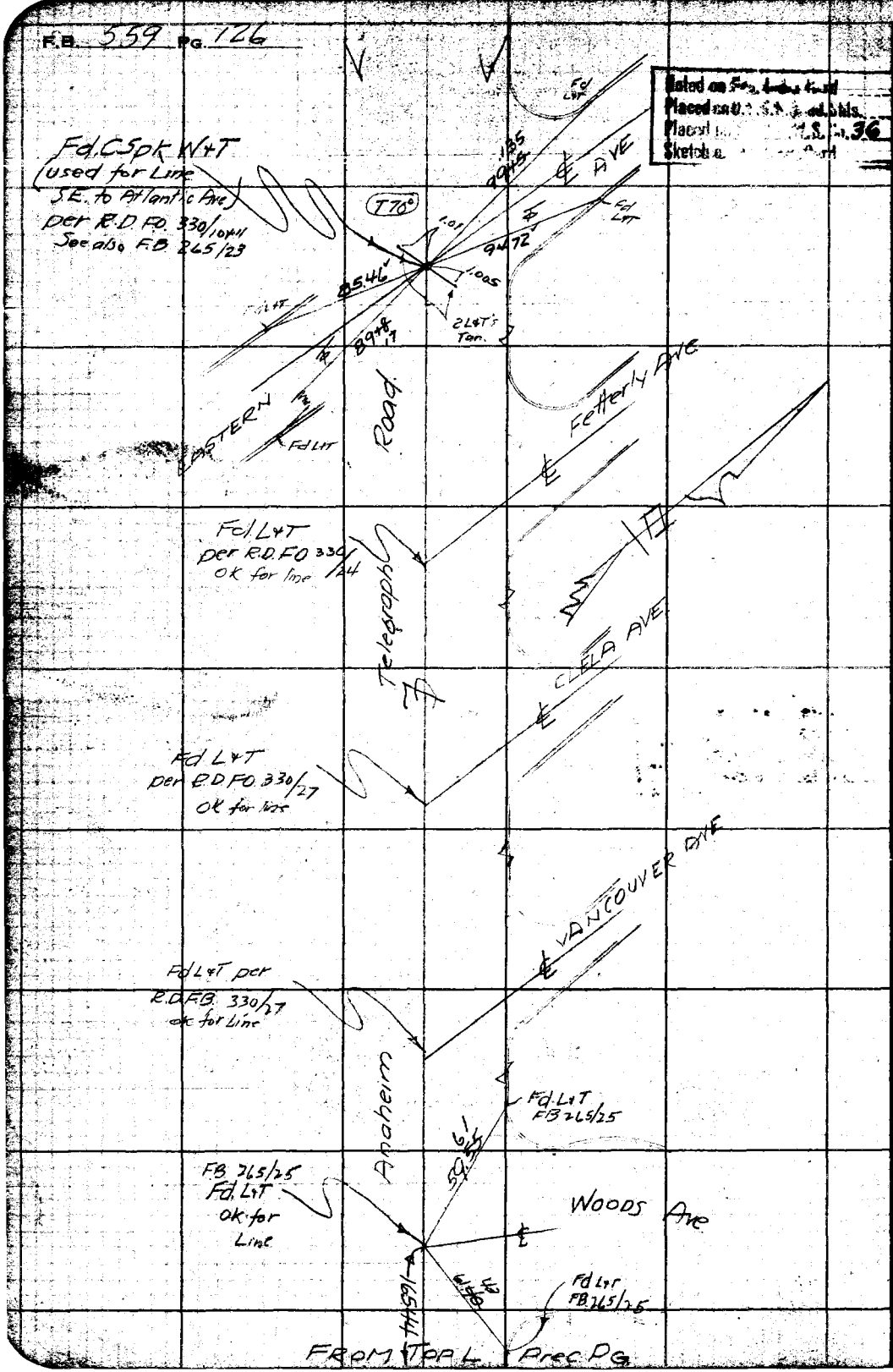

Noted on F.B. ... Page
Placed on U.S.G.S. ... this
Placed ... 36
Sketched ...

RETURN TO
LOS ANGELES COUNTY SURVEYOR
700 HALL OF RECORDS
Do not extend notes this side of this line
Note: ANY ADDITIONS OR CHANGES ON THIS SHEET MUST BE MADE OR CIRCLED IN Red Ink WITH DATE AND NAME OF PERSON MAKING CHANGE.

Notes Ck'd by Bradstreet
Map No.
Office Work
Date

Survey of Cad. Map - Bell Area F.B. 359 Pg. 127
W. O. 4902 Tape No 05 St'd 84 °F.
Surveyed by Butler
Notes A. C. Johnson JUL 16 1935
Indexed

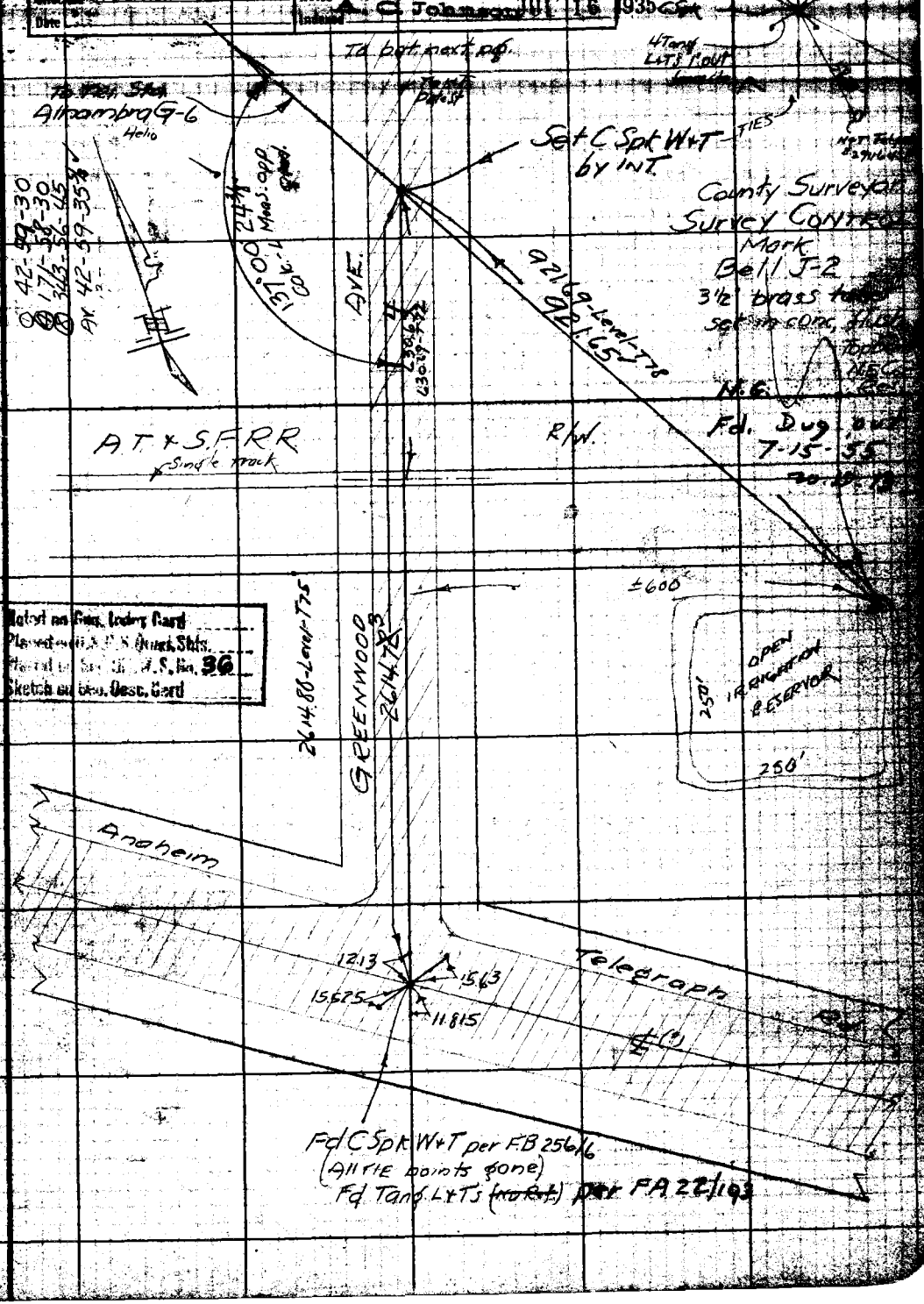

Noted on Geo. Index Card
Placed on U.S.G.S. Quad. Shts.
Placed on Sec. Cor. W.S. No. 36
Sketch on Geo. Desc. Card

Note: ANY ADDITIONS OR CHANGES ON THIS SHEET MUST BE MADE OR CIRCLED IN Red Ink WITH DATE AND NAME OF PERSON MAKING CHANGE.

Do not extend notes this side of this line

RETURN TO
LOS ANGELES COUNTY SURVEYOR
700 HALL OF RECORDS

FORM 247 BM 2-34

F.B. 559 Pg. 128

Noted on Rec. Index Card
Placed on U.S.C.S. Quad. Shts.
Placed on Sec. Twp. W.S. No. 36
Sketch on Sec. Twp. Card

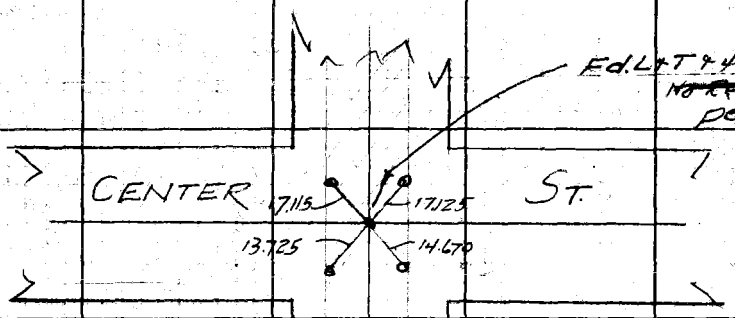

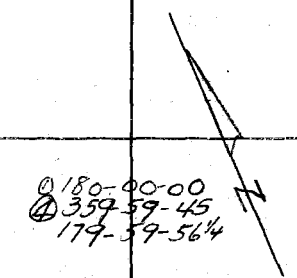



FROM TOP PREC. PG.

RETURN TO
LOS ANGELES COUNTY SURVEYOR
700 HALL OF RECORDS

Do not extend notes this side of this line

Note: ANY ADDITIONS OR CHANGES ON THIS SHEET MUST BE MADE OR CIRCLED IN Red Ink WITH DATE AND NAME OF PERSON MAKING CHANGE.

Notes Ck'd by
Map No.
Office Work
Checked
Date

Survey of Cad Map-Belv. Area F.B. 559 Pg. 131
W. O. 4902 Tape No 064 St'd 84 or.
Surveyed by H.E. Granquist
Noted Date
Indexed A. C. Johnson 5-22-36

Note: ANY ADDITIONS OR CHANGES ON THIS SHEET MUST BE MADE OR CIRCLED IN Red Ink WITH DATE AND NAME OF PERSON MAKING CHANGE.

RETURN TO
LOS ANGELES COUNTY SURVEYOR
700 HALL OF RECORDS

Do not extend notes this side of this line

J.N. 4902

Cadastral Tie

From Alhambra B-7
to N. Line Sec. 31, T1S, R12W.
(City Terrace).

Granquist
Reynolds
Baritell.

FORM 247 SM 2-34

RETURN TO
LOS ANGELES COUNTY SURVEYOR
700 HALL OF RECORDS

Note: ANY ADDITIONS OR CHANGES ON THIS SHEET MUST BE MADE OR CIRCLED IN Red Ink WITH DATE AND NAME OF PERSON MAKING CHANGE.

Do not extend notes this side of this line

F.B. 559 Pg. 132

Noted Ck'd by AAR
Map No.
Office Work
Checked
Date

Survey of Cadastral MAP Revised
W. O. 1496 Tape No 614 Std B4 of
Surveyed by H.E. Granquist

F.B. 5-59 Pg. 155

H.E. Granquist
W. Reynolds
H.E. Corbett

Fd Bug on
Fd 3½" BR N55 Tie
Mark Richardson
RE 277 - 1985

TO Silver Arrow

Fd 1" I.P. N.W. Cor Sec. 31, T1S, R2W MB 15-38-39 FC 426 Tie 5.50 as Per FB 463-46

Alhambra A-8 Ctr. at 12th & Indiana Ave

℄ Bowan Ave

48.326 CMC.

582.854
582.864

Set N2 int.

Fd 3" BR N55 Tie

Mark Richardson
RE 277 - 1985

Ⓓ 78-57-00
Ⓜ 315-48 15
Ⓒ 118-42-30
AV 78-57-05

FD [redacted] M
6-16-61 BC

56.09
N84°

Set N2

Ⓓ 147-06-15
Ⓜ 228-25-00
Ⓒ 164-37-30
AV 147-06-15

Ⓓ 33-38-45
Ⓜ 134-38-45
Ⓒ 201-52-30
AV 53-38-45

Set N4 PT B

Ⓓ 146-21-00
Ⓜ 27-24-45
Ⓒ 158-06-30
AV 146-21-05

Fd 2" I.P. - Sta. 9.86 TR 8241 MB 114-88 & Per FB 463-46

Ⓓ 32-54-00
Ⓜ 131-34-00
Ⓒ 197-28-30
AV 32-53-55

Ⓓ 57-06-15
Ⓜ 228-25-00
Ⓒ 342-37-45
AV 57-06-10

Set N4 - PT A

Set N2 = PT C

79.89

19.37

2" I.P. N69 T. Sta. 9+06.37 & Per FB 46 Pg 45

Noted on Rec. Index Card
Plotted on U.S.G.S. Quad. Sht.
Noted on Sur. Div. W.S. No.
Sketch on Rec. Data Card

For distance from "A" to "C" & Calc. Dist To PT B see Next Pg.

100.82 T-84°
100.43 T-84°
100.15 T-84°
87.50 T-84°
388.90

See offset line

Fd. C.S. Mon. = Sta 5+36.97 S.W. Cor Lot 640 TR 6480 MB 779-38 as Per RB 463-1946

39.93

Set N2

Sta 0+7.61 FB 46 PB 463
Fd 2" I.P. filled with cans. mark L
N: 14 Cor Sec 31 T. 1 S. R 2 W
TR 2190 - TR 8241-2 Rg R 114-88

LOS ANGELES COUNTY SURVEYOR
700 HALL OF RECORDS

Do not extend notes this side of this line

Notes: ANY ADDITIONS OR CHANGES TO THIS SHEET MUST BE MADE OR CHECKED IN ASS BUT WITH DATE AND NAME OF PERSON MAK ING CHANGE.

FORM 247 SM 3-54

FB 559 PG 134

① = 582.~~8662~~ 966
② = 582.~~8552~~ 955
2 | 1165.~~7214~~ 9
Mean: 582.~~8607~~ 960 → Mean = 582.954

Distances From Alt. B-7 To Int of 40' offset Line & Control Line

①	Note Temp taken from		②	Total Distances		
62.72	@ 16°16	T 88 =	60.210	62.28 @ 14°48	T 88 =	60.213
99.48	@ 18°29	T 88 =	94.349	98.95 @ 17°35	T 88 =	94.327
55.96	@ 18°24	T 88 =	53.099	55.93 @ 18°17	T 88 =	53.106
99.75	@ 5°16	T 88 =	99.329	99.62 @ 4°[illegible]	T 88 =	99.331
100.22	@ 2°36	T 88 =	100.116	100.29 @ 3°20	T 88 =	100.~~132~~ 120
81.20	@ 0°00	T 88 =	81.200	81.20 @ 0°00	T 88 =	81.200
96.27	@ 10°32	T 88	94.648	96.53 @ 11°23	T 88	94.671
	Temp Cor.		582.~~851~~ 951 .0152		Temp Cor.	582.~~840~~ 928 .0152
			582.~~8662~~ 966			582.~~8552~~ 955 .943

Distance from 1x2 PT C To Nail & Tin PT-A

①			②			
100.40	@ 6°45	T-84° =	99.704	100.225 @ 5°48'	T84 =	99.712
100.285	@ 1°40'	T-84 =	100.243	100.330 @ 2°21'	T84 =	100.245
100.29	@ 0°00	T-84 =	100.29	100.00 @ 0°00	T-84	100.00
100.59	@ 0°00	T-84 =	100.59	100.46	T84	100.46
100.47	@ 0°00	T-84 =	100.47	100.71 @ 0°00	T84	100.71
38.51	@ 0°00	T-84 =	38.51	38.71 @ 0°00	T84	38.71
			539.807	Final Distance		539.837

① 539.807
② 539.837
2 | 1079.644
Mean 539.822

RETURN TO
LOS ANGELES COUNTY SURVEYOR
700 HALL OF RECORDS

Note: ANY ADDITIONS OR CHANGES ON THIS SHEET MUST BE MADE OR CIRCLED IN Red Ink WITH DATE AND NAME OF PERSON MAKING CHANGE.

Do not extend notes this side of this line

FORM 247 10M 11-35

RETURN TO
LOS ANGELES COUNTY SURVEYOR
700 HALL OF RECORDS

Note: Any Additions or Changes on This Sheet Must be Made or Circled in **Red Ink** With Date and Name of Person Making Change.

Do not extend notes this side of this line

Notes Ck'd by
Map No.
Office work
Checked
Date

Survey of
W. O. Tape No. St'd °F.
Surveyed by
Notes Date
Indexed
A. C. Johnson
7-24-36

F.B. PG.

F.B. 559 PG. 136

Noted on Geo. Index Card _____
Plotted on U.S.G.S. Quad. Shts. _____
Plotted on Sh. No. W.S.No. _____
Sketch on Geo. Desc. Card _____

RETURN TO
LOS ANGELES COUNTY SURVEYOR
700 HALL OF RECORDS

Note: Any Additions or Changes on This Sheet Must be Made or Circled in Red Ink With Date and Name of Person Making Change.

Do not extend notes this side of this line

Notes Ck'd by	Survey of	F.B. PG.
Map No.	W. O. Tape No. St'd °F.	
Office Work	Surveyed by	Noted on Gen. Index Card
Checked	Notes A. C. Johnson Date	Placed on U.S.G.S. Quad. Shts.
Date	Indexed	Posted on Sec. Div. W. S. No.
		Sketch on Gen. Desc. Card

Note: Any Additions or Changes on This Sheet Must be Made or Circled in Red Ink With Date and Name of Person Making Change.

Do not extend notes this side of this line

RETURN TO
LOS ANGELES COUNTY SURVEYOR
700 HALL OF RECORDS

FORM 247 10M 11-35

RETURN TO
LOS ANGELES COUNTY SURVEYOR
700 HALL OF RECORDS

Note: Any Additions or Changes on This Sheet Must be Made or Circled in **Red Ink** With Date and Name of Person Making Change.

Do not extend notes this side of this line

F.B. 5100 PG. 34

Notes Ck'd by	Survey of
Map No.	W. O. Tape No. St'd °F.
Office Work	Surveyed by
Checked	Notes Date
Date	Indexed

F.B. Pg.

Noted on Geo. Index Card
Placed on U.S.G.S. Quad. Shts.
Placed on Sur. Div. W.S. No.
Sketch on Geo. Desc. Card

Note: Any Additions or Changes on This Sheet Must be Made or Circled in Red Ink With Date and Name of Person Making Change

Do not extend notes this side of this line

57.3 W OF W. EDGE OF GATE

6-16-61 R.E.D.

RETURN TO
LOS ANGELES COUNTY SURVEYOR
700 HALL OF RECORDS

FORM 247 10M 11-38

F.B. 559 Pg. 120

Noted on Geo. Index Card
Placed on U.S.G.S. Quad. Shts.
Placed on [illegible] Div. U.S. No.
Sketch on [illegible] Card

[illegible]

Rd. [illegible]
W'ly [illegible]
& W'ly [illegible]
graded [illegible]

Static [illegible]

[illegible]

Stamped [illegible] 1935 [illegible]

RETURN TO
LOS ANGELES COUNTY SURVEYOR
700 HALL OF RECORDS

Note: Any Additions or Changes on This Sheet Must be Made or Circled in Red Ink With Date and Name of Person Making Change.

Do not extend notes this side of this line

Notes Ck'd by	Survey of [illegible]
Map No.	W. O. Tape No. St'd °F.
Office Work	Surveyed by [illegible]
Checked	Notes Date [illegible]
Date	Indexed A. C. [illegible]

F.B. [illegible] PG. [illegible]

Noted on Geo. Index Card
Placed on U.S.G.S. Quad. Shts.
Placed on Bur. Div. W.S. No.
Sketch on Geo. Desc. Card

For New Ties
See F.B. 559-247

Note: Any Additions or Changes on This Sheet Must be Made or Circled in Red Ink With Date and Name of Person Making Change.

Do not extend notes this side of this line

RETURN TO
LOS ANGELES COUNTY SURVEYOR
700 HALL OF RECORDS

FORM 247 10M 11-35

F.B. 559 Pg. 142

Noted on Geo. [illegible]
Placed [illegible] Comments.
Placed [illegible] S.No.
Sketch [illegible]

Whittier J-3, L.A.Co. [illegible]

[illegible] Co., about [illegible] E. of City of Whittier.

[illegible]

Station [illegible] Ave. in Whittier [illegible]

[illegible] is 75' [illegible]

[illegible]

Ely [illegible]

Sly on [illegible]

Follow [illegible]

[illegible]

Mark [illegible]

J-3, [illegible]

RETURN TO
LOS ANGELES COUNTY SURVEYOR
700 HALL OF RECORDS

Note: Any Additions or Changes on This Sheet Must be Made or Circled in Red Ink With Date and Name of Person Making Change.

Do not extend notes this side of this line

Notes Ck'd by [illegible]	Survey of [illegible]	F.B. [illegible] PG. [illegible]
Map No. [illegible]	W. O. [illegible] Tape No. [illegible] St'd [illegible] °F.	
Office Work [illegible]	Surveyed by [illegible]	Noted on Geo. Index Card
Checked [illegible]	Notes [illegible] Date [illegible]	Placed on U.S.G.S. Quad. Shts.
Date [illegible]	Indexed [illegible] C. Johnson	[illegible] W.S. No.
		Sketch on Geo. Index Card

Note: Any Additions or Changes on This Sheet Must be Made or Circled in Red Ink With Date and Name of Person Making Change.

Do not extend notes this side of this line

RETURN TO
LOS ANGELES COUNTY SURVEYOR
700 HALL OF RECORDS

FORM 247 10M 11-35

F.B. 559 PG. 44

Noted on Gen. Index Card
Placed on U.S.G.S. Quad. Shts.
Placed on [illegible] U.S. No.
Sketch on [illegible] Card

[illegible]

[illegible] City [illegible]

about 630' E. of E. Greenwood [illegible]

[illegible] of [illegible]

On top of 10' [illegible]

[illegible]

No. of [illegible]

[illegible]

[illegible]

RETURN TO
LOS ANGELES COUNTY SURVEYOR
700 HALL OF RECORDS

Note: Any Additions or Changes on This Sheet Must be Made or Circled in Red Ink With Date and Name of Person Making Change.

Do not extend notes this side of this line

Notes Ck'd by	Survey of	F.B. [illegible] PG. [illegible]
Map No.	W. O. Tape No. St'd °F.	
Office Work	Surveyed by [illegible]	Noted on Gen. Index Card
Checked	Notes Date	Placed on U.S.G.S. Quad. Shts.
Date	Indexed A. C. Johnson	Placed on Gen. Div. W.S. No.
		Sketch on Gen. Desc. Card

N. 50

Note: Any Additions or Changes on This Sheet Must be Made or Circled in Red Ink With Date and Name of Person Making Change.

Do not extend notes this side of this line

RETURN TO
LOS ANGELES COUNTY SURVEYOR
700 HALL OF RECORDS

FORM 247 10M 11-35

RETURN TO
LOS ANGELES COUNTY SURVEYOR
700 HALL OF RECORDS

Note: Any Additions or Changes on This Sheet Must be Made or Circled in **Red** Ink With Date and Name of Person Making Change.

Do not extend notes this side of this line

F.B. 5317 PG. 45

Notes Ck'd by	Survey of Olive View San
Map No.	W. O. 8101 Tape No. — St'd — °F.
Office Work	Surveyed by Butler
Checked	Notes " Date 3/36
Date	Indexed A. C. Johnson 3-13-36

F.B. 557 Pg. 51

Note: Any Additions or Changes on This Sheet Must be Made or Circled in Red Ink With Date and Name of Person Making Change

Do not extend notes this side of this line

RETURN TO
LOS ANGELES COUNTY SURVEYOR
700 HALL OF RECORDS

FORM 247 10M 11-35

J.N. 8101

Olive View Sanitorium

Survey Control System.

showing

Record of Monumenting & Description of Stations

Butler
Kleineck
~~F. Willey~~
D Reynolds
Bowers.

INDEX - NEXT PG.

For field observations, abstracts, lists, co-ordinates etc. see Geodetic files of C.S.

F.B. 559 PG. 152

INDEX
TO
STATIONS

	Name of Station	Description	Pg
1	Fernando* 2	"	153
2	Pacoima* 2	"	"
3	Darling	"	"
~~4~~	~~Sylmar F-8~~	"	
5	Sec. Cor.	"	154
6	Pacoima L-1	"	155
7	Aqueduct* 1	"	156

NOTE: 7 stations in this net

RETURN TO
LOS ANGELES COUNTY SURVEYOR
700 HALL OF RECORDS

Do not extend notes this side of this line

Note: Any Additions or Changes on This Sheet Must be Made or Circled in Red Ink With Date and Name of Person Making Change.

Notes Ck'd by	Survey of Olive View San.
Map No.	W. O. 8101 Tape No. — St'd — °F.
Office Work	Surveyed by Butler
Checked	Notes Date 3/1/36
Date	Indexed A. C. Johnson

F.B. 551 Pg. 152

Noted on Gen. Index Card
Placed on U.S.G.S. Quad. Shts.
Placed on Sur. Div. W.S. No.
Sketch on Geo. desc. Card

Note: Any Additions or Changes on This Sheet Must be Made or Circled in Red Ink With Date and Name of Person Making Change

Do not extend notes this side of this line

RETURN TO
LOS ANGELES COUNTY SURVEYOR
700 HALL OF RECORDS

1- FERNANDO #2; L.A. Co. CALIF.
This sta is one of the Co-op Survey Control. Center mon. with a solid 4' frame observing tripod + 2 ref. marks recovered in good condition.
A shorter route than from Bear Cn. Summit is via Olive View Sanitorium. From entrance to sanitarium @ FOOTHILL BLVD. + COBALT AVE. drive thru grounds + follow to left of garage. Take road to right, over hill, around hog pens to locked gate (U.S. Forester Arroyo Seco Hdqtrs)
Continue up ridge to divide ridge (Santa Clara Firebrk) Follow ridge road ELY to junction with road leading down to Placerita Cn. Hike up firebrk thence ELY on govt trail to Station (1½ hr. hike)
NOTE: A road to top of divide starting U.S. Veterans Hosp. is under cons. by govt.

2- Pacoima #2; L.A. Co. Calif.
This sta. is one of the Co-op Sur. Control.
No addenta information
Center Mon. with solid 4' frame obs. tripod, + 2 ref. mon's. recovered in good condition

3- Darling, L.A. Co, Calif.
This sta. is one of the Co-op. Sur. Control
No addenta information.
Center mon. + 15' observing tripod fairly solid + 2 ref. mon's recovered.
Mons in good condition.
An 11' observing platform is in fair shape

4- Sylmar F-B.; L.A. Co, Calif.
Sta. is top of ridge on W side of Cn. ascending NLY from Olive View Sanitorium about ____ miles N.E. of town of San Fernando.
Located on slope of ridge below prominent hill.
± 80' NLY of Angeles Nat For Bdry which is also NLY LINE of Sanitarium property.

FORM 247 10M 11-35

F.B. 559 PG. 154

To reach station drive in main entrance of sanitorium @ FOOTHILL Blvd + Cobalt Ave. Continue thru grds. following to left of garage thence to right, over hill, around bldgs to locked gate (U.S. Forestry Service Arroyo Seco Hdqrs) From gate continue on fire road up ridge to small saddle. Station is ± 150' S'LY

Station Mark:-

Set a brass tablet in conc. flush with the ground mkd. Survey Control Mark County Surveyor + stamped Sylmar F-8, R.E. 2177, 1935.

Mon. set in July 1935.

(Sylmar I9)

5- Sec. Cor. (Secs 22+23, S.E. Cor. T3N, R15W) L.A. Co, Calif.

About ---mi. N.E. of town of San Fernando. Located on bdry line of San Fernando Rd. bet. Secs 22+23, T3N, R15W.

To reach sta. drive S'LY from main gate to Olive View Sanitarium @ Foothill Blvd + Cobalt Ave. along rancho road a distance of 1.1 miles.

Sta. Mark: Fd 2½" C.S. brass cap flush with the ground mkd. County Surveyor Monument + stamped 22/23, T3N, R15W. S.E. Cor.

Note:- A 4" brass tablet 1 high + marked U.S. Forest Res. Bdry Post #142 1905 is 2' So. of the Station. 146

RETURN TO LOS ANGELES COUNTY SURVEYOR 700 HALL OF RECORDS

Do not extend notes this side of this line

Note: Any Additions or Changes on This Sheet Must be Made or Circled in Red Ink With Date and Name of Person Making Change.

Notes Ck'd by	Survey of Olive View San
Map No.	W. O. 810 Tape No. St'd ° F.
Office Work	Surveyed by Butler
Checked	Notes " Date 3/36
Date	Indexed

F.B. 559 Pg. 155

Noted on Base Index Card
Placed on U. S. G. S. Quad. Shts.
Placed on W. S. Mc.
Sketch on Mas. Desc. Card

Note: Any Additions or Changes on This Sheet Must be Made or Circled in Red Ink With Date and Name of Person Making Change

Do not extend notes this side of this line

RETURN TO
LOS ANGELES COUNTY SURVEYOR
700 HALL OF RECORDS

6- Pacoima L-1; L. A. Co, Calif.

About ___ miles ___ from town of San Fernando & ___ miles ___ from Sunland.

On top of low isolated hill
about ___ ft. NELY from FOOTHILL Blvd
" 200' SELY from prod. of VAUGHN AVE.
There are 2 power poles on top of this hill.
from the sta. one bears WLY ± 40'
the other NWLY ± 60'

Station Mark:-
Set a brass tablet in conc. flush with the ground mkd Survey Cop. Mark County Surveyor & stamped Pacoima L-1, R.E. 2177, 1935.
Mon. was set July 1935.

7- Aqueduct #1 (U.S.G.S. STATION) recovered in good condition. Mon. not disturbed.)
See U.S.G.S. description.
See pg. 159

From int. San Fernando Rd. & Maclay Ave. drive N'LY on " " " 1.3 miles to Oro Grande Ave, then S'WLY 0.4 mile to end street. 10 minute hike to top highest hill ± 1/4 mile SELY.

FORM 247 10M 11-35

RETURN TO
LOS ANGELES COUNTY SURVEYOR
700 HALL OF RECORDS

Note: Any Additions or Changes on This Sheet Must be Made or Circled in **Red Ink** With Date and Name of Person Making Change.

Do not extend notes this side of this line

F.B. 559 PG. 156

FORM 247 10M 11-35

RETURN TO
LOS ANGELES COUNTY SURVEYOR
700 HALL OF RECORDS

Note: Any Additions or Changes on This Sheet Must be Made or Circled In **Red Ink** With Date and Name of Person Making Change.

Do not extend notes this side of this line

Notes Ck'd by
Map No.
Checked
Date
Noted
Indexed
Survey of Olive View San
W. O. 810 Tape No. Std °F.
Date Mar 37
4-27-36

Set 3½" brass tablet mkd. Survey Control Mark, C.S. & stamped Sylmar I-9, R.E. 2177, 1936 & R.M. #2

R.M. #2

Note: For recheck of distances & ∠'s See next p&.

53.105 @ 0-00 T 74 =

44.32 @ 0-00 @ T 74 =

R.M. #1

97.426

O.I.R.T.

74.178

74.185 @ 0-0 @ T = 74.178

82.625 @ 0-00 @ T 74 = 80.018

3-27-36

Sylmar Ave

row of pepper trees.

+9'

44'

34'

28'

Set 3½" brass tablet mkd Survey Control Mark, C.S. & stamped Sylmar I-9, R.E. 2177, 1936, R.M. #1.

Δ 23°44'00"
Δ 94°56'00"

Noted on Geo. Index Card
Placed on U.S.C.&G.S. Quad. Shts.
Placed on Sur. Div. W.S. No.
Sketch on Geo. Desc. Card

Set 3½" brass tablet Marked Survey Control C.S. & Stamped Sylm I-9, R.E. 2177, 1936 Azimuth Mark. O.I.R.T. 12" Deep

N 50-33 00 W True

464.368

10'

1.815

ROAD.

4" Pipe with Brass Cap MKD. U.S. Forest Reserve. Batty Post No. 146-1935

Sylmar I-9 Triangulation Sta.

Fd. 2½" brass cap mkd. County Surveyor Monument & stamped

S22 | S23

S.E. Co.

, T 3N. R 15W.

F.B. 559 PG. 157

NOTE: For angles to R.M.'s - See F.B. 565-

All Level.

Tape #064 54°F 84' HCM Graduated Reg. Am. Corporation

Meas.			Reduced	Level	Chains - 3-27-36
100.378	@	70° @ 0°00' =	100.368	62.240	62.2345
100.360	@	70° @ 0°00' =	100.350	100.615	100.6057
100.630	@	70° @ 0°00' =	100.620	100.220	100.8149
100.660	@	70° @ 0°00' =	100.650	100.265	100.1759
62.320	@	70° @ 0°00' =	62.312	100.625	100.5178

These Distances

F.B. 559 Pg. 158

Recheck of the distances & ∠'s to RM's @ Sylmar I-9 (orig. meas. prec. pg.)

Butler
Willey
Kleinbok
12/25/38
Tape #048
Std. 84°
Theodolite #72549

Noted on Geo. Index Card
Placed on U.S.G.S. Quad. Shts.
Placed on Sec. Ind. W.S. No.
Sketch on Geo. Desc. Card

TRI. STA. Sylmar I-9. Fd. 2½" brass cap mkd. Co. Surveyor Monument & stamped S22|S23 / S.F.R. T3N & R5W as per prec. pg.

Note: above cap recovered in good condition in block of concrete 12"x12" on top, 24"x24" at bottom & 20" Deep. This mon. Not disturbed.

Do not extend notes this side of this line

Note: Any Additions or Changes on This Sheet Must be Made or Circled in Red Ink With Date and Name of Person Making Change.

RETURN TO
LOS ANGELES COUNTY SURVEYOR
700 HALL OF RECORDS

Notes Ck'd by HNB	Survey of Olive View Sanitorium
Map No.	W. O. 8101 Tape No. 064 St'd 84° F.
Office Work HNB	Surveyed by [illegible]
Checked	Notes Granquist Date 3-27-36
Date	Indexed

F.B. 554 Pg. 159

[illegible]
R.C. Reynold, Dn.

Noted on Geo. Index Card
Placed on U.S.G.S. Quad. Shts.
Placed on Spr. Div. W.S. No.
Sketch on Geo. Desc. Card

Note: Any Additions or Changes on This Sheet Must be Made or Circled in Red Ink With Date and Name of Person Making Change.

Do not extend notes this side of this line

RETURN TO
LOS ANGELES COUNTY SURVEYOR
700 HALL OF RECORDS

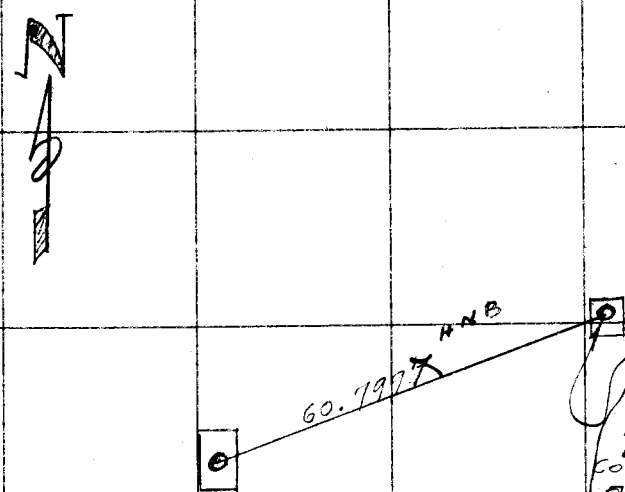

Set 3½" Brass Disk in Concrete
Block 12"x12" 36" Deep
3" Above Surface.
Mark: Survey Control Mark.
County Surveyor.
POCOIMA E-2 Ecc.

Conc Pad set about Boulder - 18" x 28" 6" High
Aqueduct #1
U.S.G.S. R.S. 1924

Tape #064 - Std @ 84
Tension = 21½
Meas Dist Vert
60.805 @ 0+00

T-70 = .0055

Final Dist
60.799
HNB

FORM 247 10M 11-35

RETURN TO
LOS ANGELES COUNTY SURVEYOR
700 HALL OF RECORDS

Note: Any Additions or Changes on This Sheet Must be Made or Circled in **Red Ink** With Date and Name of Person Making Change.

Do not extend notes this side of this line

F.B. 559 PG. 160

Date _____ Notes by _____ Chief Party _____ F.B. 559 Pg. _____

Date	Location
Map No.	Surveyed by
Platting C'k'd by	Date
Date	Indexed

Note: ANY ADDITIONS OR CHANGES ON THIS SHEET MUST BE MADE OR CIRCLED IN Red. WITH DATE AND NAME OF PERSON MAKING CHANGE.

Do not extend notes this side of this line

RETURN TO
LOS ANGELES COUNTY SURVEYOR

FB559 to
This book
be used for the
Control Systems only.
Please write on both sides of
page

RETURN TO

LOS ANGELES COUNTY SURVEYOR

Note: ANY ADDITIONS OR CHANGES ON THIS SHEET MUST BE MADE OR CIRCLED IN Red. WITH DATE AND NAME OF PERSON MAKING CHANGE.

Do not extend notes this side of this line

F.B.____ Pg.____

Chief Party _____

Notes by _____

Date _____

Notes Ck'd by	Survey of Alhambra	F.B. [illegible] Pg. [illegible]
Map No.	W. O. 4906 Tape No. 216 St'd [illegible] of	
Office Work	Surveyed by BUTLER	
Checked	Notes Date 12/38	
Date	Indexed 1-5-[illegible]39	

-J.N. 4906-

SURVEY CONTROL SYSTEM

CITY OF ALHAMBRA

Showing
Record of Monumenting
&
Description of; & sketches
of Triangulation
& TRAVERSE STATIONS

All monuments set during Dec 1938 & Nov "

Note:
Index
next pg.

Butler
Willey
Kleinecke
Moser
Cunningham

Note: Any Additions or Changes on This Sheets Must be Made or Circled in Red Ink With Date and Name of Person Making Change.

Do not extend notes this side of this line

RETURN TO
LOS ANGELES COUNTY SURVEYOR
700 HALL OF RECORDS

FORM 247 5M 10-37

F.B. 559 Pg. 164

INDEX

No.	Name	Tri-Primary	Tri-Secondary	Traverse	Sketch	Description
1	FLINT	EXISTING STA				
2	MONROVIA	" "				
3	MONTEREY *2	" "				
4	USGS Merced	" "				
5	Silverwood	" "				
6	Sierra Madre 4-9	" "		Note: For Sketch of Traverse See F.B. 524/228		
7	(Alhambra 4-1) Sycamore	New "			P8 105	P 160
8	Altadena E-12	" "			" 10	168
9	Alhambra K-6	" "				
10	USGS Monument Alhambra G-5		New Sta.			
11	Alhambra F-6		" "			
12	" D-4	" "				
13	" F-1B		" "		185	
14	" E-4		" "		179	
15	" E-3		" "		195	196
16	" K-4	" "			181	
17	" L-1	" "	Top theatre			
18	" F-3		New Sta.			
19	" G-4		" "		211	212
20	" E-2		" "			
21	" F-1A		" "		241	242
22	Altadena K-12		" "			
23	Alhambra K-1		" "			
24	" K-1A		" "			
25	" J-4		" "			
26	" K-4A		" "			
27	" K-4B		" "			
28	" G-1		" "			
29	" H-1A			New Sta		
30	" H-1			"		
31	Altadena I-12			"		
32	" J-12A			"		
33	" J-12			"		
34	" I-11			"		
35	" H-12			"	229	
36	Alhambra J-1			"	227	
37	" H-1B			"	235	
38	" H-2			"	231	
39	" H-3			"		
40	" H-4			"		
41	" G-4A			"		
42	" I-4			"		
43	" G-3			"		
44	" H-3A			"		
45	" J-2			"		
46	" J-2A			"		
47	" K-1B			"		
		12 Stas	15 Stas	20 Stas		

RETURN TO
LOS ANGELES COUNTY SURVEYOR
700 HALL OF RECORDS

Note: Any Additions or Changes on This Sheets Must be Made or Circled in Red Ink With Date and Name of Person Making Change.

Do not extend notes this side of this line

Notes Ck'd by	Survey of Alhambra Area	F.B. 559 Pg. 165
Map No.	W. O. 4906 Tape No. 216 St'd 76 °F	
Office Work	Surveyed by S.E. Kutler	
Checked H.N.B.	Notes R.L.V. Date 11-15-38	C.S. Index Map 8
Date	Indexed	

Noted on Geo. Index Card
Placed on U.S.G.S. Quad. Shts.
Placed on Sur. Div. W.S. No.
Sketch on Geo. Desc. Card

USGS "SYCAMORE"
ALHAMBRA A-1.

SEE PG. 166 FOR DESCRIPTION.



Note: Any Additions or Changes on This Sheets Must be Made or Circled in Red Ink With Date and Name of Person Making Change.

Do not extend notes this side of this line

RETURN TO
LOS ANGELES COUNTY SURVEYOR
700 HALL OF RECORDS

FORM 247 5M 10-37

F.B. 559 PG. 166

DESCRIPTION

L A COUNTY SURVEY CONTROL SYSTEM
TRIANGULATION STATION
ALHAMBRA A-1 (U.S.G.S. SYCAMORE)

In The City of Los Angeles on Top of round hill. From the int of Huntington Dr. & Monterey Rd. go N. 0.6 mi. to dirt road going West up steep spur that bears N.W. 0.4 mi. To To round hill.

Fd Brass Tablet set in Rock outcrop Marked U.S.G.S. in cooperation with Los Angeles County and Stamped Sycamore R.S. 1923.

For sketch see Pg. 165

Note: This Mon. not stamped

RETURN TO
LOS ANGELES COUNTY SURVEYOR
700 HALL OF RECORDS

Do not extend notes this side of this line

Note: Any Additions or Changes on This Sheets Must be Made or Circled in Red Ink With Date and Name of Person Making Change.

Notes Ck'd by	Survey of Alhambra Area	F.B. 559 PG. 167
Map No.	W. O. 4906 Tape No. 016 St'd 76 OF	
Office Work	Surveyed by S.E. Butler	
Checked	Notes RLW Date 11-16-38	C.S. Index Map #8
Date	Indexed	



Noted on Geo. Index Card
Placed on U.S.G.S. Quad. Shts.
Placed on [illegible] S. No.
Sketch on [illegible] Card

Note: Any Additions or Changes on This Sheets Must be Made or Circled in Red Ink With Date and Name of Person Making Change.

Do not extend notes this side of this line

RETURN TO
LOS ANGELES COUNTY SURVEYOR
700 HALL OF RECORDS

FORM 247 5M 10-37

F.B. 559 PG. 168

Noted on Des. Index Card
Placed ... Quad. Shts.
... S. No.
Exct. on Des. Desc. Card

DESCRIPTION

LA COUNTY SURVEY CONTROL
SYSTEM TRIANGULATION STATION
ALTADENA E-12

In Los Angeles Co. City of So. Pasadena

From the int. of Huntington Dr. and Lowell Ave. go N. on Lowell Ave 0.3 of a Mile To Atlas St. Then W. on Atlas St To Stillwell Ave. Thence S.W. on Stillwell Ave To Richard Circle E. Thence N on Richard Circle E To a dirt road up a spur. Bearing No. To Top of round Hill. 1 Mile From Huntington Dr.

Sub. [illegible] Mark
Set 4" below surface Tablet [illegible]
Plug [illegible] Tack in a cone cylinder
Approx. 16" in dia. by [illegible] deep and separated
from surface [illegible] by [illegible] cushion

Surface Mark

Set a 4" brass Tablet in Conc. Mon. 2" above the ground. Tablet Mkd. L.A. CO. SURVEY CONT. SYSTEM TRIANG. STA. and stamped ALTADENA E-12 RE 2177, and set by County Surveyor 1938

Set 11-16-38
For Sketch See Pg. 167

RETURN TO
LOS ANGELES COUNTY SURVEYOR
700 HALL OF RECORDS

Note: Any Additions or Changes on This Sheets Must be Made or Circled in Red Ink With Date and Name of Person Making Change.

Do not extend notes this side of this line

Notes Ck'd by	Survey of Alhambra Area	F.B. 559 Pg. 169
Map No.	W. O. 4900 Tape No. 016 St'd 76 of	C.S. Index Map #26
Office Work H.N.E.	Surveyed by [illegible]	
Checked	Notes [illegible] Date 11-17-38	
Date	Indexed	

LA COUNTY SURVEY CONTROL SYSTEM

TRIANG. STA. ALHAMBRA K-6

SEE PG 170 FOR DESCRIPT.

Noted on Geo. Index Card
Placed on U.S.G.S. Quad. Shts.
Placed on Sec. Div. W.S. No.
Sketch on Geo. Desc. Card

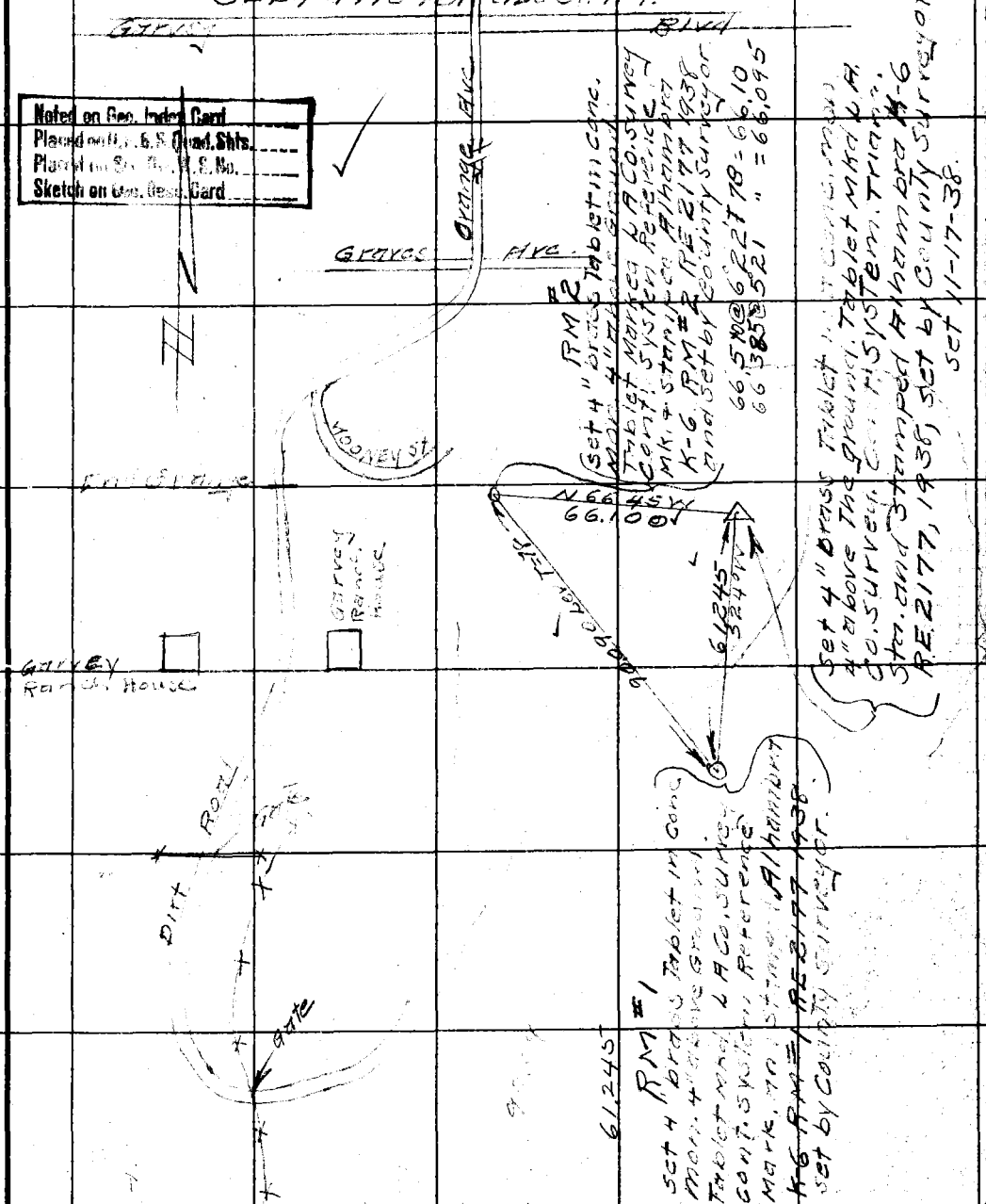

Note: Any Additions or Changes on This Sheets Must be Made or Circled in Red Ink With Date and Name of Person Making Change.

Do not extend notes this side of this line

RETURN TO
LOS ANGELES COUNTY SURVEYOR
700 HALL OF RECORDS

FORM 247 5M 10-37

F.B. 559 PG. 170

DESCRIPTION

Noted on Geo. Index Card
Placed on ... Dist. Sht.
Placed ... Sht.
Sketch on ... Card

L.A. COUNTY SURVEY CONTROL SYSTEM TRIANGULATION STATION ALHAMBRA K-6

In The Co. of Los Angeles, City of MONTEREY PARK on The Garvey Ranch, a

From The Int. of Garvey Blvd + Orange Ave go S 0.5 Mi. To the end of Orange Ave. Thence S. on a dirt road past Garvey ranch House 0.3 of To Gate in fence on E Side of road. Thence east thro. Gate up long Slope To Top flat Topped Hill, over looking San Gabriel Valley Tile roofed school Bld. Bears. S. 35° E. 1200' ±

SUB SURFACE MARK

Set 1/4" below the surface Tablet, a Lead plug + copper Tack in a conc. cylinder 16" in dia. by 10" deep and separated from surface Mon. by an 8" sand cushion

SURFACE MARK

Set a 4" brass Tablet in a conc. mon. 2" above The ground surface, Tablet marked L.A. CO. SURVEY CONTROL SYSTEM TRIANG. STATION, and stamped ALHAMBRA K.6. RE 2177, 1938, set by County Surveyor

For Sketch see pg. 169

Set 11-17-38

RETURN TO
LOS ANGELES COUNTY SURVEYOR
700 HALL OF RECORDS

Note: Any Additions or Changes on This Sheets Must be Made or Circled in Red Ink With Date and Name of Person Making Change.

Do not extend notes this side of this line

Notes Ck'd by	Survey of Alhambra Area	F.B. 559 Pg. [illegible]
Map No.	W. O. [illegible] Tape No. 016 St'd 76 of	
Office Work HNF	Surveyed by S.F. Butler	G.S. Index Map [illegible]
Checked	Notes [illegible] Date 11-18-38	
Date	Indexed	

LA COUNTY SURVEY CONT. SYSTEM
TRIANG. STA. ALHAMBRA G5
(USGS "MONTEREY")
For discrip see pg 17X

DESTROYED 5-27-1960
SEE F.B. 559-249257
FOR ADDITIONAL TIES
G.E.D.

RM #2
Set a 4" brass Tablet in conc. Mon. 4" above ground, Tablet Mkd. LA CO. SURVEY CONT. SYSTEM REFERENCE MARK and stamped Alhambra G5 RM #2. 1938, RE 2177, set by County Surveyor
Set 11-18-38

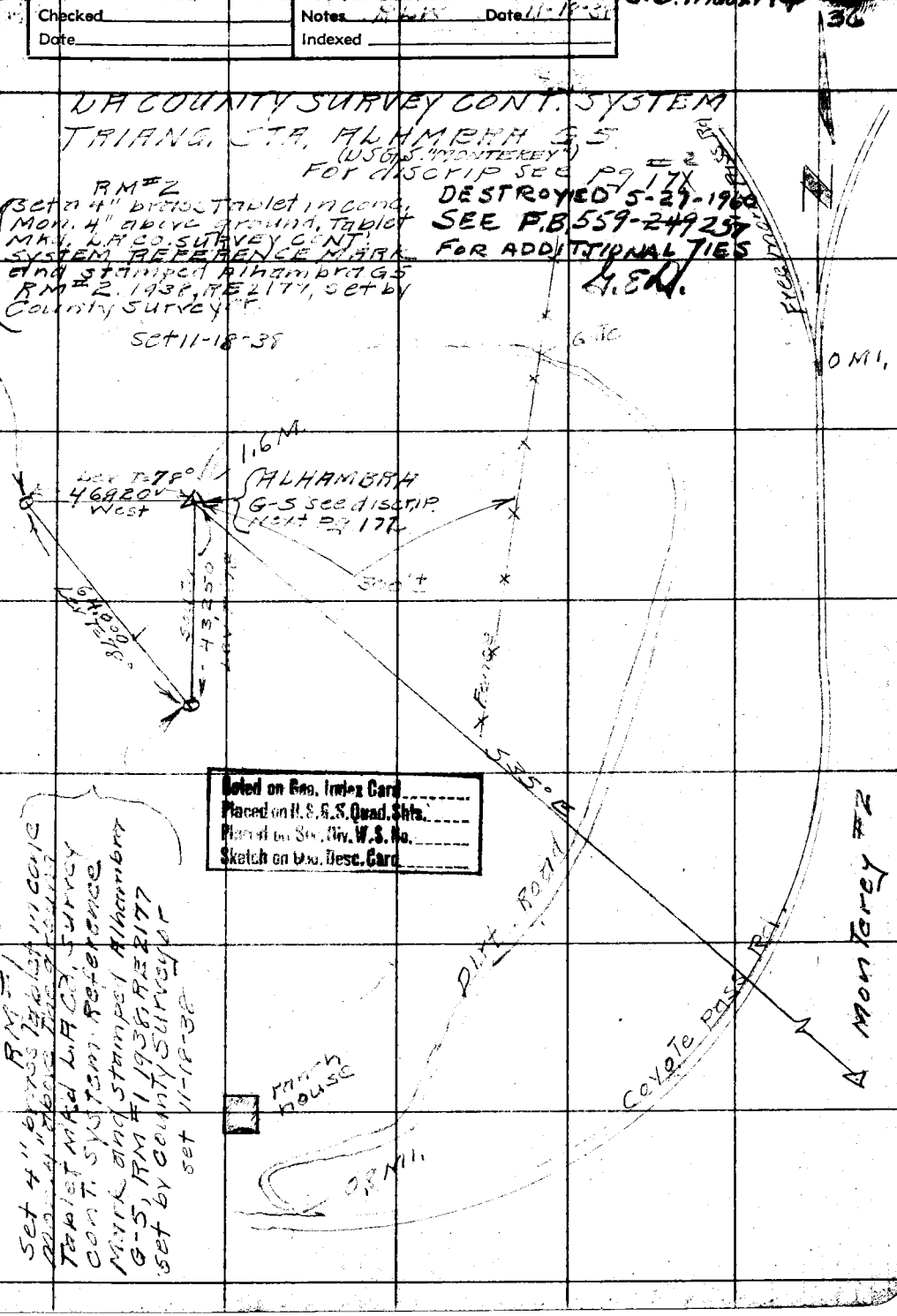

Noted on Geo. Index Card
Placed on U.S.G.S. Quad. Shts.
Placed on Sec. Div. W.S. No.
Sketch on Geo. Desc. Card

RM #1
Set 4" brass Tablet in conc. Mon. 4" above the ground
Tablet Mkd L.A. Co. Survey Cont. System Reference Mark and stamped Alhambra G-5, RM #1 1938, RE 2177 set by County Surveyor
set 11-18-38

Note: Any Additions or Changes on This Sheets Must be Made or Circled in Red Ink With Date and Name of Person Making Change.

Do not extend notes this side of this line

RETURN TO
LOS ANGELES COUNTY SURVEYOR
700 HALL OF RECORDS

FORM 247 5M 10-37

N 4°30 W

F.B. 559 PG. 172

DESCRIPTION

LA CO. SURVEY CONTROL SYSTEM TRIANGULATION STATION ALHAMBRA G5 (USGS "MONTEREY")

In the county of Los Angeles, City of Monterey Park along Flat Topped hill Midwick club house. Bears N 52° E

int. of Fremont Blvd + Ramona Blvd Bears N 4°30 W

Monterey #2 " S 35° E

From the int. of Fremont pass + Coyote pass go S 0.5 Mile to old ranch house. Thence N. along fence to end of long spur bearing N.E. to top of ridge, Thence West 300'± to highest part of ridge.

SUB. MON.

Found a 2" Gal. I.P. + Cap 1' below surface, Mk. L.A.M.T. Reset, cap in a conc. cylinder 16" in dia. by 10" deep; 44" below surface tablet, and separated surface Mon. by an 8" Sand cushion; directly below its original position

SURFACE MARK

Set 4" brass tablet in conc. Mon. 4" above ground surface. Tablet Mkd. LA COUNTY SURVEY CONTROL SYSTEM TRIANG. STA. and stamped ALHAMBRA G-5, RE 2177, 1938, and set by County Surveyor.

For sketch see pg. 171

Set 11-18-38.

RETURN TO
LOS ANGELES COUNTY SURVEYOR
700 HALL OF RECORDS

Note: Any Additions or Changes on This Sheets Must be Made or Circled in Red Ink With Date and Name of Person Making Change.

Do not extend notes this side of this line

Notes Ck'd by	Survey of ALHAMBRA AREA F.B. 559 Pg. 173
Map No.	W. O. 4906 Tape No. 016 St'd 76 °F
Office Work	Surveyed by S E Butler
Checked	Notes RLW Date 11-21-38
Date	Indexed

C.S. Index Map #43 36

LA CO. SURVEY CONT SYSTEM ALHMBRA
TRIANG STA. ALHAMBRA F-6

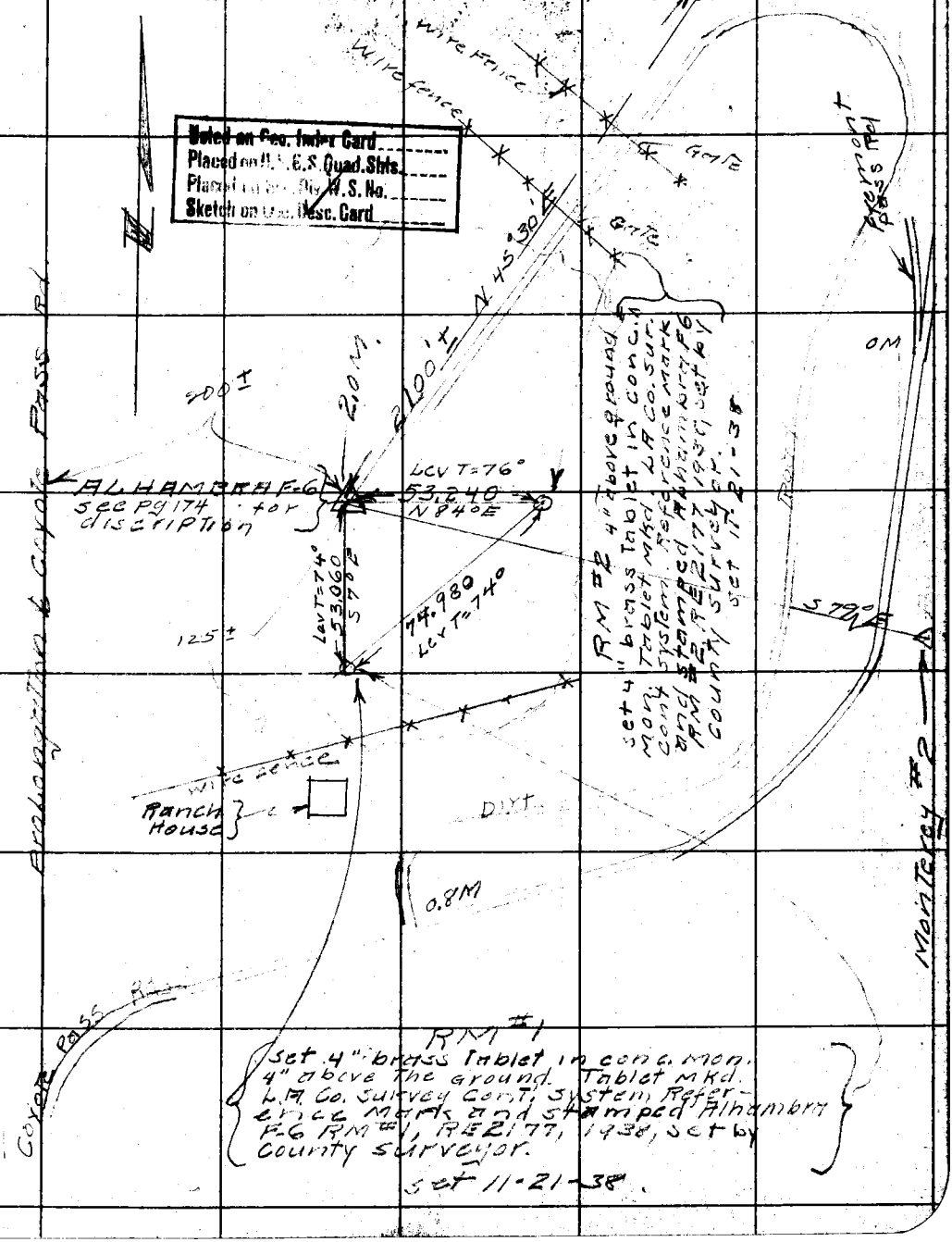

Noted on Geo. Index Card
Placed on U.S.G.S. Quad. Shts.
Placed on Sec. Div. W.S. No.
Sketch on Geo. Desc. Card

Note: Any Additions or Changes on This Sheets Must be Made or Circled in Red Ink With Date and Name of Person Making Change.

Do not extend notes this side of this line

RETURN TO
LOS ANGELES COUNTY SURVEYOR
700 HALL OF RECORDS

FORM 247 5M 10-37

F.B. 559 PG. 174

DESCRIPTION

LA COUNTY SURVE CONTROL SYSTEM TRIANGULATION

STA. ALHAMBRA F-6

IN The Co. of Los Angeles

From The int. of Fremont Pass Rd + Coyote pass Rd, Go S. .05 Mile To old ranch house Thence N. along fence To The end of a spur bearing N.E To Top of ridge, Thence S.W. passed Δ Sta. Alhambra G-5 out spur bearing S.W. 0.3 miles To end of spur.

Monterey #2 Bears S 79° E

±200' E of N'ly prod of Long [illegible] of Coyote Pass Rd.

Sub Mark.

set 44" below surface Tablet a lead plug an copper Tack in a conc. cylinder 16" in dia by [illegible] surface Mon by an 8" sand cushion,

Surface Mark

set 4" brass Tablet in a conc. Mon 4" above ground surface. Tablet Mkd. LA Co. Survey Cont.' system Triangulation Station, and stamped Alhambra F-6, RE, 2177, 1938 and set by County Surveyor.

see pg 173 for sketch

set 11-21-38.

RETURN TO
LOS ANGELES COUNTY SURVEYOR
700 HALL OF RECORDS

Note: Any Additions or Changes on This Sheets Must be Made or Circled in Red Ink With Date and Name of Person Making Change.

Do not extend notes this side of this line

Notes Ck'd by	Survey of ALHAMBRA AREA F.B. 559 Pg. 175
Map No.	W. O. 4906 Tape No. 016 St'd 76 °F
Office Work	Surveyed by [illegible]
Checked	Notes RLW Date 11-22-38
Date	Indexed

L A COUNTY SURVEY CONTROL
SYSTEM TRIANG. STATION
ALHAMBRA D-4
FOR DESCRIP. SEE PG 176

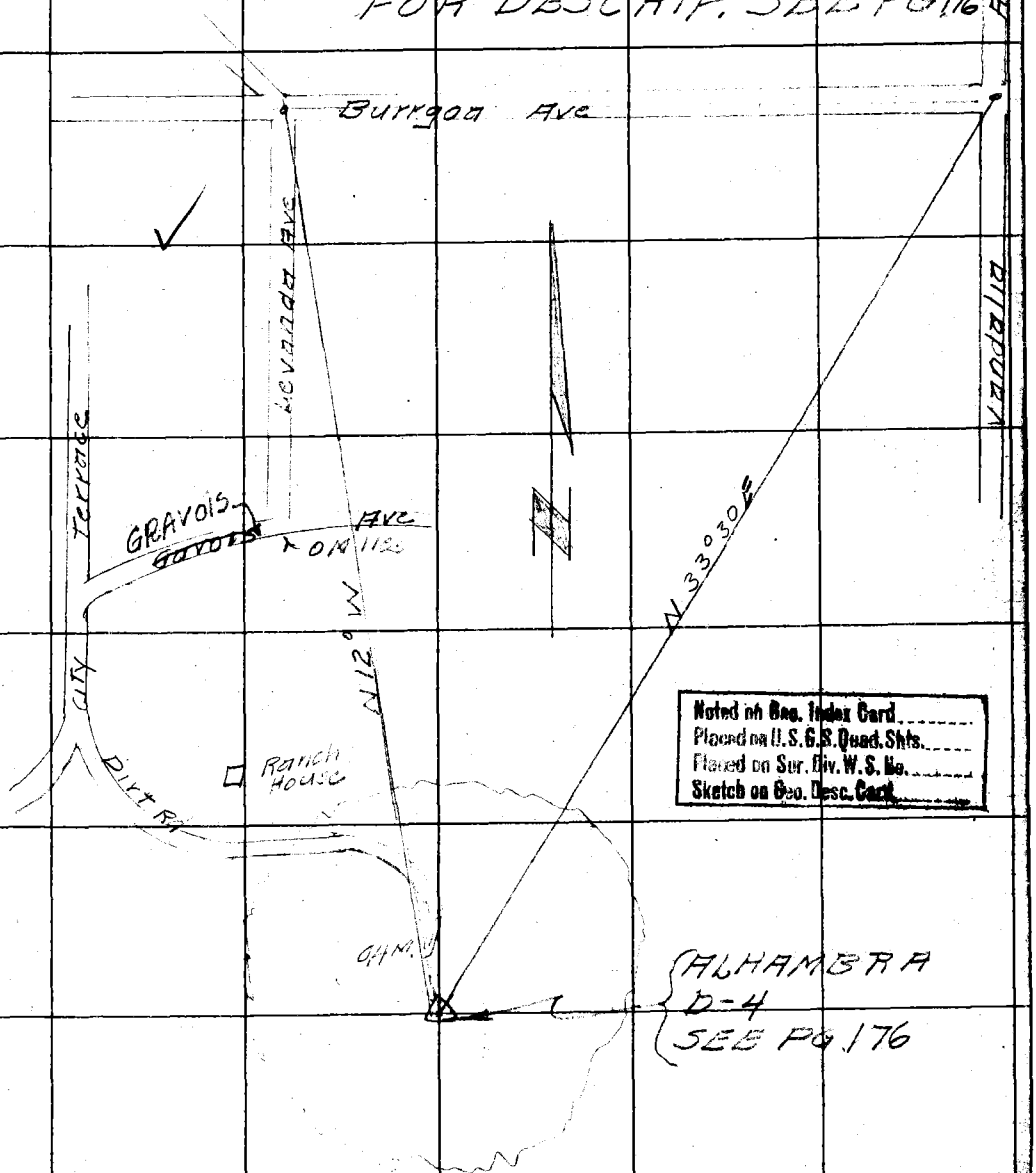

Noted on Geo. Index Card
Placed on U.S.G.S. Quad. Shts.
Placed on Sur. Div. W.S. No.
Sketch on Geo. Desc. Card

Note: Any Additions or Changes on This Sheets Must be Made or Circled in Red Ink With Date and Name of Person Making Change.

Do not extend notes this side of this line

RETURN TO
LOS ANGELES COUNTY SURVEYOR
700 HALL OF RECORDS

FORM 247 5M 10-37

F.B. 5559 PG. 176

DESCRIPTION

L.A. COUNTY SURVEY CONTROL SYSTEM TRIANGULATION STATION ALHAMBRA D-4

In the County of Los Angeles, City of Los Angeles.

From .at of Valley Blvd go S.E. on Rock St. to Lavender Ave. Thence S. on Lavender Ave to Gervais. West on Gervais st to City Terrace Thence So on City Terrace to dirt rd bearing S.E. follow dirt road To Top of Round Hill.

Sub. Mark.

set 4" below surface Tablet a lead plug and copper tack in a cone cylinder 16" in dia. by 18" deep and separated from the surface Mon. by an 8" sand cushion.

Surface Mark.

Set 4" brass Tablet in a conc. Mon. 2" above the ground surface. Tablet Mkd L.A. COUNTY SURVEY CONT. SYSTEM TRIANG. STA. and Stamped ALHAMBRA D'4, AE 2177, 1938 by County Surveyor

See sketch Pg. 175

Set 11-22-38

RETURN TO LOS ANGELES COUNTY SURVEYOR 700 HALL OF RECORDS

Note: Any Additions or Changes on This Sheets Must be Made or Circled in Red Ink With Date and Name of Person Making Change.

Do not extend notes this side of this line

Notes Ck'd by	Survey of Alhambra Area
Map No.	W. O. 4900 Tape No. 016 St'd 76°F
Checked	Notes FLW Date 11-23-38
Date	Indexed

F.B. 559 PG. 177

C.S. Index Map 8

L.A. COUNTY SURVEY CONTROL SYSTEM TRIANGULATION STA.- ALHAMBRA E-4.

FOR DISCRIP. SEE PG 178

RETURN TO
LOS ANGELES COUNTY SURVEYOR
700 HALL OF RECORDS

Note: Any Additions or Changes on This Sheets Must be Made or Circled in Red Ink With Date and Name of Person Making Change.

Do not extend notes this side of this line

FORM 247 5M 10-37

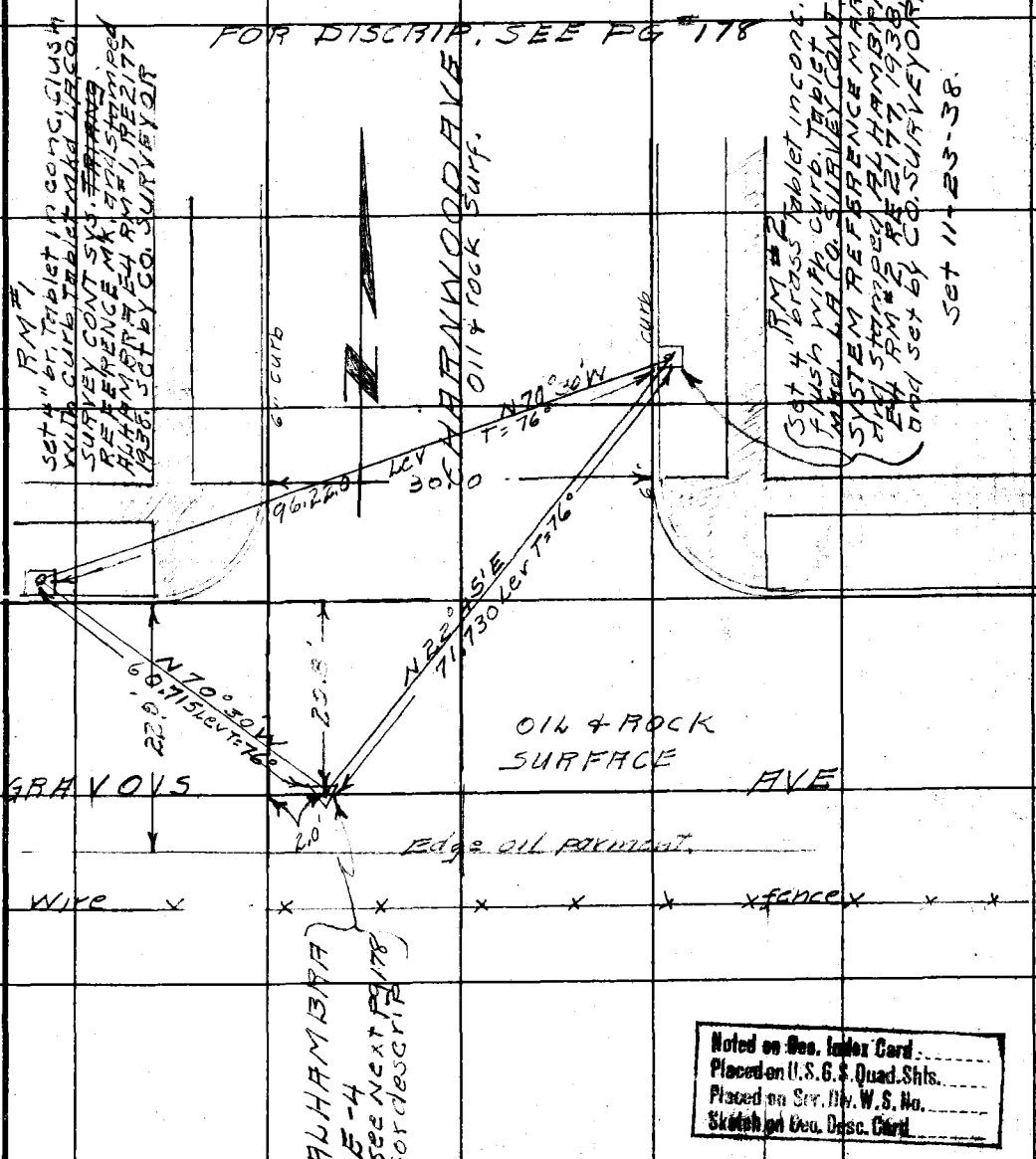

Noted on Geo. Index Card
Placed on U.S.G.S. Quad. Shts.
Placed on Str. Div. W.S. No.
Sketch on Geo. Desc. Card

F.B. 559 PG. 178

DESCRIPTION

LA COUNTY SURVEY CONTROL SYSTEM TRIANGULATION STATION ALHAMBRA E-4

In the County of Los Angeles, City of Los Angeles Near the int. of Gravios Ave and Charnwood Ave in the N.E District.

set 4" brass Tablet in conc. in well cut Thro. pavmt and covered with a cast iron lid Mkd. COUNTY SURVEYOR. Mon. Tablet Mkd L.A.CO. SURVEY CONTROL SYSTEM TRIANGULATION STATION and stamped ALHAMBRA E-4 1938, RE2177 and set by COUNTY SURVEYOR.

For sketch see pg 177

Set 11-23-38.

Note: No Sub-Surface Mon. Set.

RETURN TO
LOS ANGELES COUNTY SURVEYOR
700 HALL OF RECORDS

Note: Any Additions or Changes on This Sheets Must be Made or Circled in Red Ink With Date and Name of Person Making Change.

Do not extend notes this side of this line

Notes Ck'd by	Survey of Alhambra Area	F.B. 559 Pg. 179
Map No.	W. O. 4906 Tape No. [illegible] St'd 76 of	
Office Work H.N.B.	Surveyed by S.E. Butler	
Checked	Notes RAW Date 11-25-38	C.S. Index Map 6
Date	Indexed	

L.A. COUNTY SURVEY CONT. SYSTEM
TRIANG. STA. ALHAMBRA F-1.B

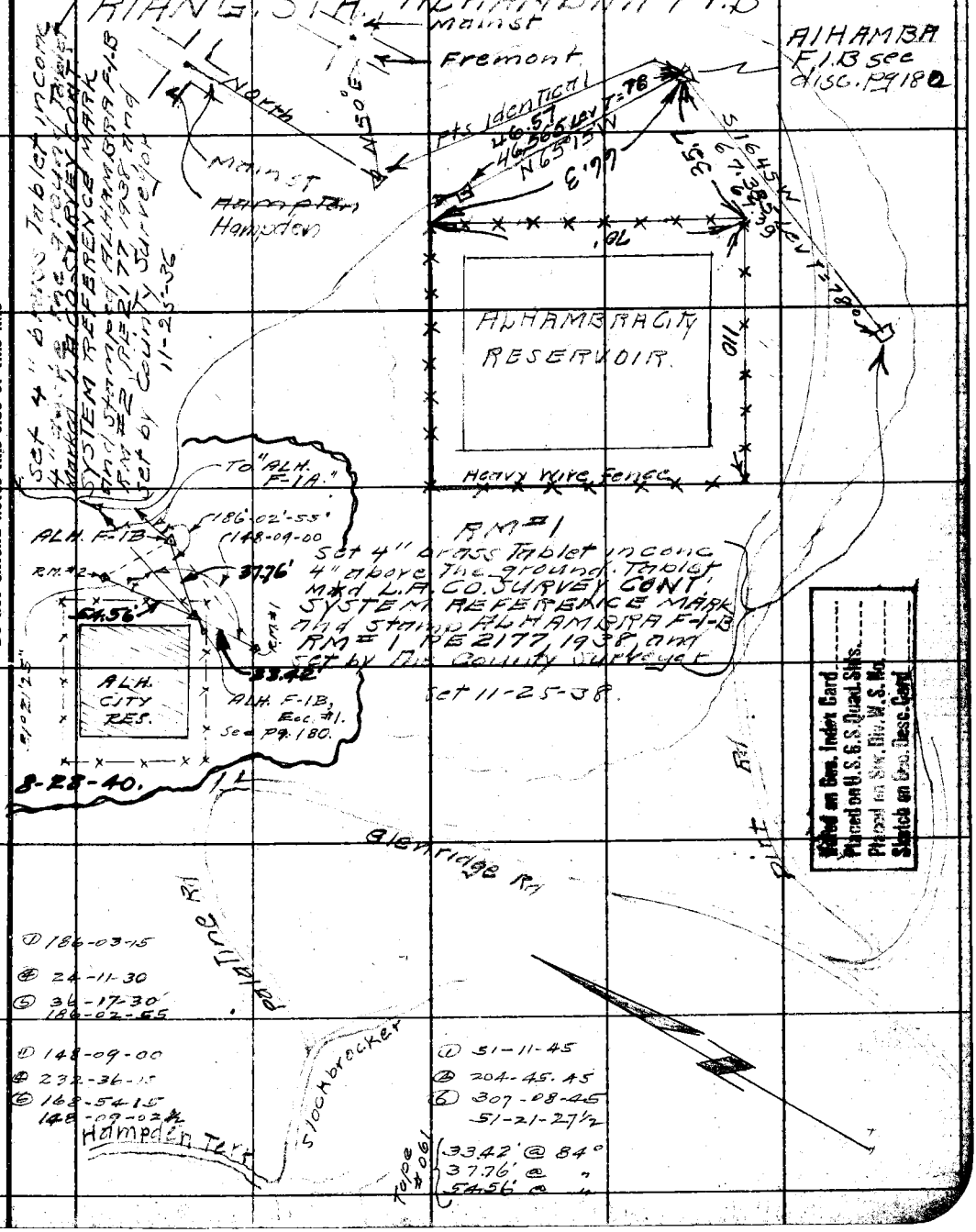

Note: Any Additions or Changes on This Sheets Must be Made or Circled in Red Ink With Date and Name of Person Making Change.

Do not extend notes this side of this line

RETURN TO
LOS ANGELES COUNTY SURVEYOR
700 HALL OF RECORDS

Noted on Geo. Index Card
Placed on U.S.G.S. Quad. Shts.
Placed on Sw. Div. W.S. No.
Sketch on Geo. Desc. Card

FORM 247 5M 10-37

F.B. 559 PG. 180

L.A. COUNTY SURVEY CONT.
SYSTEM TRIANG. STATION
ALHAMBRA F-1. B.

In The County of Los Angeles City of So. Pasadena in South West Section on Top Flat Topped Hill 1200' ± S. of The Int. of Main Ste & Hampton Terr.

Int of Hampton Terr & Main St. bears North
" " Fremont & " " " N50°E

SUB MARK

set 44" below surface Tablet a lead plug and copper Tack in conc. cylinder 16" in dia. by 10" deep, and separated from The surface Monument by an 8" Sand cushion

SURFACE MARK

Set brass Tablet in conc. Mon 4" above The ground. Tablet Marked LA COUNTY SURVEY CONT. SYSTEM TRIANG STA and stamped ALHAMBRA F-1BRE2177, 1936, and set by COUNTY SURVEYOR.

For Sketch see pg. 179.
Mon. Set 11-25-38.

8-28-40. Set a Std 4" br. tablet in conc flush with ground surface and marrked: "L.A. COUNTY SURVEY CONTROL SYSTEM-TRIANGULATION STATION", and Stamped: "ALHAMBRA F-1B, ECC. No 1, R.E. 2177, and SET BY COUNTY SURVEYOR, 1940".

For sketch, see inset on pg. 179.

RETURN TO
LOS ANGELES COUNTY SURVEYOR
700 HALL OF RECORDS

Note: Any Additions or Changes on This Sheets Must be Made or Circled in Red Ink With Date and Name of Person Making Change.

Do not extend notes this side of this line

Notes Ck'd by	Survey of ALHAMBRA AREA F.B. 559 PG. 181
Map No.	W. O. 4926 Tape No. 016 St'd 76 OF
Office Work HNB	Surveyed by S.E. Butler
Checked	Notes R.L.W. Date 11-28-38 C.S. Index Map 44
Date	Indexed



Note: Any Additions or Changes on This Sheets Must be Made or Circled in Red Ink With Date and Name of Person Making Change.

Do not extend notes this side of this line

RETURN TO
LOS ANGELES COUNTY SURVEYOR
700 HALL OF RECORDS

FORM 247 5M 10-37

F.B. 559 PG. 182

— DESCRIPTION —

LA COUNTY SURVEY CONTROL SYSTEM TRIANG. STATION

ALHAMBRA K-4.

In the County of Los Angeles, City of Alhambra, N. of the inter. of Romana Blvd & Almansor St. W. side of Alhambra Airport. 20.4' E of the W. Curb of Almansor St 245.3 N. of the N Curb line of S. Romana Blvd.

Set 4" brass tablet in conc in a well set in a triangular slab of conc. well covered with a cast iron lid marked COUNTY SURVEYOR Tablet marked L.A. COUNTY SURVEY CONTROL SYSTEM TRIANGULATION STATION and stamped ALHAMBRA K.4 [illegible]

Note: No Sub-Surface Mk

RETURN TO
LOS ANGELES COUNTY SURVEYOR
700 HALL OF RECORDS

Note: Any Additions or Changes on This Sheets Must be Made or Circled in Red Ink With Date and Name of Person Making Change.

Do not extend notes this side of this line

Notes Ck'd by	Survey of Alhambra [illegible]	F.B. [illegible] PG. 183
Map No.	W. O. [illegible] Tape No. [illegible] St'd [illegible] °F	44
Office Work	Surveyed by [illegible]	C.S. Index Map #[illegible]
Checked	Notes [illegible] Date [illegible]	
Date	Indexed [illegible]	

LA COUNTY SURVEY CONTROL SYSTEM
TRAVERSE STA. ALHAMBRA K.1.B
See descrip. p. 184

Noted on Geo. Index Card
Placed on U.S.C.S. Quad. Shts.
Placed on [illegible] W.S. No.
Sketch on [illegible] Desc. Card

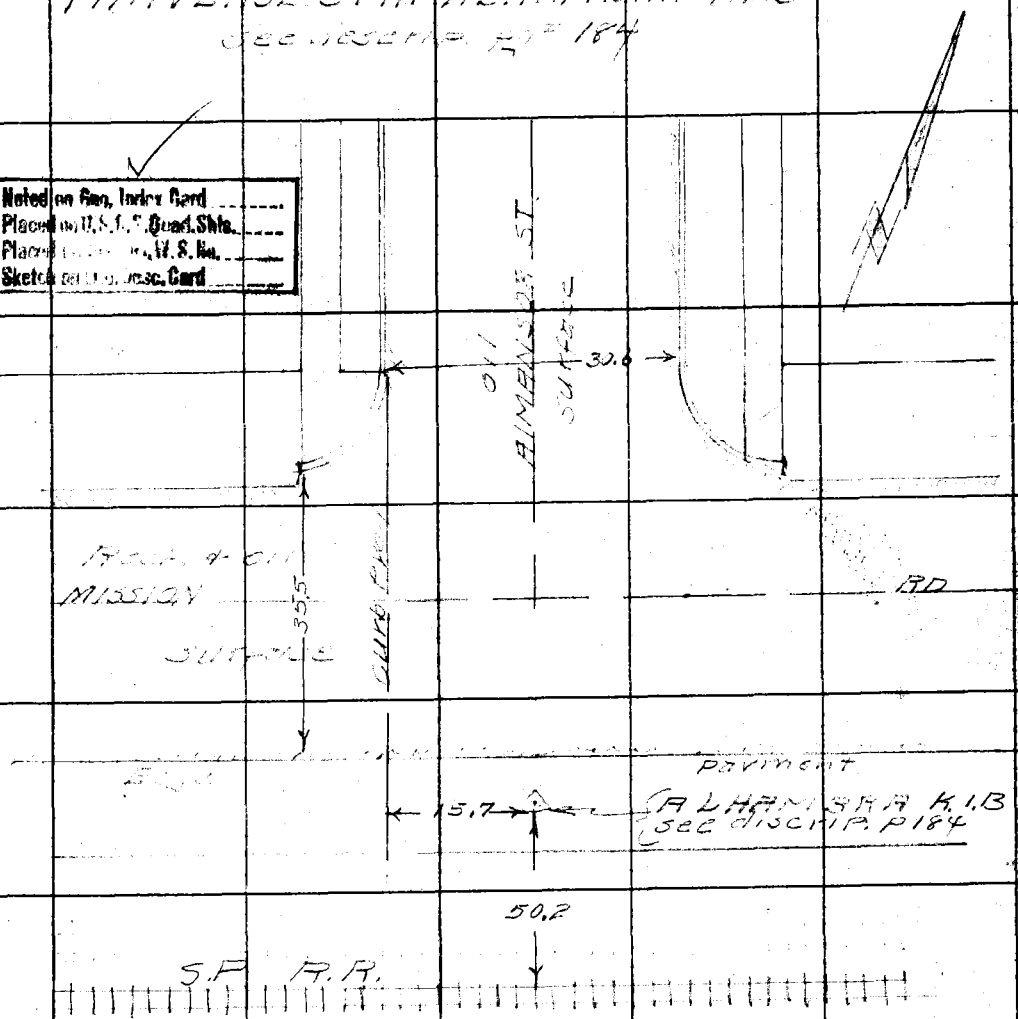

Note: Any Additions or Changes on This Sheets Must be Made or Circled in Red Ink With Date and Name of Person Making Change.

Do not extend notes this side of this line

RETURN TO
LOS ANGELES COUNTY SURVEYOR
700 HALL OF RECORDS

FORM 247 5M 10-37

F.B. 559 PG. 184

— DESCRIPTION —

LA COUNTY SURVEY CONTROL SYSTEM
TRAVERSE STA. ALHAMBRA K.I.B.

In the County of Los Angeles City of Alhambra on the approx. ℄ of Almansor St. produced from No. 6 ± so. of the so. Edge of pavement on Mission Rd.; 157' E of the W curb line of Almansor St.; 50.2 N of the N. Rail of S.P. Track.

Set 4" brass tablet in conc. in a well set in a conc. slab 18"x 18"x 6". well covered with a cast iron lid mkd COUNTY SURVEYOR MONUMENT. Tablet marked LA COUNTY SURVEY CONTROL SYSTEM TRAVERSE STA. and stamped ALHAMBRA K.I.B. [illegible] 1938, and set by COUNTY SURVEYOR.

[illegible] sketch p # 183

RETURN TO
LOS ANGELES COUNTY SURVEYOR
700 HALL OF RECORDS

Note: Any Additions or Changes on This Sheets Must be Made or Circled in Red Ink With Date and Name of Person Making Change.

Do not extend notes this side of this line

Notes Ck'd by	Survey of Alhambra Ave	F.B. 559 Pg. 185
Map No.	W. O. Tape No. St'd °F	C.S. Index Map #44
Office Work	Surveyed by	
Checked	Notes Date	
Date	Indexed	

LA COUNTY SURVEY CONTROL SYSTEM
TRAVERSE STA. ALHAMBRA J.2 A.
see discrip pg 186

Noted on Geo. Index Card
Placed on U.S.G.S. Quad. Strip
Placed on Sur. Div. W.S. No.
Sketch on Geo. Desc. Card

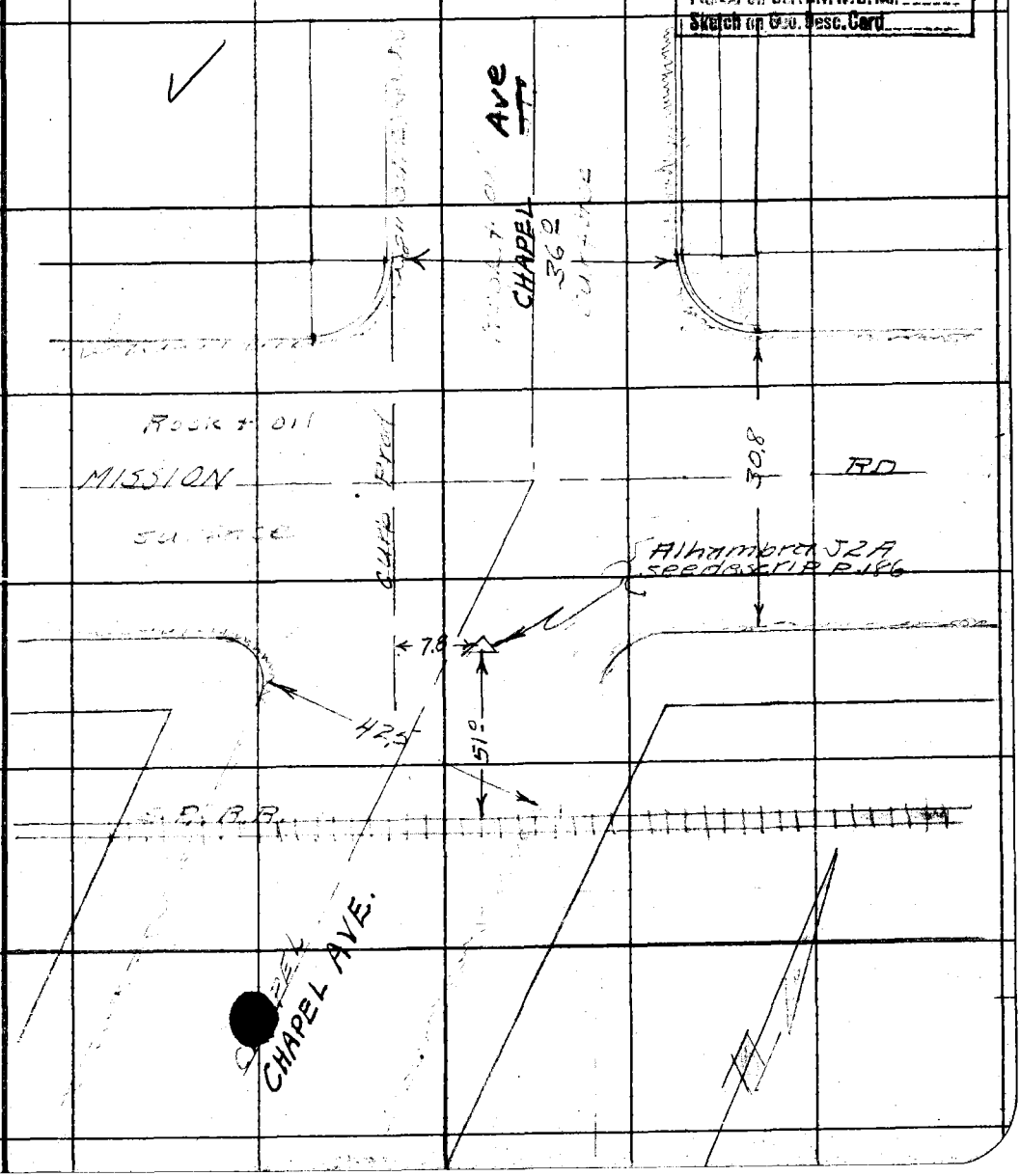

Note: Any Additions or Changes on This Sheets Must be Made or Circled in Red Ink With Date and Name of Person Making Change.

Do not extend notes this side of this line

RETURN TO
LOS ANGELES COUNTY SURVEYOR
700 HALL OF RECORDS

FORM 247 5M 10-37

F.B. 557 PG. 186

— DESCRIPTION —

LA COUNTY SURVEY CONTROL SYSTEM TRAVERSE STA. ALHAMBRA J-2-A

In The county of Los Angeles city of Alhambra 17'S + 3'E of The ℄ int. of Mission Rd + Chapel St. 7,8' E of W. curb line of Chapel 51.0 N. of N rail of S.P. Track

Set 4" brass Tablet in cone well out thro pavment and covered with a cast iron lid marked COUNTY SURVEYOR MONUMENT. Tablet marked LA COUNTY SURVEY CONTROL SYSTEM TRAVERSE STA. and stamped ALHAMBRA J2 A. RE 2177 1938 and set by COUNTY SURVEYOR.

See sketch p. 185
Set 12-7-38

RETURN TO
LOS ANGELES COUNTY SURVEYOR
700 HALL OF RECORDS

Note: Any Additions or Changes on This Sheets Must be Made or Circled in Red Ink With Date and Name of Person Making Change.

Do not extend notes this side of this line

Notes Ck'd by	Survey of Alhambra Area	F.B. 359 Pg. 187
Map No.	W. O. 4906 Tape No. 6 St'd 6 of	
Office Work	Surveyed by	G.S. Index Map # 8
Checked HNB	Notes	Date 12-6-38
Date	Indexed	

LA COUNTY SURVEY CONTROL SYSTEM
TRAVERSE STA. G-3
see pg # 188 for descript.

Noted on Geo. Index Card
Placed on U.S.G.S. Quad. Shts.
Placed on Sur. Div. W.S. No.
Sketch on Geo. Desc. Card

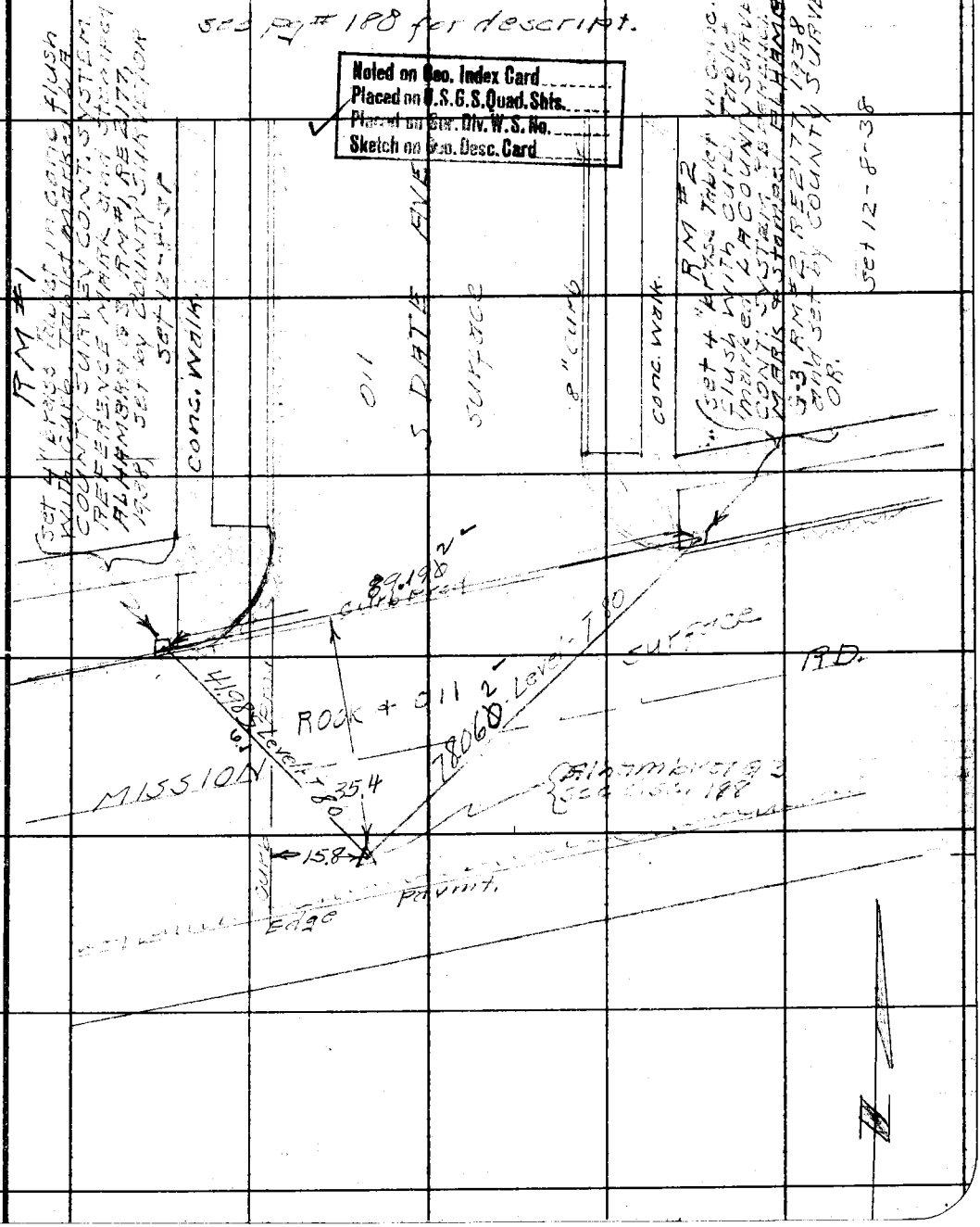

Note: Any Additions or Changes on This Sheets Must be Made or Circled in Red Ink With Date and Name of Person Making Change.

Do not extend notes this side of this line

RETURN TO
LOS ANGELES COUNTY SURVEYOR
700 HALL OF RECORDS

FORM 247 5M 10-37

F.B. 559 PG. 188

DESCRIPTION

LA COUNTY SURVEY CONTROL SYSTEM
TRAVERSE STA ALHAMBRA G-3

In the County of Los Angeles City of ALHAMBRA 15' ± South of the Lint of Mission Rd & Date ST, 158' E of the W. curb line of Date St, and 35.4' S. of the N. curb line of Mission Rd in conc.

Set 4" brass tablet in a well cut thro pavment and covered with cast iron lid marked COUNTY SURVEYOR MONUMENT Tablet mked L.A. COUNTY SURVEY CONTROL SYSTEM TRAVERSE STA. and stamped ALHAMBRA G-3 RE2177 1938, and set by COUNTY SURVEYOR

See sketch pg 187
Set 12-6-38

RETURN TO
LOS ANGELES COUNTY SURVEYOR
700 HALL OF RECORDS

Note: Any Additions or Changes on This Sheets Must be Made or Circled in Red Ink With Date and Name of Person Making Change.

Do not extend notes this side of this line

Notes Ck'd by	Survey of Alhambra	F.B. 537 Pg. 189
Map No.	W. O. Tape No. St'd of	8
Office Work	Surveyed by	
Checked HNB.	Notes	Date 12-7-38
Date	Indexed	

LA COUNTY SURVEY CONTROL SYSTEM
TRIANG. STA. ALHAMBRA F3
see descrip. pg # 190

Noted on Gen. Index Card
Placed on U.S.G.S. Quad. Shts.
Placed on ... Div. W.S. No.
Sketch on Gen. Desc. Card

Note: For angle run-ups See next pg.

Note: Any Additions or Changes on This Sheets Must be Made or Circled in Red Ink With Date and Name of Person Making Change.

Do not extend notes this side of this line

RETURN TO
LOS ANGELES COUNTY SURVEYOR
700 HALL OF RECORDS

FORM 247 8M 10-37

F.B. 559 PG. 190

DESCRIPTION

LA COUNTY SURVEY CONTROL SYSTEM TRIANG. STATION ALHAMBRA F-3.

In the County of Los Angeles, City of Alhambra 30' I S. of the ℄ int of Mission Rd & Fremont Ave 20' E of W. curb line of Fremont + 44' N. of N. rail of S.P. Track. Set 4" brass tablet in [illegible] pavement and [illegible] with a cast iron lid marked COUNTY SURVEYOR MONUMENT [illegible] LA COUNTY SURVEY CONT. SYSTEM TRIANG. STATION and stamped ALHAMBRA F-3. RE 2177 1938, and set by COUNTY SURVEYOR.

see sketch p. 189

set 12-7-38

R.M. No 1: Set a std 4" br. tablet in conc. 12" below top of curb and marked: "L.A. CO. SUR. CONT. SYS.-REF. MARK", and stamped: ALHAMBRA F-3, R.M. No 1, R.E. 2177" and "SET BY COUNTY SURVEYOR, 1941".

R.M. No 2: Same as R.M. No 1 except stamped R.M. No 2.

① 92-20-15	① 62°04'00
④ 9-21-15	④ 48° 15' 45'
⑥ 194-01-45	⑥ 12-23-30
92°20'15'	62-03-55

RETURN TO
LOS ANGELES COUNTY SURVEYOR
700 HALL OF RECORDS

Note: Any Additions or Changes on This Sheets Must be Made or Circled in Red Ink With Date and Name of Person Making Change.

Do not extend notes this side of this line

Notes Ck'd by	Survey of Alhambra Area	F.B. 559 Pg. 191
Map No.	W. O. 4?? Tape No. ?? St'd ?? of	8
Office Work	Surveyed by ??	
Checked	Notes RLW Date 12-?-38	
Date	Indexed	

Noted on Geo. Index Card
Placed on U.S.G.S. Quad. Shts.
Placed on Sur. Div. W. S. No.
Sketch on Geo. Desc. Card

LA COUNTY SURVEY CONTROL SYSTEM TRAVERSE STATION ALHAMBRA H-2

Note: Any Additions or Changes on This Sheets Must be Made or Circled in Red Ink With Date and Name of Person Making Change.

Do not extend notes this side of this line

RETURN TO
LOS ANGELES COUNTY SURVEYOR
700 HALL OF RECORDS

FORM 247 5M 10-37

F.B. 559 PG. 192

— DESCRIPTION —

LA COUNTY SURVEY CONTROL SYSTEM TRAVERSE STA. ALHAMBRA H-2

In the County of Los Angeles City of Alhambra ~~15' S. of the ℄ int of Raiser Rd & Alhambra Blvd. ℄~~
~~ATLANTIC~~
16.3 E of W Cb. of Atlantic Ave.
37.1 S of No. Cb. Mission Rd.

Set 4" brass tablet in conc in well cut thro pavment and covered with a cast iron lid marked COUNTY SURVEYOR MONUMENT. Tablet marked LA COUNTY SURVEY CONT. SYSTEM TRAVERSE STATION and stamped ALHAMBRA H-2 RE 2177, 1938, and set by COUNTY SURVEYOR.

See Station Sg# 191
Set 12-7-38

R.M. No 3 (Set on Sept. 10. '41.)

Set a std 4" brass tablet in conc. 10" below ground surface and marked: "L.A. CO. SUR. CONT. SYS. - REF. MARK" and stamped "ALHAMBRA H-2, R.M. No 3, R.E. 2177" and "SET BY COUNTY SURVEYOR, 1941."

RETURN TO
LOS ANGELES COUNTY SURVEYOR
700 HALL OF RECORDS

Note: Any Additions or Changes on This Sheets Must be Made or Circled in Red Ink With Date and Name of Person Making Change.

Do not extend notes this side of this line

Notes Ck'd by	Survey of Alhambra Area	F.B. 559 Pg. 193
Map No.	W. O. [illegible] Tape No. [illegible] St'd [illegible] of	
Office Work	Surveyed by [illegible]	
Checked	Notes [illegible] Date [illegible]	C.S. Index Map #8
Date	Indexed	

LA COUNTY SURVEY CONTROL SYSTEM
TRAVERSE STATION ALHAMBRA H.3.A.

Noted on Geo. Index Card
Placed on U. S. S. Quad. Shts.
Placed on [illegible] W. S. No.
Sketch on Geo. Desc. Card

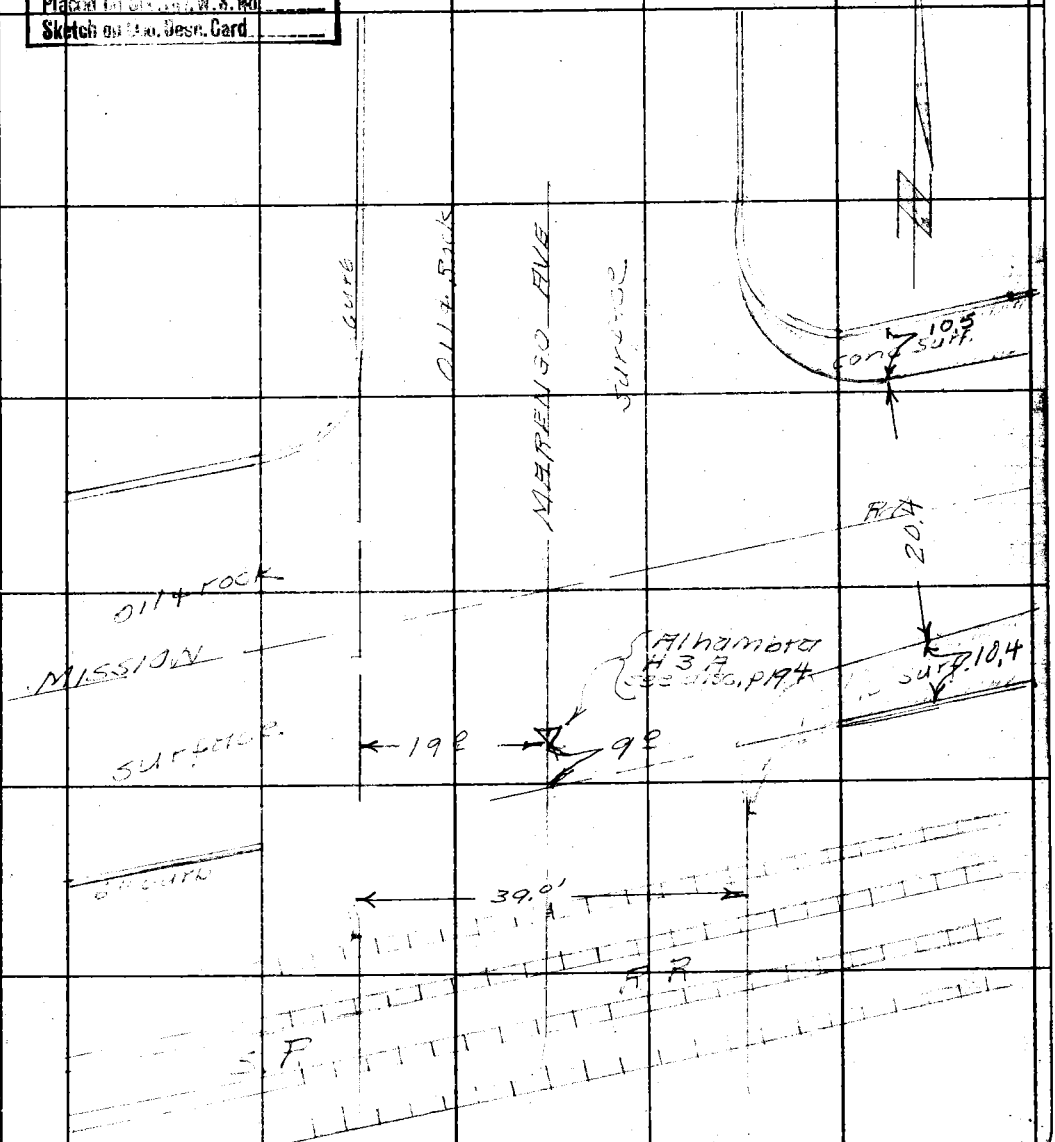

Note: Any Additions or Changes on This Sheets Must be Made or Circled in Red Ink With Date and Name of Person Making Change.

Do not extend notes this side of this line

RETURN TO
LOS ANGELES COUNTY SURVEYOR
700 HALL OF RECORDS

FORM 247 5M 10-37

F.B. 559 PG. 144

— DESCRIPTION —

LA COUNTY SURVEY CONTROL
SYSTEM TRAVERSE STATION
ALHAMBRA H3A

In the County of Los Angeles City of [illegible] 9.0' E of the W. Curb Line of Marengo Prod., and 9.0' N of the S. Curb Line of Mission.

Set [illegible] in a well cut [illegible] with a cast iron [illegible] COUNTY SURVEY [illegible] U.MENT, [illegible] SYSTEM TRAVERSE STATION and stamped ALHAMBRA H3A, REBITT 1938 [illegible]

[illegible] sketch [illegible]
[illegible]

RETURN TO
LOS ANGELES COUNTY SURVEYOR
700 HALL OF RECORDS

Note: Any Additions or Changes on This Sheets Must be Made or Circled in Red Ink With Date and Name of Person Making Change.

Do not extend notes this side of this line

Notes Ck'd by _____ Survey of ALHAMBRA AREA F.B. 5591 Pg. 195

Map No. _____ W. O. _____ Tape No. _____ St'd. _____

Checked _____ Notes _____ Date 12-2-38

Date _____ Indexed _____

LA COUNTY SURVEY CONTROL SYS-
TEM TRIANGS IN ALHAMBRA E-3

Noted on Gen. Index Card _____
Placed with U. S. Geol. Surv. Shts. _____
Placed with U. S. No. _____
Sketch on Geo. Desc. Card _____

Note: Any Additions or Changes on This Sheets Must be Made or Circled in Red Ink With Date and Name of Person Making Change.

Do not extend notes this side of this line

RETURN TO
LOS ANGELES COUNTY SURVEYOR
700 HALL OF RECORDS

FORM 247 5M 10-37



F.B. 559 PG. 196

DESCRIPTION

LA COUNTY SURVEY CONTROL SYSTEM
TRIANGULATION STA ALHAMBRA E-3

In County of Los Angeles City of Los Angeles
104' N of the Alhambra City Line 2.8' N of
So. Curb line of ~~Mission Rd.~~
Alhambra Ave. HNE

set 4" brass tablet in conc. in a well
cut thro pavment and covered with a
cast iron hd mkd COUNTY SURVEYOR
MONUMENT. Tablet mkd LA COUNTY SUR-
VEY CONTROL SYSTEM TRIANG. STA.
and stamped ALHAMBRA E-3 RE 2177
1938 and set by County Surveyor.

see sketch 195
set 12-5-38

RETURN TO
LOS ANGELES COUNTY SURVEYOR
700 HALL OF RECORDS

Note: Any Additions or Changes on This Sheets Must be Made or Circled in Red Ink With Date and Name of Person Making Change.

Do not extend notes this side of this line

Notes Ck'd by		Survey of Alhambra Area	F.B. 559 Pg. 197
Map No.		W. O. 4966 Tape No. C-16 St'd 16 OF	
Office Work		Surveyed by SEPULVEDA	C.S. Index Map No. 8
Checked		Notes P.L.W. Date 12-2-38	Plotted on Rep. Index Card
Date		Indexed	Plotted on U.S.G.S. Quad. Sheet
			Plotted on Sur. Div. W.S. Map
			Sketch on Rec. Base Card

54 IV
Tr. 175
180

LA COUNTY SURVEY
SYSTEM TRIANG. STATION
ALHAMBRA F.I.A.

10-31-60 GED

1.	90°	06'	30"
4.	00	26	20
	90	06	38
6.	180	39	30
	90	06	35

SET L&TAG

1. 69° 08' 00"
4. 276 32 00
69 08 00
6. 54 48 10
69 08 01

Note: Any Additions or Changes on Sheets Must be Made in Ink With Date and Name of Person Making Change. Do not extend notes this side of this line

RETURN TO
LOS ANGELES COUNTY SURVEYOR
700 HALL OF RECORDS

FORM 247 5M 10-37

ALHAMBRA
F-1-F
See 4/15E, Pg 198.
ALHAMBRA

SET L&TAG

TAN
81.29
38.30
TAN
212'
ALH. TO G-1
619
72.17
72.17
69° 08' 01"
Curve
Level
SET L&TAG
3.92
55.62
90° 06' 35"
91.215
Level
400'
91.225
3.76
SET L&TAG

PNT #1
Set 4" brass tablet in conc. flush with curb tablet stamped L.A. County Survey Control Station Alhambra F.I.A. 1938 set by County Surveyor.
Set 12-15-38

PNT #2
Set 4" brass tablet in conc. flush with curb tablet stamped L.A. County Survey Control Station Alhambra F.I.A. 1938 set by County Surveyor.
Set 12-15-38

EASEMENT

72.17	&	72°	72.17
38.31	"		38.30
81.29	"		81.29
55.62	"		55.62
91.215	"		91.215

Conc. Walk
8" Curb

F.B. 559 PG. 198

DESCRIPTION

LA COUNTY SURVEY CONT.

SYSTEM TRIANG. STATION

ALHAMBRA F.I.A

In The COUNTY of Los Angeles, city of ~~Pasadena~~ Alhambra Near ℄ int. of Fremont Ave + Alhambra Rd

set 4 Brass Tablet in a well cut Thro. pavment and covered with a cast iron lid. Marked COUNTY SURVEYOR MONUMENT. Tablet Mk. L.A. COUNTY SURVEY CONT. SYSTEM TRIANGULATION STATION and stamped ALHAMBRA F.I.A R.E. 2177 1938 and set by COUNTY SURVEYOR

Set 2-2-38.

See Sketch Pg 197

24.2' W. of the ~~W.~~ E. curb line of Fremont Blvd To the South and 12.7 N of S. curb line of Alhambra ~~Blvd~~ RD.

RETURN TO
LOS ANGELES COUNTY SURVEYOR
700 HALL OF RECORDS

Note: Any Additions or Changes on This Sheets Must be Made or Circled in Red Ink With Date and Name of Person Making Change.

Do not extend notes this side of this line

Notes Ck'd by	Survey of Alhambra Area	F.B. 559 PG. 199
Map No.	W. O. 49[illegible] Tape No. [illegible] St'd [illegible] OF	
Office Work	Surveyed by S.E. Buller	
Checked	Notes RLW Date 12-2-38	C.S. Index Map #[illegible]
Date	Indexed	

LA COUNTY SURVEY CONT. SYSTEM
TRAVERSE STA. ALHAMBRA G.1.
See Discrip. Pg 200

Noted on Geo. Index Card
Placed on U.S.G.S. Quad. Shts.
Placed on Sur. Div. W.S. No.
Sketch on Geo. Desc. Card

(10-31-60 G.E.D.)

1. 83° 07' 40"
4. 332 31 00
83 07 45
6. 138 46 30
83 07 45

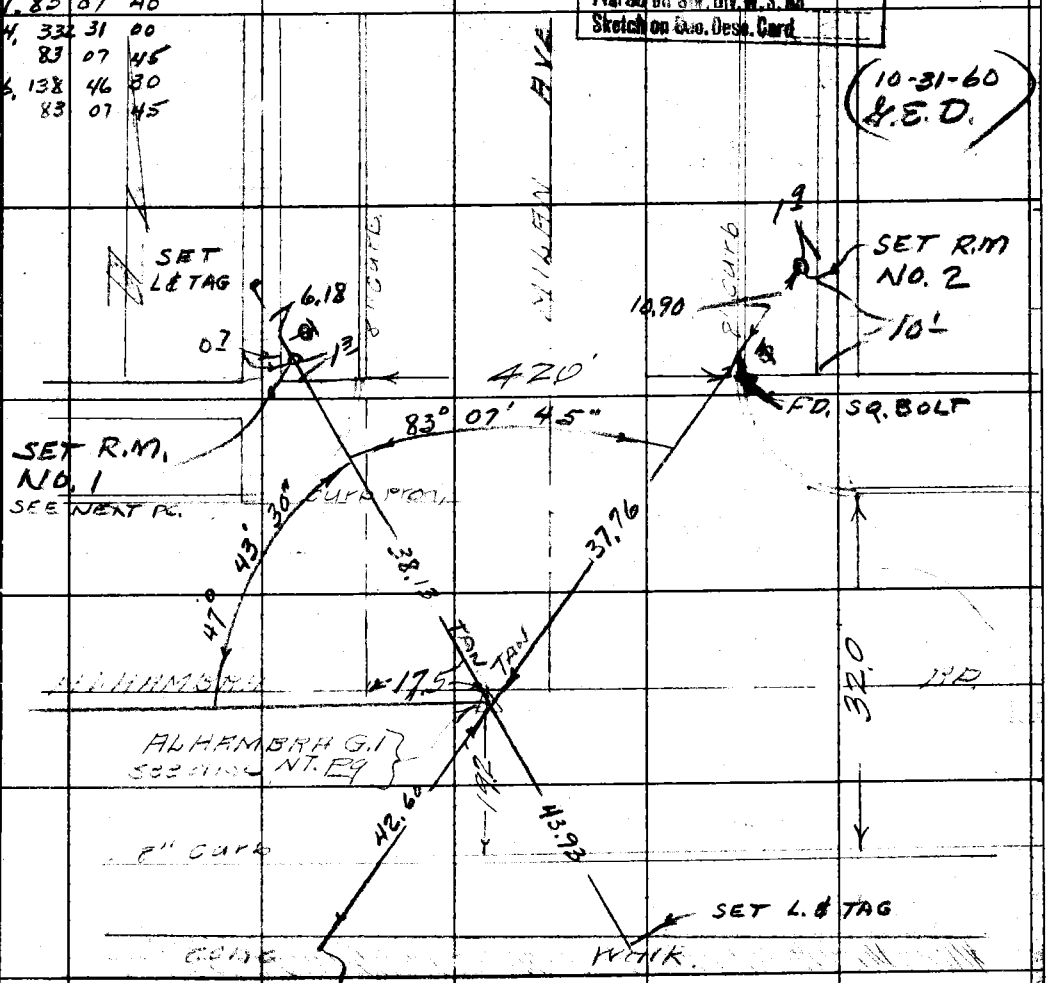

1. 47° 43' 30"
4. 190 54 00
47 43 30

38.13 @ 80=
37.76 "
43.93 "
42.60 "

Note: Any Additions or Changes on This Sheets Must be Made or Circled in Red Ink With Date and Name of Person Making Change.

Do not extend notes this side of this line

RETURN TO
LOS ANGELES COUNTY SURVEYOR
700 HALL OF RECORDS

FORM 247 5M 10-37

F.B. 559 PG. 200

DESCRIPTION

LA COUNTY SURVEY CONT. SYSTEM
TRAVERSE STA. ALHAMBRA G.1.

In Los Angeles County City of
Near the ℄ int of Alhambra Rd & Milan Ave
19.2' N of the Sidewalk line of Alhambra Blvd and 17.5' E of the
Weurb line of Milan St.
Set 4" brass Tablet in conc well cut thru
payment and covered with a cast iron lid,
Marked COUNTY SURVEYOR MONUMENT
Tablet marked LA COUNTY SURVEY CONT.
SYSTEM TRAVERSE STATION and stamped
ALHAMBRA G.1 RE 2177 1938 and set by
COUNTY SURVEYOR

See sketch pg ~~[illegible]~~ 199
Set 12-2-38

10-31-60 GED

R.M. NO. 1. SET STD. REF. MON STAMPED
"ALHAMBRA G-1 R.M NO. 1 1960 R.E 5869"
8 INCHES BELOW WALK GRADE

R.M. NO. 2 SET STD REF MON STAMPED
"ALHAMBRA G-1 R.M. NO. 1 1960 RE 5869"
2" BELOW GRADE OF WALK

RETURN TO
LOS ANGELES COUNTY SURVEYOR
700 HALL OF RECORDS

Note: Any Additions or Changes on This Sheets Must be Made or Circled in Red Ink With Date and Name of Person Making Change.

Do not extend notes this side of this line

Notes Ck'd by	Survey of Alhambra Area	F.B. 359 Pg. 201
Map No.	W. O. 4406 Tape No. 016 St'd 76 of	
Office Work	Surveyed by S.E. Butler	C.S. Index Map #43
Checked	Notes R.L.W. Date 12-2-38	
Date	Indexed	

LACOUNTY SURVEY CONT. SYSTEM
TRAVERSE STA ALHAMBRA H.I.A.
see description pg # ~~190~~ 202

Noted on Geo. Index Card
Placed on U.S.G.S. Quad. Shts.
Placed on Sur. Div. W.S. No.
Sketch on Geo. Desc. Card

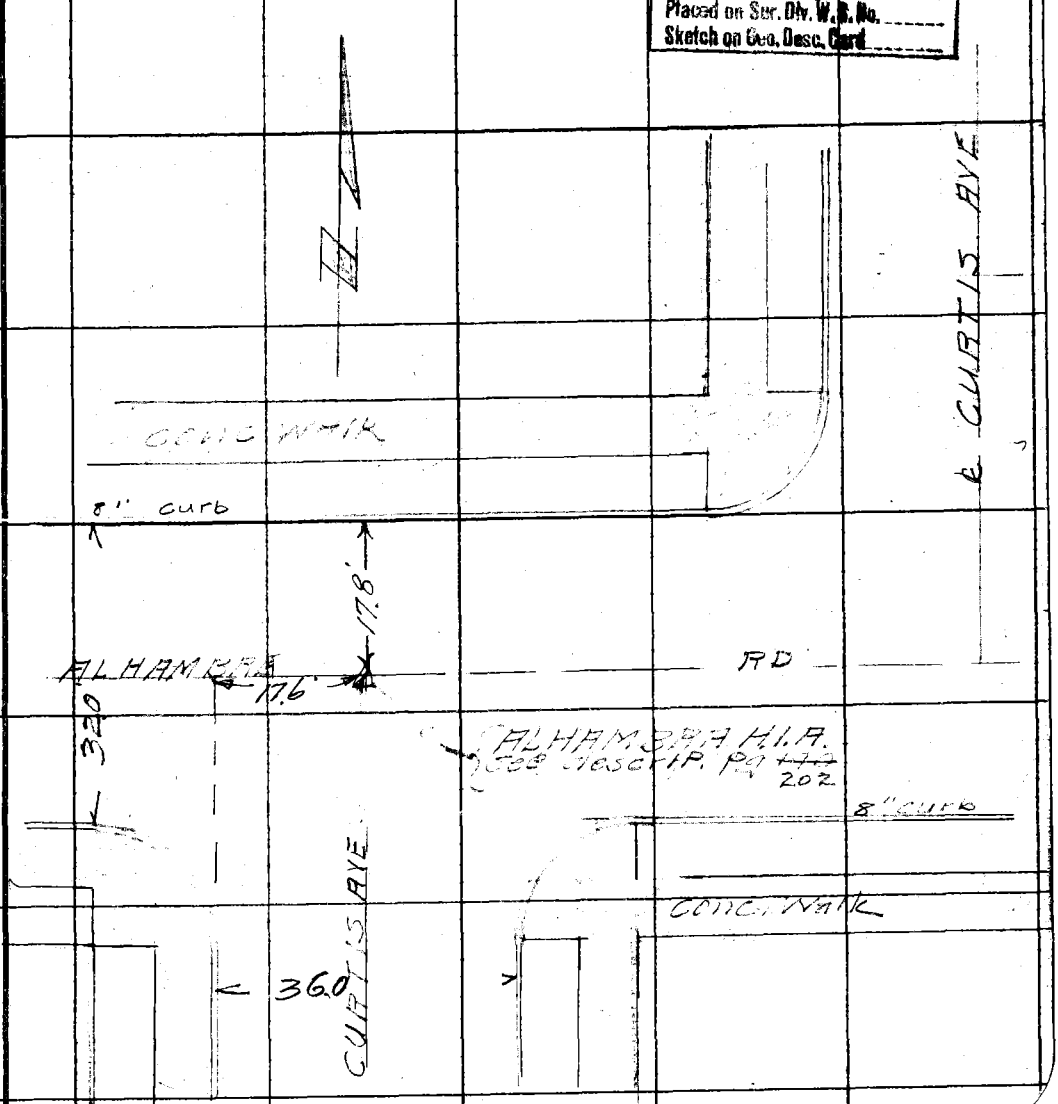

Note: Any Additions or Changes on This Sheets Must be Made or Circled in Red Ink With Date and Name of Person Making Change.

Do not extend notes this side of this line

RETURN TO
LOS ANGELES COUNTY SURVEYOR
700 HALL OF RECORDS

FORM 247 5M 10-37

F.B. 559 PG. 202

DESCRIPTION

LA COUNTY SURVEY CONT' SYSTEM
TRAVERSE STATION
ALHAMBRA H.I.A.

In Los Angeles County City of Alhambra at the approx. Point of Alhambra Rd & Curtis Ave to the South 17.8' S. of the N. Curb line of Alhambra Rd and 17.6' E. of the W. Curb line of Curtis Ave Set 4" brass Tablet in a well cut Thro pavmt. and covered with a cast iron lid marked COUNTY SURVEYOR. Tablet marked LACO-SURVEY CONTROL SYSTEM TRAVERSE STATION and stamped ALHAMBRA H.I.A. RE2177 1938 and set by COUNTY SURVEYOR

See sketch pg ~~129~~ 201
Set 12-2-38.

RETURN TO
LOS ANGELES COUNTY SURVEYOR
700 HALL OF RECORDS

Note: Any Additions or Changes on This Sheets Must be Made or Circled in Red Ink With Date and Name of Person Making Change.

Do not extend notes this side of this line

Notes Ck'd by	Survey of Alhambra	F.B. 559 Pg. 203
Map No.	W. O. 4906 Tape No. St'd 26 °F	
Office Work	Surveyed by S.B. Butler	
Checked	Notes RAW Date 12-2-3	C.S. Index Map
Date	Indexed	Noted on Geo. Index Card
		Placed on U.S.G.S. Quad. Shts.
		Placed on Ser. Div. W.S. No.
		Sketch on Geo. Desc. Card

LA COUNTY SURVEY CONT. SYSTEM
TRAVERSESTA ALHAMBRA H.I.
see descrip. pg 204.

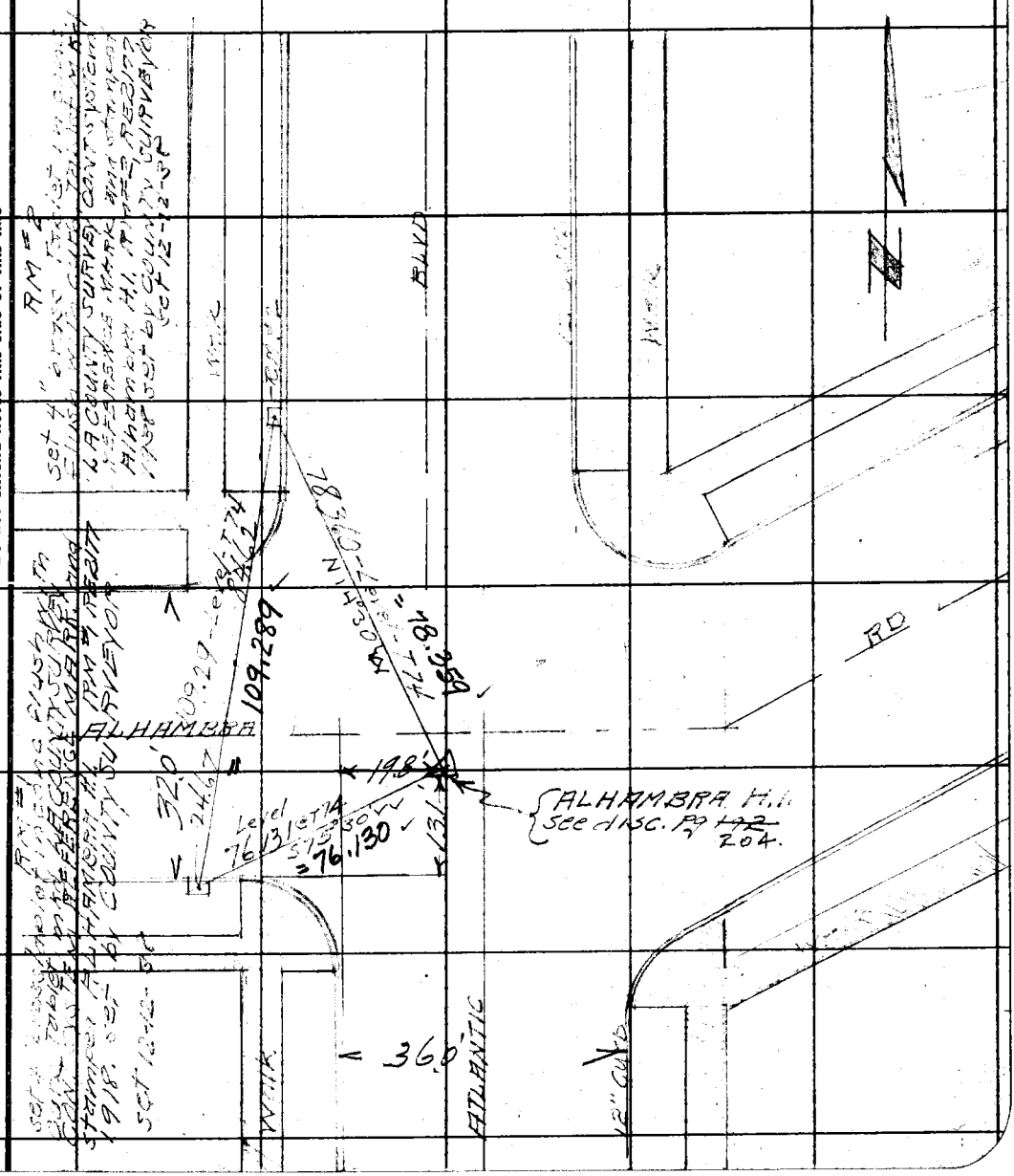

Note: Any Additions or Changes on This Sheets Must be Made or Circled in Red Ink With Date and Name of Person Making Change.

Do not extend notes this side of this line

RETURN TO
LOS ANGELES COUNTY SURVEYOR
700 HALL OF RECORDS

FORM 247 5M 10-37

F.B. 559 PG. 204

DESCRIPTION

LA COUNTY SURVEY CONTROL
SYSTEM TRAVERSE STATION
ALHAMBRA H.I.

In the County of Los Angeles, City of Alhambra at the approx ¼ Inter. of Alhambra Rd. & Atlantic Blvd 19.8' E. of the W. curb line of Atlantic Blvd to the South, and 13.1' N of the S. curb line of Alhambra Rd to the West

Set 4" brass tablet in 7 well cut thro pavmt. and covered with a cast iron lid marked LA COUNTY SURVEYOR.

Tablet marked LA COUNTY SURVEY CONT. SYSTEM TRAVERSE STATION and stamped ALHAMBRA H.I. RB 2177, 1938, and set by COUNTY SURVEYOR.

See Sketch Pg 203
set 12-1-38.

RETURN TO
LOS ANGELES COUNTY SURVEYOR
700 HALL OF RECORDS

Note: Any Additions or Changes on This Sheets Must be Made or Circled in Red Ink With Date and Name of Person Making Change.

Do not extend notes this side of this line

Notes Ck'd by	Survey of Alhambra Area	F.B. 559 Pg. 205
Map No.	W. O. [illegible] Tape No. [illegible] St'd [illegible] OF	
Office Work	Surveyed by [illegible]	G.S. Index Map # 8
Checked	Notes [illegible] Date [illegible]	
Date	Indexed	

LAGOUNTY SURVEY CONT. SYSTEM
TRAVERSE STATION ALTADENA I-12,
See descript. pg ~~194~~ 206.

Noted on Geo. Index Card
Placed on [illegible] Dual Sht.
Placed [illegible] W.S. No.
Sketch on [illegible] Desc. Card

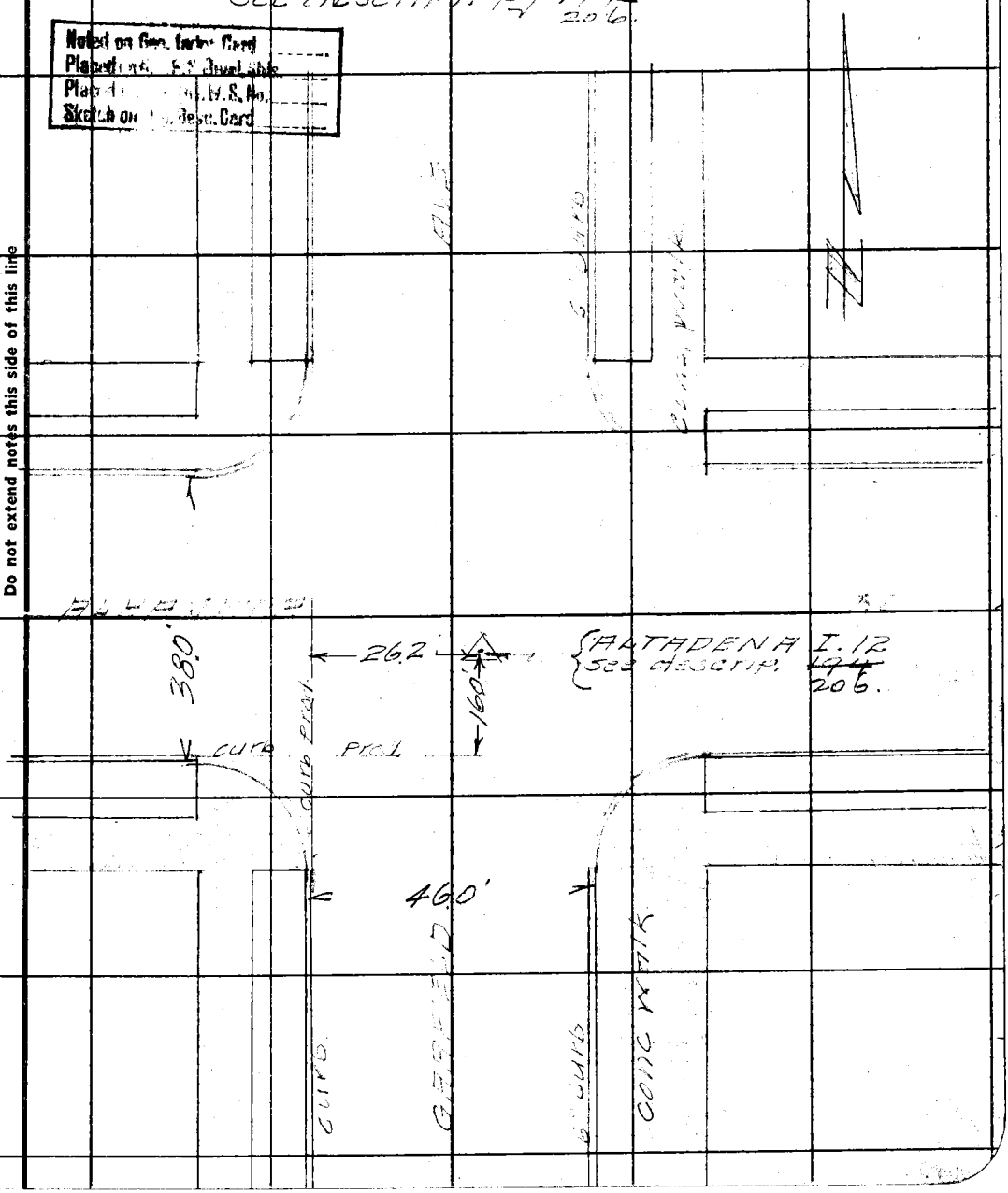

Note: Any Additions or Changes on This Sheets Must be Made or Circled in Red Ink With Date and Name of Person Making Change.

Do not extend notes this side of this line

RETURN TO
LOS ANGELES COUNTY SURVEYOR
700 HALL OF RECORDS

FORM 247 5M 10-37

F.B. 559 PG. 206

DESCRIPTION

LA COUNTY SURVEY CONTROL

SYSTEM TRAVERSE STATION

ALTADENA I-12

In Los Angeles County [illegible] Alhambra

Near the [illegible] int. of Alhambra Rd & Garfield

Ave 26.3' E. of the W. curb line of Garfield Ave and

16.0 N. of the S. curb line of Alhambra Rd.

Set 4" brass tablet in a well cut thro

[illegible] covered with a cast iron [illegible]

Marked COUNTY SURVEYOR MONUMENT.

Tablet Marked LA COUNTY SURVEY CONT.

SYSTEM TRAVERSE STATION [illegible]

[illegible] ALTADENA I-12 RE 2177 1938

[illegible]

See sketch pg ~~193~~ 205

set 12-2-38

RETURN TO
LOS ANGELES COUNTY SURVEYOR
700 HALL OF RECORDS

Note: Any Additions or Changes on This Sheets Must be Made or Circled in Red Ink With Date and Name of Person Making Change.

Do not extend notes this side of this line

Notes Ck'd by	Survey of Alhambra Bred	F.B. 559 Pg. 207
Map No.	W. O. Tape No. St'd °F	
Office Work	Surveyed by S.E. Butler	8-44
Checked	Notes Date 12-1	C.S. Index Map # ~~45~~
Date	Indexed	

LA COUNTY SURVEY CONTROL
SYSTEM TRAVERSE STATION
ALTADENA J.12.A
see descrip. pg ~~196~~ 208.

Noted on Geo. Index Card
Placed on U.S.G.S. Quad. Shts.
Placed on Sur. Div. W.S. No.
Sketch on Geo. Desc. Card



Note: Any Additions or Changes on This Sheets Must be Made or Circled in Red Ink With Date and Name of Person Making Change.

Do not extend notes this side of this line

RETURN TO
LOS ANGELES COUNTY SURVEYOR
700 HALL OF RECORDS

FORM 247 5M 10-37

F.B. 559 PG. 208

DESCRIPTION

LA COUNTY SURVEY CONTROL
SYSTEM TRAVERSE STATION
ALTADENA J 12 A

In Los Angeles County City of Alhambra
near the [illegible] of Alhambra [illegible]
Alhambra [illegible] 17.5' E of the W. curb line of Almansor
st to south and 178' N. of the S curb of Alhambra Rd.
to the west.
Set 4" brass [illegible] cut Thro.
pavm't and covered with a cast iron
lid marked [illegible] MONU-
MENT. [illegible] LA COUNTY SUR-
VEY CONT. SYSTEM-TRAVERSE STATION
ALTADENA J 12 A RE 2177 1938 and
set by COUNTY SURVEYOR
[illegible] 12-1-31
[illegible] 207

RETURN TO
LOS ANGELES COUNTY SURVEYOR
700 HALL OF RECORDS

Note: Any Additions or Changes on This Sheets Must be Made or Circled in Red Ink With Date and Name of Person Making Change.

Do not extend notes this side of this line

Notes Ck'd by	Survey of Alhambra Area	F.B. 557 Pg. 209
Map No.	W. O. Tape No. St'd of	44
Office Work	Surveyed by	C.S. Index Map #[illegible]
Checked	Notes RDW Date 12-2	
Date	Indexed	

LA COUNTY SURVEY CONT. SYSTEM
TRAVERSE STA ATADENA J 12
see descrip pg ~~198~~ 210.

Noted on Cos. Index Card
Placed on [illegible] Shts.
Placed [illegible] W.S. No.
Sketch on [illegible] Card

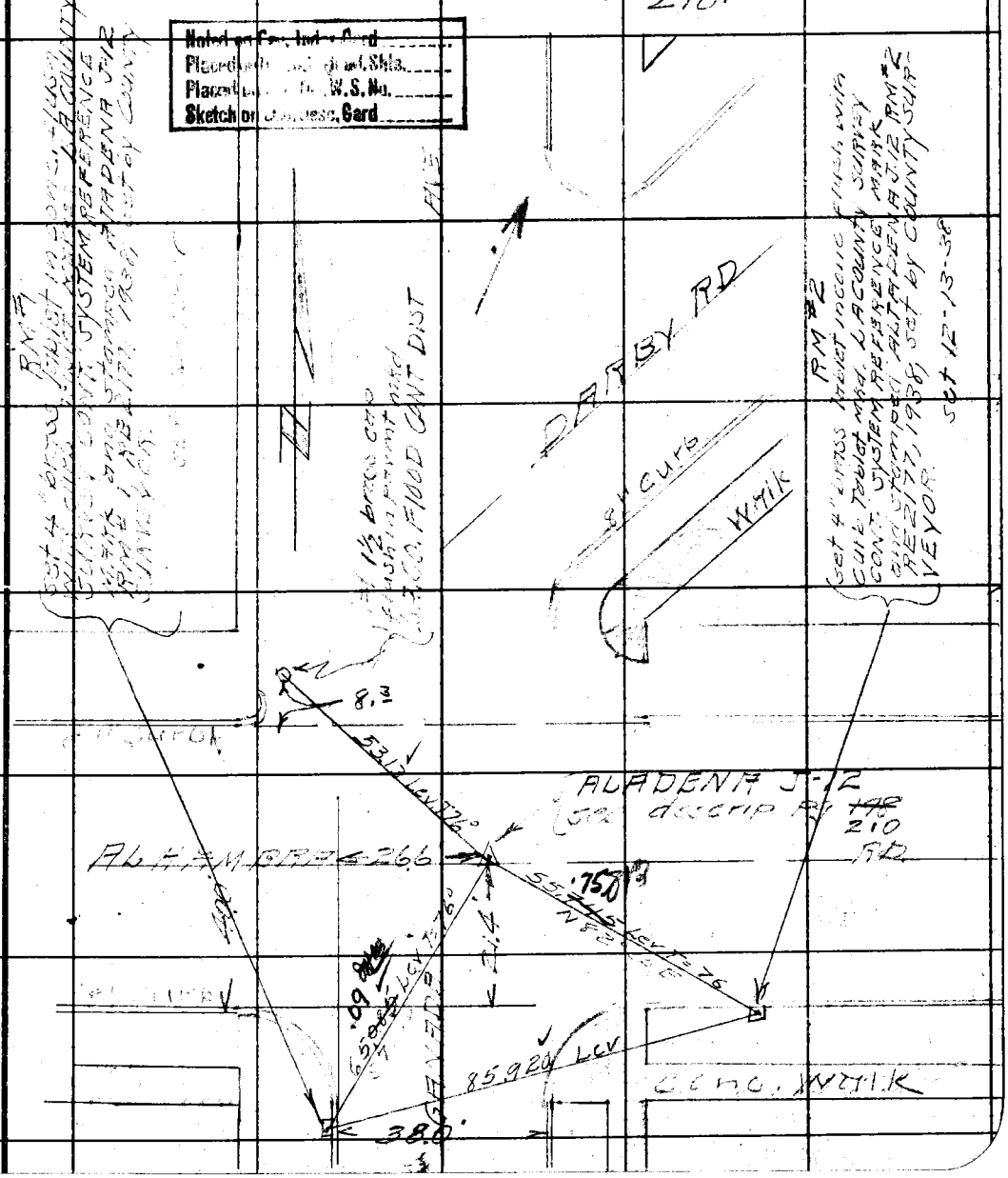

Note: Any Additions or Changes on This Sheets Must be Made or Circled in Red Ink With Date and Name of Person Making Change.

Do not extend notes this side of this line

RETURN TO
LOS ANGELES COUNTY SURVEYOR
700 HALL OF RECORDS

FORM 247 5M 10-37

F.B. 559 PG. 210

DESCRIPTION

LA COUNTY SURVEY CONTROL
SYSTEM TRAVERSE STATION
ALTADENA J-12.

In the County of Los Angeles City of Alhambra 5' ± E. of the ℄ Int. of Alhambra Rd. + [illegible] Ave. 26.6 E. of the W. curb line of [illegible] Ave. To the South and 21 ± N of the N. curb line of Alhambra Rd.
Set 4" brass Tablet in a well cut thru pavement [illegible] with a cast iron [illegible] and LA COUNTY SURVEY CONT. SYSTEM TRAVERSE STA. + stamped ALTADENA J-12. [illegible] and set [illegible]

[illegible] pg 209
set 12-2-38

RETURN TO
LOS ANGELES COUNTY SURVEYOR
700 HALL OF RECORDS

Note: Any Additions or Changes on This Sheets Must be Made or Circled in Red Ink With Date and Name of Person Making Change.

Do not extend notes this side of this line

Notes Ck'd by	Survey of Alhambra [illegible]	F.B. 559 PG. 211
Map No.	W. O. [illegible] Tape No. St'd [illegible] of	
Office Work	Surveyed by [illegible]	
Checked	Notes [illegible] Date 12-6-58	C.S. Index Map 8
Date	Indexed	

LA COUNTY SURVEY CONTROL SYSTEM

[illegible]

ALHAMBRA G-4

see descript. pg 212

Noted on Geo. Index Card
Placed on U.S.G.S. Quad. Shts.
Placed on Ser. Div. W.S. No.
Sketch on Geo. Desc. Card

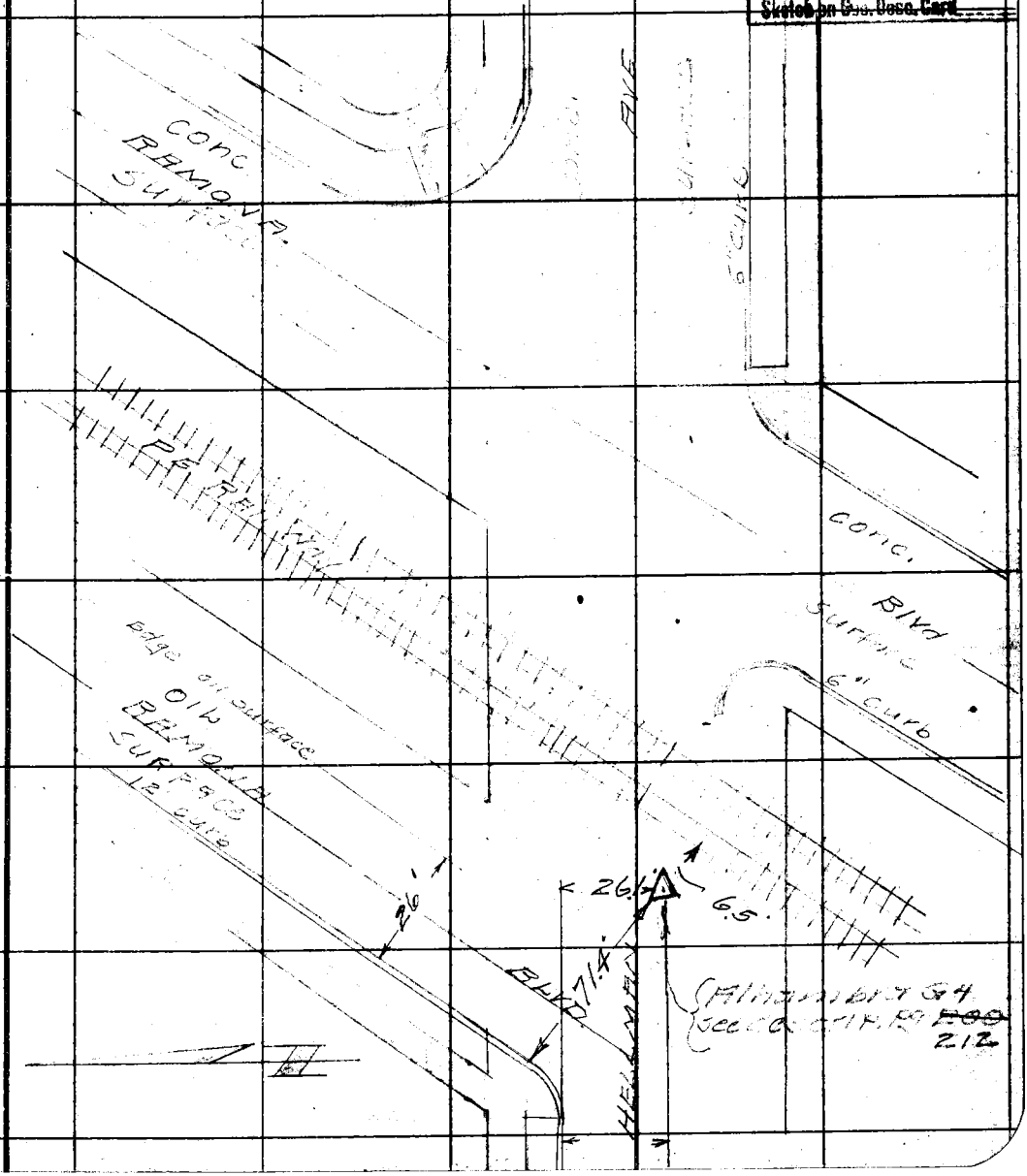

Note: Any Additions or Changes on This Sheets Must be Made or Circled in Red Ink With Date and Name of Person Making Change.

Do not extend notes this side of this line

RETURN TO
LOS ANGELES COUNTY SURVEYOR
700 HALL OF RECORDS

FORM 247 5M 10-37

F.B. 559 PG. 212

DESCRIPTION

L.A. COUNTY SURVEY CONTROL

SYSTEM TRIANGULATION STATION

ALHAMBRA G.4

In the COUNTY of Los Angeles city of Alhambra 2' ± S. of ℄ of Hellman Ave and 6' ± N of N. Rail of P.E. R.W. 71.4' E of the W. curb line of Ramona Blvd, ~~and~~ 6.5' W of the W. rail of P.E. Tracks, & 26.1' S. of N. curb line of Ramona Blvd. to the west. set 4" brass tablet in well cut thru pavmt and covered with a cast iron lid marked COUNTY SURVEYOR MONUMENT. Tablet marked L.A. CO. SURVEY CONT. SYSTEM TRIANG. STATION & stamped ALHAMBRA G4 RE 3177 [illegible] set by COUNTY SURVEYOR.

See sketch pg 21~~2~~1

set 12-5-38

RETURN TO
LOS ANGELES COUNTY SURVEYOR
700 HALL OF RECORDS

Note: Any Additions or Changes on This Sheets Must be Made or Circled in Red Ink With Date and Name of Person Making Change.

Do not extend notes this side of this line

Notes Ck'd by	Survey of Alhambra Area	F.B. 559 Pg. 213
Map No.	W. O. 4903 Tape No. [illegible] St'd [illegible] of	8
Office Work	Surveyed by [illegible]	C.S. Index Map #[illegible]
Checked	Notes [illegible] Date [illegible]	Noted on Geo. Index Card
Date	Indexed [illegible]	Placed on U.S.G.S. Quad. Shts.
		Placed on Sur. Div. W.S. No.
		Sketch on Geo. Desc. Card

LA COUNTY SURVEY CO[illegible]

TRAVERSE STATION ALHAMBRA G.4.A.

See [illegible] pg 214



Note: Any Additions or Changes on This Sheets Must be Made or Circled in Red Ink With Date and Name of Person Making Change.

Do not extend notes this side of this line

RETURN TO
LOS ANGELES COUNTY SURVEYOR
700 HALL OF RECORDS

FORM 247 5M 10-37

F.B. 559 PG. 214

— DESCRIPTION —

L.A. COUNTY SURVEY CONT. SYSTEM
TRAVERSE STATION ALHAMBRA
9-4-A.

in the county of Los Angeles ~~city of~~ ~~Alhambra~~ at the [illegible] ½ inter. of Helman Ave. & 8th Ave. 17.3' E of the W curb line of 8th St. and 18.0 N of the S. curb of Helman

Set a 4" brass tablet in a well cut into the [illegible] with [illegible] marked COUNTY SURVEYOR [illegible] Tablet [illegible] L.A. COUNTY SURVEY CONT. SYSTEM TRAVERSE STA. [illegible] ALHAMBRA 9-4-A [illegible] by COUNTY SURVEYOR

See sketch P. 213.

Set 12-2-38

RETURN TO
LOS ANGELES COUNTY SURVEYOR
700 HALL OF RECORDS

Note: Any Additions or Changes on This Sheets Must be Made or Circled in Red Ink With Date and Name of Person Making Change.

Do not extend notes this side of this line

Notes Ck'd by	Survey of Alhambra Area	F.B. 5 5 1 Pg. 215
Map No.	W. O. Tape No. St'd of	8
Office Work	Surveyed by	C.S. Index Map # 26
Checked	Notes BLVD Date 12-5-38	
Date	Indexed	



Note: Any Additions or Changes on This Sheets Must be Made or Circled in Red Ink With Date and Name of Person Making Change.

Do not extend notes this side of this line

RETURN TO
LOS ANGELES COUNTY SURVEYOR
700 HALL OF RECORDS

FORM 247 5M 10-37

F.B. 559 PG. 216

DESCRIPTION

LA COUNTY SURVEY CONT'D
SYSTEM TRAVERSE STATION
ALHAMBRA H-4

In the county of Los Angeles City of Alhambra approx. ℄ intersn of Hellman ave & Atlantic [illegible] 143 E of the W. curb of Atlantic to [illegible] 18.55 S. of the N curb line of Hellman.
Set [illegible] brass tablet in well cut thru the pavement [illegible] iron [illegible] marked COUNTY SURVEYOR MONUMENT [illegible] SURVEY CONT. SYSTEM [illegible] ALHAMBRA H-4 [illegible]

See [illegible] 215
[illegible] 5-38

RETURN TO
LOS ANGELES COUNTY SURVEYOR
700 HALL OF RECORDS

Note: Any Additions or Changes on This Sheets Must be Made or Circled in Red Ink With Date and Name of Person Making Change.

Do not extend notes this side of this line

Notes Ck'd by	Survey of Alhambra Area	F.B. 551 Pg. 217
Map No.	W. O. 4 Tape No. St'd °F	8+44
Office Work	Surveyed by S. E. Butler	C.S. Index Map #
Checked	Notes RLW Date	
Date	Indexed	

LA COUNTY SURVEY CONT. SYSTEM
TRAVERSE STA. ALHAMBRA ~~H-4A~~ I-4.
see descrip. Pg ~~206~~ 218.

Noted on Geo. Index Card
Placed on U.S.G.S. Quad. Shts.
Placed on Sur. Div. W.S. No.
Sketch on Geo. Desc. Card

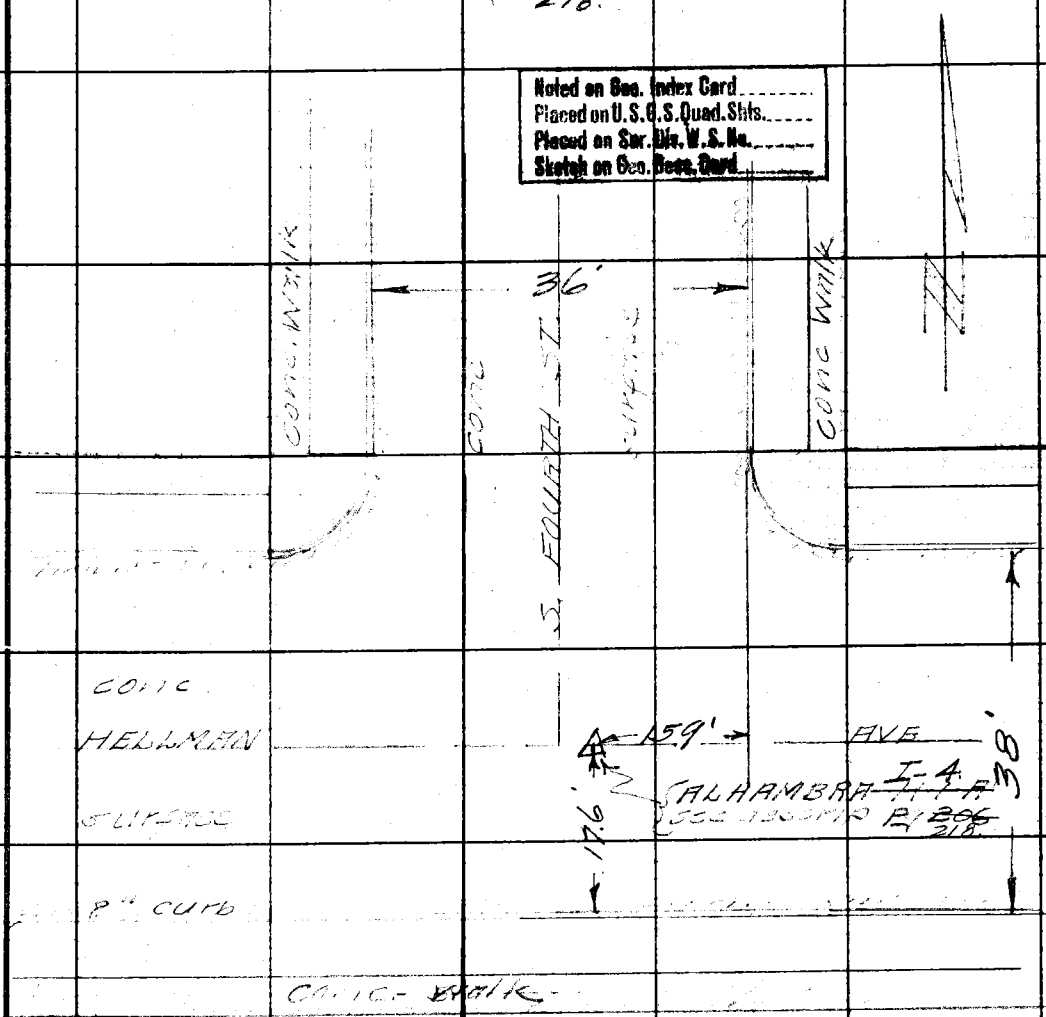

Note: Any Additions or Changes on This Sheets Must be Made or Circled in Red Ink With Date and Name of Person Making Change.

Do not extend notes this side of this line

RETURN TO
LOS ANGELES COUNTY SURVEYOR
700 HALL OF RECORDS

FORM 247 5M 10-37

F.B. 559 PG. 218

207
208

DESCRIPTION —

LA COUNTY SURVEY CONT'
SYSTEM TRAVERSE STATION
ALHAMBRA ~~H.I.A.~~
I.4.

HNB
In the County of Los Angeles City of
Monterey Park ~~Alhambra~~ S.I.E. of the [illegible]
Hellman Ave & Fourth St 15.9' W. of the
E. Curb line of Fourth and 17.6 N. of the S. curb of Hellman.

Set 4" [illegible] Tablet in a well cut thro
pavement and covered with a cast
iron lid mkd. COUNTY SURVEYOR
MONUMENT. Tablet mkd LA COUNTY
SURVEY CONT.' SYSTEM TRAVERSE
STATION [illegible] ALHAMBRA
I4 RE 2177 1938 and set by
COUNTY SURVEYOR.

See [illegible] 217 ~~505~~

Set 12-5-38

RETURN TO
LOS ANGELES COUNTY SURVEYOR
700 HALL OF RECORDS

Note: Any Additions or Changes on This Sheets Must be Made or Circled in Red Ink With Date and Name of Person Making Change.

Do not extend notes this side of this line

Notes Ck'd by	Survey of Alhambra Ave	F.B. [illegible] Pg. 2-19
Map No.	W. O. [illegible] Tape No. St'd [illegible] of	
Office Work	Surveyed by [illegible]	Noted on Gen. Index Card
Checked	Notes [illegible] Date [illegible]	Placed on U.S.C.S. Quad. Shts.
Date	Indexed	Placed on Sur. Div. W.S. No.
		Sketch on Gen. Desc. Card

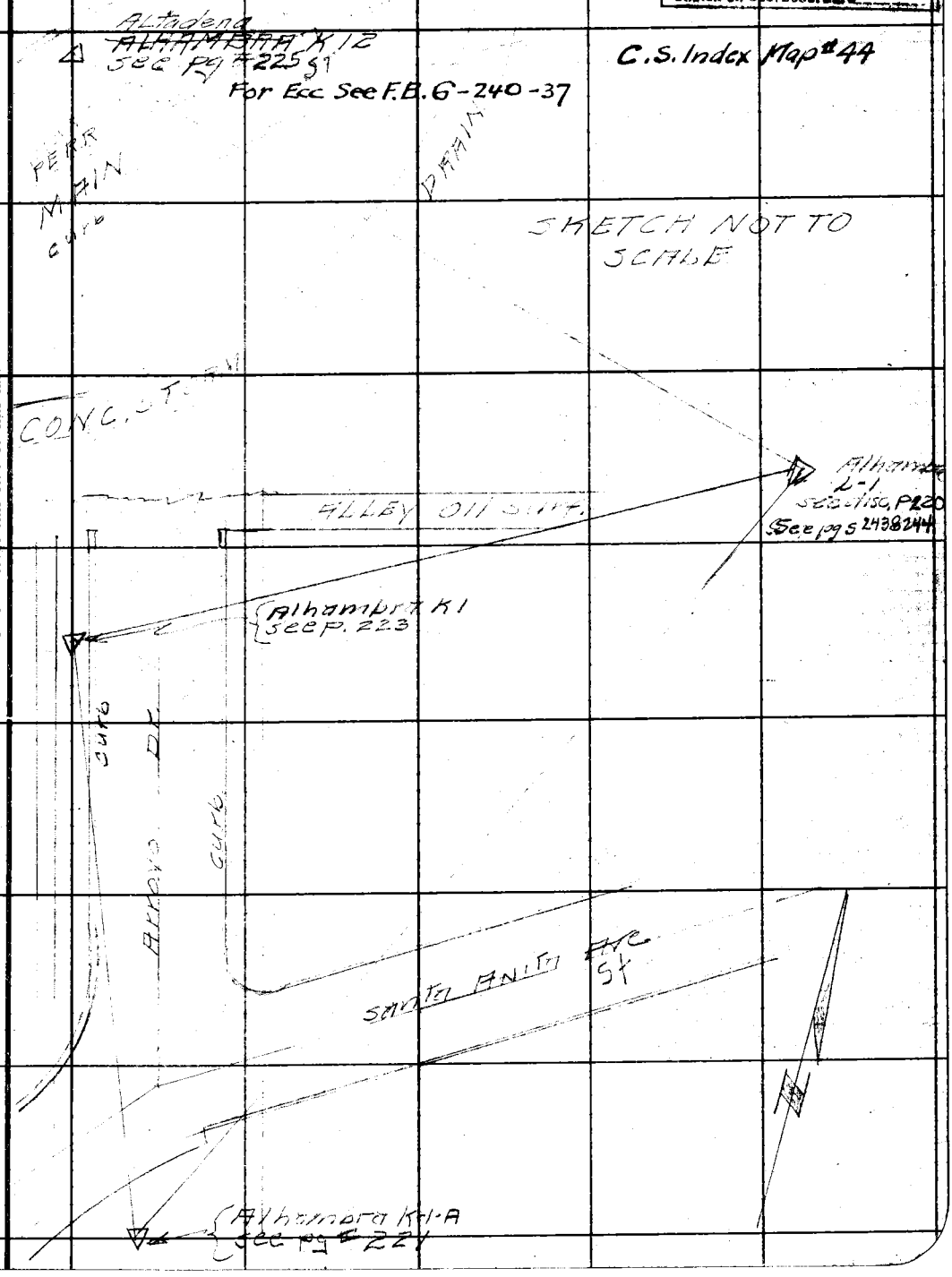

Note: Any Additions or Changes on This Sheets Must be Made or Circled in Red Ink With Date and Name of Person Making Change.

Do not extend notes this side of this line

RETURN TO
LOS ANGELES COUNTY SURVEYOR
700 HALL OF RECORDS

FORM 247 5M 10-37

RETURN TO
LOS ANGELES COUNTY SURVEYOR
700 HALL OF RECORDS

Note: Any Additions or Changes on This Sheets Must be Made or Circled in **Red Ink** With Date and Name of Person Making Change.

Do not extend notes this side of this line

F.B. 559 PG. 220

Notes Ck'd by	Survey of Alhambra Area	F.B. 559 Pg. 221
Map No.	W. O. 4906 Tape No. 016 St'd 76 of	
Office Work	Surveyed by S.E. Bulin	C.S. Index Map 44
Checked	Notes [illegible] Date 12-6-32	
Date	Indexed [illegible]	

LA COUNTY SURVEY CONT. SYSTEM TRIANG.
STATION ALHAMBRA K1A
SEE DESCRIP. PG 212

Noted on Geo. Index Card
Placed on U.S.G.S. Quad. Shts.
Placed on Sur. Div. W.S. No.
Sketch on Geo. Desc. Card

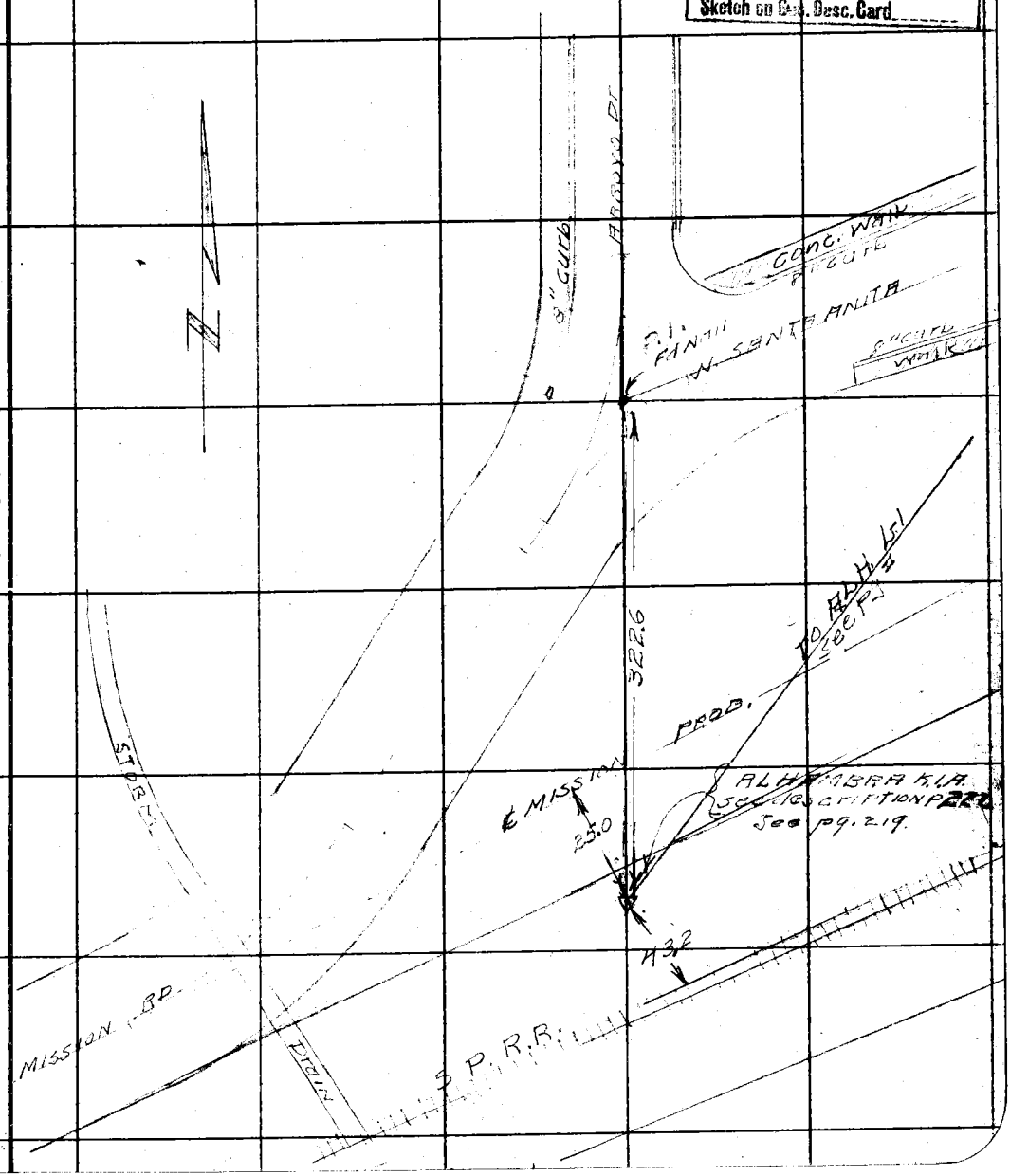

Note: Any Additions or Changes on This Sheets Must be Made or Circled in Red Ink With Date and Name of Person Making Change.

Do not extend notes this side of this line

RETURN TO
LOS ANGELES COUNTY SURVEYOR
700 HALL OF RECORDS

F.B. 559 PG. 222

DESCRIPTION

LA COUNTY SURVEY CONTROL SYSTEM
TRIANGULATION STATION
ALHAMBRA K-1-A.

In the County of Los Angeles City of San Gabriel in S.P. R.W.; ~~40' N. of the N. Rail and 302' ± S. of the int. of W. Santa Anita Ave & Arroyo Dr.~~; 43.2' N of N. rail of S.P. Track and 322.6 S. of ℄ int. of Arroyo Dr. & Santa Anita Ave.

SUB MARK

Set 44" below surface tablet a lead plug and copper tack in conc. cylinder 16" in. dia. by 10" deep and separated from surface mon. with an 8" sand cushion.

SURF. MARK.

Set 4" brass tablet in conc. mon. 2' above the ground surface. Tablet marked LA COUNTY SURVEY CONTROL SYSTEM TRIANG. STATION and stamped ALHAMBRA K.1.A RE2177 1938, and set by COUNTY SURVEYOR.

see sketch pg 221

set 12-6-38

RETURN TO
LOS ANGELES COUNTY SURVEYOR
700 HALL OF RECORDS

Note: Any Additions or Changes on This Sheets Must be Made or Circled in Red Ink With Date and Name of Person Making Change.

Do not extend notes this side of this line

FORM 247 5M

Notes Ck'd by	Survey of Alhambra Area	F.B. 554 Pg. 223
Map No.	W. O. 4926 Tape No. St'd OF	
Office Work	Surveyed by	
Checked	Notes RLW Date 12-7-38	
Date	Indexed	

C.S. Index Map

LACOUNTY SURVEY CONTROL
SYSTEM TRIANG STATION
ALHAMBRA K-1.

see descrip pg = 224

Noted on Geo. Index Card
Placed on U.S.G.S. Quad. Shts.
Placed on Sur. Div. W.S. No.
Sketch on Geo. Desc. Card



Note: Any Additions or Changes on This Sheets Must be Made or Circled in Red Ink With Date and Name of Person Making Change.

Do not extend notes this side of this line

RETURN TO
LOS ANGELES COUNTY SURVEYOR
700 HALL OF RECORDS

FORM 247 5M 10-37

F.B. 559 PG. 224

DESCRIPTION

LA COUNTY SURVEY CONTROL SYSTEM TRIANG. STA. ALHAMBRA K-1

In the County of Los Angeles City of San Gabriel, 397' S. of the S. Edge of Alley to north at the end of Arroyo Dr. and 3.1' W. of West Curb of Arroyo Dr.

Surf. Mark

Set 4" brass Tablet in a cone mon. flush with curb Tablet inkd LA COUNTY SURVEY CONTROL SYSTEM TRIANG. STA. and stamped ALHAMBRA K-1 RE 2177 1938, [illegible] COUNTY SURVEYOR.

See sketch pg 223

Set 12-7-38

RETURN TO
LOS ANGELES COUNTY SURVEYOR
700 HALL OF RECORDS

Note: Any Additions or Changes on This Sheets Must be Made or Circled in Red Ink With Date and Name of Person Making Change.

Do not extend notes this side of this line

Notes Ck'd by	Survey of	F.B. PG. 225
Map No.	W. O. Tape No. St'd OF	C.S. Index Map #43 44
Office Work	Surveyed by	
Checked	Notes Date	
Date	Indexed	

LA COUNTY SURVEY CONT SYSTEM
TRIANG STA ~~ALHAMBRA~~ K-12
ALTADENA

(1) 14 06 40
(4) 56 26 30
14 06 37½
(6) 84 39 40
14 06 36⅔

~~Noted on Geo. Index Card~~
Placed on U.S.G.S. Quad. Shts.
Placed on Sur. Div. W.S. No.
Sketch on Geo. Desc. Card

6-15-60
G.E.D.

ALTADENA
~~ALHAMBRA~~ K-12
See pg. 219

SET L. & TAG
14° 06' 37"
56° 44'
TO ALHAMBRA
J-1
MAIN
P.R.
60° 27'
40.32
69.44 TAN
7.7
8.67
32
SET L & TAG IN CURB
3.02

R.M. NO. 2

For Altadena K-12 Eccentric
See FB. G240-37

(1) 60° 27' 10"
(2) 241 49 00
60 27 15
(6) 02 43 20
60 27 13⅓

Note: Any Additions or Changes on This Sheets Must be Made or Circled in Red Ink With Date and Name of Person Making Change.

Do not extend notes this side of this line

RETURN TO
LOS ANGELES COUNTY SURVEYOR
700 HALL OF RECORDS

FORM 247 5M 10-37

F.B. 559 PG. 226

DESCRIPTION

LA COUNTY SURVEY CONTROL

SYSTEM [illegible] STA.

~~[illegible]~~ K-1[illegible]

ALTADENA

In [illegible] county city of Alhambra

[illegible] of the E. Curb line of [illegible]

PL [illegible]

Set 4" brass [illegible]

[illegible]

ALTADENA [illegible]

[illegible] SURVEYOR 1958

[illegible] 225

[illegible]

RETURN TO
LOS ANGELES COUNTY SURVEYOR
700 HALL OF RECORDS

Note: Any Additions or Changes on This Sheets Must be Made or Circled in Red Ink With Date and Name of Person Making Change.

Do not extend notes this side of this line

Notes Ck'd by	Survey of Alhambra Area	F.B. 559 Pg. 227
Map No.	W. O. [illegible] Tape No. [illegible] St'd [illegible] °F	C.S. Index Map [illegible]
Office Work	Surveyed by [illegible]	
Checked	Notes Kleineck Date 12-7-38	
Date	Indexed	

L.A. CO. SURVEY CONTROL TRAVERSE
STA. "ALTADENA H-12."



Noted on Geo. Index Card	
Placed on U.S.G.S. Quad. Shts.	
Placed on Sur. Div. W.S. No.	
Sketch on Geo. Desc. Card	

For description see next pg 228

Note: Any Additions or Changes on This Sheets Must be Made or Circled in Red Ink With Date and Name of Person Making Change.
Do not extend notes this side of this line
RETURN TO
LOS ANGELES COUNTY SURVEYOR
700 HALL OF RECORDS
FORM 247 5M 10-37

F.B. 559 PG. 228

~ DESCRIPTION ~

L.A. CO. SURVEY CONTROL TRAVERSE STATION - "ALTADENA H-12."

In L.A. Co. near north limits of City of Pasadena at intersection of No. Atlantic Blvd. with Huntington Drive, Sly side of P.E. R.R. tracks.

20.4' Ely of the Wly curb line of N. Atlantic Blvd. produced Nly.

120' Sly of So. curb line of Huntington Drive on W. side of Atlantic Blvd. produced Ely.

[illegible] Sly from So. rail of So. track of P.E. RR.

Sub. Surface Mark: None set

Surface Mark: Set a 4" brass tablet below pavement in a well covered with a cast iron lid marked "COUNTY SURVEYOR MONUMENT", tablet [illegible] "L.A. COUNTY SURVEY CONTROL SYSTEM - TRAVERSE STATION" and stamped: ALTADENA H-12, R.E. [illegible] and set by "COUNTY SURVEYOR - 1938.

For [illegible]

RETURN TO
LOS ANGELES COUNTY SURVEYOR
700 HALL OF RECORDS

Note: Any Additions or Changes on This Sheets Must be Made or Circled in Red Ink With Date and Name of Person Making Change.

Do not extend notes this side of this line

Notes Ck'd by
Map No.
Office Work
Checked
Date

Survey of Altadena Area
W. O. [illegible] Tape No. [illegible] St'd [illegible] OF
Surveyed By [illegible]
Notes [illegible] Date 12-7-60
Indexed

F.B. 5559 Pg. 2-24

C.S. Index Map 43

L.A. Co. Survey Control Traverse
Sta. "Altadena I-11"

Noted on Geo. Index Card
Placed on U.S.C.&G.S. Quad. Shts.
Placed on Cor. Div. W.S. No.
Sketch on Geo. Desc. Card



For description see next pg.

RETURN TO
LOS ANGELES COUNTY SURVEYOR
700 HALL OF RECORDS

Note: Any Additions or Changes on This Sheets Must be Made or Circled in Red Ink With Date and Name of Person Making Change.

Do not extend notes this side of this line

FORM 247 5M 10-57

F.B. 559 PG. 230 ~DESCRIPTION~

L.A. Co. Survey Control
Traverse Station "Altadena
I-11"

In L.A. Co. N.E. Cor. of City of
Alta[illegible] of Granada
Ave. with Huntington Drive, So. Side of
Pacific Electric Tracks.

60' So. of N'ly Curb line of Huntington
Drive S'ly side of P.E. R.R., produced W'ly.

31.2' W'ly of E'ly Curb line of
Granada Ave. produced N'ly.

12.2' N'ly to So. rail of So. track of
P.E. R.R.

Sub. Surface Mark: None set

Surface Mark:- Set a 4" brass tablet
below pavement in a well covered with a
cast iron lid marked: "COUNTY SURVEYOR
MONUMENT"; tablet marked: "L.A. CO. SUR.
CONTROL SYS.- TRAVERSE STATION" and
stamped: "ALTADENA I-11, R.E. 2177" and
set by "COUNTY SURVEYOR-1938."

7-12-60 R.M. NO 1 SET STD. REF. MON. STAMPED "ALTADENA
A.E.D. I-11 R.M. NO 1 1960 L.A. CO. ENGR. R.E. 5869" 9 INCHES
BELOW CURB GRADE.

" R.M. NO. 2 SET STD. REF. MON. STAMPED "ALTADENA
I-11 R.M. NO 2 1960 L.A. CO. ENGR. R.E. 5869" 9" DEEP.

For Sketch see preceding pg.

RETURN TO
LOS ANGELES COUNTY SURVEYOR
700 HALL OF RECORDS

Note: Any Additions or Changes on This Sheets Must be Made or Circled in Red Ink With Date and Name of Person Making Change.

Do not extend notes this side of this line

Notes Ck'd by	Survey of Alhambra Area	F.B. 559 PG. 231
Map No.	W. O. [illegible] Tape No. [illegible] St'd [illegible] of	8
Office Work	Surveyed by [illegible]	C.S. Index Map [illegible]
Checked	Notes [illegible] Date [illegible]	
Date	Indexed	

L.A. CO. SUR. CONT. TRAVERSE

[illegible] H-1B

Noted on Geo. Index Card
Placed on U.S.G.S. Quad. Shts.
Placed on Sur. Div. W.S. No.
Sketch on Geo. Desc. Card

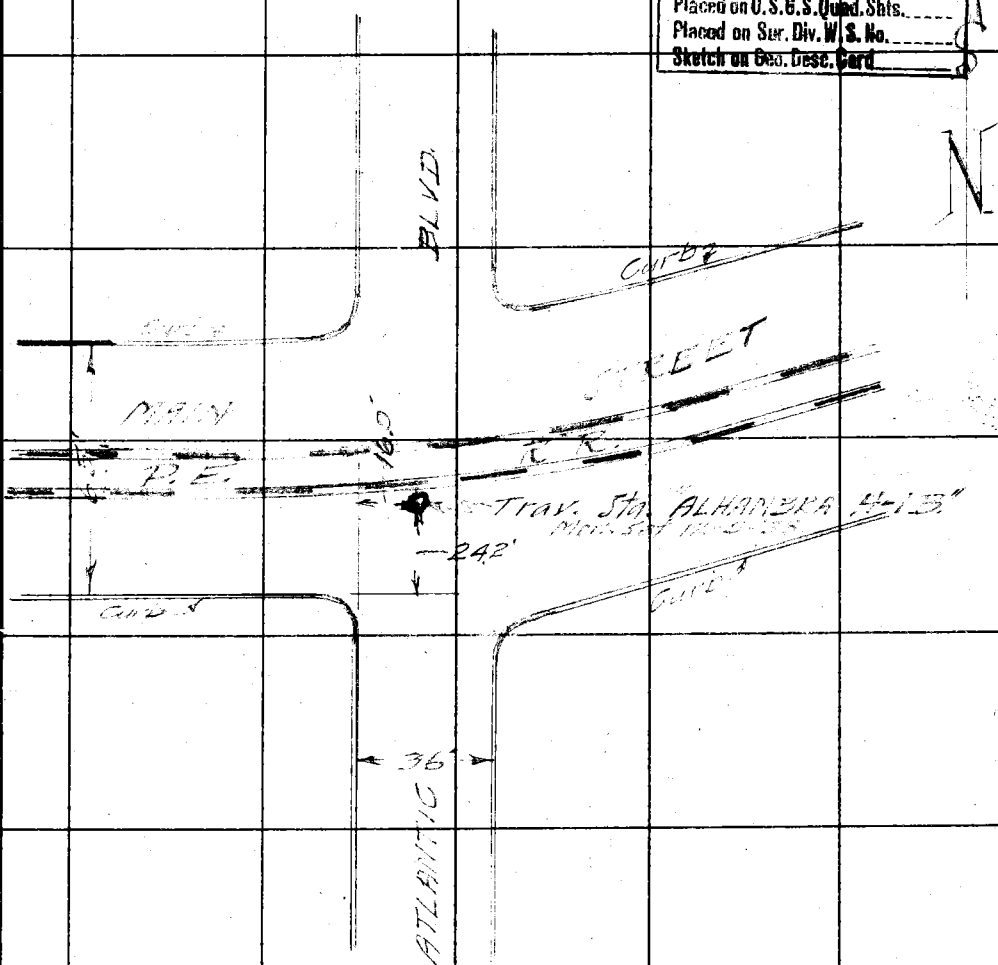

For description see next page

Note: Any Additions or Changes on This Sheets Must be Made or Circled in Red Ink With Date and Name of Person Making Change.

Do not extend notes this side of this line

RETURN TO
LOS ANGELES COUNTY SURVEYOR
700 HALL OF RECORDS

FORM 247 5M 10-37

F.B. 559 PG. 232

~DESCRIPTION~

L.A. CO. SUR. CONT. TRAVERSE

STA. "ALHAMBRA H-13"

In L.A. Co., north central part of Alhambra City at intersection of Atlantic Blvd with Main Street

[illegible] north of south curb line of Main St., west of Atlantic Blvd. produced eastwardly

[illegible] east of west curb line of Atlantic Blvd., So. of Main St., produced northerly

Sub-Surface Mark: [illegible] Set

[illegible] Set a 4" brass tablet below pavement in a well covered with a cast iron [illegible] marked: "COUNTY SURVEYOR MONUMENT", tablet marked: "L.A. CO. SUR. CONT. SYS.-TRAVERSE STA." and stamped: "ALHAMBRA H-13" [illegible] Set by "COUNTY SURVEYOR-[illegible]"

For [illegible]

RETURN TO
LOS ANGELES COUNTY SURVEYOR
700 HALL OF RECORDS

Note: Any Additions or Changes on This Sheets Must be Made or Circled in Red Ink With Date and Name of Person Making Change.

Do not extend notes this side of this line

Notes Ck'd by		Survey of Alhambra Area	F.B. 559 Pg. 2-33
Map No.		W. O. Tape No. St'd. OF	
Office Work			C.S. Index Map
Checked		Notes Date	
Date		Indexed	

L.A. Co. Surv. Const. Traverse Station "ALHAMBRA H-3"

Noted on Geo. Index Card
Placed on U.S.G.S. Quad. Shts.
Placed on Sur. Div. W.S. No.
Sketch on Geo. Desc. Card

N

curb

curb

VALLEY

BLVD.

Traverse Sta. "ALHAMBRA H-3" Mon. set 12-2-33.

72'

21'

380'

curb

curb

36'

For description see next page.

Note: Any Additions or Changes on This Sheets Must be Made or Circled in Red Ink With Date and Name of Person Making Change.

Do not extend notes this side of this line

RETURN TO
LOS ANGELES COUNTY SURVEYOR
700 HALL OF RECORDS

FORM 247 5M 10-37

F.B. 559 PG. 234

~ DESCRIPTION ~
- ALHAMBRA H-3.

In L.A. Co., South central portion of city of Alhambra at intersection of Atlantic and Valley Blvds.

38.2 [illegible] of South [illegible] of Valley [illegible].

21.7' east of west curb line of Atlantic Blvd.

Sub-Surface Mark: None set.

Surface Mark: Set a 4" brass tablet [illegible] pavement [illegible] covered with [illegible] marked: "COUNTY SURVEYOR MONUMENT", tablet marked: "[illegible] SYS.- TRAVERSE STATION" and stamped: "ALHAMBRA H-3. R.E.-2177" and set by "COUNTY SURVEYOR - 1933.

For [illegible] preceding [illegible].

RETURN TO
LOS ANGELES COUNTY SURVEYOR
700 HALL OF RECORDS

Note: Any Additions or Changes on This Sheets Must be Made or Circled in Red Ink With Date and Name of Person Making Change.

Do not extend notes this side of this line

Notes Ck'd by	Survey of Alhambra Area	F.B. 559 PG. 235
Map No.	W. O. Tape No. St'd. of	
Office Work	Surveyed by	C.S. Index Map #43
Checked	Notes Date 12-8-38	
Date	Indexed	

L.A. CO. SUR. CONT. SYS., TRAVERSE
STATION "ALHAMBRA J-1"

Noted on Geo. Index Card
Placed on U.S.G.S. Quad. Shts.
Placed on Sur. Div. W.S. No.
Sketch on Geo. Desc. Card

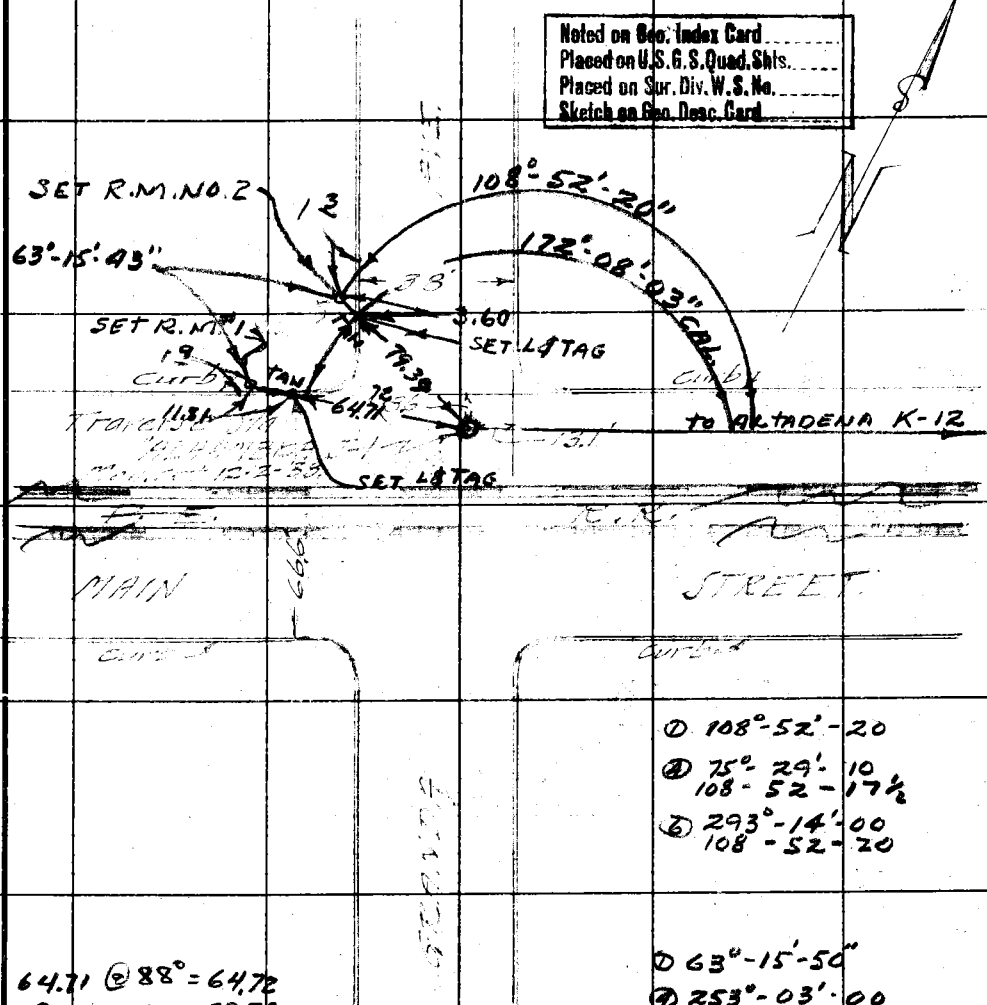

① 108°-52'-20
④ 75°-29'-10
108-52-17½
⑥ 293°-14'-00
108-52-20

64.71 @ 88° = 64.72
79.38 " = 79.39

① 63°-15'-50"
④ 253°-03'-00
63-15-45
⑥ 19°-34'-10"
63-15-42⅔

For description see next pg.

Note: Any Additions or Changes on This Sheets Must be Made or Circled in Red Ink With Date and Name of Person Making Change.

Do not extend notes this side of this line

RETURN TO
LOS ANGELES COUNTY SURVEYOR
700 HALL OF RECORDS

FORM 247 5M 10-37

F.B. 559 PG. 236

~DECRIPTION~

L.A. CO. SUR. CONT. TRAVERSE

STA. "ALHAMBRA J-1"

In L.A. CO., N.Ely part of Alhambra City [illegible] Avc. with [illegible] St.

[illegible] from [illegible]

St. 13.1 [illegible] from Ely [illegible] Avc.

[illegible]

[illegible] Set [illegible] tablet [illegible] "COUNTY SURVEYOR [illegible]" [illegible] L.A. CO. SUR. CONT. SYS. TRAVERSE STATION, and stamped "ALHAMBRA J-1, [illegible]" and set by [illegible]

7-11-60 G.E.O.

R.M. NO. 1 SET STD REF. MON. STAMPED "ALHAMBRA J-1 R.M. NO. 1 1960 L.A. CO. ENGR. R.E 5869" 8 INCHES BELOW CURB GRADE.

R.M. NO. 2 SET STD. REF. MON STAMPED "ALHAMBRA J-1 R.M. NO. 2 1960, L.A. CO. ENGR. R.E. 5869" 9 INCHES BELOW CURB GRADE.

For [illegible]

RETURN TO
LOS ANGELES COUNTY SURVEYOR
700 HALL OF RECORDS

Note: Any Additions or Changes on This Sheets Must be Made or Circled in Red Ink With Date and Name of Person Making Change.

Do not extend notes this side of this line

Notes Ck'd by	Survey of Alhambra Area	F.B. 559 Pg. 237
Map No.	W. O. 1906 Tape No. 048 St'd 84 of	
Checked	Notes G. Klemech Date 12-8-38	
Date	Indexed	



Note: Any Additions or Changes on This Sheets Must be Made or Circled in Red Ink With Date and Name of Person Making Change.

Do not extend notes this side of this line

RETURN TO
LOS ANGELES COUNTY SURVEYOR
700 HALL OF RECORDS

FORM 247 5M 10-37

F.B. 559 Pg. 238

~DESCRIPTIONS~

L.A. Co. TRIANG. STA. "ALHAMBRA J-4"

In L.A. Co., City of Alhambra near S. boundary on Hellman Ave. east of S. Monterey St.

244' S. of N. curb of Hellman Ave.

655' E. of W. curb of S. Monterey St.

Sub-Surface Mark: None set

Surface Mark:- Set a 4" br. tablet below pavement in a well covered with a C.I. lid marked "COUNTY SURVEYOR MONUMENT", tablet marked: L.A. CO. SUR. CONT. SYS.- TRIANG. STA." & stamped: "ALHAMBRA J-4, RE 2177 and set by "COUNTY SURVEYOR - 1938"

L.A. CO. TRIANG. STA. "ALHAMBRA K-4A"

In L.A. Co., City of Alhambra near S boundary at intersection of Hellman Ave & Almansor St

210' S. of N. curb of Hellman Ave, W. of Almansor St, produced eastwardly

152' E. of W. curb of Almansor St, N. side of Hellman Ave. produced southwardly

Sub-Surface Mark: None set

Surface Mark: Set a 4" br. tablet below pavement in a well covered with a C.I. lid marked "COUNTY SURVEYOR MONUMENT", tablet marked: "L.A. CO SUR CONT. SYS- TRAVERSE STA." & Stamped "ALHAMBRA K-4A, RE 2177" and set by "COUNTY SURVEYOR-1938"

L.A. CO. TRIANG. STA. "ALHAMBRA K-4B"

In L.A. Co. near S. boundary of city of Alhambra on Hellman Ave. east of S. Rural Ave.

211' S. of N. curb of Hellman Ave.

701.5' E. of east curb line of S. Rural Ave.

Sub-Surface Mark: None set

Surface Mark: Description same as for Sta "Alhambra J-4" above, except tablet marked: "ALHAMBRA K-4B"

RETURN TO LOS ANGELES COUNTY SURVEYOR 700 HALL OF RECORDS

Note: Any Additions or Changes on This Sheets Must be Made or Circled in Red Ink With Date and Name of Person Making Change.

Do not extend notes this side of this line

Notes Ck'd by	Survey of [illegible]	F.B. [illegible] Pg. [illegible]
Map No.	W. O. [illegible] Tape No. St'd [illegible] °F	44
Office Work	Surveyed by [illegible]	C.S. Index Map #23
Checked	Notes [illegible] Date [illegible]	
Date	Indexed	

L.A. COUNTY SURVEY CONT. SYSTEM
TRAVERSE STATION ALHAMBRA JE

Noted on Geo. Index Card
Placed on U.S.G.S. Quad. Shts.
Placed on Surf. Div. W.S. No.
Sketch on Geo. Desc. Card



Note: Any Additions or Changes on This Sheets Must be Made or Circled in Red Ink With Date and Name of Person Making Change.

Do not extend notes this side of this line

RETURN TO
LOS ANGELES COUNTY SURVEYOR
700 HALL OF RECORDS

FORM 247 5M 10-37

F.B. 559 PG. 240

DESCRIPTION

LA COUNTY SURVEY CONTROL SYSTEM TRAVERSE ALHAMBRA J-2

In the County of Los Angeles City of Alhambra [illegible] W. curb of [illegible] N of the So. curb [illegible]

[illegible]

Set [illegible] cut thro [illegible] cast [illegible] LA COUNTY SURVEY CONTROL SYSTEM TRAVERSE STATION and [illegible] ALHAMBRA J-2, REBM [illegible]

[illegible]

[illegible]

RETURN TO
LOS ANGELES COUNTY SURVEYOR
700 HALL OF RECORDS

Note: Any Additions or Changes on This Sheets Must be Made or Circled in Red Ink With Date and Name of Person Making Change.

Do not extend notes this side of this line

Notes Ck'd by	Survey of Alhambra Area	F.B. 559 Pg. 241
Map No.	W. O. 4900 Tape No. [illegible] St'd [illegible] of	
Office Work	Surveyed by S.E. Butler	
Checked	Notes S. Mendoza Date 12-13-37	C.S. Index Map 8
Date	Indexed A. C. Johnson	

L.A. Co. Sur. Cont. Traverse Station "Alhambra F-2"

Noted on Geo. Index Card
Placed on U.S.G.S. Quad. Shts.
Placed on Sur. Div. W.S. No.
Sketch on Geo. Desc. Card

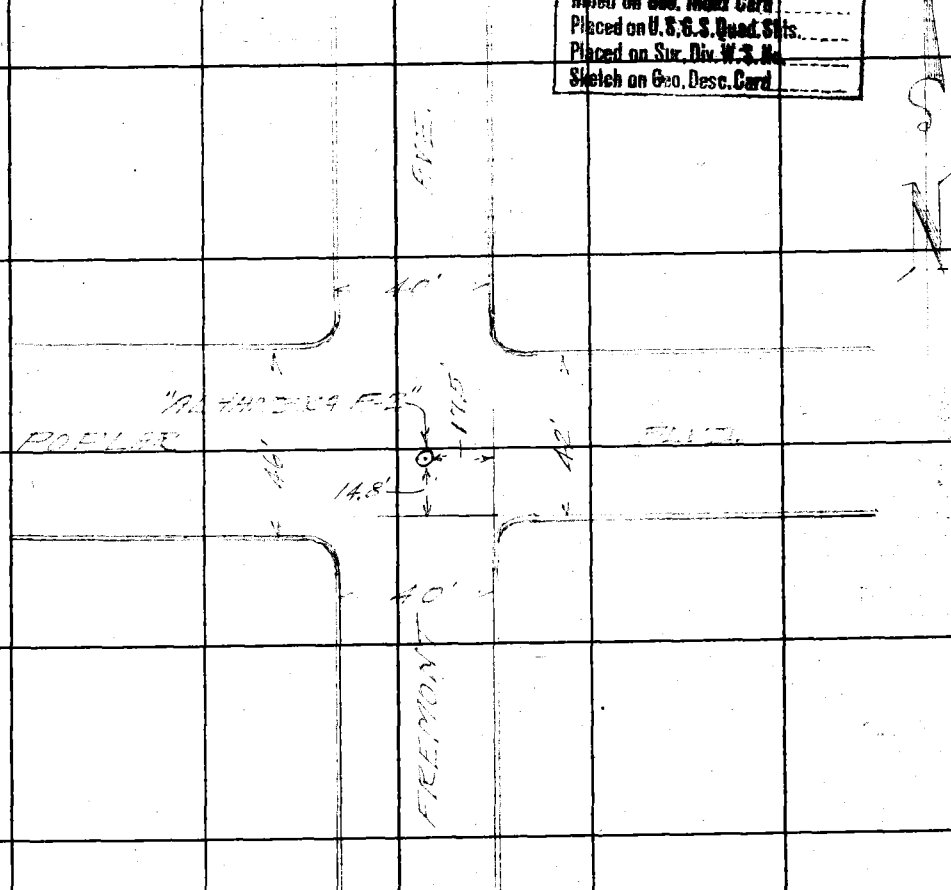

For description see pg. 242.

Note: Any Additions or Changes on This Sheets Must be Made or Circled in Red Ink With Date and Name of Person Making Change.

Do not extend notes this side of this line

RETURN TO
LOS ANGELES COUNTY SURVEYOR
700 HALL OF RECORDS

FORM 247 5M 10-37

F.B. 559 PG. 242

~ DESCRIPTION ~

L.A. CO. SUR. CONT. TRAVERSE

STA. [illegible]

In L.A. Co. northwest corner of City of [illegible] at intersection of Poplar Blvd. with Fremont Ave.

[illegible] line of Fremont Ave.

148' [illegible]

[illegible]

[illegible] Set a 4" brass tablet below pavement [illegible] covered with a cast [illegible] marked: COUNTY SURVEYOR [illegible] stamped [illegible] F.B. [illegible] and set by "COUNTY SURVEYOR - 1938."

[illegible]

RETURN TO
LOS ANGELES COUNTY SURVEYOR
700 HALL OF RECORDS

Note: Any Additions or Changes on This Sheets Must be Made or Circled in Red Ink With Date and Name of Person Making Change.

Do not extend notes this side of this line

Notes Ck'd by	Survey of Alhambra Area
Map No.	W. O. 490 Tape No. St'd OF
Office Work	
Checked	Notes G.W.K. Date Feb-37
Date	Indexed 3-6-39

248

C.S. Index #44

L.A. CO SURVEY CONT. TRIANG. STA.,-
"ALHAMBRA L-1"

See FB 559-219



Noted on Geo. Index Card
Placed on U.S.G.S. Quad. Shts.
Placed on Sur. Div. W.S. No.
Sketch on Geo. Desc. Card

Stage only
R.B.E.

ROOF PLAN OF
MISSION THEATER
- San Gabriel,
Calif.



See next page for description

Note: Any Additions or Changes on This Sheets Must be Made or Circled in Red Ink With Date and Name of Person Making Change.

Do not extend notes this side of this line

RETURN TO
LOS ANGELES COUNTY SURVEYOR
700 HALL OF RECORDS

FORM 247 5M 10-37

B. 559 PG.

~DESCRIPTION~

L.A. CO. SUR. CONT. TRIANG. STA.
"ALHAMBRA L-1"

In L.A. Co., City of San Gabriel
HNB. ~~at intersection of~~ on Mission ~~St.~~ Dr and
Santa Anita Ave.,
~~Las Tunas Blvd.~~ on top of the Mission
Theater.

Sub-Surface Mark: None.

Surface Mark: Set a 4" [illegible] tablet
in concrete roof 1 inch above surface.
marked: "L.A. CO. SUR. CONT. [illegible] STA."
and stamped: ALHAMBRA L-1, R.E. 2177
and set by "COUNTY SURVEYOR, 1938.

Mon. Set Nov. '38

For sketch see preceding page.

RETURN TO
LOS ANGELES COUNTY SURVEYOR
700 HALL OF RECORDS

Note: Any Additions or Changes on This Sheets Must be Made or Circled in Red Ink With Date and Name of Person Making Change.

Do not extend notes this side of this line

Notes Ck'd by	Survey of Alhambra	F.B. 559	Pg. 245
Map No.	W. O. 4496 Tape No.	St'd.	of
Office Work	Surveyed by: [illegible]		
Checked	Notes P.L.W. Date 3-8-37		
Date	Indexed 3-10-39		

ANGLE TIES TO REFERENCE MARK #1 AND REFERENCE MARK #2 AT TRIANG. STATION ALHAMBRA K 4 A.

See p. 246

Note: Any Additions or Changes on This Sheets Must be Made or Circled in Red Ink With Date and Name of Person Making Change.

Do not extend notes this side of this line

RETURN TO
LOS ANGELES COUNTY SURVEYOR
700 HALL OF RECORDS

FORM 247 5M 10-37

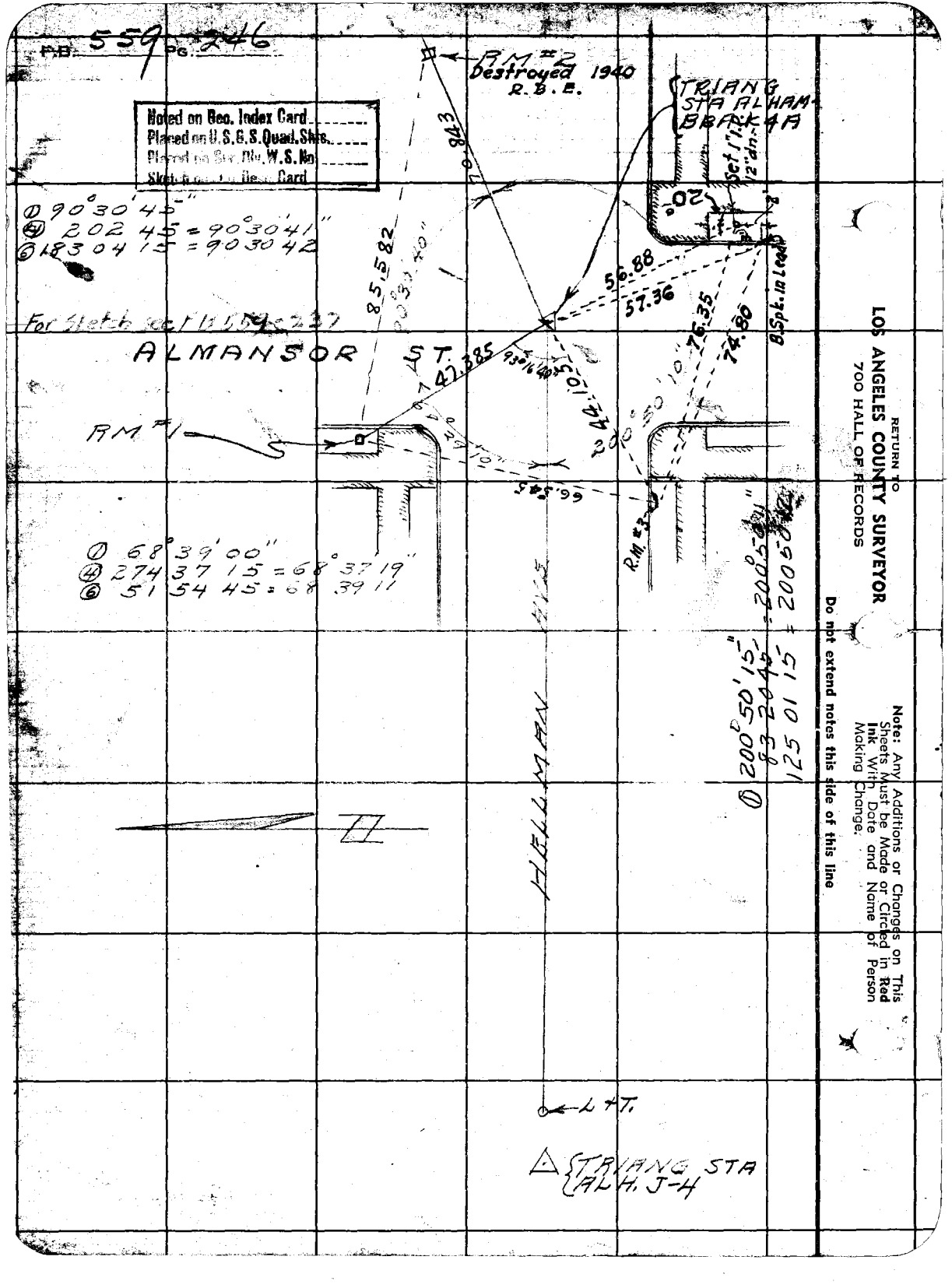

P.B. 559 Pg. 246

① 90°30'45"
④ 202 45 = 90°30'41"
⑥ 183 04 15 = 90°30'42"

For Sketch see P.B. 559-237

① 68°39'00"
④ 274 37 15 = 68°37'19"
⑥ 51 54 45 = 68°39'11"

① 200°50'15"
④ 23 20 45 = 200°50'15"
⑥ 125 10 15 = 200°50'15"

F.B. 659 Pg. 247

Notes Ck'd by	Survey of GEODETIC CONTROL
Map No.	W. O. 0501.00 Tape No. [illegible] St'd. [illegible] °F
Office Work	Surveyed by H.R. STOCK
Checked	Notes R.D. SMITH Date 1-7-55
Date	Indexed 9-17-55

LA COUNTY SURVEY CONTROL SYSTEM

TRIANGULATION STATION MERCED (RE-SET)

53.21 LEVEL@68 = 53.21
46.35 = 46.35
47.60 = 47.60
3.270 = 3.270

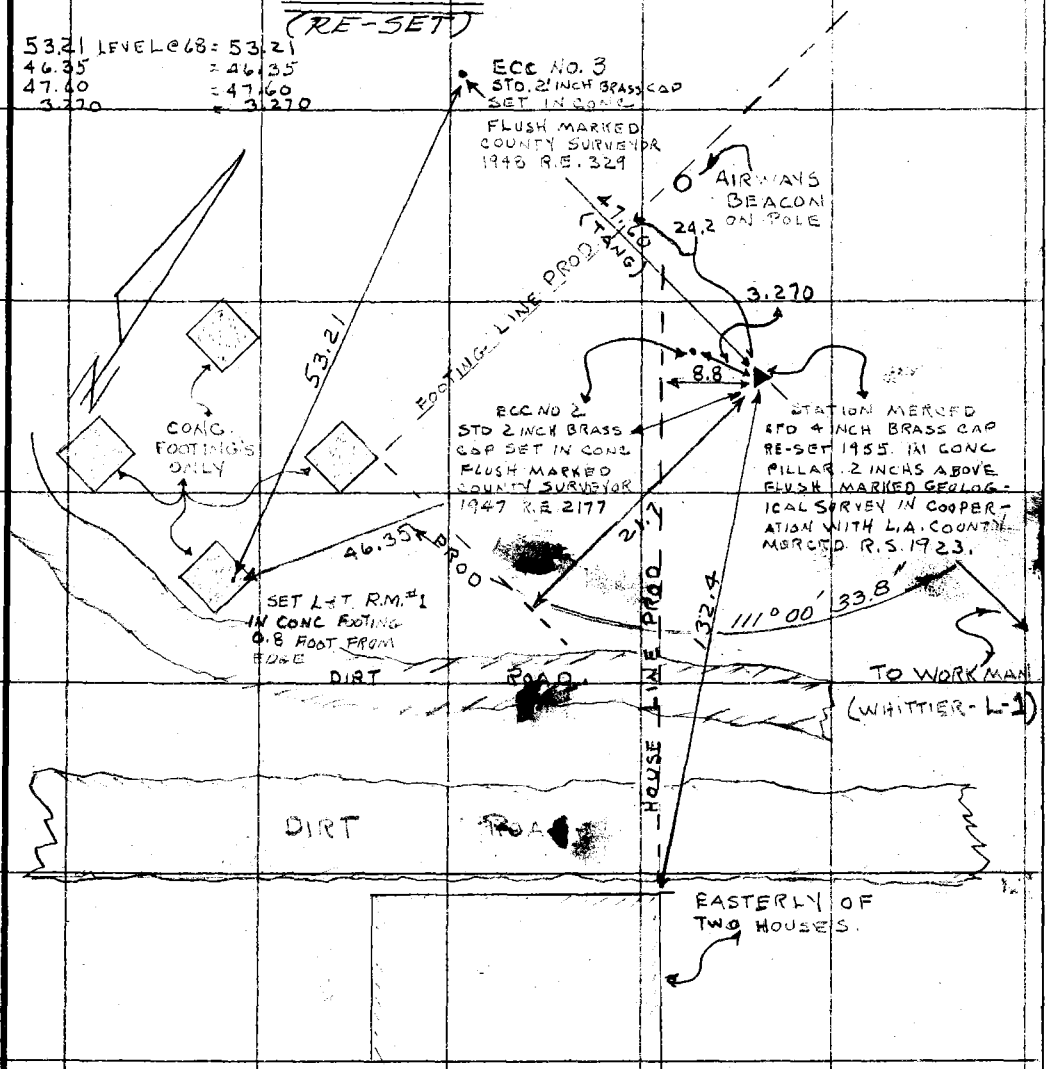

Angle from Workman (Whittier L-1) to L&T. R.M. #1 per F.B. 6649 pg 25

Note: Any Additions or Changes on This Sheet Must be Made or Circled in Red Ink With Date and Name of Person Making Change.

Do not extend notes this side of this line.

RETURN TO
LOS ANGELES COUNTY SURVEYOR
726 LOS ANGELES COUNTY
ENGINEERING BLDG.

76F3085 247 4.53

F. B. 559 Pg. 248

DECRIPTIONS

MERCED

THIS STATION IS IN LOS ANGELES COUNTY, IN THE CITY OF MONTEBELLO, IN THE MONTEBELLO OIL FIELD. TO REACH THIS STATION FROM THE INTERSECTION OF SAN GABRIEL BLVD AND ARROYO DR. PROCEED NORTHWESTERLY ALONG ARROYO DR. 0.3 MILE TO IRON GATE + CATTLE GUARD ON LEFT OF ROAD, THENCE 0.2 MILE WESTERLY ALONG ROAD UP SYCAMORE CANYON TO FORK. THENCE 0.35 MILE ALONG LEFT FORK TO "Y" THENCE BEAR RIGHT 0.05 MILE TO FORK. THENCE 0.15 TO ROAD MARKED "RESIDENCE" BEAR LEFT 0.15 TO OFFICE OF "STANDARD OF CALIF. PROD. DEPT. THENCE 0.1 MILE ALONG LEFT SIDE OF BLDG. THENCE 50 FT TO SERVICE RD ON THE RIGHT SIDE. THENCE 0.1 MILE TO SUMMIT. THE STATION IS ON THE EASTERLY SLOPE OF A PROMINENT KNOLL. 46.35 FROM L+T IN CONC FOOTING AND 132.4 FROM NORTHEASTERLY CORNER OF THE MOST EASTERLY HOUSE.

STATION MARK: RE-SET STD. 4 INCH BRASS CAP IN CONC. PILLAR ONE FOOT SQUARE 2 INCHES ABOVE FLUSH. STAMPED: U.S. GEOLOGICAL SURVEY IN COOPERATION WITH L.A. COUNTY, MERCED R.S. 1923

SUB-SURFACE MARK: NONE SET

WITNESS MARK #1 SET L+T IN CONC FOOTING 0.8 FOOT IN FROM NORTEAST CORNER 46.35' SOUTHWEST.

RETURN TO
LOS ANGELES COUNTY SURVEYOR
726 LOS ANGELES COUNTY
ENGINEERING BLDG.
Do not extend notes this side of this line.

Note: Any Additions or Changes on This Sheet Must be Made or Checked in Red Ink With Date and Name of Person Making Change.

Notes Ck'd by	Survey of GEODETIC CONTROL F. B. 559 Pg. 249
Map No.	JN 3301.00 Tape #144 #16 Std. 84° °F
Office Work	Surveyed by W. D. BAY
Checked	Notes J J BAZEN Date 7-5-61
Date	Indexed JUL 24 '61

L.A. COUNTY SURVEY CONTROL SYSTEM

TRIANGULATION STATION

"SYLMAR" F-8 AUX-1

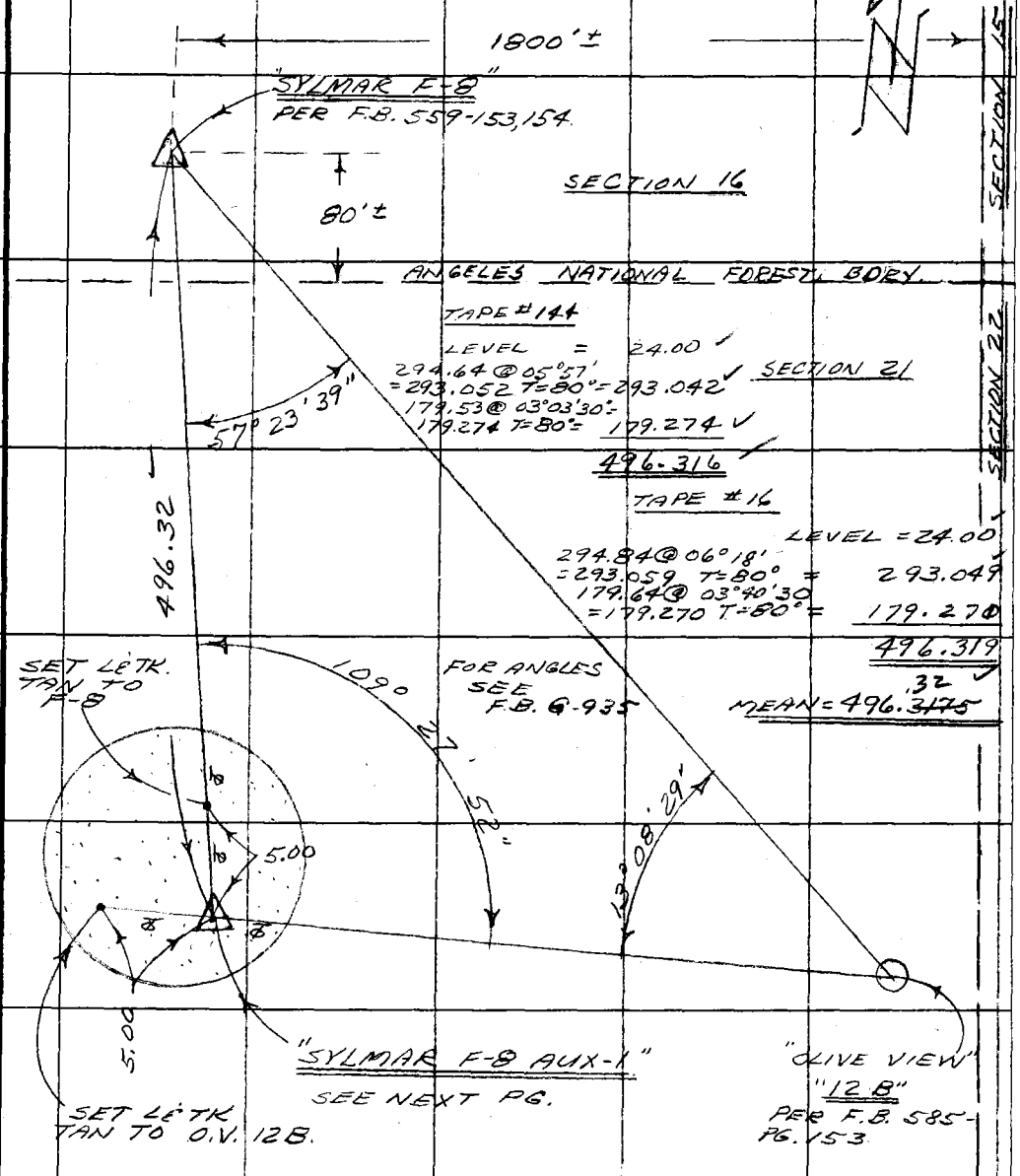

Note: Any Additions or Changes on This Sheet Must be Made or Circled in Red Ink With Date and Name of Person Making Change.

Do not extend notes this side of this line.

RETURN TO
LOS ANGELES COUNTY ENGINEER
700 LOS ANGELES COUNTY ENGINEERING BLDG.

76F309S CE #247—3-57

F. B. 559 PG. 250

— DESCRIPTION —

TRIANGULATION STATION "SYLMAR F-8 AUX-1"

THIS STATION IS IN THE COUNTY OF LOS ANGELES IN SAN FERNANDO VALLEY, NO. OF "OLIVE VIEW SANITORIUM" IN SECTION 21, ABOUT 416' SO OF SECTION 16 & 1800'± WI. OF SEC. 22, LOCATED ON TOP OF A CONC. FIRE CISTERN ON A FIRE-BREAK ON THE LA SIDE OF WILSON CN. TRUCK TRAIL. THIS STA. CAN BE REACHED FROM MAIN ENTRANCE OF OLIVE VIEW SANITORIUM AT FOOTHILL BLVD. & COBALT AVE. & TRAVELING NO. THROUGH SANITORIUM TO FORESTRY GATE AT START OF THE WILSON TRUCK TRAIL. FROM THIS GATE TRAVEL NO. ON TRUCK TRAIL 1.9 MILES TO STATION. ENTER ON FORESTRY ACCESS ROAD TO CISTERN 300' NO. OF STATION.

STATION MARK

SET A STD. 4" BRASS CAP TRIANGULATION MON. IN TOP OF A 15'± CONC. FORESTRY CISTERN & STAMPED, SYLMAR F-8 AUX-1, 1961, L.A. CO. ENGR. R.E. 5869.

REFERENCE MARKS

SET L & TK. TANG. TO "SYLMAR F-8" & TANG. TO "OLIVE VIEW 12-B" SEE SKETCH.

RETURN TO
LOS ANGELES COUNTY ENGINEER
700 Los Angeles County Engineering Bldg.

Do not extend notes this side of this line.

Note: Any Additions or Changes on This Sheet Must be Made or Circled in Red Ink With Date and Name of Person Making Change.

Notes Ck'd by	Survey of GEODETIC CONTROL
Map No.	JN 0301.60 Tape 0162 Std 68 °F
Office Work	Surveyed by W. D. DAY
Checked	Notes J.J. BAZEN Date 7-5-61
Date	Indexed JUL 24 '61 H E OTT

F. B. 562 Pg. 251

L.A. COUNTY SURVEY CONTROL SYSTEM

TRIANGULATION STATION "SYLMAR F-9"

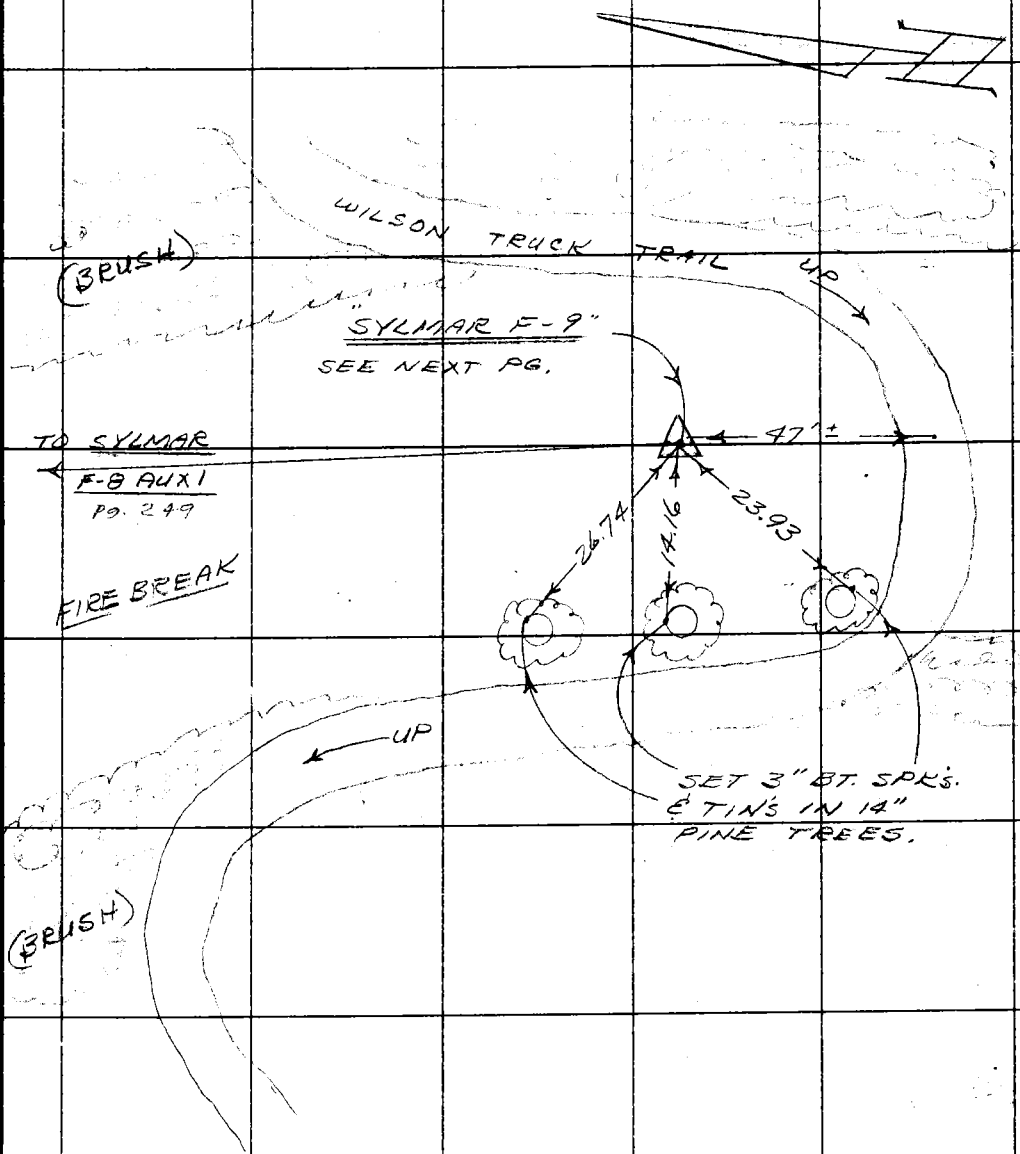

Note: Any Additions or Changes on This Sheet Must be Made or Circled In Red Ink With Date and Name of Person Making Change.

Do not extend notes this side of this line.

RETURN TO
LOS ANGELES COUNTY ENGINEER
700 Los Angeles County Engineering Bldg.

76F3095 CE #247—3-57

F. B. 559 Pg. 252

— DESCRIPTION —

TRIANGULATION STATION

"SYLMAR F-9"

THIS STATION IS IN THE COUNTY OF LOS ANGELES, IN SAN FERNANDO VALLEY, No. OF "OLIVE VIEW SANITORIUM" APPROX. IN THE CENTER OF SECTION 21, 800' I No. OF TRANSMISSION LINES, & LOCATED ON A FIREBREAK ABOUT 47' No. OF CENTER OF "WILSON TRUCK TRAIL". THIS STATION CAN BE REACHED FROM MAIN ENTRANCE OF "OLIVE VIEW SANITORIUM" AT FOOTHILL BLVD. & COBALT AVE. & TRAVELING No. THROUGH SANITORIUM TO FORESTRY GATE AT START OF WILSON TRUCK TRAIL. FROM THIS GATE TRAVEL No. ON TRUCK TRAIL 1.0 MILES TO FIREBREAK & STATION.

STATION MARK;

SET A STD. 2" BRASS CAP PRECAST MON. 2" ABOVE GRD. & STAMPED, "SYLMAR F-9, 1961, R.E. 5869.

REF. MARKS;

SET BT. SPKS. IN 3 - 14" PINE TREES SEE SKETCH.

RETURN TO
LOS ANGELES COUNTY ENGINEER
700 Los Angeles County Engineering Bldg.

Do not extend notes this side of this line.

Note: Any Additions or Changes on This Sheet Must be Made or Circled in Red Ink With Date and Name of Person Making Change.

Notes Ck'd by	Survey of GEODETIC CONTROL	F. B. 559 Pg. 253
Map No.	JN 0301.00 Tape 14 Std 34 °F	
Office Work	Surveyed by W. D. BAY	
Checked	Notes BAY Date 7-17-61	
Date	Indexed JUL 24 '61 H. E. OTT CRG	

L. A. CO. SURVEY CONTROL SYSTEM

TRIANGULATION STATION
SYLMAR F-10B ECC. #1

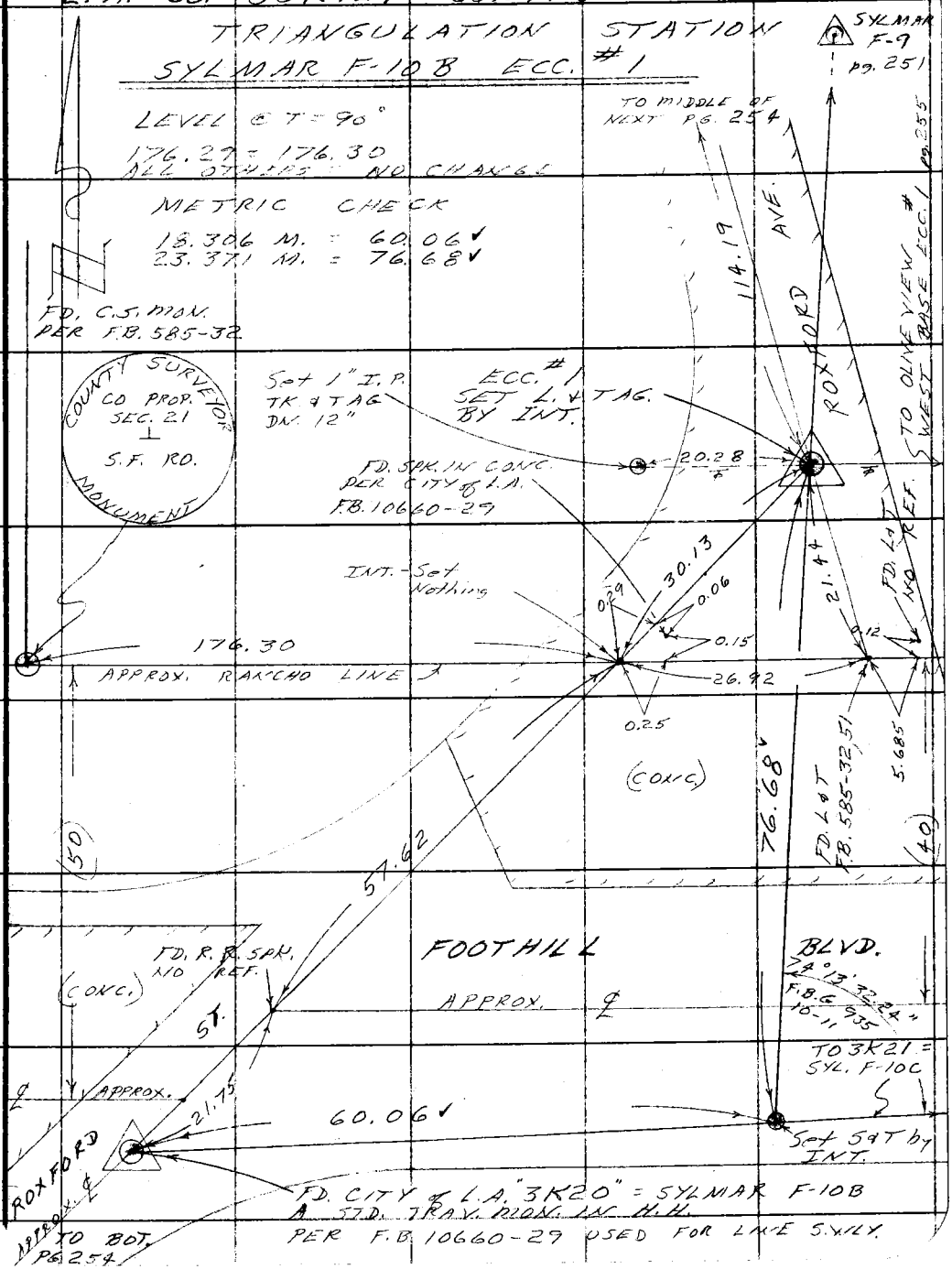

Note: Any Additions or Changes on This Sheet Must be Made or Circled In Red Ink With Date and Name of Person Making Change.

Do not extend notes this side of this line.

RETURN TO
LOS ANGELES COUNTY ENGINEER
700 LOS ANGELES COUNTY ENGINEERING BLDG.

76F309S CE #247—3-57

F. B. 559 PG. 254

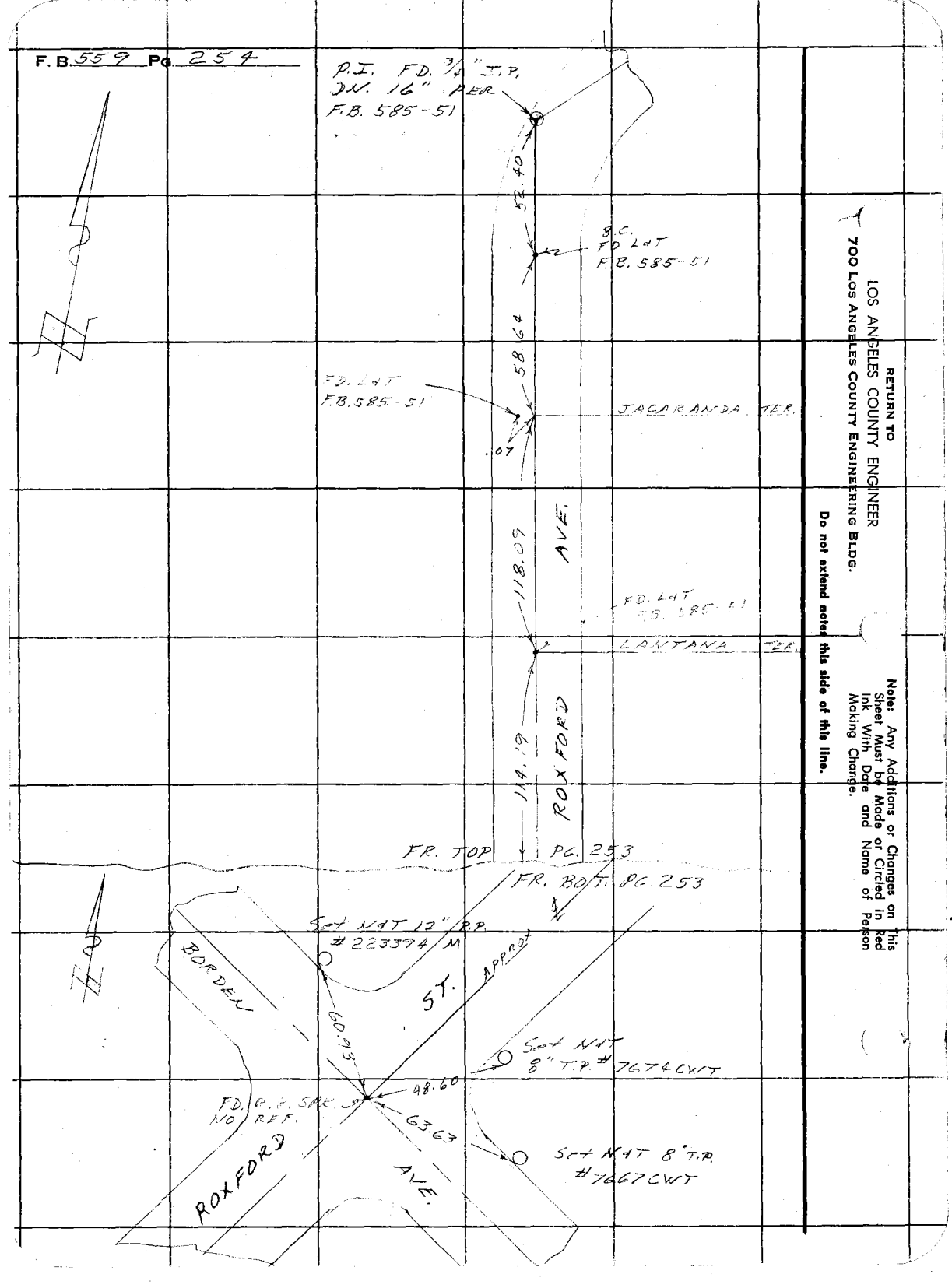

RETURN TO
LOS ANGELES COUNTY ENGINEER
700 LOS ANGELES COUNTY ENGINEERING BLDG.

Do not extend notes this side of this line.

Note: Any Additions or Changes on This Sheet Must be Made or Circled in Red Ink With Date and Name of Person Making Change.

Notes Ck'd by	Survey of GEODETIC CONTROL
Map No.	JN [illegible] Tape 144 Std. 24 °F
Office Work	Surveyed by W. D. BAY
Checked	Notes BAY Date 7-17-61
Date	Indexed JUL 24 '61 H. E. OTT

F. B. 557 PG. 255

L.A. CO. SURVEY CONTROL SYSTEM

TRIANGULATION STATION

OLIVE VIEW WEST BASE ECC. # 1

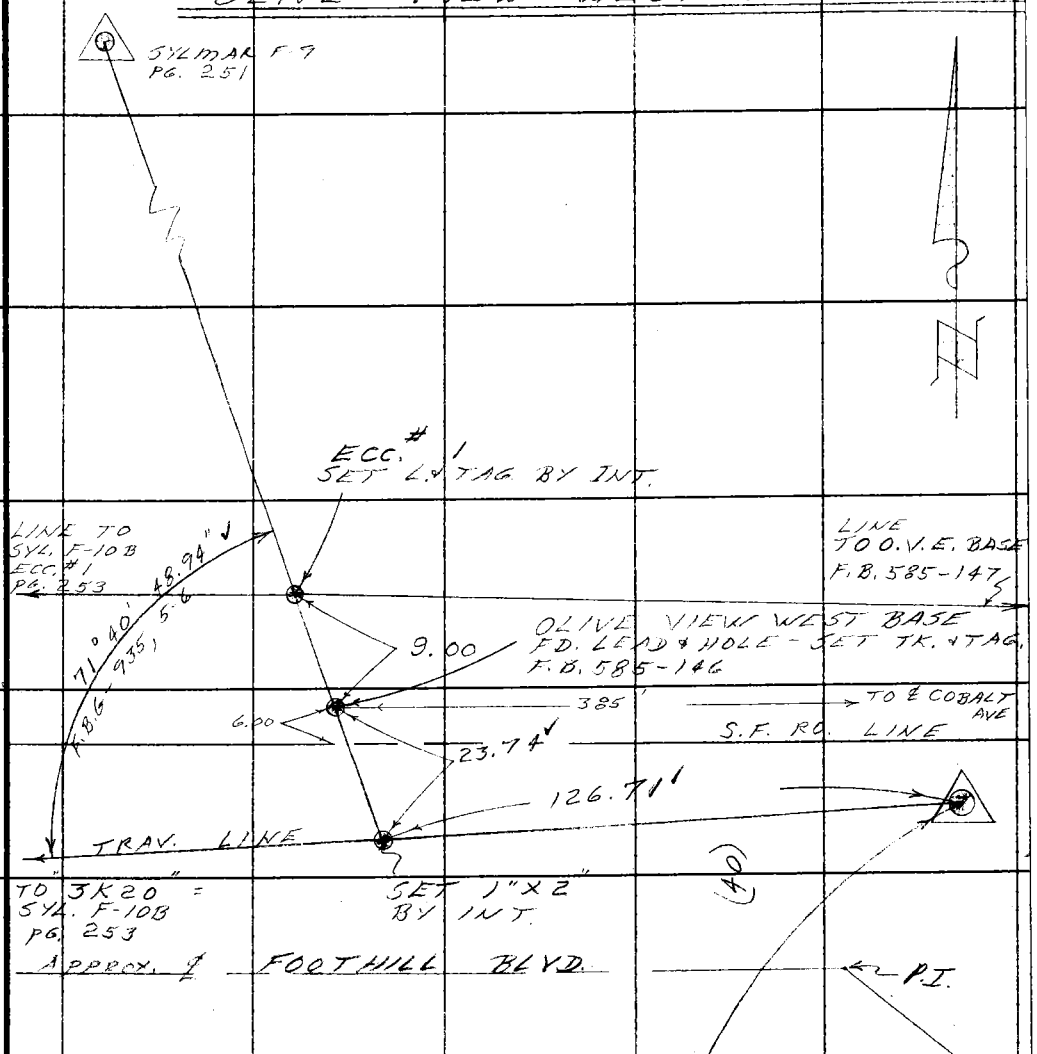

METRIC CHECK

7.236 M. = 23.74 ✓

38.619 M = 126.70 ✓

126.70 level @ T = 96° = 126.71 ✓

FD. CITY of L.A. "3K21"
= SYLMAR F-10C
A STD. TRAV. MON.
DN. 12" PER CITY
F.B. 10660-30

Note: Any Additions or Changes on This Sheet Must be Made or Circled in Red Ink With Date and Name of Person Making Change.

Do not extend notes this side of this line.

RETURN TO
LOS ANGELES COUNTY ENGINEER
700 LOS ANGELES COUNTY ENGINEERING BLDG.

76F309S CE #247—3.

RETURN TO
LOS ANGELES COUNTY ENGINEER
900 LOS ANGELES COUNTY ENGINEERING BLDG.

Note: Any Additions or Changes on This Sheet Must be Made or Circled in Red Ink With Date and Name of Person Making Change.

Do not extend notes this side of this line.

F.B. 555 Pg. 256

Notes Ck'd by	Survey of GEODETIC CONTROL NO84 STD 84°
Map No.	JN 0301.00 Tape 0136 Std 68 °F
Office Work	Surveyed by G.E. DREIER
Checked	Notes G.E.D. Date 5-31-60
Date	Indexed H. E. OTT JUL 31 '61

F. B. 559 PG.

L.A.CO. SURVEY CONTROL SYSTEM TRIANGULATION

STATION ALHAMBRA G-5 (DESTROYED 5-27-60) (ALSO R.M. #1 & 2)

ADDITIONAL TIES & R.M.'S

SEE NEXT PAGE FOR SLOPE CHAINING

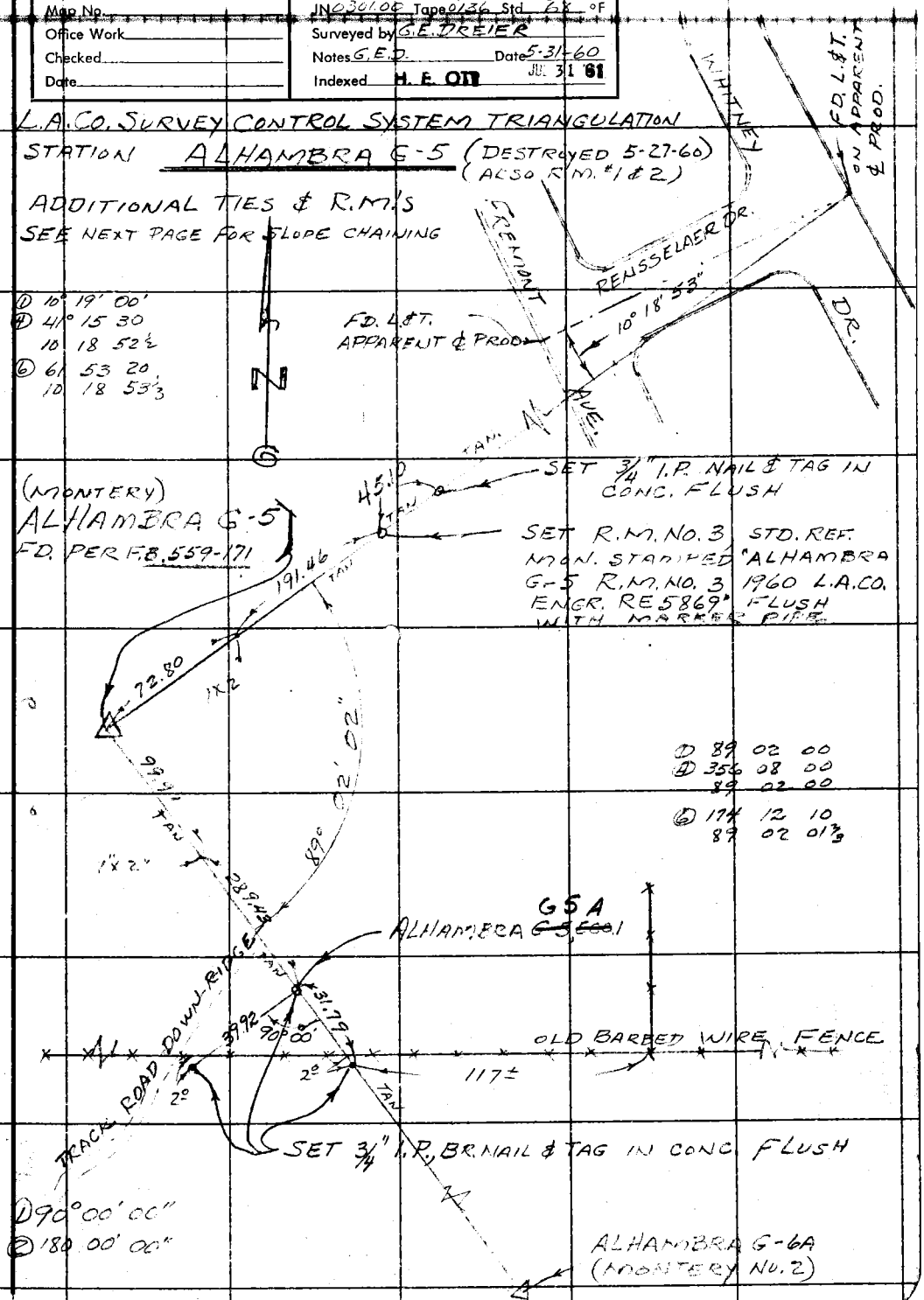

Note: Any Additions or Changes on This Sheet Must be Made or Circled in Red Ink With Date and Name of Person Making Change.

Do not extend notes this side of this line.

RETURN TO
LOS ANGELES COUNTY ENGINEER
100 LOS ANGELES COUNTY ENGINEERING BLDG.

763099 CE #247—7-53

F. B. 557 PG. ~~259~~ 250

TEMP = 82° TAPE NO 84 STD. AT 84°

73.04	@	4° 43′	= 72.79 +	200.26	@ 17° 03′ = 191.46
73.09		5° 08′	72.80 −	200.03	16° 50′ 191.46
73.10		5° 13′	72.80 −	199.86	16° 40′ 191.46
73.19		5° 31	72.81 −	200.54	17° 18′ 191.47 −

TEMP. = 84° TEMP. = 84°

101.36	@	9° 42′	= 99.91 ✓	290.89	@ 5° 41′ 289.46
101.53		10° 14′	99.91 + ✓	290.94	5° 50′ 289.43
101.68		10° 43′	99.91 − ✓	290.75	5° 28′ 289.43
101.88		11° 18′	99.91 − ✓	290.81	5° 33′ 289.45 −
102.09		11° 54′	99.90 ✓		

TAPE NO. 0136 STD. 68° AT 66°

46.31	@	13° 06′	= 45.10 +
46.50		14° 06′	= 45.10 −

RETURN TO
LOS ANGELES COUNTY ENGINEER
700 LOS ANGELES COUNTY ENGINEERING BLDG.

Do not extend notes this side of this line.

Note: Any Additions or Changes on This Sheet Must be Made or Circled in Red Ink With Date and Name of Person Making Change.

Notes Ck'd by C.R.G.	Survey of GEODETIC CONTROL	F. B. 559 Pg. 259
Map No.	JN 0301.00 Tape 67 Std 84 °F	
Office Work	Surveyed by G.E. DREYER	
Checked	Notes G.E.D. Date 8-3-61	
Date	Indexed U. E. OH AUG 2 3 '61	

LA. CO SURVEY CONTROL SYSTEM TRIANGULATION

STATION SYLMAR G-8 & CAD. TIE TO SEC. COR. 15, 16, 21, 22 R. 15 W. T. 3 N.

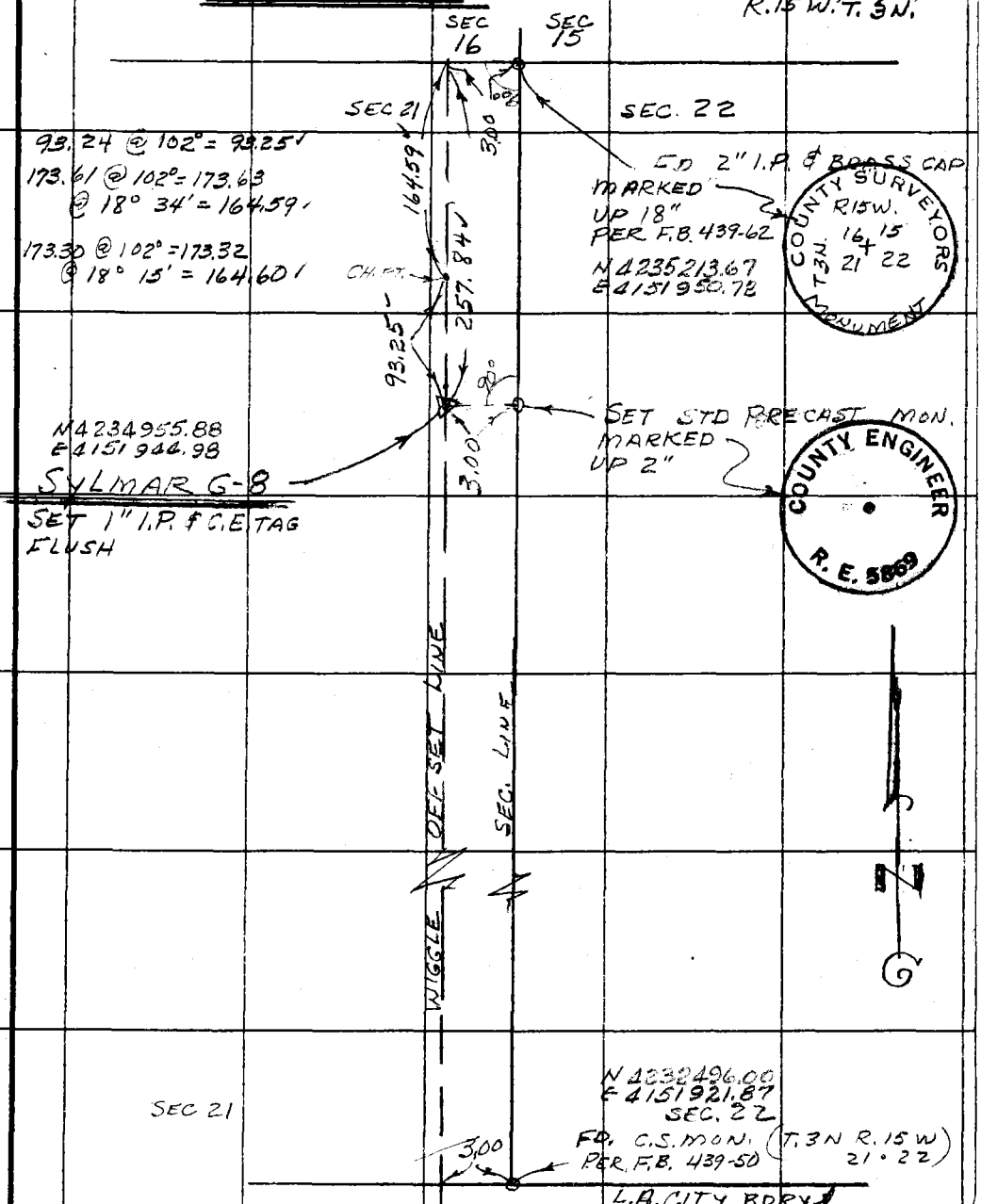

Note: Any Additions or Changes on This Sheet Must be Made or Circled in Red Ink With Date and Name of Person Making Change.

Do not extend notes this side of this line.

RETURN TO
LOS ANGELES COUNTY ENGINEER
700 LOS ANGELES COUNTY ENGINEERING BLDG.

76F309S CE #247—3-57

F. B. 559 PG. 260

TRIANGULATION STATION

SYLMAR G·8

THIS STATION IS IN LOS ANGELES COUNTY, NORTH OF OLIVE VIEW SANATORIUM, NEAR THE N.E. COR. OF SEC. 21, R.15 W., T.3 N. AND IS 3 FT. W. OF THE SEC. LINE, 257.84 FT. S. OF THE SEC. COR. OF SEC. 15, 16, 21, 22, ON A N.W., S.E., RIDGE. STATION CAN BE REACHED FROM OLIVE VIEW SANATORIUM (AT FOOTHILL BLVD. & COBALT AVE.) BY TAKING SYCAMORE AVE. NORTHERLY TO FENCE AND GATE AT L.A. CITY BOUNDARY. PROCEED THROUGH GATE ON PRIVATE ROAD 0.25 MILE TILL PRIVATE ROAD TURNS E'LY, PARK AND HIKE UP BOTTOM OF WASH N.W'LY TO A SMALL BRANCH WASH TO NORTH (FIRST AND ABOUT 200 FT E. OF SEC. LINE FENCE)

PROCEED UP WASH TO NORTH AND PICK UP TRAIL ON E. SIDE OF WASH AND FOLLOW TRAIL ± ½ MILE NORTHERLY INTO S.W. COR. OF SEC. 15 TO A POINT ABOUT ± 150 FT N.E. OF TWO SMALL ABANDONED WATER TANKS. FOLLOW TRAIL TO S.W. TO TOP OF RIDGE AND TO S.E. TO SEC. LINE FENCE AND STATION HIKING TIME 30 MINUTES OR MORE.

STATION MARK SET A 1 INCH I.P. & C.E. TAG FLUSH

REFERENCE MARK: SET A STD. PRECAST C.E. MON. 3 FT. E. ON SEC. LINE 257.84 FT. S. OF SEC. COR. UNDER FENCE UP 2 INCHES

RETURN TO
LOS ANGELES COUNTY ENGINEER
700 LOS ANGELES COUNTY ENGINEERING BLDG.

Do not extend notes this side of this line.

Note: Any Additions or Changes on This Sheet Must be Made or Circled in Red Ink With Date and Name of Person Making Change.

Notes Ck'd by C.R.G[illegible]	Survey of [illegible]
Map No.	JN [illegible] Tape 141 Std 84 °F
Office Work	Surveyed by DREIER
Checked	Notes BAZEN Date 8-4-61
Date	Indexed H. E. OTT AUG 2 3 '61

F. B. 559 PG. 261

CADASTRAL TIE TO TRIANGULATION STATION

OLIVE VIEW 10-D

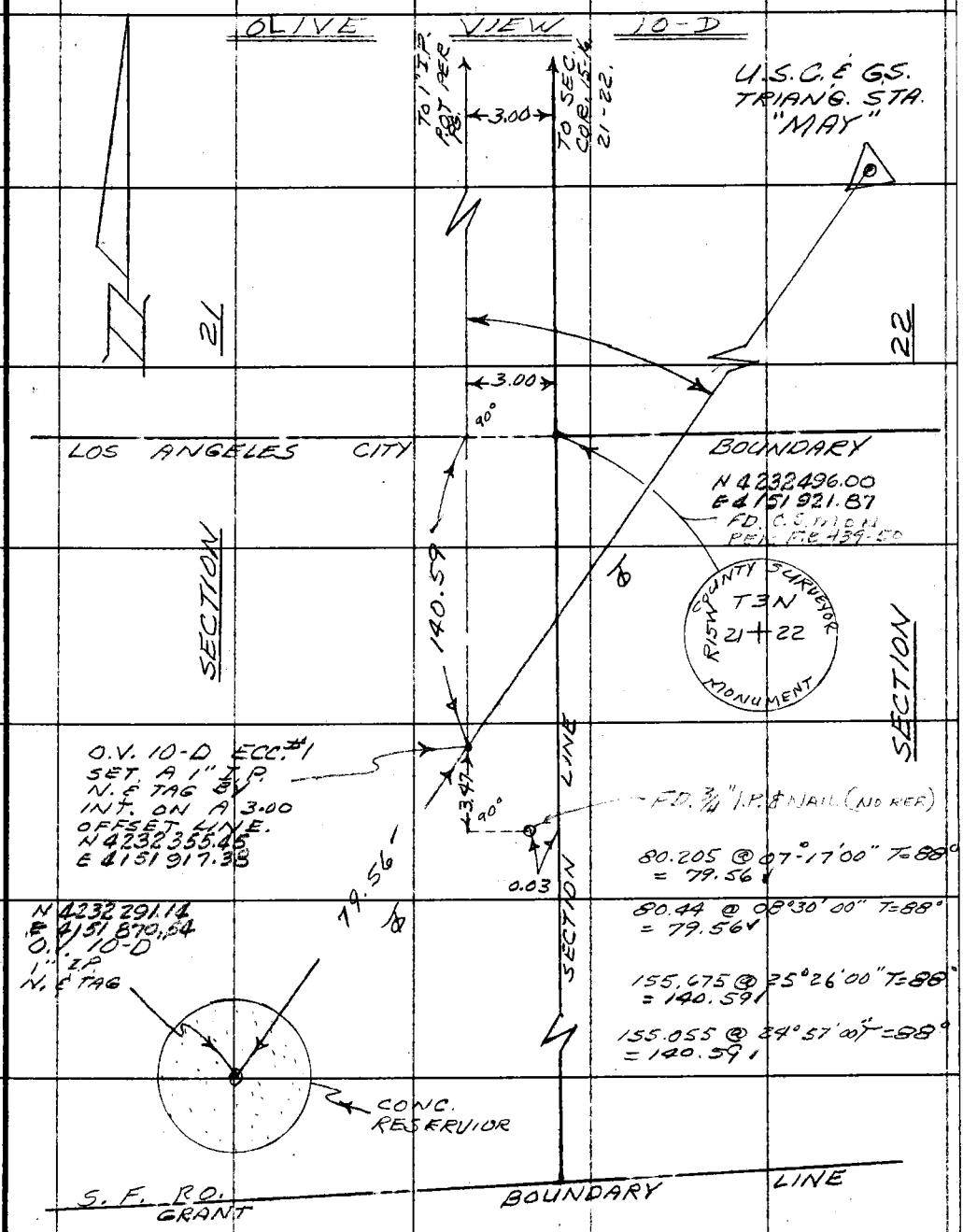

Note: Any Additions or Changes on This Sheet Must be Made or Circled in Red Ink With Date and Name of Person Making Change.

Do not extend notes this side of this line.

RETURN TO
LOS ANGELES COUNTY ENGINEER
700 LOS ANGELES COUNTY ENGINEERING BLDG.

76F309S CE #247—3-57

RETURN TO
LOS ANGELES COUNTY ENGINEER
700 LOS ANGELES COUNTY ENGINEERING BLDG.

Note: Any Additions or Changes on This Sheet Must be Made or Circled in Red Ink With Date and Name of Person Making Change.

Do not extend notes this side of this line.

F.B. 559 PG. 262

Notes Ck'd by CRGOSS	Survey of GEODETIC CON
Map No.	JN 0301.00 Tape 114 Std 84
Office Work	Surveyed by W. D. BAY
Checked	Notes BAY Date 8-14
Date	Indexed W. E. OTT AUG 2 3

ANGLE & DIST. TIE FROM S
SYLMAR F-10 B TO
1/4 SEC. COR. @ SEC. 21
& S.F. RO.



Note: Any Additions or Changes on This Sheet Must Be Made or Circled in Red Ink With Date and Name of Person Making Change.

Do not extend notes this side of this line.

RETURN TO
LOS ANGELES COUNTY ENGINEER
LOS ANGELES COUNTY ENGINEERING BLDG.

7573098 CE #247 8-57