...tes Ck'd by	Survey of	F.B. PG.
No.	W. O. Tape No. St'd °F.	
...e Work	Surveyed by	
...ked	Notes Date	
	Indexed	

564

RETURN TO
LOS ANGELES CO...
7... HA...

FORM 247 1...

F.B. 564 PG. Index

F.B. 564

Pages: Index, 1 to 57 incl., , 59 to 70 incl.,
71 to 116 incl.,

RETURN TO
LOS ANGELES COUNTY SURVEYOR
700 HALL OF RECORDS

Do not extend notes this side of this line

Note: Any Additions or Changes on This Sheet Must be Made or Circled in Red Ink With Date and Name of Person Making Change.

Notes Ck'd by	Survey of
Map No.	W. O. Tape No St'd of.
Office Work	Surveyed by
Checked	Notes Date
Date	Indexed A. C. Johnson 2-4-35

F.B. 564 Pg. 1

SURVEY OF RAMERA-RIDGE F.T.T.

JN 8062

Note: ANY ADDITIONS OR CHANGES ON THIS SHEET MUST BE MADE OR CIRCLED IN Red Ink WITH DATE AND NAME OF PERSON MAKING CHANGE.

Do not extend notes this side of this line

RETURN TO
LOS ANGELES COUNTY SURVEYOR
700 HALL OF RECORDS

FORM 247 BM 2-34

F.B. Pg.

INDEX-SHEET

T.1.S.R.18W

C.S.B-1043

RETURN TO
LOS ANGELES COUNTY SURVEYOR
700 HALL OF RECORDS

Do not extend notes this side of this line

Note: ANY ADDITIONS OR CHANGES ON THIS SHEET MUST BE MADE OR CIRCLED IN Red Ink WITH DATE AND NAME OF PERSON MAKING CHANGE.

Notes Ck'd by		Survey of	F.B. 367 Pg. 3
Map No. B 1043		W. O.	Tape No	St'd 1 of.
Office Work F. A. W.		Surveyed by	
Checked Blackwelder		Notes	Date
Date May 1936		Indexed	C. Johnson

RETURN TO
LOS ANGELES COUNTY SURVEYOR
700 HALL OF RECORDS

Notes: ANY ADDITIONS OR CHANGES ON THIS SHEET MUST BE MADE OR CIRCLED IN Red Ink WITH DATE AND NAME OF PERSON MAKING CHANGE.

Do not extend notes this side of this line

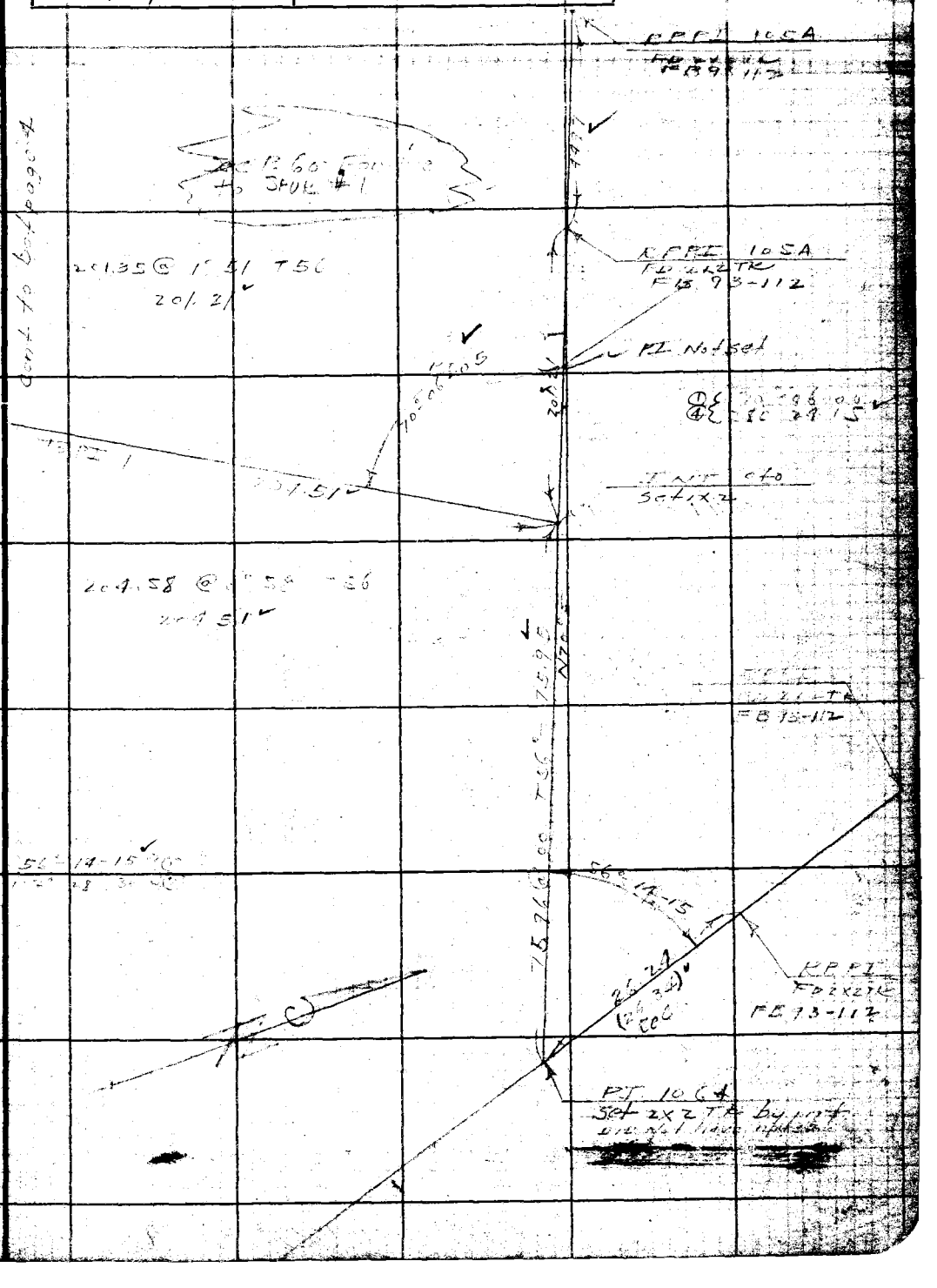

FORM 247 BM 2-34

cont to bot page 5

F.B. 564 PG. 4

To Pos T.

76.18 @ 9°00' T 56 75.23

To Adj.

Δ 19° 57' 50
Δ/2 9° 58' 50
R 100
T 17.60
L 34.84

3+79.64

PI #2
Sat 1x2 TK

① 160° 02' 5
④ 280° 09' 30

3+44.80

160.74 @ 6°01' T 56°
159.82

2+80.59

40 Adj.

162° 05' 5 ①
288 20 45 ④

157 55 45 ①
271° 43 00 ④

1+26.50 BC

PI #1
Sat 1x2 TK

Δ = 22° 04' 20"
R = 400
T = 78.01
L = 154.09

Cont from top page 3

RETURN TO
LOS ANGELES COUNTY SURVEYOR
700 HALL OF RECORDS

Do not extend notes this side of this line

Note: ANY ADDITIONS OR CHANGES ON THIS SHEET MUST BE MADE OR CIRCLED IN **Red Ink** WITH DATE AND NAME OF PERSON MAKING CHANGE.

Notes Ck'd by McPherson	Survey of [illegible]		F.B. 567 PG. 5
Map No. B-1043	W. O. [illegible] Tape No [illegible] St'd 11 of.		
Office Work F. A. W.	Surveyed by Stevenson		
Checked Blackmer	Notes [illegible] Date 11-19-34		
Date May 1936	Indexed A. C. Johnson		

Note: ANY ADDITIONS OR CHANGES ON THIS SHEET MUST BE MADE OR CIRCLED IN Red Ink WITH DATE AND NAME OF PERSON MAKING CHANGE.

Do not extend notes this side of this line

RETURN TO
LOS ANGELES COUNTY SURVEYOR
700 HALL OF RECORDS

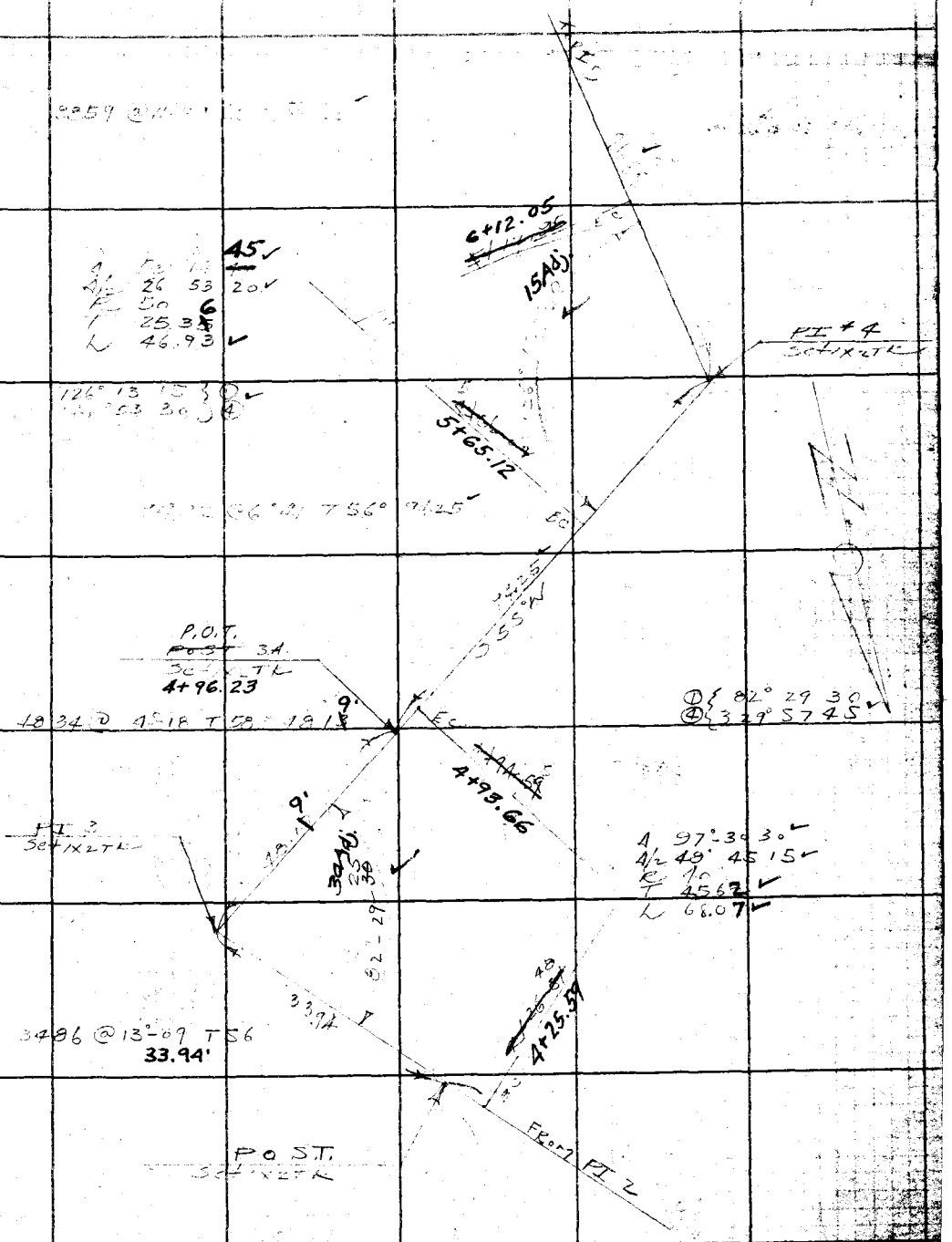

Cont from top page 4

FORM 247 5M 2-34

F.B. _____ Pg. 6

cont to bot page 7

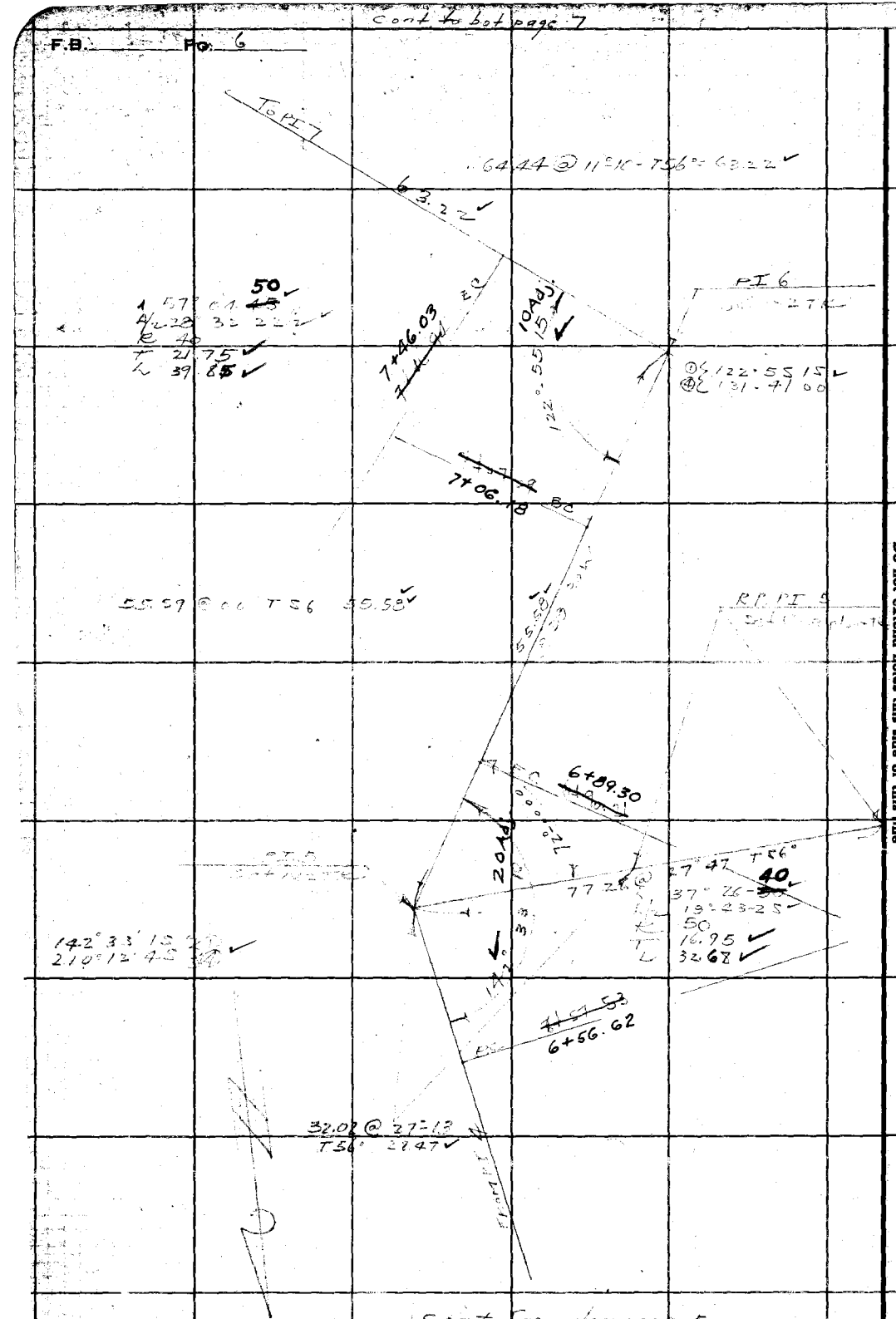

RETURN TO
LOS ANGELES COUNTY SURVEYOR
700 HALL OF RECORDS

Do not extend notes this side of this line

Note: ANY ADDITIONS OR CHANGES ON THIS SHEET MUST BE MADE OR CIRCLED IN Red Ink WITH DATE AND NAME OF PERSON MAKING CHANGE.

Notes Ck'd by	McPherson	Survey of	Rogers F. II
Map No.	B-1043	W. O.	Tape No [illegible] St'd 84 OF.
Office Work	F. A. W.	Surveyed by	Stevenson
Checked	Blackmer	Notes	J. S. Date 11-19-34
Date	May 1936	Indexed	A. C. Johnson

F.B. 564 PG. 7

cont. to bot. page 8

90.10 @ 0 0 T64° [illegible]

90.09 To P.I. 9

8+37.30
~~[illegible]~~
Angle Point
P.I. 8
Set 1x2 TK

15 Adj. 10

165° 19

① 165° 19' 15
④ 301° 16 45

50.27 @ 7°44 T56°
= 47.80

49.80
39.8

15 Adj. 20

7+87.50
~~7+88.41~~
P.I. 7, Angle Point
Set 1x2 TK

158° 24' 15 ①
273° 37 15 ④

158° 24

FROM P.I. 6

cont. from top page 6

Note: ANY ADDITIONS OR CHANGES ON THIS SHEET MUST BE MADE OR CIRCLED IN Red Ink WITH DATE AND NAME OF PERSON MAKING CHANGE.

Do not extend notes this side of this line

RETURN TO
LOS ANGELES COUNTY SURVEYOR
700 HALL OF RECORDS

FORM 247 5M 2-34

cont to bot page 9

F.B. _____ PG. 8

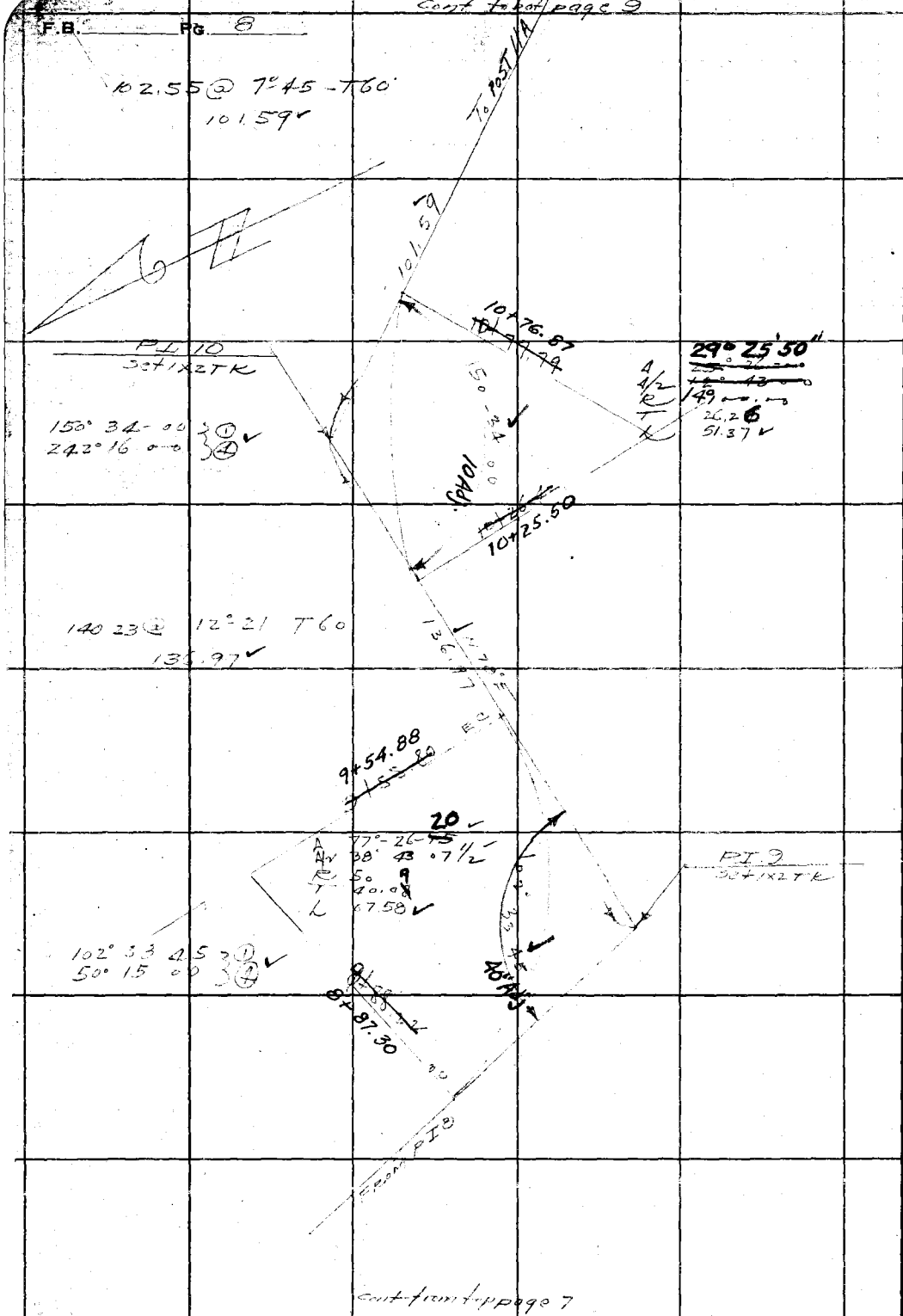

cont from top page 7

RETURN TO
LOS ANGELES COUNTY SURVEYOR
700 HALL OF RECORDS
Do not extend notes this side of this line
Note: ANY ADDITIONS OR CHANGES ON THIS SHEET MUST BE MADE OR CIRCLED IN Red Ink WITH DATE AND NAME OF PERSON MAKING CHANGE.

Notes Ck'd by McPherson	Survey of Rainera F.T.	F.B. 564	Pg. 9
Map No. B-1043	W. O. 8062 Tape No 25 St'd 34 OF.		
Other Work F. A. W.	Surveyed by Stevenson		
Checked Blackmer	Notes T. T. S. Date 11-11-34		
Date May 1936	Indexed A. C. Johnson		

Cont to bot page 10

180.92 @ 8°55 T60 = 178.70

15+88.37

178.70

PI 12
Set 1x2

① 158 31-45
④ 274 07 30

158° 31.50
45 Adj

A 21 28 15"
A/2 10 44 05
R 400.00
T 75.8 34
L 149.8 9

A 21° 28 10
A/2 10 44 05

14+38.48

302.43

299.15 @ 9°06 T62 295.34
7.09 @ 00 T60 7.09
302.43

S 15 30 W

153.0

12+25.90

POST B
Set 1x2 TK

A 89 50 35
A/2 44 55 22 1/2
R 75
T 74
L 117.6

153 05 153 ①
252 21 15 ④

68.52

117.03 - 55

04°-00' Adj

11+08.30

FROM PI 10

Cont from top page 8

① 117°-04-00
④ 108° 15 45

60.98

30.89

POST 11 A
Set 1x2 TK

PI 11
Not set

69.43 @ 9°-10 T60° = 68.52

Note: ANY ADDITIONS OR CHANGES ON THIS SHEET MUST BE MADE OR CIRCLED IN Red Ink WITH DATE AND NAME OF PERSON MAKING CHANGE.

Do not extend notes this side of this line

RETURN TO
LOS ANGELES COUNTY SURVEYOR
700 HALL OF RECORDS

FORM 247 BM 2-34

F.B. - Pg. 10

cont. to bk. page 11

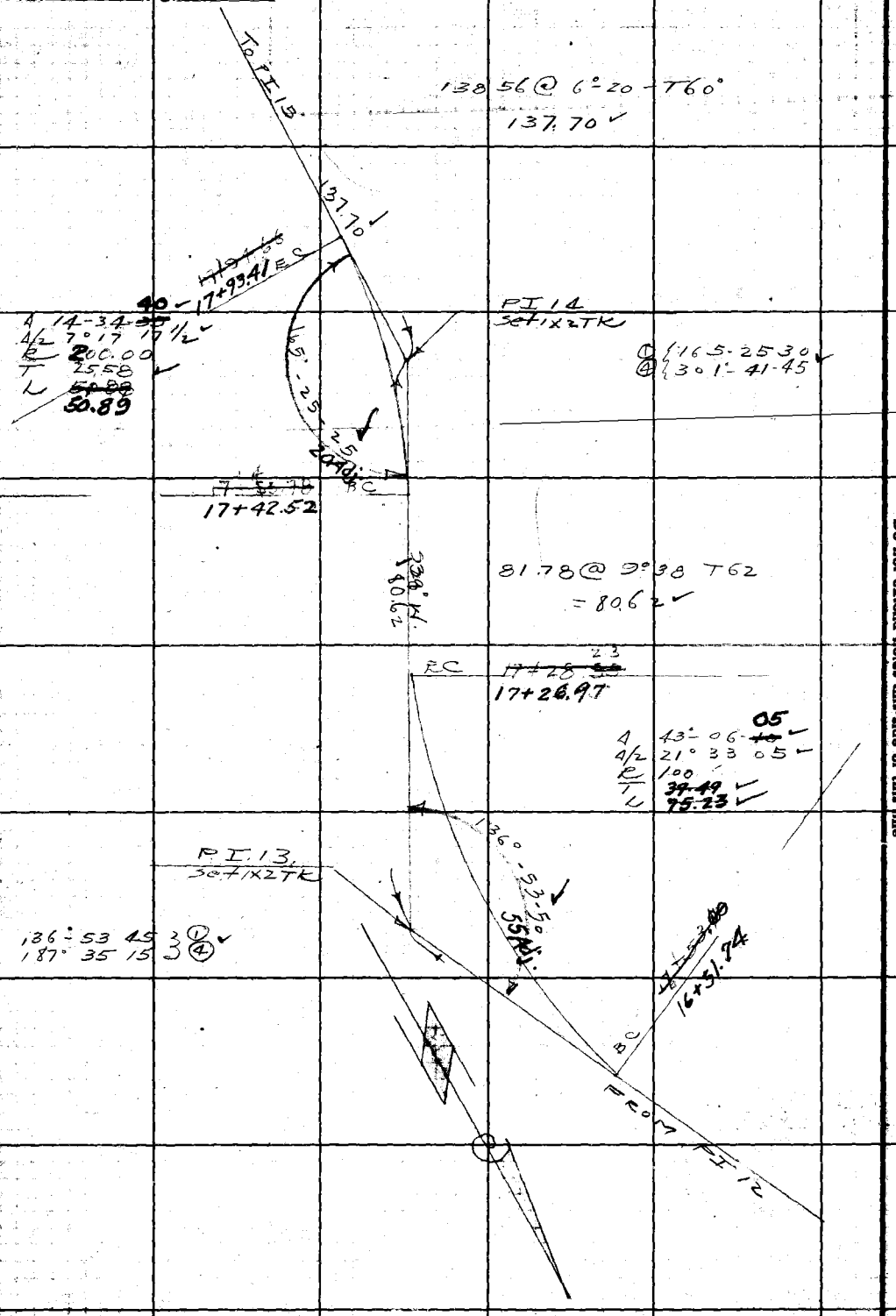

RETURN TO
LOS ANGELES COUNTY SURVEYOR
700 HALL OF RECORDS
Do not extend notes this side of this line

Notes: ANY ADDITIONS OR CHANGES ON THIS SHEET MUST BE MADE OR CIRCLED IN Red Ink WITH DATE AND NAME OF PERSON MAKING CHANGE.

Notes Ck'd by McPherson	Survey of Ramera F II	F.B. 564	Pg. 11
Map No. B-1043	W. O. 8062 Tape No 25 St'd 84 of.		
Office Work F. A. W.	Surveyed by Stevenson		
Checked Blackmer	Notes T.J.S. Date 12-4-34		
Date May 1936	Indexed A. C. Johnson		

Cont to bot page 12

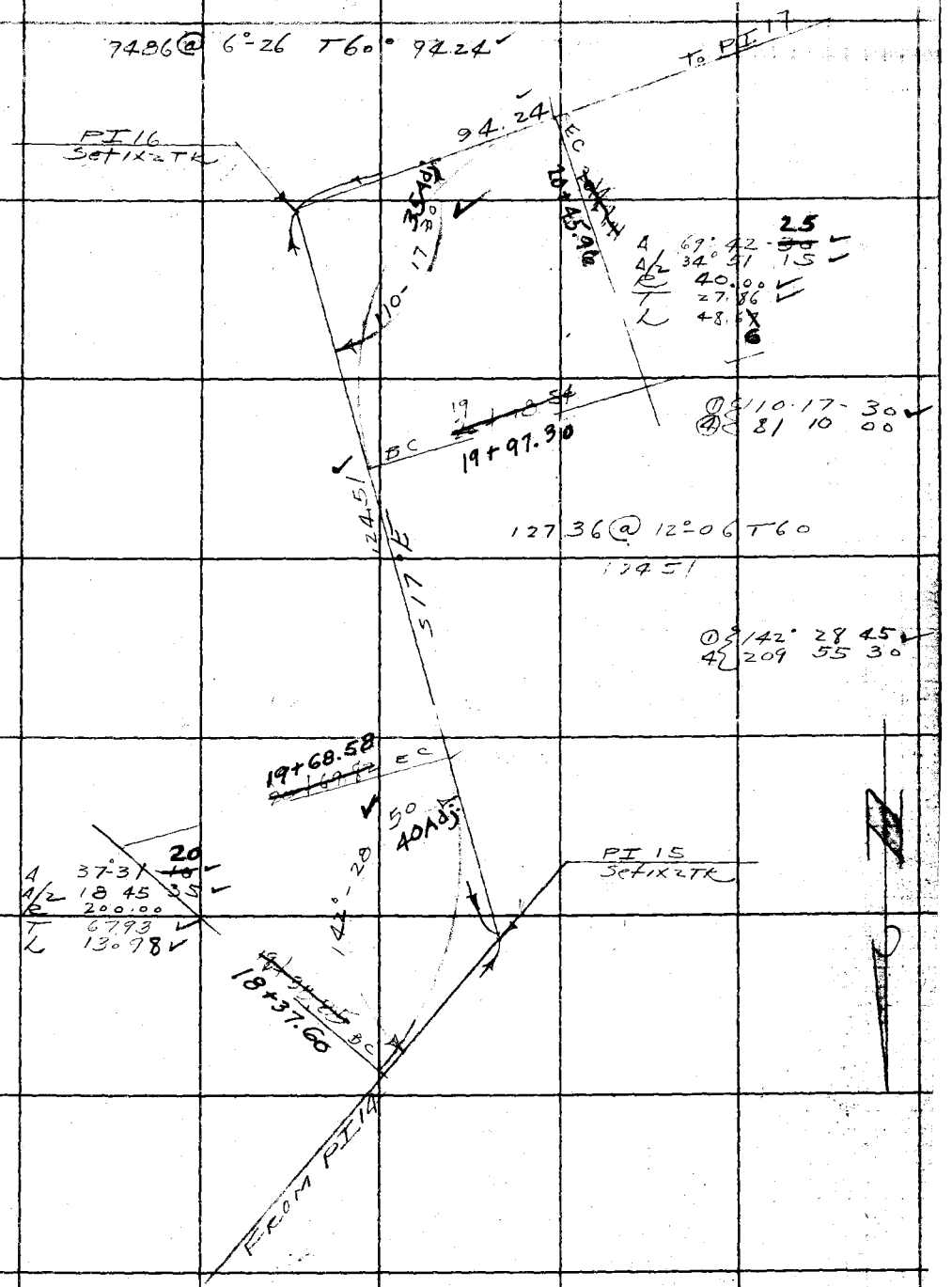

Cont from top page 10

Note: ANY ADDITIONS OR CHANGES ON THIS SHEET MUST BE MADE OR CIRCLED IN Red Ink WITH DATE AND NAME OF PERSON MAKING CHANGE.

Do not extend notes this side of this line

RETURN TO
LOS ANGELES COUNTY SURVEYOR
700 HALL OF RECORDS

FORM 247 5M 2-34

RETURN TO
LOS ANGELES COUNTY SURVEYOR
700 HALL OF RECORDS

Note: ANY ADDITIONS OR CHANGES ON THIS SHEET MUST BE MADE OR CIRCLED IN **Red Ink** WITH DATE AND NAME OF PERSON MAKING CHANGE.

Do not extend notes this side of this line

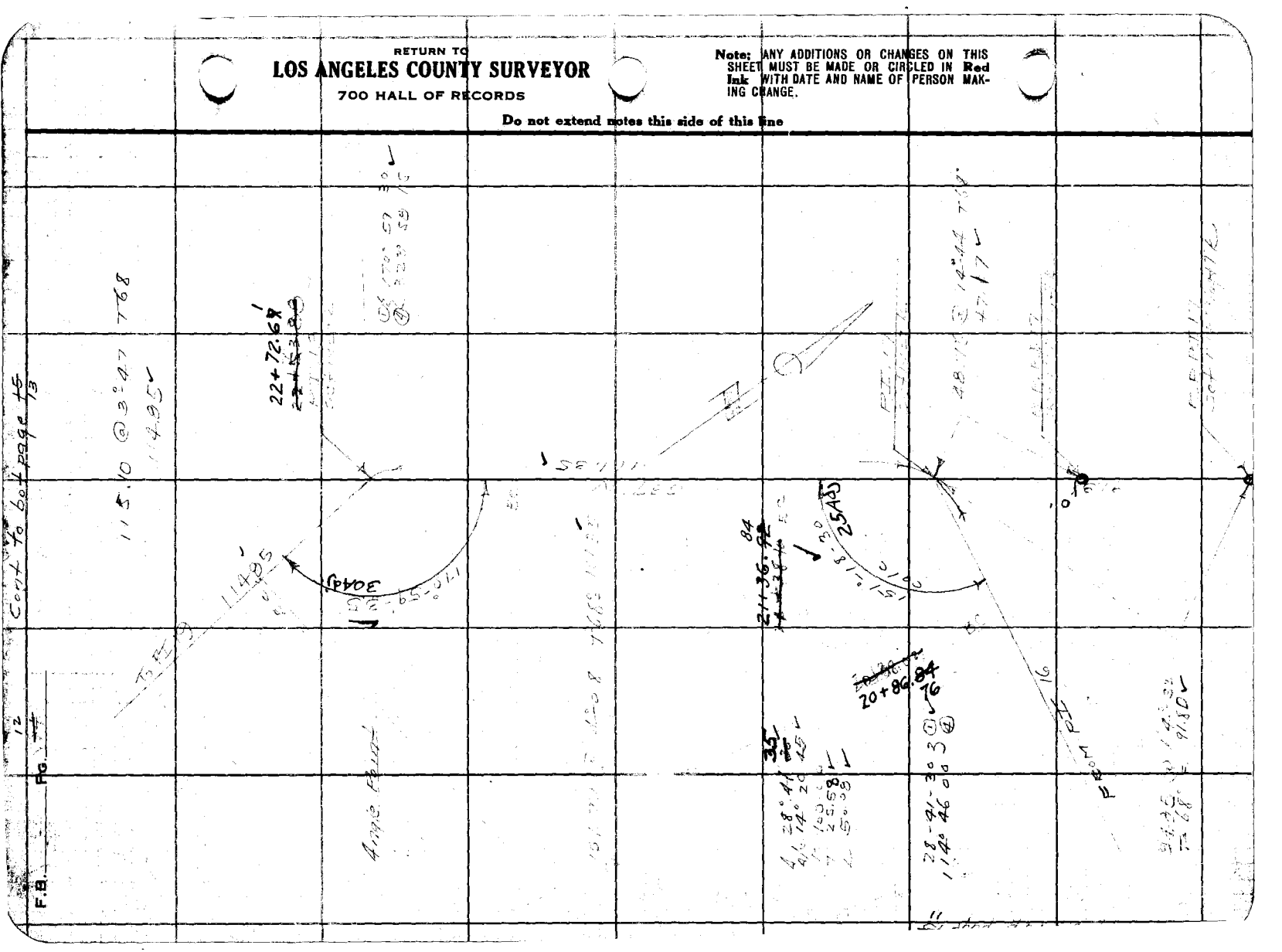

Notes Ck'd by McPherson	Survey of [illegible]
Map No. B-1043.	W. O. [illegible] Tape No [illegible] St'd [illegible] OF.
Office Work F. A. W.	Surveyed by Stevenson
Checked Blackmer	Notes [illegible] Date 11-22-34
Date May 1936	Indexed C. Johnson

F.B. 564 PG. 13

Cont to bot page ~~16~~ 14

25+31.80 22

30 Adj

30

A [illegible]
A/2 [illegible]
R [illegible]
T 51.64
L 10.03

24+30.07 19

94.71 @ 4-08 - T-68

= 14.45

16 3° 42 45 37
29 4° 51 15 34

23+94.59 1

PI 19
Sct 1x2 TK

15

A [illegible]
A/2 [illegible]
R 50
T 7.16
L 14.21

45 Adj

23+80.38 0

Cont from pp page ~~14~~ 12

Note: ANY ADDITIONS OR CHANGES ON THIS SHEET MUST BE MADE OR CIRCLED IN Red Ink WITH DATE AND NAME OF PERSON MAKING CHANGE.

Do not extend notes this side of this line

RETURN TO
LOS ANGELES COUNTY SURVEYOR
700 HALL OF RECORDS

FORM 247 5M 2-34

F.B. _____ Pg. 16

Cont to bot page 17

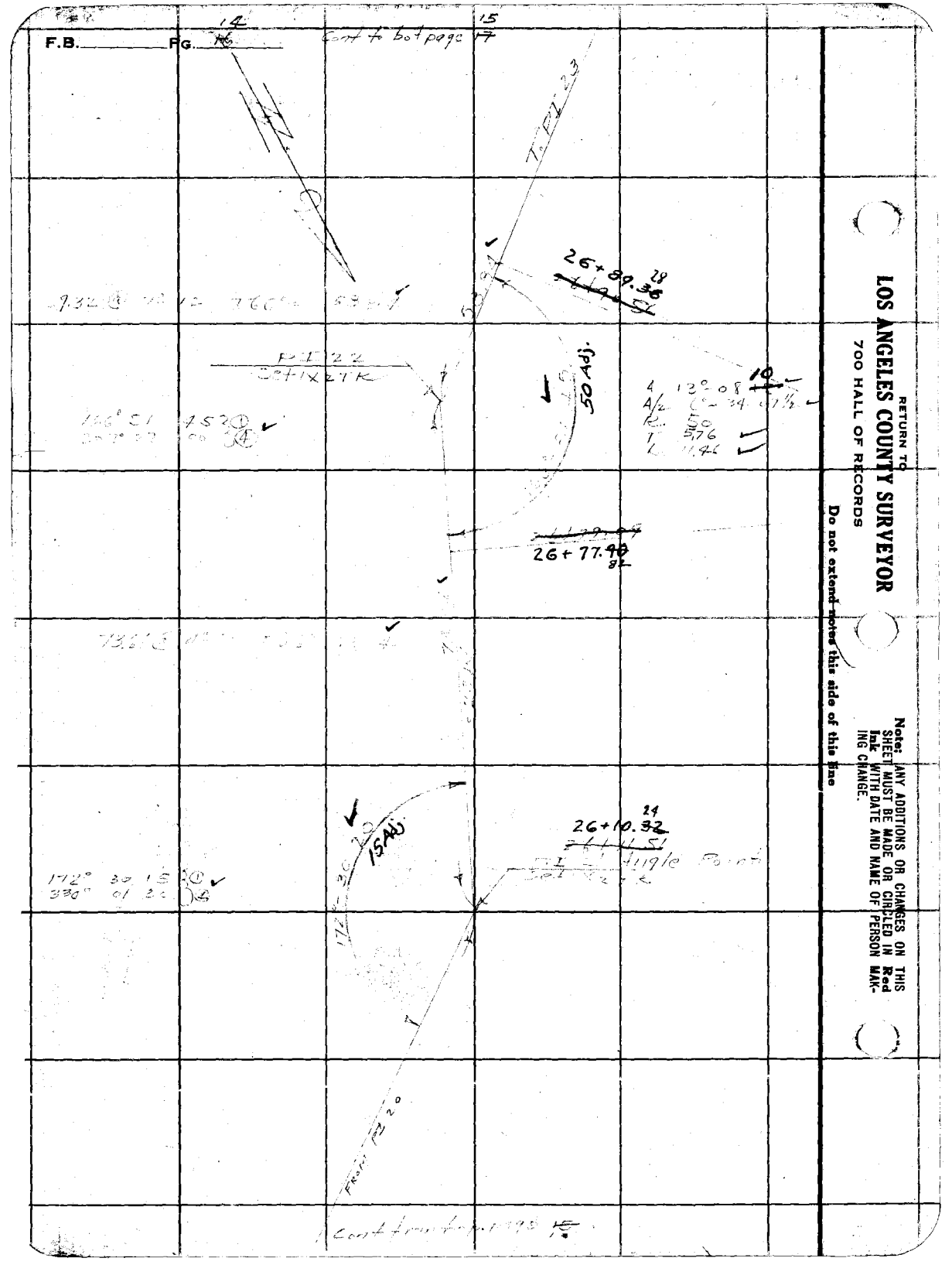

RETURN TO
LOS ANGELES COUNTY SURVEYOR
700 HALL OF RECORDS

Do not extend notes this side of this line

Note: ANY ADDITIONS OR CHANGES ON THIS SHEET MUST BE MADE OR CIRCLED IN Red Ink WITH DATE AND NAME OF PERSON MAKING CHANGE.

Notes Ck'd by McPherson	Survey of [illegible]	F.B. 564	Pg. 15
Map No. B-1043.	W. O. [illegible] Tape No [illegible] St'd [illegible] OF.		
Office Work F. A. W.	Surveyed by Stevenson		
Checked Blackmer	Notes [illegible] Date 11-22-34		
Date May 1936	Indexed [illegible] C. Johnson		

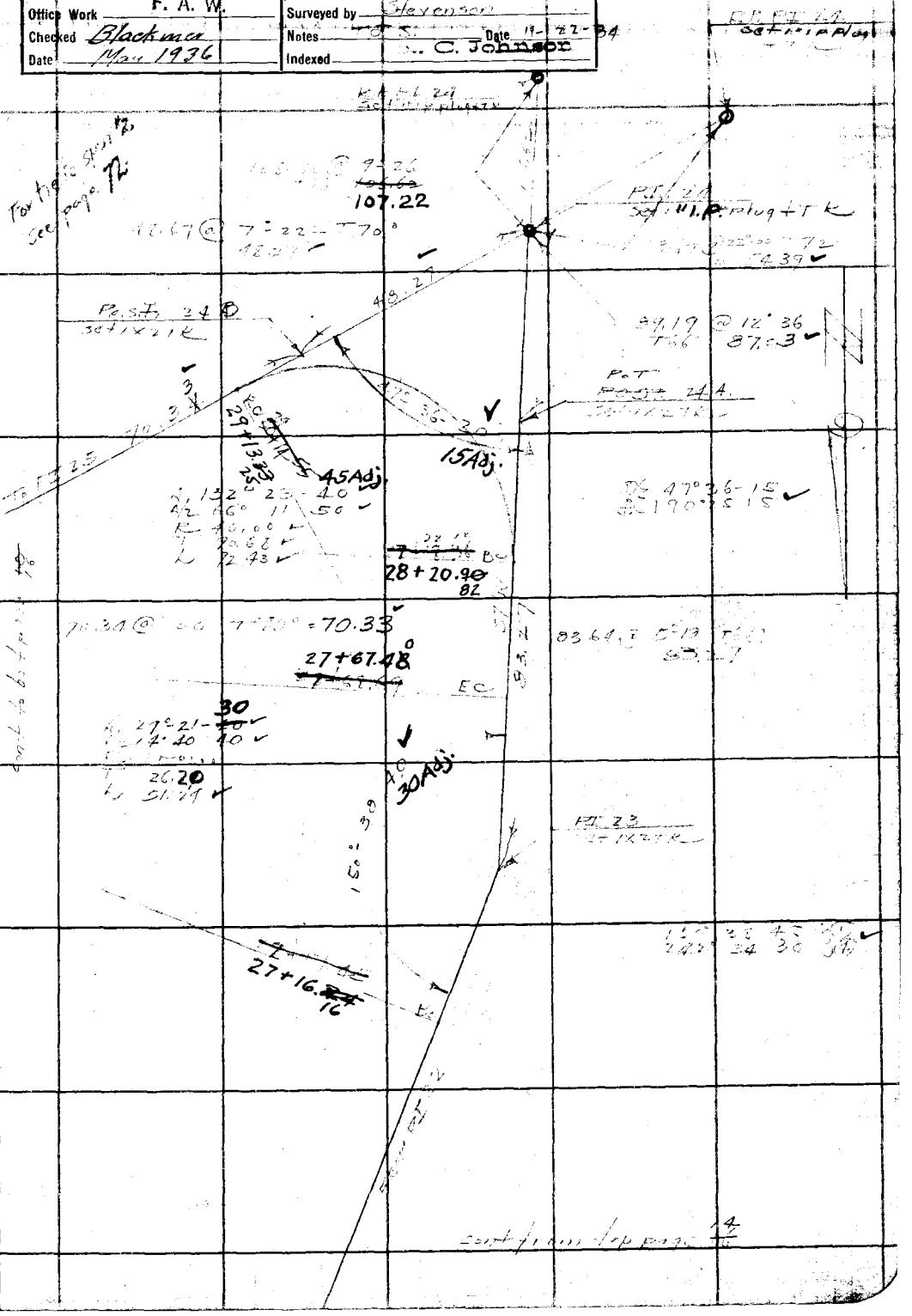

Note: ANY ADDITIONS OR CHANGES ON THIS SHEET MUST BE MADE OR CIRCLED IN Red Ink WITH DATE AND NAME OF PERSON MAKING CHANGE.

Do not extend notes this side of this line

RETURN TO
LOS ANGELES COUNTY SURVEYOR
700 HALL OF RECORDS

FORM 247 5M 2-34

F.B. _____ PG. 16 ~~18~~ cont to bot page ~~19~~ 17

117.25 @ 7.35 T 72

= 116.21

To PI 27

116.21

EC 30+72.36 ~~30+72.44~~

PI 26
Set 1X2 TK

137° 55' 15

137° 55' 15

A 42° 44' 45
A/2 21° 02' 22 1/2
R 100.00
T 38.47
L 73.44

BC ~~30.0000~~
29+~~99.00~~
98.92

98.16 @ 00.7 70 98.15

29+66.27 ~~35~~
~~30+70.72~~

A 37° 30' 00
A/2 18° 40' 00
R ~~30.00~~ 80
T ~~[illegible]~~ 27.03
L ~~58.64~~ 52.13

PI 25
Set 1X2 TK

142° 40' 00 ①
21° 40' 00 ④

29+14.14 ~~30+12.22~~

FROM POST.

Cont from top page 15 ~~17~~

RETURN TO
LOS ANGELES COUNTY SURVEYOR
700 HALL OF RECORDS

Do not extend notes this side of this line

Note: ANY ADDITIONS OR CHANGES ON THIS SHEET MUST BE MADE OR CIRCLED IN **Red Ink** WITH DATE AND NAME OF PERSON MAKING CHANGE.

Notes Ck'd by	McPherson	Survey of	Ramona P.T.
Map No.	B-1043	W. O.	Tape No 5 St'd 24 OF.
Office Work	F. A. W.	Surveyed by	Stevenson
Checked	Blackmer	Notes	T.S. Date 11-25-34
Date	May 1936	Indexed	C. Johnson

F.B. 564 PG. 17 B

Note: ANY ADDITIONS OR CHANGES ON THIS SHEET MUST BE MADE OR CIRCLED IN Red Ink WITH DATE AND NAME OF PERSON MAKING CHANGE.

Do not extend notes this side of this line

RETURN TO
LOS ANGELES COUNTY SURVEYOR
700 HALL OF RECORDS

FORM 247 5M 2-34

18

F.B. _____ Pg. ~~20~~

Cont to bot page ~~22~~ 20

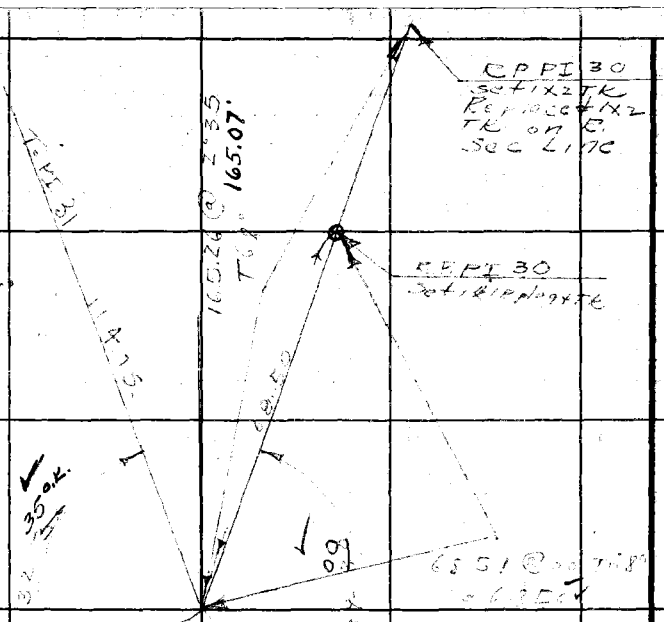

RETURN TO

LOS ANGELES COUNTY SURVEYOR

700 HALL OF RECORDS

Do not extend notes this side of this line

Note: ANY ADDITIONS OR CHANGES ON THIS SHEET MUST BE MADE OR CIRCLED IN **Red Ink** WITH DATE AND NAME OF PERSON MAKING CHANGE.

Notes Ck'd by	McPherson	Survey of	
Map No.	B-1043	W. O.	Tape No St'd OF.
Office Work	F. A. W.	Surveyed by	Peterson
Checked	Blackmer	Notes	T. T. S. C. Johnson Date
Date	May 1936	Indexed	

F.B. 564 PG. 18

Note: ANY ADDITIONS OR CHANGES ON THIS SHEET MUST BE MADE OR CIRCLED IN Red Ink WITH DATE AND NAME OF PERSON MAKING CHANGE.

Blank

Do not extend notes this side of this line

RETURN TO
LOS ANGELES COUNTY SURVEYOR
700 HALL OF RECORDS

FORM 247 SM 2-34

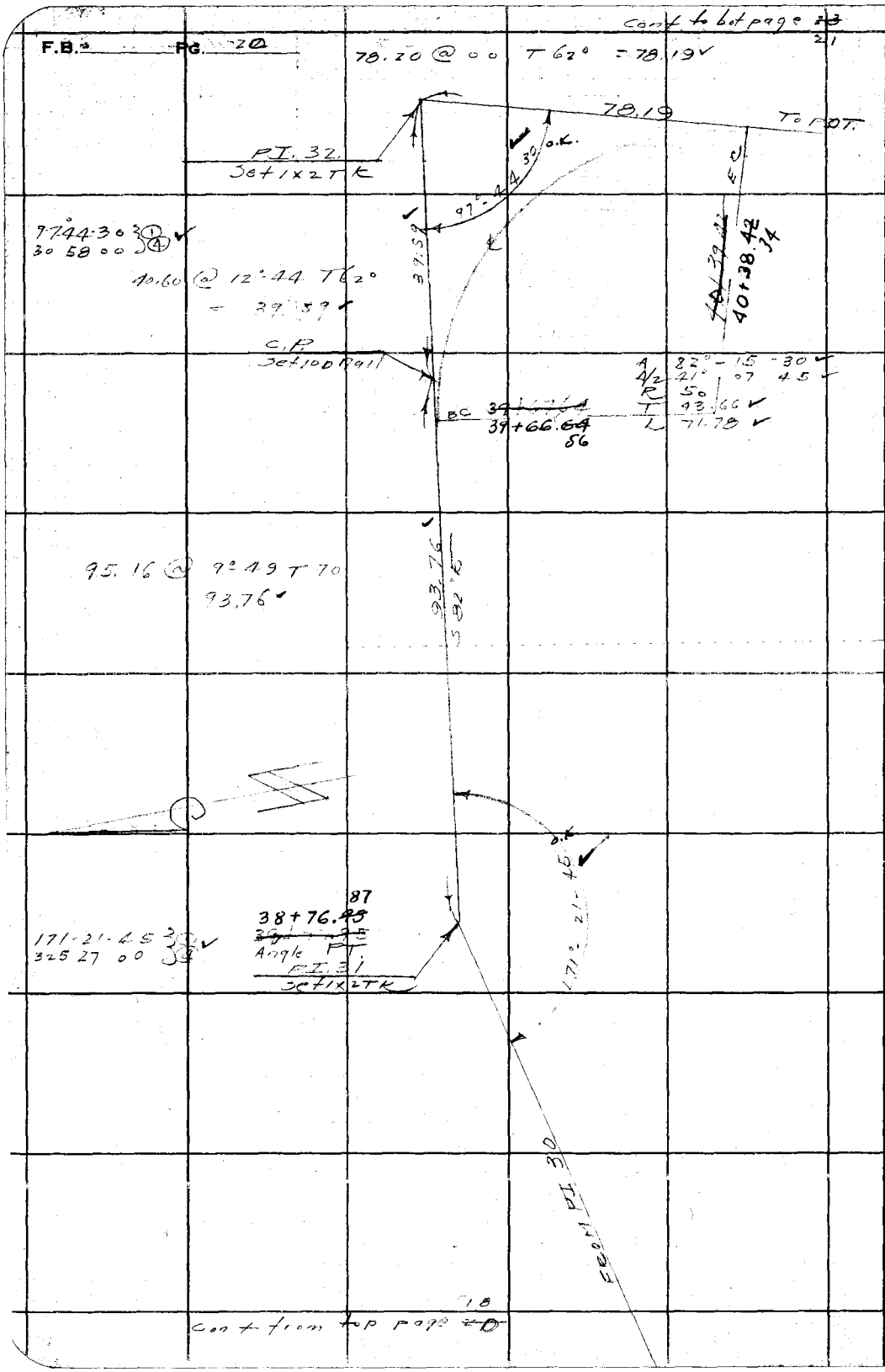

RETURN TO
LOS ANGELES COUNTY SURVEYOR
700 HALL OF RECORDS

Do not extend notes this side of this line

Note: ANY ADDITIONS OR CHANGES ON THIS SHEET MUST BE MADE OR CIRCLED IN **Red Ink** WITH DATE AND NAME OF PERSON MAKING CHANGE.

Notes Ck'd by McPherson	Survey of Riviera F.T.	F.B. 564	Pg. 21
Map No. B-1043	W. O. 8062 Tape No 75 St'd 81 OF.		
Office Work F. A. W.	Surveyed by [illegible]		
Checked Blackmer	Notes [illegible] Date		
Date May 1936	Indexed C. Johnson		

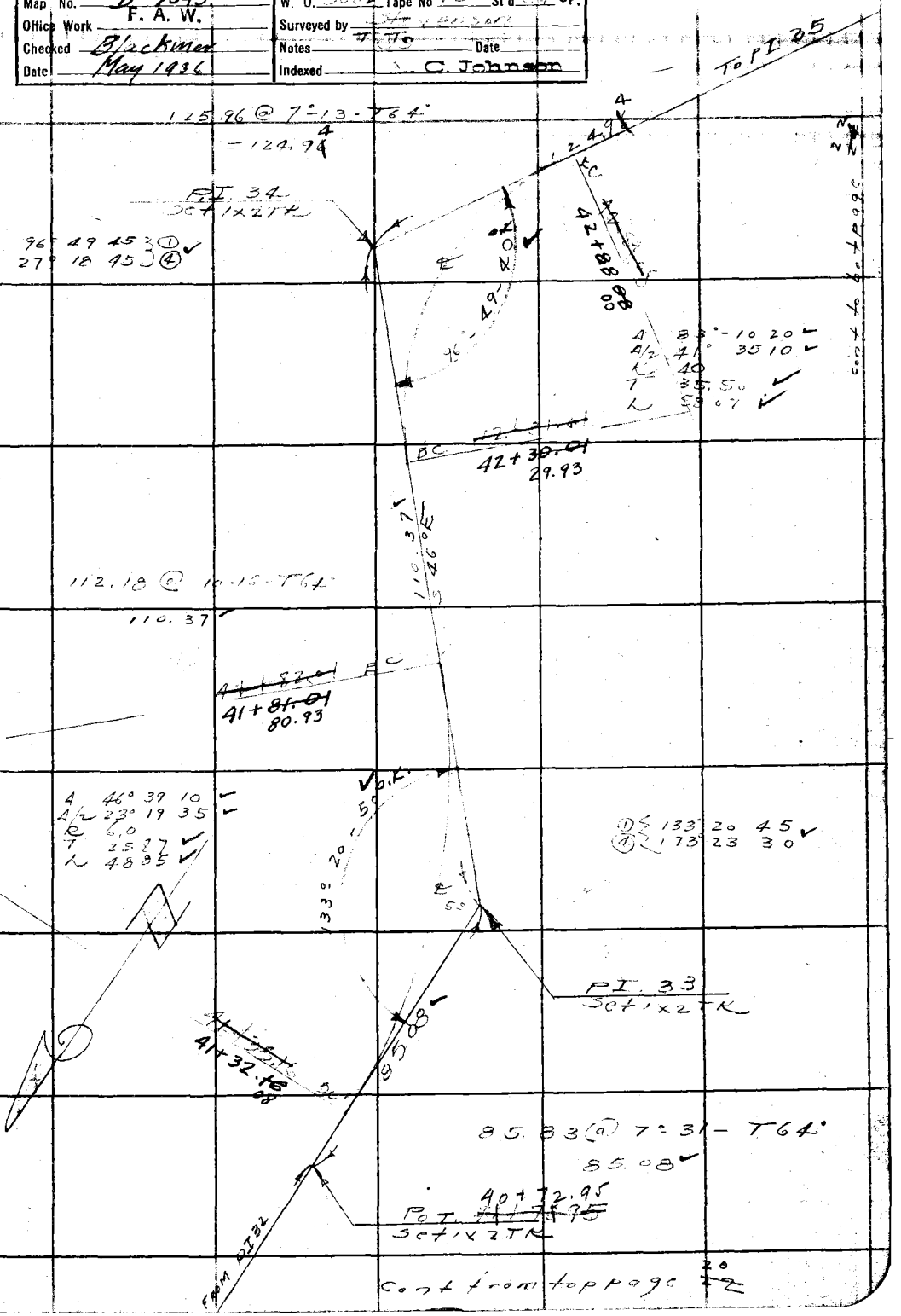

Note: ANY ADDITIONS OR CHANGES ON THIS SHEET MUST BE MADE OR CIRCLED IN Red Ink WITH DATE AND NAME OF PERSON MAKING CHANGE.

Do not extend notes this side of this line

RETURN TO
LOS ANGELES COUNTY SURVEYOR
700 HALL OF RECORDS

FORM 247 BM 2-34

Cont to bot page ~~26~~ 23

128.24 @ 1°-12 T64°
= 128.19

45+20.~~66~~ 58
~~45+21.66~~
Angle Point.

173° 18 - 15 ① ✓
333° 13 30 ④

173° - 18 - 20 o.k.

PI. 36
Set 1x2 TK

45+25
Sta stake
on Ground

To PI 37

128.19

165.52 @ 7°-07 T64°
164.23

Minus 20 . 00
144 . 23

59° W
144.23

~~44+00.42~~
44+00.~~42~~ 34

A 29° - ~~55~~ 50' 55"
A/2 19° 55 ~~20~~ 27½"
R 90
T 23.99
L 46.89

150° 09 00 ① ✓
240 36 - 15 ④

150° 09 - 05 o.k.

43+53.~~53~~ 45

PI. 35
Set 1x2 TK

67.97 @ 12°16 T64
66.41

R.P. PI 35
Set 1" IP plug + T

111.40 @ 14°28 T64° = 107.86'

From PI 34

R.P. PI 35
Set 1" IP plug + TK

cont from top page ~~24~~ 22

RETURN TO
LOS ANGELES COUNTY SURVEYOR
700 HALL OF RECORDS
Do not extend notes this side of this line
Note: ANY ADDITIONS OR CHANGES ON THIS SHEET MUST BE MADE OR CIRCLED IN Red Ink WITH DATE AND NAME OF PERSON MAKING CHANGE.

Notes Ck'd by McPherson	Survey of Esmeralda T.T.
Map No. B-1043	W. O. 8362 Tape No 25 St'd 84 OF.
Office Work F. A. W.	Surveyed by Stevenson
Checked Blackmer	Notes [illegible] Date 11-28-34
Date May 1936	Indexed C. Johnson

F.B. 564 PG. 23 ~~26~~

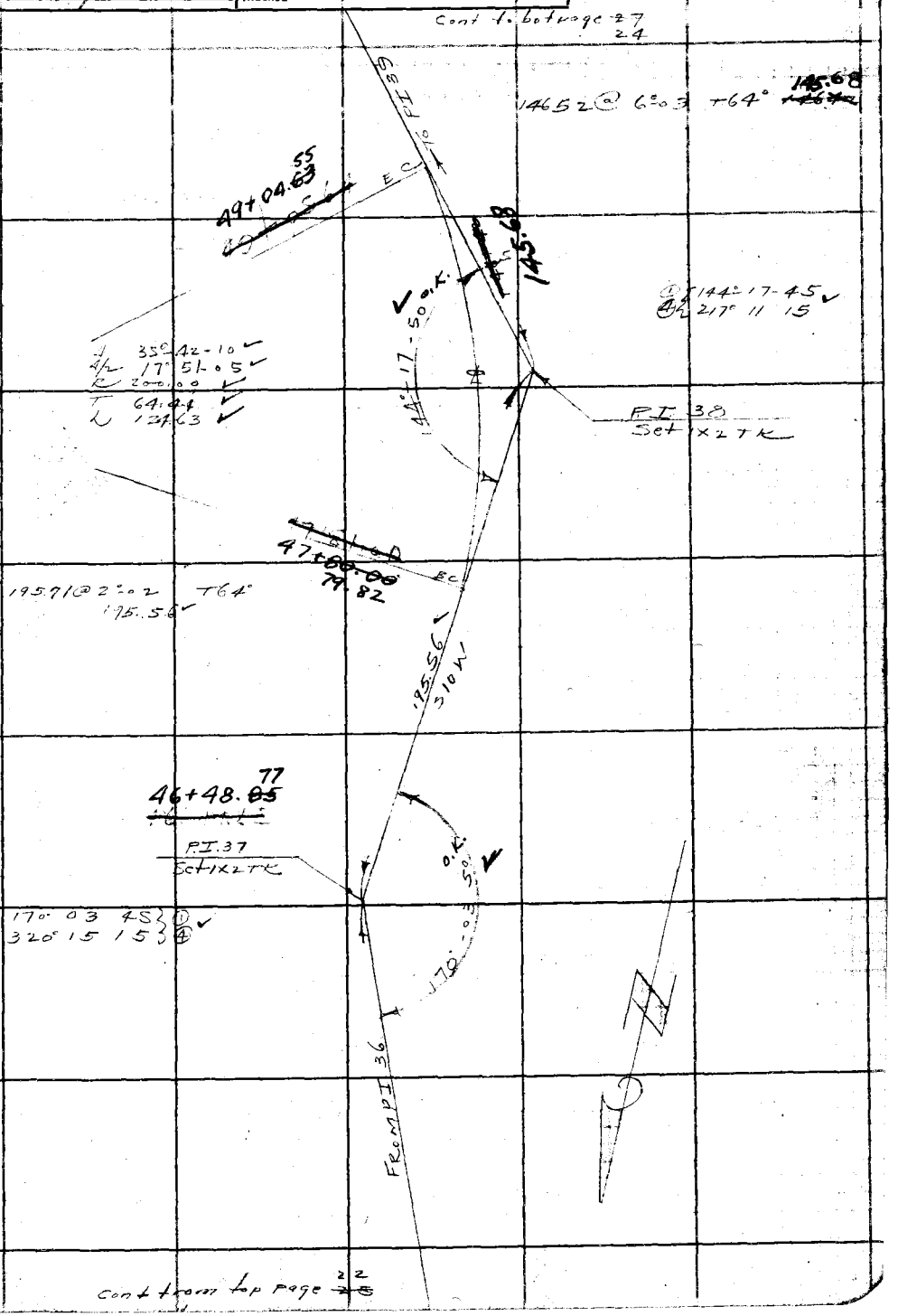

Note: ANY ADDITIONS OR CHANGES ON THIS SHEET MUST BE MADE OR CIRCLED IN Red Ink WITH DATE AND NAME OF PERSON MAKING CHANGE.

Do not extend notes this side of this line

RETURN TO
LOS ANGELES COUNTY SURVEYOR
700 HALL OF RECORDS

FORM 247 5M 2-34

F.B. _____ Pg. 24 ~~27~~

Cont to bot page ~~28~~ 25

5599 @ 0 0 T64
299.35 @ 2°34 - T64°

55.98
299.0
354.99

354.99 To PI 41

174°-55-15 ok

51+41.~~67~~ 49
~~51+42.~~
PI 40 Angle
Set 1X2 TK

174°-55-15 ①
339° 41 00 ④

157.78 @ 7°54 T64° 156.26

50+06.~~11~~ 03

EC

156°-30-15 ok

156°-30-15 ①
266°-01-00 ④

A 23-29 45
A/2 11° 44 52 1/2
R-10-0,00
T 20.80
L 41.01

P.I. 39
Set 1X2 TK

EC 49+65.~~18~~ 02

FROM PI 30

Cont from top page ~~26~~ 23

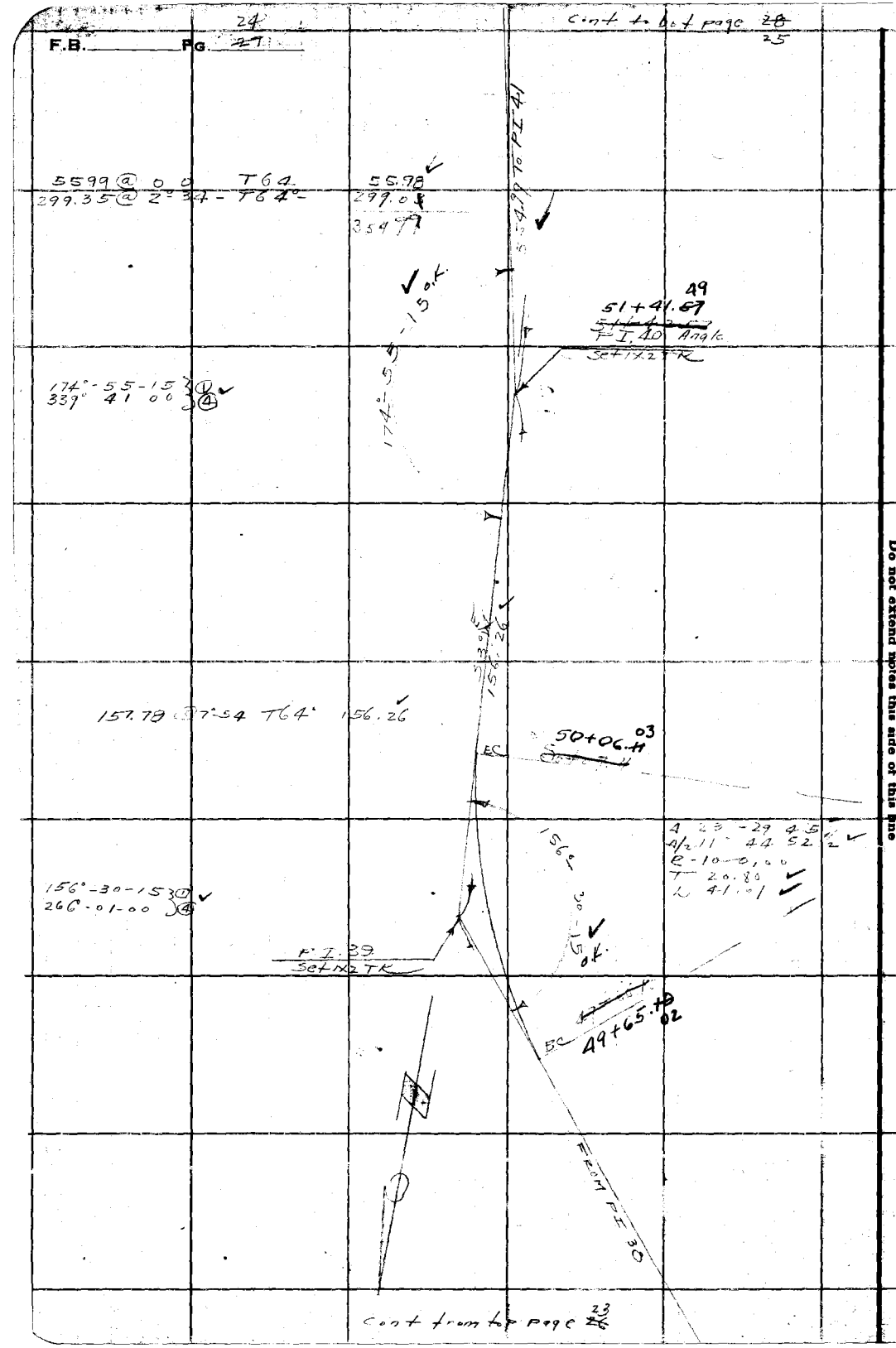

RETURN TO
LOS ANGELES COUNTY SURVEYOR
700 HALL OF RECORDS

Do not extend notes this side of this line

Note: ANY ADDITIONS OR CHANGES ON THIS SHEET MUST BE MADE OR CIRCLED IN **Red Ink** WITH DATE AND NAME OF PERSON MAKING CHANGE.

Notes Ck'd by McPherson	Survey of Ramera F.T.T.	F.B. 564	Pg. 25 ~~28~~
Map No. B-1043	W. O. [illegible] Tape No 25 St'd 84 OF.		
Office Work F. A. W.	Surveyed by Stevenson		
Checked Blackmer	Notes T. S. Date 11-28-34		
Date May 1936	Indexed C. Johnson		

Cont to bot page ~~19~~ 26

10990 @ 8°19 T 70° = 108.74

56+84.61 53 ~~56+85.61~~

EC

108.74

O.K.

149°-25-25

P.I. 42
Set 1x2 TK

A 30°-34-35"
A/2 15°17 17½
R 200.00
T 54.67
L 106.73

149°-25-30
237.41 45

~~55+48.88~~
55+77.88 80

EC

R.P.P.I. 41
Set 1" IP plug + TK

53.70
53.71 @ 0°0
T68 53.70

136.05

24.95
111.10
136.05

24.95 @ 0°0
111.20 @ 2°17 - T68°

R.P.P.I. 41
Set 1" IP plug + TK

EC

~~55+[illegible]~~
55+~~06.03~~
05.95

83.51 @ 3°40 - T68
83.33'

O.K.

A 10°-53-20
A/2 5°26-40
R 100.00
T 9.53
L 19.[illegible]

169°06.40

① 169°06.45
② 316°26.45

P.I. 41
Set 1x2 TK

PI 40

BC ~~54+[illegible]~~
54+~~87.03~~
86.95

Cont from top page ~~27~~ 24

Note: ANY ADDITIONS OR CHANGES ON THIS SHEET MUST BE MADE OR CIRCLED IN Red Ink WITH DATE AND NAME OF PERSON MAKING CHANGE.

Do not extend notes this side of this line

RETURN TO
LOS ANGELES COUNTY SURVEYOR
700 HALL OF RECORDS

FORM 247 BM 2-34

F.B. _____ PG. ~~29~~ 26

Cont to bot page ~~30~~ 27

196.81 @ 6°-06 T 70° 195.68'

To PI 45

195.68'

EC

60+18.99

PI 44
Set 1x2 TK

141° 18-15 (1)
205° 13-00 (4)

141° 18-15 o.k.

A 38°-41-45
A/2 19°-20 52 1/2
E 3.1.00
T 105.34
L 202.61

EC ~~58+17.38~~
58+16.~~38~~ 30

184.60 @ 7°-24 T 70° 183.04'

183.04

174°-01-30 (1)
336°06 15 (4)

174°-01-30 o.k.

57+38.~~68~~ 60
~~57+37.68~~

PI 43 Angle Point
Set 1x2 TK

FROM PI 42

Cont from top page ~~28~~ 25

RETURN TO
LOS ANGELES COUNTY SURVEYOR
700 HALL OF RECORDS

Do not extend notes this side of this line

Note: ANY ADDITIONS OR CHANGES ON THIS SHEET MUST BE MADE OR CIRCLED IN Red Ink WITH DATE AND NAME OF PERSON MAKING CHANGE.

Notes Ck'd by McPherson	Survey of Ramona FTT	F.B. 564	Pg. 27
Map No. B-1043	W. O. 8062 Tape No 25 St'd 84 of.		
Office Work F. A. W.	Surveyed by Stevenson		
Checked Blackmer	Notes J. S. Date 11-2		
Date May 1936	Indexed A. C. Johnson		

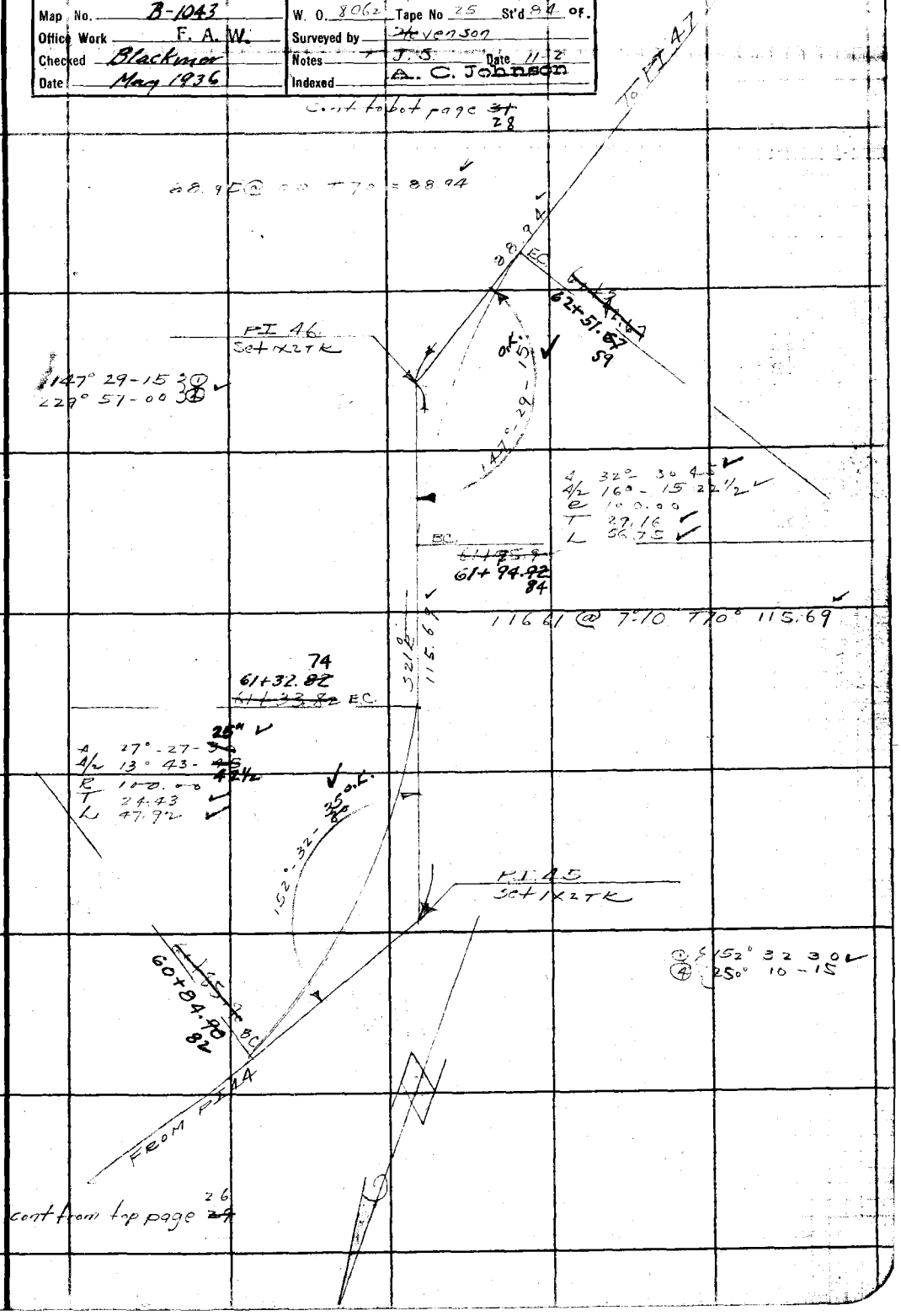

Note: ANY ADDITIONS OR CHANGES ON THIS SHEET MUST BE MADE OR CIRCLED IN Red Ink WITH DATE AND NAME OF PERSON MAKING CHANGE.

Do not extend notes this side of this line

RETURN TO
LOS ANGELES COUNTY SURVEYOR
700 HALL OF RECORDS

FORM 247 5M 2-34

F.B. _____ PG. 28

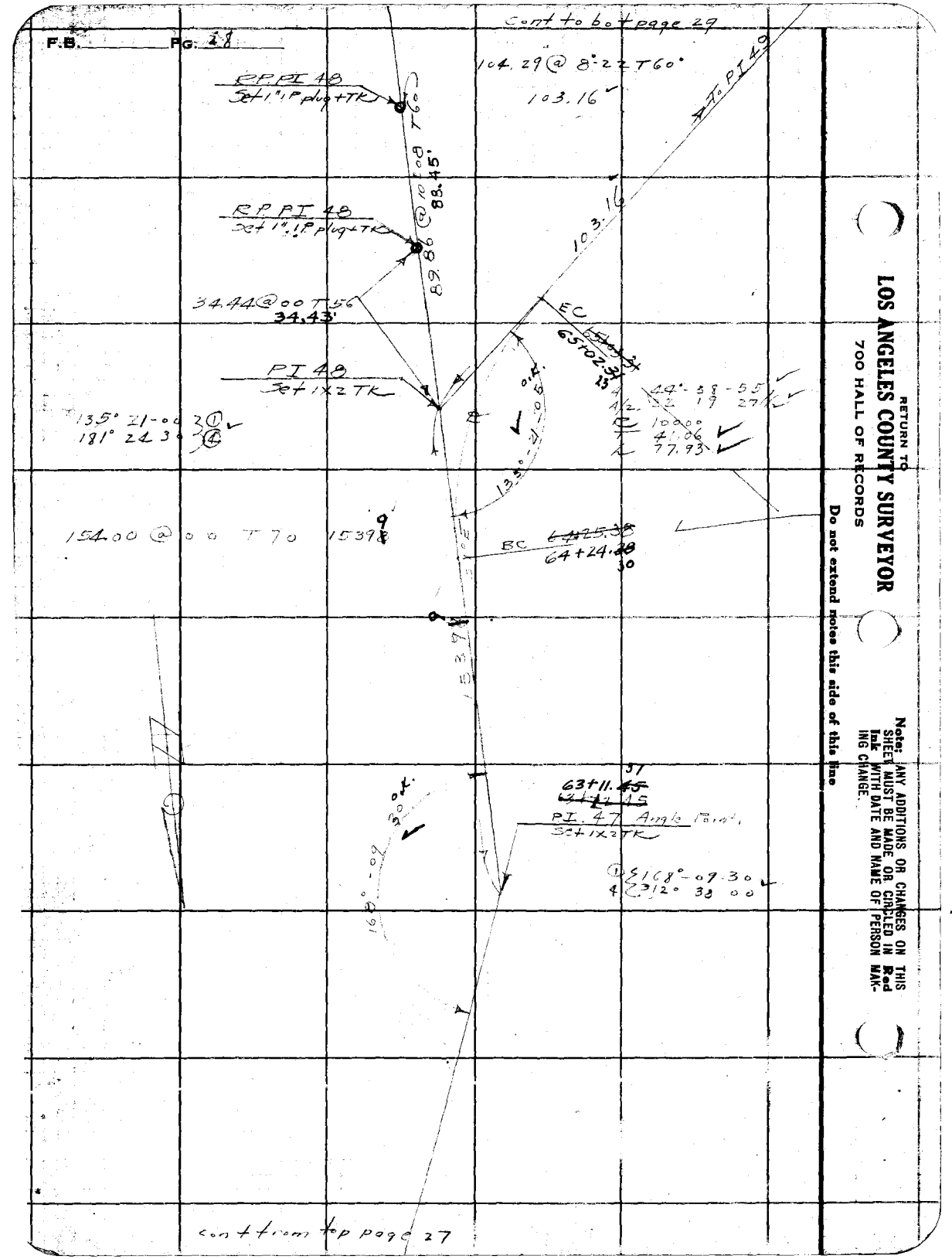

RETURN TO
LOS ANGELES COUNTY SURVEYOR
700 HALL OF RECORDS

Do not extend notes this side of this line

Note: ANY ADDITIONS OR CHANGES ON THIS SHEET MUST BE MADE OR CIRCLED IN Red Ink WITH DATE AND NAME OF PERSON MAKING CHANGE.

Notes Ck'd by McPherson	Survey of Pomona F.T.T.	F.B. 564	Pg. 31
Map No. B-1043	W. O. 8062 Tape No 25 St'd 84 °F.		
Office Work F. A. W.	Surveyed by Stevenson		
Checked Blackmer	Notes T.J.S. Date 12-5-34		
Date May 1936	Indexed A. C. Johnson		

Cont to bot page 30

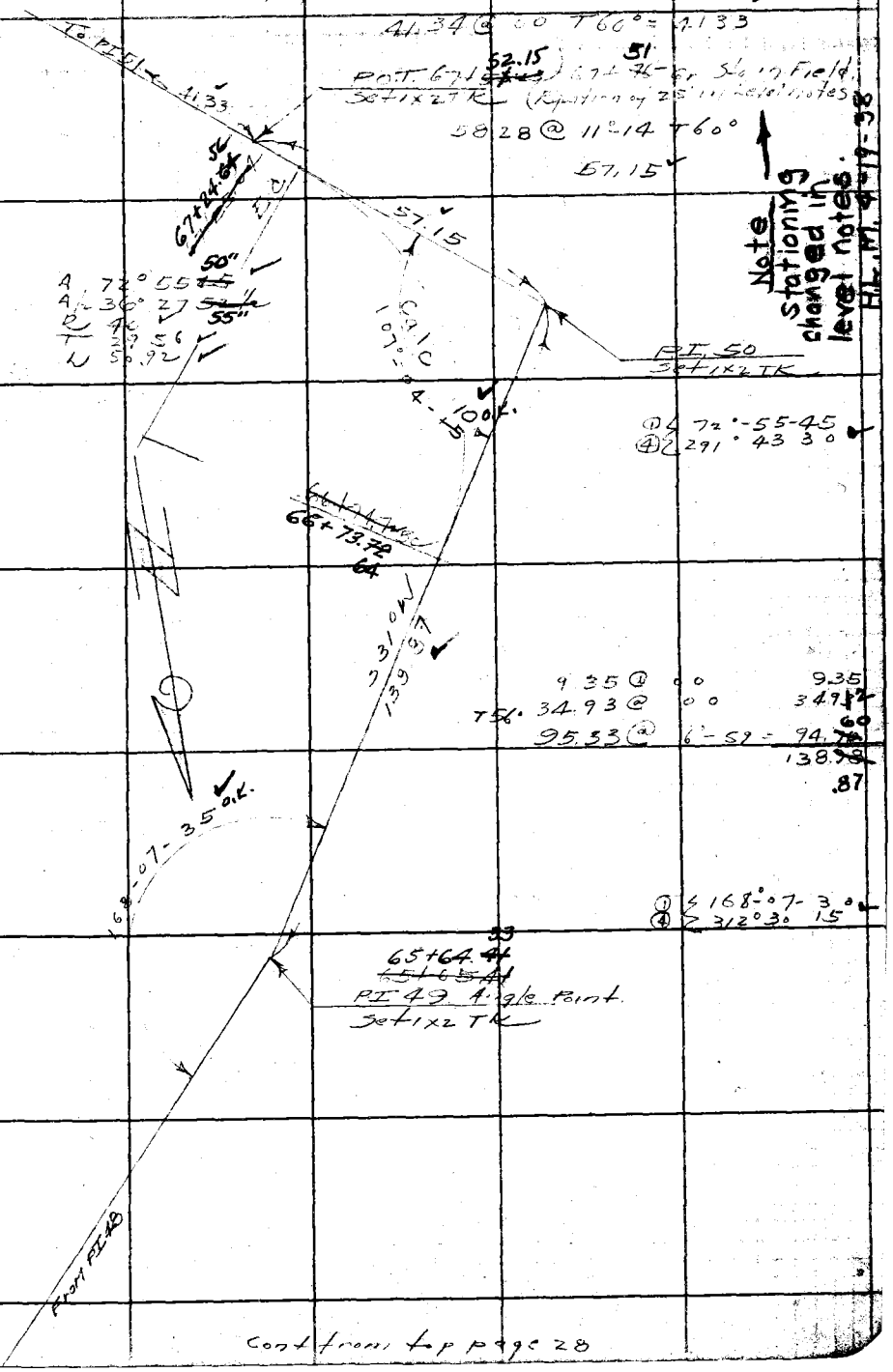

Cont from top page 28

Note: ANY ADDITIONS OR CHANGES ON THIS SHEET MUST BE MADE OR CIRCLED IN Red Ink WITH DATE AND NAME OF PERSON MAKING CHANGE.

Do not extend notes this side of this line

RETURN TO
LOS ANGELES COUNTY SURVEYOR
700 HALL OF RECORDS

FORM 247 5M 2-34

cont to bot page 32

F.B. _____ Pg. 30

207.88 @ 8°-08 T60 = 2057.6
5481 @ 0 0 T60 5480
2605.6

133°-57-45 3 ①
175°-51-15 3 ④

PI. 52
Set 1x2 TK

SEC Line Int.
P-31

190.34 @ 0 0 T66° 190.32
4305 @ 0 0 T66° 4305
233.37

169°-10-45 3 ①
316° 43 00 3 ④

To POT

260.56

70+64.80
72

A 46°-02-10
A/2 23°-01-05
R 100.00
T 42.18
L 80.32

O.K.

69+84.45
37

233.37
51-30 E

67+ ~~94.36~~ 93.48
Angle Point

PI 51
Set 1x2 TK

169°-10-45
O.K.

From POT

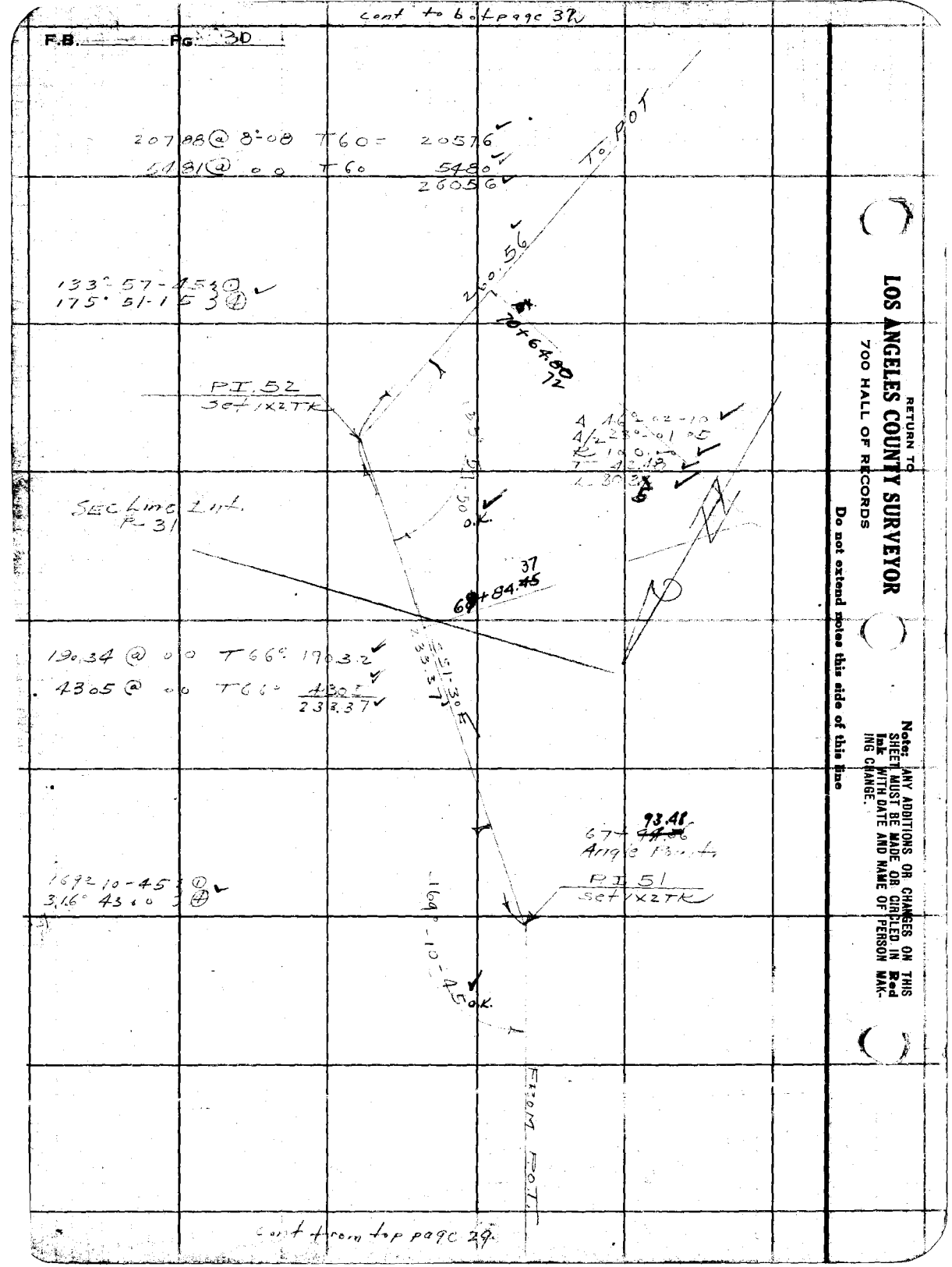

cont from top page 29

RETURN TO
LOS ANGELES COUNTY SURVEYOR
700 HALL OF RECORDS

Do not extend notes this side of this line

Note: ANY ADDITIONS OR CHANGES ON THIS SHEET MUST BE MADE OR CIRCLED IN Red Ink WITH DATE AND NAME OF PERSON MAKING CHANGE.

Notes Ck'd by McPherson	Survey of Raniera FTT.		F.B. 564 Pg. 31
Map No. B-1043.	W. O. 8062 Tape No 45 St'd 84 of.		
Office Work F. A. W.	Surveyed by Stevenson		
Checked Blackmor	Notes T.J.S. Date 12-6-34		
Date May 1936	Indexed A. C. Johnson		

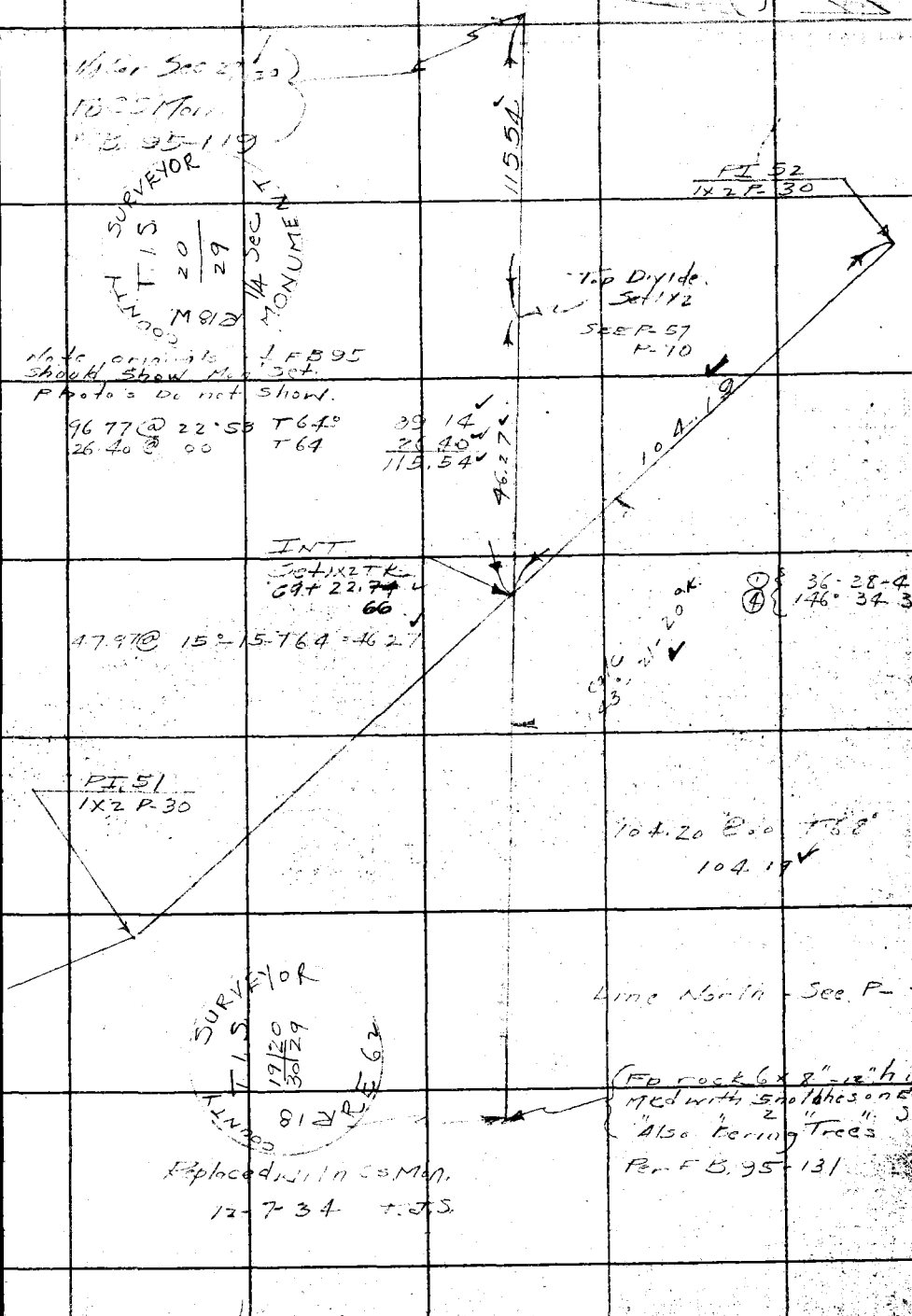

Note: ANY ADDITIONS OR CHANGES ON THIS SHEET MUST BE MADE OR CIRCLED IN Red Ink WITH DATE AND NAME OF PERSON MAKING CHANGE.

Do not extend notes this side of this line

RETURN TO
LOS ANGELES COUNTY SURVEYOR
700 HALL OF RECORDS

FORM 247 BM 2-34

F.B. _____ Pg. 32

Cont to bot page 33

Cont from top page 30

RETURN TO
LOS ANGELES COUNTY SURVEYOR
700 HALL OF RECORDS

Do not extend notes this side of this line

Notes: ANY ADDITIONS OR CHANGES ON THIS SHEET MUST BE MADE OR CIRCLED IN Red Ink WITH DATE AND NAME OF PERSON MAKING CHANGE.

Notes Ck'd by McPherson	Survey of Ramera FT	F.B. 564	Pg. 33
Map No. B-1043	W. O. 8062 Tape No 25 St'd 84 OF.		
Office Work F. A. W.	Surveyed by Stevenson		
Checked Blackmer	Notes T.J.S. Date 12-5-34		
Date May 1936	Indexed A. C. Johnson		

Cont to bot page 34

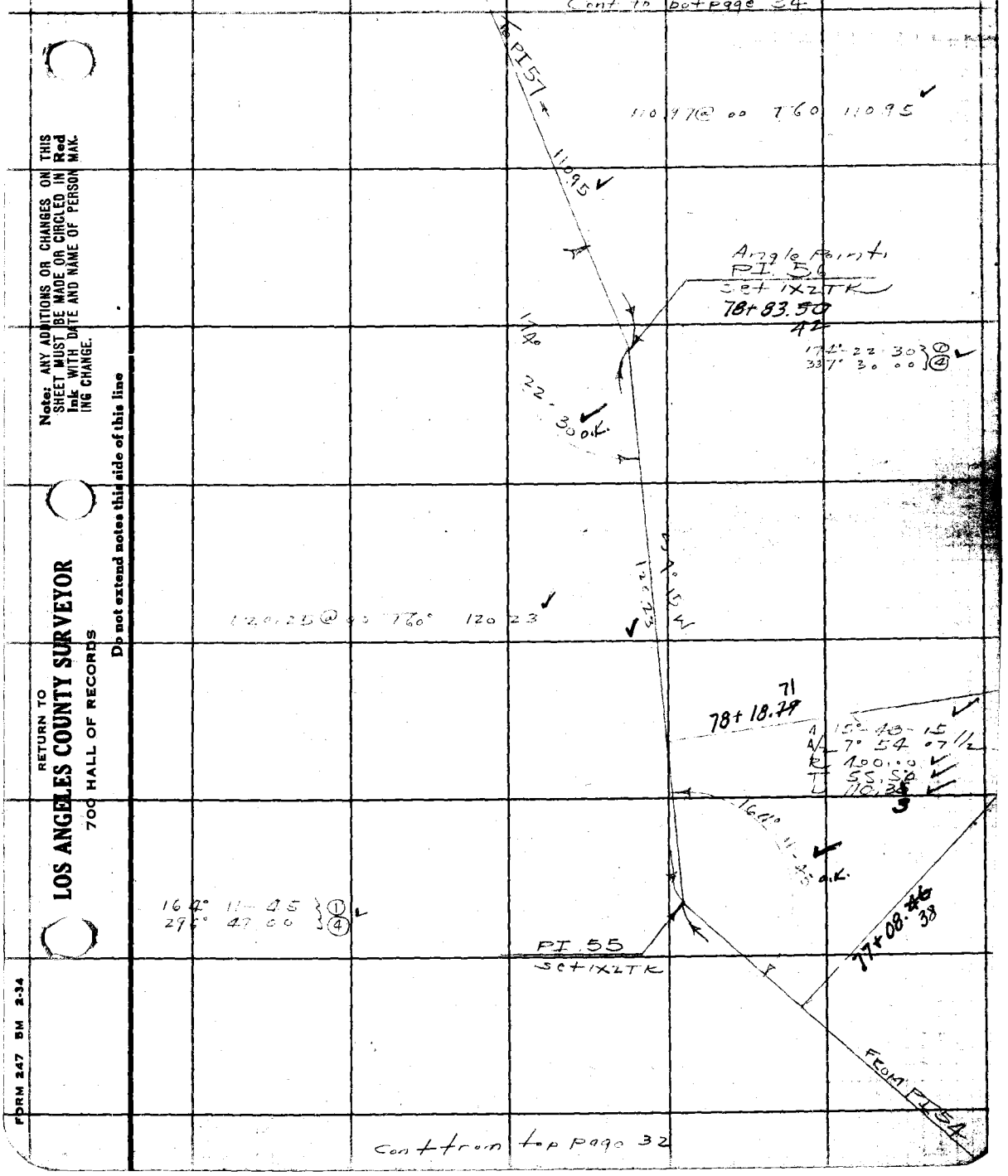

Cont from top page 32

Note: ANY ADDITIONS OR CHANGES ON THIS SHEET MUST BE MADE OR CIRCLED IN Red Ink WITH DATE AND NAME OF PERSON MAKING CHANGE.

RETURN TO
LOS ANGELES COUNTY SURVEYOR
700 HALL OF RECORDS

Do not extend notes this side of this line

FORM 247 5M 2-34

cont to bot page 35

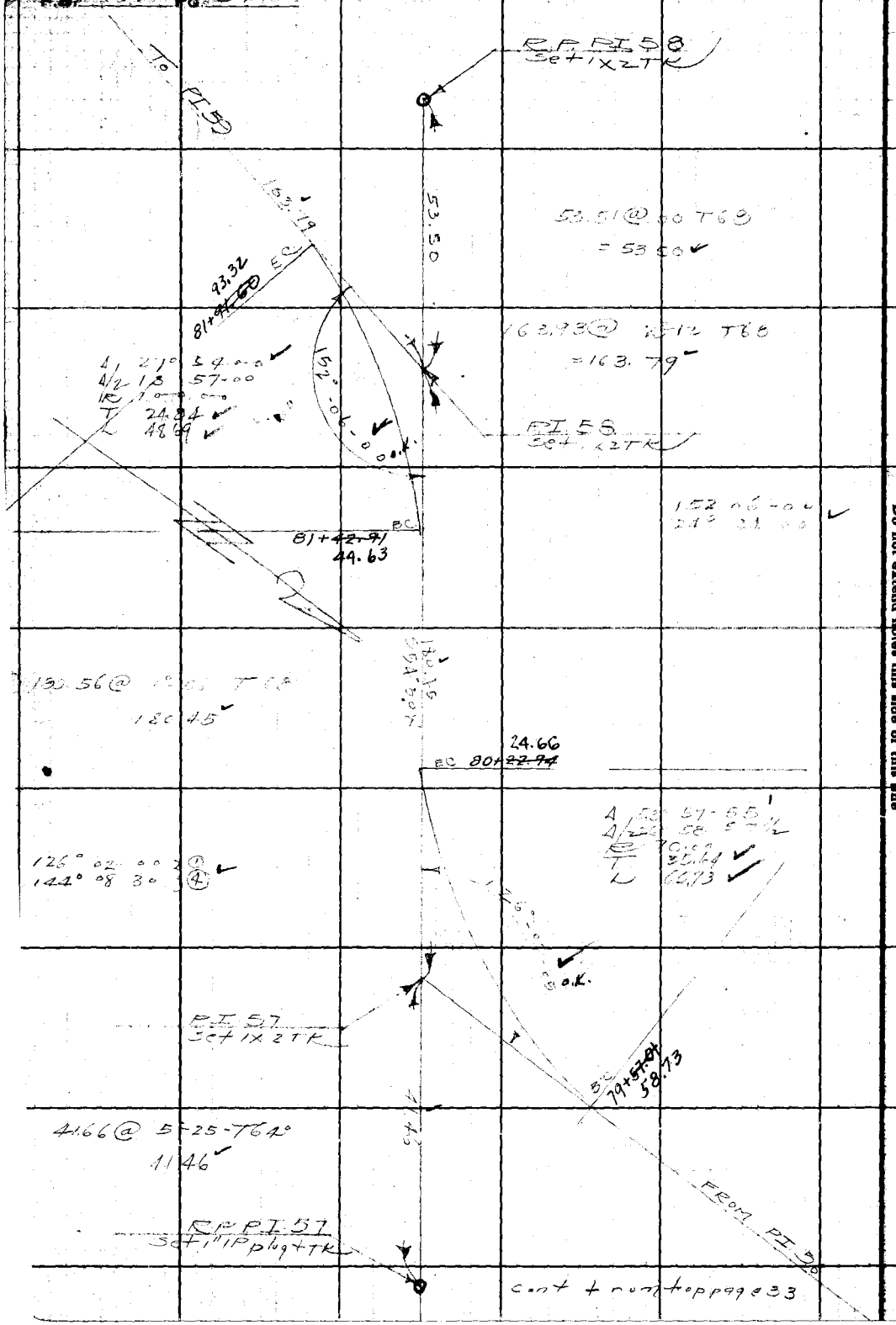

cont from top page 33

RETURN TO
LOS ANGELES COUNTY SURVEYOR
700 HALL OF RECORDS
Do not extend notes this side of this line
Note: ANY ADDITIONS OR CHANGES ON THIS SHEET MUST BE MADE OR CIRCLED IN Red Ink WITH DATE AND NAME OF PERSON MAKING CHANGE.

Notes Ck'd by McPherson	Survey of Kamera F.T.T.
Map No. B-1043	W. O. 8062 Tape No [illegible] St'd [illegible] OF.
Office Work F. A. W.	Surveyed by Stevenson
Checked Blackmer	Notes T. J. S. Date 17-6-34
Date May 1936	Indexed C. Johnson

F.B. 564 PG. 35

cont to bot page 36

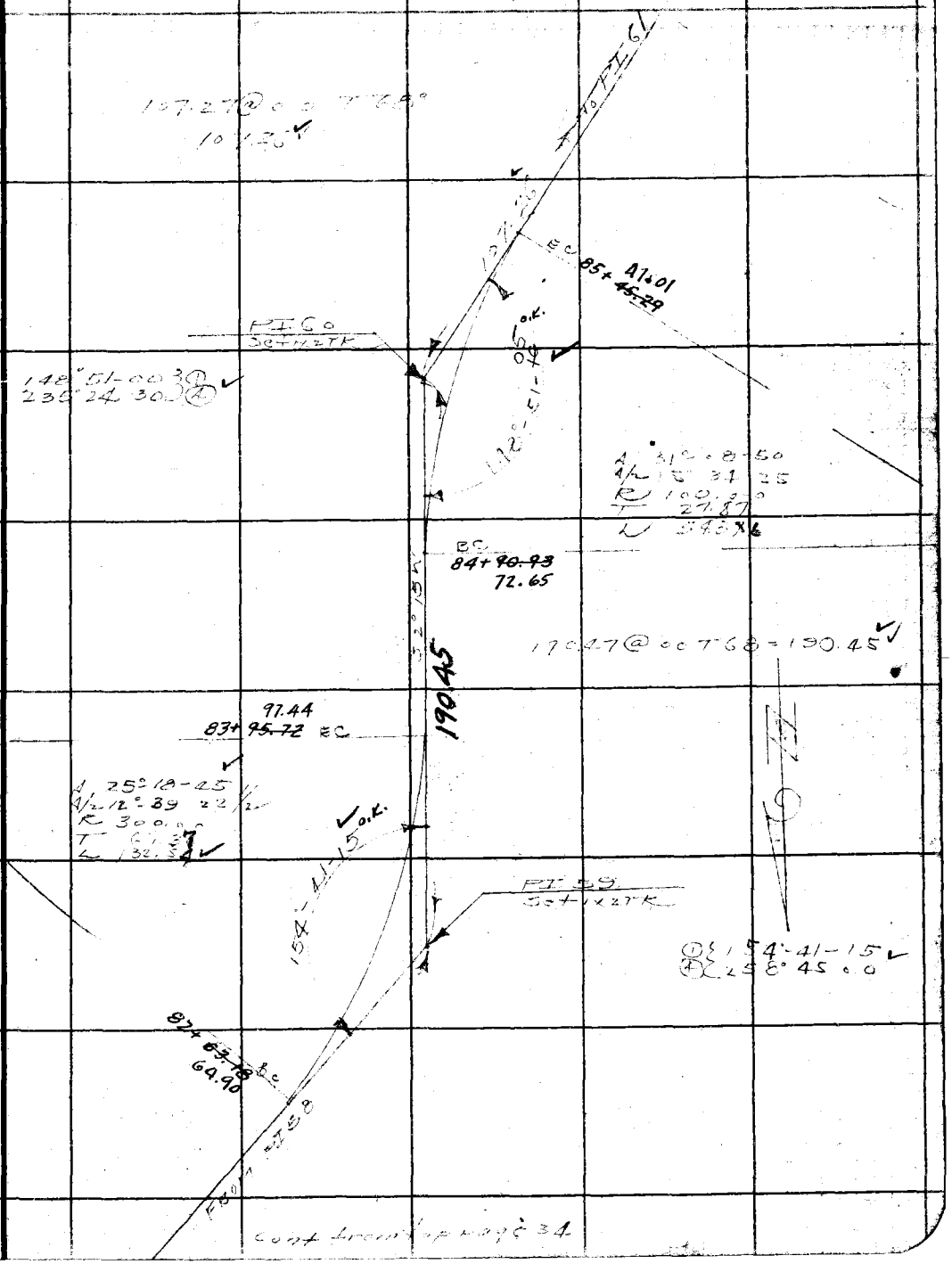

cont from top page 34

Note: ANY ADDITIONS OR CHANGES ON THIS SHEET MUST BE MADE OR CIRCLED IN Red Ink WITH DATE AND NAME OF PERSON MAKING CHANGE.

Do not extend notes this side of this line

RETURN TO
LOS ANGELES COUNTY SURVEYOR
700 HALL OF RECORDS

FORM 247 5M 2-34

RETURN TO
LOS ANGELES COUNTY SURVEYOR
700 HALL OF RECORDS

Note: ANY ADDITIONS OR CHANGES ON THIS SHEET MUST BE MADE OR CIRCLED IN Red Ink WITH DATE AND NAME OF PERSON MAKING CHANGE.

Do not extend notes this side of this line

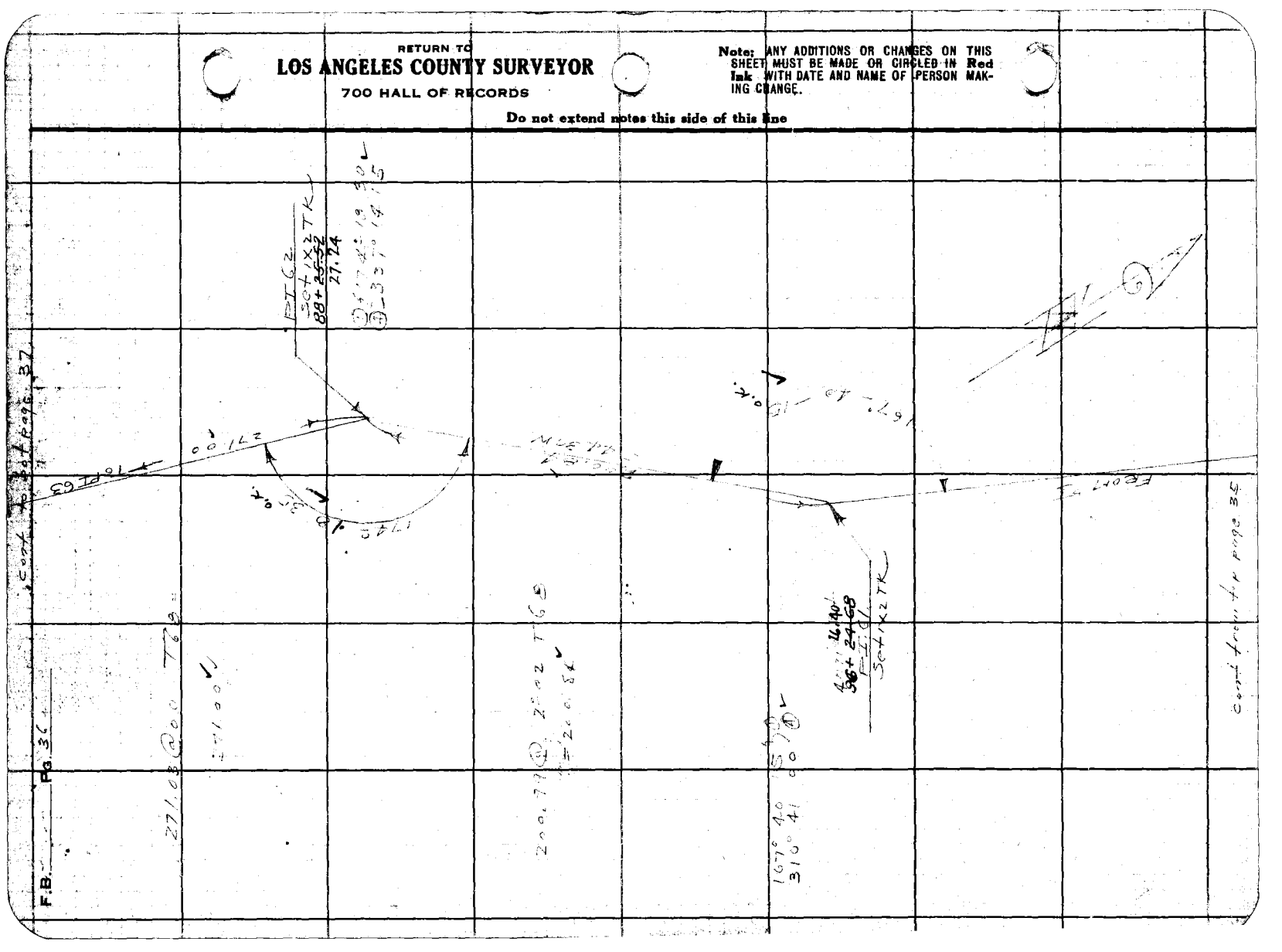

Notes Ck'd by McPherson	Survey of [illegible]	F.B. 564 Pg. 37
Map No. B-1043	W. O. 8062 Tape No 75 St'd 84 OF.	
Office Work F. A. W.	Surveyed by Stevenson	
Checked Blackmer	Notes P.J.S. Date 12-6-[illegible]	
Date May 1936	Indexed C. Johnson	

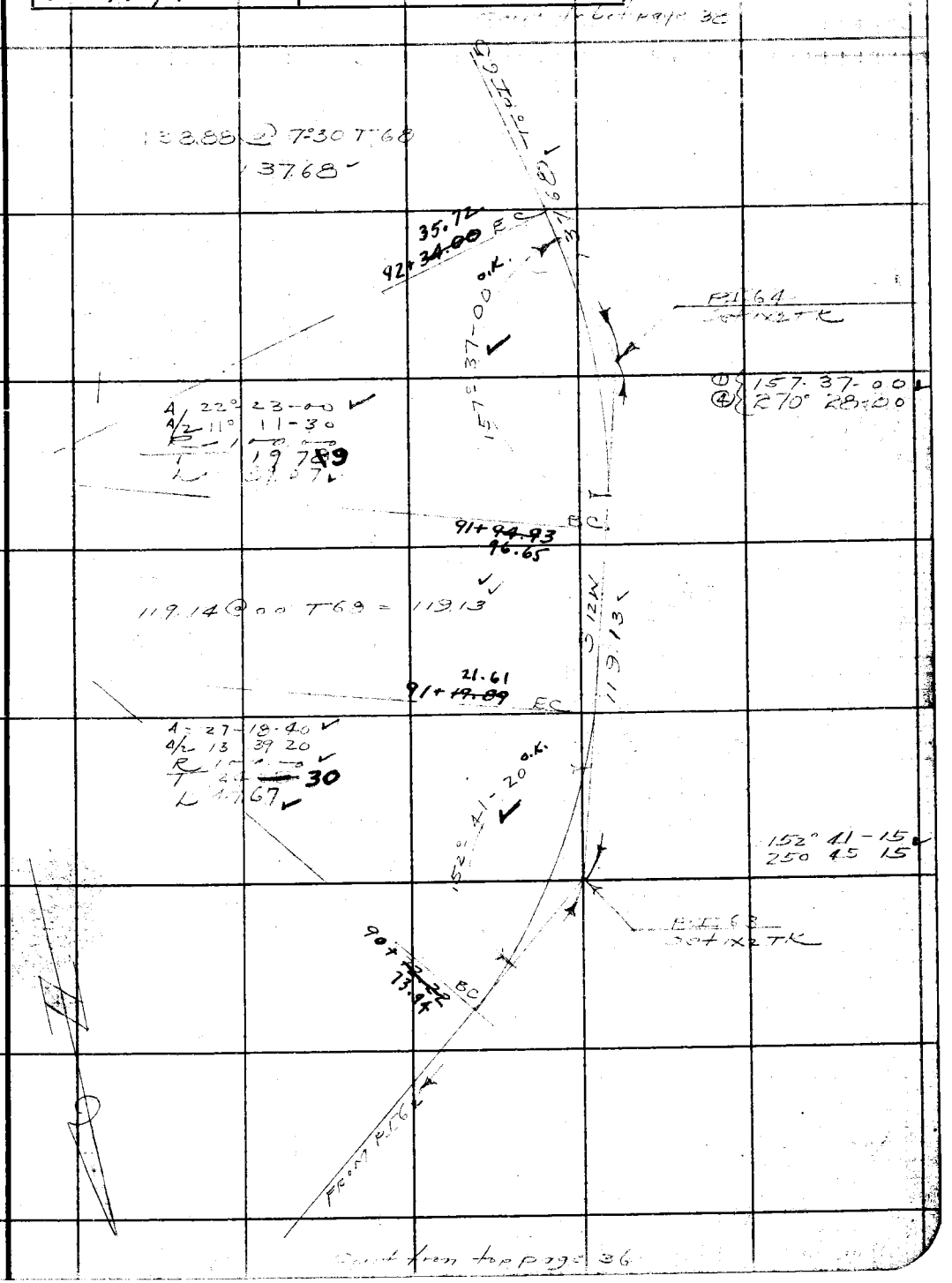

Note: ANY ADDITIONS OR CHANGES ON THIS SHEET MUST BE MADE OR CIRCLED IN Red Ink WITH DATE AND NAME OF PERSON MAKING CHANGE.

Do not extend notes this side of this line

RETURN TO
LOS ANGELES COUNTY SURVEYOR
700 HALL OF RECORDS

FORM 247 5M 2-34

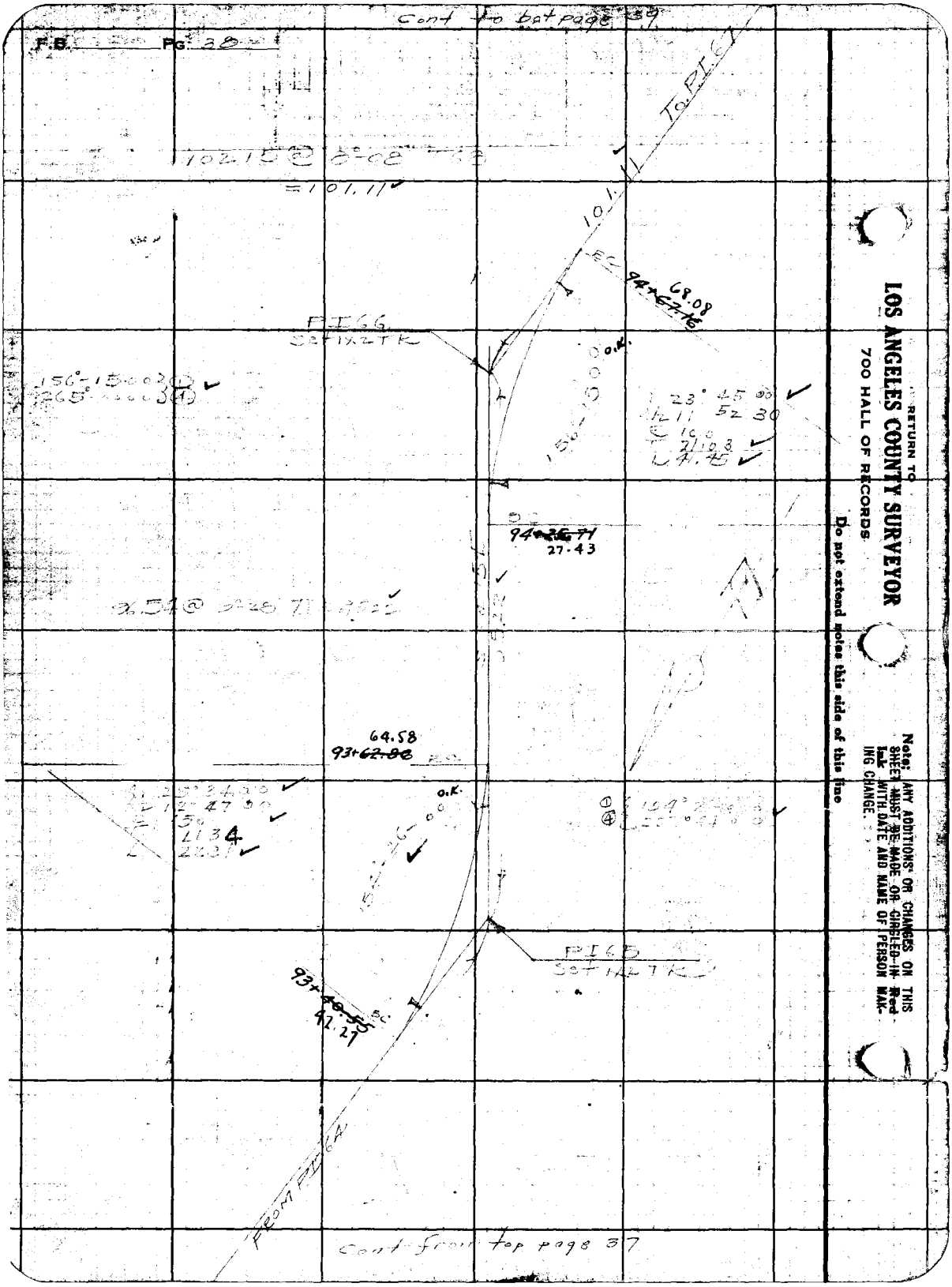
Cont to bot page 39
F.B.
PG. 38
To PI 67
102.15 @ 8-08
=101.11
101.11
68.08
94+67.16
PI 66
Set 1x2 TK
O.K.
156°-15-00
23° 45 00
52 30
71.03
41.45
94+26.71
27.43
64.58
93+62.88
O.K.
PI 65
Set 1x2 TK
93+40.55
42.27
FROM PI 64
Cont from top page 37
RETURN TO
LOS ANGELES COUNTY SURVEYOR
700 HALL OF RECORDS
Do not extend notes this side of this line
Note: ANY ADDITIONS OR CHANGES ON THIS SHEET MUST BE MADE OR CIRCLED IN Red Ink WITH DATE AND NAME OF PERSON MAKING CHANGE.

Notes Ck'd by McPherson	Survey of [illegible]	F.B. 564	Pg. 39
Map No. B-1043	W. O.	Tape No 26 St'd 8 OF.	
Office Work F. A. W.	Surveyed by Stevenson		
Checked Blackmer	Notes	Date	
Date May 1936	Indexed C. Johnson		

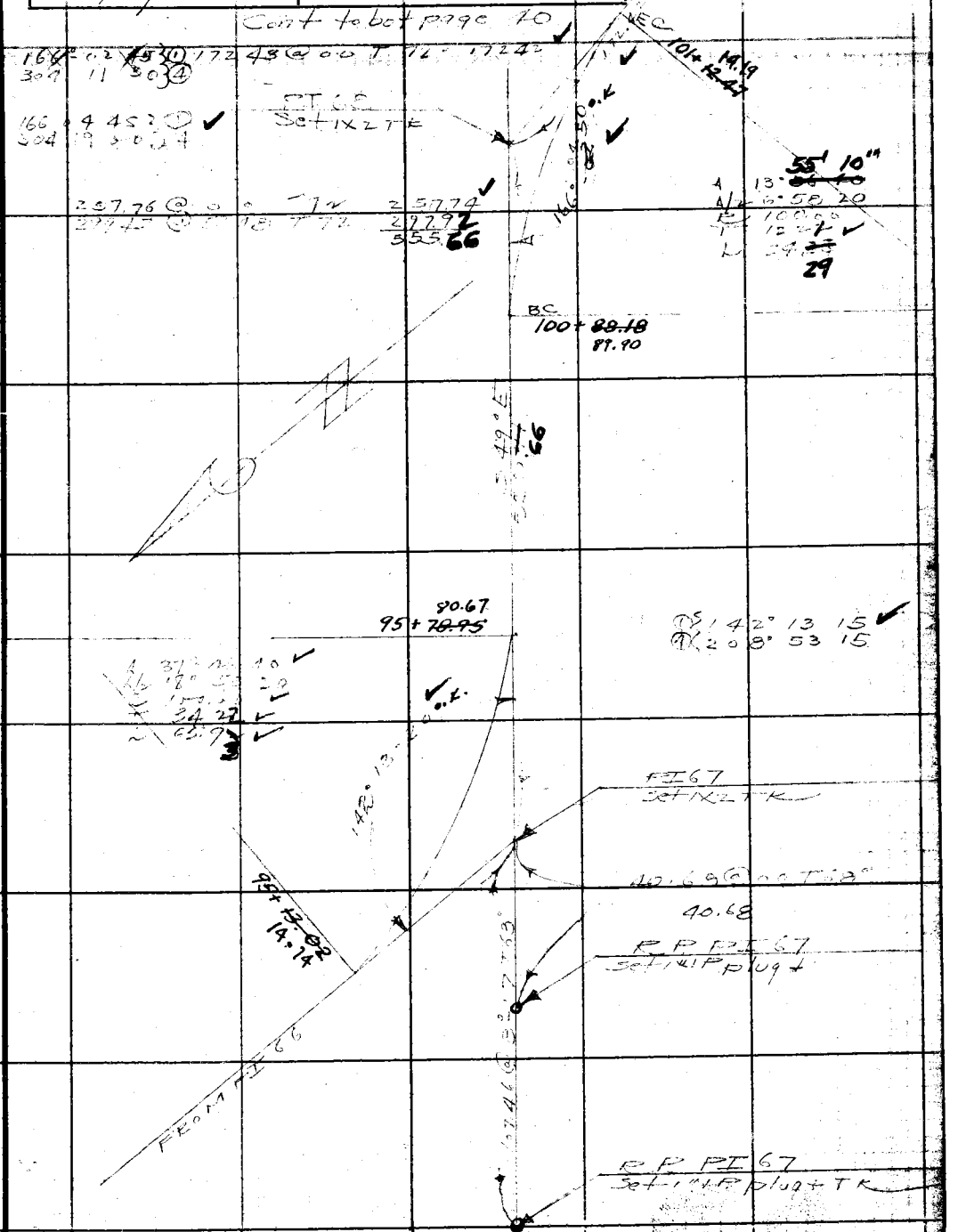

Note: ANY ADDITIONS OR CHANGES ON THIS SHEET MUST BE MADE OR CIRCLED IN Red Ink WITH DATE AND NAME OF PERSON MAKING CHANGE.

RETURN TO
LOS ANGELES COUNTY SURVEYOR
700 HALL OF RECORDS

Do not extend notes this side of this line

FORM 247 5M 2-34

F.B. 564 PG. 40

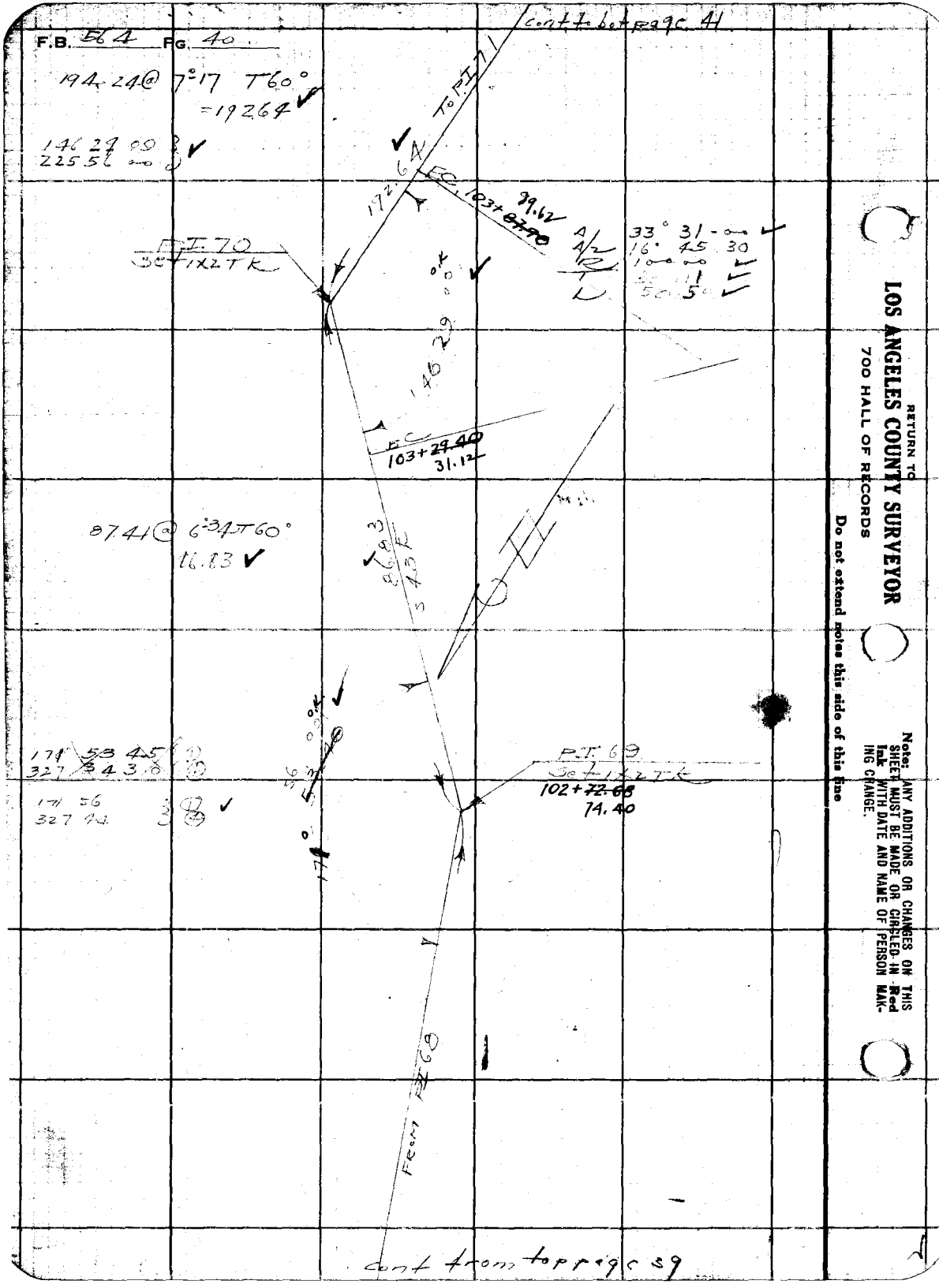

RETURN TO
LOS ANGELES COUNTY SURVEYOR
700 HALL OF RECORDS

Do not extend notes this side of this line

Note: ANY ADDITIONS OR CHANGES ON THIS SHEET MUST BE MADE OR CIRCLED IN Red Ink WITH DATE AND NAME OF PERSON MAKING CHANGE.

Notes Ck'd by McPherson	Survey of [illegible]	F.B. 564	PG. 41
Map No. B-1043	W. O. [illegible] Tape No [illegible] St'd 84 OF.		
Office Work F. A. W.	Surveyed by Stevenson		
Checked Blackmer	Notes [illegible] Date 12-26-[illegible]		
Date May 1936	Indexed C. Johnson		

cont + bot page 42

169.96 @ 6°38 T70 = 168.80

169.80 To PI 73

A.P.
PI 72
Set 1x2 TK
107+ ~~09.77~~
11.49

O.K.

168° 35 45

① 168 - 40 45
④ 314° 48 30

① 168 35-45
④ 314 23-00

159.73 @ 3°55 T64
159.34

159.34

174° 52-50 O.K.

① 174° 54 15
④ 339° 37 15

① 174 52 00
④ 339 39 00

A.P.
PI 71
Set 1x2 TK
105+ ~~50.43~~
52.15

From PI 74

CH - T J Stevenson
T C H. Lawson
HC D W Reynolds
RC. Carl E Durbin

cont from top page 40

Note: ANY ADDITIONS OR CHANGES ON THIS SHEET MUST BE MADE OR CIRCLED IN Red Ink WITH DATE AND NAME OF PERSON MAKING CHANGE.

Do not extend notes this side of this line

RETURN TO
LOS ANGELES COUNTY SURVEYOR
700 HALL OF RECORDS

FORM 247 BM 2-34

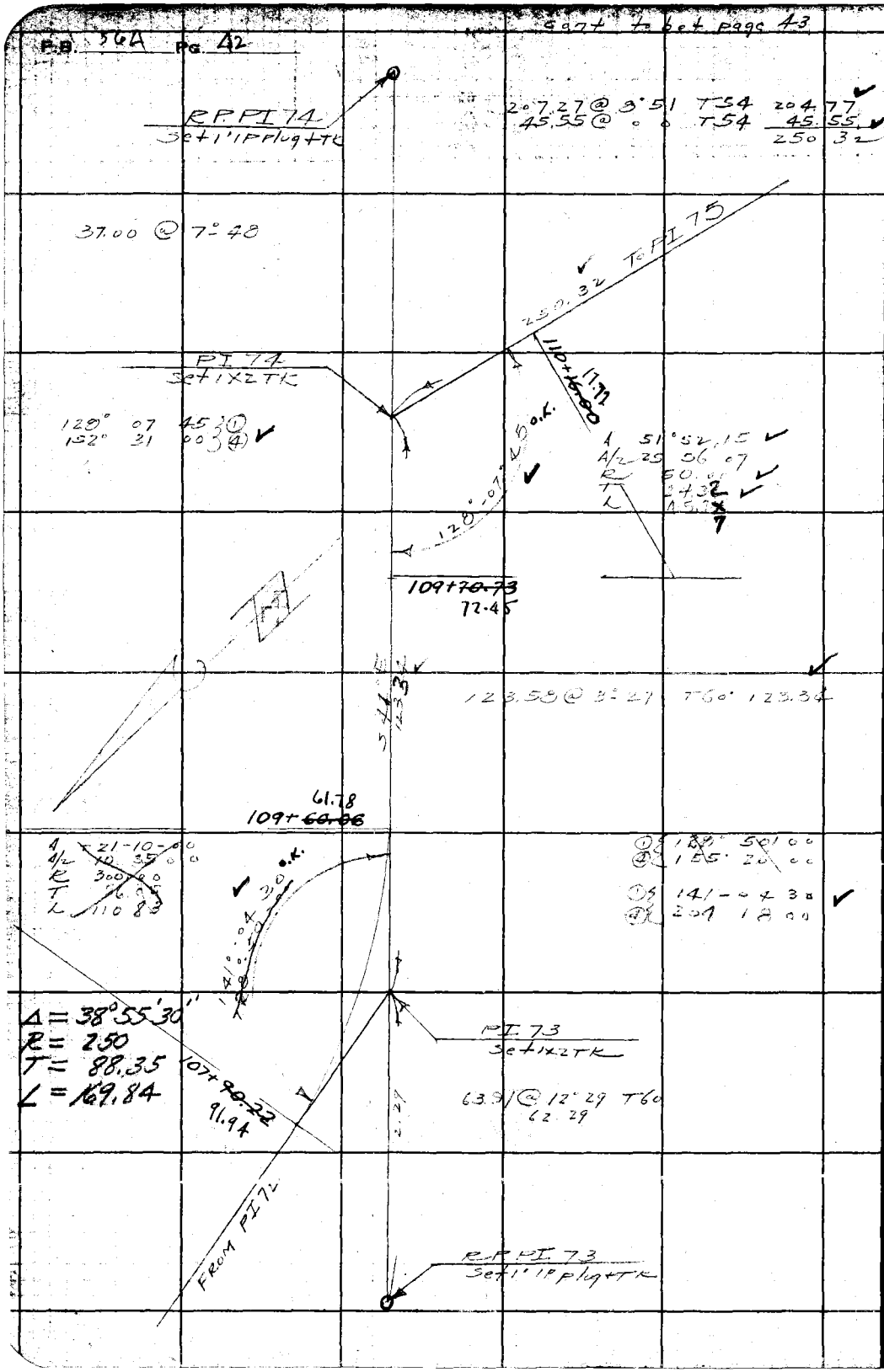

RETURN TO
LOS ANGELES COUNTY SURVEYOR
700 HALL OF RECORDS
Do not extend notes this side of this line
Note: ANY ADDITIONS OR CHANGES ON THIS SHEET MUST BE MADE OR CIRCLED IN Red Ink WITH DATE AND NAME OF PERSON MAKING CHANGE.

Notes Ck'd by McPherson	Survey of Camera F.T.T.	F.B. 364	Pg. 43
Map No. B-1043	W. O. 8[illegible] Tape No 25 St'd 14 °F.		
Office Work F. A. W.	Surveyed by Stevenson		
Checked Blackmer	Notes [illegible] Date 12-27-34		
Date May 1936	Indexed A. C. Johnson		

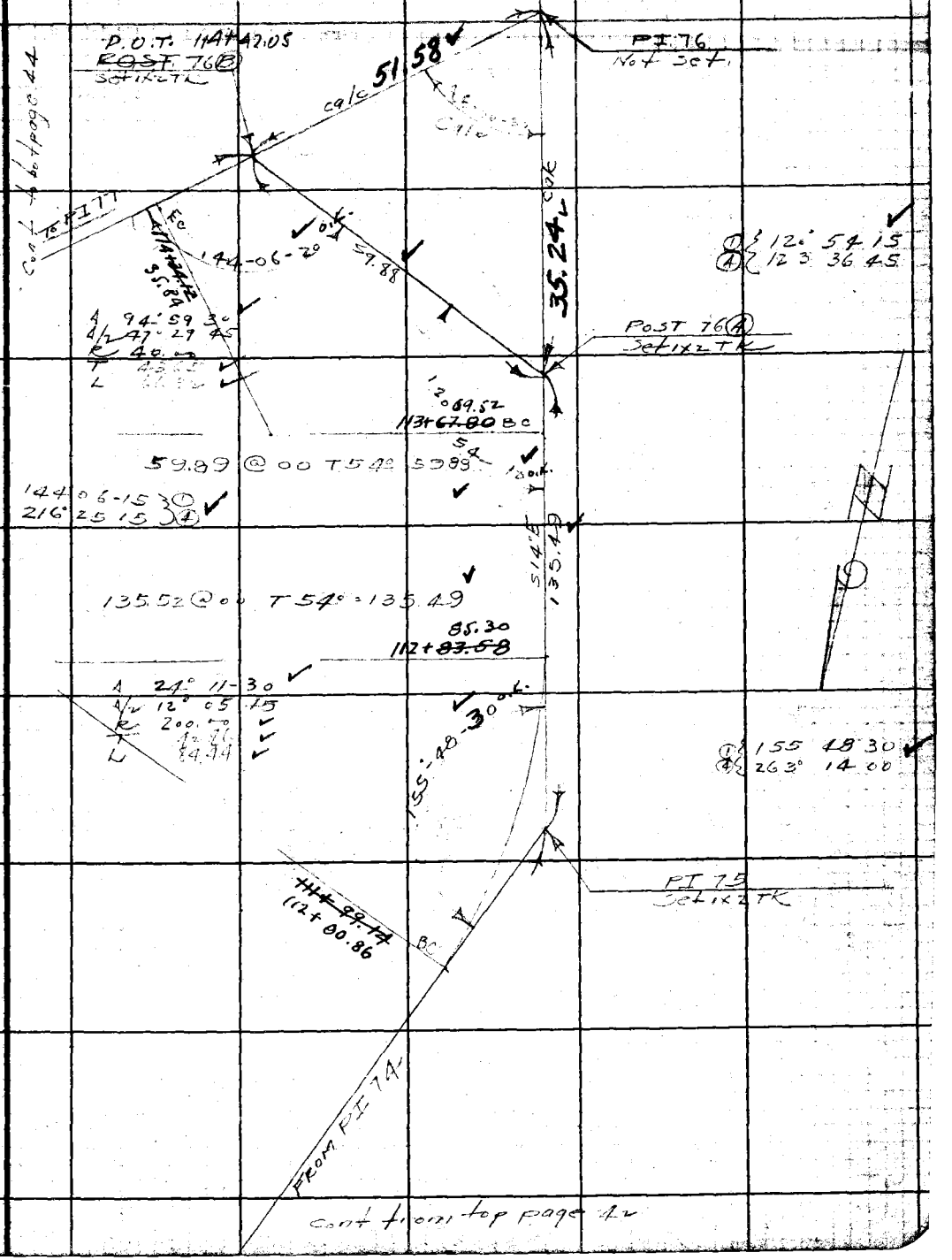

Notes: ANY ADDITIONS OR CHANGES ON THIS SHEET MUST BE MADE OR CIRCLED IN Red Ink WITH DATE AND NAME OF PERSON MAKING CHANGE.

Do not extend notes this side of this line

RETURN TO
LOS ANGELES COUNTY SURVEYOR
700 HALL OF RECORDS

FORM 247 5M 2-34

P.B. 564 Pg. 44

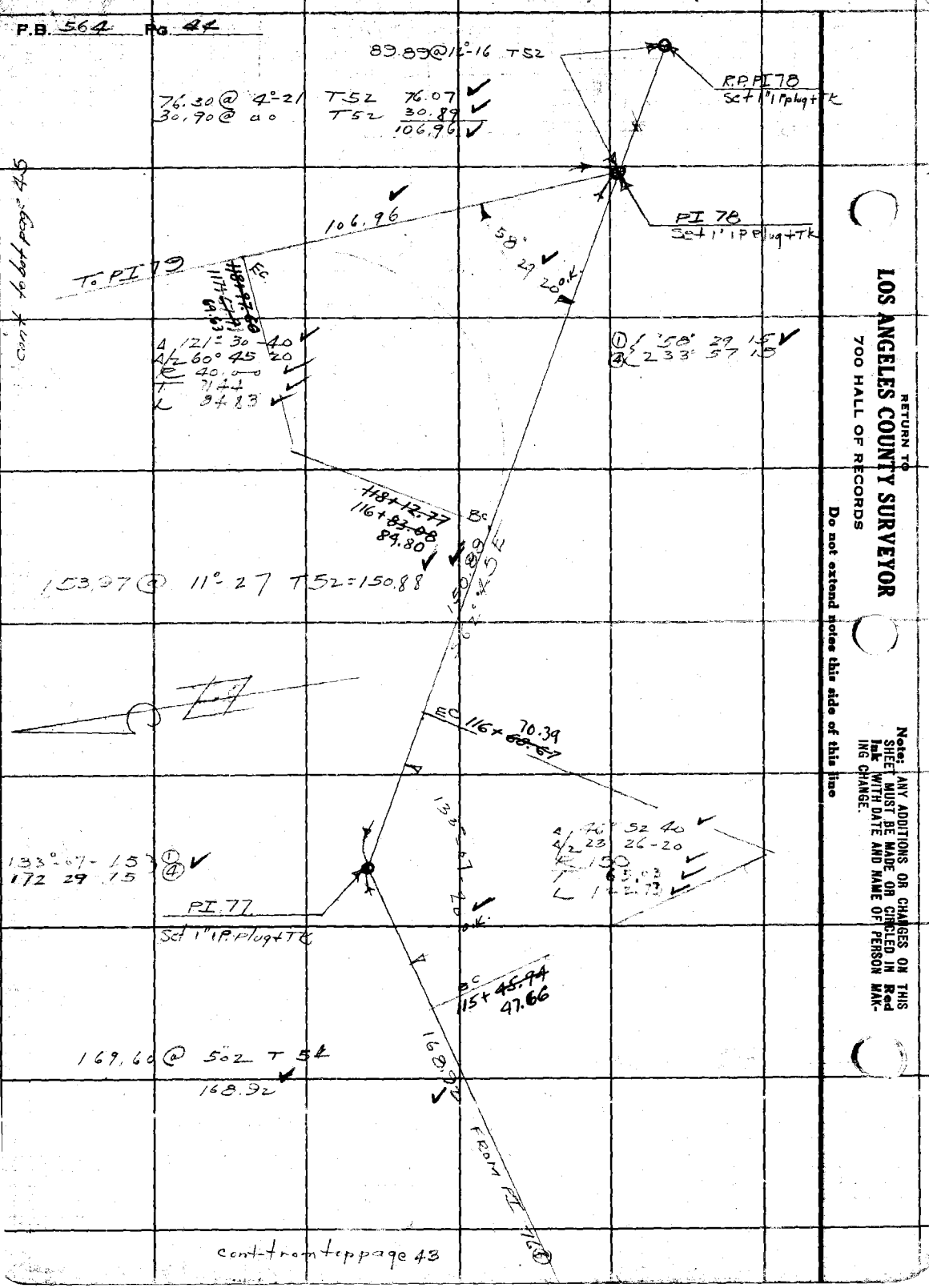

RETURN TO
LOS ANGELES COUNTY SURVEYOR
700 HALL OF RECORDS

Do not extend notes this side of this line

Note: ANY ADDITIONS OR CHANGES ON THIS SHEET MUST BE MADE OR CIRCLED IN Red Ink WITH DATE AND NAME OF PERSON MAKING CHANGE.

Notes Ck'd by McPherson	Survey of Pomera F.T.T.	F.B. 564 Pg. 45
Map No. B-1043	W. O. 8067 Tape No 25 St'd 84 of.	
Office Work F. A. W.	Surveyed by Stevenson	
Checked Blackner	Notes T.J.S. Date 12-27-34	
Date May 1936	Indexed A. C. Johnson	

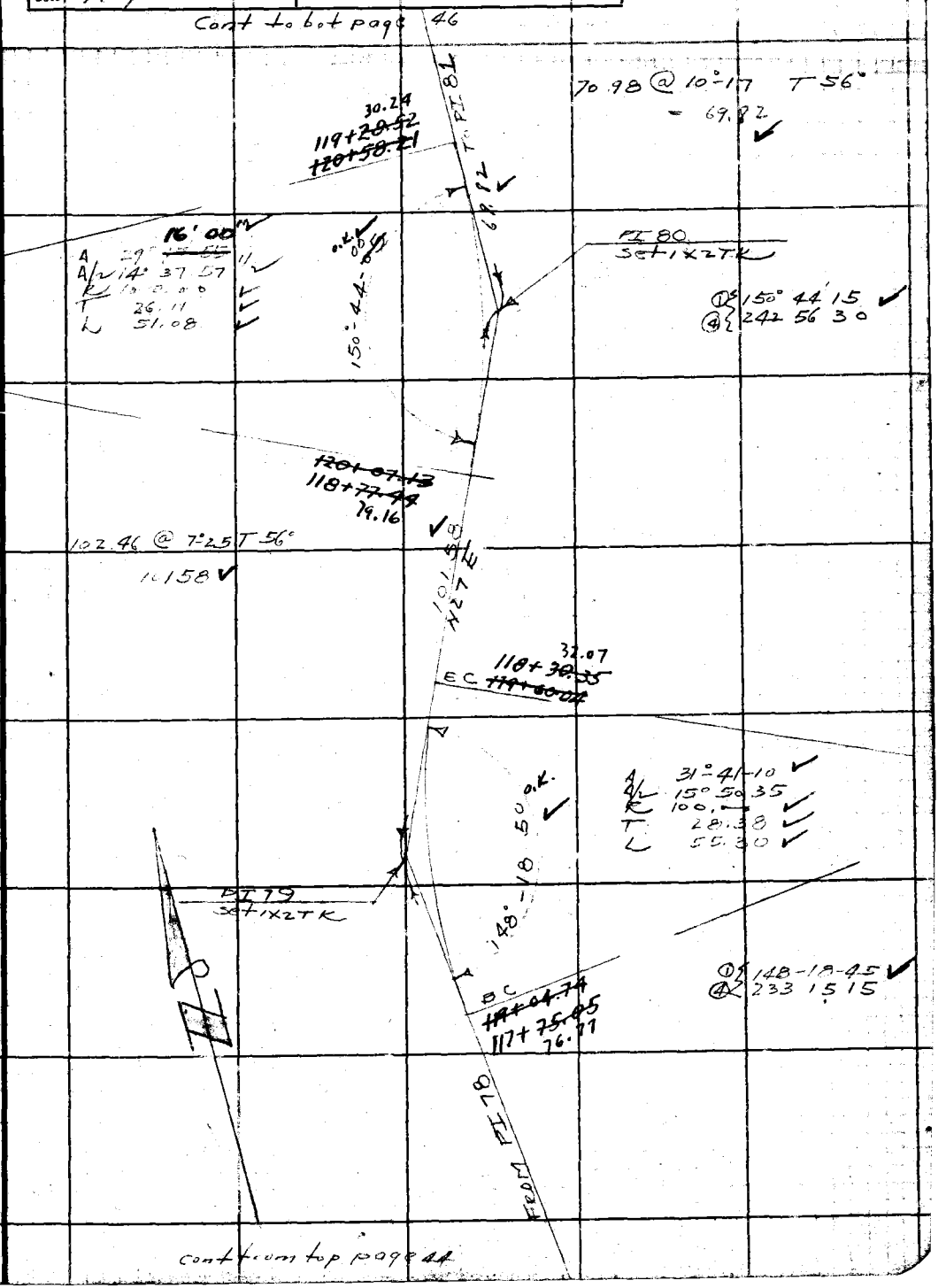

Note: ANY ADDITIONS OR CHANGES ON THIS SHEET MUST BE MADE OR CIRCLED IN Red Ink WITH DATE AND NAME OF PERSON MAKING CHANGE.

Do not extend notes this side of this line

RETURN TO
LOS ANGELES COUNTY SURVEYOR
700 HALL OF RECORDS

FORM 247 5M 2-34

F.B. 564 Pg. 46

cont to bot page 47

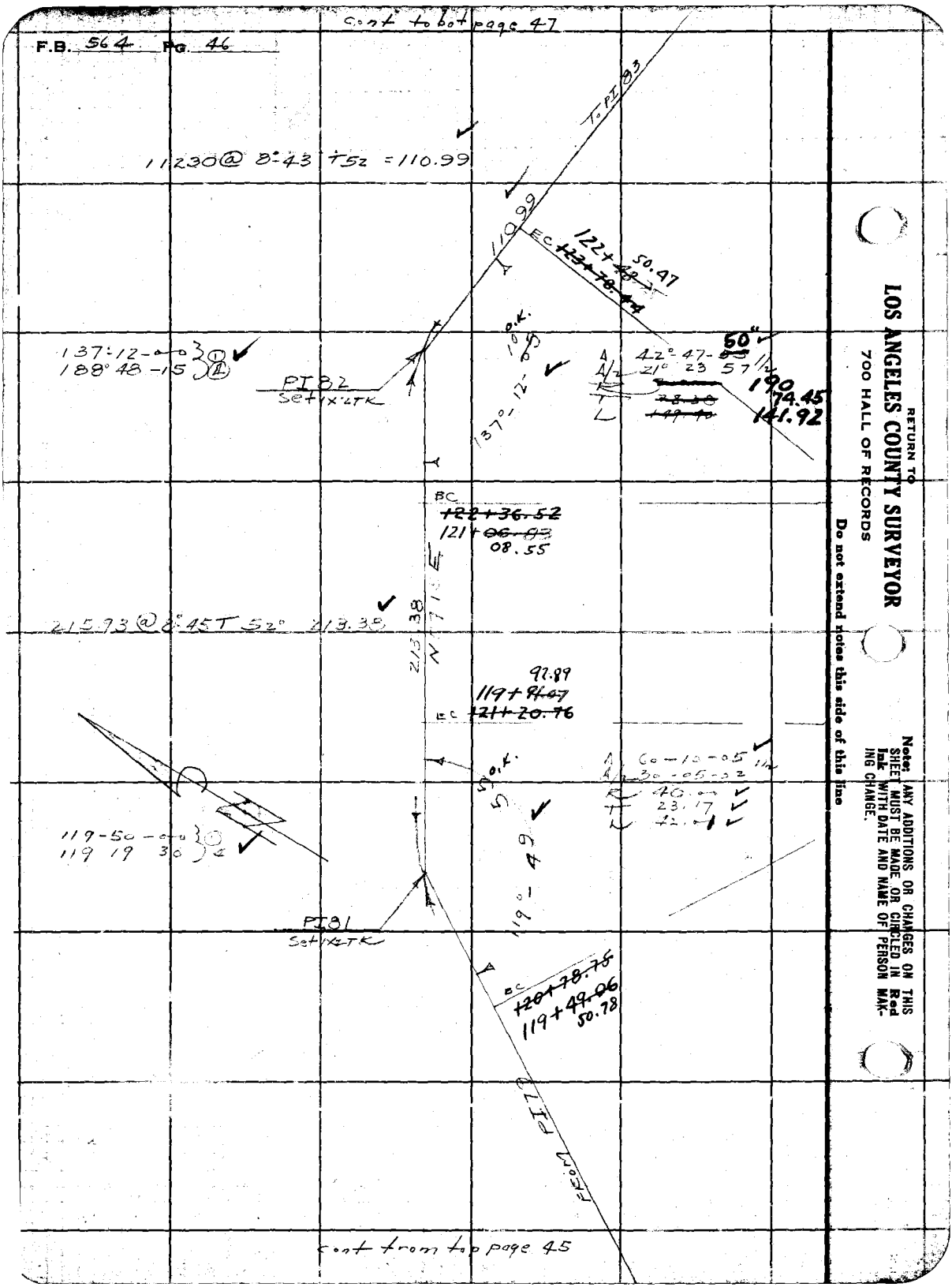

RETURN TO
LOS ANGELES COUNTY SURVEYOR
700 HALL OF RECORDS

Do not extend notes this side of this line

Note: ANY ADDITIONS OR CHANGES ON THIS SHEET MUST BE MADE OR CIRCLED IN Red Ink WITH DATE AND NAME OF PERSON MAKING CHANGE.

Notes Ck'd by McPherson	Survey of Ramera F.H.	F.B. 564	PG. 47
Map No. B-1043	W. O. 8064 Tape No 25 St'd 84 °F.		
Office Work F. A. W.	Surveyed by Stevenson		
Checked Blackmer	Notes T. J. S. Date 12-27-34		
Date May 1936	Indexed A. C. Johnson		

cont to bot page 48

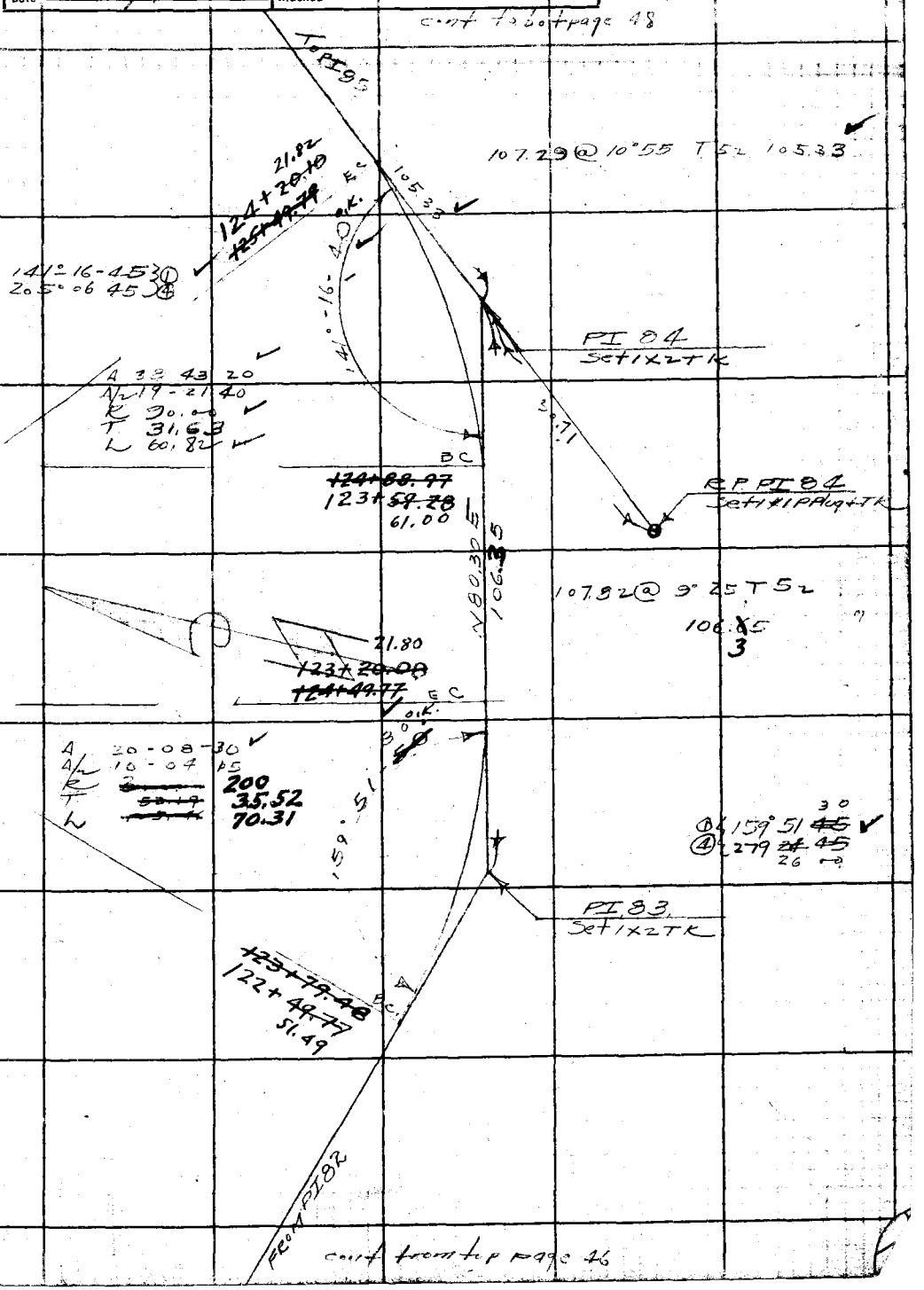

cont from top page 46

Note: ANY ADDITIONS OR CHANGES ON THIS SHEET MUST BE MADE OR CIRCLED IN Red Ink WITH DATE AND NAME OF PERSON MAKING CHANGE.

Do not extend notes this side of this line

RETURN TO
LOS ANGELES COUNTY SURVEYOR
700 HALL OF RECORDS

FORM 247 SM 2-34

cont to bot page 49

F.B. 564 Pg. 48

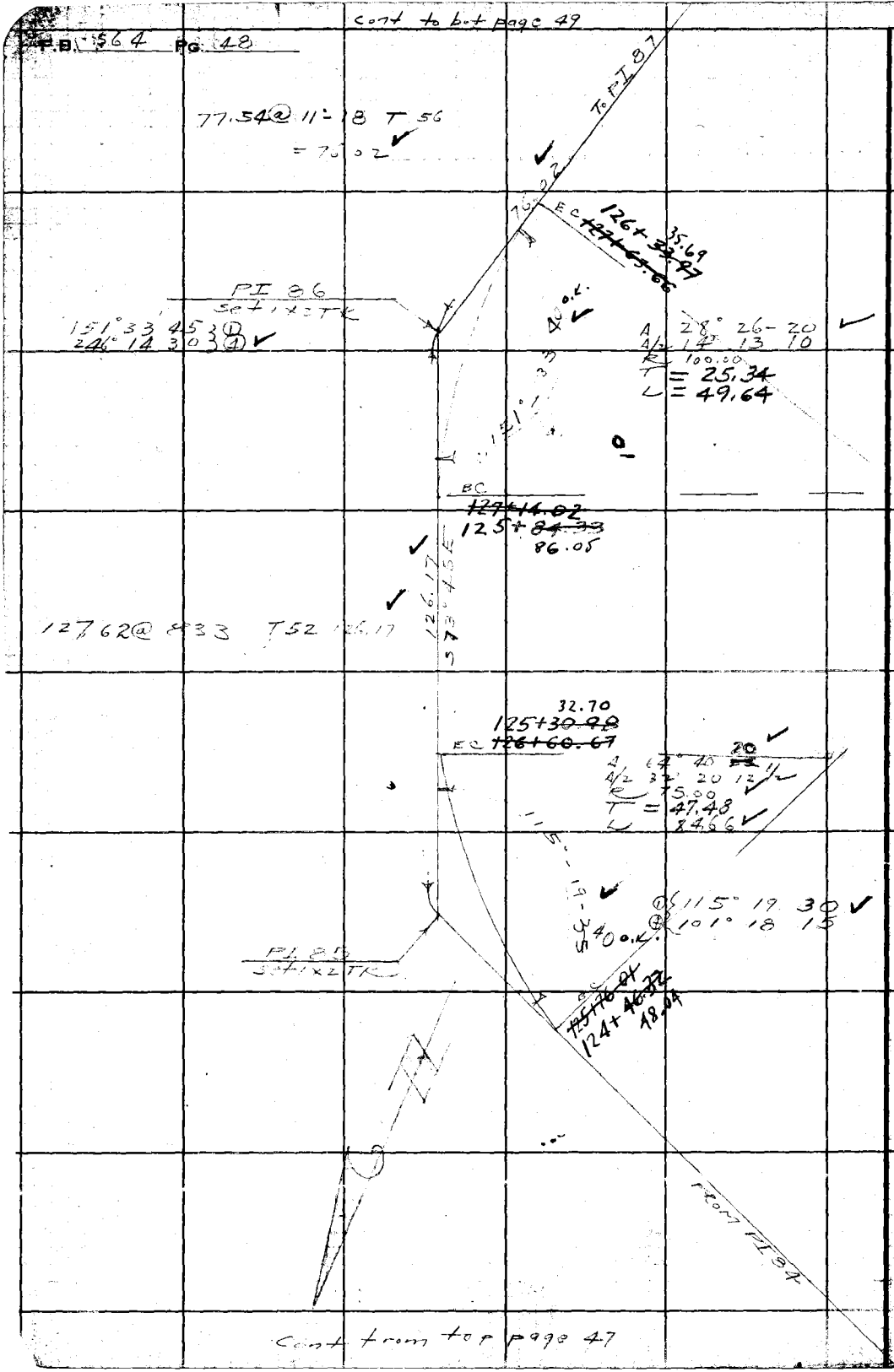

Cont from top page 47

RETURN TO
LOS ANGELES COUNTY SURVEYOR
700 HALL OF RECORDS
Do not extend notes this side of this line
Note: ANY ADDITIONS OR CHANGES ON THIS SHEET MUST BE MADE OR CIRCLED IN Red Ink WITH DATE AND NAME OF PERSON MAKING CHANGE.

Notes Ck'd by McPherson	Survey of Ramona FTT		F.B. 564 Pg. 49
Map No. B-1043	W. O. 8062 Tape No 25 St'd 99 OF.		
Office Work F. A. W.	Surveyed by Stevenson		
Checked Blackmer	Notes F. S.	Date 12-28-34	
Date May 1936	Indexed E. C. Johnson		

Cont to bot page 50

To PI 89

170.93

172.91 @ 8°37 T60 = 170.93

EC

~~129+82.14~~
128+~~52.45~~ 54.17

10 o.k.

Δ 23°-27-~~10~~
Δ/2 11° 43 32½
R 100.00
T = 20.76
L = 40.93

PI 88
Set 1x2 TK

① 156°33-00
④ 266° 11 45

156°-33

~~129+41.21~~ BC
128+~~11.52~~
13.42

152.34 @ 9°12 T60
= 150.36

N83E
150.36

03.16
127+~~01.44~~
~~128+31.13~~

Δ 52°-01-00
Δ/2 26 00 30
R 40
T = 19.52
L = 36.31

127°-59-00 o.k.

PI 87
Set 1x2 TK

① 127°59-00
④ 151°56 00

~~127+94.82~~
126+~~65.13~~
66.85

From PI 86

Cont from top page 48

Note: ANY ADDITIONS OR CHANGES ON THIS SHEET MUST BE MADE OR CIRCLED IN Red Ink WITH DATE AND NAME OF PERSON MAKING CHANGE.

Do not extend notes this side of this line

RETURN TO
LOS ANGELES COUNTY SURVEYOR
700 HALL OF RECORDS

FORM 247 BM 2-34

F.B. 564 Pg. 50

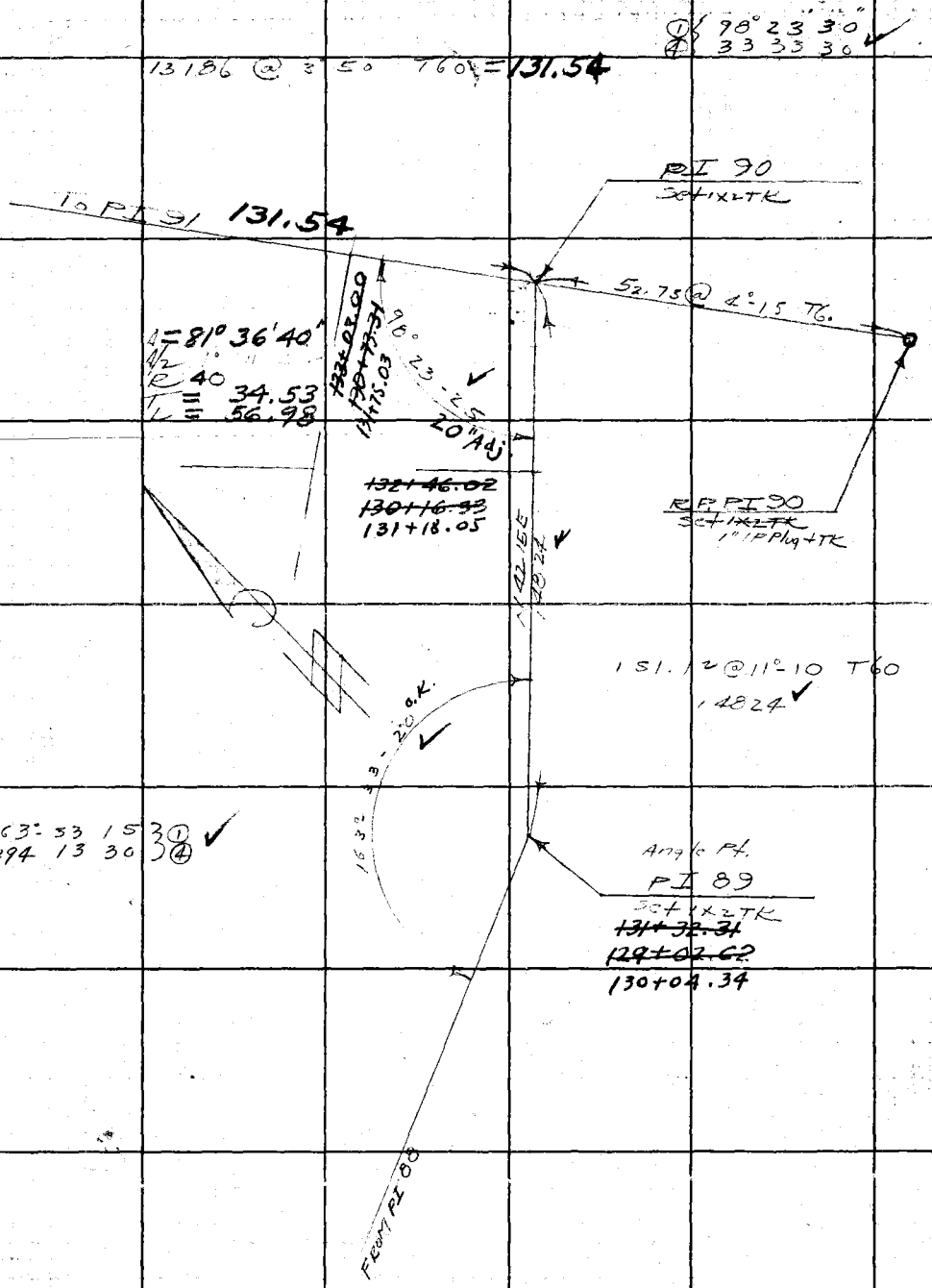

RETURN TO
LOS ANGELES COUNTY SURVEYOR
700 HALL OF RECORDS

Do not extend notes this side of this line

Note: ANY ADDITIONS OR CHANGES ON THIS SHEET MUST BE MADE OR CIRCLED IN **Red Ink** WITH DATE AND NAME OF PERSON MAKING CHANGE.

Notes Ck'd by	McPherson	Survey of	
Map No.	B-1043	W. O.	Tape No	St'd	OF.
Office Work	F. A. W.	Surveyed by	
Checked	Blackmer	Notes	
Date	May 1936	Indexed	A. C. Johnson

F.B. 564 Pg. 51

Cont. from p. 52

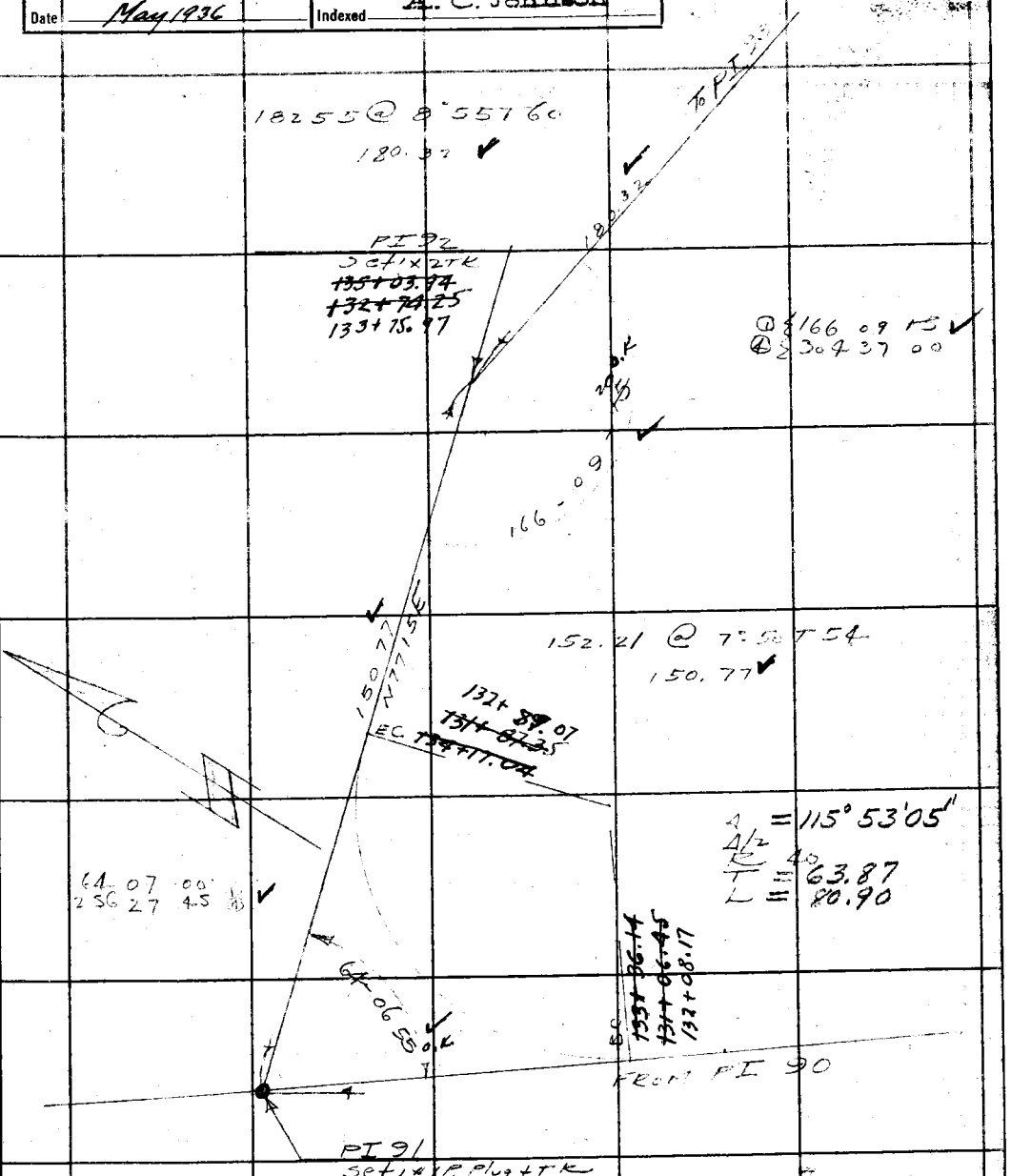

Note: ANY ADDITIONS OR CHANGES ON THIS SHEET MUST BE MADE OR CIRCLED IN Red Ink WITH DATE AND NAME OF PERSON MAKING CHANGE.

Do not extend notes this side of this line

RETURN TO
LOS ANGELES COUNTY SURVEYOR
700 HALL OF RECORDS

FORM 247 BM 8-34

F.B. 564 Pg. 52

cont to bot page 53

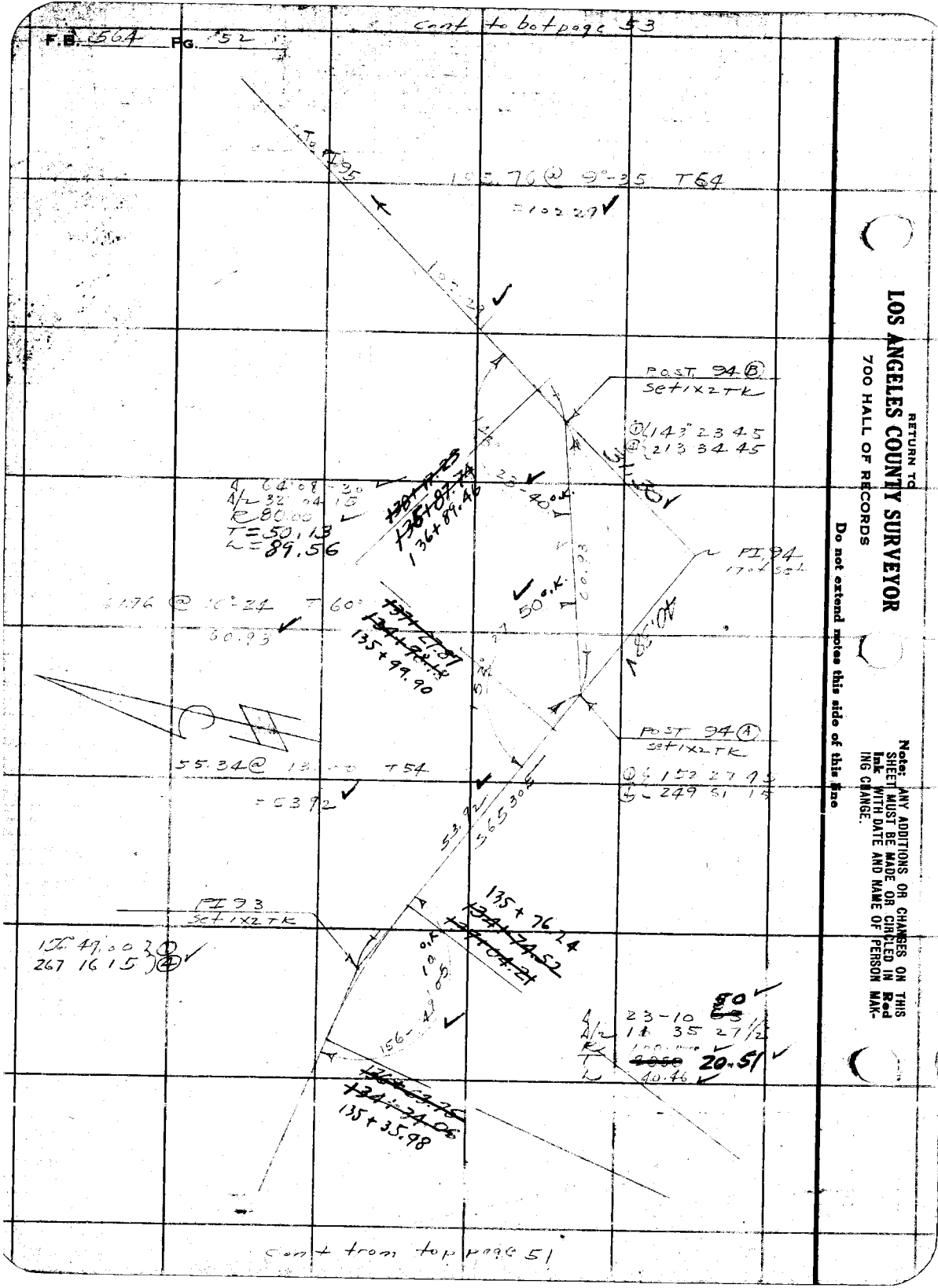

RETURN TO
LOS ANGELES COUNTY SURVEYOR
700 HALL OF RECORDS

Do not extend notes this side of this line

Note: ANY ADDITIONS OR CHANGES ON THIS SHEET MUST BE MADE OR CIRCLED IN Red Ink WITH DATE AND NAME OF PERSON MAKING CHANGE.

Notes	Ck'd by McPherson	Survey of	
Map	No. B-1043	W. O.	Tape No St'd
Office Work	F. A. W.	Surveyed by	
Checked	Blackmer	Notes	Date
Date	May 1936	Indexed	A. C. Johnson

F.B. 564 Pg. 53

Note: ANY ADDITIONS OR CHANGES ON THIS SHEET MUST BE MADE OR CIRCLED IN Red Ink WITH DATE AND NAME OF PERSON MAKING CHANGE.

Do not extend notes this side of this line

RETURN TO
LOS ANGELES COUNTY SURVEYOR
700 HALL OF RECORDS

FORM 247 5M 2-34

RETURN TO
LOS ANGELES COUNTY SURVEYOR
700 HALL OF RECORDS

Note: ANY ADDITIONS OR CHANGES ON THIS SHEET MUST BE MADE OR CIRCLED IN **Red Ink** WITH DATE AND NAME OF PERSON MAKING CHANGE.

Do not extend notes this side of this line

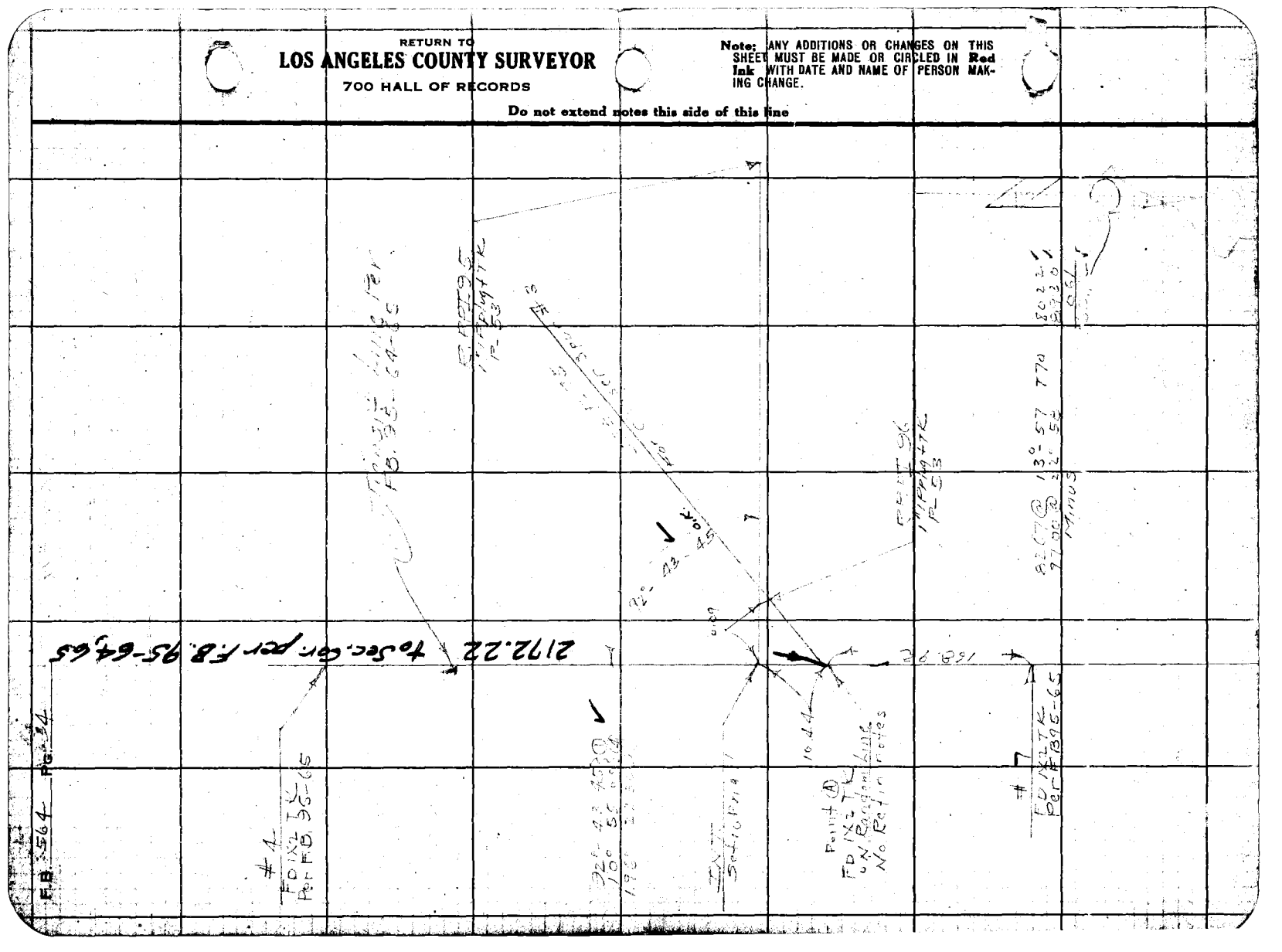

Notes Ck'd by McPherson	Survey of Ramon Fill		F.B. 564 Pg. 55
Map No. B-1043	W. O. [illegible]	Tape No [illegible] St'd [illegible] OF.	
Office Work F.A.W.	Surveyed by Stevenson		
Checked [illegible]	Notes T J S	Date 1-8-34	
Date May 1936	Indexed A. C. Johnson		



Note: ANY ADDITIONS OR CHANGES ON THIS SHEET MUST BE MADE OR CIRCLED IN Red Ink WITH DATE AND NAME OF PERSON MAKING CHANGE.

Do not extend notes this side of this line

RETURN TO
LOS ANGELES COUNTY SURVEYOR
700 HALL OF RECORDS

FORM 247 5M 2-34

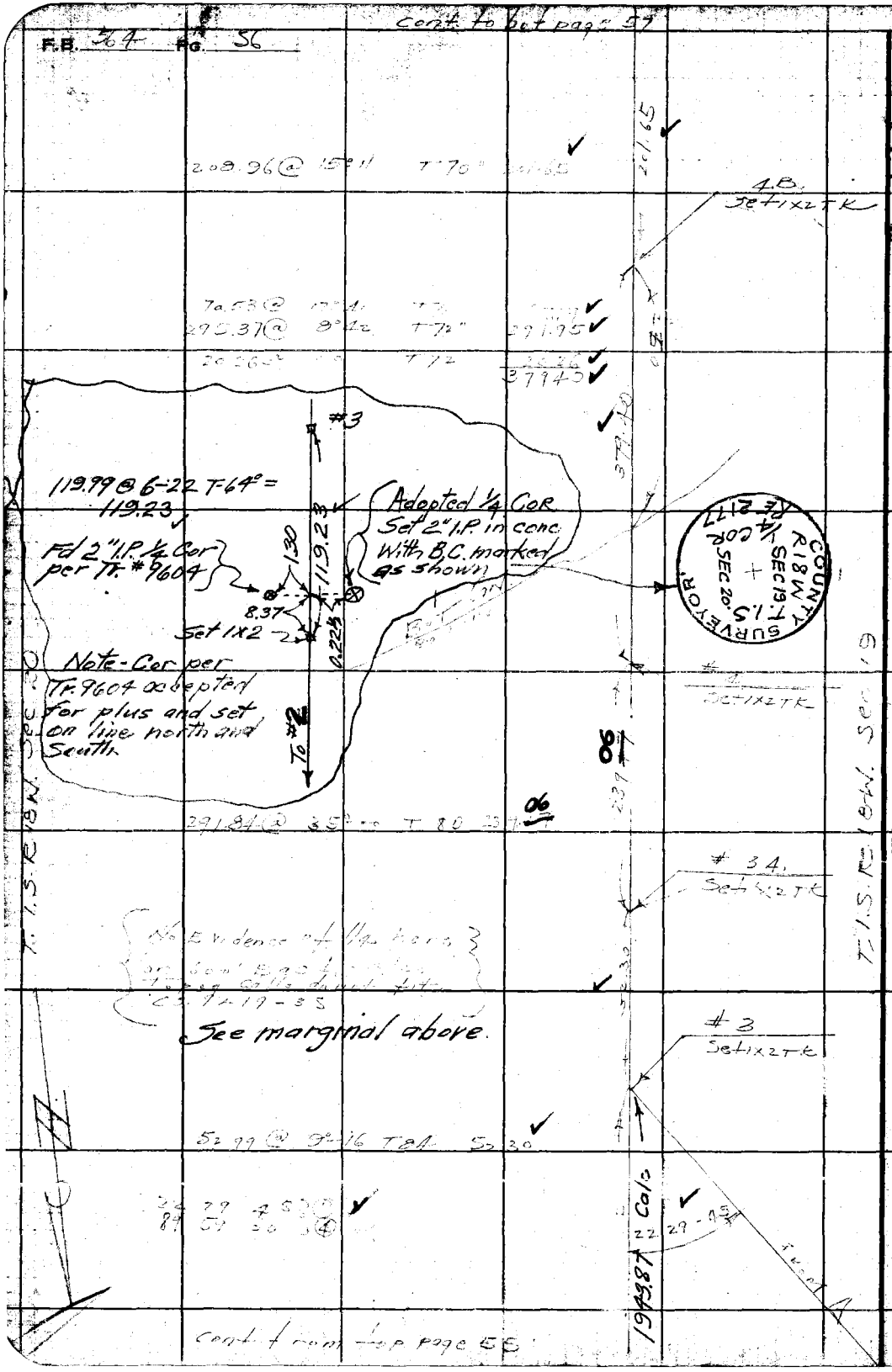

RETURN TO
LOS ANGELES COUNTY SURVEYOR
700 HALL OF RECORDS

Do not extend notes this side of this line

Note: ANY ADDITIONS OR CHANGES ON THIS SHEET MUST BE MADE OR CIRCLED IN Red Ink WITH DATE AND NAME OF PERSON MAKING CHANGE.

Notes Ck'd by McPherson	Survey of Ramera FTL
Map No. B-1043	W. O. 5062 Tape No 25 St'd 01 °F.
Office Work F. A. W.	Surveyed by Stevenson
Checked Blackmer	Notes T. J. S. Date
Date May 1936	Indexed A. C. Johnson

F.B. 564 Pg. 57

Note: ANY ADDITIONS OR CHANGES ON THIS SHEET MUST BE MADE OR CIRCLED IN Red Ink WITH DATE AND NAME OF PERSON MAKING CHANGE.

Do not extend notes this side of this line

RETURN TO
LOS ANGELES COUNTY SURVEYOR
700 HALL OF RECORDS

FORM 247 5M 2-34

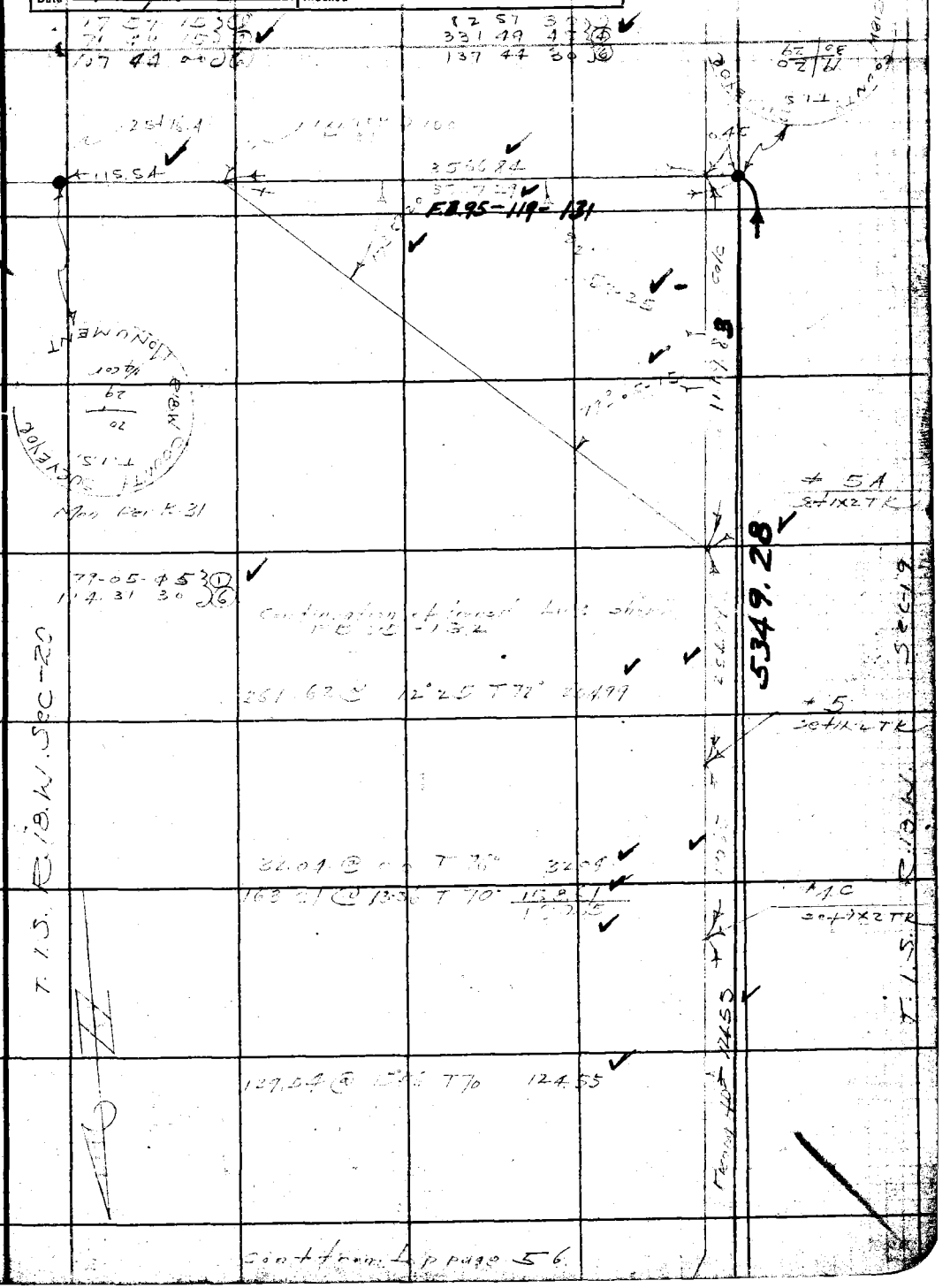

RETURN TO

LOS ANGELES COUNTY SURVEYOR

700 HALL OF RECORDS

Note: ANY ADDITIONS OR CHANGES ON THIS SHEET MUST BE MADE OR CIRCLED IN **Red Ink** WITH DATE AND NAME OF PERSON MAKING CHANGE.

Do not extend notes this side of this line

F.B. 46

FORM 247 5M 2-34

RETURN TO
LOS ANGELES COUNTY SURVEYOR
700 HALL OF RECORDS

Note: ANY ADDITIONS OR CHANGES ON THIS SHEET MUST BE MADE OR CIRCLED IN Red Ink WITH DATE AND NAME OF PERSON MAKING CHANGE.

Do not extend notes this side of this line

Notes Ck'd by
Map No.
Office Work F. A. W.
Checked
Date

Survey of
W. O. Tape No St'd or.
Surveyed by
Notes
Indexed

INDEX SHEET

Four No. 1

C. Johnson
Date

F.B. 56 Pg.

RETURN TO
LOS ANGELES COUNTY SURVEYOR
700 HALL OF RECORDS

Note: ANY ADDITIONS OR CHANGES ON THIS SHEET MUST BE MADE OR CIRCLED IN **Red Ink** WITH DATE AND NAME OF PERSON MAKING CHANGE.

Do not extend notes this side of this line

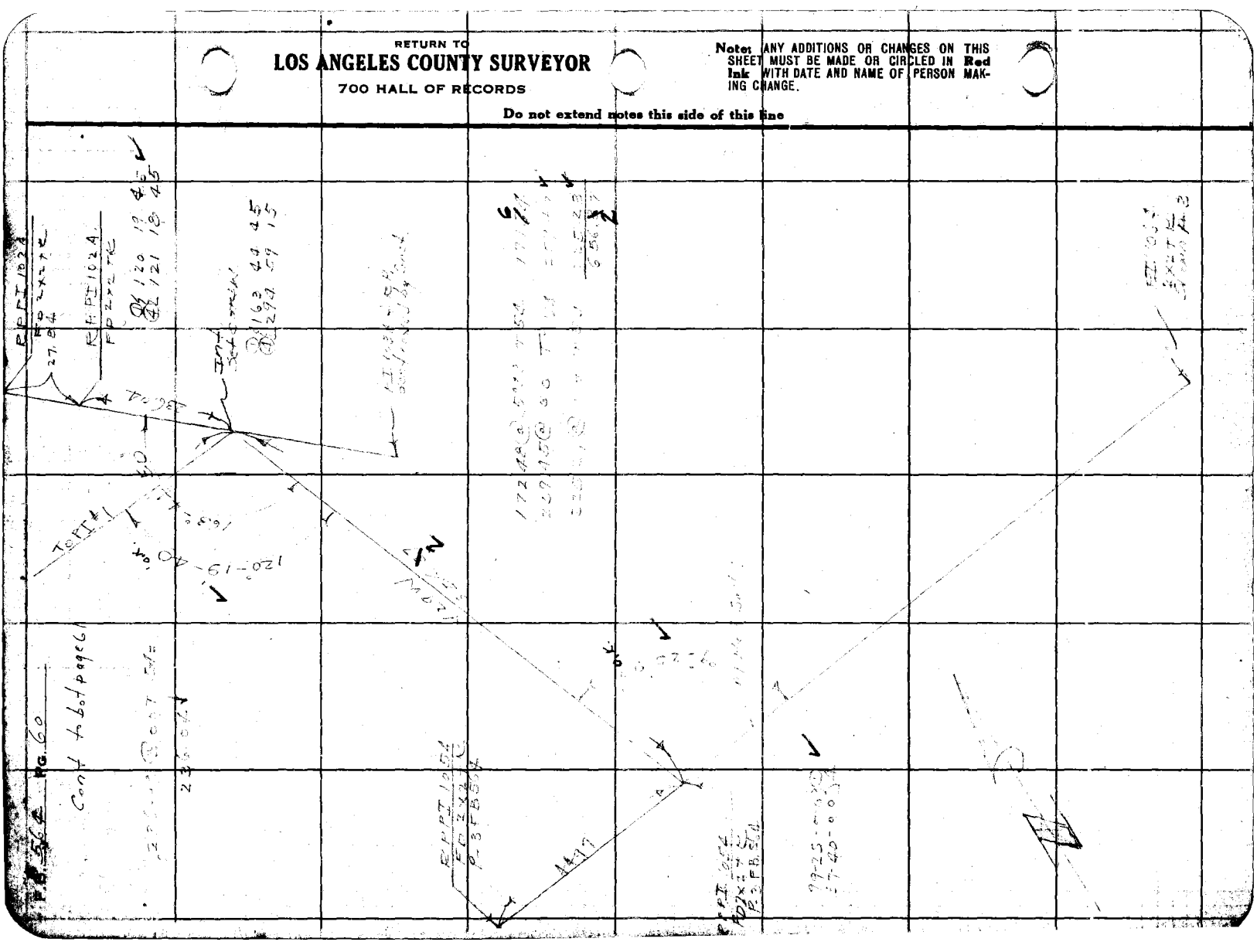

RETURN TO
LOS ANGELES COUNTY SURVEYOR
700 HALL OF RECORDS

Note: ANY ADDITIONS OR CHANGES ON THIS SHEET MUST BE MADE OR CIRCLED IN **Red Ink** WITH DATE AND NAME OF PERSON MAKING CHANGE.

Do not extend notes this side of this line



F.B. 564 PG. 70

FORM 247 5M 2-34

RETURN TO

LOS ANGELES COUNTY SURVEYOR

700 HALL OF RECORDS

Note: ANY ADDITIONS OR CHANGES ON THIS SHEET MUST BE MADE OR CIRCLED IN **Red Ink** WITH DATE AND NAME OF PERSON MAKING CHANGE.

Do not extend notes this side of this line

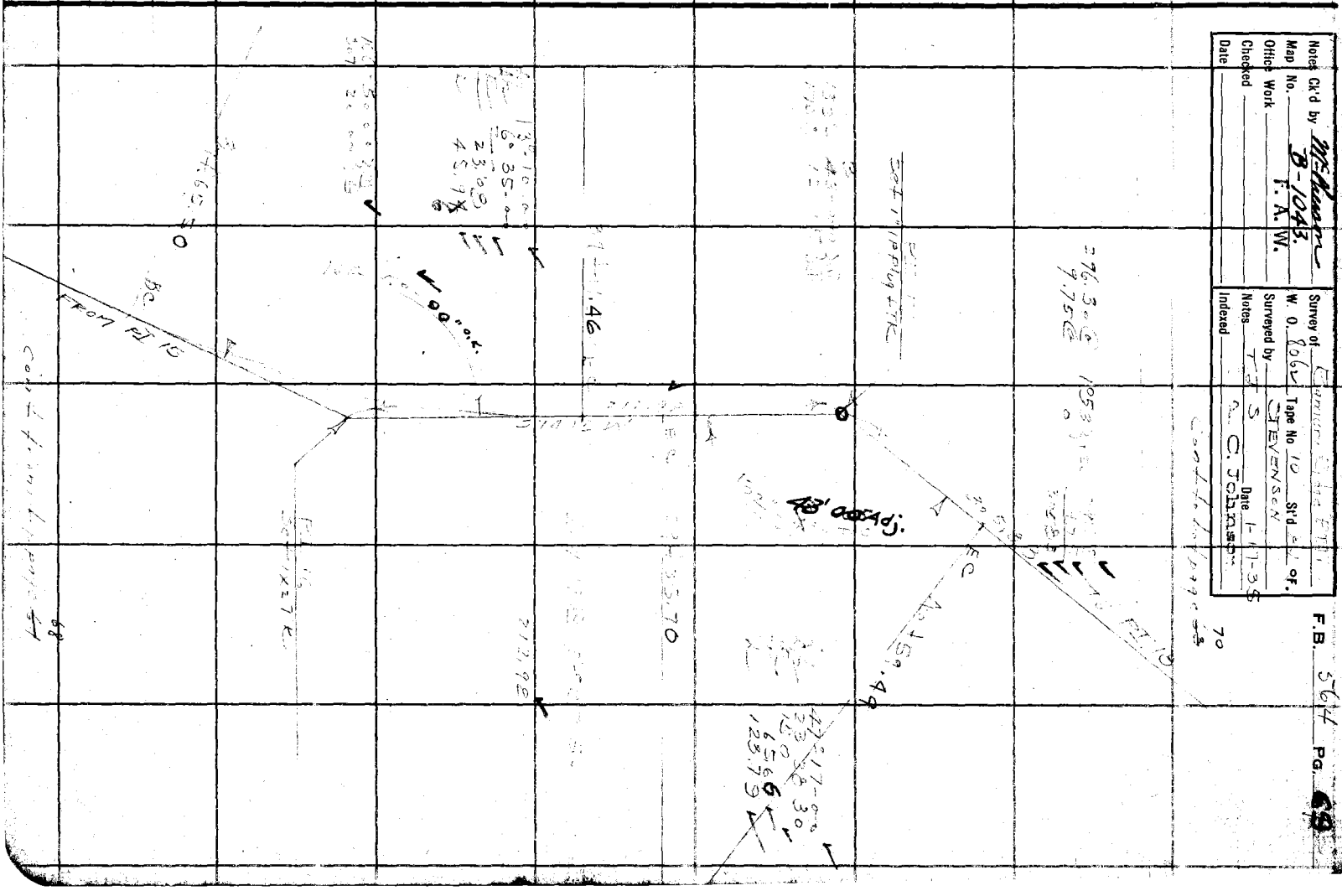

Notes Ck'd by W. Thurm
Map No. B-1043.
Office Work F. A. W.
Checked
Date

Survey of Camino Cima PTR
W. O. 806 Tape No 10 St'd 24 OF.
Surveyed by J. J. Stevenson
Notes T. J. S. Date 1-17-35
Indexed C. Johnson

F.B. 564 PG. 69

RETURN TO
LOS ANGELES COUNTY SURVEYOR
700 HALL OF RECORDS

Note: ANY ADDITIONS OR CHANGES ON THIS SHEET MUST BE MADE OR CIRCLED IN **Red Ink** WITH DATE AND NAME OF PERSON MAKING CHANGE.

LS 93 A-1

Do not extend notes this side of this line

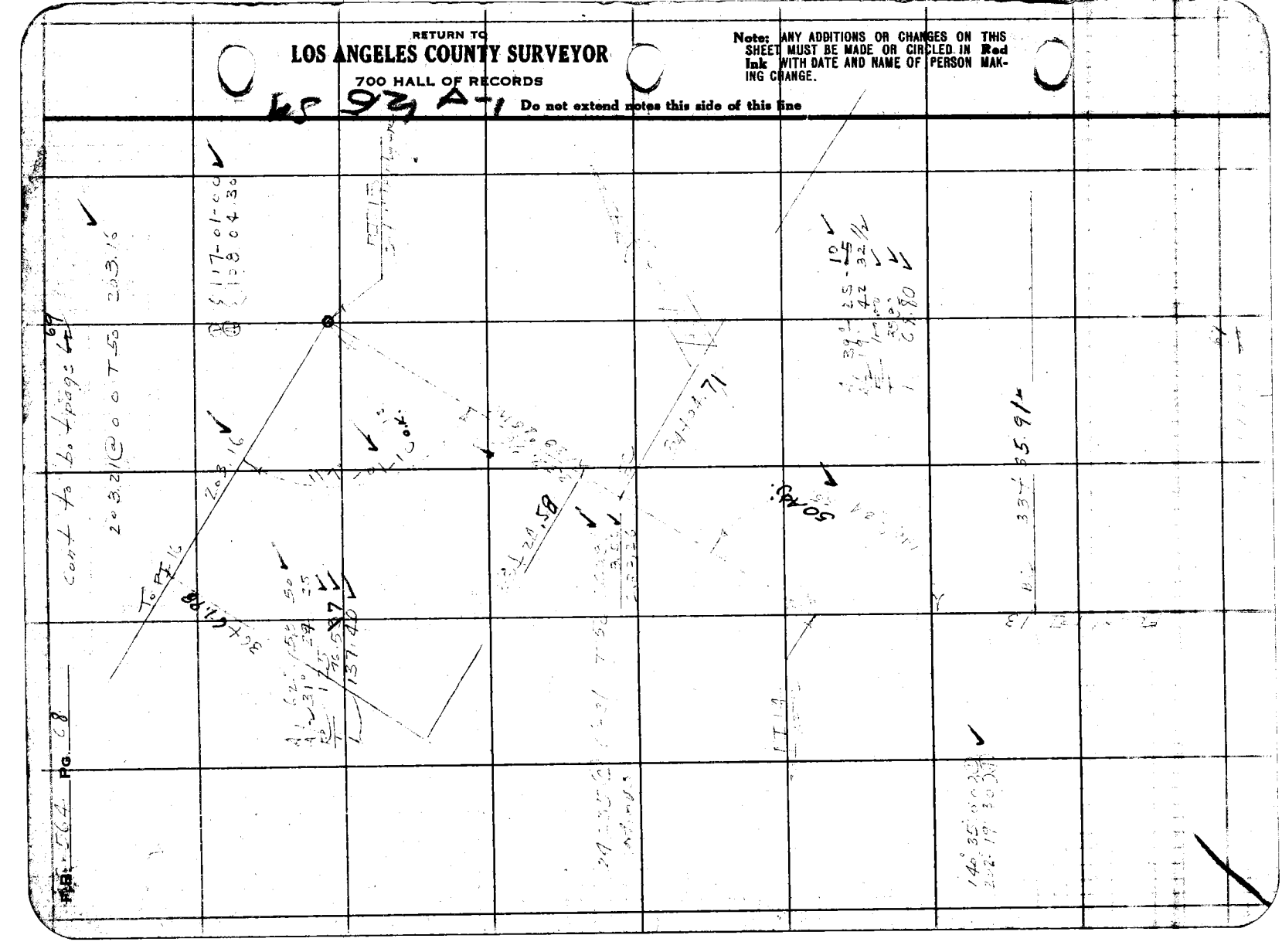

Notes Ck'd by McPherson	Survey of Emera Ridge FM
Map No. B-1043	W. O. 8062 Tape No 10 St'd 84 OF.
Office Work F. A. W.	Surveyed by [illegible]
Checked	Notes T. J. S. Date 1-17-34
Date	Indexed A. C. Johnson

F.B. 564 Pg. 67

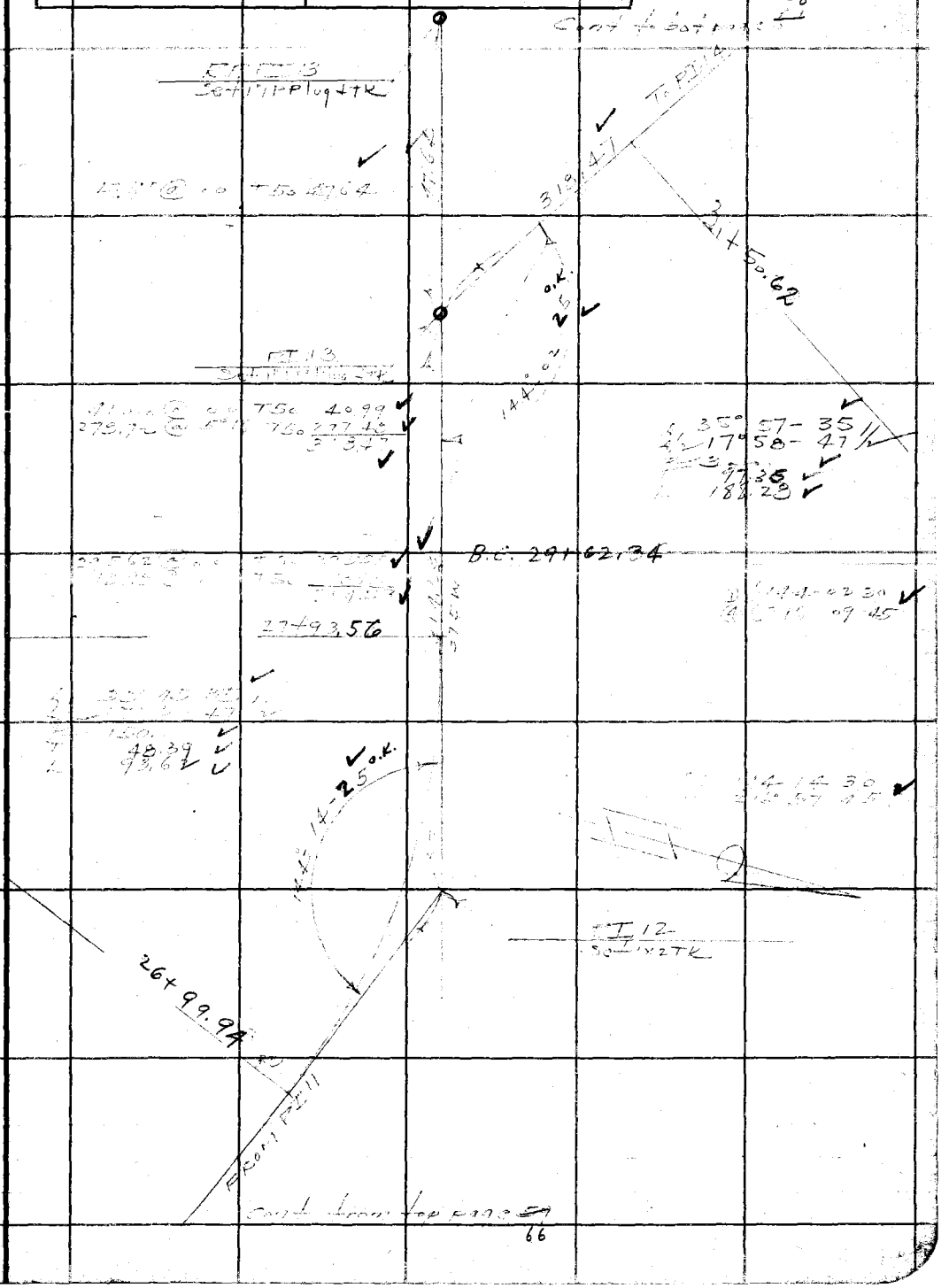

Note: ANY ADDITIONS OR CHANGES ON THIS SHEET MUST BE MADE OR CIRCLED IN Red Ink WITH DATE AND NAME OF PERSON MAKING CHANGE.

Do not extend notes this side of this line

RETURN TO
LOS ANGELES COUNTY SURVEYOR
700 HALL OF RECORDS

FORM 247 BM 2-34

RETURN TO

LOS ANGELES COUNTY SURVEYOR

700 HALL OF RECORDS

Do not extend notes this side of this line

Note: ANY ADDITIONS OR CHANGES ON THIS SHEET MUST BE MADE OR CIRCLED IN Red Ink WITH DATE AND NAME OF PERSON MAKING CHANGE.

RETURN TO

LOS ANGELES COUNTY SURVEYOR

700 HALL OF RECORDS

Do not extend notes this side of this line

Notes: ANY ADDITIONS OR CHANGES ON THIS SHEET MUST BE MADE OR CIRCLED IN **Red Ink** WITH DATE AND NAME OF PERSON MAK-ING CHANGE.

FORM 247 SM 2-34

Notes Ck'd by	Survey of
Map No.	W. O.
Office Work	Surveyed by
Checked	Notes
Date	Indexed

F.B. 564 PG. 65

RETURN TO

LOS ANGELES COUNTY SURVEYOR

700 HALL OF RECORDS

Do not extend notes this side of this line

Note: ANY ADDITIONS OR CHANGES ON THIS SHEET MUST BE MADE OR CIRCLED IN **Red Ink** WITH DATE AND NAME OF PERSON MAKING CHANGE.

FORM 247 5M 2:34

RETURN TO

LOS ANGELES COUNTY SURVEYOR

700 HALL OF RECORDS

Do not extend notes this side of this line

Note: ANY ADDITIONS OR CHANGES ON THIS SHEET MUST BE MADE OR CIRCLED IN **Red Ink** WITH DATE AND NAME OF PERSON MAKING CHANGE.

Notes Ck'd by		Survey of	
Map No.		W. O.	Tape No	Sh'd ft of
Office Work		Surveyed by	
Checked		Notes	Date
Date		Indexed	

F.B. 564 Pg. 43

RETURN TO
LOS ANGELES COUNTY SURVEYOR
700 HALL OF RECORDS

Note: ANY ADDITIONS OR CHANGES ON THIS SHEET MUST BE MADE OR CIRCLED IN **Red Ink** WITH DATE AND NAME OF PERSON MAKING CHANGE.

Do not extend notes this side of this line

FORM 247 5M 2-34

RETURN TO

LOS ANGELES COUNTY SURVEYOR

700 HALL OF RECORDS

Note: ANY ADDITIONS OR CHANGES ON THIS SHEET MUST BE MADE OR CIRCLED IN **Red Ink** WITH DATE AND NAME OF PERSON MAKING CHANGE.

Do not extend notes this side of this line



Notes Ck'd by McAlister
Map No. B-1043
Office Work F. A. W.
Checked
Date

Survey of Camera Pt. Spur #1
W. O. 8062 Tape No 10 Std 84 of.
Surveyed by Stevenson
Notes T.J.S. Date 6-15-35
Indexed A. C. Johnson

F.B. 564 PG. 61

Notes Ck'd by		Survey of	
Map No.	B 1043 F. A. W.	W. O.	Tape No St'd OF.
Office Work		Surveyed by	
Checked	Blackmer	Notes	Date
Date	May 1936	Indexed	A. C. Johnson

F.B. 564 PG. 71

HAMERA-RIDGE F.T.T.

SPUR-?

J.N. 8062

INDEX P.2.

Notes: ANY ADDITIONS OR CHANGES ON THIS SHEET MUST BE MADE OR CIRCLED IN Red Ink WITH DATE AND NAME OF PERSON MAKING CHANGE.

Do not extend notes this side of this line

RETURN TO
LOS ANGELES COUNTY SURVEYOR
700 HALL OF RECORDS

FORM 247 BM 2-34

F.B. 564 PG. 72

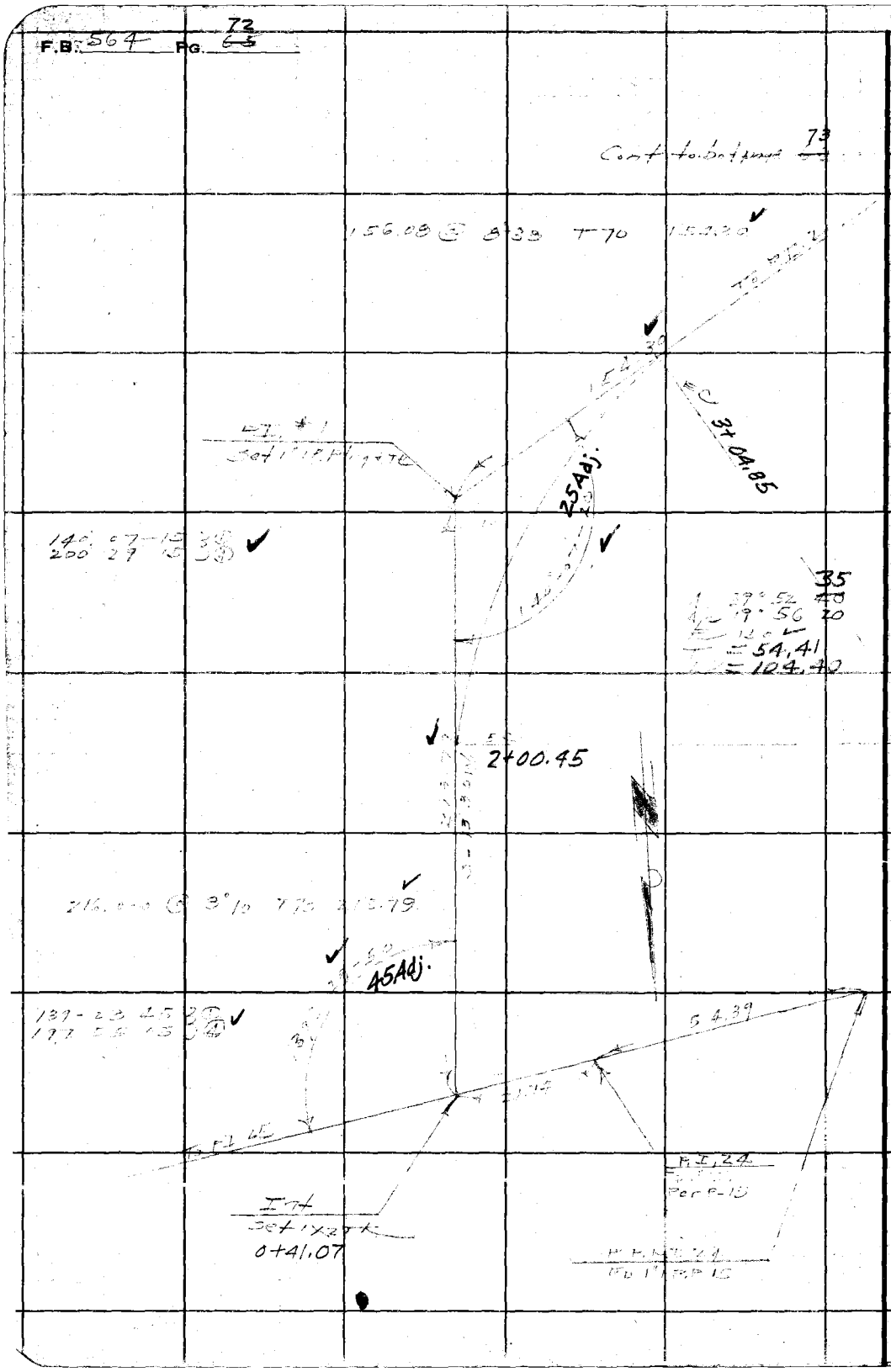

RETURN TO
LOS ANGELES COUNTY SURVEYOR
700 HALL OF RECORDS

Do not extend notes this side of this line

Note: ANY ADDITIONS OR CHANGES ON THIS SHEET MUST BE MADE OR CIRCLED IN **Red Ink** WITH DATE AND NAME OF PERSON MAKING CHANGE.

Notes Ck'd by McPherson	Survey of [illegible]	F.B. 564	PG. 73
Map No. B-1043	W. O. [illegible] Tape No [illegible] St'd [illegible] OF.		
Office Work F. A. W.	Surveyed by [illegible]		
Checked Blackmer	Notes [illegible] Date 1-24-35		
Date May 1936	Indexed A. C. Johnson		

Cont to bot page 74

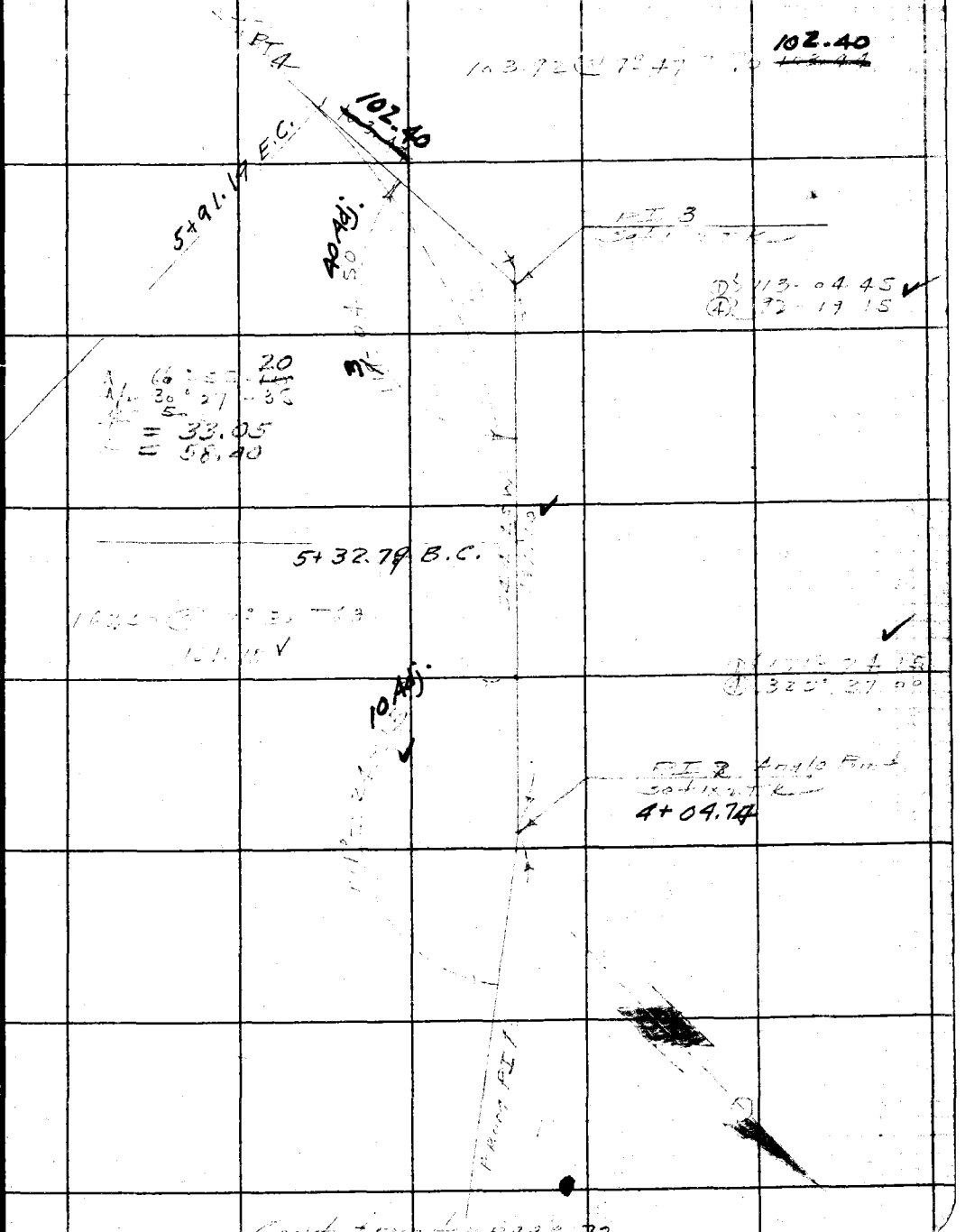

Cont from top page 72

Note: ANY ADDITIONS OR CHANGES ON THIS SHEET MUST BE MADE OR CIRCLED IN Red Ink WITH DATE AND NAME OF PERSON MAKING CHANGE.

Do not extend notes this side of this line

RETURN TO
LOS ANGELES COUNTY SURVEYOR
700 HALL OF RECORDS

FORM 247 BM 2-34

F.B. 564 PG. 74

Cont to bot page 75

162.28 @ 6°20 + 74° = 161.28

To PI 6

147° 42 30 ①
330 50 15 ②

PI 5
Set 1" Plug + TK

6+45.36 E.C.

40 Adj.

A 32° 17 20
A/2 16° 08 42
R 200
T = 57.90
L = 112.71

131.26 @ 00 + 76
= 131.25

7+32.65 B.C.

6+81.51 E.C.

= 32° 59' 15"
A
A/2
R 75
T = 22.21
L = 43.18

147 00 45 ①
228 02 45 ②

45" Adj.

PI 4
Set X2 TK

6+38.33 B.C.

FROM PI 3

Cont from top page 73

RETURN TO
LOS ANGELES COUNTY SURVEYOR
700 HALL OF RECORDS

Do not extend notes this side of this line

Note: ANY ADDITIONS OR CHANGES ON THIS SHEET MUST BE MADE OR CIRCLED IN Red Ink WITH DATE AND NAME OF PERSON MAKING CHANGE.

Spur # 2

Notes Ck'd by McPherson	Survey of Pomeroy Ave. F.T.
Map. No. B-1043	W. O. [illegible] Tape No [illegible] St'd [illegible] OF.
Office Work F. A. W.	Surveyed by Stevenson
Checked Blackmer	Notes [illegible] Date [illegible]
Date May 1936	Indexed A. C. Johnson

F.B. 564 Pg. 75

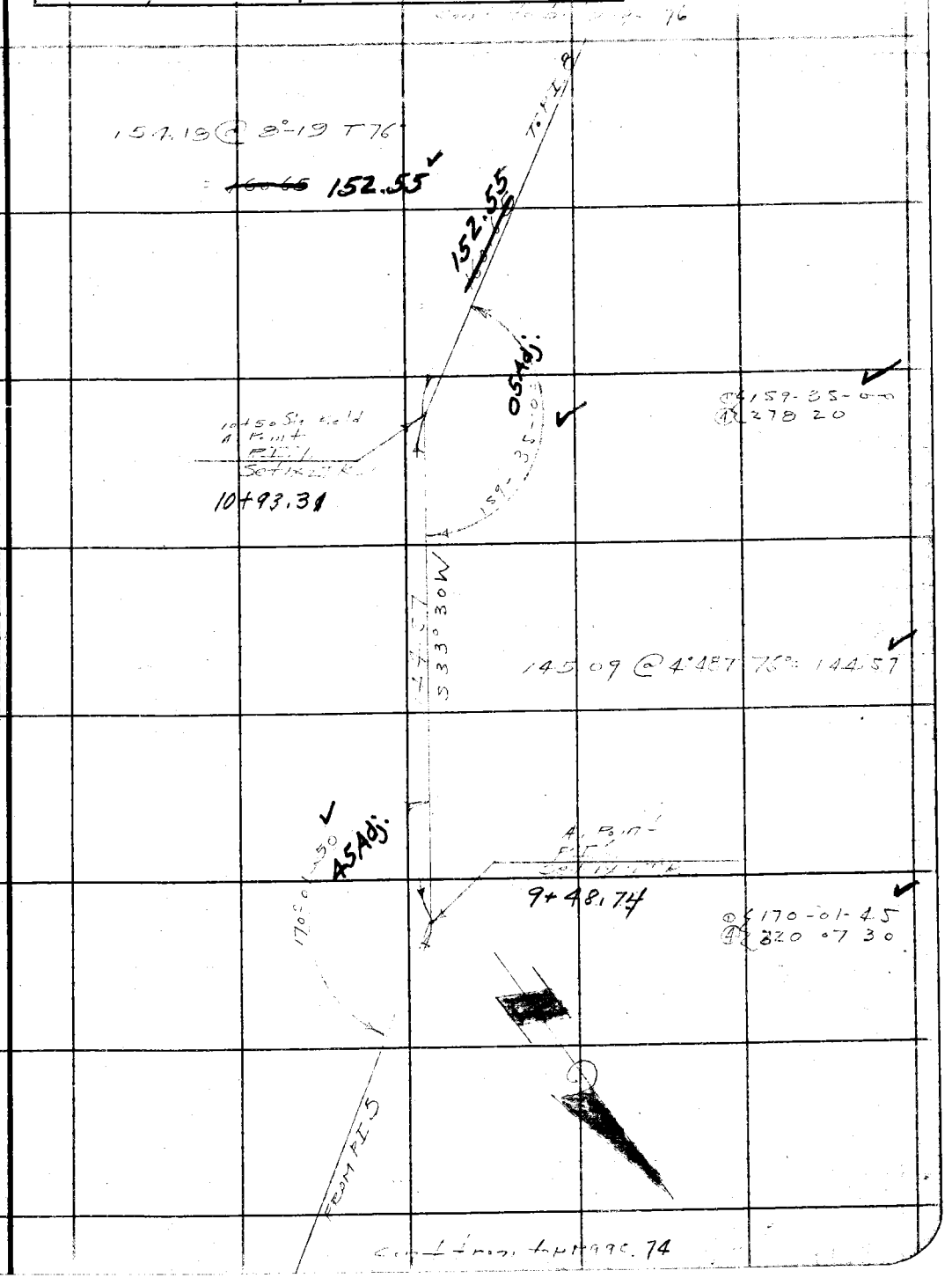

Note: ANY ADDITIONS OR CHANGES ON THIS SHEET MUST BE MADE OR CIRCLED IN Red Ink WITH DATE AND NAME OF PERSON MAKING CHANGE.

Do not extend notes this side of this line

RETURN TO
LOS ANGELES COUNTY SURVEYOR
700 HALL OF RECORDS

FORM 247 5M 2-34

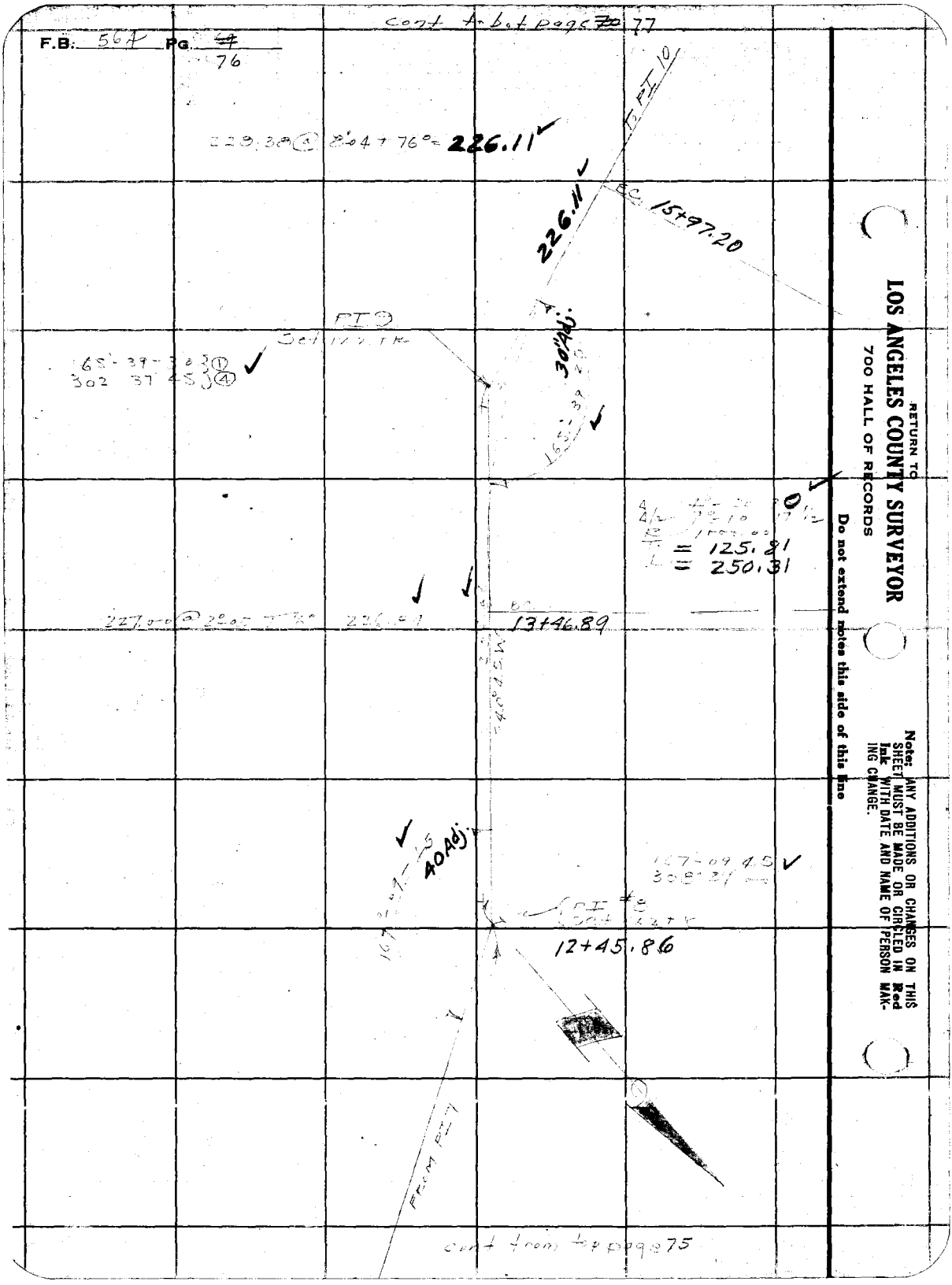

RETURN TO
LOS ANGELES COUNTY SURVEYOR
700 HALL OF RECORDS

Do not extend notes this side of this line

Note: ANY ADDITIONS OR CHANGES ON THIS SHEET MUST BE MADE OR CIRCLED IN **Red Ink** WITH DATE AND NAME OF PERSON MAKING CHANGE.

SPUR #2

Notes Ck'd by McPherson	Survey of Ramera Ridge F.T.	F.B. 564	Pg. 77
Map No. B-1043.	W. O. 806 Tape No 10 St'd 84 °F.		
Office Work F. A. W.	Surveyed by Stevenson		
Checked Blackmer	Notes T. J. S. Date 1-24-35		
Date May 1936	Indexed A. C. Johnson		

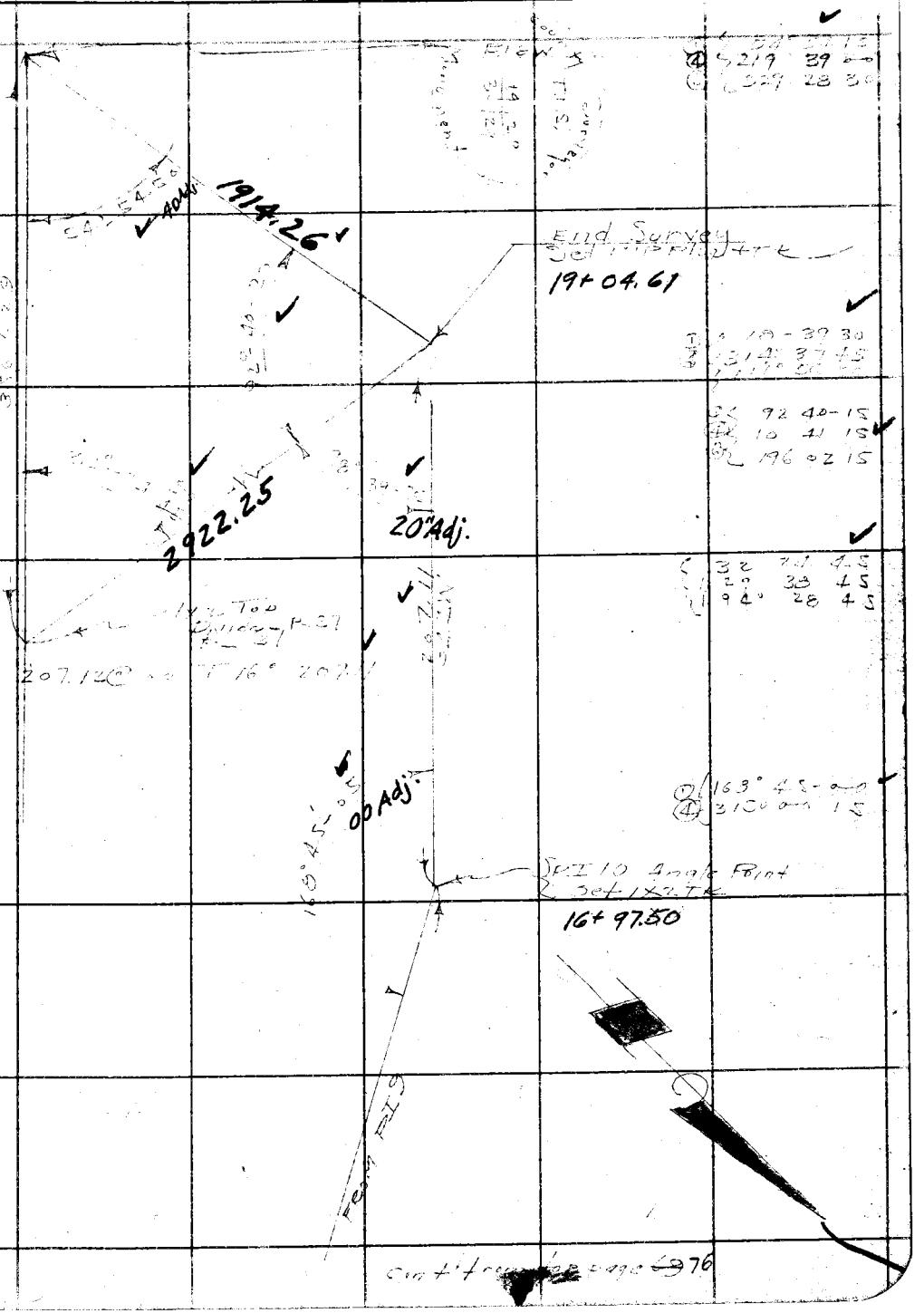

Cont'd from page 76

Note: ANY ADDITIONS OR CHANGES ON THIS SHEET MUST BE MADE OR CIRCLED IN Red Ink WITH DATE AND NAME OF PERSON MAKING CHANGE.

W.S. 92 A.2

Do not extend notes this side of this line

RETURN TO
LOS ANGELES COUNTY SURVEYOR
700 HALL OF RECORDS

FORM 247 5M 2-34

RETURN TO

LOS ANGELES COUNTY SURVEYOR

700 HALL OF RECORDS

Note: ANY ADDITIONS OR CHANGES ON THIS SHEET MUST BE MADE OR CIRCLED IN **Red Ink** WITH DATE AND NAME OF PERSON MAKING CHANGE.

Do not extend notes this side of this line

F.B. 564 PG. 78

Notes Ck'd by	Survey of
Map No. B1043	W. O. Tape No St'd of.
Office Work F. A. W.	Surveyed by [illegible]
Checked Blackmer	Notes Date
Date May 1936	Indexed C. Johnson

F.B. 564 Pg. ~~72~~ 79

RAMERA RIDGE R.T.

SPUR 3

J.N. 806

Party
T. J. Hovenson
G. H. Nichols
[illegible] Taylor
D W Reynols

Note: ANY ADDITIONS OR CHANGES ON THIS SHEET MUST BE MADE OR CIRCLED IN Red Ink WITH DATE AND NAME OF PERSON MAKING CHANGE.

Do not extend notes this side of this line

RETURN TO
LOS ANGELES COUNTY SURVEYOR
700 HALL OF RECORDS

FORM 247 5M 2-34

F.B. 564 PG. 80 73

cont to bot page 74 81

166.45 @ 3°43 T 74° 166.05

To PI 2

166.05

137-19 30 ⊙
189 17 45 ⊙

E.C. 5+95.17

137°19'25" O.K.

48.83
93.11

5+02.06

140-36 ⊙
202 ⊙

36°00' Adj.

FD 1" I.P. Plug
P-44

INT.
X2 TR
0+30.40

164.97 @ 9°30 T 74° 162.54

FD 1" I.P. Plug
FB 564
P-44

RETURN TO
LOS ANGELES COUNTY SURVEYOR
700 HALL OF RECORDS

Do not extend notes this side of this line

Note: ANY ADDITIONS OR CHANGES ON THIS SHEET MUST BE MADE OR CIRCLED IN Red Ink WITH DATE AND NAME OF PERSON MAKING CHANGE.

Notes Ck'd by McPherson	Survey of [illegible]	F.B. 564	Pg. 81
Map No. B-1043	W. O. [illegible] Tape No [illegible] St'd [illegible] OF.	Sheet #3	
Office Work F. A. W.	Surveyed by [illegible]		
Checked Blackmer	Notes [illegible] Date [illegible]		
Date May 1936	Indexed L. C. Johnson		

82

Note: ANY ADDITIONS OR CHANGES ON THIS SHEET MUST BE MADE OR CIRCLED IN Red Ink WITH DATE AND NAME OF PERSON MAKING CHANGE.

RETURN TO
LOS ANGELES COUNTY SURVEYOR
700 HALL OF RECORDS

Do not extend notes this side of this line

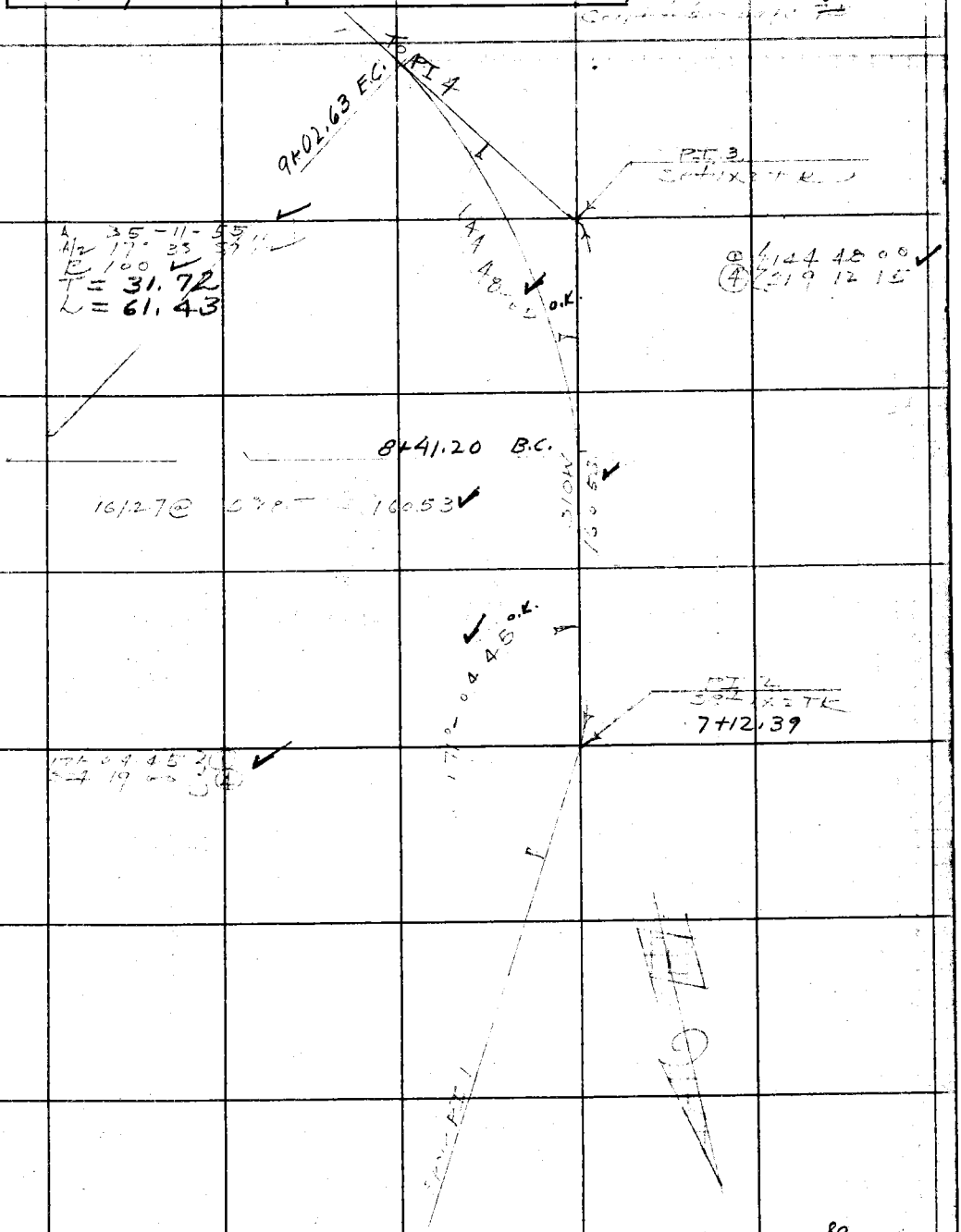

Cont from top page 80

FORM 247 5M 2-34

F.B. 564 PG. 82 ~~75~~

90 - 53 - 45 ① ✓
363 35 15 ④
185 23 00 ⑥

① 61 - 40 30 ✓
④ 246° 42 00
① 57 00 15 ✓
④ 228 01 00 ⑥

Fd 1x2 TK
FB. 15-64

CS Mon FB. 15-64

Set 1x2 TK

c/c

90° 54' 00" Adj.
~~50~~ Ave.

15 Ave.
10 Adj.
61° 40' 30"

Random transit line P-54

33° 54' 00" Ave.
53' 50" Adj.

Point (A)
1x2 P-54

33° 54' 00" ①
~~203~~ 24 15 ④
203 24 15 ⑥

196.92 @ 10° 20 T 74 ✓
122.35 @ 9° 17 T 74 ✓
22.592 ✓

178° 23 15 ① ✓
353° 32 45 ④

178° 23 10 o.k. ✓

PI #4
End Survey
Set 1" IR Plug TK
12+94.44

298.00 @ 11° 56 T 74 291.54 ✓
133.11 @ 7° 54 T 74 ✓
423.53 ✓

FROM P.I. 3

Cont from top page 81 ~~74~~

RETURN TO
LOS ANGELES COUNTY SURVEYOR
700 HALL OF RECORDS

Do not extend notes this side of this line

Note: ANY ADDITIONS OR CHANGES ON THIS SHEET MUST BE MADE OR CIRCLED IN Red Ink WITH DATE AND NAME OF PERSON MAKING CHANGE.

Notes Ck'd by	Survey of Bailer Rd. F.T.T.	F.B. 564 Pg. 83
Map No.	W. O. 8084 Tape No St'd OF.	
Office Work	Surveyed by Stevenson	
Checked	Notes T.T. Date	
Date	Indexed A. C. Johnson 4-12-35	

BAILER F.T.T.

J.N. 8084

To be C.S. B-1053

Tucker 7272 Sa[illegible]130

Seen [illegible] R.E. [illegible]

Note: ANY ADDITIONS OR CHANGES ON THIS SHEET MUST BE MADE OR CIRCLED IN Red Ink WITH DATE AND NAME OF PERSON MAKING CHANGE.

Do not extend notes this side of this line

RETURN TO
LOS ANGELES COUNTY SURVEYOR
700 HALL OF RECORDS

FORM 247 5M 2-34

F.B. 564 Pg. 84

INDEX SHEET

T.1S.R.18.W

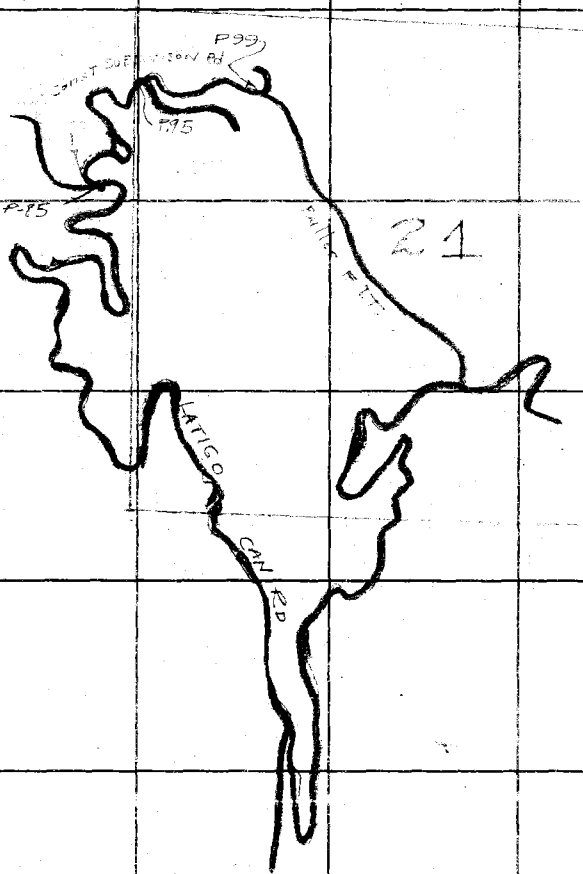

RETURN TO
LOS ANGELES COUNTY SURVEYOR
700 HALL OF RECORDS

Note: ANY ADDITIONS OR CHANGES ON THIS SHEET MUST BE MADE OR CIRCLED IN Red Ink WITH DATE AND NAME OF PERSON MAKING CHANGE.

Do not extend notes this side of this line

Notes Ck'd by McPherson	Survey of Baker FM		F.B. 564 Pg. 85
Map No. B-1053	W. O.	Tape No 5 St'd 34 of.	
Office Work F. A. W.	Surveyed by Stevenson		
Checked Blackmer	Notes TJS	Date 2-26-	
Date Feb-1936	Indexed A. C. Johnson		

Cont to bot page 86

143.43 @ 4°50 T64 142.90

152°47-15 ① 251 09 00 ④

PI #1 Set 1x2 TK

85.02 @ 5°41 T68 84.59

118.15 @ 7°21 T64 117.16

142.90 EC 1+87.03

20 Adj

152°47-15

A 27°12 40
A/2 13°36 22
R 3.0
T 72.61
L 142.48

144.55

SUBDIVISION RD 117.16 N 50 30 W

BC

① 74°29 45
② 297 59 30

Set in 500 ft

POST Set 1x2 TK

29-50 ok

POT Set cs T+N

26.58

84.59

Rec & per C.S. 8509,2

125°08-15

37.12

(37.12 = Rec. per F.B. 95-125)

PI 129 Set 1x2 TK

125°08-15 ① 140 33-00 ④

27.77 @ 16°48

T68 = 26.58

R.P. PI 129 FD 2x2 TK FB. 95-103-125

37.58

R.P. PI 129 FD 2x2 TK FB. 95-103-125

Note: ANY ADDITIONS OR CHANGES ON THIS SHEET MUST BE MADE OR CIRCLED IN Red Ink WITH DATE AND NAME OF PERSON MAKING CHANGE.

Do not extend notes this side of this line

RETURN TO
LOS ANGELES COUNTY SURVEYOR
700 HALL OF RECORDS

FORM 247 5M 2-34

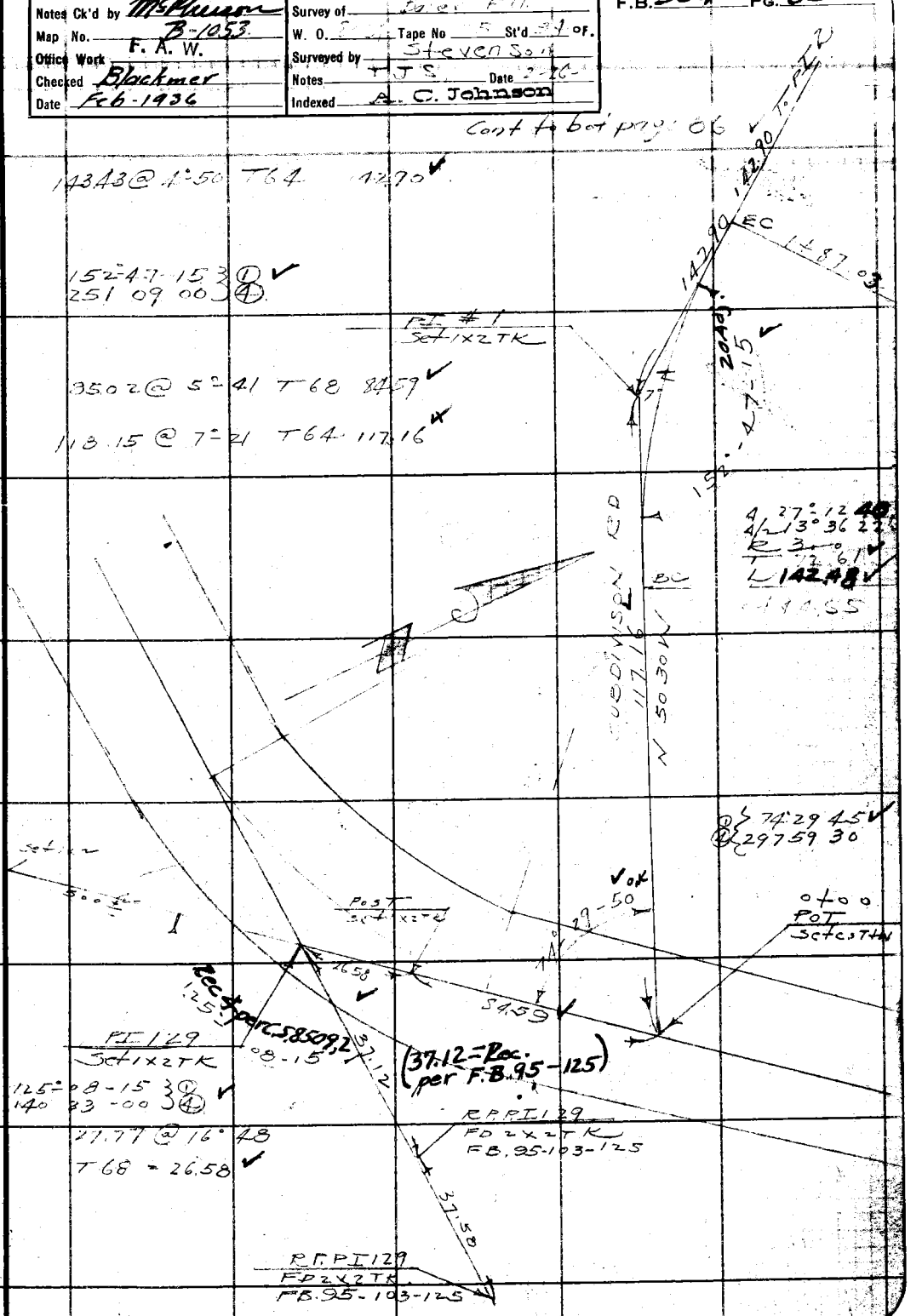

F.B. 564 PG. 86

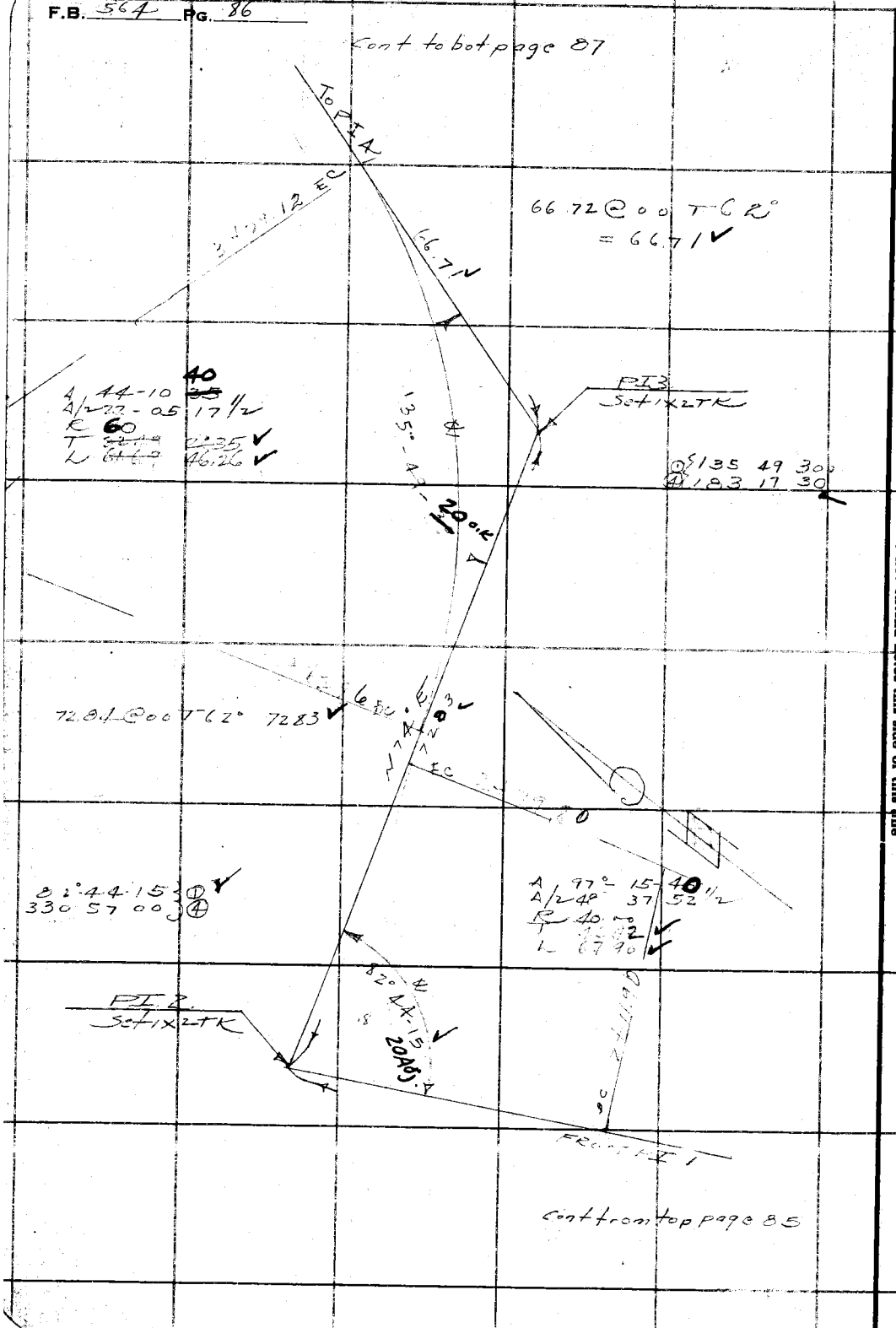

RETURN TO
LOS ANGELES COUNTY SURVEYOR
700 HALL OF RECORDS

Do not extend notes this side of this line

Note: ANY ADDITIONS OR CHANGES ON THIS SHEET MUST BE MADE OR CIRCLED IN Red Ink WITH DATE AND NAME OF PERSON MAKING CHANGE.

Notes Ck'd by McPherson	Survey of Ballen [illegible]	F.B. 564 Pg. 87
Map No. B-1053.	W. O. [illegible] Tape No [illegible] St'd [illegible] of.	
Office Work F. A. W.	Surveyed by Stevenson	
Checked Blackmar	Notes [illegible] Date 2-26-35	
Date Feb. 1936	Indexed [illegible] Johnson	

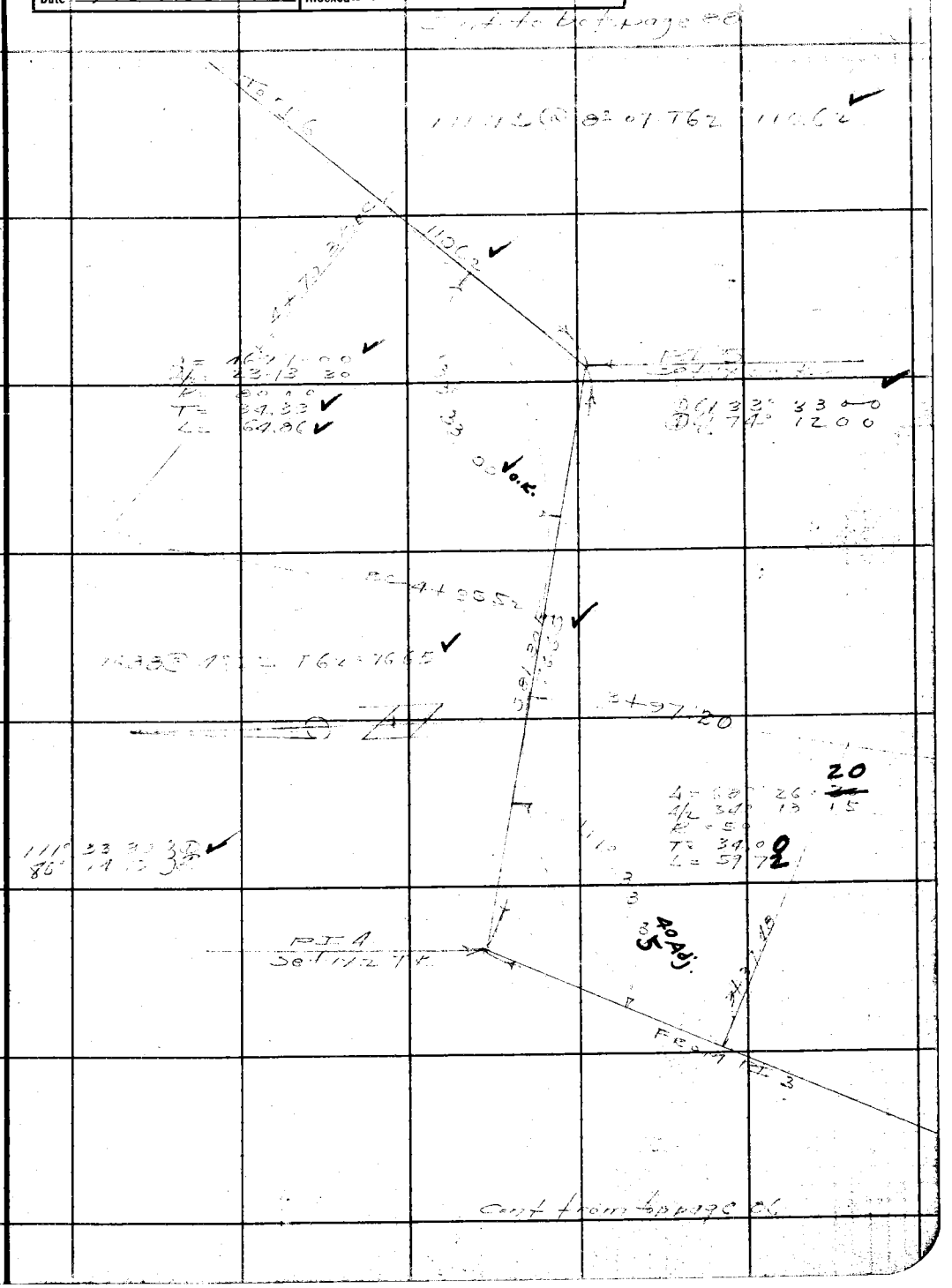

Note: ANY ADDITIONS OR CHANGES ON THIS SHEET MUST BE MADE OR CIRCLED IN Red Ink WITH DATE AND NAME OF PERSON MAKING CHANGE.

Do not extend notes this side of this line

RETURN TO
LOS ANGELES COUNTY SURVEYOR
700 HALL OF RECORDS

FORM 247 5M 2-34

F.B. 564 PG. 88

Cont to bot page 89

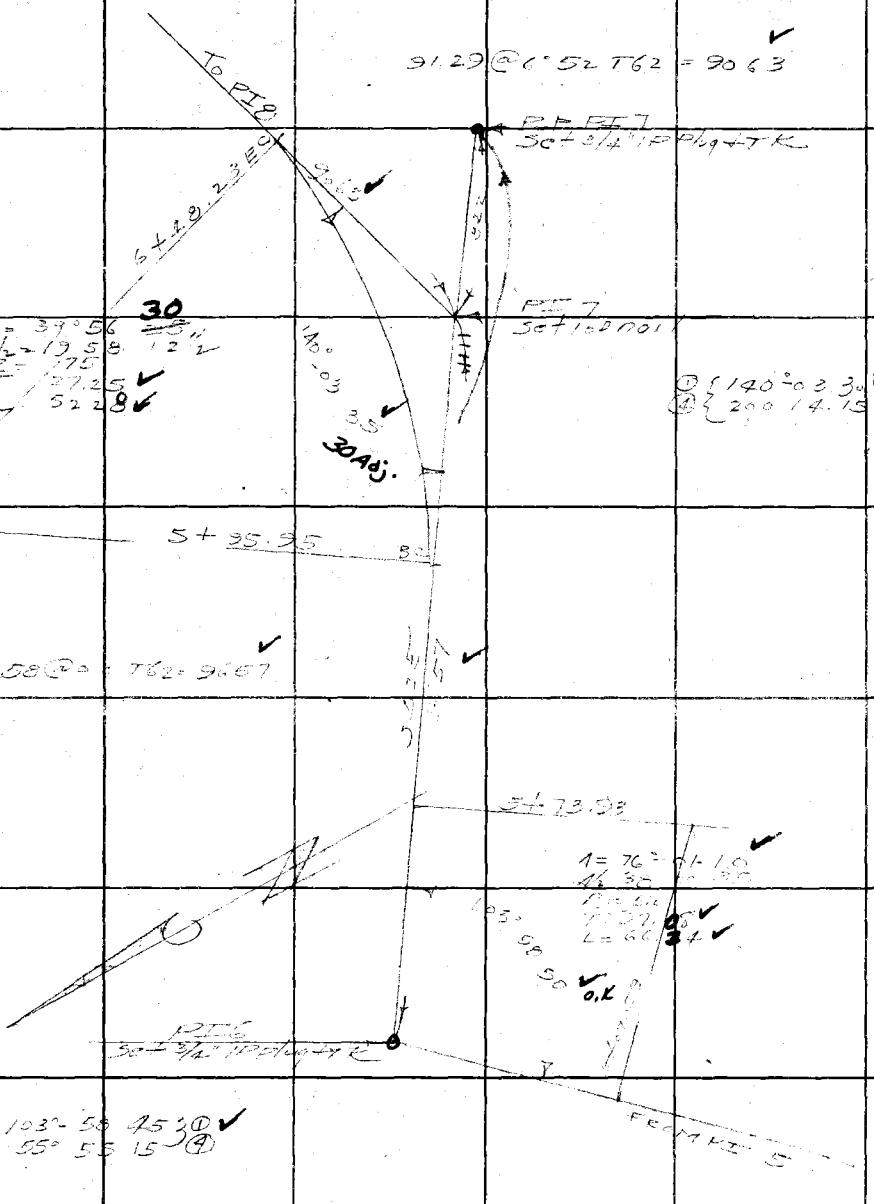

Cont from top page 87

RETURN TO
LOS ANGELES COUNTY SURVEYOR
700 HALL OF RECORDS

Do not extend notes this side of this line

Note: ANY ADDITIONS OR CHANGES ON THIS SHEET MUST BE MADE OR CIRCLED IN Red Ink WITH DATE AND NAME OF PERSON MAKING CHANGE.

Notes Ck'd by McPherson	Survey of Baller F.T.T.	F.B. 564	Pg. 89
Map No. B-1053	W. O. 8081 Tape No ____ St'd 94 of.		
Office Work F. A. W.	Surveyed by Stevenson		
Checked Blackmer	Notes T.J.S. Date 2-26-35		
Date Feb 1936	Indexed A. C. Johnson		

Note: ANY ADDITIONS OR CHANGES ON THIS SHEET MUST BE MADE OR CIRCLED IN Red Ink WITH DATE AND NAME OF PERSON MAKING CHANGE.

Do not extend notes this side of this line

RETURN TO
LOS ANGELES COUNTY SURVEYOR
700 HALL OF RECORDS

FORM 247 5M 2-34

93.49 @ 00 T62° = 93.48

299 T1 Cole

Post 9B
Set 1x2 TK

67.34

133°-10-35 O.K

Post 9A
Set 1x2 TK

① 133°-10 30
② 172°-42 30

57°46 45
231 07 15

A 169°02 40"
A/2 84°31-17 1/2
R 36
T 31.28
L 88.51

67.35 @ 00 T62 67.34

103.62 @ 4°30 T62 103.29

+37.97

A = 42°-18-50
A/2 21° 09 25
R 75
T 29.03
L 55.39

137°-41-15 ①
190° 44 30 ②

Pt 8
Set 1x2 TK

100.K

From Pt 7

Cont from to page 88



F.B. 564 PG. 90

Con't to bot page 91

91.15 @ 3°-27 T62 90.98

To PI 11

90.98

PI 11
Set 1x2 TK

① 105° 30 15
④ 62° 01 15

Δ = 74°-29-40
Δ/2 37-14 50
R 60
T 78.07 T=45.62
T 45.62 L=78.01

10+97.94

105°-30-20 o.k.

10+79.93 BC

141.64

141.64 @ 00 T62 141.6

9+53.49

Δ = 43°-02 30
Δ/2 21° 31 17 1/2
R = 75
T 29.58
L 56.34

136°-57 30 ①
187° 47 30 ④

PI 10
Set 1x2 TK

136° 57' 25"
30 Adj

8+71.45

FC PI 9

Con't from top page

RETURN TO
LOS ANGELES COUNTY SURVEYOR
700 HALL OF RECORDS

Do not extend notes this side of this line

Note: ANY ADDITIONS OR CHANGES ON THIS SHEET MUST BE MADE OR CIRCLED IN Red Ink WITH DATE AND NAME OF PERSON MAKING CHANGE.

Notes Ck'd by McPherson	Survey of Baller FTT	F.B. 564	Pg. 91
Map No. B-1053	W. O. [illegible] Tape No [illegible] St'd [illegible] OF.		
Office Work F. A. W.	Surveyed by Stevenson		
Checked Blackmer	Notes F J S Date 2-26 35		
Date Feb. 1936	Indexed A. C. Johnson		

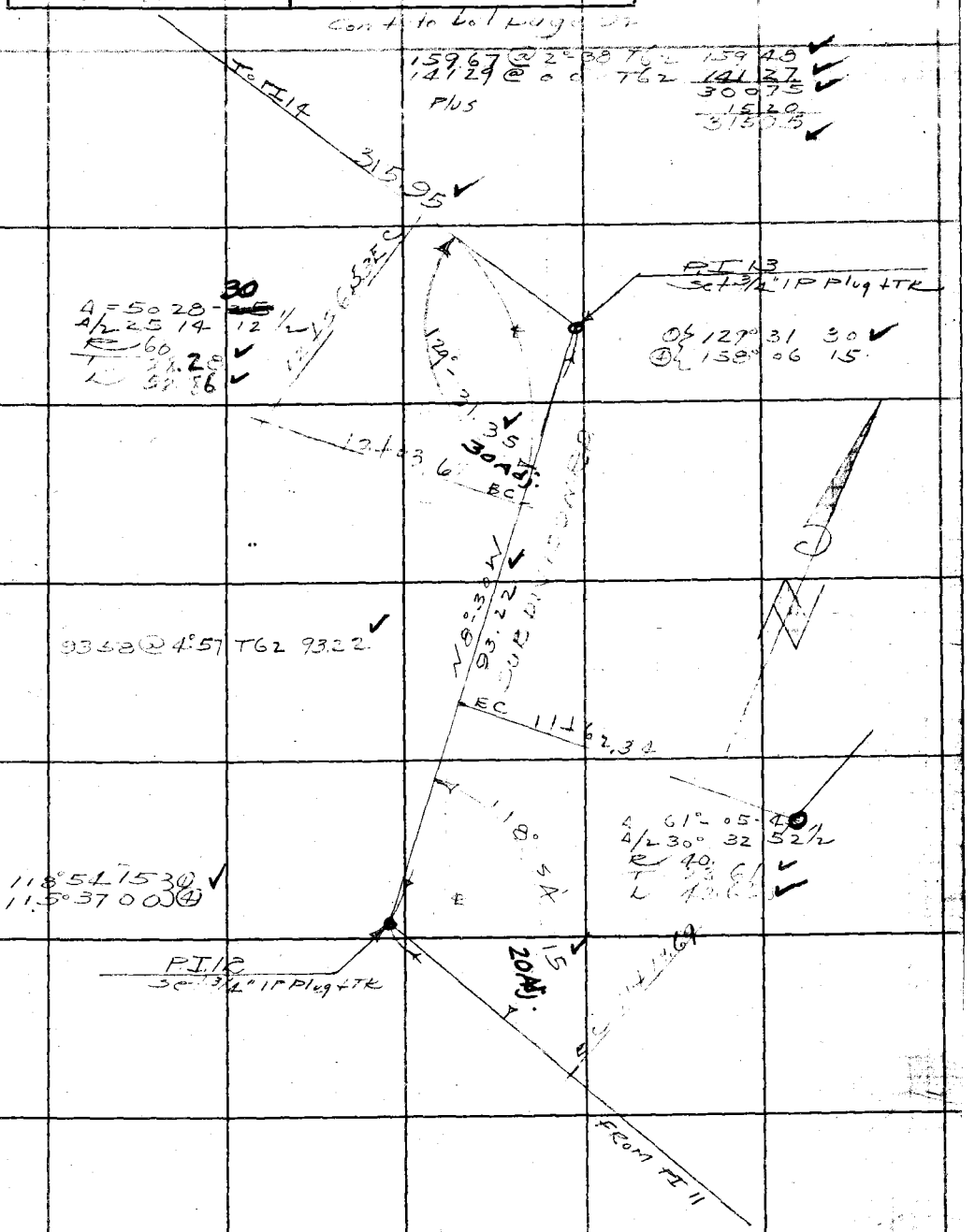

Note: ANY ADDITIONS OR CHANGES ON THIS SHEET MUST BE MADE OR CIRCLED IN Red Ink WITH DATE AND NAME OF PERSON MAKING CHANGE.

Do not extend notes this side of this line

RETURN TO
LOS ANGELES COUNTY SURVEYOR
700 HALL OF RECORDS

FORM 247 5M 2-34

Cont to bot page 93

F.B. 564 PG. 92

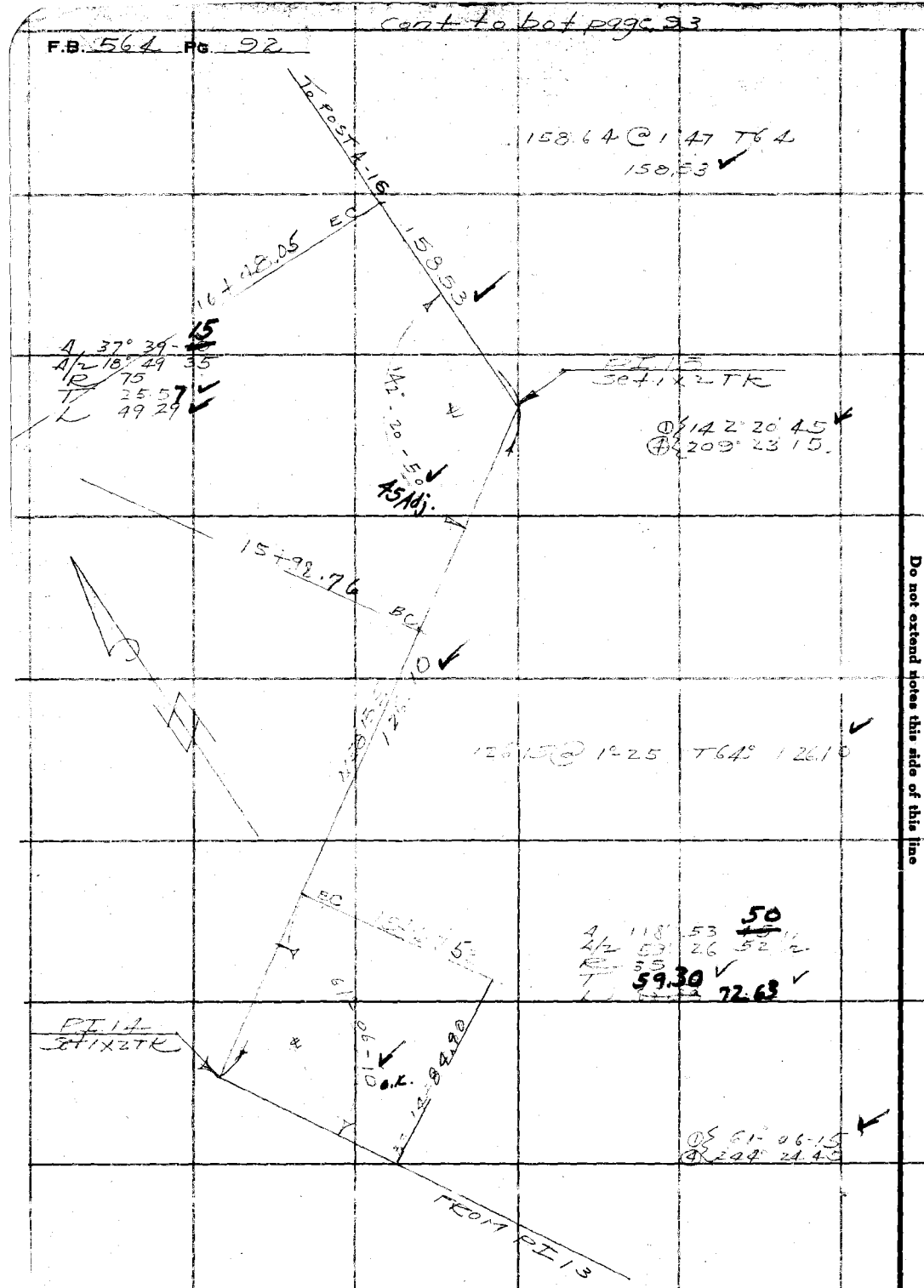

Cont from top page 91

RETURN TO
LOS ANGELES COUNTY SURVEYOR
700 HALL OF RECORDS

Do not extend notes this side of this line

Note: ANY ADDITIONS OR CHANGES ON THIS SHEET MUST BE MADE OR CIRCLED IN Red Ink WITH DATE AND NAME OF PERSON MAKING CHANGE.

Notes Ck'd by McPherson	Survey of Baller FTT	F.B. 564	Pg. 93
Map No. B-1053	W. O. 808 Tape No 25 St'd 84 °F.		
Office Work F. A. W.	Surveyed by Stevenson		
Checked Blackmer	Notes [illegible] Date 2-27-35		
Date Feb. 1936	Indexed A. C. Johnson		

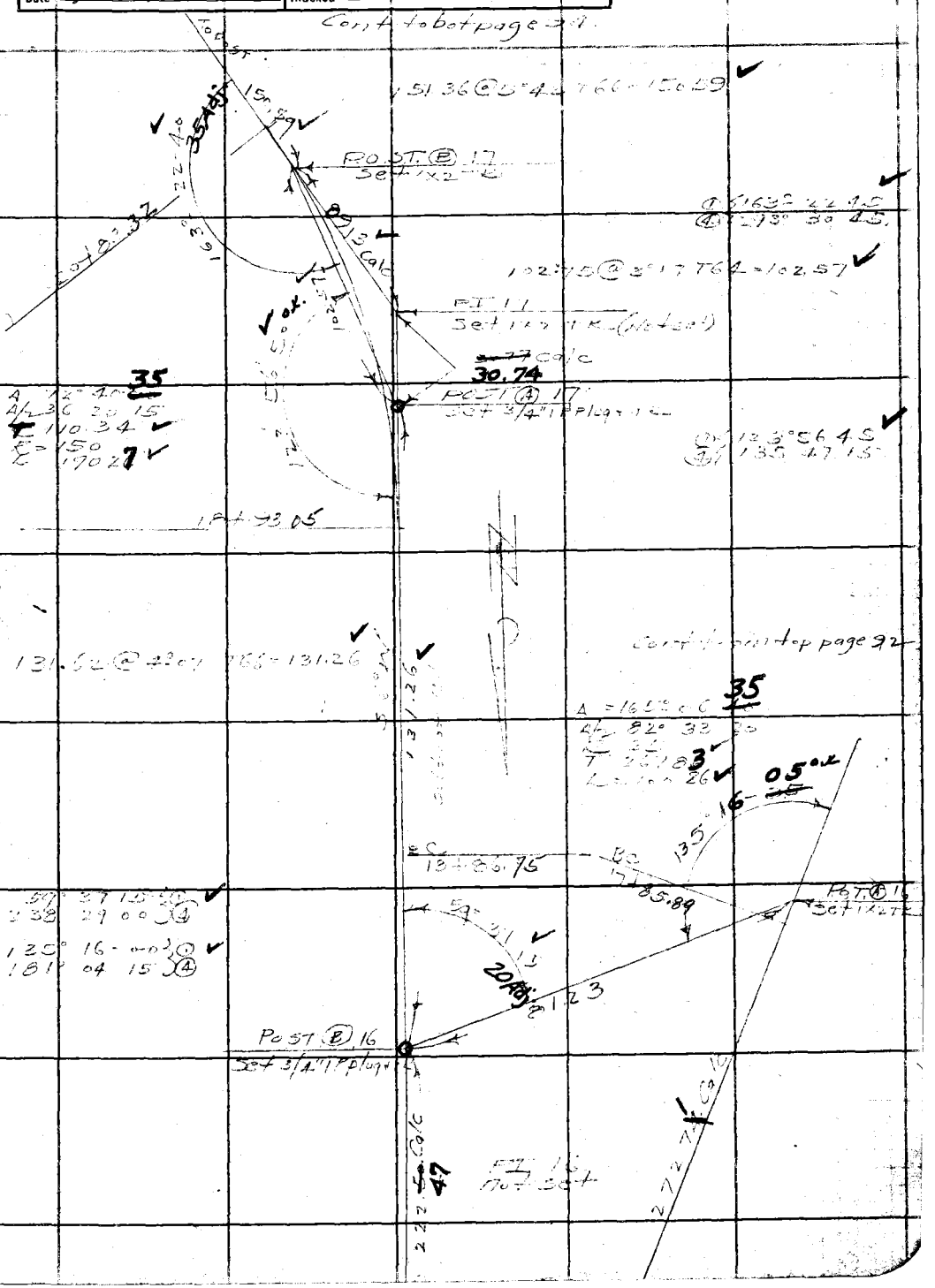

Note: ANY ADDITIONS OR CHANGES ON THIS SHEET MUST BE MADE OR CIRCLED IN Red Ink WITH DATE AND NAME OF PERSON MAKING CHANGE.

Do not extend notes this side of this line

RETURN TO
LOS ANGELES COUNTY SURVEYOR
700 HALL OF RECORDS

FORM 247 5M 2-34

Cont to bot page 95

106.52 @ 3°55 T66
= 106.37 ✓

129° 09 - 45 } D
156° 38 45 } ④ ✓

273.36 @ 4°45 T66' = 273.38 ✓

68.25 @ 5°05 T60 = 68.47

A = 133 57 - 35
A/2 = 66 58 45
R = 40
T = 94.14 ✓
L = 93.52 ✓

118° 17 - 45 } ①
113° 18 45 } ④ ✓

107° 42 45 } ①
70° 51 15 } ④ ✓

Cont from top page 93

RETURN TO
LOS ANGELES COUNTY SURVEYOR
700 HALL OF RECORDS

Do not extend notes this side of this line

Note: ANY ADDITIONS OR CHANGES ON THIS SHEET MUST BE MADE OR CIRCLED IN **Red Ink** WITH DATE AND NAME OF PERSON MAKING CHANGE.

Notes Ck'd by McPherson	Survey of 1 Baller FTI		F.B. 564 Pg. 98
Map No. B-1053	W. O.	Tape No 2 St'd 84 of.	
Office Work E. A. W.	Surveyed by Stevenson		
Checked Blackmer	Notes T J S	Date 2-27-35	
Date Feb. 1936	Indexed A. C. Johnson		

cont to bot page 96

16556 @ 00 T 70° 16.554

2237 @ 9°38 T 62° 121.12

4500 @ 18°13 = 42.73

PI 21
Set 1x2 TK

103° 24' 03"
53° 36' 15"

84° 20' 30" ①
337° 21' 45" ④ FD 1x2 TK

#33

3 00.57 @ 7°12 T 66° 2981.7
Plus

619
30+36

To PI 22

EC 29+19.96

10 Adj.

A 76° 35' 50"
A/2 38° 17' 57½"
R 60
T 47.38
L 80.21

20 Adj.

Set 1x2 TK
29+10.75

BC

#32 FD 1x2 TK

#30 FD 1x2 TK

Random Sec Line
20-21 Per FB 93
PI 34

EC 27+02.36

35 Adj.

A 65° 52' 25"
A/2 32° 56' 15"
R 75
T 48.59
L 86.23

114° 07' 30" ①
96° 30' 00" ④

PI 20
Set 1x2 TK

114° 07'

26+16.13

BC

FROM PI 19

cont from top page 94

Note: ANY ADDITIONS OR CHANGES ON THIS SHEET MUST BE MADE OR CIRCLED IN Red Ink WITH DATE AND NAME OF PERSON MAKING CHANGE.

Do not extend notes this side of this line

RETURN TO
LOS ANGELES COUNTY SURVEYOR
700 HALL OF RECORDS

FORM 247 5M 2-34

Cont. to bot page 97

F.B. 564 PG. 96

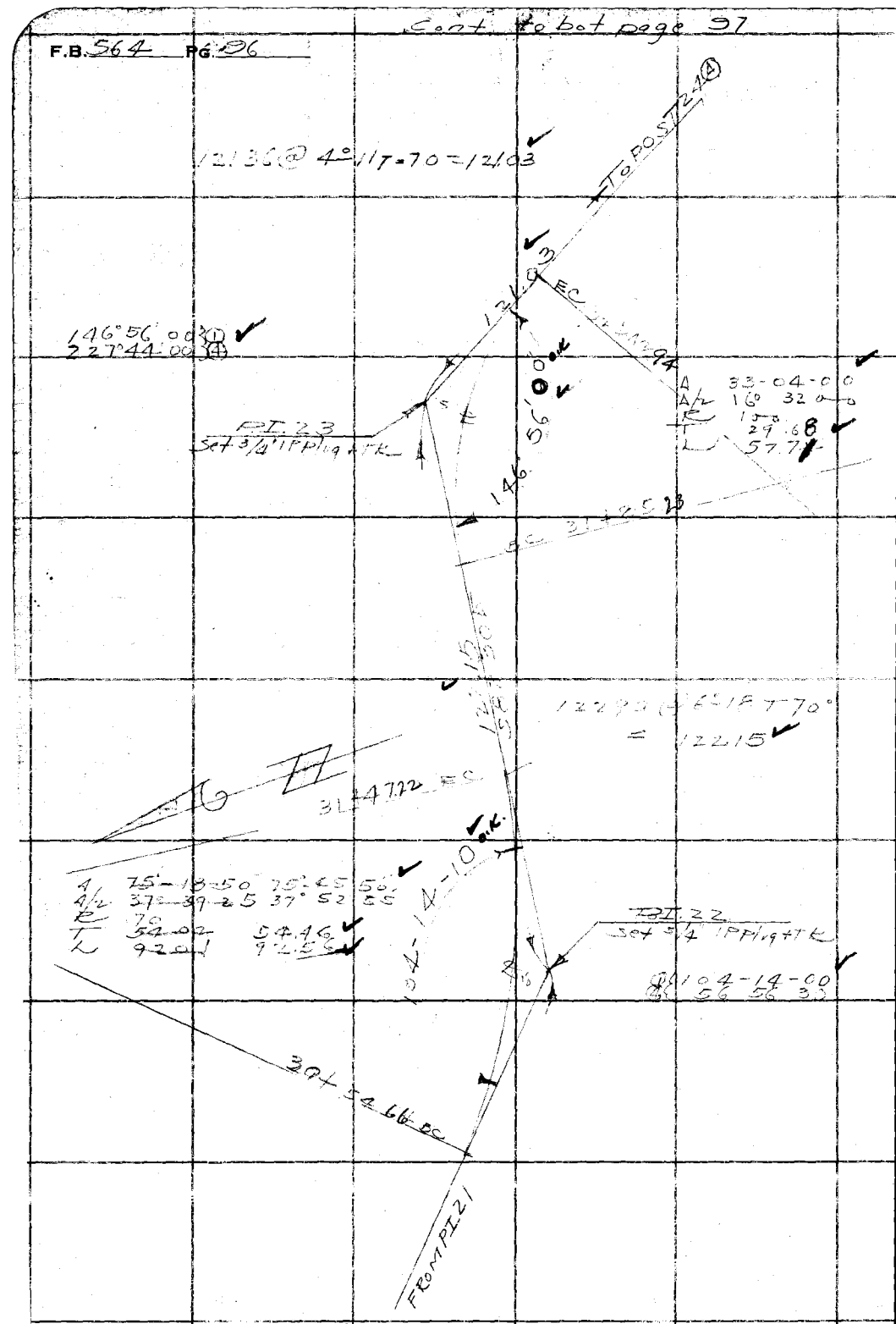

cont from top page 95

RETURN TO
LOS ANGELES COUNTY SURVEYOR
700 HALL OF RECORDS

Do not extend notes this side of this line

Note: ANY ADDITIONS OR CHANGES ON THIS SHEET MUST BE MADE OR CIRCLED IN Red Ink WITH DATE AND NAME OF PERSON MAKING CHANGE.

Notes Ck'd by McPherson	Survey of Baller ETT	F.B. 564	Pg. 97
Map No. B-1053	W. O. Tape No 5 St'd 84 °F.		
Office Work F. A. W.	Surveyed by Stevenson		
Checked Blackmer	Notes T.J.S. Date 7-27-35		
Date Feb 1936	Indexed A. C. Johnson		

Cont to bot page 98

A 63°-31-00 ✓
A/2 31° 45 30
R 150
T 92 85 ✓
L 166 29 ✓

PT. 25
Set 1x2TK

116 29 00 ① ✓
105 56 00 ④

173.79 @ 4°-31 T 70 = 179.21 ✓

99.97 @ 3°-49 T 70
= 99.74 ✓
Cont from top page 96

A 118°-07-05"
A/2 57° 03 30
R 75
T 125.11 ✓
L 79.61 154.62 ✓

FROM PT 23

33+04.67

119°-29-15 ✓

122°-23 45 40 Adj

① 122° 23 45 ✓
④ 129° 35 00

119°-29 15 ① ✓
117° 57 00 ④

POST 24 Ⓑ
Set 1x2TK

POST 24 Ⓐ
Set 1x2TK

99.74 ✓

Curve #2 L

Note: ANY ADDITIONS OR CHANGES ON THIS SHEET MUST BE MADE OR CIRCLED IN Red Ink WITH DATE AND NAME OF PERSON MAKING CHANGE.

Do not extend notes this side of this line

RETURN TO
LOS ANGELES COUNTY SURVEYOR
700 HALL OF RECORDS

FORM 247 5M 2-34

F.B. 564 Pg. 98

con't to bot page 99

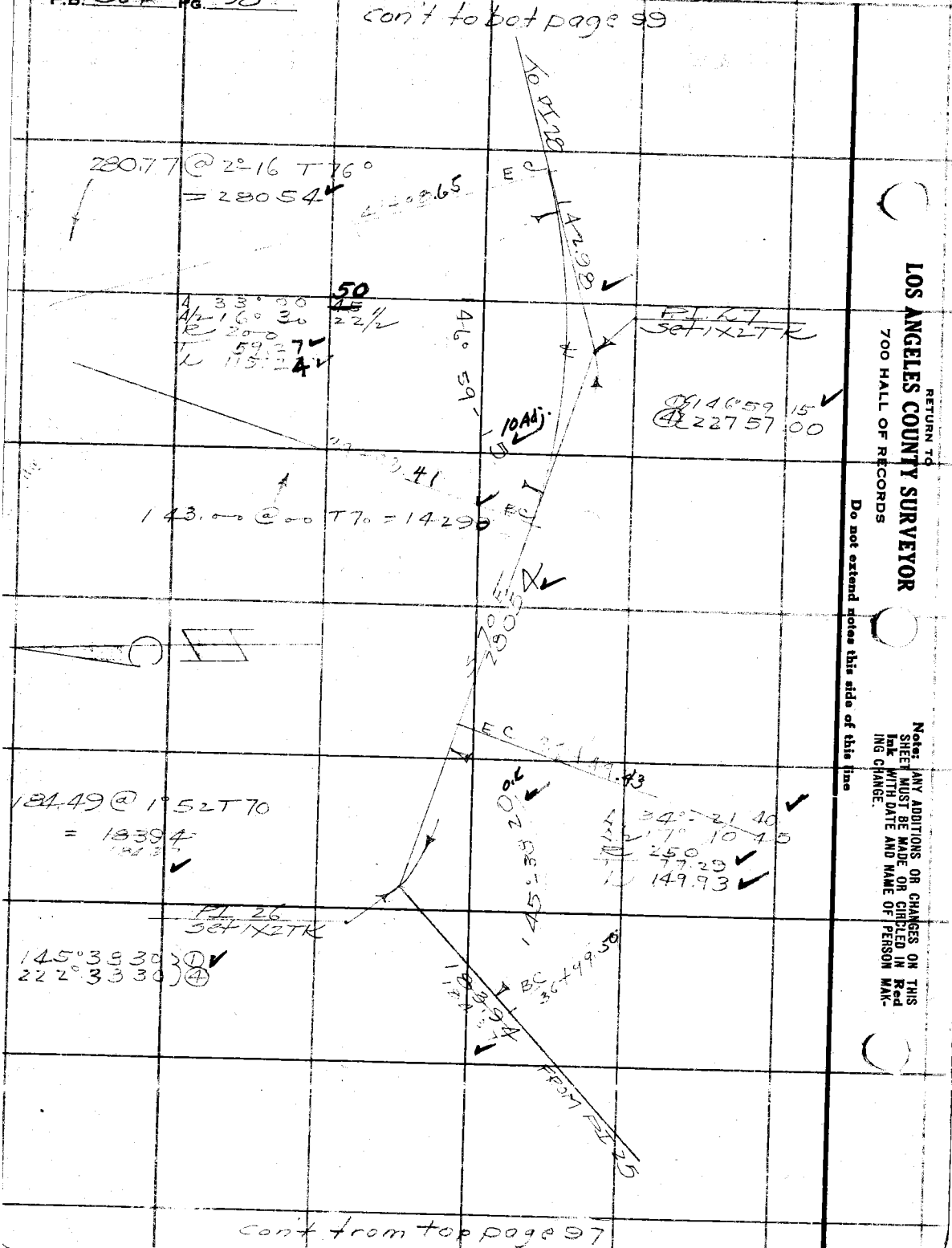

cont from top page 97

RETURN TO
LOS ANGELES COUNTY SURVEYOR
700 HALL OF RECORDS

Do not extend notes this side of this line

Note: ANY ADDITIONS OR CHANGES ON THIS SHEET MUST BE MADE OR CIRCLED IN Red Ink WITH DATE AND NAME OF PERSON MAKING CHANGE.

Notes Ck'd by McPherson	Survey of Baller FTL		F.B. 564 Pg. 99
Map No. B-1053	W. O.	Tape No	St'd 84 °F.
Office Work F. A. W.	Surveyed by Stevenson		
Checked Blackmer	Notes T J S	Date 2-27-35	
Date Feb 1936	Indexed A. C. Johnson		

Con't to bot page 100

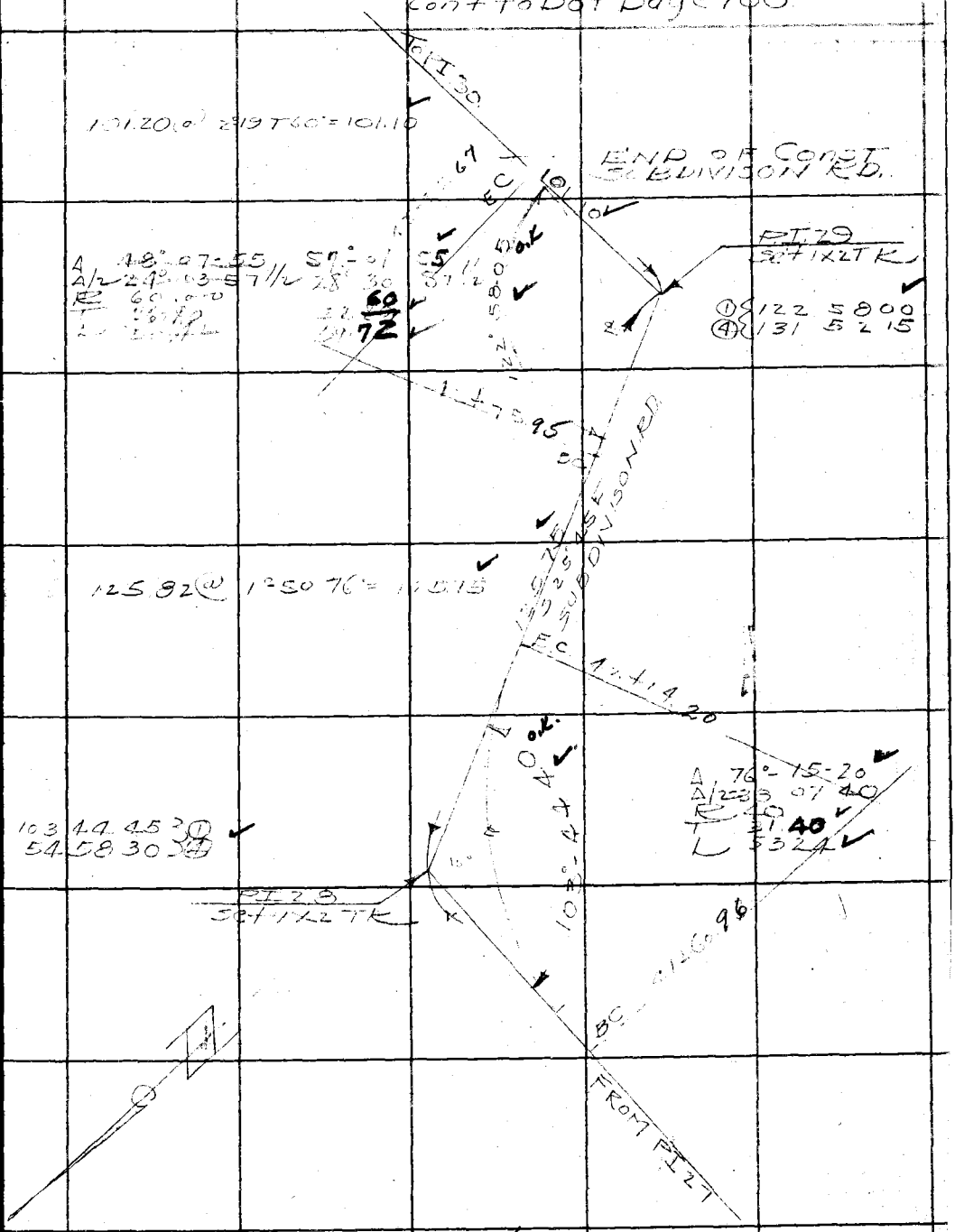

Con't from top page 98

Note: ANY ADDITIONS OR CHANGES ON THIS SHEET MUST BE MADE OR CIRCLED IN Red Ink WITH DATE AND NAME OF PERSON MAKING CHANGE.

Do not extend notes this side of this line

RETURN TO
LOS ANGELES COUNTY SURVEYOR
700 HALL OF RECORDS

FORM 247 5M 2-34

F.B. 564 Pg. 100

Cont to bot page 101

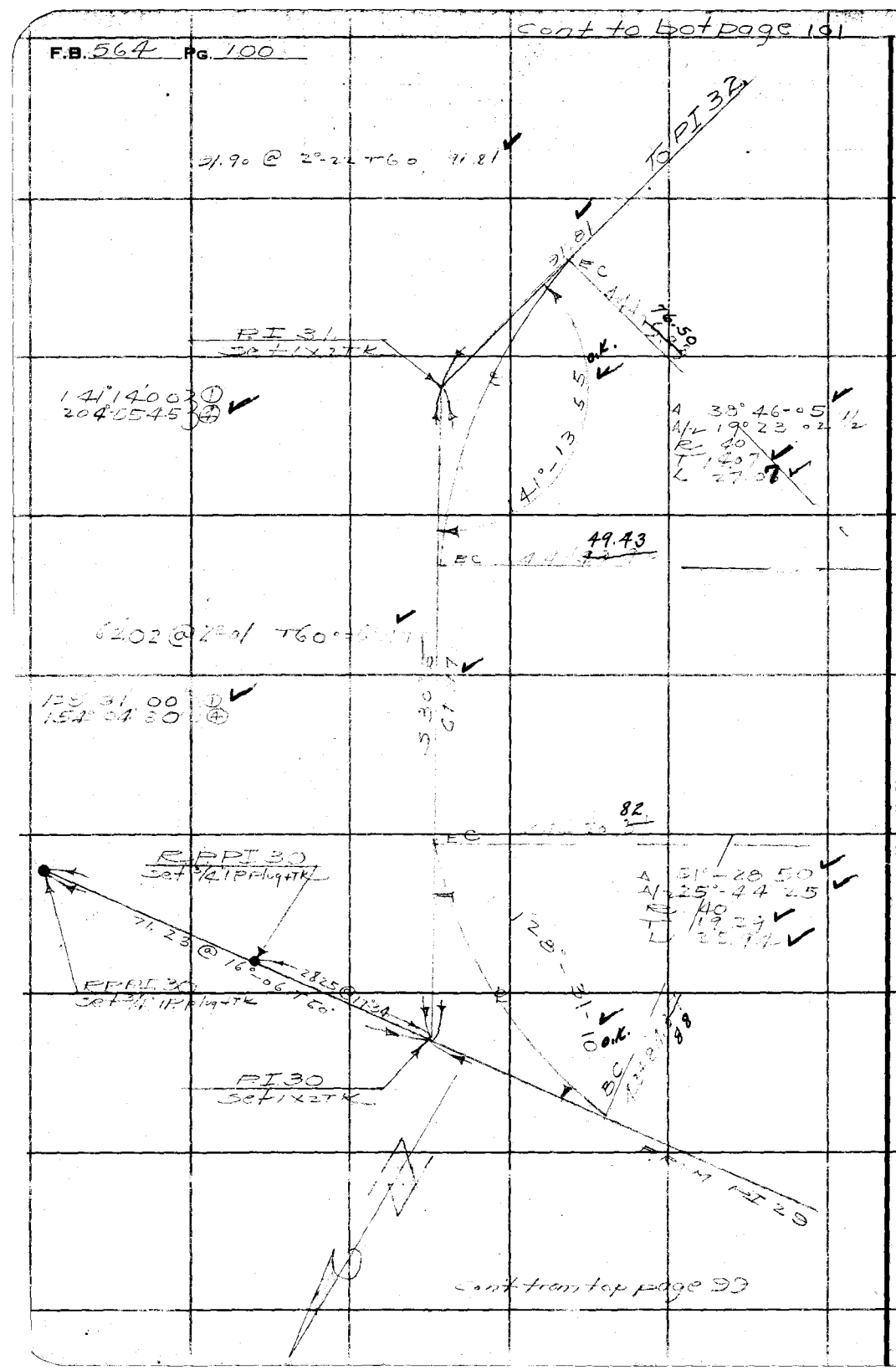

RETURN TO
LOS ANGELES COUNTY SURVEYOR
700 HALL OF RECORDS

Do not extend notes this side of this line

Note: ANY ADDITIONS OR CHANGES ON THIS SHEET MUST BE MADE OR CIRCLED IN Red Ink WITH DATE AND NAME OF PERSON MAKING CHANGE.

Notes Ck'd by	McPherson	Survey of	Valley Fill
Map No.	B-1053	W. O.	3851 Tape No 25 St'd [illegible] of.
Office Work	F. A. W.	Surveyed by	Stevenson
Checked	Blackmer	Notes	T.J.S. Date 2-28-35
Date	Feb. 1936	Indexed	A. C. Johnson

F.B. 364 Pg. 101

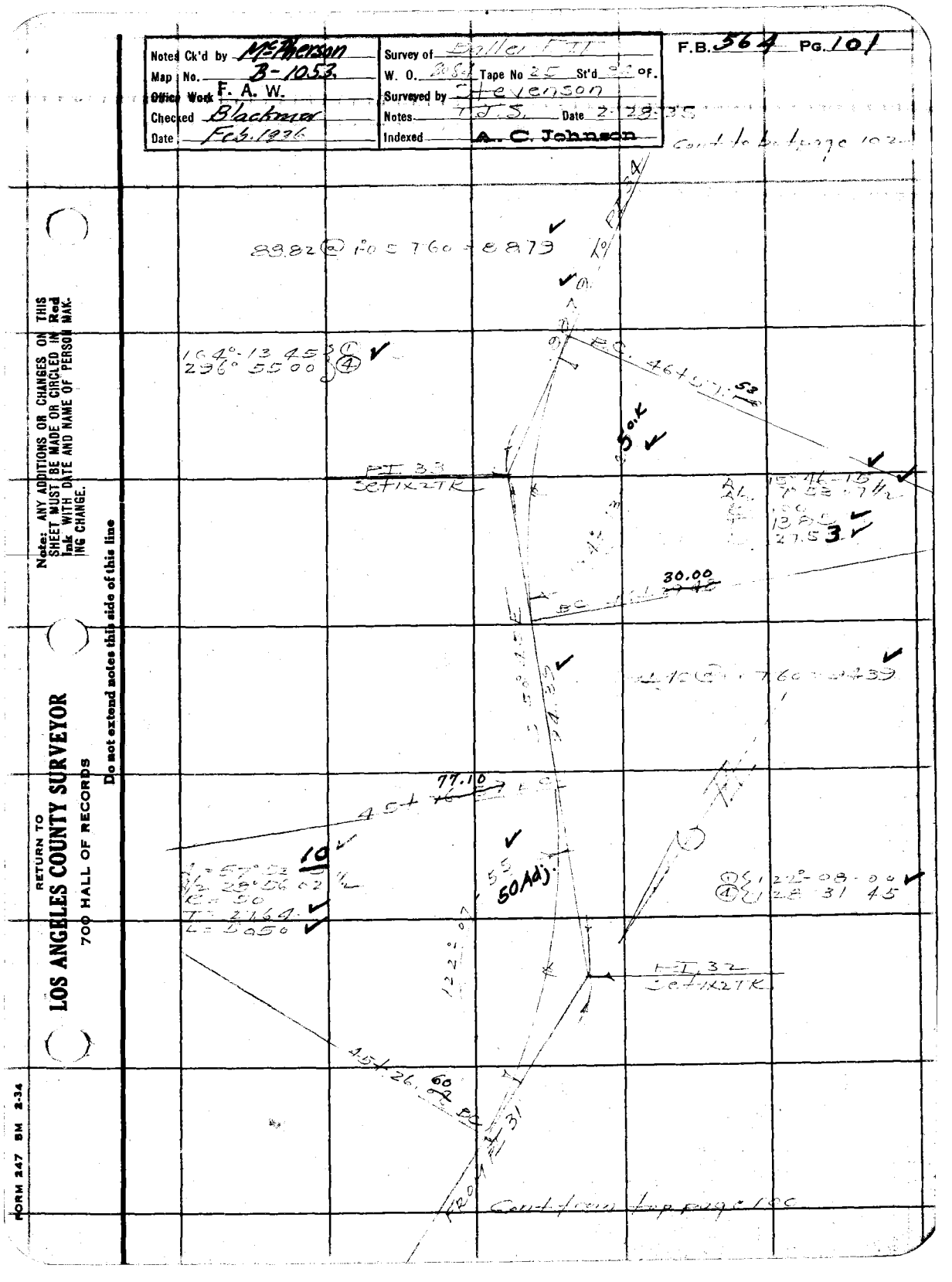

RETURN TO
LOS ANGELES COUNTY SURVEYOR
700 HALL OF RECORDS

Note: ANY ADDITIONS OR CHANGES ON THIS SHEET MUST BE MADE OR CIRCLED IN Red Ink WITH DATE AND NAME OF PERSON MAKING CHANGE.

Do not extend notes this side of this line

FORM 247 BM 2-34

F.B. 564 PG. 102

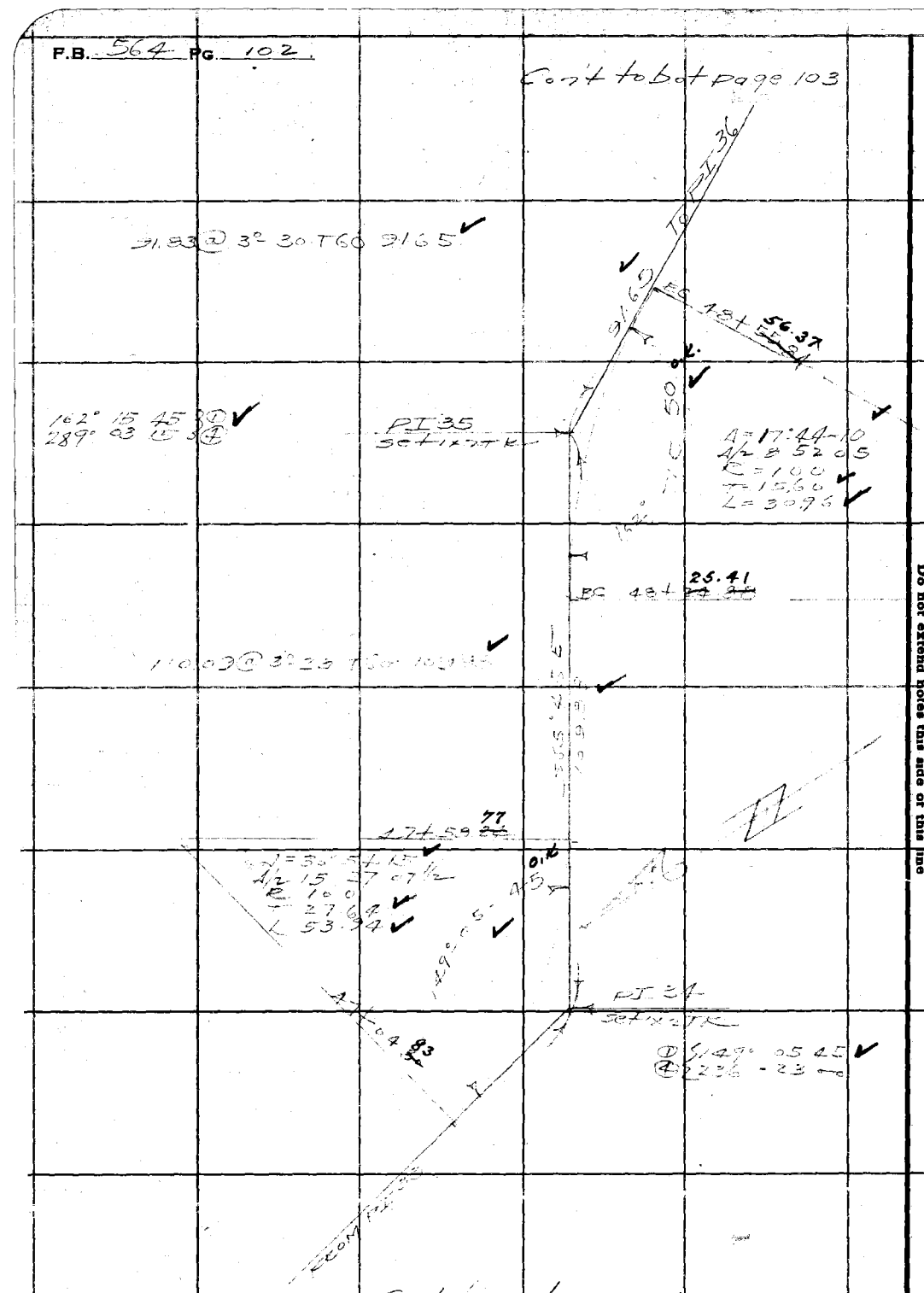

RETURN TO
LOS ANGELES COUNTY SURVEYOR
700 HALL OF RECORDS

Do not extend notes this side of this line

Note: ANY ADDITIONS OR CHANGES ON THIS SHEET MUST BE MADE OR CIRCLED IN Red Ink WITH DATE AND NAME OF PERSON MAKING CHANGE.

Notes Ck'd by McPherson	Survey of Dalton F.D.
Map No. B-1053	W. O. [illegible] Tape No [illegible] St'd [illegible] OF.
Office Work F. A. W.	Surveyed by [illegible]
Checked Blackmer	Notes [illegible] Date 2-28-35
Date Feb 1925	Indexed A. C. Johnson

F.B. 564 Pg. 103

Cont to bot page 104

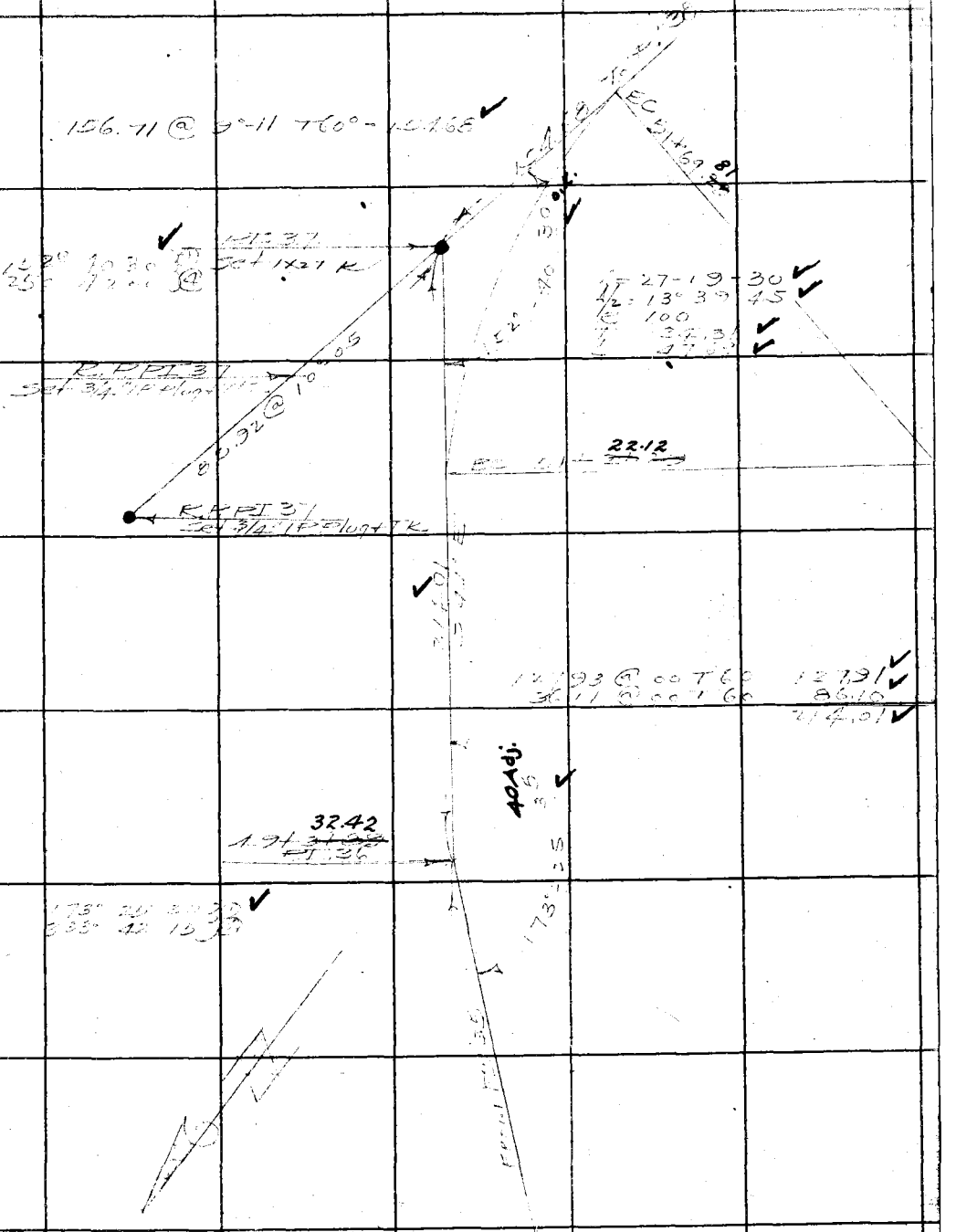

Note: ANY ADDITIONS OR CHANGES ON THIS SHEET MUST BE MADE OR CIRCLED IN Red Ink WITH DATE AND NAME OF PERSON MAKING CHANGE.

Do not extend notes this side of this line

RETURN TO
LOS ANGELES COUNTY SURVEYOR
700 HALL OF RECORDS

FORM 247 SM 2-34

F.B. 56[illegible] PG. 104

Cont to bot page 105

169.02 @ 79.15 T60 = 167.64

To PI 40

167.64

90

148° 42 15

234° 49 00

A = 31° 17-45

A/2 = 15° 38 52½

R = 10

T = 28.01

L = 54.62

PI 39

Set 1X2 TK

148-42-15

O.K.

54+16.28

BC

145.08 @ 3° 28 T60

= 144.71

EC 53+32.93

O.K.

A = 18°-56-10

A/2 = 9° 28 05

R = 200

T = 33.35

L = 66.10

161°-03 45

234°-16 15

83

52+66.83

EC

Cont from top Page 103

RETURN TO

LOS ANGELES COUNTY SURVEYOR

700 HALL OF RECORDS

Do not extend notes this side of this line

Note: ANY ADDITIONS OR CHANGES ON THIS SHEET MUST BE MADE OR CIRCLED IN **Red Ink** WITH DATE AND NAME OF PERSON MAKING CHANGE.

Notes Ck'd by	McPherson	Survey of	
Map No.	B-1053	W. O.	Tape No St'd OF.
Office Work	F. A. W.	Surveyed by	
Checked	Blackmar	Notes	Date
Date	Feb. 1936	Indexed	A. C. Johnson

F.B. 564 PG. 105

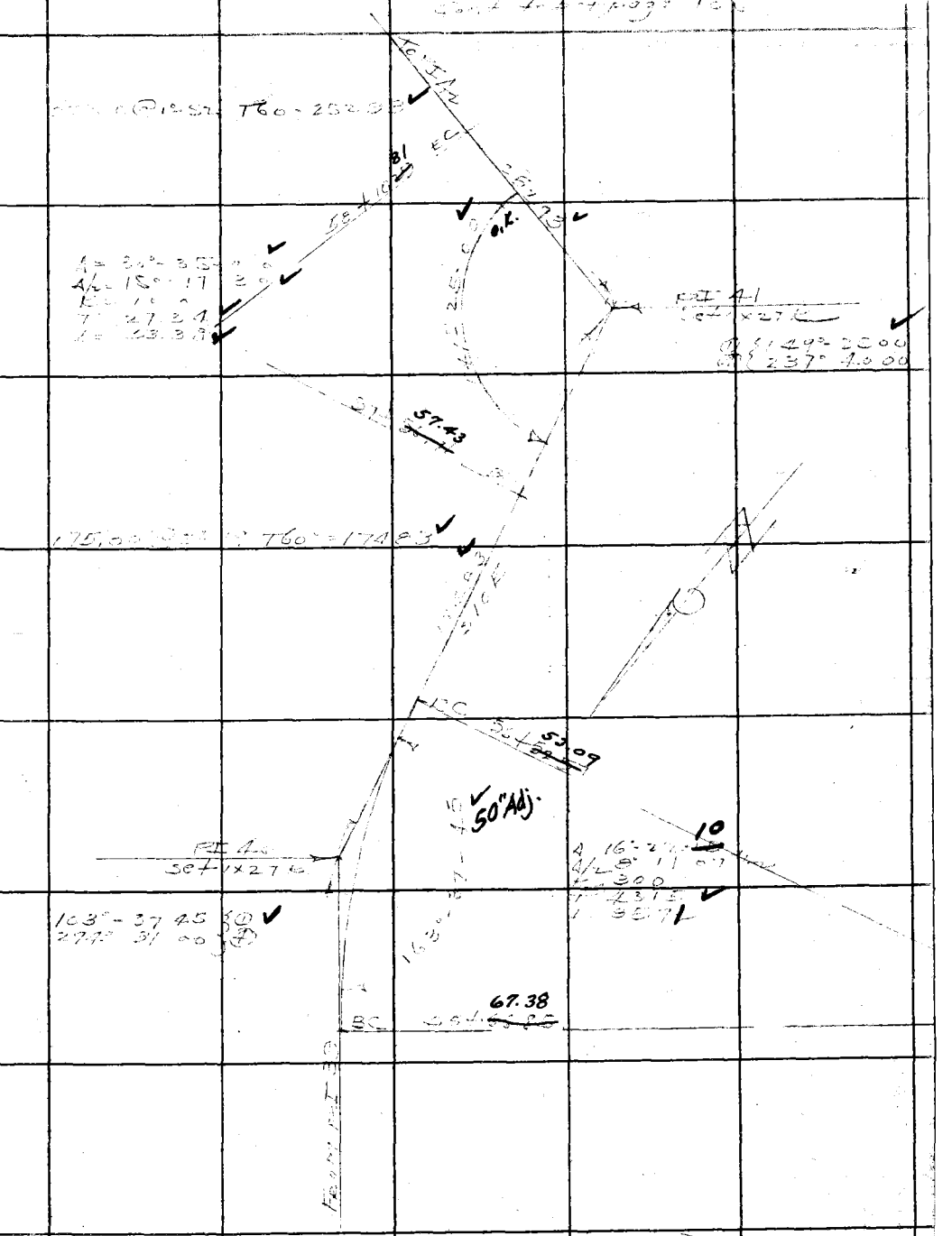

Note: ANY ADDITIONS OR CHANGES ON THIS SHEET MUST BE MADE OR CIRCLED IN Red Ink WITH DATE AND NAME OF PERSON MAKING CHANGE.

Do not extend notes this side of this line

RETURN TO
LOS ANGELES COUNTY SURVEYOR
700 HALL OF RECORDS

FORM 247 5M 2-34

F.B. 564 PG. 106

Cont to bot page 107

cont from top page 105

RETURN TO
LOS ANGELES COUNTY SURVEYOR
700 HALL OF RECORDS

Do not extend notes this side of this line

Note: ANY ADDITIONS OR CHANGES ON THIS SHEET MUST BE MADE OR CIRCLED IN **Red** Ink WITH DATE AND NAME OF PERSON MAKING CHANGE.

Notes Ck'd by McPherson	Survey of Baker PTT	F.B. 564 Pg. 107
Map No. B-1053	W. O. [illegible] Tape No [illegible] St'd [illegible] °F.	
Office Work F. A. W.	Surveyed by Stevenson	
Checked Blackmer	Notes T. J. S. Date [illegible]	
Date Feb. 193[illegible]	Indexed A. C. Johnson	

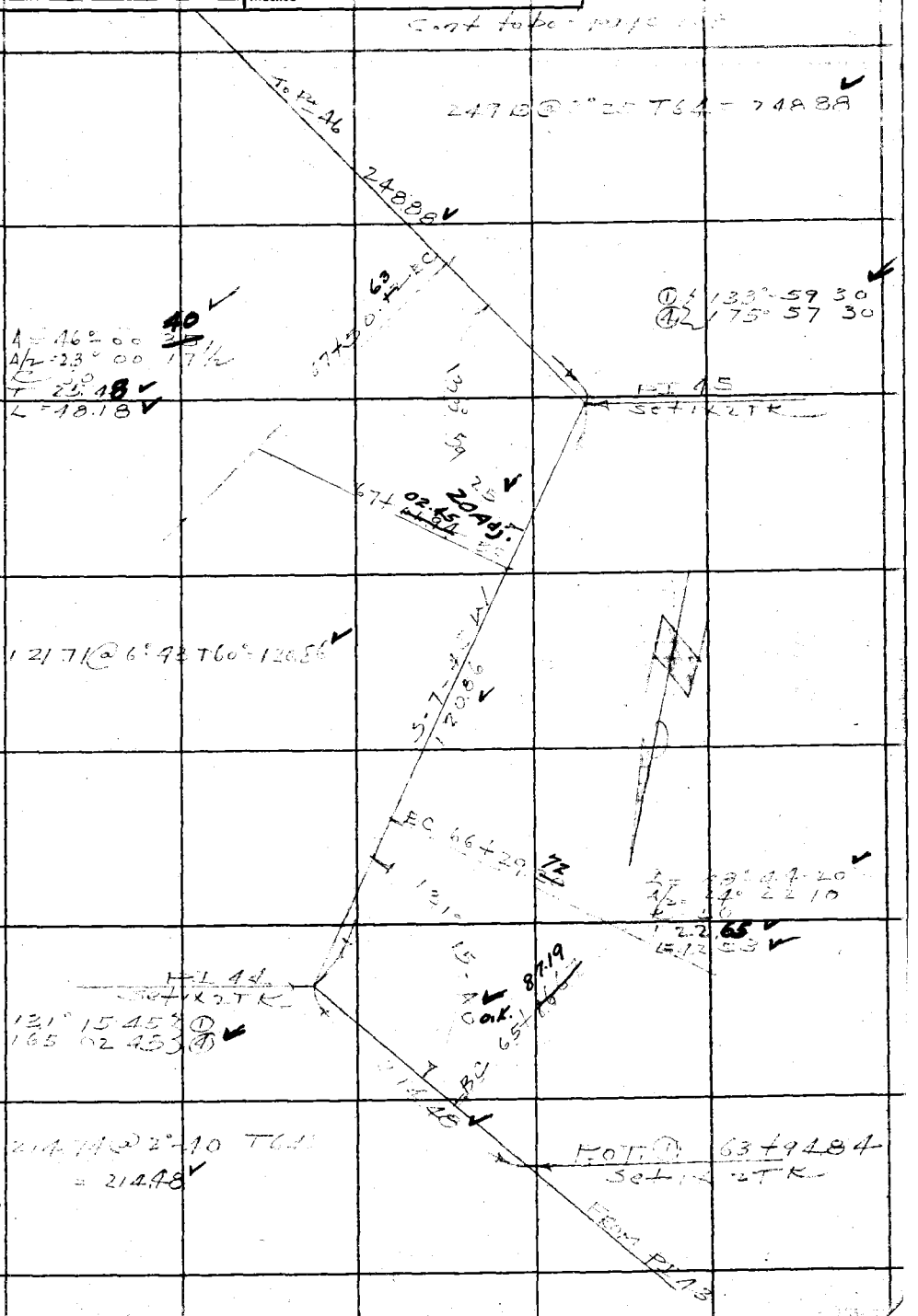

Note: ANY ADDITIONS OR CHANGES ON THIS SHEET MUST BE MADE OR CIRCLED IN Red Ink WITH DATE AND NAME OF PERSON MAKING CHANGE.

Do not extend notes this side of this line

RETURN TO
LOS ANGELES COUNTY SURVEYOR
700 HALL OF RECORDS

FORM 247 BM 2-34

F.B. 514 Pg. 108

cont to bot page 109

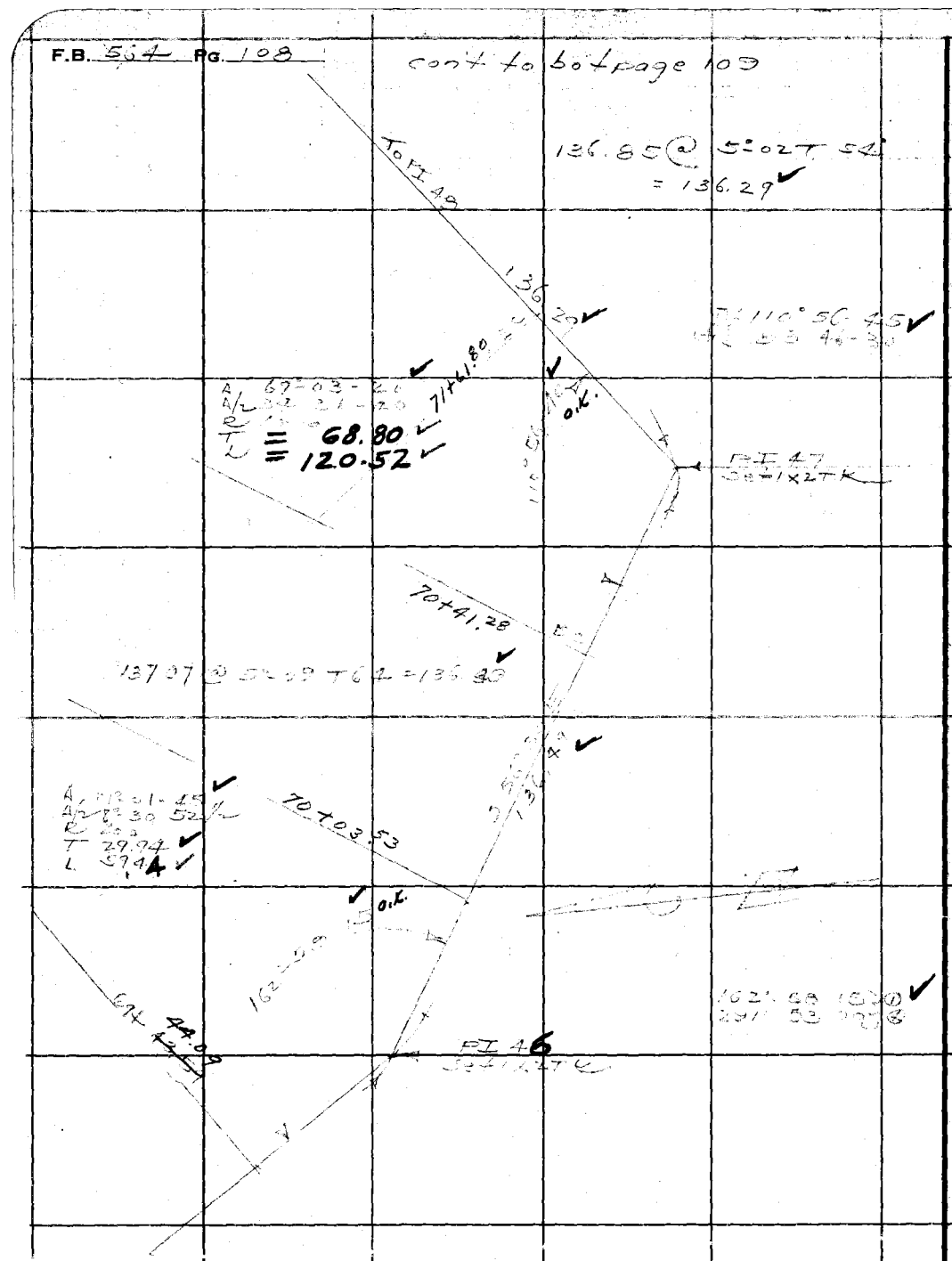

RETURN TO
LOS ANGELES COUNTY SURVEYOR
700 HALL OF RECORDS

Do not extend notes this side of this line

Note: ANY ADDITIONS OR CHANGES ON THIS SHEET MUST BE MADE OR CIRCLED IN Red Ink WITH DATE AND NAME OF PERSON MAKING CHANGE.

Notes Ck'd by McPherson	Survey of [illegible]	F.B. 564	Pg. 109
Map No. 8-1053	W. O.	Tape No	St'd [illegible] OF.
Office Work F. A. W.	Surveyed by [illegible]		
Checked Blackmer	Notes T.T.S.	Date	
Date Feb. 1936	Indexed A. C. Johnson		

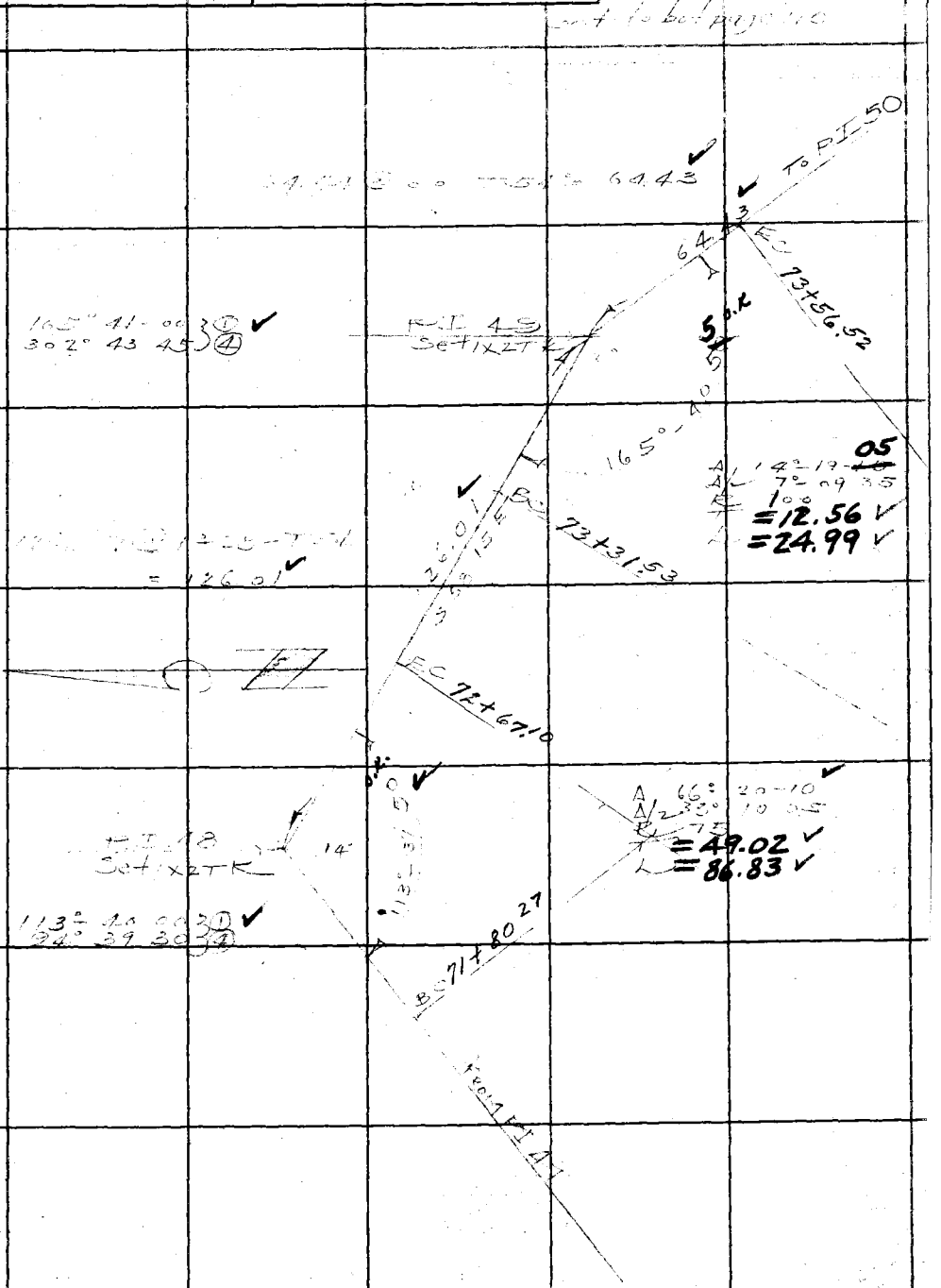

Cont from top page 108

Note: ANY ADDITIONS OR CHANGES ON THIS SHEET MUST BE MADE OR CIRCLED IN Red Ink WITH DATE AND NAME OF PERSON MAKING CHANGE.

Do not extend notes this side of this line

RETURN TO
LOS ANGELES COUNTY SURVEYOR
700 HALL OF RECORDS

FORM 247 5M 2-34

F.B. 564 PG. 110

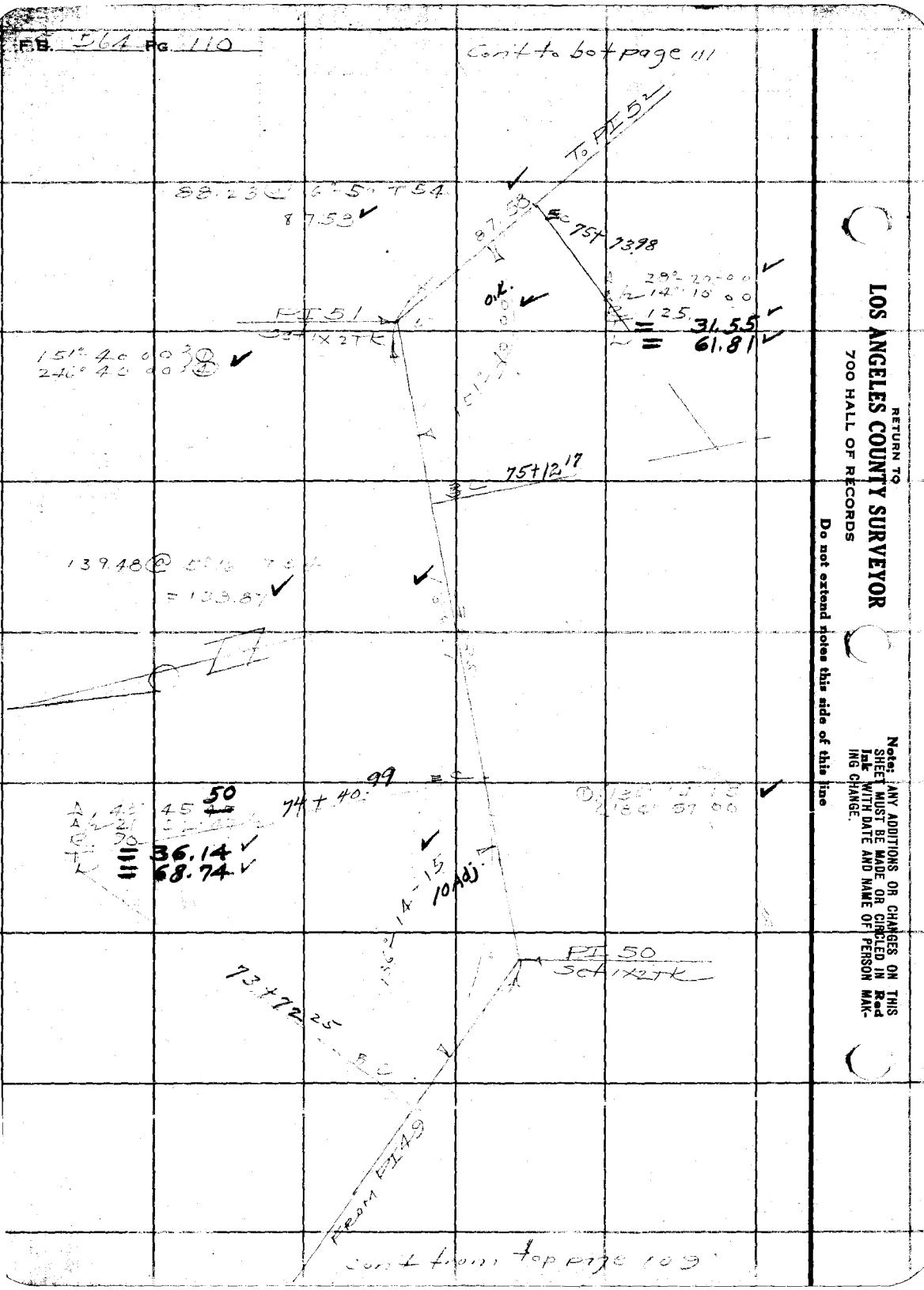

RETURN TO
LOS ANGELES COUNTY SURVEYOR
700 HALL OF RECORDS

Do not extend notes this side of this line

Note: ANY ADDITIONS OR CHANGES ON THIS SHEET MUST BE MADE OR CIRCLED IN Red Ink WITH DATE AND NAME OF PERSON MAKING CHANGE.

Notes Ck'd by McPherson	Survey of Baller [illegible]
Map No. B-1053	W. O. [illegible] Tape No [illegible] St'd [illegible] of.
Office Work F. A. W.	Surveyed by Stevenson
Checked Blackmer	Notes [illegible] Date 3-22-35
Date Feb. 1936	Indexed A. C. Johnson

F.B. 564 PG. 111

Con't to bot page 112

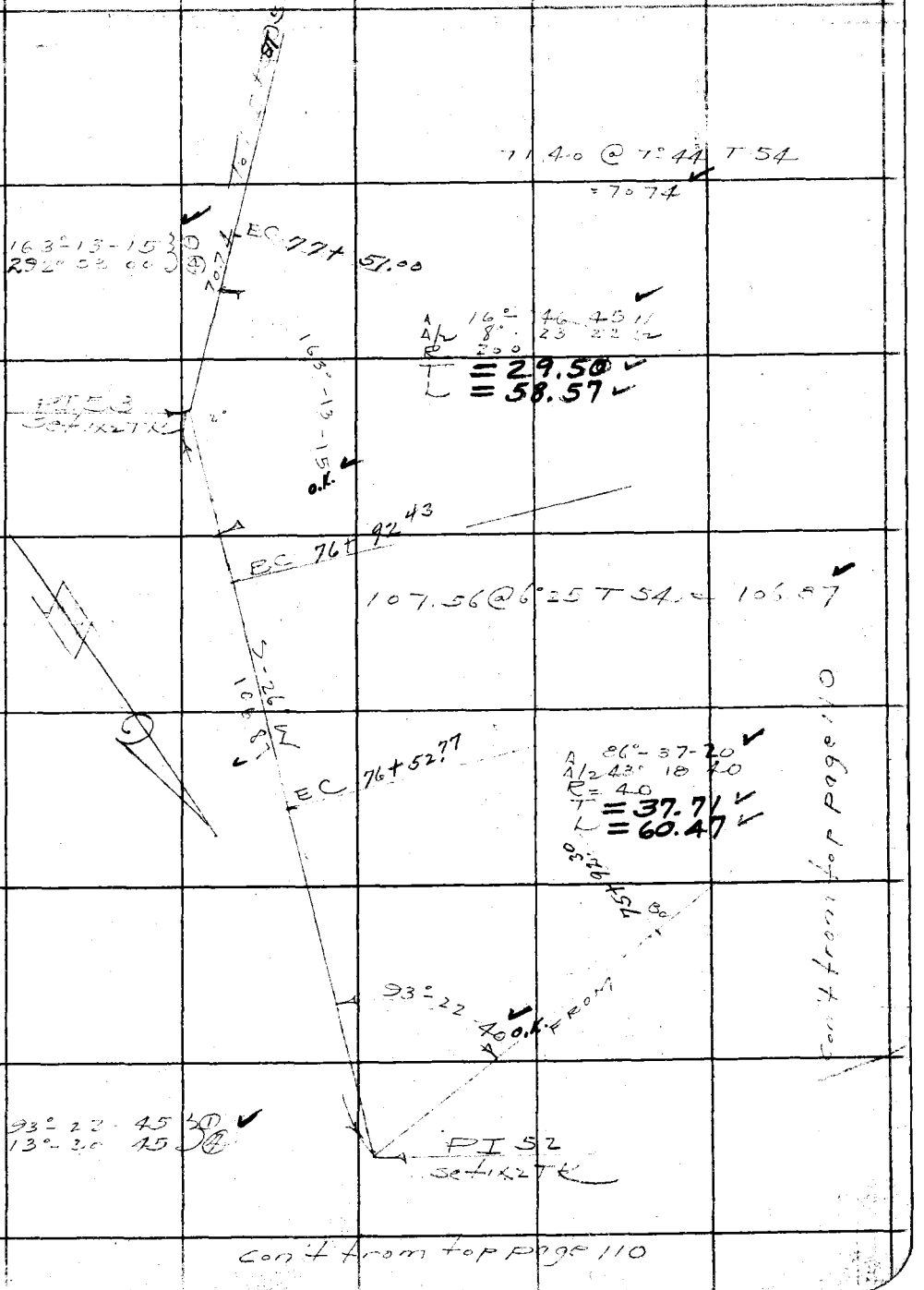

Con't from top page 110

Con't from top page 110

Note: ANY ADDITIONS OR CHANGES ON THIS SHEET MUST BE MADE OR CIRCLED IN Red Ink WITH DATE AND NAME OF PERSON MAKING CHANGE.

RETURN TO
LOS ANGELES COUNTY SURVEYOR
700 HALL OF RECORDS

Do not extend notes this side of this line

FORM 247 5M 2-34

F.B. 564 PG. 112

Cont to bk page 113

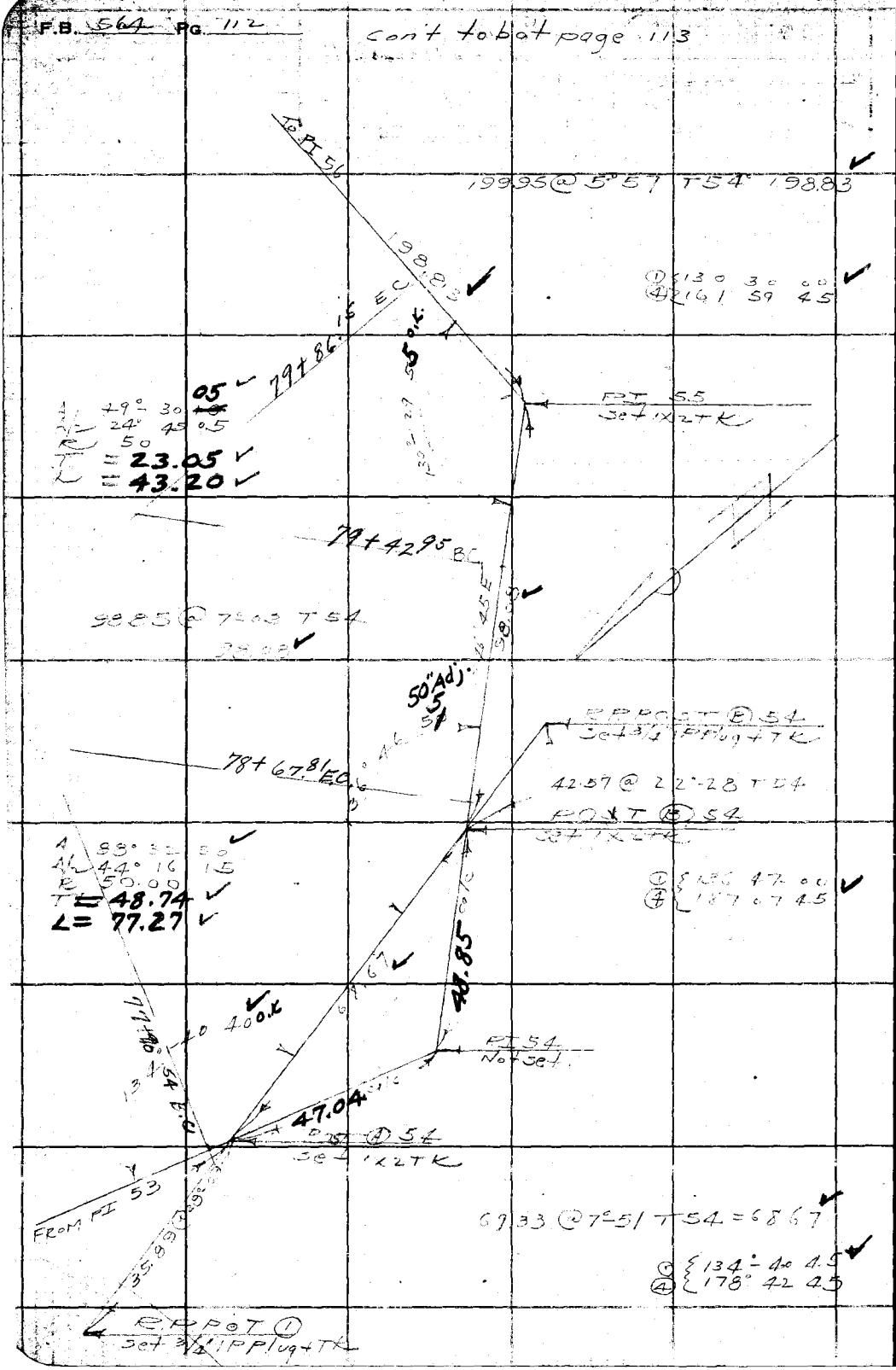

RETURN TO
LOS ANGELES COUNTY SURVEYOR
700 HALL OF RECORDS

Do not extend notes this side of this line

Notes: ANY ADDITIONS OR CHANGES ON THIS SHEET MUST BE MADE OR CIRCLED IN Red Ink WITH DATE AND NAME OF PERSON MAKING CHANGE.

Notes Ck'd by McPherson	Survey of Boller F.T.T.	F.B. 569	PG. 113
Map No. B-1053	W. O. 8084 Tape No 10 St'd 81 of.		
F. A. W.	Surveyed by Stevenson		
Checked Blackmer	Notes T S S Date 3		
Date Feb. 1936	Indexed A. C. Johnson		

Con't to bot page 114.

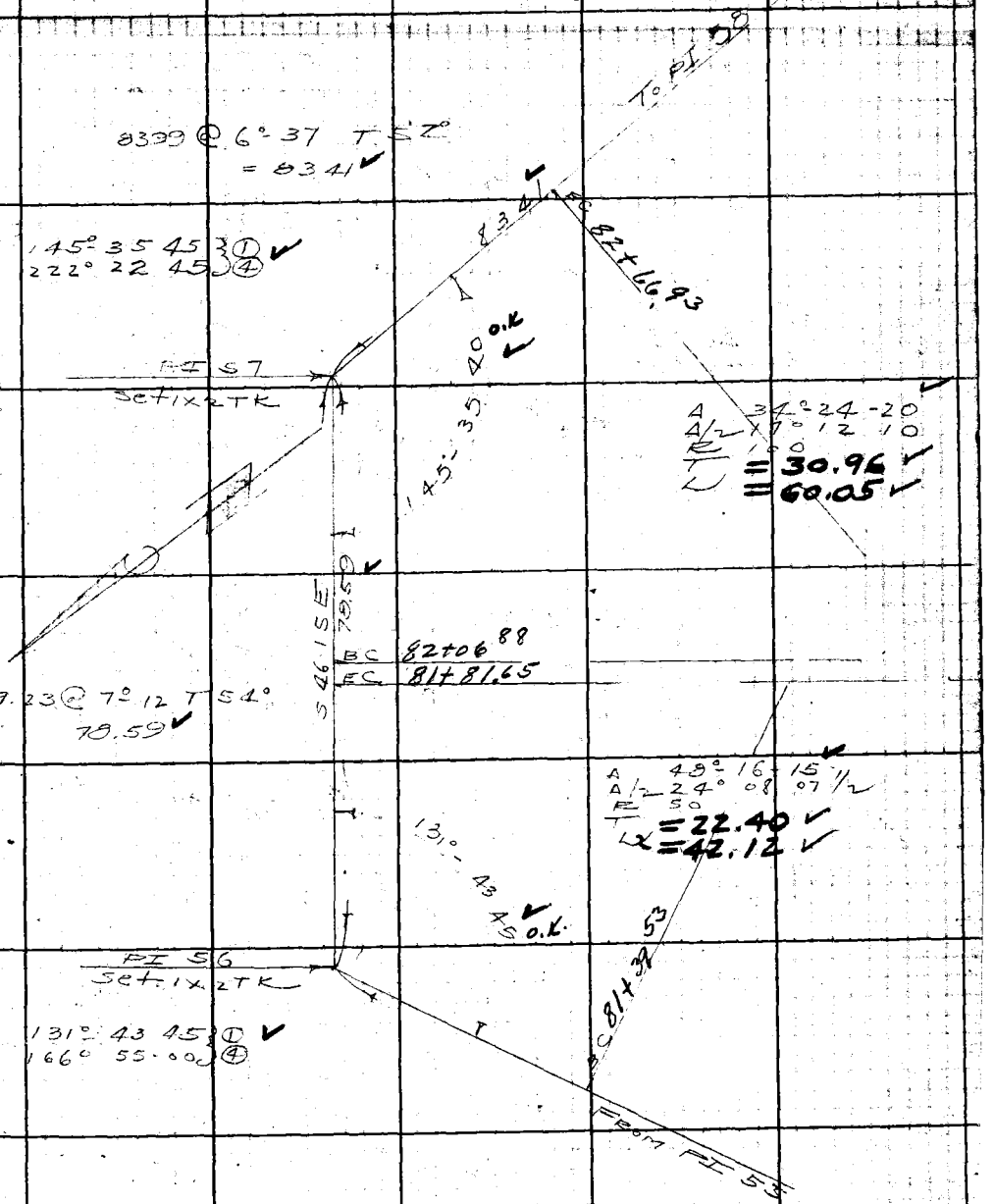

Cont from top page 112

Notes: ANY ADDITIONS OR CHANGES ON THIS SHEET MUST BE MADE OR CIRCLED IN Red Ink WITH DATE AND NAME OF PERSON MAKING CHANGE.

RETURN TO
LOS ANGELES COUNTY SURVEYOR
700 HALL OF RECORDS

Do not extend notes this side of this line

FORM 247 BM 2-34

F.B. 564 PG. 114

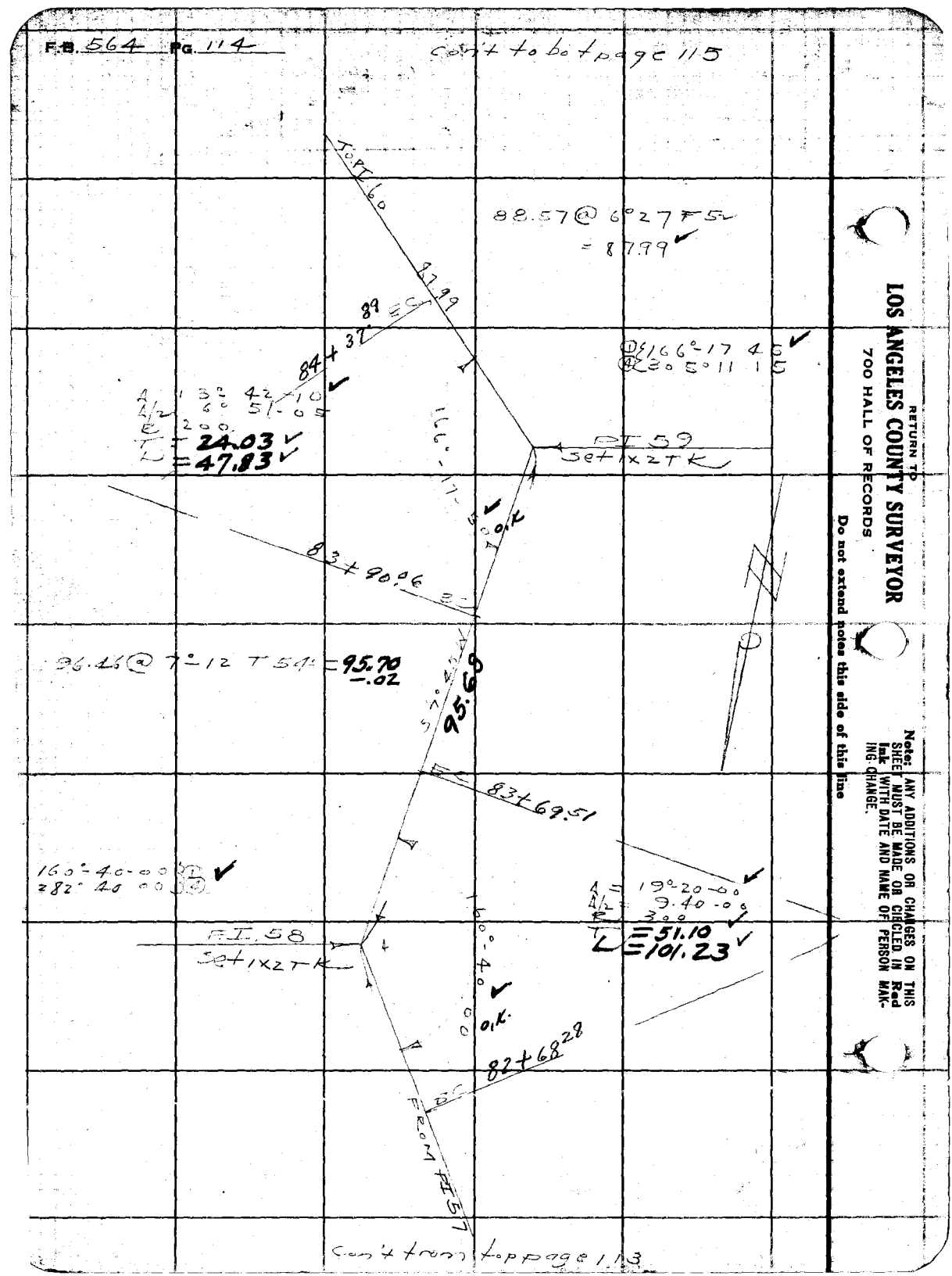

RETURN TO
LOS ANGELES COUNTY SURVEYOR
700 HALL OF RECORDS

Do not extend notes this side of this line

Note: ANY ADDITIONS OR CHANGES ON THIS SHEET MUST BE MADE OR CIRCLED IN Red Ink WITH DATE AND NAME OF PERSON MAKING CHANGE.

Notes Ck'd by McPherson	Survey of Baller FTT	F.B. 564	Pg. 115
Map No. B-1053	W. O. 8-84 Tape No 10 St'd 84 OF.		
Office Work F. A. W.	Surveyed by Stevenson		
Checked Blackmer	Notes T J S Date 3-27-35		
Date Feb 1936	Indexed A. C. Johnson		

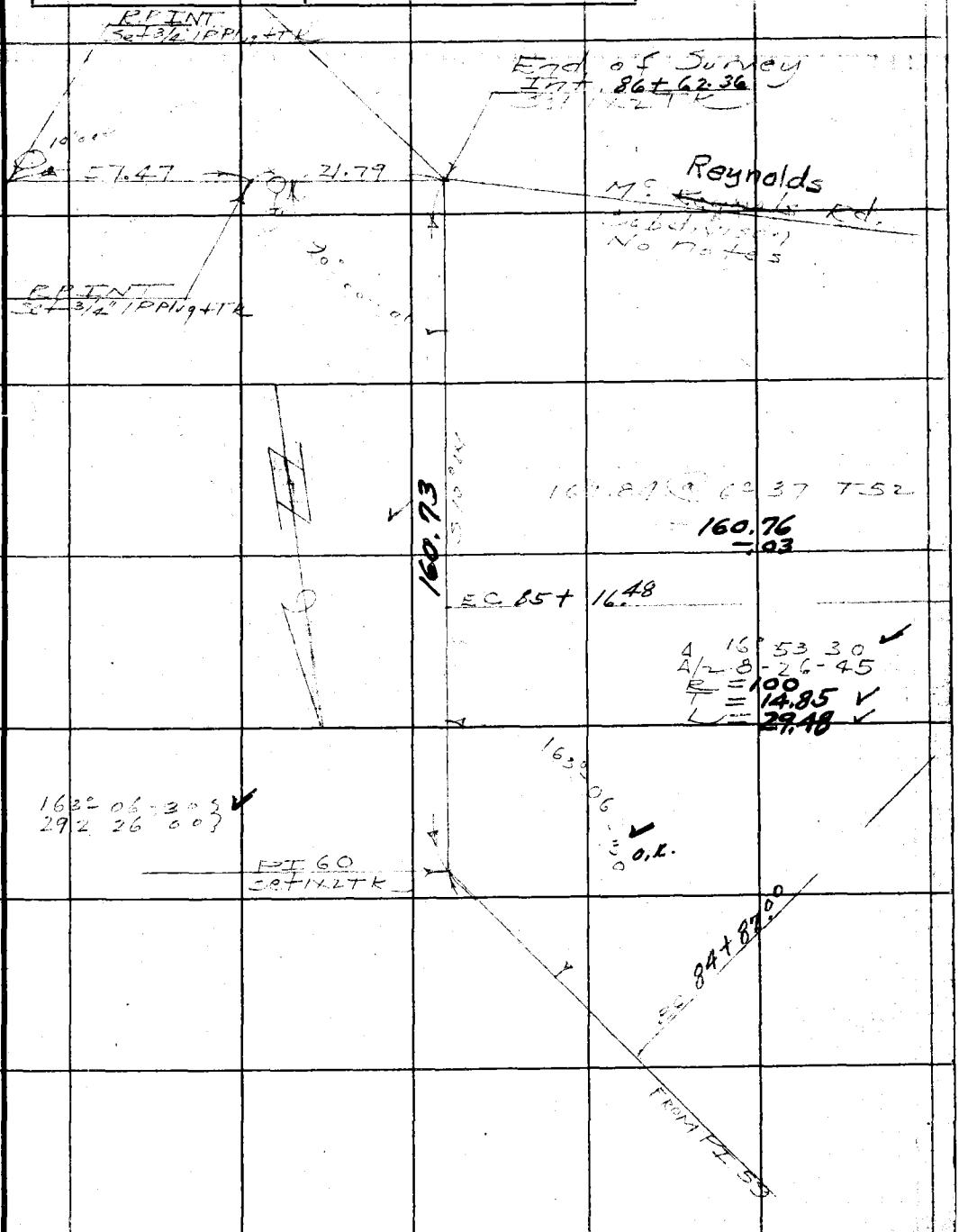

con't from top page 114

Note: ANY ADDITIONS OR CHANGES ON THIS SHEET MUST BE MADE OR CIRCLED IN Red Ink WITH DATE AND NAME OF PERSON MAKING CHANGE.

Do not extend notes this side of this line

RETURN TO
LOS ANGELES COUNTY SURVEYOR
700 HALL OF RECORDS

FORM 247 5M 2-34

F.B. 564 PG. 116

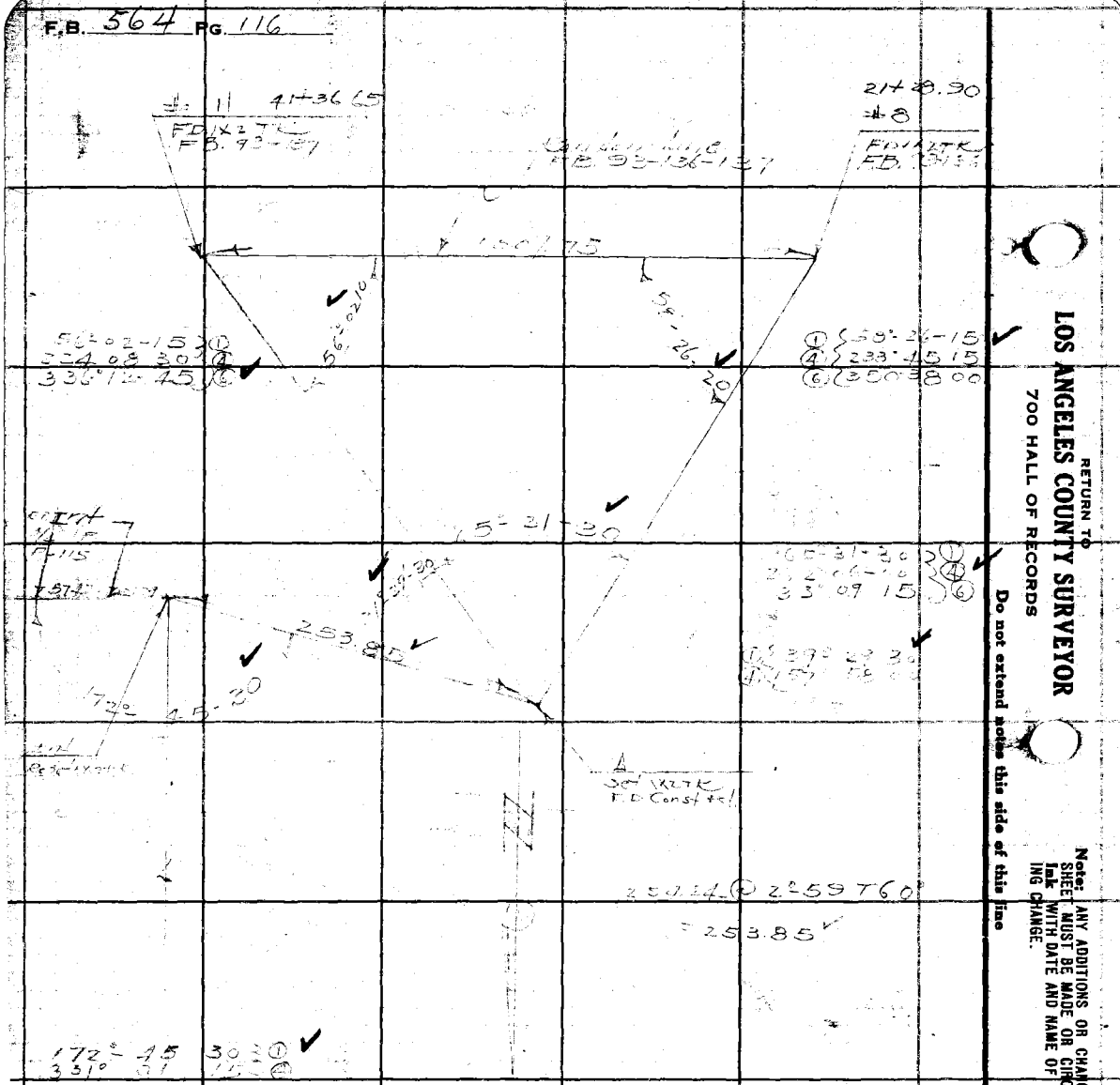

RETURN TO
LOS ANGELES COUNTY SURVEYOR
700 HALL OF RECORDS

Do not extend notes this side of this line

Note: ANY ADDITIONS OR CHANGES ON THIS SHEET MUST BE MADE OR CIRCLED IN Red Ink WITH DATE AND NAME OF PERSON MAKING CHANGE.

FORM 247 SM 11-41

RETURN TO
LOS ANGELES COUNTY SURVEYOR
700 HALL OF RECORDS

Note: Any Additions or Changes on This Sheet Must be Made or Circled in Red Ink With Date and Name of Person Making Change.

Do not extend notes this side of this line.

Notes Ck'd by _____
Map No. _____
Office Work _____
Checked _____
Date _____

Survey of _____
W. O. _____ Tape No. _____ St'd. _____ °F
Surveyed By _____ Date _____
Notes _____
Indexed _____

F.B. 564 PG. 117

RETURN TO
LOS ANGELES COUNTY SURVEYOR
700 HALL OF RECORDS

Note: Any Additions or Changes on This Sheet Must be Made or Circled in Red Ink With Date and Name of Person Making Change.

Do not extend notes this side of this line.

F.B. 564 PG. 184

Notes Ck'd by	Survey of Ramera Ridge F.T.T.
Map No.	W. O. 8062 Tape No. 36 St'd 84 °F
Office Work	Surveyed by F. H. BLANCHARD
Checked	Notes FHB Date 12-4-46
Date	Indexed A. C. Johnson 6-2-47

F.B. 564 PG 125

RAMERA RIDGE F.T.T.

JN 8062

From PACIFIC COAST HWY.

To RAMERA FIRE TRUCK TRAIL

Start 10-21-46 Finished

Ref. Party

Blanchard
Nichols
Cowherd
Brown
Shoemaker.

Note: Any Additions or Changes on This Sheet Must be Made or Circled in Red Ink With Date and Name of Person Making Change.

Do not extend notes this side of this line.

RETURN TO
LOS ANGELES COUNTY SURVEYOR
700 HALL OF RECORDS

FORM 247 5M 11-41

RETURN TO
LOS ANGELES COUNTY SURVEYOR
700 HALL OF RECORDS

Note: Any Additions or Changes on This Sheet Must be Made or Circled in Red Ink With Date and Name of Person Making Change.

Do not extend notes this side of this line.

F.B. 456 PG. 126

FORM 307 5M 7-43

PLEASE RETURN TO
LOS ANGELES COUNTY SURVEYOR
700 HALL OF RECORDS

NOTE: ANY ADDITIONS OR CHANGES ON THIS SHEET MUST BE MADE OR CIRCLED IN RED INK. WITH DATE AND NAME OF PERSON MAKING CHANGE

Do not extend notes this side of this line

STATION	B. S.	H. I.	F. S.	ELEV.	Right	℄	Left	
0+00					C1°\7.5	Gr		
+50					C2°\8°	C1.5	Gr 7°	
1+00					Gr 7°	Gr	Gr 7°	
+50					Gr 6.0	C0.2	C0.2\7.1	+2%
2+00					Grade 7.2	C0.2	C0.4\7.2	
+45 BC					Gr 6.0	Gr	C0.5\7.2	
2+95 Ext					Gr 7°	C0.2	Gr	
3+55 EC					Gr 5°	C0.2	C0.4\7.2	
4+00					C0.6\7.3	C0.6	Gr 7°	
+50					C1.6\7.8	C0.8	Gr 5.0	
5+00					C2.4\8.2	C1.3	Gr 4.0	
+50					C2°\8.0	C0.5	Gr 4.0	-2%
5+81 BC					C1.2\7.6	C0.3	Gr 6°	
6+31 EC					C0.5\7.3	C0.4	=3°\11.5	
6+81 EC					C3.2\8.6	C1.2	Gr 4.0	
7+00					C3°\8.5	C0.8	Gr 4.0	-10%
+50					C3.2\8.6	C1.0	Gr 4.0	
8+00					C3.6\8.8	C1.2	Gr 4.0	
+50					C3°\8.5	C1.2	Gr 4.0	-6%
9+00					C2.6\8.3	C1.0	Gr 4.0	

Profile No. ____ Notes Red. ____ Plotted ____ Date ____ Date ____
X-Sec. No. ____ Notes Chkd. ____ Checked ____ Date ____ Date ____
Job No. 8062 Division No. ____
Survey of Ramona Ridge Ftt.
Survey by [illegible] Notes Gr[illegible] Date 10-21-[illegible]
Map No. ____ Indexed [illegible]

F.B. 564 Pg. 127

FORM 307 5M 7-43

PLEASE RETURN TO
LOS ANGELES COUNTY SURVEYOR
700 HALL OF RECORDS

NOTE: ANY ADDITIONS OR CHANGES ON THIS SHEET MUST BE MADE OR CIRCLED IN RED INK, WITH DATE AND NAME OF PERSON MAKING CHANGE

Do not extend notes this side of this line

F.B. 564 Pg. 128 | Job No. 8662 Division No. | Notes Red. | Plotted | Profile
Survey of Ramona Ridge Ext | Date | Date | No.
Survey by G. Nicholls Notes G.F. Nicholls | Notes Chkd. | Checked | X-Sec.
Indexed A. E. Johnson Date 10-31-44 | Date | Date | No.

STATION	B. S.	H. I.	F. S.	ELEV.	Right	℄	Left	
9+50					C-1½\7½	C-0⁶	Gr 5°	
10+00					C-0³\7¹	C-0⁶	Gr 6°	
+50					Gr 5°	C-0²	C-0⁶\7³	
11+00					Gr 6°	C-0⁴	C-0⁹\7⁵	
+50					Gr 6⅝	C-0³	C-0⁵\7³	
12+00 BC					Gr 6°	C-0⁵	C-0³\7²	
+50 Ext					Gr 5°	C-0⁴	C-0⁴\7¹	
13+00 EC					Gr 5°	C-0⁶	C-1⁴\7⁷	
+50					Gr 5°	C-0⁸	C-2²\8¹	
14+00					Gr 6°	C-0⁷	C-1⁴\7⁷	
+50					C-0⁵\7⁴	C-0²	Gr 6°	
15+00					C-0¹\7⁵	C-0⁴	Gr 5°	
+50					Gr 7°	Grade	Gr 6°	
15+56 BC					C-0⁴\7²	"	Gr 6°	
16+06 EX					C-1-\7⁷	C-0⁸	Gr 6°	
+56 EC					C-1²\7⁷	C-0⁶	Gr 6°	
17+00					C-1°\7⁵	C-0⁵	Gr 6°	
+05 BC					C1°\7⁵	C-0⁴	Gr 6°	
+55 Ex					Gr 6°	C-0⁵	C-0⁵\7¹³	
18+05 EC					Gr 5°	C-0⁶	C-0²\7⁴	
18+50					Gr 6°	C-0⁴	C-0⁵\7¹³	

+2% — −14% — −10% — −18% — −14% — +8%

FORM 307 5M 7-43

PLEASE RETURN TO
LOS ANGELES COUNTY SURVEYOR
700 HALL OF RECORDS

NOTE: ANY ADDITIONS OR CHANGES ON THIS SHEET MUST BE MADE OR CIRCLED IN RED INK. WITH DATE AND NAME OF PERSON MAKING CHANGE

Do not extend notes this side of this line

STATION	B. S.	H. I.	F. S.	ELEV.	Right	℄	Left	
19+00					C-0.5\7.3	C-0.5	Gr 5°	+8%
BC 19+26					C1.3\7.7	C-0.9	Gr 5°	
Ex: 19+76					C1°\7.5	C-0.6	Gr 6°	
EC = 20+26					Gr 6°	C-0.3	C-0.3\7.2	-8%
20+50					Gr 6°	C-0.8	C-1°\7.5	
BC = 20+78					Gr 5°	C-0.5	C-1°\7.5	
Ex = 21+28					Gr 5°	C-0.5	C-1°\7.5	
EC = 21+78					Gr 7°	Gr	Gr 7°	-10%
22+00					Gr 7°	Gr	Gr 7°	
+50					C-1°\7.5	C-0.7	Gr 6°	
23+00					C-1.2\7.6	C-0.7	Gr 6°	
+50					C-1°\7.5	C-0.4	Gr 5°	
24+00					C-1.1\7.6	C-0.7	Gr 6°	
+50					C-1.1\7.6	C-0.5	Gr 5°	-4%
25+00					C-0.9\7.5	C-0.6	Gr 6°	
+50					Gr 7°	Gr.	Gr 7°	
BC 25+75					Gr 6°	C-0.3	C-0.4\7.2	
Ex = 26+25					Gr 6°	C-0.5	C-0.8\7.4	
EC = 26+75					Gr 6°	C-0.8	C-1.2\7.6	-16%
27+00					Gr 6°	C-0.5	C-0.6\7.3	
+50					Gr 5°	C-0.7	C1.3\7.7	

Profile No. ____ Notes Red. ____ Plotted ____ Job No. 8062 Division No. ____ F.B. 564 Pg. 129
X-Sec. No. ____ Date ____ Date ____ Survey of Romera Ridge Fitt
Notes Chkd. ____ Checked ____ Survey by [illegible] Notes [illegible] Date [illegible]
Date ____ Date ____ Map No. ____ Indexed C. Johnson

FORM 307 5M 7-43

PLEASE RETURN TO
LOS ANGELES COUNTY SURVEYOR
700 HALL OF RECORDS

NOTE: ANY ADDITIONS OR CHANGES ON THIS SHEET MUST BE MADE OR CIRCLED IN RED INK, WITH DATE AND NAME OF PERSON MAKING CHANGE

Do not extend notes this side of this line

STATION	B. S.	H. I.	F. S.	ELEV.	Right	℄	Left
28+00					Gr 2.5	C 0.7	C 1.7 \ 7.8
28+05 BC					Gr 2.5	C 0.6	C 2.2 \ 8.1
28+55 Ext					Gr 8.0	C 1.8	C 3.7 \ 8.8
29+05 EC					F 6.9 \ 17.3	F 1.6	Gr 7.0
29+50					F 4.4 \ 13.6	F 0.5	Gr 3.2 C 0.5 \ 7.2
30+00 BC					F 2.8 \ 11.2	Gr.	C 1.5 \ 7.7
30+25					Gr 4.7	C 0.8	C 2.0 \ 8.0
30+50					C 1.4 \ 7.2	C 2.2	C 2.9 \ 8.5
30+75					C 3.0 \ 8.5	C 3.2	C 3.5 \ 8.7
40+00					C 3.5 \ 8.8	C 3.8	C 3.3 \ 8.7
40+25					Gr 1.0	C 0.4	C 2.4 \ 8.2
40+50 EC						F 0.4	Gr 2.2 C 1.1 \ 7.5
40+73.5 BC						F 0.7	Gr. 2.3 C 1.3 \ 7.6
41+03 Ex					Gr 2.6	C 0.8	C 2.9 \ 8.4
41+33 EC					Gr 1.1	C 0.2	C 2.3 \ 8.1
41+53 BC					Gr 2.8	C 1.0	C 3.5 \ 8.7
41+93 Ex					Gr 6.0	C 2.4	C 6.0 \ 10.0
42+33 EC					Gr 2.7	C 1.0	C 5.4 \ 9.7
42+50					G 2.5	C 1.1	C 5.4 \ 9.7
43+00					Gr 2.3	C 0.7	C 5.8 \ 9.9
43+27 BC					Gr 2.4	C 0.1	C 6.0 \ 10.0

16% 2% 6% 5% 6%

Profile No. X-Sec. No.
Plotted Date
Notes Red. Date
Notes Chkd. Date
Job No. 8062 Division No.
Survey of Ramera Ridge Rd.
Survey by Nichols Notes Nichols
Indexed A. C. Johnson Date 10-21-46

FB 564 PG. 130

FORM 307 5M 7-43

PLEASE RETURN TO
LOS ANGELES COUNTY SURVEYOR
700 HALL OF RECORDS

NOTE: ANY ADDITIONS OR CHANGES ON THIS SHEET MUST BE MADE OR CIRCLED IN RED INK, WITH DATE AND NAME OF PERSON MAKING CHANGE

Do not extend notes this side of this line

STATION	B. S.	H. I.	F. S.	ELEV.	Right	℄	Left	
43+67 Ex					Gr 7.2	C-3.1	C-8.0 \ 11.0	
44+07 EC					Gr 5.8	C-2.6	C6° \ 10°	
44+10 BC					Gr 5.8	C-2.7	C-6.2 \ 10.1	
44+50 Ex					Gr 3.4	C-1.2	C-5.6 \ 9.8	
44+90 EC					Gr 4.3	C-1.8	C-5.4 \ 9.2	
45+04 BC					Gr 5.3	C-2.4	C-5.5 \ 9.2	
45+44 Ex					Gr 6.2	C-1.8	C-4.5 \ 9.2	
45+84 PRC					Gr 1.2	C-0.5	C-3.6 \ 8.8	
46+00 Ex					Gr 3.5	C-1.3	C-4.9 \ 9.4	
46+16 EC					Gr 4.0	C-1.6	C-5.0 \ 9.5	
46+50					Gr 4.0	C-1.1	C-3.8 \ 8.0	
+76 BC					Gr 3.3	C-1.2	C-4.7 \ 9.3	
47+16 Ex						Gr	C-3.5 \ 8.7	
47+56 PRC					Gr 6.0	C-2.4	C-6.1 \ 10.0	
47+76 Ex					Gr 8.4	C-3.1	C-6.5 \ 10.2	
47+96 EC					Gr 7.2	C-2.7	C-6.4 \ 10.2	
48+50					Gr 3.0	C-1.4	C-5.0 \ 9.5	
48+63 BC					Gr 3.2	C-1.2	C-4.8 \ 9.4	
49+03 Ex					Gr 8.0	C-3.3	C-7.4 \ 10.7	
+43 EC.					Gr. 4.0	C-1.4	C-5.0 \ 9.5	
+49 B.C					Gr. 3.5	C-1.7	C-5.2 \ 9.6	

8%

10%

Profile No. ____ Notes Red. ____ Plotted ____ Job No. 8062 Division No. ____ F.B. 564 Pg 131

X-Sec. No. ____ Date ____ Date ____ Survey of Romero Ridge E.T.T.

Notes Chkd. ____ Checked ____ Survey by E. Ashford Notes E.H.E. Date 10-25-46

Date ____ Date ____ Map No. ____ Indexed ____ C. Johnson Date ____

FORM 307 5M 7-43

PLEASE RETURN TO
LOS ANGELES COUNTY SURVEYOR
700 HALL OF RECORDS

NOTE: ANY ADDITIONS OR CHANGES ON THIS SHEET MUST BE MADE OR CIRCLED IN RED INK, WITH DATE AND NAME OF PERSON MAKING CHANGE

Do not extend notes this side of this line

Book 4 Pg. 132 | Job No. 2063 | Division No. | Notes Red. | Plotted | Profile
Survey of Riverside Co. Hwy. Dist. | Date | Date | No.
Survey by Johnson & Johnson | Notes Chkd. | Checked | X-Sec.
Indexed A. C. Johnson | Notes Date 10-25-43 | Date | Date | No.

STATION	B. S.	H. I.	F. S.	ELEV.	Rods	℄	Left / Right	
49+89 Ex					Gr 3.9	C-1.2	C-5.3 \ 9.6	
50+29 EC					Gr 3.9	C 1.1	C-4.6 \ 9.3	
+50 BC					Gr 3.4	C-1.2	C-4.2 \ 9.1	
+72 Ex					Gr 2.8	C-0.2	C-3.4 \ 8.7	
+92 PRC					Gr 3.2	C-0.2	C-4.0 \ 9.2	
51+12 Ex					Gr 5.9	C-1.7	C-5.0 \ 9.1	
+32 EC					Gr 3.9	C-1.0	C-4.6 \ 9.3	
+35 BC					Gr 3.9	C-1.2	C-4.3 \ 9.2	
+85 Ex					Gr 3.9	C-1.4	C-6.0 \ 10.0	
52+35 EC					Gr 3.5	C-1.3	C-5.2 \ 9.9	
+56 BC					Gr 4.6	C-1.6	C-6.4 \ 10.3	
+76 Ex					Gr 9.6	C-4.9	C-9.2 \ 11.6	
+96 PRC					Gr 11.3	C-5.2	C-11.4 \ 12.7	
53+27					Gr 9.9	C-4.2	C-10.8 \ 12.4	
+46						F-1.6	C-11 \ 7.5	Gr 7.9 L
+71					Gr 5.7	C-2.6	C-6.7 \ 10.3	
+96					Gr 12.6	C-6.3	C-12.6 \ 13.3	
54+21 EC					Gr 8.2	C-3.2	C-11.3 \ 12.6	
+50					Gr 8.3	C-4.3	C-11.9 \ 13.0	
55+00					Gr 10.7	C-6.2	C-12.5 \ 13.9	
+45					Gr 4.8	C-2.9	C-8.0 \ 11.0	

-10.00%
-5.0%
-10%

FORM 307 5M 7-43

PLEASE RETURN TO
LOS ANGELES COUNTY SURVEYOR
700 HALL OF RECORDS

NOTE: ANY ADDITIONS OR CHANGES ON THIS SHEET MUST BE MADE OR CIRCLED IN RED INK, WITH DATE AND NAME OF PERSON MAKING CHANGE

Do not extend notes this side of this line

STATION	B. S.	H. I.	F. S.	ELEV.	RIGHT	℄	LEFT	
55+58 BC					Gr 4.0	C-1.8	C-5.6 \ 9.8	
+83					Gr 3.3	C-1.7	C-5.5 \ 9.7	
56+08					Gr 4.6	C-2.2	C-6.3 \ 10.2	
+23 EC					Gr. 5.5	C-2.7	C-8.0 \ 11.0	
+59 BC.					Gr 4.8	C-2.8	C-9.3 \ 11.6	
+89 Ex					Gr 5.5	C-3.5	C-10.0 \ 12.0	10%
57+19 EC					Gr 3.0	C-1.0	C-7.8 \ 10.9	
+47 BC					Gr 2.1	C-0.9	C-5.6 \ 9.6	
+87 Ex					Gr 6.1	C-3.0	C-7.3 \ 10.3	
58+27 EC					Gr 12.5	C-7.7	C-16.5 \ 15.2	
+41 BC					Gr 11.6	C-6.8	C-16.5 \ 15.2	
+66					Gr 5.0	C-2.0	C-6.4 \ 10.2	
+91						F-5.1	Gr 14.0	Gr 10° Left
59+16					Gr. 6.0	C-4.0	C-12.0 \ 13.0	4%
+32 EC					Gr 5.2	C-3.0	C-8.8 \ 11.4	
59+45					Gr 5.4	C-2.3	C-6.8 \ 10.4	
+85					Gr 1.3	C-0.5	C-3.7 \ 8.8	8%
60+25 PRC					Gr 10.4	C-3.0	C-6.2 \ 10.1	
+50					Gr 11.2	C-3.2	C-6.2 \ 10.1	
+75					Gr 1.0	C-0.3	C-1.9 \ 7.9	
61+00						F-1.5	Gr \ 16.0	2%

Profile No. ____ Notes Red. ____ Plotted ____ Job No. 8062 Division No. ____ F.B. 124 Pg. 139

X-Sec. No. ____ Date ____ Date ____ Survey of Romeria Mdw FTT

Notes Chkd. ____ Checked ____ Survey by Blanchard Notes FAB Date 10-20-46

Date ____ Date ____ Map No. ____ Indexed A. C. Johnson

FORM 307 5M 7-43

PLEASE RETURN TO
LOS ANGELES COUNTY SURVEYOR
700 HALL OF RECORDS

NOTE: ANY ADDITIONS OR CHANGES ON THIS SHEET MUST BE MADE OR CIRCLED IN RED INK, WITH DATE AND NAME OF PERSON MAKING CHANGE

Do not extend notes this side of this line

STATION	B. S.	H. I.	F. S.	ELEV.	RIGHT	℄	LEFT	
61+25						F-1.8	Gr 7.5	-2%
+50					Gr 3.8	C-1.5	C-5.4 \ 9.7	
+75					Gr. 7.0	C-3.8	C-10.2 \ 12.1	
+89 EC					Gr 6.8	C-3.5	C-10.9 \ 12.4	
62+00					Gr 6.3	C-3.6	C-11.2 \ 12.6	-6%
+50					Gr 6.2	C-3.5	C-9.8 \ 11.9	
+79 EC					Gr [illegible]	C-1.2	C-6.8 \ 10.4	
63+19 EX					Gr 3.8	C-0.8	C-3.[illegible] \ 8.5	
+59 PRC					Gr [illegible]	C-0.6	C-3.6 \ 8.8	
+91 EX					Gr 2.6	C-0.9	C-4.4 \ 9.2	
64+23 PRC					Gr 4.3	C-1.8	C-6.5 \ 10.2	
+55 EX					Gr 2.0	C-1.0	C-6.9 \ 10.4	-11%
64+87 PRC					Gr [illegible]	C-1.8	C-9.7 \ 11.8	
65+17 EX					Gr 4.5	C-2.6	C-8.8 \ 11.4	
65+47 PRC					Gr 5.0	C-2.2	C-8.4 \ 11.2	
+97 EX					Gr 3.9	C-1.8	C-8.2 \ 11.1	
66+47 EC					Gr 4.8	C-1.6	C-5.2 \ 9.6	-4%
+63 EC					Gr 4.3	C-0.8	C-4.2 \ 9.[illegible]	
+93 EX					C-3.3 \ 8.6	C-0.7	Gr 1.3	+10%
67+23 EC					C-4.8 \ 9.6	C-1.2	Gr 2.7	
67+50 BC					C-6.6 \ 10.3	C-1.2	Gr 2.8	

F.B. 564 PG. 134

Job No. 8062 Division No. Notes Red. Plotted Profile
Survey of Ramera Ridge Fm Date Date No.
Survey by F H Blanchard Notes Chkd. Checked X-Sec.
Indexed A. C. Johnson Date 10-23-46 Date No.

FORM 307 5M 7-43

PLEASE RETURN TO
LOS ANGELES COUNTY SURVEYOR
700 HALL OF RECORDS

NOTE: ANY ADDITIONS OR CHANGES ON THIS SHEET MUST BE MADE OR CIRCLED IN RED INK. WITH DATE AND NAME OF PERSON MAKING CHANGE

Do not extend notes this side of this line

Profile Notes Red. Plotted Job No. 806 Division No.
No. Date Date Date Survey of
X-Sec. Notes Chkd. Checked Survey by Notes Date
No. Date Date Map No. Indexed

F.B. 764 Pg. 35

STATION	B. S.	H. I.	F. S.	ELEV.	RIGHT	℄	LEFT
67+85 Ex					C 5 6/9 8	C 0 9	Gr 2 2
68+20 EC					C 5 2 9 6	C 1 2	Gr 1 8
68+35 BC					C 5 3 9 7	C 0 8	Gr 1 8
68+57 Ex					C 5 9 7	C 0 2	Gr 2 2
+78 PRC					C 4 5 9 2	C 0 2	Gr 2 2
68+99 Ex					C 4 2 9 4	C 1 4	Gr 3 5
69+21 EC					C 3 2 8 8	C 1 4	Gr 3 6
+22 BC					C 3 6 8 8	C 1 2	Gr 3 5
69+47 Ex					C 3 8 8 3	C 1 3	Gr 3 3
+72 EC					C 4 2 9 4	C 1 6	" 4 7
+78 BC					C 4 6 9 3	C 1 5	" 4 8
70+18 Ex					C 4 1 9 4	C 1 5	" 4 5
70+58 PCC					C 4 5 9 2	C 1 5	" 3 8
70+77 Ex					C 4 3 9 2	C 1 3	Gr 4 0
70+96 EC					C 4 6 9 3	C 1 3	" 3 5
71+11 BC					C 4 2 9 4	C 0 2	" 3 0
71+36					C 4 4 9 3	C 0 4	" 1 6
71+60					C 7 2 10 6	C 3 3	" 10 0
71+84					Gr 9 2	F 3 0	
72+08					C 6 0 10 0	C 1 2	Gr 4 2
72+28 BC					C 5 4 9 7	C 1 4	" 3 4

+10%
+6%
-2%
+

FORM 307 5M 7-43

PLEASE RETURN TO
LOS ANGELES COUNTY SURVEYOR
700 HALL OF RECORDS

NOTE: ANY ADDITIONS OR CHANGES ON THIS SHEET MUST BE MADE OR CIRCLED IN RED INK, WITH DATE AND NAME OF PERSON MAKING CHANGE

Do not extend notes this side of this line

F.B. 54 Pg. 136 | Job No. 2662 Division No. | Notes Red. | Plotted | Profile
Survey of Rowland and Hacienda F.T. | Date | Date | No.
Survey by Blanchard and Kysar | Notes | Notes Chkd. | Checked | X-Sec.
Indexed A. C. Johnson | Date 10-29-46 | Date | Date | No.

STATION	B. S.	H. I.	F. S.	ELEV.	Right	℄	Left
72+53 Ex					C 5 4 / 9 3	C 1 7	Gr 5°
72+69 PRC					C 3 1 / 8 8	C 0 3	Gr 1°
72+86 Ex					C 5° / 9 5	C 0 8	Gr 1 2
73+02 EC					C 5 2 / 9 6	C 1 2	Gr 2 6
73+27 BC					C 3 4 / 8 7	C 1 2	" 2 7
73+52					C 2 7 / 8 3	C 1 2	" 4 1
73+71					C 2 4 / 8 3	C 1 2	" 3 7
74+02					C 2 7 / 8 4	C 0 4	" 2 6
74+27 EC					C 3 3 / 8 6	C 0 6	" 2 6
74+77					C 6° / 10°	C 2 5	" 5 4
75+15 BC					C 8 5 / 11 2	C 3 2	" 5 4
75+45 Ex					C 8 3 / 11 1	C 2 2	" 4 2
75+75 PRC					C 8 3 / 11 4	C 2 5	" 4 9
76+02 Ex					C 8 6 / 11 3	C 1 6	" 3 7
76+29 EC					C 7 2 / 10 8	C 1 5	Gr 2 2
76+56 BC					C 4° / 9°	C 0 5	" 1 2
76+77					Gr 7°	F 2 6	
+98					C 4 6 / 9 3	C 0 4	" 1 3
77+19 Ex					C 5 4 / 9 7	C 1 6	" 5 7
77+40					C 4° / 9°	C 1°	" 3 6
77+61					C 6° / 10°	C 1 3	" 2 5



FORM 307 5M 7-43

PLEASE RETURN TO
LOS ANGELES COUNTY SURVEYOR
700 HALL OF RECORDS

NOTE: ANY ADDITIONS OR CHANGES ON THIS SHEET MUST BE MADE OR CIRCLED IN RED INK, WITH DATE AND NAME OF PERSON MAKING CHANGE

Do not extend notes this side of this line

Profile No. ____ Notes Red. ____ Plotted ____ Job No. 8062 Division No. ____
X-Sec. No. ____ Date ____ Date ____ Survey of Lomita Blvd. Notes by [illegible] Date 11-7-46
Notes Chkd. ____ Checked ____ Survey by [illegible] Map No. ____ Indexed C. Jamison
Date ____ Date ____

F.B. 724 Pg. 137

STATION	B. S.	H. I.	F. S.	ELEV.	Right	℄	Left	
77+82 EC					C 4½ 10	C 0°	Gr 1°	
77+92 BC					Gr 1°			
78+15 Ex					C 3⅝ 8	F 0°		+2%
78+39 PRC					C 6¾ 10¾	C 1°	Gr 2°	
78+61 Ex					C 6¾ 10	C 1°	" 1°	
78+82 EC					C 6° 10°	C 1°	" 2°	
79+07 BC					C 5½ 9	C 1°	" 2°	
79+19 Ex					C 5° 9	C 1°	" 3°	
79+51 PRC					C 7° 10°	C 1°	" 3°	
+73 Ex					C 6½ 10½	C 1°	" 1°	
+93 PCC					C 5½ 9½	C 0°	" 1°	
80+25 Ex					C 4° 9°	C 0°	" 2°	
+55 PCC					C 5° 9°	C 1°	" 2°	-2%
+93 Ex					C 6° 10°	C 1°	" 3°	
81+31 PCC					C 7° 10°	C 2°	" 3°	
+54 Ex					C 6° 10°	C 1°	" 3°	+2%
+77 EC					C 7° 10°	C 1°	" 2°	
82+00					C 8° 11°	C 2°	Gr 2°	
+25 BC					C 8° 11°	C 2°	" 2°	
+50 Ex					C 4° 9°	Gr.		-6%
82+75 EC					C 8° 11°	C 2°	" 4°	

FORM 307 5M 7-43

PLEASE RETURN TO
LOS ANGELES COUNTY SURVEYOR
700 HALL OF RECORDS

NOTE: ANY ADDITIONS OR CHANGES ON THIS SHEET MUST BE MADE OR CIRCLED IN RED INK, WITH DATE AND NAME OF PERSON MAKING CHANGE

Do not extend notes this side of this line

STATION	B. S.	H. I.	F. S.	ELEV.	Right	℄	Left	
83 + 12.5 BC					C 6.9 10.2	C 1.3	Gr 2.8	
+ 34 Ex					C 6.0 10.0	C 1.5	" 3.6	
+ 55 PRC					C 6.2 10.3	C 2.0	" 3.6	
+ 77 Ex					C 6.4 10.2	C 1.6	" 3.0	8%
+ 98 PRC					C 4.8 9.4	C 1.3	" 3.3	
84 + 33.5 Ex					C 5.1 9.8	C 1.2	" 3.8	
+ 68.5 EC					C 5.2 9.6	C 1.1	" 2.1	
85 + 00					C 5.6 9.8	C 0.9	" 2.3	2%
+ 50					C 4.8 9.4	C 1.2	" 2.9	
+ 75 BC					C 4.4 9.2	C 1.2	" 3.4	
86 + 00					C 2.6 8.3	C 0.9	" 4.0	
+ 25					C 4.8 9.4	C 1.6	" 4.5	
+ 41 P.C.C.					C 5.6 9.8	C 1.9	" 4.0	
+ 71 Ex					C 8.0 11.0	C 2.7	" 5.4	
87 + 01 EC					C 10.0 12.0	C 3.7	" 4.7	12%
+ 50					C 10.1 12.0	C 2.8	" 4.5	
+ 85 BC					C 14.2 14.1	C 5.0	" 7.8	
88 + 00.5					C 13.8 13.9	C 4.0	" 5.7	
+ 16					Gr. 0.5 C 5.2 9.6	Grade	"	4%
+ 31.5					C 7.7 10.8	C 0.6	" 1.0	
+ 45 EC					C 10.0 12.0	C 2.4	" 4.3	

F.B. 564 PG. 138

Job No. 8062 Division No. Notes Red. Plotted Profile
Survey of Ramera Ridge F.T.T. Date Date No.
Survey by Blanchard Notes Geo. H. Nichols Notes Chkd. Checked X-Sec.
Indexed A. C. Johnson Date 11-7-46 Date Date No.

FORM 307 5M 7-43

PLEASE RETURN TO
LOS ANGELES COUNTY SURVEYOR
700 HALL OF RECORDS

NOTE: ANY ADDITIONS OR CHANGES ON THIS SHEET MUST BE MADE OR CIRCLED IN RED INK, WITH DATE AND NAME OF PERSON MAKING CHANGE

Do not extend notes this side of this line

Profile No. _____ Notes Red. _____ Plotted _____ Job No. 8062 Division No. _____
X-Sec. No. _____ Date _____ Date _____ Survey of Ramona Ridge Est.
Notes Chkd. _____ Date _____ Checked _____ Date _____ Surveyed by BLANCHARD Notes G.H.N. Date 11-7-46
Map No. _____ Indexed _____ C. Job 20002 B

F.B. 564 Pg. 139

STATION	B. S.	H. I.	F. S.	ELEV.	Right	℄	Left
89+00 BC					C10° 12°	C 2 8	Gr 3 2
-40 Ex					C9 4 11 2	C 2 7	" 4 5
+80 EC					C8 4 11 2	C 2 1	" 4 2
90+27.5 BC					C10 3 12 2	C 3 5	" 5 4
+51 Ex					C9° 11 5	C 1 8	" 2 6
+74.5 PCC					C8 8 11 4	C 2 5	" 4 0
+98° Ex					C8 8 11 4	C 2 2	" 3 7
91+21.5 EC					C7 2 10 8	C 1 8	" 3 5
+50					C6° 10°	C 1 4	" 3 5
92+00					C8 4 11 2	C 1 7	" 4 2
+50					C8° 11°	C 2 0	" 4 0
93+00					C6 8 10 4	C 1 3	" 2 8
+50					C6 2 10 1	C 1 2	" 2 3
94+07 BC					C5 2 9 6	C 0 5	" 1 5
+47 Ex					C4 7 9 2	C 0 5	" 1 5
94+87 EC					C5 5 9 2	C 1 3	" 2 1
95+50					C5 5 9 2	C 1 0	" 1 8
+63 BC					C6° 10°	C 1 0	" 1 7
96+03 Ex					C5 5 9 2	C 1 5	" 3 4
+43 EC					C4° 9°	C 0 5	" 1 2
96+77 BC					C4 2 9 1	C 0 5	" 4 5

-14%

FORM 307 5M 7-43

PLEASE RETURN TO
LOS ANGELES COUNTY SURVEYOR
700 HALL OF RECORDS

NOTE: ANY ADDITIONS OR CHANGES ON THIS SHEET MUST BE MADE OR CIRCLED IN RED INK, WITH DATE AND NAME OF PERSON MAKING CHANGE

Do not extend notes this side of this line

STATION	B. S.	H. I.	F. S.	ELEV.	Right	℄	Left	
97+07 Ex					C 4.7 9.3	C 2.0	Gr 4.3	
97+37 PCC					C 5.0 9.5	C 1.0	" 2.0	
+79 Ex					C 6.6 10.3	C 1.5	" 3.0	
98+21 EC					C 4.5 9.2	C 1.2	" 3.6	
+54 BC					C 4.5 9.2	C 1.2	" 2.8	
+94 Ex					C 4.1 9.0	C 0.5	" 1.2	
99+34 EC					C 3.8 8.9	C 0.6	" 1.9	
+66 BC					C 4.0 9.0	C 0.5	" 1.8	
100+13 Ex					C 4.9 9.4	C 1.1	" 2.0	
+60 PCC					C 5.4 9.7	C 1.2	" 2.6	14%
+90 Ex					C 5.2 9.6	C 1.0	" 2.4	
101+20 EC					C 5.0 9.5	C 1.0	" 1.9	
+40 BC					C 6.0 10.0	C 1.2	" 1.9	
+65 Ex					C 6.5 10.2	C 1.5	" 2.4	
101+90 PCC					C 5.7 9.8	C 1.4	" 2.8	
102+15 Ex					C 6.2 10.1	C 1.3	" 3.0	
+40 EC					C 4.8 9.4	C 0.8	" 1.6	
103+00					C 5.0 9.5	C 1.2	" 2.9	
+21 BC					C 5.3 9.6	C 1.3	" 2.4	
+49 Ex					C 5.0 9.5	C 1.2	" 2.9	
+77 PRC					C 3.8 8.9	C 0.7	" 1.9	

F.B. 564 PG. 140

Job No. 8062 Division No. Notes Red. Plotted Profile

Survey of Romero Ridge F.T.T. Date Date No.

Survey by H. BLANCHARD Notes G.H. Nichols Notes Chkd. Checked X-Sec.

Indexed A. C. Johnson Date 11-7-46 Date Date No.

FORM 307 5M 7-43

PLEASE RETURN TO
LOS ANGELES COUNTY SURVEYOR
700 HALL OF RECORDS

NOTE: ANY ADDITIONS OR CHANGES ON THIS SHEET MUST BE MADE OR CIRCLED IN RED INK, WITH DATE AND NAME OF PERSON MAKING CHANGE

Do not extend notes this side of this line

STATION	B. S.	H. I.	F. S.	ELEV.	Right	℄	Left	
104+06 Ex					C 5.0 9.5	C 1.6	Gr 3.8	
+34 PCC					C 4.6 9.3	C 1.5	" 2.9	
+55 Ex					C 4.5 9.2	C 1.1	" 2.6	
+76 EC					C 5.0 9.5	C 1.5	" 3.3	
105+02 BC					C 5.1 9.8	C 1.8	" 3.5	
+41 Ex					C 5.2 9.6	C 0.3	" 1.5	
-80 EC					C 4.6 9.2	C 1.4	" 3.7	
105+90 BC					C 4.8 9.4	C 1.5	" 3.2	
106+20 Ex					C 3.4 8.7	C 0.1	" 2.9	
106+50 PCC					C 3.3 8.7	C 0.8	" 2.8	
106+84 Ex					C 3.5 8.7	C 1.0	" 2.7	
107+18 EC					C 4.0 9.0	C 1.1	" 3.0	
107+43 BC					C 4.2 9.1	C 1.1	" 2.3	
107+73 Ex					C 4.6 9.3	C 1.1	" 2.5	
108+03 EC					C 4.4 9.2	C 1.0	" 2.6	
108+34					C 5.0 9.5	C 1.3	" 2.8	
108+64 BC					C 5.2 9.6	C 1.3	" 2.9	
108+74 Ex					C 5.2 9.6	C 1.3	" 3.0	
109+24 PCC					C 5.1 9.9	C 1.1	" 1.8	
109+53 Ex					C 4.1 9.1	C 0.8	" 1.6	
109+82 EC					C 4.4 9.2	C 1.0	" 1.8	

14%

-12%

Profile No. ____ Notes Red. ____ Plotted ____ Job No. 8062 Division No. ____

X-Sec. No. ____ Date ____ Date ____ Survey of Flamingo Ridge F.T.T.

Notes Chkd. ____ Checked ____ Survey by Franchard Notes GHN Date 11-9-46

Date ____ Date ____ Map No. ____ Indexed A. C. Johnson

F.B. 564 Pg. 141

FORM 307 5M 7-43

PLEASE RETURN TO
LOS ANGELES COUNTY SURVEYOR
700 HALL OF RECORDS

NOTE: ANY ADDITIONS OR CHANGES ON THIS SHEET MUST BE MADE OR CIRCLED IN RED INK, WITH DATE AND NAME OF PERSON MAKING CHANGE

Do not extend notes this side of this line

STATION	B. S.	H. I.	F. S.	ELEV.	Right	℄	Left	
110+00					C 4.2 9.1	C 1.0	G 3.0	
110+25 BC					C 4.0 9.0	C 0.7	G 2.4	12%
110+54 EX					C 3.6 8.8	C 1.0	G 2.8	
110+83 PCC					C 3.6 8.8	C 1.2	" 3.9	
111+11 Ex					C 3.6 8.8	C 0.6	" 2.1	
111+39 EC					C 4.5 9.2	C 1.8	" 5.0	
111+50					C 5.4 9.7	C 2.0	" 5.2	
111+84 BC					C 5.2 9.6	C 1.5	" 3.3	
112+08 Ex					C 5.6 9.8	C 2.0	" 4.2	
112+32 PRC					C 4.7 9.3	C 1.2	" 2.9	13%
112+56 Ex					C 7.0 10.5	C 1.9	" 4.3	
112+80 EC					C 8.0 11.3	C 2.6	3.7	
113+03 BC					C 7.0 10.5	C 1.7	3.8	
113+27 Ex					C 7.1 10.8	C 1.8	3.1	
113+50 PRC					C 7.6 10.8	C 1.7	3.0	
113+81 Ex					C 8.2 11.3	C 3.2	5.3	
114+12 PCC					C 6.4 10.3	C 1.1	" 2.9	
114+57 Ex					C 7.0 10.5	C 1.8	" 3.9	
115+02 EC					C 7.8 10.9	C 2.0	" 3.7	
115+09 BC					C 7.8 10.9	C 1.6	3.4	
115+28 Ex					C 7.1 10.6	C 1.2	" 1.6	10%

F.B. 264 PG. 142 Job No. 8062 Division No. Notes Red. Plotted Profile
Survey of Pamela Ridge F.T.T. Date Date No.
Survey by H. BLANCHARD Notes GHN Notes Chkd. Checked X-Sec.
Indexed A. C. Johnson Date 11-7-46 Date Date No.

FORM 307 5M 7-43

PLEASE RETURN TO
LOS ANGELES COUNTY SURVEYOR
700 HALL OF RECORDS

NOTE: ANY ADDITIONS OR CHANGES ON THIS SHEET MUST BE MADE OR CIRCLED IN RED INK, WITH DATE AND NAME OF PERSON MAKING CHANGE

Do not extend notes this side of this line

STATION	B. S.	H. I.	F. S.	ELEV.	Right		Left		
115+47 PRC					C7 6	10 8	C - 1 5	G 3 4	
115+92 EX					C4 8	9 4	C - 1 9	" 2 2	
116+37 [illegible]					C5 4	9 7	C - 1 7	" 4 0	-10%
116+66 EX					C5 3	9 6	C 1 6	" 2 7	
116+95 PRC					C4 2	9 1	C 1 2	" 2 1	
117+23 EX					C3 8	8 9	C 0 6	" [illegible]	
117+51 EC					C3 7	8 8	C 0 8	" 2 7	
117+63 5 BC					C3 2	8 6	C 0 8	" [illegible]	
118+01 EX					C3 2	8 6	C 1 0	" [illegible]	-14%
118+37 5 PCC					C3 5	8 7	C 1 0	" 2 7	
118+76 EX					C3 6	8 8	C 1 1	" 2 5	
119+13 5 PRC					C3 8	8 9	C [illegible]	" 2 3	
119+52 EX					Gr-1 6 C1 5	7 7	F 0 2		
119+90 EC					C2 8	8 4	C 0 8	" 3 3	
120+05 BC					C2 2	8 1	C 0 7	" 4 8	
120+40 EX					Gr	7 0	Gr	" 7 0	
120+75 EC					F0 5	7 7	"	C0 5 7 3	
121+00					F0 6	7 9	"	C0 3 7 2	
+50					Gr	7 0	"	Gr 7 0	
122+04 BC					C0 6	7 3	"	F0 6 7 9	-7%
+44 EX					C0 9	7 4	"	F0 7 8 0	

Profile No. ____ Notes Red. ____ Plotted ____ Job No. 8062 Division No. ____ F.B. 564 PG. 143

X-Sec. No. ____ Date ____ Date ____ Survey of Romero Ridge FTT

Notes Chkd. ____ Checked ____ Survey by [illegible] Notes FHB Date [illegible]

Date ____ Date ____ Map No. ____ Indexed A. C. Johnson

F.B. 164 Pg. 144 | Job No. 8062 | Division No. | Notes Red. | Plotted | Profile

Survey of Ramera Ridge F.T.T. | Date | Date | No.

Survey by F. H. BLANCHARD | Notes Blanchard | Notes Chkd. | Checked | X-Sec.

Indexed A. C. Johnson | Date 11-28-46 | Date | Date | No.

FORM 307 5M 7-43

PLEASE RETURN TO
LOS ANGELES COUNTY SURVEYOR
700 HALL OF RECORDS

NOTE: ANY ADDITIONS OR CHANGES ON THIS SHEET MUST BE MADE OR CIRCLED IN RED INK, WITH DATE AND NAME OF PERSON MAKING CHANGE

Do not extend notes this side of this line

STATION	B. S.	H. I.	F. S.	ELEV.	Right	S	Left
122+84 EC					C14 7	C 05	Gr 25
123+00					C14 7	" 03	" 23
+22 BC					C14 7	" 04	" 15
+57 EX					C14 7	Gr	
123+92 PCC					C24 8	C-03	" 11
124+28 EX					C32 8	C-08	" 30
+63 EC					C34 8	C-02	" 20
+80 BC					C32 8	C-10	" 24
125+10 EX					C30 8	C-08	" 22
+40 EC					C34 8	C-10	" 36
+60					C35 8	C-10	" 34
+82 BC					C32 8	C-08	" 26
126+22					C30 8	C-07	" 17
+62 PCC					C34 8	C-08	" 23
127+04 EX					C42 9	C-10	" 29
+46 PCC					C50 9	C-18	" 37
+80 EX					C48 9	C-12	" 41
128+14 EC					C44 9	C-12	" 40
+23 BC					C44 9	C-12	" 41
+53 EX					C44 9	C-12	" 34
+82 PCC					C37 8	C-14	" 38

— 7% —

FORM 307 5M 7-43

PLEASE RETURN TO
LOS ANGELES COUNTY SURVEYOR
700 HALL OF RECORDS

NOTE: ANY ADDITIONS OR CHANGES ON THIS SHEET MUST BE MADE OR CIRCLED IN RED INK. WITH DATE AND NAME OF PERSON MAKING CHANGE

Do not extend notes this side of this line

STATION	B. S.	H. I.	F. S.	ELEV.	Right	℄	Left	
129+02 EX					C 3 6 8 8	C 1 3	Gr 4 3	
+31 EC					C 2 6 8 3	C 0 6	" 2 6	
+69 BC					C 2 3 8 1	C 0 5	" 2 8	
+99 EX					C 2 2 8 1	C 0 6	" 2 3	
130+29 EC					C 1 6 7 2	C 0 2	" 2 2	
130+67 EC					C 1 2 7 6	C 0 5	" 2 2	
130+96 EX					C 1 3 7 2	C 0 6	" 2 5	
131+23 EC					C 1 3 7 6	C 0 2	[illegible]	
+39 BC					Gr 15 C 0 8 7 4	F 0 1		
131+54 EX					C 1 0 7 5	Gr		
131+[illegible] EC					C 1 0 7 5	Gr		
131+[illegible]					C 1 0 7 5	"		
132+[illegible] EX					C 0 6 7 2	C 0 2	Gr [illegible]	
132+73 EC					C 0 2 7 5	C 0 4	3 0	
132+90 BC					C 0 2 7 5	C [illegible]	[illegible]	
133+10 EX					C 0 2 7 5	C 0 2	3 5	
133+30 EC					C 0 2 7 5	C 0 2	" 1 2	
133+81 BC					C 0 2 7 5	Gr	" 1 2	
134+11 EX					C 1 2 7 2	C 0 4	" 3 0	
134+41 PRC					C 1 4 7 2	C 0 6	" 3 3	
134+75 EX					C 1 6 7 2	C 0 6	" 3 0	

Profile No. ____ Notes Red. ____ Plotted ____ Job No. 8062 Division No. ____ F.B. 564 PG. 14

X-Sec. No. ____ Date ____ Date ____ Survey of [illegible]

Notes Chkd. ____ Checked ____ Survey E. H. BLANCHARD Notes F.H.B. Date 11-28-45

Date ____ Date ____ Map No. ____ Indexed A. C. Johnson

F.B. 564 PG. 146 | Job No. 8062 | Division No. | Notes Red. | Plotted | Profile

Survey of Ramera Ridge F.T.T. | Date | Date | No.

Surveyed by F. H. BLANCHARD | Notes Blanchard | Notes Chkd. | Checked | X-Sec.

Indexed A. C. Johnson | Date 11-28-46 | Date | Date | No.

FORM 307 5M 7-43

PLEASE RETURN TO
LOS ANGELES COUNTY SURVEYOR
700 HALL OF RECORDS

NOTE: ANY ADDITIONS OR CHANGES ON THIS SHEET MUST BE MADE OR CIRCLED IN RED INK, WITH DATE AND NAME OF PERSON MAKING CHANGE

Do not extend notes this side of this line

STATION	B. S.	H. I.	F. S.	ELEV.	Right	℄	Left
135+00 [illegible]					C 15 72	[illegible]	Gr 12
135+00 EX					C 16 78	C 02	" 12
135+85 EC					C 18 72	C 02	" 20
136+23 [illegible]					C 12 [illegible]	C 02	" [illegible]
136+[illegible]					Gr 14 72	F 04	
137+[illegible]					C 15 72	C 02	" 10
137+50 [illegible]					C 15 [illegible]	C 02	" 12
137+85 DC					C 14 72	C 02	" 12
138+16 EX					C 12 [illegible]	C 02	" 12
138+46 EC					C 12 [illegible]	C 02	" 12
138+[illegible]					C 12 [illegible]	C 02	" [illegible]
139+[illegible]					Gr 12 [illegible]	F 04	
139+[illegible] PBM					C 04 [illegible]	Gr	"
[illegible]					C 04 [illegible]	"	" [illegible]
[illegible]					C 04 72	"	
[illegible]					C 05 [illegible]	C 02	" 32
[illegible]					C 05 [illegible]	C 02	" [illegible]
[illegible]					C 03 [illegible]	C 02	" 57
[illegible]					C 13 76	C 04	" 72
141+50 [illegible]					C 14 77	C 02	" 32
141+85 EX					C 20 [illegible]	C 02	" 27
142+20 EC							

-13% ← — 4% — → — 3%

FORM 307 5M 7-43

PLEASE RETURN TO
LOS ANGELES COUNTY SURVEYOR
700 HALL OF RECORDS

NOTE: ANY ADDITIONS OR CHANGES ON THIS SHEET MUST BE MADE OR CIRCLED IN RED INK, WITH DATE AND NAME OF PERSON MAKING CHANGE

Do not extend notes this side of this line

STATION	B. S.	H. I.	F. S.	ELEV.	Right		Left		
142+50					C 2.5	8.2	C 0.8	Gr	3.2
142+81 BC					C 2.0	8.2	C 0.4	"	2.5
143+16 EV					C 0.1	7.3	C 0.3	"	[illegible]
143+51 EC					C 0.2	7.2	Gr	"	[illegible]
[illegible]					C 1.2	7.5	C 0.2	"	[illegible]
144+03 BC					C 2.0	8.2	C 0.8	"	6.5
[illegible] EV					C 1.[illegible]	7.8	C 0.5	"	2.6
[illegible] EC					C 1.8	7.4	C 0.3	"	[illegible]
145+32 BC					C 2.6	8.2	C 0.2	"	0.8
145+52 EV					C 3.4	8.5	[illegible]	"	3.6
[illegible] EC					C 4.2	[illegible]	C 0.2	"	2.2
145+18 BC					C 4.6	9.3	C 1.0	"	4.2
145+96 EV					C 2.2	8.1	Gr	"	4.2
[illegible]					C 2.8	8.4	C [illegible]	"	5.4
[illegible] EV					C 4.4	9.2	C [illegible]	"	6.3
146+50 EC					C 4.3	9.1	C 1.0	"	2.7
146+[illegible]					C 3.0	8.5	C 0.8	"	4.2
147+17 EV					C 3.0	8.5	C 1.0	"	3.2
147+42 EC					C 2.7	8.2	C 0.5	"	2.8
147+60 BC					C 3.0	8.5	C 0.5	"	2.0
147+85 EV					C 2.2	8.1	Gr		

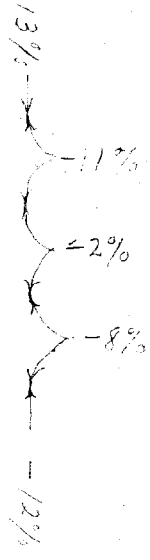

Profile No. ____ Notes Red. ____ Plotted ____ Job No. 8062 Division No. ____ F.B. 264 PG. 147
X-Sec. No. ____ Date ____ Date ____ Survey of [illegible]
Notes Chkd. ____ Checked ____ Survey by J. H. BLANCHARD Notes [illegible] Date [illegible]
Date ____ Date ____ Map No. ____ Indexed [illegible] Job [illegible]

FORM 307 5M 7-43

PLEASE RETURN TO
LOS ANGELES COUNTY SURVEYOR
700 HALL OF RECORDS

NOTE: ANY ADDITIONS OR CHANGES ON THIS SHEET MUST BE MADE OR CIRCLED IN RED INK, WITH DATE AND NAME OF PERSON MAKING CHANGE

Do not extend notes this side of this line

STATION	B. S.	H. I.	F. S.	ELEV.	Right	℄	Left.	
148+10 PCC					C [illegible] 8 5	C 0 6	Gr 2 6	
148+20 [illegible]					C 2 8 8 4	C [illegible]	" 2 6	
148+90 EC					C 3 3 8 2	C 0 5	" [illegible]	
149+20					C 3 [illegible] 8 4	[illegible]	" 1 [illegible]	
149+51 BC					C [illegible]	[illegible]	" 3 [illegible]	
150+01 EV					[illegible]	C 0 5	" [illegible]	
[illegible]					C 2 [illegible]	C [illegible]	" 1 2	
150+[illegible]					[illegible]	[illegible]	" 1 3	
151+[illegible]					C 1 7 [illegible]	[illegible]	[illegible]	
151+[illegible]					C 1 6 7 8	C 0 5	" 2 7	
151+[illegible]					C 1 [illegible]	0 5	[illegible]	
151+70 BC					C 1 [illegible]	[illegible]	" [illegible]	
[illegible]					[illegible]	[illegible]	" 1 [illegible]	
[illegible]					C [illegible] 8 4	[illegible]	" 2 8	
151+[illegible]					C 3 [illegible] 8 5	[illegible]	" 3 4	
151+[illegible]					C 4 [illegible]	[illegible]	" 4 4	
[illegible]+84 BC					C 4 [illegible]	[illegible]	" [illegible]	
151+[illegible]					C 4 [illegible]	[illegible]	" 7 6	
152+[illegible]					C 2 [illegible]	[illegible]	" 1 3	
152+[illegible]					C 3 0 8 5	[illegible]	F 2 4 \ 10 6	
152+55 EC					C 4 1 9 5	[illegible]	Gr 3 4	

12%

14%

F.B. 564 PG. 148 Job No. 2062 Division No. Notes Red. Plotted Profile
Survey of Kamero Blvd. Sec. FTT Date Date No.
Survey by F. H. BLANCHARD Notes Blanchard Notes Chkd. Checked X-Sec.
Indexed A. C. Johnson Date 11-28-46 Date Date No.

FORM 307 5M 7-43

PLEASE RETURN TO
LOS ANGELES COUNTY SURVEYOR
700 HALL OF RECORDS

NOTE: ANY ADDITIONS OR CHANGES ON THIS SHEET MUST BE MADE OR CIRCLED IN RED INK, WITH DATE AND NAME OF PERSON MAKING CHANGE

Do not extend notes this side of this line

STATION	B. S.	H. I.	F. S.	ELEV.	Right	℄	Left	
153+00					[illegible]	C 0.3	Gr [illegible]	
[illegible]					[illegible]	C 0.3	1.3	4%
154+15 BC					[illegible]	Gr		
154+65 EX					C 4.0 9.0	[illegible]	[illegible]	10%
[illegible]					C 2.4 8.3	[illegible] 0.3	[illegible]	
155+64					C 1.4 7.3	Gr		10%
[illegible]								[illegible]

Profile No. ____ Notes Red. ____ Plotted ____ Date ____ Job No. 8062 Division No. ____ F.B. 564 Pg. 149

X-Sec. No. ____ Notes Chkd. ____ Checked ____ Date ____ Survey of [illegible] Survey by F. H. BLANCHARD Notes [illegible] Date [illegible]

Map No. ____ Indexed A. C. Johnson

F.B. 764 PG. 150

Job No._____ Division No._____ Notes Red._____ Plotted_____ Profile

Survey of_____ Date_____ Date_____ No._____

Survey by_____ Notes_____ Notes Chkd._____ Checked_____ X-Sec.

Indexed_____ Date_____ Date_____ Date_____ No._____

STATION	B. S.	H. I.	F. S.	ELEV.	

FORM 307 5M 7-43

PLEASE RETURN TO
LOS ANGELES COUNTY SURVEYOR
700 HALL OF RECORDS

Do not extend notes this side of this line

NOTE: ANY ADDITIONS OR CHANGES ON THIS SHEET MUST BE MADE OR CIRCLED IN RED INK, WITH DATE AND NAME OF PERSON MAKING CHANGE

Notes Ck'd by	Survey of RAMERA RIDGE F.T.
Map No.	W. O. 8062 Tape No. 52 St'd 54 °F
Office Work	Surveyed by Geo Nichols
Checked	Notes C+I+N Date 4-5-47
Date	Indexed A. C. Johnson 6-5-47

F. B. 564 PG. 151

Note: Any Additions or Changes on This Sheet Must be Made or Circled in Red Ink With Date and Name of Person Making Change.

Do not extend notes this side of this line.

RETURN TO
LOS ANGELES COUNTY SURVEYOR
700 HALL OF RECORDS

SURVEY OF
RAMERA RIDGE F.T.T
JN 8062

PARTY
Nichols.
English - Dickie
Brown
Sapper!

FORM 247 5M 5-46

F. B. 564 PG. 152

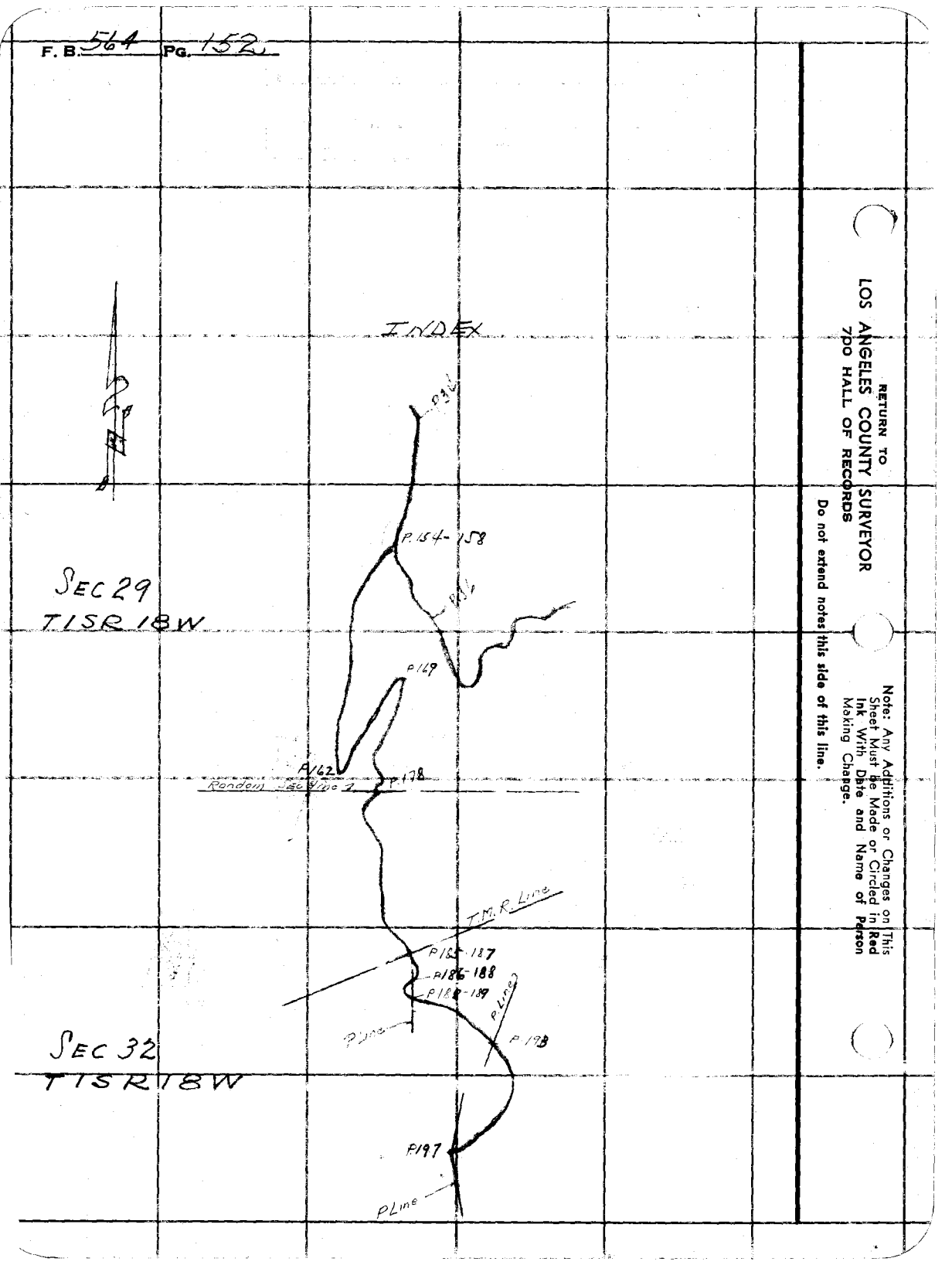
INDEX
P.154-158
SEC 29
T1SR 18W
P169
P162
Random Sec line
P178
T.M.R. Line
P185-187
P186-188
P188-189
P Line
P Line
P193
SEC 32
T1SR 18W
P197
P Line
RETURN TO
LOS ANGELES COUNTY SURVEYOR
700 HALL OF RECORDS
Do not extend notes this side of this line.
Note: Any Additions or Changes on This Sheet Must be Made or Circled in Red Ink With Date and Name of Person Making Change.

F. B. 564 PG. 153

Notes Ck'd by [illegible]	Survey of [illegible]
Map No.	W. O. [illegible] Tape No. [illegible] St'd [illegible] °F
Office Work	Surveyed by Geo. H. Nichols
Checked	Notes G.H.N. Date 4-8-47
Date	Indexed A. C. Johnson

Cont bot pg 154

Note all proper pts.
Set Bearing N 80° E.
Proper Line [illegible]
Pls Set by [illegible]
Tape #52 used in Green line

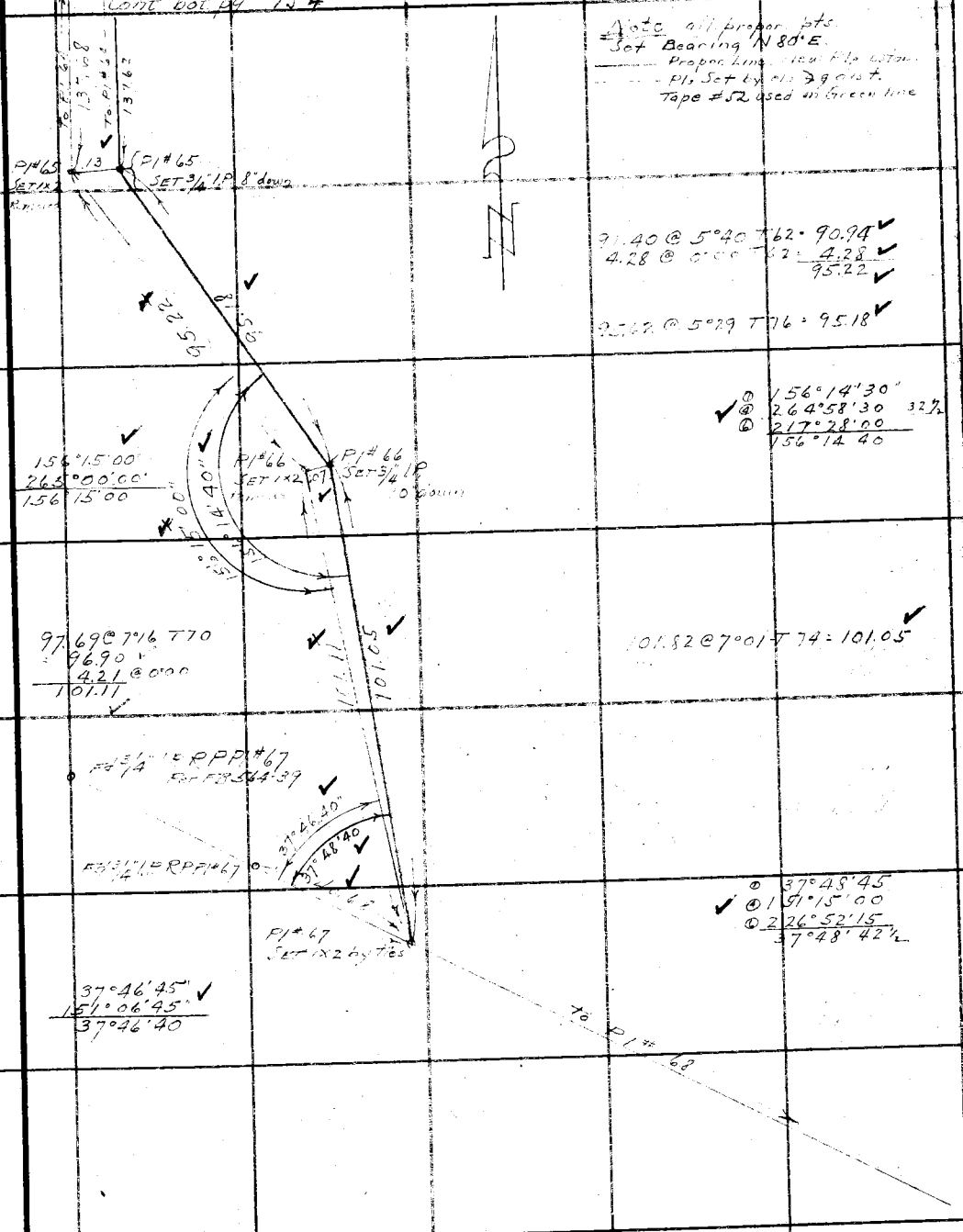

91.40 @ 5°40 T62 = 90.94
4.28 @ 0°00 T62 = 4.28
95.22

95.62 @ 5°29 T76 = 95.18

① 156°14'30"
④ 264°58'30 32½
⑥ 217°28'00
156°14'40

101.82 @ 7°01 T74 = 101.05

① 37°48'45
④ 151°15'00
⑥ 226°52'15
37°48'42½

Note: Any Additions or Changes on This Sheet Must be Made or Circled in Red Ink With Date and Name of Person Making Change.

Do not extend notes this side of this line.

RETURN TO
LOS ANGELES COUNTY SURVEYOR
700 HALL OF RECORDS

FORM 247 5M 5-46

F. B. 564 Pg. 154

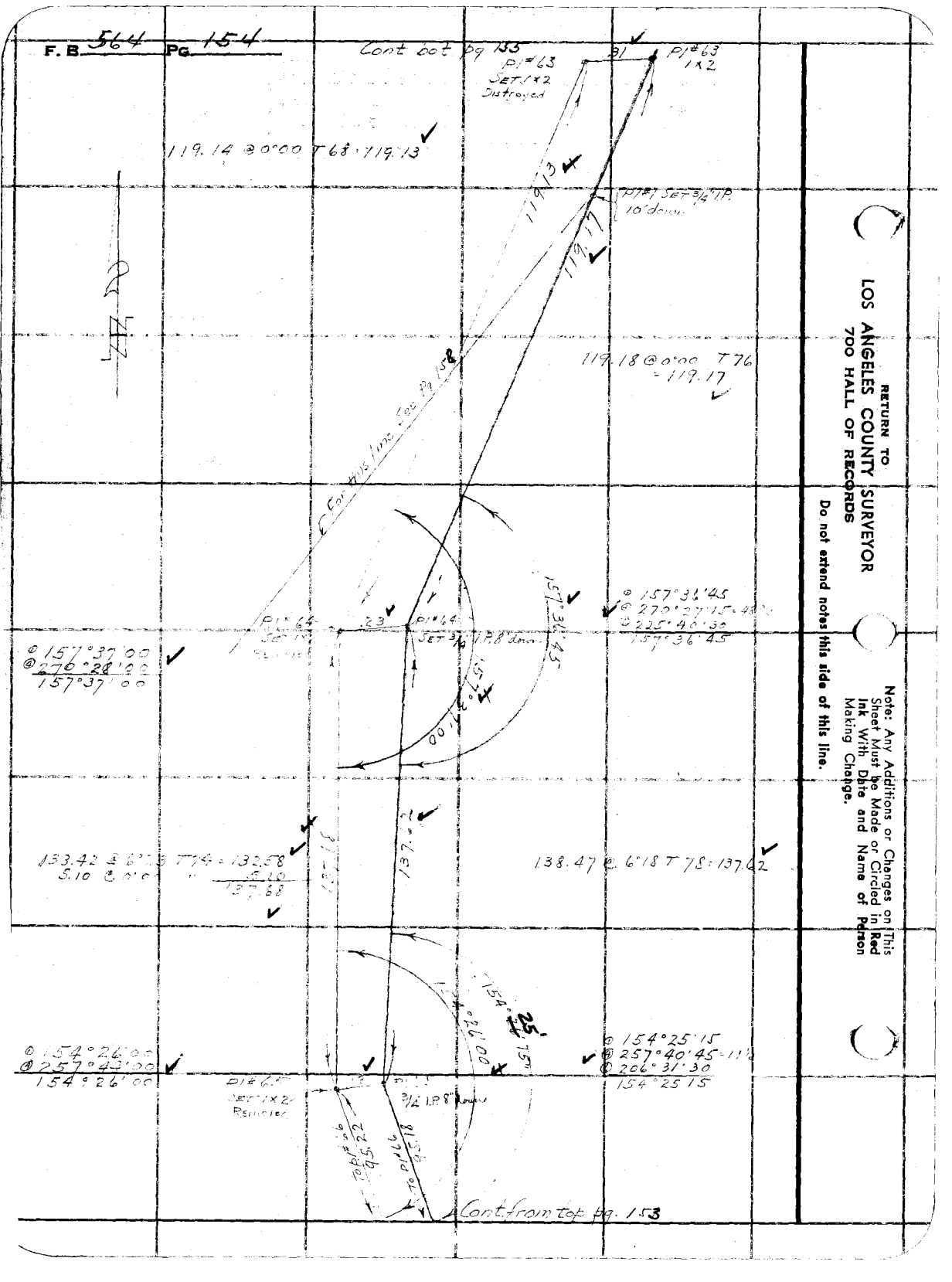

RETURN TO
LOS ANGELES COUNTY SURVEYOR
700 HALL OF RECORDS

Do not extend notes this side of this line.

Note: Any Additions or Changes on This Sheet Must be Made or Circled in Red Ink With Date and Name of Person Making Change.

Notes Ck'd by KRMcPh.	Survey of Ramona Ridge Mt
Map No.	W. O. 8062 Tape No. 57 10 St'd 84 °F
Office Work	Surveyed by Geo. H. Nichols
Checked	Notes G.H.N Date 4-10-47
Date	Indexed A. C. Johnson

F. B. 564 Pg. 155

Cont bot pg 156

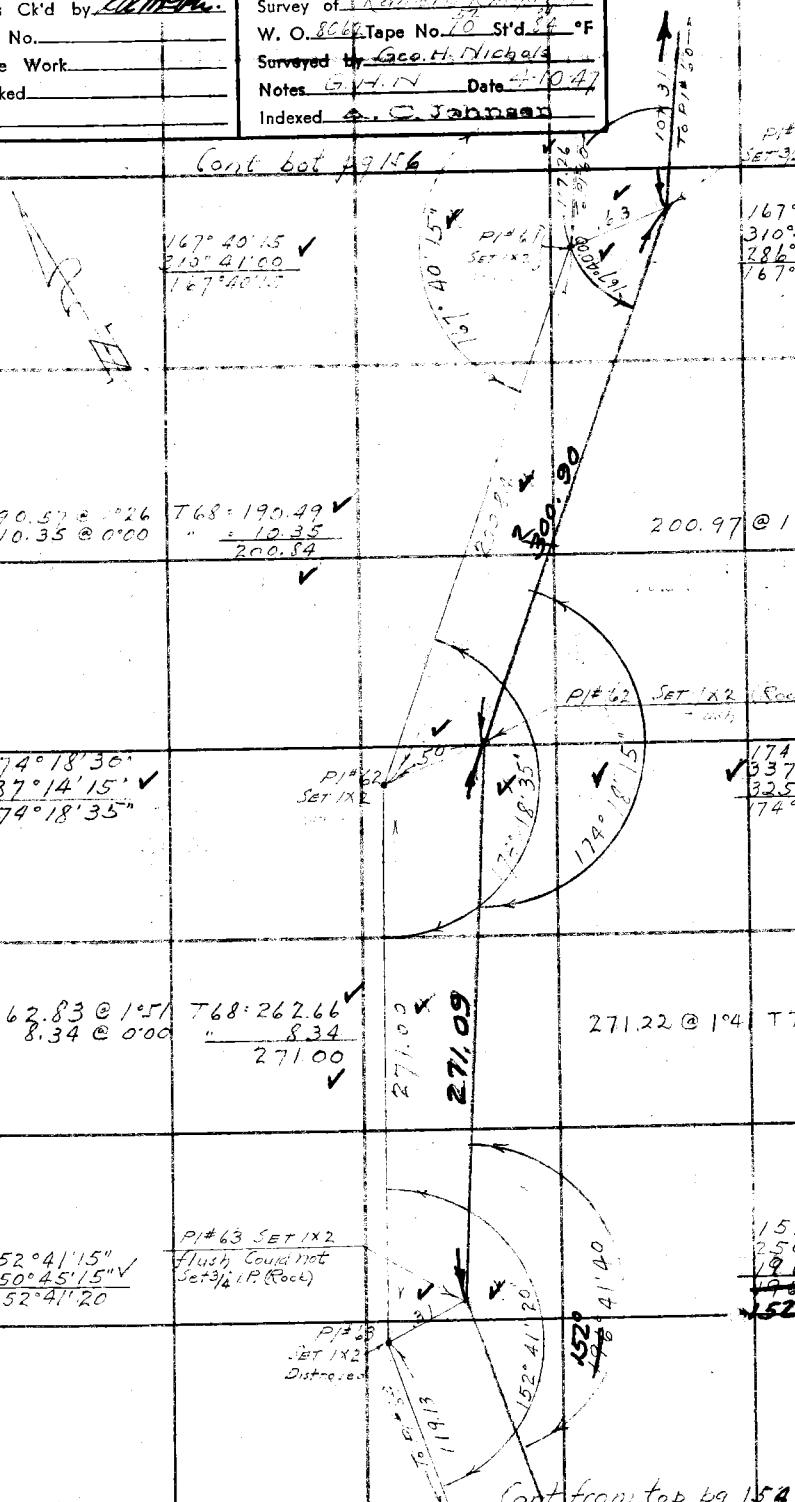

Cont from top pg 154

Note: Any Additions or Changes on This Sheet Must be Made or Circled in Red Ink With Date and Name of Person Making Change.

Do not extend notes this side of this line.

RETURN TO
LOS ANGELES COUNTY SURVEYOR
700 HALL OF RECORDS

FORM 247 5M 5-46

F. B. 564 Pg. 156

Cont bot pg 157

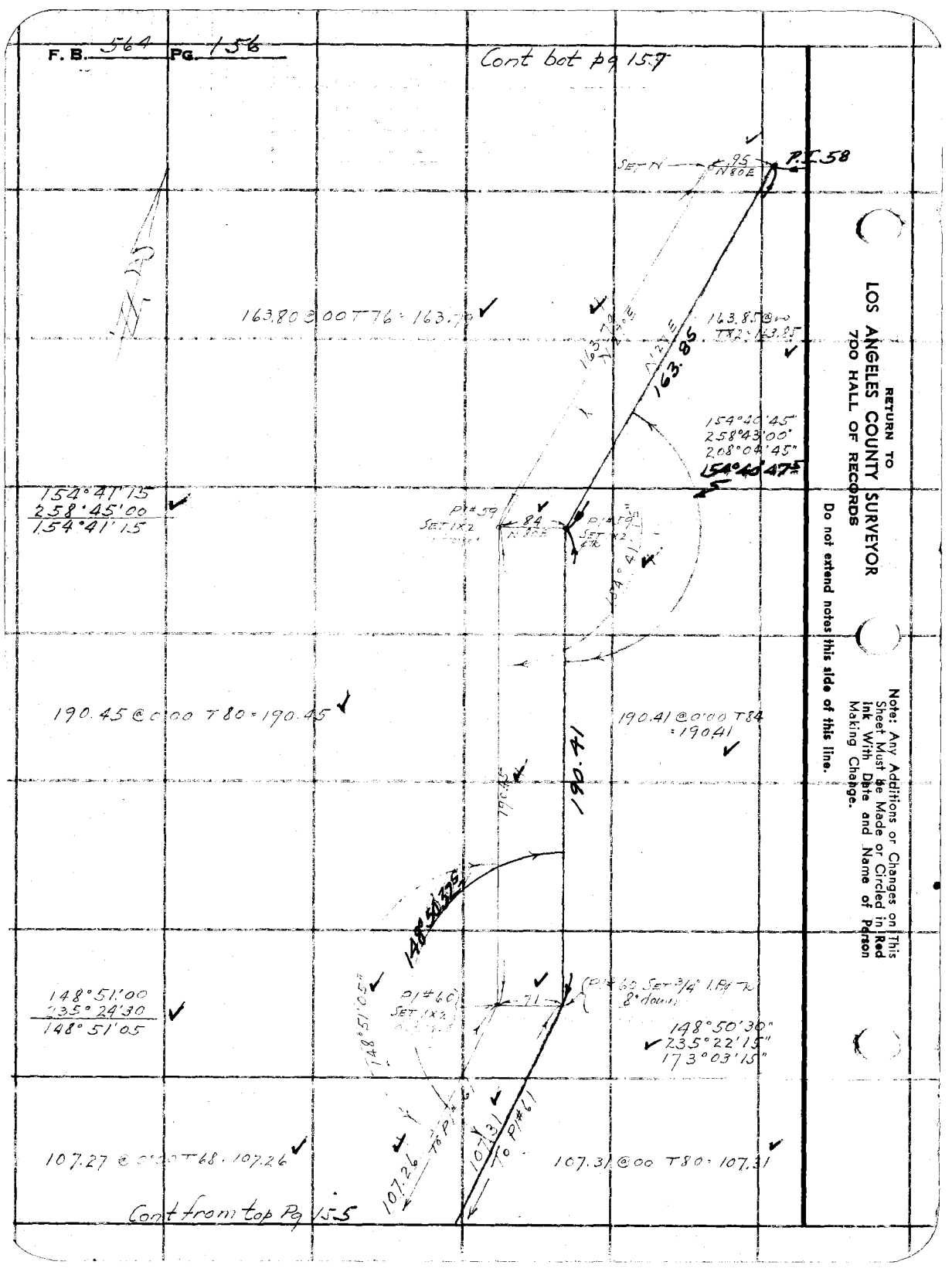

RETURN TO
LOS ANGELES COUNTY SURVEYOR
700 HALL OF RECORDS

Do not extend notes this side of this line.

Note: Any Additions or Changes on This Sheet Must Be Made or Circled in Red Ink With Date and Name of Person Making Change.

Notes Ck'd by [illegible]	Survey of Ramona Ridge Pvt.
Map No.	W. O. 8062 Tape No. 52 St'd 84 °F
Office Work	Surveyed by Geo. H. Nichols
Checked	Notes GHN Date 4-15-45
Date	Indexed A. C. Johnson

F. B. 564 PG. 157

Note: Any Additions or Changes on This Sheet Must be Made or Circled in Red Ink With Date and Name of Person Making Change.

Do not extend notes this side of this line.

RETURN TO
LOS ANGELES COUNTY SURVEYOR
700 HALL OF RECORDS

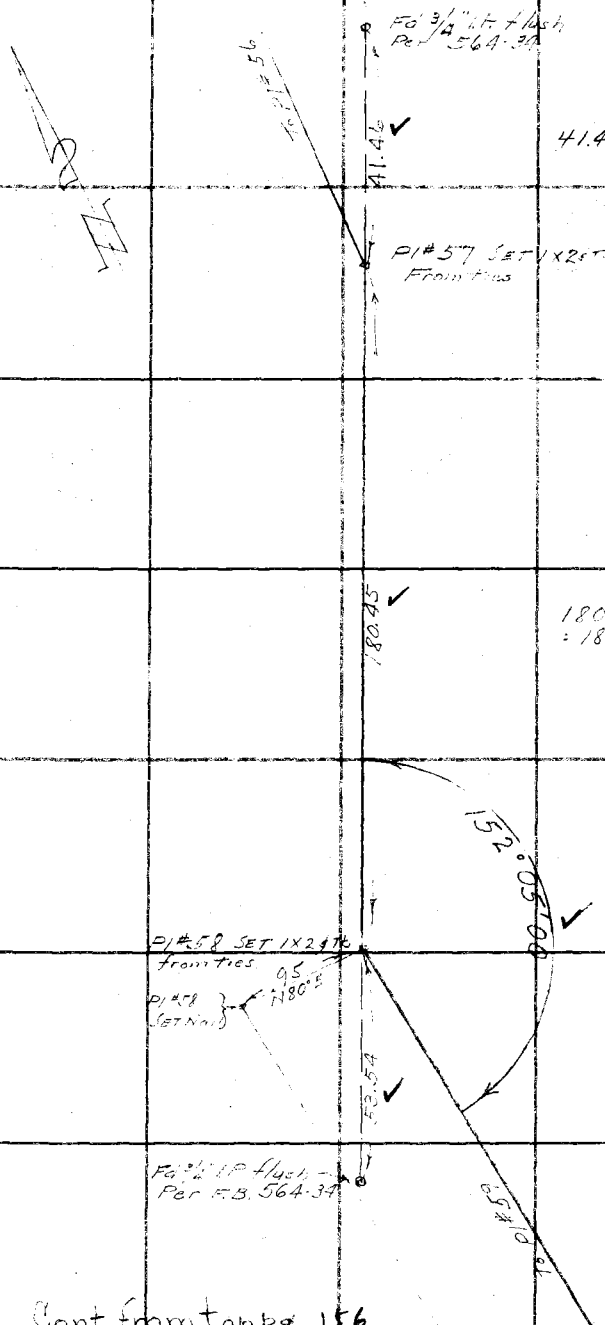

41.46 @ 0'00 T80 = 41.46

180.45 @ 00 T80 = 180.45

152°05'00"
248'20'00"
192'30'15"

53.54 @ 0'00 T80

Cont from top pg 156

FORM 247 5M 5-46

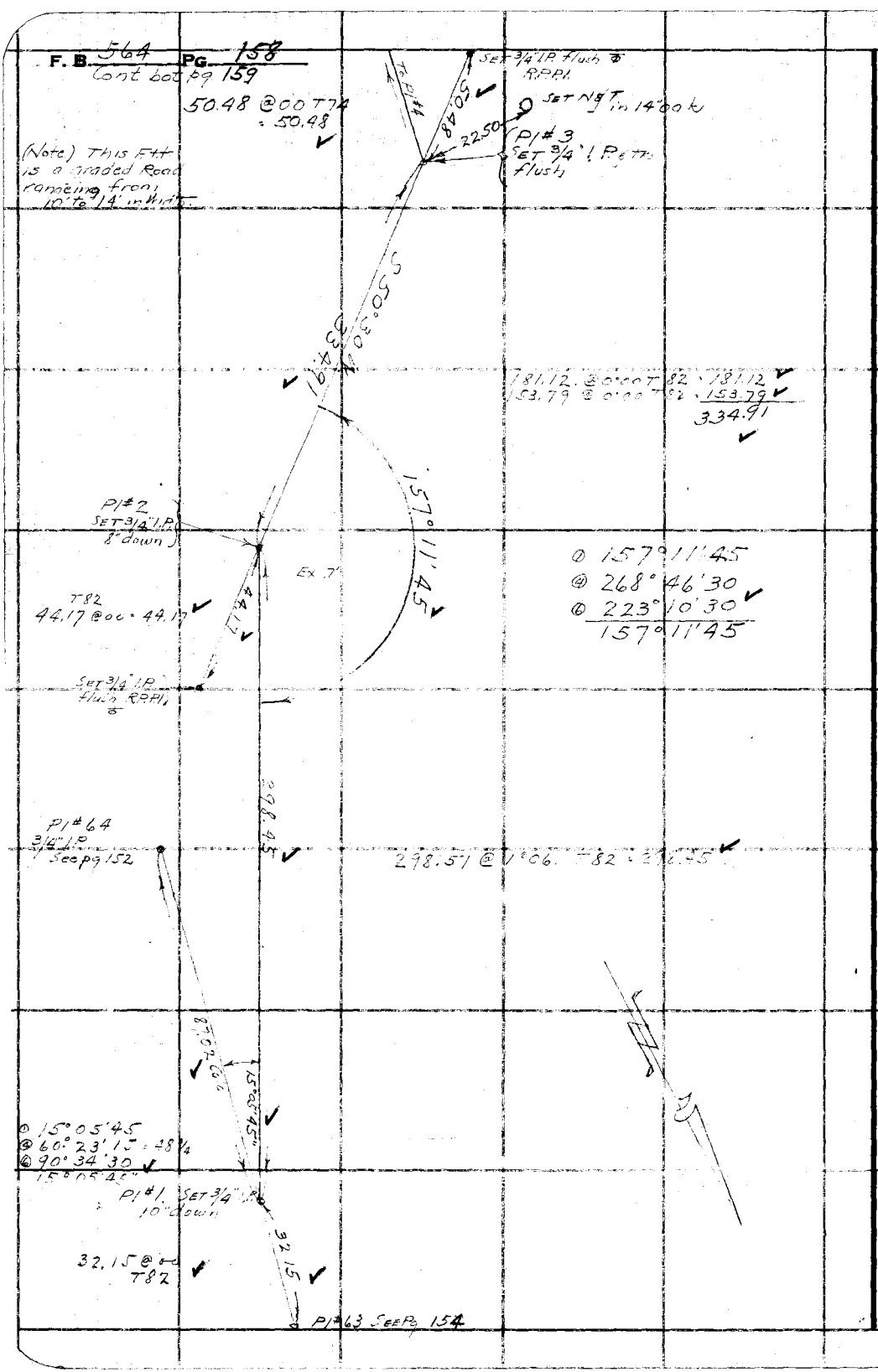

RETURN TO
LOS ANGELES COUNTY SURVEYOR
700 HALL OF RECORDS

Do not extend notes this side of this line.

Note: Any Additions or Changes on This Sheet Must be Made or Circled in Red Ink With Date and Name of Person Making Change.

Notes Ck'd by KRMcPh	Survey of Romera Ridge F.T.T.
Map No.	W. O. 8062 Tape No. 52 St'd 84 °F
Office Work Y.I.	Surveyed by Geo. H. Nichols
Checked	Notes G.N.N. Date 4-16-47
Date	Indexed A. C. Johnson

F. B. 564 PG. 159

Cont bot pg 160

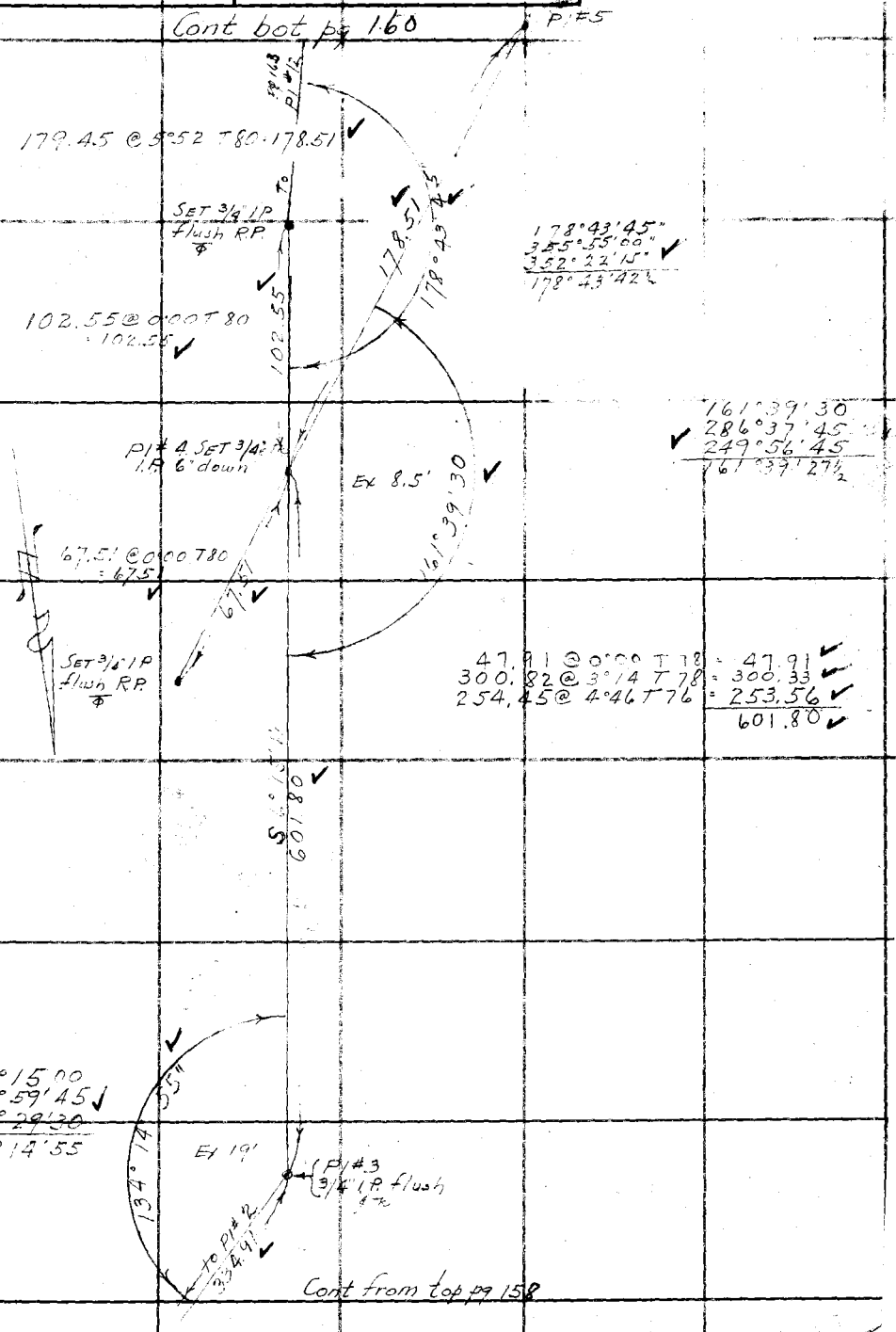

Cont from top pg 158

Note: Any Additions or Changes on This Sheet Must be Made or Circled in Red Ink With Date and Name of Person Making Change.

Do not extend notes this side of this line.

RETURN TO
LOS ANGELES COUNTY SURVEYOR
700 HALL OF RECORDS

FORM 247 5M 5-46

F. B. 564 PG. 160

Cont bot pg 161



Cont from top pg 159

RETURN TO
LOS ANGELES COUNTY SURVEYOR
7DO HALL OF RECORDS

Do not extend notes this side of this line.

Note: Any Additions or Changes on This Sheet Must be Made or Circled in Red Ink With Date and Name of Person Making Change.

Notes Ck'd by KRMcPh	Survey of Ramera Ridge FTT.
Map No.	W. O. 8062 Tape No. 52 St'd 84 °F
Office Work Y. I.	Surveyed by Geo. H. Nichols
Checked	Notes G.H.N. Date 4-16-47
Date	Indexed A. C. Johnson

F. B. 564 PG. 161

Cont bot Pg 1 2

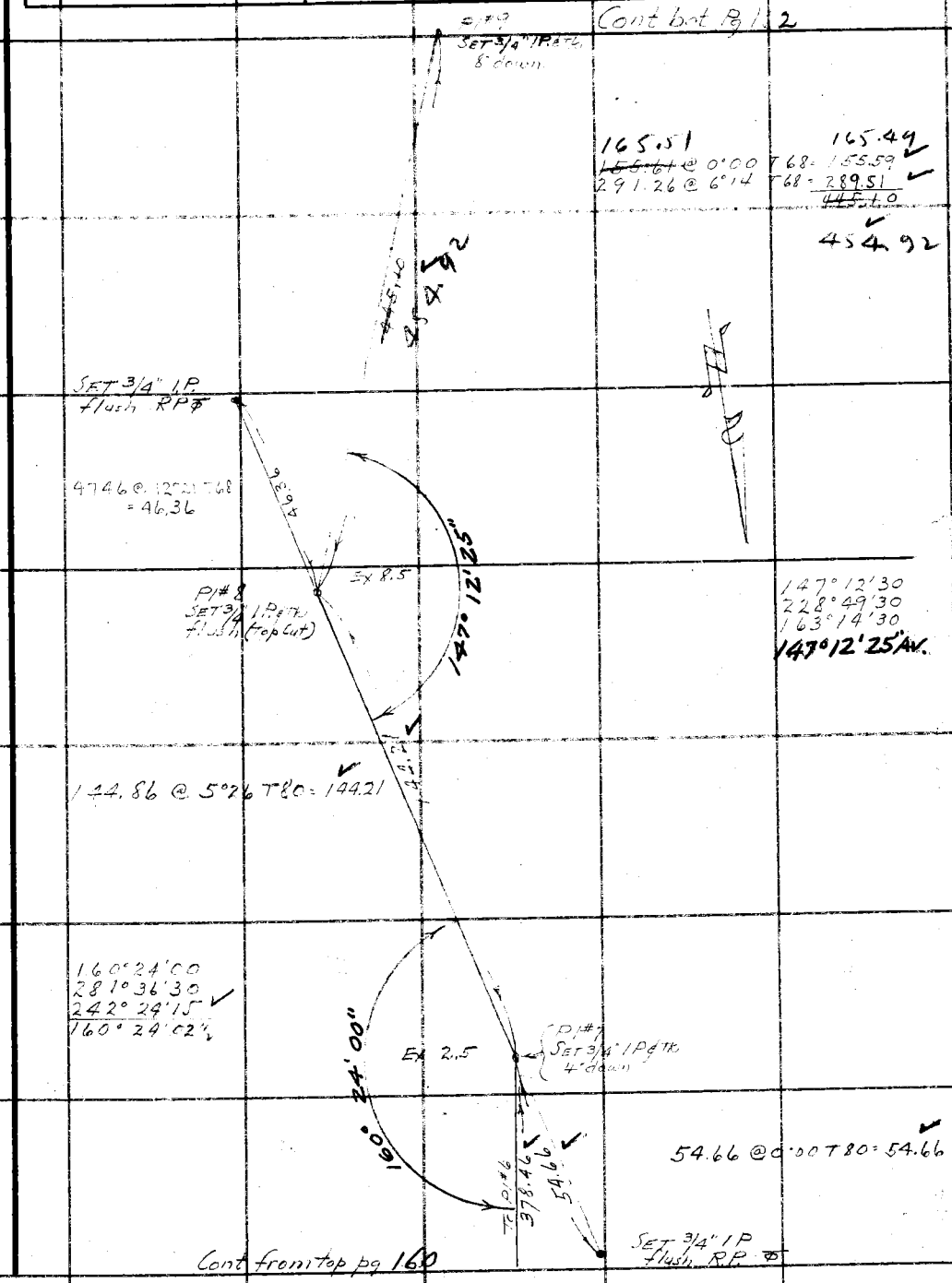

Cont from top pg 160

Note: Any Additions or Changes on This Sheet Must be Made or Circled in Red Ink With Date and Name of Person Making Change.

Do not extend notes this side of this line.

RETURN TO
LOS ANGELES COUNTY SURVEYOR
700 HALL OF RECORDS

FORM 247 5M 5-46

F. B. 564 PG. 162

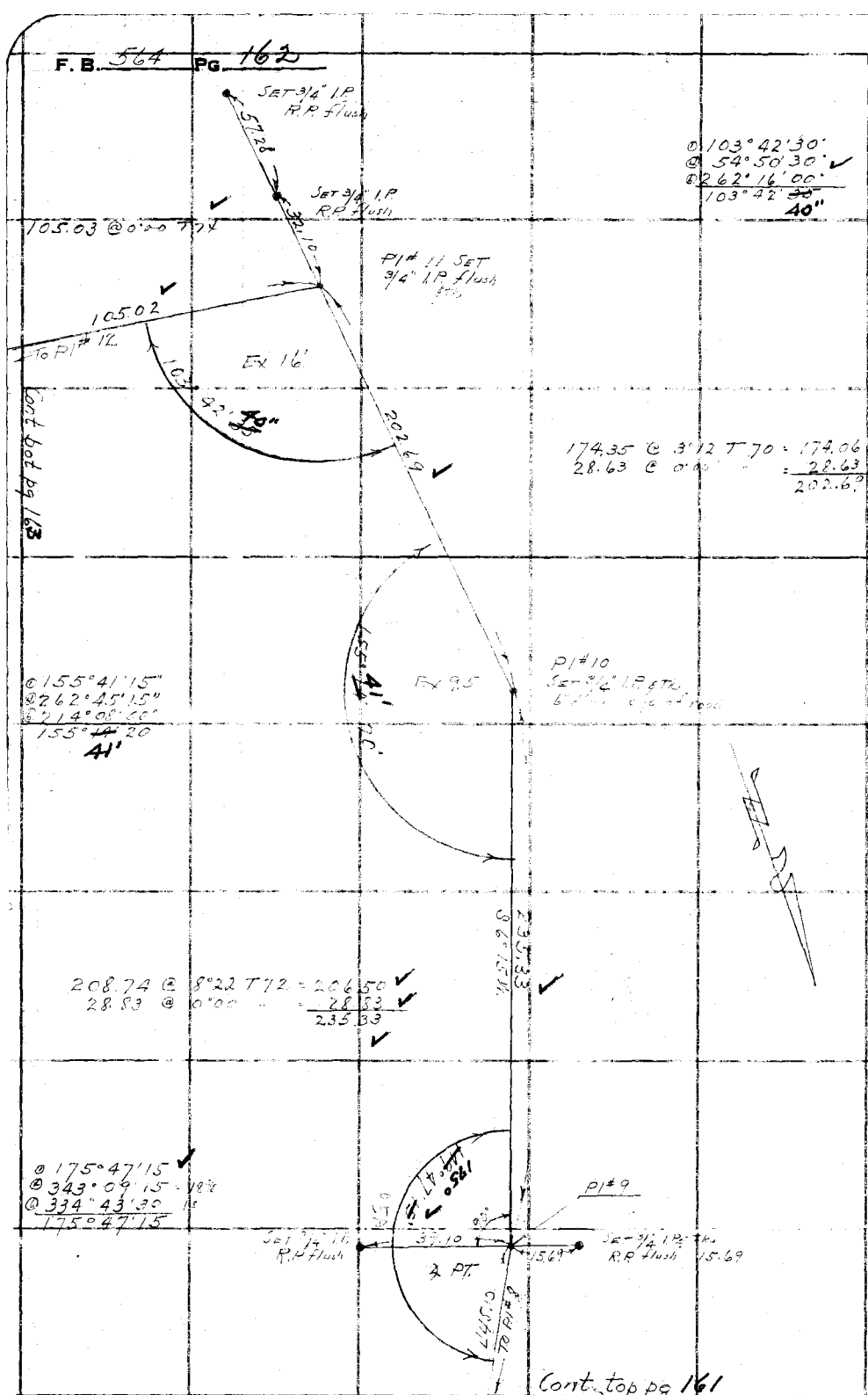

Δ 103°42'30"
@ 54°50'30" ✓
R 262°16'00"
103°42'40"

174.35 @ 3°12 T 70 = 174.06
28.63 @ 0°00 " = 28.63
202.69 ✓

Δ 155°41'15"
R 262°45'15"
Sc 14°00'00"
155°41'20"

208.74 @ 8°22 T 72 = 206.50
28.89 @ 0°00 " = 28.89
235.39 ✓

Δ 175°47'15"
R 343°09'15"
@ 334°43'30"
175°47'15"

RETURN TO
LOS ANGELES COUNTY SURVEYOR
700 HALL OF RECORDS

Do not extend notes this side of this line.

Note: Any Additions or Changes on This Sheet Must be Made or Circled in Red Ink With Date and Name of Person Making Change.

Notes Ck'd by KRMSPh	Survey of Ramona Ridge [illegible]
Map No.	W. O. 8062 Tape No. 52 St'd 84 °F
Office Work Y.I.	Surveyed by Geo. H. Nichols
Checked	Notes G.H.N. Date 4-18-47
Date	Indexed A. C. Johnson

F. B. 564 Pg. 163 164

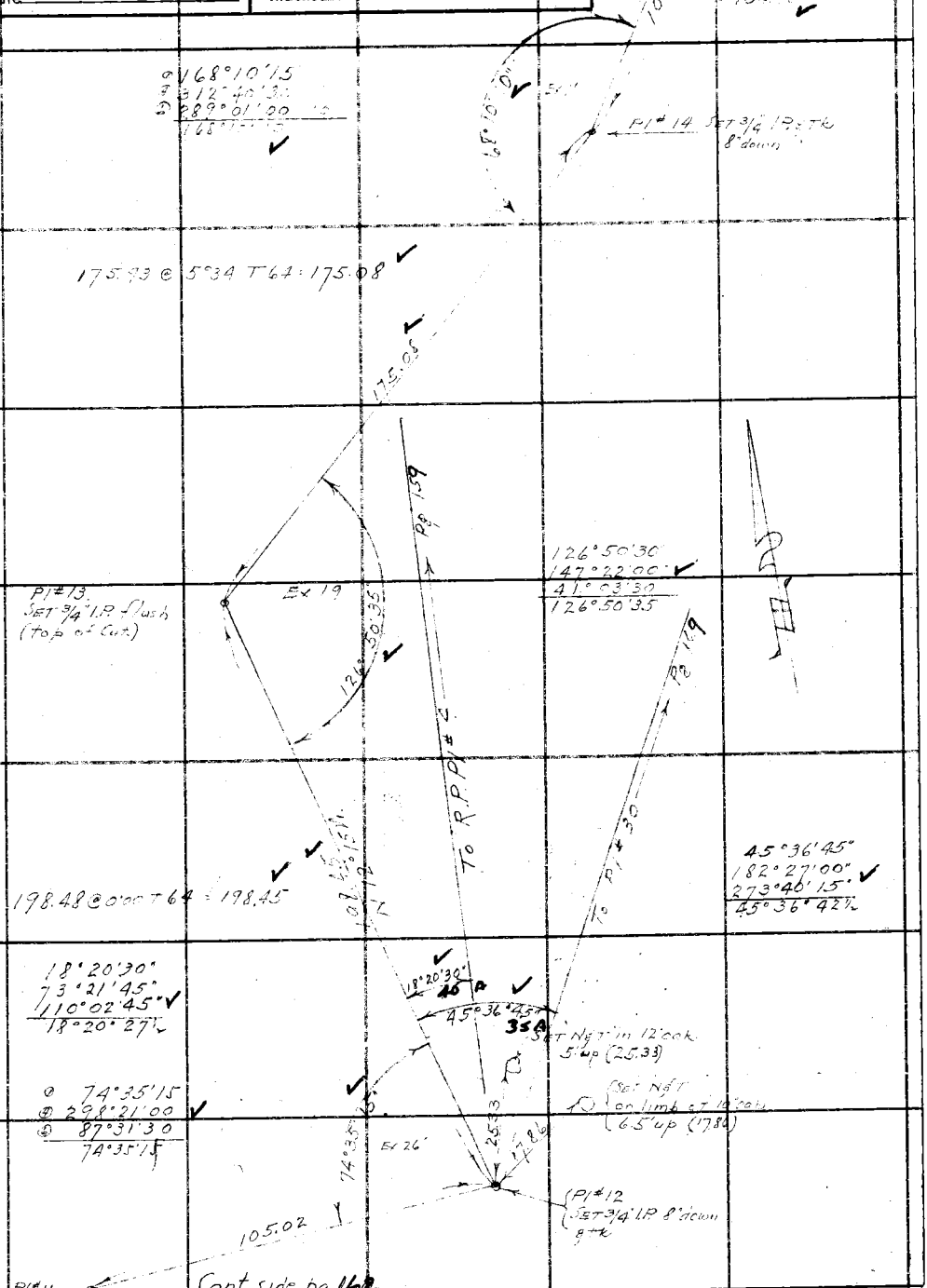

Note: Any Additions or Changes on This Sheet Must be Made or Circled in Red Ink With Date and Name of Person Making Change.

Do not extend notes this side of this line.

RETURN TO
LOS ANGELES COUNTY SURVEYOR
700 HALL OF RECORDS

FORM 247 5M 5-46

F. B. 564 Pg. 164

Cont bot pg 165

86.43 @ 11°28' T62 = 84.70

SET 3/4 IP RP flush

73.29 @ 0°00 T60 = 73.28

SET 3/4 IP RP flush

84.70

32.83 @ 7°54 T62 = 32.34

141°13'20"

Ex 65

141°13'30
204°54'00
127°20'00
141°13'20

P1#17 SET 3/4 IP 6" down (bot cut)

167.37 @ 6°19 T60 = 166.32

150°09'00"
240°35'45"
180°53'30"
150°08'55"

Ex 5°

P1#16 SET 3/4 IP 8" down

88.56 @ 0°00 T62 = 88.55

N 50°45 E
88.55

158°16'45"
273°06'45"
229°40'00"
158°16'40

P1#15 SET 3/4 IP 8" down

Ex 3.5

Cont from top pg 163

RETURN TO
LOS ANGELES COUNTY SURVEYOR
700 HALL OF RECORDS

Do not extend notes this side of this line.

Note: Any Additions or Changes on This Sheet Must be Made or Circled in Red Ink With Date and Name of Person Making Change.

Notes Ck'd by [illegible]	Survey of Romero Ridge [illegible]
Map No.	W. O. [illegible] Tape No. [illegible] St'd [illegible] °F
Office Work Y.I.	Surveyed by Geo. H. Nichols
Checked	Notes Geo. H.N. Date 7-18-41
Date	Indexed A. C. Johnson

F. B. [illegible] Pg. 165

Note: Any Additions or Changes on This Sheet Must be Made or Circled in Red Ink With Date and Name of Person Making Change.

Do not extend notes this side of this line.

RETURN TO
LOS ANGELES COUNTY SURVEYOR
700 HALL OF RECORDS

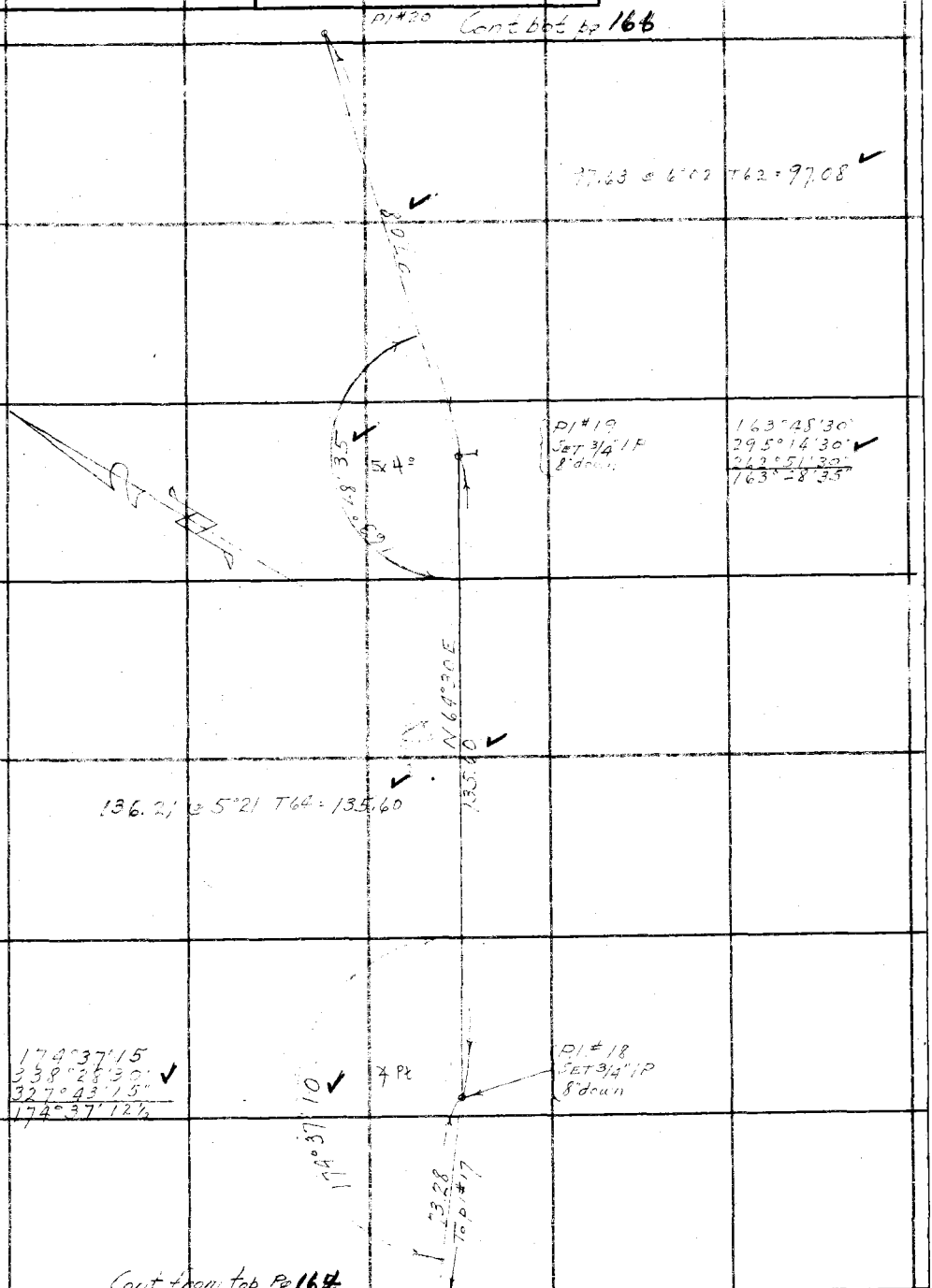

FORM 247 5M 5-46

F. B. 564 Pg. 166

Cont bot pg 167

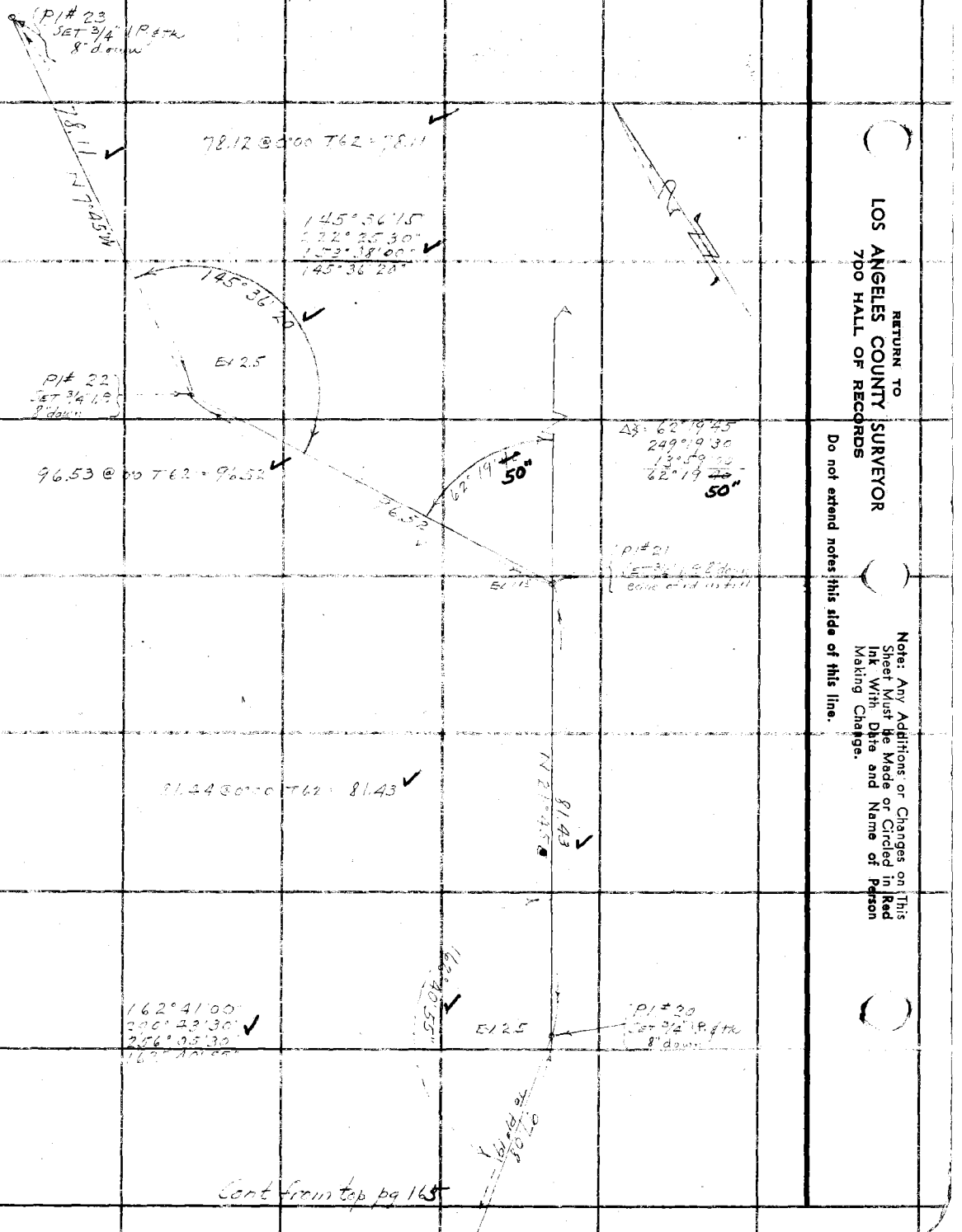

Cont from top pg 165

RETURN TO
LOS ANGELES COUNTY SURVEYOR
700 HALL OF RECORDS

Do not extend notes this side of this line.

Note: Any Additions or Changes on This Sheet Must be Made or Circled in Red Ink With Date and Name of Person Making Change.

Notes Ck'd by KRMSPL	Survey of Ramona Ridge Pt
Map No.	W. O. 8063 Tape No. 52 St'd 84 °F
Office Work Y. I.	Surveyed by Geo. H. Nichols
Checked	Notes G. H. N Date 4-19-47
Date	Indexed A. C. Johnson

F. B. 564 PG. 167

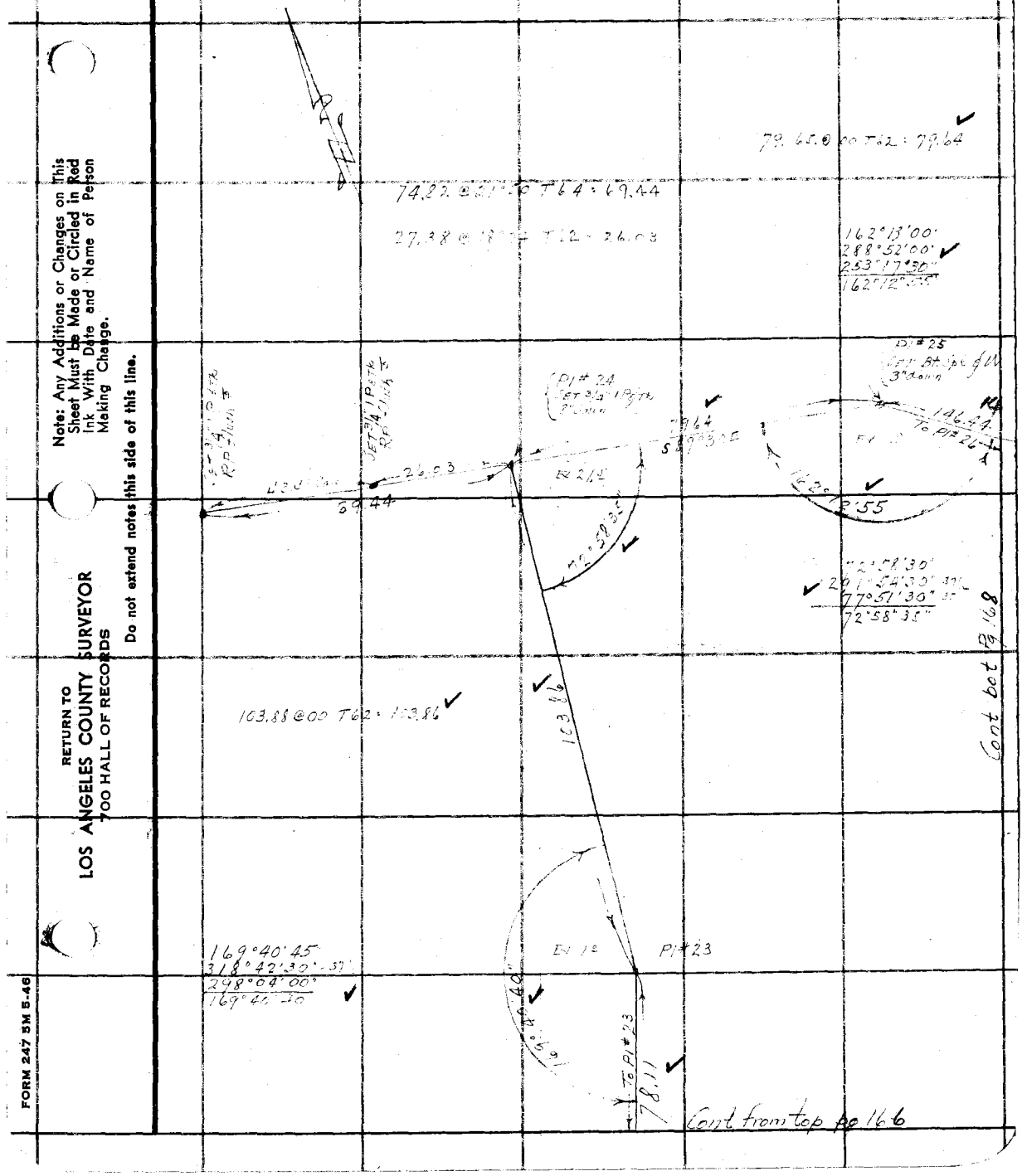

Note: Any Additions or Changes on This Sheet Must be Made or Circled in Red Ink With Date and Name of Person Making Change.

Do not extend notes this side of this line.

RETURN TO
LOS ANGELES COUNTY SURVEYOR
700 HALL OF RECORDS

FORM 247 5M 5-46

F. B. 564 PG. 168

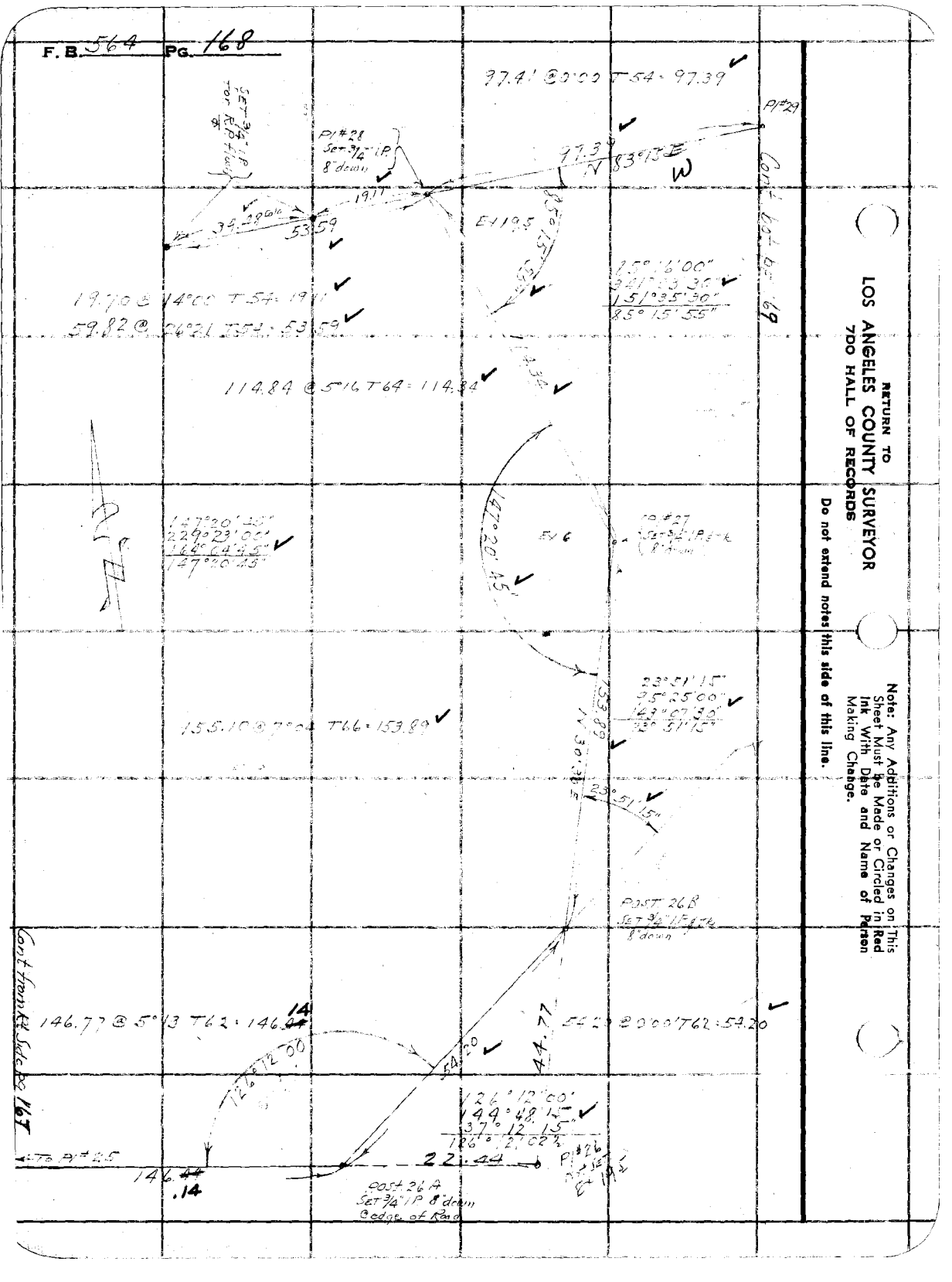

RETURN TO
LOS ANGELES COUNTY SURVEYOR
7DO HALL OF RECORDS

Do not extend notes this side of this line.

Note: Any Additions or Changes on This Sheet Must be Made or Circled in Red Ink With Date and Name of Person Making Change.

Notes Ck'd by [illegible]	Survey of Ramers [illegible]
Map No.	W. O. [illegible] Tape No. [illegible] St'd [illegible] °F
Office Work Y. I.	Surveyed by Geo. H. Nichols
Checked	Notes [illegible] Date [illegible]
Date	Indexed A. C. Johnson

F. B. 5[illegible] PG. 169

Note: Any Additions or Changes on This Sheet Must be Made or Circled in Red Ink With Date and Name of Person Making Change.

Do not extend notes this side of this line.

RETURN TO
LOS ANGELES COUNTY SURVEYOR
700 HALL OF RECORDS



FORM 247 5M 5-46

F. B. 564 PG. 170

Cont. bot pg 171

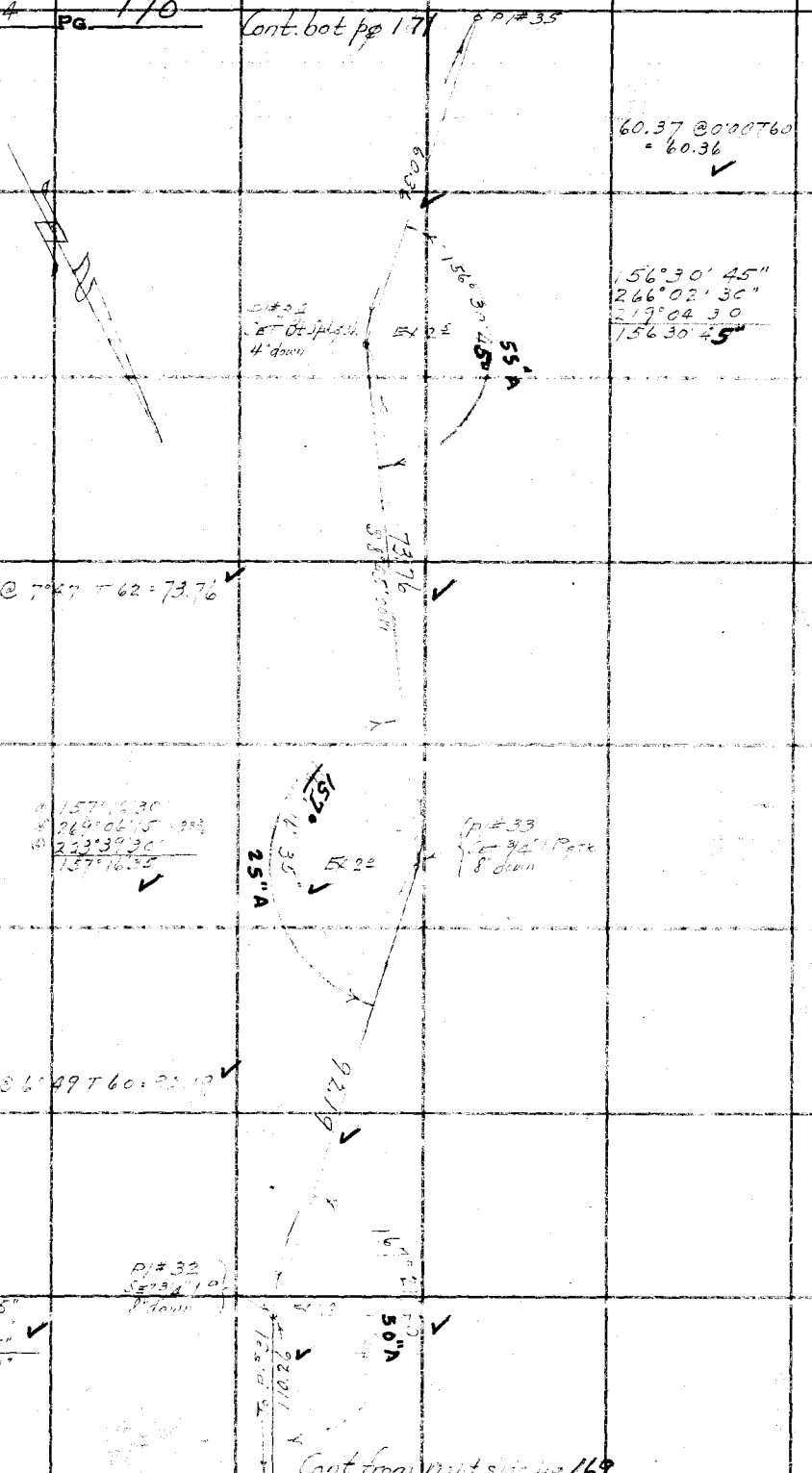

RETURN TO
LOS ANGELES COUNTY SURVEYOR
700 HALL OF RECORDS

Do not extend notes this side of this line.

Note: Any Additions or Changes on This Sheet Must be Made or Circled in Red Ink With Date and Name of Person Making Change.

Notes Ck'd by KRMcPh	Survey of Romero Ridge Est
Map No.	W. O. 8062 Tape No. 52 St'd 84 °F
Office Work V. I.	Surveyed by Geo. H. Nichols
Checked	Notes GHN Date 4-28-47
Date	Indexed A. C. Johnson

F. B. 564 PG. 171

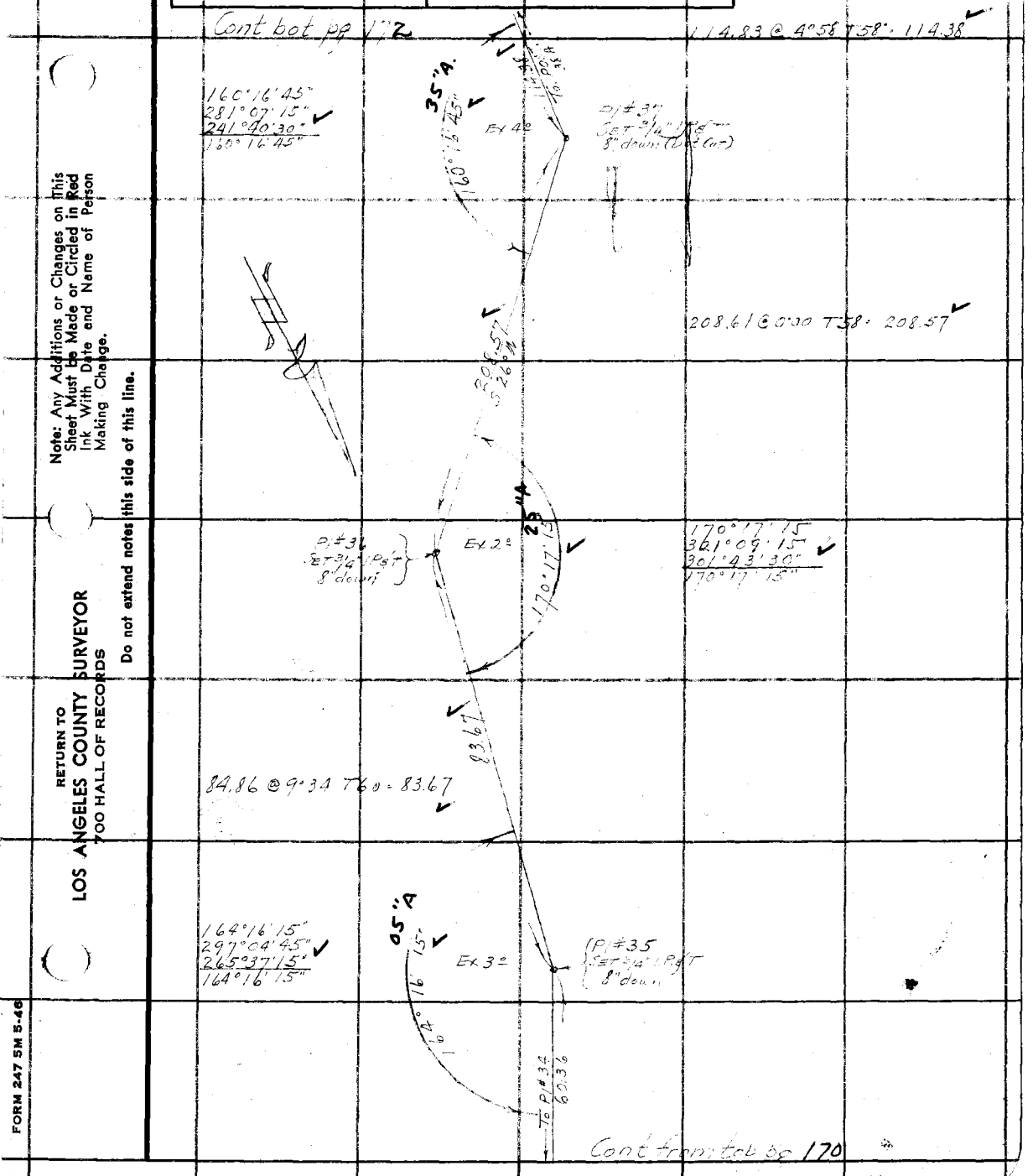

Note: Any Additions or Changes on This Sheet Must be Made or Circled in Red Ink With Date and Name of Person Making Change.

Do not extend notes this side of this line.

RETURN TO
LOS ANGELES COUNTY SURVEYOR
700 HALL OF RECORDS

FORM 247 5M 5-46

F. B. 564 Pg. 172

Cont bot pg 173



Cont from top pg 171

RETURN TO
LOS ANGELES COUNTY SURVEYOR
700 HALL OF RECORDS

Do not extend notes this side of this line.

Note: Any Additions or Changes on This Sheet Must be Made or Circled in Red Ink With Date and Name of Person Making Change.

F. B. 564 PG. 173

Notes Ck'd by KRMcPh	Survey of Ramera Ridge Fff
Map No.	W. O. 8062 Tape No. 52 St'd 89 °F
Office Work Y.I.	Surveyed by Geo. H. Nichols
Checked	Notes GHN Date 4-23-49
Date	Indexed A. C. Johnson



Note: Any Additions or Changes on This Sheet Must be Made or Circled in Red Ink With Date and Name of Person Making Change.

Do not extend notes this side of this line.

RETURN TO
LOS ANGELES COUNTY SURVEYOR
700 HALL OF RECORDS

FORM 247 5M 5-46

F. B. 564 Pg. 174

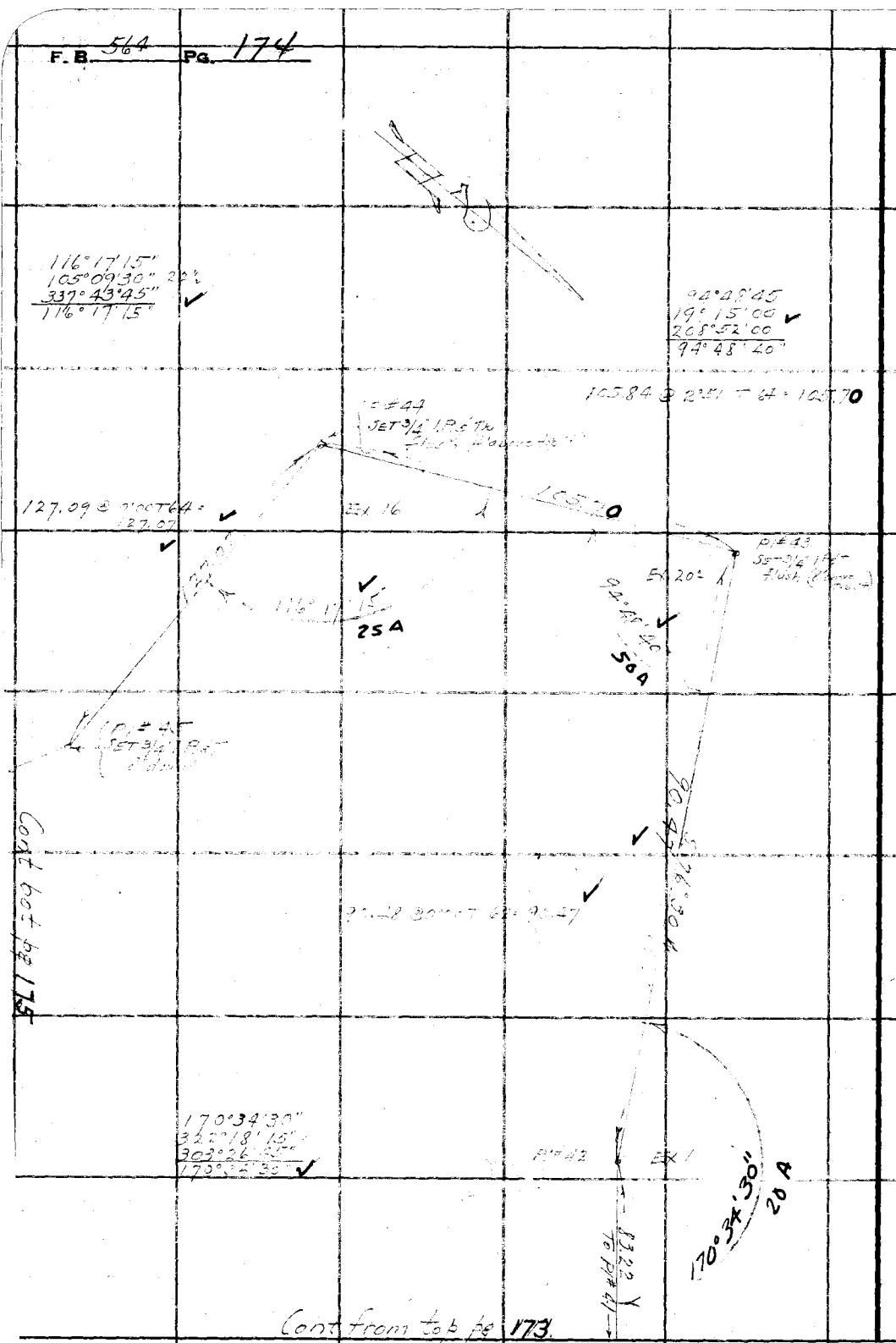

RETURN TO
LOS ANGELES COUNTY SURVEYOR
7DO HALL OF RECORDS

Do not extend notes this side of this line.

Note: Any Additions or Changes on This Sheet Must be Made or Circled in Red Ink With Date and Name of Person Making Change.

Notes Ck'd by K.R.McPh.	Survey of Ramera Ridge Fill
Map No.	W. O. 8062 Tape No. 52 St'd 84 °F
Office Work Y.L.	Surveyed by Geo. H. Nichols
Checked	Notes G.H.N. Date 4-23-47
Date	Indexed A. C. Johnson

F. B. 564 PG. 175

Cont on pg 176

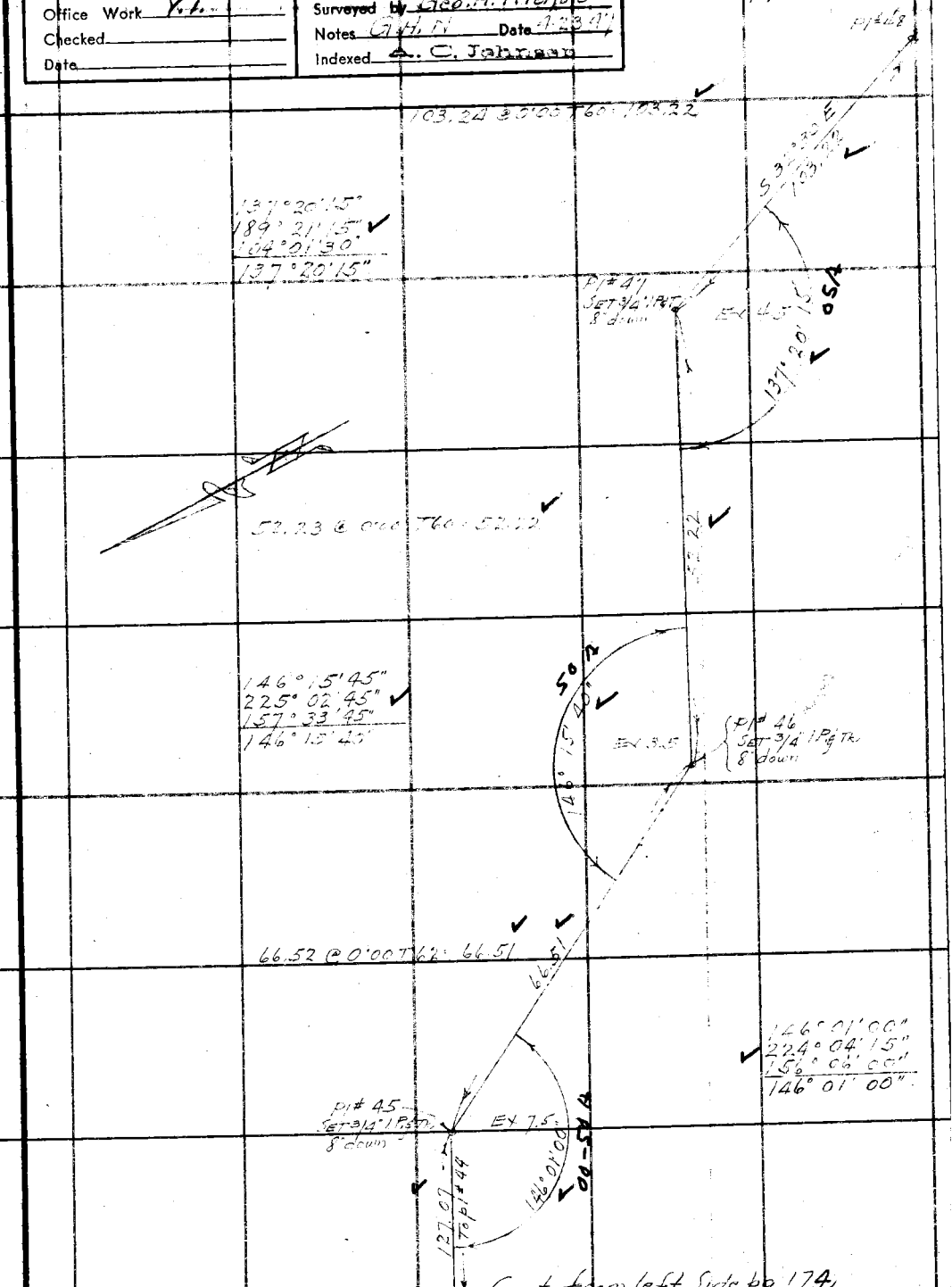

Cont from left Side pg 174

Note: Any Additions or Changes on This Sheet Must be Made or Circled in Red Ink With Date and Name of Person Making Change.

Do not extend notes this side of this line.

RETURN TO
LOS ANGELES COUNTY SURVEYOR
700 HALL OF RECORDS

FORM 247 5M 5-46

F. B. 564 PG. 176

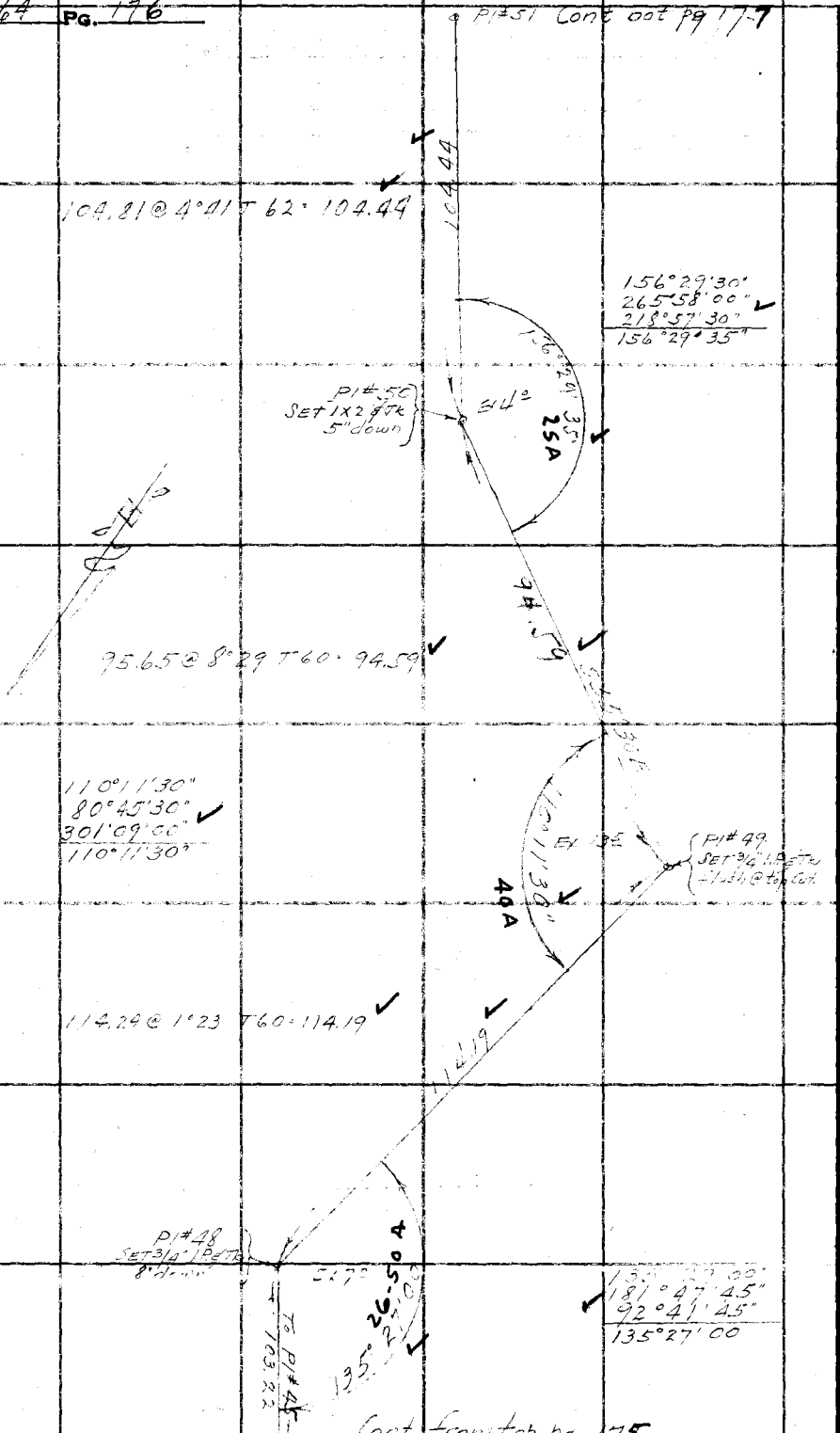

RETURN TO
LOS ANGELES COUNTY SURVEYOR
7DO HALL OF RECORDS

Do not extend notes this side of this line.

Note: Any Additions or Changes on This Sheet Must be Made or Circled in Red Ink With Date and Name of Person Making Change.

Notes Ck'd by KRMcAl	Survey of Romero Ridge Alt
Map No.	W. O. 8062 Tape No. 52 St'd 50 °F
Office Work Y.I.	Surveyed by Geo. H. Nichols
Checked	Notes GHN Date 4-25-47
Date	Indexed A. C. Johnson

F. B. 564 PG. 177

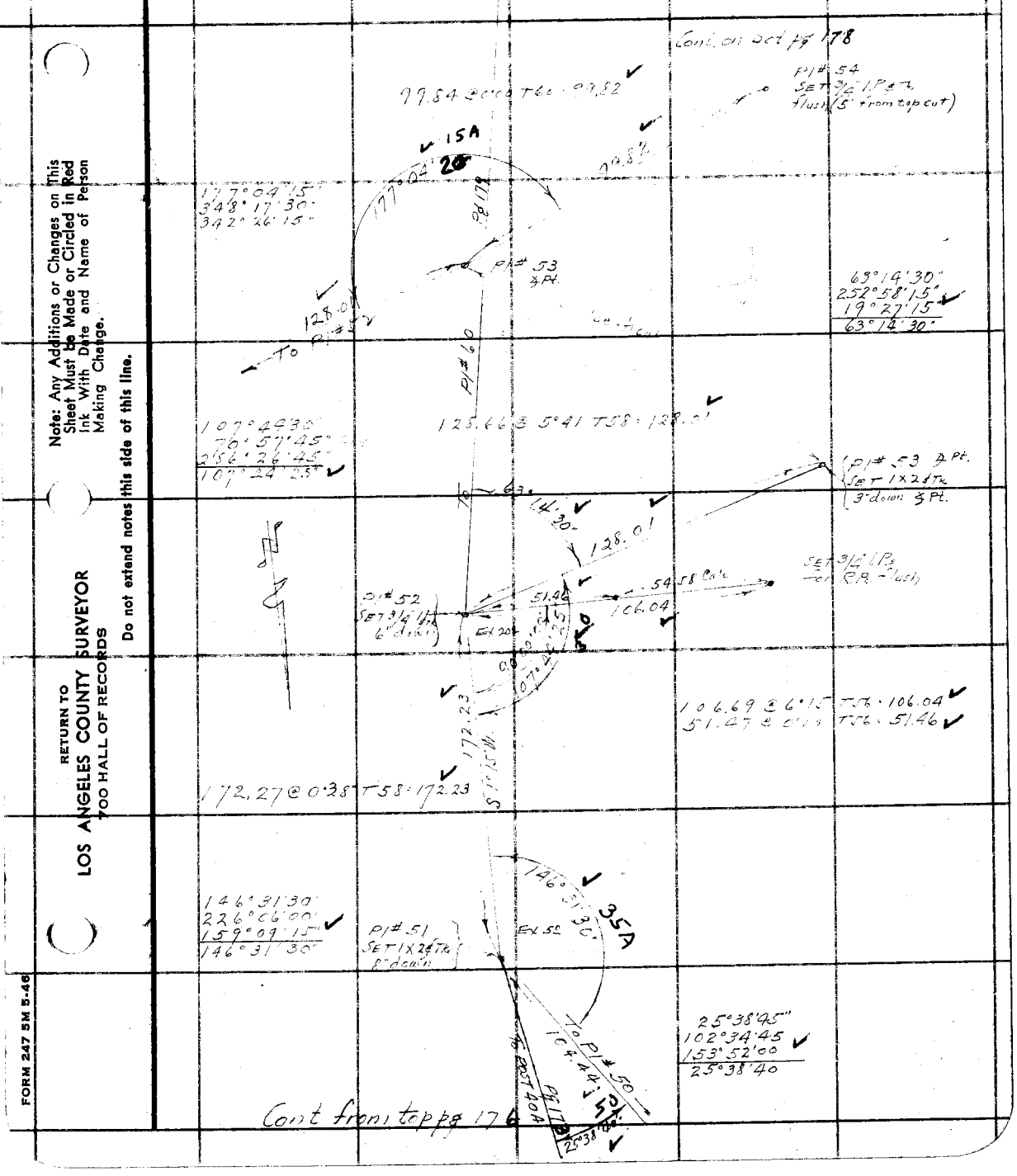

Note: Any Additions or Changes on This Sheet Must be Made or Circled in Red Ink With Date and Name of Person Making Change.

Do not extend notes this side of this line.

RETURN TO
LOS ANGELES COUNTY SURVEYOR
700 HALL OF RECORDS

FORM 247 5M 5-46

F. B. 564 PG. 178

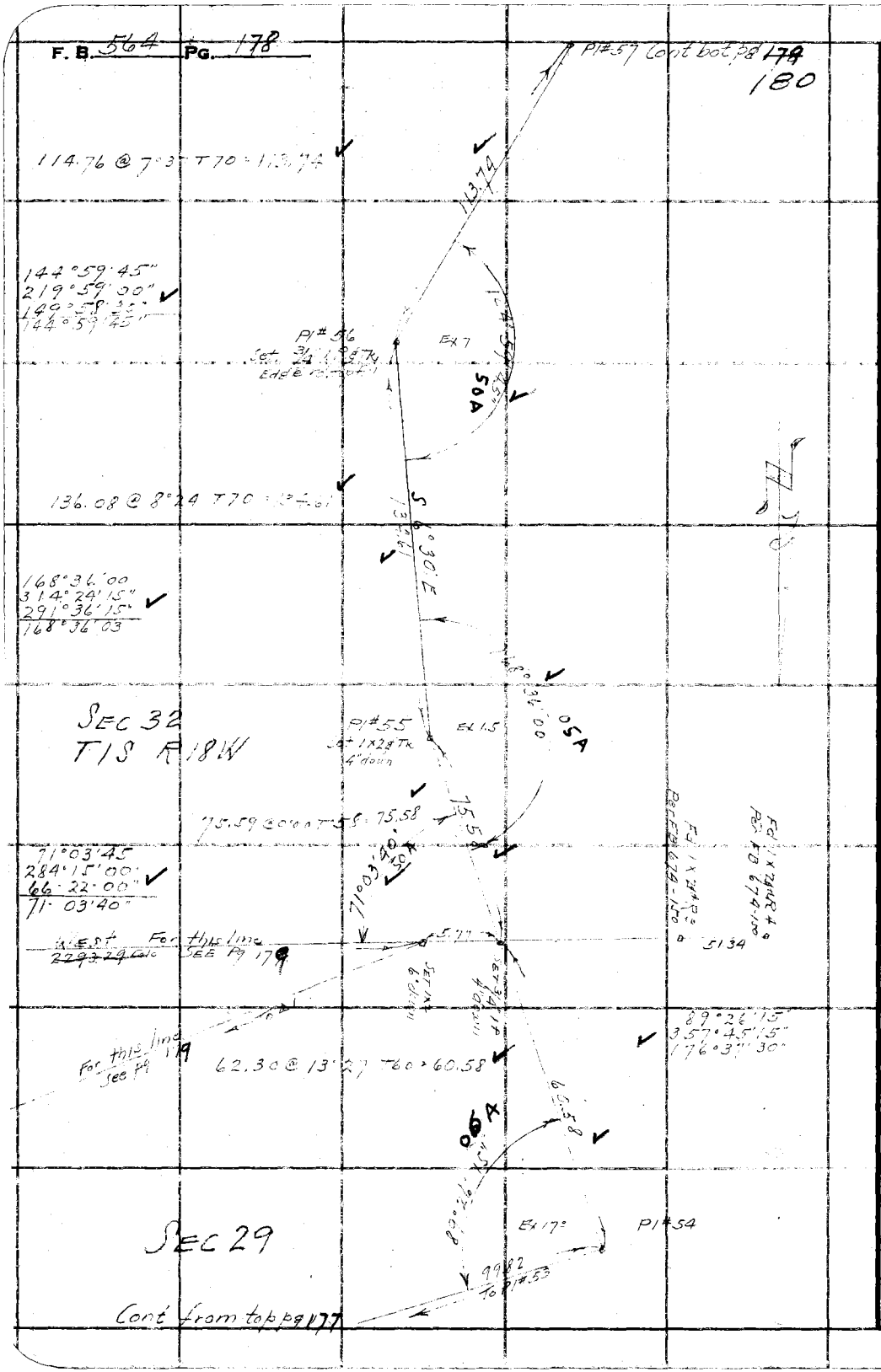

RETURN TO
LOS ANGELES COUNTY SURVEYOR
700 HALL OF RECORDS

Do not extend notes this side of this line.

Note: Any Additions or Changes on This Sheet Must be Made or Circled in Red Ink With Date and Name of Person Making Change.

Notes Ck'd by [illegible]	Survey of Ramsey Ridge F.H.
Map No.	W. O. 8062 Tape No. 52 St'd 84 °F
Office Work Y. L.	Surveyed by Geo. H. Nichols
Checked	Notes G H N Date 4-21-47
Date	Indexed A. C. Johnson

F. B. 564 PG. 179

Note: Any Additions or Changes on This Sheet Must be Made or Circled in Red Ink With Date and Name of Person Making Change.

Do not extend notes this side of this line.

RETURN TO
LOS ANGELES COUNTY SURVEYOR
700 HALL OF RECORDS



FORM 247 5M 5-46

F. B. 564 Pg. 180

Cont @ bot pg 181

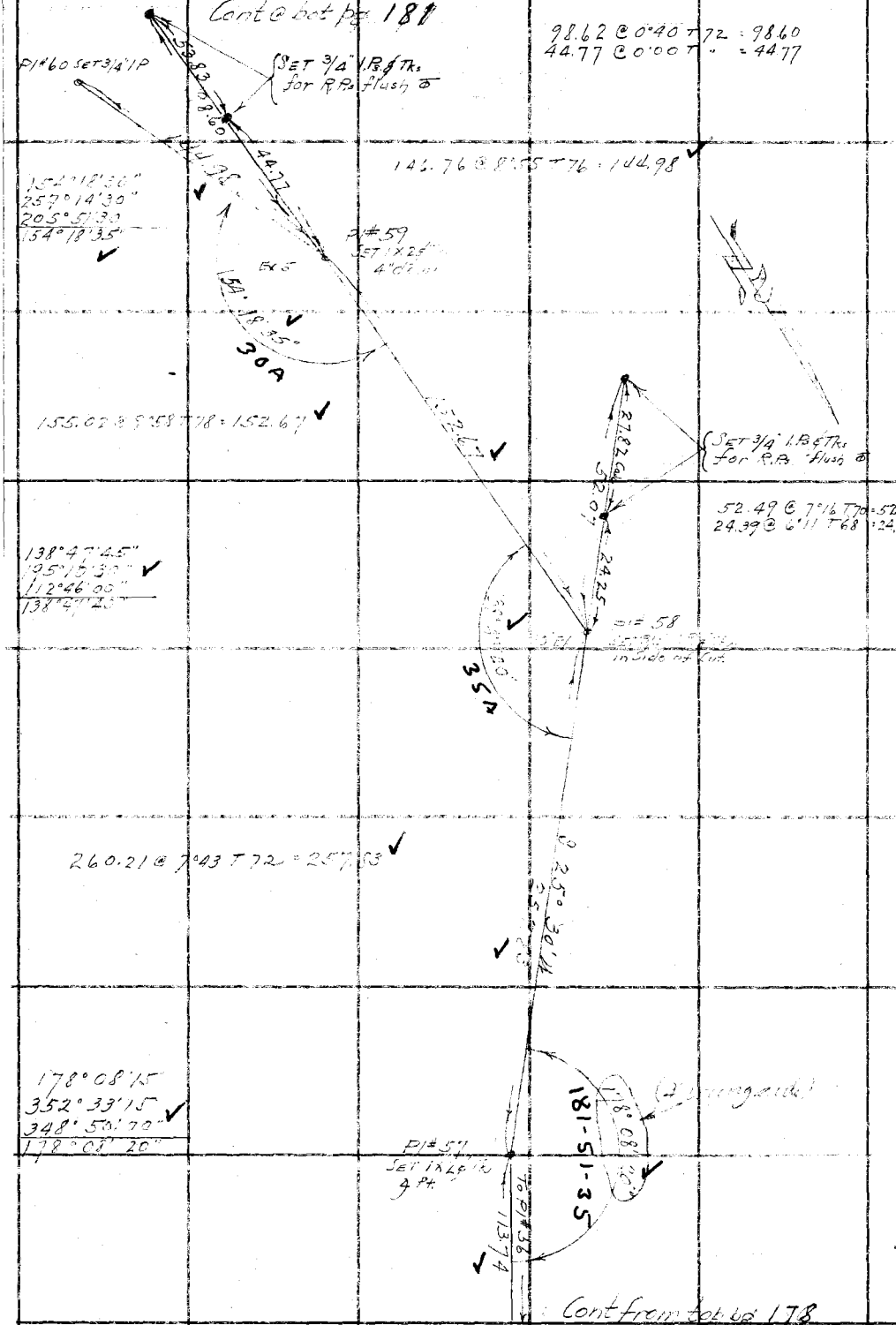

RETURN TO
LOS ANGELES COUNTY SURVEYOR
700 HALL OF RECORDS

Do not extend notes this side of this line.

Note: Any Additions or Changes on This Sheet Must be Made or Circled in Red Ink With Date and Name of Person Making Change.

Notes Ck'd by KRMcPh	Survey of [illegible]
Map No.	W. O. 8062 Tape No. [illegible] St'd [illegible] °F
Office Work V.I.	Surveyed by Geoth Nichols
Checked	Notes GAN Date 5-9-47
Date	Indexed A. C. Johnson

F. B. [illegible] Pg. 181

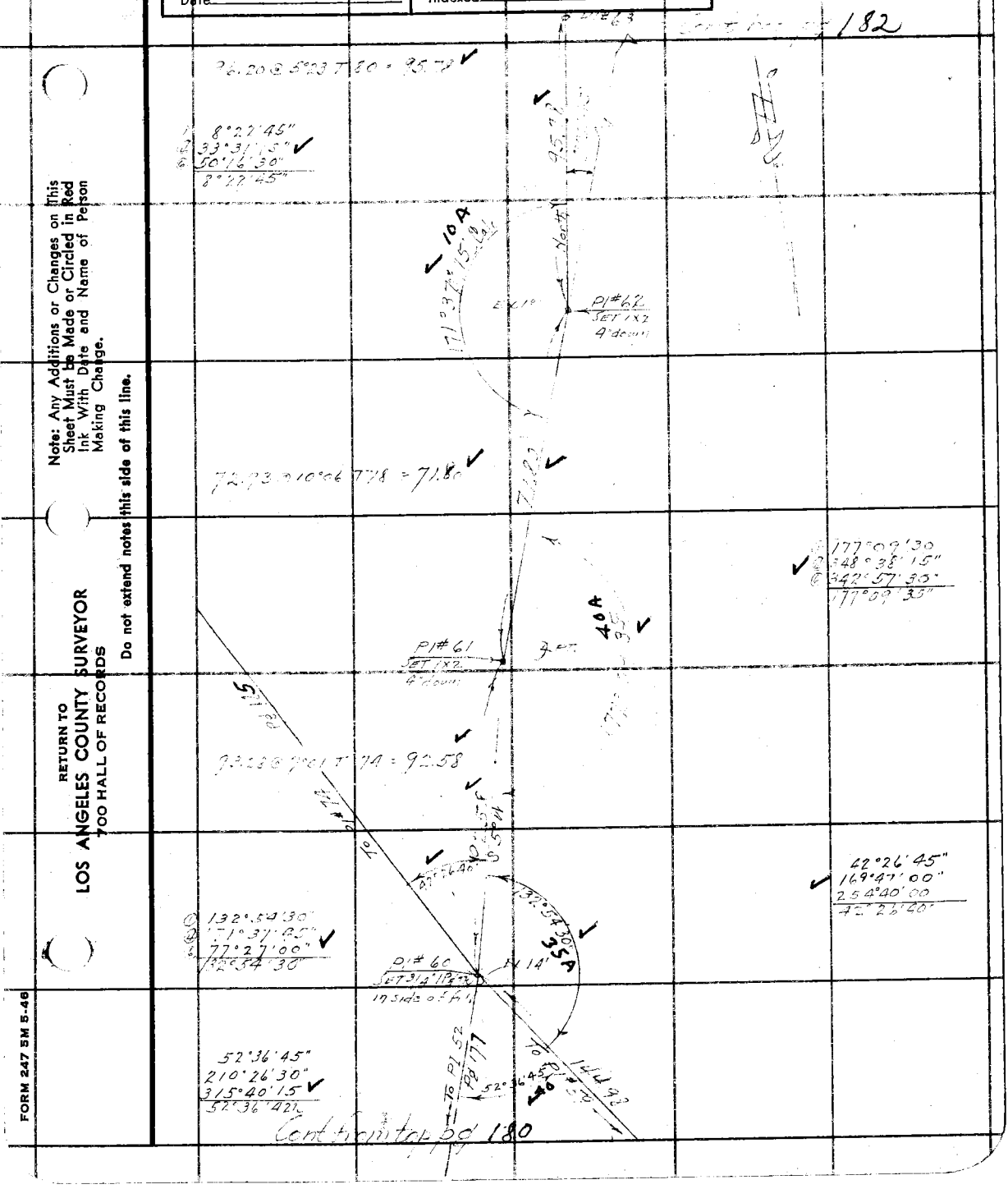

Note: Any Additions or Changes on this Sheet Must be Made or Circled in Red Ink With Date and Name of Person Making Change.

Do not extend notes this side of this line.

RETURN TO
LOS ANGELES COUNTY SURVEYOR
700 HALL OF RECORDS

FORM 247 5M 5-46

F. B. 564 Pg. 182

Cont bat pg 183

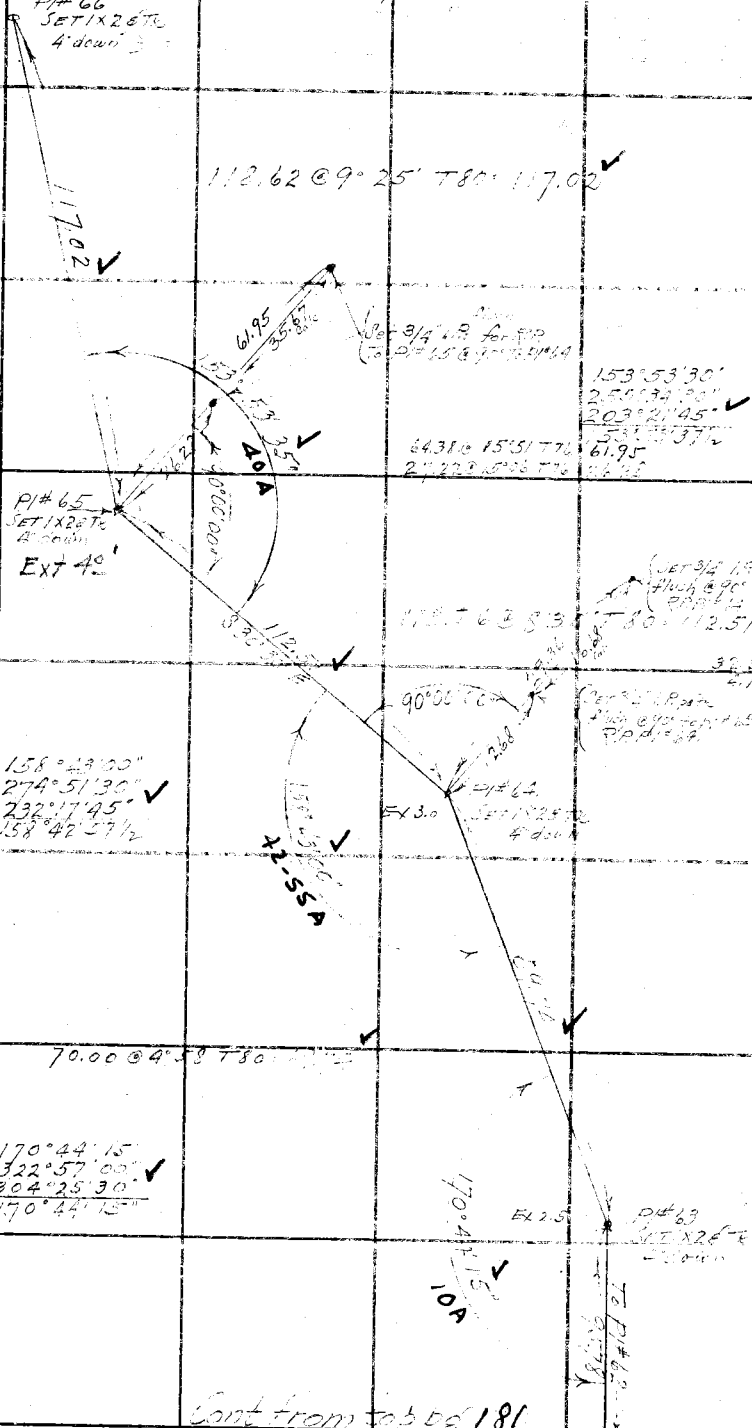

Cont from to bk pg 181

RETURN TO
LOS ANGELES COUNTY SURVEYOR
700 HALL OF RECORDS

Do not extend notes this side of this line.

Note: Any Additions or Changes on This Sheet Must be Made or Circled in Red Ink With Date and Name of Person Making Change.

Notes Ck'd by KRMcPhe	Survey of Kanawa Ridge Fyt
Map No.	W. O. 8063 Tape No. 52 St'd 80 °F
Office Work Y.I.	Surveyed by Geo. H. Nichols
Checked	Notes GHN. Date 5-9-47
Date	Indexed A. C. Johnson

F. B. [illegible] PG. 83

Cont. lower left side pg 184

205.74 @ 5'00 T78 = 204.95

170°46'45
323°07'30
304°40'45
170°46'47"

P1#68
SET 1x2 ft
4" down

EX 1°

50 A

170°46'45"

78.44

78.44

[illegible] @ 9°45' T76 = 78.44

176°59'30"
346°[illegible]45"
339°57'00"
176°[illegible]

35 A

P1#67
SET 1x2 ft
4" down

Pt

176°30'30"

97.03 @ 9°[illegible] T78 = 95.68

95.68

176°59'45"
347°58'15"
341°58'00"
176°59'40"

35 A

Pt

P1#66

176°59'40"

Pt #65

Cont from top pg 182

Note: Any Additions or Changes on This Sheet Must be Made or Circled in Red Ink With Date and Name of Person Making Change.

Do not extend notes this side of this line.

RETURN TO
LOS ANGELES COUNTY SURVEYOR
700 HALL OF RECORDS

FORM 247 5M 5-46

F. B. 564 PG. 184

Cont bot pg 185

114.38 @ 8°04 T 70 = 113.24

113.24

To Pl# 72

170°30'10"

Pl# 71
Set 1x2 g Tk
4" down



170°30'15"
322°00'30"
303°00'45"
170°30'07½

119.00 @ 7°33 T 68 = 117.96

117.96

21.83 @ 10°53 T 68 = 80.44
28.66 @ 10°10 T 68 = 28.21

Set 3/4" I.P. & Tk flush
for RP Pl# 70
@ 90° to Pl# 69

151°57'30"
247°50'00"
191°45'00"
151°57'30"

Pl# 70.
Set 1x2 g Tk
4" down

Ex 7°

35

462.97
3.68

[illegible] @ 5°33 T 70 = 170.83
[illegible] @ 9°00 T 70 = 292.14
462.97

91°00'15"
364°01'15"
186°02'15"
91°00'20"

91°00'20

15A

Ex 53°

Pl# 69
Set 3/4" I.P. & Tk 3" down
Easterly edge of ridge

69.52 @ 0°00 T 70 = 69.51

69.51

204.95

211.43

Set 3/4" I.P. & Tk flush
for RP Pl# 69

Pl# 68

211.48 @ 0°55 T 70 = 211.43

11.92

Set 3/4" I.P. & Tk flush
for RP Pl# 69 Top down

Cont from top pg 183

RETURN TO
LOS ANGELES COUNTY SURVEYOR
700 HALL OF RECORDS

Do not extend notes this side of this line.

Note: Any Additions or Changes on This Sheet Must be Made or Circled in Red Ink With Date and Name of Person Making Change.

Notes Ck'd by RAMcPh	Survey of Romero Ridge Fit
Map No.	W. O. 8062 Tape No. 52 St'd 84 °F
Office Work Y.I.	Surveyed by Geo. H. Nichols
Checked	Notes G.H.N. Date 5-12-47
Date	Indexed A. C. Johnson

F. B. 564 Pg. 185

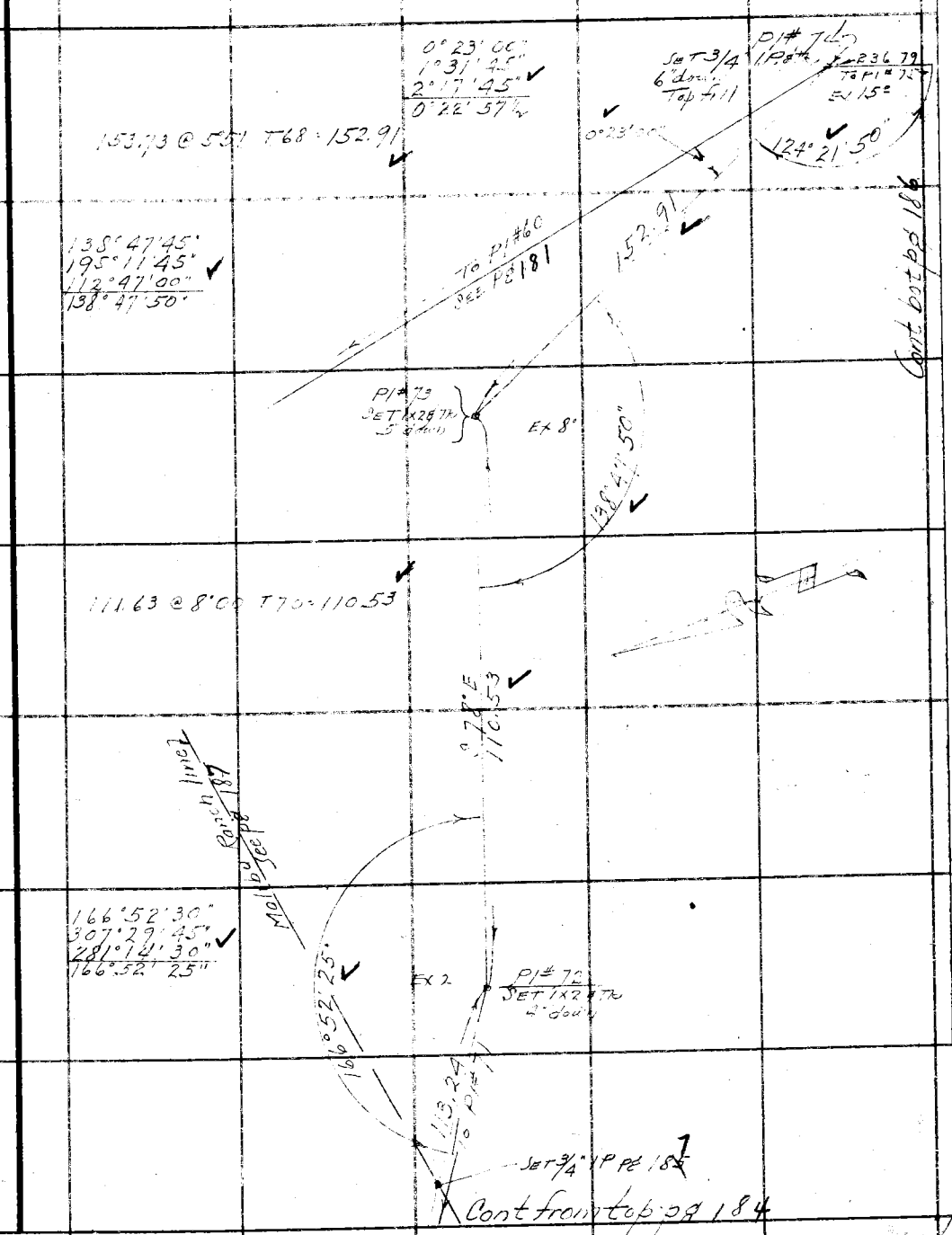

Note: Any Additions or Changes on This Sheet Must be Made or Circled in Red Ink With Date and Name of Person Making Change.

Do not extend notes this side of this line.

RETURN TO
LOS ANGELES COUNTY SURVEYOR
700 HALL OF RECORDS

FORM 247 5M 5-46

F. B. 564 Pg. 186

Cont bot pg 189

178.69 @ 2°24 T66 = 178.55

155°22'45"
261°30'45"
212°16'30"
155°22'45"

Ex 7

P1# 77
Set 1x2 & tk
bot cut

40 A

278.26 @ 8°41 T66 = 275.04

S 19°30E

93°26'30"
13°46'00"
200°39'00"
93°26'30"

40 A

93°26'30

Ex 39

P1# 71
Set 3/4" I.P. & tk
flush

169.18 @ 3°14 T62 = 168.89

SEE Pg 188

168.89

P1# 75
SET 3/4" I.P. & tk
Side fill

30.00

Ex 10

Set 3/4" I.P. & tk flush
for R.B. to P1# 75
@ 90° to P1# 74

130°31'45
162°07'15"
63°10'30"
130°31'45"

81.00 @ 7°22 T64 = 80.32
31.00 @ 5°06 " = 30.88

To P1# 82
SEE Pg 190

35

38°06'45"

38°06'45"
152°26'45"
228°40'30"
38°06'45

239.30 @ 8°15 T68 = 236.79

105.30 @ 15°38 T64 = 102.36
45.84 @ 14°08 " = 44.44

236.79

90°00'00"

P1# 74

44.44
102.36

Set 3/4" I.P. & tk flush
for R.B. to P1# 74
@ 90° to P1# 75

Cont from Rt Side of pg 185

RETURN TO
LOS ANGELES COUNTY SURVEYOR
700 HALL OF RECORDS

Do not extend notes this side of this line.

Note: Any Additions or Changes on This Sheet Must be Made or Circled in Red Ink With Date and Name of Person Making Change.

Notes Ck'd by KRMcK	Survey of Ramero Ridge Ftn
Map No.	W. O. 8062 Tape No. 52 St'd 84 °F
Office Work Y.I.	Surveyed by Geo. H Nichols
Checked	Notes G H N Date 5-13-47
Date	Indexed A. C. Johnson

F. B. 564 Pg. 187

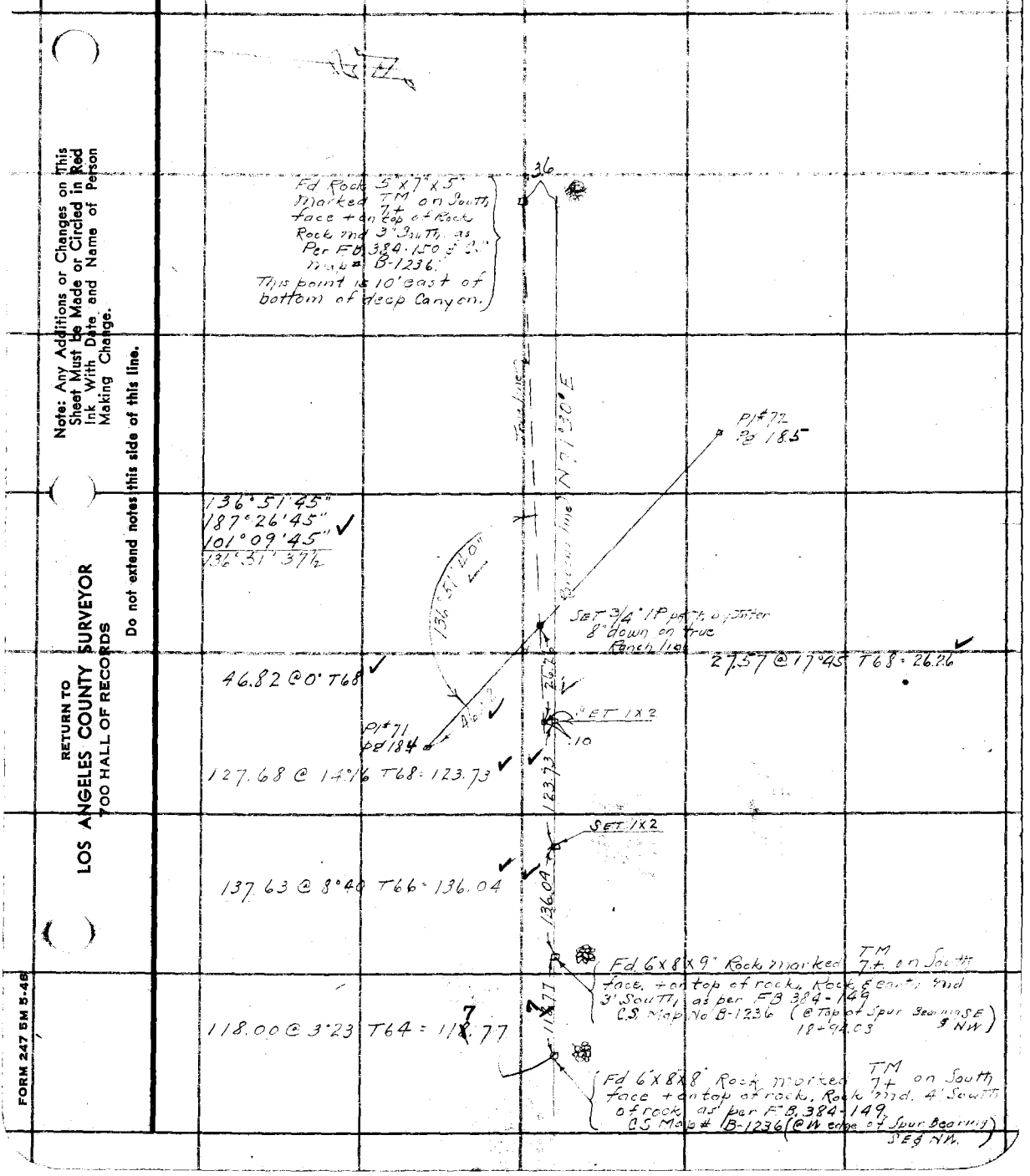

Note: Any Additions or Changes on This Sheet Must be Made or Circled in Red Ink With Date and Name of Person Making Change.

Do not extend notes this side of this line.

RETURN TO
LOS ANGELES COUNTY SURVEYOR
700 HALL OF RECORDS

FORM 247 5M 5-46

F. B. 564 PG. 188

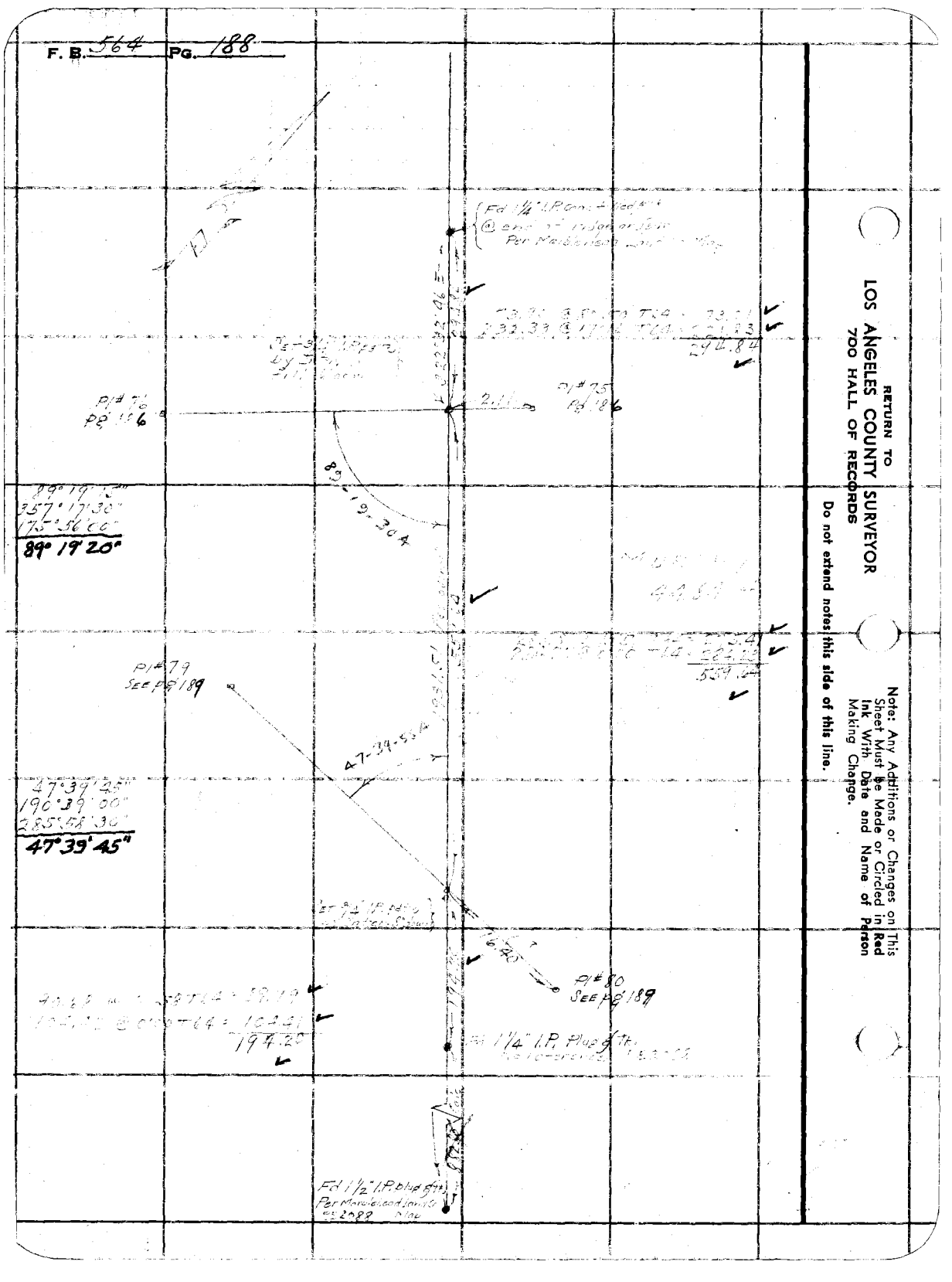

RETURN TO
LOS ANGELES COUNTY SURVEYOR
700 HALL OF RECORDS

Do not extend notes this side of this line.

Note: Any Additions or Changes on This Sheet Must Be Made or Circled in Red Ink With Date and Name of Person Making Change.

Notes Ck'd by K.R. McAlu	Survey of Ramera Ridge Fgt
Map No.	W. O. 2062 Tape No. 52 St'd 84 °F
Office Work Y.L.	Surveyed by Geo. H. Nichols
Checked	Notes G.H.N. Date 5-13-47
Date	Indexed A. C. Johnson

F. B. 564 Pg. 189

Cont bot pg 190

92.67 @ 0°00' T62 ...

170°32'30"
322°10'15"
303°15'45"
170°32'37½

P1#80
Set 1x2 Tk
5" down

Ex 1

16.40

3/4" I.P.
Inter See pg 186

90.10 @ 0°00' T64 - 90.09

90.09

50A

173°26'45"
333°44'15"
320°40'45"
173°26'47½

Prop line
See pg 188

173°26'45"

Ex 1

P1#79
Set 1x2 Tk
5" down

89.92 @ 00° T66 - 89.91

89.91

160°44'30
282°58'00
244°27'00
160°44'30"

160°44'30
25

Ex 6°

P1#78
Set 1x2 Tk
5" down

178.58
To P1#77

Cont from top pg 186

Note: Any Additions or Changes on This Sheet Must be Made or Circled in Red Ink With Date and Name of Person Making Change.

Do not extend notes this side of this line.

RETURN TO
LOS ANGELES COUNTY SURVEYOR
700 HALL OF RECORDS

FORM 247 5M 5-46

F. B. 564 PG. 190

Cont bot pg 191

98.49 @ 4°59 T64 = 98.11

84.38 @ 12°27 T64 = 82.39

33.66 @ 12°07 " = 32.~~89~~ .91

158°54'30"
275°38'30"
233°27'45"
158°54'37½

204.16 @ 4°15' T66 = ~~204.37~~ 204.18

43°46'00"
175°03'30"
262°35'00"
43°45'30"

151°48'00"
247°11'45"
190°47'15"
151° ~~48'00"~~ 47'58"

150.27 @ 2°34 T64 = 150.10

163°18'00"
293°12'00"
259°48'00"
163°18'00"

Cont from top pg 189

RETURN TO
LOS ANGELES COUNTY SURVEYOR
700 HALL OF RECORDS

Do not extend notes this side of this line.

Note: Any Additions or Changes on This Sheet Must be Made or Circled in Red Ink With Date and Name of Person Making Change.

Notes Ck'd by RRMcPhe	Survey of Ramona Ridge Pt
Map No.	W. O. 8062 Tape No. 52 St'd 84 °F
Office Work Y.I.	Surveyed by Geo H. Nichols
Checked	Notes GHN Date 5-14-47
Date	Indexed A. C. Johnser

F.B. 564 Pg. 191

Cont bot pg 192



Cont from top pg 190

Note: Any Additions or Changes on This Sheet Must be Made or Circled in Red Ink With Date and Name of Person Making Change.

Do not extend notes this side of this line.

RETURN TO
LOS ANGELES COUNTY SURVEYOR
700 HALL OF RECORDS

FORM 247 5M 5-46

F. B. 564 PG. 192 Cont bot pg 193



Cont from top pg 191

RETURN TO
LOS ANGELES COUNTY SURVEYOR
700 HALL OF RECORDS

Do not extend notes this side of this line.

Note: Any Additions or Changes on This Sheet Must Be Made or Circled in Red Ink With Date and Name of Person Making Change.

Notes Ck'd by KRMSPh	Survey of Ramera Ridge Ftt
Map No.	W. O. 8062 Tape No. 52 St'd 84 °F
Office Work Y. I.	Surveyed by Geo. H Nichols
Checked	Notes G H N Date 5-29-47
Date	Indexed A. C. Johnson

F. B. 564 PG. 193



Note: Any Additions or Changes on This Sheet Must be Made or Circled in Red Ink With Date and Name of Person Making Change.

Do not extend notes this side of this line.

RETURN TO
LOS ANGELES COUNTY SURVEYOR
700 HALL OF RECORDS

FORM 247 5M 5-46

F. B. 564 PG. 194

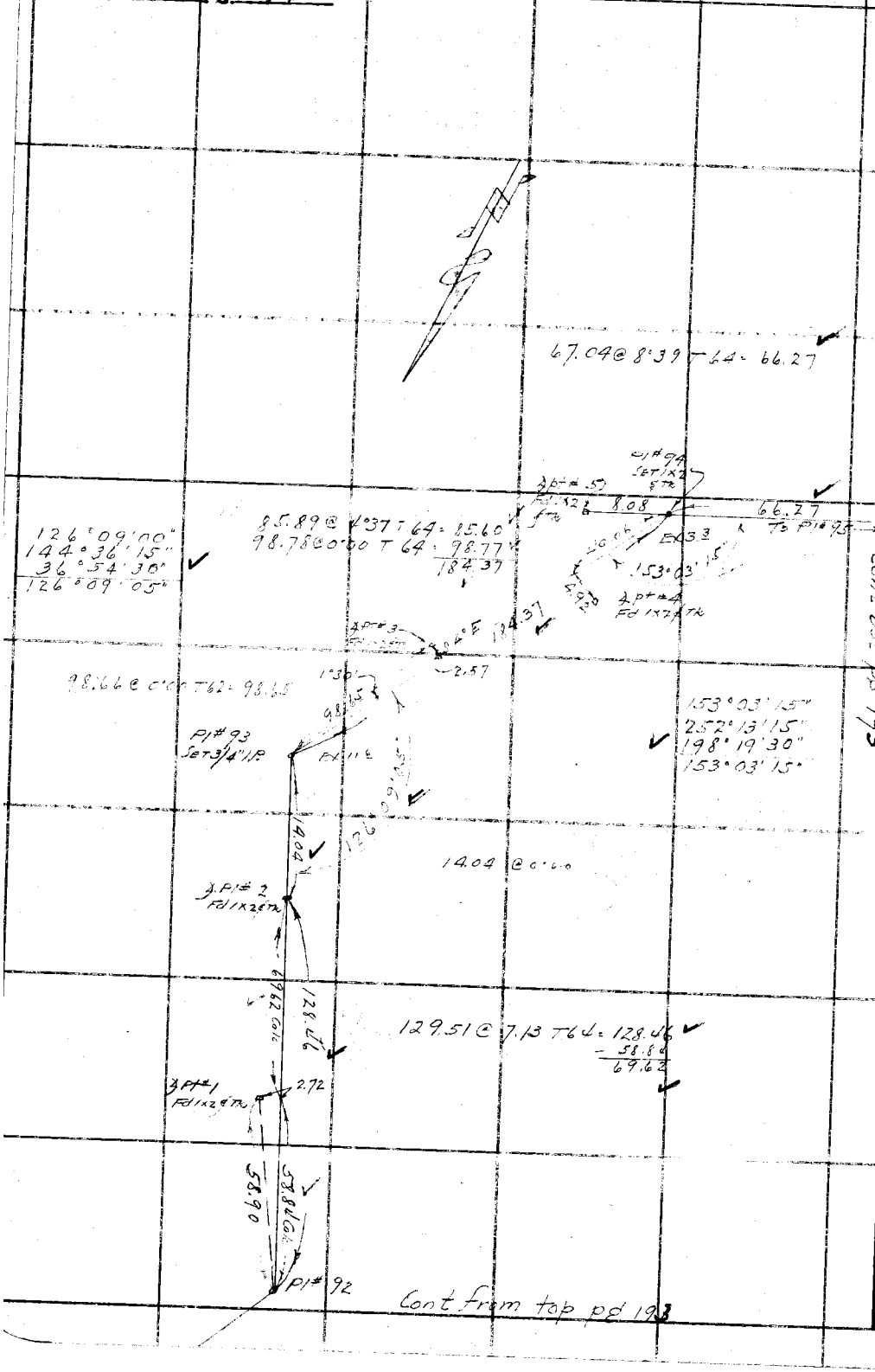

RETURN TO
LOS ANGELES COUNTY SURVEYOR
7DO HALL OF RECORDS

Do not extend notes this side of this line.

Note: Any Additions or Changes on This Sheet Must be Made or Circled in Red Ink With Date and Name of Person Making Change.

Notes Ck'd by [illegible]
Map No.
Office Work Y.I.
Checked
Date

Survey of Romera Ridge #1
W. O. 8062 Tape No. 52 St'd 92 °F
Surveyed by Geo. H. Nichols
Notes G.H.N. Date 5-29-47
Indexed A. C. Johnson

F. B. 564 Pg. 195

Cont over to pg 196

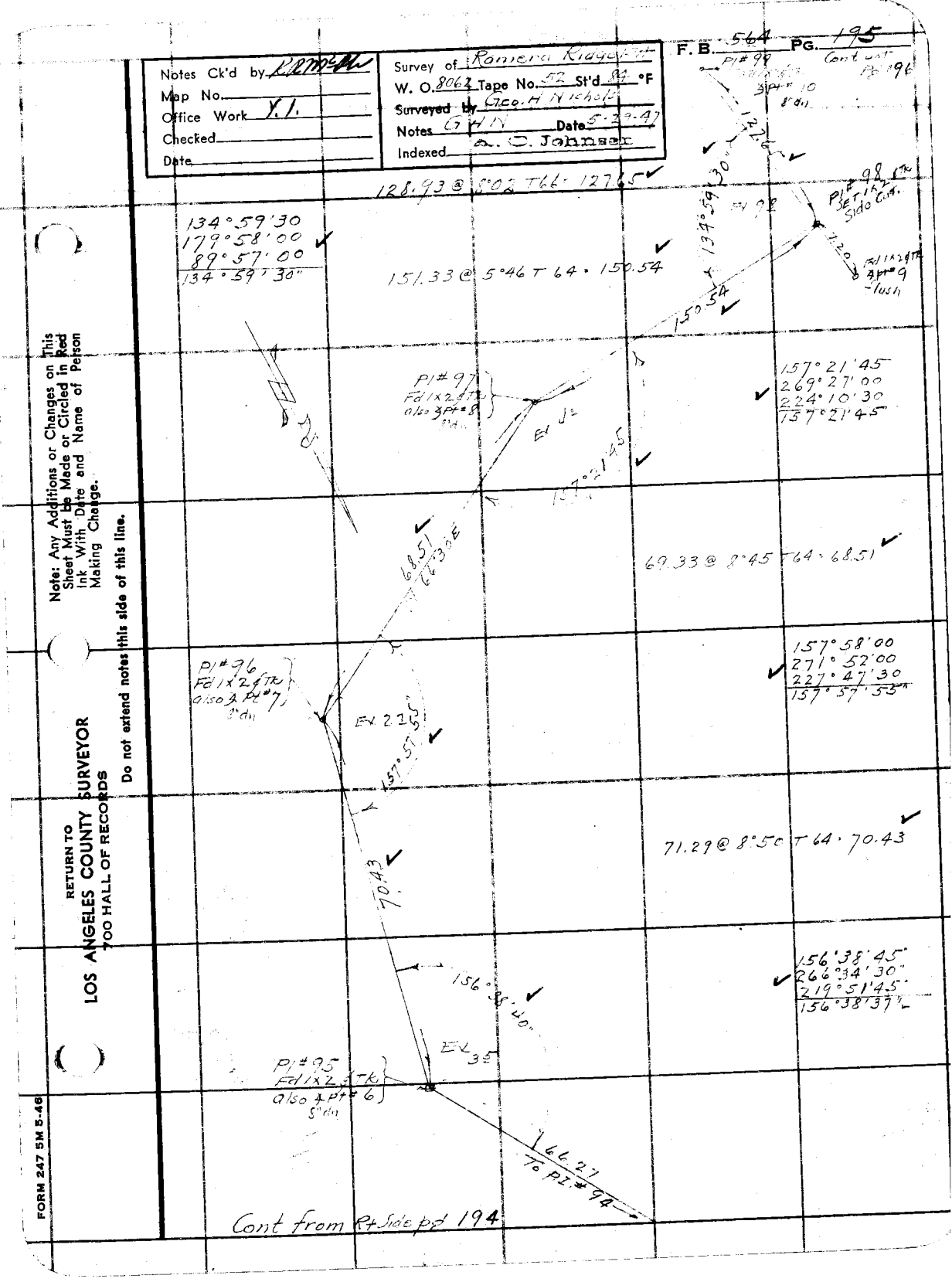

Cont from Rt Side pg 194

Note: Any Additions or Changes on This Sheet Must Be Made or Circled in Red Ink With Date and Name of Person Making Change.

Do not extend notes this side of this line.

RETURN TO
LOS ANGELES COUNTY SURVEYOR
700 HALL OF RECORDS

FORM 247 5M 5-46

F. B. 554 PG. 196

Cont bot pg 197

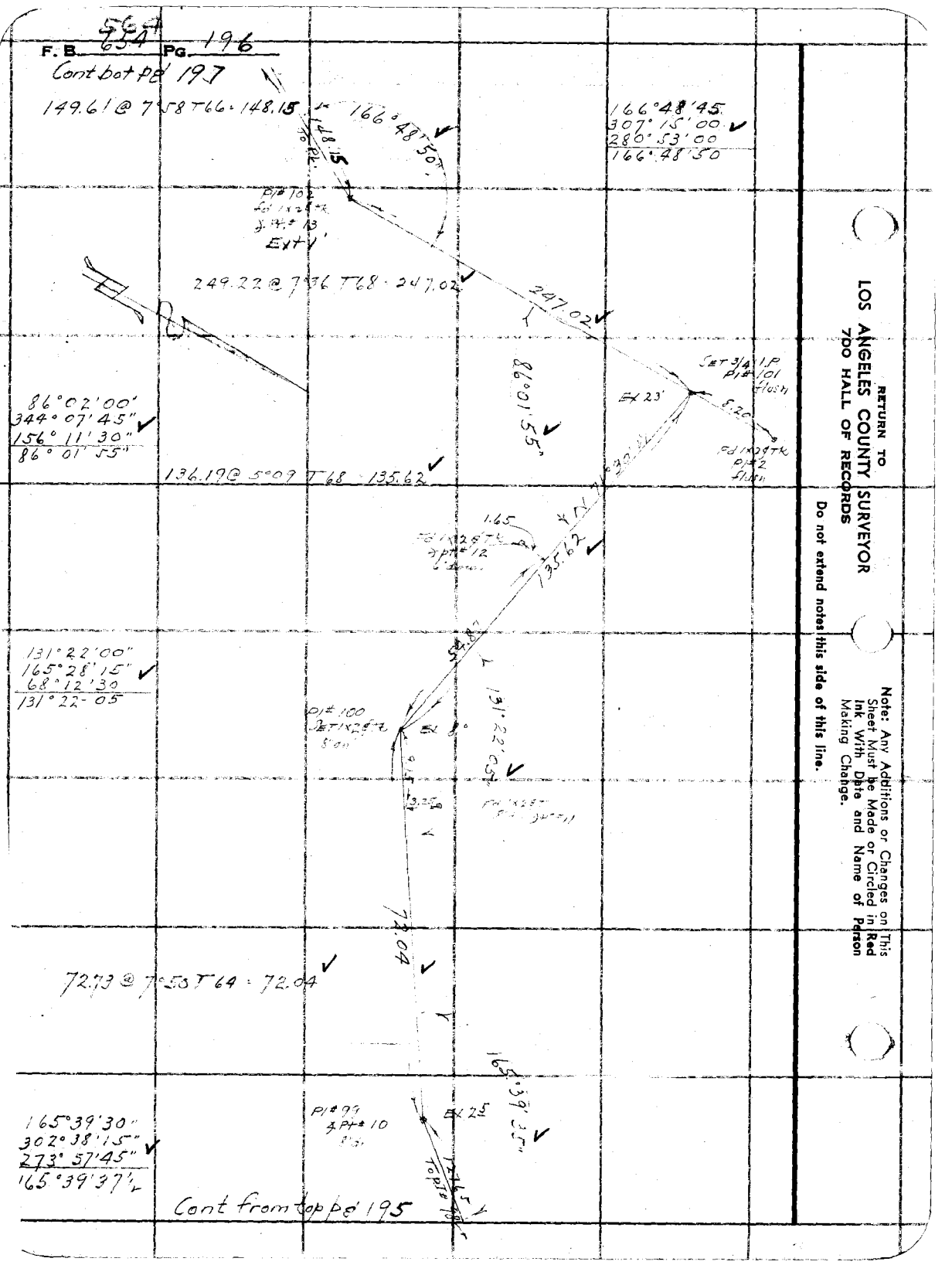

RETURN TO
LOS ANGELES COUNTY SURVEYOR
700 HALL OF RECORDS

Do not extend notes this side of this line.

Note: Any Additions or Changes on This Sheet Must be Made or Circled in Red Ink With Date and Name of Person Making Change.

Notes Ck'd by KRMcPh	Survey of Ramera Ridge Ft.
Map No.	W. O. 8062 Tape No. 52 St'd 84 °F
Office Work Y.I.	Surveyed by Geo H Nichols
Checked	Notes GHN Date 6-2-47
Date	Indexed A. C. Johnson

F. B. 564 PG. 197

Note: Any Additions or Changes on This Sheet Must be Made or Circled in Red Ink With Date and Name of Person Making Change.

Do not extend notes this side of this line.

RETURN TO
LOS ANGELES COUNTY SURVEYOR
700 HALL OF RECORDS

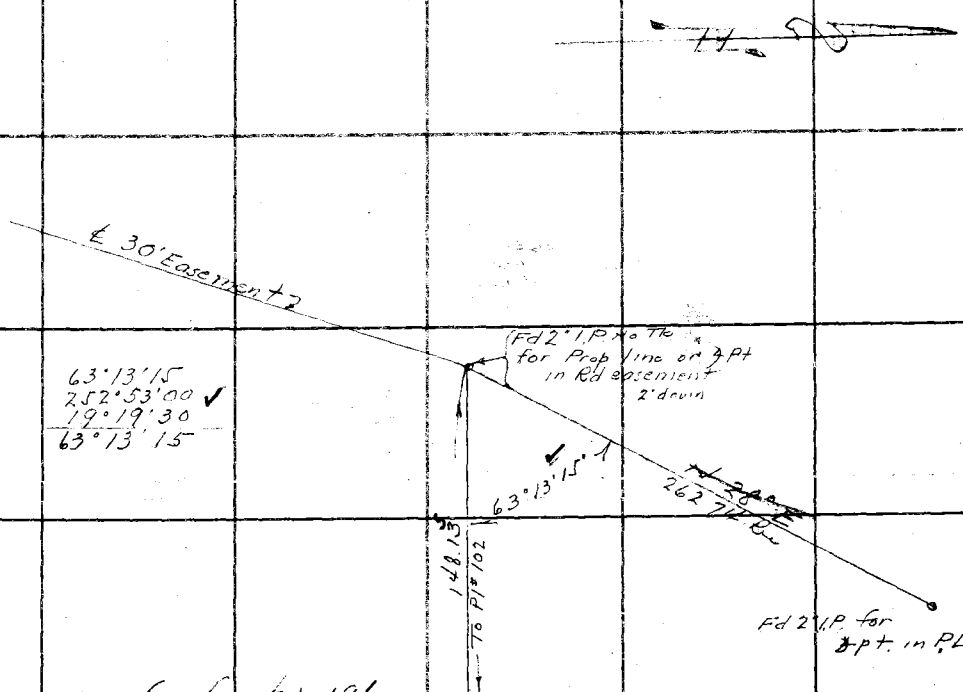

Con from top 196

FORM 247 5M 5-46

F. B. 564 PG. 198

Distances to RP

#1 : 20.39 - 23.57
#2 20.98 - 24.32
#3 : 18.77 - 20.41
#4 = 20.07 - 26.50
#5 : 20.14 - 19.91
#6 : 17.62 - 19.54
#7 : 21.15 - 21.62
#8 : 19.37 - 20.19
#9 : 19.74 - 24.53
#10 = 19.89 - 23.02
#11 : 19.36 - 22.62
#12 : 22.61 - 17.57
#13 17.83 - 20.71



RETURN TO
LOS ANGELES COUNTY SURVEYOR
7DO HALL OF RECORDS

Do not extend notes this side of this line.

Note: Any Additions or Changes on This Sheet Must Be Made or Circled in Red Ink With Date and Name of Person Making Change.

Notes Ck'd by	Survey of RAMERA RIDGE FTT	F. B. 564 Pg. 199
Map No.	W. O. 8062 Tape No. 62 St'd 84 °F	
Office Work	Surveyed by F.H. Blanchard	
Checked	Notes FHB Date 9-4-48	
Date	Indexed A. C. Johnson 9-15-48	

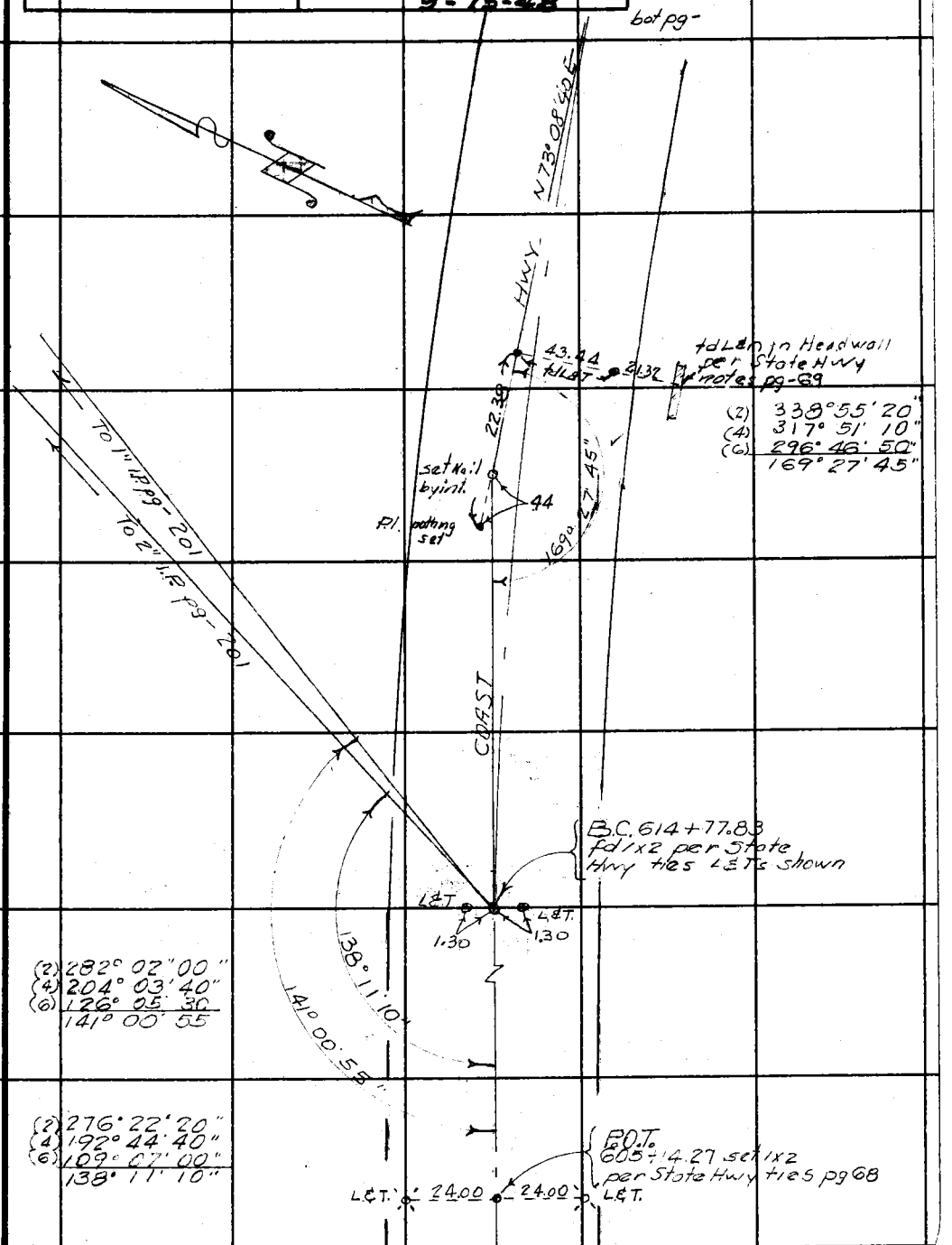

Note: Any Additions or Changes on This Sheet Must be Made or Circled in Red Ink With Date and Name of Person Making Change.

Do not extend notes this side of this line.

RETURN TO
LOS ANGELES COUNTY SURVEYOR
700 HALL OF RECORDS

FORM 247 5M 11-46

F. B. 564 Pg. 200

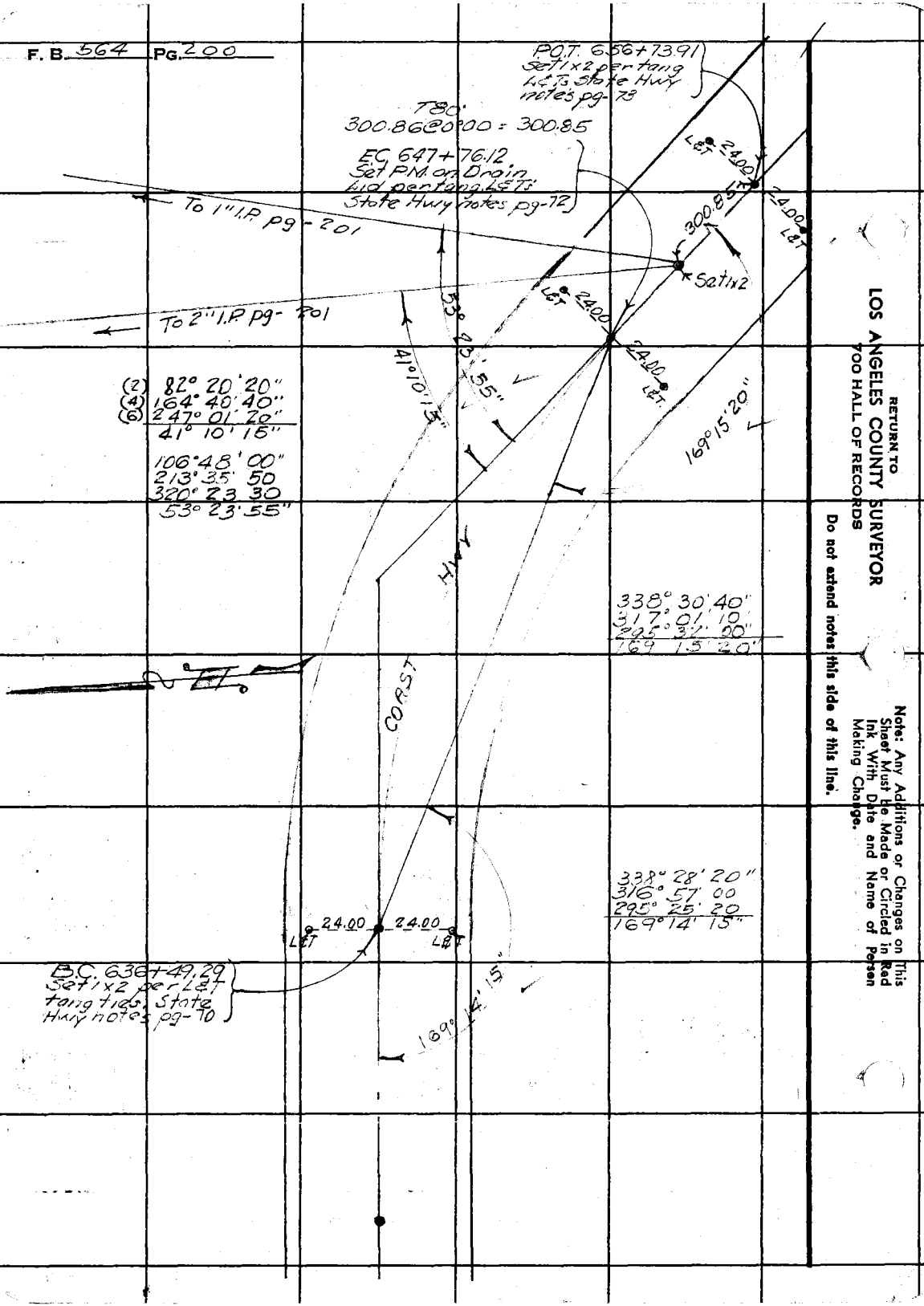

RETURN TO
LOS ANGELES COUNTY SURVEYOR
700 HALL OF RECORDS

Do not extend notes this side of this line.

Note: Any Additions or Changes on This Sheet Must Be Made or Circled in Red Ink With Date and Name of Person Making Change.

Notes Ck'd by		Survey of Ramona Ridge E 77	F. B. 564 PG. 201
Map No.		W. O. 2062 Tape No. 62 St'd 68 °F	
Office Work		Surveyed by FH Blanchard	
Checked		Notes FHB Date 9-17-48	
Date		Indexed A. O. Johnson	

RETURN TO
LOS ANGELES COUNTY SURVEYOR
700 HALL OF RECORDS

Note: Any Additions or Changes on This Sheet Must be Made or Circled in Red Ink With Date and Name of Person Making Change.

Do not extend notes this side of this line.

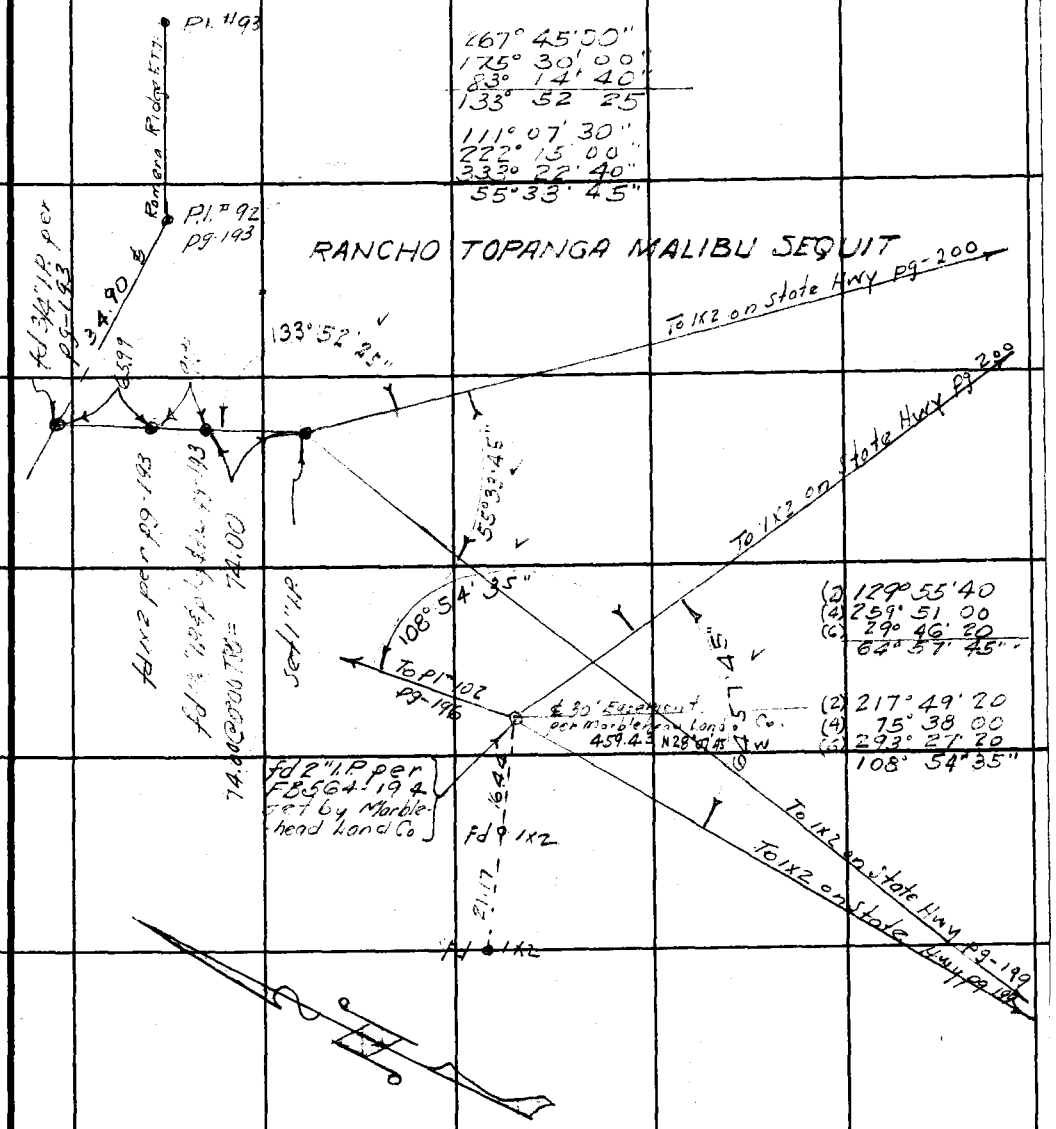

267° 45' 00"
175° 30' 00"
83° 14' 40"
133° 52' 25"

111° 07' 30"
222° 15' 00"
333° 22' 40"
55° 33' 45"

(1) 129° 55' 40"
(4) 259° 51' 00"
(6) 79° 46' 20"
64° 57' 45"

(2) 217° 49' 20"
(4) 75° 38' 00"
(6) 292° 27' 20"
108° 54' 35"

FORM 247 SM 11-46

RETURN TO

LOS ANGELES COUNTY

RECORDING HALL OF RECORDS

Note: Any Additions or Changes on This Sheet Must Be Made or Circled in Red With Date and Name of Person Making Change.

564

564

F. B. ____ PG. ____