d by

rk

Survey of

W. O. Tape No. St'd °F

Surveyed by

Notes Date

Indexed

F.B. Pg.

5 6 6

Microfilmed Feb. '86.

LOS

ORM

F.B. 566 PG. INDEX

Pages 1 to 164

RETURN TO
LOS ANGELES COUNTY SURVEYOR
700 HALL OF RECORDS

Note: Any Additions or Changes on This Sheets Must be Made or Circled in **Red Ink** With Date and Name of Person Making Change.

Do not extend notes this side of this line

Notes Ck'd by	Survey of
Map No.	W. O. Tape No. St'd °F
Office Work	Surveyed by
Checked	Notes Date
Date	Indexed

F.B. 566 PG. 1

Note: Any Additions or Changes on This Sheet Must be Made or Circled in Red Ink With Date and Name of Person Making Change

Do not extend notes this side of this line.

RETURN TO
LOS ANGELES COUNTY SURVEYOR
700 HALL OF RECORDS

ANGELES NATIONAL FOREST BOUNDARY

DIVISION K — J. N. 7078

FROM

COR. 36 | 31 / 1 | 6 TWP 3&4N R 10 & 11 W

TO

COR 18 | 17 / 19 | 20 T 4N R 13 W

FORM 247 5M 10-59

RETURN TO
LOS ANGELES COUNTY SURVEYOR
700 HALL OF RECORDS

Note: Any Additions or Changes on This Sheet Must Be Made or Circled in **Red Ink** With Date and Name of Person Making Change.

Do not extend notes this side of this line.

F.B. _____ PG. _____

RETURN TO
LOS ANGELES COUNTY SURVEYOR

Note: ANY ADDITIONS OR CHANGES ON THIS SHEET MUST BE MADE OR CIRCLED IN Red. WITH DATE AND NAME OF PERSON MAKING CHANGE.

Do not extend notes outside of this line

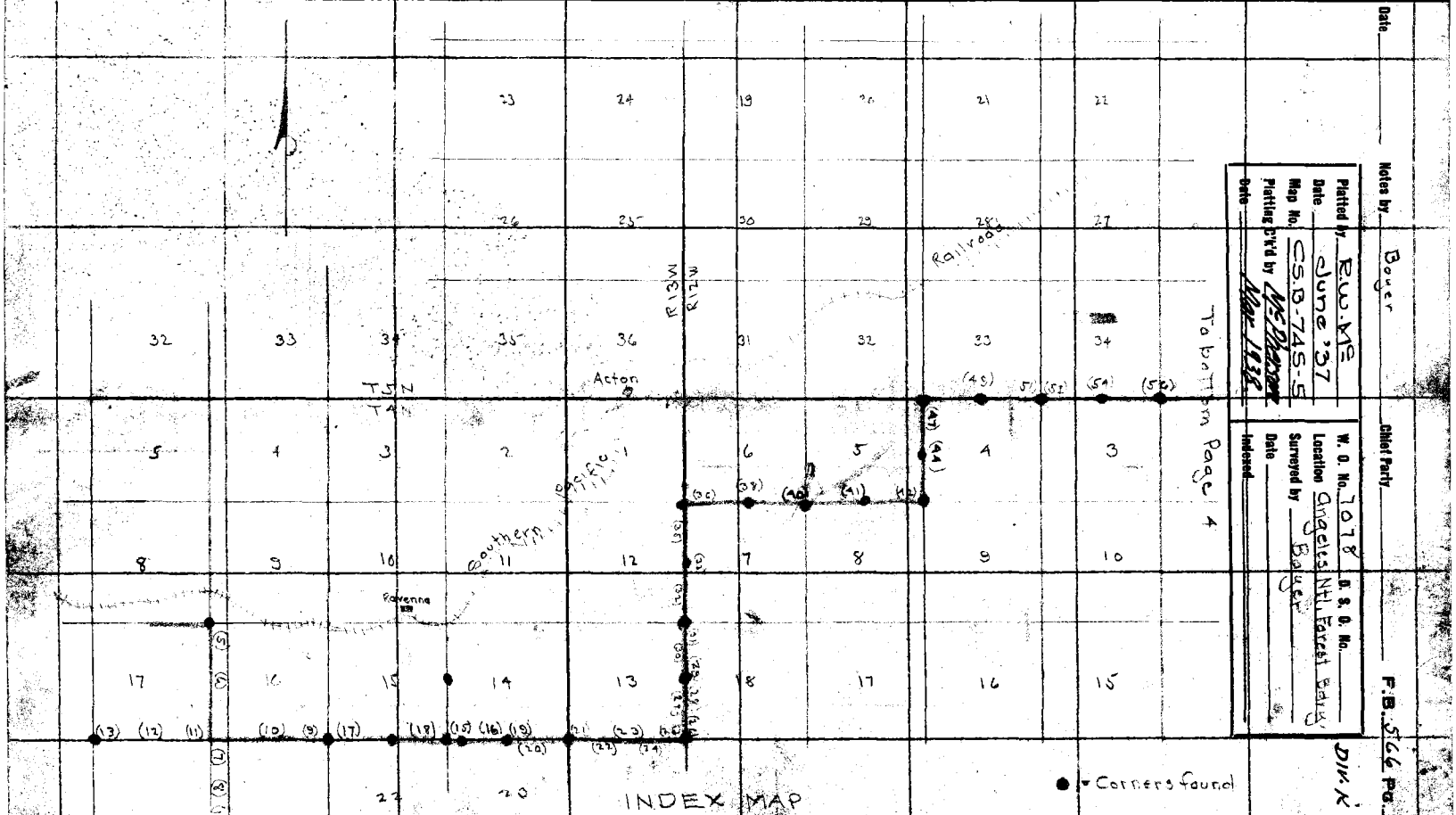

RETURN TO
LOS ANGELES COUNTY SURVEYOR

Note: ANY ADDITIONS OR CHANGES ON THIS SHEET MUST BE MADE OR CIRCLED IN Red. WITH DATE AND NAME OF PERSON MAKING [redacted]NGE.

Do not extend no[illegible]s side of this line

F.B. 566 Pg. 4

Chief Party _____ Notes by _____ Date _____

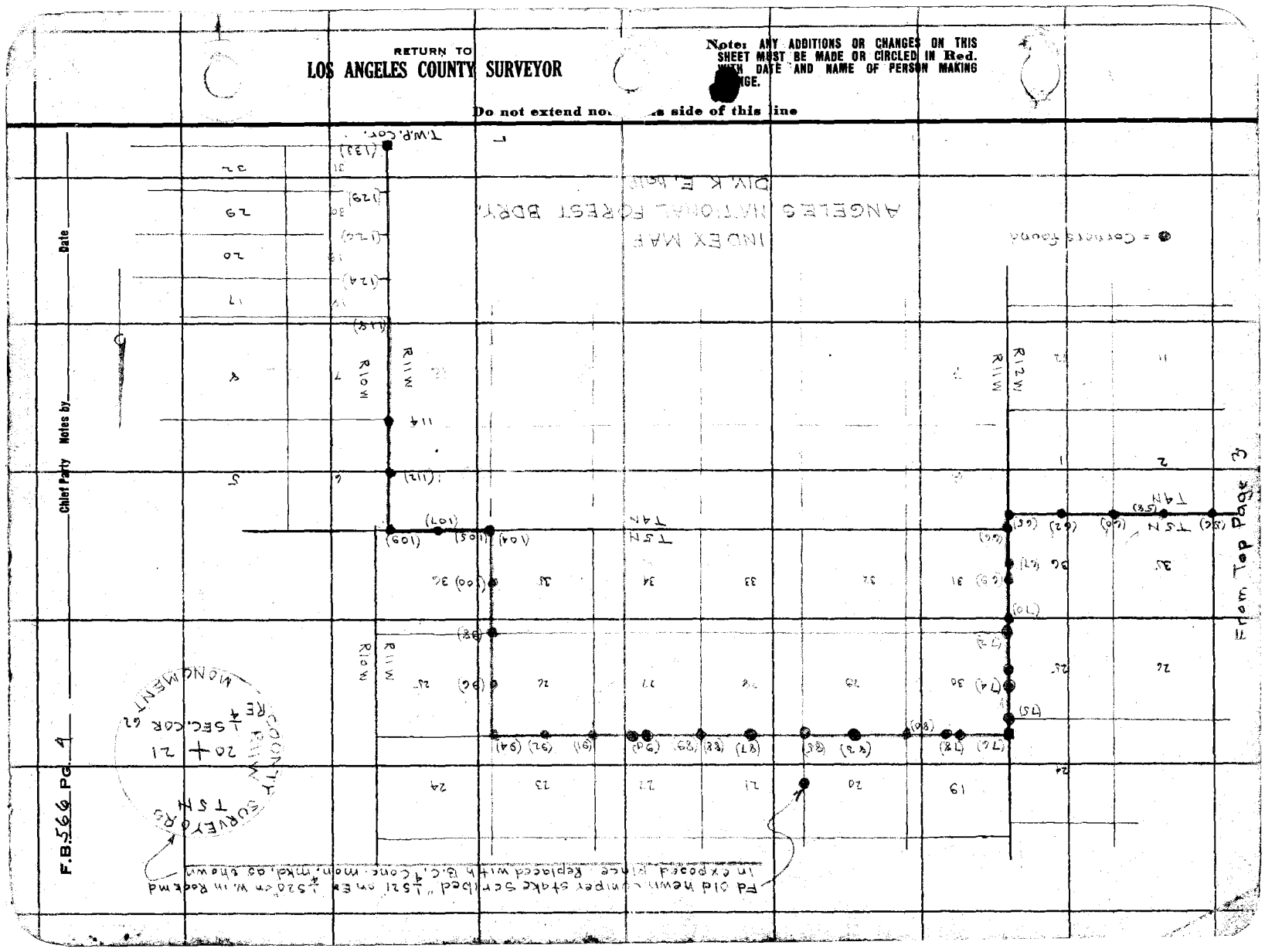

W.S. 78.D-2

Date _____ Notes by _____ Chief Party _____ F.B. 566 Pg. 5

DIV. K

Platted by R.W.Mc	W. O. No. 7078 D. S. O. No.
Date June '37	Location T4NR13W
Map No. C.S.B.745-5	Surveyed by Boyer & Party
Platting C'k'd by McPherson	Date Oct 30 1931
Date May 1938	Indexed A. C. Johnson 4-11-38

300' Tape # 47 Std. @ 84°

J.D. Boyer
J.H. Bender K
G.H. Nichols HC
G.W. Schaefer RC
A.R. Held

Notes: ANY ADDITIONS OR CHANGES ON THIS SHEET MUST BE MADE OR CIRCLED IN Red. WITH DATE AND NAME OF PERSON MAKING CHANGE.

Do not extend notes this side of this line

RETURN TO LOS ANGELES COUNTY SURVEYOR

Transit line to W. FB. 488-238

Sec 2

Sou. Pac. RR

Sec. 8

To Ravena 2 miles

75.32 @ 11-51 T 84 = 73.71

River

Santa Clara

Fd 1x2 Road

Draw

Line Prod Fr. W.

73.71

Fd B.C. Conc Mon. in Rock Md Top. Bears Small Ridge, Cor. to Sec 8, 9, 16 & 17 T4NR13W

T = 84°

294.82 @ 5°22' = 293.53

See FB 488 page 238 for tie to Div. L Forest Boundary W.H.B.

Soledad Canyon

293.53

Draw

89-48-35

2+93.53 Set 2x2 KIFB 1.5A

Set 1x2 KIR in Rock Md Top low spur bearing NW

T = 86°

300.00 @ 7°01' = 297.75
299.62 @ 6°09 = 297.94
84.63 @ 14°38 = 81.88
677.57
+ .01
677.58
293.53
971.11

89-48-30 ①
359-14-30 ②
89-48-37½

677.58

Sec line

Sec 17 T4NR13W

Sec 16

9+71.11 Set 1x2 K2R in Rock Md Nerd spur bearing SE

Set 2x2 K 2 FB

Draw

5.10

T = 84°

252.85 @ 4°31 = 252.06
971.11
1223.17

0-48-09

Opp Draw

252.06

Set 1x2 K3R in Rk. Md
12+23.17
Set 2x2 K 3 FB 2 # 6.42

To Top Page 6

1

F.B. 566 PG. 6 — Chief Party — Notes by — Date

2784.62
31

From bottom Page 5

Set 1x2 K3R 12+23.17

Set 2x2 K3FB 6.42

T = 86°

240.70 @ 10°16' = 236.85
160.22 @ 2°58' = 160.01
282.00 @ 3°17' = 281.54
678.40
+ .01
678.41

12 23.17
678.41
511.49
2913.07
107.98
2521.05

1189.90

Set 1x2 K4R on Ridge

Set 2x2 K4FB 12.68

21+13.07

T = 86°
294.69 @ 8°45' = 291.26
223.00 @ 9°03' = 220.22
511.48
+ .01
511.49
678.41
1189.90

T = 86°
108.00 @ 1°12' = 107.98

107.98

25+21.05
Set 1x2 K5R on low ridge

13.25

Set 2x2 K5FB

Draw

T = 82°
270.00 @ 5°54' = 268.57
.80
267.77

25+21.05
2 67.77
27+88.82
3 56.47
31+45.29
5 99.22
37+44.51
6 74.90
44+19.41

Line

267.77

Sec 17
T4NR13W

Sec 16

Set 2x2 K6FB 19.66

Set 1x2 K6R 27+88.82

T = 82°
300.10 @ 26°21' = 268.92
70.00 @ 28°22' = 61.60
28.43 24°06' = 25.95
356.47

Approx Sec

356.47

31+45.29 in rock md
Set 1x2 K7R Top high ridge bearing East & West

Set 2x2 K7FB 16.53

T = 94°

269.00 @ 4°03' = 268.33
299.53 @ 11°40' = 293.39
37.74 @ 6°19' = 37.51
599.18
+ .04
599.22

599.22

Draw

37+44.51
Set 1x2 K8R, in rock md. Top Divide.

T = 92°

Set 2x2 K8FB 19.68

121.00 @ 7°01' = 120.09
16.00 @ 2°18' = 70.81
300.00 @ 7°31' = 297.42
199.64 @ 20°52' = 186.55
674.87
+ .03
674.90

674.90

Draw

Set 1x2 K9R in Rock Md. Top Ridge
44+19.41

Set 2x2 K9FB 23.23

To Top Page 7

X

RETURN TO LOS ANGELES COUNTY SURVEYOR

Do not extend notes this side of this line

Note: ANY ADDITIONS OR CHANGES ON THIS SHEET MUST BE MADE OR CIRCLED IN Red. WITH DATE AND NAME OF PERSON MAKING CHANGE.

W.S. 79, D-2

Date _____ Notes by _____ Chief Party _____ F.B. 566 Pg. 7

Platted by R.W. McC	W. O. No. 7078 D. S. O. No.
Date June '37	Location T4NR13W
Map No. CSB 745.5	Surveyed by Boyer + Party
Platting C'k'd by McPherson	Date Oct 31 1931
Date Mar 1938	Indexed A. C. Johnson

DIV. K

44+19.41
5 31.23
49+50.64
4 74.32
54+24.96

Set 2x2 K9FB 23.23

Set 1x2 K9R 44+19.41

T = 86°

300.00 @ 8°13' = 296.92
34.00 = 34.00
200.86 @ 4°18 = 200.30
531.22
+ .01
531.23

531.23

Draw

Sec 16

0-18-04

Set 1x2# K10R in Rock Md. Top Ridge 49+50.64

Set 2x2 K10FB 26.02

Sec 17
T4NR13W

T = 85°

136.00 @ 5°45 = 135.32
300.00 300.00
39.00 39.00
474.32

1x2 Int.

Transit line Page 11

241.48

270

49.58

474.32

27.55

Draw

For Approx Sec. line to E. See Page 137, 138

Set 4x4 RW for approx Sec. Cor at Por. distance between Sec Cor. 1 mile to East + 1 mile to West. and on line between the 2 said Section Corners. per instructions from Mr. E. T. Mankey

Set 1x2 K11R in Rock Md. Top Ridge 54+24.96

For continuation of this line by triangulation, See pg 8

See Pg 11.

Note: ANY ADDITIONS OR CHANGES ON THIS SHEET MUST BE MADE OR CIRCLED IN Red. WITH DATE AND NAME OF PERSON MAKING CHANGE.

Do not extend notes this side of this line

RETURN TO
LOS ANGELES COUNTY SURVEYOR

F.B. 566 Pg. 8 Chief Party Notes by J.H. Bender Date 11/17/31

52+54.74
- 35+39.94
= 1714.80 = Base CD

52+54.74
- 18+19.90
= 34 34.84 = Base CE

Mg. brg = S

△ ACE:- 40-38-45
88-45-25
50-35-50
180-00-00

92+66.94

△ BCD:- 42-56-05
88-45-25
48-18-30
180-00-00

△A
Set 1x2 hb + tck on narrow ridge
See pg 14 for continuation of this line

(1) 40-38-45
(4) 162-34-45
(4) 40-38-41
-45

N

SEC. 21

40°38'45"

SEC 20

Calc. Dist's
"C" to △B = 1879.87
"C" to △A = 4074.59

72.21
70+71.99

△B
6# nail in root ± 35'N of small ridge
See pg 14 for chaining to approximate location of ¼ cor bet 20 & 21

(1) 42-56-00
(4) 171-44-15
∡ 42-56-04
-05

O.K.

42°56'05"

54+24.96
K-11R. Fd 1x2 hb + tck in rock mound on ridge. See pg 7

O.K.

52+54.74 from E.
= 51+92.12 from N.

18+19.90
Fd 1x2 hb + tck on ridge
See pg 9

(1) 50-35-45
(4) 208-22-45
(4) 50-35-41
-45
50°35'50"
JHB 11/4/31

50°35'50" adj.

(1) 48-18-30
(4) 143-14-15
(4) 48-18-34-30
1714.80
5.00

48°18'30"

88°45'25"
see page 11

232.84

Sta. 51+92.12
Int. N-S + E.W. lines
Fd 1x2 hb + tck
See pg 11

"E"

34 34.84
"D" 5.04

"C"

35+39.94
Fd 1x2 hb + tck on ridge
See pg 10

241.48

K-10R 49+50.64
Fd 1x2 in rock mound on ridge
See pg 7

X

RETURN TO
LOS ANGELES COUNTY SURVEYOR

Do not extend notes this side of this line

Note: ANY ADDITIONS OR CHANGES ON THIS SHEET MUST BE MADE OR CIRCLED IN Red. WITH DATE AND NAME OF PERSON MAKING CHANGE.

Date Nov. 1931 Notes by J. H. Bender Chief Party F.B. 566 Pg. 9

Platted by	R.W. McC	W. O. No. 7038	D. S. O. No.
Date	June '37	Location	T4N, R13W
Map No.	CSB 745-5	Surveyed by	Boyer & Party
Platting C'k'd by	McPherson	Date	Nov. 1931
Date	Mar. 1938	Indexed	A. C. Johnson

DIV. K

W.S. 80, A-2

Note: ANY ADDITIONS OR CHANGES ON THIS SHEET MUST BE MADE OR CIRCLED IN Red. WITH DATE AND NAME OF PERSON MAKING CHANGE.

Do not extend notes this side of this line

RETURN TO LOS ANGELES COUNTY SURVEYOR

West on a random line between Secs 16 and 21, T4N, R13W

To bottom pg 10

Note:- This random line is run due West on a magnetic bearing - Var 16°20'

K18R
Set 1x2 hb+tck on ridge

Ridge N+S brg. 18+19.90

296.52 @ 14°28' = 287.12
114.34 @ 16°15' = 109.77
396.89
T = 90°F. F.T.D = 396.91

396.91

Set 1x2 hb+tck on slope
K19R

14+22.99

113.15 @ 26°01' = 101.68
300.82 @ 22°55' = 277.08
378.76
T = 90°F. F.T.D. = 378.77

378.77

Set 1x2 hb+tck on Slope
K20R

10+44.22

1.77 @ 0°00' = 1.77
300.65 @ 30°17' = 259.62
88.46 @ 0°00' = 88.46
291.20 @ 30°11' = 251.72
299.44 @ 37°08' = 238.72
127.96 @ 34°37' = 105.31
35.80 @ 19°46' = 33.69
979.29
T = 90°F, F.T.D = 979.33

See Page 137-138 for offsets to approximate section line.

Mg. Brg = 1

218'±

979.33

WASH
brs N+S

610±

Set 1x2 hb+tck
K20½R

0+64.89

65.67 @ 8°49' = 64.89
T = 90°F. F.T.D = 64.89

64.89

Fd Iron post. Cor to Secs 15, 16, 21, 22
Marked S.G.F.B. 40 K21FB
See FB 100-55

See Pg. 17.

F.B. 566 Pg. 10 Chief Party Notes by Berger Date Nov 1931

W.S. 79, X-2

RETURN TO LOS ANGELES COUNTY SURVEYOR

Do not extend notes this side of this line

Notes: ANY ADDITIONS OR CHANGES ON THIS SHEET MUST BE MADE OR CIRCLED IN Red. WITH DATE AND NAME OF PERSON MAKING CHANGE.

To bottom pg 11

48+15.59

Set 1x2 hb +tck on ridge Brs N+S K1AR

K1SR

Set 1x2 hb +tck on W. bnk of wash Not an integral part of station line

40+68.36

T = 72°F
159.18 @ 20°38' = 144.21
F.T.D. = 144.20

T = 84°F
20.00 @ 0°00' = 20.00
300.50 @ 9°52' = 299.84
72.85 @ 11°14' = 71.85
213.13 @ 16°18' = 207.16
299.56 @ 0°00' = 299.56
F.T.D. = 891.43

Set nail on line

39+24.16

264.72 @ 22°36' = 244.39
145.90 @ 16°32' = 139.87
T = 68°F 384.26
F.T.D. = 384.22
SEC. 16

SEC. 21

Set 1x2 on ridge. Brs N+S K16R

35+39.94

Fd old stake +2½" in. dia. in mound of rocks on E. side of wash. Be a point set during Nov. 1931 survey of Forest. Also set Gamma Nail on line. Witness cor. to be set 1 ft. E. of line. Also witness cor. to be set 1 ft. W. of line. Stakes not practical to set, the taken.

15.69 @ 3°00' = 15.69
176.84 @ 19°27' = 166.75
295.51 @ 4°22' = 294.66
477.10
T = 68°F
F.T.D. = 477.05

Set 1x2 on ridge running N+S. K1TR

30+62.91

T = 84°F.
102.10 @ 3°36' = 101.90

101.90

(1) 92-12-00
(2) 184-24-00
(3) 92-12-00

92°12'00"

200'±

82.88 @ 11°48' = 81.13
300.06 @ 0°00' = 300.06
241.58 @ 0°00' = 241.58
83.79 @ 14°36' = 81.08
129.05 @ 9°57' = 127.42
290.15 @ 34°05' = 240.31
141.39 @ 26°58' = 126.02
47.79 @ 18°20' = 45.36
draw 1242.96
T = 88°F. F.T.D. = 1242.99

Note:- There is a small ridge midway between these two draws. Brs N+S

draw

1957

Wash N 14+22.99

18+19.90

1T 1S R

14+22.99

See Pg. 9.

Date Nov-'31 Notes by J. H. Bender Chief Party Boyer F.B. 566 Pg. 11

Platted by R.W.McC	W. O. No. 7678 D. S. O. No.
Date June '37	Location [illegible]
Map No. C.S.B. 745-5	Surveyed by [illegible]
Platting C'k'd by McPherson	Date [illegible] 1931
Date Mar. 1938	Indexed A. C. Johnson

DIV. K

W.S. 79, D-2

Note: ANY ADDITIONS OR CHANGES ON THIS SHEET MUST BE MADE OR CIRCLED IN Red. WITH DATE AND NAME OF PERSON MAKING CHANGE.

Do not extend notes this side of this line

RETURN TO LOS ANGELES COUNTY SURVEYOR

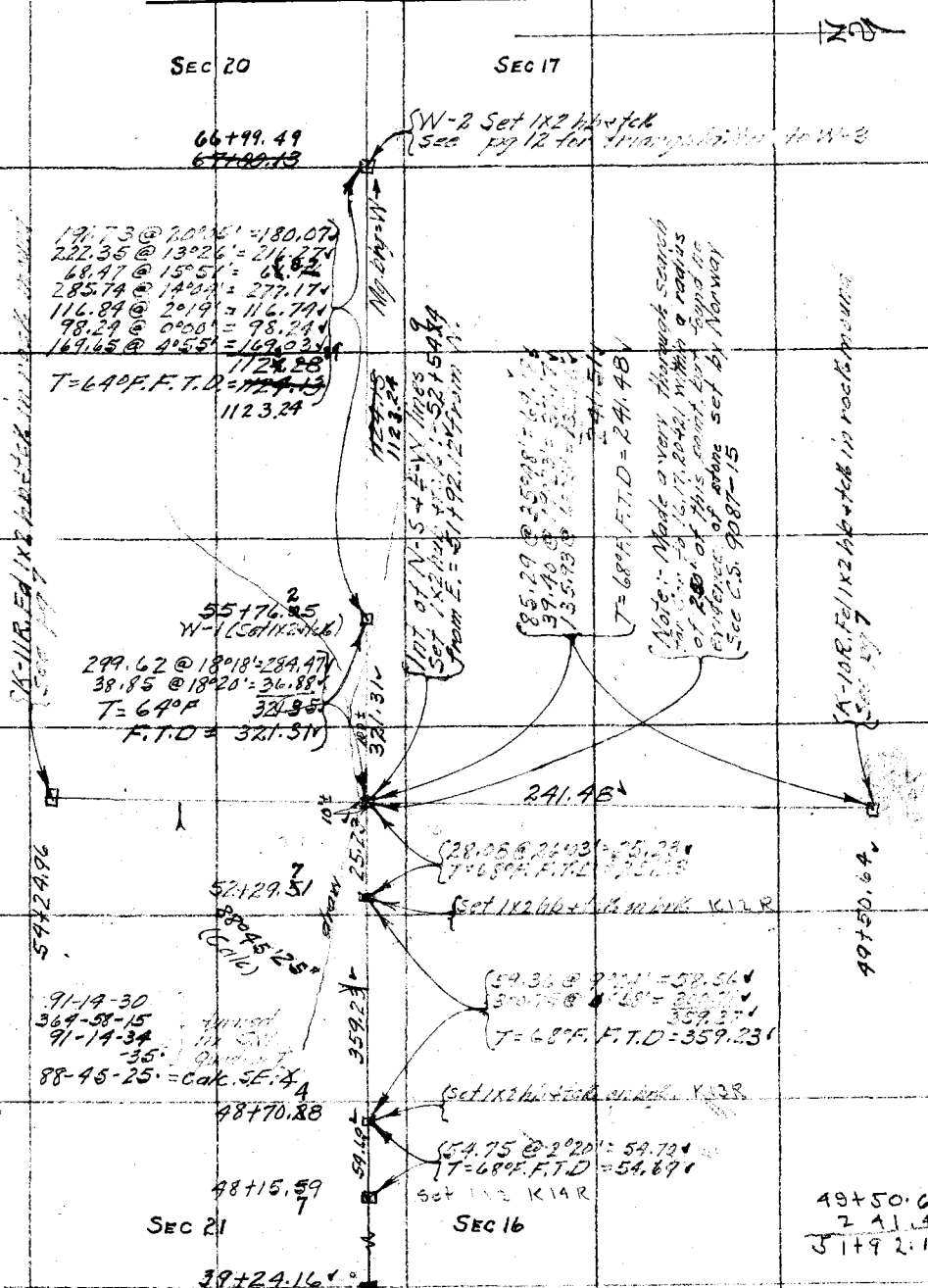

See Pg. 10.

F.B. 566 PG. 12 Chief Party Notes by Bender Date

W.S. 79, D-2

RETURN TO
LOS ANGELES COUNTY SURVEYOR

Do not extend notes this side of this line

Note: ANY ADDITIONS OR CHANGES ON THIS SHEET MUST BE MADE OR CIRCLED IN Red. WITH DATE AND NAME OF PERSON MAKING CHANGE.

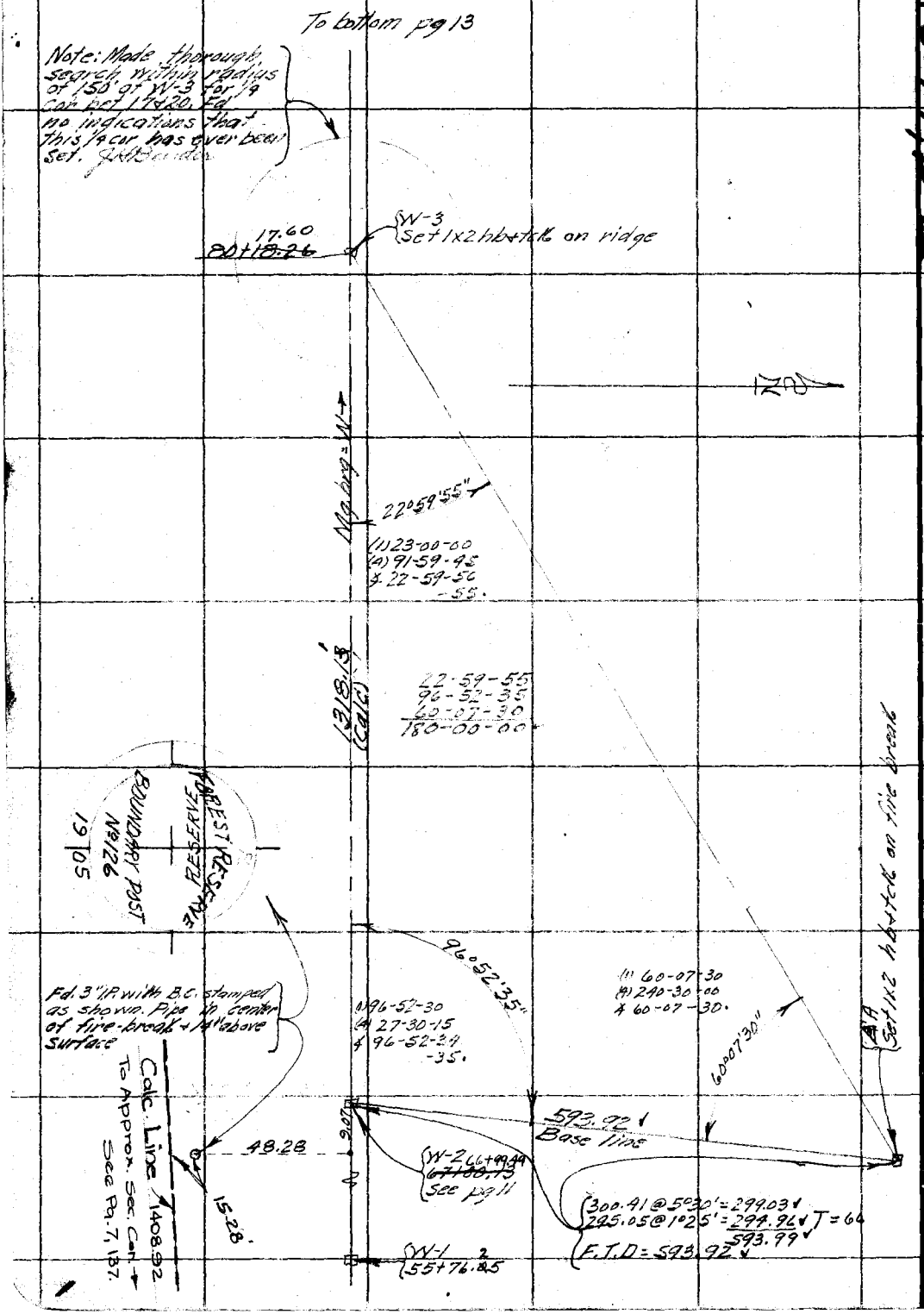

W.S. 79.D-2

Date _____ Notes by J. H. Bender Chief Party _____ F.B. 566 Pg. 13

DIV. K

Platted by	R.W.Mc=	W. O. No.	7078 D. S. O. No.
Date	June '37	Location	T4N, R13W
Map No.	CSB 745-5	Surveyed by	Bayer
Platting C'k'd by	McPherson	Date	Bender
Date	Mar. 1938.	Indexed	A. C. Johnson

Notes: ANY ADDITIONS OR CHANGES ON THIS SHEET MUST BE MADE OR CIRCLED IN Red. WITH DATE AND NAME OF PERSON MAKING CHANGE.

Do not extend notes this side of this line

RETURN TO LOS ANGELES COUNTY SURVEYOR

SEC. 19 — SEC 18 — SEC. 20 — SEC. 17

Fd 3" I.P. with B.C. Stamped as shown. See F.B. 100-119 ✓

Set 1"x2" hb+tck at Int of E-W. line ✓ Brunty's true N+S line See F.B. 100-119

Fd 1"x2" hb+tck on spur. Marked "True Section line" See F.B. 100-119

Set Adopted true line. Brunty's set on this line

105+82.35 → 105+68.86

67.76

100.40 ✓

3.40

88°34'15"

(1) 88-34-15
(2) 354-17-00
(3) 88-34-15.

Fd P.B.C. Stamped as shown. On W. edge dirt rd. ± 900' S. of Indian Cir. Rd + (or) ± S. of Soledad Cir. Rd. See F.B. 100-112 ✓

W-8 set 1"x2" hb+tck

14.96 @ 25°35' = 13.49 ✓
T = 48°F. F.T.D. = 13.491

289.63 @ 7°15' = 287.31 ✓
T = 48°F. F.T.D. = 287.24 ✓

100.74 @ 4°34' = 100.42 ✓
T = 48°F. F.T.D. = 100.40 ✓

W-7 Set 1"x2" hb+tck

94.01
102+76.14

295.24 @ 11°09' = 289.67 ✓
T = 50°F. F.T.D = 289.61 ✓

289.61

W-6 set 1"x2" hb+tck

84.40
100+05.50

112.19 @ 16°00' = 107.84
T = 50°F. T.D = 107.78
SEC. 17 82.

102.58

W-5 set 1"x2" hb+tck

96.68
98+47.92

295.42 @ 1°29' = 295.32 ✓
298.40 @ 7°48' = 298.32 ✓
72.68 @ 2°55' = 72.59 ✓
300.38 @ 15°46' = 299.08 ✓
953.31
F.T.D. = 953.10 2.63
952.42

T = 50°F

952.42

W-4 set 1"x2" hb+tck

16
89+49.82

42.64 @ 0°00' = 42.64 ✓
87.29 @ 0°00' = 87.29 ✓
300.45 @ 1°25' = 300.36 ✓
150.16 @ 18°19' = 149.55 ✓
100.59 @ 18°58' = 95.13 ✓
277.08 @ 28°01' = 244.61 ✓
14.11 @ 0°00' = 14.11 ✓
926.69 ✓
F.T.D = 926.56 ✓

T = 62°F

926.56

W-3. 80+17.26
17.60

W-2
60+00.13

F.B. 566 PG. 14 Chief Party Notes by Date

Note: The draw shown on this page is the only one that approximates the description in Norway's Notes (CS9087-13) Norway says in his notes that after leaving Sañada @ 31.50 chains he ascends to 40.00 and sets 1/4 cor. Still ascending he crosses spur at 48.00. A very thorough search for this 1/4 Cor. has been made; but no evidences of the cor. have been found. There is no cañon of this size & direction within a mile of this point

JHB.

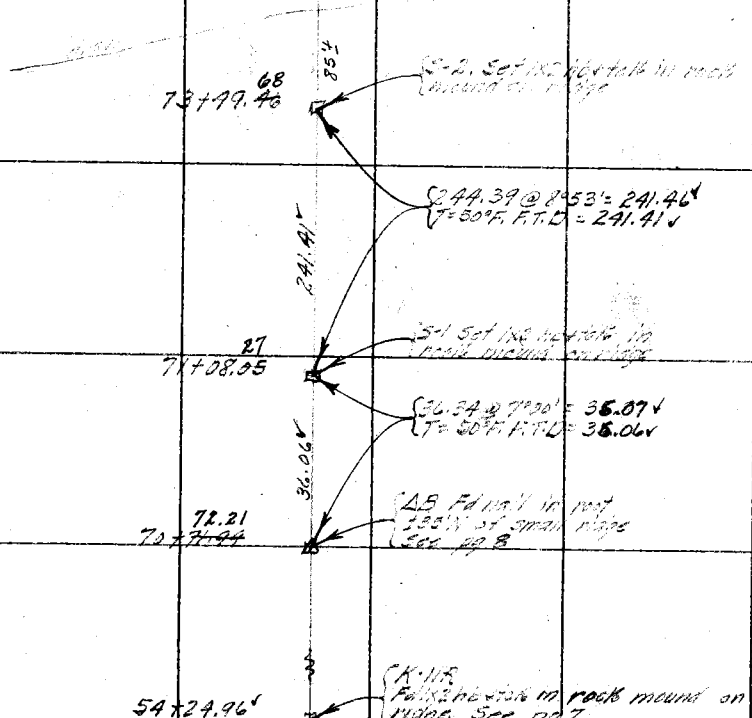

X

RETURN TO
LOS ANGELES COUNTY SURVEYOR

Do not extend notes this side of this line

Note: ANY ADDITIONS OR CHANGES ON THIS SHEET MUST BE MADE OR CIRCLED IN Red. WITH DATE AND NAME OF PERSON MAKING CHANGE.

W.S. 80.A-2

Date _____ Notes by Boyer Chief Party _____ F.B. 566 Pg. 15

Platted by R.W.McC	W. O. No. 7078 D. S. O. No.
Date June '37	Location T4NR13W
Map No. B-745-5	Surveyed by Boyer & Party
Platting C'k'd by McPherson	Date 1-22-34
Date Mar. 1938	Indexed A. C. Johnson 12-28-34

DIV. K
300' Tape # 58
Std @ 84°

J.D. Boyer
H.B. Rockhold
G.H. Nichols
M.A. Van Deren

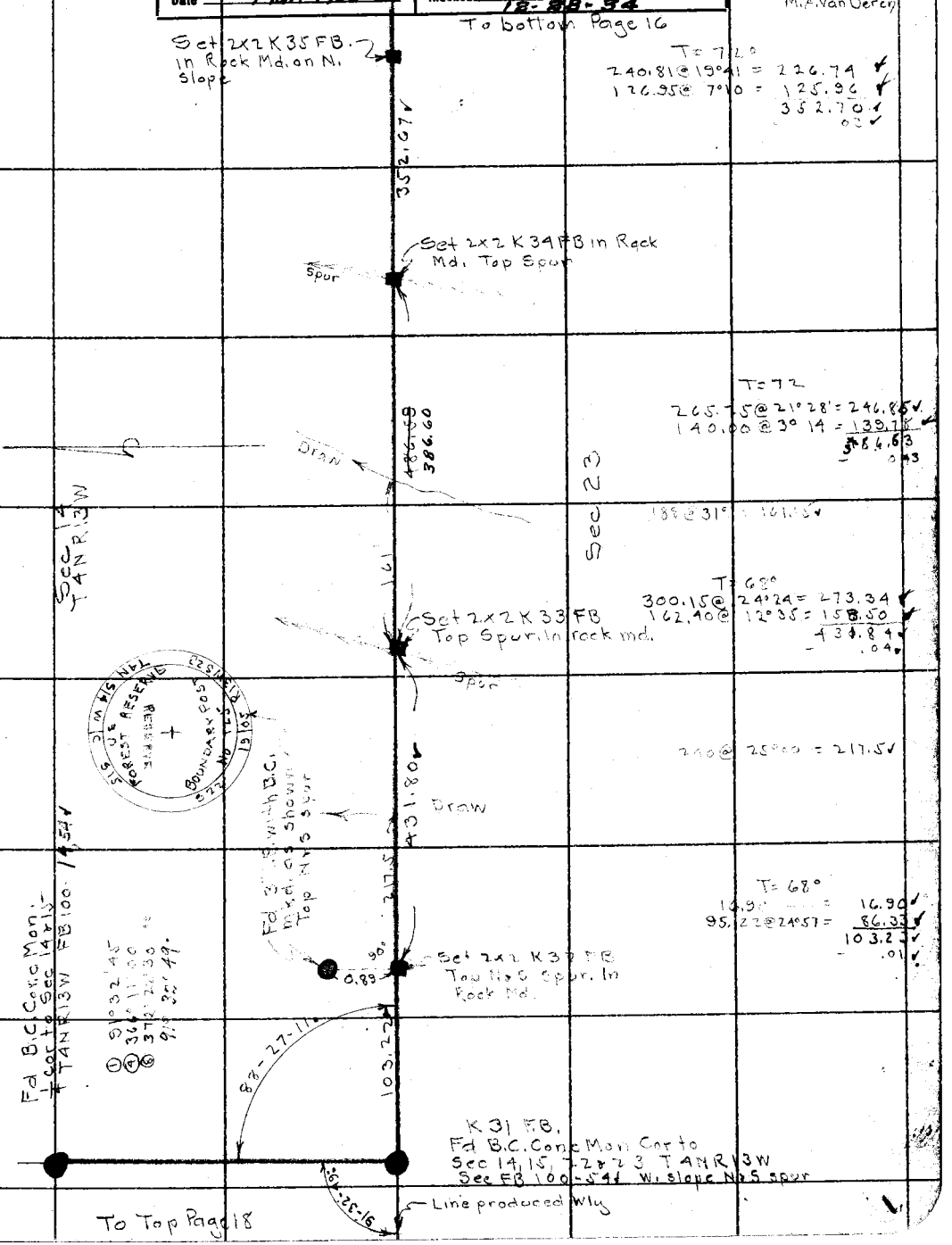

Note: ANY ADDITIONS OR CHANGES ON THIS SHEET MUST BE MADE OR CIRCLED IN Red. WITH DATE AND NAME OF PERSON MAKING CHANGE.

Do not extend notes this side of this line

RETURN TO
LOS ANGELES COUNTY SURVEYOR

To bottom Page 19

F.B. 566 Pg. 16 Chief Party Notes by Date 1-26-34

W.S. 80, A-2

Replaced with B.C. Conc. Mon. .3 above ground. Marked as shown in rock md

K 38 FB
Fd Old Rotten Oak Post 4" dia. with old blaze on N. side and old scribe "1/4 S" in old md of earth & stone in small valley. 1/4 Cor to Sec 14 & 23 T4N R13W CS 9087
Replaced with 2x2

COUNTY SURVEYOR
T4N
14
23
R13W
1/4 SEC. COR
RE 62

T=64°
300.37 @ 3°26 = 299.83 ✓
145.44 @ 2°30 = 145.36 ✓
445.13
.06
✓

211 @ 7-20 = 209.3 ✓

445.07

Valley

Wash to wide

Small

209.3

Set 2x2 K37FB in Rock Md
Top Spur

Spur

Sec 14
T4NR13W

176
188

444.52

Draw

Sec 23

T=70°
79.54 @ 7°52 = 78.79 ✓
299.86 @ 3°32 = 299.29 ✓
71.85 @ 22°17 = 66.48 ✓
444.56 ✓
.04 ✓

185 @ 20°49 = ~~187.5~~ 176.5

Spur

Set 2x2 K 36 F.B. in Rock Md
Top Spur

Wash

380.77

T= 70°
133.80 @ 9°50 = 131.83 ✓
251.30 @ 7°49 = 248.97 ✓
380.80 ✓
.03 ✓

207

Set 2x2 K 35 FB

From Top Page 15

RETURN TO
LOS ANGELES COUNTY SURVEYOR

Do not extend notes this side of this line

Note: ANY ADDITIONS OR CHANGES ON THIS SHEET MUST BE MADE OR CIRCLED IN Red. WITH DATE AND NAME OF PERSON MAKING CHANGE.

W.S. 80, A-2

Date _____ Notes by Boyer Chief Party _____ F.B. 566 PG. 17

DIV. K.
300' Tape #58
Std. @ 84°

Platted by RWMc	W. O. No. 7078 D. S. O. No.
Date June '37	Location T4NR13W
Map No. CSB-745-5	Surveyed by Boyer & Party
Platting C'k'd by	Date 1-25-34
Date	Indexed A. C. Johnson

To bottom Page 18

Set 1x2 in rock md. Top N & S Spur K25R

Stadia 519 @ 0°04

519

See Page 139 for offsets to Sec. line

Sec 15 T4NR13W

Set 1x2 K24R Top N & S Spur

Sec 22

653.28

Stadia 654 @ 1°53 = 653.28

Set 1x2 K23R Top low N & S spur

Stadia 596 @ 5°34 = 590.1

590.10

Set 1x2 K22R Top N & S Spur

Stadia 240 @ 5°47 = 237.58

237.58

Fd 1x2 18+20.86 FB. 100-56

① 88-45-15
④ 355-01-30
③ 350-03-00
88-45-22

① 179-15-45
③ 357-03-00
179-15-45

15'45"

Fd. 4" Sq. Iron post filled with Conc. Mkd S.21 on SW, S16 on NW T4NS15 on NE & SGFR40S22 on SE. Cor to Sec 15, 16, 22 & 23 T4NR13W See FB100-55 & 56 See Page 9 K21FB

179°

88-45-22

Fd 1x2 K20R Page 9

90-30-21
88-45-22
179-15-43

Note: ANY ADDITIONS OR CHANGES ON THIS SHEET MUST BE MADE OR CIRCLED IN Red. WITH DATE AND NAME OF PERSON MAKING CHANGE.

Do not extend notes this side of this line

RETURN TO
LOS ANGELES COUNTY SURVEYOR

To bottom Page 15

F.B. 566 PG. 18 Chief Party Notes by Date

W.S. 80, A-2

Fd B.C. Conc Mon Cor to Sec 14, 15
22 & 23 T4N R13W bottom Page 15
K31 FB

Fd B.C. Conc Mon
1/4 cor to Sec 14 & 15
Page 15

90° 48' 13"

309.84

Stadia 310 @ 1°17'
= 309.84

① 90°48'15
④ 363°13'00
[illegible]
90° 48' 13.

Set 1x2 in rock Md. Top N & S spur
K30R

Stadia 1220 @ 5°36
= 1208.41

1208.41

Set 1x2 in Rock Md Top N & S spur
K29R

Stadia 969.5 @ 2°36
= 967.46

967.46

For offsets to true line
See Page 139

Set 1x2 in Rock Md Top
high white N & S ridge
K28R

Sec 15
T4N R13W

Sec 22

Stadia 36 @ 2°24
= 35.91

35.91

Set 1x2 in Rock Md W side N & S spur
K27R

Stadia 212 @ 23°23
= 178.61

178.61

① 179°05'15
④ 356°21'00
179° 05' 15".

179-05-15

Fd B.C. Conc Mon. 1/4 cor.
to Sec 15 & 22 T 4 4N
R13W FB100-55

Made mark on B.C. 2
K26R

0.02

628.80

Stadia
630 @ 2°28'
= 628.80

Set 1x2 K25R

From Top Page 17

RETURN TO
LOS ANGELES COUNTY SURVEYOR

Do not extend notes this side of this line

Note: ANY ADDITIONS OR CHANGES ON THIS SHEET MUST BE MADE OR CIRCLED IN Red. WITH DATE AND NAME OF PERSON MAKING CHANGE.

237.58
590.10
653.28
519.00
628.80
2628.76

To bottom Page 20

W.S. 80, A-2

Date _____ Notes by Boyer Chief Party _____ F.B. 566 Pg. 19

DIV. K.

Platted by R.W.McC.	W. O. No. 7078 D. S. O. No.
Date June '37	Location T4NR13W
Map No. C.S.B-745-5	Surveyed by Boyer & Party
Platting C'k'd by McPherson	Date Jan 26 1934
Date Mar 1938	Indexed A. C. Johnson

Note: ANY ADDITIONS OR CHANGES ON THIS SHEET MUST BE MADE OR CIRCLED IN Red. WITH DATE AND NAME OF PERSON MAKING CHANGE.

Do not extend notes this side of this line

RETURN TO
LOS ANGELES COUNTY SURVEYOR

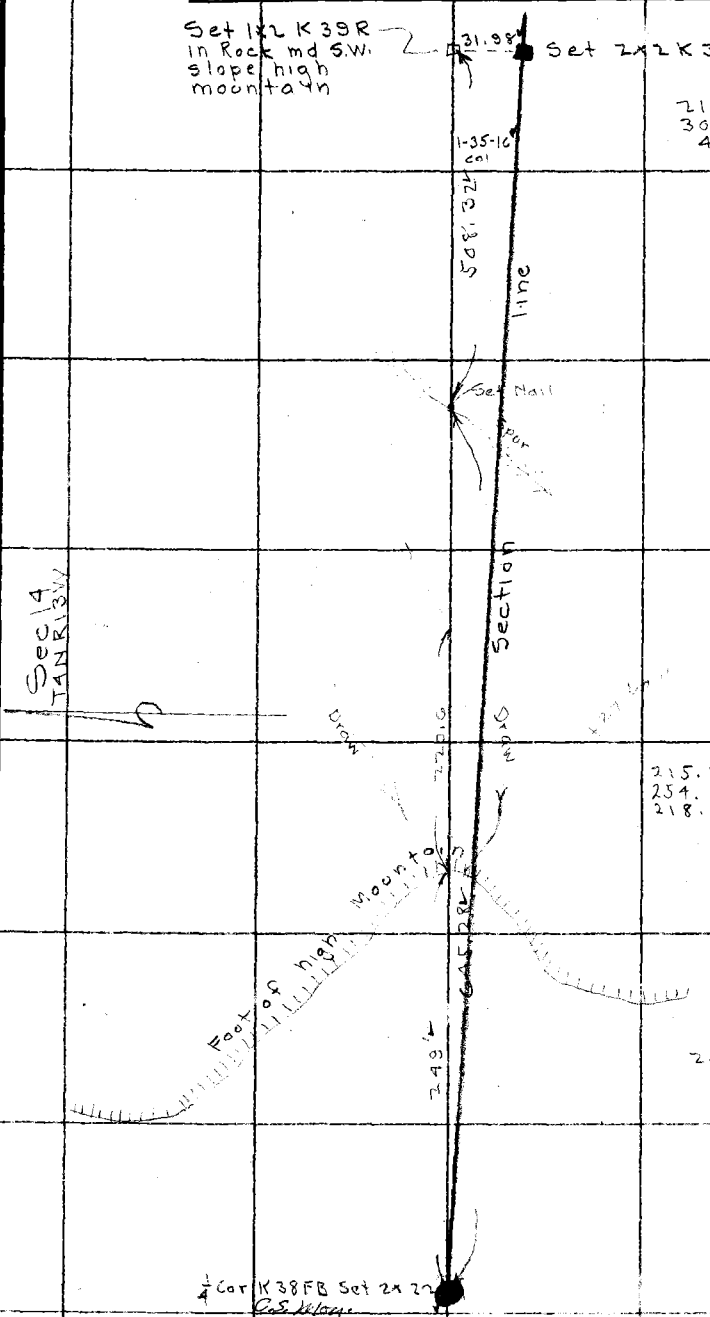

T = 66°
210.51 @ 21°04 = 196.44 ✓
300.75 @ 24°06 = 274.53 ✓
41.43 @ 25°27 = 37.41 ✓
508.38 ✓
− .06 ✓

T = 68°
215.14 @ 8°34 = 212.74 ✓
254.82 @ 25°35 = 229.84 ✓
218.21 @ 21°41 = 202.77 ✓
645.35 ✓
− .07 ✓

252.00 @ 9°00 = 248.9 ✓

From Top Page 16

1

F.B. 566 Pg. 20 Chief Party Notes by Date 1-26,29-34

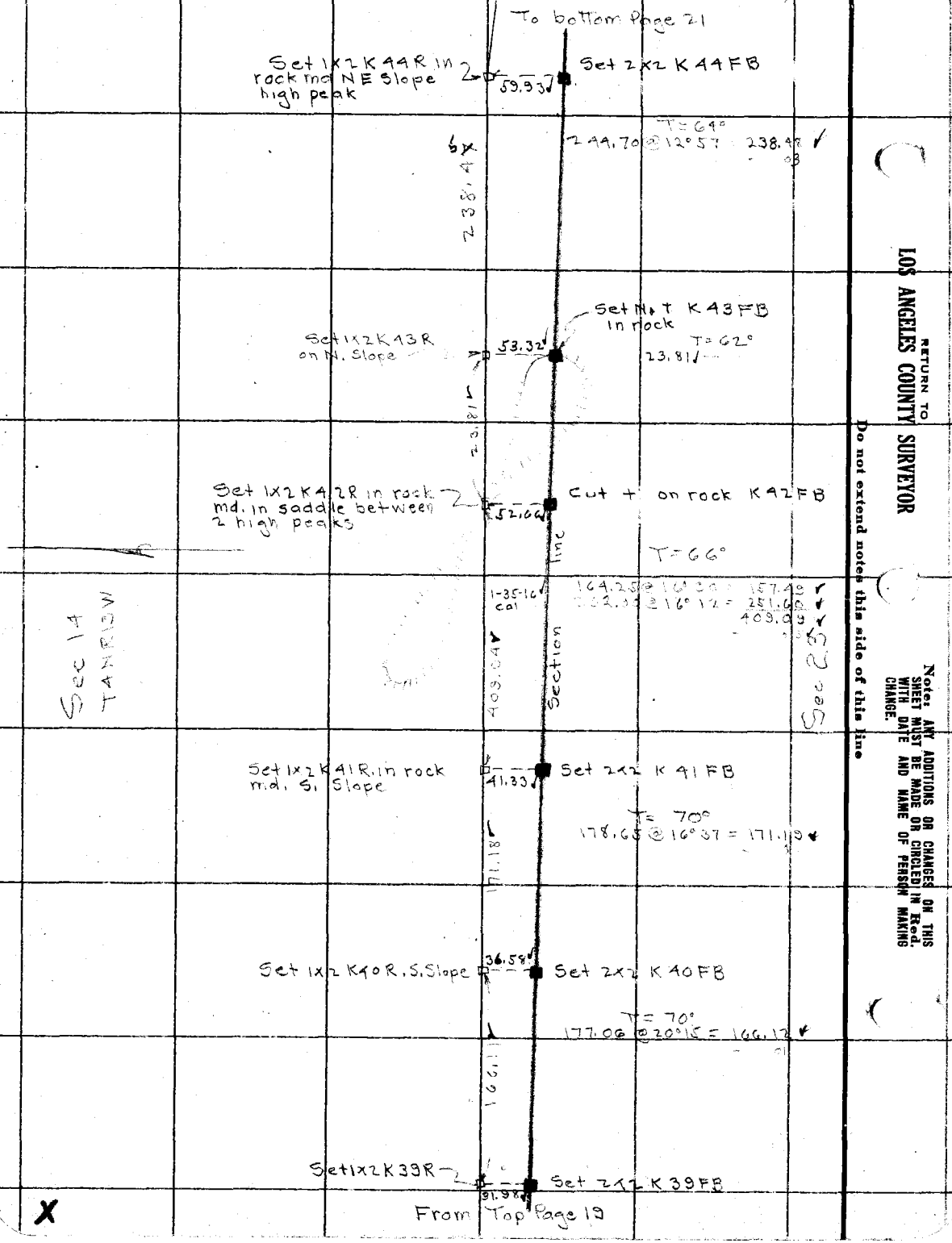

RETURN TO LOS ANGELES COUNTY SURVEYOR

Do not extend notes this side of this line

Note: ANY ADDITIONS OR CHANGES ON THIS SHEET MUST BE MADE OR CIRCLED IN Red. WITH DATE AND NAME OF PERSON MAKING CHANGE.

W.S. 80.A-2

Date _____ Notes by Boyer Chief Party _____ F.B. 566 PG. 21

DIV. K.

Platted by	R.W. McC	W. O. No.	7078 D. S. D. No.
Date	June '37	Location	T4N R13W
Map No.	C.S.D. 745.5	Surveyed by	Boyer + Parly
Platting C'k'd by	McPherson	Date	1-29 1934
Date	Mar. 1938	Indexed	A. C. Johnson

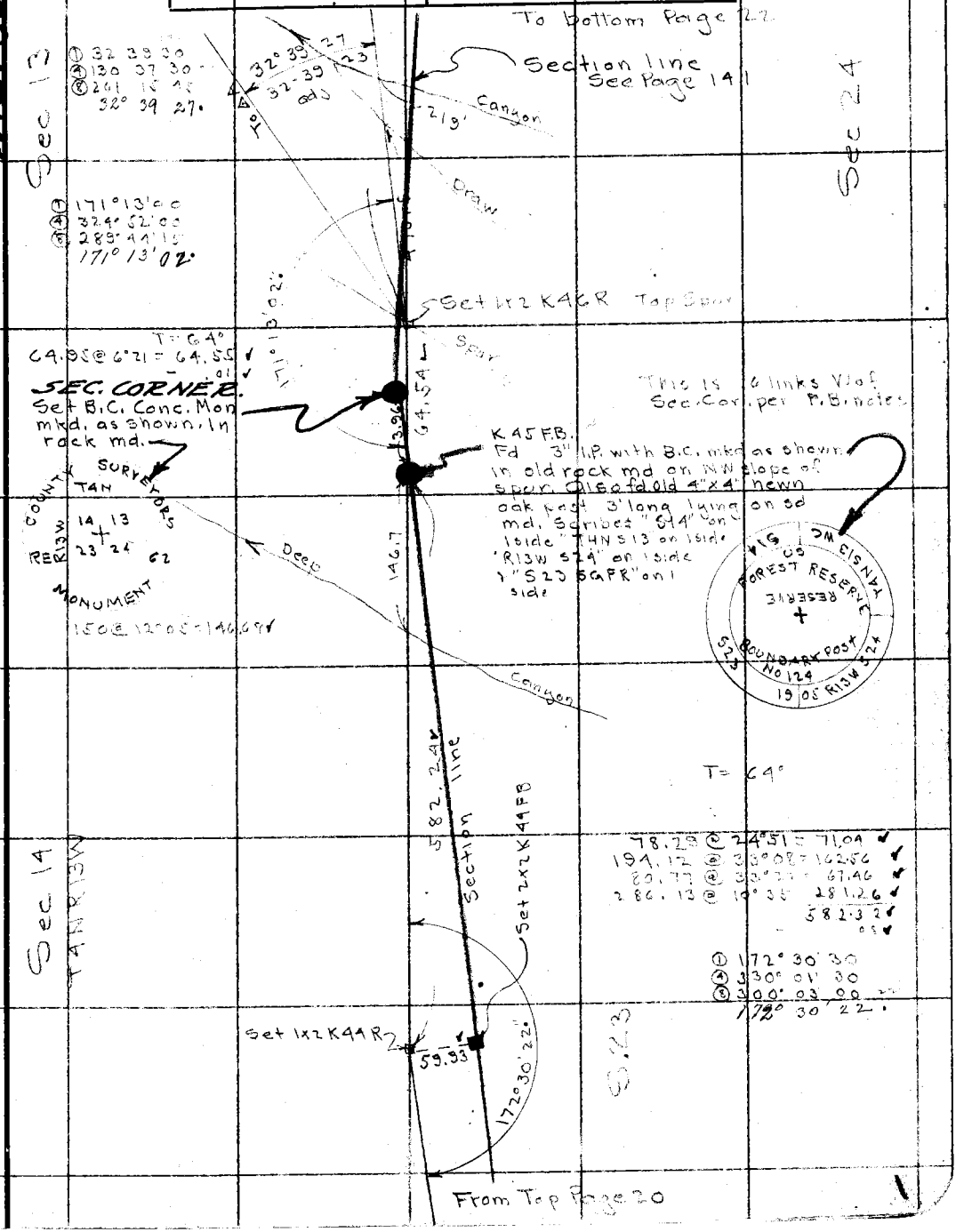

Note: ANY ADDITIONS OR CHANGES ON THIS SHEET MUST BE MADE OR CIRCLED IN Red. WITH DATE AND NAME OF PERSON MAKING CHANGE.

Do not extend notes this side of this line

RETURN TO
LOS ANGELES COUNTY SURVEYOR

F.B. 566 Pg. 22 Chief Party Notes by Boyer Date 1-29, 31-34

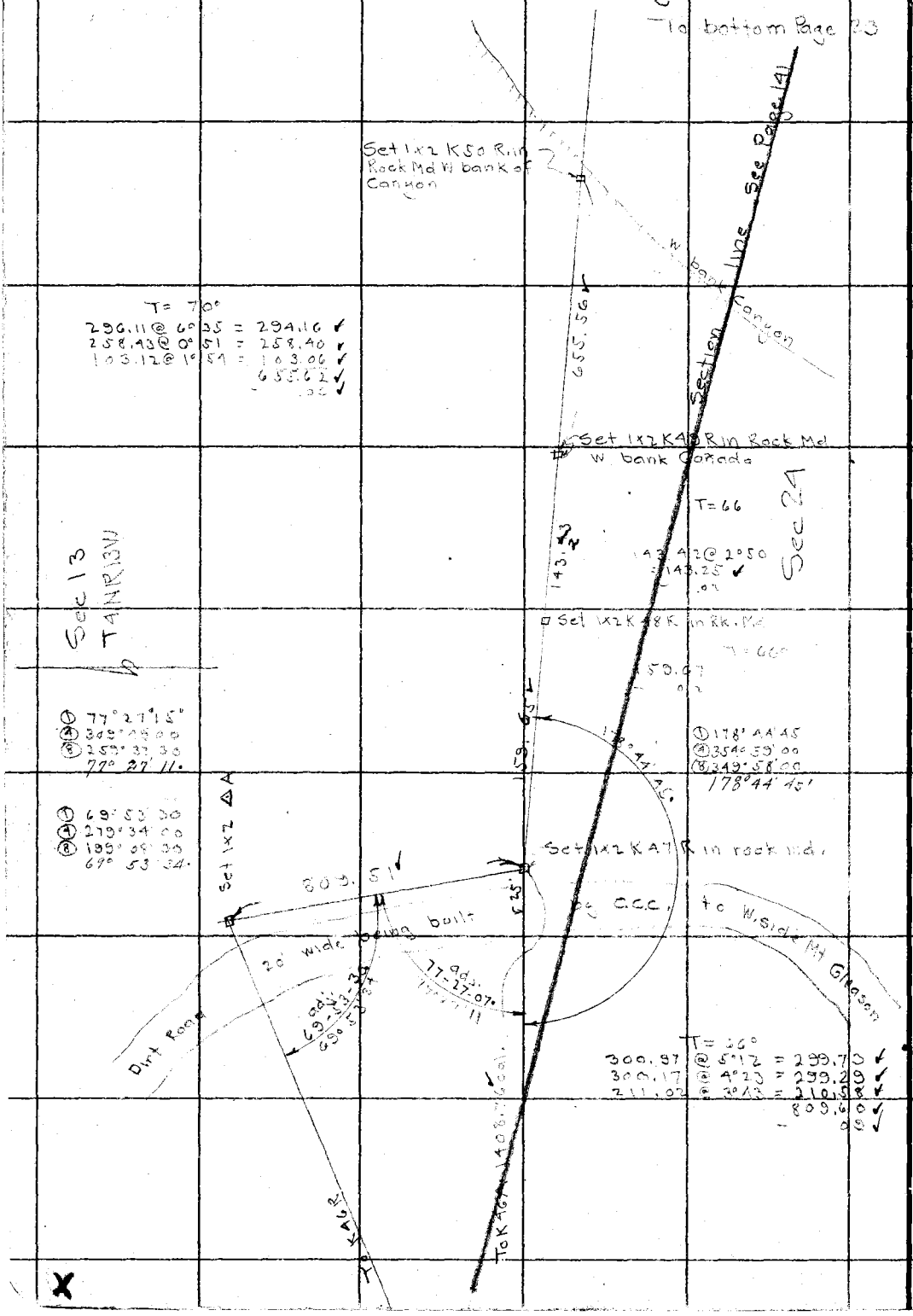

RETURN TO
LOS ANGELES COUNTY SURVEYOR

Do not extend notes this side of this line

Note: ANY ADDITIONS OR CHANGES ON THIS SHEET MUST BE MADE OR CIRCLED IN Red. WITH DATE AND NAME OF PERSON MAKING CHANGE.

W.S. 80, B-2

Date _____ Notes by Boyer Chief Party _____ F.B. 566 Pg. 23

DIV. K.

Platted by R.W.M.S.	W. O. No. 7078 D. S. O. No.
Date June '37	Location T4N R13W
Map No. B-745.5	Surveyed by Boyer & Parly
Platting C'k'd by McPherson	Date 1-31, 1934
Date Mar. 1938.	Indexed A. C. Johnson

Notes ANY ADDITIONS OR CHANGES ON THIS SHEET MUST BE MADE OR CIRCLED IN Red. WITH DATE AND NAME OF PERSON MAKING CHANGE.

Do not extend notes this side of this line

RETURN TO LOS ANGELES COUNTY SURVEYOR

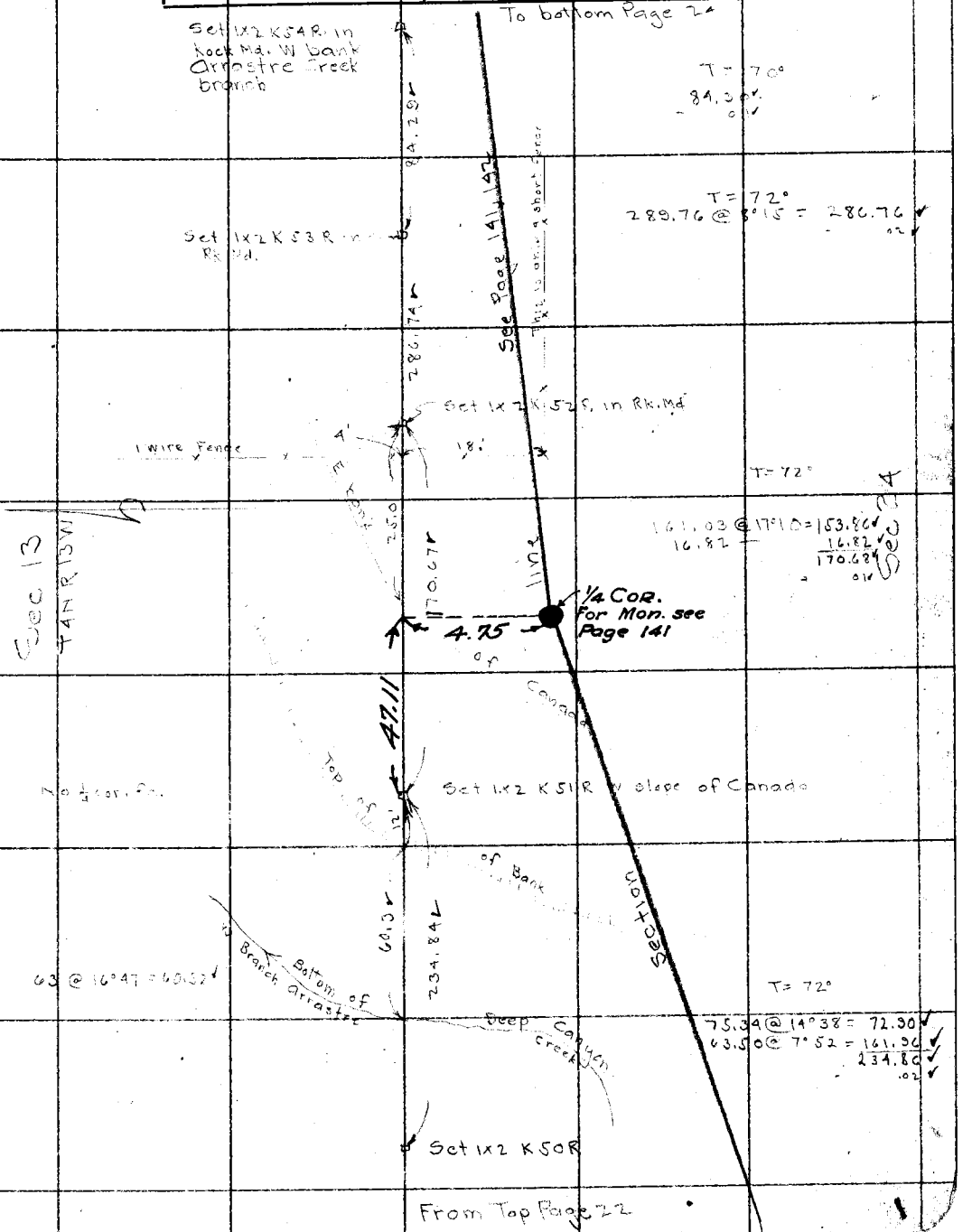

To bottom Page 25

F.B. 566 Pg. 24 Chief Party Notes by Date 2-5-34

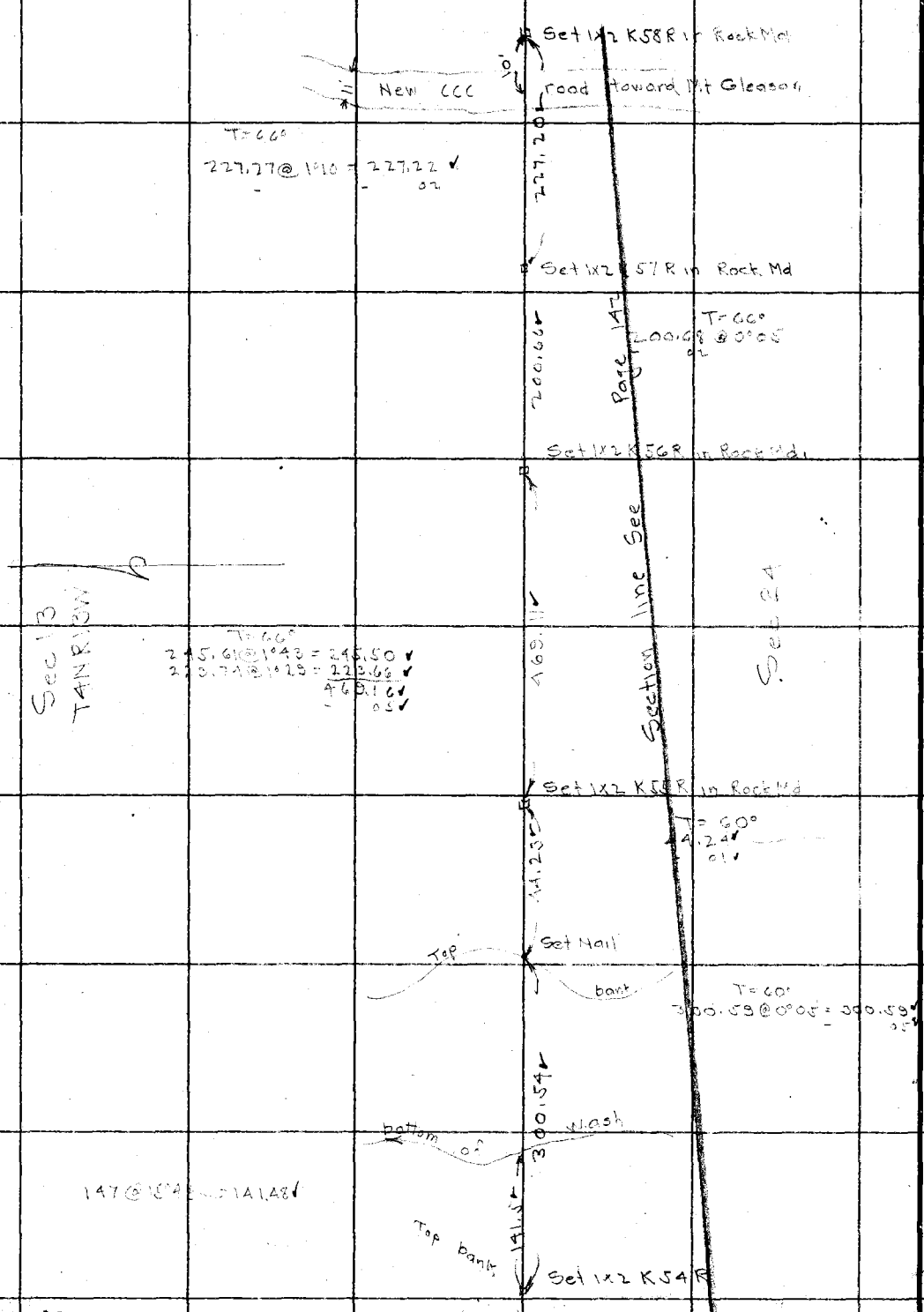

RETURN TO LOS ANGELES COUNTY SURVEYOR

Do not extend notes this side of this line

Notes: ANY ADDITIONS OR CHANGES ON THIS SHEET MUST BE MADE OR CIRCLED IN Red. WITH DATE AND NAME OF PERSON MAKING CHANGE.

180-03-30

W.S. 80, B-2

Date _____ Notes by Boyer Chief Party _____ F.B. 566 PG. 25

DIV. K.

Platted by R.W. McE	W. O. No. 7078 D. S. O. No.
Date June '37	Location T4N R13W
Map No. B-745-5	Surveyed by Boyer & Party
Platting C'k'd by McPherson	Date 2- 1934
Date Mar 1938	Indexed A. C. Johnson

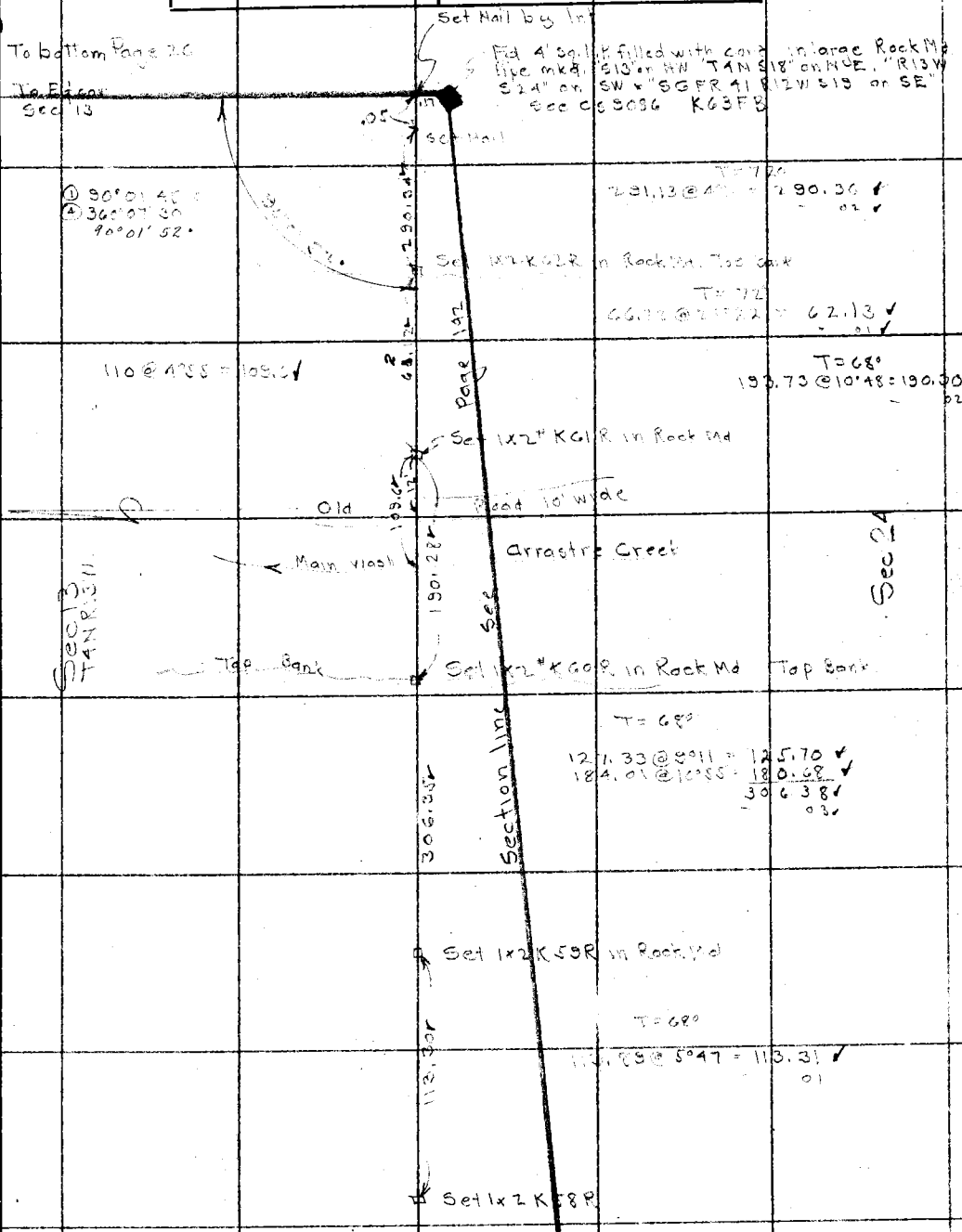

Note: ANY ADDITIONS OR CHANGES ON THIS SHEET MUST BE MADE OR CIRCLED IN Red. WITH DATE AND NAME OF PERSON MAKING CHANGE.

Do not extend notes this side of this line

RETURN TO LOS ANGELES COUNTY SURVEYOR

F.B. 566 Pg. 26 Chief Party Notes by Date

To bottom Page 27

Set 2x2 K 65 FB Top Spur

Spur

T = 66

249.38

03

249.35

Draw

82

Spur

Set Cok

Sec 18

T4NR12W

Sec 13

T4NR13W

Draw

89

348.03

Spur

T = 66

300.52 @ 4° 14 = 299.70

49.01 @ 9° 14 48.37

348.07

Draw

Set 2x2 K 64 FB Top E&W Spur

T = 66

39.98

39.98

Transit line Page 25

Set Nail by Int

F B Mon #41 Top Page 25

X

From Top Page 25

RETURN TO

LOS ANGELES COUNTY SURVEYOR

Do not extend notes this side of this line

Note: ANY ADDITIONS OR CHANGES ON THIS SHEET MUST BE MADE OR CIRCLED IN Red. WITH DATE AND NAME OF PERSON MAKING CHANGE.

Date _____ Notes by _____ Chief Party _____ F.B. 566 Pg. 27

DIV. K.

Platted by R.W.McC.	W. O. No. 7078 D. S. O. No.
Date June '37	Location T4N R12&13W
Map No. B.745-5	Surveyed by Boye
Platting C'k'd by McPherson	Date 2-5,6 1934
Date Mar 1938	Indexed A. C. Johnson

To bottom Page 28

Set Nail

T=62
178.02 @ 2°53 = 177.79

Set 2x2 K 67 FB Top wide spur at N side

T=62°
300.72 @ 1°25 = 300.63
98.54 @ 2°21 = 98.48
399.11
06

399.05

Wash

Sec 13
T4N R13W

Sec 18
T4N R12W

90

Set 2x2 K 66 FB Top E&W Spur

T=66
299.98 @ 1°01 = 297.73
225.48 @ 3°46 = 224.34
522.07
06

Spur

133

2.81

Wash

228

Set 2x2 K 65 FB

From Top Page 26

X

Note: ANY ADDITIONS OR CHANGES ON THIS SHEET MUST BE MADE OR CIRCLED IN Red. WITH DATE AND NAME OF PERSON MAKING CHANGE.

Do not extend notes this side of this line

RETURN TO
LOS ANGELES COUNTY SURVEYOR

F.B. 566 Pg 28 Chief Party Notes by Boyer Date 2-C 34

To bottom Page 29

Set 2x2 K71 FB in Rock Md
Top Spur

Spur

T= 64°

249.78 @ 8° 33 = 247.00 ✓
.03 ✓

129

Draw

Set 2x2 K70 FB in Rock Md
on W. slope

T= 64°
82.21 @ 3° 51 = 82.02 ✓
.01 ✓

82.01

Set 2x2 K69 FB in Rock Md
Top high spur

Sec 13

Sec 18

252.24

Wash

Dry

Wash

Set 2x2 K[illegible] FB Top high spur

T= 63°
212.14 @ [illegible] = 211.59 ✓
.03 ✓

211.56

Draw

98

Set Nail Top Spur

X

From Top Page 27

RETURN TO
LOS ANGELES COUNTY SURVEYOR

Do not extend notes this side of this line

Note: ANY ADDITIONS OR CHANGES ON THIS SHEET MUST BE MADE OR CIRCLED IN Red. WITH DATE AND NAME OF PERSON MAKING CHANGE.

W.S. 80, B-2

Date _____ Notes by Boyer Chief Party _____ F.B. 566 Pg. 29

DIV. K.

Platted by R.W. McE	W. O. No. 7078 D. S. O. No.
Date June '37	Location T4NR12&13W
Map No. C.S.B. 745-5	Surveyed by Boyer
Platting C'k'd by McPherson	Date 2-6 34
Date Mar. 1938.	Indexed A. C. Johnson

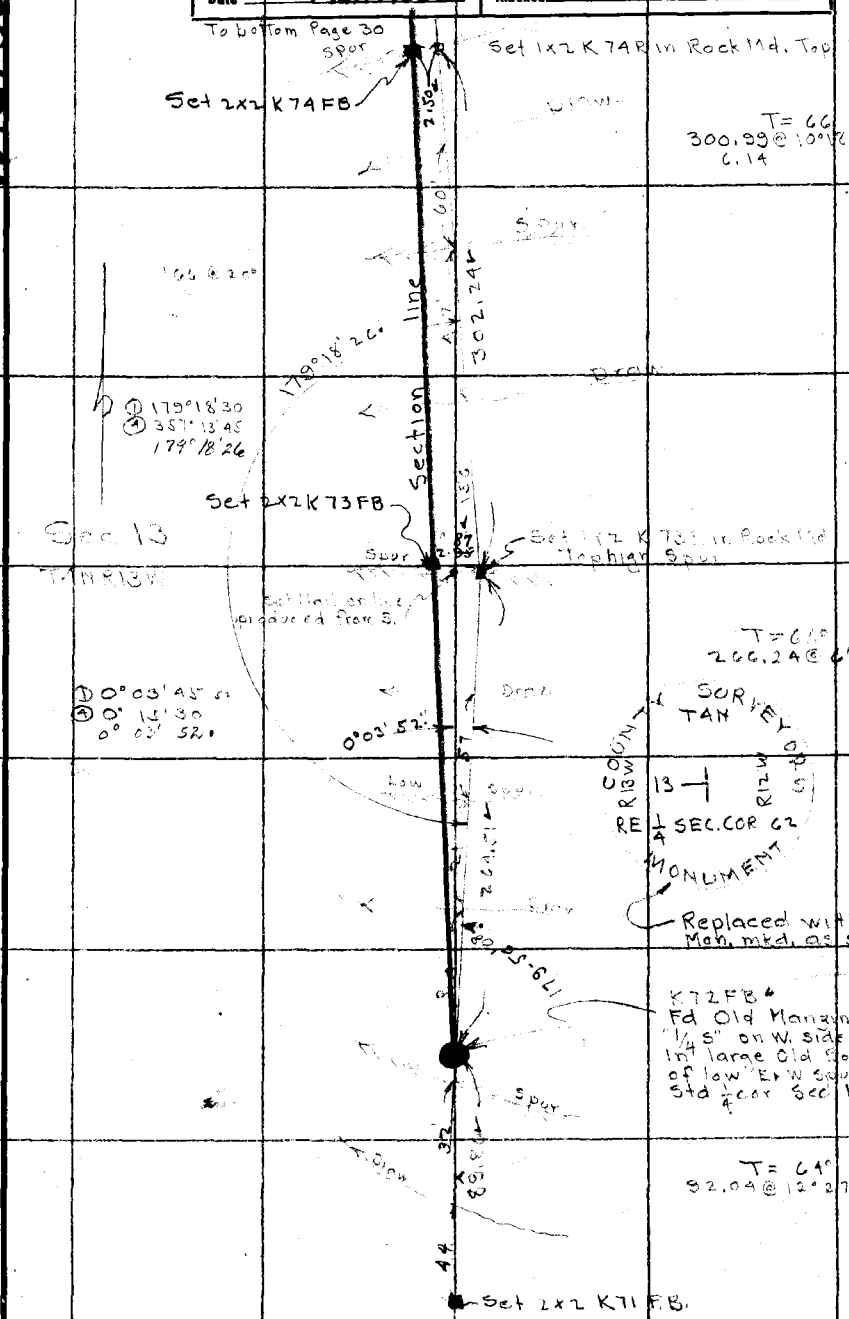

From Top Page 28

Note: ANY ADDITIONS OR CHANGES ON THIS SHEET MUST BE MADE OR CIRCLED IN Red. WITH DATE AND NAME OF PERSON MAKING CHANGE.

Do not extend notes this side of this line

RETURN TO
LOS ANGELES COUNTY SURVEYOR

F.B. 566 PG. 30 Chief Party Notes by Boyer Date 2-6-34

To bottom Page 31

Set 2x2 K 78 FB — 0.58 — Set 1x2 K78R on flat spur in Rock Md

T = 60°
300.46 @ 13°07 = 292.62
163.74 @ 5°07 = 163.09
455.71
.07

455.64

Set 2x2 K 77 FB — 1.15 — Set 1x2 K77R in Rock Md. on E. Slope

T = 66°
20.23 — = 20.23
300.45 @ 17°07 = 287.14
17.54 — = 17.54
324.91
.04

Section line

324.87

Sec 13 — High Ridge — Set 1x2 K76R in Rk. Md Top high Ridge — Sec 18

T4NR13W — Set 2x2 K 76 FB — 1.54 — T4NR12W

T = 66°
300.69 @ 4°33 = 299.74
198.30 @ 19°30 = 186.93
18.14 — = 18.14
504.81
.06

504.75

Wash in Draw

145 @ 8°55 = 143.26

143.3

Set 2x2 K 75 FB — 2.17 — Set 1x2 K75R in Rock Md. Top Spur

Spur

T = 66°
268.25 @ 4°42 = 267.35
.02

Wide Draw

267.33

179'

Set 2x2 K74FB — 2.50 — Set 1x2 K74R

X

From Top Page 29

RETURN TO LOS ANGELES COUNTY SURVEYOR

Do not extend notes this side of this line

Note: ANY ADDITIONS OR CHANGES ON THIS SHEET MUST BE MADE OR CIRCLED IN Red. WITH DATE AND NAME OF PERSON MAKING CHANGE.

Notes Ck'd by Blackmer	Survey of T4N R12 & 13W
Map No. CSB 745-5	W. O. 7078 Tape No. 58 St'd 84 °F.
Office Work R.W. McA.	Surveyed by Boyer
Checked McPherson	Notes Boyer Date 2-7-34
Date Mar. 1938	Indexed A. C. Johnson

F.B. 566 Pg. 31

DIV. K.

W.S. 80, B-1

To bottom Page 32

① 179° 18' 15"
④ 357° 13' 00
179° 18' 15"

K82FB
Fd Old Post in Rock Md.
Scribed "S13" on W. "T4N R13W
S12" on N. "T4N R12W" on E
& "S18 SGFR" on S. Std. cor
to Sec 12 & 13 T4N R13W
Sec CS 9104-18 & 9086-10
Replaced with B.C.
Conc. mon. mkd as
shown

T = 70°
126.44 @ 8°14 = 125.14 ✓
.01 ✓

Gully

Deep

125.13

COUNTY SURVEYOR
T4N
R13W 12 | 7 R12W
13
RE 62
STD. COR.
MONUMENT

Set 1x2 K81 R in Rock Md
on point of spur

T = 56°
101.42 @ 3°34 = 101.22 ✓
.02 ✓

Spur

Gully

41 @ 24°30 = 37.13 ✓

101.20

Fd. Rock 26x20x8' mkd
"CC T4N R12W" & with 6
grooves on E. side, 2 grooves
on N. side & 4 grooves on S.
in Rock md. with Rk. Md. to E.
Closing cor. to Sec 7 & 18 T4N R12W
See CS 9104-18 & 9086-10
On NE slope near point of N spur

0.44

Set 1x2 K80R

T = 56°
56.41 @ 11°25 = 55.29 ✓
.01 ✓

Sec 13
T4N R13W

Sec 18
T4N R12W

Set B.C. Conc
mon. mkd. as
shown. in rk. md

55.28

COUNTY SURVEYOR
T4N
R13W 13 | 7 R12W
18
C.C.
RE 62

Set 1x2 K79R in Rock Md on N.E. slope NW spur

T = 56°
192.83 @ 7°31 = 191.17 ✓
.03 ✓

Set 2x2 K79FB

191.14

Set 2x2 K78FB

Set 1x2 K78R

From Top Page 30

Note: ANY ADDITIONS OR CHANGES ON THIS SHEET MUST BE MADE OR CIRCLED IN Red Ink. WITH DATE AND NAME OF PERSON MAKING CHANGE.

Do not extend notes this side of this line

RETURN TO
LOS ANGELES COUNTY SURVEYOR
700 HALL OF RECORDS

FORM 247 10M 8-31

To bottom Page 33

W.S. 80, B-1

92 @ 22°29 = 85
60

Deep Head

Gully

Set 1x2 K86R in Rock Md N. side of E. end of Ridge

21.33
(23.30)

Set 2x2 K86FB

T = 66°
113.72 @ 10°35 = 111.79
.01

High Ridge

Set 1x2 K85R in Rock Md. E. side Ridge

T = 66°
34.80 @ 3°17 = 34.74

34.74

20.72

Set 2x2 K84FB

Set 1x2 K84R in Rock Md. Top Ridge S. side E. end

T = 66°
300.14 @ 24°18 = 273.73
67.15 @ 26°33 = 60.07
31.14 @ 13°13 = 30.32
364.12
.04

Section line

364.08

Sec 12
T4N R13W

Sec 7
T4N R12W

Gully

long spur

Set 1x2 K83R in Rock Md Top Spur

14.30

Set 2x2 K83FB

T = 70°
118.58 @ 8°37 = 117.25
234.78 @ 8°26 = 231.24
252.31 @ 8°58 = 249.23
224.68 @ 19°31 = 211.77
810.49
.07

U.S. FOREST RESERVE
BOUNDARY POST No 123
T4N S13 1905
W.C. R13W S12

Fd 3" I.P. with B.C. mkd as shown in Old Rock Md.

4.07

.02

Gully

4.07

Fd Old Post cor. to Sec 12 x 13

From Top Page 31

RETURN TO
LOS ANGELES COUNTY SURVEYOR
700 HALL OF RECORDS
Do not extend notes this side of this line

Note: ANY ADDITIONS OR CHANGES ON THIS SHEET MUST BE MADE OR CIRCLED IN Red Ink. WITH DATE AND NAME OF PERSON MAKING CHANGE.

Notes Ck'd by Blackmer	Survey of T4N R12 & 13W
Map No. CSB-745-5	W. O. 7078 Tape No. 58 St'd ___ °F.
Office Work R.W. McA.	Surveyed by Boyer
Checked McPherson	Notes Boyer Date 2-8-34
Date Mar. 1938	Indexed A. C. Johnson

F.B. 566 Pg. 33
DIV. K.

W.S. 80, B-1

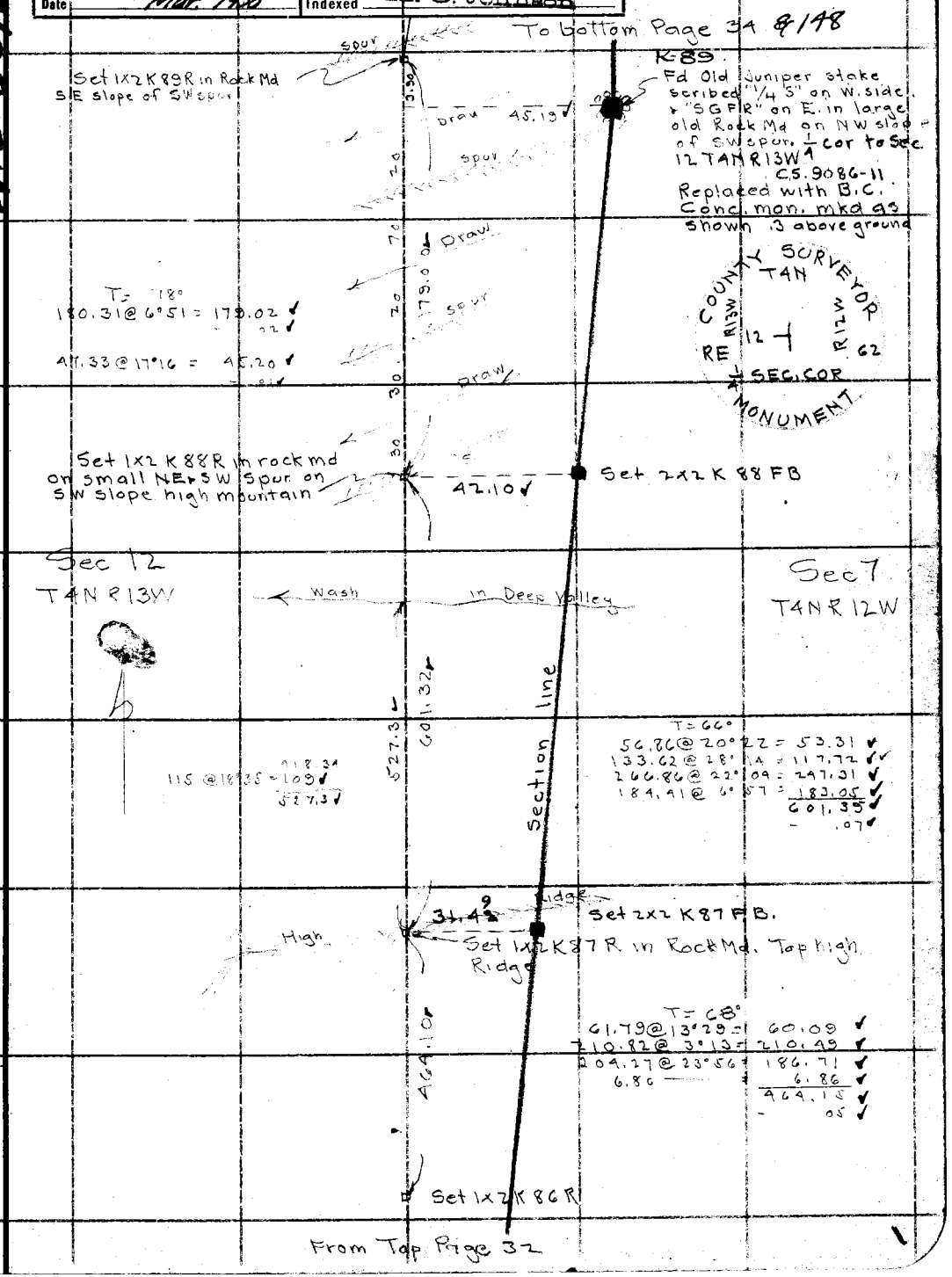

Note: ANY ADDITIONS OR CHANGES ON THIS SHEET MUST BE MADE OR CIRCLED IN Red Ink. WITH DATE AND NAME OF PERSON MAKING CHANGE.

Do not extend notes this side of this line

RETURN TO
LOS ANGELES COUNTY SURVEYOR
700 HALL OF RECORDS

FORM 247 10M 8-31

RETURN TO
LOS ANGELES COUNTY SURVEYOR
700 HALL OF RECORDS

Note: ANY ADDITIONS OR CHANGES ON THIS SHEET MUST BE MADE OR CIRCLED IN **Red Ink.** WITH DATE AND NAME OF PERSON MAKING CHANGE.

Do not extend notes this side of this line

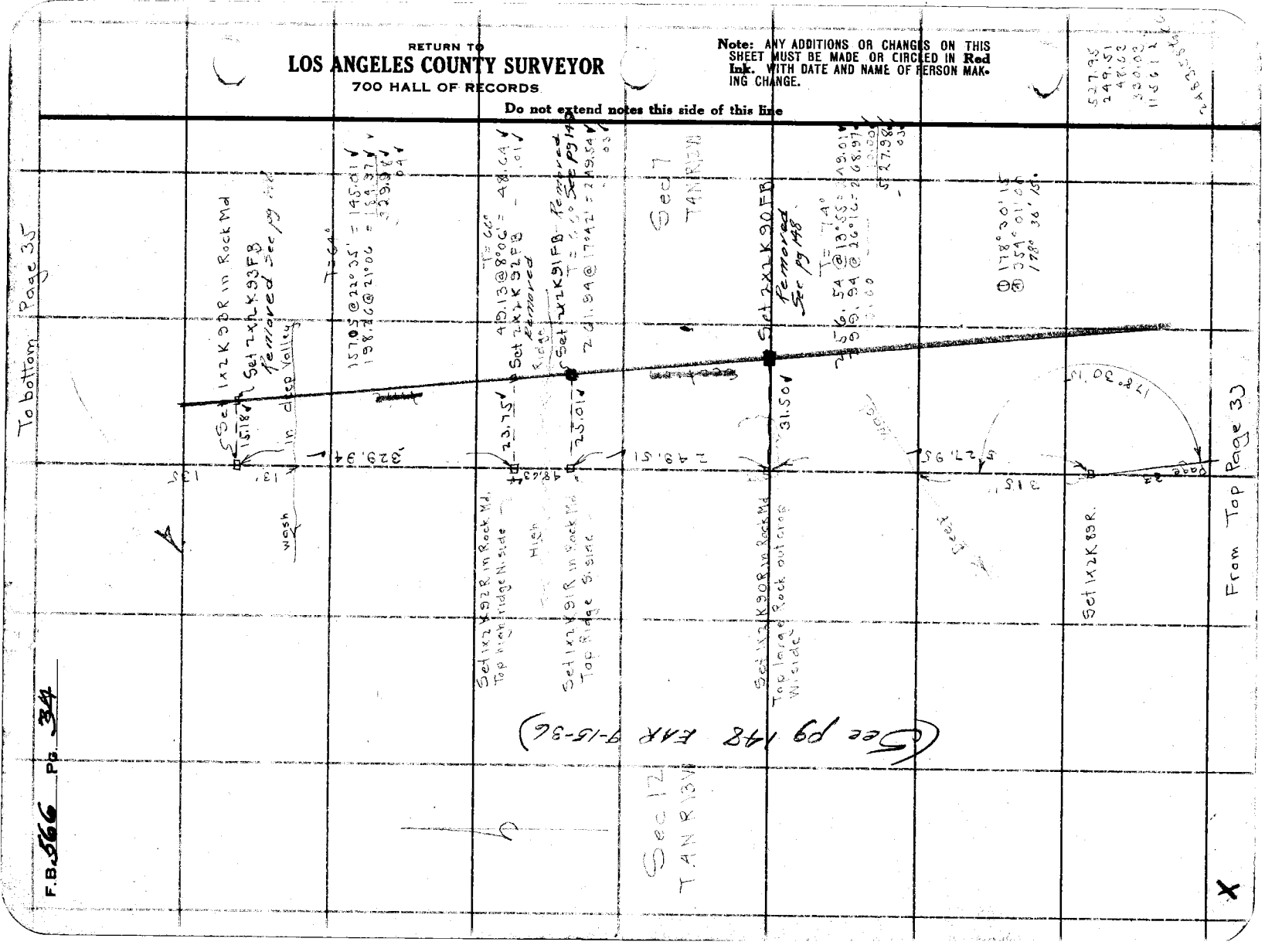

Notes Ck'd by Blackmer	Survey of T4N R12	F.B. 566 Pg. 35
Map No. CSB-745-5	W. O. 7078 Tape No. 58 St'd 84 of.	DIV. K.
Office Work R.W. McA	Surveyed by Boyer & Party	
Checked McPherson	Notes Boyer Date 2-24 '34	
Date Mar. 1938	Indexed A. C. Johnson	

1156.12
468.11
193.63
1817.66
181.95
321.50
2321.21
54.09
95.11
920

To bottom Page 36 right side

Set 1x2 K97R in Rock Md. N. side flat top high E&W Ridge

Set 2x2 K97FB 15.06
Removed See pg 148

T = 60°
T = 300.15 @ 6°24 = 298.28
23.26 23.26
321.54

321.50

Set 2x2 K96FB 6.71
Removed See pg 148

Set 1x2 K96R in Rock Md cen of flat top of high E&W Ridge Sloping wly.

US FOREST RESERVE
RESERVE BOUNDARY POST
No 122
TANS12 1908

Fd 3" I.P. with B.C. mkd as shown in large Rock Md. Top Ridge S. side

T = 60°
182.05 @ 1°38 = 181.98
03

181.95

Sec 12
T4N R13W

15.85

Sec 7
T4N R12W

Set 1x2 K95 R in Rock Md Top high E&W Ridge S. side

Set 2x2 K95 FB
Removed See pg 148

T = 60°
199.13 @ 13°28 = 193.66
03

1.98

193.63

(See pg 148 EAR 9/15-36)

Set 1x2 K94R in Rock Md. on Rocky S. slope

T = 56°
298.35 @ 22°07 = 276.40
174.49 @ 32°17 = 147.52
49.50 @ 26°34 = 44.27
468.19
08

3.05

Set 2x2 K94FB
Removed See pg 148

Set 1x2 93 R
15.18

From Top Page 34

X

Note: ANY ADDITIONS OR CHANGES ON THIS SHEET MUST BE MADE OR CIRCLED IN Red Ink. WITH DATE AND NAME OF PERSON MAKING CHANGE.

Do not extend notes this side of this line

RETURN TO
LOS ANGELES COUNTY SURVEYOR
700 HALL OF RECORDS

FORM 247 10M 5-31

F.B. 566 PG. 36

W.S. 80, B-1

RETURN TO
LOS ANGELES COUNTY SURVEYOR
700 HALL OF RECORDS
Do not extend notes this side of this line

Note: ANY ADDITIONS OR CHANGES ON THIS SHEET MUST BE MADE OR CIRCLED IN Red Ink. WITH DATE AND NAME OF PERSON MAKING CHANGE.

Notes Ck'd by Blackmer	Survey of T4N-R12W	F.B. 566 Pg. 37
Map No. CSB 745-5	W. O. 2078 Tape No. 58 St'd 89 °F.	DIV. K.
Office Work R.W. McA.	Surveyed by Boyer	
Checked McPherson	Notes Boyer Date 2-23-34	
Date Mar. 1938	Indexed A. C. Johnson	

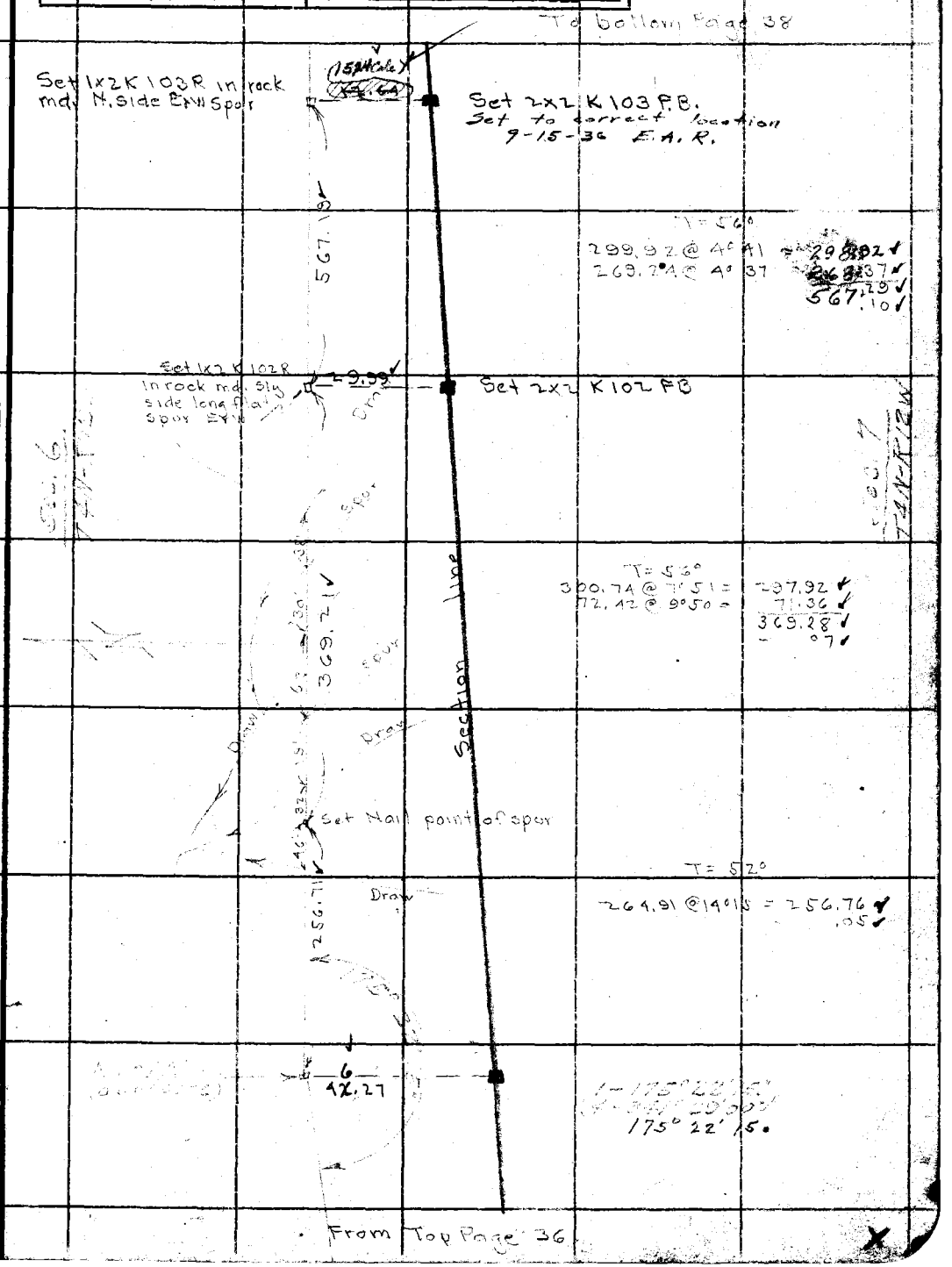

Note: ANY ADDITIONS OR CHANGES ON THIS SHEET MUST BE MADE OR CIRCLED IN Red Ink. WITH DATE AND NAME OF PERSON MAKING CHANGE.

Do not extend notes this side of this line

RETURN TO
LOS ANGELES COUNTY SURVEYOR
700 HALL OF RECORDS

FORM 247 10M 8-31

RETURN TO
LOS ANGELES COUNTY SURVEYOR
700 HALL OF RECORDS

Note: ANY ADDITIONS OR CHANGES ON THIS SHEET MUST BE MADE OR CIRCLED IN **Red Ink.** WITH DATE AND NAME OF PERSON MAKING CHANGE.

Do not extend notes this side of this line

W.S. 80, B-1

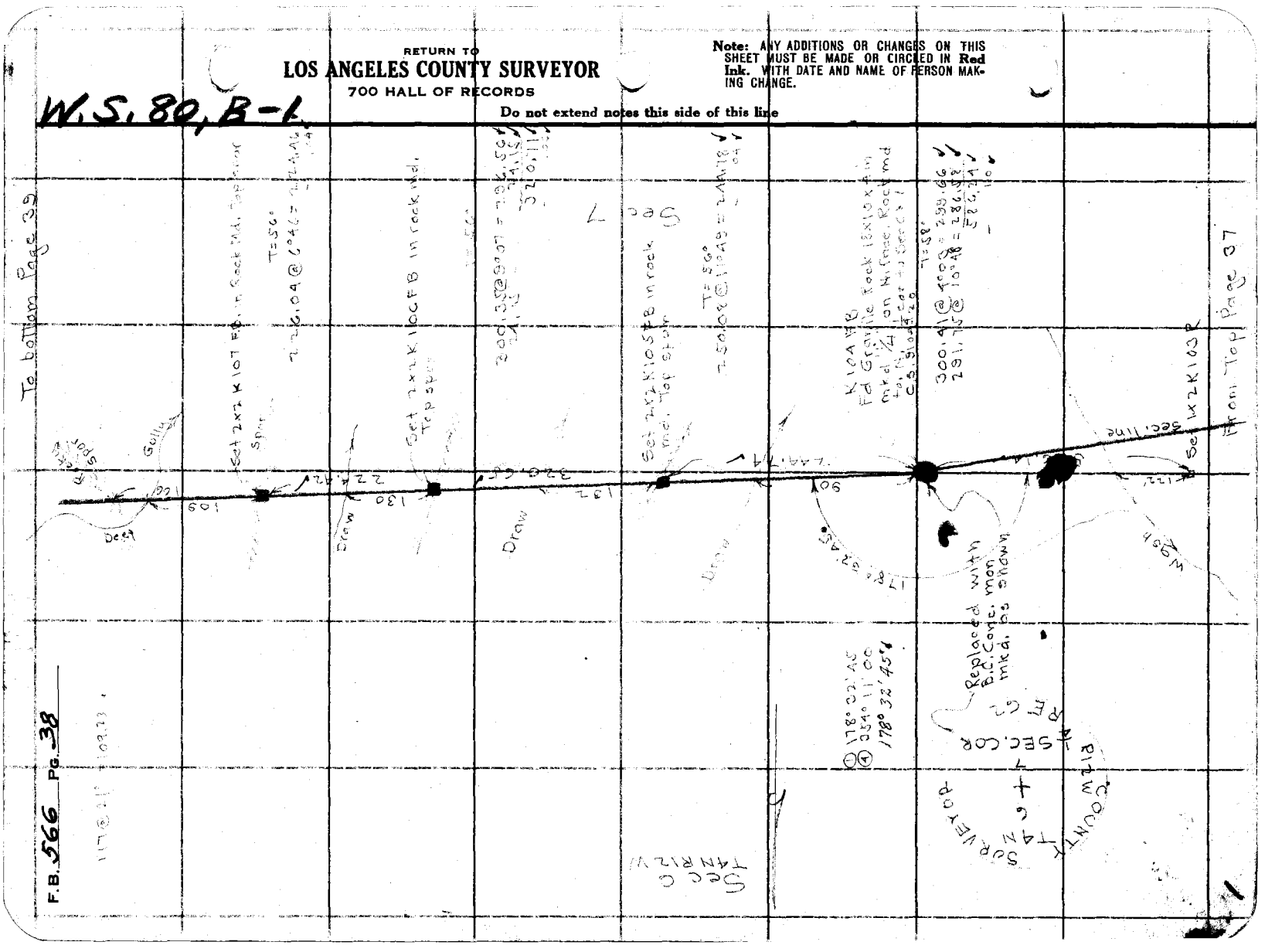

F.B. 566 Pg. 38

Notes Ck'd by Blackmer	Survey of T4NR12W		F.B. 566 Pg. 39
Map No. C.S.B.745-5	W. O. 7078 Tape No. 58 St'd 84 °F.		DIV. K.
Office Work R.W. McA.	Surveyed by Boyer		
Checked McPherson	Notes Boyer	Date 2-26-34	
Date Mar. 1938	Indexed A. C. Johnson	7-34	

To bottom Page 40

Note: ANY ADDITIONS OR CHANGES ON THIS SHEET MUST BE MADE OR CIRCLED IN Red Ink. WITH DATE AND NAME OF PERSON MAKING CHANGE.

Do not extend notes this side of this line

RETURN TO
LOS ANGELES COUNTY SURVEYOR
700 HALL OF RECORDS

Sec 6
T4NR12W

Sec 7

Set 2x2 K110 F.B. in rock Md
Top N+S spur.

T= 50°
145.65 @ 1°47 = 145.58 ✓
171.30 @ 4 29 = 170.78 ✓2
316.36 ✓
- .07 ✓

316.29 ✓

Set 2x2 K109 F.B. in rock Md
on steep N. slope

T= 54°
188.95 @ 1°46 = 184.98 ✓
.03 ✓

184.95 ✓

Set 2x2 K108 F.B. in Rock Md on steep N. slope
near Rock outcrop

T= 54°
169.71 @ 12°00 = 166.00 ✓
26[illegible].07 @ 15°51 = 256.40 ✓
121.98 @ 16°07 = 117.19 ✓
539.59 ✓
- .10 ✓

539.49 ✓

Set 2x2 K.107 F.B.

From Top Page 38

FORM 247 10M 8-31

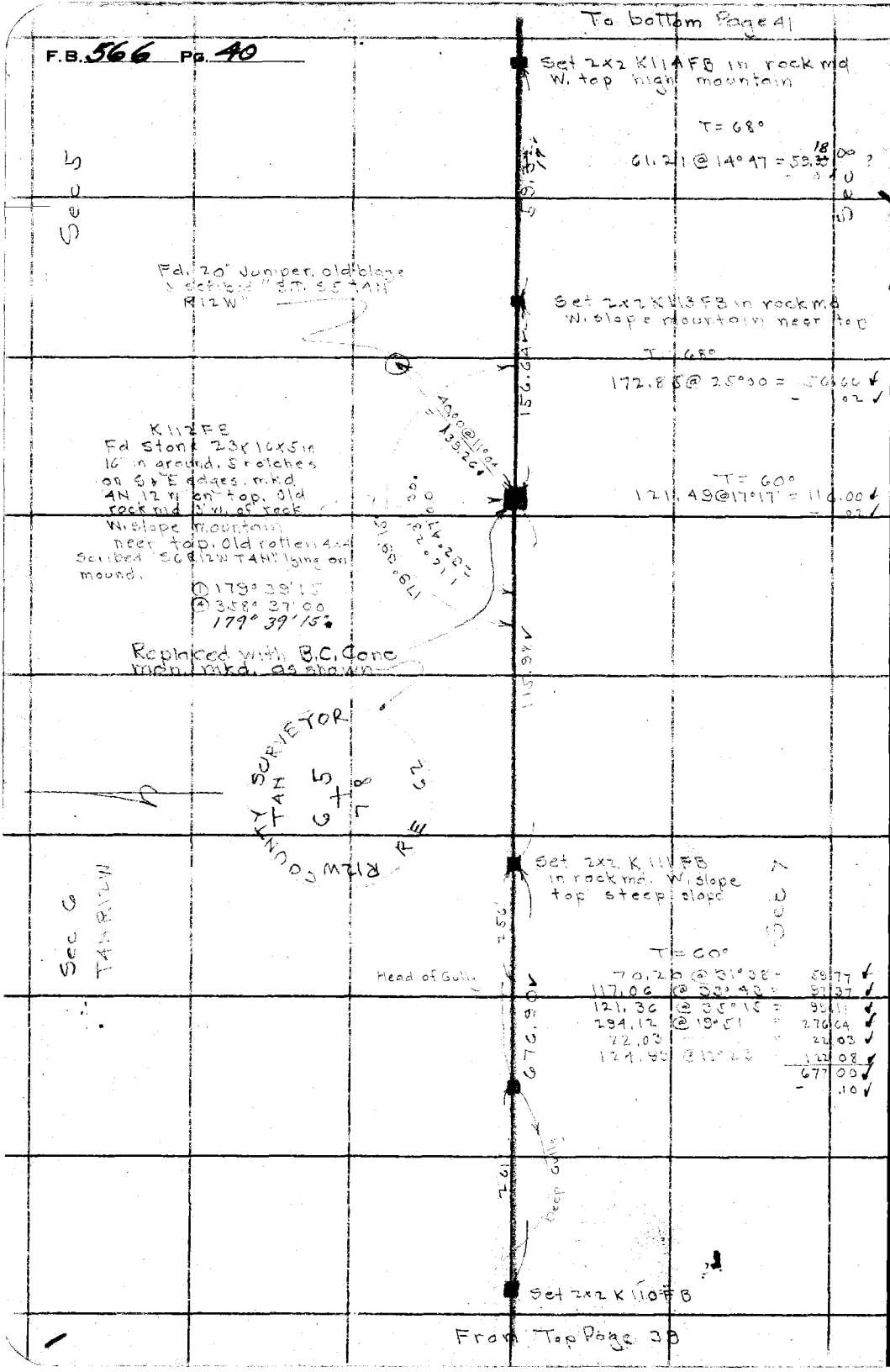

W.S. 80, B-1

RETURN TO
LOS ANGELES COUNTY SURVEYOR
700 HALL OF RECORDS

Do not extend notes this side of this line

Note: ANY ADDITIONS OR CHANGES ON THIS SHEET MUST BE MADE OR CIRCLED IN Red Ink. WITH DATE AND NAME OF PERSON MAKING CHANGE.

Notes Ck'd by Blackmer	Survey of TAN R12W	F.B. 566	Pg. 41
Map No. CSB 745-5	W. O. 7078 Tape No. 58 St'd 84 °F.	DIV. K.	
Office Work R.W. McA.	Surveyed by Boyer		
Checked McPherson	Notes Boyer Date 2-27-34		
Date Mar. 1938	Indexed A. C. Johnson		

106-57-27
54-32-04
161 29 31

W.S. 80, C-1

To bottom Page 42

K 120 FB
Fd. 1x2 Top ridge Sta 21+92.62 FB 319-4
Replaced with 2x2 in rock md ✓

① 179° 57' 30"
④ 359° 50' 00"
179° 57' 30"

179° 57' 30

443.11 Rec

K 119 FB
Fd B.C. Cone Mon near E. top
N & S spur ⊥ cor to Sec 5 & 8
TAN R12W F.B. 319-4 ✓

T = 62
86.35 @ 17° 27' = 84.65 ✓
Spur
Set 2x2 K118 FB
in rock md. Top spur

84.64

Set 1x2

① 18° 30' 00
④ 74° 02' 30
⑧ 148° 05' 00
18° 30' 37.

Draw

Stadia
560 @ 0° 52 = 559.89 ✓

Short sight
18° 30' 37
18° 30' 30 adj

Set 2x2 K117 FB in rock md. Top spur

252.1 ✓

Sec 5
TAN R12W

Sec 8

Stadia
152 @ 13° 09 = 144.13 ✓
108 108 ✓
252.13 ✓

col. 2300.10 ✓

Gully

① 54° 32' 00
④ 218° 08' 00
⑧ 76° 16' 30
54° 32' 04"

Set 2x2 K116 FB
in Rock md. E. slope

54° 32' 04"

106° 57' 27" adj

Set 1x1 △

T = 68°
82.26 @ 13° 25 = 80.02 ✓
.01

80.01

763.34 ✓

① 106° 57' 30
④ 67° 49' 30
⑧ 135 39' 45
106' 57' 27"

Set 2x2 K115 FB in
rock md. E. top
mountain

113.04 ✓

T = 68°
300.80 @ 20° 22 = 281.99 ✓
300.00 @ 0° 27 = 299.99 ✓
130.58 @ 20° 33 = 122.27 ✓
59.80 @ 8° 18 = 59.17 ✓
763.42 ✓
.08 ✓
763.34 ✓

T = 68°
113.52 @ 5° 13 = 113.05 ✓
.01 ✓

Set 2x2 K114 FB

From Top Page 40

Note: ANY ADDITIONS OR CHANGES ON THIS SHEET MUST BE MADE OR CIRCLED IN Red Ink. WITH DATE AND NAME OF PERSON MAKING CHANGE.

Do not extend notes this side of this line

RETURN TO
LOS ANGELES COUNTY SURVEYOR
700 HALL OF RECORDS

FORM 247 10M 8-31

RETURN TO
LOS ANGELES COUNTY SURVEYOR
700 HALL OF RECORDS

Note: ANY ADDITIONS OR CHANGES ON THIS SHEET MUST BE MADE OR CIRCLED IN **Red Ink.** WITH DATE AND NAME OF PERSON MAKING CHANGE.

Do not extend notes this side of this line

W.S. 80, C-1

R.B. 566 Pg. 42

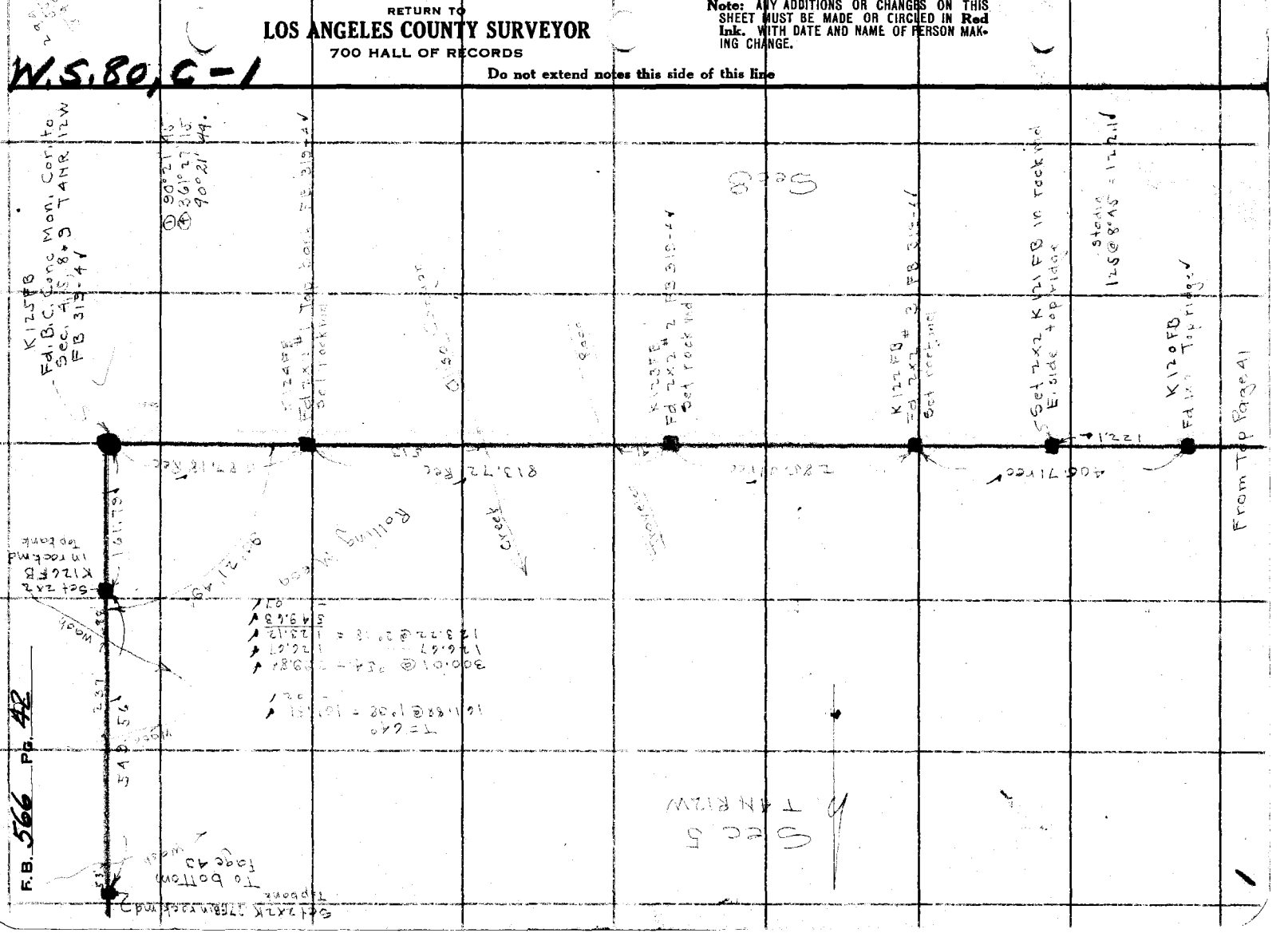

Notes Ck'd by Blackmer	Survey of T4NR12W	F.B. 566 Pg. 43
Map No. CSB.745-5	W. O. 7078 Tape No. 58 St'd 84° °F.	DIV. K.
Office Work R.W.McA.	Surveyed by Boyer & Party	
Checked McPherson	Notes Boyer Date 2-28-34	
Date Mar. 1938	Indexed A. C. Johnson 1-34	

145
86
231
44
187

To bottom Page 44

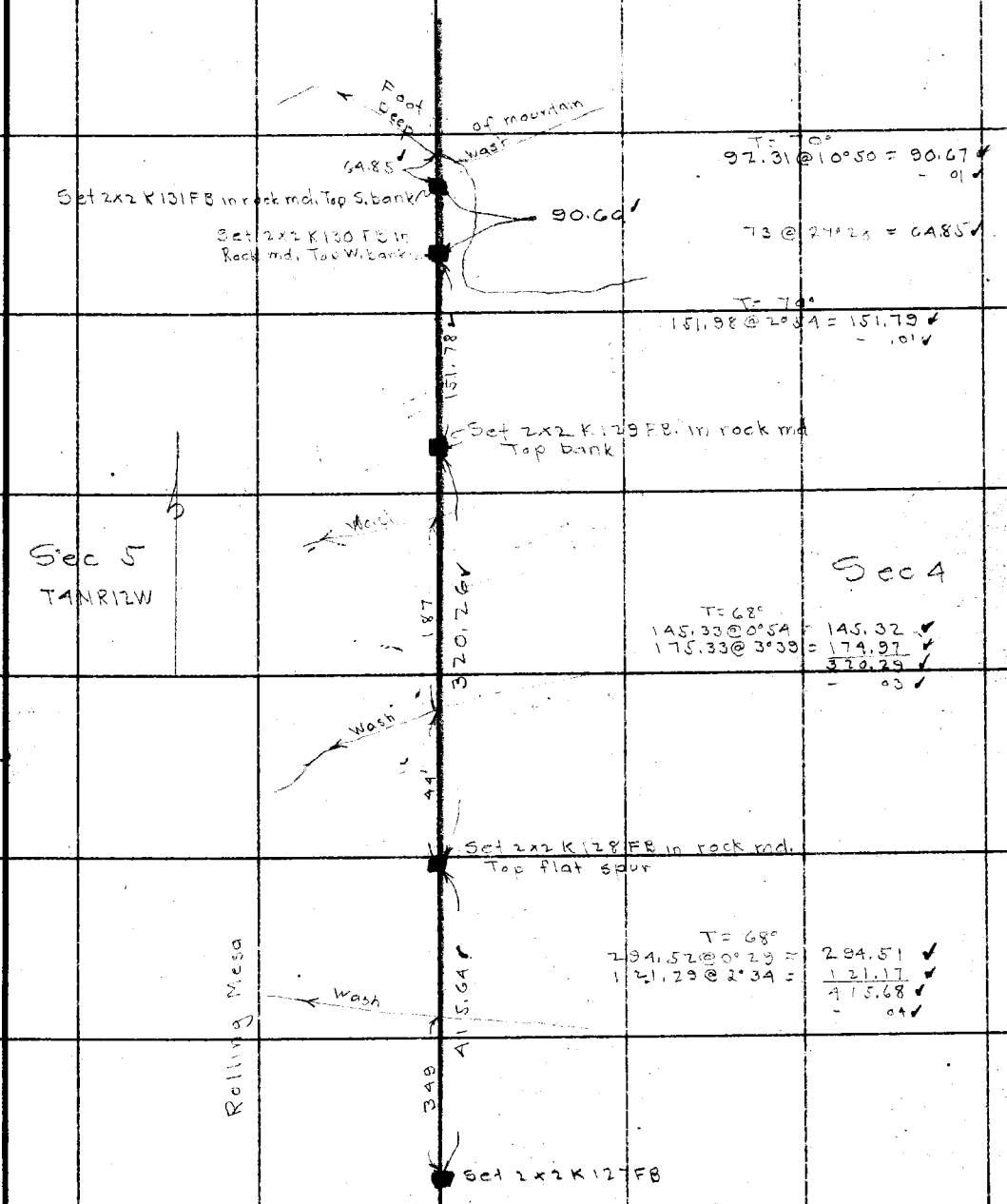

From Top left Page 42

X

Note: ANY ADDITIONS OR CHANGES ON THIS SHEET MUST BE MADE OR CIRCLED IN Red Ink, WITH DATE AND NAME OF PERSON MAKING CHANGE.

Do not extend notes this side of this line

RETURN TO
LOS ANGELES COUNTY SURVEYOR
700 HALL OF RECORDS

FORM 247 10M 5-31

F.B. 566 Pg. 44

3-1-34

To bottom Page 45

① 179°58'45
④ 359°55'30
179°58'52

K136FB
Fd stone 20x12x12 in., 14" in ground.
1/4 cut in W. face, large rock md.
3' to w. on NW slope of ridge
1/4 cor to Sec 4x5 T4N R12W
CS9104-16
Replaced with B.C. Conc
mon. mkd as shown

179°58'50"

59.61

T=70°
62.09 @ 16°13 = 59.62
.01

Set 2x2 K135FB in rock md.
N. Top ridge in rock outcrop

SURVEYOR
T4N
COUNTY
R12W
5 + 4
1/4 SEC COR
RE4
MONUMENT 62

24.83

T=70°
24.83

Set 1x2 Top ridge

63.85

T=70°
63.86
.01

Sec 5
T4NR12W

Sec 4

Set 2x2 K134FB in rock md
S. top ridge

158.25

160.56 @ 9°43 = 158.26
.01

Set 2x2 K133FB in rock md
SW slope

T=70°
100.19 @ 15°47 = 96.41
.01

96.40

Set 2x2 K132FB in rock md
SW slope

543.37

T=70°
300.46 @ 14°28 = 290.93
165.47 @ 24°06 = 151.05
107.86 @ 19°52 = 101.44
543.42
.05

Set 2x2 K131FB

From Top Page 43

W.S. 80, G-1

RETURN TO
LOS ANGELES COUNTY SURVEYOR
700 HALL OF RECORDS
Do not extend notes this side of this line

Note: ANY ADDITIONS OR CHANGES ON THIS SHEET MUST BE MADE OR CIRCLED IN Red Ink. WITH DATE AND NAME OF PERSON MAKING CHANGE.

Notes Ck'd by Blackmer	Survey of T 4NR12W	F.B. 566	Pg. 45
Map No. CSB-745-5	W. O. 7078 Tape No. 58 St'd 84 °F.	DIV. K.	
Office Work R.W.McA.	Surveyed by Boyer & Party		
Checked McPherson	Notes Boyer Date 3-2-34		
Date Mar. 1938.	Indexed A. C. Johnson		

W.S. 80, C-1

Note: ANY ADDITIONS OR CHANGES ON THIS SHEET MUST BE MADE OR CIRCLED IN Red Ink. WITH DATE AND NAME OF PERSON MAKING CHANGE.

RETURN TO
LOS ANGELES COUNTY SURVEYOR
700 HALL OF RECORDS

Do not extend notes this side of this line

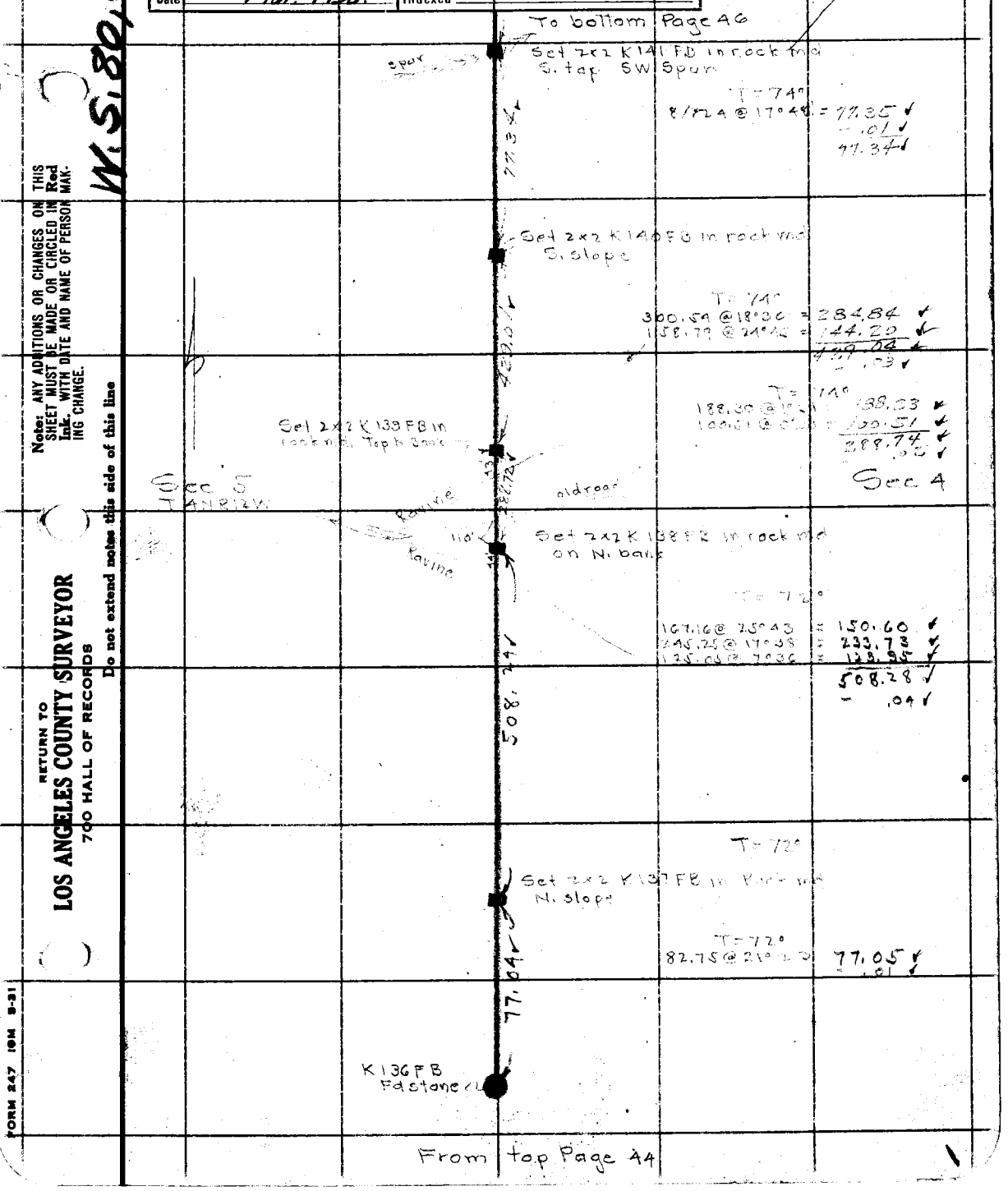

FORM 247 10M 8-31

RETURN TO
LOS ANGELES COUNTY SURVEYOR
700 HALL OF RECORDS

Note: ANY ADDITIONS OR CHANGES ON THIS SHEET MUST BE MADE OR CIRCLED IN **Red Ink.** WITH DATE AND NAME OF PERSON MAKING CHANGE.

Do not extend notes this side of this line

F.B. 566 Pg. 46

Notes Ck'd by Blackmer	Survey of T4N-R12W	F.B. 566	Pg. 47
Map No. CSB-745-5	W. O. 7078 Tape No. [illegible] St'd [illegible] °F.	DIV. K.	
Office Work R.W. McA.	Surveyed by Boyer		
Checked McPherson	Notes [illegible] Date 3-5-34		
Date Mar. 1938	Indexed A. C. Johnson		

W.S. 65, A-6

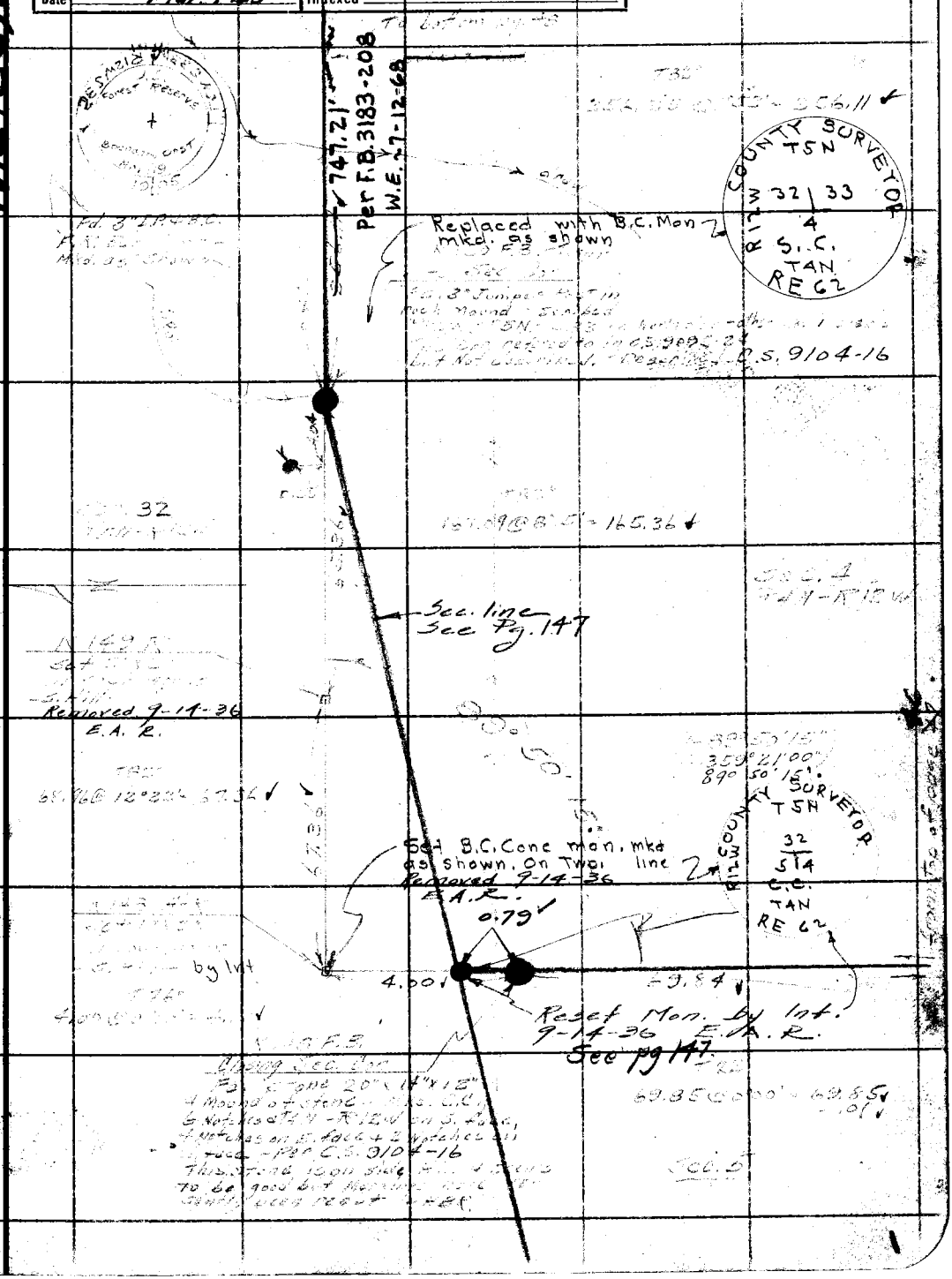

Note: ANY ADDITIONS OR CHANGES ON THIS SHEET MUST BE MADE OR CIRCLED IN Red Ink, WITH DATE AND NAME OF PERSON MAKING CHANGE.

RETURN TO
LOS ANGELES COUNTY SURVEYOR
700 HALL OF RECORDS

Do not extend notes this side of this line

FORM 247 10M 3-31

RETURN TO
LOS ANGELES COUNTY SURVEYOR
700 HALL OF RECORDS

Note: ANY ADDITIONS OR CHANGES ON THIS SHEET MUST BE MADE OR CIRCLED IN **Red Ink.** WITH DATE AND NAME OF PERSON MAKING CHANGE.

Do not extend notes this side of this line

To bottom Page 49

F.B. 566 Pg. 48

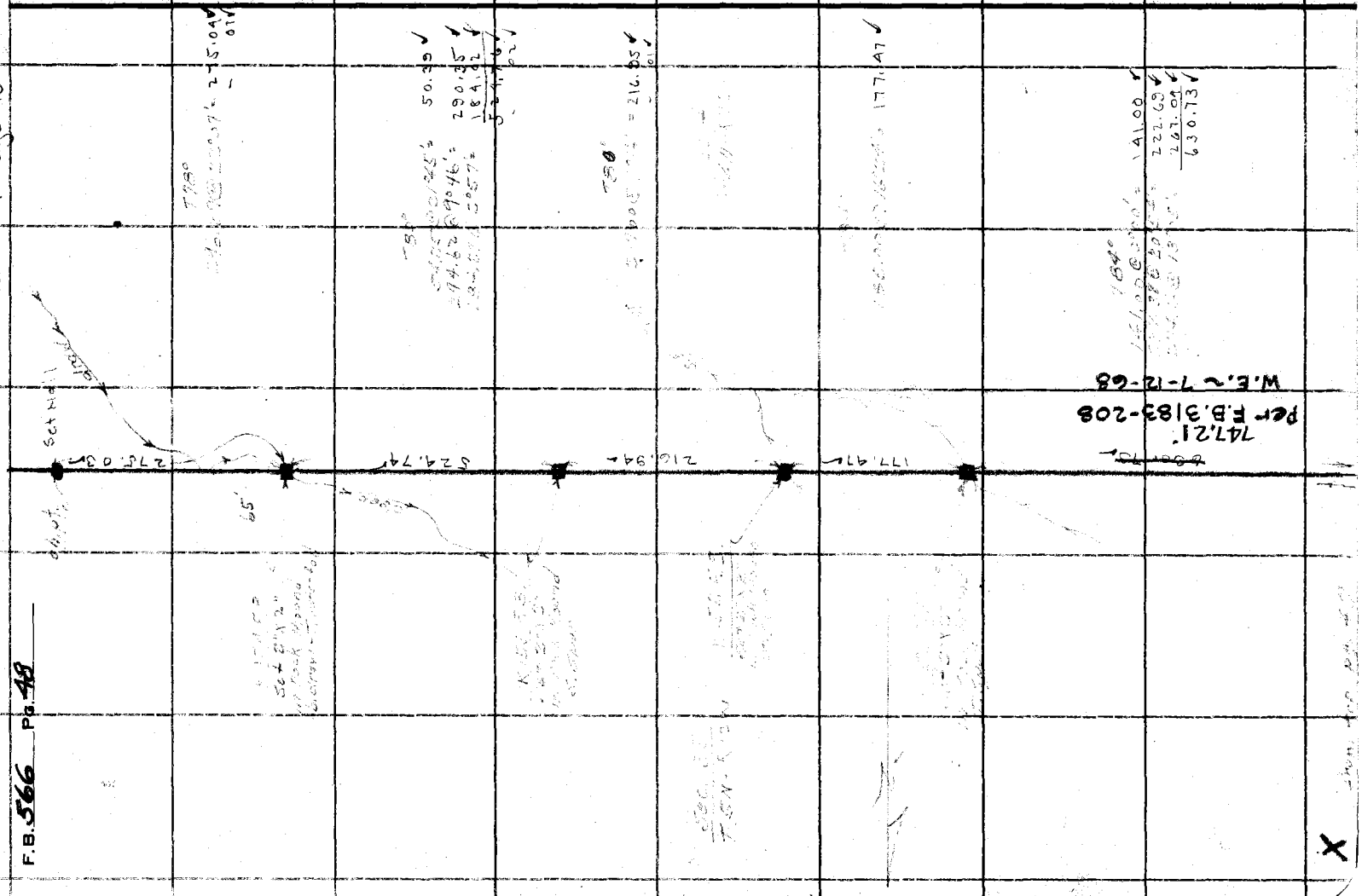

Notes Ck'd by Blackmer	Survey of T 4 & 5N R11W	F.B. 566	Pg. 49
Map No. CS.B-745-5	W. O. 7078 Tape No. 58 St'd 84 °F.	DIV. K.	
Office Work R.W. McA.	Surveyed by Boyer		
Checked McPherson	Notes Boyer Date 3-7-34		
Date Mar. 1938	Indexed A. C. Johnson		

W.S. 65, A-6

To bottom Page 50

Set 2x2 K158FB in rock md. N. Slope ridge

T = 68°
115.67 @ 22°08 = 107.15 ✓
− .01 ✓

107.14 ✓

COUNTY SURVEYOR
T5N
33
R12W
1/4 Sec. Cor.
T4N
R.E. 62

Replaced with B.C. Mon. mkd. as shown

Set 2x2 K157 FB. in rock md N. slope of ridge

T = 68°
75.67 @ 17°12 = 72.29 ✓
− .01 ✓

72.28 ✓

① 178° 15' 30
④ 353° 02' 30
178° 15' 37"

Sec 33 T5NR11W

Sec 4 T4NR11W

45 Adj.

178° 15' 37"

T = 66°
275.07 @ 8°12' = 272.27 ✓
− .03 ✓

K156FB
Fd. Old Hewn Juniper stake about 2'x4'. Scribed "S6FR" on W & 1/4 S on E. in old rock md. on N. slope of ridge 1/4 cor to Sec 33 T5NR11W
CS 9095-24

272.24 ✓

Set 2x2 K155 F.B. in rock md. Top high rocky NW ridge

High ridge

T = 66°
110.60 @ 26°29 = 98.99 ✓
295.53 @ 28°51 = 258.85 ✓
357.84 ✓
− .04 ✓

357.80 ✓

Set nail

From Top Page 48

Note: ANY ADDITIONS OR CHANGES ON THIS SHEET MUST BE MADE OR CIRCLED IN Red Ink. WITH DATE AND NAME OF PERSON MAKING CHANGE.

Do not extend notes this side of this line

RETURN TO
LOS ANGELES COUNTY SURVEYOR
700 HALL OF RECORDS

FORM 247 10M 8-31

F.B. 566 Pg. 50

To bottom Page 51

Set 2x2 K 162 FB in rock mound Top bank Deep ravine

T = 76°
300.76 @ 1°35 = 300.65
281.10 @ 2°47 = 280.77
581.42
.03

581.39

Set 2x2 K 161 FB in rock md Top bank

Wash

Ravine

89'

T = 72°
159.95 @ 7°57 = 158.41
231.73 @ 3°28' = 231.31
389.72
.03

389.69

Set 2x2 K 160 FB in rock md top spur

low

Spur

37'

Draw

Sec 33 T5NR12W

Sec 4 T4NR12W

T = 72°
213.36 @ 10°13 = 209.98
81.04 @ 7°51 = 80.28
290.26
.02

290.24

Steep rocky N. slope

Low Spur

Set 2x2 K 159 FB in Rock md. Top Spur

Draw

379.69

T = 68°
137.78 @ 24°36 = 125.28
270.95 @ 20°06 = 254.45
379.73
.04

Set 2x2 K 158 FB.

From Top Page 49

X

RETURN TO
LOS ANGELES COUNTY SURVEYOR
700 HALL OF RECORDS
Do not extend notes this side of this line

Note: ANY ADDITIONS OR CHANGES ON THIS SHEET MUST BE MADE OR CIRCLED IN Red Ink. WITH DATE AND NAME OF PERSON MAKING CHANGE.

Notes Ck'd by Blackmer	Survey of T4+5N R11W	F.B. 566	Pg. 51
Map No. CSB-745-5	W. O. 7078 Tape No. 58 St'd 84 °F.	DIV. K.	
Office Work R.W. McA.	Surveyed by Boyer & Party		
Checked McPherson	Notes Boyer Date 3-7-34		
Date Mar. 1938.	Indexed A. C. Johnson		

W.S. 65, A-6

To bottom Page 52

Set 2x2 K164 FB. in rock md. Top bank
Fd. Stone 26x16x12 in mkd "CC"
6 grooves on S. 3 grooves on W
These marks are rather new and someone has added "T4N R12E" on S. face. Comes on N.E side of ravine about half way down from Top of bank. Closing cor to Sec 3+4 T4N R12W
C.S. 9104-11

60 @ 28°40 = 52.65 ✓

62
26
36

Set B.C. Conc. mon. mkd. as shown, on true line

Set 2x2 K163 FB in rock md in outcrop N. side of ravine

T = 78°
234.63 @ 14°06 = 227.56 ✓
-.01 ✓

26.65 @ 31°33 = 22.71 ✓

25.70 @ 28°03 = 22.68
.09
22.77

Sec 33 T5N R12W

Sec 4 T4N R12W

T = 78°
207.46 @ 5°24 = 206.54 ✓
238.35 @ 9°48 = 234.87 ✓
441.41 ✓
-.02

41 @ 27°00 = 36.53 ✓
98 @ 6°00 = 97.46 ✓
138 — 138.00 ✓

Ravine

Deep

Set 2x2 K162 FB

From Top Page 50

Note: ANY ADDITIONS OR CHANGES ON THIS SHEET MUST BE MADE OR CIRCLED IN Red Ink. WITH DATE AND NAME OF PERSON MAKING CHANGE.

RETURN TO
LOS ANGELES COUNTY SURVEYOR
700 HALL OF RECORDS
Do not extend notes this side of this line

FORM 247 10M 8-31

To bottom Page 53

F.B. 566 Pg. 52

W.S. 65, A-6

RETURN TO
LOS ANGELES COUNTY SURVEYOR
700 HALL OF RECORDS
Do not extend notes this side of this line

Note: ANY ADDITIONS OR CHANGES ON THIS SHEET MUST BE MADE OR CIRCLED IN Red Ink. WITH DATE AND NAME OF PERSON MAKING CHANGE.

Set 1x2 K167R in Rock md NE slope

T= 66
84.70 @ 0° 24 = 84.70 ✓
.01

Sec 34 T5N R12W

84.68

Set 1x2 K166R in Rock md. Top wide NW spur

spur

Sharp

Sec 3 T4N R12W

① 179° 23' 15"
② 357° 33' 00"
179° 23' 15"

T= 72°
293.28 @ 19° 30 = 276.46 ✓
162.64 @ 20° 20 = 152.51 ✓
428.97 ✓
.03 ✓

05 Ad
179° 23' 15"

428.94

R165FB
Large Rock md 3' north of cor
Fd 4" sq. Iron post filled with conc. in rock md. mkd. "T4N S4" on SW face. "S33" on NW "T5N S34" on NE face "SGFR 43 R12W S3" on SE face. Old Oak hewn stake Scribed "S34 3 notches on Iside "S3 SGFR" 6 notches on Iside "T4N R12W S4" & 3 notches on Iside "T5N R12W S33" & 6 notches on other side lying by Iron post. Very old rotten orig stake lying alongside Std. cor. to Sec. 33 & 34
C.S. 9095-24

See Pg. 143

T= 72°
87.85 @ 8° 41 = 86.84 ✓✓
.01 ✓

86.83

① 95° 08' 00"
② 180° 16' 15"
95° 08' 07"

84-51-53
cal.

Set 2x2 K164FB

Fd 10" Pine blazed & scribed "T4N R12 W S3 CC BT"
Sec CS 9104-11

83.65

Sec 33 T5N R12W

T= 76°
85.30 @ 17° 47 = 81.22 ✓

Set nail

Fd. Stone C.C.

84.70 @ 6° 34 = 83.65 ✓

Sec 33 Mon on true line

16° 32' 00"
33° 04' 00"

Fd. burned stub blazed & Scribed "T4N R12W S4 CC BT"
old scribes

From Top Page 51

Notes Ck'd by Blackmer	Survey of T4&5NR12W	F.B. 566 Pg. 53
Map No. CSB 745-5	W. O. 7078 Tape No. 58 St'd 84 °F.	DIV. K.
Office Work R.W. McA.	Surveyed by Boyer	
Checked McPherson	Notes Boyer Date 3-7-34 3-13-34	
Date Mar. 1938	Indexed A. C. Johnson	

To bottom Page 54

Set 1x2 K 171 R in Rock Md SW Slope

297.28 ✓
163.13 ✓
460.41 ✓

460.41 ✓

T = 68°
297.42 @ 1°34 = 297.31 ✓
− .03 ✓
T = 78°
168.34 @ 14°17 = 163.14 ✓
− .01 ✓

Top Ridge

Set 1x2 K 170 R in rock md. Top Ridge
Tr. in saddle

T = 68°
90.86 @ 14°29 = 87.97 ✓
− .01

Sec 34
T5N R12W

See Page 143 for Offsets to True Section line

87.96 ✓

Sec 3
T4N R12W

Set 1x2 K 169 R in Rock md NW slope

T = 66°
205.30 @ 25°24 = 185.46 ✓
− .02 ✓

185.44 ✓

Draw

Set 1x2 K 168 R in Rock md. N. Slope

T = 66°
267.86 @ 5°27 = 266.65 ✓
− .03

Draw

Deep Ravine

266.62 ✓

Set 1x2 K 167 R

From Top Page 52

X

Note: ANY ADDITIONS OR CHANGES ON THIS SHEET MUST BE MADE OR CIRCLED IN Red Ink. WITH DATE AND NAME OF PERSON MAKING CHANGE.

RETURN TO
LOS ANGELES COUNTY SURVEYOR
700 HALL OF RECORDS
Do not extend notes this side of this line

FORM 247 10M 8-31

F.B. 566 Pg. 54

W.S. 65, A-6

To bottom Page 55

See FB 320-5 for this line

wash

24'

Set 2x2 K 175 FB in Rock md

478.77

178°14'19"

① 178°14'15
④ 352°51'15
178°14'19"

K 174 FB
Fd B.C. Conc Mon. in Rock Md. top E. bank deep gulch See C.S. 9095-25 & F.B. 320-5 1/4 cor. to Sec 34

T= 78°
108.33 @ 22°14 = 100.28 ✓
262.62 @ 24°40 = 238.66 ✓
297.57 @ 19°26 = 280.62 ✓
261.55 @ 5°41 = 260.26 ✓
879.82 ✓
- .03 ✓

+141@23°

Sec 34
T5N R12W

Sec 3
T4N R12W

752'

879.79

Set 1x2 173 R. in Rock Md. S.E. slope

T= 78°
94.55 @ 17°32 = 90.16 ✓

See Pg. 143 for True Line West.

① 176°53'00
④ 347°32'00
176°53'00

176°53'00

90.16

Set 1x2 K172 R on S. slope

58.07

approx. ℄

Set Nail

Edison Tran. line

T= 78
43.76 @ 4°48 = 43.61 ✓
58.07 ✓

43.61

79°55'15
159°50'30

Set 1x2 K171 R

879.8
752
127.8

From Top Page 53

RETURN TO
LOS ANGELES COUNTY SURVEYOR
700 HALL OF RECORDS
Do not extend notes this side of this line

Note: ANY ADDITIONS OR CHANGES ON THIS SHEET MUST BE MADE OR CIRCLED IN Red Ink. WITH DATE AND NAME OF PERSON MAKING CHANGE.

Notes Ck'd by Blackmer	Survey of T4N5N R12W
Map No. CSB 745-5	W. O. 7078 Tape No. 58 St'd 84 °F.
Office Work R.W. McA.	Surveyed by Boyer
Checked McPherson	Notes Boyer Date 3-13-34
Date Mar. 1938	Indexed A. C. Johnson

F.B. 566 PG. 55
DIV. K.

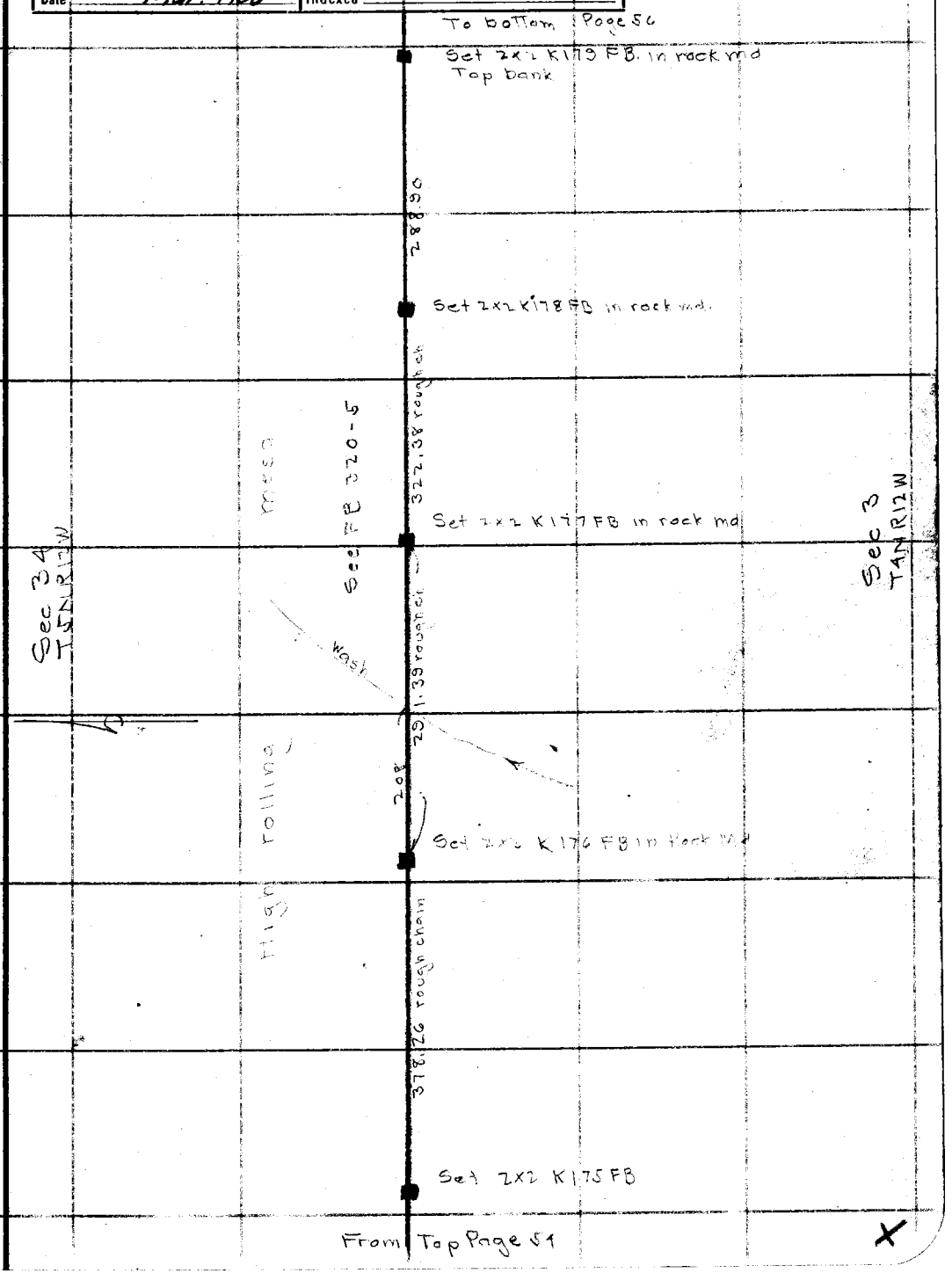

Note: ANY ADDITIONS OR CHANGES ON THIS SHEET MUST BE MADE OR CIRCLED IN Red Ink, WITH DATE AND NAME OF PERSON MAKING CHANGE.

Do not extend notes this side of this line

RETURN TO
LOS ANGELES COUNTY SURVEYOR
700 HALL OF RECORDS

FORM 247 10M 5-31

RETURN TO
LOS ANGELES COUNTY SURVEYOR
700 HALL OF RECORDS

Note: ANY ADDITIONS OR CHANGES ON THIS SHEET MUST BE MADE OR CIRCLED IN **Red Ink.** WITH DATE AND NAME OF PERSON MAKING CHANGE.

W.S. 65, A-6

Do not extend notes this side of this line

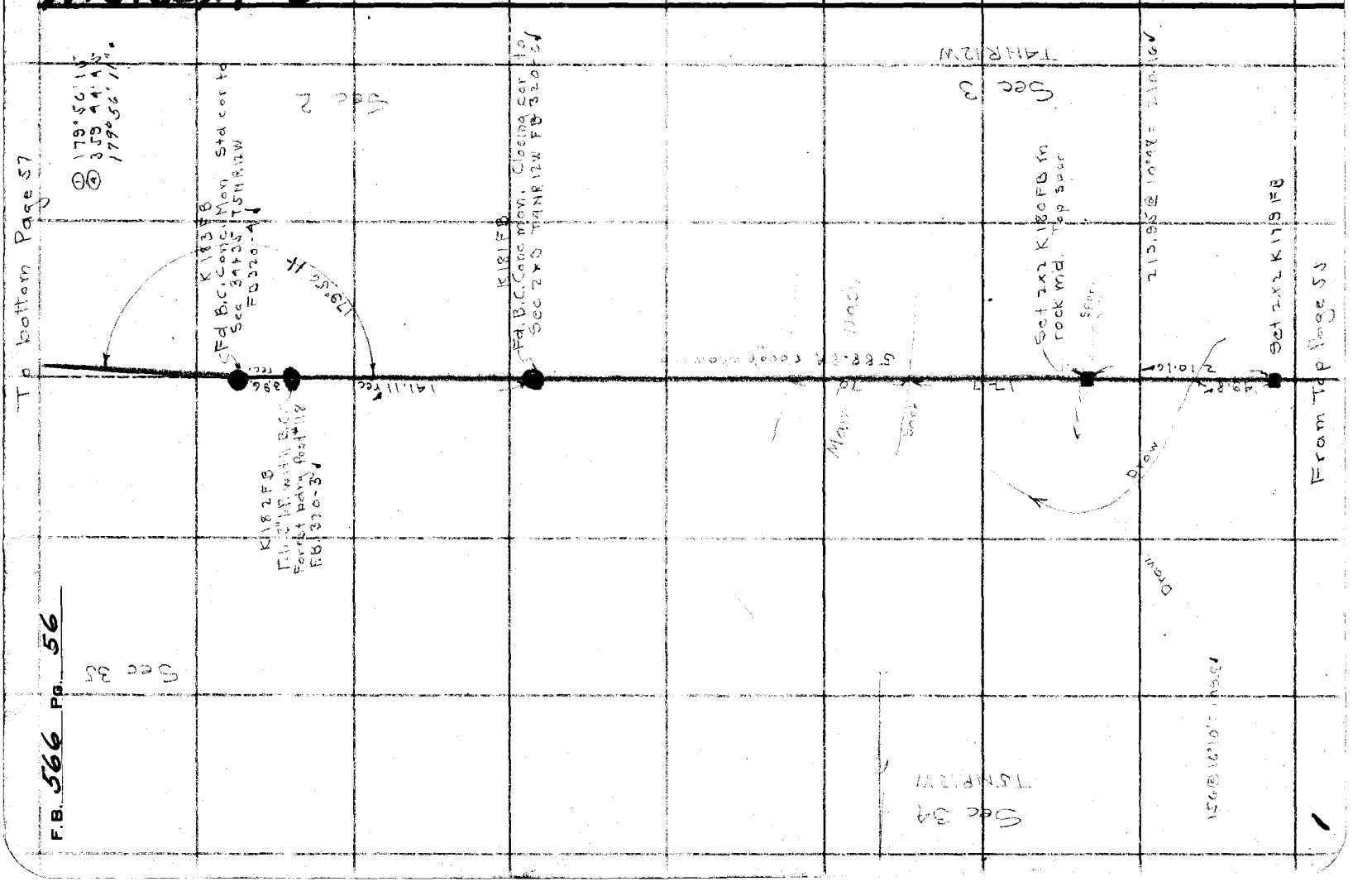

F.B. 566 Pg. 56

Notes Ck'd by Bloekmer	Survey of T4*5N R12W	F.B. 566 Pg. 57
Map No. CSB745-5	W. O. 7078 Tape No. 58 St'd 84° of.	DIV. K
Office Work R.W.McA.	Surveyed by Boyer	
Checked McPherson	Notes Boyer Date 3-14-34	
Date Mar. 1938	Indexed A. C. Johnson	

W.S.S.S.A.-6

To bottom Page 58

Set 2x2 K 187 FB in Rock md
S. side rocky out crop

Stadia
224 @ 24°26 = 185.18 ✓

185.18 ✓

Set 2x2 K 186 FB in Rock md.
W slope

Stadia
591.5 @ 26°31 = 476.41 ✓

476.41 ✓

Note: ANY ADDITIONS OR CHANGES ON THIS SHEET MUST BE MADE OR CIRCLED IN Red Ink. WITH DATE AND NAME OF PERSON MAKING CHANGE.

Do not extend notes this side of this line

RETURN TO
LOS ANGELES COUNTY SURVEYOR
700 HALL OF RECORDS

Sec 35 T5N R12W

Toe

Slope

See FB 572 - 4 for this line

Sec T4N R12W

Set 2x2 K 185 FB in Rock md
near foot of slope of mountain

Stadia
795 @ 4°46 = 789.51 ✓

790.51 ✓
245.85
544.66 ✓

544.66 ✓

Set 2x2 K 184 FB in Rock Md

New 30'

Kentucky Springs Road

245.85

178.88

Stadia
178 @ 1°30 = 177.85 ✓

Stadia
245 @ 1°23 = 244.86 ✓

Fd B.C. mon. Corte
Sec 34 & 35 ✓

From Top Page 56

FORM 247 10M 8-31

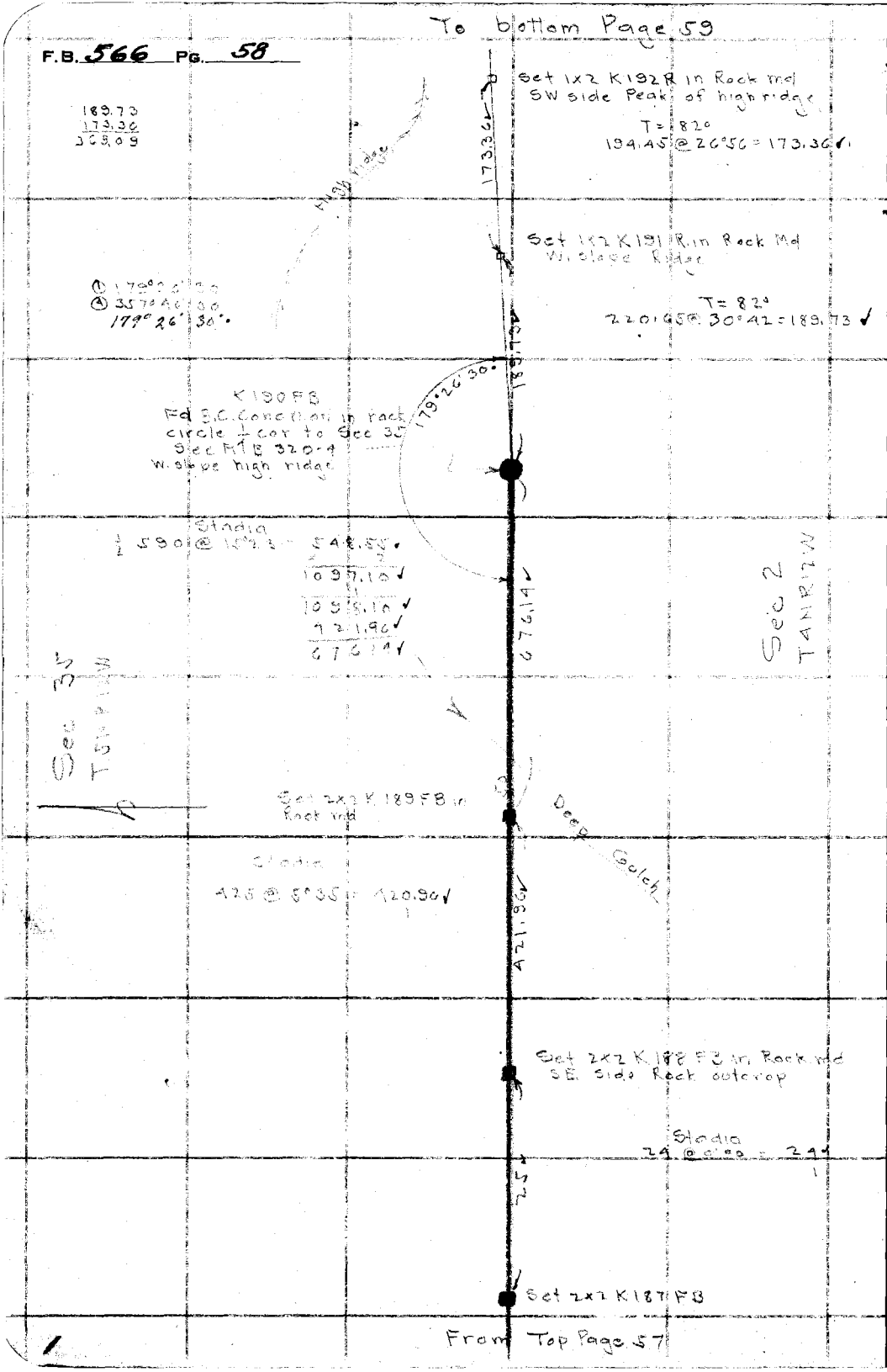

W.S.65, B-6

RETURN TO
LOS ANGELES COUNTY SURVEYOR
700 HALL OF RECORDS

Do not extend notes this side of this line

Note: ANY ADDITIONS OR CHANGES ON THIS SHEET MUST BE MADE OR CIRCLED IN Red Ink. WITH DATE AND NAME OF PERSON MAKING CHANGE.

Notes Ck'd by Blackmer	Survey of T4&5N R12W	F.B. 566 Pg. 59
Map No. CS.B-745-5	W. O. 7078 Tape No. 58 St'd 84 °F.	DIV. K.
Office Work R.W.MSA.	Surveyed by Boyer	
Checked McPherson	Notes Boyer Date 3-14-34	
Date Mar. 1938	Indexed A. C. Johnson 34	

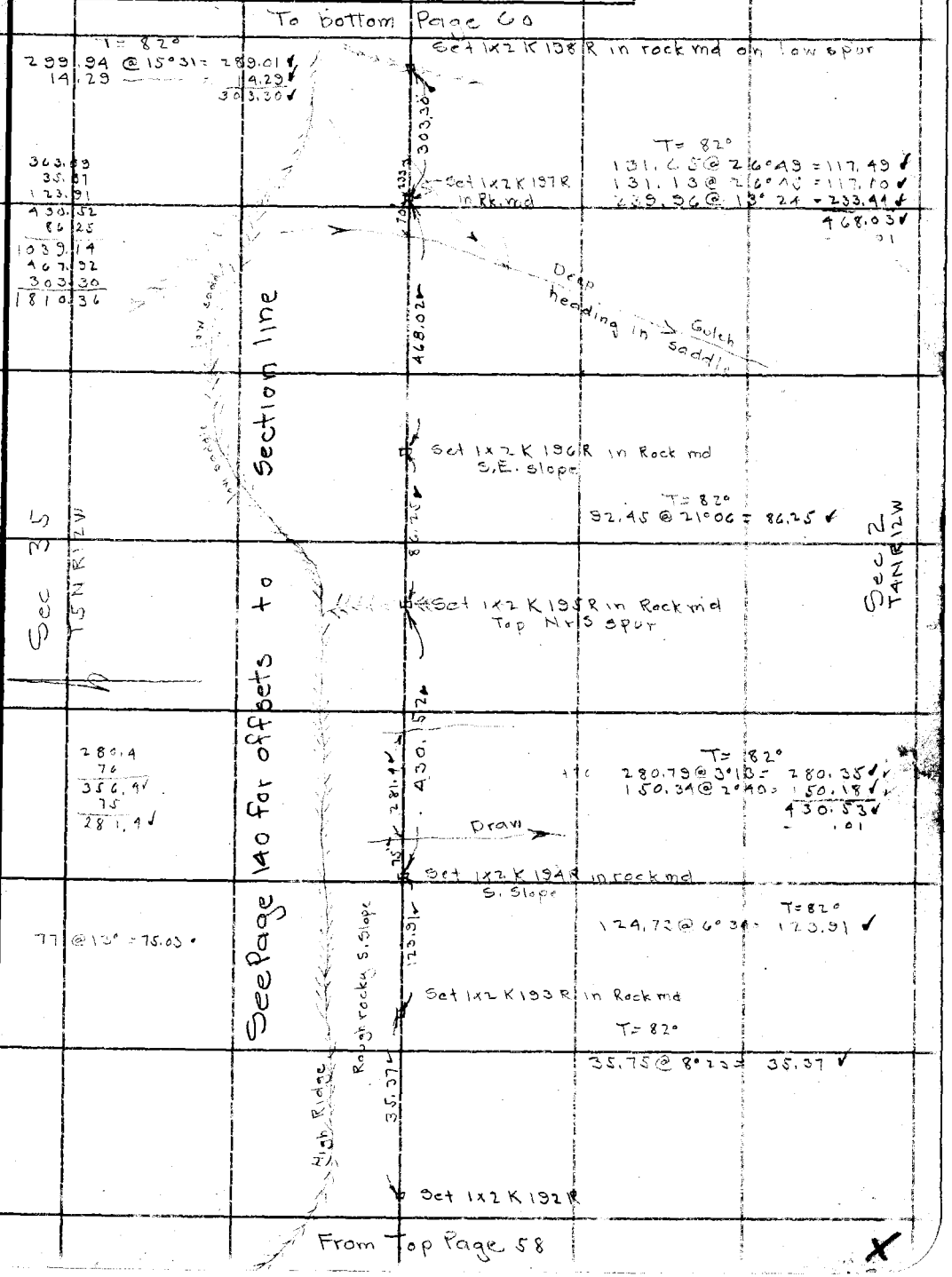

Note: ANY ADDITIONS OR CHANGES ON THIS SHEET MUST BE MADE OR CIRCLED IN Red Ink. WITH DATE AND NAME OF PERSON MAKING CHANGE.

Do not extend notes this side of this line

RETURN TO
LOS ANGELES COUNTY SURVEYOR
700 HALL OF RECORDS

FORM 247 10M 5-31

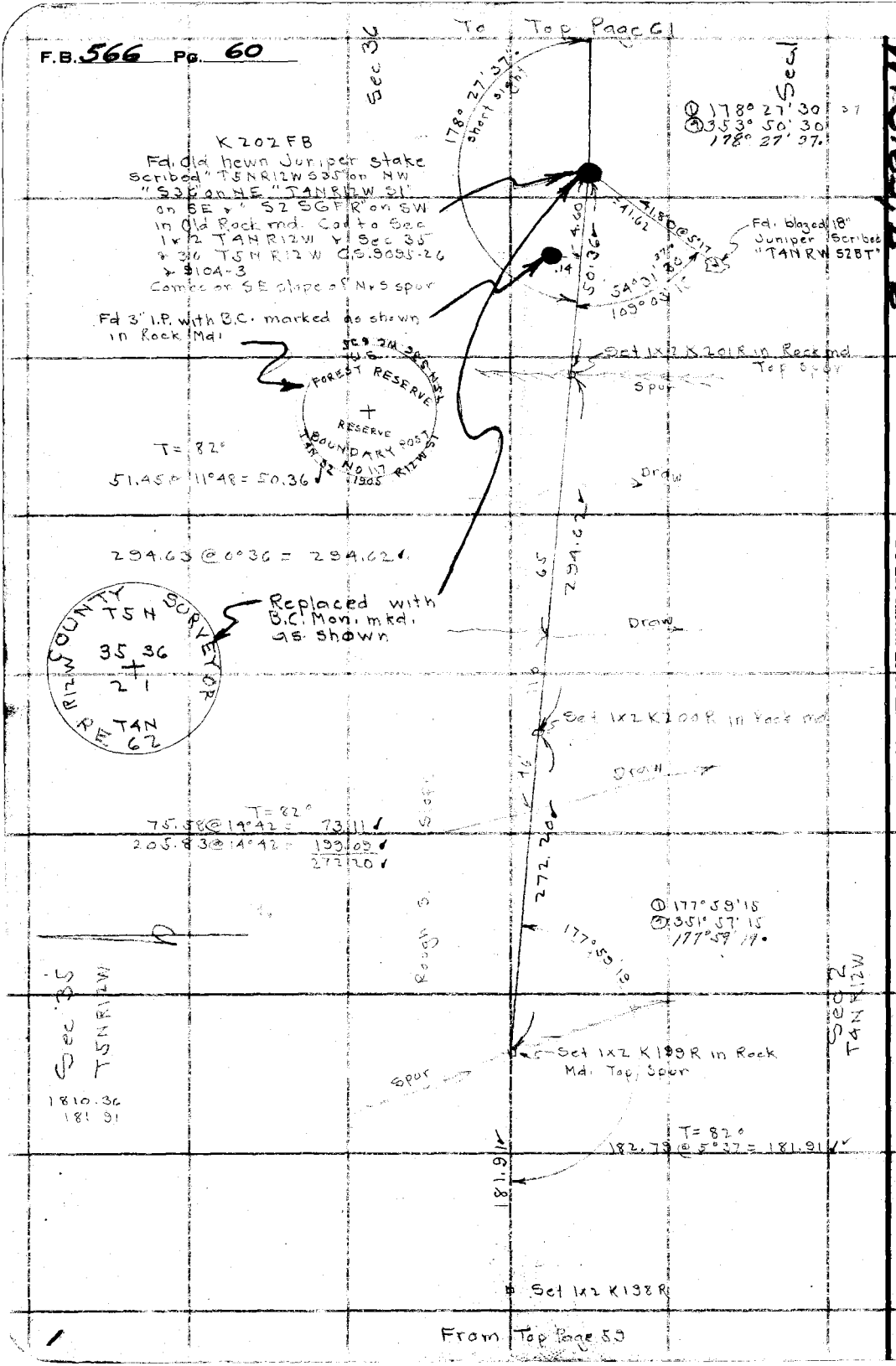

W.S. 65, B-6

RETURN TO
LOS ANGELES COUNTY SURVEYOR
700 HALL OF RECORDS
Do not extend notes this side of this line

Note: ANY ADDITIONS OR CHANGES ON THIS SHEET MUST BE MADE OR CIRCLED IN Red Ink. WITH DATE AND NAME OF PERSON MAKING CHANGE.

Notes Ck'd by Blackmer	Survey of T4&5NR12W	F.B. 566	Pg. 61
Map No. CSD.745.5	W. O. 7078	Tape No. 58	St'd 84 of.
Office Work R.W.M.E.A.	Surveyed by Bauer		
Checked McPherson	Notes Bauer	Date 3-20-34	
Date Mar. 1938	Indexed	A. C. Johnson	

DIV. K.

W. S. 65, B-6

To bottom Page 62

Set 2x2 K207 FB in rock md. Top low spur W. side

Draw

T = 76°
81.78 @ 14° 15' = 79.26
271.34 @ 17° 38' = 268.59
75.15 @ 1° 58' = 75.11
423.96
- 02
421.94

T = 76°
288.71 @ 1° 38' = 288.59
- 01

Set 2x2 K206 FB in rock md. N. slope

N. slope

Draw

288.58

Ridge

Set 2x2 K205 F.B. in Rock Md. Top ridge in saddle

Dividing

420.90

Sec BC T5N R12W

Gully

T = 78°
258.84 @ 13° 07' = 252.09
- 01

Set 2x2 K204 FB in Rk. md. Top Spur

276.52 @ 14° 41' = 267.49
157.30 @ 12° 44' = 153.13
420.92
- 02

Spur

99 @ 9° 46' = 97.57
51 @ 25° 00' = 46.22

Deep Gully

252.08

Set 2x2 K203 FB in Rock md. E. side Top of spur

Spur

T = 78°
231.38 @ 8° 45' = 228.69
- 01

228.68

K202 FB
Fd old hewn Juniper stake
Sec Cor

From Top Page 60

Note: ANY ADDITIONS OR CHANGES ON THIS SHEET MUST BE MADE OR CIRCLED IN Red Ink, WITH DATE AND NAME OF PERSON MAKING CHANGE.

Do not extend notes this side of this line

RETURN TO
LOS ANGELES COUNTY SURVEYOR
700 HALL OF RECORDS

FORM 247 10M 8-31

F.B. 566 Pg. 62

To bottom Page 63

W.S. 65, B-6

11-46-00

① 179°05'15
④ 356°21'00
179°05'15"

T= 70°
30.00@22°12= 27.77✓

Replaced with B.C. Mon. mkd. as shown

R12W COUNTY SURVEYOR T5N 36 1/4 sec. Cor. T4N RE 62

179°05'15"

K212 FB
Fd. Old hewn juniper stake scribed 1/4 S" on N. & "S.C. FR" on S. 1/4 cor to Sec 1 T4N R12W & Sec 36 T5N R12W. See C.S. 3098-26, in rock md with wit. md. 3' to N SW slope E&W spur.

196.54

6°23'00"
12°46'00"
6-23-00

27.77

210.99

T= 76°
211.30@3°02'= 211.00✓

11°46'00
23°32'00

196.61@1°27= 196.55
.01

Fd. N. branch of clump of Juniper 10" dia. blazed & Scribed "1/4 S BT"

Fd 24" dead Fir Tree blazed & scribed "1/4 S BT"

Set 2x2 K211 FB in rock md Top E&W spur

T= 76°
122.90@15°23= 118.50✓
.01

118.49

Sec 36 T5N R12W

Set 2x2 K210 FB in Rock md W. slope

Sec 1 T4N R12W

Deep

T= 74°
259.86@7°50= 257.44✓
.02

257.42

136@28°20'= 119.7✓

Deep

Set 2x2 K209 FB in rock md W. side Top flat spur

Gully

T= 78°
300.53@5°24= 299.20✓
2.11 2.11
301.31✓
-.01✓

Gully

301.30

56@29°35= 48.7✓

122@15°24= 117.6

117.6

T= 78°
127.76@0°44= 127.75✓

Set 2x2 K208 in rock md. Top flat spur E. side

Flat spur

127.75

Set 2x2 K207 FB in Rock Md

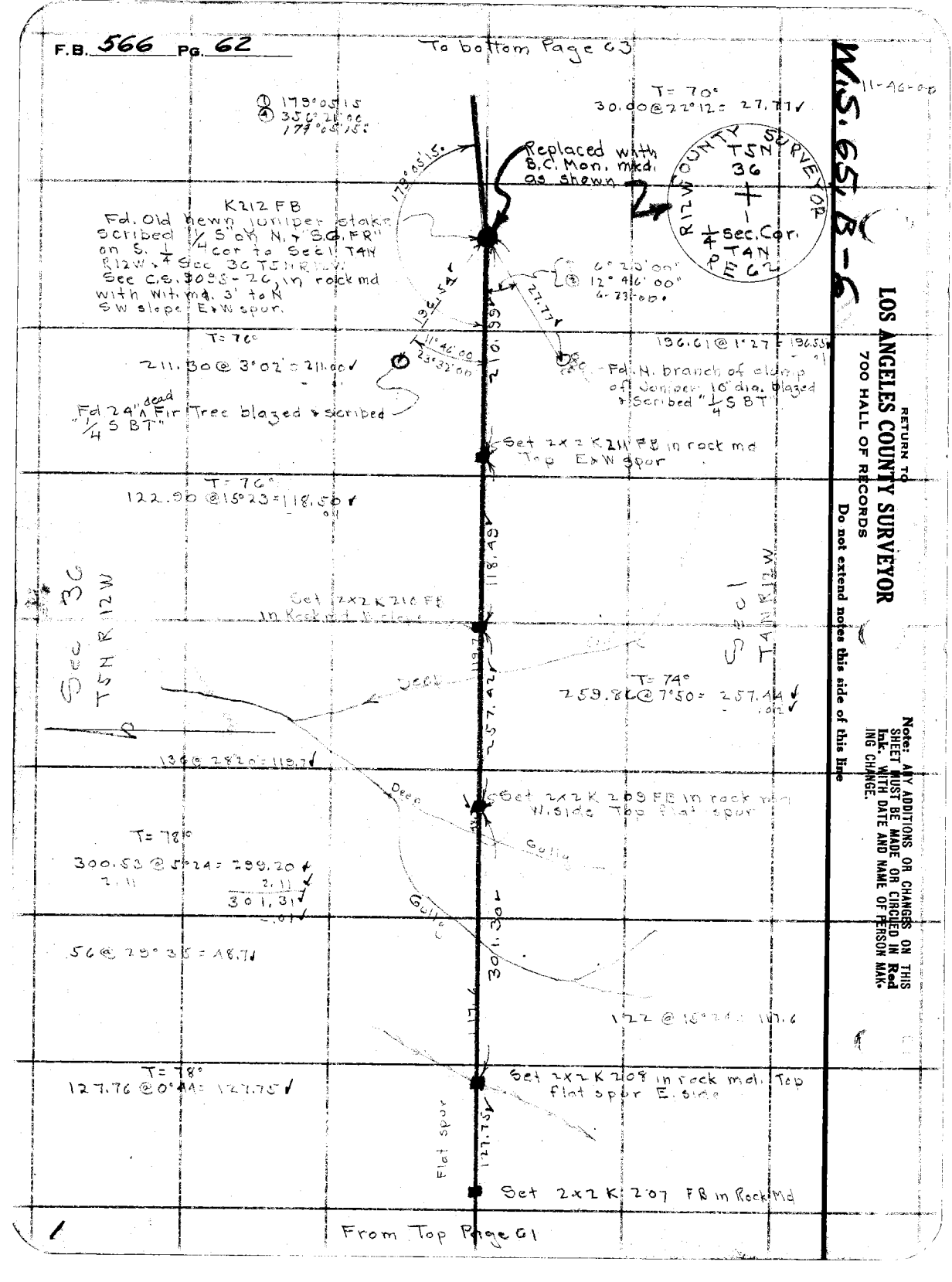

From Top Page 61

RETURN TO
LOS ANGELES COUNTY SURVEYOR
700 HALL OF RECORDS
Do not extend notes this side of this line

Note: ANY ADDITIONS OR CHANGES ON THIS SHEET MUST BE MADE OR CIRCLED IN Red Ink. WITH DATE AND NAME OF PERSON MAKING CHANGE.

Date _____ Notes by Boyer Chief Party _____ F.B. 566 PG. 63.

DIV. K.

Platted by Blackmer (ck'd)	W. O. No. 7078 D. S. O. No.
Date June '37	Location T4N5NR12W
Map No. C.S.B 745-5	Surveyed by Boyer
Platting C'k'd by McPherson	Date 3-20, 21-34
Date Mar. 1938	Indexed A. C. Johnson

W.S. 65, B-6

Note: ANY ADDITIONS OR CHANGES ON THIS SHEET MUST BE MADE OR CIRCLED IN Red. WITH DATE AND NAME OF PERSON MAKING CHANGE.

Do not extend notes this side of this line

RETURN TO
LOS ANGELES COUNTY SURVEYOR

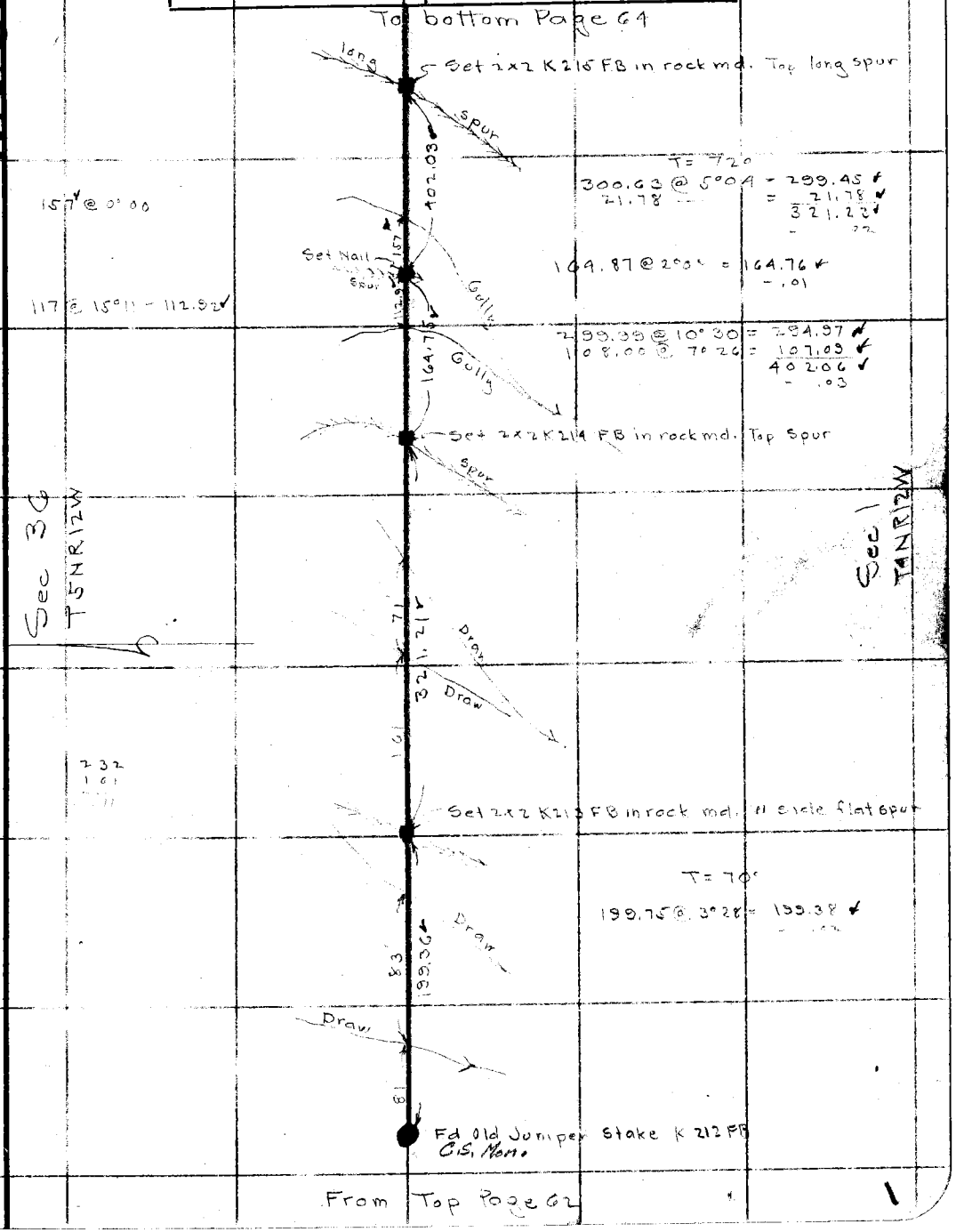

F.B. 566 Pg. 64 Chief Party Notes by Boyer Date 3-21-34

To bottom Page 65 left side



RETURN TO LOS ANGELES COUNTY SURVEYOR

Do not extend notes this side of this line

Note: ANY ADDITIONS OR CHANGES ON THIS SHEET MUST BE MADE OR CIRCLED IN Red. WITH DATE AND NAME OF PERSON MAKING CHANGE.

From Top Page 63

Date _____ Notes by _____ Chief Party _____ F.B. 566 PG. 65

DIV. K.

Platted by R.W. McA	W. O. No. 7078 D. S. O. No.
Date June '37	Location T4 & 5N R12W
Map No. C.S.B. 745-5	Surveyed by Boyer
Platting C'k'd by McPherson	Date 3-21-22 1934
Date Mar. 1938	Indexed A. C. Johnson

W.S. 65, B-6

Note: ANY ADDITIONS OR CHANGES ON THIS SHEET MUST BE MADE OR CIRCLED IN Red. WITH DATE AND NAME OF PERSON MAKING CHANGE.

Do not extend notes this side of this line

RETURN TO LOS ANGELES COUNTY SURVEYOR

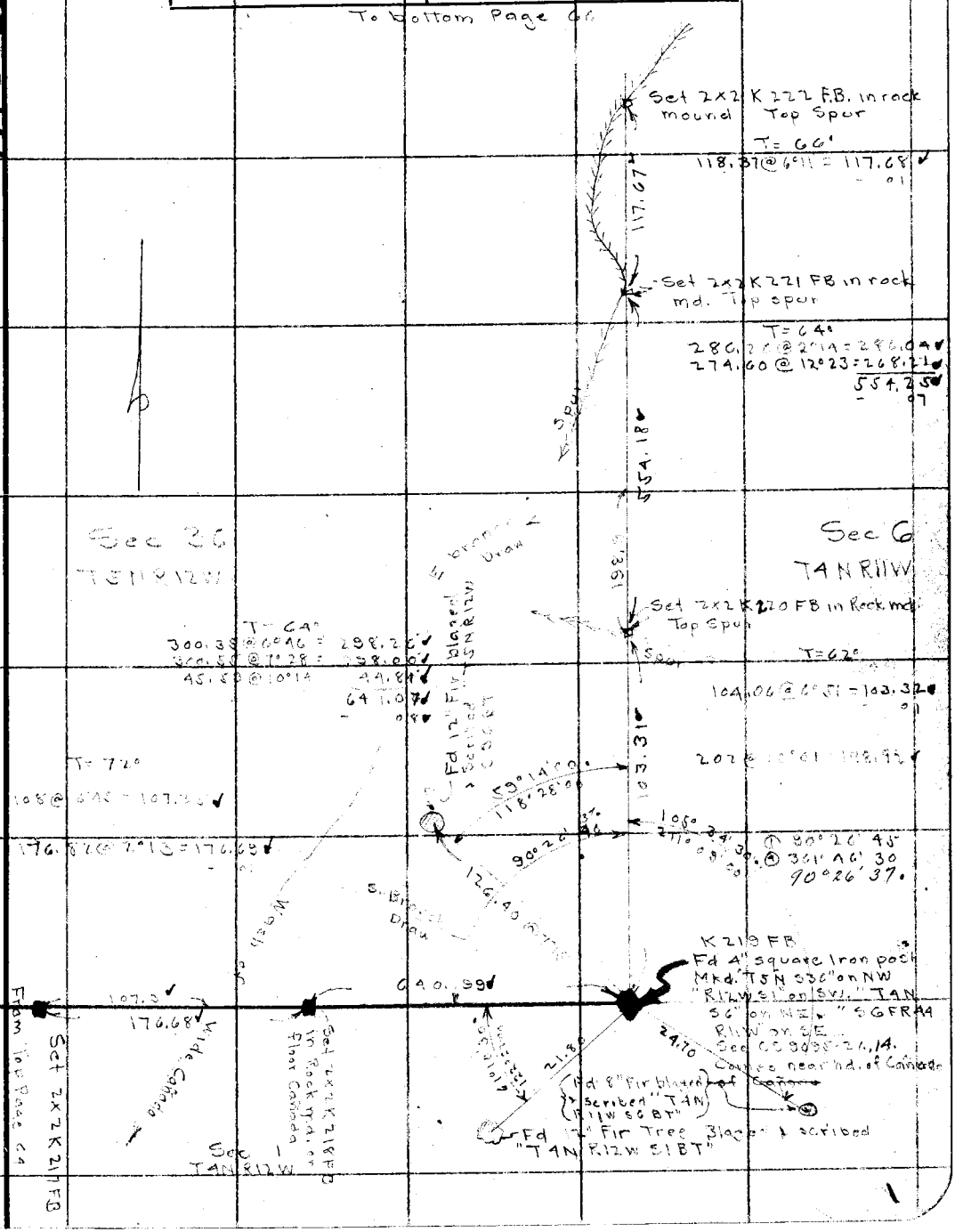

F.B. 566 Pg. 66 Chief Party Notes by Boyer Date

W.S. 65, B-6

To bottom Page 67

Set 2x2 K 226 F.B. in rock md
N. Slope of Ridge

T=64°

71.39 @ 8°55 = 70.53 ✓
.01

Sec 31
T5N R11W

K 225 FB
Fd 2½" I.P. with B.C. mkd.
as shown in rock md.
rock md 2' To east
Closing Twp. Cor
W. slope

70.52

① 179°59'00
④ 359°56'15
179°59'04

179°59'04

CLOSING TOWNSHIP CORNER
Nothing Set

0.17

U.S. GENERAL LAND OFFICE SURVEY
Penalty $250 for removal
T5N R12W S.36
T5N R11W S31 S6 T4N R11W
1926

T=64°

221.01 @ 10°56 = 217.00 ✓
21.37 — 21.37 ✓
238.37 ✓
.03 ✓

238.34

Sec 36
T5N R11W

Deep

Gully

72 @ 22°00 = 66.76 ✓

Gulch

Deep

66.8

Set 2x2 K 224 F.B. in rock md.
Top Spur
Steep Spur

117 @ 20°50 = 109.35 ✓

109.4

Sec 6
T4N R11W

Deep

Gully

371.92

T=64°
148.55 @ 17°22 = 141.78 ✓
232.95 @ 8°51 = 230.18 ✓
371.96 ✓
.04 ✓

Set 2x2 K 223 FB in Rock Md
W. slope of ridge NE & SW

T=64°

57.63 @ 6°51 = 57.22 ✓
.01

57.21

Set 2x2 K 222 FB

From Top Page 65

RETURN TO
LOS ANGELES COUNTY SURVEYOR

Do not extend notes this side of this line

Note: ANY ADDITIONS OR CHANGES ON THIS SHEET MUST BE MADE OR CIRCLED IN Red. WITH DATE AND NAME OF PERSON MAKING CHANGE.

Notes Ck'd by Blackmer	Survey of T4&5N R11&12W
Map No. CSB-745-5	W. O. 7078 Tape No. 58 St'd 84 of.
Office Work R.W. McA.	Surveyed by Boyer
Checked McPherson	Notes Boyer Date 3-22-34
Date Mar. 1938	Indexed A. C. Johnson

F.B. 566 PG. 67

DIV. K.

W.S. 65, B-6

To bottom Page 68

① 179°31'00
④ 358°04'15
179°31'04

179°31'04

K229FB
Fd. 3/4" I.P. with B.C. mkd as shown in rock md. Rock md. 3' to E. Old Juniper stk Scribed "1/4 S" & "SGFR" lying on ground 1/4 cor. to Sec 36

US GENERAL LAND OFFICE SURVEY
PENALTY $250 FOR REMOVAL
1/4
S 36
1926

T= 64°
300.07@12°51 = 292.56 ✓
3.75@0°00 = 3.75 ✓
296.31 ✓
.04 ✓

296.27

Spur

Set 2x2 K 228 FB in rock md.
Top Spur

T= 64
299.65@10°20 = 294.79 ✓
64.95@10°18 = 63.90 ✓
358.69 ✓
.05 ✓

Draw

Sec 36
T5N R12W

Sec 31
T5N R11W

358.64

130

Spur

Set 2x2 K 227 FB in rock mound
Top Spur

48'

Deep Draw

Gully

489.56

312.6

T= 66°
139.74@26°12 = 125.38 ✓
299.48@22°43 = 276.25 ✓
88.15@3°27 = 87.99 ✓
489.62 ✓
.06 ✓

Set 2x2 K226 FB

From Top Page 66

Note: ANY ADDITIONS OR CHANGES ON THIS SHEET MUST BE MADE OR CIRCLED IN Red Ink. WITH DATE AND NAME OF PERSON MAKING CHANGE.

RETURN TO
LOS ANGELES COUNTY SURVEYOR
700 HALL OF RECORDS

Do not extend notes this side of this line

FORM 247 10M 5-31

F.B. 566 Pg. 68

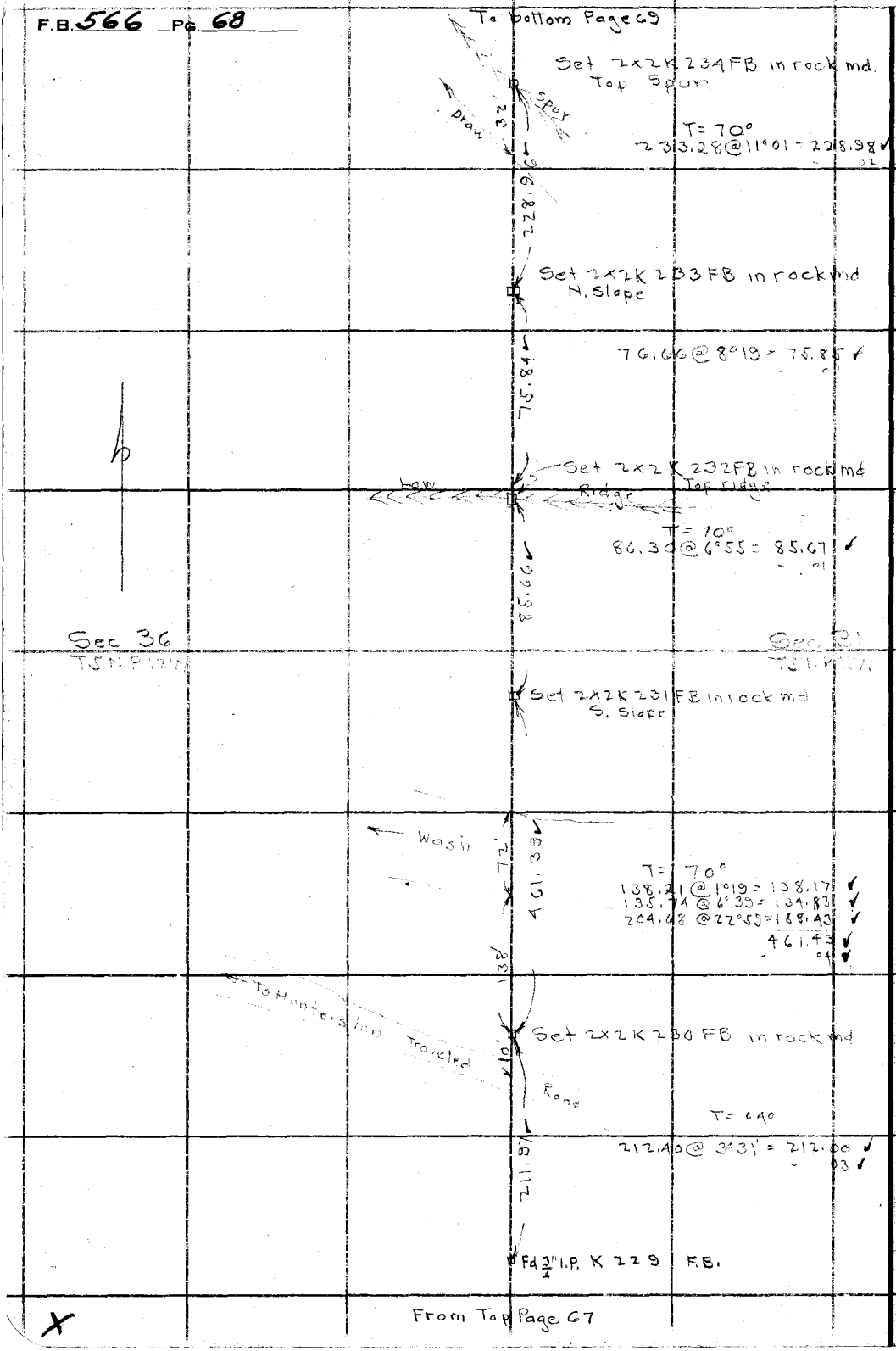

RETURN TO
LOS ANGELES COUNTY SURVEYOR
700 HALL OF RECORDS

Do not extend notes this side of this line

Note: ANY ADDITIONS OR CHANGES ON THIS SHEET MUST BE MADE OR CIRCLED IN ked Ink. WITH DATE AND NAME OF PERSON MAKING CHANGE.

Notes Ck'd by Blackmer	Survey of T5NR11W12W
Map No. C.S.B.745-5	W. O. 7078 Tape No. 58 St'd 84 °F.
Office Work R.W. McA.	Surveyed by Boyer
Checked McPherson	Notes Boyer Date 4-5-34
Date Mar. 1938	Indexed A. C. Johnson

F.B. 566 Pg. 69
DIV. K.

W.S. 65, B-6

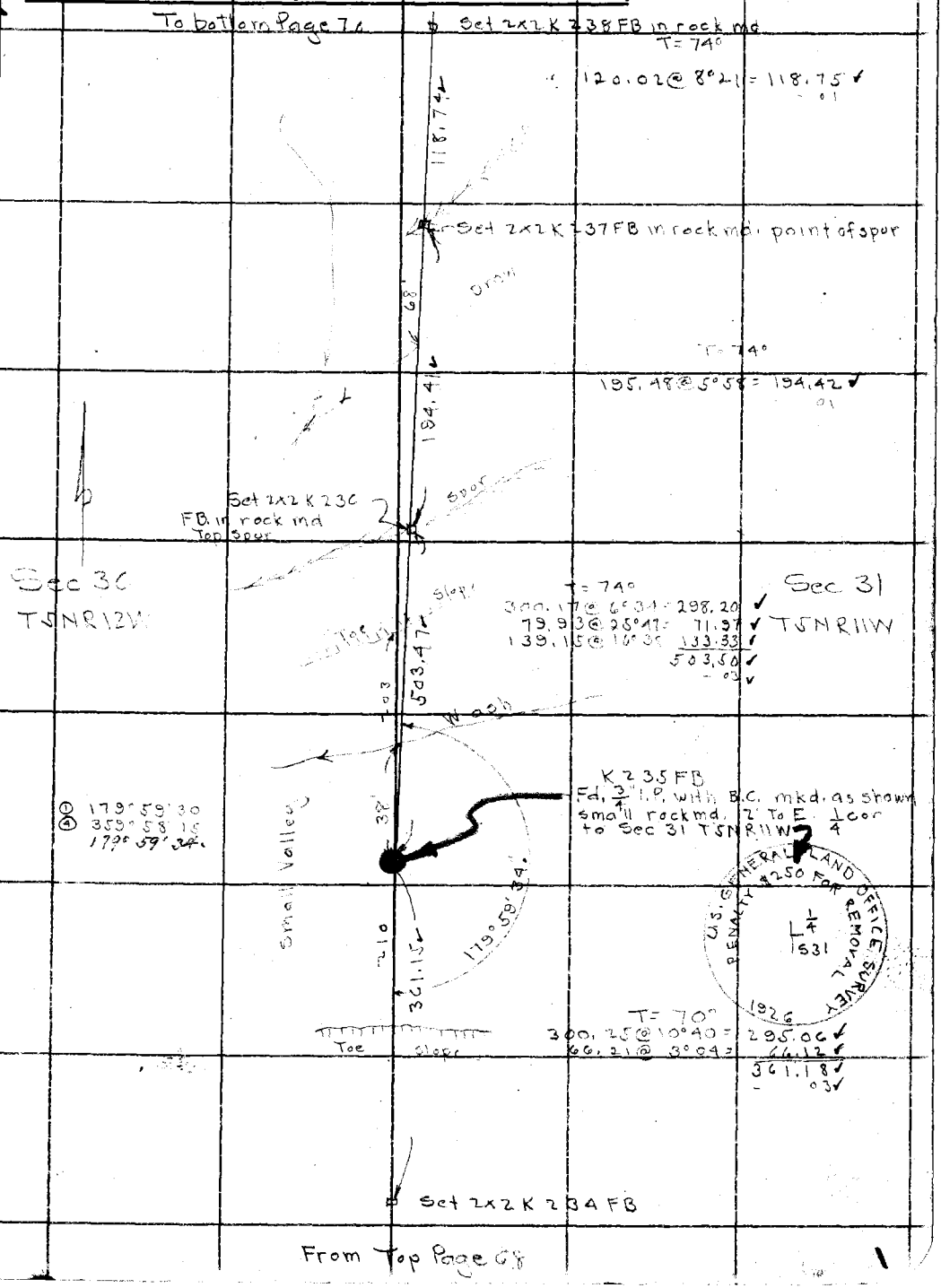

Note: ANY ADDITIONS FOR CHANGES ON THIS SHEET MUST BE MADE OR CIRCLED IN Red Ink. WITH DATE AND NAME OF PERSON MAKING CHANGE.

RETURN TO
LOS ANGELES COUNTY SURVEYOR
700 HALL OF RECORDS

Do not extend notes this side of this line

FORM 247 10M 5-31

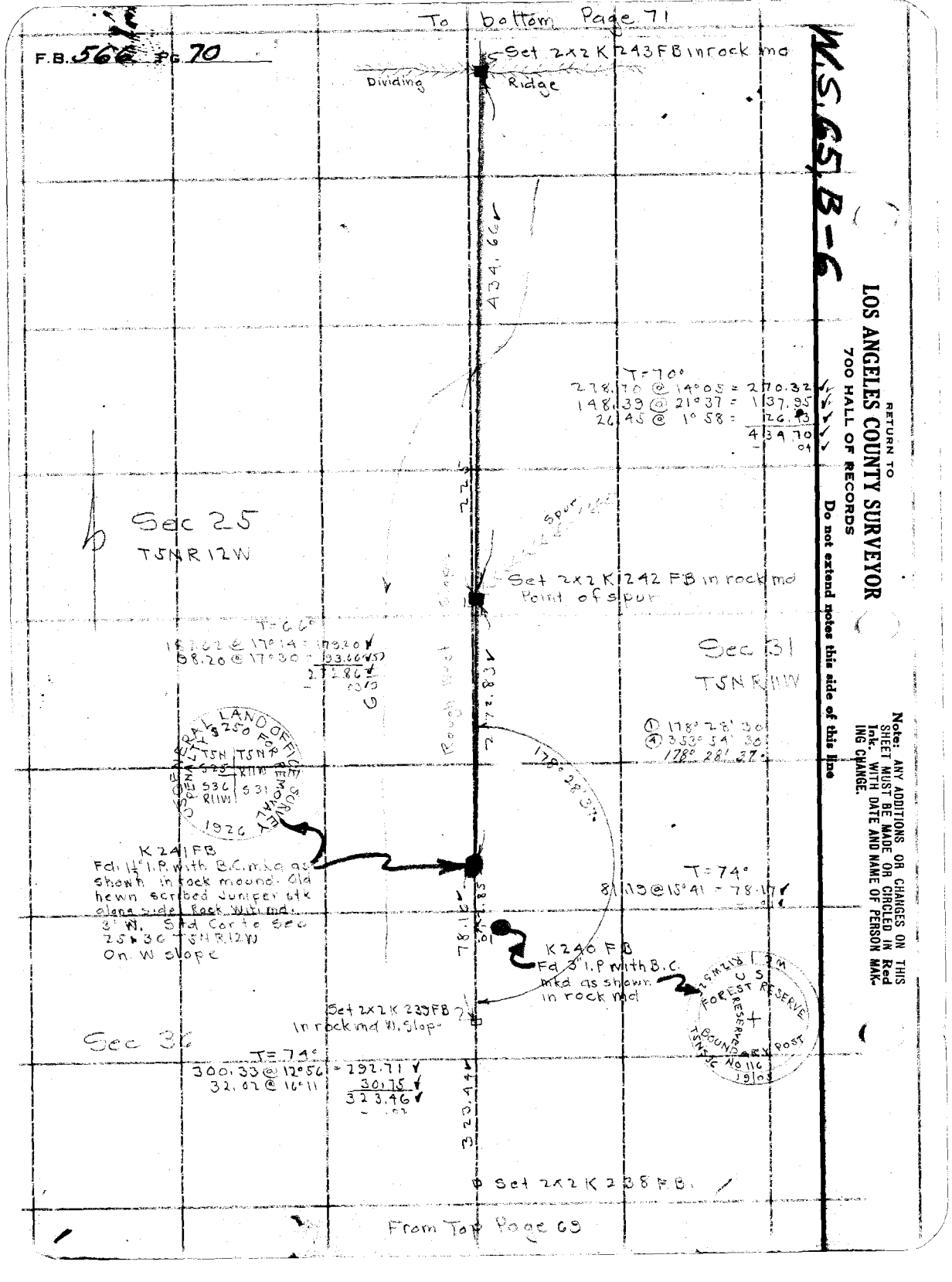

To bottom Page 71
F.B. 566 Pg. 70
W.S. 65, B-6
Set 2x2 K 243 FB in rock md
Dividing Ridge
434.66
T=70°
278.70 @ 14°05 = 270.32
148.39 @ 21°37 = 137.95
26.45 @ 1°58 = 26.43
434.70
Sec 25
T5N R12W
Spur
Set 2x2 K 242 FB in rock md
Point of spur
T=66°
187.62 @ 17°14 = 179.20
98.20 @ 17°30 = 93.66
272.86
Sec 31
T5N R11W
① 178° 28' 30
④ 353° 54' 30
178° 28' 37
Rough Knot
178° 28' 37
K 241 FB
Fd. 1½" I.P. with B.C. mkd as shown in rock mound. Old hewn scribed Juniper stk along side. Rock Wit. md. 3' W. Std Cor to Sec 25 & 36 T5N R12W On W slope
T=74°
81.19 @ 15°41 = 78.17
K 240 FB
Fd 3" I.P. with B.C. mkd as shown in rock md
Set 2x2 K 239 FB in rock md W. Slope
Sec 36
T=74°
300.33 @ 12°56 = 292.71
32.02 @ 16°11 = 30.75
323.46
323.44
Set 2x2 K 238 FB
From Top Page 69
RETURN TO
LOS ANGELES COUNTY SURVEYOR
700 HALL OF RECORDS
Do not extend notes this side of this line
Note: ANY ADDITIONS OR CHANGES ON THIS SHEET MUST BE MADE OR CIRCLED IN Red Ink. WITH DATE AND NAME OF PERSON MAKING CHANGE.

Notes Ck'd by Blackmer	Survey of T5NR11&12W	F.B. 566	Pg. 71
Map No. CSD:745.5	W. O. 7078	Tape No. 58	St'd 82 °F.
Office Work R.W.M.S.A.	Surveyed by Boyer		
Checked Mc Pherson	Notes Boyer	Date 4-5-34	
Date Mar. 1938	Indexed L. C. Johnson		

DIV. K.

To bottom Page 72

Set 2x2K 247 FB in rock mound N. Slope

T= 66

255.42 @ 25°57 = 229.67 ✓

03 ✓

229.64 ✓

Set 2x2K 246 FB in rock mound N. Slope

T= 66°

278.52 @ 26°37 = 244.53 ✓

03 ✓

244.50 ✓

Sec 25
T5NR12W

Sec 31
T5NR11W

Set 2x2K 245 FB in rock md. N. Slope

T= 66°

144.20 @ 23°47 = 131.95 ✓

m2 ✓

131.93 ✓

Set 2x2K 244 FB in Rock Md. N. Slope

T= 66°

105.38 @ 17°17 = 100.62 ✓

01 ✓

100.61 ✓

Set 2x2K 243 FB

From Top Page 70

Notes: ANY ADDITIONS OR CHANGES ON THIS SHEET MUST BE MADE OR CIRCLED IN Red Ink, WITH DATE AND NAME OF PERSON MAKING CHANGE.

Do not extend notes this side of this line

RETURN TO
LOS ANGELES COUNTY SURVEYOR
700 HALL OF RECORDS

FORM 847 10M 5-31

F.B. 566 PG. 72

To bottom Page 73

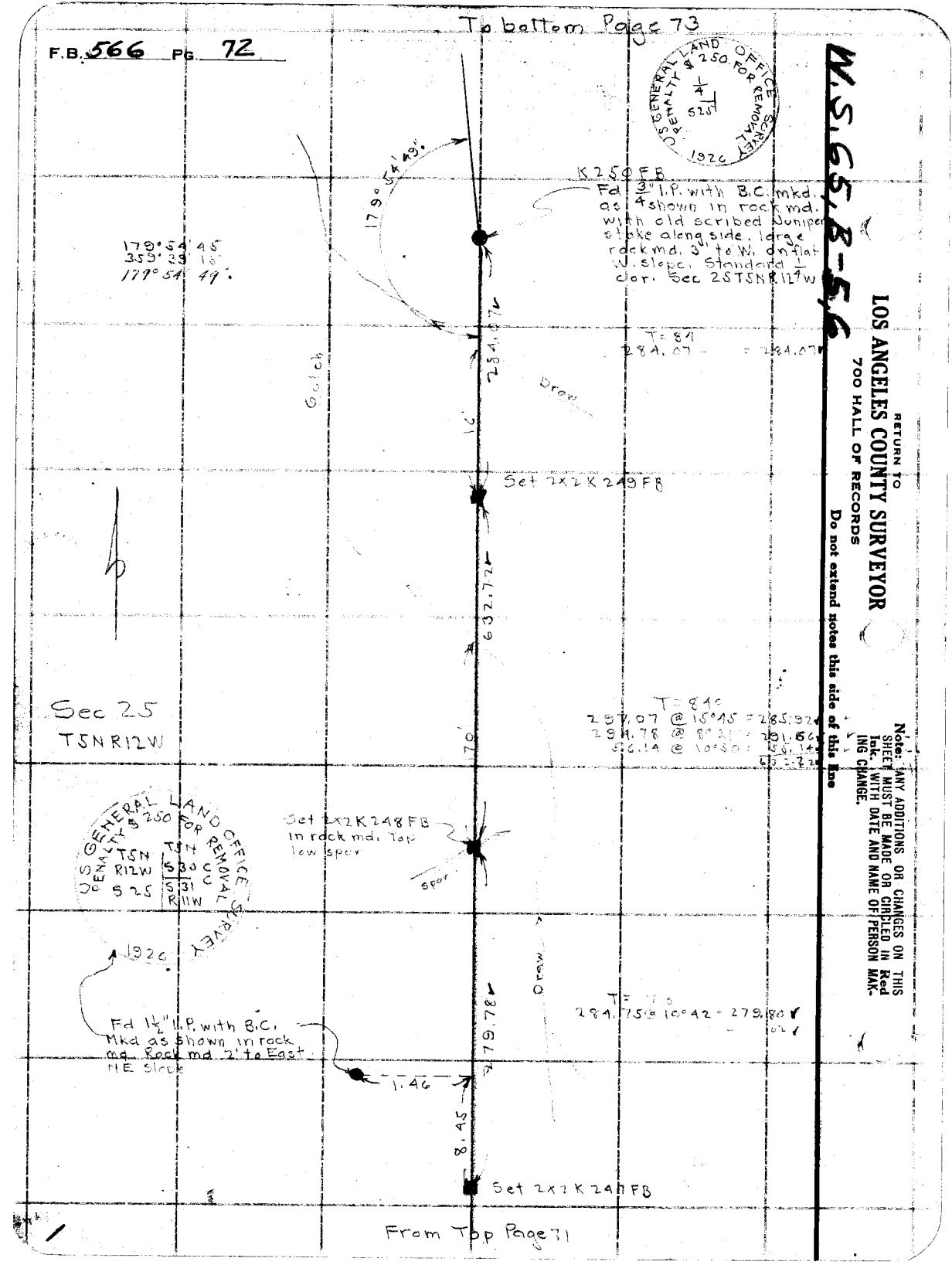

RETURN TO
LOS ANGELES COUNTY SURVEYOR
700 HALL OF RECORDS

Do not extend notes this side of this line

Note: ANY ADDITIONS OR CHANGES ON THIS SHEET MUST BE MADE OR CIRCLED IN Red Ink. WITH DATE AND NAME OF PERSON MAKING CHANGE.

From Top Page 71

Notes Ck'd by Blackmer	Survey of T5N R11&12 W
Map No. CSD745-5	W. O. 7078 Tape No. 58 St'd 84 of.
Office Work R.W.M&A.	Surveyed by Boyer
Checked Mc Pherson	Notes Boyer Date 4-9-34
Date Mar. 1938	Indexed A. C. Johnson

F.B. 556 Pg. 73
DIV. K.

To bottom Page 74

Ridge

Set 2x2 K 255 R in rock md S. side Top Ridge

T = 84°
297.80 @ 10°24 = 292.91 ✓
30.79 @ 12°52 = 30.02 ✓
322.93 ✓

322.93

draw

Set 2x2 K 254 R in rock md. near bottom draw

wide deep

T = 86°
79.54 @ 18°00 = 75.60 ✓
265.93 @ 16°23 = 255.18 ✓
330.78 ✓

330.78

Set 2x2 K 253 R in rock md Top Spur

T = 86°
129.89 @ 9°39 = 128.05 ✓

128.05

Sec 25
T5N R12W

See Page 144 for offsets to true sec line

Set K 252 R in Rock Md. Top Spur

Spur

Sec 30
T5N R11W.

T = 86°
188.00 @ 11°01 = 184.54 ✓

184.54

Gulch

Set 2x2 K 251 R in rock md. W slope

T = 88°
82.75 @ 4°44 = 82.47 ✓
94.85 @ 6°28 = 94.25 ✓
59.42 @ 3°34 = 59.30 ✓
236.02 ✓
+ 01

236.03

Fd 3/4 I.P K 250 FB

From Top Page 72

X

Note: ANY ADDITIONS OR CHANGES ON THIS SHEET MUST BE MADE OR CIRCLED IN Red Ink, WITH DATE AND NAME OF PERSON MAKING CHANGE.

RETURN TO
LOS ANGELES COUNTY SURVEYOR
700 HALL OF RECORDS
Do not extend notes this side of this line

FORM 847 10M 5-31

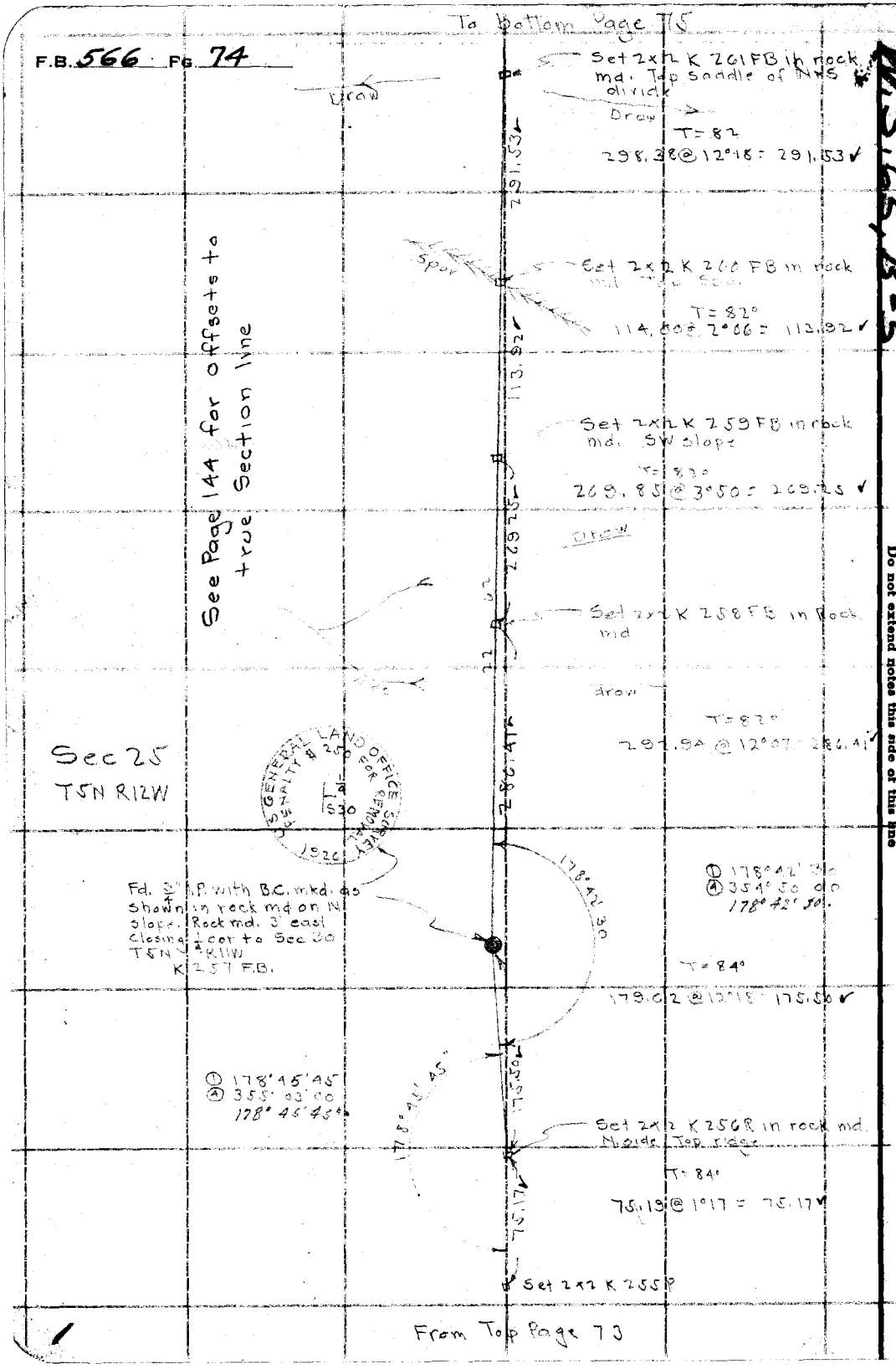

W.S.65, B-5

RETURN TO
LOS ANGELES COUNTY SURVEYOR
700 HALL OF RECORDS

Do not extend notes this side of this line

Note: ANY ADDITIONS OR CHANGES ON THIS SHEET MUST BE MADE OR CIRCLED IN Red Ink. WITH DATE AND NAME OF PERSON MAKING CHANGE.

W.S. 65, B-5

Notes Ck'd by Blackmer	Survey of T5NR11&12W	F.B. 566	Pg. 75
Map No. C.S.B. 745.5	W. O. 7078 Tape No. 58 St'd 84 °F.	DIV. K.	
Office Work R.W. McA.	Surveyed by Boyer		
Checked McPherson	Notes Boyer Date 4-9-34 4-16-34		
Date Mar. 1938	Indexed A. C. Johnson		

To bottom Page 76 right

Set 2x2 K267 F.B. in rock md. S. slope

T=86°
299.96 @ 4°56 = 298.85 ✓
3.57 = 3.57 ✓
302.42 ✓

302.42

Set 2x2 K266 FB in rock md S. slope

T=84
139.65 @ 12°08 = 136.53 ✓

136.53

Set 2x2 K265 FB in rock md. S. slope

Sec 24
T5NR12W

72'

Gully

T= 80°
250.33 @ 18°12 = 237.81 ✓
270.53 @ 8°30 = 267.56 ✓
505.37 ✓
+ .01 ✓

505.38

75 @ 16°15 = 72 ✓

Set 2x2 K264 FB in rock md N. slope

T= 82°
83.76 @ 12°26 = 81.80 ✓

81.80

Sec 30
T5NR11W

Set 2x2 K263 F.B. in rock md. Top ridge

Ridge

T= 82°
108.45 @ 7°31 = 107.52 ✓

U.S. GENERAL LAND OFFICE SURVEY
PENALTY $250 FOR REMOVAL
T5N S24 | T5N S30
S25 R12W | R11W
1926

179° 39' 07"

107.52

① 179° 39' 00
② 358° 36' 30.
179° 39' 07.

K262 FB
Fd 1½" I.P. with B.C. mkd as shown in rock md. 6" x 12" basalt rock, 2 notches on S & 4 notches on N. standing to north of I.P. Rock md 3' to W. Std. cor. to Sec 24 & 25
T5NR12W
S. Slope

T= 82°
264.90 @ 5°23 = 263.73 ✓

263.73

Sec 25
T5NR12W

Set 2x2 K261 FB

From Top Page 74

Note: ANY ADDITIONS OR CHANGES ON THIS SHEET MUST BE MADE OR CIRCLED IN Red Ink. WITH DATE AND NAME OF PERSON MAKING CHANGE.

RETURN TO
LOS ANGELES COUNTY SURVEYOR
700 HALL OF RECORDS

Do not extend notes this side of this line

FORM 247 10M 5-31

RETURN TO
LOS ANGELES COUNTY SURVEYOR
700 HALL OF RECORDS

Note: ANY ADDITIONS OR CHANGES ON THIS SHEET MUST BE MADE OR CIRCLED IN Red Ink. WITH DATE AND NAME OF PERSON MAKING CHANGE.

Do not extend notes this side of this line

W.S. 65, B-5

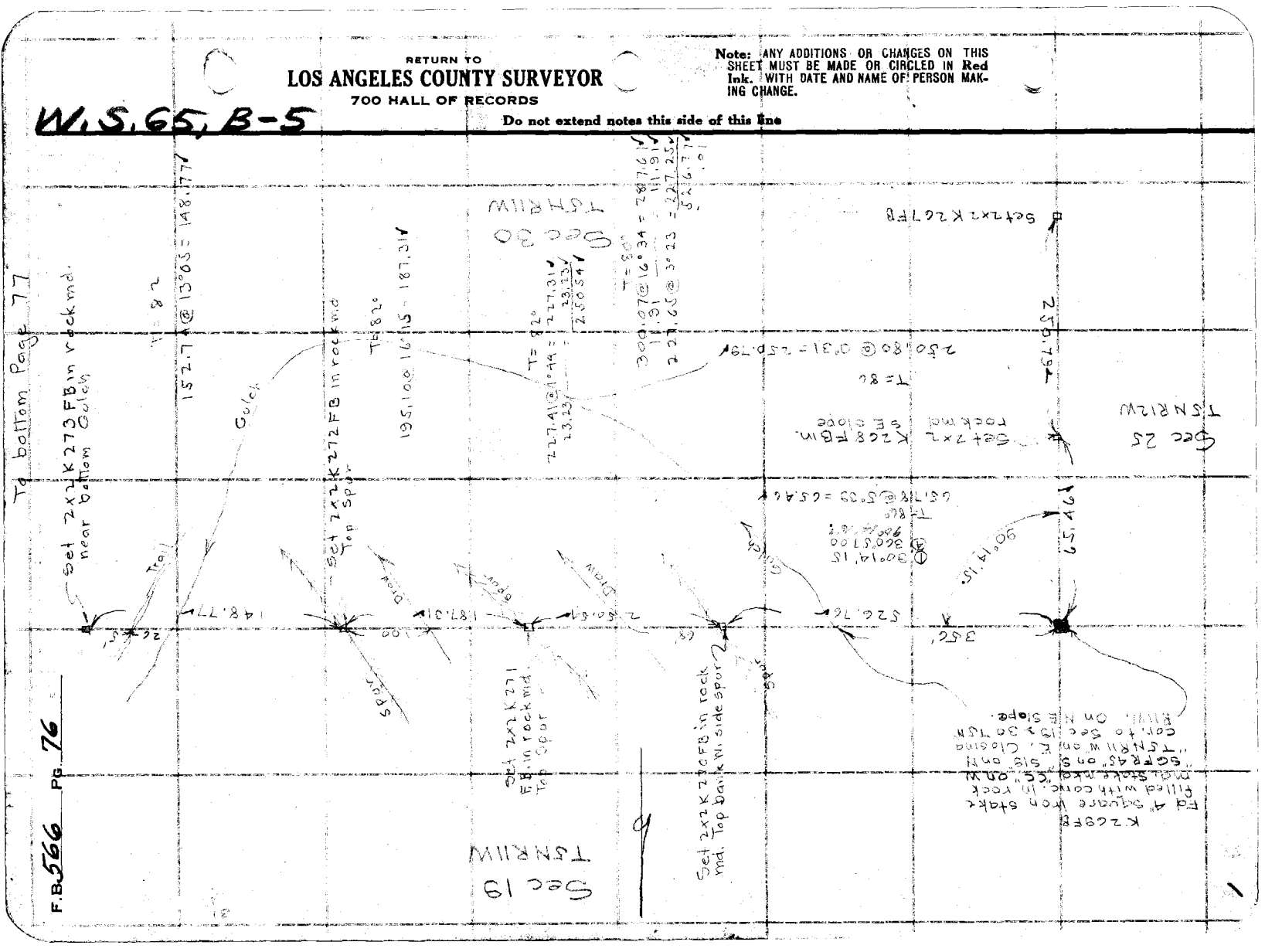

F.B. 5566 Pg. 76

Notes Ck'd by Blackmer	Survey of T5NR11W
Map No. CSB-745-5	W. O. 7078 Tape No. 58 St'd 84 °F.
Office Work R.W. McA.	Surveyed by Boyer
Checked McPherson	Notes Boyer Date 4-11-34
Date Mar. 1938	Indexed A. C. Johnson

F.B. 566 Pg. 77
DIV. K.

177
90
137

To bottom Page 78

Note: ANY ADDITIONS OR CHANGES ON THIS SHEET MUST BE MADE OR CIRCLED IN Red Ink. WITH DATE AND NAME OF PERSON MAKING CHANGE.

RETURN TO
LOS ANGELES COUNTY SURVEYOR
700 HALL OF RECORDS

Do not extend notes this side of this line

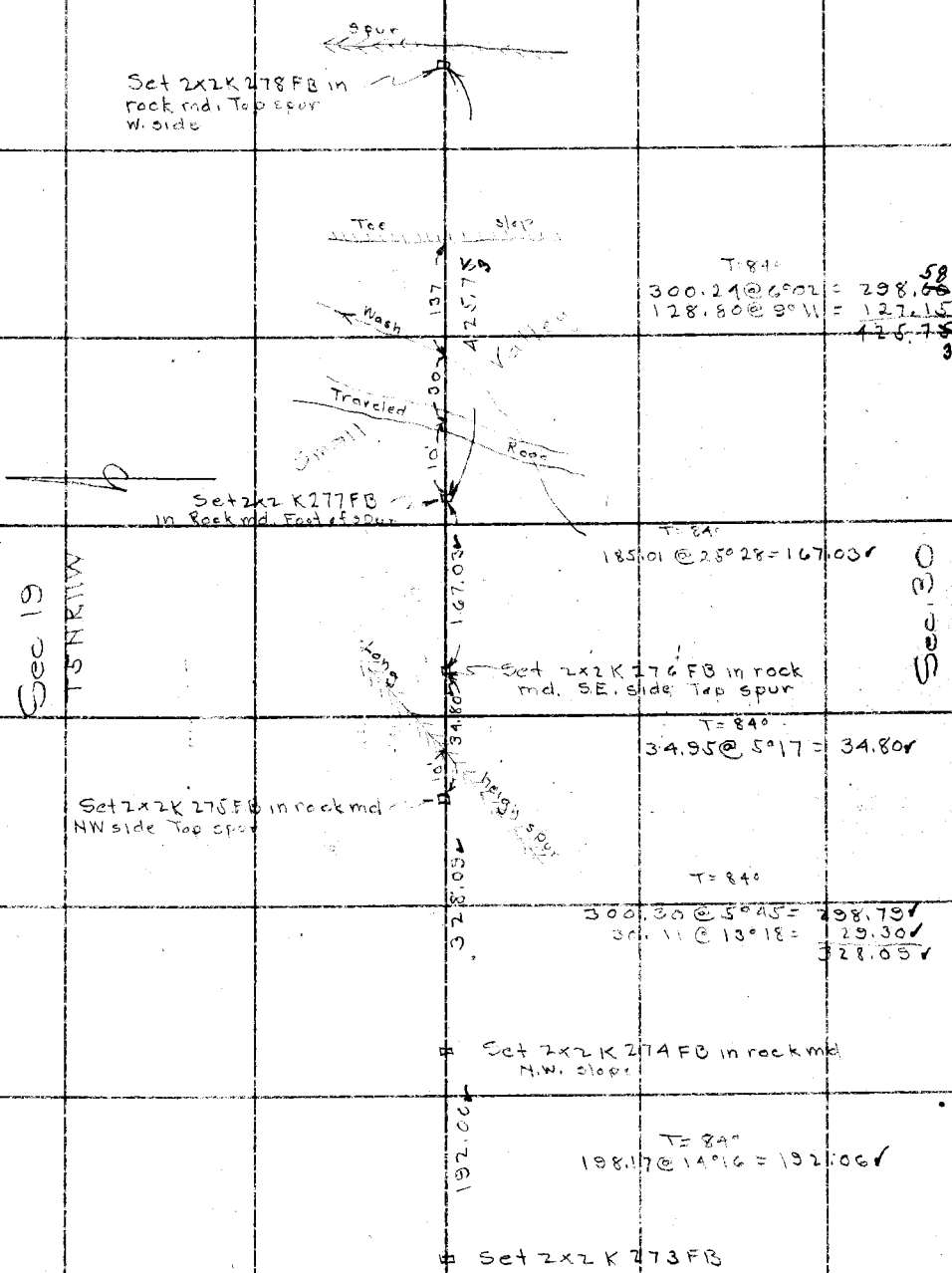

From Top Page 76

X

FORM 247 10M 5-31

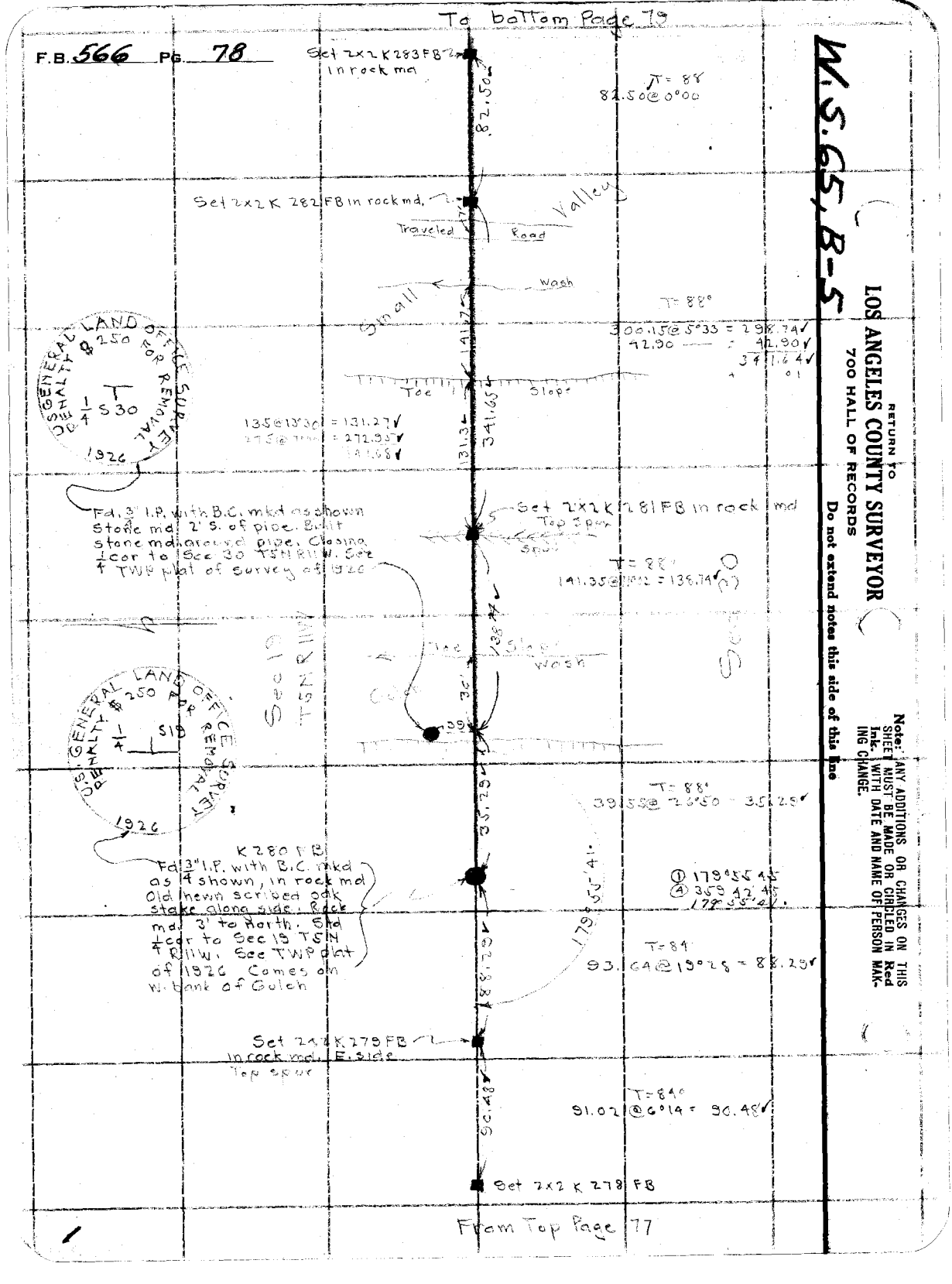

F.B. 566 PG. 78
To bottom Page 79
Set 2x2 K 283 FB in rock md
82.50
T = 88
82.50 @ 0°00
Set 2x2 K 282 FB in rock md.
Valley
Traveled Road
Small Wash
T = 88°
300.15 @ 5°33 = 298.74
42.90 = 42.90
341.64
Toe Slope
135 @ 13°30 = 131.27
275 @ = 272.95
141.68
131.3
341.65
U.S. GENERAL LAND OFFICE SURVEY PENALTY $250 FOR REMOVAL
1/4 S30
1926
Fd. 3" I.P. with B.C. mkd as shown Stone md. 2' S. of pipe. Built stone md. around pipe. Closing 1/4 cor to Sec 30 T5N R11W. See TWP plat of survey of 1926
Set 2x2 K 281 FB in rock md
Top Spur
T = 88°
141.35 @ = 138.74
138.74
Toe Slope
Wash
Sec 19 T5N R11W
Sec 20
30'
39
U.S. GENERAL LAND OFFICE SURVEY PENALTY $250 FOR REMOVAL
1/4 S19
1926
T = 88°
39.55 @ 26°50 = 35.29
35.29
K 280 FB
Fd. 3" I.P. with B.C. mkd as 1/4 shown, in rock md Old hewn scribed oak stake along side. Rock md. 3' to North. Std 1/4 cor to Sec 19 T5N R11W. See TWP plat of 1926. Comes on W. bank of Gulch
① 179°55'45
④ 359°42'45
179°55'41
179°55'41
T = 84
93.64 @ 19°28 = 88.29
88.29
Set 2x2 K 279 FB in rock md. E. side
Top spur
T = 84°
91.02 @ 6°14 = 90.48
90.48
Set 2x2 K 278 FB
From Top Page 77
W.S. 65, B-5
RETURN TO
LOS ANGELES COUNTY SURVEYOR
700 HALL OF RECORDS
Do not extend notes this side of this line
Note: ANY ADDITIONS OR CHANGES ON THIS SHEET MUST BE MADE OR CIRCLED IN Red Ink. WITH DATE AND NAME OF PERSON MAKING CHANGE.

Notes Ck'd by Blackmar	Survey of T5NR11W	F.B. 566 Pg. 79
Map No. CSB.745.5	W.O. 7078 Tape No. 58 St'd 8# of.	DIV. K.
Office Work R.W.M.E.A.	Surveyed by Boyer	
Checked Mc Pherson	Notes Boyer Date 4-11-34	
Date Mar. 1938	Indexed E. C. Johnson 4-12-34	

To bottom Page 80

Note: ANY ADDITIONS OR CHANGES ON THIS SHEET MUST BE MADE OR CIRCLED IN Red Ink, WITH DATE AND NAME OF PERSON MAKING CHANGE.

Do not extend notes this side of this line

RETURN TO
LOS ANGELES COUNTY SURVEYOR
700 HALL OF RECORDS

Set 2x2 K 287 F.B. in rock md Top Spur

T = 84°
160.10 ✓

160.10

Draw

52'

Set 2x2 K 286 F.B. in rock md Top Spur

Spur

59'

407.79 ✓

T = 84°

174.01 @ 11°04 = 170.77 ✓
239.19 @ 7°43 = 237.02 ✓
407.79 ✓

Draw

Sec 12
T 5 S R 11 W

Ridge

Set 2x2 K 285 F.B. in rock md. Top Ridge

T = 84°

293.72 @ 10°03 = 288.72 ✓

288.72

Set 2x2 K 284 F.B. in rock md. Top Spur

T = 84°
132.88 @ 16°45 = 127.24 ✓

127.24

Toe Slope

31'

Traveled Road

10'

Set 2x2 K 283 F.B.

From Top Page 78

FORM 247 10M 8-31

F.B. 566 PG. 80

W.S.65.C-5

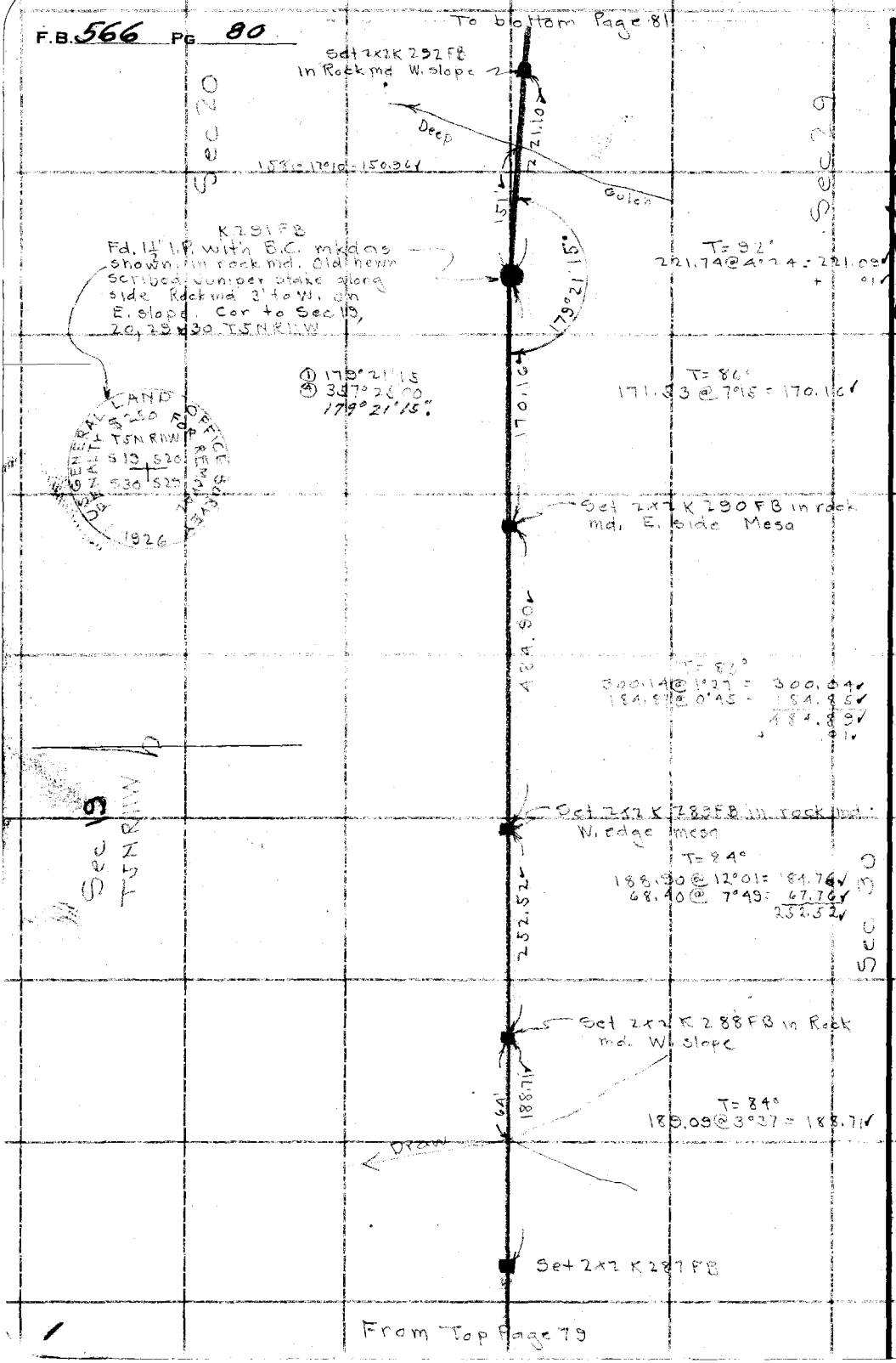

RETURN TO
LOS ANGELES COUNTY SURVEYOR
700 HALL OF RECORDS

Do not extend notes this side of this line

Note: ANY ADDITIONS OR CHANGES ON THIS SHEET MUST BE MADE OR CIRCLED IN Red Ink. WITH DATE AND NAME OF PERSON MAKING CHANGE.

Notes Ck'd by Blackmer	Survey of T5N R11W		F.B. 566 Pg. 81
Map No. CSB-745-5	W. O. 7078	Tape No. 58 St'd 84 °F.	DIV. K.
Office Work R.W. McA.	Surveyed by Boyer		
Checked McPherson	Notes Boyer	Date 4-12-34	
Date Mar. 1938	Indexed A. C. Johnson		

To bottom Page 82

Set hewn 2x2 K 298 FB in rock md W slope near bottom of Gully

Gully

T = 88°
209.61 @ 3°29 = 209.22 ✓
+ .01

186
25
161

Spur

Set 2x2 K 297 FB in rock md. W. slope

191 @ 21°42 = 177.46 ✓

T = 88°
298.48 @ 5°27 = 297.13 ✓
+ .01

Deep

Set 2x2 K 296 FB in rock md. Point of spur

Gulch

T = 88°
298.69 @ 9°22 = 294.71 ✓
7.50 = 7.50 ✓
302.21 ✓
+ .01

Gully

Sec 20

T5N R11W

Sec 29

Set 2x2 295 FB in rock md. SE slope

T = 90°
87.17 @ 7°56 = 86.34

Set 2x2 K 294 FB in rock md. E side ridge

T = 92°
73.37 ✓

Ridge

Set 2x2 K 293 FB in rock md W. side ridge

T = 92°
244.29 @ 14°34 = 236.44 ✓
43.37 @ 7°41 = 42.98 ✓
279.42 ✓
+ .01

Set 2x2 K 292 FB

From Top Page 80

X

Note: ANY ADDITIONS OR CHANGES ON THIS SHEET MUST BE MADE OR CIRCLED IN Red Ink. WITH DATE AND NAME OF PERSON MAKING CHANGE.

RETURN TO
LOS ANGELES COUNTY SURVEYOR
700 HALL OF RECORDS
Do not extend notes this side of this line

FORM 247 10M 5-31

F.B. 566 PG. 82

To bottom Page 83

Set 2x2 K 305 FB. in rock md. bottom draw

Wide Draw

T= 84°
141.43 @ 13°13 = 137.68

137.68

Set 2x2 K 304 FB in rock md Top ridge

Ridge

T= 84°
211.51 @ 25°29 = 196.93

196.93

Set hewn 2x2 K 303 FB in rock md. W. slope near bottom gulch

T= 84°
106.29 @ 11°13 = 104.25

104.25

Deep Gulch

Set hewn 2x2 K 302 FB in rock md. N. slope

T= 84°
95.54 @ 10°51 = 95.54

95.54

T= 84°
108.18 @ 12°43 = 105.53

Sec 29

Sec 20 T5NR11W

Set 2x2 K 301 FB in rock md. N. slope

105.53

Deep Gulch

Set hewn 2x2 K 300 FB in rock md. W. slope near bottom Gulch

Gulch

T= 84°
257.59 @ 21°41 = 239.32

239.32

Set 2x2 K 299 FB in rock md

Ridge Top Ridge

T= 88°
158.09 @ 19°49 = 148.73

148.73

Set 2x2 K 298 FB

From Top Page 81

X

RETURN TO
LOS ANGELES COUNTY SURVEYOR
700 HALL OF RECORDS

Do not extend notes this side of this line

Note: ANY ADDITIONS OR CHANGES ON THIS SHEET MUST BE MADE OR CIRCLED IN Red Ink, WITH DATE AND NAME OF PERSON MAKING CHANGE.

Notes Ck'd by Blackmer	Survey of T5NR11W		F.B. 566 Pg. 83
Map No. CSB-74S-5	W. O. 7078 Tape No. 58 St'd 84 °F.		DIV. K.
Office Work R.W. McA.	Surveyed by Boyer		
Checked McPherson	Notes Boyer	Date 4-12-34 4-13-34	
Date Mar. 1938	Indexed A. C. Johnson		

W.S. 65, C-5

To bottom Page 84

Set 2x2 K 311 FB in rock md in Small Valley

T = 86°
300.40 @ 10°44 = 295.14
34.08 = 34.08
329.22

Valley
68
329.22
Top
Wash
Slope

Set 2x2 K 310 FB in rock md. E. edge mesa

E.
edge mesa

Mesa
282.62

283.18 @ 3°35 = 282.62

W. edge
Mesa

Set 2x2 K 309 FB in rock md W. edge Mesa

T = 86°
197.77 @ 6°12 = 196.61

Sec 20
T5NR11W

Sec 29

196.61

Wide
Draw

Set 2x2 K 308 FB in rock md bottom of draw

T = 86°
299.52 @ 14°06 = 294.88
37.78 = 37.78
332.66

332.66

Set 2x2 K 307 FB in rock md Top spur

Long
Spur

① 179° 49' 00
④ 358° 16' 15
179° 49' 04"

T = 84°
73.75 @ 12°54 = 71.89

71.89

K 306 FB
Found 3/4" I.P. with B.C. mkd as shown, in rock md. Old hewn, scribed Juniper stake along side pipe. On W. slope. 1/4 cor to Sec 20 & 29 T5N R11W.

179° 49' 04" Short sight

T = 84°
141.35 @ 9°50 = 139.27

139.27

Set 2x2 K 305 FB

USGENERAL LAND OFFICE SURVEY
PENALTY $250 FOR REMOVAL
S 20
1/4 +
S 29
1926

From Top Page 82

Note: ANY ADDITIONS OR CHANGES ON THIS SHEET MUST BE MADE OR CIRCLED IN Red Ink. WITH DATE AND NAME OF PERSON MAKING CHANGE.

RETURN TO
LOS ANGELES COUNTY SURVEYOR
700 HALL OF RECORDS

Do not extend notes this side of this line

FORM 247 10M 5-31

To bottom Page 85

F.B. 566 PG. 84

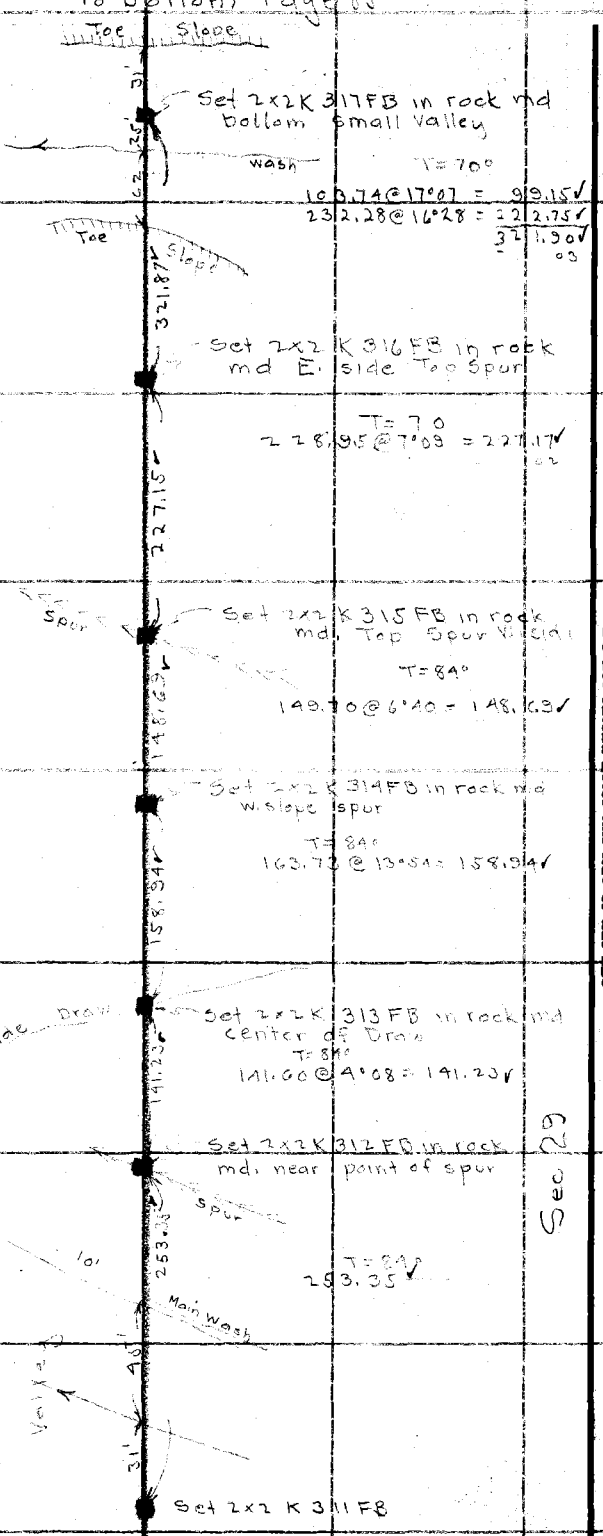

From Top Page 83

X

RETURN TO
LOS ANGELES COUNTY SURVEYOR
700 HALL OF RECORDS

Do not extend notes this side of this line

Note: ANY ADDITIONS OR CHANGES ON THIS SHEET MUST BE MADE OR CIRCLED IN Red Ink. WITH DATE AND NAME OF PERSON MAKING CHANGE.

W.S.B.M. 65 C-5

Notes Ck'd by Blackmer	Survey of T5N R11W	F.B. 566 Pg. 85
Map No. CSB:745-5	W. O. 7078 Tape No. 58 St'd 81 °F.	DIV. K.
Office Work RW.McA.	Surveyed by Boyer	
Checked McPherson	Notes Boyer Date 4-13-34	
Date Mar. 1938	Indexed E. C. Johnson 4-14-34	

RETURN TO
LOS ANGELES COUNTY SURVEYOR
700 HALL OF RECORDS

Note: ANY ADDITIONS OR CHANGES ON THIS SHEET MUST BE MADE OR CIRCLED IN Red Ink, WITH DATE AND NAME OF PERSON MAKING CHANGE.

Do not extend notes this side of this line

See Note on Index Map Page 4

To bottom Page 86

From Top Page 84

Sec 21

Sec 28

Sec 20 T5N R11W

Sec 29

Wide Draw

Section line

Long Spur

Set 1x2 K324R Tan Corr

Set 2x2 K324FB in rock md
T = 70°
53.55 ✓

53.55

Spur

Set 1x2 K323R Tan Corr

Set 2x2 323FB in rock md
T = 70°
214.62 @ 11°07 = 210.59 ✓

210.57

True

Spur

Set 1x2 K322R in Rock md, Top Spur

Set 2x2 K322FB in rk. md
T = 70°
39.93 @ 25°23 = 36.08 ✓

36.08

Abandoned Graves Store

100'±

Set 1x2 K321R in Rock md batten guide

Gulch

Set 2x2 K321FB in Rock Md
T = 70°
148.70 @ 18°31 = 140.96 ✓

140.95

Transit

GENERAL LAND OFFICE SURVEY
8750 FOOT
T5N R11W
S20, S21
S29 S28
1926

Spur

Set 1x2 K320R in rock md, Top Spur

Set 2x2 K320FB in Rock md
T = 70°
2.00.0 5 —

Draw

K319FB
Fd. 1" I.P. with B.C. mkd as shown, in rock md. Old hewn Scribed Juniper Post alongside Rock md 3' to W, Cor To Sec 20, 21, 28 & 29

179°30'04"

0.22 ✓

210.03

33

Spur

32.78 ✓

32.80 @ 1°25 = 32.79 ✓

Set 2x2 K319FB in rock md
W. Side Top Spur

T = 70°

153.94 @ 21°58 = 142.76 ✓
2.58 = 2.58 ✓
145.34 ✓

145.33

Set 2x2 K317FB

N 179°30'00" E
358.1410
179°30'04"

Sec 21

FORM 847 10M 5-31

To bottom Page 87

F.B. 566 Pg. 86

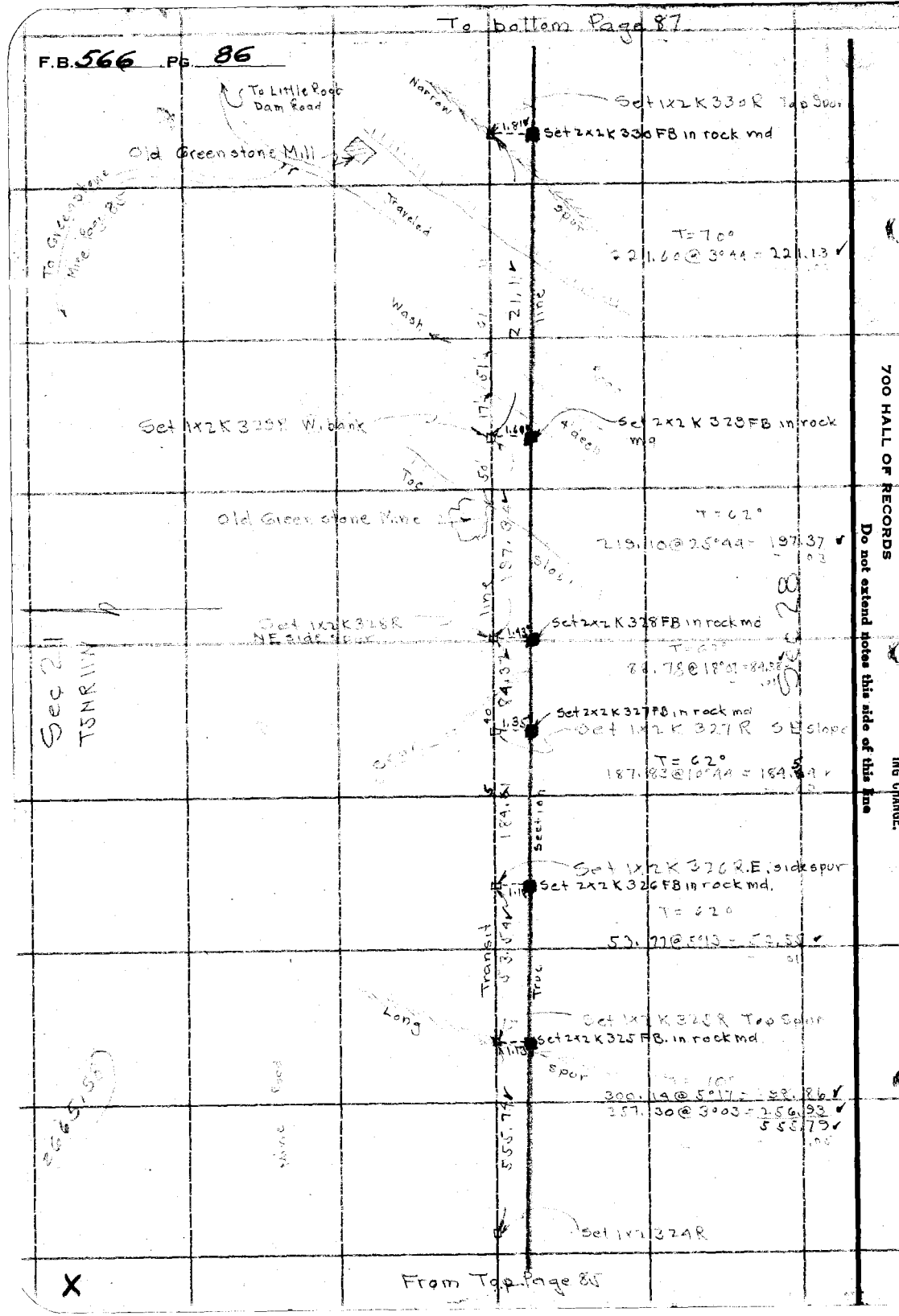

RETURN TO
LOS ANGELES COUNTY SURVEYOR
700 HALL OF RECORDS

Do not extend notes this side of this line

Note: ANY ADDITIONS OR CHANGES ON THIS SHEET MUST BE MADE OR CIRCLED IN Red Ink. WITH DATE AND NAME OF PERSON MAKING CHANGE.

Notes Ck'd by Blackmer	Survey of T5NR11W		F.B. 566 Pg. 87
Map No. CSB-745-5	W. O. 7078	Tape No. 58 St'd 89 °F.	DIV. K.
Office Work R.W.McA.	Surveyed by Bayer		
Checked McPherson	Notes Bayer	Date 4-17-34	
Date Mar. 1938	Indexed A. C. Johnson		

W.S. 65, C-5

Note: ANY ADDITIONS OR CHANGES ON THIS SHEET MUST BE MADE OR CIRCLED IN Red Ink. WITH DATE AND NAME OF PERSON MAKING CHANGE.

RETURN TO
LOS ANGELES COUNTY SURVEYOR
700 HALL OF RECORDS

Do not extend notes this side of this line

FORM 247 10M 5-31

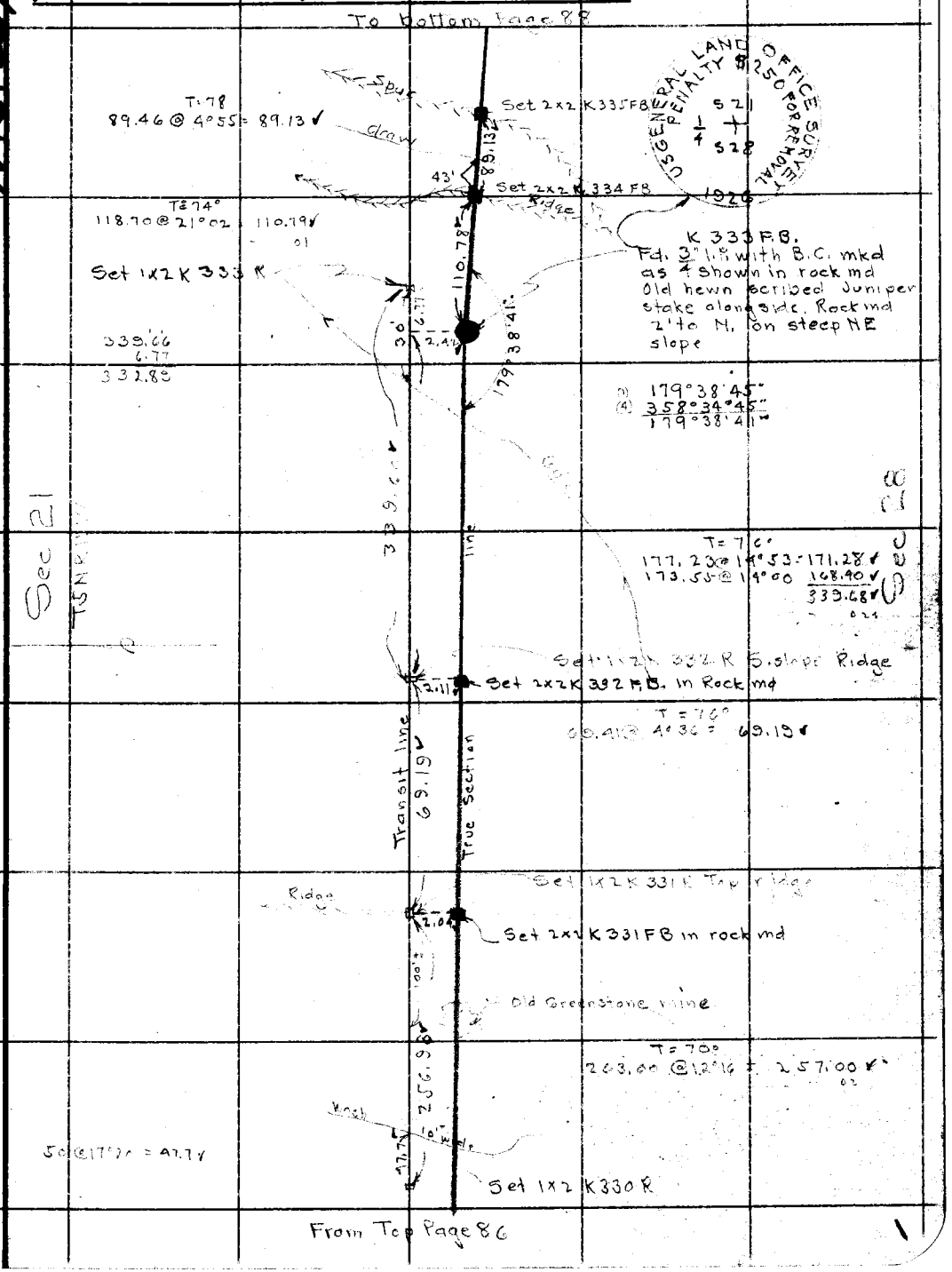

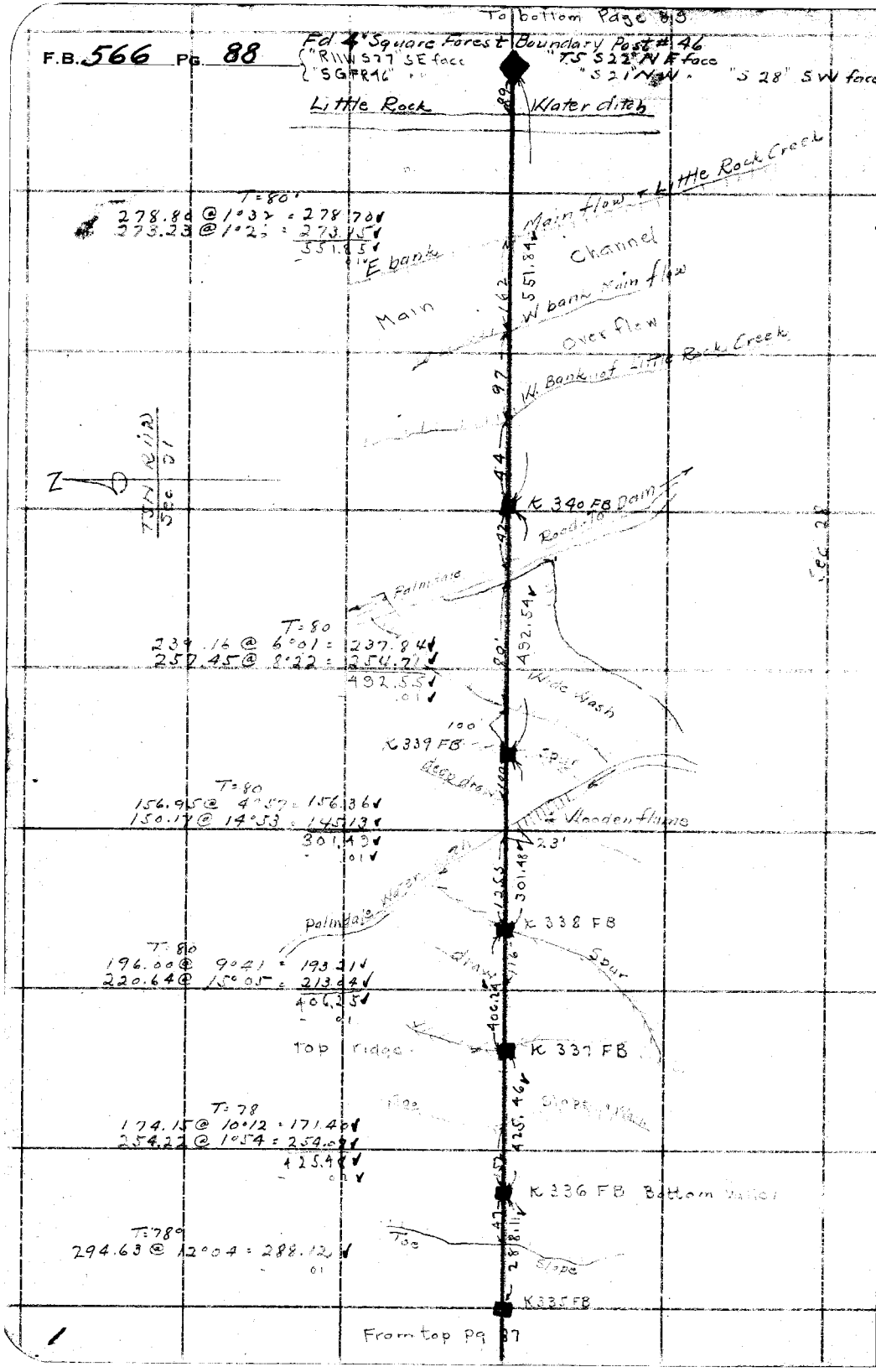

W.S.65, D-5

RETURN TO
LOS ANGELES COUNTY SURVEYOR
700 HALL OF RECORDS
Do not extend notes this side of this line

Note: ANY ADDITIONS OR CHANGES ON THIS SHEET MUST BE MADE OR CIRCLED IN Red Ink, WITH DATE AND NAME OF PERSON MAKING CHANGE.

Notes Ck'd by Blackmer	Survey of T5NR11W		F.B. 566 Pg. 89
Map No. CSB.7455	W. O. 7078 Tape No. 58 St'd 84 °F.		DIV. K.
Office Work R.W. McA.	Surveyed by Boyer		
Checked McPherson	Notes Boyer	Date 4-18-34 4-19-34	
Date Mar. 1938	Indexed L. C. Johnson		

W.S.65.D-5

To bottom Page 90

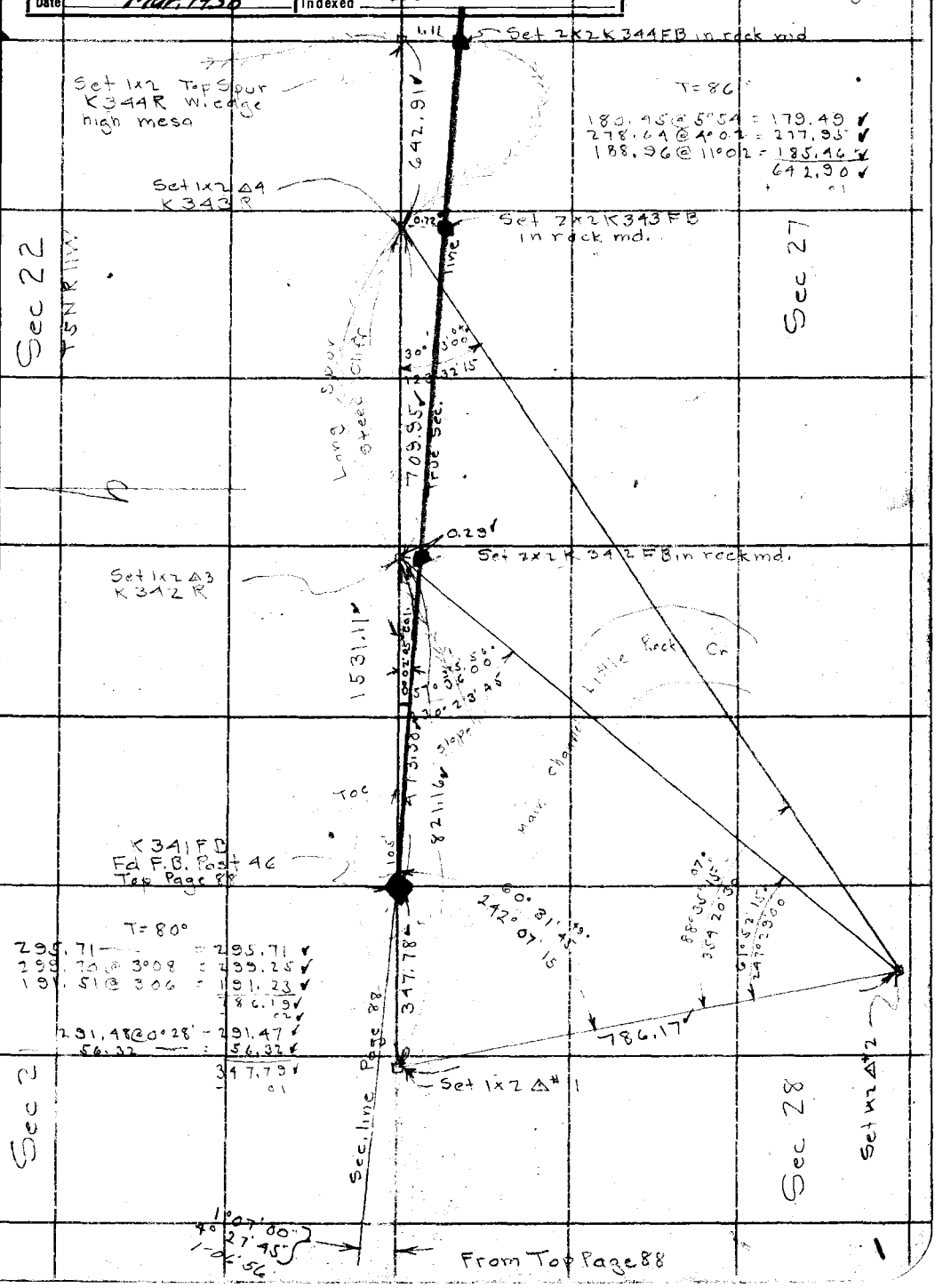

Note: ANY ADDITIONS OR CHANGES ON THIS SHEET MUST BE MADE OR CIRCLED IN Red Ink. WITH DATE AND NAME OF PERSON MAKING CHANGE.

RETURN TO
LOS ANGELES COUNTY SURVEYOR
700 HALL OF RECORDS

Do not extend notes this side of this line

FORM 247 10M 8-31

F.B. 566 Pg. 90

W.S.65, D-5

RETURN TO
LOS ANGELES COUNTY SURVEYOR
700 HALL OF RECORDS
Do not extend notes this side of this line

Note: ANY ADDITIONS OR CHANGES ON THIS SHEET MUST BE MADE OR CIRCLED IN Red Ink. WITH DATE AND NAME OF PERSON MAKING CHANGE.

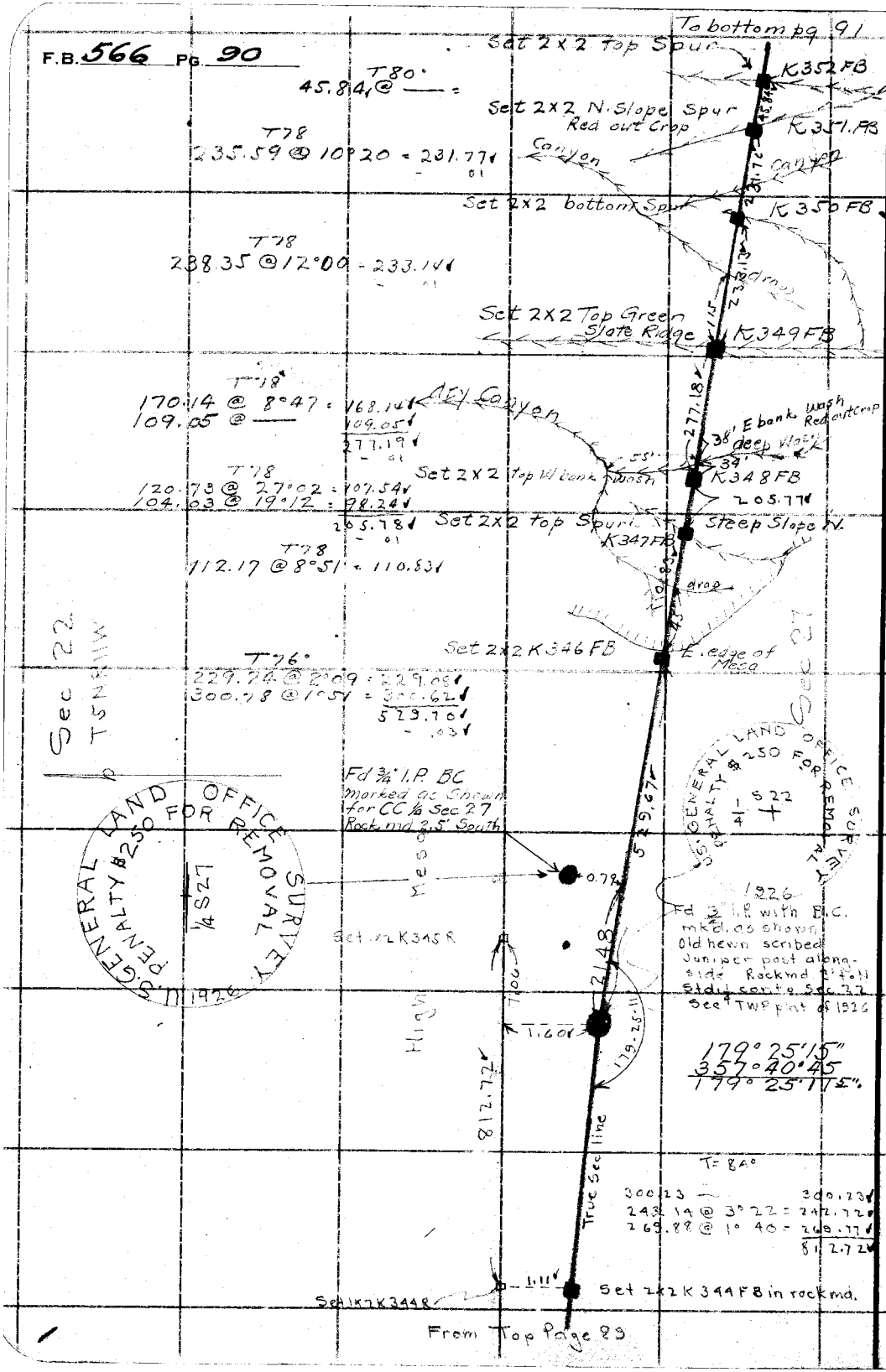

W.S.65, D-5

Notes Ck'd by Blackmer	Survey of T5N R11W	F.B. 566 Pg. 91
Map No. CSB745-5	W. O. 7078 Tape No. 58 St'd 84 °F.	DIV. K
Office Work R.W. McA.	Surveyed by G Nichols	
Checked McPherson	Notes G Nichols Date 4-25-34 4-26-34	
Date Mar. 1938	Indexed A. C. Johnson	

To bottom pg 92

Set 2X2 K 360 FB Top ridge

T80
63.47 @ 2°20 = 59.12
299.25 @ 4°47 = 298.21
357.33

Set 2X2 K 359 FB E Slope

T80
157.64 @ 12°42 = 153.78

Set 2X2 K 358 FB top Ridge

T80
90°29 @ 11°33 = 88.46
253.41 @ 8°08 = 250.86
333.32

Fd 3/4" I.P.B.C. for CC Mkd as shown

40.25 @ 5°03 = 40.09

179°58'15
359°52'30
179°58'08

Fd 3/4" I.P.B.C. in rock mnd. for Std Cor. marked as shown

234.40 @ 9°50 = 230.96

Set 2X2 K356 FB

T84
110.30 @ 2°13 = 110.22

Set 2X2 K355 FB

T84
228.67 @ 11°05 = 224.41

Set 2X2 K354 FB top Small Spur

T82
122.02 @ 2°47 = 121.88

Set 2X2 K353 FB Top Spur

T82
199.69 @ 2°16 = 199.53
122.94 @ 9°22 = 121.30
320.83

Small Spur

K352 FB

From Top Page 90

Sec 23 — Sec 22 — (Sec 26) — (Sec 27)

Note: ANY ADDITIONS OR CHANGES ON THIS SHEET MUST BE MADE OR CIRCLED IN Red Ink. WITH DATE AND NAME OF PERSON MAKING CHANGE.

RETURN TO
LOS ANGELES COUNTY SURVEYOR
700 HALL OF RECORDS

Do not extend notes this side of this line

FORM 247 10M 5-31

F.B. 566 Pg. 92

Cont bottom pg 93

W.S. 65, D-5

RETURN TO
LOS ANGELES COUNTY SURVEYOR
700 HALL OF RECORDS
Do not extend notes this side of this line

Note: ANY ADDITIONS OR CHANGES ON THIS SHEET MUST BE MADE OR CIRCLED IN Red Ink. WITH DATE AND NAME OF PERSON MAKING CHANGE.

U.S. GENERAL LAND OFFICE SURVEY
DENALTY $250 FOR REMOVAL
1926
4S23

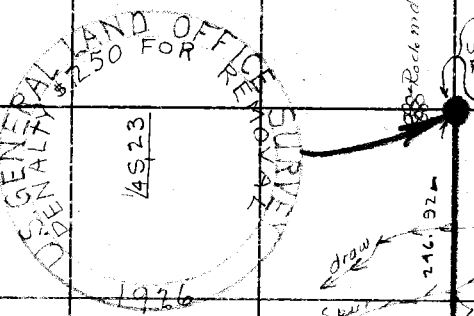

Fd 3/4" I P B.C. Marked as shown with old orig Juniper along Side Rock md 3' North Std. Cont'd Sec 23

Rock md

T84.
247.00 @ 1°26 = 246.92

draw
Spur
head of draw
Set 2X2 K 368 FB high spur

T84
223.80 @ 16°07 = 215.00

Set 2X2 K 367 FB Top Spur
deep Wash

T84
216.18 @ 11°18 = 211.99

Set 2X2 K 366 FB top ridge

T84
165.04 @ 18°48 = 156.24

Set 2X2 K 365 FB
Bottom deep Wash

T84
192.23 @ 22°53 = 177.10

Set 2X2 K 364 FB Tp ridge

T84
169.14 @ 15°54 = 162.67

Set 2X2 K 363 FB Small spur

T82
222.64 @ 14°36 = 215.45

Set 2X2 K 362 FB Tp ridge

T80
179.73 @ 7°26 = 178.22

Set 2X2 K 361 F.B. Spur

T80
192.00 @ 6°46 = 190.66
.01

K 360 FB

Sec 23

Sec 26

From Top pg 91

W.S. 65, D-5

Notes	Ck'd by Blackmer	Survey of T5N R11W	F.B. 566 Pg. 93.
Map No.	C.B. 745-5	W. O. 7078 Tape No. 58 St'd 84 OF.	DIV. K.
Office Work	R.W. M.E.A.	Surveyed by G Nichols	
Checked	McPherson	Notes G Nichols Date 4-27-34	
Date	Mar. 1938	Indexed A. C. Johnson	

Note: ANY ADDITIONS OR CHANGES ON THIS SHEET MUST BE MADE OR CIRCLED IN Red Ink, WITH DATE AND NAME OF PERSON MAKING CHANGE.

RETURN TO
LOS ANGELES COUNTY SURVEYOR
700 HALL OF RECORDS

Do not extend notes this side of this line

Cont bot. pg 94

Set 2x2 = 379 Top Spur

204.97 @ 5°49 = 203.91 (90)

Set 2x2 K 378 FB Top Ridge

Wash R

378?

T 28
146.30 @ 2°58 = 146.11

Set 2x2 K 377 FB Top ridge

T 80
199.50 @ 2°15 = 199.35

Wash

47

Set 2x2 K 376 FB top Spur

T 80
157.53 @ 1°53 = 157.44

Wash

63

Set 2x2 K 375 FB top Spur

T 76
280.69 @ 4°38 = 279.77
01

Sec 23

Wash

62

Wash

Set 2x2 K 374 FB Bottom flat

T 76
160.35 @ 1°33 = 160.32
01

Wash

160.31

Set 2x2 K 373 FB top Spur

Sec 26

T 76
264.40 @ 00
01

VDS

Set 2x2 K 372 FB Small flat

T 76
248.42 @ 10°31 = 246.25
01

Set 2x2 K 371 FB top Spur

T 76
137.04 @ 8°46 = 135.44
01

Wash

Set 2x2 K 370 FB Top Spur

Spur

179-46-15 ①
357-04-45 ④
179-46-11

Copied from Nichols pg notes E.A.R. 9-16-36

Wash

Fd 3/4" I.P. B.C. for CC 0.16 1/4 Sec. Mkd as Shown

GENERAL LAND OFFICE SURVEY 1/4526

T 76
115.74 @ 13°40 = 112.46
11.55 @ 00 = 11.55
124.01
01

65.18 @ 34°10 = 53.93

Top Bank

K 369 FB

179-46-10

from top pg 92

FORM 247 10M 5-31

F.B. 566 Pg 94

W.S.65,D-5

K 385 FB
Fd 1½" I.P. with B.C. mkd. as Shown. Rock mkd. 2' to north per CS 9380-16

U.S. GENERAL LAND OFFICE SURVEY
C/C
T5N R11W
S23 S24
S26 S25
C/C
1926

239.30
129.79
106.94
66.67
57.03
599.79

Wash

Page 95

57.03

U.S. GENERAL LAND OFFICE SURVEY
AP
T5N R11W
Sec 23
1926

T 76
63.65 @ 26°14 = 57.09

Sec 23 T5N R11W

ANGLE POINT
Fd 3/4" I.P. and old orig. with Rock mkd 3' West 3/4" I.P. Stamped as Shown
K 384 FB

Sec 24

T 76
68.43 @ 13°01 = 66.67

Set 2x2 K 383 FB Top Spur

Spur
54'
106.94
Wash

106.95 @ — = 106.95

Set 2x2 K 382 FB Top ridge

Wash
139.46

139.46 @ 21°27 = 129.80

15
Set 2x2 K 381 FB bot Canyon

Spur
289.30
Page 96

58.18 @ 28°03 = 51.02
189.75 @ 7°07 = 188.29
239.31
- .01

Wash
105

70

T 78
187.95 @ 15°52 = 184.58
- .01

K 380 FB Set 2x2 Top Ridge
184.57

K 379 FB

from Top Pg 93

RETURN TO
LOS ANGELES COUNTY SURVEYOR
700 HALL OF RECORDS.
Do not extend notes this side of this line

Note: ANY ADDITIONS OR CHANGES ON THIS SHEET MUST BE MADE OR CIRCLED IN Red Ink. WITH DATE AND NAME OF PERSON MAKING CHANGE.

W.S. 65, D-5

Notes Ck'd by Blackmer	Survey of T5NR11W	F.B. 566	Pg. 95
Map No. CSB-745-5	W. O. 7078 Tape No. 58 St'd 84 °F.	DIV. K.	
Office Work R.W. McA.	Surveyed by Boyer		
Checked McPherson	Notes Boyer Date 4-31-39		
Date Mar. 1938.	Indexed A. C. Johnson		

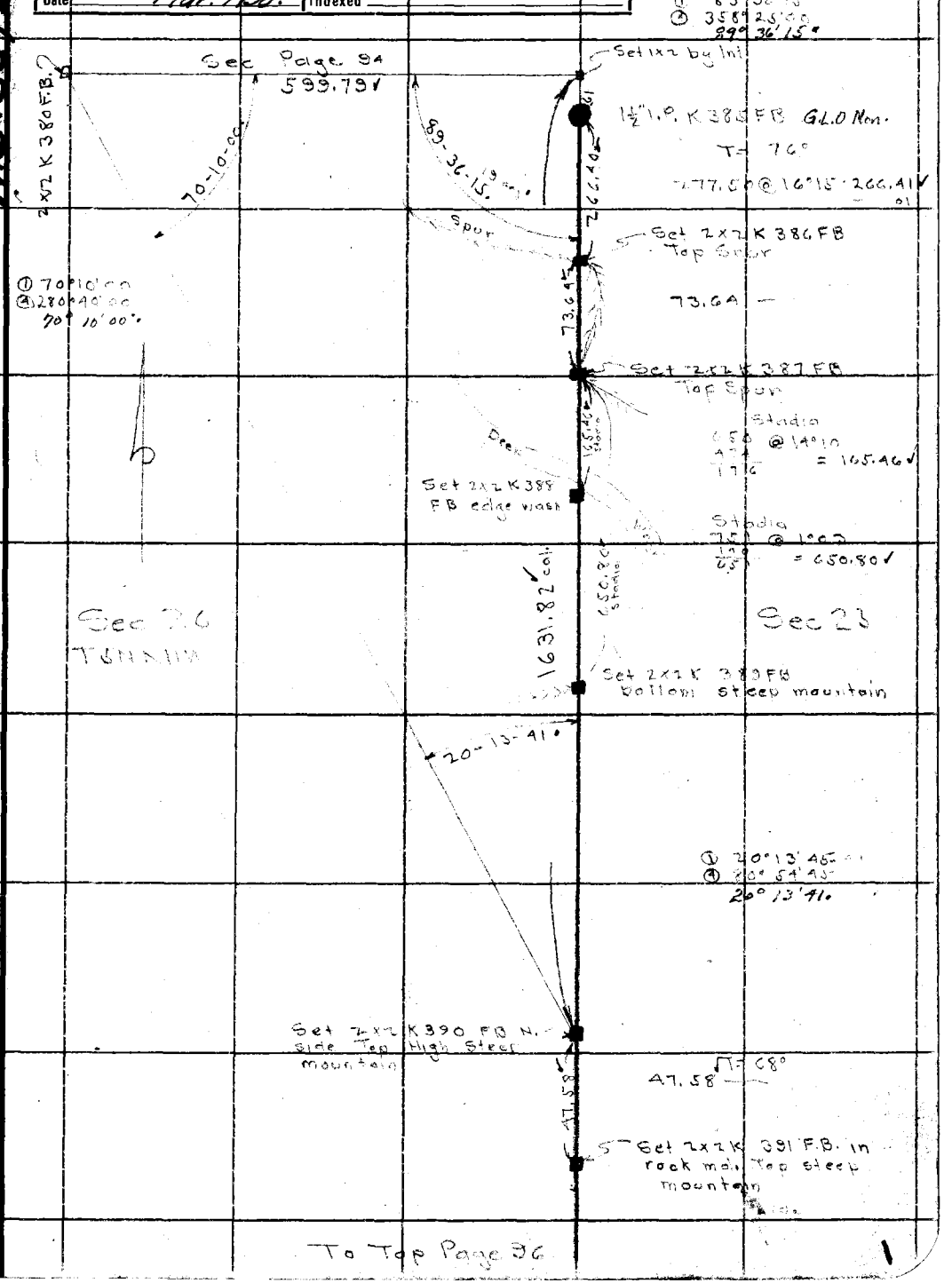

Note: ANY ADDITIONS OR CHANGES ON THIS SHEET MUST BE MADE OR CIRCLED IN Red Ink. WITH DATE AND NAME OF PERSON MAKING CHANGE.

Do not extend notes this side of this line

RETURN TO
LOS ANGELES COUNTY SURVEYOR
700 HALL OF RECORDS

FORM 247 10M 8-31

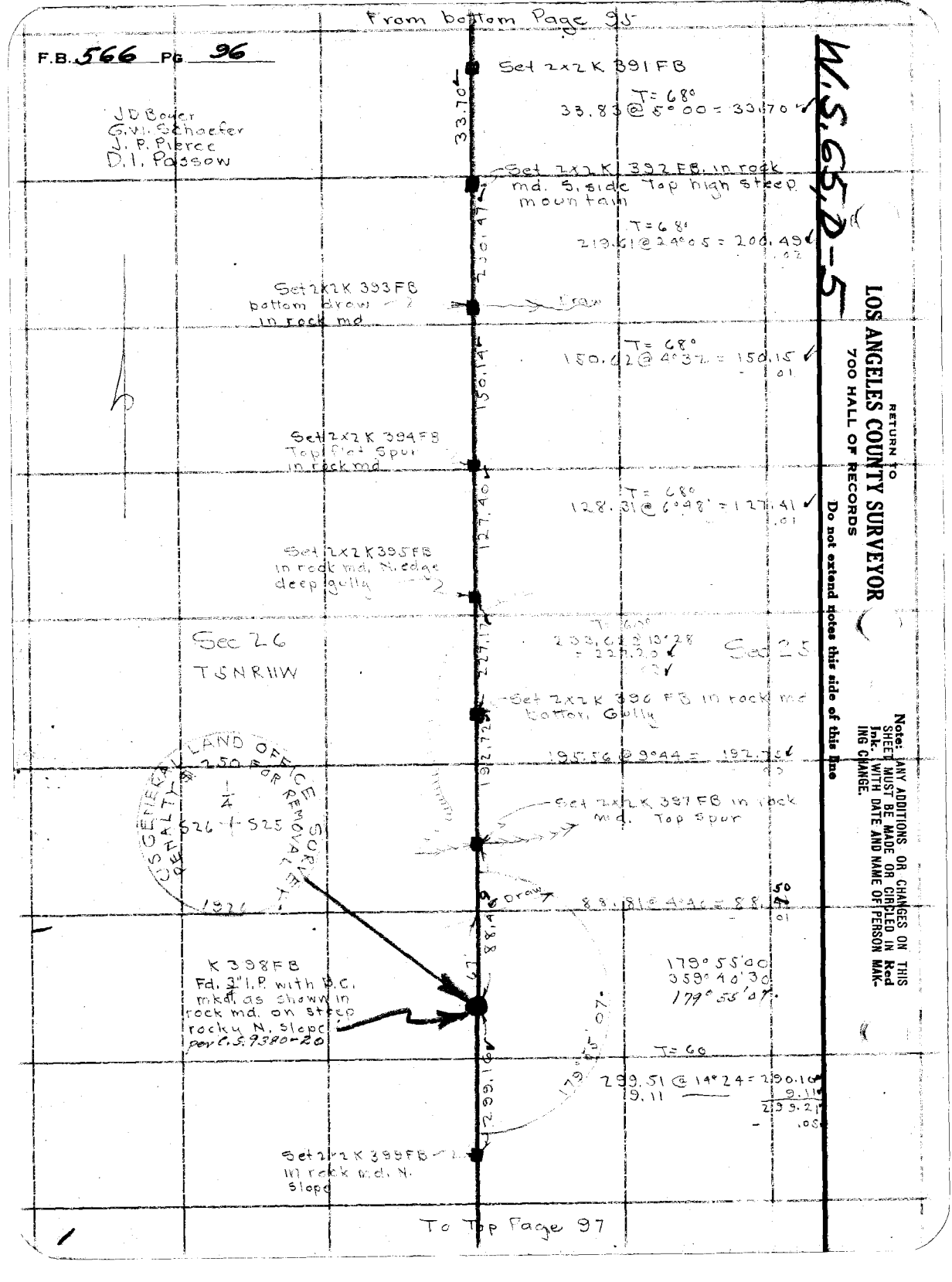
From bottom Page 95
F.B. 566 Pg 96
W.S. 65, D-5
Set 2x2 K 391 FB
T = 68°
33.83 @ 5°00 = 33.70
33.70
J D Boyer
G.W. Schaefer
J. P. Pierce
D.I. Passow
Set 2x2 K 392 FB in rock md. S. side Top high steep mountain
T = 68°
219.61 @ 24°05 = 200.49
.02
200.49
Set 2x2 K 393 FB bottom draw in rock md
Draw
T = 68°
150.62 @ 4°32 = 150.15
.01
150.14
Set 2x2 K 394 FB Top flat Spur in rock md
T = 68°
128.31 @ 6°48' = 127.41
.01
127.40
Set 2x2 K 395 FB in rock md. N. edge deep gully
Sec 26
T5NR11W
T = 68°
233.62 @ 13°28 = 227.20
Sec 25
227.17
Set 2x2 K 396 FB in rock md bottom Gully
195.56 @ 9°44 = 192.75
192.72
Set 2x2 K 397 FB in rock md. Top Spur
US GENERAL LAND OFFICE SURVEY
250 FOR REMOVAL
PENALTY
1/4
S26 + S25
1926
Draw
88.81 @ 4°40 = 88.50
.01
88.49
K 398 FB
Fd. 3" I.P. with B.C. mkd. as shown in rock md. on steep rocky N. slope per C.S. 9380-20
179°55'00
359°40'30
179°55'07
T = 60
299.51 @ 14°24 = 290.10
9.11
299.21
.05
299.16
Set 2x2 K 399 FB in rock md. N. slope
To Top Page 97
RETURN TO
LOS ANGELES COUNTY SURVEYOR
700 HALL OF RECORDS
Do not extend notes this side of this line
Note: ANY ADDITIONS OR CHANGES ON THIS SHEET MUST BE MADE OR CIRCLED IN Red Ink. WITH DATE AND NAME OF PERSON MAKING CHANGE.

Notes Ck'd by Blackmer	Survey of T5N R11W		F.B. 566 Pg. 97
Map No. CSB-745-5	W. O. 7078	Tape No. 58 St'd 84 °F.	DIV. K.
Office Work R.W. McA.	Surveyed by Boyer		
Checked McPherson	Notes Boyer	Date 5-1-34	
Date Mar. 1938	Indexed A. C. Johnson	1-34	

From bottom Page 96

Set 2x2 K 399 F.B.

T = 58°
135.75 @ 7°27 = 134.60 ✓ -02

Rain & hail @ 3 O'Clock

134.58

Set 2x2 K 400 FB in rock md Top flat spur

T = 58°
156.75 — = 156.75 ✓
215.10 @ 12°44 = 209.81 ✓
366.56 ✓
-.06 ✓

157'

366.50

Draw

Set 2x2 K 401 FB in rock md NW slope

T = 66°
272.30 @ 3°54 = 271.67 ✓
03

Sec 26
T5N R11W

Sec 25

Set 2x2 K 402 FB in rock md W. Slope

T = 66°
299.25 — = 299.25 ✓
300.27 @ 8°30 = 296.97 ✓
239.71 @ 11°54 = 234.56 ✓
830.78 ✓
.10 ✓

830.68

Set 2x2 K 403 FB in rock md

T = 68°
122.71 @ 5°44 = 122.10 ✓
01

122.09

Set 2x2 K 404 FB in rock md

T = 70°
154.84 @ 6°20 = 153.90 ✓
01

153.89

Draw

57'

Set 2x2 K 405 FB in rock md N. slope

To Top Page 98

X

Note: ANY ADDITIONS OR CHANGES ON THIS SHEET MUST BE MADE OR CIRCLED IN Red Ink. WITH DATE AND NAME OF PERSON MAKING CHANGE.

Do not extend notes this side of this line

RETURN TO
LOS ANGELES COUNTY SURVEYOR
700 HALL OF RECORDS

FORM 247 10M 5-31

F.B. 566 Pg. 98

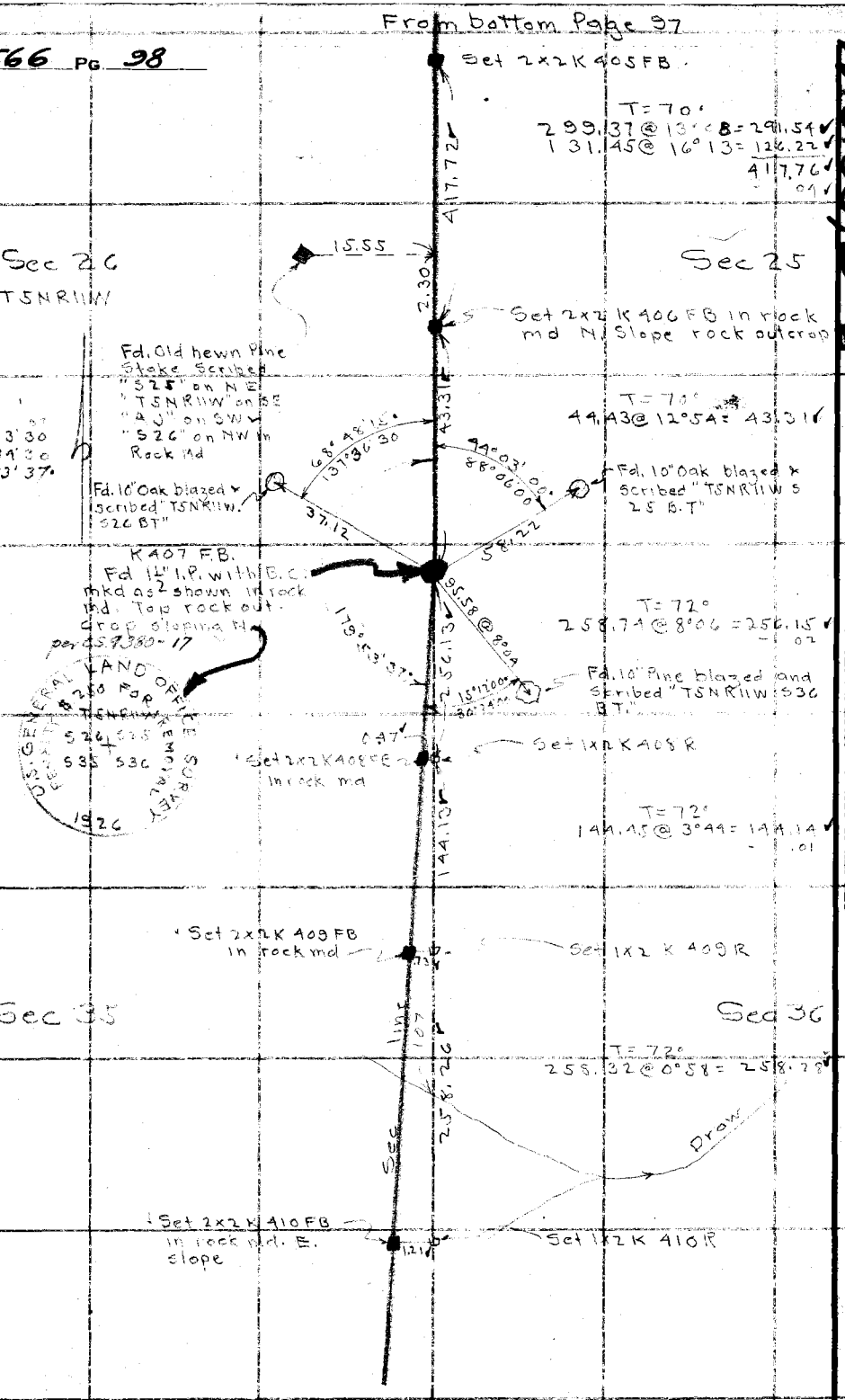

RETURN TO
LOS ANGELES COUNTY SURVEYOR
700 HALL OF RECORDS
Do not extend notes this side of this line

Note: ANY ADDITIONS OR CHANGES ON THIS SHEET MUST BE MADE OR CIRCLED IN Red Ink. WITH DATE AND NAME OF PERSON MAKING CHANGE.

Notes Ck'd by Blackmer	Survey of T5NR11W	F.B. 566 Pg. 99
Map No. C.S.B.745-5	W. O. 7078 Tape No. 58 St'd 84 °F.	DIV. K.
Office Work R.W. McA.	Surveyed by Boyer	
Checked	Notes Boyer Date 5-2-34 5-3-34	
Date	Indexed A. C. Johnson	

From bottom Page 98

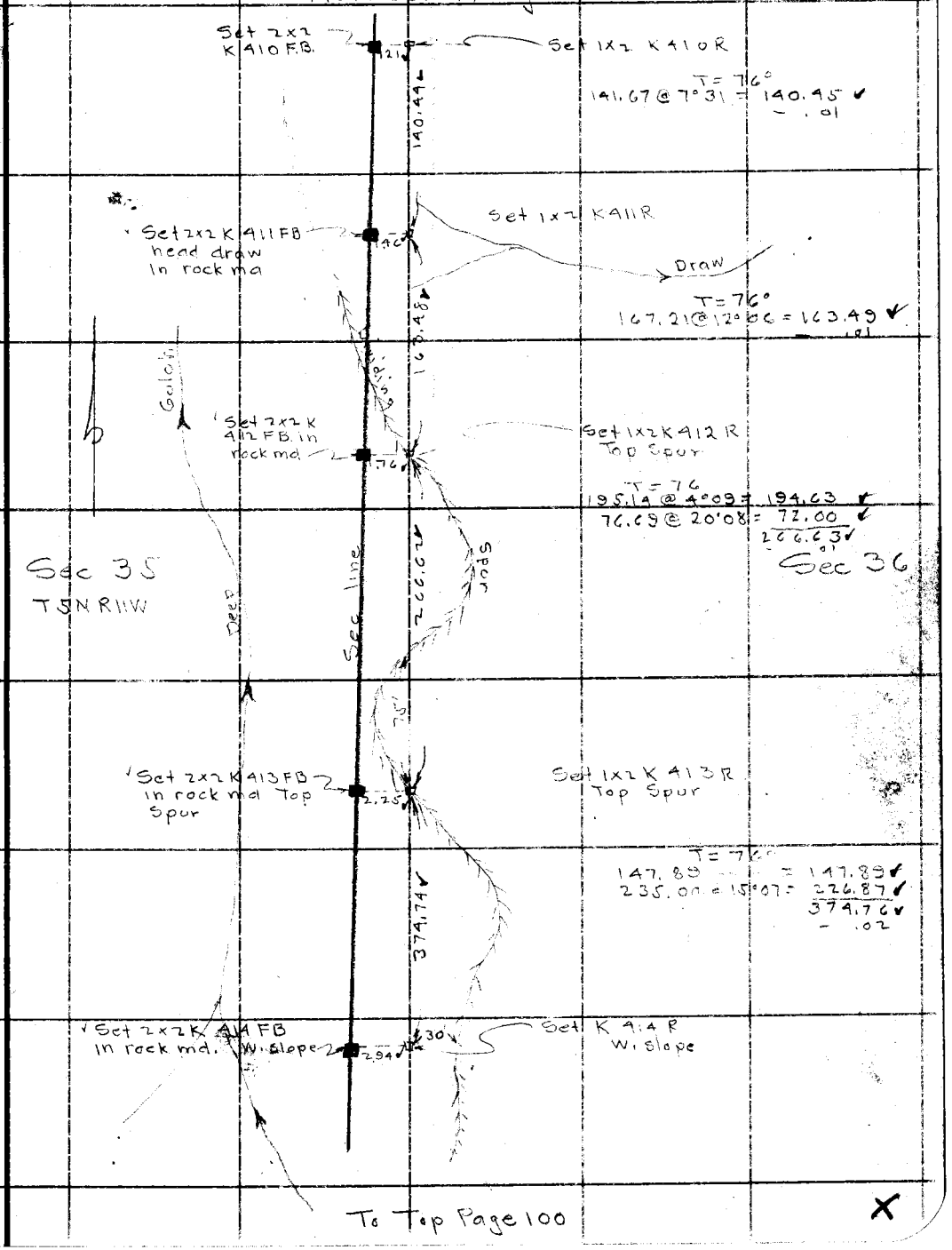

To Top Page 100

Note: ANY ADDITIONS OR CHANGES ON THIS SHEET MUST BE MADE OR CIRCLED IN Red Ink. WITH DATE AND NAME OF PERSON MAKING CHANGE.

RETURN TO
LOS ANGELES COUNTY SURVEYOR
700 HALL OF RECORDS

Do not extend notes this side of this line

FORM 247 10M 5-31

F.B. 566 PG. 100

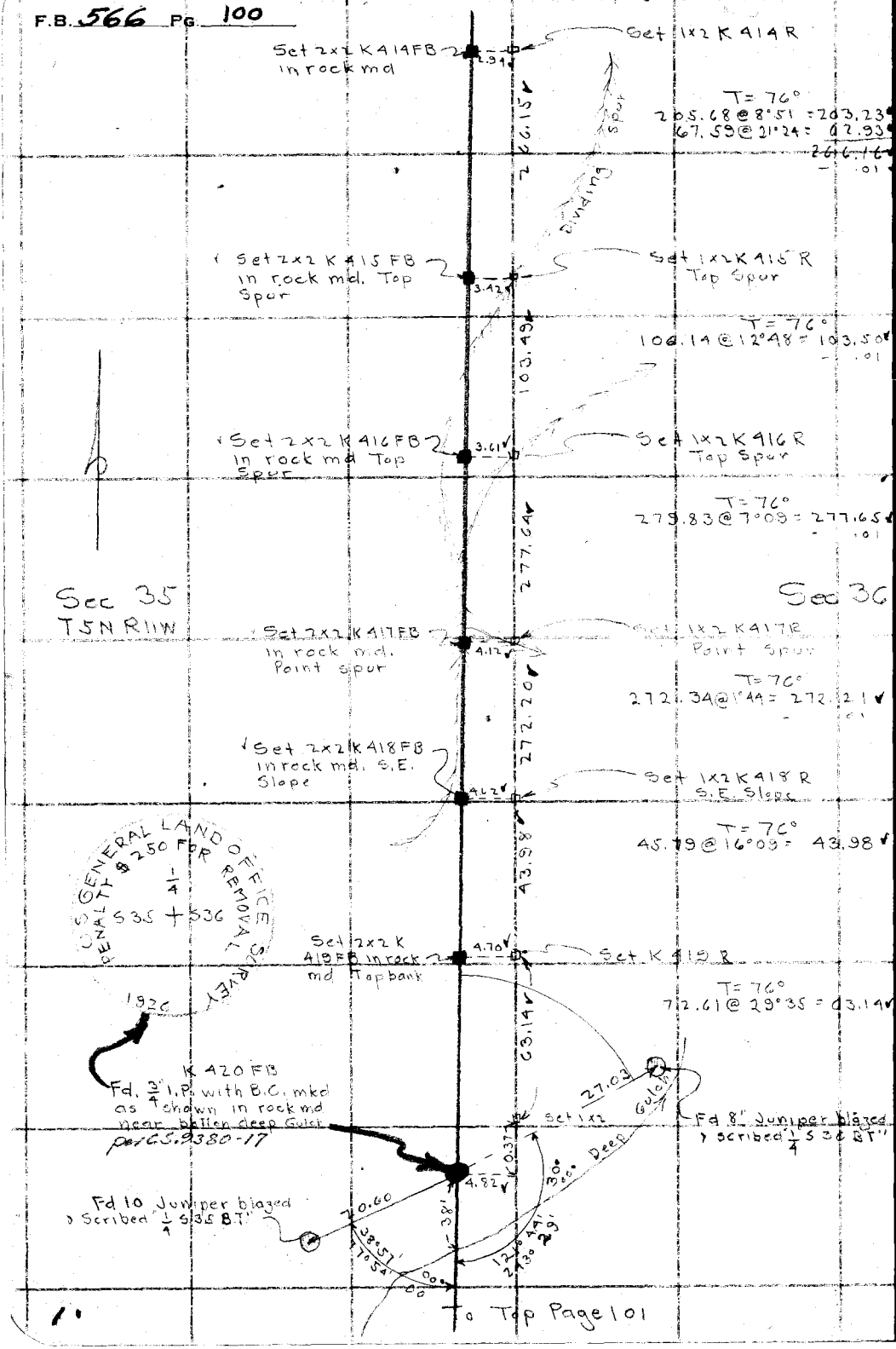

W.S. 65, D-6

RETURN TO
LOS ANGELES COUNTY SURVEYOR
700 HALL OF RECORDS

Do not extend notes this side of this line

Note: ANY ADDITIONS OR CHANGES ON THIS SHEET MUST BE MADE OR CIRCLED IN Red Ink. WITH DATE AND NAME OF PERSON MAKING CHANGE.

Notes Ck'd by Bbckmer	Survey of T5NR11W
Map No. CSB745-5	W. O. 7078 Tape No. 58 St'd 84 °F.
Office Work R.W.McA.	Surveyed by Boyer
Checked McPherson	Notes Boyer Date 5-4-34 5-7-34
Date Mar. 1938	Indexed A. C. Johnson

F.B. 566 PG. 101

DIV. K.

W.S.65,D-6

Note: ANY ADDITIONS OR CHANGES ON THIS SHEET MUST BE MADE OR CIRCLED IN Red Ink. WITH DATE AND NAME OF PERSON MAKING CHANGE.

Do not extend notes this side of this line

RETURN TO
LOS ANGELES COUNTY SURVEYOR
700 HALL OF RECORDS

From bottom Page 100

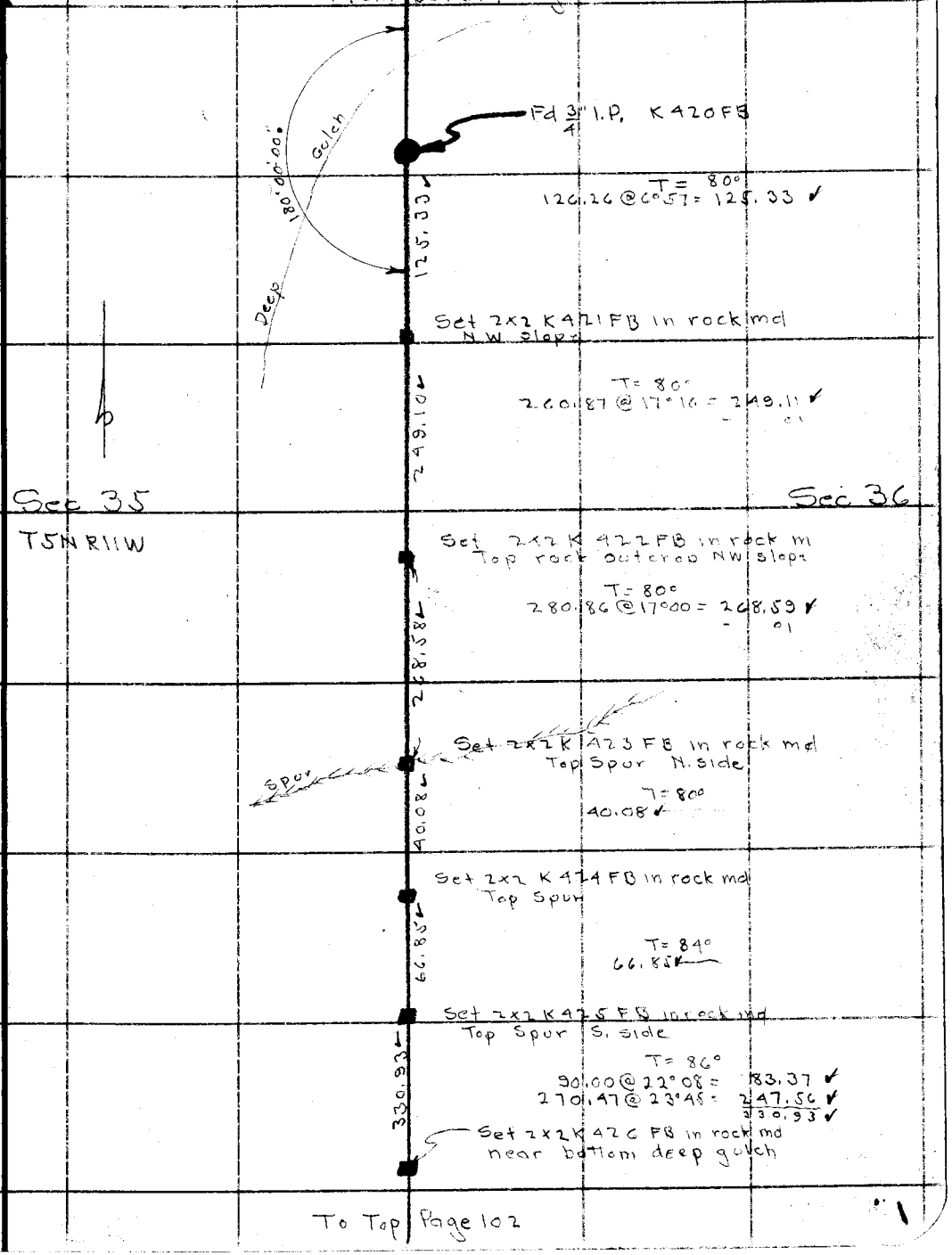

To Top Page 102

FORM 847 10M 5-31

136
117
19

From bottom Page 101

F.B. 566 Pg. 102

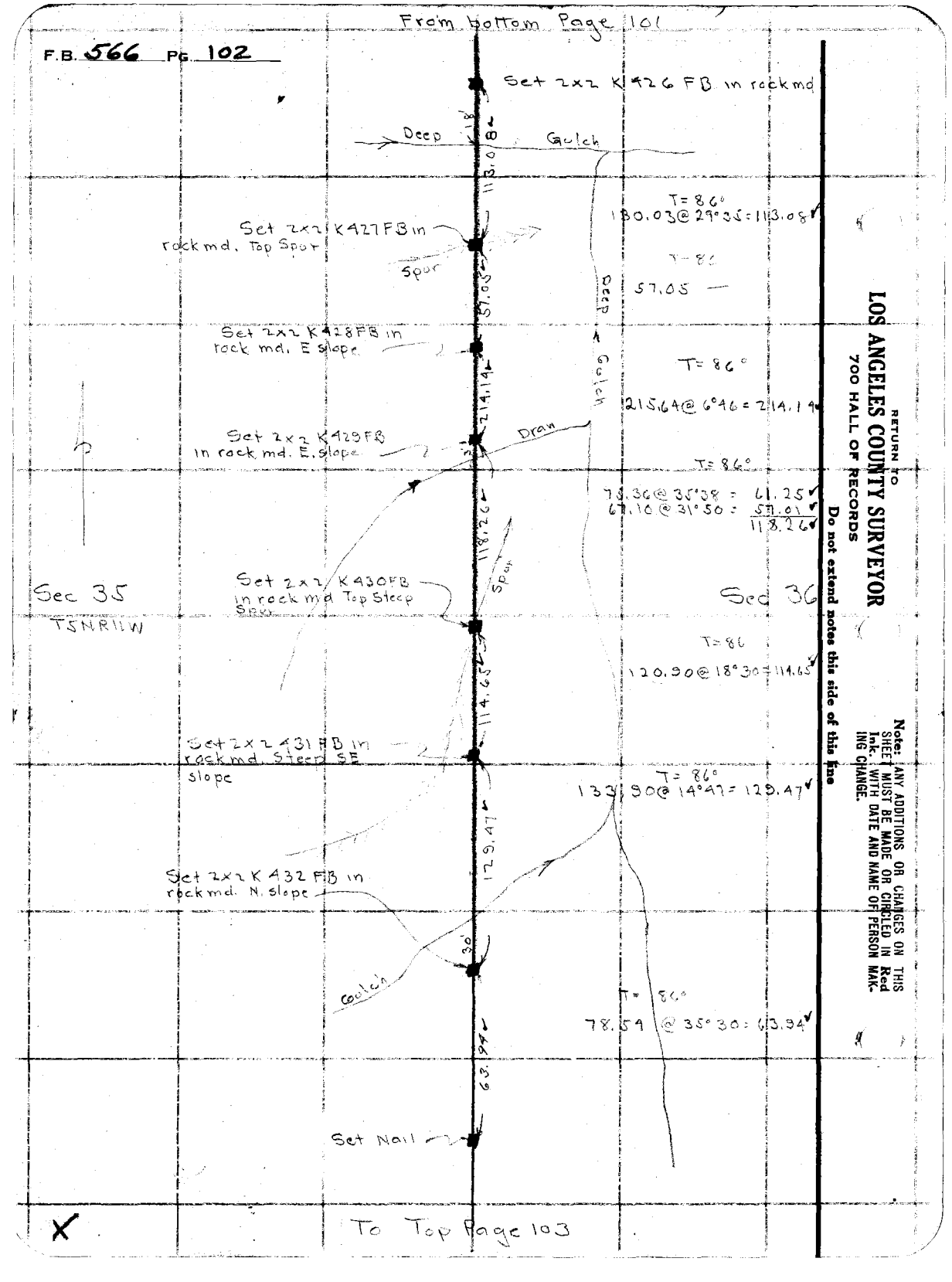

To Top Page 103

RETURN TO
LOS ANGELES COUNTY SURVEYOR
700 HALL OF RECORDS

Do not extend notes this side of this line

Note: ANY ADDITIONS OR CHANGES ON THIS SHEET MUST BE MADE OR CIRCLED IN Red Ink. WITH DATE AND NAME OF PERSON MAKING CHANGE.

Notes Ck'd by Blackmer	Survey of T5NR11W		F.B. 566 Pg. 103
Map No. CSB.745-5	W. O. 7078	Tape No. 58	St'd 84 °F. DIV. K
Office Work R.W.McA.	Surveyed by Boyer		
Checked McPherson	Notes Boyer	Date 5-7-34	
Date Mar. 1938	Indexed A. C. Johnson		

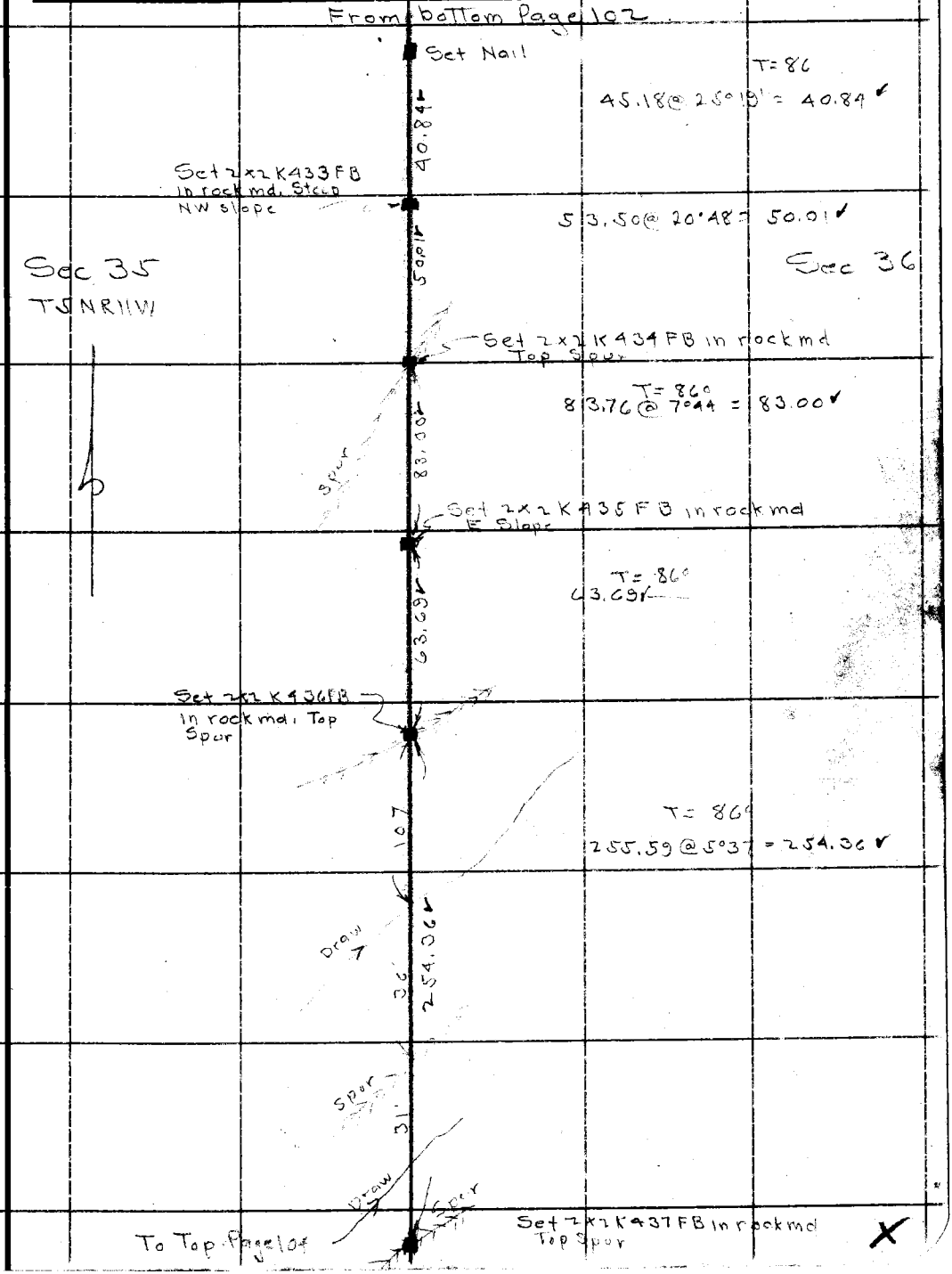

Note: ANY ADDITIONS OR CHANGES ON THIS SHEET MUST BE MADE OR CIRCLED IN Red Ink. WITH DATE AND NAME OF PERSON MAKING CHANGE.

Do not extend notes this side of this line

RETURN TO
LOS ANGELES COUNTY SURVEYOR
700 HALL OF RECORDS

FORM 247 10M 5-31

F.B. 566 Pg. 104

From bottom Page 103

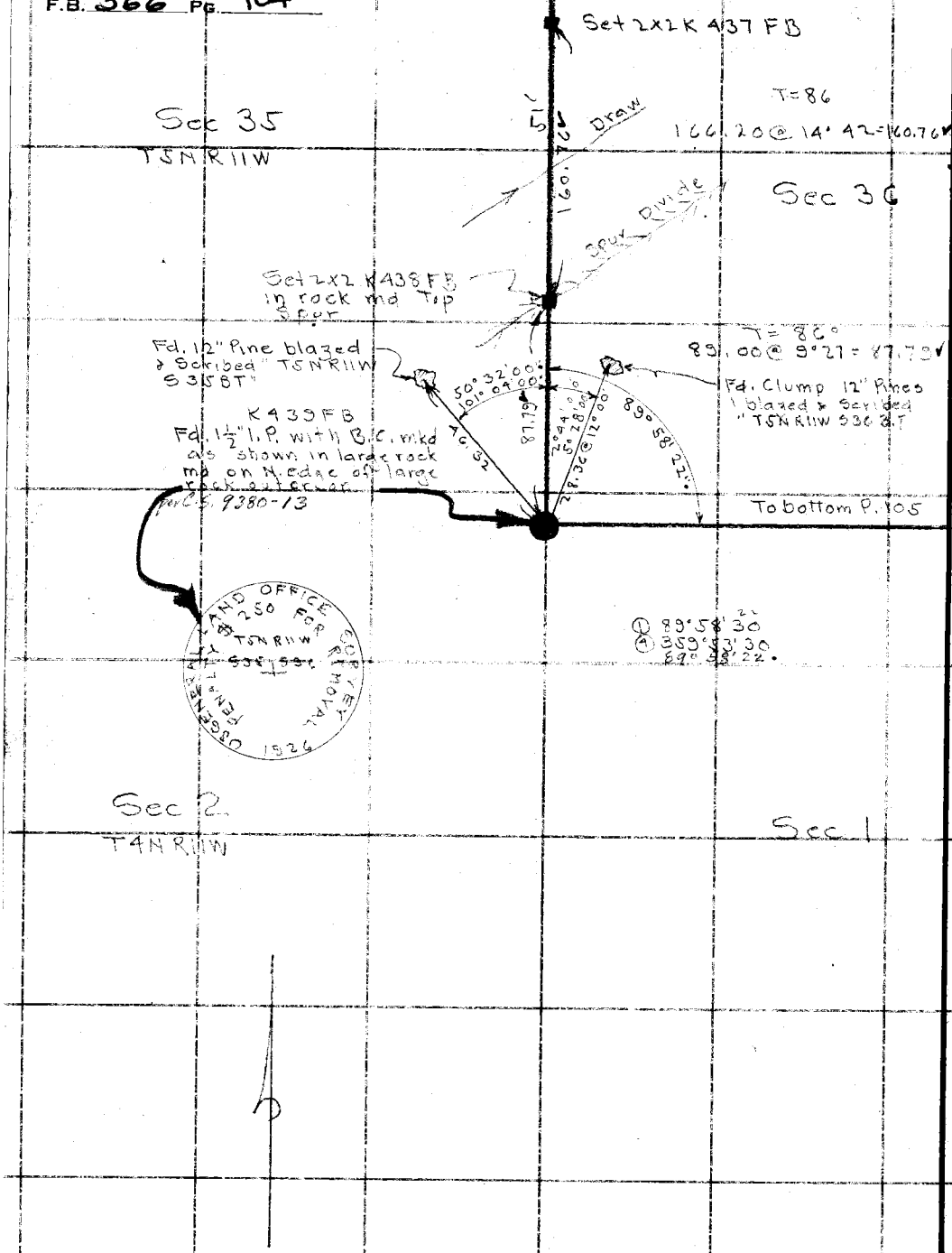

W.S.65, D-6

RETURN TO
LOS ANGELES COUNTY SURVEYOR
700 HALL OF RECORDS

Do not extend notes this side of this line

Note: ANY ADDITIONS OR CHANGES ON THIS SHEET MUST BE MADE OR CIRCLED IN Red Ink. WITH DATE AND NAME OF PERSON MAKING CHANGE.

W.S.65.D-6

Notes Ck'd by Blackmer	Survey of T4S R11W
Map No. CSD-745-5	W. O. 7078 Tape No. 58 St'd 8A °F.
Office Work R.W.McA.	Surveyed by Boyer
Checked McPherson	Notes Boyer Date 5-8-39
Date Mar. 1938	Indexed A. C. Johnson

F.B. 566 Pg. 105

DIV. K.

To bottom Page 106

Dividing Ridge

T= 86°
47.40 @ 15° 42 = 45.63 ✓

45.63 ✓

Set 2x2 K 443 FB in rock md. Top Saddle in dividing ridge.

Set 2x2 K 442 FB in rock md W. side Saddle in dividing ridge

T= 86°
299.60 @ 22° 48 = 276.19 ✓
67.13 @ 28° 03 = 59.24 ✓
335.43 ✓

335.43 ✓

Set 2x2 K 441 FB in rock md near bottom canyon

Deep Canyon

T= 84°
201.36 @ 21° 36 = 187.22 ✓
179.77 @ 12° 23 = 175.59 ✓
362.81 ✓

362.81 ✓

Set 2x2 K 440 FB in rock md. Top Spur

Spur

Draw

395.79 ✓

T= 84°
181.26 @ 19° 40 = 170.69 ✓
230.24 @ 12° 08 = 225.10 ✓
395.79 ✓

Sec 36 T5N R11W

Sec 1 T4N R11W

Page 104

Fd 1½" I.P. K 439 FB G.L.O. Mon.

From Right Page 104

Note: ANY ADDITIONS OR CHANGES ON THIS SHEET MUST BE MADE OR CIRCLED IN Red Ink. WITH DATE AND NAME OF PERSON MAKING CHANGE.

Do not extend notes this side of this line

RETURN TO
LOS ANGELES COUNTY SURVEYOR
700 HALL OF RECORDS

FORM 847 10M 8-31

1

RETURN TO
LOS ANGELES COUNTY SURVEYOR
700 HALL OF RECORDS

Note: ANY ADDITIONS OR CHANGES ON THIS SHEET MUST BE MADE OR CIRCLED IN **Red Ink.** WITH DATE AND NAME OF PERSON MAKING CHANGE.

Do not extend notes this side of this line



F.B. 566 PG 106

W.S. 66, A-6

Notes Ck'd by Blackmer		Survey of T4+5NR11W	
Map No. C.S.B. 745-5		W. O. 7078	Tape No. 58 St'd 84 °F.
Office Work R.W. McA.		Surveyed by Boyer	
Checked McPherson		Notes Boyer	Date May 1934
Date Mar. 1938.		Indexed G. C. Johnson	

F.B. 566 Pg. 107

DIV. K.

To bottom Page 108

53-56
① 179° 54'00
④ 359° 35'45
179° 53' 56"

K454FB
Fd. 3/4" I.P. with B.C. mkd as shown in rock md. Wit. rock md 2' to W. On E. slope Ridge near Top. per C.S. 9380-13

U.S. GENERAL LAND OFFICE SURVEY
PENALTY $250 FOR REMOVAL
1/4 S 36
1926

179° 53' 56"

26.25 @ 15°14'

88.16

15°48'30"
31°37'00"

Pine
Fd 6" Blazed & Scribed 1/4 S 36 BT"

T= 84°
93.51 @ 19°28 = 88.16 ✓

Set 2x2 K453FB in rock md. E. slope
T= 84°
33.82

33.82

Sec 36
T5NR11W

Ridge

Set 2x2 K452FB in rock md
Top Ridge
84°
41.53

41.53

Sec 1
T4NR11W

Set 2x2 K451FB in rock md. W. slope
T= 84°
99.70 @ 20°40 = 93.28 ✓

93.28

Set 2x2 K450FB in rock md W. slope
T= 84°
207.49 @ 33°11 = 173.65 ✓

173.65

Set 2x2 K448FB

From Top Page 106

Note: ANY ADDITIONS OR CHANGES ON THIS SHEET MUST BE MADE OR CIRCLED IN Red Ink. WITH DATE AND NAME OF PERSON MAKING CHANGE.

Do not extend notes this side of this line

RETURN TO
LOS ANGELES COUNTY SURVEYOR
700 HALL OF RECORDS

FORM 247 10M 5-31

To bottom Page 109

F.B. 566 PG. 108

W.S. Sheet A-6

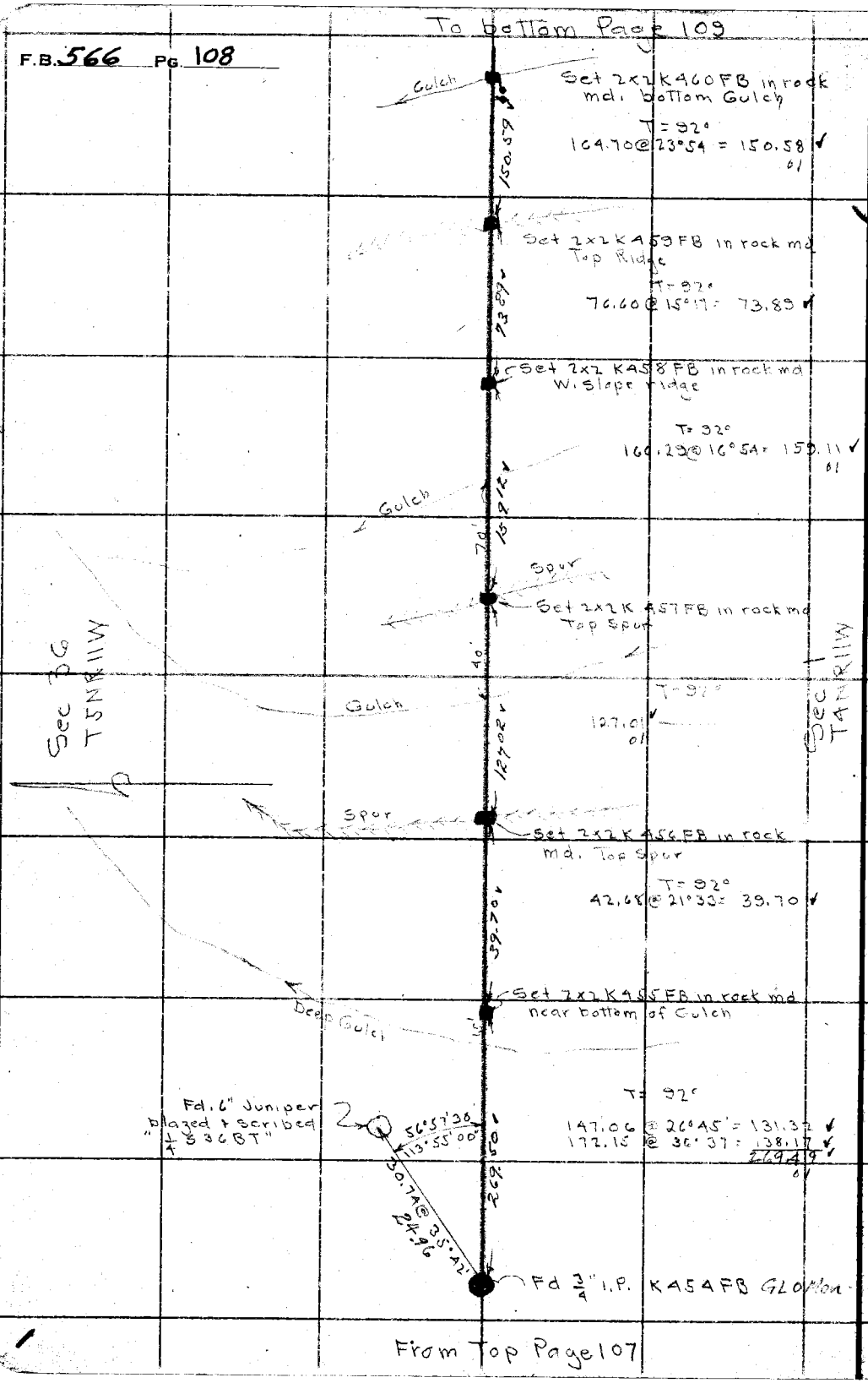

From Top Page 107

RETURN TO
LOS ANGELES COUNTY SURVEYOR
700 HALL OF RECORDS
Do not extend notes this side of this line

Note: ANY ADDITIONS OR CHANGES ON THIS SHEET MUST BE MADE OR CIRCLED IN Red Ink. WITH DATE AND NAME OF PERSON MAKING CHANGE.

Notes Ck'd by Blackmer	Survey of T4+5N R11W
Map No.	W. O. 7078 Tape No. 58 St'd 84 °F.
Office Work	Surveyed by Boyer
Checked	Notes Boyer Date 5-10-34
Date	Indexed

F.B. 566 PG. 109

DIV. K.

① 91° 38' 30 (23)
④ 366° 33' 30
91° 38' 22"

W.S. 66 A-6

Fd 1½" I.P. with B.C. mkd as shown per C.S. 9380-12

Fd. Co. Sur. B.C. mon. mkd as shown C.S. 8735

FB 360-5

0.26

See Page 110

USGENERAL LAND OFFICE SURVEY
PENALTY $250 FOR REMOVAL
T5N
S36
S1 S6
R10W
T4N
1926

COUNTY SURVEYORS
R11W
T5N
1 6
T4N
MONUMENT
R10W

267.62

91° 38' 22"

T = 94°
212.16 @ 30°48' = 182.24✓
85.36 = 85.36✓
267.60✓
+1 02✓

Set 2x2 K466 FB in rock md. bottom Gulch

Deep Gulch

371.09

T = 94°
140.30 @ 25°22 = 126.77✓
299.15 @ 35°15 = 244.30✓
371.07✓
+ 02✓

Set 2x2 K465 FB in rock md E slope

117.53

T = 96°
129.29 @ 24°38 = 117.52✓
+ 01✓

Set 2x2 K464 FB in rock md
E. slope

138.34

T = 96°
142.70 @ 14°13 = 138.33✓
+ 01✓

Sec 36
T5N R11W

Set 2x2 K463 FB in rock md
W. edge top ridge

178.54

T = 96°
179.60 @ 6°15 = 178.53✓
+ 01

Flat ridge

Set 2x2 K462 FB in rock md Top ridge

105.95

T = 94°
105.99 @ 1°43 = 105.94✓
+ 1

Set 2x2 K461 FB in rock md
W. edge top ridge

84.42

T = 92°
93.94 @ 26°01 = 84.42✓

Set 2x2 K460 FB

From Top Page 108

Please MAY ADDITIONS OR CHANGES ON THIS SHEET MUST BE MADE OR CIRCLED IN Red Ink. WITH DATE AND NAME OF PERSON MAKING CHANGE.
Do not expand notes this side of this line
RETURN TO
LOS ANGELES COUNTY SURVEYOR
700 HALL OF RECORDS

F.B. 566 PG. 110

SEC. COR.

Fd C.S. mon. Page 109
K 467 FB

Page 109

40.20 @ 24°54

34.94 @ 25°05

Fd. 4" Scrub Oak blazed & scribed "T4NR11W S1BT"

41-04-15
82-08-30

44-08-15
88-16-30

Fd 6" Juniper Blazed & scribed "T4NR10W S6BT"

5.00
1.55 @ 13°01
= 328.47

Distances for this mile are stadia unless otherwise noted

Set 2x2 K 468 FB in rock md
Top ridge

53.0

4.00
3.48 @ 0°00 = 53'
52

Ridge

Set 2x2 K 469 FB in rock md
E. slope Ridge

544.72

9.00
3.50
550 @ 5°38 = 544.72

Set 2x2 K 470 FB in rock md Top Spur N. side

Spur

Sec 1

Sec 6

T4NR11W

T4NR10W

6.00
4.64
136 @ 1°04 = 136.96

136.96

Set 2x2 K 471 FB in rock md
Top spur S. side

483.48

10.00
4.95
5.05 @ 12°11 = 483.48

Set 2x2 K 472 FB in rock md.

chained
56.72 @ 32°43 = 47.72

Gulch

47.72

Set 2x2 K 473 FB in rock md
Top rock outcrop

8.00
4.53
3.47 @ 19°23 = 309.36

309.36

Set 2x2 K 474 FB in rock md
N slope

To Top Page 111

W.S. 66, A-6

RETURN TO
LOS ANGELES COUNTY SURVEYOR
700 HALL OF RECORDS
Do not extend notes this side of this line

Note: ANY ADDITIONS OR CHANGES ON THIS SHEET MUST BE MADE OR CIRCLED IN Red Ink. WITH DATE AND NAME OF PERSON MAKING CHANGE.

Notes Ck'd by Blackmer
Map No.
Office Work
Checked
Date

Survey of T4NR10&11W
W. O. 7078 Tape No. 58' St'd 84 °F.
Surveyed by Boyer
Notes Boyer Date 5-21-34
Indexed C. Johnson

F.B. 566 Pg. 111.
DIV. K.

From bottom Page 110

Set 2x2 K 474 FB

205.48'

6.00
3.89
2 11 @ 10°08 = 205.46'

Set 2x2 K 475 FB in rock md N. Slope

433.36'

8.00
3.43
4 57 @ 13°29 = 433.36'

Set 2x2 K 476 FB in rock md Top Spur

214.31'

9.00
6.86
2 26 @ 10°02 = 214.31'

Set 2x2 K 477 FB in rock md E. Slope

Sec 1
T4N R11W

Spur

Main Ridge

Sec 6
T4N R10W

117.91'

7.00
5.82
1 18 @ 5°30 = 117.91'

Set 2x2 K 478 FB in rock md E. Slope

Spur

195.84'

6.00
4.05
1.95 @ 1°37 = 195.84'

Set 2x2 K 479 FB in rock md Top Spur

136.27'

6.00
4.62
1 38 @ 8°05 = 136.27'

Set 2x2 K 480 FB in Rock md S. Slope

187.65'

7.00
4.90
2 10 @ 19°29 = 187.65'

Set 2x2 K 481 FB in rock md S. Slope

To Top Page 112

Note: ANY ADDITIONS OR CHANGES ON THIS SHEET MUST BE MADE OR CIRCLED IN Red Ink, WITH DATE AND NAME OF PERSON MAKING CHANGE.

Do not extend notes this side of this line

RETURN TO
LOS ANGELES COUNTY SURVEYOR
700 HALL OF RECORDS

FORM 247 10M 5-31

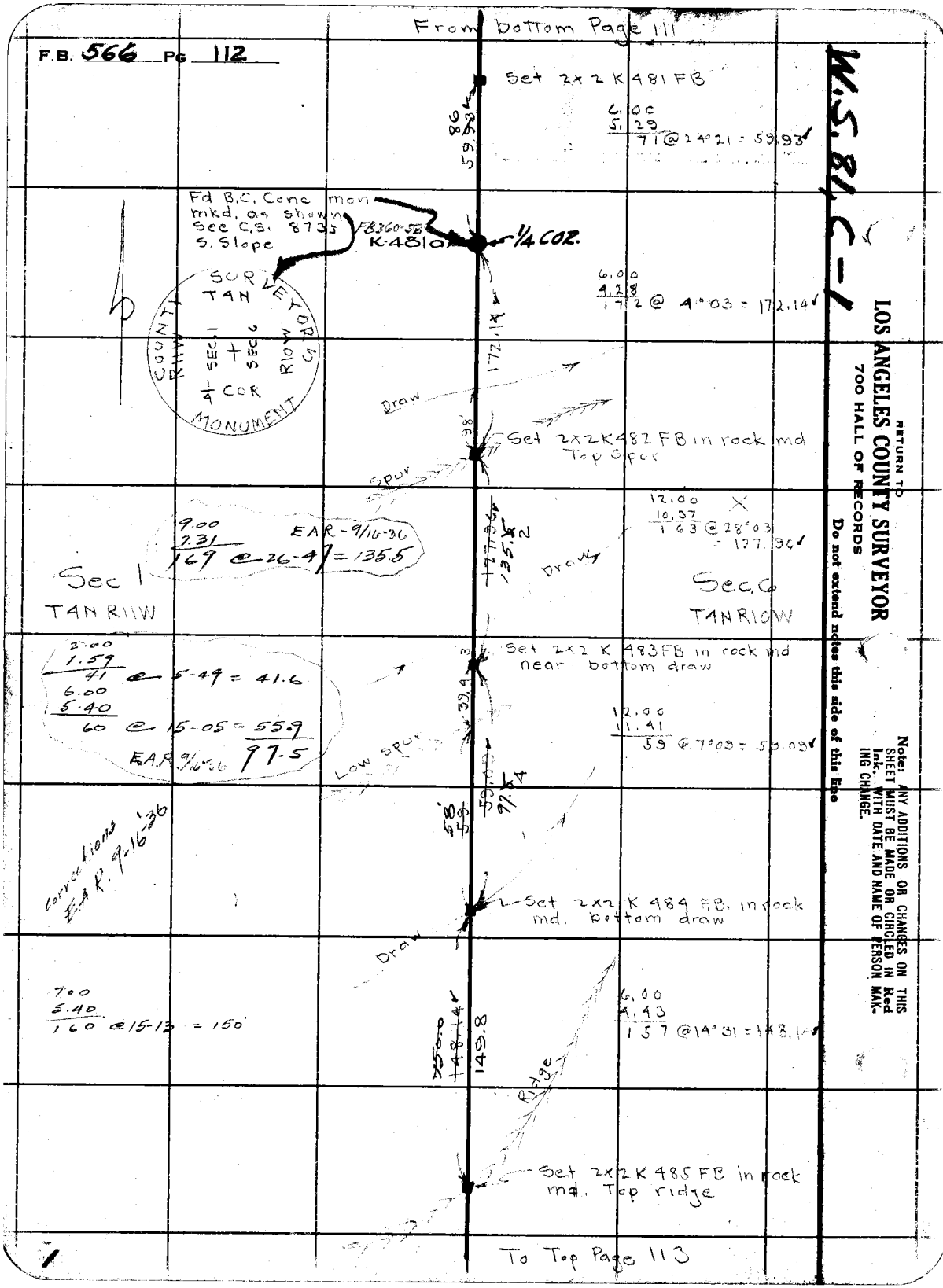

From bottom Page 111
F.B. 566 Pg 112
Set 2x2 K 481 FB
6.00
5.29
71 @ 24°21 = 59.93
Fd B.C. Conc mon mkd. as shown Sec C.S. 8735 S. Slope
FB360-5B
K-481a
1/4 COR.
6.00
4.28
172 @ 4°03 = 172.14
SURVEYOR
T4N
COUNTY
R11W
SEC 1
SEC 6
R10W
1/4 COR
MONUMENT
Draw
Set 2x2K482 FB in rock md Top Spur
Spur
12.00
10.37
163 @ 28°03 = 127.96
9.00
7.31
169 @ 26-47 = 135.5
EAR-9/16-36
Draw
Sec 1
T4N R11W
Sec 6
T4N R10W
2.00
1.59
41 @ 5-49 = 41.6
6.00
5.40
60 @ 15-05 = 55.9
97.5
EAR 9/16-36
Set 2x2 K 483FB in rock md near bottom draw
12.00
11.41
59 @ 7°09 = 59.09
Low spur
corrections EAR. 9-16-36
Set 2x2 K 484 FB. in rock md. bottom draw
Draw
7.00
5.40
160 @ 15-13 = 150
6.00
4.43
157 @ 14°31 = 148.14
149.8
Ridge
Set 2x2 K 485 FB in rock md. Top ridge
To Top Page 113
W.S. 81, C-1
RETURN TO
LOS ANGELES COUNTY SURVEYOR
700 HALL OF RECORDS
Do not extend notes this side of this line
Note: ANY ADDITIONS OR CHANGES ON THIS SHEET MUST BE MADE OR CIRCLED IN Red Ink. WITH DATE AND NAME OF PERSON MAKING CHANGE.

Notes Ck'd by Blackmer
Map No.
Office Work
Checked
Date

Survey of T4N R10&11W
W. O. 7078 Tape No. 58 St'd 84 °F.
Surveyed by Boyer
Notes Boyer Date May 24
Indexed A. C. Johnson

F.B. 566 PG. 113
DIV. K

From bottom Page 112

Set 2x2 K 485 FB

7.00
3.60
3.40 @ 3°36 = 339.64

339.2

Draw

90'

Set 2x2 K 486 FB in Rock mdl. Point of Spur

Spur

30'

7.00
1.67
5.33 @ 10°27 = 516.46

515.8

Draw

Sec 1
T4N R11W

Sec 6
T4N R10W

Set 2x2 K 487 FB in rock mdl. Top Spur

Spur

Ridge

7.00
1.41
5.59 @ 4°42 = 550.29

549.6

Set 2x2 K 488 FB in rock mdl. Top Ridge

6.00
4.545
1.455 @ 2°41 = 100.26

106.2

Set 2x2 K 489 FB in rock mdl. Top Ridge

6.00
3.70
2.30 @ 6°02 = 228.47

*0

327

6.00 EAR 9/16/36
2.70
3.30 @ 6-02

Set 2x2 K 490 FB in rock mdl. Top Ridge

To Top Page 114

RETURN TO
LOS ANGELES COUNTY SURVEYOR
700 HALL OF RECORDS

Note: ANY ADDITIONS OR CHANGES ON THIS SHEET MUST BE MADE OR CIRCLED IN Red Ink, WITH DATE AND NAME OF PERSON MAKING CHANGE.

Do not extend notes this side of this line

FORM 247 10M 8-31

F.B. 566 Pg 114

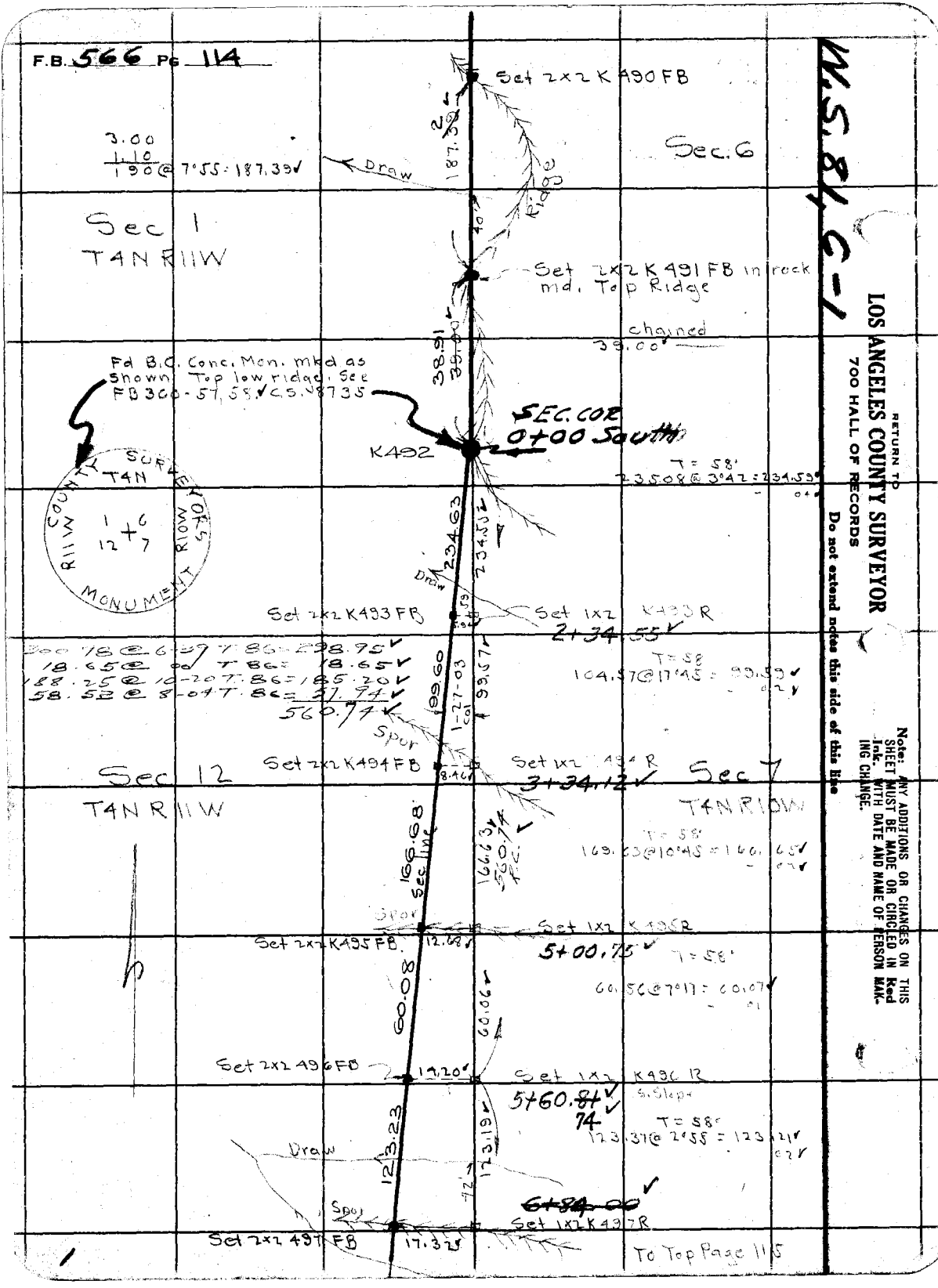

RETURN TO
LOS ANGELES COUNTY SURVEYOR
700 HALL OF RECORDS

Do not extend notes this side of this line

Note: ANY ADDITIONS OR CHANGES ON THIS SHEET MUST BE MADE OR CIRCLED IN Red Ink. WITH DATE AND NAME OF PERSON MAKING CHANGE.

W.S. 84, C-1

Notes Ck'd by Blackmer	Survey of T4NR10a11W	F.B. 566 PG. 115
Map No.	W. O. 7078 Tape No. 58 St'd 84 °F.	DIV. K.
Office Work	Surveyed by Boyer	
Checked	Notes Boyer Date 5-25-34	
Date	Indexed A. C. Johnson	

From bottom Page 114

Set 2x2 K497FB 17.32 Set 1x2 K497R

T= 58°
121.18 @ 6°31 = 120.40
.02
131.68 @ 5-43 T.86 = 131.03
300.37 @ 6-57 T.86 = 298.16
78.39 @ 26-27 T.86 = 70.18
109.48 @ 10-52 T.86 = 107.52
606.89

Draw 120.42 120.38

~~8+04.38~~

Set 2x2 K498FB 20.37 Set 1x2 K498R

T=58
299.78 @ 16°40 = 287.19
82.44 @ 7°40 = 81.70
368.89
.06

Sec. line 368.95 368.83 606.89 P.C.

Ch. Pt. 11+67.63

~~11+73.21~~

Sec 12 T4NR11W Set 2x2 K 499FB 29.71 Set 1x2 K499R

T=60
133.35 @ 14°38 = 129.02
.02

Sec 7 T4NR10W

High Ridge 129.04 129.00 352.92 P.C.

133.08 @ 13-37 T.84 = 129.34
223.58 @ 00 T.84 = 223.58
352.92

Set 2x2 K 500FB 32.97

T=60
218.50
.03

218.54 70 218.47

Draw

Ridge 38.50 Set 1x2 K501R 1520.55

Set 2x2 K501 FB

15+20.~~68~~ 55

T=60
198.63
.03

198.53 198.60 198.60 P.C.

198.60 @ 00 T.84

Draw

Set 2x2K 502 FB 43.53 Set 1x2K 502 R 17+19.15

T=60°
299.41 @ 9°11 = 295.57
69.71 @ 9°30 = 68.75
364.32
.06

364.51 364.26 364.26 P.C.

Spur

300.57 @ 8-59 T.84 = 296.88
68.40 @ 9-53 T.84 = 67.38
364.26

Set 2x2K 503FB 52.76 Set 1x2 K503R

20+83.~~54~~ 41 20+83.41

high ridge

To Top Page 116

Note: ANY ADDITIONS OR CHANGES ON THIS SHEET MUST BE MADE OR CIRCLED IN Red Ink, WITH DATE AND NAME OF PERSON MAKING CHANGE.

Do not extend notes this side of this line

RETURN TO
LOS ANGELES COUNTY SURVEYOR
700 HALL OF RECORDS

FORM 247 10M 5-31

From bottom Page 115

F.B. 566 Pg 116



To Top Page 117

RETURN TO
LOS ANGELES COUNTY SURVEYOR
700 HALL OF RECORDS
Do not extend notes this side of this line

Note: ANY ADDITIONS OR CHANGES ON THIS SHEET MUST BE MADE OR CIRCLED IN Red Ink. WITH DATE AND NAME OF PERSON MAK-ING CHANGE.

Notes Ck'd by Blackmer	Survey of T4NR10&11W	F.B. 566 Pg. 117
Map No.	W. O. 7078 Tape No. 58 St'd 84 °F.	DIV. K.
Office Work	Surveyed by Boyer	
Checked	Notes Boyer Date 5-28-34	
Date	Indexed A. C. Johnson	

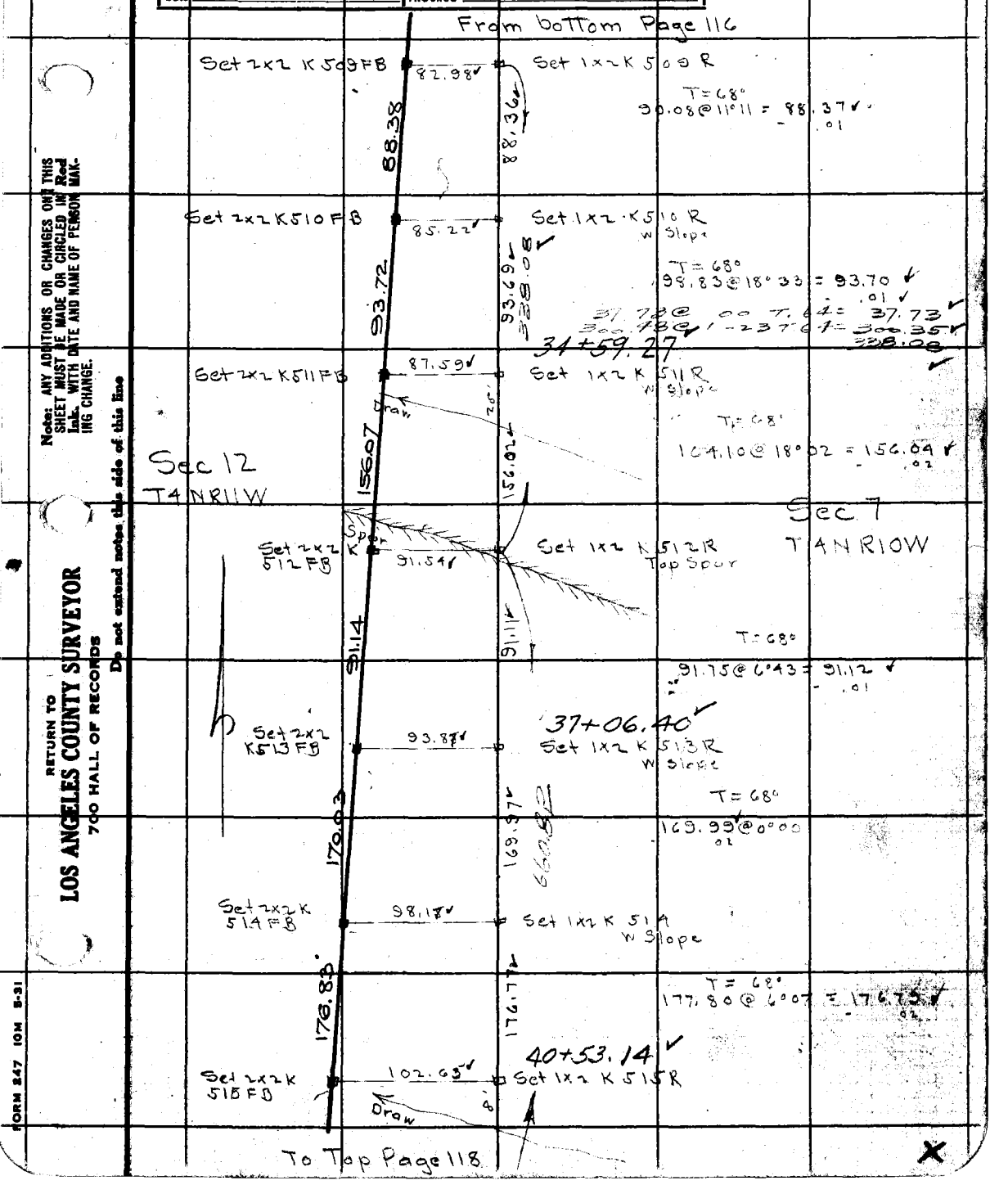

Note: ANY ADDITIONS OR CHANGES ON THIS SHEET MUST BE MADE OR CIRCLED IN Red Ink. WITH DATE AND NAME OF PERSON MAKING CHANGE.

Do not extend notes this side of this line

RETURN TO
LOS ANGELES COUNTY SURVEYOR
700 HALL OF RECORDS

FORM 247 10M 5-31

From bottom Page 117

F.B. 566 Pg 118



W.S. 81 SC-2

RETURN TO
LOS ANGELES COUNTY SURVEYOR
700 HALL OF RECORDS

Do not extend notes this side of this line

Note: ANY ADDITIONS OR CHANGES ON THIS SHEET MUST BE MADE OR CIRCLED IN Red Ink. WITH DATE AND NAME OF PERSON MAKING CHANGE.

Sheet 13
Z 37

Notes Ck'd by Blackmer	Survey of T4NR10+11W	F.B. 566 Pg. 119
Map No.	W. O. 7078 Tape No. 58 St'd 84 °F.	DIV. K.
Office Work	Surveyed by Boyer	
Checked	Notes Boyer Date 8-30-34	
Date	Indexed A. C. Johnson	

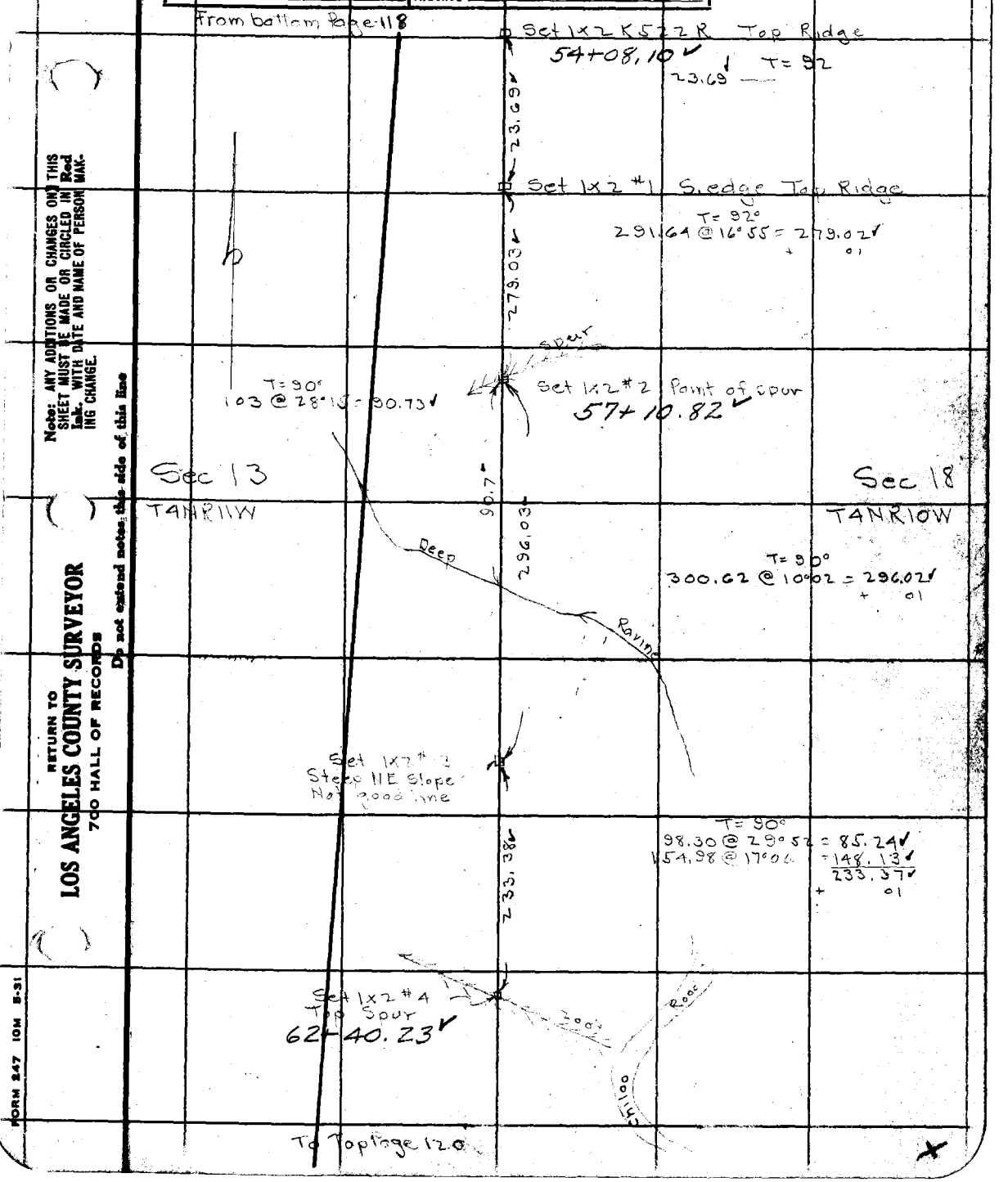

Note: ANY ADDITIONS OR CHANGES ON THIS SHEET MUST BE MADE OR CIRCLED IN Red Ink, WITH DATE AND NAME OF PERSON MAKING CHANGE.

Do not extend notes this side of this line

RETURN TO
LOS ANGELES COUNTY SURVEYOR
700 HALL OF RECORDS

FORM 247 10M 5-31

F.B. 566 Pg 120

T= 94°
238 @ 10° = 234.38

Set 1x2" #4

234.4

300.85 = 300.85
82.39 @ 25°35 = 74.27
375.12

Draw

375.14

66+15.37
Set 1x2" #5 Hi edge road

to Chilao Road

T= 94°
62.70 @ 11°35 = 61.42

61.42

Set 1x2" #6 Top Spur

79.03

Sec 13
T4N R11W

Sec 18
T4N R10W

Set 1x2" 7
S. edge road

T= 92°
45.92 @ 7°36 = 45.52
36.78 @ 24°21 = 33.51
79.03

177.58 @ 31°05 = 152.09

152.10

69+07.92
Set 1x2" #8 SW Slope
Not good char

113.5'

T= 86°
268.31 @ 16°15 = 256.93

Draw

256.93

Steep

Spur

low

Set 1x1

T= 86°
300.37 @ 8°51 = 296.19
11.86 = 11.86
309.65

90'

Draw

308.65

74+73.50
Set 1x2" #9 N. Side spur

To Top Page 121

RETURN TO
LOS ANGELES COUNTY SURVEYOR
700 HALL OF RECORDS
Do not extend notes this side of this line

Note: ANY ADDITIONS OR CHANGES ON THIS SHEET MUST BE MADE OR CIRCLED IN Red Ink. WITH DATE AND NAME OF PERSON MAKING CHANGE.

Notes Ck'd by Blackmer	Survey of T4N R10 & 11W	F.B. 566 PG. 121
Map No. C.S. 8735	W. O. 7078 Tape No. 58 St'd 84 °F.	DIV. K.
Office Work McPherson	Surveyed by Boyer	
Checked	Notes Boyer Date 8-31-34	
Date Mar. 1938	Indexed A. C. Johnson	

W.S. 84, C-2

From bottom Page 120

Set 1x2 #9

Spur

25

176.38

T = 86°
25.23 = 25.23
151.35 @ 2°56 = 151.15
176.38

Set 1x2 #10

T = 88°
40.61 @ 19°09 = 38.36
293.74 @ 11°56 = 287.39
325.75

200.95 @ 14-307.78 = 202.28
-1.45
200.83

325.76

Sec 13
T4N R11W

Set 2"x2"

223.00

200.83

Draw

78+93.00 Set 1x1"

Sec 18
T4N R10W

82.69

79+75.64

Set 1x2 #11 Top low spur 79+75.64

5.17

73.7

Draw

T = 88°
273.71 @ 14°13 = 265.33

265.34

¼ Sec. Cor. Set 2" I.P. with brass cap marked as shown in Conc. 6" above Surf. by proportion 1½ Mi. N. 3½ Mi. S. 10-6-37

E.A.K.

Set 1x2 #12 N. edge road

Road

T = 88
167.71 @ 26°51 = 149.63

149.63

COUNTY SURVEYOR
T.4N.
R.11W. R.10W.
13 | 18
¼ Cor.
R.E. 2177

Set 1x2 #13 top spur

T = 88°
182.39 @ 11°03 = 179.01

179.01

Chilao

Set 1x2 #14

T = 88°
160.76 @ 35°41 = 130.58

130.58

87+00.20
Set 1x2 #15 S. edge traveled road

To Top Page 122

Note: ANY ADDITIONS OR CHANGES ON THIS SHEET MUST BE MADE OR CIRCLED IN Red Ink. WITH DATE AND NAME OF PERSON MAKING CHANGE.

Do not extend notes this side of this line

RETURN TO
LOS ANGELES COUNTY SURVEYOR
700 HALL OF RECORDS

FORM 247 10M 5-31

From bottom Page 121

F.B. 566 Pg 122

Set 1x2 # 15
87+00.20

192.5'

277.49'

T = 92°

300.98 @ 25°08 = 272.48
+ .01

Draw

Set 1x1 not good line

10'

293.18'

Spur

T = 92°

+ 2.93.17
.01

Ridge

92+65.87
Set 1x2 # 16 Top Ridge

Sec 13
T4N R11W

T = 94°

241.52 @ 21°49 = 224.22
150.14 @ 8°39 = 19.79
412.20
+ .03

412.23'

Sec 18
T4N R10W

Draw

80'

Set 1x2 # 17 Top spur

217'

326.72'

T = 94°

298.12 @ 14°27 = 288.63
39.54 @ 16°00 = 38.01
326.70
+ .02

Draw

Set 1x2 # 18
100+04.82

To Top Page 123

RETURN TO
LOS ANGELES COUNTY SURVEYOR
700 HALL OF RECORDS

Do not extend notes this side of this line

Note: ANY ADDITIONS OR CHANGES ON THIS SHEET MUST BE MADE OR CIRCLED IN Red Ink: WITH DATE AND NAME OF PERSON MAKING CHANGE.

W.S.81, C-2

Notes Ck'd by Blackmer	Survey of TAN R10&11 W
Map No. C.S.8735	W. O. 7078 Tape No. 58 St'd 84 of F.
Office Work McPherson	Surveyed by Boyer
Checked	Notes Boyer Date 9-4-34
Date March 1938	Indexed A. C. Johnson

F.B. 566 Pg. 123

DIV. K

Note: ANY ADDITIONS OR CHANGES ON THIS SHEET MUST BE MADE ON CIRCLED IN Red Ink. WITH DATE AND NAME OF PERSON MAKING CHANGE.

RETURN TO
LOS ANGELES COUNTY SURVEYOR
700 HALL OF RECORDS

Do not extend notes this side of this line

100+04.82

Set 1x2 #18

COUNTY SURVEYOR T.4N. R.E. 217 P. Thomas

13	18
24	19

Sec 13
TAN R10W

Sec 18
TAN R10W

T=94°
200.11 @ 8°34 = 257.21
+ .02

257.23

Set 1x1 not good line

T=96°

Set 10" d. 1/8 rock. 6"

11" Draw

85

278.00

Set 1x2

267.77

360.38

299.00 @ 10°56 = 293.57
68.24 @ 11°53 = 66.78
360.35
+ .03

C 105+88.00

2 106+07.76

14.67

106+22.43

90°

Set 1x2 12" W. slope Ridge

Sec. Cor. Set 2" I.P. with brass cap marked as shown in Conc. 6" above Surf. by proportion 2 Mi. N. + 3 Mi. S. 10-7-37 E.A.R.

A 24" pine bears S82° E. 36.3 from this Mon.

T=98°
108.80 @ 9°12 = 107.40
102.43 @ 21°08 = 151.50
258.90
+ .02

258.92

300.68 @ 28-50 T. 80 = 263.39
4.38 @ 00 T. 80 = 4.38
268.77

Set 1x2 #20

Set Nail

90°

10.00

T=96°
68.14 @ 21°14 = 63.51

36" Pinyon Pine

Offset for chaining 63.51

Sec 24
TAN R11W

Sec 19
TAN R10W

10.00

90°

Set 1x1

Set Nail

T=96°
56.67 @ 11°03 = 55.60

55.60

Set 1x2 # 21 N.W. slope

110+00.46

To Top Page 124

FORM 247 10M 8-31

From bottom Page 123

F.B. 566 Pg 124

110+00.46

Set 1x2 # 21

Spur

20'

T=96°

140.05 @ 5°12 = 139.47

+ 01

139.48

Set 1x2 # 22 S. slope

T=90°

167.78 @ 16°04 = 161.23

299.49 @ 13°10 = 291.62

67.48 @ 2°11 = 67.43

520.28

+ 02

520.30

116+60.24

Set 1x2 # 23 SW slope

Sec 24

T4N R11W

Sec 19

T4N R10W

92.35

T=92°

102.50 @ 25°43 = 92.35

Set 1x2 # 24 SW slope

T=92°

110.11 @ 30°21 = 95.02

293.23 @ 32°34 = 247.13

292.34 @ 15°18 = 281.98

624.13

+ 03

624.16

123+76.75

Set 1x2 # 25 Point of rock

Spur

Draw

Wash of Little Rock Creek

65'

30'

130'

To Top Page 125

X

RETURN TO

LOS ANGELES COUNTY SURVEYOR

700 HALL OF RECORDS

Do not extend notes this side of this line

Note: ANY ADDITIONS OR CHANGES ON THIS SHEET MUST BE MADE OR CIRCLED IN Red Ink. WITH DATE AND NAME OF PERSON MAKING CHANGE.

Notes Ck'd by Blackmer	Survey of T4N R10 & 11 W	F.B. 566 PG. 125
Map No. C.S. 8735	W. O. 7078 Tape No. 58 St'd 84 °F.	DIV. K
Office Work McPherson	Surveyed by Boyer	
Checked	Notes Boyer Date 9-6-34	
Date March 1938	Indexed A. C. Johnson	

W.S. 84, C-2

From bottom Page 124

Set 1x2 # 25
123+76.75

T= 94°
294.34 @ 2°14 = 294.12
+ .02

89-04-45 ①
178-09-30 ②
89-04-45

83.20 @ 35-33 T.74 = 67.69
136
69.05

A. 10" pine bears N. 9° W. 16.2
+ 20" pine bears S 30° E 38.7
from this Mon.

Set 1x2 # 26 E. slope

T= 94°
208.45 @ 9°50 = 205.39
34.26 — 34.26
160.19 @ 7°07 = 158.99
398.64
+ .03

Sec 24
T4N R11W

COUNTY SURVEYOR
T4N.
R.11W. R.10W.
24-19
¼ COR.
R.E. 2177

Sec 19
T4N R10W

130+69.56
Set 1x2 # 27 in steep rock slide
not good line

89°-04'-45"

T= 92°
6.22 = 6.22
300.40 @ 34°07 = 248.70
254.92
+ .01

403.77
63.05
403.82
Set 1x2
4.53
¼ Sec. Cor.
Set 2" I.P. with brass cap
marked as shown in Conc.
6" above Surf. by proportion
10-11-37 E.A.R.
203.41 @ 29-16 T.84
= 177.44

132+40.51
Set 1"x2" 132+47.00

133+24.48
Set 1x2 # 28 not good line

T= 92°
108.64 @ 36°01 = 87.87
190.99 @ 33°07 = 159.97
247.84
+ .01

300.84 @ 32-42 T.84 = 253.16
177.19 @ 32-04 T.84 = 150.66
403.82

Set 1x2 # 29 NE Slope

T= 92°
43.99 @ 36°30 = 35.36
127.43 @ 18°17 = 121.00
40.76 — = 40.76
197.02
+ .01

Set 1x2 # 30 Top Spur
137+69.47

Spur

To Top Page 126

Note: ANY ADDITIONS OR CHANGES ON THIS SHEET MUST BE MADE OR CIRCLED IN Red Ink. WITH DATE AND NAME OF PERSON MAKING CHANGE.

Do not extend notes this side of this line

RETURN TO
LOS ANGELES COUNTY SURVEYOR
700 HALL OF RECORDS

FORM 247 10M 5-31

From bottom Page 125

F.B. 566 PG 126

Set 1x2 # 30

T= 90°
48.62

48.62

Set 1x2 # 31 SE slope

T= 88°
263.09 @ 12°18' = 257.05
+ .01

257.06

Set 1x2 # 32 N. edge high rock cliff

T= 90°
286.65 @ 10°37 = 281.74
+ .01

T= 84°
123.38 @ 14°09 = 119.64
401.39

Sec 24
T4NR11W

Sec 19
T4NR10W

401.39

Deep Ravine

144+76.54

40'

Set 1x2 # 33 N. slope ravine

T= 84°
135.38 @ 37°40 = 107.16
49.46 @ 34°04 = 40.98
88.00 @ 28°11 = 77.57
47.38 @ 10°33 = 46.58
272.29

272.29

Set 1x2 # 34 Top high spur

10560
9381.75
1178.25

T= 88°
49.35 @ 9°04 = 48.73

48.73

Set 1x2 # 35

T= 88°
23.40 @ 19°36 = 22.04
159.65 @ 28°34 = 140.21
248.00 @ 9°44 = 244.43
406.68
+ .01

406.69

Draw

132'

Set 1x2 # 36 Top Spur

Spur

152+04.25

56'

Draw

X

To Top Page 127

RETURN TO
LOS ANGELES COUNTY SURVEYOR
700 HALL OF RECORDS
Do not extend notes this side of this line

Note: ANY ADDITIONS OR CHANGES ON THIS SHEET MUST BE MADE OR CIRCLED IN Red Ink. WITH DATE AND NAME OF PERSON MAKING CHANGE.

Notes Ck'd by Blackmer	Survey of T4NR10&11W
Map No. C.S. 8735	W. O. 7078 Tape No. 58 St'd 84 °F.
Office Work McPherson	Surveyed by Boyer
Checked	Notes Boyer Date 9-11, 12-34
Date March, 1938.	Indexed A. C. Johnson

F.B. 566 PG. 127

DIV. K

W.S.81, C-2

From bottom Page 126

Set 1x2 # 36 152+04.25

T = 88°
258.00 @ 21°01 = 240.82
+ 01

Draw 56' 240.83

Sec 19
T4NR10W

Spur Set SW&T # 37

Sec 24
T4NR11W

T = 88°
97.36 @ 0°00

97.36

low spur Set SW&T # 38

T = 88°
286.20 @ 8°15 = 283.24
41.88 = 41.88
325.12
+ 01

145.98 @ 37-41 T 74 = 115.52
33.00 @ 28-37 T 74 = 28.97
300.32 @ 30-30 T 74 = 258.74
403.23

12.43

Set 1x2 # 39 158+67.57

T = 88
76.74
403.23
76.74

Set 1x2
Sta. 158+82.33

1.57
2.33

Set 1x1 Not good line

T = 92°
301.00 @ 6°50 = 298.86
+ 02

T = 90°
39.90 @ 31°05 = 34.17
333.05

COUNTY SURVEYOR
T.4N.
24 19
25 30
R.E. 2177

Set Nail

Sec. Cor. Set 2" I.P. with brass cap marked as shown in Conc. 6" above Surf. by proportion 2 Mi. S. + 3 Mi. N. 10-8-37 E.A.R.

Ravine

A 13" Pine Bears S 15° E 45.9 from this Mon.

T = 86°
301.00 @ 20°17 = 282.34
170.79 @ 40°54 = 129.09
108.34 @ 28°51 = 94.89
18.67 18.67
524.99
+ 01

525.00

Sec 25
T4N R11W

Sec 30
T4NR10W

Set 1x2 # 40 168+02.36

To Top Page 128

Note: ANY ADDITIONS OR CHANGES ON THIS SHEET MUST BE MADE OR CIRCLED IN Red Ink. WITH DATE AND NAME OF PERSON MAKING CHANGE.

Do not extend notes this side of this line

RETURN TO
LOS ANGELES COUNTY SURVEYOR
700 HALL OF RECORDS

FORM 247 10M 5-31

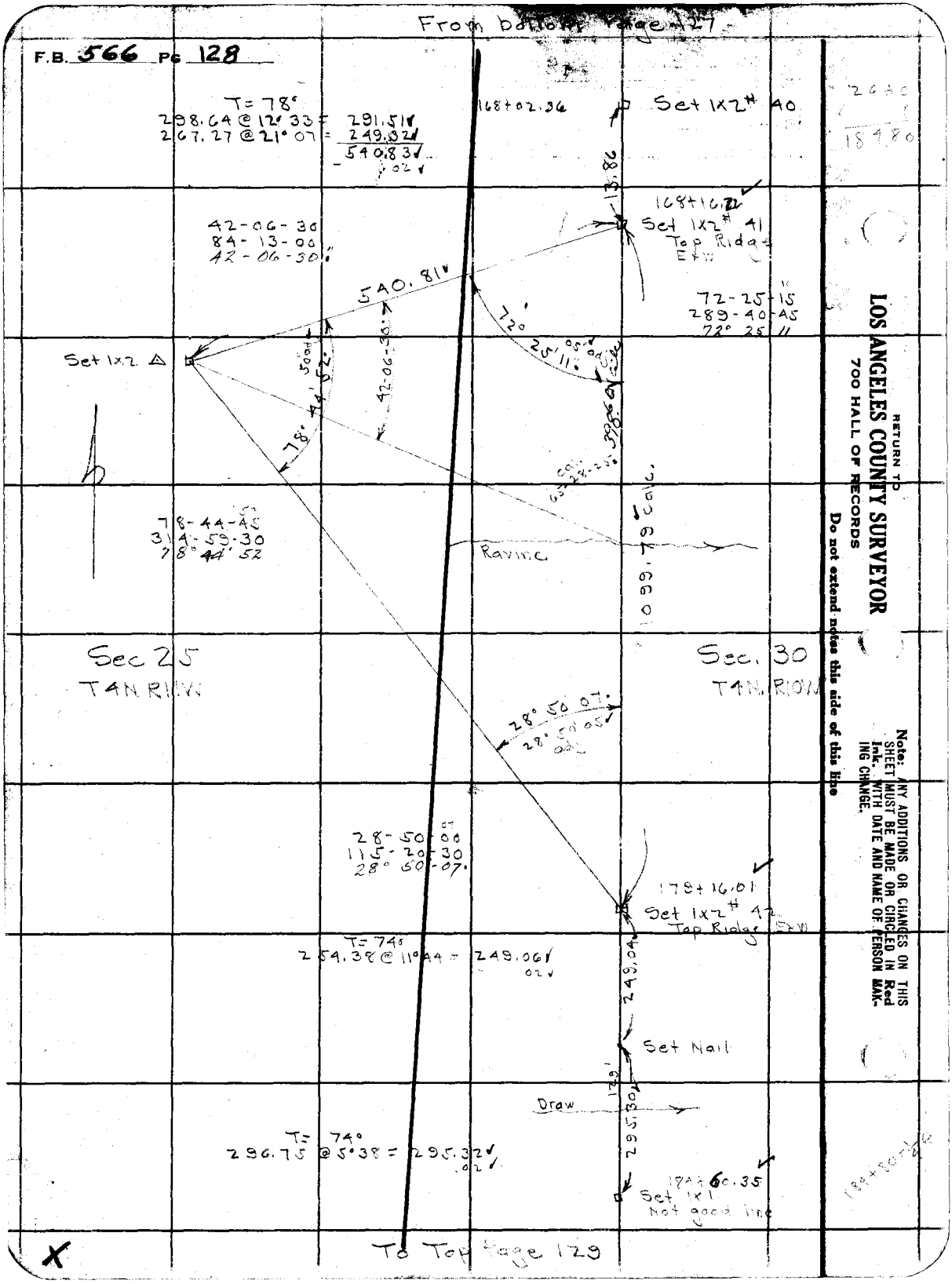
From bottom page 127
F.B. 566 Pg 128
T= 78°
298.64 @ 12° 33 = 291.51
267.27 @ 21° 07 = 249.32
540.83
.02
168+02.36
Set 1x2# 40
13.86
168+16.22
Set 1x2# 41
Top Ridge
Ext
42-06-30
84-13-00
42-06-30
540.81
72-25-15
289-40-45
72° 25 11
Set 1x2
78° 44' 52"
42-06-30
72°
25' 11"
398.60
78-44-45
314-59-30
78° 44' 52
Ravine
1099.79 calc.
Sec 25
T4N R11W
Sec. 30
T4N R10W
28° 50 07
28° 50' 05"
28-50-00
115-20-30
28° 50-07
179+16.01
Set 1x2# 42
Top Ridge Ext
T= 74°
254.38 @ 11° 44 = 249.06
.02
249.04
Set Nail
Draw
295.30
T= 74°
296.75 @ 5° 38 = 295.32
.02
184+60.35
Set 1x1
Not good line
To Top Page 129
RETURN TO
LOS ANGELES COUNTY SURVEYOR
700 HALL OF RECORDS
Do not extend notes this side of this line
Note: ANY ADDITIONS OR CHANGES ON THIS SHEET MUST BE MADE OR CIRCLED IN Red Ink. WITH DATE AND NAME OF PERSON MAKING CHANGE.

Notes Ck'd by Blackmer	Survey of T4NR10+11W	F.B. 566 Pg. 129
Map No. C.S. 8735	W. O. 7078 Tape No. 58 St'd 84 of.	DIV. K
Office Work McPherson	Surveyed by Boyer	
Checked	Notes Boyer Date Oct 1934	
Date Mar. 1938	Indexed A. C. Johnson	

W.S.81.C-3

From bottom Page 128

41.50 99.61

510.10 Calc

90° 520.34

78°-37'-05"

Set 1x2 ¼ Sec Cor. Set 2" I.P. with brass cap marked as shown in Conc. 6" above surf. by proportion 3½ Mi. N. and 1½ Mi. E.A.P. to 12-14-37

Calc. 468.60

185+20.01

Set 1x1 4 Not good line

T=74°
70.88 @ 28°24 = 62.35

185+19.62

185+22.70

Set 1x2 #43 Top E&W Spur

T=74°
200.44 @ 10°10' = 197.29
- .01

101°-22'-55"

Draw

A 24" pipe bears N. 59°-30' E. 73.9 from this Mon.

COUNTY SURVEYOR T.4N R.11W. R.10W. 25-30 ¼ COR. R.E. 2177

Set 1x2 #44

High Ridge

Sec 25 T4NR11W

Swale

Sec 30 T4NR10W

T=74°
283.48 @ 4°38 = 282.55
- .02

A 12" pipe bears N 35°-E 18.7 and a 11" pipe bears S 46°E 33.4 from this Mon.

High Ridge

Set 1x2 #45 190+02.50

101-22-45 ①
45-31-30 ④
101-22-52 ½

T=76°
274.18 @ 33°04 = 229.77
- .01

201.79 @ 23-22 T.74 = 185.23
294.01 @ 28-50 T.74 = 257.54
84.92 @ 24-00 T.74 = 77.57
520.34

Set 1x1 192+32.27

45.51 @ 27-56 T74 = 40.21
139 @ 00 T.74 = 1.39
41.60
- .10
41.50

T=82°
146.45 @ 25°10 = 132.55

100.55 @ 12-26 7.60 = 98.17
1.44
99.61

Set 1x2 #46 Sly slope

T=82°
40.82 @ 25°31 = 36.84
236.64 @ 30°13 = 204.49

T=84°
217.79 @ 28°20 = 191.70
433.03

Set nail 197+97.85

To Top Page 130

Note: ANY ADDITIONS OR CHANGES ON THIS SHEET MUST BE MADE OR CIRCLED IN Red Ink, WITH DATE AND NAME OF PERSON MAKING CHANGE.

Do not extend notes this side of this line

RETURN TO
LOS ANGELES COUNTY SURVEYOR
700 HALL OF RECORDS

FORM 247 10M 5-31

F.B. 566 Pg 130

From bottom, Page 129

W.S. 81, C-3

Set Nail

T = 84°
199.22 @ 10°46 = 195.71

94'
195.71

Draw

Set Nail Pt. spur E+W

T = 84°
117.50 @ 20°34 = 110.01 ✓

110.01

Set Nail

Draw

T = 84°
299.18 @ 35°03 = 244.92 ✓
120.33 @ 39°47 = 92.47 ✓
35.63 @ 25°59 = 32.03 ✓
183.70 @ 13°42 = 178.47 ✓
547.89 ✓

547.89

Sec 25
T4N R11W

Sec 30
T4N R10W

Set 1x2 #47
Top E+W Spur

125.98 @ 37-26 T. 68 = 100.02 ✓
76.50 @ 33-33 T. 68 = 63.75 ✓
227.52 @ 30-03 T. 68 = 196.92 ✓
43.75 @ 10-55 T. 68 = 42.96 ✓
157.50 @ 6-51 T. 68 = 156.36 ✓
560.01 ✓

T = 82°
45.93 @ 8°42 = 45.40 ✓

45.40

57.78 @ 14-32 T. 68 = 55.93 ✓

Set 1x2 #48

T = 82°
22.49 = 22.49 ✓
93.72 @ 33°33' = 78.11 ✓
288.45 @ 30°15 = 249.17 ✓
123.76 @ 6°14 = 123.03 ✓
36.12 = 36.12 ✓
508.92 ✓

508.91

Set 1x2

560.01 ✓

7.07 ✓

90°

24.46

90°

55.93 ✓

212+05.77 ✓

Set 1x2 #49 Top low Spur E+W

Sec. Cor. Set 2" I.P. with brass cap marked as shown in Conc. 6" above Surf. by proportion 1 Mi. S. and 4 Mi. N. 10-6-37 E.A.R.

T = 84°
296.30 @ 19°03 = 280.07 ✓
27.17 27.17 ✓
307.24 ✓

307.24

Sec 36

Sec 31

COUNTY SURVEYOR
T.4 N.
R.11 W. R.10 W.
25 | 30
36 | 31
R.E. 2177

Set 1x2 #50 S Slope

5280
4
21120

To Top Page 131

RETURN TO
LOS ANGELES COUNTY SURVEYOR
700 HALL OF RECORDS
Do not extend notes this side of this line

Note: ANY ADDITIONS OR CHANGES ON THIS SHEET MUST BE MADE OR CIRCLED IN Red Ink. WITH DATE AND NAME OF PERSON MAKING CHANGE.

Notes Ck'd by Blackmer	Survey of T4NR10×11W	F.B. 566 PG. 131
Map No. C.S. 8735	W. O. 7078 Tape No. 58 St'd 84 °F.	DIV. K
Office Work McPherson	Surveyed by Boyer	
Checked	Notes Boyer Date 10-10-34	
Date March 1938	Indexed A. C. Johnson	

Set 1x2 # 50

T = 84°

170.38 @ 13°06 = 165.95 ✓

165.95

Set 1x2 # 51

T = 86°

128.41 @ 19°51 = 120.78 ✓

234.75 @ 18°04 = 223.18 ✓

343.96 ✓

343.96

Set 1x2 # 52

220+22.92

Sec 36 T4NR11W

Sec 31 T4NR10W

Trail

T = 86°

212.87 @ 17°36 = 202.91 ✓

202.91

Old Gov't Road

49'

22'

Traveled

40'

Set 1x2 # 53

T = 86°

187.39 @ 1°37 = 187.32 ✓

Little Rock Wash

49'

187.32

Nlge line

Cut + in rock

224+13.15 ✓

Little Rock Wash

38'

Sly line

To Top Page 132

X

Note: ANY ADDITIONS OR CHANGES ON THIS SHEET MUST BE MADE OR CIRCLED IN Red Ink, WITH DATE AND NAME OF PERSON MAKING CHANGE.

RETURN TO
LOS ANGELES COUNTY SURVEYOR
700 HALL OF RECORDS

Do not extend notes this side of this line

FORM 247 10M 5-31

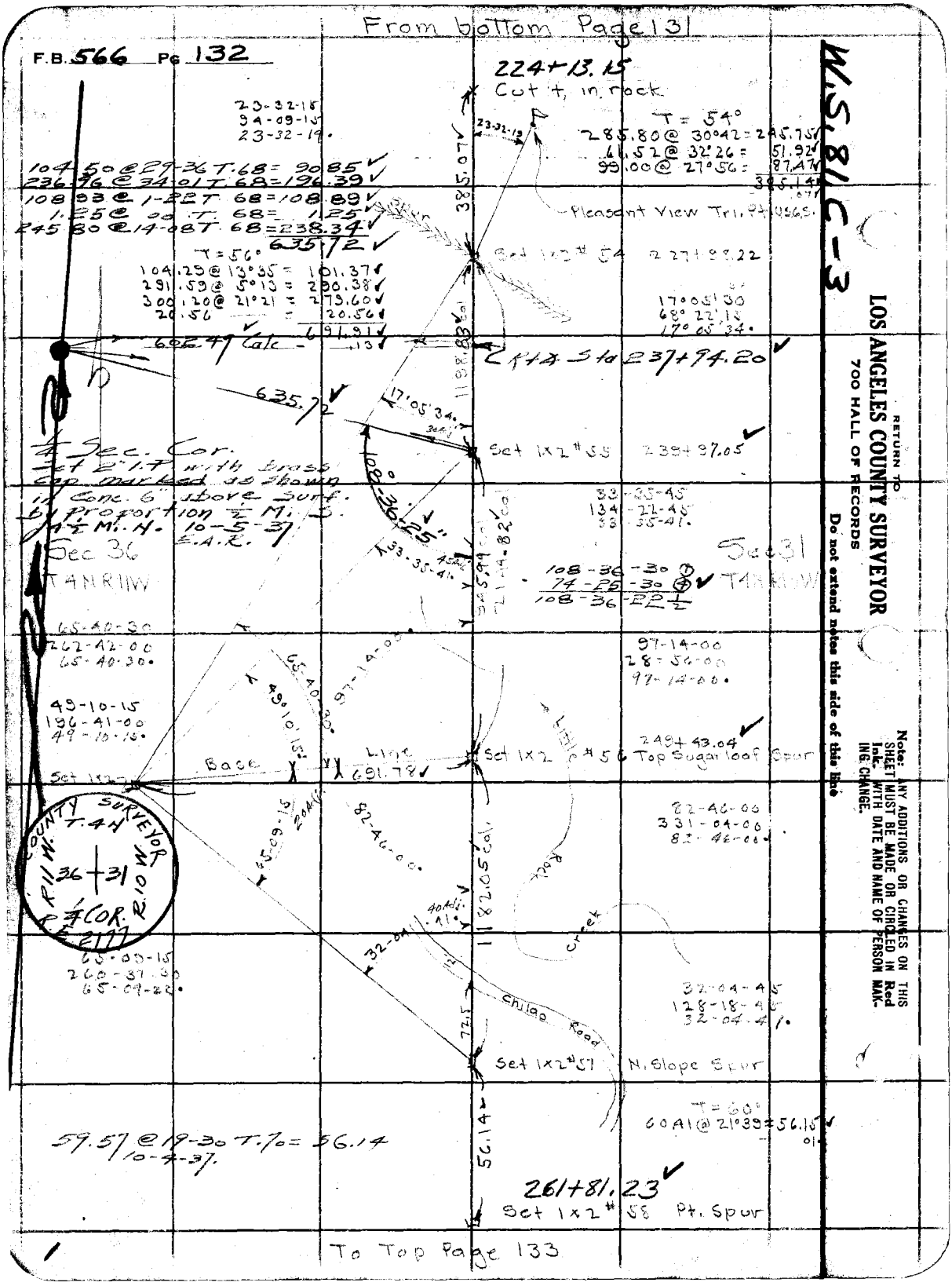
From bottom Page 131
F.B. 566 Pg 132
W.S. 81 C-3
224+13.15
Cut 't, in rock
23-32-15
94-09-15
23-32-19
T = 54°
285.80 @ 30°42 = 245.75
61.52 @ 32°26 = 51.92
99.00 @ 27°56 = 87.47
385.14
104.50 @ 29-36 T.68 = 90.85
236.96 @ 34-01 T.68 = 196.39
108.93 @ 1-22 T.68 = 108.89
1.25 @ 00 T.68 = 1.25
245.80 @ 14-08 T.68 = 238.34
635.72
Pleasant View Tri. Pt. USGS.
385.07
Set 1x2 # 54 227+98.22
T = 56°
104.29 @ 13°35 = 101.37
291.59 @ 5°13 = 290.38
300.20 @ 21°21 = 279.60
20.56 = 20.56
691.91
602.47 Calc
17°05'30
68°22'15
17°05'34
Rt ∠ Sta 237+94.20
635.72
17°05'34
Set 1x2 # 55 239+97.05
1/4 Sec. Cor.
Set 2" I.P. with brass cap marked as shown in Conc. 6" above surf. by proportion 1/2 Mi. S. 1/2 Mi. N. 10-5-37 E.A.R.
108-36-25
33-35-45
134-22-45
33-35-41
Sec 36
T4NR11W
Sec 31
T4NR10W
108-36-30
74-25-30
108-36-22 1/2
65-40-30
262-42-00
65-40-30
97-14-00
28-56-00
97-14-00
49-10-15
196-41-00
49-10-15
249+43.04
Set 1x2 # 56 Top Sugarloaf Spur
Base Line
691.78
Set 1x2
82-46-00
331-04-00
82-46-00
COUNTY SURVEYOR
T.4N
R11W
R10W
36 31
1/4 COR.
R.E. 2177
65-09-15
260-37-30
65-09-22
1182.05 Cal.
Rock
Creek
32-04-45
128-18-45
32-04-41
Chilao Road
Set 1x2 # 57 N. Slope Spur
T = 60°
60.41 @ 21°39 = 56.15
59.57 @ 19-30 T.70 = 56.14
10-4-37
56.14
261+81.23
Set 1x2 # 58 Pt. Spur
To Top Page 133
RETURN TO
LOS ANGELES COUNTY SURVEYOR
700 HALL OF RECORDS
Do not extend notes this side of this line
Note: ANY ADDITIONS OR CHANGES ON THIS SHEET MUST BE MADE OR CIRCLED IN Red Ink. WITH DATE AND NAME OF PERSON MAKING CHANGE.

Notes Ck'd by Blackmer | Survey of T4N R10&11W | F.B. 566 Pg. 133
Map No. C.S. 8735 | W.O. 7078 | Tape No. 58 | St'd 84 of F. | DIV. K.
Office Work McPherson | Surveyed by Boyer
Checked | Notes Boyer | Date Oct 1934
Date March, 1938 | Indexed E. C. Johnson

W.S.B.L. C-3

Note: ANY ADDITIONS OR CHANGES ON THIS SHEET MUST BE MADE OR CIRCLED IN Red Ink. WITH DATE AND NAME OF PERSON MAKING CHANGE.

Do not extend notes this side of this line

RETURN TO
LOS ANGELES COUNTY SURVEYOR
700 HALL OF RECORDS

FORM 247 10M. 8-31

From bottom Page 132

Sec 36
T4N R11W

T = 58°
39.57 @ 13°18 = 38.51
2 86.36 @ 13°07 = 278.88
317.39
.05
2 52.32 @ 1°08 = 2 52.34
1 50.69 @ 15°42 = 1 45.07
397.41
.07

Fd 44" Fir blazed on S. face 9' above ground. Blaze scribed T4N R11W S36 BT

Set 1x2

317.34
397.34
714.68

Set 1x2 # 58
2 C14 81.23

Sec 31
T4N R10W

317.34
397.34
714.68

110-30-00
81-59-30
110°-29-52"

T = 58°
248.81 @ 10°19 = 241.84
68.80
310.64
.08

2 C4+ 31.49

669.13 cal

Fd 20" Fir blazed & scribed T4N R11W S36 BT

Fd 20" Fir blazed & scribed T3N R11W S1 BT

Found Granite Stone 18x10x10 in rock fd 6 Notches in each edge T WR Cor of T3+4N R10+11W CS 5377-14 Large rock outcrop to Westward 3 ft

Fd Bell Pine 30" Dia. Blazed & Scribed T3N R10W S6 BT Cones on N. side

Fd 30" Fir blazed on SE side. No scribes

COUNTY SURVEYOR
T4N
R.11W. 36 | 31 R.10W.
1 | 6
T.3N.
R.E.R.I.

T = 72°
99.00 @ 13°19 = 96.34
.01

Replaced stone with 2" I.P. with brass cap marked as shown in Conc. 6" above Surf.
10-5-37 E.A.R.

Sec 6
T3N R10W

T = 58°
100.50 @ 19°44 = 100.29
.21

37.22 @ 14°37 T.70 = 36.15
288.52 @ 13-00 T.70 = 281.10
317.25

10-4-37

90.19 @ 00 T.70 = 90.18
300.13 @ 8-41 T.70 = 297.21
995 @ 00 T.70 = 9.95
397.37

FB 566 Pg 134

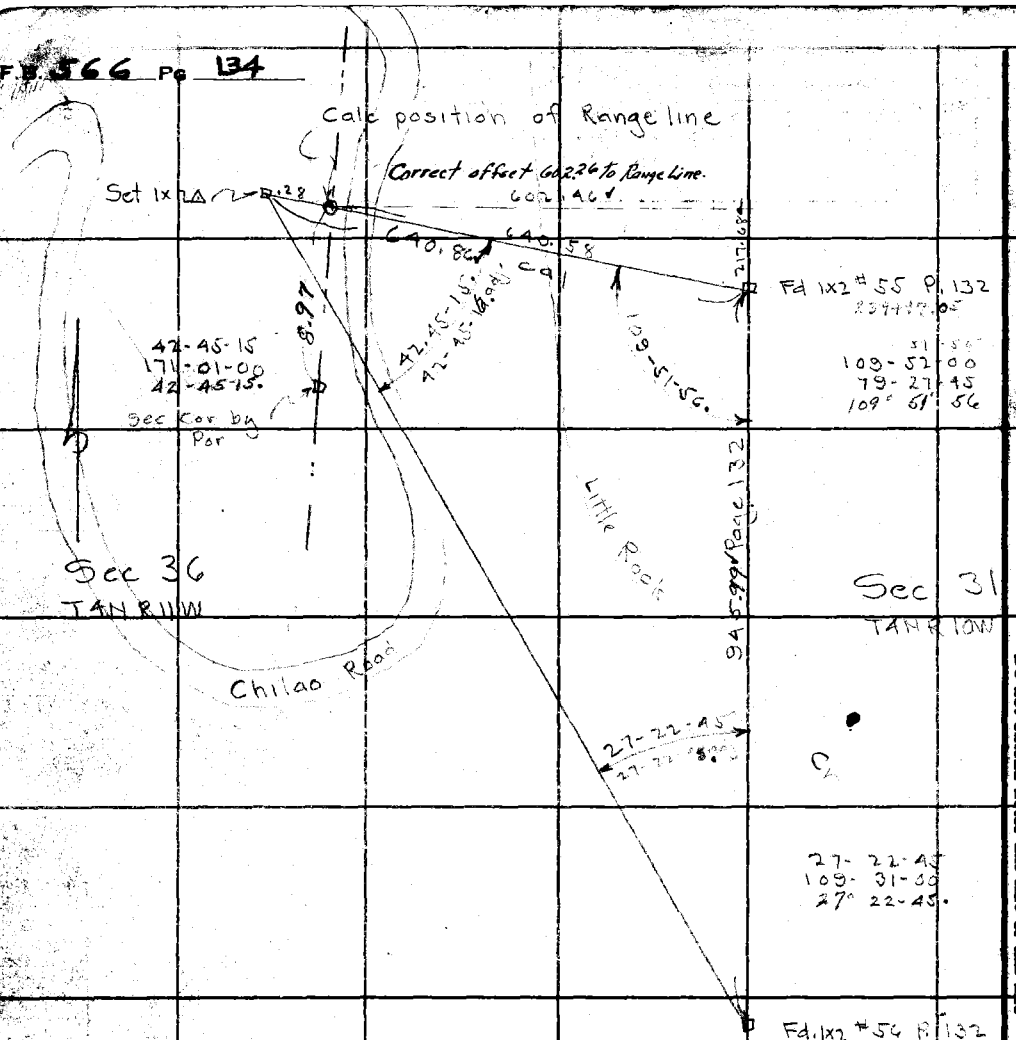

RETURN TO
LOS ANGELES COUNTY SURVEYOR
700 HALL OF RECORDS
Do not extend notes this side of this line

Note: ANY ADDITIONS OR CHANGES ON THIS SHEET MUST BE MADE OR CIRCLED IN Red Ink. WITH DATE AND NAME OF PERSON MAKING CHANGE.

X

Notes Ck'd by Blackmer	Survey of T4N R10 & 11 W
Map No. CSB 745-5	W. O. 7078 Tape No. 58 St'd 84 °F.
Office Work R.W. McA.	Surveyed by Boyer
Checked McPherson	Notes Boyer Date Oct 1934
Date Mar. 1938.	Indexed A. C. Johnson

F.B. 566 PG. 135

DIV. K.

W.S. 81, C-2

81.35
10.93
10.42

49.58
62.95
112.53
133.88
21.35

Fd 1x2 #520R Page 118

T= 68°

51.74 @ 16°34 = 49.58

67.96 @ 22°07 = 62.96

Calc. pos. por. Sec Cor.

Set H & T in Rock Outcrop

Set 1x2

133.88

Set 1x2

90°

Set 1x2 52+86.29

21.35

62.95

49.58

T= 68

86.00 @ 30°00 = 74.48

74.47

This comes on steep hillside covered with loose rock & outcrops no corner would have stayed here long

Set 2" I.P. with B.C. mkd as shown in conc. in rock outcrop

17.02

Blazed 6" forked scrub oak on W face
* Set SW&T in fork 1' above root crown

Fd 1x2 # 521R Page 118

COUNTY SURVEYOR
T4N
R11W
R10W
12 7
13 18

RE62

Blazed 10" Pine on N face
* Set SW&T in E. face 1' above root crown

T= 78

209.18 @ 16°15 = 200.82

T= 74

51.12 @ 25°20 = 46.20

Fd 1x2 #10 Page 121

Set 2x2 for per 1/4 Cor

20'

8" Pine

200.82

90°00

Set 1x2 79+29.44

46.20

Fd 1x2 #11 Page 121

Note: ANY ADDITIONS OR CHANGES ON THIS SHEET MUST BE MADE OR CIRCLED IN Red Ink. WITH DATE AND NAME OF PERSON MAKING CHANGE.

RETURN TO
LOS ANGELES COUNTY SURVEYOR
700 HALL OF RECORDS
Do not extend notes this side of this line

FORM 247 10M 8-31

F.B. 566 Pg 136

Fd 1x2" # 18
Page 120

T = 70
51.27 @ 13°00' = 49.92

W.S. 81, C-2

Set 2x_ for por. Sec Cor.



T = 70
299.06 @ 27°21' = 265.64

265.63
267.76
2.13

RETURN TO
LOS ANGELES COUNTY SURVEYOR
700 HALL OF RECORDS

Do not extend notes this side of this line

Note: ANY ADDITIONS OR CHANGES ON THIS SHEET MUST BE MADE OR CIRCLED IN Red Ink. WITH DATE AND NAME OF PERSON MAKING CHANGE.

W.S.79,D-2

Notes Ck'd by Blackmer	Survey of T4NR13W
Map No. B745-5	W. O. 7078 Tape No. 58 St'd 84 °F.
Office Work R.W.McC	Surveyed by Boyer
Checked McPherson	Notes Boyer Date Nov 1934
Date Mar. 1938	Indexed A. C. Johnson 12-29-34

F.B. 566 Pg. 137

DIV.K.

To bottom Page 138

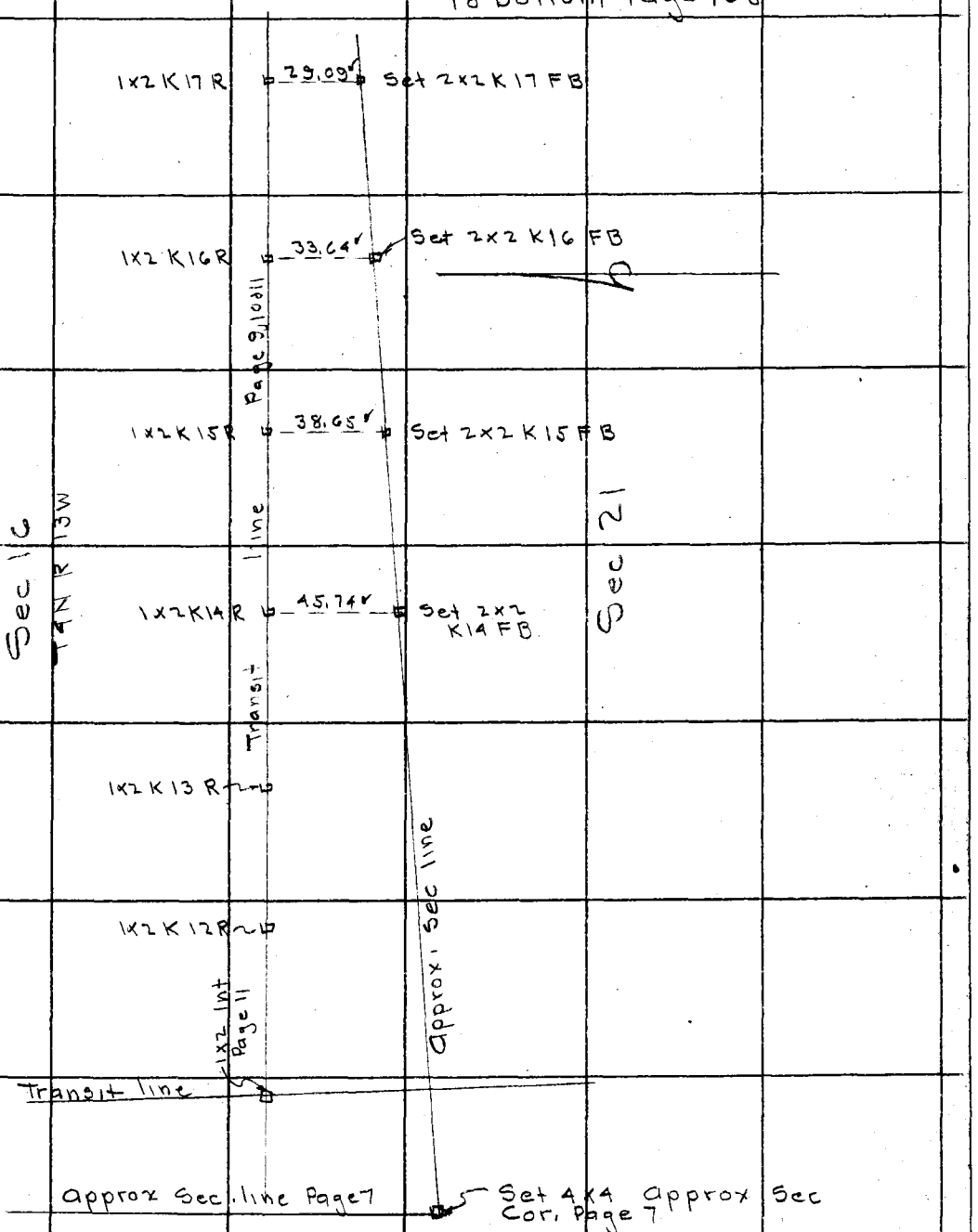

Note: ANY ADDITIONS OR CHANGES ON THIS SHEET MUST BE MADE OR CIRCLED IN Red Ink. WITH DATE AND NAME OF PERSON MAKING CHANGE.

Do not extend notes this side of this line

RETURN TO
LOS ANGELES COUNTY SURVEYOR
700 HALL OF RECORDS

FORM 247 10M 8-31

RETURN TO
LOS ANGELES COUNTY SURVEYOR
700 HALL OF RECORDS

Note: ANY ADDITIONS OR CHANGES ON THIS SHEET MUST BE MADE OR CIRCLED IN **Red Ink**. WITH DATE AND NAME OF PERSON MAKING CHANGE.

Do not extend notes this side of this line

W.S. 79, D-2

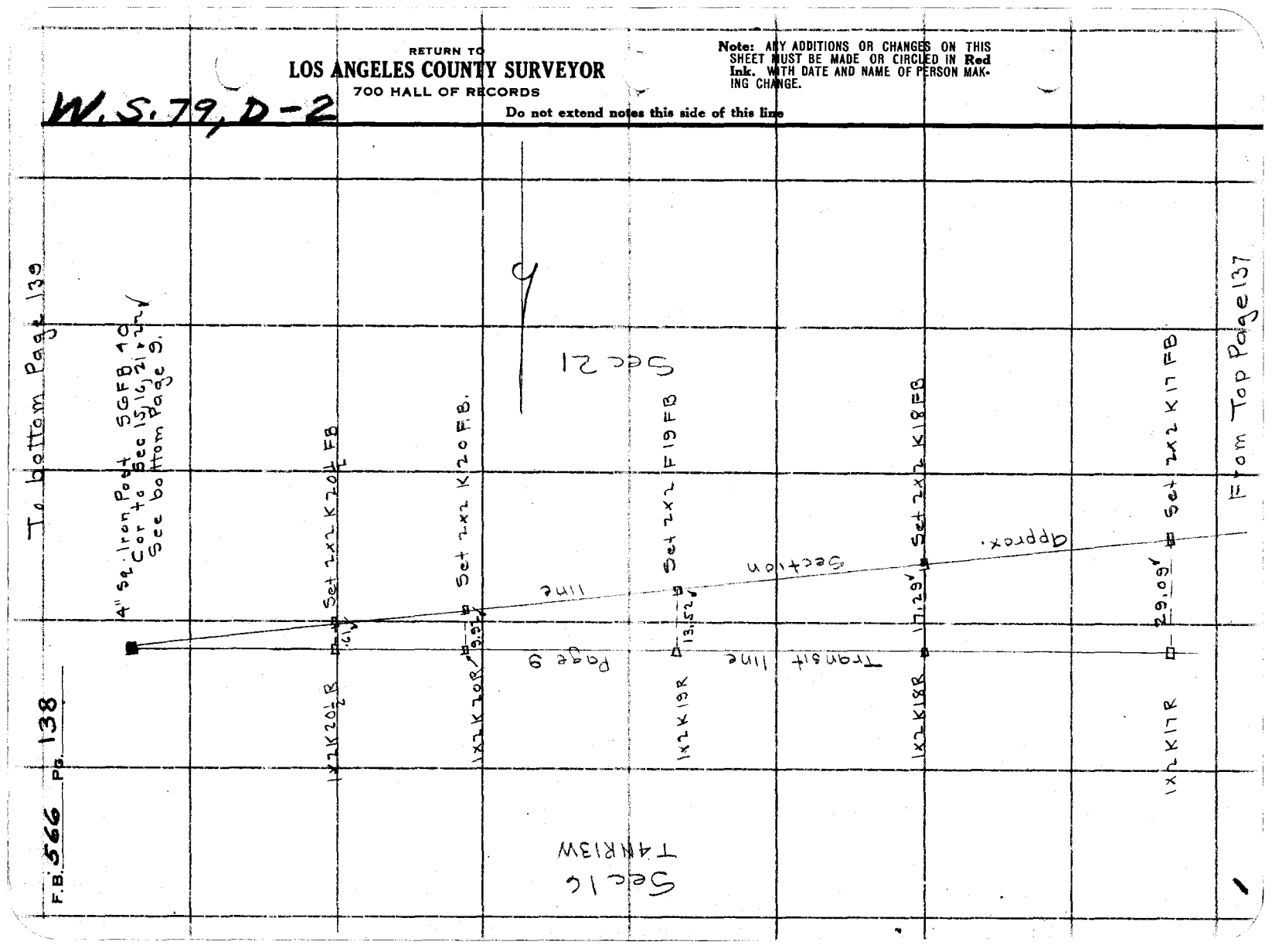

Notes Ck'd by Blockmer	Survey of T4NR13W	F.B. 566	Pg. 139
Map No. B-745-5	W. O. 7078 Tape No. 58 St'd 84 °F.	DIV. K.	
Office Work R.W.McC	Surveyed by Boyer		
Checked McPherson	Notes Boyer Date Nov -34		
Date Mar. 1938.	Indexed A. C. Johnson		

W.S. Bo. A-2

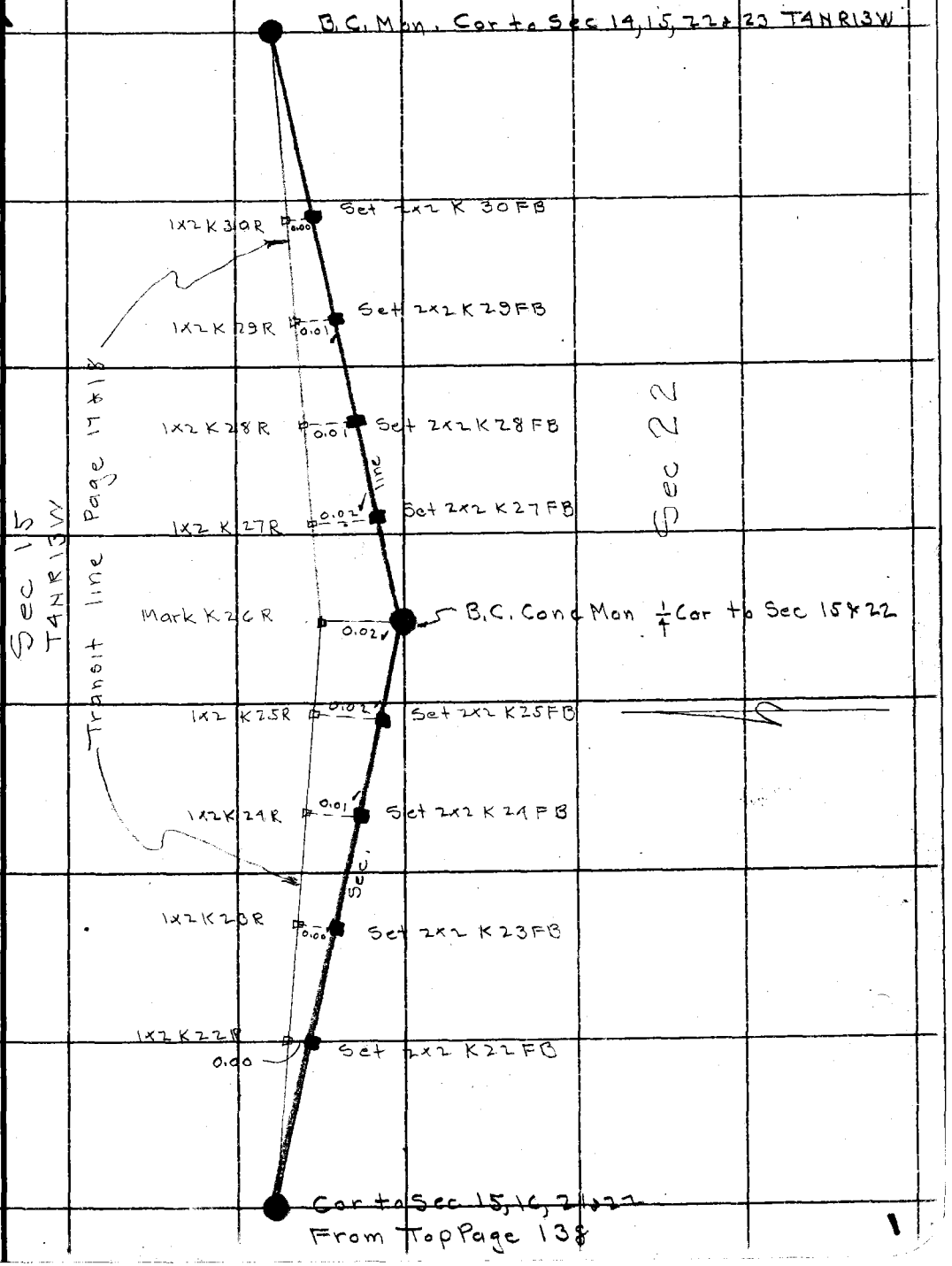

Note: ANY ADDITIONS OR CHANGES ON THIS SHEET MUST BE MADE OR CIRCLED IN Red Ink. WITH DATE AND NAME OF PERSON MAKING CHANGE.

RETURN TO
LOS ANGELES COUNTY SURVEYOR
700 HALL OF RECORDS

Do not extend notes this side of this line

FORM 247 10M 5-31

F.B. 566 Pg. 140

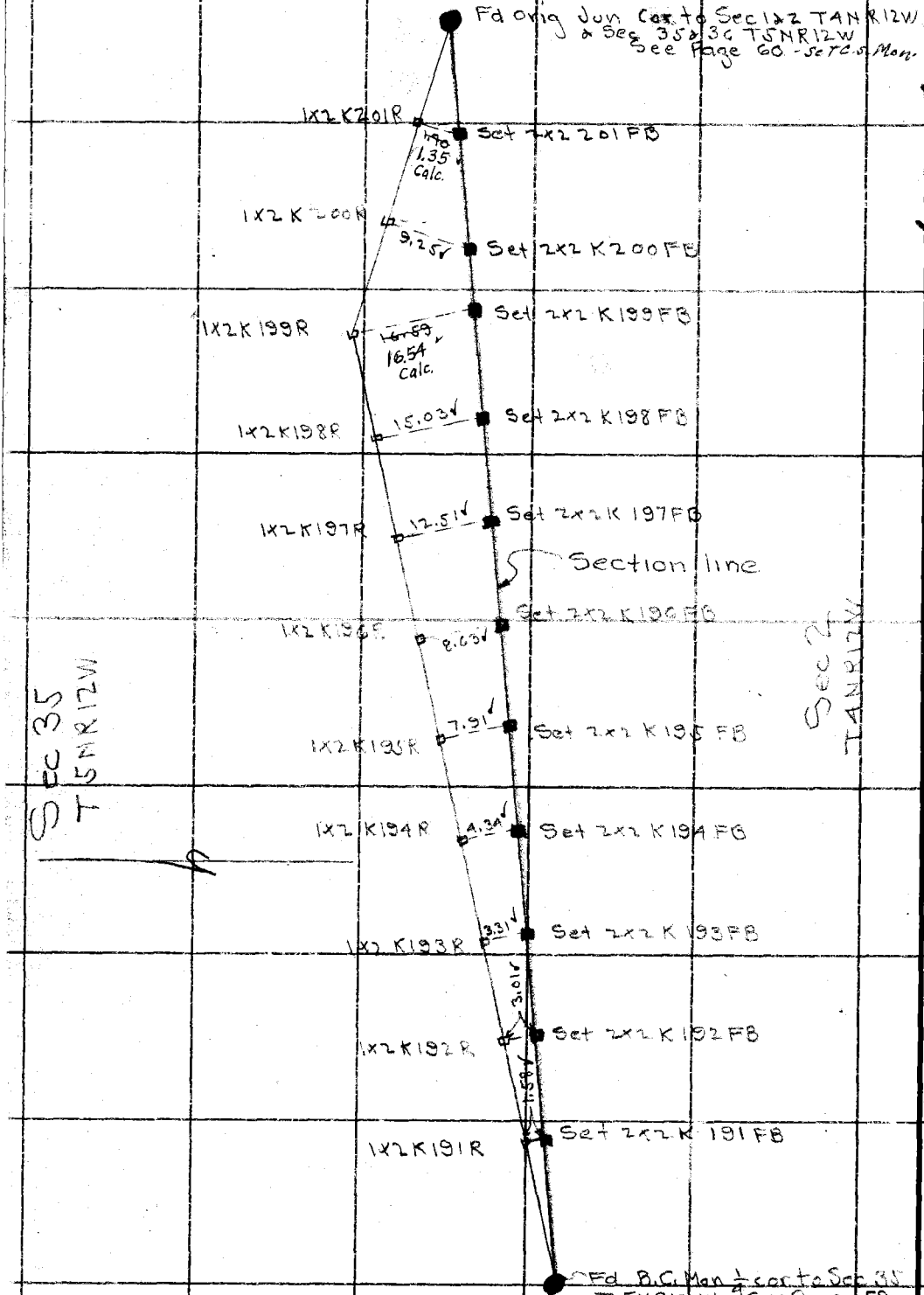

W.S. 65, B-6

RETURN TO
LOS ANGELES COUNTY SURVEYOR
700 HALL OF RECORDS
Do not extend notes this side of this line

Note: ANY ADDITIONS OR CHANGES ON THIS SHEET MUST BE MADE OR CIRCLED IN Red Ink WITH DATE AND NAME OF PERSON MAKING CHANGE.

Notes Ck'd by Blackmer	Survey of T 4N R13W		F.B. 566 Pg. 141
Map No. B-745-5	W. O. 7078	Tape No. 58 St'd 84 °F.	DIV. K.
Office Work R.W.McF	Surveyed by Boyer		
Checked McPherson	Notes Boyer	Date Nov 1934	
Date Mar. 1938.	Indexed A. C. Johnson		

W.S. 80; A.B-2

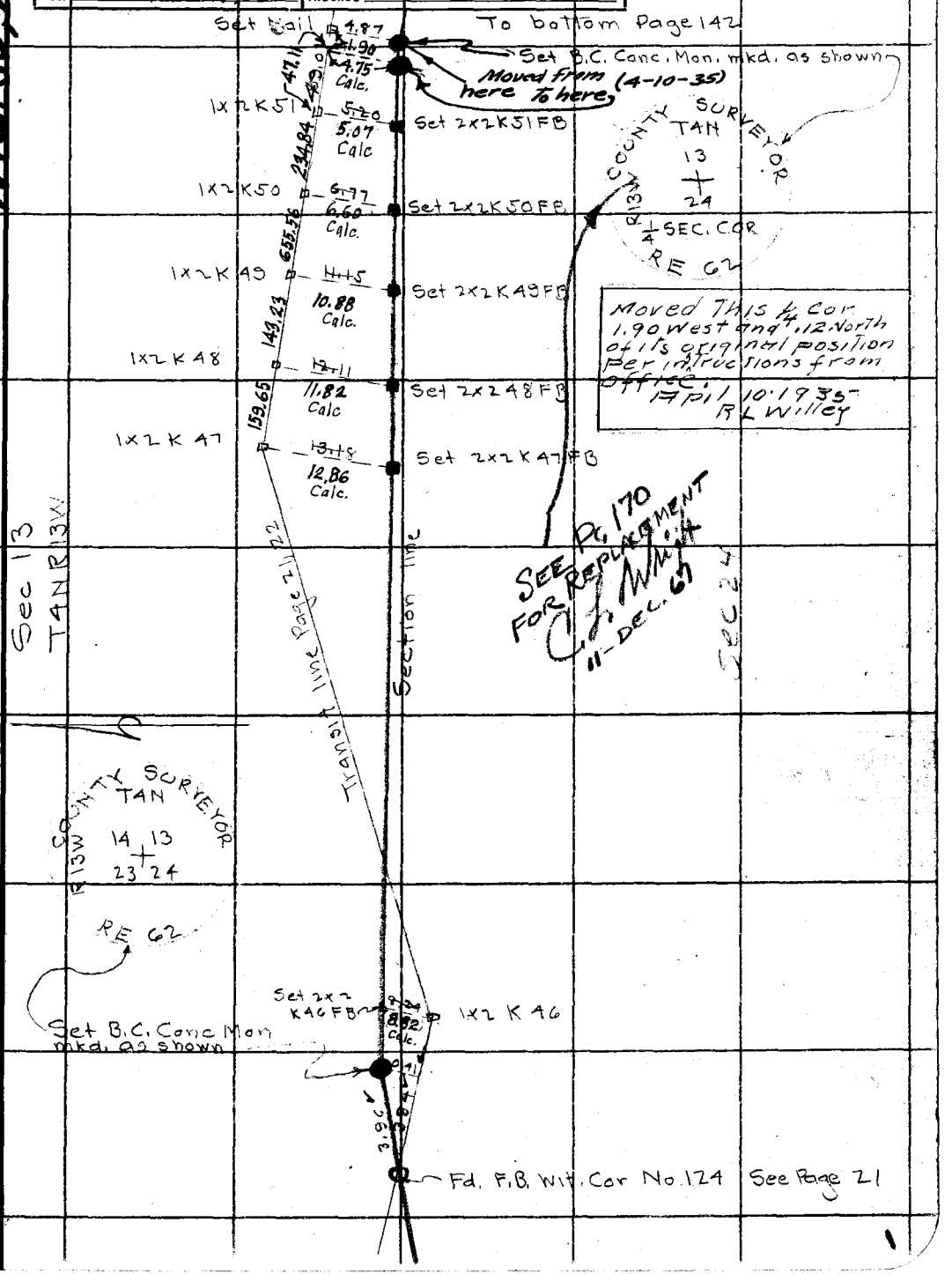

Note: ANY ADDITIONS OR CHANGES ON THIS SHEET MUST BE MADE OR CIRCLED IN Red Ink. WITH DATE AND NAME OF PERSON MAKING CHANGE.

Do not extend notes this side of this line

RETURN TO:
LOS ANGELES COUNTY SURVEYOR
700 HALL OF RECORDS

FORM 247 10M 8-31

F.B. 566 Pg. 142

W.S. 89, B-2

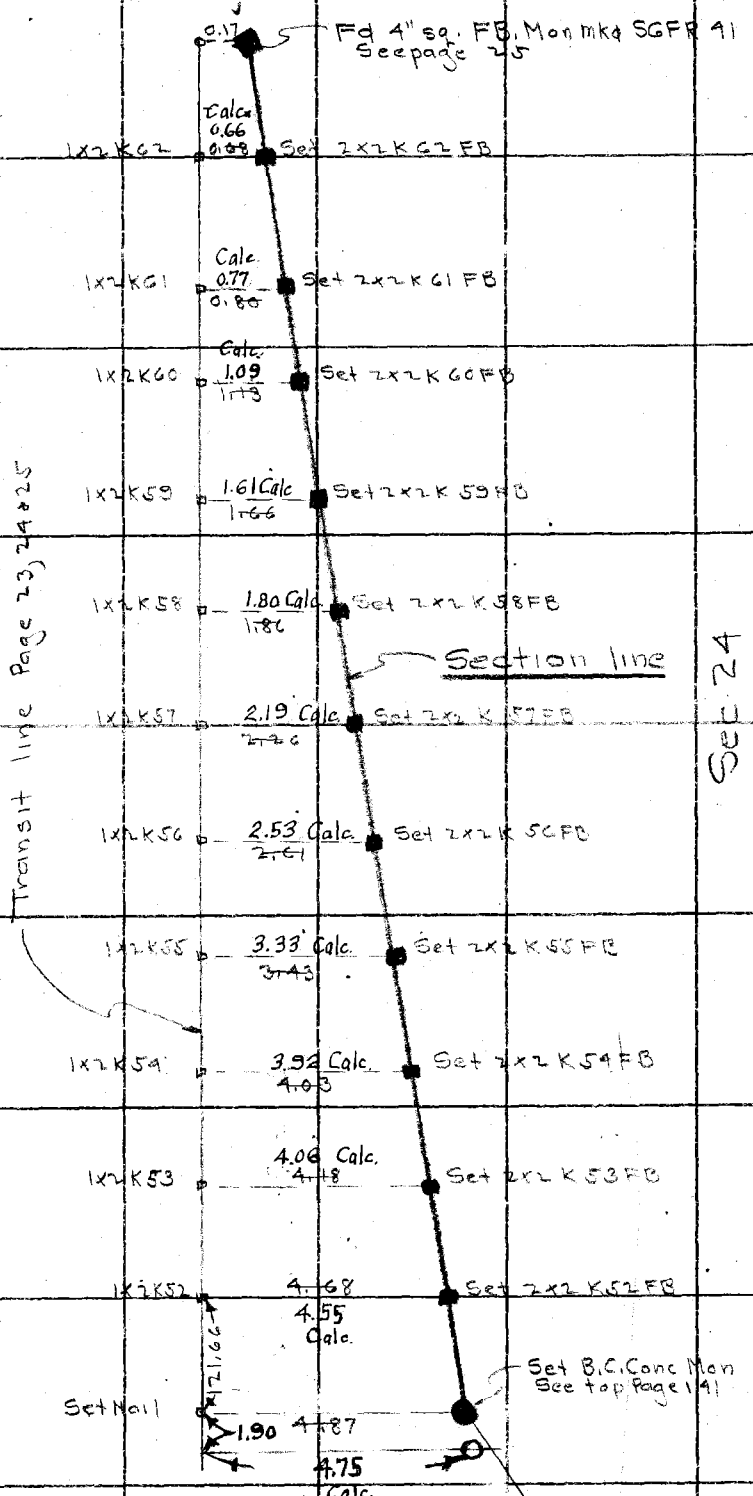

RETURN TO
LOS ANGELES COUNTY SURVEYOR
700 HALL OF RECORDS
Do not extend notes this side of this line

Note: ANY ADDITIONS OR CHANGES ON THIS SHEET MUST BE MADE OR CIRCLED IN Red Ink. WITH DATE AND NAME OF PERSON MAKING CHANGE.

Notes Ck'd by Blackmer		Survey of T4S R12W	F.B. 566 Pg. 143
Map No. B-745-5		W. O. 7078 Tape No. 58 St'd 84 °F.	DIV. K.
Office Work R.W.M.E.		Surveyed by Boyer	
Checked M.E. Pherson		Notes Boyer Date Nov 1934	
Date Mar. 1938.		Indexed A. C. Johnson	

W.S.65.A-6

Fd B.C. Conc mon 1/4 cor to Sec 34 4 See page 54

1-56-51 cal.

Set 2x2 K173FB — 29.92 — Fd. 1x2 K 173 R

Set 2x2 K172 FB — 32.97 — Fd 1x2 K172 R

Set 2x2 K171 FB — 30.90 — Fd. 1x2 K 171 R

Section line

Set 2x2 K170FB — 21.50 — Fd. 1x2 K 170R

Set 2x2 K169 FB — 19.71 — Fd 1x2 K 169R

Set 2x2 K168 FB — 16.92 — Fd 1x2 K168 R

10.18

Set 2x2 K167 FB — Fd 1x2 K 167 R

8.75

Set 2x2 K166FB — Fd 1x2 K 166 R

1-10-09 cal

Fd 4" sq. F.B. post # 43 See page 52

Sec 34 T5N R12W

Note: ANY ADDITIONS OR CHANGES ON THIS SHEET MUST BE MADE OR CIRCLED IN Red Ink. WITH DATE AND NAME OF PERSON MAKING CHANGE.

Do not extend notes this side of this line

RETURN TO
LOS ANGELES COUNTY SURVEYOR
700 HALL OF RECORDS

FORM 247 10M 8-31

F.B. 566 Pg. 144

W.S.65, B-5

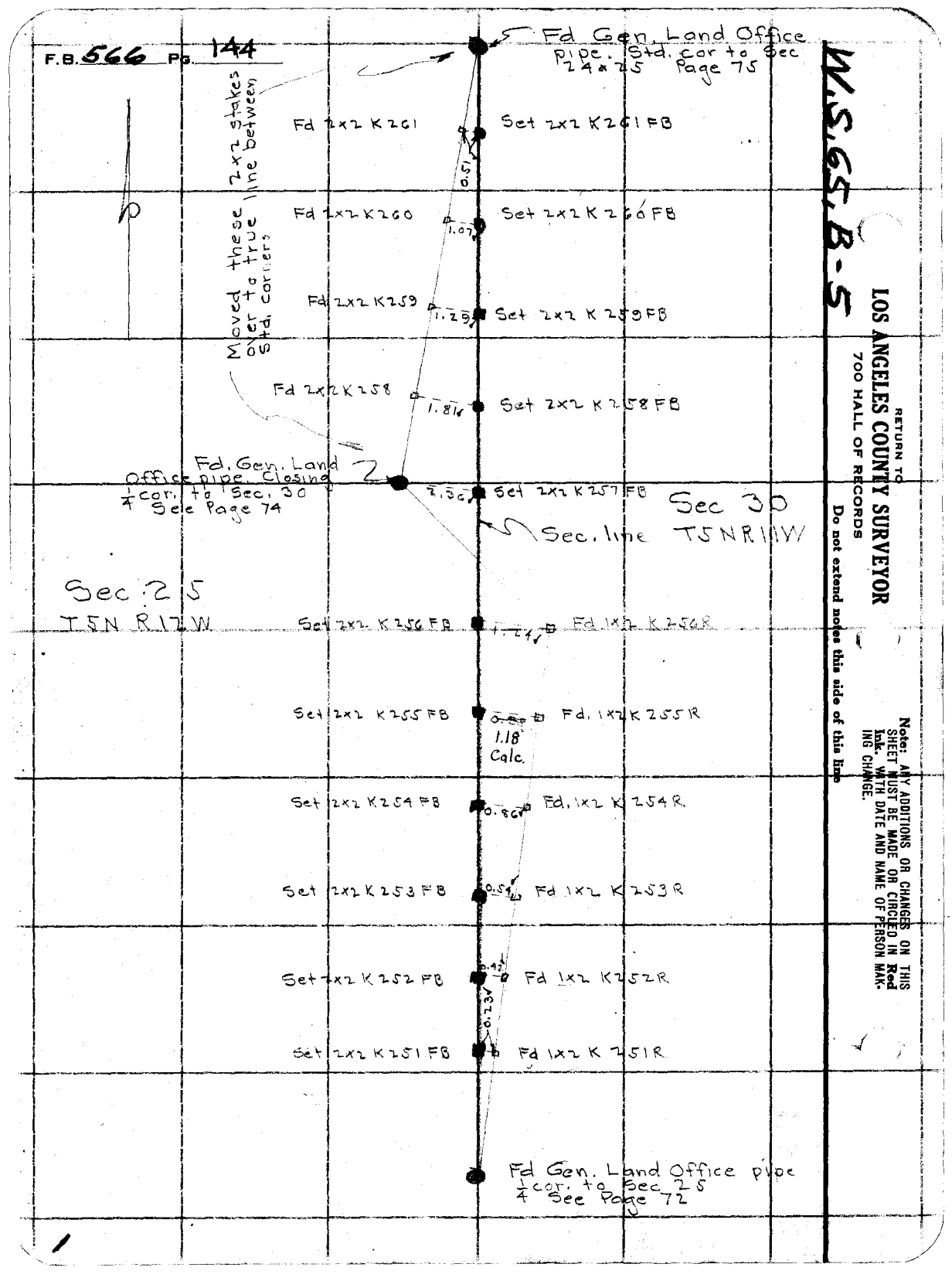

RETURN TO
LOS ANGELES COUNTY SURVEYOR
700 HALL OF RECORDS
Do not extend notes this side of this line

Note: ANY ADDITIONS OR CHANGES ON THIS SHEET MUST BE MADE OR CIRCLED IN Red Ink. WITH DATE AND NAME OF PERSON MAKING CHANGE.

FORM 247 10M 5-31

RETURN TO

LOS ANGELES COUNTY SURVEYOR

700 HALL OF RECORDS

Note: ANY ADDITIONS OR CHANGES ON THIS SHEET MUST BE MADE OR CIRCLED IN **Red Ink.** WITH DATE AND NAME OF PERSON MAKING CHANGE.

Do not extend notes this side of this line

Notes Ck'd by

Map No.

Office Work

Checked

Date

Survey of

W. O. Tape No. St'd

Surveyed by

Notes

Indexed Date

F. B. 566 Pg. 145

RETURN TO

LOS ANGELES COUNTY SURVEYOR

700 HALL OF RECORDS

Note: ANY ADDITIONS OR CHANGES ON THIS SHEET MUST BE MADE OR CIRCLED IN **Red Ink.** WITH DATE AND NAME OF PERSON MAKING CHANGE.

Do not extend notes this side of this line

F.B. 566 Pg 146

Notes Ck'd by McPherson	Survey of T.4N. R.12W.	F.B. 566 Pg. 147
Map No. B-745-5	W. O. 7078 Tape No. 50 St'd 84°F.	
Office Work R.W.Mc	Surveyed by Rosecrans	
Checked	Notes Date 9-14-36	
Date	Indexed A. C. Johnson 9-21-36	

178-38-15 ①
354-33-00 ④
178-38-15 ✓

To 2x2 P.O.T. #2 Per F.B. 319-3

178°38'15" ✓

4 Cor. Secs. 5+32 Fd. C.S. Mon. F.B. 319-3

248.93 @ 3-55 T.84 = 248.35 ✓
178.88 @ 00 T.84 = 178.88 ✓
300.38 @ 5-42 T.84 = 298.90 ✓
142.94 @ 10-00 T.84 = 140.77 ✓
384.36 @ 00 T.84 = 384.36 ✓
160.11 @ 6-32 T.84 = 159.07 ✓
300.03 @ 15-14 T.84 = 289.49 ✓
250.87 @ 17-26 T.84 = 237.35 ✓
1939.17

Rolling slope to W.

1939.17

Sec. 32

Set 1x2 top spur 2
Bear. N. 30 E.

T.5N. R.12W.

89-20-30 ①
357-22-00 ④
89-20-30

20" Adj.

89°-20'-30"

725.65

Sec. 5

T.4N. R.12W.

55.19 @ 00 T.82 = 55.19 ✓
300.93 @ 11-22 T.82 = 295.03 ✓
300.40 @ 7-55 T.82 = 297.54 ✓
79.02 @ 9-42 T.82 = 77.89 ✓
725.65 ✓

To 2x2 K.144 F.B. F.B. 566-46

Bottom of dry wash

0.79 3.21

Fd. C.S. Mon. F.B. 566-47 Removed it.

Reset 2" I.P. with brass cap marked as shown in Conc. 6" above Surf. by lat.

Fd. stone C.C. Secs. 4+5 T.4N. R.12W. F.B. 566-47

Sec. 4

64.66 @ 13-16 T.82 = 62.93 ✓

62.93

R.12W.

COUNTY SURVEYOR T.5N. 32 5 4 C.C. T.4N. N.E. 6P

K.149 F.B. Set 1x2 flush 2

Sec. 32

171.24 @ 7-31 T.82 = 169.77 ✓

179-10-00 ①
356-40-30 ④
179-10-07½

179°10'-05" 15" Adj.

169.77

0.49

Fd. Forest Bdry. Po. #119 See Pg. 41

4.03

K.150 F.B. S.C. Secs. 32+33 T.5N. R.12W. Fd. C.S. Mon. F.B. 566-47

Sec. 33

To 2x2 K.151 F.B. F.B. 566-48

Note: Any Additions or Changes on This Sheet Must be Made or Circled in Red Ink With Date and Name of Person Making Change.

Do not extend notes this side of this line W.S.G.S.A-6; W.S.G.A.D-6

RETURN TO
LOS ANGELES COUNTY SURVEYOR
700 HALL OF RECORDS

FORM 247 10M 11-35

F.B. 566 PG 148

W.S. Sec. B-1



RETURN TO
LOS ANGELES COUNTY SURVEYOR
700 HALL OF RECORDS

Do not extend notes this side of this line

Note: Any Additions or Changes on This Sheet Must be Made or Circled in Red Ink With Date and Name of Person Making Change.

Notes Ck'd by	Survey of Angeles Forest Hdy.
Map No.	W. O. 1018 Tape No. 55 St'd 64° F.
Office Work	Surveyed by Rosecrans
Checked	Notes Date 10-37
Date	Indexed A. C. Johnson 10-28-37

F.B. 566 PG. 149

Note: Any Additions or Changes on This Sheet Must be Made or Circled in Red Ink With Date and Name of Person Making Change

Do not extend notes this side of this line

RETURN TO
LOS ANGELES COUNTY SURVEYOR
700 HALL OF RECORDS

FORM 247 10M 11-35

F.B. 566 Pg. 150

W.S. 66, B-6



RETURN TO
LOS ANGELES COUNTY SURVEYOR
700 HALL OF RECORDS

Note: Any Additions or Changes on This Sheet Must be Made or Circled in Red Ink With Date and Name of Person Making Change.

Do not extend notes this side of this line

Notes Ck'd by	Survey of Angeles Forest Bdy
Map No.	W. O. 7078 Tape No. 55 St'd 84°F.
Office Work	Surveyed by Rosecrans
Checked	Notes Date 2-19-31
Date	Indexed A. C. Johnson

F.B. 566 PG. 151

W.S. 66, B-6

Note: Any Additions or Changes on This Sheet Must be Made or Circled in Red Ink With Date and Name of Person Making Change.

Do not extend notes this side of this line

RETURN TO
LOS ANGELES COUNTY SURVEYOR
700 HALL OF RECORDS



FORM 247 10M 11-35


F.B. 566 PG. 152
W.S. 66, B-6
RETURN TO
LOS ANGELES COUNTY SURVEYOR
700 HALL OF RECORDS
Do not extend notes this side of this line
Note: Any Additions or Changes on This Sheet Must be Made or Circled in Red Ink With Date and Name of Person Making Change.
0.65
2.98
52+72.11 Std Cor. Fd. 3 1/4. See next Pg.
37.05
2.73
52+35.06 C.C. Fd. 2" I.P. See next page.
226.62 @ 4-20 T.74 = 225.96
219.57 @ 00 T.74 = 219.56
115.01 @ 13-24 T.74 = 111.87
557.39
Set 1x2 - 52+72.76
Set 1x2 - 47+15.37
128.01 @ 00 T.74 = 128.00
300.85 @ 00 T.74 = 300.83
181.89 @ 00 T.74 = 181.88
610.71
Set 1x2 - 41+04.66
top N.+S. ridge
512.94
Set 1x2 - 21+81.08
Wash
26+00
N.21° E.
50
24+04.0
12° E.
old 8' road
T.5 N. R.10 W.
828.80
165.90 @ 0-50 T.84 = 165.88
79.86 @ 1-03 T.84 = 299.81
63.67 @ 00 T.84 = 63.67
00 09 @ 5-47 T.84 = 299.44
828.80
1x2 - 18+05.45 See preceding page
U.S. GENERAL LAND OFFICE SURVEY FOR REMOVAL
S32
1919

Notes Ck'd by	Survey of Angeles Forest Hdry.	F.B. 566 PG. 153
Map No.	W. O. 7078 Tape No. 25 St'd 81°F.	
Office Work	Surveyed by [illegible]	
Checked	Notes Date [illegible]	
Date	Indexed A. C. Johnson	

W.S. 66, A-6

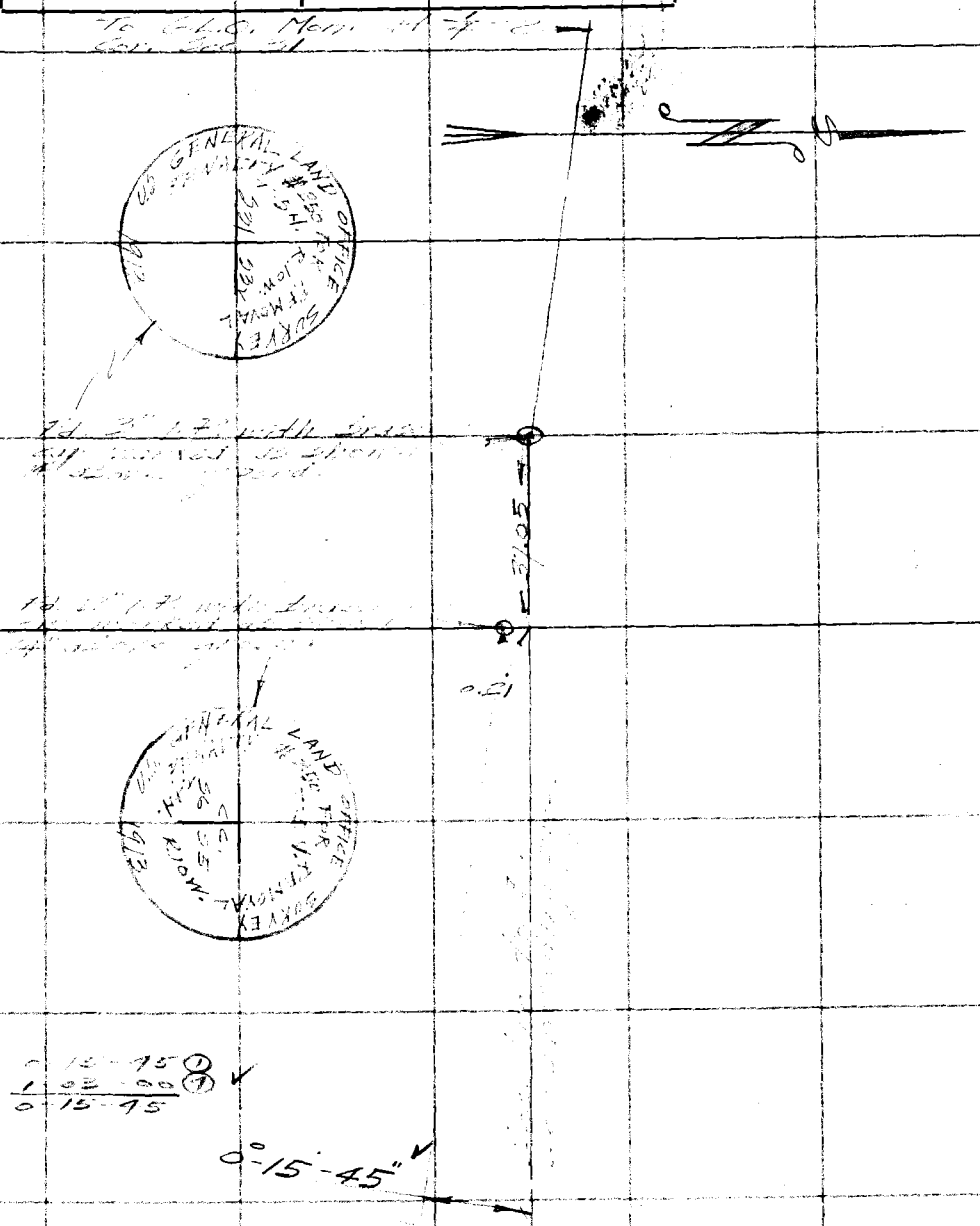

Note: Any Additions or Changes on This Sheet Must be Made or Circled in Red Ink With Date and Name of Person Making Change.

Do not extend notes this side of this line

RETURN TO
LOS ANGELES COUNTY SURVEYOR
700 HALL OF RECORDS

FORM 247 10M 11-35

RETURN TO
LOS ANGELES COUNTY SURVEYOR
700 HALL OF RECORDS

Note: Any Additions or Changes on This Sheet Must be Made or Circled In **Red Ink** With Date and Name of Person Making Change.

Do not extend notes this side of this line

F.B. 566 PG. 154

Notes Ck'd by	Survey of Angeles Forest Bdy	F.B. 566 Pg 155
Map No.	W. O. 7078 Tape No. St'd °F.	
Office Work	Surveyed by Rosecrans	
Checked	Notes Date 1-3-37	
Date	Indexed	

Topog. near 1/4 [illegible] 21+36

T. 4 N. R. 9 + 10 W.

[illegible] 7078

Note: Any Additions or Changes on This Sheet Must be Made or Circled in Red Ink With Date and Name of Person Making Change.

Do not extend notes this side of this line

RETURN TO
LOS ANGELES COUNTY SURVEYOR
700 HALL OF RECORDS

FORM 247 10M 11-35

W.S. 81, C-3

RETURN TO
LOS ANGELES COUNTY SURVEYOR
700 HALL OF RECORDS

Note: Any Additions or Changes on This Sheet Must be Made or Circled in **Red Ink** With Date and Name of Person Making Change.

Do not extend notes this side of this line

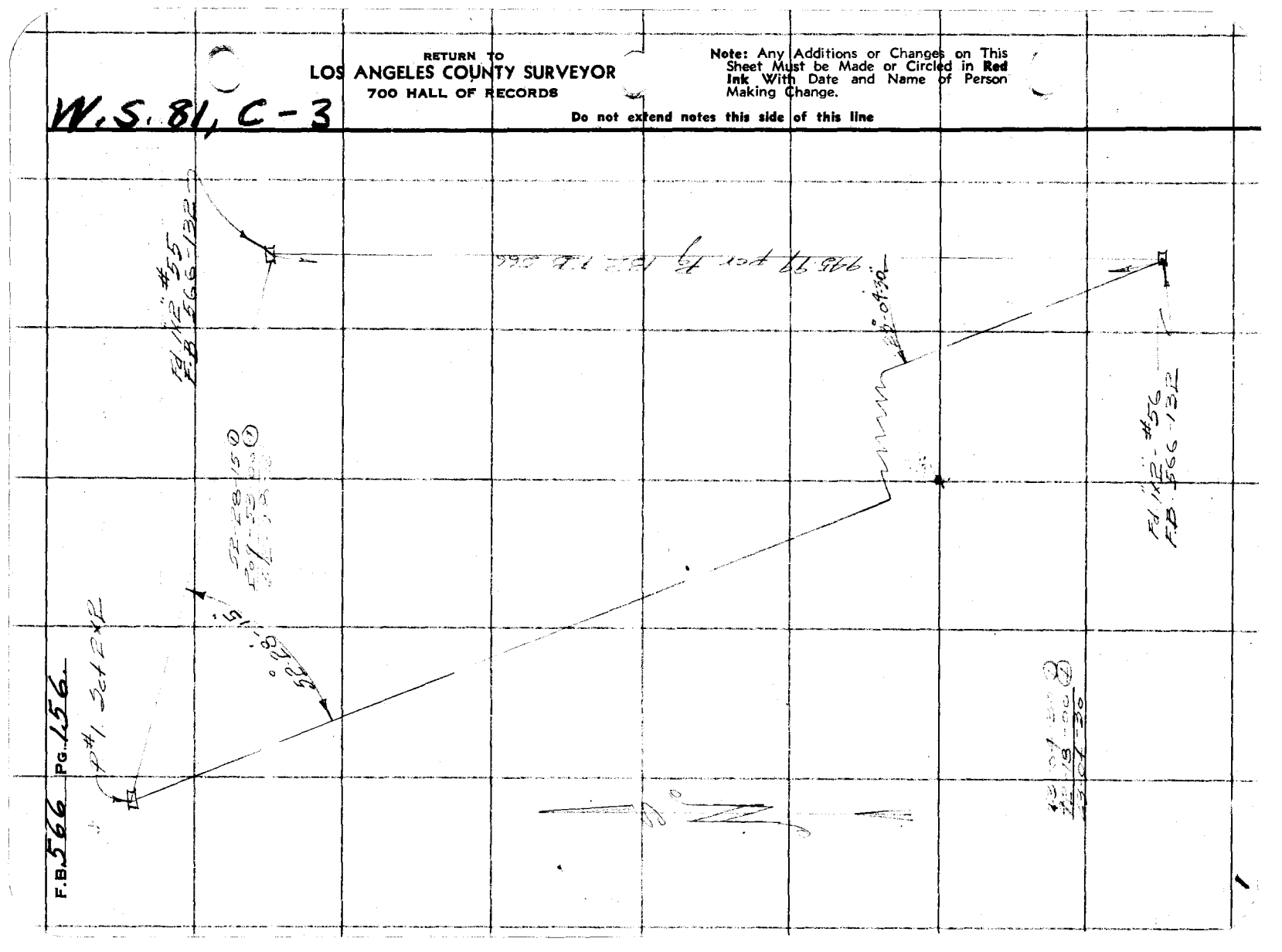

F.B. 566 PG. 156

Form 301 10M 3-34

PLEASE RETURN TO
LOS ANGELES COUNTY SURVEYOR
700 HALL OF RECORDS

NOTE: ANY ADDITIONS OR CHANGES ON THIS SHEET MUST BE MADE OR CIRCLED IN RED INK, WITH DATE AND NAME OF PERSON MAKING CHANGE

Do not extend notes this side of this line

Topog. near 1/4 Cor Secs. 36 + 31
T. 4 N. R. 9 + 10 W.

Transit at	Sight on	Stadia Intercepts	Stadia Distance	Stadia Rod—	Horizontal Angle 0° to 360° Right	Horiz. Distance	+ Vertical Angle —	Elevation of Point	+ Back Sight	+ Difference Elevation —	Height of Instrument	+ Vertical Distance —	REMARKS Station Left Right
					° ′		° ′		1				
									2				
									3				
					° ′		° ′		4				
P.#1	1×2 #55	1138 11	39	—	301 04	36.2	15 29		5				T. R.
		732 7	33	—	267 32	33	0 0		6				"
		849 8	50	—	223 06	45	+ 18 21		7				"
		1145 1060	86	—	205 53	76.4	+ 19 33		8				"
		1000 773	228	—	90 09 180 18	199.0	20 54		9				P#2 B.W. Set 1×2
P.#2	P#1	800 615	186	—	85 24	186.0	0 0		10				B.W. 25' W.
		700 580	121	—	85 25	121.0	0 0		11				B.W. 20' W.
		500 446	55	—	82 17	55.0	0 0		12				" 25' "
		600 571	30	—	10 [illegible] 16 25	30.0	0 0		13				" 50' " 1×2 P.#3
		600 505	96	—	32 31	95.5	4 03		14				N. 29°30' E
					° ′		° ′		15				B.W. 20' W.
P#3	P#2	700 624	77	—	212 21	77.0	0 0		16				" 45' "
		300 165	136	—	286 35	135.4	3 47		17				" 40' " 1×2 P#4
		500 349	152	—	202 42 45 24	152.0	1 49		18				N. 52° E
					° ′		° ′		19				B.W. 50' W.
P.#4	P#3	500 405	96	—	144 14	96.0	0 0		20				B.W. 50' W.
		600 431	170	—	141 54	169.7	2 17		21				" 50' "
		500 262	237	—	140 31	238.6	2 20						" 50' "

Add'n'l Inform.

Notes Red. ____ Platted ____ Job No. 7078 Division No. ____ F.B. 566 Pg. 157
Date ____ Date ____ Survey of Angeles Forest Bdry
Notes Chkd. ____ Checked ____ Survey by Rosecrans Notes R. Date 9-3-37
Date ____ Date ____ Map No. ____ Indexed C. Johnson Date 10-26-39

Form 301 10M 3-34

PLEASE RETURN TO
LOS ANGELES COUNTY SURVEYOR
700 HALL OF RECORDS

NOTE: ANY ADDITIONS OR CHANGES ON THIS SHEET MUST BE MADE OR CIRCLED IN RED INK, WITH DATE AND NAME OF PERSON MAKING CHANGE

Do not extend notes this side of this line

F.B. 516 PG. 158

Topography Description Legend:
Side Hill ..... S.H. | Bottom Draw. B.D. | Bottom Wash B.W. | Top of Ridge T.R. | Toe of Slope T.S.
Side of Draw S.D. | Bottom Draw. B.D. | Bottom Wash B.W. | Top of Ridge S.R. | Toe of Slope T.S.
Head of Draw H.D.

Oak-O. Fir-Fr. | Pine-Pi. Cedar-Ca. | Sycamore ..... Sy. | Eucalyptus ..... Eu. | Plus combinations of these and all common standard abbreviations.

Traveled Rd. Tr.Rd. | Fence ..... Fe. | Int. Fences V.Fe. | Ditch ..... Di. | Telephone Pole T.P. | Power Pole ... P.P. | Culvert ..... Cul.

Saddle ..... Sa. | Swale ..... Sw. | Flat ..... Fl. | Stream ..... Str. | Trail ..... Tr. | Pavement ..... Pvt. | Edge of Road E.Rd.

Side of Canyon S.Cn. | Bank ... T.B. | Bottom of Bank B.B. | Top of Cut ... T.C. | Bottom of Cut ... B.C. | Top of Fill ... T.F. | Bottom of Fill B.F.

Inters. of Draw W.D's | Break in Slope ... B.S. | Steep Slope ..... S.S. | Top of Cliff ..... T.Cl. | Bottom of Cliff ... B.Cl. | Top of Spur ..... T.Sp. | Bottom Canyon .. B.Cn.

Transit at	Sight on	Stadia Intercepts	Stadia Distance	Stadia Rod	Horizontal Angle 0° to 360° Right	Horiz. Distance	+ Vertical Angle −	Elevation of Point	+ Back Sight	+ Difference Elevation	Height of Instrument	+ Vertical Distance	REMARKS Station	Left	Right
P#1	P#3	800							1				P#5-1X2"		
		400	401'	—	283 ° 13'	400.5	2 ° 01'	—		—	—	—	N 14° 30 E		
P#5	P#4	200							2				B.W. 45' W		
		100	74'	—	7 ° 27'	74.0	0 ° 00'	—		—	—	—			
		50							3				" 40 "		
		19.2	17'	—	98 ° 35'	17.0	0 ° 00'	—		—	—	—	P#6-1X2"		
		62.0			103 ° 20'				4				N. 1-35 W.		
		537	64'	—	358 ° 10'	64.0	0 ° 00'	—		—	—	—			
									5				B.W. 40' W.		
		1000			° '		° '								
P#6	P#5	946	53'	—	155 ° 28'	53.0	0 ° 00'	—	6	—	—	—			
		500											" 30' W.		
		378	131'	—	51 ° 11'	130.7	2 ° 45'	—	7	—	—	—			
		500											" 20' W.		
		781	219'	—	150 ° 00'	218.7	2 ° 24'	—	8	—	—	—			
		400											" 30' W.		
		157	242'	—	180 ° 00'	241.7	2 ° 07'	—	9	—	—	—	P#7-1X2"		
		800											E.W. 30' W.		
P#7	P#6	791	80'	—	172 ° 10'	80.0	0 ° 00'	—	10	—	—	—			
		500			177 ° 33'								" 15 "		
		319	182'	—	355 ° 06'	182.0	0 ° 29'	—	11	—	—	—	P#8-1X2"		
		900											N. 5° W.		
P#8	P#7	876	25'	—	302 ° 15'	25.0	0 ° 00'	—	12	—	—	—			
		1000							13				B.W. 20' W.		
		746	55'	—	204 ° 11'	55.0	0 ° 00'	—		—	—	—			
		1000			191 ° 47'				14				" 20' W.		
		909	92'	—	79 ° 31'	92.0	0 ° 37'	—		—	—	—	P#9-Pt on rock		
									15				E.E.W. 30' W		
P#9	P#8	506											N.11° E.		
		430	71'	—	117 ° 03'	71.0	0 ° 00'	—	16	—	—	—	B.W. 50' W.		
		1200													
		1040	161'	—	172 ° 19'	161.0	0 ° 00'	—	17	—	—	—	B.W. 25' "		
		1200													
		947	259'	—	122 ° 32'	259.0	0 ° 00'	—		—	—	—			
		1200			123 ° 18'				18				" 40' W		
		868	333'	—	296 ° 36'	333.0	0 ° 00'	—		—	—	—	P#10-Pt on rock		
									19				N 47° W.		
					° '		° '								
									20				W.E.W. 50' W.		
P#10	P#9	706													
		616	85'	—	230 ° 16'	85.0	0 ° 00'	—		—	—	—	B.W. 80' W.		
		800			232 ° 20'				21				P#11-1X2"		
		654	147'	—	39 °	147.0	1 °	—		—	—	—	N.6° E.		

Add'l Inform.

Form 301 10M 3-34

PLEASE RETURN TO
LOS ANGELES COUNTY SURVEYOR
700 HALL OF RECORDS

NOTE: ANY ADDITIONS OR CHANGES ON THIS SHEET MUST BE MADE OR CIRCLED IN RED INK, WITH DATE AND NAME OF PERSON MAKING CHANGE

Do not extend notes this side of this line

Transit at	Sight on	Stadia Intercepts	Stadia Distance	Stadia Rod—	Horizontal Angle 0° to 360° Right	Horiz. Distance	+ — Vertical Angle	Elevation of Point	+ Back Sight	+ — Difference Elevation	Height of Instrument	+ — Vertical Distance	REMARKS Station Left Right
# P 11	# P 10	392 / 300	93	—	71.31	90.9	+ 8.44	—	1	—	—	—	3' Gort trail
		478 / 400	79	—	99.47	77.4	+ 8.07	—	2	—	—	—	"
		1013 / 900	114	—	147.56	113.1	+ 5.08	—	3	—	—	—	"
		746 / 600	147	—	183.03	146.2	+ 4.18	—	4	—	—	—	" ℄ 12' Rd
		410 / 200	211	—	219-59① / 79.59②	211.0	+ 1.00	—	5	—	P.1 12' Rd. 6' Ext.	—	P#12-1x2 N.45° E.
		1062 / 900	163	—	236.34	163.0	0.0	—	6	—	—	—	B.W. 36 W.
		1065 / 1000	66	—	238.47	66.0	0.0	—	7	—	—	—	" "
		542 / 500	43	—	329.49	43.0	0.0	—	8	—	—	—	" "
# P 12	# P 11	774 / 700	75	—	195.13	75.0	0.0	—	9	—	—	—	℄ 12" Rd & Trail
		936 / 800	137	—	195.04	137.0	0.0	—	10	—	—	—	" "
		1080 / 1000	81	—	258.00	80.4	4.55	—	11	—	—	—	B.W. 100' W.
		1103 / 1000	104	—	244.54	103.4	4.21	—	12	—	—	—	V.W. 100' W.
		1002 / 800	203	—	241.37	202.0	4.03	—	13	—	—	—	E. fork 30 W.
		1054 / 900	155	—	196.20① / 32.40②	155.0	0.0	—	14	—	—	—	P.#13 1x2 N.64° E. E. edge 10' Rd.
# P 13	# P 12	1172 / 1100	73	—	307.29	72.1	6.18	—	15	—	—	—	B.W. Fork 20' W.
		605 / 500	106	—	239.17	103.6	8.43	—	16	—	—	—	" "
		785 / 700 ½	171	—	240.07	170.2	3.52	—	17	—	—	—	B. E. Fork 30' W.
		1168 / 1000	169	—	226.40	167.9	4.34	—	18	—	—	—	V. Streams 24 W.
		1120 / 900	221	—	201.20	219.7	4.9	—	19	—	—	—	B.W. 20' W.
		1125 / 1000	126	—	163.22	126.0	1.10	—	20	—	—	—	℄ 12' Rd
X		953 / 900	54	—	162.37	54.0	0.0	—	21	—	—	—	"

Add'n Inform.

Notes Red. ____ Platted ____ Job No. 7078 Division No. ____ F.B. 566 Pg. 159
Date ____ Date ____ Survey of Angeles Forest Bdry
Notes Chkd. ____ Checked ____ Survey by Rosecrans Notes R. Date 9-7-37
Date ____ Date ____ Map No. ____ Indexed A. C. John Date

Form 301 10M 3-34

PLEASE RETURN TO
LOS ANGELES COUNTY SURVEYOR
700 HALL OF RECORDS

NOTE: ANY ADDITIONS OR CHANGES ON THIS SHEET MUST BE MADE OR CIRCLED IN RED INK, WITH DATE AND NAME OF PERSON MAKING CHANGE

Do not extend notes this side of this line

Transit at	Sight on	Stadia Intercepts	Stadia Distance	Stadia Rod—	Horizontal Angle 0° to 360° Right	Horiz. Distance	+ Vertical Angle	Elevation of Point	+ Back Sight	+ Difference Elevation	Height of Instrument	+ Vertical Distance	REMARKS Station	Left	Right
P#13	P#12	300	34	—	137.27,	34.0	0.0,	—	1	—	—	—	Govt trail 3'		
		400	83	—	147.05,	83.0	0.0,	—	2	—	—	—	"	"	
		500	143	—	146.44,	143.0	2.27,	—	3	—	—	—	"	"	
		700	177	—	147.43,	176.5	3.05,	—	4	—	—	—	"	"	
				—	° '		° '	—	5	—	—	—			
				—	° '		° '	—	6	—	—	—			
See F.B. 566-147					° '		° '	—	7	—	—	—			
K512	K509	700	421	—	345.30,	415	6.52,	—	8	—	—	—	B.D. 12' W.		
		900	216	—	189.21,	216	+ 1.26,	—	9	—	—	—	"	"	
		700	386	—	345.12,	380	7.02,	—	10	—	—	—	B.D. "		
		900	131	—	202.28,	131	+ 1.21,	—	11	—	—	—	"	"	
		700	336	—	344.32,	330	7.32,	—	12	—	—	—	"	"	
		1100	51	—	270.34,	48	15.11,	—	13	—	—	—	"	"	
		900	266	—	346.54,	261	8.05,	—	14	—	—	—	"	8 "	
		1000	101	—	341.36,	95	14.10,	—	15	—	—	—	"	15 "	
		900	206	—	346.22,	200	9.42,	—	16	—	—	—	V.Ds.	10 "	
		900	150	—	349.49,	144	11.48,	—	17	—	—	—	B.D.	15 "	W.F.
		900	164	—	8.52,	163	4.37,	—	18	—	—	—	B.D.	6 "	E.F.
		900	156	—	23.38,	156	0.0,	—	19	—	—	—	"	"	"
				—	° '		° '	—	20	—	—	—			
				—	° '		° '	—	21	—	—	—			

Add'n'l Inform.

F.B. 566 Pg. 160

Topography Description Legend:
Side Hill.....S.H. Bottom Draw.B.D.
Side of Draw.S.D. Bottom Wash.B.W.
Side of Ridge.S.R. Top of Ridge.T.R.
Head of Draw H.D. Toe of Slope..T.S.

Inters. of Draws. V.D's
Break in Slope..Bk.S.
Steep Slope.....S.S.
Top of Cliff.....T.Cl.
Bottom of Cliff..B.Cl.
Top of Spur.....T.Sp.
Bottom Canyon..B.Cn.

Side of Canyon S.Cn.
Top of Bank...T.B.
Bottom of Bank.B.B.
Top of Cut.....T.C.
Bottom of Cut..B.C.
Top of Fill.....T.F.
Bottom of Fill.B.F.

Saddle .....Sa.
Swale .....Sw.
Flat .....Fl.
Stream .....Str.
Trail .....Tr.
Pavement ....Pvt.
Edge of Road E.Rd.

Traveled Rd. Tr.Rd.
Fence .....Fn.
Int. Fences.V.Fns.
Ditch .....Di.
Telephone Pole T.P.
Power Pole...P.P.
Culvert .....Cul.

Oak-O. Fir-Fr.
Pine-Pl. Cedar-Ce.
Sycamore .....Sy.
Eucalyptus .....Eu.
Plus combinations of these and all common standard abbreviations.

Form 301 10M 3-34

PLEASE RETURN TO
LOS ANGELES COUNTY SURVEYOR
700 HALL OF RECORDS

NOTE: ANY ADDITIONS OR CHANGES ON THIS SHEET MUST BE MADE OR CIRCLED IN RED INK, WITH DATE AND NAME OF PERSON MAKING CHANGE

Do not extend notes this side of this line

Transit at	Sight on	Stadia Intercepts	Stadia Distance	Stadia Rod—	Horizontal Angle 0° to 360° Right	Horiz. Distance	+ — Vertical Angle	Elevation of Point	+ Back Sight	+ — Difference Elevation	Height of Instrument	+ — Vertical Distance	REMARKS Station Left Right
See	F.B.	566		—	118				1				
		535							2				
K517	K516	300	236	—	89 30	235	3 16		3				3' Tr.
		515											
		400	116	—	84 00	115	4 29		4				"
		423											
		400	24	—	00	24	00		5				" "
		387											
		300	88	—	324 45	88	3 06		6				" "
		770											
		600	171	—	338 20	171	2 00		7				" "
				—					8				
See	F.B.	566		—	118				9				
				—					10				
		616			90-36 ①								
518R	519R	400	217	—	181-12 ②	196	17 58		11				P #1 Set 1x1"
		535											
[illegible]	518R	400	136	—	315 28	136	3 19		12				B.D.
		956											
		700	257	—	33 06	256	3 20		13				"
		481											
		4	82	—	334 36	77	14 55		14				"
		1200											
		10	201	—	34 57	201	2 12		15				"
		1165											
		11	66	—	22 31	54	25 47		16				"
		1160											
		10	161	—	46 57	158	7 18		17				"
		1105											
		10	106	—	72 54	82	28 07		18				V Drs.
		835											
		700	136	—	59 00	121	19 19		19				Dr
		1120											
		10	121	—	91 28	103 / 24 / 79	22 56		20				"
		1170											
		10	171	—	118 57	138	25 53		21				"
		1130											
		900	231	—	130 28	193	23 46						"

Add'n'l Inform.

Notes Red. ____ Platted ____ Job No. 7078 Division No. ____ F.B. 566 Pg. 161
Date ____ Date ____ Survey of Angeles Forest Bdry.
Notes Chkd. ____ Checked ____ Survey by Rosecrans Notes R Date 9-10-37
Date ____ Date ____ Map No. ____ Indexed A. C. Johnson

Form 301 10M 3-34

PLEASE RETURN TO
LOS ANGELES COUNTY SURVEYOR
700 HALL OF RECORDS

NOTE: ANY ADDITIONS OR CHANGES ON THIS SHEET MUST BE MADE OR CIRCLED IN RED INK, WITH DATE AND NAME OF PERSON MAKING CHANGE

Do not extend notes this side of this line

Transit at	Sight on	Stadia Intercepts	Stadia Distance	Stadia Rod—	Horizontal Angle 0° to 360° Right	Horiz. Distance	+ Vertical Angle —	Elevation of Point	+ Back Sight	+ Difference Elevation —	Height of Instrument	+ Vertical Distance —	REMARKS Station Left Right
					° '		° '		1				
Sec F.B.			566-118										
		8			° '		° '		2				
522R	521R	8	33	—	305.00	33	00						T.R.
		610			291-00		° '		3				
		537	74	—	222-00	74	4.00			10'S of T.R.			P. #1 Set 1x1"
		5 5							4				
P#1	522R.	5.00	54	—	180.00	45	23.30						P. #2 Set 1x1" V. Rs.
		570							5				
P#2	P#1	5 0	71	—	206.00	54	29.35						T. Sp.
		11 24							6				
		10	125	—	193.30	93	30.31						"
		11 57							7				
		11	58	—	203.36	56	11.35						T.R.
		11 10							8				
		9 00	211	—	180.16	157	30.18						T Sp.
		11 20							9				
		10	121	—	121.19	105	21.03						T.R.
		11 05							10				
		9 00	206	—	132.32	177	21.53						"
		11 60							11				
		9 30	264	—	185.43	193	31.10						T. Sp.
		10 96							12				
		8	277	—	136.28	259	20.58						T.R.
									13				
Sec F.B.			566-119	—	° '		° '						
		11 13							14				
1x2-2#	1x2-1#	10	114	—	181.00	95	23.58						B.D.
		11 10							15				
		10	111	—	211.42	80	31.56						"
		11 50							16				
		10	151	—	237.05	107	32.36						"
		11 25							17				
		9 00	226	—	279.08	160	22.35						"
		10 70							18				
		8 00	271	—	272.59	203	29.55						"
		11 50							19				
		8 00	351	—	279.57	279	26.54						
									20				
				—	° '		° '						
									21				
				—									

Add'n'l Inform.

Topography Description Legend:
Side Hill....S.H. Bottom Draw.B.D.
Side of Draw.S.D. Bottom Wash B.W.
Side of Ridge.S.R. Top of Ridge.T.R.
Head of Draw H.D. Toe of Slope..T.S.

Inters. of Draws.V.D's
Break in Slope..Bk.S.
Steep Slope.....S.S.
Top of Cliff.....T.Cl.
Bottom of Cliff..B.Cl.
Top of Spur.....T.Sp.
Bottom Canyon..B.Cn.

Side of Canyon S.Cn.
Top of Bank..T.B.
Bottom of Bank.B.B.
Top of Cut.....T.C.
Bottom of Cut..B.C.
Top of Fill.....T.F.
Bottom of Fill.B.F.

Saddle .....Sa.
Swale .....Sw.
Flat .....Fl.
Stream .....Str.
Trail .....Tr.
Pavement ....Pvt.
Edge of Road E.Rd.

Traveled Rd. Tr.Rd.
Fence .....Fn.
Int. Fences.V.Fns.
Ditch .....Di.
Telephone Pole T.P.
Power Pole....P.P.
Culvert .....Cul.

Oak-O. Fir-Fr.
Pine-Pl. Cedar-Ce.
Sycamore ....Sy.
Eucalyptus ....Eu.
Plus combinations of these and all common standard abbreviations.

F.B. 566 PG 162

Form 301 10M 3-34

PLEASE RETURN TO
LOS ANGELES COUNTY SURVEYOR
700 HALL OF RECORDS

NOTE: ANY ADDITIONS OR CHANGES ON THIS SHEET MUST BE MADE OR CIRCLED IN RED INK, WITH DATE AND NAME OF PERSON MAKING CHANGE

Do not extend notes this side of this line

Transit at	Sight on	Stadia Intercepts	Stadia Distance	Stadia Rod—	Horizontal Angle 0° to 360° Right	Horiz. Distance	+ — Vertical Angle	Elevation of Point	+ Back Sight	+ — Difference Elevation	Height of Instrument	+ — Vertical Distance	REMARKS Station Left Right
See	F.B.	566-	119-		° ′		° ′		1				
		569			° ′		° ′		2				
1x2-4 #	1x2-2 #	500	70	—	323.51	70	2.00		3				T.R
		1030											
		9	131	—	324.44	131	2.15		4				"
		830			324-37 ①								N. 36° W.
		7	131	—	289-15 ②	131	3.06		5				P#1. Set 1x1" T.R.
		1163											
P#1	1x2-4 #	11	64	—	172.00	64	3.22		6				T.R.
		1125											
		10	126	—	163.41	124	7.52		7				"
		1166											
		10	167	—	148.23	162	10.27		8				"
		851			147.51 ①								N 69-30 W.
		7	152	—	295-42 ②	146	11.01		9				P. #2 Set 1x1"
		882											
P#1	P#1 #	8	83	—	159.28	76	16.47		10				T.R.
		1145											
		10	146	—	160.33	129	19.39		11				"
		1120											
		900	221	—	159.38	194	20.26		12				"
See	F.B.	566-	120	—	° ′		° ′		13				
		780											
1x2-5 #	1x2-4 #	700	81	—	216.32	81	0.0		14				T.R.
		1130											
		10	131	—	242.30	128	9.23		15				"
		1100											
		900	201	—	249.46	189	14.08		16				"
		1200											
		1054	293	—	259.30	269	16.35		17				"
		1100											
		900	201	—	258.35	368	16.47		18				"
		1166			23.27 ①								P#1 Set 1x2
		10	1[illegible]	—	46.54	163	9.08		19				N 20-30 E
		1060											
P#1	1x2-5 #	600	461	—	80.07	366	27.00		20				B.D.
		1170											
		8	371	—	82.50	289	27.57		21				"
		1090											
X		800	291	—	86.50	220	29.42						"

Add'n'l Inform.

Notes Red. _____ Platted _____ Job No. 7078 Division No. _____ F.B. 566 PG. 163
Date _____ Date _____ Survey of Angeles Forest Bdry.
Notes Chkd. _____ Checked _____ Survey by Rosecrans Notes R.T. Date 9-10-37
Date _____ Date _____ Map No. _____ Indexed A. C. Johnson

Form 301 10M 3-34

PLEASE RETURN TO
LOS ANGELES COUNTY SURVEYOR
700 HALL OF RECORDS

NOTE: ANY ADDITIONS OR CHANGES ON THIS SHEET MUST BE MADE OR CIRCLED IN RED INK, WITH DATE AND NAME OF PERSON MAKING CHANGE

Do not extend notes this side of this line

Transit at	Sight on	Stadia Intercepts	Stadia Distance	Stadia Rod—	Horizontal Angle 0° to 360° Right	Horiz. Distance	+ — Vertical Angle	Elevation of Point	+ Back Sight	+ — Difference Elevation	Height of Instrument	+ — Vertical Distance	REMARKS Station	Left	Right
P #1	#1X2-5	1110							1						
		900	211		82°52'	160	29°25'		2				B.D.		
		1115													
		10	116		67°10'	83	32°[illegible]		3				"		
		1150													
		11	51		33°[illegible]	41	25°[illegible]		4				"		
					° '		° '		5						
					° '		° '		6						
					° '		° '		7						
					° '		° '		8						
					° '		° '		9						
					° '		° '		10						
					° '		° '		11						
					° '		° '		12						
					° '		° '		13						
					° '		° '		14						
					° '		° '		15						
					° '		° '		16						
					° '		° '		17						
					° '		° '		18						
					° '		° '		19						
					° '		° '		20						
					° '		° '		21						

Add'n'l Inform.

F.B. 566 Pg. 164

Topography Description Legend:
Side Hill....S.H. | Bottom Draw B.D.
Side of Draw S.D. | Bottom Wash B.W.
Side of Ridge S.R. | Top of Ridge T.R.
Head of Draw H.D. | Toe of Slope..T.S.

Inters. of Draws V.D's
Break in Slope..Bk.S.
Steep Slope.....S.S.
Top of Cliff.....T.Cl.
Bottom of Cliff..B.Cl.
Top of Spur.....T.Sp.
Bottom Canyon..B.Cn.

Side of Canyon S.Cn.
Top of Bank..T.B.
Bottom of Bank.B.B.
Top of Cut.....T.C.
Bottom of Cut..B.C.
Top of Fill.....T.F.
Bottom of Fill.B.F.

Saddle .....Sa.
Swale .....Sw.
Flat .....Fl.
Stream .....Str.
Trail .....Tr.
Pavement ....Pvt.
Edge of Road E.Rd.

Traveled Rd. Tr.Rd.
Fence .....Fn.
Int. Fences.V.Fns.
Ditch .....Di.
Telephone Pole T.P.
Power Pole...P.P.
Culvert .....Cul.

Oak-O. Fir-Fr.
Pine-Pi. Cedar-Ce.
Sycamore ....Sy.
Eucalyptus ....Eu.
Plus combinations of these and all common standard abbreviations.

Notes Ck'd by A. E. DART	Survey of SECTION LINES	F.B. 566 Pg. 165
Map No.	JN 0302.01 Tape 229 Std 84 °F	
Office Work	Surveyed by C. L. WRIGHT	
Checked	Notes C. L. W. Date 27-NOV 67	
Date	Indexed C. J. GALLI 13 67	

SECTION LINES

SOUTH LINE SEC. 13 T4N R13W

ACTON AREA

J.N. 0302.01

REFERENCE:
C.S. 9087

PARTY:
J. L. [illegible]
H. C. [illegible]
B. A. PRAVY
J. M. [illegible]

Note: Any Additions or Changes on this Sheet Must be Made or Circled in Red Ink With Date and Name of Person Making Change

Do not extend this side of this line.

PLEASE RETURN TO
LOS ANGELES COUNTY ENGINEER
403 LOS ANGELES COUNTY ENGINEERING BLDG.

76P3098 CE #310 5-66

F.B. 566 Pg. 166

W.S. 89, A-2

T4N
R13W

CONT. FOT. Pg. 167

ONE TRACK DIRT ROAD

GATE

14+40

TWO STRAND BARB WIRE FENCE

762.97

T-46°

	LE.		97.12
	LEV		19.79
	LEV		28.66
	LEV		27.54
134.67 @	1-46 =	134.61	134.61
134.65 @	1-26 =	134.61	
156.16 @	5-31 =	155.44	155.44
156.14 @	5-23 =	155.45	763.16
			.19
			762.97

A-2
SET 1" I.P.
TOP BAR
8+60 -
END FENCE
P.L. MAIN

8+76.21

7+46

P.L.

P.L.

T 50°
LEV

299.65 @	7-08 =	297.39	11.48
299.56 @	7-01 =	297.32	297.32
256.75 @	15-25 =	247.51	247.52
256.82 @	15-28 =	247.52	

816.28

2709.14

TO 1/4 COR SEC. LINE

206.12	1.12 - 51 =	200.96	200.96
205.11	1.12 - 24 =	200.91	
60.58 @	1.12 - 20 =	59.18	59.18
60.72 @	1.12 - 65 =	59.18	816.46
			.18
			816.28

A-1
SET 1" I.P.
TOP BAR

0+60.09

T.I.E.

60.09

T-50°

LEV.	60.10	
	.01	
	60.09	

U.S. FOREST RESERVE BOUNDARY POST N 1/4 COR SEC 13 & 24 T4N R13W

0+00

399

0.13

F.D. FOREST RESERVE BOUNDARY MARKER 3" IRON PIPE & BRASS CAP UP 24" IN ROCK MOUND F.B. 566-21

S.C. 1-50 FD. 1" I.P. & C.S. MON. 2" I.P. & BRASS CAP SET IN CONC. F.B. 566-21

MARKED

SURVEYOR'S MONUMENT COUNTY T4N R13W 14 13 23 24

T.I.E. LINE PASS. FOR. EAST

PLEASE RETURN TO
LOS ANGELES COUNTY ENGINEER
403 LOS ANGELES COUNTY ENGINEERING BLDG.

Note: Any Additions or Changes on this Sheet Must be Made or Circled in Red Ink With Date and Name of Person Making Change

Do not extend this side of this line.

Notes Ck'd by A. E. DART	Survey of SECTION LINES	F. B. 566 PG. 167
Map No.	JN 0302.01 Tape 229 Std 84 °F	
Office Work	Surveyed by C. L. WRIGHT	
Checked	Notes C. L. W. Date DEC '67	
Date	Indexed [illegible]	

TAN R13W

W.S. 80, B-2

CONT. BOT. PG. 168

SEE PG. 170 FOR ADD'L INFORMATION THIS AREA

SEC. 13

SEC. 24

A-5 SET 1x28 TOP FLAT SPUR

28+15.74

T-50°

113.81 @ 69-37 = 106.68

113.97 @ 290-36 = 106.68

106.68 / .02 / 106.66

¼ COR SEE PG. 170

6.54

0.05

CALC. 43.22

106.66

A 4 B SET 1x28

27+09.08

T-50°

81.87 @ 103-19 = 79.67

81.78 @ 256-59 = 79.68

79.67 / .02 / 79.65

LINE 79.65 179°

CUT ⊕ ON BOULDER

26+29.43

MOODY CYN. FL. 1 CR.

26+00

T-50°

214.10 @ 13-51 = 207.88

214.05 @ 13-49 = 207.86

207.87 / .05 / 207.82

LINE 2709.14

207.82

24+21.61

T-50°

A-4 A CUT ⊕ ON BOULDER TOP BRK

100.16 @ 3-50 = 99.94

100.13 @ 3-33 = 99.94

99.94

279.75 @ 0-52 = 279.72

279.77 @ 1-05 = 279.72

279.72

17+80 END FENCE 5²

SEC. COR TO TIE 672.18

294.93 @ 7-06 = 292.67

294.96 @ 7-08 = 292.68

292.67 / 672.33 / .15 / 672.18

A-4 SET 1x28

17+49.43

T-50

110.27 @ 3-04 = 110.11

110.24 @ 2-44 = 110.11

110.11 / .02 / 110.09

2 STRAND BARB WIRE FENCE

110.09

A-3 SET 1x28

16+39.34

762.97

CONT. TOP PG. 166

Note: Any Additions or Changes on This Sheet Must be Made or Circled in Red Ink With Date and Name of Person Making Change.

PLEASE RETURN TO LOS ANGELES COUNTY ENGINEER 403 LOS ANGELES COUNTY ENGINEERING BLDG.

Do not extend this side of this line.

76F309S CE #310 6-63

F. B. 566 PG. 168

CONT. FROM PG 169

T4N
R13W

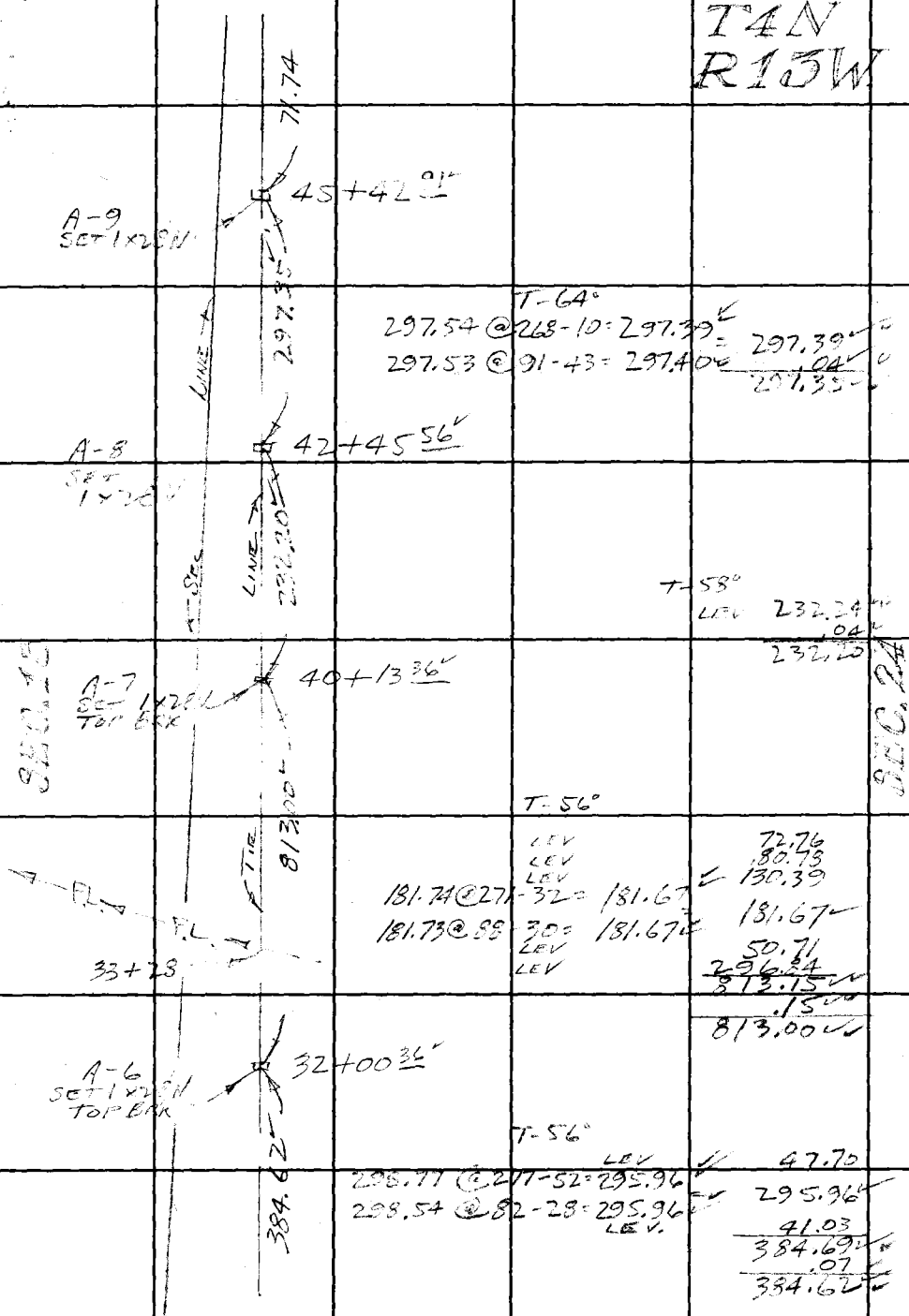

CONT. TO PG 167

PLEASE RETURN TO
LOS ANGELES COUNTY ENGINEER
403 Los Angeles County Engineering Bldg.

Do not extend this side of this line.

Note: Any Additions or Changes on This Sheet Must be Made or Circled in Red Ink With Date and Name of Person Making Change.

Notes Ck'd by A. E. DART	Survey of SECTION LINES	F.B. 566 Pg. 169
Map No.	JN 0302.01 Tape 229 Std 84 °F	
Office Work	Surveyed by C. L. WRIGHT	
Checked	Notes C. L. W. Date 6-DEC-67	
Date	Indexed C. J. GALL	

W.S. 80, B-2

T4N
R12W

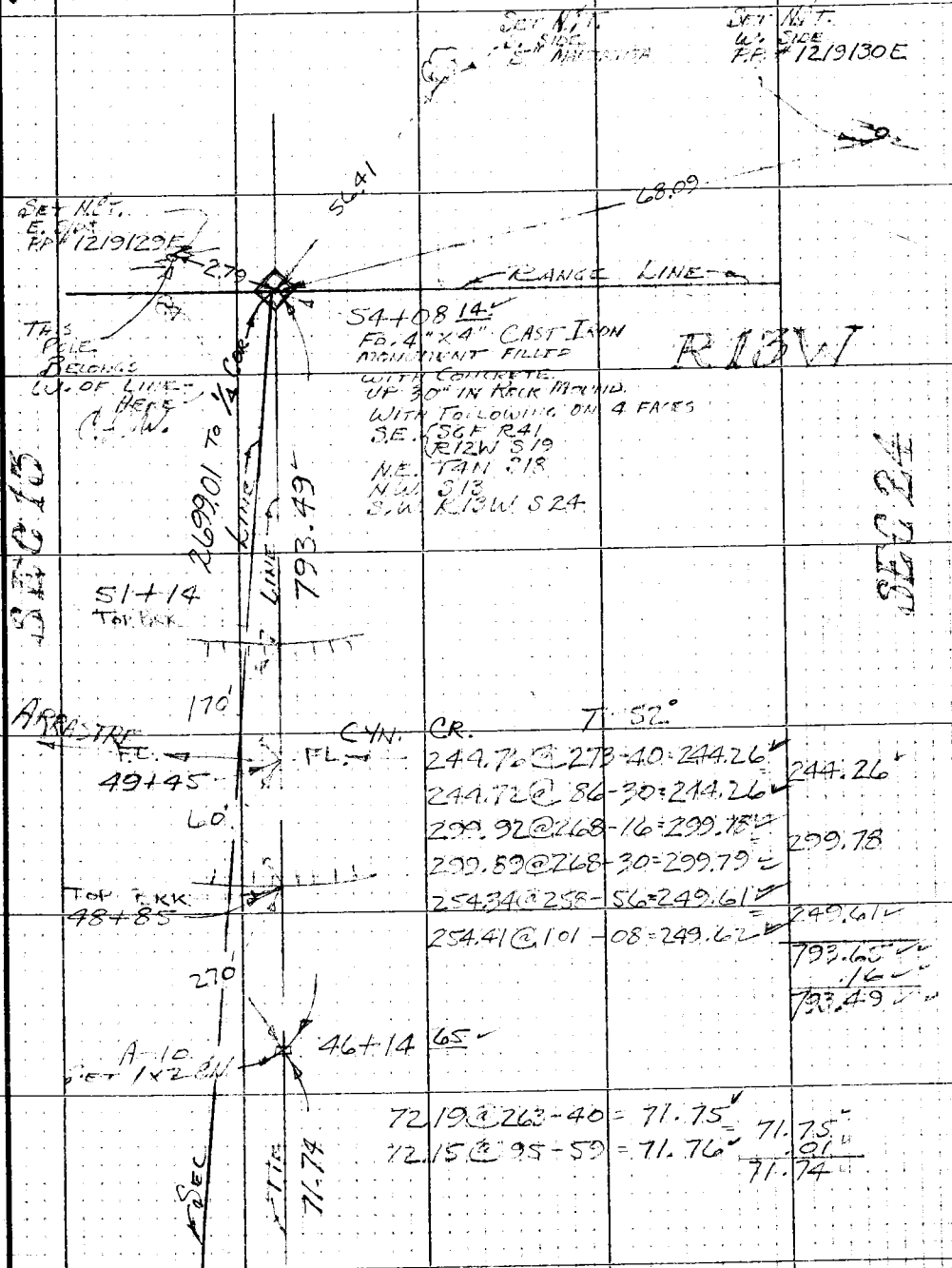

244.76 @ 273-40 = 244.26	244.26
244.72 @ 86-30 = 244.26	
299.92 @ 268-16 = 299.78	299.78
299.89 @ 268-30 = 299.79	
254.34 @ 258-56 = 249.61	249.61
254.41 @ 101-08 = 249.62	
	793.65
	.16
	793.49

72.19 @ 263-40 = 71.75	71.75
72.15 @ 95-59 = 71.76	.01
	71.74

CONT. TOP Pg. 168

Note: Any Additions or Changes on this Sheet Must be Made or Circled in Red Ink With Date and Name of Person Making Change

Do not extend this side of this line.

PLEASE RETURN TO
LOS ANGELES COUNTY ENGINEER
403 LOS ANGELES COUNTY ENGINEERING BLDG.

76P3098 CE #310 5-66

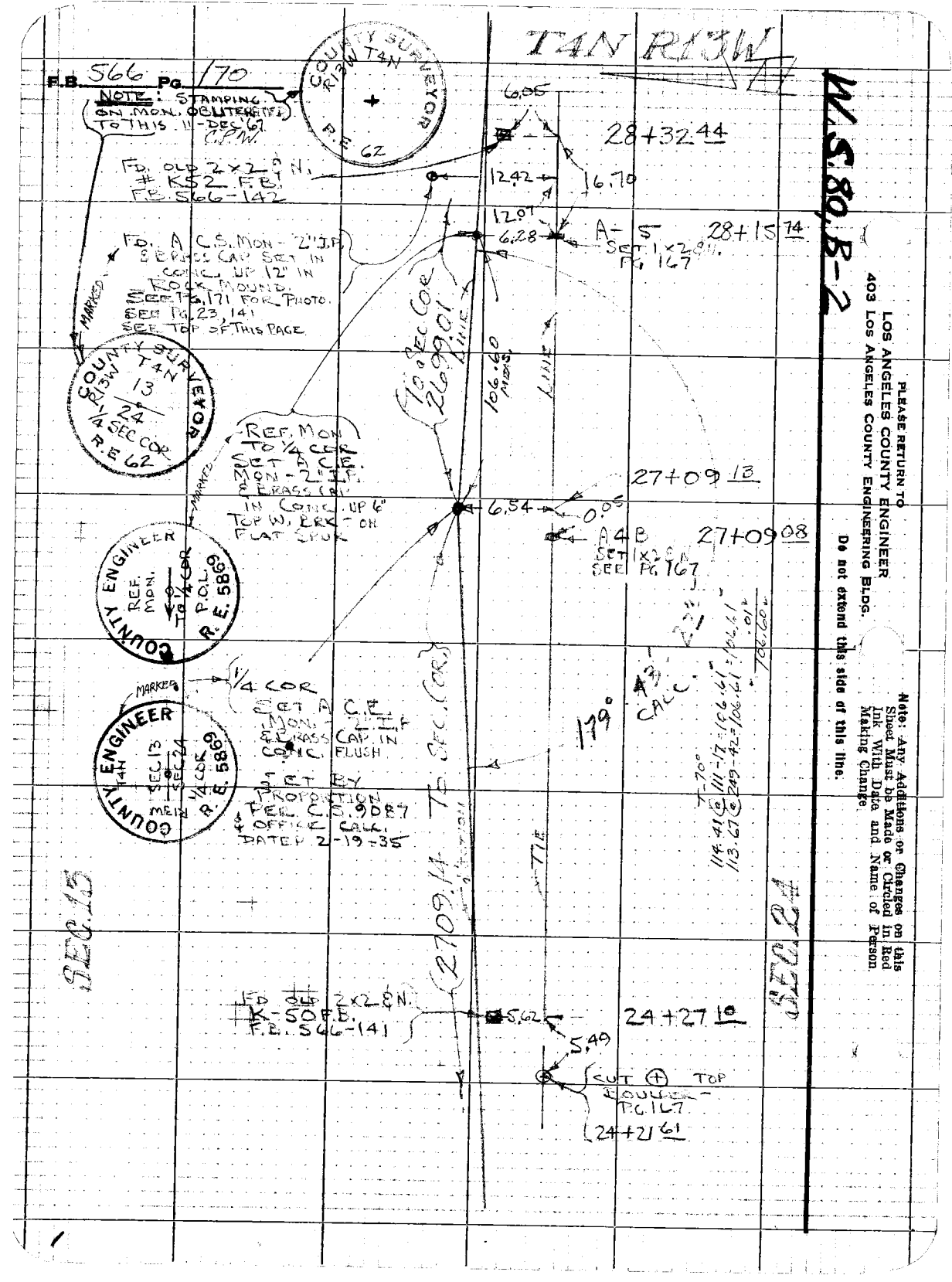

PLEASE RETURN TO
LOS ANGELES COUNTY ENGINEER
403 Los Angeles County Engineering Bldg.

Note: Any Additions or Changes on this Sheet Must be Made or Circled in Red Ink With Date and Name of Person Making Change.

Do not extend this side of this line.

W.S. 80, B-2

Notes Ck'd by A. E. DART	Survey of SECTION LINES
Map No.	JN 0302.01 Tape 229 Std 84 °F
Office Work	Surveyed by C.L. WRIGHT
Checked	Notes ✓ Date DEC '67
Date	Indexed

F. B. 566 PG. 171

PHOTO OF OUT OF POSITION 1/4 COR. SEC. 13, SEC. 24 T4N R13W AS SHOWN ON PG. 170.



Looking east along section Line from a point about 110 ft east of location of 1/4 corner as shown per CS F.B. 566 pg. 141 Picture taken by myself in the presence of Mr. C.L. Wright.

This photo shows that the monument as we found it is some 6 feet North of true line which is at the tip of brush hook blade and about 118.7 ft east of true location.

It is my opinion that this monument was not set at this location by the County but was moved to this location by another person or persons.

Jack M. Laughert 12-18-67

Note: Any Additions or Changes on This Sheet Must Be Made or Circled in Red Ink With Date and Name of Person Making Change.

Do not extend this side of this line.

PLEASE RETURN TO
LOS ANGELES COUNTY ENGINEER
403 LOS ANGELES COUNTY ENGINEERING BLDG.

76F309S CE #310 6-63

PLEASE RETURN TO
LOS ANGELES COUNTY ENGINEER
403 LOS ANGELES COUNTY ENGINEERING BLDG.

Note: Any Additions or Changes on This Sheet Must be Made or Circled in Red Ink With Date and Name of Person Making Change.

Do not extend this side of this line.

F.B. 566 PG. 172

Notes Ck'd by A. C. GUIZADO	Survey of SECTION LINES
Map No.	JN 0302.01 Tape 10 Std 84 °F
Office Work	Surveyed by J.S. COATES
Checked	Notes JSC Date 2-20-71
Date JAN 26 1973	Indexed T. M. PALMERI APR 25 '73

F. B. 566 Pg. 173

J.N. 0302.01
SECTION LINES

T5N R12W

COATES
HUBBARD
ADAMS
BITTEL
CHOWE

Note: Any Additions or Changes on This Sheet Must be Made or Circled in Red Ink With Date and Name of Person Making Change.

Do not extend this side of this line.

PLEASE RETURN TO
COUNTY OF LOS ANGELES
DEPARTMENT OF COUNTY ENGINEER
403 LOS ANGELES COUNTY ENGINEERING BLDG.

76F3095 CE#310 3-68

F. B. 566 PG 174

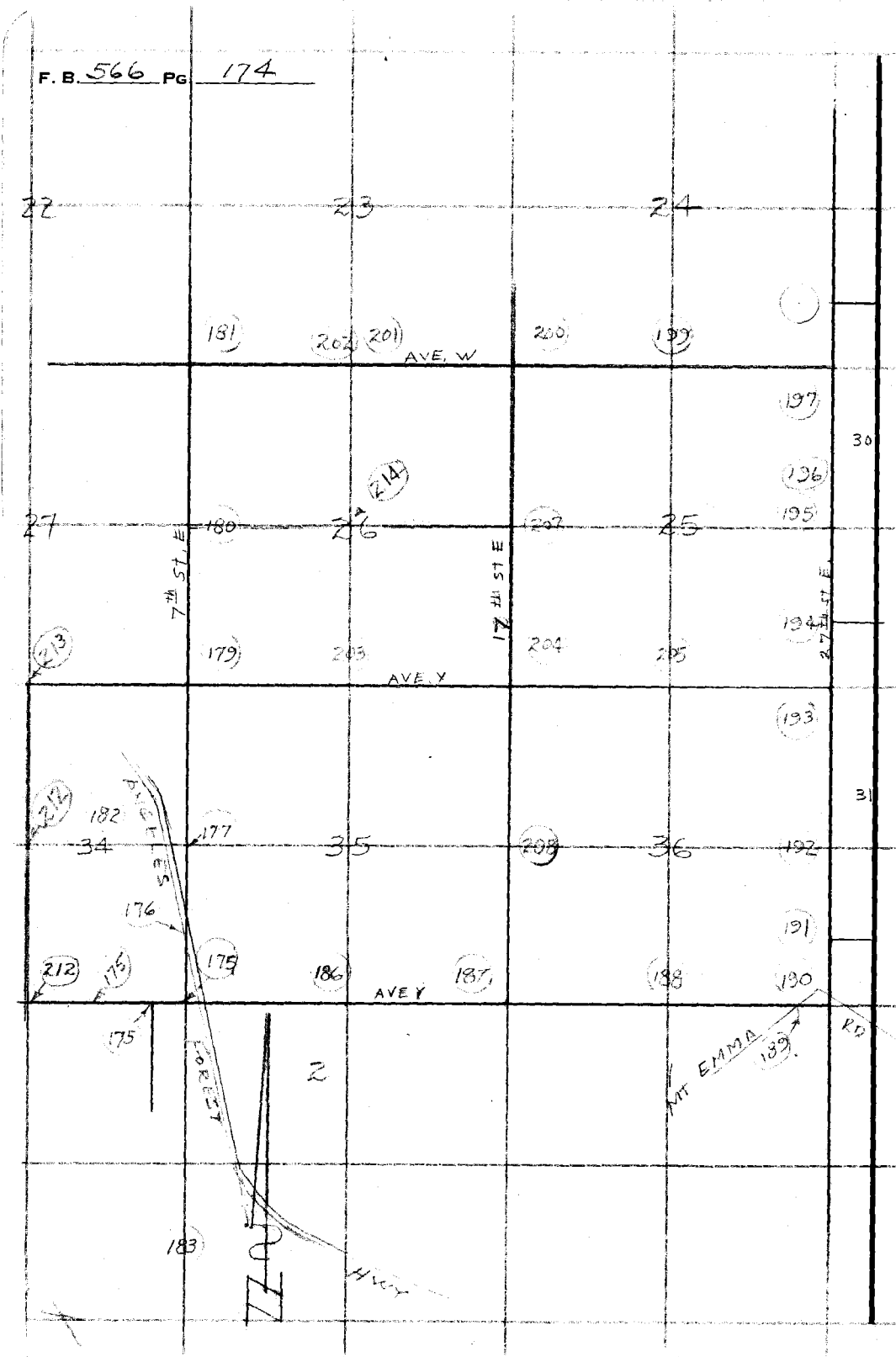

PLEASE RETURN TO
COUNTY OF LOS ANGELES
DEPARTMENT OF COUNTY ENGINEER
403 LOS ANGELES COUNTY ENGINEERING BLDG.

Do not extend this side of this line.

Note: Any Additions or Changes on This Sheet Must Be Made or Circled in Red Ink With Date and Name of Person Making Change.

Notes Ck'd by	Survey of SECT. LINES
Map No.	JN 0302 01 Tape 10 Std 84 °F
Office Work	Surveyed by JS Coates
Checked	Notes JSC Date 9-30-71
Date JAN 26 1973	Indexed T. M. PALMER JAN 25 '72

F. B. 566 PG. 175

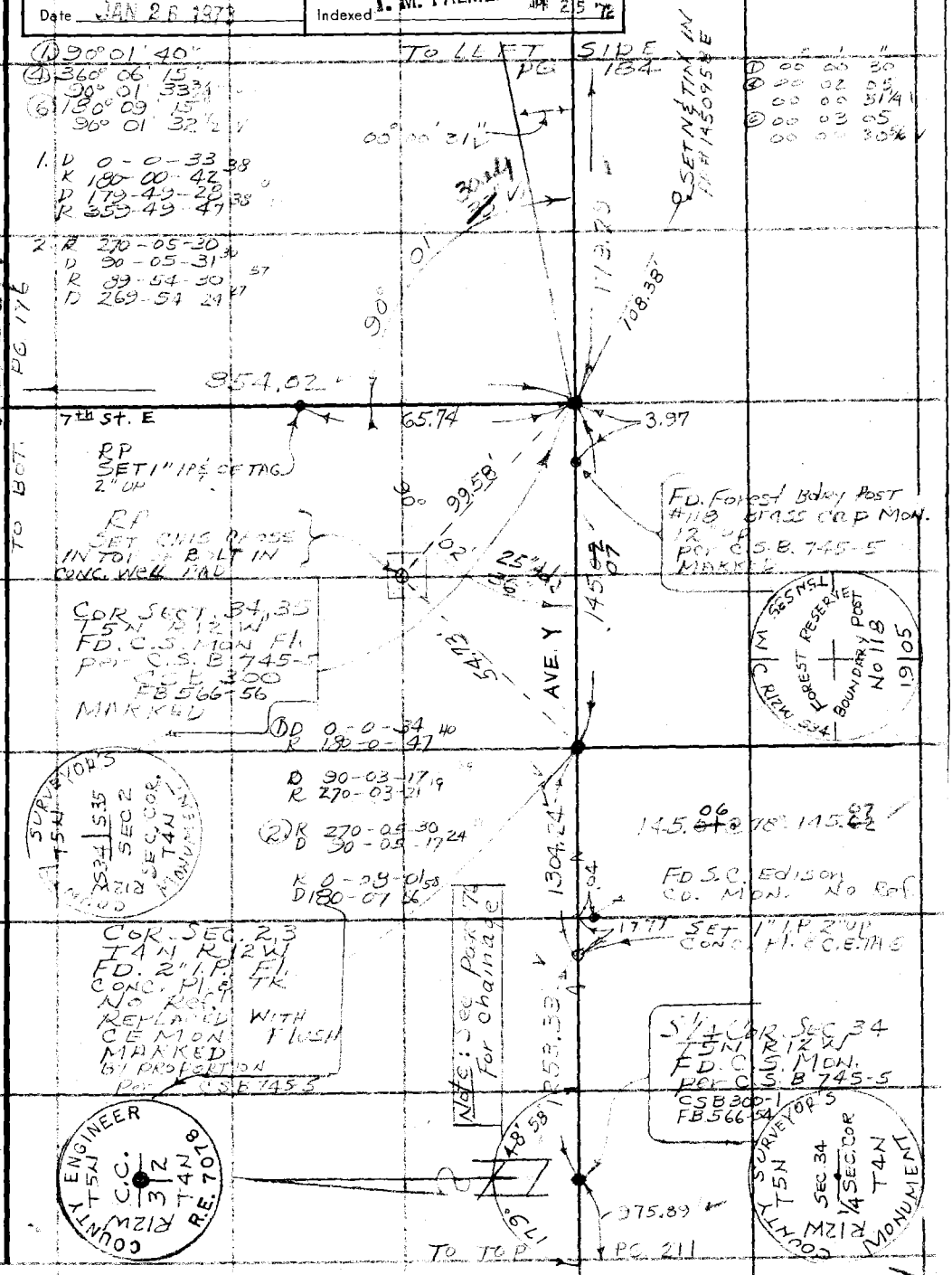

Note: Any Additions or Changes on This Sheet Must be Made or Circled in Red Ink With Date and Name of Person Making Change.

Do not extend this side of this line.

PLEASE RETURN TO
COUNTY OF LOS ANGELES
DEPARTMENT OF COUNTY ENGINEER
403 LOS ANGELES COUNTY ENGINEERING BLDG.

76F309S CE#310 3-68

PLEASE RETURN TO
COUNTY OF LOS ANGELES
DEPARTMENT OF COUNTY ENGINEER
403 LOS ANGELES COUNTY ENGINEERING BLDG.

Note: Any Additions or Changes on This Sheet Must be Made or Circled in Red Ink With Date and Name of Person Making Change.

Do not extend this side of this line.

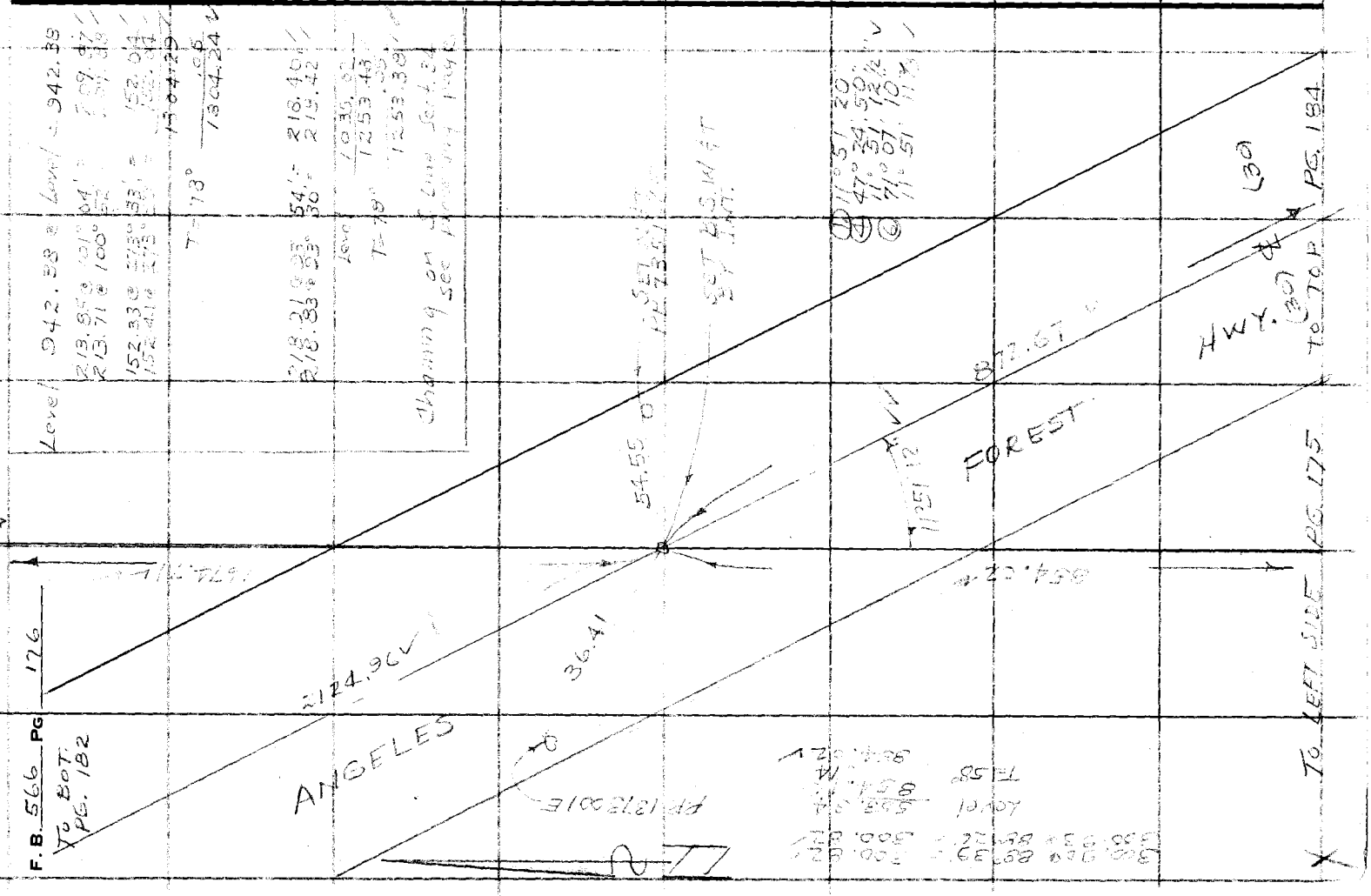

Notes Ck'd by A. G. [illegible]	Survey of SECTION LINES
Map No.	JN 0302.01 Tape 10 Std 54 °F
Office Work	Surveyed by J S COATES
Checked	Notes JSC Date 9-30-71
Date JAN 26 1973	Indexed T. M. PALMERI APR 25 '72

F. B. 566 PG. 177

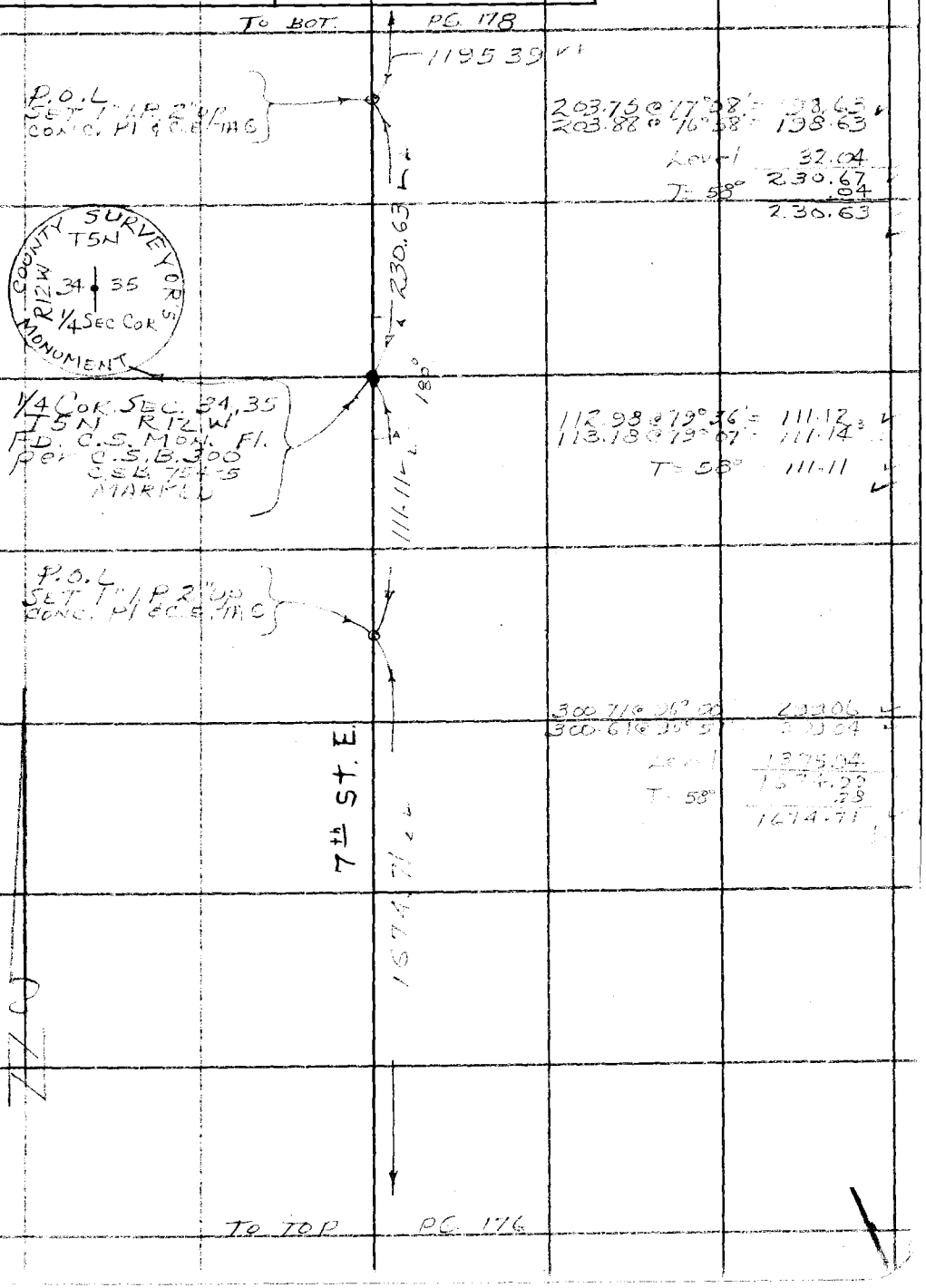

W.S.65, A.6

Note: Any Additions or Changes on This Sheet Must be Made or Circled in Red Ink With Date and Name of Person Making Change.

Do not extend this side of this line.

PLEASE RETURN TO
COUNTY OF LOS ANGELES
DEPARTMENT OF COUNTY ENGINEER
403 LOS ANGELES COUNTY ENGINEERING BLDG.

76F309S CE#310 3-68

To BOT. PG. 179

F. B. 566 PG. 178

216.00 @ 69° 17' = 202.03 ✓
215.93 @ 69° 21' = 202.06 ✓

300.00 @ 104° 39' = 290.25 ✓
299.66 @ 104° 23' = 290.27 ✓

296.29 @ 89° 06' = 296.25 ✓
296.29 @ 89° 14' = 296.26 ✓

275.50 @ 91° 13' = 275.44 ✓
275.52 @ 91° 30' = 275.43 ✓

Level 149.88
1213.81 ✓
T= 72° .09
1213.72 ✓

1213.72

P.O.L.
TOP MAIN RIDGE
SET 1" I.P. 2" UP
[illegible]

7th St. E.

293.27 @ 77° 17' = 286.09 ✓
293.62 @ 76° 59' = 286.08 ✓

203.03 @ 255° 15' = 196.34 ✓
202.81 @ 255° 31' = 196.36 ✓

170.81 @ 102° 41' = 166.64 ✓
170.58 @ 102° 20' = 166.64 ✓

97.85 @ 258° 45' = 95.97 ✓
97.70 @ 259° 10' = 95.95 ✓

248.21 @ 96° 26' = 246.65 ✓
248.15 @ 96° 17' = 246.66 ✓

Level 203.90
1195.58 ✓
T= 60° .19
1195.39 ✓

1195.39

To TOP PG. 177

PLEASE RETURN TO
COUNTY OF LOS ANGELES
DEPARTMENT OF COUNTY ENGINEER
403 LOS ANGELES COUNTY ENGINEERING BLDG.

Do not extend this side of this line.

Note: Any Additions or Changes on This Sheet Must be Made or Circled in Red Ink With Date and Name of Person Making Change.

Notes Ck'd by **A. C. GUIZADO**	Survey of *Section Lines*
Map No.	JN *0362.01* Tape *10* Std *84* °F
Office Work	Surveyed by *J S Coates*
Checked	Notes *JSC* Date *9-30-71*
Date JAN 26 1973	Indexed **T. M. PALMERI** APR 25 '72

F. B. *566* Pg. *179*

Note: Any Additions or Changes on This Sheet Must be Made or Circled in Red Ink With Date and Name of Person Making Change.

Do not extend this side of this line.

PLEASE RETURN TO
COUNTY OF LOS ANGELES
DEPARTMENT OF COUNTY ENGINEER
403 LOS ANGELES COUNTY ENGINEERING BLDG.

WS 05 A 7

76F309S CE#310 3-69

F. B. 566 PG 180

WS65, A-6

PLEASE RETURN TO
COUNTY OF LOS ANGELES
DEPARTMENT OF COUNTY ENGINEER
403 LOS ANGELES COUNTY ENGINEERING BLDG.

Do not extend this side of this line.

Note: Any Additions or Changes on This Sheet Must be Made or Circled in Red Ink With Date and Name of Person Making Change.

Notes Ck'd by A. C. GUIZADO	Survey of SECTION LINES
Map No.	JN 0302.01 Tape 10 Std 84 °F
Office Work	Surveyed by JS COATES
Checked	Notes JSC Date 9-30-71
Date JAN 26 1973	Indexed T. M. PALMERI APR 25 '72

F. B. 566 PG. 181

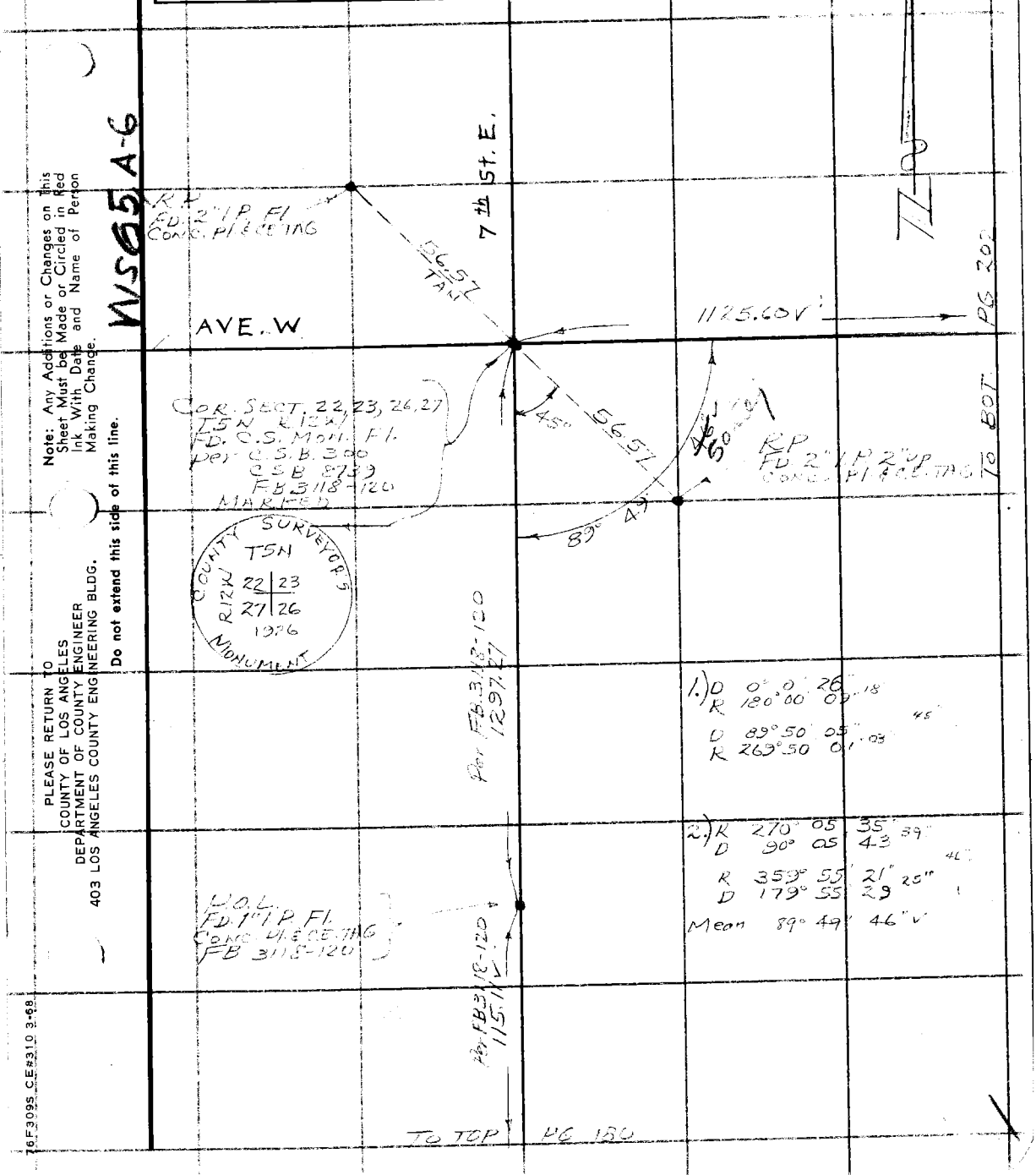

Note: Any Additions or Changes on This Sheet Must be Made or Circled in Red Ink With Date and Name of Person Making Change.

Do not extend this side of this line.

PLEASE RETURN TO
COUNTY OF LOS ANGELES
DEPARTMENT OF COUNTY ENGINEER
403 LOS ANGELES COUNTY ENGINEERING BLDG.

76F309S CE#310 3-68

F. B. 566 PG. 182

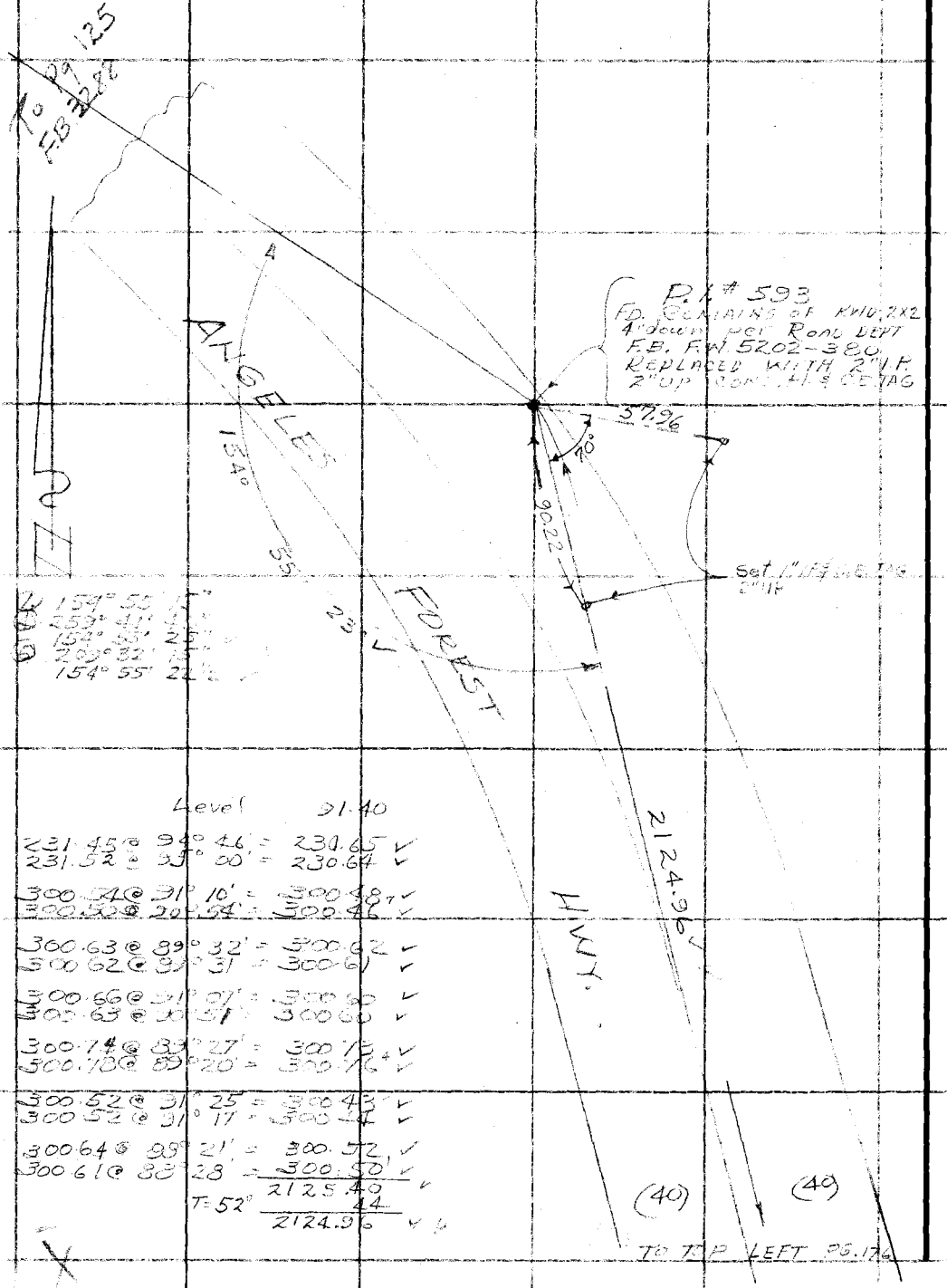

PLEASE RETURN TO
COUNTY OF LOS ANGELES
DEPARTMENT OF COUNTY ENGINEER
403 LOS ANGELES COUNTY ENGINEERING BLDG.

Do not extend this side of this line.

Note: Any Additions or Changes on This Sheet Must be Made or Circled in Red Ink With Date and Name of Person Making Change.

Level 31.40

V 31.45	@ 94° 46'	=	231.65 V
V 31.52	@ 55° 00'	=	230.64 V
300.48	@ 31° 10'	=	300.48 V
300.50	@ 20° 54'	=	300.46 V
300.63	@ 89° 32'	=	300.62 V
300.62	@ 91° 31'	=	300.61 V
300.66	@ 31° 07'	=	300.66 V
300.63	@ 31° 31'	=	300.63 V
300.14	@ 31° 27'	=	300.12 V
300.10	@ 89° 20'	=	300.16 V
300.52	@ 31° 25'	=	300.47 V
300.52	@ 31° 11'	=	300.47 V
300.64	@ 89° 21'	=	300.72 V
300.61	@ 88° 28'	=	300.50 V
			2125.40 V
T = 52°			44
			2124.96 V

Notes Ck'd by A. C. QUIZADO
Map No.
Office Work
Checked
Date JAN 26 1973

Survey of SECT LINES
JN 0302.01 Tape 10 Std 84 °F
Surveyed by JS CONTES
Notes JSC Date
Indexed T. M. PALMERI APR 25 '74

F. B. 566 PG. 183

300.57 @ 9[illegible] = 300.44
300.82 @ 32°55' = 300.43
300.56 @ 87°16' = 300.62
300.57 @ 87°00' = 300.50
300.57 @ 33°30' = 300.31
300.55 @ 33°20' = 300.04

234.69 @ 8[illegible] = 234.48
234.67 @ 87°45' = 234.49
1134.94
Loss Level 0.12
1134.82
T = 52° 24'
1134.58

255.78 @ 33°15' = 255.60
255.90 @ 33°01' = 255.67

300.42 @ 32°01' = 300.23
300.40 @ 31°51' = 300.24

300.25 @ 33°50' = 300.19
300.25 @ 33°02' = 300.21

300.30 @ 32°30' = 300.12
300.24 @ 31°47' = 300.07

300.92 @ 33°21' = 300.80
300.95 @ 33°14'30" = 300.81

300.68 @ 32°27' = 300.41
300.70 @ 32°35' = 300.43

300.36 @ 33°08' = 300.20
300.40 @ 33°02' = 300.22

300.55 @ 32°30' = 300.26
300.53 @ 32°29' = 300.25

300.79 @ 87°14' = 300.55
300.52 @ 87°36' = 300.56

300.28 @ 32°59' = 299.87
300.34 @ 33°56' = 299.90

284.32 @ 87°57' = 284.14
284.38 @ 87°48' = 284.19
3242.45
80
T = 46° 3241.65

To BOT
PG. 184
(40)
1134.58 ✓
ANGELES
(40)
44.37
Set Spk & T in 3" CMP/LS TAG
P.O.T. SET B.S.W.I.T. 53.22
Set M & T in F.F. 1.72992
FOREST
3241.65 ✓
P.O.T. SET 1"IP4" CONC. PI & C.E. TAG
HWY
530.47 ✓
Set 1"IP & C.E. TAG 1"LP
Set this cross on U. bolt on TOP OF FIRE BOX
74.21
90°
52.09
530.60 @ 46° = 530.47 ✓
P.I. #592
P.I. 3/4" CONC. PI & C.E. TAG
POT 43.22 N
CSB 2273-79
CSB 2264
36.50
Set 1"IP & C.E. TAG 1"LP ON P.C.

Note: Any Additions or Changes on this Sheet Must be Made or Circled in Red Ink With Date and Name of Person Making Change.
Do not extend this side of this line.

PLEASE RETURN TO
COUNTY OF LOS ANGELES
DEPARTMENT OF COUNTY ENGINEER
403 LOS ANGELES COUNTY ENGINEERING BLDG.

16F3095 CE#310 3-68

PLEASE RETURN TO
COUNTY OF LOS ANGELES
DEPARTMENT OF COUNTY ENGINEER
403 LOS ANGELES COUNTY ENGINEERING BLDG.

Note: Any Additions or Changes on This Sheet Must be Made or Circled in Red Ink With Date and Name of Person Making Change.

Do not extend this side of this line.

W.S. CCC A-6

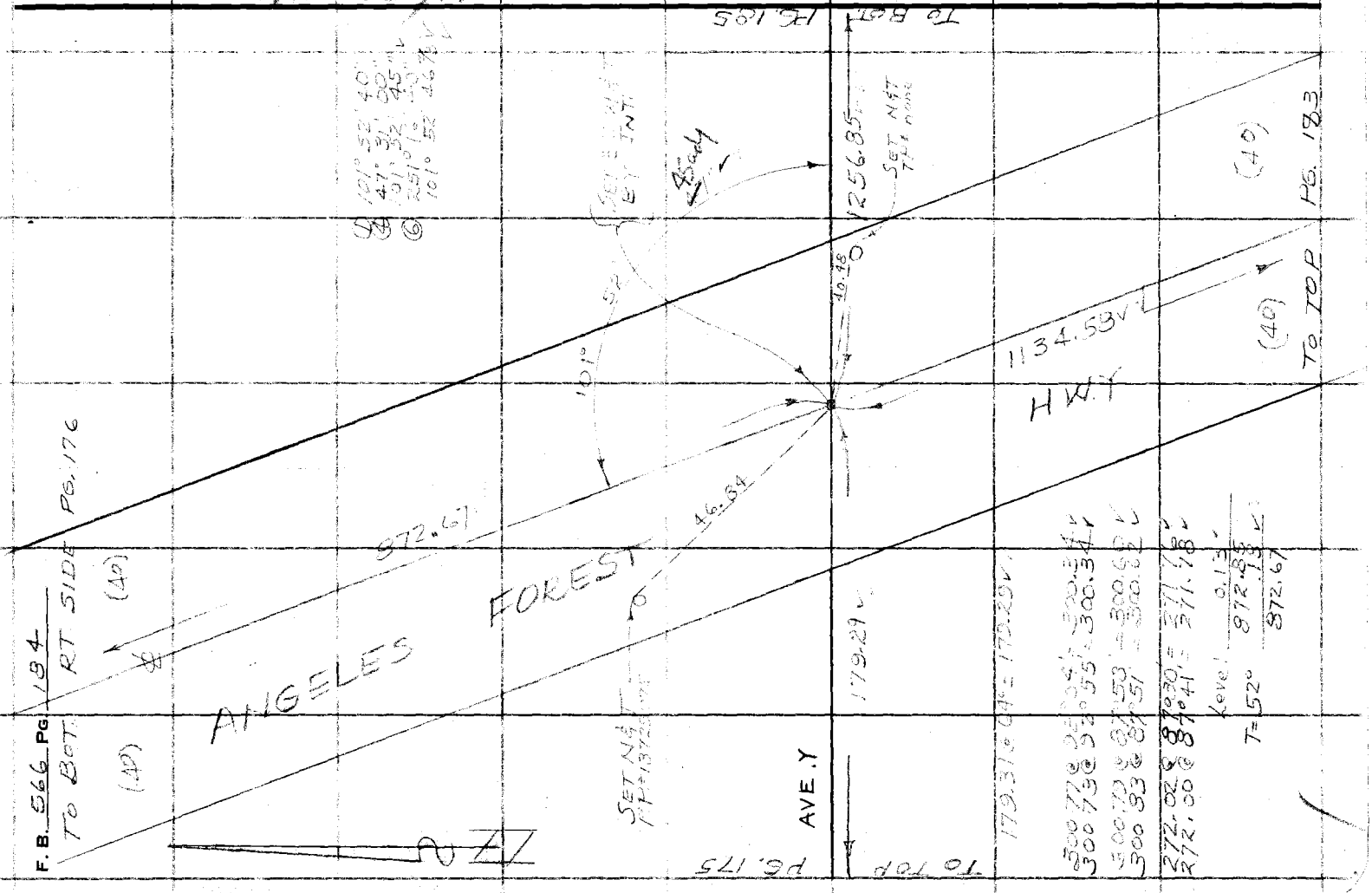

Notes Ck'd by A. C. GUIZADO	Survey of SECTION LINES
Map No.	JN 0302 01 Tape 10 Std 24 °F
Office Work	Surveyed by J S COATES
Checked	Notes JSC Date 10-1-71
Date JAN 26 1973	Indexed T. M. PALMERI APR 25 '73

F. B. 566 PG. 185

TO BOT PG. 186

1136.93

AVE. Y

P.O.L. SET 1" I.P. 2" UP CONC. PRECEDING TOP OF RIDGE

1256.85

163.[illegible] @ 114° 32'	=	148.48
162.94 @ 114° 19'	=	148.49
202.15 @ 63° 45'	=	181.22
202.52 @ 63° 29'	=	181.22
101.50 @ 118° 07'	=	89.52
101.88 @ 118° 31'	=	89.52
297.[illegible] @ 67° 53'	=	275.38
297.53 @ 67° 45' 30"	=	275.39
269.62 @ 96° 19'	=	267.98
269.61 @ 96° 20'	=	267.96
244.[illegible] @ 86° 36'	=	243.63
244.[illegible] @ 86° 45'	=	243.63
	Level	50.81
		1257.01
	T = 64°	.16
		1256.85

TO RT. SIDE PG. 184

Note: Any Additions or Changes on This Sheet Must be Made or Circled in Red Ink With Date and Name of Person Making Change.

Do not extend this side of this line.

PLEASE RETURN TO
COUNTY OF LOS ANGELES
DEPARTMENT OF COUNTY ENGINEER
403 LOS ANGELES COUNTY ENGINEERING BLDG.

16F309S CE#310 3-68

F. B. 566 PG 186

	°	'	"
D	179	56	30
⊕	359	46	35
	179	56	38¾ ✓
⊕	359	39	50
	179	56	38⅓ ✓

TO BOT. PG. 187

Level T= 84° 568.35

568.35

179° 56' 38" ✓

SET 1" IP & LA. CO. TAG 2" UP

383.87

AVE. Y

COUNTY SURVEYOR'S MONUMENT
T5N SEC 35 R12W
1/4 COR T4N

CALC. 179° 56' 13" ✓

1/4 COR SEC. 35, T 5 N R 12 W FD. C.S. MON. FL. PER C.S.B. 745-5 MARKED

Lev. 37.75

177.21 @ 116° 40' = 158.36 ✓
177.35 @ 116° 45' = 158.37 ✓

218.67 @ 120° 50' = 187.76
218.56 @ 120° 47' = 187.77 ✓
T= 84° 383.87 ✓

Level 10.61

132.15 @ 58° 28' 20" = 112.67 ✓
131.32 @ 59° 06' = 112.68 ✓

87.78 @ 241° 05' = 76.84 ✓
87.47 @ 241° 25' = 76.81 ✓

155.79 @ 60° 26' = 135.50 ✓
156.04 @ 60° 17' = 135.52 ✓

125.96 @ 240° 10' = 109.27 ✓
125.50 @ 240° 32' = 109.27 ✓

278.07 @ 71° 57' = 264.39 ✓
278.44 @ 71° 44' = 264.41 ✓

297.76 @ 272° 29' 30" = 297.48 ✓
297.80 @ 272° 35' = 297.50 ✓

106.89 @ 108° 37' 30" = 101.29 ✓
107.08 @ 108° 54' = 101.31 ✓

Level 29.19
1137.17 ✓
T= 58° .19 ✓
1136.98 ✓

1136.98

SEC TOP PG 175

TO TOP PG. 185

PLEASE RETURN TO
COUNTY OF LOS ANGELES
DEPARTMENT OF COUNTY ENGINEER
403 LOS ANGELES COUNTY ENGINEERING BLDG.

Note: Any Additions or Changes on This Sheet Must be Made or Circled in Red Ink With Date and Name of Person Making Change.

WS 65, B-8

Do not extend this side of this line.

B-6

Notes Ck'd by A. C. GUIZADO
Map No.
Office Work
Checked
Date JAN 26 1973

Survey of SECT. LINES
JN 0302.01 Tape 10 Std 84 °F
Surveyed by J.S.C. DATES
Notes J.S.C. Date 10-4-71
Indexed T. M. PALMERI 1972 5 72

F. B. 566 PG. 187

149.17 @ 73 37 = 146.73 ✓
149.24 @ 73 29 = 146.73 ✓
T 54° = 146.70 ✓

To BOT PG 198

105+56.49
SET 1X2SH
BY INT

45.42

N 52° 89' 16" E
146.70'

902.55 ✓

W.S.65

PG 210

43.27

28

17th ST. E.

COR. SEC. 1, 2, 35, 36
T 4, 5 N R 12, 14
1 1/2" C.S. W/ NAIL FLUSH
per C.S.B. 745-5
F.B. 566-60, 140
MARKED

4.60

0.25

50.35

T=96°
Level 50.33

To BOT

FD 2" I.P. W/ TAG
F.B. 566, 140
SET 1" IPE CE TAG
2" SH

FD 3" Pipe with
Brass Cap
Marked
pe-C.S.B 745-5

2 lad

555.35'

151.05 @ 67 47 = 141.74 ✓
151.23 @ 67 36 = 141.74 ✓

Lev. 413.57
555.31 ✓
.04
555.35

T=96°

D.I. MESS. No. 1

S 4° 45' W

Forest Reserve
Reserve Post
Boundary Post
No. 117
S 52 E 19.05 Ft.

Set 1" I.P. 2' D.
Conc. Mon. TAG

1051.93

81.60 @ 68 15 = 75.79 ✓
81.46 @ 68 30 = 75.79 ✓

275.71 @ 243 52 = 247.52 ✓
275.89 @ 243 55 = 247.52 ✓

238.89 @ 76 36 = 232.39 ✓
239.09 @ 76 24 = 232.39 ✓

300.96 @ 74 00 = 289.32 ✓
300.71 @ 74 11 = 289.32 ✓

196.81 @ 96 13 = 195.62 ✓
196.75 @ 96 09 = 195.62 ✓

Lev. 1022
1051.85 ✓
.08
1051.93 ✓

T 96°

AVE. Y

568.35'

1) 0-0-34
180-00-36
89° 17' 10"
269° 17' 12"

Avg 89° 16' 36" ✓

2) 270°-05-26
90° 05-23
359°-22-03
179-21-51

To TOP P.S. 186

SURVEYOR
T 5 N
35 36
2 1
R 12 W T 4 N
COUNTY
RE 62

Note: Any Additions or Changes on This Sheet Must be Made or Circled in Red Ink With Date and Name of Person Making Change.

Do not extend this side of this line.

PLEASE RETURN TO
COUNTY OF LOS ANGELES
DEPARTMENT OF COUNTY ENGINEER
403 LOS ANGELES COUNTY ENGINEERING BLDG.

76F309S CE#310 3-68

F. B. 566 PG. 188

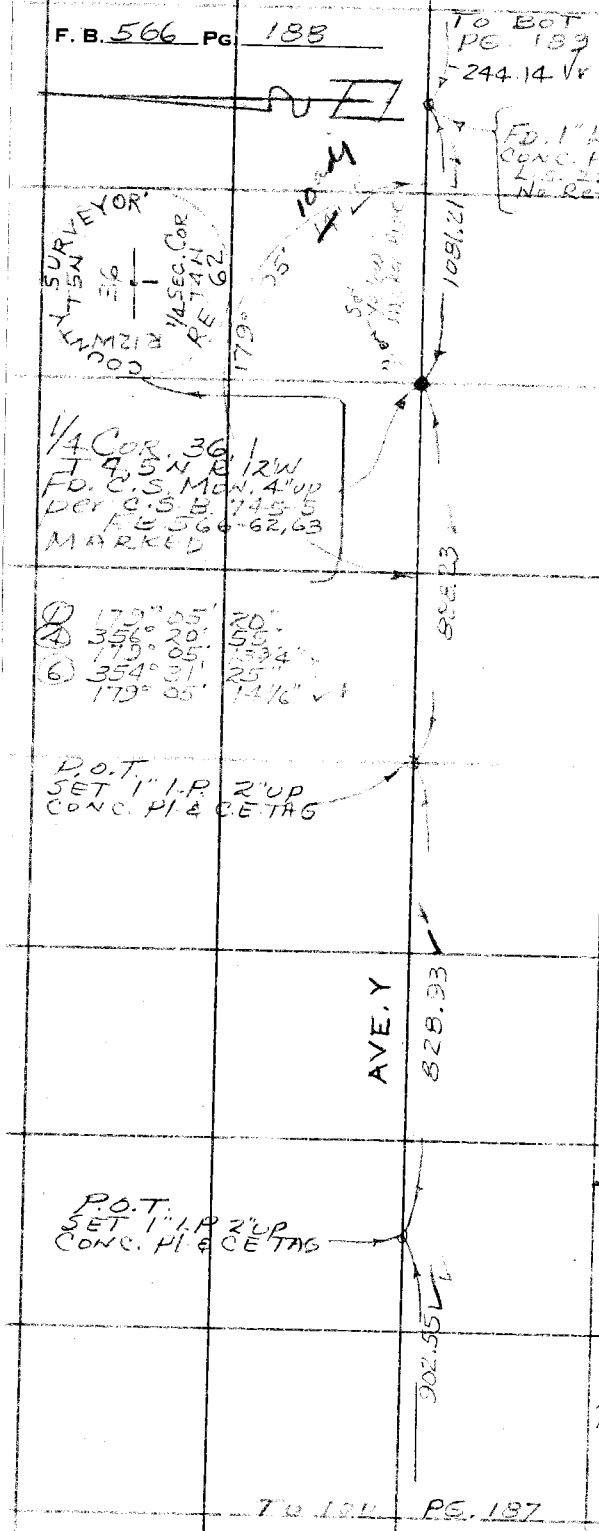

244.55 @ 93°07' = 244.19
244.57 @ 93°15' = 244.18
T = 60° = 244.14

Level 206.95

110.11 @ 82°00' = 109.04
109.92 @ 82°48' = 109.05

294.08 @ 100°42' = 288.97
294.30 @ 100°56' = 288.96

191.26 @ 83°23' = 189.99
191.30 @ 83°15' = 189.97

291.83 @ 93°53' = 291.46
291.87 @ 93°05' = 291.45
1081.38
T = 60° .17
1081.21

211.51 @ 273°00' = 211.22
211.48 @ 272°43' = 211.24

83.65 @ 104°21' = 81.04
83.83 @ 104°49' = 81.04

300.79 @ 279°19' = 296.82
300.93 @ 279°29' = 296.82

300.30 @ 85°16' = 299.28
300.37 @ 85°09' = 299.29
888.37
T = 60° .14
888.23

Level 411.48

299.44 @ 80°47' = 295.57
299.34 @ 80°53' = 295.56

129.42 @ 109°28' = 122.02
129.85 @ 109°59' = 122.03
829.06
T = 60° .13
828.93

Level 35.76

165.03 @ 282°06' = 161.36
165.21 @ 282°21' = 161.39

271.93 @ 105°04' = 262.58
271.79 @ 104°57' = 262.59

252.55 @ 103°23' = 245.69
252.27 @ 103°08' = 245.67

199.19 @ 82°07' = 197.31
199.05 @ 82°23' = 197.29
902.69
T = 60° .14
902.55

WS 65 B-6

PLEASE RETURN TO
COUNTY OF LOS ANGELES
DEPARTMENT OF COUNTY ENGINEER
403 LOS ANGELES COUNTY ENGINEERING BLDG.

Do not extend this side of this line.

Note: Any Additions or Changes on This Sheet Must be Made or Circled in Red Ink With Date and Name of Person Making Change.

Notes Ck'd by A. C. GUIZADO	Survey of SECTION LINES
Map No.	JN 0302.01 Tape 10 Std 84 °F
Office Work	Surveyed by JS COATES
Checked	Notes JSC Date 10-20-71
Date JAN 26 1973	Indexed T. M. PALMERI APR 25 '72

F. B. 566 PG. 189

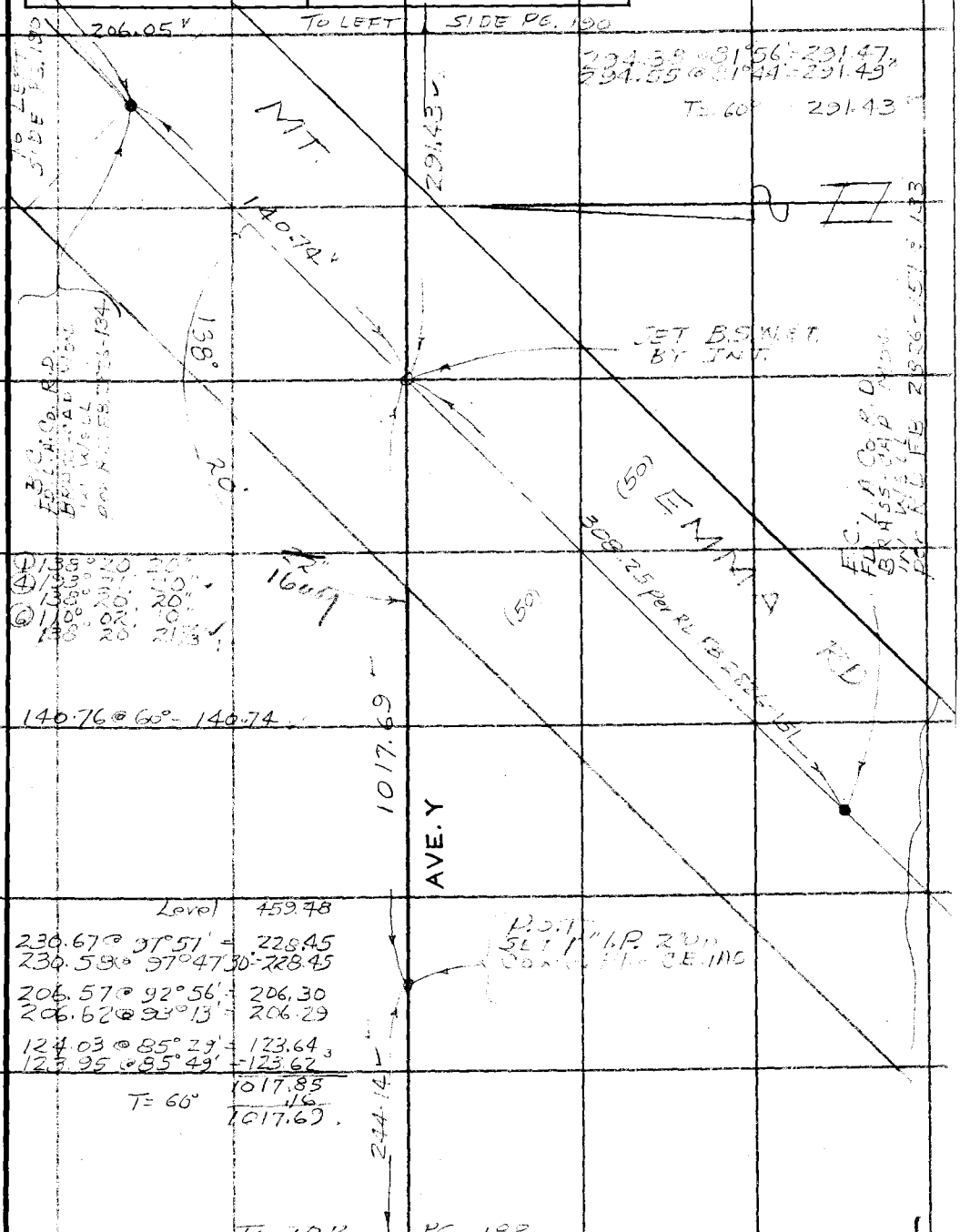

Note: Any Additions or Changes on This Sheet Must be Made or Circled in Red Ink With Date and Name of Person Making Change.

PLEASE RETURN TO
COUNTY OF LOS ANGELES
DEPARTMENT OF COUNTY ENGINEER
403 LOS ANGELES COUNTY ENGINEERING BLDG.

Do not extend this side of this line.

76F309S CE#310 3-68

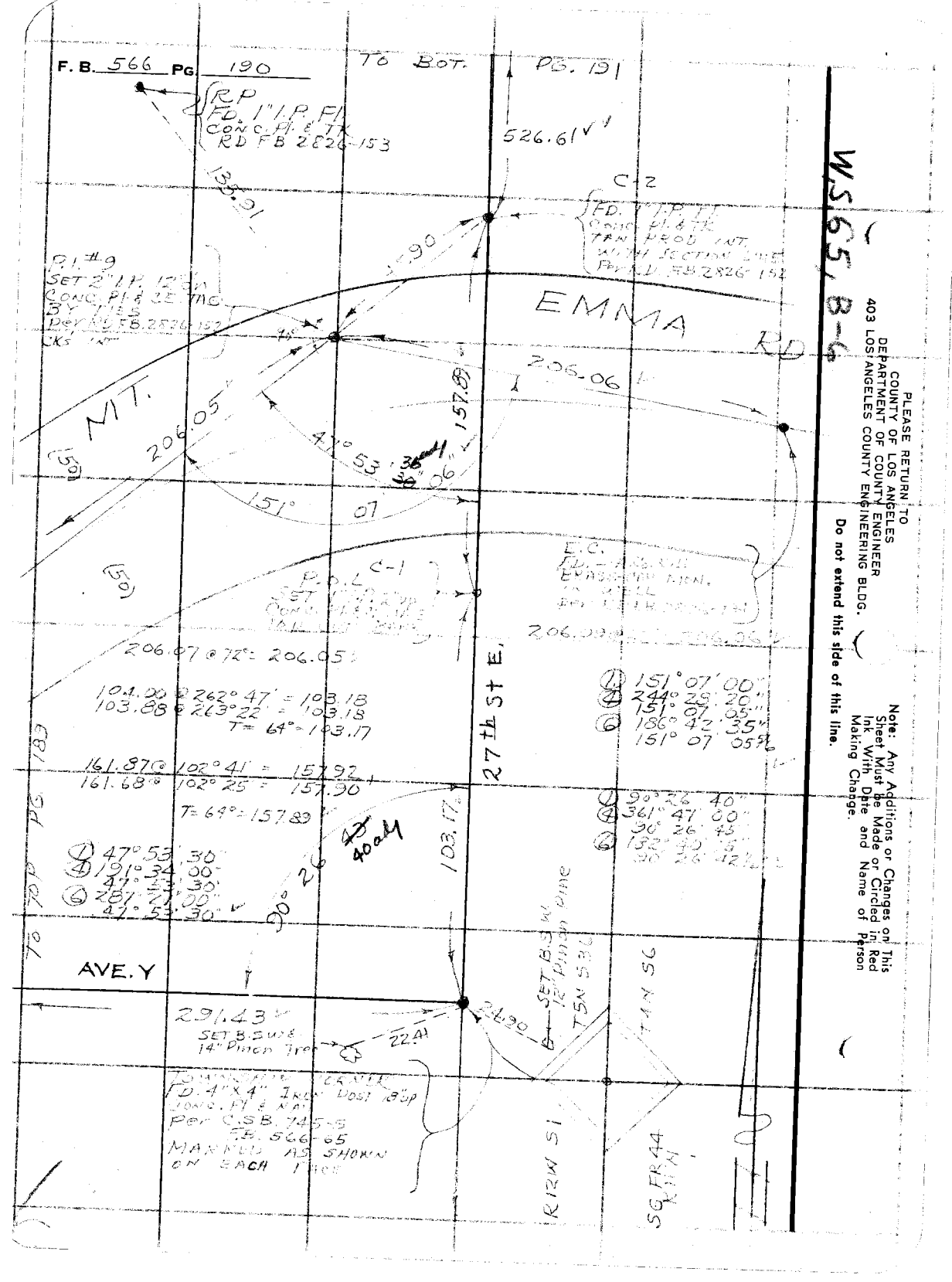

W.S. 65 B-4

PLEASE RETURN TO
COUNTY OF LOS ANGELES
DEPARTMENT OF COUNTY ENGINEER
403 LOS ANGELES COUNTY ENGINEERING BLDG.

Do not extend this side of this line.

Note: Any Additions or Changes on This Sheet Must be Made or Circled in Red Ink With Date and Name of Person Making Change.

Notes Ck'd by A. C. GUIZADO	Survey of Section [illegible]
Map No.	JN 0302 01 Tape 10 Std 10 °F
Office Work	Surveyed by JS Coates
Checked	Notes JSC Date 10-21-71
Date JAN 26 1973	Indexed T. M. PALMERI APR 25 '72

F. B. 566 PG. 191

WS 65, B-6

TO BOT. PG. 192

1215.07

C-4

CLOSING TOWNSHIP CORNER SECT. 31, 6
T4,5N R11,12W
FD G.L.O. MON. 1600
Per F.B. 566-66
CSE 745-5
MARKED

.05

GENERAL LAND OFFICE SURVEY

T5N	T5N
R12W	R11W
S36	S31
	S6
	T4N
	R11W

1926

27th ST. E.

655.18

Level 59.92

285.55 @ 102°17'	279.01
285.75 @ 102°[illegible]	278.99
300.71 @ 90°05'	295.72
300.34 @ 79°55'	295.69
91.76 @ 102°01'	89.75
91.56 @ 101°25'	89.75
298.83 @ 106°26'	286.67
298.59 @ 106°16'	286.69
168.40 @ 60°36'	147.19
168.25 @ 61°[illegible]	147.19
61.53 @ 111°47'	57.14
61.[illegible] @ [illegible]	57.14
T=60°	1215.25
	.18
	1215.07

Level 56.11

219.37 @ 101°30'	214.95
219.59 @ 101°46'	214.98
227.41 @ 98°59'	224.62
227.57 @ 99°14'	224.62
49.74 @ 73°16'	47.63
49.91 @ 72°35'30"	47.62
116.80 @ 106°32'	111.97
117.12 @ 107°05'	111.95
T=62°	655.27
	.09
	655.18

P.O.T. C-3

FL 1X2 3 TK
Per RD FB 2826-153
Replaced with 1" I.P.
Conc. Pl. & C.E. TAG

526.61

116.58 @ 83°12'	115.76
116.45 @ 83°46'	115.76
199.55 @ 102°[illegible]	194.93
199.37 @ 102°[illegible]	194.93
219.97 @ 79°06'	216.00
220.10 @ 73°[illegible]	216.01
T=62°	526.69
	.08
	526.61

TO TOP PG. 190

Note: Any Additions or Changes on This Sheet Must be Made or Circled in Red Ink With Date and Name of Person Making Change.

Do not extend this side of this line.

PLEASE RETURN TO
COUNTY OF LOS ANGELES
DEPARTMENT OF COUNTY ENGINEER
403 LOS ANGELES COUNTY ENGINEERING BLDG.

76F3095 CE#310 3-68

PLEASE RETURN TO
COUNTY OF LOS ANGELES
DEPARTMENT OF COUNTY ENGINEER
403 LOS ANGELES COUNTY ENGINEERING BLDG.

Note: Any Additions or Changes on This Sheet Must be Made or Circled in Red Ink With Date and Name of Person Making Change.

Do not extend this side of this line.

W.O. 65, B-6

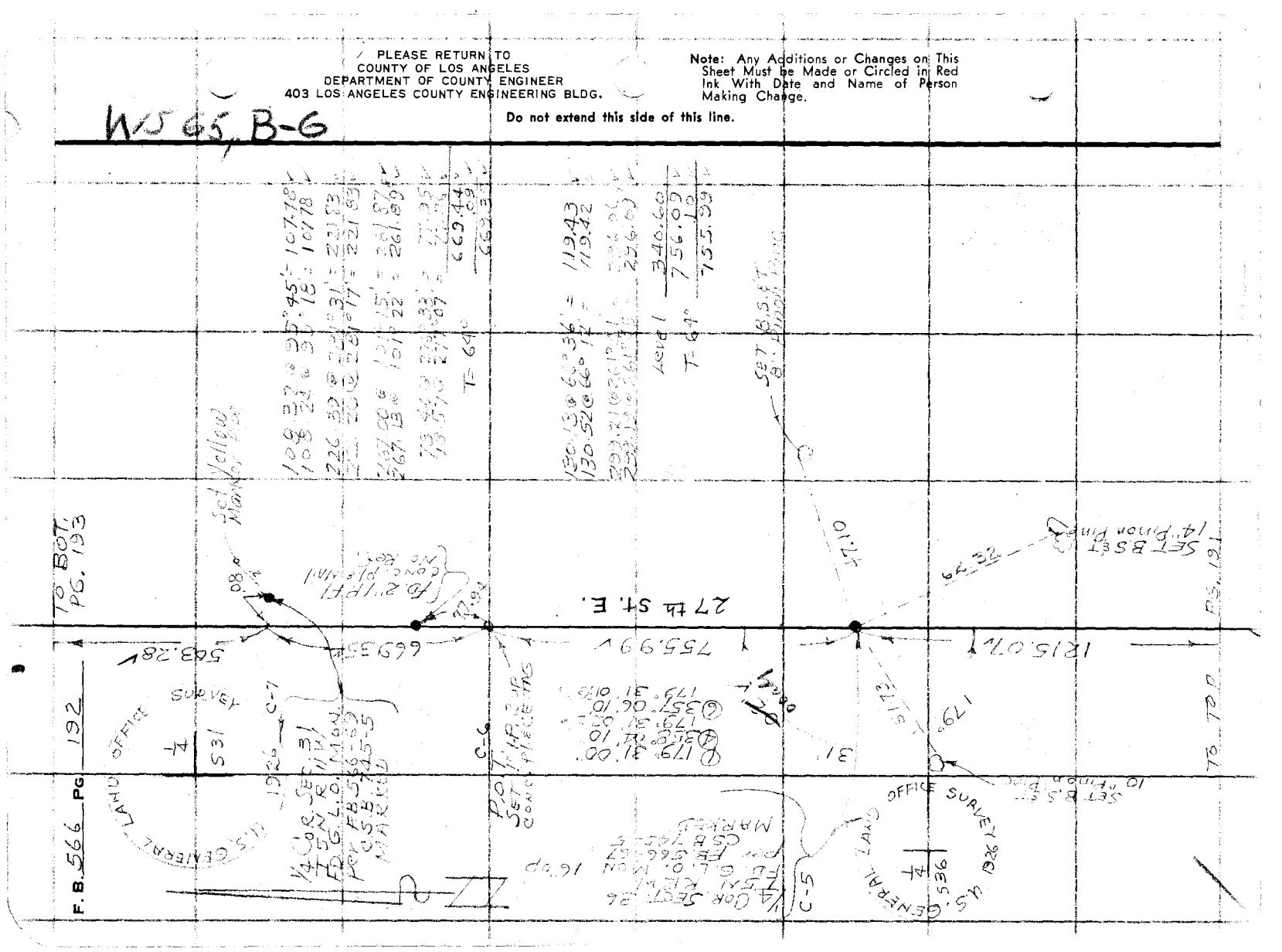

Notes Ck'd by A. C. GUIZADO	Survey of Section Lines
Map No.	JN 0302.01 Tape 10 Std 84 °F
Office Work	Surveyed by J S Coates
Checked	Notes JSC Date 10-22-71
Date JAN 26 1973	Indexed T. M. PALMERI APR 25 '72

F. B. 566 PG. 193

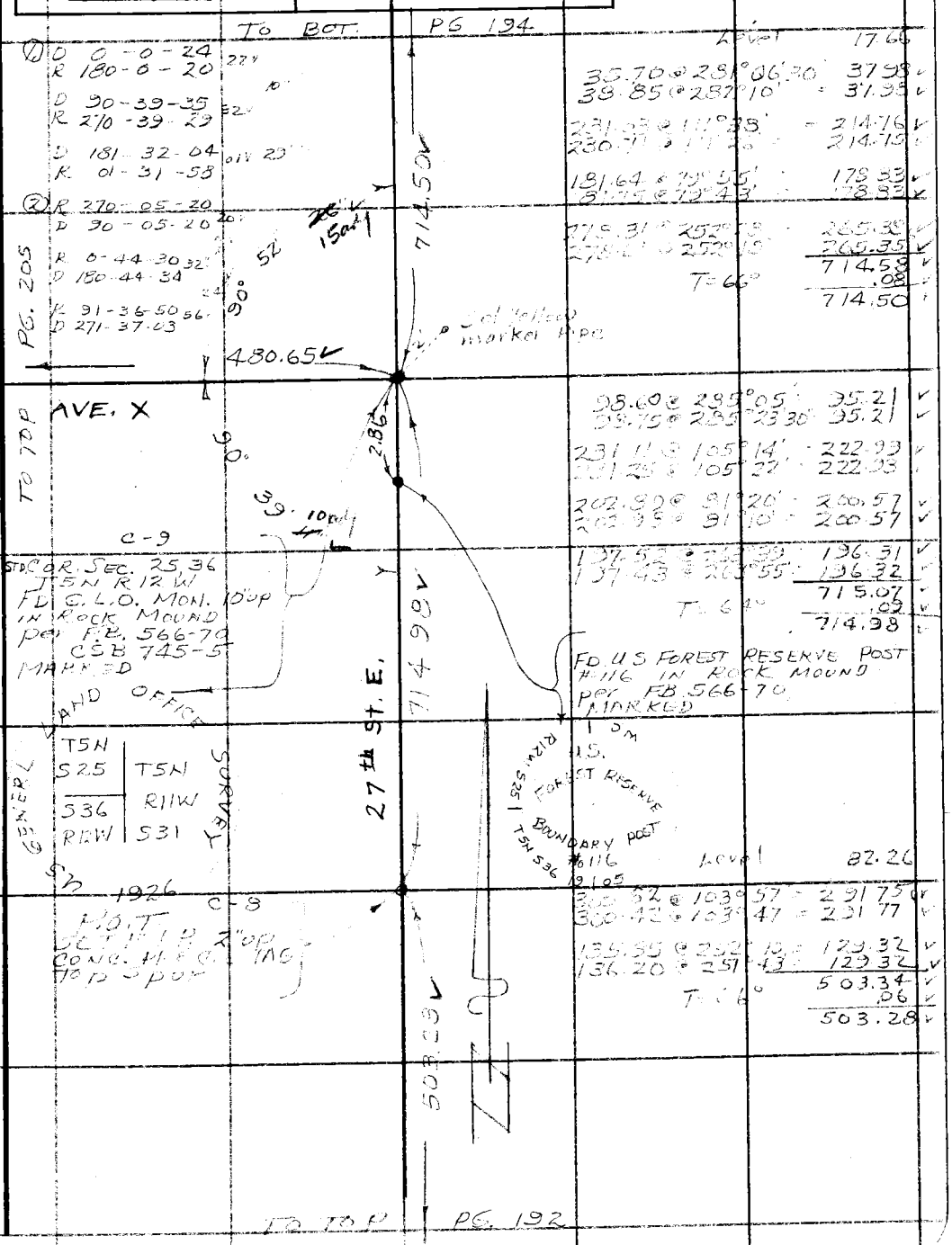

Level 17.66

35.70 @ 281°06'30" 37.98
38.85 @ 287°10' 37.98

231.03 @ 111°38' 214.76
230.71 @ 111°26' 214.75

181.64 @ 79°55' 178.83
181.75 @ 79°43' 178.83

278.31 @ 252°58' 265.38
278.61 @ 252°18' 265.35
714.58
T=66° .08
714.50

98.60 @ 285°05' 95.21
98.75 @ 285°23'30" 95.21

231.11 @ 105°14' 222.99
231.25 @ 105°22' 222.93

202.89 @ 81°20' 200.57
202.95 @ 81°10' 200.57

197.52 @ 263°39' 196.31
197.43 @ 263°55' 196.32
715.07
T=64° .09
714.98

Level 82.26

300.52 @ 103°57' 291.75
300.42 @ 103°47' 291.77

135.85 @ 252°10' 129.32
136.20 @ 251°43' 129.32
503.34
T=66° .06
503.28

Note: Any Additions or Changes on This Sheet Must be Made or Circled in Red Ink With Date and Name of Person Making Change.

Do not extend this side of this line.

PLEASE RETURN TO
COUNTY OF LOS ANGELES
DEPARTMENT OF COUNTY ENGINEER
403 LOS ANGELES COUNTY ENGINEERING BLDG.

76F3095 CE#310 3-68

F. B. 566 PG 104

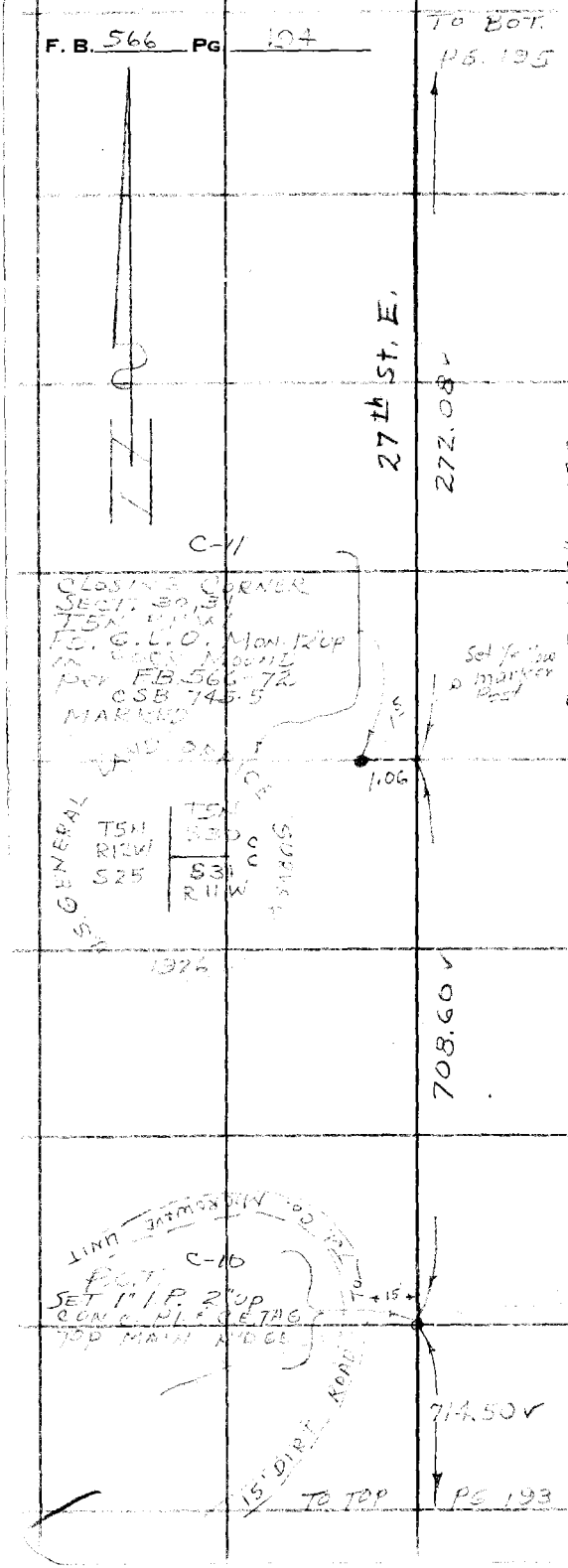

C-13 TO C-10	1954.32 @ 74° 55' 43" =	1887.10		
C-13 TO C-11	1191.90 @ 81° 24' 02" =	1178.50	708.60	C-10 TO C-11
C-13 TO C-12	915.47 @ 81° 56' 18" =	906.42	272.08	C-11 TO C-12
C-13 TO C-14	546.13 @ 84° 27' 01" =	543.57		

W565, B-6

PLEASE RETURN TO
COUNTY OF LOS ANGELES
DEPARTMENT OF COUNTY ENGINEER
403 LOS ANGELES COUNTY ENGINEERING BLDG.

Do not extend this side of this line.

Note: Any Additions or Changes on This Sheet Must be Made or Circled in Red Ink With Date and Name of Person Making Change.

Notes Ck'd by A. C. GUIZADO
Map No.
Office Work
Checked
Date JAN 26 1973

Survey of Section Div. ...
JN 0302.01 Tape 10 Std 84 °F
Surveyed by
Notes
Date 10-...-71
Indexed T. M. PALMERI APR 25

F. B. 566 PG. 195

Note: Any Additions or Changes on This Sheet Must be Made or Circled in Red Ink With Date and Name of Person Making Change.

Do not extend this side of this line.

PLEASE RETURN TO
COUNTY OF LOS ANGELES
DEPARTMENT OF COUNTY ENGINEER
403 LOS ANGELES COUNTY ENGINEERING BLDG.

16F3095 CE#310 3-68

PLEASE RETURN TO
COUNTY OF LOS ANGELES
DEPARTMENT OF COUNTY ENGINEER
403 LOS ANGELES COUNTY ENGINEERING BLDG.

Note: Any Additions or Changes on This Sheet Must be Made or Circled in Red Ink With Date and Name of Person Making Change.

Do not extend this side of this line.

W.S 65, B-5



Notes Ck'd by A. C. GUIZADO	Survey of Section [illegible]
Map No.	JN 0302 01 Tape H.P. Std °F
Office Work	Surveyed by J.S. [illegible]
Checked	Notes JSC Date 2-16-72
Date JAN 26 1973	Indexed T. M. PALMERI APR 25 '72

F. B. 566 PG. 197

WS 65, B-5

1. D 0° 0' 10" 05"
R 180° 00' 08" 27"
D 89° 11' 52" 46"
R 269° 11' 39"

2 R 270° 05' 20" 22"
D 90° 05' 25"
R 359° 16' 51" 54" 32"
D 179° 16' 56"
M = 89° 11' 34" V

TO P 05 198

557.68 V

AVE. W

70.71

70.71

25

576.44 V

27th ST. E.

648.16 V

C-18

Cor. Sec. 24, 25
T5N R11W
FD. G.L.O. Mon. 18" up
in Rock Mound
Set F.B. 566-75
C.S.B. 745-5
F.B. 3178-83
MARKED
Lowered Mon. [illegible]

C-17
FD 1x2 EN
No Ref
Replaced with
1" I.P. 2" up
Conc. Pl. [illegible]

SET 2" I.P. 6" up
Conc. [illegible]

T5N S24 T5N S30 S25 R11W

OFFICE SURVEY

TO TOP P. 196

Note: Any Additions or Changes on This Sheet Must be Made or Circled in Red Ink With Date and Name of Person Making Change.

Do not extend this side of this line.

PLEASE RETURN TO
COUNTY OF LOS ANGELES
DEPARTMENT OF COUNTY ENGINEER
403 LOS ANGELES COUNTY ENGINEERING BLDG.

76F309S CE#310 3-68

F. B. 566 PG. 198

TO LEFT SIDE PG. 197

557.68

0.39 D-1
FD. 1X28 N
FB 3118-87

269.10

D-2
SET 1" I.P. 2" UP
CONC. PL & C.E. TAB

474.36

D-3
FD. 3/4" I.P. 4" UP
WOOD PL & NAIL
LS 2572
FB. 3118-87

0.25

1086.61

AVE. W

D-2 TO D-3 491.29 @ 105° 05' 00" = 474.36
D-1 TO D-18 557.69 @ 90° 16' 22" = 557.68
D-1 TO D-2 269.28 @ 92° 05' 40" = 269.10
D-1 TO D-4 1830.16 @ 90° 34' 02" = 1830.07

1086.61 D-3 TO D-4

TO TOP PG. 199

PLEASE RETURN TO
COUNTY OF LOS ANGELES
DEPARTMENT OF COUNTY ENGINEER
403 LOS ANGELES COUNTY ENGINEERING BLDG.

Do not extend this side of this line.

Note: Any Additions or Changes on This Sheet Must be Made or Circled in Red Ink With Date and Name of Person Making Change.

Notes Ck'd by A. C. GUIZADO	Survey of SECTION LINES
Map No.	JN 0302.01 Tape HP#2 Std °F
Office Work	Surveyed by JS [illegible]
Checked	Notes JSC Date [illegible]
Date JAN 28 1972	Indexed T. M. PALMERI APR 25 '72

F. B. 566 PG. 199

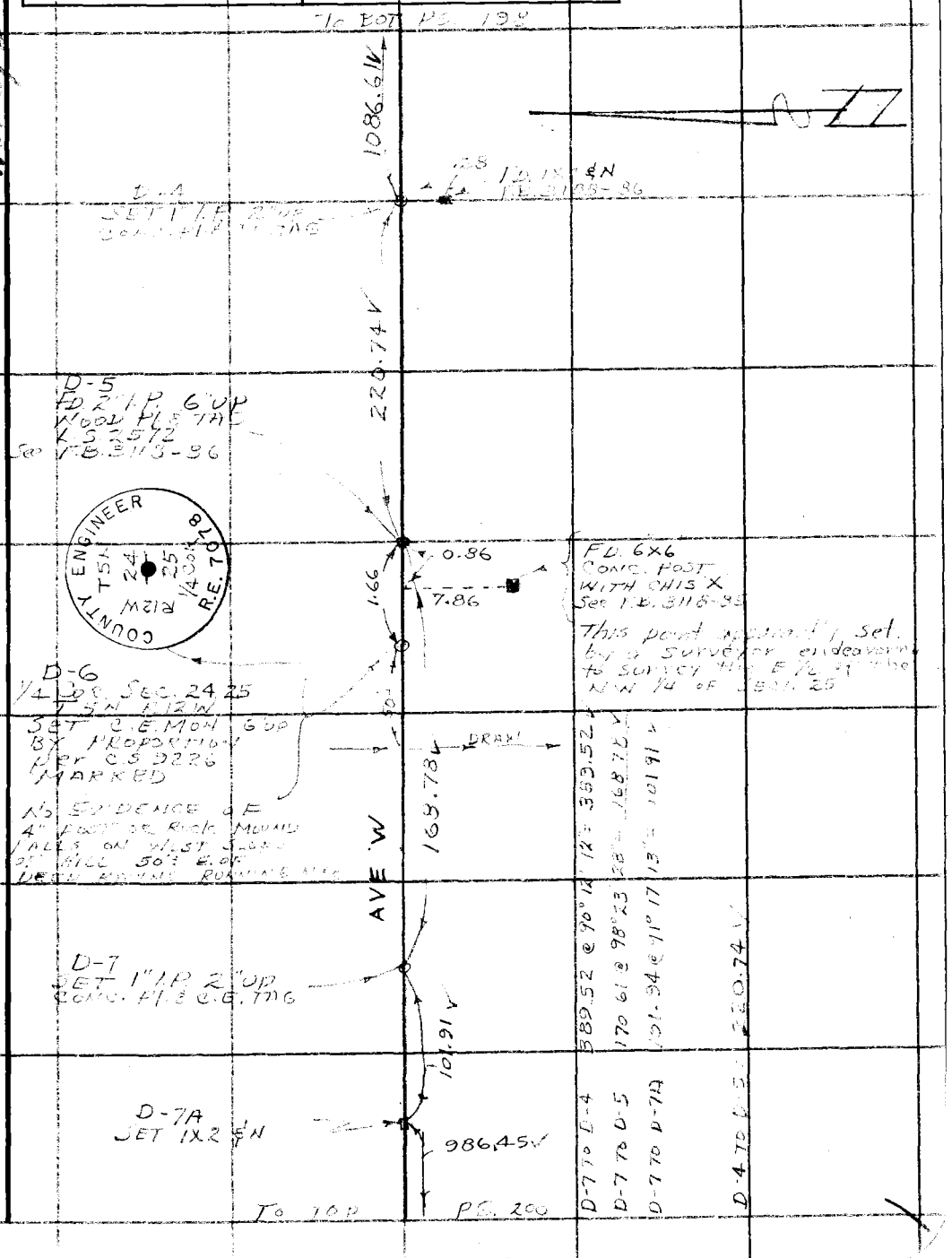

WS 65, B-5

Note: Any Additions or Changes on this Sheet Must be Made or Circled in Red Ink With Date and Name of Person Making Change.

Do not extend this side of this line.

PLEASE RETURN TO
COUNTY OF LOS ANGELES
DEPARTMENT OF COUNTY ENGINEER
403 LOS ANGELES COUNTY ENGINEERING BLDG.

76F309S CE#310 3-68

PLEASE RETURN TO
COUNTY OF LOS ANGELES
DEPARTMENT OF COUNTY ENGINEER
403 LOS ANGELES COUNTY ENGINEERING BLDG.

Note: Any Additions or Changes on This Sheet Must be Made or Circled in Red Ink With Date and Name of Person Making Change.

Do not extend this side of this line.

W.S.65, B-5

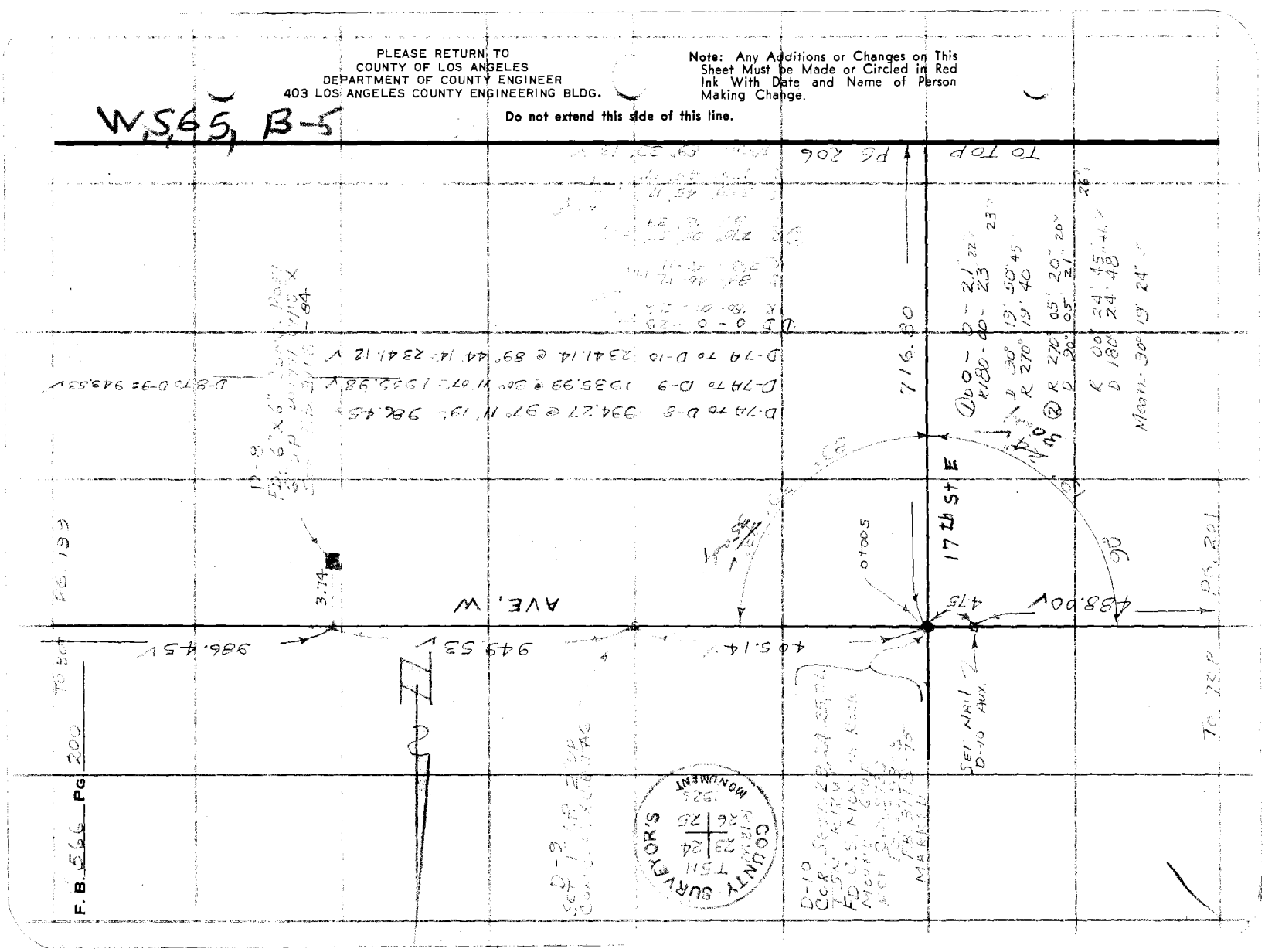

Notes Ck'd by A. C. GUIZADO	Survey of SECTION LINES
Map No.	JN 0302.01 Tape Std °F
Office Work	Surveyed by J.S. COATES
Checked	Notes J.S.C. Date 2-18-72
Date JAN 26 1973	Indexed T. M. PALMERI APR 25 '72

F. B. 566 PG. 201

W.S. 65 B-5



Note: Any Additions or Changes on This Sheet Must be Made or Circled in Red Ink With Date and Name of Person Making Change.

Do not extend this side of this line.

PLEASE RETURN TO
COUNTY OF LOS ANGELES
DEPARTMENT OF COUNTY ENGINEER
403 LOS ANGELES COUNTY ENGINEERING BLDG.

76F309S CE#310 3-68

PLEASE RETURN TO
COUNTY OF LOS ANGELES
DEPARTMENT OF COUNTY ENGINEER
403 LOS ANGELES COUNTY ENGINEERING BLDG.

Note: Any Additions or Changes on This Sheet Must be Made or Circled in Red Ink With Date and Name of Person Making Change.

Do not extend this side of this line.

W.S. 65 B-5

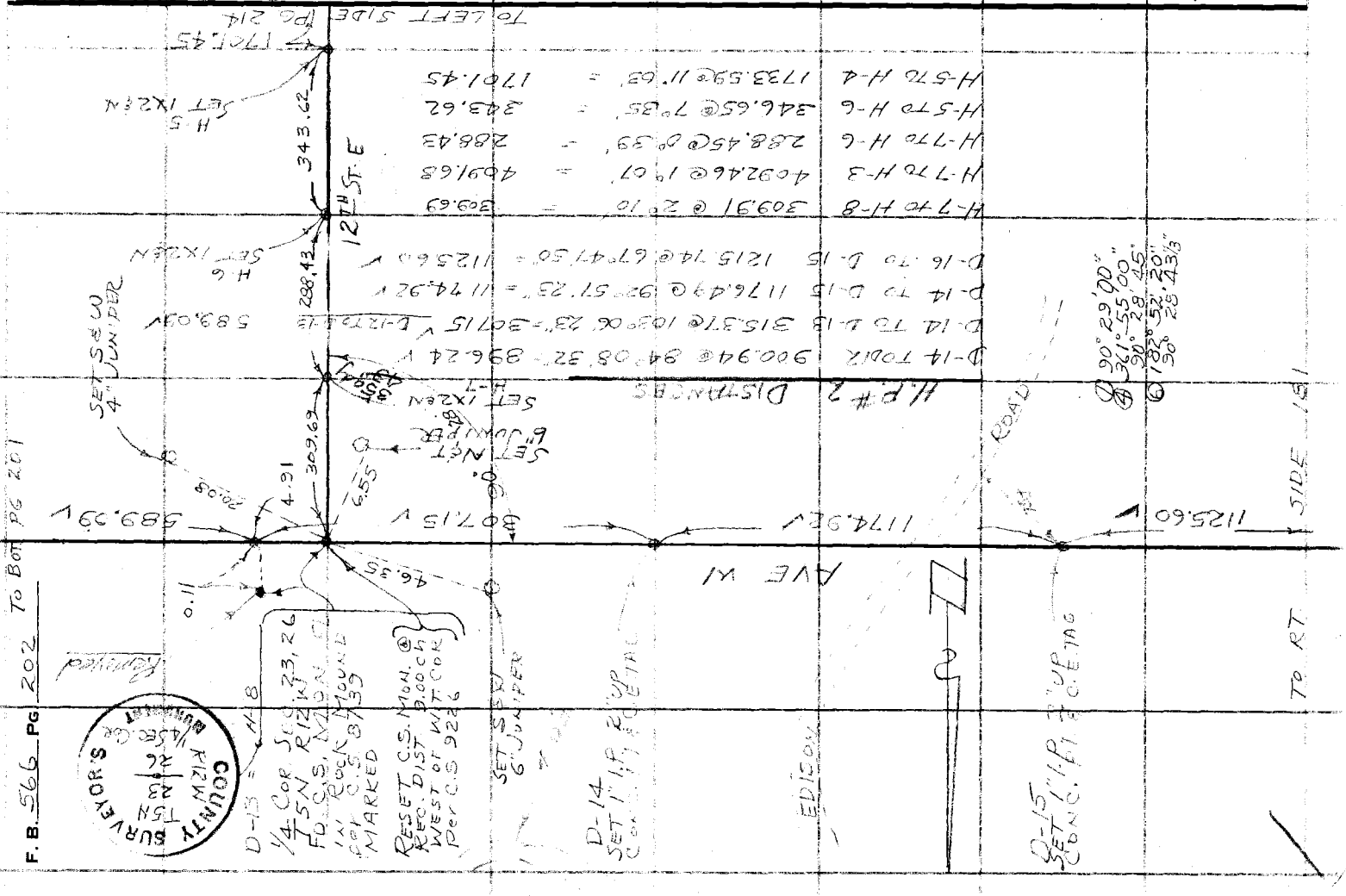

Notes Ck'd by A. C. GUIZADO	Survey of SECTION LINES	F. B. 566 PG. 203
Map No.	JN 0302.01 Tape HP Std °F	
Office Work	Surveyed by J S COATES	
Checked	Notes JSC Date 2-24-72	
Date JAN 26 1973	Indexed T. M. PALMERI APR 25 '72	

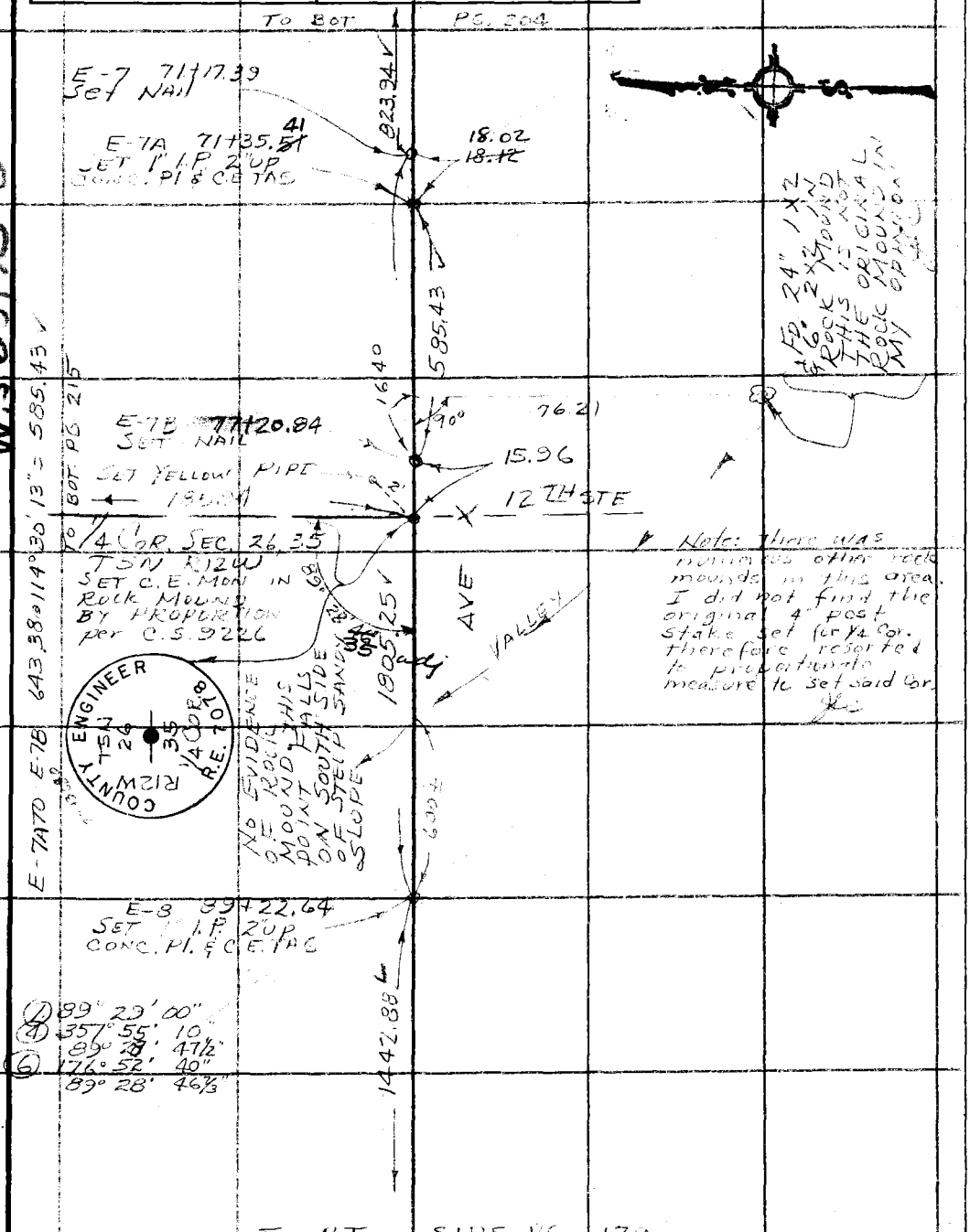

Note: Any Additions or Changes on This Sheet Must be Made or Circled in Red Ink With Date and Name of Person Making Change.

Do not extend this side of this line.

W.S. 651 B-6

PLEASE RETURN TO
COUNTY OF LOS ANGELES
DEPARTMENT OF COUNTY ENGINEER
403 LOS ANGELES COUNTY ENGINEERING BLDG.

76F309S CE#310 3-68

F. B. 566 PG. 204

PLEASE RETURN TO
COUNTY OF LOS ANGELES
DEPARTMENT OF COUNTY ENGINEER
403 LOS ANGELES COUNTY ENGINEERING BLDG.

Do not extend this side of this line.

Note: Any Additions or Changes on This Sheet Must be Made or Circled in Red Ink With Date and Name of Person Making Change.

76F3098 CE#310 9-67

PLEASE RETURN TO
LOS ANGELES COUNTY ENGINEER
403 Los Angeles County Engineering Bldg.

Do not extend this side of this line.

Note: Any Additions or Changes on this Sheet Must be Made or Circled in Red Ink With Date and Name of Person Making Change.

WS 65, B-6

Notes Ck'd by A. C. GUIZADO Survey of SECT. LINES
Map No. JN 2202.01 Tape H.P. Std. °F
Office Work Surveyed by J.S. COATES
Checked Notes
Date JAN 26 1973 Indexed T. M. PALMERI Date APR 25 73

F.B. 566 Pg. 205

COUNTY ENGINEER T5N R12W 25 36 1/4 COR'D R.E. 707

1/4 COR. S. 25, 36 T5N, R12W, S.B.B.&M. BY C.E. FIRM. REF. C.S. 9226 MARKED

4" SQ. STAKE & ROCK MOUND 3.00 CHAINS WEST PER C.S. 9226 THE TRUE CORNER DOES NOT FALL IN RANGE. CALLS. THIS CHECK CALLS. DOES NOT AFFECT LINE.

EVIDENCE OF

Top

E-3 254-52.52 SET 1" I.P. 2" UP CONC. PLUG & TAG REMOVED

1.52

89.90

2621.56

1329.30

742.57

480.65

AVE X

E-2 SET 1" I.P. 2" UP CONC. PLUG & TAG 12+23.42

DIRT ROAD TO TELEPHONE MICROWAVE STA.

E-1 1" I.P. SET 2" UP CONC. PLUG & TAG 4+80.65

80'

TO LEFT

SIDE PG. 193

H.P. Distances

SEC. COR. TO E-1	442.86	@ 74° 56' 32"	= 427.65 ✓
100' Tape # 0237	— 53.00	@ Level @ 64°	= 53.00 / 480.65 ✓
E-1 TO E-2	753.59	@ 101° 47' 50"	= 742.57 ✓
E-1 TO W.C.	4720.28	@ 96° 07' 14"	= 4633.37 ✓
E-3 TO E-2	1372.17	@ 75° 38' 24"	= 1329.30 ✓
E-3 TO W.C.	2621.57	@ 90° 09' 56"	= 2621.56 ✓

P.O.T. SET CONC. PLUG & 2" I.P. & C.E. TAG

P.G. 204

Note: Section Corner was within the Roadway. Not Recoverable.

PLEASE RETURN TO
LOS ANGELES COUNTY ENGINEER
403 Los Angeles County Engineering Bldg.

Note: Any Additions or Changes on this Sheet Must be Made or Circled in Red Ink With Date and Name of Person Making Change.

Do not extend this side of this line.

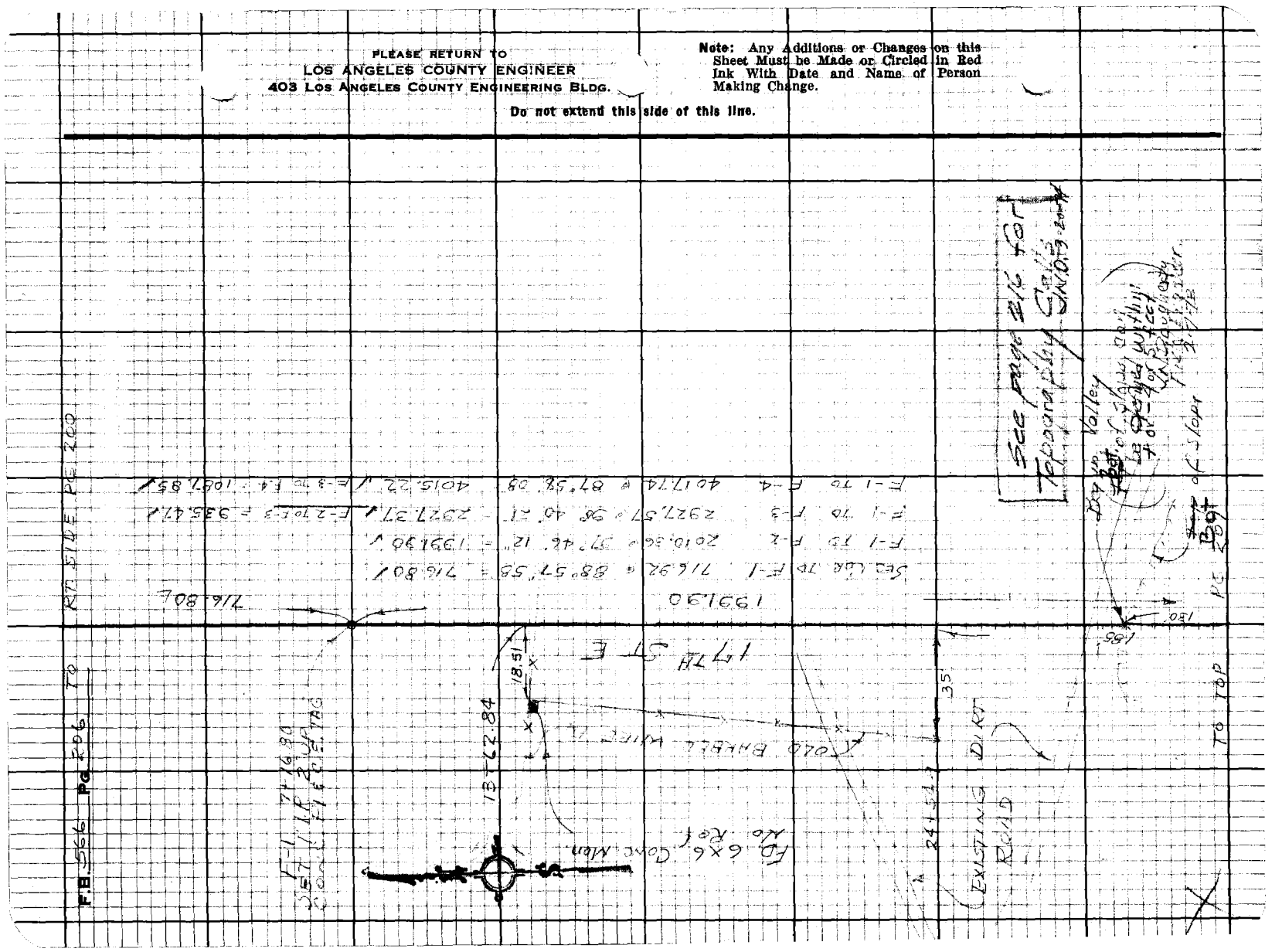

Notes Ck'd by A. C. GUIZADO
Map No.
Office Work
Checked
Date JAN 26 1973

Survey of SECTION LINES
JN 0302.01 Tape H.P. Std. °F
Surveyed by J.S. GATES
Notes J.S.C. Date 2-29-72
Indexed T. M. PALMER APR 25 '72

F.B. 566 Pg. 207

Note: Gov. Calls 20ch to Start of Valley, This Call checks position with C.E. Mon Set for 1/4 Cor. Sec'n 206

TO SOT. PG. 206

AVE. W-8

519.68

PS 2x4

To Top

11'

3631

Taut barbed wire fm. Lying on ground

90°

185

130

68.74

1991.90

26+39.94
1/4 COR SEC. 25, 26
T5N, R12W
SET C.E. Mon. 4" UP
B/ PKOP
PER C.S. 9226
MARKED
Fit: Call to Mon.

COUNTY ENGINEER
T5N
R12W
26 25
R1/4 COR.
R.E. 7078

3.05

38.82

20'

88°
10 adj

27+11.75
FD. 6"X6" CONC. POST 6" UP IN ROCK MOUND
NO REF.
THIS IS A CALIF. HWY. R/W POST WITH A "C" IMPRINT ON SIDE AND A BRASS PIN IN CTR. OF TOP

And Johnson L.S. 1148" FD. this conc. post in 348. per map in possession of Dick Ralinger L.S. 2646

F-2 27+98.70
SET 1" I.P. 2" UP
CONC. H.E.C.E. TAG

935.47

(4) D 0-0-43.49
R 180-0-50.01
D 90-20-35.52
R 270-20-36

(3) R 270-05-35.86
D 90-05-37.02
R 0-25-43.45
D 180-25-48.47

Mean 90-20-08

F-3 36+44.17
SET 1" I.P. 2" UP
CONC. H.E.C.E. TAG
Edge of Dirt Rd

191

345

274

30'

3.95

2 Story Conc. Block House owner believes this house is in Section 25

1087.85

17TH ST E

F-4 47+32.02
SET 1" I.P. 2" UP
CONC. P.L.S. C.E. TAG

1045.53

TO LEFT SIDE PS 204

W 35-13-5

Note: Any Additions or Changes on this Sheet Must be Made or Circled in Red Ink With Date and Name of Person Making Change.

Do not extend this side of this line.

PLEASE RETURN TO
LOS ANGELES COUNTY ENGINEER
403 Los Angeles County Engineering Bldg.

16F3098 CE#310 9-67

F.B. 566 PG 208

TO RT SIDE PG. 204

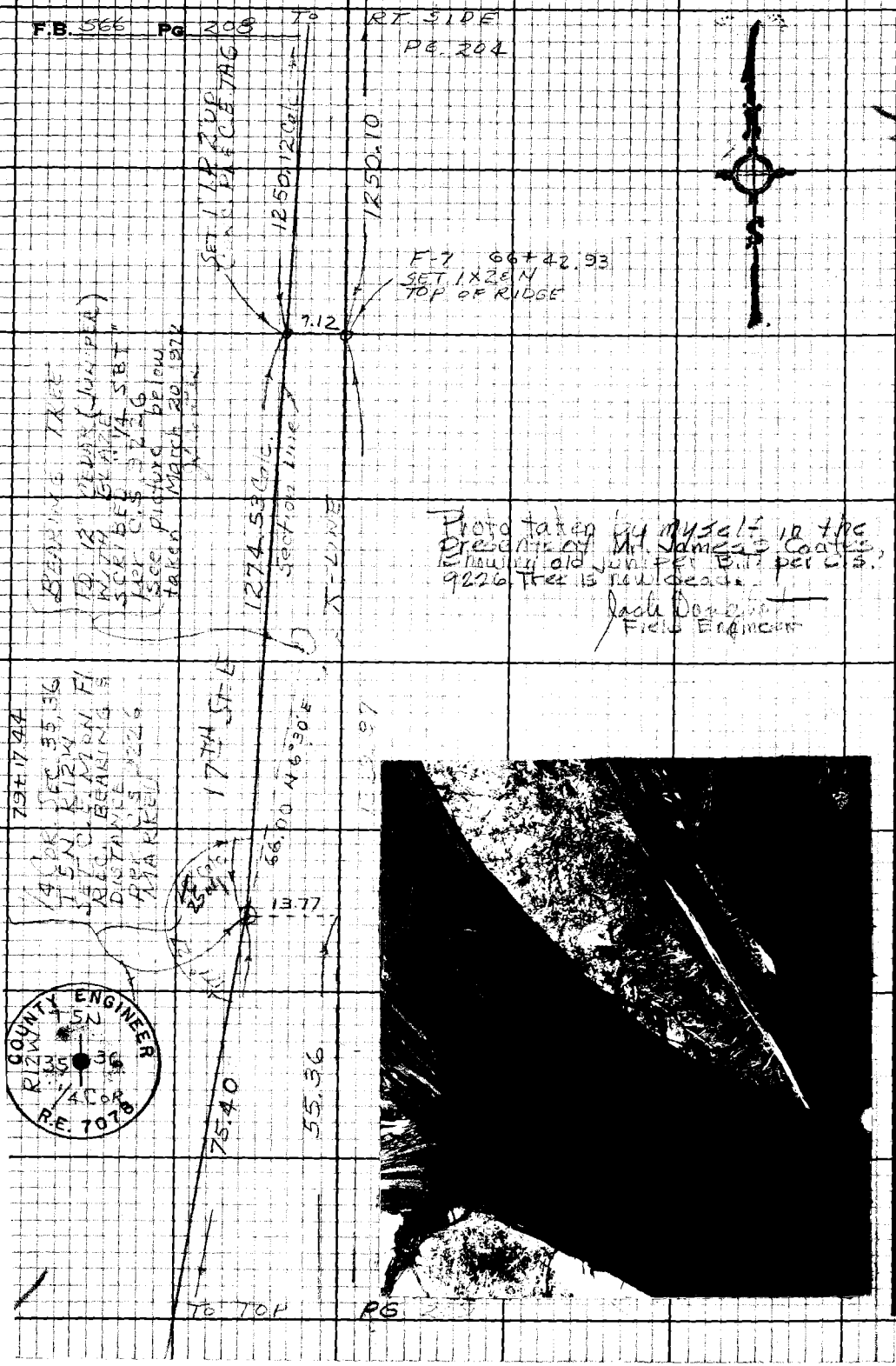

TO TOP PG

PLEASE RETURN TO
LOS ANGELES COUNTY ENGINEER
403 LOS ANGELES COUNTY ENGINEERING BLDG.

Do not extend this side of this line.

Note: Any Additions or Changes on this Sheet Must be Made or Circled in Red Ink With Date and Name of Person Making Change.

Notes Ck'd by A. C. GUIZADO
Map No.
Office Work
Checked
Date JAN 26 1973

Survey of SECTION LINES
JN 0302.01 Tape H.P. Std °F
Surveyed by J S COATES
Notes JSC Date 2-29-72
Indexed T. M. PALMERI APR 25 72

F.B. 566 PG. 209

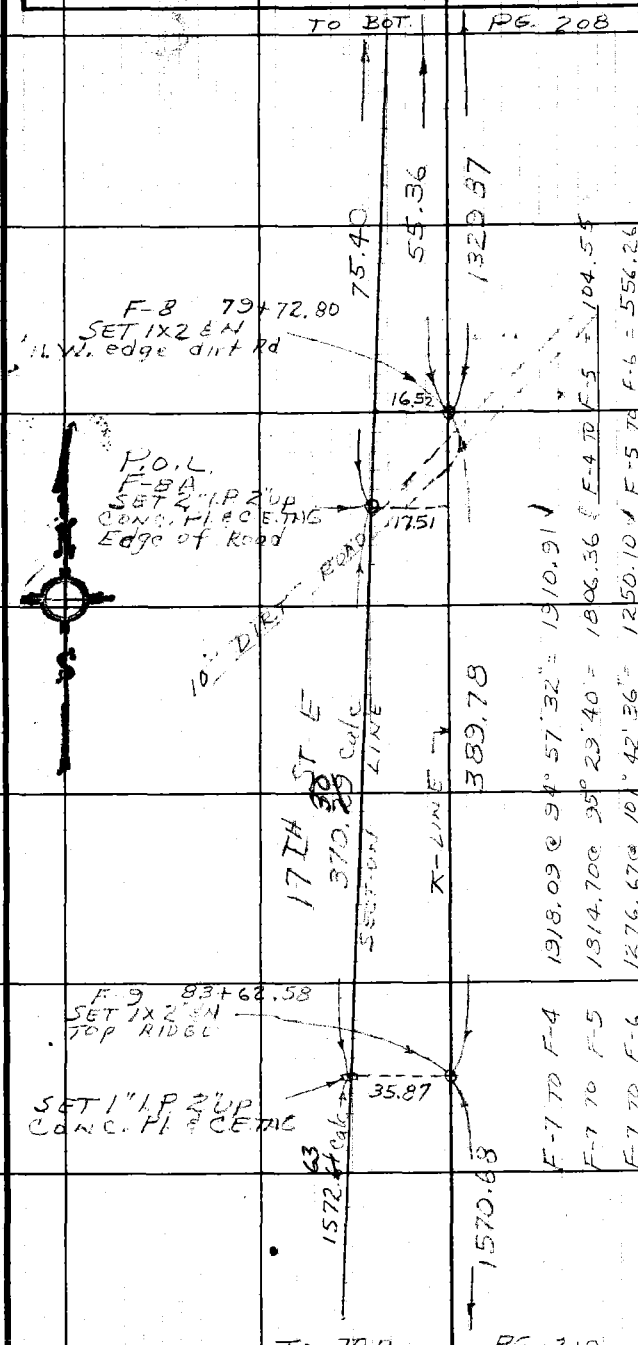

F-7 TO F-4 1918.09 @ 94° 57' 32" = 1910.91
F-7 TO F-5 1814.70 @ 95° 29' 40" = 1806.36
F-7 TO F-6 1276.67 @ 101° 42' 36" = 1250.10
F-7 TO F-8 1333.97 @ 94° 29' 32" = 1329.87
F-7 TO F-9 1719.90 @ 89° 01' 57" = 1719.65
F-7 TO F-10 3292.68 @ 87° 50' 12" = 3290.33

F-4 TO F-5 = 104.55
F-5 TO F-6 = 556.26
F-8 TO F-9 = 389.78
F-9 TO F-10 = 1570.68

Note: Any Additions or Changes on this Sheet Must be Made or Circled in Red Ink With Date and Name of Person Making Change.

Do not extend this side of this line.

PLEASE RETURN TO
LOS ANGELES COUNTY ENGINEER
403 LOS ANGELES COUNTY ENGINEERING BLDG.

76F3098 CE #310 9-67

PLEASE RETURN TO
LOS ANGELES COUNTY ENGINEER
403 LOS ANGELES COUNTY ENGINEERING BLDG.

Note: Any Additions or Changes on this Sheet Must be Made or Circled in Red Ink With Date and Name of Person Making Change.

Do not extend this side of this line.

76F3095 CE#310 3-66

PLEASE RETURN TO
COUNTY OF LOS ANGELES
DEPARTMENT OF COUNTY ENGINEER
403 LOS ANGELES COUNTY ENGINEERING BLDG.

Note: Any Additions or Changes on This Sheet Must be Made or Circled in Red Ink With Date and Name of Person Making Change.

Do not extend this side of this line.

Notes Ck'd by A. C. GUIZADO
Map No.
Office Work
Checked
Date JAN 26 1973

Survey of SECTION LINE
JN 2352 ☑ Tape HP Std. °F
Surveyed by USC&GS Date 12-12-72
Notes USC&GS Date 12-12-72
Indexed T. M. PALMER APR 25 72

F. B. 566 PG. 211

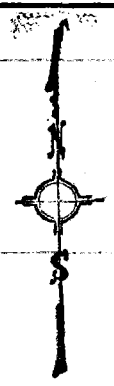

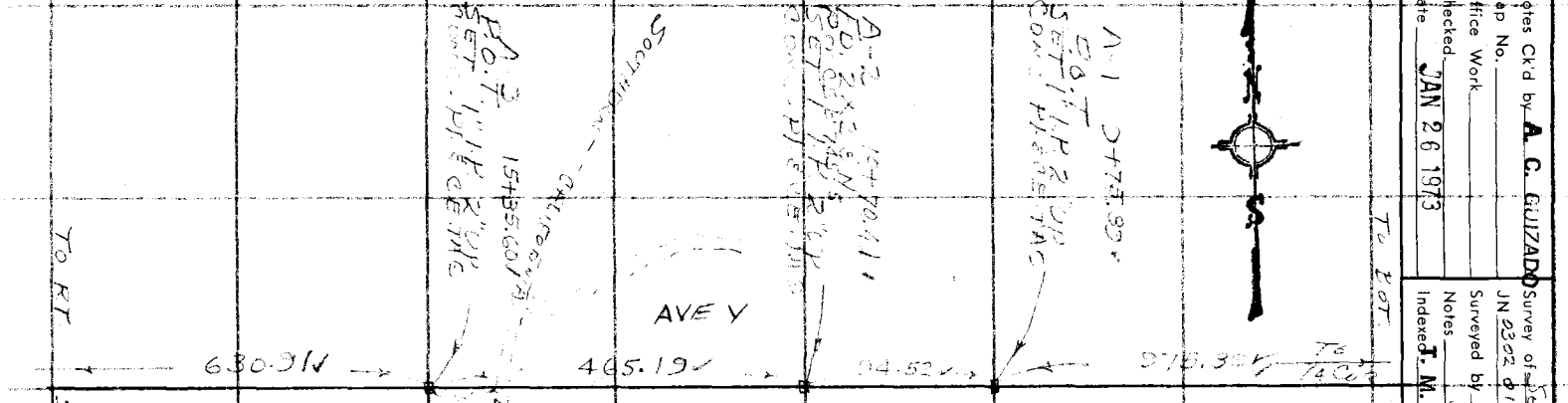

H.P.#2 @ A-1 H.I. = 5.4 H_q = 26.5 T = 50°

STATION	Vert Δ	Slope Dist	HA	CK OFFSET	CHECK DIST	Horiz Dist
S. of Cor.	D 10° - 07' - 33" R 279° - 52' - 25"	1026.56	1.5	+2	1030.34	975.80 ✓
A-2	D 82° - 56' - 12" R 262° - 03' - 02"	94.65	4.5		94.68	94.52 ✓

H.P.#2 @ A-3 H.I. = 5.31 H_q = 26.6 AD = .34 T = 50°

A-2	D 81° - 29' - 45" R 270° - 31' - 25"	470.34	4.5	-1.0	472.15	465.19 ✓
A-4	D 98° - 04' - 19" R 261° - 53' - 14"	637.29	4.5	-2.0	635.20	630.91 ✓

H.P.#2 @ Sec. Cor. H.I. = 3.6 H_q = 26.8 PR @ 26 T = 54°

A-4	D 72° - 26' - 03" R 289° - 34' - 49"	443.94	3.7	+2.00	445.94	418.23 ✓

PLEASE RETURN TO
COUNTY OF LOS ANGELES
DEPARTMENT OF COUNTY ENGINEER
403 LOS ANGELES COUNTY ENGINEERING BLDG.

Note: Any Additions or Changes on This Sheet Must be Made or Circled in Red Ink With Date and Name of Person Making Change.

Do not extend this side of this line.

WS 65, A-6

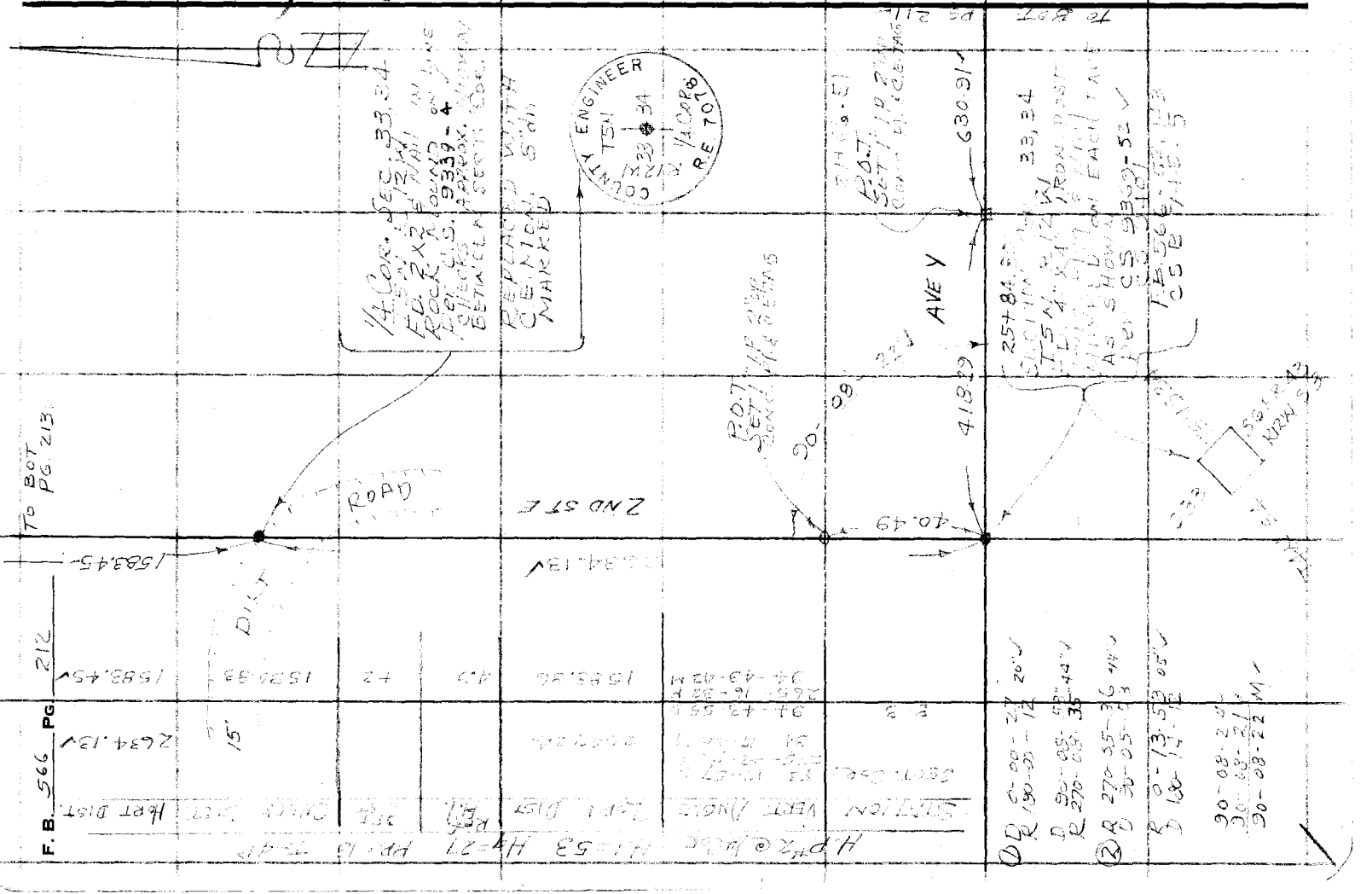

W/S65, A-6

Notes Ck'd by A. C. GUIZADO	Survey of SECTION LINES
Map No.	JN 0307.01 Tape H.P.#2 Std °F
Office Work	Surveyed by J.S. BATES
Checked	Notes J.S.C. Date 12-3-71
Date JAN 26 1973	Indexed T. M. PALMER APR 25 '72

F. B. 560 PG. 213

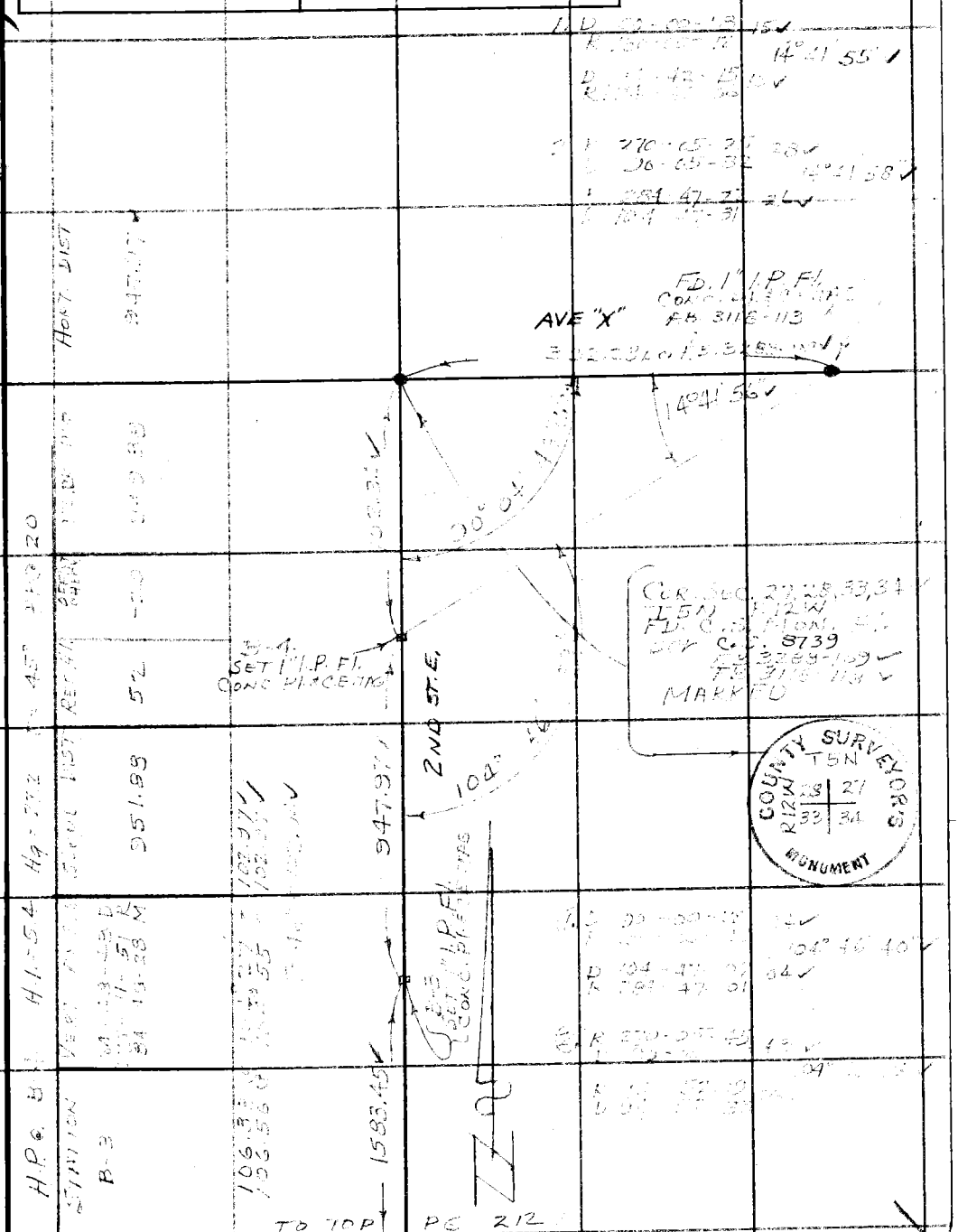

Note: Any Additions or Changes on This Sheet Must be Made or Circled in Red Ink With Date and Name of Person Making Change.

Do not extend this side of this line.

PLEASE RETURN TO
COUNTY OF LOS ANGELES
DEPARTMENT OF COUNTY ENGINEER
403 LOS ANGELES COUNTY ENGINEERING BLDG.

76F309S CE#310 3-68

F. B. 566 PG. 214

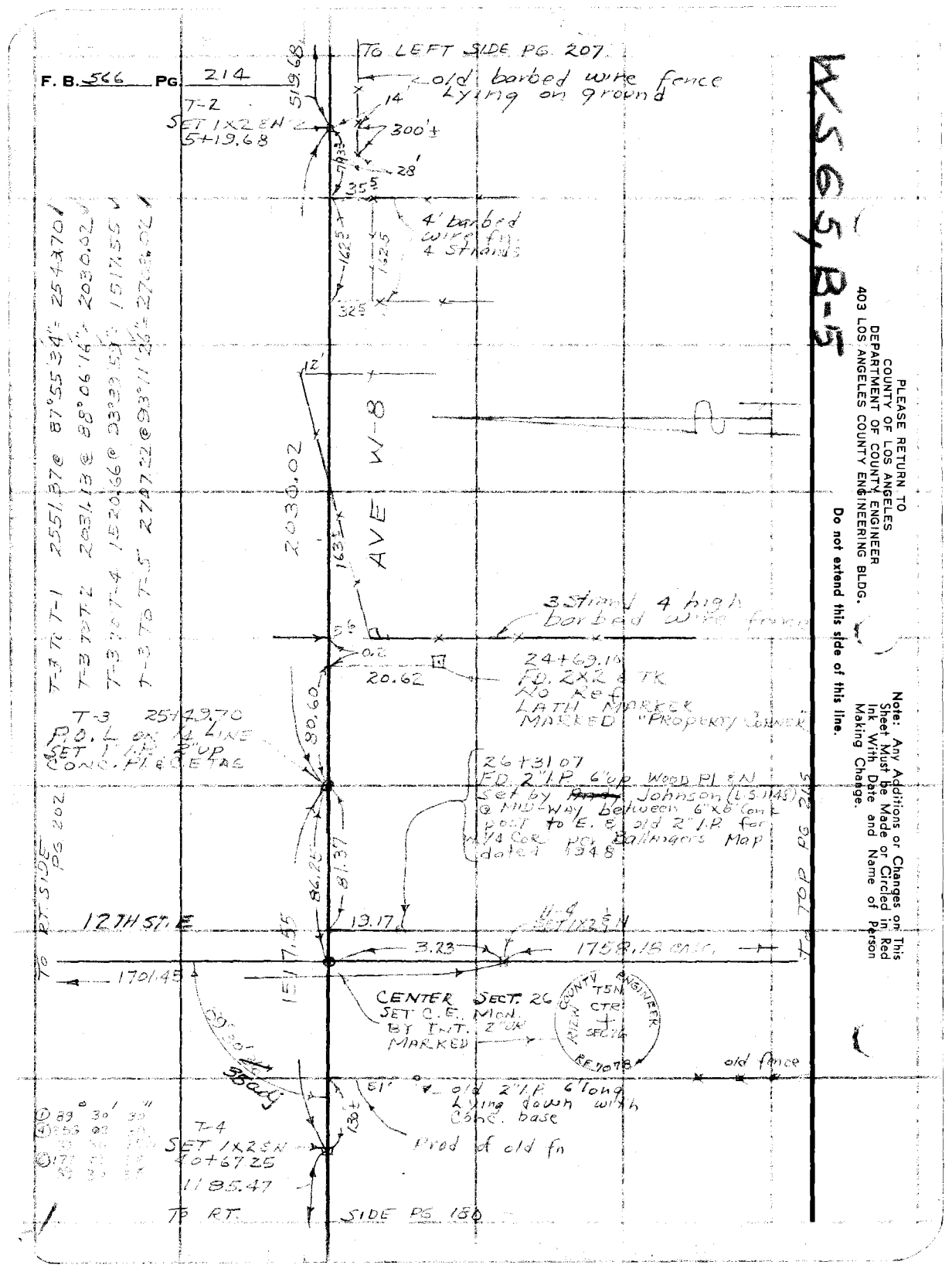

K 565 B-5

PLEASE RETURN TO
COUNTY OF LOS ANGELES
DEPARTMENT OF COUNTY ENGINEER
403 LOS ANGELES COUNTY ENGINEERING BLDG.

Do not extend this side of this line.

Note: Any Additions or Changes on This Sheet Must be Made or Circled in Red Ink With Date and Name of Person Making Change.

Notes Ck'd by A. C. GUIZADO	Survey of Section Lines
Map No.	JN 0302.01 Tape Std °F
Office Work	Surveyed by J S COATES
Checked	Notes JSC Date 3-22-72
Date JAN 26 1973	Indexed T. M. PALMER APR 25 '72

F.B. 566 Pg. 215

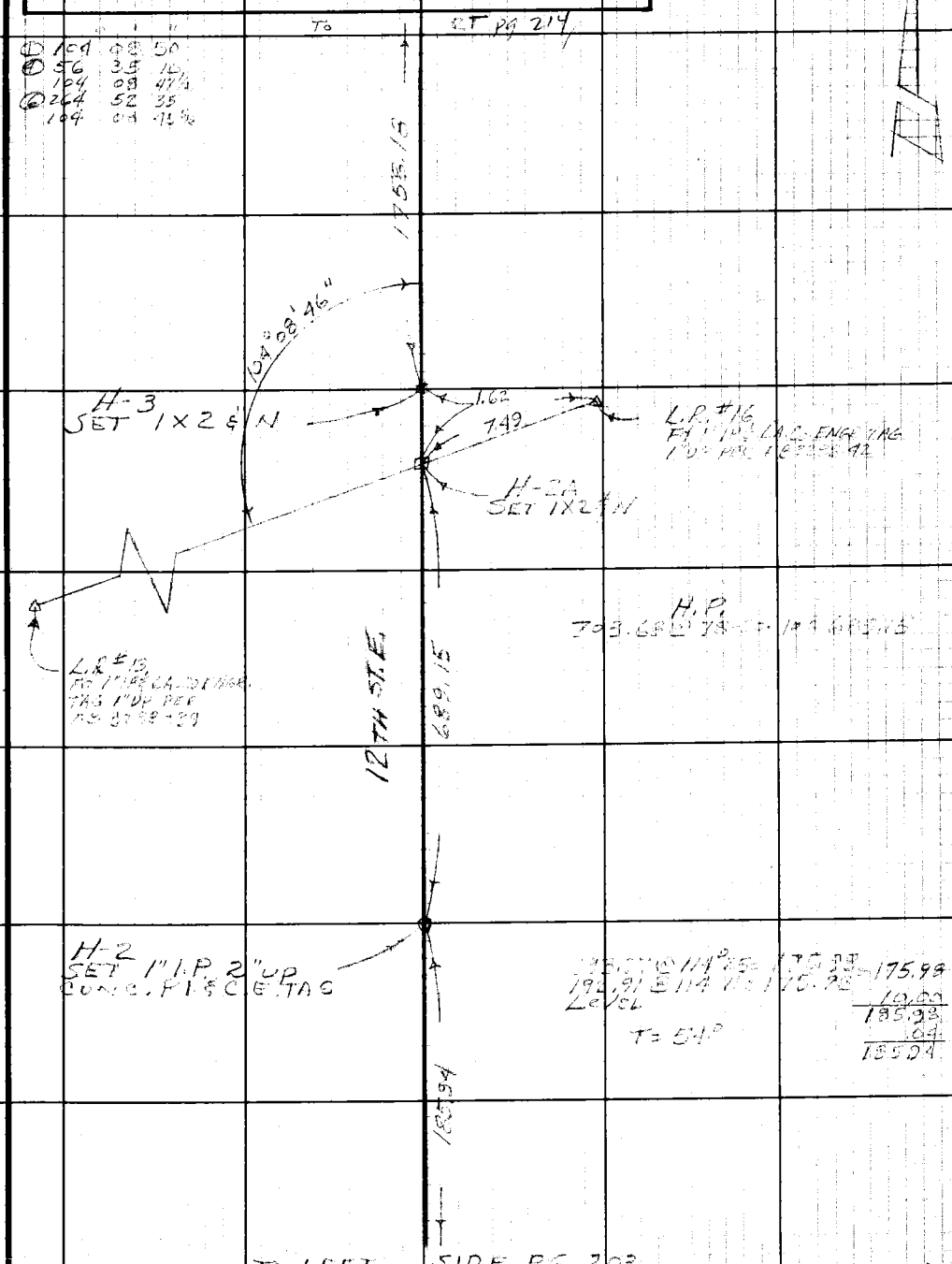

Note: Any Additions or Changes on this Sheet Must be Made or Circled in Red Ink With Date and Name of Person Making Change.

Do not extend this side of this line.

PLEASE RETURN TO
LOS ANGELES COUNTY ENGINEER
403 LOS ANGELES COUNTY ENGINEERING BLDG.

76F3098 CE#310 9-67

F.B. 566 PG 216

3-20-74

Location of Calls to Topography in vacinity of 1/4 Cor.

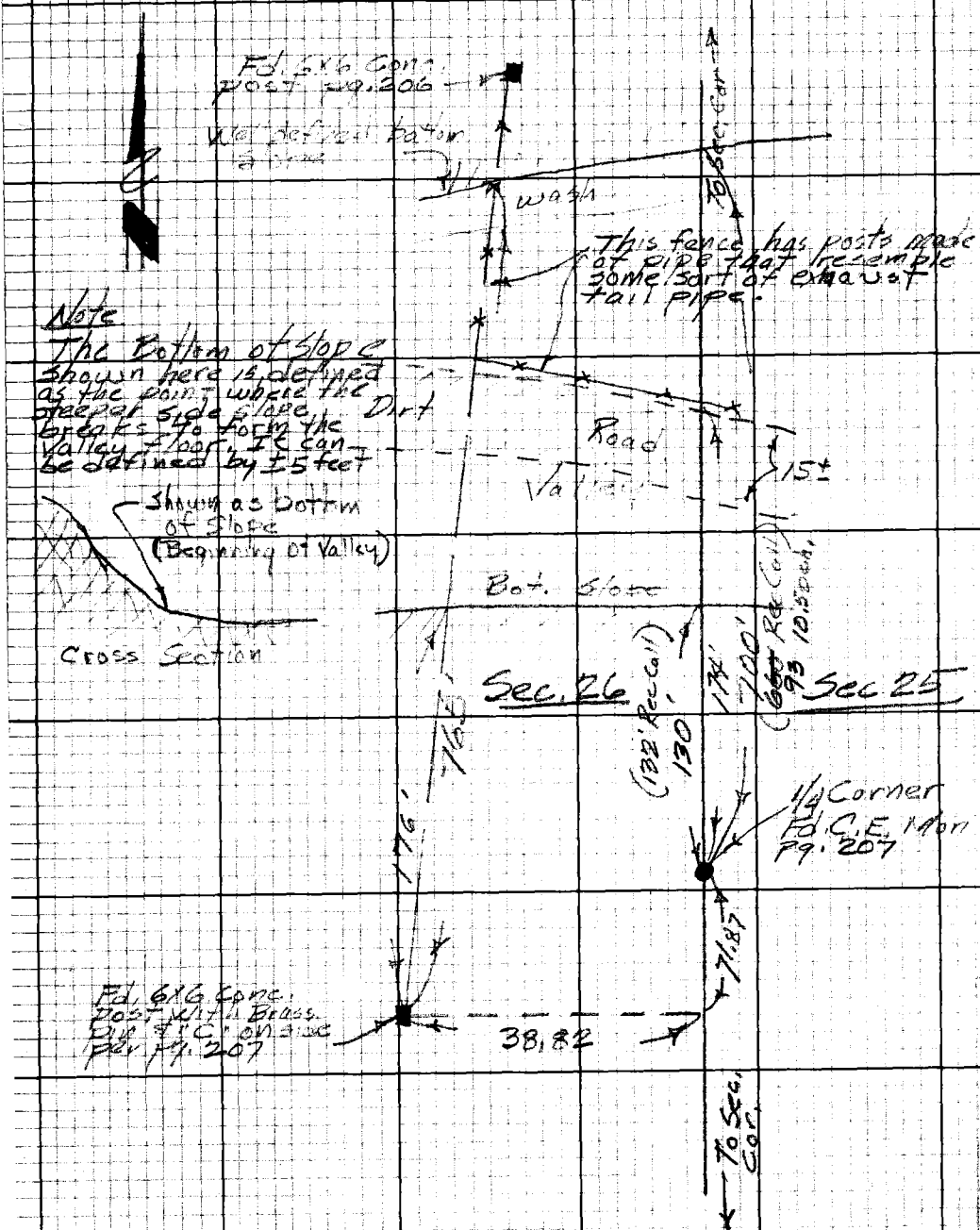

PLEASE RETURN TO
LOS ANGELES COUNTY ENGINEER
403 LOS ANGELES COUNTY ENGINEERING BLDG.

Do not extend this side of this line.

Note: Any Additions or Changes on this Sheet Must be Made or Circled in Red Ink With Date and Name of Person Making Change.

76L266 Cdb 12-72

LOS ANGELES COUNTY LETTERGRAM

TO	Alden Chase	FROM	G.D. Bailey

Subject: SECTION 2, T.4.N.,R.12.W. S.B.M.

Date: April 11, 1974

JOB No. 0302.01

Transmitted is:

F.B. 566: 217-224 Section line survey of Sec. 2, T.4.N.,R.12.W. S.B.M.

F.B. + NOTES + POUCH

ASSIGNED Room 434

DATE 6-12-74

bj

G. D. Bailey

G.D. Bailey
Survey Records/Analysis

Notes Ck'd by J. Dougherty	Survey of SEC 2 T4N, R12W.	F. B. 566 Pg. 217
Map No.	JN 0302.01 Tape 195 Std 84 °F	
Office Work J. Dougherty	Surveyed by ALBRIGHT	
Checked	Notes ALBRIGHT Date 3-74	
Date 4-8-74	Indexed G. D. BAILEY APR 10 1974	

J.N. 0302.01

SECTION 2
T.4N. R.12W.

Note: Any Additions or Changes on This Sheet Must be Made or Circled in Red Ink With Date and Name of Person Making Change.

Do not extend this side of this line.

PLEASE RETURN TO
COUNTY OF LOS ANGELES
DEPARTMENT OF COUNTY ENGINEER
403 LOS ANGELES COUNTY ENGINEERING BLDG.

CEF:
F.B. 2273-103
F.B. 566-187
J.S. 9104

PARTY: ALBRIGHT
[illegible]
HTL

76F309S CE#310 3-69

PLEASE RETURN TO
COUNTY OF LOS ANGELES
DEPARTMENT OF COUNTY ENGINEER
403 LOS ANGELES COUNTY ENGINEERING BLDG.

Note: Any Additions or Changes on This Sheet Must be Made or Circled in Red Ink With Date and Name of Person Making Change.

Do not extend this side of this line.

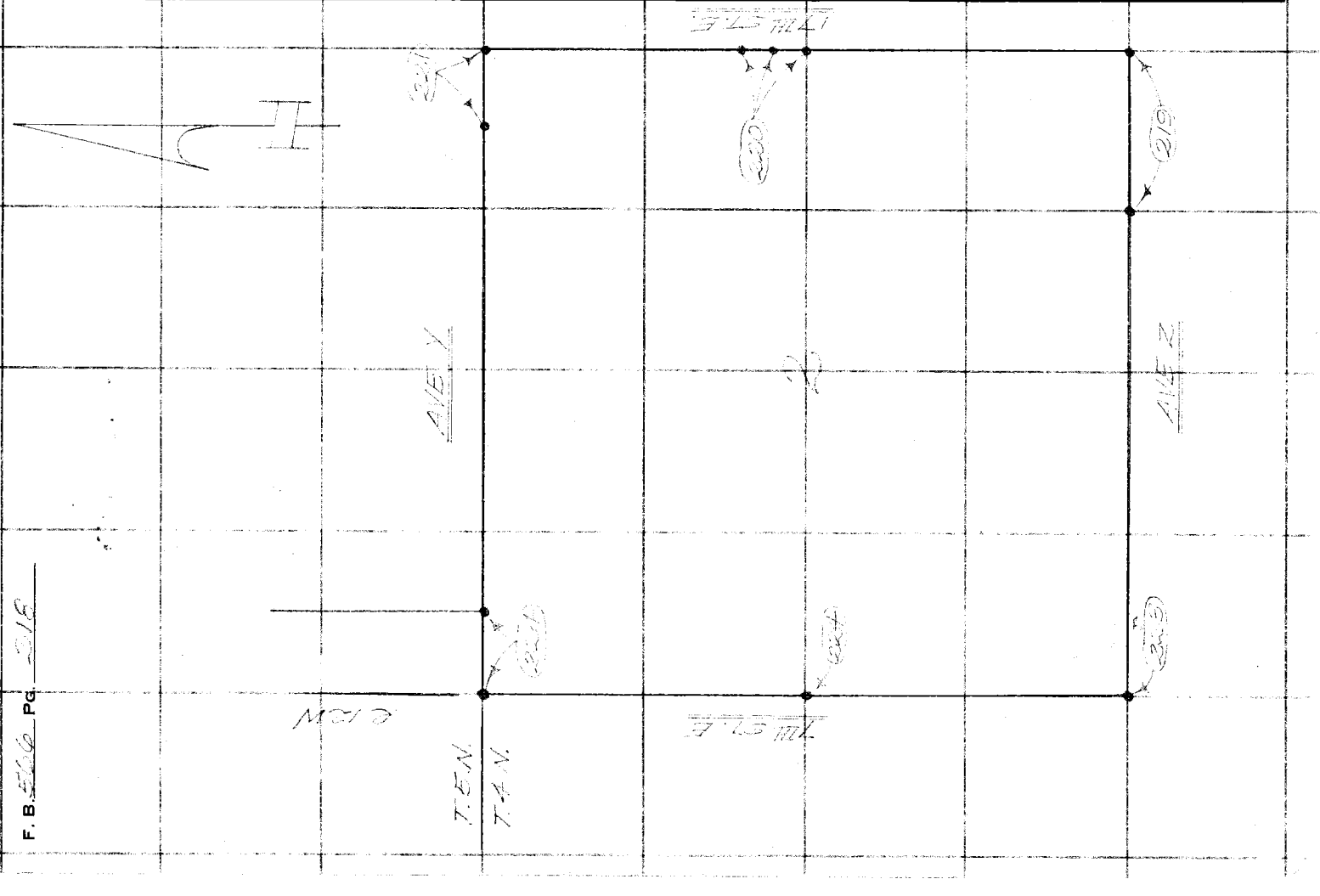

F. B. 5116 Pg. 2/8

Notes Ck'd by J. Dougherty	Survey of SEC 2 T.4N, R12W
Map No.	JN 030201 Tape 195 Std 84 °F
Office Work J. Dougherty	Surveyed by ALBRIGHT
Checked	Notes ALBRIGHT Date 3-74
Date 4-9-74	Indexed G. D. BAILEY APR 10 1974

F. B. 566 PG. 219

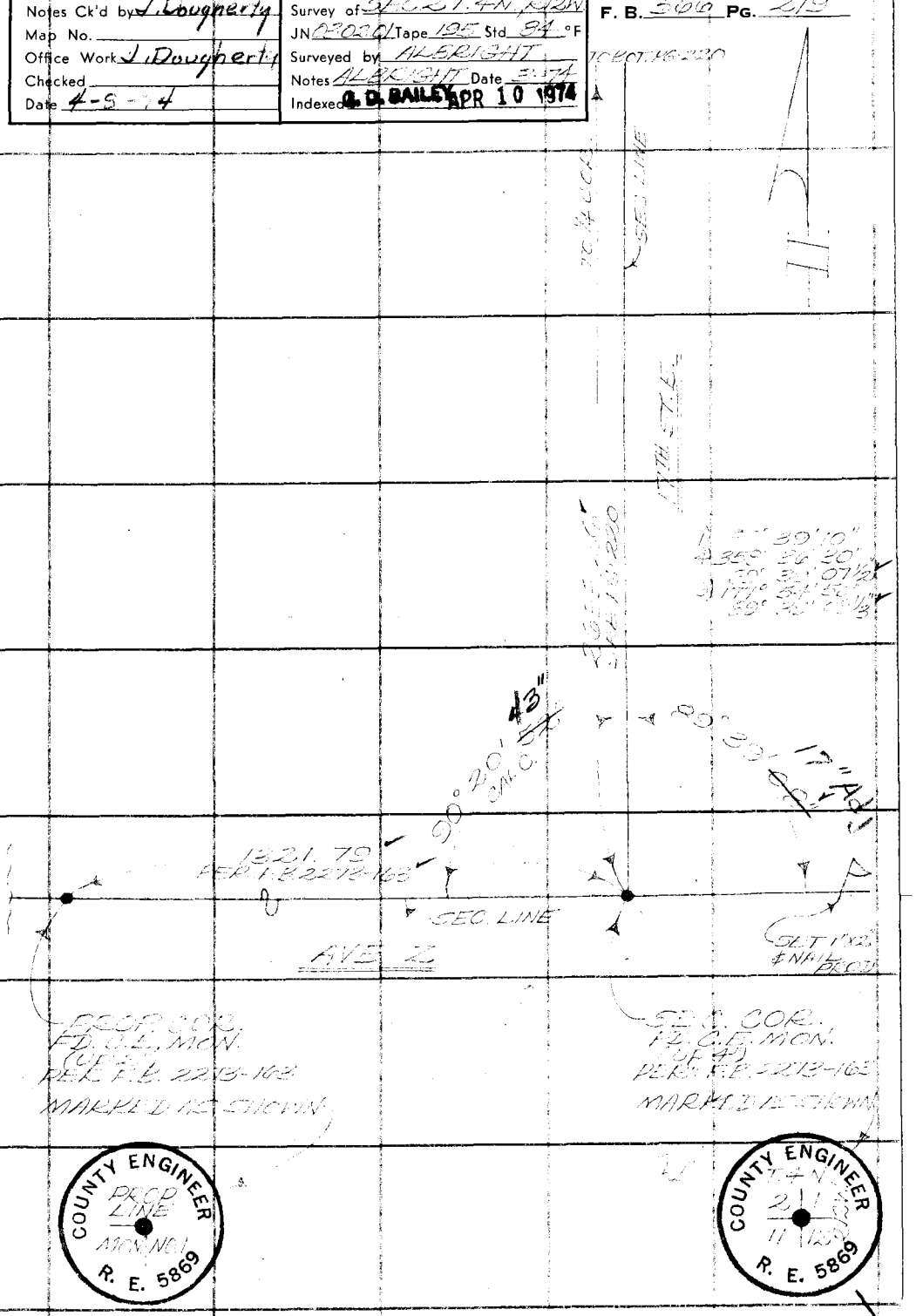

W.S. 80 D-1

Note: Any Additions or Changes on this Sheet Must be Made or Circled in Red Ink With Date and Name of Person Making Change.

Do not extend this side of this line.

PLEASE RETURN TO
COUNTY OF LOS ANGELES
DEPARTMENT OF COUNTY ENGINEER
403 LOS ANGELES COUNTY ENGINEERING BLDG.

76F309S CE#310 3-69

PLEASE RETURN TO
COUNTY OF LOS ANGELES
DEPARTMENT OF COUNTY ENGINEER
403 LOS ANGELES COUNTY ENGINEERING BLDG.

Note: Any Additions or Changes on This Sheet Must be Made or Circled in Red Ink With Date and Name of Person Making Change.

Do not extend this side of this line.

WS.90.D-1



222

Notes Ck'd by J. Dougherty	Survey of SEC. 2 T.4N, R.12W.
Map No.	JN 0303.01 Tape 195 Std 84 °F
Office Work J. Dougherty	Surveyed by ALBRIGHT
Checked	Notes ALBRIGHT Date 3-74
Date 9-8-74	Indexed G. D. BAILEY APR 10 1974

F. B. 566 PG. 221

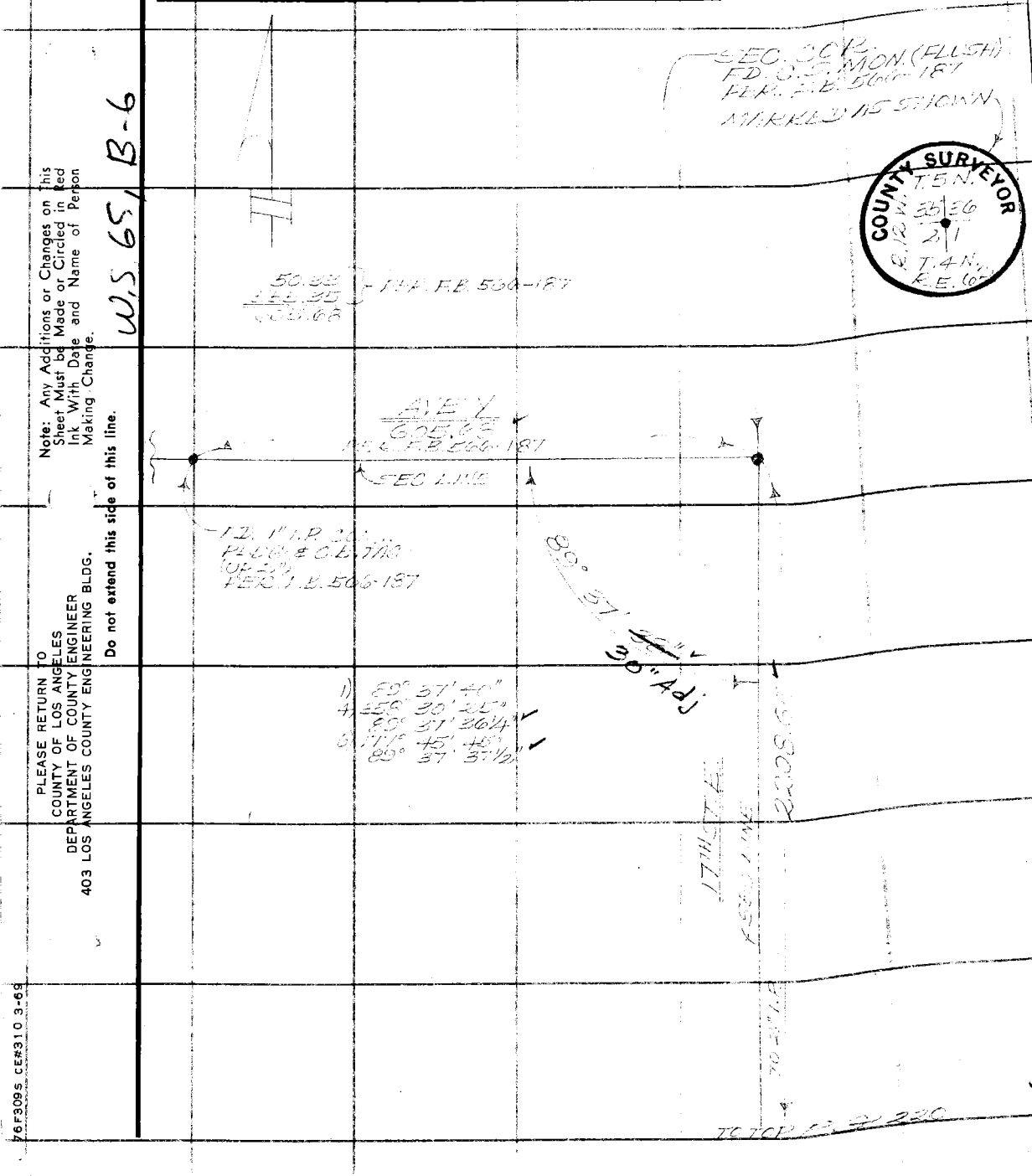

W.S. 65, B-6

Note: Any Additions or Changes on This Sheet Must be Made or Circled in Red Ink With Date and Name of Person Making Change.

Do not extend this side of this line.

PLEASE RETURN TO
COUNTY OF LOS ANGELES
DEPARTMENT OF COUNTY ENGINEER
403 LOS ANGELES COUNTY ENGINEERING BLDG.

76F309S CE#310 3-69

566 PG. 222

Photos Taken by myself in the presents of Mr. Wm Voge on 3-26-74

Jack Dougherty
Field Engr.

...o of 10" Scrub Oak showing
...la 3¢ and Scribing (1/4 S.B.T.) still
...ng. per C.S. 9104-4 See F.B. [illegible]

Photo of C.A. Ensigns original Juniper (Cedar) 1/4 corner Post set in 1896 with remains of Scribing on West Side partially showing. Picture also shows Granite stone buried along side. Stone is 18"x8"x6" and no evidence of Markings could be found. Per C.S. 9104-4 See F.B. 566-220

PLEASE RETURN TO
COUNTY OF LOS ANGELES
DEPARTMENT OF COUNTY ENGINEER
403 LOS ANGELES COUNTY ENGINEERING BLDG.

Do not extend this side of this line.

Note: Any Additions or Changes on This Sheet Must be Made or Circled in Red Ink With Date and Name of Person Making Change.

W.S. 80-1

Notes Ck'd by J. Dougherty	Survey of
Map No.	JN Tape Std °F
Office Work	Surveyed by ALBRIGHT
Checked	Notes ALBRIGHT Date
Date	Indexed G. D. BAILEY APR 10 1974

F. B. Pg.

Note: Any Additions or Changes on This Sheet Must be Made or Circled in Red Ink With Date and Name of Person Making Change.

Do not extend this side of this line.

W.S. 80 D-1

PLEASE RETURN TO
COUNTY OF LOS ANGELES
DEPARTMENT OF COUNTY ENGINEER
403 LOS ANGELES COUNTY ENGINEERING BLDG.



76F3095 CE#310 3-65

PLEASE RETURN TO
COUNTY OF LOS ANGELES
DEPARTMENT OF COUNTY ENGINEER
403 LOS ANGELES COUNTY ENGINEERING BLDG.

Note: Any Additions or Changes on This Sheet Must be Made or Circled in Red Ink With Date and Name of Person Making Change.

W.S. 80, D-1 & W.S. 65, A-6 Do not extend this side of this line.

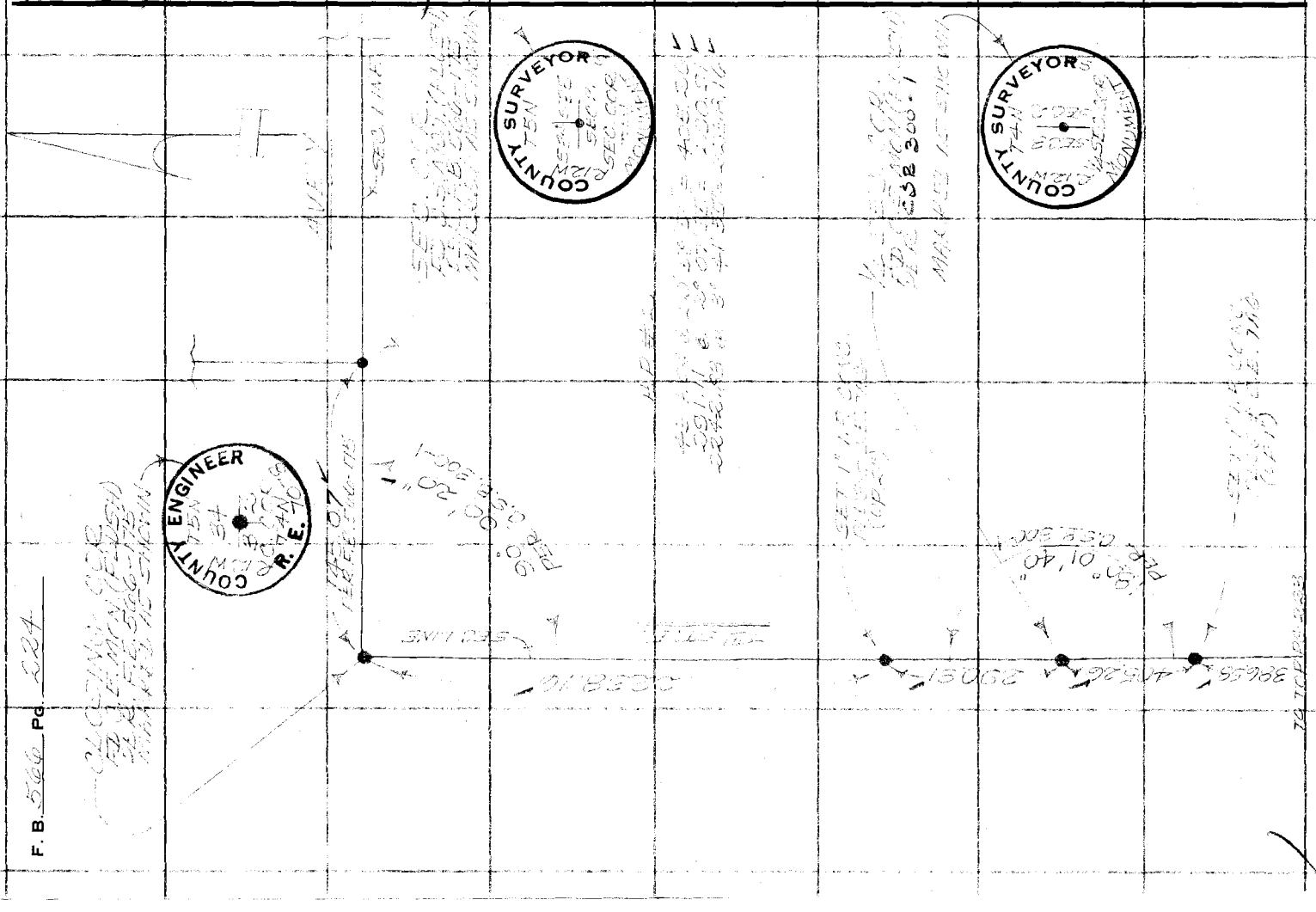

Notes Ck'd by	Survey of S26, T5N, R12W	F. B. 566 Pg. 225
Map No.	JN 0302.01 Per Std °F	
Office Work	Surveyed by J.N. Dougherty	
Checked	Notes JND Date 4-15-74	
Date	Indexed G.D. BAILEY MAY 29 1974	

W, S, G, T, A, B, -5

Note: Any Additions or Changes on This Sheet Must be Made or Circled in Red Ink With Date and Name of Person Making Change.

Do not extend this side of this line.

PLEASE RETURN TO
COUNTY OF LOS ANGELES
DEPARTMENT OF COUNTY ENGINEER
403 LOS ANGELES COUNTY ENGINEERING BLDG.

76F309S CE#310 3-69

NOTES AS TO THE RECOVERY OF THE EAST AND WEST QUARTER CORNERS

We first became involved with said east 1/4 corner to Section 26 in February and March of 1965. At that time, we were retracing the section line between Sections 26 and 27, T5N, R12W, in order to establish the ownership of a property which contained a hazardous hole.

At the 1/4 section corner to Sections 26 and 27, we found a two-inch iron pipe set by Mr. A. G. Johnson, a Licensed Surveyor, from Lancaster, California. Though Mr. Johnson was deceased, his records were in the possession of Mr. Richard Ballinger, a Licensed Surveyor, also from Lancaster. Mr. Ballinger produced an unrecorded map of Section 26, made by Mr. A. G. Johnson, which was dated December, 1948. The map indicated that he was unable to find any evidence of the original west 1/4 section corner set by Henry Hancock in 1856. He therefore set the two-inch pipe we found by proportional measurement between accepted section corners 1/2 mile to the north and south. His map showed the east 1/4 section corner as a 6" x 6" concrete post. He gave no reference for this post, nor did he state of finding any evidence of any portion of the original scribed stake set by W. H. Norway for the 1/4 section corner in 1879. Mr. A. G. Johnson also showed setting a two-inch iron pipe on the east-west line between his above-mentioned 1/4 section corners for the center of Section 26.

Further inquiry led us to an old-time resident of Section 26, Mrs. Pauline Jenkins, of Pacoima, California. Mrs. Jenkins informed me that her father was one of the original homesteaders in Section 26, and she showed me the original patent, dated 1919, from the U.S. Government. She also had in her possession an unrecorded Survey Map of Section 26, prepared by J. A. Meersseman, a Licensed

Surveyor. The map was dated 1931, and was a breakdown of Section 26 and defined ~~of~~ their homestead boundary. The map had been prepared for recording with the County of Los Angeles but had not gone to record. The map showed that Mr. Meersseman had found evidence of the original scribed stake at the west 1/4 corner, 6.92 feet north of the position of Johnson's two-inch pipe, and showed setting a pipe at the east 1/4 corner as well as the center of Section 26 and at the corners of the homestead boundary.

Mrs. Jenkins informed me she was using the map at that time and could not let it out of her hands for copying. As this Department was interested in the west line of Section 26 only, I made a pencil copy of those bearings and distances on the lines in the immediate vicinity of that area. I made note only of the monumentation in other parts of the section. This information was conveyed in a letter from me to my Division, dated March 11, 1965. The penciled notes are now gone. Mr. Meersseman's map made no mention of a 6" x 6" post at the east 1/4 corner. As he was there in 1931, and the fact that the post in its rock mound is on a fairly open piece of ground and easily seen as one walks up to it, it is conceivable that it did not exist in 1931--or was not accepted by Meersseman as the perpetuation of Norway's original 1/4 section corner.

Pursuant to Mr. Meersseman's map, we made a diligent search for the monuments he had shown, without success. I then was able to locate and talk to J. A. Meersseman by phone and asked him about the survey. He said,"I remembered the survey well, and that it was preliminary only. That's all I can tell you; and don't write me about it." I asked him if he found the original west 1/4 corner as he had indicated on his map, and he said: "It was only a preliminary survey. Goodbye." He sounded in very poor health.

I again contacted Mr. R. C. Ballinger to see if he had any information on Mr. Meersseman. He informed me that Meersseman was a very capable surveyor in his day. He said he had worked with Meersseman in the 40's.

PLEASE RETURN TO
COUNTY OF LOS ANGELES
DEPARTMENT OF COUNTY ENGINEER
403 LOS ANGELES COUNTY ENGINEERING BLDG.

Do not extend this side of this line.

Note: Any Additions or Changes on This Sheet Must be Made or Circled in Red Ink With Date and Name of Person Making Change.

Notes Ck'd by	Survey of S26, T5N, R12W	F. B. 566 PG. 227
Map No.	JN 0302.01 Tape Std °F	
Office Work	Surveyed by J.N. Dougherty	
Checked	Notes JND Date 4-15-74	
Date	Indexed G.D. BAILEY MAY 29 1974	

Jack N. Dougherty

Mr. Ballinger said with regard to Section 26 that "he would not do any work in that section because the location of some of the section and 1/4 section corners had never been proven up."

Having found no evidence of the Hancock original west 1/4 section corner as shown by Meersseman on his 1931 map, we accepted the Johnson two-inch iron pipe as the best location of that corner and replaced the pipe with the present brass cap monument as shown in County Engineer Field Book 3118, page 116.

We conducted no further surveys in Section 26 until September of 1971. At that time, we completed the retracement surveys of Sections ~~26~~ 25 S.D.B., 26, 35 and 36 of Township 5 North, Range 12 West for Master Plan Highway purposes.

The survey party searched in the locality of the section and 1/4 section corners where shown on government topographic map sheets. Those original corners found and identified were used as the basis for our survey control to locate or reestablish any remaining corners.

In our search for original government corners, we covered the area very thoroughly, examining old wood scraps, opening pack rat mounds and brush piles, and examining under thick clumps of grass or undergrowth. In some cases where we feel the corner could be in a small area, we even removed the top two or three inches of surface material to examine for evidence of an original hewn stake for a stone which may have been covered by dirt.

As this area was, and still is, subject to mining activities and prospecting, this Department has a rather rigid policy on the acceptance of rock mounds as evidence of the location of original corners. This is based on many years of field retracement experience and by

Note: Any Additions or Changes on This Sheet Must be Made or Circled in Red Ink With Date and Name of Person Making Change.

Do not extend this side of this line.

PLEASE RETURN TO
COUNTY OF LOS ANGELES
DEPARTMENT OF COUNTY ENGINEER
403 LOS ANGELES COUNTY ENGINEERING BLDG.

76F309S CE#310 3-69

F. B. 566 PG. 228

direction of the U.S. Manual of Surveying Instructions. It is our policy to accept a rock mound only under the following conditions:

1. By its appearance--~~it is~~ is it good of proper age and size?

2. It either contains or has lying nearby, evidence of the original scribed stake or cut stone as called for.

3. It fits record, either to bearing objects, or close topographic calls.

4. It can, by unquestionable testimony or survey records, be traced to the original scribed stake or cut stone. (Restoration of Lost or Obliterated Corners, Chapter V, Manual of Survey Instructions, 1947 Edition.)

The east line of Section 26 was run by W. H. Norway in December, 1879, as shown on C.S. 9226, pages 2 and 3. In 1926, this Department found the original scribed juniper stake in a rock mound (C.S. 9226-3) and accepted it for the northeast corner to Section 26 (F.B. 85, page 108.)

In February, 1972, in our retracement, we found and accepted the 12-inch cedar (juniper) bearing tree to the 1/4 section corner between Sections 35 and 36 (F.B. 566-208). We found no evidence of this 1/4 corner, both the scribed post and rock mound were gone. We reestablished the 1/4 corner from the bearing tree per C.S. 9226, page 2, and proceeded north ~~on our retracement. At a distance of 2637.5 feet north of~~ said 1/4 corner (Record 2640', C.S. 9226-2) we found a one-inch iron pipe in the bottom of a deep draw with an old rock mound containing a two-inch iron pipe 66.00 feet to the west on top of spur. The rock mound was four feet at base and two feet high (F.B. 566-204). This rock mound fits the calls ~~well, and is within three feet of record distance from a~~ found corner to the south (C.S. 9226-2). We, therefore, accepted the rock mound as Norway's witness corner and the one-inch iron pipe as the southeast corner to Section 26.

PLEASE RETURN TO
COUNTY OF LOS ANGELES
DEPARTMENT OF COUNTY ENGINEER
403 LOS ANGELES COUNTY ENGINEERING BLDG.

Do not extend this side of this line.

Note: Any Additions or Changes on This Sheet Must be Made or Circled in Red Ink With Date and Name of Person Making Change.

Notes Ck'd by	Survey of S26, T5N, R12W	F. B. 566	PG. 229
Map No.	JN 0302.01 Type Std °F		
Office Work	Surveyed by J.N. Dougherty		
Checked	Notes JND Date 4-15-74		
Date	Indexed G.D. BAILEY MAY 29 1974		

Jack N. Dougherty

We continued our retracement survey northerly on line from the one-inch pipe to the County Surveyor's monument at the northeast corner of Section 26, a distance of 5279.88 feet (5280' Record per C.S. 9226-2 & 3).

In the vicinity of the east 1/4 corner of Section 26, we made a diligent search for any evidence of the original Norway corner. We removed the rocks from around the 6" x 6" concrete post and dug to a depth of 12 inches in search of evidence of the original stake to no avail. As this concrete monument is an old State Highway right-of-way marker, we contacted the Division of Highways for any reference; they had none. We contacted Southern California Edison and the Los Angeles City Department of Water and Power for any reference; they had none. We examined the area around the existing fence corner in the vicinity and along an approximate line to the west 1/4 corner of Section 26 and were unable to find any other monuments identifiable as corners other than the one of A. G. Johnson's near the center of Section 26.

The fences, new and old, seemed to go in all directions as shown in F.B. 566-208. Only the fence to the north and a short section of one to the west seemed to be built on any type of line using the 6" x 6" concrete post.

We then established a temporary point on our retracement line midway between the northeast and southeast corners to Section 26 and compared it to the adjacent topography call of record (C.S. 9226-2). Norway calls 2.00 chains (132') northerly to the beginning of the valley; we found the distance to be 130 feet to the same from our temporary 1/4 corner (F.B. 566-206). The 6" x 6" concrete monument was 175 feet south of the same valley.

Note: Any Additions or Changes on This Sheet Must be Made or Circled in Red Ink With Date and Name of Person Making Change.

Do not extend this side of this line.

PLEASE RETURN TO
COUNTY OF LOS ANGELES
DEPARTMENT OF COUNTY ENGINEER
403 LOS ANGELES COUNTY ENGINEERING BLDG.

76F309s CE#310 3-69

F. B. 566 Pg. 230

We evaluated our finding on the 6" x 6" square concrete monument as follows:

1. No direct perpetuation could be established between Norway's original scribed post.

2. No evidence of the original post was found in 1948 and 1931 by A. G. Johnson and J. Meersseman, and some doubt that the 6" x 6" post even existed in 1931.

3. It does not fit a fairly well defined topography call 132 feet to the north by some 43 feet.

4. It was 72 feet south and 39 feet west of the record position of the Norway original 1/4 corner; in a mile, that is exactly on record distance between the found original section corners.

We, therefore, felt it could not be accepted as the true position of the original Norway 1/4 section corner between Sections 26 and 27 and proceeded to monument our temporary position on line and midway between the accepted section corners to the north and south (F.B. 566-207).

Noting some months after we had concluded our survey that the Pacific Telephone Company had buried a cable along the line between the west 1/4 corner and the 6" x 6" concrete post, I contacted their Palmdale, California Engineering Office to inquire about said cable and its survey. I was shown a copy of Walsh-Borkert Civil Engineers notes. These notes to the best of my recollection had shown a fence or two along their survey line and no statement as to any perpetuation of the 6" x 6" concrete post or reason for accepting it.

When it became apparent there would be a law suit over our establishing the east 1/4 corner to Section 26 in its present location, I again contacted Mrs. Pauline Jenkins in an attempt to get a copy of the Meersseman 1931 map. She told me she no longer owned the property, and the map, along with the patent papers, went to the new owner, a Dr. John Jurgilas of Granada Hills, California. I have talked to Dr. Jurgilas on two

PLEASE RETURN TO
COUNTY OF LOS ANGELES
DEPARTMENT OF COUNTY ENGINEER
403 LOS ANGELES COUNTY ENGINEERING BLDG.

Do not extend this side of this line.

Note: Any Additions or Changes on This Sheet Must be Made or Circled in Red Ink With Date and Name of Person Making Change.

Notes Ck'd by	Survey of S26, T5N, R12W	F. B. 566	Pg. 231
Map No.	JN 0302.01 Tape Std °F		
Office Work	Surveyed by J.N. Dougherty		
Checked	Notes JND Date 4-15-74		
Date	Indexed G.D. BAILEY MAY 29 1974		

65 A1 B-5

occasions, and he has not been able to locate the map as yet. I will follow up with a letter, again explaining the importance of this map, with hope that he will look further.

I have contacted Mrs. Jenkins' brother, Frank Lancaster, of Pacoima, California, as to any maps he may have had. He informed me he had none, nor did he have any recollection of the 6" x 6" concrete monument being a 1/4 corner.

J. A. Meersseman is no longer listed as a current Licensed Surveyor in California, and there is no longer a listing for him at his last shown address; perhaps he is deceased.

This Department has made a further field check of the area to the north of the 1/4 corner in question, expanding our survey to include the next topographic call to the north. Norway gives a call of 10.50 chains (693 feet) to the point where he leaves the valley (C.S. 9226-2). This call is well defined and from our 1/4 corner we measure 700 feet to the call and from the 6" x 6" concrete post we measure 765 feet to the same call. Again, our position fits well while the other is out 71 feet, or well over a chain. (See F.B. 566-216.)

Mr. Walsh's report mentions the fact that Mr. Hobart Kreigh, a civil engineer, found and accepted the 6" x 6" concrete post in 1933 and used it again as the east 1/4 corner of Section 26 in July, 1937. He does not say he found any evidence of the original scribed stake or post at this location, while this Department had found four scribed posts at corners to Section 26--in October and November of 1926; and Meersseman found one in 1931. It would seem unlikely that no evidence of the scribed original post would not have been in existence in the location of the 6" x 6" concrete post.

Note: Any Additions or Changes on This Sheet Must be Made or Circled in Red Ink With Date and Name of Person Making Change.

Do not extend this side of this line.

PLEASE RETURN TO
COUNTY OF LOS ANGELES
DEPARTMENT OF COUNTY ENGINEER
403 LOS ANGELES COUNTY ENGINEERING BLDG.

76F309S CE#310 3-69

F. B. 566 Pg. 232

It would appear that Walsh and Associates and the Pac[illegible] Telephone Company made their investigation into the v[illegible] of the 6" x 6" concrete monument after the survey, and [illegible] fact, after they had discovered they were in conflict [illegible] this Department as to the 1/4 corner location.

I have contacted Walsh and Associates and indicated I [illegible] like to see a copy of Mr. Hobart Kreigh's field notes so [illegible] I can see what he did survey. We have found no monum[illegible] either Section 25 or 26 which bear his registration [illegible].

It is my feeling we have a good replacement location and that there is no valid evidence to sustain the 6" x 6" concrete monument as the true perpetuation of the ori[illegible] Norway scribed post as the east 1/4 corner to Section

Jack N. Dougherty
Field Engineer
Survey Division

9957