Survey of
W. O. Tape No St'd of.
Surveyed by A. N. HELLSTROM
Notes Date
Indexed

F.B. Pg.

LOT

F.B. 571 PG. Index

F.B. 571

PAGES: Index, 5 to 46 incl.,

51 to 123 incl.,

RETURN TO
LOS ANGELES COUNTY SURVEYOR
700 HALL OF RECORDS

Do not extend notes this side of this line

Note: ANY ADDITIONS OR CHANGES ON THIS SHEET MUST BE MADE OR CIRCLED IN Red Ink WITH DATE AND NAME OF PERSON MAKING CHANGE.

FORM 247 5M 2-34

RETURN TO
LOS ANGELES COUNTY SURVEYOR
700 HALL OF RECORDS

Note: ANY ADDITIONS OR CHANGES ON THIS SHEET MUST BE MADE OR CIRCLED IN **Red Ink** WITH DATE AND NAME OF PERSON MAKING CHANGE.

Do not extend notes this side of this line

Notes Ck'd by _____
Map No. _____
Office Work _____
Checked _____
Date _____

Survey of _____
W. O. _____ Tape No _____ St'd _____ or.
Surveyed by _____
Notes _____ Date _____
Indexed _____

F.B. 57 Pg. 1

RETURN TO

LOS ANGELES COUNTY SURVEYOR

700 HALL OF RECORDS

Note: ANY ADDITIONS OR CHANGES ON THIS SHEET MUST BE MADE OR CIRCLED IN **Red Ink** WITH DATE AND NAME OF PERSON MAKING CHANGE.

Do not extend notes this side of this line

F.B. 571 PG. 2

FORM 247 5M 2-34

RETURN TO

LOS ANGELES COUNTY SURVEYOR

700 HALL OF RECORDS

Note: ANY ADDITIONS OR CHANGES ON THIS SHEET MUST BE MADE OR CIRCLED IN **Red Ink** WITH DATE AND NAME OF PERSON MAKING CHANGE.

Do not extend notes this side of this line

Notes Ck'd by _____ Survey of _____

Map No. _____ W. O. _____ Tape No _____ St'd _____ or _____

Office Work _____ Surveyed by _____ Notes _____

Checked _____ Indexed _____ Date _____

Date _____

F.B. 57 Pg. 3

RETURN TO

LOS ANGELES COUNTY SURVEYOR

700 HALL OF RECORDS

Note: ANY ADDITIONS OR CHANGES ON THIS SHEET MUST BE MADE OR CIRCLED IN **Red Ink** WITH DATE AND NAME OF PERSON MAKING CHANGE.

Do not extend notes this side of this line

F.B. 521 PG. 42

7-13-38

Notes Ck'd by T.J.S.	Survey of Glend. Rdg. Rd.
Map No. B-815-3	W. O. 2985 Tape No 48 St'd 84 °F.
Office Work H. M. Hall	Surveyed by A. N. HELLSTROM
Checked AAR	Notes A.N.H. Date 3-12-35
Date Feb-39	Indexed A. C. Johnson 3-26-35

F.B. 571 Pg. 5

① 166°-42'-00"
④ 306°-48'-00"
166°-42'-00"

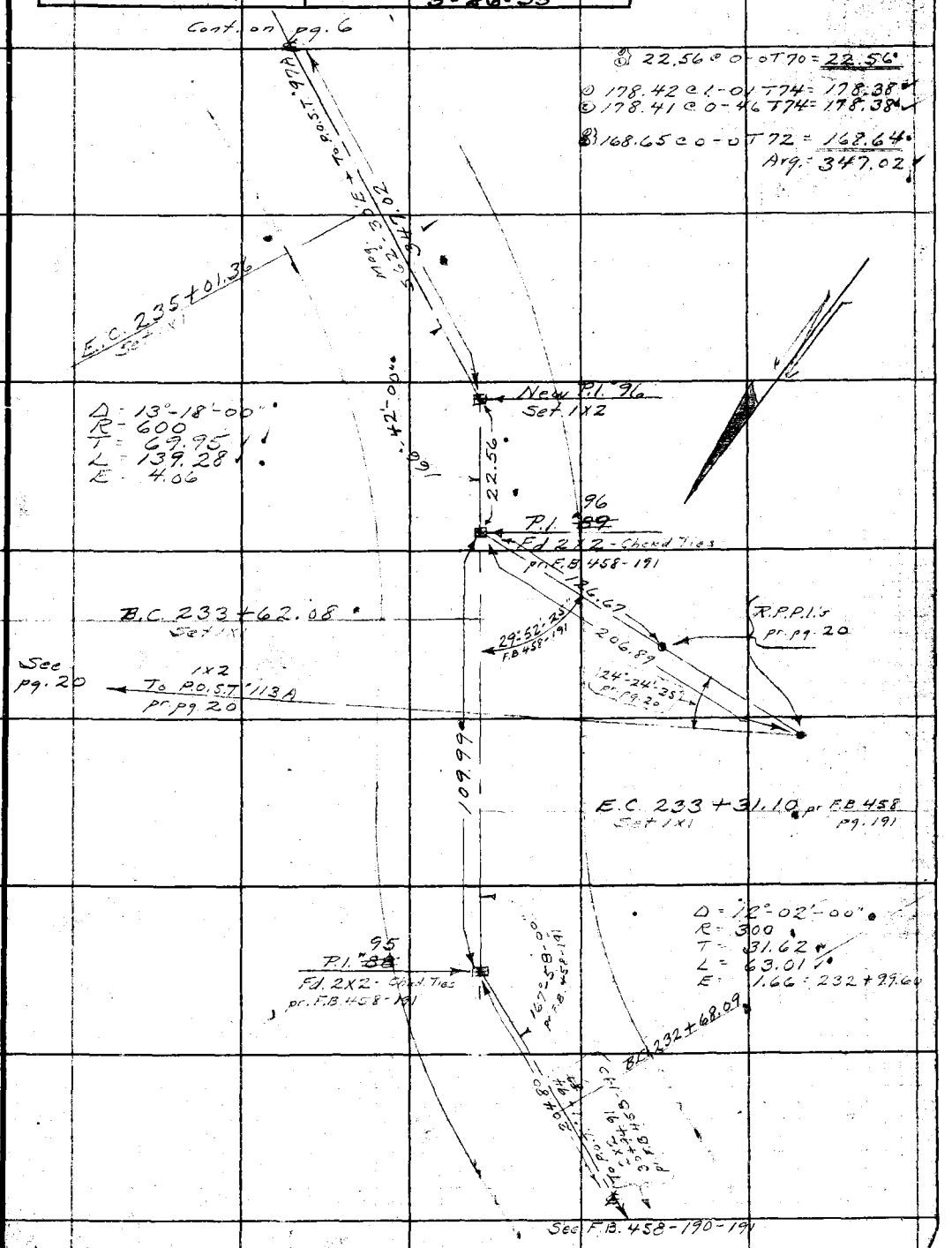

Note: ANY ADDITIONS OR CHANGES ON THIS SHEET MUST BE MADE OR CIRCLED IN Red Ink WITH DATE AND NAME OF PERSON MAKING CHANGE.

Do not extend notes this side of this line

RETURN TO
LOS ANGELES COUNTY SURVEYOR
700 HALL OF RECORDS

FORM 347 5M 2-34

F.B. 571 PG. 6

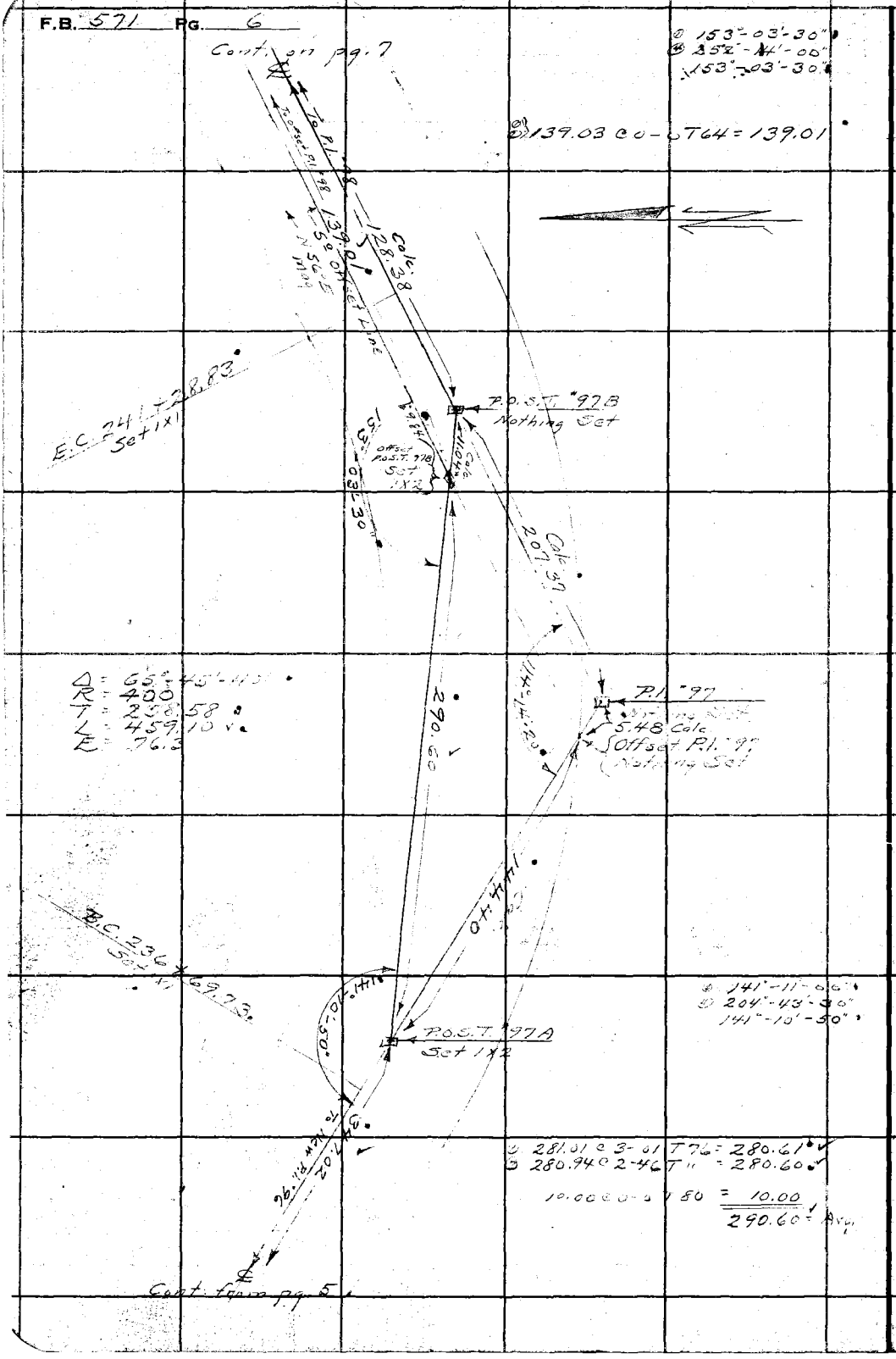

① 153°-03'-30"
④ 252°-14'-00"
153°-03'-30"

② 139.03 @ 0-0 T64 = 139.01

① 141°-11'-00"
② 204°-43'-30"
141°-10'-50"

① 281.01 @ 3-01 T76 = 280.61
③ 280.94 @ 2-46 T " = 280.60

10.00 @ 0-0 T80 = 10.00
290.60 = Avg.

RETURN TO
LOS ANGELES COUNTY SURVEYOR
700 HALL OF RECORDS

Do not extend notes this side of this line

Note: ANY ADDITIONS OR CHANGES ON THIS SHEET MUST BE MADE OR CIRCLED IN **Red Ink** WITH DATE AND NAME OF PERSON MAKING CHANGE.

7-13-38

Notes Ck'd by	R.S.	Survey of	Glend. Ridge Rd.
Map No.	B-815-3	W. O.	7985
Office Work	H. M. Hall	Tape No	48
Checked	AWR	St'd	84
Date	Feb. 39	Surveyed by	A. N. HELLSTROM
		Notes	A.N.H.
		Date	3-12-35
		Indexed	A. C. Johnson

F.B. 571 Pg. 7

① 162°-03'-30"
④ 288°-14'-30"
162°-03'-35"

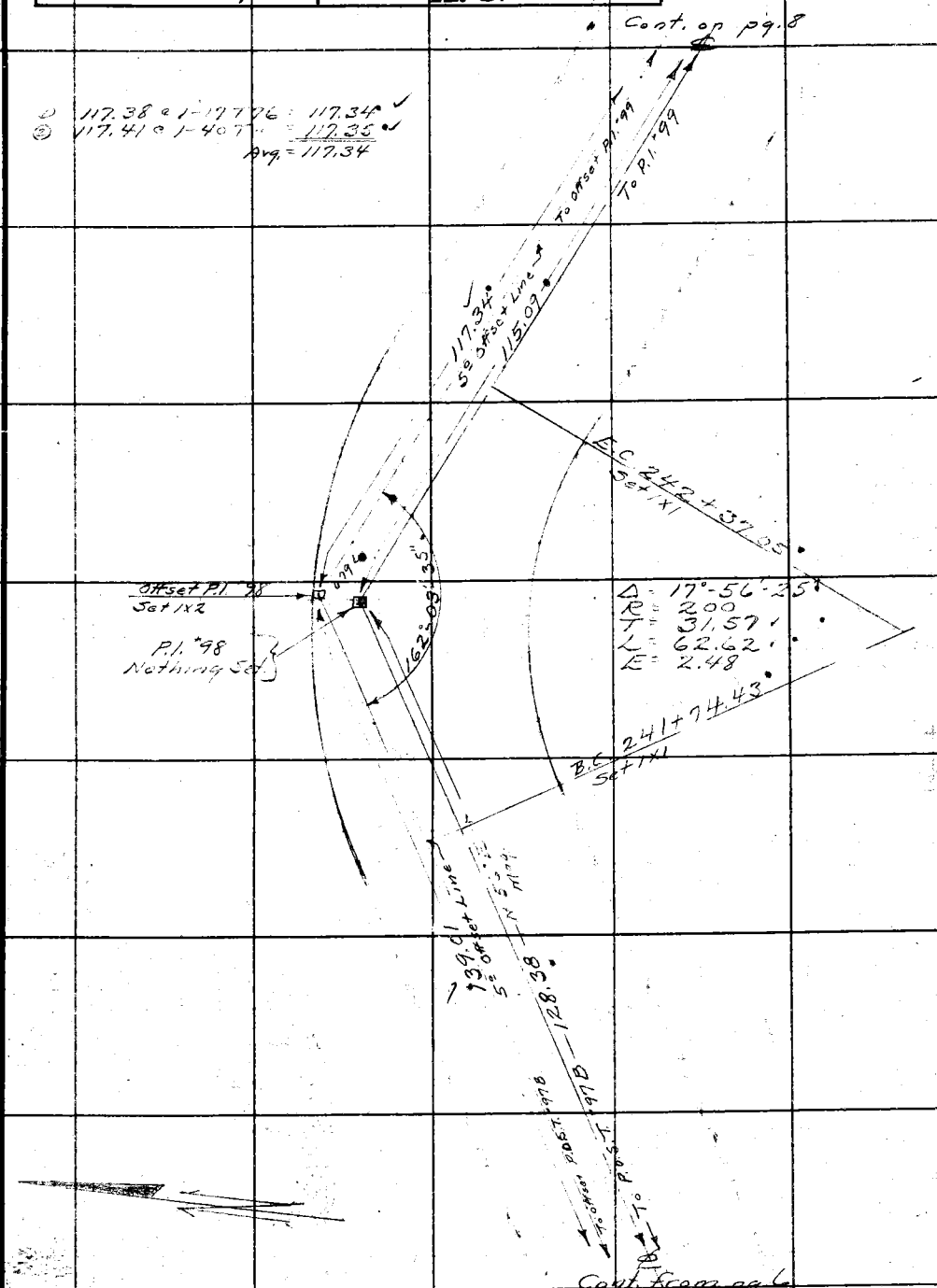

Note: ANY ADDITIONS OR CHANGES ON THIS SHEET MUST BE MADE OR CIRCLED IN Red Ink WITH DATE AND NAME OF PERSON MAKING CHANGE.

Do not extend notes this side of this line

RETURN TO
LOS ANGELES COUNTY SURVEYOR
700 HALL OF RECORDS

FORM 247 5M 2-34

F.B. 571 Pg. 8

① 147°-26'-~~30~~ 15"
④ 229°-45-00"
147°-26'-15"

① 129.38 @ 3-02TE8 = 129.18
② 129.43 @ 3-21T = 129.19
Avg. = 129.18

RETURN TO
LOS ANGELES COUNTY SURVEYOR
700 HALL OF RECORDS

Do not extend notes this side of this line

Note: ANY ADDITIONS OR CHANGES ON THIS SHEET MUST BE MADE OR CIRCLED IN Red Ink WITH DATE AND NAME OF PERSON MAKING CHANGE.

Notes Ck'd by T.J.S.	Survey of Glend. Rdg. Rd	F.B. 571	Pg. 9
Map No. B-815-3	W. O. 7955 Tape No 48 St'd 84 °F.	Defl. ∡	
Office Work H. M. Hall	Surveyed by A. N. HELLSTROM	① 30°-36'-15"	
Checked AWR	Notes A.N.H. Date 3-12-35	④ 122°-25'-00"	
Date Feb. 39	Indexed A. C. Johnson	30°-36'-15"	

Cont. on pg. 10

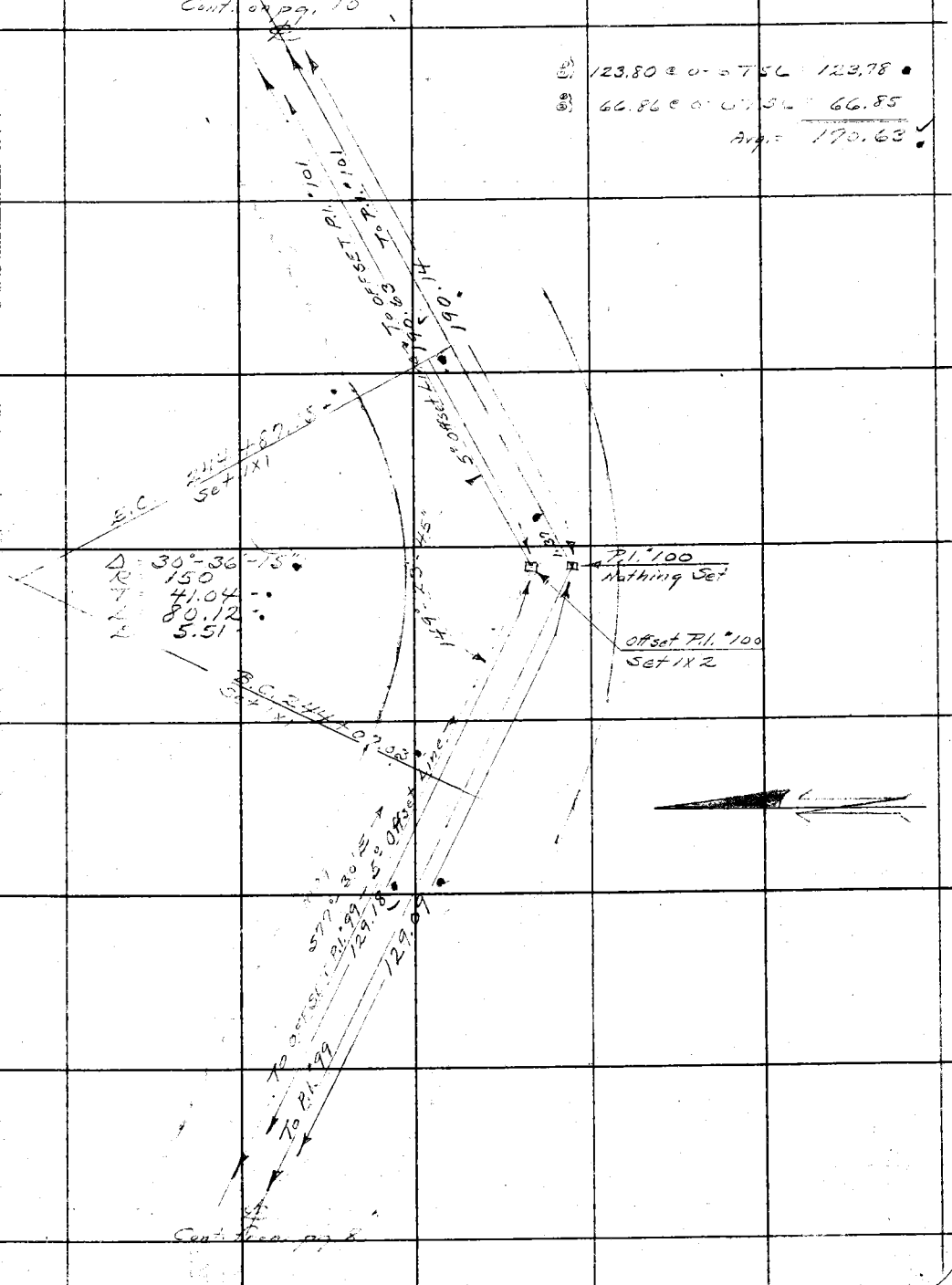

Cont. from pg. 8

Note: ANY ADDITIONS OR CHANGES ON THIS SHEET MUST BE MADE OR CIRCLED IN Red Ink WITH DATE AND NAME OF PERSON MAKING CHANGE.

Do not extend notes this side of this line

RETURN TO
LOS ANGELES COUNTY SURVEYOR
700 HALL OF RECORDS

FORM 247 5M 2-34

① 139°-09'-00"
② 196°-36'-00"
139°-09'-00"

① 159.78 @ 3-14 T 56 = 159.50
② 159.83 @ 3-31 T " = 159.50
Avg. = 159.50

RETURN TO
LOS ANGELES COUNTY SURVEYOR
700 HALL OF RECORDS

Do not extend notes this side of this line

Note: ANY ADDITIONS OR CHANGES ON THIS SHEET MUST BE MADE OR CIRCLED IN **Red Ink** WITH DATE AND NAME OF PERSON MAKING CHANGE.

Notes Ck'd by T.J.S.	Survey of Glend Rdg Rd	F.B. 571	Pg. 11
Map No. B-815	W. O. 7985 Tape No 48 St'd 84 °F.		
Office Work H. M. Hall	Surveyed by A. N. HELLSTROM		
Checked aak	Notes A.N.H. Date 3-12-35		
Date Feb-39	Indexed A. C. Johnson		

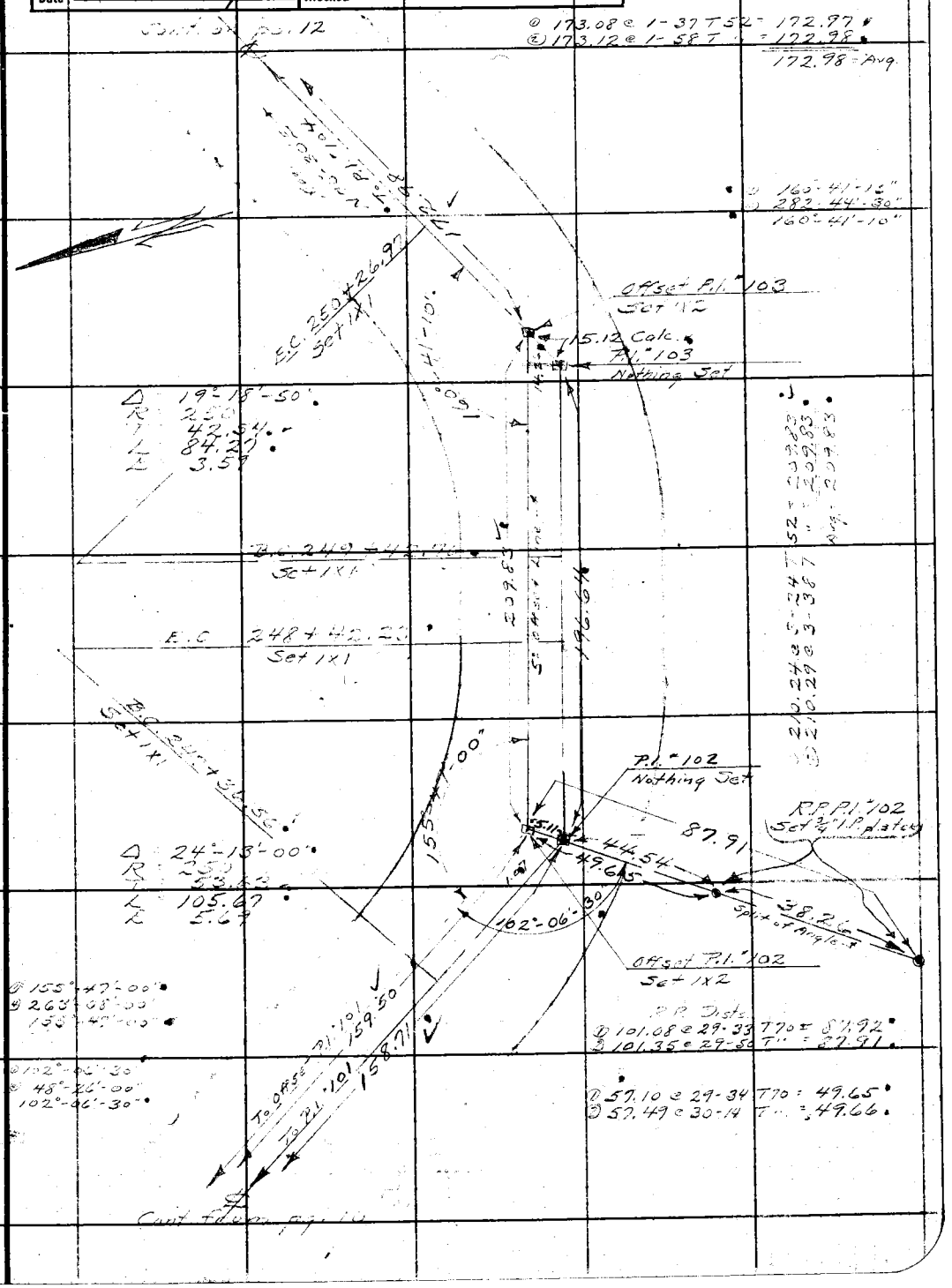

Note: ANY ADDITIONS OR CHANGES ON THIS SHEET MUST BE MADE OR CIRCLED IN Red Ink WITH DATE AND NAME OF PERSON MAKING CHANGE.

Do not extend notes this side of this line

RETURN TO
LOS ANGELES COUNTY SURVEYOR
700 HALL OF RECORDS

FORM 247 5M 2-34

RETURN TO

LOS ANGELES COUNTY SURVEYOR

700 HALL OF RECORDS

Note: ANY ADDITIONS OR CHANGES ON THIS SHEET MUST BE MADE OR CIRCLED IN **Red Ink** WITH DATE AND NAME OF PERSON MAKING CHANGE.

Do not extend notes this side of this line

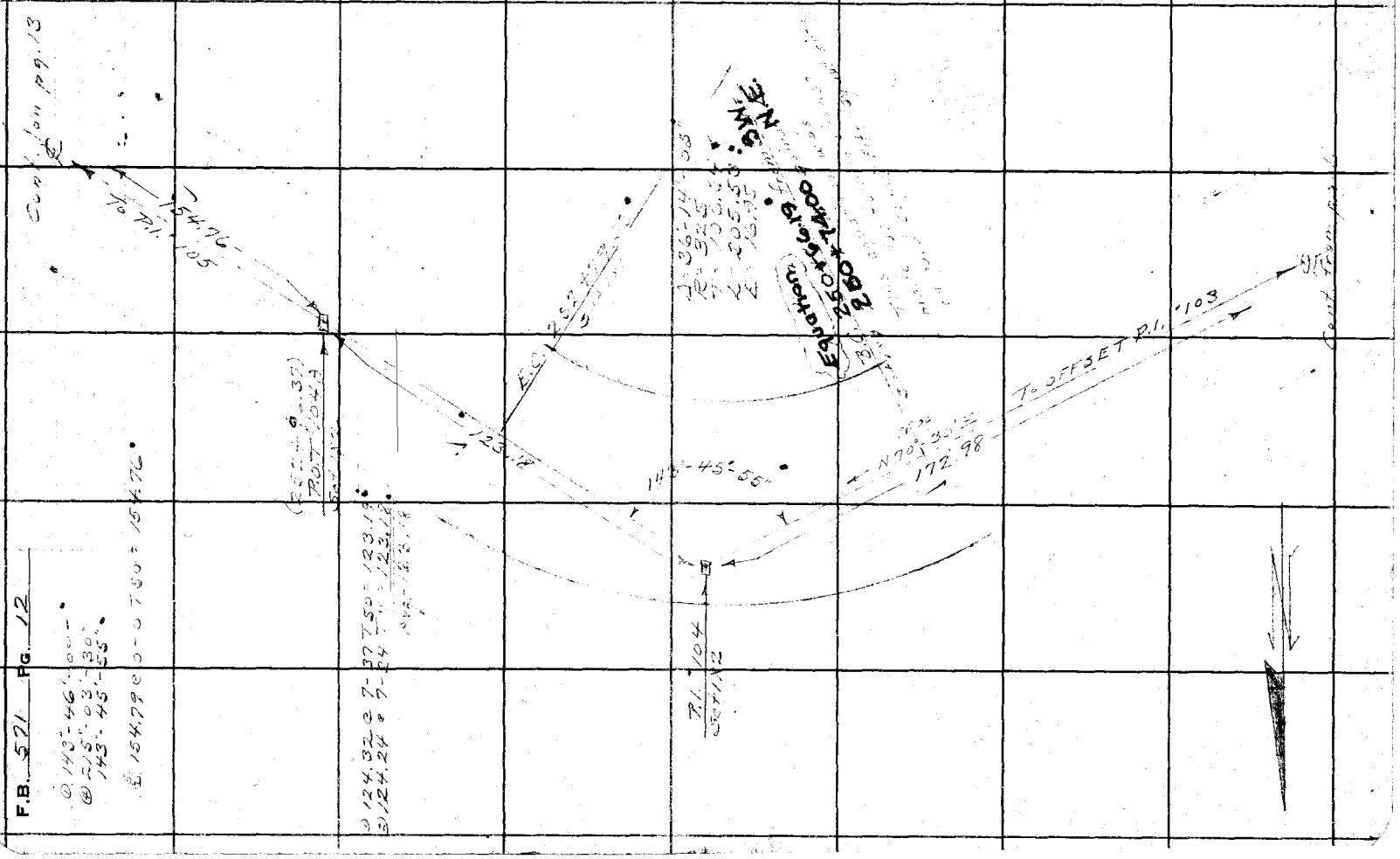

F.B. 521 Pg. 12

Notes Ck'd by T.J.S.	Survey of Glend. Rdg. Rd.
Map No. B 815-3	W. O. 7985 Tape No 48 St'd 84 OF.
Office Work H. M. Hall	Surveyed by A. N. HELLSTROM
Checked AAR	Notes A.N.H. Date 3-13-35
Date Feb. 39	Indexed A. C. Johnson

F.B. 571 PG. 13

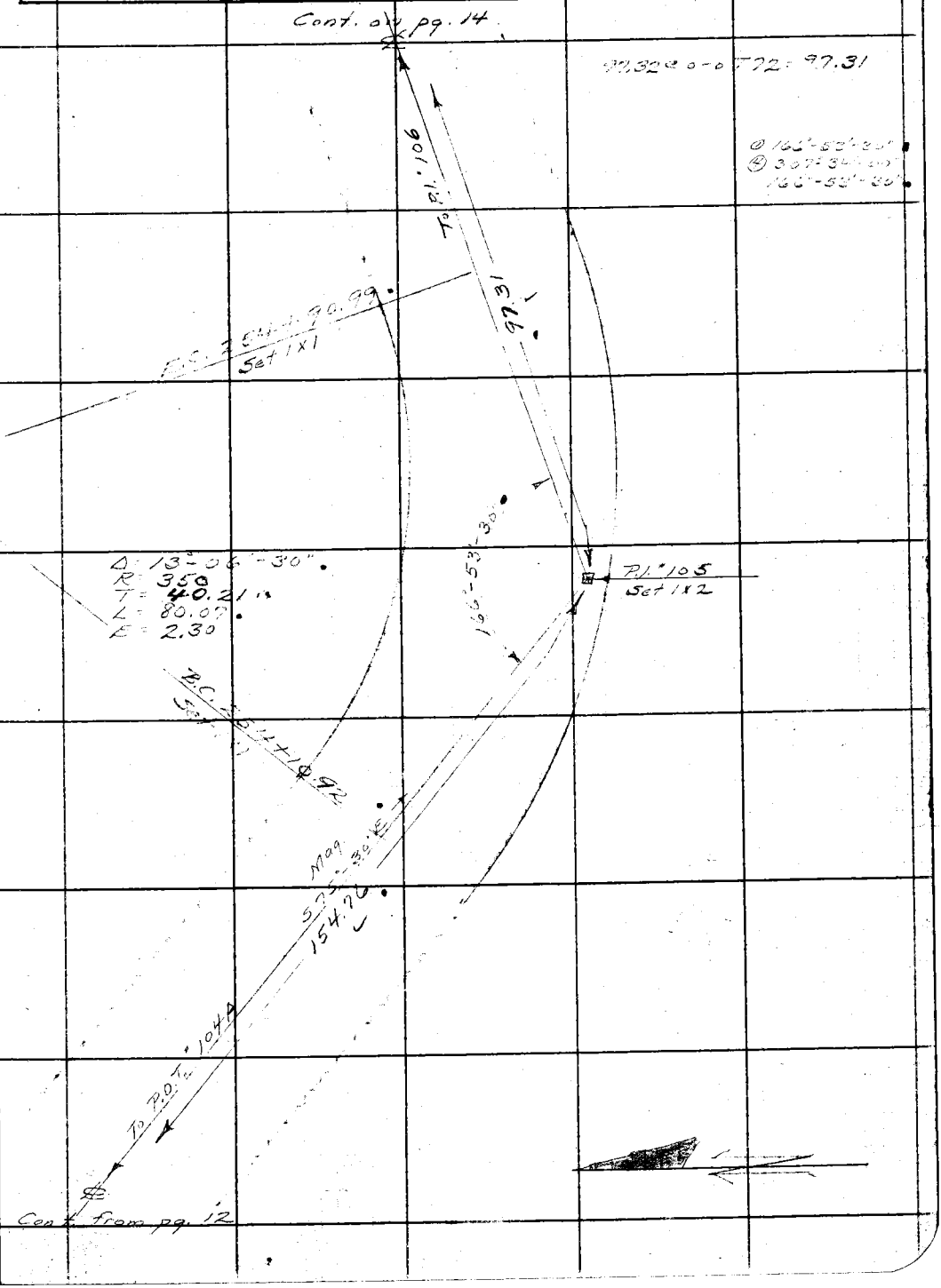

Note: ANY ADDITIONS OR CHANGES ON THIS SHEET MUST BE MADE OR CIRCLED IN Red Ink WITH DATE AND NAME OF PERSON MAKING CHANGE.

Do not extend notes this side of this line

RETURN TO
LOS ANGELES COUNTY SURVEYOR
700 HALL OF RECORDS

FORM 247 5M 2-34

RETURN TO

LOS ANGELES COUNTY SURVEYOR

700 HALL OF RECORDS

Note: ANY ADDITIONS OR CHANGES ON THIS SHEET MUST BE MADE OR CIRCLED IN **Red Ink** WITH DATE AND NAME OF PERSON MAKING CHANGE.

Do not extend notes this side of this line

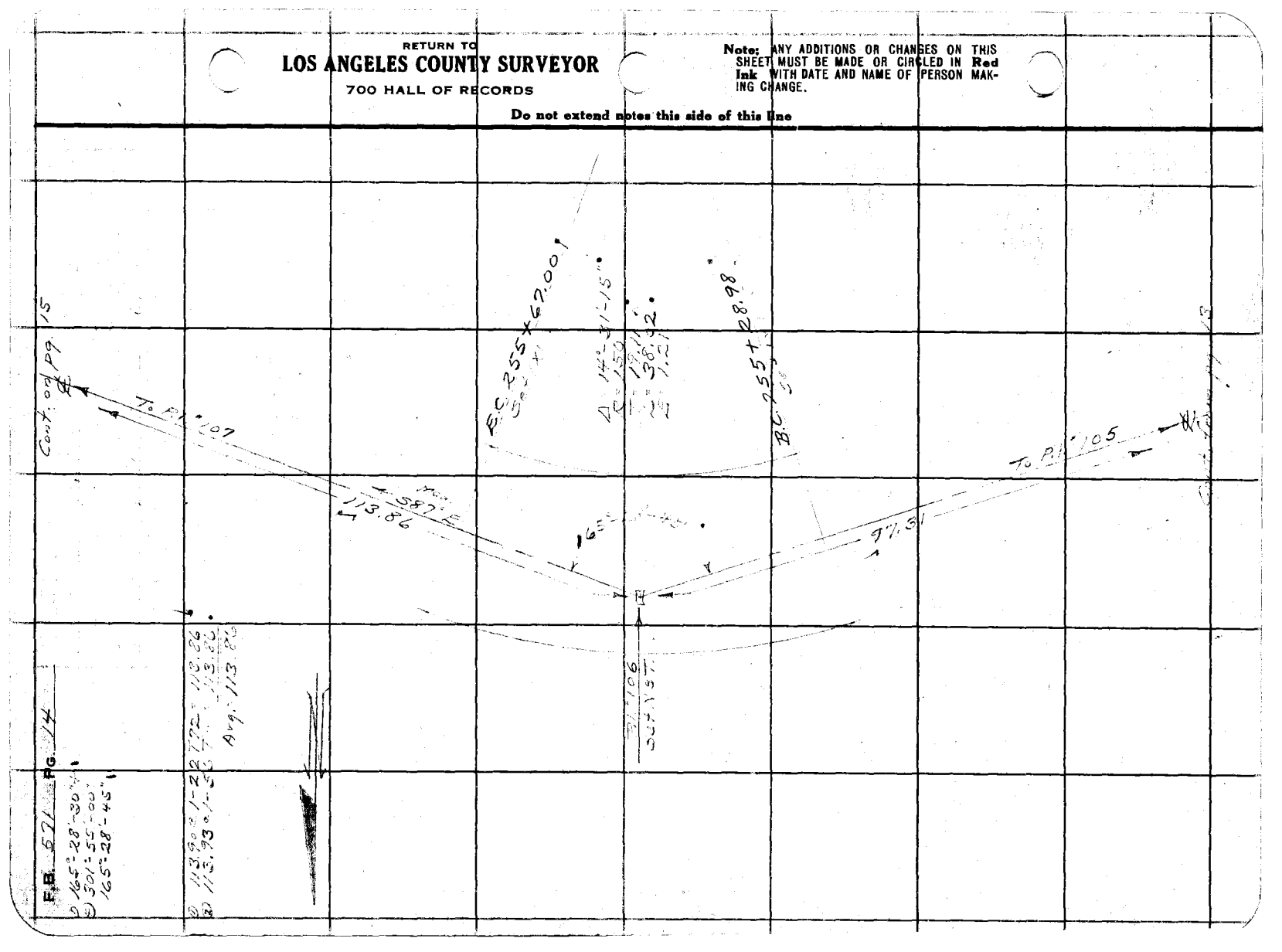

F.B. 571 PG. 14

1) 165° 28' 30"
2) 301° 55' 00"
3) 165° 28' 45"

Notes Ck'd by T. L. S.	Survey of Glend. Ridge Rd
Map No. B-015-3	W. O. 7985 Tape No 145 St'd 54 of.
Office Work H. M. [illegible]	Surveyed by A. N. HELLSTROM
Checked Gap	Notes A.N.H. Date 3-13-35
Date Feb-39	Indexed A. C. Johnson

F.B. 521 Pg. 15

① 163°-01'-30"
② 292°-06'-00"
163°-01'-30"

Cont. on pg. 16

① 142.39 @ 3-29 T 74 = 142.12
② 142.47 @ 4-00 T " = 142.11
Avg. = 142.12

T. P.I. 108

E.C. 257+13.21
Set 1x1

N 87°-38' E 142.12

Δ 16°-58'-30"
R = 350
T = 52.23
L = 103.73
E = 3.87

163°-01'-30"

P.I. 107
Set 1x2

B.C. 256+09.52
Set 1x1

113.86

T.P.I. 106

Cont. from pg. 14

RETURN TO
LOS ANGELES COUNTY SURVEYOR
700 HALL OF RECORDS

Note: ANY ADDITIONS OR CHANGES ON THIS SHEET MUST BE MADE OR CIRCLED IN Red Ink WITH DATE AND NAME OF PERSON MAKING CHANGE.

Do not extend notes this side of this line

FORM 247 BM 2-34

F.B. 571 Pg. 16

① 161°-18'-30"
④ 285°-14'-00"
161°-18'-30"

① 139.95 @ 2-41 T 74 = 139.79
② 139.99 @ 3-00 T " = 139.79
Avg = 139.79

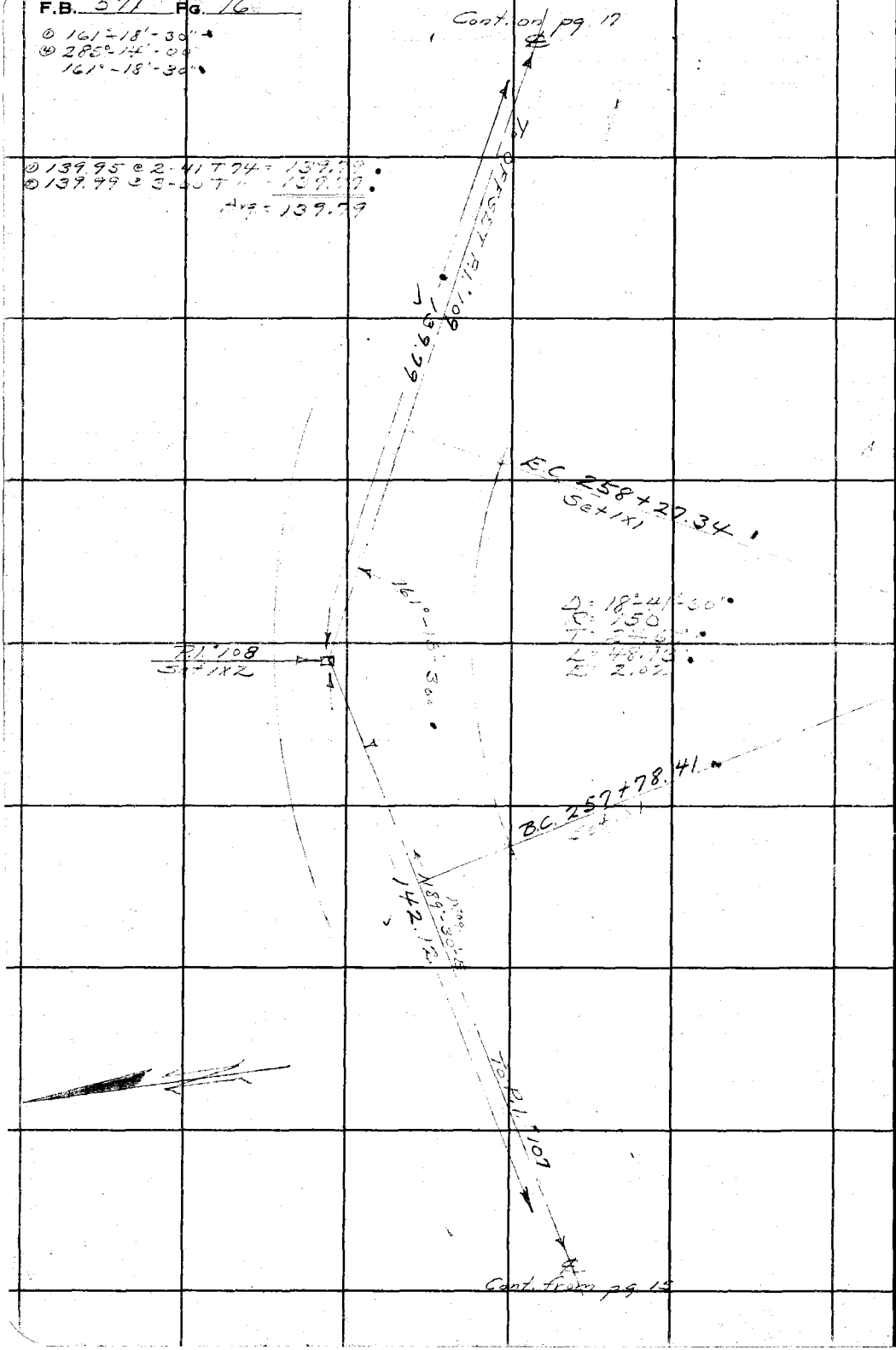

RETURN TO
LOS ANGELES COUNTY SURVEYOR
700 HALL OF RECORDS

Do not extend notes this side of this line

Note: ANY ADDITIONS OR CHANGES ON THIS SHEET MUST BE MADE OR CIRCLED IN **Red Ink** WITH DATE AND NAME OF PERSON MAKING CHANGE.

Notes Ck'd by T.J.S.	Survey of Glend. Ridge Rd
Map No. B-815-3	W. O. 7985 Tape No 48 St'd 84 °F.
Office Work H. M. Hall	Surveyed by A. N. HELLSTROM
Checked AAR	Notes A.N.H. Date 3-13-35
Date Feb-39	Indexed A. C. Johnson

F.B. 571 Pg. 17

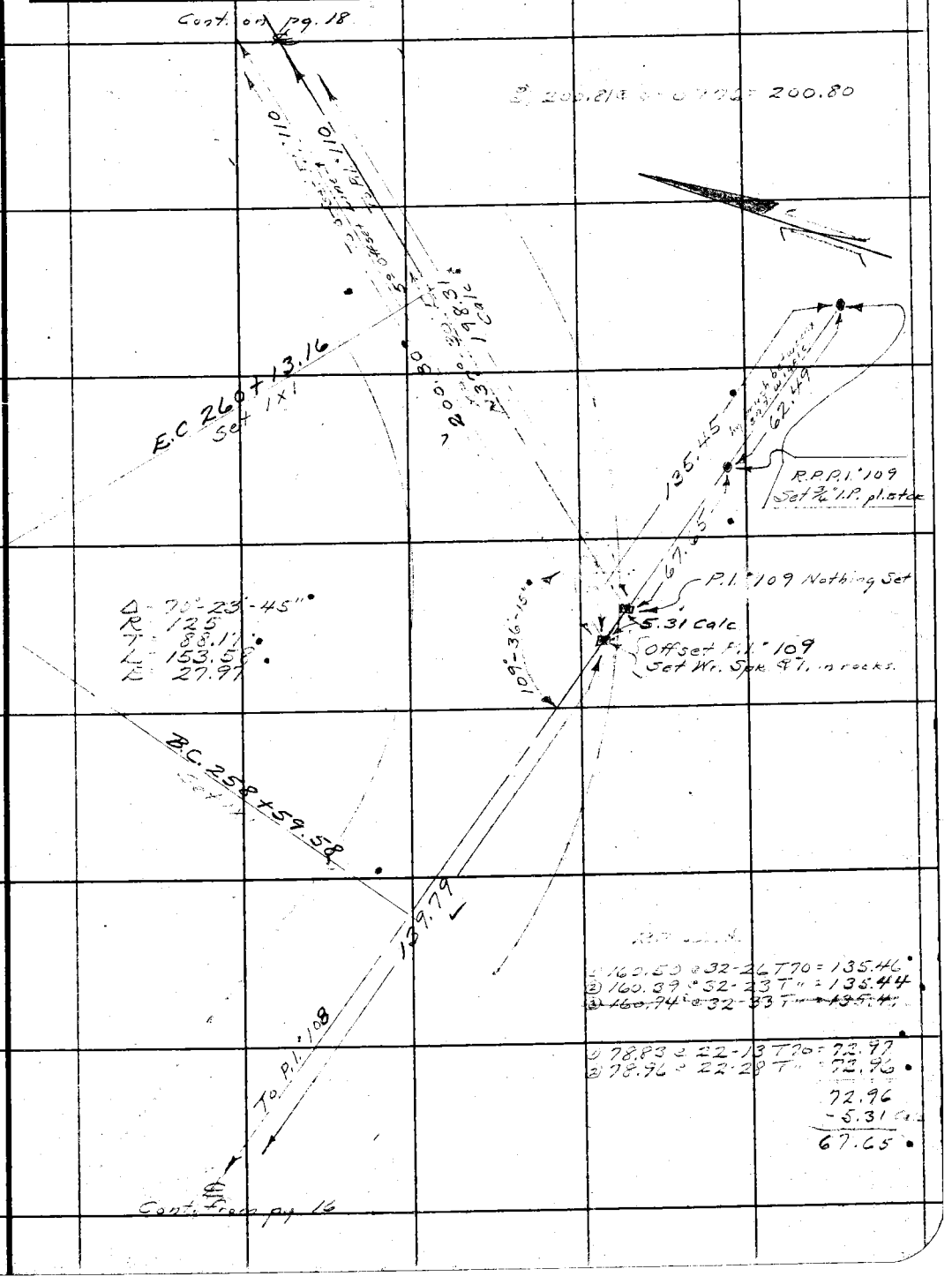

1) 160.50 @ 32-26 T70 = 135.46
2) 160.39 @ 32-23 T" = 135.44
3) ~~160.74 @ 32-33 T" = 135.4~~

1) 78.83 @ 22-13 T70 = 72.97
2) 78.96 @ 22-28 T" = 72.96

72.96
-5.31 Calc
67.65

Note: ANY ADDITIONS OR CHANGES ON THIS SHEET MUST BE MADE OR CIRCLED IN Red Ink WITH DATE AND NAME OF PERSON MAKING CHANGE.

Do not extend notes this side of this line

RETURN TO
LOS ANGELES COUNTY SURVEYOR
700 HALL OF RECORDS

FORM 247 5M 2-34

F.B. 71 Pg. 18

① 163°-44'-30"
④ 294°-57'-30"
163°-44'-25"

① 148.91 @ 2-44 T 72 = 148.73 ✓
③ 148.94 @ 3-02 T " = 148.72

① 196.81 @ 11-22 T 76 = 192.94 ✓
② 196.94 @ 11-33 T " = 192.94

Avg. = 341.66

Cont. on pg. 19

To Pl. 111

To offset Pl. 111 = 341.66

5° offset line

Calc. 341.84

E.C. 261 + 51.49
Set 1x1

163°-44'-25"

Offset Pl. 110
Set N&T

Pl. 110

Δ = 16°-15'-35"
R = 200
T = 28.57
L = 56.76
E = 2.03

B.C. 260 + 94.73

5° offset line
200.80

N39°30' = 198.31 To Pl. 109

Calc.

To offset Pl. 109

Cont. from pg. 17

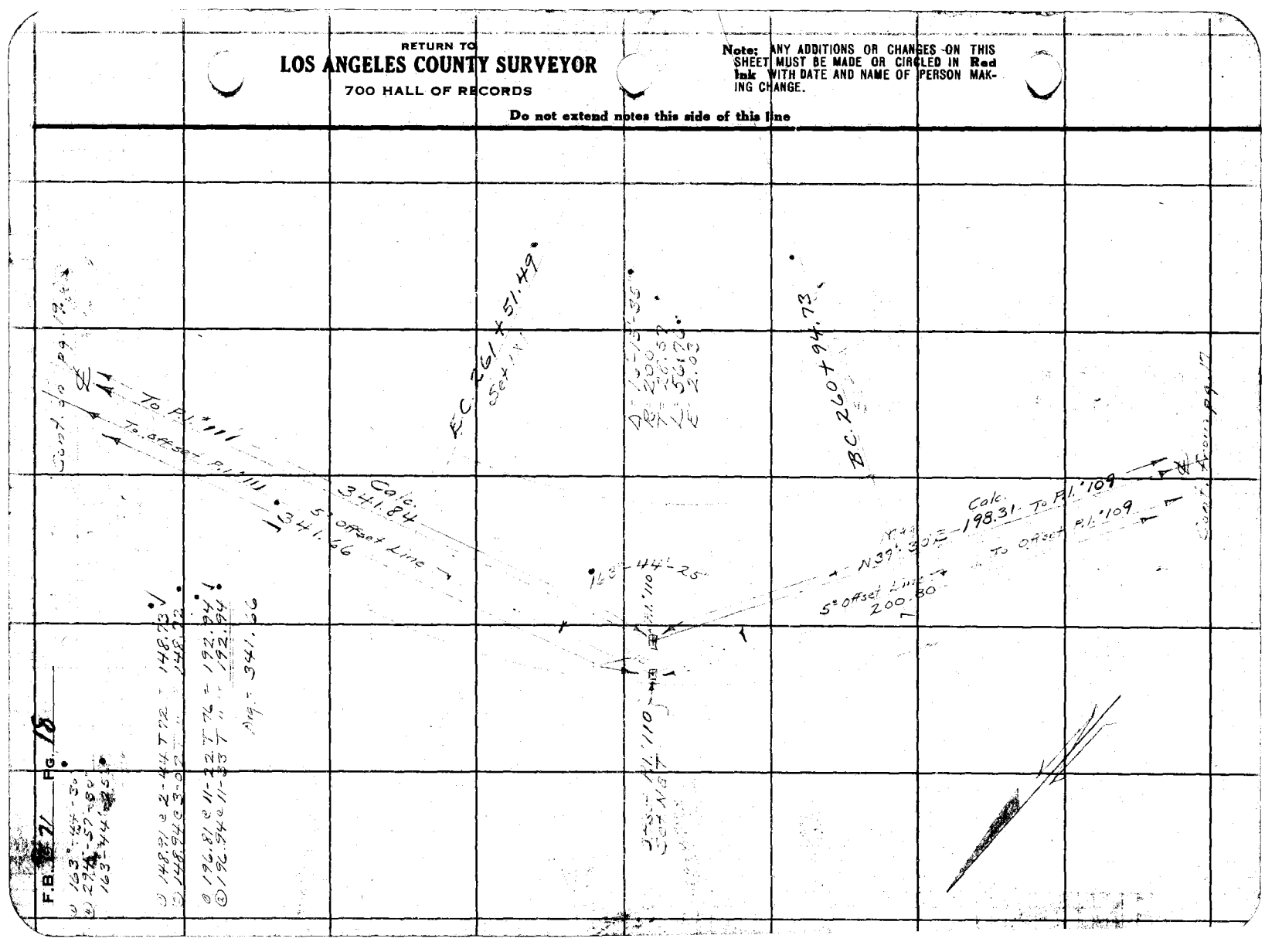

RETURN TO
LOS ANGELES COUNTY SURVEYOR
700 HALL OF RECORDS

Do not extend notes this side of this line

Note: ANY ADDITIONS OR CHANGES ON THIS SHEET MUST BE MADE OR CIRCLED IN Red Ink WITH DATE AND NAME OF PERSON MAKING CHANGE.

Notes Ck'd by T. J. S.	Survey of Glend Ridge Rd.	F.B. 571	Pg. 19
Map No. B-B15-3	W. O. 7985 Tape No 48 St'd 84 °F.		
Office Work H. M. Hall	Surveyed by A. N. HELLSTROM		
Checked [illegible]	Notes A.N.H. Date 3-13-35		
Date Feb-39	Indexed A. C. Johnson 4-18-35		

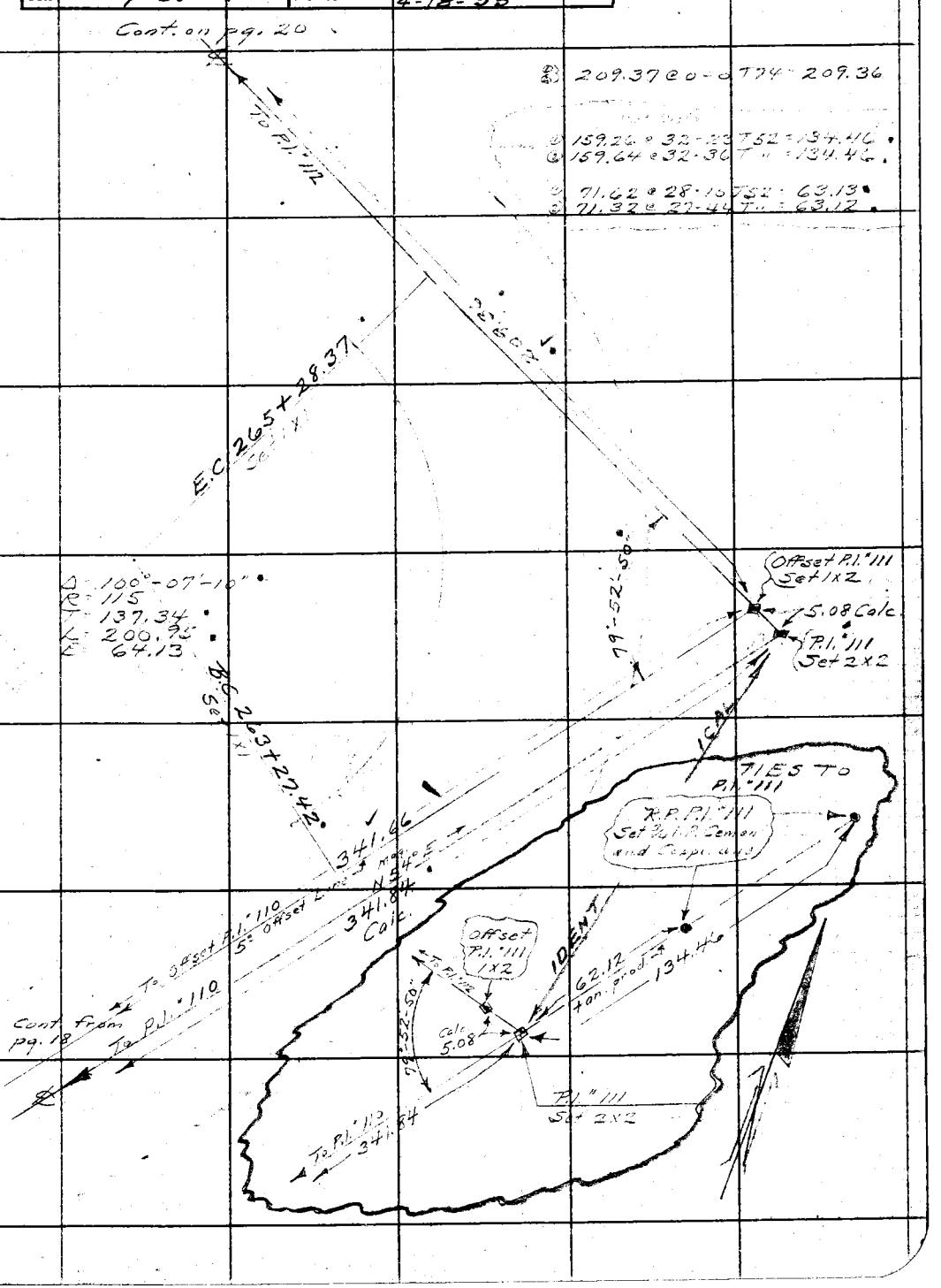

Note: ANY ADDITIONS OR CHANGES ON THIS SHEET MUST BE MADE OR CIRCLED IN Red Ink WITH DATE AND NAME OF PERSON MAKING CHANGE.

Do not extend notes this side of this line

RETURN TO
LOS ANGELES COUNTY SURVEYOR
700 HALL OF RECORDS

FORM 247 5M 2-34

F.B. 571 Pg. 20

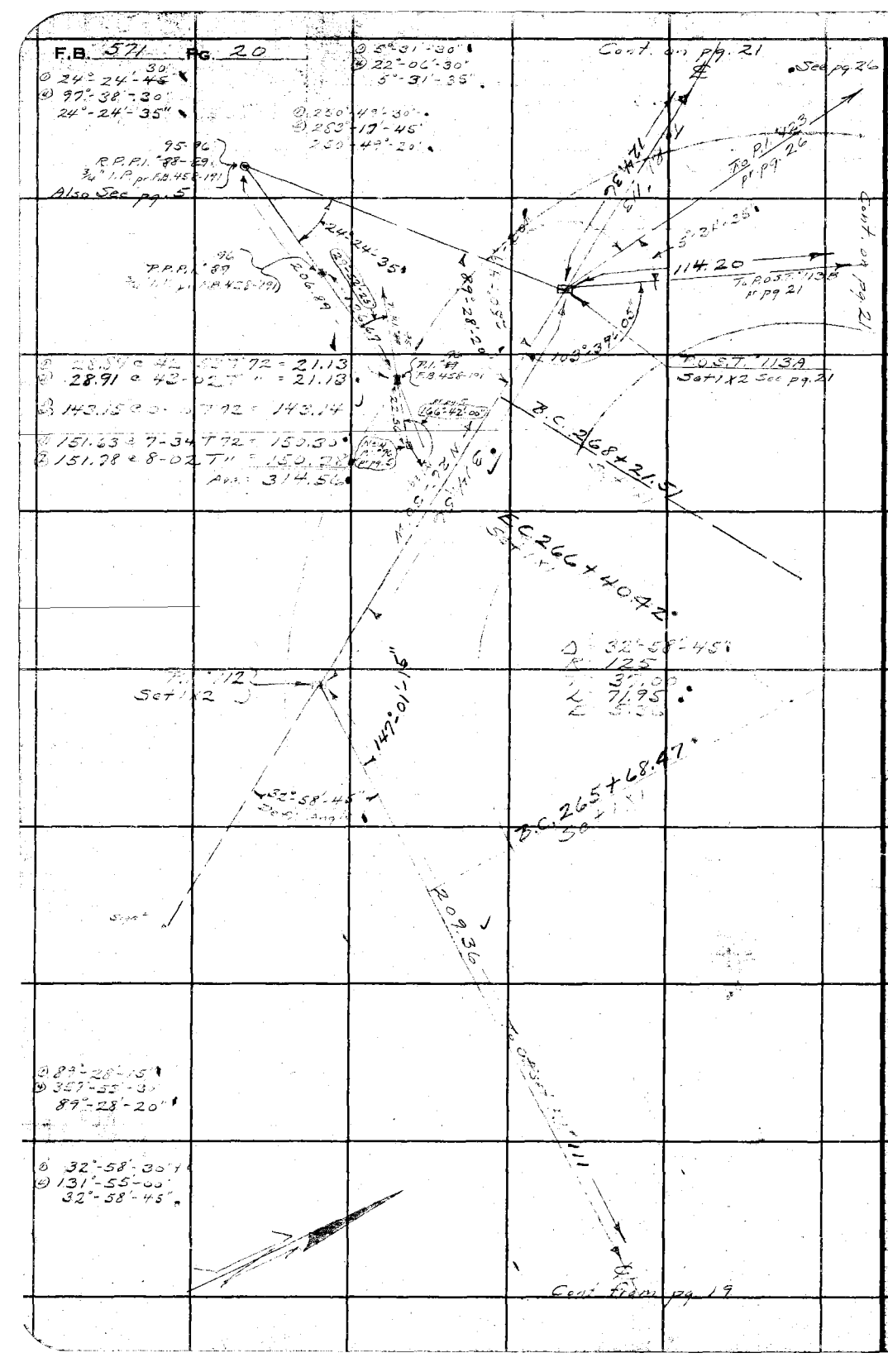

RETURN TO
LOS ANGELES COUNTY SURVEYOR
700 HALL OF RECORDS

Do not extend notes this side of this line

Note: ANY ADDITIONS OR CHANGES ON THIS SHEET MUST BE MADE OR CIRCLED IN **Red Ink** WITH DATE AND NAME OF PERSON MAKING CHANGE.

Notes Ck'd by T.A.S	Survey of Glend. Rdg. Rd.	F.B. 571	Pg. 21
Map No. B-815-3	W. O. 7985 Tape No 118 St'd 84 °F.		
Office Work N. M. Hall	Surveyed by A. N. HELLSTROM		
Checked AAR	Notes A.N.H. Date 3-15-35		
Date Feb. 39	Indexed A. C. Johnson		

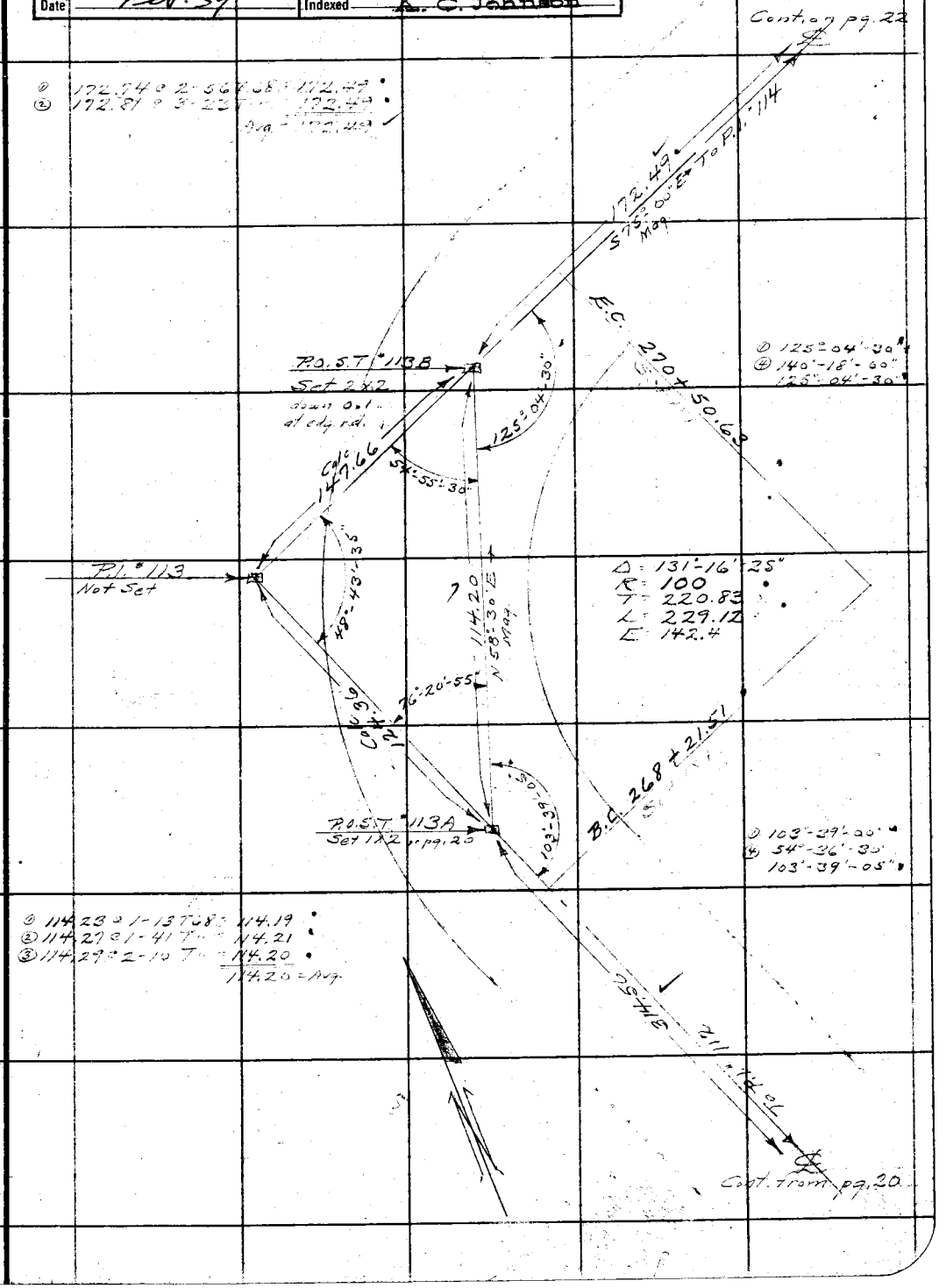

Note: ANY ADDITIONS OR CHANGES ON THIS SHEET MUST BE MADE OR CIRCLED IN Red Ink WITH DATE AND NAME OF PERSON MAKING CHANGE.

Do not extend notes this side of this line

RETURN TO
LOS ANGELES COUNTY SURVEYOR
700 HALL OF RECORDS

FORM 247 5M 2-34

F.B. 571 PG. 22

Cont. on / pg. 23

① 216.97 = 2-47 T 70 = 216.69
② 216.95 = 2-42 T 11 = 216.69
Avg. = 216.69

69.912

E.C. 271+35.18

P.I. 115
Set 2 x 2
down 0.1
edge of rd.

Δ = 18°-37'-45"
R = 300
T = 49.21
L = 97.54
E

① 161°-22'-15"
② 285-29-00
161°-22'-15"

B.C. 272+37.64

① 137.42 = 2-10 T 68 = 137.31
② 137.47 = 2-48 T 11 = 137.32
27.31

E.C. 27+88.21

Δ = 14°-41'-30"
R = 300
T = 38.67
L = 76.93
E = 2.5

P.I. 114
Set 2 x 2
down 0.1
edge of rd.

① 165°-18'-30"
② 301°-41'-00"
165°-18'-30"

B.C. 221+11.28

172.49

Cont. on pg. 21

RETURN TO
LOS ANGELES COUNTY SURVEYOR
700 HALL OF RECORDS

Do not extend notes this side of this line

Note: ANY ADDITIONS OR CHANGES ON THIS SHEET MUST BE MADE OR CIRCLED IN Red Ink WITH DATE AND NAME OF PERSON MAKING CHANGE.

Notes Ck'd by T. J. S	Survey of Glend. Rdg. Rd	F.B. 571 Pg. 23
Map No. B-815-3	W. O. 7985 Tape No #8 St'd 84 °F.	
Office Work H. M. Hall	Surveyed by A. N. HELLSTROM	
Checked AAR	Notes A.N.H. Date 3-28-35	
Date Feb. 39	Indexed A. C. Johnson	

Cont. on pg. 24

① 161.71 @ 6-50 T 72 = 160.55
② 161.62 @ 6-33 T " = 160.55
① 55.52 @ 9-09 T 70 = 54.80
② 55.65 @ 10-00 T " = 54.79
Avg. = 215.34

To P.O.S.T. 118A
215.34

E.C. 279+21.38
Set 1X1

117°-24'-25"

P.I. "117
Set 2X2

① 117°-24'-30"
② 109°-37'-30"
117°-24'-25"

Δ = 62°-35'-35"
R = 175
T = 106.39
L = 191.18
E = 29.8

① 197.83 @ 9-06 T 68 = 195.32
② 198.02 @ 9-26 T " = 195.32
B.C. 277+30.20
Set 1X1

① 159.79 @ 7-38 T 68 = 158.35
② 159.65 @ 7-15 T " = 158.35
Avg. = 353.67
Set 1X1
275+55.71
E.C.

353.67
N 50° E
Mag.

Δ = 72°-05'-55"
R = 100
T = 72.79
L = 125.84
E = 23.7

① 68°-24'-30"
② 273°-38'-00"
68°-24'-30"
Def. ∠
① 72°-06'-00"
② 288°-23'-30"
72°-05'-55"

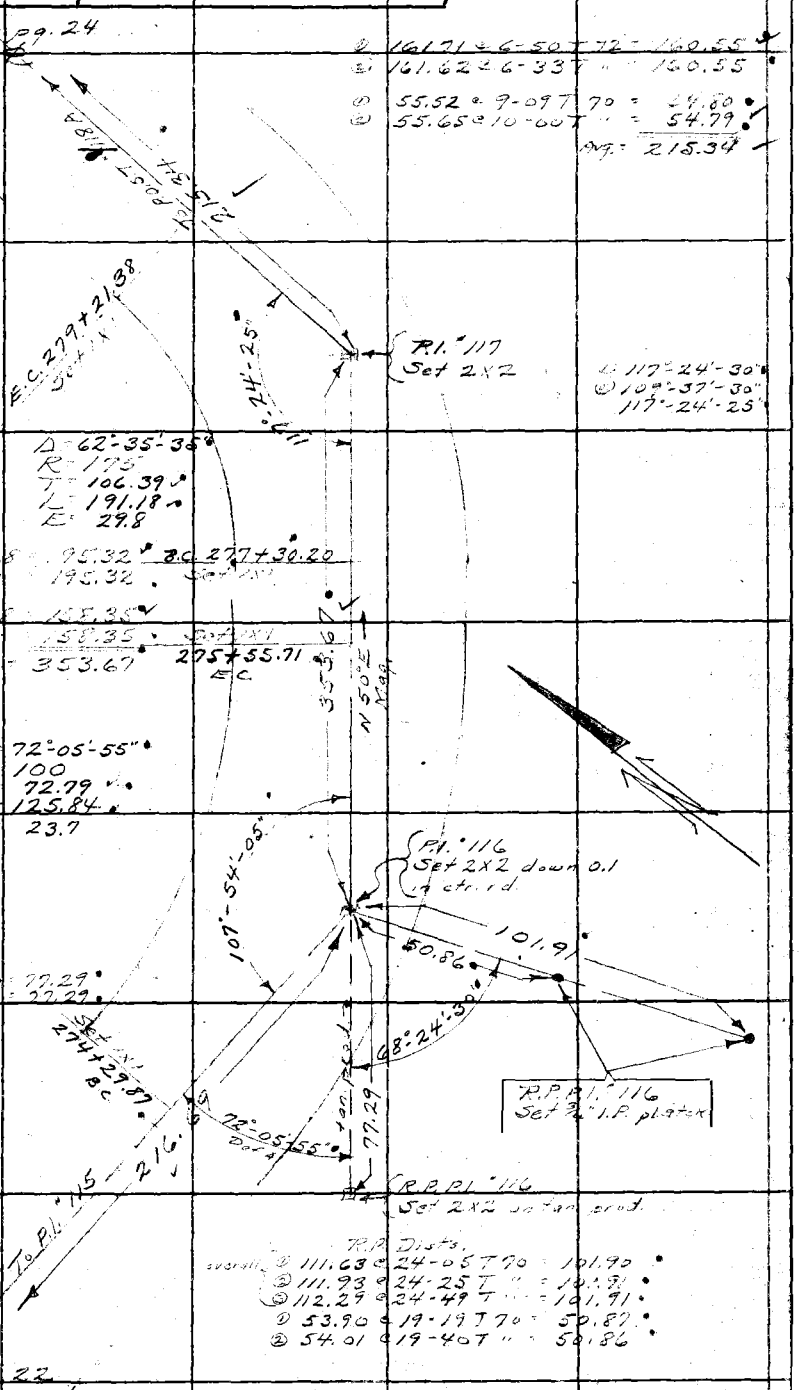

① 96.56 @ 36-49 T 70 = 77.29
② 96.81 @ 37-01 T " = 77.29

107°-54'-05"

P.I. "116
Set 2X2 down 0.1
in ctr. rd.

101.91
50.86
68°-24'-30"

R.P. P.I. "116
Set 3/4" I.P. platck

Set 1X1
274+29.87
B.C.

72°-05'-55"
Def. ∠

tan. prod.
77.29

216.69

To P.I. "115

R.P. P.I. "116
Set 2X2 on tan. prod.

R.P. Dists.
overall ① 111.63 @ 24-05 T 70 = 101.90
② 111.93 @ 24-25 T " = 101.91
③ 112.29 @ 24-49 T " = 101.91
① 53.90 @ 19-19 T 70 = 50.87
② 54.01 @ 19-40 T " = 50.86

Cont. from pg. 22

Note: ANY ADDITIONS OR CHANGES ON THIS SHEET MUST BE MADE OR CIRCLED IN Red Ink WITH DATE AND NAME OF PERSON MAKING CHANGE.

Do not extend notes this side of this line

RETURN TO
LOS ANGELES COUNTY SURVEYOR
700 HALL OF RECORDS

FORM 247 5M 2-34

F.B. 571 Pg. 24

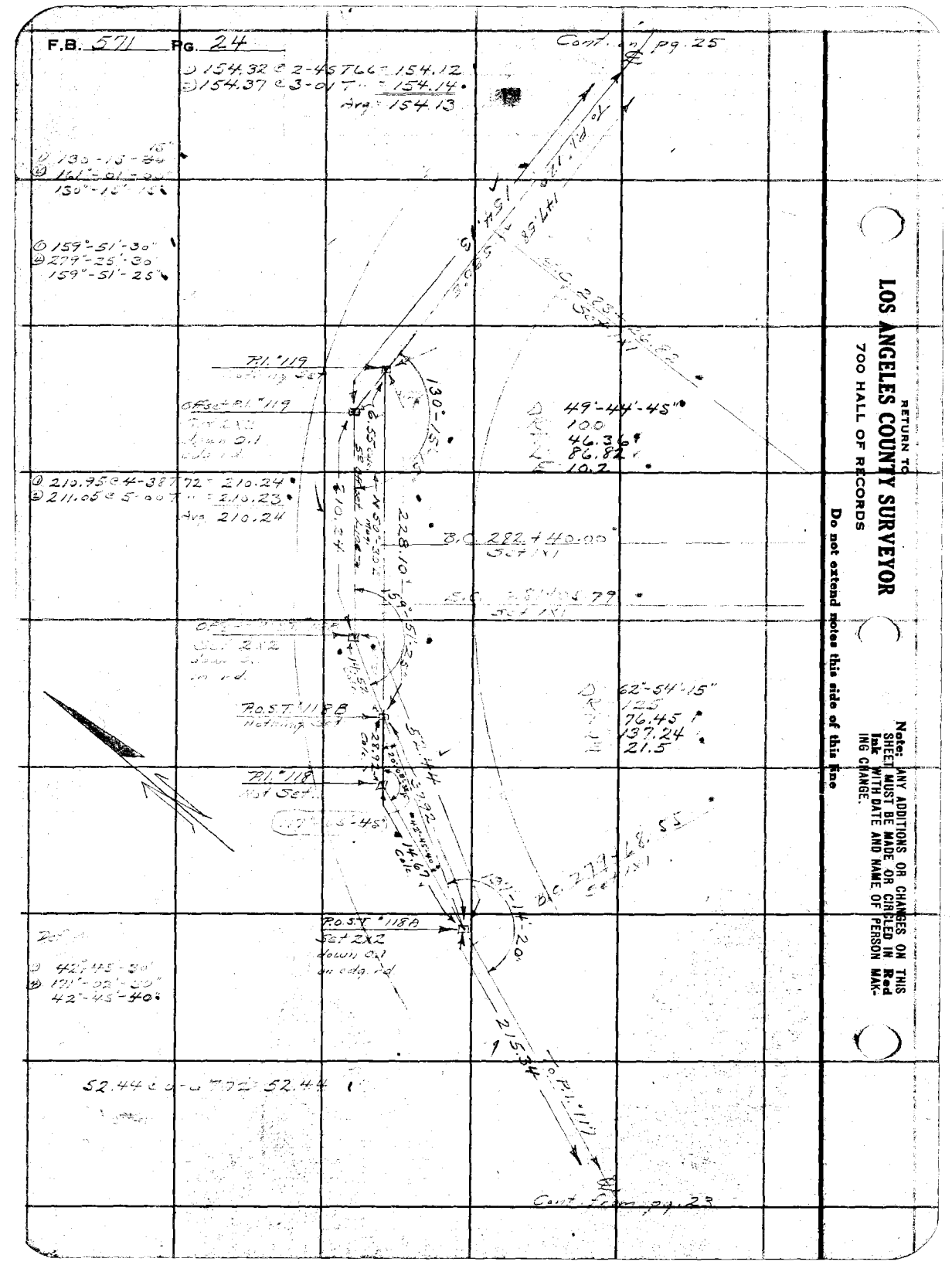

RETURN TO
LOS ANGELES COUNTY SURVEYOR
700 HALL OF RECORDS

Do not extend notes this side of this line

Note: ANY ADDITIONS OR CHANGES ON THIS SHEET MUST BE MADE OR CIRCLED IN Red Ink WITH DATE AND NAME OF PERSON MAKING CHANGE.

Notes Ck'd by L. L. O	Survey of Glendale Rdg. Rd.
Map No. B-815-3	W. O. 2985 Tape No 45 St'd 54 of.
Office Work H. M. Hall	Surveyed by A. N. HELLSTROM
Checked Carl	Notes A.N.H Date 3-25-35
Date Feb. 39	Indexed A. C. Johnson

F.B. 571 Pg. 25

Cont. on pg. 26

P.R.P.I. 121
Set 3/4 I.P. p/ brick

S 89°-34'-29" E 2.21 C.O.
To P.I. 121A

① 222.26 c 8-05 T 48 = 220.00
② 222.36 c 8-15 T " = 220.01
Avg = 220.00

Δ = 88°-12'-20"
R = 100
T = 96.92 ✓
L = 153.95 ✓
E = 39.3

2.86 + 72.12 B.C.
Set 1"x1"

① 91°-47'-30"
② 7°-10'-30"
91°-47'-40"

P.I. 121
Set Lead in rock S 41 W

① 120.77 c 2-10 T 54 = 120.66
② 120.78 " 2-54 T " = 120.68
Avg = 120.67

P.O.T. 120 (284+94.44)
Set Lead

① 70.31 c 17-38 T 64 = 69.92
② 70.05 " 17-58 T " = 69.66
③ 70.47 " 17-02 T " = 70.08
Avg = 69.90

B.C. 284+27.66

Δ = 16°-33'-15"
R = 300
T = 43.44 ✓
L = 86.68 ✓
E = 3.1

P.I. 120
Set 2"x2"
down 0.1
in earth

163°-26'-45"

① 163°-26'-45"
② 270°-00'-00"
163°-26'-45"

B.C. 283+84.40
Set I.P.

P.I. 119

To P.I. 119 Set Lead

P.R.P. 119

① 49.33 c 9-59 T 46 = 48.57
② 49.51 " 11-34 T " = 48.58

① 104.68 c 20-25 T 46 = 98.04
② 104.48 " 20-09 T " = 98.05

Cont. from pg. 24

Notes: ANY ADDITIONS OR CHANGES ON THIS SHEET MUST BE MADE OR CIRCLED IN Red Ink WITH DATE AND NAME OF PERSON MAKING CHANGE.

Do not extend notes this side of this line

RETURN TO
LOS ANGELES COUNTY SURVEYOR
700 HALL OF RECORDS

FORM 247 SM 2-34

F.B. 571 Pg. 26

① 75°-11-15"
② 20°-45-00"
75°-11-15"

Clos. 4
① 127°-05'-15"
② 148°-21'-30"
127°-05'-25"

① 155.16 ② S-14 T80 = 154.49
② 155.25
Avg. = 154.49

① 186°-11-45
② 24°-43-00"
186°-11-45

Δ = 101°-22'-00"
R = 100
T = 122.10
L = 176.92
E = 57.8

① 48.88 ② 12-01 T = 48.85
② 48.98
48.85

① 78°-33'-15"
② 314°-02'
78°-06'

224.33

① 121°-14'-15"
② 124°-57'-00"
121°-14'-15"

Δ = 65°-53'-00"
R = 125
T = 81.00
L = 143.74
E = 23.9

146.33 ② T48 = 146.30

172°-52'-45"
② 331°-31'-00"
172°-52'-45"

RETURN TO
LOS ANGELES COUNTY SURVEYOR
700 HALL OF RECORDS

Do not extend notes this side of this line

Note: ANY ADDITIONS OR CHANGES ON THIS SHEET MUST BE MADE OR CIRCLED IN Red Ink WITH DATE AND NAME OF PERSON MAKING CHANGE.

Notes Ck'd by T.J.J.	Survey of Glend. Rdg. Rd.
Map No. B-815-3	W. O. 2985 Tape No 45 St'd 84 of.
Office Work H. M. Hall	Surveyed by A. N. HELLSTROM
Checked AWR	Notes A.N.H. Date 4-1-35
Date Feb. 39	Indexed A. C. Johnson

F.B. 571 Pg. 27

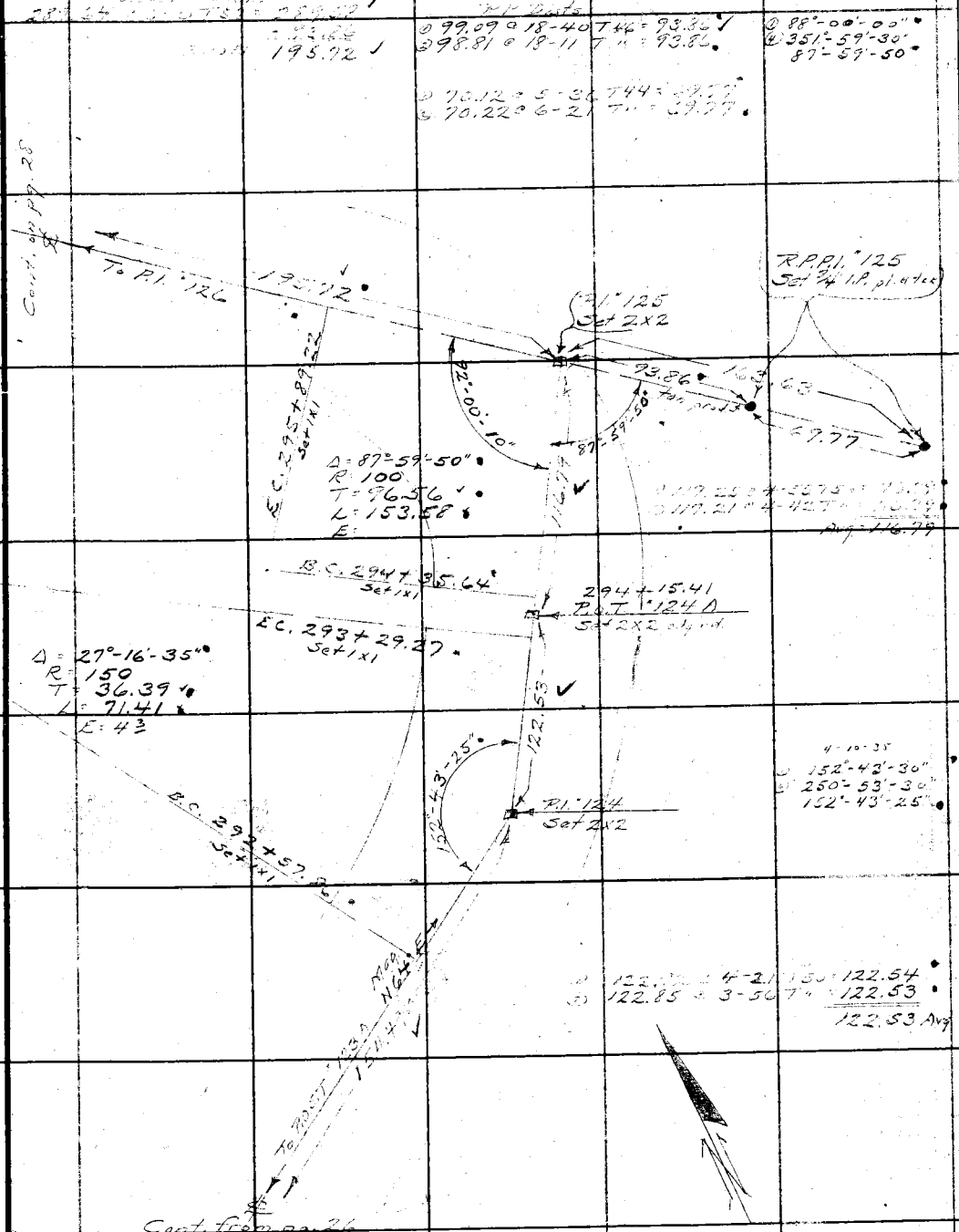

Note: ANY ADDITIONS OR CHANGES ON THIS SHEET MUST BE MADE OR CIRCLED IN Red Ink WITH DATE AND NAME OF PERSON MAKING CHANGE.

Do not extend notes this side of this line

RETURN TO
LOS ANGELES COUNTY SURVEYOR
700 HALL OF RECORDS

FORM 247 5M 2-34

RETURN TO
LOS ANGELES COUNTY SURVEYOR
700 HALL OF RECORDS

Note: ANY ADDITIONS OR CHANGES ON THIS SHEET MUST BE MADE OR CIRCLED IN Red Ink WITH DATE AND NAME OF PERSON MAKING CHANGE.

Do not extend notes this side of this line

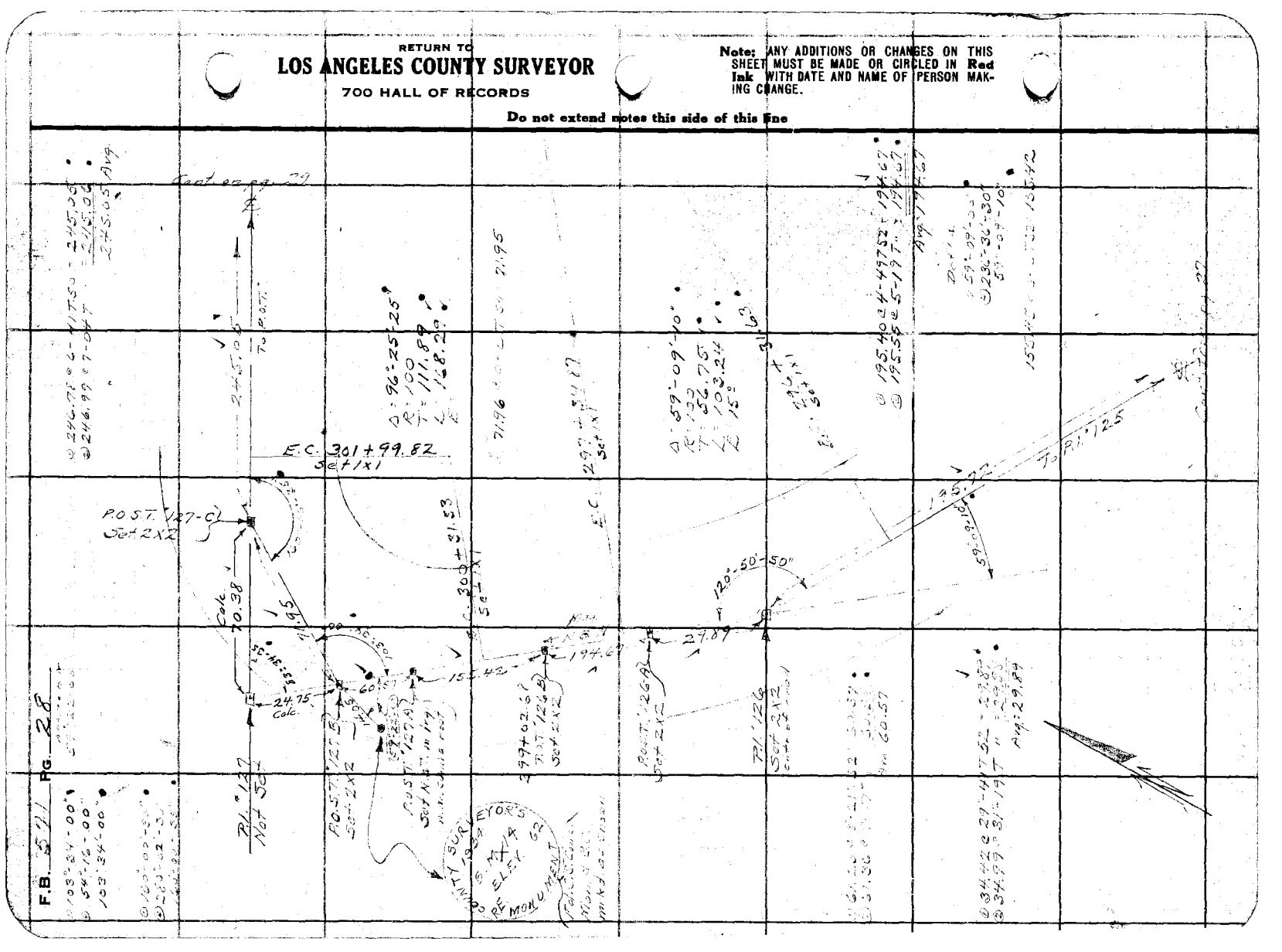

Notes Ck'd by	[illegible]	Survey of	Glend. Rdg. Rd
Map No.	B-815-3	W. O.	7985 Tape No 48 St'd 84 °F.
Office Work	H. M. Hall	Surveyed by	A. N. HELLSTROM
Checked	[illegible]	Notes	A.N.H. Date 4-5-35
Date	Feb. 39	Indexed	[illegible] C. Johnson

F.B. 571 Pg. 29

① 137°-28'-30"
② 189°-54'-00"
137°-28'-30"

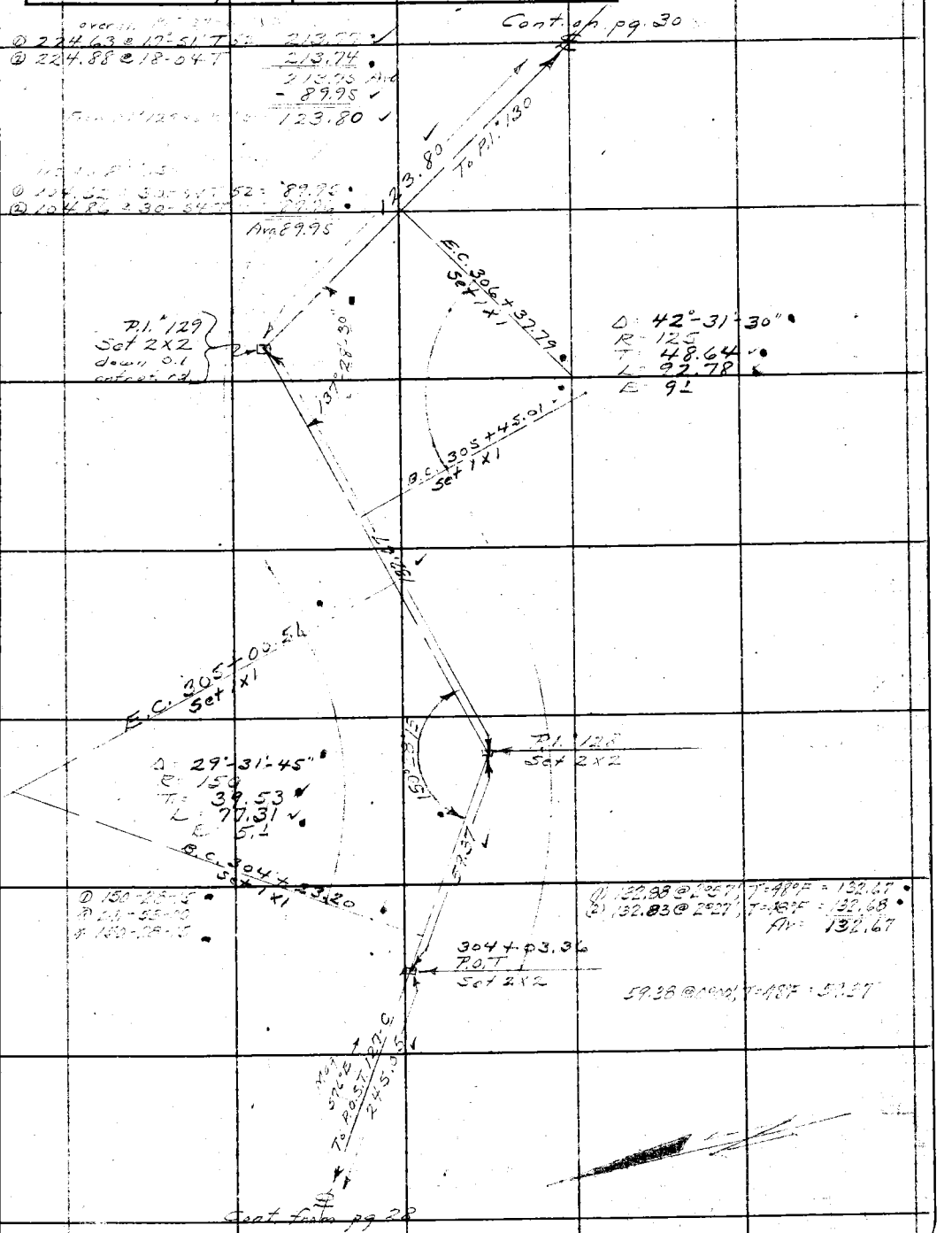

Note: ANY ADDITIONS OR CHANGES ON THIS SHEET MUST BE MADE OR CIRCLED IN Red Ink WITH DATE AND NAME OF PERSON MAKING CHANGE.

Do not extend notes this side of this line

RETURN TO
LOS ANGELES COUNTY SURVEYOR
700 HALL OF RECORDS

FORM 247 5M 2-34

F.B. 571 Pg. 30

Cont. on pg. 31

① 113°-53'-30"
④ 95°-32'-30"
113°-53'-10"

R.P. 3
① 146°-06'-00"
④ 224°-24'-00"
146°-06'-00"

① 132.45 @ 10-41 T48 = 130.12
② 132.29 @ 10-16 T = 130.14
130.13 Avg.

Δ = 66°-06'-50"
R = 100
T = 65.08
L = 115.39
E = 19.3

[illegible]
81.97 @ [illegible]
174.16 Avg.

Δ = 37°-31'-05"
R = 100
T = 33.96
L = 65.48
E = 6.55

R.P. 4
① 37°-31'-15"
④ 142°-[illegible]
37°-31'-05"

R.P. 2 [illegible]
① 162.51 @ 36-01 T50 = 131.00
② 161.79 @ 35-55 T = 130.99

① 71.26 @ 34-36 T50 = 58.64
② 71.56 @ 34-58 T = 58.62

Cont. from pg. 29

RETURN TO
LOS ANGELES COUNTY SURVEYOR
700 HALL OF RECORDS

Do not extend notes this side of this line

Note: ANY ADDITIONS OR CHANGES ON THIS SHEET MUST BE MADE OR CIRCLED IN Red Ink WITH DATE AND NAME OF PERSON MAKING CHANGE.

Notes Ck'd by T.J.S	Survey of Glend Rdg Rd
Map No. B 815-4	W. O. 7985 Tape No 48 St'd 84 °F.
Office Work H. M Hall	Surveyed by A. N. HELLSTROM
Checked AAR	Notes A.N.H. Date 4-5-35
Date Feb. 39	Indexed A. C. Johnson

F.B. 511 Pg. 31

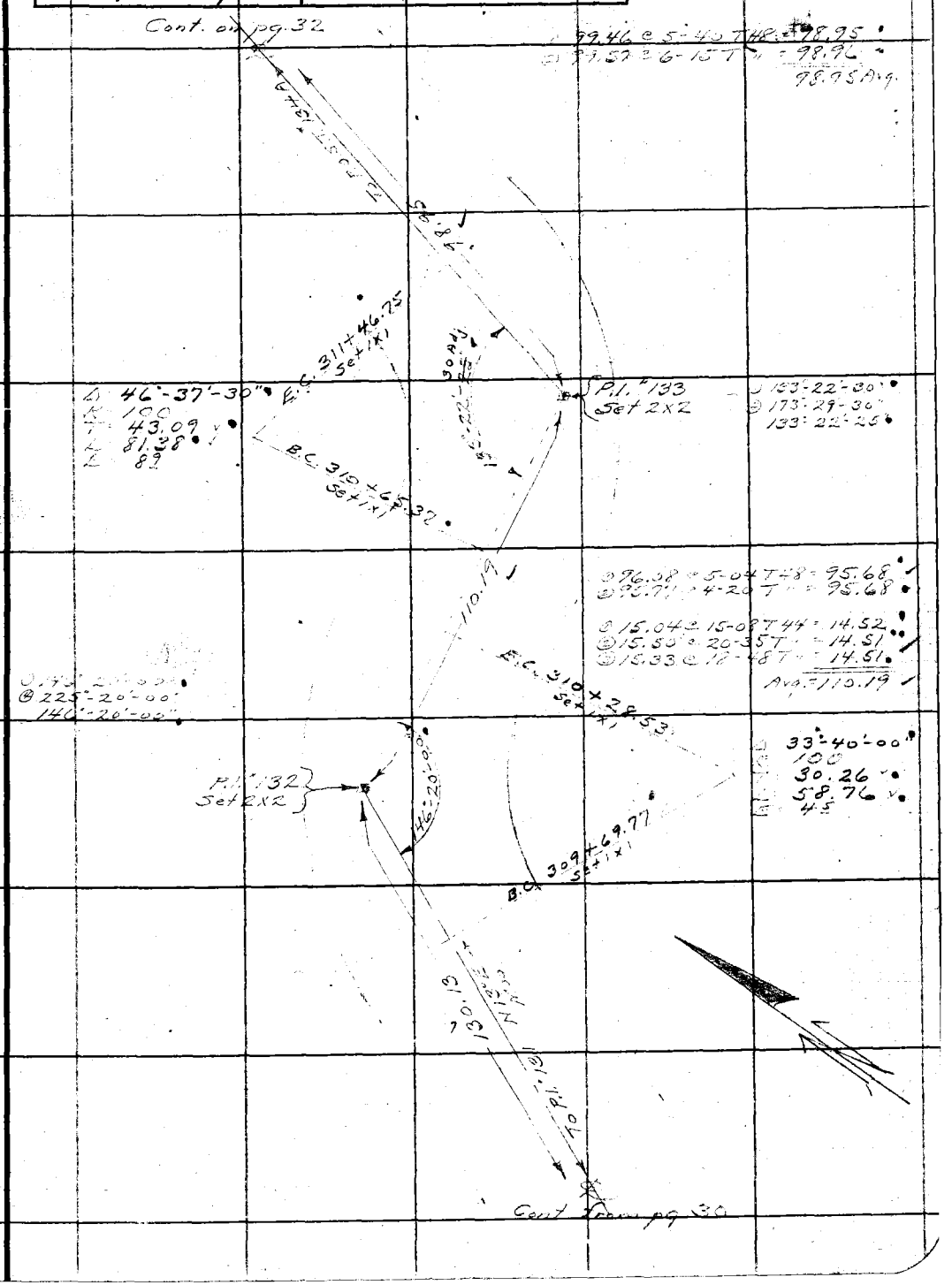

Note: ANY ADDITIONS OR CHANGES ON THIS SHEET MUST BE MADE OR CIRCLED IN Red Ink WITH DATE AND NAME OF PERSON MAKING CHANGE.

Do not extend notes this side of this line

RETURN TO
LOS ANGELES COUNTY SURVEYOR
700 HALL OF RECORDS

FORM 247 5M 2-34

F.B. 571 Pg. 32

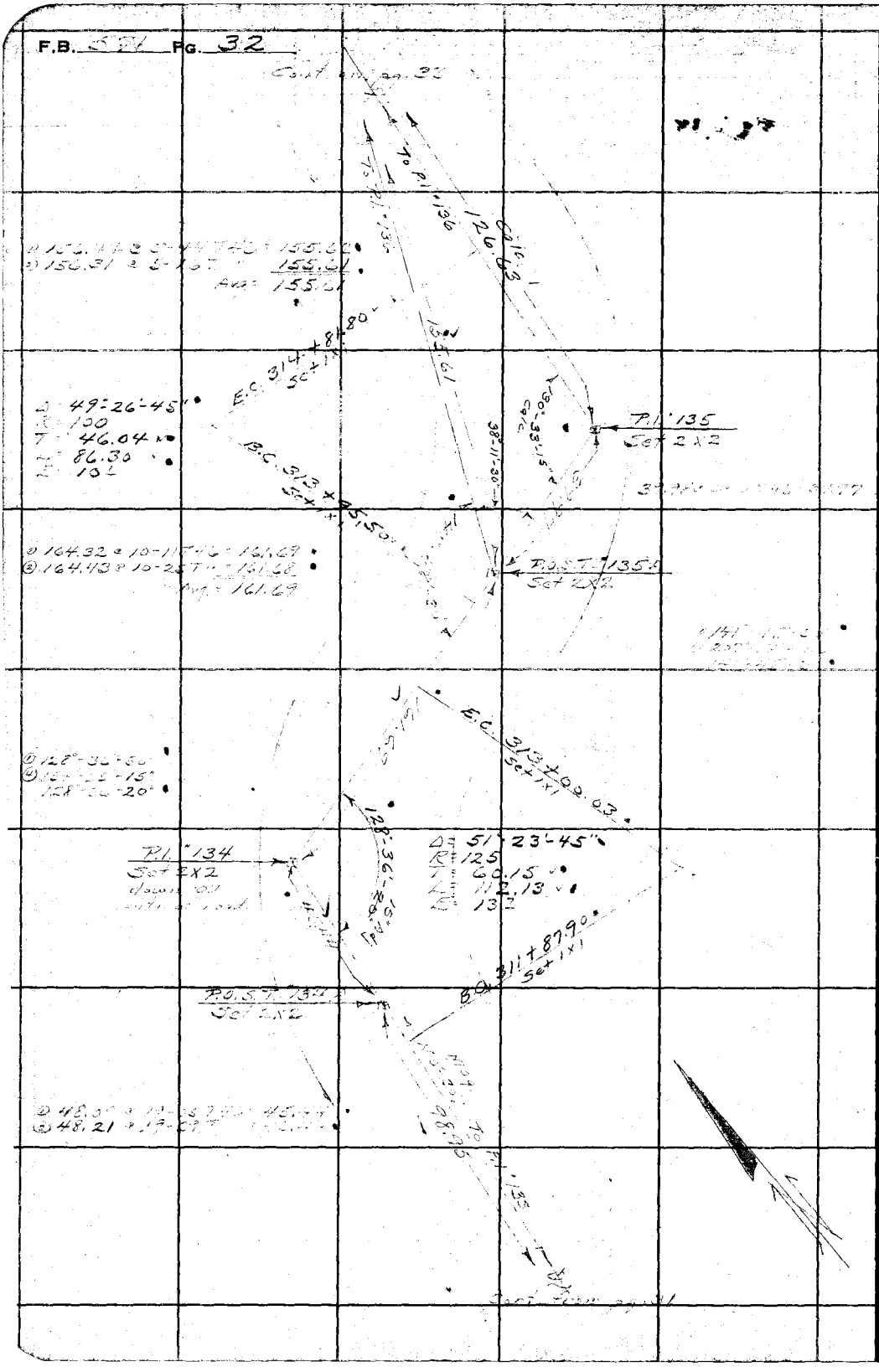

RETURN TO

LOS ANGELES COUNTY SURVEYOR

700 HALL OF RECORDS

Do not extend notes this side of this line

Note: ANY ADDITIONS OR CHANGES ON THIS SHEET MUST BE MADE OR CIRCLED IN **Red Ink** WITH DATE AND NAME OF PERSON MAKING CHANGE.

Notes Ck'd by T.J.S.	Survey of Glend. Rdg. Rd.
Map No. B-815-4	W. O. 7985 Tape No 48 St'd 84 °F.
Office Work A. M. Hall	Surveyed by A. N. HELLSTROM
Checked Aar	Notes A.N.H. Date 4-9-35
Date Feb. 39	Indexed A. C. Johnson

F.B. 571 Pg. 39

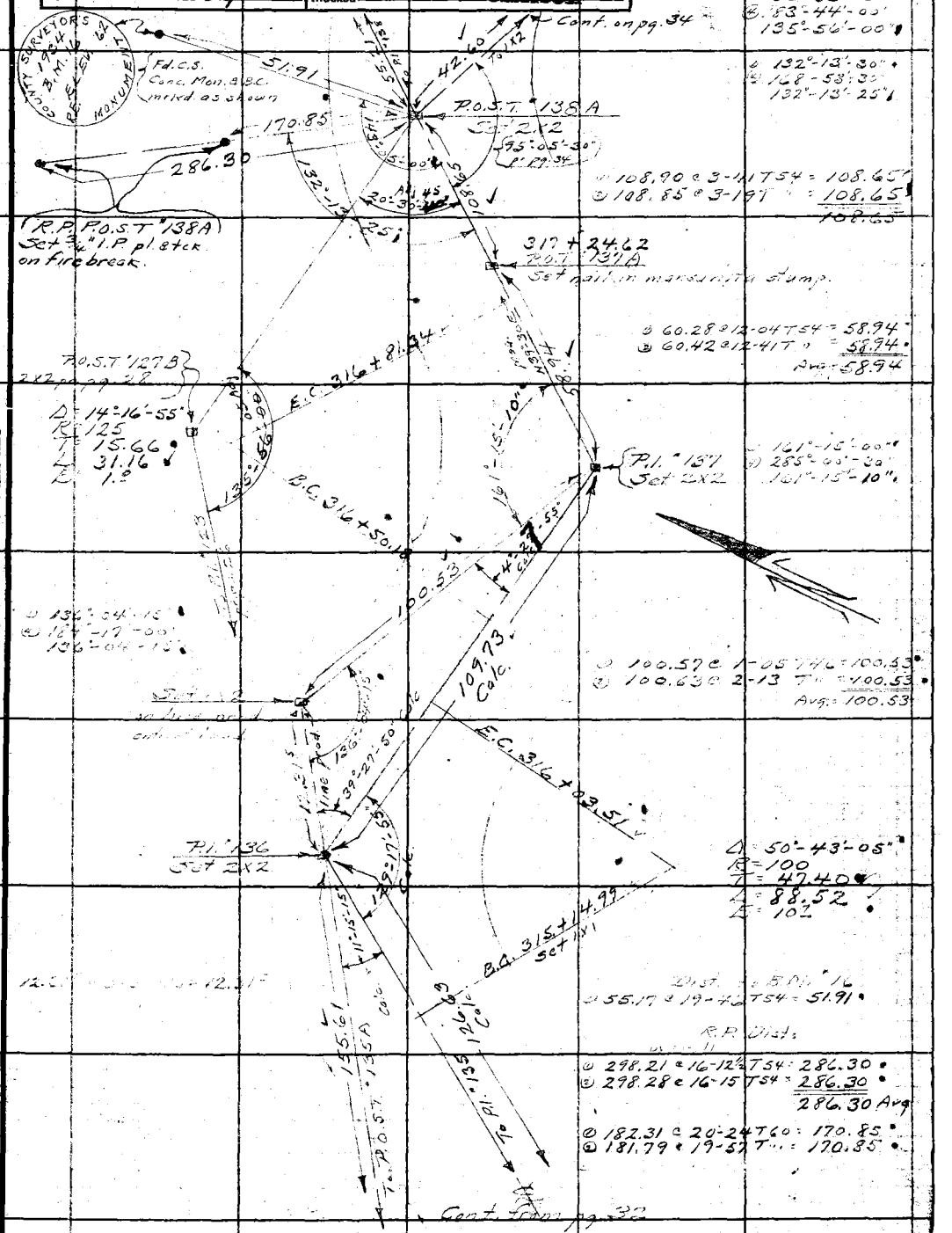

① 20°-30'-30"
② 82°-02'-30"
20°-30'-40"

① 135°-56'-00"
② 183°-44'-00"
135°-56'-00"

① 132°-13'-30"
② 168-53'-30"
132°-13'-25"

① 108.90 @ 3-41 T54 = 108.65
② 108.85 @ 3-19 T " = 108.65
108.65

① 60.28 @ 12-04 T54 = 58.94
② 60.42 @ 12-41 T " = 58.94
Avg = 58.94

① 161°-15'-00"
② 285°-00'-30"
161°-15'-10"

① 136°-04'-15"
② 184°-17'-00"
136°-04'-15"

① 100.57 @ 1-05 T46 = 100.53
② 100.63 @ 2-13 T " = 100.53
Avg. = 100.53

Δ = 50°-43'-05"
R = 100
T = 47.40
L = 88.52
E = 10.2

Dist. to B.P. #16
① 55.17 @ 19-46 T54 = 51.91

R.P. Dist.
① 298.21 @ 16-12½ T54 = 286.30
② 298.28 @ 16-15 T54 = 286.30
286.30 Avg

① 182.31 @ 20-24 T60 = 170.85
② 181.79 @ 19-57 T " = 170.85

Note: ANY ADDITIONS OR CHANGES ON THIS SHEET MUST BE MADE OR CIRCLED IN Red Ink WITH DATE AND NAME OF PERSON MAKING CHANGE.

Do not extend notes this side of this line

RETURN TO
LOS ANGELES COUNTY SURVEYOR
700 HALL OF RECORDS

FORM 247 BM 2-34

RETURN TO

LOS ANGELES COUNTY SURVEYOR

700 HALL OF RECORDS

Note: ANY ADDITIONS OR CHANGES ON THIS SHEET MUST BE MADE OR CIRCLED IN **Red Ink** WITH DATE AND NAME OF PERSON MAKING CHANGE.

Do not extend notes this side of this line

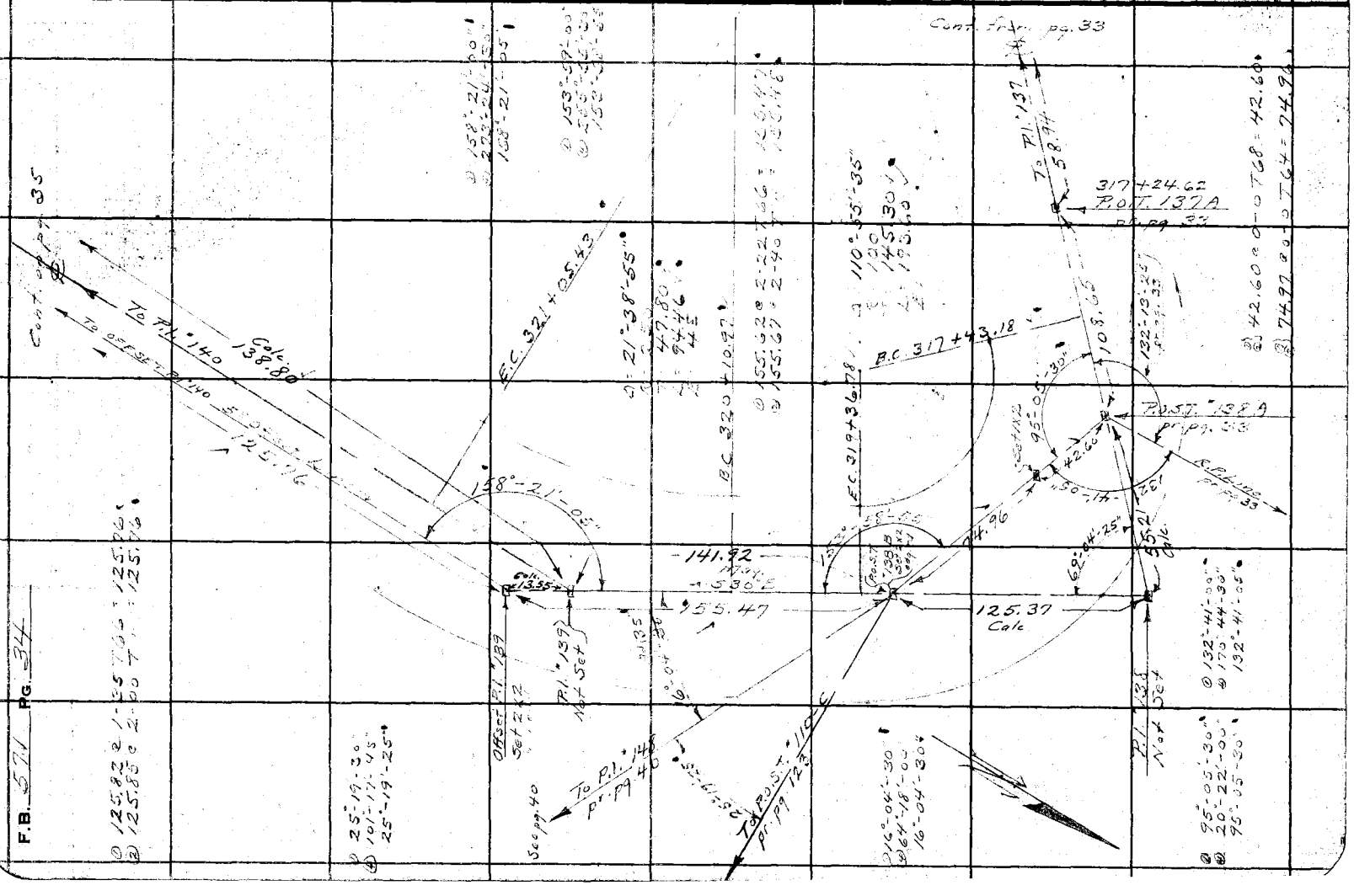

Notes Ck'd by T.J.S	Survey of Glend Rdg. Rd.
Map No. B-815-4	W. O. 2985 Tape No 48 St'd 84 OF.
Office Work H. M Hall	Surveyed by A. N. HELLSTROM
Checked AER	Notes A.N.H. Date 4-11-35
Date Feb. 39	Indexed A. C. Johnson

F.B. 571 Pg. 35

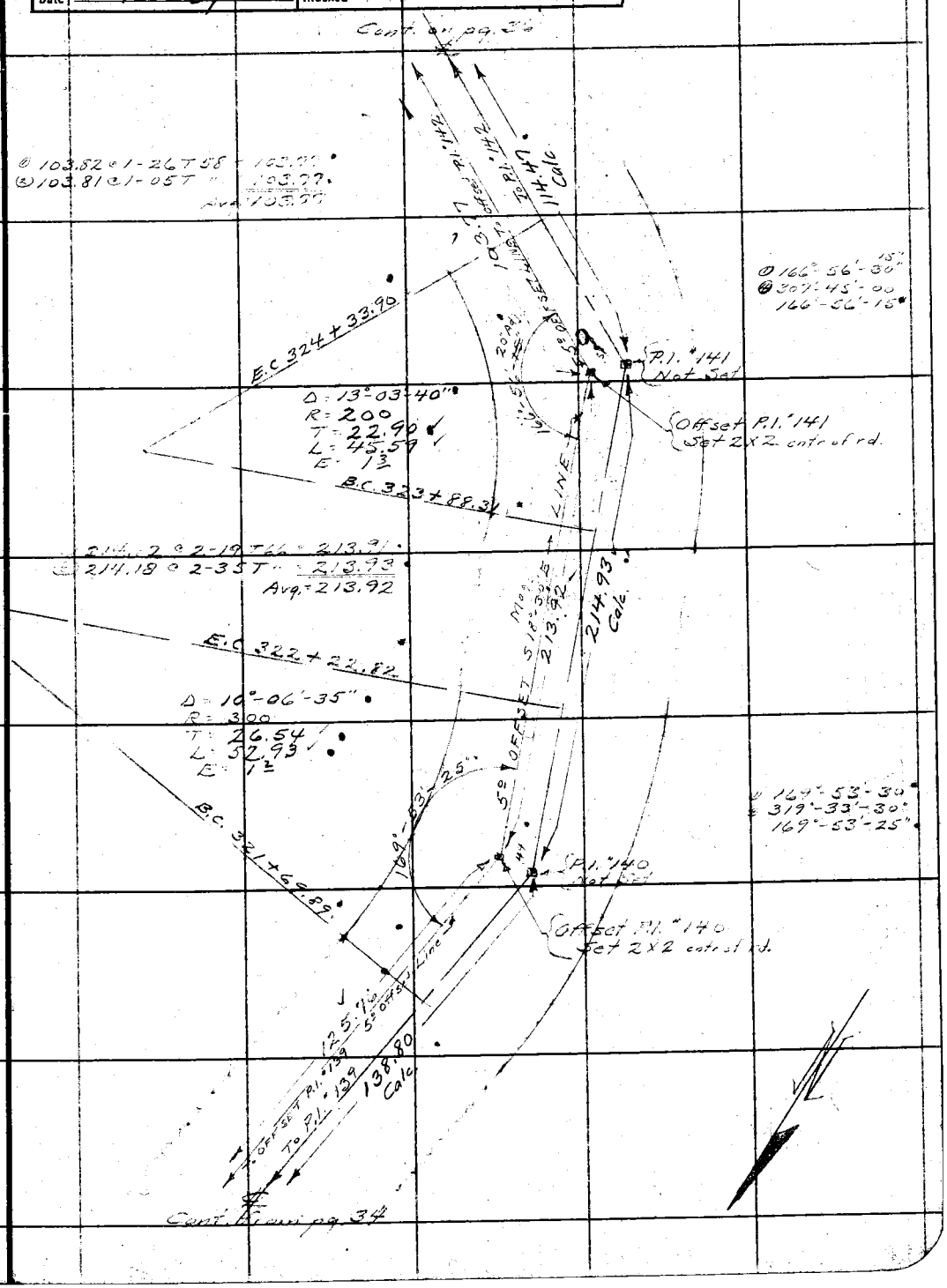

Note: ANY ADDITIONS OR CHANGES ON THIS SHEET MUST BE MADE OR CIRCLED IN Red Ink WITH DATE AND NAME OF PERSON MAKING CHANGE.

Do not extend notes this side of this line

RETURN TO
LOS ANGELES COUNTY SURVEYOR
700 HALL OF RECORDS

FORM 247 5M 2-34

RETURN TO
LOS ANGELES COUNTY SURVEYOR
700 HALL OF RECORDS

Note: ANY ADDITIONS OR CHANGES ON THIS SHEET MUST BE MADE OR CIRCLED IN **Red Ink** WITH DATE AND NAME OF PERSON MAKING CHANGE.

Do not extend notes this side of this line

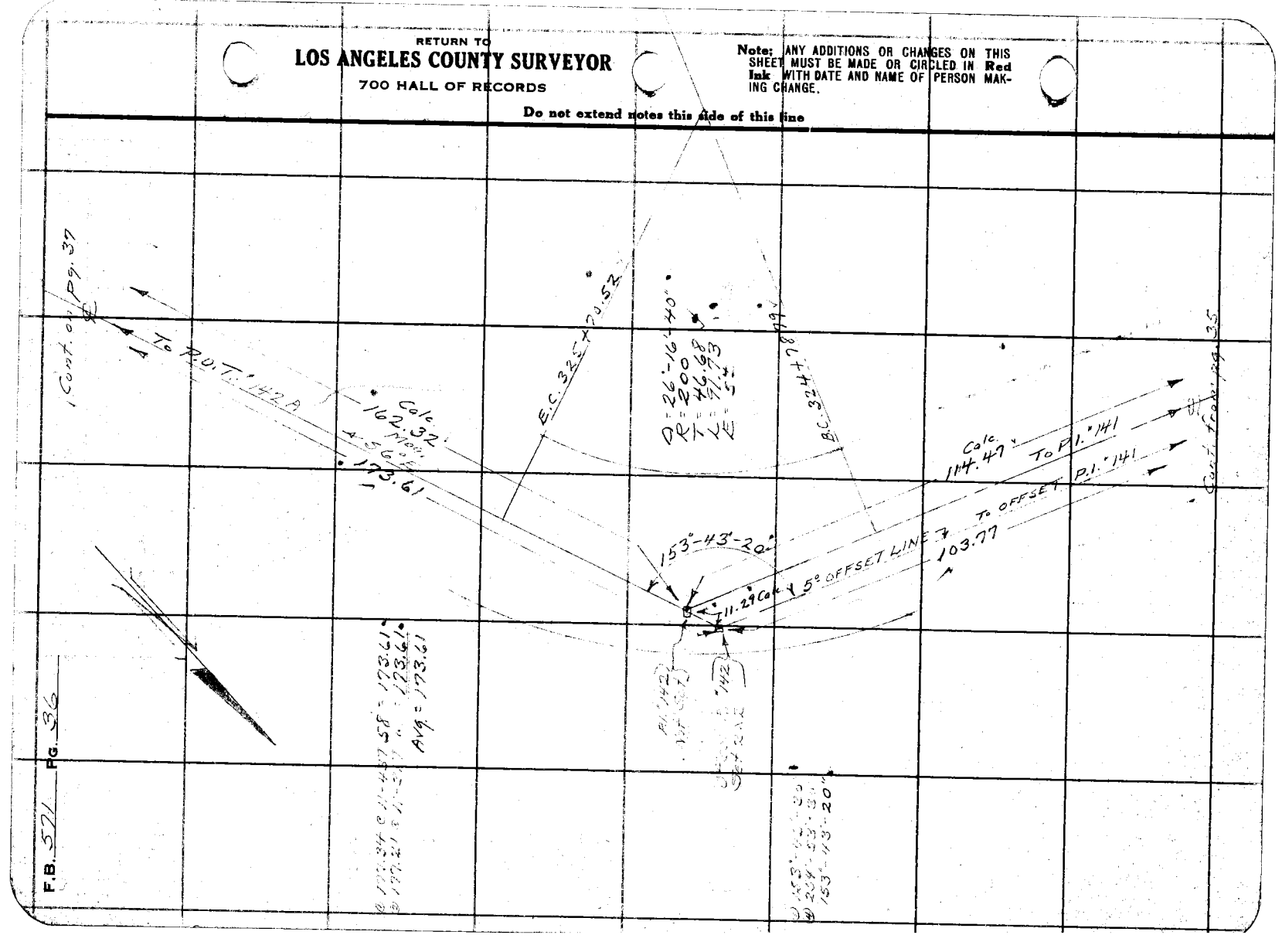

F.B. 571 PG. 36

Notes Ck'd by T. J. S.	Survey of Glend Rdg. Rd
Map No. B-815-4	W. O. 7985 Tape No 48 St'd 84 of.
Office Work H. M. Hall	Surveyed by A. N. HELLSTROM
Checked AWR	Notes A.N.H. Date 4-12-35
Date Feb. 39	Indexed [illegible] Johnson

F.B. 571 Pg. 37

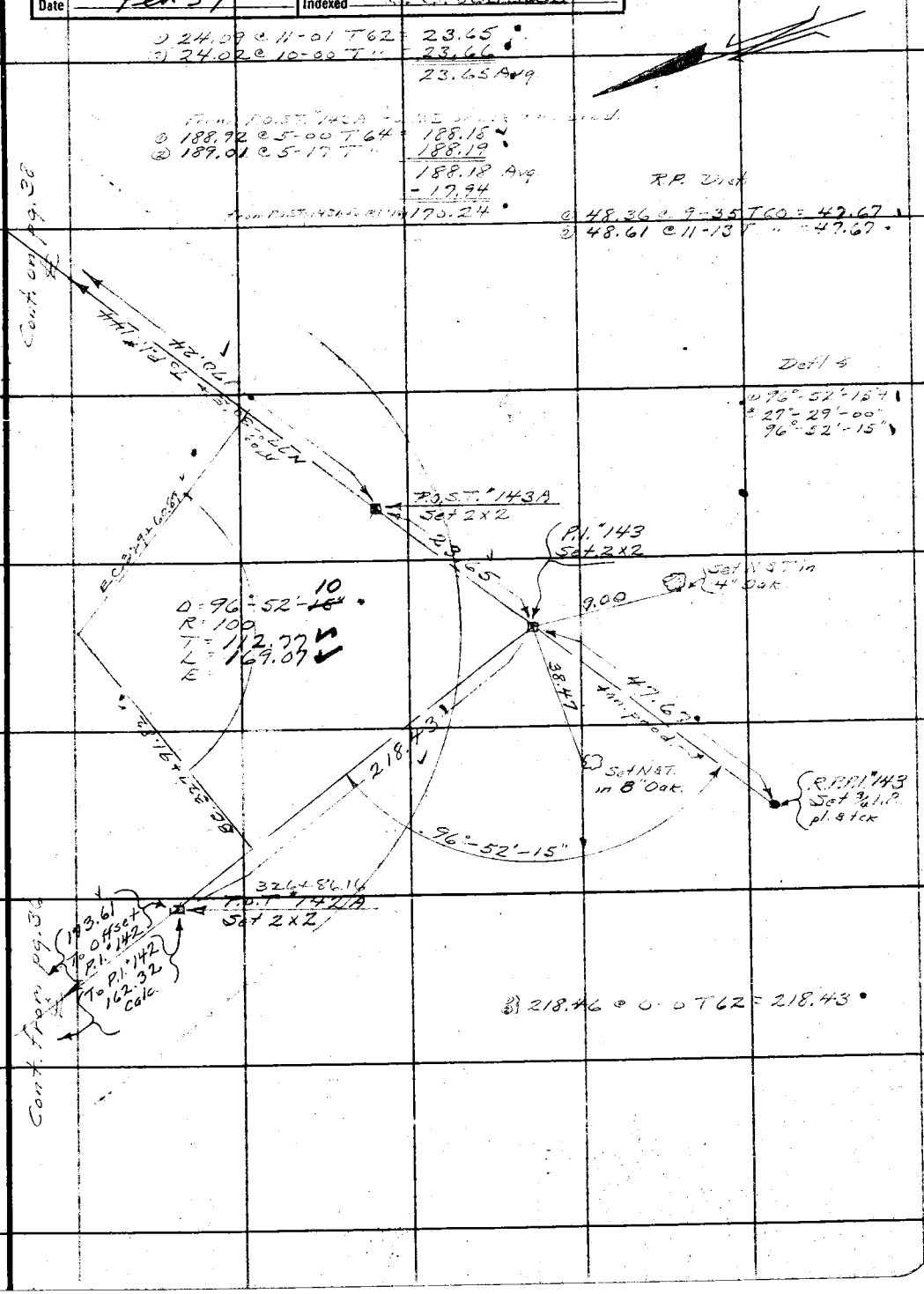

Note: ANY ADDITIONS OR CHANGES ON THIS SHEET MUST BE MADE OR CIRCLED IN Red Ink WITH DATE AND NAME OF PERSON MAKING CHANGE.

Do not extend notes this side of this line

RETURN TO
LOS ANGELES COUNTY SURVEYOR
700 HALL OF RECORDS

FORM 247 5M 2-34

F.B. 571 PG. 38

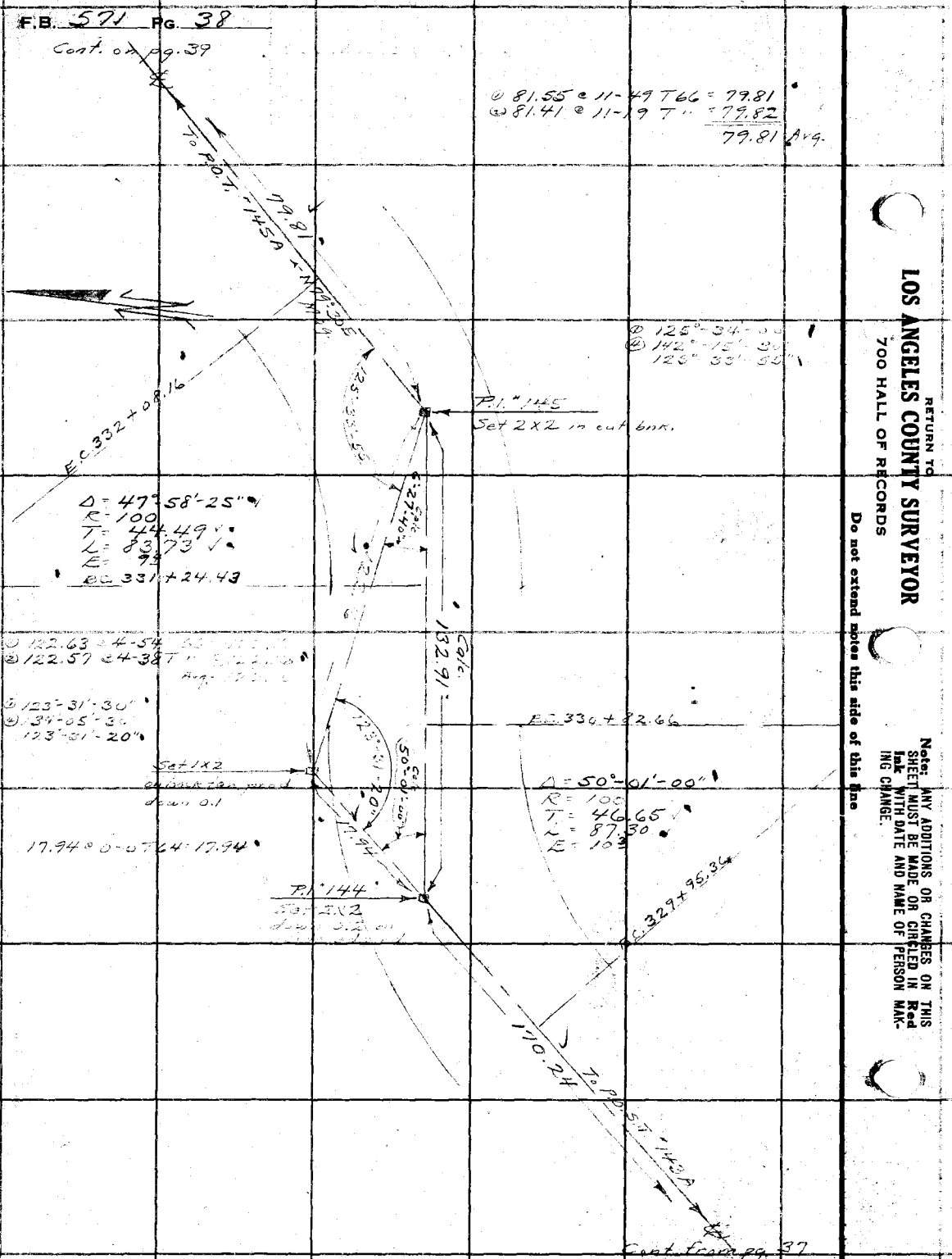

© 81.55 @ 11-49 T66 = 79.81
@ 81.41 @ 11-19 T ... = 79.82
79.81 Avg.

© 122.63 @ 4-54 ...
@ 122.57 @ 4-38 T ...
Avg. ...

© 123°-31'-30"
@ 39°-05'-30"
123°-31'-20"

17.94 @ 0-0 T 64 = 17.94

RETURN TO
LOS ANGELES COUNTY SURVEYOR
700 HALL OF RECORDS

Do not extend notes this side of this line

Note: ANY ADDITIONS OR CHANGES ON THIS SHEET MUST BE MADE OR CIRCLED IN Red Ink WITH DATE AND NAME OF PERSON MAKING CHANGE.

Notes Ck'd by T.J.S.	Survey of Glend. Rdg. Rd.
Map No. B-815-A	W. O. 7985 Tape No 48 St'd 84 °F.
Office Work H. M. Hall	Surveyed by A. N. HELLSTROM
Checked AAR	Notes A.N.H. Date 4-12-35
Date Feb. 39	Indexed N. C. Johnson

F.B. 571 PG. 39

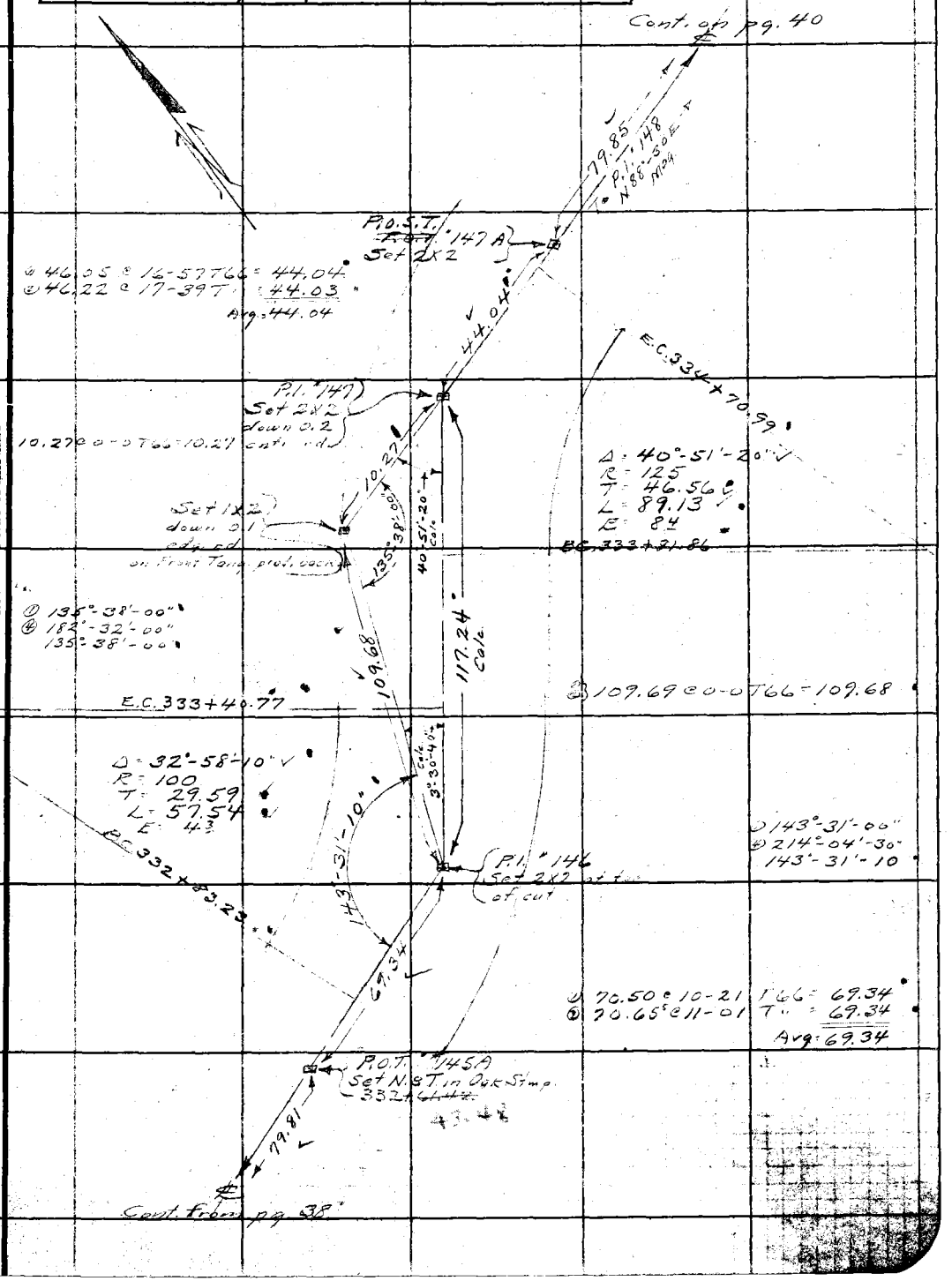

Note: ANY ADDITIONS OR CHANGES ON THIS SHEET MUST BE MADE OR CIRCLED IN Red Ink WITH DATE AND NAME OF PERSON MAKING CHANGE.

Do not extend notes this side of this line

RETURN TO
LOS ANGELES COUNTY SURVEYOR
700 HALL OF RECORDS

FORM 247 5M 2-34

F.B. 571 PG. 40

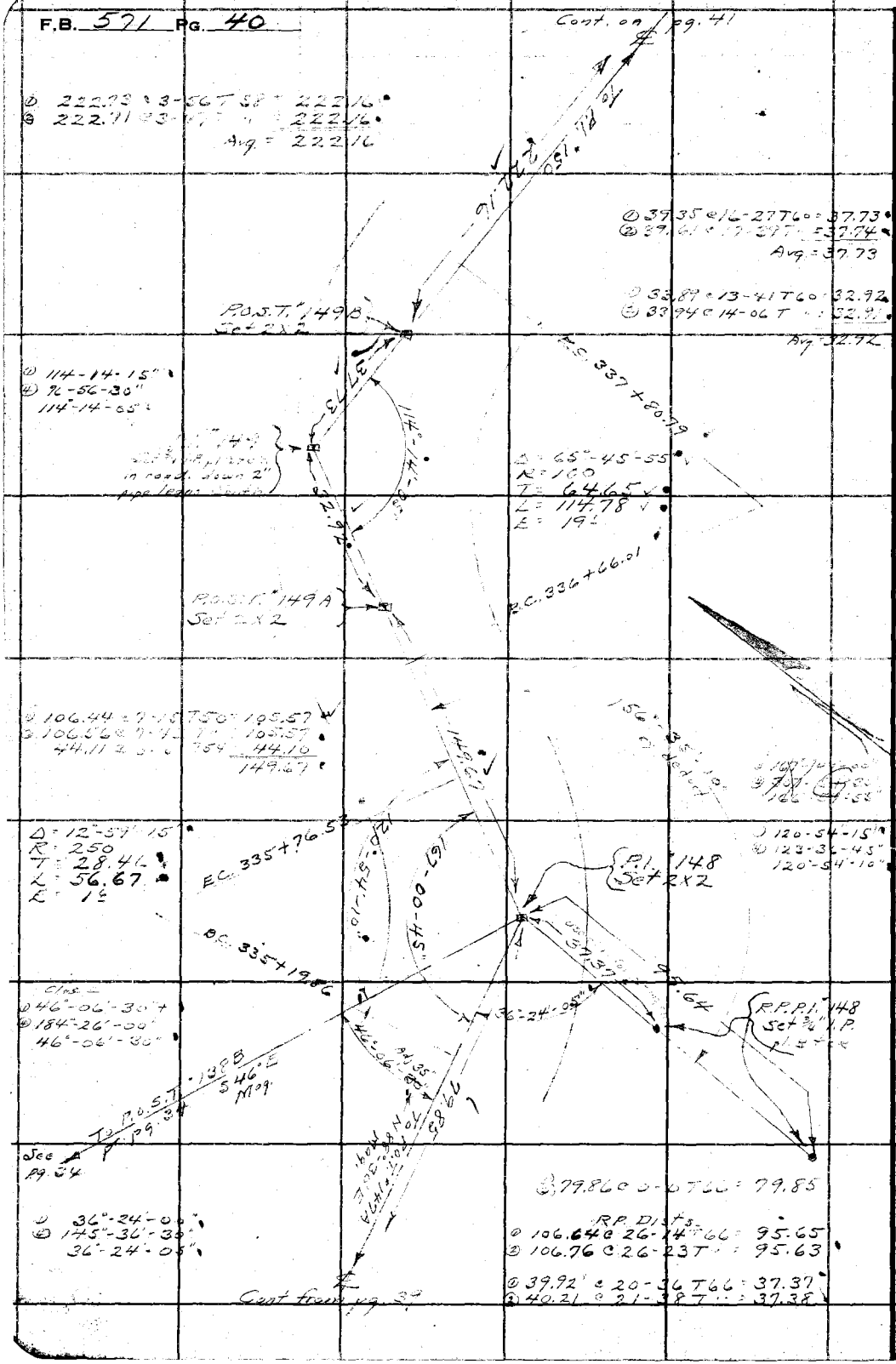

RETURN TO
LOS ANGELES COUNTY SURVEYOR
700 HALL OF RECORDS

Do not extend notes this side of this line

Note: ANY ADDITIONS OR CHANGES ON THIS SHEET MUST BE MADE OR CIRCLED IN Red Ink WITH DATE AND NAME OF PERSON MAKING CHANGE.

Notes Ck'd by [illegible]	Survey of Glend Rdg Rd
Map No. B-815-4	W. O. 7985 Tape No 57 St'd 84 °F.
Office Work H. M. Hall	Surveyed by A. N. HELLSTROM
Checked [illegible]	Notes A.N.H. Date 10-4-37
Date Feb. 39	Indexed A. C. Johnson

F.B. 571 Pg. 41

Cont. on pg. 42

① 238.60 @ 5-33 T 58 = 237.44
② 238.56 @ 5-27 T " = 237.44
③ 40.46 @ 15-11 T " = 39.04
④ 40.76 @ 16-42 T " = 39.03
Avg. = 276.48

276.48

T. P.I. 152

E.C. 342 + 11.72

P.I. "151
Set 3/4" I.P. pl. stck. in road down 2"

134°-15'-55"

32.38

① 134°-16'-00"
④ 177°-03'-45"
134°-15'-55"

Δ 45°-44'-05"
R 150
Δ 63.26
Σ 119.73
Σ 12.8

P.O.S.T. "151-A
Set 2X2

B.C. 340 + 91.99

① 33.81 @ 16-40 T 58 = 32.38
② 33.66 @ 15-48 T " = 32.38
32.38 Avg

Mag. 577 E

150.27

E.C. 340 + 22.35

① 150.37 @ 1-40 T 58 = 150.28
② 150.38 @ 2-02 T " = 150.26
Avg. = 150.27

Δ 36°-41'-45"
R 150
T 49.75
Σ 96.07
Σ 8.0

B.C. 339 + 26.28

143-18-15

P.I. "150
Set 2X2

① 143-18-15
② 213-13-00
143-18-15

To P.O.S.T. 149-B
222.16

Cont. from pg. 40

Note: ANY ADDITIONS OR CHANGES ON THIS SHEET MUST BE MADE OR CIRCLED IN Red Ink WITH DATE AND NAME OF PERSON MAKING CHANGE.

Do not extend notes this side of this line

RETURN TO
LOS ANGELES COUNTY SURVEYOR
700 HALL OF RECORDS

FORM 247 5M 2-34

F.B. 571 Pg. 42

Cont. on pg. 43

Cont. from pg. 41

RETURN TO
LOS ANGELES COUNTY SURVEYOR
700 HALL OF RECORDS

Do not extend notes this side of this line

Note: ANY ADDITIONS OR CHANGES ON THIS SHEET MUST BE MADE OR CIRCLED IN Red Ink WITH DATE AND NAME OF PERSON MAKING CHANGE.

Notes Ck'd by T.T.S	Survey of [illegible]
Map No. B-815-4	W. O. 2985 Tape No. 57 St'd 84°F.
Office Work H. M. Hall	Surveyed by A. N. HELLSTROM
Checked aaR	Notes A.N.H. Date [illegible]
Date Feb. 39	Indexed A. C. Johnson

F.B. [illegible] Pg. 43

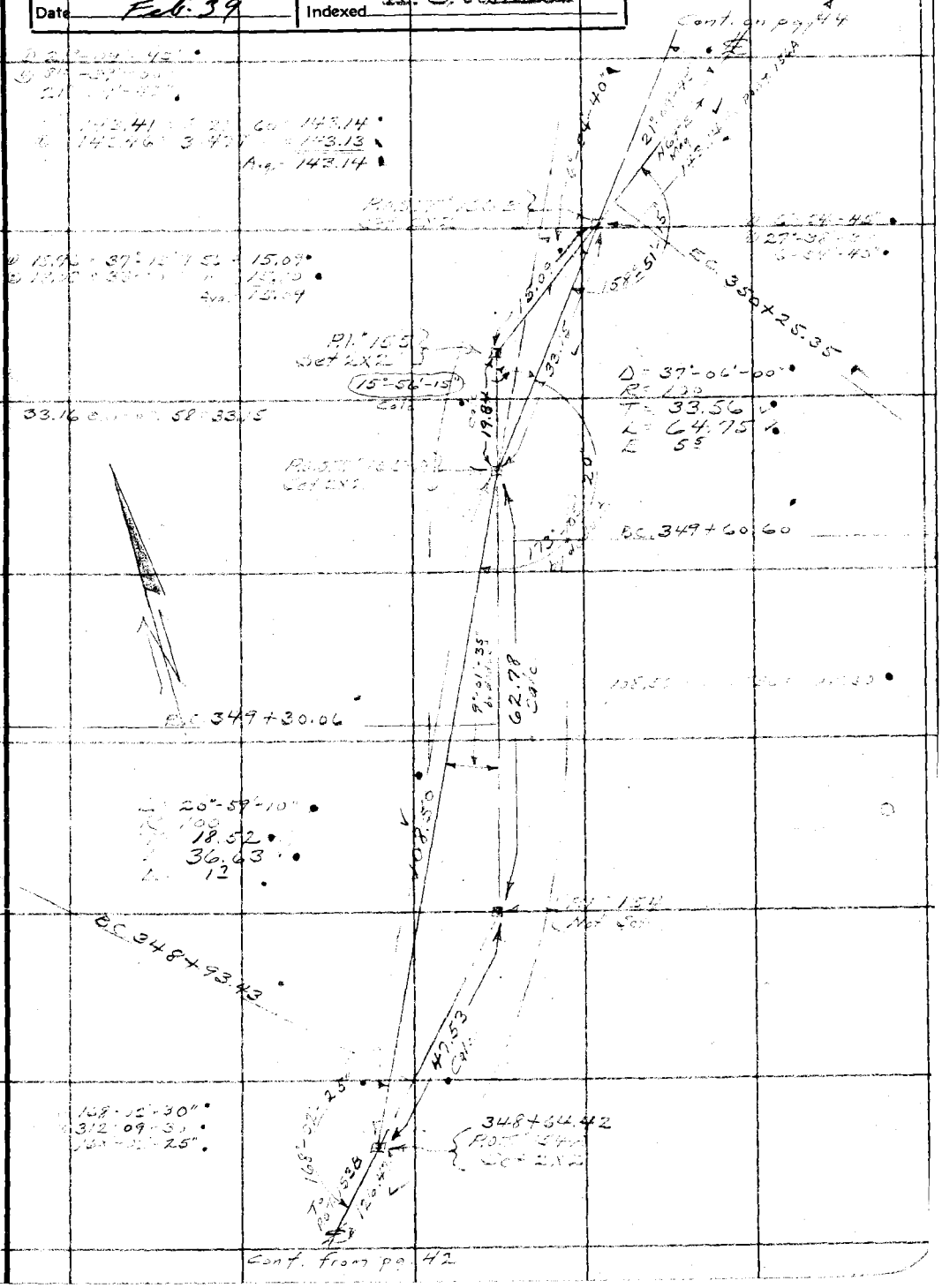

Note: Any Additions or Changes on This Sheet Must be Made or Circled in Red Ink With Date and Name of Person Making Change.

Do not extend notes this side of this line

RETURN TO
LOS ANGELES COUNTY SURVEYOR
700 HALL OF RECORDS

FORM 247 10M 11-35

RETURN TO
LOS ANGELES COUNTY SURVEYOR
700 HALL OF RECORDS

Note: Any Additions or Changes on This Sheet Must be Made or Circled in Red Ink With Date and Name of Person Making Change.

Do not extend notes this side of this line

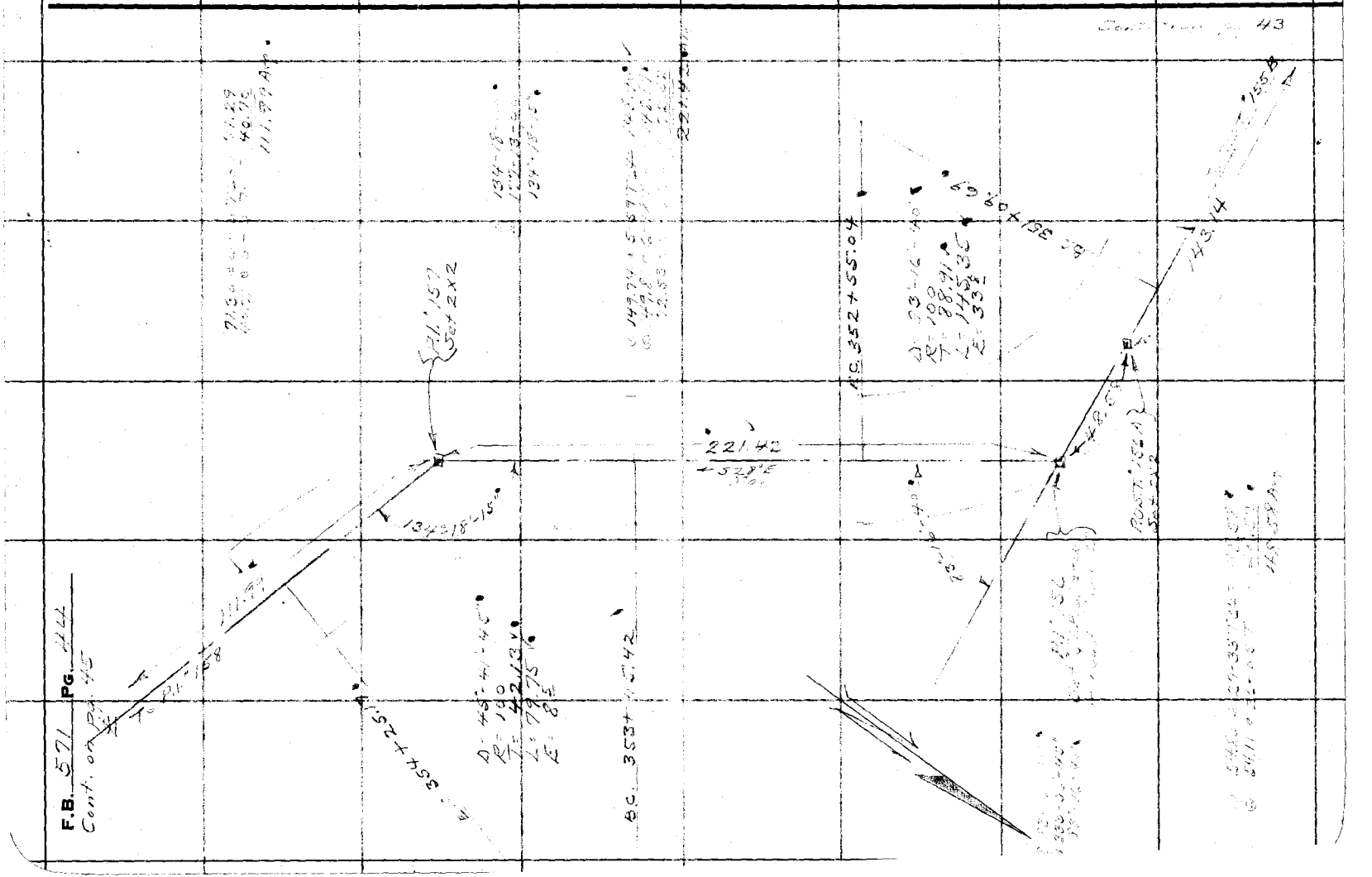

Notes Ck'd by T. J. S.	Survey of GLENDORA [illegible]
Map No. B-815-4	W. O. [illegible] Tape No. [illegible] St'd [illegible] °F.
Office Work H. M. Hall	Surveyed by A. N. HELLSTROM
Checked [illegible]	Notes [illegible] Date [illegible]
Date Feb-39	Indexed A. C. Johnson

F.B. 57[illegible] PG. 45

Cont on pg 46

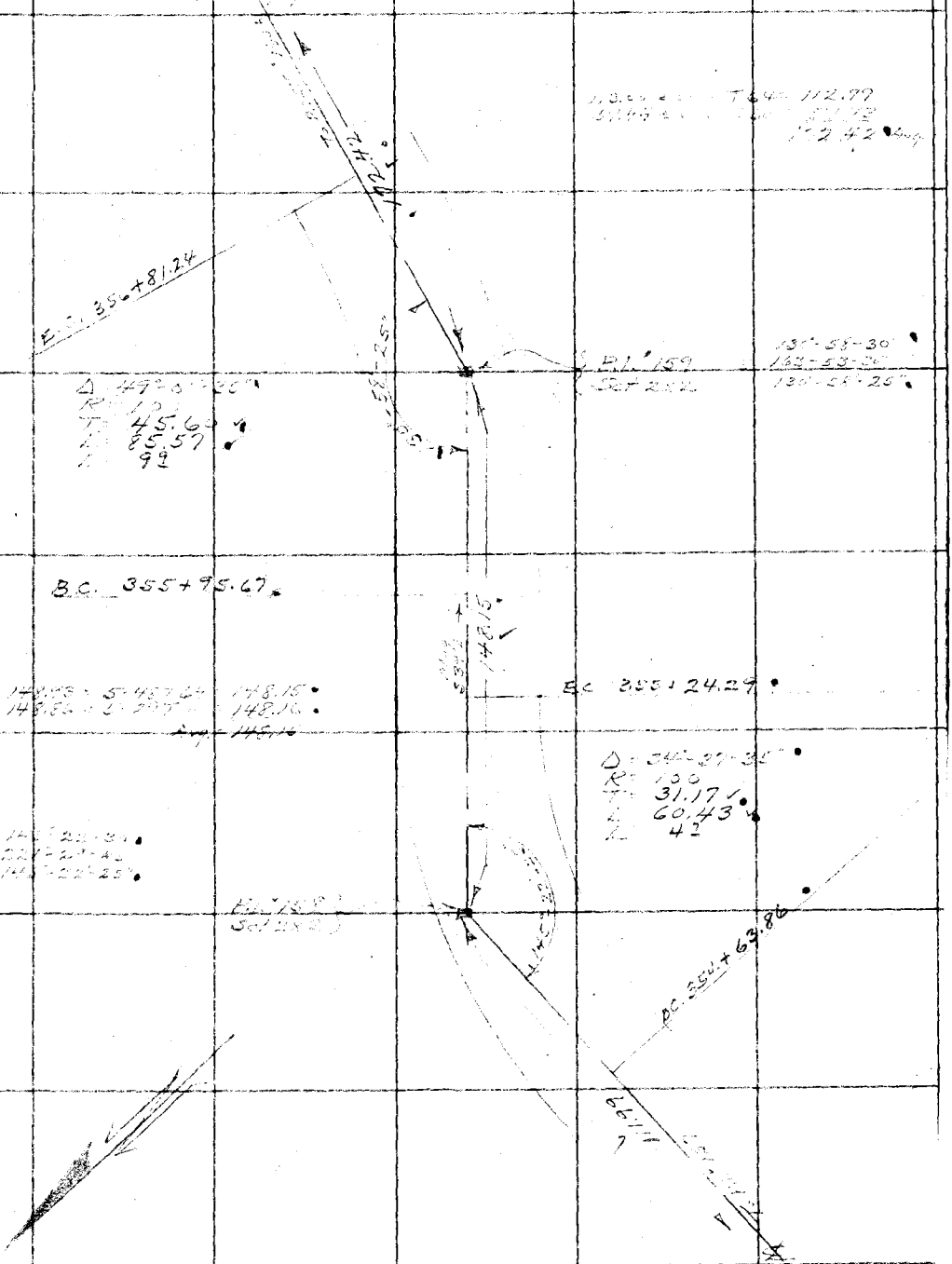

Cont from pg. 44

Note: Any Additions or Changes on This Sheet Must be Made or Circled in Red Ink With Date and Name of Person Making Change.

Do not extend notes this side of this line

RETURN TO
LOS ANGELES COUNTY SURVEYOR
700 HALL OF RECORDS

FORM 247 10M 11-35

F.B. 571 PG. 46

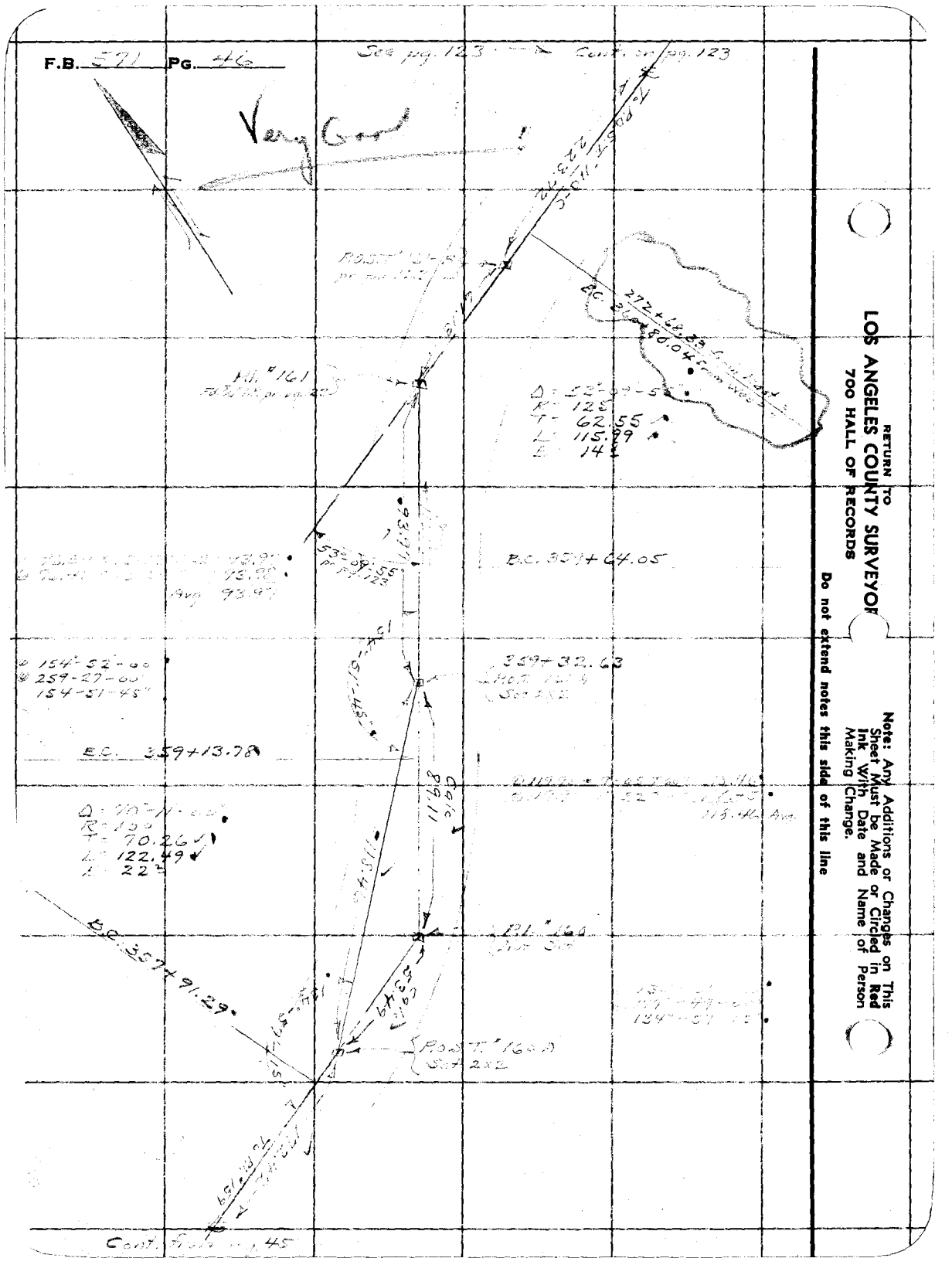

RETURN TO
LOS ANGELES COUNTY SURVEYOR
700 HALL OF RECORDS

Note: Any Additions or Changes on This Sheet Must be Made or Circled in Red Ink With Date and Name of Person Making Change.

Do not extend notes this side of this line

Notes Ck'd by	Survey of GLENDALE QUAD
Map No.	W. O. 2765 Tape No. St'd °F.
Office Work	Surveyed by A. N. HELLSTROM
Checked	Notes Date
Date	Indexed

F.B. 221 PG. 47

Note: Any Additions or Changes on This Sheet Must be Made or Circled in Red Ink With Date and Name of Person Making Change

Do not extend notes this side of this line

RETURN TO
LOS ANGELES COUNTY SURVEYOR
700 HALL OF RECORDS

FORM 247 10M 11-35

RETURN TO
LOS ANGELES COUNTY SURVEYOR
700 HALL OF RECORDS

Note: Any Additions or Changes on This Sheet Must be Made or Circled in **Red Ink** With Date and Name of Person Making Change.

Do not extend notes this side of this line

F.B. 571 PG. 48

FORM 247 10M 11-35

RETURN TO
LOS ANGELES COUNTY SURVEYOR
700 HALL OF RECORDS

Note: Any Additions or Changes on This Sheet Must be Made or Circled in **Red Ink** With Date and Name of Person Making Change.

Do not extend notes this side of this line

Notes Ck'd by
Map No.
Office Work
Checked
Date

Survey of
W. O.
Tape No. St'd. °F.
Surveyed by A. N. HELLSTROM
Notes
Date
Indexed

F.B. Pg.

RETURN TO
LOS ANGELES COUNTY SURVEYOR
700 HALL OF RECORDS

Note: Any Additions or Changes on This Sheet Must be Made or Circled in **Red Ink** With Date and Name of Person Making Change.

Do not extend notes this side of this line

F.B. 577 PG. 30

Notes Ck'd by T.J.S	Survey of Glendora Ridge Rd.	F.B. 571 Pg. 51
Map No. B-815-5	W. O. 7985 Tape No 14 300' St'd 84 °F.	
Office Work H. M. Hall	Surveyed by A. N. HELLSTROM	
Checked AAR	Notes A.N.H. Date 7-18-35	
Date Feb. 39	Indexed A. C. Johnson 8-7-35	

Cont. on pg. 52

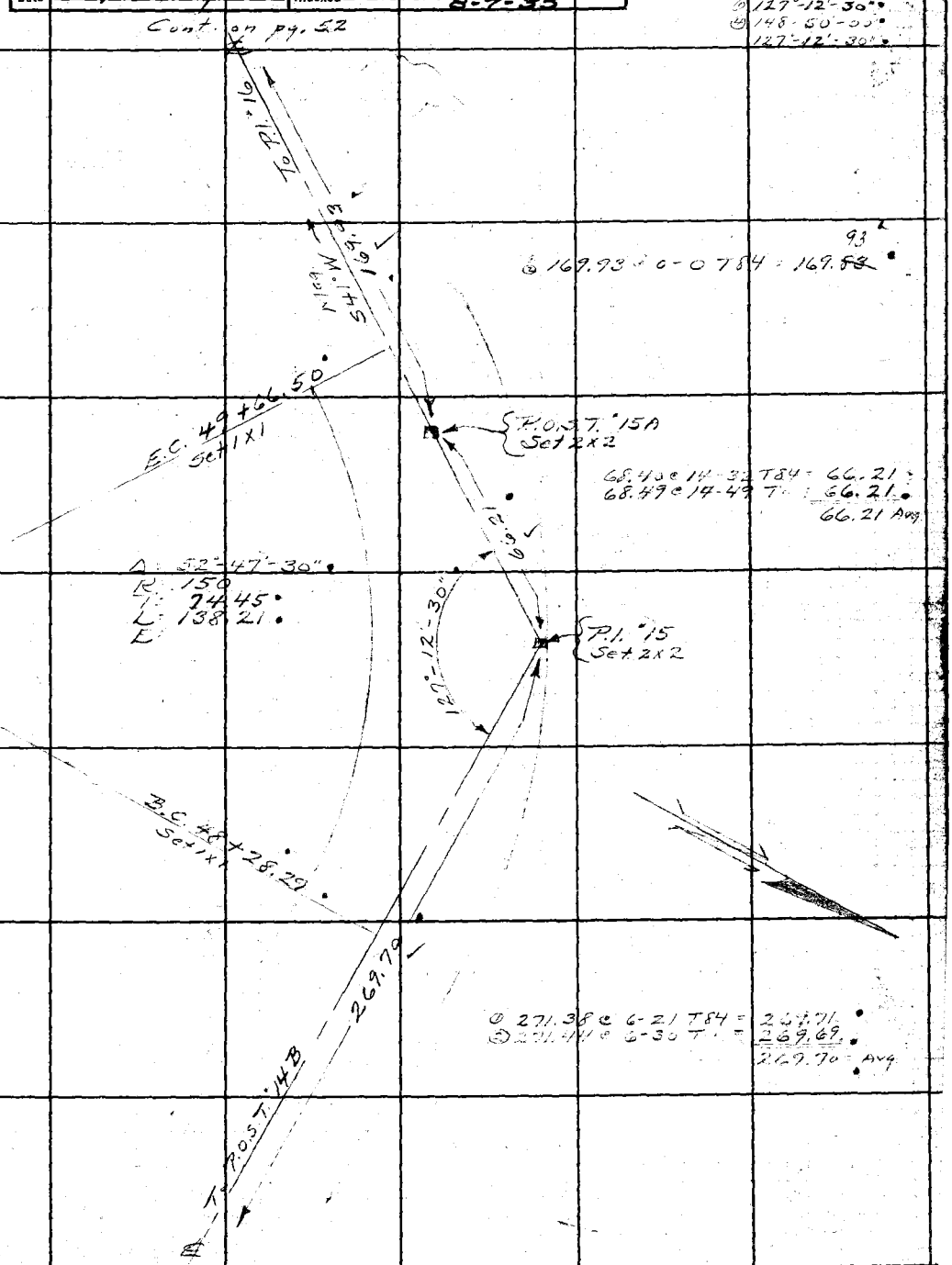

Cont. from F.B. 458 pg. 124

Note: ANY ADDITIONS OR CHANGES ON THIS SHEET MUST BE MADE OR CIRCLED IN Red Ink WITH DATE AND NAME OF PERSON MAKING CHANGE.

Do not extend notes this side of this line

RETURN TO
LOS ANGELES COUNTY SURVEYOR
700 HALL OF RECORDS

FORM 247 5M 2-34

RETURN TO
LOS ANGELES COUNTY SURVEYOR
700 HALL OF RECORDS

Note: ANY ADDITIONS OR CHANGES ON THIS SHEET MUST BE MADE OR CIRCLED IN **Red Ink** WITH DATE AND NAME OF PERSON MAKING CHANGE.

Do not extend notes this side of this line

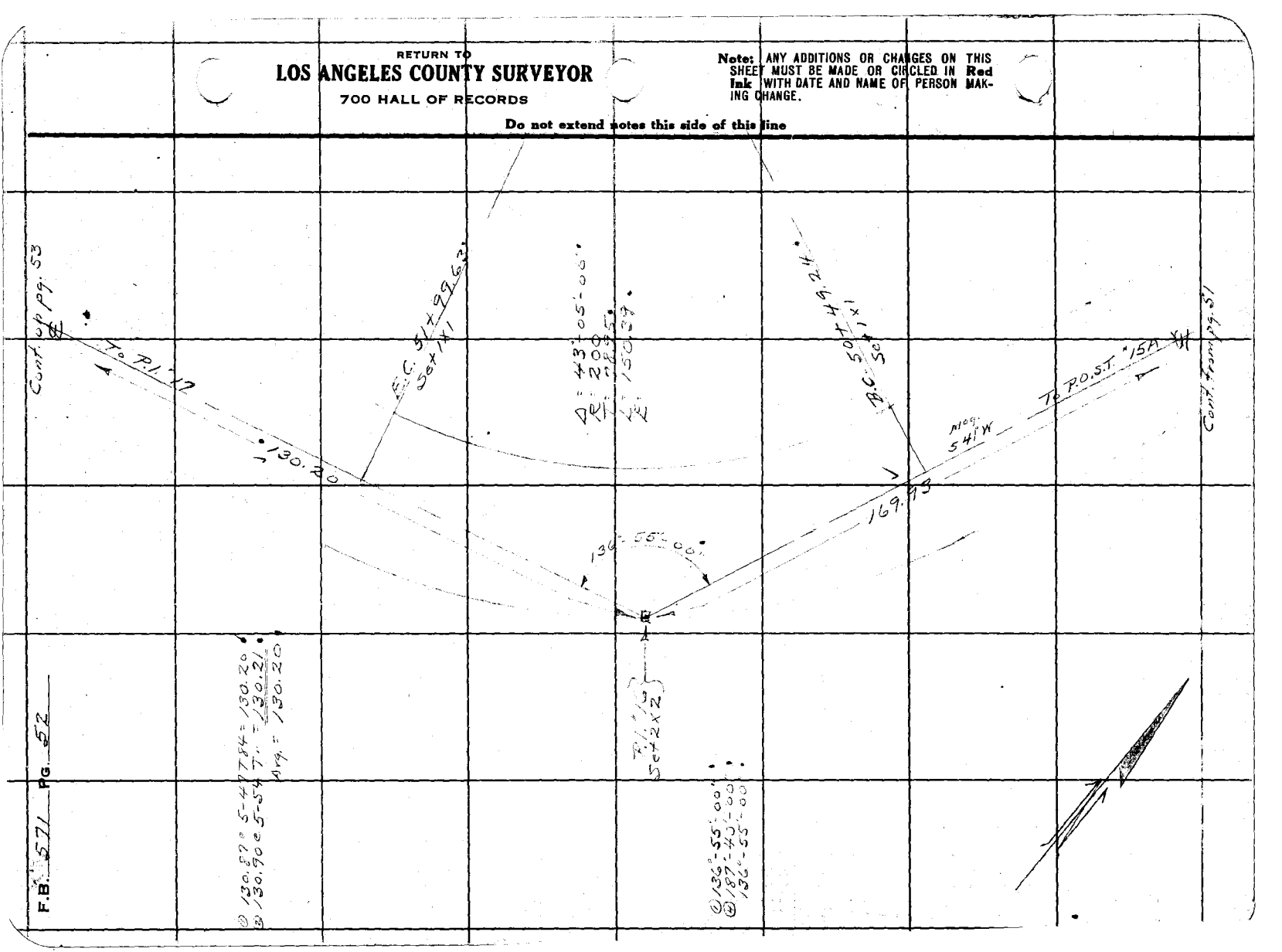

F.B. 571 Pg. 52

Notes Ck'd by T.J.S	Survey of Glendora Ridge Rd.	F.B. 574	Pg. 53
Map No. B-815-5	W. O. 7985 Tape No 14 300 St'd 84 °F.		
Office Work H. M. Hall	Surveyed by A. N. HELLSTROM		
Checked aak	Notes A.N.H. Date 7-18-35		
Date Feb. 39	Indexed A. C. Johnson		

Cont. on pg. 54

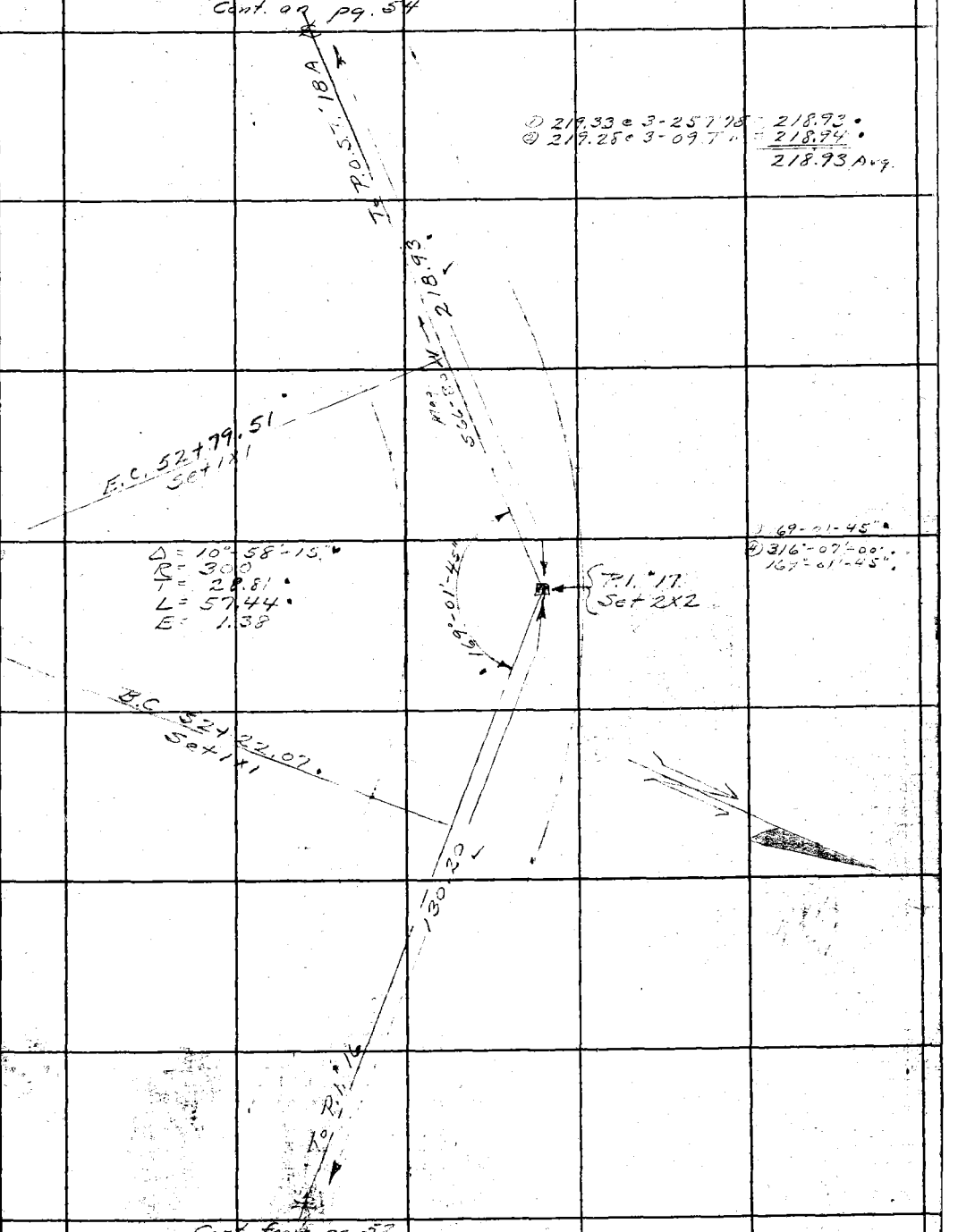

Cont. from pg. 52

Note: ANY ADDITIONS OR CHANGES ON THIS SHEET MUST BE MADE OR CIRCLED IN Red Ink WITH DATE AND NAME OF PERSON MAKING CHANGE.

Do not extend notes this side of this line

RETURN TO
LOS ANGELES COUNTY SURVEYOR
700 HALL OF RECORDS

FORM 247 SM 2-34

F.B. 571 Pg. 54

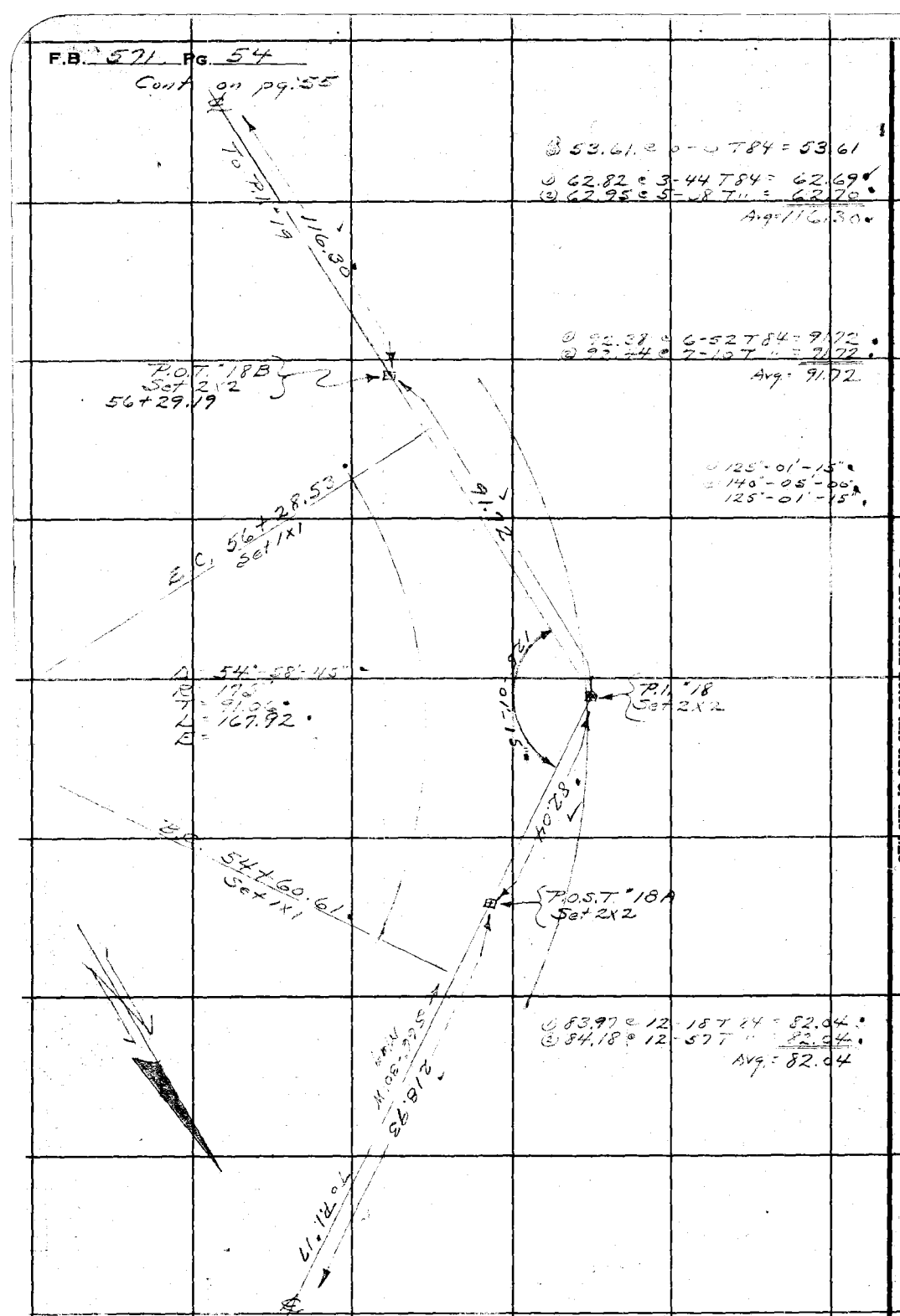

③ 53.61 @ 0-00 T84 = 53.61

① 62.82 @ 3-44 T84 = 62.69
② 62.95 @ 5-08 T11 = 62.70
Avg = 116.30

① 92.38 @ 6-52 T84 = 91.72
② 92.24 @ 7-09 T = 91.72
Avg = 91.72

① 125-01-15"
② 140-05-00"
125-01-15"

Δ = 54°-58'-45"
D = 12°
T = 91.72'
L = 167.92'
E =

① 83.97 @ 12-15 T 14 = 82.04
② 84.18 @ 12-57 T = 82.04
Avg. = 82.04

RETURN TO
LOS ANGELES COUNTY SURVEYOR
700 HALL OF RECORDS

Do not extend notes this side of this line

Note: ANY ADDITIONS OR CHANGES ON THIS SHEET MUST BE MADE OR CIRCLED IN Red Ink WITH DATE AND NAME OF PERSON MAKING CHANGE.

Notes Ck'd by T. J. S	Survey of Glendora Ridge Rd.		F.B. 571 Pg. 55
Map No. B-815-5	W. O. 7985	Tape No 14 St'd 84 of.	
Office Work H. M. Hall	Surveyed by A. N. HELLSTROM		
Checked AAR	Notes A. N. H.	Date 7-23-35	
Date Feb. 39	Indexed A. C. Johnson		

Cont. on pg. 56

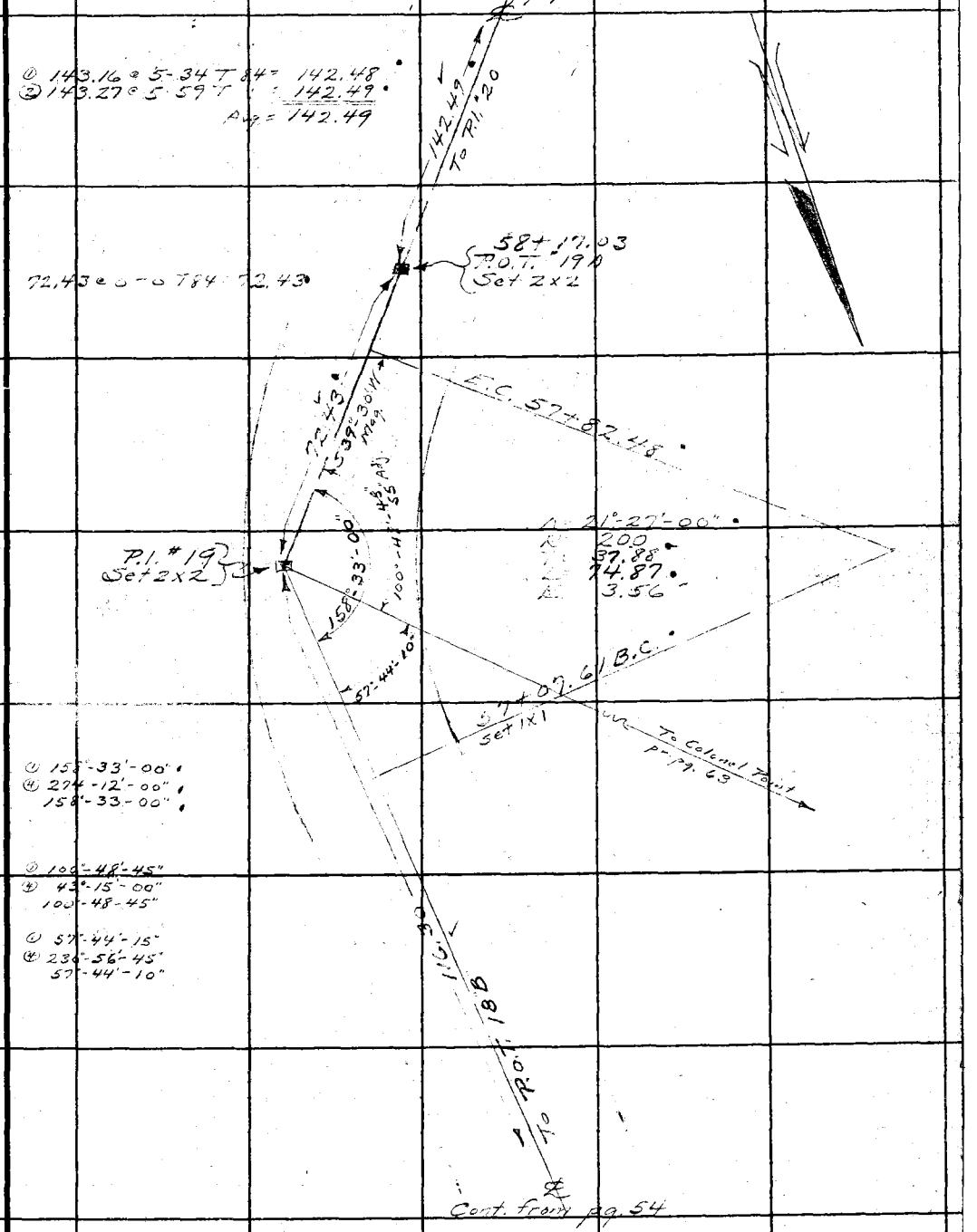

Cont. from pg. 54

Note: ANY ADDITIONS OR CHANGES ON THIS SHEET MUST BE MADE OR CIRCLED IN Red Ink WITH DATE AND NAME OF PERSON MAKING CHANGE.

Do not extend notes this side of this line

RETURN TO
LOS ANGELES COUNTY SURVEYOR
700 HALL OF RECORDS

FORM 247 BM 2-34

F.B. 571 Pg. 56

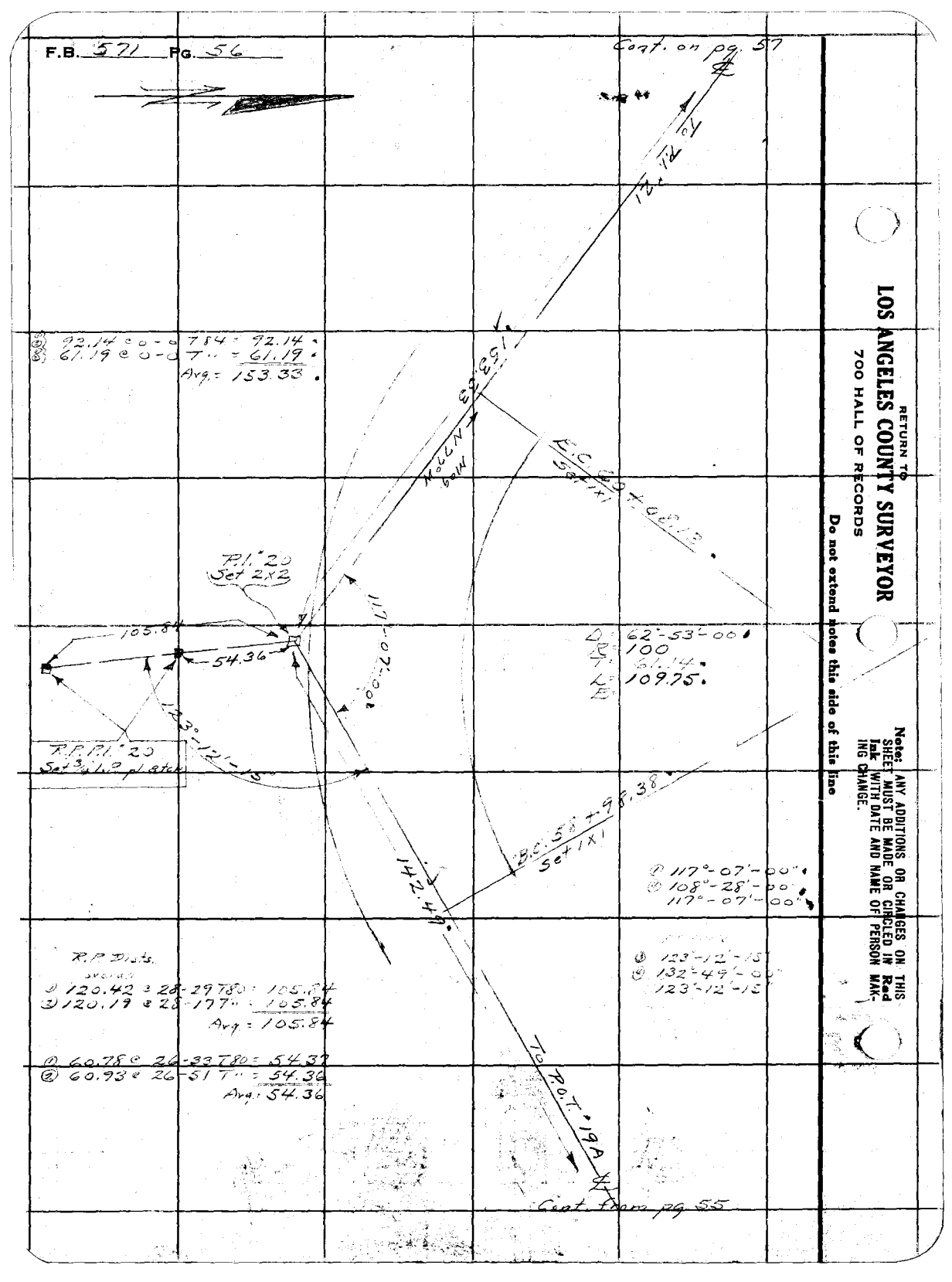

RETURN TO
LOS ANGELES COUNTY SURVEYOR
700 HALL OF RECORDS

Do not extend notes this side of this line

Note: ANY ADDITIONS OR CHANGES ON THIS SHEET MUST BE MADE OR CIRCLED IN **Red** Ink WITH DATE AND NAME OF PERSON MAKING CHANGE.

Notes Ck'd by T.J.S.	Survey of Glendora Ridge Rd.	F.B. 571	Pg. 57
Map No. B-815-5	W. O. 7985 Tape No 14 St'd 84 °F.		
Office Work H. M. Hall	Surveyed by A. N. HELLSTROM		
Checked Cap	Notes A.N.H. Date 7-23-35		
Date Feb. 39	Indexed A. C. Johnson		

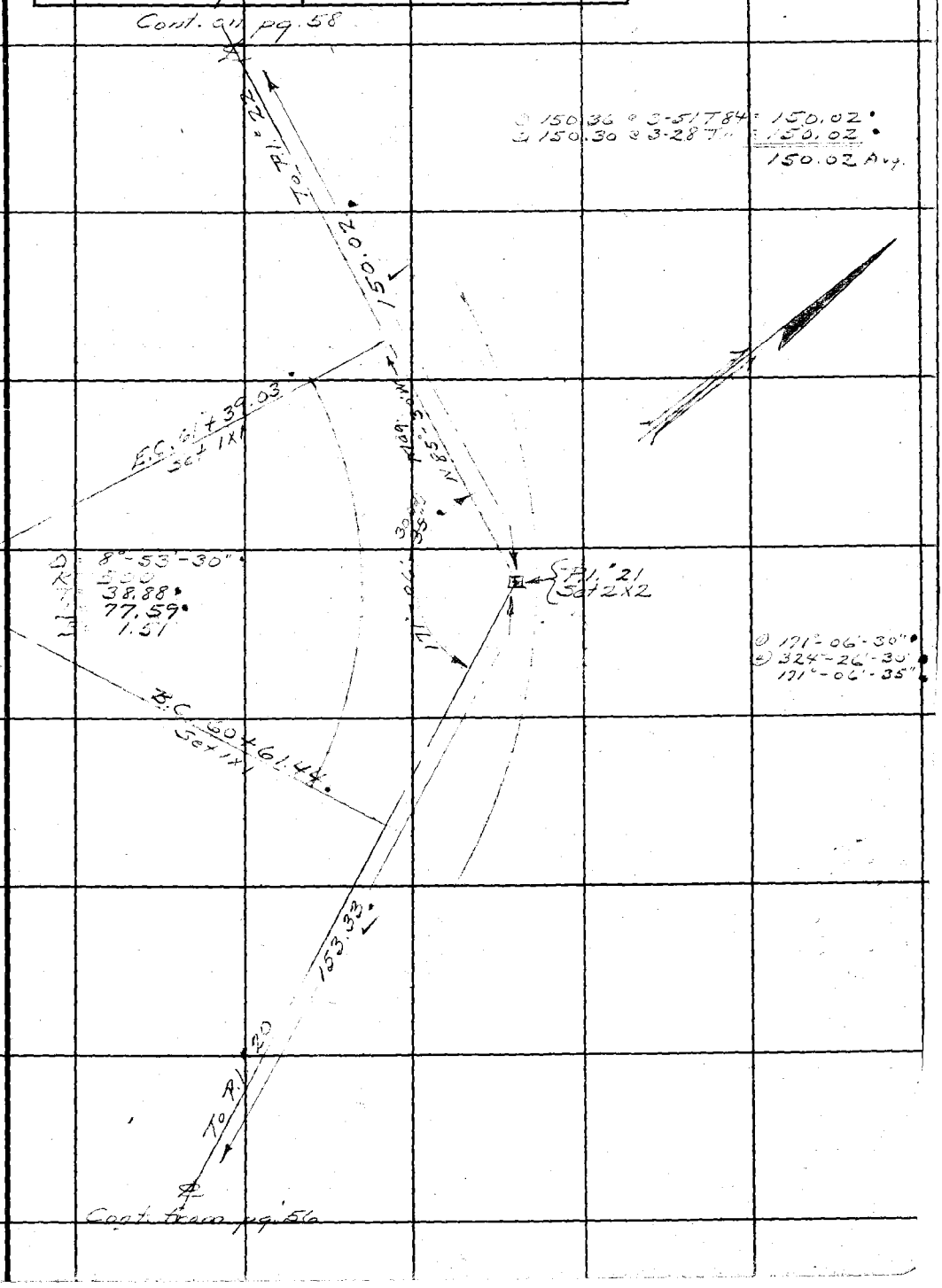

Note: ANY ADDITIONS OR CHANGES ON THIS SHEET MUST BE MADE OR CIRCLED IN Red Ink WITH DATE AND NAME OF PERSON MAKING CHANGE.

Do not extend notes this side of this line

RETURN TO
LOS ANGELES COUNTY SURVEYOR
700 HALL OF RECORDS

FORM 247 5M 2-34

F.B. 571 PG. 58

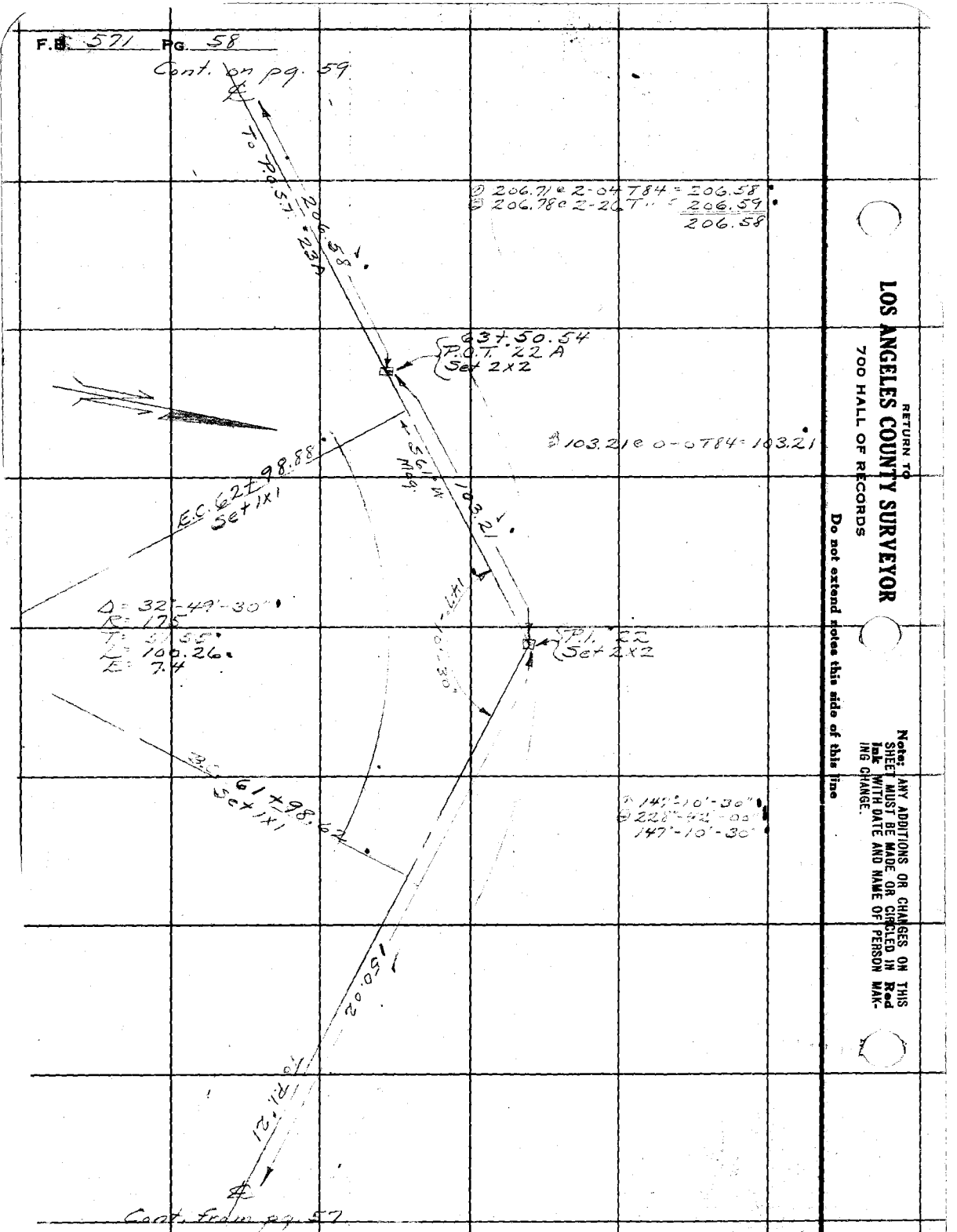

RETURN TO
LOS ANGELES COUNTY SURVEYOR
700 HALL OF RECORDS

Do not extend notes this side of this line

Notes: ANY ADDITIONS OR CHANGES ON THIS SHEET MUST BE MADE OR CIRCLED IN Red Ink WITH DATE AND NAME OF PERSON MAKING CHANGE.

Notes Ck'd by T.J.S	Survey of Glendora Ridge Rd.	F.B. 571	Pg. 59
Map No. B-815-5	W. O. 7985 Tape No 14 St'd 84 OF.		
Office Work H. M. Hall	Surveyed by A. N. HELLSTROM		
Checked AAR	Notes A.N.H. Date 7-23-35		
Date Feb. 39	Indexed A. C. Johnson		

Cont. on pg. 60

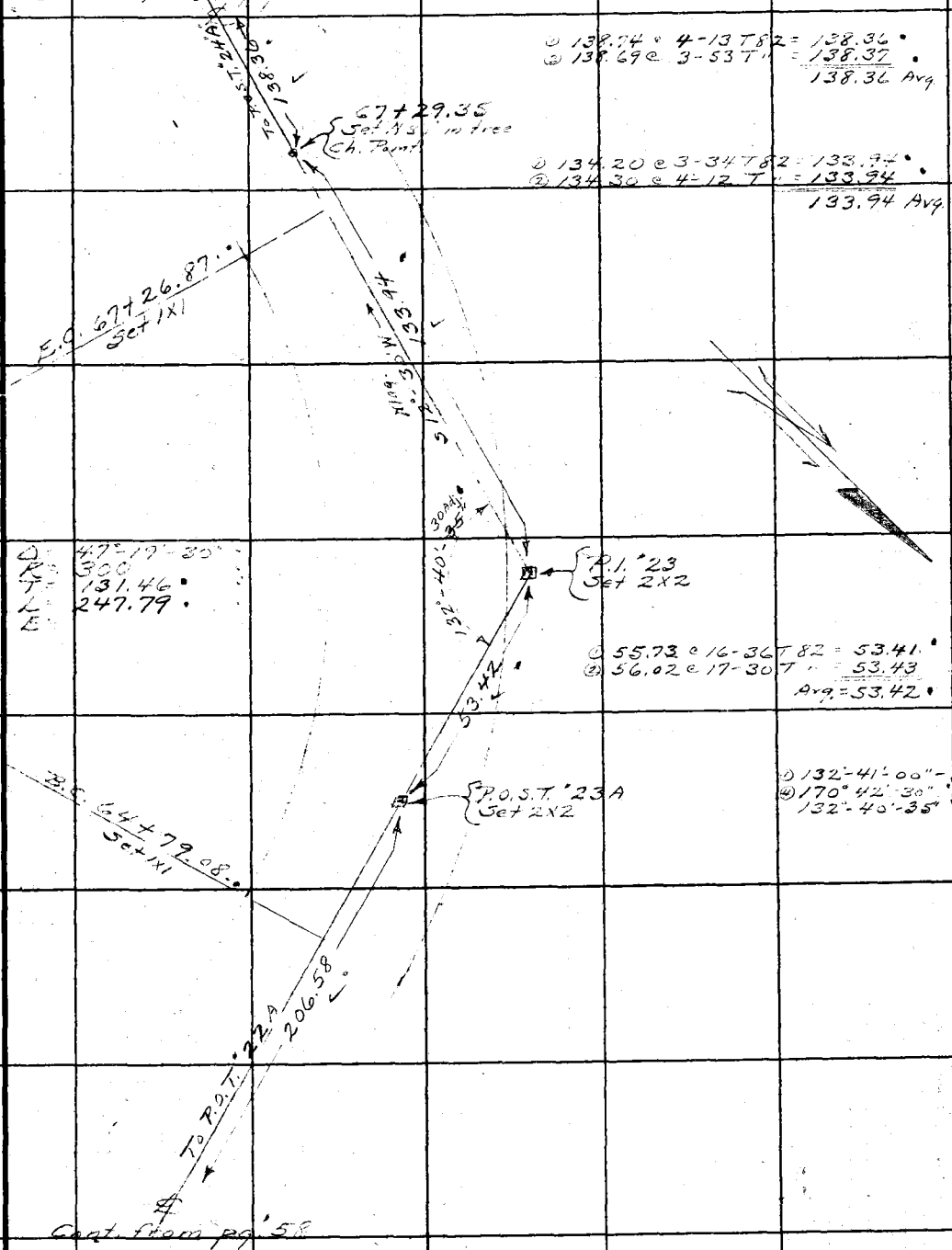

① 138.74 @ 4-13 T 82 = 138.36
② 138.69 @ 3-53 T " = 138.37
138.36 Avg.

① 134.20 @ 3-34 T 82 = 133.94
② 134.30 @ 4-12 T " = 133.94
133.94 Avg.

Δ = 47°-19'-30"
R = 300
T = 131.46
L = 247.79
E =

① 55.73 @ 16-36 T 82 = 53.41
② 56.02 @ 17-30 T " = 53.43
Avg. = 53.42

① 132°-41'-00"
④ 170°-42'-30"
132°-40'-35"

Cont. from pg. 58

Note: ANY ADDITIONS OR CHANGES ON THIS SHEET MUST BE MADE OR CIRCLED IN Red Ink WITH DATE AND NAME OF PERSON MAKING CHANGE.

Do not extend notes this side of this line

RETURN TO
LOS ANGELES COUNTY SURVEYOR
700 HALL OF RECORDS

FORM 247 5M 2-34

F.B. 571 PG. 60

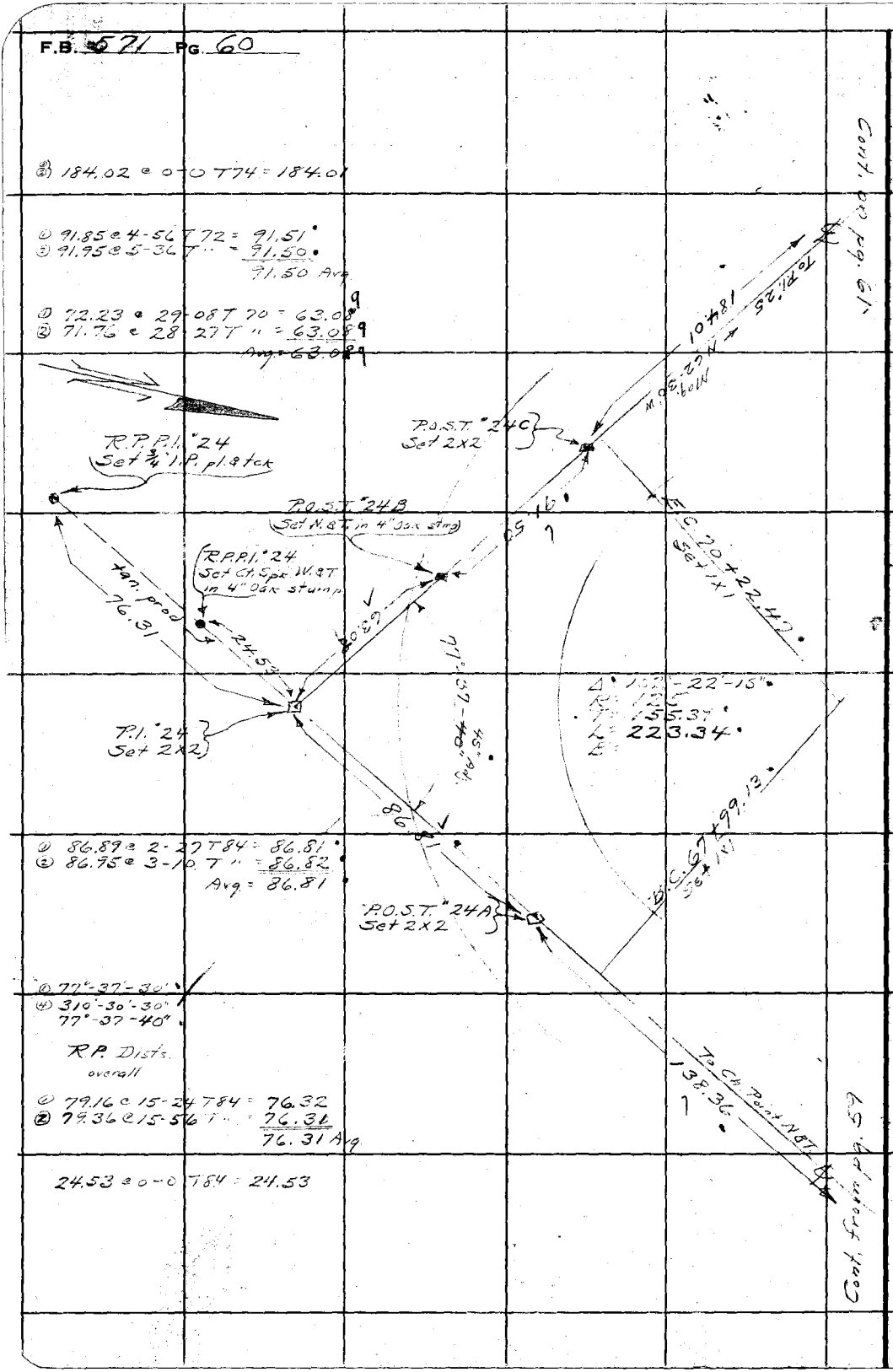

(3) 184.02 @ 0-0 T74 = 184.01

(1) 91.85 @ 4-56 T72 = 91.51
(2) 91.95 @ 5-36 T " = 91.50
91.50 Avg.

(1) 72.23 @ 29-08 T70 = 63.08
(2) 71.76 @ 28-27 T " = 63.08
Avg. = 63.08

(1) 86.89 @ 2-27 T84 = 86.81
(2) 86.95 @ 3-10 T " = 86.82
Avg. = 86.81

(1) 77°-37'-30"
(4) 310°-30'-30"
77°-37'-40"

R.P. Dists.
overall

(1) 79.16 @ 15-24 T84 = 76.32
(2) 79.36 @ 15-56 T " = 76.31
76.31 Avg.

24.53 @ 0-0 T84 = 24.53

RETURN TO
LOS ANGELES COUNTY SURVEYOR
700 HALL OF RECORDS
Do not extend notes this side of this line
Note: ANY ADDITIONS OR CHANGES ON THIS SHEET MUST BE MADE OR CIRCLED IN Red Ink WITH DATE AND NAME OF PERSON MAKING CHANGE.

Notes Ck'd by T.J.S	Survey of Glendora Ridge Rd.	F.B. 571	Pg. 61
Map No. B-815-5	W. O. 7985 Tape No 14 St'd 84 °F.		
Office Work H. M. Hall	Surveyed by A. N. HELLSTROM		
Checked [illegible]	Notes A.N.H. Date 7-24-35		
Date Feb-39	Indexed A. C. Johnson		

Cont. on pg. 62

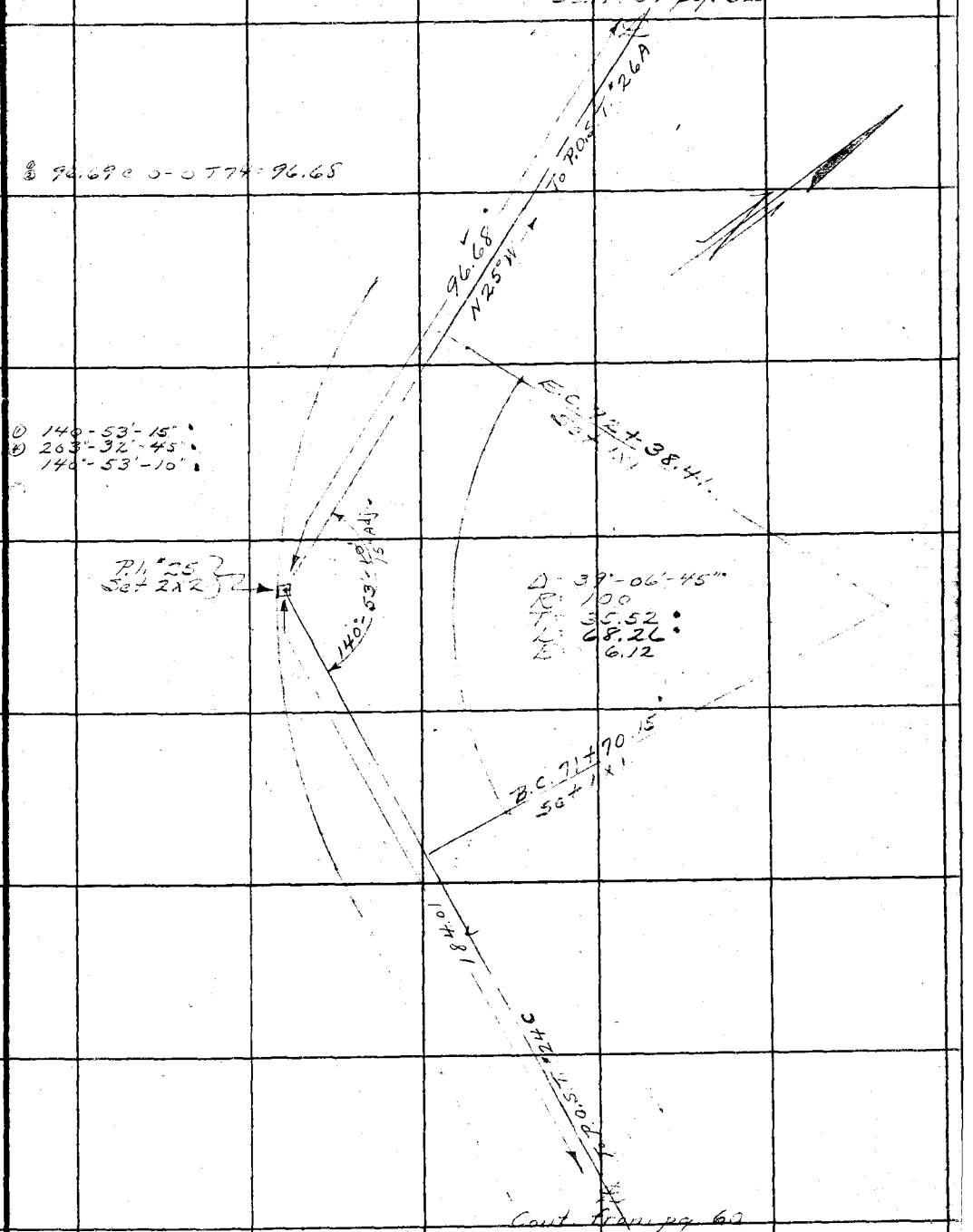

Cont. from pg. 60

Note: ANY ADDITIONS OR CHANGES ON THIS SHEET MUST BE MADE OR CIRCLED IN Red Ink WITH DATE AND NAME OF PERSON MAKING CHANGE.

Do not extend notes this side of this line

RETURN TO
LOS ANGELES COUNTY SURVEYOR
700 HALL OF RECORDS

FORM 247 5M 2-34

RETURN TO

LOS ANGELES COUNTY SURVEYOR

700 HALL OF RECORDS

Note: ANY ADDITIONS OR CHANGES ON THIS SHEET MUST BE MADE OR CIRCLED IN **Red Ink** WITH DATE AND NAME OF PERSON MAKING CHANGE.

Do not extend notes this side of this line

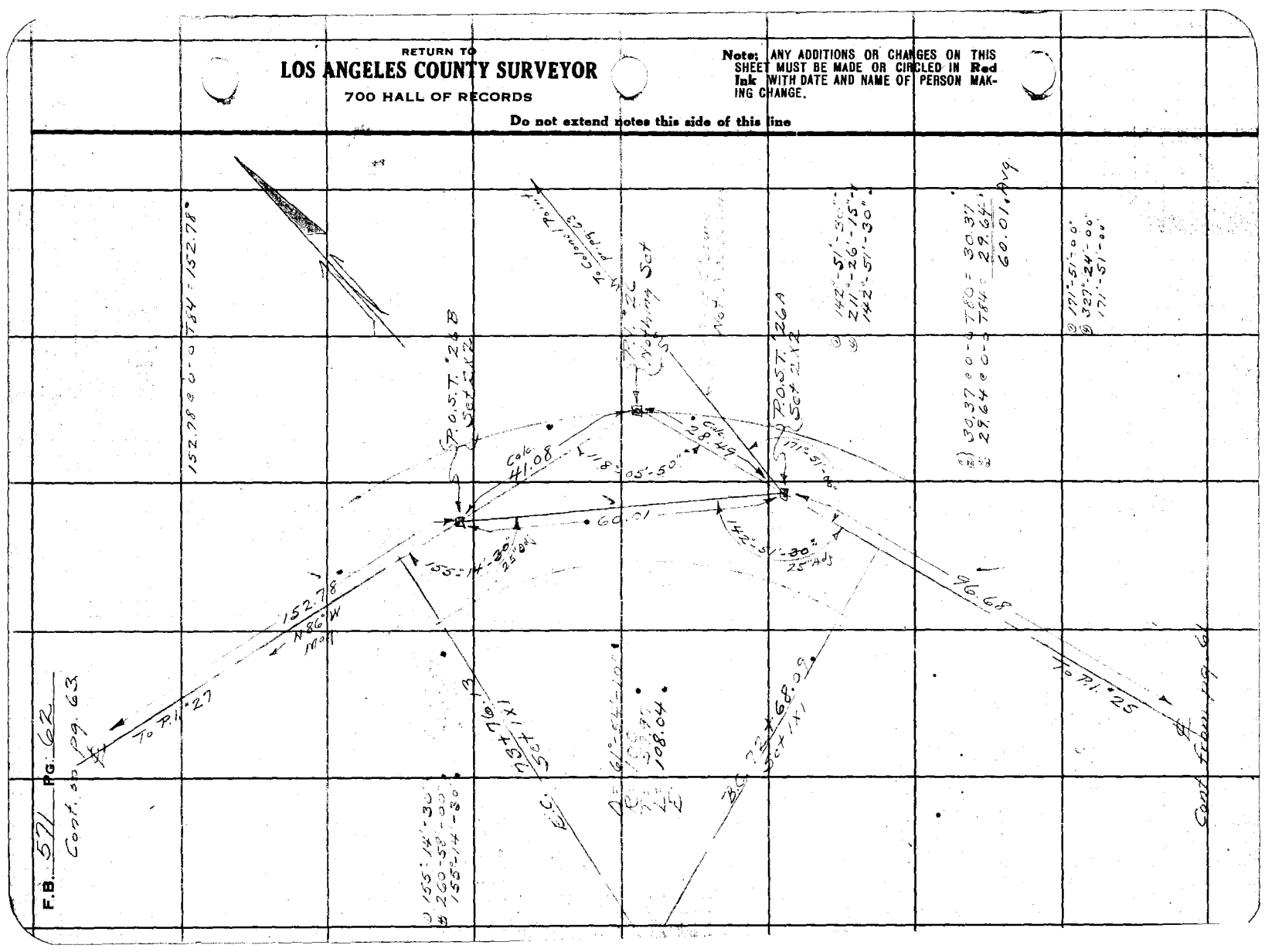

F.B. 571 PG. 62

Notes Ck'd by T.J.S.	Survey of Glendora Ridge Rd.		F.B. 571 Pg. 63
Map No. B-815-5	W. O. 7985	Tape No 14 St'd 84 °F.	
Office Work H. M. Hall	Surveyed by A. N. HELLSTROM		
Checked [signature]	Notes A.N.H.	Date 7-24-35	
Date Feb. 39	Indexed A. C. Johnson		

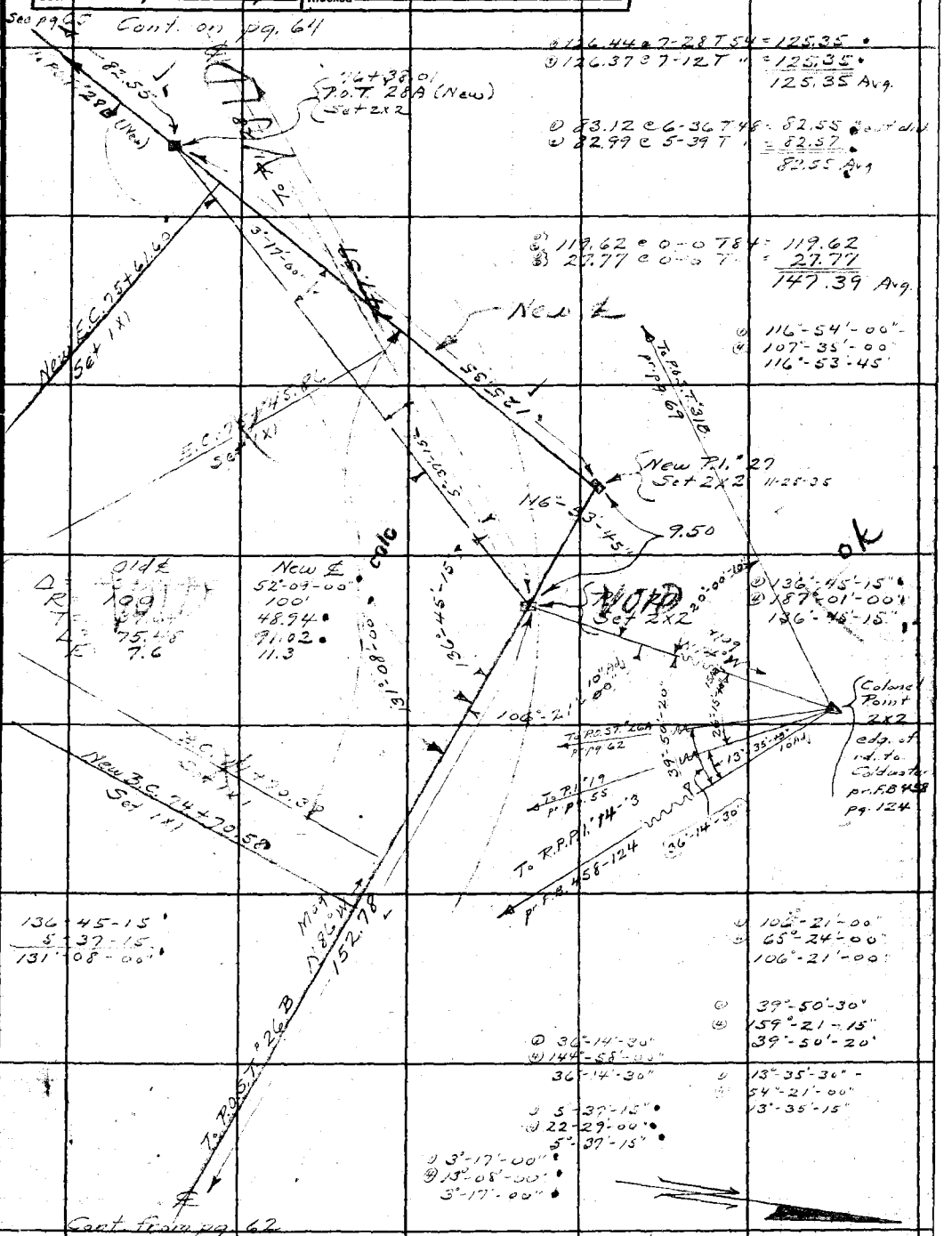

Note: ANY ADDITIONS OR CHANGES ON THIS SHEET MUST BE MADE OR CIRCLED IN Red Ink WITH DATE AND NAME OF PERSON MAKING CHANGE.

Do not extend notes this side of this line

RETURN TO
LOS ANGELES COUNTY SURVEYOR
700 HALL OF RECORDS

FORM 247 5M 2-34

RETURN TO

LOS ANGELES COUNTY SURVEYOR

700 HALL OF RECORDS

Note: ANY ADDITIONS OR CHANGES ON THIS SHEET MUST BE MADE OR CIRCLED IN **Red Ink** WITH DATE AND NAME OF PERSON MAKING CHANGE.

Do not extend notes this side of this line

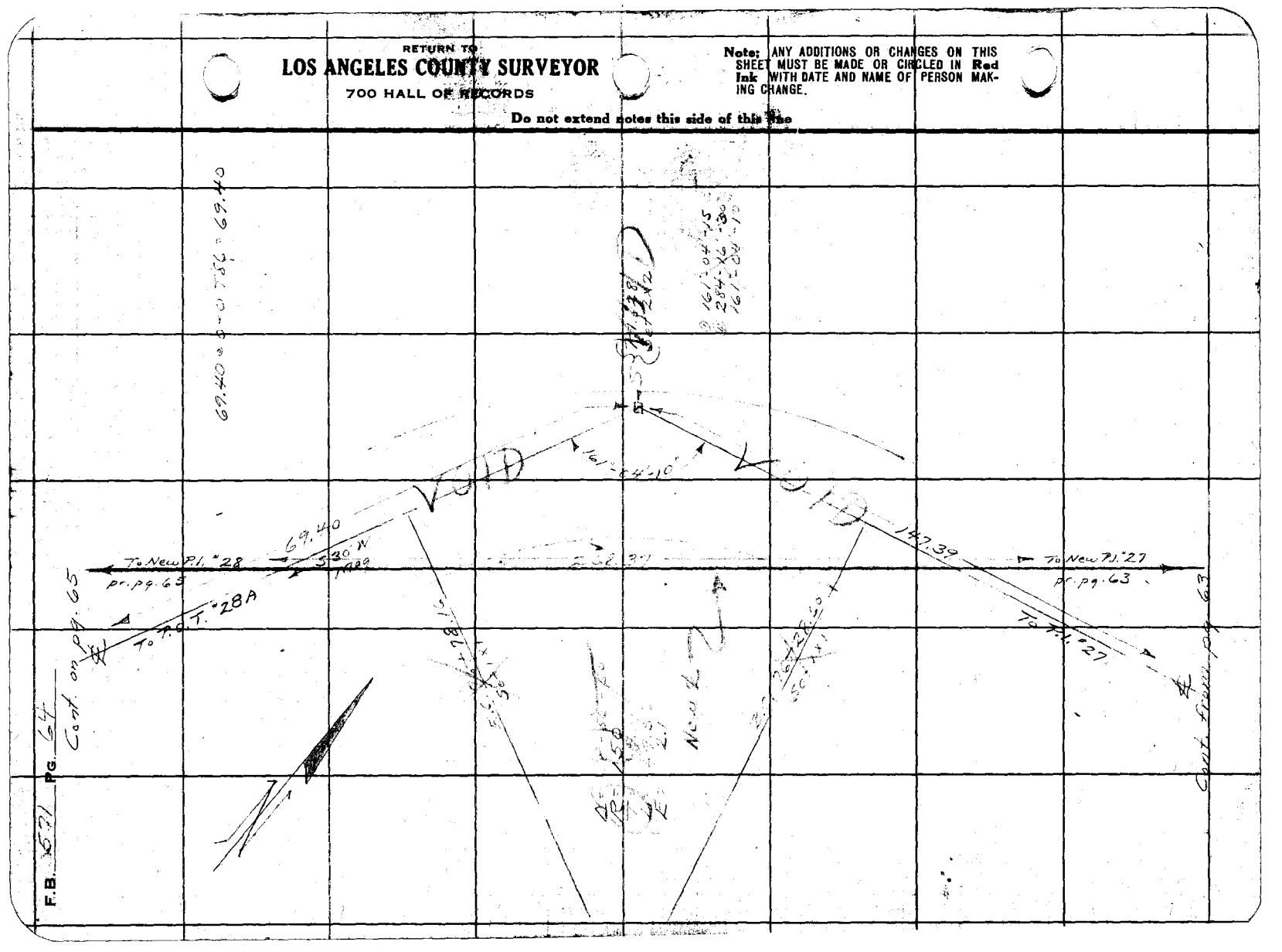

Notes Ck'd by T.J.S	Survey of Glendora Ridge Rd.	F.B. 571	Pg. 65
Map No. B-815-5	W. O. 7985 Tape No 14 St'd 84 °F.		
Office Work H. M. Hall	Surveyed by A. N. HELLSTROM		
Checked [illegible]	Notes A.N.H. Date 7-24-35		
Date Feb. 39	Indexed A. C. Johnson 12-20-35		

Cont. on pg. 66

① 62.13 @ 13-15 T 50 = 60.47
② 62.44 @ 14-23 T " = 60.47

New ℄ = Old Tang

120.93 @ 0-0 T 50 = 120.90

Meas. 120.90
Calc. 147.97

To New P.I. 29
To P.I. 30
To P.I. 30
S63°W Mag

New E.C. 78+08.18 Set 1x1

E.C. 78+09.19 Set

New P.I. 28 Set 2x2

10.95

148°-00'-55"

189.59

P.I. 29 Nothing Set 2x2 11-28-35

138°-00'-00" Assumed

New ℄
Δ = 42°-00'-00" — 31°-59'-05"
R = 100 — 100
T = 38.71 — 28.66
L = 73.30 — 55.82
E = 7.1 — 4.0

New
① 148°-01'-00"
② 232°-03'-30"
148°-00'-55"

New ℄

31°-28'-55"

B.C. 77+35.89 Set 1x1

New B.C. 77+52.39 Set 1x1

60.47

P.O.T. 28 Set 2x2

(New) 77+20.56 P.O.T. 28B Set 2x2

148°-31'-05"

① 148°-31'-05"
② 234°-04'-30"
148°-31'-05"

① 190.685 @ 6-24 T 86 = 189.59
② 190.60 @ 6-09 T " = 189.60
189.59 Avg.

82.55

To New POT 28A

To P.I. 28

Cont. from pg. 64

Note: ANY ADDITIONS OR CHANGES ON THIS SHEET MUST BE MADE OR CIRCLED IN Red Ink WITH DATE AND NAME OF PERSON MAKING CHANGE.

Do not extend notes this side of this line

RETURN TO
LOS ANGELES COUNTY SURVEYOR
700 HALL OF RECORDS

FORM 247 5M 2-34

F.B. 571 PG. 66

Cont. on pg. 67

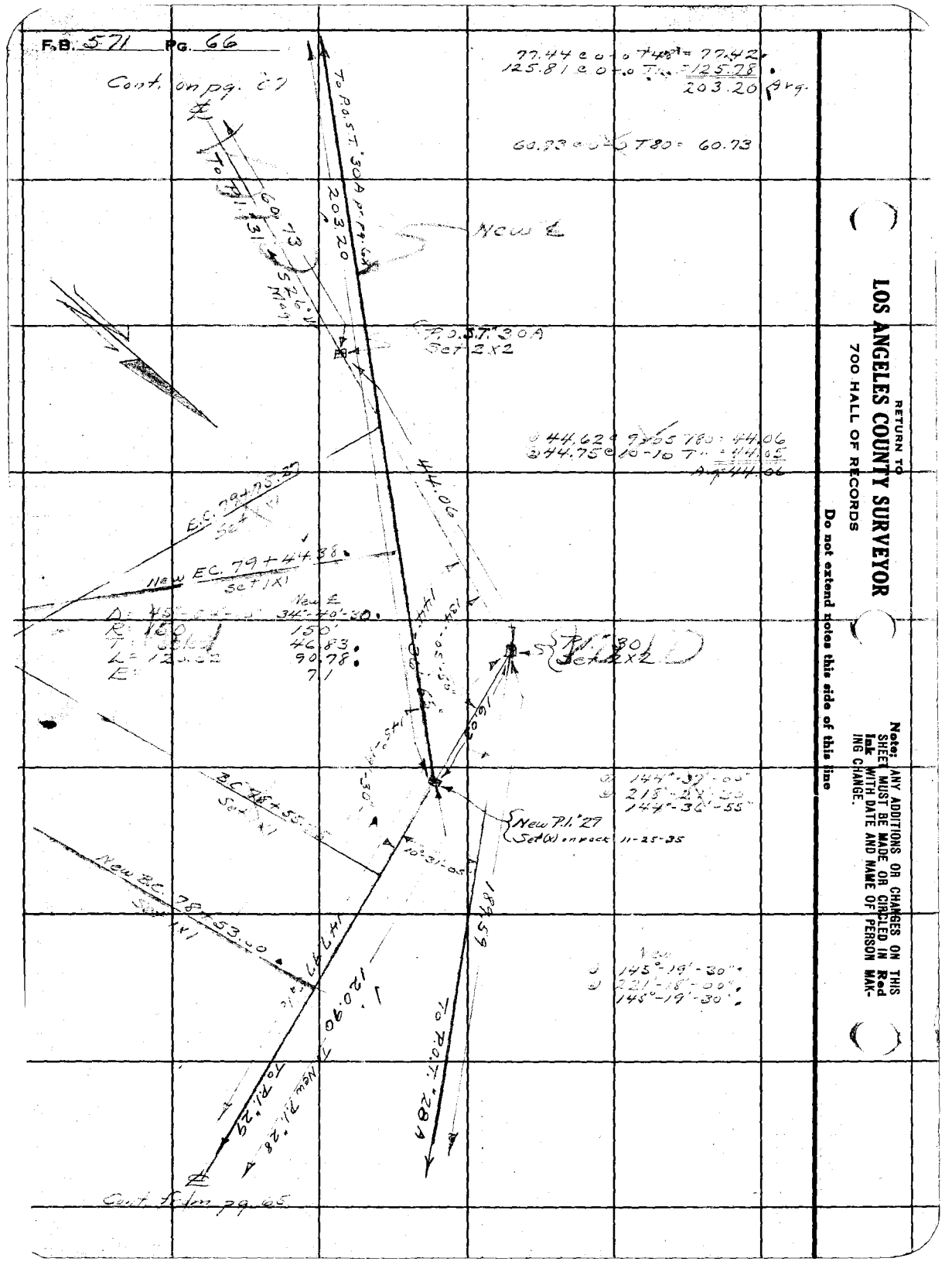

Cont. from pg. 65

RETURN TO
LOS ANGELES COUNTY SURVEYOR
700 HALL OF RECORDS

Do not extend notes this side of this line

Note: ANY ADDITIONS OR CHANGES ON THIS SHEET MUST BE MADE OR CIRCLED IN Red Ink WITH DATE AND NAME OF PERSON MAKING CHANGE.

Notes Ck'd by TJS	Survey of Glendora Ridge Rd.	F.B. 571	Pg. 67
Map No. B-815-5	W. O. 7985 Tape No 14 St'd 84 °F.		
Office Work H. McHall	Surveyed by A. N. HELLSTROM		
Checked AAR	Notes A.N.H. Date 7-24-35		
Date Feb. 39	Indexed A. C. Johnson		

Cont. on pg.

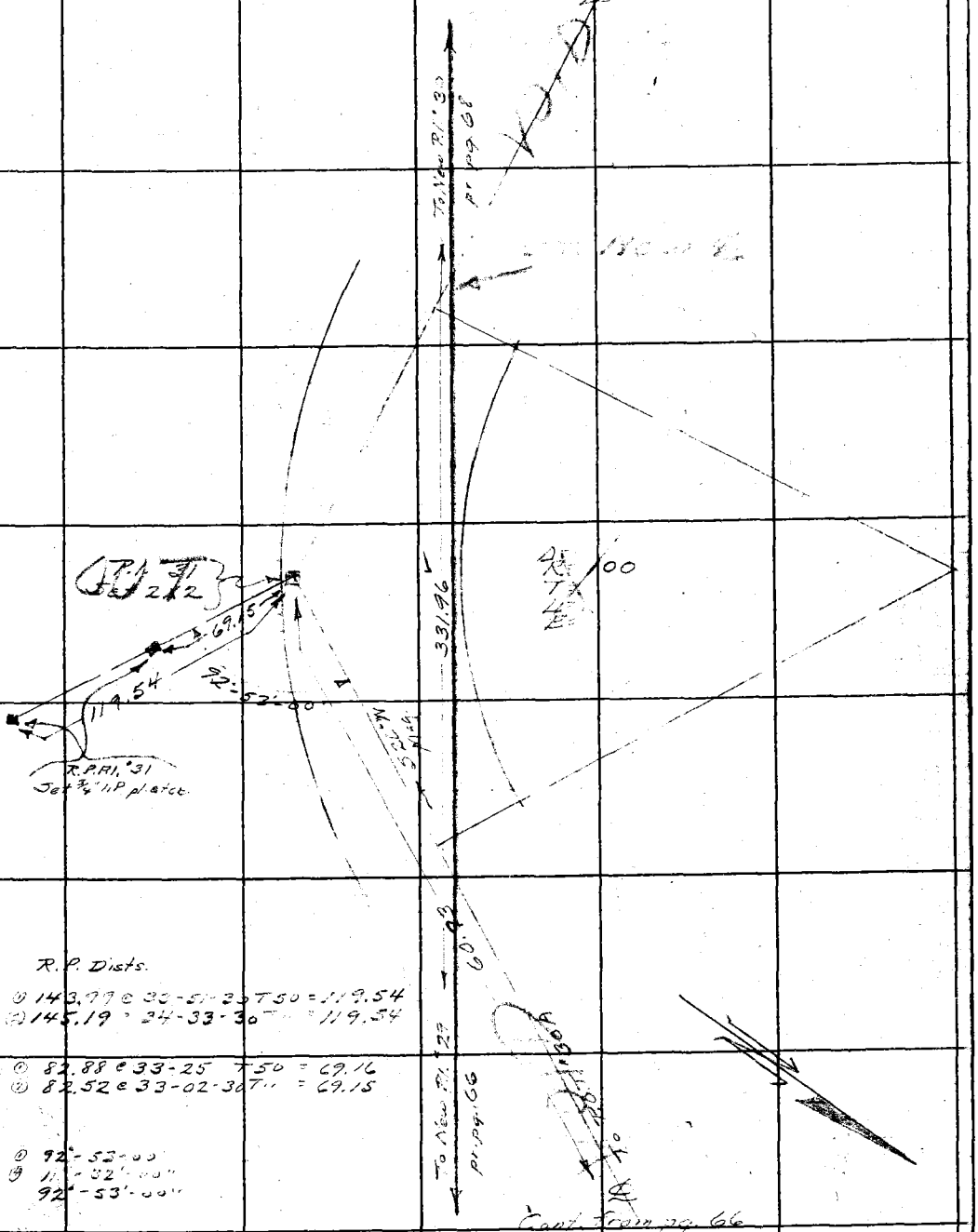

R.P. Dists.

① 143.99 @ 33-51-30 T50 = 119.54
② 145.19 " 34-33-30 T " = 119.54

① 82.88 @ 33-25 T50 = 69.16
② 82.52 @ 33-02-30 T " = 69.15

① 92°-53-00
② 11[illegible]-32'-00"
92°-53'-00"

Cont. from pg. 66

Note: ANY ADDITIONS OR CHANGES ON THIS SHEET MUST BE MADE OR CIRCLED IN Red Ink WITH DATE AND NAME OF PERSON MAKING CHANGE.

Do not extend notes this side of this line

RETURN TO
LOS ANGELES COUNTY SURVEYOR
700 HALL OF RECORDS

FORM 247 BM 2-34

F.B. 571 Pg. 68

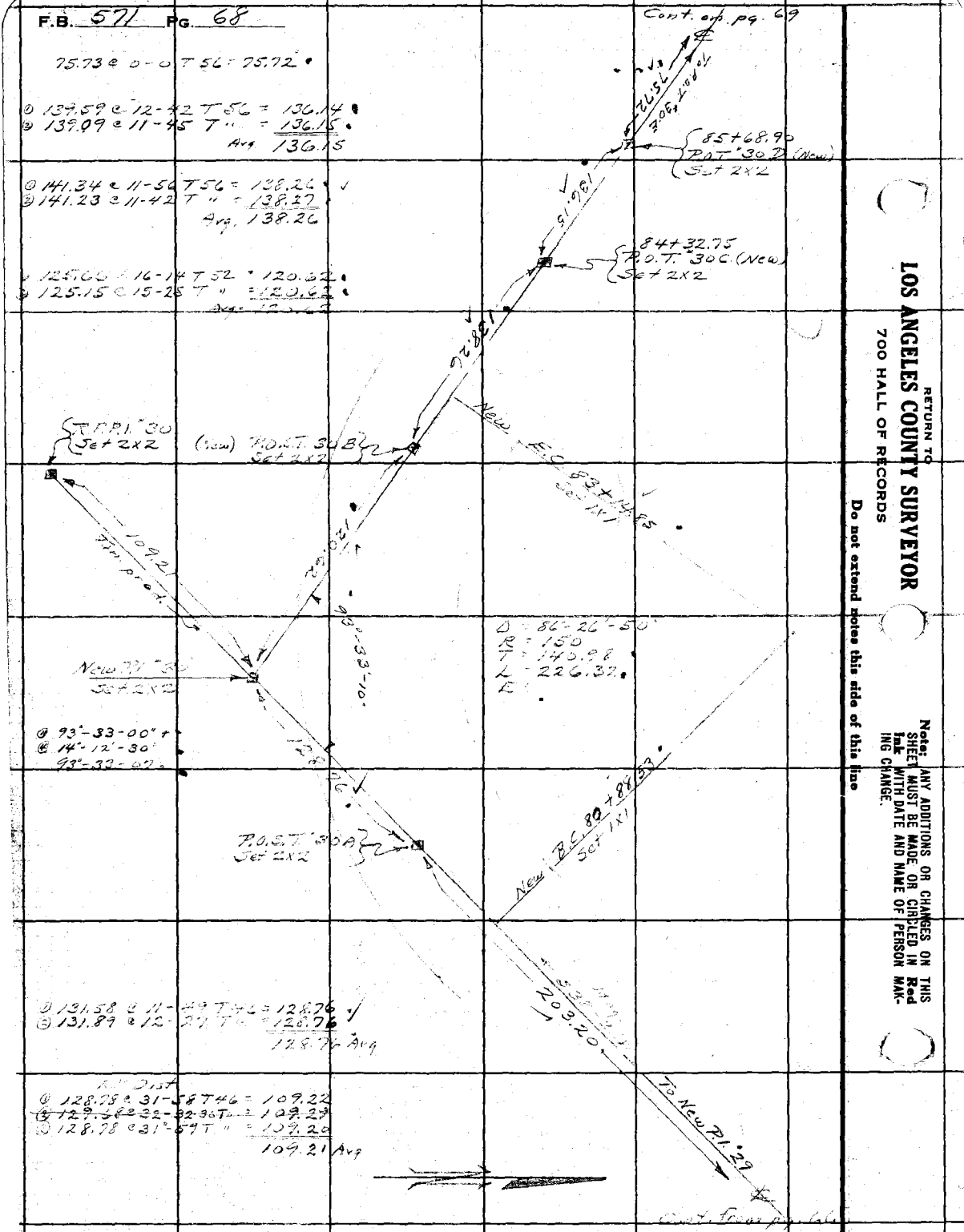

75.73 @ 0-0 T 56 = 75.72

① 139.59 @ 12-42 T 56 = 136.14
② 139.09 @ 11-45 T " = 136.15
Avg 136.15

① 141.34 @ 11-56 T 56 = 138.24
② 141.23 @ 11-42 T " = 138.17
Avg. 138.20

① 125.00 @ 16-14 T 52 = 120.62
② 125.15 @ 15-25 T " = 120.67
Avg. 120.65

D = 86-26-50
R = 150
T = 140.98
L = 226.32
E =

① 93°-33-00"
② 14°-12-30"
93°-33-00"

① 131.58 @ 11-49 T 46 = 128.76
② 131.89 @ 12-09 T " = 128.76
128.76 Avg

① 128.78 @ 31-58 T 46 = 109.22
② 128.78 @ 31-58 T " = 109.22
③ 128.78 @ 31°-59 T " = 109.20
109.21 Avg

RETURN TO
LOS ANGELES COUNTY SURVEYOR
700 HALL OF RECORDS

Do not extend notes this side of this line

Note: ANY ADDITIONS OR CHANGES ON THIS SHEET MUST BE MADE OR CIRCLED IN Red Ink WITH DATE AND NAME OF PERSON MAKING CHANGE.

Notes Ck'd by T.J.S	Survey of Glendora Ridge Rd.	F.B. 571	Pg. 69
Map No. B-815-5	W. O. 2985 Tape No 14 St'd 66 OF.		
Office Work H. Mittell	Surveyed by A. N. HELLSTROM		
Checked A.A.R.	Notes A.N.H. Date 1-5-35		
Date Feb. 19	Indexed A. C. Johnson		

Note: ANY ADDITIONS OR CHANGES ON THIS SHEET MUST BE MADE OR CIRCLED IN Red Ink WITH DATE AND NAME OF PERSON MAKING CHANGE.

RETURN TO
LOS ANGELES COUNTY SURVEYOR
700 HALL OF RECORDS

Do not extend notes this side of this line

FORM 247 BM 2-34

Cont on pg. 70

See pg. 70 for Curve #32

P.I. #32
P.O.S.T. #31D 89+41.24
Set N&T nail & tin tag in 4" oak stump.

P.I. #32
P.O.S.T. #31D
Set 2X2

P.O.S.T. #31-C (New)
Set 2X2

P.O.S.T. #31B (New)
Set 2X2

Boat spike & tag 2.2' - 5" Oak E. side

New 52.88+45

Δ = 117°-57'-10"
R = 100
T = 166.27
L = 205.87

P.I. #31 (New)
Nothing Set.

2X2 Colonel Point

New 86+51.69

P.O.S.T. #31A
Set 2X2

126.57

86+44.62
P.O.T. #30-E (New)
Set 2X2

To old P.I. #27

T.P.O.T. #30D

75.72

Cont. from pg. 68

To P.O.T. #31C

To P.O.S.T. #31A

To P.O.S.T. #31B

To P.I. #31

To P.O.S.T. #31-C

To P.O.S.T. #31D

To P.I. #32

To P.O.T. #30-E

To P.O.T. #30D

R.P. Data:

~~① 123.89 @ 39-20-30 T46 = 95.39~~
② 123.85 @ 39-35 T " = 95.42
③ 124.77 @ 40-05 T " = 96.45
Avg 95.42

① 68.51 @ 38-09-30 T46 = 53.84
② 68.93 @ 38-34 T " = 53.87
③ 68.48 @ 38-08-30 T " = 53.84
53.84 Avg

① 132.03 @ 5-31 T68 = 131.38
② 131.86 @ 5-45 T " = 131.40
131.39 Avg.

① 38°-58'-30"
④ 155°-53'-30"
38°-58'-22½

① 20°-06'-00"
④ 80°-00'-30"
20°-06'-07½

① 66.79 @ 10-24 T68 = 65.68

① 48.29 @ 19-10 T68 = 45.60
② 47.74 @ 17-14 T " = 45.57
45.60 Avg

① 101°-01'-30"
④ 44°-05'-00"
101°-01'-15"

① 116°-41'-30"
④ 106°-46'-00"
116°-41'-22"

① 116.38 @ 6-57 T58 = 115.50
② 116.09 @ 5-41 T " = 115.50
11.07 @ 5-0 T " = 11.07
126.57 Avg

F.B. 571 PG. 70

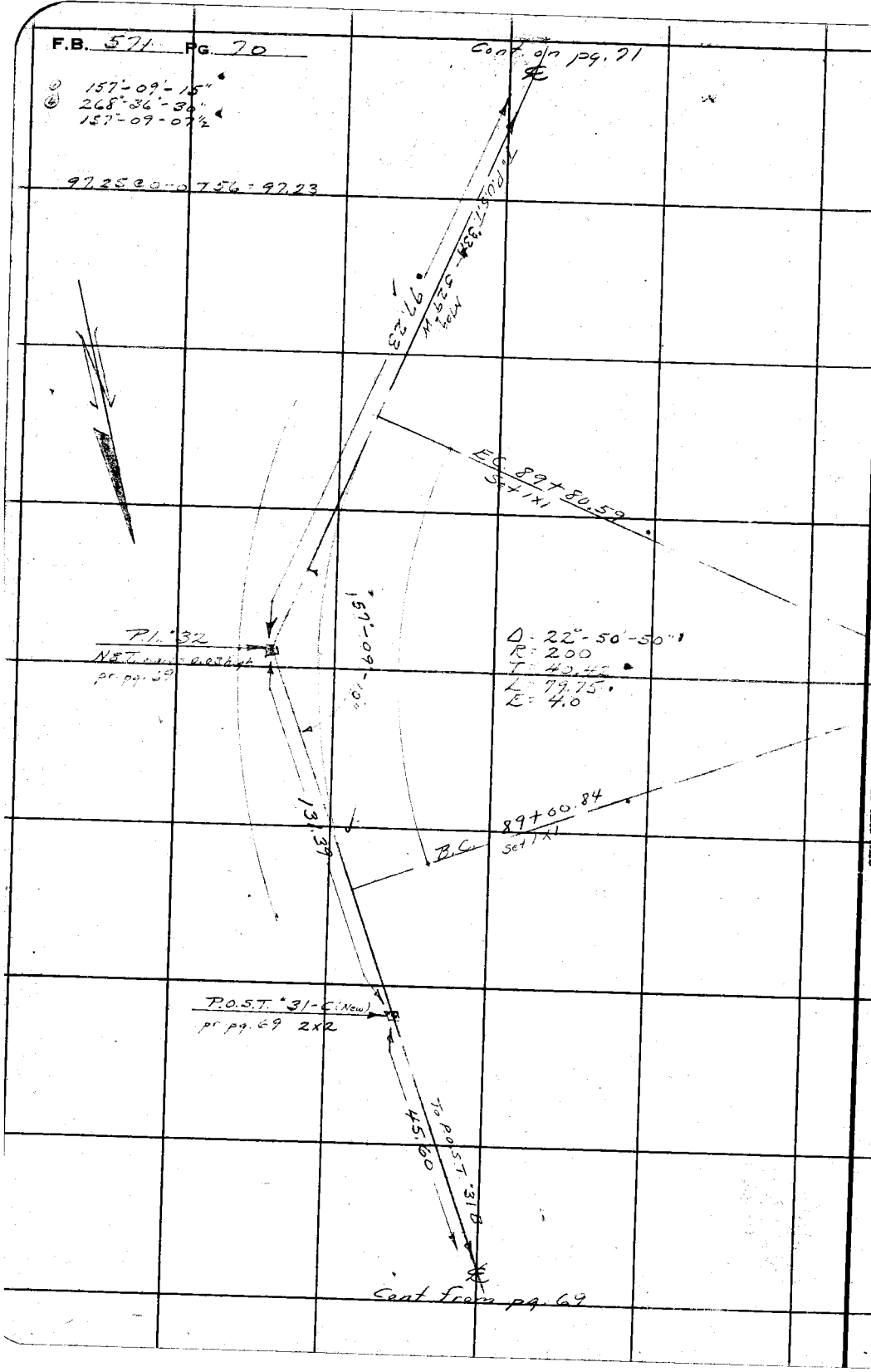

RETURN TO

LOS ANGELES COUNTY SURVEYOR

700 HALL OF RECORDS

Do not extend notes this side of this line

Note: ANY ADDITIONS OR CHANGES ON THIS SHEET MUST BE MADE OR CIRCLED IN Red Ink WITH DATE AND NAME OF PERSON MAKING CHANGE.

Notes Ck'd by T.J.S	Survey of Glendora Ridge Rd.	F.B. 571	Pg. 71
Map No. B-815-5	W. O. 7985 Tape No 14 300 St'd 84 °F.		
Office Work N. M. Hall	Surveyed by A. N. HELLSTROM		
Checked Aap	Notes A.N.H. Date 12-12-35		
Date Feb. 39	Indexed A. C. Johnson		

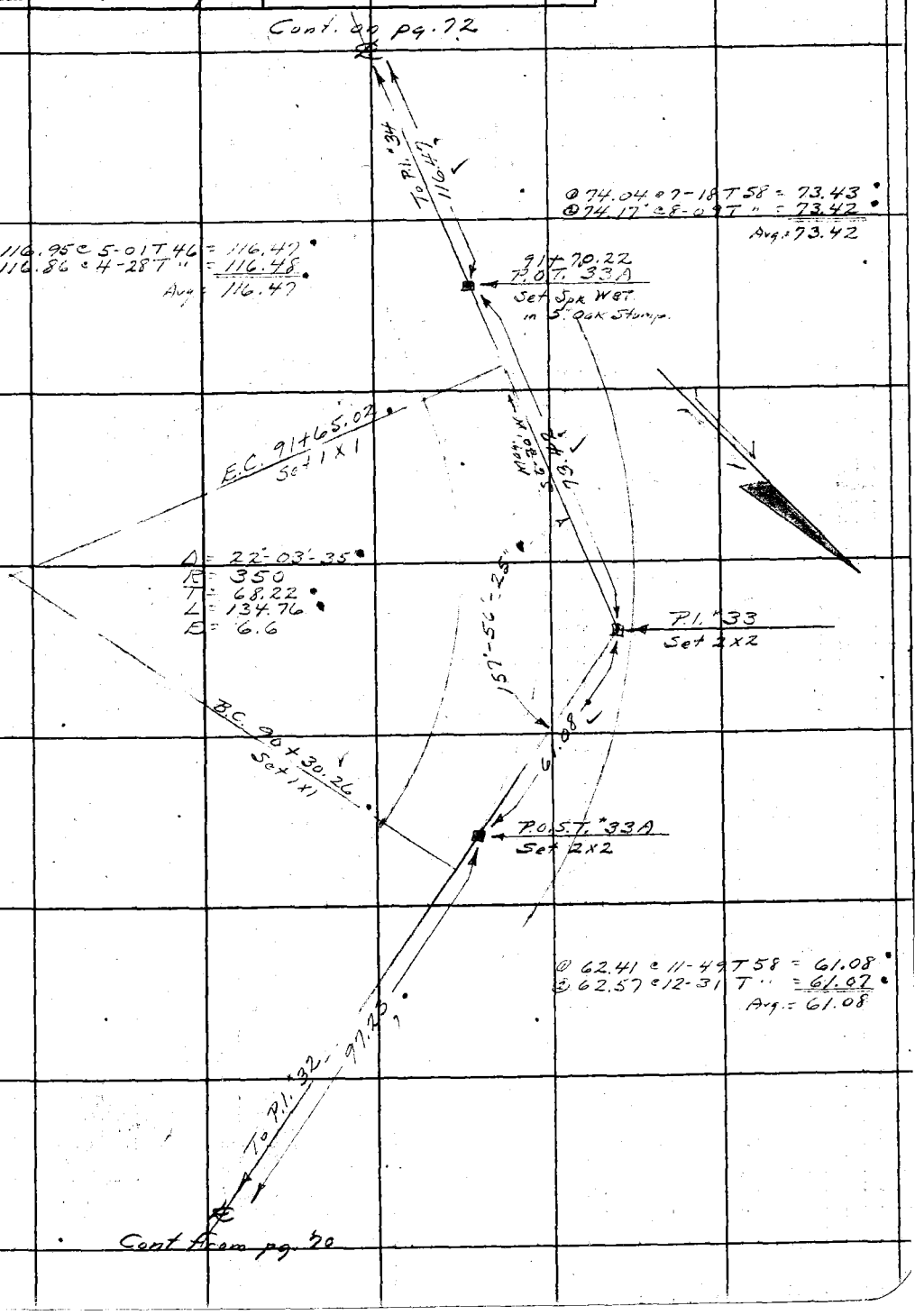

Note: ANY ADDITIONS OR CHANGES ON THIS SHEET MUST BE MADE OR CIRCLED IN Red Ink WITH DATE AND NAME OF PERSON MAKING CHANGE.

Do not extend notes this side of this line

RETURN TO
LOS ANGELES COUNTY SURVEYOR
700 HALL OF RECORDS

FORM 247 5M 2-34

F.B. 571 PG. 72

Cont. on pg. 73

① 134°-04'-00"
④ 176°-16'-00"
134°-04'-00"

③ 60.61 @ 0-0 T+2 = 60.59
① 211.86 @ 3-33 T" = 211.39
② 211.90 @ 3-45 T" = 211.39
Avg = 271.98

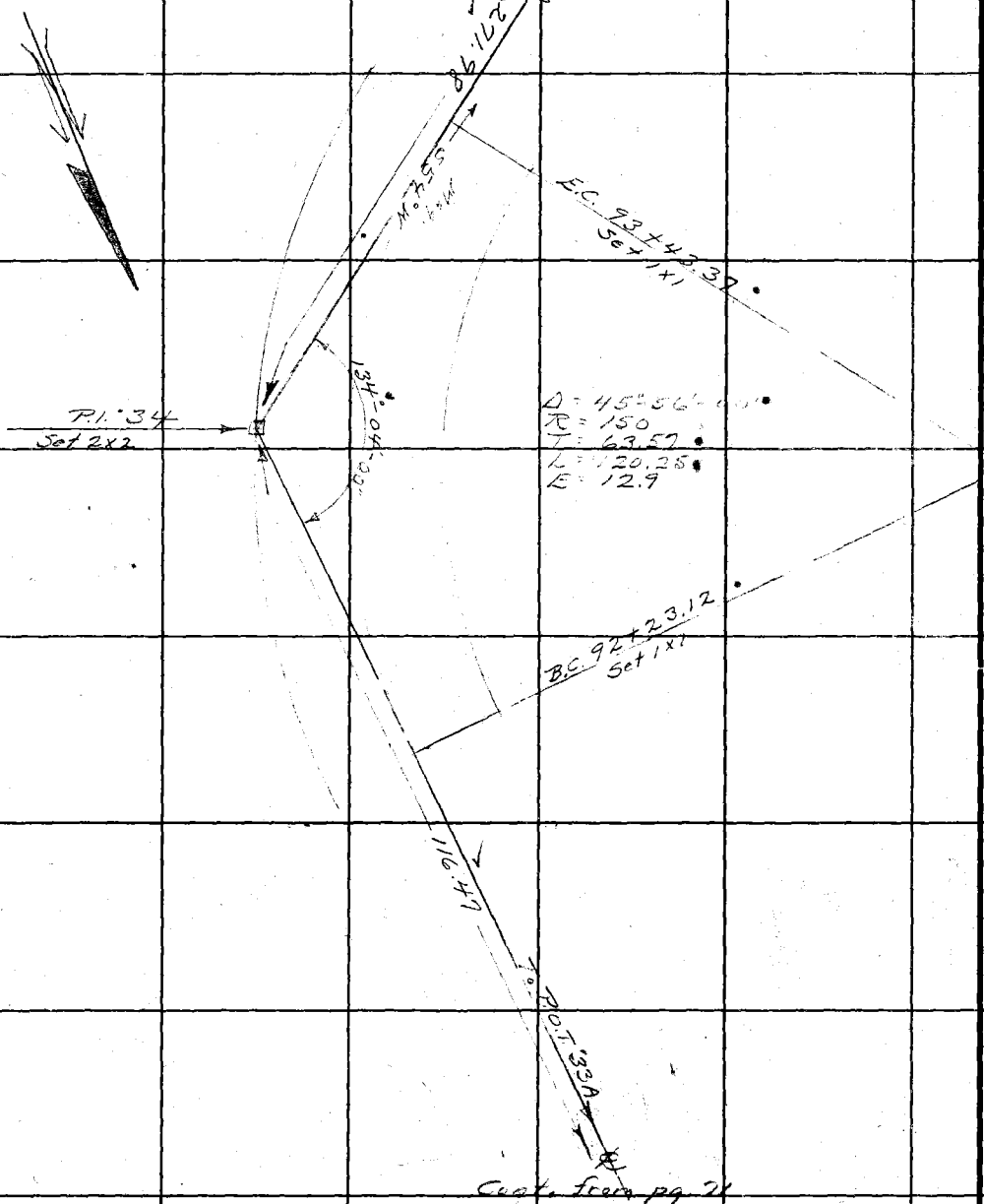

Cont. from pg. 71

RETURN TO
LOS ANGELES COUNTY SURVEYOR
700 HALL OF RECORDS
Do not extend notes this side of this line
Note: ANY ADDITIONS OR CHANGES ON THIS SHEET MUST BE MADE OR CIRCLED IN Red Ink WITH DATE AND NAME OF PERSON MAKING CHANGE.

Notes	Ck'd by T.I.S	Survey of Sepulveda Bridge Rd.	F.B. 571 Pg. 73
Map	No. B-8155	W. O. 7985 Tape No 4 300' St'd 8% of.	
Office	Work H.M.Hall	Surveyed by A. N. HELLSTROM	
Checked	AWR	Notes A.N.H. Date 12-12-35	
Date	Feb. 39	Indexed A. C. Johnson	

Note: ANY ADDITIONS OR CHANGES ON THIS SHEET MUST BE MADE OR CIRCLED IN Red Ink WITH DATE AND NAME OF PERSON MAKING CHANGE.

Do not extend notes this side of this line

RETURN TO
LOS ANGELES COUNTY SURVEYOR
700 HALL OF RECORDS

R.P. Dists.
① 97.00 @ 25-11 T 42 = 87.75.
② 97.53 @ 25-50 T " = 87.75.
87.75 Avg. overall

1st R.P.
① 27.44 @ 9-11 T 42 = 27.08.
② 27.95 @ 14-21 T " = 27.67.

③ 157.05 @ 0-0 T 44 = 157.01

P.O.S.T. "35B"
Set (X) in Lg. rocks.

Calc 153.49

R.P. P.O.S.T. "35A"
Set ¾" I.P. plastic

P.O.S.T. "35A"
Set 5/8 x 18" N&T. in C. Maple Stump

P.O.S.T. "35A"
Set 1x2 with N&T.

157.01 To P.O.S.T. "36A"

① 122°-44'-30"
② 130°-58'-00"
122°-44'-30"

D = 111°-31'-50"
R = 175'
T = 257.17'
L = 340.65'
E =

175.88

125°-43'-30"

① 125°-43'-30"
② 142°-54'-30"
125°-43'-31"

N 34°-54'-30" W 291.98' To P.O.S.T. "34"

Cont. from Pg. 72

③ 175.93 @ 0-0 T 42 = 175.88

Sta.	Defl.	Chd.
B.C. 94+53.64	0-00-00	
+75	3-30-10	21.34
95+00	7-35-40	24.98
+25	11-41-10	"
+50	15-46-50	"
+75	19-52-20	"
96+00	23-57-50	"
+25	28-03-30	"
+50	32-09-00	"
+75	36-14-30	"
97+00	40-20-10	"
+25	44-25-40	"
+50	48-31-10	"
+75	52-36-40	"
+94.29	55-45-55	19.28

FORM 247 5M 2-34

F.B. 521 Pg. 74

Cont. on pg. 75

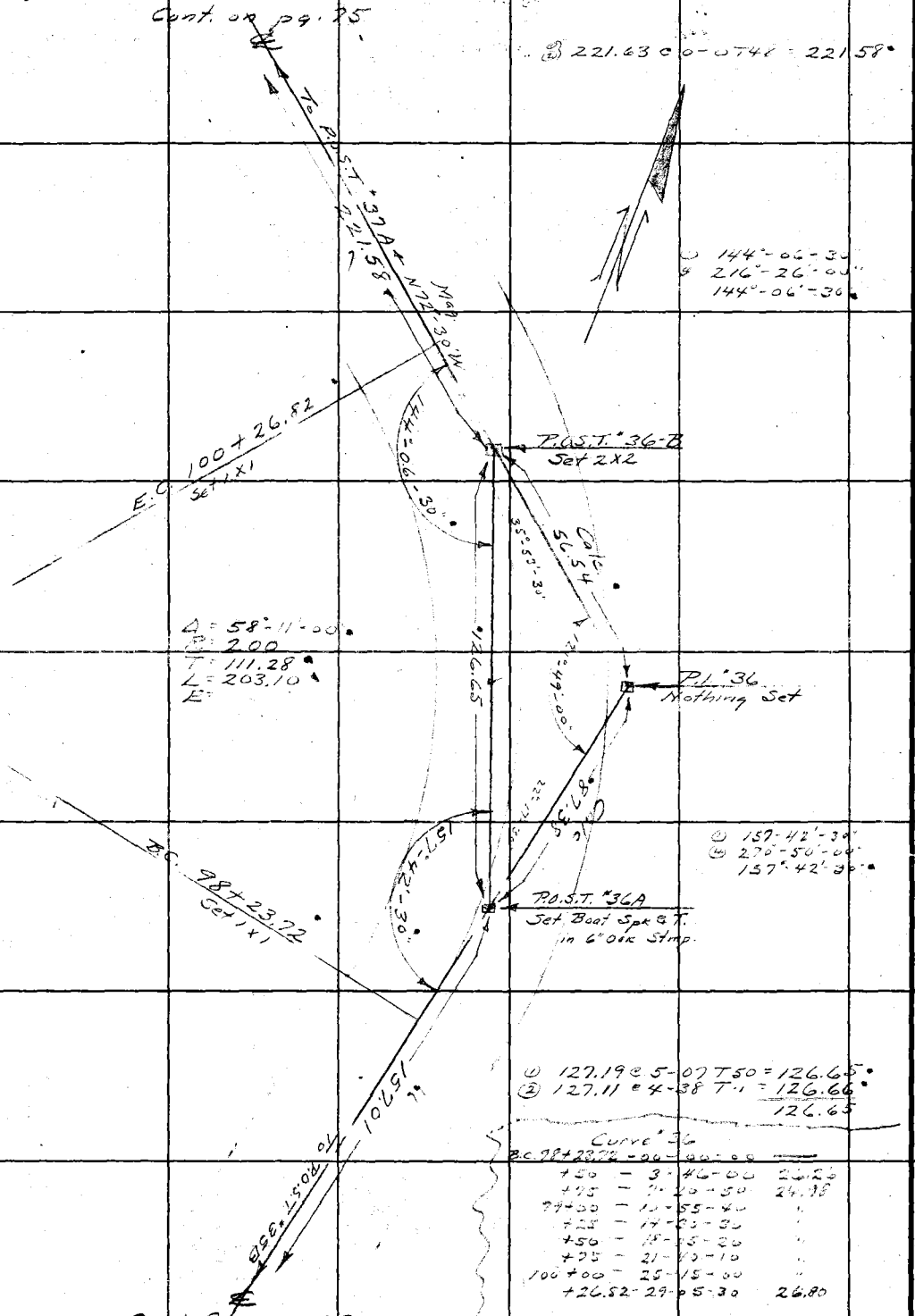

① 221.63 @ 0-07 T 48 = 221.58'

① 144°-06'-30"
② 216°-26'-00"
144°-06'-30"

① 157°-42'-30"
② 270°-00'-00"
157°-42'-30"

① 127.19 @ 5-07 T 50 = 126.65'
② 127.11 @ 4-38 T 51 = 126.66
126.65

Curve "36"
B.C. 98+23.72 - 90°-00'-00"

+50	3°-46'-00"	24.29
+75	7°-29'-30"	24.96
99+00	10°-55'-40"	"
+25	14°-21'-50"	"
+50	17°-48'-00"	"
+75	21°-14'-10"	"
100+00	24°-40'-20"	"
+26.82	29°-05'-30"	26.80

RETURN TO
LOS ANGELES COUNTY SURVEYOR
700 HALL OF RECORDS

Do not extend notes this side of this line

Note: ANY ADDITIONS OR CHANGES ON THIS SHEET MUST BE MADE OR CIRCLED IN Red Ink WITH DATE AND NAME OF PERSON MAKING CHANGE.

Notes Ck'd by T.I.S	Survey of Glendora Ridge Rd.
Map No. B-8155	W. O. 7985 Tape No. 14 300 St'd 84 OF.
Office Work H. McNeil	Surveyed by A. N. HELLSTROM
Checked [illegible]	Notes A.N.H. Date 12-12-35
Date Feb-39	Indexed A. C. Johnson

F.B. 571 PG. 75

Cont. on pg. 76

Cont. from pg. 76

Note: ANY ADDITIONS OR CHANGES ON THIS SHEET MUST BE MADE OR CIRCLED IN Red Ink WITH DATE AND NAME OF PERSON MAKING CHANGE.

Do not extend notes this side of this line

RETURN TO
LOS ANGELES COUNTY SURVEYOR
700 HALL OF RECORDS

FORM 247 5M 2-34

F.B. 571 PG. 76

① 153.01 @ 2-00 T 54 = 152.89
② 153.19 @ 3-24 T " = 152.89
Avg = 152.89

Cont. on pg. 77

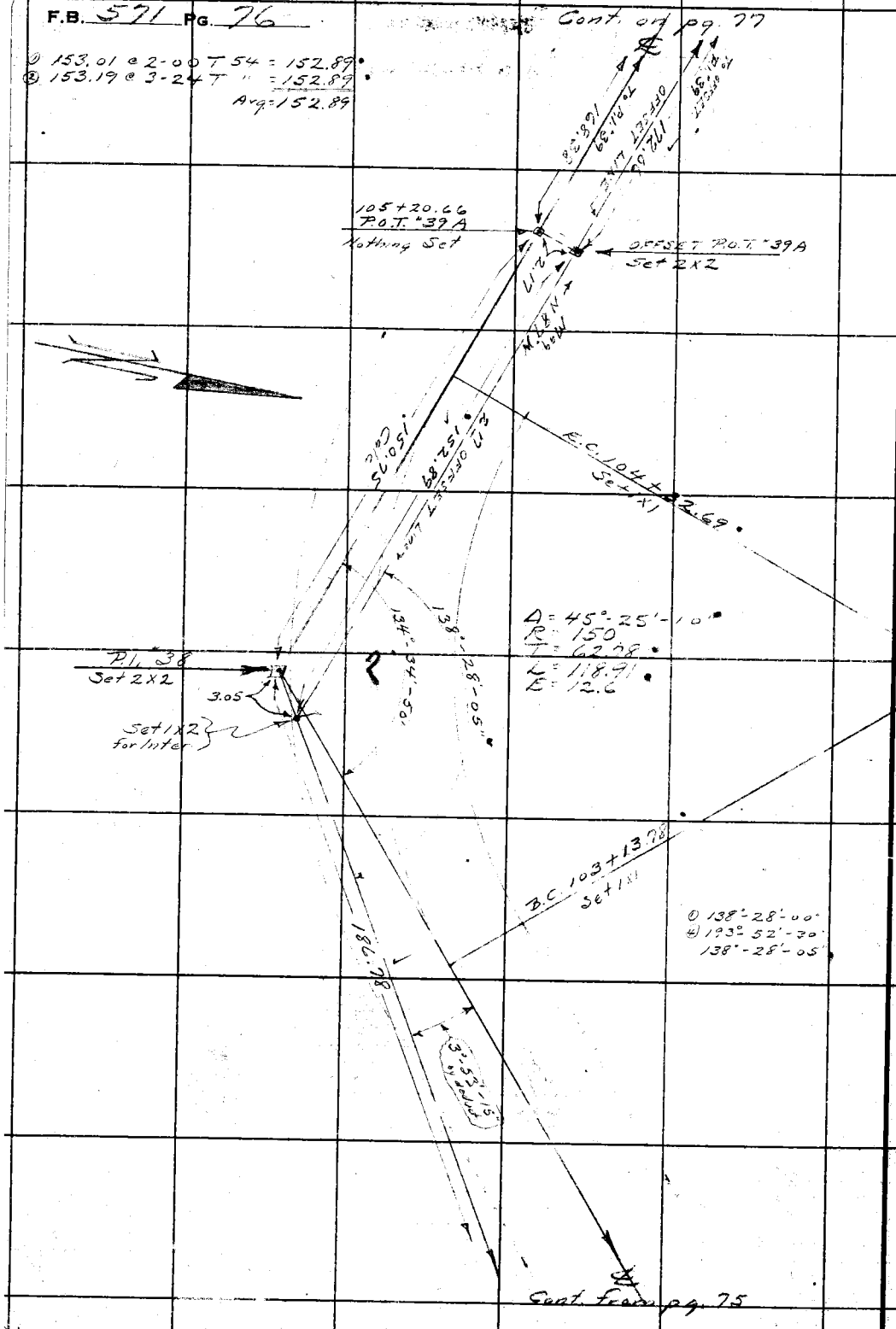

Cont. from pg. 75

RETURN TO
LOS ANGELES COUNTY SURVEYOR
700 HALL OF RECORDS

Do not extend notes this side of this line

Note: ANY ADDITIONS OR CHANGES ON THIS SHEET MUST BE MADE OR CIRCLED IN Red Ink WITH DATE AND NAME OF PERSON MAKING CHANGE.

Notes Ck'd by T.J.S	Survey of Glendora Ridge Rd.	F.B. 571	Pg. 77
Map No. B-815-5	W. O. 7985 Tape No 14 300' St'd 84 °F.		
Office Work H M Hall	Surveyed by A. N. HELLSTROM		
Checked aan	Notes A.N.H. Date 12-16-35		
Date Feb. 39	Indexed A. C. Johnson		

① 149°-29'-00"
② 237°-55'-30"
149°-28'-55"

Cont. on pg. 78

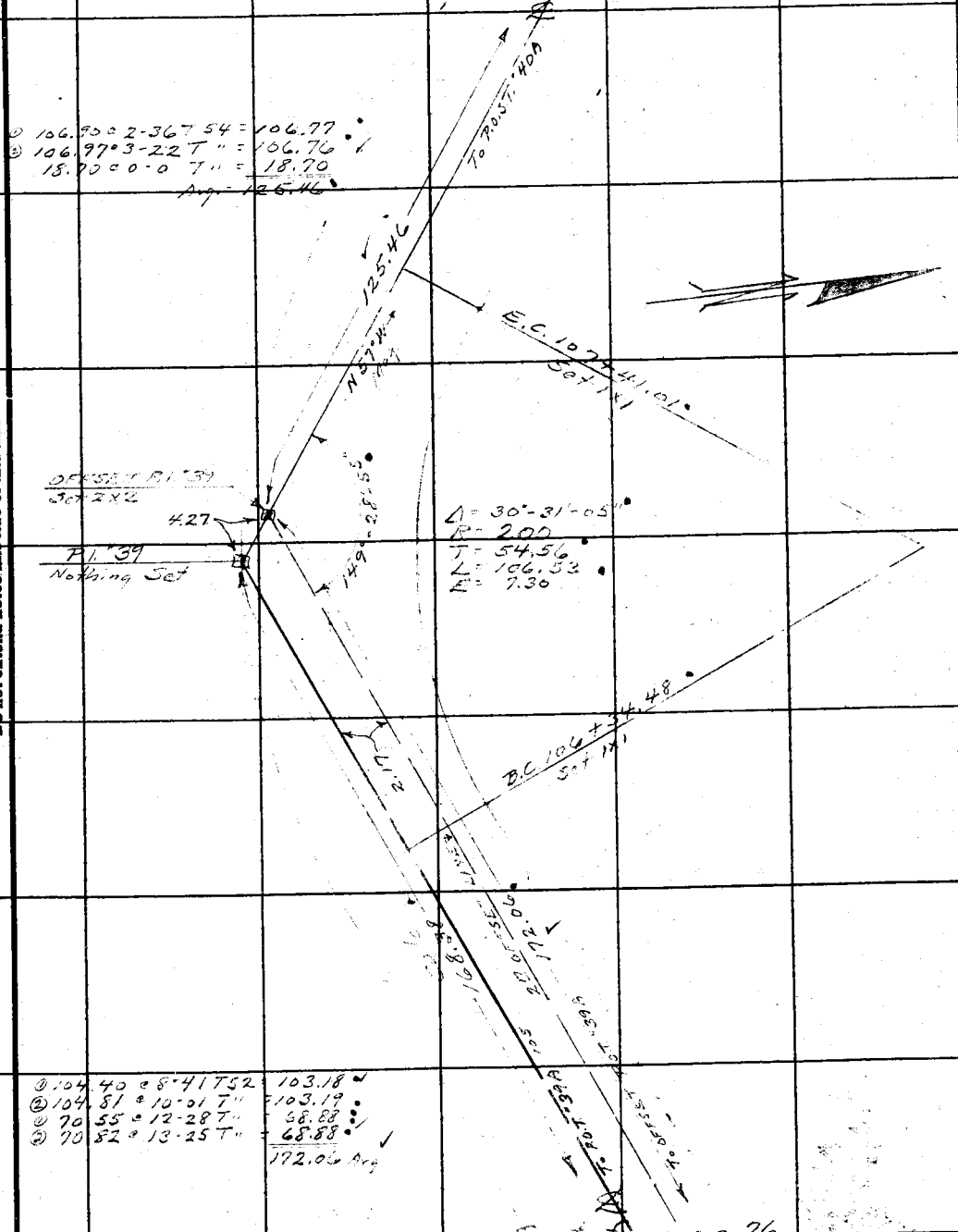

① 106.90 @ 2-36 T 54 = 106.77
② 106.97 @ 3-22 T " = 106.76
18.70 @ 0-0 T " = 18.70
Avg. = 125.46

① 104.40 @ 8-41 T 52 = 103.18
② 104.81 @ 10-01 T " = 103.19
③ 70.55 @ 12-28 T " = 68.88
④ 70.82 @ 13-25 T " = 68.88
172.06 Avg

Cont. from pg 76

Note: ANY ADDITIONS OR CHANGES ON THIS SHEET MUST BE MADE OR CIRCLED IN Red Ink WITH DATE AND NAME OF PERSON MAKING CHANGE.

Do not extend notes this side of this line

RETURN TO
LOS ANGELES COUNTY SURVEYOR
700 HALL OF RECORDS

FORM 247 5M 2-34

F.B. 571 PG. 78

Cont on pg. 79

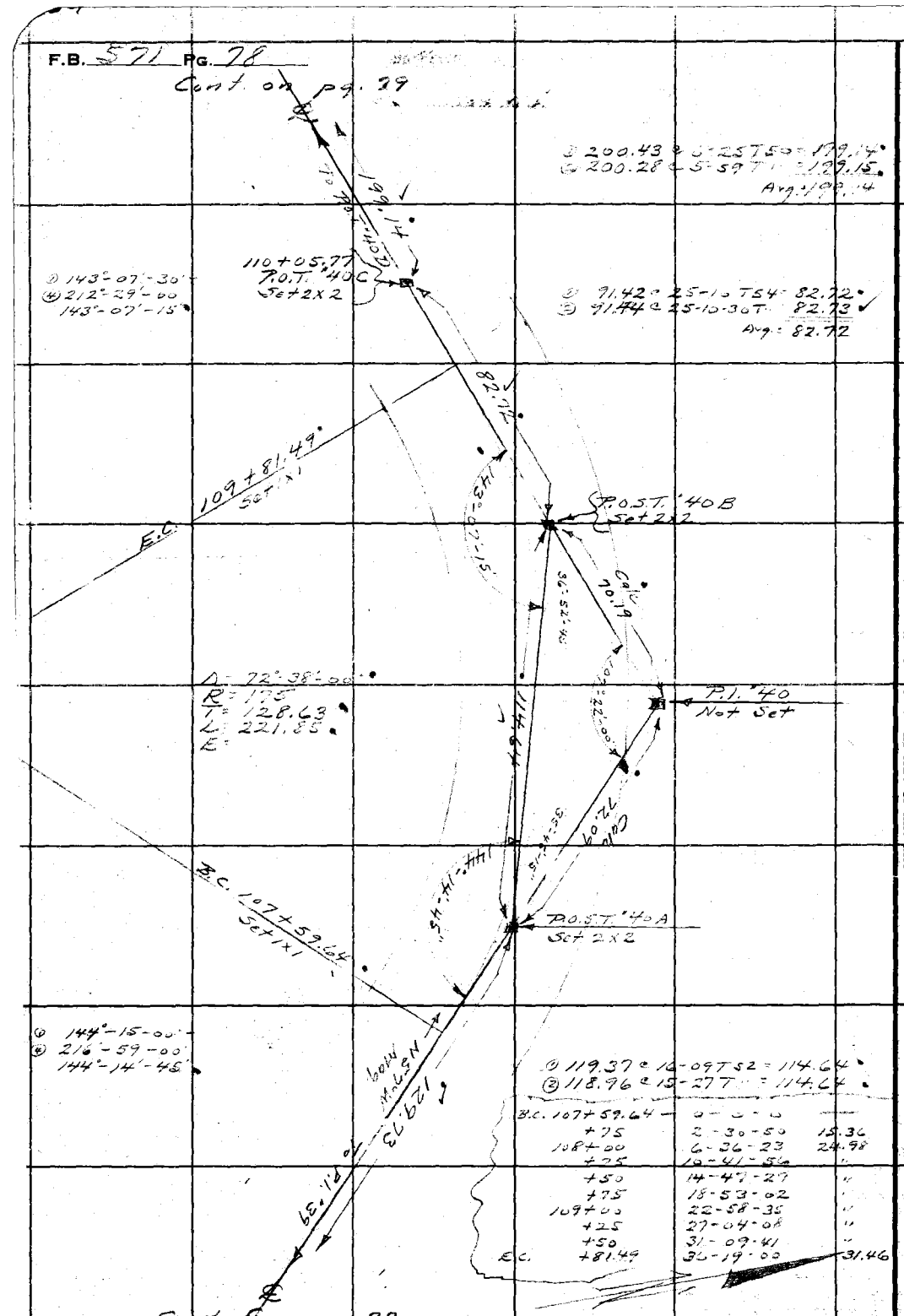

① 200.43 @ 0-25 T 50 = 199.14'
② 200.28 @ 0-59 T 1-[illegible] = 199.15'
Avg. 199.14

① 143°-07'-30"
② 212°-29'-00"
143°-07'-15"

① 91.42 @ 25-10 T 54' 82.72'
② 91.44 @ 25-10-30 T 82.73'
Avg. = 82.72

Δ = 72°-38'-00"
R = 125'
T = 128.63'
L = 221.85'
E =

① 144°-15'-00"
② 216°-59'-00"
144°-14'-45"

① 119.37 @ 16-09 T 52 = 114.64'
② 118.96 @ 15-27 T [illegible] = 114.64'

B.C. 107+59.64	0-0-0	
+75	2-30-50	15.36
108+00	6-36-23	24.98
+75	10-41-56	"
+50	14-47-27	"
+75	18-53-02	"
109+00	22-58-35	"
+25	27-04-08	"
+50	31-09-41	"
E.C. +81.49	32-19-00	31.46

RETURN TO
LOS ANGELES COUNTY SURVEYOR
700 HALL OF RECORDS

Do not extend notes this side of this line

Note: ANY ADDITIONS OR CHANGES ON THIS SHEET MUST BE MADE OR CIRCLED IN Red Ink WITH DATE AND NAME OF PERSON MAKING CHANGE.

Notes Ck'd by T.T.S	Survey of Chandler Ridge Rd.	F.B. S-1	Pg. 79
Map No. B-8154	W. O. 2985 Tape No 14 St'd 30		
Office Work A. M. Hall	Surveyed by A. N. HELLSTROM		
Checked Aup	Notes 2.M.17 Date 12-18-35		
Date Feb-39	Indexed A. C. Johnson		

Note: ANY ADDITIONS OR CHANGES ON THIS SHEET MUST BE MADE OR CIRCLED IN Red Ink WITH DATE AND NAME OF PERSON MAKING CHANGE.

Do not extend notes this side of this line

RETURN TO
LOS ANGELES COUNTY SURVEYOR
700 HALL OF RECORDS

FORM 247 BM 2-34

Cont. on pg. 80

41°-35'-00"
166°-19'-30"
41°-34'-52½"

27°-15'-00"
109°-00'-30"
27°-15'-07½"

17°-28'-30"-
69°-54'-30"
17°-28'-30"

108.49
61.20
R.P. Set ¾" I.P pl. 37 ± Lt
P.O.T. 41-B Set 2x2
N 54°58.40 W
P.O.T. 41A Set L&T in K.C.
114+82.82
Set 2x2
P.O.T. 41 Nothing Set.
P.O.T. 40-E Set 2x2
113+00.85
P.O.T. 40D Set 6" Pipe
112+04.71
P.O.T. 40 Set 6" Pipe
P.O.T. 40-A Set 2x2
P.O.T. 40-B Set 2x2
P.O.T. 40-C Set 2x2
P.O.T. 40-D Set 2x2
P.O.T. 40-E Set 2x2
P.O.T. 40-F Set 2x2
P.O.T. 40-G Set 2x2
P.O.T. 40-H Set 2x2
P.O.T. 40-I Set 2x2
P.O.T. 40-J Set 2x2
P.O.T. 40-K Set 2x2
P.O.T. 40-L Set 2x2
P.O.T. 40-M Set 2x2
P.O.T. 40-N Set 2x2
P.O.T. 40-O Set 2x2
P.O.T. 40-P Set 2x2
P.O.T. 40-Q Set 2x2
P.O.T. 40-R Set 2x2
P.O.T. 40-S Set 2x2
P.O.T. 40-T Set 2x2
P.O.T. 40-U Set 2x2
P.O.T. 40-V Set 2x2
P.O.T. 40-W Set 2x2
P.O.T. 40-X Set 2x2
P.O.T. 40-Y Set 2x2
P.O.T. 40-Z Set 2x2
P.O.T. 40-AA Set 2x2
P.O.T. 40-AB Set 2x2
P.O.T. 40-AC Set 2x2
P.O.T. 40-AD Set 2x2
P.O.T. 40-AE Set 2x2
P.O.T. 40-AF Set 2x2
P.O.T. 40-AG Set 2x2
P.O.T. 40-AH Set 2x2
P.O.T. 40-AI Set 2x2
P.O.T. 40-AJ Set 2x2
P.O.T. 40-AK Set 2x2
P.O.T. 40-AL Set 2x2
P.O.T. 40-AM Set 2x2
P.O.T. 40-AN Set 2x2
P.O.T. 40-AO Set 2x2
P.O.T. 40-AP Set 2x2
P.O.T. 40-AQ Set 2x2
P.O.T. 40-AR Set 2x2
P.O.T. 40-AS Set 2x2
P.O.T. 40-AT Set 2x2
P.O.T. 40-AU Set 2x2
P.O.T. 40-AV Set 2x2
P.O.T. 40-AW Set 2x2
P.O.T. 40-AX Set 2x2
P.O.T. 40-AY Set 2x2
P.O.T. 40-AZ Set 2x2
P.O.T. 40-BA Set 2x2
P.O.T. 40-BB Set 2x2
P.O.T. 40-BC Set 2x2
P.O.T. 40-BD Set 2x2
P.O.T. 40-BE Set 2x2
P.O.T. 40-BF Set 2x2
P.O.T. 40-BG Set 2x2
P.O.T. 40-BH Set 2x2
P.O.T. 40-BI Set 2x2
P.O.T. 40-BJ Set 2x2
P.O.T. 40-BK Set 2x2
P.O.T. 40-BL Set 2x2
P.O.T. 40-BM Set 2x2
P.O.T. 40-BN Set 2x2
P.O.T. 40-BO Set 2x2
P.O.T. 40-BP Set 2x2
P.O.T. 40-BQ Set 2x2
P.O.T. 40-BR Set 2x2
P.O.T. 40-BS Set 2x2
P.O.T. 40-BT Set 2x2
P.O.T. 40-BU Set 2x2
P.O.T. 40-BV Set 2x2
P.O.T. 40-BW Set 2x2
P.O.T. 40-BX Set 2x2
P.O.T. 40-BY Set 2x2
P.O.T. 40-BZ Set 2x2
P.O.T. 40-CA Set 2x2
P.O.T. 40-CB Set 2x2
P.O.T. 40-CC Set 2x2
P.O.T. 40-CD Set 2x2
P.O.T. 40-CE Set 2x2
P.O.T. 40-CF Set 2x2
P.O.T. 40-CG Set 2x2
P.O.T. 40-CH Set 2x2
P.O.T. 40-CI Set 2x2
P.O.T. 40-CJ Set 2x2
P.O.T. 40-CK Set 2x2
P.O.T. 40-CL Set 2x2
P.O.T. 40-CM Set 2x2
P.O.T. 40-CN Set 2x2
P.O.T. 40-CO Set 2x2
P.O.T. 40-CP Set 2x2
P.O.T. 40-CQ Set 2x2
P.O.T. 40-CR Set 2x2
P.O.T. 40-CS Set 2x2
P.O.T. 40-CT Set 2x2
P.O.T. 40-CU Set 2x2
P.O.T. 40-CV Set 2x2
P.O.T. 40-CW Set 2x2
P.O.T. 40-CX Set 2x2
P.O.T. 40-CY Set 2x2
P.O.T. 40-CZ Set 2x2
P.O.T. 40-DA Set 2x2
P.O.T. 40-DB Set 2x2
P.O.T. 40-DC Set 2x2
P.O.T. 40-DD Set 2x2
P.O.T. 40-DE Set 2x2
P.O.T. 40-DF Set 2x2
P.O.T. 40-DG Set 2x2
P.O.T. 40-DH Set 2x2
P.O.T. 40-DI Set 2x2
P.O.T. 40-DJ Set 2x2
P.O.T. 40-DK Set 2x2
P.O.T. 40-DL Set 2x2
P.O.T. 40-DM Set 2x2
P.O.T. 40-DN Set 2x2
P.O.T. 40-DO Set 2x2
P.O.T. 40-DP Set 2x2
P.O.T. 40-DQ Set 2x2
P.O.T. 40-DR Set 2x2
P.O.T. 40-DS Set 2x2
P.O.T. 40-DT Set 2x2
P.O.T. 40-DU Set 2x2
P.O.T. 40-DV Set 2x2
P.O.T. 40-DW Set 2x2
P.O.T. 40-DX Set 2x2
P.O.T. 40-DY Set 2x2
P.O.T. 40-DZ Set 2x2
P.O.T. 40-EA Set 2x2
P.O.T. 40-EB Set 2x2
P.O.T. 40-EC Set 2x2
P.O.T. 40-ED Set 2x2
P.O.T. 40-EE Set 2x2
P.O.T. 40-EF Set 2x2
P.O.T. 40-EG Set 2x2
P.O.T. 40-EH Set 2x2
P.O.T. 40-EI Set 2x2
P.O.T. 40-EJ Set 2x2
P.O.T. 40-EK Set 2x2
P.O.T. 40-EL Set 2x2
P.O.T. 40-EM Set 2x2
P.O.T. 40-EN Set 2x2
P.O.T. 40-EO Set 2x2
P.O.T. 40-EP Set 2x2
P.O.T. 40-EQ Set 2x2
P.O.T. 40-ER Set 2x2
P.O.T. 40-ES Set 2x2
P.O.T. 40-ET Set 2x2
P.O.T. 40-EU Set 2x2
P.O.T. 40-EV Set 2x2
P.O.T. 40-EW Set 2x2
P.O.T. 40-EX Set 2x2
P.O.T. 40-EY Set 2x2
P.O.T. 40-EZ Set 2x2
P.O.T. 40-FA Set 2x2
P.O.T. 40-FB Set 2x2
P.O.T. 40-FC Set 2x2
P.O.T. 40-FD Set 2x2
P.O.T. 40-FE Set 2x2
P.O.T. 40-FF Set 2x2
P.O.T. 40-FG Set 2x2
P.O.T. 40-FH Set 2x2
P.O.T. 40-FI Set 2x2
P.O.T. 40-FJ Set 2x2
P.O.T. 40-FK Set 2x2
P.O.T. 40-FL Set 2x2
P.O.T. 40-FM Set 2x2
P.O.T. 40-FN Set 2x2
P.O.T. 40-FO Set 2x2
P.O.T. 40-FP Set 2x2
P.O.T. 40-FQ Set 2x2
P.O.T. 40-FR Set 2x2
P.O.T. 40-FS Set 2x2
P.O.T. 40-FT Set 2x2
P.O.T. 40-FU Set 2x2
P.O.T. 40-FV Set 2x2
P.O.T. 40-FW Set 2x2
P.O.T. 40-FX Set 2x2
P.O.T. 40-FY Set 2x2
P.O.T. 40-FZ Set 2x2
P.O.T. 40-GA Set 2x2
P.O.T. 40-GB Set 2x2
P.O.T. 40-GC Set 2x2
P.O.T. 40-GD Set 2x2
P.O.T. 40-GE Set 2x2
P.O.T. 40-GF Set 2x2
P.O.T. 40-GG Set 2x2
P.O.T. 40-GH Set 2x2
P.O.T. 40-GI Set 2x2
P.O.T. 40-GJ Set 2x2
P.O.T. 40-GK Set 2x2
P.O.T. 40-GL Set 2x2
P.O.T. 40-GM Set 2x2
P.O.T. 40-GN Set 2x2
P.O.T. 40-GO Set 2x2
P.O.T. 40-GP Set 2x2
P.O.T. 40-GQ Set 2x2
P.O.T. 40-GR Set 2x2
P.O.T. 40-GS Set 2x2
P.O.T. 40-GT Set 2x2
P.O.T. 40-GU Set 2x2
P.O.T. 40-GV Set 2x2
P.O.T. 40-GW Set 2x2
P.O.T. 40-GX Set 2x2
P.O.T. 40-GY Set 2x2
P.O.T. 40-GZ Set 2x2
P.O.T. 40-HA Set 2x2
P.O.T. 40-HB Set 2x2
P.O.T. 40-HC Set 2x2
P.O.T. 40-HD Set 2x2
P.O.T. 40-HE Set 2x2
P.O.T. 40-HF Set 2x2
P.O.T. 40-HG Set 2x2
P.O.T. 40-HH Set 2x2
P.O.T. 40-HI Set 2x2
P.O.T. 40-HJ Set 2x2
P.O.T. 40-HK Set 2x2
P.O.T. 40-HL Set 2x2
P.O.T. 40-HM Set 2x2
P.O.T. 40-HN Set 2x2
P.O.T. 40-HO Set 2x2
P.O.T. 40-HP Set 2x2
P.O.T. 40-HQ Set 2x2
P.O.T. 40-HR Set 2x2
P.O.T. 40-HS Set 2x2
P.O.T. 40-HT Set 2x2
P.O.T. 40-HU Set 2x2
P.O.T. 40-HV Set 2x2
P.O.T. 40-HW Set 2x2
P.O.T. 40-HX Set 2x2
P.O.T. 40-HY Set 2x2
P.O.T. 40-HZ Set 2x2
P.O.T. 40-IA Set 2x2
P.O.T. 40-IB Set 2x2
P.O.T. 40-IC Set 2x2
P.O.T. 40-ID Set 2x2
P.O.T. 40-IE Set 2x2
P.O.T. 40-IF Set 2x2
P.O.T. 40-IG Set 2x2
P.O.T. 40-IH Set 2x2
P.O.T. 40-II Set 2x2
P.O.T. 40-IJ Set 2x2
P.O.T. 40-IK Set 2x2
P.O.T. 40-IL Set 2x2
P.O.T. 40-IM Set 2x2
P.O.T. 40-IN Set 2x2
P.O.T. 40-IO Set 2x2
P.O.T. 40-IP Set 2x2
P.O.T. 40-IQ Set 2x2
P.O.T. 40-IR Set 2x2
P.O.T. 40-IS Set 2x2
P.O.T. 40-IT Set 2x2
P.O.T. 40-IU Set 2x2
P.O.T. 40-IV Set 2x2
P.O.T. 40-IW Set 2x2
P.O.T. 40-IX Set 2x2
P.O.T. 40-IY Set 2x2
P.O.T. 40-IZ Set 2x2
P.O.T. 40-JA Set 2x2
P.O.T. 40-JB Set 2x2
P.O.T. 40-JC Set 2x2
P.O.T. 40-JD Set 2x2
P.O.T. 40-JE Set 2x2
P.O.T. 40-JF Set 2x2
P.O.T. 40-JG Set 2x2
P.O.T. 40-JH Set 2x2
P.O.T. 40-JI Set 2x2
P.O.T. 40-JJ Set 2x2
P.O.T. 40-JK Set 2x2
P.O.T. 40-JL Set 2x2
P.O.T. 40-JM Set 2x2
P.O.T. 40-JN Set 2x2
P.O.T. 40-JO Set 2x2
P.O.T. 40-JP Set 2x2
P.O.T. 40-JQ Set 2x2
P.O.T. 40-JR Set 2x2
P.O.T. 40-JS Set 2x2
P.O.T. 40-JT Set 2x2
P.O.T. 40-JU Set 2x2
P.O.T. 40-JV Set 2x2
P.O.T. 40-JW Set 2x2
P.O.T. 40-JX Set 2x2
P.O.T. 40-JY Set 2x2
P.O.T. 40-JZ Set 2x2
P.O.T. 40-KA Set 2x2
P.O.T. 40-KB Set 2x2
P.O.T. 40-KC Set 2x2
P.O.T. 40-KD Set 2x2
P.O.T. 40-KE Set 2x2
P.O.T. 40-KF Set 2x2
P.O.T. 40-KG Set 2x2
P.O.T. 40-KH Set 2x2
P.O.T. 40-KI Set 2x2
P.O.T. 40-KJ Set 2x2
P.O.T. 40-KK Set 2x2
P.O.T. 40-KL Set 2x2
P.O.T. 40-KM Set 2x2
P.O.T. 40-KN Set 2x2
P.O.T. 40-KO Set 2x2
P.O.T. 40-KP Set 2x2
P.O.T. 40-KQ Set 2x2
P.O.T. 40-KR Set 2x2
P.O.T. 40-KS Set 2x2
P.O.T. 40-KT Set 2x2
P.O.T. 40-KU Set 2x2
P.O.T. 40-KV Set 2x2
P.O.T. 40-KW Set 2x2
P.O.T. 40-KX Set 2x2
P.O.T. 40-KY Set 2x2
P.O.T. 40-KZ Set 2x2
P.O.T. 40-LA Set 2x2
P.O.T. 40-LB Set 2x2
P.O.T. 40-LC Set 2x2
P.O.T. 40-LD Set 2x2
P.O.T. 40-LE Set 2x2
P.O.T. 40-LF Set 2x2
P.O.T. 40-LG Set 2x2
P.O.T. 40-LH Set 2x2
P.O.T. 40-LI Set 2x2
P.O.T. 40-LJ Set 2x2
P.O.T. 40-LK Set 2x2
P.O.T. 40-LL Set 2x2
P.O.T. 40-LM Set 2x2
P.O.T. 40-LN Set 2x2
P.O.T. 40-LO Set 2x2
P.O.T. 40-LP Set 2x2
P.O.T. 40-LQ Set 2x2
P.O.T. 40-LR Set 2x2
P.O.T. 40-LS Set 2x2
P.O.T. 40-LT Set 2x2
P.O.T. 40-LU Set 2x2
P.O.T. 40-LV Set 2x2
P.O.T. 40-LW Set 2x2
P.O.T. 40-LX Set 2x2
P.O.T. 40-LY Set 2x2
P.O.T. 40-LZ Set 2x2
P.O.T. 40-MA Set 2x2
P.O.T. 40-MB Set 2x2
P.O.T. 40-MC Set 2x2
P.O.T. 40-MD Set 2x2
P.O.T. 40-ME Set 2x2
P.O.T. 40-MF Set 2x2
P.O.T. 40-MG Set 2x2
P.O.T. 40-MH Set 2x2
P.O.T. 40-MI Set 2x2
P.O.T. 40-MJ Set 2x2
P.O.T. 40-MK Set 2x2
P.O.T. 40-ML Set 2x2
P.O.T. 40-MM Set 2x2
P.O.T. 40-MN Set 2x2
P.O.T. 40-MO Set 2x2
P.O.T. 40-MP Set 2x2
P.O.T. 40-MQ Set 2x2
P.O.T. 40-MR Set 2x2
P.O.T. 40-MS Set 2x2
P.O.T. 40-MT Set 2x2
P.O.T. 40-MU Set 2x2
P.O.T. 40-MV Set 2x2
P.O.T. 40-MW Set 2x2
P.O.T. 40-MX Set 2x2
P.O.T. 40-MY Set 2x2
P.O.T. 40-MZ Set 2x2
P.O.T. 40-NA Set 2x2
P.O.T. 40-NB Set 2x2
P.O.T. 40-NC Set 2x2
P.O.T. 40-ND Set 2x2
P.O.T. 40-NE Set 2x2
P.O.T. 40-NF Set 2x2
P.O.T. 40-NG Set 2x2
P.O.T. 40-NH Set 2x2
P.O.T. 40-NI Set 2x2
P.O.T. 40-NJ Set 2x2
P.O.T. 40-NK Set 2x2
P.O.T. 40-NL Set 2x2
P.O.T. 40-NM Set 2x2
P.O.T. 40-NN Set 2x2
P.O.T. 40-NO Set 2x2
P.O.T. 40-NP Set 2x2
P.O.T. 40-NQ Set 2x2
P.O.T. 40-NR Set 2x2
P.O.T. 40-NS Set 2x2
P.O.T. 40-NT Set 2x2
P.O.T. 40-NU Set 2x2
P.O.T. 40-NV Set 2x2
P.O.T. 40-NW Set 2x2
P.O.T. 40-NX Set 2x2
P.O.T. 40-NY Set 2x2
P.O.T. 40-NZ Set 2x2
P.O.T. 40-OA Set 2x2
P.O.T. 40-OB Set 2x2
P.O.T. 40-OC Set 2x2
P.O.T. 40-OD Set 2x2
P.O.T. 40-OE Set 2x2
P.O.T. 40-OF Set 2x2
P.O.T. 40-OG Set 2x2
P.O.T. 40-OH Set 2x2
P.O.T. 40-OI Set 2x2
P.O.T. 40-OJ Set 2x2
P.O.T. 40-OK Set 2x2
P.O.T. 40-OL Set 2x2
P.O.T. 40-OM Set 2x2
P.O.T. 40-ON Set 2x2
P.O.T. 40-OO Set 2x2
P.O.T. 40-OP Set 2x2
P.O.T. 40-OQ Set 2x2
P.O.T. 40-OR Set 2x2
P.O.T. 40-OS Set 2x2
P.O.T. 40-OT Set 2x2
P.O.T. 40-OU Set 2x2
P.O.T. 40-OV Set 2x2
P.O.T. 40-OW Set 2x2
P.O.T. 40-OX Set 2x2
P.O.T. 40-OY Set 2x2
P.O.T. 40-OZ Set 2x2
P.O.T. 40-PA Set 2x2
P.O.T. 40-PB Set 2x2
P.O.T. 40-PC Set 2x2
P.O.T. 40-PD Set 2x2
P.O.T. 40-PE Set 2x2
P.O.T. 40-PF Set 2x2
P.O.T. 40-PG Set 2x2
P.O.T. 40-PH Set 2x2
P.O.T. 40-PI Set 2x2
P.O.T. 40-PJ Set 2x2
P.O.T. 40-PK Set 2x2
P.O.T. 40-PL Set 2x2
P.O.T. 40-PM Set 2x2
P.O.T. 40-PN Set 2x2
P.O.T. 40-PO Set 2x2
P.O.T. 40-PP Set 2x2
P.O.T. 40-PQ Set 2x2
P.O.T. 40-PR Set 2x2
P.O.T. 40-PS Set 2x2
P.O.T. 40-PT Set 2x2
P.O.T. 40-PU Set 2x2
P.O.T. 40-PV Set 2x2
P.O.T. 40-PW Set 2x2
P.O.T. 40-PX Set 2x2
P.O.T. 40-PY Set 2x2
P.O.T. 40-PZ Set 2x2
P.O.T. 40-QA Set 2x2
P.O.T. 40-QB Set 2x2
P.O.T. 40-QC Set 2x2
P.O.T. 40-QD Set 2x2
P.O.T. 40-QE Set 2x2
P.O.T. 40-QF Set 2x2
P.O.T. 40-QG Set 2x2
P.O.T. 40-QH Set 2x2
P.O.T. 40-QI Set 2x2
P.O.T. 40-QJ Set 2x2
P.O.T. 40-QK Set 2x2
P.O.T. 40-QL Set 2x2
P.O.T. 40-QM Set 2x2
P.O.T. 40-QN Set 2x2
P.O.T. 40-QO Set 2x2
P.O.T. 40-QP Set 2x2
P.O.T. 40-QQ Set 2x2
P.O.T. 40-QR Set 2x2
P.O.T. 40-QS Set 2x2
P.O.T. 40-QT Set 2x2
P.O.T. 40-QU Set 2x2
P.O.T. 40-QV Set 2x2
P.O.T. 40-QW Set 2x2
P.O.T. 40-QX Set 2x2
P.O.T. 40-QY Set 2x2
P.O.T. 40-QZ Set 2x2
P.O.T. 40-RA Set 2x2
P.O.T. 40-RB Set 2x2
P.O.T. 40-RC Set 2x2
P.O.T. 40-RD Set 2x2
P.O.T. 40-RE Set 2x2
P.O.T. 40-RF Set 2x2
P.O.T. 40-RG Set 2x2
P.O.T. 40-RH Set 2x2
P.O.T. 40-RI Set 2x2
P.O.T. 40-RJ Set 2x2
P.O.T. 40-RK Set 2x2
P.O.T. 40-RL Set 2x2
P.O.T. 40-RM Set 2x2
P.O.T. 40-RN Set 2x2
P.O.T. 40-RO Set 2x2
P.O.T. 40-RP Set 2x2
P.O.T. 40-RQ Set 2x2
P.O.T. 40-RR Set 2x2
P.O.T. 40-RS Set 2x2
P.O.T. 40-RT Set 2x2
P.O.T. 40-RU Set 2x2
P.O.T. 40-RV Set 2x2
P.O.T. 40-RW Set 2x2
P.O.T. 40-RX Set 2x2
P.O.T. 40-RY Set 2x2
P.O.T. 40-RZ Set 2x2
P.O.T. 40-SA Set 2x2
P.O.T. 40-SB Set 2x2
P.O.T. 40-SC Set 2x2
P.O.T. 40-SD Set 2x2
P.O.T. 40-SE Set 2x2
P.O.T. 40-SF Set 2x2
P.O.T. 40-SG Set 2x2
P.O.T. 40-SH Set 2x2
P.O.T. 40-SI Set 2x2
P.O.T. 40-SJ Set 2x2
P.O.T. 40-SK Set 2x2
P.O.T. 40-SL Set 2x2
P.O.T. 40-SM Set 2x2
P.O.T. 40-SN Set 2x2
P.O.T. 40-SO Set 2x2
P.O.T. 40-SP Set 2x2
P.O.T. 40-SQ Set 2x2
P.O.T. 40-SR Set 2x2
P.O.T. 40-SS Set 2x2
P.O.T. 40-ST Set 2x2
P.O.T. 40-SU Set 2x2
P.O.T. 40-SV Set 2x2
P.O.T. 40-SW Set 2x2
P.O.T. 40-SX Set 2x2
P.O.T. 40-SY Set 2x2
P.O.T. 40-SZ Set 2x2
P.O.T. 40-TA Set 2x2
P.O.T. 40-TB Set 2x2
P.O.T. 40-TC Set 2x2
P.O.T. 40-TD Set 2x2
P.O.T. 40-TE Set 2x2
P.O.T. 40-TF Set 2x2
P.O.T. 40-TG Set 2x2
P.O.T. 40-TH Set 2x2
P.O.T. 40-TI Set 2x2
P.O.T. 40-TJ Set 2x2
P.O.T. 40-TK Set 2x2
P.O.T. 40-TL Set 2x2
P.O.T. 40-TM Set 2x2
P.O.T. 40-TN Set 2x2
P.O.T. 40-TO Set 2x2
P.O.T. 40-TP Set 2x2
P.O.T. 40-TQ Set 2x2
P.O.T. 40-TR Set 2x2
P.O.T. 40-TS Set 2x2
P.O.T. 40-TT Set 2x2
P.O.T. 40-TU Set 2x2
P.O.T. 40-TV Set 2x2
P.O.T. 40-TW Set 2x2
P.O.T. 40-TX Set 2x2
P.O.T. 40-TY Set 2x2
P.O.T. 40-TZ Set 2x2
P.O.T. 40-UA Set 2x2
P.O.T. 40-UB Set 2x2
P.O.T. 40-UC Set 2x2
P.O.T. 40-UD Set 2x2
P.O.T. 40-UE Set 2x2
P.O.T. 40-UF Set 2x2
P.O.T. 40-UG Set 2x2
P.O.T. 40-UH Set 2x2
P.O.T. 40-UI Set 2x2
P.O.T. 40-UJ Set 2x2
P.O.T. 40-UK Set 2x2
P.O.T. 40-UL Set 2x2
P.O.T. 40-UM Set 2x2
P.O.T. 40-UN Set 2x2
P.O.T. 40-UO Set 2x2
P.O.T. 40-UP Set 2x2
P.O.T. 40-UQ Set 2x2
P.O.T. 40-UR Set 2x2
P.O.T. 40-US Set 2x2
P.O.T. 40-UT Set 2x2
P.O.T. 40-UU Set 2x2
P.O.T. 40-UV Set 2x2
P.O.T. 40-UW Set 2x2
P.O.T. 40-UX Set 2x2
P.O.T. 40-UY Set 2x2
P.O.T. 40-UZ Set 2x2
P.O.T. 40-VA Set 2x2
P.O.T. 40-VB Set 2x2
P.O.T. 40-VC Set 2x2
P.O.T. 40-VD Set 2x2
P.O.T. 40-VE Set 2x2
P.O.T. 40-VF Set 2x2
P.O.T. 40-VG Set 2x2
P.O.T. 40-VH Set 2x2
P.O.T. 40-VI Set 2x2
P.O.T. 40-VJ Set 2x2
P.O.T. 40-VK Set 2x2
P.O.T. 40-VL Set 2x2
P.O.T. 40-VM Set 2x2
P.O.T. 40-VN Set 2x2
P.O.T. 40-VO Set 2x2
P.O.T. 40-VP Set 2x2
P.O.T. 40-VQ Set 2x2
P.O.T. 40-VR Set 2x2
P.O.T. 40-VS Set 2x2
P.O.T. 40-VT Set 2x2
P.O.T. 40-VU Set 2x2
P.O.T. 40-VV Set 2x2
P.O.T. 40-VW Set 2x2
P.O.T. 40-VX Set 2x2
P.O.T. 40-VY Set 2x2
P.O.T. 40-VZ Set 2x2
P.O.T. 40-WA Set 2x2
P.O.T. 40-WB Set 2x2
P.O.T. 40-WC Set 2x2
P.O.T. 40-WD Set 2x2
P.O.T. 40-WE Set 2x2
P.O.T. 40-WF Set 2x2
P.O.T. 40-WG Set 2x2
P.O.T. 40-WH Set 2x2
P.O.T. 40-WI Set 2x2
P.O.T. 40-WJ Set 2x2
P.O.T. 40-WK Set 2x2
P.O.T. 40-WL Set 2x2
P.O.T. 40-WM Set 2x2
P.O.T. 40-WN Set 2x2
P.O.T. 40-WO Set 2x2
P.O.T. 40-WP Set 2x2
P.O.T. 40-WQ Set 2x2
P.O.T. 40-WR Set 2x2
P.O.T. 40-WS Set 2x2
P.O.T. 40-WT Set 2x2
P.O.T. 40-WU Set 2x2
P.O.T. 40-WV Set 2x2
P.O.T. 40-WW Set 2x2
P.O.T. 40-WX Set 2x2
P.O.T. 40-WY Set 2x2
P.O.T. 40-WZ Set 2x2
P.O.T. 40-XA Set 2x2
P.O.T. 40-XB Set 2x2
P.O.T. 40-XC Set 2x2
P.O.T. 40-XD Set 2x2
P.O.T. 40-XE Set 2x2
P.O.T. 40-XF Set 2x2
P.O.T. 40-XG Set 2x2
P.O.T. 40-XH Set 2x2
P.O.T. 40-XI Set 2x2
P.O.T. 40-XJ Set 2x2
P.O.T. 40-XK Set 2x2
P.O.T. 40-XL Set 2x2
P.O.T. 40-XM Set 2x2
P.O.T. 40-XN Set 2x2
P.O.T. 40-XO Set 2x2
P.O.T. 40-XP Set 2x2
P.O.T. 40-XQ Set 2x2
P.O.T. 40-XR Set 2x2
P.O.T. 40-XS Set 2x2
P.O.T. 40-XT Set 2x2
P.O.T. 40-XU Set 2x2
P.O.T. 40-XV Set 2x2
P.O.T. 40-XW Set 2x2
P.O.T. 40-XX Set 2x2
P.O.T. 40-XY Set 2x2
P.O.T. 40-XZ Set 2x2
P.O.T. 40-YA Set 2x2
P.O.T. 40-YB Set 2x2
P.O.T. 40-YC Set 2x2
P.O.T. 40-YD Set 2x2
P.O.T. 40-YE Set 2x2
P.O.T. 40-YF Set 2x2
P.O.T. 40-YG Set 2x2
P.O.T. 40-YH Set 2x2
P.O.T. 40-YI Set 2x2
P.O.T. 40-YJ Set 2x2
P.O.T. 40-YK Set 2x2
P.O.T. 40-YL Set 2x2
P.O.T. 40-YM Set 2x2
P.O.T. 40-YN Set 2x2
P.O.T. 40-YO Set 2x2
P.O.T. 40-YP Set 2x2
P.O.T. 40-YQ Set 2x2
P.O.T. 40-YR Set 2x2
P.O.T. 40-YS Set 2x2
P.O.T. 40-YT Set 2x2
P.O.T. 40-YU Set 2x2
P.O.T. 40-YV Set 2x2
P.O.T. 40-YW Set 2x2
P.O.T. 40-YX Set 2x2
P.O.T. 40-YY Set 2x2
P.O.T. 40-YZ Set 2x2
P.O.T. 40-ZA Set 2x2
P.O.T. 40-ZB Set 2x2
P.O.T. 40-ZC Set 2x2
P.O.T. 40-ZD Set 2x2
P.O.T. 40-ZE Set 2x2
P.O.T. 40-ZF Set 2x2
P.O.T. 40-ZG Set 2x2
P.O.T. 40-ZH Set 2x2
P.O.T. 40-ZI Set 2x2
P.O.T. 40-ZJ Set 2x2
P.O.T. 40-ZK Set 2x2
P.O.T. 40-ZL Set 2x2
P.O.T. 40-ZM Set 2x2
P.O.T. 40-ZN Set 2x2
P.O.T. 40-ZO Set 2x2
P.O.T. 40-ZP Set 2x2
P.O.T. 40-ZQ Set 2x2
P.O.T. 40-ZR Set 2x2
P.O.T. 40-ZS Set 2x2
P.O.T. 40-ZT Set 2x2
P.O.T. 40-ZU Set 2x2
P.O.T. 40-ZV Set 2x2
P.O.T. 40-ZW Set 2x2
P.O.T. 40-ZX Set 2x2
P.O.T. 40-ZY Set 2x2
P.O.T. 40-ZZ Set 2x2
P.O.T. 40-AAA Set 2x2
P.O.T. 40-AAB Set 2x2
P.O.T. 40-AAC Set 2x2
P.O.T. 40-AAD Set 2x2
P.O.T. 40-AAE Set 2x2
P.O.T. 40-AAF Set 2x2
P.O.T. 40-AAG Set 2x2
P.O.T. 40-AAH Set 2x2
P.O.T. 40-AAI Set 2x2
P.O.T. 40-AAJ Set 2x2
P.O.T. 40-AAK Set 2x2
P.O.T. 40-AAL Set 2x2
P.O.T. 40-AAM Set 2x2
P.O.T. 40-AAN Set 2x2
P.O.T. 40-AAO Set 2x2
P.O.T. 40-AAP Set 2x2
P.O.T. 40-AAQ Set 2x2
P.O.T. 40-AAR Set 2x2
P.O.T. 40-AAS Set 2x2
P.O.T. 40-AAT Set 2x2
P.O.T. 40-AAU Set 2x2
P.O.T. 40-AAV Set 2x2
P.O.T. 40-AAW Set 2x2
P.O.T. 40-AAX Set 2x2
P.O.T. 40-AAY Set 2x2
P.O.T. 40-AAZ Set 2x2
P.O.T. 40-ABA Set 2x2
P.O.T. 40-ABB Set 2x2
P.O.T. 40-ABC Set 2x2
P.O.T. 40-ABD Set 2x2
P.O.T. 40-ABE Set 2x2
P.O.T. 40-ABF Set 2x2
P.O.T. 40-ABG Set 2x2
P.O.T. 40-ABH Set 2x2
P.O.T. 40-ABI Set 2x2
P.O.T. 40-ABJ Set 2x2
P.O.T. 40-ABK Set 2x2
P.O.T. 40-ABL Set 2x2
P.O.T. 40-ABM Set 2x2
P.O.T. 40-ABN Set 2x2
P.O.T. 40-ABO Set 2x2
P.O.T. 40-ABP Set 2x2
P.O.T. 40-ABQ Set 2x2
P.O.T. 40-ABR Set 2x2
P.O.T. 40-ABS Set 2x2
P.O.T. 40-ABT Set 2x2
P.O.T. 40-ABU Set 2x2
P.O.T. 40-ABV Set 2x2
P.O.T. 40-ABW Set 2x2
P.O.T. 40-ABX Set 2x2
P.O.T. 40-ABY Set 2x2
P.O.T. 40-ABZ Set 2x2
P.O.T. 40-ACA Set 2x2
P.O.T. 40-ACB Set 2x2
P.O.T. 40-ACC Set 2x2
P.O.T. 40-ACD Set 2x2
P.O.T. 40-ACE Set 2x2
P.O.T. 40-ACF Set 2x2
P.O.T. 40-ACG Set 2x2
P.O.T. 40-ACH Set 2x2
P.O.T. 40-ACI Set 2x2
P.O.T. 40-ACJ Set 2x2
P.O.T. 40-ACK Set 2x2
P.O.T. 40-ACL Set 2x2
P.O.T. 40-ACM Set 2x2
P.O.T. 40-ACN Set 2x2
P.O.T. 40-ACO Set 2x2
P.O.T. 40-ACP Set 2x2
P.O.T. 40-ACQ Set 2x2
P.O.T. 40-ACR Set 2x2
P.O.T. 40-ACS Set 2x2
P.O.T. 40-ACT Set 2x2
P.O.T. 40-ACU Set 2x2
P.O.T. 40-ACV Set 2x2
P.O.T. 40-ACW Set 2x2
P.O.T. 40-ACX Set 2x2
P.O.T. 40-ACY Set 2x2
P.O.T. 40-ACZ Set 2x2
P.O.T. 40-ADA Set 2x2
P.O.T. 40-ADB Set 2x2
P.O.T. 40-ADC Set 2x2
P.O.T. 40-ADD Set 2x2
P.O.T. 40-ADE Set 2x2
P.O.T. 40-ADF Set 2x2
P.O.T. 40-ADG Set 2x2
P.O.T. 40-ADH Set 2x2
P.O.T. 40-ADI Set 2x2
P.O.T. 40-ADJ Set 2x2
P.O.T. 40-ADK Set 2x2
P.O.T. 40-ADL Set 2x2
P.O.T. 40-ADM Set 2x2
P.O.T. 40-ADN Set 2x2
P.O.T. 40-ADO Set 2x2
P.O.T. 40-ADP Set 2x2
P.O.T. 40-ADQ Set 2x2
P.O.T. 40-ADR Set 2x2
P.O.T. 40-ADS Set 2x2
P.O.T. 40-ADT Set 2x2
P.O.T. 40-ADU Set 2x2
P.O.T. 40-ADV Set 2x2
P.O.T. 40-ADW Set 2x2
P.O.T. 40-ADX Set 2x2
P.O.T. 40-ADY Set 2x2
P.O.T. 40-ADZ Set 2x2
P.O.T. 40-AEA Set 2x2
P.O.T. 40-AEB Set 2x2
P.O.T. 40-AEC Set 2x2
P.O.T. 40-AED Set 2x2
P.O.T. 40-AEE Set 2x2
P.O.T. 40-AEF Set 2x2
P.O.T. 40-AEG Set 2x2
P.O.T. 40-AEH Set 2x2
P.O.T. 40-AEI Set 2x2
P.O.T. 40-AEJ Set 2x2
P.O.T. 40-AEK Set 2x2
P.O.T. 40-AEL Set 2x2
P.O.T. 40-AEM Set 2x2
P.O.T. 40-AEN Set 2x2
P.O.T. 40-AEO Set 2x2
P.O.T. 40-AEP Set 2x2
P.O.T. 40-AEQ Set 2x2
P.O.T. 40-AER Set 2x2
P.O.T. 40-AES Set 2x2
P.O.T. 40-AET Set 2x2
P.O.T. 40-AEU Set 2x2
P.O.T. 40-AEV Set 2x2
P.O.T. 40-AEW Set 2x2
P.O.T. 40-AEX Set 2x2
P.O.T. 40-AEY Set 2x2
P.O.T. 40-AEZ Set 2x2
P.O.T. 40-AFA Set 2x2
P.O.T. 40-AFB Set 2x2
P.O.T. 40-AFC Set 2x2
P.O.T. 40-AFD Set 2x2
P.O.T. 40-AFE Set 2x2
P.O.T. 40-AFF Set 2x2
P.O.T. 40-AFG Set 2x2
P.O.T. 40-AFH Set 2x2
P.O.T.

F.B. 571 PG. 80

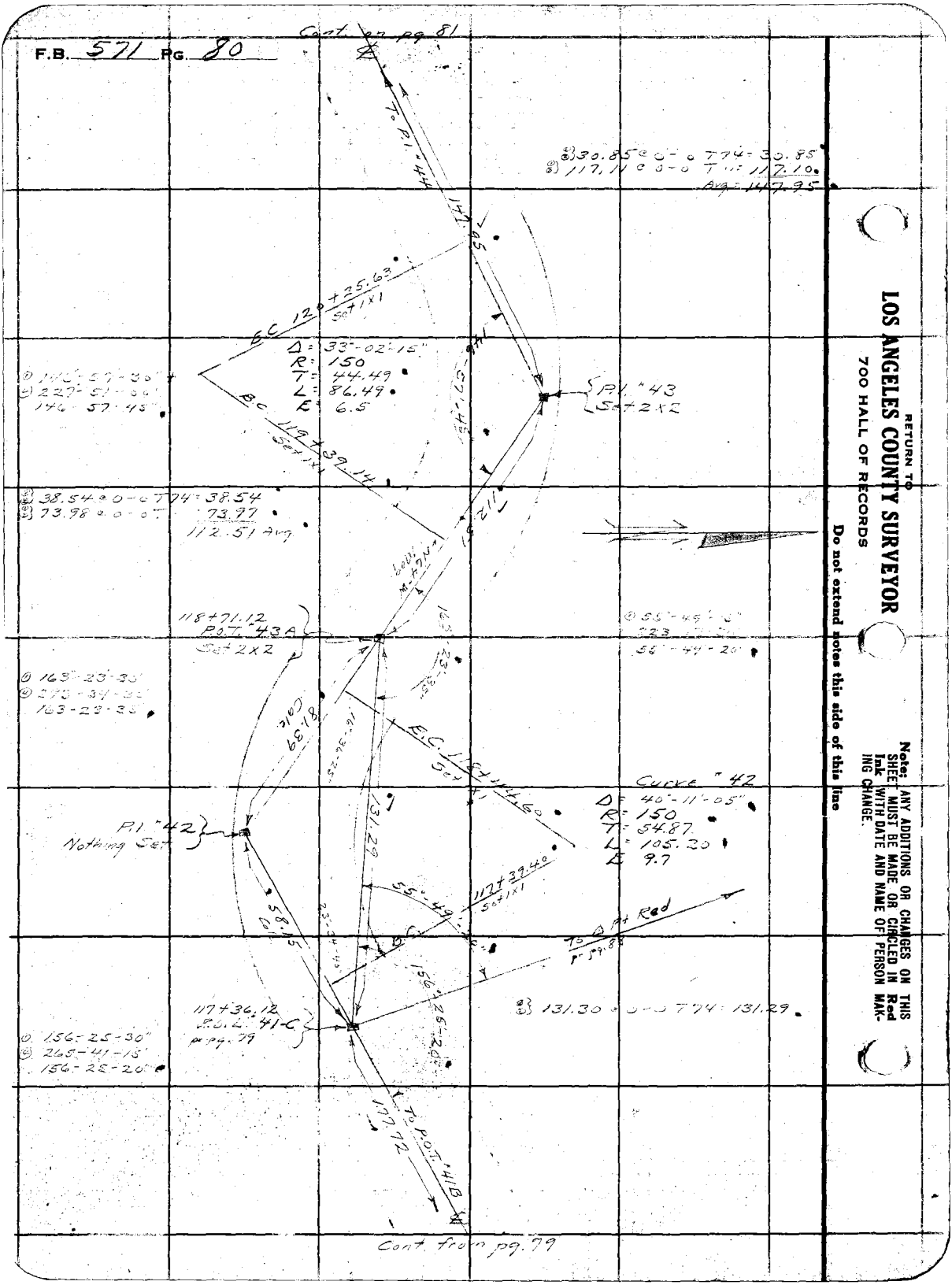

RETURN TO
LOS ANGELES COUNTY SURVEYOR
700 HALL OF RECORDS

Do not extend notes this side of this line

Note: ANY ADDITIONS OR CHANGES ON THIS SHEET MUST BE MADE OR CIRCLED IN Red Ink WITH DATE AND NAME OF PERSON MAKING CHANGE.

Notes Ck'd by T. J. S.	Survey of Glendora Ridge Rd.
Map No. B-815-5	W. 0 2985 Tape No. [illegible] St'd [illegible] °F.
Office Work H. M. Hall	Surveyed by A. N. HELLSTROM
Checked AWR	Notes A.N.H Date 5-20-36
Date Feb. 39	Indexed C. Johnson 6-30-36

F.B. 571 Pg. 81

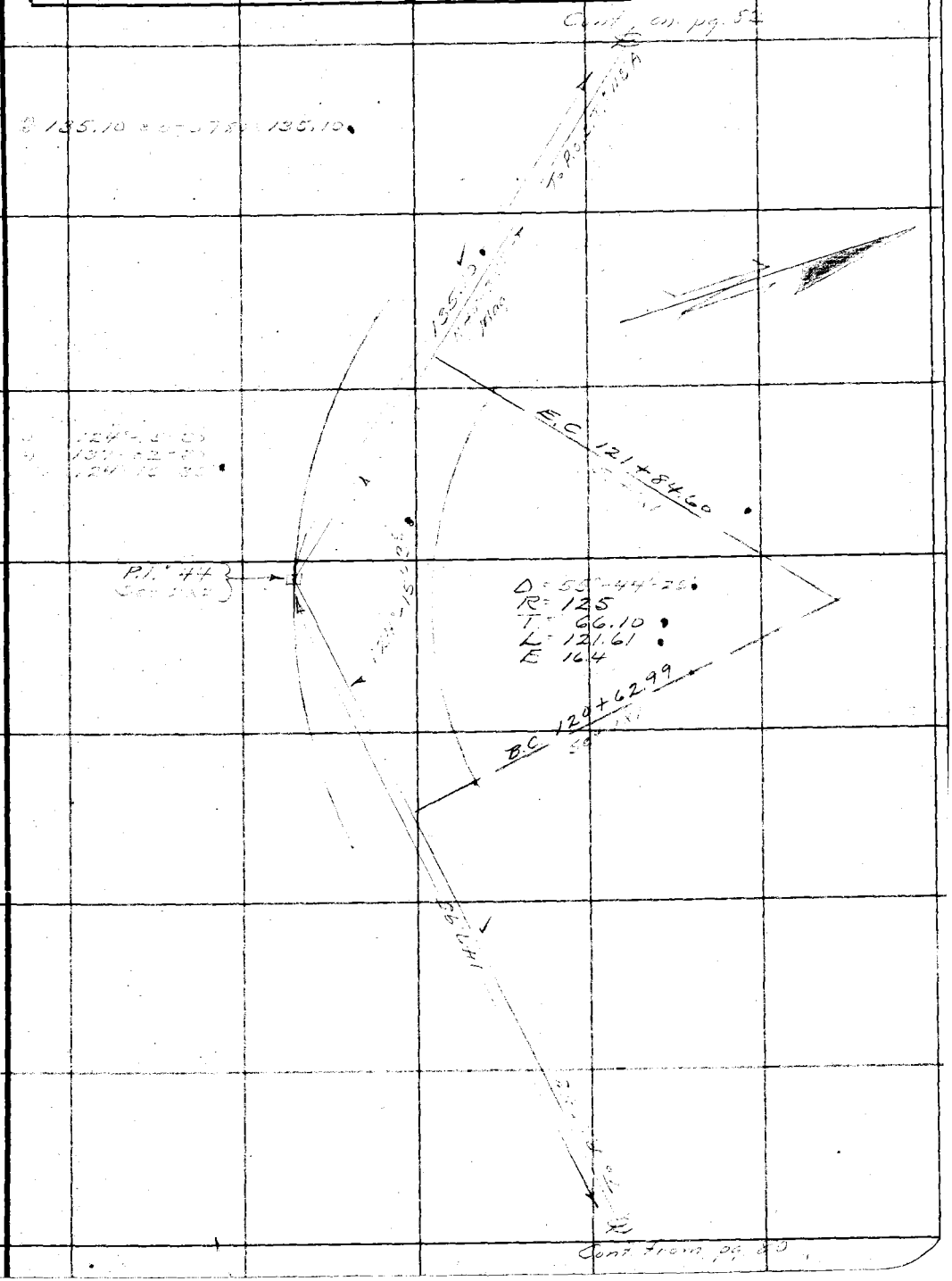

Note: Any Additions or Changes on This Sheet Must be Made or Circled in Red Ink With Date and Name of Person Making Change.

Do not extend notes this side of this line

RETURN TO
LOS ANGELES COUNTY SURVEYOR
700 HALL OF RECORDS

FORM 247 10M 11-33

RETURN TO
LOS ANGELES COUNTY SURVEYOR
700 HALL OF RECORDS

Note: Any Additions or Changes on This Sheet Must be Made or Circled in **Red Ink** With Date and Name of Person Making Change.

Do not extend notes this side of this line

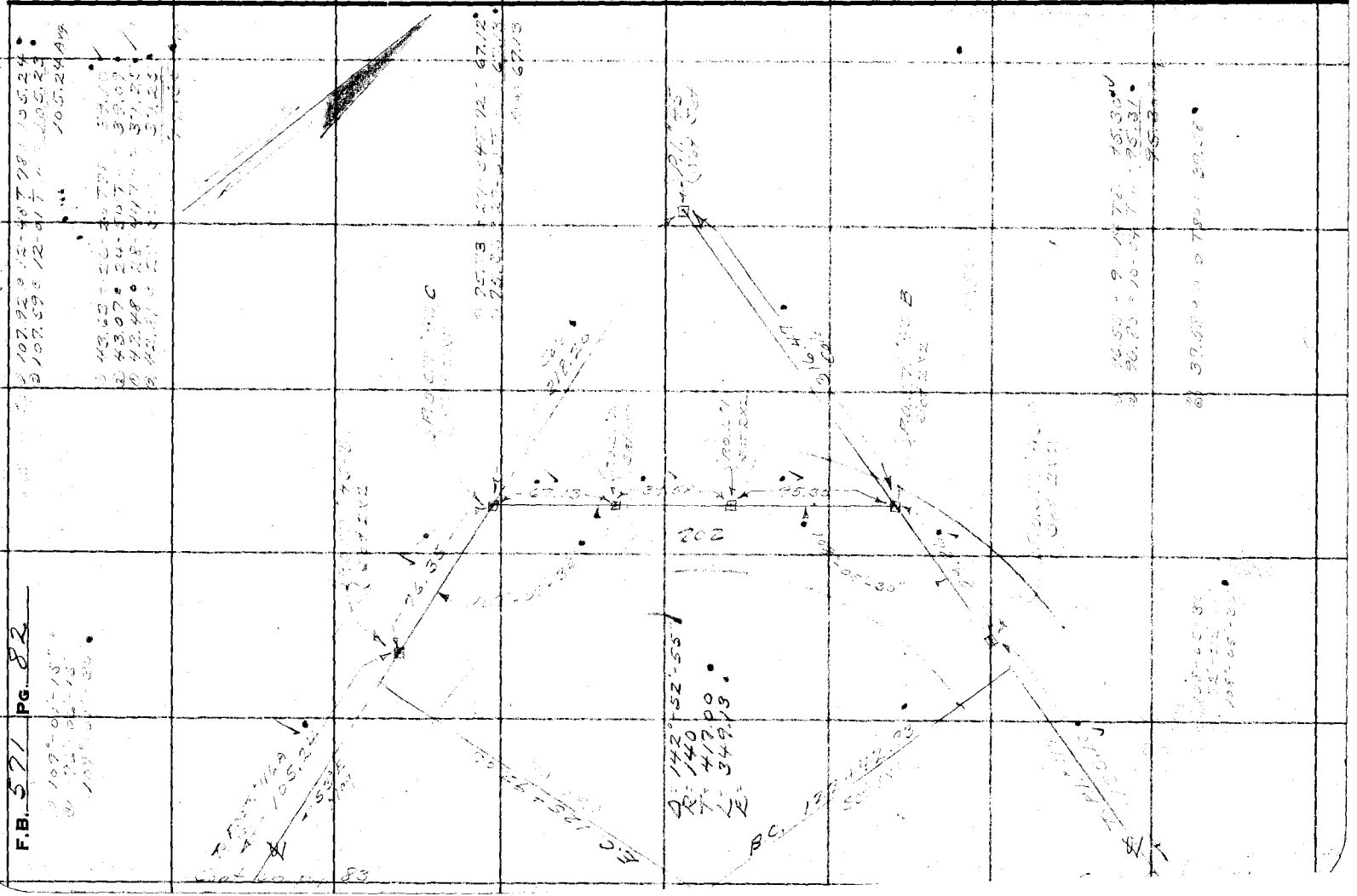

F.B. 571 Pg. 82

Notes Ck'd by T. J. S	Survey of Glendera Ridge Rd.	F.B. 571 Pg. 83
Map No. B-815-5	W. O. 7985 Tape No. 60 300 St'd 84 °F.	
Office Work N. M. Hall	Surveyed by A. N. HELLSTROM	
Checked AWR	Notes A.N.H. Date 5-25-36	
Date Feb 39	Indexed A. C. Johnson	

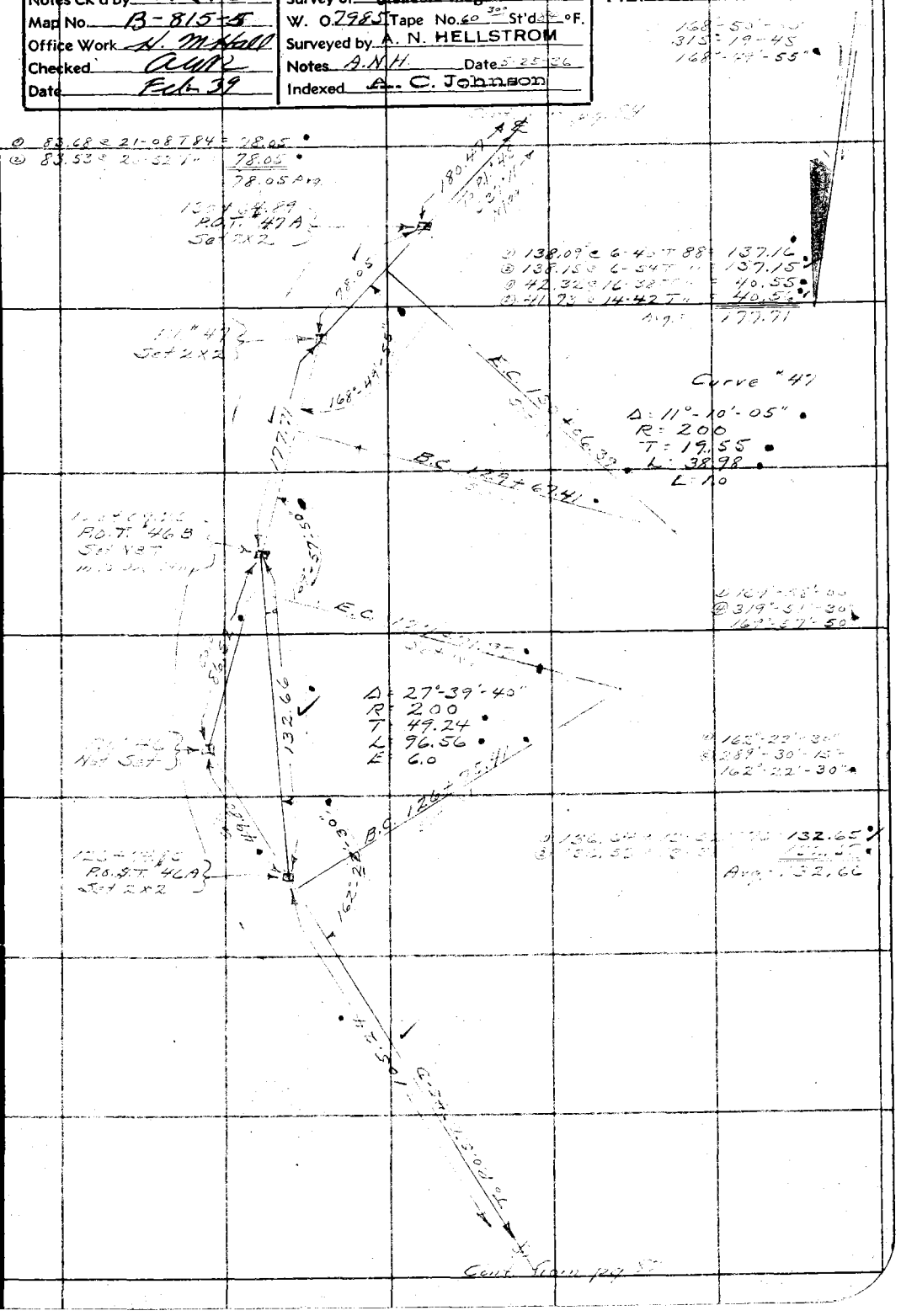

Note: Any Additions or Changes on This Sheet Must be Made or Circled in Red Ink With Date and Name of Person Making Change.

Do not extend notes this side of this line

RETURN TO
LOS ANGELES COUNTY SURVEYOR
700 HALL OF RECORDS

FORM 247 10M 11-35

F.B. 521 PG. 84

Cont on pg 85

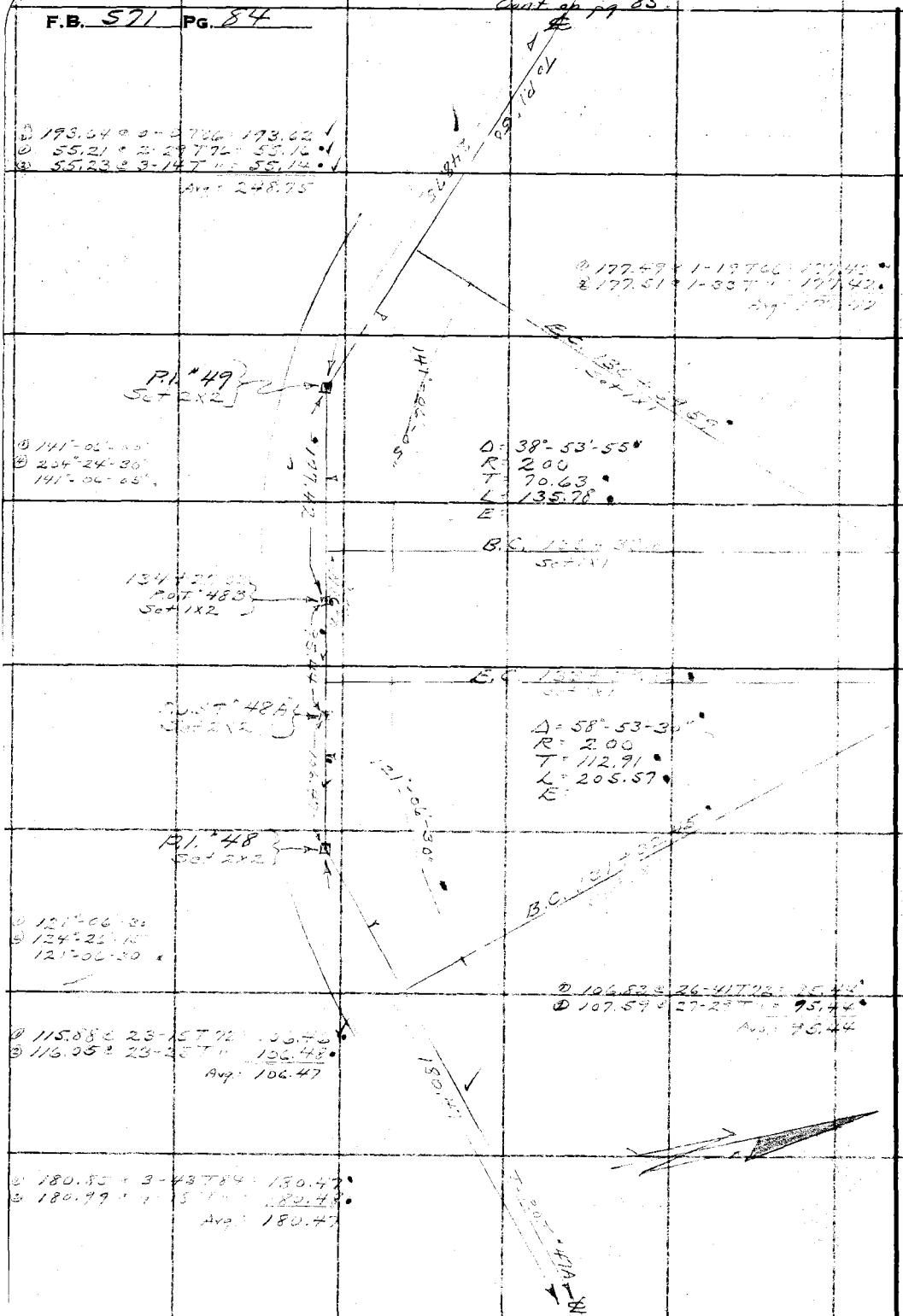

RETURN TO
LOS ANGELES COUNTY SURVEYOR
700 HALL OF RECORDS

Note: Any Additions or Changes on This Sheet Must be Made or Circled in Red Ink With Date and Name of Person Making Change.

Do not extend notes this side of this line

Cont from pg. 83

Notes Ck'd by T.J.S	Survey of Glendora Ridge Rd.	F.B. 521	Pg. 85
Map No. B-815-5	W. 02985 Tape No. 66' St'd 68°F.		
Office Work H. M. Hall	Surveyed by A. N. HELLSTROM		
Checked A.M.C.	Notes A.N.H. Date 5-26-36		
Date Feb. 39	Indexed A. C. Johnson		

Note: Any Additions or Changes on This Sheet Must be Made or Circled in Red Ink With Date and Name of Person Making Change.

Do not extend notes this side of this line

RETURN TO
LOS ANGELES COUNTY SURVEYOR
700 HALL OF RECORDS

Cont. on pg. 86

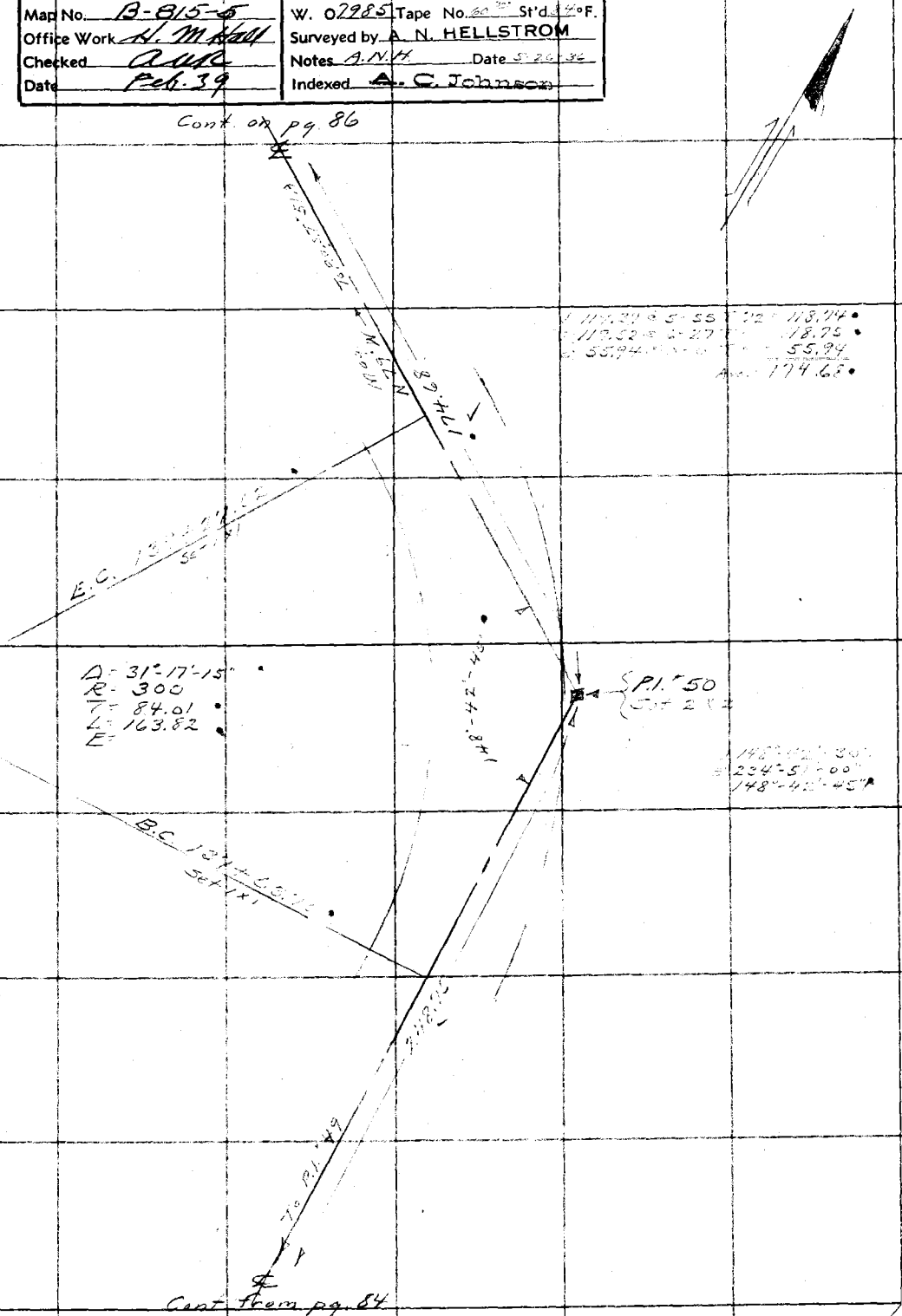

Cont. from pg. 84

FORM 247 10M 11-35

RETURN TO
LOS ANGELES COUNTY SURVEYOR
700 HALL OF RECORDS

Note: Any Additions or Changes on This Sheet Must be Made or Circled in Red Ink With Date and Name of Person Making Change.

Do not extend notes this side of this line

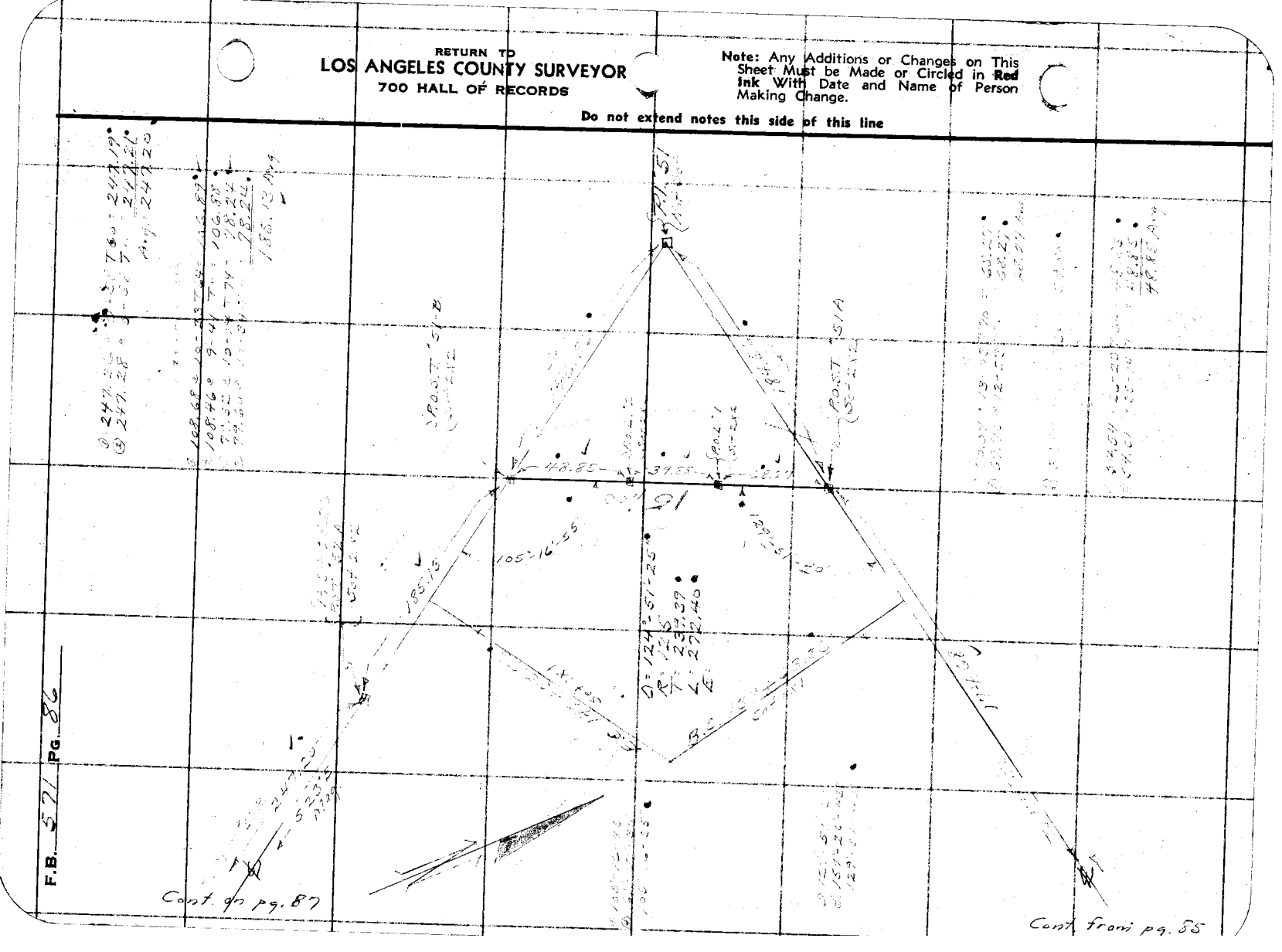

Notes Ck'd by T. J. S.	Survey of Glendora Ridge Rd.	F.B. 571 Pg. 87
Map No. B-815-5	W. O 7985 Tape No. 60 St'd 84 °F.	
Office Work H. M. Hall	Surveyed by A. N. HELLSTROM	
Checked AAR	Notes A.N.H. Date 2-26-36	
Date Feb-39	Indexed A. C. Johnson	

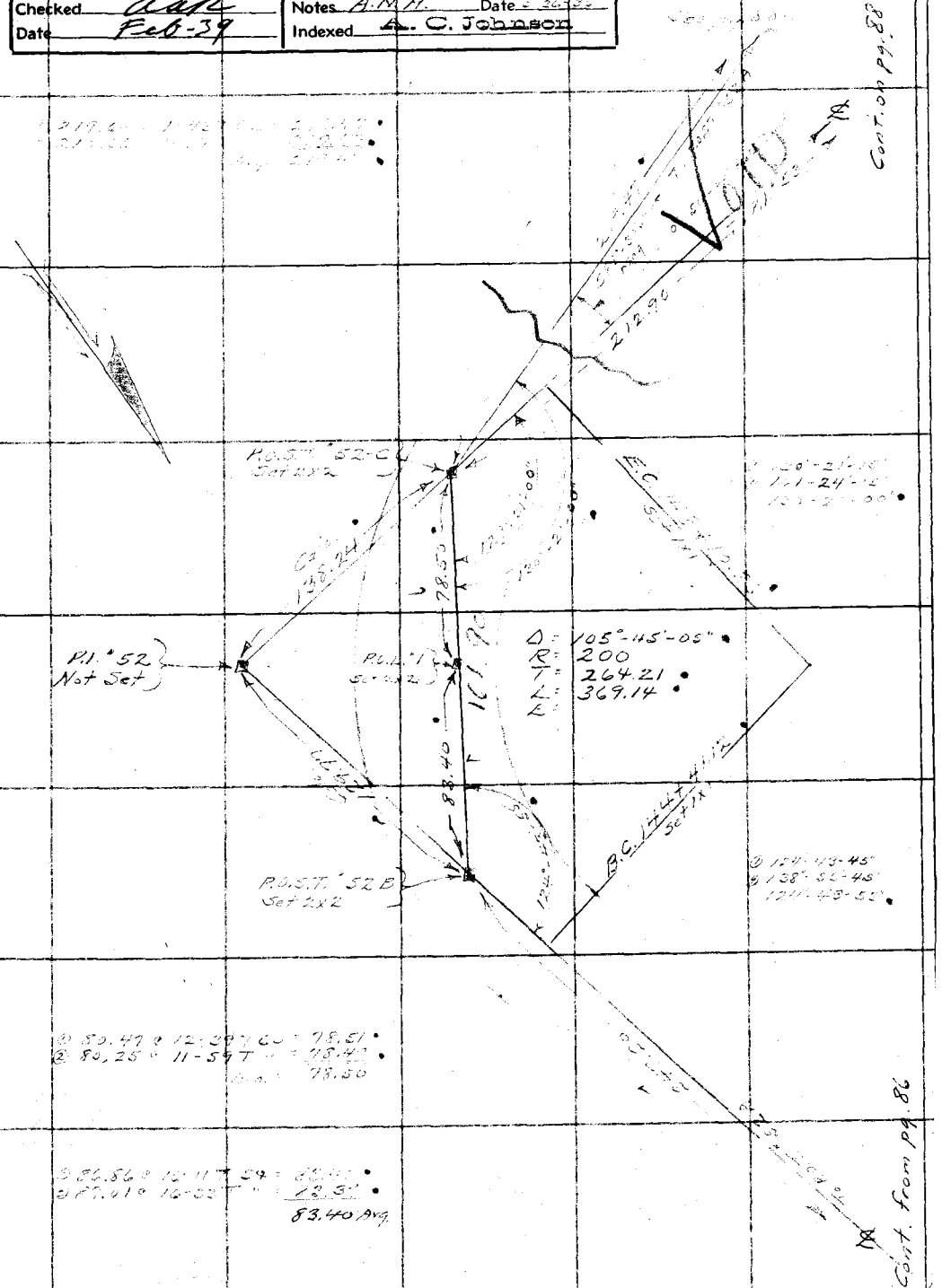

Note: Any Additions or Changes on This Sheet Must be Made or Circled in Red Ink With Date and Name of Person Making Change.

Do not extend notes this side of this line

RETURN TO
LOS ANGELES COUNTY SURVEYOR
700 HALL OF RECORDS

FORM 247 10M 11-35

RETURN TO
LOS ANGELES COUNTY SURVEYOR
700 HALL OF RECORDS

Note: Any Additions or Changes on This Sheet Must be Made or Circled in **Red Ink** With Date and Name of Person Making Change.

Do not extend notes this side of this line

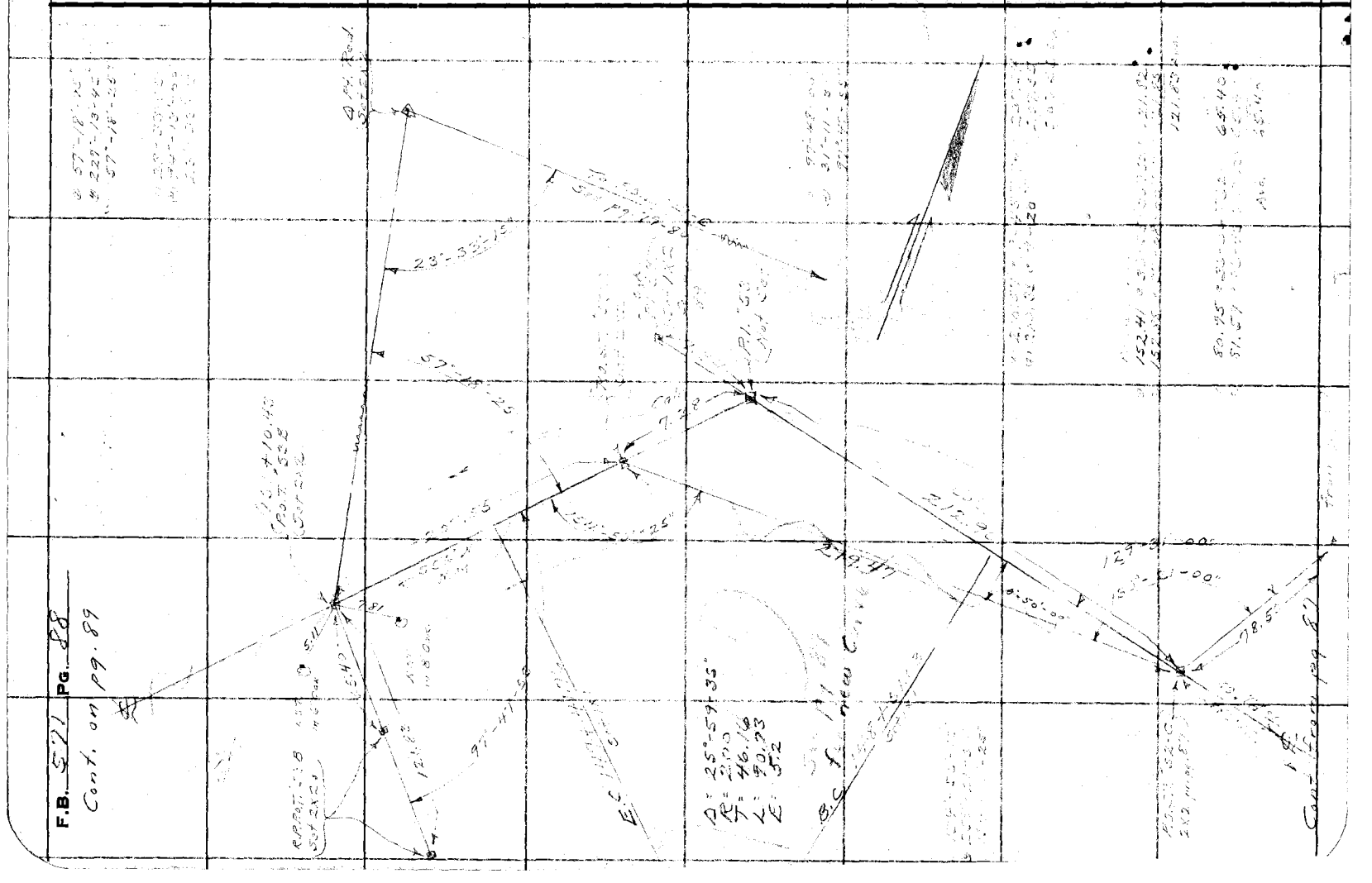

Notes Ck'd by T.F.S.	Survey of Glendora Ridge Rd.	F.B. 571	Pg. 89
Map No. B-815-5	W. O. 7985 Tape No. — St'd — °F.		
Office Work L. Mitchell	Surveyed by A. N. HELLSTROM		
Checked Clark	Notes A.N.H Date —		
Date Feb-39	Indexed A. C. Johnson 12-29-38		

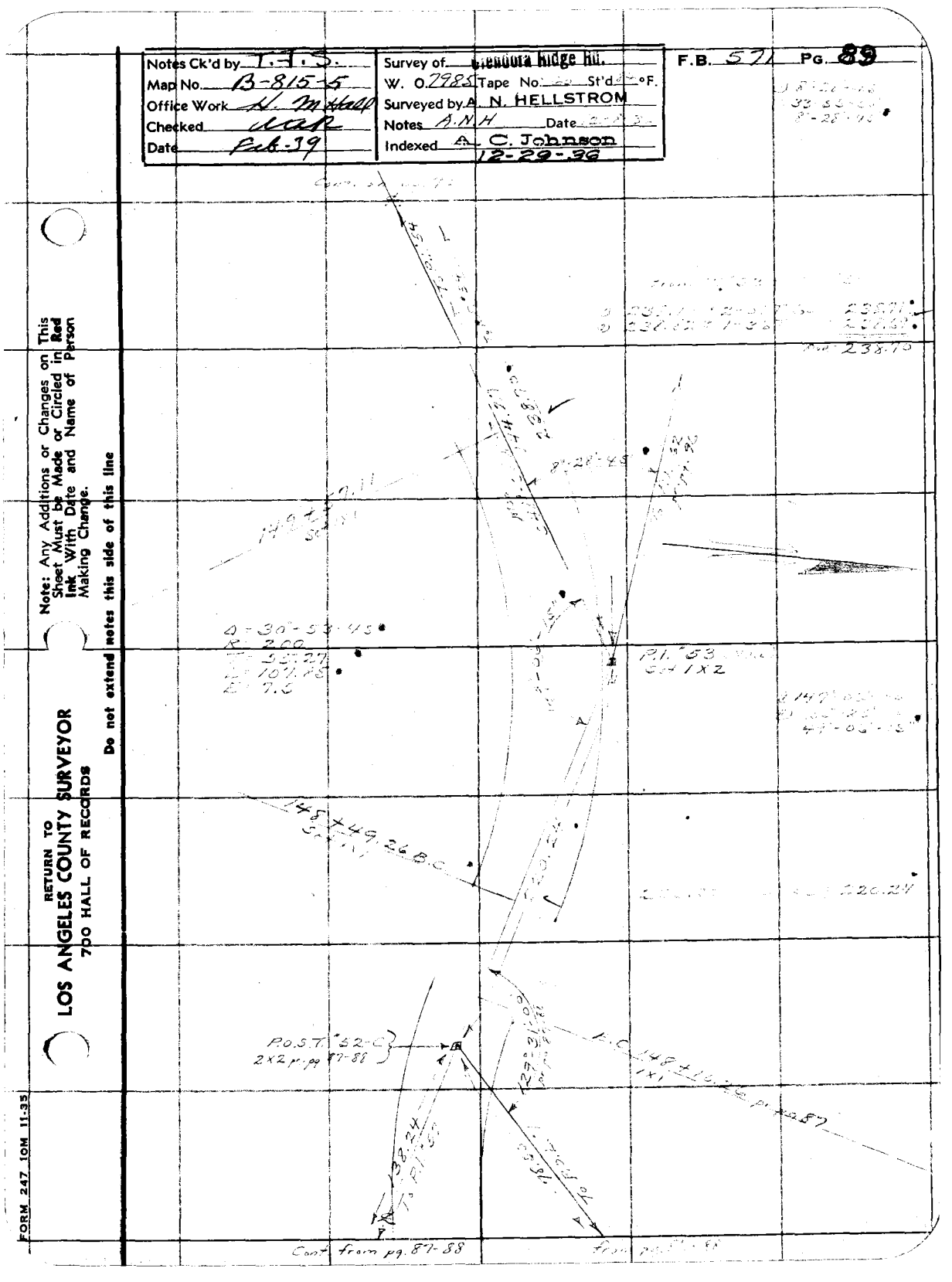

RETURN TO
LOS ANGELES COUNTY SURVEYOR
700 HALL OF RECORDS

Note: Any Additions or Changes on This Sheet Must be Made or Circled in **Red Ink** With Date and Name of Person Making Change.

Do not extend notes this side of this line

F.B. 571 PG. 90

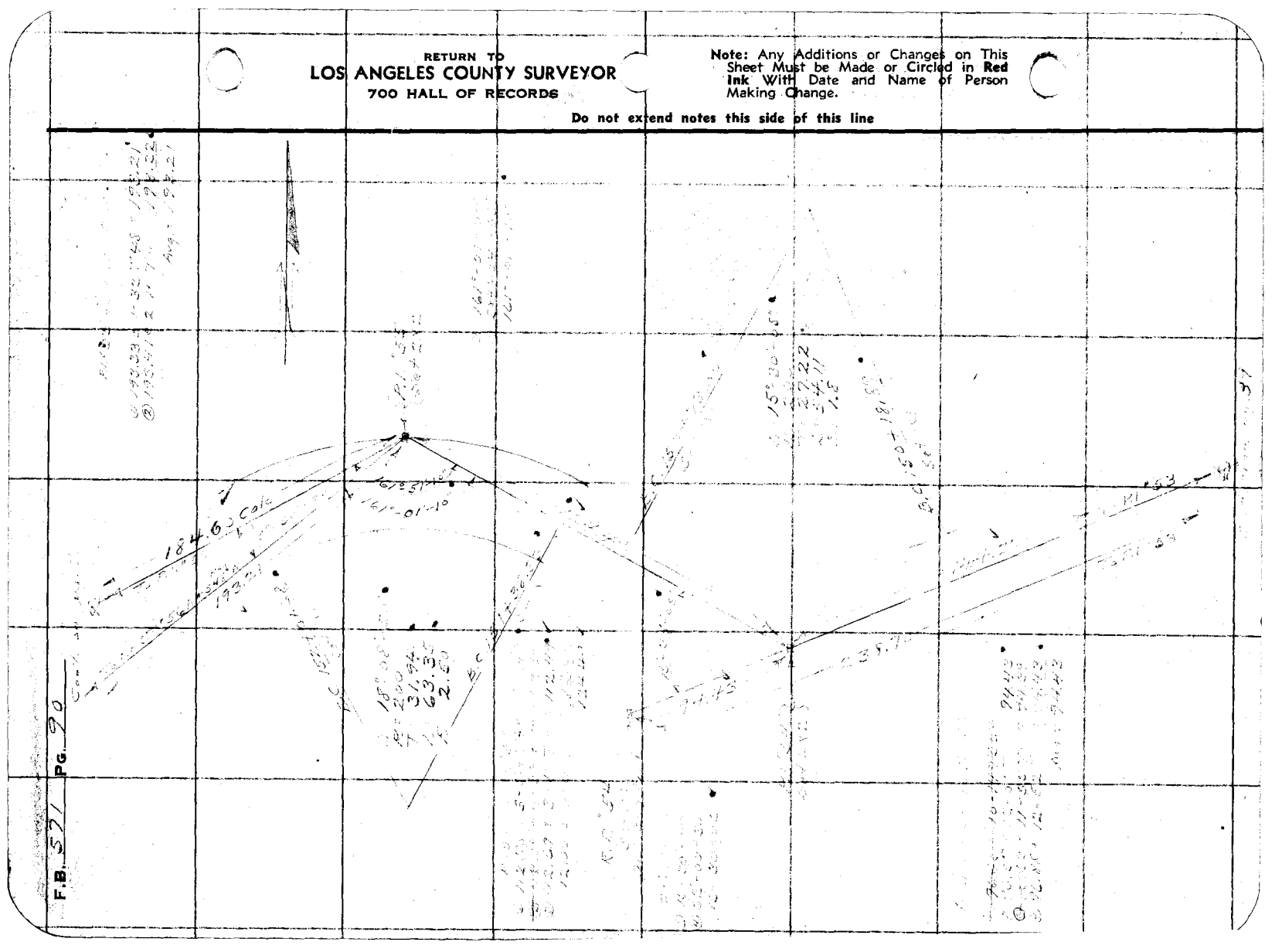

Notes Ck'd by T.T.S.	Survey of Arnold Hills No.	F.B. 571	Pg. 91
Map No. B-815-5	W. O. [illegible] Tape No. [illegible] St'd [illegible] °F.		
Office Work A. M. Hall	Surveyed by A. N. HELLSTROM		
Checked Aug	Notes [illegible] Date 12-7-36		
Date Feb 8 39	Indexed A. C. Johnson		

Note: Any Additions or Changes on This Sheet Must be Made or Circled in Red Ink With Date and Name of Person Making Change.

Do not extend notes this side of this line

RETURN TO
LOS ANGELES COUNTY SURVEYOR
700 HALL OF RECORDS

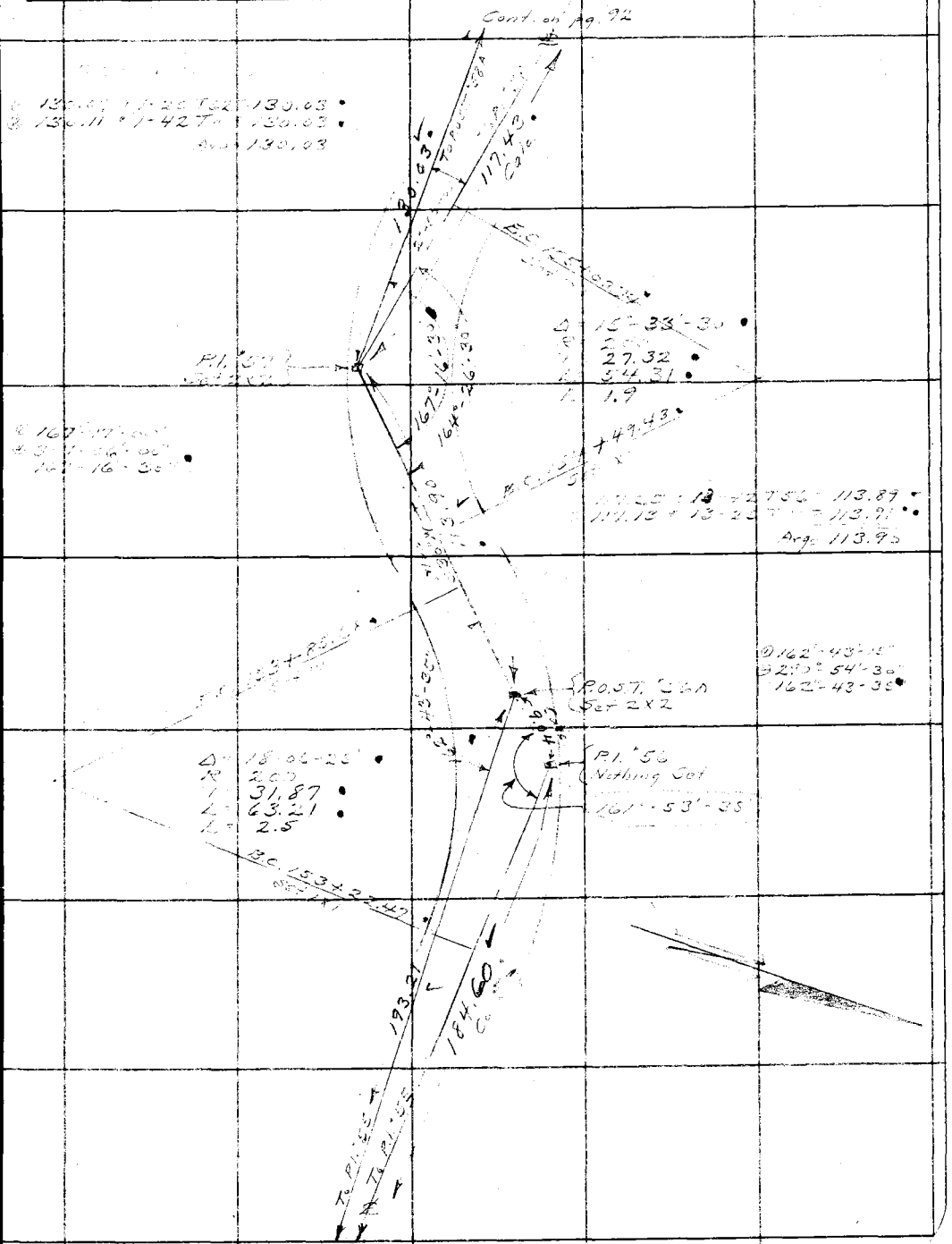

FORM 247 10M 11-35

RETURN TO
LOS ANGELES COUNTY SURVEYOR
700 HALL OF RECORDS

Note: Any Additions or Changes on This Sheet Must be Made or Circled in **Red Ink** With Date and Name of Person Making Change.

Do not extend notes this side of this line

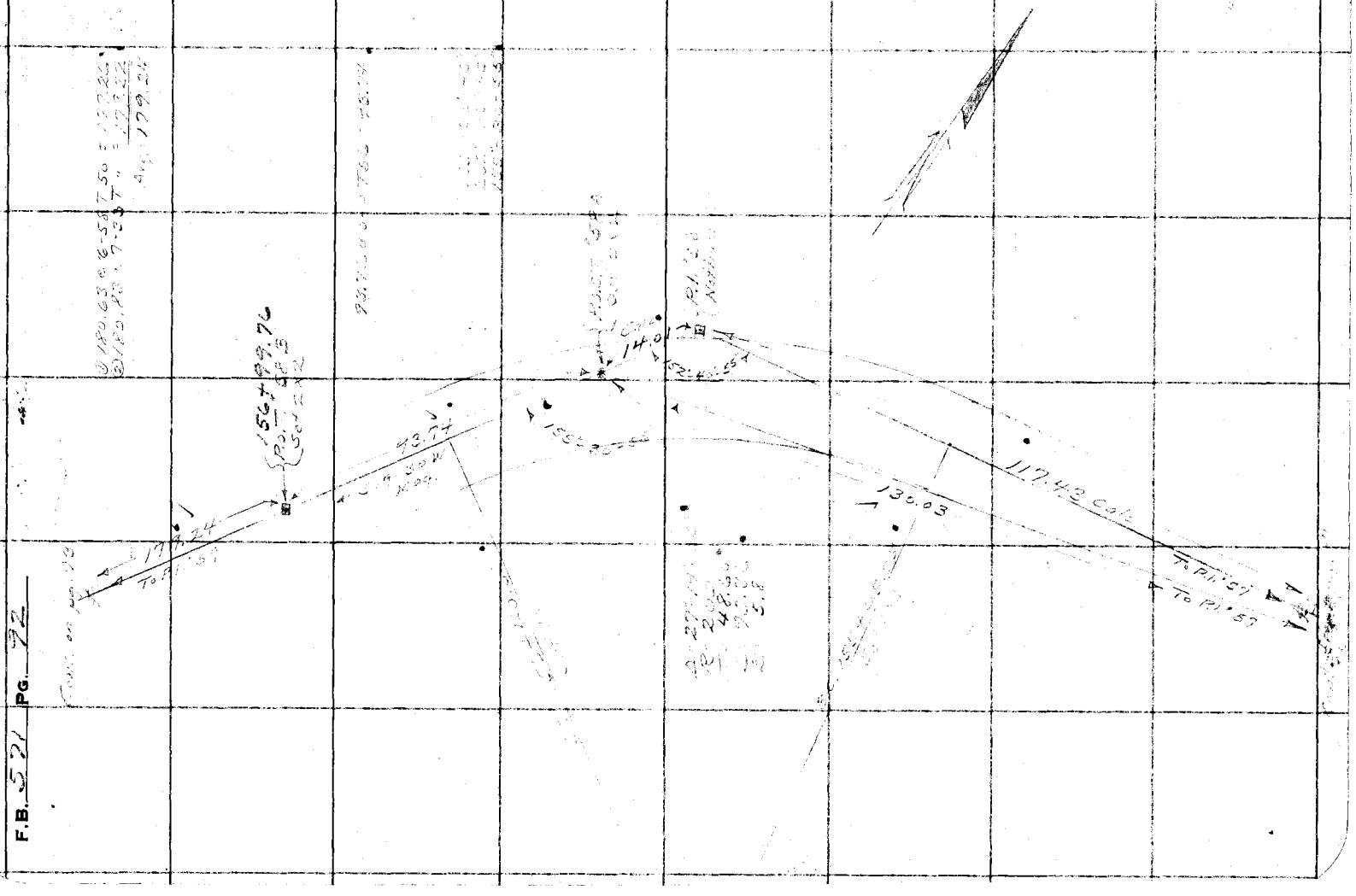

F.B. 521 PG. 32

Notes Ck'd by T.T.S.	Survey of Glendora Ridge Rd.	F.B. 571 PG. 93
Map No. B-815-5	W. O. 7985 Tape No. 53 St'd 4 °F.	
Office Work H. M. Hall	Surveyed by A. N. HELLSTROM	
Checked AAR	Notes A.N.H. Date 12-9-36	
Date Feb. 39	Indexed A. C. Johnson	



Note: Any Additions or Changes on This Sheet Must be Made or Circled in Red Ink With Date and Name of Person Making Change.

Do not extend notes this side of this line

RETURN TO
LOS ANGELES COUNTY SURVEYOR
700 HALL OF RECORDS

FORM 247 10M 11-35

RETURN TO
LOS ANGELES COUNTY SURVEYOR
700 HALL OF RECORDS

Note: Any Additions or Changes on This Sheet Must be Made or Circled in **Red Ink** With Date and Name of Person Making Change.

Do not extend notes this side of this line

F.B. 521 PG. 94

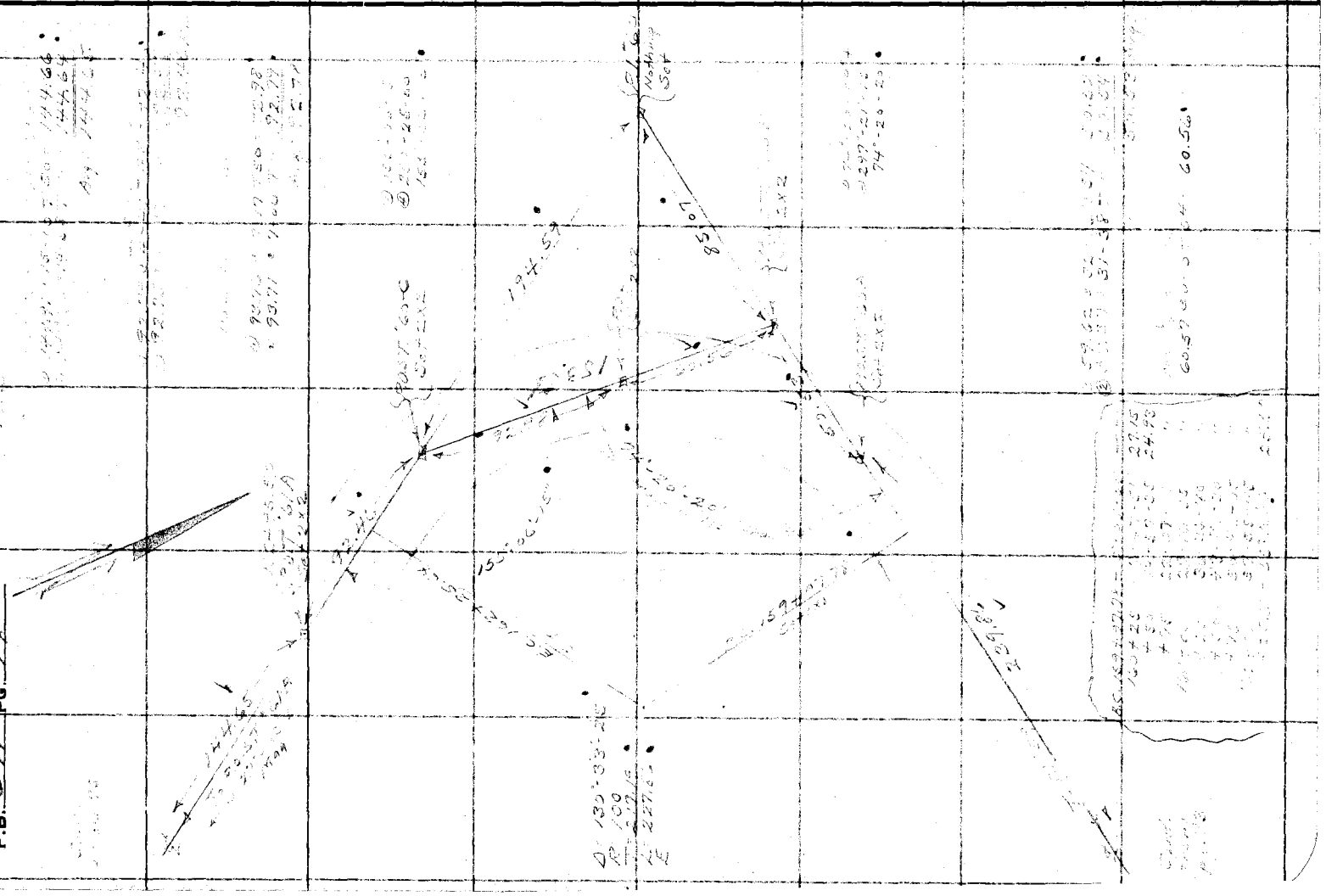

7-21-38

Notes Ck'd by T.J.S.	Survey of Glendora Ridge Rd.	F.B. 571 Pg. 95
Map No. B-815-4	W. O. 7985 Tape No. 53 St'd 84°F.	
Office Work H. M. Hall	Surveyed by A. N. HELLSTROM	
Checked AWR	Notes A.N.H. Date 12	
Date Feb. 39	Indexed A. C. Johnson	

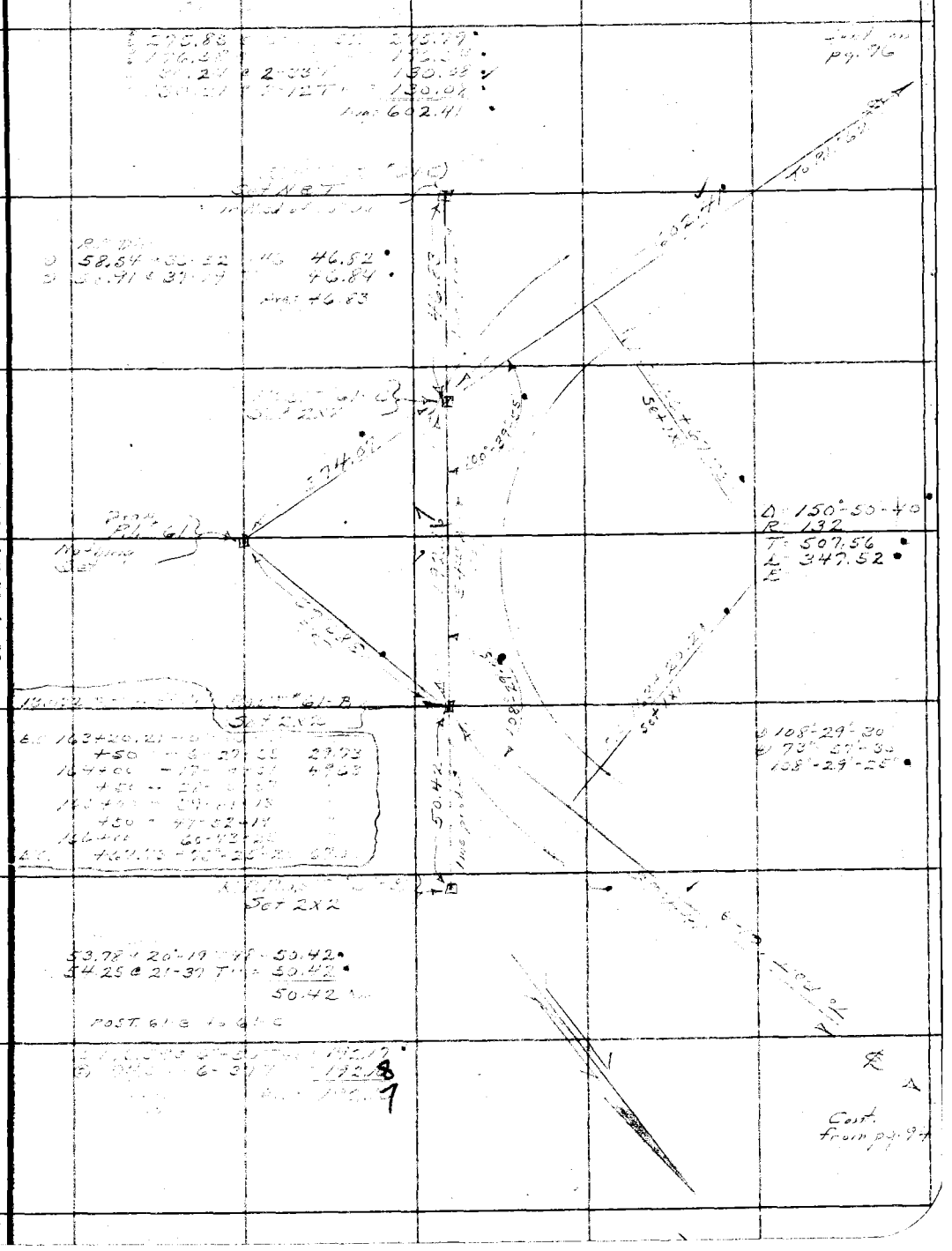

Note: Any Additions or Changes on This Sheet Must be Made or Circled in Red Ink With Date and Name of Person Making Change.

Do not extend notes this side of this line

RETURN TO
LOS ANGELES COUNTY SURVEYOR
700 HALL OF RECORDS

FORM 247 10M 11-35

RETURN TO
LOS ANGELES COUNTY SURVEYOR
700 HALL OF RECORDS

Note: Any Additions or Changes on This Sheet Must be Made or Circled in **Red Ink** With Date and Name of Person Making Change.

Do not extend notes this side of this line

F.B. 511 PG. 42

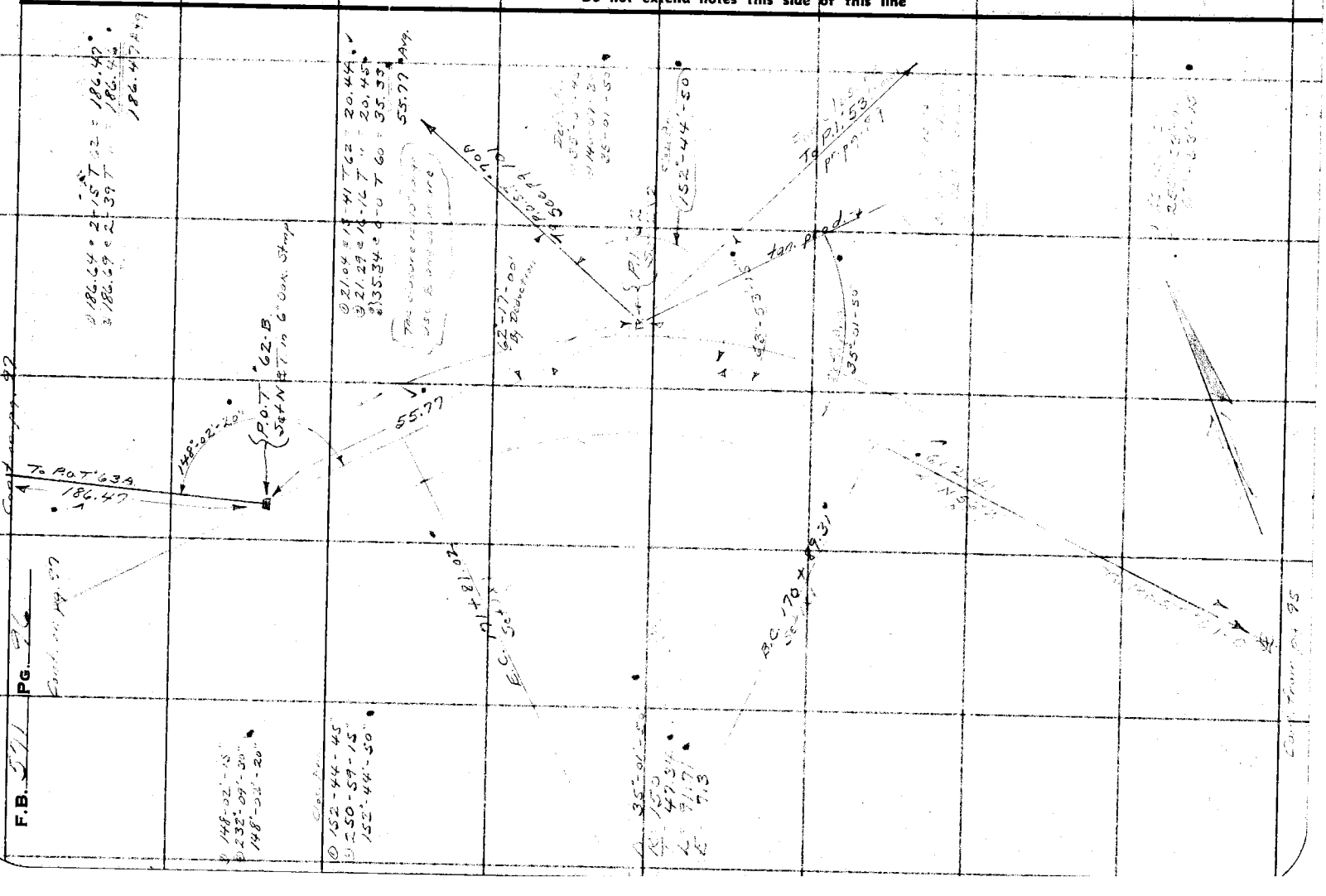

Notes Ck'd by T. J. S.	Survey of Glendora Ridge Rd.
Map No. B-815-4	W. O. 2786 Tape No. 62 St'd 54° F.
Office Work H. M. Hall	Surveyed by A. N. HELLSTROM
Checked A.C.J.	Notes A.N.H. Date 3-8-37
Date Feb-39	Indexed A. C. Johnson 3-11-37

F.B. 374 PG. 97

Note: Any Additions or Changes on This Sheet Must be Made or Circled in Red Ink With Date and Name of Person Making Change.

Do not extend notes this side of this line

RETURN TO
LOS ANGELES COUNTY SURVEYOR
700 HALL OF RECORDS

FORM 247 10M 11-35

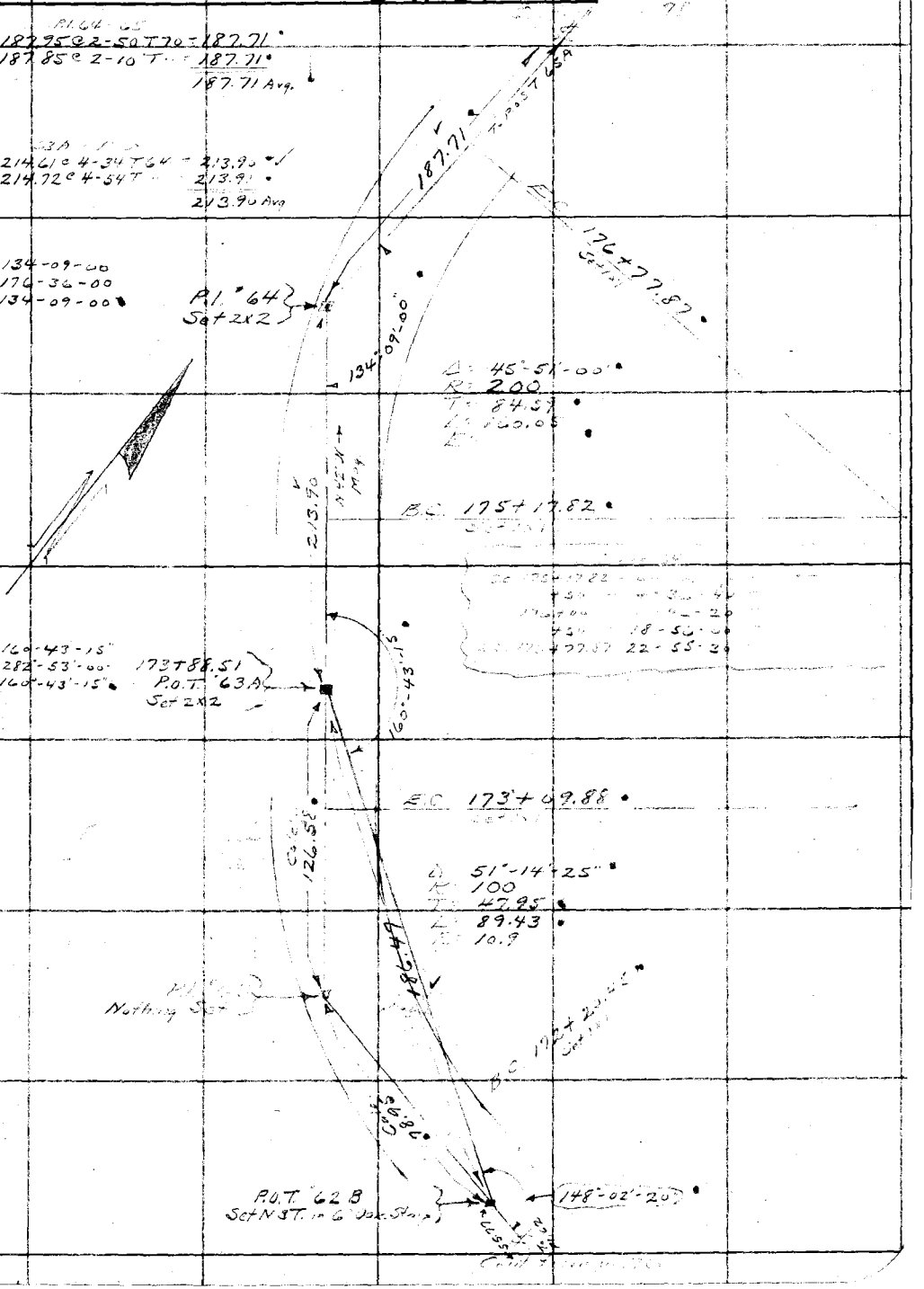

F.B. 571 PG. 98

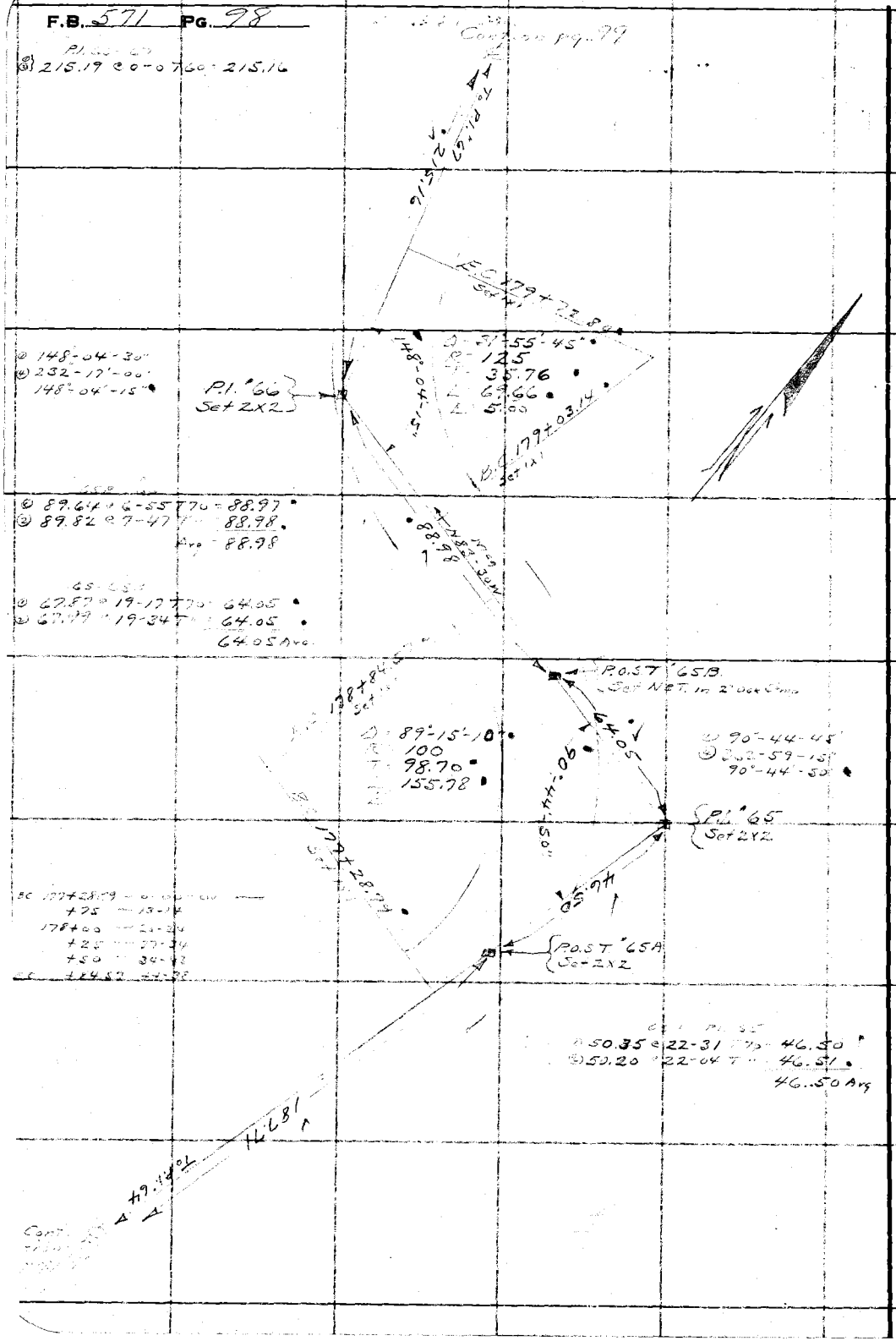

RETURN TO
LOS ANGELES COUNTY SURVEYOR
700 HALL OF RECORDS

Do not extend notes this side of this line

Note: Any Additions or Changes on This Sheet Must be Made or Circled in Red Ink With Date and Name of Person Making Change.

Notes Ck'd by T.J.S.	Survey of Glencoe Ridge Rd.	F.B. 571 Pg. 99
Map No. B-815-4	W. O. 7983 Tape No. 67 St'd 84 °F.	
Office Work H. M. Hall	Surveyed by A. N. HELLSTROM	
Checked AWR	Notes A.N.H. Date 3-8-39	
Date Feb. 39	Indexed A. C. Johnson	

Defl Avg.
① 35°-45'-30"
④ 143°-01'-00"
35°-45'-15"

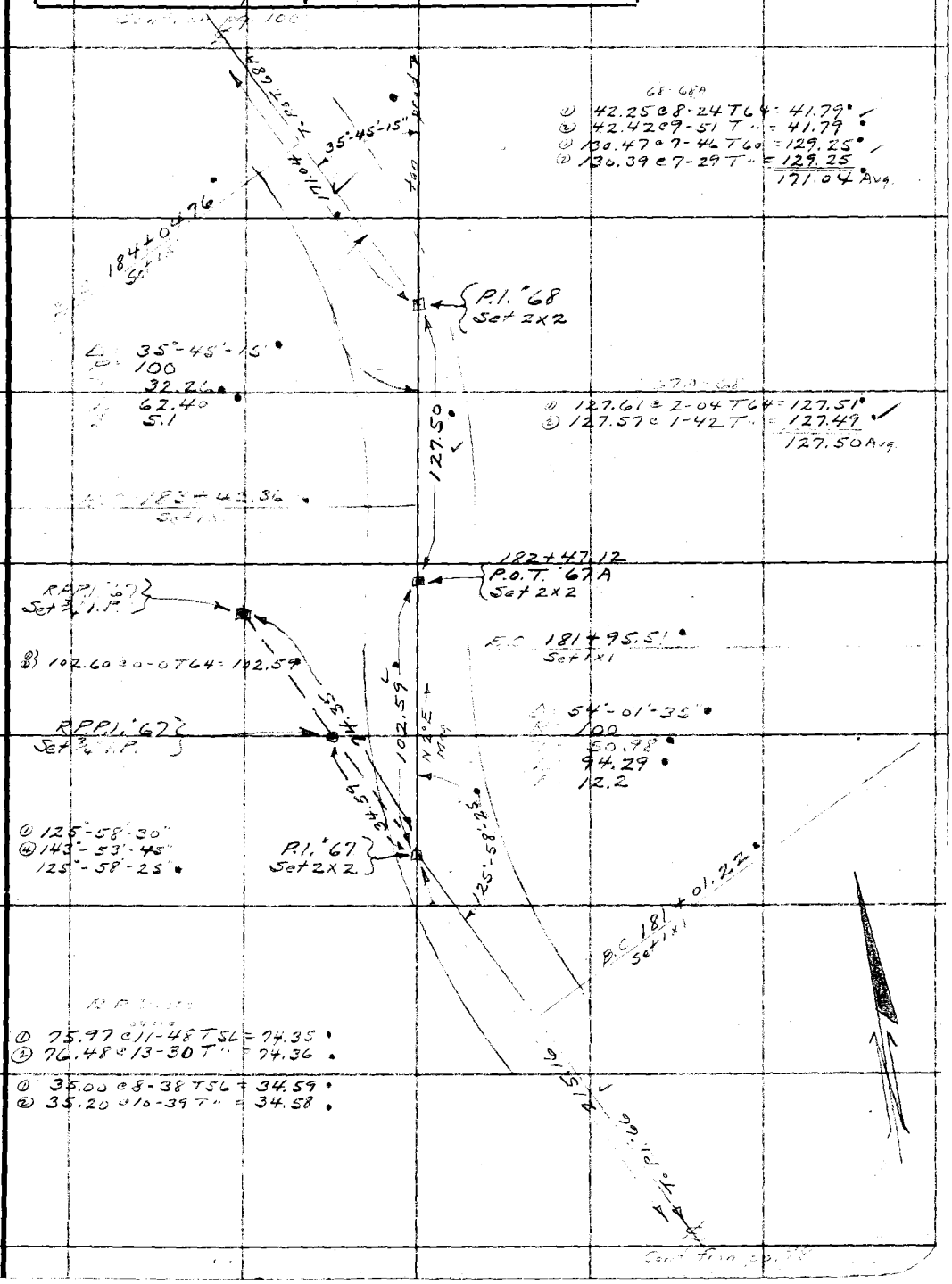

Note: Any Additions or Changes on This Sheet Must be Made or Circled in Red Ink With Date and Name of Person Making Change.

Do not extend notes this side of this line

RETURN TO
LOS ANGELES COUNTY SURVEYOR
700 HALL OF RECORDS

FORM 247 10M 11-35

RETURN TO
LOS ANGELES COUNTY SURVEYOR
700 HALL OF RECORDS

Note: Any Additions or Changes on This Sheet Must be Made or Circled in **Red Ink** With Date and Name of Person Making Change.

Do not extend notes this side of this line

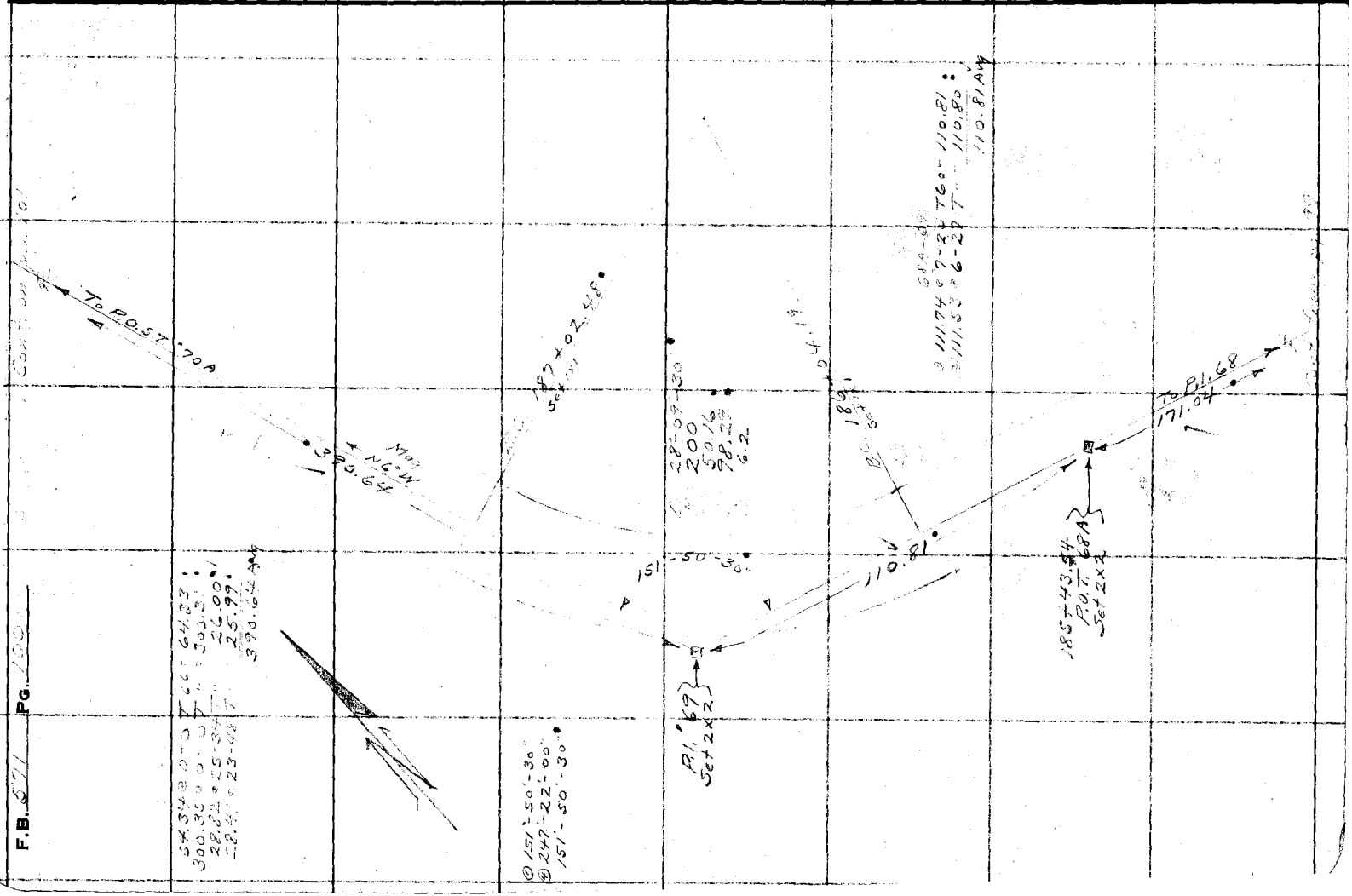

Notes Ck'd by T.J.S.	Survey of Glendora Ridge Rd.
Map No. B-815-4	W. O. [illegible] Tape No. 67 St'd 84 °F.
Office Work H. M. Hall	Surveyed by A. N. HELLSTROM
Checked AWR	Notes A.N.H. Date 3-9-37
Date Feb. 39	Indexed A. C. Johnson

F.B. 571 PG. 101

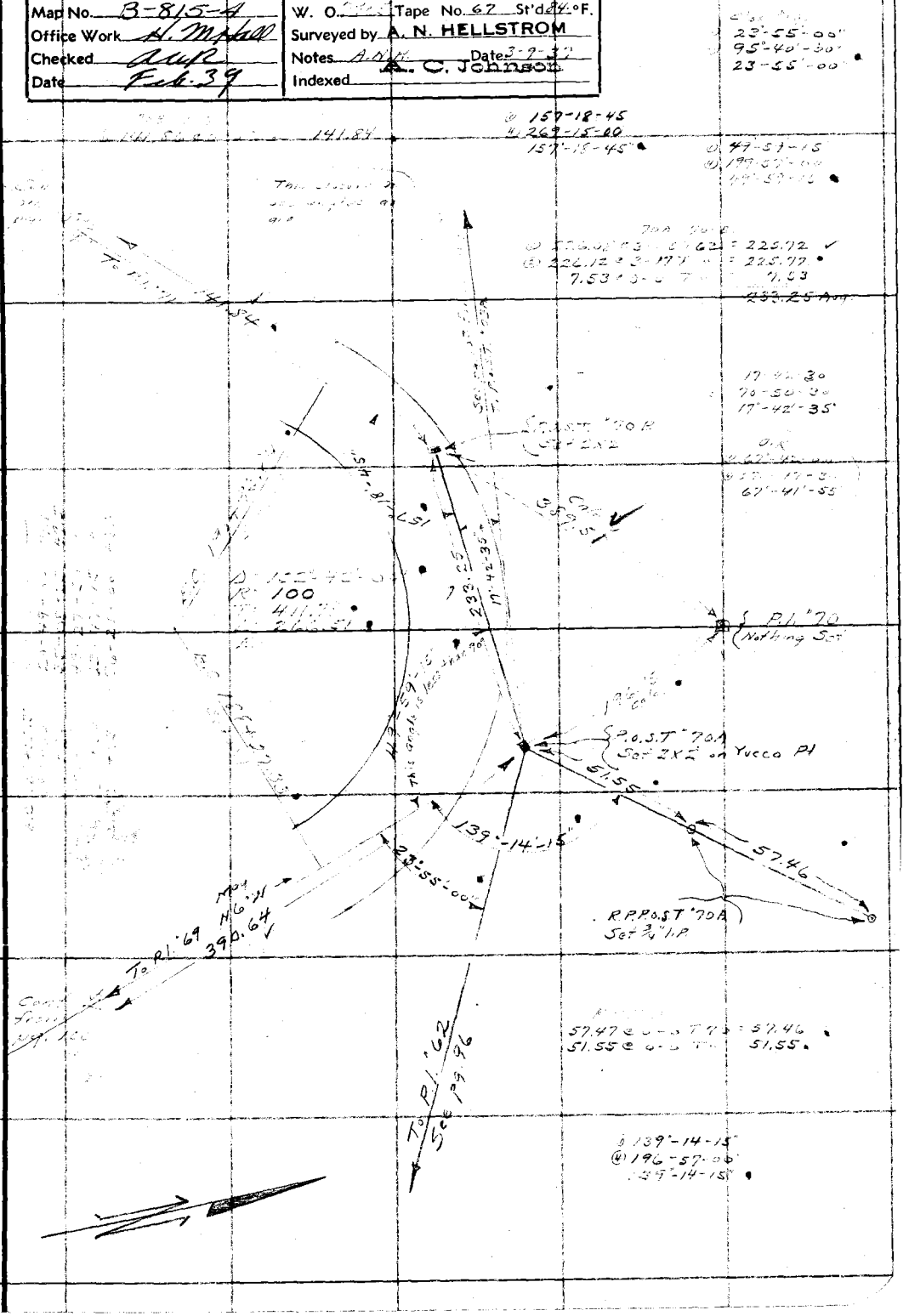

Note: Any Additions or Changes on This Sheet Must be Made or Circled in Red Ink With Date and Name of Person Making Change.

Do not extend notes this side of this line

RETURN TO
LOS ANGELES COUNTY SURVEYOR
700 HALL OF RECORDS

FORM 247 10M 11-33

RETURN TO
LOS ANGELES COUNTY SURVEYOR
700 HALL OF RECORDS

Note: Any Additions or Changes on This Sheet Must be Made or Circled in **Red Ink** With Date and Name of Person Making Change.

Do not extend notes this side of this line

F.B. _____ PG. _____

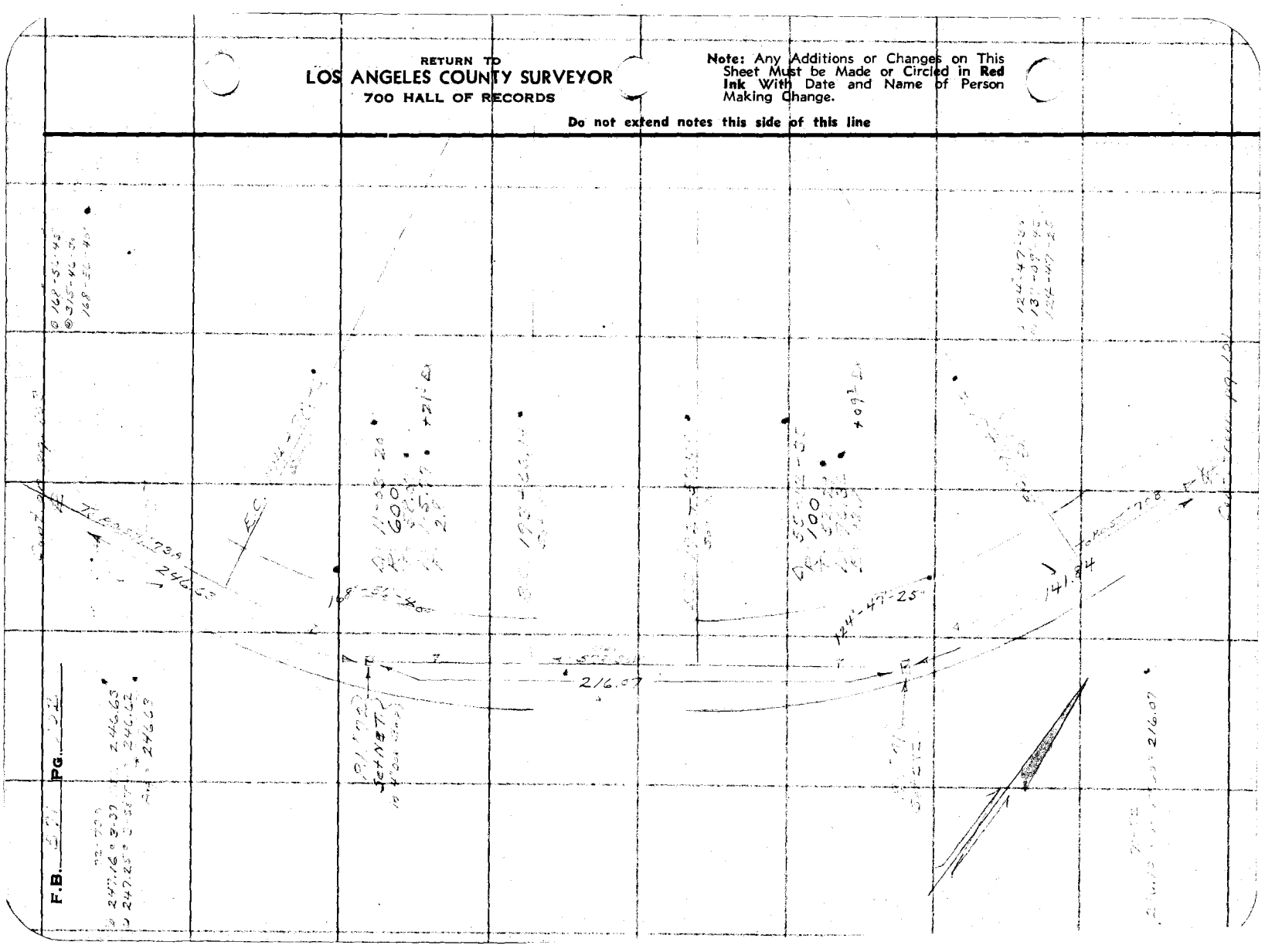

7-21-38

Notes Ck'd by	T.J.S.	Survey of	Glendora Ridge Rd.
Map No.	B-815-4	W. O.	7985 Tape No 67 St'd 84 OF.
Office Work	A. M. Hall	Surveyed by	A. N. HELLSTROM
Checked	aaz	Notes	A.N.H. Date 4-5-37
Date	Feb. 39	Indexed	A. C. Johnson 6-9-37

F.B. 521 Pg. 103

Note: ANY ADDITIONS OR CHANGES ON THIS SHEET MUST BE MADE OR CIRCLED IN Red Ink WITH DATE AND NAME OF PERSON MAKING CHANGE.

RETURN TO
LOS ANGELES COUNTY SURVEYOR
700 HALL OF RECORDS

Do not extend notes this side of this line

FORM 247 5M 2-34

F.B. 571 PG. 104

75A-76
@ 97.89 @ 7-25 T62 = 97.06
@ 97.95 @ 7-41 T " = 97.06
97.06 Avg

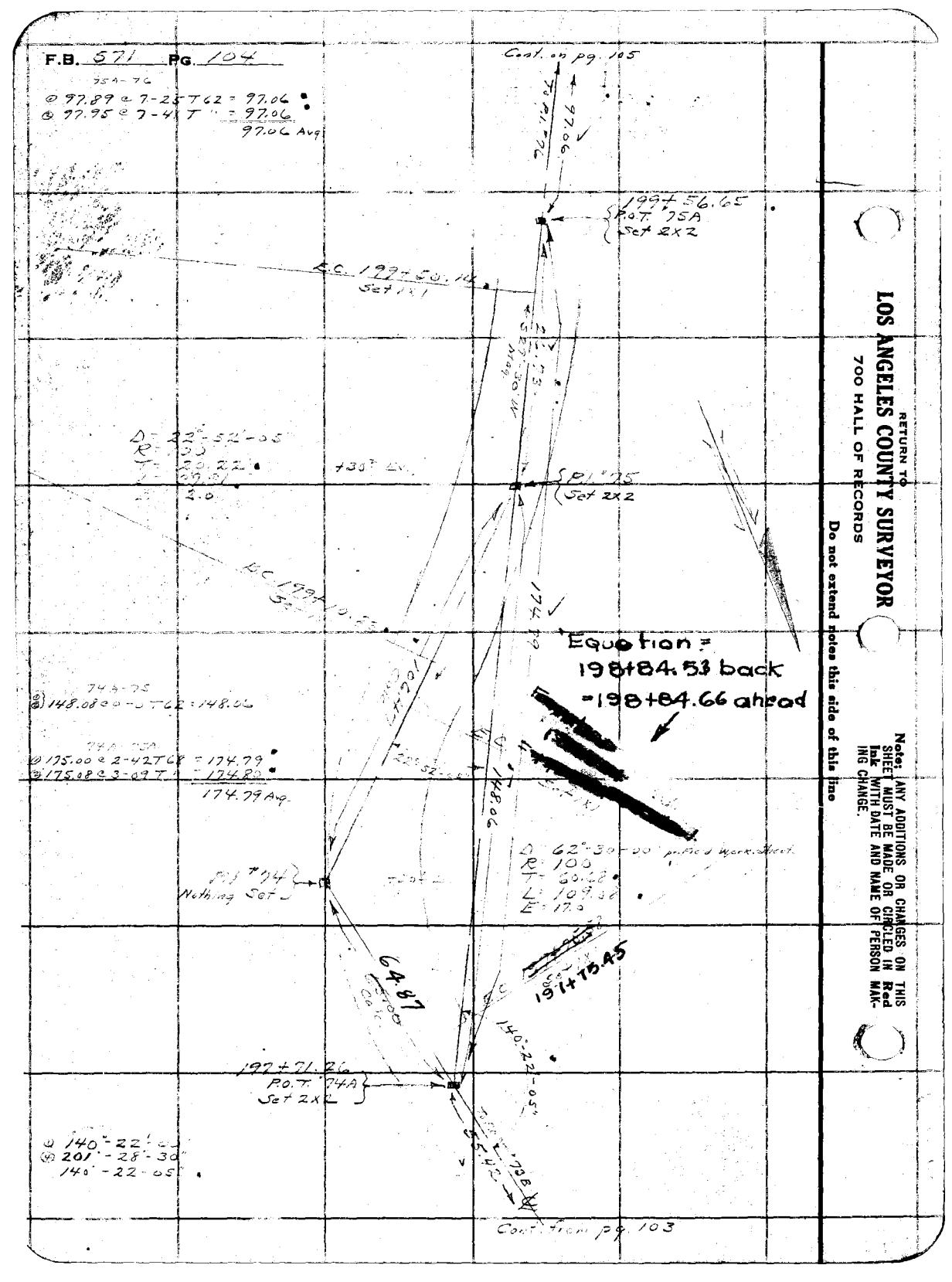

RETURN TO
LOS ANGELES COUNTY SURVEYOR
700 HALL OF RECORDS

Do not extend notes this side of this line

Note: ANY ADDITIONS OR CHANGES ON THIS SHEET MUST BE MADE OR CIRCLED IN Red Ink WITH DATE AND NAME OF PERSON MAKING CHANGE.

7-28-38

Notes Ck'd by T.T.S	Survey of Glendora Ridge Rd.
Map No. B-815-4	W. O. [illegible] Tape No. 62 St'd [illegible] °F.
Office Work L. M. Hall	Surveyed by A. N. HELLSTROM
Checked [illegible]	Notes [illegible] Date [illegible]
Date Feb. 39	Indexed A. C. Johnson

F.B. [illegible] PG. 105

Note: Any Additions or Changes on This Sheet Must be Made or Circled in Red Ink With Date and Name of Person Making Change.

Do not extend notes this side of this line

RETURN TO
LOS ANGELES COUNTY SURVEYOR
700 HALL OF RECORDS

FORM 247 10M 11-35

F.B. 571 PG. 106

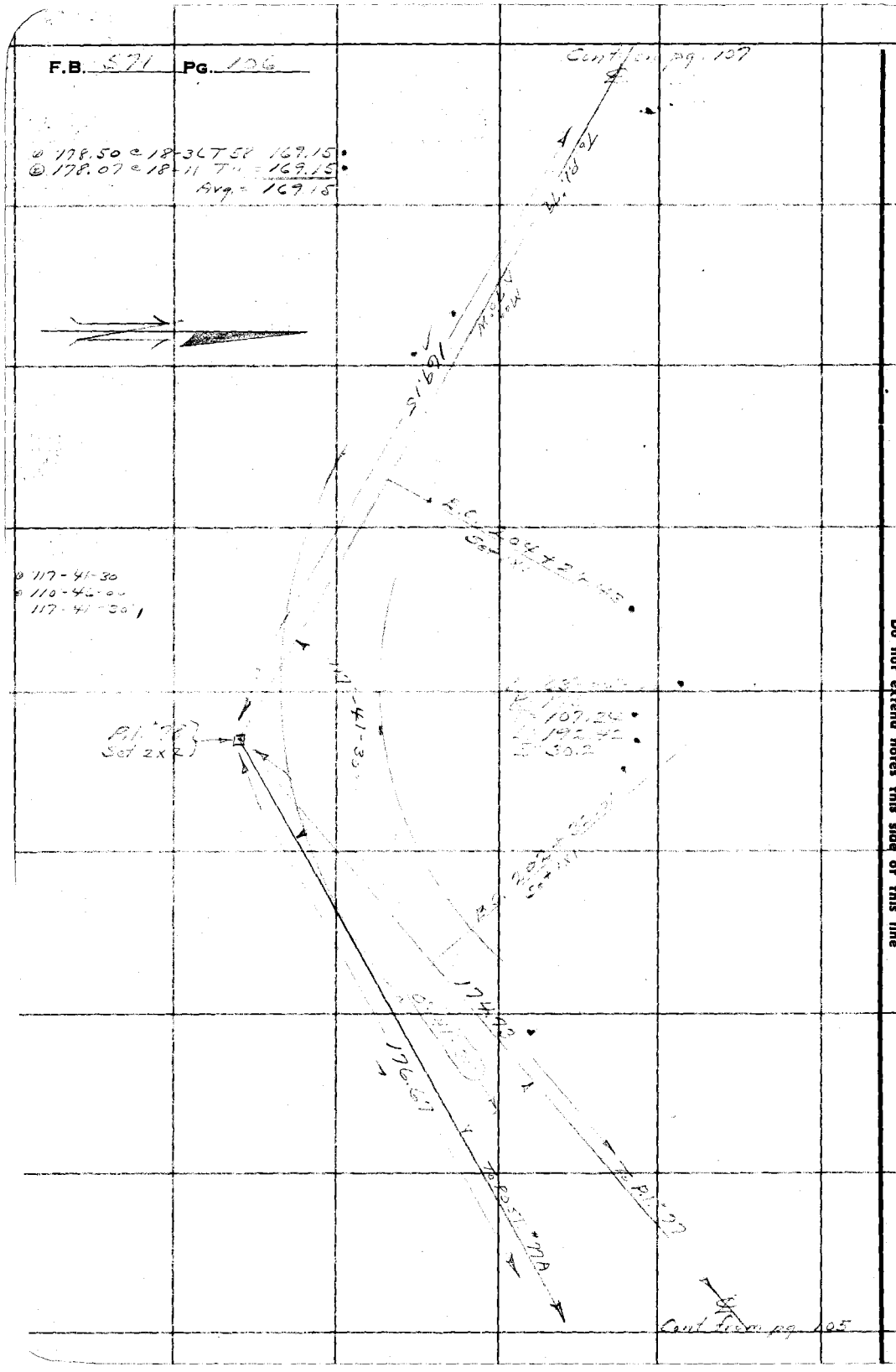

RETURN TO
LOS ANGELES COUNTY SURVEYOR
700 HALL OF RECORDS

Note: Any Additions or Changes on This Sheet Must be Made or Circled in Red Ink With Date and Name of Person Making Change.

Do not extend notes this side of this line

Notes Ck'd by T.S. 7-20-38	Survey of Encinora Ridge Rd.	F.B. 571	Pg. 107
Map No. B-815-4	W. O. 2985 Tape No. 67 St'd 84 °F.		
Office Work K. M. Hall	Surveyed by A. N. HELLSTROM		
Checked aar	Notes A.N.H. Date 4-5-37		
Date Feb. 39	Indexed A. C. Johnson		

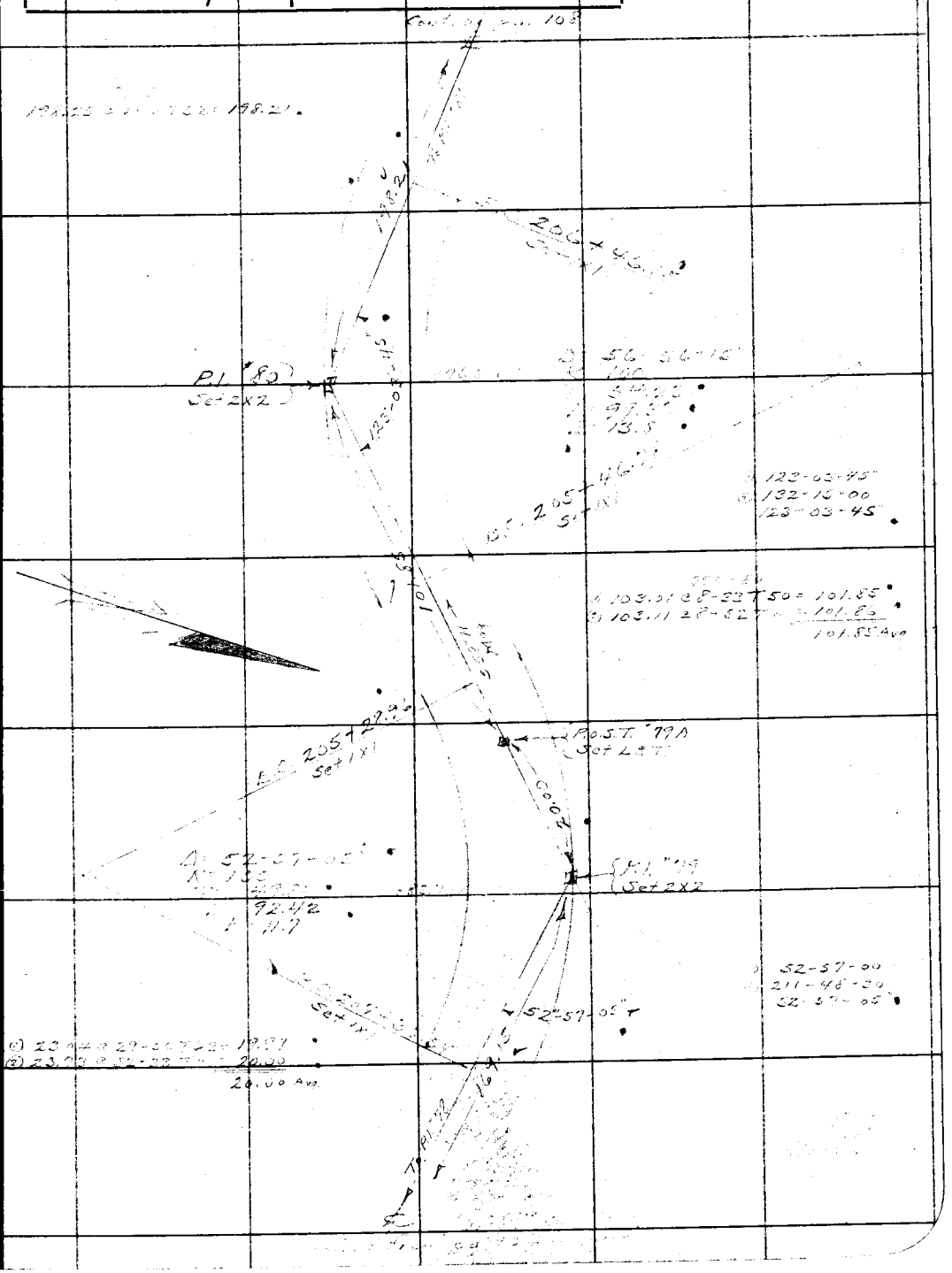

Note: Any Additions or Changes on This Sheet Must be Made or Circled in Red Ink With Date and Name of Person Making Change.

Do not extend notes this side of this line

RETURN TO
LOS ANGELES COUNTY SURVEYOR
700 HALL OF RECORDS

FORM 247 10M 11-35

RETURN TO
LOS ANGELES COUNTY SURVEYOR
700 HALL OF RECORDS

Note: Any Additions or Changes on This Sheet Must be Made or Circled in **Red Ink** With Date and Name of Person Making Change.

Do not extend notes this side of this line

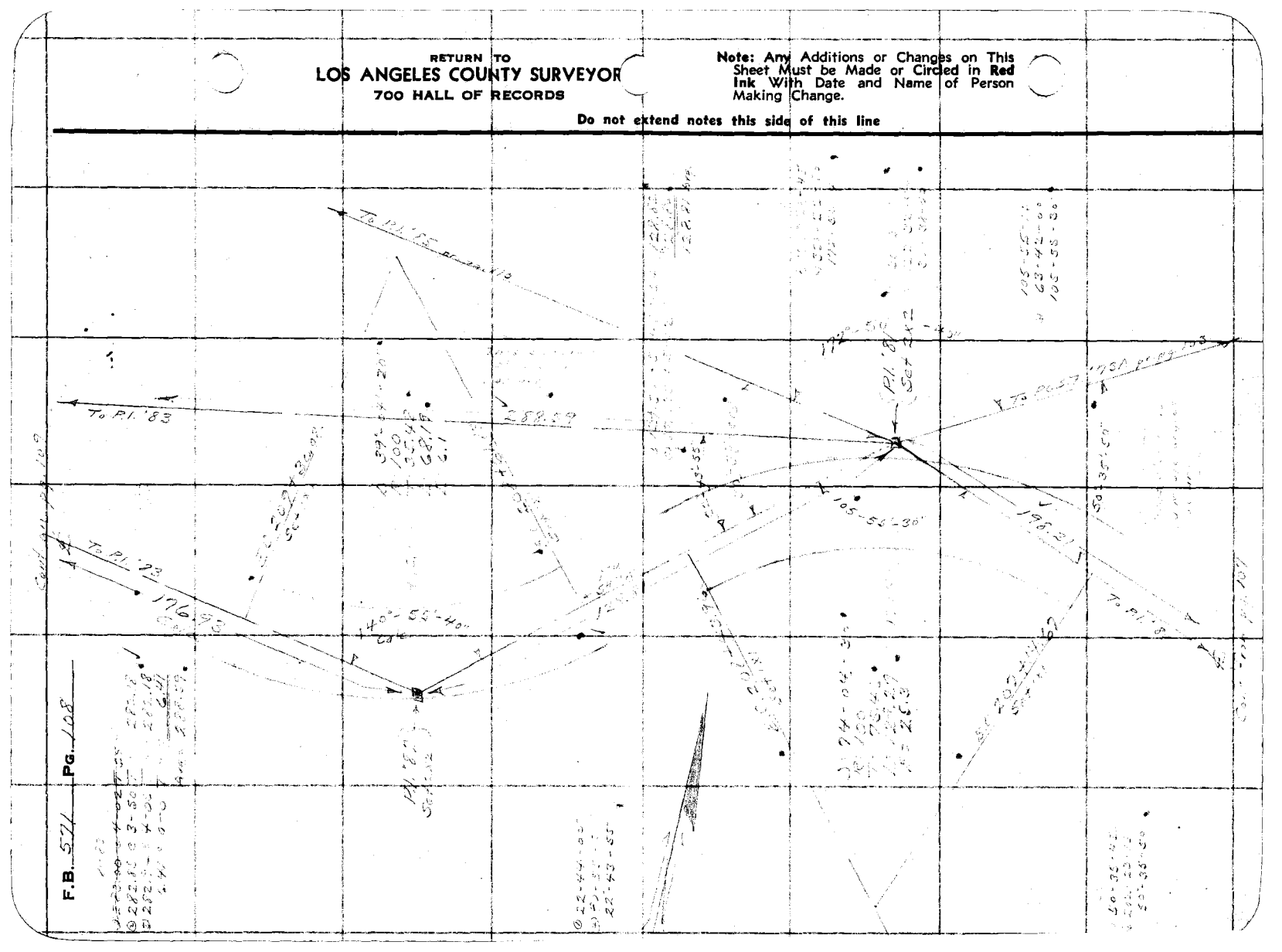

F.B. 527 Pg. 108

1-28-38

Notes Ck'd by T.J.S	Survey of Glendora Ridge Rd.	F.B. 211	Pg. 109
Map No. B-815-4	W. O. 2782 Tape No. 62 St'd 66 °F.		
Office Work H. M. Hall	Surveyed by A. N. HELLSTROM		
Checked CAR	Notes J.N.H. Date 4-6-38		
Date Feb-39	Indexed A. C. Johnson		

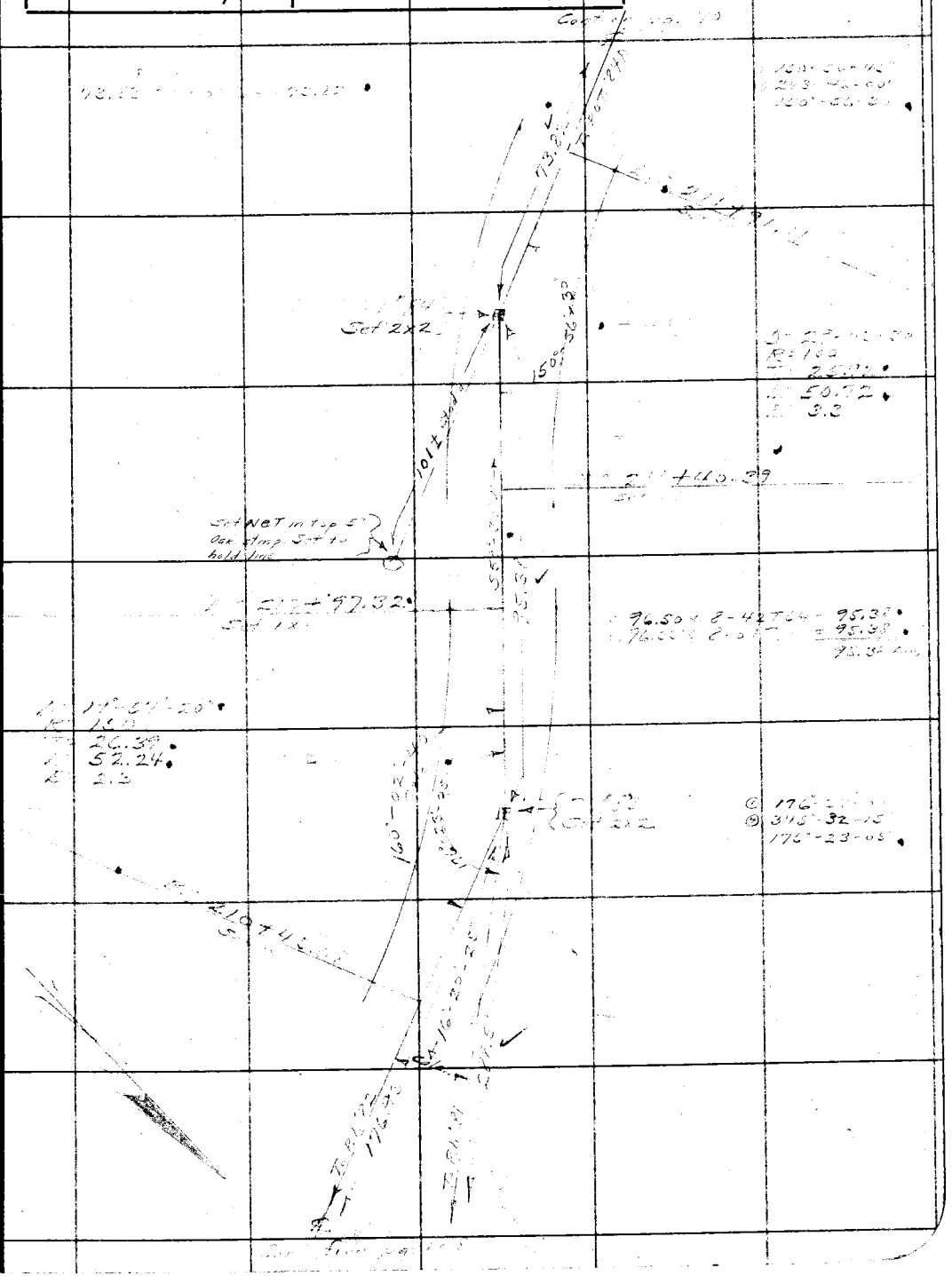

Note: Any Additions or Changes on This Sheet Must be Made or Circled in Red Ink With Date and Name of Person Making Change.

Do not extend notes this side of this line

RETURN TO
LOS ANGELES COUNTY SURVEYOR
700 HALL OF RECORDS

FORM 247 10M 11-35

RETURN TO
LOS ANGELES COUNTY SURVEYOR
700 HALL OF RECORDS

Note: Any Additions or Changes on This Sheet Must be Made or Circled in **Red Ink** With Date and Name of Person Making Change.

Do not extend notes this side of this line

F.B. 571 Pg. 40

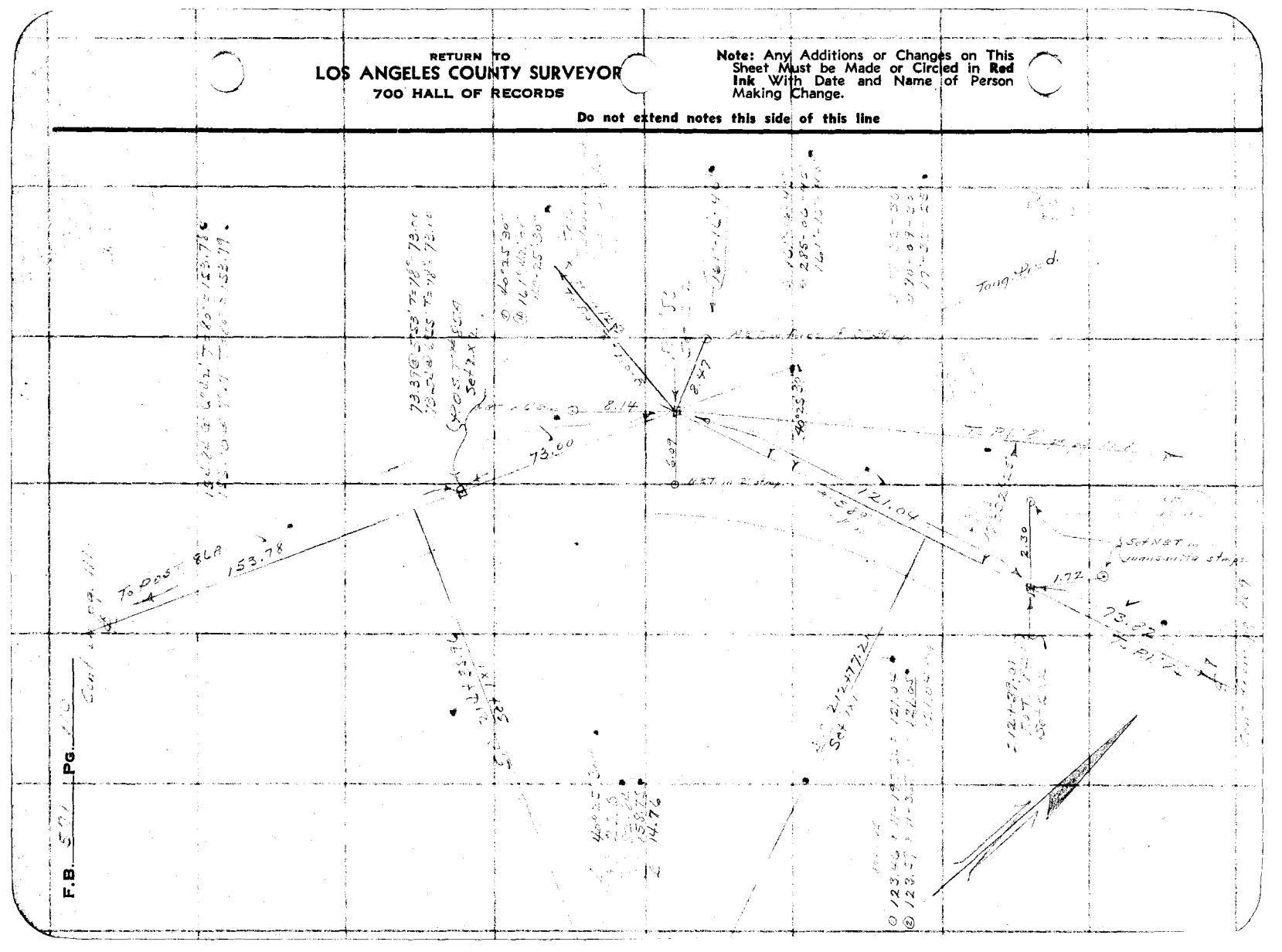

7-28-38

Notes Ck'd by T.J.S	Survey of Glendora Ridge Rd.
Map No. B-815-4	W. O. 7985 Tape No. 57 St'd 84°F.
Office Work H. M. Hall	Surveyed by A. N. HELLSTROM
Checked aar	Notes E.S.T. Date 9-27-37
Date Feb-39	Indexed A. C. Johnson

F.B. 571 PG. 111

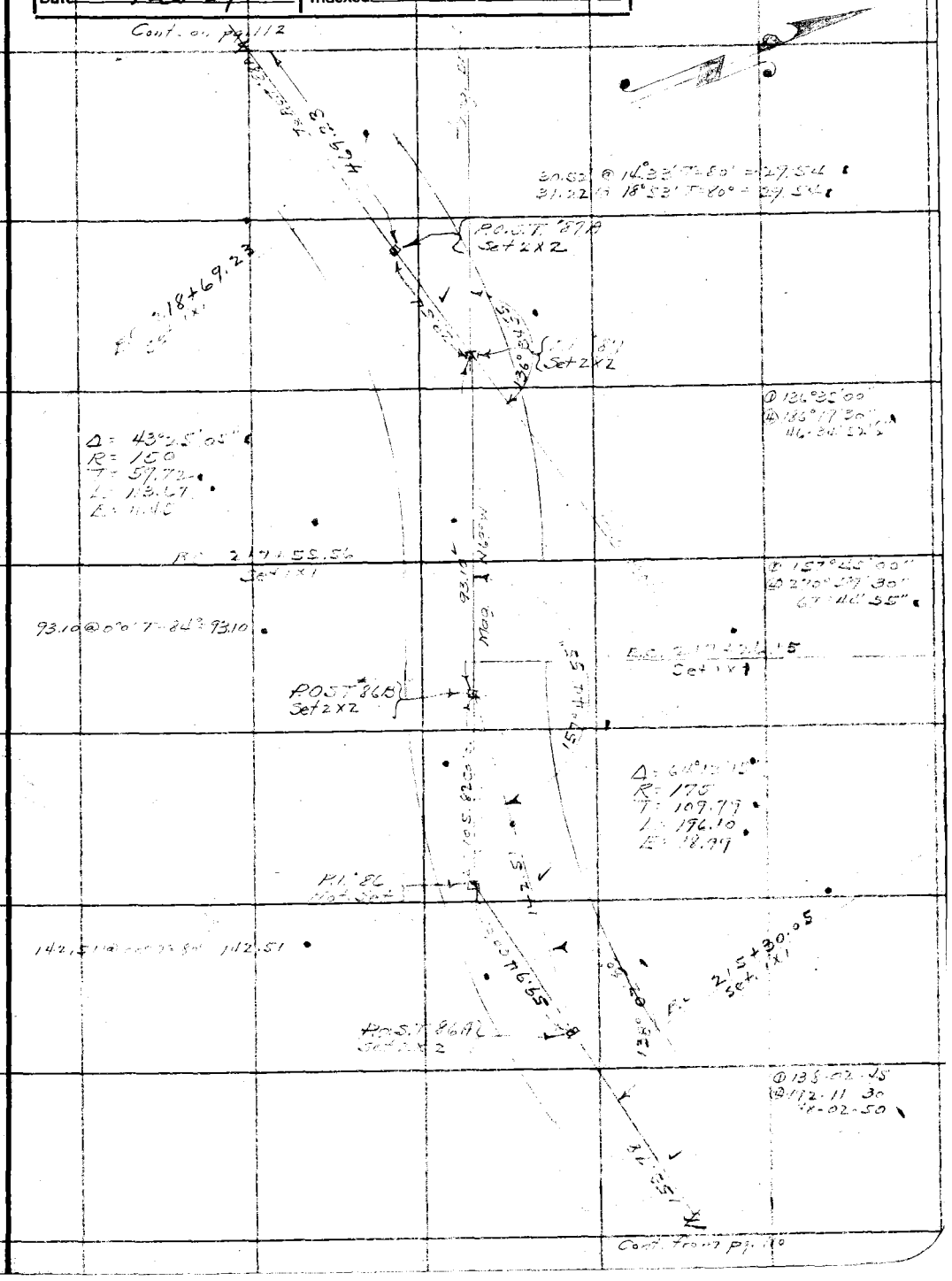

Note: Any Additions or Changes on This Sheet Must be Made or Circled in Red Ink With Date and Name of Person Making Change.

Do not extend notes this side of this line

RETURN TO
LOS ANGELES COUNTY SURVEYOR
700 HALL OF RECORDS

FORM 247 10M 11-35

F.B. 521 Pg. 112

Cont. on: pg. 113

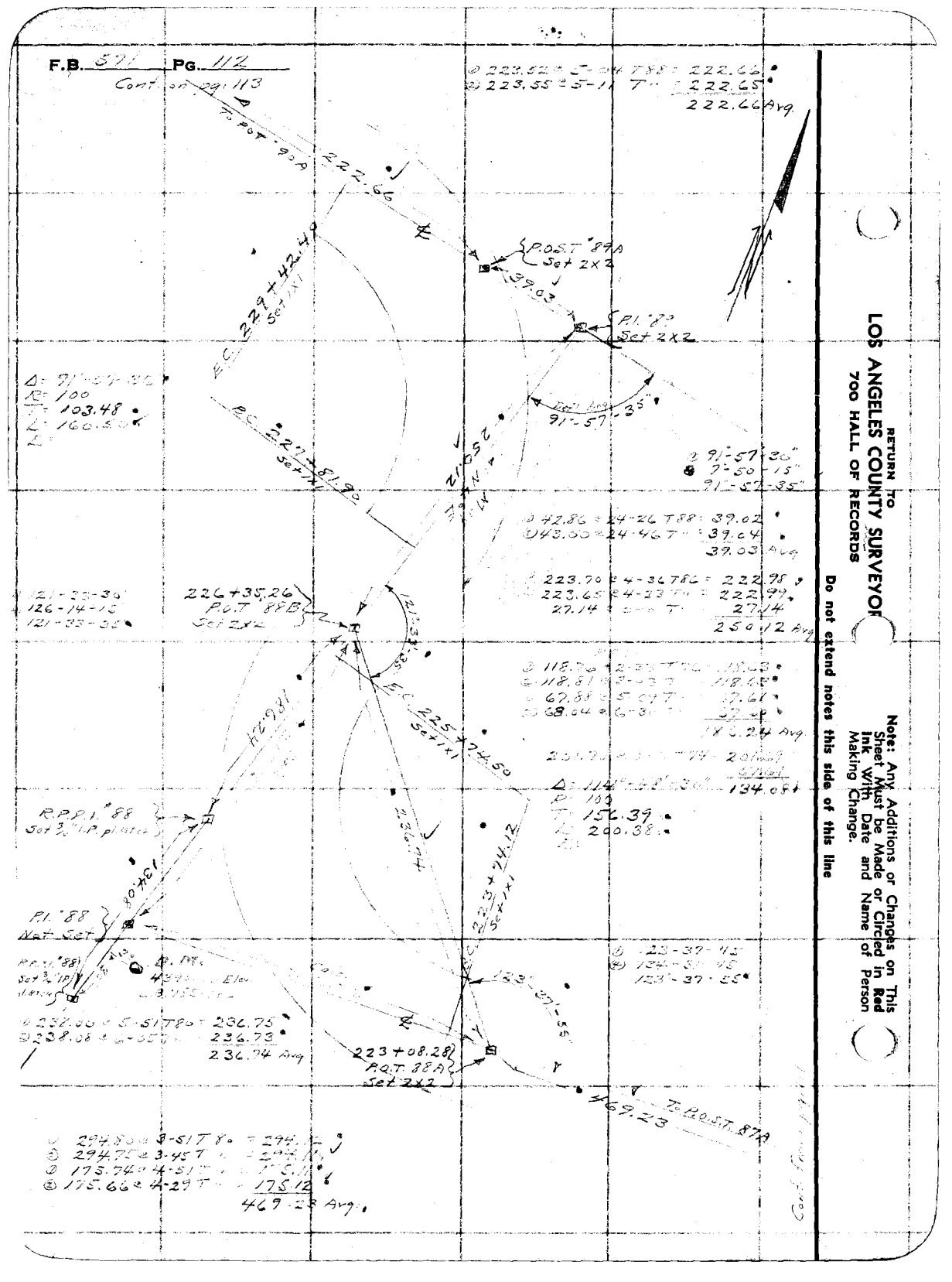

Δ: 91°-57'-35"
R: 100
T: 103.48
L: 160.50
L:

② 223.62 = 5-24 T88 = 222.66
③ 223.55 = 5-1[illegible] T[illegible] = 222.65
222.66 Avg.

② 91°-57'-30"
⑤ 7-50-15"
91°-57'-35"

② 42.86 = 24-26 T88 = 39.02
③ 43.00 = 24-46 T[illegible] = 39.04
39.03 Avg

② 223.70 = 4-36 T8[illegible] = 222.98
③ 223.65 = 4-33 T[illegible] = 222.99
27.14 = [illegible] T[illegible] = 27.14
250.12 Avg

121-33-30
126-14-15
121-33-35

② 118.7[illegible] = 2-33 T[illegible] = 118.[illegible]
③ 118.81 = 2-33 T[illegible] = 118.[illegible]
④ 67.88 = 5-01 T[illegible] = 67.61
⑤ 68.04 = 6-31 T[illegible] = 67.[illegible]
134.24 Avg

Δ: 114°-48'-30" Chord
R: 100
T: 152.39
L: 200.38
L:

② 123-37-45
③ 123-37-55
123-37-55

② 252.00 = 5-51 T80 = 236.75
③ 238.08 = 6-[illegible] = 236.73
236.74 Avg

② 294.80 = 3-51 T8[illegible] = 294.[illegible]
③ 294.75 = 3-45 T[illegible] = 294.[illegible]
④ 175.74 = 4-51 T[illegible] = 175.[illegible]
⑤ 175.66 = 4-29 T[illegible] = 175.12
469.25 Avg.

RETURN TO
LOS ANGELES COUNTY SURVEYOR
700 HALL OF RECORDS

Note: Any Additions or Changes on This Sheet Must be Made or Circled in Red Ink With Date and Name of Person Making Change.

Do not extend notes this side of this line

7-28-38

Notes Ck'd by T.J.S.	Survey of Glendora Ridge Rd.
Map No. B 815-4	W. O. 2225 Tape No. 57 St'd 84° F.
Office Work A. M. Hall	Surveyed by A. N. HELLSTROM
Checked Car	Notes A.N.H. Date 7-27-37
Date Feb-39	Indexed A. O. Johnson 11-8-37

F.B. 571 Pg. 119

Note: Any Additions or Changes on This Sheet Must be Made or Circled in Red Ink With Date and Name of Person Making Change.

Do not extend notes this side of this line

RETURN TO
LOS ANGELES COUNTY SURVEYOR
700 HALL OF RECORDS

FORM 247 10M 11-35

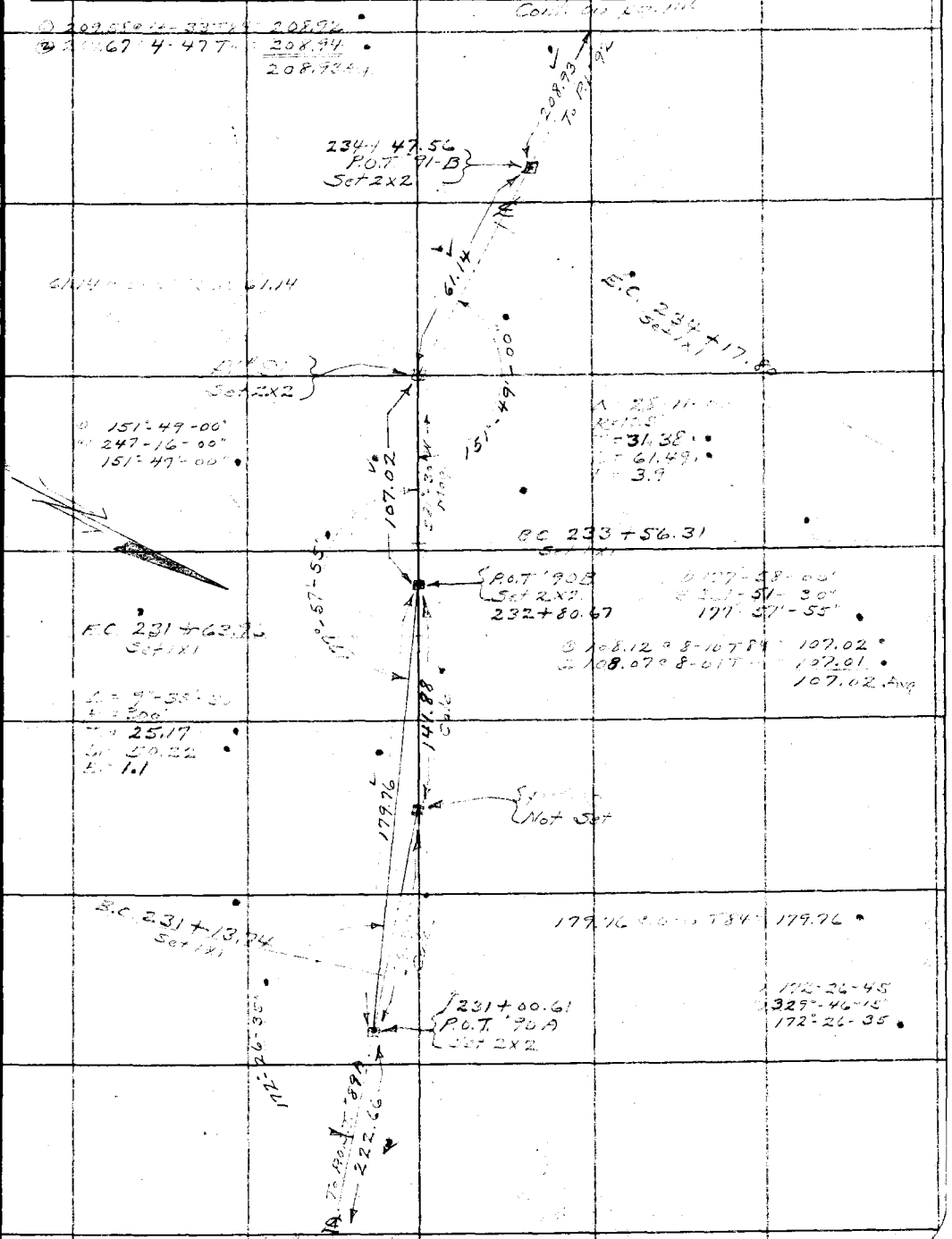

F.B. 591 PG. 114

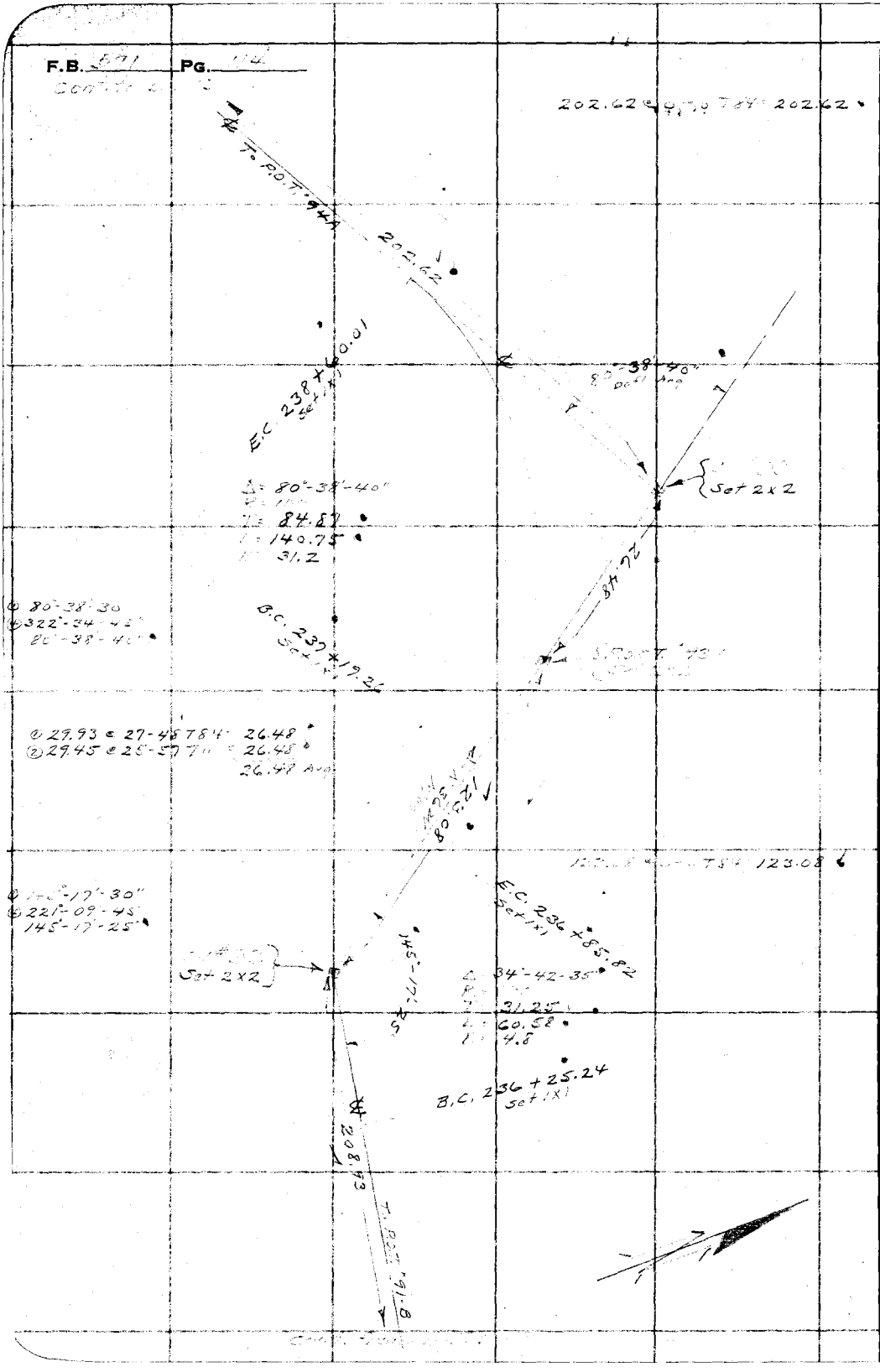

RETURN TO
LOS ANGELES COUNTY SURVEYOR
700 HALL OF RECORDS

Note: Any Additions or Changes on This Sheet Must be Made or Circled in Red Ink With Date and Name of Person Making Change.

Do not extend notes this side of this line

7-28-38

Notes Ck'd by T.J.S	Survey of Glendora Ridge Rd.	F.B. [illegible] Pg. 115
Map No. B-815-4	W. O. [illegible] Tape No. 52 St'd 84°F.	
Office Work H. M Hall	Surveyed by A. N. HELLSTROM	
Checked AAR	Notes A.N.H. Date [illegible]	
Date Feb-39	Indexed A. C. Johnson	

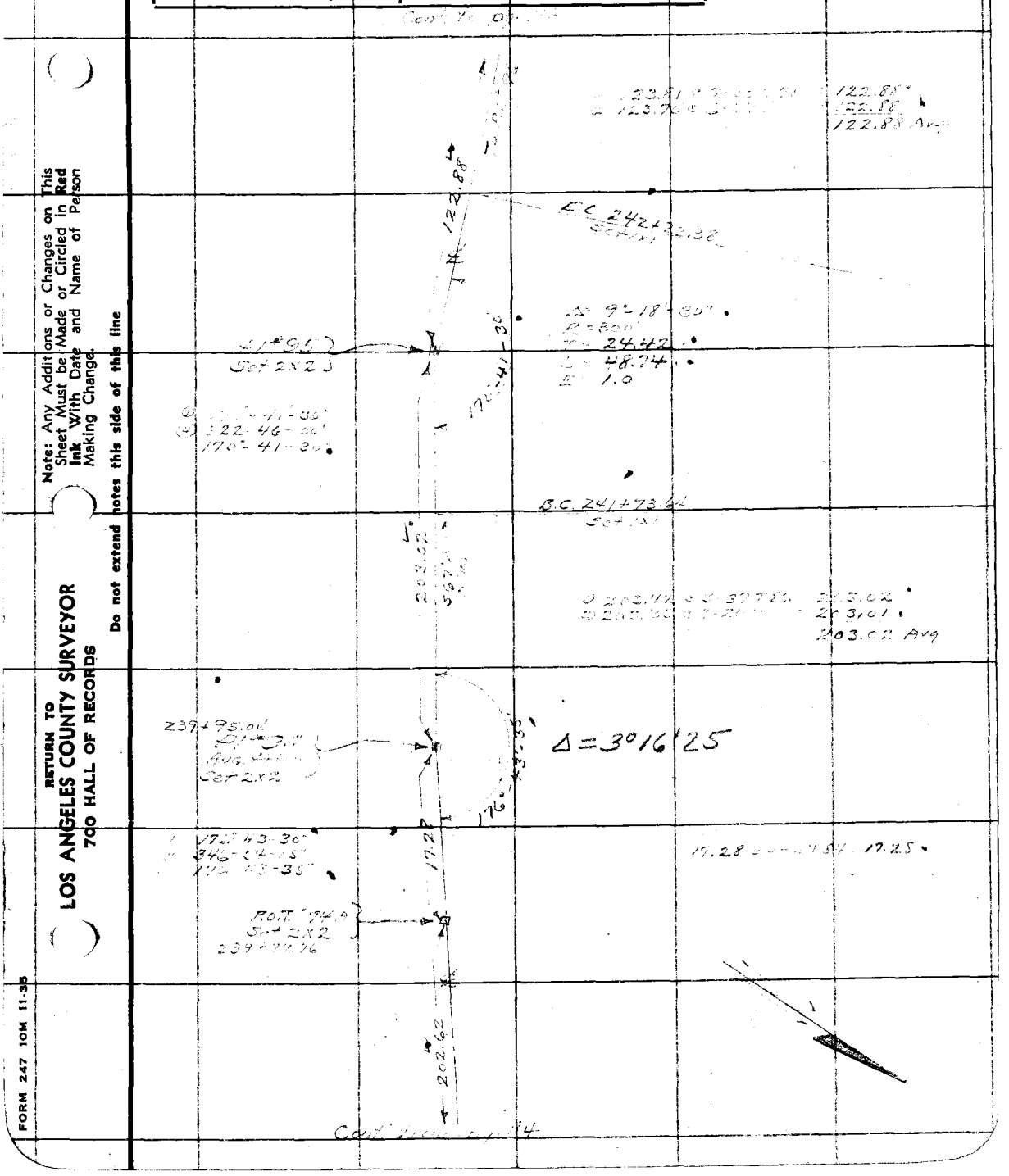

Note: Any Additions or Changes on This Sheet Must be Made or Circled in Red Ink With Date and Name of Person Making Change.

Do not extend notes this side of this line

RETURN TO
LOS ANGELES COUNTY SURVEYOR
700 HALL OF RECORDS

FORM 247 10M 11-35

RETURN TO
LOS ANGELES COUNTY SURVEYOR
700 HALL OF RECORDS

Note: Any Additions or Changes on This Sheet Must be Made or Circled in **Red Ink** With Date and Name of Person Making Change.

Do not extend notes this side of this line

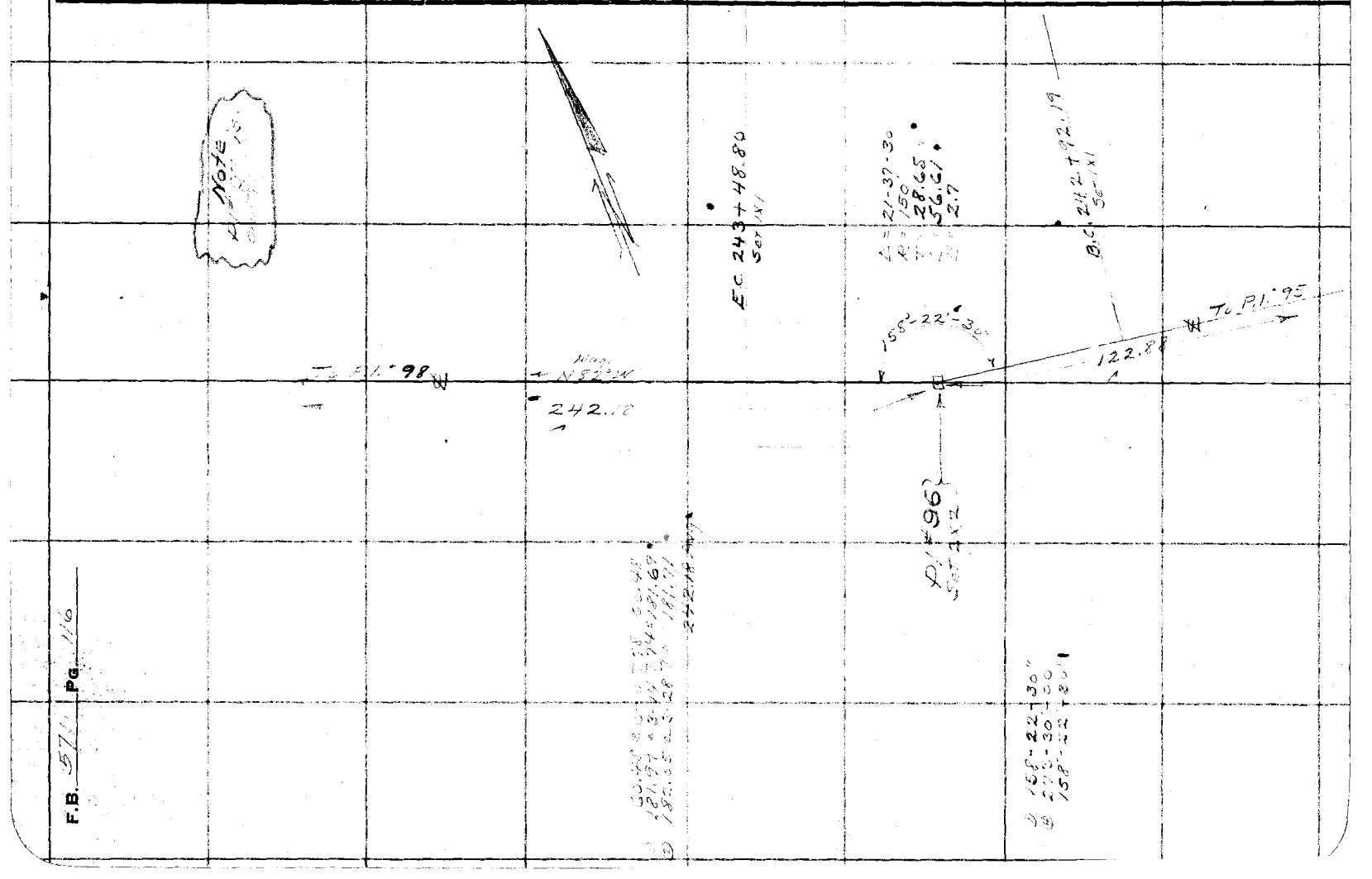

F.B. 571 PG. 1/6

7-28-38

Notes Ck'd by T.J.S	Survey of Glendora Ridge Rd.	F.B. 571 Pg. 117
Map No. B-815-4	W. O. 1985 Tape No. 57 St'd 84°F.	
Office Work H. M. Hall	Surveyed by A. N. HELLSTROM	
Checked AAR	Notes A.N.H. Date 7-28-37	
Date Feb. 39	Indexed A. C. Johnson	

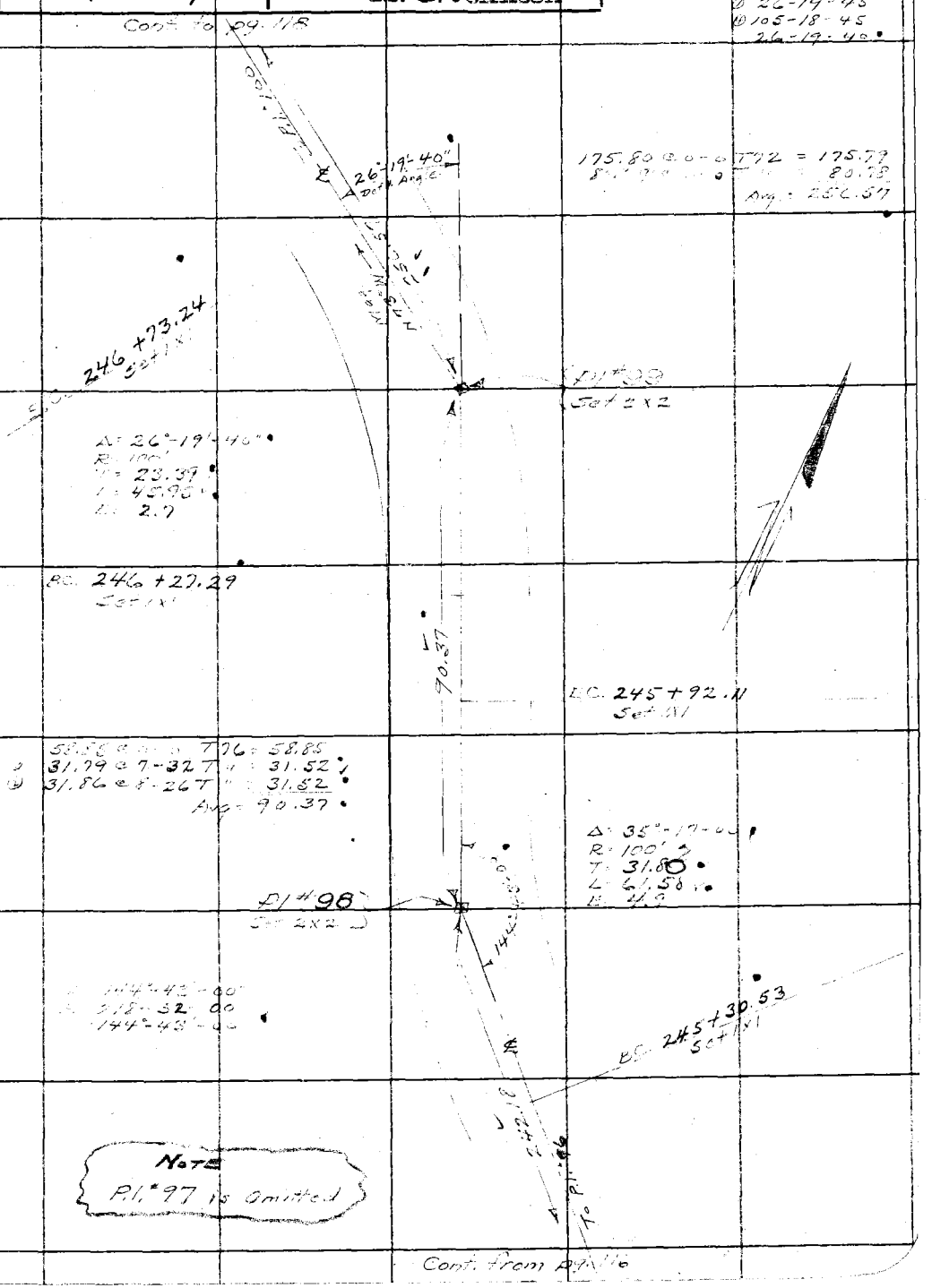

Note: Any Additions or Changes on This Sheet Must be Made or Circled in Red Ink With Date and Name of Person Making Change.

Do not extend notes this side of this line

RETURN TO
LOS ANGELES COUNTY SURVEYOR
700 HALL OF RECORDS

FORM 247 10M 11-35

Cont. to pg. 119

F.B. 571 Pg. 118

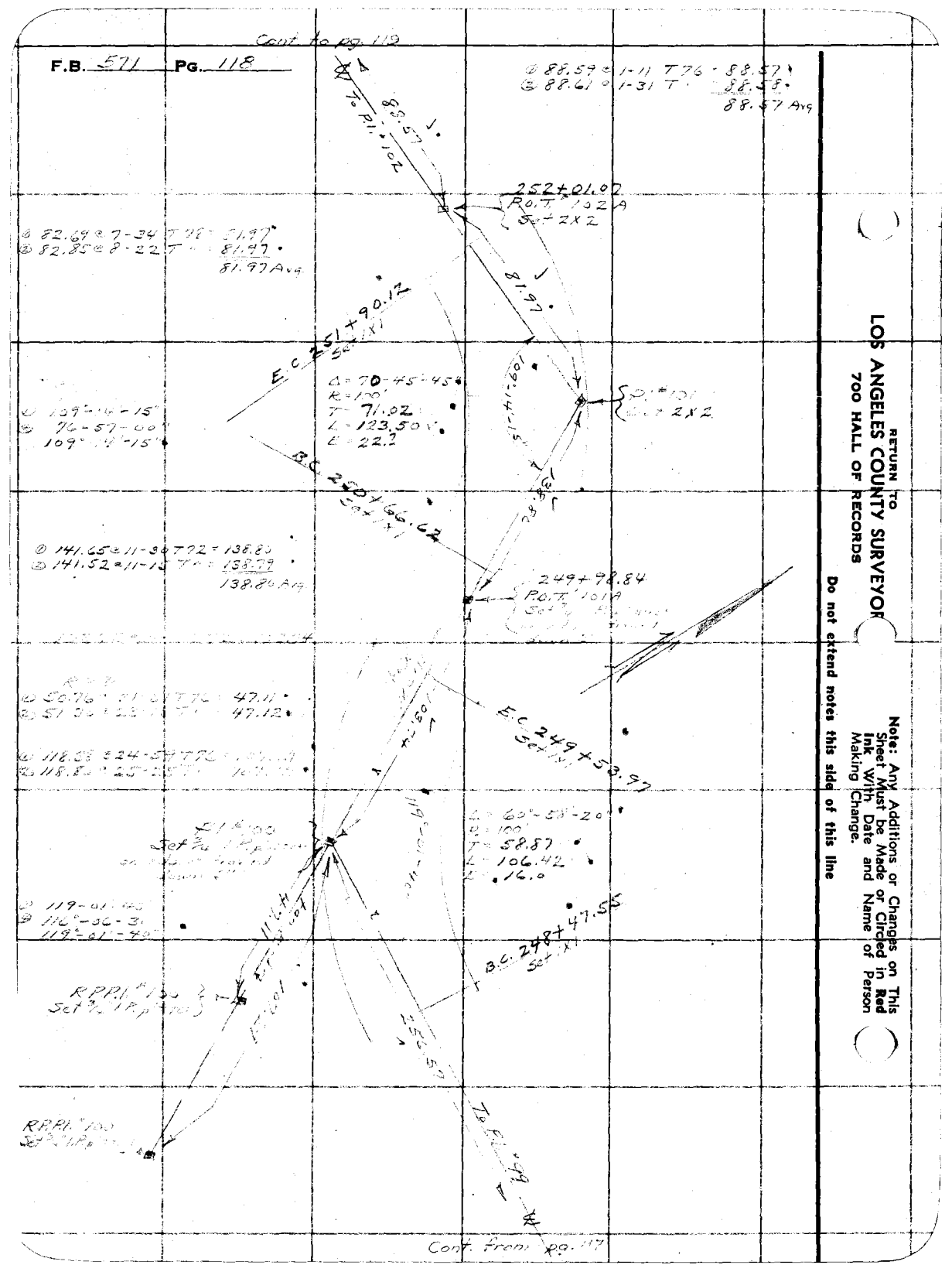

Cont. from pg. 117

RETURN TO
LOS ANGELES COUNTY SURVEYOR
700 HALL OF RECORDS

Do not extend notes this side of this line

Note: Any Additions or Changes on This Sheet Must be Made or Circled in Red Ink With Date and Name of Person Making Change.

Notes Ck'd by 7-29-38	Survey of Glencora Ridge Rd.	F.B. 571	PG. 119
Map No. B-815-4	W. O. 7985 Tape No. 52 St'd 84°F.		
Office Work A. M. Hall	Surveyed by A. N. HELLSTROM		
Checked AWR	Notes A.N.H. Date 9-28-37		
Date Feb. 39	Indexed A. C. Johnson		

Note: Any Additions or Changes on This Sheet Must be Made or Circled in Red Ink With Date and Name of Person Making Change.

Do not extend notes this side of this line

RETURN TO
LOS ANGELES COUNTY SURVEYOR
700 HALL OF RECORDS

FORM 247 10M 11-35

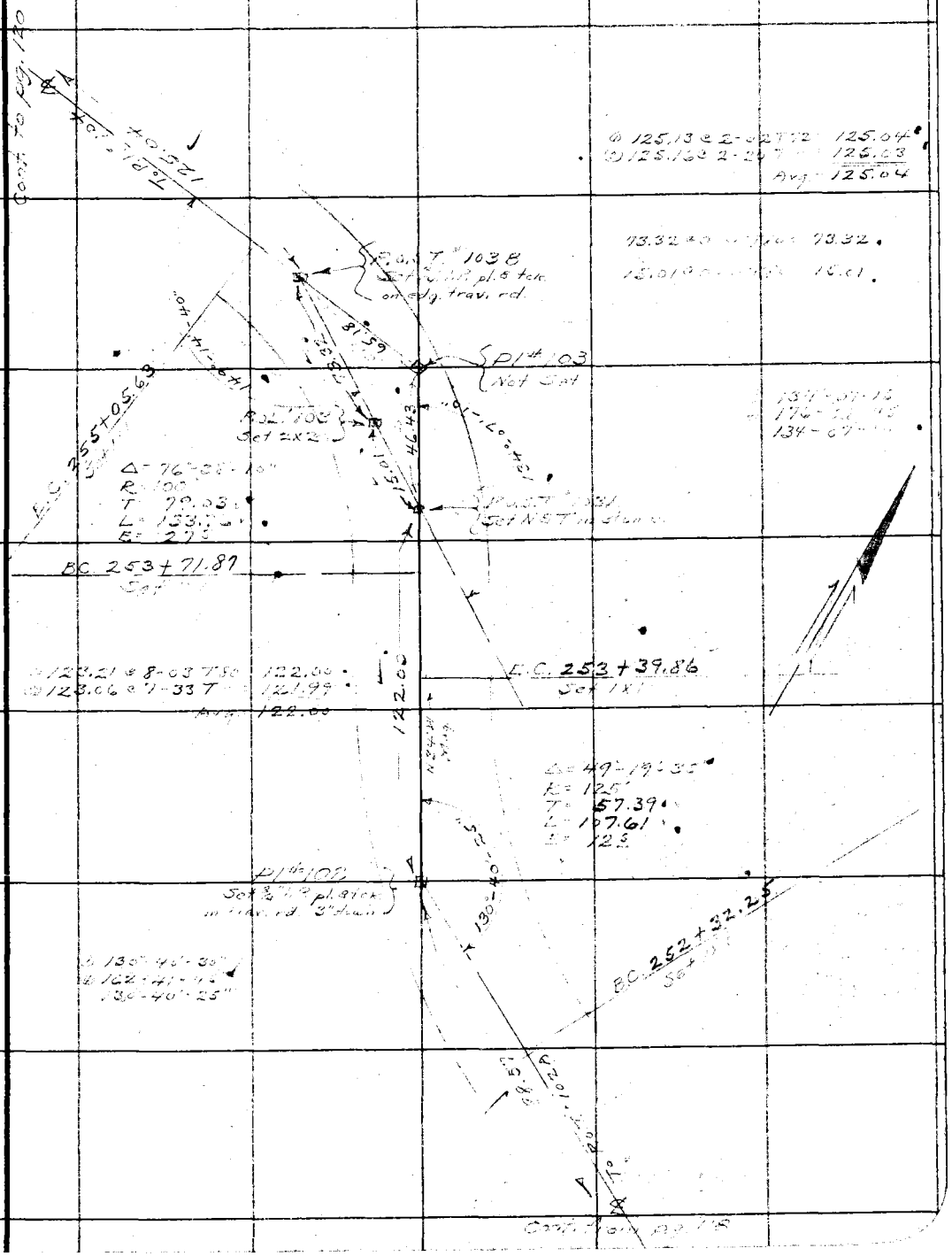

F.B. 571 PG. 120

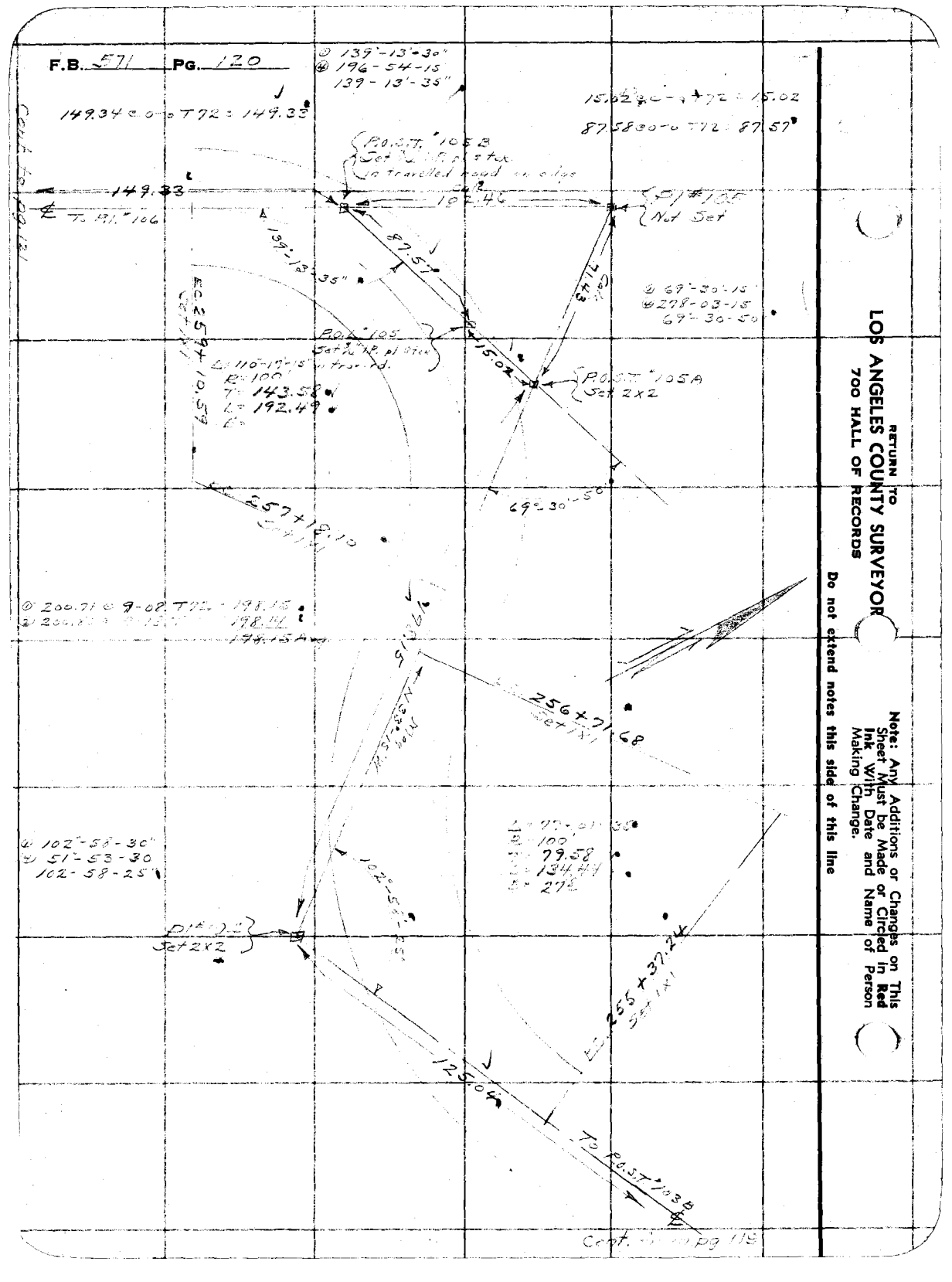

RETURN TO
LOS ANGELES COUNTY SURVEYOR
700 HALL OF RECORDS

Do not extend notes this side of this line

Note: Any Additions or Changes on This Sheet Must be Made or Circled in Red Ink with Date and Name of Person Making Change.

Form 391 10M 3-34

PLEASE RETURN TO
LOS ANGELES COUNTY SURVEYOR
700 HALL OF RECORDS

NOTE: ANY ADDITIONS OR CHANGES ON THIS SHEET MUST BE MADE OR CIRCLED IN RED INK, WITH DATE AND NAME OF PERSON MAKING CHANGE

Do not extend notes this side of this line

Transit at	Sight on	Stadia Intercepts	Stadia Distance	Stadia Rod—	Horizontal Angle 0° to 360° Right	Horiz. Distance	+ − Vertical Angle	Elevation of Point	+ Back Sight	+ − Difference Elevation	Height of Instrument	+ − Vertical Distance	REMARKS Station	Left	Right
					° ′		° ′		1						
					° ′		° ′		2						
					° ′		° ′		3						
					° ′		° ′		4						
					° ′		° ′		5						
					° ′		° ′		6						
					° ′		° ′		7						
					° ′		° ′		8						
					° ′		° ′		9						
					° ′		° ′		10						
					° ′		° ′		11						
					° ′		° ′		12						
					° ′		° ′		13						
					° ′		° ′		14						
					° ′		° ′		15						
					° ′		° ′		16						
					° ′		° ′		17						
					° ′		° ′		18						
					° ′		° ′		19						
					° ′		° ′		20						
					° ′		° ′		21						

Add'l Inform.

Notes Red. ____ Plotted ____ Job No. ____ Division No. ____ F.B. ____ PG. ____

Date ____ Date ____ Survey of ____

Notes Chkd. ____ Checked ____ Surveyed by HELLSTROM Notes ____

Date ____ Date ____ Misc No. ____ Indexed ____ Date ____

Form 301 IBM 3-34

PLEASE RETURN TO

LOS ANGELES COUNTY SURVEYOR

700 HALL OF RECORDS

NOTE: ANY ADDITIONS OR CHANGES ON THIS SHEET MUST BE MADE OR CIRCLED IN RED INK. WITH DATE AND NAME OF PERSON MAKING CHANGE

Do not extend notes this side of this line

Transit at	Sight on	Stadia Intercepts	Stadia Distance	Stadia Rod—	Horizontal Angle 0° to 360° Right	Horiz. Distance	+ − Vertical Angle	Elevation of Point	+ Back Sight	+ − Difference Elevation	Height of Instrument	+ − Vertical Distance	REMARKS Station	Left	Right
					° ′		° ′		1						
					° ′		° ′		2						
					° ′		° ′		3						
					° ′		° ′		4						
					° ′		° ′		5						
					° ′		° ′		6						
					° ′		° ′		7						
					° ′		° ′		8						
					° ′		° ′		9						
					° ′		° ′		10						
					° ′		° ′		11						
					° ′		° ′		12						
					° ′		° ′		13						
					° ′		° ′		14						
					° ′		° ′		15						
					° ′		° ′		16						
					° ′		° ′		17						
					° ′		° ′		18						
					° ′		° ′		19						
					° ′		° ′		20						
					° ′		° ′		21						

Add'n'l Inform.

F.B. PG.

Topography Description Legend:
Side Hill....S.H.
Side of Draw.S.D.
Side of Ridge.S.R.
Head of Draw H.D.
Bottom Draw.B.D.
Bottom Wash B.W.
Top of Ridge.T.R.
Toe of Slope..T.S.

Inters. of Draws.V.D's
Break in Slope..B.S.
Steep Slope.....S.S.
Top of Cliff.....T.Cl.
Bottom of Cliff..B.Cl.
Top of Spur.....T.Sp.
Bottom Canyon..B.Cn.

Side of Canyon S.Cn.
Top of Bank..T.B.
Bottom of Bank.B.B.
Top of Cut.....T.C.
Bottom of Cut..B.C.
Top of Fill.....T.F.
Bottom of Fill.B.F.

Saddle .....Sa.
Swale .....Sw.
Flat .....Fl.
Stream .....Str.
Trail .....Tr.
Pavement ....Pvt.
Edge of Road E.Rd.

Traveled Rd. Tr.Rd.
Fence .....Fn.
Int. Fences.V.Fn.
Ditch .....Dt.
Telephone Pole T.P.
Power Pole...P.P.
Culvert .....Cul.

Oak-O. Fir-Fr.
Pine-Pl. Cedar-Cs.
Sycamore .....Sy.
Eucalyptus ....Eu.
Plus combinations of these and all common standard abbreviations.

Profile No. | Notes Red. | Plotted | Job No. 8096 | Division No. | F. B. | PG.

Date | Date | Survey of Pole Line #403

X-Sec. No. | Notes Chkd. Date | Checked Date | Survey By HELLSTROM | Notes A.N.H. | Date 10 | Map No. | Indexed | Date

NOTE: ANY ADDITIONS OR CHANGES ON THIS SHEET MUST BE MADE OR CIRCLED IN RED INK, WITH DATE AND NAME OF PERSON MAKING CHANGE

Do not extend notes this side of this line

STATION	B. S.	H. I.	F. S.	ELEV.

PLEASE RETURN TO
LOS ANGELES COUNTY SURVEYOR
700 HALL OF RECORDS

Form 307 SM 11-35

F. B. PG. | Job No. 8096 Division No. | Notes Red. | Plotted | Profile

Survey of Pole Line '403 | Date | Date | No.

Survey by Hellstrom Notes | Notes Chkd. | Checked | X-Sec.

Indexed | Date | Date | Date | No.

Form 307 5M 11-35

PLEASE RETURN TO
LOS ANGELES COUNTY SURVEYOR
700 HALL OF RECORDS

NOTE: ANY ADDITIONS OR CHANGES ON THIS SHEET MUST BE MADE OR CIRCLED IN RED INK, WITH DATE AND NAME OF PERSON MAKING CHANGE

Do not extend notes this side of this line

STATION	B. S.	H. I.	F. S.	ELEV.

FORM 247 10M 11-38

RETURN TO
LOS ANGELES COUNTY SURVEYOR
700 HALL OF RECORDS

Note: Any Additions or Changes on This Sheet Must be Made or Circled in **Red Ink** With Date and Name of Person Making Change.

Do not extend notes this side of this line

Notes Ck'd by
Map No.
Office Work
Checked
Date

Survey of
W. O. Tape No. St'd. °F.
Surveyed by A. N. HELLSTROM
Notes
Date
Indexed

F.B. Pg.

RETURN TO
LOS ANGELES COUNTY SURVEYOR
700 HALL OF RECORDS

Note: Any Additions or Changes on This Sheet Must be Made or Circled in **Red Ink** With Date and Name of Person Making Change.

Do not extend notes this side of this line

F.B. _____ PG. _____

FORM 247 10M 11-38

RETURN TO
LOS ANGELES COUNTY SURVEYOR
700 HALL OF RECORDS

Note: Any Additions or Changes on This Sheet Must be Made or Circled in **Red Ink** With Date and Name of Person Making Change

Do not extend notes this side of this line

Notes Ck'd by
Map No.
Office Work
Checked
Date

Survey of
W. O. Tape No. St'd °F.
Surveyed by A. N. HELLSTROM
Notes
Indexed Date

F.B. Pg.

RETURN TO
LOS ANGELES COUNTY SURVEYOR
700 HALL OF RECORDS

Note: Any Additions or Changes on This Sheet Must be Made or Circled in **Red Ink** With Date and Name of Person Making Change.

Do not extend notes this side of this line

F.B. _____ PG. _____

FORM 247 10M 11-35

RETURN TO
LOS ANGELES COUNTY SURVEYOR
700 HALL OF RECORDS

Note: Any Additions or Changes on This Sheet Must be Made or Circled in **Red Ink** With Date and Name of Person Making Change.

Do not extend notes this side of this line

Notes Ck'd by
Map No.
Office Work
Checked
Date

Survey of
W. O. Tape No. St'd. °F.
Surveyed by A. N. HELLSTROM
Notes
Indexed Date

F.B. PG.

RETURN TO
LOS ANGELES COUNTY SURVEYOR
700 HALL OF RECORDS

Note: Any Additions or Changes on This Sheet Must be Made or Circled in **Red Ink** With Date and Name of Person Making Change.

Do not extend notes this side of this line

F.B. _____ PG. _____

7-29-38

Notes Ck'd by T.J.S	Survey of GLENDORA RDG #2	F.B. 571	Pg. 121
Map No. B. 815-A	W. O. 7985 Tape No. 52 St'd 84° F.		
Office Work H. M. Hall	Surveyed by A. N. HELLSTROM		
Checked Cap	Notes A.N.H. Date 9-28-37		
Date Feb. 39	Indexed A. C. Johnson		

Cont. on, pg 122

Note: Any Additions or Changes on This Sheet Must be Made or Circled in Red Ink With Date and Name of Person Making Change

Do not extend notes this side of this line

RETURN TO
LOS ANGELES COUNTY SURVEYOR
700 HALL OF RECORDS

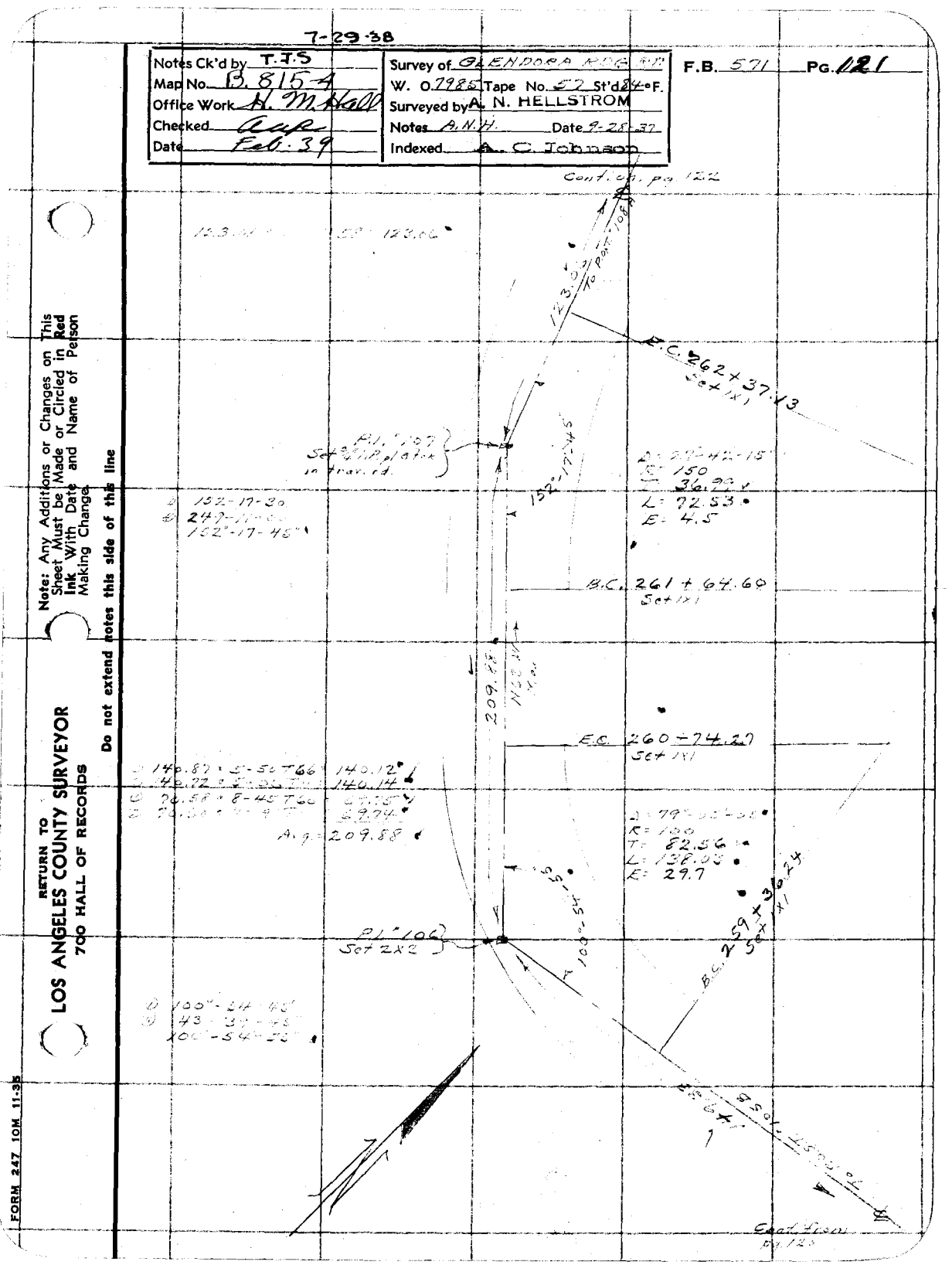

FORM 247 10M 11-35

F.B. 571 PG. 122

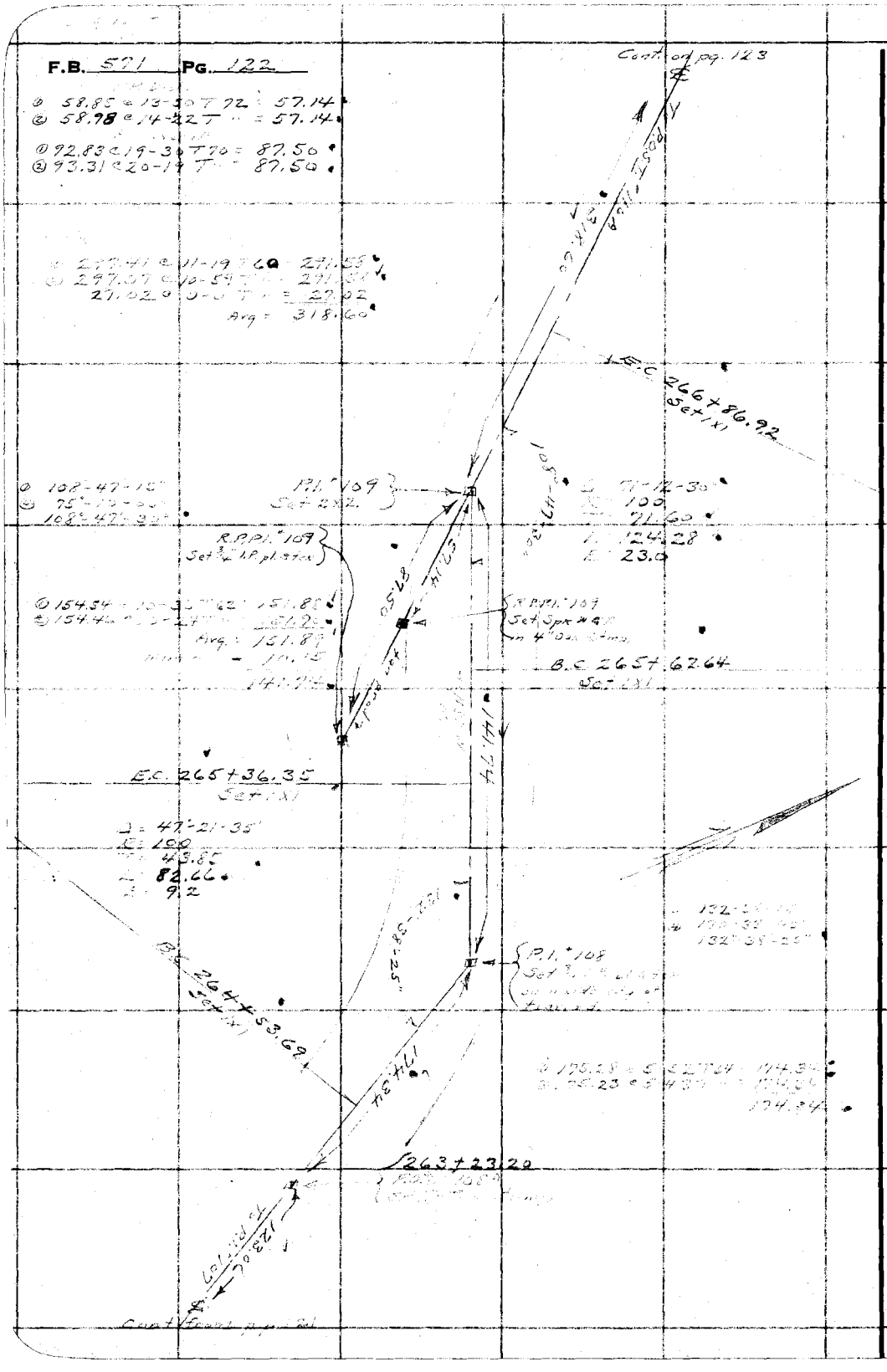

RETURN TO
LOS ANGELES COUNTY SURVEYOR
700 HALL OF RECORDS

Note: Any Additions or Changes on This Sheet Must be Made or Circled in Red Ink With Date and Name of Person Making Change.

Do not extend notes this side of this line

7-29-38

Notes Ck'd by T.J.S	Survey of GLENDORA RDG RD
Map No. B 815-4	W. O. 7985 Tape No. 57 St'd 84°F.
Office Work H. M. Hall	Surveyed by A. N. HELLSTROM
Checked [illegible]	Notes [illegible] Date 10-1-37
Date Feb. 39	Indexed A. C. Johnson

F.B. 571 PG. 123

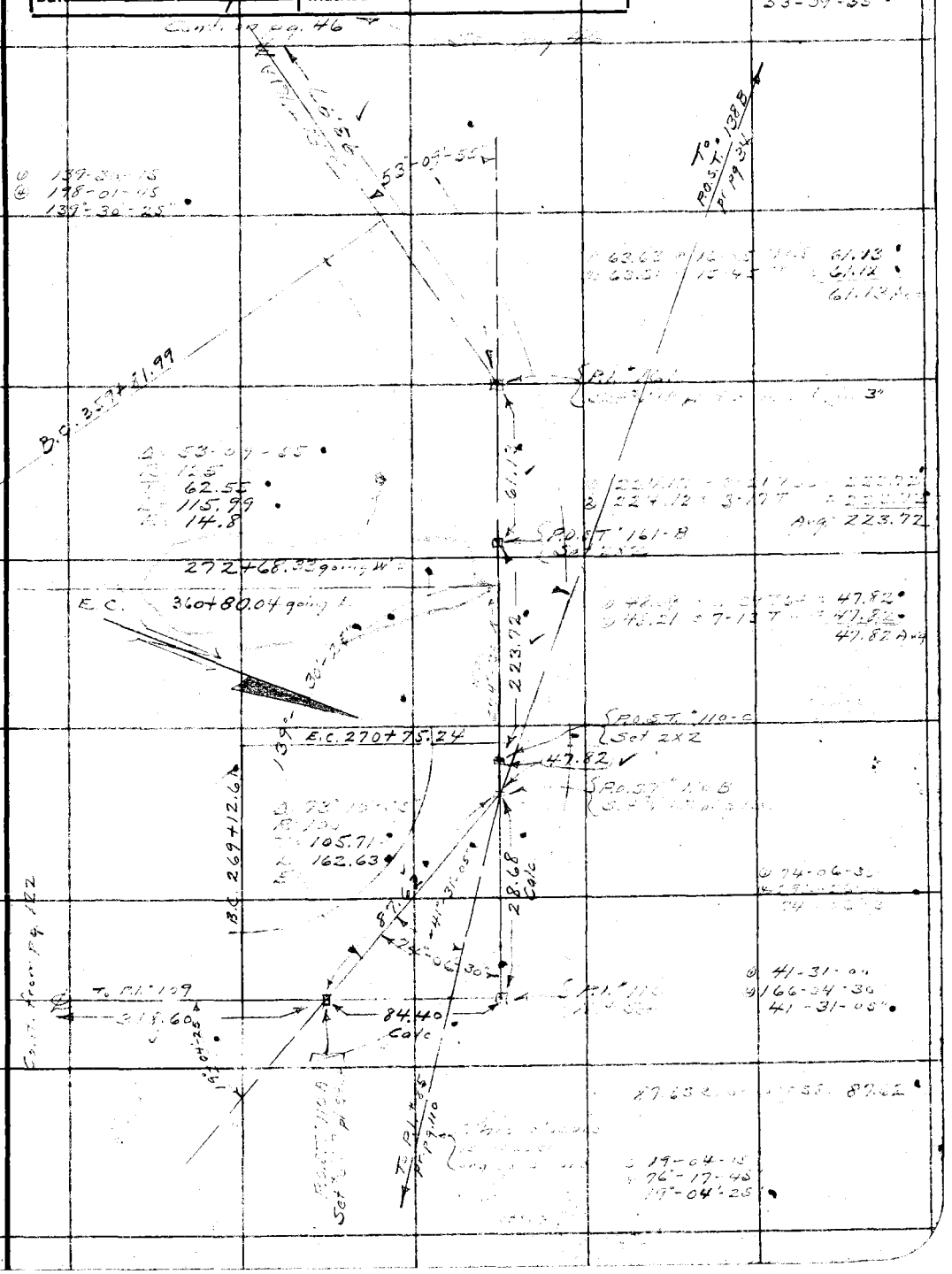

Note: Any Additions or Changes on This Sheet Must be Made or Circled in Red Ink With Date and Name of Person Making Change.

Do not extend notes this side of this line

RETURN TO
LOS ANGELES COUNTY SURVEYOR
700 HALL OF RECORDS

FORM 247 10M 11-35

RETURN TO
LOS ANGELES COUNTY SURVEYOR
700 HALL OF RECORDS

Note: Any Additions or Changes on This Sheet Must be Made or Circled in **Red Ink** With Date and Name of Person Making Change.

Do not extend notes this side of this line

F.B. 571 PG. 124

Notes Ck'd by		Survey of	F.B. PG.
Map No.		W. O. Tape No. St'd °F.	
Office Work		Surveyed by A. N. HELLSTROM	
Checked		Notes Date	
Date		Indexed	

Note: Any Additions or Changes on This Sheet Must be Made or Circled in Red Ink With Date and Name of Person Making Change.

Do not extend notes this side of this line

RETURN TO
LOS ANGELES COUNTY SURVEYOR
700 HALL OF RECORDS

FORM 247 10M 11-35

RETURN TO
LOS ANGELES COUNTY SURVEYOR
[illegible]

Note: Any Additions or Changes on This Sheet Must be Made or Circled in Red Ink With Date and Name of Person Making Change.

By [illegible] this [illegible] of this line

571

571

F.B. _____ PG. _____