Ck'd by
Map No.
Work
Date

Survey of
W. O. Tape No. St'd OF
Surveyed by
Notes Date
Indexed

F.B. PG.

5137

LOS

F.B. 573 PG. Index

F.B. 573

PAGES: Index, 1 to 7 incl., 8 to 123 incl.,

124 to 135 incl., 135 to 173 incl., 175 to 177 incl., 179 to 301 incl., 303, 305 to 307 incl.,

RETURN TO
LOS ANGELES COUNTY SURVEYOR
700 HALL OF RECORDS

Do not extend notes this side of this line

Note: Any Additions or Changes on This Sheets Must be Made or Circled in Red Ink With Date and Name of Person Making Change.

RETURN TO
LOS ANGELES COUNTY SURVEYOR
700 HALL OF RECORDS

Do not extend notes this side of this line

Note: ANY ADDITIONS OR CHANGES ON THIS SHEET MUST BE MADE OR CIRCLED IN Red Ink, WITH DATE AND NAME OF PERSON MAKING CHANGE.

F.B. 573 PG. 6

Cont to pg 125

Notes Ck'd by ALBERT E. TIMMONS	Survey of Johnson Rd.	F.B. 573 Pg. 5
Map No.	W. O. 8065 Tape No. St'd °F.	
Office Work ALBERT E. TIMMONS	Surveyed by Boyer	
Checked	Notes Schaefer Date 3-28-35	
Date	Indexed A. C. Johnson	

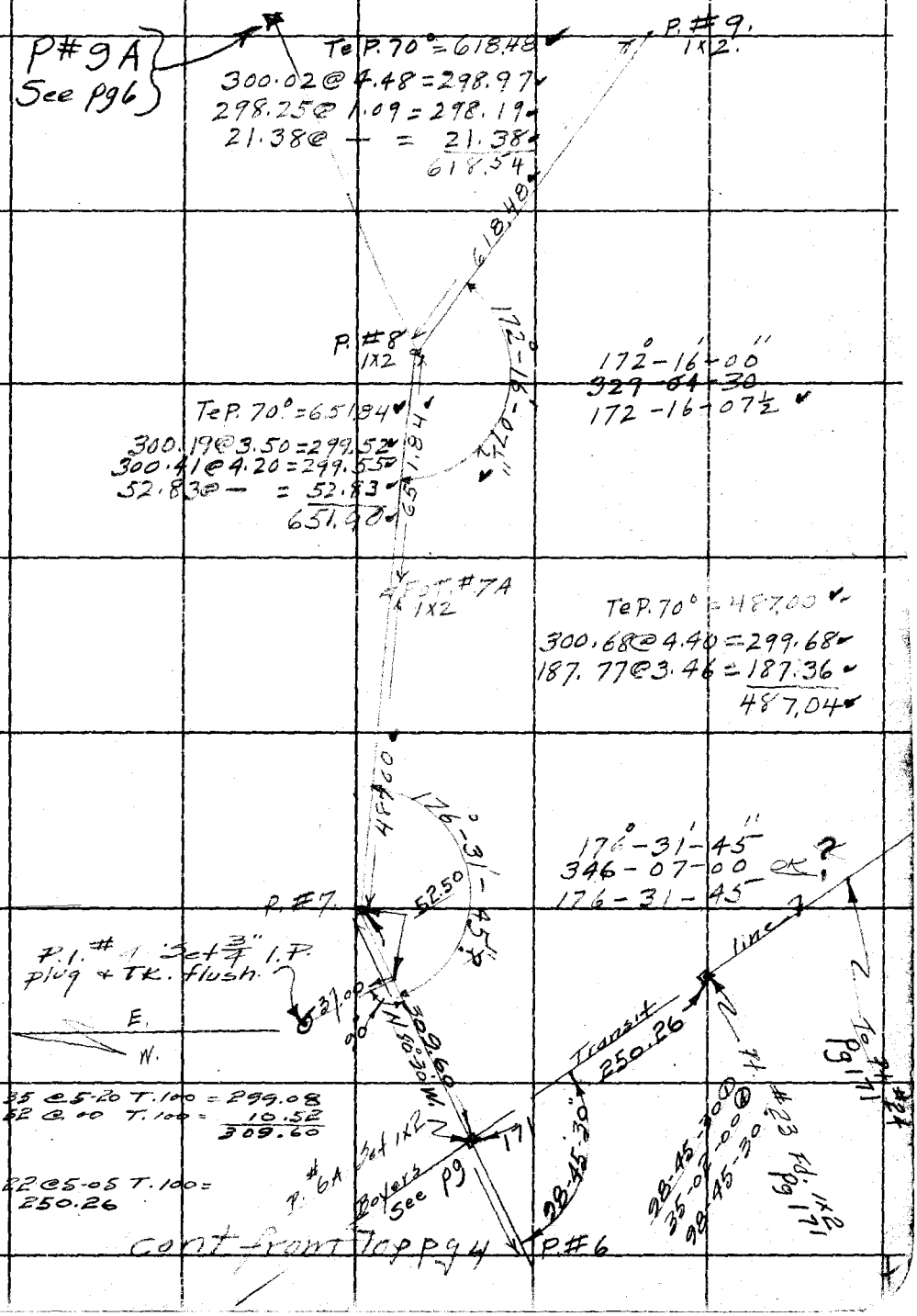

Note: ANY ADDITIONS OR CHANGES ON THIS SHEET MUST BE MADE OR CIRCLED IN Red Ink. WITH DATE AND NAME OF PERSON MAKING CHANGE.

Do not extend notes this side of this line

RETURN TO
LOS ANGELES COUNTY SURVEYOR
700 HALL OF RECORDS

FORM 247 10M 5-31

F.B. 573 Pg. 4

Contact pg #5

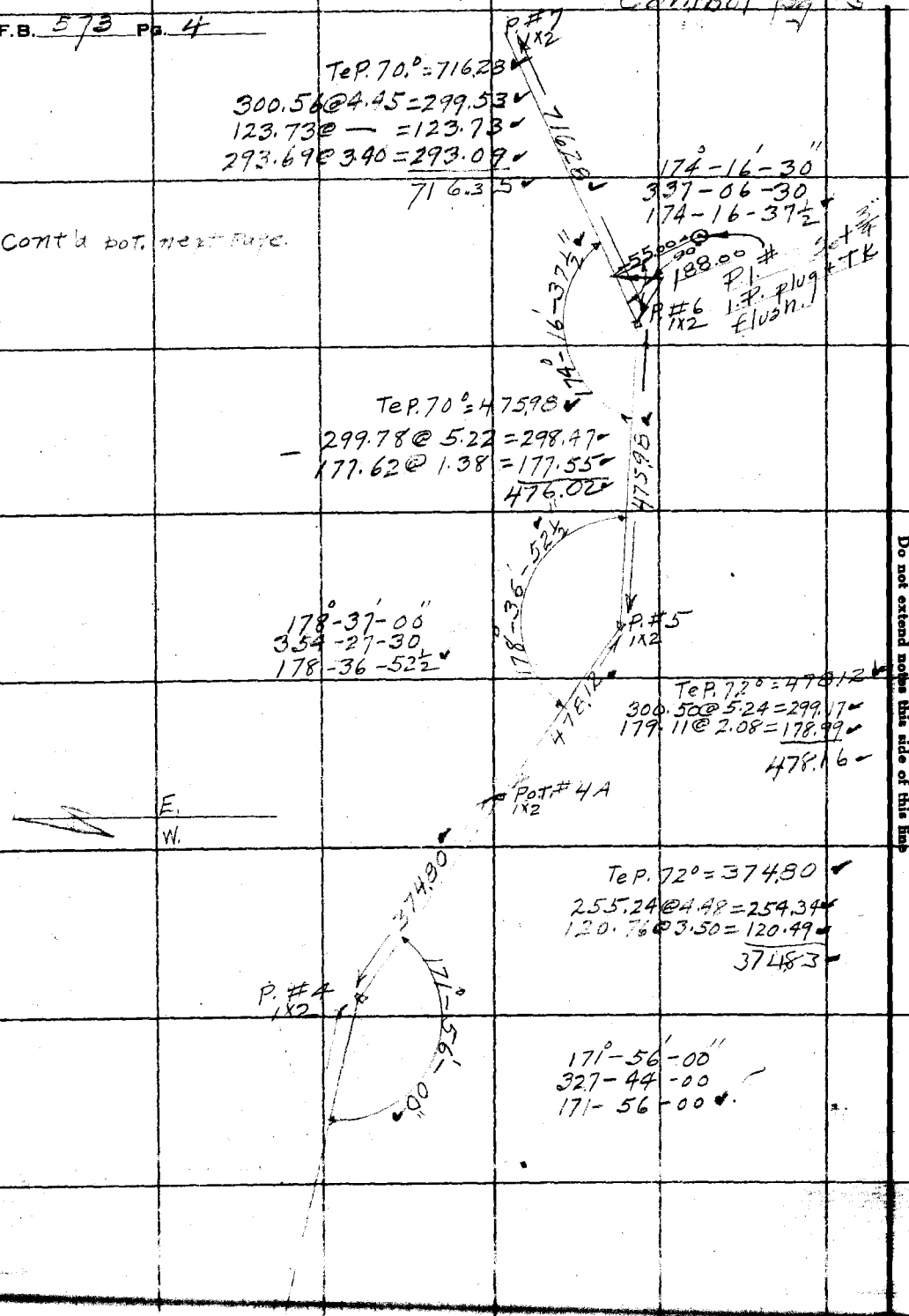

RETURN TO
LOS ANGELES COUNTY SURVEYOR
700 HALL OF RECORDS
Do not extend notes this side of this line

Notes: ANY ADDITIONS OR CHANGES ON THIS SHEET MUST BE MADE OR CIRCLED IN Red Ink. WITH DATE AND NAME OF PERSON MAKING CHANGE.

Notes Ck'd by ALBERT E. TIMMONS	Survey of Johnson Rd	F.B. 573 Pg. 3
Map No.	W. O. 8065 Tape No. St'd °F.	
Office Work ALBERT E. TIMMONS	Surveyed by Boyer	
Checked	Notes Schaefer Date 3-28-35	
Date	Indexed A. C. Johnson	

Cont. bot. Pg #4

Cont'd bot. next page

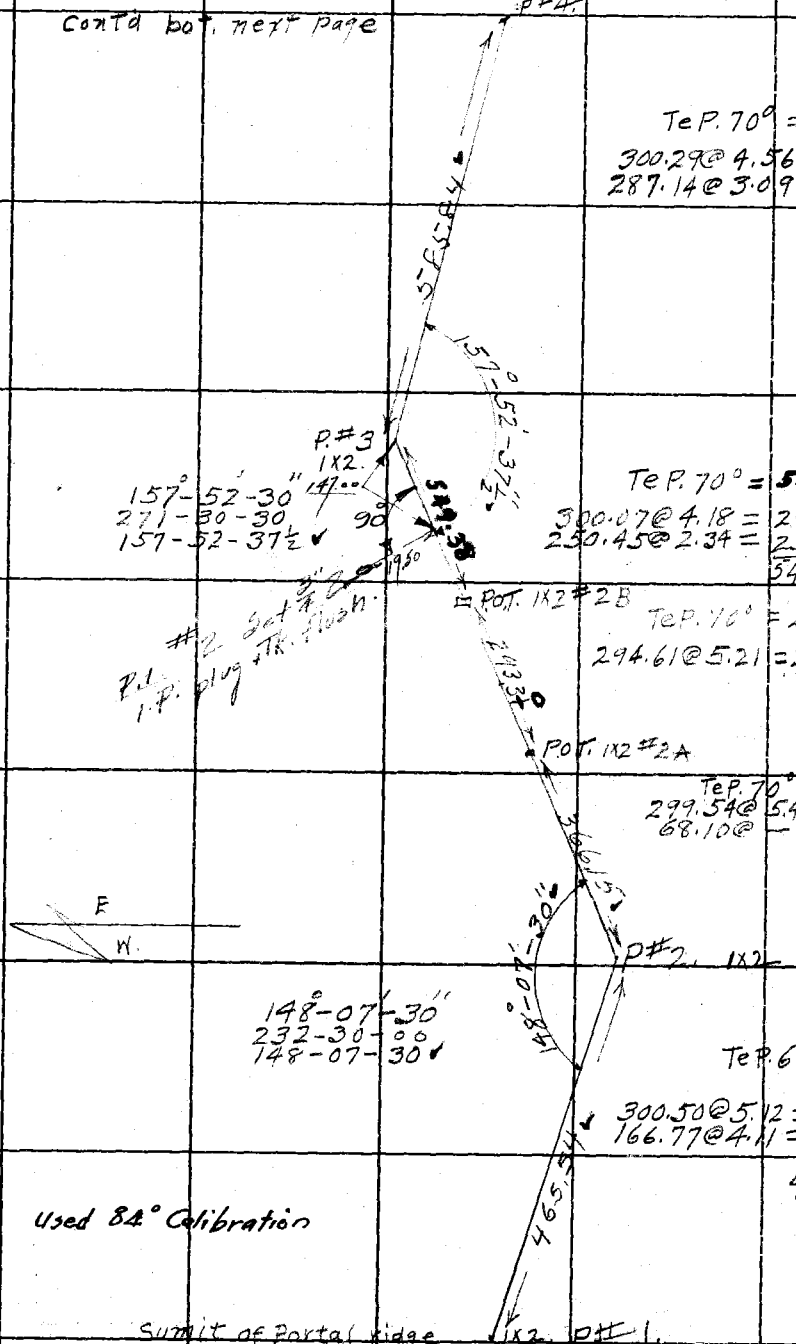

Te P. 70° = 585.84
300.29 @ 4.56 = 299.18
287.14 @ 3.09 = 286.71
585.89

Te P. 70° = 549.38
300.07 @ 4.18 = 299.23
250.45 @ 2.34 = 250.20
549.43

Te P. 70° = 293.34°
294.61 @ 5.21 = 293.33

Te P. 70° = 366.15
299.54 @ 5.40 = 298.08
68.10 @ — = 68.10
366.18

Te P. 68° = 465.54
300.50 @ 5.12 = 299.26
166.77 @ 4.11 = 166.33
465.59

Cont from Top pg #2

Note: ANY ADDITIONS OR CHANGES ON THIS SHEET MUST BE MADE OR CIRCLED IN Red Ink, WITH DATE AND NAME OF PERSON MAKING CHANGE.

Do not extend notes this side of this line

RETURN TO
LOS ANGELES COUNTY SURVEYOR
700 HALL OF RECORDS

FORM 247 10M 5-31

RETURN TO
LOS ANGELES COUNTY SURVEYOR
700 HALL OF RECORDS

Note: ANY ADDITIONS OR CHANGES ON THIS SHEET MUST BE MADE OR CIRCLED IN **Red Ink** WITH DATE AND NAME OF PERSON MAKING CHANGE.

Do not extend notes this side of this line

Notes Ck'd by	Survey of Johnson Rd	F.B. 573 Pg. 1
Map No.	W. O. 8065 Tape No 57 St'd 89 °F.	
Office Work	Surveyed by Rosecrans	
Checked	Notes Date 6-5-35	
Date	Indexed A. C. Johnson	

P. LINE NOTES FOR JOHNSON ROAD

Note: ANY ADDITIONS OR CHANGES ON THIS SHEET MUST BE MADE OR CIRCLED IN Red Ink WITH DATE AND NAME OF PERSON MAKING CHANGE.

Do not extend notes this side of this line

RETURN TO
LOS ANGELES COUNTY SURVEYOR
700 HALL OF RECORDS

FORM 247 BM 2-34

Form 381 (OM 3-34)

PLEASE RETURN TO
LOS ANGELES COUNTY SURVEYOR
700 HALL OF RECORDS

NOTE: ANY ADDITIONS OR CHANGES ON THIS SHEET MUST BE MADE OR CIRCLED IN RED INK, WITH DATE AND NAME OF PERSON MAKING CHANGE

Do not extend notes this side of this line

8

Transit at	Sight on	Stadia Intercepts	Stadia Distance	Stadia Rod—	Horizontal Angle 0° to 360° Right	Horiz. Distance	+ / − Vertical Angle	Elevation of Point	+ Back Sight	+ / − Difference Elevation	Height of Instrument	+ / − Vertical Distance	REMARKS Station	Left	Right
				Contd: From Page 8'					1		3538				
P#0	P#1	1083		—	° '		° '		2	—		—			
		10 1084	84	10 0	144 .45	84	3 .12	35234	3	147		47	TC		
		10 1089	85	10 0	143 .45	84	4 .36	213	4	168		68	BC N Edge Rd		
		7 1086	110	8 0	139 .49	109	4 .28	215	5	166		86	S " "		
		7 1086	187	8 0	164 .10	186	4 .23	158	6	223		143	T.C.		
		9 1095	187	10 0	163 .35	186	4 .19	141	7	240		140	B.C.N. Edge Rd		
		8 1080	196	9 0	158 .35	195	4 .16	145	8	236		146	S " Rd		
		8 1080	281	9 0	169 .25	280	4 .05	091	9	290		200	T.C. N. Edge Rd		
		8 1080	281	9 0	169 .55	280	4 .05	091	10	290		200	P.P.		
		8 1080	281	10 0	169 .05	279	4 .13	075	11	306		206	B.C. N. Edge Rd		
		8 985	286	9 0	165 .15	285	4 .06	087	12	294		204	" "		
		7 1086	287	10 0	161 .20	286	3 .22	113	13	268		168	T.B.		
		8 1090	291	10 —	159 .35	289	4 .33	050	14	331		231	B. Ditch 4' Wide		
		8 980	291	9 0	157 .40	290	3 .26	117	15	264		174	T B		
		7 1010	311	9 0	143 .10	310	2 .48	139	16	242		152	T.S.		
		7 1006	207	9 0	154 .05	206	4 .00	147	17	234		144	T.B.		
		8 1010	211	9 0	151 .55	209	4 .58	109	18	272		182	B. Ditch 6' Wide		
		8 616	217	5 0	150 .25	216	4 .29	162	19	219		169	T B		
		4 962	263	9 0	139 .05	262	2 .37	171	20	210		120	T.S.		
		7 627	228	5 0	122 .30	228	2 .33	229		152		102	T S		
		4 982	183	9 0	121 30	183	2 24	214	21	162		72	T.B.		

These Pages are Upside Down

Contd. on Page 10

Form R-1

Date APR 20 1935
Survey of Tapia Wash Rd
Surveyed by Albert E. Turnbull
Noted by Albert E. Turnbull
Job No.
Division No.
Map No.
Date
F.B. 573 Pg. 87

Form 301 10M 3-34

PLEASE RETURN TO
LOS ANGELES COUNTY SURVEYOR
700 HALL OF RECORDS

NOTE: ANY ADDITIONS OR CHANGES ON THIS SHEET MUST BE MADE OR CIRCLED IN RED INK, WITH DATE AND NAME OF PERSON MAKING CHANGE

Do not extend notes this side of this line

Transit at	Sight on	Stadia Intercepts	Stadia Distance	Stadia Rod	Horizontal Angle 0° to 360° Right	Horiz. Distance	+ Vertical Angle −	Elevation of Point	+ Back Sight	+ Difference Elevation	Height of Instrument	+ Vertical Distance	REMARKS Station	Left	Right
			Contd from Page												
P1	P2		Beginning					3533.41	4.8		3538.2		See Pg 2 L.B. 812		
		497											Bench Levels		
		4 98	98	5°	180.00	98	Lev.	3533.2		5.0		0.0	P.K. O 1x2		
P0	P1							3533.2			3538.1				
		650													
		4 1158	251	5°	195.40	251	1.44	3525.5	4.9	12.6		7.6	flat		
		9 583	259	10°	160.55	259	2.22	3518.4		20.7		10.7	T.S. to DC		
		4 611	184	5°	176.10	183	5.20	3517.1		21.0		16.0	flat		
		4 499	212	5°	187.55	211	3.44	3519.3		18.8		13.8	T.S. to DC		
		7 520	100	8°	123.55	100	2.53	3525.1		13.0		5.0	flat		
		4 346	121	5°	196.40	121	2.34	3527.2		10.4		5.4	T.S.		
		3 498	47	3°	201.25	47	2.40	3532.9		5.2		2.2	PP		
		4 141	99	4°	233.25	98	+ 4.26	3541.2	+	3.6	+	7.6	T.S.		
		1 301	42	1°	335.55	42	1.15	3536.2		1.9		0.9	flat		
		2 379	102	2°	275.10	101	+ 5.45	3546.3	+	8.2	+	10.2	S.H.		
		3 442	80	3°	308.45	79	+ 5.03	3542.1	+	4.0	+	7.0	flat		
		3 304	143	3°	299.10	142	+ 5.22	3548.4	+	10.3	+	13.3	T.S.		
		2 506	105	3°	53.05	105	2.52	3529.9		8.2		5.2	T.C.		
		4 423	107	5°	24.20	107	3.21	3527.5		10.6		5.6	B.C. N Ekl Pol		
		3 760	124	4°	31.10	124	2.46	3528.1		10.0		6.9	S " "		
		9 757	61	9°	61.05	61	2.01	3526.4		11.7		2.7	T.C.		
		7 776	58	7°	60.25	58	2.13	3528.9		9.2		2.2	BCN " "		
		8	79	8°	68.15	77	2.39	3526.5		11.6		3.6	S " "		

Additional Instructions: This P line was chained. See Pg. This FB except

Topography Description Legend: Hill ... Sk. Draw S.D. Ridge R.D. Wash B.W. Top of Ridge T.R. Toe of Slope T.S. Bottom Draw B.D. Top of Cliff T.Cl. Bottom of Cliff B.Cl. Top of Bank T.Bk. Bottom of Bank B.Bk. Top of Cut T.C. Bottom of Cut B.C. Top of Fill T.F. Bottom of Fill B.F. Edge of Road E.Rd. Culvert Cul. Power Pole P.P. Equipment Eq. Stream Str. Trees Tr. Fence Fe. Rock Outcrop R.O. Bldg. Bldg. Corner Cor. Ditch D. Fence V.Fe. Shrubs Sh. Telephone Pole T.P. Pipe Line P.L. Gate Ga. Field Fd. Tank Tk. Flume Fl. Orchard Orch. Cross Cr. Rd. Road Rd. Tr. Rd. Dirt Rd. D.Rd. Cable Cab. Fr. Fr. Pine Pi. Oak O. Sycamore Sy. Eucalyptus Euc. Use combinations of these and all common standard abbreviations.

Intersection of Draw V.D.: Break in Slope Bk.S. Steep Slope S.S. Top of Cliff T.Cl. Bottom of Cliff B.Cl. Top of Bank T.Bk. Bottom Canyon B.Cn.

Form 381 10M 3-34

PLEASE RETURN TO
LOS ANGELES COUNTY SURVEYOR
700 HALL OF RECORDS

NOTE: ANY ADDITIONS OR CHANGES ON THIS SHEET MUST BE MADE OR CIRCLED IN RED INK, WITH DATE AND NAME OF PERSON MAKING CHANGE

Do not extend notes this side of this line

10

Transit at	Sight on	Stadia Intercepts	Stadia Distance	Stadia Rod—	Horizontal Angle 0° to 360° Right	Horiz. Distance	+ Vertical Angle	Elevation of Point	+ Back Sight	+ Difference Elevation	Height of Instrument	+ Vertical Distance	REMARKS Station	Left Right
P#1	P#2			Contd From Page 10					1		35382			
		1022			° ′		° ′		2					
		8	223	9°	15.45	222	− 3.20	35162		− 22°		− 13°	TS	
		366							3					
		1	267	2°	26.10	266	+ 1.38	438		+ 56		+ 76	SH	
		1070							4					
		8	271	9°	11.35	270	− 3.33	124		− 258		− 168	TS	
		426							5					
		1	327	3°	19.25	327	+ 1.17	425		+ 43		+ 73	SH	
		1050							6					
		8	251	9°	352.25	250	− 3.34	136		− 246		− 156	S. Side Rd	
		1045							7					
		8	246	9°	348.40	245	− 3.48	129		− 253		− 163	N " " BC	
		940							8					
		7	241	8°	347.30	240	− 3.05	173		− 209		− 129	T.C.	
		890							9					
		7	191	8°	356.45	190	− 3.47	176		− 206		− 126	S side Rd	
		1085							10					
		9	186	10°	350.55	185	− 3.31	168		− 214		− 114	N " Rd	
		1085							11					
		9	186	10°	349.25	186	− 2.28	202		− 180		− 80	TC	
		1030							12					
		9	131	10°	353.55	131	− 2.20	229		− 153		− 53	TC	
		1032							13					
		9	133	10°	355.45	133	− 3.29	201		− 181		− 81	N side Rd BC	
		940							14					
		8	141	9°	3.25	140	− 3.35	204		− 178		− 88	S " "	
		970							15					
		9	71	9°	9.10	71	− 1.42	271		− 111		− [illegible]	T.C.	
		972							16					
		9	73	9°	11.25	73	− 3.52	243		− 139		− 49	BC N side Rd	
		1086							17					
		10	87	10°	21.25	87	− 2.21	246		− 136		− 36	S " "	
		351							18					
		3	52	3°	335.00	52	− 3.32	320		− 62		− 32	SH	
		465							19					
		4	66	4°	288.50	66	+ 2.55	376		− 06		+ 34	P.P.	
		398							20					
		3	99	3°	329.30	99	− 2.48	304		− 78		− 48	flat	
		317							21					
		4	118	4°	284.40	117	+ 4.03	425		+ 43		+ 83	Toe Stope	

Add'n'l Inform.

This Pg is up side down

Contd on Page 12

Notes Recorded ALBERT E. TINNEY Date APR 16 1935 Checked Date

Notes Checked Date APR 30 1935 Survey of Johnsons Rd Division No. 8065 Survey by [illegible] Notes [illegible] Date [illegible]

Map No. Date

F.B. 573 Pg 109

Form 301 10M 3-34

PLEASE RETURN TO
LOS ANGELES COUNTY SURVEYOR
700 HALL OF RECORDS

NOTE: ANY ADDITIONS OR CHANGES ON THIS SHEET MUST BE MADE OR CIRCLED IN RED INK. WITH DATE AND NAME OF PERSON MAKING CHANGE

Do not extend notes this side of this line

Transit at	Sight on	Stadia Intercepts	Stadia Distance	Stadia Rod—	Horizontal Angle 0° to 360° Right	Horiz. Distance	+ — Vertical Angle	Elevation of Point	+ Back Sight	+ — Difference Elevation	Height of Instrument	+ — Vertical Distance	REMARKS Station Left Right
			Contd. From Page 7										
P0#	P1#			—				3533.2	4.9	—	3538.1	—	
		1192 10	193	11.0	121.35	192	— 2.56	17.2		— 20.9		— 9.9	B. ditch 8' w
		702 5	203	6.0	119.55	203	— 2.47	22.2		— 15.9		— 9.9	T.B.
		625 4	226	5.0	108.05	226	— 1.54	25.6		— 12.5		— 7.5	T B
		1120 9	221	10.0	106.40	221	— 1.49	21.1		— 17.0		— 7.0	B. ditch
		714 5	215	6.0	104.30	215	— 1.38	26.0		— 12.1		— 6.1	T.B.
		1036 9	131	10.0	93.55	131	— 1.30	24.7		— 13.4		— 3.4	flat
		1100 9	201	10.0	85.20	201	+ 0.20	29.3		— 8.8		+ 1.2	"
		1141 10	142	11.0	64.40	142	— Lev.	27.1		— 11.0		— 0.0	"
		800 6	201	7.0	63.10	201	+ 0.23	32.4		— 5.7		+ 1.3	T.S
		940 8	141	9.0	38.25	141	+ 0.29	30.3		— 7.8		+ 1.2	T.S.
		304 1	205	2.0	46.30	205	+ 1.47	3542.5		+ 4.4		+ 6.4	SH
		722 7	23	7.0	82.20	23	— 1.12	30.6		— 7.5		— 0.5	flat
		966 9	67	9.0	166.25	67	— 1.07	27.8		— 10.3		— 1.3	"
P1#	P2#			—				3533.4		—	3538.2	—	LB 8 1/2 Pg #2 see Bench Level
		985 9	86	9.0	43.50	86	— 1.58	26.3	4.8	— 11.9		— 2.9	T.S.
		250 1	151	2.0	58.20	150	+ 4.02	3546.8		+ 8.6		+ 10.6	SH
		834 7	135	8.0	29.00	135	— 2.58	23.2		— 15.0		— 7.0	TS
		476 3	177	4.0	42.10	176	+ 4.07	46.9		+ 8.7		+ 12.7	SH
		976 8	177	9.0	19.30	176	— 3.20	18.9		— 19.3		— 10.3	T.S.
		333 1	234	2.0	31.30	234	+ 2.10	45.0		+ 6.8		+ 8.8	SH

Add'n'l Inform.

Contd. on Page 9

F.B. 573 Pg. 10

Topography Description Legend: Side Hill....S.H. Side of Draw..S.D. Side of Ridge..S.R. Head of Draw H.D. Bottom Draw..B.D. Bottom Wash..B.W. Top of Ridge..T.R. Toe of Slope..T.S.

Inters. of Draws..V.D's Break in Slope..Bk.S. Steep Slope.....S.S. Top of Cliff.....T.Cl. Bottom of Cliff..B.Cl. Top of Spur.....T.Sp. Bottom Canyon..B.Cn.

Side of Canyon S.Cn. Top of Bank...T.B. Bottom of Bank..B.B. Top of Cut.....T.C. Bottom of Cut..B.C. Top of Fill.....T.F. Bottom of Fill..B.F.

Saddle .....Sa. Swale .....Sw. Flat .....Fl. Stream .....Str. Trail .....Tr. Pavement .....Pvt. Edge of Road E.Rd.

Traveled Rd. Tr.Rd. Fence .....Fn. Tht. Fences..V.Fns. Ditch .....Dk. Telephone Pole T.P. Power Pole....P.P. Culvert .....Cul.

Oak-O. Fir-Fr. Pine-Pl. Cedar-Ca. Sycamore .....Sy. Eucalyptus .....Eu. Plus combinations of these and all common standard abbreviations.

Form 301 18M 3-34

12

PLEASE RETURN TO
LOS ANGELES COUNTY SURVEYOR
700 HALL OF RECORDS

NOTE: ANY ADDITIONS OR CHANGES ON THIS SHEET MUST BE MADE OR CIRCLED IN RED INK, WITH DATE AND NAME OF PERSON MAKING CHANGE

Do not extend notes this side of this line

Transit at	Sight on	Stadia Intercepts	Stadia Distance	Stadia Rod—	Horizontal Angle 0° to 360° Right	Horiz. Distance	+ / − Vertical Angle	Elevation of Point	+ Back Sight	+ / − Difference Elevation	Height of Instrument	+ / − Vertical Distance	REMARKS Station	Left	Right
		Contd	From	Pg	12		° '	3492 5	1		34968				
		632					° '		2						
P2 #	P1 #	4660	233	5 0	111.40	233	Lev	918	3	50		00	T.S		
		4515	261	5 0	119.25	261	1.36	845	4	123		73	T.P		
		2765	316	4 —	119.00	316	1.10	864	5	104		64	T.S.		
		5-1060	266	6 0	127.55	265	2.37	782	6	181		121	T.C		
		81094	261	9 0	128.40	260	2.24	769	7	199		109	BC N Side	Rd	
		181044	245	7 0	134.05	244	1.50	757	8	211		121	.S	"	"
		81044	245	9 0	133.40	244	1.54	761	9	207		117	T.C.S	"	"
		1717	221	2 0	121.35	221	2.37	847	10	121		101	TC N	"	"
		5696	218	6 0	122.15	218	2.34	811	11	157		97	BC	"	"
		5595	197	6 0	125.30	197	2.35	819	12	149		89	BC S	"	"
		4479	196	5 0	126.25	196	2.35	830	13	138		88	TC	"	"
		3776	180	4 0	110.40	180	0.24	915	14	53		13	TC N	"	"
		6553	177	7 0	111.10	177	1.15	859	15	109		39	BC	"	"
		5550	154	6 0	114.15	154	1.13	875	16	93		33	BC S	"	"
		4546	151	5 0	114.35	151	1.10	887	17	81		31	TC	"	"
		1542	147	2 0	92.15	147	Lev	948	18	20		00	TC N	"	"
		4516	143	5 0	92.15	143	Lev	918	19	50		00	BC	"	"
		4236	117	5 0	92.55	117	+ 0.09	921	20	47	+	03	S. Edge	Rd	
		1631	137	2 0	72.45	137	+ 2.00	996	21	28	+	48	T.C.		
		650	132	6 0	72.55	132	+ 2.09	957		11	+	49	BC N	"	"

Add'l Inform.

Contd on Pg 14

Notes Rdd. APR 16 1935 APR 20 1935 Platted ALBERT E. TIMMONS Job No. 6015 Division No. F.B. 5573 Pg. 47
Notes Chkd. Checked Survey of Tobruk Rd Date 4-15-35
Survey by E.L. Whitney Notes C. Johnson

Form 301 LAM 3-34

PLEASE RETURN TO
LOS ANGELES COUNTY SURVEYOR
700 HALL OF RECORDS

NOTE: ANY ADDITIONS OR CHANGES ON THIS SHEET MUST BE MADE OR CIRCLED IN RED INK, WITH DATE AND NAME OF PERSON MAKING CHANGE

Do not extend notes this side of this line

Transit at	Sight on	Stadia Intercepts	Stadia Distance	Stadia Rod	Horizontal Angle 0° to 360° Right	Horiz. Distance	+ Vertical Angle —	Elevation of Point	+ Back Sight —	+ Difference Elevation —	Height of Instrument	+ Vertical Distance —	REMARKS Station	Left	Right
			Contd.		From Pg 9										
P1	P23			—	° '		° '	3533 4	✓	—	3538.2	—			
		6 60							2						
		5	161	6 0	332 10	161	— 1 45	35273	—	10 9	—	4 9	flat		
		4 52							3						
		3	151	4 0	310 52	151	— 0 09	338	—	4 4	—	0 4	TS		
		5 25							4						
		3	226	4 0	335 20	226	— 2 20	250	—	13 2	—	9 2	flat		
		4 10							5						
		2	211	3 0	314 30	211	+ 0 45	380	—	0 2	—	+ 2 8	TS,		
		9 85							6						
		7	286	8 0	338 05	286	— 2 17	188	—	19 4	—	11 4	flat		
		6 54							7						
		4	255	5 0	326 30	255	— 0 37	305	—	7 7	—	2 7	TS.		
		10 34							8						
		8	235	9 0	11 25	234	— 4 23	113	—	26 9	—	17 9	B.D.		
		5 64							9						
		8	165	9 0	14 15	164	— 4 14	171	—	21 1	—	12 1	" "		
									10				L.B. 8877 Pg #2		
P2	P1			—	° '		° '	3492 5	4 7	—	3496 8	—	see Bench Levels		
		5 40							11						
		3	241	4 0	36 30	237	+ 7 06	35223	—	+ 25 5	—	+ 29 5	T.S.		
		4 17							12						
		2	218	3 0	42 25	215	+ 7 05	204	—	+ 23 6	—	+ 26 6	P.P.		
		3 07							13						
		1	208	2 0	52 20	205	+ 7 05	202	—	+ 23 4	—	+ 25 4	T.S		
		6 00							14						
		4	201	5 0	35 10	198	+ 6 45	152	—	+ 18 4	—	+ 23 4	flat		
		3 00							15						
		1	201	2 0	62 25	198	+ 6 32	175	—	+ 20 7	—	+ 22 7	S.S.		
		6 73							16						
		5	174	6 0	61 25	172	+ 5 56	087	—	+ 11 9	—	+ 17 9	T.S		
		3 04							17						
		1	205	2 0	78 55	204	+ 4 03	093	—	+ 12 5	—	+ 14 5	S.H.		
		4 68							18						
		3	169	4 0	81 15	169	+ 2 20	34997	—	+ 2 9	—	+ 6 9	T.S.		
		4 29							19						
		2	230	3 0	95 05	230	+ 2 32	35040	—	+ 7 2	—	+ 10 2	TS		
		2 95							20						
		1	196	2 0	100 55	196	+ 1 04	34984	—	+ 1 6	—	+ 3 6	flat		
		3 68							21						
		1	269	2 0	108 10	269	+ 2 05	35046	—	+ 7 8	—	+ 9 8	SH		

Add'l Inform.

Contd. on Pg. 11

Traverse Description Legend: Side of Hill S.H. Bottom Draw B.D. Side of Draw S.D. Bottom Wash B.W. Side of Ridge S.R. Top of Ridge T.R. Head of Draw H.D. Top of Slope T.S.

Interl. of Draws, Y.D's Break in Slope B.S. Top of Slope T.S. Top of Cliff T.Cl. Bottom of Cliff B.Cl. Top of Spur T.Sp. Bottom Canyon B.Cn.

Side of Canyon S.Cn. Top of Bank T.B. Bottom of Bank B.B. Top of Cut T.C. Bottom of Cut B.C. Top of Fill T.F. Bottom of Fill B.F.

Saddle Sw. Swale Sl. Flat Fl. Stream Str. Trail Tr. Pavement Pvt. Edge of Road E.Rd.

Traveled Rd. Tr.Rd. Fence Fe. Tel. Fence T.F. Ditch Ds. Telephone Pole T.P. Power Pole P.P. Culvert Cul.

Oil Well O.W. Prod. Prod.-Pl. Cedar Cd. Spruce Sp. Eucalyptus Eu. Pine combination Pine or throw Pine common standard abbreviations.

P.B. 57 Pg. 11 1/2

Form 301 10M 3-34

14

PLEASE RETURN TO
LOS ANGELES COUNTY SURVEYOR
700 HALL OF RECORDS

NOTE: ANY ADDITIONS OR CHANGES ON THIS SHEET MUST BE MADE OR CIRCLED IN RED INK. WITH DATE AND NAME OF PERSON MAKING CHANGE

Do not extend notes this side of this line

Transit at	Sight on	Stadia Intercepts	Stadia Distance	Stadia Rod—	Horizontal Angle 0° to 360° Right	Horiz. Distance	+ − Vertical Angle	Elevation of Point	+ Back Sight	+ − Difference Elevation	Height of Instrument	+ − Vertical Distance	REMARKS Station	Left	Right
		Contd From Page 14													
								3492	1		34968				
P2	P1	533 / 4	134	4 0	22.10	133	+ 5.01	35047	2	+ 77		+ 117	Head drain		
		830 / 7	131	7 0	25.05	130	+ 5.16	01	3	+ 50		+ 120	B drain 4' wide		
		224 / 1	125	2 0	28.40	124	+ 4.07	03	4	+ 69		+ 89	N bnk drain		
		188 / 1	89	1 0	8.10	89	+ 1.57	34988	5	+ 20		+ 30	flat		
		287 / 2	88	2 0	350.35	88	+ 1.54	97	6	+ 09		+ 29	N bnk drain		
		682 / 6	83	6 0	345.35	83	+ 1.15	92	7	− 42		+ 18	B. drain 2' wide		
		779 / 7	80	7 0	337.15	79	+ 6.03	982	8	+ 14		+ 84	S bnk drain-T.S.		
		237 / 200	38	2 0	343.20	38	− 0.0	948	9	− 20		− 00	S " "		
		942 / 900	43	9 5	00.40	43	− 0.0	873	10	− 95		− 00	B. drain		
		348 / 3	49	3 5	8.30	49	− 0.0	933	11	− 35		− 00	S. brk drain		
		380 / 3	81	3 0	28.10	81	+ 2.16	970	12	+ 02		+ 32	S " "		
		383 / 3	84	3 6	33.55	84	− 0.0	932	13	− 36		− 00	Bot drain 4' wide		
		285 / 2	86	2 0	38.25	86	+ 1.57	972	14	+ 09		+ 29	N. Brk drain		
		446 / 4	47	4 6	23.10	47	− 0.0	922	15	− 46		− 00	G. flag		
		647 / 6	48	6 0	57.00	48	− 0.0	908	16	− 60		− 00	N. Bnk drain		
		1126 / 11	27	11 0	68.40	27	− 6.55	825	17	− 142		− 32	V. drains 4' wide		
		939 / 9	40	9 5	79.45	40	− 0.0	873	18	− 95		− 00	N. Bnk drain		
		714 / 7	15	7 4	76.05	15	− 0.0	894	19	− 74		− 00	S. " "		
		667 / 6	68	6 6	78.10	68	− 0.0	902	20	− 66		− 00	flat.		
			8.0		125.10	8	− 0.0		21			− 00	G. flag.		

Contd. on Pg 16

Notes Recd. ALBERT E. TIMMONS Plotted ALBERT E. TIMMONS Job No. 5065 Division No. F.B. 573 Pg. 12 Date APR 30 1935 Date APR 30 1935 Survey of Johnson Rd Notes Chkd. Checked Survey by R. L. Willey Notes Willey Date 4-1-35 A. C. Johnson Date

Form 301 [illegible] 3-34

PLEASE RETURN TO
LOS ANGELES COUNTY SURVEYOR
700 HALL OF RECORDS

NOTE: ANY ADDITIONS OR CHANGES ON THIS SHEET MUST BE MADE OR CIRCLED IN RED INK, WITH DATE AND NAME OF PERSON MAKING CHANGE

Do not extend notes this side of this line

13

Transit at	Sight on	Stadia Intercepts	Stadia Distance	Stadia Rod	Horizontal Angle 0° to 360° Right	Horiz. Distance	+ Vertical Angle	Elevation of Point	+ Back Sight	+ Difference Elevation	Height of Instrument	+ Vertical Distance	REMARKS Station Left Right
		Contd From Pg 11											
								3492 5			34968		
P2	P1	509											
		4 306	110	4 0	61.20	110	+ 2.03	34967		01		+ 39	B.C. S. Side Rd.
		2 541	107	2 0	61.15	107	+ 2.43	999		+ 31		+ 51	TC " " "
		4 737	142	5 0	51.00	140	+ 6.07	35068		+ 100		+ 150	T.C. N " "
		6 327	138	7 0	50.55	138	+ 4.40	010		+ 42		+ 112	B.C
		2 225	128	3 0	35.50	127	+ 4.48	045		+ 72		+ 107	BC S. Side Rd.
		1 367	126	2 0	35.35	125	+ 4.42	051		+ 83		+ 103	T.C.
		2 766	168	3 0	31.25	166	+ 6.34	129		+ 161		+ 191	T.C
		6 567	167	7 0	31.15	165	+ 5.35	060		+ 92		+ 162	B.C. N Side Rd.
		4 467	168	5 0	19.00	166	+ 5.35	081		+ 113		+ 163	BC S. " "
		3 339	168	4 0	19.15	166	+ 5.37	092		+ 124		+ 164	TC
		2 695	140	3 0	21.30	139	+ 5.28	071		+ 103		+ 133	TC
		5 280	196	6 0	21.25	194	+ 5.21	090		+ 122		+ 182	BC N Side Rd.
		1 394	181	2 0	2.05	180	+ 4.22	086		+ 118		+ 138	flat
		2 694	195	3 0	355.45	194	+ 4.22	086		+ 118		+ 148	N. Bank drain
		5 292	195	6 0	352.50	194	+ 4.17	053		+ 85		+ 145	B. Drain 6' wide
		1 235	193	2 0	350.35	192	+ 4.04	085		+ 117		+ 132	S Bank Drain
		1 341	136	2 0	7.00	135	+ 3.55	041		+ 73		+ 93	flat
		2 340	142	3 0	348.35	141	+ 4.04	039		+ 71		+ 101	S Bnk drain
		2 342	141	3 0	351.55	141	+ 3.24	022		+ 54		+ 84	B. drain
		3	143	3 0	354.55	142	+ 3.57	036		+ 68		+ 98	N bnk drain

Add'n'l Inform.

Contd on Pg 13

Topography Description Legend: Side Hill ... S.H. Side of Draw ... S.D. Side of Ridge ... S.R. Head of Draw ... H.D. Bottom Draw ... B.D. Bottom Wash ... B.W. Top of Ridge ... T.R. Toe of Slope ... T.S.

Inters. of Draws ... V.D's Break in Slope ... Bk.S. Steep Slope ... S.S. Top of Cliff ... T.Cl. Bottom of Cliff ... B.Cl. Top of Spur ... T.Sp. Bottom Canyon ... B.Cn.

Side of Canyon ... S.Cn. Top of Bank ... T.B. Bottom of Bank ... B.B. Top of Cut ... T.C. Bottom of Cut ... B.C. Top of Fill ... T.F. Bottom of Fill ... B.F.

Saddle ... Sa. Swale ... Sw. Flat ... Fl. Stream ... Str. Trail ... Tr. Pavement ... Pvt. Edge of Road ... E.Rd.

Traveled Rd. ... Tr.Rd. Fence ... Fn. Int. Fences ... V.Fns. Ditch ... Dt. Telephone Pole ... T.P. Power Pole ... P.P. Culvert ... Cul.

Obs.-O. Fir-Fr. Pine-Pi. Cedar-Ce. Sycamore ... Sy. Eucalyptus ... Ec. Plus combinations of these and all common standard abbreviations.

F.B. 573 Pg. 14

Form 301 10M 3-34

PLEASE RETURN TO
LOS ANGELES COUNTY SURVEYOR
700 HALL OF RECORDS

NOTE: ANY ADDITIONS OR CHANGES ON THIS SHEET MUST BE MADE OR CIRCLED IN RED INK, WITH DATE AND NAME OF PERSON MAKING CHANGE

Do not extend notes this side of this line

Transit at	Sight on	Stadia Intercepts	Stadia Distance	Stadia Rod—	Horizontal Angle 0° to 360° Right	Horiz. Distance	+ − Vertical Angle	Elevation of Point	+ Back Sight	+ − Difference Elevation	Height of Instrument	+ − Vertical Distance	REMARKS Station	Left	Right
			Contd		From	Page 16		3492	1		34968				
P#2	P#1	1055							2						
		10	56	10 0	190 45	56	− 0 0	34912	3				Toe Slope		
		492	93	4 0	222 30	90	+ 10 53	35702	4				S. H.		
		4													
		125	26	1 0	244 40	26	− 0 0	34958	5				flat		
		1													
		272	73	2 0	252 30	70	+ 11 17	35091	6				S. H.		
		2													
		247	48	2 0	301 35	49	+ 8 43	021	7				flat		
		2													
		386	87	3 0	276 30	82	+ 13 47	140	8				Bot. Swale		
		3													
		271	72	2 0	312 40	71	+ 7 12	038	9				Toe Slope		
		2													
		312	113	3 0	301 35	105	+ 15 27	231	10				S. H.		
		2													
		622	123	6 0	339 50	121	+ 6 20	044	11				Toe Slope		
		3													
		950	151	4 0	320 50	141	+ 14 44	300	12				S. H.		
		3													
		372	173	3 0	345 0 0	172	+ 5 05	092	13				Toe Slope		
P.O.T. #2A	P#2	2													
								3461.4	4 0		34662		Bk Pg #2 See Bench Levels		
		633	234	5 0	315 50	233	+ 3 18	746	14				S. H.		
		4													
		857	158	7 5	318 05	158	− 0 0	687	15				flat		
		7													
		413	214	3 0	305 10	214	+ 0 54	664	16				Bot. Swale		
		2													
		1145	146	11 9	298 45	146	− 0 0	543	17				flat		
		10													
		760	161	7 1	293 10	161	− 0 0	591	18				Toe Slope		
		6													
		1143	144	10 0	276 25	144	− 2 42	493	19				flat		
		10													
		898	191	8 1	274 10	191	− 2 03	513	20				Toe Slope		
		7													
		960	161	9 9	255 10	160	− 4 45	459	21	223		133	flat		
		8													

Contd on Pg 18

Note By ALBERT E. TIMMONS Job No. 6065 Division No.
Date APR 16 1935 Survey of Tabulation
Notes Chkd. Survey by F.E. Kelley Notes K.W.Ley Date 4-15-35
Checked J.O.S.
Date

F.B. 573 Pg. 1

Form 301 10M 3-34

PLEASE RETURN TO
LOS ANGELES COUNTY SURVEYOR
700 HALL OF RECORDS

NOTE: ANY ADDITIONS OR CHANGES ON THIS SHEET MUST BE MADE OR CIRCLED IN RED INK, WITH DATE AND NAME OF PERSON MAKING CHANGE

Do not extend notes this side of this line

15

Oak-O. Fir-Fr.
Pine-P. Cedar-Ce.
Sycamore ..... Sy.
Eucalyptus ..... Eu.
Pine combinations
Plus thees and all
common standard
abbreviations.

Traveled Rd. Tr. Rd.
Fence ..... Fe.
Int. Fences V.F. Int.
Ditch ..... Di.
Telephone Pole ..... T.P.
Power Pole ..... P.P.
Culvert ..... Culv.

Saddle ..... Sa.
Swale ..... Sw.
Flat ..... Fl.
Stream ..... Str.
Trail ..... Tr.
Pavement ..... Pvt.
Edge of Road E. Rd.

Side of Canyon S.Cn.
Top of Bank ..... T.B.
Bottom of Bank ..... B.B.
Top of Cut ..... T.C.
Bottom of Cut ..... B.C.
Top of Fill ..... T.F.
Bottom of Fill ..... B.F.

Intersect. of Draw. V.D's
Break in Slope ..... Bk.S.
Steep Slope ..... S.S.
Top of Cliff ..... T.Cl.
Bottom of Cliff ..... B.Cl.
Top of Spur ..... T.Sp.
Bottom Canyon ..... B.Cn.

Topography Description Legend:
Side Hill ..... S.H.
Side of Draw S.D.
Side of Ridge S.R.
Head of Draw H.D.
Bottom Draw B.D.
Bottom Wash B.W.
Top of Ridge T.R.
Toe of Slope ..... T.S.

P.B. 573 Pg. 8 & 16

Set at	Sight on	Stadia Intercepts	Stadia Distance	Stadia Rod	Horizontal Angle 0° to 360° Right	Horiz. Distance	+ Vertical Angle −	Elevation of Point	Back Sight	+ Difference Elevation −	Height of Instrument	+ Vertical Distance −	REMARKS Station	Left	Right
		Contd		From Pg. 13				3492 5/5	1		3496 8/8				
P#2	P#1	1189							2						
		11	90	11 3/3	112 35'	90	0 0'	3485 5/5		11 3/3		0 0/0	flat		
		1152							3						
		11	53	11 0/0	148 35'	53	3 08'	3482 3/3		14 5/5		3 5/5	S. Bnk drain		
		1157							4						
		11	58	11 0/0	138 40'	57	8 31'	77 3/3		19 5/5		8 5/5	Bot. drain 4' wide		
		1165							5						
		11	66	11 0/0	129 20'	66	3 45'	81 5/5		15 3/3		4 3/3	N. Bnk drain		
		728							6						
		6	129	7 0/0	130 50'	128	3 40'	81 6/6		15 2/2		8 2/2	flat		
		866							7						
		8	67	8 0/0	106 20'	67	3 40'	84 5/5		12 3/3		4 3/3	Hd. drain		
		1077							8						
		10	78	10 0/0	148 20'	76	8 27'	75 5/5		21 3/3		11 3/3	V. drains 10' wide		
		1085							9						
		10	86	10 0/0	145 20'	85	5 43'	78 3/3		18 5/5		8 5/5	N Bnk drain		
		1072							10						
		10	73	10 0/0	156 05'	72	6 12'	79 2/2		17 6/6		7 6/6	S. Bnk. "		
		772							11						
		6	173	7 0/0	139 0'	172	4 42'	75 1/1		21 1/1		14 1/1	flat		
		1032							12						
		9	133	10 0/0	164 40'	131	7 01'	70 2/2		26 1/1		16 1/1	" end of drain		
		945							13						
		8	146	9 0/0	152 20'	145	6 02'	72 6/6		24 2/2		15 2/2	flat		
		724							14						
		5	225	6 0/0	144 00'	223	5 20'	70 0/0		26 8/8		20 8/8	"		
		1100							15						
		9	201	10 0/0	152 55'	199	5 33'	67 5/5		29 3/3		19 3/3	"		
		991							16						
		8	192	9 0/0	166 10'	189	6 51'	65 1/1		31 2/2		22 7/7	Toe slope		
		993							17						
		8	194	9 0/0	180 05'	193	4 18'	71 8/8		23 5/5		14 5/5	S. H.		
		1040							18						
		9	141	10 0/0	177 10'	140	5 16'	73 9/9		22 9/9		12 9/9	Toe slope		
		878							19						
		7	179	8 0/0	195 55'	179	0 21'	87 7/7		9 1/1		1 1/1	S. H.		
		1097							20						
		10	98	10 0/0	175 35'	97	5 10'	78 0/0		18 8/8		8 8/8	Toe slope		
		819							21						
		3	120	4 0/0	200 15'	120	+ 1 24'	95 7/7		11 1/1		+ 2 9/9	S. H.		

Addnl Inform.

Contd on Pg. 15

Form 301 10M 3-34

18

PLEASE RETURN TO
LOS ANGELES COUNTY SURVEYOR
700 HALL OF RECORDS

NOTE: ANY ADDITIONS OR CHANGES ON THIS SHEET MUST BE MADE OR CIRCLED IN RED INK, WITH DATE AND NAME OF PERSON MAKING CHANGE

Do not extend notes this side of this line

Transit at	Sight on	Stadia Intercepts	Stadia Distance	Stadia Red—	Horizontal Angle 0° to 360° Right	Horiz. Distance	+ Vertical Angle —	Elevation of Point	+ Back Sight	— Difference Elevation	Height of Instrument	+ Vertical Distance	REMARKS Station	Left	Right
			Contd.		From	Pg. 18		3461 4	1		3466 2				
PoT# 2A	P# 2.	228							2						
		2 995	29	2 0	47.10,	29	+ 1.48,	651	3				T.C. S. side Rd		
		196	9 0		318.25,	196	+ 2.15,	649	4			+ 12	T.S		
		331	32	3 0	50.10,	32	+ 1.15,	638	5				S Side Rd		
		3 436	57	4 0	345.10,	57	− 0.50,	612	6				S H		
		4 297	98	2 0	29.35,	97	+ 4.08,	713	7				T.C. S Side Rd		
		2 298	99	2 —	31.00,	99	+ 3.39,	704	8				BC " " "		
		2 506	107	5 0	2.15,	107	+ 2.46,	663	9				Flat		
		4 1020	121	10 0	346.30,	121	+ 3.04,	626	10				"		
		9 326	127	1 0	41.35,	127	+ 2.27,	706	11				T.C. N Side Rd		
		1 424	125	4 0	40.15,	124	+ 4.24,	712	12				BC " " "		
		3 263	164	2 0	54.40,	162	+ 6.14,	818	13				Toe Slope		
		1 184	85	1 0	54.30,	84	+ 4.54,	724	14				T C N Side Rd		
		1 180	81	1 0	52.00,	81	+ 1.54,	678	15				BC " " "		
		1 527	128	4 0	70.15,	126	+ 7.20,	785	16				S H		
		4 155	56	1 0	72.50,	56	+ 4.25,	694	17				T.C. N Side Rd		
		1 251	52	2 0	72.15,	52	− Lev,	637	18				BC " " "		
		2 1012	113	9 0	91.10,	110	+ 9.30,	756	19				Flat		
		9 244	45	2 1	136.15,	45	− Lev,	633	20				T.C. N Side Rd		
		2 840	41	8 1	136.15,	41	− Lev,	581	21				BC " " "		
		8 1106	107	10 0	106.35,	105	+ 8.02,	709					S. Bnk drain		
		10													

Add'l Inform.

Contd on Pg 20

Form Checked by ALBERT E. TIMSON Plotted ALBERT E. TIMSON Job No. 6045 Division No.
APR 16 1935 APR 20 1935 Survey of Jebusser Tr.
Notes Chkd. Checked Survey by R.H.S. Notes
Date Date Map No. Indexed A. C. John Bar

F.B. 573 Pg. 17

Form 301 10M 3-34

PLEASE RETURN TO
LOS ANGELES COUNTY SURVEYOR
700 HALL OF RECORDS

NOTE: ANY ADDITIONS OR CHANGES ON THIS SHEET MUST BE MADE OR CIRCLED IN RED INK. WITH DATE AND NAME OF PERSON MAKING CHANGE

Do not extend notes this side of this line

17

Transit at	Sight on	Stadia Intercepts	Stadia Distance	Stadia Rod—	Horizontal Angle 0° to 360° Right	Horiz. Distance	+ Vertical — Angle	Elevation of Point	+ Back Sight	+ Difference — Elevation	Height of Instrument	+ Vertical — Distance	REMARKS Station	Left	Right
		Contd. From Pg. 15						3461 4			3466 2				
POT # 2A	P # 2	1015 / 8	216	9 0	259 25	217	3 46	3443 1	2				Toe Slope		
		987 / 8	188	9 0	241 20	186	5 38	38 8	3				Flat.		
		1133 / 9	234	10 0	246 10	232	4 47	36 2	4				"		
		1035 / 8	236	9 0	231 30	233	5 52	33 3	5				"		
		971 / 7	272	8 0	236 20	269	5 35	31 8	6				"		
		967 / 7	268	8 0	223 30	265	6 18	28 9	7				"		
		1009 / 7	310	8 0	230 30	307	5 38	27 8	8				"		
		1135 / 9	236	10 0	214 25	233	6 14	30 7	9				Brk.		
		1092 / 9	193	10 0	197 20	192	4 25	41 3	10				T.C. S. side Rd.		
		891 / 7	192	8 0	195 40	190	5 23	40 3	11				S. " "		
		1063 / 9	164	10 0	217 40	162	5 38	40 2	12				S. H.		
		1042 / 9	143	10 0	197 20	142	3 16	48 1	13				T.C. S. side Rd.		
		1144 / 10	145	11 0	195 35	144	3 53	45 3	14				S. " "		
		1000 / 9	101	9 0	231 25	100	5 30	47 5	15				S. H.		
		591 / 5	92	5 0	196 55	91	5 20	52 7	16				T.C. S. side Rd.		
		690 / 6	91	6 0	194 10	90	5 40	51 2	17				S. " Rd.		
		1156 / 11	57	11 0	223 0	57	1 13	54 0	18				S. H.		
		731 / 7	32	6 8	188 40	32	0 0	59 4	19				T.C. S. side Rd.		
		832 / 8	33	8 6	181 10	33	0 0	57 6	20				S. " "		
		938 / 9	39	9 7	277 50	39	0 0	56 5	21				Flat		

Add'n'l Inform.

Contd. on Pg. 17

F.B. 573 Pg. 18

Topography Description Legend: Side Hill....S.H. Side of Draw.S.D. Side of Ridge.S.R. Head of Draw H.D. Bottom Draw.B.D. Bottom Wash B.W. Top of Ridge.T.R. Toe of Slope..T.S.

Intern. of Draws. V.D's Break in Slope..Bk.S. Steep Slope.....S.S. Top of Cliff.....T.Cl. Bottom of Cliff..B.Cl. Top of Spur.....T.Sp. Bottom Canyon..B.Cn.

Side of Canyon S.Cn. Top of Bank...T.B. Bottom of Bank.B.B. Top of Cut.....T.C. Bottom of Cut..B.C. Top of Fill.....T.F. Bottom of Fill.B.F.

Saddle .....Sa. Swale .....Sw. Flat .....Fl. Stream .....Str. Trail .....Tr. Pavement .....Pvt. Edge of Road E.Rd.

Traveled Rd. Tr. Rd. Fence .....Fn. Int. Fences. V.Fns. Ditch .....Di. Telephone Pole T.P. Power Pole...P.P. Culvert .....Cul.

Oak-O. Fir-Fr. Pine-Pi. Cedar-Cs. Sycamore .....Sy. Eucalyptus .....Eu. Plus combinations of these and all common standard abbreviations.

Form 301 10M 3-34

20

PLEASE RETURN TO
LOS ANGELES COUNTY SURVEYOR
700 HALL OF RECORDS

NOTE: ANY ADDITIONS OR CHANGES ON THIS SHEET MUST BE MADE OR CIRCLED IN RED INK. WITH DATE AND NAME OF PERSON MAKING CHANGE

Do not extend notes this side of this line

Transit at	Sight on	Stadia Intercepts	Stadia Distance	Stadia Rod—	Horizontal Angle 0° to 360° Right	Horiz. Distance	+ − Vertical Angle	Elevation of Point	+ Back Sight	+ − Difference Elevation	Height of Instrument	+ − Vertical Distance	REMARKS Station	Left	Right
#2A Pot	P#2		Contd		From	Pg	20								
					° '		° '	3461.4	1		34662				
		396 / 2	197	3°	140.35	195	+ 6.00	836	2				Pt on Spur		
		255 / 1	156	2°	146.15	156	+ 2.48	717	3				SH		
		272 / 1	173	2°	132.25	170	+ 7.36	862	4				SH		
		268 / 1	169	2°	117.55	164	+ 9.25	913	5				SH		
					° '		° '		6						
					° '		° '		7						
					° '		° '		8						
					° '		° '		9						
					° '		° '		10						
					° '		° '		11						
					° '		° '		12						
					° '		° '		13						
					° '		° '		14						
					° '		° '		15						
					° '		° '		16						
					° '		° '		17						
					° '		° '		18						
					° '		° '		19						
					° '		° '		20						
					° '		° '		21						

Got Wise To Myself and Turned the pages as they should be R+VA

Contd on Pg 21

Notes Red. ALBERT E. TIMMONS Date APR 16 1935 Date APR 30 1935 Job No. 8065 Division No. F.B. 573 Pg. 79

Survey of Johnson Rd

Survey by [illegible] Notes [illegible] Date [illegible]

Date Date Map No.

Form 301 10M 3-34

PLEASE RETURN TO
LOS ANGELES COUNTY SURVEYOR
700 HALL OF RECORDS

NOTE: ANY ADDITIONS OR CHANGES ON THIS SHEET MUST BE MADE OR CIRCLED IN RED INK, WITH DATE AND NAME OF PERSON MAKING CHANGE

Do not extend notes this side of this line

19

Transit at	Sight on	Stadia Intercepts	Stadia Distance	Stadia Rod	Horizontal Angle 0° to 360° Right	Horiz. Distance	+ Vertical Angle	Elevation of Point	+ Back Sight	+ Difference Elevation	Height of Instrument	+ Vertical Distance	REMARKS Station Left Right
#2A POT	# P2	Contd From Pg. 17											
		980						3461 4			3466 2		
		9 1078	81	9 0	172.05	81	Lev	3457 2					TC N Side Rd
		10 808	79	10 0	174.00	79	2.30	52 7					BC " " "
		7 312	109	7 0	110.35	108	+ 4.10	67 1					B. Drain
		2 407	113	3 0	111.10	112	+ 4.06	71 2					N Bnk drain T.S.
		3 800	108	3 0	137.10	108	+ 0.34	64 3		1 9		+ 1 1	N " " T.S.
		7 398	101	7 0	137.50	101	+ 0.40	60 3		5 8		+ 1 2	B Drain
		3 804	99	3 0	140.35	99	3.05	57 8		x 8 3		5 3	S bnk drain
		7 1106	105	7 5	163.00	105	Lev	58 7					S " "
		10 814	107	10 8	161.00	107	Lev	55 4					B. drain
		7 1126	115	7 6	158.55	115	Lev	58 6					N bnk drain
		10 1025	127	10 0	182.05	127	1.57	51 8					T.C. N side Rd
		9 933	126	10 0	183.30	125	4.12	47 0					BC " " "
		8 1125	134	9 0	173.50	134	1.29	54 2					N. bnk drain
		10 721	126	11 0	173.45	126	2.33	49 5					bottom drain
		6 1045	122	7 0	175.45	122	2.22	54 2					S " "
		9 1045	146	10 0	179.05	146	2.03	51 0					N bank "
		9 559	146	10 0	180.35	145	4.08	45 7					bot. drain
		4 326	160	5 0	164.50	160	1.47	56 3					P.P. & T.S.
		2 5	127	3 0	154.15	127	1.27	59 9					T.S.
		3	201	4 0	157.40	201	+ 1.09	66 2					T. Spur

Add'n'l Inform.

Contd. on Pg. 19

Topography Description Legend: Side Hill ... S.H. Side of Draw S.D. Side of Ridge S.R. Head of Draw H.D. Bottom Draw B.D. Bottom Wash B.W. Top of Ridge T.R. Toe of Slope T.S. Inters. of Draws V.D's Break in Slope B.S. Steep Slope S.S. Top of Cliff T.Cl. Bottom of Cliff B.Cl. Top of Spur T.Sp. Bottom Canyon B.Cn. Side of Canyon S.Cn. Top of Bank T.B. Bottom of Bank B.B. Top of Cut T.C. Bottom of Cut B.C. Top of Fill T.F. Bottom of Fill B.F. Saddle Sa. Swale Sw. Flat Fl. Stream Str. Trail Tr. Pavement Pvt. Edge of Road E.Rd. Traveled Rd. Tr.Rd. Fence Fe. Int. Fences V.Fe. Ditch Di. Telephone Pole T.P. Power Pole P.P. Culvert Cul. Oak-D. Fir-Fr. Pine-Pi. Cedar-Ce. Sycamore Sy. Eucalyptus Ed. Plus combinations of these and all common standard abbreviations.

573 Pg. 20

Form 301 10M 3-34

PLEASE RETURN TO
LOS ANGELES COUNTY SURVEYOR
700 HALL OF RECORDS

NOTE: ANY ADDITIONS OR CHANGES ON THIS SHEET MUST BE MADE OR CIRCLED IN RED INK. WITH DATE AND NAME OF PERSON MAKING CHANGE

Do not extend notes this side of this line

Transit at	Sight on	Stadia Intercepts	Stadia Distance	Stadia Rod—	Horizontal Angle 0° to 360° Right	Horiz. Distance	+ Vertical Angle —	Elevation of Point	+ Back Sight	+ Difference Elevation —	Height of Instrument	+ Vertical Distance —	REMARKS Station	Left	Right
		Contd	From	Page	20	° '							L.B.&P.L.P.9 # 2		
#23	#		—		° '	° '		3434 3	1 /		34390		See Bench Levels		
POT	P2		—		° '	° '		—	2 4 7				Fore elev see P9 #		
		204							3						
		1 707	105	1 0	355. 10,	105	+ 2. 23,	34423	4				T.N. Bnk drain		
		6 310	108	6 0	351. 50,	107	+ 4.09,	408	5				V of drain		
		2 401	111	2 0	348. 30,	110	+ 4.13,	452	6				BC N side Rd		
		5 811	102	3 0	6 . 45,	101	+ 5.59,	465	7				T. S.		
		7 357	112	7 0	346. 00	111	+ 4.07,	401	8				BC N side Rd		
		3 157	58	3 0	355. 05,	58	+ 4.15,	404	9				T.S.		
		1 34	52	1 4	332. 45	52	Lev,	376	10				T N bank drain		
		1 554	35	1 0	21 55,	34	+ 7.38,	427	11				G Flag.		
		5 257	55	5 1	327. 55,	55	Lev,	339	12				Bot drain 2' W.		
		2 361	58	2 6	325. 15,	58	" ,	364	13				T S Bnk drain		
		5 420	62	2 2	323. 10,	62	" ,	363	14				T.C N Side Rd		
		4 563	21	3 9	324. 10,	21	" ,	351	15				T.S.		
		5 630	64	5 5	321. 45,	64	" ,	335	16				BC N side Rd		
		6 933	31	6 6	293. 10,	31	" ,	324	17				N Bnk drain		
		9 536	34	8 9	292. 45,	34	" ,	301	18				Bot. drain 2' W.		
		5 644	37	5 7	290. 10,	37	" ,	333	19				T.S. Bnk drain		
		8 947	45	6 1	289. 55	45	" ,	329	20				T.C. N Side Rd		
		9 1043	48	9 3	289. 25	48	" ,	297	21				BC " " "		
		10	44	10 6	231 45	44	" ,	284					N bnk drain		

Add'l Inform.

Date Checked — Checked — Date

ALBERT E. TEMMONS, Surveyor

Job No. 6065 Division No. [illegible] F.B. 573 PG. 27

Survey of [illegible]

Survey by [illegible] Notes [illegible] Date 4-[illegible]-35

APR 30 1935

Form 301 10M 3-34

PLEASE RETURN TO
LOS ANGELES COUNTY SURVEYOR
700 HALL OF RECORDS

NOTE: ANY ADDITIONS OR CHANGES ON THIS SHEET MUST BE MADE OR CIRCLED IN RED INK, WITH DATE AND NAME OF PERSON MAKING CHANGE

Do not extend notes this side of this line

Transit at	Sight on	Stadia Intercepts	Stadia Distance	Stadia Rod	Horizontal Angle 0° to 360° Right	Horiz. Distance	+ − Vertical Angle	Elevation of Point	+ Back Sight	+ − Difference Elevation	Height of Instrument	+ − Vertical Distance	REMARKS Station Left Right
					° '		° '						
									1		3439.0		
#2B POT	#P2	1146							2				
		11 1149	47	11.0	233.50	47	3.02	34256	3				Bot drain 2' wide
		11 1154	50	10.8	236.45	50	Lev.	282	4				S bank drain
		11 1156	55	10.9	240.10	55	"	281	5				T.C. N. side Rd
		11 1169	57	11.0	242.45	57	3.01	250	6				B.C. " " "
		11 1173	70	11.0	217.10	70	2.31	249	7				N. bnk drain
		11 874	74	11.0	221 211.10	73	4.55	218	8				bot drain
		8 976	75	8.0	223.15	74	4.48	248	9				S. bnk "
		9 1176	77	9.0	224 204.45	77	4.27	240	10				T.C. N side Rd
		11 1100	77	11.0	226.10	77	4.24	220	11				B.C. " " "
		10 1095	101	10.0	215.30	100	4.26	213	12				N Bnk drain T.C. N side Rd
		10 1090	96	10.0	217.20	95	5.47	195	13				N. side Rd End drain
		10 961	91	10.0	219.20	90	4.27	221	14				S bnk drain TC N side Rd.
		9 1136	62	9.0	195.20	62	4.20	253	15				P.P.
		10 1131	137	11.0	209.30	136	4.24	176	16				T.C. N side Rd
		10 1037	132	11.0	194.20	131	4.29	178	17				flat
		9 1000	138	10.0	210.35	137	5.36	156	18				BC N side Rd
		8 1096	201	9.0	196.05	199	4.50	143	19				flat
		9 1096	197	10.0	204.45	195	4.58	120	20				TC N side Rd
		9 962	197	10.0	205.55	195	5.38	098	21				BC. " " "
		7	263	8.0	195.55	261	5.04	079					flat

Add'n'l Inform.

F.M. 573 Pg. 22

Topography Description Legend: Side Hill ... S.H. Side of Draw S.D. Side of Ridge S.R. Head of Draw H.D. Bottom Draw B.D. Bottom Wash B.W. Top of Ridge T.R. Toe of Slope T.S.

Inters. of Draws V.B's Break in Slope Bk.S. Steep Slope S.S. Top of Cliff T.Cl. Bottom of Cliff B.Cl. Top of Spur T.Sp. Bottom Canyon B.Cn.

Side of Canyon S.Cn. Top of Bank T.B. Bottom of Bank B.B. Top of Cut T.C. Bottom of Cut B.C. Top of Fill T.F. Bottom of Fill B.F.

Saddle Sa. Swale Sw. Flat Fl. Stream Str. Trail Tr. Pavement Pvt. Edge of Road E.Rd.

Traveled Rd. Tr.Rd. Fence Fn. Int. Fences V.Fns. Ditch Dt. Telephone Pole T.P. Power Pole P.P. Culvert Cul.

Oak-O. Fir-Fr. Pine-Pl. Cedar-Cs. Sycamore Sy. Eucalyptus Ec. Plus combinations of these and all common standard abbreviations.

Form 301 10M 3-34

PLEASE RETURN TO
LOS ANGELES COUNTY SURVEYOR
700 HALL OF RECORDS

NOTE: ANY ADDITIONS OR CHANGES ON THIS SHEET MUST BE MADE OR CIRCLED IN RED INK, WITH DATE AND NAME OF PERSON MAKING CHANGE

Do not extend notes this side of this line

Transit at	Sight on	Stadia Intercepts	Stadia Distance	Stadia Rod—	Horizontal Angle 0° to 360° Right	Horiz. Distance	+ Vertical Angle —	Elevation of Point	+ Back Sight	+ Difference Elevation —	Height of Instrument	+ Vertical Distance	REMARKS Station	Left	Right
#2B POT	#2 P2				° ′		° ′		1 47		34390				
		1064 / 8	265	9°	203.30	263	5.13	34062	2				T.C.N side Rd		
		927 / 6	328	8°	195.50	325	4.59	027	3				flat & P.P.		
		1063 / 8	264	9°	203.55	262	5.51	033 ~~078~~	4	357		267	B.C.N side Rd		
		1028 / 7	329	9°	202.55	326	5.12	004	5				TC " " "		
		1128 / 8	329	10°	203.45	326	5.34	33973	6				BC. " " "		
		1027 / 7	328	9°	207.35	325	5.31	987	7				S. side Rd		
		1135 / 8	336	10°	213.15	333	5.32	968	8				flat		
		1079 / 8	280	10°	208.20	277	5.25	34028	9				S side Rd		
		1072 / 8	273	10°	216.15	270	5.45	018	10				flat		
		1116 / 9	217	10°	210.35	215	5.35	080	11				S side Rd		
		1109 / 9	210	10°	222.40	208	5.44	082	12				flat		
		1046 / 9	147	10°	218.00	146	5.30	150	13				S sid Rd		
		945 / 8	146	5°	220.15	145	5.17	207	14				T.C. S. side Rd		
		1063 / 9	164	10°	233.00	163	5.09	144	15				flat		
		993 / 9	94	9°	235.55	93	5.03	217	16				S. side Rd.		
		793 / 7	94	7°	239.00	93	5.08	236	17				TC S. " "		
		828 / 7	129	8°	249.05	128	4.57	200	18				flat		
		1108 / 10	109	11³	282.55	109	Lev.	277	19				"		
		970 / 9	71	9⁴	282.25	71	"	296	20				S side Rd		
		774 / 7	75	7⁴	282.30	75	"	316	21				TC S. " "		

Add'n'l Inform.

Notes Rec'd ALBERT E. TIMMONS Date APR 16 1935 Notes Chkd. Checked

Notes Rec'd ALBERT E. TIMMONS Date APR 20 1935 Job No. 80065 Division No. Survey of Johnson Rd Survey by R.L. Willey Notes R.L. Willey Date 4-2-35 A. C. Johnson

F.B. 573 PG. [illegible]

Form 301 10M 3-34

PLEASE RETURN TO
LOS ANGELES COUNTY SURVEYOR
700 HALL OF RECORDS

NOTE: ANY ADDITIONS OR CHANGES ON THIS SHEET MUST BE MADE OR CIRCLED IN RED INK, WITH DATE AND NAME OF PERSON MAKING CHANGE

Do not extend notes this side of this line

Transit at	Sight on	Stadia Intercepts	Stadia Distance	Stadia Rod	Horizontal Angle 0° to 360° Right	Horiz. Distance	+ − Vertical Angle	Elevation of Point	+ Back Sight	+ − Difference Elevation	Height of Instrument	+ − Vertical Distance	REMARKS Station	Left	Right
#2B	#				° ′		° ′		1						
POT	P2			—	° ′		° ′	—		—	3439.0	—			
		1164							2						
		10	165	11.0	286.45	165	1.10	24.7		—	—	—	flat		
		1173							3						
		10	174	11.0	287.10	174	1.05	24.7		—	—	—	"		
		946							4						
		7	247	8.0	292.50	247	1.07	26.2		—	—	—	Head drain 3' wide		
		938							5						
		7	239	8.0	292.55	239	0.48	27.7		—	—	—	N bank " " "		
		970							6						
		8	171	9.0	269.20	170	3.42	19.0		—	—	—	flat		
		1132							7						
		9	233	10.0	279.45	233	1.33	27.7		—	—	—	N bnk drain		
		945							8						
		7	246	8.0	279.05	246	2.11	21.8		—	—	—	bot drain 6' wide		
		1064							9						
		9	165	10.0	250.20	164	4.31	16.1		—	—	—	flat		
		751							10						
		5	252	6.0	279.05	252	2.13	23.2		—	—	—	S bnk drain		
		990							11						
		8	191	9.0	235.10	189	5.40	11.2		—	—	—	flat		
		940							12						
		7	241	8.0	265.25	240	3.10	17.8		—	—	—	S bnk drain		
		1132							13						
		9	233	10.0	265.25	232	3.05	16.6		—	—	—	bot drain 3' wide		
		1026							14						
		8	229	9.0	265.25	226	3.06	17.8		—	—	—	N bnk " " "		
		935							15						
		7	236	8.0	224.00	233	6.11	05.8		—	—	—	flat		
		1030							16						
		8	231	9.0	253.00	230	4.22	12.5		—	—	—	N bnk drain		
		1135							17						
		9	236	10.0	252.40	235	4.15	11.7		—	—	—	Bot "		
		943							18						
		7	244	8.0	252.40	243	4.12	13.3		—	—	—	S bnk "		
		972							19						
		7	273	8.0	215.40	270	6.06	02.3		—	—	—	flat		
		1046							20						
		8	247	9.0	240.05	246	4.17	11.7		—	—	—	N bnk drain		
		1140							21						
		9	241	10.0	240.00	239	5.18	06.8		—	—	—	Bot drain		

Add'n'l Inform.

Topography Description Legend:
Side Hill.....S.H. Bottom Draw.B.D.
Side of Draw.S.D. Bottom Wash.B.W.
Side of Ridge.S.R. Top of Ridge.T.R.
Head of Draw H.D. Toe of Slope..T.S.

Interc. of Draws.V.D's Break in Slope..Bk.S. Steep Slope.....S.S. Top of Cliff.....T.Cl. Bottom of Cliff..B.Cl. Top of Spur.....T.Sp. Bottom Canyon..B.Cn.

Side of Canyon S.Cn. Top of Bank..T.B. Bottom of Bank..B.B. Top of Cut.....T.C. Bottom of Cut..B.C. Top of Fill.....T.F. Bottom of Fill.B.F.

Saddle .....Sa. Swale .....Sw. Flat .....Fl. Stream .....Str. Trail .....Tr. Pavement .....Pvt. Edge of Road E.Rd.

Traveled Rd. Tr.Rd. Fence .....Fe. Int. Fences.V.Fe. Ditch .....Dt. Telephone Pole T.P. Power Pole....P.P. Culvert .....Cul.

Oak-O. Fir-Fr. Pine-Pl. Cedar-Ce. Sycamore .....Sy. Eucalyptus .....Eu. Plus combinations of these and all common standard abbreviations.

F.B. 573 PG. 24

Form 301 10M 3-34

PLEASE RETURN TO
LOS ANGELES COUNTY SURVEYOR
700 HALL OF RECORDS

NOTE: ANY ADDITIONS OR CHANGES ON THIS SHEET MUST BE MADE OR CIRCLED IN RED INK, WITH DATE AND NAME OF PERSON MAKING CHANGE

Do not extend notes this side of this line

Transit at	Sight on	Stadia Intercepts	Stadia Distance	Stadia Rod—	Horizontal Angle 0° to 360° Right	Horiz. Distance	+ — Vertical Angle	Elevation of Point	+ Back Sight	+ — Difference Elevation	Height of Instrument	+ — Vertical Distance	REMARKS Station Left Right
#2B POT	P2				° ′		° ′		1		34390		
		1030 / 8	231	9 0	239.55	229	5.24	34084	2				N bnk drain
		1002 / 7	303	8 0	232.50	300	5.18	033	3				S " "
		980 / 7	281	8 0	231.50	278	6.10	011	4				Bot " 4' wid
		878 / 6	279	7 0	231.10	276	5.57	033	5				N bnk "
		1061 / 8	262	9 0	235.20	260	5.28	052	6				" " "
		1065 / 8	266	9 0	235.20	263	5.53	029	7				bot drain
		772 / 5	273	6 0	236.20	270	5.52	053	8				S bnk drain
		920 / 6	321	8 0	225.55	318	5.42	33993	9				" " "
		1110 / 8	311	10 0	225.35	307	6.02	964	10				bot drain 3' wid
		1005 / 7	306	9 0	224.30	303	5.45	996	11				N bnk "
		1032 / 7	333	9 0	188.10	331	4.07	34062	12				flat
		835 / 5	336	7 0	181.00	334	3.56	091	13				S bnk drain
		1040 / 7	341	9 0	180.25	339	3.56	062	14				bot drain 4' wide
		1076 / 8	277	9 0	186.45	276	3.58	109	15				flat
		837 / 5	338	7 0	179.25	336	3.49	097	16				"
		1026 / 8	227	9 0	182.35	226	3.43	153	17				"
		697 / 4	298	5 0	175.50	297	3.45	142	18				"
		876 / 7	177	8 0	178.25	176	3.36	199	19				"
		995 / 7	296	8 0	175.50	295	3.38	124	20				bot drain 3' wid
		988 / 7	289	8 0	175.45	288	3.19	144	21				S bnk "

Add'n'l Inform.

Notes Recorded ALBERT E. TIMMONS Job No. 8065 Division No. F.B. 573 Pg. 2
Date APR 15 1935 Date APR 30 1935 Survey of Johnson Rd
Notes Chkd. Checked Survey by R.L. Willey Notes Willey Date 4-2-35
Date Date C. Johnson

Form 301 10M 3-34

PLEASE RETURN TO
LOS ANGELES COUNTY SURVEYOR
700 HALL OF RECORDS

NOTE: ANY ADDITIONS OR CHANGES ON THIS SHEET MUST BE MADE OR CIRCLED IN RED INK, WITH DATE AND NAME OF PERSON MAKING CHANGE

Do not extend notes this side of this line

Transit at	Sight on	Stadia Intercepts	Stadia Distance	Stadia Rod—	Horizontal Angle 0° to 360° Right	Horiz. Distance	+ Vertical Angle —	Elevation of Point	+ Back Sight	+ Difference Elevation —	Height of Instrument	+ Vertical Distance —	REMARKS Station	Left	Right
#28	#				° '		° '								
Pot	P2			—				—			3439.0				
		740													
		5 976	241	6 0	172 30	240	3.18	3419.3					flat		
		8 591	177	9 0	178.00	176	3.14	201					"		
		4 1016	192	5 0	166.30	191	3.14	233					"		
		9 644	117	9 0	169.00	117	3.17	233					"		
		5 772	145	6 0	150.20	145	1.54	283					"		
		9 714	73	9 0	151.30	73	1.40	279					"		
		6 646	115	6 4	127.45	115	Lev.	326					"		
		6 200	47	6 4	112.30	47	"	326					T.S.		
		1 558	101	1 3	100.25	101	"	377					flat		
		5 610	59	5 0	69.45	58	+ 7.40	420					S.H.		
		5 685	111	5 0	74.00	110	+ 4.44	434					T.S.		
		6 839	86	6 0	56.40	83	+ 10.46	486					S H		
		7 462	140	7 0	57.05	135	+ 10.23	568					S H		
		3 522	163	4 0	76.30	162	+ 4.33	478					T.S.		
		3 244	226	4 0	76.25	224	+ 5.25	563					T.S.		
		1 409	145	2 0	97.15	145	+ 2.16	427					flat		
		2 345	210	3 0	90.50	209	+ 4.09	512					"		
		2 407	146	2 0	119.20	146	Lev.	370					"		
		6 666	208	3 0	109.00	208	+ 2.37	455					"		
		5	167	6 2	137 25	167	Lev	328					"		

Add'l Inform.

Form 301 10M 3-34

PLEASE RETURN TO
LOS ANGELES COUNTY SURVEYOR
700 HALL OF RECORDS

NOTE: ANY ADDITIONS OR CHANGES ON THIS SHEET MUST BE MADE OR CIRCLED IN RED INK. WITH DATE AND NAME OF PERSON MAKING CHANGE

Do not extend notes this side of this line

Transit at	Sight on	Stadia Intercepts	Stadia Distance	Stadia Rod—	Horizontal Angle 0° to 360° Right	Horiz. Distance	+ — Vertical Angle	Elevation of Point	+ Back Sight	+ — Difference Elevation	Height of Instrument	+ — Vertical Distance	REMARKS Station	Left	Right
#2B POT	P#2				° ′		° ′		1		3439°				
		317 / 1	218	2°	125.30	218	+ 0.45	34398	2				flat		
		822 / 6	223	7°	127.45	223	+ 0.42	347	3				bot drain		
		530 / 3	231	4°	129.50	231	+ 0.53	387	4				N bnk "		
		998 / 8	199	9°	150.10	199	— Lev	298	5				flat		
		823 / 6	224	6°	141.45	224	— "	322	6				N bnk drain		
		1118 / 9	219	9°	141.35	219	— "	292	7				bot "		
		709 / 5	210	5°	141.20	210	— "	331	8				S bnk "		
		1124 / 9	225	10°	152.05	225	— "	281	9				" " "		
		740 / 5	241	6°	139.30	241	— "	330	10				" " "		
		1135 / 9	236	10°	152.55	236	— 1.35	226	11				V of drain		
		1144 / 9	245	11°	153.50	245	— Lev	271	12				N. bnk drain + T.S		
		1146 / 9	247	10°	139.35	247	— "	289	13				bot drain		
		654 / 4	255	5°	140.25	255	— "	334	14				N bnk drain + T.S		
		1050 / 8	251	9°	163.20	251	— 1.51	219	15				S " "		
		965 / 7	266	8°	162.20	265	— 2.41	187	16				bot "		
		974 / 7	275	8°	162.35	275	— 1.53	221	17				N bnk drain + T.S		
		485 / 2	286	3°	146.15	286	+ 1.10	418	18				S H		
		814 / 5	315	6°	169.25	314	— 2.59	162	19				T.S.		
		425 / 1	326	2°	152.00	325	+ 2.44	524	20				S H		
		859 / 5	360	7°	174.35	359	— 3.30	101	21				T S		

Add'n'l Inform.

Notes Chkd. _____ Checked _____ Survey by R. L. Willey Notes Indexed A. C. Johnson Date 4-2-35

Date APR 16 1935 Plotted APR 20 1935 Job No. 8065 Division No. _____ Survey of Johnson Rd.

Subject Engineer Division Albert E. Timmons

Form 301 10M 3-34

PLEASE RETURN TO
LOS ANGELES COUNTY SURVEYOR
700 HALL OF RECORDS

NOTE: ANY ADDITIONS OR CHANGES ON THIS SHEET MUST BE MADE OR CIRCLED IN RED INK, WITH DATE AND NAME OF PERSON MAKING CHANGE

Do not extend notes this side of this line

Transit at	Sight on	Stadia Intercepts	Stadia Distance	Stadia Rod→	Horizontal Angle 0° to 360° Right	Horiz. Distance	+ − Vertical Angle	Elevation of Point	+ Back Sight	+ − Difference Elevation	Height of Instrument	+ − Vertical Distance	REMARKS Station	Left	Right
#2B POT	P#2								1		34390				
		470 / 1	371	3 0	155.00	369	+ 4.31	34653	2				S.H.		
		582 / 2	383	3 0	154.55	380	+ 4.45	672	3				T. Spur		
		472 / 1	373	2 0	162.50	373	+ 1.13	449	4				" "		
									5						
P#3	P#2							33995	6 4 8		34043		LB. 8 Pg #2 See Bench Levels		
		440 / 2	241	3 0	43.45	230	+ 12.17	34513	7				SH		
		488 / 3	189	4 0	34.30	185	+ 8.20	276	8				SH		
		312 / 1	213	2 0	47.25	206	+ 9.59	382	9				SH		
		460 / 3	161	4 0	38.10	158	+ 7.42	217	10				SH		
		488 / 3	189	4 0	53.40	184	+ 9.01	296	11				TS		
		239 / 1	140	2 0	43.25	139	+ 5.13	149	12				TS		
		256 / 1	157	2 0	65.45	154	+ 8.05	241	13				flat		
		305 / 2	106	2 0	55.45	105	+ 5.28	123	14				"		
		342 / 2	143	2 0	84.40	140	+ 8.41	237	15				"		
		184 / 1	85	1 0	81.10	84	+ 7.06	137	16				"		
		343 / 2	144	3 0	95.45	141	+ 8.34	225	17				N bank drain		
		544 / 4	145	5 0	98.10	142	+ 8.08	196	18				bot "		
		349 / 2	150	3 0	101.35	147	+ 8.20	227	19				S. " "		
		387 / 3	88	3 0	114.50	87	+ 6.50	117	20				Flat		
		301 / 2	102	2 0	112.50	101	+ 6.03	129	21				S bnk drain		

Add'n'l Inform.

F.B. 573 Pg. 28

Topography Description Legend: Side Hill....S.H. Side of Draw S.D. Side of Ridge S.R. Head of Draw H.D. Bottom Draw B.D. Bottom Wash B.W. Top of Ridge T.R. Toe of Slope T.S.

Inters. of Draws V.D's Break in Slope...Bk.S. Steep Slope.....S.S. Top of Cliff.....T.Cl. Bottom of Cliff..B.Cl. Top of Spur.....T.Sp. Bottom Canyon..B.Cn.

Side of Canyon S.Cn. Top of Bank...T.B. Bottom of Bank..B.B. Top of Cut.....T.C. Bottom of Cut..B.C. Top of Fill.....T.F. Bottom of Fill..B.F.

Saddle.....Sa. Swale.....Sw. Flat.....Fl. Stream.....Str. Trail.....Tr. Pavement.....Pvt. Edge of Road E.Rd.

Trawled Rd. Tr.Rd. Fence.....Fe. Int. Fences V.Fns. Ditch.....Dt. Telephone Pole T.P. Power Pole....P.P. Culvert.....Cul.

Dir.-D. Fir-Fr. Pine-Pl. Cedar-Ce. Sycamore.....Sy. Eucalyptus.....Eu. Plus combinations of these and all common standard abbreviations.

Form 301 10M 3-34

PLEASE RETURN TO
LOS ANGELES COUNTY SURVEYOR
700 HALL OF RECORDS

NOTE: ANY ADDITIONS OR CHANGES ON THIS SHEET MUST BE MADE OR CIRCLED IN RED INK. WITH DATE AND NAME OF PERSON MAKING CHANGE

Do not extend notes this side of this line

Transit at	Sight on	Stadia Intercepts	Stadia Distance	Stadia Rod—	Horizontal Angle 0° to 360° Right	Horiz. Distance	+ Vertical Angle —	Elevation of Point	+ Back Sight	+ Difference Elevation —	Height of Instrument	+ Vertical Distance —	REMARKS Station	Left	Right
P 3	P 2				° '		° '		1		3404 3				
		252	153	2 9	107 35	150	+ 7 30	34222	2				T.S.		
		1605	106	5 0	113 15	105	+ 6 21	109	3				End Spur		
		412							4				Bot drain		
		1367	113	3 0	112 40	112	+ 6 12	134					N bnk drain		
		397	168	8 0	123 40	167	+ 5 15	115	5				TS		
		601	98	3 0	131 05	98	+ 3 50	078	6				S bnk drain		
		405	102	5 0	132 05	102	+ 3 24	053	7				bot "		
		585	106	3 0	132 35	106	+ 3 25	074	8				N bnk "		
		542	186	5 0	137 05	186	+ 2 48	083	9				flat		
		515	143	5 0	148 55	143	+ 0 53	014	10				"		
		484	216	4 0	147 15	216	+ 1 32	059	11				"		
		342	185	3 4	157 50	185	— Lev	009	12				"		
		234	243	4 0	153 10	243	+ 1 15	057	13				T.S.		
		581	235	5 7	164 10	235	— Lev	33986	14				flat		
		485	282	4 0	158 45	282	+ 1 40	34085	15				TS		
		317	286	3 5	167 00	286	— Lev	008	16				T.S.		
		524	318	3 —	163 15	317	+ 2 14	136	17				S H		
		455	325	3 0	171 20	325	+ 0 54	064	18				S.H.		
		545	356	3 0	167 45	356	+ 2 00	137	19				B. SW.		
		484	346	4 0	175 25	346	+ 0 57	060	20				S.H		
			385	3 0	173 50	384	+ 3 23	238	21				S H		

Add'l Inform.

Note Sheet
Date Apr 16 1935
Checked
Date
Job No. 8065 Division No.
Survey of Jennson Rd
Survey by R.H.Willey Notes Willey Date 4-2-35
C Johnson
F.B. 573 Pg.
ALBERT E. TIERKORS

Form 301 10M 3-34

PLEASE RETURN TO
LOS ANGELES COUNTY SURVEYOR
700 HALL OF RECORDS

NOTE: ANY ADDITIONS OR CHANGES ON THIS SHEET MUST BE MADE OR CIRCLED IN RED INK, WITH DATE AND NAME OF PERSON MAKING CHANGE

Do not extend notes this side of this line

Transit at	Sight on	Stadia Intercepts	Stadia Distance	Stadia Rod—	Horizontal Angle 0° to 360° Right	Horiz. Distance	+ — Vertical Angle	Elevation of Point	+ Back Sight	+ — Difference Elevation	Height of Instrument	+ — Vertical Distance	REMARKS Station	Left	Right
# P3	# P2				° '		— ° '	—	1	—	3404.3	—			
		610							2						
		2	411	4 0	179 .20	408	+ 4.44	34340	3				SH		
		480													
		1	381	3 0	181 .35	381	+ 1.05	086	4				S.H.		
		534													
		1	435	3 0	183 .05	432	+ 4.47	373	5				SH		
		510													
		1	411	3 0	187 .05	410	+ 2.19	183	6				SH		
		556													
		1	457	3 0	184 .20	454	+ 4.48	394	7				T. Ridge		
		652													
		2	453	4 0	190 .00	452	+ 1.50	162	8				" "		
		655													
		2	456	4 0	194 .40	456	— 0.56	33928	9				" "		
		862													
		5	363	7 0	198 .55	362	— 2.54	790	10				pt ~~Sr~~ Ridge		
		609													
		2	410	4 0	193 .25	410	— 0.46	947	11				T. "		
		710													
		3	411	5 0	198 .35	410	— 3.12	764	12				SH		
		470													
		1	371	3 0	190 .05	371	— 0.56	957	13				S.H.		
		650													
		3	351	5 0	197 .10	349	— 3.39	770		27.3		22.3	T.S. ? —		
		521							14						
		2	322	3 0	184 .50	322	— 1.41	918	15				T.S.		
		905													
		6	306	7 0	194 .10	305	— 2.58	815	16				flat		
		476													
		2	277	3 0	182 .35	276	— 2.06	91.1	17	13.7		10.2	SH		
		946													
		7	247	8 0	143 .55	246	— 3.36	807	18				flat		
		935													
		7	236	8 0	180 .45	236	— 2.0	880	19				"		
		893													
		7	194	8 0	194 .00	193	— 3.18	852	20				"		
		487													
		3	188	4 0	176 .10	188	— 2.04	935	21				"		
		1045													
		9	146	10 0	193 .30	146	— 1 5	893					"		

Add'n'l Inform.

Topography Description Legend:
Side Hill...S.H. Bottom Draw B.D.
Side of Draw S.D. Bottom Wash B.W.
Side of Ridge S.R. Top of Ridge T.R.
Head of Draw H.D. Toe of Slope...T.S.

Interm. of Draws, V.D's
Break in Slope...Bk.S.
Steep Slope.....S.S.
Top of Cliff.....T.Cl.
Bottom of Cliff...B.Cl.
Top of Spur.....T.Sp.
Bottom Canyon...B.Cn.

Side of Canyon & Draw
Top of Bank.....T.B.
Bottom of Bank...B.B.
Top of Cut.....T.C.
Bottom of Cut...B.C.
Top of Fill.....T.F.
Bottom of Fill..B.F.

Saddle
Swale
Flat
Stream
Trail
Pavement
Edge of Road E.Rd.

Sa.
Sw.
Fl.
Str.
Tr.
Pvt.

Traveled Rd. Tr.Rd.
Fence.....Fe.
Int. Fences..V.Fnc.
Ditch.....Di.
Telephone Pole T.P.
Power Pole...P.P.
Culvert.....Cul.

Fir-Fr.
Pine-Pi.
Cedar-Ce.
Sycamore.....Sy.
Eucalyptus.....Eu.
Use combinations of these and all common standard abbreviations.

FB 573 RG 30

Form 301 10M 3-34

PLEASE RETURN TO
LOS ANGELES COUNTY SURVEYOR
700 HALL OF RECORDS

NOTE: ANY ADDITIONS OR CHANGES ON THIS SHEET MUST BE MADE OR CIRCLED IN RED INK, WITH DATE AND NAME OF PERSON MAKING CHANGE

Do not extend notes this side of this line

Transit at	Sight on	Stadia Intercepts	Stadia Distance	Stadia Rod—	Horizontal Angle 0° to 360° Right	Horiz. Distance	+ − Vertical Angle	Elevation of Point	+ Back Sight	+ − Difference Elevation	Height of Instrument	+ − Vertical Distance	REMARKS Station	Left	Right
P#3	P#2								1		34043				
		546 / 4	147	5 0	171 45	147	− 1 55	33940	2				flat		
		994 / 9	95	9 0	194 25	95	− 1 54	920	3				"		
		709 / 6	110	6 2	167 45	110	− Lev	981	4				End drain		
		850 / 8	51	7 9	192 10	51	− "	964	5				flat		
		264 / 2	65	1 4	150 10	65	− "	34029	6				"		
		142 / 1	43	1 0	107 50	43	+ 3 47	062	7				"		
		344 / 3	45	3 1	13 25	45	− Lev	012	8				"		
		269 / 2	70	2 0	55 50	69	+ 4 53	082	9				"		
		399 / 3	100	3 3	15 10	100	− Lev	010	10				"		
		207 / 1	108	1 0	35 55	108	+ 2 06	072	11				"		
		349 / 2	150	3 0	12 30	150	+ 1 43	058	12				T.S.		
		242 / 1	143	2 0	28 30	143	+ 2 22	082	13				TS		
		490 / 3	191	4 0	355 05	191	+ 1 45	062	14				S bnk drain		
		686 / 5	187	6 0	356 20	187	+ 1 48	042	15				bot " 6' wide		
		477 / 3	178	4 0	357 30	178	+ 1 50	059	16				N bnk "		
		884 / 7	185	8 0	342 00	185	+ 1 44	019	17				S " "		
		1178 / 10	179	11 0	342 00	179	+ 1 53	33992	18				bot "		
		876 / 7	177	8 0	342 15	177	+ 1 49	34018	19				N bnk "		
		834 / 7	135	8 0	352 35	135	+ 1 58	008	20				flat		
		666 / 5	167	6 0	330 50	167	− 0 20	33972	21				N bnk drain		

Add'n'l Inform.

Notes Chkd. _____ Checked _____ Date _____ Job No. 8005 Division No. _____ F.B. 573 Pg. 31
Survey of Johnson Rd
Survey by R.L. Willey Notes R.L. Willey Date 4-2-35
Indexed by C. Johnson

APR 16 1935 APR 30 1935

Form 301 10M 3-34

PLEASE RETURN TO
LOS ANGELES COUNTY SURVEYOR
700 HALL OF RECORDS

NOTE: ANY ADDITIONS OR CHANGES ON THIS SHEET MUST BE MADE OR CIRCLED IN RED INK. WITH DATE AND NAME OF PERSON MAKING CHANGE

Do not extend notes this side of this line

F.B. 573 Pg. 22

Topography Description Legend:
Side Hill ..... S.H. | Bottom Draw. B.D.
Side of Draw. S.D. | Bottom Wash B.W.
Side of Ridge. S.R. | Top of Ridge. T.R.
Head of Draw H.D. | Toe of Slope.. T.S.

Inters. of Draw. V.D's: Break in Slope .. B.S. | Steep Slope ..... T.Cl. | Top of Cliff .. T.Cl. | Bottom of Cliff .. B.Cl. | Top of Sur. .. T.Sp. | Bottom Canyon .. B.Cn.

Side of Canyon S.Cn. | Top of Bank .. T.B. | Bottom of Bank .. B.B. | Top of Cut .. T.C. | Bottom of Cut .. B.C. | Top of Fill .. T.F. | Bottom of Fill .. B.F.

Saddle ..... Sa. | Swale ..... Sw. | Flat ..... Fl. | Stream ..... Str. | Trail ..... Tr. | Pavement ..... Pvt. | Edge of Road .. E.Rd.

Traveled Rd. Tr. Rd. | Fence ..... Fnc. | Inf. Fence. V. Fnc. | Ditch ..... Dt. | Telephone Pole T. P. | Power Pole ..... P. P. | Culvert ..... Cul.

Oak. O. Fir-Fr. | Pine-Pi. Cedar-Ce. | Sycamore ..... Sy. | Eucalyptus ..... Eu. | Plus combinations of these and all common standard abbreviations.

Transit at	Sight on	Stadia Intercepts	Stadia Distance	Stadia Rod	Horizontal Angle 0° to 360° Right	Horiz. Distance	+ Vertical Angle —	Elevation of Point	+ Back Sight	+ Difference — Elevation	Height of Instrument	+ Vertical — Distance	REMARKS Station	Left	Right
P3	P2				° '		° '		1		3404.3				
		1070							2						
		9 672	171	9 6	330 50	171	Lev	3394.7					bot drain		
		5 FF4	178	5 7	330 55	178	"	986	3				S bnks "		
		8 1132	85	8 4	340 00	85	"	957	4				S swale		
		10 944	151	10 4	320 00	151	"	939	5				S bnk d/rain		
		8 1138	145	9 0	320 05	145	1 58	903	6				bot " 5' wide		
		10 1046	139	10 1	320 20	139	Lev	942	7				SH		
		10 1007	47	10 2	307 00	47	"	941	8				S H		
		9 1057	108	10 0	302 10	108	2 20	897	9				S "		
		10 1106	52	10 0	251 35	52	3 52	907	10				"		
		10 996	107	10 0	275 15	106	4 56	850	11				"		
		9 929	97	9 0	226 05	96	5 02	862	12				"		
		8 745	130	8 0	249 10	128	7 24	797	13				"		
		9 968	146	7 0	215 40	144	5 52	824	14				"		
		8 997	169	9 0	234 15	167	6 44	756	15				"		
		8 1117	198	9 0	209 30	197	4 37	794	16				"		
		9 959	218	10 0	223 35	216	5 31	734	17				"		
		7 971	260	8 0	206 25	258	4 49	745	18				"		
		7 911	272	8 0	217 15	269	5 40	693	19				"		
		6 1122	312	8 0	205 00	310	4 35	715	20				"		
		8	323	10 0	213 45	320	5 07	657	21				"		

Add'n'l Inform.

Form 301 10M 3-34

PLEASE RETURN TO
LOS ANGELES COUNTY SURVEYOR
700 HALL OF RECORDS

NOTE: ANY ADDITIONS OR CHANGES ON THIS SHEET MUST BE MADE OR CIRCLED IN RED INK, WITH DATE AND NAME OF PERSON MAKING CHANGE

Do not extend notes this side of this line

Transit at	Sight on	Stadia Intercepts	Stadia Distance	Stadia Rod—	Horizontal Angle 0° to 360° Right	Horiz. Distance	+ — Vertical Angle	Elevation of Point	+ Back Sight	+ — Difference Elevation	Height of Instrument	+ — Vertical Distance	REMARKS Station	Left	Right
# P3	P# 2				° ′		° ′		1 4 7		34043				
		1065 / 7	366	9 0	203 45	364	4 25	33672	2				SH		
		867 / 5	368	7 0	212 30	364	5 39	612	3				"		
		1000 / 6	401	8 0	204 00	398	4 35	643	4				"		
		908 / 5	409	7 0	211 45	405	5 44	566	5				"		
		955 / 5	456	7 0	204 10	453	4 42	600	6				"		
		1162 / 7	463	9 0	209 35	458	5 36	502	7				"		
		922 / 5	423	7 0	217 10	418	6 05	527	8				P.P. flat		
		948 / 5	449	7 0	224 50	443	6 28	470	9				Flat		
		980 / 6	381	8 0	219 40	377	5 56	571	10				"		
		1094 / 7	395	9 0	230 05	390	6 20	519	11				"		
		1032 / 7	333	9 0	223 10	329	5 59	607	12				"		
		1030 / 7	331	9 0	238 50	327	6 09	600	13				End drain		
		990 / 7	291	8 0	227 30	287	6 18	645	14				Flat		
		1067 / 8	268	9 0	247 45	265	6 16	662	15				bot drain		
		1146 / 9	247	10 0	234 25	244	6 11	678	16				Flat		
		1017 / 8	218	9 0	259 50	215	6 05	723	17				bot Drain		
		1105 / 9	206	10 0	244 05	203	6 18	718	18				Flat		
		976 / 8	177	9 0	254 45	175	6 19	758	19				P.P.		
		900 / 7	201	8 0	272 15	199	5 45	763	20				bot drain		
		958 / 8	159	9 0	267 45	158	5 28	802	21				Flat		

Add'n'l Inform.

Notes ALBERT E. TIMMONS Platted ALBERT E. TIMMONS Job No. 8065 Division No. F.B. 573 Pg. 33
Date APR 16 1935 Date APR 30 1935 Survey of Johnson Rd
Notes Chkd. Checked Survey by R. L. Willey Notes Willey Date 4-2-35
C. Johnson

Form 301 LDM 3-34

PLEASE RETURN TO
LOS ANGELES COUNTY SURVEYOR
700 HALL OF RECORDS

NOTE: ANY ADDITIONS OR CHANGES ON THIS SHEET MUST BE MADE OR CIRCLED IN RED INK, WITH DATE AND NAME OF PERSON MAKING CHANGE

Do not extend notes this side of this line

Transit at	Sight on	Stadia Intercepts	Stadia Distance	Stadia Rod→	Horizontal Angle 0° to 360° Right	Horiz. Distance	+ — Vertical Angle	Elevation of Point	+ Back Sight	+ — Difference Elevation	Height of Instrument	+ — Vertical Distance	REMARKS Station	REMARKS Left	REMARKS Right
P3 #	P2 #				° ' "		° ' "		1		34043				
		1089							2						
		9	184	10 0	292 50	183	− 3 00	33842						Flat	
		985							3						
		8	186	9 0	307 15	186	− 1 41	896						"	
		1045							4						
		9	196	10 3	317 45	196	− Lev	940						"	
		918							5						
		7	219	8 0	330 20	219	+ 0 43	990						~~E Rd~~ Flat	
		1041							6						
		8	242	9 0	299 50	241	− 2 54	845						& Rd 25' wide	
		1071							7						
		8	272	9 0	270 45	270	− 4 59	717						" " " "	
		1050							8						
		7	351	9 0	250 50	347	− 5 49	600						" " " "	
		1150							9						
		7	451	9 0	239 55	446	− 5 57	487						" " " "	
P4 #	P3 #							33580	10 49		33629			L.B. ~~BM~~ P4 = 2	
									11					See Bench Levels	
		213							12						
		1	114	1 0	31 10	110	+ 10 47	33828						S H	
		362							13						
		2	163	3 0	40 15	149	+ 16 33	34047						" "	
		184							14						
		1	85	1 0	44 45	82	+ 9 47	33764						Swale	
		433							15						
		3	134	3 0	59 50	126	+ 13 47	908						"	
		181							16						
		1	82	1 0	75 55	80	+ 9 29	752						~~TOE~~ Spur	
		220							17						
		1	121	1 0	51 40	113	+ 14 55	919						Top "	
		365							18						
		3	66	3 0	108 10	66	+ 4 21	649						T.S.	
		222							19						
		1	123	1 0	101 05	119	+ 10 09	833						S H	
		299							20						
		2	100	2 0	131 10	100	+ 2 05	645						B Drain	
		536							21						
		4	137	4 0	119 35	136	+ 5 20	717						" " "	

Add'n'l inform.

Topography Description Legend:
Side Hill ....S.H. | Bottom Draw..B.D. | Side of Draw..S.D. | Bottom Wash..B.W. | Side of Ridge..S.R. | Top of Ridge..T.R. | Head of Draw H.D. | Toe of Slope..T.S.

Intersection of Draw..V.D.'s | Break in Slope..Bk.S. | Steep Slope.....S.S. | Top of Cliff.....T.Cl. | Bottom of Cliff..B.Cl. | Top of Spur.....T.Sp. | Bottom Canyon..B.Cn.

Side of Canyon..S.Cn. | Top of Bank...T.B. | Bottom of Bank..B.B. | Top of Cut.....T.C. | Bottom of Cut..B.C. | Top of Fill....T.F. | Bottom of Fill..B.F.

Saddle .....Sa. | Swale .....Sw. | Flat .....Fl. | Stream .....Str. | Trail .....Tr. | Pavement .....Pvt. | Edge of Road..E.Rd.

Traveled Rd..Tr.Rd. | Fence .....Fn. | Int. Fences..V.Fns. | Ditch .....Di. | Telephone Pole..T.P. | Power Pole....P.P. | Culvert .....Cul.

Oak-O. Pine-Pi. Sycamore Eucalyptus Plus combinations of these and all common standard abbreviations.

Fir-Fr. Cedar-Ce. Sy. Eu.

F.B. 573 PG. 34

Form 301 10M 3-34

PLEASE RETURN TO
LOS ANGELES COUNTY SURVEYOR
700 HALL OF RECORDS

NOTE: ANY ADDITIONS OR CHANGES ON THIS SHEET MUST BE MADE OR CIRCLED IN RED INK. WITH DATE AND NAME OF PERSON MAKING CHANGE

Do not extend notes this side of this line

Transit at	Sight on	Stadia Intercepts	Stadia Distance	Stadia Rod—	Horizontal Angle 0° to 360° Right	Horiz. Distance	+ − Vertical Angle	Elevation of Point	+ Back Sight	+ − Difference Elevation	Height of Instrument	+ − Vertical Distance	REMARKS Station	Left	Right
P4	P5				° '		− ° '		1	−	33629	−			
		229							2						
		362	130	2 0	142 15	130	+ 2 14	33660	3				T.S.		
		2 263	163	3 0	128 55	161	+ 6 03	771	4				S.H.		
		1 395	164	2 0	150 00	163	+ 4 22	733	5				"		
		2 300	196	3 0	139 10	191	+ 8 46	893	6				"		
		1 328	201	2 0	155 20	199	+ 6 12	825	7				S H		
		1 435	229	2 0	147 10	221	+ 10 17	34013	8				"		
		2 550	236	3 0	161 25	233	+ 6 13	33854	9				T. Ridge		
		3 446	251	4 0	152 35	243	+ 10 12	34027	10				" "		
		2 580	247	3 0	170 35	246	+ 2 30	33702	11				" "		
		3 306	251	4 0	180 10	251	− 1 12	33532	12				" "		
		1 393	207	2 0	169 10	207	+ 1 55	33678	13				S H		
		2 263	194	3 0	181 00	194	− 2 26	512	14				S H		
		1 946	164	2 0	166 10	164	+ 0 25	621	15				S H		
		F 621	147	9 0	183 05	147	− 2 18	481	16				Toe Slope		
		V- 502	122	5 2	161 50	122	− Ler	572	17				" "		
		F 562	103	8 0	196 30	102	− 4 15	473	18				S H		
		V- 756	63	5 2	147 05	63	− Ler	571	19				B Drain		
		F 336	57	9 0	213 55	56	− 6 58	470	20				" "		
		3 1037	37	3 0	106 20	37	+ 4 10	627	21				S H		
		10	38	10 0	185 15	38	− Ler	529					G Flow		

Add'n'l Inform.

APR 16 1935 — Notes Chkd. — Checked — Survey of Johnson Rd — Survey by H. E. Kelley — Notes — Indexed — Date 4-2-35 — A. C. Johnson

APR 30 1935 — Survey of Johnson Division No. — H. E. Kelley — Notes — Date 4-2-35

F.B. 573 P.C. 35

Form 301 10M 3-34

PLEASE RETURN TO
LOS ANGELES COUNTY SURVEYOR
700 HALL OF RECORDS

NOTE: ANY ADDITIONS OR CHANGES ON THIS SHEET MUST BE MADE OR CIRCLED IN RED INK, WITH DATE AND NAME OF PERSON MAKING CHANGE

Do not extend notes this side of this line

Transit at	Sight on	Stadia Intercepts	Stadia Distance	Stadia Rod→	Horizontal Angle 0° to 360° Right	Horiz. Distance	+ Vertical Angle —	Elevation of Point	+ Back Sight	+ Difference Elevation —	Height of Instrument	+ Vertical Distance —	REMARKS Station	Left	Right
P4	P3				° '		° '		1		33629				
		244							2						
		2	45	20	38.40	44	+ 7.17	33666	3				SH		
		188	89	1 0	12.50	89	+ 3.12	668	4				" "		
		1							5						
		1034	35	10	268.55	35	- 3.30	508	6				" "		
		10							7						
		958	59	9 0	324.05	59	- 1.52	520	8				" "		
		9							9						
		1096	97	10 0	333.35	97	- 1.40	502	10				SH		
		10							11						
		946	147	9 0	221.00	147	- 2.56	464	12				Flat		
		8							13						
		1004	105	10 0	309.40	104	- 5.09	435	14				Toe Slope		
		9							15						
		1080	181	10 0	310.35	181	- .47	444	16				Flat		
		9							17						
		1079	80	10 0	281.35	79	- 7.07	432	18				SH		
		10							19						
		1140	141	11 0	289.20	140	- 5.32	384	20				Flat		
		10							21						
		1084	85	10 0	241.30	84	- 7.14	423					small Drain		
		10													
		1126	127	11 0	267.15	125	- 7.57	352					T.S.		
		10													
		906	107	8 0	224.30	105	- 7.31	410					SH		
		8													
		1140	141	11 0	246.55	139	- 7.04	347					Flat		
		10													
		837	138	8 0	214.05	136	- 6.42	389					P.P.		
		7													
		1066	167	10 0	229.40	164	- 7.20	318					Flat		
		9													
		1082	183	10 0	203.55	181	- 5.38	350					SH		
		9													
		1115	216	10 0	218.50	212	- 7.06	263					Flat		
		9													
		1126	227	10 0	199.30	224	- 5.54	295					SH		
		9													
		1053	254	9 0	212.10	250	- 6.56	234					Flat		
		9													

Add'n'l Inform.

Topography Description Legend: Side Hill....S.H. Side of Draw..S.D. Side of Ridge..S.R. Head of Draw..H.D. | Bottom Draw..B.D. Bottom Wash..B.W. Top of Ridge..T.R. Toe of Slope..T.S. | Intern. of Draws..V.D's Break in Slope..Bk.S. Steep Slope.....S.S. Top of Cliff.....T.Cl. Bottom of Cliff..B.Cl. Top of Spur.....T.Sp. Bottom Canyon..B.Cn. | Side of Canyon & Gr. Top of Bank..T.B. Bottom of Bank..B.B. Top of Cut..T.C. Bottom of Cut..B.C. Top of Fill..T.F. Bottom of Fill..B.F. | Saddle.....Sa. Swale.....Sw. Flat.....Fl. Stream.....Str. Trail.....Tr. Pavement.....Pvt. Edge of Road..E.Rd. | Traveled Rd..Tr.Rd. Fence.....Fn. Intr. Fences..V.Fns. Ditch.....Di. Telephone Pole..T.P. Power Pole.....P.P. Culvert.....Cul. | Oak-O. Pine-Pi. Sycamore.....Sy. Eucalyptus.....Eu. Plus combinations of these and all common standard abbreviations. | Fir-Fr. Cedar-Ce.

F.B. 5573 Pg. 36

Form 301 10M 3-34

PLEASE RETURN TO
LOS ANGELES COUNTY SURVEYOR
700 HALL OF RECORDS

NOTE: ANY ADDITIONS OR CHANGES ON THIS SHEET MUST BE MADE OR CIRCLED IN RED INK, WITH DATE AND NAME OF PERSON MAKING CHANGE

Do not extend notes this side of this line

Transit at	Sight on	Stadia Intercepts	Stadia Distance	Stadia Rod—	Horizontal Angle 0° to 360° Right	Horiz. Distance	+ − Vertical Angle	Elevation of Point	+ Back Sight	+ − Difference Elevation	Height of Instrument	+ − Vertical Distance	REMARKS Station	Left	Right
P#4	P#3				° '		− ° '		1		33.629				
		995							2						
		7	296	9 0	225 55	290	− 7 53	33.138	3				Bot drain.		
		1081	282	9 0	219 05	277	− 7 28	176					Flat		
		8							4						
		1173	274	10 0	245 40	270	− 6 55	202					bot drain		
		9							5						
		1041	242	9 0	228 15	237	− 8 07	202					Flat		
		8							6						
		1012	213	9 0	239 00	209	− 8 00	247					bot drain		
		8							7						
		953	254	8 0	276 55	252	− 5 22	313					Flat		
		7							8						
		1086	187	10 0	255 10	183	− 7 40	282					"		
		9							9						
		1100	301	9 0	279 55	300	− 3 47	343					℄ Rd 25' W		
		8							10						
		984	185	9 0	271 35	182	− 6 52	320					Flat		
		8							11						
		1025	336	9 0	251 45	333	− 5 21	228					℄ Rd "		
		7							12						
		1100	201	10 0	290 30	200	− 4 38	368					Flat		
		9							13						
		1110	411	9 0	233 45	407	− 5 41	135					℄ Rd "		
		7							14						
		1025	226	9 0	304 00	225	− 3 16	412					Flat		
		8							15						
#4A	P#4				° '		− ° '		16				F.B. 872 pg #4		
POT								3327 1/2 5'			33322		See Bench Levels		
		339							17						
		2	140	2 0	29 25	135	+ 11 03	565					S H		
		264							18						
		1	165	2 0	44 45	157	+ 12 56	662					" "		
		306							19						
		2	107	2 0	43 05	104	+ 8 48	463					" "		
		200							20						
		1	151	2 0	56 55	146	+ 9 50	555					" "		
		259							21						
		2	90	2 0	55 45	89	+ 6 54	408					T.S. & B.D.		

Add'l Inform.

ALBERT E. TIMMONS, County Surveyor
By _____ Deputy
Job No. 6905 Division No. _____
Survey of Tidelands Pg
Survey by F.A. Willey Notes W.W. Ivey Date 4-2-35
Checked _____ Date _____
Notes Chkd. _____ Date _____
Map No. _____
Indexed A. C. Johnson Date _____

APR 16 1935 APR 30 1935

F.B. 573 Pg. 12

Form 301 10M 3-34

PLEASE RETURN TO
LOS ANGELES COUNTY SURVEYOR
700 HALL OF RECORDS

NOTE: ANY ADDITIONS OR CHANGES ON THIS SHEET MUST BE MADE OR CIRCLED IN RED INK, WITH DATE AND NAME OF PERSON MAKING CHANGE

Do not extend notes this side of this line

Transit at	Sight on	Stadia Intercepts	Stadia Distance	Stadia Rod—	Horizontal Angle 0° to 360° Right	Horiz. Distance	+ — Vertical Angle	Elevation of Point	+ Back Sight	+ — Difference Elevation	Height of Instrument	+ — Vertical Distance	REMARKS Station	Left	Right
#4A POT	P#4				° ′		° ′		1		3332 2				
		545 / 4	146	5 0	66.25	142	+ 9.25	33502	2				S H		
		279 / 2	80	2 0	78.45	78	+ 7.55	411	3				"		
		341 / 2	142	3 0	84.05	138	+ 9.18	512	4				" "		
		196 / 1	97	1 0	110.50	96	+ 4.35	388	5				T. S.		
		248 / 1	149	2 0	101.45	145	+ 9.24	542	6				S H		
		216 / 1	117	2 0	123.50	116	+ 5.24	412	7				" "		
		458 / 3	159	4 0	117.55	154	+ 10.15	560	8				" "		
		345 / 2	146	3 0	132.10	143	+ 8.09	496	9				" "		
		487 / 3	188	4 0	131.15	182	+ 10.26	617	10				T. Spur		
		365 / 2	166	3 0	146.05	164	+ 6.04	465	11				" "		
		263 / 1	164	2 0	157.10	164	+ 0.29	315	12				" "		
		834 / 7	135	8 0	173.05	134	− 4.22	139	13				T. S.		
		219 / 1	120	0 0	149.40	120	− Lev	322	14				" "		
		1182 / 11	83	12 2	173.55	83	− "	200	15				S H		
		284 / 2	85	2 6	139.35	85	− "	296	16				" "		
		840 / 8	41	8 3	171.45	41	− "	239	17				" "		
		149 / 1	50	1 0	104.55	50	+ 2.35	333	18				" "		
		144 / 1	45	1 0	54.25	45	+ 4.20	345	19				" "		
		548 / 5	49	5 5	350.35	49	− Lev	267	20				" "		
		459 / 4	60	4 0	30.50	60	+ 3.21	317	21	− 0 5		+ 3 5	B. Sw ?		

Add'n'l Inform.

Topography Description Legend:
Side Hill....S.H. Bottom Draw.B.D.
Side of Draw.S.D. Bottom Wash B.W.
Side of Ridge.S.R. Top of Ridge.T.R.
Head of Draw H.D. Toe of Slope..T.S.

Inters. of Draws. V.D's
Break in Slope..Bk.S.
Steep Slope.....S.S.
Top of Cliff.....T.Cl.
Bottom of Cliff..B.Cl.
Top of Spur.....T.Sp.
Bottom Canyon..B.Cn.

Side of Canyon S.Cd.
Top of Bank...T.B.
Bottom of Bank.B.B.
Top of Cut.....T.C.
Bottom of Cut..B.C.
Top of Fill.....T.F.
Bottom of Fill.B.F.

Saddle .....Sd.
Swale .....Sw.
Flat .....Fl.
Stream .....Str.
Trail .....Tr.
Pavement .....Pvt.
Edge of Road E.Rd.

Traveled Rd. Tr.Rd.
Fence.....Fn.
Int. Fences V.Fns.
Ditch .....Di.
Telephone Pole T.P.
Power Pole...P.P.
Culvert .....Cul.

Oak-O. Fir-Fr.
Pine-Pl. Cedar-Ce.
Sycamore .....Sy.
Eucalyptus .....Eu.
Plus combinations of these and all common standard abbreviations.

F.B. 573 PG. 38

Form 301 10M 3-34

PLEASE RETURN TO
LOS ANGELES COUNTY SURVEYOR
700 HALL OF RECORDS

NOTE: ANY ADDITIONS OR CHANGES ON THIS SHEET MUST BE MADE OR CIRCLED IN RED INK, WITH DATE AND NAME OF PERSON MAKING CHANGE

Do not extend notes this side of this line

Transit at	Sight on	Stadia Intercepts	Stadia Distance	Stadia Rod—	Horizontal Angle 0° to 360° Right	Horiz. Distance	+ — Vertical Angle	Elevation of Point	+ Back Sight	+ — Difference Elevation	Height of Instrument	+ — Vertical Distance	REMARKS Station	Left	Right
#4A POT	P#4				° ′		° ′		1		33322				
		680 / 6	81	6 3	352.55	81	− Lev	33259	2				B Sw		
		312 / 2	113	2 0	−13.55	110	+ 8.02	459	3				SH		
		235 / 1	136	2 0	359.00	135	+ 3.23	382	4				G Flag		
		906 / 8	107	8 0	333.40	107	− 2.06	202	5				B.SW		
		842 / 7	143	8 0	318.15	143	− 2.06	189	6				Flat		
		866 / 8	67	8 0	320.15	67	− 2.38	210	7				Flat		
		1113 / 10	114	11 0	304.45	114	− 3.33	140	8				B Sw		
		1036 / 10	37	10 0	272.30	37	− 2.41	203	9				R.P.		
		890 / 8	91	8 0	277.40	89	− 7.35	122	10				Flat		
		1060 / 10	61	10 0	212.15	61	− 4.40	172	11				SH		
		1095 / 10	96	10 0	241.15	94	− 7.00	105	12				" "		
		1104 / 10	105	10 0	196.25	104	− 5.19	124	13				" "		
		1126 / 10	127	11 0	219.40	125	− 6.58	058	14				" "		
		955 / 8	156	9 0	188.50	154	− 6.33	055	15				" "		
		1075 / 9	176	10 0	207.05	173	− 7.08	004	16				" "		
		1132 / 9	233	10 0	220.45	229	− 7.34	32917	17				B.drain		
		985 / 7	286	8 0	228.35	283	− 6.00	943	18				℄ Rd. 25 wide		
		970 / 8	171	9 0	249.00	167	− 8.09	992	19				B drain		
		959 / 7	260	8 0	251.05	258	− 4.57	33018	20				℄ Rd		
		979 / 8	180	9 0	284.15	178	− 5.21	063	21				Drain		

Add'n'l Inform.

Notes Chkd. _____ Checked _____ Survey by P. L. Willey Notes Willey Date 4-2-35

Date APR 16 1935 APR 30 1935 Job No. 8065 Division No. _____ Survey of Johnson Rd

F.B. 579 Pg. [illegible]

Form 301 10M 3-34

PLEASE RETURN TO
LOS ANGELES COUNTY SURVEYOR
700 HALL OF RECORDS

NOTE: ANY ADDITIONS OR CHANGES ON THIS SHEET MUST BE MADE OR CIRCLED IN RED INK. WITH DATE AND NAME OF PERSON MAKING CHANGE

Do not extend notes this side of this line

Transit at	Sight on	Stadia Intercepts	Stadia Distance	Stadia Rod—	Horizontal Angle 0° to 360° Right	Horiz. Distance	+ — Vertical Angle	Elevation of Point	+ Back Sight	+ — Difference Elevation	Height of Instrument	+ — Vertical Distance	REMARKS Station	Left	Right
P5#	P4#					5	0	3292.4	1		3297.4		FB 8.82 Pg #4 See Bench Levels		
		438 / 1	339	3.0	17.05	333	+ 7.49	3340.4	2				SH		
		560 / 2	361	4.0	25.30	351	+ 9.15	509	3				" "		
		501 / 2	302	4.0	19.15	298	+ 6.23	268	4				" "		
		420 / 1	321	2.0	29.30	314	+ 8.15	412	5				" "		
		563 / 3	264	4.0	22.15	261	+ 5.55	207	6				B. Swale		
		1188 / 9	289	11.0	34.40	280	+ 9.48	352	7				B "		
		610 / 4	211	5.0	28.25	207	+ 7.36	203	8				B. small drain		
		1131 / 9	232	10.0	34.35	225	+ 9.47	264	9				" " "		
		982 / 8	183	9.0	32.40	178	+ 9.30	184	10				T.S.		
		1215 / 10	216	12.0	37.35	208	+ 11.00	260	11				" "		
		986 / 8	187	9.0	46.30	174	+ 15.22	364	12				S.H.		
		446 / 3	147	4.0	39.50	140	+ 12.25	245	13				SH		
		277 / 1	178	2.0	56.20	158	+ 19.26	515	14				" "		
		219 / 1	120	1.0	53.05	110	+ 16.22	292	15				SH		
		465 / 3	166	4.0	67.00	142	+ 22.22	519	16				T spur		
		210 / 1	111	1.0	69.25	101	+ 17.32	284	17				" "		
		761 / 6	162	7.0	82.20	143	+ 19.42	419	18				B drain		
		308 / 2	109	2.0	94.45	104	+ 11.58	178	19				B.D.		
		260 / 1	161	2.0	91.10	147	+ 17.14	411	20				" "		
		214 / 1	115	1.0	118.45	109	+ 13.23	225	21				SH		

Add'n'l Inform.

F.B. 573 Pg. 40

Topography Description Legend: Side Hill.....S.H. Side of Draw.S.D. Side of Ridge.S.R. Head of Draw H.D. Bottom Draw.B.D. Bottom Wash B.W. Top of Ridge.T.R. Toe of Slope..T.S.

Inters. of Draws.V.D's Break in Slope..Bk.S. Steep Slope.....S.S. Top of Cliff.....T.Cl. Bottom of Cliff..B.Cl. Top of Spur.....T.Sp. Bottom Canyon..B.Cn.

Side of Canyon.S.Cn. Top of Bank..T.B. Bottom of Bank..B.B. Top of Cut.....T.C. Bottom of Cut..B.C. Top of Fill.....T.F. Bottom of Fill..B.F.

Saddle ..... Sa. Swale ..... Sw. Flat ..... Fl. Stream ..... Str. Trail ..... Tr. Pavement ..... Pvt. Edge of Road E.Rd.

Traveled Rd. Tr. Rd. Fence ..... Fn. Int. Fences. V. Fns. Ditch ..... Dt. Telephone Pole T.P. Power Pole...P.P. Culvert .....Cul.

Oak-O. Fir-Fr. Pine-Pi. Cedar-Ce. Sycamore .....Sy. Eucalyptus ....Eu. Plus combinations of these and all common standard abbreviations.

Form 301 10M 3-34

PLEASE RETURN TO
LOS ANGELES COUNTY SURVEYOR
700 HALL OF RECORDS

NOTE: ANY ADDITIONS OR CHANGES ON THIS SHEET MUST BE MADE OR CIRCLED IN RED INK, WITH DATE AND NAME OF PERSON MAKING CHANGE

Do not extend notes this side of this line

Transit at	Sight on	Stadia Intercepts	Stadia Distance	Stadia Rod—	Horizontal Angle 0° to 360° Right	Horiz. Distance	+ Vertical Angle —	Elevation of Point	+ Back Sight	+ Difference — Elevation	Height of Instrument	+ Vertical Distance —	REMARKS Station	Left	Right
P#3	P#4				° '		° '				3.29 74				
		363							1						
		2	164	3 0	107.15	146	+ 19.06	33454	2				SH		
		355													
		2	156	3 0	140.05	152	+ 9.01	187	3				" "		
		275													
		1	176	2 0	121.00	160	+ 17.24	457	4				" "		
		397													
		2	198	3 0	149.15	196	+ 6.12	158	5				" "		
		417													
		2	218	3 0	137.15	206	+ 13.08	428	6				" "		
		555													
		3	256	4 0	155.40	255	+ 4.14	123	7				T Spur		
		550													
		3	251	4 0	143.15	248	+ 10.22	379	8				T "		
		670													
		4	271	4 6	164.30	271	+ Lev	32928	9				" "		
		487													
		7	287	8 0	174.20	286	- 3.43	708	10				P.P.		
		425													
		2	226	2 7	164.00	226	- Lev	947	11				S H		
		1030													
		8	231	9 0	173.30	230	- 1.55	766	12				S H		
		356													
		2	156	1 3	158.45	156	- Lev	961	13				" "		
		868													
		7	169	8 0	173.30	168	- 3.07	803	14				" "		
		309													
		2	110	2 0	152.30	110	+ 1.13	978	15				" "		
		1105													
		10	106	11 0	172.40	106	- Lev	864	16				" "		
		265													
		2	66	2 0	138.30	66	+ 3.10	991	17				T.S.		
		655													
		6	56	6 3	170.05	56	- Lev	911	18				S H		
		134													
		1	35	1 0	87.05	35	+ 4.11	990	19				B drain		
									20						
			5.:	5 0	129.05	5	- Lev	924					PP		
			8.	3 6	66.00	8	- "	938	21				G Flag		

Add'l Inform.

Notes Chkd. _____ Checked _____ Survey by R.L. Willey Notes K.Willey Date 4-2-35
Survey of Tehachapi Rd
Job No. 6125 Division No. _____
Indexed A. C. Johnson
Map No. _____
Notes Taken APRIL 1 1935 APR 30 1935
F.B. 573 Pg. 44

Form 301 10M 3-34

PLEASE RETURN TO
LOS ANGELES COUNTY SURVEYOR
700 HALL OF RECORDS

NOTE: ANY ADDITIONS OR CHANGES ON THIS SHEET MUST BE MADE OR CIRCLED IN RED INK, WITH DATE AND NAME OF PERSON MAKING CHANGE

Do not extend notes this side of this line

Transit at	Sight on	Stadia Intercepts	Stadia Distance	Stadia Rod—	Horizontal Angle 0° to 360° Right	Horiz. Distance	+ — Vertical Angle	Elevation of Point	+ Back Sight	+ — Difference Elevation	Height of Instrument	+ — Vertical Distance	REMARKS Station	Left	Right
# P5	P# 4								1		32974				
		160 / 1	61	1 0	37.50	61	+ 4.36	33014	2				SH		
		1050 / 10	51	9 8	354.25	51	— Lev	32876	3				T.S.		
		225 / 1	126	2 0	20.25	125	+ 3.53	33041	4				T.S.		
		406 / 3	107	3 8	356.50	107	— Lev	32936	5				SH		
		482 / 3	183	4 0	11.25	182	+ 4.01	33064	6				B. drain		
		260 / 1	161	0 7	356.15	161	— Lev	32962	7				End "		
		762 / 5	263	6 0	6.35	262	+ 3.00	052	8				B. Sw.		
		507 / 3	208	4 0	356.05	208	+ 1.00	920 / 072	9	04		+ 36	P.P.		X
		510 / 2	311	3 0	3.15	310	+ 2.28	078	10				T.S.		
		767 / 5	268	6 0	356.40	268	+ 1.20	33977	11				B Sw.		
		486 / 2	287	3 0	346.10	287	+ 0.15	952	12				Flat		
		831 / 6	232	6 4	344.35	232	— Lev	910	13				Swale		
		650 / 3	351	4 9	335.15	351	— "	925	14				B drain		
		981 / 8	182	8 4	342.10	182	— "	890	15				Swale		
		1082 / 8	283	9 5	331.50	283	— "	879	16				B. drain		
		1036 / 9	137	10 0	337.50	137	— "	874	17				SH		
		1014 / 8	215	9 0	327.40	215	— 1.16	832	18				Flat		
		1090 / 10	91	10 0	326.45	91	— 1.53	844	19				SH		
		1150 / 10	151	11 0	315.05	151	— 3.02	784	20				Flat		
		1063 / 10	64	10 0	311.10	64	— 4.44	821	21				Swale		

Add'n'l Inform.

Topography Description Legend: Side Hill....S.H. Side of Draw.S.D. Side of Ridge.S.R. Head of Draw H.D. Bottom Draw.B.D. Bottom Wash B.W. Top of Ridge.T.R. Toe of Slope..T.S.

Inters. of Draws. V.D's Break in Slope..Bk.S. Steep Slope.....S.S. Top of Cliff.....T.Cl. Bottom of Cliff..B.Cl. Top of Spur.....T.Sp. Bottom Canyon..B.Cn.

Side of Canyon..S.Cn. Top of Bank...T.B. Bottom of Bank..B.B. Top of Cut....T.C. Bottom of Cut...B.C. Top of Fill.....T.F. Bottom of Fill..B.F.

Saddle .....Sa. Swale .....Sw. Flat .....Fl. Stream .....Str. Trail .....Tr. Pavement ....Pvt. Edge of Road E.Rd.

Traveled Rd. Tr.Rd. Fence .....Fn. Int. Fences. V.Fns. Ditch .....Di. Telephone Pole T.P. Power Pole....P.P. Culvert .....Cul.

Oak-D. Fir-Fr. Pine-Pl. Cedar-Ce. Sycamore .....Sy. Eucalyptus ....En. Plus combinations of these and all common standard abbreviations.

F.B. 573 PG. 44

Form 301 10M 3-34

PLEASE RETURN TO
LOS ANGELES COUNTY SURVEYOR
700 HALL OF RECORDS

NOTE: ANY ADDITIONS OR CHANGES ON THIS SHEET MUST BE MADE OR CIRCLED IN RED INK, WITH DATE AND NAME OF PERSON MAKING CHANGE

Do not extend notes this side of this line

Transit at	Sight on	Stadia Intercepts	Stadia Distance	Stadia Rod—	Horizontal Angle 0° to 360° Right	Horiz. Distance	+ — Vertical Angle	Elevation of Point	+ Back Sight	+ — Difference Elevation	Height of Instrument	+ — Vertical Distance	REMARKS Station	Left	Right
P#5	P#4				° ′		° ′		1		32974				
		1012 / 9	113	9°	293.50	112	6.25	758	2				Flat		
		1043 / 10	44	10°	260.40	44	5.38	830	3				STl		
		1100 / 10	101	10°	267.55	99	7.58	735	4				T.S.		
		970 / 9	71	9°	214.25	70	5.35	815	5				SH		
		1113 / 10	114	11°	239.35	112	7.14	721	6				T.S.		
		1019 / 9	120	10°	297.35	119	5.26	760	7				SH		
		1050 / 9	151	10°	217.15	148	7.21	682	8				SH		
		1072 / 9	173	10°	191.05	171	5.57	695	9				T.S.		
		1100 / 9	201	10°	206.25	198	7.06	627	10				T.S.		
		1122 / 9	223	10°	187.40	220	5.57	643	11				SH		
		1152 / 9	253	10°	198.55	249	7.04	565	12				Flat		
		1075 / 8	276	9°	186.25	273	6.15	584	13				SH		
		1100 / 8	301	9°	194.25	296	6.54	525	14				B Sreak		
		1030 / 7	331	9°	205.35	327	6.19	521	15				Flat		
		1072 / 8	273	10°	211.00	270	6.27	568	16				"		
		992 / 6	393	8°	219.25	389	5.34	513	17				℄ Rd		
		1115 / 9	216	10°	222.05	213	7.04	608	18				Ed drain		
		1005 / 7	306	7°	230.45	303	5.43	580	19				℄ Rd		
		1067 / 9	168	10°	239.50	165	7.30	656	20				B. drain		
		1140 / 10	141	11°	261.25	139	7.03	691	21				" "		

Add'n'l Inform.

APR 16 1935 APR 30 1935

Notes Chkd. ____ Checked ____ Survey of Johnson Rd

Date ____ Date ____ Survey by R. L. Willey Notes Willey Date 4-2-35

Map No. ____ Indexed A. C. Johnson 4-8-35

F.B. 573 Page

Form 301 19M 3-34

PLEASE RETURN TO
LOS ANGELES COUNTY SURVEYOR
700 HALL OF RECORDS

NOTE: ANY ADDITIONS OR CHANGES ON THIS SHEET MUST BE MADE OR CIRCLED IN RED INK, WITH DATE AND NAME OF PERSON MAKING CHANGE

Do not extend notes this side of this line

Transit at	Sight on	Stadia Intercepts	Stadia Distance	Stadia Rod→	Horizontal Angle 0° to 360° Right	Horiz. Distance	+ − Vertical Angle	Elevation of Point	+ Back Sight	+ − Difference Elevation	Height of Instrument	+ − Vertical Distance	REMARKS Station	Left	Right
P5#	P#4				° ′		° ′		1		32974				
		1112 / 9	213	10°	256.55	211	− 5.16	32678	2				℄ Rd		
		1040 / 9	141	10°	287.45	139	− 5.52	729	3				B. drain		
		813 / 6	214	7°	290.00	213	− 3.40	762	4				℄ Rd		
		976 / 8	177	9°	308.25	176	− 3.32	775	5				B. drain		
		980 / 7	281	8°	315.05	281	− 0.25	874	6				℄ Rd		
		1117 / 9	218	10	323.55	218	− 1.30	818	7				B drain		
									8						
					° ′		° ′		9				FB 8 1/2 Pg 4		
P6#	P5#							32591	5′		32642		see bench Level		
		443 / 2	244	3°	26.25	237	+ 9.53	33025	10				S.H.		
		396 / 1	296	2°	32.45	281	+ 12.51	263	11				" "		
		416 / 2	217	3°	30.00	213	+ 7.15	32883	12				" "		
		458 / 2	259	3°	40.10	249	+ 11.05	33101	13				" "		
		487 / 3	188	4°	33.05	185	+ 7.31	32846	14				T.S.		
		827 / 6	228	7°	45.00	222	+ 9.33	944	15				T.S.		
		458 / 3	159	4°	37.30	156	+ 7.25	804	16				B drain 3′ wide		
		701 / 5	202	6°	49.15	197	+ 8.48	886	17				" " 4 "		
		319 / 2	120	2°	52.30	117	+ 8.10	790	18				S.H.		
		675 / 5	176	6°	64.35	171	+ 9.58	880	19				T S		
		197 / 1	98	1°	83.30	96	+ 8.04	767	20				S H		
		249 / 1	150	2°	82.00	145	+ 9.55	876	21				" "		

Add'n'l Inform. High wind with a fine mist falling

Topography Description Legend:
Side Hill....S.H. Bottom Draw.B.D.
Side of Draw.S.D. Bottom Wash B.W.
Side of Ridge.S.R. Top of Ridge.T.R.
Head of Draw H.D. Toe of Slope..T.S.

Inters. of Draws.V.D's Break in Slope..Bk.S. Steep Slope.....S.S. Top of Cliff.....T.Cl. Bottom of Cliff..B.Cl. Top of Spur.....T.Sp. Bottom Canyon..B.Cn.

Side of Canyon S.Cn. Top of Bank...T.B. Bottom of Bank.B.B. Top of Cut.....T.C. Bottom of Cut..B.C. Top of Fill.....T.F. Bottom of Fill.B.F.

Saddle.....Sa. Swale.....Sw. Flat.....Fl. Stream.....Str. Trail.....Tr. Pavement.....Pvt. Edge of Road E.Rd.

Trawled Rd. Tr.Rd. Fence.....Fn. Int. Fences.V.Fns. Ditch.....Dt. Telephone Pole T.P. Power Pole...P.P. Culvert.....Cul.

Cal.-G. Fir-Fr. Pine-Pt. Cedar-Ce. Sycamore.....Sy. Eucalyptus.....Eu. Plus combinations of these and all common standard abbreviations.

F.B. 573 Pg. 44

Form 301 10M 3-34

PLEASE RETURN TO
LOS ANGELES COUNTY SURVEYOR
700 HALL OF RECORDS

NOTE: ANY ADDITIONS OR CHANGES ON THIS SHEET MUST BE MADE OR CIRCLED IN RED INK, WITH DATE AND NAME OF PERSON MAKING CHANGE

Do not extend notes this side of this line

Transit at	Sight on	Stadia Intercepts	Stadia Distance	Stadia Rod—	Horizontal Angle 0° to 360° Right	Horiz. Distance	+ — Vertical Angle	Elevation of Point	+ Back Sight	+ — Difference Elevation	Height of Instrument	+ — Vertical Distance	REMARKS Station	Left	Right
P#6	P#5				° '		° '								
							—	32591	1	—	32642	—	L.B. 82 pg #4 see bench Levels		
		304 / 2	105	2 0	107.10	103	+ 7.57	764	2	—		—	T.S.		
		350 / 2	151	3 0	99.50	145	+ 11.30	905	3	—		—	S H		
		222 / 1	123	1 0	131.15	120	+ 8.55	820	4	—		—	S H		
		363 / 2	164	3 0	122.05	154	+ 14.23	33007	5	—		—	" "		
		245 / 1	146	2 0	142.30	143	+ 8.12	32827	6	—		—	" "		
		277 / 1	178	2 0	133.55	169	+ 12.48	33007	7	—		—	" "		
		286 / 1	187	2 0	151.05	185	+ 5.05	32787	8	—		—	" "		
		515 / 3	216	4 0	141.15	208	+ 10.41	994	9	—		—	" "		
		618 / 4	219	5 0	153.15	218	+ 4.15	753	10	—		—	" "		
		614 / 4	215	5 0	162.30	215	— 0.26	429	11	—		—	" "		
		1021 / 8	222	9 0	174.50	220	— 4.38	372	12	—		—	" "		
		1067 / 8	268	9 0	165.40	268	— 1.55	462	13	—		—	" "		
		1067 / 8	268	9 0	174.40	266	— 4.36	336	14	—		—	" "		
		1123 / 8	324	9 0	163.50	324	— 1.21	477	15	—		—	" "		
		1116 / 8	317	9 0	174.55	315	— 3.59	331	16	—		—	" "		
		1070 / 7	371	9 0	164.50	371	— 1.27	458	17	—		—	" "		
		1068 / 7	369	9 0	174.40	367	— 3.46	309	18	—		—	" "		
		1116 / 7	417	9 0	165.25	416	— 1.55	414	19	—		—	" "		
		1118 / 7	419	9 0	174.10	417	— 3.44	278	20	—		—	" "		
		1115 / 7	416	9 0	171.50	415	— 3.15	316	21	—		—	P.P.		

Add'n'l Inform.

ALBERT E. SIMMONS Plotted ALBERT E. SIMMONS Job No. 8065 Division No.
Date APR 16 1935 APR 20 1935 Survey of Johnson Rd
Notes Chkd. Checked Survey by P. L. Willey Notes Willey Date 4-3-35
Date Map No. Indexed C. Johnson

F.B. 573 Pg. 45

Form 301 10M 3-34

PLEASE RETURN TO
LOS ANGELES COUNTY SURVEYOR
700 HALL OF RECORDS

NOTE: ANY ADDITIONS OR CHANGES ON THIS SHEET MUST BE MADE OR CIRCLED IN RED INK. WITH DATE AND NAME OF PERSON MAKING CHANGE

Do not extend notes this side of this line

F.B. 573 Pg. 46

Topography Description Legend:
Side Hill.....S.H. | Bottom Draw. B.D.
Side of Draw. S.D. | Bottom Wash B.W.
Side of Ridge. S.R. | Top of Ridge. T.R.
Head of Draw H.D. | Toe of Slope. T.S.

Inter. of Draw. V.D's | Side of Canyon S.Cn.
Break in Slope...Bk.S. | Top of Bank...T.B.
Steep Slope.....S.S. | Bottom of Bank. B.B.
Top of Cliff.....T.Cl. | Top of Cut.....T.C.
Bottom of Cliff...B.Cl. | Bottom of Cut. B.C.
Top of Spur.....T.Sp. | Top of Fill.....T.F.
Bottom Canyon..B.Cn. | Bottom of Fill. B.F.

Saddle..... Sa. | Traveled Rd. Tr. Rd.
Swale..... Sw. | Fence.....Fn.
Flat..... Fl. | Int. Fences. V.Fns.
Stream..... Str. | Ditch..... Di.
Trail..... Tr. | Telephone Pole T.P.
Pavement..... Pvt. | Power Pole...P.P.
Edge of Road E.Rd. | Culvert..... Cul.

Oak-O. Fir-Fr.
Pine-Pi. Cedar-Ce.
Sycamore ..... Sy.
Eucalyptus ..... Eu.
Plus combinations of these and all common standard abbreviations.

Transit at	Sight on	Stadia Intercepts	Stadia Distance	Stadia Rod	Horizontal Angle 0° to 360° Right	Horiz. Distance	+ Vertical Angle —	Elevation of Point	+ Back Sight	+ Difference Elevation —	Height of Instrument	+ Vertical Distance —	REMARKS Station	Left	Right
					°		°		1						
P6	P5										3264				
		367							2						
		2	168	3 1	161 20	168	Lev	3261							
		616							3				S.H.		
		5	117	5 1	159 49	117	"	591							
		1067							4				P.P.		
		9	169	10 9	174 55	168	3 49	428							
		189							5				S.H.		
		1	90	1 7	148 55	90	Lev	625							
		819							6				" "		
		7	120	8 0	174 55	119	4 14	472							
		163							7				" "		
		1	64	0 6	124 25	64	Lev	636							
		1075							8				TS		
		10	76	10 0	170 45	76	2 20	510							
		146							9				" "		
		1	47	1 0	85 05	47	+ 4 07	666							
		834							10				SH		
		8	35	8 1	169 25	35	Lev	561							
		272							11				" "		
		2	73	2 0	38 00	72	+ 6 06	698							
		254							12				" "		
		2	55	2 4	355 30	55	Lev	618							
		321							13				" "		
		2	122	3 0	1 F 35	121	+ 4 27	706							
		202							14				Bidram		
		1	103	0 7	355 50	103	Lev	635					End "		
		554							15						
		4	155	5 0	14 40	154	+ 4 15	706					SH		
		544							16						
		4	145	2 7	355 05	145	Lev	615					SH		
		1027							17						
		9	128	10 0	331 05	128	Lev	542					SH		
		1083							18						
		10	84	10 7	318 15	84	"	535					" "		
		1153							19						
		10	154	11 0	318 35	154	1 48	484					F.S.		
		1151							20						
		11	52	12 3	272 35	52	Lev	519					S.H.		
		1107							21						
		10	110	11 0	290 15	110	330	464					TS		

Add'n'l Inform.

Form 301 10M 3-34

PLEASE RETURN TO
LOS ANGELES COUNTY SURVEYOR
700 HALL OF RECORDS

NOTE: ANY ADDITIONS OR CHANGES ON THIS SHEET MUST BE MADE OR CIRCLED IN RED INK, WITH DATE AND NAME OF PERSON MAKING CHANGE

Do not extend notes this side of this line

Transit at	Sight on	Stadia Intercepts	Stadia Distance	Stadia Rod—	Horizontal Angle 0° to 360° Right	Horiz. Distance	+ — Vertical Angle	Elevation of Point	+ Back Sight	+ — Difference Elevation	Height of Instrument	+ — Vertical Distance	REMARKS Station	Left	Right
P#6	P#5				° ′		° ′		1		32642				
		1066 / 10	67	11.0	221.05	67	4.46	475	2				SH		
		1107 / 10	108	11.0	259.25	107	5.18	432	3				" "		
		1016 / 9	117	10.0	203.25	115	6.54	401	4				" "		
		1124 / 10	125	11.0	234.00	123	6.28	391	5				S.H.		
		1169 / 10	170	11.0	294.50	167	6.54	328	6				" "		
		1066 / 9	167	10.0	216.10	164	7.30	325	7				" "		
		1016 / 8	217	9.0	207.30	213	7.44	262	8				T.S		
		1124 / 9	225	10.0	190.00	221	7.22	254	9				~~SH~~ T.S.		
		1056 / 8	257	9.0	202.20	253	7.15	228	10				Flat		
		1070 / 8	271	9.0	185.25	268	6.22	252	11				T.S.		
		1093 / 8	294	10.0	197.45	290	6.42	201	12				Flat		
		1032 / 7	333	9.0	182.25	330	5.21	243	13				SH		
		1036 / 7	337	9.0	191.40	332	6.37	165	14				TS		
		993 / 6	394	8.0	180.50	391	5.02	218	15				Flat		
		1100 / 7	401	9.0	190.35	396	6.11	121	16				T.S.		
		1025 / 6	426	8.0	180.05	423	4.54	198	17				S.H.		
		1140 / 7	441	9.0	187.05	436	5.51	104	18				T.S.		
		1066 / 6	467	8.0	198.25	462	5.41	101	19				Flat		
		1152 / 7	453	9.0	192.55	448	5.51	092	20				"		
		996 / 6	397	8.0	206.45	393	5.45	166	21				"		

Add'n'l Inform. It is raining

Notes Chkd. _____ Checked _____ Date _____ Map No. _____ Indexed A. C. Tenn Rpm

Survey by R. L. Willey Notes Willey Date 4-2-35

Survey of Johnson Rd.

Job No. 8065 Division No. _____

Date APR 16 1935 APR 30 1935

ALBERT E. TIMMONS Printed

F.B. 573 Pg. 47

Form 301 LDM 3-34

PLEASE RETURN TO
LOS ANGELES COUNTY SURVEYOR
700 HALL OF RECORDS

NOTE: ANY ADDITIONS OR CHANGES ON THIS SHEET MUST BE MADE OR CIRCLED IN RED INK, WITH DATE AND NAME OF PERSON MAKING CHANGE

Do not extend notes this side of this line

Transit at	Sight on	Stadia Intercepts	Stadia Distance	Stadia Rod	Horizontal Angle 0° to 360° Right	Horiz. Distance	+ Vertical Angle —	Elevation of Point	+ Back Sight	+ Difference — Elevation	Height of Instrument	+ Vertical Distance —	REMARKS Station	Left	Right
P6	P5				° '		° '				3264.2				
		1106							1						
		7	407	9.0	194.40	402	6.04	3212.3					Flat		
		1000	301	8.0	214.40	297	6.10	239	2				"		
		7													
		1145	346	10.0	198.20	342	6.07	174	3				"		
		8													
		1094	295	10.0	203.40	291	6.20	218	4				"		
		8	215			214									
		1174	275	10.0	233.25	271	6.23	237	5				"		
		9													
		1048	249	9.0	214.20	246	6.21	271	6	33.1		23.8	"		
		8													
		995	196	9.0	226.05	193	6.52	318	7				"		
		8													
		1162	163	11.0	238.25	161	6.44	342	8				"		
		10													
		1062	163	10	253.10	161	6.35	356	9				T6		
		9											3'deep		
		943	144	9.0	265.30	142	6.15	395	10				Bot drain 3'WHC		
		8													
		1044	145	10.0	293.15	144	4.43	422	11				T.S.		
		9													
		885	186	8.0	296.15	185	3.35	444	12				Bot drain 4'x3'		
		7													
		1048	149	10.0	306.05	148	3.43	450	13				Flat		
		9													
		951	252	8.0	285.50	251	2.46	440	14				Head drain 3'x3'		
		7													
		1035	236	9.0	253.05	234	4.50	353	15				& T.S.		
		8													
		1000	301	8.0	230.45	298	5.37	268	16				" "		
		7													
		1019	420	8.0	218.35	416	5.10	184	17				" "		
		6													
		1015	516	8.0	210.10	500	9.56	31684	18	95.6		87.6	" "		
		5													
									19						
									20						
									21						

Add'l Inform.

Topography Description Legend:
Side Hill.....S.H. Bottom Draw.B.D.
Side of Draw.S.D. Bottom Wash B.W.
Side of Ridge.S.R. Top of Ridge.T.R.
Head of Draw H.D. Toe of Slope..T.S.

Inters. of Draws. V.D's
Break In Slope.....Bk.S.
Steep Slope.....S.S.
Top of Cliff.....T.Cl.
Bottom of Cliff...B.Cl.
Top of Spur.....T.Sp.
Bottom Canyon..B.Cn.

Side of Canyon S.Cn.
Toe of Bank...T.B.
Bottom of Bank.B.B.
Top of Cut.....T.C.
Bottom of Cut..B.C.
Top of Fill.....T.F.
Bottom of Fill.B.F.

Saddle.....Sd.
Swale.....Sw.
Flat.....Fl.
Stream.....Str.
Trail.....Tr.
Pavement.....Pvt.
Edge of Road E.Rd.

Traverse Rd. Tr. Rd.
Fence.....Fn.
Int. Fences.V. Fns.
Ditch.....Di.
Telephone Pole T.P.
Power Pole...P.P.
Culvert.....Cul.

Oak-O. Fir-Fr.
Pine-Pi. Cedar-Ce.
Sycamore.....Sy.
Eucalyptus.....Eu.
Plus combinations of these and all common standard abbreviations.

F.B. 573 Pg. 46

Form 301 10M 3-34

PLEASE RETURN TO
LOS ANGELES COUNTY SURVEYOR
700 HALL OF RECORDS

NOTE: ANY ADDITIONS OR CHANGES ON THIS SHEET MUST BE MADE OR CIRCLED IN RED INK, WITH DATE AND NAME OF PERSON MAKING CHANGE

Do not extend notes this side of this line

Transit at	Sight on	Stadia Intercepts	Stadia Distance	Stadia Rod—	Horizontal Angle 0° to 360° Right	Horiz. Distance	+ — Vertical Angle	Elevation of Point	+ Back Sight	+ — Difference Elevation	Height of Instrument	+ — Vertical Distance	REMARKS Station	Left	Right
P7	P6							3204.7	5.0		32.09		LB 812-4		
		705							2						
		2	506	4.0	7 30	496	+ 7.48	3273.3		+ 6.40		+ 6.80	SH		
		740							3						
		2	541	5.0	14 15	526	+ 9.33	928					" "		
		762							4						
		3	463	5.0	12 55	455	+ 7.27	638					" "		
		695							5						
		2	496	4.0	16 50	484	+ 8.44	792					B SW		
		706							6						
		3	407	5.0	15 00	400	+ 7.39	578					S H		
		659							7						
		2	460	4.0	19 05	449	+ 8.44	743					" "		
		671							8						
		3	372	5.0	16 50	364	+ 8.01	642					" "		
		910							9						
		3	411	7.0	22 00	400	+ 9.28	689					B. SW		
		627							10						
		2	428	3.0	19 10	419	+ 8.03	657					S H		
		562							11						
		2	363	3.0	24 55	350	+ 10.36	718					" "		
		484							12						
		2	285	3.0	22 45	279	+ 7.57	453					" "		
		419							13						
		1	320	3.0	29 25	308	+ 11.14	673					" "		
		455							14						
		2	256	3.0	25 00	251	+ 8.11	423					B S W		
		985							15						
		1	286	8.0	33 45	273	+ 12.05	597					" "		
		304							16						
		1	205	2.0	29 15	199	+ 9.34	408					" "		
		444							17						
		2	245	3.0	37 15	231	+ 13.38	623					" "		
		258							18						
		1	159	2.0	40 25	154	+ 10.24	354					" "		
		409							19						
		2	210	3.0	48 05	196	+ 15.01	588					" "		
		229							20						
	t	1	130	2.0	54 05	126	+ 9.40	288					B SW		
		294							21						
		1	195	2.0	54 55	185	+ 13.14	506					S H		

Add'l Inform.

NAME ALBERT E. TITCOMB
DEPT. Co. Surveyor JOB NO. 2085
APR 16 1935
APR 30 1935
Notes Chkd. _____ Checked _____ Survey of Topo Survey by R. L. Wilson Notes C. Johnson Date 4-4-35

Form 301 10M 3-34

PLEASE RETURN TO
LOS ANGELES COUNTY SURVEYOR
700 HALL OF RECORDS

NOTE: ANY ADDITIONS OR CHANGES ON THIS SHEET MUST BE MADE OR CIRCLED IN RED INK, WITH DATE AND NAME OF PERSON MAKING CHANGE

Do not extend notes this side of this line

F.B. 573 PG 52

Topography Description Legend:
Side Hill....S.H. Bottom Draw. B.D.
Side of Draw. S.D. Bottom Wash B.W.
Side of Ridge. S.R. Top of Ridge. T.R.
Head of Draw H.D. Toe of Slope. T.S.

Intersection of Draw. V.D's: Break in Slope...Br.S. Steep Slope.....T.Cl. Top of Cliff...B.Cl. Bottom of Cliff...B.Cl. Top of Spur.....T.Sp. Bottom Canyon...B.Ca.

Side of Canyon: Top of Bank...T.B. Bottom of Bank...B.B. Top of Cut.....T.C. Bottom of Cut.....B.C. Top of Fill.....T.F. Bottom of Fill...B.F.

Saddle.....Sa. Swale.....Sw. Flat.....Fl. Stream.....Str. Trail.....Tr. Pavement.....Pvt. Edge of Road E.Rd.

Traveled Rd. Tr. Rd. Fence.....V. Fn. Int. Fence...V. Fn. Ditch.....Di. Telephone Pole T.P. Power Pole.....P.P. Culvert.....Cul.

Oak-O. Pine-Pi. Cedar-Ce. Sycamore.....Sy. Eucalyptus.....Eu. Plus combinations of these and all common standard abbreviations.

Transit at	Sight on	Stadia Intercepts	Stadia Distance	Stadia Rod	Horizontal Angle 0° to 360° Right	Horiz. Distance	+ Vertical Angle —	Elevation of Point	+ Back Sight	+ Difference Elevation —	Height of Instrument	+ Vertical Distance —	REMARKS Station	Left	Right
					° '		° '								
P#7	P#6							3204 2	✓		3209 2				
		314							1						
		2 482	115	2 0	78 25	111	+ 9 56	268	2				SH		
		3 373	183	4 0	66 25	175	+ 12 07	428	3				SH		
		2 415	174	3 0	74 25	165	+ 12 41	435	4				SH		
		3 271	116	3 0	104 55	112	+ 10 07	262	5				" "		
		1 537	172	2 0	92 25	165	+ 11 21	403	6				" "		
		4 483	138	4 0	128 15	136	+ 6 40	212	7				" "		
		3 654	184	4 0	110 15	179	+ 9 26	350	8				" "		
		3 300	165	6 0	137 10	164	+ 5 01	175	9				SH.		
		1 406	201	2 0	124 15	197	+ 8 35	357	10				T.S.		
		2 317	207	3 0	146 15	206	+ 4 [illegible]	208	11				S.H.		
		1 536	218	2 0	133 15	213	+ 8 01	378	12				" "		
		3 544	237	4 0	151 40	237	+ 2 10	141	13				SH		
		3 795	245	4 0	137 10	241	+ 7 30	379	14				" "		
		5 775	296	6 0	158 10	296	— Lev	032	15				" "		
		5 788	296	6 0	145 25	294	+ 4 34	267	16				" "		
		5 [illegible]	[illegible]	6 0	169 50	289	— 2 11	31922	17				" "		
		1636 8	239	9 0	166 10	239	— 1 20	946	18				" "		
		1093 8	294	9 0	180 55	293	— 3 41	813	19				" "		
		789 6	190	7 2	161 10	190	— Lev	32020	20				F.P.		
		744 7	245	8 0	180 00	244	— 3 53	31846	21				SH		

Add'n'l Inform.

Form 301 10M 3-34

PLEASE RETURN TO
LOS ANGELES COUNTY SURVEYOR
700 HALL OF RECORDS

NOTE: ANY ADDITIONS OR CHANGES ON THIS SHEET MUST BE MADE OR CIRCLED IN RED INK. WITH DATE AND NAME OF PERSON MAKING CHANGE

Do not extend notes this side of this line

Transit at	Sight on	Stadia Intercepts	Stadia Distance	Stadia Rod—	Horizontal Angle 0° to 360° Right	Horiz. Distance	+ Vertical Angle —	Elevation of Point	+ Back Sight	+ Difference Elevation —	Height of Instrument	+ Vertical Distance —	REMARKS Station	Left	Right
P#7	P#6				° '		° '		1		32092				
		6.54													
		5	155	4 4	155.55,	155	Lev,	32048	2				SH		
		1084													
		9	185	10 0	180.05,	185	2.20,	31915	3				"		
		410													
		3	111	3 0	145.15,	111	+ 2.58,	32119	4				"		
		1165													
		10	116	10 2	179.05,	116	Lev,	31985	5				"		
		171													
		1	72	1 0	122.15,	71	+ 5.50,	32154	6				"		
		651													
		6	52	6 1	175.20,	52	Lev,	031	7				"		
			6	4 1	57.30,	6	Lev,	051	8				"		
		152											PP.		
		1	53	1 0	83.45,	52	+ 7.41,	152	9				SH.		
		256													
		2	57	2 0	9.55,	57	Lev,	072	10				"		
		180													
		1	81	1 0	44.40,	80	+ 6.37,	175	11				"		
		305													
		2	106	2 1	6.05,	106	Lev,	071	12				SW.		
		225													
		1	126	1 0	28.00,	125	+ 4.37,	183	13				"		
		266													
		1	167	2 0	4.35,	167	+ 2.25,	142	14				SH		
		274													
		1	175	2 0	19.15,	174	+ 5.03,	225	15				"		
		325													
		1	226	2 0	4.05,	225	+ 3.35,	214	16				"		
		321													
		1	222	2 0	14.10,	220	+ 5.27,	282	17				"		
		371													
		1	272	2 0	3.35,	270	+ 4.16,	274	18				"		
		473													
		2	274	3 0	10.55,	271	+ 5.30,	324	19				"		
		361													
		1	282	2 0	351.55,	282	+ 1.17,	134	20	+ 4 3	+ 6 3		"		
		331													
		1	232	2 0	350 15	232	+ 1 36	136	21				"		

APR 16 1935
APR 30 1935

Notes Chkd. _____ Checked _____ Date _____
Survey of Jefferson Rd
Survey by R.L. Miller Notes R. Miller Date 11-4-35
Indexed C. Johnson

ALBERT E. TIMMONS, Chief Engineer
F.B. 573 Pg. 21

Xdata Interm.

Form 301 10M 3-34

PLEASE RETURN TO
LOS ANGELES COUNTY SURVEYOR
700 HALL OF RECORDS

NOTE: ANY ADDITIONS OR CHANGES ON THIS SHEET MUST BE MADE OR CIRCLED IN RED INK, WITH DATE AND NAME OF PERSON MAKING CHANGE

Do not extend notes this side of this line

Transit at	Sight on	Stadia Intercepts	Stadia Distance	Stadia Rod	Horizontal Angle 0° to 360° Right	Horiz. Distance	+ Vertical Angle −	Elevation of Point	+ Back Sight	+ Difference Elevation −	Height of Instrument	+ Vertical Distance −	REMARKS Station	Left	Right
P7	P6			—	° '		° '	—	5 0		3209 2	—			
		488 / 2	289	3 0	340.35	289	+ 0.31	3209 3				—	T.S.		
		278 / 1	179	0 8	347.40	179	Level	084				—	S.H.		
		713 / 5	214	5 7	334.05	214	11	035				—	T.S.		
		835 / 7	136	7 2	341.20	136	11	020				—	S.H.		
		1065 / 9	166	9 3	325.45	166	11	3199				—	T.S.		
		096 / 10	97	10 4	334.40	97	11	988				—	S.W.		
		1157 / 11	58	12 3	310.35	58	11	969				—	~~Flat~~ S.H.		
		922 / 8	123	8 0	313.15	123	2.34	956				—	Flat		
		1147 / 11	48	11 0	252.45	48	3.47	949				—	S.H.		
		1179 / 11	80	11 0	290.30	80	4.06	924				—	T.S.		
		1176 / 11	77	11 0	219.20	77	4.21	922				—	S.H.		
		1192 / 11	93	11 0	252.05	92	6.06	883				—	T.S.		
		1117 / 10	118	11 0	205.35	117	4.11	895				—	S.H.		
		1146 / 10	147	11 0	224.00	145	6.53	807		284		174	T.S.		
		1067 / 9	168	10 0	198.30	167	4.28	860				—	S.H.		
		986 / 8	187	9 0	214.05	184	7.04	772				—	T.S.		
		1175 / 9	216	10 0	198.40	215	4.41	816				—	S.H.		
		1130 / 9	231	10 0	205.25	228	6.12	742				—	T.S. N. bnk drain		
		1136 / 9	237	10 0	206.25	234	6.39	718				—	S. drain 6' wide		
		1069 / 8	270	9 0	189.50	267	4.56	770		382		232	~~S bnk~~ S.H.		

Add'n'l Inform.

Topography Description Legend:
Side Hill....S.H. | Bottom Draw..B.D. | Bottom Wash..B.W. | Top of Ridge..T.R. | Toe of Slope..T.S.
Side of Draw..S.D. | Side of Ridge..S.R. | Head of Draw H.D.

Inters. of Draw, V.D's: Break in Slope..Br.S. | Steep Slope.....S.S. | Top of Cliff.....T.Cl. | Bottom of Cliff...B.Cl. | Top of Spur.....T.Sp. | Bottom Canyon..B.Ca.

Side of Canyon S.Ca.: Top of Bank...T.B. | Bottom of Bank..B.B. | Top of Cut.....T.C. | Bottom of Cut...B.C. | Top of Fill.....T.F. | Bottom of Fill..B.F.

Saddle.....Sd. | Swale.....Sw. | Flat.....Fl. | Stream.....Str. | Trail.....Tr. | Pavement.....Pvt. | Edge of Road..E.Rd.

Traveled Rd..T.Rd. | Fence.....Fe. | Int. Fences..V.Fe. | Ditch.....Di. | Telephone Pole..T.P. | Power Pole...P.P. | Culvert.....Cul.

Oak-O. Fir-Fr. | Pine-Pi. Cedar-Ce. | Sycamore.....Sy. | Eucalyptus.....Eu. | Pine combination of these and all common standard abbreviations.

RM 573 Pg 52

Form 301 10M 3-34

PLEASE RETURN TO
LOS ANGELES COUNTY SURVEYOR
700 HALL OF RECORDS

NOTE: ANY ADDITIONS OR CHANGES ON THIS SHEET MUST BE MADE OR CIRCLED IN RED INK, WITH DATE AND NAME OF PERSON MAKING CHANGE

Do not extend notes this side of this line

Transit at	Sight on	Stadia Intercepts	Stadia Distance	Stadia Rod—	Horizontal Angle 0° to 360° Right	Horiz. Distance	+ Vertical Angle —	Elevation of Point	+ Back Sight	— Difference Elevation	Height of Instrument	+ Vertical Distance	REMARKS Station	Left	Right
P#7	P#6				° '		° '		1 5 0		3209 2				
		1046							2						
		8 1105	247	9 0	206 35	244	5 55	31 748	3				S bnk drain		
		8 988	306	9 0	188 50	304	4 54	741	4				SH		
		7 1063	289	8 0	182 45	287	4 08	803	5				G. Flag		
		8 1110	264	9 0	196 25	261	6 06	722	6				N Bnk drain - TS		
		8 1162	311	9 0	193 40	308	5 38	697	7				N " "		
		9 1010	268	10 0	197 55	265	5 21	696	8				℄ Bot " 12' Wide		
		7 975	311	8 0	194 30	307	6 20	669	9				1 " " 5' "		
		7 1015	276	8 0	199 30	273	6 15	712	10				S bnk "		
		7 686	316	8 0	196 30	314	5 45	951	11	395		315	" " "		
		4 734	287	5 0	206 25	285	5 45	806	12				Flat		
		4 948	335	6 0	202 25	333	4 51	748	13				"		
		7 1060	249	8 0	217 20	247	5 16	784	14				S bnk drain		
		7 1045	361	9 0	209 25	360	3 14	798	15				℄ Rd 25' W ℄		
		8 991	246	9 0	218 00	244	5 41	759	16				bot drain 8' Wide		
		7 1040	292	8 0	221 45	291	3 31	833	17				℄ Rd		
		8 1120	241	9 0	219 00	239	5 34	768	18				N bnk drain		
		9 1065	321	10 0	223 35	318	4 58	714	19				Flat		
		8 1162	266	9 0	244 15	265	2 50	871	20				℄ Rd		
		9 985	263	10 0	263 20	263	2 01	899	21				Head drain N side Rd		
		8	186	9 0	234 45	185	4 07	845					Flat		

Add'l Inform.

Notes Chkd. _____ Checked _____ Date _____

Survey of Topo Map Notes Indexed

Survey by P.L.S. C. Johnson Date 4-4-35

Map No. _____

ALBERT E. TIMMONS Plotted APR 16 1935 APR 30 1935

ALBERT E. TIMMONS Topo No. 506 Triangulation No. _____

F.B. 573 Pg. 11

Form 301 10M 3-34

PLEASE RETURN TO
LOS ANGELES COUNTY SURVEYOR
700 HALL OF RECORDS

NOTE: ANY ADDITIONS OR CHANGES ON THIS SHEET MUST BE MADE OR CIRCLED IN RED INK, WITH DATE AND NAME OF PERSON MAKING CHANGE

Do not extend notes this side of this line

Transit at	Sight on	Stadia Intercepts	Stadia Distance	Stadia Rod	Horizontal Angle 0° to 360° Right	Horiz. Distance	+ − Vertical Angle	Elevation of Point	+ Back Sight	+ − Difference Elevation	Height of Instrument	+ − Vertical Distance	REMARKS Station	Left	Right
P#7	P#6								5 1		3209 2				
		1088 / 8	289	10 0	262 30	289	− 1 44	3190 5					S Side Rd		
		1082 / 9	183	10 0	250 05	182	− 3 40	87 5					N bnk drain		
		1100 / 8	301	9 0	287 50	301	− 0 34	97 2					℄ Rd		
		1126 / 9	227	10 0	242 40	225	− 4 40	80 5					int. drains 2' deep		
		1075 / 9	176	10 0	257 25	175	− 3 51	87 4					bot drain 2' Wide		
		1092 / 9	193	10 0	276 15	193	− 2 25	91 1					" " 4' W x 2' d.		
		1026 / 8	227	9 0	284 35	227	− 1 36	93 8					" " 5' W x 2 d		
		650 / 3	351	2 6	305 00	351	− Lev	3206 6					℄ Rd		
		760 / 3	461	5 0	321 40	461	+ 1 23	15 2					Head of drain N Side Rd		
		1146 / 9	247	10 0	295 40	247	− 0 39	3196 4					bot drain 5 W x 2 d.		
		1100 / 7	401	9 0	316 45	401	+ 1 17	3209 1					" "		
		1088 / 8	289	9 7	305 50	289	− Lev	3199 5					" " 3 W x 3 d		
		835 / 5	336	6 4	313 00	336	− "	3202 8					" " 3 W x 3 d		
		939 / 7	240	7 6	313 00	240	− "	01 6					Flat		
		514 / 2	315	1 5	325 05	315	− "	07 7					"		
		1163 / 10	164	11 0	288 25	164	− 1 21	3194 4					"		
#7A POT	P#7							3165 6	5 1		3170 7		LB. 812-4		
		526 / 3	227	4 0	32 55	221	+ 8 52	3201 3					bot drain		
		478 / 2	279	3 0	35 35	272	+ 9 10	11 7					TS		
		282 / 1	183	2 0	39 15	178	+ 8 57	3196 9					bot SW		

Add'n'l Inform.

Topography Description Legend: Side Hill ... S.H. Side of Draw S.D. Side of Ridge S.R. Head of Draw H.D. Bottom Draw B.D. Bottom Wash B.W. Top of Ridge T.R. Toe of Slope T.S.

Inters. of Draws V.D's Break in Slope Bk.S. Steep Slope S.S. Top of Cliff T.Cl. Bottom of Cliff B.Cl. Top of Spur T.Sp. Bottom Canyon B.Cn.

Side of Canyon S.Cn. Top of Bank T.B. Bottom of Bank B.B. Top of Cut T.C. Bottom of Cut B.C. Top of Fill T.F. Bottom of Fill B.F.

Saddle Sa. Swale Sw. Flat Fl. Stream Str. Trail Tr. Pavement Pvt. Edge of Road E.Rd.

Traveled Rd. Tr.Rd. Fence Fn. Int. Fences V.Fns. Ditch Di. Telephone Pole T.P. Power Pole P.P. Culvert Cul.

Oak-O. Fir-Fr. Pine-Pl. Cedar-Cr. Sycamore Sy. Eucalyptus Eu. Plus combinations of these and all common standard abbreviations.

F.B. 573 Pg. 54

Form 301 10M 3-34

PLEASE RETURN TO
LOS ANGELES COUNTY SURVEYOR
700 HALL OF RECORDS

NOTE: ANY ADDITIONS OR CHANGES ON THIS SHEET MUST BE MADE OR CIRCLED IN RED INK, WITH DATE AND NAME OF PERSON MAKING CHANGE

Do not extend notes this side of this line

ALBERT E. TURNORE
Notes Checked APR 15 1935 Job No. 2065 Division No.
Checked APR 30 1935 Survey of Topanga
Survey by R.L. Whitley Notes R.L. Whitley Date 4-4-35
Date Map No. Indexed A. C. Johnson

F.B. 5-73 Pg. 66

Transit at	Sight on	Stadia Intercepts	Stadia Distance	Stadia Rod—	Horizontal Angle 0° to 360° Right	Horiz. Distance	+ Vertical Angle —	Elevation of Point	+ Back Sight	+ Difference — Elevation	Height of Instrument	+ Vertical Distance —	REMARKS Station	Left	Right
#7					° '		° '								
POT	P#7								5-1		31707				
		455							2						
		2 246	254	3 01	40.15	247	+ 9.38	32098	3				B.SW		
		1 306	147	2 01	52.10	142	+ 10.38	31952	4				SH		
		1 321	207	2 01	52.25	197	+ 12.18	32118	5				" "		
		2 377	122	2 01	74.35	118	+ 10.32	31906	6				B. SW,		
		2 215	178	2 01	67.35	168	+ 13.32	32093	7				SH		
		1 265	116	1 01	100.25	113	+ 8.59	31875	8				T.S.		
		1 230	166	2 01	80.40	161	+ 10.06	973	9				T.S. SVV.		
		1 260	131	2 01	122.00	128	+ 8.18	873	10				SH		
		1 260	161	2 01	96.20	154	+ 11.34	32003	11				T.S.		
		1 267	161	2 01	140.25	160	+ 5.23	31837	X 12				SH		
		1 296	168	2 01	109.35	159	+ 13.24	32066	13				"		
		1 290	197	2 01	151.55	196	+ 4.33	31842	14				"		
		1 439	191	2 01	125.15	183	+ 11.17	32053	15				"		
		2 315	240	3 01	151.10	239	+ 4.04	31847	✓ 16	+ 14 0		+ 17 0	T. SM. SPALT		
		1 277	216	2 01	137.45	210	+ 9.46	32048	17				SH		
		6 243	278	7 01	157.35	277	+ 3.26	31803	18				B. SW.		
		1 523	144	2 01	144.30	140	+ 9.23	919	19	+ 20 5		+ 22 5	SH		
		2 468	324	3 01	161.55	323	+ 2.54	840	20				"		
		2 500	269	3 01	148.00	263	+ 8.18	32063					"		
			301	6 01	150 05	296	+ 7 14	024	21				B.SW		

Add'l Inform.

Form 301 10M 3-34

PLEASE RETURN TO
LOS ANGELES COUNTY SURVEYOR
700 HALL OF RECORDS

NOTE: ANY ADDITIONS OR CHANGES ON THIS SHEET MUST BE MADE OR CIRCLED IN RED INK, WITH DATE AND NAME OF PERSON MAKING CHANGE

Do not extend notes this side of this line

Transit at	Sight on	Stadia Intercepts	Stadia Distance	Stadia Rod—	Horizontal Angle 0° to 360° Right	Horiz. Distance	+ — Vertical Angle	Elevation of Point	+ Back Sight	+ — Difference Elevation	Height of Instrument	+ — Vertical Distance	REMARKS Station	Left	Right
#7A POT	P#7								1 5		3170				
		440 / 1	341	2 0	156.50	337	+ 6.04	32048	2				SH		
		720 / 4	321	6 0	168.25	321	Lev	31642	3				"		
		818 / 5	319	7 0	175.40	318	2.30	499	4				P.P.		
		568 / 3	269	4 0	166.25	269	Lev	667	5				SW		
		1019 / 7	320	9 0	177.55	319	2.37	472	6				T, brk.		
		419 / 2	220	2 5	164.15	220	Lev	682	7				SH.		
		1053 / 8	254	9 0	177.05	254	1.48	537	8				"		
		272 / 1	173	2 0	160.25	173	+ 0.41	707	9				"		
		1103 / 9	204	10 0	183.45	203	2.52	506	10				T. brk		
		230 / 1	131	2 0	152.40	131	+ 1.25	720	11				SH		
		1172 / 10	173	10 6	173.25	173	Lev	601	12				"		
		185 / 1	86	1 0	136.50	86	+ 1.32	721	13				SW		
		1129 / 10	130	12 0	178.15	130	Lev	587	14				G. Flag		
		254 / 2	55	2 0	89.20	54	+ 8.24	766	15				S.H.		
		1025 / 9	126	10 0	185.30	126	2.25	555	16				T. brk		
		219 / 2	20	2 0	123.45	20	Lev	682	17				P.P.		
		674 / 6	75	6 8	165.05	75	Lev	639	18				SH		
		263 / 2	64	2 0	80.15	62	+ 9.03	787	19				SH		
		148 / 1	49	1 6	3.30	49	Lev	691	20				"		
		185 / 1	86	1 0	45.55	85	+ 7.01	802	21				"		

Add'n'l Inform.

F.B. 573 Pg. 56

Topography Description Legend:
Side Hill.....S.H. Bottom Draw.B.D.
Side of Draw.S.D. Bottom Wash B.W.
Side of Ridge.S.R. Top of Ridge.T.R.
Head of Draw H.D. Toe of Slope..T.S.

Inters. of Draws.V.D's Break in Slope..Bk.S. Top of Slope.....S.S. Top of Cliff.....T.Cl. Bottom of Cliff..B.Cl. Top of Spur.....T.Sp. Bottom Canyon..B.Cn.

Side of Canyon.S.Cn. Top of Bank..T.B. Bottom of Bank.B.B. Top of Cut.....T.C. Bottom of Cut..B.C. Top of Fill.....T.F. Bottom of Fill.B.F.

Saddle.....Sa. Swale.....Sw. Flat.....Pt. Stream.....Str. Trail.....Tr. Pavement.....Pvt. Edge of Road E.Rd.

Traveled Rd. Tr.Rd. Fence.....Fn. Int. Fences.V.Fns. Ditch.....Dt. Telephone Pole T.P. Power Pole...P.P. Culvert.....Cul.

Oak-O. Fir-Fr. Pine-Pl. Cedar-Cr. Sycamore.....Sy. Eucalyptus.....Eu. Plus combinations of these and all common standard abbreviations.

Form 301 10M 3-34

PLEASE RETURN TO
LOS ANGELES COUNTY SURVEYOR
700 HALL OF RECORDS

NOTE: ANY ADDITIONS OR CHANGES ON THIS SHEET MUST BE MADE OR CIRCLED IN RED INK, WITH DATE AND NAME OF PERSON MAKING CHANGE

Do not extend notes this side of this line

Transit at	Sight on	Stadia Intercepts	Stadia Distance	Stadia Rod—	Horizontal Angle 0° to 360° Right	Horiz. Distance	+ Vertical Angle —	Elevation of Point	+ Back Sight	+ Difference Elevation —	Height of Instrument	+ Vertical Distance —	REMARKS Station	Left	Right
7A					° '		° '								
POT	P#7								5.51		31707				
		310							2						
		2 / 228	111	2 0	1.50	111	+ 2.36	31738					SH		
		1 / 255	129	2 0	18.25	127	+ 7.05	845					"		
		1 / 274	156	2 0	358.35	156	+ 3.05	770					"		
		1 / 354	175	2 0	16.30	173	+ 6.07	877					"		
		2 / 656	155	1 8	341.45	155	Lev	689					N bnk drain		
		5 / 357	157	5 4	338.05	157	"	653					bot "		
		2 / 517	158	2 2	335.40	158	"	685					S bnk "		
		4 / 455	118	3 9	330.05	118	"	668					" " "		
		3 / 815	186	4 0	324.15	186	+ 2.27	747					SH		
		7 / 515	116	6 1	336.25	116	Lev	646					bot drain		
		4 / 512	116	4 8	340.10	116	"	659					S. Bnk "		
		3 / 674	213	4 0	312.25	212	+ 3.19	790					& Rd		
		6 / 435	75	6 6	340.00	75	Lev	641					N bnk drain		
		3 / 1075	136	4 2	308.15	136	+ 2.23	724					SH		
		10 / 780	76	10 4	332.50	76	Lev	603					bot drain		
		7 / 305	81	7 3	326.40	81	"	634					N bnk		
		2 / 953	106	3 4	286.50	106	"	673					SH		
		9 / 1146	54	9 4	303.55	54	"	613					S. bnk drain		
		11 / 554	47	12 3	306.45	47	"	584					Bot "		
		1	155	2 0	277 05	155	+ 1 20	723					& Rd		

Add'l Inform.

Date APR 15 1935 APR 30 1935 Surveyed ALBERT E. TIMMONS Book No. 8063 Division No. F.B. 573 Pg. 47

Notes Chkd. Checked Survey of Tobias Rd

Date Survey by PLM/Lee Notes Lee Date 4-4-35

Map No. Indexed A. C. Johnson Dat

Form 301 10M 3-34

PLEASE RETURN TO
LOS ANGELES COUNTY SURVEYOR
700 HALL OF RECORDS

NOTE: ANY ADDITIONS OR CHANGES ON THIS SHEET MUST BE MADE OR CIRCLED IN RED INK. WITH DATE AND NAME OF PERSON MAKING CHANGE

Do not extend notes this side of this line

Transit at	Sight on	Stadia Intercepts	Stadia Distance	Stadia Rod	Horizontal Angle 0° to 360° Right	Horiz. Distance	+ − Vertical Angle	Elevation of Point	+ Back Sight	+ − Difference Elevation	Height of Instrument	+ − Vertical Distance	REMARKS Station	Left	Right
7A POT	P#7								1 5		3170				
		1042							2						
		10	43	10 6	309.15	43	Lev	601					N bnk drain		
		1030							3						
		10	31	10 0	310.00	31	"	607					bot brk		
		623							4						
		6	24	6 1	329.25	24	"	646					Top "		
		515							5						
		4	116	4 5	256.25	116	"	662					S.H.		
		1146	~~447~~ 47	11 7	228.25	~~447~~ 47	"	~~590~~ 590	6			0 0			
	11 →	7											N bnk drain		
		1054							7						
		10	55	10 0	235.35	54	5.35	549					Bot "		
		962							8						
		9	63	9 0	240.40	63	3.40	576					S bnk "		
		931							9						
		8	132	8 2	232.50	132	Lev	625					SH		
		677							10						
		5	178	5 4	239.50	178	"	653					℄ Rd.		
		1100							11						
		10	101	10 0	212.15	101	2.55	555					S bnk drain		
		1094							12						
		10	95	10 0	208.55	94	4.54	526					bot "		
		1091							13						
		10	92	10 0	205.45	91	4.24	537					N bnk drain		
		995							14						
		8	196	9 0	211.35	196	1.25	568					SH		
		1034							15						
		9	135	10 0	189.25	134	4.10	509					N bnk drain		
		1137							16						
		10	138	11 0	191.50	137	4.16	495					Bot " SW		
		1040							17						
		10	141	11 0	196.05	141	3.02	522					S bnk "		
		1047							18						
		8	248	9 0	203.55	248	1.52	536					SH		
		1074							19						
		8	275	9 0	214.25	275	0.47	581					℄ Rd		
		1167							20						
		10	168	11 0	185.50	167	3.33	493					bot brk		
		1096							21						
		8	297	10 0	199.40	297	2.01	504					SH		

Add'n'l Inform.

Topography Description Legend:
Side Hill....S.H. Bottom Draw.B.D.
Side of Draw.S.D. Bottom Wash B.W.
Side of Ridge.S.R. Top of Ridge.T.R.
Head of Draw H.D. Toe of Slope..T.S.

Inters. of Draws.V.D's Break in Slope..Bk.S. Steep Slope.....S.S. Top of Cliff.....T.Cl. Bottom of Cliff..B.Cl. Top of Spur.....T.Sp. Bottom Canyon..B.Cn.

Side of Canyon S.Cn. Top of Bank..T.B. Bottom of Bank.B.B. Top of Cut.....T.C. Bottom of Cut..B.C. Top of Fill.....T.F. Bottom of Fill.B.F.

Saddle .....Sa. Swale .....Sw. Flat .....Fl. Stream .....Str. Trail .....Tr. Pavement ....Pvt. Edge of Road E.Rd.

Traveled Rd.Tr.Rd. Fence .....Fn. Int. Fences V.Fns. Ditch .....Dt. Telephone Pole T.P. Power Pole...P.P. Culvert .....Cul.

Oak-O. Fir-Fr. Pine-Pl. Cedar-Cn. Sycamore .....Sy. Eucalyptus .....Eu. Plus combinations of these and all common standard abbreviations.

P.B. 573 PG. 58

Form 301 10M 3-34

PLEASE RETURN TO
LOS ANGELES COUNTY SURVEYOR
700 HALL OF RECORDS

NOTE: ANY ADDITIONS OR CHANGES ON THIS SHEET MUST BE MADE OR CIRCLED IN RED INK, WITH DATE AND NAME OF PERSON MAKING CHANGE

Do not extend notes this side of this line

Transit at	Sight on	Stadia Intercepts	Stadia Distance	Stadia Rod—	Horizontal Angle 0° to 360° Right	Horiz. Distance	+ Vertical Angle —	Elevation of Point	+ Back Sight	+ Difference Elevation —	Height of Instrument	+ Vertical Distance —	REMARKS Station	Left	Right
7A					° '		° '		1						
POT	P# 7			—	° '		° '	—	5 L		31707				
		1108							2						
		9 1010	209	10 R	186.35,	208	3.50,	31462	3				N bnk of Ranch Rd		
		8 1111	211	9 R	188.15,	210	4.27,	454	4				bot "		
		9 980	212	10 R	190.55,	211	3.09,	501	5				S bnk "		
		7 1040	281	8 R	194.45,	280	2.46,	492	6				~~S~~ Flat		
		7 1080	341	9 R	196.20,	340	2.24,	474	7				Flat		
		8 1175	281	9 R	188.00,	280	3.13,	460	8				S bnk drain		
		8 1075	276	10 R	185.05,	275	3.54,	422	9				bot " TW		
		8 1071	276	9 R	183.45,	275	3.39,	443	10				N bnk "		
		7 1125	372	9 R	206.45,	372	1.41,	508	11				& Rd		
		8 1125	326	10 R	185.20,	325	3.10,	428	12				S bnk drain		
		8 1121	326	10 R	183.35,	325	3.48,	392	13				bot " TW		
		8 1154	322	9 R	182.40,	321	3.48,	404	14				N bnk "		
		9 1692	255	10 R	180.40,	254	3.07,	469	15				bot brk		
		8 1693	293	10 R	183.30,	292	3.33,	427	16				N bnk drain Br		
		8 1095	294	10 R	184.40,	293	3.53,	409	17				bot drain		
		8 1121	296	10 R	187.30,	295	3.03,	450	18				S bnk "		
		8	322	9 R	181.05,	321	3.47,	406	19				bot brk		
				—	° '		° '		20						
				—	° '		° '		21						
				—											

Add'l Inform.

Filed ALBERT E. TIMMONS Date APR 16 1935 Survey of TOPANGA TRL Survey by H.L. WILLEY Notes WILLEY Date 4-4-35
Notes Chkd. Checked APR 30 1935 Indexed A. C. Johnson Date
Map No. Date
ALBERT E. TIMMONS Division No. F.B. 573 Pg. 10

Form 301 10M 3-34

PLEASE RETURN TO
LOS ANGELES COUNTY SURVEYOR
700 HALL OF RECORDS

NOTE: ANY ADDITIONS OR CHANGES ON THIS SHEET MUST BE MADE OR CIRCLED IN RED INK. WITH DATE AND NAME OF PERSON MAKING CHANGE

Do not extend notes this side of this line

Transit at	Sight on	Stadia Intercepts	Stadia Distance	Stadia Rod—	Horizontal Angle 0° to 360° Right	Horiz. Distance	+ — Vertical Angle	Elevation of Point	+ Back Sight	+ — Difference Elevation	Height of Instrument	+ — Vertical Distance	REMARKS Station	Left	Right
P#8	P#7			—	° '		— ° '	3126 3	1 5 1	—	3131 4	—	L B.812-4		
		511 2	312	3 0	21.10,	303	+ 9.39,	3180 0	2	—	—	—	S H		
		350 2	151	3 0	25.55,	143	+ 12.43,	609	3 2	+ 29 5	—	+ 32 5	" "		
		466 2	267	3 0	24.20,	260	+ 9.09,	704	4	—	—	—	" "		
		405 1	306	2 0	30.00,	292	+ 12.11,	926	5	—	—	—	" "		
		305 1	206	2 0	30.45,	203	+ 7.07,	548	6	—	—	—	T.S.		
		357 1	258	2 0	35.45,	249	+ 10.43	766	7	—	—	—	S.H.		
		363 2	164	3 0	37.50,	161	+ 7.24,	496	8	—	—	—	S H		
		309 1	210	2 0	43.35,	205	+ 8.53,	615	9	—	—	—	T.S.		
		439 3	140	4 0	44.30,	137	+ 8.09,	472	10	—	—	—	B.W 12'x 2 deep		
		370 2	171	3 0	55.25,	167	+ 9.09,	553	11	—	—	—	B W		
		200 1	101	1 0	60.10,	99	+ 8.20,	449	12	—	—	—	S H		
		245 1	146	2 0	65.25,	142	+ 9.38,	536	13	—	—	—	"		
		171 1	72	1 0	94.00,	71	+ 5.46,	372	14	—	—	—	"		
		219 1	120	2 0	82.00,	117	+ 8.20,	467	15	—	—	—	T.S.		
		381 3	82	3 4	135.25,	82	— LEV,	280	16	—	—	—	S H		
		404 3	105	3 0	109.25,	104	+ 4.31,	368	17	—	—	—	T.S.		
		623 5	124	5 8	135.10,	124	— LEV,	256	18	—	—	—	T.S.		
		1133 10	134	12 5	153.45,	134	— LEV,	189	19	—	—	—	S W		
		1170 10	171	11 4	146.45,	171	— " ,	200	20	—	—	—	T.S.		
		981 8	182	9 0	163.05	181	— 2.59	129	21	—	—	—	S W.		

Add'n'l Inform.

Topography Description Legend: Side Hill....S.H. Side of Draw..S.D. Side of Ridge..S.R. Head of Draw H.D. Bottom Draw..B.D. Bottom Wash B.W. Top of Ridge..T.R. Toe of Slope..T.S.

Inters. of Draws..V.D's Break in Slope..Bk.S. Steep Slope.....S.S. Top of Cliff.....T.Cl. Bottom of Cliff..B.Cl. Top of Spur.....T.Sp. Bottom Canyon..B.Cn.

Side of Canyon S.Cn. Top of Bank...T.B. Bottom of Bank..B.B. Top of Cut.....T.C. Bottom of Cut..B.C. Top of Fill.....T.F. Bottom of Fill..B.F.

Saddle .....Sa. Swale .....Sw. Flat .....Fl. Stream .....Str. Trail .....Tr. Pavement ....Pvt. Edge of Road E.Rd.

Traveled Rd. Tr.Rd. Fence .....Fn. Int. Fences V.Fns. Ditch .....Di. Telephone Pole T.P. Power Pole...P.P. Culvert .....Cul.

Oak-O. Fir-Fr. Pine-Pl. Cedar-Ce. Sycamore .....Sy. Eucalyptus .....Eu. Plus combinations of these and all common standard abbreviations.

R.D. 573 PG. 60

Form 301 10M 3-34

PLEASE RETURN TO
LOS ANGELES COUNTY SURVEYOR
700 HALL OF RECORDS

NOTE: ANY ADDITIONS OR CHANGES ON THIS SHEET MUST BE MADE OR CIRCLED IN RED INK, WITH DATE AND NAME OF PERSON MAKING CHANGE

Do not extend notes this side of this line

Transit at	Sight on	Stadia Intercepts	Stadia Distance	Stadia Rod—	Horizontal Angle 0° to 360° Right	Horiz. Distance	+ Vertical Angle —	Elevation of Point	+ Back Sight	+ Difference Elevation —	Height of Instrument	+ Vertical Distance —	REMARKS Station	Left	Right
P#8	P#7				° '		° '		5 1		3 1314				
		1197							2						
		10 1018	198	12 1	153.30,	198	Lev,	31193					SH		
		8 1140	219	9 0	172.50,	218	4.06,	068	3				T.S.		
		9 968	241	10 0	161.10,	241	2.02,	128	4				S.H.		
		7 1082	269	8 0	174.25,	267	4.43,	014	5				T.S. + T brk		
		8 1071	283	9 0	163.10,	282	2.56,	080	6				S.H.		
		8 1120	272	9 0	175.25,	270	4.56,	30992	7				B, brk.		
		8 1080	321	9 0	163.45,	320	3.45,	31015	8				S.H.		
		8 1118	281	9 0	176.30,	279	4.47,	30991	9				N. Brk ~~Gravel~~ gravel		
		8 1085	319	10 0	168.10,	317	3.54,	998	10				P.P.		
		8 1026	286	9 0	177.40,	284	4.53,	982	11				bot drain 10' wide		
		7 990	327	9 0	172.45,	325	4.46,	953	12				" " 18'		
		7 1126	291	9 0	178.35,	289	4.39,	988	13				S. brk drain		
		8 1120	327	10 0	174.25,	325	4.25,	963	14				" "		
		9 1045	221	10 0	174.50,	220	4.04,	31058	15 ✓	252		152	" "		
		8 1071	246	9 0	189.25,	245	4.21,	039	16				" "		
		9 1034	172	10 0	174.35,	171	3.42,	104	17				SH		
		8 1006	235	9 0	188.05,	233	4.51,	022	18				int drain		
		9 1026	107	9 0	181.50,	107	3.34,	158	19				SH		
		8 1042	227	9 0	186.45,	225	4.49,	035	20				N brk drain		
		70	48	9 8	187 25	48	Lev	216	21				SH		

Add'l Inform.

Notes Clkd. _____ Checked _____ Date _____

Map No. _____ Indexed A. C. Jolliffe Date 4-4-35

Work Ordered by ALBERT E. TIMMONS Dept. No. _____ Division No. _____

Survey of Tract No. _____ Survey by F. L. Williams Notes [illegible] Date _____

APR 15 1935 APR 30 1935

E.B. 573 Pg. 61

Form 301 10M 3-34

PLEASE RETURN TO
LOS ANGELES COUNTY SURVEYOR
700 HALL OF RECORDS

NOTE: ANY ADDITIONS OR CHANGES ON THIS SHEET MUST BE MADE OR CIRCLED IN RED INK, WITH DATE AND NAME OF PERSON MAKING CHANGE

Do not extend notes this side of this line

Transit at	Sight on	Stadia Intercepts	Stadia Distance	Stadia Rod	Horizontal Angle 0° to 360° Right	Horiz. Distance	+ Vertical Angle —	Elevation of Point	+ Back Sight	+ Difference Elevation —	Height of Instrument	+ Vertical Distance —	REMARKS Station	Left	Right
P# 6	P# 7			—	° '		° '	—	5 L		31 31 4	—			
		1082													
		9 1081	183	10 0	194.40,	182	4.29,	31 07 2					S bnk drain		
		9 1076	182	10 0	192.45,	181	4.51,	062					bot "		
		9 1132	177	10 0	189.25,	176	4.36,	07 2					N bnk		
		1 1136	33	1 0	98.10,	33	1.44,	293					P.P.		
		10 1132	137	11 0	206.05,	136	3.45,	115					S bnk drain		
		10 1126	133	11 0	203.00,	132	4.33,	100					bot " 12'W		
		10 1090	127	11 0	201.20,	126	4.24,	102					N bnk "		
		10 1092	96	10 0	226.40,	96	3.53,	150					S " "		
		10 986	93	10 0	223.25,	92	4.51,	136					bot " 10'W		
		9 1054	87	9 0	220.25,	86	5.10,	147					N bnk "		
		10 1044	55	9 0	265.15,	55	3.3	189					S " "		
		10 936	45	10 0	258.25,	45	4.23,	179					bot " 17'W		
		9	37	9 0	240.00,	37	3.39,	199					N, bnk "		
			7	6 0	293.50,	7	LCV,	254					T. Brk		
		160													
		1 120	61	1 0	38.10,	61	+ 4.51,	357					" "		
		10 184	21	10 —	286.10,	21	3.09,	202					B "		
		1 1126	85	0 5	18.20,	85	LCV,	309					" "		
		11 314	27	11 0	286.30,	27	0.46,	200					T.N		
		2 1129	115	2 0	32.25,	114	+ 6.05,	41 6					S H		
		11	30	12 5	256 30	30	LCV	189					B. drain 4'W.		

Add'l Inform.

Key to Abbreviations:
Oak-O. Fir-Fr. Cedar-Ce. Pine-Pi. Sycamore ... Sy. Eucalyptus ... Eu. Plus combinations of these and all common standard abbreviations.
Traveled Rd. ... T.Rd. Fence ... Fe. Isl. Fences ... V.Fe. Ditch ... Di. Telephone Pole ... T.P. Power Pole ... P.P. Culvert ... Cul.
Saddle ... Sa. Swale ... Sw. Flat ... Fl. Stream ... Str. Trail ... Tr. Pavement ... Pvt. Edge of Road ... E.Rd.
Side of Canyon ... S.Cn. Top of Bank ... T.B. Bottom of Bank ... B.B. Top of Cut ... T.C. Bottom of Cut ... B.C. Top of Fill ... T.F. Bottom of Fill ... B.F.
Side of Draw ... V.D's Break in Slope ... Br.S. Steep Slope ... S.S. Top of Cliff ... T.Cl. Bottom of Cliff ... B.Cl. Top of Spur ... T.Sp. Bottom Canyon ... B.Cn.
Inferior Ridge ... I.R. Side of Draw ... S.D. Side of Ridge ... S.R. Head of Draw ... H.D. Bottom Draw ... B.D. Bottom Wash ... B.W. Top of Ridge ... T.R. Toe of Slope ... T.S. Pg. 62

Topography Description Legend: Nil ... a.h.

Form 301 10M 3-34

PLEASE RETURN TO
LOS ANGELES COUNTY SURVEYOR
700 HALL OF RECORDS

NOTE: ANY ADDITIONS OR CHANGES ON THIS SHEET MUST BE MADE OR CIRCLED IN RED INK, WITH DATE AND NAME OF PERSON MAKING CHANGE

Do not extend notes this side of this line

Transit at	Sight on	Stadia Intercepts	Stadia Distance	Stadia Rod—	Horizontal Angle 0° to 360° Right	Horiz. Distance	+ − Vertical Angle	Elevation of Point	+ Back Sight	+ − Difference Elevation	Height of Instrument	+ − Vertical Distance	REMARKS Station Left Right
P8	P7				° ′		° ′		1 5 1		31 31 4		
		11 32	33	11 3	286.10,	33	Lev,	31201	2				S bnk drain
		11 520	121	4 0	30.25,	120	+ 5.43,	395	3				Bot drain
		4 857	58	8 3	342.50,	58	Lev,	231	4				N bnk "
		8 960	61	9 0	340.30,	61	"	224	5				bot "
		9 226	127	1 0	28.15,	126	+ 4.53,	412	6				bot "
		1 863	64	8 3	337.15,	64	Lev,	231	7				" "
		8 343	144	3 0	13.45,	144	+ 1.28,	321	8				bot br
		2 275	176	2 0	19.35,	175	+ 3.52,	412	9				T Brk
		1 512	113	3 9	0.50,	113	Lev,	275	10				N T bnk
		4 612	113	5 3	357.45,	113	"	259	11				int drains
		5 317	218	2 0	24.05,	215	+ 6.24,	536	12				S H
		1 515	116	3 2	354.55,	116	Lev,	282	13				S. bnk drain
		4 455	56	3 0	16.25,	55	+ 6.14,	346	14				S H
		4 268	169	0 6	5.50,	169	Lev,	308	15				b. brk
		1 405	306	3 0	12.15,	303	+ 5.54,	598	16				S H
		1 268	169	1 7	0.40,	169	Lev,	297	17				N bnk drain
		1 295	196	2 0	3.05,	196	+ 2.56,	~~383~~ 394	18	+ 80		+ 10 0	" " "
		1 368	169	2 0	359.55,	169	Lev,	294	19				bot "
		2 270	171	0 0	358.00,	171	Lev,	314	20				S. bnk "
		1 392	293	2 0	358.25	293	+ 1.36	376	21				bot "

Add'l Inform.

Notes Rec. ALBERT E. TIMMONS Date APR 16 1935 Notes Chkd. Date

ALBERT E. TIMMONS Date APR 30 1935 Checked Date

Job No. 8065 Division No. Survey of Johnson Rd Survey by F. Willey Notes Willey Date 4-4-35 Map No. Indexed A. C. Johnson

F.B. 573 Pg. 68

Form 301 10M 3-34

PLEASE RETURN TO
LOS ANGELES COUNTY SURVEYOR
700 HALL OF RECORDS

NOTE: ANY ADDITIONS OR CHANGES ON THIS SHEET MUST BE MADE OR CIRCLED IN RED INK, WITH DATE AND NAME OF PERSON MAKING CHANGE

Do not extend notes this side of this line

Transit at	Sight on	Stadia Intercepts	Stadia Distance	Stadia Rod→	Horizontal Angle 0° to 360° Right	Horiz. Distance	+ − Vertical Angle	Elevation of Point	+ Back Sight	+ − Difference Elevation	Height of Instrument	+ − Vertical Distance	REMARKS Station	Left	Right
P#8	P#7								1 5 1		31314				
		335 / 1	236	2 0	3.15	236	+ 1.02	31338	2	+ 2 3		+ 4 3	N bnk drain		
		635 / 4	236	5 0	359.35	236	+ 1.50	340	3	+ 2 6		+ 7 6	bot "		
		490 / 2	291	3 0	355.25	291	+ 2.10	392	4				S bnk "		
		429 / 2	230	3 0	356.20	230	+ 1.55	362	5				" " "		
		494 / 2	295	3 0	343.30	294	+ 2.58	436	6				flat		
		448 / 2	249	3 0	339.55	249	+ 2.25	390	7				"		
		490 / 2	291	3 0	320.25	290	+ 3.10	445	8				℄ Rd		
		282 / 1	183	2 0	335.15	183	+ 1.48	353	9				flat		
		332 / 1	233	2 0	298.15	233	+ 1.38	362	10				℄ Rd.		
		238 / 1	139	1 1	324.20	139	− Lex	303	11				flat		
		526 / 3	227	3 0	272.05	227	− Lex	284	12				℄ Rd		
		514 / 4	115	4 5	311.15	115	− "	269	13				flat		
		1043 / 8	244	9 2	249.55	244	− "	222	14				℄ Rd		
		901 / 8	102	8 2	282.25	102	− "	232	15				Flat		
		1122 / 10	123	12 2	252.55	123	− "	192	16				"		
		1147 / 9	248	10 0	227.30	248	− 1.01	171	17				℄ Rd		
		1143 / 10	144	11 0	232.45	144	− 2.24	144	18				flat		
		960 / 7	261	8 0	215.45	261	− 2.10	136	19				℄ Rd		
		1079 / 9	180	10 0	217.05	179	− 3.18	112	20				small drain		
		1088 / 8	289	10 0	198.30	288	− 2.41	081	21				N side Rd		

Add'n'l Inform.

Topography Description Legend: Side Hill.....S.H. Side of Draw.S.D. Side of Ridge.S.R. Head of Draw H.D. Bottom Draw.B.D. Bottom Wash B.W. Top of Ridge.T.R. Toe of Slope..T.S. Inters. of Draws.V.D's Break in Slope..Bk.S. Steep Slope.....S.S. Top of Cliff.....T.Cl. Bottom of Cliff..B.Cl. Top of Spur.....T.Sp. Bottom Canyon..B.Cn. Side of Canyon S.Cn. Top of Bank..T.B. Bottom of Bank..B.B. Top of Cut.....T.C. Bottom of Cut..B.C. Top of Fill.....T.F. Bottom of Fill.B.F. Saddle .....Sa. Swale .....Sw. Flat .....Fl. Stream .....Str. Trail .....Tr. Pavement ....Pvt. Edge of Road E.Rd. Traveled Rd. Tr.Rd. Fence .....Fn. Int. Fences.V.Fns. Ditch .....Dl. Telephone Pole T.P. Power Pole...P.P. Culvert .....Cul. Oak-O. Fir-Fr. Pine-Pi. Cedar-Cd. Sycamore .....Sy. Eucalyptus .....Eu. Plus combinations of these and all common standard abbreviations.

P.B. 573 PG. 64

Form 301 10M 3-34

PLEASE RETURN TO
LOS ANGELES COUNTY SURVEYOR
700 HALL OF RECORDS

NOTE: ANY ADDITIONS OR CHANGES ON THIS SHEET MUST BE MADE OR CIRCLED IN RED INK, WITH DATE AND NAME OF PERSON MAKING CHANGE

Do not extend notes this side of this line

Transit at	Sight on	Stadia Intercepts	Stadia Distance	Stadia Rod—	Horizontal Angle 0° to 360° Right	Horiz. Distance	+ Vertical Angle —	Elevation of Point	+ Back Sight	+ Difference Elevation —	Height of Instrument	+ Vertical Distance —	REMARKS Station Left Right
P#8	P#7				° '		° '		1 5 1		31314		
		1098 / 9	199	10 0	201.30	198	4.14	31068	2				bot sm. dra
		1110 / 8	311	10 0	201.35	310	2.45	067	3				S side Rd
		910 / 6	311	7 0	201.50	310	2.48	094	4				T.C. S.S. Rd
		1044 / 8	245	9 0	197.05	244	3.40	068	5				flat
		940 / 6	341	8 0	190.25	340	3.28	029	6				N.S. Rd
		952 / 6	353	8 0	193.45	351	3.52	30998 (9996)	7 ✓	318		238	BC N.S. Rd
		856 / 5	357	7 0	194.15	356	3.20	31037	8 ✓	272		202	TC. " " "
		984 / 7	285	8 0	189.35	284	3.58	038	9				Flat
		1032 / 7	333	9 0	181.40	331	4.12	30980	10				"
		982 / 6	383	8 0	204.35	383	1.59	31104	11				"
		524 / 2	325	4 0	215.35	325	1.52	169	12				"
P#9	P#8				° '		° '	30968	13 5 0		31018		LB 81266
		862 / 6	263	7 0	14.05	263	Lex	30948	14				Flat
		1091 / 8	292	9 4	27.55	292	"	924	15				N bnk wash
		515 / 3	216	4 1	5.05	216	"	972	16				N.S. Rd
		600 / 4	201	5 0	359.45	201	"	968	17				" " "
		400 / 2	201	2 6	358.35	201	"	992	18				T.C. N.S. Rd
		1180 / 9	281	10 2	27.05	281	"	916	19				bot drain
		742 / 6	143	6 9	12.10	143	"	949	20				TC N S Rd
		943 / 8	144	8 2	12.45	144	"	931	21				BC " " "

Add'n'l Inform.

ALBERT E. TIMMONS
Notes Checked
Date
Date
Map No.
Indexed A. C. Johnson
Notes Checked
Date 4-4-35
Survey by R L Willey
Notes Willey
Survey of Johnson Rd
Division No. 8065
Date APR 16 1935 APR 30 1935
F.B. 573 Pg. 65

Form 301 10M 3-34

PLEASE RETURN TO
LOS ANGELES COUNTY SURVEYOR
700 HALL OF RECORDS

NOTE: ANY ADDITIONS OR CHANGES ON THIS SHEET MUST BE MADE OR CIRCLED IN RED INK, WITH DATE AND NAME OF PERSON MAKING CHANGE

Do not extend notes this side of this line

Transit at	Sight on	Stadia Intercepts	Stadia Distance	Stadia Rod	Horizontal Angle 0° to 360° Right	Horiz. Distance	+ Vertical Angle	Elevation of Point	+ Back Sight	+ Difference Elevation	Height of Instrument	+ Vertical Distance	REMARKS Station	Left	Right
P#9	P#8								1 50		31018				
		861 / 7	162	8 2	19.00	162	Lev	30936	2				N. S. Rd		
		1171 / 9	272	10 2	27.00	272	"	915	3				S. bnk wash		
		1105 / 9	206	12 5	28.40	206	"	893	4				Flat		
		1049 / 8	250	9 0	44.45	250	1.34	860	5				N bnk		
		1130 / 10	131	11 1	37.50	131	Lev	907	6				N S Rd		
		1106 / 10	107	11 6	35.10	107	"	902	7				BCS		
		1004 / 9	105	10 1	34.50	105	"	912	8				T.C.		
		1042 / 8	243	9 0	44.50	243	1.52	849	9				bot wash 10' wide		
		932 / 7	233	8 0	44.40	233	1.53	862	10				S bnk Wash		
		1099 / 10	100	12 5	69.20	100	Lev	893	11				T.C.S.S. Rd		
		1102 / 10	103	10 0	69.00	103	2.55	865	12				BC " " "		
		1125 / 10	126	10 0	67.45	126	2.00	874	13				N.S. "		
		1146 / 9	247	10 0	65.00	246	2.38	805	14						
		1040 / 8	241	9 0	65.25	240	3.10	794	15				bot drain 10' w		
		1028 / 8	229	9 0	65.25	228	3.07	803	16				S bnk "		
		1079 / 9	180	10 0	78.45	179	3.12	812	17				P.P.		
		980 / 8	181	9 0	68.25	180	3.26	818	18				S bank drain		
		1060 / 8	261	9 0	76.20	260	3.25	772	19				N " "		
		990 / 8	191	9 0	67.05	190	4.10	788	20				bot " 7' wide		
		934 / 7	235	8	77.15	234	4.14	764	21				int " S 35' "		

Add'n'l Inform.

Topography Description Legend: Side Hill ..... S.H. Side of Draw ..... S.D. Side of Ridge ..... S.R. Head of Draw ..... H.D. Bottom Draw ..... B.D. Bottom Wash ..... B.W. Top of Ridge ..... T.R. Toe of Slope ..... T.S.

Inters. of Draws ..... V.D's Break in Slope ..... Bk.S. Steep Slope ..... S.S. Top of Cliff ..... T.Cl. Bottom of Cliff ..... B.Cl. Top of Spur ..... T.Sp. Bottom Canyon ..... B.Cn.

Side of Canyon ..... S.Cn. Top of Bank ..... T.B. Bottom of Bank ..... B.B. Top of Cut ..... T.C. Bottom of Cut ..... B.C. Top of Fill ..... T.F. Bottom of Fill ..... B.F.

Saddle ..... Sa. Swale ..... Sw. Flat ..... Fl. Stream ..... Str. Trail ..... Tr. Pavement ..... Pvt. Edge of Road ..... E.Rd.

Traveled Rd. ..... Tr.Rd. Fence ..... Fn. Int. Fences ..... V.Fns. Ditch ..... Dl. Telephone Pole ..... T.P. Power Pole ..... P.P. Culvert ..... Cul.

Oak-O. ..... Fir-Fr. Pine-Pt. ..... Cedar-Ce. Sycamore ..... Sy. Eucalyptus ..... Eu. Plus combinations of these and all common standard abbreviations.

P.B. 573 Pg. 66

Form 301 10M 3-34

PLEASE RETURN TO
LOS ANGELES COUNTY SURVEYOR
700 HALL OF RECORDS

NOTE: ANY ADDITIONS OR CHANGES ON THIS SHEET MUST BE MADE OR CIRCLED IN RED INK, WITH DATE AND NAME OF PERSON MAKING CHANGE

Do not extend notes this side of this line

Transit at	Sight on	Stadia Intercepts	Stadia Distance	Stadia Rod—	Horizontal Angle 0° to 360° Right	Horiz. Distance	+ Vertical Angle —	Elevation of Point	+ Back Sight	+ Difference Elevation —	Height of Instrument	+ Vertical Distance —	REMARKS Station Left Right
P#9	P#8				° ′		° ′		1 50		3101 8		
		896			° ′		° ′		2				
		7 880	197	8 0	66.20	196	4.07	30 797	3				N bnk drain
		7 912	181	8 0	56.05	180	4.05	808	4				Head drain 2wx2
		7 860	213	8 0	82.20	212	4.11	783	5				S. bnk drain
		7 1043	161	8 0	93.20	160	3.51	830	6				N.S. Rd
		9 841	144	10	99.25	143	3.45	823	7				S " Rd BC
		7 1002	142	8 0	100.05	141	3.36	848	8				" " " TC
		7 1006	303	9 0	93.45	301	4.31	689	9				Bot Drain
		8 906	207	9 0	112.35	206	3.12	813	10				T.C.S.S. Rd
		7 921	207	8 0	112.05	206	4.02	792	11				B.C. " " "
		7 985	222	8 0	106.35	221	4.00	784	12				N.S. Rd
		6 1080	386	8 0	104.15	383	4.41	623	13				B. Wash 20' wi
		7 1077	381	9 0	107.45	379	3.52	671	14				P.P
		8 991	278	9 0	99.35	276	4.46	692	15				bot drain
		9 986	92	8 0	112.15	92	3.47	877	16				N.S. Rd
		7 985	287	8 0	116.45	286	3.44	751	17				BC S.S. Rd
		7 745	286	8 0	116.55	285	3.27	766	18				TC " " "
		4 1049	346	6 0	119.35	345	3.39	738	19				T.C.S " "
		7 1054	350	9 0	119.00	348	3.33	712	20				BC " " "
		7 1036	355	9 0	115.15	354	3.19	723	21				N.S. Rd
		7	337	9 0	127.50	336	2.34	772					Flat

Add'n'l Inform.

ALBERT E. TIMMONS Notes Rec. APR 16 1935 Plotted APR 30 1935 Notes Chkd. Checked Date Date

ALBERT E. TIMMONS Job No. 8065 Division No. Survey of Johnson Rd Survey by R.L. Willey Notes Willey Date 4-4-35 Map No. Indexed A. C. Johnson Date

F.B. 573 PG. 67

Form 301 10M 3-34

PLEASE RETURN TO
LOS ANGELES COUNTY SURVEYOR
700 HALL OF RECORDS

NOTE: ANY ADDITIONS OR CHANGES ON THIS SHEET MUST BE MADE OR CIRCLED IN RED INK, WITH DATE AND NAME OF PERSON MAKING CHANGE

Do not extend notes this side of this line

Transit at	Sight on	Stadia Intercepts	Stadia Distance	Stadia Rod	Horizontal Angle 0° to 360° Right	Horiz. Distance	+ Vertical Angle	Elevation of Point	+ Back Sight	+ Difference Elevation	Height of Instrument	+ Vertical Distance	REMARKS Station	Left	Right
P#9	P#8								50		31018				
		984													
		7	285	8 0	128.00	284	2.34	30811					Flat		
		935													
		7	236	8 0	128.05	236	2.21	841					"		
		886													
		7	187	8 0	128.25	187	2.03	872					"		
		836													
		7	137	8 0	128.35	137	1.48	895					"		
		783													
		7	84	7 0	129.15	84	1.26	926					"		
		742													
		7	43	6 8	130.05	43	Lev.	950					"		
		442													
		4	43	3 6	334.15	43	"	982					"		
		291													
		2	92	1 6	332.45	92	"	31002					"		
		245													
		1	146	2 0	332.55	146	+ 1.34	038					"		
		403													
		2	204	3 0	332.11	204	+ 2.11	31052 ~~30912~~		+ 4 4		+ 7 4	"		
		450													
		2	251	3	332.55	250	+ 2.33	31100					"		
		652													
		4	253	5 0	343.45	253	+ 2.00	057					"		
		402													
		2	203	3 0	346.40	203	+ 1.07	030					"		
		356													
		2	157	2 4	351.55	157	? " Lev.	30994	Figured Lev.				"		
		590													
		5	91	5 0	1.10	91	" "	968		"			"		
		754													
		7	55	7 6	31.05	55	" "	942		"			"		
		1062													
		10	63	9 8	85.25	63	" "	920		"			"		
		1104													
		10	105	10 0	108.15	105	1.44	886					"		
		1164													
		10	165	11 0	118.50	165	1.51	854					"		

Add'n'l Inform.

Topography Description Legend: Side Hill ....S.H. Side of Draw S.D. Side of Ridge S.R. Head of Draw H.D. Bottom Draw B.D. Bottom Wash B.W. Top of Ridge T.R. Toe of Slope T.S.

Inters. of Draws V.D's Break in Slope Bk.S. Steep Slope S.S. Top of Cliff T.Cl. Bottom of Cliff B.Cl. Top of Spur T.Sp. Bottom Canyon B.Cn.

Side of Canyon S.Cn. Top of Bank T.B. Bottom of Bank B.B. Top of Cut T.C. Bottom of Cut B.C. Top of Fill T.F. Bottom of Fill B.F.

Saddle Sa. Swale Sw. Flat Fl. Stream Str. Trail Tr. Pavement Pvt. Edge of Road E.Rd.

Traveled Rd. Tr.Rd. Fence Fn. Int. Fences V.Fns. Ditch Dt. Telephone Pole T.P. Power Pole P.P. Culvert Cul.

Oak-O. Fir-Fr. Pine-Pi. Cedar-Ce. Sycamore Sy. Eucalyptus Eu. Plus combinations of these and all common standard abbreviations.

R.B. 573 Pg. 68

Form 301 10M 3-34

1200
724
474

118 50 00
4

4752000
360
115

PLEASE RETURN TO
LOS ANGELES COUNTY SURVEYOR
700 HALL OF RECORDS

NOTE: ANY ADDITIONS OR CHANGES ON THIS SHEET MUST BE MADE OR CIRCLED IN RED INK, WITH DATE AND NAME OF PERSON MAKING CHANGE

Do not extend notes this side of this line

Transit at	Sight on	Stadia Intercepts	Stadia Distance	Stadia Rod—	Horizontal Angle 0° to 360° Right	Horiz. Distance	+ − Vertical Angle	Elevation of Point	+ Back Sight	+ − Difference Elevation	Height of Instrument	+ − Vertical Distance	REMARKS Station Left Right
P#9	P#8								1 50		31018		
		1063 / 9	164	10 0	107.45	164	− 2.53	30835	2				Fence
		1104 / 10	105	10 0	89.05	105	− 1.50	884	3				"
		1100 / 10	101	10 0	37.25	101	− Lev	918	4				"
		648 / 5	149	5 9	9.00	149	− "	959	5				"
		325 / 1	226	0 0	355.00	226	− "	31018	6				"
		1200 / 724	477	10 0	118-50-00 ① 115-20-00 ②	475	− 3.28	30630	7	388		288	N.S. Left Rd P.#10 set 1x2
P#10	P#9								8 ~~50~~				
		~~1200 / 725~~	~~476~~	~~10 0~~			~~+ 4.40~~		9				~~P.#9 check Shot~~
		~~1084 / 9~~		~~10 16~~	~~199.25~~		~~Lev~~		10				~~Elev 3057.976~~ ~~USBM 1654~~
P#10	P#9							30631	11 50		30681		Backed in from BM 1654
		875 / 4	476	6 0		473	+ 4.11	30968	12				P# check Shot Elev 3057.976
		1084 / 9	185	10 1	199.15	185	− Lev	580	13				USBM 1654
		470 / 3	171	4 0	4.55	170	+ 4.07	763	14	+ 82		+ 122	Fn.
		482 / 3	183	4 0	342.15	181	+ 5.05	803	15				Flat
		368 / 2	169	3 0	1.45	168	+ 3.42	759	16				TC S.S. Rd
		238 / 1	139	2 0	332.25	138	+ 4.31	770	17				Flat
		268 / 1	169	2 0	2.35	169	+ 2.42	740	18				BC, SS Rd
		265 / 1	166	2 0	9.25	166	+ 2.44	739	19				N.S. "
		196 / 1	97	1 0	318.35	97	+ 2.59	721	20				Flat
		170 / 1	71	0 0	11.15	71	− Lev	681	21				N.S. Rd

Add'n'l Inform.

Notes Rec. ALBERT E. TIMMONS Job No. F065 Division No. F.B. 573 Pg.
Notes Chkd. APR 16 1935 Checked APR 30 1935 Survey of Johnson Rd Date 11-4-35
Date Date Survey by [illegible] Notes Willey Date
Map No. Indexed A. C. Johnson

Form 301 10M 3-34

PLEASE RETURN TO
LOS ANGELES COUNTY SURVEYOR
700 HALL OF RECORDS

NOTE: ANY ADDITIONS OR CHANGES ON THIS SHEET MUST BE MADE OR CIRCLED IN RED INK, WITH DATE AND NAME OF PERSON MAKING CHANGE

Do not extend notes this side of this line

Transit at	Sight on	Stadia Intercepts	Stadia Distance	Stadia Rod	Horizontal Angle 0° to 360° Right	Horiz. Distance	+ − Vertical Angle	Elevation of Point	+ Back Sight	+ − Difference Elevation	Height of Instrument	+ − Vertical Distance	REMARKS Station Left Right
P#10	P#9								1 5.0		3068.1		
		174 / 1	75	0.4	350.15	75	Lev	3067.7	2				B.C. S.S. Rd
		175 / 1	76	1.0	348.10	76	+ 2.12	70.0	3				TC " " " Fn
		376 / 3	77	3.0	275.10	77	+ 1.30	67.2	4				Flat
		522 / 5	23	5.5	275.35	23	Lev	62.6	5				B.C. S.S. Rd
		325 / 3	26	3.4	276.20	26	"	64.7	6				TC " " " +3' To Fn
		394 / 3	95	2.8	242.55	95	"	65.3	7				Flat
		766 / 7	67	7.6	211.50	67	"	60.5	8				TC S.S Rd
		966 / 9	67	9.2	210.20	67	"	58.9	9				Flat
		961 / 9	62	9.6	190.45	62	"	58.5	10				N.S. Rd
		615 / 5	116	5.0	229.45	116	"	63.1	11				Flat
		1120 / 10	121	12.6	192.45	121	"	55.5	12				N.S. bot drain
		926 / 8	127	8.2	227.20	127	"	59.9	13				Bot drain 7' Wide
		1117 / 10	118	11.3	204.20	118	"	56.8	14				S.S. Rd bot drain
		636 / 5	137	5.5	224.50	137	"	62.6	15				bnk drain
		1142 / 10	144	10.1	200.50	144	"	58.0	16				TC S.S Rd
		1143 / 10	144	11.4	199.45	144	"	56.4	17				BE " " "
		1043 / 9	144	9.5	203.15	144	"	58.6	18				✗ Fn Line
		854 / 7	155	7.7	211.00	155	"	60.4	19				Hilchcock Pvt Rd Gate Post To N
		865 / 7	166	7.1	211.05	166	"	61.0	20				" " " "
		1023 / 9	174	9.3	202.40	174	"	58.8	21				✗ Pt Fn

Add'n'l Inform.

Topography Description Legend: Side Hill ..... S.H. Side of Draw ..... S.D. Side of Ridge ..... S.R. Head of Draw ..... H.D. Bottom Draw ..... B.D. Bottom Wash ..... B.W. Top of Ridge ..... T.R. Toe of Slope ..... T.S.

Interc. of Draws V.D's Break in Slope ..... Bk.S. Steep Slope ..... S.S. Top of Cliff ..... T.Cl. Bottom of Cliff ..... B.Cl. Top of Spur ..... T.Sp. Bottom Canyon ..... B.Cn.

Side of Canyon S.Cn. Top of Bank ..... T.B. Bottom of Bank ..... B.B. Top of Cut ..... T.C. Bottom of Cut ..... B.C. Top of Fill ..... T.F. Bottom of Fill ..... B.F.

Saddle ..... Sa. Swale ..... Sw. Flat ..... Fl. Stream ..... Str. Trail ..... Tr. Pavement ..... Pvt. Edge of Road ..... E.Rd.

Transited Rd. Tr. Rd. Fence ..... Fn. Int. Fences ..... V.Fn. Ditch ..... Dt. Telephone Pole ..... T.P. Power Pole ..... P.P. Culvert ..... Cul.

Cut-5. Fir-Fr. Pine-Pi. Cedar-Cd. Sycamore ..... Sy. Eucalyptus ..... Ea. Plus combinations of these and all common standard abbreviations.

F.B. 573 PG. 72

Form 301 10M 3-34

PLEASE RETURN TO
LOS ANGELES COUNTY SURVEYOR
700 HALL OF RECORDS

NOTE: ANY ADDITIONS OR CHANGES ON THIS SHEET MUST BE MADE OR CIRCLED IN RED INK, WITH DATE AND NAME OF PERSON MAKING CHANGE

Do not extend notes this side of this line

Transit at	Sight on	Stadia Intercepts	Stadia Distance	Stadia Rod—	Horizontal Angle 0° to 360° Right	Horiz. Distance	+ — Vertical Angle	Elevation of Point	+ Back Sight	+ — Difference Elevation	Height of Instrument	+ — Vertical Distance	REMARKS Station	Left	Right
P#10	P#9				° ′		° ′		1		30.68				
		807			° ′		° ′		2						
		6	208	6 5	202.55	208	Lex	30616					SH		
		1179							3						
		10	180	12 5	195.25	180	"	556					S.S. Rd		
		750							4						
		5	251	5 6	196.05	251	"	625					SH		
		885							5						
		7	186	8 0	190.50	186	1.51	542					℄ Int Johnson Rd & Hitchcock Pt R		
		980							6						
		8	181	9 0	187.35	181	1.24	545					N.S. Rd		
		997							7						
		7	298	7 6	190.50	298	Lev	605					SH		
		1054							8						
		8	255	9 0	182.15	255	2.04	499					N.S. Rd		
		1061							9						
		8	262	9 0	186.35	262	2.07	495					S.S. Rd B.C.		
		860							10						
		6	261	7 0	187.25	261	1.52	527					" " " TC		
		1053							11						
		7	354	8 1	187.55	354	Lex	600					SH		
		1064							12						
		8	265	9 0	188.25	265	1.09	538					Guy Pole		
		965							13						
		7	266	8 0	189.15	266	1.06	551					Fn.		
		1205							14						
		8	406	10 5	186.25	406	Lev	576					S.H.		
		995							15						
		7	296	8 0	179.45	295	2.40	464					P.P.		
		1098							16						
		7	399	9 0	183.30	399	1.27	490					Fn.		
		1096							17				T.C.S.S. Rd		
		7	397	9 0	182.25	397	1.51	462					Guy Pole		
		1032							18						
		7	333	8 0	178.50	332	2.51	432					Toe Fill		
		932							19						
		6	333	7 0	179.55	332	2.43	454					N.S. Rd		
		1036							20						
		7	337	9 0	182.50	336	2.27	447					S " " BC		
		1036							21						
		7	337	8 0	183.35	337	1.57	486					" " " TC		

Add'n'l Inform.

Notes ALBERT E. TIMMONS Date APR 16 1935 Notes Chkd. Date Checked Date

ALBERT E. TIMMONS Job No. 8065 Division No. Survey of Johnson Rd Survey by R L Willey Notes Willey Date 4-11-35 Map No. Indexed A. C. Johnson Date

F.B. 573 Pg. 71

Form 301 10M 3-34

PLEASE RETURN TO
LOS ANGELES COUNTY SURVEYOR
700 HALL OF RECORDS

NOTE: ANY ADDITIONS OR CHANGES ON THIS SHEET MUST BE MADE OR CIRCLED IN RED INK, WITH DATE AND NAME OF PERSON MAKING CHANGE

Do not extend notes this side of this line

Transit at	Sight on	Stadia Intercepts	Stadia Distance	Stadia Rod—	Horizontal Angle 0° to 360° Right	Horiz. Distance	+ Vertical Angle	Elevation of Point	+ Back Sight	+ Difference Elevation	Height of Instrument	+ Vertical Distance	REMARKS Station Left Right
P#10	P#9								5 0		30681		
		1097 / 7	398	9 0	181.30	397	2.00	30418					B.C. S.S Rd
		1095 / 7	396	9 0	178.50	395	2.26	424					~~A~~ N " "
		1093 / 7	394	9 0	178.05	393	2.50	397					Toe Fill
		1122 / 7	423	9 0	167.35	421	3.56	302					Bot wash 20' wide
		905 / 5	406	7 0	173.20	404	3.46	345					SH
		1138 / 8	339	9 0	166.05	337	4.10	345					Bot wash 26' wide
		1040 / 7	341	7 0	172.35	340	3.28	385					SH
		1038 / 7	339	9 0	169.20	338	3.42	373					S bnk wash
		987 / 7	288	8 0	173.25	287	3.27	428					SH
		1077 / 8	278	9 0	170.25	277	3.32	420					S bnk "
		932 / 7	233	8 0	173.30	232	3.25	463					SH
		1080 / 8	281	9 0	166.25	279	4.25	375					bot wash 14 wide
		679 / 5	180	6 0	172.05	179	4.07	492					S bnk wash
		1115 / 9	216	10 0	158.45	215	4.15	422					int. drain & wash
		1068 / 9	169	10 0	171.25	168	4.46	442		24		14 0	bot " 10' wide
		654 / 5	155	6 0	170.15	154	4.37	497					bnk drain
		987 / 8	188	9 0	143.45	187	4.12	453					bot wash 20 W
		1025 / 9	126	10 0	165.15	126	2.46	520					P.P.
		1078 / 9	179	10 0	123.15	179	2.51	492					bot wash 10' W

Add'n'l Inform.

Topography Description Legend: Side Hill ....S.H. Side of Draw S.D. Side of Ridge S.R. Head of Draw H.D. Bottom Draw B.D. Bottom Wash B.W. Top of Ridge T.R. Toe of Slope T.S.

Inters. of Draws V.D's Break in Slope ..Bk.S. Steep Slope .....S.S. Top of Cliff .....T.Cl. Bottom of Cliff ..B.Cl. Top of Spur .....T.Sp. Bottom Canyon ..B.Cn.

Side of Canyon S.Cn. Top of Bank ....T.B. Bottom of Bank B.B. Top of Cut ....T.C. Bottom of Cut ..B.C. Top of Fill .....T.F. Bottom of Fill ..B.F.

Saddle .....Sa. Swale .....Sw. Flat .....Fl. Stream .....Str. Trail .....Tr. Pavement .....Pvt. Edge of Road E.Rd.

Traveled Rd. Tr.Rd. Fence .....Fn. Int. Fences V.Fns. Ditch .....Di. Telephone Pole T.P. Power Pole ...P.P. Culvert .....Cul.

Oak-O. Fir-Fr. Pine-Pi. Cedar-Cd. Sycamore .....Sy. Eucalyptus .....Eu. Plus combinations of these and all common standard abbreviations.

F.M. 573 PG. 72

Form 301 IBM 3-34

PLEASE RETURN TO
LOS ANGELES COUNTY SURVEYOR
700 HALL OF RECORDS

NOTE: ANY ADDITIONS OR CHANGES ON THIS SHEET MUST BE MADE OR CIRCLED IN RED INK, WITH DATE AND NAME OF PERSON MAKING CHANGE

Do not extend notes this side of this line

ALBERT E. TIMMONS, Engineer
Date APR 1 6 1935 Book No. 2065 Division No.
Notes Chkd. Date APR 20 1935 Survey of Johnson Rd
Checked Survey by F.R. Willey Notes Willey Date 4-4-35
Map No. Indexed A. C. Johnson

F.B. 573 Pg. 23

Transit at	Sight on	Stadia Intercepts	Stadia Distance	Stadia Rod—	Horizontal Angle 0° to 360° Right	Horiz. Distance	+ Vertical Angle —	Elevation of Point	+ Back Sight	+ Difference Elevation —	Height of Instrument	+ Vertical Distance —	REMARKS Station	Left	Right
P#10	P#9				° '		° '		1 5 0		3.68				
		1089			° '		° '		2						
		10 1148	88	11 0	148 .15	88	1 .53	30542	3				SH		
		10 1021	149	11 0	100 .55	149	1 .26	534	4				bot krack 10' wide		
		9 8 20	122	10 0	132 .10	122	2 .40	525	5				SH		
		7 1208	121	7 3	75 .05	121	Lev	608	6				S. bnk krack		
		11 1138	109	12 0	107 .40	109	"	561	7				bot " "		
		10 963	139	11 4	75 .20	139	"	567	8						
		9 318	64	9 3	107 .10	64	"	588	9				SH		
		2 567	119	2 6	47 .05	119	"	655	10				S. bnk krack		
		5 970	68	4 8	63 .50	68	"	633	11				SH		
		5 1155	471	8 0	179 .25	470	2 .31	394	12				& Rd		
		6 1145	556	9 0	179 .50	555	2 .19	367	13				" "		
		5	646	8 0	180 .15	645	2 .18	343	14				" "		
					° '		° '		15						
					° '		° '		16						
					° '		° '		17						
					° '		° '		18						
					° '		° '		19						
					° '		° '		20						
					° '		° '		21						

Add'l Inform.

Form 301 10M 3-34

PLEASE RETURN TO
LOS ANGELES COUNTY SURVEYOR
700 HALL OF RECORDS

NOTE: ANY ADDITIONS OR CHANGES ON THIS SHEET MUST BE MADE OR CIRCLED IN RED INK, WITH DATE AND NAME OF PERSON MAKING CHANGE

Do not extend notes this side of this line

Transit at	Sight on	Stadia Intercepts	Stadia Distance	Stadia Rod—	Horizontal Angle 0° to 360° Right	Horiz. Distance	+ Vertical Angle	Elevation of Point	+ Back Sight	+ Difference Elevation	Height of Instrument	+ Vertical Distance	REMARKS Station	Left	Right
S.C.L. #10	P# 1A							3516.0	4.7		3520.7				
		945 / 5	446	7.0	calc	445	+ 2.32	3533.2		+ 12.5		+ 19.5	P#0 see Pg. 8		
		720 / 6	121	7	38.25	121	2.21	08.8					℄ 20' Rd		
		923 / 8	124	9	67.00	123	4.54	01.2					✓		
		824 / 7	125	8	107.27	123	7.51	3495.9					✓		
		864 / 7	165	8	131.22	162	7.29	91.6					✓		
		930 / 7	231	8	145.31	228	6.22	87.2					✓		
		10 / 7	301	9	151.33	298	5.17	84.2					✓		
		985 / 6	386	8	154.34	378	8.03	59.2					✓		
		958 / 5	459	8	154.50	456	4.20	78.2					✓		
		1030 / 5	531	8	153.56	528	4.03	75.5					✓		
		1104 / 5	605	8	153.41	602	3.50	72.7					✓		
		975 / 3	676	6	154.26	673	3.50	69.8					✓		
		12 / 5	701	8	156.03	700	3.27	70.9					L		
		1028 / 5	529	8	152.34	526	4.02	75.9					L		
		1016 / 6	416	8	148.46	413	4.47	78.3					L		
		1121 / 7	422	9	141.01	422	4.13	80.8					P. Pole		
		993 / 7	294	8	140.52	291	5.20	85.8					L		
		946 / 7	247	8	123.59	245	5.27	89.7					P. Pole		
		832 / 7	133	8	95.02	131	6.22	98.2					L		
		955 / 8	156	9.0	83.20	155	4.51	98.7					P. Pole		

Add'n'l Inform.

Pg. 14

Form 301 10M 3-34

PLEASE RETURN TO
LOS ANGELES COUNTY SURVEYOR
700 HALL OF RECORDS

NOTE: ANY ADDITIONS OR CHANGES ON THIS SHEET MUST BE MADE OR CIRCLED IN RED INK, WITH DATE AND NAME OF PERSON MAKING CHANGE

Do not extend notes this side of this line

Transit at	Sight on	Stadia Intercepts	Stadia Distance	Stadia Rod—	Horizontal Angle 0° to 360° Right	Horiz. Distance	+ — Vertical Angle	Elevation of Point	+ Back Sight	+ — Difference Elevation	Height of Instrument	+ — Vertical Distance	REMARKS Station	Left	Right
P.O.T. 8A	P.8							3117.2	4.9		3122.1		P.O.T. #8A		
		614 / 4	215	5	36.36	207	+ 11.21	58.6					S.H.		
		327 / 2	128	3	29.00	127	+ 5.32	31.2					S.H.		
		478 / 3	179	4	47.00	167	+ 15.00	62.9					S.H.		
		280 / 2	81	2	28.24	81	+ 1.35	22.2					Swale		
		255 / 1	156	2	61.57	146	+ 14.06	56.6					S.H.		
		195 / 1	96	1	57.04	94	+ 7.21	33.2					T.S.		
		339 / 2	140	2	78.00	135	+ 11.06	46.4					T.S.		
		182 / 1	83	1	86.48	81	+ 9.34	34.7					S.I.		
		234 / 1	135	2	97.34	130	+ 10.49	44.9					T.S.		
		182 / 1	83	1	113.40	82	+ 7.25	31.3					T.S.		
		241 / 1	142	1	118.31	135	+ 12.52	51.6					S.H.		
		202 / 1	103	1	143.54	101	+ 7.35	34.7					S.H.		
		262 / 1	163	1	145.05	155	+ 12.51	56.4					S.H.		
		332 / 2	133	3	159.39	131	+ 6.28	36.8					S.H.		
		692 / 5	193	6	153.20	187	+ 9.55	48.7					S.H.		
		475 / 3	176	4	165.00	175	+ 3.31	28.7					S.H.		
		883 / 7	184	8	188.35	181	— 6.48	3092					T.S.		
		695 / 5	196	6	205.00	192	— 7.47	90					N.B. wash		
		827 / 7	128	8	194.08	126	— 7.20	98					T.S.		
		932 / 8	133	9	211.40	131	— 7.28	96					N.B. of wash		

Add'n'l Inform.

Notes Red. Dunlap Platted P. T. DUNLAP Sub No. 8065 Division No.
Date 6-20-35 Date JUN 27 1935 Survey of Johnson Rd.
Notes Chkd. Checked C. J. TERRY Survey by [illegible] Notes Date 5-27-35
Date Map No. Indexed [illegible] C. Johnson 6-7-35

Form 301 10M 3-34

PLEASE RETURN TO
LOS ANGELES COUNTY SURVEYOR
700 HALL OF RECORDS

NOTE: ANY ADDITIONS OR CHANGES ON THIS SHEET MUST BE MADE OR CIRCLED IN RED INK, WITH DATE AND NAME OF PERSON MAKING CHANGE

Do not extend notes this side of this line

Transit at	Sight on	Stadia Intercepts	Stadia Distance	Stadia Rod	Horizontal Angle 0° to 360° Right	Horiz. Distance	+ Vertical Angle —	Elevation of Point	+ Back Sight	+ Difference — Elevation	Height of Instrument	+ Vertical — Distance	REMARKS Station	Left	Right
P.O.T.	#	8.82			° '		° '								
8A	P8	8	83	8	184 35	83	3 27	3108 7			3122 1		T.S		
		2.91													
		2.1	92	2.0	169 30	92	0 0	3120 1					S.H.		
		6.81													
		6	82	6	268 22	79	10 12	02					N Bank road		
		2.59													
		3	60	3	111 10	60	+ 2 17	21 2					T.S.		
		3.50													
		5	51	5	290 20	50	− 5 37	095					S1.		
		2.37													
		2	38	2	98 10	37	+ 6 57	215					S1.		
		9.86													
		9	87	9 1	339 35	87	− ° '	130					S1.		
		2.18													
		2	49	2	28 21	49	+ 2 11	217					S.H.		
		8.66													
		8	67	8	313 00	67	− ° '	141					S1.		
		8.23													
		8	24	8.0	310 07	24	− ° '	141					S1.		
		11.97													
		11	48	11.	212 49	48	− 1 41	100					S1.		
		2.17													
		1	118	2	13 35	118	+ 0 51	219					T.S		
	P.O.T.						− ° '	3092 6	1.8		3097 4				
P9A	8A														
		3.60													
		2	161	3	19 55	158	+ 8 17	3117 6					S.H.		
		4.20													
		3	221	3	30 26	208	+ 14 11	471					S.H.		
		4.30													
		3	131	1	32 26	128	+ 5 15	122					T.S + SW.		
		2.85													
		1	189	2	42 33	179	+ 13 10	379					S.H.		
		2.93													
		2	94	2	44 53	91	+ 3 0	119					S.H.		
		4.65													
		3	166	9	66 29	158	+ 13 02	301					T.S. + SW.		
		2.90													
		2	91	2	60 23	88	+ 10 32	120					Hd. Dr 6' wide		
		3.57													
		2	158	3	64 05	149	+ 13 32	3131 9					W BK. Dr.		

Add'l Inform.

F.B. 573 Pg 76

Topography Description Legend:
Side Hill....S.H. Bottom Draw B.D.
Side of Draw S.D. Bottom Wash B.W.
Side of Ridge S.R. Top of Ridge T.R.
Head of Draw H.D. Toe of Slope..T.S.

Side of Canyon S.Ca. Top of Bank....T.B. Bottom of Bank..B.B. Top of Cut....T.C. Bottom of Cut..B.C. Top of Fill....T.F. Bottom of Fill..B.F.

Inters. of Draw.V.D's Break in Slope..Bk.S. Steep Slope.....S.S. Top of Cliff....T.Cl. Bottom of Cliff..B.Cl. Top of Spur....T.Sp. Bottom Canyon..B.Cn.

Traveled Rd. Tr.Rd. Fence .....Fe. Int. Fences..V.Fe. Ditch .....Di. Telephone Pole T.P. Power Pole....P.P. Culvert .....Cul.

Oak-O. Fir-Fr. Pine-Pi. Cedar-Ce. Sycamore .....Sy. Eucalyptus .....Eu. Pine combinations of these and all common standard abbreviations.

Saddle .....Sa. Swale .....Sw. Flat .....Fl. Stream .....Str. Trail .....Tr. Pavement .....Pvt. Edge of Road E.Rd.

Form 301 10M 3-34

PLEASE RETURN TO
LOS ANGELES COUNTY SURVEYOR
700 HALL OF RECORDS

NOTE: ANY ADDITIONS OR CHANGES ON THIS SHEET MUST BE MADE OR CIRCLED IN RED INK, WITH DATE AND NAME OF PERSON MAKING CHANGE

Do not extend notes this side of this line

Transit at	Sight on	Stadia Intercepts	Stadia Distance	Stadia Rod—	Horizontal Angle 0° to 360° Right	Horiz. Distance	+ — Vertical Angle	Elevation of Point	+ Back Sight	+ — Difference Elevation	Height of Instrument	+ — Vertical Distance	REMARKS Station	Left	Right
P.94	P.O.T. 8 A	3.53 / 2	154	3	68°15'	146	+ 12°54'	3127.0	1		3097.4		B. Dr.		
		2.87 / 2	88	2	78°12'	85	+ 10°58'	12.0	2				T.S.		
		2.50 / 2	51	3	72°26'	48	+ 14°27'	06.8	3				F. Bk. Dr.		
		2.97 / 2	98	2	111°09'	97	+ 6°44'	06.9	4				S.H.		
		2.40 / 1	141	2	88°41'	130	+ 16°21'	3133.5	5				S.H.		
		3.32 / 2	133	3	130°08'	133	+ 2°00'	3097.1	6				S.H.		
		2.50 / 1	151	2	109°20'	143	+ 12°49'	3128.1	7				S.H.		
		6.85 / 5	186	6.2	139°35'	186	—	3091.2	8				S.H.		
		3.86 / 2	187	3	120°10'	182	+ 9°50'	3125.0	9				S.H.		
		8.43 / 6	244	7.5	142°22'	244	—	3089.9	10				S.H.		
		5.20 / 3	221	4	125°20'	218	+ 7°05'	3120.6	11				S.H.		
		8.08 / 5	309	6	145°05'	309	— 1°30'	3083.3	12				S.H.		
		5.59 / 3	260	4	128°25'	258	+ 5°01'	3116.1	13				S.H.		
		6.86 / 3	386	5	147°12'	385	— 2°11'	3078.0	14				S.H.		
		5.03 / 2	304	3	132°40'	302	+ 4°10'	3116.4	15				S.H.		
		6.40 / 3	341	5	135°42'	340	+ 3°10'	11.0	16				S.H.		
		5.80 / 2	381	4	139°30'	381	+ 1°31'	03.7	17				S.H.		
		8.80 / 5	381	7	154°35'	379	— 4°29'	3060.8	18				Sl.		
		7.20 / 4	321	6	154°10'	319	— 4°17'	67.8	19				Sl.		
		7.85 / 4	386	6	161°10'	382	— 5°48'	52.7	20				Fl.		
		8.56 / 6	257	7	152°17'	256	— 3°08'	76.7	21				S.H. + R.		

Add'l Inform.

Notes Red. Dunlap Plotted P. T. DUNLAP Job No. 8065 Division No. F.B. 573 Pg. 77
Date 6-20-35 Date JUN 27 1935 Survey of Johnson Rd.
Notes Chkd. Checked C. J. TERRY Survey by [illegible] Notes Date 6-27-35
Date Date Map No. Indexed A. C. Johnson

Form 301 10M 3-34

PLEASE RETURN TO
LOS ANGELES COUNTY SURVEYOR
700 HALL OF RECORDS

NOTE: ANY ADDITIONS OR CHANGES ON THIS SHEET MUST BE MADE OR CIRCLED IN RED INK, WITH DATE AND NAME OF PERSON MAKING CHANGE

Do not extend notes this side of this line

Transit at	Sight on	Stadia Intercepts	Stadia Distance	Stadia Rod—	Horizontal Angle 0° to 360° Right	Horiz. Distance	+ — Vertical Angle	Elevation of Point	+ Back Sight	+ — Difference Elevation	Height of Instrument	+ — Vertical Distance	REMARKS Station	Left	Right
P9A	P.O.T. 8A	7.36 / 4	337	6	160.15	334	[illegible]	3058.9	1		3097.4		S.H.		
		6.95 / 5	296	6	153.32	294	[illegible]	65.8	2				S.H.		
		7.02 / 9	303	5	161.15	300	[illegible]	61.5	3				S.H.		
		8.20 / 7	121	8	150.25	120	[illegible]	79.6	4				S.H.		
		5.67 / 3	270	4	157.12	268	[illegible]	70.0	5				S.H.		
		7.66 / 7	67	12	137.00	67	[illegible]	89.7	6				S.H.		
		7.16 / 5	217	6	158.00	215	[illegible]	71.0	7				N.B. of W.		
		2.36 / 2	37	2	83.00	36	+ 7.21	00.0	8				Dr.		
		7.75 / 5	276	7	163.10	271	7.29	55.1	9				T.S.		
		10.36 / 8	237	7	162.20	233	7.40	54.2	10				T.S.		
		2.70 / 2	71	2	20.30	70	+ 4.57	3101.5	11				S.H.		
		9.95 / 8	196	9	170.00	191	[illegible]	3059.4	12				T.S.		
		6.76 / 5	177	6	169.21	173	[illegible]	65.0	13				[illegible]		
		5.22 / 9	123	5	6.00	123	+ 2.14	77.0	14				Sw.		
		9.24 / 5	125	9	174.03	123	[illegible]	72.0	15				S.H.		
		9.70 / 7	71	9	183.45	70	6.20	80.6	16				S.H.		
		8.34 / 8	35	8	199.50	35	6.35	85.6	17				S.H.		
		4.80 / 3	181	4	1.35	181	+ 2.26	3101.0	18				S.H.		
		8.18 / 8	19	8.6	259.35	19	[illegible]	3088.8	19				S.H.		
		7.80 / 6	181	6.7	351.27	181	[illegible]	70.7	20				Sw.		
		7.57 / 7	58	7.3	336.30	58	[illegible]	90.1	21				S.H.		

Add'n'l Inform.

F.B. 573 Pg. 78

Topography Description Legend:
Side Hill....S.H. Bottom Draw.B.D.
Side of Draw.S.D. Bottom Wash B.W.
Side of Ridge.S.R. Top of Ridge.T.R.
Head of Draw H.D. Toe of Slope..T.S.

Inters. of Draws.V.D's
Break in Slope..Bk.S.
Steep Slope.....S.S.
Top of Cliff.....T.Cl.
Bottom of Cliff..B.Cl.
Top of Spur.....T.Sp.
Bottom Canyon..B.Cn.

Side of Canyon S.Cn.
Top of Bank...T.B.
Bottom of Bank.B.B.
Top of Cut.....T.C.
Bottom of Cut..B.C.
Top of Fill.....T.F.
Bottom of Fill.B.F.

Saddle .....Sa.
Swale .....Sw.
Flat .....Fl.
Stream .....Str.
Trail .....Tr.
Pavement ....Pvt.
Edge of Road E.Rd.

Traveled Rd. Tr.Rd.
Fence.....Fn.
Int. Fences.V.Fns.
Ditch .....Di.
Telephone Pole T.P.
Power Pole...P.P.
Culvert .....Cul.

Oak-O. Fir-Fr.
Pine-Pi. Cedar-Ce.
Sycamore .....Sy.
Eucalyptus .....Eu.
Plus combinations of these and all common standard abbreviations.

Form 301 10M 3-34

PLEASE RETURN TO
LOS ANGELES COUNTY SURVEYOR
700 HALL OF RECORDS

NOTE: ANY ADDITIONS OR CHANGES ON THIS SHEET MUST BE MADE OR CIRCLED IN RED INK, WITH DATE AND NAME OF PERSON MAKING CHANGE

Do not extend notes this side of this line

Transit at	Sight on	Stadia Intercepts	Stadia Distance	Stadia Rod—	Horizontal Angle 0° to 360° Right	Horiz. Distance	+ — Vertical Angle	Elevation of Point	+ Back Sight	+ — Difference Elevation	Height of Instrument	+ — Vertical Distance	REMARKS Station	Left	Right
	P.O.T.	7.10			° ′		° ′		1						
P.9A	8A	6	111	6.2	347.50	111	—	3071.2		—	3097.4	—	S.H.		
		10.95							2						
		9	196	9.7	334.35	196	—	87.7		—		—	N. Bk. W.		
		8.22							3						
		7	123	8	333.29	123	— 2.09	85.0		—		—	T.S.		
		9.48							4						
		8	149	9	325.21	149	— 1.39	84.3		—		—	N. Bk. W.		
		10.92							5						
		10	93	10	314.42	93	— 3.29	82.0		—		—	T.S.		
		11.05							6						
		10	106	11	310.25	106	— 3.01	81.0		—		—	N. Bk. W.		
		10.56							7						
		10	57	10	281.00	56	— 6.41	81.2		—		—	S.H.		
		10.84							8						
		10	85	10	270.30	84	— 7.04	77.2		—		—	N. Bk. W.		
		10.62							9						
		10	63	10	233.15	62	— 7.17	79.6		—		—	S.H.		
		10.02							10						
		9	103	9	230.55	100	— 8.56	72.8		—		—	N. Bk. W.		
		10.95							11						
		10	96	10	208.15	94	— 8.59	72.9		—		—	S.H.		
		8.30							12						
		7	131	8	213.34	128	— 8.53	69.6		—		—	N. Bk. W.		
		9.32							13						
		8	133	9	195.25	130	— 8.44	68.6		—		—	S.H.		
		8.60							14						
		7	161	8	200.40	157	— 8.40	66.7		—		—	N. Bk. W.		
		10.65							15						
		9	166	10	187.20	162	— 8.30	63.2		—		—	S.H.		
									16						
P.10A	P.9A				° ′		° ′	3043.4	1.9	—	3048.3	—			
		4.24							17						
		2	225	3	17.22	222	+ 6.14	70.0		—		—	S.H.		
		3.66							18						
		1	267	2	28.55	258	+ 10.32	96.1		—		—	S.H.		
		5.04							19						
		3.00	205	4	22.56	202	+ 6.56	69.0		—		—	T.S.		
		4.37							20						
		2	238	3	36.30	231	+ 9.41	85.0		—		—	S.H.		
		3.67							21						
		2	168	3	34.26	164	+ 8.44	70.4		—		—	S.H.		

Add'l Inform.

Notes Red. Dunlap Plotted P. T. DUNLAP Job No. 8066 Division No. F.B. 573 Pg. 79
Date 6-20-35 Date JUN 27 1935 Survey of Lehman Ph
Notes Chkd. Checked C. J. TERRY Survey by Notes Date
Date Date Map No. Indexed A. C. Johnson Date

Form 301 10M 3-34

PLEASE RETURN TO
LOS ANGELES COUNTY SURVEYOR
700 HALL OF RECORDS

NOTE: ANY ADDITIONS OR CHANGES ON THIS SHEET MUST BE MADE OR CIRCLED IN RED INK, WITH DATE AND NAME OF PERSON MAKING CHANGE

Do not extend notes this side of this line

Transit at	Sight on	Stadia Intercepts	Stadia Distance	Stadia Rod	Horizontal Angle 0° to 360° Right	Horiz. Distance	+ − Vertical Angle	Elevation of Point	+ Back Sight	+ − Difference Elevation	Height of Instrument	+ − Vertical Distance	REMARKS Station	Left	Right
P.10A.	P.9A.	5.06 / 3	207	4	45.73	200	+ 10.37	3081.0	1		3048.3		S.H.		
		4.34 / 3	135	4	58.36	130	+ 10.35	68.8	2				S.H.		
		4.89 / 3	190	4	58.38	183	+ 10.58	80.0	3				S.H.		
		3.34 / 2	135	3	84.38	132	+ 8.16	64.5	4				T.S.		
		4.96 / 3	197	4	76.41	190	+ 10.30	79.6	5				"		
		2.55 / 1	156	2	104.03	153	+ 8.00	67.9	6				S.H.		
		3.00 / 1	201	2	96.15	191	+ 12.56	90.0	7				"		
		2.88 / 1	189	2	108.30	187	+ 6.27	67.4	8				"		
		4.30 / 2	231	3	113.06	222	+ 11.07	89.0	9				"		
		4.22 / 2	223	3	128.15	222	+ 3.46	61.0	10				" + P. pole		
		4.60 / 2	261	3	122.05	256	+ 8.10	82.1	11				"		
		8.00 / 6	201	6.6	138.52	201	−	41.7	12				"		
		7.93 / 6	194	7	153.00	193	− 3.07	31.0	13				Fl.		
		5.59 / 4	160	4.8	133.15	160	−	43.5	14				"		
		11.53 / 10	154	10.4	141.10	154	−	37.9	15				Sl.		
		11.23 / 10	124	11.8	154.02	124	−	36.5	16				"		
		5.25 / 4	126	5	118.06	126	+ 2.59	49.8	17				T.S.		
		3.78 / 3	79	2.7	132.36	79	−	45.4	18				S.H.		
		5.24 / 4	125	4	99.51	123	− 6.27	58.3	19				T.S.		
		2.53 / 2	54	2	77.21	53	− 6.51	40.0	20				S.H.		
		1.98 / 1	99	1	71.04	97	+ 8.20	61.8	21				"		

Add'n'l Inform.

F.B. 23 Pg. 80

Topography Description Legend:
Side Hill ....S.H. Bottom Draw B.D.
Side of Draw S.D. Bottom Wash B.W.
Side of Ridge S.R. Top of Ridge T.R.
Head of Draw H.D. Toe of Slope T.S.

Inters. of Draws V.D's Break in Slope Bk.S. Steep Slope S.S. Top of Cliff T.Cl. Bottom of Cliff B.Cl. Top of Spur T.Sp. Bottom Canyon B.Cn.

Side of Canyon S.Cn. Top of Bank T.B. Bottom of Bank B.B. Top of Cut T.C. Bottom of Cut B.C. Top of Fill T.F. Bottom of Fill B.F.

Saddle Sa. Swale Sw. Flat Fl. Stream Str. Trail Tr. Pavement Pvt. Edge of Road E.Rd.

Traveled Rd. Tr.Rd. Fence Fn. Int. Fences V.Fns. Ditch Dl. Telephone Pole T.P. Power Pole P.P. Culvert Cul.

Oak-O. Fir-Fr. Pine-Pl. Cedar-Cs. Sycamore Sy. Eucalyptus Eu. Plus combinations of these and all common standard abbreviations.

PLEASE RETURN TO
LOS ANGELES COUNTY SURVEYOR
700 HALL OF RECORDS

NOTE: ANY ADDITIONS OR CHANGES ON THIS SHEET MUST BE MADE OR CIRCLED IN RED INK, WITH DATE AND NAME OF PERSON MAKING CHANGE

Do not extend notes this side of this line

Transit at	Sight on	Stadia Intercepts	Stadia Distance	Stadia Rod—	Horizontal Angle 0° to 360° Right	Horiz. Distance	+ — Vertical Angle	Elevation of Point	+ Back Sight	+ — Difference Elevation	Height of Instrument	+ — Vertical Distance	REMARKS Station	Left	Right
P.10A	P.9A	2.91 / 2	92	2—	18.00	91	+ 5.22	3055.0	1		3048.3		S.H.		
		3.14 / 2	115	2—	36.53	113	+ 8.09	62.5	2				"		
		3.55 / 2	156	3—	4.08	155	+ 3.27	54.6	3				"		
		3.41 / 2	142	3—	22.07	140	+ 6.43	61.8	4				"		
		4.72 / 3	173	4—	14.44	171	+ 5.30	60.8	5				"		
		8.18 / 6	219	7—	358.16	218	+ 3.30	54.5	6				Sw.		
		9.08 / 7	209	8—	8.14	208	+ 4.25	56.4	7				Sw.		
		6.17 / 4	218	4 1	337.01	218	—	43.6	8				N.B. of W.		
		6.20 / 4	221	5—	347.22	221	+ 0.45	45.2	9				Sw.		
		8.54 / 7	155	7 1	333.33	155	—	40.6	10				N.B. of W.		
		3.56 / 2	157	1 6	346.26	157	—	46.7	11				S.H.		
		11.03 / 10	104	11 1	330.05	104	—	37.2	12				Brk.		
		3.04 / 2	105	1 6	348.22	105	—	46.7	13				S.H.		
		6.01 / 5	102	5 0	338.35	102	—	43.3	14				Brk		
		1.50 / 1	51	1 1	358.09	51	—	47.1	15				S.H.		
		6.39 / 6	40	6 5	324.42	40	—	41.8	16				Brk.		
		8.49 / 8	48	8—	296.54	47	— 8.49	33.0	17				"		
		8.13 / 8	14	7 8	218.28	14	—	40.5	18				P. pole		
		9.20 / 9	21	9 2	241.26	21	—	39.1	19				Brk		
		9.54 / 9	55	9—	226.10	54	— 11.40	34.0	20				" N.B. of W.		
		10.70 / 10	71	10—	182.00	71	— 2.38	38.3	21				S.H.		

Notes Red. Dunlap Platted P. T. DUNLAP Tree No. 8065 Division No. F.B. 573 Pg. 81
Date 6-20-35 Date JUN 27 1935 Survey of Johnson Rd
Notes Chkd. Checked C. J. TERRY Survey by [illegible] Notes Date 5-28-35
Date Date Map No. Indexed [illegible] Date

Adm'n Inform.

Form 301 10M 3-34

PLEASE RETURN TO
LOS ANGELES COUNTY SURVEYOR
700 HALL OF RECORDS

NOTE: ANY ADDITIONS OR CHANGES ON THIS SHEET MUST BE MADE OR CIRCLED IN RED INK, WITH DATE AND NAME OF PERSON MAKING CHANGE

Do not extend notes this side of this line

Transit at	Sight on	Stadia Intercepts	Stadia Distance	Stadia Rod	Horizontal Angle 0° to 360° Right	Horiz. Distance	+ − Vertical Angle	Elevation of Point	+ Back Sight	+ − Difference Elevation	Height of Instrument	+ − Vertical Distance	REMARKS Station	Left	Right
P10A	P9A	10.71 / 10	72	10	238.05	71	7.51	3028.6	1		3048.3		℄ W.		
		9.00 / 8	101	9	242.29	100	5.48	29.1	2				S.B. of W.		
		9.06 / 8	107	9	243.56	106	4.18	31.4	3				"		
		11.00 / 10	107	10	198.16	106	6.23	26.3	4				N "		
		6.40 / 5	141	6	205.41	139	7.36	23.8	5				℄ W.		
		8.54 / 7	155	8	191.54	153	6.13	23.7	6				N.B. of W.		
		9.56 / 8	157	9	193.20	155	6.33	21.6	7				W " "		
		8.22 / 6	123	7	196.25	122	6.12	28.2	8				℄ W		
		10.10 / 8	211	9	189.40	209	5.17	20.5	9				W.B of W.		
		10.30 / 8	231	9	199.42	229	5.17	18.2	10				E " "		
		11.14 / 9	215	10	192.00	213	5.18	18.8	11				W " "		
		10.64 / 9	165	10	210.10	163	6.22	20.4	12				E " "		
		7.74 / 6	175	7	213.04	174	4.34	28.5	13				S.H.		
		9.35 / 7	236	5	206.24	235	2.36	29.8	14				"		
		8.80 / 7	181	8	221.30	181	2.17	33.2	15				"		
		9.49 / 8	150	9	234.04	150	2.00	34.1	16				"		
		10.22 / 9	123	10	235.07	123	1.35	35.0	17				"		
P.O.T. 10A	P.10A							3016.4	18 / 5.0		3021.4				
		3.90 / 2	171	3	39.08	183	+ 11.43	3056.5	19				S.H.		
		4.30 / 2	131	3	53.30	120	+ 16.21	53.9	20				SW.		
		3.61 / 2	162	3	49.06	153	+ 13.53	56.2	21				S.H.		

Add'n'l Inform.

F.B. 573 Pg. 82

Topography Description Legend:
Side Hill ....S.H. Bottom Draw B.D.
Side of Draw S.D. Bottom Wash B.W.
Side of Ridge S.R. Top of Ridge T.R.
Head of Draw H.D. Top of Slope T.S.

Inters. of Draws V.D's Break in Slope Bk.S. Steep Slope S.S. Top of Cliff T.Cl. Bottom of Cliff B.Cl. Top of Spur T.Sp. Bottom Canyon B.Cn.

Side of Canyon S.Cn. Top of Bank T.B. Bottom of Bank B.B. Top of Cut T.C. Bottom of Cut B.C. Top of Fill T.F. Bottom of Fill B.F.

Saddle Sa. Swale Sw. Flat Fl. Stream Str. Trail Tr. Pavement Pvt. Edge of Road E.Rd.

Traveled Rd. Tr.Rd. Fence Fn. Int. Fences V.Fns. Ditch Di. Telephone Pole T.P. Power Pole P.P. Culvert Cul.

Oak-O. Fir-Fr. Pine-Pt. Cedar-Ce. Sycamore Sy. Eucalyptus Eu. Plus combinations of these and all common standard abbreviations.

Form 301 10M 3-34

PLEASE RETURN TO
LOS ANGELES COUNTY SURVEYOR
700 HALL OF RECORDS

NOTE: ANY ADDITIONS OR CHANGES ON THIS SHEET MUST BE MADE OR CIRCLED IN RED INK, WITH DATE AND NAME OF PERSON MAKING CHANGE

Do not extend notes this side of this line

Transit at	Sight on	Stadia Intercepts	Stadia Distance	Stadia Rod—	Horizontal Angle 0° to 360° Right	Horiz. Distance	+ — Vertical Angle	Elevation of Point	+ Back Sight	+ — Difference Elevation	Height of Instrument	+ — Vertical Distance	REMARKS Station	Left	Right
P.O.T. 10A	P.10A	2.81 / 1	182	2—	68.10	162	+ 18.59	3075.5	1	—	3021.4	—	S.H.		
		3.30 / 2	131	3—	64.55	121	+ 15.36	52.4	2	—	—	—	"		
		2.80 / 1	181	2—	88.57	164	+ 17.41	71.9	3	—	—	—	"		
		3.28 / 2	129	3—	89.21	120	+ 15.21	51.4	4	—	—	—	T.S.		
		2.88 / 1	189	2—	102.15	174	+ 16.16	69.4	5	—	—	—	Sw.		
		3.35 / 2	136	3—	110.55	129	+ 13.10	48.6	6	—	—	—	S.H.		
		2.94 / 1	195	2—	124.43	183	+ 14.10	65.8	7	—	—	—	"		
		2.44 / 1	145	2—	126.48	140	+ 10.34	45.7	8	—	—	—	T.S.		
		3.08 / 1	209	2—	144.44	202	+ 10.49	58.0	9	—	—	—	S.H.		
		3.65 / 2	166	3—	143.54	162	+ 9.03	44.2	10	—	—	—	"		
		2.87 / 1	188	2—	156.05	186	+ 5.41	38.0	11	—	—	—	"		
		9.66 / 8	167	9.3	173.45	167	— —	12.1	12	—	—	—	"		
		6.11 / 5	112	5.0	168.03	112	— —	16.4	13	—	—	—	"		
		10.64 / 9	165	10—	187.14	165	— 2.47	03.6	14	—	—	—	T.S.		
		3.58 / 3	59	3—	155.33	59	+ 2.38	21.1	15	—	—	—	S.H.		
		11.90 / 11	91	11.8	194.21	91	— —	09.6	16	—	—	—	"		
		3.25 / 3	26	3—	96.00	26	+ 7.22	21.8	17	—	—	—	"		
		8.30 / 8	31	8.4	217.56	31	—	13.0	18	—	—	—	"		
		5.47 / 5	48	5.4	334.37	48	—	16.0	19	—	—	—	"		
		2.51 / 2	52	2—	29.15	52	+ 3.55	23.0	20	—	—	—	Sw.		
		3.91 / 3	92	3—	356.13	92	+ 2.40	22.8	21	—	—	—	S.H.		

Add'n'l Inform.

Notes Red. Dunlap Platted P. T. DUNLAP Date No. 8065 Division No. F.B. 573 Pg. 83
Date 6-21-35 Date JUN 27 1935 Survey of Johnson Rd.
Notes Chkd. Checked C. J. TERRY Survey by Rosecrans Notes Date 5-28-35
Date Date Map No. Indexed A. C. Johnson Date

Form 301 10M 3-34

PLEASE RETURN TO
LOS ANGELES COUNTY SURVEYOR
700 HALL OF RECORDS

NOTE: ANY ADDITIONS OR CHANGES ON THIS SHEET MUST BE MADE OR CIRCLED IN RED INK, WITH DATE AND NAME OF PERSON MAKING CHANGE

Do not extend notes this side of this line

Transit at	Sight on	Stadia Intercepts	Stadia Distance	Stadia Rod	Horizontal Angle 0° to 360° Right	Horiz. Distance	+ Vertical Angle —	Elevation of Point	+ Back Sight	+ Difference Elevation —	Height of Instrument	+ Vertical Distance —	REMARKS Station	Left	Right
P.O.T.		3.27			° '		° '								
10A	P10A	2	128	2	22.50	126	+ 7.21	3036.0			30 21.4		S.H.		
		3.47													
		2	148	3	5.13	147	+ 3.47	28.1					"		
		6.86													
		5	187	6	19.47	184	+ 7.20	26.1					"		
		7.06													
		5	207	6	6.25	206	+ 4.21	31.0					"		
		7.63													
		3	164	4	345.32	164	+ 1.35	22.0					T.S.		
		2.89													
		1.	185	1½	330.25	185	— ° '	20.2					F.I.		
		4.95													
		4.	96	1½	331.32	96	— ° '	16.7					T.S.		
		6.91													
		5	142	5½	314.00	142	— ° '	15.9					F.I.		
		10.46													
		10	47	10°	275.25	47	— ° '	11.4					T.S.		
		11.03													
		10	104	10½	279.20	104	— ° '	11.1					F.I.		
		10.92													
		10	93	10	214.22	93	2.53	06.8					T.S.		
		10.72													
		7	173	10	201.07	172	4.10	2999.1					T.W.B. of W.		
		9.92													
		8	194	9	206.58	192	5.01	95.0					E.W.		
		10.80													
		9	181	10	203.57	180	1.56	95.9					W.B. of W.		
		9.10													
		7	111	8	211.03	110	1.41	3004.3					E " "		
		8.26													
		7	127	8	221.93	126	1.25	03.8					W " "		
		9.20													
		7	221	8	214.07	220	3.11	00.8					E " "		
		11.36													
		10	137	11	224.56	136	4.07	00.8					W " "		
		9.83													
		3	184	4	232.29	183	3.55	05.0					E " "		
		10.66													
		9	167	10	230.19	163	3.54	00.2					E " "		
		11.09													
		10	110	10	255.41	110	1.59	3008.0					W " "		

Add'n' Inform.

Intersection of Drawn Y.B.'s ..... Bk.
Break in Slope ..... Sw.
Top of Cliff ..... Fl.
Bottom of Cliff ..... Str.
Top of Spur ..... Trl.
Bottom Canyon ..... Pvt.
Side of Canyon S.Cn. ..... Saddle
Top of Bank ..... Swale
Bottom of Bank ..... Flat
Top of Cut ..... Stream
Bottom of Cut ..... Trailman
Top of Fill ..... Pavement
Bottom of Fill ..... Edge of Road
Traveled Rd. Tr. Rd. ..... Oak-O. Fir-Fr.
Fence ..... Pine-Pi. Cedar-Ce.
Int. Fence ..... Sycamore ..... Sy.
Ditch ..... Eucalyptus ..... Eu.
Telephone Pole ..... Pine combinations
Power Pole ..... of these standard
Culvert ..... common abbreviations.

Topography Description Legend:
Side Hill ..... S.H.
Side of Draw ..... S.D.
Side of Ridge ..... S.R.
Head of Draw ..... H.D.
Bottom Draw ..... B.D.
Bottom Wash ..... B.W.
Top of Ridge ..... T.R.
Toe of Slope ..... T.S.

F.B. 573 Pg. 84

Form 301 16M 3-34

PLEASE RETURN TO
LOS ANGELES COUNTY SURVEYOR
700 HALL OF RECORDS

NOTE: ANY ADDITIONS OR CHANGES ON THIS SHEET MUST BE MADE OR CIRCLED IN RED INK, WITH DATE AND NAME OF PERSON MAKING CHANGE

Do not extend notes this side of this line

Notes Rcd. Dunlap Plotted P. T. DUNLAP Job No. 8065 Division No. F.B. 573 Rg. 86
Date 6-21-35 Date JUN 27 1935 Survey of Johnson Rd.
Notes Chkd. Checked C. J. TERRY Survey by Isaacs Notes Date 5-28-35
Date Map No. Indexed A. C. Johnson

Transit at	Sight on	Stadia Intercepts	Stadia Distance	Stadia Rod—	Horizontal Angle 0° to 360° Right	Horiz. Distance	+ Vertical Angle —	Elevation of Point	+ Back Sight —	+ Difference Elevation —	Height of Instrument	+ Vertical Distance —	REMARKS Station	Left	Right
P.O.T.		11.22			° '		° '		1						
10A	P.10A	10	123	11—	256 16	123	2 27	300 52			302 1/4		W.B. of W.		
		11.56							2						
		10	157	11—	258 13	157	E. 16	04 4					E " "		
		6.65							3						
		5	166	6—	258 26	166	E. 16	04 1					E " "		
		8.77							4						
		7	178	7 6	274 30	178	. .	13 8					E " "		
		10.66							5						
		9	167	10—	275 50	167	1 39	11 4					E " "		
		11.42							6						
		10	143	11 0	286 42	143	. .	10 4					W. " "		
		9.48							7						
		8	149	7—	281 02	129	1 29	09 2					W. " "		
		8.78							8						
		7	179	8—	285 89	179	1 22	09 4					F. B " "		
		10.81							9						
		9	182	10 2	284 12	182	. .	11 2					E. " "		
		6.73							10						
		5	174	5 6	312 42	174	. .	15 8					W " "		
		9.82							11						
		8	184	8 5	310 37	184	. .	12 9					W. " "		
		10.05							12						
		8	206	8 5	298 47	206	. .	12 9					E " "		
		7.15							13						
		5	216	5 8	299 38	216	. .	15 6					E " "		
		5.07							14						
		3	208	2 9	324 50	208	. .	18 5					W. " "		
		6.15							15						
		4	216	4 5	323 37	216	. .	17 4					W " "		
		4.36							16						
		2	237	2 6	316 38	237	. .	18 8					E " "		
		6.32							17						
		4	234	3 2	318 10	234	. .	16 2					E " "		
		6.52							18						
		5	253	5—	313 50	253	+ 1 10	11 2					T. S.		
		3.25							19						
		1	226	1 3	296 31	226	. .	20 1					S H.		
		6.06							20						
		7	207	5 9	282 27	207	. .	16 4					"		
		4.92							21						
		3	193	4 1	267 36	193		17 3					"		

Add'l Inform.

Form 301 10M 3-34

PLEASE RETURN TO
LOS ANGELES COUNTY SURVEYOR
700 HALL OF RECORDS

NOTE: ANY ADDITIONS OR CHANGES ON THIS SHEET MUST BE MADE OR CIRCLED IN RED INK, WITH DATE AND NAME OF PERSON MAKING CHANGE

Do not extend notes this side of this line

Transit at	Sight on	Stadia Intercepts	Stadia Distance	Stadia Rod	Horizontal Angle 0° to 360° Right	Horiz. Distance	+ Vertical − Angle	Elevation of Point	+ Back Sight	+ Difference − Elevation	Height of Instrument	+ Vertical − Distance	REMARKS Station	Left	Right
P.O.T.		11.87			° ′		° ′								
10A	P10A	10	188	11 2	295.57	188	−	3010 2	1		3021 4		Brk		
		10.28							2						
		8	229	9	230.12	229	− 1.[illegible]	06 6					S.H.		
		10.47							3						
		8	248	9	217.10	247	− 2.29	03 1					S.H.		
									4						
P11	P10A				° ′		− ° ′	3000 3	4 9		3005 2				
		3.26							5						
		2	127	2	37.10	120	+ 13.34	32 1					S.H.		
		2.72							6						
		1	173	2	47.44	158	+ 17.18	52 6					"		
		3.11							7						
		2	112	2	58.40	106	+ 13.27	28 7					S.B. Dr.		
		3.58							8						
		2	159	3	63.22	147	+ 15.55	44 4					" "		
		3.04							9						
		2	105	2	62.13	100	+ 12.14	25 3					B. Dr.		
		4.55							10						
		3	156	4	66.27	145	+ 15.18	41 1					" V Dr.		
		3.08							11						
		2	109	2	66.08	103	+ 13.40	48 5					N. B. Dr.		
		2.54					15?°		12						
		1	155	2	69.34	144	+ 5.38	43 8					" " " ?		
		3.17							13						
		2	118	2	92.28	107	+ 17.24	37 2					S.H.		
		2.72							14						
		1	173	2	93.39	151	+ 20.25	60 1					"		
		2.26							15						
		1	127	2	114.30	118	+ 15.22	35 8					"		
		6.87							16						
		5	111	6	108.25	170	+ 18.22	60 0					"		
		3.52							17						
		2	153	3	122.46	145	+ 12.53	35 8					"		
		3.19							18						
		2	120	2	143.27	119	+ 3.42	11 0					"		
		9.14							19						
		8	115	9	168.03	115	− 1.57	2992 5					T.S.		
		1.67							20						
		1	68	1	120.27	67	+ 7.52	3013 5					S.H.		
		6.60							21						
		6	61	6 4	161.40	61	−	2998 8					"		

Add'n'l Inform.

Topography Description Legend:
Side Hill.....S.H. Bottom Draw.B.D.
Side of Draw.S.D. Bottom Wash B.W.
Side of Ridge.S.R. Top of Ridge.T.R.
Head of Draw H.D. Toe of Slope..T.S.

Inters. of Draws.V.D's
Break in Slope..Bk.S.
Steep Slope.....S.S.
Top of Cliff.....T.Cl.
Bottom of Cliff..B.Cl.
Top of Spur.....T.Sp.
Bottom Canyon..B.Cn.

Side of Canyon S.Cn.
Top of Bank...T.B.
Bottom of Bank.B.B.
Top of Cut.....T.C.
Bottom of Cut..B.C.
Top of Fill.....T.F.
Bottom of Fill.B.F.

Saddle .....Sa.
Swale .....Sw.
Flat .....Fl.
Stream .....Str.
Trail .....Tr.
Pavement ....Pvt.
Edge of Road E.Rd.

Traveled Rd. Tr.Rd.
Fence .....Fn.
Int. Fences.Y.Fns.
Ditch .....Di.
Telephone Pole T.P.
Power Pole....P.P.
Culvert .....Cul.

Oak-O. Fir-Fr.
Pine-Pl. Cedar-Ce.
Sycamore .....Sy.
Eucalyptus .....Eu.
Plus combinations of these and all common standard abbreviations.

F.B. 573 PG. 86

Form 301 10M 3-34

PLEASE RETURN TO
LOS ANGELES COUNTY SURVEYOR
700 HALL OF RECORDS

NOTE: ANY ADDITIONS OR CHANGES ON THIS SHEET MUST BE MADE OR CIRCLED IN RED INK, WITH DATE AND NAME OF PERSON MAKING CHANGE

Do not extend notes this side of this line

Transit at	Sight on	Stadia Intercepts	Stadia Distance	Stadia Rod—	Horizontal Angle 0° to 360° Right	Horiz. Distance	+ — Vertical Angle	Elevation of Point	+ Back Sight	+ — Difference Elevation	Height of Instrument	+ — Vertical Distance	REMARKS Station	Left	Right
P11	P10A.	2.32 / 2	33	1.6	7.50	33		3003.6	1		3005.2		S.H.		
		2.63 / 2	64	2	55.23	62	+ 10.01	13.4	2				B.D.		
		3.87 / 3	88	3.1	354.42	88		02.1	3				S.H.		
		2.06 / 1	107	2	16.41	106	+ 5.49	14.2	4				"		
		9.15 / 8	116	9	314.10	116	2.04	2992.0	5				E edge W.		
		10.02 / 9	103	10.0	334.00	103		95.2	6				W. B. "		
		10.22 / 9	123	10.0	310.06	123		95.2	7				E " "		
		10.06 / 9	106	9	328.21	106	2.15	92.0	8				W eg W.		
		10.78 / 10	79	10	289.01	79	2.26	92.0	9				E.B. W.		
		9.45 / 9	46	9	302.11	45	10.02	87.4	10				W. eg W.		
		8.71 / 8	72	8	291.52	71	6.28	89.0	11				E " "		
		9.62 / 9	63	9	228.07	61	10.55	84.2	12				E eg W.		
		7.31 / 7	32	7.1	326.22	32		98.1	13				W. B. W.		
		9.69 / 9	70	9	229.29	69	8.07	86.5	14				E " "		
		10.36 / 10	37	10.8	191.35	37		94.4	15				W " "		
		11.48 / 11	49	11	211.14	47	12.03	84.0	16				W edge W.		
		7.04 / 6	105	6	183.36	104	6.28	87.5	17				W. B. W.		
		8.08 / 7	109	7	188.25	106	9.22	80.6	18				W eg W.		
		6.17 / 5	118	6	200.07	115	8.49	81.3	19				E eg W.		
		4.26 / 3	127	4	203.29	124	8.40	82.4	20				E. B. W.		
		4.71 / 3	172	4	207.42	170	6.35	81.4	21				S.H.		

Add'n'l Inform.

Notes Red. Dunlap Platted P. T. DUNLAP Job No. 8065 Division No. F.B. 513 Pg. 87
Date 6-21-35 Date JUN 27 1935 Survey of Johnson Rd.
Notes Chkd. Checked C. J. TERRY Survey by Rosecrans Notes Date 6-28-35
Date Date Map No. Indexed C. Johnson

Form 301 10M 3-34

PLEASE RETURN TO
LOS ANGELES COUNTY SURVEYOR
700 HALL OF RECORDS

NOTE: ANY ADDITIONS OR CHANGES ON THIS SHEET MUST BE MADE OR CIRCLED IN RED INK. WITH DATE AND NAME OF PERSON MAKING CHANGE

Do not extend notes this side of this line

Oak-O. Fir-Fr. Pine-Pi. Cedar-Ce. Sycamore ..... Sy. Eucalyptus ..... Eu. Use combinations of these and all common standard abbreviations.

Traveled Rd. Tr.Rd. Fence ..... V. Fe. Int. Fences ..... Fi. Ditch ..... Di. Telephone Pole ..... T.P. Power Pole ..... P.P. Culvert ..... Cul.

Saddle ..... Sa. Swale ..... Sw. Flat ..... Fl. Stream ..... Str. Trail ..... Tr. Pavement ..... Pvt. Edge of Road ..... E.Rd.

Side of Canyon S.Ca. Bank ..... T.B. Bottom of Bank ..... B.B. Top of Slope ..... T.S. Bottom of Cut ..... B.C. Top of Fill ..... T.F. Bottom of Fill ..... B.F.

Inters. of Draw, V.D's Break in Slope ..... Br.S. Bottom of Slope ..... T.Sl. Top of Cliff ..... T.Cl. Bottom of Cliff ..... B.Cl. Top of Spur ..... T.Sp. Bottom Canyon ..... B.Cn.

Topography Description Legend:
Side Hill ..... S.H.
Side of Draw ..... S.D.
Side of Ridge ..... S.R.
Head of Draw ..... H.D.
Bottom Draw ..... B.D.
Bottom Wash ..... B.W.
Top of Ridge ..... T.R.
Toe of Slope ..... T.Sl.

F.B. 573 Pg. 98

Transit at	Sight on	Stadia Intercepts	Stadia Distance	Stadia Rod	Horizontal Angle 0° to 360° Right	Horiz. Distance	+ Vertical Angle —	Elevation of Point	+ Back Sight	+ Difference — Elevation	Height of Instrument	+ Vertical Distance —	REMARKS Station	Left	Right
		4.98							1						
P.11	P.10A	3	149	4	228° 24'	148	− 4.56	2988.5			3005.2		FI.		
		5.14							2						
		4	115	5	220° 16'	113	− 7.03	86.0					"		
		4.31							3						
		3	132	4	251° 58'	131	− 7.09	91.8					"		
		4.90							4						
		4	91	4	251° 00'	90	− 6.77	90.5					"		
		3.39							5						
		2	140	3	277° 23'	140	− 2.55	95.0					"		
		9.30							6						
		3	131	5	300° 12'	131	−	97.0					"		
		6.25							7						
		5	176	5½	299° 17'	176	−	2999.6					"		
Rot.									8						
11A	P.11						−	2987.0	.50		2992.0				
		3.10							9						
		1	24	2	90° 28'	22.7	+ 13.50	3046.0					S.H.		
		3.53							10						
		2	154	3	54° 00'	150	+ 8.01	120					T.S.		
		3.17							11						
		8	218	2	50° 37'	210	+ 11.10	30.0					S.H. ?		
		9.92							12						
		3	143	4	68° 55'	140	+ 8.31	09.0					Fl. - Sl.		
		4.11							13						
		2	212	3	61° 57'	207	+ 9.03	22.1					" + TS		
		2.55							14						
		1	156	2	76° 29'	153	+ 7.41	10.9					T.S.		
		3.88							15						
		2	189	3	78° 74'	185	+ 8.16	178					S.H.		
		2.77							16						
		1	198	2	116° 56'	192	+ 10.20	25.1					"		
		3.94							17						
		2	195	3	73° 58'	191	+ 8.31	18.0					T.S.		
		3.15							18						
		1	216	2	111° 12'	208	+ 10.47	30.0					S.H.		
		3.50							19						
		1	251	2	130° 28'	243	+ 10.27	34.8					"		
		3.47							20						
		1	248	2	121° 50'	238	+ 11.53	40.3					"		
		3.85							21						
		1	286	2	133° 14'	275	+ 11.11	44.6					"		

Add'l Inform.

Form 301 IOM 3-34

PLEASE RETURN TO
LOS ANGELES COUNTY SURVEYOR
700 HALL OF RECORDS

NOTE: ANY ADDITIONS OR CHANGES ON THIS SHEET MUST BE MADE OR CIRCLED IN RED INK, WITH DATE AND NAME OF PERSON MAKING CHANGE

Do not extend notes this side of this line

Transit at	Sight on	Stadia Intercepts	Stadia Distance	Stadia Rod—	Horizontal Angle 0° to 360° Right	Horiz. Distance	+ − Vertical Angle	Elevation of Point	+ Back Sight	+ − Difference Elevation	Height of Instrument	+ − Vertical Distance	REMARKS Station	Left	Right
P.O.T.		4.87			° '		° '								
11A	P#11	2.	288	3	145.38	283	+ 1.22	30258			29920		SH.		
		5.18													
		2.	319	3	139.31	310	+ 9.51	430					"		
		4.56													
		2.	257	3	151.38	256	+ 2.46	015					"		
		11.95													
		9.	246	12 0	169.16	246	— . —	29800					"		
		2.82													
		1.	183	2	150.01	183	+ 1.44	957					"		
		10.96													
		9.	197	10 6	166.32	197	— . —	814					"		
		2.24													
		1.	125	2	133.37	124	+ 3.35	980					"		
		8.38													
		7.	139	7 2	160.22	139	— . —	848					"		
		2.94													
		2.	95	2	116.24	94	+ 4.25	974					T.S.		
		9.89													
		4.	90	4 2	151.59	90	— . —	878					S.H.		
		2.81													
		2.	82	2	86.10	81	+ 6.56	30000					Fn. - S.H.		
		1.49													
		1.	50	1 2	135.26	50	— . —	29907					" "		
		3.39													
		3	40	3	51.31	40	+ 5.01	926					SH.		
		3.17													
		2.	118	2	39.55	117	+ 5.47	30020					T.S.		
		3.75													
		3	76	3	19.43	76	+ 1.59	29917					S.H.		
		2.54													
		1.	155	2	21.57	152	+ 8.02	30117					"		
		2.32													
		1	133	2 0	2.10	133	— . —	29900					"		
		11.23													
		10.	124	11 0	336.53	124	— . —	810					W.B.W.		
		9.11													
		8	112	8 5	313.38	112	— . —	832					S.H.		
		11.29													
		10	130	11 —	333.25	130	— 1.35	810					Wag W.		
		8.64													
		8	65	8 6	332.23	65	— —	834					S.H.		

Add'l Inform.

Notes Rod. Dunlap Plotted P. T. DUNLAP Bas No. Bobb Division No. F.B. 573 Pg. 60
Date 6-21-35 Date JUN 21 1935 Survey of
Notes Chkd. Checked C. J. TERRY Survey by Notes Date 6-21-35
Date Map No. Indexed C. Johnson

Form 301 10M 3-34

PLEASE RETURN TO
LOS ANGELES COUNTY SURVEYOR
700 HALL OF RECORDS

NOTE: ANY ADDITIONS OR CHANGES ON THIS SHEET MUST BE MADE OR CIRCLED IN RED INK, WITH DATE AND NAME OF PERSON MAKING CHANGE

Do not extend notes this side of this line

Transit at	Sight on	Stadia Intercepts	Stadia Distance	Stadia Rod	Horizontal Angle 0° to 360° Right	Horiz. Distance	+ Vertical Angle	Elevation of Point	+ Back Sight	+ Difference Elevation	Height of Instrument	+ Vertical Distance	REMARKS Station	Left	Right
P.O.T. 11A	P# 11	10.95 / 10	96	10	309.38	96	3.19	2976.4	1		2992.0		W.B.W.		
		8.21 / 8	22	8 1	291.58	22		83.9	2				S.H.		
		11.02 / 10	103	10	306.06	102	4.42	73.5	3				W. eg W.		
		9.80 / 9	81	9	275.05	80	7.26	72.5	4				W.B.W.		
		9.91 / 9	92	9	273.38	90	7.35	71.0	5				W. eg W.		
		8.60 / 8	61	8	270.08	59	9.51	73.5	6				B. Brk.		
		9.47 / 9	48	9 8	203.02	48		82.2	7				S.H.		
		9.57 / 9	58	9	225.57	57	5.10	77.8	8				T. Brk.		
		6.69 / 6	70	6	236.17	67	11.55	71.7	9				B "		
		5.79 / 5	80	5	242.33	76	12.02	70.7	10				W. eg W.		
		10.84 / 10	85	11 8	191.58	85		80.2	11				Fn + Sl.		
		8.18 / 7	119	7	223.13	117	6.43	71.2	12				W.B.W.		
		9.27 / 8	128	9	226.14	125	8.00	65.5	13				W. eg W.		
		6.45 / 5	146	6	185.55	145	4.27	74.7	14				S.H.		
		6.49 / 5	150	6	208.52	148	6.04	70.2	15				Fn + S.H.		
		7.06 / 5	207	6	182.43	206	4.39	69.6	16				S.H.		
		10.20 / 8	221	9	197.49	219	4.47	64.5	17				"		
		8.50 / 6	251	7	183.11	249	4.37	65.0	18				"		
		7.08 / 5	269	6	195.25	267	5.23	60.8	19				Sl.		
		10.10 / 7	311	8	208.36	308	5.23	55.0	20				E. eg W.		
		7.90 / 5	291	6	203.55	288	5.42	57.0	21				W.B.W.		

Add'n'l Inform.

F.B. 573 PG. 90

Topography Description Legend:
Side Hill.....S.H. Bottom Draw B.D.
Side of Draw S.D. Bottom Wash B.W.
Side of Ridge S.R. Top of Ridge T.R.
Head of Draw H.D. Toe of Slope T.S.

Inters. of Draws V.D's
Break in Slope..Bk.S.
Steep Slope.....S.S.
Top of Cliff.....T.Cl.
Bottom of Cliff..B.Cl.
Top of Spur.....T.Sp.
Bottom Canyon..B.Cn.

Side of Canyon S.Cn.
Top of Bank..T.B.
Bottom of Bank..B.B.
Top of Cut.....T.C.
Bottom of Cut..B.C.
Top of Fill.....T.F.
Bottom of Fill..B.F.

Saddle .....Sd.
Swale .....Sw.
Flat .....Fl.
Stream .....Str.
Trail .....Tr.
Pavement ....Pvt.
Edge of Road E.Rd.

Traveled Rd. Tr.Rd.
Fence .....Fn.
Int. Fences.V.Fns.
Ditch .....Dt.
Telephone Pole T.P.
Power Pole....P.P.
Culvert .....Cul.

Oak-O. Fir-Fr.
Pine-Pl. Cedar-Cd.
Sycamore .....Sy.
Eucalyptus ....Eu.
Plus combinations of these and all common standard abbreviations.

Form 301 10M 3-34

PLEASE RETURN TO
LOS ANGELES COUNTY SURVEYOR
700 HALL OF RECORDS

NOTE: ANY ADDITIONS OR CHANGES ON THIS SHEET MUST BE MADE OR CIRCLED IN RED INK, WITH DATE AND NAME OF PERSON MAKING CHANGE

Do not extend notes this side of this line

Transit at	Sight on	Stadia Intercepts	Stadia Distance	Stadia Rod—	Horizontal Angle 0° to 360° Right	Horiz. Distance	+ — Vertical Angle	Elevation of Point	+ Back Sight	+ — Difference Elevation	Height of Instrument	+ — Vertical Distance	REMARKS Station	Left	Right
P.O.T. 11A	P# 11	798 5 720	299	6	204.36	296	5.54	2955.4	1		2992.0		W. eg W.		
		4 747	321	5	210.41	318	5.07	58.5	2				E.B.W.		
		5 485	248	6	209.42	245	6.26	58.4	3				W. eg W.		
		2 676	286	3	216.00	283	5.29	61.5	4				E.B.W.		
		4 646	277	5	214.41	274	6.11	57.2	5				E eg W.		
		4 640	247	5	206.03	244	6.17	60.0	6				W.B.W. & [illegible]		
		4 735	241	5	222.03	238	6.19	60.5	7				E " " "		
		5 656	236	6	240.41	233	6.18	60.0	8				E eg W.		
		5 772	157	6	209.50	155	6.05	69.3	9				& Ft Fn		
		6 692	173	7	214.21	171	6.14	66.4	10				W.B.W. & Fn.		
		5 551	193	6	218.02	190	7.09	62.1	11				W eg W.		
		3 726	252	4	226.48	250	5.19	64.5	12				Fn. Cor.		
		5 920	227	6	223.40	225	5.10	65.5	13				Fn. & E B W		
		7 741	221	8	223.02	219	6.03	60.8	14				E eg W.		
		6 550	142	7	231.36	139	7.50	65.7	15				E eg W.		
		4 495	151	5	235.02	148	7.27	67.5	16				E.B.W.		
		3 883	196	4	238.41	194	5.27	69.5	17				Brk		
		7 815	184	8	235.42	182	5.39	65.8	18				"		
		7 715	116	8	254.07	114	7.51	68.3	19				E eg W.		
		6 455	116	7	254.40	114	6.26	72.1	20				E.B.W.		
		3	156	4	251.56	155	5.24	73.4	21				2H.		

Add'n'l Inform.

Notes Rd. Dunlap Platted P. T. DUNLAP Job No. 8065 Division No. F.B. 673 Pg. 91
Date 6-21-35 Date JUN 27 1935 Survey of Johnson Rd
Notes Chkd. Checked C. J. TERRY Survey by [illegible] Notes Date 5-28-35
Date Date Map No. Indexed C. Johnson

Form 301 10M 3-34

PLEASE RETURN TO
LOS ANGELES COUNTY SURVEYOR
700 HALL OF RECORDS

NOTE: ANY ADDITIONS OR CHANGES ON THIS SHEET MUST BE MADE OR CIRCLED IN RED INK, WITH DATE AND NAME OF PERSON MAKING CHANGE

Do not extend notes this side of this line

Transit at	Sight on	Stadia Intercepts	Stadia Distance	Stadia Rod—	Horizontal Angle 0° to 360° Right	Horiz. Distance	+ — Vertical Angle	Elevation of Point	+ Back Sight	+ — Difference Elevation	Height of Instrument	+ — Vertical Distance	REMARKS Station	Left	Right
POT. 11A	P#11	910 / 8	111	9	281.07	110	6.11	2971.0	1		2992.0		E eg W.		
		448 / 3	149	4	273.24	145	8.58	65.0	2				S.H.		
		621 / 5	122	6	[illegible]	121	[illegible]	77.4	3				E.B. W		
		1152 / 10	153	11	293.07	153		80.6	4				S.H.		
		929 / 8	130	9	303.04	129	[illegible]	74.2	5				E eg W.		
		836 / 7	137	8	302.54	137	3.04	76.6	6				E.B. W.		
		1074 / 9	175	9.5	308.21	175		82.5	7				S.H.		
		1135 / 10	136	11	318.48	136	2.0	76.2	8				eg W.		
P#12	P#11							2960.8	9	48	2965.6				
		258 / 2	59	3	46.31	56	+ 13.45	76.3	10				SH		
		491 / 3	192	4	58.26	178	+ 15.19	3010.8	11				"		
		347 / 2	148	3	62.08	141	+ 12.33	2994.0	12				"		
		300 / 1	201	2	77.07	190	+ 13.34	3008.4	13				"		
		441 / 3	142	4	74.05	136	+ 11.37	2989.7	14				Sw.		
		285 / 1	186	2	98.01	173	+ 15.31	3011.7	15				S.H.		
		235 / 1	136	2	97.34	130	+ 12.33	2992.4	16				"		
		299 / 1	200	2	114.56	190	+ 12.59	3007.5	17				"		
		252 / 1	153	2	114.01	147	+ 11.25	2993.2	18				"		
		327 / 1	228	2	122.02	220	+ 10.35	3004.8	19				"		
		386 / 2	187	3	126.21	183	+ 8.11	2989.0	20				"		
		414 / 2	215	3	131.03	212	+ 6.20	86.1	21						

Add'n'l Inform.

P.B. 573 PG. 98

Topography Description Legend:
Side Hill.....S.H. Bottom Draw.B.D.
Side of Draw.S.D. Bottom Wash B.W.
Side of Ridge.S.R. Top of Ridge.T.R.
Head of Draw H.D. Toe of Slope..T.S.

Inters. of Draws.V.D's
Break in Slope.....Bk.S.
Steep Slope.....S.S.
Top of Cliff.....T.Cl.
Bottom of Cliff..B.Cl.
Top of Spur.....T.Sp.
Bottom Canyon..B.Cn.

Side of Canyon S.Cn.
Top of Bank...T.B.
Bottom of Bank.B.B.
Top of Cut.....T.C.
Bottom of Cut...B.C.
Top of Fill.....T.F.
Bottom of Fill.B.F.

Saddle .....Sa.
Swale .....Sw.
Flat .....Fl.
Stream .....Str.
Trail .....Tr.
Pavement ....Pvt.
Edge of Road E.Rd.

Traveled Rd. Tr.Rd.
Fence .....Fn.
Int. Fences.V.Fns.
Ditch .....Di.
Telephone Pole T.P.
Power Pole....P.P.
Culvert .....Cul.

Oak-O. Fir-Fr.
Pine-Pi. Cedar-Cs.
Sycamore .....Sy.
Eucalyptus ....Eu.
Plus combinations of these and all common standard abbreviations.

Form 301 10M 3-34

PLEASE RETURN TO
LOS ANGELES COUNTY SURVEYOR
700 HALL OF RECORDS

NOTE: ANY ADDITIONS OR CHANGES ON THIS SHEET MUST BE MADE OR CIRCLED IN RED INK, WITH DATE AND NAME OF PERSON MAKING CHANGE

Do not extend notes this side of this line

Notes Rcd. Dunlap Plotted E. T. DUNLAP Job No. 8065 Division No. F.B. 572 Pg. 68
Date 6-21-35 Date JUN 27 1935 Survey of Valmar Rd.
Notes Chkd. Checked C. J. TERRY Survey by R. Williams Notes Date 6-28-35
Date Map No. Indexed C. Johnson

Transit at	Sight on	Stadia Intercepts	Stadia Distance	Stadia Rod—	Horizontal Angle 0° to 360° Right	Horiz. Distance	+ Vertical Angle —	Elevation of Point	+ Back Sight	+ Difference — Elevation	Height of Instrument	+ Vertical Distance —	REMARKS Station Left Right
P 12	P 11	293			° '		° '	2966.9	1		2965.6		
		2 587	194	3	143.52	194	+ 1.03						℄ 8' Rd.
		4 346	188	5	157.39	188	- 2.06	537	2				Brk
		2 1124	147	3	139.29	147	+ 1.32	665	3				℄ 8' Rd.
		10 306	122	11 1	155.41	122		545	4				Brk
		2 968	107	2	127.30	107	+ 3.98	706	5				S.H.
		9 171	69	9 4	156.32	69		562	6				Brk
		1 176	72	1 0	126.20	72		646	7				℄ 8' Rd.
		1 632	77	1	85.36	76	+ 6.59	737	8				S.H.
		6 185	33	6 2	325.55	33		589	9				Brk
		1 433	86	1	50.15	85	+ 7.18	755	10				S.H.
		4 213	34	4 1	359.09	34		615	11				℄ 8' Rd.
		1 188	114	1	29.23	112	+ 7.23	791	12				S.H.
		1 199	89	1 2	6.48	89		644	13				"
		7 923	100	6 8	332.42	100		588	14				℄ 8' Rd
		8 1056	124	8 0	312.45	124		576	15				Top Brk
		10 1113	57	10 2	293.18	57		554	16				T.S.
		10 1157	114	11 4	272.10	114		542	17				T Brk
		11 838	58	12 5	241.04	58		531	18				T.S.
		7 794	139	8	244.23	139	- 2.50	508	19				T.Brk
		7 595	95	7	200.25	94	- 5.25	495	20				T.S.
		4	196	5	220.30	195	- 4.33	450	21				T.Brk

Add'l Inform.

Form 301 10M 3-34

PLEASE RETURN TO
LOS ANGELES COUNTY SURVEYOR
700 HALL OF RECORDS

NOTE: ANY ADDITIONS OR CHANGES ON THIS SHEET MUST BE MADE OR CIRCLED IN RED INK. WITH DATE AND NAME OF PERSON MAKING CHANGE

Do not extend notes this side of this line

Transit at	Sight on	Stadia Intercepts	Stadia Distance	Stadia Rod—	Horizontal Angle 0° to 360° Right	Horiz. Distance	+ — Vertical Angle	Elevation of Point	+ Back Sight	+ — Difference Elevation	Height of Instrument	+ — Vertical Distance	REMARKS Station	Left	Right
# P12	# P11	840							1						
		7	141	8	184.08	140	4.19	2947.0			2965.6		T.S.		
		650							2						
		4	251	5	206.49	249	4.27	41.2					T Brk.		
		682							3						
		5	183	6	177.24	182	4.26	45.2					T.S.		
		764							4						
		5	265	6	213.40	263	5.16	35.1					W.B.W.		
		710							5						
		5	211	6	196.50	210	4.27	43.2					Fl.		
		766							6						
		5	267	6	214.45	265	4.37	38.0					W. eg W.		
		653							7						
		5	154	6	207.28	153	4.57	46.3					Fl.		
		721							8						
		5	222	6	219.28	220	4.47	41.0					W. eg W.		
		709							9						
		6	110	6	226.11	109	5.10	50.0					Fl.		
		679							10						
		5	180	6	237.22	179	4.46	44.5					W eg W.		
		588							11						
		5	89	5	255.51	88	4.54	53.0					Fl.		
		540							12						
		4	141	5	262.24	140	4.46	49.0					W. eg W.		
		1122							13						
		10	123	12.2	279.30	123		53.4					W.B.W.		
		632							14						
		5	133	6	279.20	132	3.41	51.0					W. eg W.		
		1039							15						
		9	140	9.8	304.47	140		55.8					W.B.W.		
		648							16						
		5	149	6	301.52	149	2.29	53.2					W eg W.		
		1172							17						
		10	173	11.7	296.48	173		53.9					E eg W.		
		888							18						
		7	189	8.0	295.13	189		57.6					E.B.W.		
		764							19						
		6	165	7	275.27	165	2.55	50.3					E eg W		
		1083							20						
		9	184	11.4	275.28	184		54.2					E.B.W		
		592							21						
		4	193	5	252.52	192	4.18	46.2					E eg W		

Add'n'l Inform.

F.B. 573 PG. 94

Topography Description Legend:
Side Hill.....S.H. Bottom Draw B.D.
Side of Draw S.D. Bottom Wash B.W.
Side of Ridge S.R. Top of Ridge T.R.
Head of Draw H.D. Toe of Slope T.S.

Inters. of Draws V.D's
Break in Slope Bk.S.
Stream Slope S.S.
Top of Cliff T.Cl.
Bottom of Cliff B.Cl.
Top of Spur T.Sp.
Bottom Canyon B.Cn.

Side of Canyon S.Cn.
Top of Bank T.B.
Bottom of Bank B.B.
Top of Cut T.C.
Bottom of Cut B.C.
Top of Fill T.F.
Bottom of Fill B.F.

Saddle Sa.
Swale Sw.
Flat Fl.
Stream Str.
Trail Tr.
Pavement Pvt.
Edge of Road E.Rd.

Traveled Rd. Tr.Rd.
Fence Fn.
Int. Fences V.Fns.
Ditch Dl.
Telephone Pole T.P.
Power Pole P.P.
Culvert Cul.

Oak-O. Fir-Fr.
Pine-Pl. Cedar-Cn.
Sycamore Sy.
Eucalyptus Eu.
Plus combinations of these and all common standard abbreviations.

Form 301 10M 3-34

PLEASE RETURN TO
LOS ANGELES COUNTY SURVEYOR
700 HALL OF RECORDS

NOTE: ANY ADDITIONS OR CHANGES ON THIS SHEET MUST BE MADE OR CIRCLED IN RED INK, WITH DATE AND NAME OF PERSON MAKING CHANGE

Do not extend notes this side of this line

Transit at	Sight on	Stadia Intercepts	Stadia Distance	Stadia Rod—	Horizontal Angle 0° to 360° Right	Horiz. Distance	+ − Vertical Angle	Elevation of Point	+ Back Sight	+ − Difference Elevation	Height of Instrument	+ − Vertical Distance	REMARKS Station	Left	Right
#14	#13				° '		° '		1						
				—	° '		° '	2969.1	5.0	—	2974.1	—			
		451							2						
		4	52	4.4	6.41	52	° '	69.7		—	—	—	℄ 8' Rd		
		489							3						
		4	90	4.0	84.35	90	° '	70.1		—	—	—	"		
		341							4						
		3	42	3.6	84.55	42	° '	70.5		—	—	—	"		
		804							5						
		7	105	8.3	132.20	105	° '	75.8		—	—	—	"		
		664							6						
		6	65	6.8	146.38	65	° '	77.3		—	—	—	"		
		948							7						
		8	149	11.8	163.10	149	° '	62.3		—	—	—	"		
		1016							8						
		9	117	10.0	175.13	117	° '	64.1		—	—	—	"		
		568							9						
		4	169	5—	186.06	169	2.44	61.1		—	—	—	"		
		460							10						
		3	161	4—	200.18	160	3.34	60.1		—	—	—	Br. K.		
		359							11						
		2	160	3—	206.21	158	5.41	55.5		—	—	—	℄ 8' Rd		
		980							12						
		9	81	1.7	198.50	81	° '	62.4		—	—	—	℄ " "		
		460							13						
		3	161	4—	222.02	156	9.35	43.9		—	—	—	S.H.		
		285							14						
		2	86	2—	239.15	80	14.32	51.2		—	—	—	"		
		929							15						
		9	30	9.5	237.33	30	° '	64.6		—	—	—	T. B. K.		
		262							16						
		2	63	2—	301.26	58	15.48	55.5		—	—	—	S.H.		
				—	—		—		17						
		00			° '		° '			—	—	—	℄ 8' Rd	T	1
		489							18						
		4	90	4—	330.02	87	10.14	54.3		—	—	—	S.H.		
		425							19						
		3	126	4—	275.45	116	16.17	36.3		—	—	—	"		
		454							20						
		3	155	4—	245.14	146	13.46	34.2		—	—	—	"		
				—					21						

Add'l Inform.

Notes Red. Dunlap Platted P. T. DUNLAP Page No. 8065 Division No. F.B. 573 Pg. 99
Date 6-21-35 Date JUN 27 1935 Survey of Johnson Rd.
Notes Chkd. Checked C. J. TERRY Survey by Robertson Notes Date 5-28-35
Date Date Map No. Indexed A. C. Johnson

Form 301 10M 3-34

PLEASE RETURN TO
LOS ANGELES COUNTY SURVEYOR
700 HALL OF RECORDS

NOTE: ANY ADDITIONS OR CHANGES ON THIS SHEET MUST BE MADE OR CIRCLED IN RED INK. WITH DATE AND NAME OF PERSON MAKING CHANGE

Do not extend notes this side of this line

Transit at	Sight on	Stadia Intercepts	Stadia Distance	Stadia Rod	Horizontal Angle 0° to 360° Right	Horiz. Distance	+ Vertical Angle	Elevation of Point	+ Back Sight	+ Difference Elevation	Height of Instrument	+ Vertical Distance	REMARKS Station	Left	Right
P#15	P#14							2953.4	4.7		2958.1				
		370 / 2	171	3	27.46	171	+ 1.06	58.4					Fl.		
		443 / 3	144	4.0	63.00	144		54.1					"		
		207 / 1	108	1.6	44.55	108		56.5					"		
		633 / 5	134	6.0	88.05	134		52.1					"		
		381 / 3	82	3.0	85.35	82		55.1					"		
		1080 / 9	181	11.0	113.21	181		47.1					"		
		820 / 7	121	7.2	117.48	121		50.9					"		
		542 / 3	243	4	121.57	242	2.45	42.6					"		
		390 / 2	191	3	128.38	190	2.51	45.8					"		
		545 / 3	246	4	132.05	245	3.00	41.4					"		
		640 / 4	241	5	143.41	240	4.03	36.1					Brk		
		773 / 6	174	7	162.20	172	6.16	32.3					S.H.		
		272 / 1	173	2	147.08	172	9.22	43.0					Brk		
		728 / 6	129	7	173.10	126	8.08	33.0					S.H.		
		1105 / 10	106	10.4	154.17	106		47.7					Brk.		
		687 / 6	88	6	190.49	85	10.57	35.7					S.H.		
		738 / 7	39	7.4	172.29	39		50.7					Brk		
		460 / 4	61	4	226.28	56	16.04	38.0					S.H.		
		449 / 4	50	4	284.51	46	16.40	40.3					"		
		439 / 4	40	4.0	14.31	40		54.1					Brk.		

Add'n'l Inform.

F.B. 573 PG. 100

Topography Description Legend:
Side Hill.....S.H. Bottom Draw.B.D.
Side of Draw.S.D. Bottom Wash.B.W.
Side of Ridge.S.R. Top of Ridge.T.R.
Head of Draw H.D. Toe of Slope..T.S.

Inters. of Draws.V.D's Break in Slope..Bk.S. Steep Slope.....S.S. Top of Cliff.....T.Cl. Bottom of Cliff..B.Cl. Top of Spur.....T.Sp. Bottom Canyon..B.Cn.

Side of Canyon S.Cn. Top of Bank..T.B. Bottom of Bank.B.B. Top of Cut.....T.C. Bottom of Cut..B.C. Top of Fill.....T.F. Bottom of Fill.B.F.

Saddle .....Sa. Swale .....Sw. Flat .....Fl. Stream .....Str. Trail .....Tr. Pavement .....Pvt. Edge of Road E.Rd.

Traveled Rd. Tr.Rd. Fence .....Fn. Int. Fences.V.Fns. Ditch .....Dl. Telephone Pole T.P. Power Pole...P.P. Culvert .....Cul.

Oak-O. Fir-Fr. Pine-Pl. Cedar-Cs. Sycamore .....Sy. Eucalyptus .....Ea. Plus combinations of these and all common standard abbreviations.

Form 301 10M 3-34

PLEASE RETURN TO
LOS ANGELES COUNTY SURVEYOR
700 HALL OF RECORDS

NOTE: ANY ADDITIONS OR CHANGES ON THIS SHEET MUST BE MADE OR CIRCLED IN RED INK, WITH DATE AND NAME OF PERSON MAKING CHANGE

Do not extend notes this side of this line

Transit at	Sight on	Stadia Intercepts	Stadia Distance	Stadia Rod—	Horizontal Angle 0° to 360° Right	Horiz. Distance	+ — Vertical Angle	Elevation of Point	+ Back Sight	+ — Difference Elevation	Height of Instrument	+ — Vertical Distance	REMARKS Station	Left	Right
P#15	P#14	359 / 3	60	3	335°31'	58	11°33'	29 43 3	1		29 58 1		S.H.		
		417 / 3	118	3 1	16°15'	118	° '	54 4	2				Brk		
		1012 / 9	113	9 1	6°04'	113	° '	49 0	3				S.H.		
		280 / 1	181	0 1	12°10'	181	° '	57 4	4				Brk		
		1052 / 9	153	9 5	5°14'	153	° '	48 6	5				℄ 8' Rd.		
		300 / 1	201	2	344°46'	198	6°16'	34 3	6				S.H.		
		693 / 6	94	6	352°24'	93	6°41'	41 2	7				"		
		345 / 2	146	3	331°29'	141	10°50'	28 2	8				"		
		465 / 4	66	4	308°25'	60	17°10'	35 5	9				℄ 8' Rd. + S.H.		
		224 / 1	125	2 0	301°45'	115	16°45'	21 6	10				S.H.		
		469 / 4	70	4	261°30'	61	20°11'	31 4	11				℄ 8' Rd. + S.H.		
		290 / 1	191	2	313°13'	184	11°03'	20 0	12				T.S.		
		694 / 6	95	6	231°16'	87	17°57'	24 2	13				℄ 8' Rd.		
		355 / 1	256	2	306°43'	250	9°05'	16 0	14				W. eg W.		
		361 / 1	262	2	302°14'	256	8°55'	16 0	15				E. eg W.		
		725 / 6	126	6	213°09'	116	16°15'	18 4	16				℄ 8' Rd.		
		290 / 1	191	2	288°53'	180	13°45'	12 0	17				E. eg W.		
		476 / 3	177	4	292°24'	165	14°46'	10 6	18				W. eg W.		
		465 / 3	166	4	293°06'	156	14°14'	14 6	19				W. B. W.		
		955 / 8	156	9	189°13'	150	11°40'	18 3	20				℄ 8' Rd.		
		454 / 3	155	4	254°26'	140	17°53'	08 8	21				N. B. W.		

Add'n'l Inform.

Notes Red. Dunlap Platted P. T. DUNLAP Job No. 8065 Division No. F.B. 573 Pg. 101
Date 6-21-35 Date JUN 27 1935 Survey of Johnson Rd
Notes Chkd. Checked C. J. TERRY Survey by Rosecrans Notes Date 5-18-35
Date Date Map No. Indexed A. C. Johnson

Form 301 10M 3-34

PLEASE RETURN TO
LOS ANGELES COUNTY SURVEYOR
700 HALL OF RECORDS

NOTE: ANY ADDITIONS OR CHANGES ON THIS SHEET MUST BE MADE OR CIRCLED IN RED INK. WITH DATE AND NAME OF PERSON MAKING CHANGE

Do not extend notes this side of this line

Transit at	Sight on	Stadia Intercepts	Stadia Distance	Stadia Rod	Horizontal Angle 0° to 360° Right	Horiz. Distance	+ Vertical − Angle	Elevation of Point	+ Back Sight	+ Difference − Elevation	Height of Instrument	+ Vertical − Distance	REMARKS Station	Left	Right
P#15	P#14	458 / 3	159	4	264.32	134	18.00	2907.2	1		2958.1		N. eg W.		
		270 / 1	171	2	264.57	156	17.02	08.2	2				S eg W.		
		895 / 7	196	8	195.53	185	13.48	04.9	3				℄ 8' Rd.		
		655 / 5	156	6	236.55	131	18.07	06.1	4				N. B. W.		
		506 / 3	207	4	239.31	194	14.32	04.0	5				S eg W.		
		316 / 1	217	2	239.50	205	13.42	06.1	6				S B. W.		
		435 / 2	236	3	223.58	224	13.24	02.6	7				" " "		
		680 / 5	181	6	220.13	166	16.57	01.8	8				N. eg W.		
		462 / 2	263	3	211.50	250	12.47	08.3	9				S. eg W.		
		724 / 5	225	6	203.54	212	19.11	2898.8	10				N eg W.		
		516 / 3	217	4	202.09	204	13.57	2903.2	11				N. B. W.		
		510 / 2	311	3	203.45	299	11.30	2894.5	12				S. eg W.		
		485 / 2	286	3	197.04	273	12.22	95.5	13				N. eg W.		
		470 / 1	371	3	198.20	359	10.08	91.0	14				S. eg W.		
		480 / 2	281	3	192.00	269	11.51	98.6	15				N. B. W.		
		555 / 2	356	4	192.36	344	10.24	91.0	16				N. eg W.		
		540 / 2	341	4	189.11	330	10.19	94.1	17				N. B. W.		
		495 / 1	197	16	43.08	197		2956.5	18				Fl.		
			198.7 Chain	50	145.14		3.[illegible]	2940.1	19	17.97		12.77		P15x	
P15x	P15								20	42	2945.0				
		541 / 5	42	5	258.13	39	15.15	29.3	21				S.H.		

Add'n'l Inform.

F.B. 573 Pg. 102

Topography Description Legend:
Side Hill ....S.H. Bottom Draw B.D.
Side of Draw S.D. Bottom Wash B.W.
Side of Ridge S.R. Top of Ridge T.R.
Head of Draw H.D. Toe of Slope T.S.

Inters. of Draws V.D's Break in Slope Bk.S. Steep Slope S.S. Top of Cliff T.Cl. Bottom of Cliff B.Cl. Top of Spur T.Sp. Bottom Canyon B.Cn.

Side of Canyon S.Cn. Top of Bank T.B. Bottom of Bank B.B. Top of Cut T.C. Bottom of Cut B.C. Top of Fill T.F. Bottom of Fill B.F.

Saddle Sn. Swale Sw. Flat Fl. Stream Str. Trail Tr. Pavement Pvt. Edge of Road E.Rd.

Traveled Rd. Tr.Rd. Fence Fn. Int. Fences V.Fns. Sycamore Sy. Eucalyptus Eu. Pine combinations of these and all common standard abbreviations.

Oak-D. Fir-Fr. Pine-Pi. Cedar-Ce. Sycamore Sy. Eucalyptus Eu. Plus combinations of these and all common standard abbreviations.

Form 301 10M 3-34

PLEASE RETURN TO
LOS ANGELES COUNTY SURVEYOR
700 HALL OF RECORDS

NOTE: ANY ADDITIONS OR CHANGES ON THIS SHEET MUST BE MADE OR CIRCLED IN RED INK, WITH DATE AND NAME OF PERSON MAKING CHANGE

Do not extend notes this side of this line

Transit at	Sight on	Stadia Intercepts	Stadia Distance	Stadia Rod—	Horizontal Angle 0° to 360° Right	Horiz. Distance	+ — Vertical Angle	Elevation of Point	+ Back Sight	+ — Difference Elevation	Height of Instrument	+ — Vertical Distance	REMARKS Station Left Right
P15X	P15	500 / 4	101	4—	293.43	96	— 12.[illegible]	2919.0	1		2945.0		S.H.
		359 / 3	60	3—	211.61	55	— 16.26	25.8	2				"
		189 / 1	90	1—	261.[illegible]	80	— 19.[illegible]	16.0	3				"
		194 / 1	95	1—	232.52	84	— 19.41	13.9	4				"
		446 / 3	147	4—	240.29	136	— 15.44	02.9	5				"
		242 / 1	143	2—	271.42	133	— 15.36	2906.0	6				"
		286 / 1	187	2—	259.17	176	— 14.07	2898.9	7				S.I.
		406 / 2	207	3—	245.30	196	— 13.23	2895.4	8				"
P.O.T. 15A	P.#16			—			—	2905.5	9	4.8	2910.3		
		406 / 2	207	3—	184.32	204	+ 7.15	33.5	10				Brk
		284 / 1	185	2—	168.13	185	+ 1.48	13.1	11				S.H.
		340 / 2	141	2—	190.45	138	+ 8.33	29.1	12				Brk
		229 / 1	130	2—	169.40	130	+ 2.09	13.2	13				S.H.
		183 / 1	84	1—	202.49	81	+ 10.25	24.4	14				Brk
		174 / 1	75	0.5	169.41	75	—	09.8	15				S.H.
		141 / 1	42	1—	259.05	40	+ 13.17	18.9	16				Brk. = P.15Y.
		317 / 3	18	3.3	175.22	18	—	07.0	17				S.H.
		850 / 8	51	8.3	350.15	51	—	02.0	18				S.H.
		164 / 1	65	1—	321.40	65	+ 3.57	2914.0	19				Brk
		315 / 2	116	2—	4.33	114	— 6.36	2895.0	20				S.H.
		224 / 1	125	0.8	341.52	125		2909.5	21				Brk

Add'n'l Inform.

Notes Red. Dunlap Platted P. T. DUNLAP Job No. 8065 Division No. R.B. 572 Pg. 103
Date 6-21-35 Date JUN 27 1935 Survey of Johnson Rd.
Notes Chkd. Checked C. J. TERRY Survey by Roseville Notes Date 5-28-35
Date Date Map No. Indexed A. C. Johnson

Form 301 10M 3-34

PLEASE RETURN TO
LOS ANGELES COUNTY SURVEYOR
700 HALL OF RECORDS

NOTE: ANY ADDITIONS OR CHANGES ON THIS SHEET MUST BE MADE OR CIRCLED IN RED INK. WITH DATE AND NAME OF PERSON MAKING CHANGE

Do not extend notes this side of this line

Transit at	Sight on	Stadia Intercepts	Stadia Distance	Stadia Rod	Horizontal Angle 0° to 360° Right	Horiz. Distance	+ − Vertical Angle	Elevation of Point	+ Back Sight	+ − Difference Elevation	Height of Instrument	+ − Vertical Distance	REMARKS Station	Left	Right
P.O.T.		240							1						
15A	P#16	1	141	2	24.34	137	− 9.31	2885.2			2910.3		S1.		
		274							2						
		1	175	2	42.16	170	− 9.46	79.0					"		
		390							3						
		3	91	3	40.34	87	− 12.23	88.2					"		
		341							4						
		2	142	3	58.12	137	− 10.31	81.9					"		
		365							5						
		3	66	3	84.27	62	− 14.21	91.4					"		
		334							6						
		2	135	3	87.49	131	− 9.51	84.4					"		
		494							7						
		4	95	4	125.02	93	− 7.38	93.7					"		
		258							8						
		1	159	2	114.48	156	− 7.22	88.1					"		
		440							9						
		3	141	4	143.07	140	− 3.33	97.5					"		
		513							10						
		3	214	4	131.25	213	− 3.44	92.5					"		
		496							11						
		3	197	4	150.20	197	− 1.31	2901.1					"		
		450							12						
		2	251	3	139.12	250	− 2.45	2895.4					"		
		642							13						
		4	243	6.5	152.33	243	−	2903.8					"		
									14						
P.15Y.	P#16						−	2918.9	49		2923.8				
		302							15						
		1	203	2	183.32	202	+ 4.37	38.0					T. Fl.		
		422							16						
		2	223	3	194.18	222	+ 4.35	38.5					"		
		237							17						
		1	138	2	192.03	137	+ 4.45	33.2					"		
		470							18						
		3	171	4	208.59	170	+ 4.28	33.0					"		
		164							19						
		1	65	1	217.31	65	+ 3.46	27.0					"		
		321							20						
		2	122	3	233.05	122	+ 3.15	27.7					"		
		254							21						
		2	55	2.4	293.13		−	21.4					"		

Add'n'l Inform.

F.B. 573 PG. 104

Topography Description Legend:
Side Hill.....S.H. Bottom Draw B.D.
Side of Draw.S.D. Bottom Wash B.W.
Side of Ridge.S.R. Top of Ridge.T.R.
Head of Draw H.D. Toe of Slope..T.S.

Inters. of Draws.V.D's Break in Slope..Bk.S. Steep Slope.....S.S. Top of Cliff.....T.Cl. Bottom of Cliff..B.Cl. Top of Spur.....T.Sp. Bottom Canyon..B.Cn.

Side of Canyon S.Cn. Top of Bank...T.B. Bottom of Bank.B.B. Top of Cut.....T.C. Bottom of Cut..B.C. Top of Fill.....T.F. Bottom of Fill.B.F.

Saddle .....Sa. Swale .....Sw. Flat .....Fl. Stream .....Str. Trail .....Tr. Pavement ....Pvt. Edge of Road E.Rd.

Trawled Rd. Tr.Rd. Fence .....Fe. Int. Fences.V.Fns. Ditch .....Dl. Telephone Pole T.P. Power Pole....P.P. Culvert .....Cul.

Oak-O. Fir-Fr. Pine-Pi. Cedar-Ce. Sycamore .....Sy. Eucalyptus .....Eu. Plus combinations of these and all common standard abbreviations.

Form 301 10M 3-34

PLEASE RETURN TO
LOS ANGELES COUNTY SURVEYOR
700 HALL OF RECORDS

NOTE: ANY ADDITIONS OR CHANGES ON THIS SHEET MUST BE MADE OR CIRCLED IN RED INK, WITH DATE AND NAME OF PERSON MAKING CHANGE

Do not extend notes this side of this line

Notes Red. Dunlap Plotted P. T. DUNLAP Job No. 8066 Division No.
Date 6-21-35 Date JUN 27 1935 Survey of Vehicular Rd.
Notes Chkd. Checked C. J. TERRY Survey by Angeles Mesa Notes
Date Date Map No. Indexed A. C. Johnson Date 7-29-35

F.B. 572 Pg. 106

Transit at	Sight on	Stadia Intercepts	Stadia Distance	Stadia Rod—	Horizontal Angle 0° to 360° Right	Horiz. Distance	+ − Vertical Angle	Elevation of Point	+ Back Sight	+ − Difference Elevation	Height of Instrument	+ − Vertical Distance	REMARKS Station	Left	Right
					° ′		° ′								
P15Y	#P16	302							1						
		2	104	2	269° 29′	104	+ 0° 30′	292.25			292.38		T. F. 1.		
		596							2						
		5	97	6 8	325° 55′	97	— ° ′	170							
		532							3						
		4	133	6 2	304° 44′	133	— ° ′	173							
		242							4						
		1	144	2 —	336° 10′	144	— 2° 22′	160							
		269							5						
		1	170	2 —	318° 22′	170	— 2° 41′	140							
		443							6						
		4	44	4 —	74° 59′	39	— 19° 31′	059					P. O. T. 15 A.		
#P16	#P15			—	° ′		° ′	2888°	7 50		2893°				
		340							8						
		1	141	2 —	18° 42′	140	+ 3° 58′	2900 8					F1.		
		460							9						
		2	261	3 —	32° 06′	260	+ 3° 59′	080							
		285							10						
		1	186	2 —	20° 47′	185	+ 3° 55′	038							
		306							11						
		1	207	2 —	39° 49′	206	+ 3° 39′	042							
		221							12						
		1	122	1 —	28° 00′	122	+ 3° 18′	28992							
		358							13						
		2	159	3 —	55° 34′	158	+ 3° 31′	998							
		155							14						
		1	56	1 —	53° 50′	56	+ 2° 35′	945							
		358							15						
		2	159	3 —	78° 32′	159	+ 1° 54′	951							
		274							16						
		2	75	2 3	108° 58′	75	— ° ′	907							
		381							17						
		2	185	1 7	96° 40′	185	— ° ′	913							
		528							18						
		4	129	5 6	123° 23′	129	— ° ′	874							
		435							19						
		2	236	6 7	110° 44′	236	— ° ′	863							
		306							20						
		1	207	2 —	130° 32′	207	— 2° 32′	808							
		488							21						
		2	289	3 —	118° 03′	289	— 1° 33′	824							

Add'l Inform.

Form 301 10M 3-34

PLEASE RETURN TO
LOS ANGELES COUNTY SURVEYOR
700 HALL OF RECORDS

NOTE: ANY ADDITIONS OR CHANGES ON THIS SHEET MUST BE MADE OR CIRCLED IN RED INK, WITH DATE AND NAME OF PERSON MAKING CHANGE

Do not extend notes this side of this line

Transit at	Sight on	Stadia Intercepts	Stadia Distance	Stadia Rod	Horizontal Angle 0° to 360° Right	Horiz. Distance	+ − Vertical Angle	Elevation of Point	+ Back Sight	+ − Difference Elevation	Height of Instrument	+ − Vertical Distance	REMARKS Station	Left	Right
P# 16	P# 15	362 / 1	263	2	132.25	262	− 2.45	2878.5	1		2893.0		Fl.		
		465 / 2	266	3	143.58	265	− 3.57	72.0	2				Brk		
		566 / 3	267	4	156.47	264	− 6.08	61.6	3				S.H.		
		496 / 3	197	4	143.15	196	− 3.3[illegible]	77.0	4				Brk		
		420 / 2	221	3	158.13	218	− 6.28	65.4	5				S.H.		
		331 / 2	132	3	145.02	131	− 3.47	81.4	6				Brk		
		552 / 4	153	5	163.06	151	− 6.[illegible]	71.0	7				S.H.		
		475 / 4	76	4	149.01	76	− 3.29	84.7	8				Brk		
		605 / 5	106	5	174.29	104	− 7.51	73.7	9				S.H.		
		554 / 5	55	5	203.45	53	− 9.41	78.9	10				"		
		548 / 5	49	5	280.43	47	− 9.55	79.7	11				"		
		167 / 1	68	1.5	358.41	68	−	91.5	12				Brk		
		587 / 5	88	5	322.33	88	− 4.4[illegible]	80.7	13				S.H.		
		232 / 1	133	2	3.11	133	+ 1.3[illegible]	94.5	14				Brk.		
		542 / 4	143	5	342.30	143	− 1.5[illegible]	83.1	15				S.H.		
		297 / 1	198	2	4.37	198	+ 1.57	97.7	16				Brk.		
		500 / 3	201	4	350.37	201	− 0.4[illegible]	86.3	17				S.H.		
		450 / 2	251	3	7.30	250	+ 3.14	2904.2	18				Brk		
		460 / 2	261	2.8	355.13	261	−	2890.2	19				S.H.		
		570 / 3	271	4	343.07	271	− 1.28	83.1	20				Sl.		
		590 / 3	291	4	332.52	290	− 2.40	75.7	21				"		

Add'n'l Inform.

F.B. 573 Pg. 106

Topography Description Legend:
Side Hill.....S.H. Bottom Draw.B.D.
Side of Draw.S.D. Bottom Wash.B.W.
Side of Ridge.S.R. Top of Ridge.T.R.
Head of Draw H.D. Toe of Slope..T.S.

Inters. of Draws.V.D's Break in Slope..Bk.S. Steep Slope.....S.S. Top of Cliff.....T.Cl. Bottom of Cliff..B.Cl. Top of Spur.....T.Sp. Bottom Canyon..B.Cn.

Side of Canyon S.Cn. Top of Bank...T.B. Bottom of Bank.B.B. Top of Cut.....T.C. Bottom of Cut..B.C. Top of Fill.....T.F. Bottom of Fill.B.F.

Saddle .....Sa. Swale .....Sw. Flat .....Fl. Stream .....Str. Trail .....Tr. Pavement ....Pvt. Edge of Road E.Rd.

Traveled Rd. Tr.Rd. Fence .....Fn. Int. Fences.V.Fns. Ditch .....Di. Telephone Pole T.P. Power Pole....P.P. Culvert .....Cul.

Oak-O. Fir-Fr. Pine-Pi. Cedar-Ce. Sycamore .....Sy. Eucalyptus ....Eu. Plus combinations of these and all common standard abbreviations.

Form 301 10M 3-34

PLEASE RETURN TO
LOS ANGELES COUNTY SURVEYOR
700 HALL OF RECORDS

NOTE: ANY ADDITIONS OR CHANGES ON THIS SHEET MUST BE MADE OR CIRCLED IN RED INK, WITH DATE AND NAME OF PERSON MAKING CHANGE

Do not extend notes this side of this line

Notes Red Dunlap Plotted P. T. DUNLAP Job No. 6065 Division No.
Date 6-24-35 Date JUN 27 1935 Survey of Robinson Rd.
Notes Chkd. Checked C. J. TERRY Survey by Pasadena Notes Date 5-29-35
Date Map No. Indexed E. C. Johnson

E.B. 573 Pg. 147

Transit at	Sight on	Stadia Intercepts	Stadia Distance	Stadia Rod—	Horizontal Angle 0° to 360° Right	Horiz. Distance	+ Vertical Angle —	Elevation of Point	+ Back Sight	+ Difference Elevation —	Height of Instrument	+ Vertical Distance —	REMARKS Station	Left	Right
P# 16	P# 15	610			° '		° '		1						
		4	211	5	338 03	211	2 35	2878 7			2893 0		51		
		547							2						
		3	248	4	324 10	247	3 57	72 1					"		
		553							3						
		4	154	5	325 40	153	4 33	75 9					"		
		506							4						
		3	207	4	312 15	205	5 21	69 9					"		
		612							5						
		5	113	5	309 02	111	7 41	73 0					"		
		477							6						
		3	178	4	295 08	175	7 23	66 3					"		
		500							7						
		4	101	4	268 55	97	11 35	69 2					"		
		460							8						
		3	161	4	267 26	156	9 45	62 2					"		
		614							9						
		5	115	5	238 20	110	12 12	64 3					"		
		470							10						
		3	171	4	242 00	165	10 37	58 2					"		
		528							11						
		4	129	5	214 27	123	12 01	61 7					"		
		485							12						
		3	186	4	221 31	180	10 41	55 2					"		
		560							13						
		4	161	5	192 20	155	0 36	59 0					"		
		515							14						
		3	216	4	203 28	209	10 05	51 8					"		
		396							15						
		2	197	3	180 43	191	10 00	56 5					"		
		545							16						
		3	246	4	192 03	239	9 29	49 2					"		
		538							17						
		3	239	4	174 05	233	8 55	52 4					"		
		480							18						
		2	281	3	184 15	274	9 02	46 7					"		
		482							19						
		2	283	3	168 34	277	8 09	50 6					"		
		511							20						
		2	312	4	179 58	305	8 22	44 2					"		
									21						

Add'l Inform.

Form 301 10M 3-34

PLEASE RETURN TO
LOS ANGELES COUNTY SURVEYOR
700 HALL OF RECORDS

NOTE: ANY ADDITIONS OR CHANGES ON THIS SHEET MUST BE MADE OR CIRCLED IN RED INK, WITH DATE AND NAME OF PERSON MAKING CHANGE

Do not extend notes this side of this line

Transit at	Sight on	Stadia Intercepts	Stadia Distance	Stadia Rod—	Horizontal Angle 0° to 360° Right	Horiz. Distance	+ — Vertical Angle	Elevation of Point	+ Back Sight	+ — Difference Elevation	Height of Instrument	+ — Vertical Distance	REMARKS Station	Left	Right
#17	#16							28531	48		28579				
		352 / 1	253	2	43.22	251	+ 4.22	752					Fl.		
		483 / 2	284	3	34.30	282	+ 4.34	772					"		
		286 / 1	187	2	25.14	186	+ 4.24	702					"		
		505 / 3	206	4	41.29	204	+ 5.00	718					"		
		324 / 2	125	2	29.46	124	+ 4.32	657					"		
		232 / 1	133	2	55.31	132	+ 4.40	667					"		
	?	668 / 1	169	1	49.35	168	+ 3.37	674					" ?		
		214 / 1	115	2	91.49	115	+ 2.35	610					"		
		150 / 1	51	1	109.21	51	+ 0.35	573					"		
		373 / 3	74	3 2	146.28	74	—	542					"		
		331 / 2	132	3	121.22	132	+ 1.01	572					"		
		327 / 2	128	3	159.35	128	— 2.04	506					"		
		487 / 3	188	4	145.37	188	— 1.05	506					"		
		478 / 3	179	4	166.06	179	— 2.07	476					"		
		450 / 2	251	3	159.15	251	— 2.22	448					"		
		420 / 2	221	3	174.04	220	— 3.05	431					"		
		504 / 2	305	4	164.34	304	— 2.27	411					"		
		565 / 3	266	4	178.36	265	— 3.10	395					"		
		464 / 2	265	3	190.15	263	— 4.37	337					S.H.		
		578 / 3	279	4	200.55	275	— 6.59	203					"		

Add'n'l Inform.

F.B. 573 PG. 108

Topography Description Legend:
Side Hill.....S.H. Bottom Draw.B.D.
Side of Draw.S.D. Bottom Wash B.W.
Side of Ridge.S.R. Top of Ridge.T.R.
Head of Draw H.D. Toe of Slope..T.S.

Inters. of Draws.V.D's Break in Slope..Bk.S. Steep Slope.....S.S. Top of Cliff.....T.Cl. Bottom of Cliff..B.Cl. Top of Spur.....T.Sp. Bottom Canyon..B.Cn.

Side of Canyon S.Cn. Top of Bank...T.B. Bottom of Bank.B.B. Top of Cut.....T.C. Bottom of Cut...B.C. Top of Fill.....T.F. Bottom of Fill.B.F.

Saddle .....Sa. Swale .....Sw. Flat .....Fl. Stream .....Str. Trail .....Tr. Pavement ....Pvt. Edge of Road E.Rd.

Traveled Rd. Tr.Rd. Fence.....Fn. Int. Fences.V.Fns. Ditch .....Di. Telephone Pole T.P. Power Pole....P.P. Culvert .....Cul.

Oak-O. Fir-Fr. Pine-Pi. Cedar-Ce. Sycamore .....Sy. Eucalyptus ....Eu. Plus combinations of these and all common standard abbreviations.

Form 301 10M 3-34

PLEASE RETURN TO
LOS ANGELES COUNTY SURVEYOR
700 HALL OF RECORDS

NOTE: ANY ADDITIONS OR CHANGES ON THIS SHEET MUST BE MADE OR CIRCLED IN RED INK, WITH DATE AND NAME OF PERSON MAKING CHANGE

Do not extend notes this side of this line

Transit at	Sight on	Stadia Intercepts	Stadia Distance	Stadia Rod—	Horizontal Angle 0° to 360° Right	Horiz. Distance	+ − Vertical Angle	Elevation of Point	+ Back Sight	+ − Difference Elevation	Height of Instrument	+ − Vertical Distance	REMARKS Station	Left	Right
					° ′		° ′								
#P17	#P16	492 / 3	193	4	190.10	192	− 4.45	28 37 9	1		28 57 9		S.H.		
		510 / 3	211	4	203.29	208	− 6.54	28 8	2				"		
		436 / 3	137	4	189.49	136	− 5.10	41 8	3				"		
		454 / 3	155	4	208.02	152	− 8.09	32 2	4				"		
		477 / 4	78	4	189.37	77	− 5.20	46 8	5				"		
		502 / 4	103	5	220.05	100	− 9.27	36 2	6				"		
		560 / 5	61	5	244.10	58	− 12.06	40 5	7				"		
		558 / 5	59	5	0.37	59	+ 3.34	56 5	8				Brk		
		558 / 5	59	5	304.12	58	− 8.32	44 2	9				S.H.		
		318 / 2	119	2	1.08	119	+ 1.27	58 5	10				Brk		
		615 / 5	116	5	335.56	116	− 3.18	46 3	11				S.H.		
		483 / 3	184	4	1.39	184	+ 1.44	59 3	12				Brk		
		415 / 3	176	4	340.03	176	− 1.46	48 7	13				S.H.		
		442 / 2	243	3	0.58	243	+ 1.55	62 8	14				Brk.		
		530 / 3	231	6	347.47	231	−	51 5	15				S.H.		
		452 / 2	253	3	335.25	252	− 2.28	44 1	16				Fl.		
		475 / 2	276	3	324.06	275	− 3.16	39 3	17				"		
		486 / 3	187	4	327.24	186	− 4.01	40 9	18				"		
		526 / 3	227	4	314.58	226	− 4.28	36 4	19				"		
		435 / 3	136	4	311.18	134	− 7.03	37 3	20				"		
		492 / 3	193	4	300.55	191	− 6.19	33 9	21				"		

Add'n'l Inform.

Notes Red. Dunlap Plotted P. T. DUNLAP Sec No. 8065 Division No. F.B. 573 Pg. 10
Date 6-24-35 Date JUN 27 1935 Survey of Johnson Rd
Notes Chkd. Checked C. J. TERRY Survey by Rosecrans Notes Date 5-29-35
Date Date Map No. Indexed A. C. Johnson

Form 301 10M 3-34

PLEASE RETURN TO
LOS ANGELES COUNTY SURVEYOR
700 HALL OF RECORDS

NOTE: ANY ADDITIONS OR CHANGES ON THIS SHEET MUST BE MADE OR CIRCLED IN RED INK, WITH DATE AND NAME OF PERSON MAKING CHANGE

Do not extend notes this side of this line

Transit at	Sight on	Stadia Intercepts	Stadia Distance	Stadia Rod	Horizontal Angle 0° to 360° Right	Horiz. Distance	+ Vertical Angle	Elevation of Point	+ Back Sight	+ Difference Elevation	Height of Instrument	+ Vertical Distance	REMARKS Station	Left	Right
P#17	P#16	416 / 3	117	4	284.40	113	10.15	2833.7	1		2857.9		T.I.		
		472 / 3	173	4	279.32	169	8.33	28.5	2				"		
		620 / 5	121	5	251.35	117	11.00	30.3	3				"		
		483 / 3	184	4	258.30	179	9.27	24.2	4				"		
		550 / 4	151	5	237.15	146	10.03	27.2	5				"		
		508 / 3	209	4	241.46	201	11.07	14.3	6				"		
		486 / 3	187	4	224.10	182	9.07	24.7	7				"		
		550 / 3	251	4	229.04	246	8.18	18.2	8				"		
		532 / 3	233	4	216.56	228	8.13	21.0	9				"		
		590 / 3	291	4	223.07	286	7.38	15.7	10				"		
		580 / 3	281	4	211.31	276	7.27	18.0	11				"		
P.O.T. 17A	P#17							2810.9	12 48		2815.7		T.R.		
		478 / 2	279	3	15.08	277	+ 4.32	2834.5	13				T.R.		
		592 / 3	293	5	45.19	291	+ 4.45	34.9	14				"		
		425 / 2	226	3	16.10	224	+ 4.40	31.0	15				"		
		432 / 2	233	3	32.08	232	+ 4.32	31.1	16				"		
		263 / 1	164	2	19.23	163	+ 4.22	26.2	17				"		
		474 / 3	175	4	43.29	174	+ 4.54	26.7	18				"		
		307 / 2	108	2	27.15	107	+ 4.28	22.0	19				"		
		331 / 2	132	3	61.52	131	+ 4.03	22.1	20				"		
		153 / 1	54	1	62.44	54	+ 3.13	17.8	21				"		

Add'n'l Inform.

F.B. 573 Pg. 116

Topography Description Legend:
Side Hill.....S.H. Bottom Draw.B.D.
Side of Draw.S.D. Bottom Wash B.W.
Side of Ridge.S.R. Top of Ridge.T.R.
Head of Draw H.D. Toe of Slope..T.S.

Inters. of Draws.V.D's Break in Slope..Bk.S. Steep Slope.....S.S. Top of Cliff.....T.Cl. Bottom of Cliff..B.Cl. Top of Spur.....T.Sp. Bottom Canyon..B.Cn.

Side of Canyon S.Cn. Top of Bank..T.B. Bottom of Bank.B.B. Top of Cut.....T.C. Bottom of Cut..B.C. Top of Fill.....T.F. Bottom of Fill.B.F.

Saddle .....Sa. Swale .....Sw. Flat .....Fl. Stream .....Str. Trail .....Tr. Pavement ....Pvt. Edge of Road E.Rd.

Traveled Rd. Tr.Rd. Fence .....Fn. Int. Fences.V.Fns. Ditch .....Dl. Telephone Pole T.P. Power Pole....P.P. Culvert .....Cul.

Oak-O. Fir-Fr. Pine-Pi. Cedar-Ce. Sycamore .....Sy. Eucalyptus ....Eu. Plus combinations of these and all common standard abbreviations.

Form 301 10M 3-34

PLEASE RETURN TO
LOS ANGELES COUNTY SURVEYOR
700 HALL OF RECORDS

NOTE: ANY ADDITIONS OR CHANGES ON THIS SHEET MUST BE MADE OR CIRCLED IN RED INK, WITH DATE AND NAME OF PERSON MAKING CHANGE

Do not extend notes this side of this line

Transit at	Sight on	Stadia Intercepts	Stadia Distance	Stadia Rod—	Horizontal Angle 0° to 360° Right	Horiz. Distance	+ — Vertical Angle	Elevation of Point	+ Back Sight	+ — Difference Elevation	Height of Instrument	+ — Vertical Distance	REMARKS Station	Left	Right
P.O.T. 17A	P17 #	413 / 3	114	3	88.30	114	+ 2.25	2817.5	1		2815.7		T.R.		
		364 / 3	65	3 3	126.26	65		12.4	2				"		
		562 / 4	163	5	139.03	163	1.24	06.8	3				"		
		521 / 4	122	5	153.28	122	1.34	07.8	4				"		
		600 / 4	201	5	151.01	201	2.42	01.3	5				"		
		572 / 4	173	5	162.03	173	2.28	03.3	6				"		
		640 / 4	241	5	163.10	240	3.46	2794.9	7				"		
		535 / 3	236	4	168.08	235	3.28	97.4	8				"		
		537 / 3	238	4	183.14	237	4.11	94.4	9				S1.		
		563 / 3	264	4	194.30	262	4.56	89.2	10				"		
		478 / 3	179	4	183.03	178	4.22	98.2	11				"		
		408 / 2	209	3	198.40	207	5.53	91.4	12				"		
		521 / 4	122	4	183.29	121	4.33	2801.2	13				"		
		553 / 4	154	5	202.58	152	5.57	2794.8	14				"		
		566 / 5	67	5	183.44	67	4.38	2805.2	15				"		
		607 / 5	108	5	211.08	106	6.45	2798.2	16				"		
		555 / 5	56	5	234.38	55	8.16	2802.8	17				"		
		554 / 5	55	5	298.20	55	4.38	06.3	18				"		
		495 / 4	96	4	324.49	96	1.54	08.7	19				"		
		443 / 3	144	3 9	337.21	144		11.8	20				"		
		390 / 2	191	3	344.30	191	+ 0.54	15.7	21						

Add'n'l Inform.

Notes Red. Dunlap Platted P. T. DUNLAP Roll No. 8065 Division No. F.B. 573 Pg. 111
Date 6-24-35 Date JUN 27 1935 Survey of Johnson Rd
Notes Chkd. Checked C. J. TERRY Survey by Rosacrans Notes Date 5-29-35
Date Date Map No. Indexed A. C. Johnson Date

Form 301 10M 3-34

PLEASE RETURN TO
LOS ANGELES COUNTY SURVEYOR
700 HALL OF RECORDS

NOTE: ANY ADDITIONS OR CHANGES ON THIS SHEET MUST BE MADE OR CIRCLED IN RED INK, WITH DATE AND NAME OF PERSON MAKING CHANGE

Do not extend notes this side of this line

Transit at	Sight on	Stadia Intercepts	Stadia Distance	Stadia Rod	Horizontal Angle 0° to 360° Right	Horiz. Distance	+ Vertical − Angle	Elevation of Point	+ Back Sight	+ Difference − Elevation	Height of Instrument	+ Vertical − Distance	REMARKS Station	Left	Right
ROT. 17A	P# 17	1.71 / 1	72	1	3.30	72	+ 1.28	2816.5	1		2815.7		S1.		
		3.45 / 2	146	3	2.20	145	+ 3.30	21.7	2				"		
		4.48 / 2	249	3	348.51	249	+ [illegible]	18.0	3				"		
		3.18 / 1	219	2	359.45	218	+ 3.10	25.8	4				"		
		6.00 / 3	301	4	351.14	301	+ 1.57	21.8	5				"		
		4.89 / 2	290	3	357.35	289	+ 3.18	29.3	6				"		
		5.08 / 2	309	3	342.00	309	+ 0.[illegible]	15.3	7				"		
		7.20 / 4	321	4.8	332.46	321	− [illegible]	10.9	8				Fl.		
		4.43 / 2	244	3.3	338.58	244	− [illegible]	12.4	9				"		
		4.70 / 2	271	3	326.10	271	− 1.[illegible]	06.9	10				"		
		5.88 / 4	189	6.2	332.57	189	− [illegible]	09.5	11				"		
		6.23 / 4	224	5	318.55	224	− 1.33	04.9	12				"		
		5.30 / 4	131	4	323.15	131	− 2.07	06.8	13				"		
		5.81 / 4	185	5	304.10	184	− 3.[illegible]	00.8	14				"		
		[illegible] / 5	100	5	298.35	99	− 4.[illegible]	02.4	15				"		
		5.60 / 4	161	5	282.12	160	− 4.49	2797.2	16				"		
		5.93 / 5	94	5	260.07	92	− 7.23	98.7	17				"		
		5.66 / 4	167	5	258.12	162	− 5.45	94.1	18				"		
		5.13 / 4	114	4	231.58	112	− 7.45	96.3	19				"		
		5.85 / 4	186	5	237.00	184	− 5.51	91.8	20				"		
		4.52 / 3	153	4	216.21	151	− 6.5[illegible]	93.3	21						

Add'n'l Inform.

F.B. 573 PG. 112

Topography Description Legend:
Side Hill....S.H. Bottom Draw B.D.
Side of Draw S.D. Bottom Wash B.W.
Side of Ridge S.R. Top of Ridge T.R.
Head of Draw H.D. Toe of Slope..T.S.

Inters. of Draws. V.D's
Break in Slope..Bk.S.
Steep Slope.....S.S.
Top of Cliff.....T.Cl.
Bottom of Cliff..B.Cl.
Top of Spur.....T.Sp.
Bottom Canyon..B.Cn.

Side of Canyon S.Cn.
Top of Bank...T.B.
Bottom of Bank.B.B.
Top of Cut.....T.C.
Bottom of Cut..B.C.
Top of Fill.....T.F.
Bottom of Fill.B.F.

Saddle .....Sa.
Swale .....Sw.
Flat .....Fl.
Stream .....Str.
Trail .....Tr.
Pavement .....Pvt.
Edge of Road E.Rd.

Traveled Rd. Tr.Rd.
Fence .....Fn.
Int. Fences.V.Fns.
Ditch .....Di.
Telephone Pole T.P.
Power Pole....P.P.
Culvert .....Cul.

Oak-G. Fir-Fr.
Pine-Pi. Cedar-Ce.
Sycamore .....Sy.
Eucalyptus .....Eu.
Plus combinations of these and all common standard abbreviations.

Form 301 10M 3-34

PLEASE RETURN TO
LOS ANGELES COUNTY SURVEYOR
700 HALL OF RECORDS

NOTE: ANY ADDITIONS OR CHANGES ON THIS SHEET MUST BE MADE OR CIRCLED IN RED INK, WITH DATE AND NAME OF PERSON MAKING CHANGE

Do not extend notes this side of this line

Transit at	Sight on	Stadia Intercepts	Stadia Distance	Stadia Rod—	Horizontal Angle 0° to 360° Right	Horiz. Distance	+ — Vertical Angle	Elevation of Point	+ Back Sight	+ — Difference Elevation	Height of Instrument	+ — Vertical Distance	REMARKS Station	Left	Right
POT. 17A	P# 17	620 / 4	221	5	321.52	219	5.40	2788.9	1		2815.7		F1.		
		600 / 4	201	5	205.35	199	5.44	90.8	2				"		
		570 / 3	271	4	212.01	269	5.18	86.8	3				"		
		535 / 3	236	4	198.12	234	5.19	89.9	4				"		
		610 / 3	311	4	207.38	309	4.52	85.5	5				"		
		585 / 3	286	4	201.02	284	5.04	86.7	6				"		
P# 18	P# 17							2786.3	7	49	2791.2				
		330 / 2	131	3	19.11	131	1.57	92.7	8				Brk.		
		475 / 3	176	4	36.45	176	1.40	81.1	9				S.H.		
		582 / 5	83	5	30.35	83		85.4	10				Brk		
		465 / 3	166	4	58.13	164	7.25	65.9	11				S.H.		
		552 / 5	53	5	66.40	52	7.59	78.9	12				"		
		571 / 4	172	5	73.49	167	9.09	59.5	13				"		
		575 / 5	76	5	116.47	72	12.10	70.7	14				"		
		585 / 4	186	5	81.52	181	9.04	57.2	15				℄ W. 6' [illegible]		
		617 / 5	118	5	141.11	114	10.12	65.6	16				S.H.		
		475 / 3	176	4	105.15	169	11.20	53.4	17				℄ 6' W.		
		500 / 3	201	4	126.12	194	10.58	49.8	18				"		
		556 / 3	257	4	138.35	250	9.22	46.1	19				℄ 10' W.		
		594 / 4	195	5	138.55	189	10.00	52.9	20				S.H.		
		547 / 4	148	5	119.26	141	12.19	55.2	21				"		

Add'l Inform.

Notes Red. Dunlap Platted P. T. DUNLAP Job No. 8065 Division No. F.B. 573 Pg. 118
Date 6-24-35 Date JUN 27 1935 Survey of Johnson Rd
Notes Chkd. Checked C. J. TERRY Survey by Rosecrans Notes A. C. Johnson Date
Date Date Map No. Indexed Date

Form 301 10M 3-34

PLEASE RETURN TO
LOS ANGELES COUNTY SURVEYOR
700 HALL OF RECORDS

NOTE: ANY ADDITIONS OR CHANGES ON THIS SHEET MUST BE MADE OR CIRCLED IN RED INK, WITH DATE AND NAME OF PERSON MAKING CHANGE

Do not extend notes this side of this line

Transit at	Sight on	Stadia Intercepts	Stadia Distance	Stadia Rod	Horizontal Angle 0° to 360° Right	Horiz. Distance	+ Vertical − Angle	Elevation of Point	+ Back Sight	+ Difference − Elevation	Height of Instrument	+ Vertical − Distance	REMARKS Station	Left	Right
# P18	# P17	5.35 / 4	136	5	90.49	130	11.55	2758.6	1		2791.2		S.H.		
		5.97 / 5	98	5	88.44	94	11.53	66.2	2				"		
	?	5 / 6.03	104	5	125.35	99	12.21	64.4	3				" ?		
		4.33 / 4	34	4	153.00	34	5.29	83.9	4				B.K.		
		4.75 / 3	176	4	154.29	173	7.[illegible]	64.8	5				S.H.		
		4.92 / 4	93	4	174.08	93	2.37	83.0	6				B.K.		
		5.20 / 3	221	4	158.43	218	5.59	64.2	7				S.H.		
		4.52 / 3	153	4	175.33	153	1.3[illegible]	83.2	8				B.K.		
		4.74 / 2	275	4	162.51	273	4.28	65.8	9				S.H.		
		4.42 / 2	243	3	173.32	243	1.36	82.2	10				B.K. + Fn.		
		6.08 / 3	309	5	165.41	308	3.29	67.6	11				S.H.		
		5.30 / 2	331	4	167.10	330	3.18	68.2	12				S.H. + Fn.		
		4.65 / 2	266	3	172.35	266	1.41	80.7	13				T.C. Tr Rd.		
		7.65 / 5	265	6	174.09	265	1.29	78.3	14				B. cut Tr Rd.		
		9.76 / 7	277	8	177.49	277	1.20	76.8	15				B " "		
		5.82 / 3	283	6.1	179.21	283	.	85.1	16				T.C. E. side		
		5.80 / 4	181	5.5	183.16	181	.	85.7	17				" W "		
		4.86 / 4	87	7.0	185.19	187	.	84.2	18				B cut W side		
		5.38 / 3	239	5.2	184.58	239	.	86.0	19				T.C. E "		
		5.00 / 3	201	4	190.15	201	1.08	83.2	20				B.C. " "		
		7.02 / 5	203	5.8	191.10	203		85.4	21				T.C. E. "		

Add'n'l Inform.

Topography Description Legend: Side Hill....S.H. Side of Draw.S.D. Side of Ridge.S.R. Head of Draw H.D. Bottom Draw.B.D. Bottom Wash B.W. Top of Ridge.T.R. Toe of Slope..T.S.

Interv. of Draws.V.D's Break in Slope..Bk.S. Steep Slope.....S.S. Top of Cliff.....T.Cl. Bottom of Cliff..B.Cl. Top of Spur.....T.Sp. Bottom Canyon..B.Cn.

Side of Canyon S.Cn. Top of Bank...T.B. Bottom of Bank.B.B. Top of Cut.....T.C. Bottom of Cut...B.C. Top of Fill.....T.F. Bottom of Fill.B.F.

Saddle .....Sa. Swale .....Sw. Flat .....Fl. Stream .....Str. Trail .....Tr. Pavement ....Pvt. Edge of Road E.Rd.

Traveled Rd. Tr.Rd. Fence .....Fn. Int. Fences.V.Fns. Ditch .....Dt. Telephone Pole T.P. Power Pole....P.P. Culvert .....Cul.

Oak-O. Fir-Fr. Pine-Pl. Cedar-Cd. Sycamore .....Sy. Eucalyptus ....Eu. Plus combinations of these and all common standard abbreviations.

F.B. 573 Pg. 114

Form 301 10M 3-34

PLEASE RETURN TO
LOS ANGELES COUNTY SURVEYOR
700 HALL OF RECORDS

NOTE: ANY ADDITIONS OR CHANGES ON THIS SHEET MUST BE MADE OR CIRCLED IN RED INK, WITH DATE AND NAME OF PERSON MAKING CHANGE

Do not extend notes this side of this line

Notes Rod Dunlap Platted P. T. DUNLAP Rds No. 2665 Division No.
Date 6-24-35 Date JUN 27 1935 Survey of Johnson Rd
Notes Clkd. Checked C. J. TERRY Survey by Russell Rd
Notes Date
Map No. Indexed Compared C. Johnson

Transit at	Sight on	Stadia Intercepts	Stadia Distance	Stadia Rod—	Horizontal Angle 0° to 360° Right	Horiz. Distance	+ — Vertical Angle	Elevation of Point	+ Back Sight	+ — Difference Elevation	Height of Instrument	+ — Vertical Distance	REMARKS Station	Left	Right
		5 54			° '		° '		1						
P 18	P 17	4 1	160	6 1	205 16	160		278 45	2		279 12		E. edge Rd		
		6 29													
		5	135	5 1	198 07	135		85 5	3				T.		
		4 28													
		4	139	6 2	201 07	139		84 7	4				W. edge Rd		
		572													
		5	73	6 2	206 54	73		85 0	5				F1.		
		4 29													
		3	130	4 —	240 52	130	1 48	83 2	6				E. edge Rd.		
		411													
		3	112	4 —	240 39	112	1 42	83 8	7				W. " "		
		424													
		4	25	4 1	274 37	25		85 5	8				F1.		
		103													
		6	104	6 9	240 21	104		83 3	9				F1.		
		267													
		2	68	2 3	341 02			88 9	10				F1.		
		586													
		5	87	6 5	275 29			83 7	11				"		
		221													
		1	122	0 7	343 13			90 5	12				"		
		609													
		5	105	5 1	307 36			86 1	13				"		
		439													
		3	135	3 5	326 40			87 7	14				"		
P 19	P 18							273 89	42		274 38				
		468						44 8	15						
		2	269	3 —	23 17	269	+ 1 00		16				W. B. M.		
		462													
		2	263	0 5	21 06	263		43 3	17				E. W.		
		469													
		2	260	3 —	19 00	260	+ 0 52	44 7	18				E. B. M.		
		310													
		1	211	1 7	23 22	211		42 1	19				W. B. M.		
		611													
		2	212	3 5	20 53	212		40 3	20				E. W.		
		211													
		1	212	0 8	18 35	212		43 0	21				E. B. M.		
		563													
		4	164	4 1	28 10	164		39 4					W. B. M.		

Add'n'l Inform.

Form 301 10M 3-34

PLEASE RETURN TO
LOS ANGELES COUNTY SURVEYOR
700 HALL OF RECORDS

NOTE: ANY ADDITIONS OR CHANGES ON THIS SHEET MUST BE MADE OR CIRCLED IN RED INK, WITH DATE AND NAME OF PERSON MAKING CHANGE

Do not extend notes this side of this line

Transit at	Sight on	Stadia Intercepts	Stadia Distance	Stadia Rod	Horizontal Angle 0° to 360° Right	Horiz. Distance	+ Vertical Angle	Elevation of Point	+ Back Sight	+ Difference Elevation	Height of Instrument	+ Vertical Distance	REMARKS Station	Left	Right
P#19	P#18	460 / 3	161	3 2	21.97	161		2740.6	1		2743.8		E.B.W.		
		561 / 4	162	7 0	25.00	162		36.8	2				℄ W		
		351 / 2	152	3	10.28	152	+ 1.[illegible]	45.3	3				S.H.		
		414 / 3	115	4	42.21	115	1.35	36.8	4				W.B.W.		
		397 / 2	148	3	350.28	147	+ 6.[illegible]	57.2	5				Fn + S.H.		
		508 / 4	109	5	39.30	109	2.[illegible]	34.1	6				℄ 6' W		
		286 / 2	87	2	351.58	86	+ 4.[illegible]	47.9	7				Fn + S.H.		
		602 / 3	103	5	36.10	103	1.[illegible]	36.8	8				E.B.W.		
		464 / 4	65	4 2	19.50	65		39.4	9				S.H.		
		566 / 5	67	5	73.4[illegible]	67	4.[illegible]	33.4	10				E.B.W.		
		319 / 3	20	3 5	0.50	20		40.3	11				S.H. + Fn		
		577 / 5	78	5	75.50	77	6.16	30.4	12				℄ 8' W.		
		588 / 5	89	5	76.49	89	3.24	34.7	13				W.B.W.		
		537 / 5	38	5	106.50	37	9.08	32.7	14				S.H.		
		591 / 5	92	5	111.55	91	5.13	30.4	15				W.B.W		
		558 / 5	59	5	164.25	58	6.19	30.4	16				Fn		
		583 / 5	84	5	114.23	82	7.[illegible]	27.9	17				℄ 6' W.		
		572 / 5	73	5	117.10	72	6.[illegible]	30.8	18				E.B.W.		
		612 / 5	113	5	156.10	112	5.34	28.0	19				S.H.		
		513 / 4	114	4	143.43	112	6.[illegible]	27.4	20				E.B.W		
		556 / 4	157	5	166.50	156	4.40	26.2	21				Fn.		

Add'n'l Inform.

F.B. 573 Pg. 116

Topography Description Legend:
Side Hill....S.H. Bottom Draw.B.D.
Side of Draw.S.D. Bottom Wash B.W.
Side of Ridge.S.R. Top of Ridge.T.R.
Head of Draw H.D. Top of Slope..T.S.

Inters. of Draws.V.D's
Break in Slope..Bk.S.
Steep Slope.....S.S.
Top of Cliff.....T.Cl.
Bottom of Cliff..B.Cl.
Top of Spur.....T.Sp.
Bottom Canyon..B.Cn.

Side of Canyon S.Cn.
Top of Bank...T.B.
Bottom of Bank.B.B.
Top of Cut.....T.C.
Bottom of Cut..B.C.
Top of Fill.....T.F.
Bottom of Fill.B.F.

Saddle .....Sa.
Swale .....Sw.
Flat .....Fl.
Stream .....Str.
Trail .....Tr.
Pavement ....Pvt.
Edge of Road E.Rd.

Traveled Rd. Tr. Rd.
Fence .....Fn.
Int. Fences.V.Fns.
Ditch .....Di.
Telephone Pole T.P.
Power Pole...P.P.
Culvert .....Cul.

Oak-O. Fir-Fr.
Pine-Pi. Cedar-Ce.
Sycamore .....Sy.
Eucalyptus ....Eu.
Plus combinations of these and all common standard abbreviations.

Form 301 10M 3-34

PLEASE RETURN TO
LOS ANGELES COUNTY SURVEYOR
700 HALL OF RECORDS

NOTE: ANY ADDITIONS OR CHANGES ON THIS SHEET MUST BE MADE OR CIRCLED IN RED INK, WITH DATE AND NAME OF PERSON MAKING CHANGE

Do not extend notes this side of this line

Notes Red. Dunlap Platted P. T. DUNLAP Rob No. 8065 Division No.
Date 6-24-35 Date JUN 27 1935 Survey of Valuation Rd
Notes Chkd. Checked C. J. TERRY Survey by Kasselman Notes L. C. Johnson Date
Returned

Transit at	Sight on	Stadia Intercepts	Stadia Distance	Stadia Rod—	Horizontal Angle 0° to 360° Right	Horiz. Distance	+ — Vertical Angle	Elevation of Point	+ Back Sight	+ — Difference Elevation	Height of Instrument	+ — Vertical Distance	REMARKS Station	Left	Right
P19	P18	541 / 4 / 527	122	3	140 19'	120	6 47	2724 8			2743 8		℄ 10 W.		
		4 / 515	128	5	136 55'	127	5 23	269					W. B. M.		
		4 / 580	176	5	151 44'	175	5 07	232					E. B. M.		
		4 / 518	181	5	147 43'	180	4 57	235					W. B. M.		
		4 / 530	179	5	151 27'	177	5 37	214					E. W. 10'		
		3 / 628	231	4	153 05'	229	4 50	205					W. B. M.		
		4 / 530	229	5	158 15'	227	4 59	198					E. B. M.		
		3 / 522	231	4	155 36'	229	5 19	187					E. 10' M.		
		2 / 470	223	4	161 25'	221	1 50	212					In.		
		2 / 471	271	3	158 15'	269	5 13	162					End of M.		
		2 / 476	272	3	161 41'	270	1 15	185					In.		
		2 / 476	277	3	175 10'	275	4 10	208					E. of Rd.		
		2 / 421	276	3	170 43'	274	4 17	203					W. " "		
		2 / 518	222	3	177 46'	221	1 21	238					E. " "		
		3 / 341	219	4	172 07'	218	4 18	235					W. " "		
		1 / 541	148	3	184 32'	147	3 52	310					In. " "		
		4 / 628	147	5	189 03'	147	3 07	296					E. " "		
		5 / 269	136	6	175 15'	135	3 28	297					W. " "		
		2 / 668	68	2	207 39'	68	0 00	414					T. C. "		
		5 / 459	59	5	177 44'	59	4 31	342					E. 7 ft. W. of		
		4	60	4	184 29'	60	3 06	367					W. of Rd.		

Attn'n Inform.

F.B. 572 Pg. 117

Form 301 IOM 3-34

PLEASE RETURN TO
LOS ANGELES COUNTY SURVEYOR
700 HALL OF RECORDS

NOTE: ANY ADDITIONS OR CHANGES ON THIS SHEET MUST BE MADE OR CIRCLED IN RED INK, WITH DATE AND NAME OF PERSON MAKING CHANGE

Do not extend notes this side of this line

Transit at	Sight on	Stadia Intercepts	Stadia Distance	Stadia Rod	Horizontal Angle 0° to 360° Right	Horiz. Distance	+ Vertical Angle —	Elevation of Point	+ Back Sight	+ Difference — Elevation	Height of Instrument	+ Vertical Distance	REMARKS Station	Left	Right
#4 P19	#1 P18	564			° '		° '	2737 6	1		2743 8				
		5.	65	6 2	208 30	65							F. eg Rd.		
		122							2						
		1.	23	1	301 24	23	+ 3.	45 2					W. eg Rd.		
		150							3						
		1	51	1	283 07	49	+ 7.	51 3					T.C. F eg Rd.		
		2.42							4						
		2.	44	1	258 33	44	+ 1.	45 2					F. eg Rd.		
		2.99							5						
		2.	100	2	37 24	96	+ 13.	60 3					T.C. F eg Rd.		
		6.76	96	6	311 05	94	+ 7.	53 9	6						
		6.													
		4.84	83	2	34 36	81	+ 3.	54 2	7				I eg Rd.		
		3.52													
		1	154	2	330 40	148	+ 10.	70 5	8				W eg Rd.		
		350													
		2	151	3	346 17	147	+ 8.	62 8	9				T.C. E side		
		5.56													
		1	157	5	339 52	152	+ 9.	61 9	10				W. eg Rd.		
		4.16													
		2	217	3	337 24	210	+ 10.	79 8	11				B. cut E side		
		9.10													
		2	211	8	341	206	+ 9.	68 8	12				T.C. " "		
		5.08													
		3	209	4	316	204	+ 8.	71 5	13				B cut " "		
		10.6													
		2	207	2	327 36	202	+ 8.	72 3	14				W. eg Rd.		
		11.5													
		2	266	3	310 32	259	+ 9.	84 5	15				T.C. W eg Rd.		
		10.60													
		5	261	9	342 55	255	+ 8.	74 7	16				T.C. E eg "		
		6.55													
		4	256	5	347 24	250	+ 5.	75 2	17				F. eg Rd.		
		13.8													
		2	259	2	349 02	253	+ 9.	78 3	18				W eg Rd.		
		5.41													
		3	243	4	349 23	233	+ 11.	89 1	19				W. Top cut		
		2.45													
		1	146	2	316 03	138	+ 13.	75 1	20				S. H.		
		2.08													
		11	109	1	298 42	102	+ 14.	69 2	21				B. K		
													S. H.		

Add'l Inform.

Topography Description Legend:
Side Hill ..... S.H. | Bottom Draw ..... B.D. | Bottom Wash ..... B.W. | Top of Ridge ..... T.R. | Toe of Slope ..... T.S.
Side of Draw ..... S.D. | Side of Ridge ..... S.R. | Head of Draw ..... H.D.

Inters. of Draws, Y.D.'s in Slope ..... S.S. | Break ..... B.Cn. | Steep Slope ..... T.Cl. | Top of Cliff ..... B.Cl. | Bottom of Cliff ..... B.Cl. | Top of Spur ..... T.Sp. | Bottom Canyon ..... B.Cn.

Side of Canyon ..... S.Cn. | Top of Bank ..... T.B. | Bottom of Bank ..... B.B. | Bottom of Cut ..... B.C. | Top of Cut ..... T.C. | Bottom of Fill ..... B.F. | Toe of Fill ..... T.F.

Saddle ..... Sa. | Swale ..... Sw. | Flat ..... Fl. | Stream ..... Str. | Trail ..... Tr. | Pavement ..... Pvt. | Edge of Road ..... E.Rd.

Traveled Rd. ..... Tr. Rd. | Fence ..... Fe. | Inf. Fence ..... I.F. | Ditch ..... Dt. | Telephone Pole ..... T.P. | Power Pole ..... P.P. | Culvert ..... Cul.

Oak ..... O. | Pine ..... Pi. | Cedar ..... Cd. | Sycamore ..... Sy. | Eucalyptus ..... Eu. | Plus combinations of these and other standard abbreviations.

F.B. 573 Pg. 112

Form 301 10M 3-34

PLEASE RETURN TO
LOS ANGELES COUNTY SURVEYOR
700 HALL OF RECORDS

NOTE: ANY ADDITIONS OR CHANGES ON THIS SHEET MUST BE MADE OR CIRCLED IN RED INK, WITH DATE AND NAME OF PERSON MAKING CHANGE

Do not extend notes this side of this line

Transit at	Sight on	Stadia Intercepts	Stadia Distance	Stadia Rod—	Horizontal Angle 0° to 360° Right	Horiz. Distance	+ — Vertical Angle	Elevation of Point	+ Back Sight	+ — Difference Elevation	Height of Instrument	+ — Vertical Distance	REMARKS Station	Left	Right
P#19	P#18	359 / 2 / 184	160	3	297.55	148	+ 15.26	2781.8	1		2743.8		Brk.		
		1 / 442	85	1	254.51	81	+ 11.54	60.0	2				S.H.		
		3 / 220	143	3	265.36	133	+ 14.50	76.3	3				Brk.		
		1 / 340	121	1	213.19	121	+ 3.18	49.8	4				S.H.		
		2 / 348	141	3	230.15	137	+ 9.27	63.7	5				Brk.		
		2 / 576	149	3	202.51	149	+ 1.11	43.8	6				S.H.		
		4 / 535	177	5	230.28	172	+ 9.06	66.3	7				Brk.		
		3 / 507	236	4	189.33	236	— 1.36	33.5	8				S.H.		
		3 / 585	210	4	214.17	208	+ 4.52	57.4	9				Brk.		
		3 / 520	286	4	186.07	286	— 2.13	29.0	10				S.H.		
		3	271	4	201.55	271	+ 2.01	49.2	11				Brk.		
P.O.T. 19A	P#19						—	2713.5	12 / 4.3		2717.8				
		500 / 4 / 294	101	4.8	18.30	101	—	13.0	13				Sl.		
		2 / 294	95	1.8	358.15	95	—	16.0	14				B. Fill		
		2 / 295	95	2.4	2.22	95	—	15.4	15				Fn.		
		2 / 438	96	2	355.10	96	+ 1.03	17.5	16				W. eg Rd.		
		4 / 297	39	4.4	5.30	39	—	13.4	17				Fn.		
		2 / 298	98	2	344.25	98	+ 1.14	17.9	18				E eg Rd.		
		2 / 548	99	2	343.06	99	+ 2.11	19.5	19				T.C. E eg Rd.		
		5 / 437	49	5	35.42	49	— 3.10	10.2	20				Fl.		
		4	38	3.8	0.15	38	—	14.0	21				Toe Fill		

Add'l Inform.

Notes Red. Dunlap Platted P. T. DUNLAP Job No. 8065 Division No. F.B. 573 Pg. 149
Date 6-24-35 Date JUN 27 1935 Survey of Johnson Rd
Notes Chkd. Checked C. J. TERRY Survey by Rosecrans Notes Date

Form 301 10M 3-34

PLEASE RETURN TO
LOS ANGELES COUNTY SURVEYOR
700 HALL OF RECORDS

NOTE: ANY ADDITIONS OR CHANGES ON THIS SHEET MUST BE MADE OR CIRCLED IN RED INK, WITH DATE AND NAME OF PERSON MAKING CHANGE

Do not extend notes this side of this line

Topography Description Legend:
Side Hill ..... S.H. | Bottom Draw B.D.
Side of Draw .. S.D. | Bottom Wash B.W.
Side of Ridge .. S.R. | Top of Ridge T.R.
Head of Draw H.D. | Toe of Slope .. T.S.

Intersection of Draw, V.D's or Break in Slope .. B.S. | S.S.
Side Slope ..... T.Cl. | B.Cl.
Top of Cliff ..... T.Sp. | B.Cn.
Bottom of Cliff .. B.Cl. | T.Sp.
Top of Spur ..... B.Cn. | T.S.
Bottom Canyon .. T.S.

Side of Canyon S.Ca. | Top of Bank .. T.B. | Bottom of Bank .. B.B. | Top of Cut .. T.C. | Bottom of Cut .. B.C. | Top of Fill .. T.F. | Bottom of Fill .. B.F.

Saddle ..... Sa.
Swale ..... Sw.
Flat ..... Fl.
Stream ..... Str.
Trail ..... Tr.
Pavement ..... Pvt.
Edge of Road .. E.Rd.

Traveled Rd. Tr.Rd. | Fence ..... V.Fe.
Pipe-Fe. Cedar-Ce. | Ind. Fences .. D.Fe.
Sycamore ..... Sy. | Ditch ..... D.
Eucalyptus ..... Eu. | Telephone Pole .. T.P.
Plus combinations of these and all common standard abbreviations. | Power Pole .. P.P.
Cyp.-Cy. Fir-Fr. | Culvert ..... Cul.

R.B. 573 Pg. 120

Transit at	Sight on	Stadia Intercepts	Stadia Distance	Stadia Rod	Horizontal Angle 0° to 360° Right	Horiz. Distance	+ Vertical Angle —	Elevation of Point	+ Back Sight	+ Difference Elevation —	Height of Instrument	+ Vertical Distance —	REMARKS Station	Left	Right
POT.	P#19	236			° ' "		° ' "		1						
19A		2	37	2 L	234 15	37		2715 6			2717 8		W eg Rd.		
		157							2						
		1	58	1 E	235 31	58		16 3					E " "		
		166							3						
		1	67	1 —	235 31	67	+ 2 19	20 2					T.C. E eg Rd.		
		325							4						
		2	126	3 —	335 31	125	+ 3 16	16 9					S.H.		
		175							5						
		1	76	1 —	315 57	75	+ 5 27	24 0					"		
		153							6						
		1	54	1 —	265 56	53	+ 6 [illegible]	23 2					"		
		221							7						
		2	32	2 6	230 53	32		15 2					T.C. E side		
		527							8						
		5	28	5 —	222 00	28	4 41	10 5					E eg Rd.		
		521							9						
		5	22	6 5	183 00	22		11 3					W " "		
		177							10						
		9	93	11	215 11	93		13 4					S H.		
		623							11						
		6	24	6 —	167 25	24	5 30	09 6					F11 + Toe fill		
		483							12						
		4	84	4 —	194 25	84	1 29	07 8					T C E side		
		643							13						
		6	44	6 —	104 25	43	6 58	06 5					Fl.		
		582							14						
		5	83	5 —	192 16	82	5 22	04 8					E eg Rd.		
		581							15						
		5	82	5 —	178 55	81	5 11	05 5					W " "		
		589							16						
		5	90	5 —	157 00	89	6 1	03 1					Fl.		
		452							17						
		4	83	4 —	175 30	82	6 [illegible]	04 5					Fn.		
		550							18						
		7	151	5 —	165 38	150	[illegible]	26 79 7					Fl.		
		448							19						
		3	149	4 —	186 36	148	4 [illegible]	27 01 4					B.C.04		
		445							20						
		1	146	5 —	177 23	145	1 [illegible]	00 6					Fn		
		448							21						
		3	149	4 —	188 23	148	1 [illegible]	02 5					Toe Cut		

Add'l Interm.

Form 301 10M 3-34

PLEASE RETURN TO
LOS ANGELES COUNTY SURVEYOR
700 HALL OF RECORDS

NOTE: ANY ADDITIONS OR CHANGES ON THIS SHEET MUST BE MADE OR CIRCLED IN RED INK, WITH DATE AND NAME OF PERSON MAKING CHANGE

Do not extend notes this side of this line

Transit at	Sight on	Stadia Intercepts	Stadia Distance	Stadia Rod—	Horizontal Angle 0° to 360° Right	Horiz. Distance	+ Vertical Angle —	Elevation of Point	+ Back Sight	+ Difference Elevation —	Height of Instrument	+ Vertical Distance —	REMARKS Station	Left	Right
P.O.T. 19A	P.19	645			° '		° '		1		27 17 8		W eg Rd.		
		6 546	146	6	179.00	145	4.14	27 01 2	2				SH.		
		4 512	147	5	200.45	147	2.12	07 3	3				W eg Rd		
		3 605	213	4	179.06	212	4.09	26 98 5	4				S.H.		
		1 515	206	5	195.10	206	2.14	27 05 0	5				E eg Rd		
		3 513	216	4	184.10	215	4.05	26 98 8	6				Fn.		
		3 620	214	4	177.46	213	4.25	97 6	7				Fl.		
		4 570	221	5	171.30	220	4.25	95 9	8				E eg Rd		
		3 675	271	4	183.03	270	3.39	97 3	9				Fl.		
		3 470	376	4	173.37	374	4.18	85 8	10				T.C. E side		
		2 576	271	3	185.12	270	2.51	27 01 0	11				Fn.		
		3 480	277	1	178.22	276	3.14	26 96 0	12				S.H.		
		2 578	281	3	192.35	281	1.29	27 08 1	13				W eg Rd		
		3 439	276	1	179.12	275	3.29	26 97 2	14				S.H.		
		1 540	340	3	189.30	340	1.09	27 08 8	15				W eg Rd		
		2 536	341	1	179.15	340	3.09	26 95 8	16				T.C. E side		
		2 570	337	3	184.05	336	2.08	27 02 5	17				Fn.		
		2 435	341	1	178.43	340	3.05	26 95 7	18				E eg Rd		
		1 540	336	3	182.10	335	3.19	95 0	19				Fl.		
		2 590	341	4	173.56	339	4.01	90 0	20				B.C. E eg Rd		
		2 500	391	4	181.50	390	3.25	90 2	21				Fl.		
		1	401	3	175.04	399	4.01	86 9							

Add'l Inform.

Notes Red. Dunlap Platted JUN 27 1935 Job No. 8065 Division No.
Date 6-24-35 Date Survey of Patterson Rd
Notes Chkd. Checked C. J. TERRY Survey by Assessor's Notes
Date Date

P. T. DUNLAP
C. C. Johnson

P.B. 57 73 Pg 81

Form 301 10M 3-34

PLEASE RETURN TO
LOS ANGELES COUNTY SURVEYOR
700 HALL OF RECORDS

NOTE: ANY ADDITIONS OR CHANGES ON THIS SHEET MUST BE MADE OR CIRCLED IN RED INK, WITH DATE AND NAME OF PERSON MAKING CHANGE

Do not extend notes this side of this line

Transit at	Sight on	Stadia Intercepts	Stadia Distance	Stadia Rod—	Horizontal Angle 0° to 360° Right	Horiz. Distance	+ — Vertical Angle	Elevation of Point	+ Back Sight	+ — Difference Elevation	Height of Instrument	+ — Vertical Distance	REMARKS Station	Left	Right
P.O.T. 19A	P#19	790 / 4	391	6	183.46	390	— 2.[illegible]	2698.0	1		2717.8		T.C.		
		600 / 2	401	4	179.16	400	— 3.[illegible]	90.7	2				W. eye Rd & Fn.		
		899 / 5	400	7	188.54	400	— 1.[illegible]	2703.4	3				S.H.		
		755 / 3	456	5	179.43	454	— 3.[illegible]	2686.2	4				W. eye Rd.		
P#20	P#19							2675.7	5	5.0	2680.7				
		800 / 3	501	5	3.18	501	+ 0.[illegible]	83.9	6				Fl.		
		700 / 2	501	5	353.37	500	+ 1.[illegible]	91.6	7				S.H.		
		830 / 4	431	6	0.15	431	+ 1.15	83.8	8				W. eye Rd.		
		815 / 5	376	7	356.29	376	+ 1.[illegible]	83.7	9				F. " "		
		830 / 4	431	6	0.31	431	+ 1.[illegible]	83.7	10				Fn.		
		1075 / 7	376	8	350.51	375	+ [illegible]	86.5	11				S.H.		
		838 / 5	339	7	4.[illegible]	339	+ 1.[illegible]	80.2	12				Fl.		
		815 / 5	316	6	341.[illegible]	316	+ [illegible]	86.3	13				Fl.		
		839 / 1	340	3	5.15	340	+ [illegible]	82.1	14				"		
		810 / 1	311	3	355.01	311	+ 1.20	84.8	15				T.C. F. Side		
		625 / 3	326	5	0.44	326	+ 1.[illegible]	83.5	16				Fn.		
		410 / 1	311	3	355.38	311	+ 1.[illegible]	83.8	17				F. edge Rd.		
		522 / 2	323	4	359.55	323	+ 1.[illegible]	83.7	18				W " "		
		351 / 1	252	2	354.04	252	+ 1.20	83.8	19				F " "		
		448 / 2	249	3	359.42	249	+ 1.15	83.0	20				W " "		
		451 / 2	252	3	353.12	252	+ 1.58	86.2	21				T.C. E side		

Add'n'l Inform.

Topography Description Legend: Side Hill....S.H. Side of Draw..S.D. Side of Ridge..S.R. Head of Draw H.D. Bottom Draw..B.D. Bottom Wash B.W. Top of Ridge..T.R. Toe of Slope..T.S.

Isters. of Draws..V.D's Break in Slope..Bk.S. Steep Slope.....S.S. Top of Cliff.....T.Cl. Bottom of Cliff..B.Cl. Top of Spur.....T.Sp. Bottom Canyon..B.Cn.

Side of Canyon S.Cn. Top of Bank..T.B. Bottom of Bank..B.B. Top of Cut.....T.C. Bottom of Cut..B.C. Top of Fill.....T.F. Bottom of Fill..B.F.

Saddle .....Sa. Swale .....Sw. Flat .....Fl. Stream .....Str. Trail .....Tr. Pavement .....Pvt. Edge of Road E.Rd.

Traveled Rd. Tr.Rd. Fence .....Fn. Int. Fences..V.Fns. Ditch .....Dt. Telephone Pole..T.P. Power Pole....P.P. Culvert .....Cul.

Oak-O. Fir-Fr. Pine-Pi. Cedar-Ca. Sycamore .....Sy. Eucalyptus .....Eu. Plus combinations of these and all common standard abbreviations.

F.B. 573 Pg. 122

Form 301 10M 3-34

PLEASE RETURN TO
LOS ANGELES COUNTY SURVEYOR
700 HALL OF RECORDS

NOTE: ANY ADDITIONS OR CHANGES ON THIS SHEET MUST BE MADE OR CIRCLED IN RED INK, WITH DATE AND NAME OF PERSON MAKING CHANGE

Do not extend notes this side of this line

Transit at	Sight on	Stadia Intercepts	Stadia Distance	Stadia Rod—	Horizontal Angle 0° to 360° Right	Horiz. Distance	+ — Vertical Angle	Elevation of Point	+ Back Sight	+ — Difference Elevation	Height of Instrument	+ — Vertical Distance	REMARKS Station	Left	Right
		447 / 2	248	3	0.55	248	+ 1.07	2682.3	1		2680.7		Fn		
		455 / 2	256	3	344.46	256	+ 2.09	872	2				Fl.		
		347 / 1	248	2	6.40	248	+ 0.30	808	3				"		
		368 / 2	169	3	339.51	169	+ 2.12	840	4				"		
		283 / 1	184	2.3	9.23	184	—	784	5				Fl.		
		383 / 2	184	3	349.50	184	+ 2.14	848	6				T.C. E side		
		280 / 1	181	2	350.53	181	+ 1.16	827	7				E eg Rd.		
		480 / 3	181	4	1.24	181	+ 1.19	809	8				Fn.		
		213 / 1	114	0.4	343.40	114	—	803	9				E ege Rd.		
		202 / 1	103	0.4	354.09	103	—	803	10				W " "		
		216 / 1	117	1	342.11	117	+ 1.10	820	11				T.C. E side		
		301 / 2	102	1.8	2.56	102	—	789	12				Fn.		
		330 / 2	131	3	327.24	131	+ 2.03	823	13				Fl.		
		603 / 5	104	5.2	16.19	104	—	755	14				"		
		180 / 1	81	0.8	315.27	81	—	799	15				T.C. E side		
		277 / 2	78	2.2	315.27	78	—	785	16				E eg Rd.		
		561 / 5	62	5	29.49	62	— 2.25	782	17				Fl.		
		553 / 5	54	4.8	5.45	54	—	759	18				Fn.		
		255 / 2	54	2.6	343.48	54	—	781	19				W eg Rd.		
		308 / 2	109	2.2	283.55	109	—	785	20				S edge E Rd.		
		321 / 3	22	3.6	314.23	22	—	771	21				W. eg Rd.		

Add'l Inform.

Notes Red. Dunlap Platted P. T. DUNLAP Job No. 8065 Division No. F.B. 573 Pg. 188
Date 6-24-35 Date JUN 27 1935 Survey of Johnson Rd.
Notes Chkd. Checked C. J. TERRY Survey by [illegible] Notes Date [illegible]
Indexed A. C. Johnson

Form 301 10M 3-34

PLEASE RETURN TO
LOS ANGELES COUNTY SURVEYOR
700 HALL OF RECORDS

NOTE: ANY ADDITIONS OR CHANGES ON THIS SHEET MUST BE MADE OR CIRCLED IN RED INK, WITH DATE AND NAME OF PERSON MAKING CHANGE

Do not extend notes this side of this line

Transit at	Sight on	Stadia Intercepts	Stadia Distance	Stadia Red—	Horizontal Angle 0° to 360° Right	Horiz. Distance	+ Vertical Angle —	Elevation of Point	+ Back Sight	+ Difference — Elevation	Height of Instrument	+ Vertical Distance	REMARKS Station	Left	Right
		302			° '		° '								
		7	1.03	74	272 10	103		2678 0	1		2680 7		N edge E Rd		
		517													
		5	18	55	20 22	18		752	2				V fences N W		
		334													
		2	1.35	21	275 32	135		786	3				℄ E Rd (24)		
		330													
		3	31	36	277 07	31		771	4				℄ Int Tr Rds		
		104													
		1	5	50	203 39	5		751	5				P pole		
		464													
		4	6.5	44	264 40	65		763	6				edge Rd		
		310													
		2	7.1	72	268 16	71		778	7				T.C.		
		826													
		5	3.7	37	211 17	37		753	8				V edge Rd		
		582													
		5	83	55	216 09	83		752	9				T.C. E side		
		479													
		1	80	41	215 10	80		727	10				E edge Rd		
		681													
		5	70	57	211 12	70		733	11				" "		
		562													
		4	1.63	55	117 36	163		701	12				T.C. E side		
		251													
		4	1.52	55	188 10	152		682	13				W edge Rd		
		166													
		4	1.61	53	145 31	161		683	14				E edge Rd		
		681													
		5	85	53	150 24	85		719	15				T.C.		
		748													
		2	1.49	41	130 32	149		767	16				"		
									17						
									18						
									19						
									20						
									21						

Topographic Description Legend:
Bldg. ... S.H. Bathed Draw Bnd.
Side of Draw S.D. Bottom Wash B.W.
Side of Ridge S.R. Top of Ridge T.R.
Head of Draw H.D. Toe of Slope T.S.

Indust. of Draw, V.D's
Break in Slope Br.S.
Slope ... S.S. Top of Cut ... T.C.
Top of Cliff ... T.Cl. Bottom of Cut ... B.C.
Bottom of Cliff ... B.Cl. Top of Fill ... T.F.
Top of Spur ... T.Sp. Bottom of Fill ... B.F.
Bottom Canyon ... B.Cn.

Side of Canyon V.S. Top of Bank ... T.B.
Bottom of Bank ... B.B.
Top of Cut ... T.C.
Bottom of Cut ... B.C.
Top of Fill ... T.F.
Bottom of Fill ... B.F.

Flat ... Fl.
Stream ... Str.
Trail ... Tr.
Pavement ... Pvt.
Edge of Road ... E.Rd.

Oak ... Oak
Pine ... Pine
Cedar ... Cedar
Sycamore ... Sy.
Eucalyptus ... Eu.
Plus combinations of these and other common standard abbreviations.

Tr. Fence ... Tr. Fe.
V. Fence ... V. Fe.
Ditch ... Di.
Telephone Pole ... T.P.
Power Pole ... P.P.
Culvert ... Culv.

Side of Ridge ... S.R.
Flat ... Fl.
Stream ... Str.
Trail ... Tr.
Pavement ... Pvt.
Edge of Road ... E.Rd.

RG 12

Notes Ck'd by P. T. DUNLAP	Survey of Johnson Rd.	F.B. 272	Pg. 125
Map No.	W. O. 8065 Tape No 57 St'd 84 °F.		
Checked P. T. DUNLAP J. A. LYON JUN 27 1935	Notes Kosdevana Date 5-23-35		
Date	Indexed A. C. Johnson		

6-7-35



84.36 @ .00 T.82 = 84.36
300.99 @ 4-31 T.82 = 300.05
384.41

151-27-30 ①
245-50-00 ②
151-27-30

278.96 @ 2-59 T.82 = 278.58

169-14-45 ①
316-59-00 ②
169-14-45

10.02 @ .00 T.82 = 10.02
301.00 @ 3-07 T.82 = 300.55
310.57

94.83 T.102 = 94.84

300.77 @ 4-03 T.82 = 300.02
86.75 @ .00 T.76 = 86.75
386.77

Cont. from Pg 6.

Note: ANY ADDITIONS OR CHANGES ON THIS SHEET MUST BE MADE OR CIRCLED IN Red Ink WITH DATE AND NAME OF PERSON MAKING CHANGE.

Do not extend notes this side of this line

RETURN TO
LOS ANGELES COUNTY SURVEYOR
700 HALL OF RECORDS

FORM 247 5M 2-34

F.B. 573 Pg. 126

Cont. bottom next page

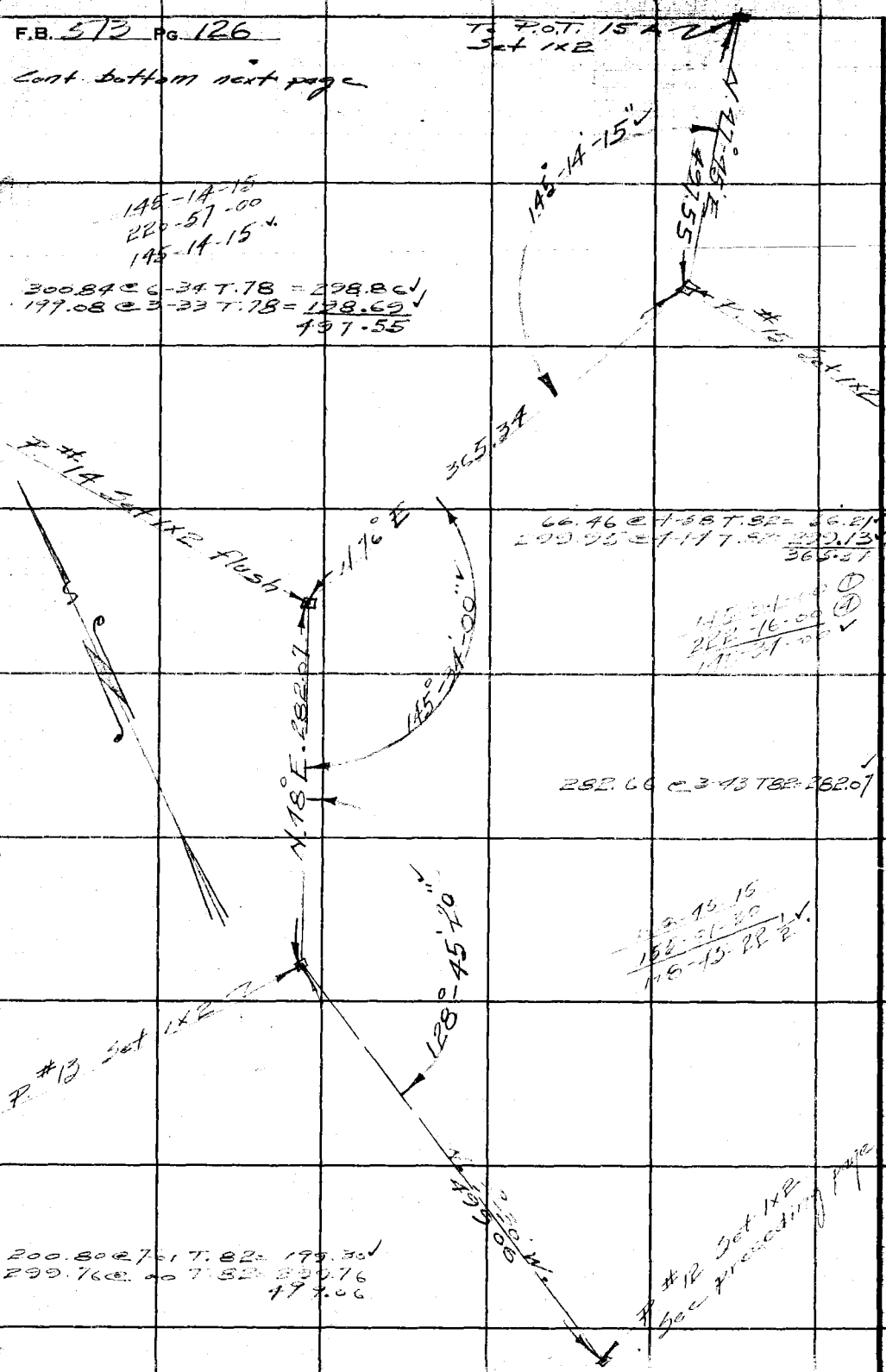

145-14-15
220-57-00
145-14-15

300.84 @ 6-34 T. 78 = 298.8 ✓
197.08 @ 3-23 T. 78 = 198.69 ✓
497.55

66.46 @ 1-56 T. 82 = 66.2 ✓
299.95 @ 1-11 T. 82 = 299.13 ✓
365.37

282.66 @ 3-43 T82 = 282.07 ✓

200.80 @ 7-1 T. 82 = 199.30 ✓
299.76 @ 4-0 T. 82 = 299.76
497.06

RETURN TO
LOS ANGELES COUNTY SURVEYOR
700 HALL OF RECORDS

Do not extend notes this side of this line

Note: ANY ADDITIONS OR CHANGES ON THIS SHEET MUST BE MADE OR CIRCLED IN Red Ink WITH DATE AND NAME OF PERSON MAKING CHANGE.

Notes Ck'd by P. T. DUNLAP	Survey of Johnson Rd.	F.B. 573	Pg. 127
Map No.	W. O. [illegible] Tape No 57 St'd 81 °F.		
Office Work [illegible]	Surveyed by [illegible]		
Checked J. A. LYON	Notes	Date [illegible]	
Date JUN 27 1935	Indexed A. C. Johnson		

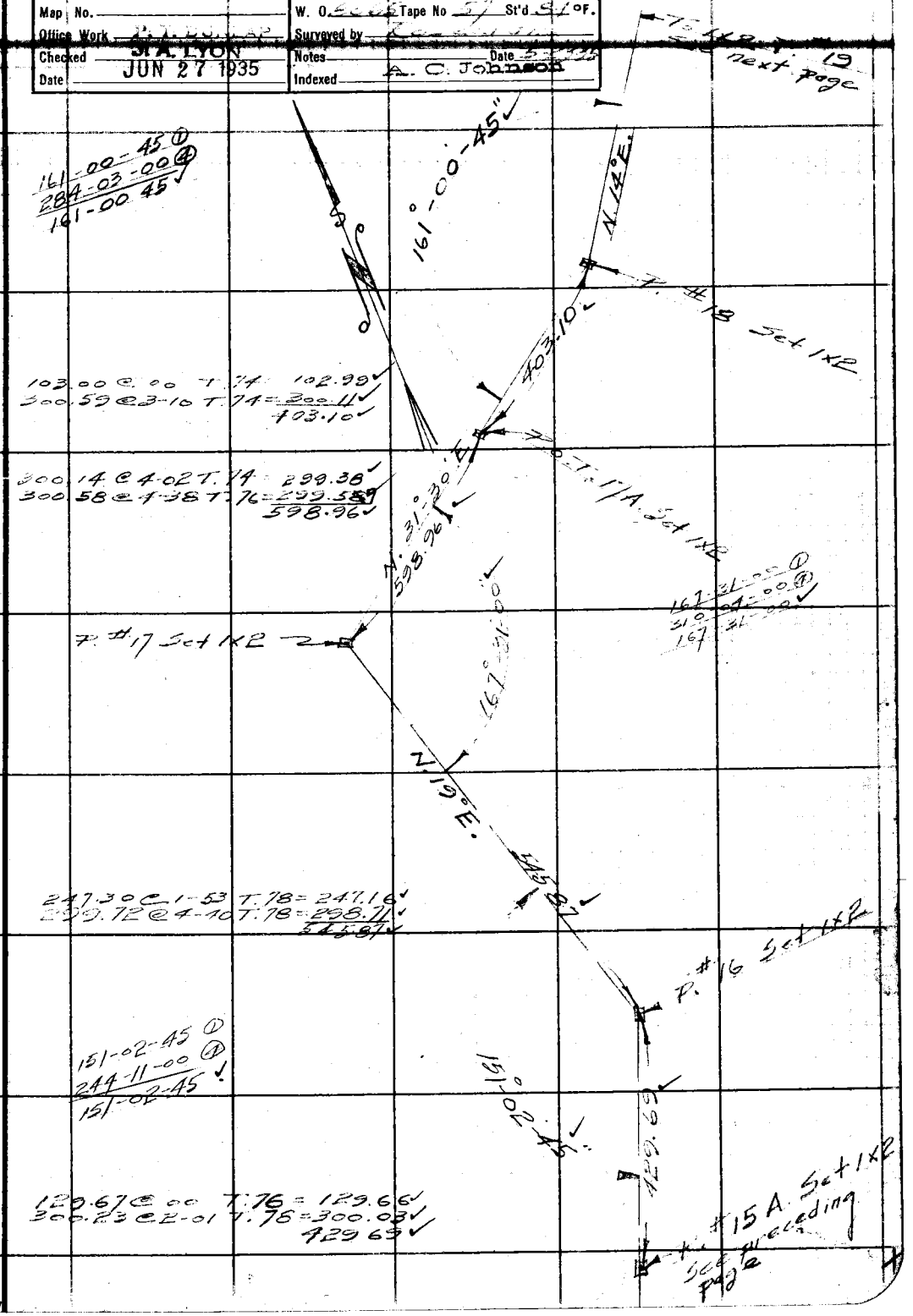

Note: ANY ADDITIONS OR CHANGES ON THIS SHEET MUST BE MADE OR CIRCLED IN Red Ink WITH DATE AND NAME OF PERSON MAKING CHANGE.

Do not extend notes this side of this line

RETURN TO
LOS ANGELES COUNTY SURVEYOR
700 HALL OF RECORDS

FORM 247 BM 2-34

F.B. 373 PG. 128

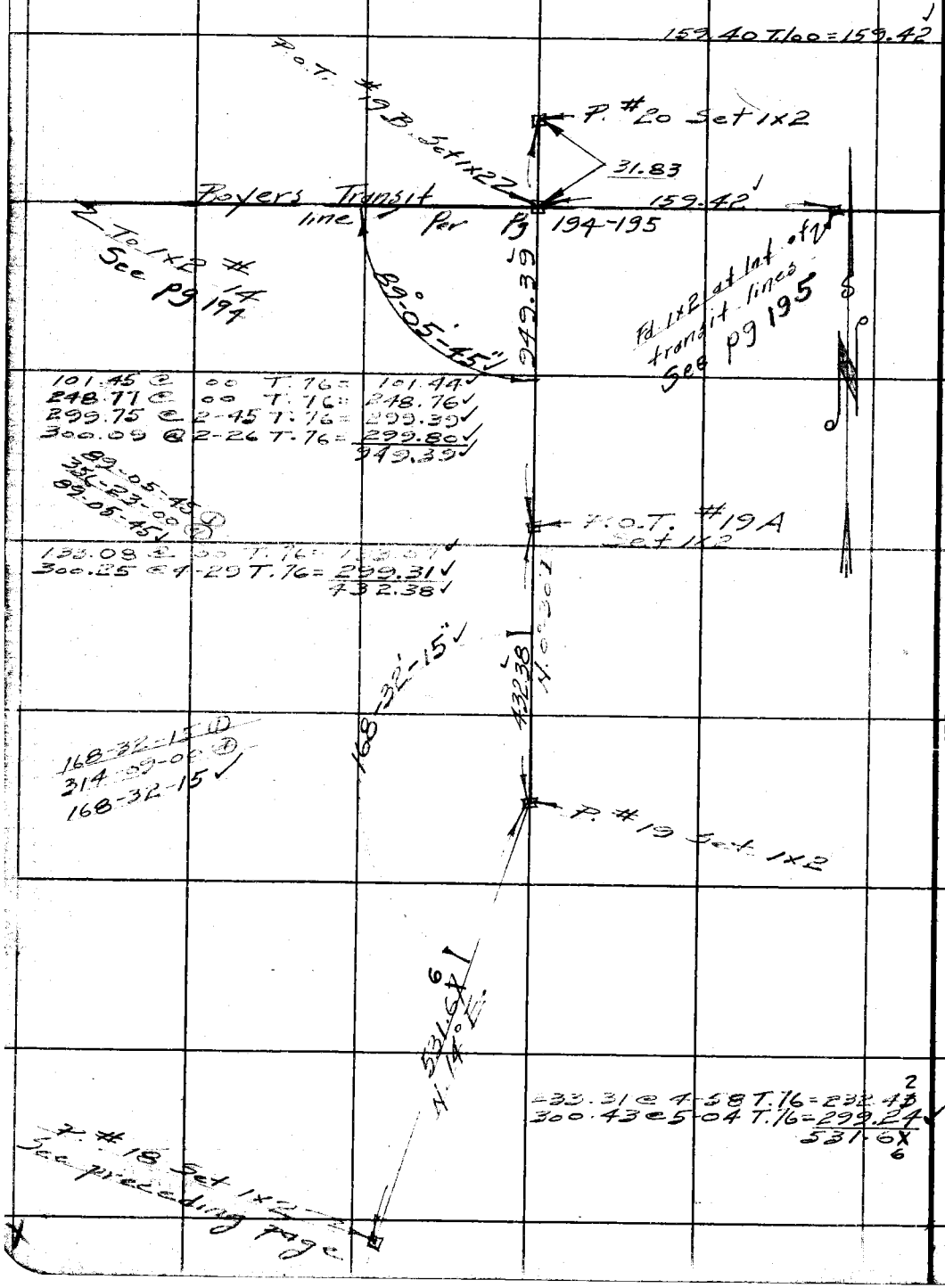

RETURN TO
LOS ANGELES COUNTY SURVEYOR
700 HALL OF RECORDS

Do not extend notes this side of this line

Note: ANY ADDITIONS OR CHANGES ON THIS SHEET MUST BE MADE OR CIRCLED IN **Red Ink** WITH DATE AND NAME OF PERSON MAKING CHANGE.

Form 307 5M 10-34

PLEASE RETURN TO
LOS ANGELES COUNTY SURVEYOR
700 HALL OF RECORDS

NOTE: ANY ADDITIONS OR CHANGES ON THIS SHEET MUST BE MADE OR CIRCLED IN RED INK, WITH DATE AND NAME OF PERSON MAKING CHANGE

Do not extend notes this side of this line

STATION	B. S.	H. I.	F. S	ELEV.		
U.S.#1634					Del. Sur. 1.1 M. SW. of, E.5 Mi. E. of Elsinore Lake	
U.S.B.M.	3.150	65.723		3057.976	at entrance of C.A. Hitchcocks. ranch S. side of Rd	
					and 10' N.E. of gate. Conc. post with bronze	
					tablet stamped "R43, 1929" painted U.S.B.M. 3058.0	
⊙1	10.760	71.566	1.920	63.806		
⊙2	11.720	85.751	2.535	74.031		
⊙3	11.415	96.855	0.311	85.440		
⊙4	11.045	3107.115	0.785	96.070		
⊙5	11.920	17.545	1.490	3105.625		
P.O.T. #8A	0.870	18.025	0.390	17.155		
⊙6	0.110	06.595	11.540	06.485		
⊙7	7.600	3099.755	11.240	3095.355		
P. #9 A	2.420	94.975	7.400	92.555		
⊙8	4.675	89.395	10.266	84.720		
⊙9	1.820	79.870	11.335	78.050		
⊙10	1.915	70.500	11.885	68.585		
⊙11	1.110	60.170	11.440	59.060		
⊙12	2.130	51.410	11.190	48.980		
P. #10 A.	3.070	46.465	8.015	43.395		
⊙13	1.710	36.755	11.420	35.045		
⊙14	1.545	26.710	11.590	25.165		
P.O.T. 10A	2.780	19.145	10.345	16.365		
	1.820	09.605	11.360	07.785		

Profile Notes Red. Platted Job No. 8065 Division No.
No. Date Date Date Survey of Jellinger Rd. L. B. 573 Pg. 120
X-Sec. Notes Chkd. Checked Survey by Notes Date 7-35
No. Date Date Map No. Indexed Date 6-7-35

Form 307 5M 10-34

PLEASE RETURN TO
LOS ANGELES COUNTY SURVEYOR
700 HALL OF RECORDS

NOTE: ANY ADDITIONS OR CHANGES ON THIS SHEET MUST BE MADE OR CIRCLED IN RED INK, WITH DATE AND NAME OF PERSON MAKING CHANGE

Do not extend notes this side of this line

STATION	B. S.	H. I.	F. S	ELEV.		
		3009.605				
P. #11	2.580	3002.890	9.295	3000.310		
⊙15	2.200	2993.600	11.490	2991.400		
P.O.T. #11A	2.750	89.705	6.645	2986.955		
⊙16	1.735	80.460	10.980	78.725		
⊙17	1.320	70.980	10.800	69.660		
P#12	10.830	71.595	10.215	60.765		
⊙18	11.460	82.380	0.675	70.920		
⊙19	7.255	89.745	0.890	81.490		
P#13	0.360	56.19	3.875	85.870		
⊙20	1.470	75.990	11.670	74.520		
P. #14	1.205	70.280	6.915	69.075		
⊙21	0.855	60.460	10.675	59.605		
P. #15	1.785	55.175	7.070	53.390		
⊙22	1.890	45.795	11.270	43.905		
⊙23	1.435	36.350	10.880	34.915		
⊙24	0.645	25.635	11.360	24.990		
⊙25	1.310	15.660	11.285	14.350		
P.O.T. 15A.	1.090	06.550	10.200	05.460		
⊙26	2.000	2898.510	10.040	2896.510		
⊙27	3.405	95.300	6.615	91.895		

L.B. 573 P.G. 130 Job. No. 8065 Division No. ____ Notes Red ____ Plotted ____ Profile ____
Survey of [illegible] Date ____ Date ____ No. ____
Survey by [illegible] Notes ____ Notes Chkd. ____ Checked ____ X-Sec. ____
Indexed A. C. Johnson Date [illegible] Date ____ Date ____ No. ____

Form 307 5M 10-34

PLEASE RETURN TO
LOS ANGELES COUNTY SURVEYOR
700 HALL OF RECORDS

NOTE: ANY ADDITIONS OR CHANGES ON THIS SHEET MUST BE MADE OR CIRCLED IN RED INK, WITH DATE AND NAME OF PERSON MAKING CHANGE

Do not extend notes this side of this line

STATION	B. S.	H. I.	F. S	ELEV.
		2895.300		
P. #16	1.105	[illegible]	7.315	87.985
⊙28	1.920	80.380	10.620	78.460
⊙29	0.950	70.385	10.945	69.435
⊙30	1.550	61.195	10.740	59.645
P. #17	2.355	55.500	8.050	53.145
⊙31	1.065	45.460	11.105	44.395
⊙32	0.850	35.175	11.135	34.325
⊙33	1.700	26.045	10.830	24.345
⊙34	1.515	16.710	10.850	15.195
P.O.T. #17A.	0.810	11.690	5.830	10.880
⊙35	1.530	02.085	11.135	00.555
⊙36	2.130	2794.100	10.115	2791.970
P. #18	1.250	87.575	7.775	86.325
⊙37	1.985	78.340	11.220	76.355
⊙38	1.835	68.665	[illegible]	66.830
⊙39	1.525	59.240	[illegible]	57.715
⊙40	1.310	49.405	11.145	48.095
P. #19	1.880	40.740	10.545	38.860
⊙41	1.795	31.190	11.345	29.395
⊙42	0.095	22.385	8.900	22.290

Profile No. ____ Notes Red. ____ Platted ____ Job No. 8065 Division No. ____ L. B. 212 Pg. 131

X-Sec. No. ____ Date ____ Date ____ Survey of Johnson Ld.

Notes Chkd. ____ Checked ____ Survey by [illegible] Notes ____ Date ____

Date ____ Date ____ Map No. ____ Indexed A. C. Johnson Date ____

Form 307 5M 10-34

PLEASE RETURN TO
LOS ANGELES COUNTY SURVEYOR
700 HALL OF RECORDS

NOTE: ANY ADDITIONS OR CHANGES ON THIS SHEET MUST BE MADE OR CIRCLED IN RED INK, WITH DATE AND NAME OF PERSON MAKING CHANGE

Do not extend notes this side of this line

STATION	B. S.	H. I.	F. S	ELEV.		
		27 [illegible].385				
P.O.T. 19A	0.540	14.025	[illegible]	13.485		
⊙43	0.760	03.605	11.180	02.845		
⊙44	0.125	2692.160	11.570	2692.035		
⊙45	4.320	88.465	8.[illegible]	84.145		
⊙46	3.610	82.165	9.910	78.555		
P. #20			6.480	75.685		
U.S.B.M. #1651			5.360	2676.805	T.7N. R.14W. near Cor. Secs. 23, 24, 25 + 26 at junction of and 20 W. of N. & S. Rd. in P. pole painted U.S.B.M. 2677.0. railroad Spk. has been pulled out. Check in on Sq. hole where Spk. had been. El 2677.00 final '28 adj.	

L.B. 573 P.G. 132 Job. No. 8065 Division No. ____ Notes Red ____ Plotted ____ Profile ____
Survey of Johnson Road Date ____ Date ____ No. ____
Survey by Rosecrans Notes ____ Notes Chkd. ____ Checked ____ X-Sec. ____
Indexed A. C. Johnson Date 5-27-35 Date ____ Date ____ No. ____

Form 307 5M 10-34

PLEASE RETURN TO
LOS ANGELES COUNTY SURVEYOR
700 HALL OF RECORDS

NOTE: ANY ADDITIONS OR CHANGES ON THIS SHEET MUST BE MADE OR CIRCLED IN RED INK, WITH DATE AND NAME OF PERSON MAKING CHANGE

Do not extend notes this side of this line

BENCH LEVELS OVER "P" LINE FOR TRANSIT TOPOGRAPHY

J.D. Boyer
R.L. Willey
G.W. Schaefer
C.H. Morrison
P. Pierce

STATION	B. S.	H. I.	F. S	ELEV.		
B.M.	3,822	3534.662		3530.84	U.S. 1655 T.B.M.-Elizabeth Lake, 1.2 Mi E. of, at summit of Road over Portal Ridge, 30 ft. N of Rd.; 2"x4" post with copper nail and washer Painted "U.S. 3530.8 B.M." Field Elev. 3530.817	
P#1			1.252	3533.41	1x2 P Line 30'± N W of B.M.	
T.P.	0.125	3523.105	11.682	3522.980		
T.P.	0.305	3511.938	11.472	3511.633		
T.P.	0.516	3500.802	11.652	3500.286		
P#2	0.363	3492.509	8.656	3492.146	1x2 P Line S Bk Wash.	
T.P.	0.765	3481.914	11.360	3481.149		
T.P.	1.156	3471.342	11.728	3470.186		
P.O.T. #2A	0.352	3461.761	9.933	3461.409	1x2 P Line 30 ± So ℄ T.R.	
T.P.	0.250	3450.581	11.430	3450.331		
T.P.	1.188	3441.686	10.083	3440.498		
P.O.T. #2B	1.062	3435.371	7.377	3434.309	1x2 P Line 50'± N ℄ T.R.	
T.P.	0.735	3424.747	11.359	3424.012		
T.P.	0.581	3414.513	10.815	3413.932		
T.P.	3.583	3406.671	11.425	3403.088		
P#3	0.860	3400.333	7.198	3399.473	1x2 P Line S. Slope Ridge	
T.P.	0.684	3389.092	11.925	3388.408		

Profile No. ____ Notes Red. ____ Platted ____ Job No. 8065 Division No. ____ L.B. 573 PG. 133
X-Sec. No. ____ Date ____ Date ____ Survey of Johnson Road
Notes ____ Checked ____ Survey by Boyer Notes ____ Date ____
Date ____ Date ____ Map No. ____ Indexed by C. Johnson 4-4-35

Form 307 5M 10-34

PLEASE RETURN TO
LOS ANGELES COUNTY SURVEYOR
700 HALL OF RECORDS

NOTE: ANY ADDITIONS OR CHANGES ON THIS SHEET MUST BE MADE OR CIRCLED IN RED INK, WITH DATE AND NAME OF PERSON MAKING CHANGE

Do not extend notes this side of this line

L.B. 573 P.G. 134 Job No. 2065 Division No. Notes Red Plotted Profile
Survey of Johnson Road Date Date No.
Survey by Boyer Notes Schaefer Notes ROBERT E. TIMMONS Checked X-Sec.
Indexed 4. C. Johnson Date 3-29-35 Date Date No.

STATION	B. S.	H. I.	F. S	ELEV.	
TP	0.62	3378.123	11.589	3377.503	Hard Wind Blowing
TP	1.539	3368.480	11.182	3366.941	
P#4	0.207	3358.217	10.470	3358.010	1×2 P Line S Slope Ridge
TP	0.403	3347.432	11.188	3347.029	
TP	1.10	3336.858	11.674	3335.758	
POT #4A	0.842	3327.918	9.782	3327.076	1×2 P Line S. Slope Ridge
TP	0.096	3316.362	11.652	3316.266	
TP	0.774	3305.371	11.765	3304.597	
TP	1.932	3297.673	9.63	3295.741	
P#5	0.635	3293.008	5.30	3292.373	1×2 P Line S Slope
TP	0.339	3281.929	11.418	3281.590	
TP	0.589	3270.941	11.577	3270.352	
P#6	0.662	3259.737	11.866	3259.075	1×2 P Line S. Slope
TP	0.80	3249.296	11.241	3248.496	
TP	0.59	3238.725	11.161	3238.135	
TP	0.957	3228.318	11.364	3227.361	
TP	0.913	3217.626	11.605	3216.713	
TP	2.488	3211.691	8.423	3209.203	
P#7	0.64	3204.802	7.529	3204.162	1×2 P Line S Slope
TP	0.647	3194.121	11.328	3193.474	

Form 307 5M 10-34

PLEASE RETURN TO
LOS ANGELES COUNTY SURVEYOR
700 HALL OF RECORDS

NOTE: ANY ADDITIONS OR CHANGES ON THIS SHEET MUST BE MADE OR CIRCLED IN RED INK, WITH DATE AND NAME OF PERSON MAKING CHANGE

Do not extend notes this side of this line

STATION	B. S.	H. I.	F. S	ELEV.		
		3194.121				
TP	0.247	3183.269	11.099	3183.022		
TP	1.544	3173.905	10.908	3172.361		
POT #7A	1.661	3167.272	8.294	3165.611	1x2 P Line not N draw	
TP	0.569	3156.481	11.360	3155.912		
TP	0.565	3145.786	11.260	3145.221		
TP	0.762	3135.178	11.370	3134.416		
P#8	0.722	3127.038	8.862	3126.316	1x2 P Line S Slope	
TP	0.540	3116.162	11.416	3115.622		
TP	0.984	3105.496	11.650	3104.512		
P#9	0.748	3097.564	8.680	3096.816	1x2 "P" Line	
T.P.	1.020	3087.067	11.517	3086.047		
TP	0.488	3075.945	11.610	3075.457		
TP	1.447	3067.336	10.056	3065.889		
U.S.#1654 B.M			9.360	3057.976	U.S. 1654 P.B.M.Fd. Conc. Post + Brass Tablet Stamped R43-1929 SE. Rd 40' N.E. of gate to Hitchcock Ranch. Elev. 3057.976 See P. 129	

Copied From Small size sheets by A.C. Johnson Chkd. by A.E. Timmons

Profile No. ____ X-Sec. ____ Notes Red. ____ Date ____ Notes Chkd. TIMMONS Platted ____ Date ____ Checked ____ Job No. 8065 Division No. ____ Survey of Johnson Road Survey by R.L. Willey Notes Willy Date 4-1-35

L.B. 573 PG. 135

L.B. 573 P.G. 136 | Job. No._____ Division No._____ Notes Red_____ Plotted_____ Profile

Survey of_____ Date_____ Date_____ No._____

Survey by_____ Notes_____ Notes Chkd._____ Checked_____ X-Sec.

Indexed_____ Date_____ Date_____ Date_____ No._____

STATION	B.S.	H.I.	F.S	ELEV.	

Form 307 5M 10-34

PLEASE RETURN TO
LOS ANGELES COUNTY SURVEYOR
700 HALL OF RECORDS

Do not extend notes this side of this line

NOTE: ANY ADDITIONS OR CHANGES ON THIS SHEET MUST BE MADE OR CIRCLED IN RED INK. WITH DATE AND NAME OF PERSON MAKING CHANGE

Notes Ck'd by	Survey of Johnson Road
Map No.	W. O. 8065 Tape No. 57,58 St'd 84 °F.
Checked	Notes Boyer Date Oct 1934 Jan 1935
Date	Indexed A. C. Johnson 4-9-35

F.B. 573 Pg. 135

Survey
to
Locate
Johnson Rd
in
T.7N. R.14W.

C.S.B-1068 (Road Map)
C.S.B-1073, 1&2 (Sec. Lines) H.C. 6-72-1, 2

Surveyed at request of Mr. Walter Keith of Rd. Dept

Pg 247
Pg 232

J.D. Boyer
G.W. Schaefer Jr.
H.W. Gunderson
C.H. Morrison

Notes and additions or changes on this sheet must be made or circled in red ink, with date and name of person making change.
Do not extend notes this side of this line
RETURN TO
LOS ANGELES COUNTY SURVEYOR
700 HALL OF RECORDS
FORM 247 10M 8-21

F.B. 573 Pg. 136

INDEX MAP

T.7N.R.14W.

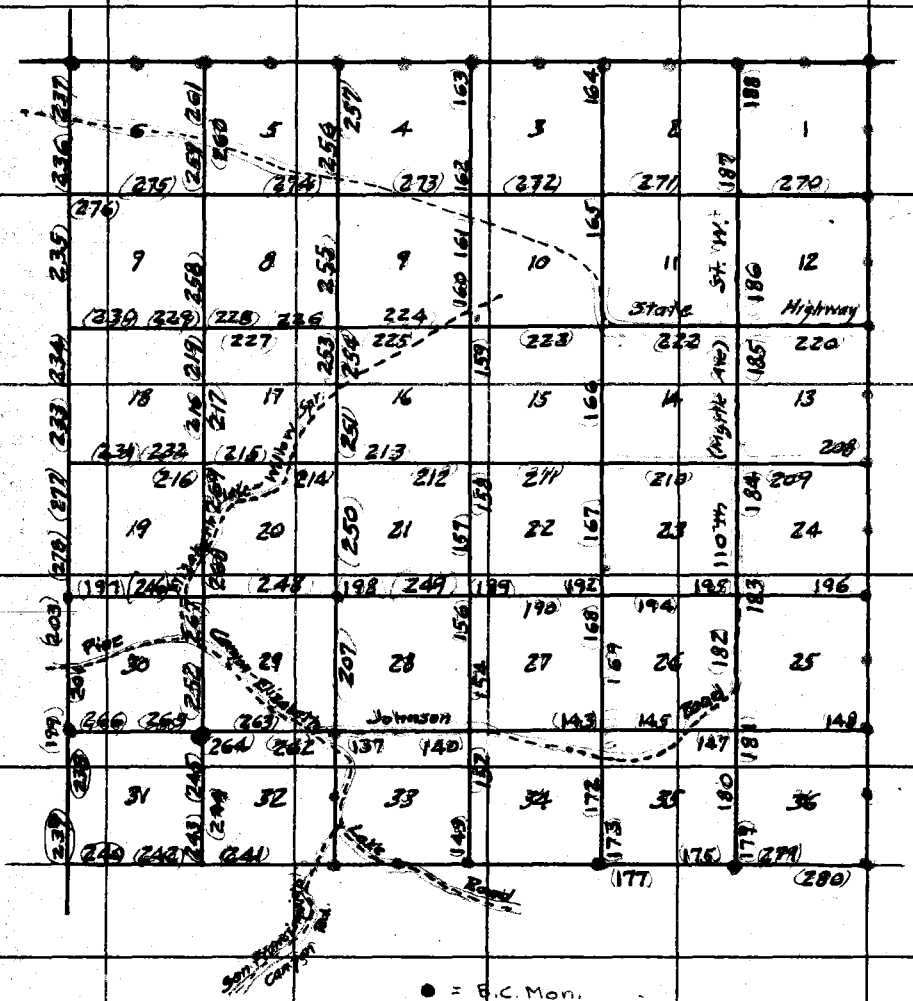

RETURN TO
LOS ANGELES COUNTY SURVEYOR
700 HALL OF RECORDS

Note: ANY ADDITIONS OR CHANGES ON THIS SHEET MUST BE MADE OR CIRCLED IN Red Ink. WITH DATE AND NAME OF PERSON MAKING CHANGE.

Do not extend notes this side of this line

Notes Ck'd by McPherson	Survey of Johnson Road	F.B. 573 Pg. 137
Map No. B-1073	W. O. 80657 Tape No. 58 St'd 84 °F.	
Checked [illegible]	Notes [illegible] Dec 1939	
Date Oct. 1939	Indexed A. C. Johnson	

To bottom Page 136

T = 56°

299.98 @ 0°00 = 299.98 ✓
68.59 = 68.59 ✓
368.57 ✓
− .07

28.7 @ 16°04 = 28.59

T = 56°

300.21 @ 1°21 = 300.13 ✓
300.51 @ 1°30 = 300.41 ✓
300.90 @ 1°44 = 300.76 ✓
300.27 @ 3°03 = 299.84 ✓
61.91 61.91
1263.05 ✓
− .23
1262.82 ✓
391.90
1654.72
368.50
2023.22

T = 52°

299.77 @ 2°56 = 299.38 ✓
92.60 92.60 ✓
391.98 ✓
− .08

20' bank

31.2 @ 41°17 = 23.45

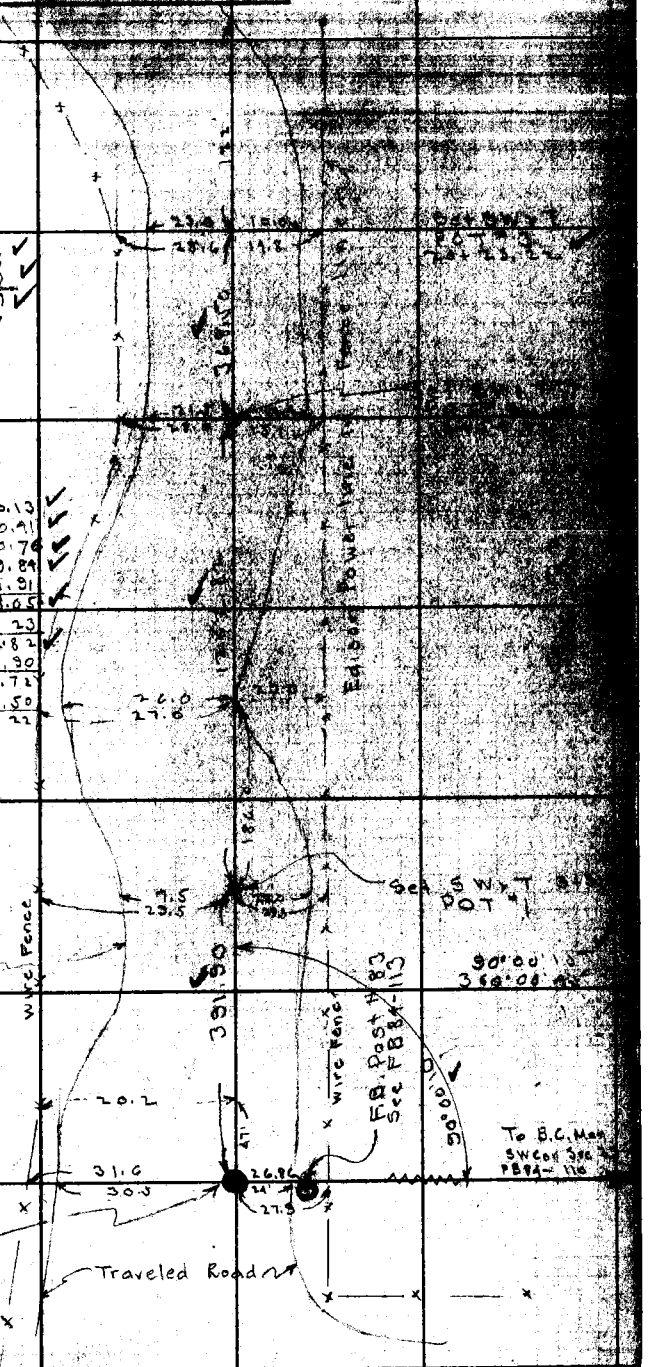

Note: ANY ADDITIONS OR CHANGES ON THIS SHEET MUST BE MADE OR CIRCLED IN Red Ink, WITH DATE AND NAME OF PERSON MAKING CHANGE.

W.S. 72, C-5

RETURN TO
LOS ANGELES COUNTY SURVEYOR
700 HALL OF RECORDS

Do not extend notes this side of this line

FORM 247 10M 5-31

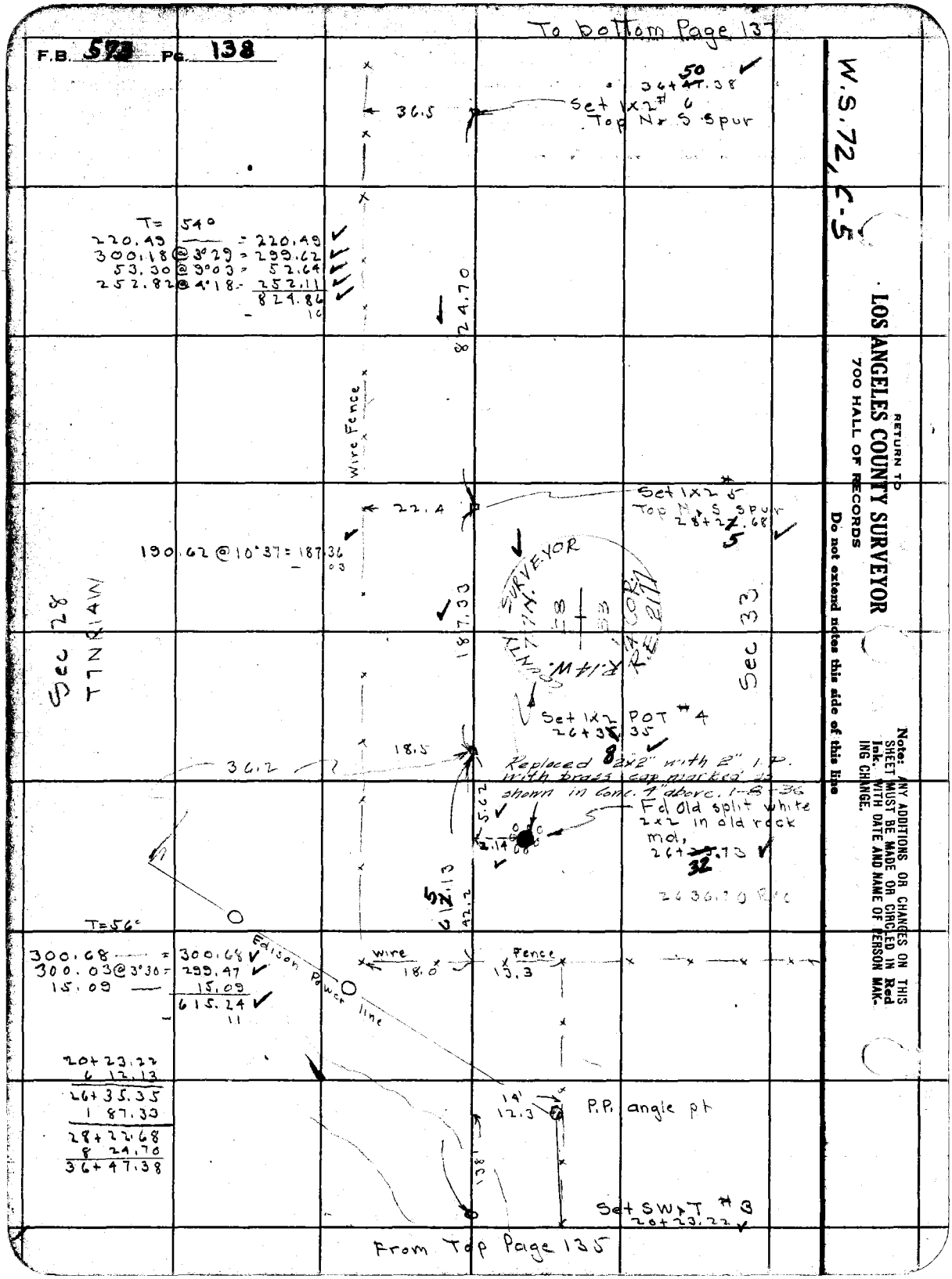

To bottom Page 137
F.B. 573 Pg. 138
W.S. 72, C-5
RETURN TO
LOS ANGELES COUNTY SURVEYOR
700 HALL OF RECORDS
Do not extend notes this side of this line
Note: ANY ADDITIONS OR CHANGES ON THIS SHEET MUST BE MADE OR CIRCLED IN Red Ink. WITH DATE AND NAME OF PERSON MAKING CHANGE.
36+50.38
Set 1x2 # 6
Top N & S Spur
36.5
T= 54°
220.49 = 220.49
300.18 @ 3°29 = 299.62
53.30 @ 9°03 = 52.64
252.82 @ 4°18 = 252.11
824.86
824.70
Wire Fence
22.4
Set 1x2 # 5
Top N & S Spur
28+22.68
190.62 @ 10°37 = 187.36
187.33
Sec 28
T7N R14W
Sec 33
SURVEYOR
COUNTY
R14W
Set 1x2 POT # 4
26+35.35
18.5
36.2
Replaced 2x2" with 2" I.P. with brass cap marked as shown in Conc. 4" above. 1-8-36
Fd old split white 2x2 in old rock mod.
26+32.73
5.62
2.14
42.2
T=56°
300.68 = 300.68
300.03 @ 3°30 = 299.47
15.09 15.09
615.24
Edison Power line
wire
18.0
Fence
13.3
20+23.22
6 12.13
26+35.35
1 87.33
28+22.68
8 24.70
36+47.38
14'
12.3
P.P. angle pt
138'
Set SW & T # 3
20+23.22
From Top Page 135

Notes Ck'd by McPherson	Survey of Johnson Road	F.B. 573 PG. 139
Map No. B-1073	W. O. ____ Tape No. 58 St'd 84 °F.	
Office Work [illegible]	Surveyed by [illegible]	
Checked McPherson	Notes Bayer Date Dec 1934	
Date Oct. 1939	Indexed A. C. Johnson	

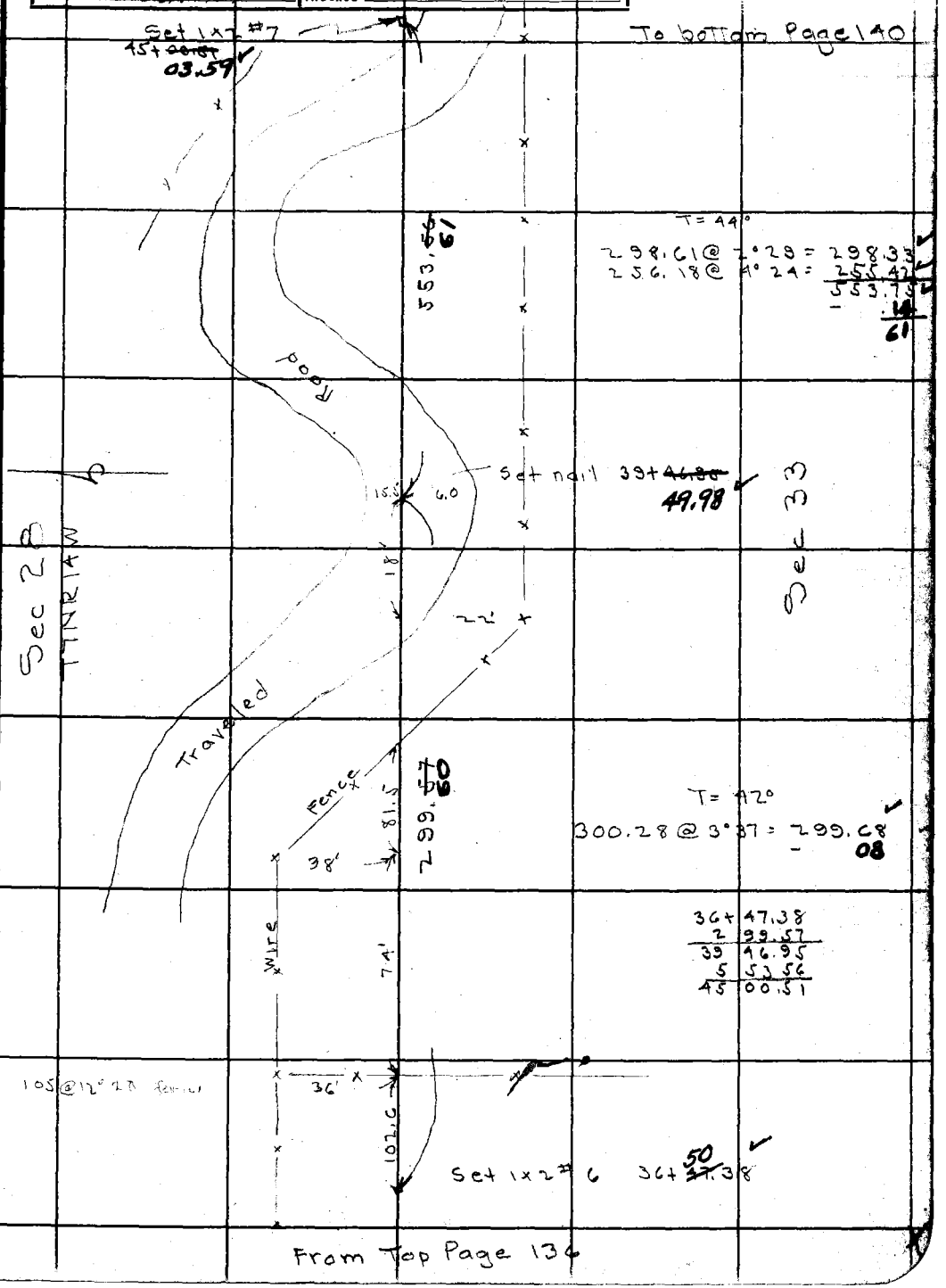

Note: ANY ADDITIONS OR CHANGES ON THIS SHEET MUST BE MADE OR CIRCLED IN Red Ink. WITH DATE AND NAME OF PERSON MAKING CHANGE.

Do not extend notes this side of this line

RETURN TO
LOS ANGELES COUNTY SURVEYOR
700 HALL OF RECORDS

FORM 247 10M 5-31

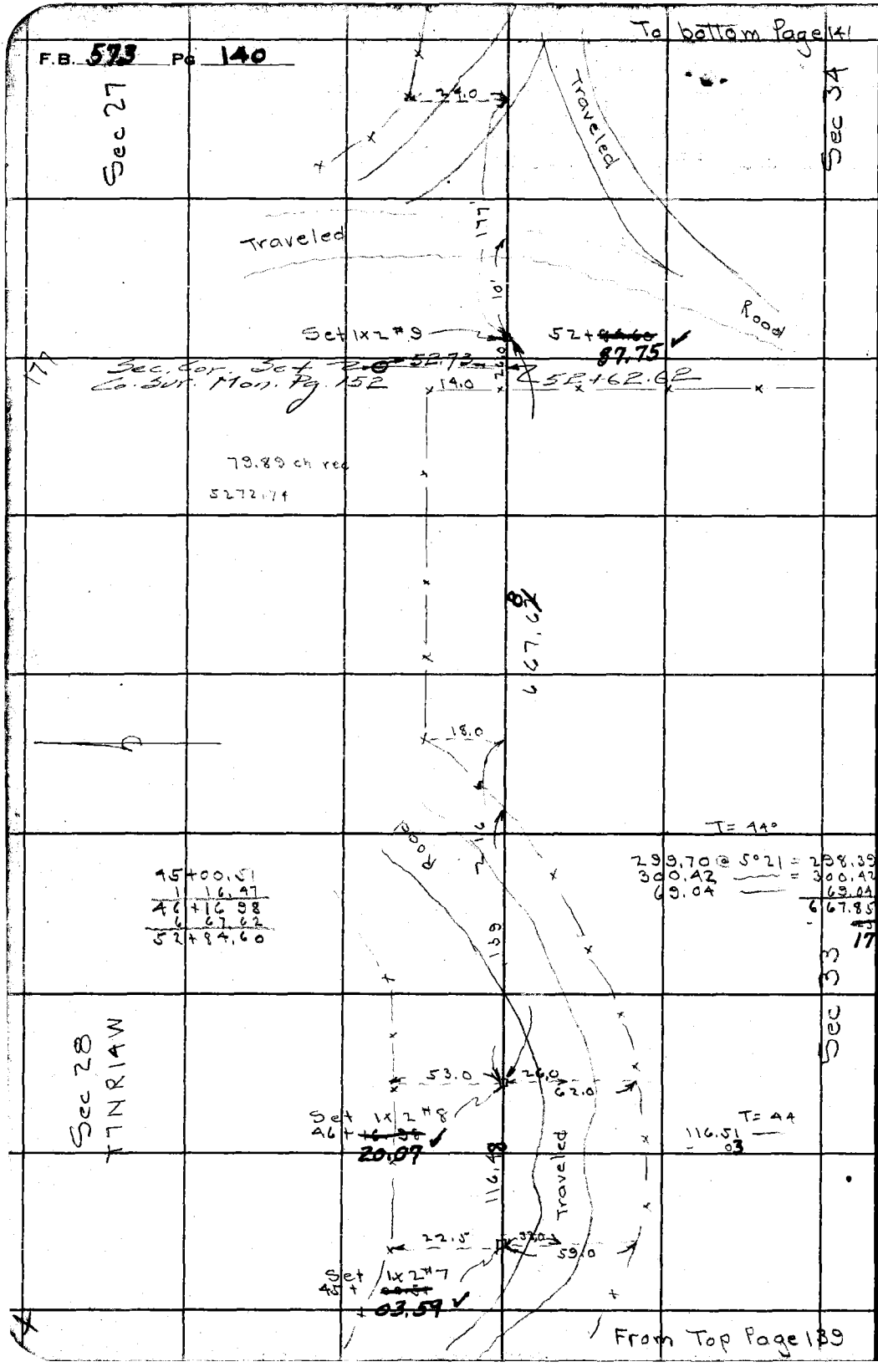

RETURN TO
LOS ANGELES COUNTY SURVEYOR
700 HALL OF RECORDS
Do not extend notes this side of this line

Note: ANY ADDITIONS OR CHANGES ON THIS SHEET MUST BE MADE OR CIRCLED IN Red Ink. WITH DATE AND NAME OF PERSON MAKING CHANGE.

Notes Ck'd by McPherson	Survey of Johnson Road
Map No. B-1073	W. O. 8065 Tape No. 58 St'd 84 °F.
Office Work [illegible]	Surveyed by [illegible]
Checked McPherson	Notes Boyer Date 12-31-34
Date Oct. 1939	Indexed A. C. Johnson

F.B. 573 PG. 141

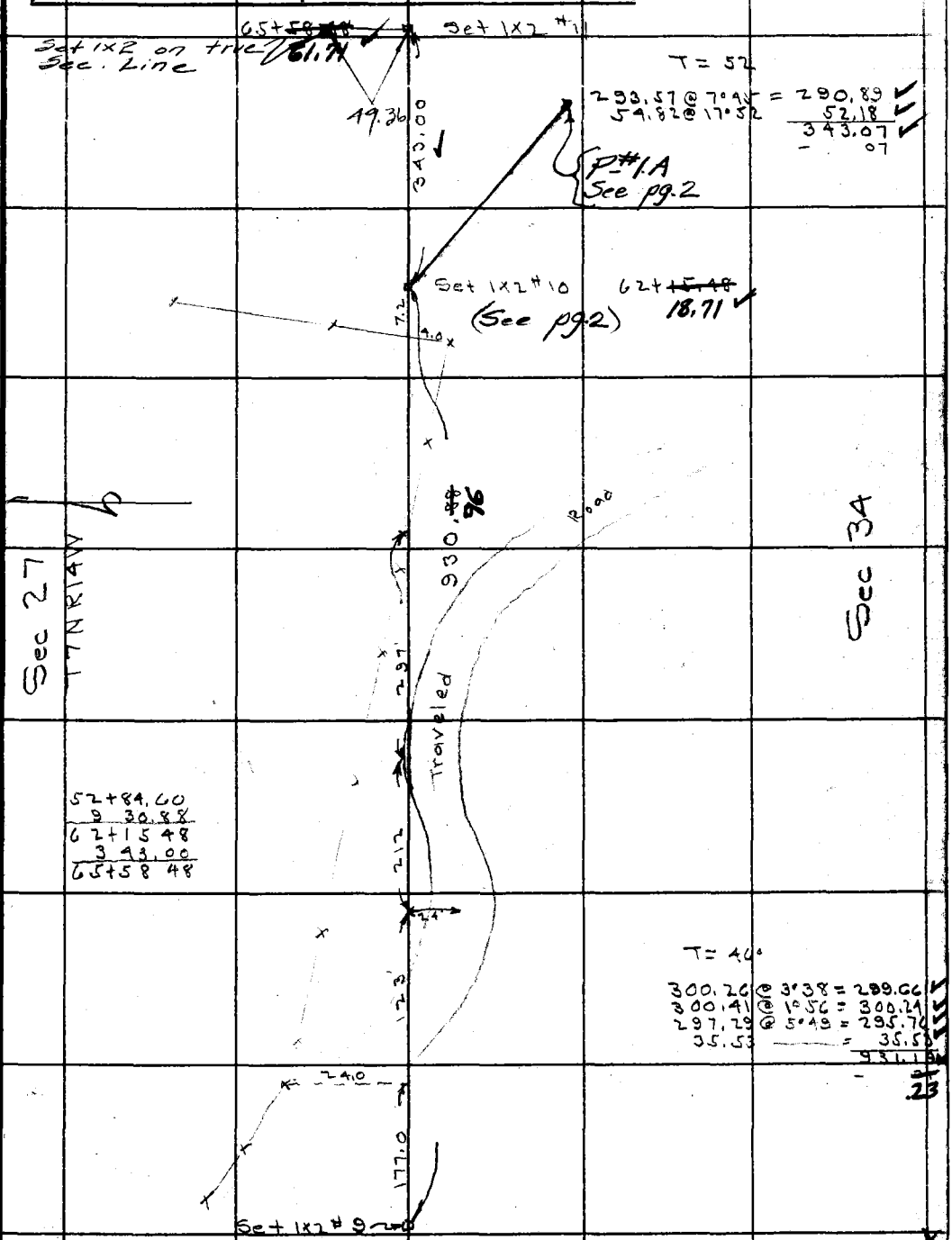

52+84.60
9 30.88
62+15 48
3 43.00
65+58 48

From top Page 140

Note: ANY ADDITIONS OR CHANGES ON THIS SHEET MUST BE MADE OR CIRCLED IN Red Ink, WITH DATE AND NAME OF PERSON MAKING CHANGE.

Do not extend notes this side of this line

RETURN TO
LOS ANGELES COUNTY SURVEYOR
700 HALL OF RECORDS

FORM 247 10M 5-31

To bottom Page 143

F.B. 573 Pg 142

W.S. 72, C-5

~~85+67.79~~
87+71.02 ✓ Set 1x2 #16 Top N+S spur

T = 54°
294.16 @ 9°14 = 290.35
276.27 — = 276.27
105.92 @ 16°47 = 101.41
668.03
- .13

667.90

COUNTY SURVEYOR
T. 7N.
R. 14 W.
27
34
¼ COR.
R.E. 2177

81+03.12
~~78+30.83~~ Set 1x2 #15 Top N+S spur

187.42

T = 54°
296.79 @ 17°44 = 282.69
292.47 — = 292.47
575.16
- .11

¼ Sec. Cor. Set 2" I.P. with brass cap marked as shown in conc. 5" above Surf. 1-23-36

45.85
90°
Draw
379'
575.05
79+15.70

75+28.07
~~73+24.84~~ Set 1x2 #14 Top N+S spur

T = 52°
143.57 @ 11°13 = 140.82
279.01 @ 8°31 = 275.93
416.75
- .09

416.66

Sec 27
T7NR14W

Sec 34

71+11.41
~~69+08.18~~ Set 1x2 #13 Top N+S spur

T = 52°
105.55
- .02

105.53

~~68+02.65~~
70+05.88 ✓ Set 1x2 #12 Top N+S Spur
just E. of Summit

T = 52°
277.32 @ 2°43 = 277.01
168.07 @ 5°39 = 167.25
444.26
- .09

65 58.48
244.17
68+02.65
105.53
69+08.18
416.66
73+24.84
575.05
78+99.89
667.90
85+67.79

44.17

Set 1x2 on true Sec. Line

65+61.71
90°
49.36
Set 1x2 #11 Top N+S Spur

From top Page 141

RETURN TO
LOS ANGELES COUNTY SURVEYOR
700 HALL OF RECORDS
Do not extend notes this side of this line

Note: ANY ADDITIONS OR CHANGES ON THIS SHEET MUST BE MADE OR CIRCLED IN Red Ink. WITH DATE AND NAME OF PERSON MAKING CHANGE.

Notes Ck'd by McPherson	Survey of Johnson Road
Map No. B-1073	W. O. 8065 Tape No. 58 St'd 84 °F.
Office Work Reynolds	Surveyed by Boyer
Checked McPherson	Notes Boyer Date 1-2 35
Date Oct. 1939	Indexed A. C. Johnson

F.B. 573 PG. 143

To bottom Page 144

179°14'30
356°58'00

179°14'30

108+29.62
~~106+26.89~~
Set 1x2 #20 S. slope E&W Ridge

T = 58°

105+92.34 rec

290.76 @ 5°20 = 289.50
144.89 @ 3°14 = 144.66
434.16
- .07

434.09

Sec. Cor. Set
C.S. Mon. Ty 170 38.96

105+68.78

80.60 ch rec

103+95.53
~~101+92.30~~

5319.60

39.41

Set 1x2 on true Sec. line

Set 1x2 #19 Top E&W Ridge

T = 58°

205.36 @ 14°02 = 199.23
226.20 @ 11°43 = 221.49
73.55 @ 2°13 = 73.49
494.21
- .08

494.13

Head draw

Sec 34

236

99+01.40
~~96+98.17~~

Set Nail Top N&S spur

T = 56°

293.49 @ 3°49 = 292.84
88.70 @ 15°05 = 85.64
57.32 @ 2°41 = 57.26
435.74
- .08

435.66

Head Draw

133'

94+65.74
~~92+62.51~~

Set 1x2 #18 Top N&S spur

T = 56°

295.71 @ 0°46 = 295.68
25.43 = 25.43
321.11
- .06

Sec 27
T7NR14W

321.05

Head Draw

85+67.79
373.67
89+41.46
321.05
92+62.51
435.66
96+98.17
494.13
101+92.30
434.09
106+26.39

125'

91+44.69
~~88+41.46~~

Set 1x2 #17 Top N&S spur

T = 54°

162.22 @ 9°52 = 159.82
215.18 @ 6°10 = 213.93
373.75
- .08

373.67

Draw

100'

Set 1x2 #16 ~~85+67.79~~ 87+71.02

From Top Page 142

Note: ANY ADDITIONS OR CHANGES ON THIS SHEET MUST BE MADE OR CIRCLED IN Red Ink. WITH DATE AND NAME OF PERSON MAKING CHANGE.

W.S. 72, D-5

RETURN TO
LOS ANGELES COUNTY SURVEYOR
700 HALL OF RECORDS

Do not extend notes this side of this line

FORM 247 10M 5-31

To bottom Page 145

F.B. 573 Pg. 144

Set 1x2 #26 E. Slope
~~128+32.96~~
131+36.40
T=54°
177.52 @ 24°21 = 161.73
.03

161.70

106+26.39
10 59.86
116+86.25
3 76.86
120+63.11
3 43.76
124+06.87
2 40.18
126+47.05
1 24.21
127+71.26
1 61.70
129+32.96

129+74.70
~~127+71.26~~
Set 1x2 #25 E Slope
T=50
128.59 @ 14°56 = 124.25
.03

124.72

128+50.48
~~126+47.05~~
Set 1x2 #24 Top Ridge
T=50°
245.51 @ 11°53 = 240.25
.05

240.20

Ridge

126+10.28
124+06.87
Set 1x2 #23 Top N.E Ridge
T=50
55.44 @ 10°00 = 54.57
289.51 @ 2°12 = 289.30
343.87
.07

35

343.80

Sec 26
T7NR14W

122+66.48
~~120+63.11~~
Set 1x2 #22 N. slope
T=50°
295.87 @ 8°14 = 292.82
84.36 @ 4°00 = 84.15
376.97
.08

80.5 each rec

376.89

118+89.59
~~116+86.25~~
Set 1x2 #21 N. Slope
T=52°
107.79 @ 8°21 = 106.65
221.40 @ 9°50 = 218.15
55.87 @ 14°53 = 54.00
73.38 @ 21°30 = 68.27
243.52 @ 21°39 = 226.34
298.30 @ 11°35 = 292.22
74.63 @ 10°22 = 73.41
21.15 — 21.15
1060.19
22

Head Draw

1059.97

680

108+29.62
~~106+26.39~~
Set 1x2 #20

From Top Page 143

RETURN TO
LOS ANGELES COUNTY SURVEYOR
700 HALL OF RECORDS
Do not extend notes this side of this line

Note: ANY ADDITIONS OR CHANGES ON THIS SHEET MUST BE MADE OR CIRCLED IN Red Ink. WITH DATE AND NAME OF PERSON MAKING CHANGE.

Notes Ck'd by McPherson	Survey of Johnson Road	F.B. 573 Pg. 145
Map No. B-1073	W. O. 8065 Tape No. 58 St'd 84 °F.	
[illegible]	[illegible]	
Checked McPherson	Notes Bayer Date Jan 3 '35	
Date Oct. 1939	Indexed C. Johnson	

To bottom Page 146

141+59.85 ✓
~~139+56.41~~

Set 1x2 # 29

T = 54°
229.10 @ 16°40 = 219.48 ✓
246.21 @ 15°00 = 237.82 ✓
457.30 ✓
- 09

457.21 ✓

Set 1x2 # 28 ~~134+09.20~~
137+02.64 ✓

Traveled Wire fence Road

T = 54°
241.31 @ 1°37 = 241.21 ✓
- 04

Sec 26 T7N R14W

Sec 35

Main Wash

96'
241.17 ✓

129+32.96
3 25.07
132+58.03
2 41.17
134+99.20
4 57.21
139+56.41

108'
72.0

COUNTY SURVEYOR T.7N. R.14W. 26 35 COR. R.E. 2177

Set 1x2 # 27 E Slope
~~132+58.03~~
134+61.47 ✓

T = 54°
298.30 @ 21°12 = 278.11 ✓
48.55 @ 14°04 = 47.02 ✓
325.13 ✓
06

Pg 125

POT 10-8 Set by Int See pg 125

Sec

325.07

¼ Sec. Cor. Set 2" I.P. with brass cap marked as shown in Conc. 5" above Surf. 1-29-36

58.71

132+19.73 ✓

Power Line

83.33

Set 1x2 # 26

131+36.40 ✓
~~129+32.96~~

Note: ANY ADDITIONS OR CHANGES ON THIS SHEET MUST BE MADE OR CIRCLED IN Red Ink. WITH DATE AND NAME OF PERSON MAKING CHANGE.

W.S. 72, D-5

RETURN TO
LOS ANGELES COUNTY SURVEYOR
700 HALL OF RECORDS

Do not extend notes this side of this line

FORM 847 10M 5-31

F.B. 573 PG 146

Set 1x2# 33 158+34.83

T=54°
281.70 @ 3°54 = 281.05
236.40 @ 1°42 = 236.30
517.35

Power Line

517.25

177

Set 1x2# 32 ~~156+34.14~~ 153+17.58

533.74

Wash

T= 54°
175.56 @ 0°00 = 175.56
286.84 @ 20°08 = 269.31
90.36 @ 10°04 = 88.97
533.84

Sec 26 T7NR1AW

116

Traveled Road

11'

Set 1x2# 31 147+83.84

T= 54
56.21 @ 11°03 = 55.17
151.91 @ 21°16 = 141.56
298.22 @ 17°00 = 285.19
72.74 @ 9°10 = 71.81
553.73

139+52.41
70.37
140+26.78
5 53.62
145+80.40
5 53.74
151+34.14
5 17.25
156+51.39

553.62

Set 1x2# 30 142+30.22 ~~140+26.78~~

70.37

T=54°
70.44 @ 2°20 = 70.38

Set 1x2# 29 141+59.85 ~~138+56.41~~

RETURN TO
LOS ANGELES COUNTY SURVEYOR
700 HALL OF RECORDS

Do not extend notes this side of this line

Note: ANY ADDITIONS OR CHANGES ON THIS SHEET MUST BE MADE OR CIRCLED IN Red Ink. WITH DATE AND NAME OF PERSON MAKING CHANGE.

Notes Ck'd by McPherson	Survey of Johnson Road	F.B. 573 PG. 147
Map No. B-1073	W. O. 8065 Tape No. 58 St'd 84 °F.	
Checked McPherson	Notes Boyer Date Jan 3 & 4-35	
Date Oct. 1939	Indexed A. C. Johnson	

Note: ANY ADDITIONS OR CHANGES ON THIS SHEET MUST BE MADE OR CIRCLED IN Red Ink. WITH DATE AND NAME OF PERSON MAKING CHANGE.

W.S.72, D-5

Do not extend notes this side of this line

RETURN TO
LOS ANGELES COUNTY SURVEYOR
700 HALL OF RECORDS

FORM 247 10M 5-31

174+33.59
~~172+50.10~~

Set 1x2 # 37 bottom flat draw N & S

T = 48°
296.27 @ 22° 08 = 274.44
- 06

274.38

58.00 Set 1x2 # 36 ~~169+75.73~~ 171+59.21

T = 48°
295.33 @ 11° 39 = 289.25
129.56 @ 12° 08 = 126.67
88.82 @ 3° 06 = 88.69
504.61
12

Draw

504.45

150'

166+54.72
~~164+71.28~~

Set 1x2 # 35 E. edge Spur

T = 50°
71.62 @ 0° 00
- 01

Sec 25 T 7 N R 14 W

Sec 36

71.61

Wire Fence

66' Set 1x2 # 34 ~~163+38.67~~ 165+83.11

156+51.39
7 48.28
163+99.67
71.61
164+71.28
5 04.45
169+75.73
2 74.37
172+50.10

Draw

T = 52°
298.67 @ 19° 59 = 280.69
293.03 @ 4° 13 = 292.24
182.57 @ 15° 59 = 175.51
748.44
- 16

748.28

COUNTY SURVEYOR T 7 N. R 14 W.

25 | 36
26 | 35

R.E. 2177

Replaced 2x2 with 2" I.P. with brass cap marked as shown in Conc. 4" above surface 1-24-36

336'

75.00

Set hewn 2x2 NW of Cor. Cor. F.P. No 3x4 RW found Sec L.S. 16-46 Fd. Rusty nail in pot. of rotten wood from Cor. F.P. This is probably the point used for Sec. Cor. in L.S. 16-46

35.00

75.00

Set 1x2 # 33 ~~156+51.39~~ 158+34.83

From Top Page 146

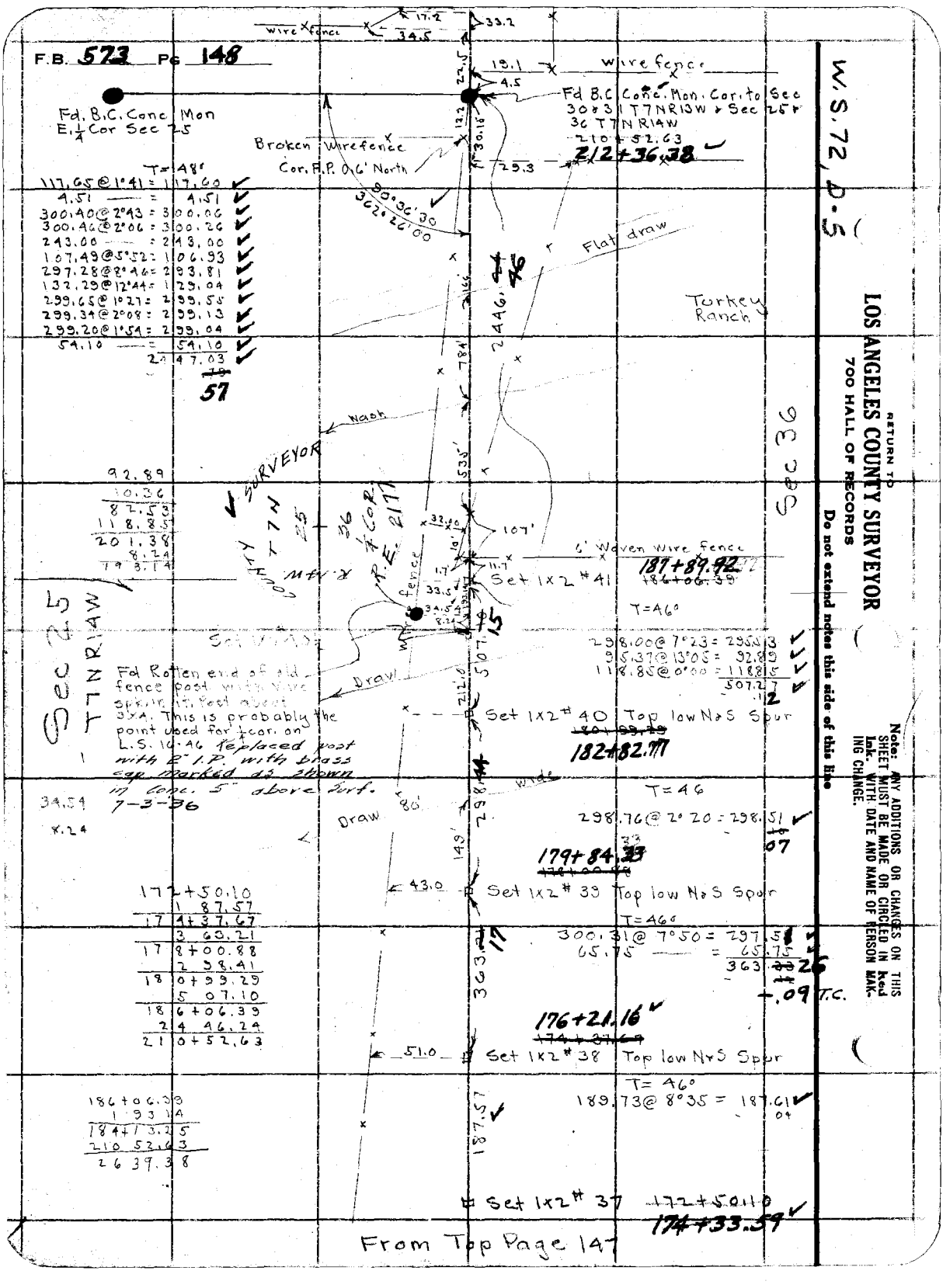

F.B. 573 Pg 148

W.S. 72, D-5

Fd. B.C. Conc Mon
E. 1/4 Cor Sec 25

Broken Wirefence
Cor. F.P. 0.6' North

Fd B.C. Conc. Mon. Cor. to Sec 30 & 31 T7NR13W & Sec 25 & 36 T7NR14W
210+52.63
212+36.38

T=48°
117.65@1°41 = 117.60
4.51 = 4.51
300.40@2°43 = 300.06
300.46@2°06 = 300.26
243.00 = 243.00
107.49@5°52 = 106.93
297.28@8°46 = 293.81
132.29@12°44 = 129.04
299.65@1°27 = 299.55
299.34@2°08 = 299.13
299.20@1°54 = 299.04
54.10 = 54.10
2447.03
57

Flat draw

Turkey Ranch

Wash

SURVEYOR

Sec 36

92.89
10.36
82.53
118.85
201.38
8.24
193.14

6' Woven Wire Fence
187+89.92
186+06.39

Set 1x2 #41

T=46°
298.00@7°23 = 295.53
95.37@13°05 = 92.89
118.85@0°00 = 118.85
507.27
.12

Sec 25
T7NR14W

Fd Rotten end of old fence post with wire spkn. in. Post about 3x4. This is probably the point used for 1/4 cor. on L.S. 16-46 Replaced post with 2" I.P. with brass cap marked as shown in conc. 5" above surf. 7-3-36

Draw

Set 1x2 #40 Top low N&S Spur
182+82.77

T=46
298.76@2°20 = 298.51
07

Draw 80'

179+84.33

172+50.10
1 87.57
174+37.67
3 63.21
178+00.88
2 98.41
180+99.29
5 07.10
186+06.39
2 4 46.24
210+52.63

43.0

Set 1x2 #39 Top low N&S Spur

T=46°
300.31@7°50 = 297.51
65.75 = 65.75
363.26
-.09 T.C.

176+21.16

51.0

Set 1x2 #38 Top low N&S Spur

T=46°
189.73@8°35 = 187.61
04

186+06.39
1 93.14
184+13.25
210 52.63
2639.38

Set 1x2 #37 172+50.10
174+33.59

From Top Page 147

RETURN TO
LOS ANGELES COUNTY SURVEYOR
700 HALL OF RECORDS
Do not extend notes this side of this line

Note: ANY ADDITIONS OR CHANGES ON THIS SHEET MUST BE MADE OR CIRCLED IN Red Ink. WITH DATE AND NAME OF PERSON MAKING CHANGE.

Notes Ck'd by McPherson	Survey of Johnson Road	F.B. 573 PG. 149
Map No. B-1073	W. O. 8065 Tape No. 58 St'd 84 °F.	
Chief Work [illegible]	Surveyed by Boyer	
Checked McPherson	Notes Boyer Date 1-10-35	
Date Oct. 1939	Indexed A. C. Johnson	

To bottom Page 150

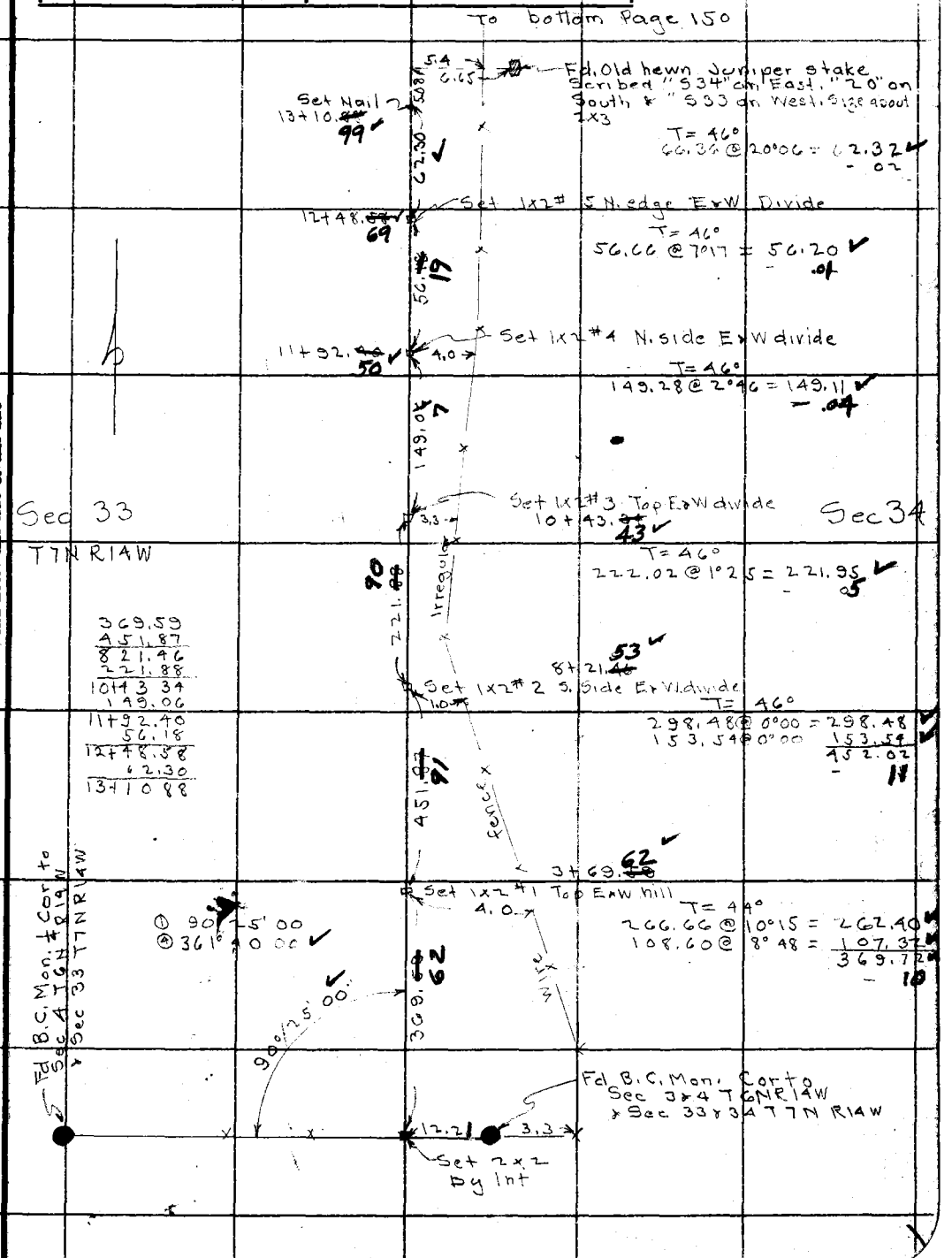

Note: ANY ADDITIONS OR CHANGES ON THIS SHEET MUST BE MADE OR CIRCLED IN Red Ink. WITH DATE AND NAME OF PERSON MAKING CHANGE.

W.S. 72, C-6

Do not extend notes this side of this line

RETURN TO
LOS ANGELES COUNTY SURVEYOR
700 HALL OF RECORDS

FORM 247 10M 5-31

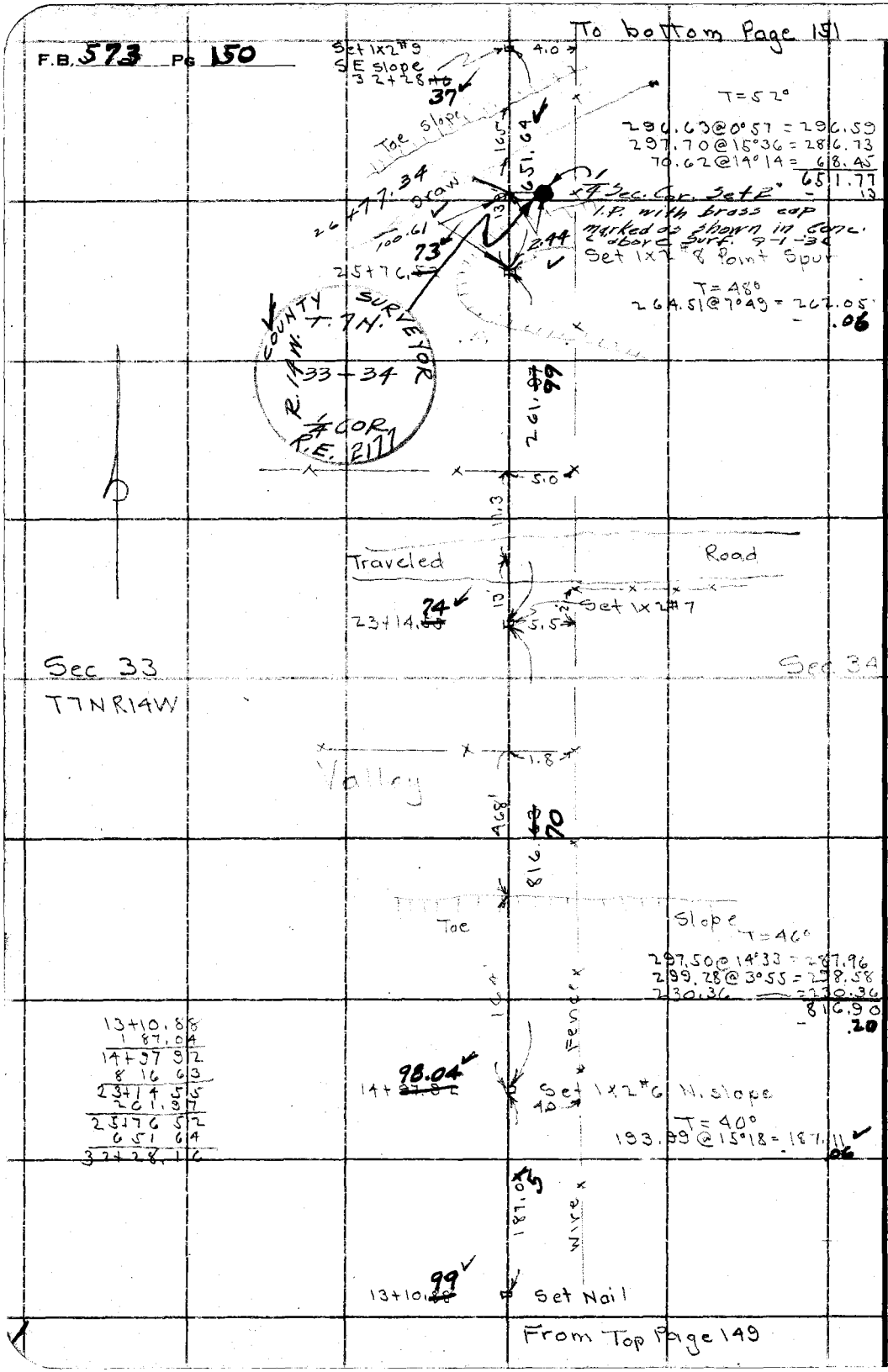

W.S. 72 C-6

RETURN TO
LOS ANGELES COUNTY SURVEYOR
700 HALL OF RECORDS
Do not extend notes this side of this line

Note: ANY ADDITIONS OR CHANGES ON THIS SHEET MUST BE MADE OR CIRCLED IN Ked Ink. WITH DATE AND NAME OF PERSON MAKING CHANGE.

Notes Ck'd by McPherson	Survey of Johnson Rd	F.B. 573 Pg. 151
Map No. B-1073	W. O. 8065 Tape No. 58 St'd 84 °F.	
Office Work [illegible]	Surveyed by [illegible]	
Checked McPherson	Notes Boyer Date 1-14-35	
Date Oct. 1939	Indexed A. C. Johnson	

To bottom Page 152

45+43.~~40~~ 77 ✓ Set 1x2 #13 S. side E&W Spur

Draw

489.~~09~~ 12

Draw

Deep

T= 48

61.93@19°39 = 58.32 ✓
149.35@28°52 = 130.79 ✓
216.49@21°55 = 200.84 ✓
101.30@11°28 = 99.28 ✓
489.23 ✓
— .11

214

Set 2x2 #12 Top E&W ridge
40+54.~~41~~ 65 ✓

Sec 33
T7N R14W

Sec 34

205
112.1
92.9

4.6

93'

348.~~09~~ 22

Deep Dra

112.1

T= 50°
298.50@8°14 = 295.42 ✓
54.06@11°59 = 52.88 ✓
348.30 ✓
.08

Set 1x2 #11 Point spur
3.2
37+06.~~22~~ 43 ✓

118@18°12 = 112.10

T= 52°
207.57@4°48 = 206.84 ✓
154.38@9°45 = 152.15 ✓
358.99 ✓
— .07

358.92 ✓

Draw

wire fence

126

32+28.16
1 19.14
33+47.30
3 58.92
37+06.22
3 48.19
40+54.41
4 89.08
45+43.49

33+47.~~30~~ 51 ✓

Set 1x2 #10 E slope

T= 52°
119.18@0°55 = 119.16 ✓
.02

119.14 ✓

Set 1x2 #9

32+28.~~16~~ 37 ✓

From Top Page 150

Note: ANY ADDITIONS OR CHANGES ON THIS SHEET MUST BE MADE OR CIRCLED IN Red Ink. WITH DATE AND NAME OF PERSON MAKING CHANGE.

RETURN TO
LOS ANGELES COUNTY SURVEYOR
700 HALL OF RECORDS
Do not extend notes this side of this line

FORM 247 10M 5-31

F.B. 573 Pg 152

W.S. 72, C-5

To bottom

Set 1x2 #17 Top NE & SW spur
56+57

Sec 28

T = 44°
295.70 @ 9°12 = 291.90
68.64 @ 21°43 = 63.77
355.67
09

Sec 27

COUNTY SURVEYOR
T.7N.
R.14W.
28 | 27
33 | 34

R.E. 2177

Sec. Cor. Set 2" I.P. with brass cap marked as shown in Conc. 4" above Surf. by proportion
1-13-36

① 90°07'30
④ 360 29'30

Wire

Fence

Johnson

Road

355.55

7.33

90°

90°07'22"

52.73

52.71

Fd. 1x2 #9

Transit line Page 140

90°

17.91

7.22

Fd. Old White 2x2

3.65

Set 2x2 by Int 53+01.89 from S.

T = 46
17.91
64.54
02

3.65
4.44

Road

52+37.37
Set 1x2 #16

10.0

Traveled

414.27

T = 46°
143.55 @ 15°33 = 138.30
290.64 @ 18°13 = 276.07
414.37
10

Sec 33

Sec 34

T7NR14W

48+23.10
Set 1x2 # 15 N. Slope

T = 46°
146.12 @ 7°21 = 144.92
04

144.88

45+43.49
1 34.44
46+77.93
1 44.87
48+22.80
4 14.23
52+37.03
64.52
53+01.55
3 55.55
56+57.10

46+78.22
Set 1x2 # 14 Top spur
T = 46°

134.48 @ 0°00
03

134.45

45+43.77
Set 1x2 # 13

From Top Page 151

RETURN TO
LOS ANGELES COUNTY SURVEYOR
700 HALL OF RECORDS
Do not extend notes this side of this line

Note: ANY ADDITIONS OR CHANGES ON THIS SHEET MUST BE MADE OR CIRCLED IN Red Ink, WITH DATE AND NAME OF PERSON MAKING CHANGE.

Notes Ck'd by McPherson	Survey of Johnson Rd
Map No. B-1073	W. O. 8065 Tape No. 58 St'd 84 °F.
Office Work Reynolds	Surveyed by Boger
Checked McPherson	Notes Boger Date 1-14 -35
Date Oct. 1939.	Indexed A. C. Johnson

F.B. 573 PG. 153

To bottom Page 154

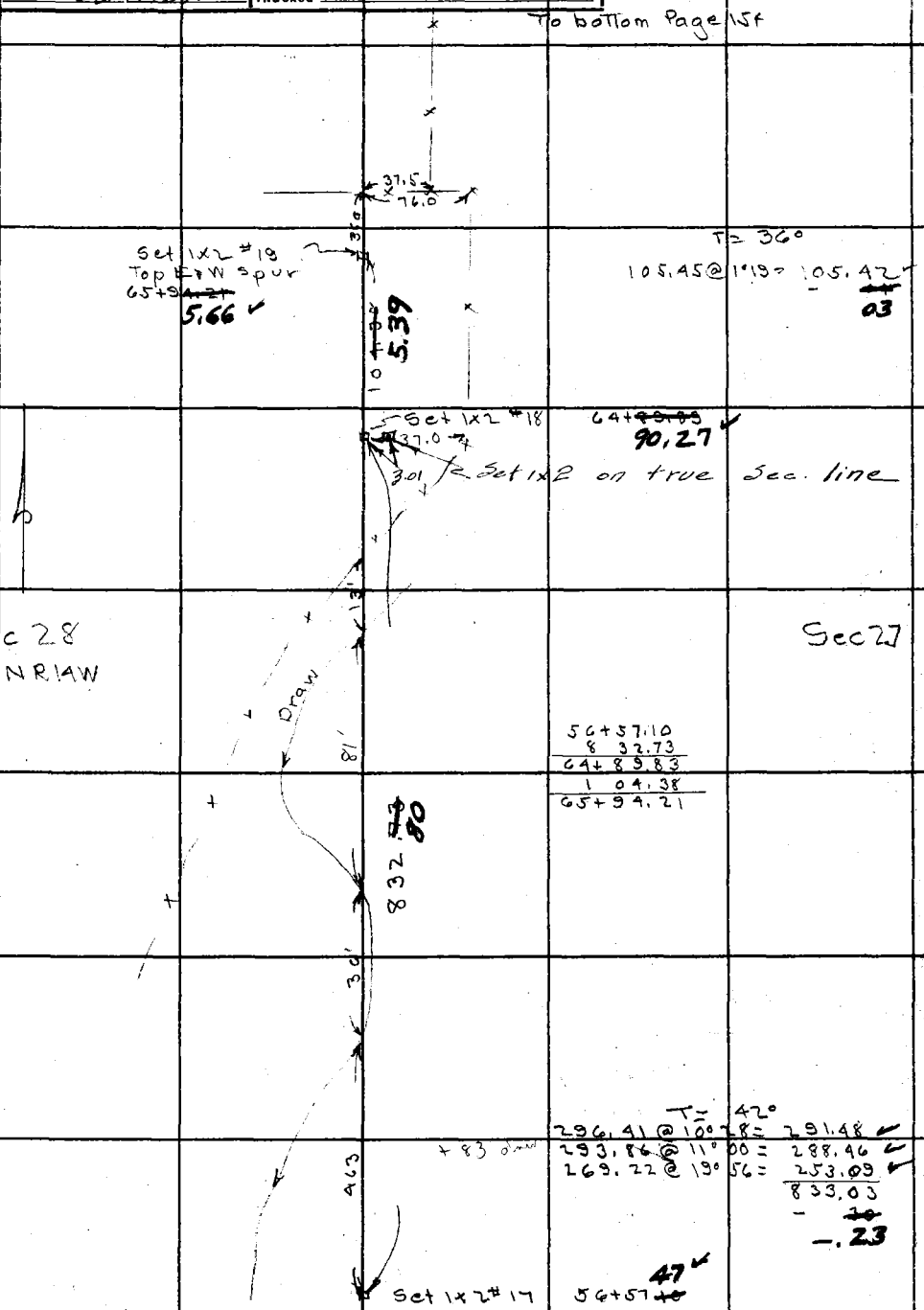

From Top Page 152

Note: ANY ADDITIONS OR CHANGES ON THIS SHEET MUST BE MADE OR CIRCLED IN Red Ink. WITH DATE AND NAME OF PERSON MAKING CHANGE.

Do not extend notes this side of this line

RETURN TO
LOS ANGELES COUNTY SURVEYOR
700 HALL OF RECORDS

FORM 247 10M 5-31

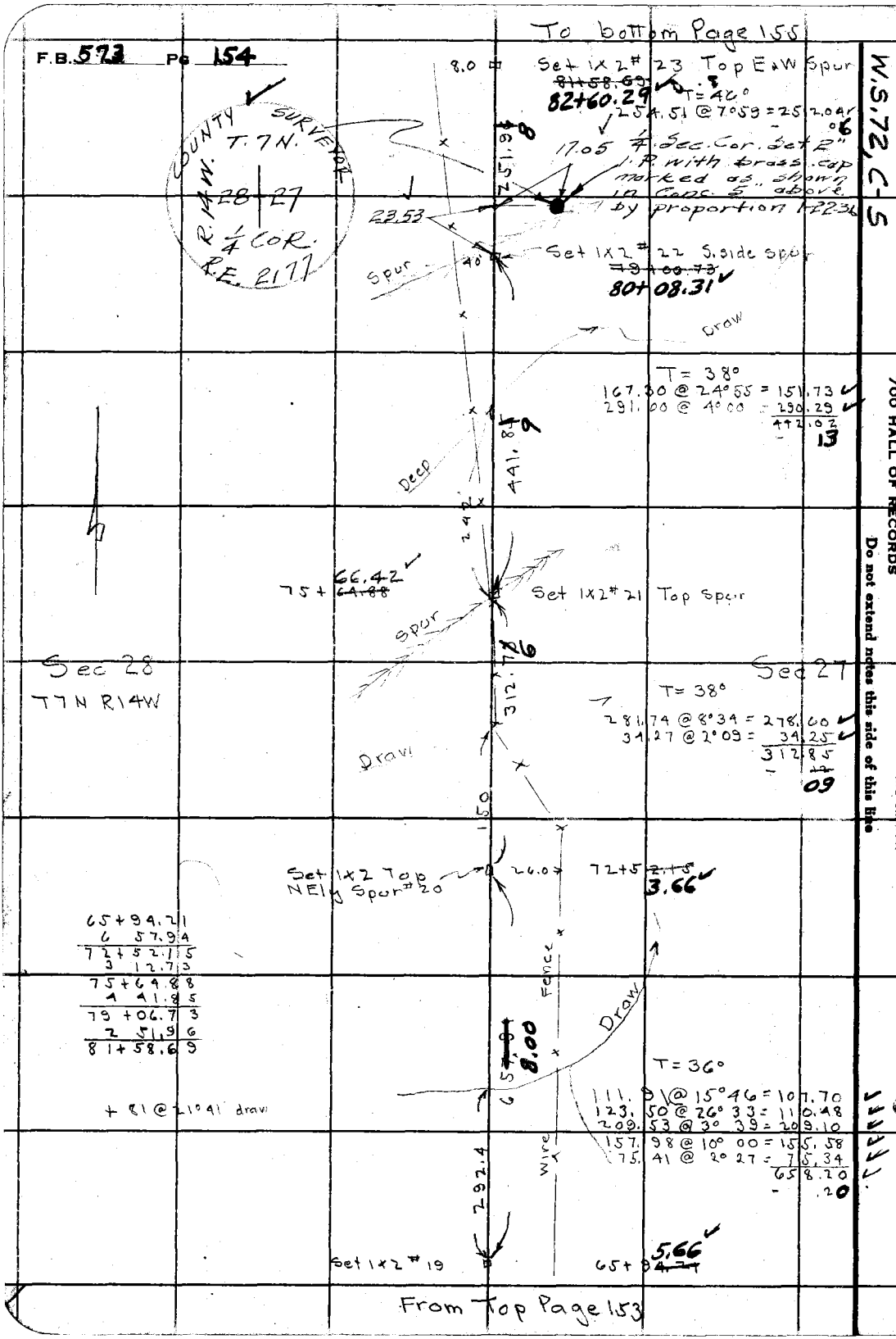

RETURN TO
LOS ANGELES COUNTY SURVEYOR
700 HALL OF RECORDS
Do not extend notes this side of this line

7564.78
5280
2284.78
640
355

Note: ANY ADDITIONS OR CHANGES ON THIS SHEET MUST BE MADE OR CIRCLED IN Red Ink. WITH DATE AND NAME OF PERSON MAKING CHANGE.

Notes Ck'd by McPherson	Survey of Johnson Road
Map No. B-1073	W. O. 8065 Tape No. 58 St'd 84 OF.
Office Work Complete	Surveyed by Boyer
Checked McPherson	Notes Boyer Date 1-15-16-35
Date Oct. 1939	Indexed A. C. Johnson

F.B. 573 PG. 155

To Location Page 156

Set 1x2" 27 Point of Spur
~~90782.96~~
91+84.67

T = 44°
296.71 @ 12°14' = 289.97
-.08

289.89

Set 1x2" 26
N. Slope

~~87+93.09~~
88+94.78

T = 44°
163.85 @ 30°07' = 141.73
-.04

191.69

Fence

Sec 28
T7NR19W

Sec 27

Set 1x2" 25
N. Slope

87+53.09
~~86+51.45~~

T = 44°
293.30 @ 15°18' = 270.87
84.04 @ 19°13' = 79.08
356.55
-.09

356.42

Wire

81+58.69
1 36.33
82+95.02
3 56.43
86+51.45
1 41.64
87+93.09
2 89.87
90782.96

Set 1x2" 24
N. Slope

~~82+96.02~~
83+96.63

T = 46°
299.55 @ 12°16' = 130.37
-.03

130.34

Set 1x2" 23

82+60.29
~~81+58.69~~

From Top Page 154

Note: ANY ADDITIONS OR CHANGES ON THIS SHEET MUST BE MADE OR CIRCLED IN Red Ink, WITH DATE AND NAME OF PERSON MAKING CHANGE.

Do not extend notes this side of this line

RETURN TO
LOS ANGELES COUNTY SURVEYOR
720 HALL OF RECORDS

FORM 247 10M 8-31

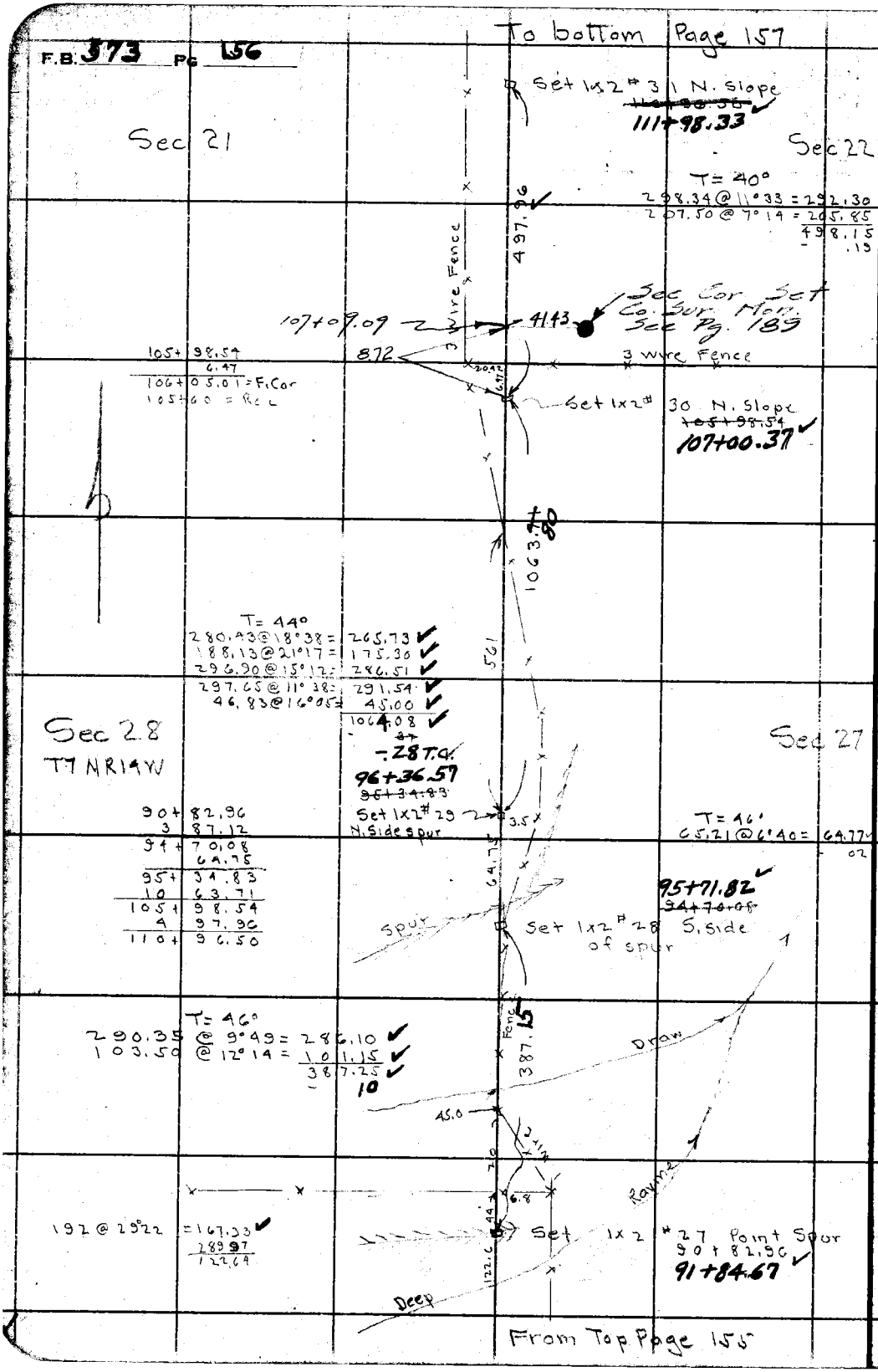

W.S. 72, C-5

RETURN TO
LOS ANGELES COUNTY SURVEYOR
700 HALL OF RECORDS
Do not extend notes this side of this line

Note: ANY ADDITIONS OR CHANGES ON THIS SHEET MUST BE MADE OR CIRCLED IN Red Ink. WITH DATE AND NAME OF PERSON MAKING CHANGE.

Notes Ck'd by McPherson	Survey of Johnson Road
Map No. B-1073	W. O. 8005 Tape No. 57 St'd 8A °F.
Checked McPherson	Notes Boyer Date 1-16-37
Date Oct. 1939	Indexed A. C. Johnson

F.B. 573 Pg. 157

To bottom Page 158

COUNTY SURVEYOR
T. 7 N.
R. 14 W.
21 - 22
1/4 COR.
R.E. 2177

Wash

3.30'

31.25

0.58

Set 1x2# 33 in grain field

134+04.61

18.25

Set 4x4"

T = 44°

296.75 @ 3°53	=	296.07
299.51 @ 3°32	=	298.94
299.23 @ 4°09	=	298.45
300.30 @ 3°17	=	299.81
294.28 @ 3°49	=	293.63
13.07		13.07
		1499.97
		.39

133+86.36

13.30

30.00

Set 4x4

30.00

90°

1499.58

1/4 Sec. Cor. Set 2" I.P. with brass cap marked as shown in conc. 18 Dn. by proportion. 8-24-36

29.95

38.0

Sec 21
T7NR14W

Sec 22

Set 1x2# 32 ~~118+03.12~~

119+05.03

31.2

18.8

23.2

30.05

110+96.50
7 06.62
118+03.12
14 99.44
133+02.56

Sec. line

706.70

Wire Fence

22.0

217 @ 14° 205.7

91.8

Draw

T = 40°

299.00 @ 11°58	=	292.50
298.35	=	298.35
116.04	=	116.04
		706.89
		.19

297.5
205.7
91.8

205.7

25.0

Set 1x2 # 31

111+98.33

From Top Page 156

Note: ANY ADDITIONS OR CHANGES OF THIS SHEET MUST BE MADE OR CIRCLED IN Red Ink. WITH DATE AND NAME OF PERSON MAKING CHANGE.

W.S. 72, C-5

Do not extend notes this side of this line

RETURN TO
LOS ANGELES COUNTY SURVEYOR
700 HALL OF RECORDS

FORM 247 10M 5-31

F.B. 573 Pg. 158

To bottom Page 159

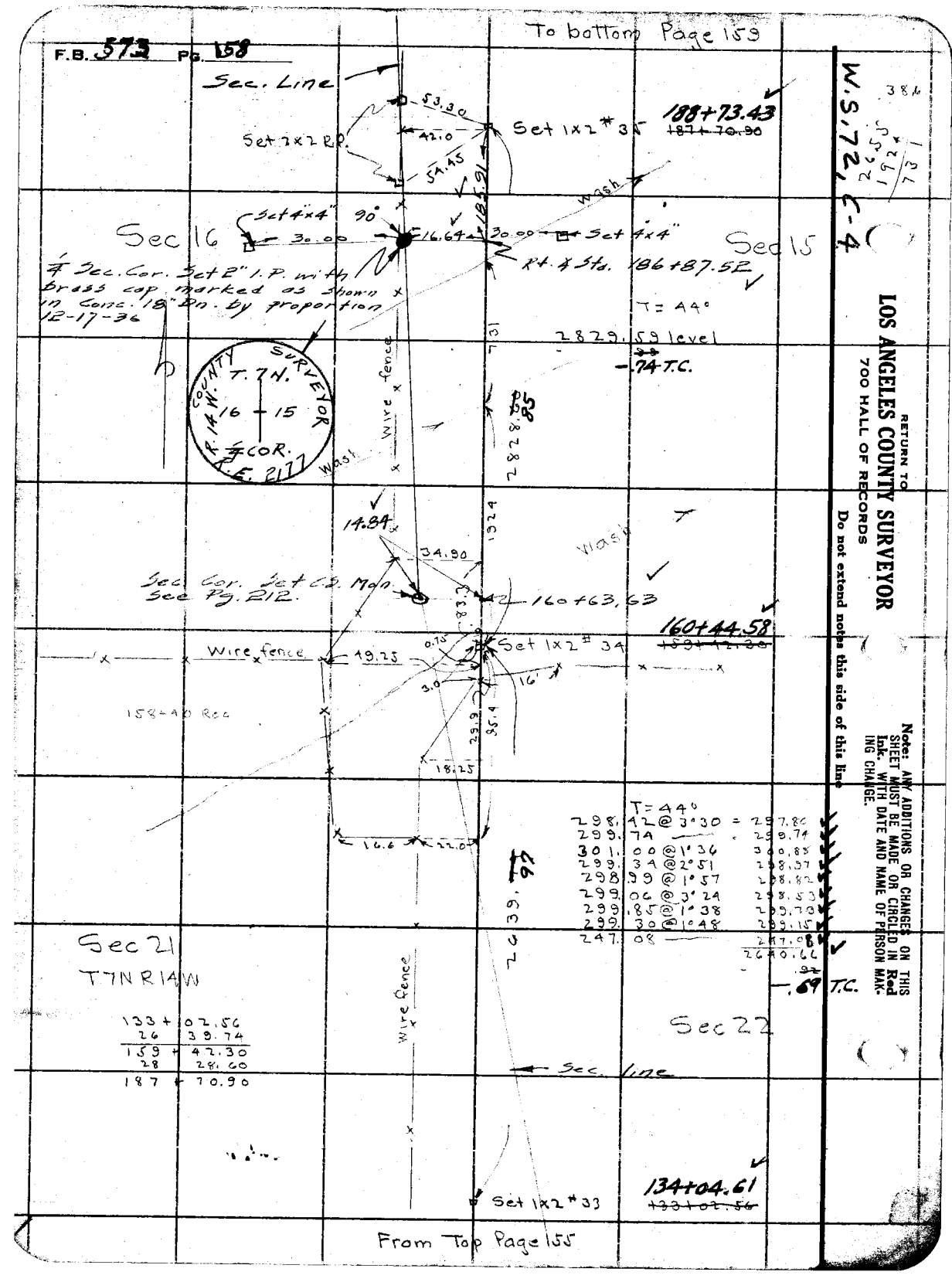

RETURN TO
LOS ANGELES COUNTY SURVEYOR
700 HALL OF RECORDS
Do not extend notes this side of this line

Notes: ANY ADDITIONS OR CHANGES ON THIS SHEET MUST BE MADE OR CIRCLED IN Red Ink. WITH DATE AND NAME OF PERSON MAKING CHANGE.

W.S. 72, F-4

4 Sec. Cor. Set 2" I.P. with Brass cap marked as shown in Conc. 18" Dn. by proportion 12-17-36

COUNTY SURVEYOR
T. 7 N.
R. 14 W.
16 — 15
¼ COR.
R.E. 2177

Notes Ck'd by McPherson	Survey of Johnson Road
Map No. B-1073	W. O. 8065 Tape No. 57 St'd. 84 °F.
Office Work Reynolds	Surveyed by
Checked McPherson	Notes Bauer Date 1-18, 21-35
Date Oct. 1939	Indexed A. C. Johnson

F.B. 573 Pg. 159

To bottom Page 160

15.5 Set 1x2 # 39 ~~[illegible]~~ 220+14.72

Sec 9 Sec 10

T=40
297.80 @ 3°36 = 297.21
216.19 216.19
513.40
.15

215+01.47
~~[illegible]~~

Set 1x2 # 38 Top low N Ely ridge

Fd Sq. Conc. Mon. flush with 4" B.C. mtd. as shown 73.67

16.46

16.42

18.44

Sec. Cor. Set 2" I.P. with brass cap marked as shown in Conc. 6" above Surf. by proportion 12-17-36
Rt. ∠ Sta. 213+11.42

Fence

15.90

74.99

T=40°
265.12
.08

Set 1x2 # 37 ~~[illegible]~~ 212+36.43

Wire

17.10

T=44°
300.30 @ 2°09 = 300.09
298.66 @ 1°20 = 298.58
113.75 = 113.75
712.42
.19

211+20 Rec

Sec 16 Sec 15
T7NR14W

33.0 Set 1x2 # 36 ~~[illegible]~~ 205+24.20

T=44°
298.24 @ 2°35 = 297.94
181.05 @ 4°33 = 180.48
299.40 @ 1°57 = 299.23
299.17 = 299.17
299.40 @ 5°12 = 298.17
276.76 @ 3°37 = 276.21
1651.20
.43

187+70.90
16 50.72
204+21.62
7 12.17
211+33.79
2 65.02
213+98.81
5 13.21
219+12.02

42.0 Set 1x2 # 35 ~~187+70.90~~ 188+73.43

From Top Page 158

Note: ANY ADDITIONS OR CHANGES OF THIS SHEET MUST BE MADE OR CIRCLED IN Red Ink. WITH DATE AND NAME OF PERSON MAKING CHANGE.

W.S. 72, C-4

RETURN TO
LOS ANGELES COUNTY SURVEYOR
700 HALL OF RECORDS
Do not extend notes this side of this line

IOM 5-31

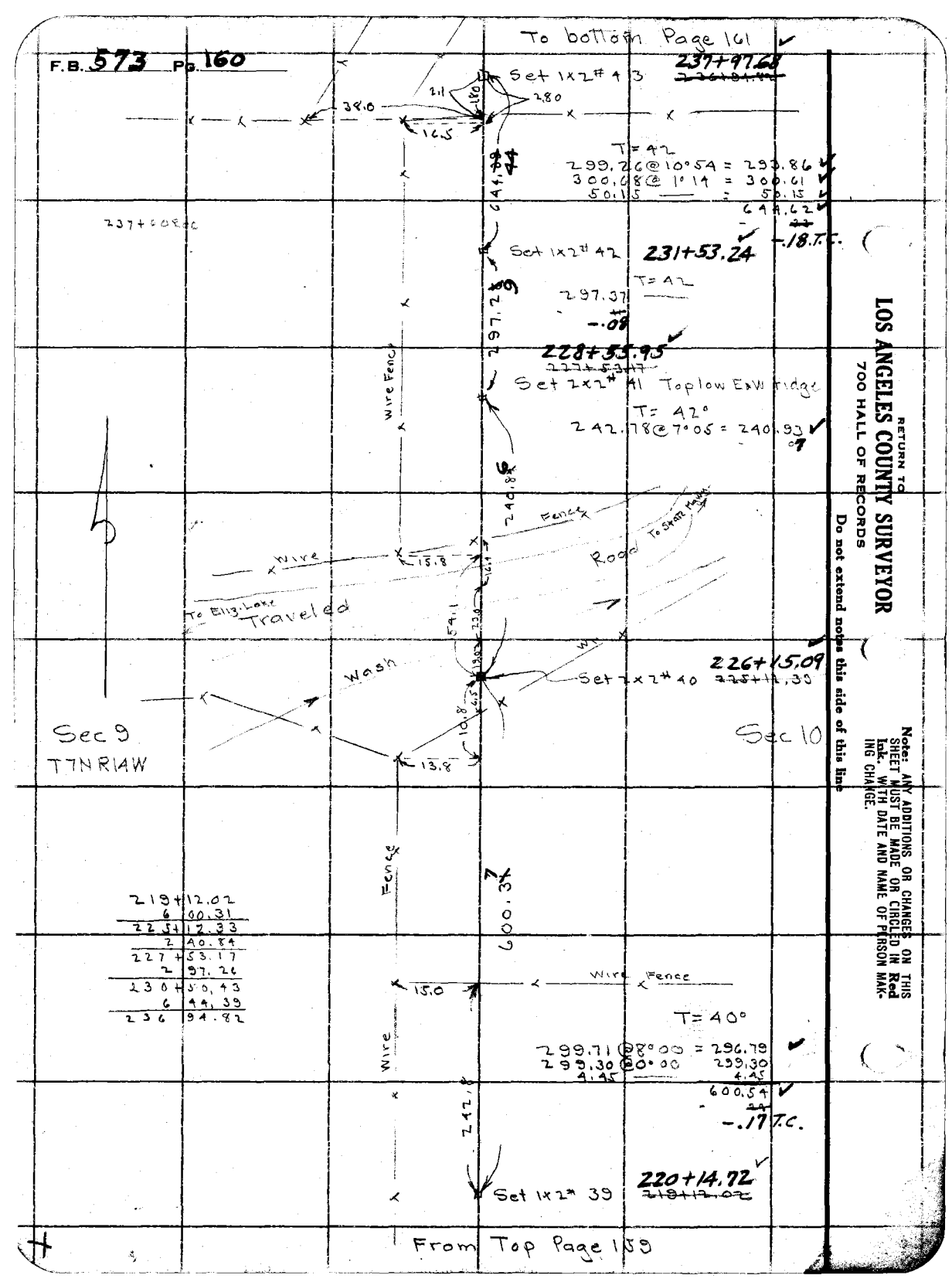

219+12.02	
6	00.31
225+	12.33
2	40.84
227+	53.17
2	97.26
230+	50.43
6	99.39
236	94.82

Notes Ck'd by McPherson	Survey of Johnson Road	F.B. 573 Pg. 161
Map No. B-1073	W. O. 8065 Tape No. 57 St'd 84 °F.	
Office Work Reynolds	Surveyed by Boyer	
Checked McPherson	Notes Boyer Date 1-21 -35	
Date Oct. 1939	Indexed A. C. Johnson	

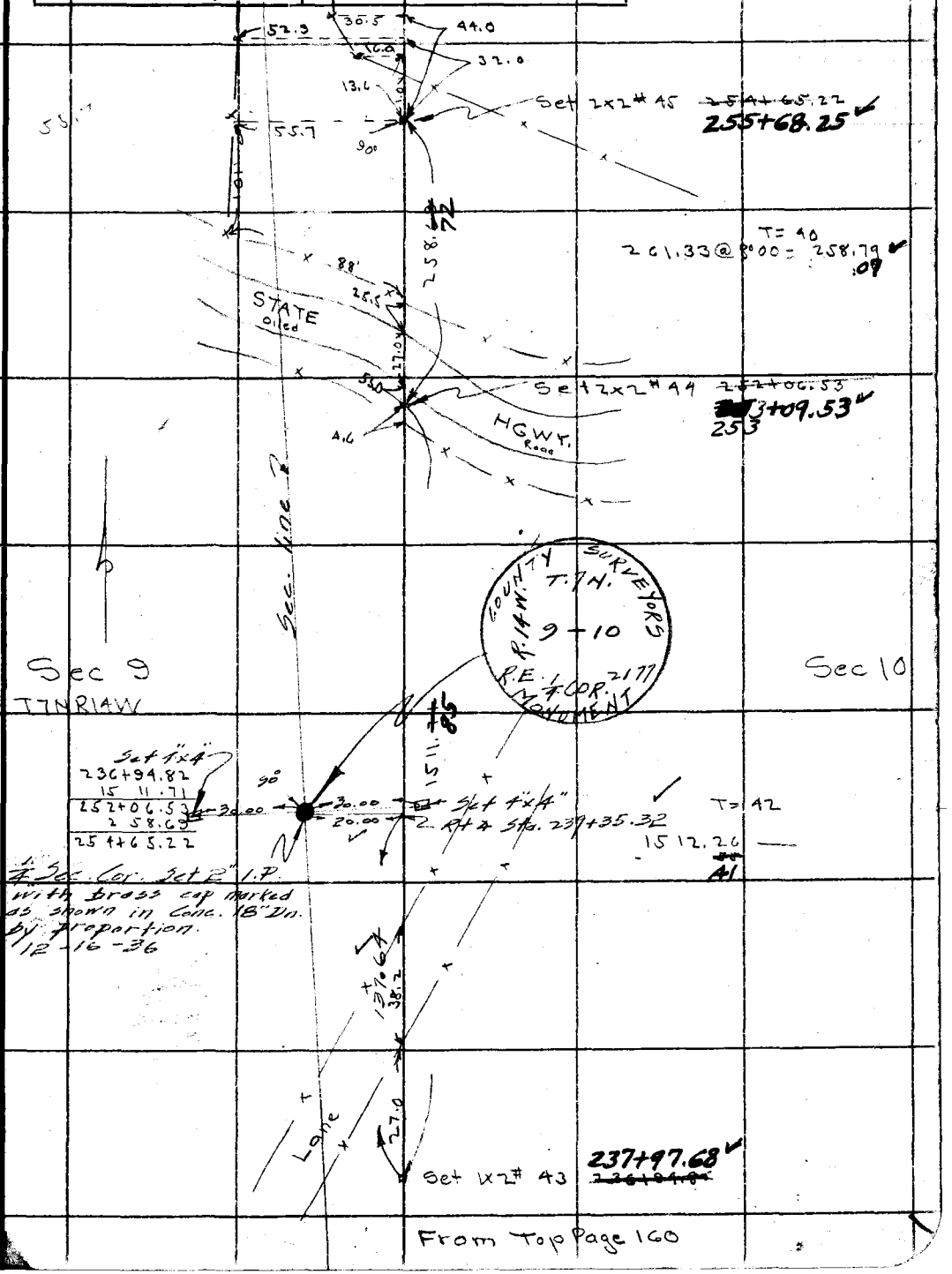

From Top Page 160

Note: ANY ADDITIONS OR CHANGES OR THIS SHEET MUST BE MADE OR CIRCLED IN Red Ink. WITH DATE AND NAME OF PERSON MAKING CHANGE.

W.S. 72, C-4

Do not extend notes this side of this line

RETURN TO
LOS ANGELES COUNTY SURVEYOR
700 HALL OF RECORDS

FORM 247 10M 8-31

F.B. 573 Pg. 162

To bottom Page 163

W.S. 72, 4-4

RETURN TO
LOS ANGELES COUNTY SURVEYOR
700 HALL OF RECORDS
Do not extend notes this side of this line

Notes: ANY ADDITIONS OR CHANGES ON THIS SHEET MUST BE MADE OR CIRCLED IN Red Ink. WITH DATE AND NAME OF PERSON MAKING CHANGE.

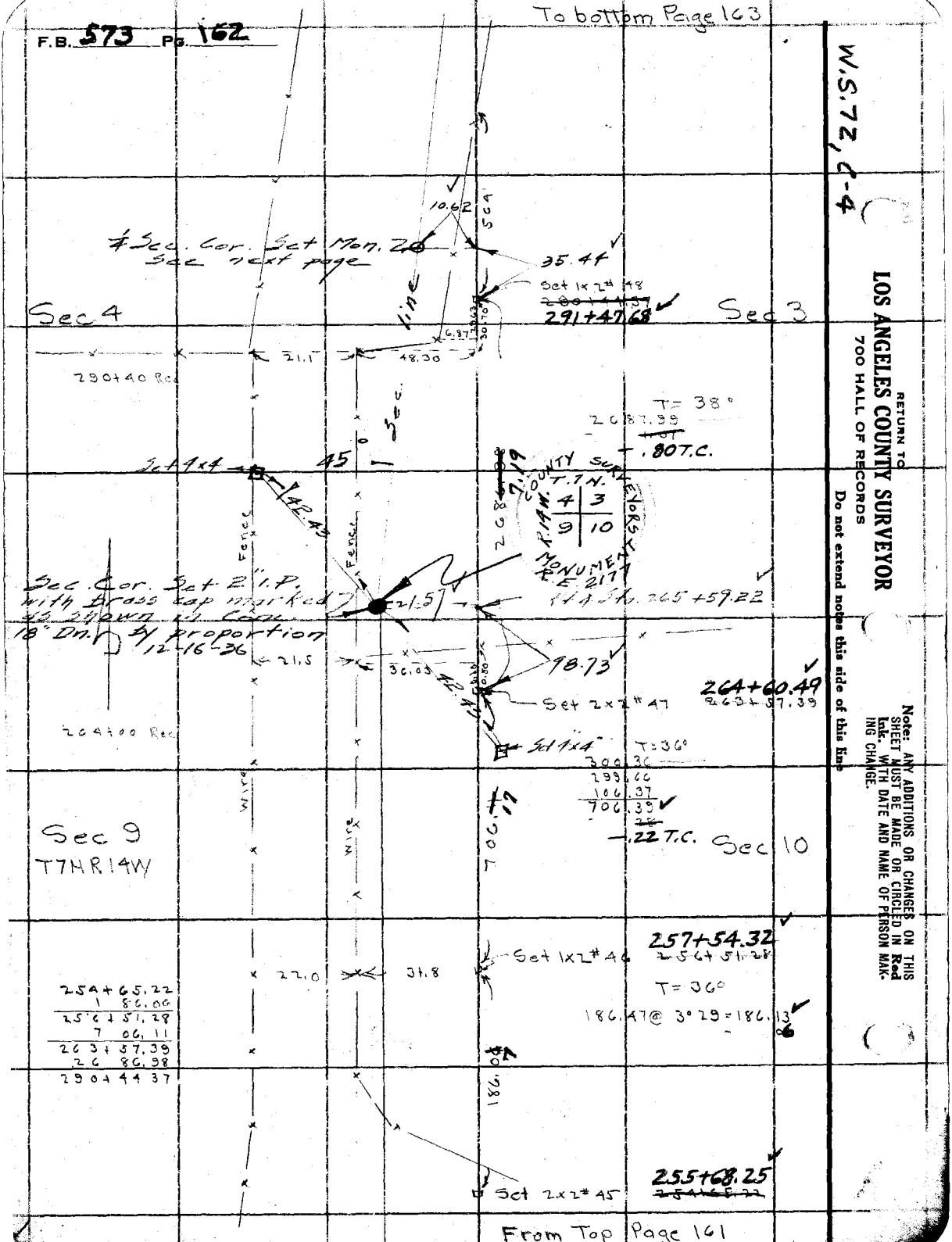

Notes Ck'd by McPherson	Survey of Johnson Road
Map No. B-1073	W. O. 8005 Tape No. 57 St'd 84 °F.
Checked McPherson	Notes Bayer Date 1-22-31
Date Oct. 1939	Indexed A. C. Johnson

F.B. 573 Pg. 163

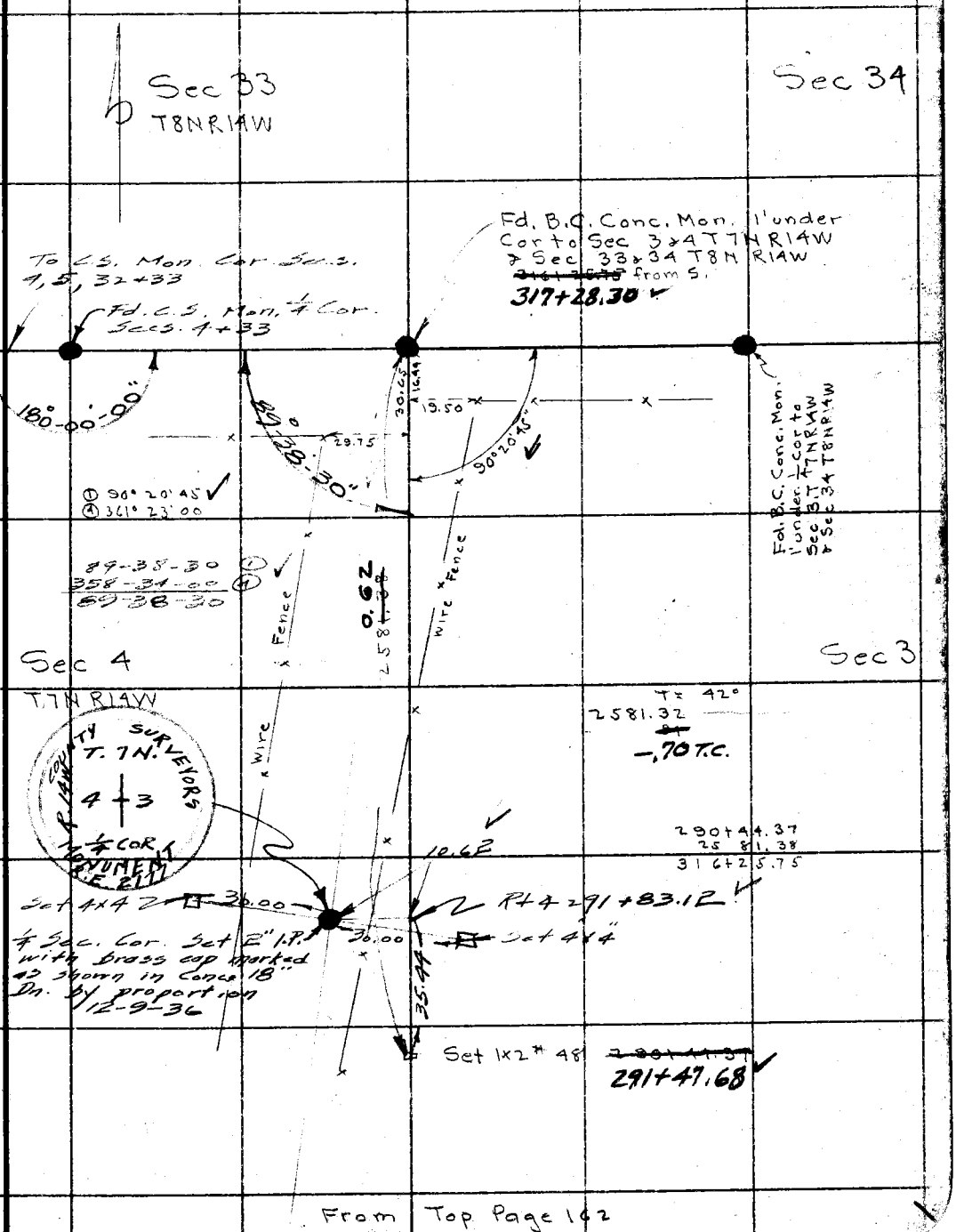

From Top Page 162

Note: ANY ADDITIONS OR CHANGES ON THIS SHEET MUST BE MADE OR CIRCLED IN Red Ink. WITH DATE AND NAME OF PERSON MAKING CHANGE.

W.S. 72, C-3

Do not extend notes this side of this line

RETURN TO
LOS ANGELES COUNTY SURVEYOR
700 HALL OF RECORDS

FORM 247 10M 5-31

F.B. 573 Pg. 164

W.S. 72, D-3

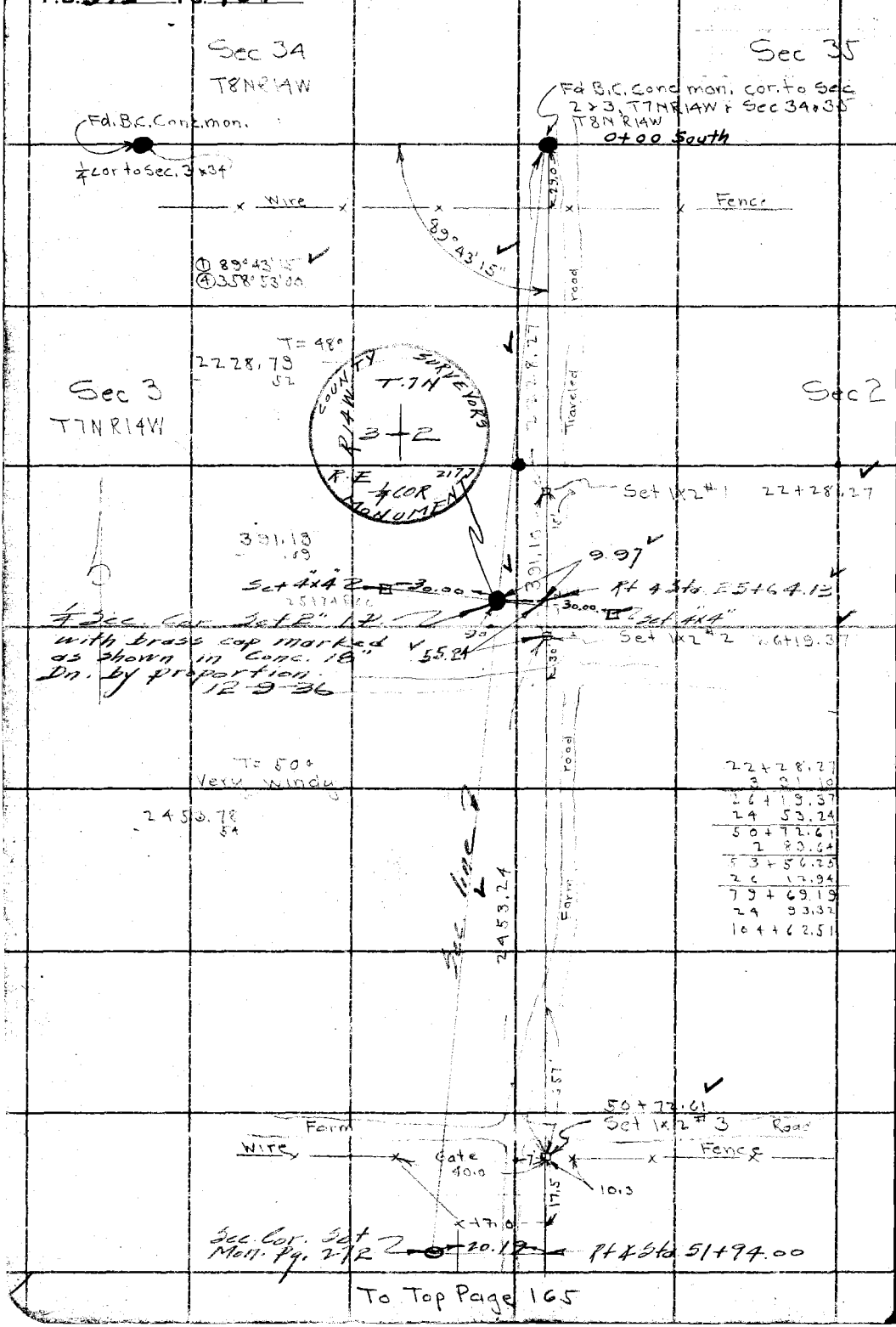

To Top Page 165

RETURN TO
LOS ANGELES COUNTY SURVEYOR
700 HALL OF RECORDS
Do not extend notes this side of this line

Note: ANY ADDITIONS OR CHANGES ON THIS SHEET MUST BE MADE OR CIRCLED IN Red Ink. WITH DATE AND NAME OF PERSON MAKING CHANGE.

Notes Ck'd by McPherson	Survey of Johnson Pond	F.B. 573	Pg. 165
Map No. B-1073	W. O. 2065 Tape No. 57 St'd 84 °F.		
Office Work Complete	Surveyed by		
Checked McPherson	Notes Boyer Date 2-6-7 -35		
Date Oct. 1939.	Indexed L. C. Jamison		

From bottom Page 164

50+72.61 Set 1x2 #3

Sec. Cor. Set Mon. Pg. 272

Pg 19

5+94.0

T= 50' Very windy

283.69 − .05

283.64

Road

Fence

53+56.25 Set 1x2 #4 S. edge mesa

Sec. line

T= 50' Very windy

299.09 @ 4°21 = 298.23

210.07 − .71 0.02

214.87 @ 4°16 − 214.27

2613.52 − .158

Farm

Wire

2612.94

Wash

Sec 10

T 7 N. R. 14 W. 10 11 15 16 for MONUMENT

COUNTY SURVEYOR

Sec 11

T 7 N R 14 W

Set 4x4

90°

4. Sec. Cor. Set 2" I.P. with Brass cap. Marked as shown in Cor. 12-18-36

18" Dn. by proportion.

Set 4x4

R4. 4 Sta. 78+23.88

STATE HGWY

Wire fence

30.00

75.02

11.61

145.31

7946.19

Set Nail

Set 1x2 #5 H. edge flat E rw ridge

T= 50° Very windy

2493.87 − .55

Approx E.C.

1603.25

Wire fence

Paved

2493.32

Fd 6" sq. conc. mon with B.C. mkd. as shown in fence line at B.C. of curve of fence

approx B.C.

Power line

Farm Road

1.04+54 Rec

Sec. Cor. Set Mon Pg. 222

R4 34 Sta. 104+53.75

Set 1x2 #6 104+62.51

To Top Page 166

Note: ANY ADDITIONS OR CHANGES ON THIS SHEET MUST BE MADE OR CIRCLED IN Red Ink, WITH DATE AND NAME OF PERSON MAKING CHANGE.

W.S. 72, D-4

RETURN TO LOS ANGELES COUNTY SURVEYOR 700 HALL OF RECORDS

Do not extend notes this side of this line

GEOLOGICAL SURVEY COOPERATION WITH LOS ANGELES COUNTY SURFACE ELEVATION DATUM IS SEA LEVEL THIS MARK FINE 50 DOLLARS FOR DISTURBING 1929 R38

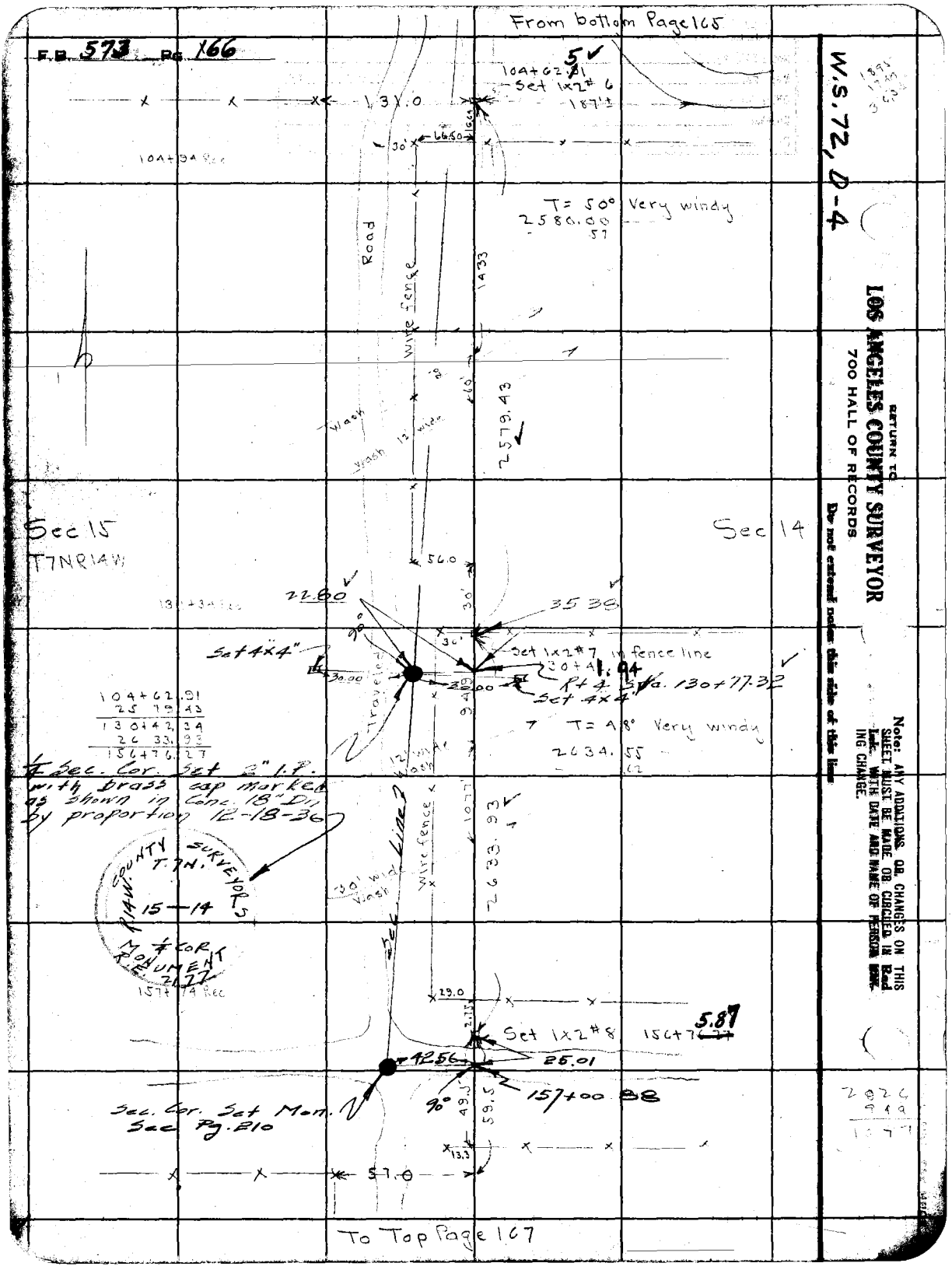
From bottom Page 165
F.B. 573 Pg. 166
W.S. 72, D-4
RETURN TO
LOS ANGELES COUNTY SURVEYOR
700 HALL OF RECORDS
Do not extend notes this side of this line
Note: ANY ADDITIONS OR CHANGES ON THIS SHEET MUST BE MADE OR CIRCLED IN Red Ink. WITH DATE AND NAME OF PERSON MAKING CHANGE.
104+62.91
Set 1x2 # 6
187'±
131.0
66.50
104+94 Rec
T= 50° Very windy
2580.00
57
Road
Wire fence
1433
2579.43
Wash
Wash 12' wide
Sec 15
T7NR14W
Sec 14
56.0
22.60
35.38
Set 4x4"
Set 1x2 # 7 in fence line
30+41.94
Rt 4 Sta. 130+77.32
Set 4x4
30.00
Traveled
T= 48° Very windy
2634.55
104+62.91
25 79.43
130+42.34
26 33.93
156+76.27
1/4 Sec. Cor. Set 2" I.P. with brass cap marked as shown in Conc. 18" Dn by proportion 12-18-36
COUNTY SURVEYORS
T.7N.
R14W.
15—14
1/4 COR MONUMENT
R.E. 21.77
157+74 Rec
Sec. Line
30' wide Wash
Wire fence
2633.93
29.0
Set 1x2 # 8
156+76.27
5.87
42.56
25.01
157+00.88
Sec. Cor. Set Mon. See Pg. 210
57.0
To Top Page 167

Notes Ck'd by McPherson	Survey of Johnson Road	F.B. 573 PG. 167
Map No. B-1073	W. O. 8065 Tape No. 57 St'd 84 °F.	
Office Work [illegible]	Surveyed by [illegible]	
Checked McPherson	Notes Bower Date 2-35	
Date Oct. 1939	Indexed A. C. Johnson	

From bottom Page 166

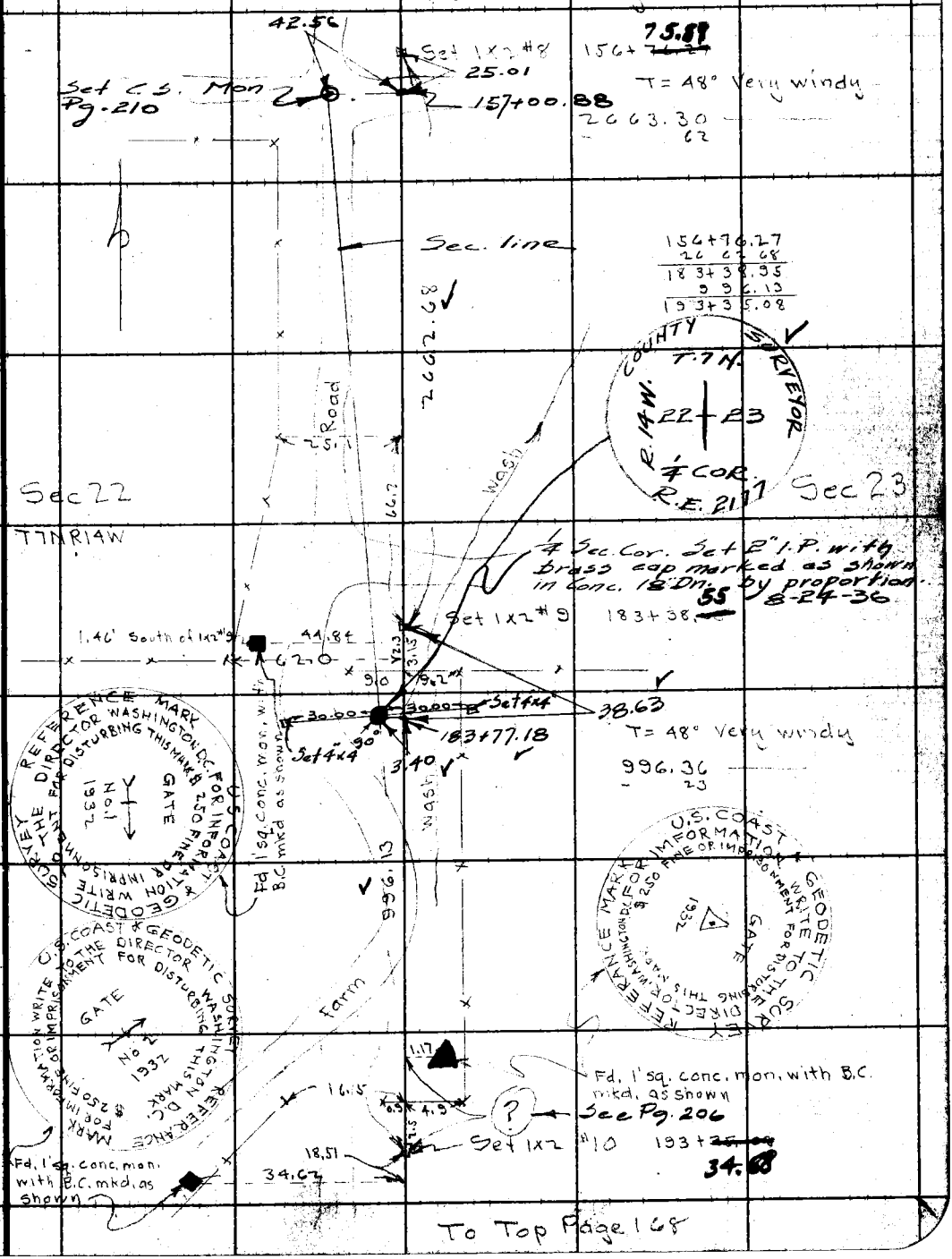

To Top Page 168

RETURN TO
LOS ANGELES COUNTY SURVEYOR
700 HALL OF RECORDS
Do not extend notes this side of this line
Note: ANY ADDITIONS OR CHANGES ON THIS SHEET MUST BE MADE OR CIRCLED IN Red Ink. WITH DATE AND NAME OF PERSON MAKING CHANGE.
W.S. 72, D-5
FORM 247 10M 5-31

F.B. 573 Pg. 168

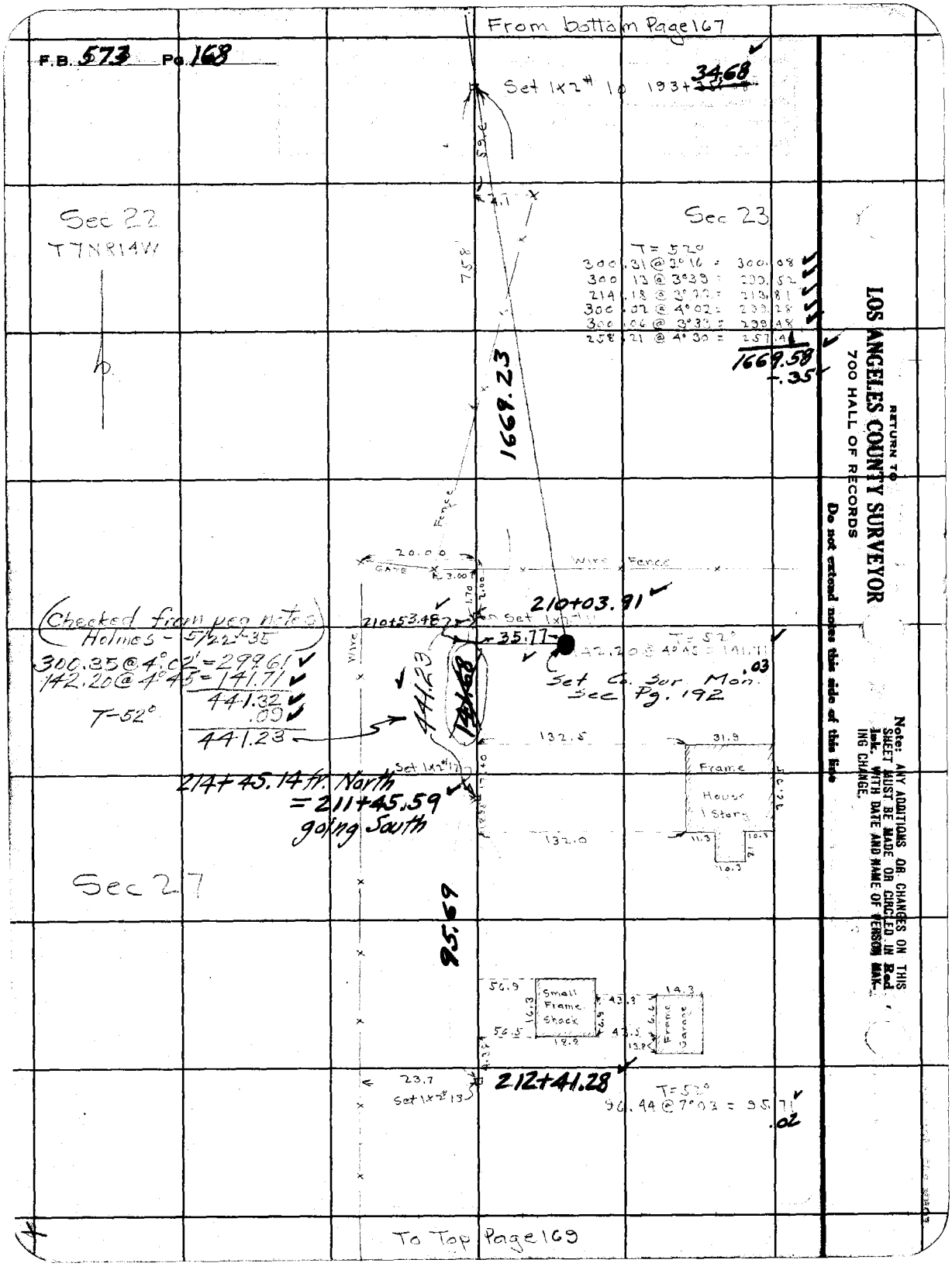

RETURN TO
LOS ANGELES COUNTY SURVEYOR
700 HALL OF RECORDS
Do not extend notes this side of this line

Note: ANY ADDITIONS OR CHANGES ON THIS SHEET MUST BE MADE OR CIRCLED IN Red Ink, WITH DATE AND NAME OF PERSON MAKING CHANGE.

Notes Ck'd by McPherson	Survey of Johnson Road
Map No. B-1073	W. O. [illegible] Tape No. 57 St'd 94 °F.
Office Work Reynolds	Surveyed by Boyer
Checked McPherson	Notes Boyer Date 2-8-35
Date Oct. 1939	Indexed A. C. Johnson

F.B. 573 PG. 169

From bottom, Page 168

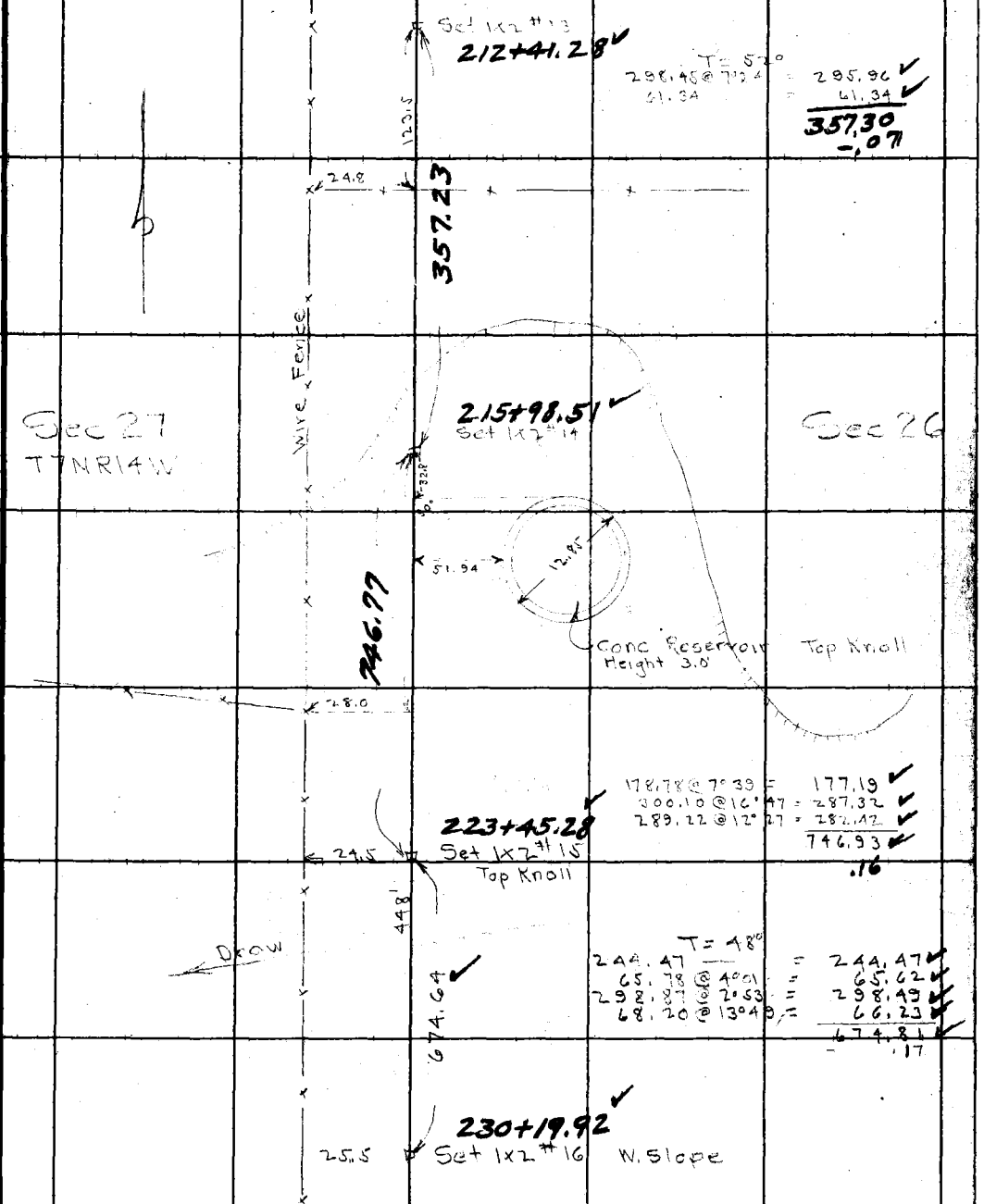

To Top Page 170

Note: ANY ADDITIONS OR CHANGES ON THIS SHEET MUST BE MADE OR CIRCLED IN Red Ink. WITH DATE AND NAME OF PERSON MAKING CHANGE.

RETURN TO
LOS ANGELES COUNTY SURVEYOR
700 HALL OF RECORDS

Do not extend notes this side of this line

FORM 347 10M 8-31

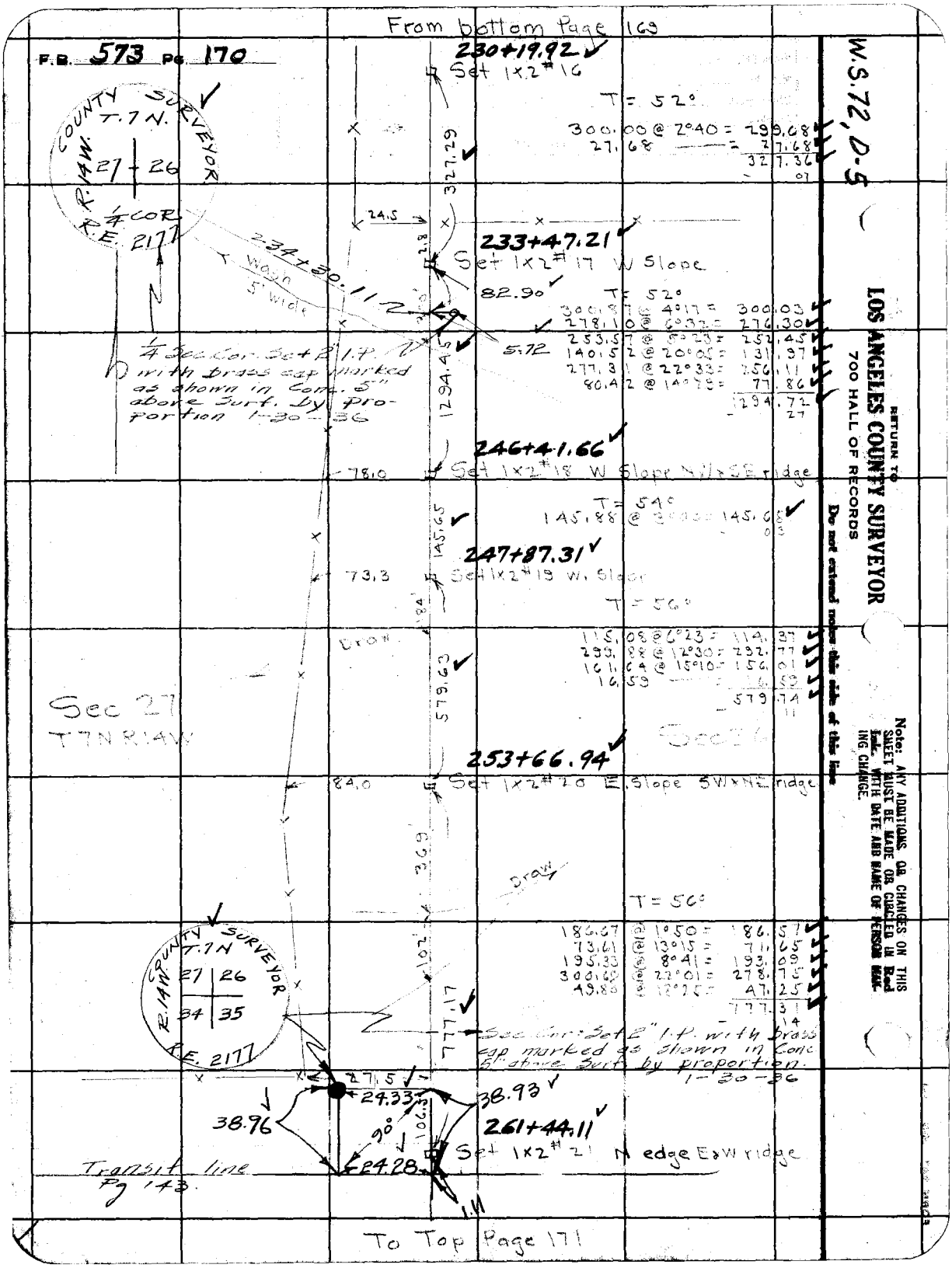
From bottom Page 169
F.B. 573 Pg. 170
W.S.72, D-5
230+19.92
Set 1x2 #16
T = 52°
300.00 @ 2°40 = 299.68
27.68 = 27.68
327.36
COUNTY SURVEYOR
T.7N.
R.14W.
27 | 26
1/4 COR
R.E. 2177
327.29
24.5
233+47.21
Set 1x2 #17 W Slope
234+30.11
Wash
5' wide
82.90
T = 52°
300.87 @ 4°17 = 300.03
278.10 @ 6°32 = 276.30
253.57 @ 5°23 = 252.45
140.52 @ 20°05 = 131.97
277.31 @ 22°33 = 256.11
80.42 @ 14°29 = 77.86
1294.72
5.72
1/4 Sec Cor. Set 2" I.P. with brass cap marked as shown in Conc. 5" above Surf. by proportion 1-30-36
1294.45
246+41.66
78.0
Set 1x2 #18 W Slope NW x SE ridge
T = 54°
145.88 @ 3°00 = 145.68
145.65
247+87.31
73.3
Set 1x2 #19 W. Slope
T = 56°
Draw
115.08 @ 6°23 = 114.37
299.88 @ 12°30 = 292.77
161.64 @ 15°10 = 156.01
16.59 = 16.59
579.74
579.63
Sec 27
T7N R14W
Sec 26
253+66.94
84.0
Set 1x2 #20 E. Slope SW x NE ridge
369
Draw
T = 56°
186.67 @ 1°50 = 186.57
73.61 @ 13°15 = 71.65
195.33 @ 8°41 = 193.09
300.69 @ 22°01 = 278.75
49.80 @ 18°25 = 47.25
777.31
COUNTY SURVEYOR
T.7N
R.14W.
27 | 26
34 | 35
R.E. 2177
102
777.17
Sec Cor. Set 2" I.P. with brass cap marked as shown in Conc 5" above Surf by proportion. 1-30-36
27.5
24.33
38.93
38.96
90°
261+44.11
Set 1x2 #21 N edge E&W ridge
24.28
Transit line Pg 143
1.11
To Top Page 171
RETURN TO
LOS ANGELES COUNTY SURVEYOR
700 HALL OF RECORDS
Do not extend notes this side of this line
Note: ANY ADDITIONS OR CHANGES ON THIS SHEET MUST BE MADE OR CIRCLED IN Red Ink, WITH DATE AND NAME OF PERSON MAKING CHANGE.

Notes Ck'd by McPherson	Survey of Johnson Road	F.B. 573 Pg. 171
Map No. B-1073	W. O. 8065 Tape No. 57 St'd 84 °F.	
Office Work Reynolds	Surveyed by Boyer	
Checked McPherson	Notes Boyer Date Feb -35	
Date Oct. 1939	Indexed A. C. Johnson	

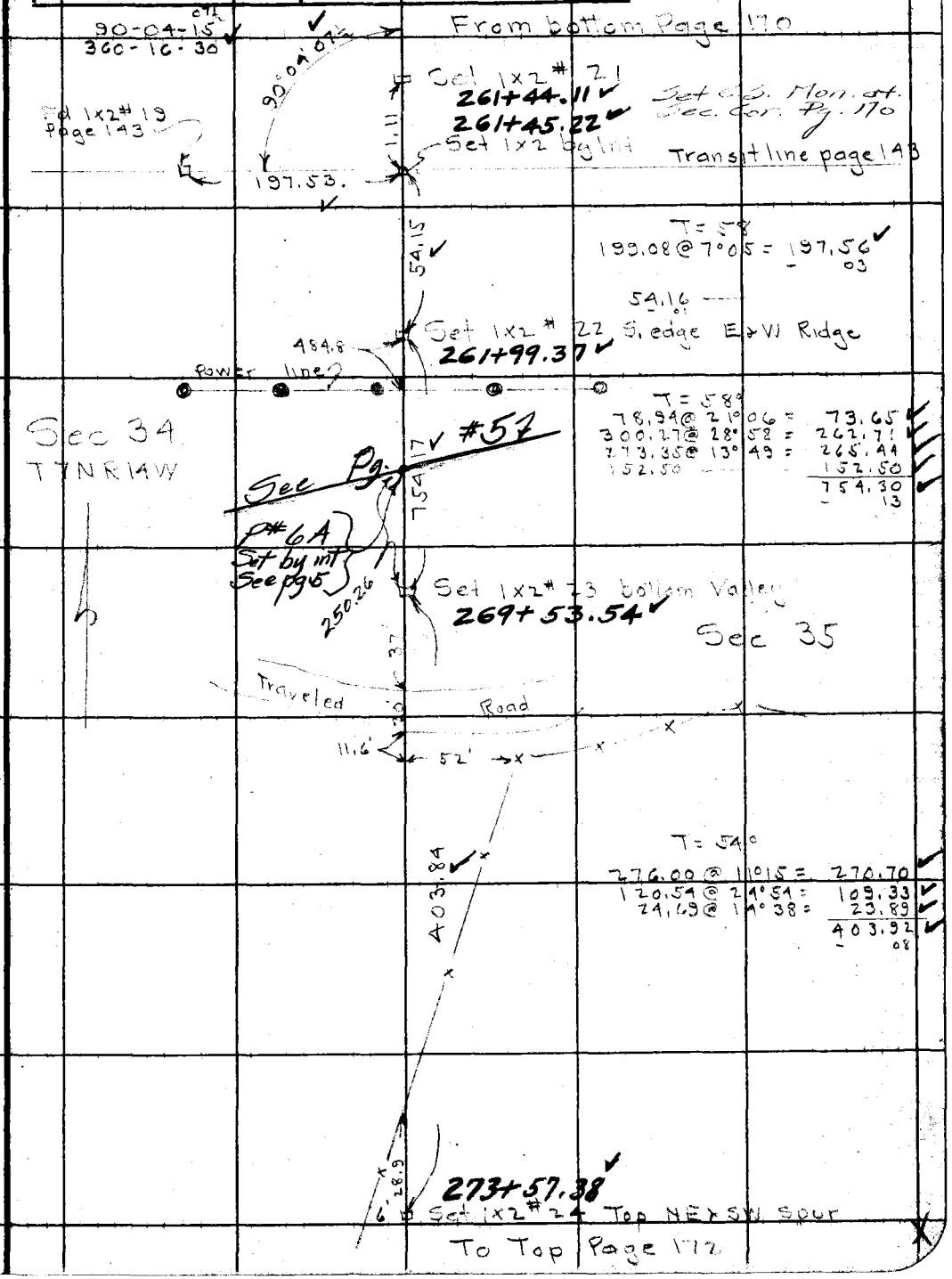

Note: ANY ADDITIONS OR CHANGES ON THIS SHEET MUST BE MADE OR CIRCLED IN Red Ink. WITH DATE AND NAME OF PERSON MAKING CHANGE.

RETURN TO
LOS ANGELES COUNTY SURVEYOR
700 HALL OF RECORDS

Do not extend notes this side of this line

FORM 247 10M 5-31

From bottom Page 171

W.S. 72, D-6

273+57.38
Set 1x2# 24

T=52°

47.17 = 47.17
295.45 @ 4°46 = 294.43
266.99 @ 9°44 = 263.15
604.75
- 13

205'
604.62

Wash 30' wide

279+62.00
25.0 Set 1x2# 25 W Slope Spur

T=52°

298.15 @ 7°18 = 295.73
44.28 = 44.28
340.01
- 07

339.94

283+01.94
20.0 Set 1x2# 26 W. Slope Spur Top Slope

T=40°

291.80 @ 14°16 = 282.80
222.24 @ 27°35 = 196.98
479.78
- 14

COUNTY SURVEYOR
T.7N.
R.14W.
34 35
1/4 COR.
R.E. 2177

Sec 34
T7NR14W

279.64
18.49

287+81.58
19.5 Set 1x2# 27 N. Slope Ridge in Swale

287+82.53
T=40°

133.81 @ 29°38 = 116.31
72.56 @ 23°25 = 66.58
146.57 @ 21°12 = 136.65
75.41 @ 11°31 = 73.89
393.43
- 12

Brass cap marked as shown in Conc. 5" above Surf. by proportion.
1-30-36

0.95

393.31

291+74.89
3.8 Set 1x2# 28 N. Slope

T=46°

298.20 @ 6°17 = 296.41
94.95 @ 10°51 = 93.25
389.66
- 10

389.56

295+64.45
4.2 Set 1x2# 29 Top NE&SW Ridge

T=46°

120.64 @ 1°54 = 120.57
- 03

120.54

179 - 35-30
358 - 22-00

179° 35' 30"

3.9 Set 1x2# 30 Top NE&SW Ridge
296+84.99

To Top Page 173

RETURN TO
LOS ANGELES COUNTY SURVEYOR
700 HALL OF RECORDS
Do not extend notes this side of this line
Note: ANY ADDITIONS OR CHANGES ON THIS SHEET MUST BE MADE OR CIRCLED IN Red Ink. WITH DATE AND NAME OF PERSON MAKING CHANGE.

Notes Ck'd by McPherson	Survey of Johnson Road	F.B. 573 Pg. 173
Map No. B-1073	W. O. [illegible] Tape No. [illegible] St'd [illegible] °F.	
Office Work Reynolds	Surveyed by Boyer	
Checked McPherson	Notes Boyer Date Feb -35	
Date Oct. 1939	Indexed A. C. Johnson	

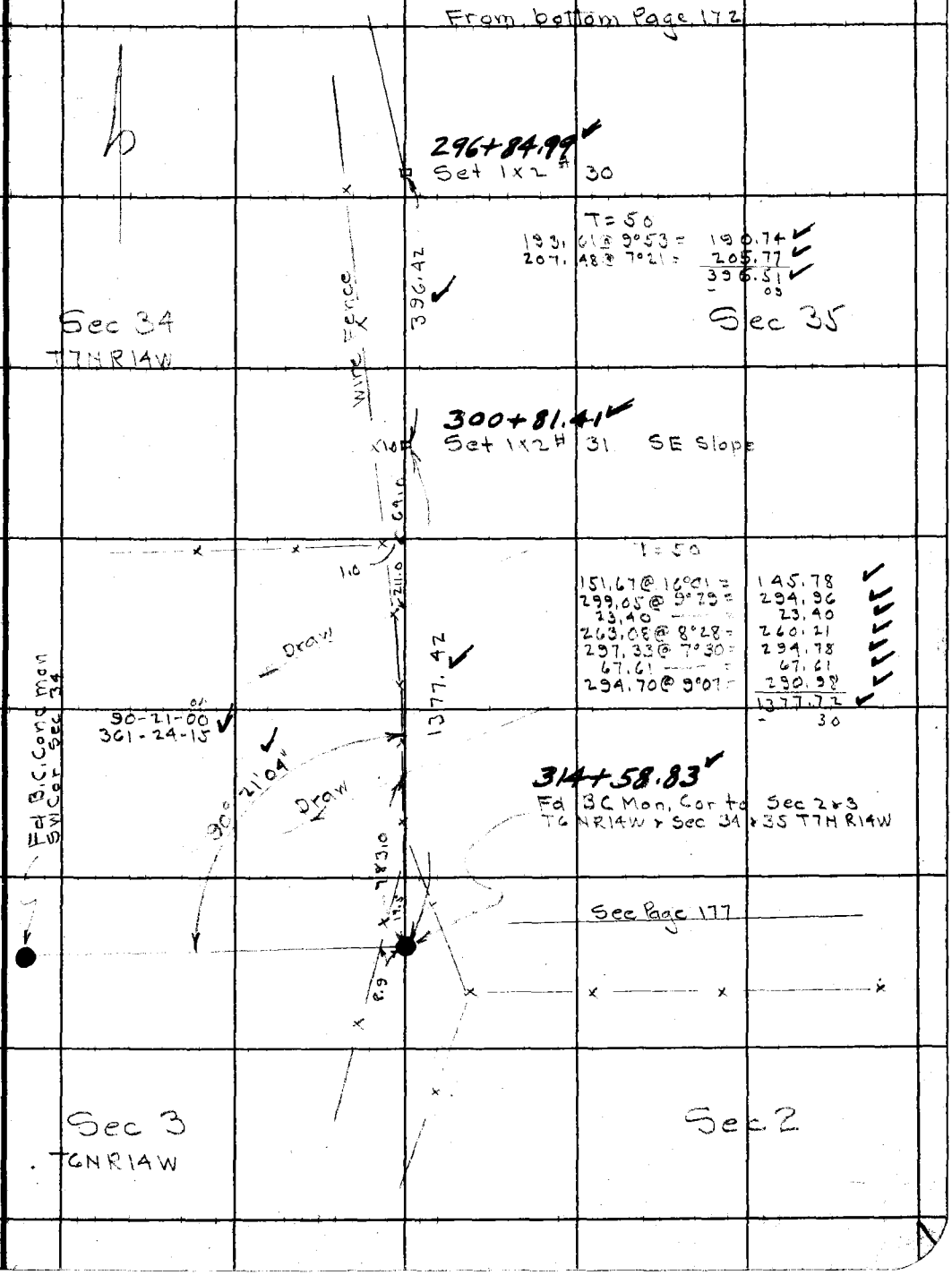

Note: ANY ADDITIONS OR CHANGES ON THIS SHEET MUST BE MADE OR CIRCLED IN Red Ink, WITH DATE AND NAME OF PERSON MAKING CHANGE.

W.S. 72, D-6

Do not extend notes this side of this line

RETURN TO
LOS ANGELES COUNTY SURVEYOR
700 HALL OF RECORDS

FORM 247 10M 5-31

RETURN TO

LOS ANGELES COUNTY SURVEYOR

700 HALL OF RECORDS

Note: ANY ADDITIONS OR CHANGES ON THIS SHEET MUST BE MADE OR CIRCLED IN Red Ink. WITH DATE AND NAME OF PERSON MAKING CHANGE.

Do not extend notes this side of this line

F.B. 573 Pg. 124

Notes Ck'd by McPherson	Survey of Johnson Rd	F.B. 573	Pg. 175
Map No. B-1073	W. O. 2065 Tape No.	St'd	°F.
Office Work [illegible]	Surveyed by [illegible]		
Checked McPherson	Notes Schaefer Date 2-2b-35		
Date Oct. 1939	Indexed A. C. Johnson		

Note: ANY ADDITIONS OR CHANGES ON THIS SHEET MUST BE MADE OR CIRCLED IN Red Ink WITH DATE AND NAME OF PERSON MAKING CHANGE.

RETURN TO
LOS ANGELES COUNTY SURVEYOR
700 HALL OF RECORDS
Do not extend notes this side of this line

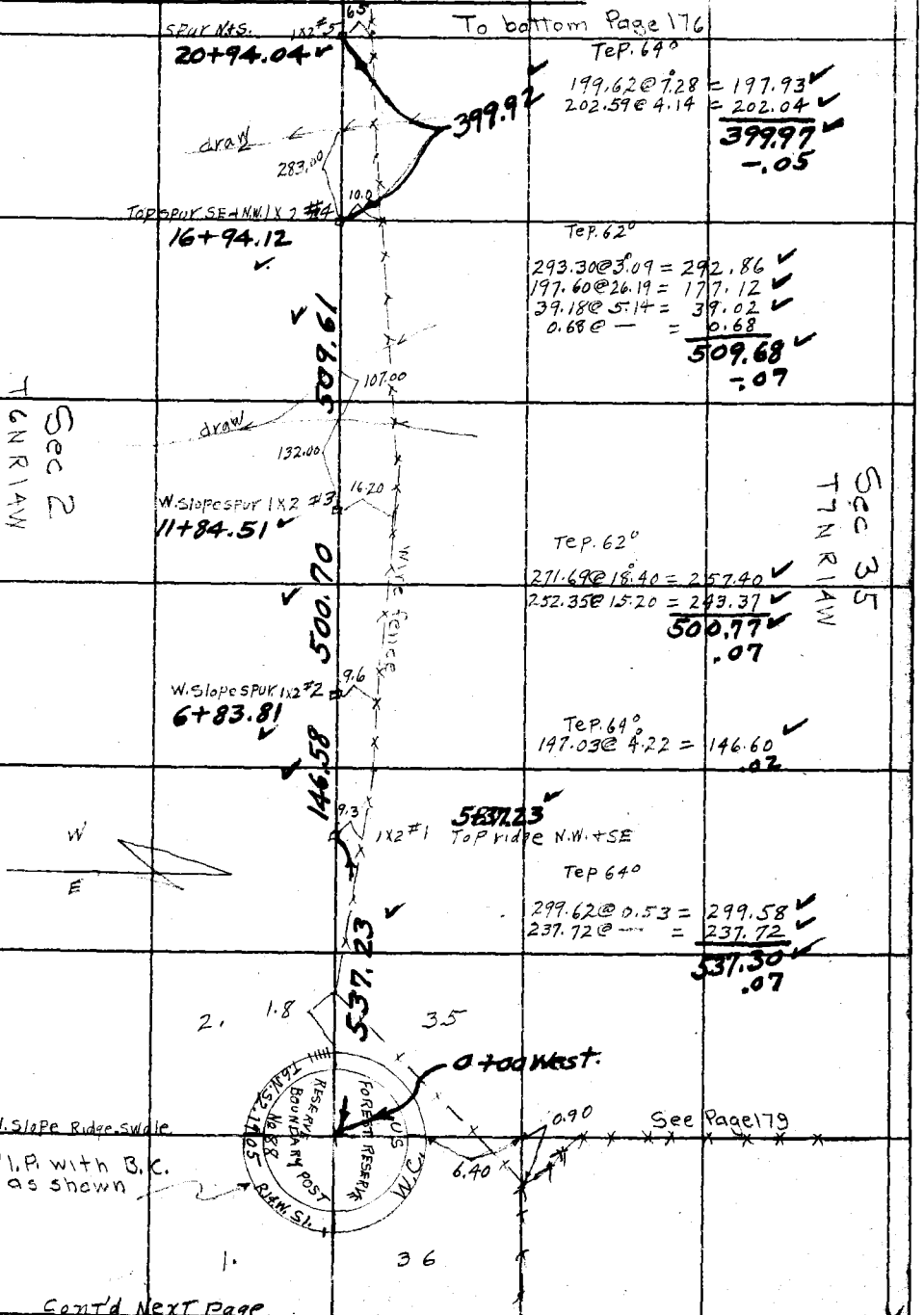

FORM 247 10M 5-31

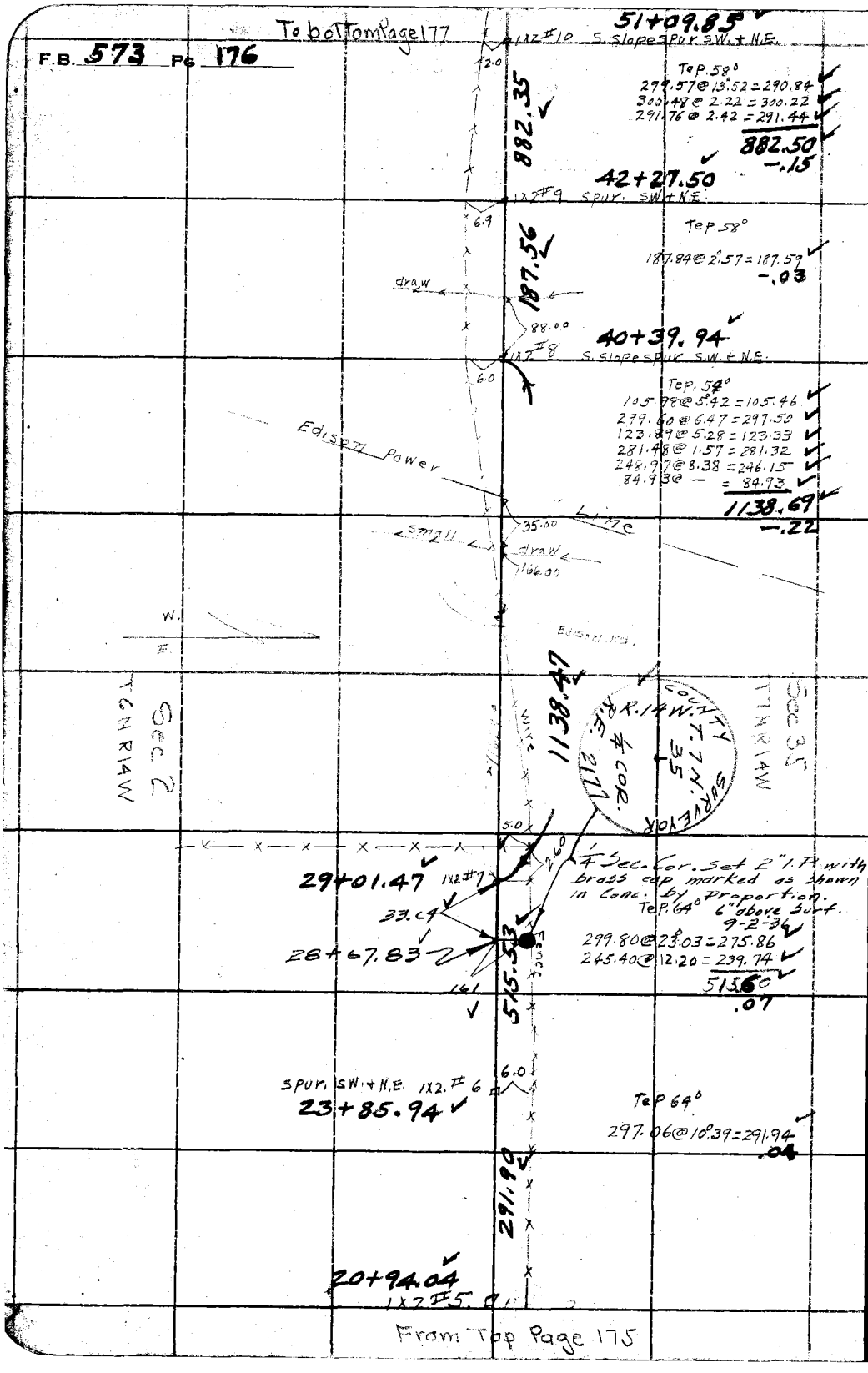

W.S. 72, D-6

RETURN TO
LOS ANGELES COUNTY SURVEYOR
700 HALL OF RECORDS
Do not extend notes this side of this line

Note: ANY ADDITIONS OR CHANGES ON THIS SHEET MUST BE MADE OR CIRCLED IN Red Ink. WITH DATE AND NAME OF PERSON MAKING CHANGE.

Notes Ck'd by McPherson	Survey of Johnson Rd sec 35+2 R14W. T6+7N.
Map No. B-1073	W. O. 8065 Tape No. ____ St'd ____ °F.
Office Work Reynolds	Surveyed by Boyer
Checked McPherson	Notes Schaefer Date 2-21-35
Date Oct. 1939	Indexed A. C. Johnson

F.B. 573 PG. 177

Note: ANY ADDITIONS OR CHANGES ON THIS SHEET MUST BE MADE OR CIRCLED IN Red Ink. WITH DATE AND NAME OF PERSON MAKING CHANGE.

W.S. 72, D-6

RETURN TO
LOS ANGELES COUNTY SURVEYOR
700 HALL OF RECORDS

Do not extend notes this side of this line

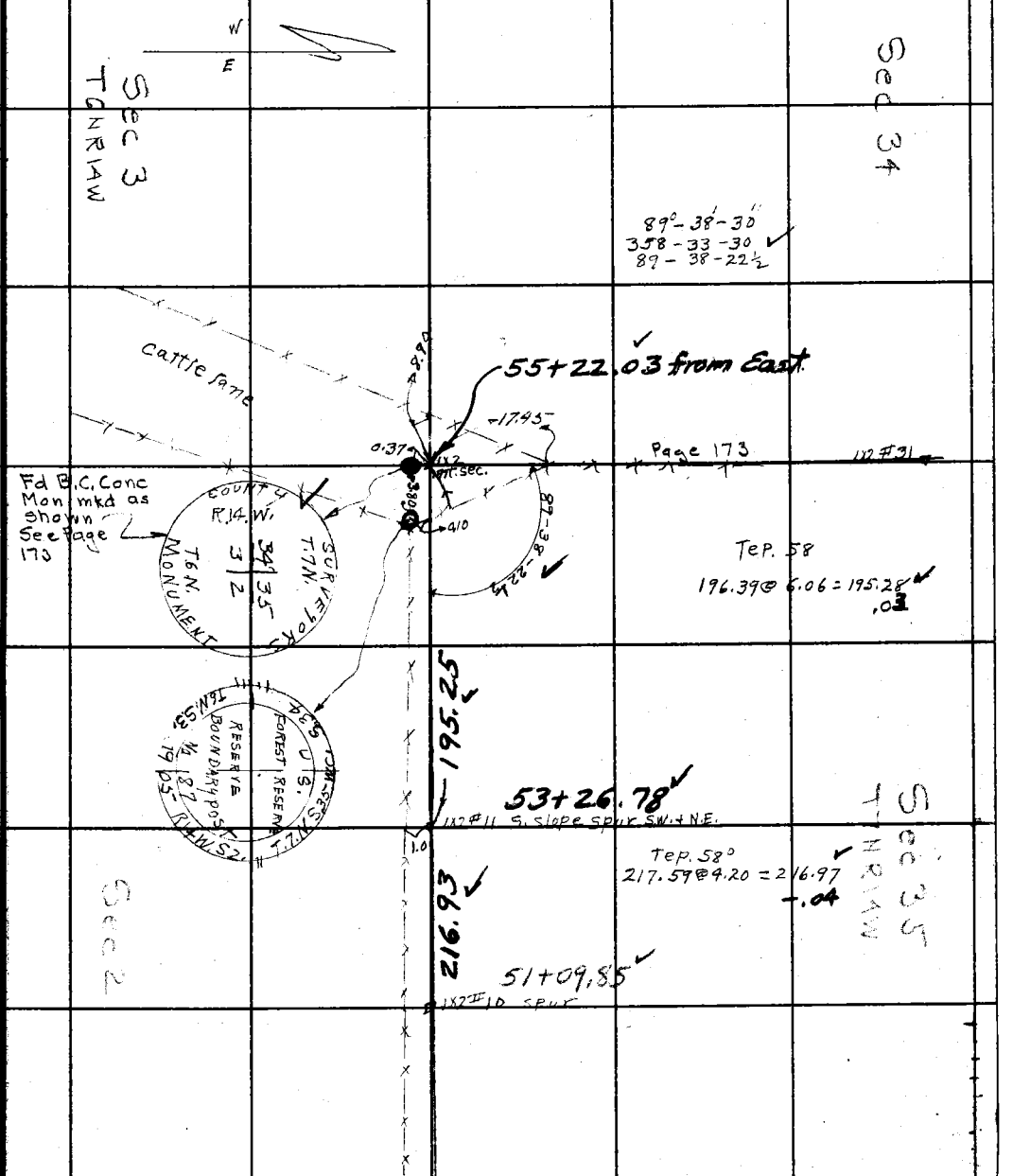

From Top Page 176

FORM 247 10M 5-31

RETURN TO

LOS ANGELES COUNTY SURVEYOR

700 HALL OF RECORDS

Note: ANY ADDITIONS OR CHANGES ON THIS SHEET MUST BE MADE OR CIRCLED IN **Red Ink.** WITH DATE AND NAME OF PERSON MAKING CHANGE.

Do not extend notes this side of this line

F.B. 573 Pg 178

Notes Ck'd by McPherson	Survey of N. Sec. 35 & 36 T7N R14W	F.B. 573 Pg. 179
Map No. B-1073	W. O. 0065 Tape No. ____ St'd ____ °F.	
Office Work Reynolds	Surveyed by Boyer	
Checked McPherson	Notes Schaefer Date 2-26-35	
Date Oct. 1939	Indexed Boyer A. C. Johnson	

To bottom Page 180

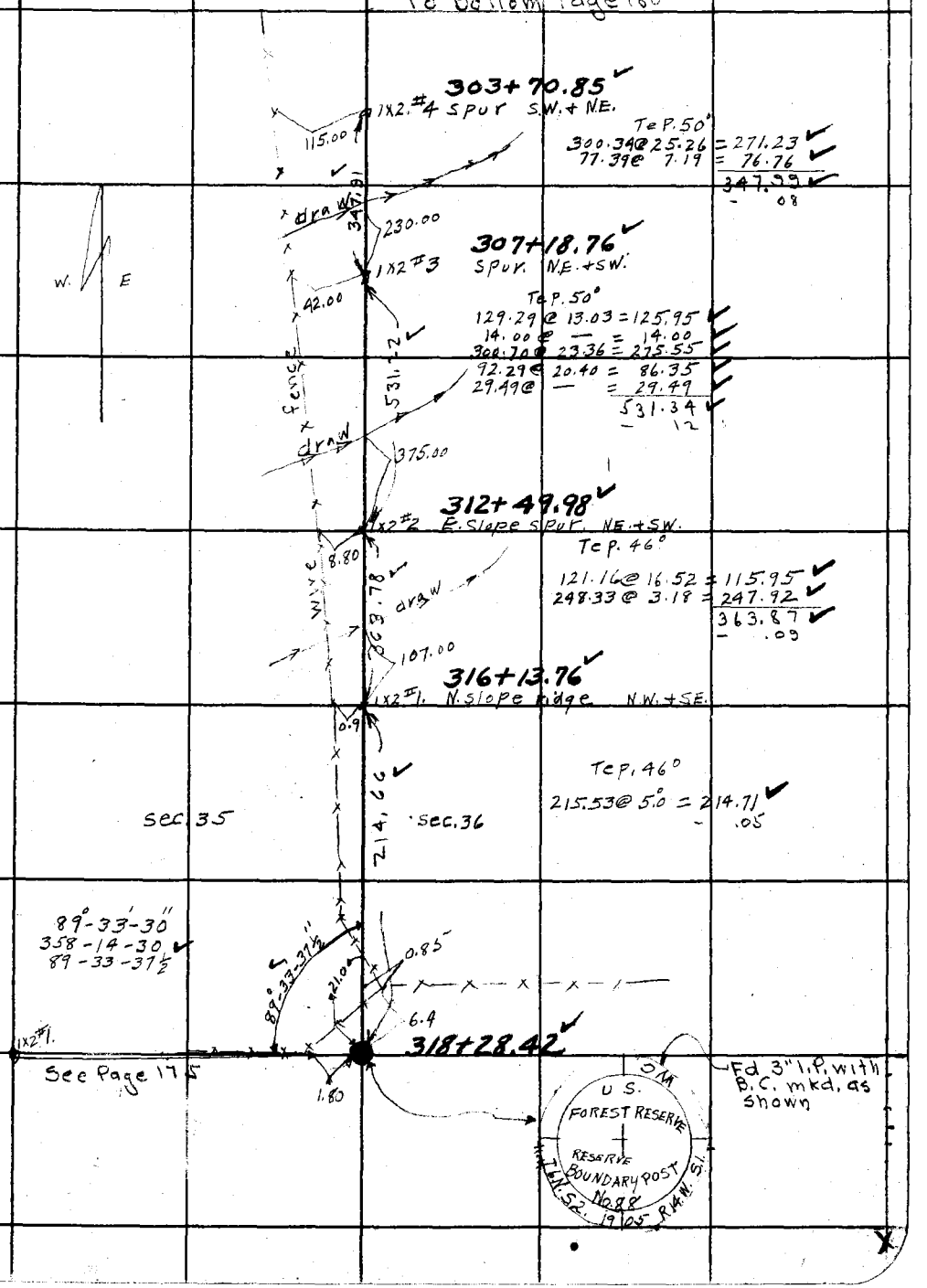

Note: ANY ADDITIONS OR CHANGES ON THIS SHEET MUST BE MADE OR CIRCLED IN Red Ink. WITH DATE AND NAME OF PERSON MAKING CHANGE.

RETURN TO
LOS ANGELES COUNTY SURVEYOR
700 HALL OF RECORDS

Do not extend notes this side of this line

FORM 247 10M 8-31

To bottom Page 181

F.B. 573 Pg 180

W.S. 72, D. 6

RETURN TO
LOS ANGELES COUNTY SURVEYOR
700 HALL OF RECORDS
Do not extend notes this side of this line

Note: ANY ADDITIONS OR CHANGES ON THIS SHEET MUST BE MADE OR CIRCLED IN Red Ink. WITH DATE AND NAME OF PERSON MAKING CHANGE.

W E

203.00 → 1X2 #9 Top ridge E+W.

Tep. 56°
299.69 @ 5.23 = 298.37
279.06 @ 4.00 = 278.38
300.14 @ 10.45 = 294.87
86.64 @ 16.46 = 82.96
19.41 @ — = 19.41
973.99
— .18

973.81

draw

526.00

Old Trail

191.00

285+78.29
1X2 #8 Low Spur NE+SW.

Tep. 56°
295.96 @ 20.49 = 276.64
— .05

276.59

288+54.88
1X2 #7 E. Slope Spur N+E.

237.45

Tep. 50°
241.09 @ 19.49 = 226.81
279.85 @ 12.47 = 292.42
40.88 @ 13.30 = 39.75
558.98
— .12

558.86

290+92.33

294+13.74
1X2 #6 Spur SW+NE.

Tep. 50°
127.62 @ 17.48 = 121.51
300.07 @ 16.07 = 288.28
251.90 @ 10.04 = 248.02
657.81
— .14

657.67

Spur 1

300+71.41
208.00 → 1X2 #5 E. Slope Spur NE+SW.

Tep. 50
299.51 @ — = 299.51
— .07

299.44

draw

131.00

1X2 #4 303+70.85

COUNTY SURVEYOR
T. 2 N.
R. 14 W.
35 — 36
¼ COR.
RE. 2177

4 Sec. Cor. Set 2" I.P. with brass cap marked as shown in Conc. 6" above Surf. by Proportion 9-1-36

204.83

From Top Page 179

Notes Ck'd by McPherson	Survey of Sec 35+36 T1N. R14W	F.B. 573 Pg. 181
Map No. B-1073	W.O. 8056 Tape No. ____ St'd ____ °F.	
Office Work Reynolds	Surveyed by Boyer	
Checked McPherson	Notes Schaefer Date 2-27-35	
Date Oct. 1939	Indexed Boyer C. Johnson	

To bottom Page 182

Cont'd Bot. Next Page

1X2 #12 NE Slope Spur NE+SW. 261+89.79

Tep. 54°
85.76@ 3.04 = 85.64
79.25@ 4.53 = 78.96
164.60
− .03

164.57

195.99 1X2 #11 263+54.36

7.10 6.90

Tep. 54°
82.92@13.30 = 80.63
or
90°-26'-00"
361-43-30
90-25-52½

80.61

(26) (25)

1X2 #33 230.77 Set 1X2, Inter. Sec. 264+34.97 1X2 #34

S. Slope Spur

Transit line Page 147

245.48@19.56 = 230.77

137.00

draw

25.52½

Tep. 60°
285.06
300.18@18.18 = 297.00
299.27@12.05 = 292.64
227.33@ — = 227.33
~~816.97~~ 804.97
− .13

(35) (36)

W. E.

E. Slope ridge ~~816.84~~ 804.84

draw

272+39.81

Nail

54.00

draw

311.74

Tep. 60°
300.50@ 20.08 = 282.14
29.65@ — = 29.65
311.79
− .05

275+51.55

203.00 1X2 #10 Top ridge E+W. N. edge

Tep. 60°
52.94@ — = 52.94
.01

52.93

276+04.48

1X2 #9 Top ridge S. edge.

From Top Page 180

Note: ANY ADDITIONS OR CHANGES ON THIS SHEET MUST BE MADE OR CIRCLED IN Red Ink. WITH DATE AND NAME OF PERSON MAKING CHANGE.

Do not extend notes this side of this line

RETURN TO
LOS ANGELES COUNTY SURVEYOR
700 HALL OF RECORDS

FORM 247 10M 5-31

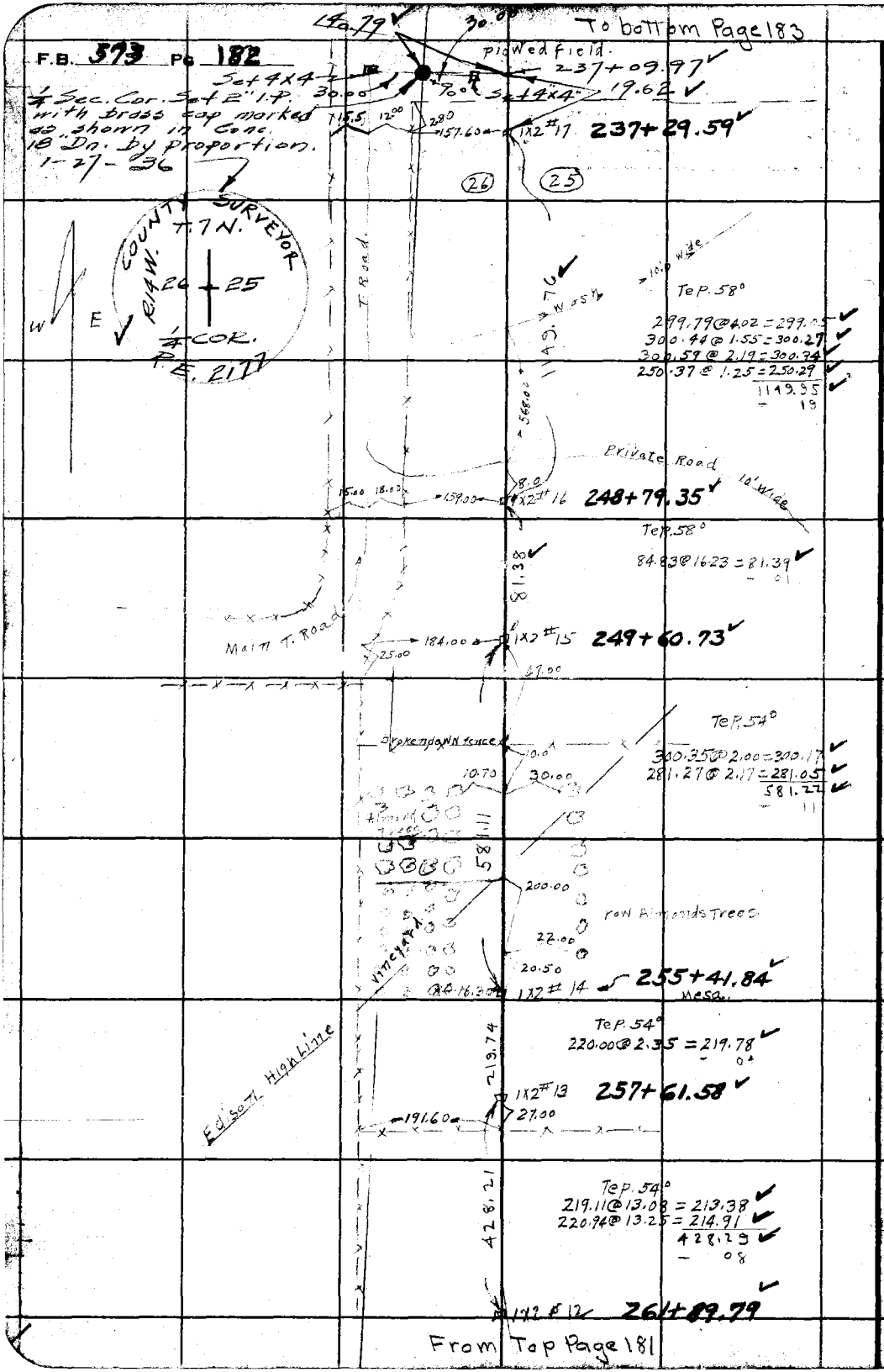

W.S. 72, D-5

RETURN TO
LOS ANGELES COUNTY SURVEYOR
700 HALL OF RECORDS
Do not extend notes this side of this line

Note: ANY ADDITIONS OR CHANGES ON THIS SHEET MUST BE MADE OR CIRCLED IN Red Ink, WITH DATE AND NAME OF PERSON MAKING CHANGE.

Notes Ck'd by McPherson	Survey of Johnson Rd	F.B. 573 Pg. 183
Map No. 7-1073	W.O. 8006 Tape No. 57 St'd 84 °F.	
Office Work Reynolds	Surveyed by Boyer	
Checked McPherson	Notes Boyer Date 2-28-35	
Date Oct. 1939	Indexed A. C. Johnson	

To bottom Page 184

COUNTY SURVEYOR T.7N. R.14W. 23-24 4 COR R.E. 2177

23' 22' 65.65 30.00 2.70 30.00 7.13 90° 76.80

Set 1x2 # 20
184+17.12

Set 4x4
1/4 Sec. Cor. Set 2" I.P. with brass cap marked as shown in Conc. 18" Dn. by proportion 1-31-56

T=56

300.41 @ 2°22 =	300.15
300.95 @ 2°02 =	300.76
300.35 @ 2°24 =	300.09
300.80 @ 1°50 =	300.65
300.27 @ 2°41 =	299.94
300.34 @ 2°04 =	300.14
300.26 @ 2°04 =	300.06
300.13 @ 1°16 =	300.06
245.14 @ 1°07 =	245.09
	2646.94
	− ~~55~~ 48

2646.~~39~~ 46

Fence

Sec 24

Road

Set 4x4

Set H. T.P.P.

Set H. T.P.P.

210+63.58

Set 1x2 # 19

85.53

Power line

Sec. Cor. Set Mon. Pg. 195

90° 58.14 16.01 5.10

Road

45° 90°

30' 134

Set 2x2 # 18 0.3 under

210+63.58 going S. =
210+81.25 from N. } EQUATION

Set 4x4

(See pg. 195)

Sec 25

Wire

Sec. Line

Traveled

2666.01

Sec 26
T7NR14W

T=64°

300.97 @ 2°38 =	300.64
300.76 @ 2°45 =	300.41
620.10 —	620.10
300.18 @ 6°19 =	298.36
300.12 @ 4°09 =	299.33
300.14 @ 4°06 =	299.37
300.13 @ 2°48 =	299.77
228.09 @ 1°54 =	227.96
20.42 —	20.42
	2666.36
	− 35

Set 1x2 # 17
237+29.59

From Top Page 182

Note: ANY ADDITIONS OR CHANGES ON THIS SHEET MUST BE MADE OR CIRCLED IN Red Ink. WITH DATE AND NAME OF PERSON MAKING CHANGE.

W.S. 72, D-5

RETURN TO
LOS ANGELES COUNTY SURVEYOR
700 HALL OF RECORDS

Do not extend notes this side of this line

FORM 247 10M 5-31

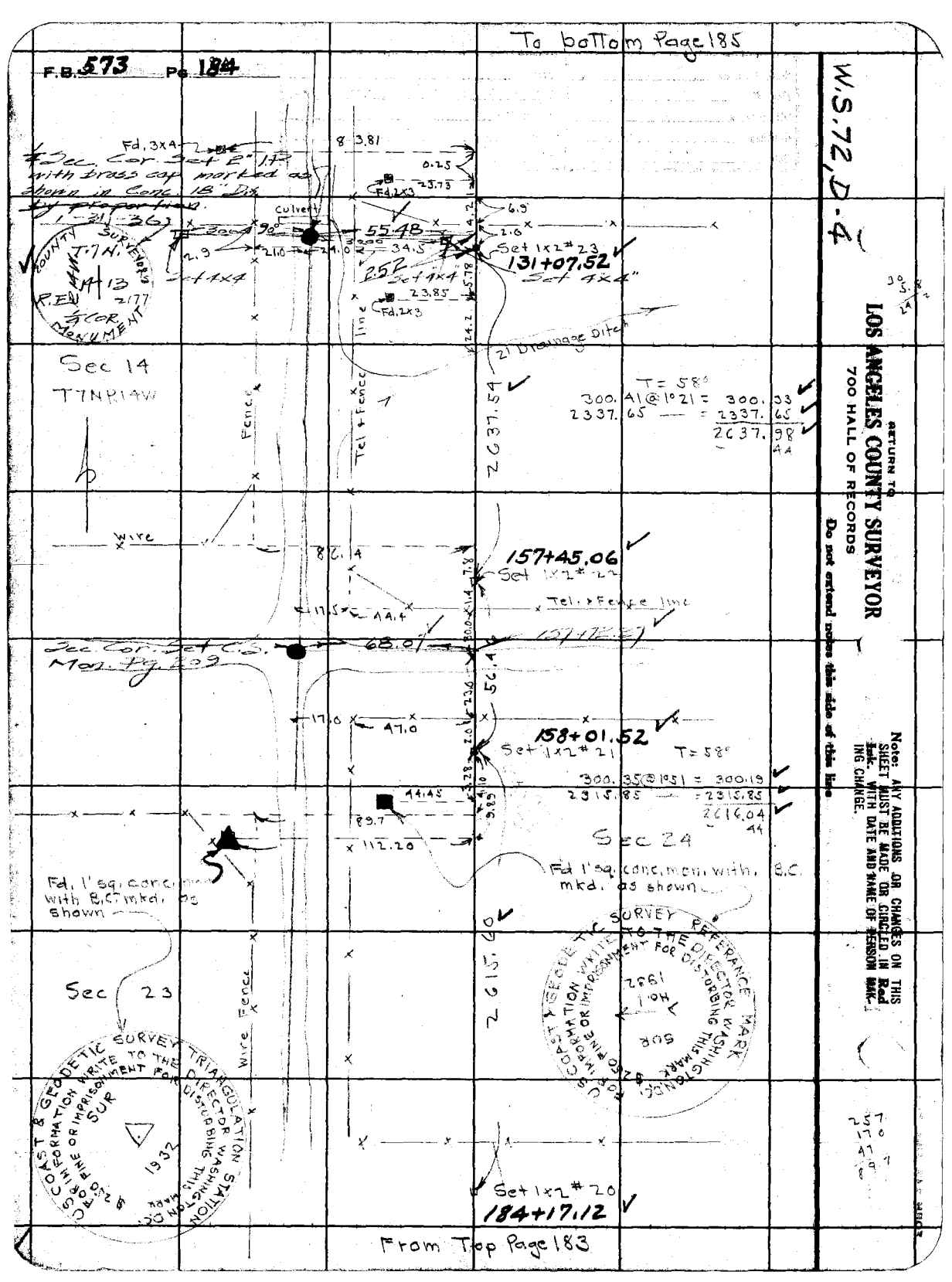
To bottom Page 185
F.B. 573 Pg. 184
W.S. 72, D-4
Fd. 3x4
Sec. Cor. Set 2" I.P. with brass cap marked as shown in Conc. 18" Dis. by proportion.
Culvert
55.48
Set 1x2 #23
131+07.52
Set 4x4"
Set 4x4
Fd. 2x3
21' Drainage Ditch
Sec 14
T7NR14W
Fence
Tel + Fence line
2637.54
T = 58°
300.41 @ 1°21 = 300.33
2337.65 = 2337.65
2637.98
Wire
157+45.06
Set 1x2 #22
Tel. + Fence line
Sec. Cor. Set C.S. Mon. Pg. 209
68.07
157+72.27
158+01.52
Set 1x2 #21
T = 58°
300.35 @ 1°51 = 300.19
2315.85 = 2315.85
2616.04
Sec 24
Fd. 1' sq. conc. mon. with B.C. mkd. as shown
Fd. 1' sq. conc. mon. with B.C. mkd. as shown
Sec 23
Wire Fence
2615.60
Set 1x2 #20
184+17.12
From Top Page 183
RETURN TO
LOS ANGELES COUNTY SURVEYOR
700 HALL OF RECORDS
Do not extend notes this side of this line
Note: ANY ADDITIONS OR CHANGES ON THIS SHEET MUST BE MADE OR CIRCLED IN Red Ink. WITH DATE AND NAME OF PERSON MAKING CHANGE.
U.S. COAST & GEODETIC SURVEY TRIANGULATION STATION
FOR INFORMATION WRITE TO THE DIRECTOR WASHINGTON D.C.
$250 FINE OR IMPRISONMENT FOR DISTURBING THIS MARK
SUR
1932
U.S. COAST & GEODETIC SURVEY REFERENCE MARK
FOR INFORMATION WRITE TO THE DIRECTOR WASHINGTON D.C.
$250 FINE OR IMPRISONMENT FOR DISTURBING THIS MARK
SUR
1932

Notes Ck'd by McPherson	Survey of Johnson Road	F.B. 573 Pg. 185
Map No. B-1073	W. O. 8065 Tape No. 57 St'd 84 °F.	
Office Work Reynolds	Surveyed by Boyer	
Checked McPherson	Notes Boyer Date 3-14-35	
Date Oct. 1939	Indexed A. C. Johnson	

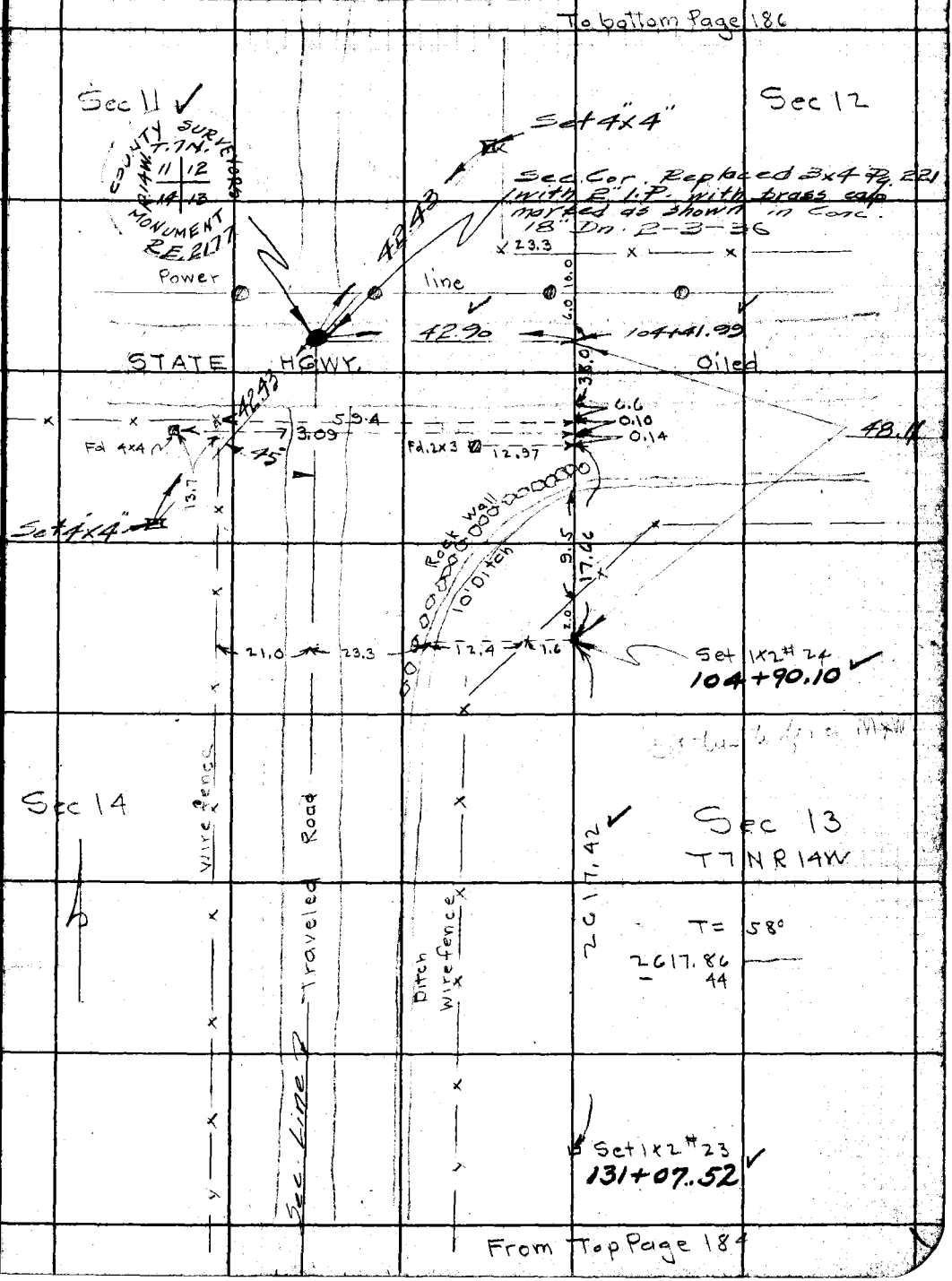

Note: ANY ADDITIONS OR CHANGES ON THIS SHEET MUST BE MADE OR CIRCLED IN Red Ink. WITH DATE AND NAME OF PERSON MAKING CHANGE.

W.S. 72, D-4

Do not extend notes this side of this line

RETURN TO
LOS ANGELES COUNTY SURVEYOR
700 HALL OF RECORDS

247 10M 5-31

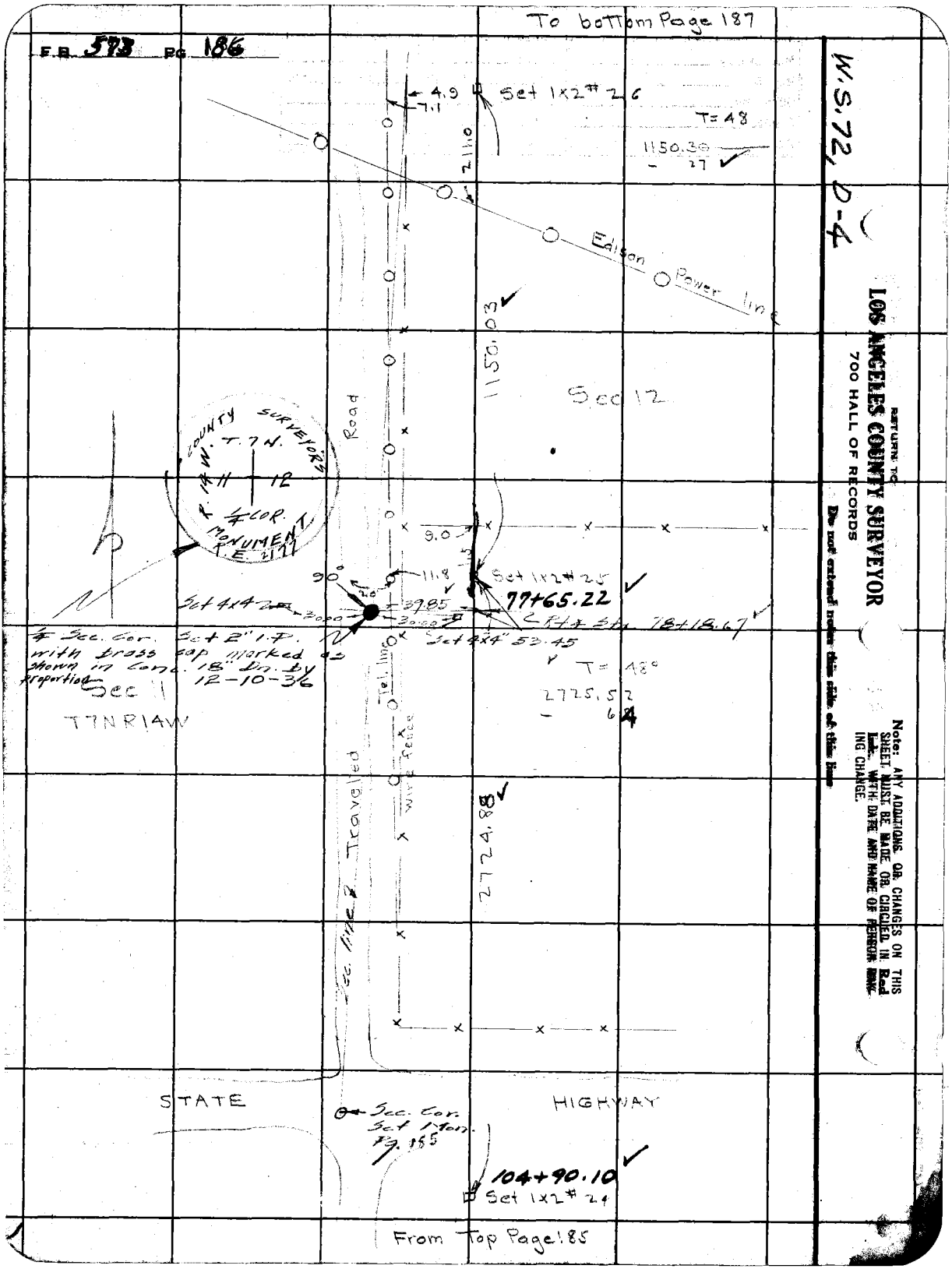
To bottom Page 187
F.B. 573 PG. 186
W.S. 72, D-4
4.9
7.1
Set 1x2# 26
T=48
1150.30
- 27
211.0
Edison Power line
1150.03
Sec 12
Road
COUNTY SURVEYORS
T. 7 N.
R. 14 W.
11
12
1/4 COR.
MONUMENT
R.E. 2177
9.0
11.8
90°
Set 1x2# 25
77+65.22
Set 4x4
39.85
30.00
Rt & Sta. 78+18.67
Set 4x4" 53.45
1/4 Sec. Cor. Set 2" I.P. with brass cap marked as shown in Conc. 18" Dn. by proportion 12-10-36
Sec 11
T7NR14W
T= 48°
2725.52
- 64
Tel. line
Wire Fence
Traveled
2724.88
Sec. line
STATE
HIGHWAY
Sec. Cor. Set Mon. Pg. 185
104+90.10
Set 1x2# 24
From Top Page 185
RETURN TO
LOS ANGELES COUNTY SURVEYOR
700 HALL OF RECORDS
Do not extend notes this side of this line
Note: ANY ADDITIONS OR CHANGES ON THIS SHEET MUST BE MADE OR CIRCLED IN Red Ink WITH DATE AND NAME OF PERSON MAKING CHANGE.

Notes Ck'd by McPherson	Survey of Johnson Road	F.B. 573 Pg. 187
Map No. B-1073	W. O. [illegible] Tape No. 57 St'd 84 °F.	
Office Work Reynolds	Surveyed by Boyer	
Checked McPherson	Notes Boyer Date 3-5-35	
Date Oct. 1939.	Indexed A. C. Johnson	

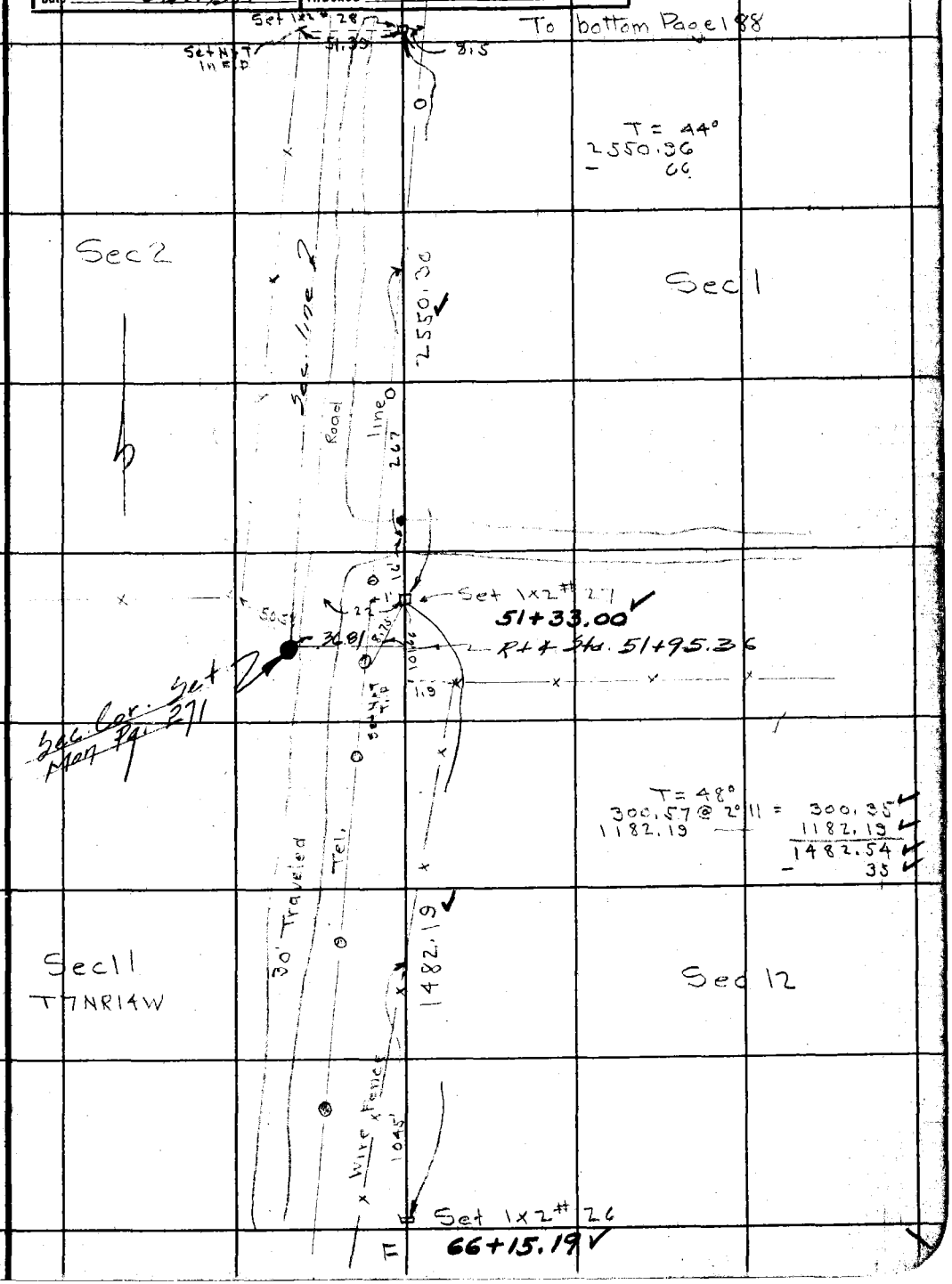

Note: ANY ADDITIONS OR CHANGES ON THIS SHEET MUST BE MADE OR CIRCLED IN Red Ink. WITH DATE AND NAME OF PERSON MAKING CHANGE.

W. 9. 72, D-4

Do not extend notes this side of this line

RETURN TO
LOS ANGELES COUNTY SURVEYOR
700 HALL OF RECORDS

7 10M 5-31

F.B. 573 Pg 188

W.S. 72, D-3

RETURN TO
LOS ANGELES COUNTY SURVEYOR
700 HALL OF RECORDS

Do not extend notes this side of this line

Note: ANY ADDITIONS OR CHANGES ON THIS SHEET MUST BE MADE OR CIRCLED IN Red Ink. WITH DATE AND NAME OF PERSON MAKING CHANGE.

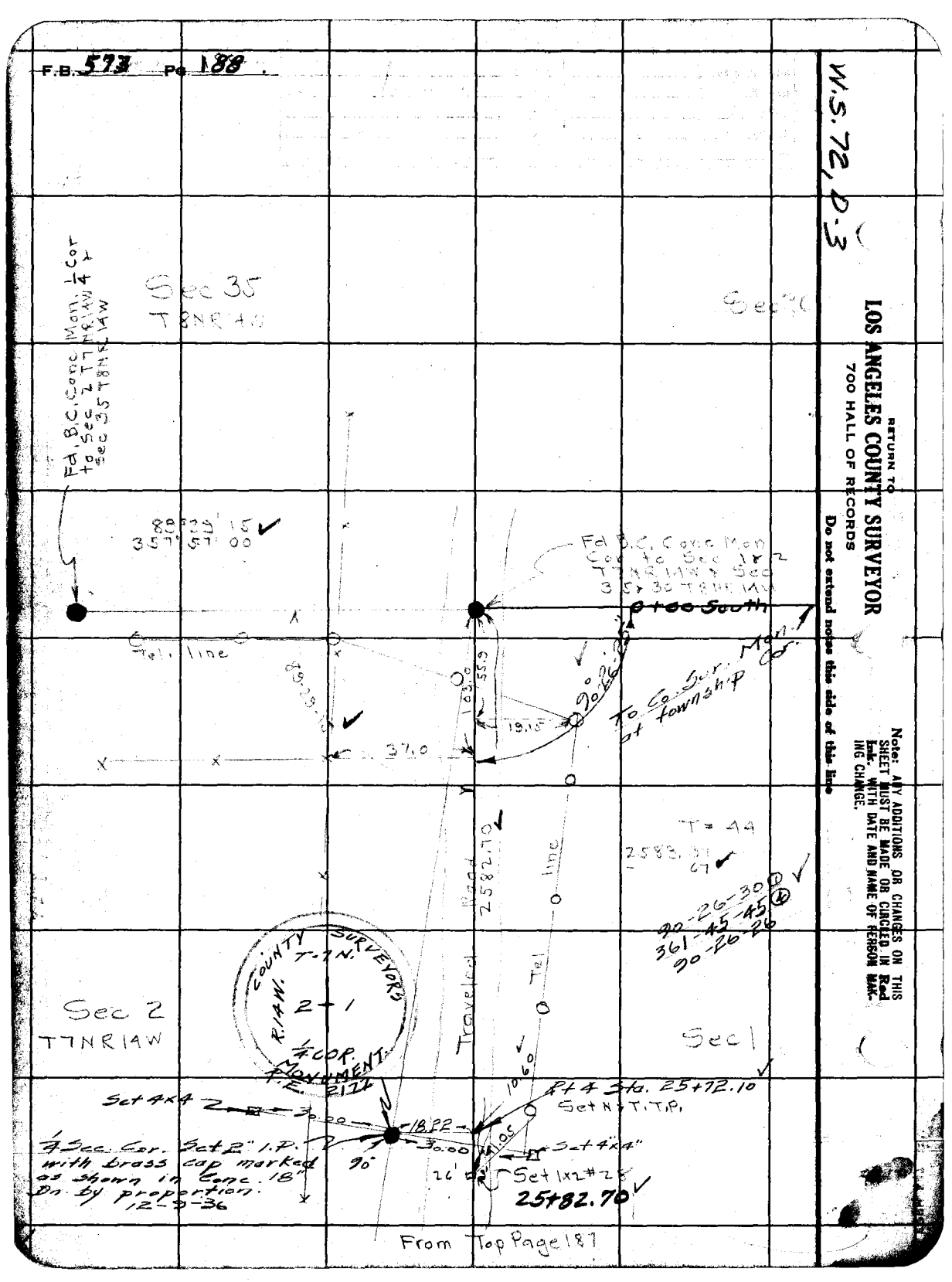

From Top Page 187

Notes Ck'd by McPherson	Survey of Johnson Road		F.B. 573 PG. 189
Map No. B-1073	W. O. 8065	Tape No. 57 St'd ___ °F.	
Office Work Leonards	Surveyed by Boyer		
Checked McPherson	Notes Schaefer	Date 3-11-35	
Date Oct. 1939	Indexed Boyer A. C. Johnson		

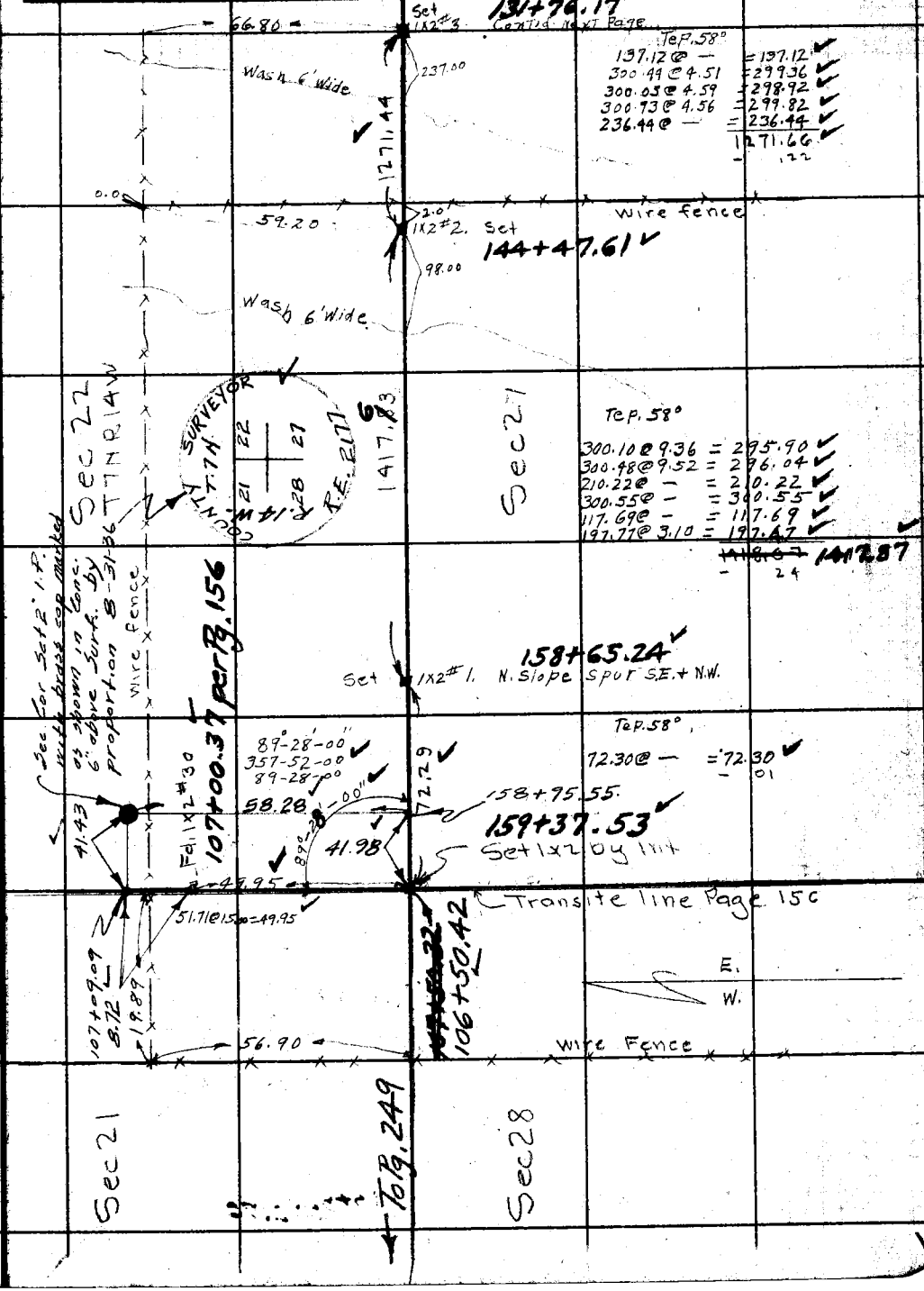

Note: ANY ADDITIONS OR CHANGES ON THIS SHEET MUST BE MADE OR CIRCLED IN Red Ink. WITH DATE AND NAME OF PERSON MAKING CHANGE.

W.S. 72, C-5

RETURN TO
LOS ANGELES COUNTY SURVEYOR
700 HALL OF RECORDS

Do not extend notes this side of this line

FORM 247 10M 8-31

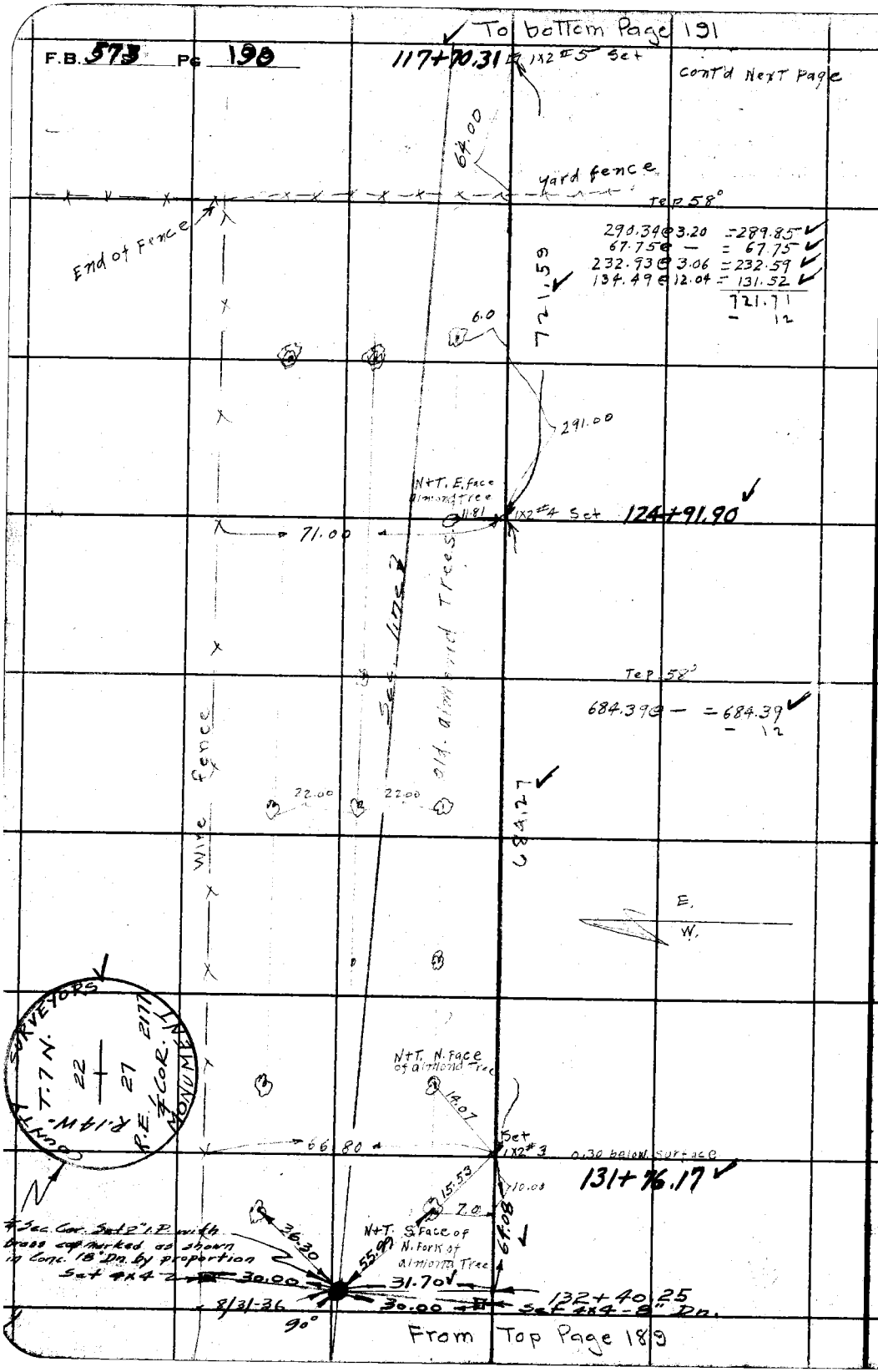

W.S. 72, C-5

RETURN TO
LOS ANGELES COUNTY SURVEYOR
700 HALL OF RECORDS
Do not extend notes this side of this line

Note: ANY ADDITIONS OR CHANGES ON THIS SHEET MUST BE MADE OR CIRCLED IN Red Ink. WITH DATE AND NAME OF PERSON MAKING CHANGE.

Notes Ck'd by McPherson	Survey of Johnson Road	F.B. 573 Pg. 191
Map No. B-1073	W.O. 8065 Tape No. 57 St'd. °F.	
Office Work Reynolds	Surveyed by Boyer	
Checked McPherson	Notes Schaefer Date 3-12-35	
Date Oct. 1939	Indexed Boy A. C. Johnson	

To bottom Page 192

Cont'd Next Page

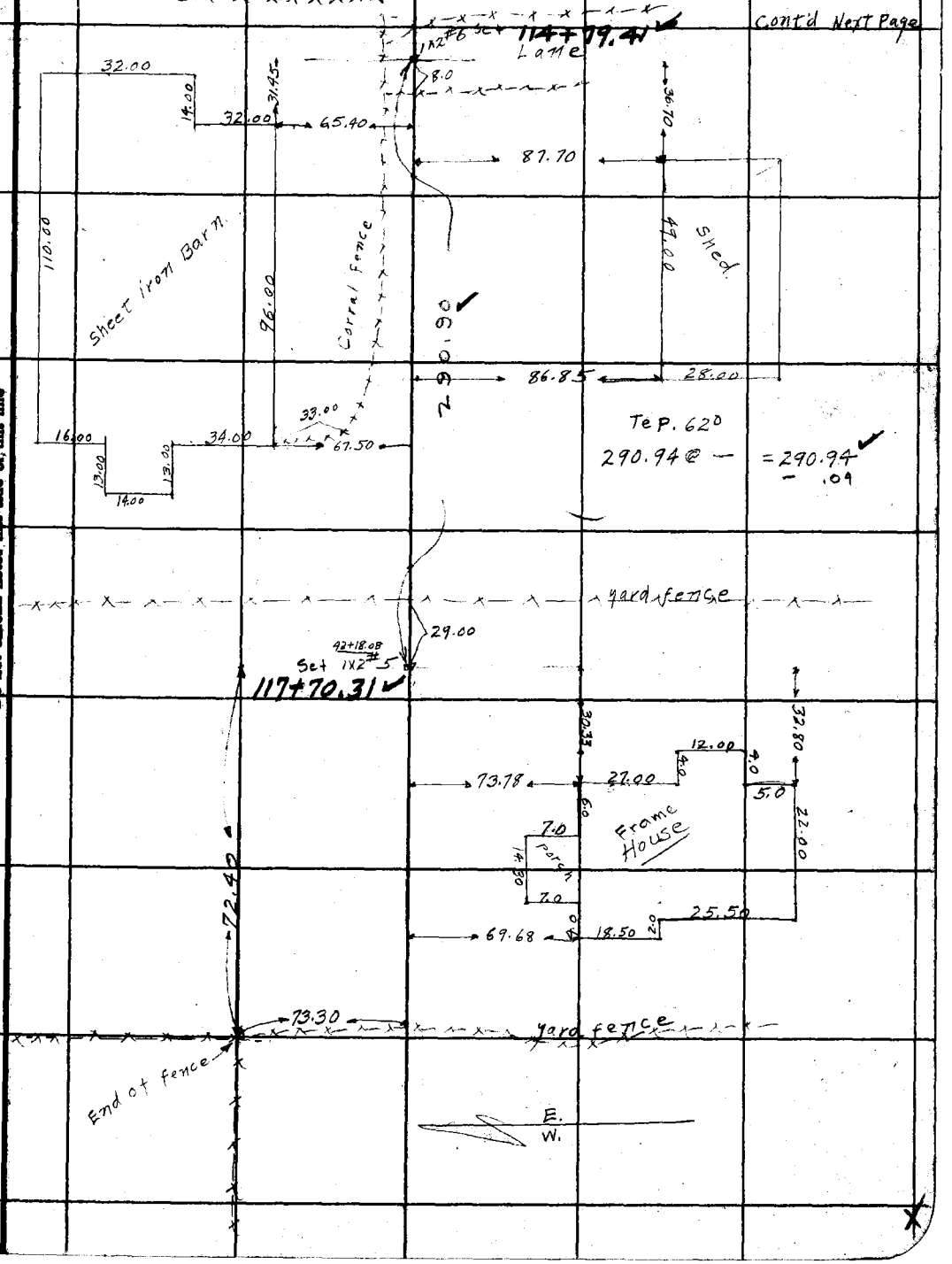

Note: ANY ADDITIONS OR CHANGES ON THIS SHEET MUST BE MADE OR CIRCLED IN Red Ink. WITH DATE AND NAME OF PERSON MAKING CHANGE.

Do not extend notes this side of this line

RETURN TO
LOS ANGELES COUNTY SURVEYOR
700 HALL OF RECORDS

FORM 247 10M 5-31

F.B. 573 Pg 192

Cont'd Next Page

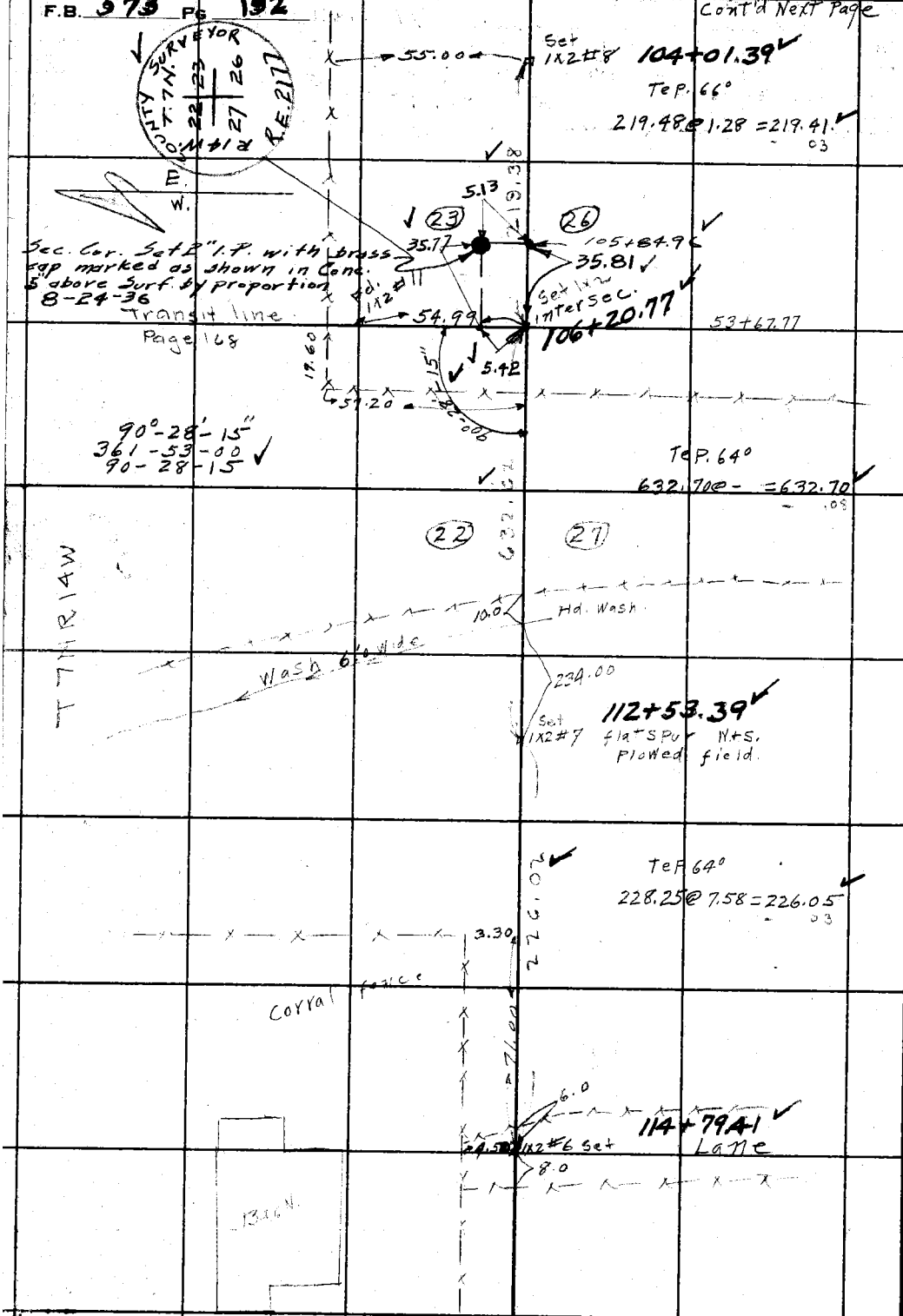

From Top Page 191

W.S. 72, D-5

RETURN TO
LOS ANGELES COUNTY SURVEYOR
700 HALL OF RECORDS
Do not extend notes this side of this line

Note: ANY ADDITIONS OR CHANGES ON THIS SHEET MUST BE MADE OR CIRCLED IN Red Ink. WITH DATE AND NAME OF PERSON MAKING CHANGE.

Notes Ck'd by McPherson	Survey of Johnson Road	F.B. 573 PG. 193
Map No. B-1073	W. O. 8065 Tape No. 57 St'd 84 °F.	
Office Work Reynolds	Surveyed by Boyer	
Checked McPherson	Notes Schaefer Date 3-12-35	
Date Oct 1939	Indexed Boyer A. C. Johnson	

Cont'd Next Page

Set 1X2 #11 ~~26+58.57~~ 79+62.79

3.0

8.0

℄ T. Road 10' Wide

Tep 66°

202.00

Wash 20' Wide

467.57

60.31@ — = 60.31
300.29@ 8.52 = 296.70
110.61@ — = 110.61
467.62
— .05

22.00

1X2 #10 Mesa 84+30.36

Tep 66°

300.34@ 2.27 = 300.07
426.78@ — = 426.78
726.85
— .08

726.77

Swale

100.00

Set 1X2 #9 Spur N.E. + S.W. 91+57.13

34.00

168.00

37.40

201.00

Fork Wash S. 20' Wide

Tep 66°

300.52@ 4.01 = 299.78
300.43@ 4.15 = 299.60
145.37@ 4.14 = ~~145.26~~ 144.97
300.17@ — = 300.17
201.38@ 7.00 = 199.88
~~1244.62~~ 1244.40
— .14

1244.62

Set 1X2 #8 Mesa 104+01.39

55.00

From Top Page 192

Note: ANY ADDITIONS OR CHANGES ON THIS SHEET MUST BE MADE OR CIRCLED IN Red Ink. WITH DATE AND NAME OF PERSON MAKING CHANGE.

Do not extend notes this side of this line

RETURN TO
LOS ANGELES COUNTY SURVEYOR
700 HALL OF RECORDS

FORM 247 10M 8-31

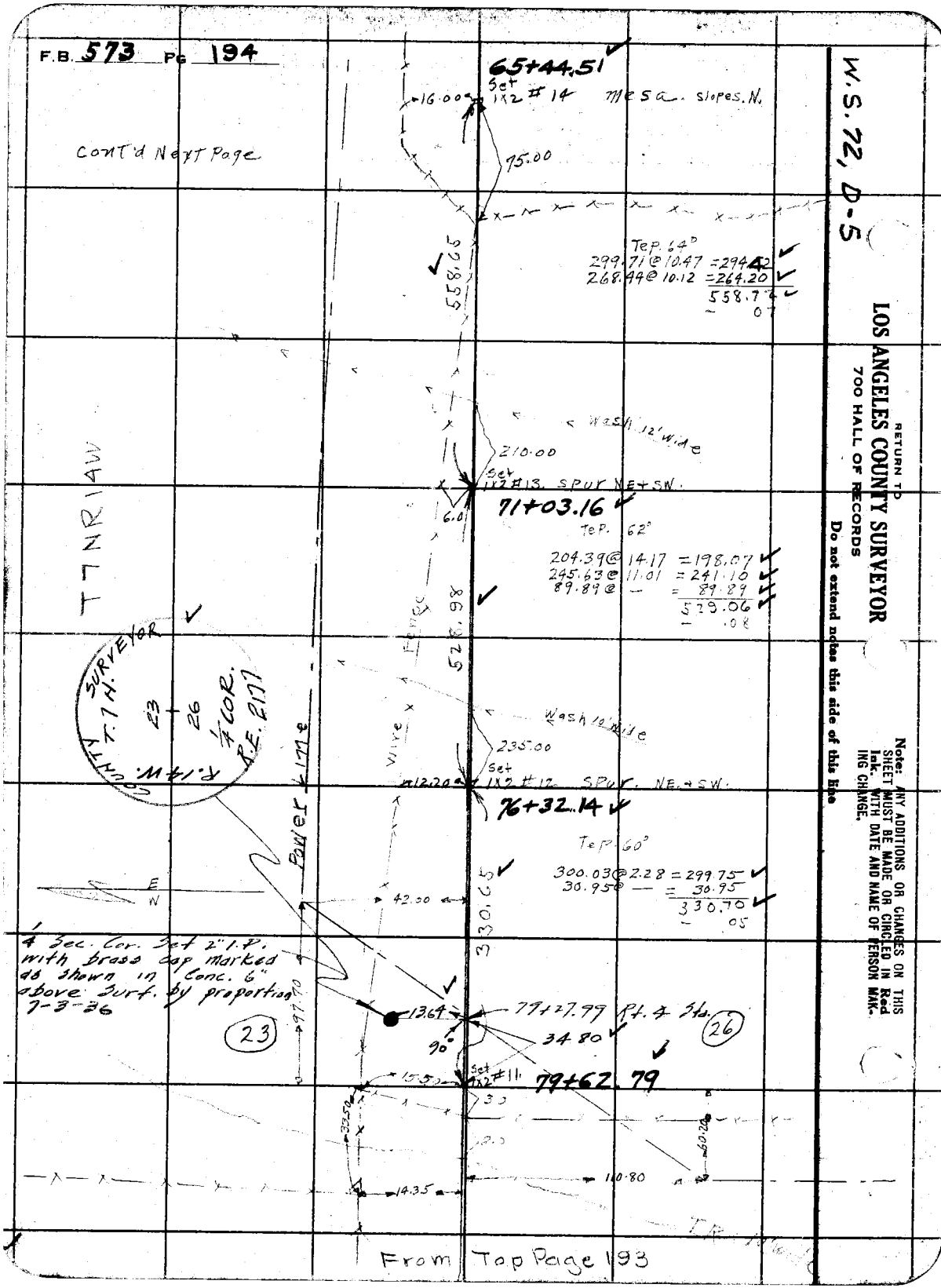
F.B. 573 Pg 194
W.S. 72, D-5
RETURN TO
LOS ANGELES COUNTY SURVEYOR
700 HALL OF RECORDS
Do not extend notes this side of this line
Note: ANY ADDITIONS OR CHANGES ON THIS SHEET MUST BE MADE OR CIRCLED IN Red Ink. WITH DATE AND NAME OF PERSON MAKING CHANGE.
Cont'd Next Page
65+44.51
Set 1x2 #14 Mesa. slopes. N.
16.00
75.00
558.65
Tep. 64°
299.71 @ 10.47 = 294.42
268.44 @ 10.12 = 264.20
558.76
.07
Wash 12' wide
210.00
Set 1x2 #13. Spur NE+SW.
71+03.16
6.0
Tep. 62°
204.39 @ 14.17 = 198.07
245.63 @ 11.01 = 241.10
89.89 @ — = 89.89
529.06
.08
T7NR14W
528.98
Fence
Wire
Wash 10' wide
235.00
Set 1x2 #12 Spur. NE+SW.
12.20
76+32.14
Tep. 60°
300.03 @ 2.28 = 299.75
30.95 @ — = 30.95
330.70
.05
330.65
COUNTY SURVEYOR T.7H. R.14W.
23
26
1/4 COR. R.E. 2177
Power Line
E
W
42.00
1/4 Sec. Cor. Set 2" I.P. with brass cap marked as shown in Conc. 6" above Surf. by proportion 7-3-36
13.64
79+27.99 Pt. 4 Sta.
34.80
90°
23
26
97.70
Set 1x2 #11
79+62.79
15.50
33.50
60.20
110.80
14.35
From Top Page 193

Notes Ck'd by McPherson	Survey of Johnson Road
Map No. R-1073	W.O. [illegible] Tape No. St'd °F.
Office Work Reynolds	Surveyed by Boyer
Checked McPherson	Notes Schaefer Date 3-13-35
Date Oct. 1939	Indexed A. C. Johnson

F.B. 573 PG. 195

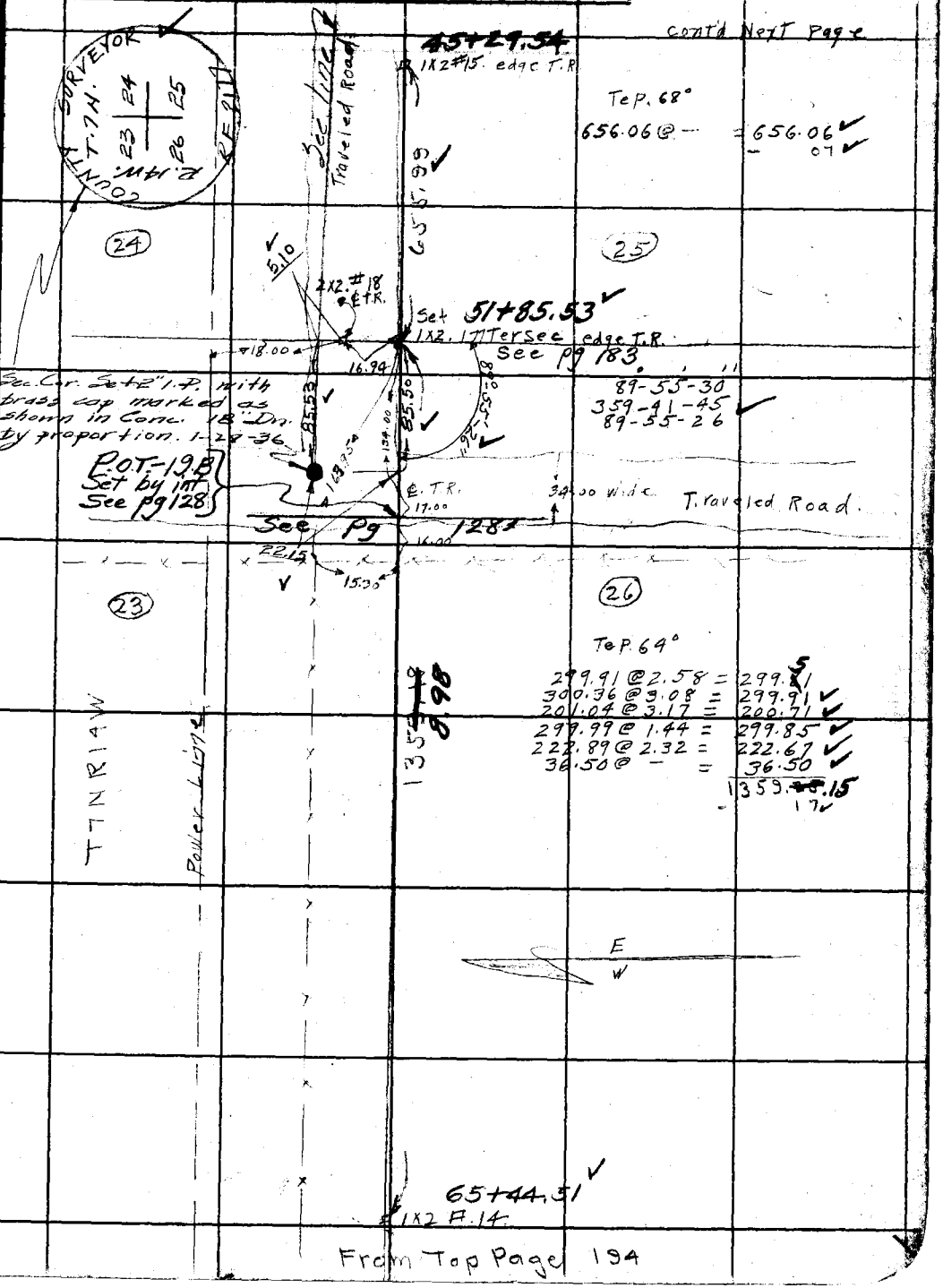

From Top Page 194

Note: ANY ADDITIONS OR CHANGES ON THIS SHEET MUST BE MADE OR CIRCLED IN Red Ink. WITH DATE AND NAME OF PERSON MAKING CHANGE.

W.S. 72, D-5

RETURN TO
LOS ANGELES COUNTY SURVEYOR
700 HALL OF RECORDS
Do not extend notes this side of this line

FORM 247 10M 5-31

F.B. 573 Pg 196

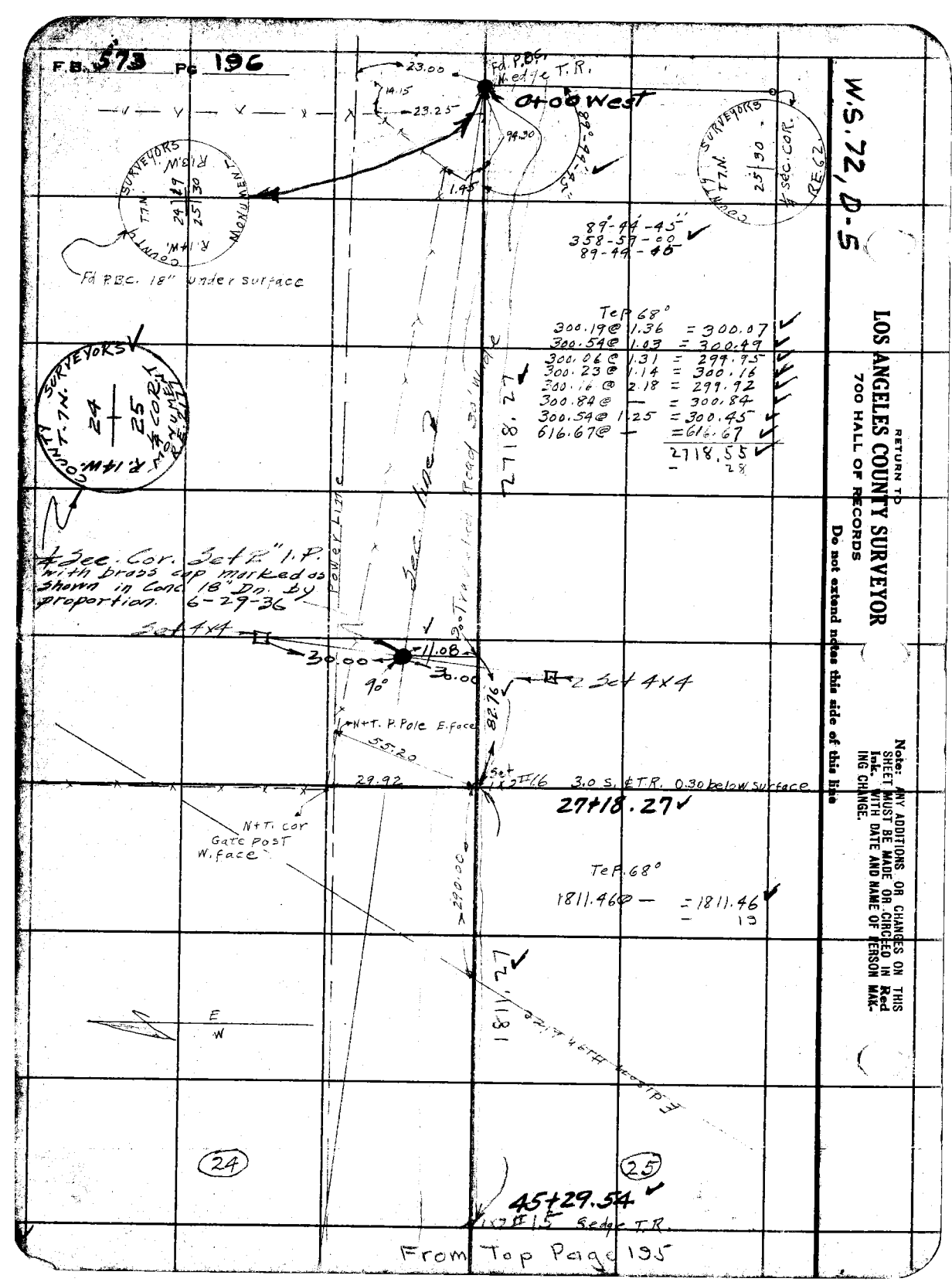

W.S. 72, D-5

RETURN TO
LOS ANGELES COUNTY SURVEYOR
700 HALL OF RECORDS

Do not extend notes this side of this line

Note: ANY ADDITIONS OR CHANGES ON THIS SHEET MUST BE MADE OR CIRCLED IN Red Ink. WITH DATE AND NAME OF PERSON MAKING CHANGE.

Notes Ck'd by McMunn
Map No. 3-1073
Office Work Squires
Checked McMunn
Date Oct. 1939

Survey of Johnson Sd
W. O. 2665 Tape No. St'd °F.
Surveyed by Dodge
Notes Schaefer Date 3-15-35
Indexed L. C. Johnson

F.B. 573 Pg. 137

Note: ANY ADDITIONS OR CHANGES ON THIS SHEET MUST BE MADE OR CIRCLED IN Red Ink, WITH DATE AND NAME OF PERSON MAKING CHANGE.

Do not extend notes this side of this line

RETURN TO
LOS ANGELES COUNTY SURVEYOR
700 HALL OF RECORDS

W.S. 72, 8-5

C.S.M.

90°-32'-15"
362-08-30
90-32-07½

51°-29'-30"
229-58-30
51-29-37½

31°-58'-15"
127-52-30
31-58-07½

291+70.75
1x2" #4 & PT. bare ridge E&W.

27+88.69

179°-49'-30"
359-18-00
179-49-30
This & checked
2-17-36

62°-01'-45"
248-06-45
62-01-41

Tep. 50°
96.53 @ 8.29 = 95.47
237.90 @ 1.33 = 237.81
300.17 @ 1.27 = 300.07
299.39 @ — = 299.39
187.73 @ 1.38 = 187.65
1120.39
-.25 T.C.

1120.14
Hd. draw
230.00
1x2" #3 Spur N+S.

302+90.89

Tep. 58°
150.85 @ 18.06 = 143.39
243.48 @ 18.34 = 230.81
124.08 @ 4.47 = 123.65
497.85
-.08 T.C.

497.77
draw
40.00
1x2" #2 Spur S.W. + N.E.

309+88.66

Sec 19 T7N R14W

Sec 30

Tep. 58°
300.59 @ 16.47 = 287.78
267.93 @ 20.11 = 251.48
539.26
-.09 T.C.

50.00
draw
539.17
20.00
Low spur
draw
270.00
1x2" #1 Spur N+S.

313+27.83

Tep. 58°
258.22 @ 11.40 = 252.89
300.02 @ 4.05 = 299.26
55.60 @ 24.59 = 50.40
28.64 @ — = 28.64
631.19
-.11 T.C.

E.
W.
80.00
631.08
draw
Low spur.
70.00

Sec. 19
Sec. 30

90°-12'-45"
360-51-30
90-12-32½

182.40
80°-12'-52½"
draw

27°-45'-30"
111-02-30
27-45-39½

319+58.91
37.86

40 W
1.45
0.40

fd. Granite rock
with C. cut on
E. face in Md of Rocks,
41.58 @ 24.25 = 37.86
Set C.S. Mons.
Pg. 278
Sec. 24

See Next Page

fd. Granite rock
5 X 10 X 16 ins. on
S.E. Slope Spur N+S.
2 Notches on South +
4 Notches on North edge
C.S. 9123-2,11

fd. Juniper Post scribed
T.7.N. R.14.W. on N. Face
R.15.W. S.25. on W. face
S.36 on S. face
faint marks on E. face
Granite rock along side
with 1 Notch on S. edge
5 Notches on N. edge
2 Placed 4 on Granite
rock for point

Sec. 25

R14+15.W.

FORM 247 10M 8-31

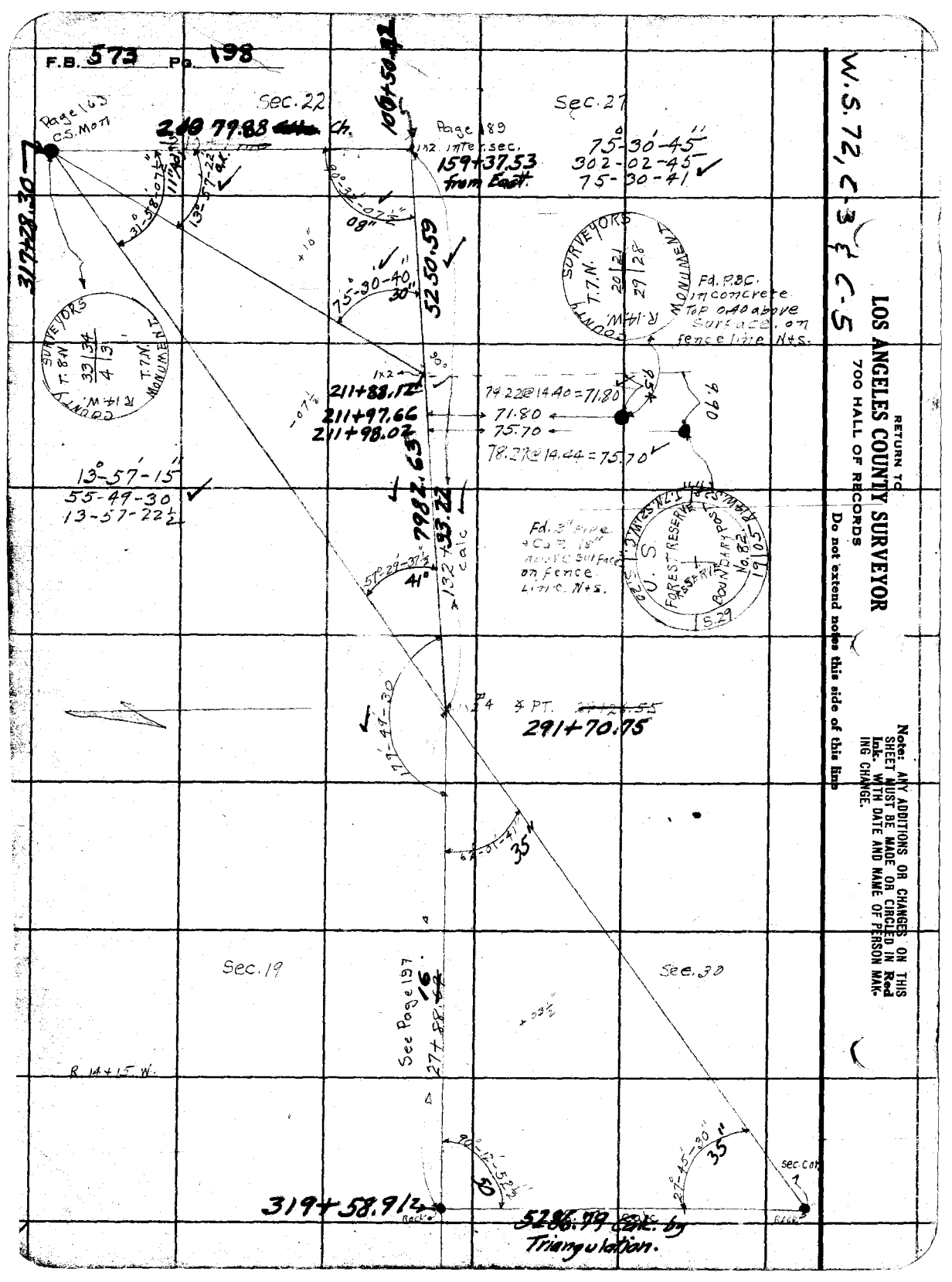

W.S. 72, C-3 & C-5

RETURN TO
LOS ANGELES COUNTY SURVEYOR
700 HALL OF RECORDS
Do not extend notes this side of this line

Note: ANY ADDITIONS OR CHANGES ON THIS SHEET MUST BE MADE OR CIRCLED IN Red Ink WITH DATE AND NAME OF PERSON MAKING CHANGE.

Notes Ck'd by McPherson	Survey of Johnson Rd.	F.B. 573 Pg. 199
Map No. B-1073	W. O. [illegible] Tape No. St'd °F.	
Office Work Reynolds	Surveyed by Doyer	
Checked McPherson	Notes Schaefer Date 3-20-35	
Date Oct. 1939	Indexed A. C. Johnson	

Coal mark page

COUNTY SURVEYOR T. 7 N. R. 15 W. R. 14 W. L. P. R.E. 2177

40+97.39
1x2#5. toe slope spur

5.90 4.67 7.20

41+03.29
Black oak 8" dia. in line
Tep. 54°

41+02.06
fd. Granite rock 10x8x12 10" in ground. With scribed oak stake laying along side. Scribings faint O.W.P. are letters that are visible. See C.S. 9123 - 2+16
Replaced rock with 2" I.P. with brass cap marked as shown in conc. 6" above surf 9-3-36

101.35@18.21=96.20
.19

96.19

41+93.58
1x2#4 N. Slope spur N+S.

Tep. 54°
194.70@1452=188.18
-.04

188.14

43+81.72
1x2#3. Top spur N+S.

Tep. 46°
238.78@10.27=234.82
-.06

234.76

46+16.48
1x2. Chain P.T. W. Slope spur

Tep. 40°
299.53@16.25=287.32
-.08

H.d. draw

287.24

49+03.72
84.00
1x2#2 N.W. Slope ridge

Tep. 46°
236.95@8.45=234.19
-.06

234.13

51+37.85
1x2#1 E. Slope ridge

Tep. 40°
149.92@2.48=149.74
-.04

W. E.

149.70

Sec 25

Sec 30

52+87.55
Granite rock. 1 Notch on S. 5 Notches on N. + in top of rock. on N.E. Slope ridge Bearing N+S.

Set Mon. See Pg. 238

C.C. to 30 & 31 set by Pearson 1901

Sec 36
R. 15 W.

C.S. 9123 - ~~16, 17, 11~~ 41

Sec. 31.
R. 14 W.

Note: ANY ADDITIONS OR CHANGES ON THIS SHEET MUST BE MADE OR CIRCLED IN Red Ink. WITH DATE AND NAME OF PERSON MAKING CHANGE.

W.S. 72, B-5

RETURN TO
LOS ANGELES COUNTY SURVEYOR
700 HALL OF RECORDS

Do not extend notes this side of this line

FORM 247 10M 5-31

F.B. 573 Pg. 200

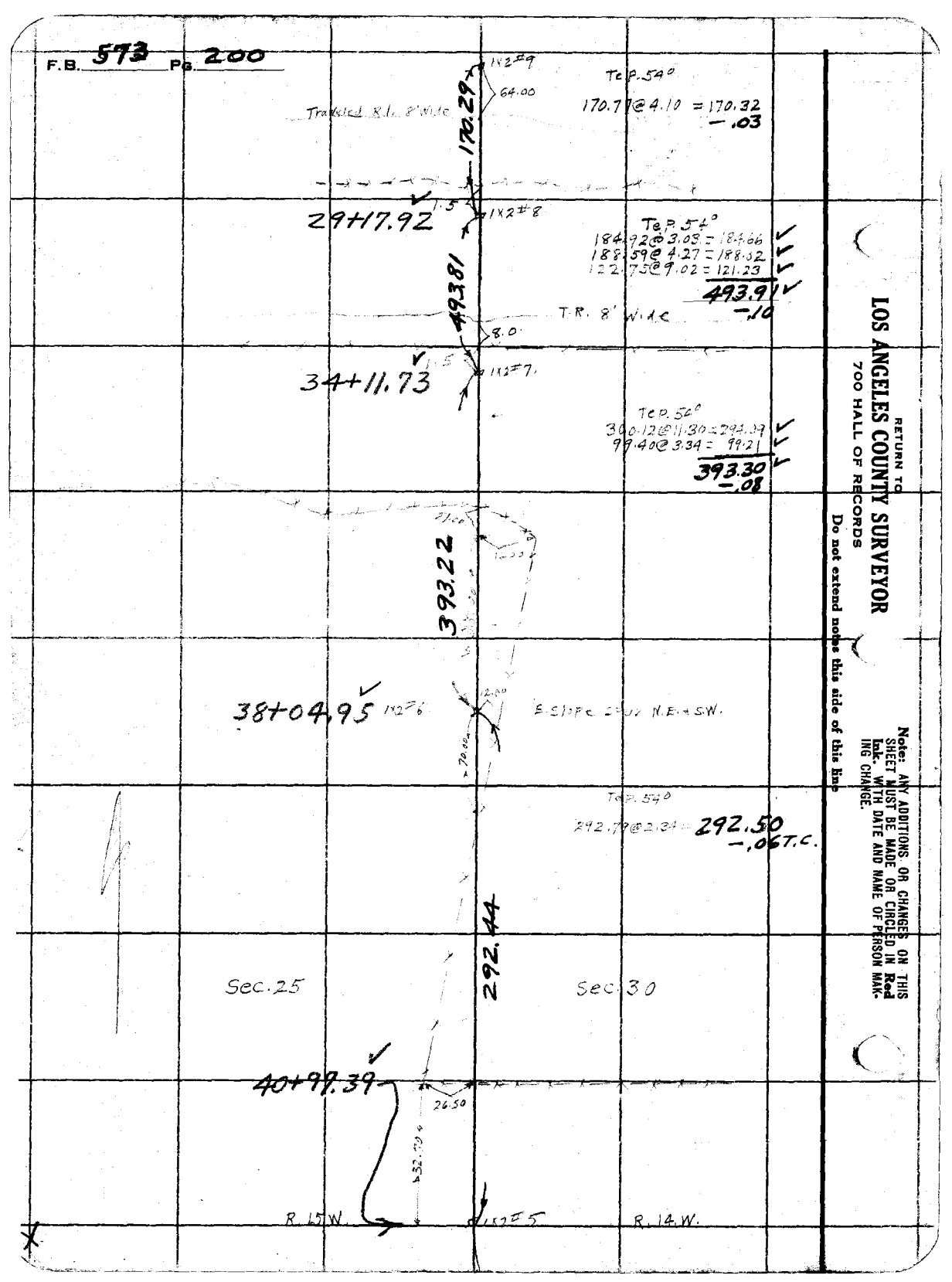

RETURN TO
LOS ANGELES COUNTY SURVEYOR
700 HALL OF RECORDS

Do not extend notes this side of this line

Note: ANY ADDITIONS OR CHANGES ON THIS SHEET MUST BE MADE OR CIRCLED IN Red Ink. WITH DATE AND NAME OF PERSON MAKING CHANGE.

Notes Ck'd by McPherson	Survey of Johnson Rd
Map No. B-1073	W. O. 8265 Tape No. St'd oF.
Office Work Reynolds	Surveyed by Dwyer
Checked McPherson	Notes Schaefer Date 3-21-35
Date Oct 1939	Indexed A. C. Johnson

F.B. 573 Pg. 201

Note: ANY ADDITIONS OR CHANGES OF THIS SHEET MUST BE MADE OR CIRCLED IN Red Ink, WITH DATE AND NAME OF PERSON MAKING CHANGE.

W.S. 72, 18-5

Do not extend notes this side of this line

RETURN TO
LOS ANGELES COUNTY SURVEYOR
700 HALL OF RECORDS

18+50.38
1x2 #11
Te P. 52°
8.26 @ — = 8.26
500.12 @ — = 500.12
144.18 @ 4.16 = 143.78
652.16
-.14
N. edge Water
652.02
Elizabeth Lake
S. edge Water
12.00
1x2 #10
25+02.40
Te P. 52°
245.56 @ 2.45 = 245.28
-.05
108.70
4.92
26+65.89
26+11.10
43.23
Fd. Juniper stake with S. scribed on E. face in Mound of Rock.
26+54.33
70.25
Set 2" I.P. with brass cap marked as shown in Conc. 6" above Surf. by proportion 9-3-36
4.99
26+69.96
Set 1x2 Stake in center old Md. rock.
9.78
245.23
C.S. 9123-2, 11, 13, 16
COUNTY SURVEYOR T. 7 N. R. 15 W. 25 1/4 COR. R.E. 2177
COUNTY SURVEYOR T. 7 N. R. 14 W. 30 1/4 COR. R.E. 2177
81.45
W.
E.
27+47.63
1x2 T 9
8.99
0.56
27+48.19
Juniper Stake in old Md. Rock.
Sec. 25.
Sec. 30.
R. 15 W.
R. 14 W.

FORM 247 10M 8-31

F.B. 573 Pg. 202

W.S. 72, B-3

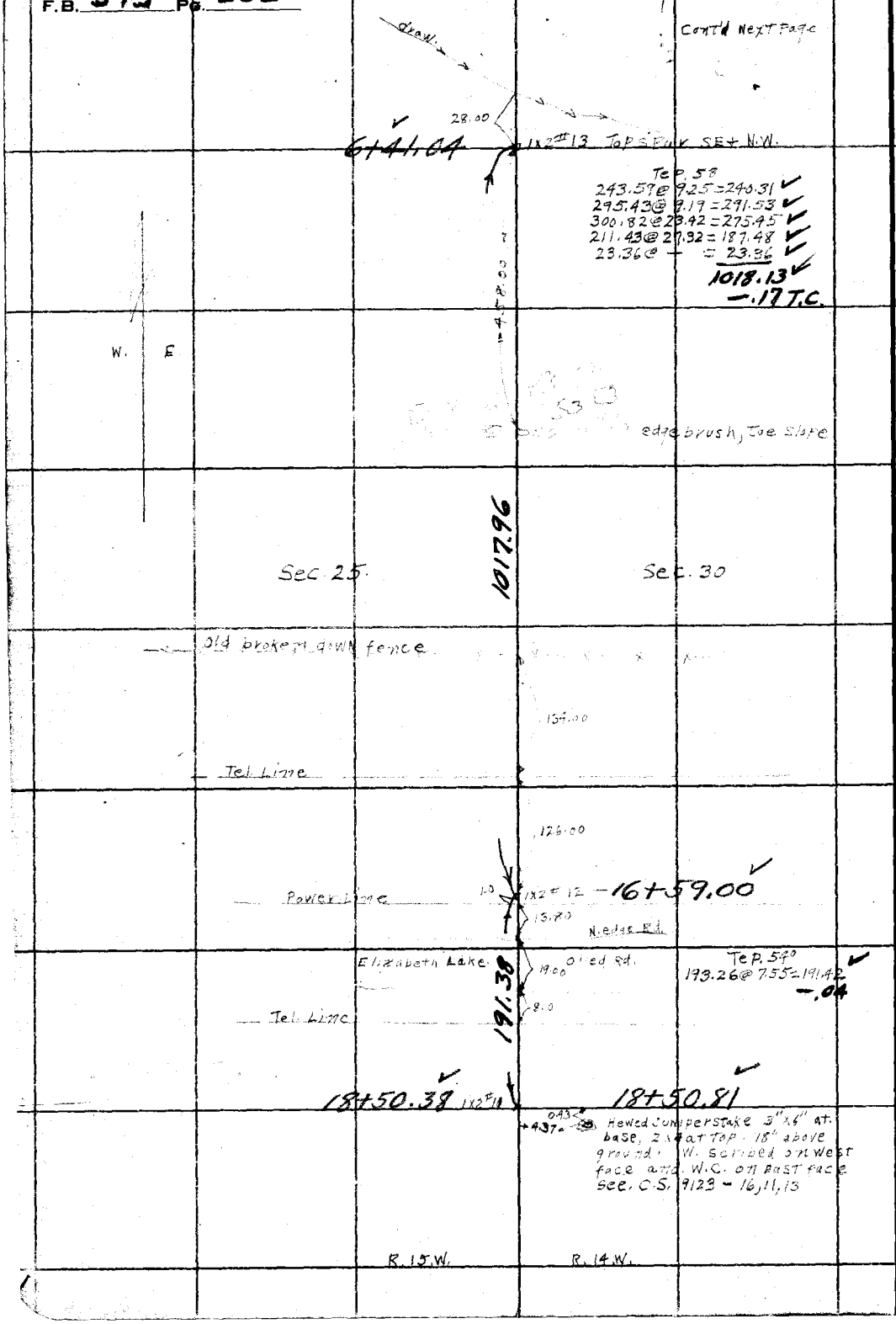

RETURN TO
LOS ANGELES COUNTY SURVEYOR
700 HALL OF RECORDS
Do not extend notes this side of this line

Note: ANY ADDITIONS OR CHANGES ON THIS SHEET MUST BE MADE OR CIRCLED IN Red Ink. WITH DATE AND NAME OF PERSON MAKING CHANGE.

Notes Ck'd by McPherson	Survey of Johnson Rd	F.B. 573 Pg. 203
Map No. B-1073	W. O. 8065 Tape No. ____ St'd ____ °F.	
Office Work Reynolds	Surveyed by Boyer	
Checked McPherson	Notes Schaefer Date 3-25-35	
Date Oct. 1939	Indexed A. C. Johnson	

Note: ANY ADDITIONS OR CHANGES ON THIS SHEET MUST BE MADE OR CIRCLED IN Red Ink. WITH DATE AND NAME OF PERSON MAKING CHANGE.

W.S. 72, B-5

Do not extend notes this side of this line

RETURN TO
LOS ANGELES COUNTY SURVEYOR
700 HALL OF RECORDS

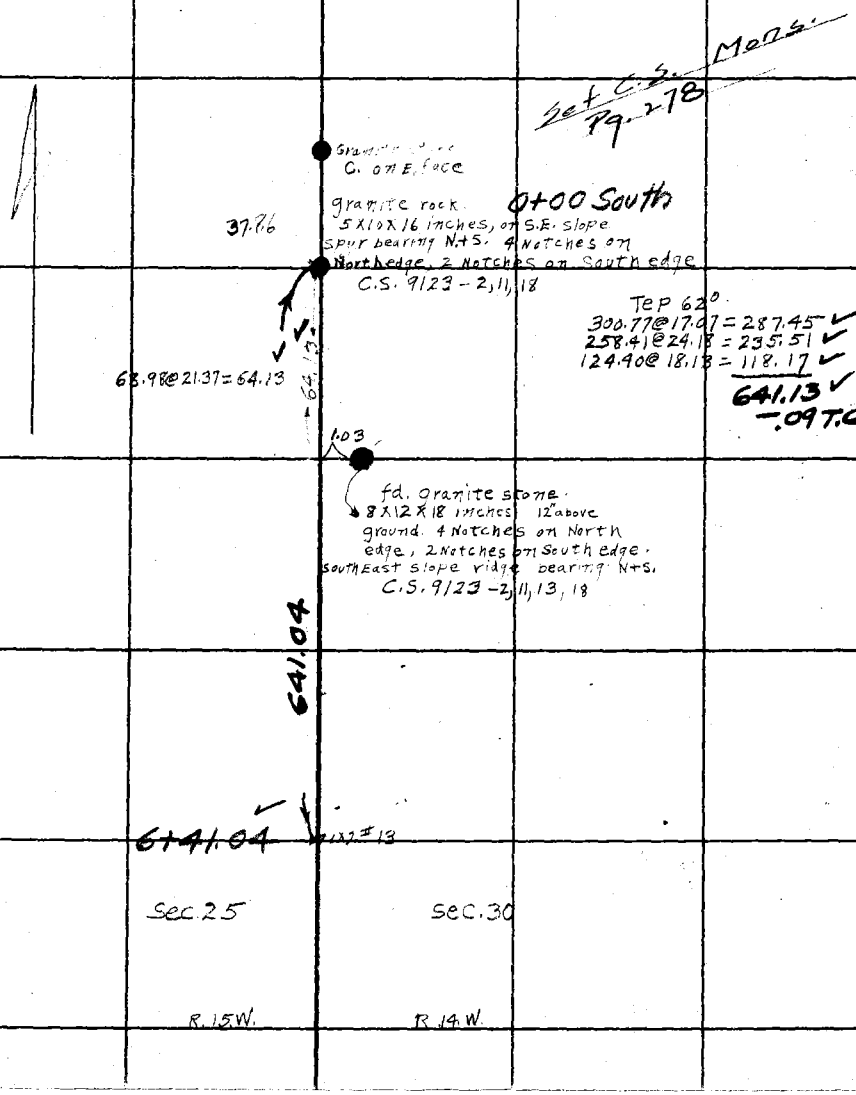

FORM 247 10M 5-31

F.B. 573 Pg. 204

U.S. Coast & Geodetic Triangulation

(Secondary Order)

Bearings on C.S.B-1073 are based on these Azimuths as "SPECHT" is practically on a Meridian running through the middle of The Township.

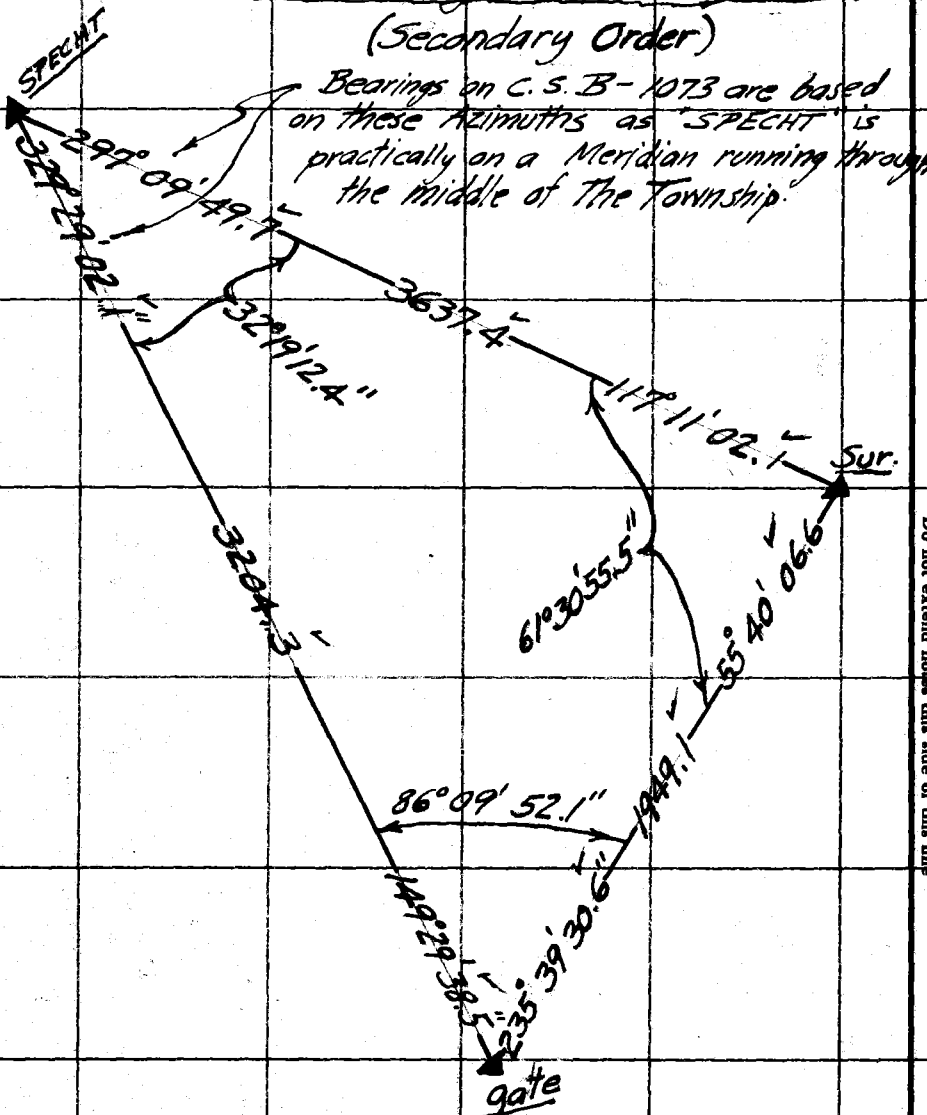

RETURN TO
LOS ANGELES COUNTY SURVEYOR
700 HALL OF RECORDS
Do not extend notes this side of this line

Note: ANY ADDITIONS OR CHANGES ON THIS SHEET MUST BE MADE OR CIRCLED IN Red Ink. WITH DATE AND NAME OF PERSON MAKING CHANGE.

Notes Ck'd by McPherson	Survey of Johnson Rd	F.B. 573 Pg. 205	
Map No. B-1073	W. O. 8065 Tape No. 5	St'd 8V °F.	
Office Work Reynolds	Surveyed by		
Checked McPherson	Notes	Date 5-22-35	
Date Oct 1939	Indexed A. C. Johnson 5-24-35		

Ties County Surveyors Transit Lines to U.S.G.S. Triangulation System in T. 7 N. R. 14 W.

J. N. 8065

Party W. M. Holmes
E. A. Tosceano
G. W. Schaefer
J. P. Pierce
C. H. Morrison

Note: ANY ADDITIONS OR CHANGES ON THIS SHEET MUST BE MADE OR CIRCLED IN Red Ink. WITH DATE AND NAME OF PERSON MAKING CHANGE.

Do not extend notes this side of this line

RETURN TO
LOS ANGELES COUNTY SURVEYOR
700 HALL OF RECORDS

FORM 247 10M 5-31

RETURN TO
LOS ANGELES COUNTY SURVEYOR
700 HALL OF RECORDS

Note: ANY ADDITIONS OR CHANGES ON THIS SHEET MUST BE MADE OR CIRCLED IN **Red Ink.** WITH DATE AND NAME OF PERSON MAKING CHANGE.

Do not extend notes this side of this line



F.B. 573 PG. 206

Notes Ck'd by McPherson	Survey of T.7N. R.14W.
Map No. B-1073	W. O. 5065 Tape No 57 St'd 84 °F.
[illegible] Reynolds	Surveyed by Rosecrans
Checked McPherson	Notes A. C. Johnson Date 6-4-35
Date Oct. 1939.	Indexed 7-12-35

F.B. 573 Pg. 207



Note: ANY ADDITIONS OR CHANGES ON THIS SHEET MUST BE MADE OR CIRCLED IN Red Ink WITH DATE AND NAME OF PERSON MAKING CHANGE.

W.S. 72, C-5

Do not extend notes this side of this line

RETURN TO
LOS ANGELES COUNTY SURVEYOR
700 HALL OF RECORDS

FORM 247 5M 2-34

F.B. 573 Pg. 208



RETURN TO
LOS ANGELES COUNTY SURVEYOR
700 HALL OF RECORDS

Do not extend notes this side of this line

Note: ANY ADDITIONS OR CHANGES ON THIS SHEET MUST BE MADE OR CIRCLED IN Red Ink WITH DATE AND NAME OF PERSON MAKING CHANGE.

Notes Ck'd by McPherson	Survey of T. 7N R 14W	F.B. 573 Pg. 209
Map No. B-1073	W. O. 8065 Tape No 57 St'd 84 °F.	
Checked McPherson	Notes Date 6-4-35	
Date Oct. 1939	Indexed A. C. Johnson	



Note: ANY ADDITIONS OR CHANGES ON THIS SHEET MUST BE MADE OR CIRCLED IN Red Ink WITH DATE AND NAME OF PERSON MAKING CHANGE.

W.S. 72, D-4

Do not extend notes this side of this line

RETURN TO
LOS ANGELES COUNTY SURVEYOR
700 HALL OF RECORDS

FORM 247 5M 2-34



F.B. 573 Pg. 210
W.S. 72, D-4
RETURN TO
LOS ANGELES COUNTY SURVEYOR
700 HALL OF RECORDS
Do not extend notes this side of this line
Note: ANY ADDITIONS OR CHANGES ON THIS SHEET MUST BE MADE OR CIRCLED IN Red Ink WITH DATE AND NAME OF PERSON MAKING CHANGE.
Sec. 22
Sec. 15
Sec. 23
Sec. 14
119+45.72 Set 1x2 flush
Cont. bottom next page
112+85.3
Tel. pole line
Dirt Rd.
Dry wash
20'
41.3
1347.16 T. 98
=1347.28
107+28.4
22
Barbed wire Fn.
17.0
23.0
Dirt Rd.
106+55.5
47.2
7.0 Set 4"x4"
42.43
15.0
Dirt Rd.
17.22
29.0
38.0
COUNTY SURVEYORS
T. 7N. R. 14W.
15 14
22 23
MONUMENT R.E. 2177
10.6
50'
Sec. Cor. Set 2" I.P. with brass cap marked as shown in Conc. 18" Dn. Middle Tr. Rd and 30' off Fn. to W.
42.56
45
1347.28
106+27.5
end of fence
106+11.6
41.8
42.56
Set 4"x4"
11.0
90
Bayers Transit
line 7
17.19
T. 7N. R. 14W.
105+98.44 Fr. E. Set 1x2
7.82
R #8 Fd. 1x2 Pg. 166
Barbed wire fence
90°-02'-10"
1296.79
Tel. pole + Fn. lines
1296.66 T. 100
=1296.79
Dirt Rd.
90-02-15 ①
360-08-45 ④
90-02-11 4
38.8
28.0
16.8
14.0
Set 1x2 - 93+01.65
Dry wash
5.0
Barbed wire Fn.
91+30.2
1318.58
1318.44 T. 100
=1318.58
Sec. Line 2
79+86.2 end of fence
1x2 - 79+83.07 See preceding page
35.4

Notes Ck'd by McPherson	Survey of T. 7N. R. 14W.	F.B. 573 Pg. 211
Map No. B-1073	W. O. 3065 Tape No 57 St'd 84 °F.	
Office Work Reynolds	Surveyed by Rosedraus	
Checked McPherson	Notes Date 6-9-35	
Date Oct. 1939	Indexed A. C. Johnson	

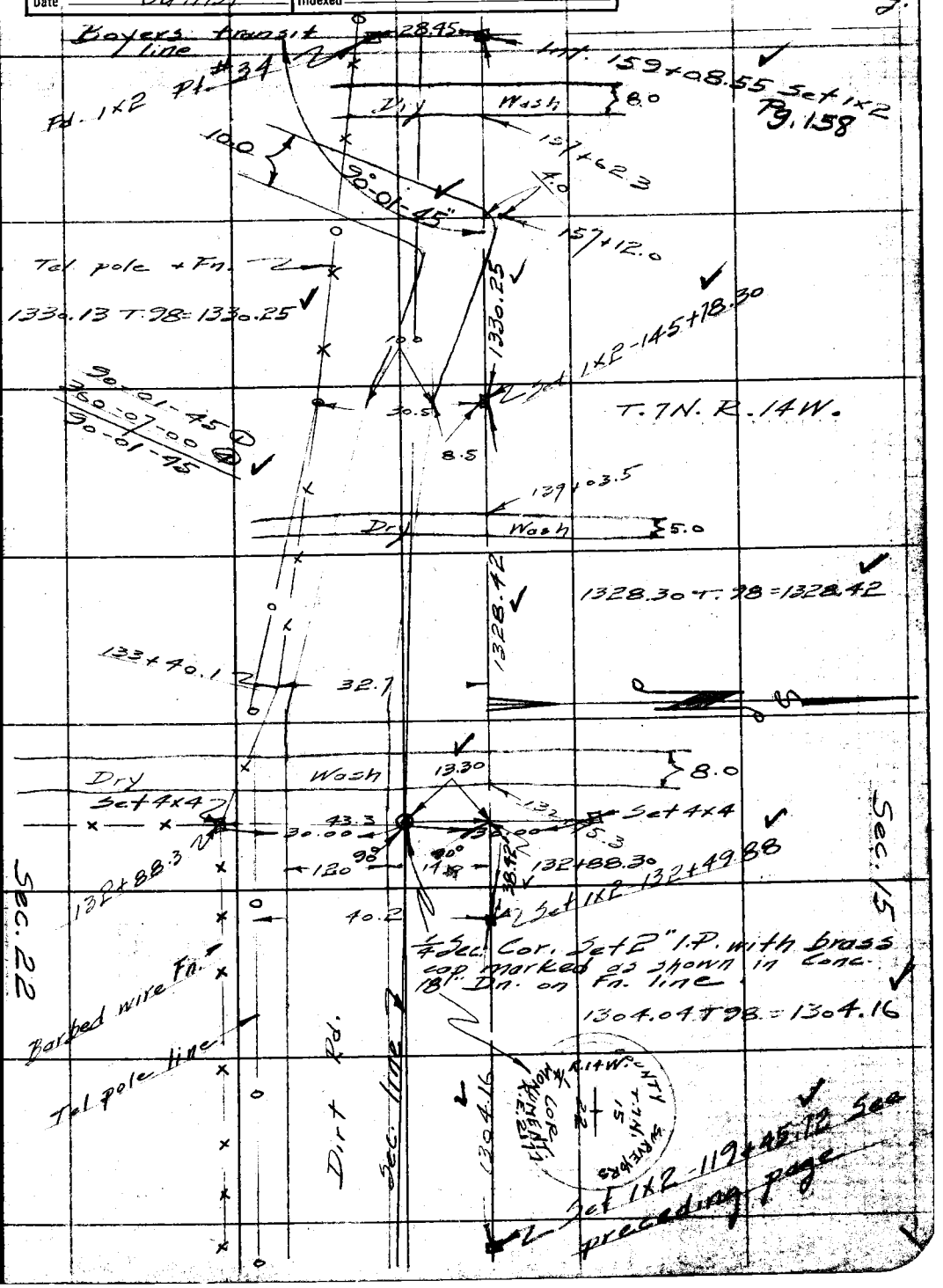

Note: ANY ADDITIONS OR CHANGES ON THIS SHEET MUST BE MADE OR CIRCLED IN Red Ink WITH DATE AND NAME OF PERSON MAKING CHANGE.

W.S. 72, C-4

Do not extend notes this side of this line

RETURN TO
LOS ANGELES COUNTY SURVEYOR
700 HALL OF RECORDS

FORM 247 5M 2-34

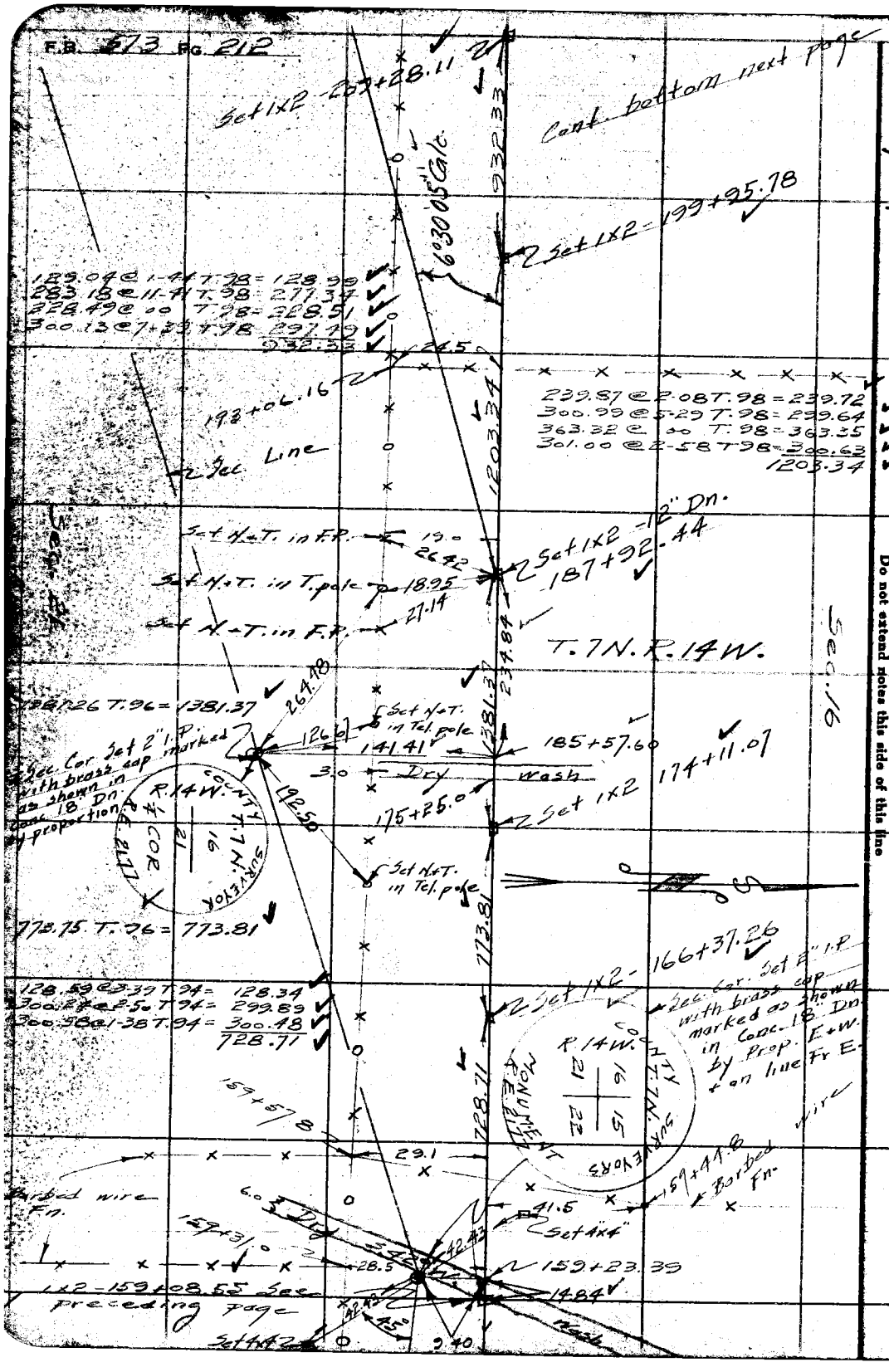

W.S.72, C-4

RETURN TO
LOS ANGELES COUNTY SURVEYOR
700 HALL OF RECORDS

Do not extend notes this side of this line

Note: ANY ADDITIONS OR CHANGES ON THIS SHEET MUST BE MADE OR CIRCLED IN Red Ink WITH DATE AND NAME OF PERSON MAKING CHANGE.

Notes Ck'd by McPherson	Survey of T.7N. R.14W.	F.B. 573 Pg. 213
Map No. B-1073	W. O. 8065 Tape No 57 St'd 84 °F.	
Office Work Reynolds	Surveyed by Rosecrans	
Checked McPherson	Notes Date 6-6-35	
Date Oct. 1939	Indexed A. C. Johnson	



Note: ANY ADDITIONS OR CHANGES ON THIS SHEET MUST BE MADE OR CIRCLED IN Red Ink WITH DATE AND NAME OF PERSON MAKING CHANGE.

W.S. 72, C-4

Do not extend notes this side of this line

RETURN TO
LOS ANGELES COUNTY SURVEYOR
700 HALL OF RECORDS

F.B. 573 Pg. 214

2195

W.S. 72, C-4

Cont. bottom next page

10. Dry Wash

239+91.6

N.36° W.

S.

239+13.6

238+56.34 Fd. 1¼" I.P. 6" above surface per F.W. 6458-13A, 30, 44

Fd. scattered mound of rocks 3 ft. of 1¼" I.P. Top of pile of granite boulders is Aprox. 27' E. Per Govt. notes fence about 600 ft. lines to pipe running N.1/2.

0.71

Replaced 1¼" I.P. with 2" I.P. with brass cap marked as shown in Conc 6" above surf. 12-2-36

Set 1x2 - 238+52.63

Top rocky ridge

238+38.0

COUNTY SURVEYOR R14W 17 120 ¼ COR R.E. 1177

26.28 @ 00 T. 88 = 26.28
150.59 @ 11-58 T. 88 = 147.32
300.53 @ 10-47 T. 88 = 295.23
468.83

468.83

P. pole line

234+89.80

N. 5° E.

Sec. 20

Dry wash 8.0

234+15.0

N.10° E.

Dirt Rd.

30'

Sec. 17

233+90.3

Tel. pole line

Set 1x2 - 233+83.80

233+74.8

N. 1° W.

P. pole line

N. 1° W.

233+53.6

1.5

N.26° E.

T. 7 N. R. 14 W.

14.1

232+84.0

Barbed wire Fn.

909.70

633.87 @ 00 T. 88 = 633.89
275.87 @ 1-15 T. 88 = 275.81
909.70

1x2 - 224+74.10 See preceding page

RETURN TO
LOS ANGELES COUNTY SURVEYOR
700 HALL OF RECORDS
Do not extend notes this side of this line

Note: ANY ADDITIONS OR CHANGES ON THIS SHEET MUST BE MADE OR CIRCLED IN Red Ink WITH DATE AND NAME OF PERSON MAKING CHANGE.

Notes Ck'd by McPherson	Survey of T.7N. R. 14 W.		F.B. 573 Pg. 215
Map No. B-1073	W. O. 8065 Tape No 57 St'd 84 °F.		
Checked McPherson	Notes	Date 6-10-39	
Date Oct. 1939	Indexed	A. C. Johnson	

Cont. bottom next page

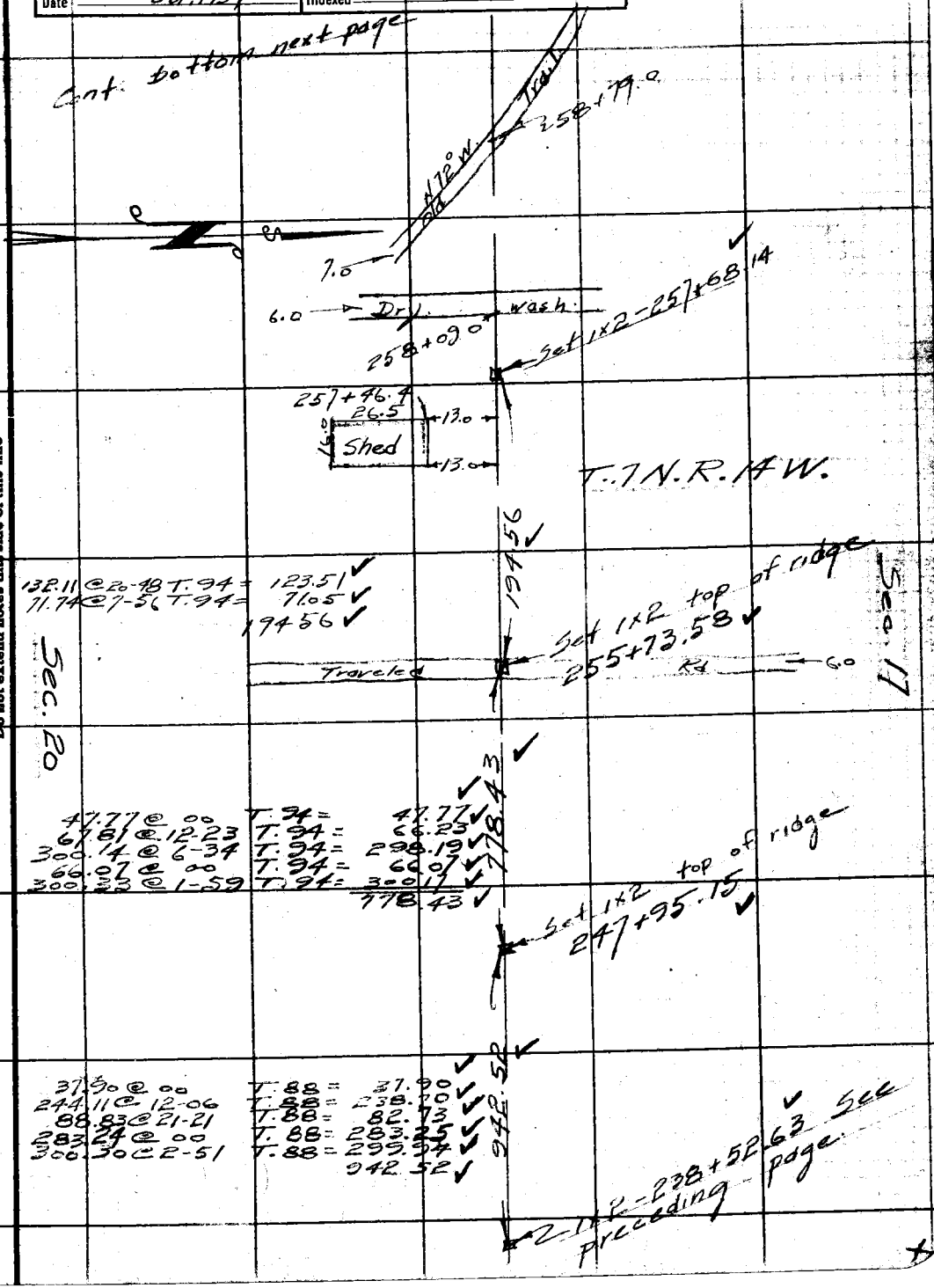

Note: ANY ADDITIONS OR CHANGES ON THIS SHEET MUST BE MADE OR CIRCLED IN Red Ink WITH DATE AND NAME OF PERSON MAKING CHANGE.

Do not extend notes this side of this line

RETURN TO
LOS ANGELES COUNTY SURVEYOR
700 HALL OF RECORDS

FORM 247 5M 2-34

F.B. 573 PG. 216

W.S. 72, B-4

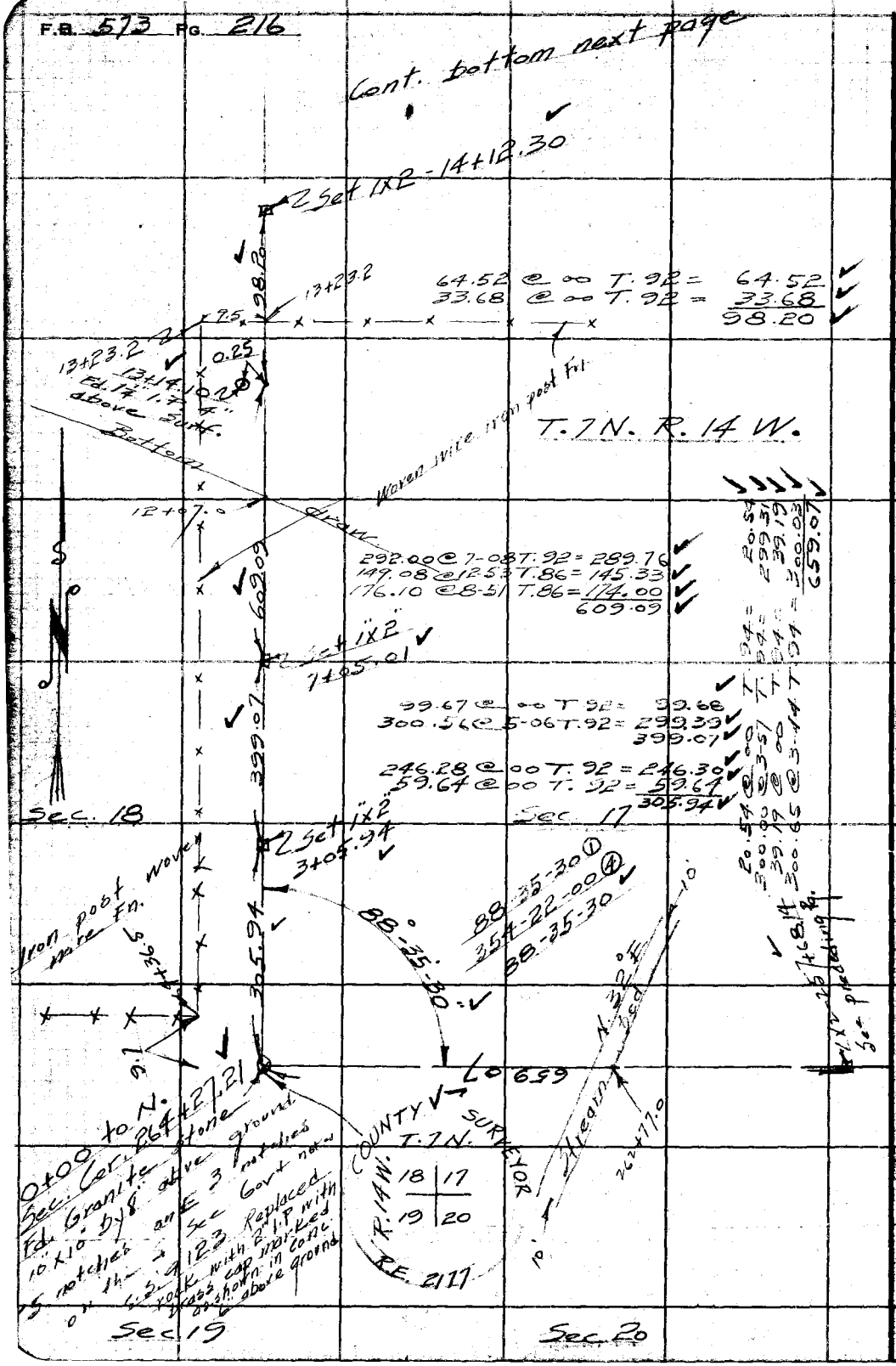

RETURN TO
LOS ANGELES COUNTY SURVEYOR
700 HALL OF RECORDS

Do not extend notes this side of this line

Note: ANY ADDITIONS OR CHANGES ON THIS SHEET MUST BE MADE OR CIRCLED IN Red Ink WITH DATE AND NAME OF PERSON MAKING CHANGE.

Notes Ck'd by McPherson	Survey of T.7N. R.14W.	F.B. 573 Pg. 217
Map No. B-1073	W. O. 8065 Tape No 57 St'd 84 °F.	
Checked McPherson	Notes Date 6-11-35	
Date Oct. 1939	Indexed A. C. Johnson	

Note: ANY ADDITIONS OR CHANGES ON THIS SHEET MUST BE MADE OR CIRCLED IN Red Ink WITH DATE AND NAME OF PERSON MAKING CHANGE.

W.S.72, B-4

Do not extend notes this side of this line

RETURN TO
LOS ANGELES COUNTY SURVEYOR
700 HALL OF RECORDS



50.09 @ 00 T.90 = 50.09
33.22 @ 00 T.90 = 33.22
235.03 @ 5-16 T.90 = 234.05
300.44 @ 10-57 T.90 = 294.98
612.34
3

300.63 @ 12-57 T.94 = 293.00
1.00 @ 00 T.94 = 1.00
148.43 @ 12-46 T.94 = 144.77
438.77

209.04 @ 7-55 T.94 = 207.06
265.76 @ 5-48 T.94 = 264.42
300.52 @ 9-53 T.92 = 296.08
767.56

FORM 247 5M 2-34

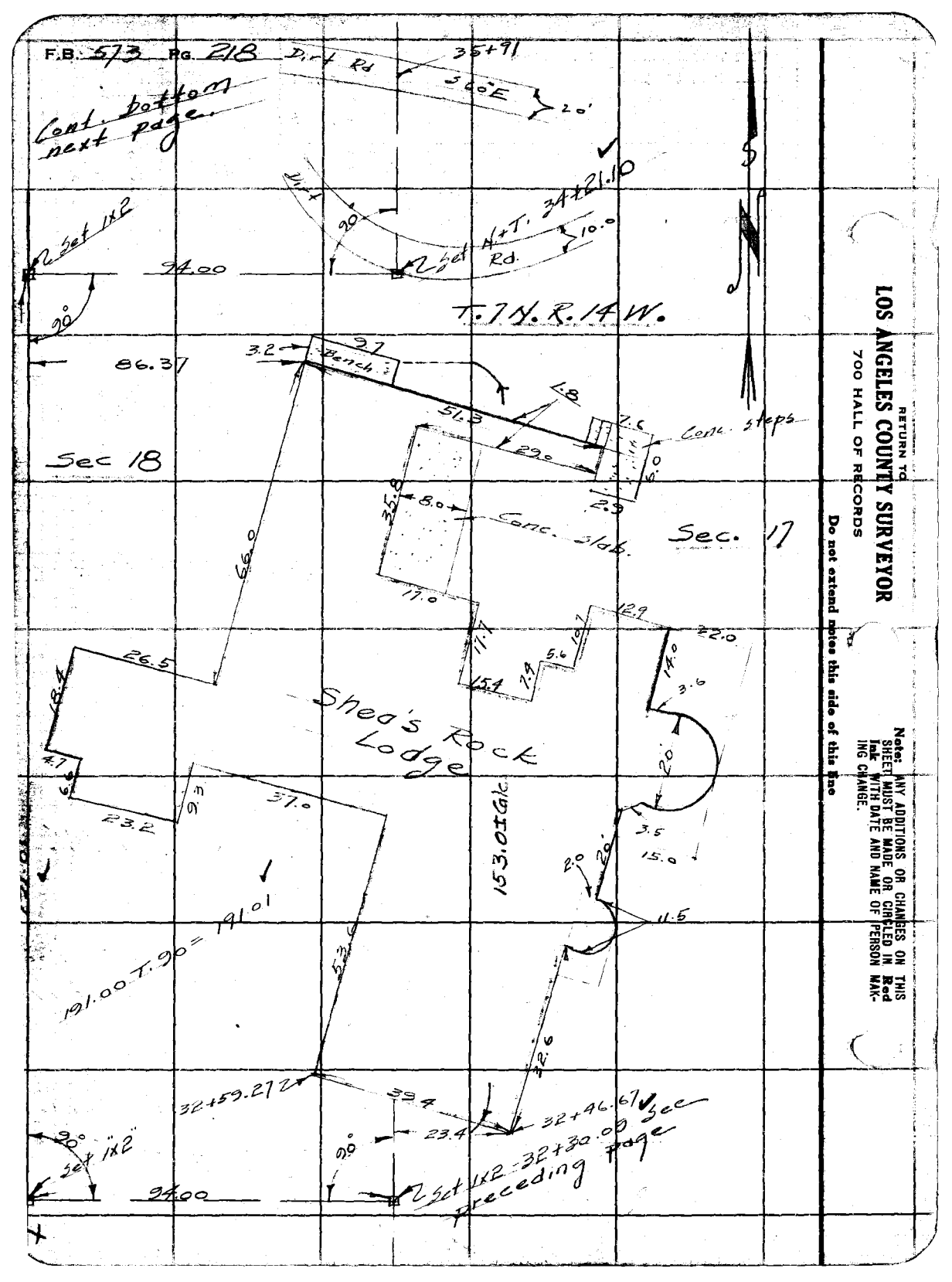

RETURN TO
LOS ANGELES COUNTY SURVEYOR
700 HALL OF RECORDS

Do not extend notes this side of this line

Note: ANY ADDITIONS OR CHANGES ON THIS SHEET MUST BE MADE OR CIRCLED IN Red Ink WITH DATE AND NAME OF PERSON MAKING CHANGE.

Notes Ck'd by McPherson	Survey of T.7N. R.14 W.		F.B. 573 Pg. 219
Map No. B-1073	W. O. 8065 Tape No 57 St'd 84 of.		
Office Work [illegible]	Surveyed by		
Checked McPherson	Notes	Date 6-18-35	
Date Oct. 1939	Indexed	A. C. Johnson	

Sec. 7

Sec. 8

52+73.49 Fd.
1½ I.P. 6" Dn
Set Mon. Pg. 229

35.46

132

Set 1x2-52+72.17

52+55.2

96.4

265.04 @ 13-14 T. 90 = 258.00

Barbed wire I.P. Fn.

52+14.5

258.00

Set 1x2-50+14.17

Sec. 18

Sec. 17

Top break on flat

T.7N. R.14 W.

Top break on to flat

41+38.0

38+58.0

N. 88 E

Dirt Rd.

875.58 @ 00 T.90 = 875.61
277.00 @ 9-01 T.90 = 273.59
297.88 @ 2-41 T.90 = 297.56
148.15 @ 9-03 T.90 = 146.31
1593.07

1593.07

37+59

Dry Wash

N. 86° W.

36+52

To N.+T. 34+21.10 See preceding Pg.

Note: ANY ADDITIONS OR CHANGES ON THIS SHEET MUST BE MADE OR CIRCLED IN Red Ink WITH DATE AND NAME OF PERSON MAKING CHANGE.

Do not extend notes this side of this line

RETURN TO
LOS ANGELES COUNTY SURVEYOR
700 HALL OF RECORDS

SM 2-34


F.B. 573 PG. 220
27+70.2
49.0
35.8
24.0
24.0
H.V. lines
Steel Trans. tower
Cont. bottom next page
27+46.18 Fd 4" bronze tablet in Conc. marked as shown 6" above surface.
78.74
26+21.38 Set 1x2
Barbed wire fence
Set 4x4" 5" Dn
Set 4x4" 6" above
26+20.0
2.38
77.5
90°
48.53
Note: Stationing on this line ~~come~~ changed by 10.00' thru error. To compensate, Stationing of Beginning point changed from 0+00 to 0+10.00
2621.31 T-88=2621.38
2621.38
Oiled Rd.
Sec. line
Sec. Cor. Set 2" I.P. with brass cap marked as shown in Conc. 18" Dn. on line
Between Sec. Cors. and Aprox Are of fences to N. & S.
U.S. COAST & GEODETIC SURVEY
ELEV. 250 FINE
FOR DISTURBING THIS MARK
ABOVE MEAN SEA LEVEL
IMPROVEMENT
A 306
1935
BENCH MARK
R.14W
T.7N.
COUNTY SURVEYORS
R.E. 1/4 COR.
MONUMENT
2177
13
12
T. 7N. R. 14 W.
Sec. 13
Sec. 12
89-35-45 ①
358-23-00 ④
89-35-45
P. pole line
89-35-45
1/4 Cor. between Secs. 13 & 18 Fd. C.S. Mon. C.S. 8737 F.B. 430-71
6.0
Sec. Cor. 0+00 to W. 10.00 Fd. C.S. Mon. C.S. 8737 F.B. 430-72
35.00
30.00
Set 2"x2" 3" Dn.
Set 2"x2" 3" Dn.
18.0
19.0
Sec. 18
Sec. 7
Barbed wire Fn.
0+29.0
35.0
0+46.1
T. 7N. R. 13 W.
25.2
Barbed wire Fn.
W.S. 72, D-4
RETURN TO
LOS ANGELES COUNTY SURVEYOR
700 HALL OF RECORDS
Do not extend notes this side of this line
Note: ANY ADDITIONS OR CHANGES ON THIS SHEET MUST BE MADE OR CIRCLED IN Red Ink WITH DATE AND NAME OF PERSON MAKING CHANGE.

Notes Ck'd by McPherson	Survey of T.7N. R.14W.	F.B. 573 Pg. 221
Map No. B-1073	W. O. 8065 Tape No 57 St'd 84 °F.	
Checked McPherson	Notes	Date 2-14-35
Date Oct. 1939	Indexed A. C. Johnson	



Note: ANY ADDITIONS OR CHANGES ON THIS SHEET MUST BE MADE OR CIRCLED IN Red Ink WITH DATE AND NAME OF PERSON MAKING CHANGE.

W.S. 72, D-4

Do not extend notes this side of this line

RETURN TO
LOS ANGELES COUNTY SURVEYOR
700 HALL OF RECORDS

BM 2-34

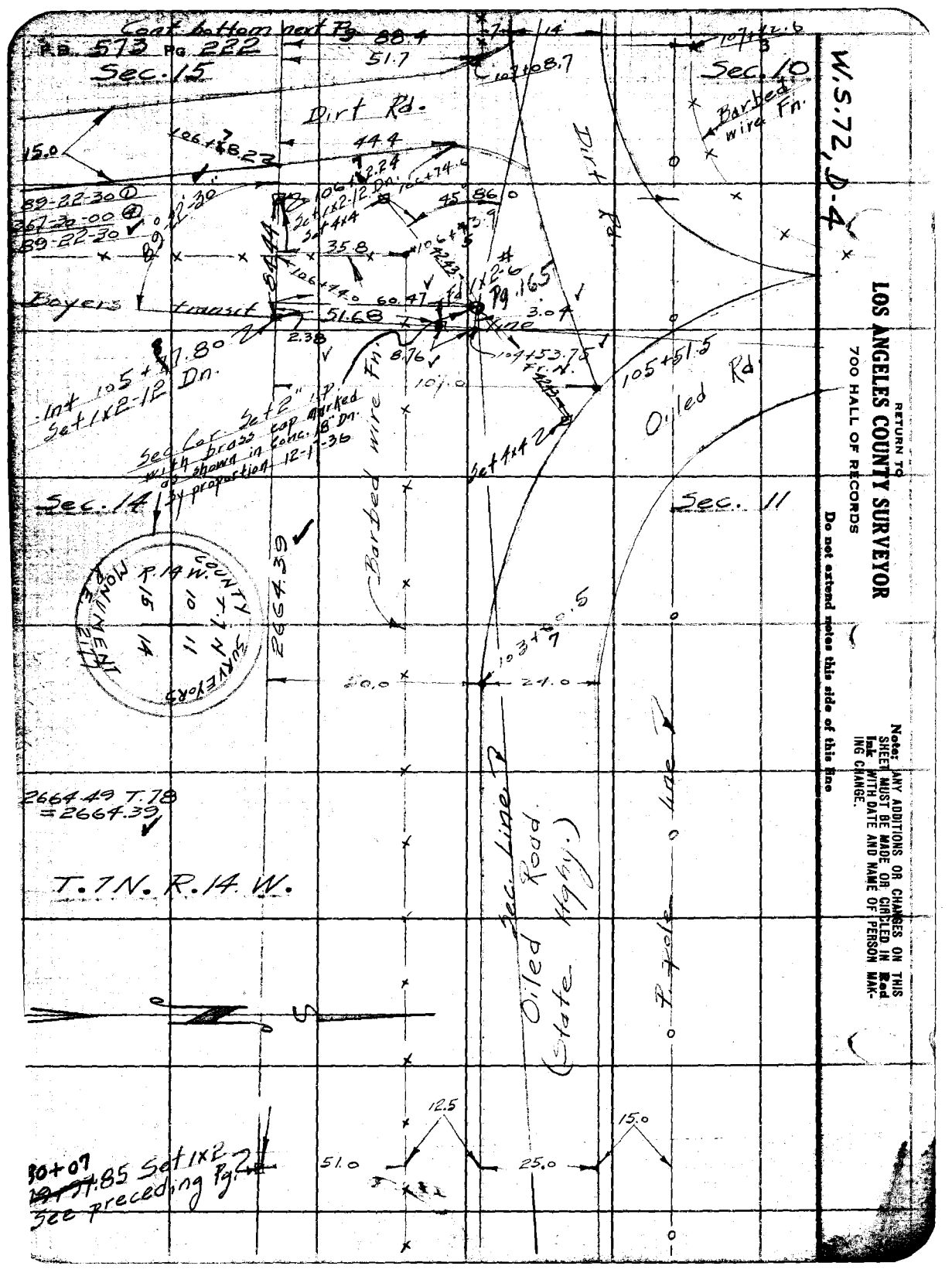
Coat bottom next Pg
Bk. 573 Pg. 222
Sec. 15
Dirt Rd.
Sec. 10
Barbed wire Fn.
W.S. 72, D-4
RETURN TO
LOS ANGELES COUNTY SURVEYOR
700 HALL OF RECORDS
Do not extend notes this side of this line
Note: ANY ADDITIONS OR CHANGES ON THIS SHEET MUST BE MADE OR CANCELED IN Red Ink WITH DATE AND NAME OF PERSON MAKING CHANGE.
Bayers transit
Set 1x2-12 Dn.
Sec Cor. Set 2" I.P. with brass cap marked as shown in conc. 18 Dn. by proportion 12-1-36
Sec. 14
Barbed wire Fn.
Oiled Rd.
Sec. 11
MONUMENT
T. 7 N.
R. 14 W.
COUNTY SURVEYOR'S
2664.39
2664.49 T.78
=2664.39
T. 7 N. R. 14 W.
Sec. line
Oiled Road
(State Hwy.)
Set 1x2
See preceding Pg.

Cont. bottom next page

Notes Ck'd by McPherson	Survey of T.7N. R.14 W.
Map No. B-1073	W. O. 8065 Tape No 57 St'd 84 °F.
Office Work Reynolds	Surveyed by Rosecrans
Checked McPherson	Notes
Date Oct. 1939	Date 6-7-35
	Indexed A. C. Johnson

Note: ANY ADDITIONS OR CHANGES ON THIS SHEET MUST BE MADE OR CIRCLED IN Red Ink WITH DATE AND NAME OF PERSON MAKING CHANGE.

Do not extend notes this side of this line

RETURN TO
LOS ANGELES COUNTY SURVEYOR
700 HALL OF RECORDS

5M 2-34

RETURN TO
LOS ANGELES COUNTY SURVEYOR
700 HALL OF RECORDS

Note: ANY ADDITIONS OR CHANGES ON THIS SHEET MUST BE MADE OR CIRCLED IN **Red Ink** WITH DATE AND NAME OF PERSON MAKING CHANGE.

Do not extend notes this side of this line

W.S. 72, C-4

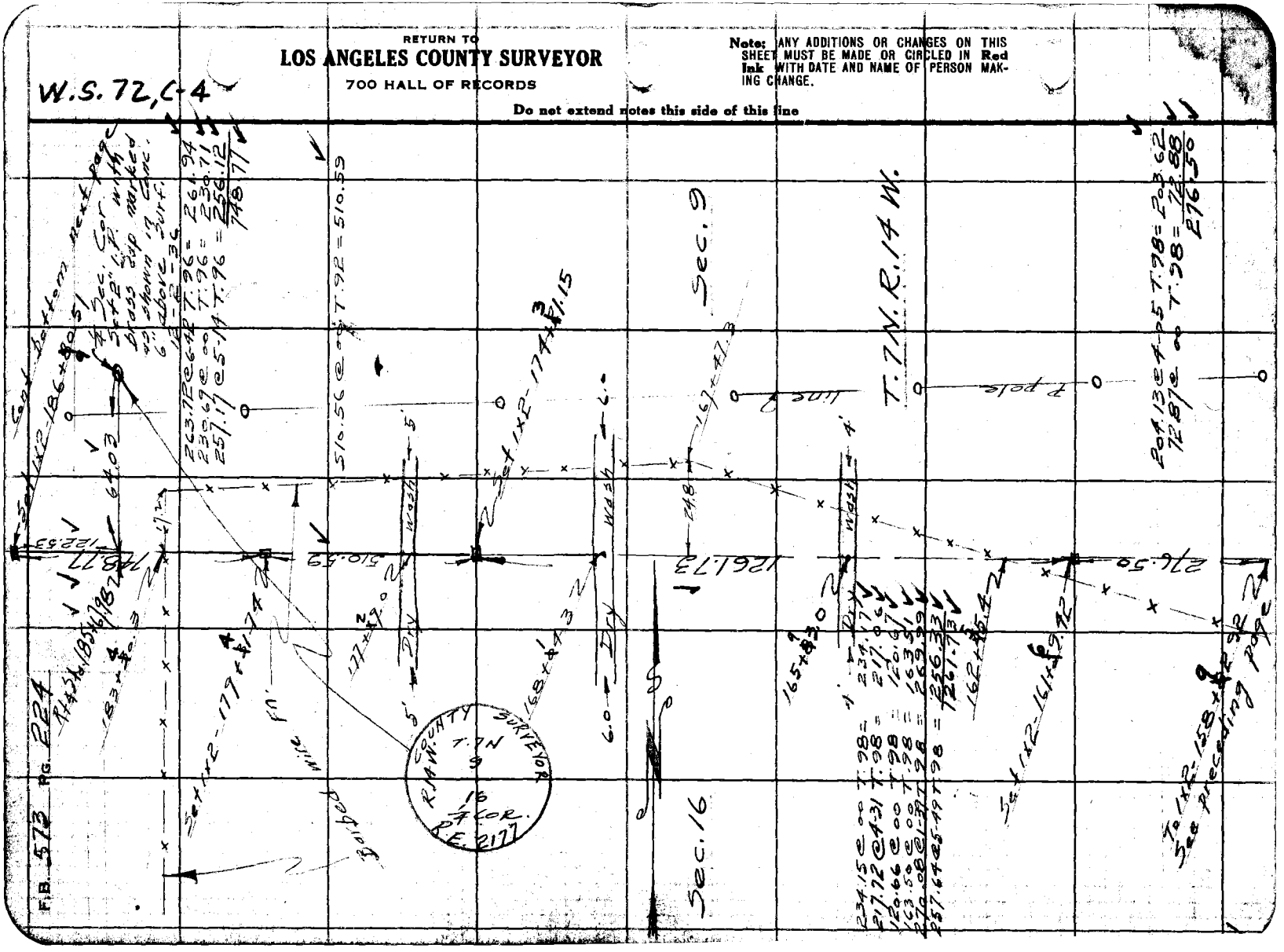

Notes Ck'd by McPherson	Survey of T.7N. R.14W.	F.B. 573 Pg. 225
Map No. B-1073	W. O. 8065 Tape No 57 St'd 87 of.	
Checked McPherson	Notes Date 6-18-35	
Date Oct. 1939	Indexed A. C. Johnson	

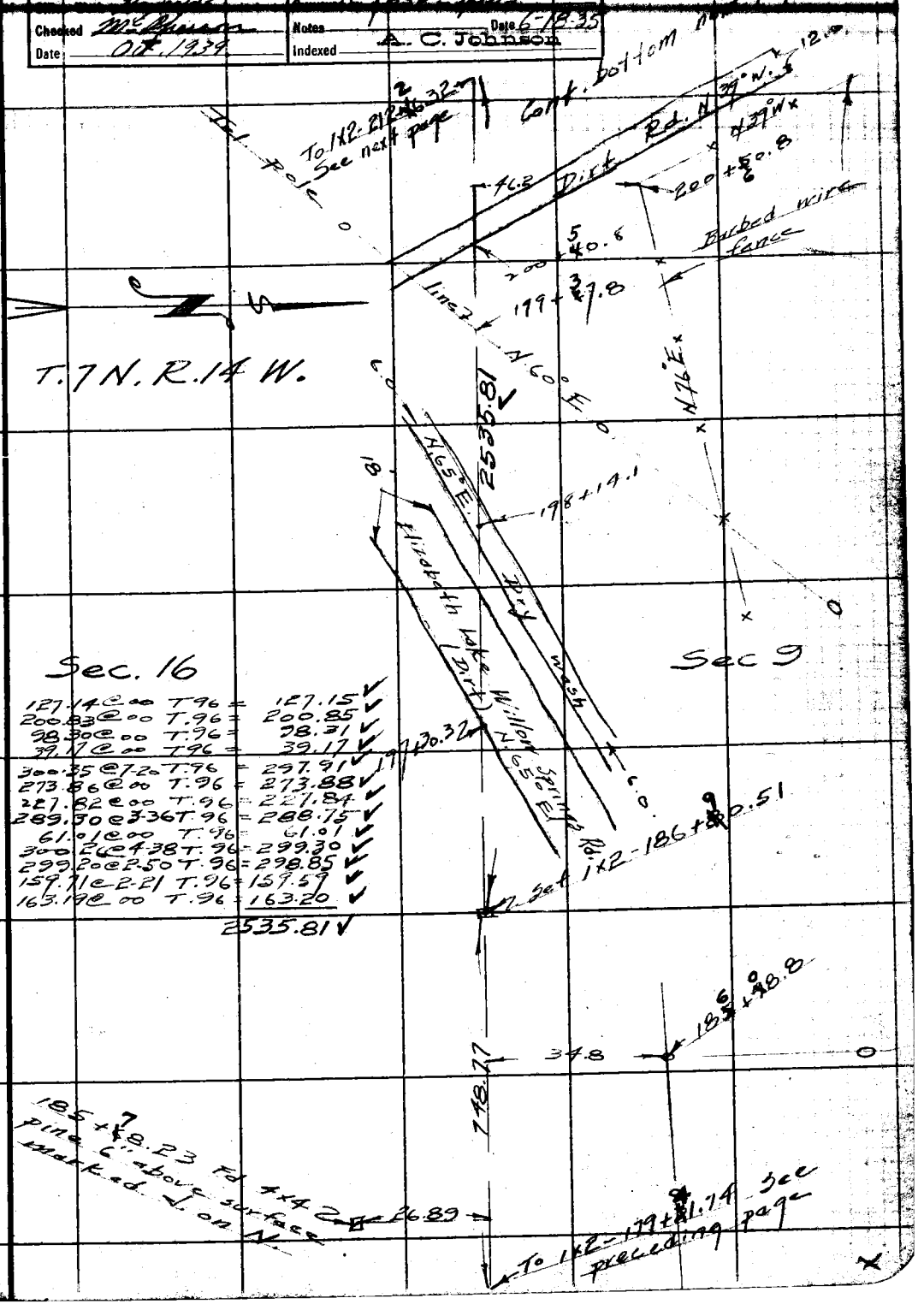

Note: ANY ADDITIONS OR CHANGES ON THIS SHEET MUST BE MADE OR CIRCLED IN Red Ink WITH DATE AND NAME OF PERSON MAKING CHANGE.

Do not extend notes this side of this line

RETURN TO
LOS ANGELES COUNTY SURVEYOR
700 HALL OF RECORDS

BM 2-34

RETURN TO
LOS ANGELES COUNTY SURVEYOR
700 HALL OF RECORDS

Note: ANY ADDITIONS OR CHANGES ON THIS SHEET MUST BE MADE OR CIRCLED IN **Red Ink** WITH DATE AND NAME OF PERSON MAKING CHANGE.

Do not extend notes this side of this line

W.S.72, C-4

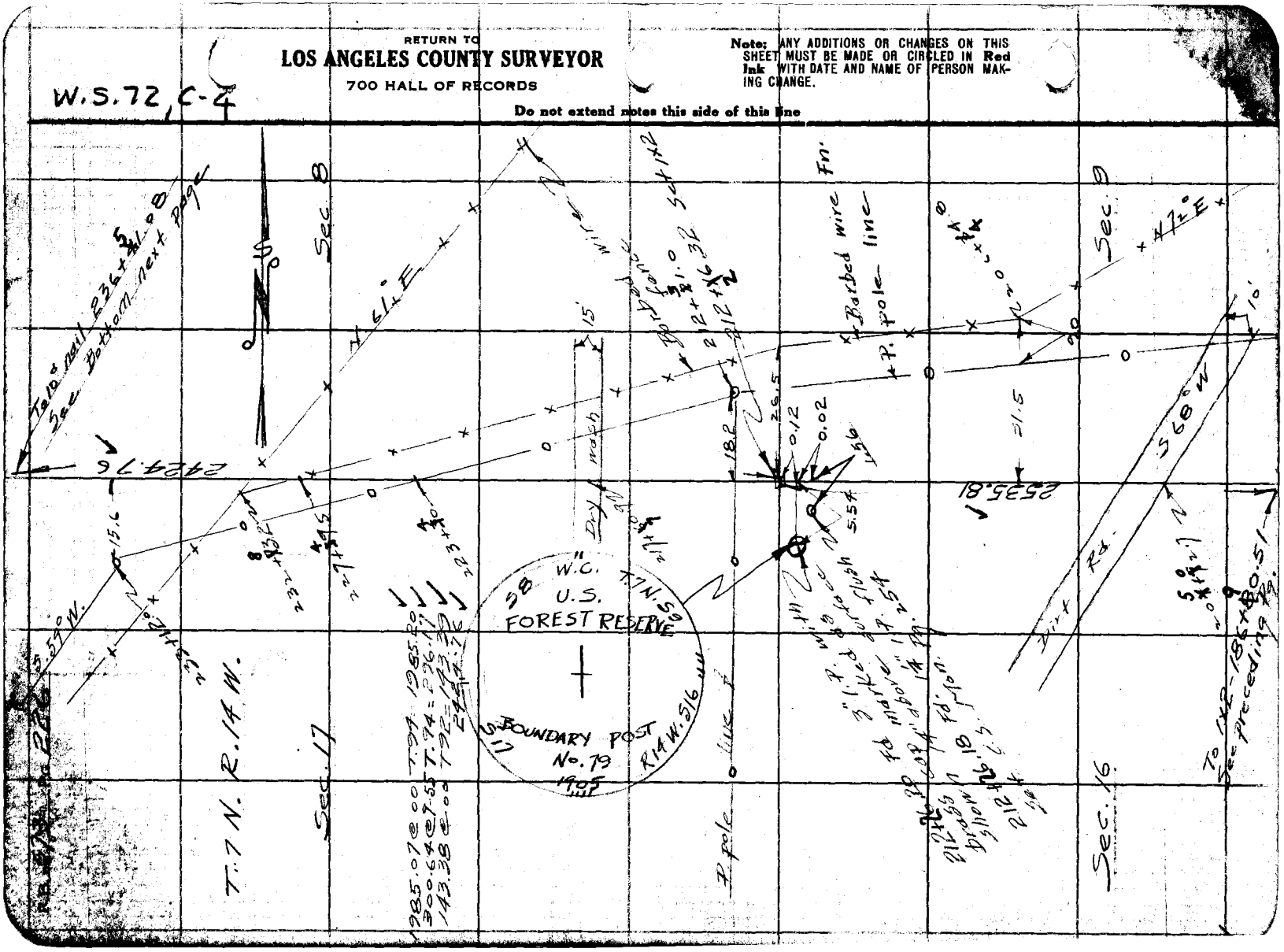

Notes Ck'd by McPherson	Survey of T. 7 N. R. 14 W.	F.B. 573 Pg. 227
Map No. B-1073	W. O. 8065 Tape No 57 St'd 84 of.	
[illegible]	Rosecrans	
Checked McPherson	Notes Date 6-18-35	
Date Oct. 1939	Indexed A. C. Johnson	



Note: ANY ADDITIONS OR CHANGES ON THIS SHEET MUST BE MADE OR CIRCLED IN Red Ink WITH DATE AND NAME OF PERSON MAKING CHANGE.

W.S. 72, C-4

RETURN TO
LOS ANGELES COUNTY SURVEYOR
700 HALL OF RECORDS

Do not extend notes this side of this line

BM 2-34

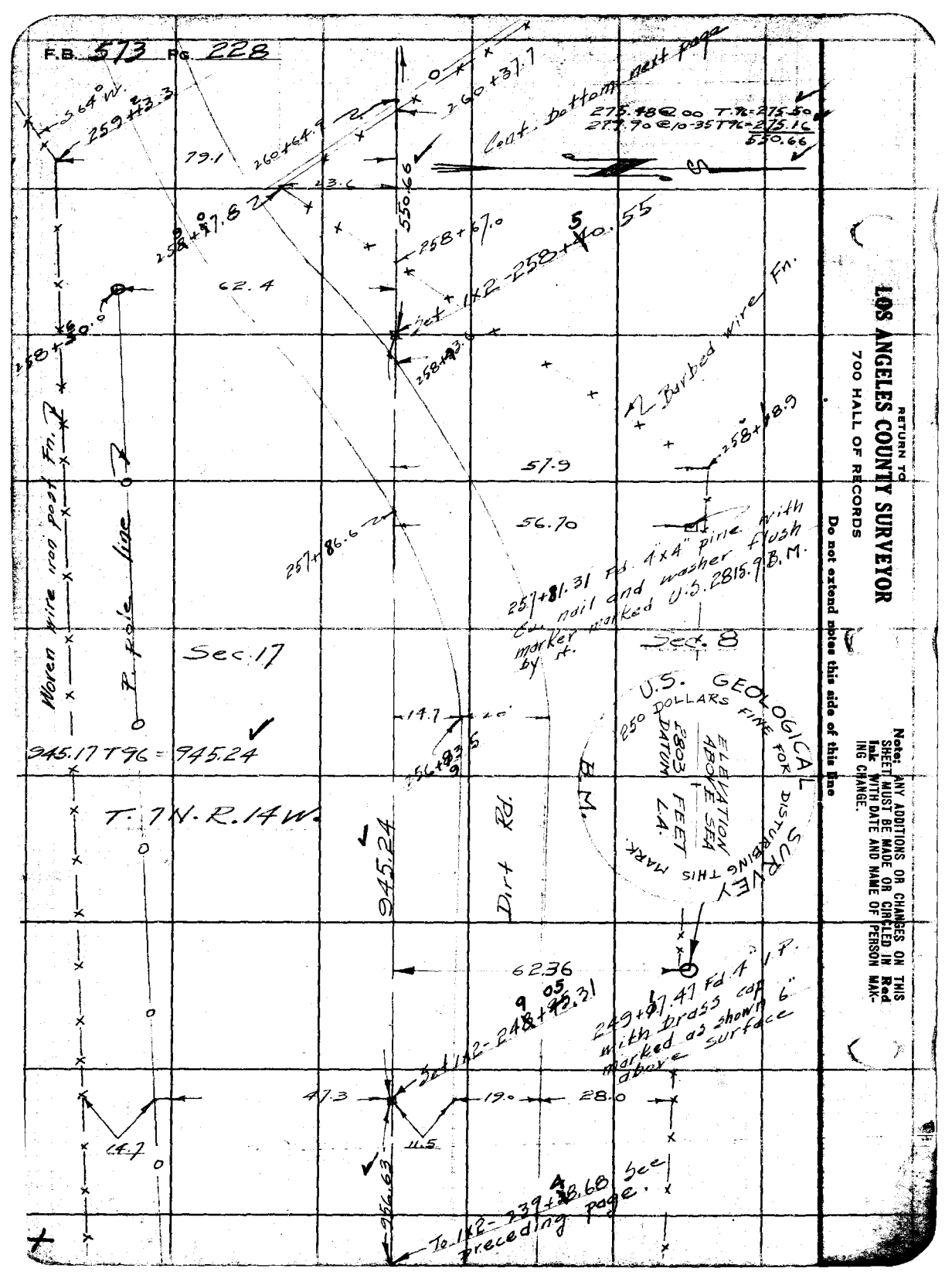

RETURN TO
LOS ANGELES COUNTY SURVEYOR
700 HALL OF RECORDS

Do not extend notes this side of this line

Note: ANY ADDITIONS OR CHANGES ON THIS SHEET MUST BE MADE OR CIRCLED IN Red Ink WITH DATE AND NAME OF PERSON MAKING CHANGE.

Notes Ck'd by McPherson
Map No. B-1073
Checked McPherson
Date Oct 1939

Survey of T. 1 N. R. 14 W.
W. O. 8065 Tape No 57 St'd 84 of.
Surveyed by Rosecrans
Notes Date 6-17-22
Indexed C Johnson

F.B. 573 Pg. 229

Note: ANY ADDITIONS OR CHANGES ON THIS SHEET MUST BE MADE OR CIRCLED IN Red Ink WITH DATE AND NAME OF PERSON MAKING CHANGE.

W.S. 72 B-4

Do not extend notes this side of this line

RETURN TO
LOS ANGELES COUNTY SURVEYOR
700 HALL OF RECORDS

2-34

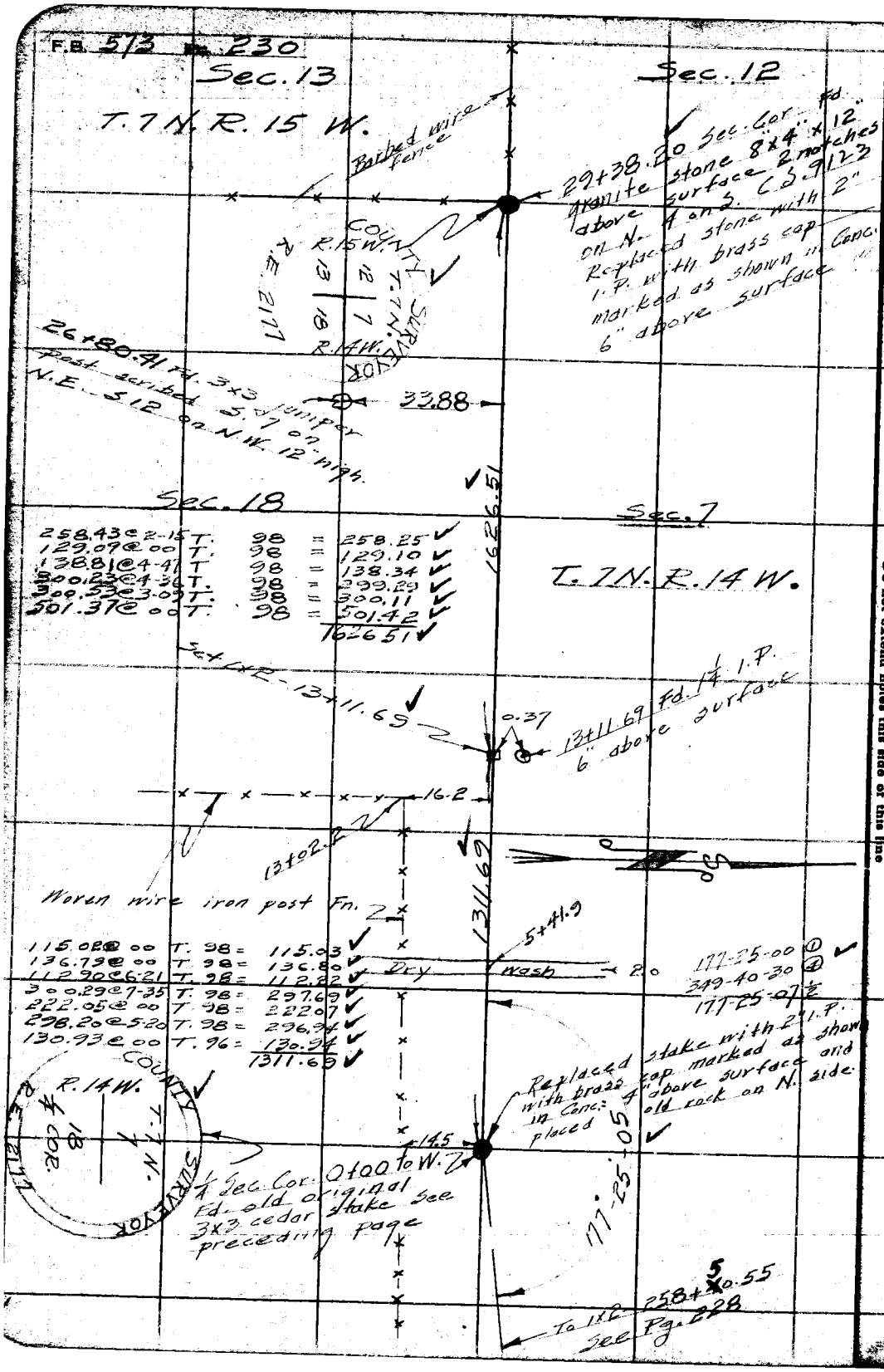

W.S. 72, B-4

RETURN TO
LOS ANGELES COUNTY SURVEYOR
700 HALL OF RECORDS

Do not extend notes this side of this line

Note: ANY ADDITIONS OR CHANGES ON THIS SHEET MUST BE MADE OR CIRCLED IN Red Ink WITH DATE AND NAME OF PERSON MAKING CHANGE.

Notes Ck'd by McPherson	Survey of T. 7 N. R. 14 W.	F.B. 573 Pg. 231
Map No. B-1073	W. O. 8065 Tape No 57 St'd 84 °F.	
Checked McPherson	Notes Date 6-29-35	
Date Oct. 1939	Indexed A. C. Johnson	

Cont. to [illegible] next page

Replaced stone with 2" I.P. with brass cap marked as shown in conc. 6 above surface 26+55.97 - 1/4 Sec. Cor. Fd Granite stone 8"x10"x16" 12" in ground marked 1/4 on N. C.S. 9123.

Fd. 14" manzanita stump B.T. 26+49.81

Fd. 14" manzanita stump B.T. 26+48.1

Set 1x2 - 26+55.99

Set 1x2 - 25+68.35

87.88 @ 4-20 T.98 = 87.64

48.85 @ 00 T.98 = 48.85
143.95 @ 17-08 T.98 = 137.57
300.34 @ 2-36 T.98 = 300.06
486.48

22+06.8

Dry wash ← 7.0

Set 1x2 - 20+81.87

T. 7 N. R. 14 W.

Woven wire iron post Fn.

82.89 @ 6-07 T.94 = 82.43
300.96 @ 00 T.94 = 300.98
89.34 @ 5-54 T.94 = 88.88
472.29

Sec. 19

Set 1x2 - 16+09.58

Sec. 18

78.62 @ 00 T.94 = 78.63
251.51 @ 8-42 T.94 = 248.64
300.64 @ 11-46 T.94 = 294.34
60.38 @ 00 T.94 = 60.38
681.99

Set 1x2 - 9+27.59

178-51-00 ①
355-24-00 ④
178-51-00

57.89 @ 00 T.94 = 57.89
300.90 @ 7-52 T.94 = 298.09
120.00 @ 00 T.94 = 120.01
300.29 @ 2-39 T.94 = 299.99
154.09 @ 10-19 T.94 = 151.61
927.59

9.7

0+09.3

Sec. Cor. 0+00 to W. Set Mon. See Pg. 216

Sec. 20

178°-51-00

To Mon. S.E. Cor. Sec. 17 See Pg. 213

Sec. 17

Note: ANY ADDITIONS OR CHANGES ON THIS SHEET MUST BE MADE OR CIRCLED IN Red Ink WITH DATE AND NAME OF PERSON MAKING CHANGE.

W.S. 72, B-4

Do not extend notes this side of this line

RETURN TO
LOS ANGELES COUNTY SURVEYOR
700 HALL OF RECORDS

FORM 247 BM 2-34

F.B. 573 PG. 232

Sec. 24

T. 1 N. R. 15 W.

Sec. 13

W.S. 72, B-4

RETURN TO
LOS ANGELES COUNTY SURVEYOR
700 HALL OF RECORDS

Do not extend notes this side of this line

Note: ANY ADDITIONS OR CHANGES ON THIS SHEET MUST BE MADE OR CIRCLED IN Red Ink WITH DATE AND NAME OF PERSON MAKING CHANGE.

Fd. stump of old oak B.T.

Fd 3" scribed oak B.T.

0+00 to N. ~~55+38.62~~

~~55+38.62~~ Fr. E ~~55+38.62~~

Sec. Cor. Fd. granite stone 21x6x6-16 in ground 3 notches on 5 + 3 notches on N. C.S. 9123 - Replaced stop with 2" I.P. with brass cap marked as shown in Conc.

Cont. South next page

653.37

Int. Set 1x2 55+38.62 Fr. E. Sec. Line 0+06.22 to N.

Set 1x2 - 61+59.59

267.46 @ 14-21 T. 88 = 115.46
155.12 @ 1-07 T. 88 = 117.66
00 T. 88 = 00
154.30 @ 1-40 T. 88 = 114.30
266.30 @ 1-40 T. 88 = 154.31
117.66 @ 1-00 T. 88 = 117.66
-53.37

Dry wash -3.-

Fd. stump of 3" B.T.

Fd. 6" oak scribed 2.1 T. 1 N. R. 14 W. B.T.

~~275.85~~ @ 14-24 T 94 = ~~276.99~~ ~~269.20~~
285.75

27.71

Note, original reduction is good.

27.71 @ 00 T. 94 = 27.71

52+61.83

Set 1x2 top N+3. Ridge

Set 1x2
52+34.12

Sec. 19

Sec. 18

T. 1 N. R. 14 W.

1707.39

15.17	@ 11-53	T. 92 =	16.72
300.83	@ 5-21	T. 90 =	299.55
76.91	@ 4-47	T. 98 =	76.65
143.43	@ 12-00	T. 98 =	140.31
300.81	@ 9-28	T. 98 =	296.74
64.00	@ 00	T. 98 =	64.01
300.25	@ 2-20	T. 98 =	300.03
69.57	@ 4-28	T. 98 =	69.37
295.55	@ 4-20	T. 98 =	294.18
75.16	@ 1-45	T. 98 =	74.30
			1707.39

50.38	@ 00	T. 98 =	50.38
154.06	@ 16-17	T. 98 =	147.51
300.32	@ 10-43	T. 98 =	295.11
92.29	@ 00	T. 98 =	92.30
285.61	@ 2-05	T. 94 =	285.44
			870.74

Ridge

Set 1x2 top N+0.
35+26.13

870.74

27+59.0

Dry wash 2'

Sec.

1x2 - 26+55.99

Preceding page

Notes Ck'd by McPherson	Survey of T. 7 N. R. 14 W.
Map No. B-1073	W. O. 8065 Tape No 57 St'd 84 °F.
[illegible]	[illegible]
Checked McPherson	Notes Date 6-26-35
Date Oct. 1939	Indexed A. C. Johnson

F.B. 573 Pg. 233

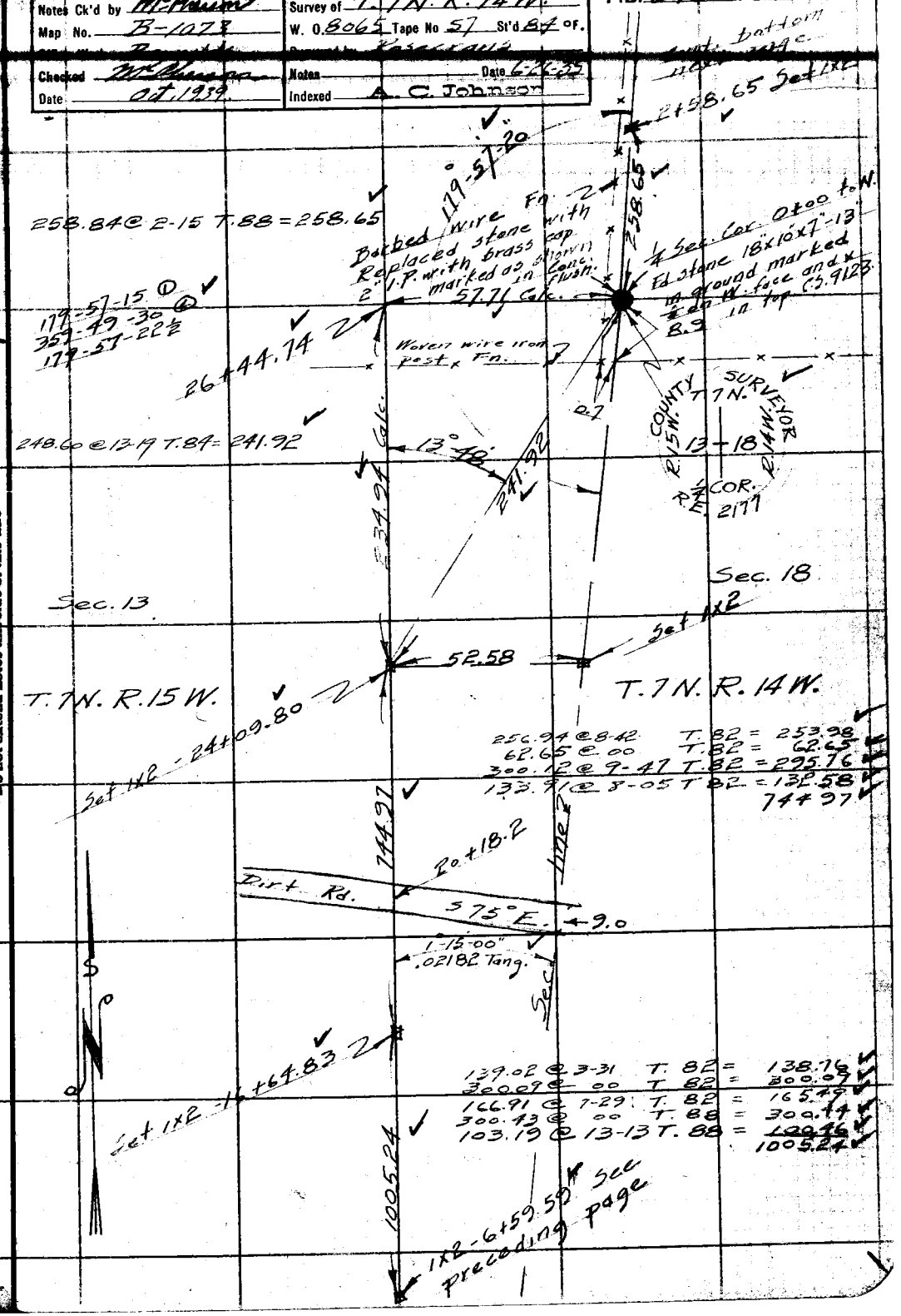

Note: ANY ADDITIONS OR CHANGES ON THIS SHEET MUST BE MADE OR CIRCLED IN Red Ink WITH DATE AND NAME OF PERSON MAKING CHANGE.

W.S. 72, B-4

Do not extend notes this side of this line

RETURN TO
LOS ANGELES COUNTY SURVEYOR
700 HALL OF RECORDS

247 BM 2-34

F.B. 573 PG. 234



W.S. 72, B-4

RETURN TO
LOS ANGELES COUNTY SURVEYOR
700 HALL OF RECORDS

Do not extend notes this side of this line

Note: ANY ADDITIONS OR CHANGES ON THIS SHEET MUST BE MADE OR CIRCLED IN Red Ink WITH DATE AND NAME OF PERSON MAKING CHANGE.

Notes Ck'd by McPherson	Survey of T.7N. R.14W.	F.B. 573 Pg. 235
Map No. B-1073	W. O. 8065 Tape No. 57 St'd 87 °F.	
Checked McPherson	Notes Date 7-8-35	
Date Oct. 1939.	Indexed A. C. Johnson	

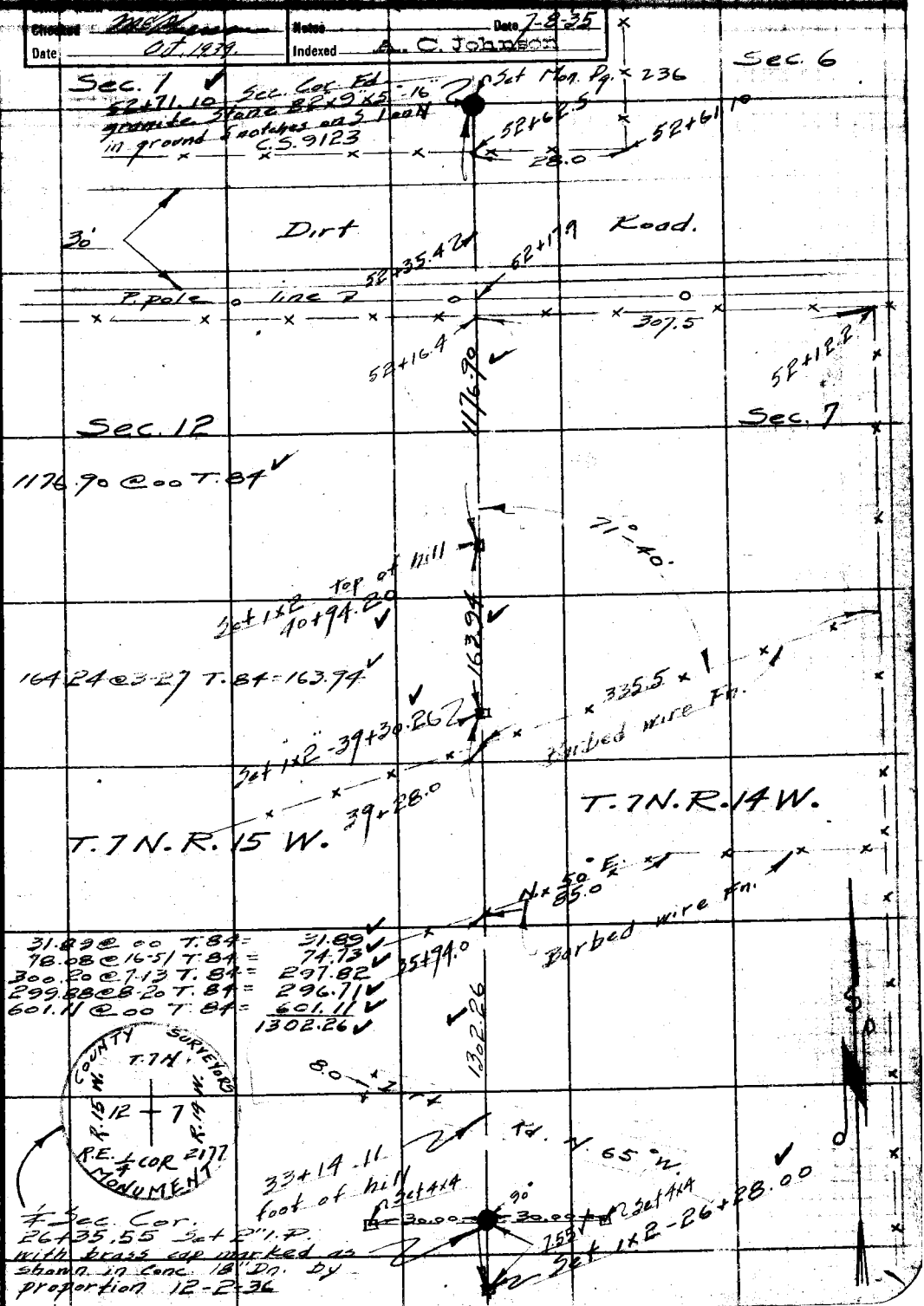

Note: ANY ADDITIONS OR CHANGES ON THIS SHEET MUST BE MADE OR CIRCLED IN Red Ink WITH DATE AND NAME OF PERSON MAKING CHANGE.

W.S. 72, B-4

Do not extend notes this side of this line

RETURN TO
LOS ANGELES COUNTY SURVEYOR
700 HALL OF RECORDS

BM 2-34

F.B. 573 Pg. 236

W.S. 72, B-3 & B-4

RETURN TO
LOS ANGELES COUNTY SURVEYOR
700 HALL OF RECORDS

Do not extend notes this side of this line

Note: ANY ADDITIONS OR CHANGES ON THIS SHEET MUST BE MADE OR CIRCLED IN Red Ink WITH DATE AND NAME OF PERSON MAKING CHANGE.

To 1+12-45+73.56 Page 12.1
See next

42+91.81

6.3

COUNTY SURVEYOR
T. 7 N.
R. 15 W.
1 6
12 7
R. 14 W.
R.E. 8177

1733.90

2.8+11.46 P.C.

6.4

1633.18 @ 00 T. 84 = 1633.18
300.27 @ 3-28 T. 84 = 299.72
1932.90

7.83

26+80.61 Ed. 2x4 with nail in 3" above Surf. U.S.
Cut No. 2 B.M. 1.40 #33 30.00
2820.0 Jet marked 2
Cor. 26+45.05 by proportion
Cor. brass cap 18" Dn. 30.00
2" I.P. with tin tag 9.0
as shown 11-27.36

1759

P.C. 24+52.36

20'

T. 7 N. R. 15 W.

64.72 @ 00 T. 84 = 64.72
137.04 @ 3-07 T. 84 = 136.87
200.36 @ 2-12 T. 84 = 200.23
401.79

401.79

Set 1x2" 21+38.81

COUNTY SURVEYOR
T 7 N.
R. 15 W.
1 6
12 7
R. 14 W.
R.E. 2177

14'

T. 7 N. R. 14 W.

192.62 @ 00 T. 84 = 192.62
300.88 @ 00 T. 84 = 300.88
300.54 @ 00 T. 84 = 300.54
143.81 @ 00 T. 84 = 143.81
300.66 @ 1-33 T. 84 = 300.55
300.37 @ 2-48 T. 84 = 300.01
300.30 @ 1-54 T. 84 = 300.13
300.33 @ 00 T. 84 = 300.33
2138.87

2138.87

Set 4x4" N. Fd. 0.70 above
Sec. Cor. 22" x 22" x 5
Granite Stone
16" in ground 5 notches on
Mon. on

Sec. 1

Sec. 6

179-59-45

Replaced Stone with 2" I.P. with brass cap marked as shown in conc. 18" Dn. Reset Stone in place over Mon. 11-E4-36

179-59-45
359-59-00
359-59-45
179-59-45

Sec. 12

To Mon. at S.W. Cor. Sec. 7 T. 7 N. R. 14 W. Fd.

Sec. 7

Notes Ck'd by McPherson	Survey of T. 7 N. R 14 W.	F.B. 573 Pg. 237
Map No. B-1073	W. O. 8065 Tape No 57 St'd 89 °F.	Sec 31
[illegible]	Surveyed by Rosecrans	T. 8 N. R 14 W.
Checked McPherson	Notes A. C. Johnson Date 1-1-33	
Date Oct. 1939.	Indexed 10-9-35	

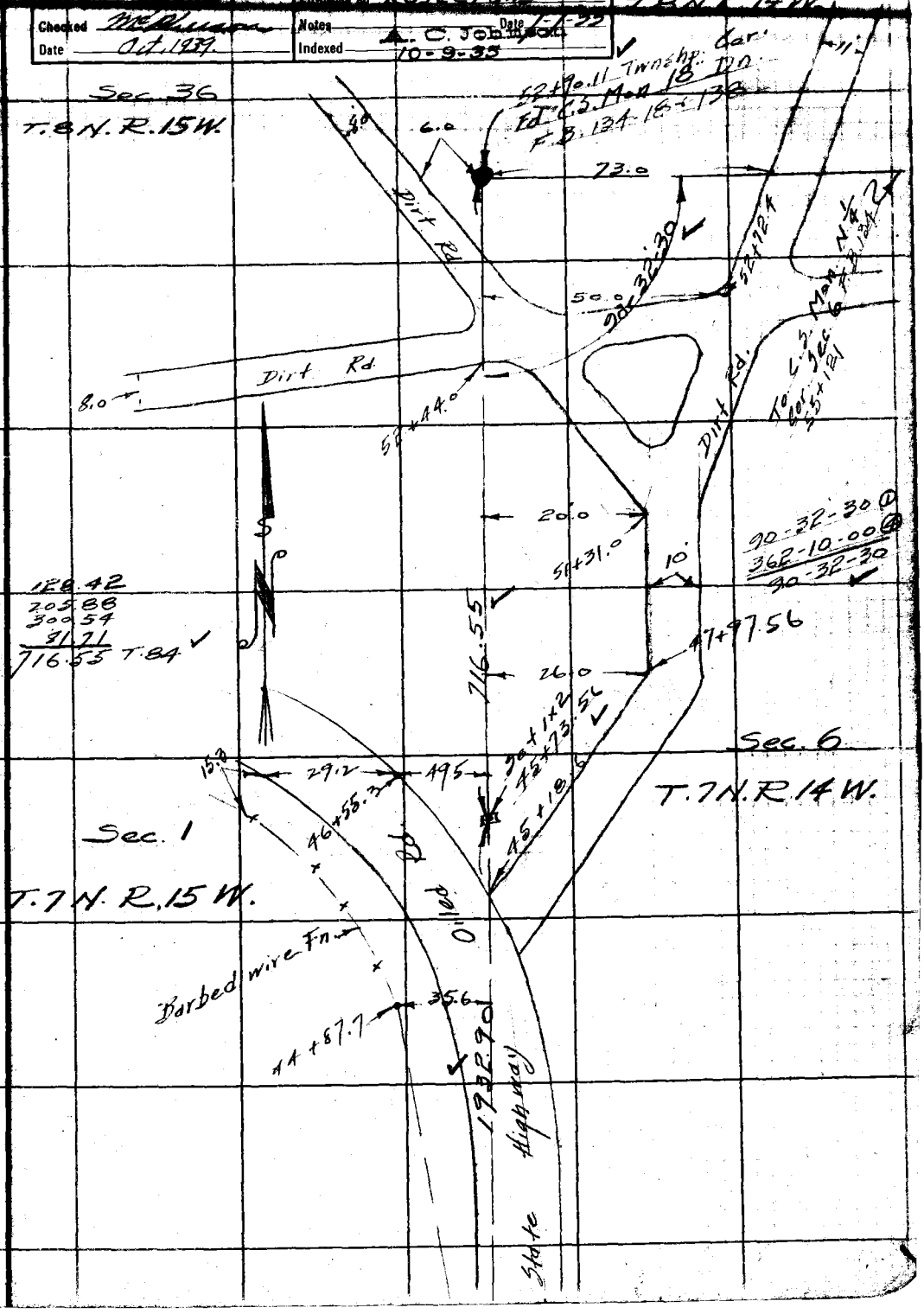

Note: ANY ADDITIONS OR CHANGES ON THIS SHEET MUST BE MADE OR CIRCLED IN Red Ink WITH DATE AND NAME OF PERSON MAKING CHANGE.

W.S. 72, B-3

Do not extend notes this side of this line

RETURN TO
LOS ANGELES COUNTY SURVEYOR
700 HALL OF RECORDS

BM 2-34

F.B. 573 PG. 238

W.S. 72, B-5

RETURN TO
LOS ANGELES COUNTY SURVEYOR
700 HALL OF RECORDS

Do not extend notes this side of this line

Note: ANY ADDITIONS OR CHANGES ON THIS SHEET MUST BE MADE OR CIRCLED IN Red Ink WITH DATE AND NAME OF PERSON MAKING CHANGE.

Cont. bottom next page

Set 1x2
22+97.32

106.51 @ 7-56 T.82 = 105.49
300.17 @ 7-17 T.82 = 297.75
403.24

403.24

Set 1x2
18+94.08

29.47 @ 00 T.88 = 29.47
306.21 @ 15-22 T.90 = 289.49
290.91 @ 14-53 T.90 = 281.16
85.62 @ 28-38 T.90 = 75.15
277.99 @ 00 T.84 = 277.99
953.26

953.26

9+40.82 Set 1x2
Top E+W. ridge

207.90

207.90 @ 00 T.84

T.7N.R.14W.

7+32.92 Set 1x2

T.7N.R.15W.

461.53

23.95 @ 00 T.88 = 23.95
300.86 @ 2-08 T.88 = 300.66
136.92 @ 00 T.88 = 136.92
461.53

2+71.39 Set 1x2

Sec. 31

276.18 @ 10-42 T.90 = 271.39

271.39

Sec. 36

R.E. 2177
R.15W.
COUNTY SURVEYOR
T.7N.
25
36
S.C.

0+00 to S. Fd. granite stone 12"x10"x6"-10" in ground - 1 groove on S 5 on N. with old original scribed post on W. side of it.

Set 2" I.P. with brass cap marked as shown in Conc. 6" above Surf. 9-3-36

27.68

R.E. 2177
R.14W.
COUNTY SURVEYOR
T.7N.
31
30
C.C.

Fd. granite stone 8x8-12" in ground marked E.C. on E 1 groove on S 5 on N. C.S. 9123

18x

0.17

Sec. 30

Sec. 25

Transit line to N.
See Pg. 199

Notes Ck'd by MEPherson
Map No. B-1073
Checked
Date
Survey of T.7N. R.14W.
W. O. 8265 Tape No 57 St'd 8F of.
Notes
Date 7-15-35
Indexed
F.B. 573 Pg. 239
Sec. 1

Note: ANY ADDITIONS OR CHANGES ON THIS SHEET MUST BE MADE OR CIRCLED IN Red Ink WITH DATE AND NAME OF PERSON MAKING CHANGE.

Do not extend notes this side of this line

RETURN TO
LOS ANGELES COUNTY SURVEYOR
700 HALL OF RECORDS

FORM 247 BM 2-34

T.6N. R.14W.

Take See next page

26.07

2.90

Set 1x2 - 0+00

2 Inl. 53+45.56 Fr N.

Set 1x2 - 53+35.66

80-35-00 ①
322-20-00 ④
80-35-00 ✓

Sec. 36
T. 7N. R. 15W.

89-10-00 ✓

Set 1" O. Mon. See next page

Township Cor. 24" granite stone 20x10x5 in ground 6 notches on each of 4 Cors. on N.E. + R 15 W. on Mound of stone E.2 S.W. C.S. 9123

89-10-00 ①
356-40-00 ④
89-10-00 ✓
42-18-45 ①
169-15-00 ④
42-18-45 ✓

Sec. 31
T. 7N. R. 14 W.

2344.59 Calc.

42°18-50"

80°-35-00"

57°-06-10"

Set 1x2

T. 102 = 266.01
T. 102 = 52.88
T. 102 = 273.15
T. 98 = 108.13
T. 98 = 179.61
T. 98 = 290.60
T. 98 = 252.46
1599.92

21.77 @ 11-51 T.
34.34 @ 16-03 T.
300.38 @ 24-36 T.
108.12 @ 10 00 T.
182.26 @ 8-38 T.
300.20 @ 14-33 T.
155.77 @ 12-12 T.

Base line

57-06-00 ①
288-24-30 ④
57-06-07½ ✓

1599.92 Base line

Set 1x2 - 22+91.07

R.E. 21.7 ± Cor.

SURVEY OF T.7N. R.14W. COUNTY

Set 1x2 - 22+91.07

R.E. 21.7 ± Cor.

SURVEY OF T.7N. R.15W. COUNTY

36

300.32 @ 14-55 T. 100 = 290.23
51.50 @ 12-19 T. 100 = 50.30
340.55

340.55

12.93

12.89

1.30

0.93

Set 1x2 - 26+50.52

4 Sec. Cor. 26+51.45 Fd. Granite stone 5x8" marked ft. out of ground 4 on W. C.S. 9123 Set 2" I.P. with brass cap marked as shown in Calc. 6 above Surf.

54.24 @ 13-24 T. 100 = 52.77
300.11 @ 2-30 T. 88 = 300.43
353.20

353.20

1x2 - 22+97.32 See next page

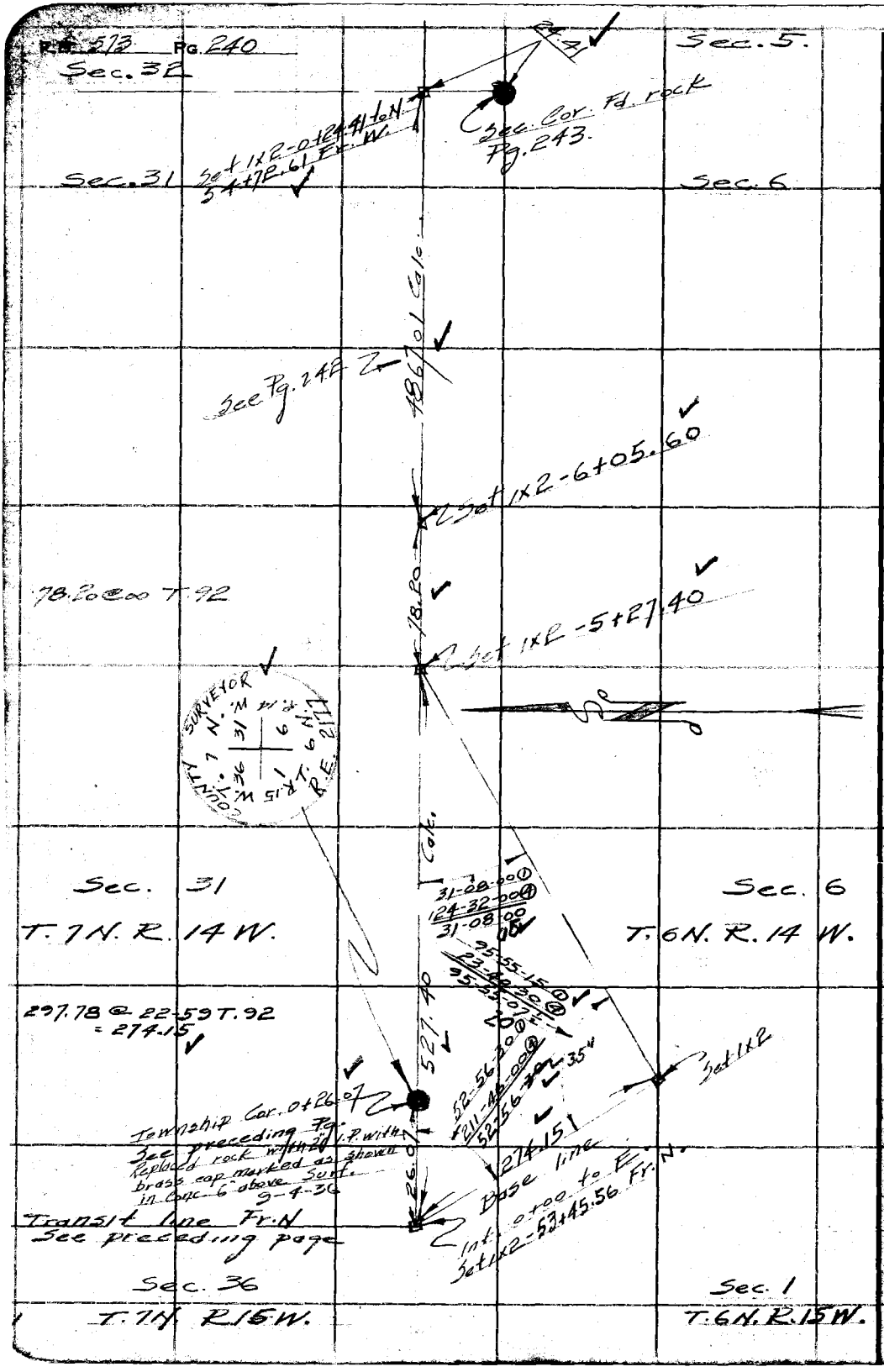

W.S. 72, B-6

RETURN TO
LOS ANGELES COUNTY SURVEYOR
700 HALL OF RECORDS

Do not extend notes this side of this line

Note: ANY ADDITIONS OR CHANGES ON THIS SHEET MUST BE MADE OR CIRCLED IN Red Ink WITH DATE AND NAME OF PERSON MAKING CHANGE.

Notes Ck'd by McPherson	Survey of T 7 N. R. 14 W.	F.B. 573 Pg. 241
Map No. B-1073	W. O. 8065 Tape No 37 St'd 84 °F.	F.B. 536-93
Office Work [illegible]	[illegible]	
Checked McPherson	Notes Date 8-6-35	
Date Oct. 1939	Indexed [illegible]	

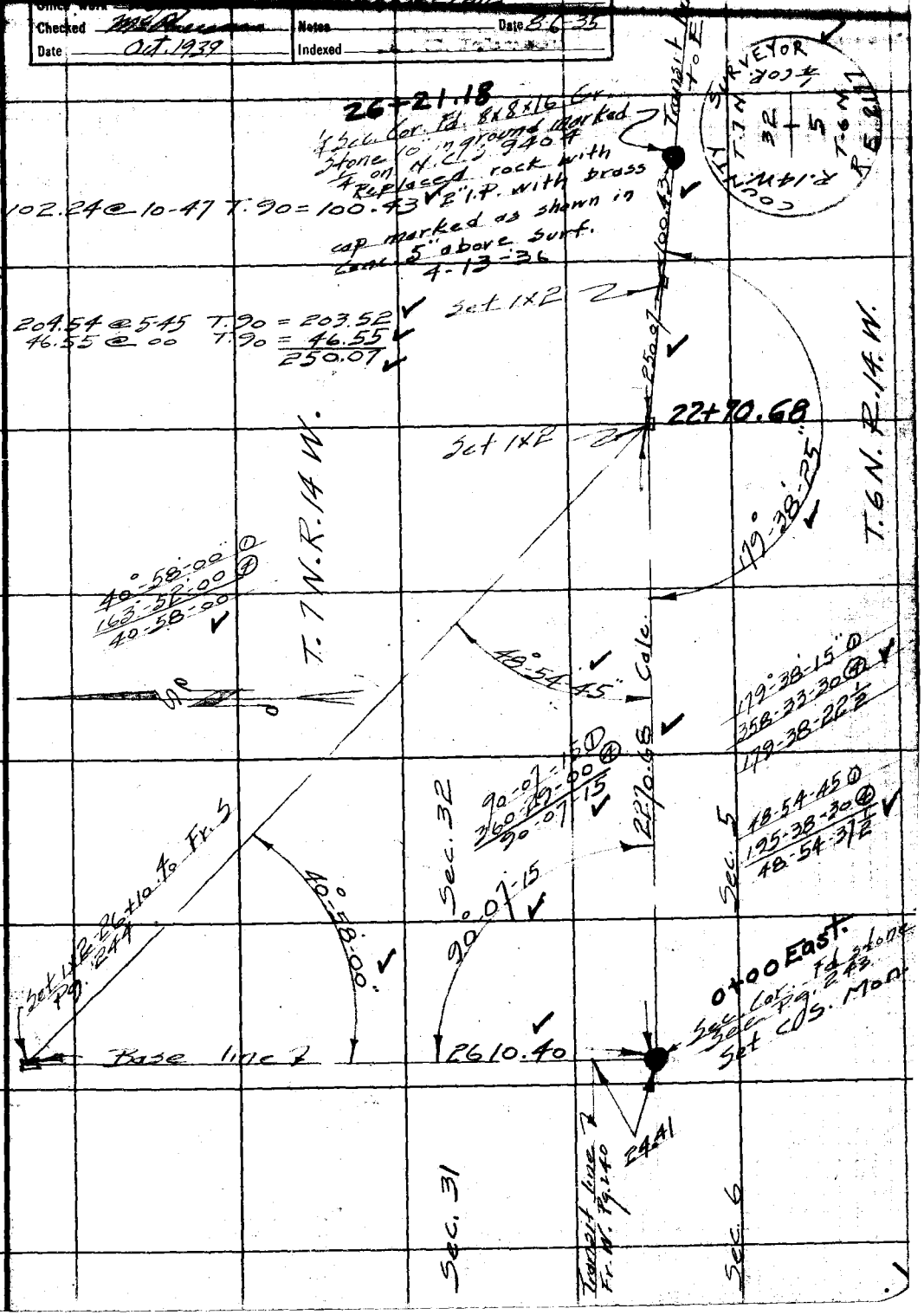

Note: ANY ADDITIONS OR CHANGES ON THIS SHEET MUST BE MADE OR CIRCLED IN Red Ink WITH DATE AND NAME OF PERSON MAKING CHANGE.

W.S. 72, C-6

RETURN TO
LOS ANGELES COUNTY SURVEYOR
700 HALL OF RECORDS

Do not extend notes this side of this line

FORM 247 SM 2-34

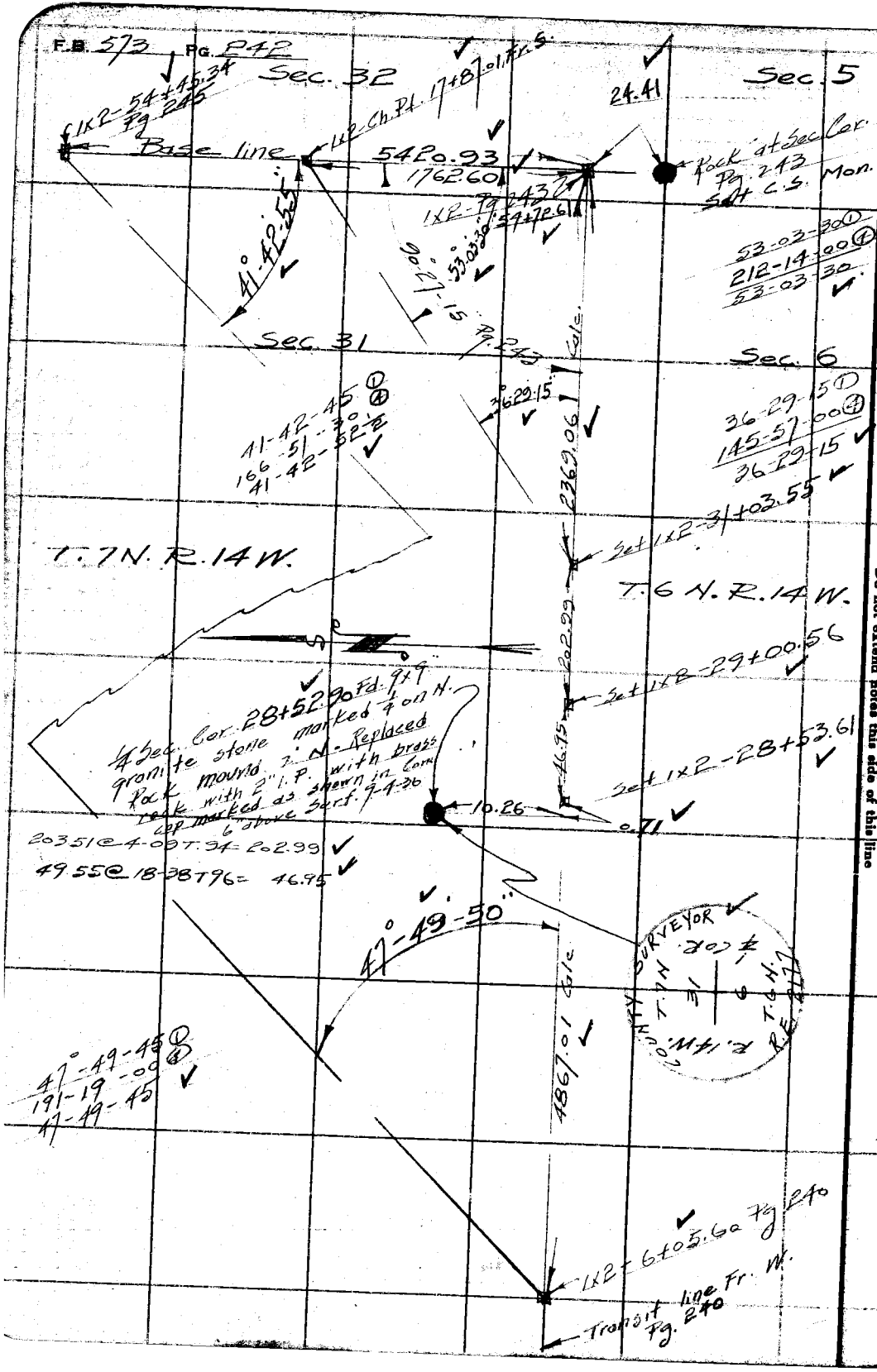

W.S. 72, B-6

RETURN TO
LOS ANGELES COUNTY SURVEYOR
700 HALL OF RECORDS

Do not extend notes this side of this line

Note: ANY ADDITIONS OR CHANGES ON THIS SHEET MUST BE MADE OR CIRCLED IN Red Ink WITH DATE AND NAME OF PERSON MAKING CHANGE.

Notes Ck'd by McPherson	Survey of T.7N.R.14W.	F.B. 572 Pg. 243
Map No. B-1073	W. O. 8065 Tape No 57 St'd 84 °F.	
Checked McPherson	Notes Date 7-25-35	
Date Oct. 1939	Indexed	



Note: ANY ADDITIONS OR CHANGES ON THIS SHEET MUST BE MADE OR CIRCLED IN Red Ink WITH DATE AND NAME OF PERSON MAKING CHANGE.

W.S. 72, B-6

Do not extend notes this side of this line

RETURN TO
LOS ANGELES COUNTY SURVEYOR
700 HALL OF RECORDS

FORM 247 SM 2-34



W.S. 72, B-6

RETURN TO
LOS ANGELES COUNTY SURVEYOR
700 HALL OF RECORDS

Do not extend notes this side of this line

Note: ANY ADDITIONS OR CHANGES ON THIS SHEET MUST BE MADE OR CIRCLED IN Red Ink WITH DATE AND NAME OF PERSON MAKING CHANGE.

Notes Ck'd by McPherson	Survey of T. 7 N. R 14 W.	F.B. 573 Pg. 245
Map No. B-1073	W. 08065 Tape No 58 St'd 84 of.	
[illegible]	Kosecrans	
Checked McPherson	Notes Date 8-8-35	
Date Oct. 1939	Indexed A. C. Johnson 8-22-35	

Note: ANY ADDITIONS OR CHANGES ON THIS SHEET MUST BE MADE OR CIRCLED IN Red Ink WITH DATE AND NAME OF PERSON MAKING CHANGE.

W.S. 72, B-5

RETURN TO
LOS ANGELES COUNTY SURVEYOR
700 HALL OF RECORDS

Do not extend notes this side of this line

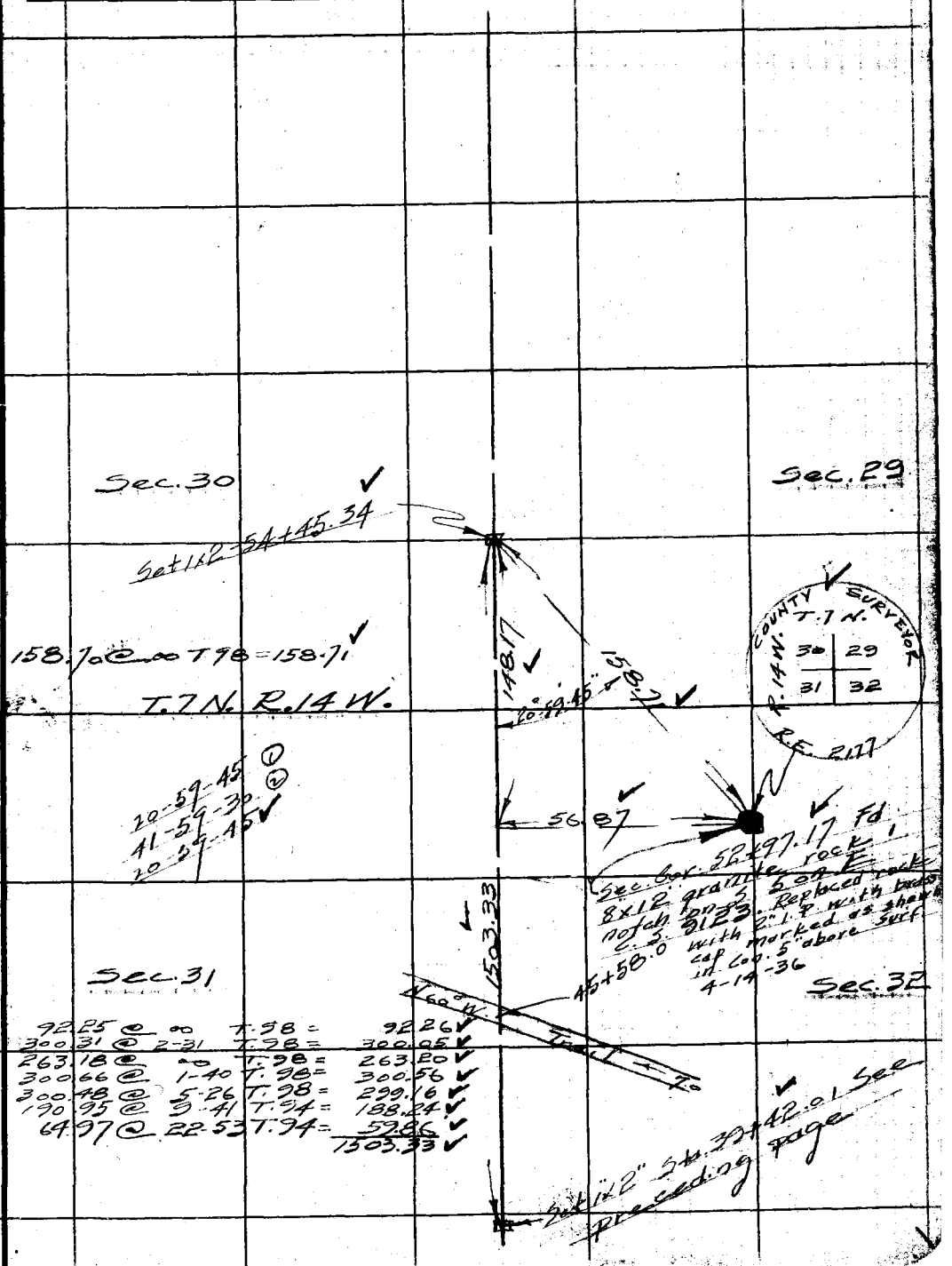

FORM 247 SM 2-34

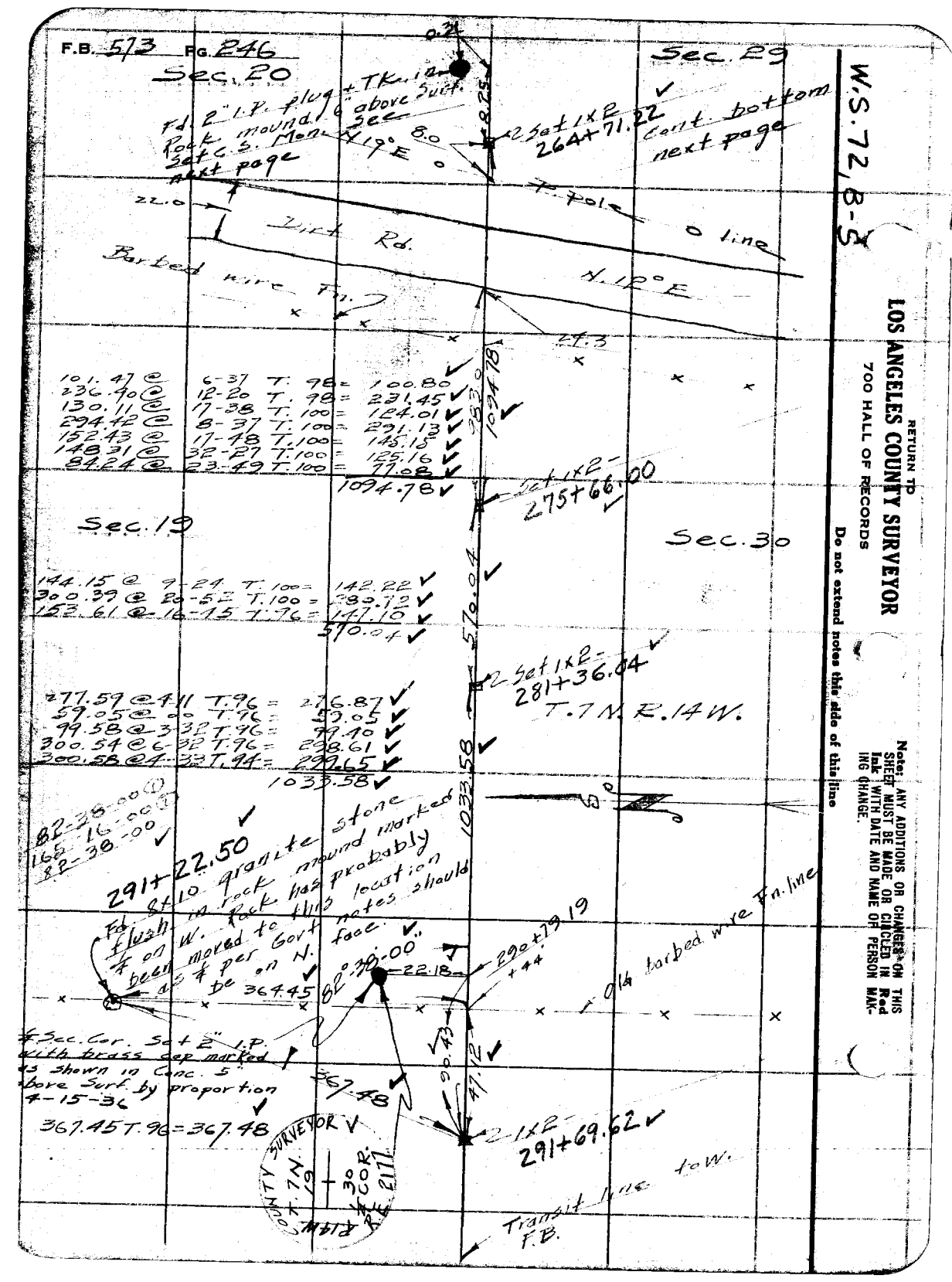

RETURN TO
LOS ANGELES COUNTY SURVEYOR
700 HALL OF RECORDS

Do not extend notes this side of this line

Note: ANY ADDITIONS OR CHANGES ON THIS SHEET MUST BE MADE OR CIRCLED IN Red Ink WITH DATE AND NAME OF PERSON MAKING CHANGE.

Notes Ck'd by McPherson | Survey of T.7N. R.14W. | F.B. 573 Pg. 247

Map No. B-1073 | W.O. 8065 Tape No 58 St'd 84 or.

Checked McPherson | Notes | Date 8-3-35

Date Oct. 1939 | Indexed A. C. Johnson

Sec. 21

Buyers 2 — 10.00

Barbed wire Fn. — Rd. to Hugh Sac. — transit line notes. — 211+87.80

Sec. 28

Sec. 20

Note original reduction is OK. Bottom Gr.

Final

155.54 @ 29.21	T. 90	=	135.44
300.61 @ 10-16	T. 90	=	295.81
300.06 @ 23-30	T. 90	=	215.18
85.78 @ 24-58	T. 90	=	77.76
23.77 @ 00	T. 90	=	23.77
300.48 @ 3-43	T. 90	=	299.86
81.17 @ 20-54	T. 84	=	75.83
256.37 @ 6-41	T. 84	=	255.22
58.25 @ 10-56	T. 100	=	57.20
29.21 @ 00	T. 90	=	29.31
226.24 @ 13-44	T. 90	=	219.78
300.52 @ 11-23	T. 90	=	274.62
100.00 @ 16-06	T. 90	=	96.08
72.09 @ 00	T. 90	=	72.09
300.35 @ 5-01	T. 90	=	299.21
84.48 @ 00	T. 90	=	84.48
71.35 @ 24-13	T. 90	=	65.87
			2656.50
			75
			.58
194.74 @ 17-21	T. 100	=	185.90

2656.58 − 185.90 = 2470.68

2470.68 − 30.74 = 2440.94

Sec. 19

22.00 @ 00	T. 100	=	22.00
300.44 @ 3-42	T. 100	=	299.85
219.73 @ 00	T. 100	=	219.75
44.26 @ 6-30	T. 100	=	43.98
300.54 @ 1-41	T. 100	=	300.43
28.48 @ 16-06	T. 100	=	28.32
300.74 @ 1-58	T. 100	=	300.59
47.08 @ 00	T. 100	=	47.08
240.92 @ 8-09	T. 100	=	238.51
191.25 @ 9-02	T. 100	=	188.90
261.27 @ 14-59	T. 100	=	252.59
134.38 @ 8-11	T. 100	=	133.02
83.90 @ 15-24	T. 100	=	80.90
300.76 @ 18-37	T. 92	=	285.02
			2440.94

Sec. 29

Sec. 30

Ed. Co. Sur. Mon. See Buyers Franklin line notes.

Ed. 6" white thorn marked B.T.

Ed. 10" manzanita no scribing.

Ed. 5.1 to 10 above

Ft. above

Sec. Cor. 1/4 granite surf. stone marked 4 on N.

238+46.46 Replaced stone with 2" I.P. with brass cap marked as above in Conc. 6" above surf. 8-31-36

240+30.28 Set 1x2

T.7N. R.14W.

Ed. 2" I.P. 0.31

264+62.97 Replaced 2" I.P. with 2" I.P. with brass cap marked as shown in Conc. 6" above Surf. 9-1-36

264+71.22 Set 1x2

See Preceding page

Bearings 2.3.0

N.16° E. Tel. Pole line

N.68° E. 2256.0

N.22.5° E. 1100.0

S.35° E. 1046

2.08

31.30

Note: ANY ADDITIONS OR CHANGES ON THIS SHEET MUST BE MADE OR CIRCLED IN Red Ink WITH DATE AND NAME OF PERSON MAKING CHANGE.

W.S. 72, B-5E-5

RETURN TO LOS ANGELES COUNTY SURVEYOR 700 HALL OF RECORDS

Do not extend notes this side of this line

FORM 247 BM 2-34

F.B. 573 PG. 248

W.S. 72, C-5

Cont. bottom next page

Barbed wire Fn.

Orchard

43.0

1" hydrant.

Corral

Ch. Pt. 9+10.48 Set 10d. Na.

172+07.60

8+70.0

8.0

8+67.2

20.3

30.

26.0

26.0

20.

7.0

16.0

Wooden barn

Wooden Shed

Sec. 21

Sec. 28

8+23.5

6.0

8+05.5

300.85 @ 17-45 T.72 = 286.51
75.41 @ 12-54 T.72 = 73.50
90.96 @ 2-48 T.72 = 90.84
300.70 @ 7-25 T.72 = 298.16
115.36 @ 15-14 T.72 = 111.30
50.17 @ 00 T.72 = 50.17
910.48

910.48

181+18.08

Set 1x2 top N+S Ridge Sta. 0+00 for Impts.

34.89 @ 00 T.82 = 34.89
71.27 @ 22-51 T.82 = 65.68
300.51 @ 13-51 T.82 = 291.77
392.34

392.34

Barbed wire Fn.

T.7N.R.14W.

15.4

Set 1x2

185+10.42

185+46.43

36.01

6.85

1/4 Sec. Cor. Set 2" I.P. with brass cap marked as shown in Conc. 6" above Surf. by proportion 8-31-36

300.80 @ 20-04 T.82 = 282.54
156.44 @ 24-17 T.82 = 142.60
62.33 @ 14-21 T.82 = 60.39
485.53

485.53

36.58 @ 00 T.82 = 36.58
151.04 @ 13-05 T.82 = 147.12
299.42 @ 00 T.82 = 299.42
184.11 @ 22-50 T.82 = 169.68
59.32 @ 12-56 T.82 = 57.82
710.62

Fd. 1x2 top N+S ridge

189+95.95

SURVEYOR

COUNTY

T.7N.

R.14W.

21

28

1/4 COR.

R.E. 2177

43.66 @ 9-54 T.82 = 43.01
300.31 @ 13-28 T.82 = 291.88
185.11 @ 15-58 T.82 = 177.97
294.20 @ 1-00 T.82 = 294.16
191.39 @ 15-21 T.82 = 184.56
29.89 @ 00 T.74 = 29.89
22.72 @ 00 T.74 = 22.72
300.60 @ 1-19 T.74 = 300.50
150.80 @ 25-07 T.84 = 136.54
1481.23

710.62

Fd. 1x2 top N+S ridge

197+06.57

Sec. 21

Sec. 28

1481.23

211+87.80

Fd. Boyers 1x2 See preceding page

Sec. 20

Sec. 29

RETURN TO
LOS ANGELES COUNTY SURVEYOR
700 HALL OF RECORDS
Do not extend notes this side of this line

Note: ANY ADDITIONS OR CHANGES ON THIS SHEET MUST BE MADE OR CIRCLED IN Red Ink WITH DATE AND NAME OF PERSON MAKING CHANGE.

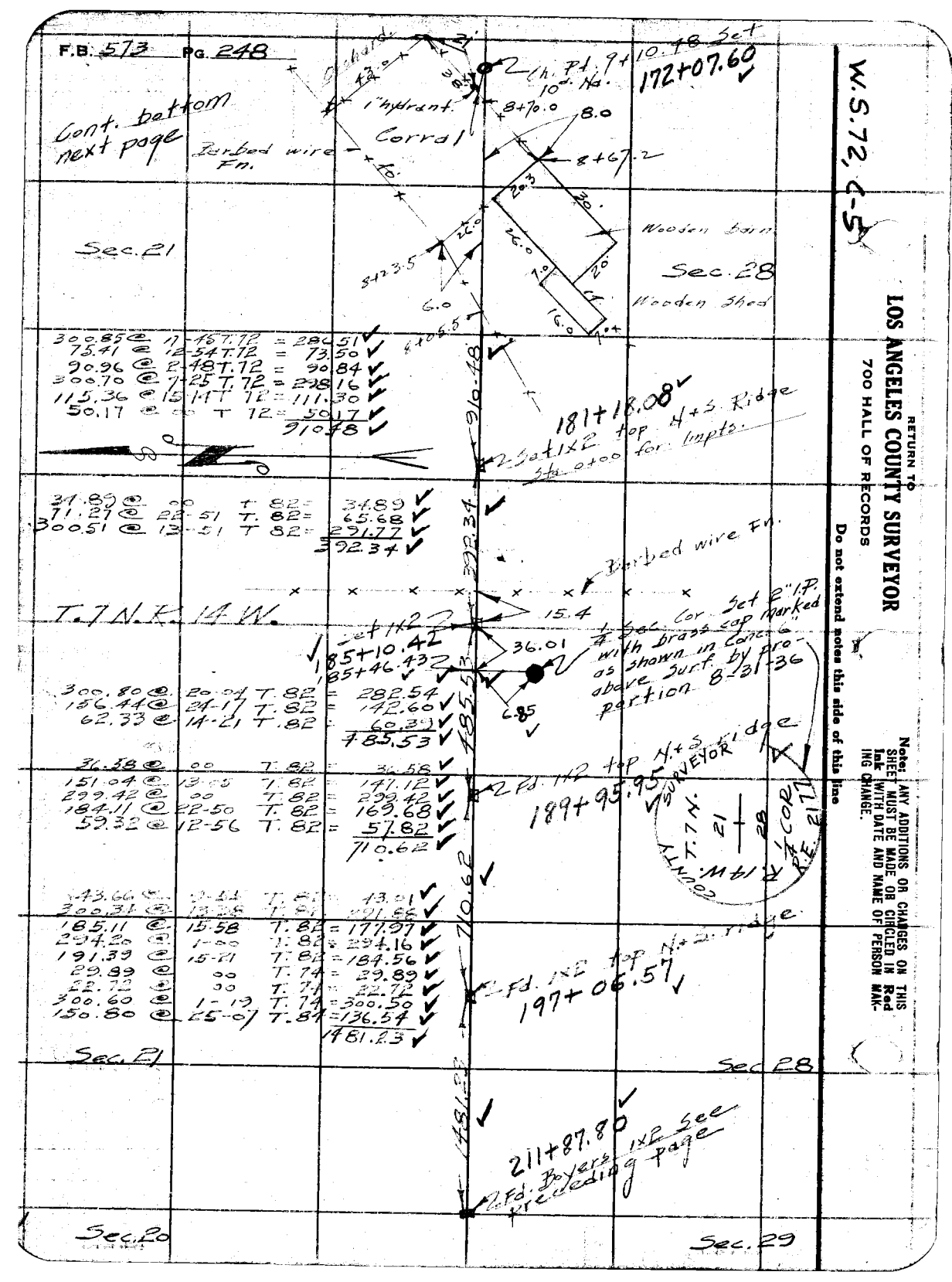

Notes Ck'd by K.R. McPherson	Survey of T. 7 N. R. 14 W.		F.B. 573 Pg. 249
Map No. B-1073	W. O. [illegible]	Tape No 17	St'd [illegible] OF.
Office Work Reynolds	Surveyed by [illegible]		
Checked McPherson	Notes	Date [illegible]	
Date Oct. 1939	Indexed A. C. Johnson		



Note: ANY ADDITIONS OR CHANGES ON THIS SHEET MUST BE MADE OR CIRCLED IN Red Ink WITH DATE AND NAME OF PERSON MAKING CHANGE.

Do not extend notes this side of this line

RETURN TO
LOS ANGELES COUNTY SURVEYOR
700 HALL OF RECORDS

FORM 247 5M 2-34

F.B. 573 Pg. 250

Cont. bottom next page

Set 1x2 - 31+56.80

75.5

234.60 @ 4-13 T.96 = 233.98
300.47 @ 1-45 T.96 = 300.35
337.33

Sec. 20

Replaced Hoge with 2" I.P. with brass cap marked as shown in Conc. 6 above Surf. 9-1-36

Fd 8x10 Conc. Post 2.47

¼ Sec. Cor.

Granite stone flush marked

1/4 cor. W. earth mound 3' W. pits 4 N + 5. C.S. 9206

337.33

179-20-15

50.1

359.48

COUNTY SURVEYOR
T. 7 N.
R. 14 W.
20 | 21
¼ COR
R.E. 2177

Sec. 21

W.S. 72, C-5

RETURN TO
LOS ANGELES COUNTY SURVEYOR
700 HALL OF RECORDS

Do not extend notes this side of this line

Note: ANY ADDITIONS OR CHANGES ON THIS SHEET MUST BE MADE OR CIRCLED IN Red Ink WITH DATE AND NAME OF PERSON MAKING CHANGE.

179-20-15 (D)
351-21-00 (R)
179-20-15

66.18 @ 6-07 T.96 = 65.81
300.03 @ 1-50 T.96 = 293.67
359.48

T. 7 N. R. 14 W.

3+43.0

Barbed wire Fn.

Set 1x2 - 22+62.99

1209.7

4.0

S 60° W

6x2

3.5

2191.22

90°-03'-40"

209.38 @ 7-11 T.96 = 207.75
110.27 @ 15-26 T.90 = 106.27
300.18 @ 1-14 T.90 = 300.12
300.18 @ 52-54 T.90 = 265.30
61.15 @ 14-38 T.90 = 59.09
72.30 @ 8-35 T.90 = 71.49
22.53 @ 00 T.90 = 22.53
300.22 @ 22-42 T.90 = 276.97

Barbed wire Fn.

300.23 @ 4-55 T.96 = 299.15
268.20 @ 5-00 T.96 = 267.20
300.57 @ 2-42 T.96 = 300.26
15.03 @ 00 T.96 = 15.03

Transit Loc Pg 247

Total: 2191.22

2.60

Fd. 1x2 Pg. 248

1481.23

Sec. 20

11.77 Fr 3

Int. of Set 1x2

Sec. 21

74.29 @ 14-58 T.90 = 11.77

Sec. Cor. 0+00 Sur. to N. Fd. Co. Mon. E.B.

Sec. 29

Sec. 28

Notes Ck'd by McPherson	Survey of T. 1N. R. 14 W.		F.B. 573 Pg. 261
Map No. B-1073	W. O. 6065 Tape No 41 St'd 66 of.		
Checked McPherson	Notes	Date 8-20-35	
Date Oct. 1939	Indexed	A. C. Johnson 10-9-35	

Note: ANY ADDITIONS OR CHANGES ON THIS SHEET MUST BE MADE OR CIRCLED IN Red Ink WITH DATE AND NAME OF PERSON MAK-ING CHANGE.

W, S, 72, C-4

Do not extend notes this side of this line

RETURN TO
LOS ANGELES COUNTY SURVEYOR
700 HALL OF RECORDS

Cont. bottom page 253

370.21	@ 00	T.96 =	370.29
300.56	@ 4-36	T.96 =	299.63
300.27	@ 2-35	T.96 =	299.98
300.24	@ 3-59	T.96 =	298.62
210.88	@ 2-09	T.96 =	210.75
			1479.22

128.36	@ 3-13	T.96 =	128.17
209.01	@ 00	T.96 =	209.03
207.69	@ 10-52	T.96 =	203.99
242.12	@ 9-43	T.96 =	239.26
100.46	@ 00	T.96 =	100.47
300.32	@ 2-14	T.96 =	300.11
			1181.03

Sec. 17

10-31-15 ①
36-28-45 ②
90-59-11.4

Set 52+66.79 Ft. S. of Temp. Sta.

90°-32'-10"

1181.03

Sec. 16

Transit line to W. See Pg. 213

0.07

3.16

Sec. Cor. etc. Co. Surv. Mon. See Pg. 213

S 52 E 63.63 Ft. to I.P. with brass cap 15 above surf. Forest Bdry Mon. #81, C.S. 9206 apparently has been disturbed

88-47-40"

88-47-45 ①
365-19-30 ②
88-47-37 ③

Sec. 20

T. 7 N. R. 14 W.

Sec. 21

Barbed wire Fence

2106.83

80.26	@ 00	T.96 =	80.21
151.15	@ 00	T.96 =	151.16
217.68	@ 8-37	T.96 =	215.24
247.94	@ 1-47	T.96 =	247.84
300.31	@ 12-10	T.96 =	292.43
41.80	@ 00	T.96 =	41.80
208.99	@ 7-45	T.96 =	207.10
278.06	@ 3-03	T.96 =	277.69
300.41	@ 2-58	T.96 =	300.03
300.72	@ 12-48	T.96 =	293.27
			2106.83

Set 7.1 x 2 - 31 + 56.80 See preceding page

FORM 247 5M 2-34

F.B. 573 Pg. 252

W.S. 72, B-5

RETURN TO
LOS ANGELES COUNTY SURVEYOR
700 HALL OF RECORDS

Do not extend notes this side of this line

Note: ANY ADDITIONS OR CHANGES ON THIS SHEET MUST BE MADE OR CIRCLED IN Red Ink WITH DATE AND NAME OF PERSON MAKING CHANGE.

3c+1x2-31+76.65

140.00 @ 6-50 T. 94 = 139.02
184.13 @ 8-23 T. 94 = 182.16
248.47 @ 11-54 T. 94 = 237.75
558.93

Cont. bottom Page 267

558.93

1.5

Sec. 30

Sec. 29

Tel. pole on line 3+66.2

Barbed wire Fn.

Set 1x2 - 32+17.12 Buried Surf.

E. Lizabeth Lake Rd.

Iron Pa. Fn.

18.4

32+23.7

32+13.2

32+08.7

T. pole

261.50 @ 6-44 T. 92 = 259.71
300.21 @ 8-00 T. 96 = 298.20
559.91

559.24

64°-57

5178 Fd.

T. 1 N. R. 14 W.

COUNTY SURVEYOR
T. 1 N.
R. 14 W.
30 | 29
4 cor.
R.E. 2177

2 Sec. Cor. 26 | 35
8" x 10" granite post marked 4 on W. side. Set L.T. in top. Replaced with 2" I.P. with brass cap marked as shown in concrete 6 above Surf. 6-29-36

5123

S. edge dry lake bed.

17+03

2482.48

939.61 @ 00 T. 92 = 939.86
300.41 @ 1-11 T. 92 = 300.30
300.74 @ 1-58 T. 86 = 300.56
300.78 @ 1-52 T. 86 = 297.75
218.23 @ 8-04 T. 86 = 216.07
128.21 @ 4-06 T. 86 = 127.88
300.34 @ 3-15 T. 86 = 299.86
2482.18

Tr. Rd. E. 18.0

10+63.0

Set 1x2 - 1475.30

171.73 @ 00 T. 86 = 171.73

171.73

59°-31'-45"

Sec. 30

Sec. 29

1st. 3c+1x2-0+23.57 Fr. E.
52+19.89 Ft.

52.35

3.57

Tr. Rd. 1 sec. Fr. E. Pg. 264

1x2 - 52+96.24 Fr. E. See Pg. 264

Sec. 31

Sec. Cor. Stds. 9+00 to N. Pgs. 245+264
Fd. granite stone 6" Mon.
Set

Sec. 32

Notes Ck'd by McPherson	Survey of T.7N. R.14W.	F.B. 573 Pg. 253
Map No. B-1073	W. O. 2066 Tape No 57 St'd 81 OF.	
Checked McPherson	Notes Date 5-16-35	
Date Oct. 1939	Indexed A. C. Johnson	

Cont. bottom next page

U.S. FOREST RESERVE BOUNDARY POST No. 80 1905

1+07.49 Fd. 4" I.P. with brass cap marked as shown 18" above surf. Removed it.

P. pole line

0.32

20'

N 30° E

10+87.5

967.57 T.84

Tel. Road.

967.57

N 28° E

T.7N. R.14W.

10+00.5

Sec. 17

Sec. 16

15'

9+69.5

N 38° E

COUNTY SURVEYOR T.7N. R.14W. 17 16 1/4 COR R.E. 2177

179-57-00 ①
35 46-30 ④
179-57-07 1/2
Def. 1/4 - 2-17-36
0-02-00 ①
0-07-30 ④
0-01-52 1/2

line S 31° W.

S 22° W.

9+37.5

Tel. pole line

Ditch

1+39.92 Set 1x2

Replaced stone with brass cap marked as shown in Conc. 6" above surf. 11-27-36 to N. 1/4 Sec. Cor. 0+00 to stone Fd. 8x11 granite 1/4 flush. Could not find marking per C.S. 9206

139.92

P. pole

139.92 T84

To 1x2-11+81.03 Fr. S. See Pg. 251

Note: ANY ADDITIONS OR CHANGES ON THIS SHEET MUST BE MADE OR CIRCLED IN Red Ink WITH DATE AND NAME OF PERSON MAKING CHANGE.

W.S. 72, C-4

Do not extend notes this side of this line

RETURN TO
LOS ANGELES COUNTY SURVEYOR
700 HALL OF RECORDS

2-34

RETURN TO
LOS ANGELES COUNTY SURVEYOR
700 HALL OF RECORDS
Do not extend notes this side of this line

W.S. 72, C-4

Note: ANY ADDITIONS OR CHANGES ON THIS SHEET MUST BE MADE OR CIRCLED IN Red Ink WITH DATE AND NAME OF PERSON MAKING CHANGE.

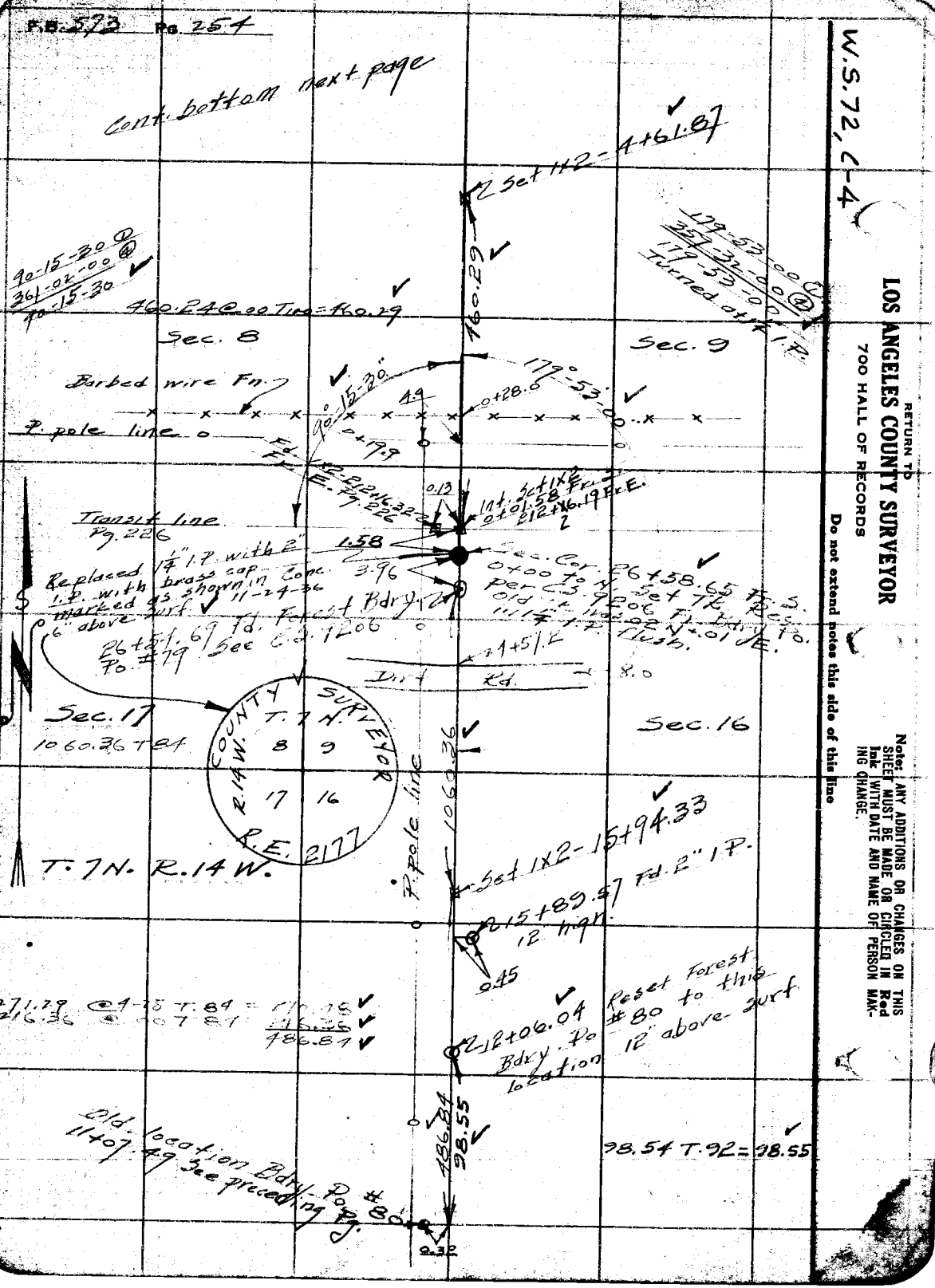

Notes Ck'd by McPherson | Survey of T.7N. R.14W. | F.B. 573 Pg. 255
Map No. B-1073 | W. O. 8065 Tape No 47 St'd 24 of.
Computed by Ramelli | Computed by Torgersen
Checked McPherson | Notes | Date 6-22-36
Date Oct. 1939 | Indexed A. C. Johnson

Note: ANY ADDITIONS OR CHANGES ON THIS SHEET MUST BE MADE OR CIRCLED IN Red Ink WITH DATE AND NAME OF PERSON MAKING CHANGE. W.S. 72, C-4

Do not extend notes this side of this line

RETURN TO LOS ANGELES COUNTY SURVEYOR 700 HALL OF RECORDS

Sec. 5

Set 1x2-26+55.21

U.S. W.C.F.T.N.S. FOREST RESERVE

BOUNDARY POST No. 78 1905 R.14W.S.B.

946.15 @ .00 T 100 = 946.25
300.18 @ 12-25 T 96 = 223.18
48.15 @ .00 T 96 = 48.15
1487.58

Sec. 4

Produced S. Sec. line for transit line to N. Set Mon. in 256

Sec. Cor. 0+00 to N. Fd. 1"IP granite stone flush 4 notches on E. 5 on S. 2 ft L.T. using center of rock, and Bdry. post for line.

Fd 4" I.P. with brass cap marked as shown 12" above Surf. C.S. 9206

0.45 0.95 5.10 5.09

S 0° 06' 35" E Calc. 1287.58

Set 1x2-13+67.63

Set 1x2 on Sec. line

Sec. 8

300.33 @ 5-08 T. 96 = 299.15
206.33 @ 7-11 T. 96 = 203.70
266.38 @ 3-34 T. 96 = 265.88
768.73

Sec.

Sec. 9

2.62

Set 1x2-5+28.90

T. 7N. R. 14W.

299.77 @ 5-31 T 96 = 298.40
300.55 @ 1-13 T. 96 = 300.50
598.90

538.90

26+87.9 Fr. S.

900

Barbed wire Fn.

Set 4x4 30.00 Set 4x4

1/4 Sec. Cor. 0+00 to N. 26+56.68 Fr. S. Fd. 3"IP granite stone marked 1/4 on W. C.S. 9206 Set L.T. in center.

Set 2" I.P. with brass cap marked as shown in Conc. Bk. Fd. 12" Stone in place 12-11-36.

COUNTY SURVEYORS T.7N. R.14W. 8 9 1/4 COR MONUMENT R.E. 2117

379.54 @ .00 T 96 = 379.57
165.90 @ 5-25 T " = 167.67
704.19 @ .00 T " = 704.24
300.85 @ 1-34 T " = 300.76
300.93 @ 7-53 T 100 = 298.12
48.63 @ .00 T " = 48.69
300.86 @ 6-44 T " = 298.81
2197.81

2194.81

Set 1x2-4+61.87 See preceding page

F.B. 573 Pg. 256

Cont. bottom next page

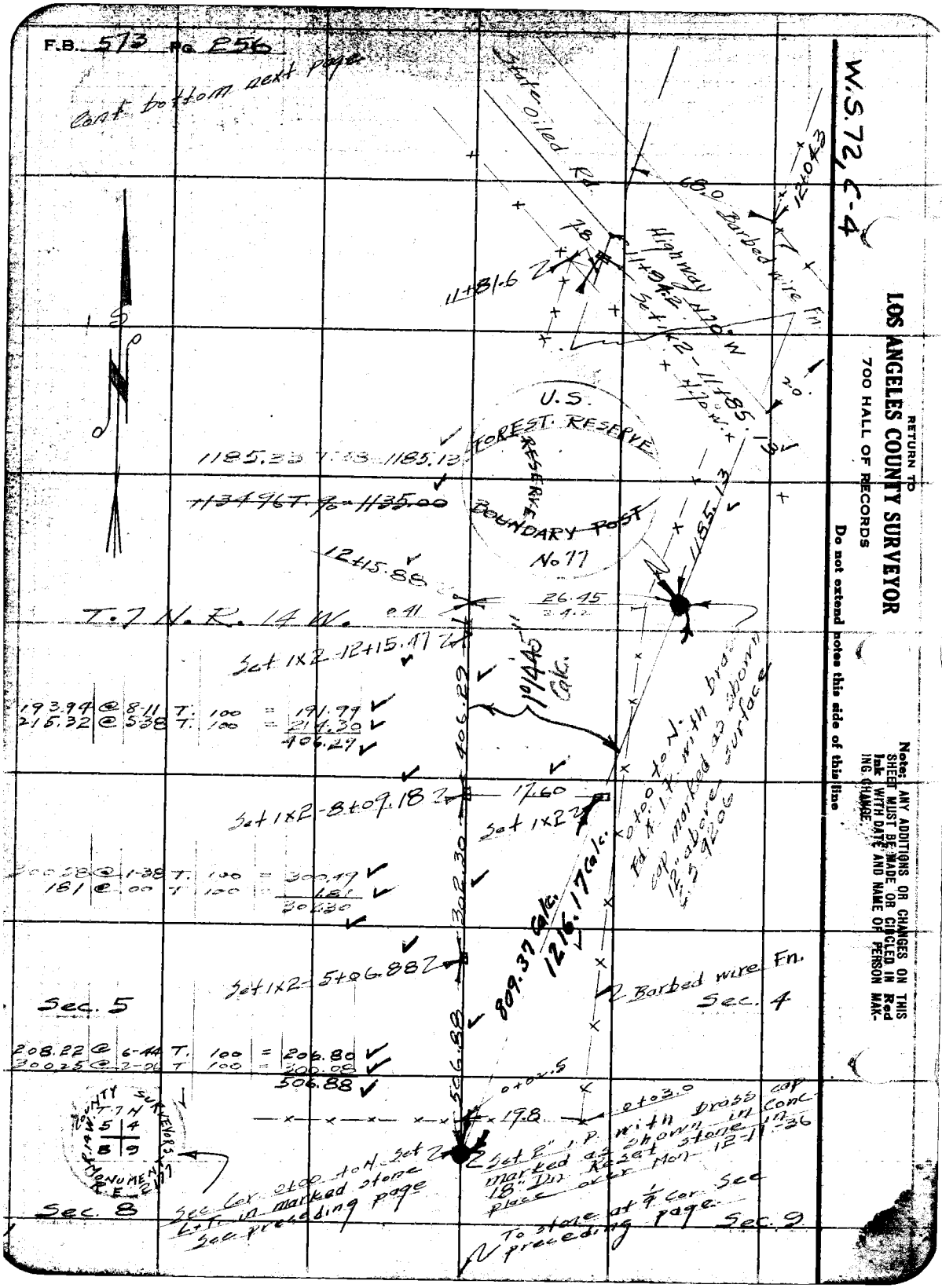

W.S. 72, C-4

RETURN TO
LOS ANGELES COUNTY SURVEYOR
700 HALL OF RECORDS

Do not extend notes this side of this line

Note: ANY ADDITIONS OR CHANGES ON THIS SHEET MUST BE MADE OR CIRCLED IN Red Ink WITH DATE AND NAME OF PERSON MAKING CHANGE.

Notes Ck'd by McPherson	Survey of T.7N. R.14W.	F.B. 573 Pg. 257
Map No. B-1073	W. O. 5065 Tape No 47 St'd 54 of.	
Checked McPherson	Notes Date 5-22-35	
Date Oct. 1939	Indexed A. C. Johnson	

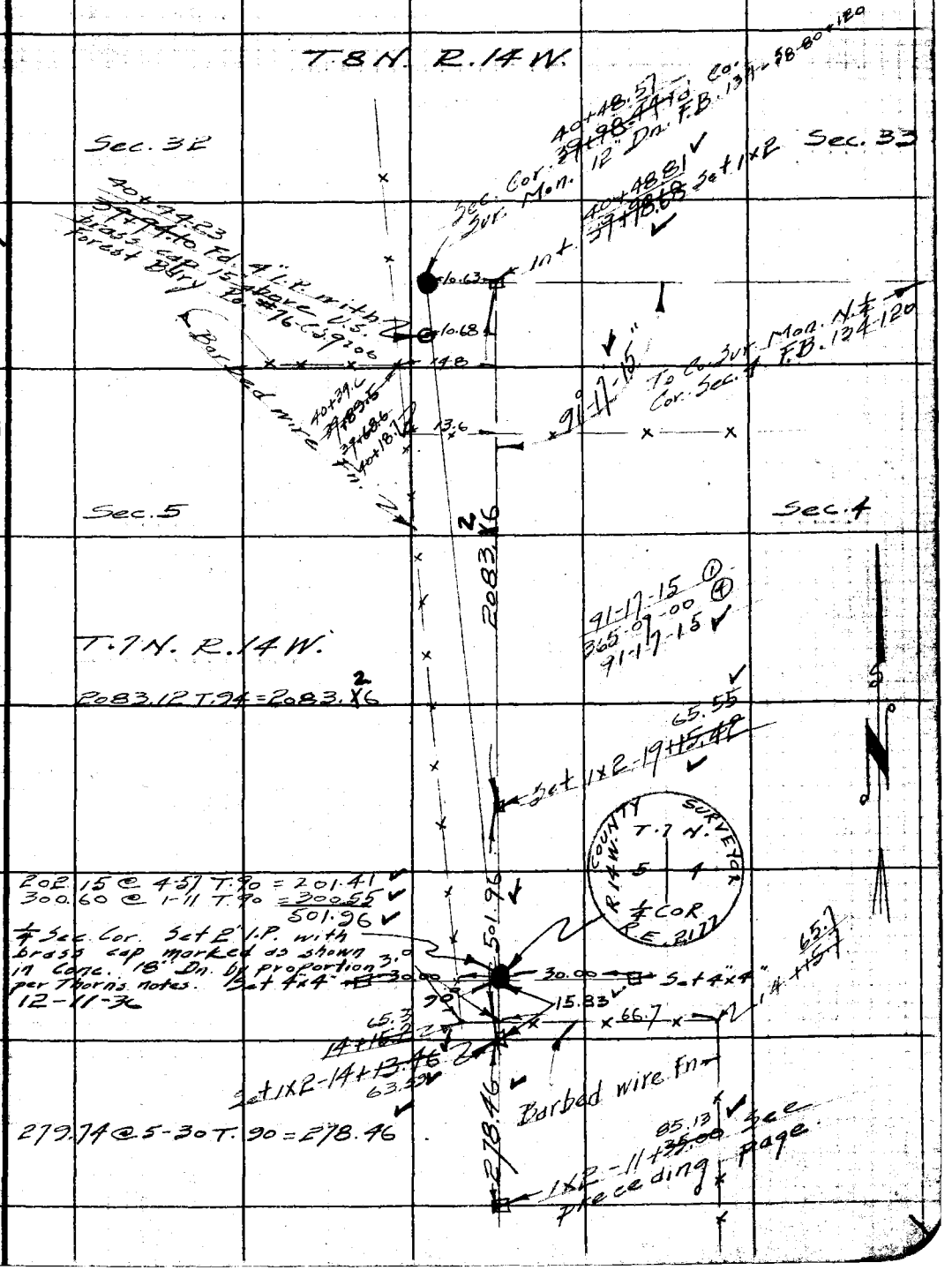

Note: ANY ADDITIONS OR CHANGES ON THIS SHEET MUST BE MADE OR CIRCLED IN Red Ink WITH DATE AND NAME OF PERSON MAKING CHANGE.

W.S. 72, C-4

Do not extend notes this side of this line

RETURN TO
LOS ANGELES COUNTY SURVEYOR
700 HALL OF RECORDS

7-75M 2-34

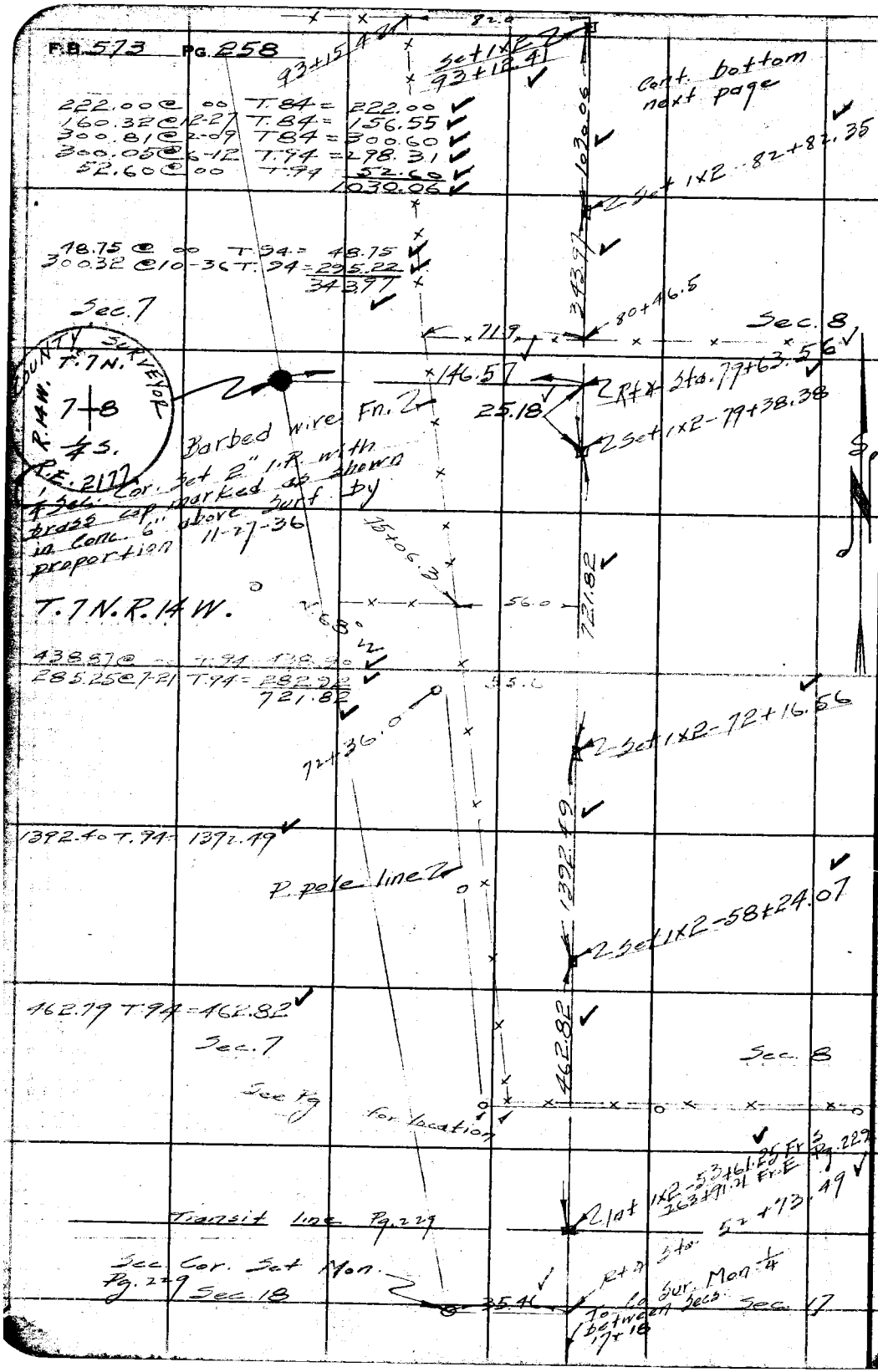

RETURN TO
LOS ANGELES COUNTY SURVEYOR
700 HALL OF RECORDS
Do not extend notes this side of this line

Note: ANY ADDITIONS OR CHANGES ON THIS SHEET MUST BE MADE OR CIRCLED IN Red Ink WITH DATE AND NAME OF PERSON MAKING CHANGE.

Notes Ck'd by McPherson	Survey of T 7 N. R 14 W	F.B. 573	Pg. 259
Map No. B-1073	W. O. 8065 Tape No 47 St'd 84 °F.		
Office Work Reynolds	Surveyed by Rosecrans		
Checked McPherson	Notes Date 8-26-35		
Date Oct. 1933	Indexed A. C. Johnson		



Note: ANY ADDITIONS OR CHANGES ON THIS SHEET MUST BE MADE OR CIRCLED IN Red Ink WITH DATE AND NAME OF PERSON MAKING CHANGE.

W.S. 72, B-4

Do not extend notes this side of this line

RETURN TO
LOS ANGELES COUNTY SURVEYOR
700 HALL OF RECORDS

GM 2-34

RETURN TO
LOS ANGELES COUNTY SURVEYOR
700 HALL OF RECORDS

W.S. 72, B-3

Note: ANY ADDITIONS OR CHANGES ON THIS SHEET MUST BE MADE OR CIRCLED IN Red Ink WITH DATE AND NAME OF PERSON MAKING CHANGE.

Do not extend notes this side of this line

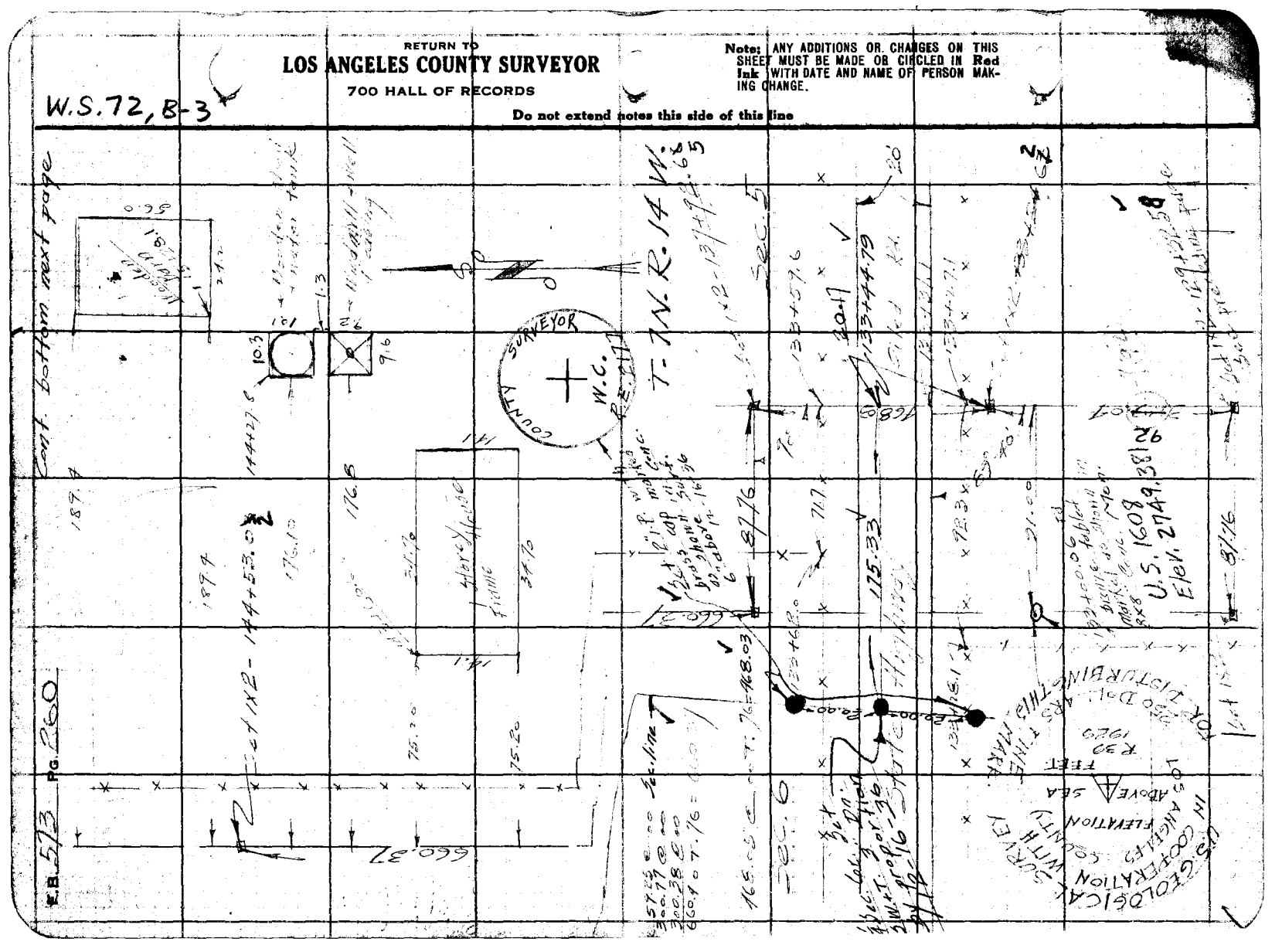

Notes Ck'd by McPherson	Survey of T.7N. R.14W.	F.B. 573 Pg. 261.
Map No. B-1073	W. O. 8065 Tape No 47 St'd 84 °F.	
[illegible]	Surveyed by Rosecrans	
Checked McPherson	Notes A. C. Johnson Date 8-26-35	
Date Oct. 1939.	Indexed	

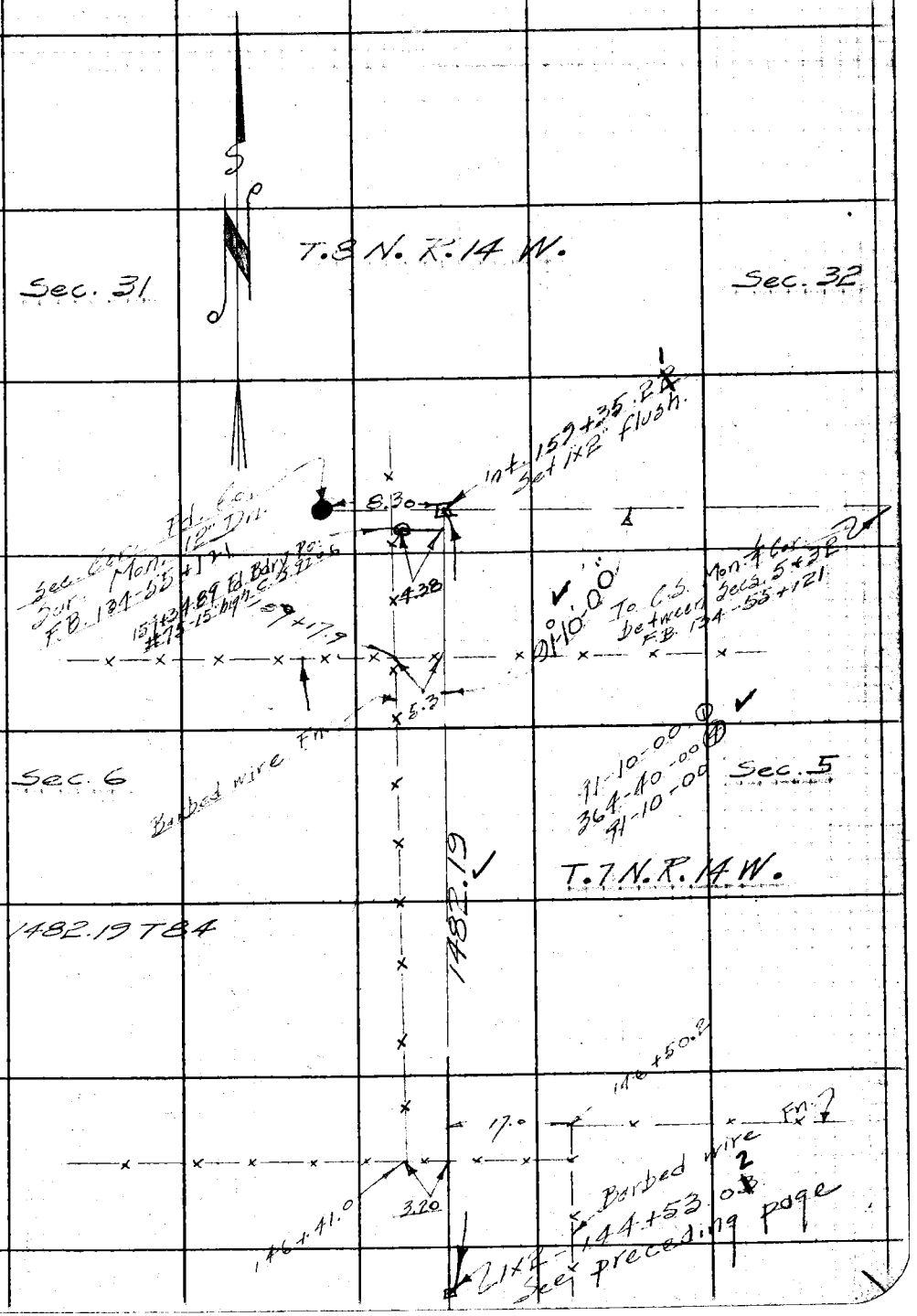

Note: ANY ADDITIONS OR CHANGES ON THIS SHEET MUST BE MADE OR CIRCLED IN Red Ink WITH DATE AND NAME OF PERSON MAKING CHANGE.

W.S. 72, B-3

RETURN TO
LOS ANGELES COUNTY SURVEYOR
700 HALL OF RECORDS

Do not extend notes this side of this line

SM 2-34

RETURN TO
LOS ANGELES COUNTY SURVEYOR
700 HALL OF RECORDS

Note: ANY ADDITIONS OR CHANGES ON THIS SHEET MUST BE MADE OR CIRCLED IN **Red Ink** WITH DATE AND NAME OF PERSON MAKING CHANGE.

Do not extend notes this side of this line

W.S. 72, C-5

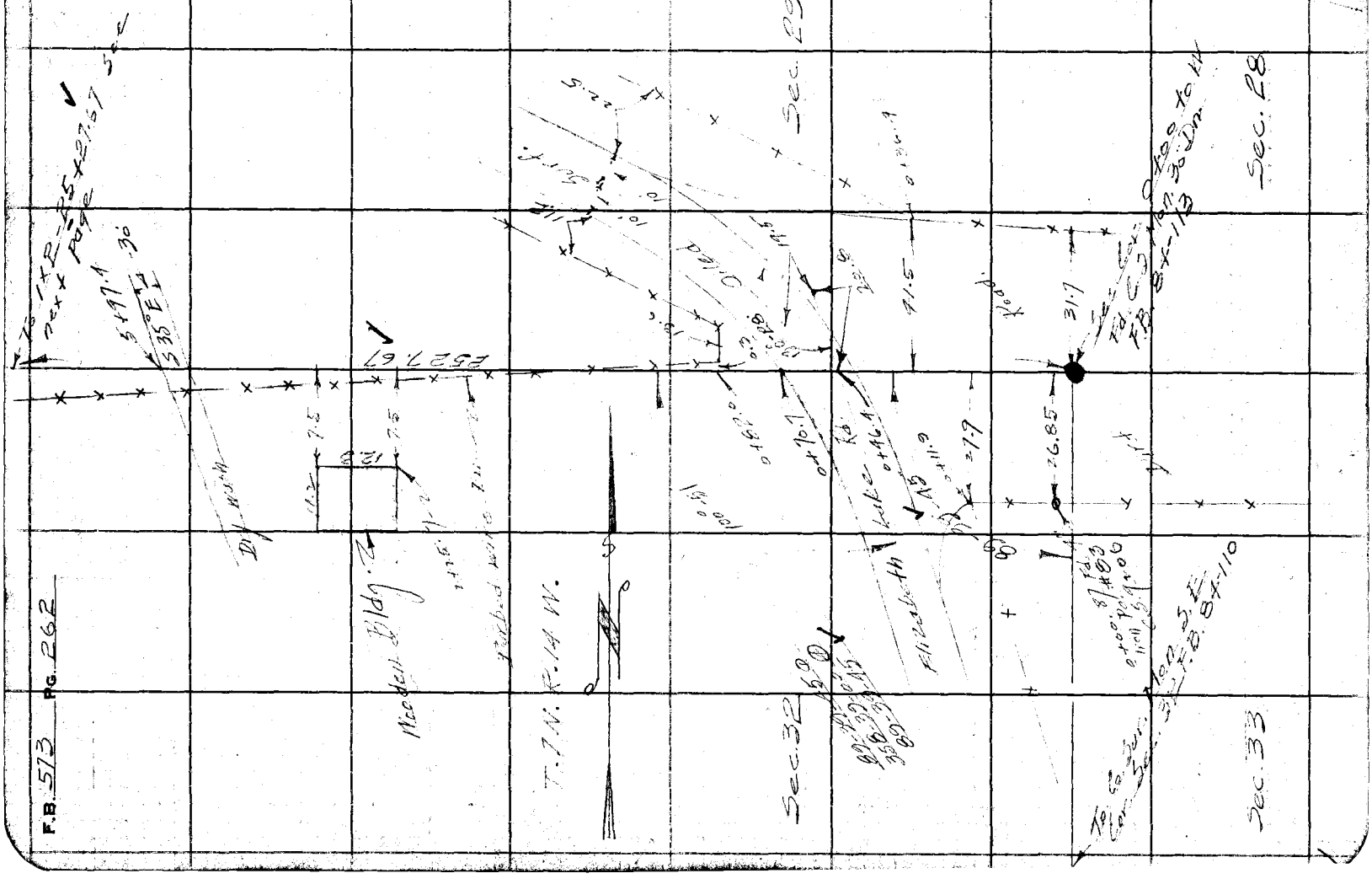

Notes Ck'd by McPherson	Survey of T. 7 N. R. 14 W.	F.B. 573 Pg. 263
Map No. B-1073	W. O. 5066 Tape No 47 St'd 84 °F.	
Office Work	Surveyed by [illegible]	
Checked	Notes Date 8-27-35	
Date	Indexed A. C. Johnson	

Cont. bottom next page.

Set 1x2 - 50+30.94 — 4.7° W.

43' → Ditch

41+20.9

1126.27

42+88.9

10' → Old Rd. 3.5° W.

102.69 @ 19-32 T.82 = 96.78
301.00 @ 3-18 T.82 = 300.50
300.20 @ 14-05 T.82 = 291.18
300.36 @ 0-43 T.82 = 300.34
137.47 @ 00 T.82 = 137.47
1126.27

Set 1x2 - 39+04.67

T. 7 N. R. 14 W.

126.27 @ 9-41 T.82 = 124.47
300.60 @ 00 T.82 = 300.60
82.18 @ 00 T.82 = 82.18
507.25

507.25

Set 1x2 - 33+97.42

66.67 @ 8-56 T.76 = 65.86
265.90 @ 17-12 T.76 = 254.00
148.00 @ 00 T.76 = 147.99
300.55 @ 00 T.76 = 300.53
768.38

768.38

COUNTY SURVEYOR R 14 W. T. 7 N. 29 32 1/4 COR. R.E. 2177

Barbed wire Fn.

1/4 Sec. Cor. 26+29.04 Fd old rotted 3x3 stake with old original 3x3 juniper post scribed 4.3. lying by it. C.S. 91R3 Replaced with 2x2

101.82 @ 5-23 T.84 = 101.37

Replaced 2x2 with 2" I.P. with brass cap marked as shown in Conc. 6" above Surf. 6-30-36

Sec. 32

Set 1x2 - 25+27.67

Sec. 29

300.72 @ 4-22 T.84 = 299.85
89.54 @ 00 T.84 = 89.54
300.00 @ 7-07 T.84 = 297.69
1840.59 @ 00 T.84 = 1840.57
2527.67

2527.67

43

Barbed wire Fn.

13+14.85

To Cor. Sur. Mon. at S.E. Cor. Sec. 29. Sec. proceeding page

Note: ANY ADDITIONS OR CHANGES ON THIS SHEET MUST BE MADE OR CIRCLED IN Red Ink WITH DATE AND NAME OF PERSON MAKING CHANGE.

W.S. 72, C-5

Do not extend notes this side of this line

RETURN TO LOS ANGELES COUNTY SURVEYOR 700 HALL OF RECORDS

FORM 247 5M 2-34

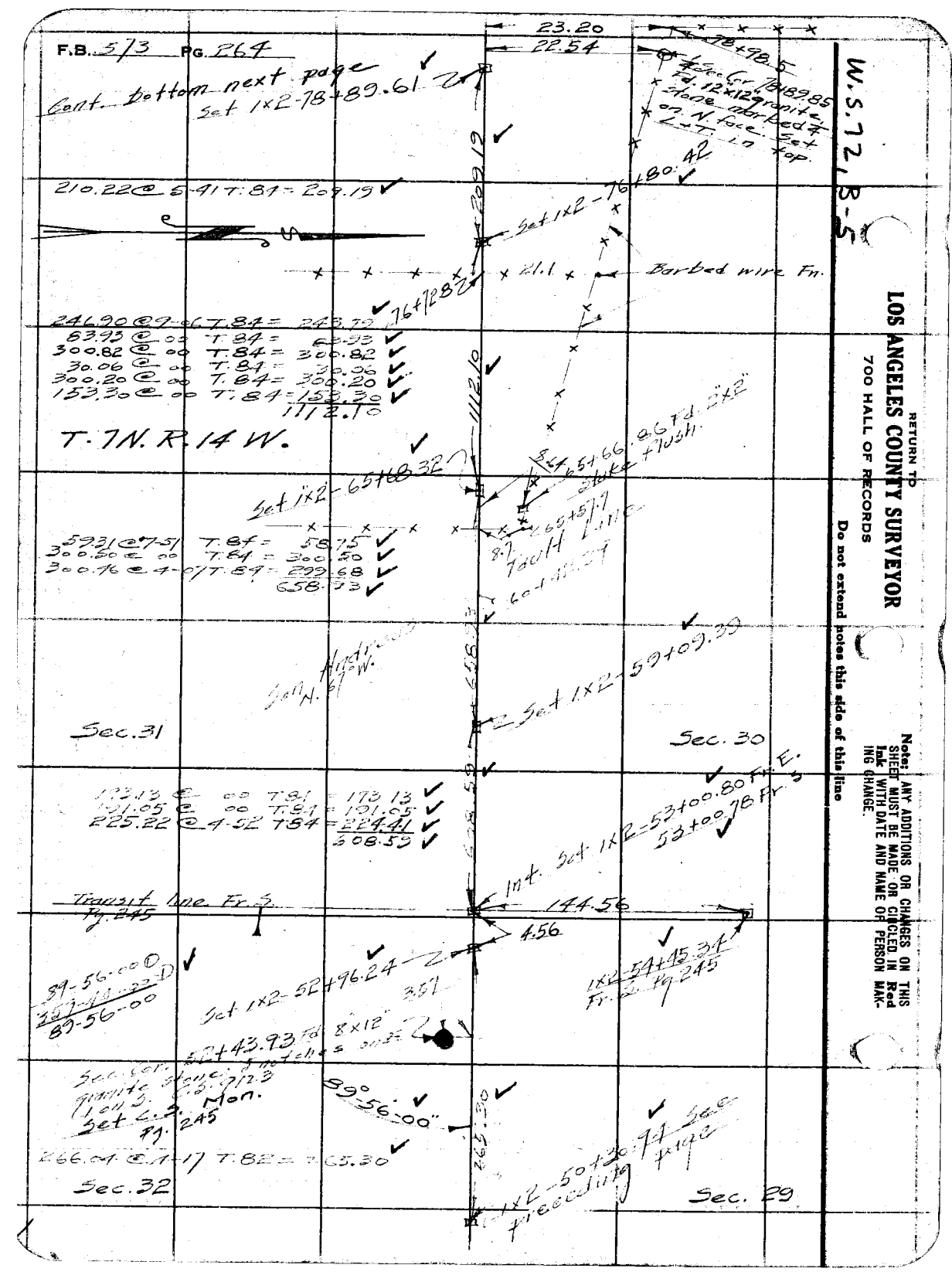
F.B. 573 PG. 264
Cont. bottom next page
Set 1x2-78+89.61
23.20
22.54
78+98.5
Sec. Cor. 78+89.85 Fd. 12x12" granite stone marked ¼ on N. face. Set L+T. in top.
210.22 @ 5-41 T.84 = 209.19
209.19
Set 1x2-76+80.42
Barbed wire Fn.
21.1
76+72.82
246.90 @ 9-06 T.84 = 243.79
83.93 @ 00 T.84 = 83.93
300.82 @ 00 T.84 = 300.82
30.06 @ 00 T.84 = 30.06
300.20 @ 00 T.84 = 300.20
153.30 @ 00 T.84 = 153.30
1112.10
1112.10
T. 7N. R. 14 W.
Set 1x2-65+68.32
65+66.86 Fd. 2x2" stake flush
65+57.7
8.7
Fault Line
59.31 @ 7-51 T.84 = 58.75
300.50 @ 00 T.84 = 300.50
300.46 @ 4-07 T.84 = 299.68
658.93
658.93
San Andreas N. 67° W.
Set 1x2-59+09.39
Sec. 31
Sec. 30
173.13 @ 00 T.84 = 173.13
191.05 @ 00 T.84 = 191.05
225.22 @ 4-52 T.84 = 224.41
608.59
608.59
Int. Set 1x2-53+00.80 Fr. E.
53+00.78 Fr. S.
Transit line Fr. S. Pg. 245
144.56
4.56
89-56-00 D
89-56-00
Set 1x2-52+96.24
3.57
1x2-54+45.34 Fr. S. Pg. 245
52+43.93 Fd. 8x12" 5 notches on S.
Sec. Cor. granite stone 1 on S. C.S. 912.3
Set C.S. Mon. Pg. 245
89°-56-00"
265.30
266.04 @ 4-17 T.82 = 265.30
Sec. 32
1x2-50+30.94 Sec. preceding page
Sec. 29
W.S. 72, B-5
RETURN TO
LOS ANGELES COUNTY SURVEYOR
700 HALL OF RECORDS
Do not extend notes this side of this line
Note: ANY ADDITIONS OR CHANGES ON THIS SHEET MUST BE MADE OR CIRCLED IN Red Ink WITH DATE AND NAME OF PERSON MAKING CHANGE.

Notes Ck'd by McPherson	Survey of T.7N. R.14W.	F.B. 573 Pg. 265
Map No. B-1073	W. O. 8065 Tape No 47 St'd 84 °F.	
Office Work Reynolds	Surveyed by Rosecrans	
Checked McPherson	Notes Date 8-28-35	
Date Oct. 1939	Indexed A. C. Johnson	



Note: ANY ADDITIONS OR CHANGES ON THIS SHEET MUST BE MADE OR CIRCLED IN Red Ink WITH DATE AND NAME OF PERSON MAKING CHANGE.

W.S. 72, B-5

Do not extend notes this side of this line

RETURN TO
LOS ANGELES COUNTY SURVEYOR
700 HALL OF RECORDS

FORM 247 5M 2-34

RETURN TO

LOS ANGELES COUNTY SURVEYOR

700 HALL OF RECORDS

W.S. 72, B-5

Note; ANY ADDITIONS OR CHANGES ON THIS SHEET MUST BE MADE OR CIRCLED IN **Red Ink** WITH DATE AND NAME OF PERSON MAKING CHANGE.

Do not extend notes this side of this line



F.B. 573 Pg. 266

Notes Ck'd by McPherson	Survey of T.7N. R.14W.	F.B. 573 Pg. 267
Map No. B-1073	W. O. 8065 Tape No 47 St'd 84 of.	
Checked McPherson	Notes Date 8-29-35	
Date Oct. 1939	Indexed A. C. Johnson	

Cont. Bottom next page

To nail 66+07.63 next Pg. 2

59+16.0 Tel. pole line

30°

Elizabeth Lake Willow Springs Road

57+45.0

193.44 @ 14-41 T.94 = 187.13
178.87 @ 19-02 T.94 = 169.10
240.12 @ 2-24 T.94 = 239.93
269.17 @ 8-07 T.94 = 266.49
136.06 @ 00 T.94 = 136.07
300.41 @ 3-00 T.94 = 300.02
1298.74

Sec. 19

Sec. 20

159°28'

90-26-45
361-46-30
90-26-37½

90°26'40"

Sec. Cor. Set Mon. Pg. 247

1298.74

1st Set 1x2 53+08.89 Fr. S

Transit line Pg. 246

11.56

264+71.22 Fr. E.
1x2 ~~37+08.4~~ Pg. 246

T.7N. R.14W.

387.64

300.70 @ 12-16 T.94 = 293.86
94.00 @ 3-58 T.94 = 93.78
387.64

Set 1x2-49+21.25

Sec. 30

Sec. 29

513.55

33.04 @ 00 T.90 = 33.04
186.12 @ 4-11 T.90 = 185.63
220.06 @ 18-49 T.90 = 208.31
87.91 @ 10-00 T.90 = 86.57
513.55

Set 1x2-44+07.70

631.05

244.44 @ 4-54 T.90 = 243.56
86.90 @ 00 T.92 = 86.90
300.69 @ 1-36 T.92 = 300.59
631.05

Set 1x2-37+76.65 See top page 252

Note: ANY ADDITIONS OR CHANGES ON THIS SHEET MUST BE MADE OR CIRCLED IN Red Ink WITH DATE AND NAME OF PERSON MAKING CHANGE.

W.S. 72, B-5

Do not extend notes this side of this line

RETURN TO
LOS ANGELES COUNTY SURVEYOR
700 HALL OF RECORDS

FORM 247 5M 2-34



W.S. 72, B-5

RETURN TO
LOS ANGELES COUNTY SURVEYOR
700 HALL OF RECORDS

Do not extend notes this side of this line

Note: ANY ADDITIONS OR CHANGES ON THIS SHEET MUST BE MADE OR CIRCLED IN Red Ink WITH DATE AND NAME OF PERSON MAKING CHANGE.

Notes Ck'd by McPherson	Survey of T. 7 N. R. 14 W.	F.B. 573 Pg. 269
Map No. B-1073	W. O. 8065 Tape No 47 St'd 84 °F.	
Office Work Raynolds	Surveyed by Rosecrans	
Checked McPherson	Notes A. C. Johnson Date 7-5-35	
Date Oct. 1939	Indexed	

Note: ANY ADDITIONS OR CHANGES ON THIS SHEET MUST BE MADE OR CIRCLED IN Red Ink WITH DATE AND NAME OF PERSON MAKING CHANGE.

W.S. 72, B-4

Do not extend notes this side of this line

RETURN TO
LOS ANGELES COUNTY SURVEYOR
700 HALL OF RECORDS

Sec. 18

Int. 104+49.09 Fr. S Sec. 17
Set 1x2

Transit line to W.
Pg 231

12.08

Sec. Cor. Fd. Co. Sur. Mon. See Pg. 216

342.29 @ 00 T. 94 = 342.31 ✓
300.55 @ 14-08 T. 94 = 291.47 ✓
633.78 ✓
90°-06-00 ✓

633.78 ✓

T. 7 N. R. 14 W.

Set 1x2 98+15.~~23~~ 31

Sec. 19

90-06-00 ①
360-24-00 ②
90-06-00 ✓

Sec. 20

232.30 @ 1-25 T. 94 = 231.62 ✓
225.67 @ 3-04 T. 94 = 225.36 ✓
170.50 @ 11-23 T. 94 = 167.16 ✓
624.14 ✓

624.14 ✓

Set 10d. No. 91+91.~~09~~ 17
See preceding page

FORM 247 BM 2-34

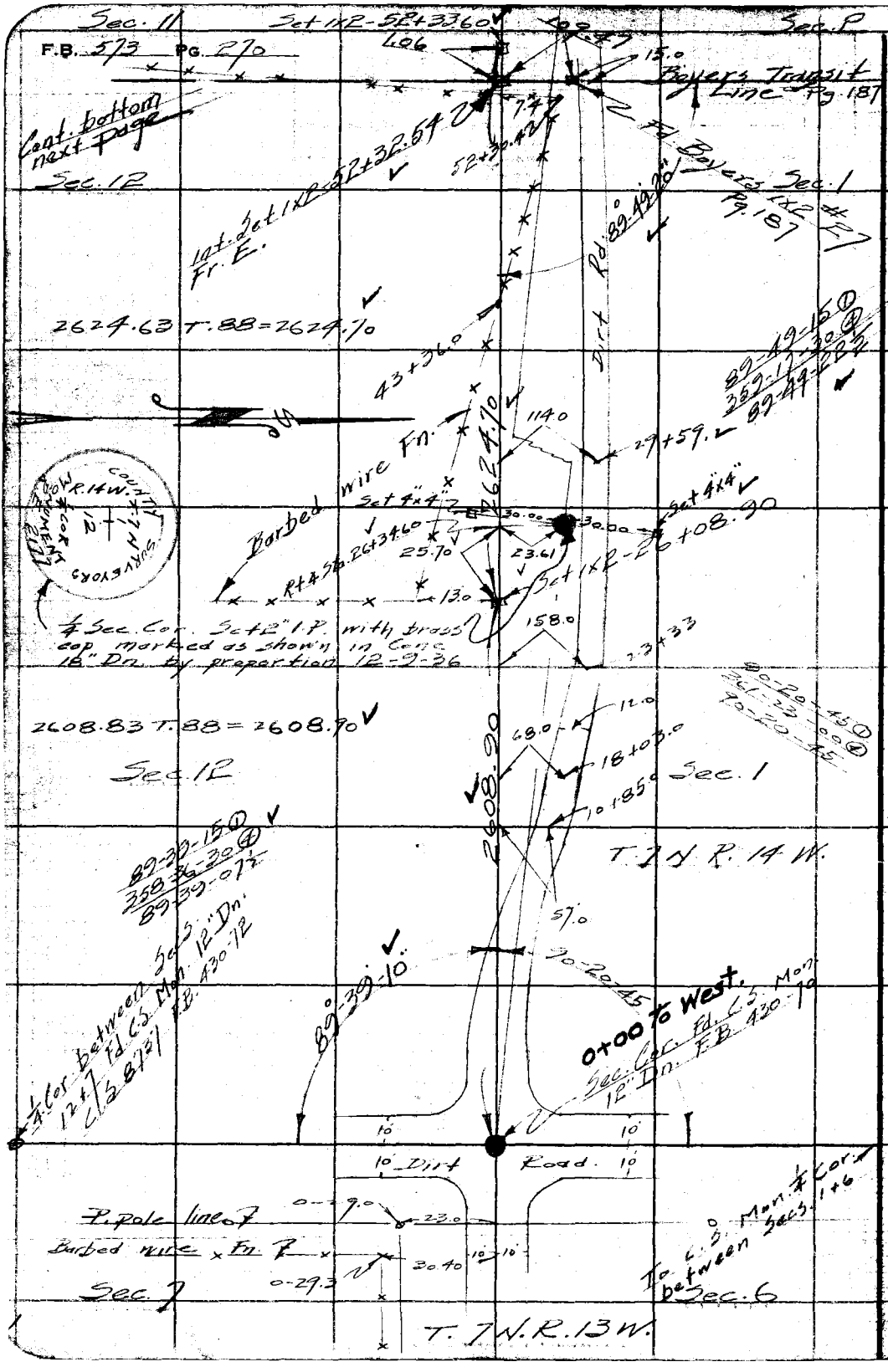

W.S. 72, D-4

RETURN TO
LOS ANGELES COUNTY SURVEYOR
700 HALL OF RECORDS

Do not extend notes this side of this line

Note: ANY ADDITIONS OR CHANGES ON THIS SHEET MUST BE MADE OR CIRCLED IN Red Ink WITH DATE AND NAME OF PERSON MAKING CHANGE.

Notes Ck'd by McPherson	Survey of T.7 N. R.14 W.	F.B. 573 Pg. 271
Map No. B-1073	W. O. 8065 Tape No 47 St'd 84 of.	
Checked McPherson	Notes Date 7-6-35	
Date Oct. 1939	Indexed A. C. Johnson	

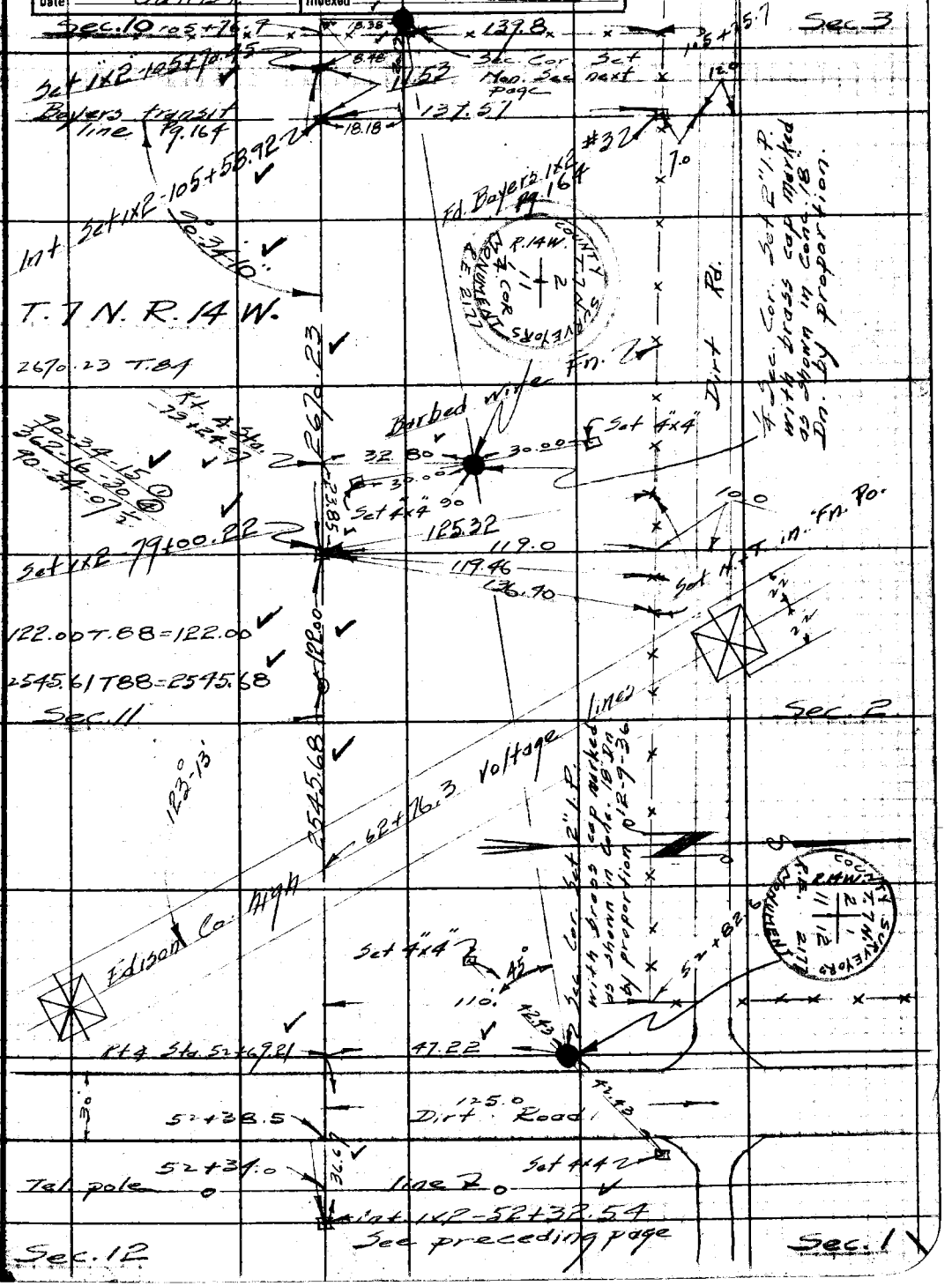

Note: ANY ADDITIONS OR CHANGES ON THIS SHEET MUST BE MADE OR CIRCLED IN Red Ink WITH DATE AND NAME OF PERSON MAKING CHANGE.

W.S. 72, D-4

RETURN TO
LOS ANGELES COUNTY SURVEYOR
700 HALL OF RECORDS

Do not extend notes this side of this line

FM 2-34

F.B. 573 Pg. 272

W.S. 72 C - 42 D-4

RETURN TO
LOS ANGELES COUNTY SURVEYOR
700 HALL OF RECORDS

Do not extend notes this side of this line

Note: ANY ADDITIONS OR CHANGES ON THIS SHEET MUST BE MADE OR CANCELED IN Red Ink WITH DATE AND NAME OF PERSON MAKING CHANGE.

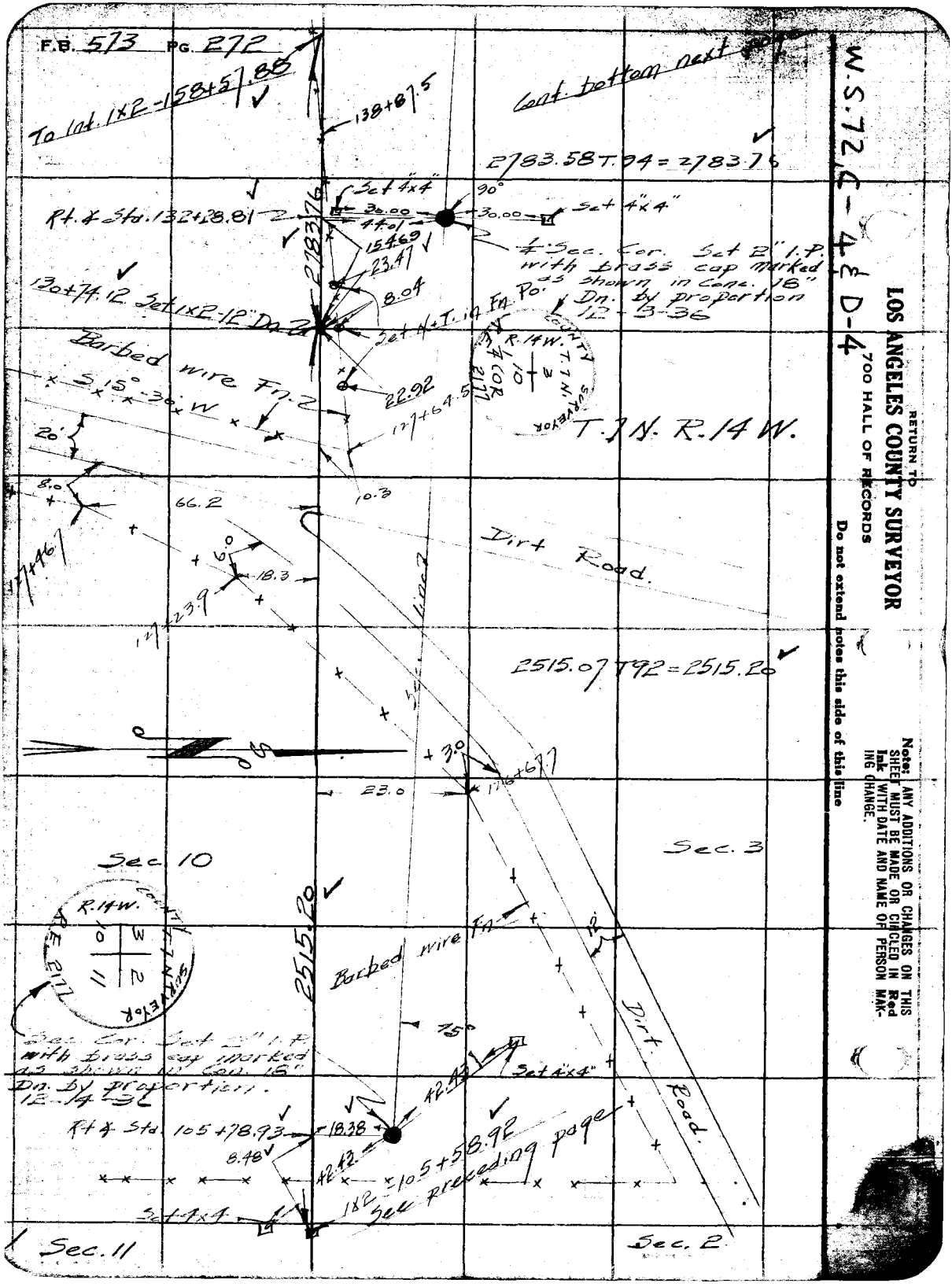

Notes Ck'd by Mr. Hansen	Survey of T. 1 N. R. 14 W.	F.B. 573	Pg. 273
Map No. B-1073	W. O. 8065 Tape No 47 St'd 99 °F.		
Office Work Reynolds	Surveyed by Rose Lewis		
Checked Mr. Hansen	Notes	Date 7-8-35	
Date Oct. 1939	Indexed A. C. Johnson		

RETURN TO
LOS ANGELES COUNTY SURVEYOR
700 HALL OF RECORDS

Do not extend notes this side of this line

Notes: ANY ADDITIONS OR CHANGES ON THIS SHEET MUST BE MADE OR CHARGED IN Red Ink WITH DATE AND NAME OF PERSON MAKING CHANGE.

W.S. 72, C-4

To Mt. 212+24.95 See next page

Cent. bottom next page

1629.33 @ 00 T. 92 = 1629.71
300.52 @ 6-56 T. 92 = 298.34
1927.75

192775

2 Set 1x2 - 192+97.20

T. 1 N. R. 14 W. COUNTY SURVEY 1929 TRIANGULATION STATION 1949

Sec. 9

185.50 @ 00 T. 92 = 185.51
178.73 @ 4-23 T. 92 = 178.22
363.73

Sec. 4.

363.73

2 Set 1x2 - 182+33.41

61.11 @ 8-56 T. 92 = 60.37
300.77 @ 7-33 T. 92 = 298.18
358.55

358.55

2 Set 1x2 - 12" D.A.

2 Set 1x2 - 185+14.92

Rt. x Sta. 185+51.82 23 10

185+13.6

Barbed wire Fn.

Set 4"x4"

Set 4"x4" 2

1/4 Cor. Set 2" I.P. with brass cap marked as shown in Cerc. 18". Do by proportion. 12-11-36

N. 39° W.

859.24 @ 00 T. 94 = 859.30
187.78 @ 12-30 T. 94 = 183.34
1042.64

T. 1 N. R. 14 W.

State Highway

Oiled surf.

Set 1x2 - 175+32.28

Checked 2-14-36

Sec. 9

1674.29 T. 94 = 1674.40

1674.40

Sec. 4

Barbed wire Fn.

Set Mon. Pg. 16

Beyers transit line

Set 1x2 - 158+57.80

Ref. #412 Pg. 162

Sec. 10

To 1x2 - 130+74.12 See preceding page

Sec. 3

2-34


F.B. 573 PG. 274
To 182 Int. 263+57.28 next page
240.83 @ 3-35 T.92 = 240.37
235.87 @ 3-41 T.92 = 235.39
254.44 @ 11-05 T.92 = 249.76
65.16 @ 00 T.92 = 65.16
300.55 @ 6-22 T.92 = 298.72
1089.34
223.59 @ 2-55 T.94 = 223.31
213.50 @ 3-08 T.94 = 211.36
235.70 @ 6-12 T.94 = 234.34
89.20 @ 5-24 T.94 = 88.81
300.04 @ 7-49 T.94 = 297.27
300.69 @ 00 T.94 = 300.71
1355.80
Sec. 8
2 set 4x4"
30.00
90°
11.32
Barbed wire Fn.
Set 1x2 - 239+12.06
180.83 @ 00 T.94 = 180.84
300.47 @ 6-44 T.94 = 298.42
479.26
40.05 @ 00 T.94 = 40.05
267.18 @ 3-90 T.94 = 266.65
519.00 @ 00 T.94 = 519.03
825.73
28.34 @ 00 T.94 = 28.34
200.32 @ 6-25 T.94 = 298.46
300.32 @ 2-44 T.94 = 300.00
166.32 @ 3-01 T.94 = 166.08
300.24 @ 5-17 T.94 = 298.98
290.24 @ 00 T.94 = 290.26
1382.12
Sec. 8
Sec. line Fr 2. Pg. 255
Sec. 9
Int. 212+12.4 Fr. 20.18.30"
Set 2" Tamp
1355.80
1089.34
479.26
825.73
1382.12
1227.75
Set 1x2 - 252+67.86
4 Sec. for Set 2 1.7. with brass cap marked as shown in Conc. 18"
Do by proportion 12-11-36
Set 4x4" 30.00
239+20.07
239+19.6
17.0
8.01
Sec. 5
T. 1 N. R. 14 W.
Set 1x2 - 234+32.80
Barbed wire Fn
Set 1x2 - 226+07.01
Pg. 255
Sec. Cor. Mon.
Sec. 5
3.28
0.12
Set L.T. in rock
Transit line to N.
Pg. 256
See Pg. 256
To 1x2 - 192+97.20 See preceding page.
Sec. 4
W.S. 72, C-4
LOS ANGELES COUNTY SURVEYOR
700 HALL OF RECORDS
RETURN TO
Do not extend notes this side of this line
Note: ANY ADDITIONS OR CHANGES ON THIS SHEET MUST BE MADE OR CIRCLED IN Red Ink WITH DATE AND NAME OF PERSON MAKING CHANGE.

Notes Ck'd by McPherson	Survey of T.7N. R.14W.	F.B. 573 Pg. 275
Map No. B-1073	W. O. 8065 Tape No 47 St'd 84 °F.	
Office Work Reynolds	Surveyed by Rosecrans	
Checked McPherson	Notes Date 7-13-35	
Date Oct. 1939	Indexed A. C. Johnson	

Cont. bottom next page

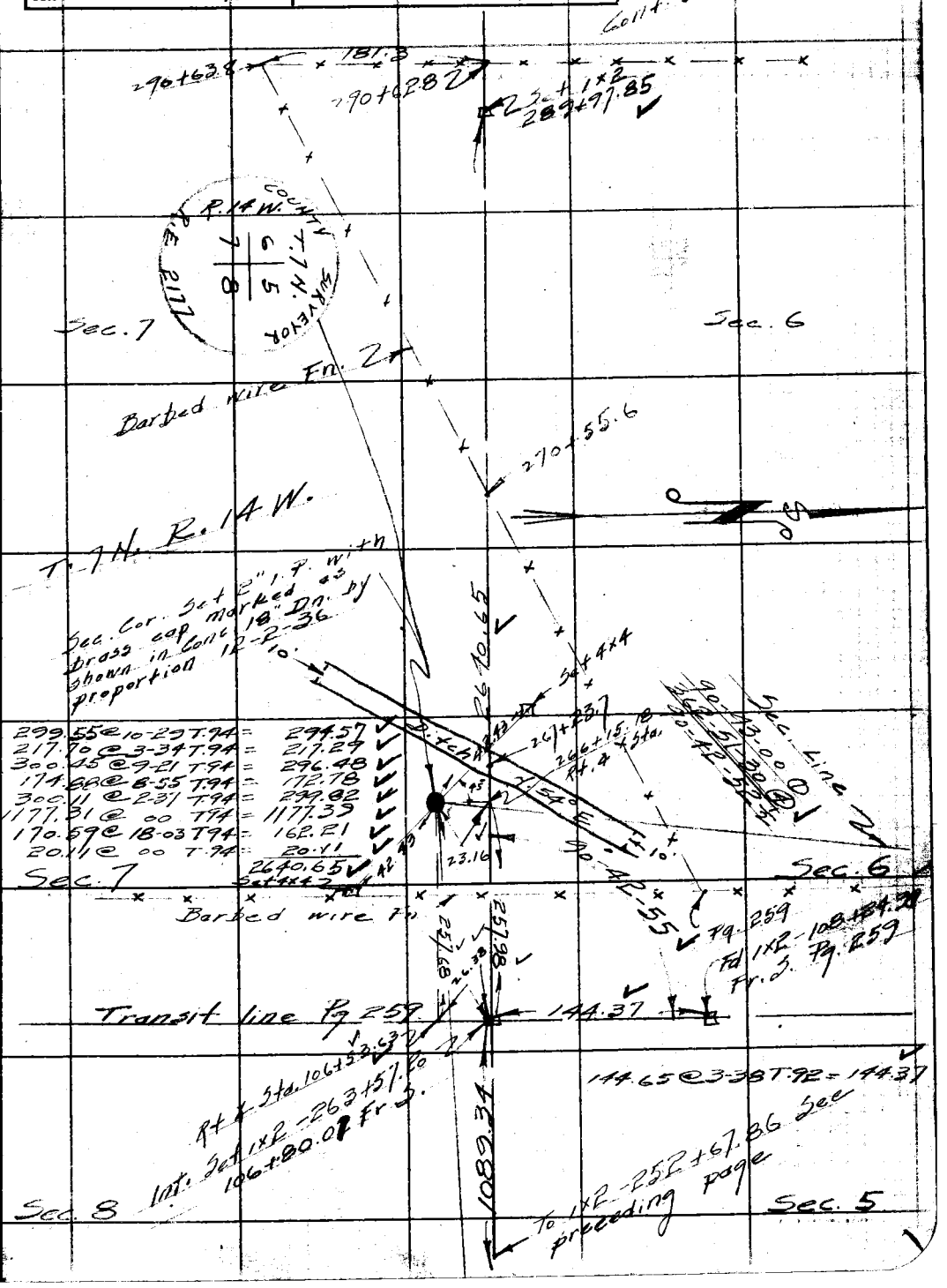

Note: ANY ADDITIONS OR CHANGES ON THIS SHEET MUST BE MADE OR CIRCLED IN Red Ink WITH DATE AND NAME OF PERSON MAKING CHANGE.

W.S.72, B-4

Do not extend notes this side of this line

RETURN TO
LOS ANGELES COUNTY SURVEYOR
700 HALL OF RECORDS

SM 2-34

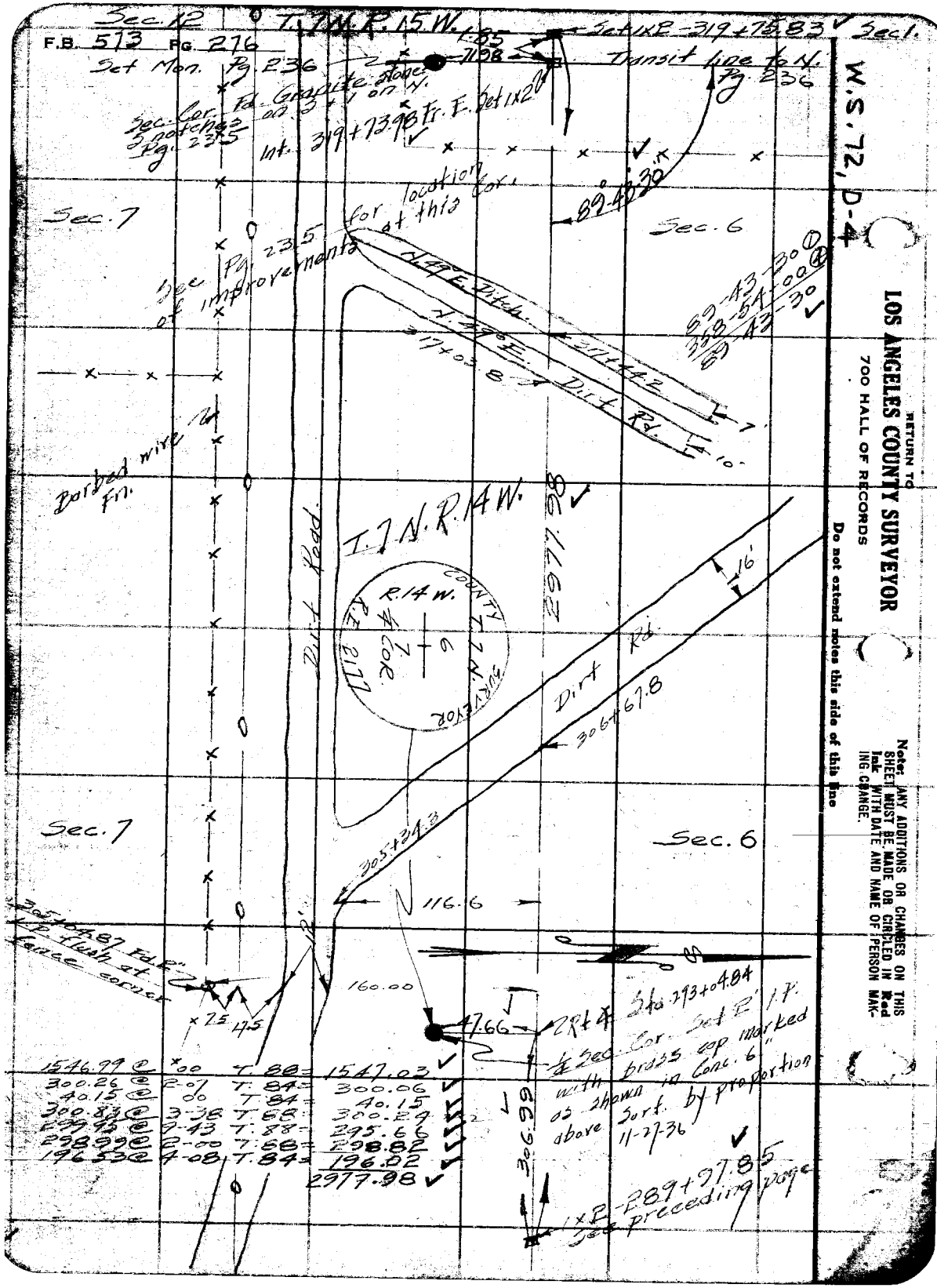

RETURN TO
LOS ANGELES COUNTY SURVEYOR
700 HALL OF RECORDS
Do not extend notes this side of this line
Note: ANY ADDITIONS OR CHANGES ON THIS SHEET MUST BE MADE OR CIRCLED IN Red Ink WITH DATE AND NAME OF PERSON MAKING CHANGE.

Notes Ck'd by McPherson	Survey of T.7N. R.14W.
Map No. B-1073	W. O. 6065 Tape No 5 St'd 64 OF.
Office Work Reynolds	Surveyed by A.C. Johnson
Checked McPherson	Notes
Date Oct. 1939.	Indexed A.C. Johnson 3-15-39

F.B. 513 Pg. 277

Note: ANY ADDITIONS OR CHANGES OF THIS SHEET MUST BE MADE OR CIRCLED IN Red Ink WITH DATE AND NAME OF PERSON MAKING CHANGE.

W.S. 72, 8-4

Do not extend notes this side of this line

RETURN TO
LOS ANGELES COUNTY SURVEYOR
700 HALL OF RECORDS

FORM 247 BM 2-34

Cont. to next page

156.27 @ 12-57 T. 74 = 152.29
161.62 @ 00 T. 74 = 161.61
153.79 @ 2-55 T. 74 = 153.58
80.14 @ 10-38 T. 74 = 78.75
296.72 @ 00 T. 74 = 296.70
14.91 @ 00 T. 74 = 14.51
297.64 @ 3-05 T. 74 = 297.19
1215.03

Set 2" I.P. with brass cap marked as shown in Conc. 5" above Surf. by proportion. 4-17-36

26.27 @ 00 T. 74 = 26.27
300.00 @ 2-33 T. 62 = 300.70
219.49 @ 10-36 T. 62 = 219.65
87.19 @ 00 T. 62 = 87.18
225.24 @ 00 T. 62 = 225.11
55.16 @ 7-21 T. 62 = 54.42
61.32 @ 00 T. 62 = 64.31
977.74

T. 7N. R. 14W.

T. 7N. R. 15W.

288.79 @ 5-52 T. 62 = 287.24
300.00 @ 1-14 T. 62 = 298.94
173.71 @ 4-24 T. 62 = 173.18
737.36

Warren wire iron Fo. Fn.

Sec. 19

103.10 @ 12-34 T. 62 = 100.62
121.48 @ 16-03 T. 62 = 116.73
127.85 @ 15-57 T. 62 = 122.91
289.80 @ 10-57 T. 62 = 294.30
280.45 @ 10-22 T. 62 = 275.83
910.39

Set 2" I.P. with brass cap marked as shown in Conc. 5" above Surf. by proportion. 4-17-36

Sec. 18

Sec. 24

Sec. 13

Transit line to N. See Pg.

Fd. grant to stone 18+6 L marked # by ... on ground. This does not appear to be the original location

26+71.25-35.06W.

Set 1X2

Set 1X2

Set 1X2

Fd. Cor. R.E. 2.17

Fd. Cor. R.E. 2.17

Fd. Cor. R.E. 2.17

SURVEYOR'S MARK

SURVEYOR'S MARK

SURVEYOR'S MARK

COUNTY T.7N.

COUNTY T.7N.

COUNTY T.7N.

R.14W.

R.15W.

178-50-30
355-22-00
178-50-30

F.B. 573 Pg. 278

W.S. 72, B-5

90-00-30 ①
360-02-00 ④
90-00-30

364

52+42.55 Fd. granite stone 10"x12"x12" out of ground 2 grooves on S. 4 on N. Replaced rock with 2" I.P. with brass cap marked as shown in Conc. 5" above Surf. 4-16-36

Set 2" I.P. with brass cap marked as shown in Conc. 5" above Surf. 4-16-36

Int. 51+78.44
Set 1x2

Transit line to E
See Pg. 197

51+78.44 Fd. granite stone 8"x6"x4" marked C.C. R.15 on W. 2 grooves on S and 4 on N. C.S. 9123

Sec. 25

Sec. 24

Sec. 30
Sec. 19

89-59-30
90-00-10

2.95

60.61

0.56

Set 2" I.P. with brass cap marked as shown in Conc. 5" above Surf. 4-16-36

T. 7 N. R. 15 W.

51+40.73 Fd. granite stone 16x8x8" marked C.C. on E. 2 grooves on S. 4 on N. C.S. 9123

Set 1x2
51+17.83

65.58 @ 22-27 T.88 = 60.61
211.24 @ 15-04 T.88 = 203.99

T. 7 N. R. 14 W.

203.99

40-00-15 ①
360-00-30 ④
90-00-07½

Set 1x2
49+13.84

137.06 @ 11-30 T.68 = 134.30

134.30

Set 1x2
47+79.54

87.01 @ 3-04 T.68 = 86.88

86.88

47.96

Set 1x2
46+92.66

47+07.91 Fd. 4" bronze tablet marked as shown in Conc. 10" above surface

29.70 @ 00 T.80 = 29.70
300.05 @ 5-49 T.80 = 298.49
97.95 @ 00 T.80 = 97.95
426.14

426.14

Set 1x2 - 42+66.52

110.24 @ 8-42 T.74 = 108.96
300.74 @ 11-09 T.74 = 295.04
404.00

1.87

404.00

38+90.31 Fd ½" I.P. 4" above surface

1x2 - 38+62.52 See preceding Pg.

U.S. GEOLOGICAL SURVEY
LOS ANGELES COUNTY
COOPERATION WITH
ELEVATION
ABOVE SEA
FEET
LAKE
R.S. 1929
250 DOLLARS FINE
FOR DISTURBING THIS MARK

RETURN TO
LOS ANGELES COUNTY SURVEYOR
700 HALL OF RECORDS

Do not extend notes this side of this line

Note: ANY ADDITIONS OR CHANGES ON THIS SHEET MUST BE MADE OR CIRCLED IN Red Ink WITH DATE AND NAME OF PERSON MAKING CHANGE.

Notes Ck'd by McPherson	Survey of T. 7 N. R 14 W.	F.B. 573 Pg. 279
Map No. B-1073	W. O. 8065 Tape No 57 St'd 84 °F.	
Office Work Reynolds	Surveyed by Rosecrans	
Checked McPherson	Notes Date 1-18-35	
Date Oct. 1939	Indexed A. C. Johnson	



Notes: ANY ADDITIONS OR CHANGES ON THIS SHEET MUST BE MADE OR CIRCLED IN Red Ink WITH DATE AND NAME OF PERSON MAKING CHANGE.

W.S. 72, D-6

Do not extend notes this side of this line

RETURN TO
LOS ANGELES COUNTY SURVEYOR
700 HALL OF RECORDS

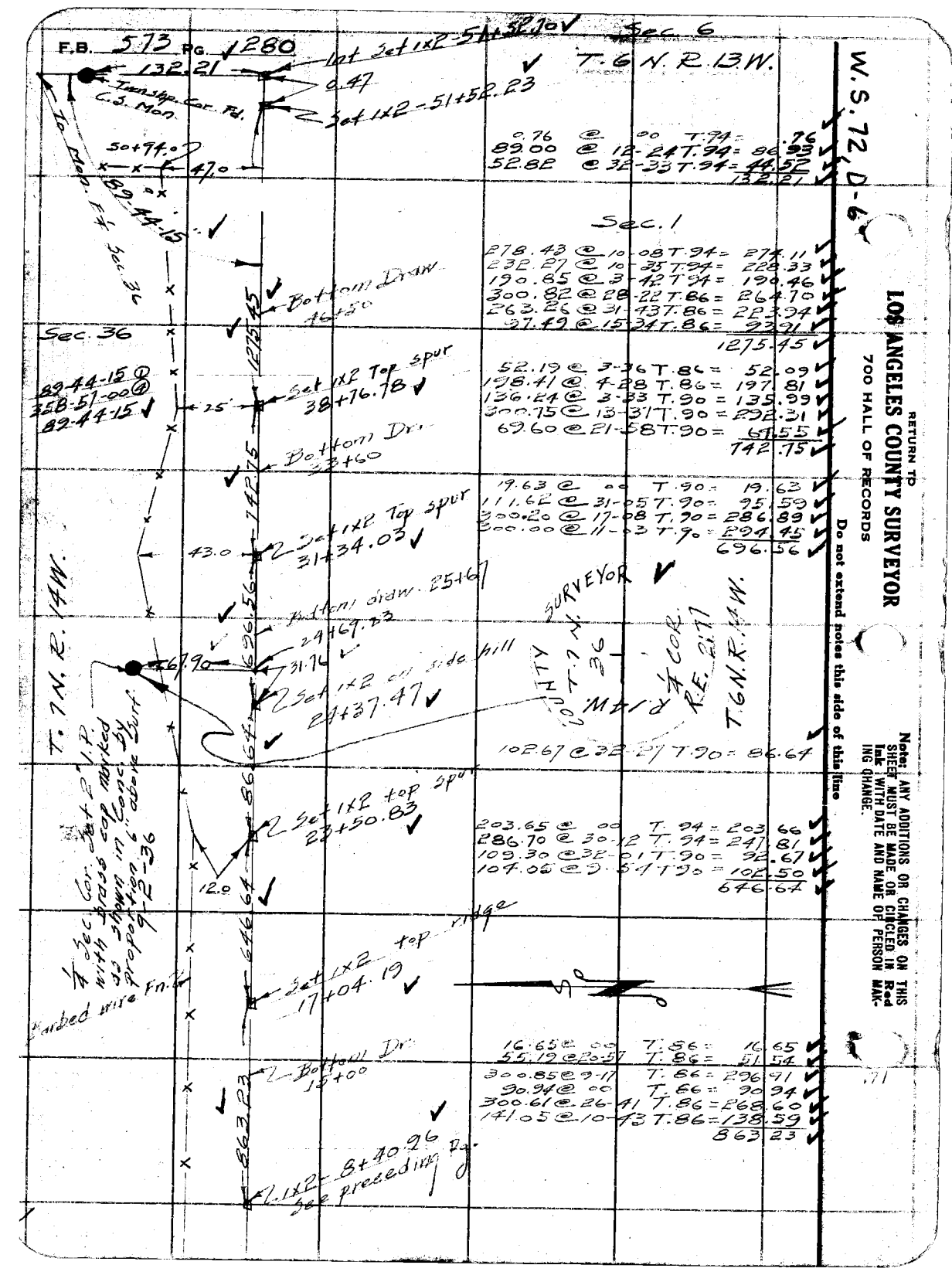

RETURN TO
LOS ANGELES COUNTY SURVEYOR
700 HALL OF RECORDS

Do not extend notes this side of this line

Note: ANY ADDITIONS OR CHANGES ON THIS SHEET MUST BE MADE OR CIRCLED IN Red Ink WITH DATE AND NAME OF PERSON MAKING CHANGE.

Notes Ck'd by McPherson	Survey of T. 7 N. R. 14 W.		F.B. 573 Pg. 281
Map No. B-1073	W. O. 8065 Tape No 57 St'd 84 °F.		
Office Work Reynolds	Surveyed by Rosecrans		
Checked McPherson	Notes	Date 7-31-35	
Date Oct. 1939	Indexed A. C. Johnson 10-9-35		



Note: ANY ADDITIONS OR CHANGES ON THIS SHEET MUST BE MADE OR CIRCLED IN Red Ink WITH DATE AND NAME OF PERSON MAKING CHANGE.

Do not extend notes this side of this line

RETURN TO
LOS ANGELES COUNTY SURVEYOR
700 HALL OF RECORDS

FORM 247 SM 2-34

F.B. 573 Pg. 282

RETURN TO
LOS ANGELES COUNTY SURVEYOR
700 HALL OF RECORDS

Do not extend notes this side of this line

Note: ANY ADDITIONS OR CHANGES ON THIS SHEET MUST BE MADE OR CIRCLED IN Red Ink WITH DATE AND NAME OF PERSON MAKING CHANGE.

Profile	Notes Red.	Platted	Job No. 8065	Division No.	L. B. 573 Pg. 283
No.	Date	Date	Survey of T. 7N. R. 14 W.		
X-Sec.	Notes Chkd.	Checked	Survey by [illegible]	Notes "	Date 8-16-35
No.	Date	Date	Map No.	Indexed A. C. Johnson	Date 9-15-35

Notes showing new location and elevation on Forest Boundary Post #80, a line point between Secs. 16 + 17 T. 7N. R. 14 W. per C.S. 9206. Moved pipe to get it out of construction on Elizabeth Lake Willow Springs Road.

J.N. 8065

Party F.A. Rosecrans
G.W. Schaefer
J.P. Pierce
S.H. Morrison.

STATION	B.S.	H.I.	F.S	ELEV.

NOTE: ANY ADDITIONS OR CHANGES ON THIS SHEET MUST BE MADE OR CIRCLED IN RED INK, WITH DATE AND NAME OF PERSON MAKING CHANGE

Do not extend notes this side of this line

PLEASE RETURN TO
LOS ANGELES COUNTY SURVEYOR
700 HALL OF RECORDS

Form 307 5M 10-34

L.B. 573 P.G 284 Job. No. 8065 Division No. ____ Notes Red ____ Plotted ____ Profile

Survey of T. 7N. R. 14W. Date ____ Date ____ No. ____

Survey by Rosecrans Notes Rosecrans Notes Chkd. ____ Checked ____ X-Sec.

Indexed ____ Date 8-16-35 Date ____ Date ____ No. ____



STATION	B.S.	H.I.	F.S	ELEV.
Po #80	4.313			
T.P. #1			3.753	
Po. #80	3.325			
T.P. #2	4.838		5.075	
Po #80			2.935	
T.P. #1	3.043			
Po. #80			3.450	

See sketch below for location

New location

New location

Form 307 5M 10-34

PLEASE RETURN TO
LOS ANGELES COUNTY SURVEYOR
700 HALL OF RECORDS

NOTE: ANY ADDITIONS OR CHANGES ON THIS SHEET MUST BE MADE OR CIRCLED IN RED INK, WITH DATE AND NAME OF PERSON MAKING CHANGE

Do not extend notes this side of this line

FORM 247 10M 8-31

RETURN TO

LOS ANGELES COUNTY SURVEYOR

700 HALL OF RECORDS

Note: ANY ADDITIONS OR CHANGES ON THIS SHEET MUST BE MADE OR CIRCLED IN **Red Ink.** WITH DATE AND NAME OF PERSON MAKING CHANGE.

Do not extend notes this side of this line

Notes Ck'd by _____

Map No. _____

Office Work

Checked _____

Date _____

Survey of _____

W. O. _____ Tape No. _____ St'd _____ °F.

Surveyed by _____

Notes _____

Indexed _____ Date _____

F.B. 578 Pg. 296

F.B. 573 PG. 286

Johnson. Road

℄, Profile and X section notes from Elizabeth Lake Pine Cn. Rd. to Cor. Secs. 23, 24, 25 + 26 T.7N. R.14 W.

J. N. 8065

Party E. H. Rosecrans
G. W. Schaefer
J. P. Pierce
W. A. Rinner.

Note ■ denotes 2"x2" R/W. stake set Jan. 1940. E.A.R.

RETURN TO
LOS ANGELES COUNTY SURVEYOR
700 HALL OF RECORDS
Do not extend notes this side of this line
Note: ANY ADDITIONS OR CHANGES ON THIS SHEET MUST BE MADE OR CIRCLED IN Red Ink. WITH DATE AND NAME OF PERSON MAKING CHANGE.

Notes Ck'd by McPherson	Survey of Johnson Rd.	F.B. 573 Pg. 287
Map No. B-1158	W. O. 8066 Tape No 15 St'd 84 OF.	
Office Work Cox	Surveyed by [illegible]	
Checked McPherson	Notes Date 1-15-36	
Date Oct 1936.	Indexed A. C. Johnson 3-17-36	

Cont. bottom next page

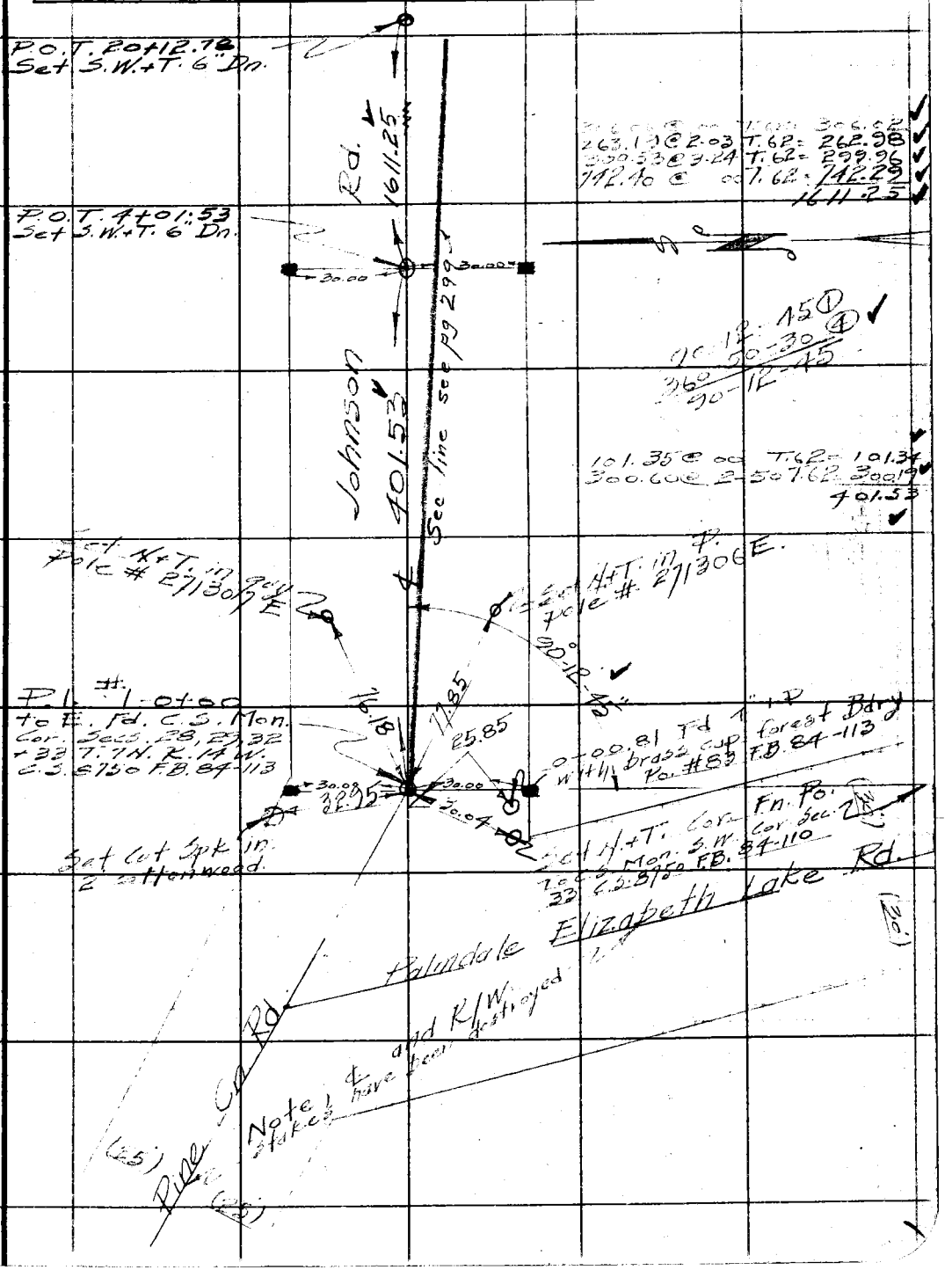

Note: ANY ADDITIONS OR CHANGES ON THIS SHEET MUST BE MADE OR CIRCLED IN Red Ink WITH DATE AND NAME OF PERSON MAKING CHANGE.

W.S. 72, C-5

Do not extend notes this side of this line

RETURN TO
LOS ANGELES COUNTY SURVEYOR
700 HALL OF RECORDS

FORM 247 5M 2-34

F.B. 573 Pg. 288

Sta.	Defl. ∠	Chd.
20+42.85 B.C.	0-00-00	
+50	0-08-12	7.15
21+00	1-05-28	50.00
+50	2-02-46	
22+00	3-00-04	
+50	3-57-22	
23+00	4-54-40	
+50	5-51-58	
24+00	6-49-16	
+34.13 E.C.	7-28-25	34.13

RETURN TO
LOS ANGELES COUNTY SURVEYOR
700 HALL OF RECORDS

Do not extend notes this side of this line

Note: ANY ADDITIONS OR CHANGES ON THIS SHEET MUST BE MADE OR CIRCLED IN Red Ink WITH DATE AND NAME OF PERSON MAKING CHANGE.

Notes Ck'd by McPherson	Survey of Johnson Rd.	F.B. 212 Pg. 289
Map No. B-1158	W. O. 5066 Tape No 15 St'd 8/ of.	
Checked McPherson	Notes	Date 1/13/36
Date Oct 1936	Indexed A. C. Johnson	

Note: ANY ADDITIONS OR CHANGES ON THIS SHEET MUST BE MADE OR CIRCLED IN Red Ink WITH DATE AND NAME OF PERSON MAKING CHANGE.

RETURN TO
LOS ANGELES COUNTY SURVEYOR
700 HALL OF RECORDS

Do not extend notes this side of this line

FORM 247 BM 2-34

Cont. next page

#6

30.00

15?-07-30 ①
26?-29-30 ④
157-01-22 To P.I.

101.18 T.68=101.17 Set #3 I.P. plug

E.C. 47+15.22 Set #3 I.P. plug + Tk. 12" Dn.

Δ 22°-52'-45"
R 500.00
T. 101.18
L. 199.65

157°-01'-25" 35.40 See Page 89

See Line

Rd.

P.I. #5 Set ¾" I.P. plug + Tk. 12" Dn.

B.C. 45+15.57

94.87 @ 5.67 T.70 = 94.43

242.11 @ 2.56 T.70 = 241.77
300.30 @ 2.00 T.70 = 300.03
300.62 @ 1.22 T.58 = 300.49
842.35

Sta.	Defl. Δ	Chd.
45+15.57 BC	0-00-00	
+50	1-58-22	34.42
46+00	4-50-15	47.98
+50	7-42-08	"
47+00	10-34-01	"
+15.22 EC	11-26-20	15.22

R.P.P.I. Set ¾" I.P. plug + Tk. Bdry. Prod. Set 1½" I.P. flush

63.39 @ 6.05 T.58 = 82.91
Tan. 3-11 T.58 = 300.33
383.24

Johnson

P.T. 36+79.96 Set 5½" + T. 8" Dn.

E.C. 38+64.60 12" Dn. Set 2"x2"

P.I. #4 Set ¾" I.P. plug + Tk. 12" Dn.

Δ 7°-46'-00"
R 1000.00
T. 67.88
L. 135.55

172-14-00 ①
356-56-00 ④
172-14-00

E.C. 32+29.05 Set 2"x2" 6" Dn.

Sta.	Defl. Δ	Chd.
32+29.05 EC	0-00-00	
+50	0-36-00	20.95
33+00	2-01-51	49.99
+50	3-27-53	"
+64.60 EC.	3-53-00	14.60

To P.I. #3 See Preceding Page

RETURN TO
LOS ANGELES COUNTY SURVEYOR
700 HALL OF RECORDS

Note; ANY ADDITIONS OR CHANGES ON THIS SHEET MUST BE MADE OR CIRCLED IN Red Ink WITH DATE AND NAME OF PERSON MAKING CHANGE.

Do not extend notes this side of this line

W.S. 72, C-5

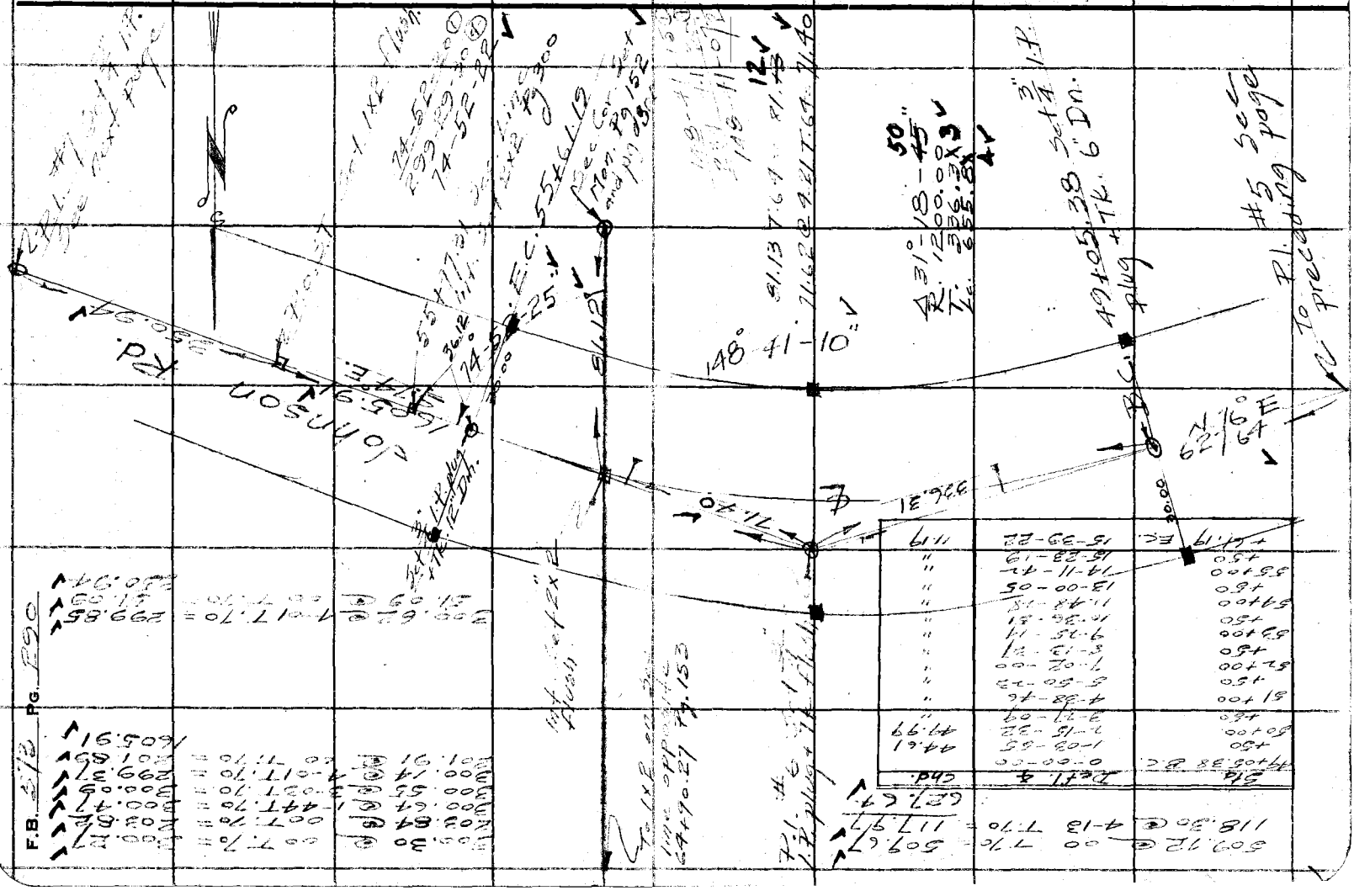

Notes Ck'd by MS Mason	Survey of Johnson Road	F.B. 573	Pg. 291
Map No. B-1150	W. O. 8065 Tape No. 45 St'd 64 °F.		
Checked MS Mason	Notes	Date 12-23-35	
Date Oct. 1936	Indexed C. C. Johnson		

Note: ANY ADDITIONS OR CHANGES ON THIS SHEET MUST BE MADE OR CIRCLED IN Red Ink. WITH DATE AND NAME OF PERSON MAKING CHANGE.

RETURN TO
LOS ANGELES COUNTY SURVEYOR
700 HALL OF RECORDS
Do not extend notes this side of this line

FORM 847 10M 5-31

135.24 @ 6-01 T 60 = 134.47 ✓
293.86 @ 4-45 T 60 = 298.80 ✓
151.52 @ 5-22 T 60 = 150.84 ✓
295.31 @ 3-02 T 60 = 294.85 ✓
300.59 @ 7-38 T 60 = 297.58 ✓
1176.84 ✓
-32.72
1144.12 ✓

#8 3x1.7 Flush Plug + Tk next page

E.C. 76+82.16 Set 3" I.P. 12" Dp.

Rd. N 15° E 1144.12

149-02-30
236-10-30
149-02-30

Δ 30°-57'-25" ✓
R. 1900.00 ✓
T. 526.14 ✓
L. 1026.57 ✓

526.12 T 68 = 526.14 ✓
175.22 T 68 = 175.20 ✓

Johnson 526.14

149°-02'-35"

Sta.	Defl.	Chd.
0+00.00		
0+10.11	4-41	50.00
1+25.75	1-10-39	
2+55.53	2-55-53	
3+11.07	3-26-41	
4+26.35	5-11-35	
5+56.11	5-42-07	
6+42.17	6-27-31	
7+81.12		

Sta.	Defl.	Chd.
46+55.57 BC.		
47+00		
+50		
68+00		
+50		
69+00		
+50		
70+00		
+50		
71+00		
+50		
72+00		

#7 Set 1" I.P. Flush

Set 1" I.P. Flush

P.O.T. Set

350.94

BC. 69+53.59 12" Dp.

175.20

1605.91

To Pl. #6 See preceding page.

Sta.	Defl.	Chd.
72+50	8-57-45	50.00
73+00	9-42-59	"
+50	10-28-13	"
74+00	11-13-27	"
+50	11-58-41	"
75+00	12-43-55	"
+50	13-29-09	"
76+00	14-14-23	"
+50	14-59-37	"
+82.16 EC.	15-28-43	32.16

F.B. 573 PG. 292

P.I. #9 Set 3" I.P. Plug +Tk. Flush. See next page

P.O.S.T. Set 1x2

192.04 @ 6-46 T.60 = 190.67

135.84 @	00	T.60 =	135.82
212.59 @	4-18	T.60 =	211.78
126.72 @	00	T.60 =	126.70
300.60 @	3-55	T.60 =	299.85
276.86 @	4-36	T.60 =	275.93
155.08 @	4-02	T.60 =	154.65
300.74 @	4-47	T.60 =	299.64
188.56 @	4-22	T.60 =	187.98
300.30 @	5-02	T.60 =	299.09
			2051.47

190.67

Rd. 2051.47 S16°30'E

30.00

499.61 T.14 = 499.58

Johnson 199.58

P.I. #8 Set 3" I.P. Plug +Tk. Flush

30.00

151°-57'-00"

499.58

499.60 T.78 = 499.58

P.I. #7 Set 3/4" I.P. Plug +Tk. Flush

B.C. 18+00.56 Set 3/4" I.P. 6" Dn. Tie P.I. #7 See preceding page

Note: ANY ADDITIONS OR CHANGES ON THIS SHEET MUST BE MADE OR CIRCLED IN Red Ink. WITH DATE AND NAME OF PERSON MAK-ING CHANGE.

RETURN TO
LOS ANGELES COUNTY SURVEYOR
700 HALL OF RECORDS

Do not extend notes this side of this line

P.I. #9	0-00-00				
49+44	0-42-19				
50+00	1-25-47				
"	2-08-25				
"	2-51-03				
"	3-33-41				
"	4-16-19				
"	5-00-57				
"	5-43-35				
"	6-26-13				
	7-08-51				
83+00	7-51-29				
+50	8-34-07				
84+00	9-16-45				
+50	9-59-23				
85+00	10-42-01				
+50	11-24-39				
86+00	12-07-17				
+46	12-32-55				
81+50	13-35-53				
+1969 EC.	14-01-30				
78+00.56 BC					
1.00					
19+00					
00					
80+00					
00					
81+00					
00					
82+00					
00					

P.I. #8

P.I. #7

Δ 28°-03'-00"
R 2000.00
T. 499.58
L. 979.13

151°-57'-00"

151°-57'-00"
241°-48'-00"
151°-51'-00"

Notes Ck'd by McPherson	Survey of Johnson Rd.	F.B. 573	Pg. 293
Map No. B-1158	W. O. 8065 Tape No 45 St'd 81 of.		
Office Work Cox	Surveyed by [illegible]		
Checked McPherson	Notes Date 12-29-35		
Date Oct. 1936	Indexed A. C. Johnson		



Sta.	Defl. ∠	Chd.
103+25.03 B.C.	0-00-00	
+50	0-28-37	24.97
104+00	1-25-55	50.00
+50	2-23-13	"
105+00	3-20-31	"
+50	4-17-49	"
106+00	5-15-07	"
+50	6-12-25	"
107+00	7-09-43	"
+17.22 E.C.	7-29-27	17.22

Sta.	Defl. ∠	Chd.
108+89.86 B.C.	0-00-00	10.14
109+00	0-17-26	50.00
+50	1-43-23	"
110+00	3-09-20	"
+50	4-35-17	"
111+00	6-01-14	"
+18.33 E.C.	6-32-42	18.33

Note: ANY ADDITIONS OR CHANGES ON THIS SHEET MUST BE MADE OR CIRCLED IN Red Ink WITH DATE AND NAME OF PERSON MAKING CHANGE.

Do not extend notes this side of this line

RETURN TO
LOS ANGELES COUNTY SURVEYOR
700 HALL OF RECORDS

FORM 247 5M 2-34

F.B. 573 Pg. 294

To P.O.S.T. See next page

Sta.	Defl. ∠	Chd.
122+11.76 B.C.	0-00-00	38.24
+50	1-05-43	50.00
123+00	2-31-40	"
+50	3-57-37	"
124+00	5-23-34	"
+50	6-49-31	"
125+00	8-15-28	"
+50	9-41-25	"
126+00	11-07-22	"
+50	12-33-19	"
127+00	13-59-16	"
+80.35 E.C.	14-34-12	20.35

Δ 29°-08'-25"
R. 1000.00
T. 259.984 ✓
Lc. 508.62 ✓

300.30
49.67
349.97

298.05
260.62
558.67

300.51 @ 2-00 T.68
49.68 @ 2-00 T.68

300.27 @ 6-55 T.68
260.60 @ 00 T.68

153.15 @ 3-12 T.68 = 152.89
300.65 @ 1-35 T.68 = 299.66
300.59 @ 2-45 T.68 = 300.21
107.17 @ 00 T.68 = 107.16
300.30 @ 3-36 T.68 = 299.88
22.19 @ 00 T.68 = 22.19
1178.99

290.70 @ 5-59 T.68 = 289.09

To P.I. # 10 See preceding page

RETURN TO
LOS ANGELES COUNTY SURVEYOR
700 HALL OF RECORDS
Do not extend notes this side of this line
Note: ANY ADDITIONS OR CHANGES ON THIS SHEET MUST BE MADE OR CIRCLED IN Red Ink WITH DATE AND NAME OF PERSON MAKING CHANGE.

Notes Ck'd by McKhann
Map No. B-1158
Checked McKhann
Date Oct. 1936.

Survey of Johnson Road
W. O. 8065 Tape No. 45 St'd 64 °F.
Notes
Date 1/28/36
Indexed L. C. Johnson

F.B. 573 PG. 295

To P.I. #12

17.13 @ 00 T. 60 = 17.13
300.19 @ 3-21 T. 60 = 300.19
300.74 @ 3-01 T. 60 = 300.27
300.20 @ 4-19 T. 60 = 299.30
300.47 @ 5-19 T. 60 = 296.46
103.35 @ 00 T. 60 = 103.33
1316.68

Δ 42-30-50"
R. 1040.00
T. 404.58
L. 771.69

137-29-15
137-29-30
137-29-0 1/2

137°-29'-10"

Curve Data

Sta.	Total Δ	Chd.
131+80.82 P.C.	0-00-00	19.18
132+00	0-31-42	50.00
+50	1-54-20	"
133+00	3-16-58	"
+50	4-39-36	"
134+00	6-02-14	"
+50	7-24-52	"
135+00	8-47-30	"
+50	10-10-08	"
136+00	11-32-46	"

P.O.T. 1+44.18

Johnson

216.31

188.26 T.74 = 188.25

217.91 @ 6-53 T.60 = 216.31

Sta.	Total Δ	Chd.
136+50	12-55-24	50.00
137+00	14-18-02	"
+50	15-40-40	"
138+00	17-03-18	"
+50	18-25-56	"
139+00	19-48-34	"
+50	21-11-12	"
+52.98 E.C.	21-15-20	2.48

P.C. 131+80.82 Lt. 6 Dn.

188.25

558.67

To P.O.T.

See preceding page

Note: ANY ADDITIONS OR CHANGES OF THIS SHEET MUST BE MADE OR CIRCLED IN Red Ink, WITH DATE AND NAME OF PERSON MAKING CHANGE.

RETURN TO
LOS ANGELES COUNTY SURVEYOR
700 HALL OF RECORDS
Do not extend notes this side of this line

FORM 447 10M 5-31

RETURN TO
LOS ANGELES COUNTY SURVEYOR
700 HALL OF RECORDS

Note: ANY ADDITIONS OR CHANGES ON THIS SHEET MUST BE MADE OR CIRCLED IN **Red Ink.** WITH DATE AND NAME OF PERSON MAKING CHANGE.

Do not extend notes this side of this line

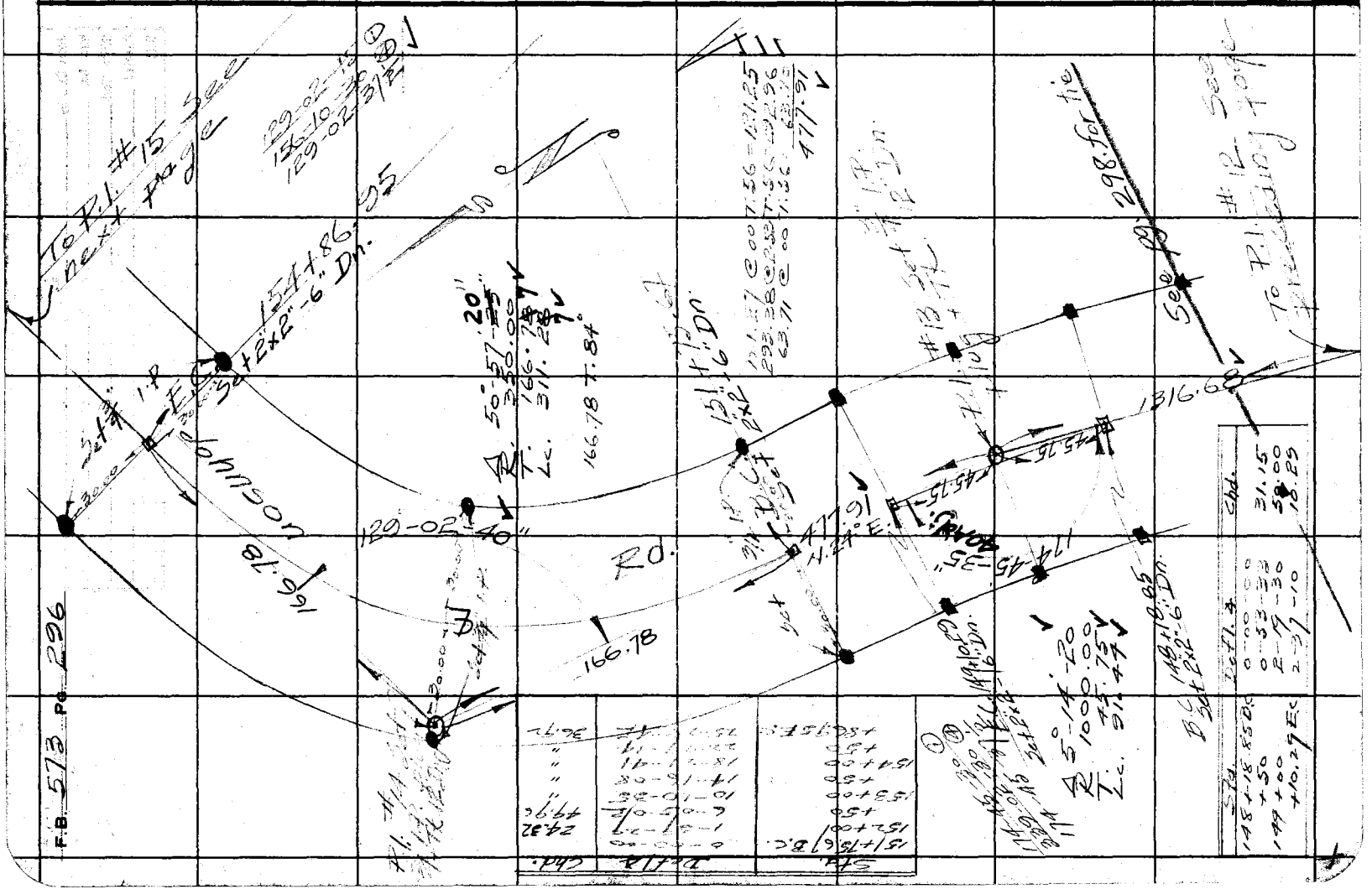

Notes Ck'd by McPherson	Survey of Johnson Road	F.B. 573 Pg. 297
Map No. B-1158	W. O. 8065 Tape No. 45 St'd 84 °F.	
Office Work	Surveyed by	
Checked McPherson	Notes Date 1-28-36	
Date Oct. 1936.	Indexed A. C. Johnson	

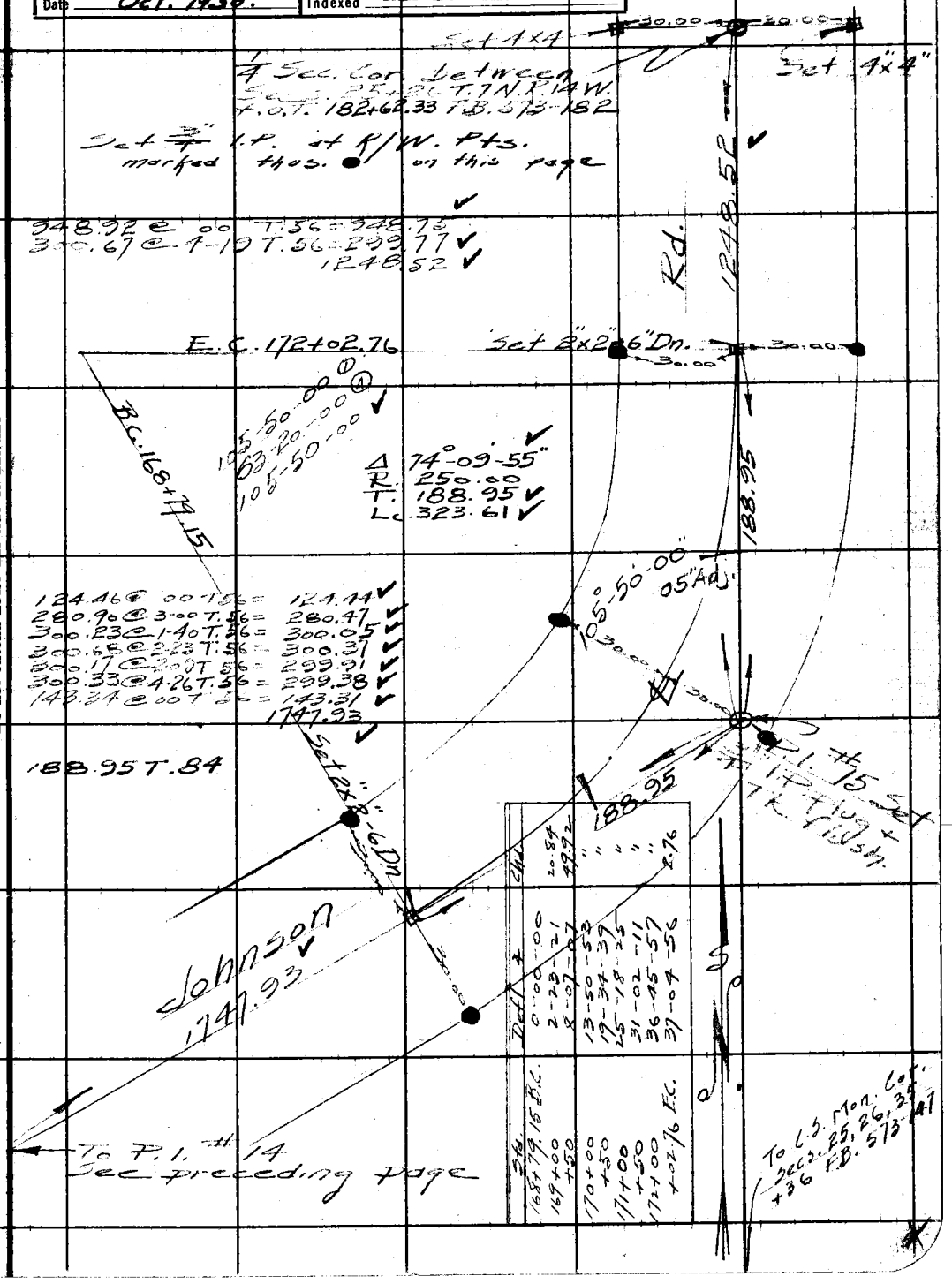

Sta.	Defl. ∠	Chd.
168+79.15 B.C.	0-00-00	
169+00	2-23-21	20.84
+50	8-07-07	49.92
170+00	13-50-53	"
+50	19-34-39	"
171+00	25-18-25	"
+50	31-02-11	"
172+00	36-45-57	"
+02.76 E.C.	37-04-56	2.76

Note: ANY ADDITIONS OR CHANGES ON THIS SHEET MUST BE MADE OR CIRCLED IN Red Ink. WITH DATE AND NAME OF PERSON MAKING CHANGE.

RETURN TO
LOS ANGELES COUNTY SURVEYOR
700 HALL OF RECORDS

Do not extend notes this side of this line

FORM 247 10M 5-31

RETURN TO
LOS ANGELES COUNTY SURVEYOR
700 HALL OF RECORDS

Note: ANY ADDITIONS OR CHANGES ON THIS SHEET MUST BE MADE OR CIRCLED IN Red Ink. WITH DATE AND NAME OF PERSON MAKING CHANGE.

Do not extend notes this side of this line

W.S. 72, D-5



Notes Ck'd by McPherson	Survey of Johnson Rd		F.B. 573 Pg. 299
Map No. B-1158	W. O. 8065 Tape No. 45 St'd 94 °F.		
Office Work Cox	Surveyed by Rosecrans		
Checked McPherson	Notes	Date 1-22-36	
Date Oct. 1936.	Indexed A. C. Johnson		

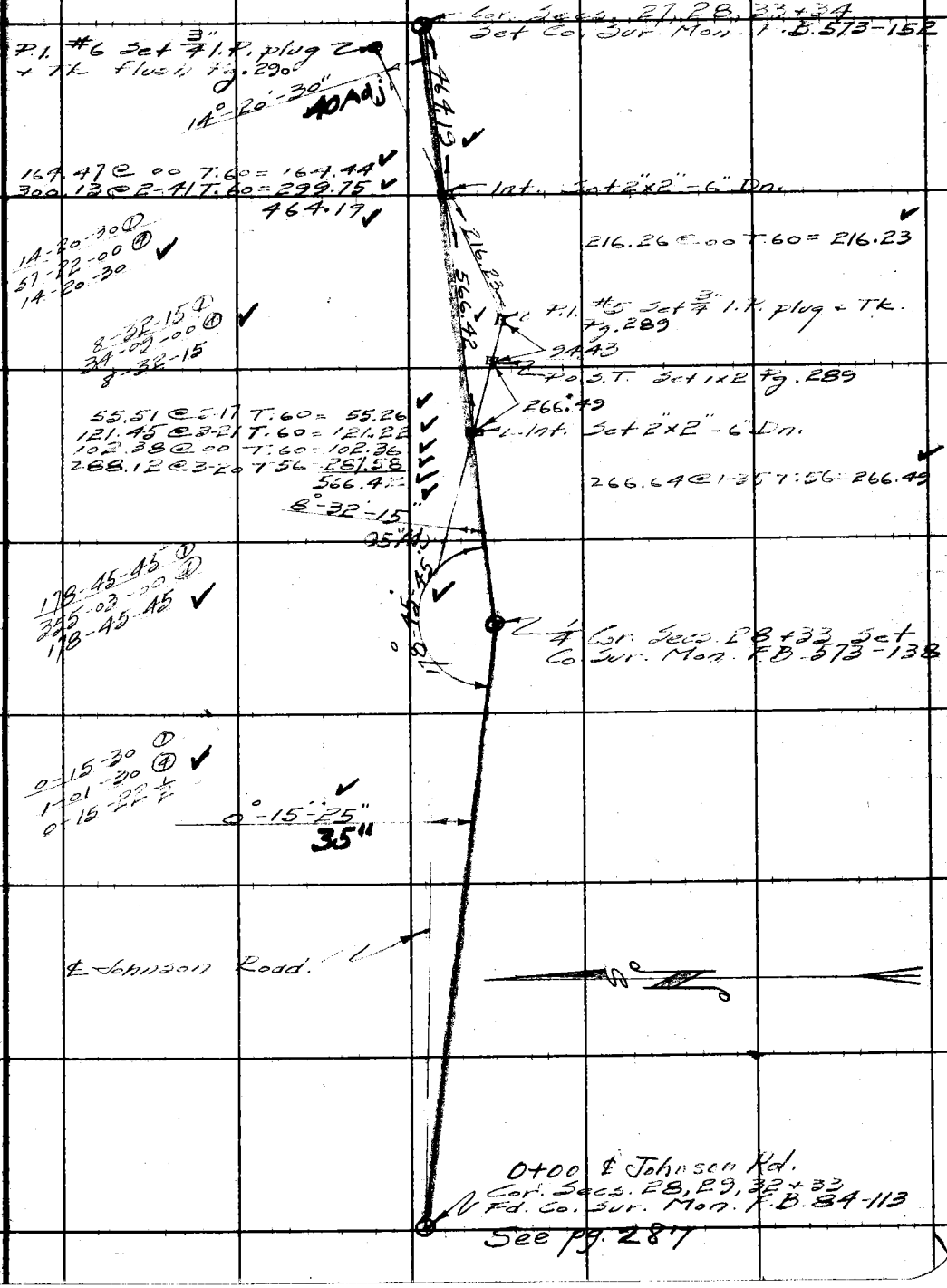

Note: ANY ADDITIONS OR CHANGES ON THIS SHEET MUST BE MADE OR CIRCLED IN Red Ink. WITH DATE AND NAME OF PERSON MAKING CHANGE.

W.S. 72, C-5

RETURN TO
LOS ANGELES COUNTY SURVEYOR
700 HALL OF RECORDS

Do not extend notes this side of this line

FORM 247 10M 5-31

F.B. 573 Pg. 300

W.S. 72, C-5

RETURN TO
LOS ANGELES COUNTY SURVEYOR
700 HALL OF RECORDS

Do not extend notes this side of this line

Note: ANY ADDITIONS OR CHANGES ON THIS SHEET MUST BE MADE OR CIRCLED IN **Red** Ink. WITH DATE AND NAME OF PERSON MAKING CHANGE.

Notes Ck'd by McPherson	Survey of Johnson Pl.	F.B. 573 Pg. 301
Map No. B-1158	W. O. 8065 Tape No. 45 St'd 84 °F.	
Office Work Cox	Surveyed by Rosecrans	
Checked McPherson	Notes Date 1-30-36	
Date Oct. 1936.	Indexed A. C. Johnson	



Note: ANY ADDITIONS OR CHANGES ON THIS SHEET MUST BE MADE OR CIRCLED IN Red Ink. WITH DATE AND NAME OF PERSON MAKING CHANGE.

W.S. 72, D-5

RETURN TO
LOS ANGELES COUNTY SURVEYOR
700 HALL OF RECORDS

Do not extend notes this side of this line

FORM 247 10M 8-31

RETURN TO

LOS ANGELES COUNTY SURVEYOR

700 HALL OF RECORDS

Note: ANY ADDITIONS OR CHANGES ON THIS SHEET MUST BE MADE OR CIRCLED IN Red Ink. WITH DATE AND NAME OF PERSON MAKING CHANGE.

Do not extend notes this side of thie line

E.B. 573 Pg 202

Notes Ck'd by McPherson	Survey of Johnson Rd.	F.B. 573 PG. 303
Map No. B-1158	W. O. 8065 Tape No. ____ St'd ____ °F.	
Office Work [illegible]	Surveyed by [illegible]	
Checked McPherson	Notes ____ Date 2-17-36	
Date Oct. 1936.	Indexed A. C. Johnson 3-17-36	

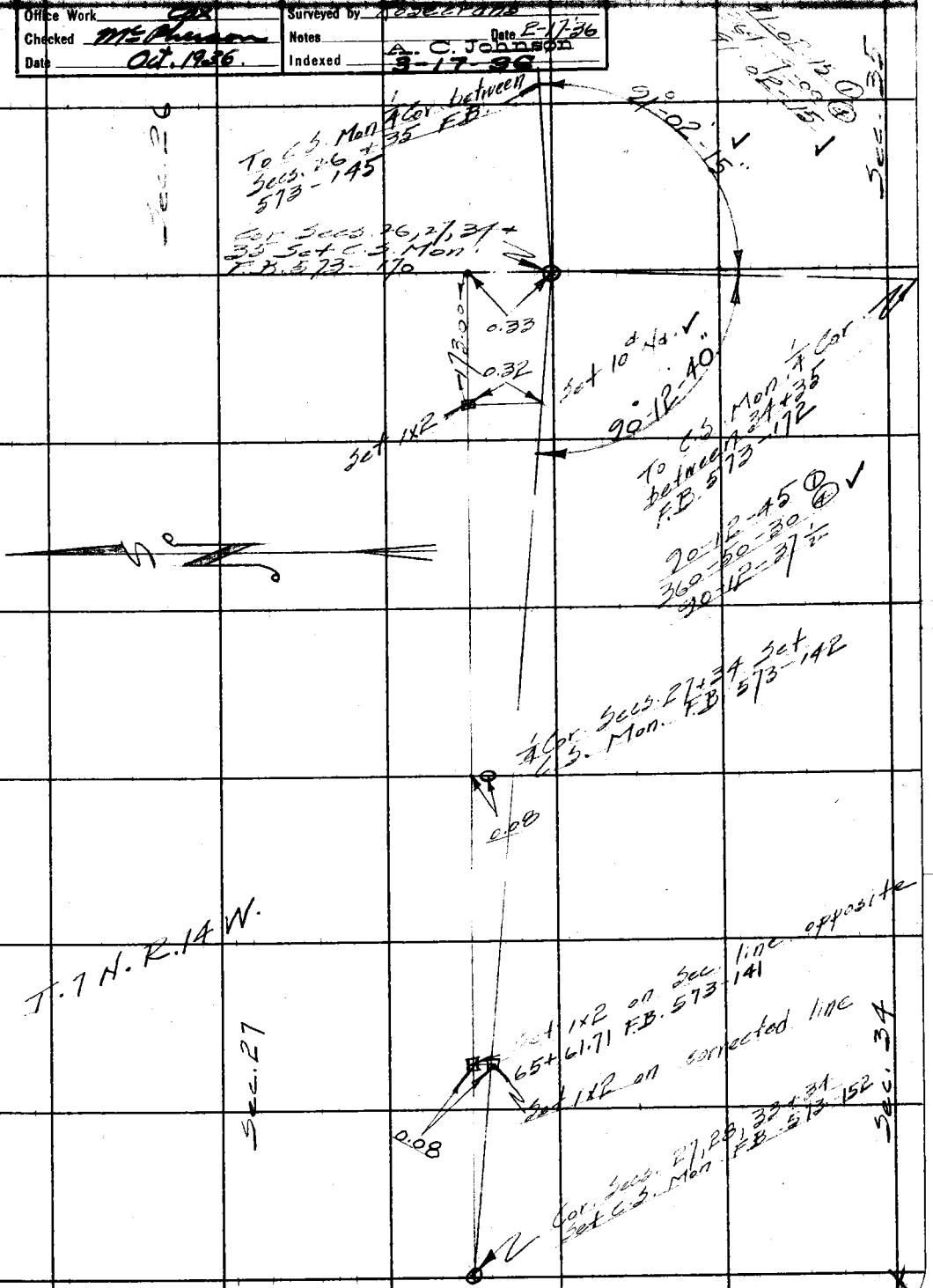

Note: ANY ADDITIONS OR CHANGES ON THIS SHEET MUST BE MADE OR CIRCLED IN Red Ink. WITH DATE AND NAME OF PERSON MAKING CHANGE.

RETURN TO
LOS ANGELES COUNTY SURVEYOR
700 HALL OF RECORDS

Do not extend notes this side of this line

FORM 247 10M 5-31

RETURN TO
LOS ANGELES COUNTY SURVEYOR
700 HALL OF RECORDS

Note: ANY ADDITIONS OR CHANGES ON THIS SHEET MUST BE MADE OR CIRCLED IN Red Ink. WITH DATE AND NAME OF PERSON MAKING CHANGE.

Do not extend notes this side of this line

F.B. _____ Pg. _____

Notes Ck'd by McPherson	Survey of [illegible]	F.B. [illegible] Pg. 305
Map No. B-1158	W. O. [illegible] Tape No. ____ St'd ____ °F.	
Office Work [illegible]	Surveyed by [illegible]	
Checked McPherson	Notes ____ Date 2-11-36	
Date Oct. 1936	Indexed A. C. Johnson	



Note: ANY ADDITIONS OR CHANGES ON THIS SHEET MUST BE MADE OR CIRCLED IN Red Ink. WITH DATE AND NAME OF PERSON MAKING CHANGE.

RETURN TO
LOS ANGELES COUNTY SURVEYOR
700 HALL OF RECORDS

Do not extend notes this side of this line

FORM 247 10M 5-31

RETURN TO
LOS ANGELES COUNTY SURVEYOR
700 HALL OF RECORDS

Note: ANY ADDITIONS OR CHANGES ON THIS SHEET MUST BE MADE OR CIRCLED IN Red Ink. WITH DATE AND NAME OF PERSON MAKING CHANGE.

Do not extend notes this side of this line

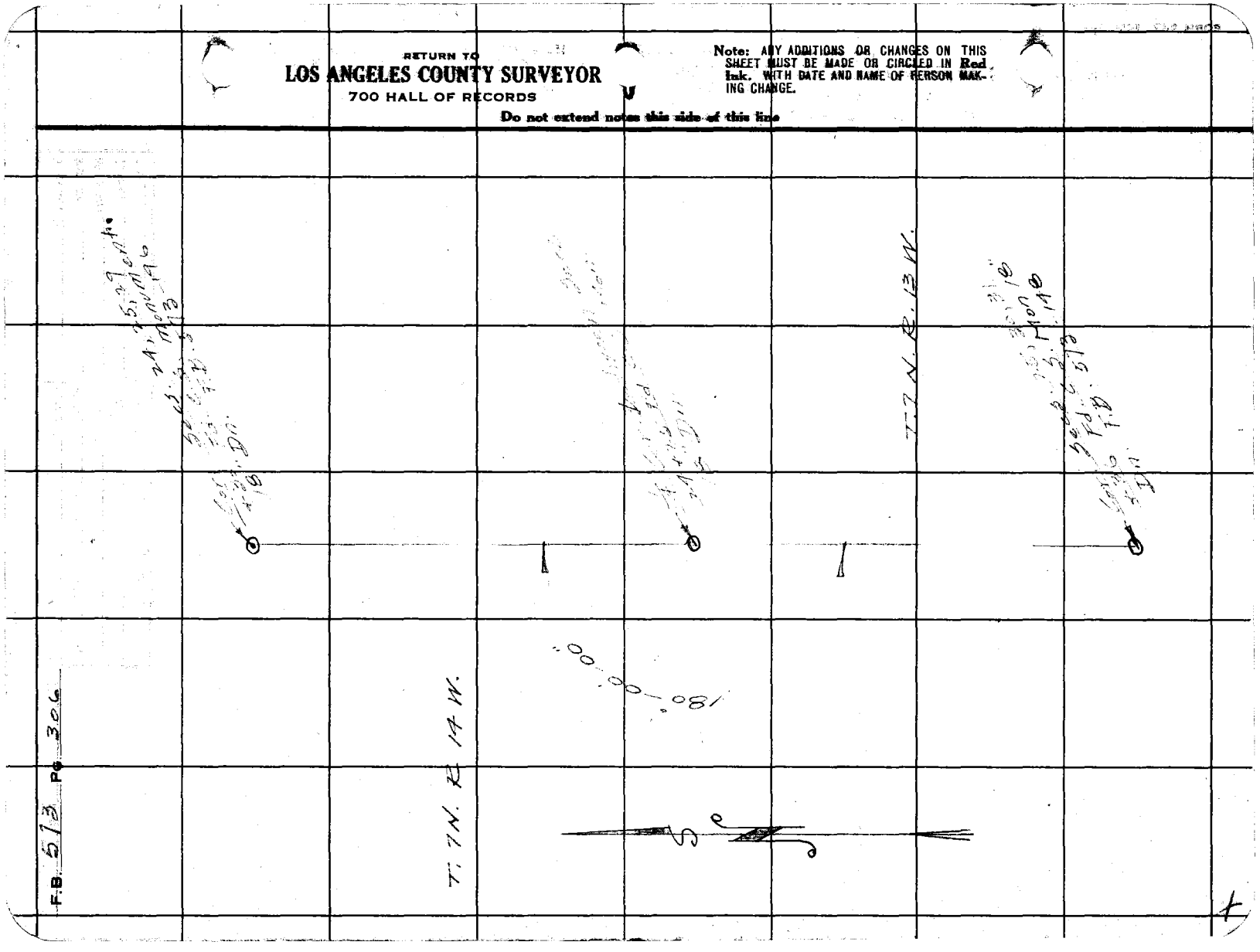

Notes Ck'd by McPherson	Survey of Johnson Rd.	F.B. 573 PG. 307
Map No. B-1158	W. O. 8065 Tape No. ____ St'd ____ °F.	
Office Work Cox	Surveyed by Rosecrans	
Checked McPherson	Notes ____ Date 2-14-36	
Date Oct. 1936.	Indexed A. C. Johnson	



Note: ANY ADDITIONS OR CHANGES ON THIS SHEET MUST BE MADE OR CIRCLED IN Red Ink. WITH DATE AND NAME OF PERSON MAKING CHANGE.

RETURN TO
LOS ANGELES COUNTY SURVEYOR
700 HALL OF RECORDS

Do not extend notes this side of this line

FORM 247 10M 5-31

F.B. 573 Pg. 308

573

573