Recorded by

Survey of

W. O. Tape No. St'd °F

Surveyed by

Notes Date

Indexed

F.B. 579 Pg. 3

VAL VERDE PARK

J.N. 7918

SEC. LINES T4NR17W

579

LOS

F.B. 579 PG. 4

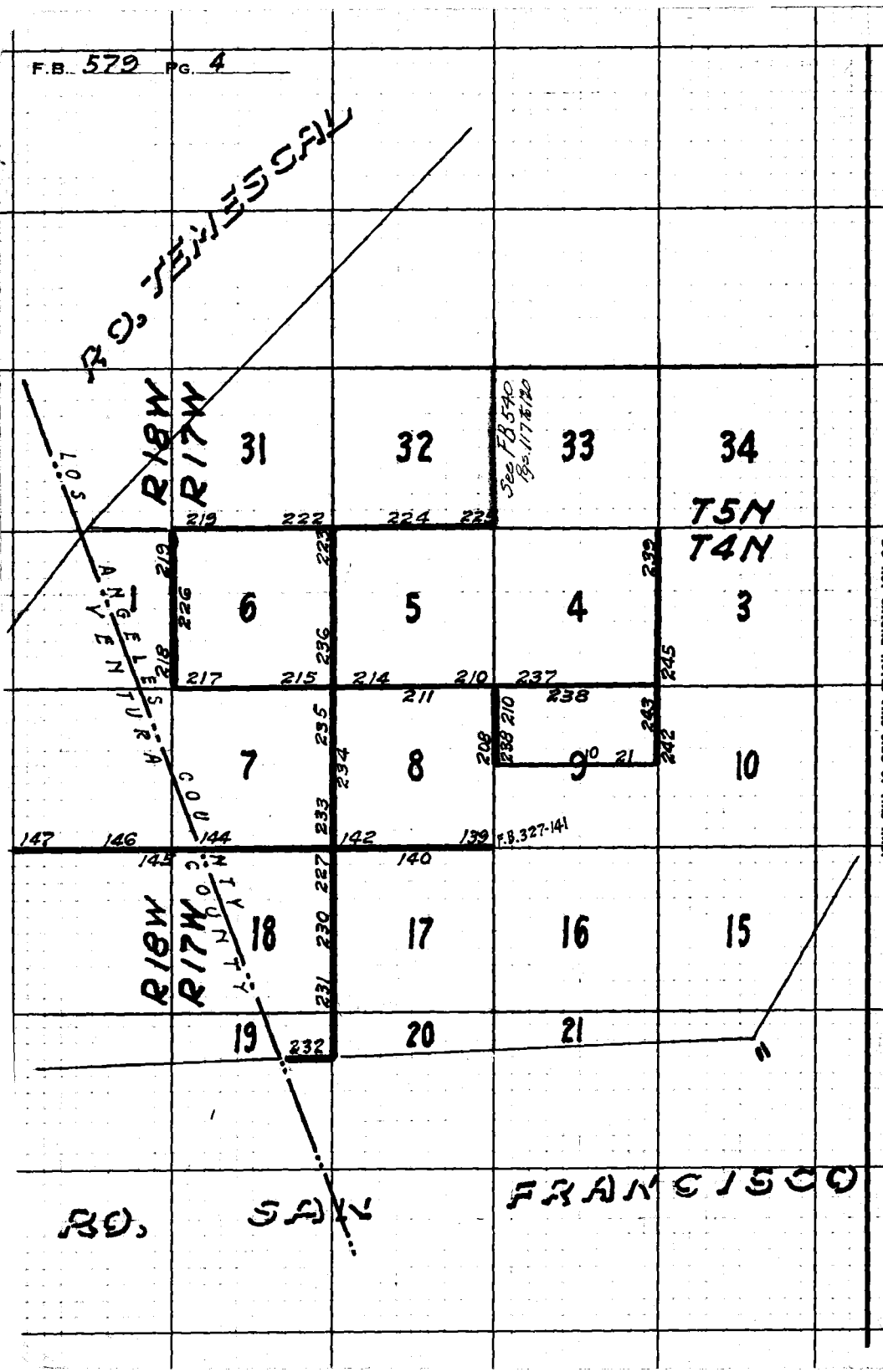

RETURN TO
LOS ANGELES COUNTY SURVEYOR
700 HALL OF RECORDS

Do not extend notes this side of this line.

Note: Any Additions or Changes on This Sheet Must be Made or Circled in Red Ink With Date and Name of Person Making Change.

Notes Ck'd by	Survey of
Map No. B-325-3 ALBERT E. TIMMONS	W. O. Tape No St'd OF.
Checked	Notes Date
Date	Indexed A. C. Johnson 5-2-35

F.B. 577 PG. 3

SURVEY TO ESTABLISH
PROPERTY LINES
ON
LOTS A & B TRACT 5317

Note: ANY ADDITIONS OR CHANGES ON THIS SHEET MUST BE MADE OR CIRCLED IN Red Ink WITH DATE AND NAME OF PERSON MAKING CHANGE.

Do not extend notes this side of this line

RETURN TO
LOS ANGELES COUNTY SURVEYOR
700 HALL OF RECORDS

FORM 247 5M 2-34

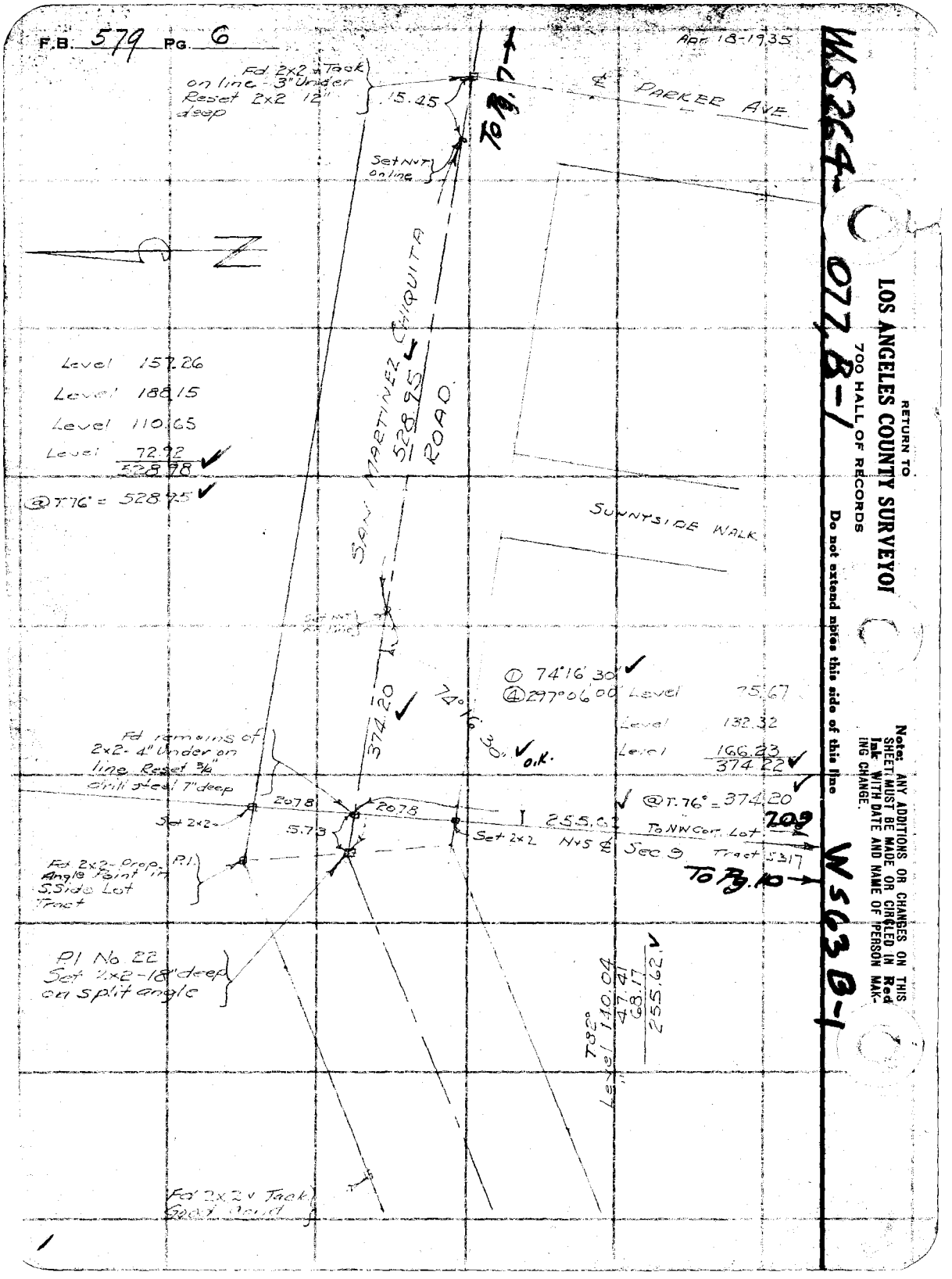
F.B. 579 PG. 6
Apr 18-1935
Fd 2x2 v Tack on line - 3" Under Reset 2x2 12" deep
15.45
To Pg. 7
℄ PARKER AVE
Set NVT on line
N
SAN MARTINEZ CHIQUITA ROAD
528.95
Level 157.26
Level 188.15
Level 110.65
Level 72.92
528.98
@T.76° = 528.95
SUNNYSIDE WALK
Set NVT on line
① 74°16'30"
④ 297°06'00"
Level 75.67
Level 132.32
Level 166.23
374.22
374.20
74°16'30" o.k.
Fd remains of 2x2 - 4" Under on line Reset 3/4" drill steel 7" deep
207.8
207.8
Set 2x2
5.73
255.62
@T.76° = 374.20
209
To NW Cor. Lot
Set 2x2 N+S ℄ Sec 9 Tract 5317
To Pg. 10
Fd 2x2 - Prop. P.I. Angle Point in S.Side Lot Tract
P.I. No. 22 Set 2x2 - 18" deep on split angle
T82°
Level 140.04
47.41
68.17
255.62
Fd 2x2 v Tack Good Cond
WS264-077, B-1
RETURN TO
LOS ANGELES COUNTY SURVEYOR
700 HALL OF RECORDS
Do not extend notes this side of this line
Note: ANY ADDITIONS OR CHANGES ON THIS SHEET MUST BE MADE OR CIRCLED IN Red Ink WITH DATE AND NAME OF PERSON MAKING CHANGE.
WS63B-1

Notes Ck'd by McPherson	Survey of YAL VERDE PARK
Map No. B-325-3	W. O. 7018 Tape No 36 St'd 84 OF.
Office Work ALBERT E. TIMMONS	Surveyed by A.C. HOWARD
Checked	Notes E.C.H. Date 4/18/35
Date	Indexed A. C. Johnson

F.B. 579 PG. 7

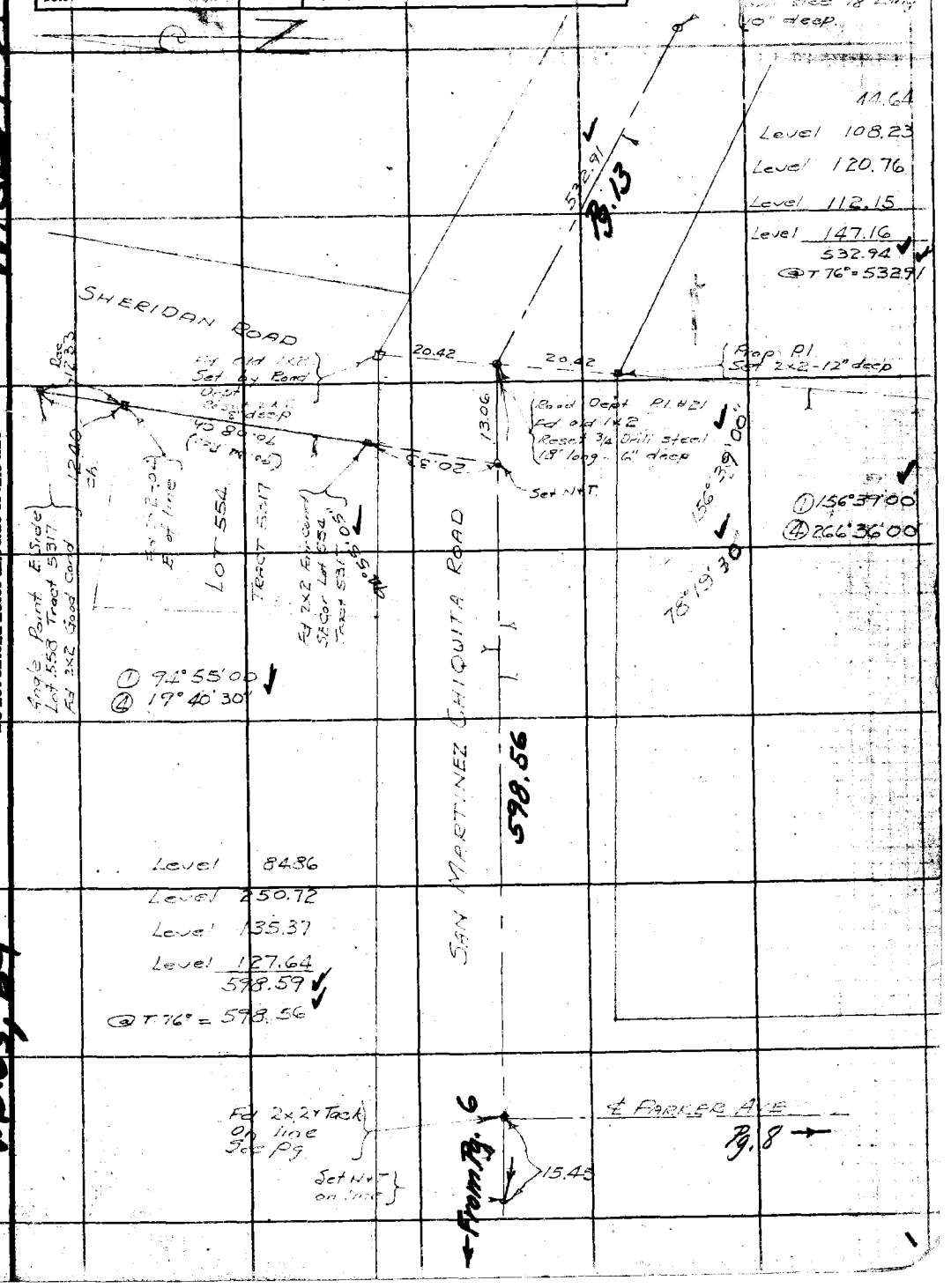

Note: ANY ADDITIONS OR CHANGES ON THIS SHEET MUST BE MADE OR CIRCLED IN Red Ink WITH DATE AND NAME OF PERSON MAKING CHANGE.

Do not extend notes this side of this line

RETURN TO
LOS ANGELES COUNTY SURVEYOR
700 HALL OF RECORDS

W.S.264-077.8-1

W.S.63, B-1

FORM 247 5M 2-34

F.B. 579 PG. 8

W.S. 264-077, B-1

RETURN TO
LOS ANGELES COUNTY SURVEYOR
700 HALL OF RECORDS
Do not extend notes this side of this line

Note: ANY ADDITIONS OR CHANGES ON THIS SHEET MUST BE MADE OR CIRCLED IN Red Ink WITH DATE AND NAME OF PERSON MAKING CHANGE.

M5637-1

COUNTY SURVEYOR
VAL VERDE PARK
Cor. No. 3
RE 2177

COUNTY SURVEYOR
VAL VERDE PARK
Cor. No. 5
RE 2177

Cor. No. 3
Set 2" I.P. & B.C. in conc.
Flush. July 16, 1942
F.C.H.

Set 2x2-10" deep
By Hy

Cor. No. 4
Replaced 5/8" Rebar with 3/8" drill
Set 2" I.P. in conc., with copper wire center in conc. plug.
July 16/42
F.C.H.

PARK PROP LINE

PARK PROP LINE

Cor. No. 6
Set 2" I.P. in conc.
Copper Wire in conc. plug - 4" down.
RAC 5317

Cor. No. 7
Set 2" I.P. in conc.
Copper Wire in conc. plug. Flush.

Cor. No. 2
Set 2" I.P. & B.C. in conc.
6" down - July 16-1942
See Pg. 17

LOT C

Level 913.61

66.81 Calc.

(70.90)
70.84

93.01 Ch.

13.00

AVE. Calc.
37.67

Δ = 102°01'50"
R = 15
T = 18.83
L = 26.71

Set

13.29

34.59

13.00

WELLINGTON ST.

Pg. 9

34.59

74.64

77°58'10"

13.29

Rec.

7.00

Set 2x2 (Track)

By Prop.

Set 2x2 in conc. 12" deep

LOT 108

22.14

233.90
233.81

Set 2" I.P. & B.C. in conc.
4" Up. July 23, 1942
Stamped R/W PARKER AVE

Set N+T
Cr. Pt.

PARKER

102°01'50" Calc.

① 102°01'45"
④ 48°07'15"
102°01'48"

Level 140.20
T. N+T

(163.00)
162.94

140.20

90°00'00"

Turned Rec. & here.

Set 2" I.P. & B.C. in conc. 4" Up.
July 23, 1942
R/W PARKER AVE

Set 2x2
12" deep

13.00

13.00

20.00

20.00

Set 2x2
12" deep

℄ SAN MARTINEZ

CHIQUITA ROAD

73.00

Pg. 627

20.00

20.00

Set N+T

Set N+T

Reset 3/4" I.P.
8" Under
F.C.H.
7/16/42

Notes Ck'd by McPherson	Survey of VAL VERDE PARK
Map No. B-325-3	W. O. [illegible] Tape No 36 St'd [illegible] °F.
Cor. Ck'd by ALBERT E. TIMMONS	Surveyed by [illegible]
Checked	Notes F.C.H. Date [illegible]
Date	Indexed A. C. Johnson

F.B. 579 Pg. 9

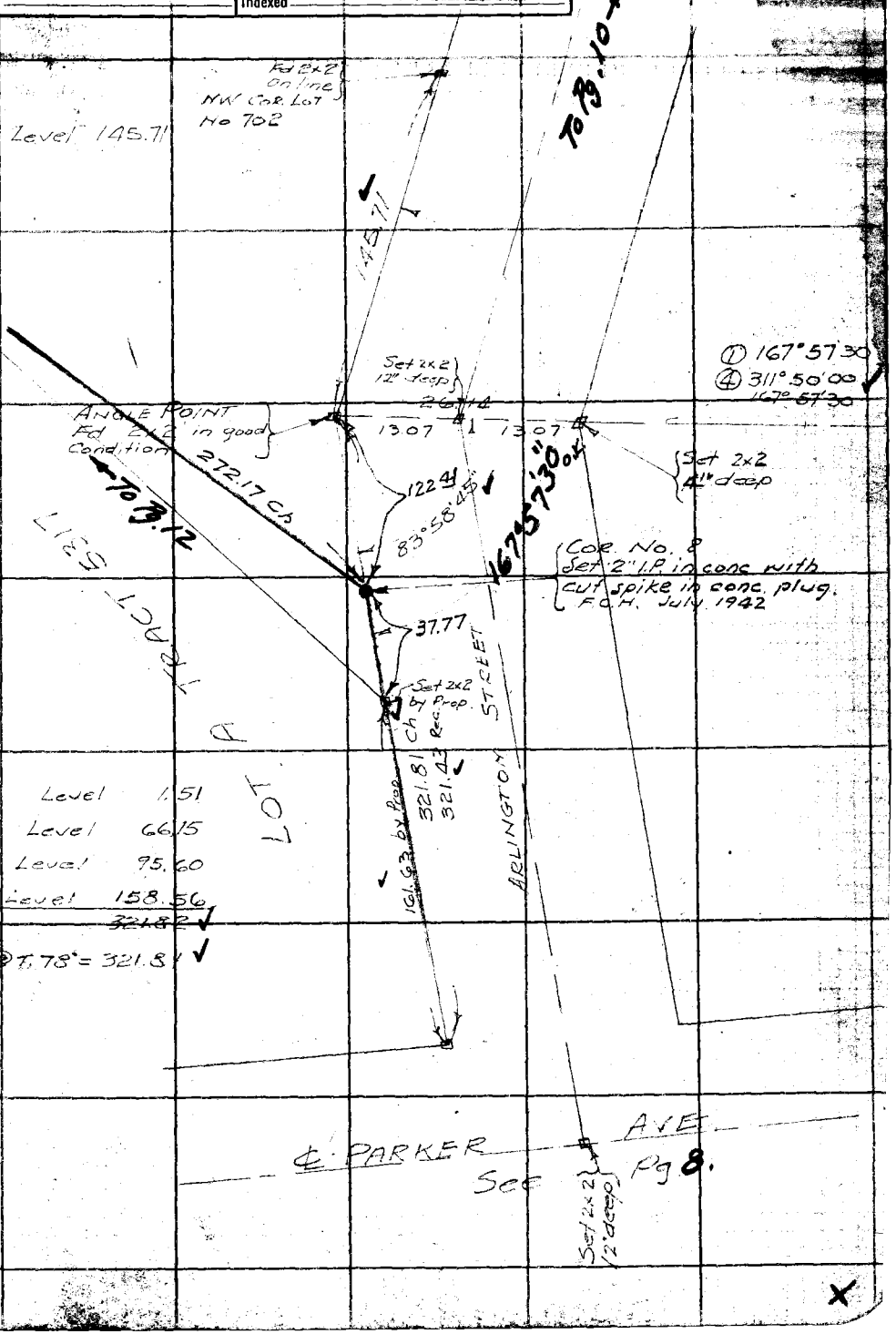

Note: ANY ADDITIONS OR CHANGES ON THIS SHEET MUST BE MADE OR CIRCLED IN Red Ink WITH DATE AND NAME OF PERSON MAKING CHANGE.

Do not extend notes this side of this line

RETURN TO
LOS ANGELES COUNTY SURVEYOR
700 HALL OF RECORDS

F.B. 579 PG. 10

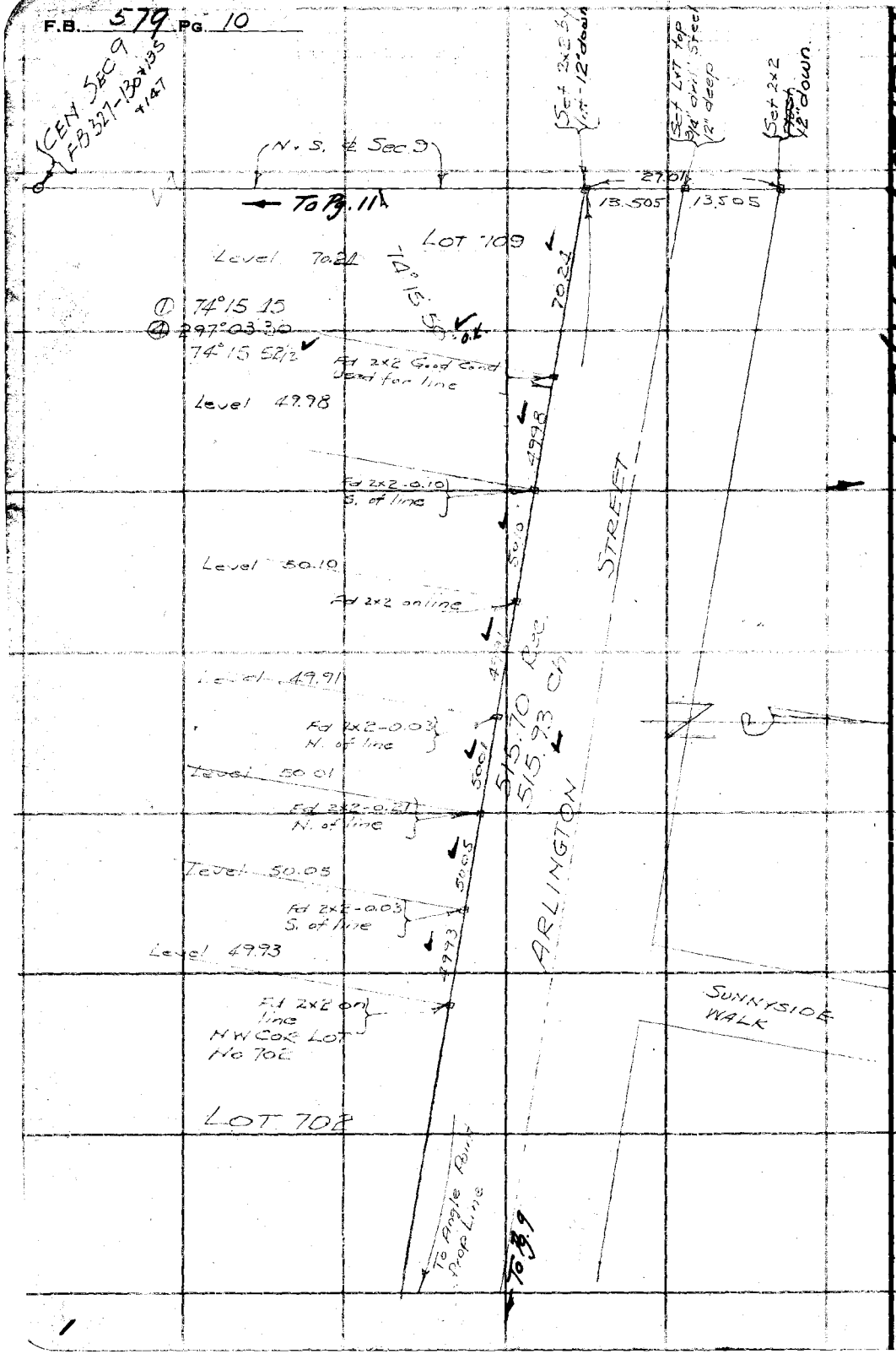

W.S. 264-077, B-1

RETURN TO
LOS ANGELES COUNTY SURVEYOR
700 HALL OF RECORDS

Do not extend notes this side of this line

Note: ANY ADDITIONS OR CHANGES ON THIS SHEET MUST BE MADE OR CIRCLED IN Red Ink WITH DATE AND NAME OF PERSON MAKING CHANGE.

Notes Ck'd by McPherson
Map No. B-325-3
Office Work ALBERT E. HANSON
Checked
Date

Survey of VAL VERDE PARK
W. O. 7918 Tape No. 3C St'd 84 °F.
Surveyed by F.C. HOWARD
Notes F.C.H Date Apr 1935
Indexed A. C. Johnson

F.B. 529 Pg. 11

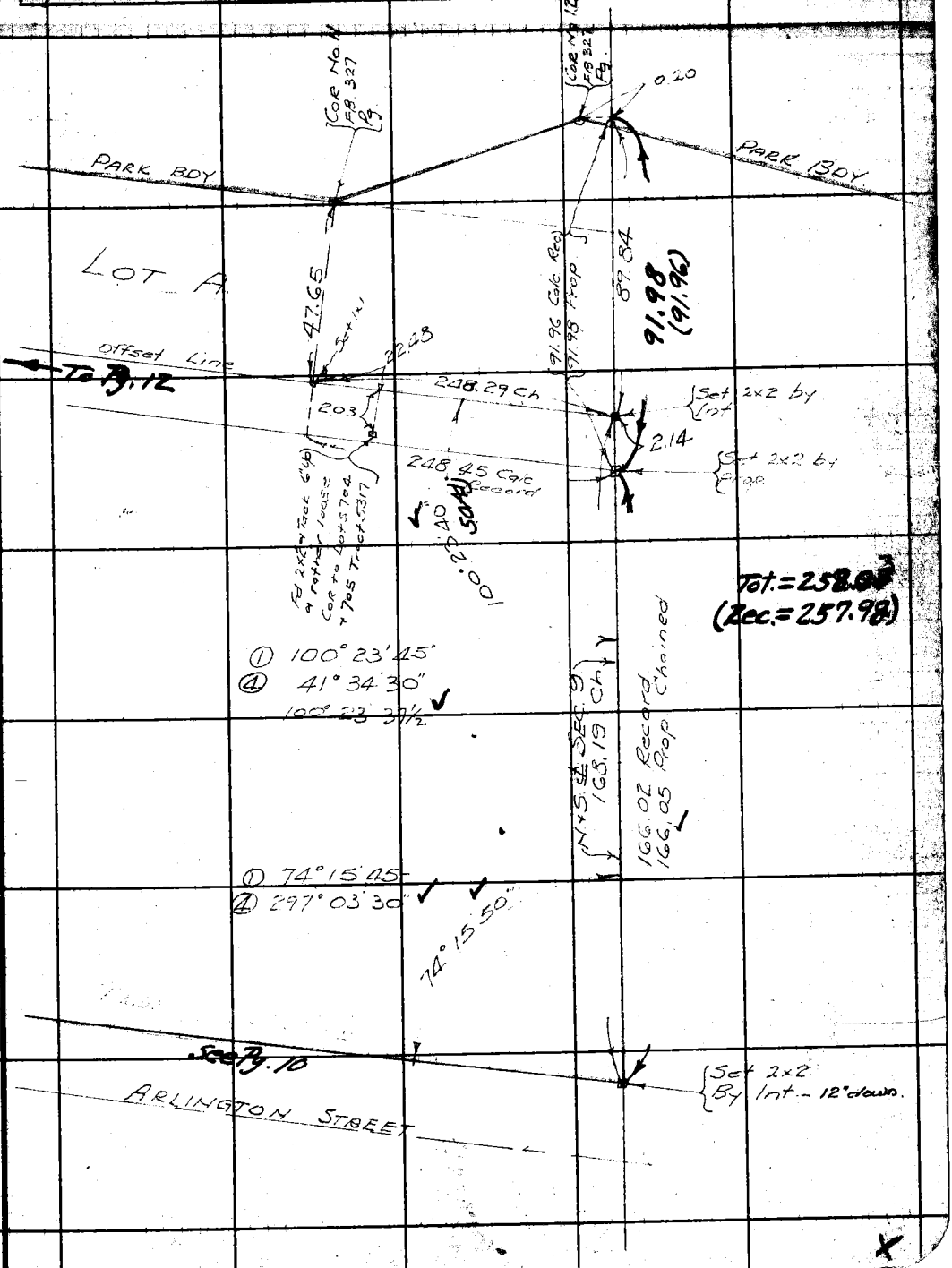

Note: ANY ADDITIONS OR CHANGES ON THIS SHEET MUST BE MADE OR CIRCLED IN Red Ink WITH DATE AND NAME OF PERSON MAKING CHANGE.

Do not extend notes this side of this line

RETURN TO
LOS ANGELES COUNTY SURVEYOR
700 HALL OF RECORDS

FORM 247 10M 5-31

F.B. 579 Pg. 12

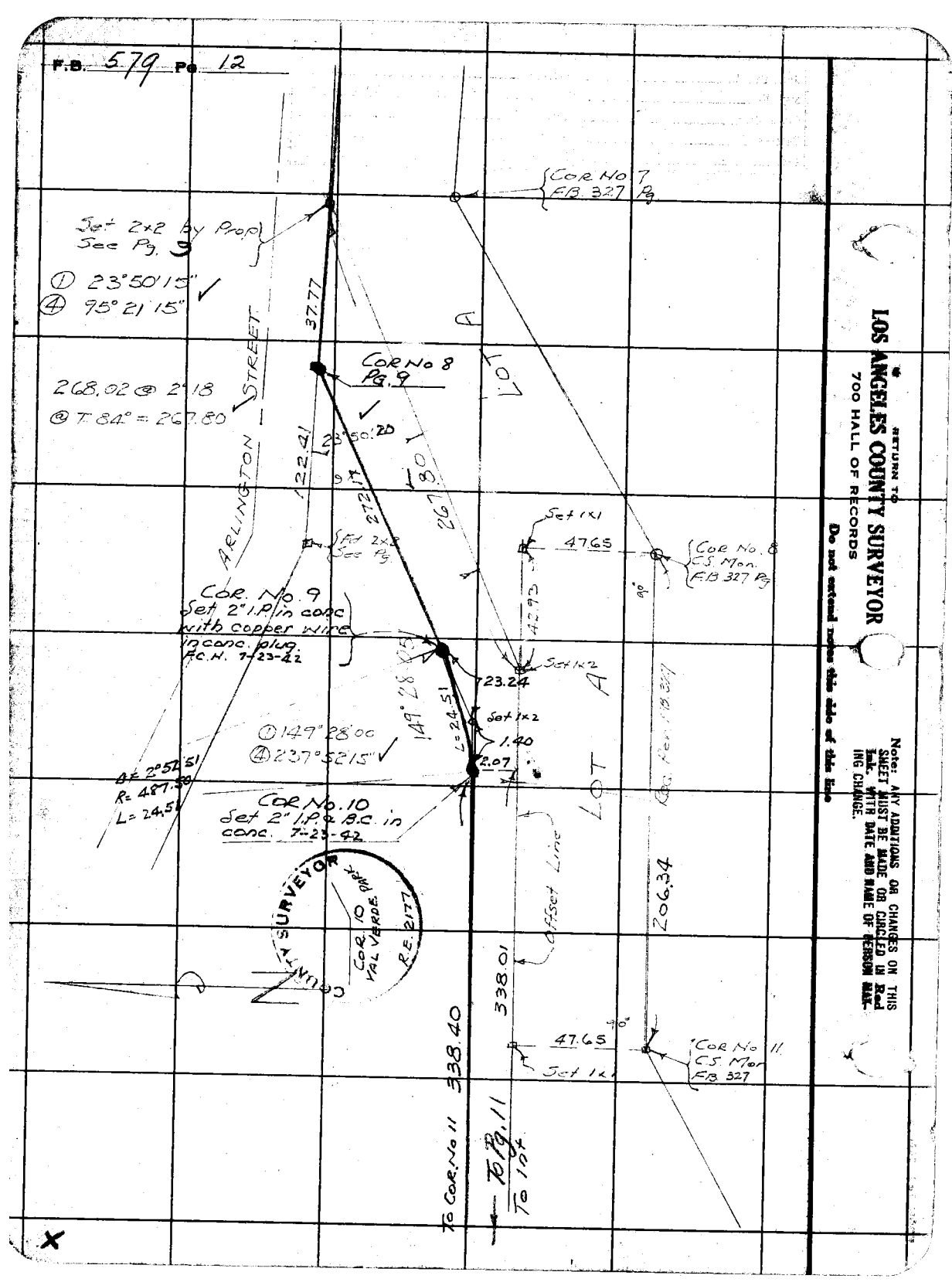

RETURN TO
LOS ANGELES COUNTY SURVEYOR
700 HALL OF RECORDS
Do not extend notes this side of this line

Note: ANY ADDITIONS OR CHANGES ON THIS SHEET MUST BE MADE OR CIRCLED IN Red Ink. WITH DATE AND NAME OF PERSON MAKING CHANGE.

Notes Ck'd by	Survey of VAL VERDE PARK
Map No. B-325-3	W. O. 7718 Tape No. 36 St'd 84 °F.
ALBERT E. TIMMONS	F.C. Howard
Checked	Notes F.C.H. Date Apr 1935
Date	Indexed A. C. Johnson

F.B. 579 Pg. 13

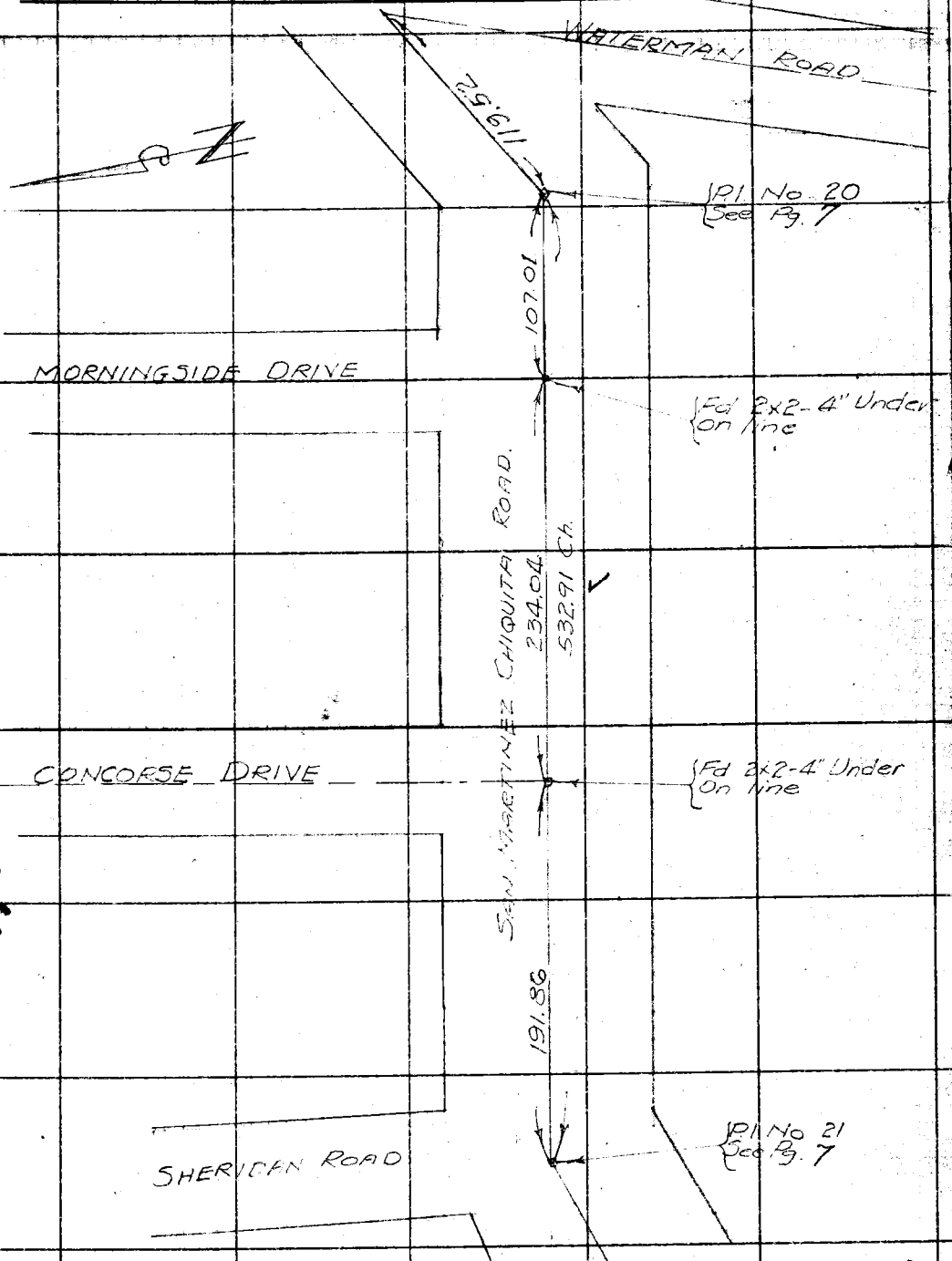

Note: ANY ADDITIONS OR CHANGES ON THIS SHEET MUST BE MADE (OR CIRCLED IN Red Ink. WITH DATE AND NAME OF PERSON MAKING CHANGE.

W.S. 264-077, B-1

RETURN TO
LOS ANGELES COUNTY SURVEYOR
ZOO HALL OF RECORDS

W.S. 631, B-1

Do not extend notes this side of this line

FORM 247 10M 5-31

F.B. 579 Pg. 14

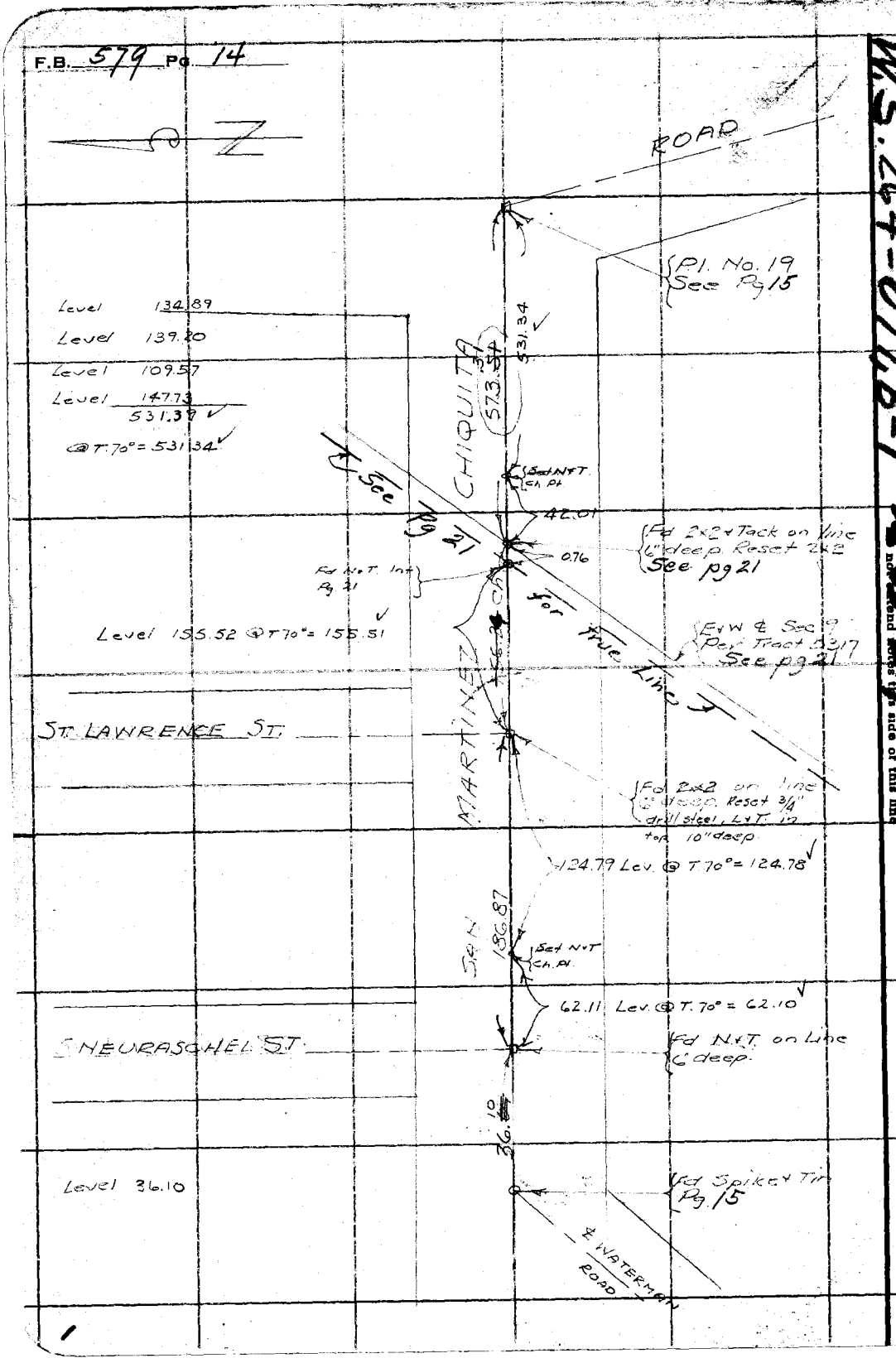

W.S. 264-077, B-1

RETURN TO
LOS ANGELES COUNTY SURVEYOR
700 HALL OF RECORDS
not extend notes this side of this line

Note: ANY ADDITIONS OR CHANGES ON THIS SHEET MUST BE MADE OR CIRCLED IN Red Ink. WITH DATE AND NAME OF PERSON MAKING CHANGE.

Notes Ck'd by McPherson	Survey of Valverde Park
Map No. B-325-3	W. O. 7918 Tape No 36 St'd 54 OF.
Office Work ALBERT E. TIMMONS	Surveyed by A C Howard
Checked	Notes Date 4/23/35
Date	Indexed A. C. Johnson

F.B. 579 PG. 15

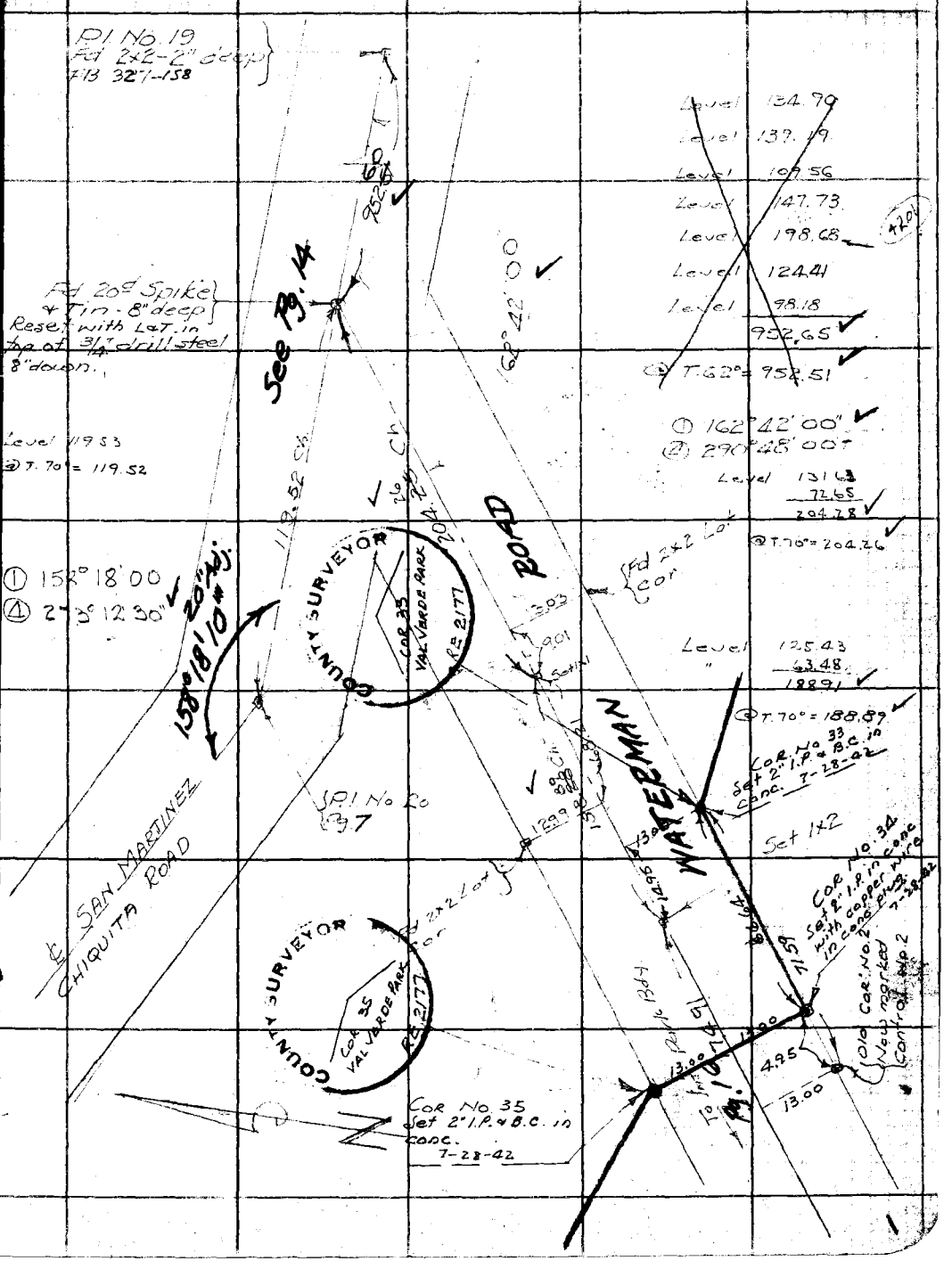

Note: ANY ADDITIONS OR CHANGES ON THIS SHEET MUST BE MADE OR CIRCLED IN Red Ink WITH DATE AND NAME OF PERSON MAKING CHANGE.

Do not extend notes this side of this line

RETURN TO
LOS ANGELES COUNTY SURVEYOR
700 HALL OF RECORDS

W.S. 264-077, B-1

KS 63 B-1

FORM 247 5M 2-34

F.B. 579 PG. 16

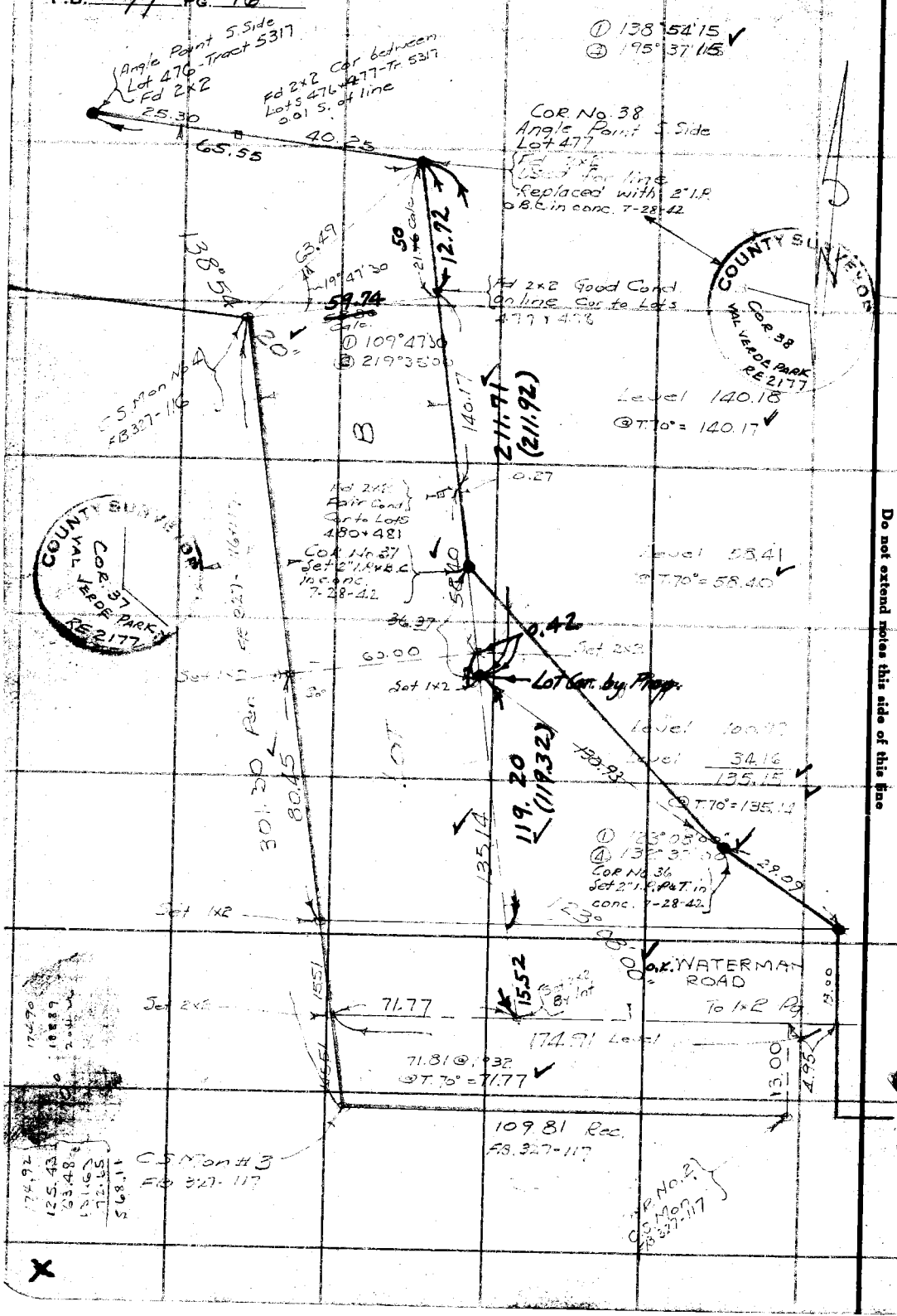

RETURN TO
LOS ANGELES COUNTY SURVEYOR
700 HALL OF RECORDS

Do not extend notes this side of this line

Note: ANY ADDITIONS OR CHANGES ON THIS SHEET MUST BE MADE OR CIRCLED IN Red Ink WITH DATE AND NAME OF PERSON MAKING CHANGE.

Notes Ck'd by	Survey of Val Verde Park
Map No. B-325-3	W. O. Tape No 26 St'd 84 OF.
Office Work ALBERT E. TIMMONS	Surveyed by [illegible]
Checked	Notes [illegible] Date 4/23/35
Date	Indexed A. C. Johnson

F.B. 579 PG. 17

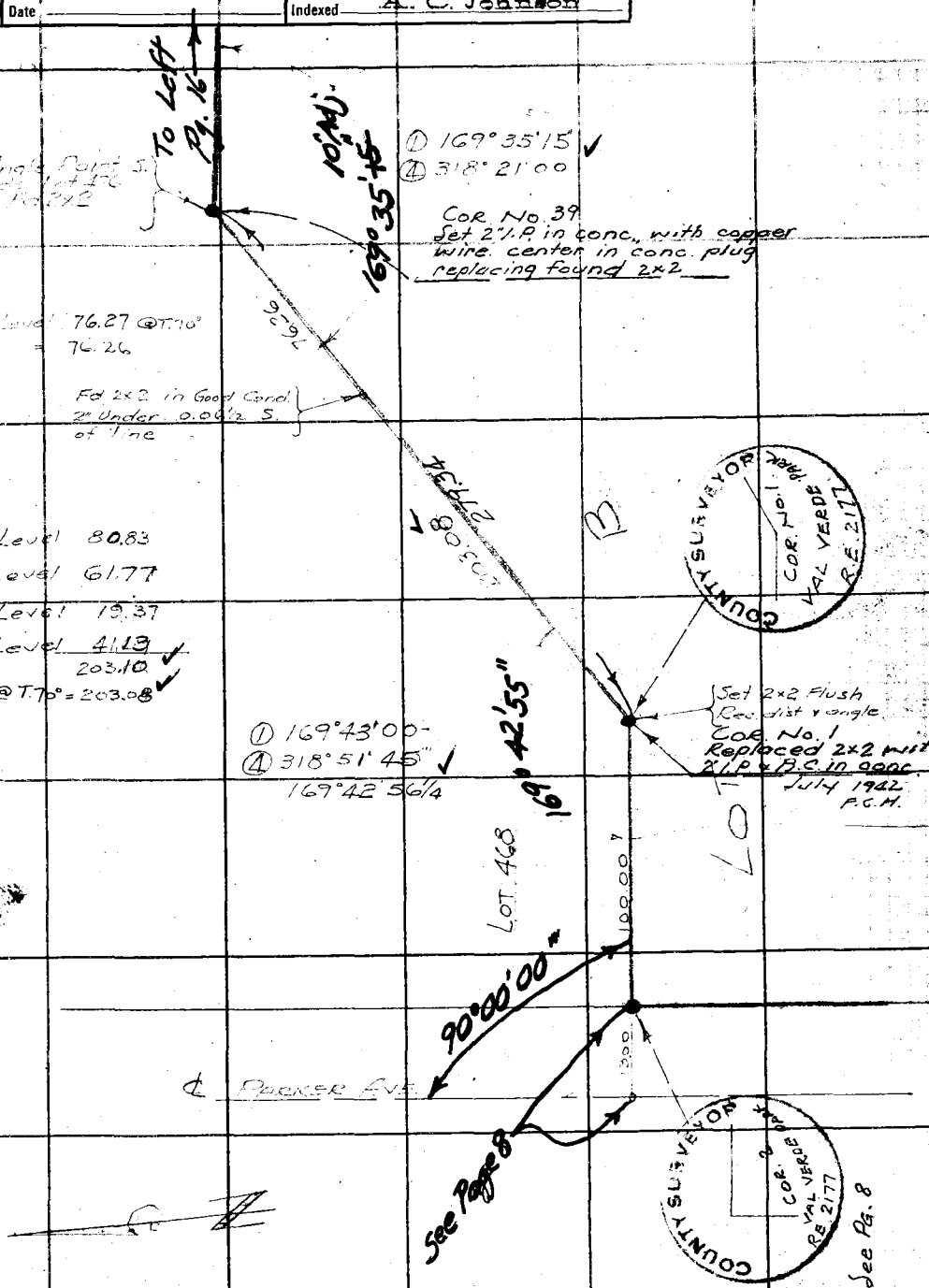

Note: ANY ADDITIONS OR CHANGES ON THIS SHEET MUST BE MADE OR CIRCLED IN Red Ink WITH DATE AND NAME OF PERSON MAKING CHANGE.

Do not extend notes this side of this line

RETURN TO
LOS ANGELES COUNTY SURVEYOR
700 HALL OF RECORDS

FORM 247 5M 2-34

RETURN TO
LOS ANGELES COUNTY SURVEYOR
700 HALL OF RECORDS

Note: ANY ADDITIONS OR CHANGES ON THIS SHEET MUST BE MADE OR CIRCLED IN **Red Ink** WITH DATE AND NAME OF PERSON MAKING CHANGE.

W.S. 264-077, B-1

Do not extend notes this side of this line

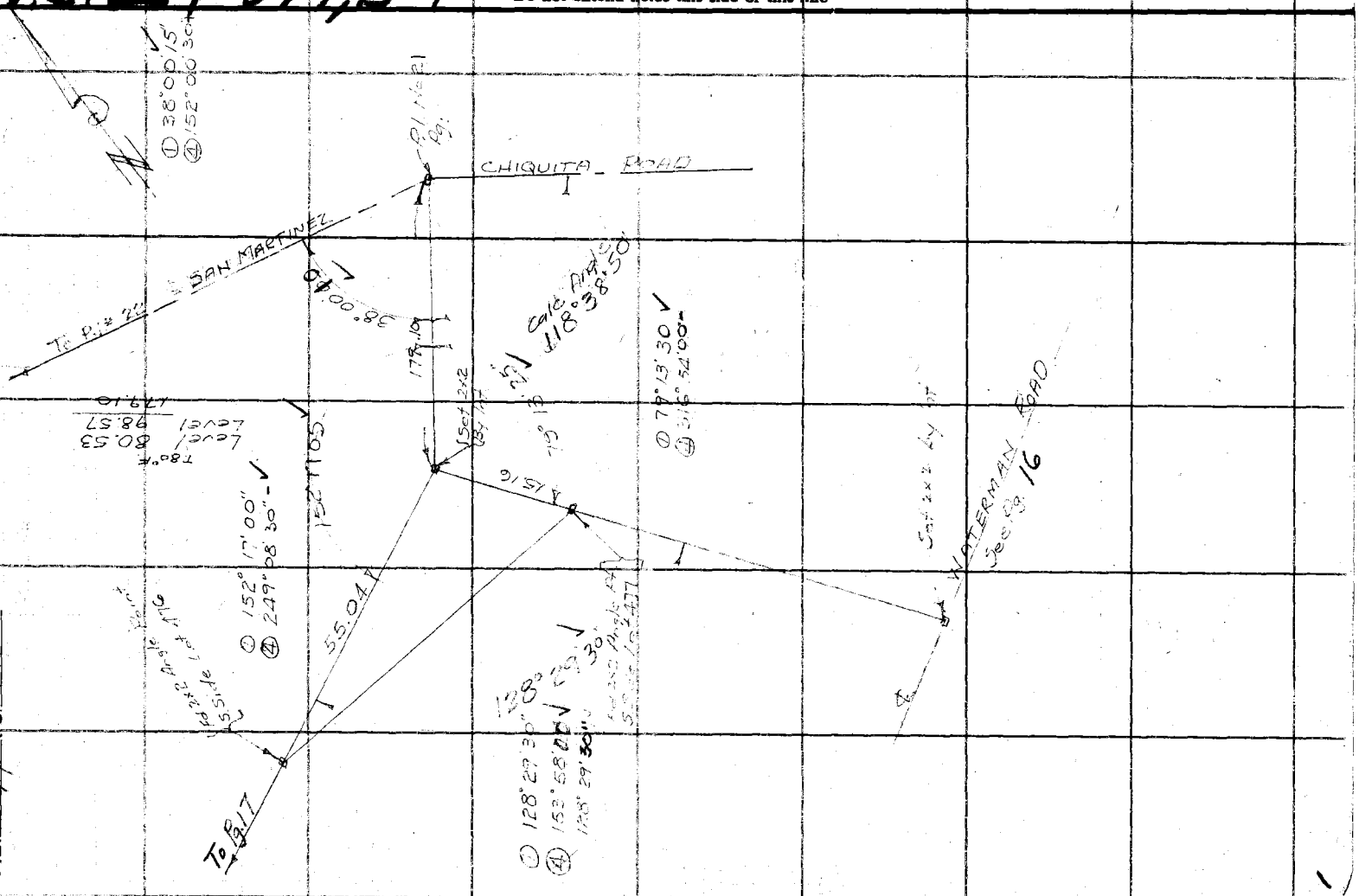

F.B. 579 PG. 18

1

Notes Ck'd by	Survey of Val Verde Park
Map No. B-325-3	W. O. 7918 Tape No. 36 St'd 84 °F.
Office Work ALBERT E. TIMMONS	Surveyed by F. C. Howard
Checked	Notes Date 4/25/35
Date	Indexed A. C. Johnson

F.B. 579 PG. 19

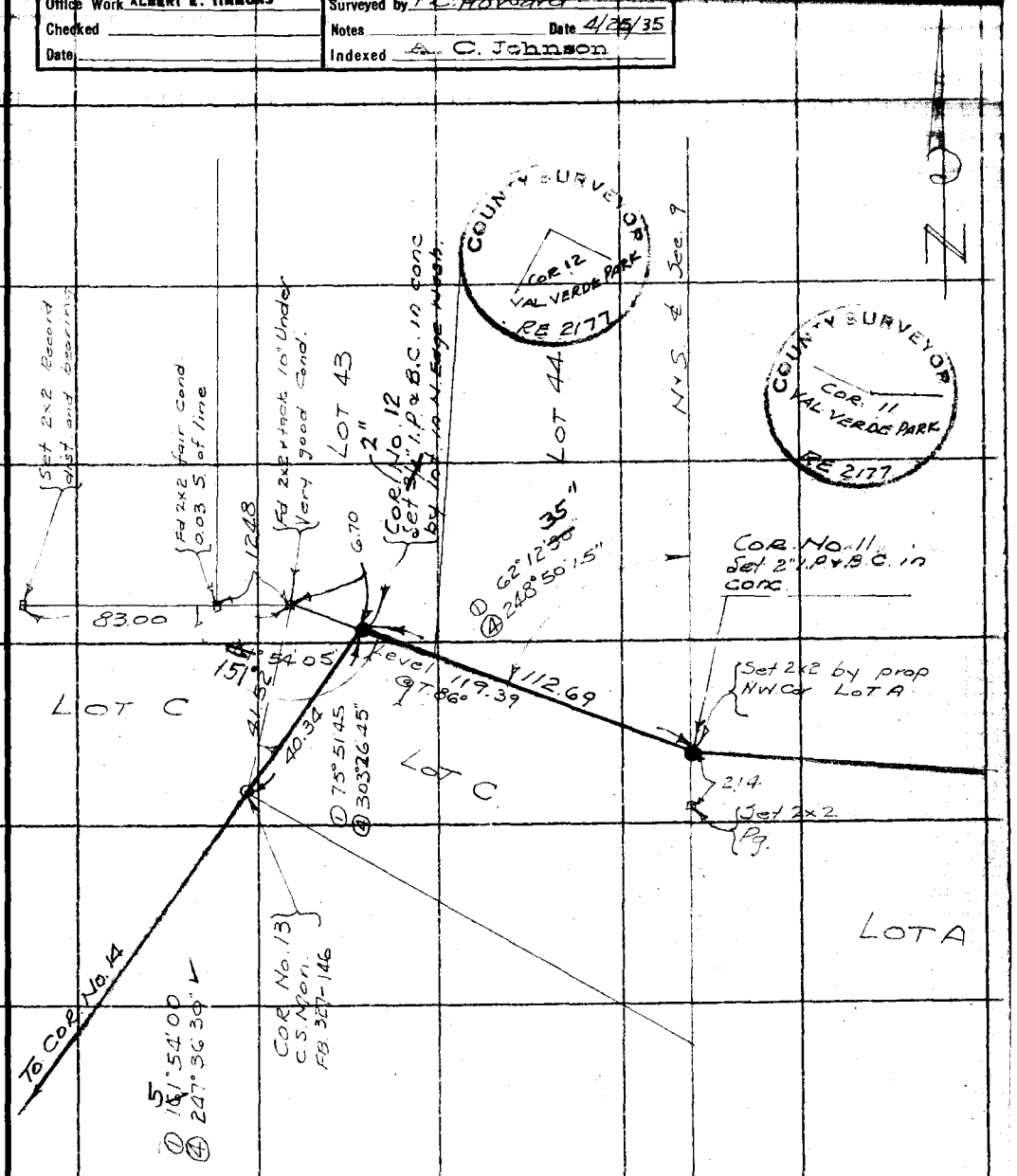

Note: ANY ADDITIONS OR CHANGES ON THIS SHEET MUST BE MADE OR CIRCLED IN Red Ink. WITH DATE AND NAME OF PERSON MAKING CHANGE.

RETURN TO
LOS ANGELES COUNTY SURVEYOR
700 HALL OF RECORDS
Do not extend notes this side of this line

FORM 247 10M 8-31

F.B. 579 Pg. 20

4/26/35

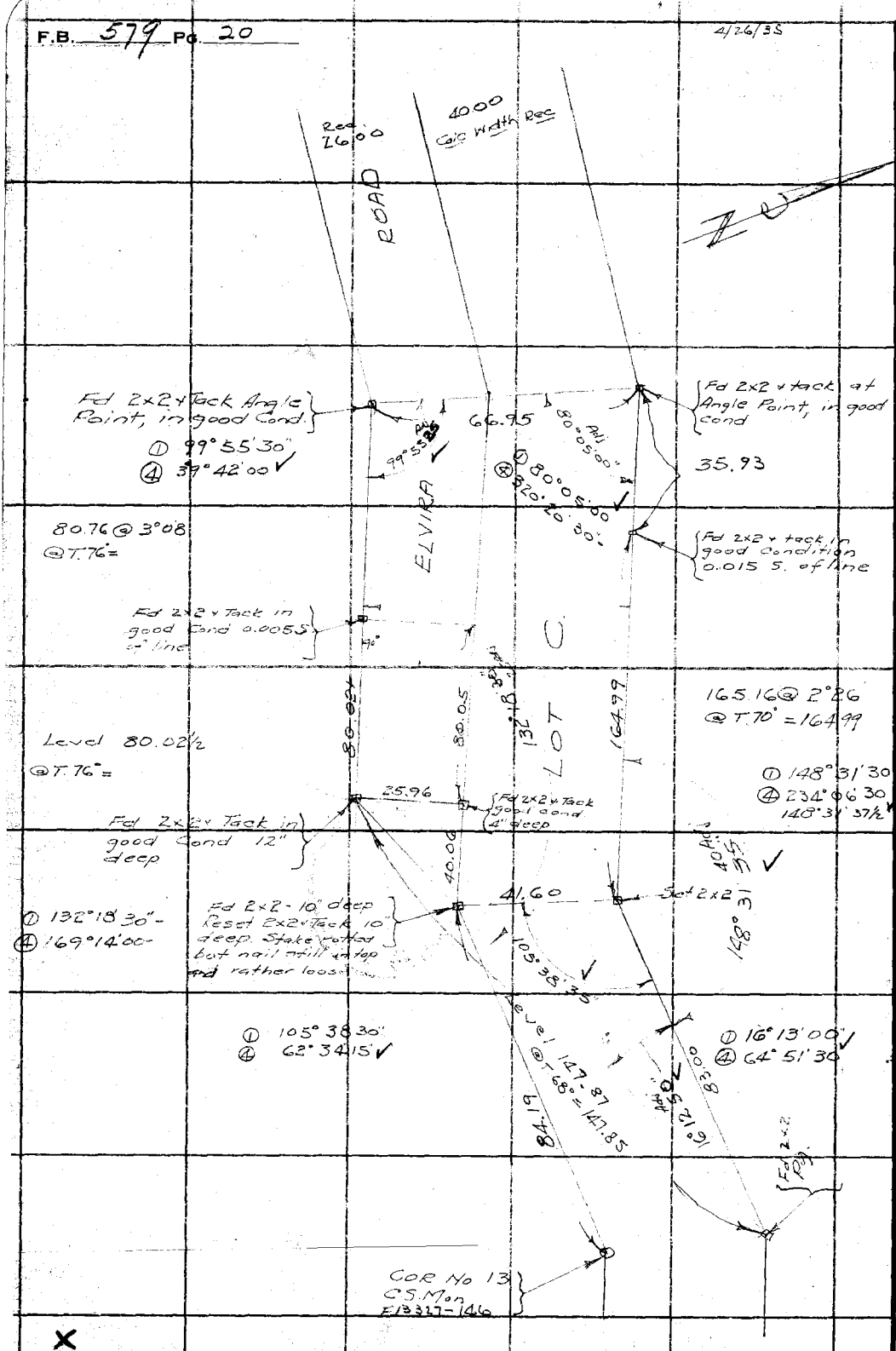

RETURN TO
LOS ANGELES COUNTY SURVEYOR
700 HALL OF RECORDS

Do not extend notes this side of this line

Note: ANY ADDITIONS OR CHANGES ON THIS SHEET MUST BE MADE OR CIRCLED IN **Red Ink.** WITH DATE AND NAME OF PERSON MAKING CHANGE.

Notes Ck'd by	Survey of VAL VERDE PARK
Map No. B-325-3	W. O. 7918 Tape No. 36 St'd 84 °F.
Checked	Notes F.C.H. Date 5/1/35
Date	Indexed C Johnson

F.B. 579 Pg. 21

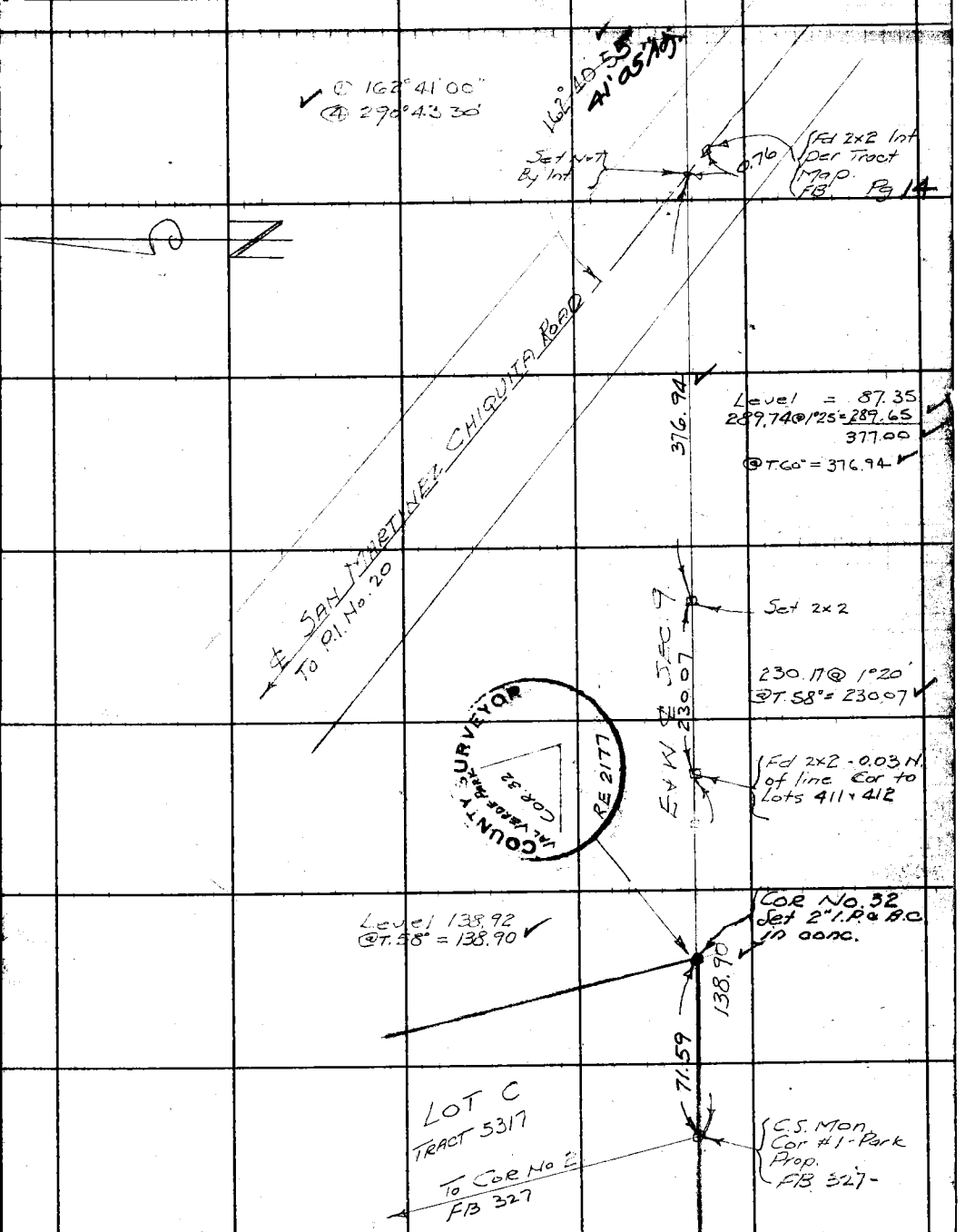

W.S. 264-077, B-1

Note: ANY ADDITIONS OR CHANGES ON THIS SHEET MUST BE MADE OR CIRCLED IN Red Ink. WITH DATE AND NAME OF PERSON MAKING CHANGE.

Do not extend notes this side of this line

RETURN TO
LOS ANGELES COUNTY SURVEYOR
700 HALL OF RECORDS

W.S. 63, B-1

FORM 247 10M 5-31

RETURN TO

LOS ANGELES COUNTY SURVEYOR

700 HALL OF RECORDS

Note: ANY ADDITIONS OR CHANGES ON THIS SHEET MUST BE MADE OR CIRCLED IN Red Ink. WITH DATE AND NAME OF PERSON MAKING CHANGE.

Do not extend notes this side of this line

F.B. 579 PG. 22

Notes Ck'd by	Survey of Val Verde PK	F.B. 579 Pg. 29
Map No.	W. O. 1715 Tape No. St'd °F.	
Office Work	Surveyed by Kelley & Howard	
Checked	Notes Date 1-24-35	
Date	Indexed A. C. Johnson 6-10-35	

VAL VERDE PARK

ALIGMENT & PROFILE OF PROPOSED WALKS. AROUND. PLAY AREA

Notes Pgs. 31-34 Checked by R. S. Brummett 6-14-35

Note: ANY ADDITIONS OR CHANGES ON THIS SHEET MUST BE MADE OR CIRCLED IN Red Ink WITH DATE AND NAME OF PERSON MAKING CHANGE.

Do not extend notes this side of this line

RETURN TO
LOS ANGELES COUNTY SURVEYOR
700 HALL OF RECORDS

FORM 247 5M 2-34

F.B. 579 PG. 30

RETURN TO
LOS ANGELES COUNTY SURVEYOR
700 HALL OF RECORDS

Do not extend notes this side of this line

Note: ANY ADDITIONS OR CHANGES ON THIS SHEET MUST BE MADE OR CIRCLED IN **Red Ink** WITH DATE AND NAME OF PERSON MAKING CHANGE.

Notes Ck'd by Brummett	Survey of Vail Verde Pk Walls	F.B. 579	Pg. 31
Map No. B-513-3	W. O. 7418 Tape No ____ St'd ____ °F.		
Checked Brummett	Notes Willey Date 5-16-35		
Date 6-18-35	Indexed A. C. Johnson		

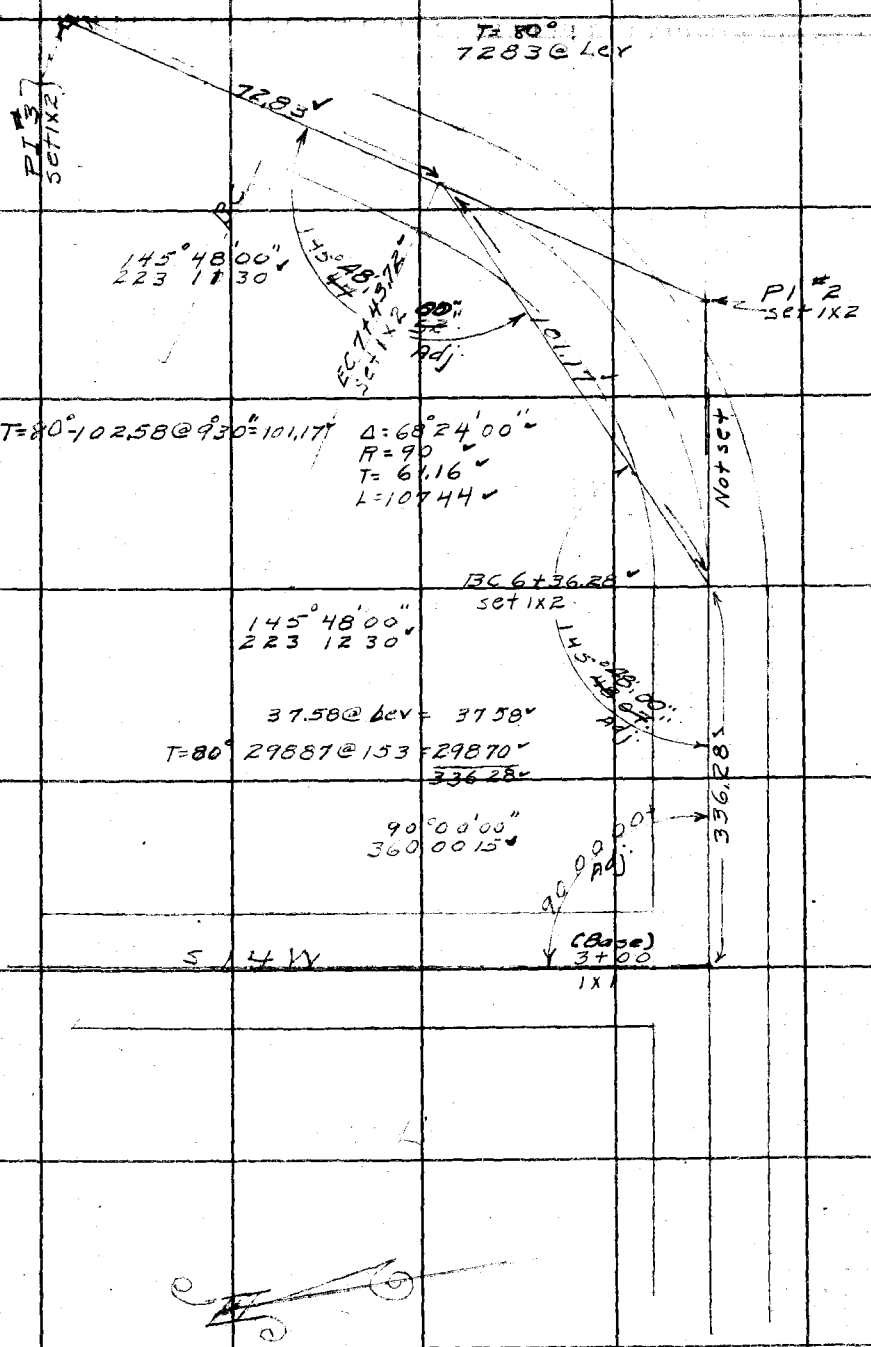

Note: ANY ADDITIONS OR CHANGES ON THIS SHEET MUST BE MADE OR CIRCLED IN Red Ink WITH DATE AND NAME OF PERSON MAKING CHANGE.

Do not extend notes this side of this line

RETURN TO
LOS ANGELES COUNTY SURVEYOR
700 HALL OF RECORDS

FORM 247 5M 8-34

F.B. 579 Pg. 32

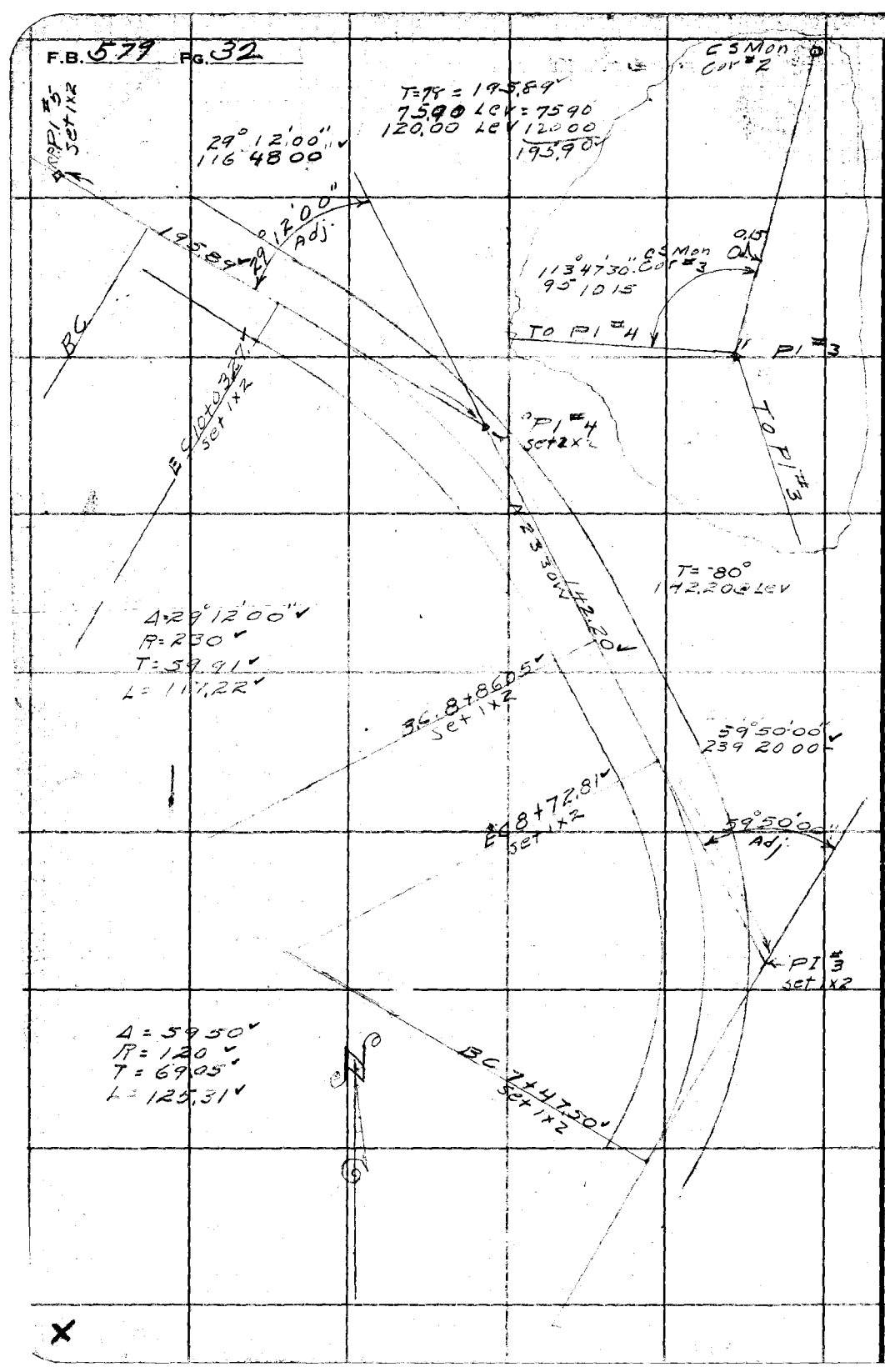

RETURN TO
LOS ANGELES COUNTY SURVEYOR
700 HALL OF RECORDS

Do not extend notes this side of this line

Note: ANY ADDITIONS OR CHANGES ON THIS SHEET MUST BE MADE OR CIRCLED IN **Red Ink** WITH DATE AND NAME OF PERSON MAKING CHANGE.

Notes Ck'd by Brummett	Survey of Val Verde Pk Walks		F.B. 579 Pg. 33
Map No. B-513-3	W. O. [illegible] Tape No ____ St'd ____ °F.		
Office Work Dunlap	Surveyed by		
Checked Brummett	Notes [illegible] Date 6-16-35		
Date 6-18-35	Indexed A. C. Johnson		

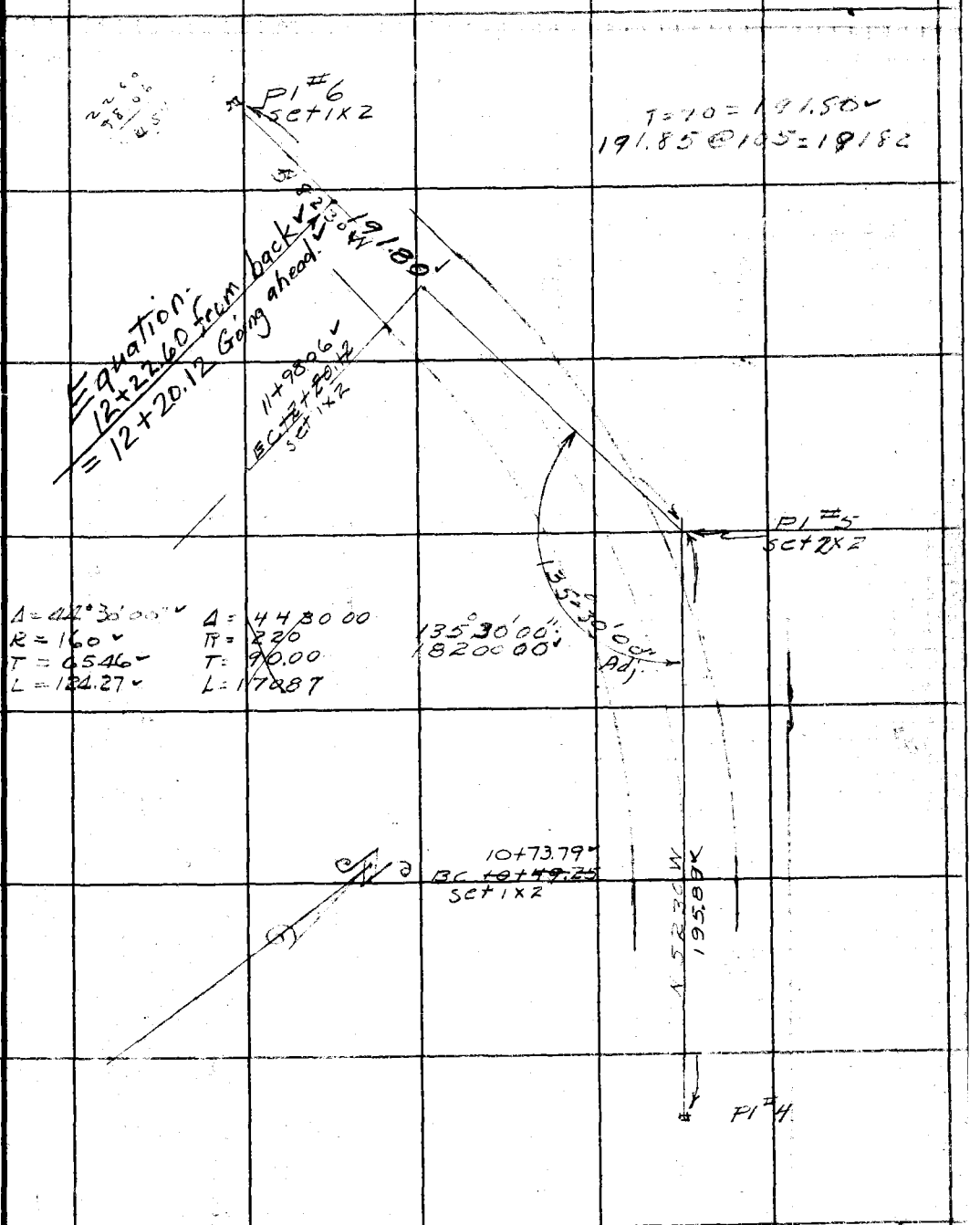

Note: ANY ADDITIONS OR CHANGES ON THIS SHEET MUST BE MADE OR CIRCLED IN Red Ink WITH DATE AND NAME OF PERSON MAKING CHANGE.

Do not extend notes this side of this line

RETURN TO
LOS ANGELES COUNTY SURVEYOR
700 HALL OF RECORDS

FORM 247 5M 2-34

F.B. 579 PG. 34

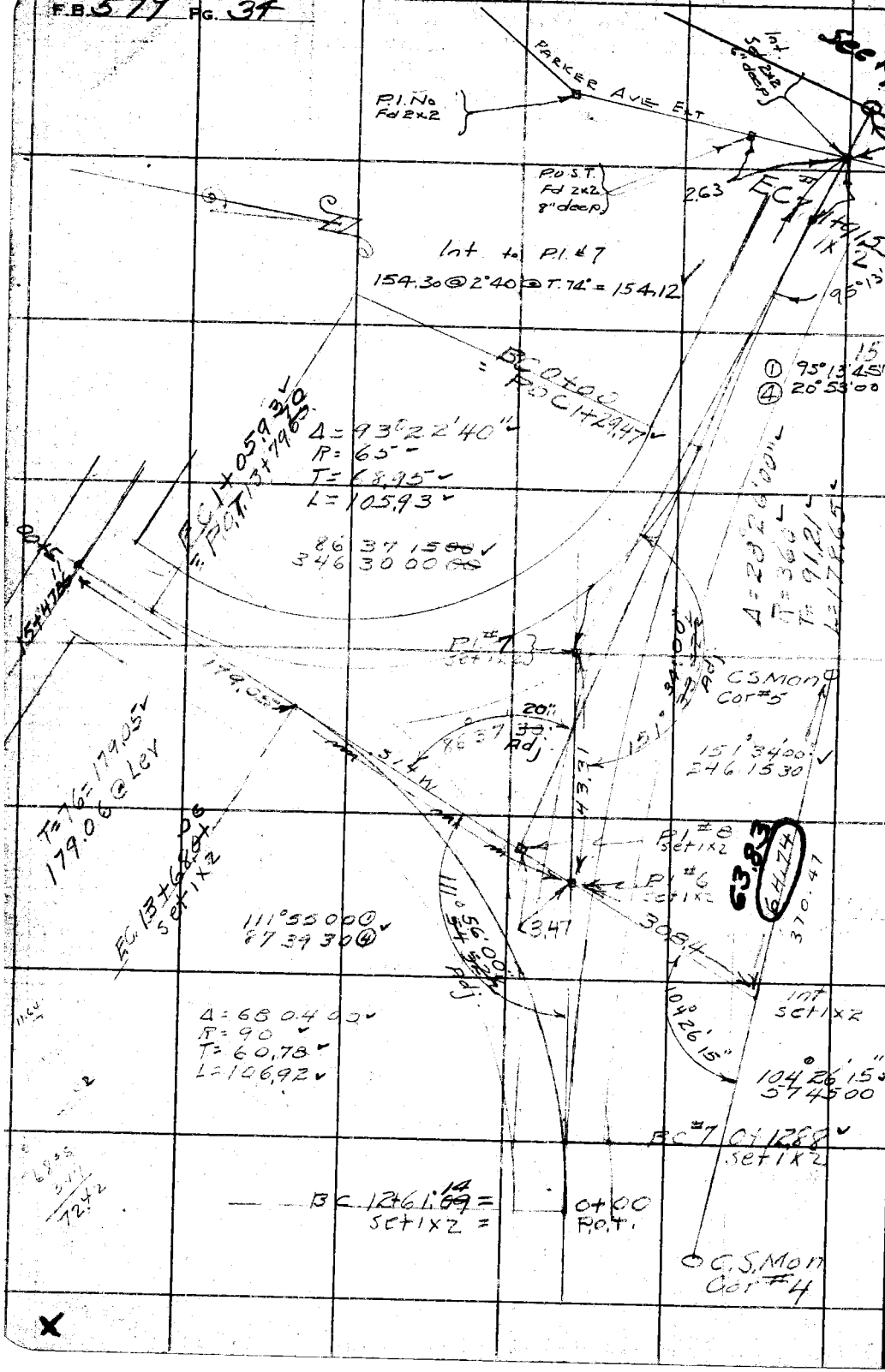

RETURN TO
LOS ANGELES COUNTY SURVEYOR
700 HALL OF RECORDS
Do not extend notes this side of this line
Note: ANY ADDITIONS OR CHANGES ON THIS SHEET MUST BE MADE OR CIRCLED IN Red Ink WITH DATE AND NAME OF PERSON MAKING CHANGE.

Form 307 5M 10-34

PLEASE RETURN TO
LOS ANGELES COUNTY SURVEYOR
700 HALL OF RECORDS

NOTE: ANY ADDITIONS OR CHANGES ON THIS SHEET MUST BE MADE OR CIRCLED IN RED INK, WITH DATE AND NAME OF PERSON MAKING CHANGE

Do not extend notes this side of this line

STATION	B. S.	H. I.	F. S	ELEV.		
3+00 · PROFILE OF WALK S. OF FOOTBALL FIELD					Grade Elev	
3+00 T.B.M	0.22	1242.42		1242.20	1241.79	
+25			144	40.98	41.17	
+50			229	40.13	40.43	
+75			301	39.41	39.69	
4+00			362	[illegible]	38.96	
+25			409	38.33	38.22	
+50			497	37.45	37.48	
+75			595	36.47	36.74	
5+00			685	35.57	36.00	
+25			669	35.73	35.26	
+50			673	35.68	34.53	
+75			692	35.50	33.79	
6+00			797	34.45	33.05	
6+29					32.19	
6+30 +36.28			662	35.80	31.50	
+50			635	36.07	30.20	
+75			855	33.87	27.82	
7+00			1280	29.62	25.45	
T.P.			11.42	1231.00		
	0.05	1231.05				

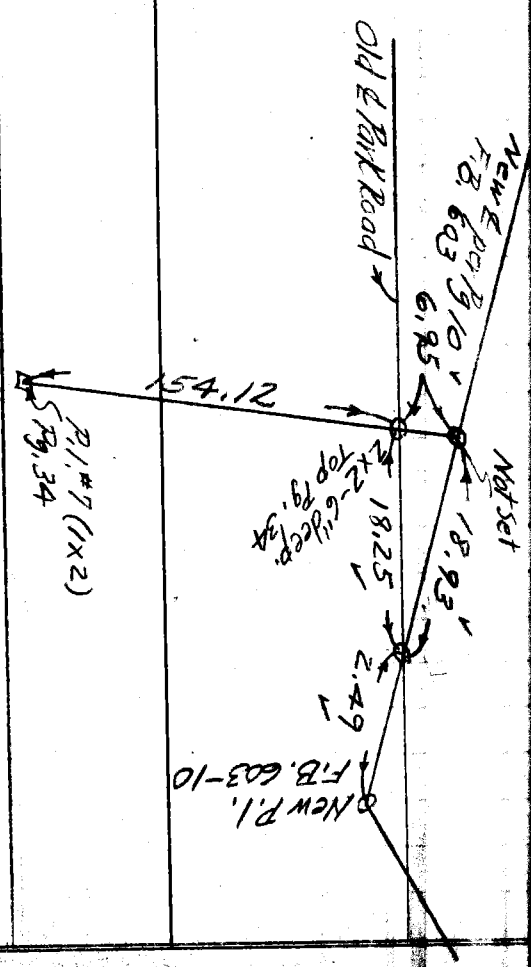

Profile No. B-513-3 Notes Red. ____ Platted Dunlap Job No. 7918 Division No. ____ Pg. 579 Pg. 35
Date ____ Date 6-18-35 Survey of Val Verde Park
X-Sec. No. ____ Notes Chkd. Dunlap Checked Brummett Survey by Howard Notes ____ Date ____
Date 6-17-35 Date 6-19-35 Map No. ____ Indexed C. Johnson Date ____

Form 307 5M 10-34

PLEASE RETURN TO
LOS ANGELES COUNTY SURVEYOR
700 HALL OF RECORDS

NOTE: ANY ADDITIONS OR CHANGES ON THIS SHEET MUST BE MADE OR CIRCLED IN RED INK, WITH DATE AND NAME OF PERSON MAKING CHANGE

Do not extend notes this side of this line

STATION	B. S.	H. I.	F. S	ELEV.		
		1231.05				
7+20			9.26	1221.79	1223.55	Grade Brk Fill 1.76
7+25			9.93	21 12		
EC #2 +43.72			10.98	20 07		
BC #3 +47.50			11 57	19 48		
+75			11 55	19 50		
8+00			11.61	19 44		
+25			11.78	19 27		
+50			10.24	20 81		
EC #3 +72 81			12.15	18 90		
BC #4 +86.05			11.90	19 15		
9+00			8.62	22 43		
+25			8 45	22 60		
+50			7.83	23 22		
+75			7.22	23 83		
EC #4 10+03.27			6.32	24 73		
+25			6.20	24 85		
POT +29.25			5.30	25 75		
			9.22	1221 83		Check T.B.M Top 2" Tee Top Pipe Line
T.P.			1.41	1229 64		
	5.88	1235 52				

Job. No. 7918 Division No. ___ Notes Red Dunlap Plotted Dunlap Profile
Survey of Val Verde Park Date 6-17-35 Date 6-18-35 No. 8-513-3
Survey by Howard Notes ___ Notes Chkd. R.S.B. Checked Brummett X-Sec.
Indexed ___ Date ___ Date 6-24-35 Date 6-19-35 No. ___

579 P.G. 36

Form 307 5M 10-34

PLEASE RETURN TO
LOS ANGELES COUNTY SURVEYOR
700 HALL OF RECORDS

NOTE: ANY ADDITIONS OR CHANGES ON THIS SHEET MUST BE MADE OR CIRCLED IN RED INK, WITH DATE AND NAME OF PERSON MAKING CHANGE

Do not extend notes this side of this line

STATION	B. S.	H. I.	F. S	ELEV.		
		1235 52				
B.C. # 5 10+73.79			9.06	1226 46		
+90			855	26 97		22.60 / 38.54
11+15			504	30 48		
11+40			474	30 78		
+65			479	30 73		
+90			415	31 37		
+98.06 E.C.			393	31 59		
P.O.T. 12+22.60 Back 12+20.12 Ahead			280	32 72		
+50			220	33 32		
12+61.~~09~~ 14 B.C. = 0+00 to Rt			193	33 59		
13+00 (T.P.)			0.74	1234 78		
[illegible]	9.66	1244 44				
+25			820	36 24		
+50			688	37 56		
+68.~~01~~ 06 E.C.			608	38 36		
+79.~~65~~ 70 = 1+05.93.			597	38 47	See pg. 38	
13+87			6.26	38 18		
				Curve to Left		
0+00			1085	33 59		
X B.C. +12.88			1060	1233 84		

Profile No. B-513.3 Notes Red. Dunlap Platted Dunlap Job No. 7918 Division No. ___ F.B. 579 Pg. 37
Date 6-17-35 Date 6-18-35 Survey of Val Verde Park
X-Sec. No. ___ Notes Chkd. R.S.B. Checked Brumme Survey by Howard Notes ___ Date ___
Date 6-24-35 Date 6-19-35 Map No. ___ Indexed A. C. Johnson

Form 307 5M 10-34

PLEASE RETURN TO
LOS ANGELES COUNTY SURVEYOR
700 HALL OF RECORDS

NOTE: ANY ADDITIONS OR CHANGES ON THIS SHEET MUST BE MADE OR CIRCLED IN RED INK, WITH DATE AND NAME OF PERSON MAKING CHANGE

Do not extend notes this side of this line

STATION	B. S.	H. I.	F. S	ELEV.		
		1244 44				
0+25			1025	1234 19		
+50			1047	33 97		
+75			828	36 16		
1+00			690	37 54		
+25			400	40 44		
+ 29.47 = 0+00 B.C.			365	40 79		
1+50			290	41 54		
+75			220	42 24		
+91.53 E.C.			151	42 93		
2+25			048	43 96		
2+40			+0.31	44 75		
0+00			365	40 79		
+25			616	38 28		
+50			610	38 34		
+75			635	38 09		
1+05.93 EC = 13+79.~~65~~70			597	1238 47	See pg 37	

Job. No. 7918 Division No. ___ Notes Red Dunlap Plotted Dunlap Profile
Survey of Val Verde Park Date 6-17-35 Date 6-18-35 No. B-513-3
Survey by Howard Notes ___ Notes Chkd. R.S.B. Checked Brumme Sec.
Indexed ___ Date ___ Date 6-24-35 Date 6-19-35 No. ___

FB 579 P.G. 38

Form 307 5M 10-34

PLEASE RETURN TO
LOS ANGELES COUNTY SURVEYOR
700 HALL OF RECORDS

NOTE: ANY ADDITIONS OR CHANGES ON THIS SHEET MUST BE MADE OR CIRCLED IN RED INK, WITH DATE AND NAME OF PERSON MAKING CHANGE

Do not extend notes this side of this line

STATION	B. S.	H. I.	F. S	ELEV.		
		PROFILE OF FOOTBALL FIELD + WALKS				
	0.22	1242.42			El. Gr	15+47.06=3+00 Int Walk
13+87		4.25		1238.17	1238.21	
13+97		4.16		38.26	1238.24	Hold Gr for Walk 13+97
14+00		415		38.27	38.25	WALK ALONG W SIDE FOOTBALL FIELD.
+25		413		38.29	38.32	
+49		400		38.42	38.40	
+62 ± ℄ Ball Field + Walk		392		38.50	38.43	
+74.50		390		38.52	38.47	
15+01.59		388		38.54	38.60	
+27.50		381		38.61	38.63	
+47.00					38.69	
		S. Side Football Field				
0+00		180		40.62	1238.69	SW Cor Field
+50		372		38.70	37.69	
1+00		522		37.20	36.69	
+50		626		36.16	35.69	
2+00		743		34.99	34.69	
+50		822		34.20	33.69	
3+00		922		33.20	32.69	
+25 Not so					32.19	

Profile No. B-5133 Notes Red. ____ Platted Dunlap Job No. 7918 Division No. ____ FB 579 Pg. 39
Date ____ Date 6-18-35 Survey of Val Verde Park
X-Sec. No. ____ Notes Chkd. P.T.D. Checked R.S.B. Survey by Howard Notes ____ Date ____
Date 6-17-35 Date 6-19-35 Map No. ____ Indexed A. C. Johnson

Form 307 5M 10-34

PLEASE RETURN TO
LOS ANGELES COUNTY SURVEYOR
700 HALL OF RECORDS

NOTE: ANY ADDITIONS OR CHANGES ON THIS SHEET MUST BE MADE OR CIRCLED IN RED INK, WITH DATE AND NAME OF PERSON MAKING CHANGE

Do not extend notes this side of this line

STATION	B. S.	H. I.	F. S	ELEV.		
		1242.42			℄ Football Field	
0+00					1238.43	
+50			5.26	1237.16	1237.18	
1+00			6.55	35.87	35.93	
+50			7.72	34.70	34.68	
2+00			8.47	33.95	33.43	
+50			10.22	32.20	32.18	
3+00			12.02	30.40	30.93	
+25			12.56	29.86	30.31	
					N Side Football Field	
0+00			4.18	33.74	1238.21	
+50			5.63	36.79	36.71	
1+00			7.20	[illegible]	35.21	
+50			8.68	33.74	33.71	
2+00			10.16	[illegible]	32.21	
+50			11.93	30.49	30.71	
3+00			14.06	[illegible]	29.21	
+25			14.77	27.65	28.46	

Survey of Val Verde Park Job. No. 7918 Division No. ___ Notes Red ___ Plotted Dunlap Date 6-18-35 Profile No. B-513-3
Survey by Howard Notes ___ Date ___ Notes Chkd. Dunlap Checked R.S.B. Date 6-17-35 X-Sec. No. ___ Date 6-19-35
Indexed ___

FB 579 P.G. 40

Form 307 5M 10-34

PLEASE RETURN TO
LOS ANGELES COUNTY SURVEYOR
700 HALL OF RECORDS

NOTE: ANY ADDITIONS OR CHANGES ON THIS SHEET MUST BE MADE OR CIRCLED IN RED INK, WITH DATE AND NAME OF PERSON MAKING CHANGE

Do not extend notes this side of this line

Profile No. ____ Notes Red. ____ Platted ____ Job No. 7918 Division No. ____ Page 579 Pg. 41
Date ____ Date ____ Survey of Val Verde Park
X-Sec. No. ____ Notes Chkd. Dunlap Checked ____ Survey by Howard Notes ____ Date ____
Date 6-17-35 Date ____ Map No. ____ Indexed A. C. Jabs Date ____

STATION	B. S.	H. I.	F. S	ELEV.		
			PROFILE OF RIGHT SIDE WALK			
				1255.08		B.M. No. Sw'r T. Oak in front of Club House
	3.72	1258.80				
0+00			4.82	1253.95	54.16	
+14			4.81	53.99	54.23	
+24			4.47	54.33	54.29	
+34			4.47	54.33	54.34	
+44			4.41	54.39	54.40	
+47			4.33	54.47	54.42	
0+52			4.22	54.58		
T.P.			2.56	56.24		
	9.15	1265.39				
0+50 = 4.24 Note: [illegible]					54.42	
+74.3			10.39	55.00	54.53	
+80.3			10.52	54.87	54.55	
+90.25			10.56	54.83	54.58	
+96.25			10.58	54.81	54.63	
1+06.25			10.58	54.81	54.66	
+12.25			10.42	54.77	54.71	
1+22.25			10.44	54.75	54.74	
			10.37	55.02	54.70	

Note: Elevations shown on Dog's Ears are in the vicinity of the main Club House. No alignment data are available, so notes will not be plotted. R.S.B. 6-19-35

Form 307 5M 10-34

PLEASE RETURN TO
LOS ANGELES COUNTY SURVEYOR
700 HALL OF RECORDS

NOTE: ANY ADDITIONS OR CHANGES ON THIS SHEET MUST BE MADE OR CIRCLED IN RED INK, WITH DATE AND NAME OF PERSON MAKING CHANGE

Do not extend notes this side of this line

STATION	B. S.	H. I.	F. S	ELEV.		
		1265 39				
1+28.25			10 29	1255 10	[illegible]	
+40			10 47	54 92	54 88	
+55.55			10 48	54 93	54.96	End Bldg
+63.55			10 01	55 38		Gr. Brk
+75.05			8.80	56 59		E Edge Walks
+83.05			8 50	56 89		W " "
		5' OFFSET LINE FOR ROCK WALL BACK OF CLUBHOUSE				
0+00			11 33	[illegible]		5' Offset line for Wall
+14			10 01	[illegible]		
+24			10 19	[illegible]		
+34			7 82	[illegible]		
+44			6 50	[illegible]		
+52			5 56	[illegible]		
+57			5 29	[illegible]		
+59			5 15	[illegible]		
+62			4 98	60 41	[illegible]	Angle Pt.
+65			4 95	60 44		
+67			5 16	[illegible]		
+76			6 30	[illegible]		
+92.50			6 89	[illegible]		

See note on pg. 41.

Profile No. ___ X-Sec. No. ___

Plotted ___ Date ___ Checked ___ Date ___

Notes Red ___ Date ___ Notes Chkd Dunlap Date 6-17-35

Job. No. 7918 Division No. ___ Notes ___ Date ___

Survey of Val Verde Park

Survey by Howard

Indexed ___

FB 579 P.G. 42

Notes: Ck'd by	Survey of
Map No.	W. O. Tape No. St'd °F.
Office Work	Surveyed by
Checked	Notes Date
Date	Indexed A. C. Johnson 6-11-33

F.B. 579 Pg. 43

SURVEY OF WASH
IN
VAL VERDE PARK

(Small wash South and West of Clubhouse)

(See pg 49 for Profile and X sections)

11-68

Notes: ANY ADDITIONS OR CHANGES ON THIS SHEET MUST BE MADE IN Red Ink, WITH DATE AND NAME OF PERSON MAKING CHANGE.

Do not extend notes this side of this line

RETURN TO
LOS ANGELES COUNTY SURVEYOR
700 HALL OF RECORDS

FORM 247 10M 5-31

F.B. 579 PG. 44

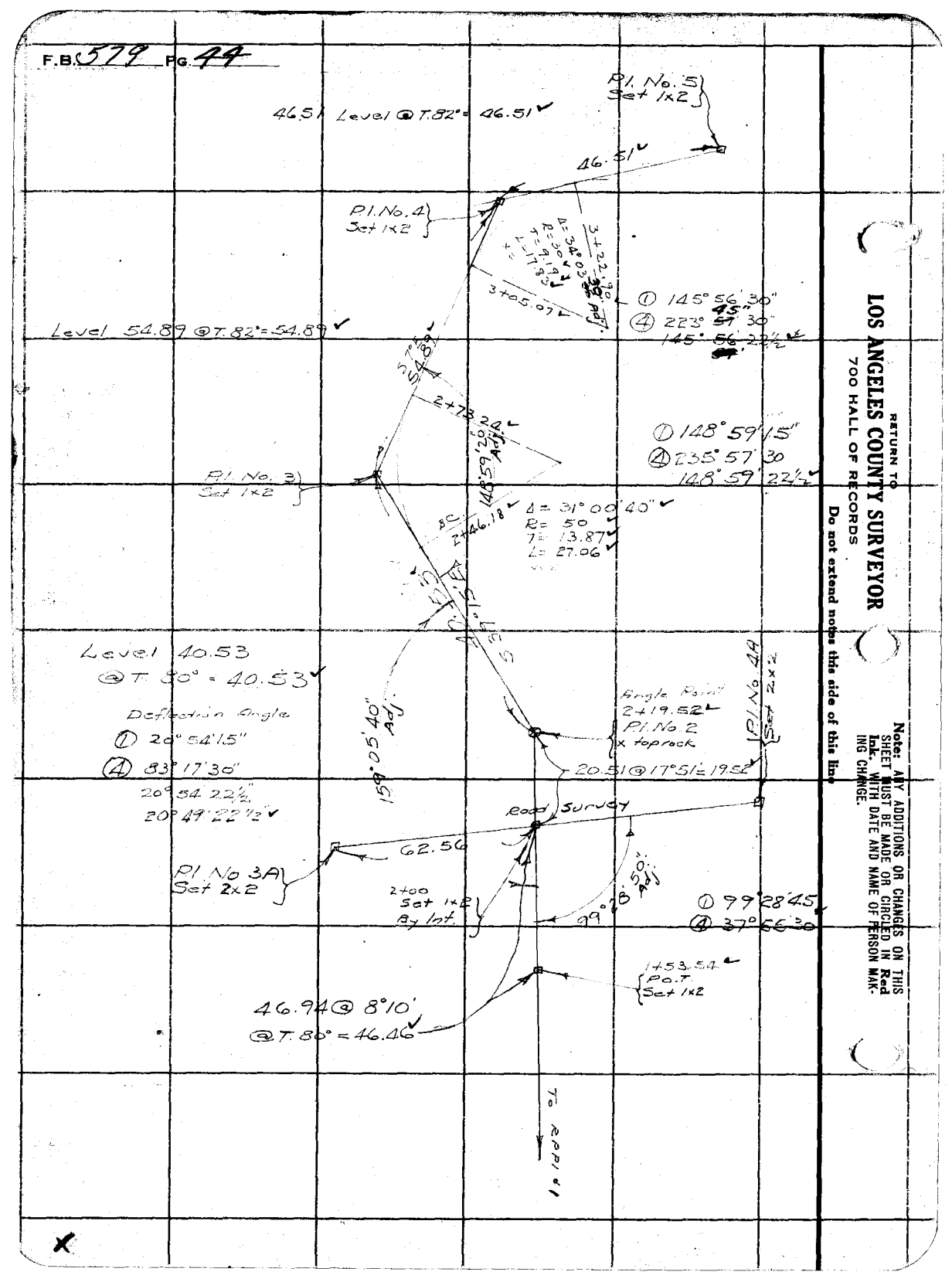

RETURN TO
LOS ANGELES COUNTY SURVEYOR
700 HALL OF RECORDS

Do not extend notes this side of this line

Note: ANY ADDITIONS OR CHANGES ON THIS SHEET MUST BE MADE OR CIRCLED IN **Red Ink**, WITH DATE AND NAME OF PERSON MAKING CHANGE.

Notes Ck'd by R. S. B.	Survey of VALVERDE PARK
Map No. 11-68	W. O. 1918 Tape No 36 St'd 84 °F.
Comp. W. R. S. BRUMMETT	Surveyed by F.C. Howard
Checked	Notes F.C.H. Date 6/6/35
Date	Indexed A. C. Johnson

F.B. 579 Pg. 45

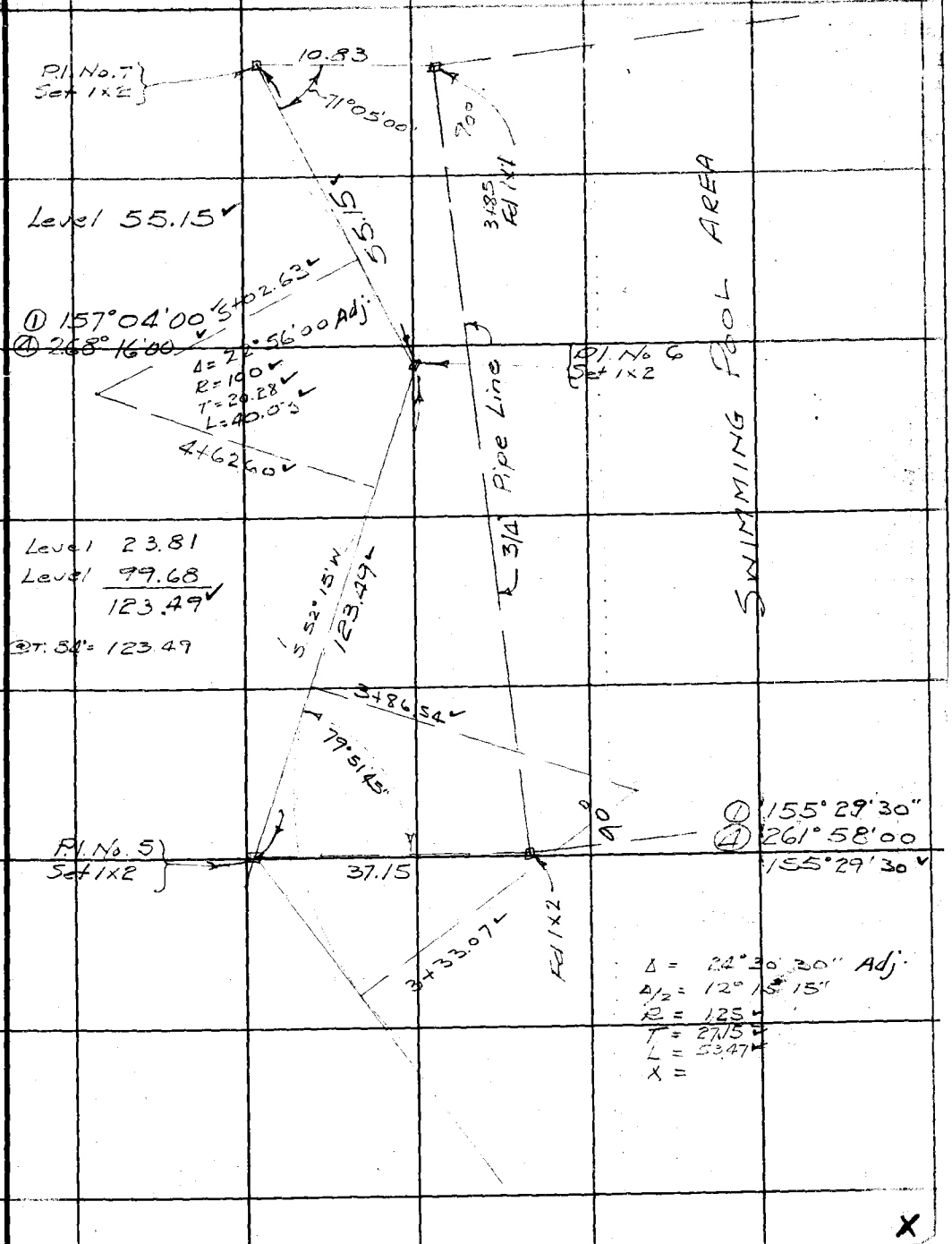

Note: ANY ADDITIONS OR CHANGES ON THIS SHEET MUST BE MADE OR CIRCLED IN Red Ink WITH DATE AND NAME OF PERSON MAKING CHANGE.

Do not extend notes this side of this line

RETURN TO
LOS ANGELES COUNTY SURVEYOR
700 HALL OF RECORDS

FORM 247 5M 2-34

X

F.B. 579 PG. 46

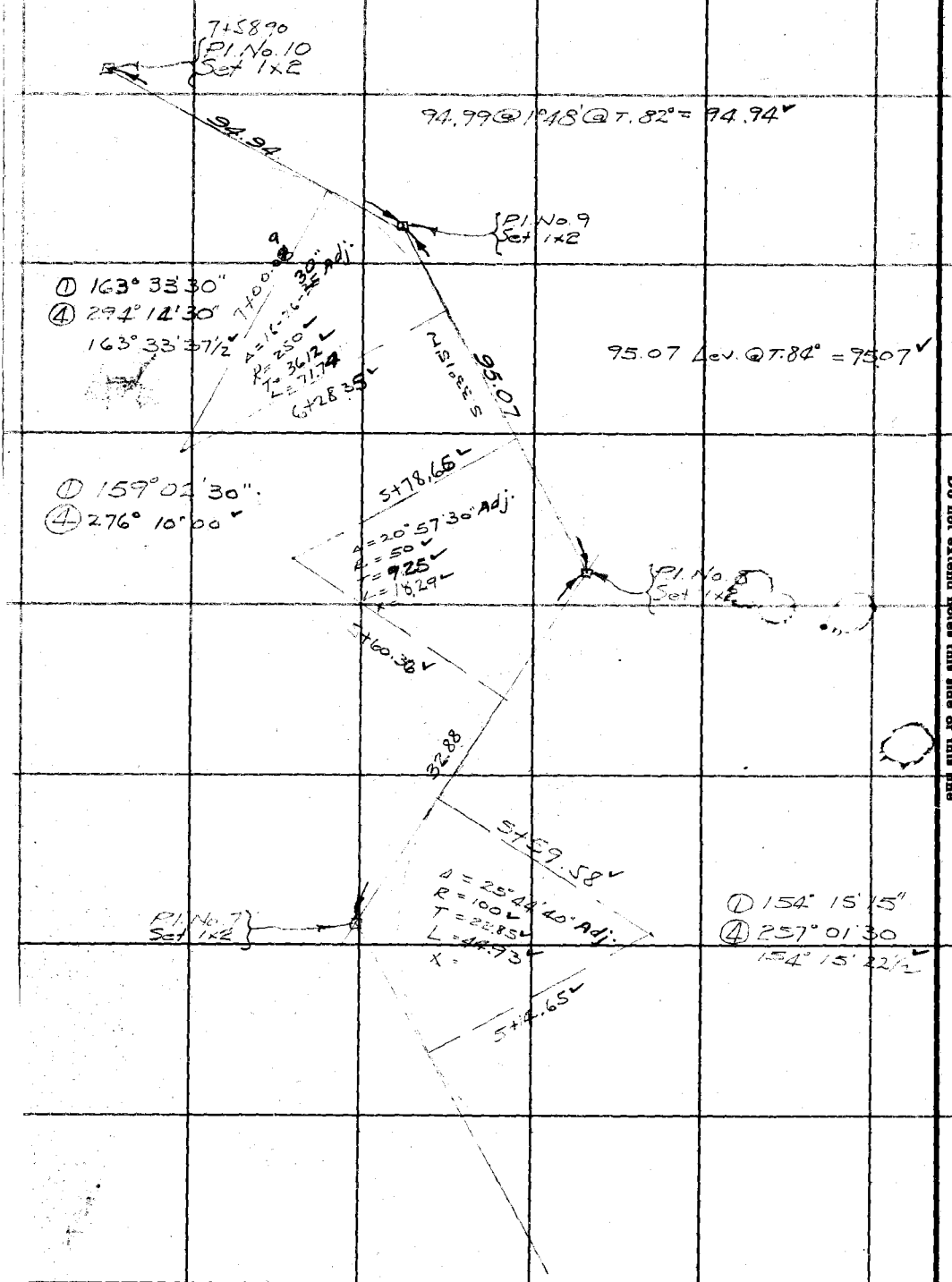

RETURN TO
LOS ANGELES COUNTY SURVEYOR
700 HALL OF RECORDS

Do not extend notes this side of this line

Note: ANY ADDITIONS OR CHANGES ON THIS SHEET MUST BE MADE OR CIRCLED IN **Red Ink** WITH DATE AND NAME OF PERSON MAKING CHANGE.

Notes Ck'd by R. S. B.	Survey of VAL VERDE PARK
Map No. 11-65	W. O. 79-8 Tape No 36 St'd 34 °F.
Office Work R. S. BROWNETT	Surveyed by [illegible]
Checked	Notes [illegible] Date 6/1/55
Date	Indexed A. C. Johnson

F.B. 579 Pg. 47

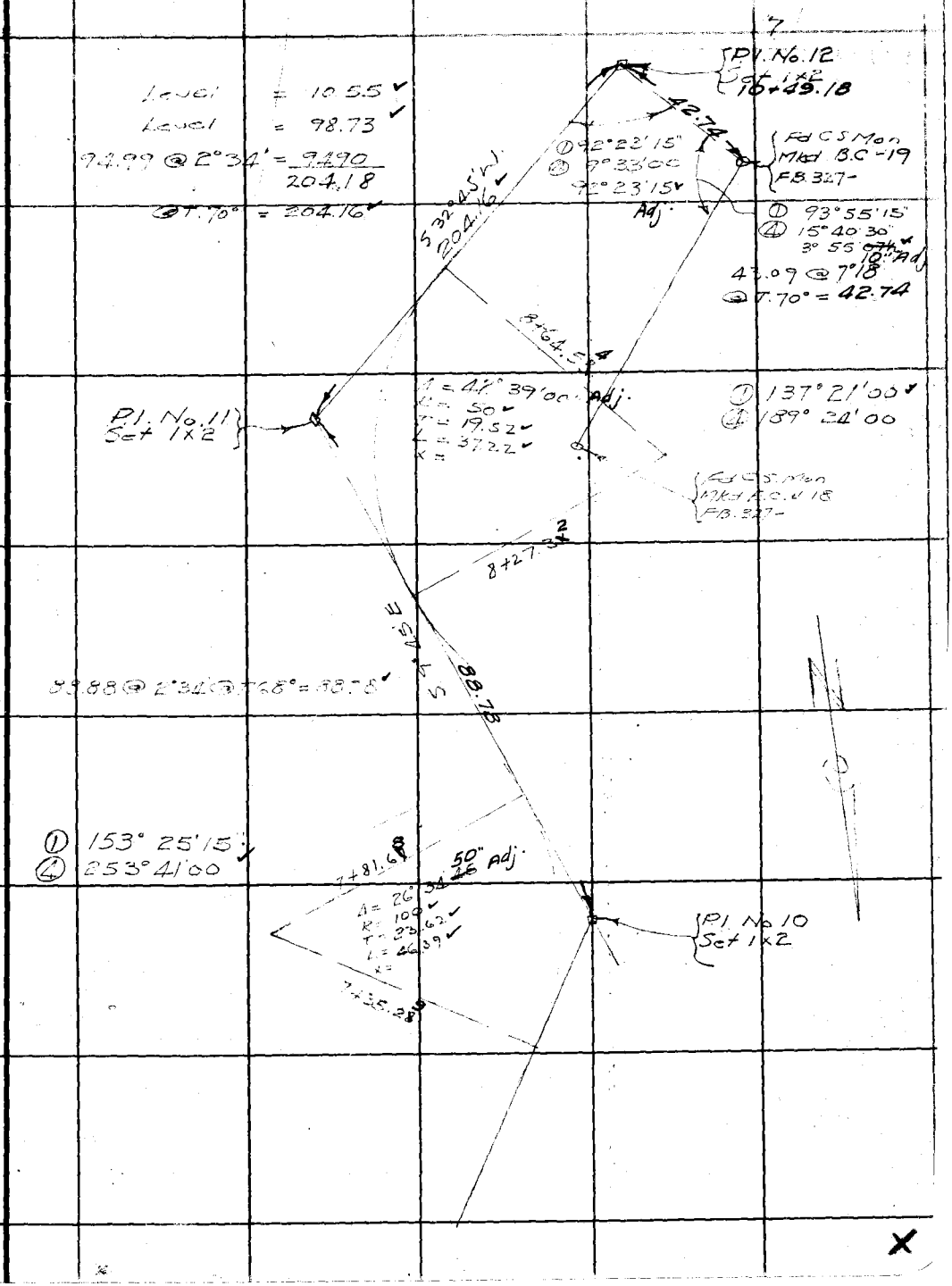

Note: ANY ADDITIONS OR CHANGES ON THIS SHEET MUST BE MADE OR CIRCLED IN Red Ink WITH DATE AND NAME OF PERSON MAKING CHANGE.

Do not extend notes this side of this line

RETURN TO
LOS ANGELES COUNTY SURVEYOR
700 HALL OF RECORDS

FORM 247 5M 2-34

RETURN TO

LOS ANGELES COUNTY SURVEYOR

700 HALL OF RECORDS

Note: ANY ADDITIONS OR CHANGES ON THIS SHEET MUST BE MADE OR CIRCLED IN **Red Ink** WITH DATE AND NAME OF PERSON MAKING CHANGE.

Do not extend notes this side of this line

F.B. 579 PG. 48

Form 307 5M 10-34

PLEASE RETURN TO
LOS ANGELES COUNTY SURVEYOR
700 HALL OF RECORDS

NOTE: ANY ADDITIONS OR CHANGES ON THIS SHEET MUST BE MADE OR CIRCLED IN RED INK, WITH DATE AND NAME OF PERSON MAKING CHANGE

Do not extend notes this side of this line

STATION	B. S.	H. I.	F. S	ELEV.		
PROFILE AND CROSS SECTIONS OF WASH IN VAL VERDE PARK						
(See pg. 43 for alignment)				1255 08	BM. in Oak front of Club House	
	604	1261.12'				
T.P.			142	1259.70'		
	420	1263.90'				
1+73 ℄			9 4	54 5		
5 5 R			9 5	54 4		
7 5 R			7 2	56 7		
18' R			6 5	57 4		
3 2 L			9 3	54 6		
6 0 L			7 3	56 [illegible]		
11° L			7 5	56 4		
1+76 ℄			9 5	54 4		
2 0 R			9 3	54 6	Bot Rock Wall	
2 5 R			8 0	55 7	Top " "	
5 5 R			7 2	56 2		
2 3 L			9 4	54 5	Bot Rock Wall	
3 5 L			7 9	56 0	Top " "	
8 0 L			7 6	56 3		
1+86 65 ℄			9 6	54 3	N. End (Bot) 30" Conc. Culv.	
X 1 0 R			9 3	54 6	Bot Rock Wall	

Profile No. 11-68 Notes Red. R. S. B. Platted S. BRUMMETT Job No. 7918 Division No. L. B. 579 Pg. 49
Date JUL 1935 Date JUL 20 19 Survey of Val Verde Park
X-Sec. No. 11-68 Notes Chkd. Checked Survey by Howard Notes Date
Date Map No. Indexed A. C. Johnson Date 6-11-35

Form 307 5M 10-34

PLEASE RETURN TO
LOS ANGELES COUNTY SURVEYOR
700 HALL OF RECORDS

NOTE: ANY ADDITIONS OR CHANGES ON THIS SHEET MUST BE MADE OR CIRCLED IN RED INK, WITH DATE AND NAME OF PERSON MAKING CHANGE

Do not extend notes this side of this line

STATION	B. S.	H. I.	F. S	ELEV.		
		126390				
3.8 R			3.5	1260.4	Top Rock Wall	
6.5 R			2.8	61.1	" " "	
11.0 R			2.3	61.6		
1.0 L			9.4	5[illegible].5	Bot Rock Wall	
3.7 L			4.2	59.7	Top " "	
11' L			4.5	59.4		
1+89 ℄			1.9	62.0	N Edge Road	
4.0 R			1.7	62.2	W. End Rock Wing	
10.0 R			1.4	62.5		
7.0 L			2.2	61.7	E " " "	
11' L			2.5	61.4		
2+00 ℄			2.3	61.6	In Road	
2+15 ℄			2.2	61.7	Top rock Wing Wall N. Edge Road	
3.5 R			2.2	61.7	W. End " " " "	
11' R			2.1	61.8		
4.0 L			2.5	61.4	E. End " " S. " "	
9' L			2.8	61.1		
2+17.80 ℄			8.9	55.0	S. " 30" Culvert.	
0.8 R			8.6	55.3	Bot Rock Wall	
4.5 R			2.6	61.3	Top " "	

L.B. 579 P.G. 50 Job. No. 7918 Division No. ____ Notes Red R. S. B. Plotted R. S. DRUMMETT Profile
Survey of Val Verde Park Date JUL 13 1935 Date JUL 20 1935 No. 11-68
Survey by Howard Notes ____ Notes Chkd. ____ Checked ____ X-Sec.
Indexed ____ Date ____ Date ____ Date ____ No. 11-68

Form 307 5M 10-34

PLEASE RETURN TO
LOS ANGELES COUNTY SURVEYOR
700 HALL OF RECORDS

NOTE: ANY ADDITIONS OR CHANGES ON THIS SHEET MUST BE MADE OR CIRCLED IN RED INK, WITH DATE AND NAME OF PERSON MAKING CHANGE

Do not extend notes this side of this line

STATION	B. S.	H. I.	F. S	ELEV.		
2+17.80		126390				
10' R			2 4	1261 5		
1 8 L			8 8	55 1	Bot Rock Wall	
5 0 L			2 8	61 7	Top " "	
10 0 L			3 0	60 9		
2+19.52 P.I. ℄			8 8	55 1		
2+28 ℄			7 4	5[illegible] 5		
1 0 R			7 3	56 6	Bot Rock Wall	
3 1 R			3 9	6[illegible] 0	Top " "	
10' R			3 5	60 4		
2 5 L			7 0	5[illegible] 7	Bot Rock wall	
5 5 L			4 1	59 8	Top " "	
12' L			4 3	59 6		
2+40 ℄			7 1	56 8		
1 4 R			6 7	57 2	Bot Rock Wall	
3 7 R			4 0	59 9	Top " "	
8' R			3 8	60 1		
2' L			7 0	56 9	Bot Rock Wall } Wall Ends on Left	
6' L			4 9	59 0	Top " " }	
X 12' L			4 8	59 1		
BC #3 2+46.18			6 7	57 2		

Profile No. 11-68 Notes Red. [illegible] Platted [illegible] Job No. 7918 Division No. L. B. 1579 Pg. 51
Date [illegible] 1935 Date JUL 20 1935 Survey of Val Verde Park
X-Sec. No. 11-68 Notes Chkd. Checked Survey by Howard Notes Date
Date Date Map No. Indexed A. C. Job Date

L.B. 579 P.G. 52 | Job. No. 7918 | Division No. ____ | Notes Red R. S. B. | Plotted R. S. [illegible] | Profile

Survey of Val Verde Park | Date JUL 16 1935 | Date JUL 20 1935 | No. 11-68

Survey by Howard | Notes ____ | Notes Chkd. ____ | Checked ____ | X-Sec.

Indexed ____ | Date ____ | Date ____ | Date ____ | No. 11-68

Form 307 5M 10-34

PLEASE RETURN TO
LOS ANGELES COUNTY SURVEYOR
700 HALL OF RECORDS

NOTE: ANY ADDITIONS OR CHANGES ON THIS SHEET MUST BE MADE OR CIRCLED IN RED INK, WITH DATE AND NAME OF PERSON MAKING CHANGE

Do not extend notes this side of this line

STATION	B.S.	H.I.	F.S	ELEV.	
		126390			
1.5 R			69	1257.0	130+ Rock Wall } Wall Ends
4.6 R			40	59.9	Top " " } on Right
8.0 R			32	60.2	
18 L			62	57.2	
68 L			40	59.9	
13' L			48	59.1	
2+60 ℄			65	57.4	
2.6 R			61	57.8	
7.5 R			32	60.2	
13' R			34	60.5	
15 L			65	57.4	
7.5 L			45	59.4	
14' L			46	59.3	
EC #3 2+73.24 ℄			60	57.9	
6.0 R			38	60.1	
13' R			34	[illegible]	
2.0 L			60	[illegible]	
8' L			41	[illegible]	
13' L			42	59.7	
2+90 ℄			59	58.0	

Form 307 5M 10-34

PLEASE RETURN TO
LOS ANGELES COUNTY SURVEYOR
700 HALL OF RECORDS

NOTE: ANY ADDITIONS OR CHANGES ON THIS SHEET MUST BE MADE OR CIRCLED IN RED INK, WITH DATE AND NAME OF PERSON MAKING CHANGE

Do not extend notes this side of this line

STATION	B. S.	H. I.	F. S	ELEV.		
		126390				
4' R			5 9	1258 0		
9 3 R			3 8	60 1		
16' R			3 2	60 7		
1 3 L			5 9	58 0		
8 0 L			3 3	60 6		
12' L			2 0	61 9		
17' L			4 1	59 8		
BC #4 3+05 07 ℄			5 5	58 4		
4' R			5 5	58 4		
12 5 R			2 7	[illegible]		
17' R			2 4	[illegible]		
4 5 L			5 0	58 [illegible]		
9' L			1 0	[illegible]		
15' L			3 2	60 7		
3+15 ℄			5 2	58 7		
2 7 R			5 1	58 8		
12 5 R			2 2	[illegible]		
20' R			2 4	[illegible]		
5' L			4 9	59 0		
X 6' L			1 7	62 2		

Profile No. 11-68 Notes Red. R. S. B. Platted R. S. BRUMMETT Job No. 7918 Division No. L. B. 579 Pg. 53
Date [illegible] Date [illegible] Survey of Val Verde Park
X-Sec. No. 11-68 Notes Chkd. Checked Survey by Howard Notes Date
Date Date Map No. Indexed A. C. John Date

Form 307 5M 10-34

PLEASE RETURN TO
LOS ANGELES COUNTY SURVEYOR
700 HALL OF RECORDS

NOTE: ANY ADDITIONS OR CHANGES ON THIS SHEET MUST BE MADE OR CIRCLED IN RED INK, WITH DATE AND NAME OF PERSON MAKING CHANGE

Do not extend notes this side of this line

L.B. 579 P.G. 54 Job. No. 7918 Division No. Notes Red R. S. B. Plotted Date JUL 20 1935 Profile No. 11-68
Survey of Val Verde Park Date JUL 20 1935 Notes Chkd. Checked X-Sec. No. 11-68
Survey by Howard Notes Date Date
Indexed Date Date

STATION	B. S.	H. I.	F. S	ELEV.		
		1263.90				
9'L			0.7	1263.2		
14'L			2.6	6.3		
BC 44 3+22.90 ℄			5.0	58.9		
35 R			5.0	58.9		
11' R			2.0	61.9		
20' R			2.2	61.7		
45 L			4.9	59.0		
6' L			0.9	63.0		
9' L			0.0	63.9		
13' L			2.0	61.7		
BC 45 (T.P.) 3+33.07			4.57	1259.33		
	10.17	1269.50				
(3+33.07) 4' R			10.3	1259.2		
11.4 R			6.5	63.0		
18 R			6.9	62.6		
35 L			10.0	59.5		
47 L			6.7	63.3		
90 L			5.3	64.7		
13' L			6.6	63.7		
3+45 ℄			9.7	59.5		

Form 307 5M 10-34

PLEASE RETURN TO
LOS ANGELES COUNTY SURVEYOR
700 HALL OF RECORDS

NOTE: ANY ADDITIONS OR CHANGES ON THIS SHEET MUST BE MADE OR CIRCLED IN RED INK, WITH DATE AND NAME OF PERSON MAKING CHANGE

Do not extend notes this side of this line

STATION	B. S.	H. I.	F. S	ELEV.		
		1269 50				
2 5 R			9 8	1259 7		
8 8 R			6 5	63 0		
14' R			6 8	62 7		
3' L			9 6	59 9		
3 7 L			7 5	62 0		
7 6 L			5 6	63 9		
13' L			3 1	60 4		
3+60 ℄			9 1	60 4		
1 4 R			9 0	60 5		
6 4 R			6 3	63 2		
15' R			6 3	63 2		
1 6 L			8 9	60 6		
5 7 L			6 8	62 7		
12' L			2 6	66 9		
3+75 ℄			7 8	61 7		
2 3 R			8 2	61 3		
3 1 R			8 2	61 3		
9 6 R			6 0	63 5		
15' R			6 0	63 5		
X 2 6 L			6 6	62 9		

Profile No. 11-68 Notes Red. S. B. Platted S. B. DUMMER Job No. 7918 Division No. L. B. 579 Pg. 55
X-Sec. Date JUL 16 1935 Date JUL 20 1935 Survey of Val Verde Park
Notes Chkd. Checked Survey by Howard Notes Date
Map No. Indexed A. C. Johnson Date

Form 307 5M 10-34

PLEASE RETURN TO
LOS ANGELES COUNTY SURVEYOR
700 HALL OF RECORDS

NOTE: ANY ADDITIONS OR CHANGES ON THIS SHEET MUST BE MADE OR CIRCLED IN RED INK, WITH DATE AND NAME OF PERSON MAKING CHANGE

Do not extend notes this side of this line

STATION	B. S.	H. I.	F. S	ELEV.		
		1269.50				
6° L			4 3	1265 2		
10° L			2 5	67 0		
EC & S 3+86 54 ℄			7 5	62 0		
15 R			7 7	61 8		
32 R			7 6	61 9		
97 R			5 3	64 2		
15 R			5 5	64 0		
3' L			5 3	64 2		
7' L			4 1	65 4		
11' L			2 6	66 9		
4+00 ℄			7 2	62 3		
17 R			7 1	62 4		
8° R			4 8	64 7		
11' R			5 0	64 5		
1' L			7 2	62 3		
4' L			6 0	63 5		
10' L			3 8	65 7		
			7.71	1261.79	Fd T.P. On Swimming Pool Area (1261.79)	
T.B.M.			358	1265.92	Sta 5+00 " " " "	

X

L.B. 579 P.G. 56 Job. No. 7918 Division No. Notes Red R. S. B. Plotted R. S. BRUMMETT Profile
Survey of Val Verde Park Date JUL 16 1935 Date JUL 20 1935 No. 11-68
Survey by Howard Notes Notes Chkd. Checked X-Sec.
Indexed Date Date Date No. 11-68

Notes Ck'd by G.S.B.	Survey of VAL VERDE PARK
Map No.	W. O. 7918 Tape No 36 St'd 84 OF.
Office Work	Surveyed by
Checked	Notes RLW Date
Date	Indexed A. C. Johnson 6-11-35.

F.B. 579 PG. 57

PI. LINE ON NEW ROAD IN VAL VERDE PARK

(See pg. 61 for Profile & Xsections)

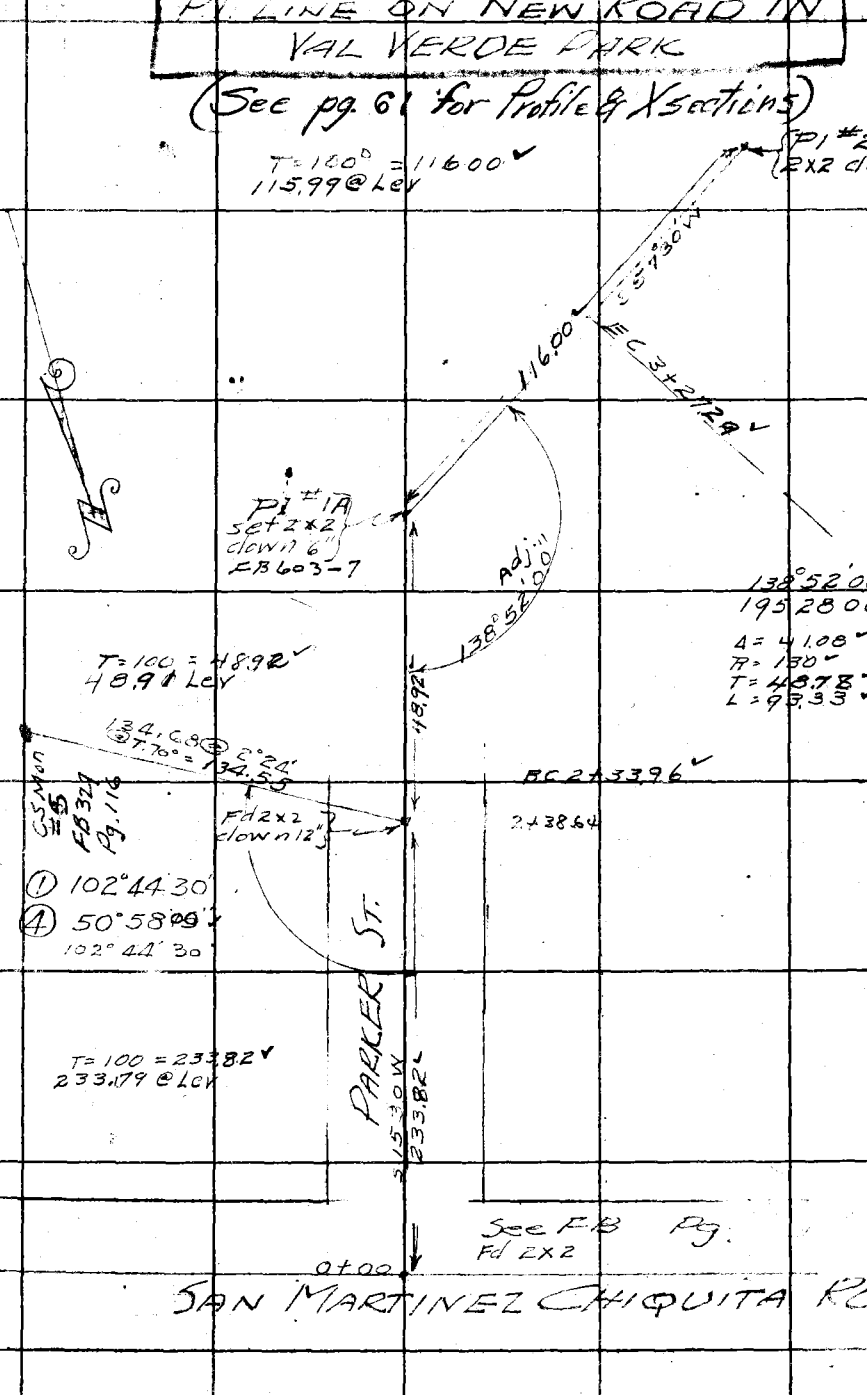

Note: ANY ADDITIONS OR CHANGES ON THIS SHEET MUST BE MADE OR CIRCLED IN Red Ink WITH DATE AND NAME OF PERSON MAKING CHANGE.

Do not extend notes this side of this line

RETURN TO
LOS ANGELES COUNTY SURVEYOR
700 HALL OF RECORDS

FORM 247 5M 2-34

F.B. 579 PG. 58

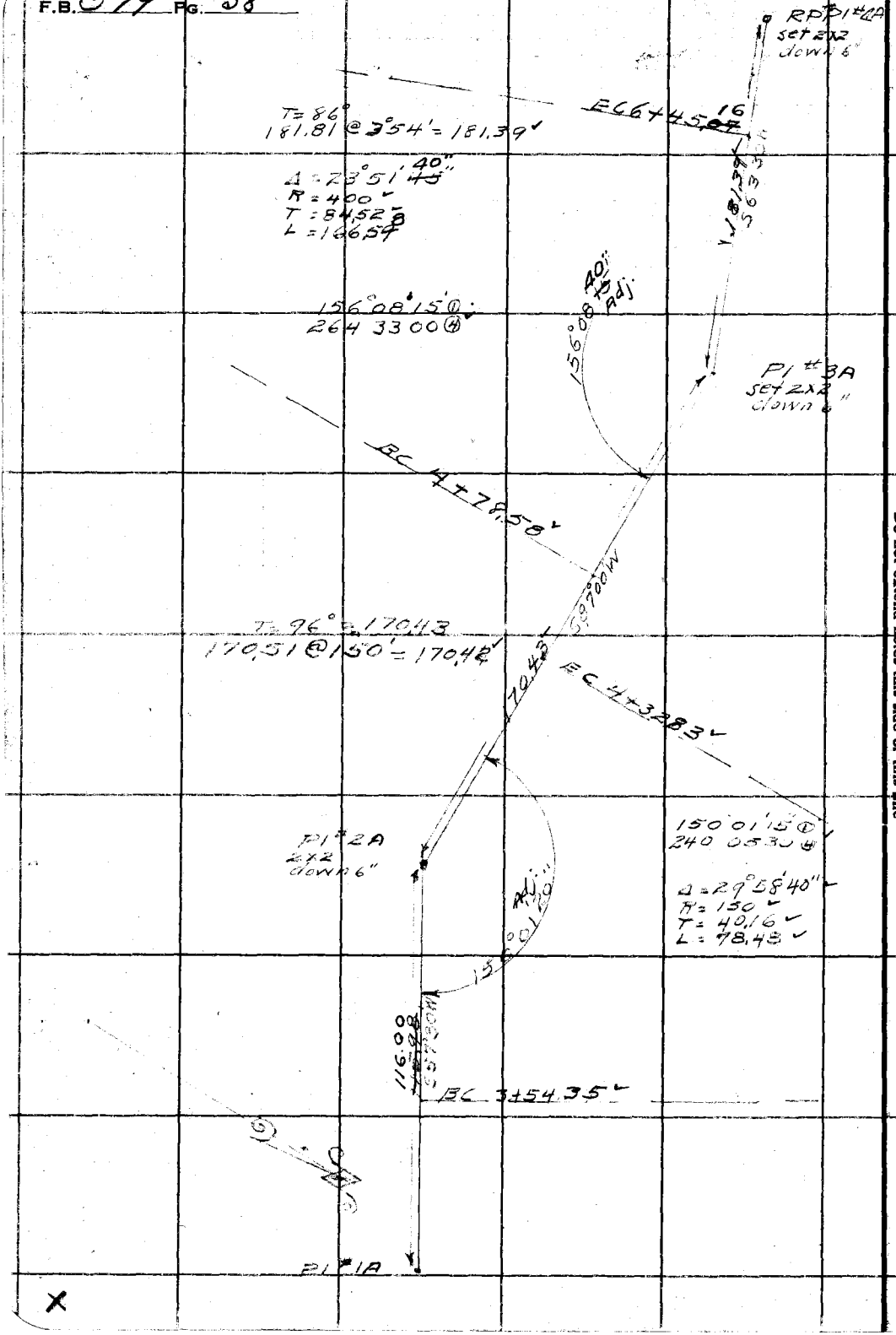

RETURN TO
LOS ANGELES COUNTY SURVEYOR
700 HALL OF RECORDS
Do not extend notes this side of this line
Note: ANY ADDITIONS OR CHANGES ON THIS SHEET MUST BE MADE OR CIRCLED IN Red Ink WITH DATE AND NAME OF PERSON MAKING CHANGE.

Notes Ck'd by R. S. B.	Survey of VAL VERDE PARK
	W. O. 7918 Tape No. 36 St'd 84 °F.
Office Work R. S. BRUMMETT	Surveyed by [illegible]
Checked	Notes F.C.H. Date 6/5/35
Date	Indexed A. C. Johnson

F.B. 579 PG. 59

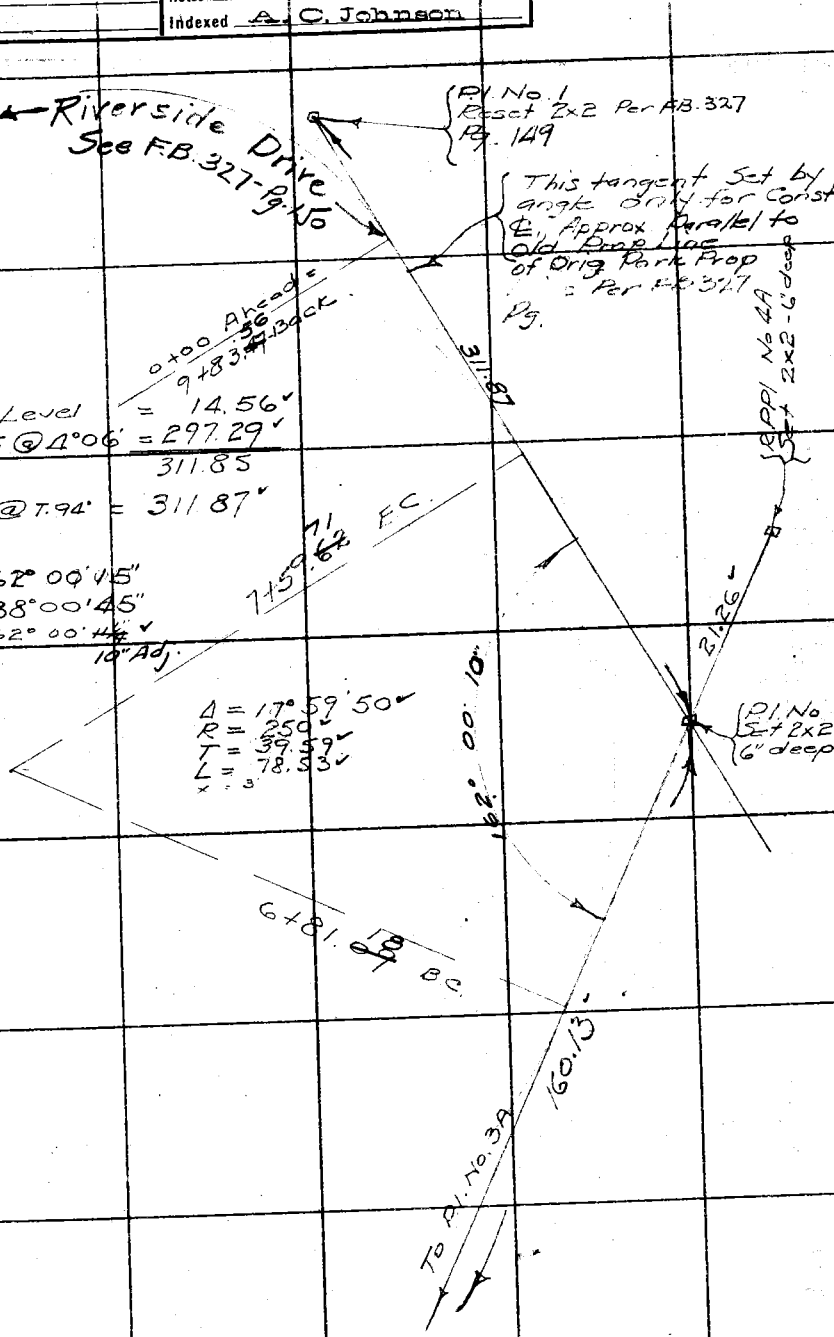

Note: ANY ADDITIONS OR CHANGES ON THIS SHEET MUST BE MADE IN Red Ink. WITH DATE AND NAME OF PERSON MAKING CHANGE.

Do not extend notes this side of this line

RETURN TO
LOS ANGELES COUNTY SURVEYOR
700 HALL OF RECORDS

FORM 247 10M 5-31

RETURN TO

LOS ANGELES COUNTY SURVEYOR

700 HALL OF RECORDS

Note: ANY ADDITIONS OR CHANGES ON THIS SHEET MUST BE MADE OR CIRCLED IN **Red Ink.** WITH DATE AND NAME OF PERSON MAKING CHANGE.

Do not extend notes this side of this line

F.B. 579 PG. 60

Form 307 5M 10-34

PLEASE RETURN TO
LOS ANGELES COUNTY SURVEYOR
700 HALL OF RECORDS

NOTE: ANY ADDITIONS OR CHANGES ON THIS SHEET MUST BE MADE OR CIRCLED IN RED INK, WITH DATE AND NAME OF PERSON MAKING CHANGE

Do not extend notes this side of this line

STATION	B. S.	H. I.	F. S	ELEV.		
	PROFILE AND CROSS SECTIONS NEW ROAD IN FRONT OF CLUBHOUSE IN VAL VERDE PARK (See pg. 57 for ℄)					
				1255.08	B.M. Front of Clubhouse (SW+T. in Oak) L.B. 744 Pg. 227	
	1.17	1256.25			NOTE - See F.B. 603 - Pg 11 profile of new line	
T.P.			11.43	1244.82		
	1.43	1246.25				
			3.67	1242.58	Fd SW+T Crotch Twin Oak LB 744-261	
0+00			6.3	40.0	℄ Parker + San Martinez Chiquita Road	
+50			6.6	39.7	℄ Parker	
1+00			6.5	39.8		
+50			6.8	39.5		
+75 ℄			7.1	39.2		
13'R			6.8	39.5		
13'L			7.1	39.2		
1+95 ℄			7.5	38.8	Bot Wash	
13'R			7.0	39.3		
9'L			7.7	38.6		
13'L			8.9	37.4		
16'L			8.8	37.5		
16.5 L			11.2	35.1	Bot Channel	
2+15 ℄			6.5	39.8		

Profile No. 11-68 Notes Red. R. S. B. Platted [illegible] Tab No. 7918 Division No. FB 579 Pg. 61
Date JUL 1 1935 Date JUL 20 1935 Survey of Val Verde Park
X-Sec. Notes Chkd. Checked Survey by Howard Notes Date
Map No. Indexed C. [illegible] Date 6-11-35

79 P.G.64 | Job. No. 7918 | Division No. ____ | Notes Red R. S. B. | Plotted R. S. BRUMMETT | Profile | file
of Val Verde Park | Date JUL 16 1935 | Date JUL 20 1935 | No. 11-68 | 1-68
by Howard | Notes ____ | Notes Chkd. ____ | Checked ____ | X-Sec. | c.
Date ____ | Date ____ | Date ____ | No. 11-68 | -68

Form 307 5M 10-34

PLEASE RETURN TO
LOS ANGELES COUNTY SURVEYOR

NOTE: ANY ADDITIONS OR CHANGES ON THIS SHEET MUST BE MADE OR CIRCLED IN RED INK, WITH DATE

Form 307 5M 10-34

PLEASE RETURN TO
LOS ANGELES COUNTY SURVEYOR
700 HALL OF RECORDS

NOTE: ANY ADDITIONS OR CHANGES ON THIS SHEET MUST BE MADE OR CIRCLED IN RED INK, WITH DATE AND NAME OF PERSON MAKING CHANGE

Do not extend notes this side of this line

STATION	B. S.	H. I.	F. S	ELEV.
EC #2 4+32.83 ℄		1255.66		
13' R			4.2	1251.5
12' L			3.8	51.9
13' L			4.3	51.4
4+50 ℄			3.4	52.3
13' R			3.3	52.4
12' L			3.1	52.6
13' L			3.4	52.3
B.M.			2.7	53.0
EC #3 4+78.58 ℄	391	1258.99	0.58	1255.08
11' R			5.1	1253.9
20' R			4.9	54.1
10' L			6.8	52.2
11' L			5.3	53.7
16' L			4.8	54.2
5+00 ℄			4.8	54.2
12' R			4.1	54.9
9' L			3.8	54.2
			4.3	54.2

Form 307 5M 10-34

PLEASE RETURN TO
LOS ANGELES COUNTY SURVEYOR
700 HALL OF RECORDS

NOTE: ANY ADDITIONS OR CHANGES ON THIS SHEET MUST BE MADE OR CIRCLED IN RED INK, WITH DATE AND NAME OF PERSON MAKING CHANGE

Do not extend notes this side of this line

STATION	B. S.	H. I.	F. S	ELEV.		
		1258.99				
5+25 ℄			3.9	1255.1		
13' R			2.4	5[illegible]6		
8' L			3.2	55.8		
9' L			2.7	56.3		
5+50 ℄			1.5	57.5		
10' R			1.3	57.7		
19' R			4.6	54.4		
28' R			7.4	51.6		
9' L			1.8	[illegible]		
10' L			1.4	57.6		
22' L			2.3	56.8		
T.P.			0.31	1258.68		
	11.13	1269.81				
5+75 ℄			10.8	1259.0		
10' R			10.3	57.5		
9' L			11.1	[illegible]		
10' L			10.7	59.1		
6+00 ℄			9.6	60.2		
10' R			9.1	60.7		
20' R			14.3	55.5		

X

Profile No. 11-68 Notes Red. B. S. B. Platted R. S. BRUMMETT Job No. 7918 Division No. L. B. 579 Pg. 65
Date JUL 16 1935 Date JUL 20 1935 Survey of Val Verde Park
X-Sec. Notes Chkd. Checked Survey by Howard Notes Date
Map No. Indexed A. C. Johnson Date

L.B. 579 P.G. 66 | Job. No. 2918 | Division No. ____ | Notes Red R. S. B. | Plotted R. S. BRUMMETT | Profile

Survey of Val Verde Park | Date JUL 16 1935 | Date JUL 20 1935 | No. 11-68

Survey by Howard | Notes ____ | Notes Chkd. ____ | Checked ____ | X-Sec.

Indexed ____ | Date ____ | Date ____ | Date ____ | No. 11-68

STATION	B.S.	H.I.	F.S.	ELEV.
6400				
28' R			13.5	
7' L			4.7	
10' L			9.8	
16' L			9.5	
25' L			11.1	
40' L			10.2	
6425 ±			8.6	
12' R			7.8	
8' L			8.5	
10' L			8.2	
14' L			8.0	
EC # 3A 6745.07 ±			7.2	
13' R			6.6	
6' R			7.3	
14' R			6.6	
BC # 4A 6781.09 ±			5.1	
10' R			4.0	
19' R			4.5	
25' R			5.5	
8' L			5.1	

Form 307 5M 10-34

PLEASE RETURN TO
LOS ANGELES COUNTY SURVEYOR
700 HALL OF RECORDS

Do not extend notes this side of this line

NOTE: ANY ADDITIONS OR CHANGES ON THIS SHEET MUST BE MADE OR CIRCLED IN RED INK. WITH DATE AND NAME OF PERSON MAKING CHANGE

X

Form 307 5M 10-34

PLEASE RETURN TO
LOS ANGELES COUNTY SURVEYOR
700 HALL OF RECORDS

NOTE: ANY ADDITIONS OR CHANGES ON THIS SHEET MUST BE MADE OR CIRCLED IN RED INK, WITH DATE AND NAME OF PERSON MAKING CHANGE

Do not extend notes this side of this line

STATION	B. S.	H. I.	F. S	ELEV.		
		1269 81				
14'L			7 3	1262.5		
27'L			8 4	61 4		
7+00℄			4 1	65 7		
10'R			3 8	66 0		
10'L			3 9	65 9		
7+25℄			2 5	67 3		
11'R			2 3	[illegible]		
19'R			6 6	[illegible]		
27'R			6 8	63 0		
9'L			2 4	67 [illegible]		
18'L			6 2	[illegible]		
27'L			6 1	[illegible]		
7+50℄			1 3	[illegible]		
12'R			0 8	[illegible]		
9'L			1 1	[illegible]		
EC #4A 7+59.62℄			0 5	[illegible]		
T.P.			0 46	1269.35		
	11.59	1280 94				
12'R			1 16	1269 3		
X 17'R			14 6	[illegible]		

Profile No. 11-68 Notes Red. [illegible] Platted [illegible] Job No. 7918 Division No. L.B. 579 Pg. 67
Date JUL 16 1935 Date JUL 26 19[illegible] Survey of Val Verde Park
X-Sec. Notes Chkd. Checked Survey by Howard Notes Date
No. 11-68 Date Date Map No. Indexed A. C. Johnson Date

Form 307 5M 10-34

PLEASE RETURN TO
LOS ANGELES COUNTY SURVEYOR
700 HALL OF RECORDS

NOTE: ANY ADDITIONS OR CHANGES ON THIS SHEET MUST BE MADE OR CIRCLED IN RED INK, WITH DATE AND NAME OF PERSON MAKING CHANGE

Do not extend notes this side of this line

STATION	B. S.	H. I.	F. S	ELEV.		
		128094				
22' R			15 2	1265 7		
8' L			11 6	[illegible]		
16' L			15 4	[illegible]		
25' L			15 4	[illegible]		
7+66 ℄			11 4	[illegible]		
+69 ℄			13 1	[illegible]		
8+00 ℄			11 5	[illegible]		
1' R			11 5			
3 5 R			9 7	[illegible]		
12' R			9 3	[illegible]		
16' R			11 3	[illegible]		
22 R			9 3	[illegible]		
11' L			11 2	[illegible]		
14' L			12 4	[illegible]		
36' L			12 6	[illegible]		
8+25 ℄			9 4	[illegible]		
2 5 R			8 0	[illegible]		
11' R			7 8	[illegible]		
12' R			8 3	[illegible]		
16' R			6 5	[illegible]		

L.B. 579 P.G. 68 Job. No. 7918 Division No. ____ Notes Red R. S. B. Plotted R. S. BRUMMETT Profile
Survey of Val Verde Park Date JUL 16 1935 Date JUL 20 1935 No. 11-68
Survey by Howard Notes ____ Notes Chkd. ____ Checked ____ X-Sec. ____
Indexed ____ Date ____ Date ____ Date ____ No. 11-68

Form 307 5M 10-34

PLEASE RETURN TO
LOS ANGELES COUNTY SURVEYOR
700 HALL OF RECORDS

NOTE: ANY ADDITIONS OR CHANGES ON THIS SHEET MUST BE MADE OR CIRCLED IN RED INK, WITH DATE AND NAME OF PERSON MAKING CHANGE

Do not extend notes this side of this line

STATION	B. S.	H. I.	F. S	ELEV.		
8+25		1280 94				
12'L			94	[illegible]		
16'L			10.0	709		
25'L			10.9	700		
8+50 ℄			6.3	746		
9'R			6.2	747		
13'R			5.8	751	Bot Steps.	
18'R			3.7	[illegible]	Top "	
11L			7.0	[illegible]		
22'L			8.5	[illegible]		
8+75 ℄			3.5	[illegible]		
10'R			2.7	[illegible]	Bot Cut	
17'R			+4.5	854	Top "	
11'L			3.8	[illegible]		
23'L			5.8	[illegible]		
9+00 ℄			0.7	[illegible]		
6'R			0.0	[illegible]		
16'R			+2.0	[illegible]		
13'L			1.4	[illegible]		
25'L			3.3	[illegible]		
X T.P.			0.71	1280 23		

Profile No. 11-68 Notes Red. Platted Job No. 7918 Division No. L. B. 579 Pg. 69
X-Sec. Date JUL 20 1935 Date JUL 20 1935 Survey of Val Verde Park
Notes Chkd. Checked Survey by Howard Notes Date
Indexed C. Johnson

L.B. 579 P.G. 70 | Job. No. 7918 | Division No. | Notes Red R. S. B. | Plotted R. S. [illegible] | Profile

Survey of Val Verde Park | Date JUL 16 1935 | Date JUL 20 1935 | No. 11-68

Survey by Howard | Notes | Notes Chkd. | Checked | X-Sec.

Indexed | Date | Date | Date | No. 11-68

Form 307 5M 10-34

PLEASE RETURN TO
LOS ANGELES COUNTY SURVEYOR
700 HALL OF RECORDS

NOTE: ANY ADDITIONS OR CHANGES ON THIS SHEET MUST BE MADE OR CIRCLED IN RED INK, WITH DATE AND NAME OF PERSON MAKING CHANGE

Do not extend notes this side of this line

STATION	B.S.	H.I.	F.S	ELEV.
9+25 ℄	1165	1291.88	90	1280 23
9'R			86	83 3
18'R			36	85 3
11'L			97	82 2
23'L			115	80 4
9+50 ℄			66	85 3
12'R			61	85 8
16'R			40	87 7
22'R			28	87 1
12'L			71	87 5
26'L			94	87 5
9+33.56 Back = 0+00 Ahead ℄			33	86 [illegible]
11'R			26	87 3
14'R			07	87 2
17'R			00	87 1
6'L			33	88 [illegible]
17'L			45	88 4
0+20 ℄			19	[illegible]
9'R			17	[illegible]

Form 307 5M 10-34

PLEASE RETURN TO
LOS ANGELES COUNTY SURVEYOR
700 HALL OF RECORDS

NOTE: ANY ADDITIONS OR CHANGES ON THIS SHEET MUST BE MADE OR CIRCLED IN RED INK, WITH DATE AND NAME OF PERSON MAKING CHANGE

Do not extend notes this side of this line

STATION	B. S.	H. I.	F. S	ELEV.		
10'R		1291 88	1.0	1290 9		
14'R			0.5	91 4		
18'R			+2.0	93 9		
3.5 L			1.0	90 9		
12'L			2.6	89 3		
24'L			4.6	87 3		
T.P.			201	1289.87	CS Mon. on Ext ℄ Sec 9	
	840	1298 27				
0+40 ℄			7.1	1291 2		
10'R			6.8	91 5		
11'R			5.5	92 8		
20'R			3.8	94 5		
1.5 L			6.5	91 8		
8'L			8.7	89 6		
17'L			10.2	88 1		
0+60 ℄			6.6	91 7		
9'R			6.2	92 1		
14'R			2.5	95 [illegible]		
18'R			0.2	98 1		
X 4'L			5.5	92 [illegible]		

Profile No. 11-68 Notes Red. 9 S. B. Platted E. S. BRUMMETT Job No. 7918 Division No. L. B. 579 PG. 71
Date JUL 16 1935 Date JUL 20 Survey of Val Verde Park
X-Sec. No. 11-68 Notes Chkd. Checked Survey by Howard Notes Date
Date Date Map No. Indexed Date

Form 307 5M 10-34

PLEASE RETURN TO
LOS ANGELES COUNTY SURVEYOR
700 HALL OF RECORDS

NOTE: ANY ADDITIONS OR CHANGES ON THIS SHEET MUST BE MADE OR CIRCLED IN RED INK, WITH DATE AND NAME OF PERSON MAKING CHANGE

Do not extend notes this side of this line

STATION	B. S.	H. I.	F. S	ELEV.		
		1298 27				
11'L			8 1	1290 2		
18'L			10 0	88 3		
EC#1 0+86.01 ℄			5 7	[illegible]		
10'R			5 5	9 ~~6~~2 8		
13'R			0 0	98 3		
25'R			+7 0	1305 3		
6'L			5 3	[illegible]		
8'L			4 7	[illegible]		
13'L			7 8	[illegible]		
20'L			9 3	[illegible]		
1+15 ℄			5 4	[illegible]		
10 5 R			5 4	[illegible]		
13'R			1 2	[illegible]		
17'R			0 0	[illegible]		
3'L			5 1	[illegible]		
6'L			4 1	[illegible]		
13'L			6 8	[illegible]		
20'L			8 3	[illegible]		
BC#2 1+38.37 ℄			6 2	[illegible]		
10 5 R			5 8	[illegible]		

L.B. 579 P.G. 72 Job. No. 7918 Division No. ____ Notes Red R. S. B. Plotted R. S. BRUMMETT Profile
Survey of Val Verde Park Date JUL 18 1935 Date JUL 20 1935 No. 11-68
Survey by Howard Notes ____ Notes Chkd. ____ Checked ____ X-Sec. ____
Indexed ____ Date ____ Date ____ Date ____ No. 11-68

Form 307 5M 10-34

PLEASE RETURN TO
LOS ANGELES COUNTY SURVEYOR
700 HALL OF RECORDS

NOTE: ANY ADDITIONS OR CHANGES ON THIS SHEET MUST BE MADE OR CIRCLED IN RED INK, WITH DATE AND NAME OF PERSON MAKING CHANGE

Do not extend notes this side of this line

STATION	B. S.	H. I.	F. S	ELEV.		
		1298 27				
14' R			1 1	1297 2		
18' R			0 0	98 3		
2' L			6 0	92 3		
4' L			5 3	93 0		
9' L			7 4	[illegible]		
18' L			9 2	88 6		
1+50 ℄			6 2	[illegible]		
1+75 ℄			7 7	[illegible]		
10' R			8 0	[illegible]		
12' R			4 8	[illegible]		
18' R			2 8	[illegible]		
2' L			7 2	[illegible]		
6' L			8 8	[illegible]		
15' L			10 4	[illegible]		
2+00 ℄			8 6	[illegible]		
10' R			9 3	[illegible]		
13' R			5 6	[illegible]		
18' R			2 7	[illegible]		
8' L			12 0	[illegible]		
X 24' L			14 5	[illegible]		

Profile No. 11-68 Notes Red. R. S. B. Platted S. DRUMMETT Job No. 7918 Division No. L. B. 579 Pg. 73
Dated JUL 16 1939 Date JUL 20 1939 Survey of Val Verde Park
X-Sec. No. 11-68 Notes Chkd. Checked Survey by Howard Notes Date
Date Date Map No. Indexed A. C. Johnson Date

L.B. 579 P.G. 74 | Job. No. 7918 | Division No. | Notes Red R.S.B. | Plotted R.S. [illegible] | Profile

Survey of Val Verde Park | Date JUL 16 1935 | Date JUL 20 1935 | No. 11-68

Survey by Howard | Notes | Notes Chkd. | Checked | X-Sec.

Indexed | Date | Date | Date | No. 11-68

Form 307 5M 10-34

PLEASE RETURN TO
LOS ANGELES COUNTY SURVEYOR
700 HALL OF RECORDS

NOTE: ANY ADDITIONS OR CHANGES ON THIS SHEET MUST BE MADE OR CIRCLED IN RED INK, WITH DATE AND NAME OF PERSON MAKING CHANGE

Do not extend notes this side of this line

STATION	B.S.	H.I.	F.S	ELEV.
T.P.		1298.27		
	479	1293.33	973	1288.54
2425 ℄			46	1288.7
10'R			52	84.1
12'R			22	90.6
21'R			+1.7	85.0
9'L			92	83.1
23'L			115	81.5
2450 ℄			52	87.6
1'R			55	87.5
4.5'R			64	86.9
11'R			60	[illegible]
13'R			35	[illegible]
18'R			10	[illegible]
8'L			96	[illegible]
24'L			102	[illegible]
2475 ℄			53	[illegible]
4'R			60	[illegible]
10'R			55	[illegible]
13'R			28	[illegible]

Form 307 5M 10-34

PLEASE RETURN TO
LOS ANGELES COUNTY SURVEYOR
700 HALL OF RECORDS

NOTE: ANY ADDITIONS OR CHANGES ON THIS SHEET MUST BE MADE OR CIRCLED IN RED INK, WITH DATE AND NAME OF PERSON MAKING CHANGE

Do not extend notes this side of this line

STATION	B. S.	H. I.	F. S	ELEV.		
		1293 33				
22R			0 3	293 0		
9'L			9 1	84 2		
24'L			9 9	83 4		
3+00 ℄			5 1	88 2		
3'R			5 4	87 9		
11'R			5 1	88 2		
13'R			2 7	90 6		
21'R			0 7	92 6		
2'L			4 9	88 4		
10'L			7 9	85 4		
20'L			8 9	84 4		
			459	1288.74	Check on T.B.M. (Pipe Line Profile) (1288.74	

X

Profile No. 11-68 Notes Red. R. S. B. Platted [illegible] Job No. 7918 Division No. L. B. 579 Pg. 75
Date JUL [illegible] Date JUL 20 1925 Survey of Val Verde Park
X-Sec. No. 11-68 Notes Chkd. Checked Survey by Howard Notes Date
Date Date Map No. Indexed [illegible] Date

L.B. 679 P.G. 76 | Job. No.____ Division No.____ Notes Red____ Plotted____ Profile

Survey of____ Date____ Date____ No.____

Survey by____ Notes____ Notes Chkd.____ Checked____ X-Sec.

Indexed A. C. Johnson Date____ Date____ Date____ No.____

STATION	B.S.	H.I.	F.S	ELEV.

Form 387 5M 10-34

PLEASE RETURN TO
LOS ANGELES COUNTY SURVEYOR
700 HALL OF RECORDS

Do not extend notes this side of this line

NOTE: ANY ADDITIONS OR CHANGES ON THIS SHEET MUST BE MADE OR CIRCLED IN RED INK, WITH DATE AND NAME OF PERSON MAKING CHANGE

Notes Ck'd by	Survey of
Map No.	W. O. Tape No St'd OF.
Office Work	Field Work
Checked	Notes Date
Date	Indexed A. C. Johnson

F.B. 579 Pg. 77

JAN 28 1936

P.I. LINE OF
FLOOD CONTROL CHANNEL
AT
VAL VERDE PARK

See pg. 87

Notes: ANY ADDITIONS OR CHANGES ON THIS SHEET MUST BE MADE OR CIRCLED IN Red Ink WITH DATE AND NAME OF PERSON MAKING CHANGE.

Do not extend notes beyond this line

RETURN TO
LOS ANGELES COUNTY SURVEYOR
700 HALL OF RECORDS

FORM 147 SM 2-34

F.B. 579 PG. 78

Cont. to bot. pg. 88

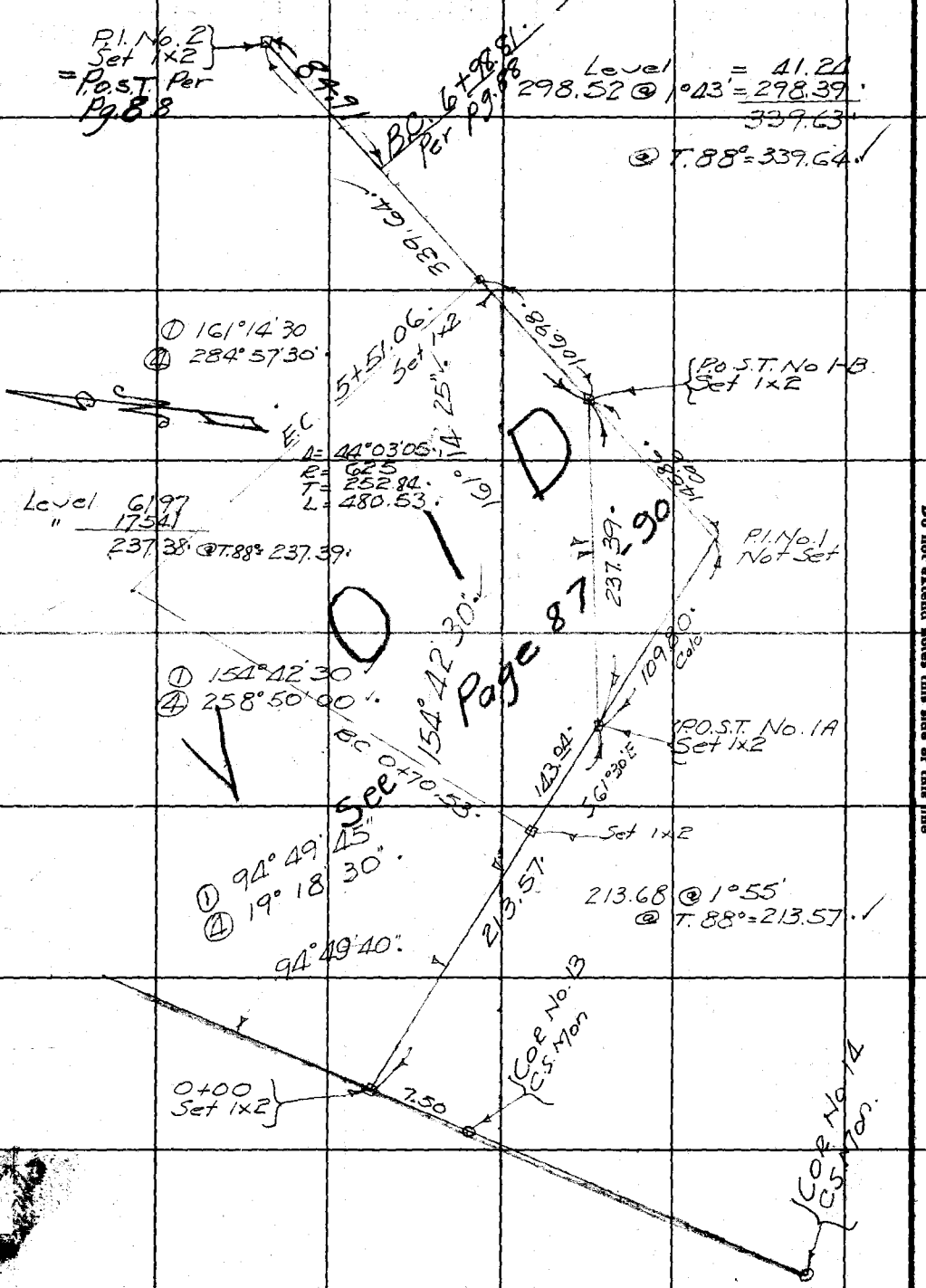

RETURN TO
LOS ANGELES COUNTY SURVEYOR
700 HALL OF RECORDS

Do not extend notes this side of this line

Note: ANY ADDITIONS OR CHANGES ON THIS SHEET MUST BE MADE OR CIRCLED IN Red Ink WITH DATE AND NAME OF PERSON MAKING CHANGE.

X

Notes Ck'd by	Survey of VAL VERDE PARK
Map No.	W. O. 7918 Tape No 13 St'd 84 °F.
Official Work	Surveyed by [illegible]
Checked	Notes [illegible] Date [illegible]
Date	Indexed A. C. Johnson

F.B 579 PG. 79

Note: ANY ADDITIONS OR CHANGES ON THIS SHEET MUST BE MADE OR CIRCLED IN Red Ink WITH DATE AND NAME OF PERSON MAKING CHANGE.

RETURN TO
LOS ANGELES COUNTY SURVEYOR
700 HALL OF RECORDS

Do not extend notes this side of this line

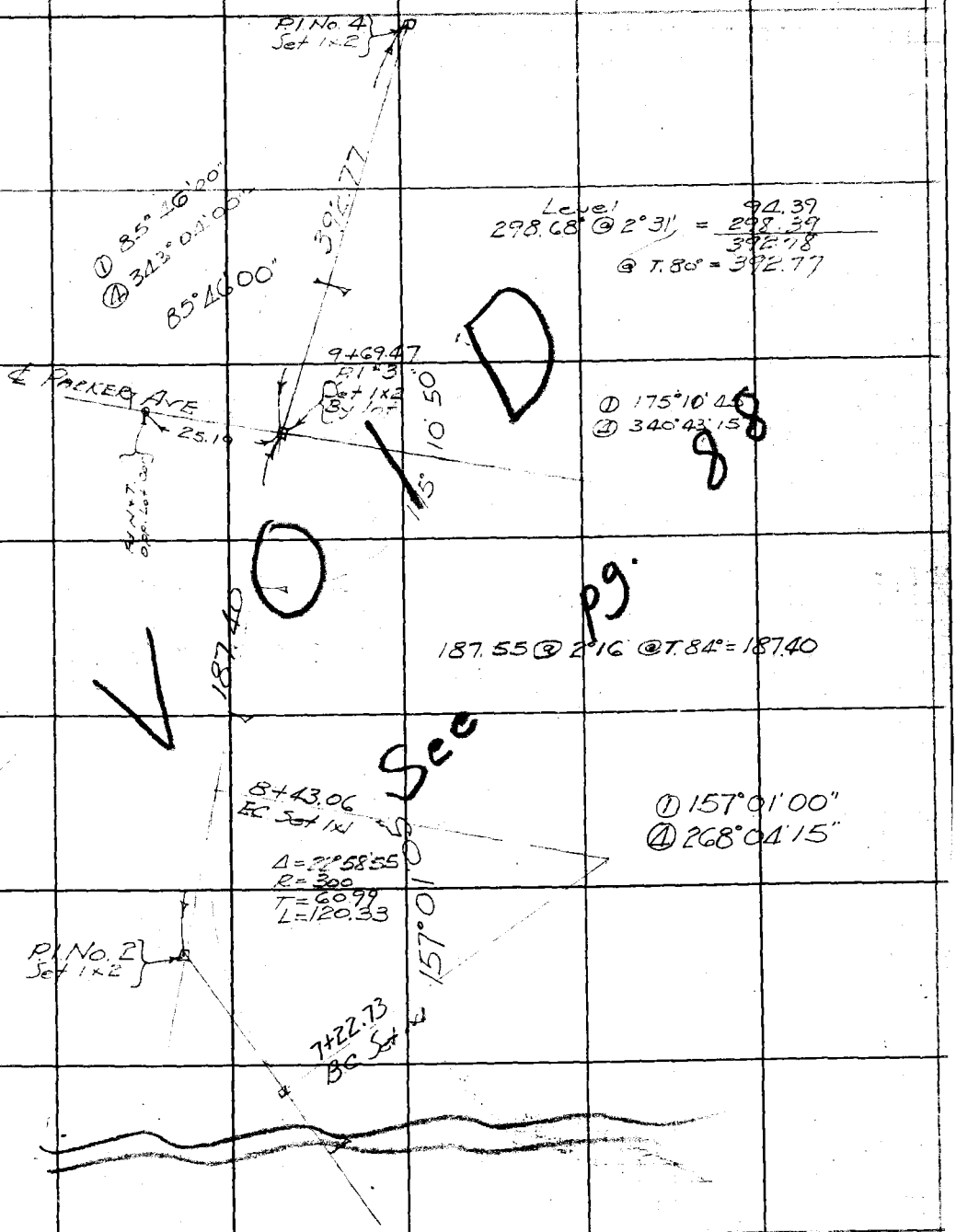

VOID

See pg. 88

FORM 247 BM 2-34

F.B. 579 Pg. 80

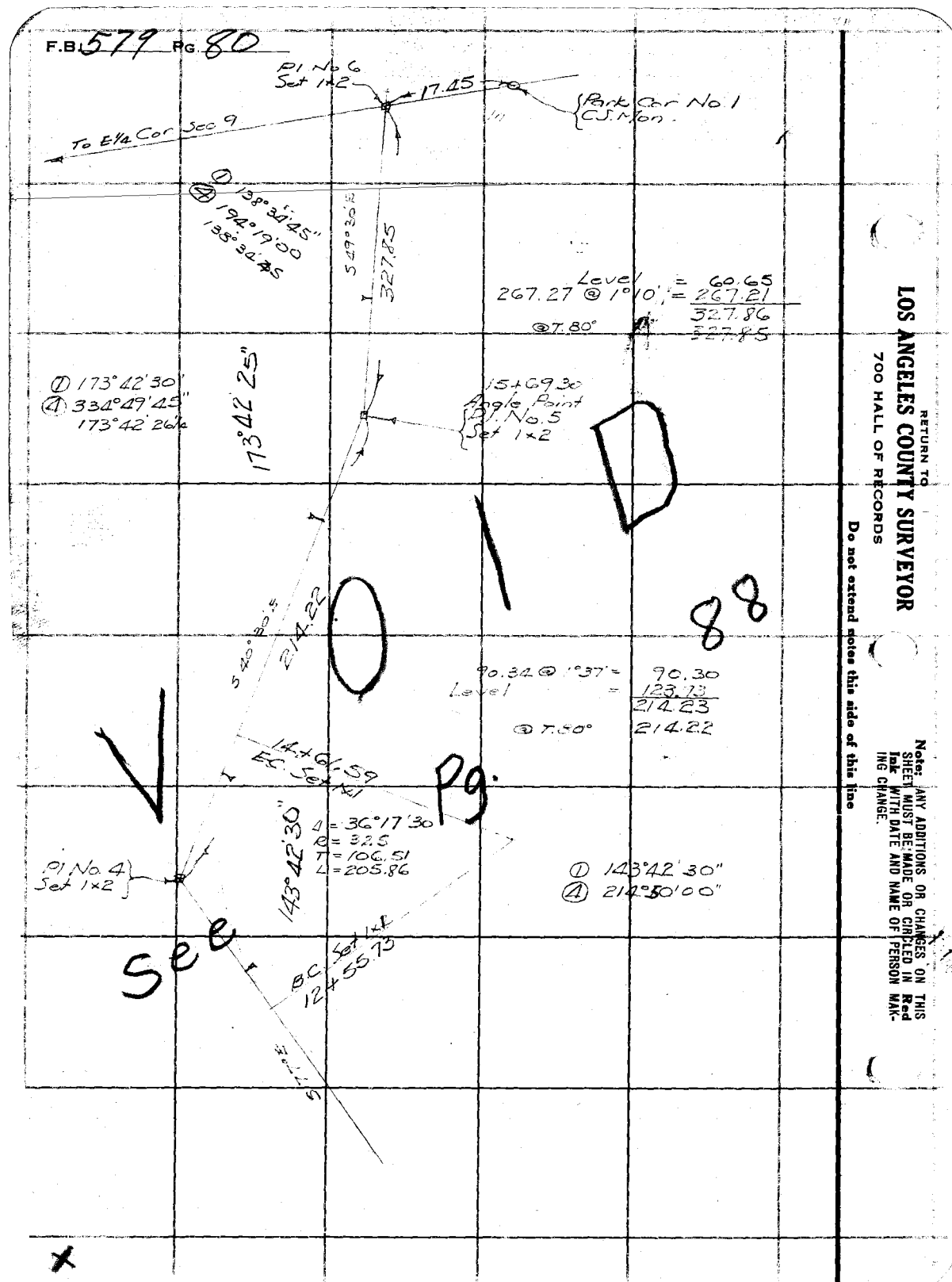

RETURN TO
LOS ANGELES COUNTY SURVEYOR
700 HALL OF RECORDS

Do not extend notes this side of this line

Note: ANY ADDITIONS OR CHANGES ON THIS SHEET MUST BE MADE OR CIRCLED IN **Red Ink** WITH DATE AND NAME OF PERSON MAKING CHANGE.

Notes Ck'd by	Survey of Val Verde Park
Map No.	W. O. [illegible] Tape No [illegible] St'd 80 °F.
[illegible]	Surveyed by
Checked	Notes Date [illegible]
Date	Indexed A. C. Johnson

F.B. 579 PG. 81

Note: ANY ADDITIONS OR CHANGES ON THIS SHEET MUST BE MADE OR CIRCLED IN Red Ink WITH DATE AND NAME OF PERSON MAKING CHANGE.

Do not extend notes this side of this line

RETURN TO
LOS ANGELES COUNTY SURVEYOR
700 HALL OF RECORDS

FORM 247 BM 2-34

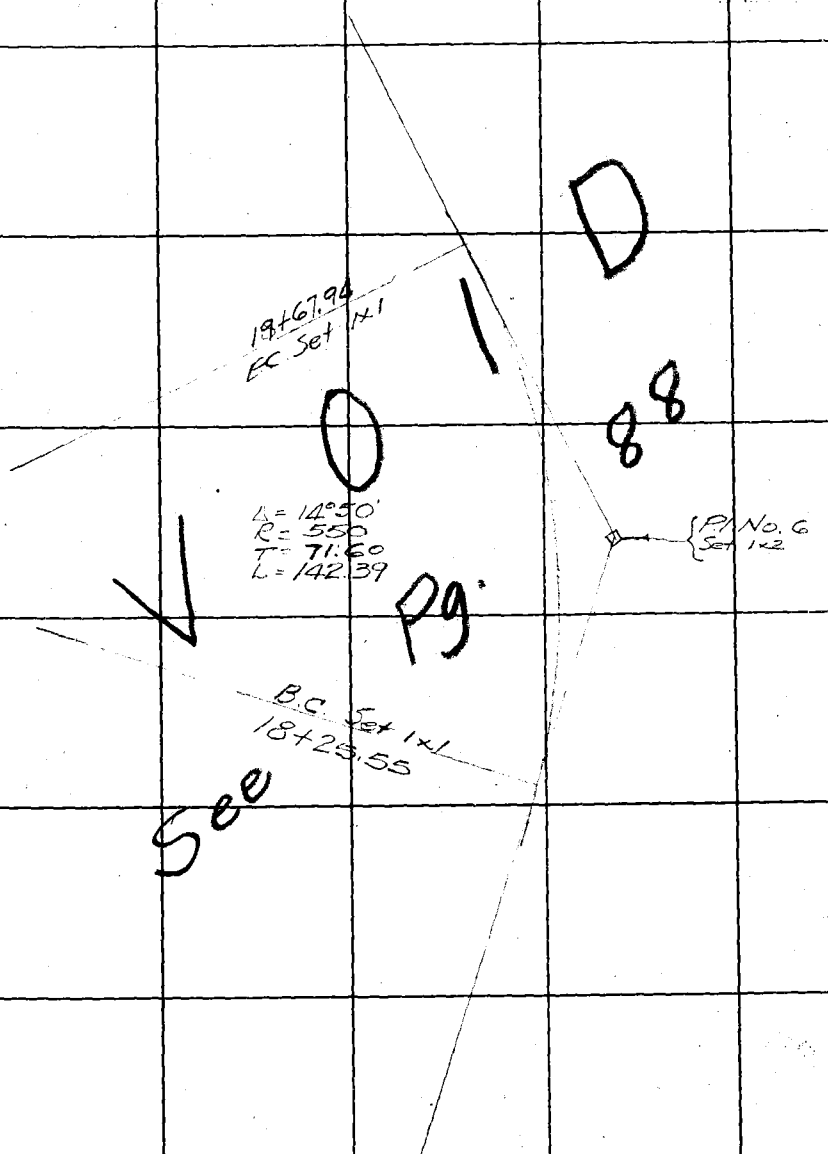

F.B. 579 PG. 82

RETURN TO
LOS ANGELES COUNTY SURVEYOR
700 HALL OF RECORDS

Do not extend notes this side of this line

Note: ANY ADDITIONS OR CHANGES ON THIS SHEET MUST BE MADE OR CIRCLED IN **Red Ink** WITH DATE AND NAME OF PERSON MAKING CHANGE.

Notes Ck'd by	Survey of
Map No.	W. O. Tape No St'd °F.
Checked	Notes Date
Date	Indexed A. C. Johnson

F.B. 579 PG. 83

LINE CHANGE OF
FLOOD CONTROL CHANNEL
AT
VALVERDE PARK

See pg. 87

Note: ANY ADDITIONS OR CHANGES ON THIS SHEET MUST BE MADE OR CIRCLED IN Red Ink WITH DATE AND NAME OF PERSON MAKING CHANGE.

Do not extend notes this side of this line

RETURN TO
LOS ANGELES COUNTY SURVEYOR
700 HALL OF RECORDS

FORM 247 5M 2-34

F.B. 579 PG. 84

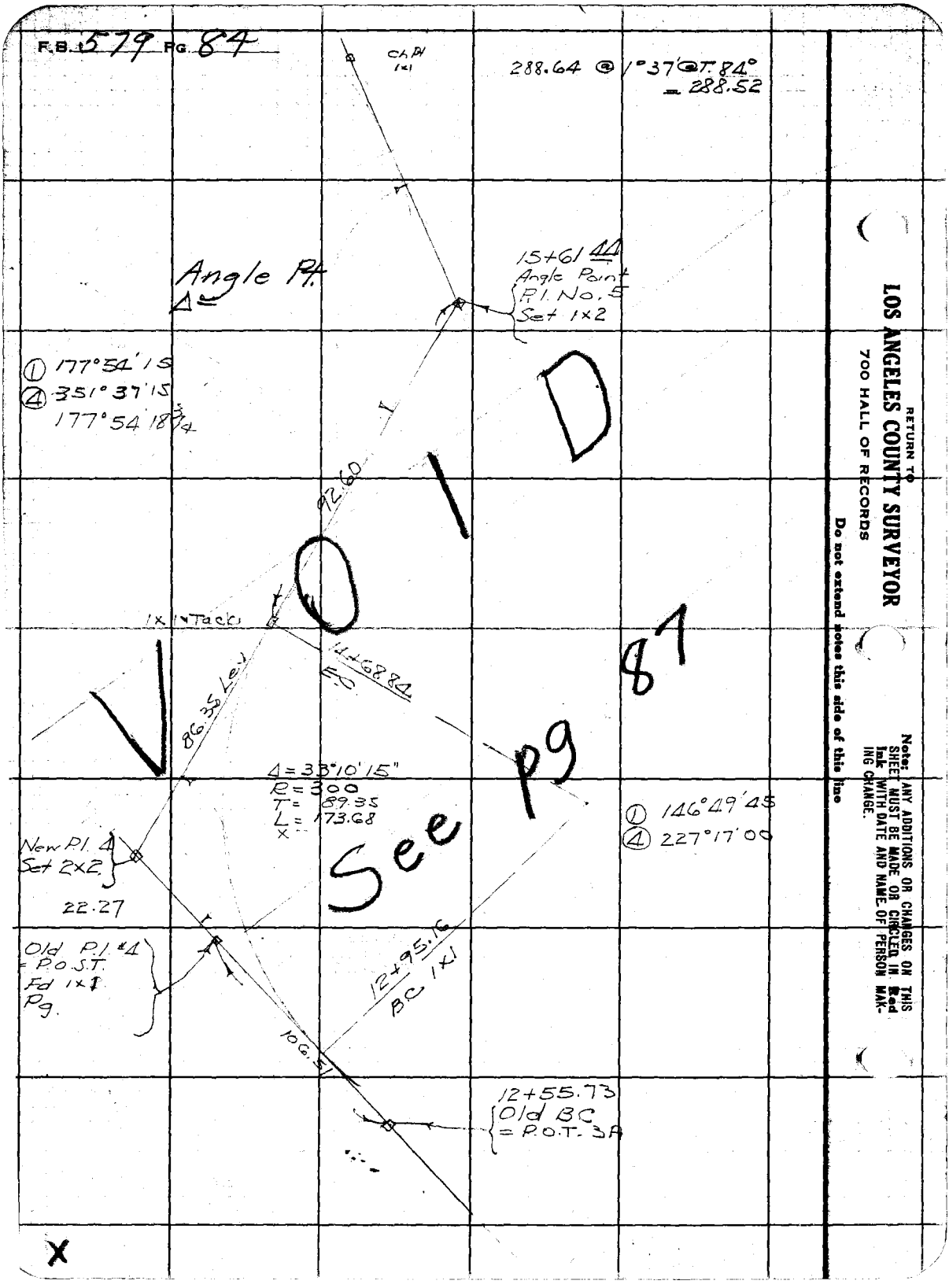

VOID

See pg 87

RETURN TO
LOS ANGELES COUNTY SURVEYOR
700 HALL OF RECORDS

Do not extend notes this side of this line

Note: ANY ADDITIONS OR CHANGES ON THIS SHEET MUST BE MADE OR CIRCLED IN Red Ink WITH DATE AND NAME OF PERSON MAKING CHANGE.

Notes Ck'd by	Survey of
Map No.	W. O. 7918 Tape No. St'd 52 °F.
Checked	Notes Date 8/27/35
Date	Indexed A. C. Johnson

F.B. 579 Pg. 85

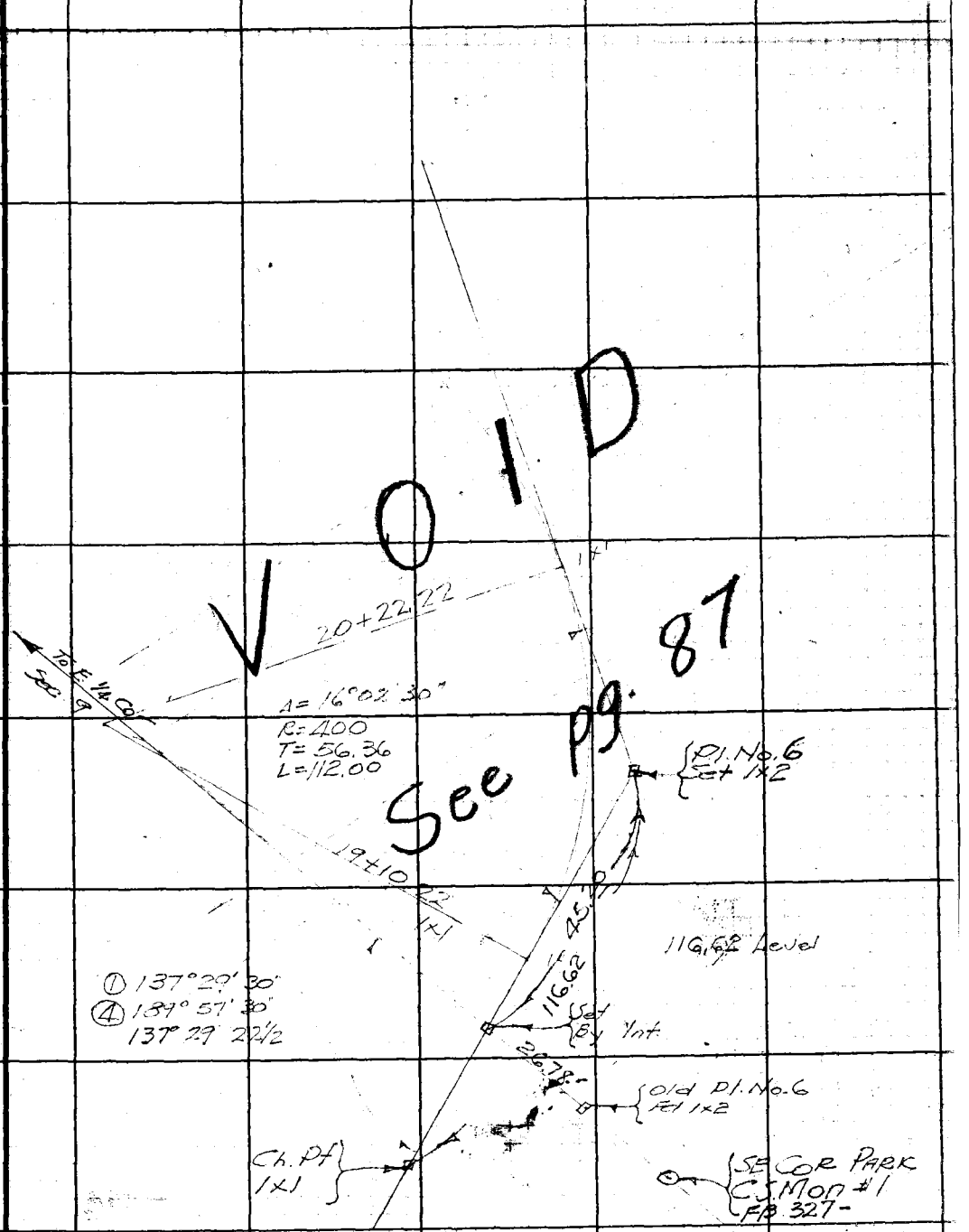

Note: ANY ADDITIONS OR CHANGES ON THIS SHEET MUST BE MADE OR CIRCLED IN Red Ink WITH DATE AND NAME OF PERSON MAKING CHANGE.

Do not extend notes this side of this line

RETURN TO
LOS ANGELES COUNTY SURVEYOR
700 HALL OF RECORDS

FORM 247 5M 2-34

RETURN TO

LOS ANGELES COUNTY SURVEYOR

700 HALL OF RECORDS

Note: ANY ADDITIONS OR CHANGES ON THIS SHEET MUST BE MADE OR CIRCLED IN **Red Ink** WITH DATE AND NAME OF PERSON MAKING CHANGE.

Do not extend notes this side of this line

F.B. 579 PG. 86

Notes Ck'd by
Map No. B-325-3
Office Work
Checked
Date

Survey of
W. O. Tape No St'd °F.
Notes Date
Indexed A. C. Johnson

F.B. 579 Pg. 87

JAN 28 1936

FINAL LINE CHANGE
OF
FLOOD CONTROL CHANNEL
AT
VAL VERDE PARK

Showing

℄ of proposed ditch 20' wide at bottom with 1:1 Side Slopes. Wire protection is 5 high on Slope or 3.53 high vertically. Ditch is 27.06 wide at top.

0+00 on pg. 90.

Note: ANY ADDITIONS OR CHANGES ON THIS SHEET MUST BE MADE OR CIRCLED IN Red Ink WITH DATE AND NAME OF PERSON MAKING CHANGE.

Do not extend notes this side of this line

RETURN TO
LOS ANGELES COUNTY SURVEYOR
700 HALL OF RECORDS

FORM 247 5M 2-34

F.B. 579 PG. 88

Cont. to bot. Pg. 89.

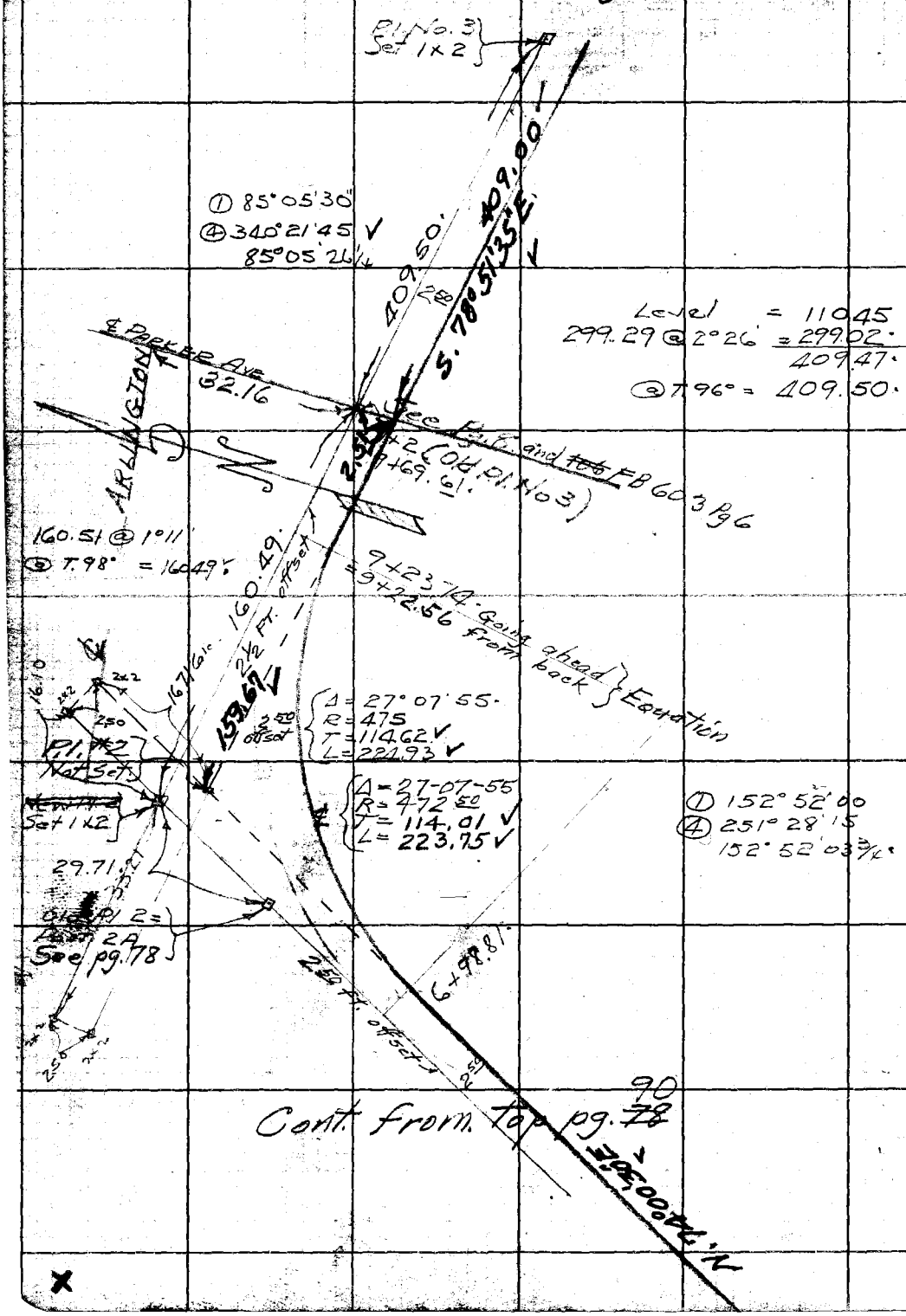

RETURN TO
LOS ANGELES COUNTY SURVEYOR
700 HALL OF RECORDS

Do not extend notes this side of this line

Note: ANY ADDITIONS OR CHANGES ON THIS SHEET MUST BE MADE OR CIRCLED IN Red Ink WITH DATE AND NAME OF PERSON MAKING CHANGE.

Notes Ck'd by
Map No. B-325-9
ALBERT E. JIMMONS
Checked
Date

Survey of Yal Verde Park
W. O. 7918 Tape No 56 St'd 84 OF.
F.C.H.
Notes F.C.H. Date 9/11/35
Indexed A. C. Johnson

F.B. 579 PG. 89

Notes: ANY ADDITIONS OR CHANGES ON THIS SHEET MUST BE MADE OR CIRCLED IN Red Ink WITH DATE AND NAME OF PERSON MAKING CHANGE.

Do not extend notes this side of this line

RETURN TO
LOS ANGELES COUNTY SURVEYOR
700 HALL OF RECORDS

FORM 247 5M 2-34

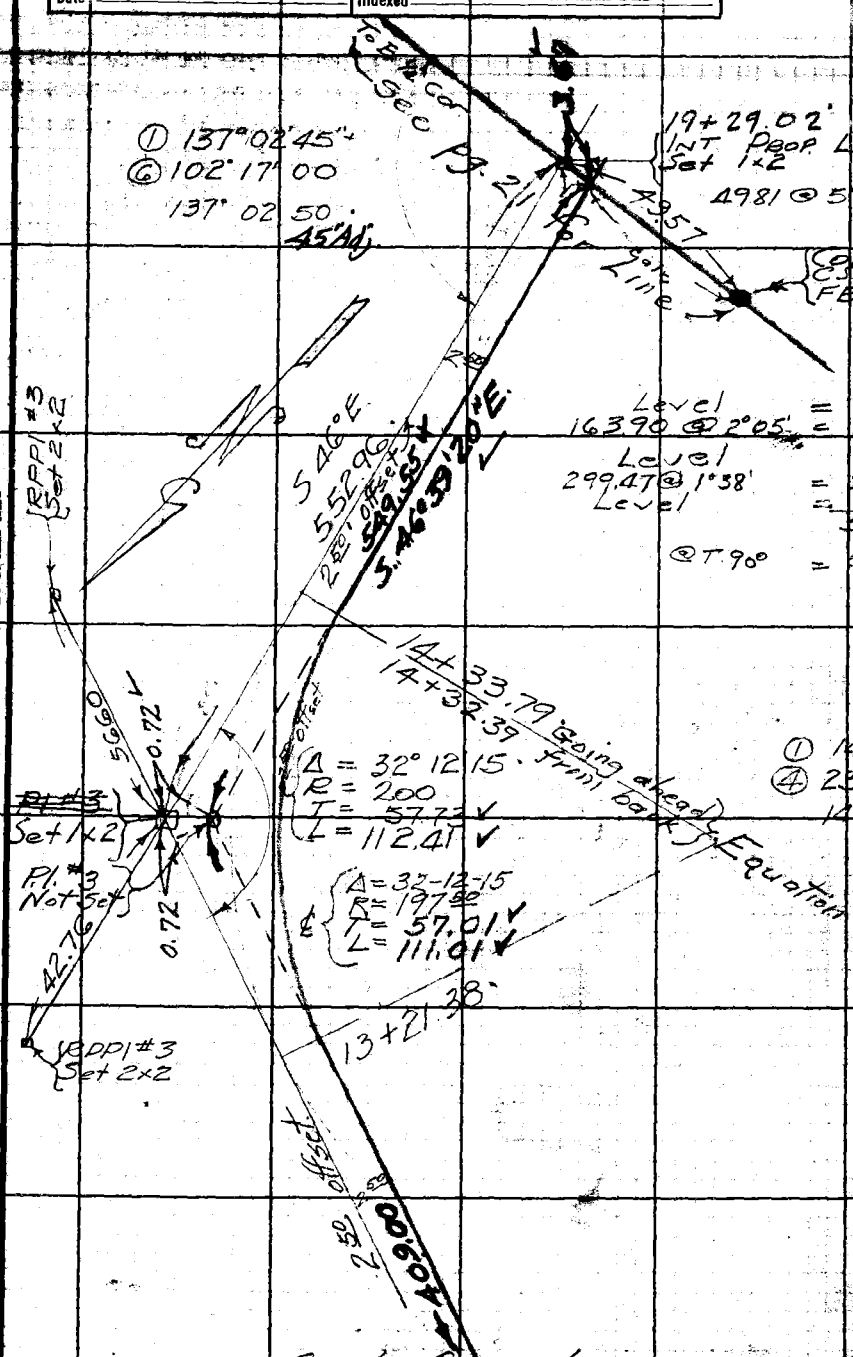

Cont. from top pg. 88

F.B. 579 Pg. 90

Cont. to bot. pg. 88

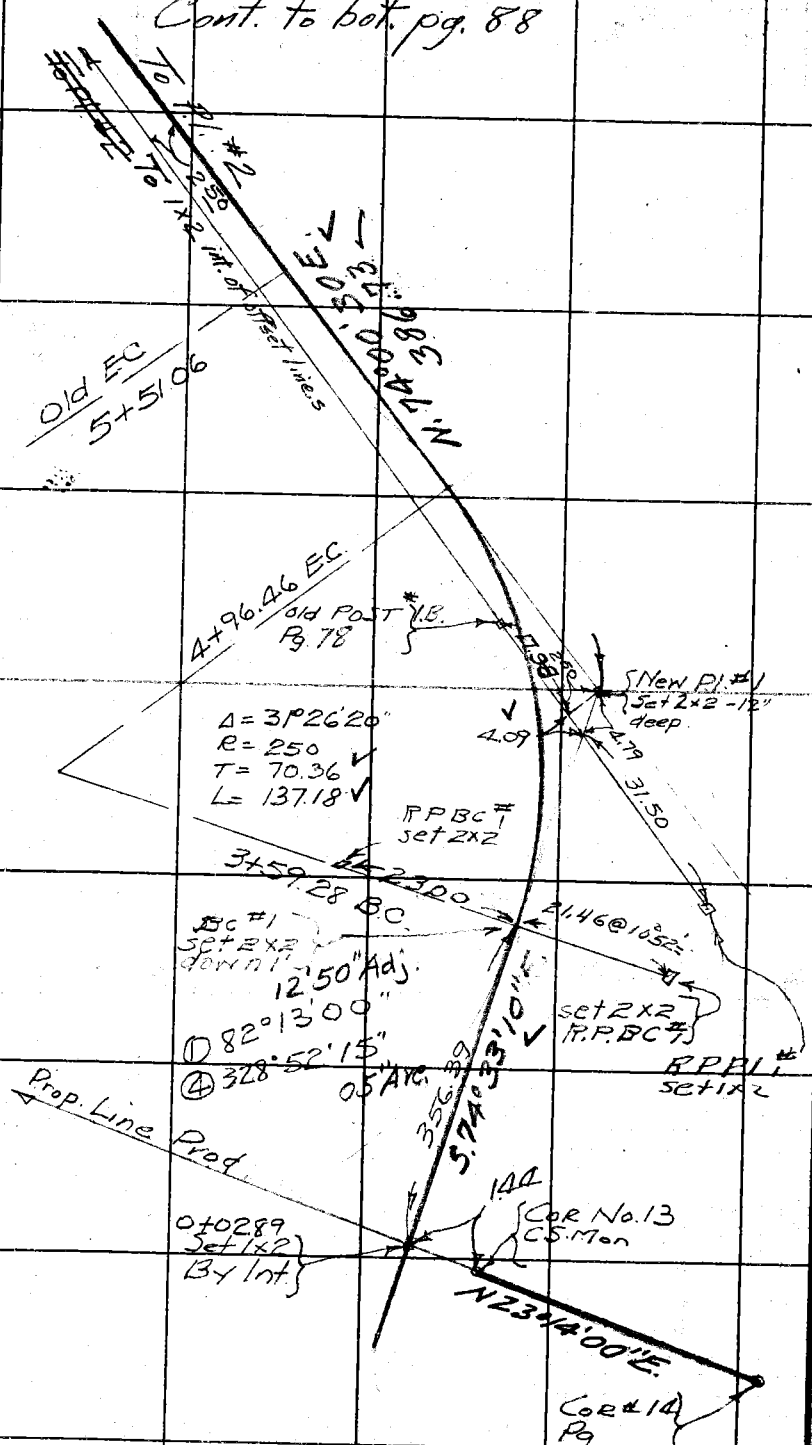

RETURN TO
LOS ANGELES COUNTY SURVEYOR
700 HALL OF RECORDS
Do not extend notes this side of this line
Note: ANY ADDITIONS OR CHANGES ON THIS SHEET MUST BE MADE OR CIRCLED IN Red Ink WITH DATE AND NAME OF PERSON MAKING CHANGE.

Form 307 5M 10-34

PLEASE RETURN TO
LOS ANGELES COUNTY SURVEYOR
700 HALL OF RECORDS

NOTE: ANY ADDITIONS OR CHANGES ON THIS SHEET MUST BE MADE OR CIRCLED IN RED INK, WITH DATE AND NAME OF PERSON MAKING CHANGE

Do not extend notes this side of this line

Profile No.____ Notes Red.____ Platted F.S.B. Job No.____ Division No.____
X-Sec. No.____ Date____ Date SEP 24 1935 Survey of VAL VERDE PARK
Notes Chkd F.S.B. Checked____ Survey by E.C.R. Notes____ Date____
Date____ Indexed____ Date____

FB 579 Pg. 81

STATION	B.S.	H.I.	F.S	ELEV.					
PROFILE OF FLOOD CONTROL CHANNEL VALVERDE PARK									
B.M.				1255.085	B.M. - S.W. of T. Oak front of Clubhouse Not ckd 9-24-35				
	2855	1257.940				El. Gr.	Left	℄	Right
T.P.			0.795	1257.145	Elev.				
	6.260	1263.405			0-25 1266.5	1263.42	C 0.7/85 C 24/42	C 31	C 32/123
T.P.			4.650	1258.755	-50 670	64.13	C 08/81 C 27/71	C 29	C 39/132
	9.180	1267.935			-70 682	64.70	C 04/81 C 25/42	C 33	C 30/120
					-1+00 661	66	Gr.	Gr.	Gr.
			2.540	1265.395	Cor No. 13 - Top C.S. Mon				
-0+70		See	32	64	Bot. Wash	1264.7			
0+00			25	654		62.7	C 06/84 C 25/70	C 27	C 30/120
+25			31	648		62.9	C 09/84 C 23/67	C 28	C 30/105 (1+01 Sta P 54 Cap Mon.)
+50			38	641		61.26	C 06/84 C 26/70	C 28	C 30/120
BC #1 +70.53			44	635		60.63	C 19/104 C 30/93	C 28	C 30/120
1+00			63	616		59.83	C 06/84	C 18	C 31/120
+25			82	597	Bot. Wash	59.12	C 05/82	C 06	C 16/99
+50			88	591		58.40	C 28/111 C 29/68 C 08/66	C 07	C 07/86
+75			90	589		57.68	C 36/129	C 12	C 05/83
2+00			90	589		56.97	C 34/126	C 19	C 08/87
+25			87	592		56.25	C 32/123	C 29	C 10/90
+50 (T.P.)			9.495	1258.440		55.54	C 30/120	C 29	C 29/125
X	0.680	1259.120							

Form 307 5M 10-34

PLEASE RETURN TO
LOS ANGELES COUNTY SURVEYOR
700 HALL OF RECORDS

NOTE: ANY ADDITIONS OR CHANGES ON THIS SHEET MUST BE MADE OR CIRCLED IN RED INK, WITH DATE AND NAME OF PERSON MAKING CHANGE

Do not extend notes this side of this line

STATION	B. S.	H. I.	F. S	ELEV.			1½ to 1 Cut		Cut Sloped 1 to 1
		1259 120							
2+75			3 2	1255 9	Bot Wash	1254 82	C 3 2/12 3	C 3 2/12 3 C 1 4/7 0	C 1 1 C 1 1/7 0 C 5 0/12 5
3+00			3 8	55 3	" "	54 11		C 1 2/9 3	C 1 2 C 11 4/18 9
+25			2 7	56 4		53 39	C 1 2/9 3	1 2/3 0 2 7/1 5	C 3 0 3 0/4 0 10 0/17 5
+50			3 3	55 9		52 67		C 1 4/9 6 1 8/3 0	C 3 2 4 0/6 0 9 6/17 1
+75			5 2	53 9		51 96		C 1 4/9 6	C 1 9 7 7/11 5 8 2/15 7
4+00			5 7	53 4		51 24		C 1 4/9 6	C 2 2 3 1/10 6
+25			7 3	51 8		50 52		C 2 2/10 8 1 3/5 7	C 1 3 1 8/8 5 3 8/11 3
T.R.			7855	1251.265					
	2755	1254 020						Slopes 1½ to 1	
+50			2 8	51 2		49 81		C 3 5/12 8	C 1 4 C 1 2/9 3
+75			3 1	50 9		49 [illegible]		C 4 2/13 8	C 1 8 1 3/11 0 5 0/11 5 7 0/18 0
5+00			4 5	49 5		48 56		C 4 0/13 5 3 6/4 0 1 6/2 0	C 1 1 1 0/9 0 4 6/9 5 7 0/18 0
+25			5 0	49 0		47 66		C 4 3/13 9 4 3/6 0 1 2/3 3	C 1 3 1 4/7 5 5 6/8 0 7 0/18 0
EC #1 5+51.06			5 6	48 4		46 92		C 4 2/13 8 3 8/8 0 1 5/7 0	C 1 5 1 3/7 2 5 7/7 6 5 8/16 2
6+00			6 8	47 2		45 52		C 3 6/12 9 1 9/7 5	C 1 7 2 0/7 5 5 7/8 0 6 3/17 0
+50			8 0	46 0		44 08		C 4 0/13 5 4 2/6 7 1 8/6 0	C 1 9 1 8/7 5 5 6/8 0 6 3/17
7+00			9 3	44 8		42 65			
BC #2 +22.73			9 8	44 2		42 00			
+50			10 3	43 7		42 27		C 4 0/13 5 4 0/12 0 1 5/7 0	C 1 5 1 8/4 5 3 2/12 3
+75			11 0	43 0		40 51			

Void - See Pg. 97

S+75 Elev 47 7

Void

See Pg. 97

Job. No. ____ Division No. ____ Notes Red ____ Plotted ____ Profile ____

Date ____ Date SEP 24 ____ No. ____

Notes ____ Notes Chkd. B. S. B. Checked ____ X-Sec. ____

Date SEP 24 1935 Date ____ No. ____

Survey of ____ Survey by ____ Indexed ____

L.B. 579 P.G. 92

Form 307 5M 10-34

PLEASE RETURN TO
LOS ANGELES COUNTY SURVEYOR
700 HALL OF RECORDS

NOTE: ANY ADDITIONS OR CHANGES ON THIS SHEET MUST BE MADE OR CIRCLED IN RED INK, WITH DATE AND NAME OF PERSON MAKING CHANGE

Do not extend notes this side of this line

STATION	B. S.	H. I.	F. S	ELEV.		
		PROFILE OF PARKER AVE				
				1242 60	B.M. S.W.&T. Crotch Oak 35' R of 7180 See L.B. 744:- Pg 261	
	1.43	1244.03				
0+00			4.0	40.0	Int. of Parker + Road ℄	
+50			4.4	39.6		
1+00			4.2	39.8		
+50			4.5	39.5		
+75			4.9	39.1		
+85			5.2	38.8		
1+96.13 Int - Bot wash			5.4	38.6		
2+05			5.0	39.0		
+15			4.2	39.8		
+30			2.7	41.3		
+45			1.0	43.0		
+50			0.9	43.1		
+75			0.0	44.0		

Note - See F.B. Pg. for later line

X

Profile No. ____ Notes Red. ____ Platted ____ Job No. 7918 Division No. ____ L.B. 579 Pg. 93
X-Sec. No. ____ Date ____ Date ____ Survey of VAL VERDE PARK
Notes Chkd. ____ Checked ____ Survey by [illegible] Notes ____ Date ____
Date ____ Date ____ Map No. ____ Indexed ____ Date ____

L.B. 579 P.G. 94 Job. No._____ Division No._____ Notes Red_____ Plotted_____ Profile

Survey of_____ Date_____ Date_____ No._____

Survey by_____ Notes_____ Notes Chkd._____ Checked_____ X-Sec.

Indexed_____ Date_____ Date_____ Date_____ No._____

STATION	B. S.	H. I.	F. S	ELEV.

Form 307 5M 10-34

PLEASE RETURN TO
LOS ANGELES COUNTY SURVEYOR
700 HALL OF RECORDS

Do not extend notes this side of this line

NOTE: ANY ADDITIONS OR CHANGES ON THIS SHEET MUST BE MADE OR CIRCLED IN RED INK, WITH DATE AND NAME OF PERSON MAKING CHANGE

Form 307 5M 10-34

PLEASE RETURN TO
LOS ANGELES COUNTY SURVEYOR
700 HALL OF RECORDS

NOTE: ANY ADDITIONS OR CHANGES ON THIS SHEET MUST BE MADE OR CIRCLED IN RED INK, WITH DATE AND NAME OF PERSON MAKING CHANGE

Do not extend notes this side of this line

STATION	B. S.	H. I.	F. S	ELEV.			
		LINE CHANGE FLOOD CONTROL					
B.M.				1231 02			S.W+T. Root Oak 60' S. of Sta 13+50
	2.00	1233.02					
old BC = PoT 12+55.73			5 5	27 5		1226 35	
New BC +95.16			6 6	26 4		25 85	
13+25			7 8	25 2		25 15	
+36			7 0	26 0			Bot fn
+37			3 2	29 4			Top "
+50			3 7	29 3		24 42	
+73			4 [illegible]	28 3			Top fn
+75			7 1	25 9		23 85	Bot "
14+00			8 3	24 7		23 22	
+25			9 2	23 8		22 59	
+50			9 8	23 2		21 96	
EC +68.84			10 3	22 7		21 48	
T.P.			11.52	1221 50			
	1 85	1223 35					
15+10			2 2	21 15		20 45	
P.I. No 5 15+61.44			4 2	19 15		19 15	
16+00			4 8	18 55		18 13	
X +50			6 5	16 85		16 92	

NO PLD

See Pg 97

Profile No. ____ Notes Red. ____ Platted ____ Job No. 7918 Division No. ____ L. B. 579 Pg. 85

X-Sec. No. ____ Date ____ Date ____ Survey of ____

Notes Chkd. ____ Checked ____ Survey by ____ Notes ____ Date ____

Date ____ Date ____ Date ____ Date ____

Form 307 5M 10-34

PLEASE RETURN TO
LOS ANGELES COUNTY SURVEYOR
700 HALL OF RECORDS

NOTE: ANY ADDITIONS OR CHANGES ON THIS SHEET MUST BE MADE OR CIRCLED IN RED INK, WITH DATE AND NAME OF PERSON MAKING CHANGE

Do not extend notes this side of this line

STATION	B. S.	H. I.	F. S	ELEV.			
		1223 35					
17+00			7 6	1215 75		1215 67	
+50			8 6	14 75		14 41	
18+00			9 7	13 65		13 15	
+50			11 9	12 35		11 89	
+80 (T.P.)			11.70	1211 65		11 14	
B.C. #6	0 03	1217 68					
19+10.22			7 0	10 7		10 38	
+25			7 1	10 6		10 06	
+50			7 9	09 8		09 37	
+75			8 7	09 0		08 75	
20+00			9 7	08 0		08 12	
+22 22			10 1	07 6		07 56	
21+00			12 1	05 6		05 60	
B.M.			2.80	1214 48			C.S. Mon. Cor No. 1

Pg 97

Void

See

X

L.B. 579 P.G. 96

Job. No. ____ Division No. ____ Notes Red ____ Plotted ____ Profile ____

Survey of ____ Date ____ Date ____ No. ____

Survey by ____ Notes ____ Notes Chkd. ____ Checked ____ X-Sec. ____

Indexed ____ Date ____ Date ____ Date ____ No. ____

Form 307 5M 10-34

PLEASE RETURN TO
LOS ANGELES COUNTY SURVEYOR
700 HALL OF RECORDS

NOTE: ANY ADDITIONS OR CHANGES ON THIS SHEET MUST BE MADE OR CIRCLED IN RED INK, WITH DATE AND NAME OF PERSON MAKING CHANGE

Cont from pg. 92

Do not extend notes this side of this line

STATION	B. S.	H. I.	F. S	ELEV.				
	PROFILE OF FINAL LINE CHANGE FLOOD CONTROL CHANNEL							
				1242.60	B.M S.W.T. Crotch Oak opp 9+80			
					1 lot ckd. 9-28-35			
	3.88	1246.48						
6+98.81			1.6	44.9	42.69	4.0/13.5 4.0/7.0 2.0/5.0	C 2.2	1.9/7.5 5.3/8.0 6.3/17.0
7+25			2.3	44.2	41.94	4.6/14.4 4.0/8.0 2.5/5.8	C 2.3	2.5/7.5 5.9/8.0 7.4/18.6
+50			2.8	43.7	41.22	4.8/14.7 5.0/7.0 2.5/6.0	C 2.5	2.7/7.0 6.3/8.0 7.6/18.9
+75			3.4	43.1	40.51	4.6/14.4 4.5/10.7 2.8/8.0	C 2.6	2.8/6.5 6.0/7.0 7.6/18.9
8+00			3.9	42.6	39.79	1 to 1 slope 4.0/11.5 2.8/8.0	C 2.8	2.8/5.2 6.4/5.6 8.9/19.5
+25			4.4	42.1	39.07	4.6/12.1 3.0/6.7	C 3.0	2.6/7.5 6.0/8.0 8.2/19.8
+50			5.0	41.5	38.36	4.5/12.0 3.0/6.6	C 3.1	3.0/10.5 6.5/11.0 8.2/19.8
+75			6.1	40.4	37.64	4.5/12.0 4.6/8.8 2.8/4.2	C 2.8	2.9/11.8 6.0/12.2 7.5/18.8
9+00			7.4	39.1	36.93	5.0/12.5	C 2.2	2.5/5.0 4.5/12.0 6.0/12.5 7.5/18.8
+23.74			7.9	38.6	36.25	4.0/11.5 3.8/6.8 1.9/4.5	C 2.4	2.0/6.0 4.7/11.0 6.0/12.0 8.0/19.5
+50			7.4	39.1	35.49	4.0/11.5	C 3.6	4.5/9.0 6.0/9.5 5.5/15.7
+69.61			7.8	38.7	34.93	—	C 3.8	—
+80			8.1	38.4	34.64	4.0/11.5	C 3.8	4.6/14.4
+86			9.2	37.3	34.46	—	C 2.8	—
+88			12.0	34.5	34.41	4.0/11.5 0.0/7.3	C 0.1	1.8/8.3 3.6/9.3 5.0/15.0
			11.36	1235.12				
	1.32	1236.44						
X 10+10			2.6	33.8	33.78	4.8/12.3 4.8/11.0 0.4/10.2	G	0.0/17.2

Int. Parker Ave

-28.63%

Profile No. ____ Notes Red. ____ Platted R.S.B. Job No. 7918 Division No. ____ L.B. 579 Pg. 97

Date ____ Date SEP 24 1935 Survey of Val Verde Park

X-Sec. No. ____ Notes Chkd. R.S.B. Checked ____ Survey by Howard Notes ____ Date ____

Date SEP 24 1935 Map No. ____ Indexed ____ Date ____

Form 307 5M 10-34

PLEASE RETURN TO
LOS ANGELES COUNTY SURVEYOR
700 HALL OF RECORDS

NOTE: ANY ADDITIONS OR CHANGES ON THIS SHEET MUST BE MADE OR CIRCLED IN RED INK, WITH DATE AND NAME OF PERSON MAKING CHANGE

Do not extend notes this side of this line

STATION	B. S.	H. I.	F. S	ELEV.	El. Gr.	1-1 Slope		
		1236.44						
10+30			2.9	1233.5	1233.20	5° 12.5 4.6 8° 0.0 7.8	C.0.3	0.0 4.3 F.0.7 17.3
+50			3.7	32.7	32.63	5.3 12.8 5.1 6.0	C.0.1	0.0 0.7 F.0.5 17.5
+75			2.8	33.6	31.92	5.7 13.2 5° 3° 1.8 2.0	C.1.7	0.0 4.1 F.0.3 17.3
11+00			4.2	32.2	31.20	4.5 4.7 12.2 4.5 4.2	C.1.0	0.0 6.5 0.0 15.8
+50			6.6	29.8	29.77	4.0 12.0 4.5 6.4 1.1 5°	Gr.	0.0 13.8 4.5 14.3
12+00			7.8	28.6	28.34 (1½-1)	4.0 13.5 4.0 11.0 0.3 4.3	C.0.3	0.6 11.5 4.5 12.0 5.0 15.0
+50			9.1	27.3	27.00	3.4 12.6 3.3 7.0 0.0 4.3	C.0.3	0.6 9.3 4.0 9.7 5.4 15.6
13+00 BC #3			10.2	26.2	25.75	1.2 9.3	C.0.5	0.6 8.0 4.0 8.4 4.6 14.4
+21.38			10.9	25.5	25.22	0.5 8.3	C.0.3	0.0 7.5 4.2 8.0 4.6 14.4
T.P.			10.45	1225.99				
	1.76	1227.75						
+50			3.1	24.65	24.50	0.5 8.3	C.0.1	0.0 4.0 1.4 6.5 4.5 7.0 4.7 14.6
+75			3.2	24.55	23.88	1.2 9.3	C.0.7	1.0 9 6.5 5.0 7.0 5.4 15.6
14+00 BC #3			3.7	24.05	23.26	0.0 7.5	C.0.8	1.6 9.9
+33.79			4.8	22.95	22.41	0.0 7.5	C.0.5	1.1 9.1
+50			5.1	22.65	22.01	0.0 7.5	C.0.6	1.2 9.3
15+00			6.6	21.15	20.76	0.0 7.5	C.0.4	0.8 8.7
+50			8.4	19.35	19.52	0.0 7.5	F.0.5	0.0 5.0 0.6 8.4
16+00			9.6	18.15	18.27	0.0 5.0	F.0.1	0.0 7.5
+50			10.8	16.95	17.02	0.0 5.0	F.0.1	0.0 7.5

-2.8633%

12+25
1227.62

-2.4937%

X

L.B. 579 P.G. 98 Job. No. 7918 Division No. ____ Notes Red ____ Plotted R. S. B. Profile
Survey of Val Verde Park Date SEP 24 1935 No. ____
Survey by Howard Notes 1 Notes Chkd. R. S. B. Checked ____ X-Sec.
Indexed ____ Date SEP 24 1935 Date ____ No. ____

Form 307 5M 10-34

PLEASE RETURN TO
LOS ANGELES COUNTY SURVEYOR
700 HALL OF RECORDS

NOTE: ANY ADDITIONS OR CHANGES ON THIS SHEET MUST BE MADE OR CIRCLED IN RED INK, WITH DATE AND NAME OF PERSON MAKING CHANGE

Do not extend notes this side of this line

STATION	B. S.	H. I.	F. S	ELEV.	El. Gr	1 1/2	to 1	Slopes	
17+00		1227 75	11 8	1215 95	1215.74	04/81	co 2	00/75	
T.P.			11 85	1215 90					
	202	1217 92							
+50			34	14 5	14.53	co 4/81	Gr	00/75	
18+00			45	13 4	13.28	00/75	co 1	16/99	
+50			53	12 6	12.03	06/84	co 6	12/93	
19+00			67	11 2	10.79	04/81	co 4	04/40 20/105	
Int +29.02			76	10 3	10.06	03/80	co 2	02/30 20/105	Int. Prop Line Prod
19+75			89	09 0	08.92	00/75	co 1	02/78	
21+00			121	05 8	05.80	Gr	Gr	Gr.	
B.M			304	1214 88					B.M. Elev. 1214.89

-24937

Profile No. ____ Notes Red. ____ Platted T.S.B. Job No. 7918 Division No. ____ L. B. 579 Pg. 99

X-Sec. No. ____ Date ____ Date SEP 24 1932 Survey of Val Verde Park

Notes Chkd. T.S.B. Checked ____ Survey by Howard Notes ____ Date ____

Date SEP 24 1932 Date ____ Indexed ____ Date ____

L.B. 579 P.G. NG Job. No.____ Division No.____ Notes Red____ Plotted____ Profile

Survey of____ Date____ Date____ No.____

Survey by____ Notes____ Notes Chkd.____ Checked____ X-Sec.

Indexed____ Date____ Date____ Date____ No.____

Form 307-M 10-34

PLEASE RETURN TO
LOS ANGELES COUNTY SURVEYOR
700 HALL OF RECORDS

NOTE: ANY ADDITIONS OR CHANGES ON THIS SHEET MUST BE MADE OR CIRCLED IN RED INK, WITH DATE AND NAME OF PERSON MAKING CHANGE

Do not extend notes this side of this line

STATION	B. S.	H. I.	F. S	ELEV.

Void
Do not use this pg.
Has no number.

X

Date _____ Notes by _____ Chief Party _____ F.B. 579 PG. 100

Plotted by	W. O. No.
Date	Location
Map No	Surveyed by
Plotting C'k'd by	Date
Date	Instrument A. S. Johnson 7-12-55

SURVEY OF
VAL VERDE F.T.T.
FROM
END OF RIVERSIDE DRIVE EXTENSION
WESTERLY TO
S.E. 1/4 Sec. 12 - T4N - R18W
in VENTURA COUNTY LINE

J.N. 8072

C.S. B-1092 - Shts 1 to 4.
H.C. 14-64, 1, 2, 3.

F.B. 579 Pg. 101 FCH Chief Party Notes by FCH Date

Cont on top Pg 102

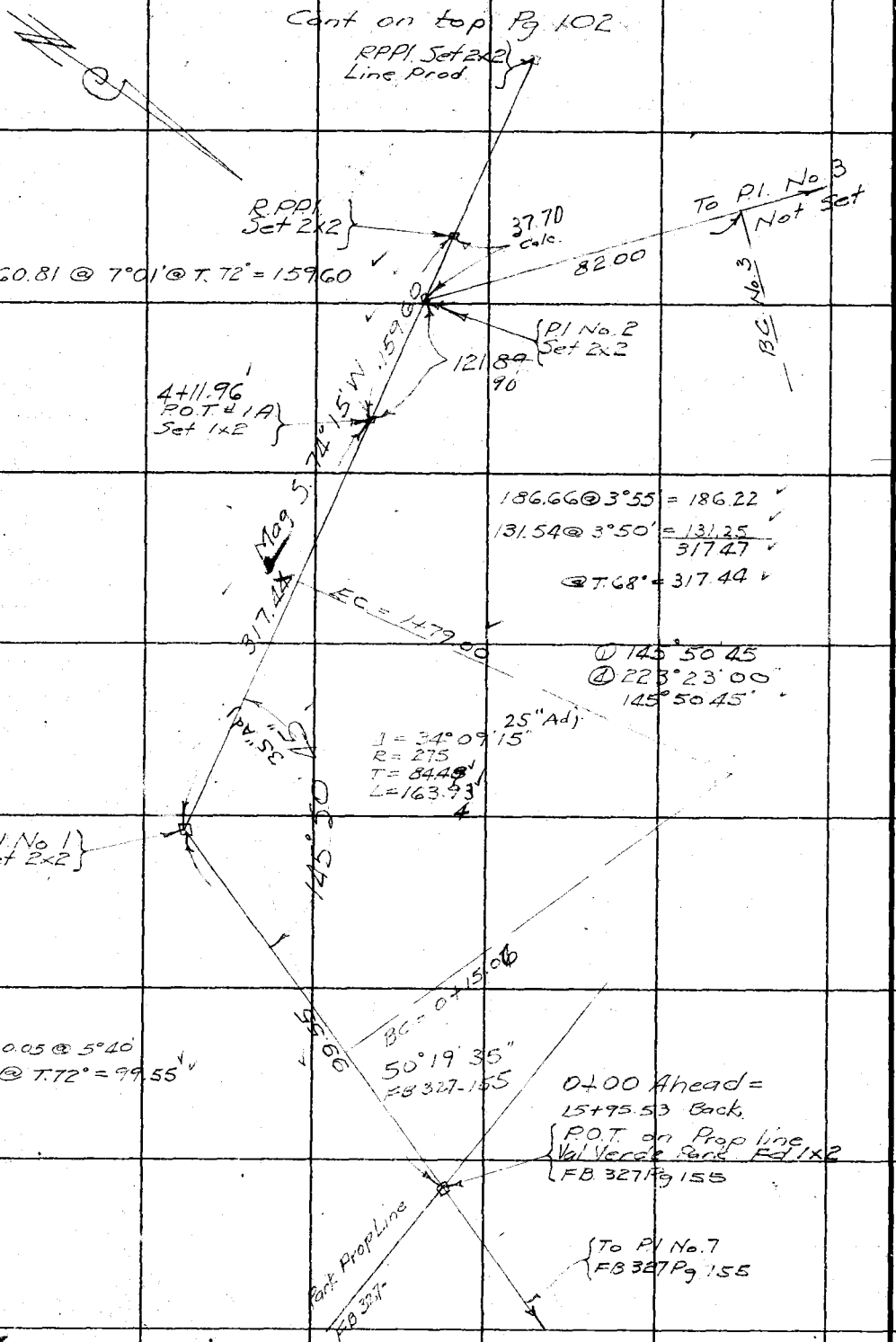

RETURN TO
LOS ANGELES COUNTY SURVEYOR
Do not extend notes this side of this line
Notes: ANY ADDITIONS OR CHANGES ON THIS SHEET MUST BE MADE OR CIRCLED IN Red. WITH DATE AND NAME OF PERSON MAKING CHANGE.

Notes Ck'd by Roeser	Survey of Val Verde F.T.T.	F.B. 579 Pg. 102
Map No. B-1092-2	W. O. 8072 Tape No. 36 St'd 84 °F.	
Office Work Cox	Surveyed by [illegible]	
Checked K.R.M.	Notes F.C.H. Date Mar-1935	
Date Mar. 1941	Indexed A. C. Johnson	

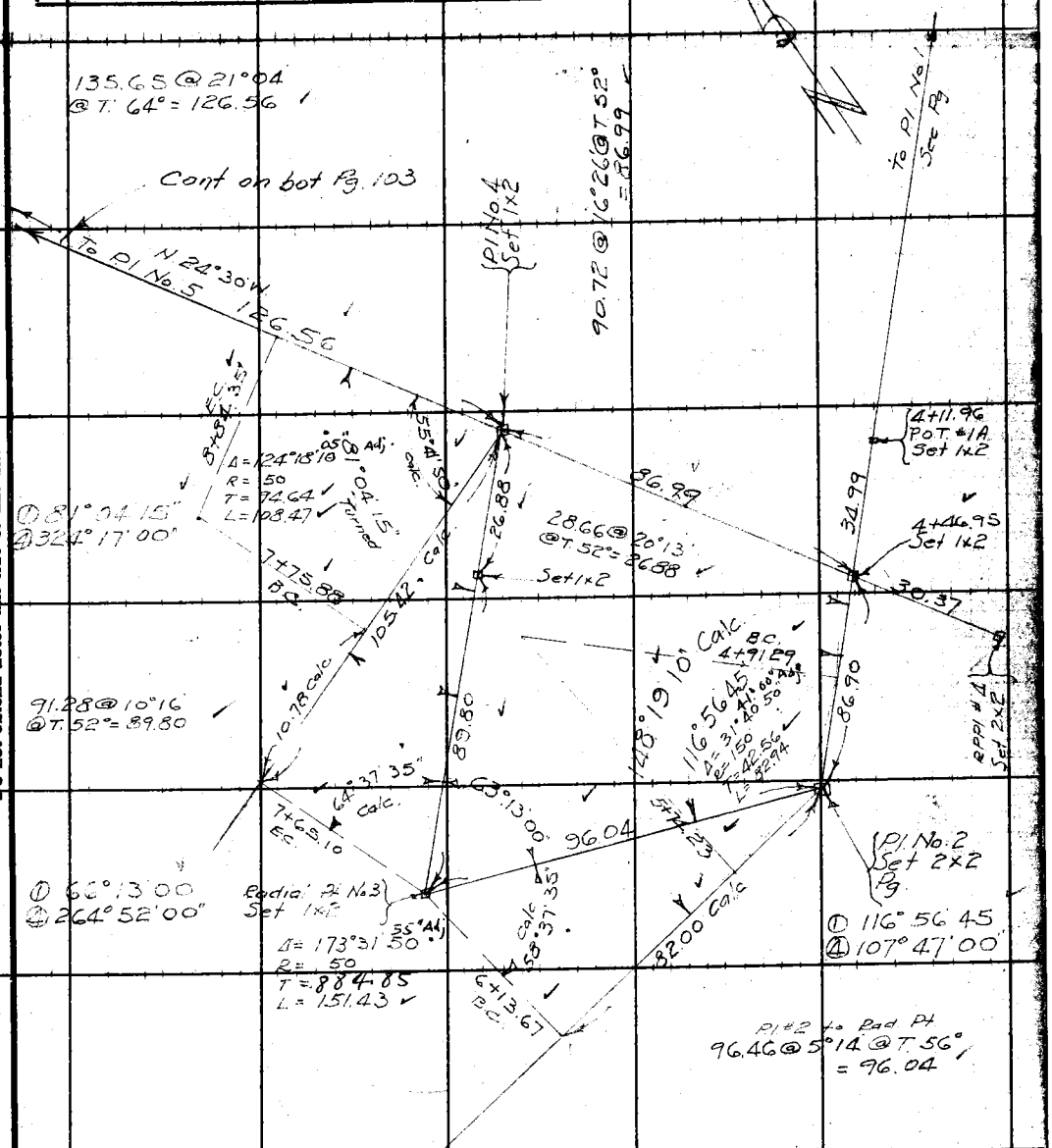

Cont from top Pg. 101

Note: ANY ADDITIONS OR CHANGES ON THIS SHEET MUST BE MADE OR CIRCLED IN Red Ink, WITH DATE AND NAME OF PERSON MAKING CHANGE.

Do not extend notes this side of this line

RETURN TO
LOS ANGELES COUNTY SURVEYOR
700 HALL OF RECORDS

FORM 247 10M 8-61

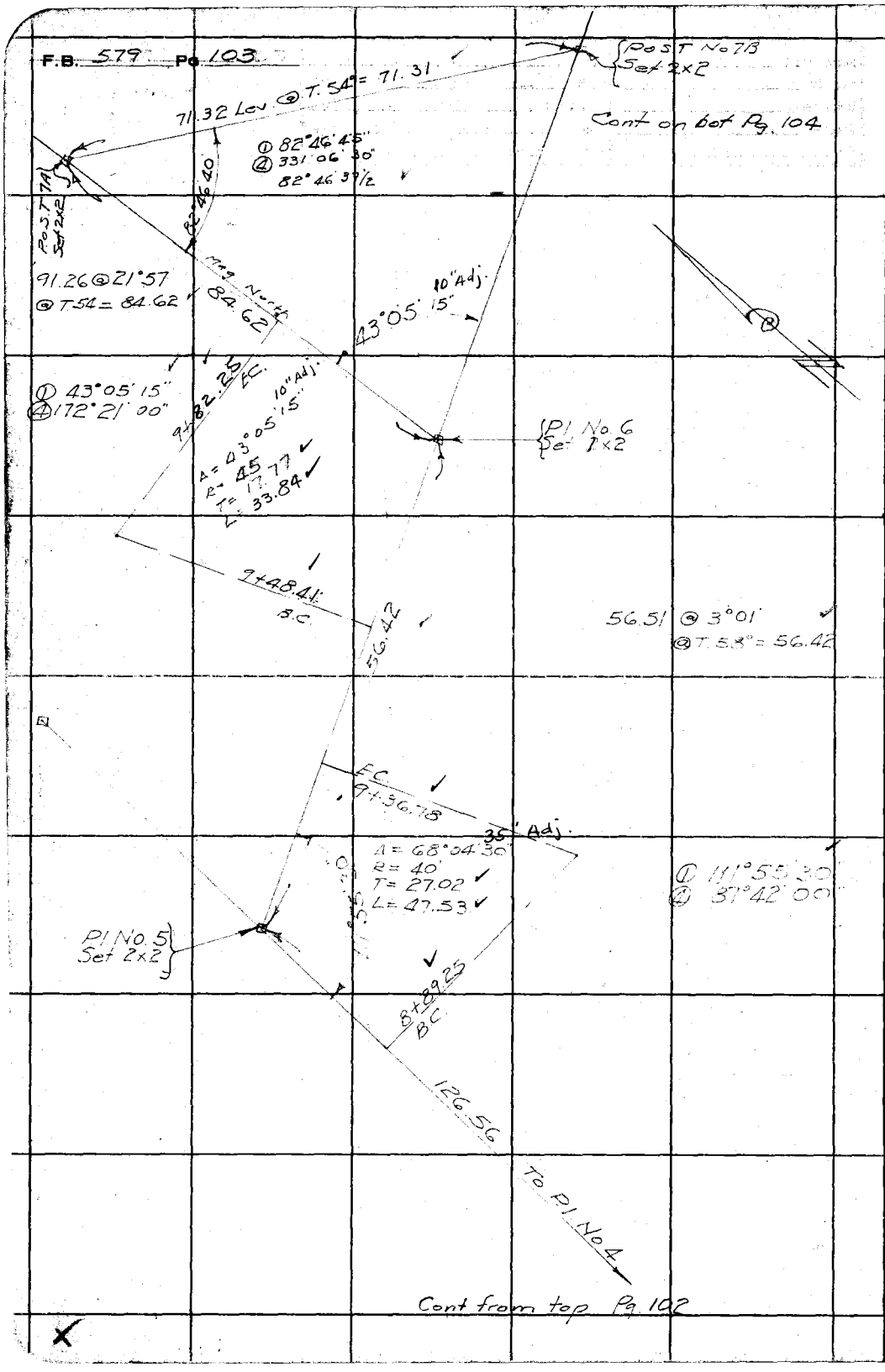

RETURN TO
LOS ANGELES COUNTY SURVEYOR
700 HALL OF RECORDS

Do not extend notes this side of this line

Note: ANY ADDITIONS OR CHANGES ON THIS SHEET MUST BE MADE OR CIRCLED IN **Red Ink**, WITH DATE AND NAME OF PERSON MAKING CHANGE.

Notes Ck'd by Roeser	Survey of Val Verde Fit	F.B. 579 Pg. 104
Map No. B-1072-2	W. O. 8072 Tape No. 36 St'd 84 °F.	
Office Work Cox	Surveyed by R C Howard	
Checked K.R. McP.	Notes F.C.H. Date Mar. 1935	
Date Mar. 1941	Indexed A. C. Johnson	

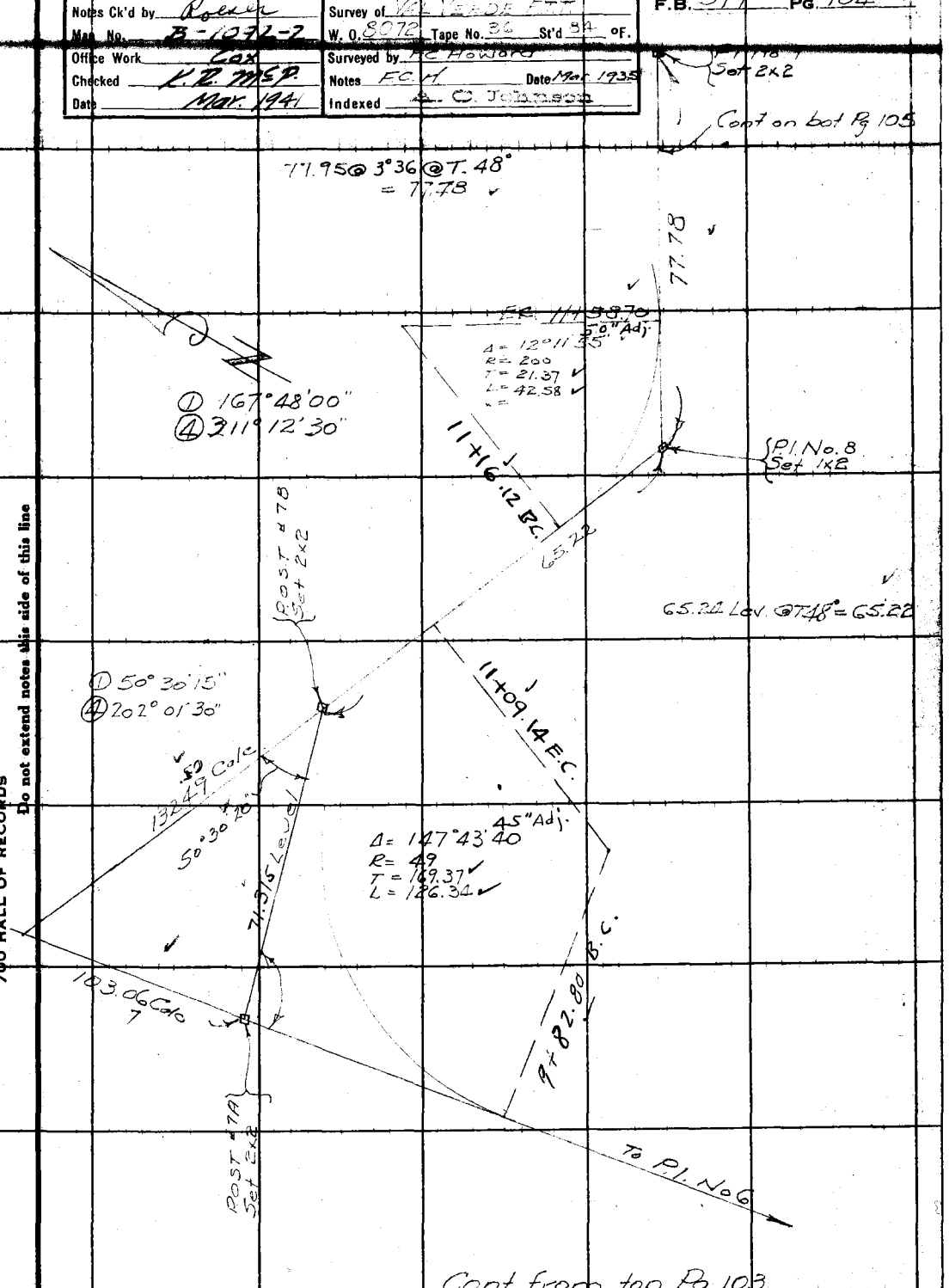

Note: ANY ADDITIONS OR CHANGES ON THIS SHEET MUST BE MADE OR CIRCLED IN Red Ink, WITH DATE AND NAME OF PERSON MAKING CHANGE.

Do not extend notes this side of this line

RETURN TO
LOS ANGELES COUNTY SURVEYOR
700 HALL OF RECORDS

FORM 847 10M 5-31

F.B. 579 Pg. 105

Cont on bot Pg. 106

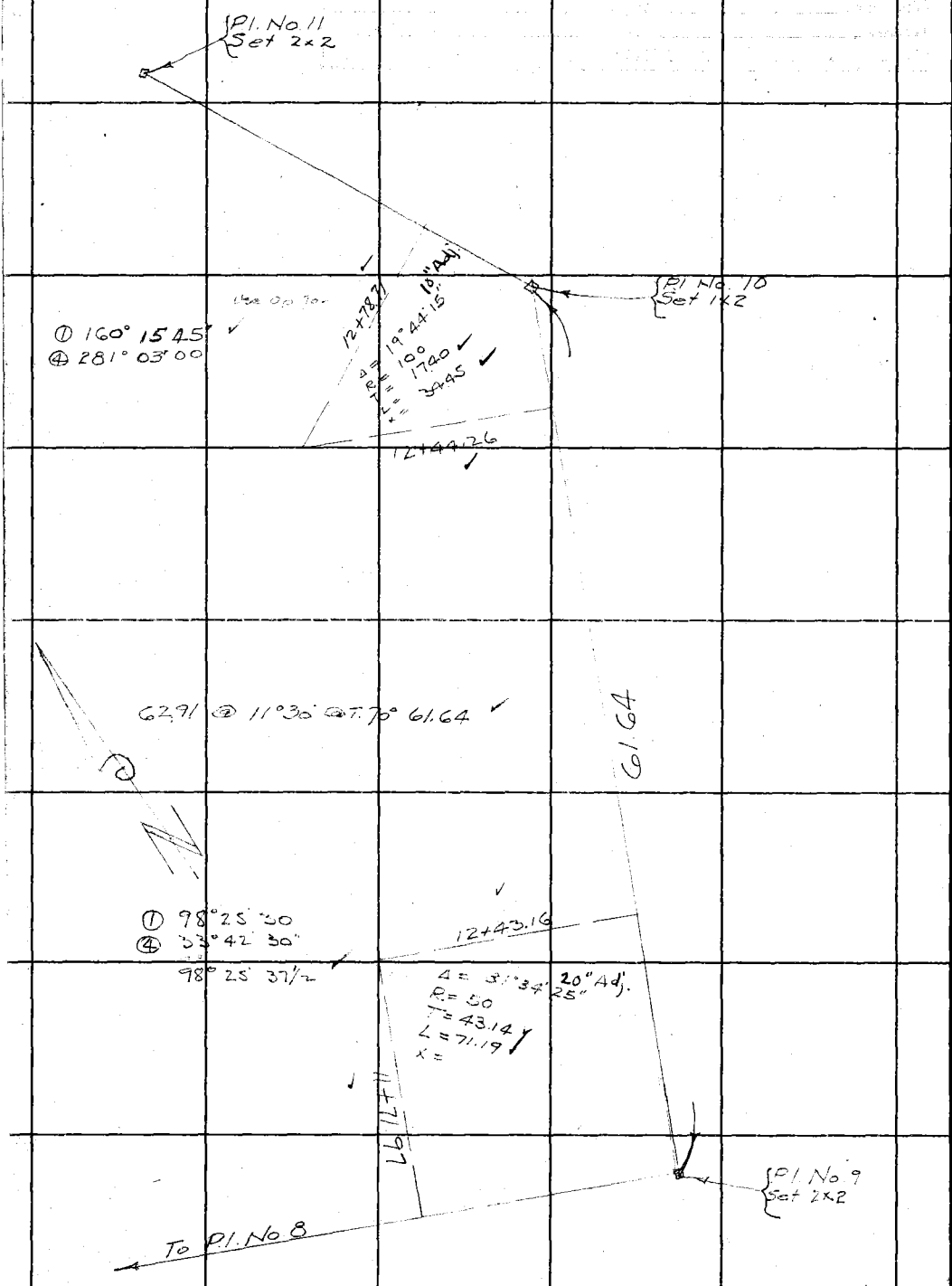

Cont from top Pg. 104

RETURN TO
LOS ANGELES COUNTY SURVEYOR
700 HALL OF RECORDS
Do not extend notes this side of this line

Note: ANY ADDITIONS OR CHANGES ON THIS SHEET MUST BE MADE OR CIRCLED IN Red Ink, WITH DATE AND NAME OF PERSON MAKING CHANGE.

Notes Ck'd by Roeser	Survey of Val Verde Ft. T.	F.B. 579 Pg 106
Map No. B-1997-2	W. O. 8072 Tape No. 36 St'd 84 °F.	
Office Work Cox	Surveyed by [illegible]	
Checked K.R.M.	Notes F.C.H. Date 5/1/35	
Date Mar. 1941	Indexed A. C. Johnson	

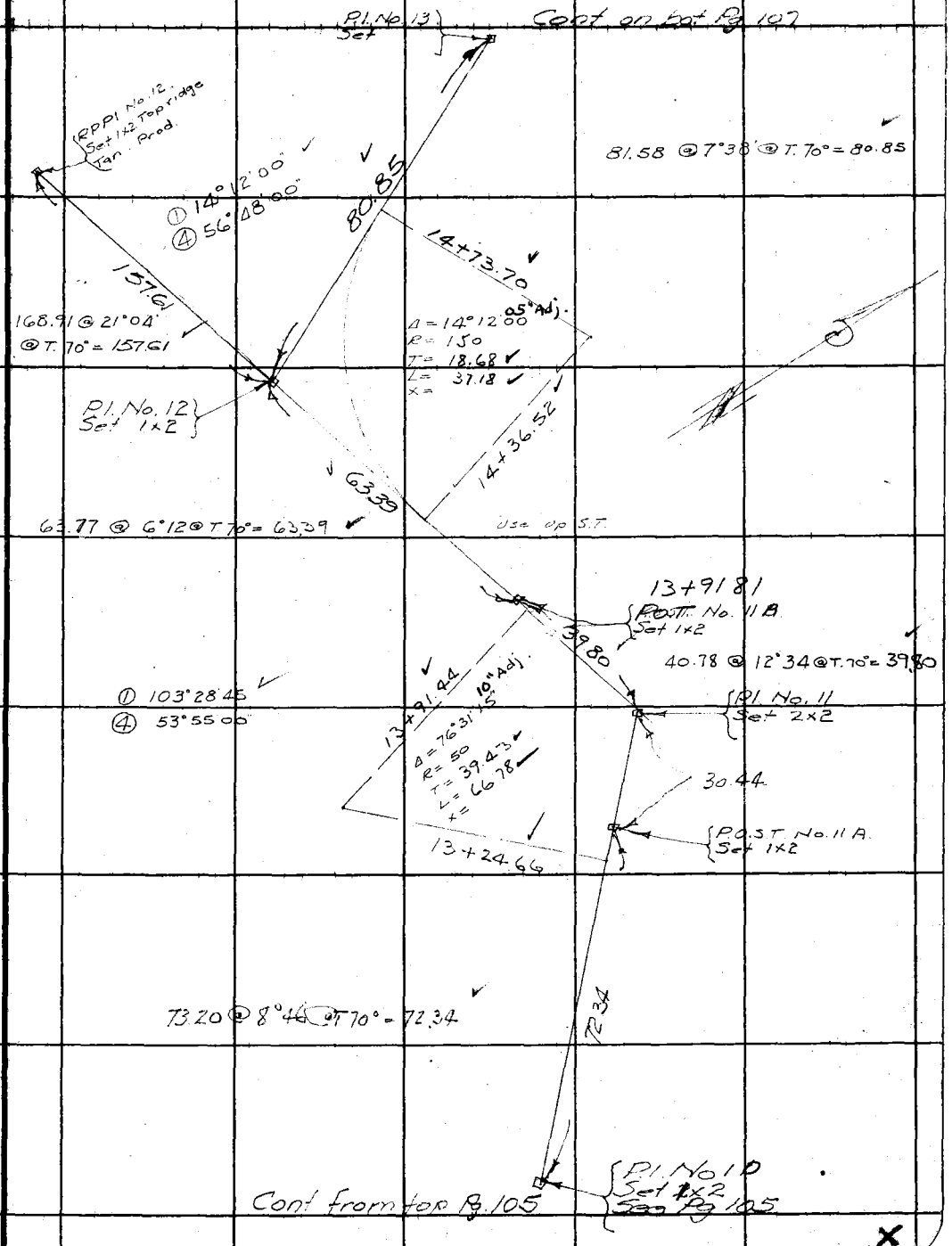

Note: ANY ADDITIONS OR CHANGES ON THIS SHEET MUST BE MADE OR CIRCLED IN Red Ink. WITH DATE AND NAME OF PERSON MAKING CHANGE.

Do not extend notes this side of this line

RETURN TO
LOS ANGELES COUNTY SURVEYOR
700 HALL OF RECORDS

FORM 247 10M 5-31

F.B. 579 Pg 107

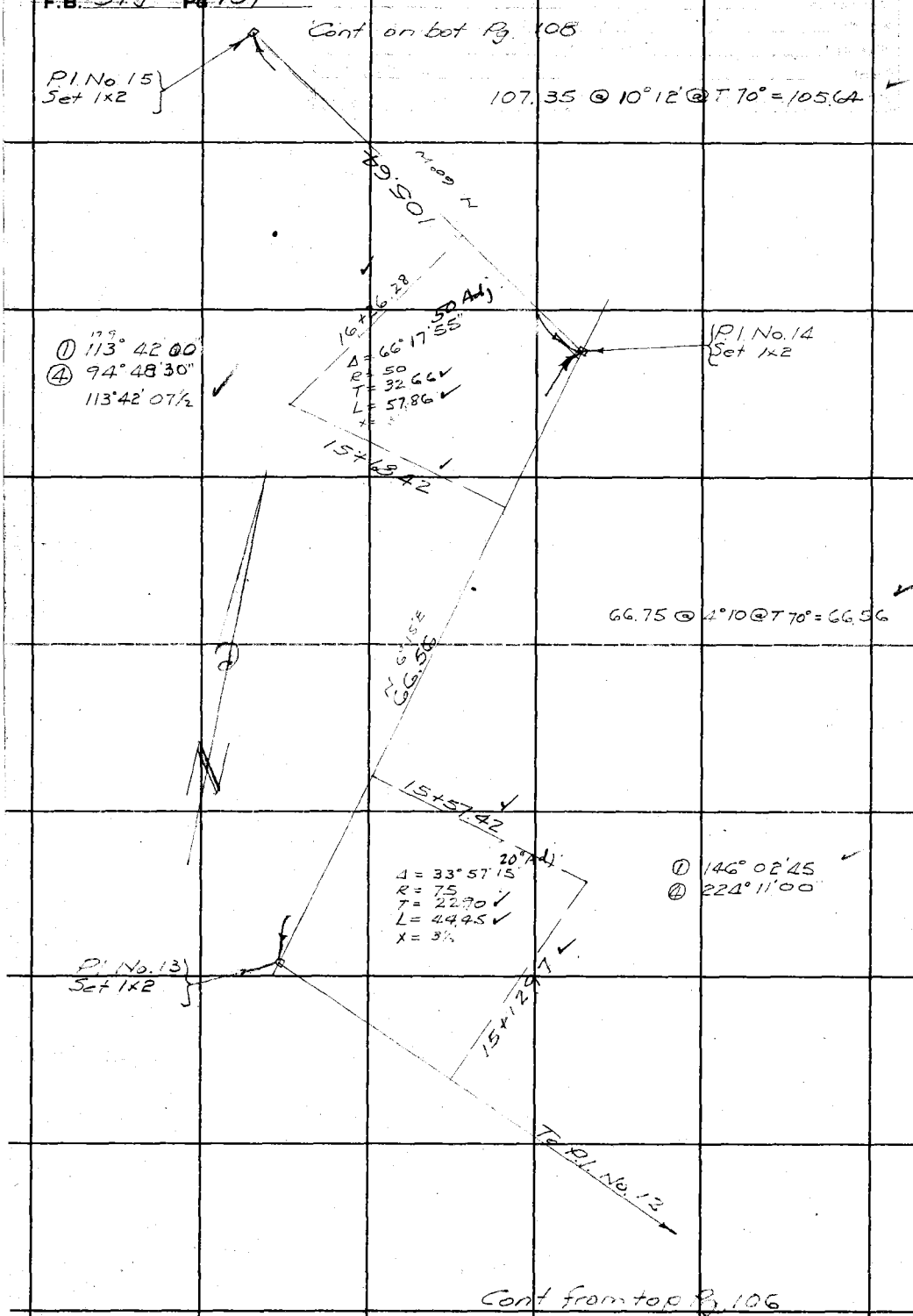

RETURN TO
LOS ANGELES COUNTY SURVEYOR
700 HALL OF RECORDS

Do not extend notes this side of this line

Note: ANY ADDITIONS OR CHANGES ON THIS SHEET MUST BE MADE OR CIRCLED IN Red Ink. WITH DATE AND NAME OF PERSON MAKING CHANGE.

Notes Ck'd by Roeser	Survey of Val Verde F.T.T.	F.B. 579	Pg. 108
Map No. B-1092-2	W. O. 8071 Tape No. 36 St'd 84 °F.		
Office Work Cox	Surveyed by [illegible]		
Checked K.R.M.	Notes F.C.H. Date 5/1/35		
Date Mar. 1941	Indexed A. C. Johnson		

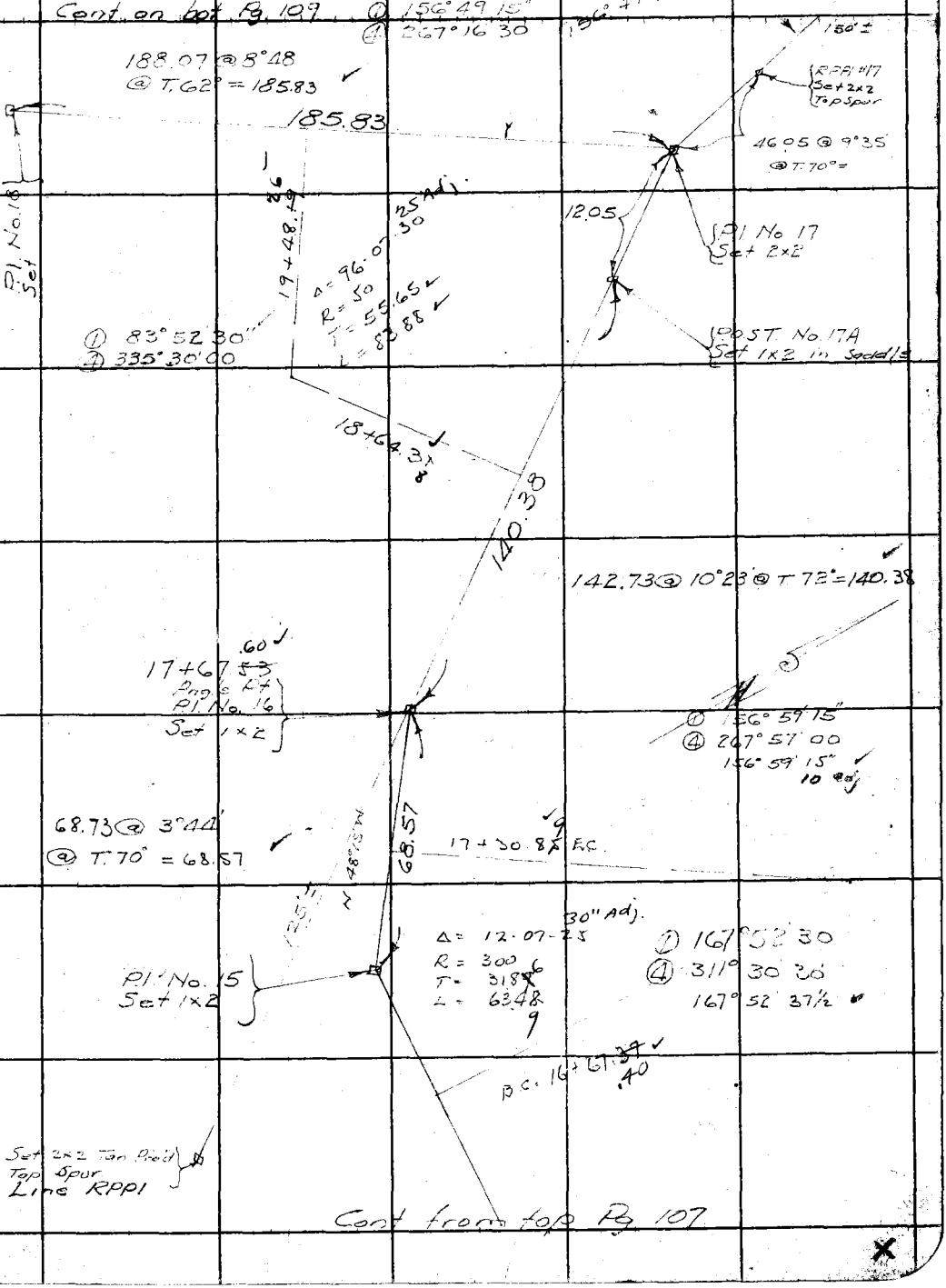

Note: ANY ADDITIONS OR CHANGES ON THIS SHEET MUST BE MADE OR CIRCLED IN Red Ink. WITH DATE AND NAME OF PERSON MAKING CHANGE.

Do not extend notes this side of this line

RETURN TO
LOS ANGELES COUNTY SURVEYOR
700 HALL OF RECORDS

FORM 247 10M 5-31

F.B. 579 Pg. 109

Cont on bot Pg. 110

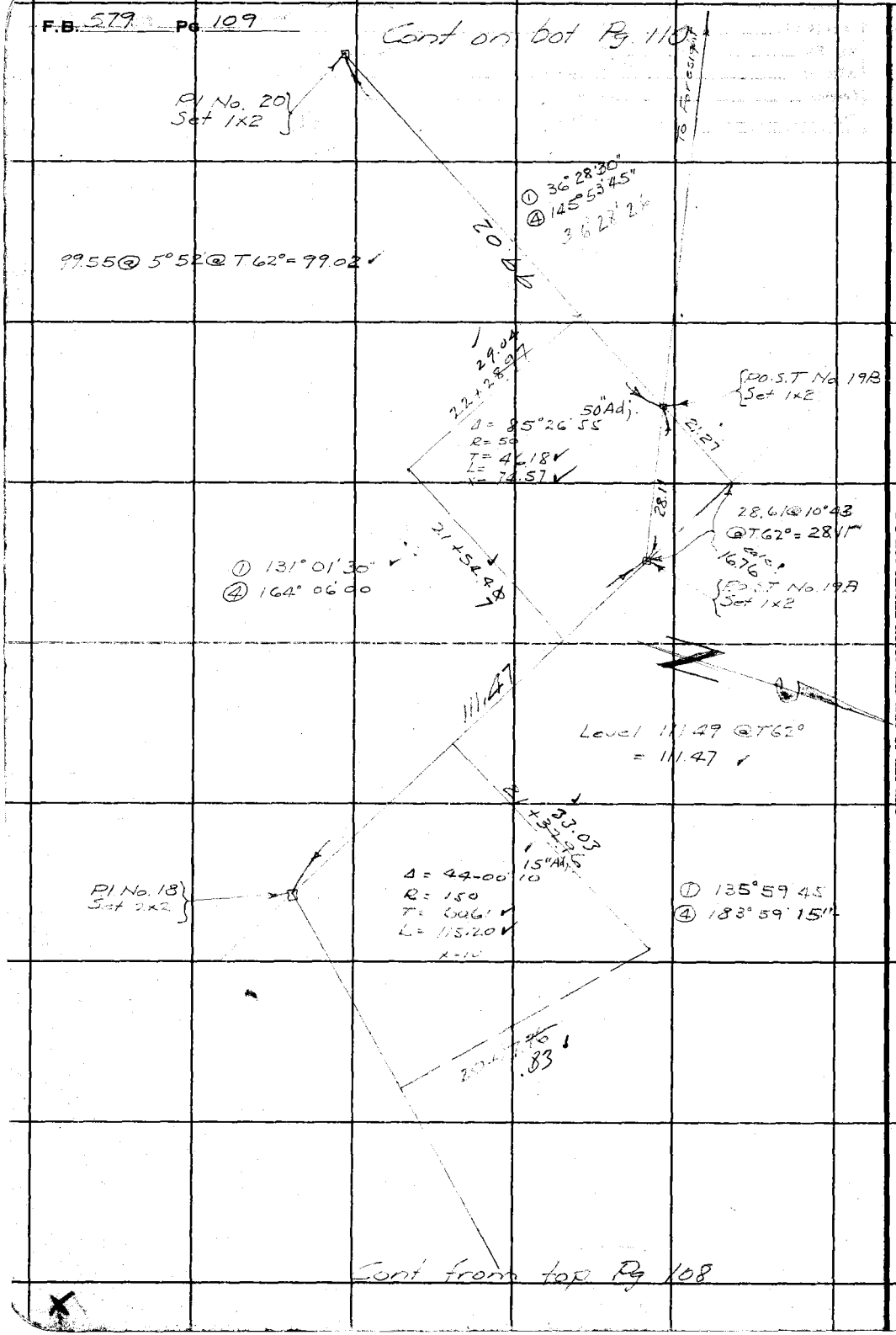

Cont from top Pg 108

RETURN TO
LOS ANGELES COUNTY SURVEYOR
700 HALL OF RECORDS

Do not extend notes this side of this line

Note: ANY ADDITIONS OR CHANGES ON THIS SHEET MUST BE MADE OR CIRCLED IN Red Ink, WITH DATE AND NAME OF PERSON MAKING CHANGE.

Notes Ck'd by Roeser	Survey of [illegible]
Map No. B-1093-2	W. O. [illegible] Tape No. 36 St'd 84 °F.
Office Work Cox	Surveyed by [illegible]
Checked K.P.M.	Notes F.O.H. Date 5/1/35
Date Mar. 1941	Indexed A. C. Johnson

F.B. 579 Pg. 110

Pl. No. 23 Set 1x2

Cont. on bot. Pg. 111

104.80

104.80 @ 0°25' @ T. 82° = 104.80

24+95.30
Pl. No. 22
Set 1x2

25+31.82

Δ = 34°29'30"
R = 125
T = 38.80
L = 75.22
+ = 35" Adj.

① 145°30'30"
④ 222°02'00"

106.25 @ 7°26 @ T. 60° = 105.34

24+56.50

105.34

90.03
23+89.96
Angle Point
Pl. No. 21
Set 1x2

Δ = 14°14'35" 30" Adj.

① 165°45'30"
④ 303°02'15"
165°45'34"

89.71 @ 3°20' @ T. 60° = 89.55

89.55

S 51°45' W

23+46.00 Adj.

Δ = 33°48'35" 40" Adj.
R = 150
T = 45.59
L = 88.51

① 146°11'30"
④ 224°45'45"
146°11'26"

Pl. No. 20
Set 1x2

Cont from top Pg. 107

Note: ANY ADDITIONS OR CHANGES ON THIS SHEET MUST BE MADE OR CIRCLED IN Red Ink, WITH DATE AND NAME OF PERSON MAKING CHANGE.

Do not extend notes this side of this line

RETURN TO
LOS ANGELES COUNTY SURVEYOR
700 HALL OF RECORDS

FORM E-47 10M 5-31

May 6-1935

F.B. 579 Pg. 111

Cont on bot Pg 112

122.53 @ 3° 03' @ T. 80° = 122.36

P.I. No. 26
Set 1x2

122.36

P.I. No. 25
Set 1x2

① 154° 21' 15"
④ 257° 25' 30"
154° 21' 22½

27+76.30 35" Adj.
Δ = 25° 38' 40"
R = 75
T = 17.07
L = 33.57
x = 27+42.73
.80

113.00 @ 11° 24'
@ T. 80° = 110.77

110.77

S 77° W

26+64.54
37' 55" Adj.
Δ = 17° 38' 00"
R = 100
T = 15.51
L = 30.78
x = 26+33.76
.83

① 162° 22' 00"
④ 289° 28' 00"

P.I. No. 24
Set 1x2

51.57 @ 2° 36'
@ T. 80° = 51.52

N 80° W

51.52

① 174° 47' 30"
④ 339° 09' 45"
174° 47' 26¼

Δ = 5° 12' 35"
30" Adj.

.82

25+97.75
Angle Point
P.I. No. 23
Set 1x2

Cont from top Pg 110

RETURN TO
LOS ANGELES COUNTY SURVEYOR
700 HALL OF RECORDS

Do not extend notes this side of this line

Note: ANY ADDITIONS OR CHANGES ON THIS SHEET MUST BE MADE OR CIRCLED IN Red Ink. WITH DATE AND NAME OF PERSON MAKING CHANGE.

Notes Ck'd by Roeser	Survey of VAL VERDE FTT	F.B. 579 PG. 112
Map No. B-1092-2	W.O. 8077 Tape No. 26 St'd 24 °F.	
Office Work Cox	Surveyed by	
Checked K.R.M.	Notes Date 5/6/35	
Date Mar. 1941	Indexed A. C. Johnson	

Cont on bot Pg 113

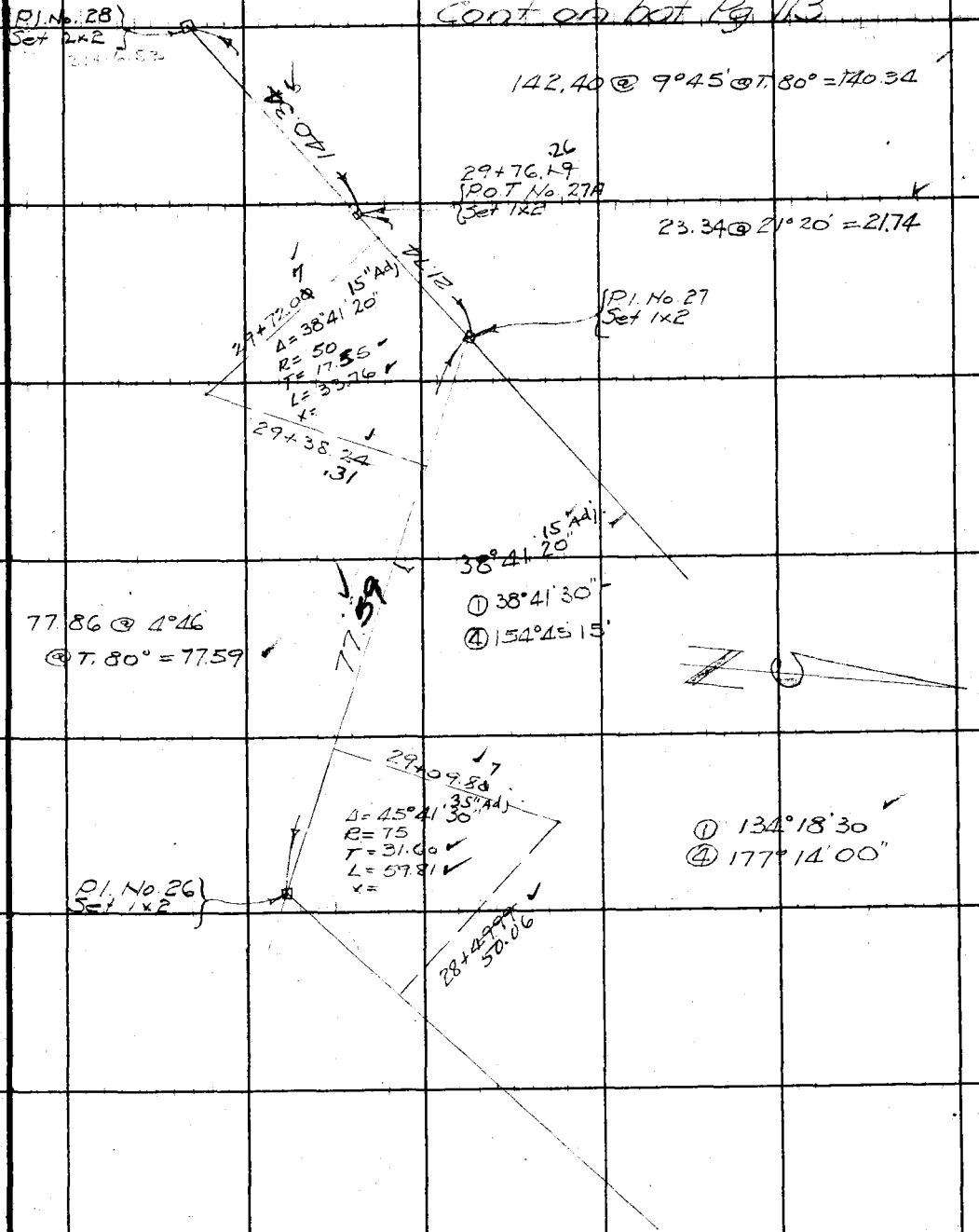

Pl. No. 28
Set 2x2

142.40 @ 9°45' @ T. 80° = 140.34

140.34

29+76.19 .26
Pot No. 27A
Set 1x2

23.34 @ 21°20' = 21.74

21.74

Pl. No. 27
Set 1x2

29+72.00 7
Δ = 38°41'20" 15" Adj
R = 50
T = 17.55
L = 33.76
x =

29+38.24
.31

38°41'20" 15" Adj
① 38°41'30"
④ 154°45'15"

77.86 @ 4°46
@ T. 80° = 77.59

77.59

29+09.80 7
Δ = 45°41'30" 35" Adj
R = 75
T = 31.60
L = 59.81
x =

① 134°18'30
④ 177°14'00"

Pl. No. 26
Set 1x2

28+49.99
50.06

Cont from top Pg 111

X

Note: ANY ADDITIONS OR CHANGES ON THIS SHEET MUST BE MADE OR CIRCLED IN Red Ink, WITH DATE AND NAME OF PERSON MAKING CHANGE.

RETURN TO
LOS ANGELES COUNTY SURVEYOR
700 HALL OF RECORDS

Do not extend notes this side of this line

FORM 247 10M 5-31

May 7-1935

F.B. 579 PG. 113

Cont on bot Pg. 114

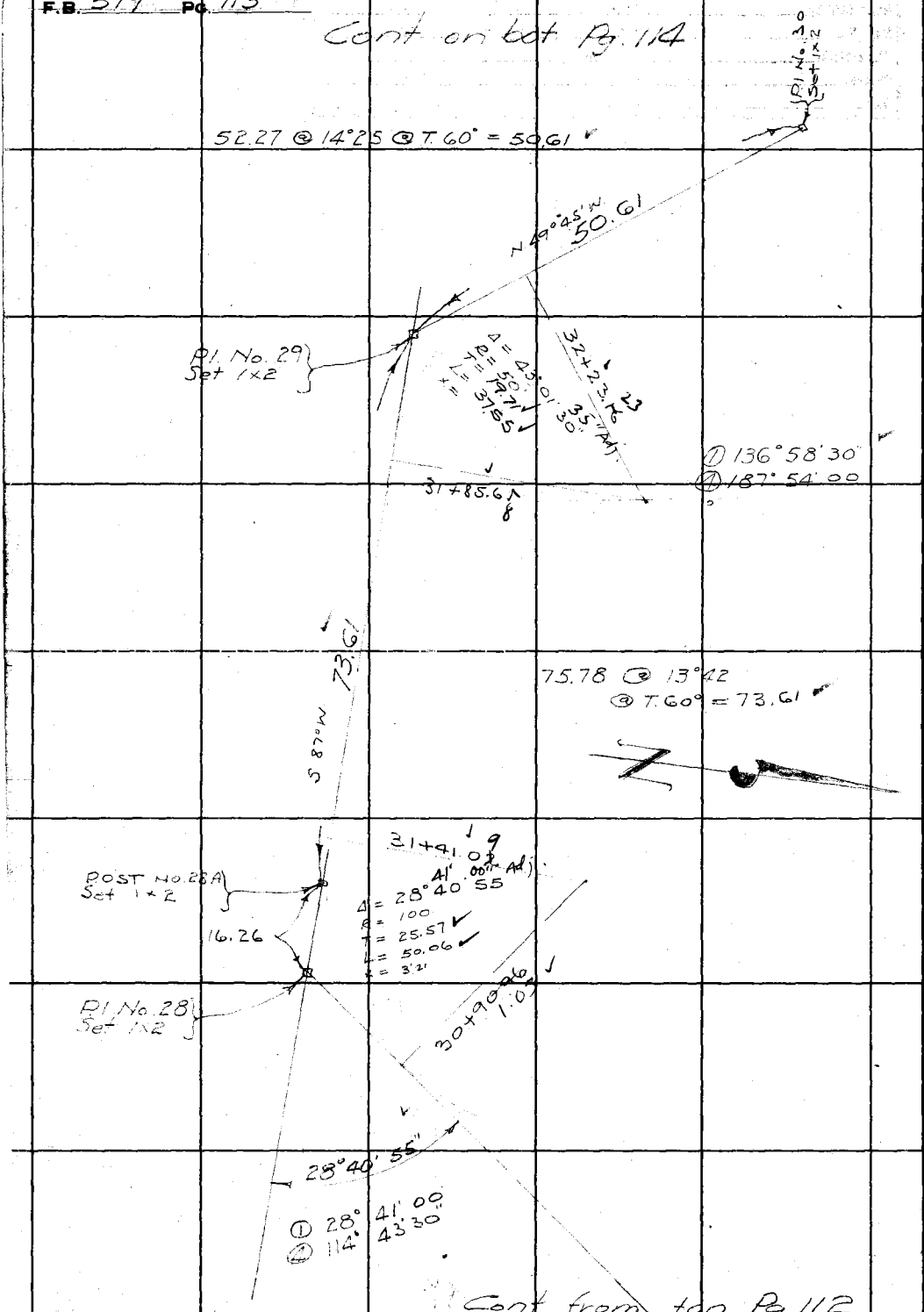

Cont from top Pg 112

X

RETURN TO
LOS ANGELES COUNTY SURVEYOR
700 HALL OF RECORDS
Do not extend notes this side of this line

Note: ANY ADDITIONS OR CHANGES ON THIS SHEET MUST BE MADE OR CIRCLED IN Red Ink. WITH DATE AND NAME OF PERSON MAKING CHANGE.

Notes Ck'd by Roeser	Survey of Val Verde FTT	F.B. 579 Pg. 114
Map No. B-1072±2	W. O. 8072 Tape No. 36 St'd 84 °F.	
Office Work Cox	Surveyed by F.C. Howard	
Checked K.R.M.	Notes F.C.H. Date 5/7/35	
Date Mar. 1941	Indexed A. C. Johnson	

Cont on bot Pg 115

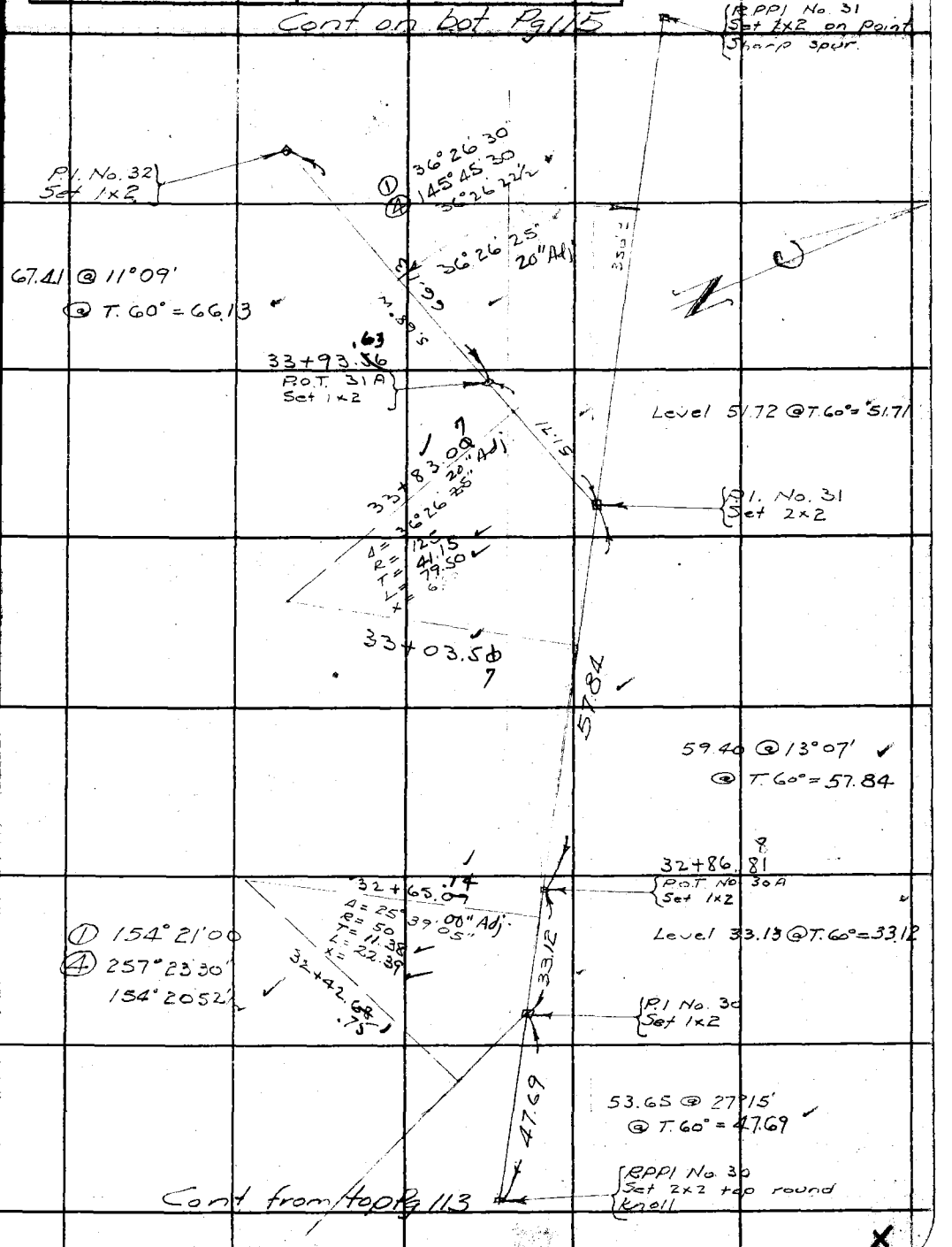

Cont from top Pg 113

Note: ANY ADDITIONS OR CHANGES ON THIS SHEET MUST BE MADE OR CIRCLED IN Red Ink. WITH DATE AND NAME OF PERSON MAKING CHANGE.

RETURN TO
LOS ANGELES COUNTY SURVEYOR
700 HALL OF RECORDS
Do not extend notes this side of this line

FORM 247 10M 5-31

F.B. 579 Pg. 115

Cont on bot Pg. 116

Level = 30.82
100.41 @ 9°30' = 99.03
129.85
@ T.64° = 129.83

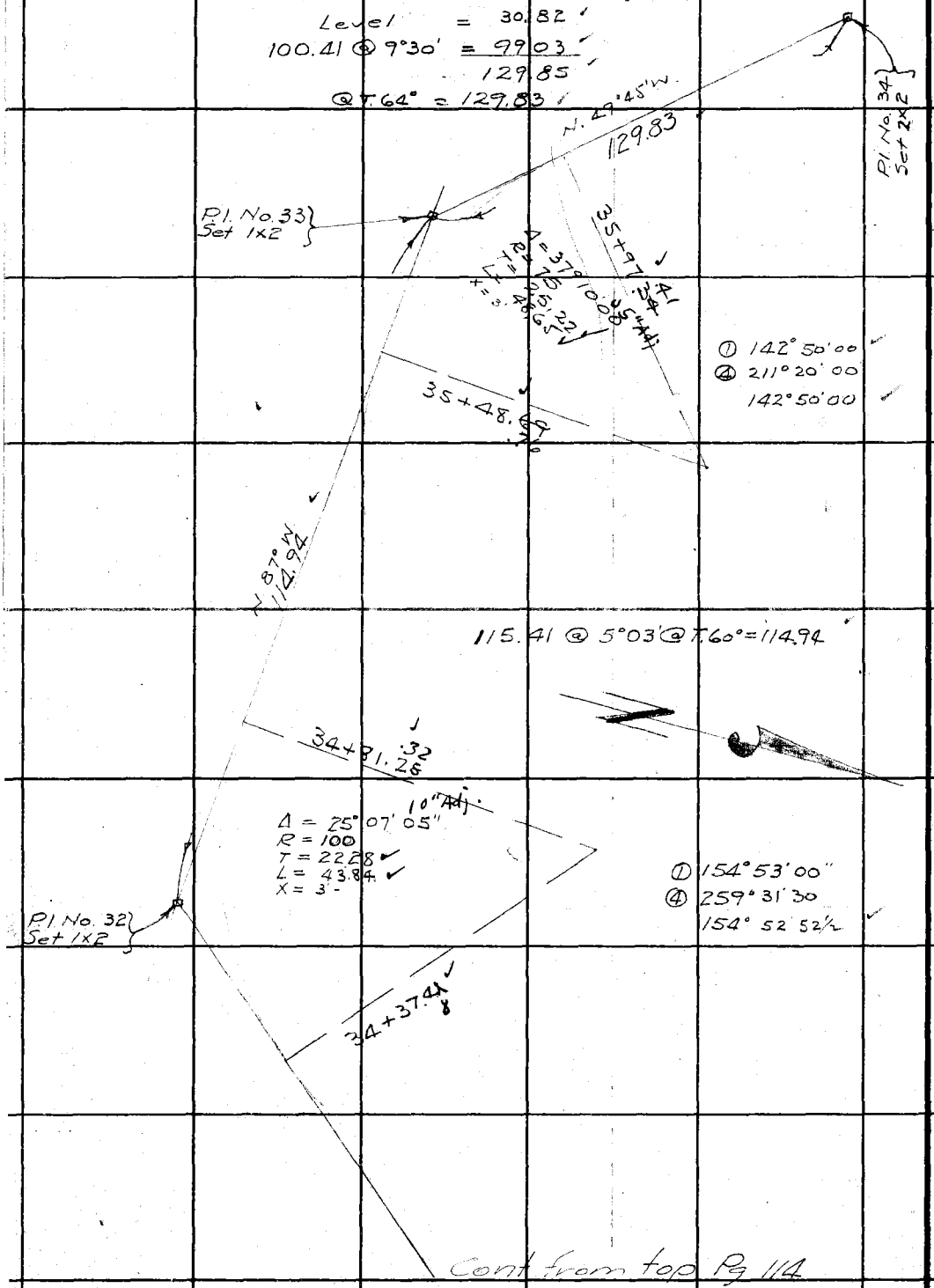

Cont from top Pg 114

RETURN TO
LOS ANGELES COUNTY SURVEYOR
700 HALL OF RECORDS
Do not extend notes this side of this line

Note: ANY ADDITIONS OR CHANGES ON THIS SHEET MUST BE MADE OR CIRCLED IN Red Ink. WITH DATE AND NAME OF PERSON MAKING CHANGE.

Notes Ck'd by Roeder	Survey of VAL VERDE F.T.T	F.B. 579 Pg. 116
Map No. B-1092-2	W.O. 8072 Tape No. [illegible] St'd 84 °F.	
Office Work Cox	Surveyed by F.C. HOWARD	
Checked K.R.M.	Notes F.C.H. Date 5/7/35	
Date Mar. 1941	Indexed A. C. Johnson	

Cont on bot Pg 117

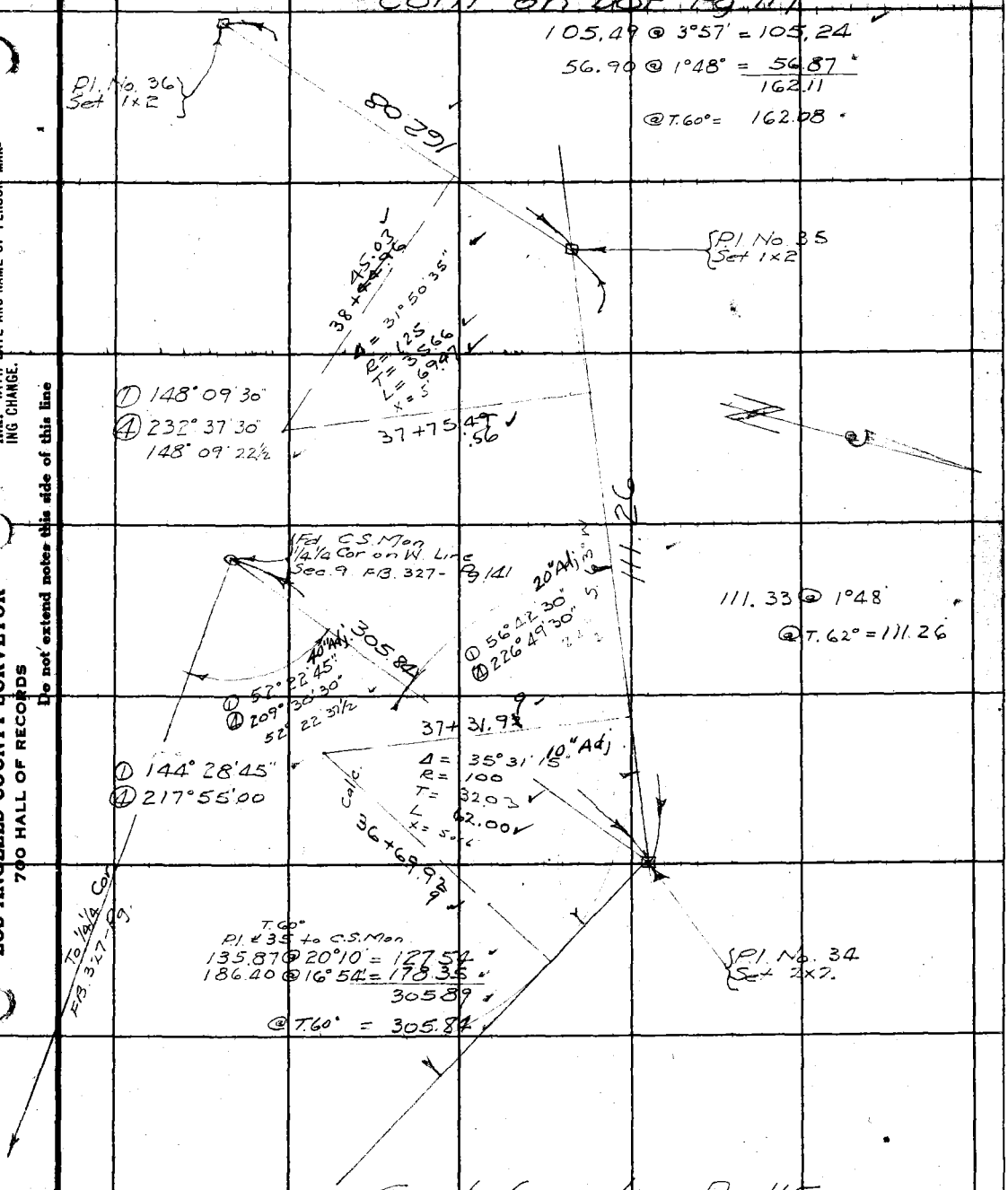

Cont from top Pg 115

Note: ANY ADDITIONS OR CHANGES ON THIS SHEET MUST BE MADE OR CIRCLED IN Red Ink, WITH DATE AND NAME OF PERSON MAKING CHANGE.

RETURN TO
LOS ANGELES COUNTY SURVEYOR
700 HALL OF RECORDS

Do not extend notes this side of this line

FORM 247 10M 5-31

F.B. 579 PG. 117

Cont on bot Pg 118

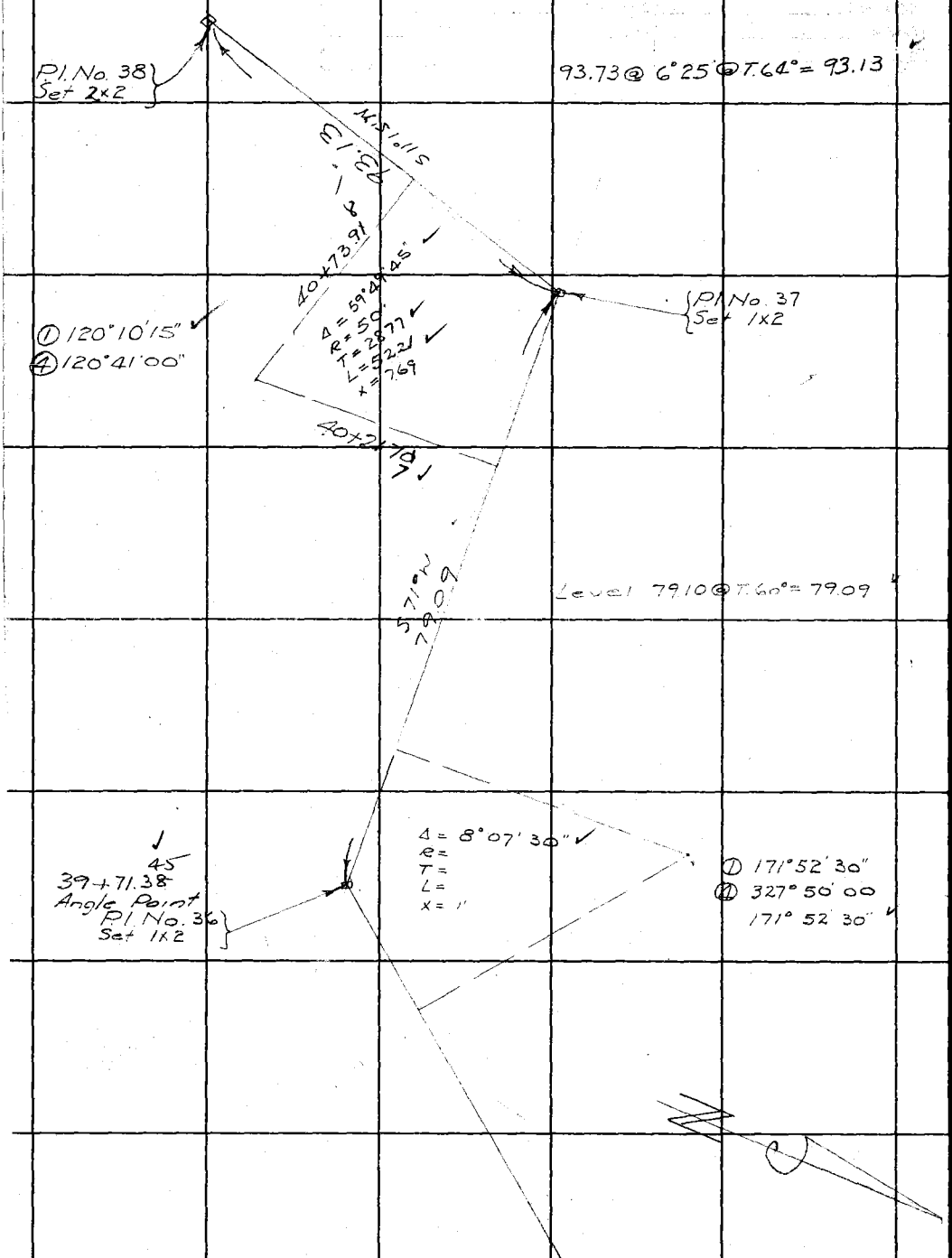

Cont from top Pg 116

X

RETURN TO
LOS ANGELES COUNTY SURVEYOR
700 HALL OF RECORDS
Do not extend notes this side of this line

Note: ANY ADDITIONS OR CHANGES ON THIS SHEET MUST BE MADE OR CIRCLED IN Red Ink. WITH DATE AND NAME OF PERSON MAKING CHANGE.

Notes Ck'd by Roeser	Survey of VAL VERDE F.T.T.	F.B. 579 Pg. 118
[illegible] 11-1091-2	W.O. 8072 Tape No. 36 St'd 84 °F.	
Office Work Cox	Surveyed by F.C. HOWARD	
Checked K.R.M.	Notes F.C.H. Date 5/7/35	
Date Mar. 1941	Indexed A. C. Johnson	

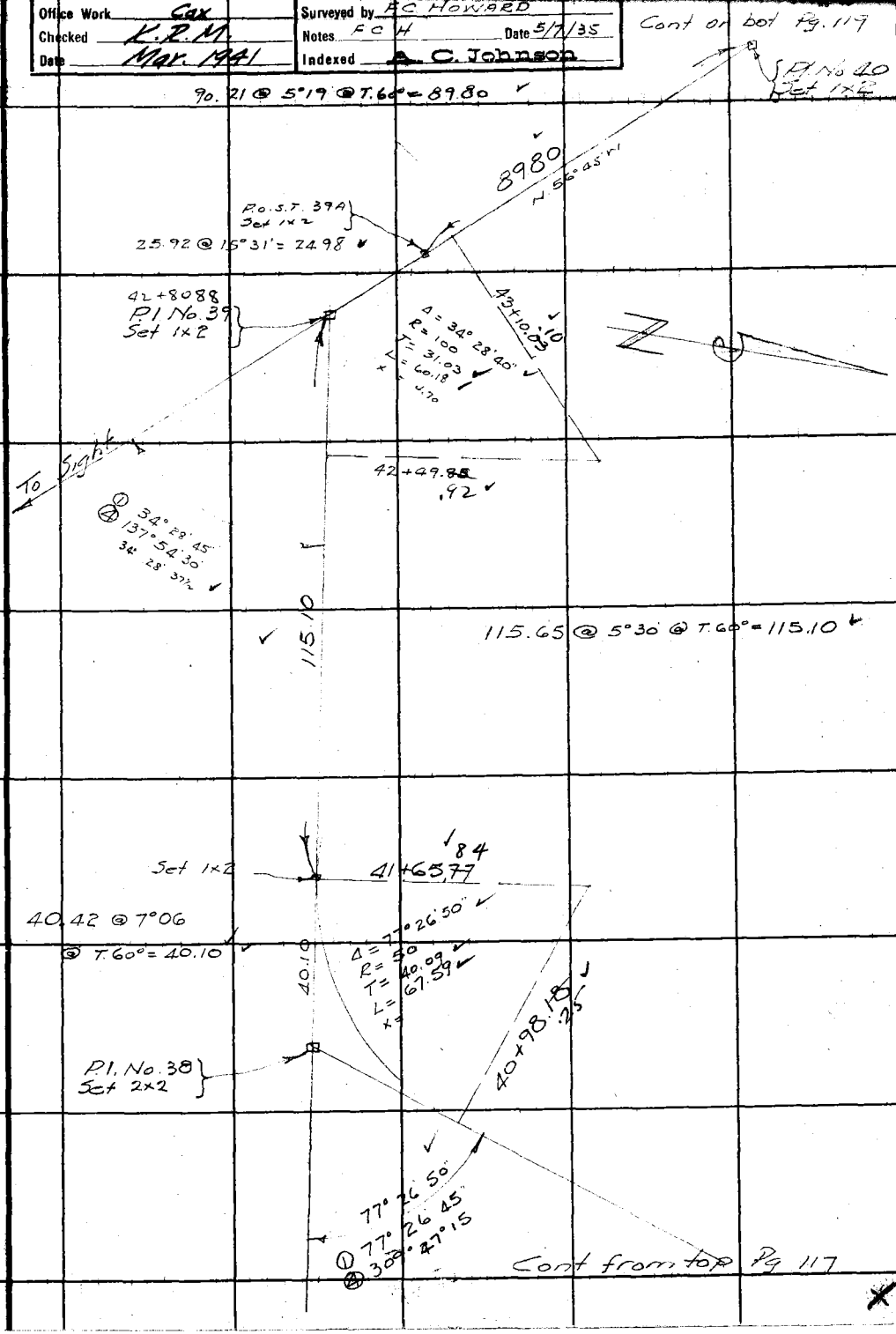

Note: ANY ADDITIONS OR CHANGES ON THIS SHEET MUST BE MADE OR CIRCLED IN Red Ink. WITH DATE AND NAME OF PERSON MAKING CHANGE.

Do not extend notes this side of this line

RETURN TO
LOS ANGELES COUNTY SURVEYOR
700 HALL OF RECORDS

FORM 247 10M 5-31

F.B. 579 Pg. 119

Cont on bot Pg 120

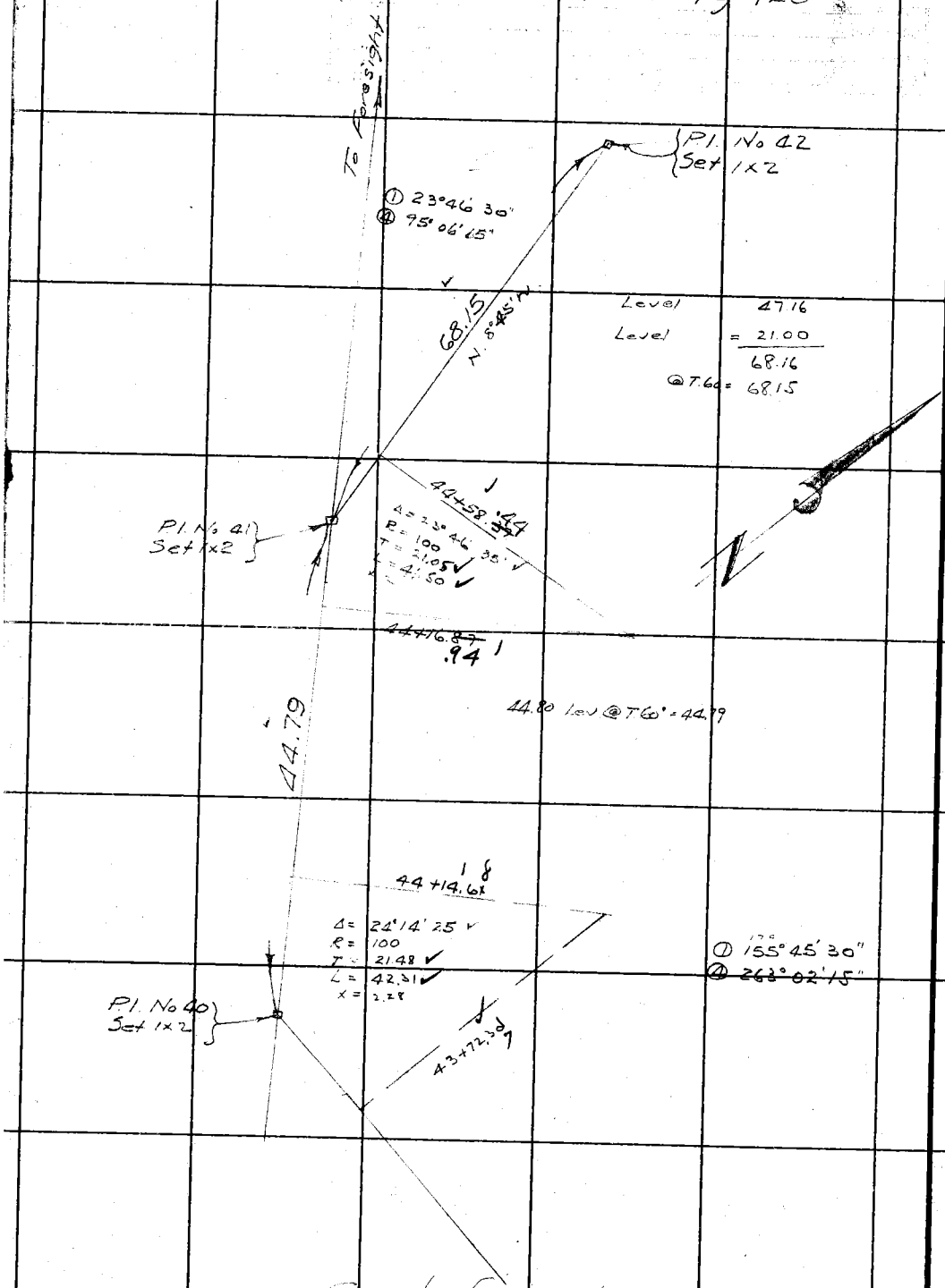

Cont from top Pg. 118

RETURN TO
LOS ANGELES COUNTY SURVEYOR
700 HALL OF RECORDS

Do not extend notes this side of this line

Note: ANY ADDITIONS OR CHANGES ON THIS SHEET MUST BE MADE OR CIRCLED IN Red Ink. WITH DATE AND NAME OF PERSON MAKING CHANGE.

Notes Ck'd by Roeser	Survey of VAL VERDE FTT	F.B. 579 Pg 120
[illegible]	[illegible] Tape No. 13 St'd 84 °F.	
Office Work Cox	Surveyed by F.C. Howard	(South Breeze [illegible])
Checked K.R.M.	Notes F.C.H. Date 6/28/35	C.C. Hayden Inst
Date Mar. 1941	Indexed A. C. Johnson	Carl E Durbin H.C.H.
		O.B. Stewart R.Ch.

Cont on bot Pg. 121

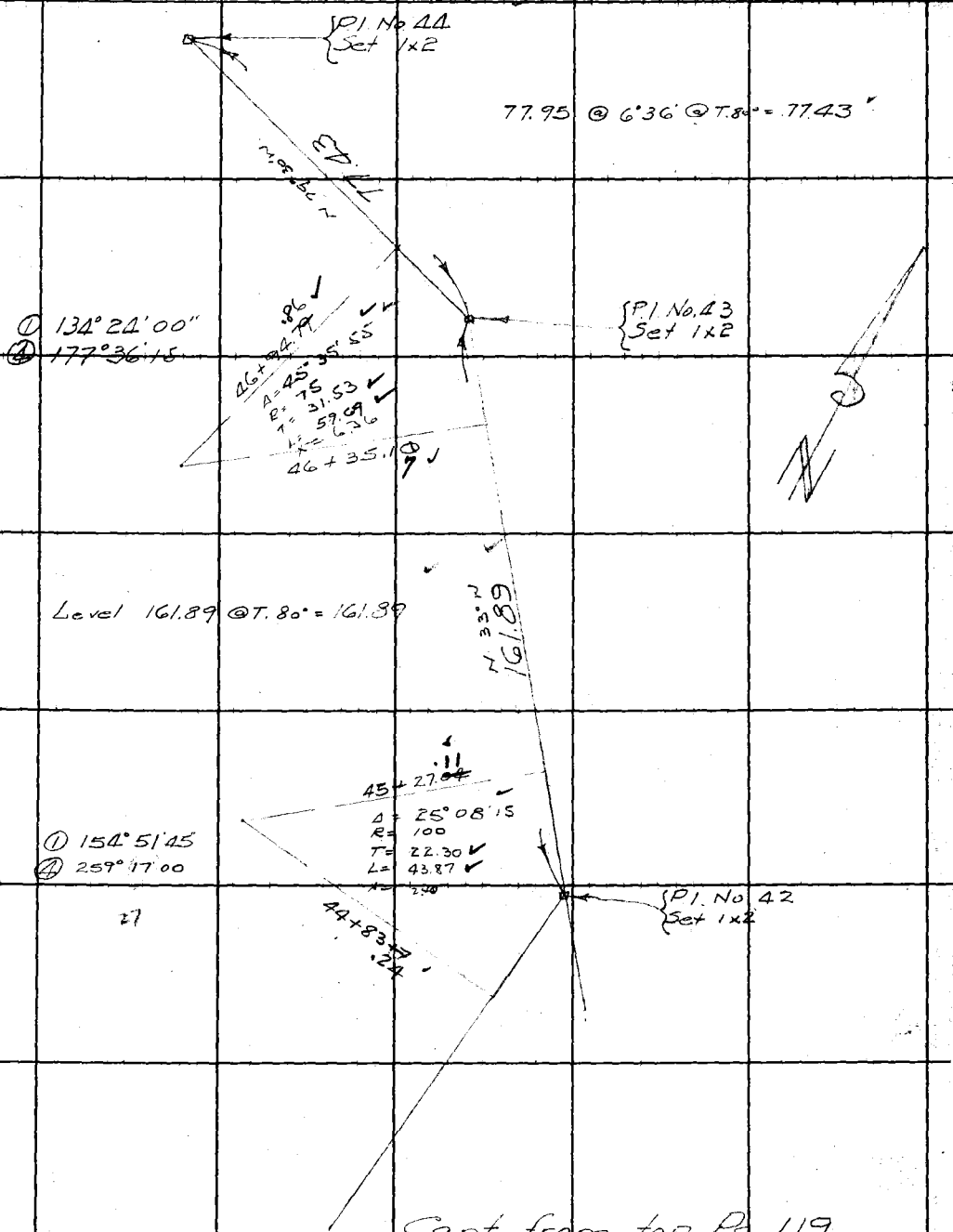

Cont from top Pg 119

X

Note: ANY ADDITIONS OR CHANGES ON THIS SHEET MUST BE MADE OR CIRCLED IN Red Ink. WITH DATE AND NAME OF PERSON MAKING CHANGE.

RETURN TO
LOS ANGELES COUNTY SURVEYOR
700 HALL OF RECORDS
Do not extend notes this side of this line

FORM 247 IDM 5-31

F.B. 579 Pg. 121

Cont on bot Pg. 122

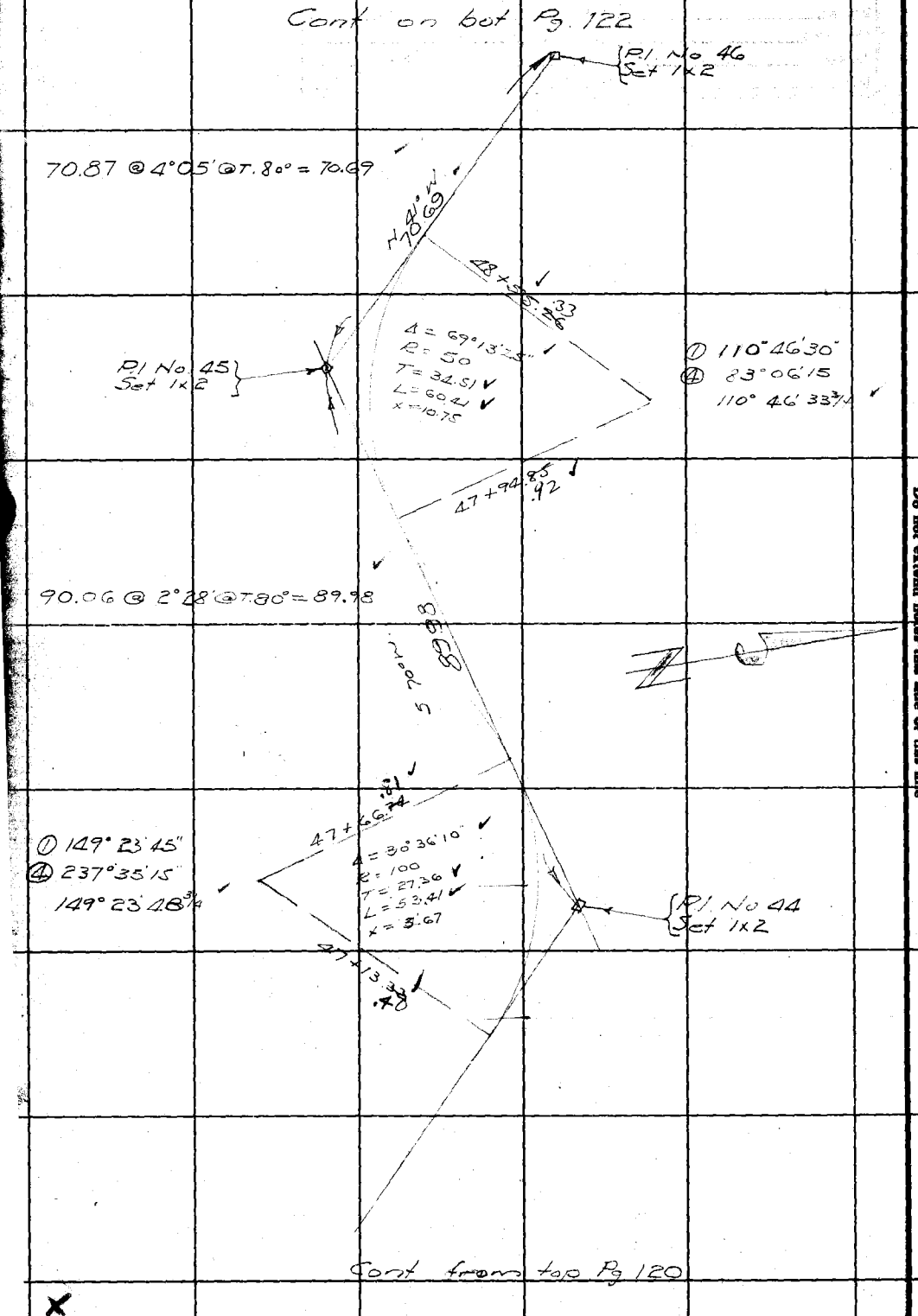

Cont from top Pg 120

RETURN TO
LOS ANGELES COUNTY SURVEYOR
700 HALL OF RECORDS
Do not extend notes this side of this line

Note: ANY ADDITIONS OR CHANGES ON THIS SHEET MUST BE MADE OR CIRCLED IN Red Ink. WITH DATE AND NAME OF PERSON MAKING CHANGE.

Notes Ck'd by Roeser	Survey of Val Verde FTT	F.B. 579	Pg. 122
Map No. B-1097-2	W. O. 8072 Tape No 13 St'd 84 °F.		
Office Work Cox	Surveyed by [illegible] Howard		
Checked [illegible]	Notes [illegible]		
Date Mar. 1941.	Indexed A. C. Johnson		

Cont. Amnbot Pg. 123

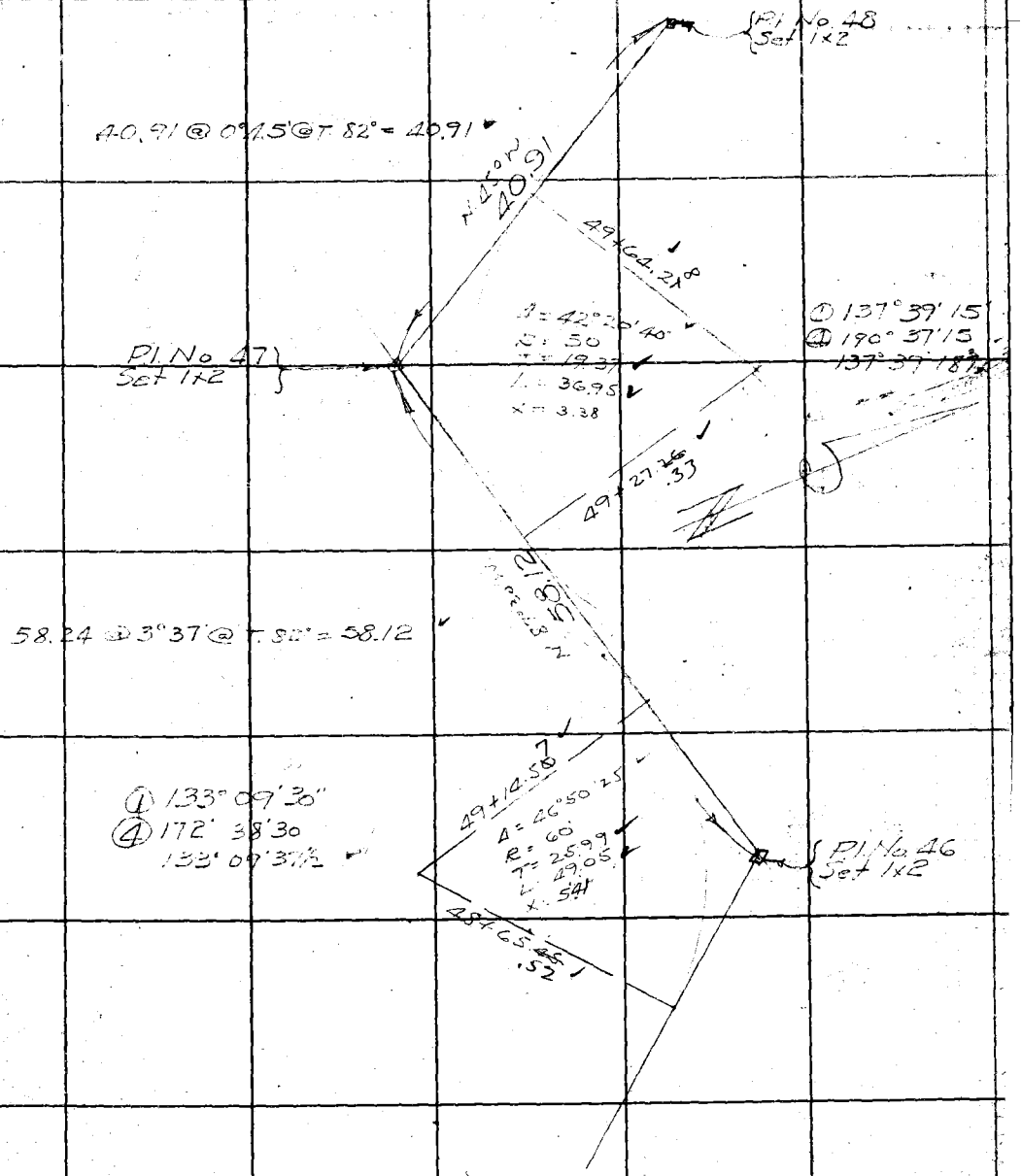

Cont. from top Pg. 124

Note: ANY ADDITIONS OR CHANGES ON THIS SHEET MUST BE MADE OR CIRCLED IN Red Ink WITH DATE AND NAME OF PERSON MAKING CHANGE.

Do not extend notes this side of this line

RETURN TO
LOS ANGELES COUNTY SURVEYOR
700 HALL OF RECORDS

FORM 247 5M 2-34

F.B. 579 PG. 123

Cont on bot Pg 124

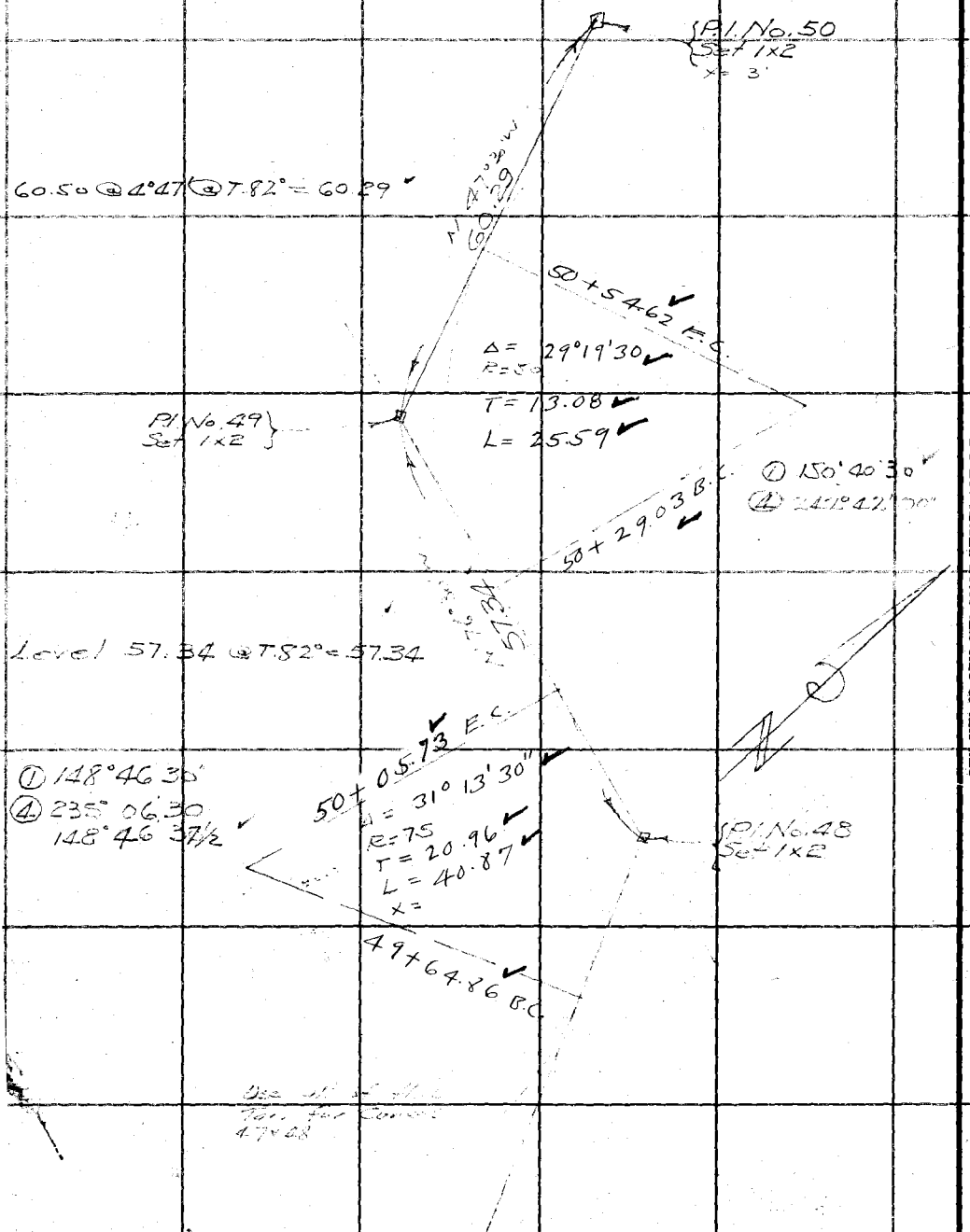

Cont from top Pg 122

RETURN TO
LOS ANGELES COUNTY SURVEYOR
700 HALL OF RECORDS
Do not extend notes this side of this line
Note: ANY ADDITIONS OR CHANGES ON THIS SHEET MUST BE MADE OR CIRCLED IN Red Ink WITH DATE AND NAME OF PERSON MAKING CHANGE.

Notes Ck'd by Roeder	Survey of [illegible]	F.B. 579	Pg. 124
Map No. B-1092-2	W. O. [illegible] Tape No ___ St'd ___ of.		
Office Work Cox	Surveyed by [illegible]		
Checked E.E.M.	Notes [illegible] Date [illegible]		
Date Mar. 1941	Indexed A. C. Johnson		

Note: ANY ADDITIONS OR CHANGES ON THIS SHEET MUST BE MADE OR CIRCLED IN Red Ink WITH DATE AND NAME OF PERSON MAKING CHANGE.

Do not extend notes this side of this line

RETURN TO
LOS ANGELES COUNTY SURVEYOR
700 HALL OF RECORDS

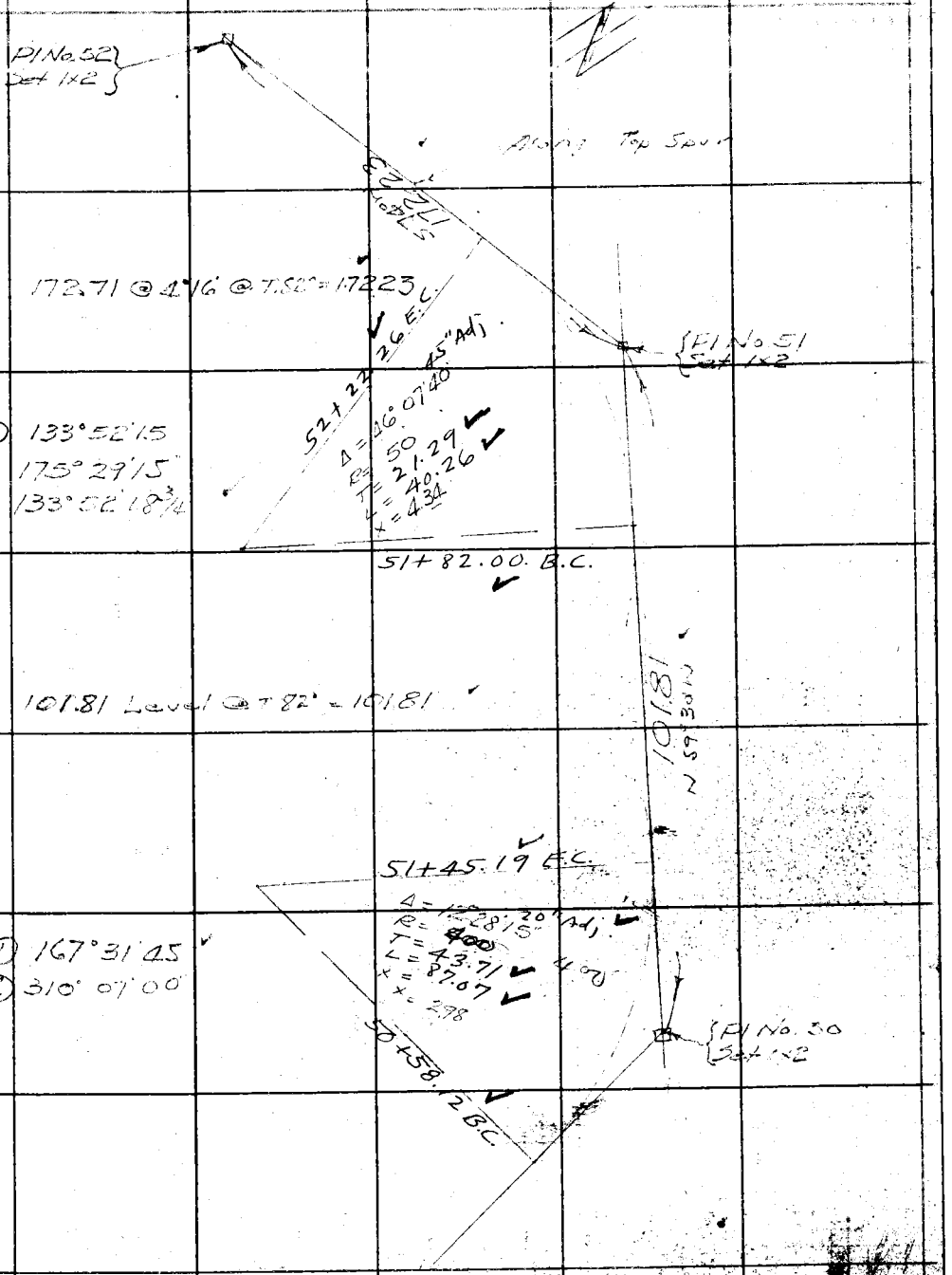

FORM 247 BM 2-34

F.B. 579 PG. 125

Cont on Bot. Pg 126

7-2-35

Pl No. 54
Set 1x2

6/28/35

133.06 @ 5°22 @ T.82° = 132.48

N 84°39'W
132.48

55+06

Pl No. 53
Set 1x2

Δ = 14°13'20"
R = 400
T = 49.98
L = 99.28

15" Adj

24 E.C.

① 165°46'45"
④ 303°06'45"
165°46'41¼"

54+06.96 B.C.

S1.60 @ 8°10 @ T.82° = 83.74

S 5°30'W
83.74

54+05.68 E.C.

10" Adj

Δ = 7°27'15"
R = 500
T = 32.56
L = 65.04
X = 1.06

53+40.64 B.C.

Pl No. 52
Set 1x2

① 172°32'45"
④ 330°11'00"

N

Cont from Bot Pg 124

RETURN TO
LOS ANGELES COUNTY SURVEYOR
700 HALL OF RECORDS

Do not extend notes this side of this line

Note: ANY ADDITIONS OR CHANGES ON THIS SHEET MUST BE MADE OR CIRCLED IN Red Ink WITH DATE AND NAME OF PERSON MAKING CHANGE.

Notes Ck'd by Roeser	Survey of VALVERDE ET.T.	F.B. 579 Pg. 126
Map No. B-1092-2	W. O. 8072 Tape No 13 St'd 84 °F.	Cool + Breezy
Office Work Cox	Surveyed by [illegible]	
Checked [illegible]	Notes [illegible] Date [illegible]	
Date Mar. 1941	Indexed A. C. Johnson	

Cont on bot Pg 127

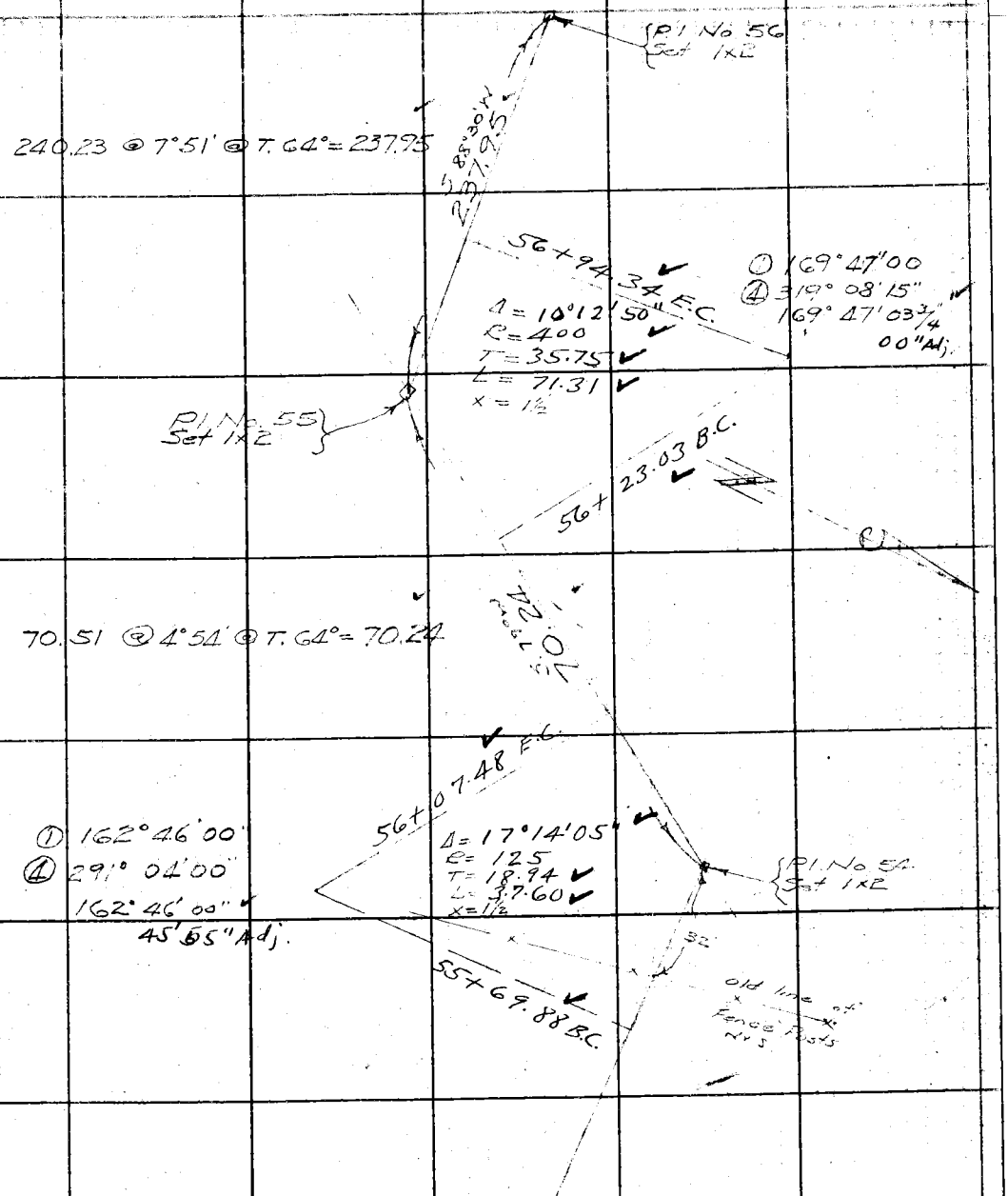

Cont from top Pg 125

Note: ANY ADDITIONS OR CHANGES ON THIS SHEET MUST BE MADE OR CIRCLED IN Red Ink WITH DATE AND NAME OF PERSON MAKING CHANGE.

Do not extend notes this side of this line

RETURN TO
LOS ANGELES COUNTY SURVEYOR
700 HALL OF RECORDS

FORM 247 5M 2-34

F.B. 579 PG. 127

Cont on bot Pg. 128

PI No. 58
Set 1x2

140.41 @ 8°07'
@ T.66° = 138.98

S 53° W
138.98

60+54.70 E.C.
Δ = 24°13'45"
R = 200
T = 42.93
L = 84.58
x = 6'12

PI No. 57
Set 1x2

① 155°46'15"
④ 263°05'15"
~~155°46'18¾~~
15" Adj.

59+70.12 B.C.

N 77°30' W
116.95

118.36 @ 8°49' @ T.66° = 116.95

59+64.89 E.C.
Δ = 11°13'30"
R = 700
T = 68.79
L = 137.14
x = 5'

PI No. 56
Set 1x2

① 168°46'30"
④ 315°06'30"
168°46'37½
30 Adj.

58+27.75 B.C.

Cont from top Pg. 126

RETURN TO
LOS ANGELES COUNTY SURVEYOR
700 HALL OF RECORDS
Do not extend notes this side of this line

Note: ANY ADDITIONS OR CHANGES ON THIS SHEET MUST BE MADE OR CIRCLED IN Red Ink WITH DATE AND NAME OF PERSON MAKING CHANGE.

Notes Ck'd by Rolser	Survey of Val Verde Fit	F.B. 579	Pg. 128
Map No. B-1092	W. O. 8072 Tape No. 13 St'd 24 of.		
Office Work Cox	Surveyed by [illegible]		
Checked R.R.M.	Notes [illegible] Date [illegible]		
Date Mar. 1941	Indexed A. C. Johnson		

Cont on bot Pg 129

Pl. No. 60
Set 1x2

97.99 @ 8°26' @ T.68° = 96.92

N81°W

96.92

62+26.92 E.C.

Δ = 71°31'20"
R = 50
T = 36.01
L = 62.41
X =

① 108°28'30
② 73°54'15
108°28'33¾
40 Adj

Pl. No. 59
Set 2x2

61+64.51

50.22 @ 2°19' @ T.66° = 50.17

50.17

Use up bal of Tan for this curve

61+61.96 E.C.

Δ = 26°08'45"
R = 50
T = 11.61
L = 22.82
X =

① 153°51'15"
② 255°25'30
153°51'22½
15" Adj.

Pl. No. 58
Set 1x2

61+39.84

Cont from top Pg 127

Note: ANY ADDITIONS OR CHANGES ON THIS SHEET MUST BE MADE OR CIRCLED IN Red Ink WITH DATE AND NAME OF PERSON MAKING CHANGE.

Do not extend notes this side of this line

RETURN TO
LOS ANGELES COUNTY SURVEYOR
700 HALL OF RECORDS

FORM 247 5M 2-34

F.B. 579 Pg. 129

Windy

Cont on bot Pg 130

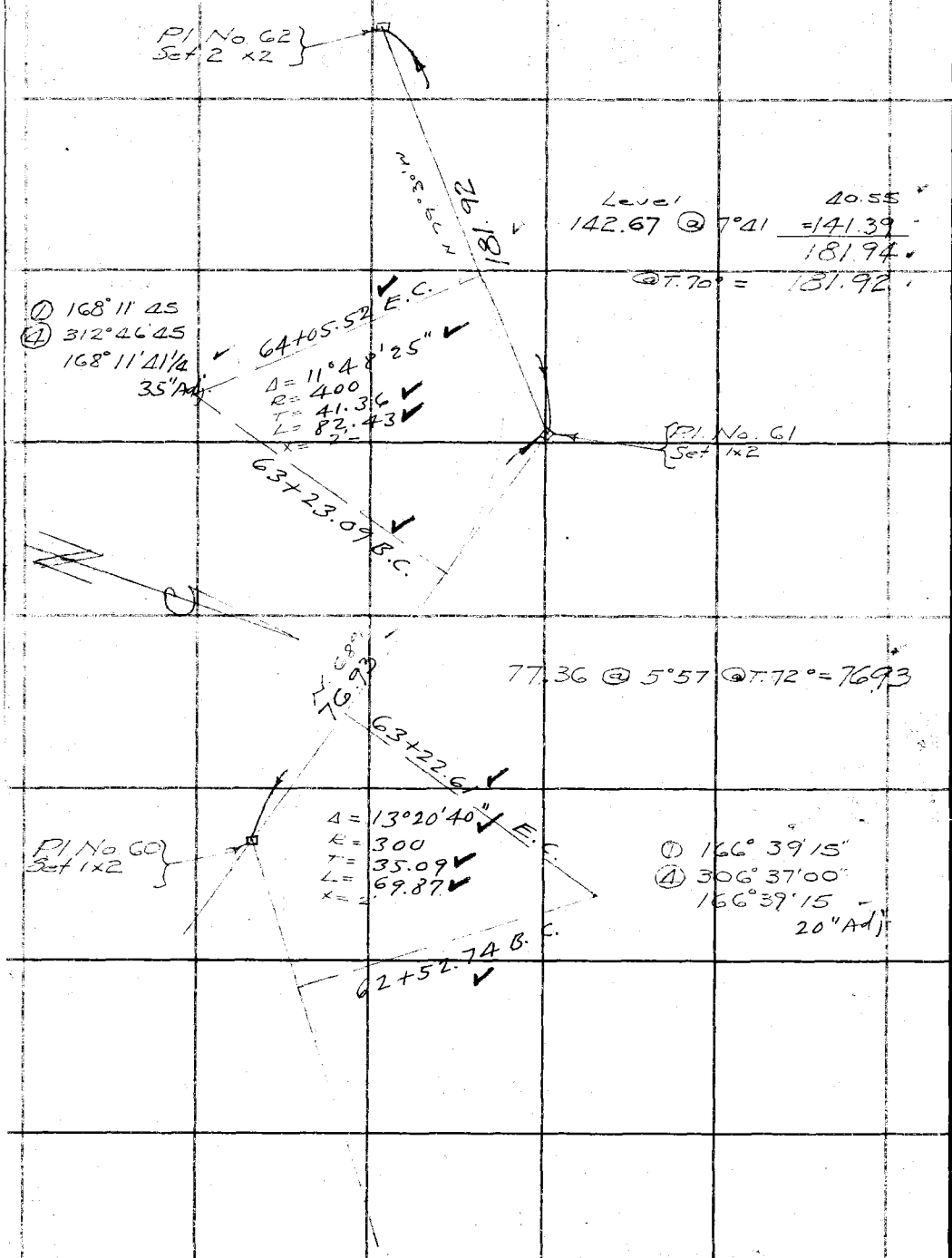

Cont from top Pg 128

RETURN TO
LOS ANGELES COUNTY SURVEYOR
700 HALL OF RECORDS
Do not extend notes this side of this line
Note: ANY ADDITIONS OR CHANGES ON THIS SHEET MUST BE MADE OR CIRCLED IN Red Ink WITH DATE AND NAME OF PERSON MAKING CHANGE.

Notes Ck'd by Roeser	Survey of VAL VERDE FTT	F.B. 579 Pg. 130
Map No. B-1092-2	W. O. 8072 Tape No 13 St'd 84 of.	
Office Work Cox	Surveyed by E.C. [illegible]	
Checked R.R.M.	Notes E.C. N. Date 7-2-35	
Date Mar. 1941	Indexed A. C. Johnson	

Very Windy

Cont. on bot Pg 131



Cont from top Pg 129

Note: ANY ADDITIONS OR CHANGES ON THIS SHEET MUST BE MADE OR CIRCLED IN Red Ink WITH DATE AND NAME OF PERSON MAKING CHANGE.

Do not extend notes this side of this line

RETURN TO
LOS ANGELES COUNTY SURVEYOR
700 HALL OF RECORDS

FORM 247 5M 2-34

F.B. 579 Pg. 131

Cont. on bot Pg. 132

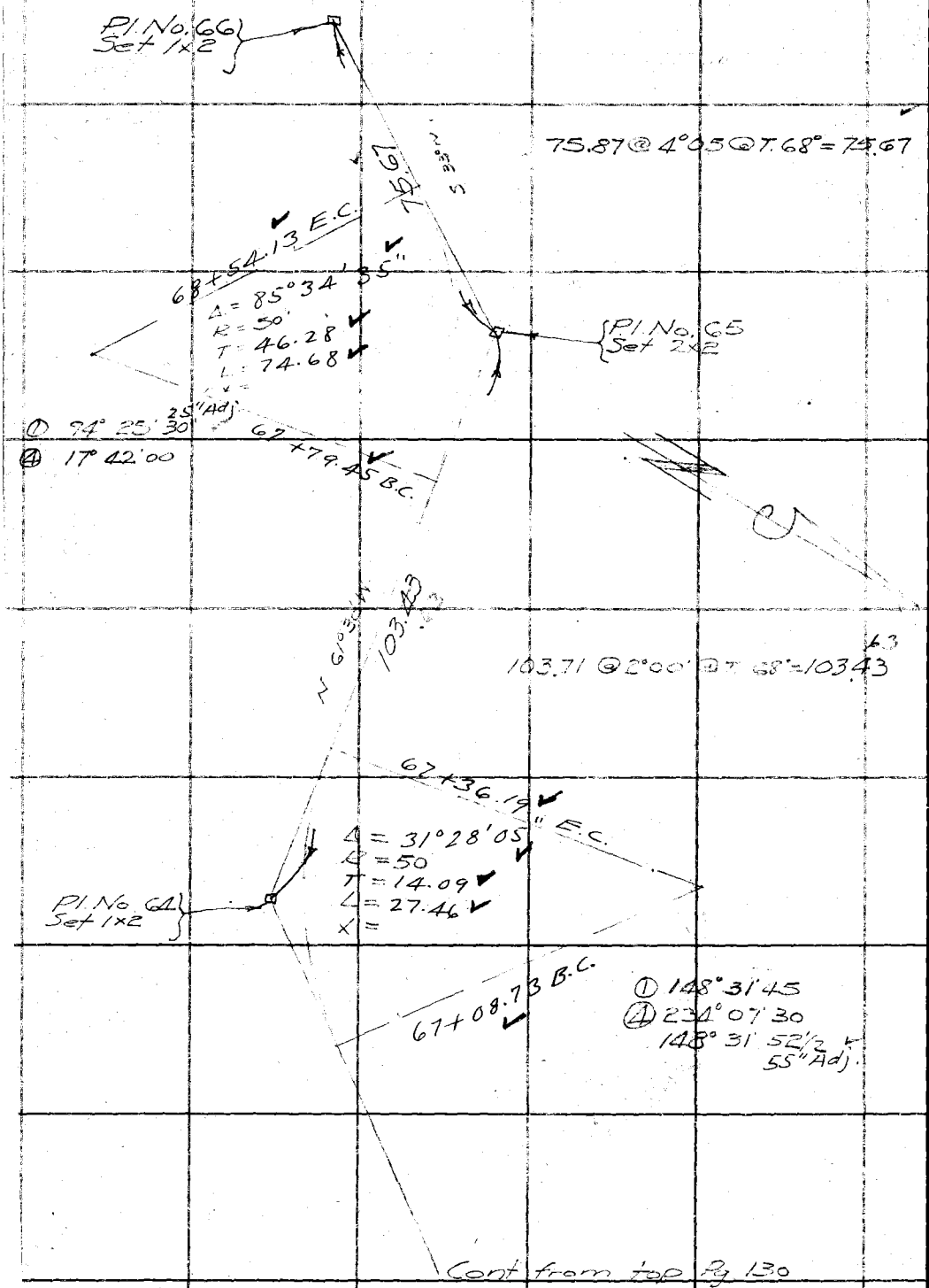

Cont from top Pg 130

RETURN TO
LOS ANGELES COUNTY SURVEYOR
700 HALL OF RECORDS
Do not extend notes this side of this line
Note: ANY ADDITIONS OR CHANGES ON THIS SHEET MUST BE MADE OR CIRCLED IN Red Ink WITH DATE AND NAME OF PERSON MAKING CHANGE.

Notes Ck'd by Roesen	Survey of VAL VERDE FTT	F.B. 579 Pg. 132
Map No. B-1092-2	W. O. 2072 Tape No 13 St'd 84 of.	
[illegible]	[illegible]	
Checked K.R.M.	Notes F.C.H. Date 7/2/35	
Date Mar. 1941	Indexed A. C. Johnson	

Cont on bot Pg. 133

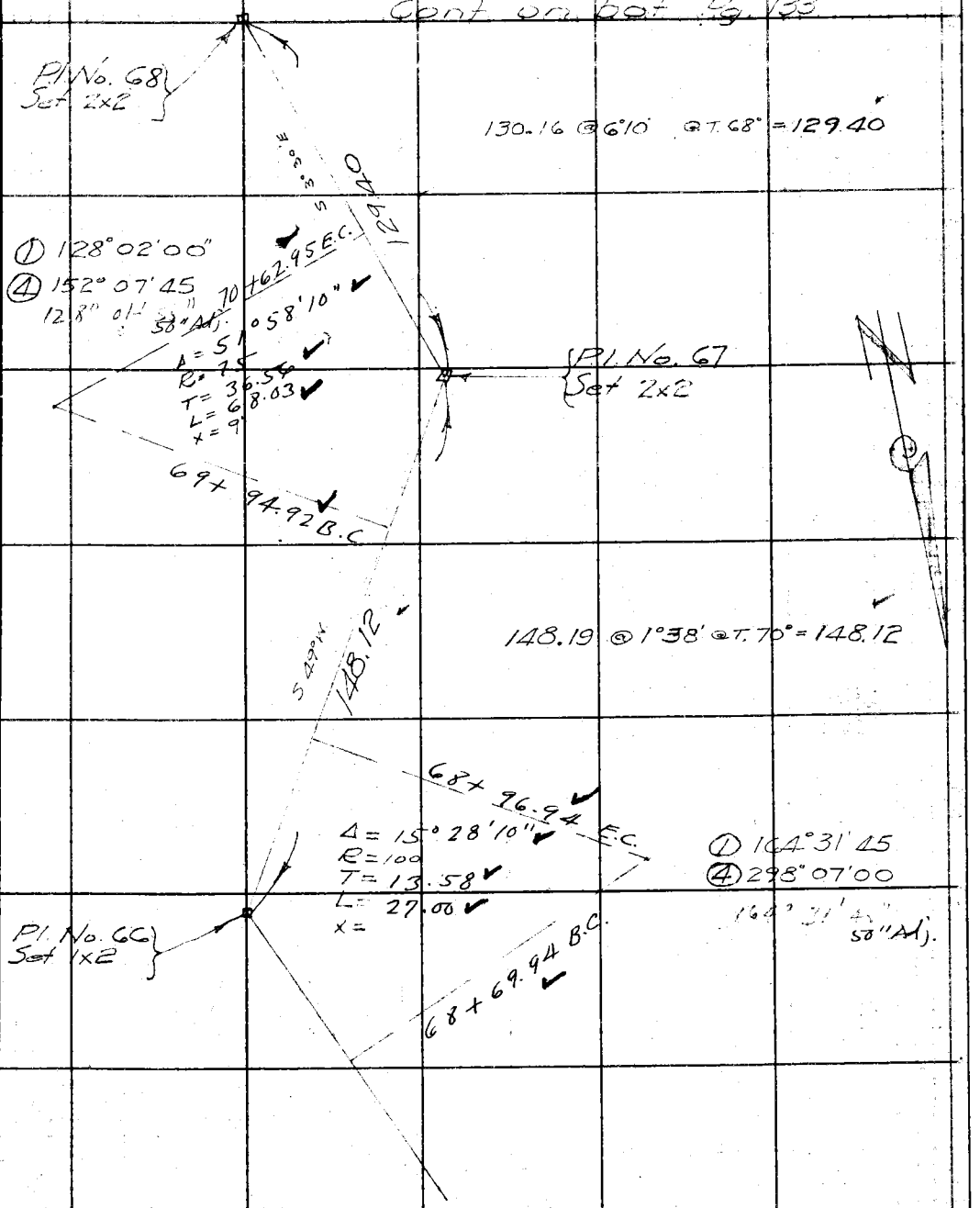

Cont from top Pg. 131

Note: ANY ADDITIONS OR CHANGES ON THIS SHEET MUST BE MADE OR CIRCLED IN Red Ink WITH DATE AND NAME OF PERSON MAKING CHANGE.

Do not extend notes this side of this line

RETURN TO
LOS ANGELES COUNTY SURVEYOR
700 HALL OF RECORDS

FORM 247 5M 2-34

F.B. 579 PG. 133

Cont on bot Pg 134

Pl. No. 70
Set 1x2

89.52 @ 8°28' @ T.78° = 88.54

88.54

54°30' W

① 124°52'30"
④ 139°30'30"
124°52'37½

72+45.52 E.C.

To RL & AW
Pg 141

Δ 55°07'25"
R = 60
T = 31.32
L = 57.73
x = 7 to 8'

7-3-35
Pl. No. 69
Set 1x2
7-2-35

71+87.79 B.C.

95.15

N 83°30' W

95.21 @ 1°50' @ T.68° = 95.15'

71+83.48 E.C.

Δ = 99°56'25"
R = 50
T = 59.52
L = 87.21
x =

① 80°03'30"
④ 320°14'30
80°03'37½
35" Adj.

Pl. No. 68
Set 2x2

70+96.27 B.C.

Cont from top Pg 132

X

RETURN TO
LOS ANGELES COUNTY SURVEYOR
700 HALL OF RECORDS

Do not extend notes this side of this line

Note: ANY ADDITIONS OR CHANGES ON THIS SHEET MUST BE MADE OR CIRCLED IN Red Ink WITH DATE AND NAME OF PERSON MAKING CHANGE.

Notes Ck'd by Roeser	Survey of VAL VERDE ATT	F.B. 579 Pg. 134
Map No. B-1092-2	W. O. 8078 Tape No 13 St'd 84 of.	
Office Work	Surveyed by E.C. Howard	
Checked K.R.M.	Notes E.C.H. Date 7/3/35	
Date Mar. 1941	Indexed A. C. Johnson	

Cont on bot Pg 135

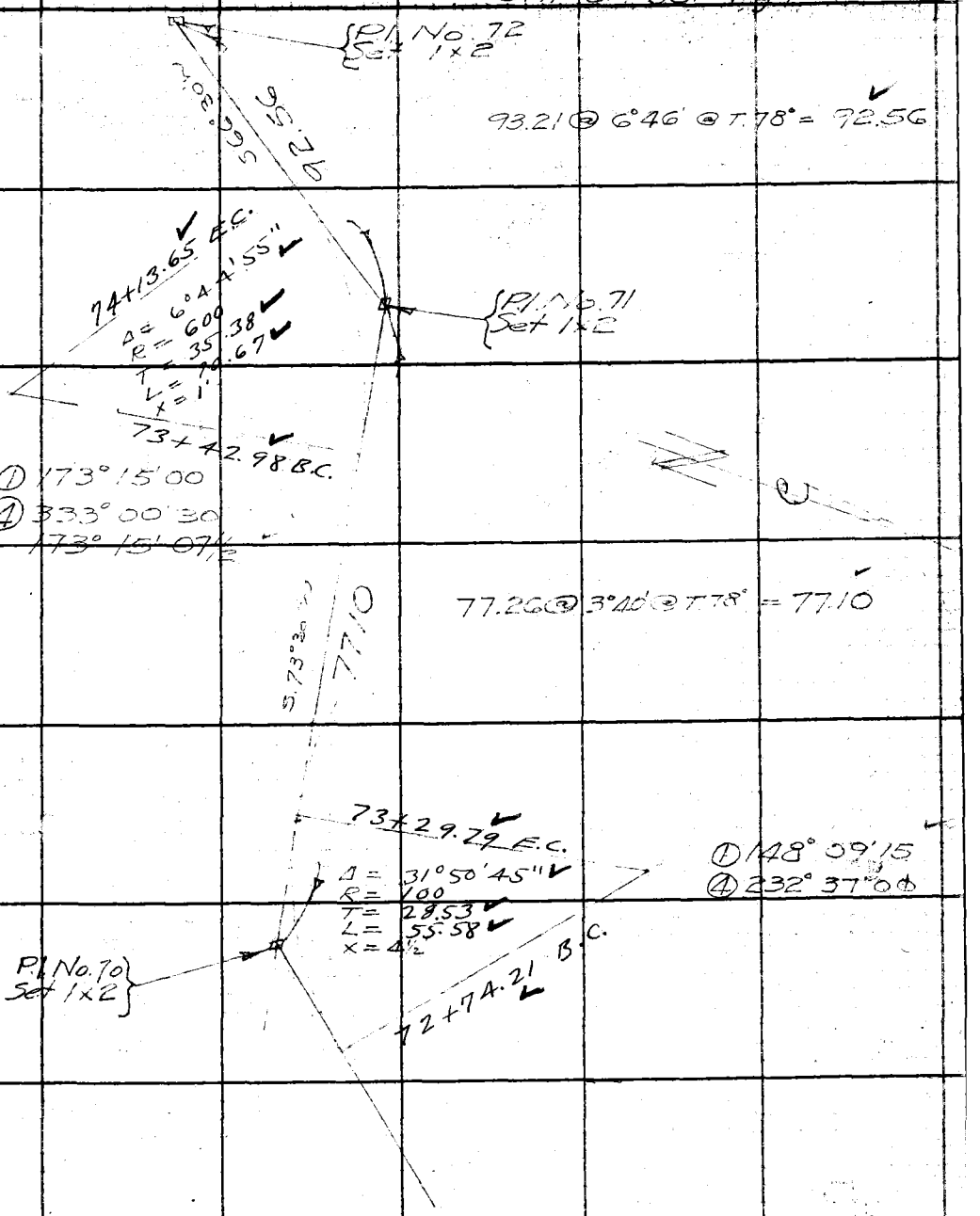

Cont from top Pg 133

X

Note: ANY ADDITIONS OR CHANGES ON THIS SHEET MUST BE MADE OR CIRCLED IN Red Ink WITH DATE AND NAME OF PERSON MAKING CHANGE.

Do not extend notes this side of this line

RETURN TO
LOS ANGELES COUNTY SURVEYOR
700 HALL OF RECORDS

FORM 247 5M. 2-34

F.B. 579 PG. 135

Cont on bot. Pg. 136

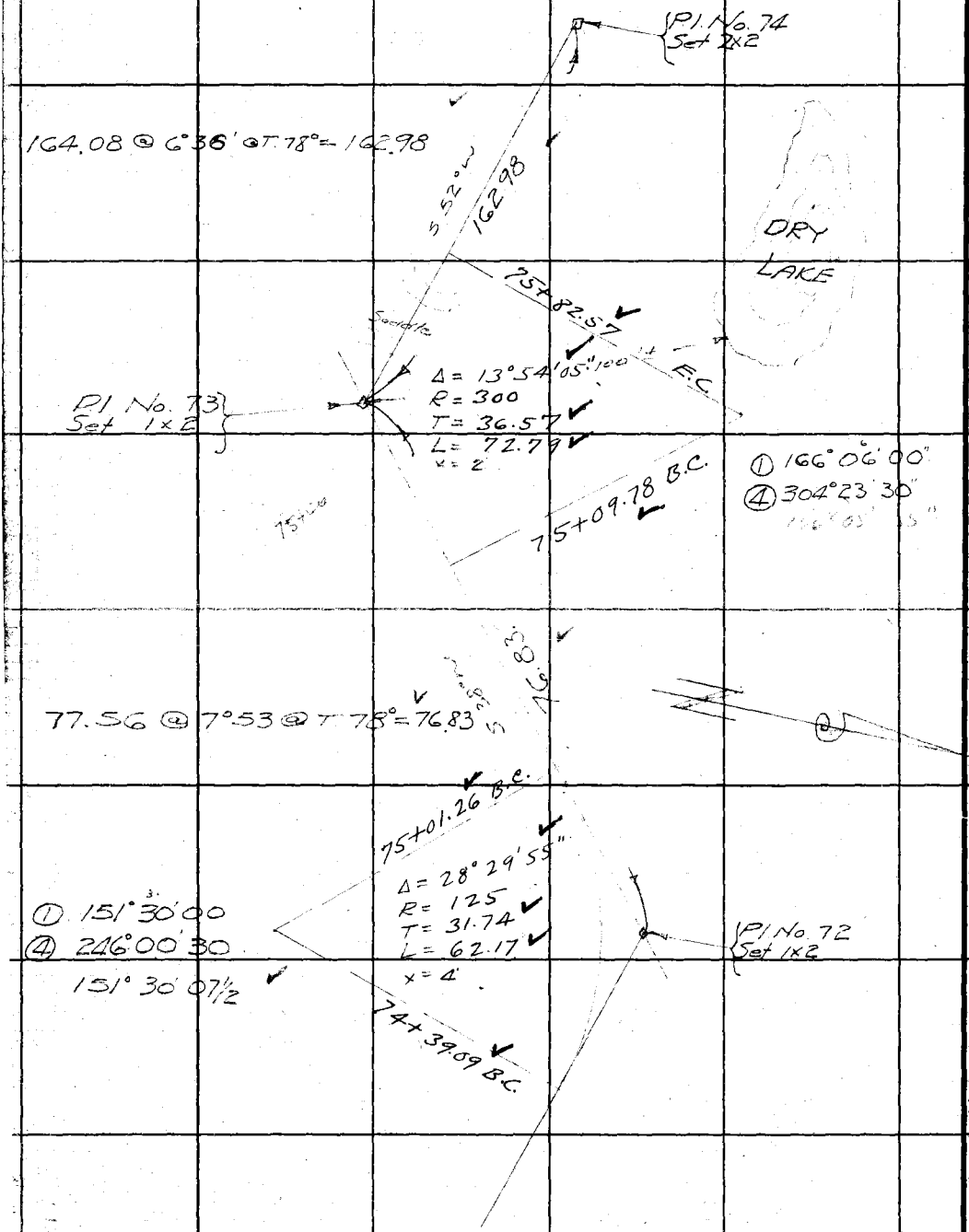

Cont from top Pg 134

X

RETURN TO
LOS ANGELES COUNTY SURVEYOR
700 HALL OF RECORDS
Do not extend notes this side of this line
Note: ANY ADDITIONS OR CHANGES ON THIS SHEET MUST BE MADE OR CIRCLED IN Red Ink WITH DATE AND NAME OF PERSON MAKING CHANGE.

Notes Ck'd by Roesler	Survey of VAL VERDE F.T.T.	F.B. 579 Pg. 136
Map No. B-1092-3	W. O. 8072 Tape No 13 St'd 84 of.	
Office Work [illegible]	[illegible] A.C. Howard	
Checked McPherson	Notes F.C.H. Date 7-3-35	
Date Mar. 1941	Indexed A. C. Johnson	

Cont on bot Pg 148

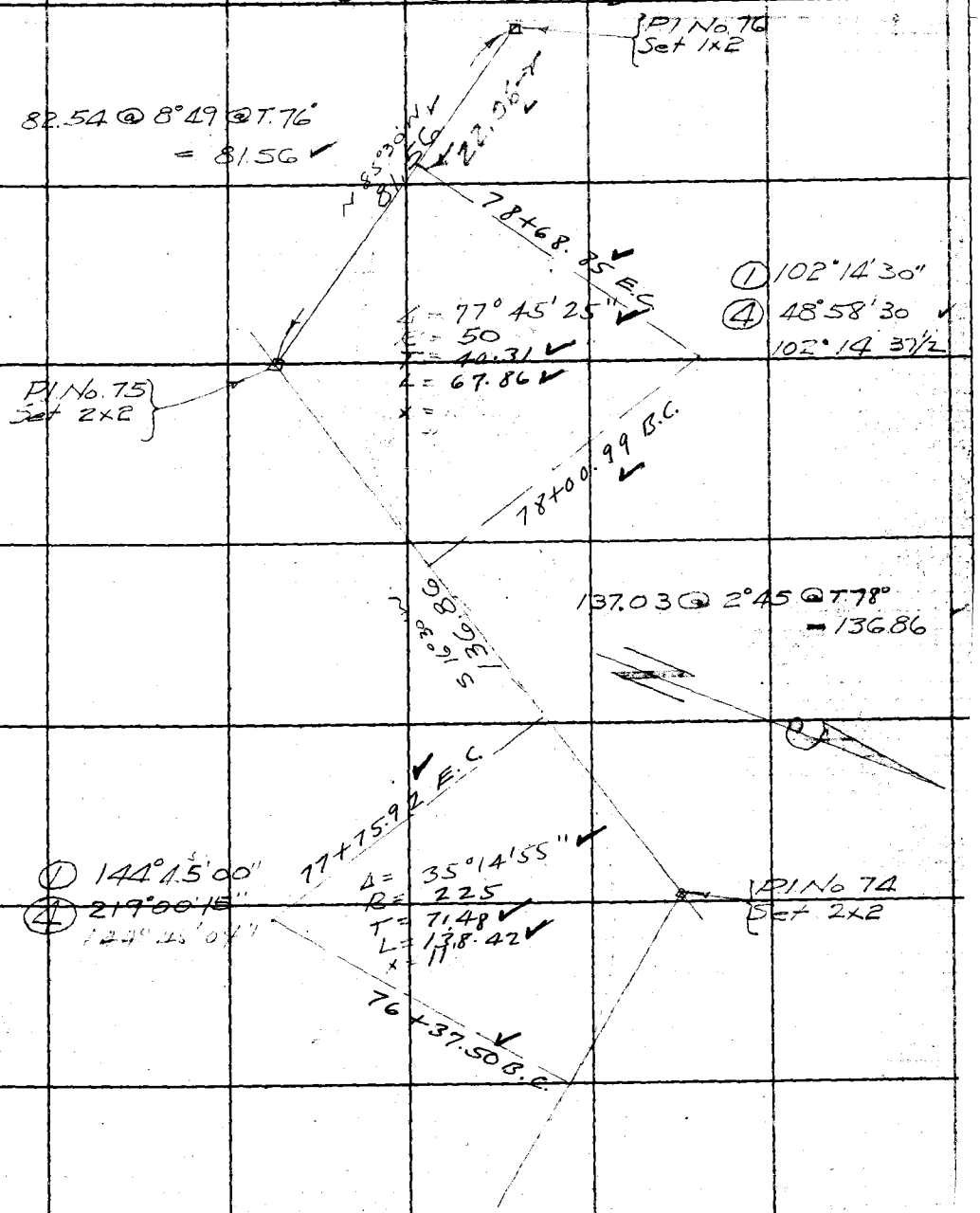

Cont from top Pg 135

Note: ANY ADDITIONS OR CHANGES ON THIS SHEET MUST BE MADE OR CIRCLED IN Red Ink WITH DATE AND NAME OF PERSON MAKING CHANGE.

Do not extend notes this side of this line

RETURN TO
LOS ANGELES COUNTY SURVEYOR
700 HALL OF RECORDS

FORM 247 5M 2-34

RETURN TO

LOS ANGELES COUNTY SURVEYOR

700 HALL OF RECORDS

Note: ANY ADDITIONS OR CHANGES ON THIS SHEET MUST BE MADE OR CIRCLED IN **Red Ink** WITH DATE AND NAME OF PERSON MAKING CHANGE.

Do not extend notes this side of this line

F.B. _____ PG. 137

Notes Ck'd by Roeser	Survey of VAL VERDE F.T.T.
Map No.	W. O. 307A Tape No 12 St'd 84 of.
Office Work	Surveyed by F.C. Howard
Checked	Notes F.C.H. Date
Date	Indexed A. C. Johnson

F.B. 579 Pg. 138

RETURN TO
LOS ANGELES COUNTY SURVEYOR
700 HALL OF RECORDS

Note: ANY ADDITIONS OR CHANGES ON THIS SHEET MUST BE MADE OR CIRCLED IN Red Ink WITH DATE AND NAME OF PERSON MAKING CHANGE.

Do not extend notes this side of this line

FORM 247 BM 2-34

F.B. 579 Pg. 139

Cont on bot Pg 140

19+89.85
RL# 3W
Set 1x2 top
Spur

Level = 19.35
296.14 @ 18°26' = 280.95
233.88 @ 14°40' = 226.26
297.43 @ 31°27' = 253.74
780.30
@ T.68° = 780.22

780.22

Mag. N 89°30' W.

SEC 17
T 4N R17W

12+09.63
RL# 2W
Set 1x2 top brk
W. Edge Spur

42.02

42.42 @ 7°51'
@ 68° = 42.02

SEC 8
T 4N R17W

11+67.61
RL# 1W
Set 1x2 top spur
N. 25° W

78.10 @ 19°41' = 73.54
136.65 @ 30°23' = 117.88
297.18 @ 1°07' = 297.12
Level = 67.31
47.33 @ 22°44' = 43.70
299.71 @ 12°15' = 292.89
276.80 @ 5°57' = 275.31
1167.75
@ T.66° = 1167.61

1167.61

① 89° 30' 45"
④ 358° 03' 00
⑧ 356° 05' 45"

89° 30' 45"

1/16 Cor
C.S. Mon
FB 327-141

0+00 W.
Sec Cor
Fd C.S. Mon
FB 327-141

17 8
16 9

July-1-1935
Wind + Rain

W.S. 264-077, A-2

RETURN TO
LOS ANGELES COUNTY SURVEYOR
700 HALL OF RECORDS

Do not extend notes this side of this line

Note: ANY ADDITIONS OR CHANGES ON THIS SHEET MUST BE MADE OR CIRCLED IN Red Ink WITH DATE AND NAME OF PERSON MAKING CHANGE.

W.S. 63 B-42

Notes Ck'd by Roeser	Survey of VAL VERDE FTT	F.B. 579	Pg. 140
Map No. B-1092-1	W. O. 8072 Tape No 13 St'd 84 of.		
Office Work Cox	Surveyed by [illegible]		
Checked McPherson	Notes F.C.H. Date 7/3/35		
Date Mar. 1941	Indexed A. C. Johnson		

7-12-35

79.27 @ T 5°

Cont on bot Pg 142

40 + 66.25
RL # 5W
Set 1x2 Top Spur
S 14°E

119.15 @ 10°11' = 117.27
178.00 @ 12°32' = 173.76
231.03 @ 17°06' = 220.82
207.97 @ 11°44' = 203.62
159.42 @ 37°40' = 126.19
269.32 @ 20°23' = 252.46
163.59 @ 22°55' = 150.68
42.40 @ 8°45' = 41.91
@ T. 84° 1286.71

1286.71

SEC 8
T 4N R17W

Z

N 0°30'E
1548.19
To P.I. #69
Pg. 133

27+79.54
RL # 4W
Set 1x2 top
Spur

7-5-35
7-3-35

91.73 @ 15°12' @ T. 56
= 88.50

88.50

Set 1x2
12/9/37
Line of old
Fence Posts
N+S (Approx)

1/4 COR.
Set 2" I.P. + B.C. in
conc. by prop.
12/9/37

26+79.4

100'

3.88

47.15

26+43.87
Set 1x2

① 90°10'30"
④ 0°42'30"

COUNTY SURVEYOR
T 4N
SEC 8
SEC 17
1/4 COR
RE 21.77

SEC 17
T 4N R17W

49.27 @ 29°08'30" = 43.03
Level = 4.13
47.16
@ T. 56° = 47.15

789.69

+14'
to Fn.

79.81 @ 13°03' = 77.75
40.15 @ 25°01' = 36.38
229.99 @ 19°56' = 216.21
22.68 @ 41°01' = 17.11
296.63 @ 4°41' = 295.64
63.34 @ 8°31' = 62.64
84.08 @ 2°39' = 83.99
789.72

@ T. 78° = 789.69

19+89.85
RL # 3W
Set 1x2 top Spur
near E. Edge

Cont from top Pg 140

W.S. 264-077, A-2

Note: ANY ADDITIONS OR CHANGES ON THIS SHEET MUST BE MADE OR CIRCLED IN Red Ink WITH DATE AND NAME OF PERSON MAKING CHANGE.

RETURN TO
LOS ANGELES COUNTY SURVEYOR
700 HALL OF RECORDS

W563A-2 Do not extend notes this side of this line

FORM 247 5M 2-34

F.B. 579 Pg. 141

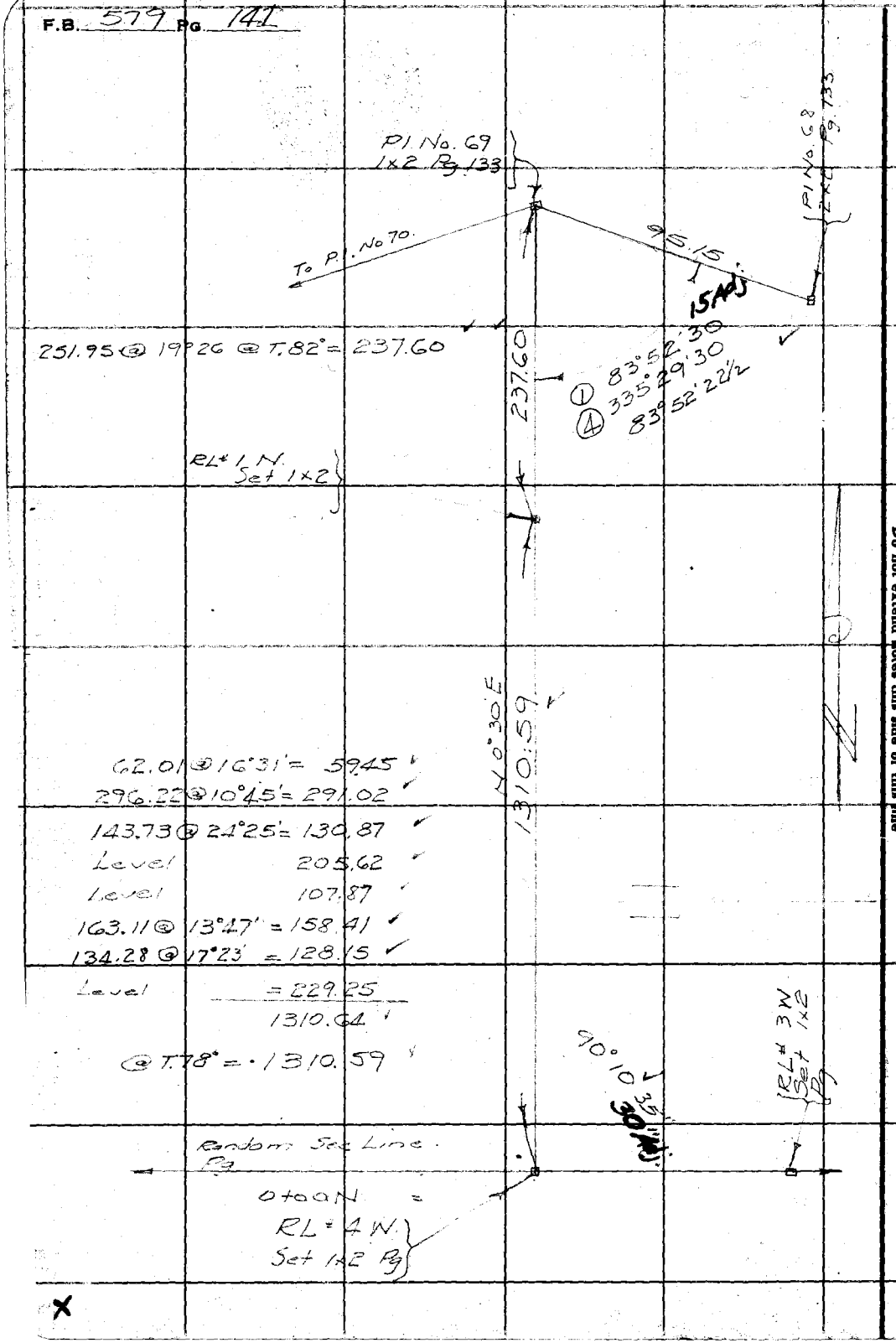

RETURN TO
LOS ANGELES COUNTY SURVEYOR
700 HALL OF RECORDS

Do not extend notes this side of this line

Note: ANY ADDITIONS OR CHANGES ON THIS SHEET MUST BE MADE OR CIRCLED IN Red Ink WITH DATE AND NAME OF PERSON MAKING CHANGE.

Notes Ck'd by Roeser	Survey of VAL VERDE FT. T
Map No. B-1092-1	W. O. 8074 Tape No 13 St'd 84 °F.
Office Work	Surveyed by F.C. HOWARD
Checked McPherson	Notes F.C.H. Date 7/5/35
Date Mar. 1941	Indexed A. C. Johnson

F.B. 579 PG. 142

W.S. 264-077, A-2

Note: ANY ADDITIONS OR CHANGES ON THIS SHEET MUST BE MADE OR CIRCLED IN Red Ink WITH DATE AND NAME OF PERSON MAKING CHANGE.

RETURN TO
LOS ANGELES COUNTY SURVEYOR
700 HALL OF RECORDS
W.S. 63, A-2, Do not extend notes this side of this line

FORM 247 5M 2-34

Cont. on bot. Pg 143

T.4N R17W

52+87.~~49~~ 78
Fd 4"x4" RW Stake at approx. int of fence lines. No rock mound May have been set per Tract Map 890

18 7
7.76
17 8

4.18

52+83.~~31~~ 60
RL # 8W
Set 1x2

124.08 @ 13°10' @ T. 84° = 120.82

COUNTY SURVEYOR
R17W T.4N
7 8
18 17
SEC COR
RE 2177

51+62.~~49~~ 78
RL # 7W
Set 1x2

SEC 8
T.4N R17W

136.90 @ 3°31' = 136.64
Level = 82.84
128.24 @ 9°14' = 126.58
290.40 @ 12°15' = 283.~~50~~ 79
43.12 @ 13°49' = 41.87
671.43

671.~~44~~ 73

@ T. 86° = 671.~~44~~ .72 .73

44+91.05
RL # 6W
Set 1x2

Level = 67.91
280.36 @ 6°55' = 278.32
79.27 @ 7°36' = 78.57
424.80

@ T. 84°

424.80

40+66.25
RL # 5W
Set 1x2 Pg

Cont from top Pg 140

F.B. 579 PG. 143

F.C.H
H.W.G
Zeke
C.H.M.

Level = 38.07
205.83 @ 16°45' = 197.10
290.71 @ 3°47' = 290.08
Level = 282.08
807.33
@ T.68° = 807.25

122.24 @ 7°02' @ T.66° = 121.31

Level 114.49
111.16 @ 4°06' = 110.88
225.37
@ T.66° = 225.34

233.58 @ 18°24' = 221.64
173.93 @ 16°33' = 166.72
142.76 @ 6°02' = 141.97
530.33
@ T.66° = 530.27

27.89 @ 14°05' = 27.05
105.73 @ 25°42' = 95.27
249.71 @ 15°47' = 240.30
233.90 @ 18°42' = 221.55
163.47 @ 5°49' = 162.63
746.80
@ T.82° = 746.79

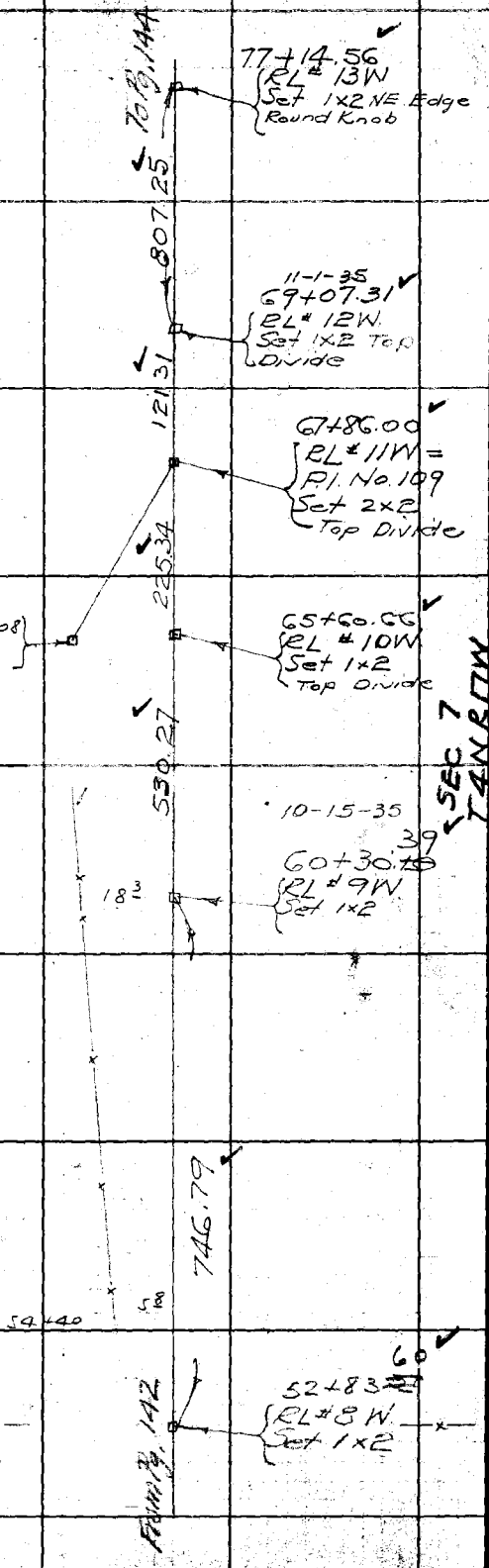

SEC 18 T4N R17W

SEC 7 T4N R17W

RETURN TO
LOS ANGELES COUNTY SURVEYOR
700 HALL OF RECORDS

Do not extend notes this side of this line

Note: ANY ADDITIONS OR CHANGES ON THIS SHEET MUST BE MADE OR CIRCLED IN Red Ink WITH DATE AND NAME OF PERSON MAKING CHANGE.

X

Notes Ck'd by McPherson	Survey of VAL VERDE FTT	F.B. 579 Pg. 144
Map No. B-1092-1	W. O. 8072 Tape No 33 St'd 84 of.	
Office Work	Surveyed by R. ROWREL	
Checked	Notes F.S.H. Date 11/1/35	
Date	Indexed A. C. Johnson 3-22-37	

W.S. 269-857, 672

Note: ANY ADDITIONS OR CHANGES ON THIS SHEET MUST BE MADE OR CIRCLED IN Red Ink WITH DATE AND NAME OF PERSON MAKING CHANGE.

Do not extend notes this side of this line

W.S. 234-2

RETURN TO
LOS ANGELES COUNTY SURVEYOR
700 HALL OF RECORDS

level 17.31
277.97 @ 21°44' = 258.21
Level 73.91
258.06 @ 15°55' = 248.17
118.59 @ 14°44' = 114.67
243.68 @ 12°53' = 237.55
949.84
@ 7.66° = 949.73

949.73
L.A. Co Line
Base 4.65
954.38

112°47'25"

① 112°47'30"
④ 91°09'45"
112°47'26¼

To Pg. 145

577+17.95
C.S. Mon.
FB 402-173

22.68
577 of Co Line
98+97.74
RL 1.6W
Set 1x2 By
Int. on W. Slope

4.65

567+68.22
Set 1x2 near
old position of
1x2 of 567+69.57
F.B. 402-129 & 130

83°29'35"

COUNTY SURVEYOR
R17W
SEC 18
T4N
SEC 7
RE 2177

① 83°29'30"
④ 333°58'15"
83°29'33¾

COUNTY SURVEYOR
Lot 8 BOY
V. Co
LA Co
RE 2177

29°17'50"

1937.78 Calc

RL 4.15W
Set 1x2 top high
3.11

SEC 7
T.4N R17W

SEC. 18
T.4N R17W

① 76°19'15
④ 305°17'00
76°19'15

Fence

1/4 COR - Set 2" I.P. & B.C.
in conc. by prop.
Set 12/7/37.

79+69.40

Fence

329
944

① 29°17'45
② 117°11'30
③ 234°23'00
79+59.96
RL #1.4W
Set 1x2 - 40' ± E. of
W. Edge of Knob

76°19'15

30.53

COUNTY SURVEYOR
R17W
SEC 7
SEC 18
T4N
1/4 COR
RE 2177

Set Hewn 3x3 R/W Stake
at S. Edge of Fence & on
No Evidence of Original
corner.

Tie to Fence
105.39 @ 1°27' @ 7.68°
= 105.35

245.63 @ 2°18'
@ 7.68° = 245.40

To Pg. 143

77+14.56
RL #1.3W
Set 1x2

FORM 247 5M 2-34

F.B. 579 Pg. 145

11

SEE NEXT PAGE FOR CONTINUATION AND FB402 Pg 172-173 FOR TIE TO FENCE COR.

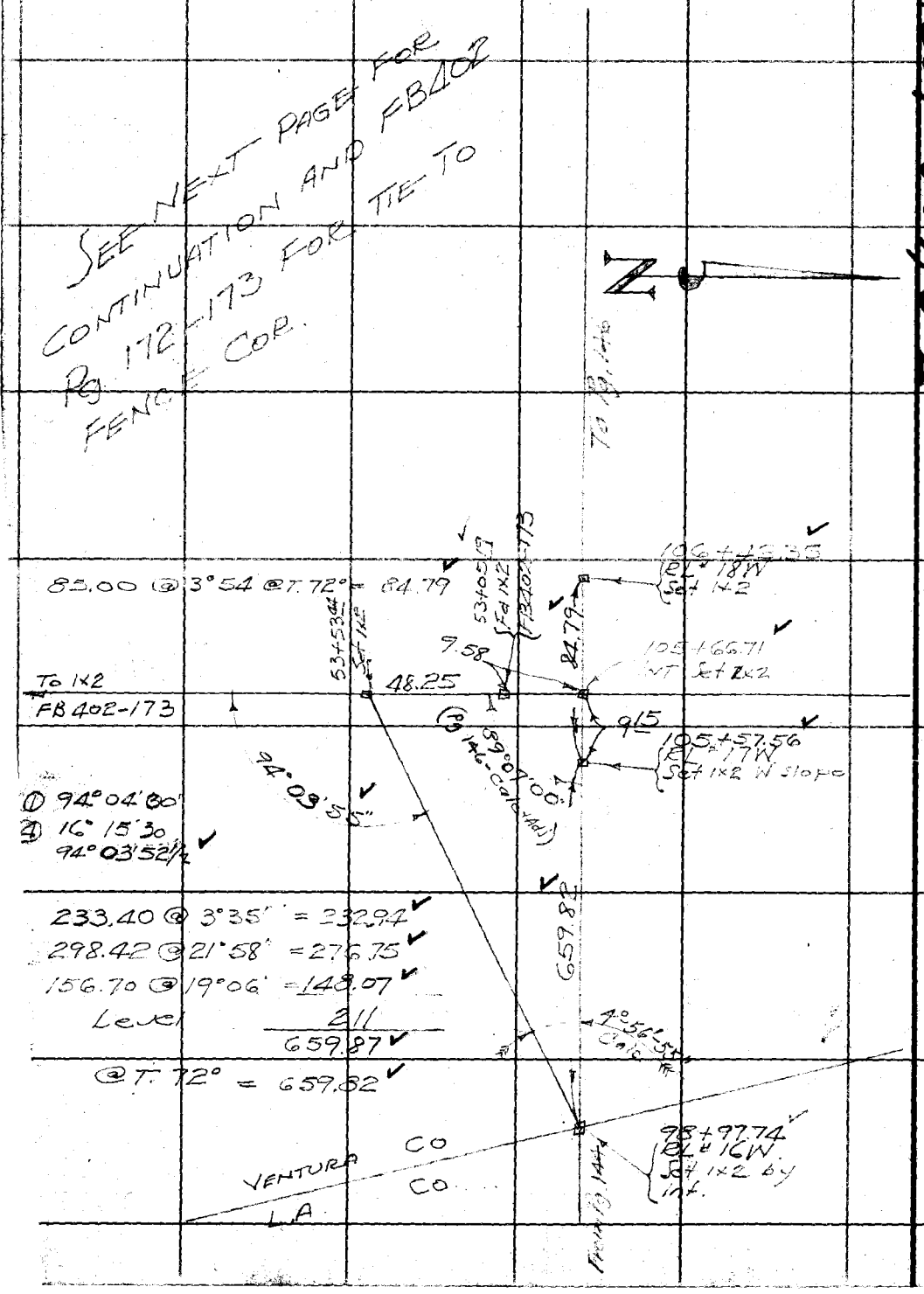

RETURN TO
LOS ANGELES COUNTY SURVEYOR
700 HALL OF RECORDS
Do not extend notes this side of this line
Note: ANY ADDITIONS OR CHANGES ON THIS SHEET MUST BE MADE OR CIRCLED IN Red Ink WITH DATE AND NAME OF PERSON MAKING CHANGE.

W.S. 264-057, C-2

Sec 67 A-2

Notes Ck'd by McPherson	Survey of VAL VERDE F.T.T.
Map No. B-1092-1	W. O. 8072 Tape No 33 St'd 34 of.
Office Work	Surveyed by F.C. HOWARD
Checked	Notes F.C.H. Date 11/21/55
Date	Indexed A. C. Johnson

F.B. 579 Pg. 146

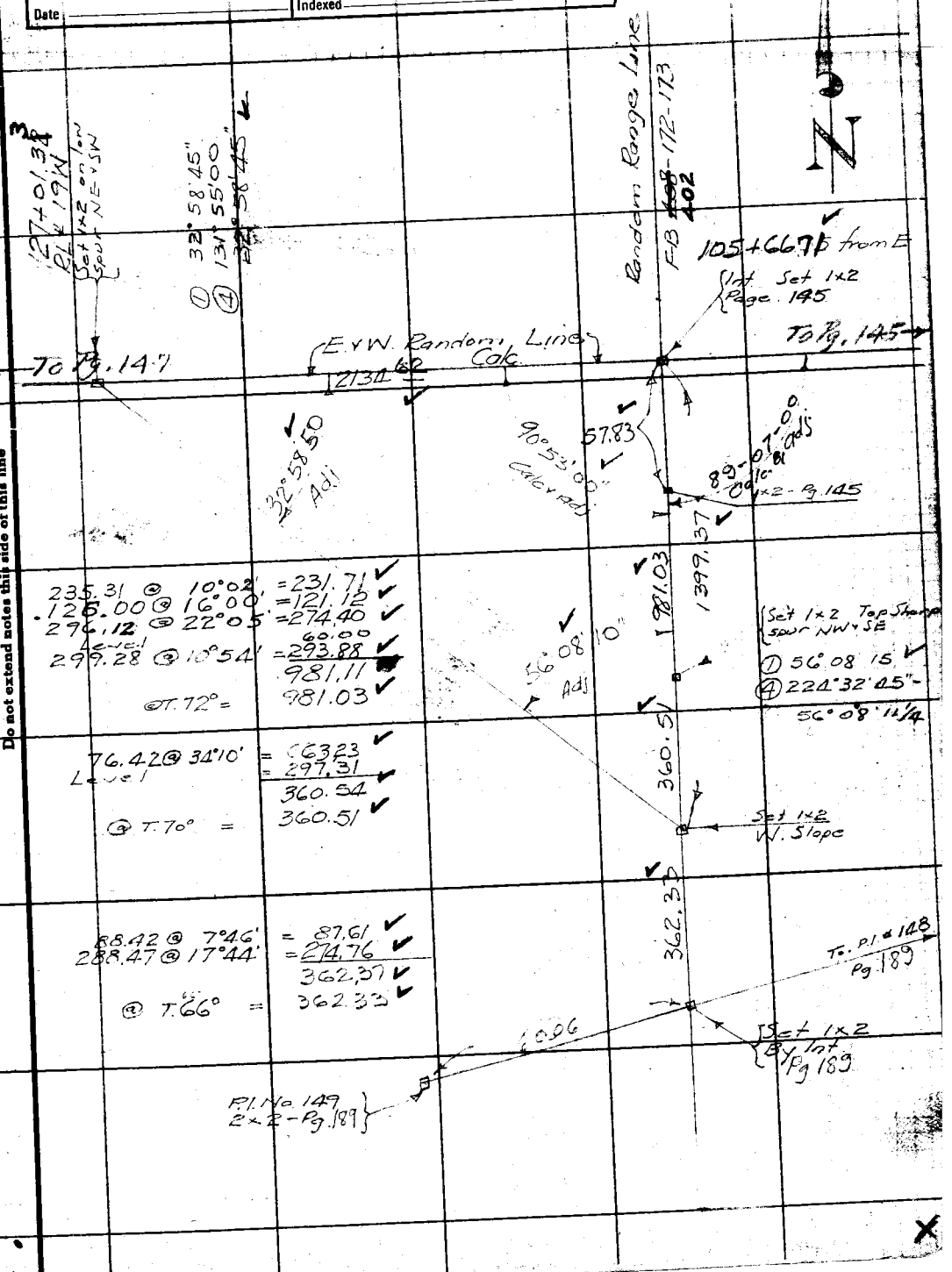

Note: ANY ADDITIONS OR CHANGES ON THIS SHEET MUST BE MADE OR CIRCLED IN Red Ink WITH DATE AND NAME OF PERSON MAKING CHANGE.

Do not extend notes this side of this line

RETURN TO
LOS ANGELES COUNTY SURVEYOR
700 HALL OF RECORDS

FORM 247 5M 2-34

F.B. 579 Pg. 147

Cont on bot Pg. 147A

153+28.06
RL# 22W
Set 1x2 top of high spur near N End.

Level = 26.89
206.61 @ 20°30' = 193.53
211.33 @ 12°19' = 206.47
300.95 @ 9°25' = 296.89
210.75 @ 22°31' = 194.68
31.29 @ 8°19' = 30.96
61.60 @ 2°46' = 61.53
300.24 @ 2°05' = 300.04
238.73 @ 14°34' = 231.06
160.79 @ 10°13' = 158.24
225.51 @ 6°14' = 224.18
1924.47
@ T 86° = 1924.50

SEC 13
T 4N R 18W

SEC 12
T 4N R 18W

1924.50

Fence runs very irregular to West

RL# 21W
Set 1x2

41°28'30"

117.24

87.84

133+15.72
Fd 3/4" I.P. 12" Up at end of Fence Line from E

77.65

116°

132+88.7

206.08

216.33 @ 17°42'
@ T 76° = 206.08

132+95°

RL# 20W
Set 1x2 top spur.

77.9

243.46 @ 16°07' = 233.89
271.34 @ 14°52' = 262.26
496.15
@ T 76° = 496.12

496.15

127+01.38
RL# 19W
See Pg. 146

From Pg. 146

RETURN TO
LOS ANGELES COUNTY SURVEYOR
700 HALL OF RECORDS

Do not extend notes this side of this line

Note: ANY ADDITIONS OR CHANGES ON THIS SHEET MUST BE MADE OR CIRCLED IN Red Ink WITH DATE AND NAME OF PERSON MAKING CHANGE.

Notes Ck'd by McPherson	Survey of VALVERDE FTT	F.B. 579 Pg. 147A
Map No. B-1072-1	W. O. [illegible] Tape No. 13 St'd 84°F.	
Office Work	Surveyed by F.C. Howard	
Checked	Notes FCH Date 7/29/36	
Date	Indexed A. C. Johnson	

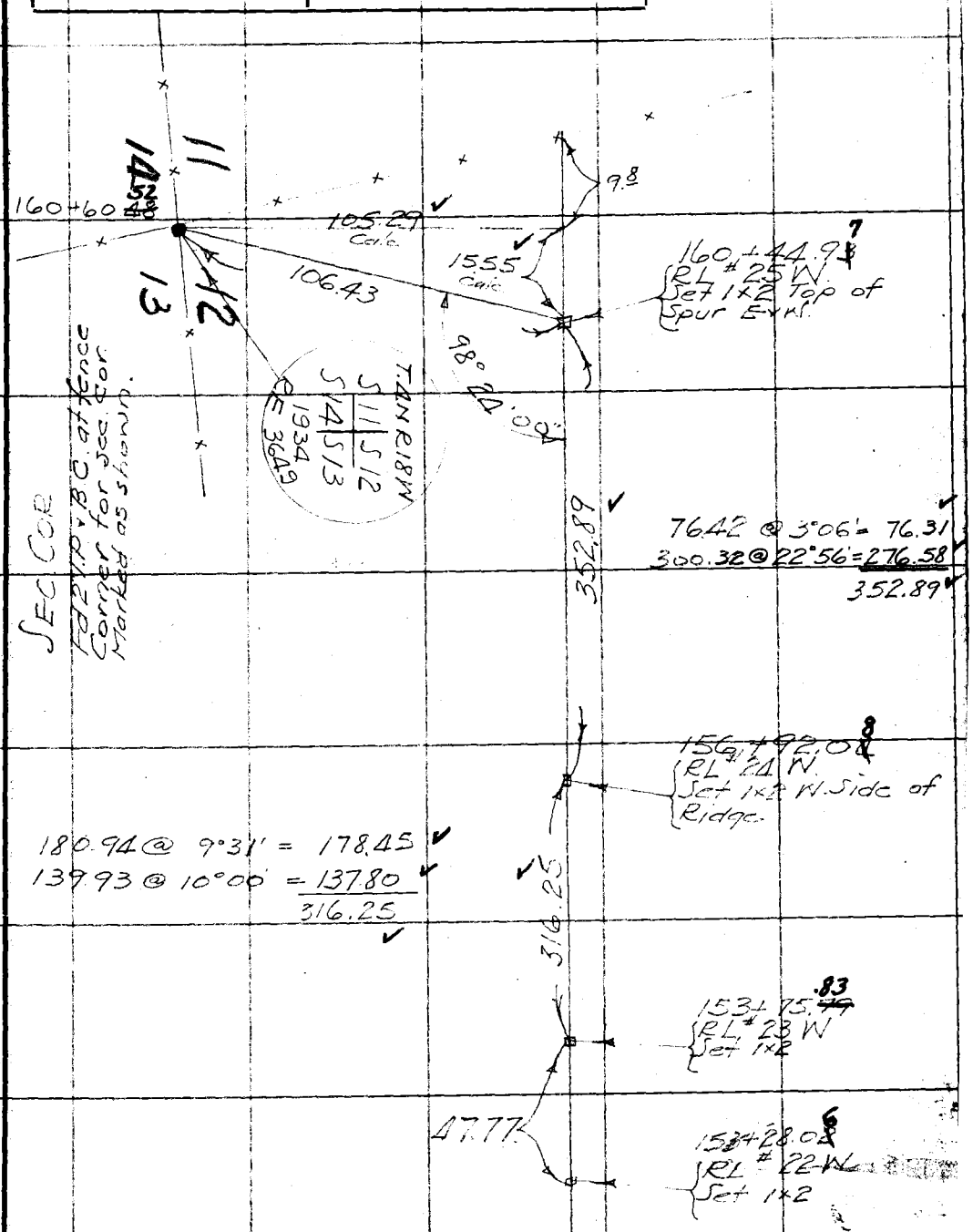

Cont from top Pg 147

Note: Any Additions or Changes on This Sheet Must be Made or Circled in Red Ink With Date and Name of Person Making Change.

Do not extend notes this side of this line

RETURN TO
LOS ANGELES COUNTY SURVEYOR
700 HALL OF RECORDS

FORM 247 10M 11-35

RETURN TO
LOS ANGELES COUNTY SURVEYOR
700 HALL OF RECORDS

Note: Any Additions or Changes on This Sheet Must be Made or Circled in **Red Ink** With Date and Name of Person Making Change.

Do not extend notes this side of this line

F.B. _____ PG. _____

Notes Ck'd by McPherson	Survey of VAL VERDE FILT.
Map No. B-1092-3	W. O. 8072 Tape No 26 St'd 84 of.
Office Work	Surveyed by [illegible]
Checked McPherson	Notes F.C.H. Date 9/4/35
Date Mar. 1941	Indexed A. C. Johnson 3-22-37

F.B. 770 Pg. 138

Notes: ANY ADDITIONS OR CHANGES ON THIS SHEET MUST BE MADE OR CIRCLED IN Red Ink WITH DATE AND NAME OF PERSON MAKING CHANGE.

Do not extend notes this side of this line

RETURN TO
LOS ANGELES COUNTY SURVEYOR
700 HALL OF RECORDS

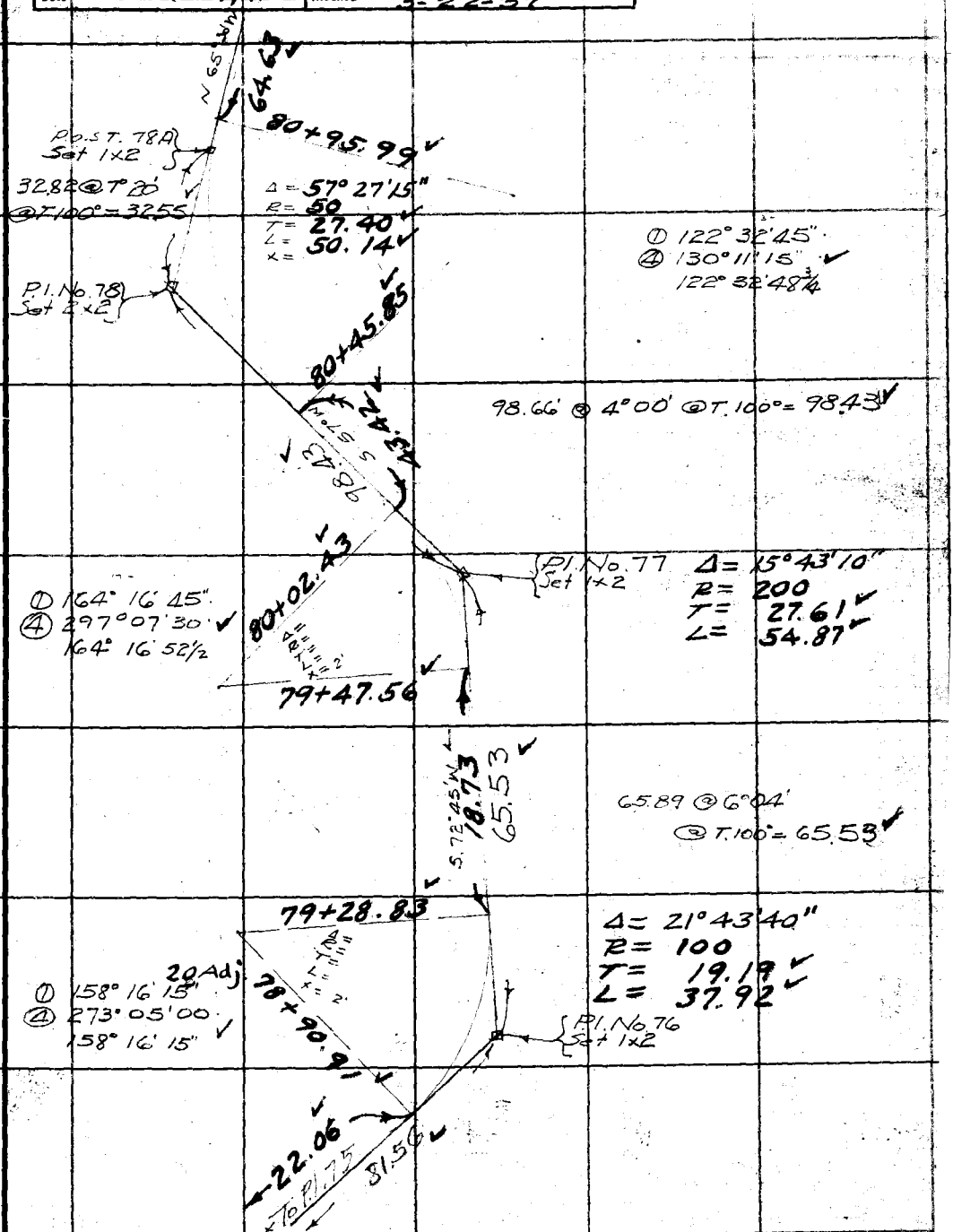

Cont. from pg. 136

FORM 247 BM 2-34

F.B. 579 Pg. 149

Windy

Cont. on bot. Pg.

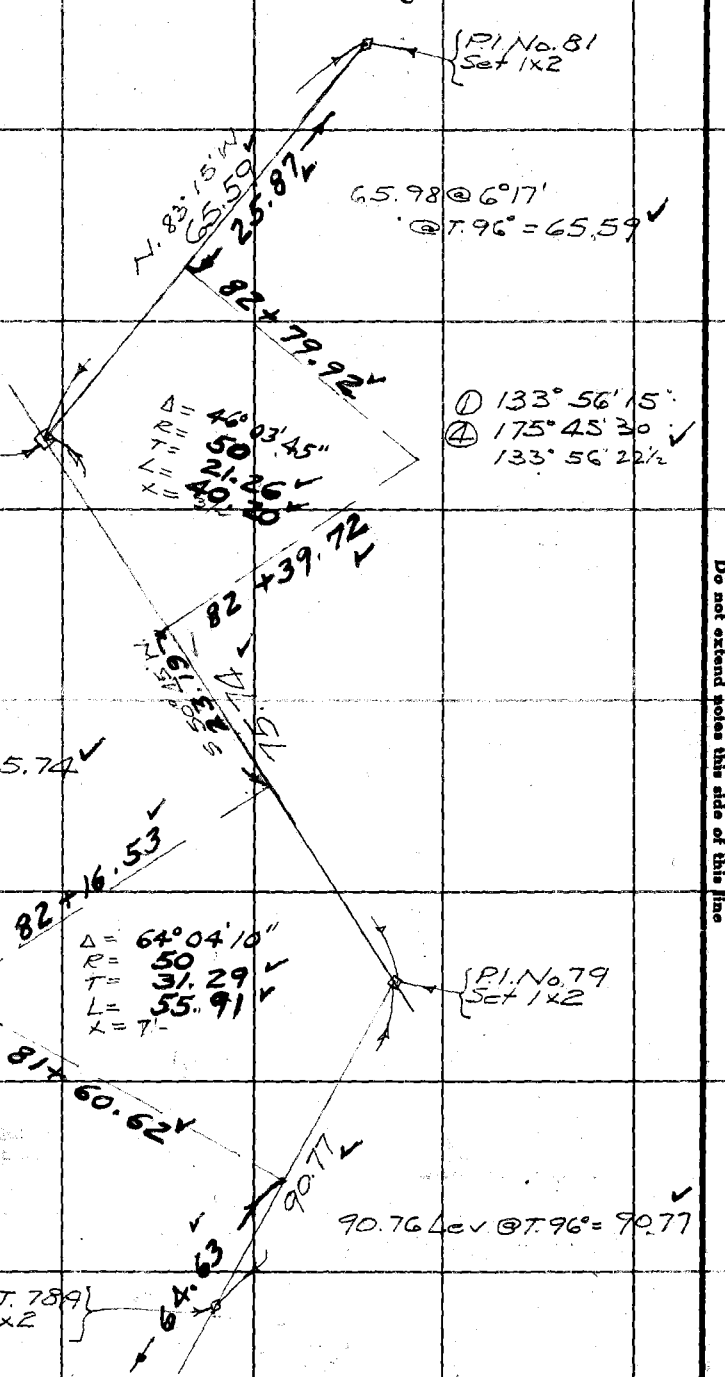

RETURN TO
LOS ANGELES COUNTY SURVEYOR
700 HALL OF RECORDS

Do not extend notes this side of this line

Note: ANY ADDITIONS OR CHANGES ON THIS SHEET MUST BE MADE OR CIRCLED IN Red Ink WITH DATE AND NAME OF PERSON MAKING CHANGE.

Notes Ck'd by McPherson	Survey of VAL VERDE FTT	F.B. 579	Pg. 150
Map No. B-1092-3	W. O. 8072 Tape No 56 St'd 84 °F.		
Office Work Cox	Surveyed by F.C. Hoyland		
Checked McPherson	Notes F.C.H Date 9/17/35		
Date Mar. 1941	Indexed A. C. Johnson		

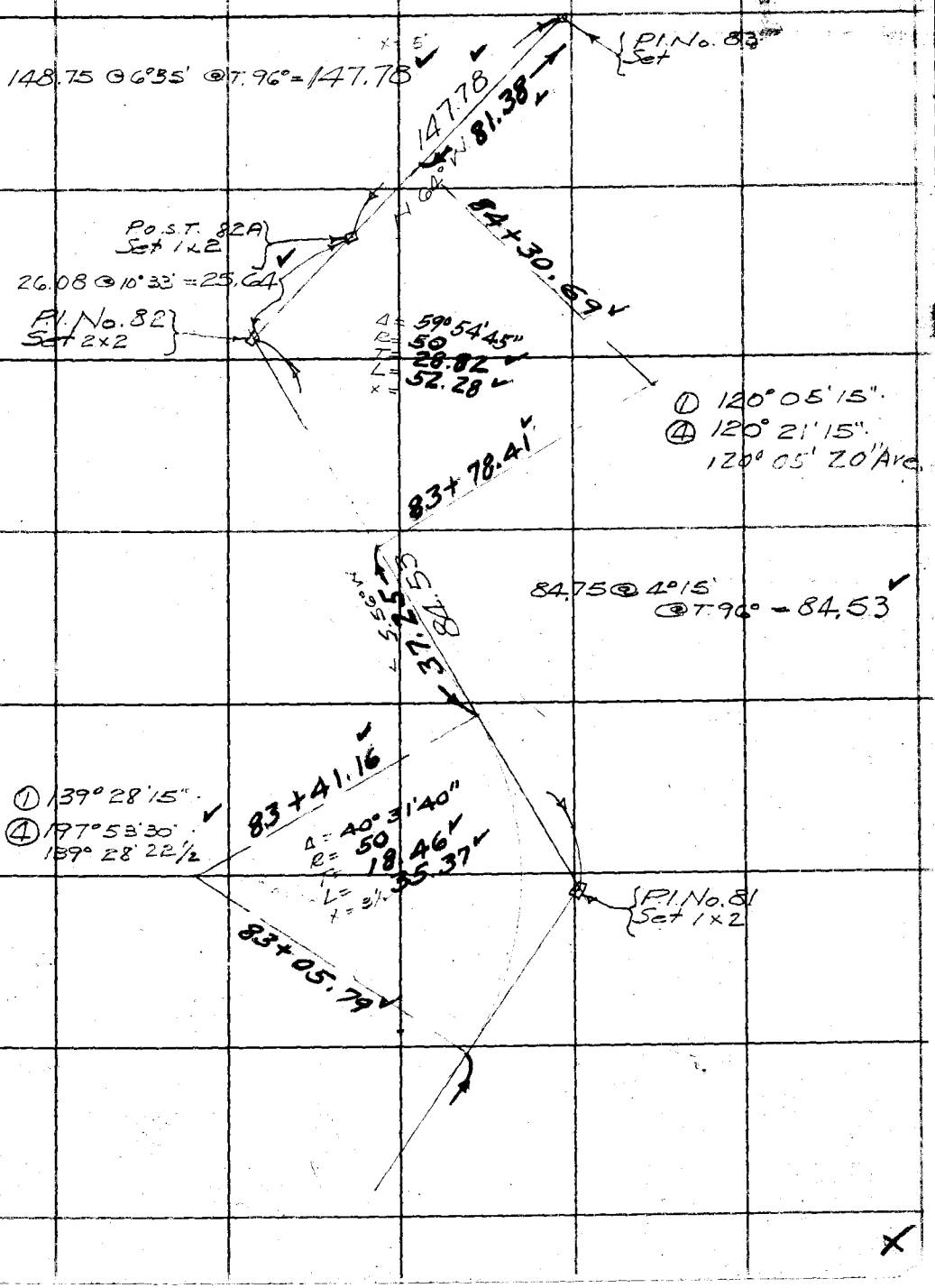

Note: ANY ADDITIONS OR CHANGES ON THIS SHEET MUST BE MADE OR CIRCLED IN Red Ink WITH DATE AND NAME OF PERSON MAKING CHANGE.

Do not extend notes this side of this line

RETURN TO
LOS ANGELES COUNTY SURVEYOR
700 HALL OF RECORDS

FORM 247 5M 2-34

F.B. 579 Pg. 151

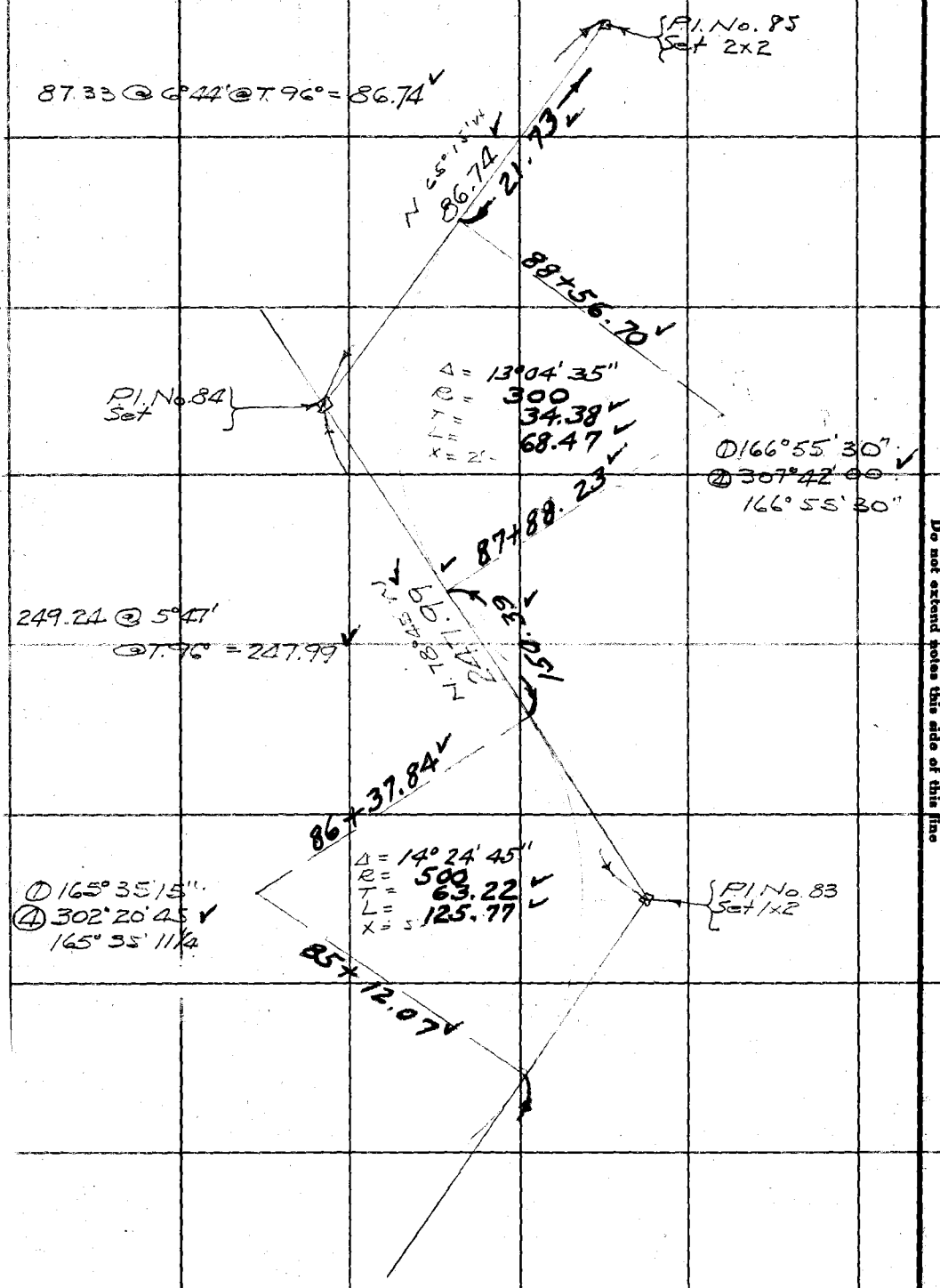

RETURN TO
LOS ANGELES COUNTY SURVEYOR
700 HALL OF RECORDS

Do not extend notes this side of this line

Note: ANY ADDITIONS OR CHANGES ON THIS SHEET MUST BE MADE OR CIRCLED IN **Red Ink** WITH DATE AND NAME OF PERSON MAKING CHANGE.

X

Notes Ck'd by McPherson	Survey of VAL VERDE F.T.T.
Map No. B-17925-3	W. O. [illegible] Tape No 56 St'd 34 OF.
Office Work [illegible]	Surveyed by [illegible]
Checked McPherson	Notes F.C.H. Date 9/[illegible]
Date Mar. 1941	Indexed [illegible]

F.B. 579 PG. 152

(Windy)

Note: ANY ADDITIONS OR CHANGES ON THIS SHEET MUST BE MADE OR CIRCLED IN Red Ink WITH DATE AND NAME OF PERSON MAKING CHANGE.

Do not extend notes this side of this line

RETURN TO
LOS ANGELES COUNTY SURVEYOR
700 HALL OF RECORDS

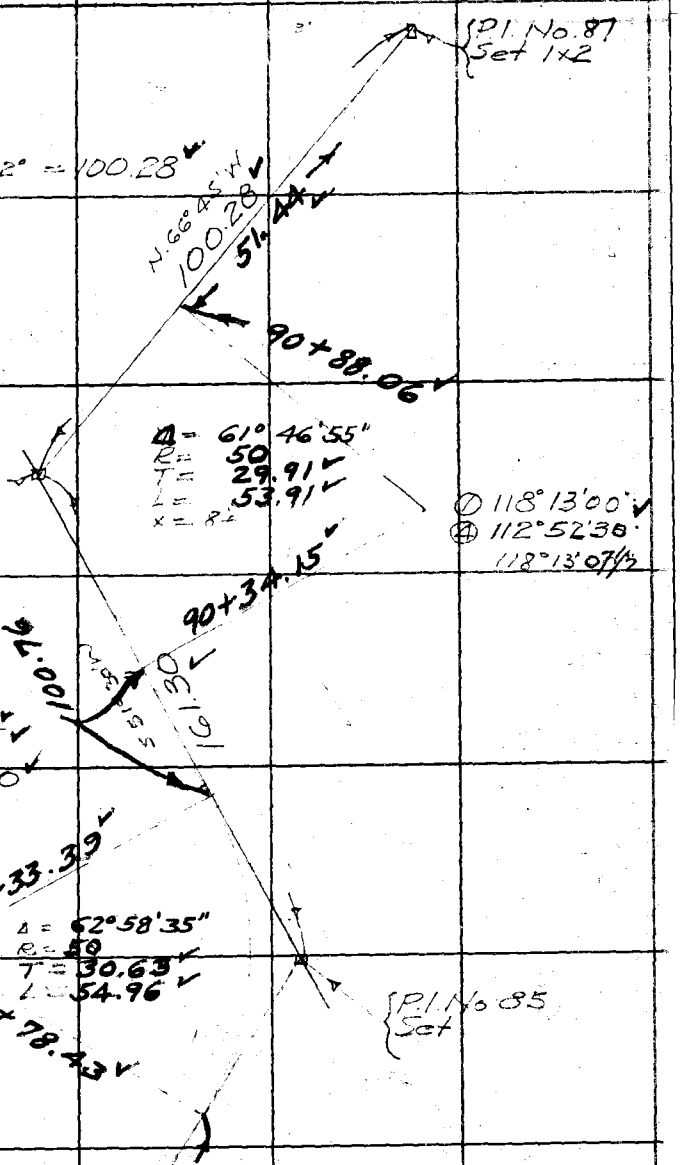

FORM 247 5M 2-34

F.B. 579 PG. 153

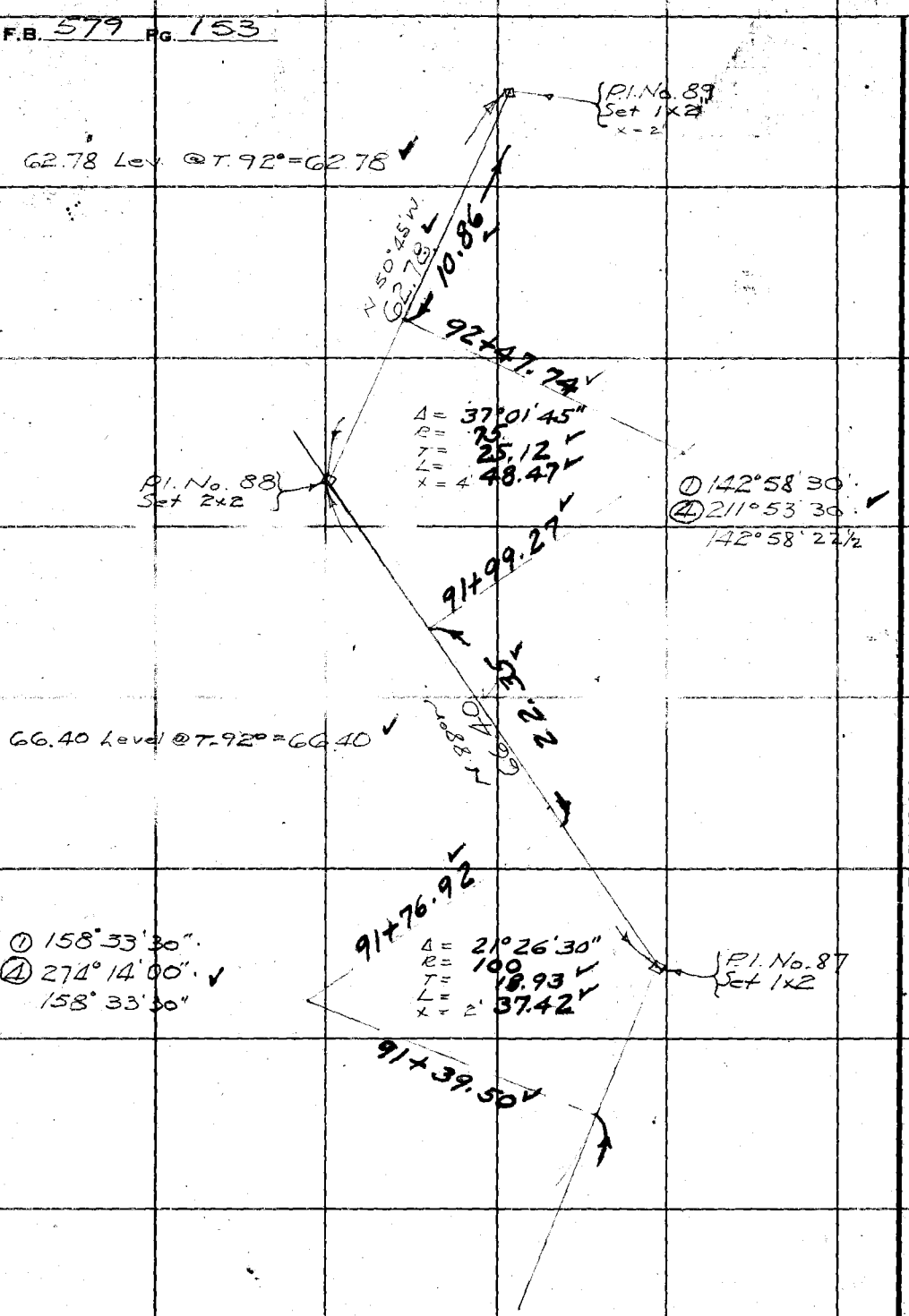

RETURN TO
LOS ANGELES COUNTY SURVEYOR
700 HALL OF RECORDS

Do not extend notes this side of this line

Note: ANY ADDITIONS OR CHANGES ON THIS SHEET MUST BE MADE OR CIRCLED IN Red Ink WITH DATE AND NAME OF PERSON MAKING CHANGE.

Notes Ck'd by McPherson	Survey of YAL VERDE ETT
Map No. 3-1072-3	W. O. 8072 Tape No 56 St'd 84 OF.
Office Work Cox	Surveyed by [illegible]
Checked McPherson	Notes FCH Date 9/17/35
Date Mar. 1941	Indexed A. C. Johnson

F.B. [illegible] Pg. 154

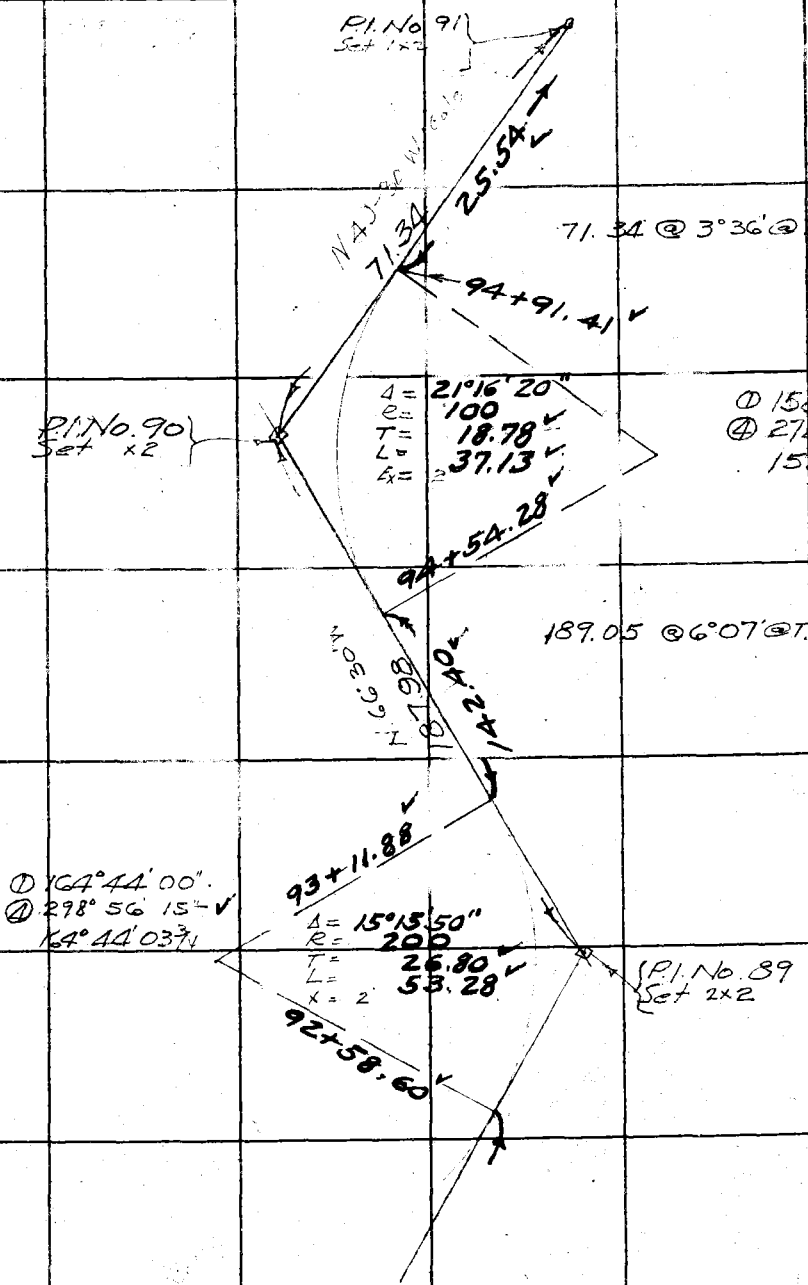

Note: ANY ADDITIONS OR CHANGES ON THIS SHEET MUST BE MADE OR CIRCLED IN Red Ink WITH DATE AND NAME OF PERSON MAKING CHANGE.

Do not extend notes this side of this line

RETURN TO
LOS ANGELES COUNTY SURVEYOR
700 HALL OF RECORDS

FORM 247 5M 2-34

F.B. 579 PG. 155

Cont. on Pg 168

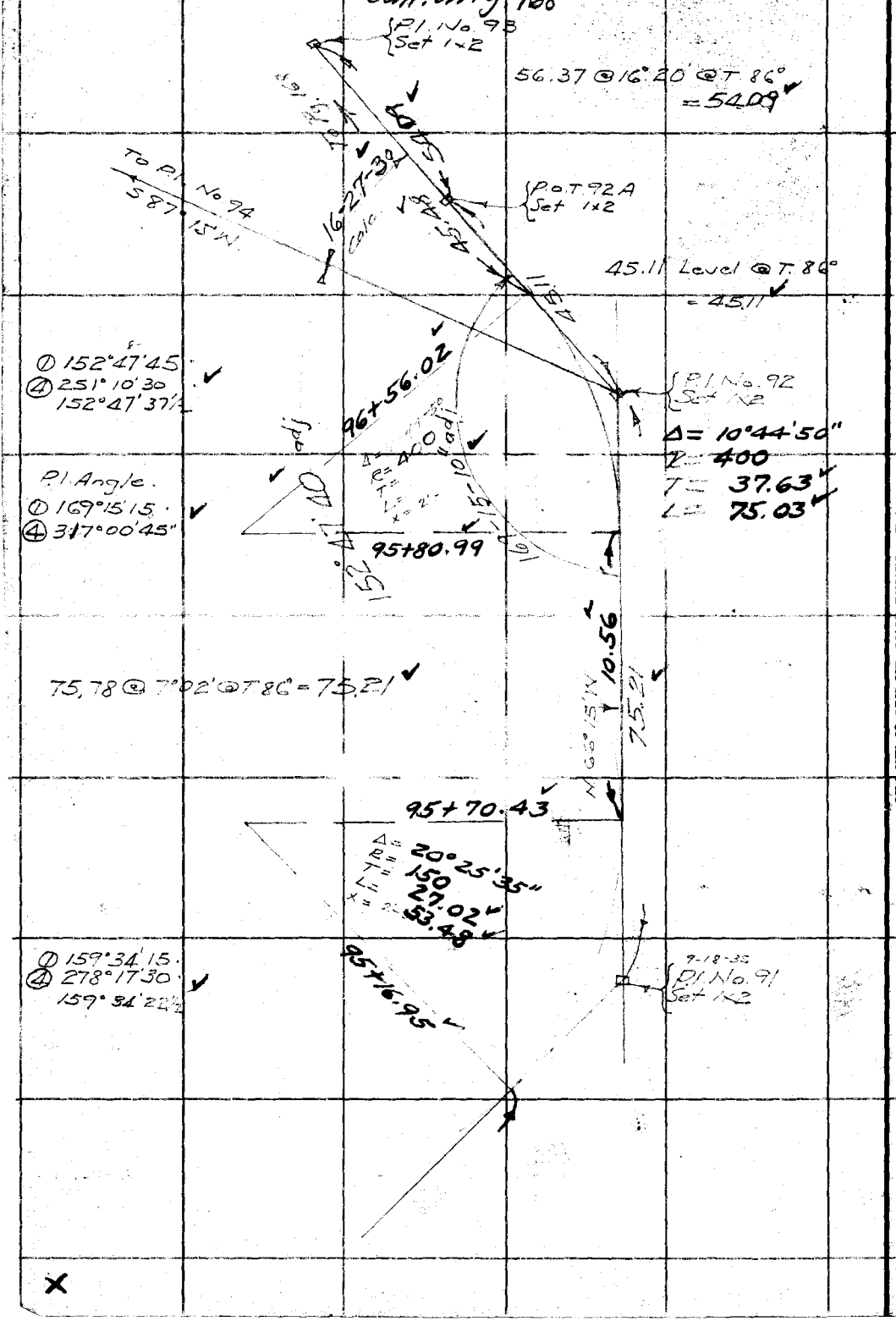

RETURN TO
LOS ANGELES COUNTY SURVEYOR
700 HALL OF RECORDS

Do not extend notes this side of this line

Note: ANY ADDITIONS OR CHANGES ON THIS SHEET MUST BE MADE OR CIRCLED IN Red Ink WITH DATE AND NAME OF PERSON MAKING CHANGE.

Notes Ck'd by	Survey of Val Verde Ctr
Map No.	W. O. 8072 Tape No 56 St'd 84 of.
Office Work	Surveyed by F.C. Howard
Checked	Notes F.C.H. Date 9/18/35
Date	Indexed A. C. Johnson

F.B. 579 Pg. 156

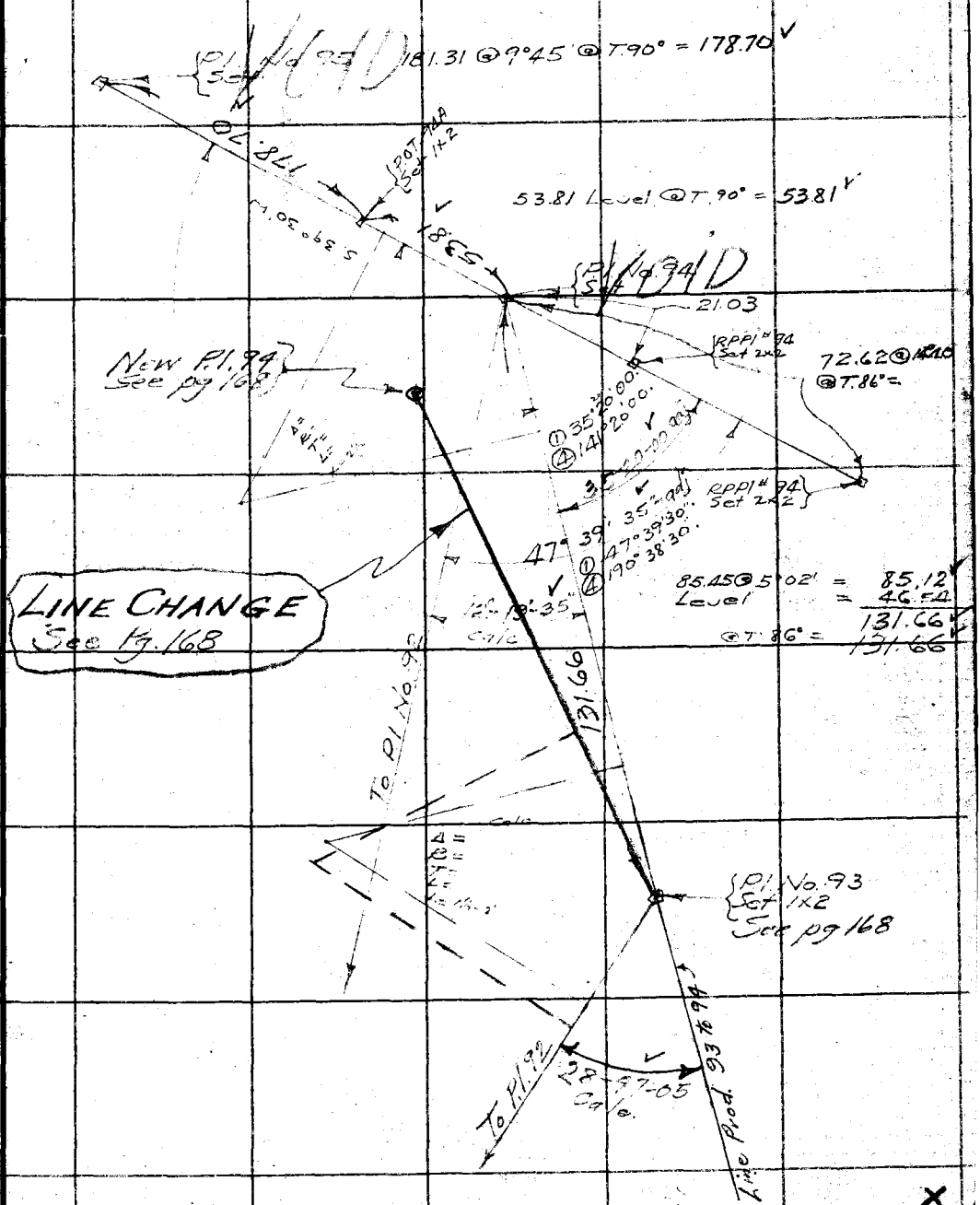

Note: ANY ADDITIONS OR CHANGES ON THIS SHEET MUST BE MADE OR CIRCLED IN Red Ink WITH DATE AND NAME OF PERSON MAKING CHANGE.

Do not extend notes this side of this line

RETURN TO
LOS ANGELES COUNTY SURVEYOR
700 HALL OF RECORDS

FORM 247 5M 2-34

F.B. 579 Pg. 157

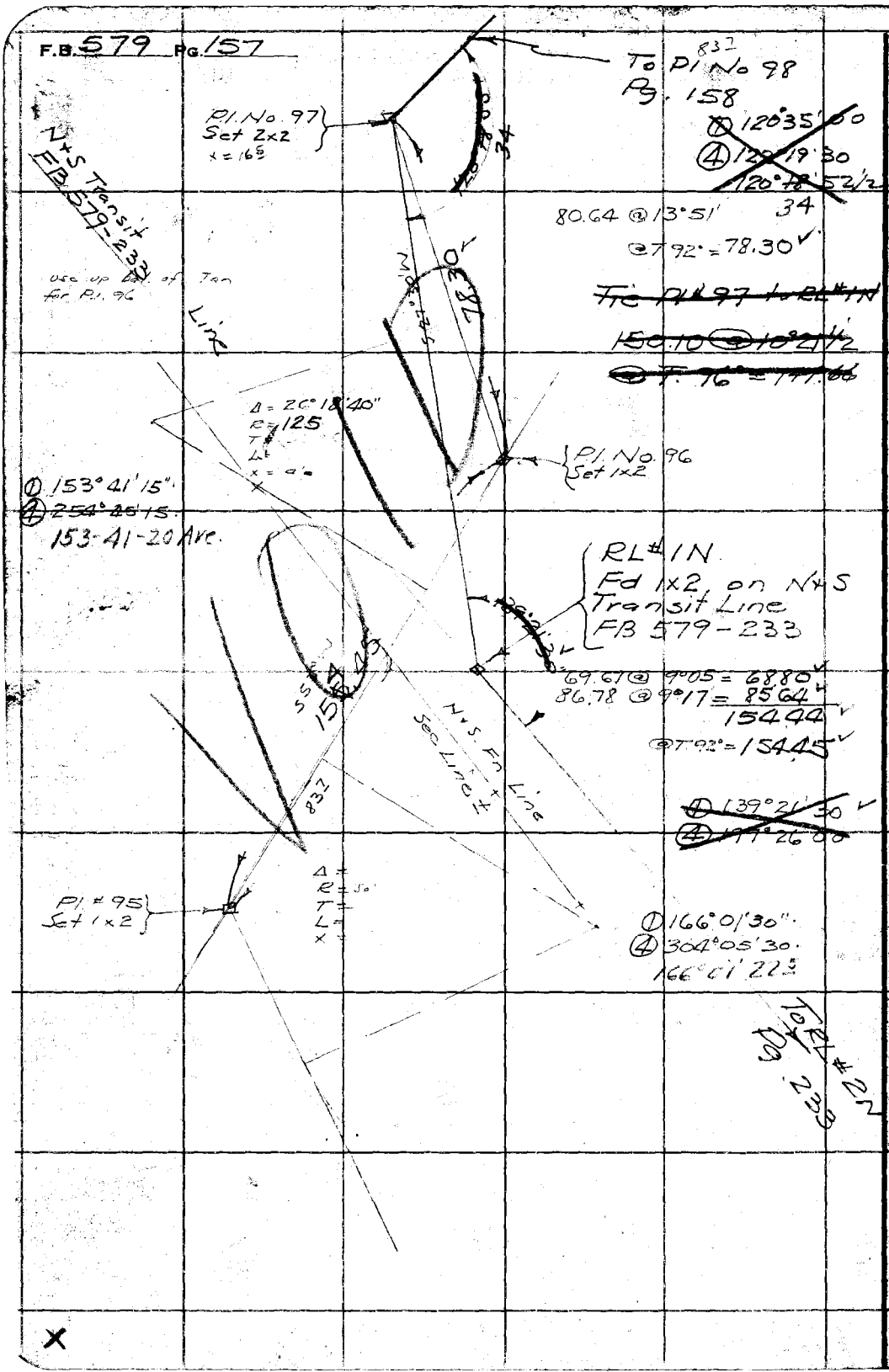

RETURN TO
LOS ANGELES COUNTY SURVEYOR
700 HALL OF RECORDS

Do not extend notes this side of this line

Note: ANY ADDITIONS OR CHANGES ON THIS SHEET MUST BE MADE OR CIRCLED IN Red Ink WITH DATE AND NAME OF PERSON MAKING CHANGE.

Notes Ck'd by	Survey of VAL VERDE FT 7
Map No.	W. O. 8072 Tape No 56° St'd 84 °F.
Office Work	Surveyed by [illegible]
Checked	Notes FEH. Date 9/18/35
Date	Indexed

F.B. 579 Pg. 158

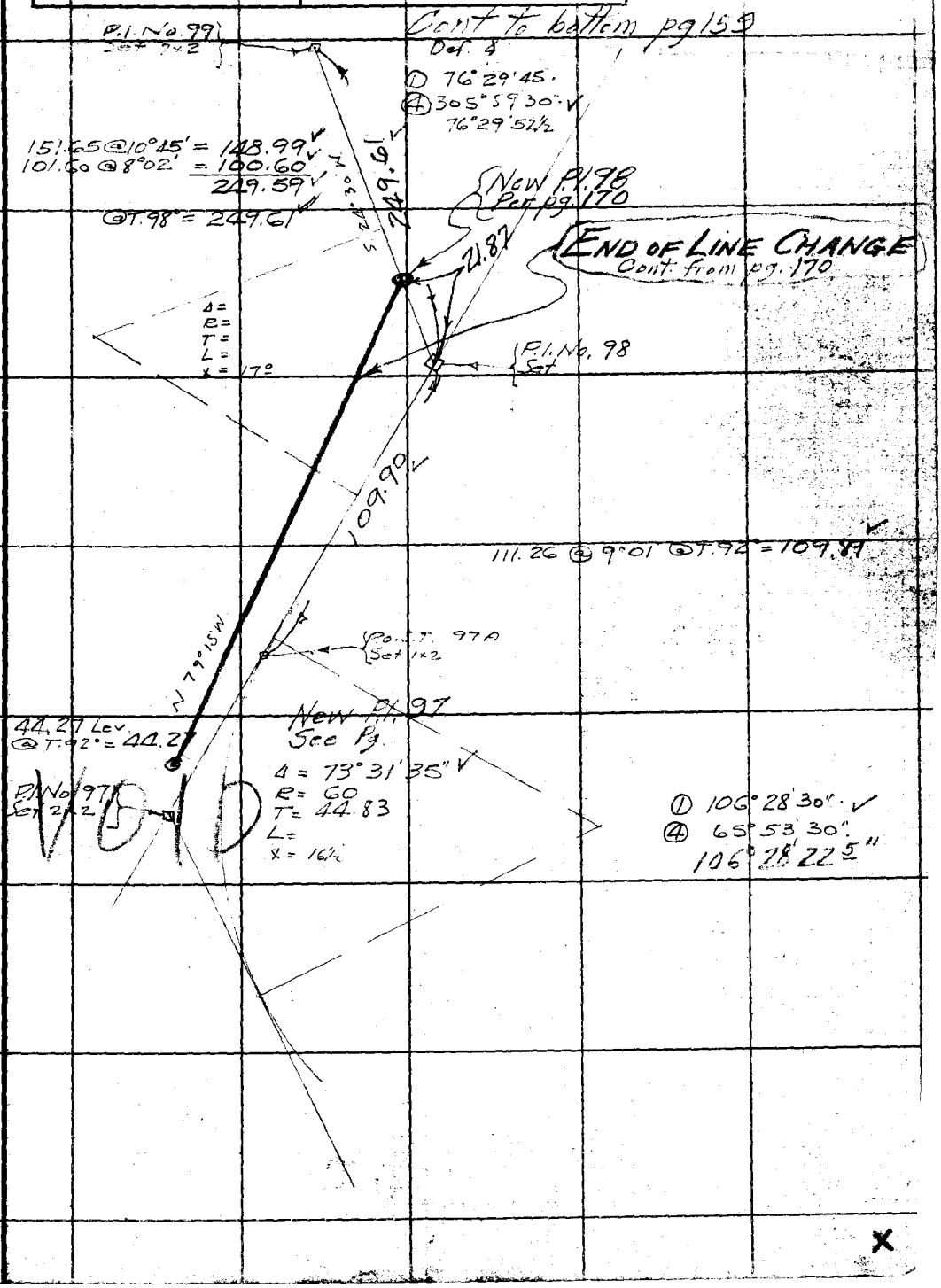

Note: ANY ADDITIONS OR CHANGES ON THIS SHEET MUST BE MADE OR CIRCLED IN Red Ink WITH DATE AND NAME OF PERSON MAKING CHANGE.

Do not extend notes this side of this line

RETURN TO
LOS ANGELES COUNTY SURVEYOR
700 HALL OF RECORDS

FORM 247 5M 2-34

F.B. 579 Pg. 159

Cont to bottom pg. 160

Angle Point
Pl No 101
Set 1x2

109+75.71

① 178°42'00"
④ 354°47'30"
178°41'52½

178°41'40" Adj.

108+66.07

S 19° W 196.49

201.02 @ 12°13' @ T.98°
= 196.49

Δ = 63°37'40"
R = 140
T = ~~88.89~~ 86.85
L = 155.47
x = 2

Pl. No. 100
Set 2x2

① 116°22'30"
④ 105°30'00"
116°22'30"

107+10.60

125.85 @ 2°18' @ T.98° = 125.76

S 55° W 125.76

2.04

107+08.56

Δ = 40°28'35"
R = 100
T = 36.87
L = 70.64
x =

① 139°31'30"
④ 198°05'45"
139°31'26¼

Pl. No. 99
Set 2x2

106+37.92

132.52

To New Pl. 98

Cont. from top pg 170
" " " Pg 156

RETURN TO
LOS ANGELES COUNTY SURVEYOR
700 HALL OF RECORDS

Do not extend notes this side of this line

Note: ANY ADDITIONS OR CHANGES ON THIS SHEET MUST BE MADE OR CIRCLED IN Red Ink WITH DATE AND NAME OF PERSON MAKING CHANGE.

Notes Ck'd by McPherson	Survey of VAL VERDE FTT	F.B. 579	Pg. 160
Map No. B-1093-3	W. O. 8072 Tape No 56 St'd 84 °F.		
Office Work Cox	Surveyed by F.C. Morrison		
Checked McPherson	Notes [illegible] Date 9/18/33		
Date Mar. 1941	Indexed A. C. Johnson		

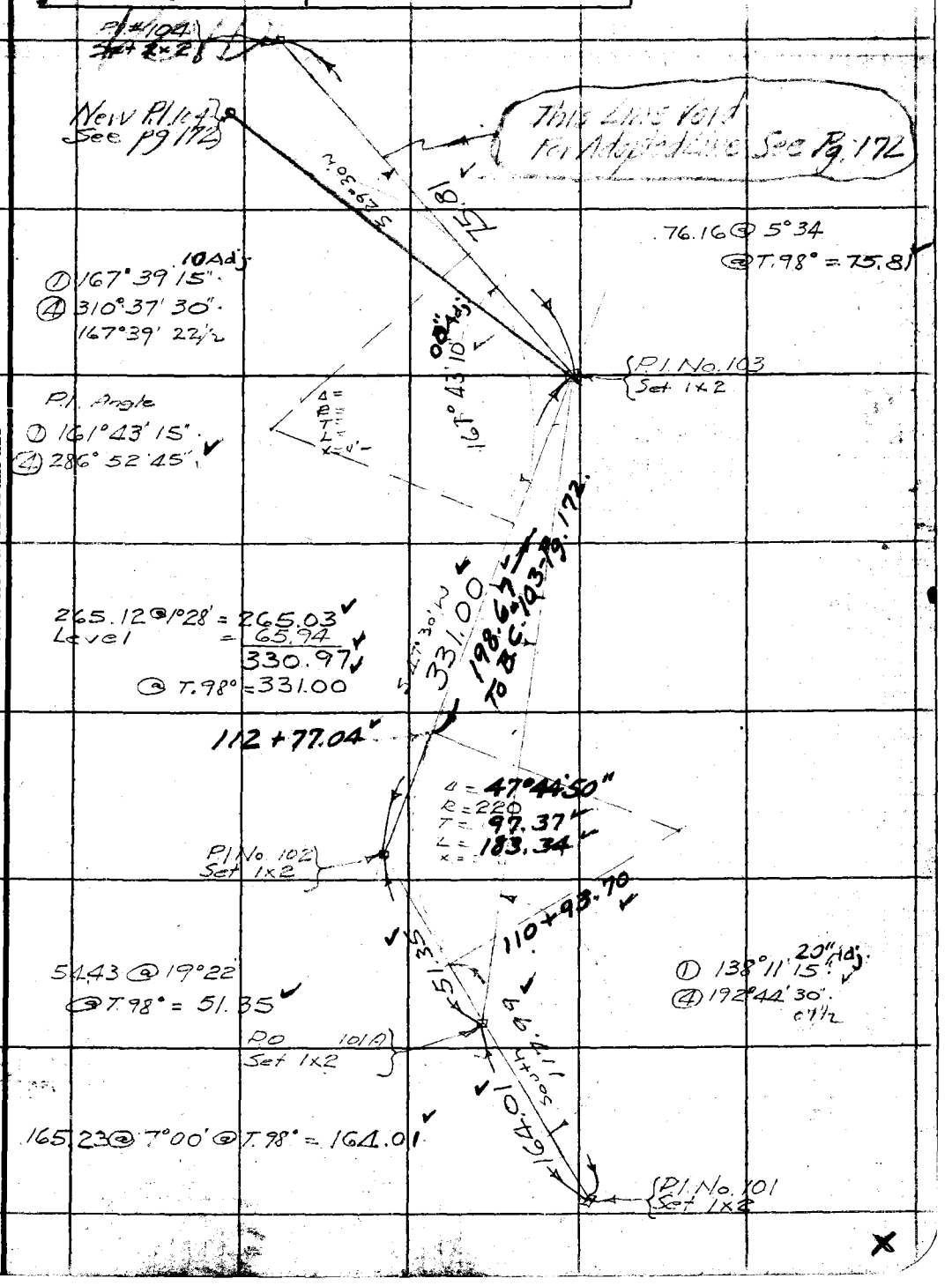

Note: ANY ADDITIONS OR CHANGES ON THIS SHEET MUST BE MADE OR CIRCLED IN Red Ink WITH DATE AND NAME OF PERSON MAKING CHANGE.

Do not extend notes this side of this line

RETURN TO
LOS ANGELES COUNTY SURVEYOR
700 HALL OF RECORDS

FORM 247 5M 2-34

F.B. 579 Pg. 161

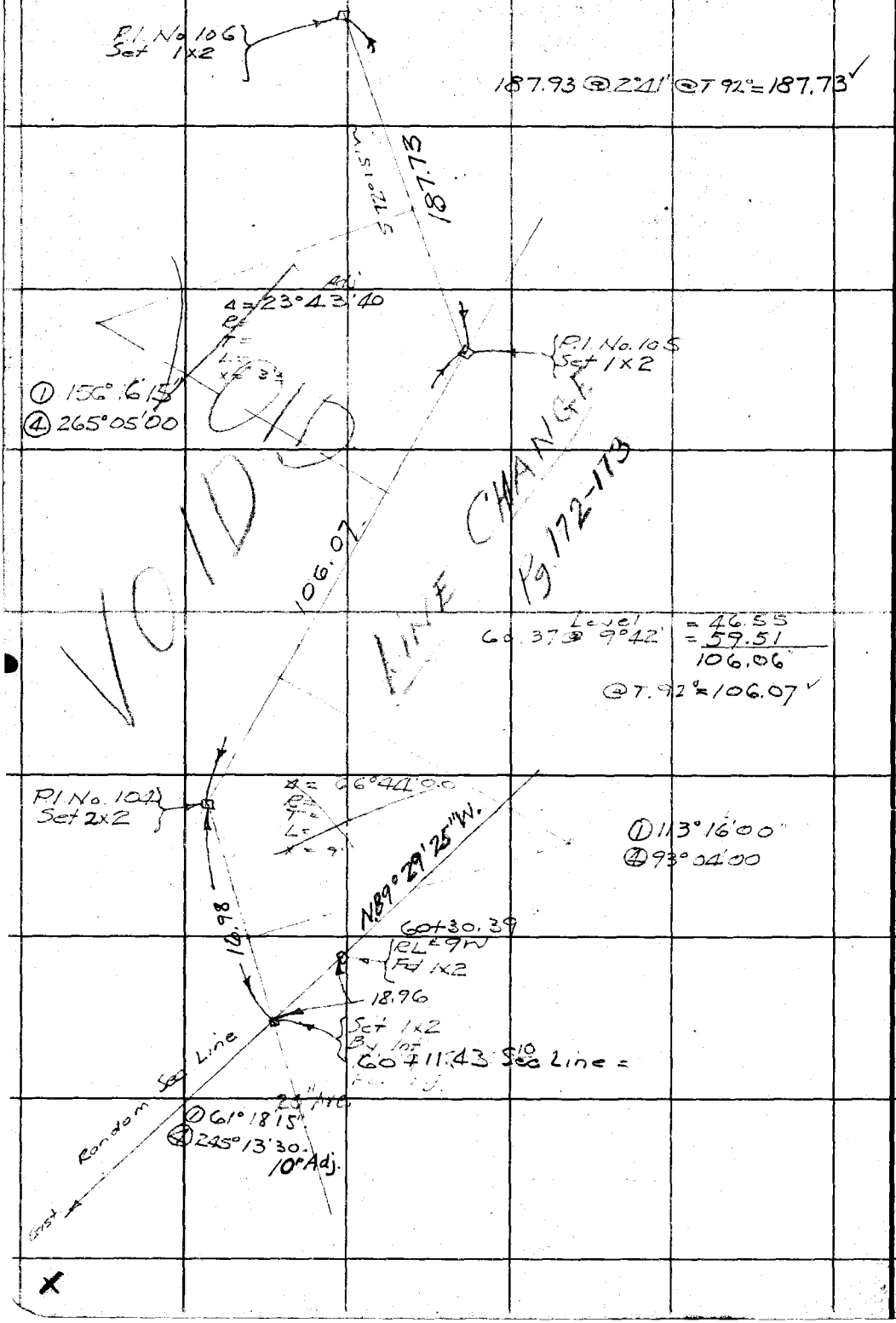

RETURN TO
LOS ANGELES COUNTY SURVEYOR
700 HALL OF RECORDS

Do not extend notes this side of this line

Note: ANY ADDITIONS OR CHANGES ON THIS SHEET MUST BE MADE OR CIRCLED IN Red Ink WITH DATE AND NAME OF PERSON MAKING CHANGE.

Notes Ck'd by	Survey of VALVERDE F.T.
Map No.	W. O. 8072 Tape No 56 St'd 84 °F.
Office Work	Surveyed by E.C.H.
Checked	Notes Date 7-18-35
Date	Indexed A. C. Johnson

F.B. 579 Pg. 162

Note: ANY ADDITIONS OR CHANGES ON THIS SHEET MUST BE MADE OR CIRCLED IN Red Ink WITH DATE AND NAME OF PERSON MAKING CHANGE.

Do not extend notes this side of this line

RETURN TO
LOS ANGELES COUNTY SURVEYOR
700 HALL OF RECORDS

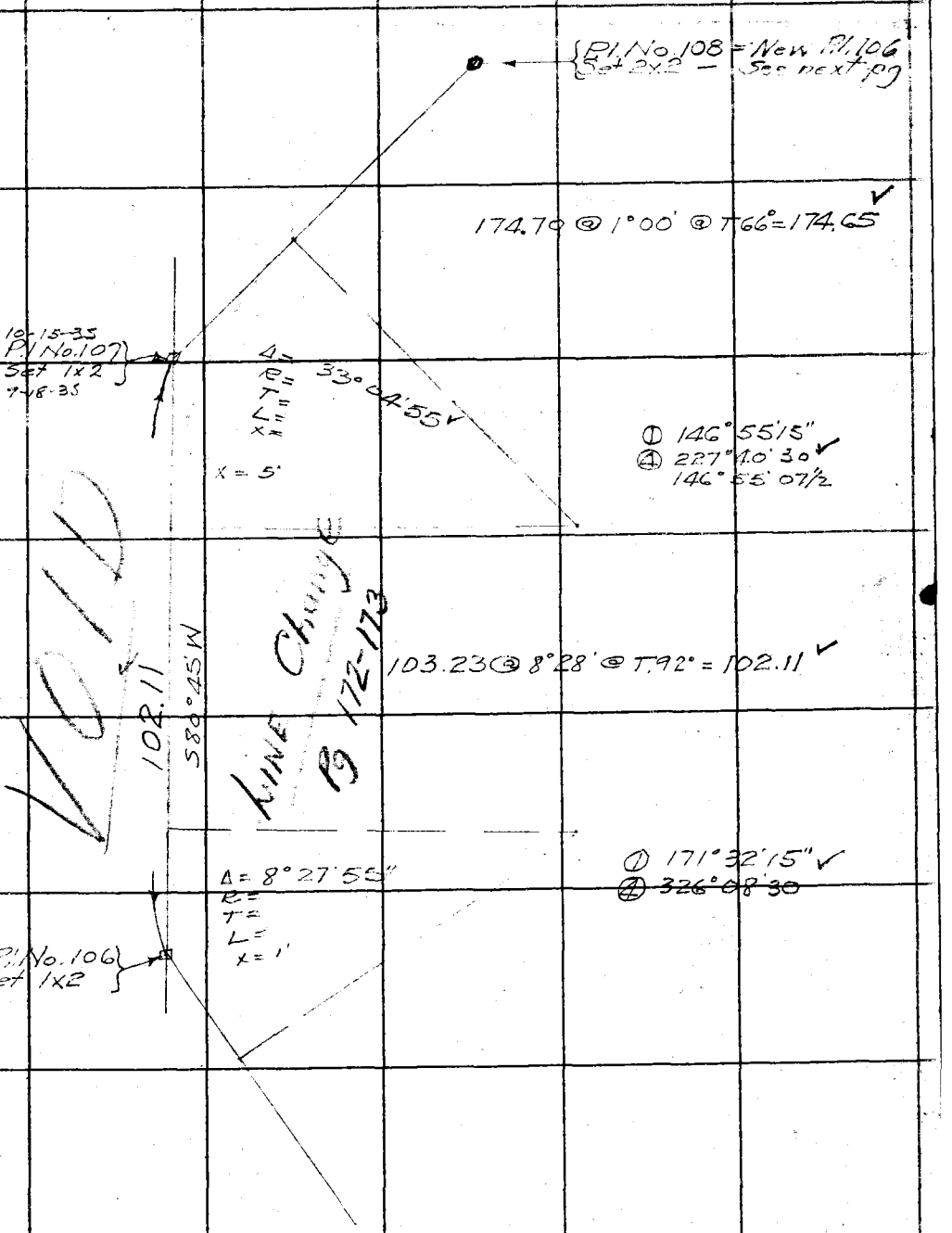

FORM 247 5M 2-34

F.B. 579 Pg. 163

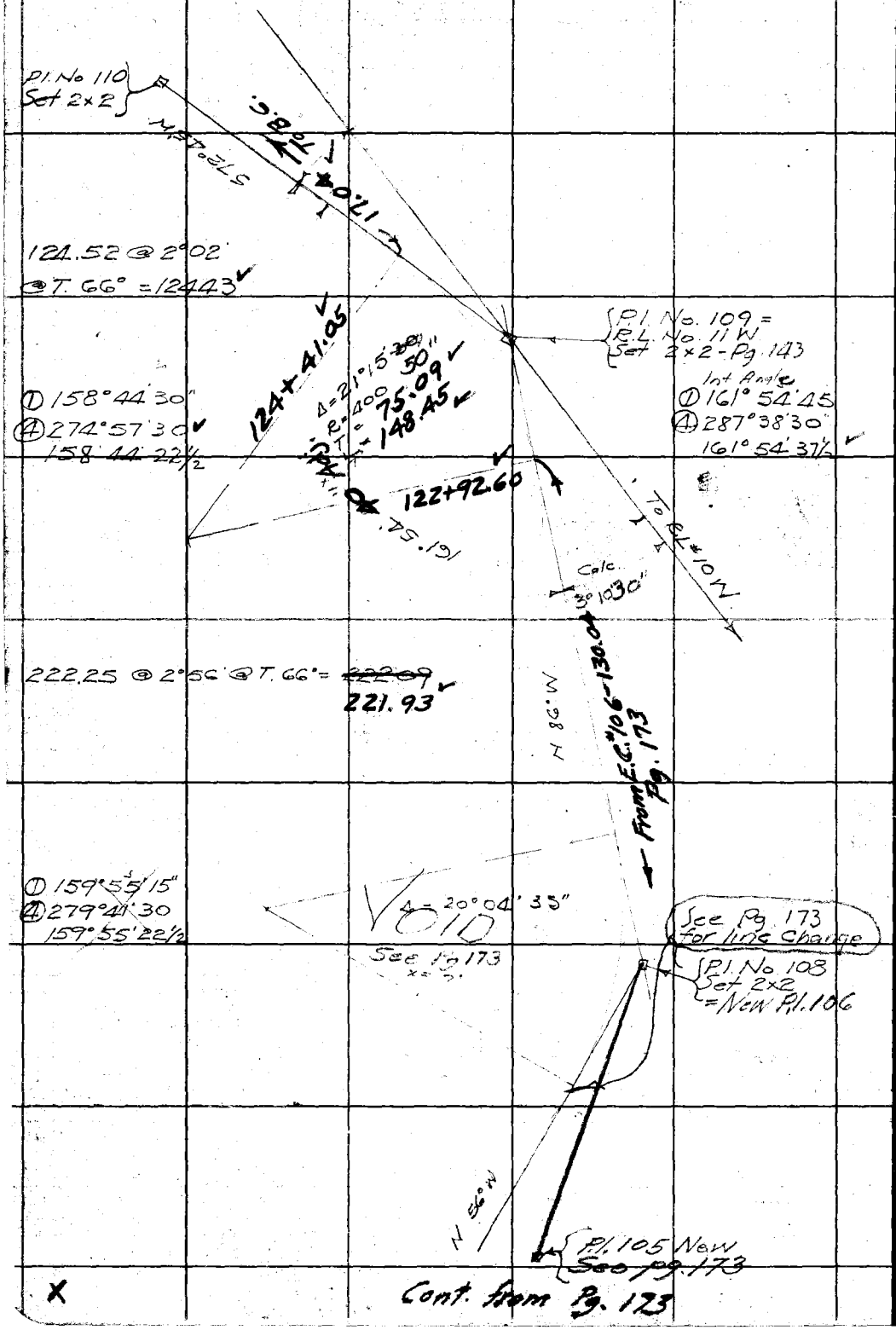

X

Cont. from Pg. 173

RETURN TO
LOS ANGELES COUNTY SURVEYOR
700 HALL OF RECORDS

Do not extend notes this side of this line

Note: ANY ADDITIONS OR CHANGES ON THIS SHEET MUST BE MADE OR CIRCLED IN Red Ink WITH DATE AND NAME OF PERSON MAKING CHANGE.

Noted Ck'd by McPherson	Survey of VAL VERDE FTT
Map No. B-1092-3	W. O. 8072 Tape No 16 St'd 80 of.
Office Work Cox	Surveyed by F.C. Howard
Checked McPherson	Notes FCH Date 10/13/33
Date Mar. 1941	Indexed

F.B. 579 Pg. 164

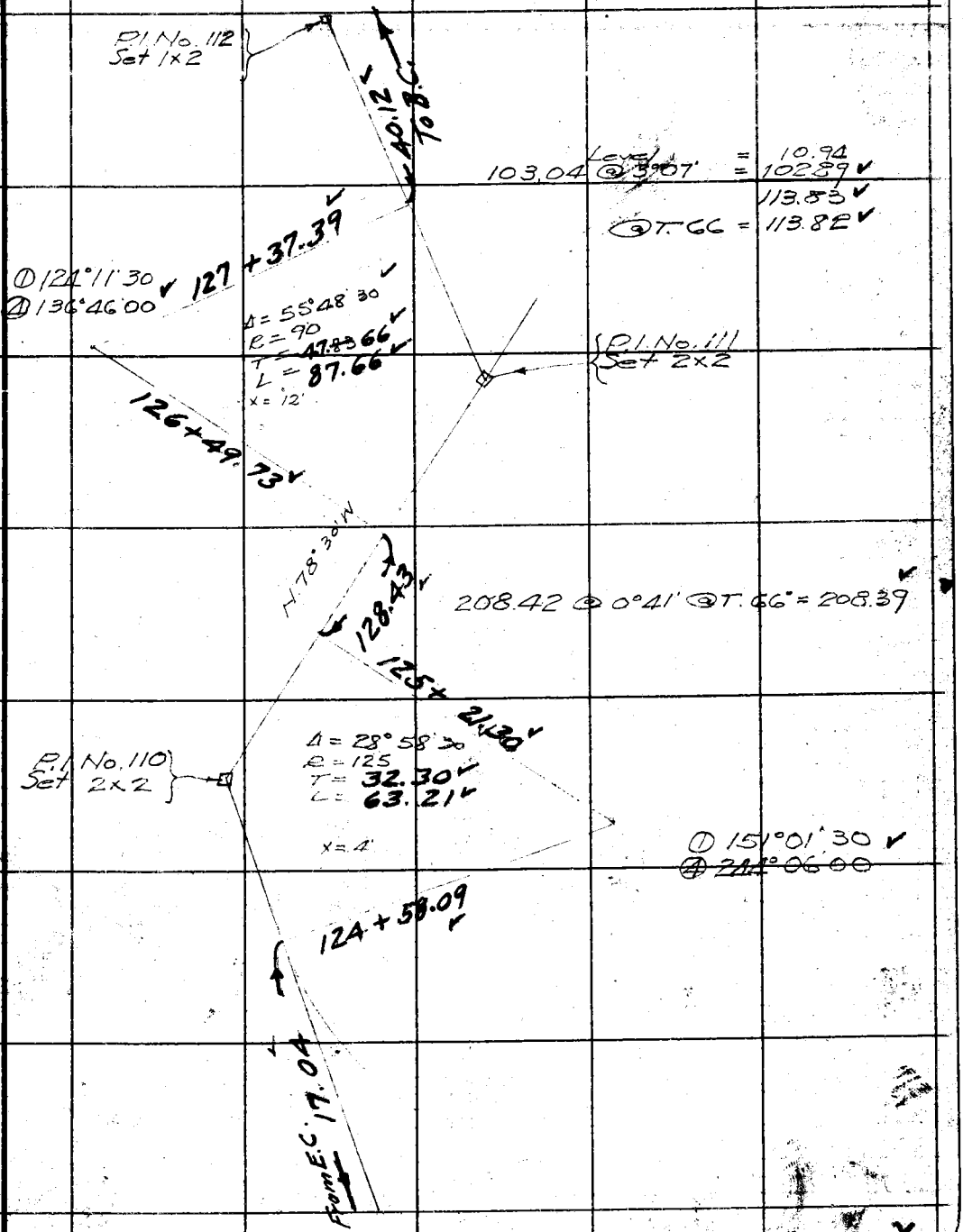

Note: ANY ADDITIONS OR CHANGES ON THIS SHEET MUST BE MADE OR CIRCLED IN Red Ink WITH DATE AND NAME OF PERSON MAKING CHANGE.

Do not extend notes this side of this line

RETURN TO
LOS ANGELES COUNTY SURVEYOR
700 HALL OF RECORDS

FORM 2X7 SM 2-34

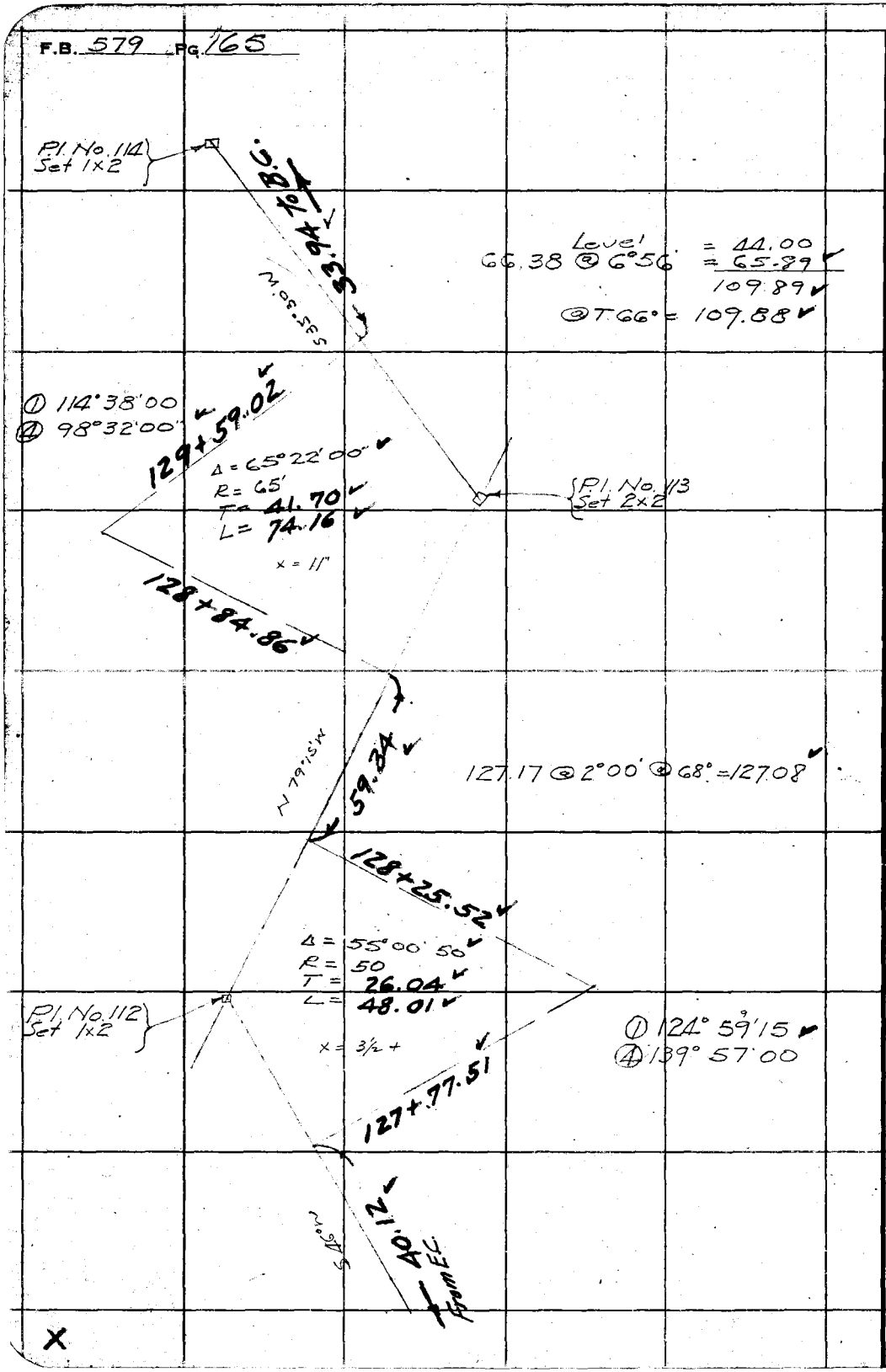

RETURN TO
LOS ANGELES COUNTY SURVEYOR
700 HALL OF RECORDS

Do not extend notes this side of this line

Note: ANY ADDITIONS OR CHANGES ON THIS SHEET MUST BE MADE OR CIRCLED IN Red Ink WITH DATE AND NAME OF PERSON MAKING CHANGE.

Notes Ck'd by McPherson	Survey of VAL VERDE FTT	F.B. 579 Pg. 166
Map No. B-1092-4	W. O. 8072 Tape No 16 St'd 84 of.	
Office Work Cox	Surveyed by F.C. HOWARD	
Checked McPherson	Notes F.C.H. Date 10/15/35	
Date Mar. 1941	Indexed A. C. Johnson	

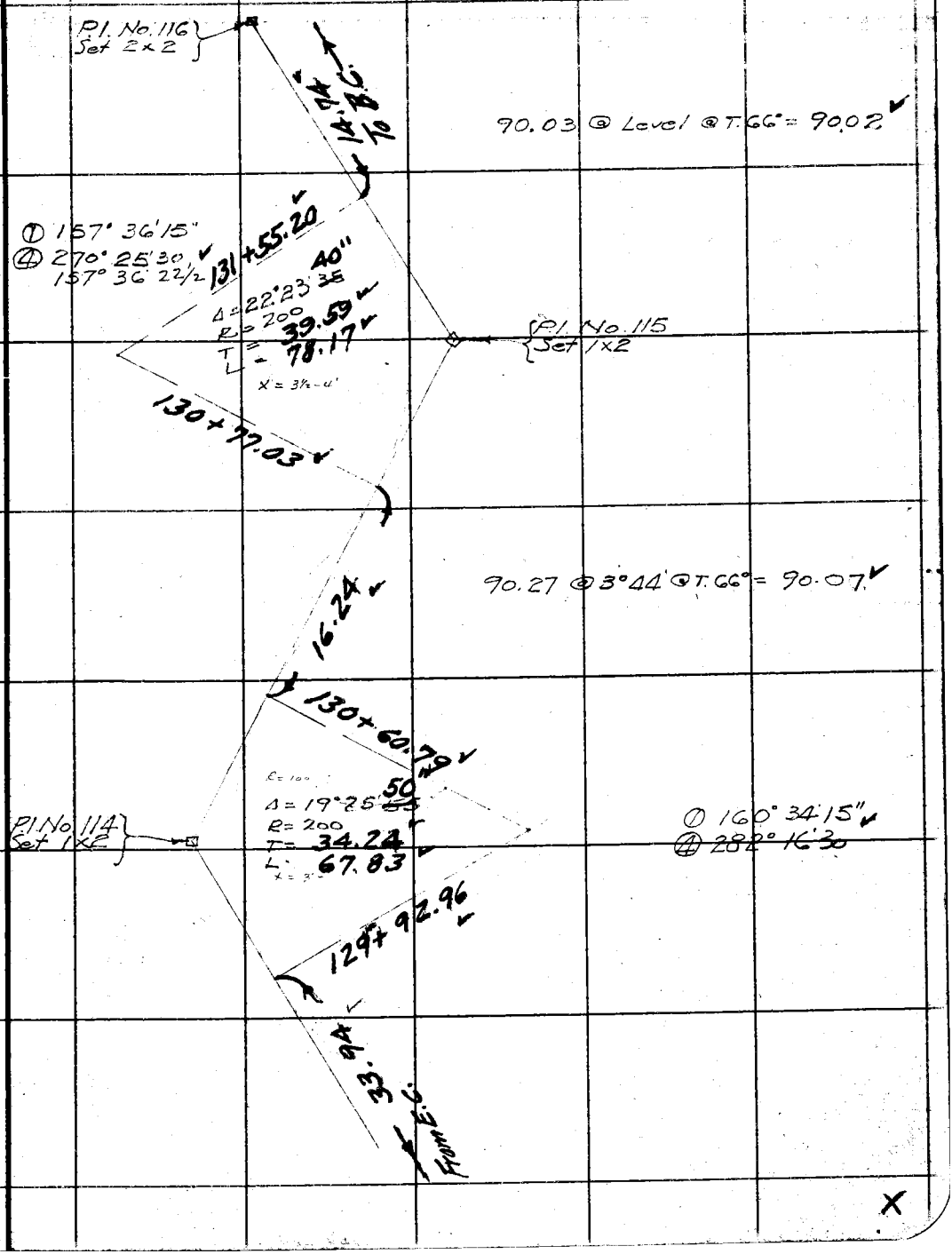

Note: ANY ADDITIONS OR CHANGES ON THIS SHEET MUST BE MADE OR CIRCLED IN Red Ink WITH DATE AND NAME OF PERSON MAKING CHANGE.

Do not extend notes this side of this line

RETURN TO
LOS ANGELES COUNTY SURVEYOR
700 HALL OF RECORDS

FORM 247 5M 2-34

F.B. 579 Pg 167

Continued on to page 174

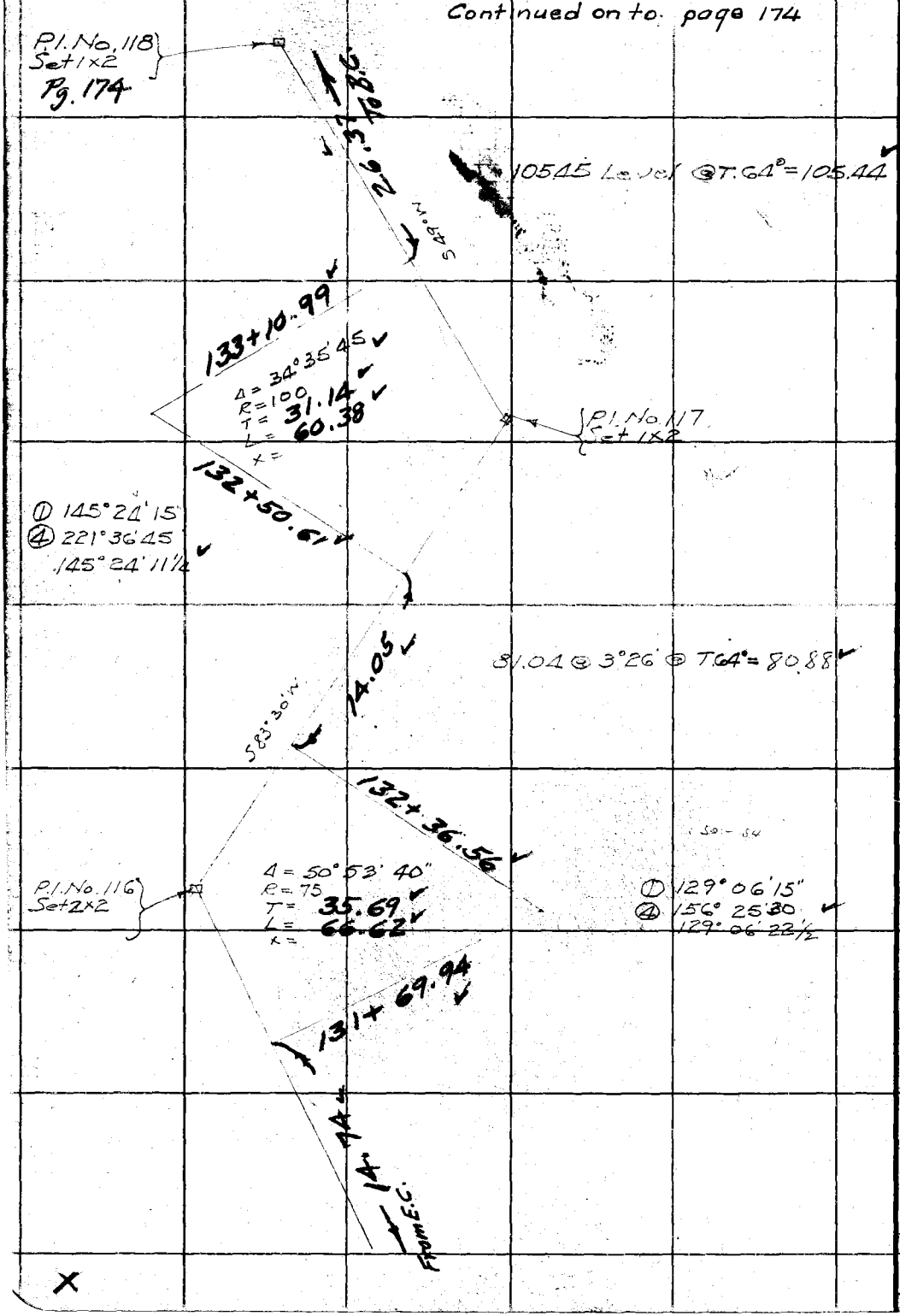

RETURN TO
LOS ANGELES COUNTY SURVEYOR
700 HALL OF RECORDS
Do not extend notes this side of this line
Note: ANY ADDITIONS OR CHANGES ON THIS SHEET MUST BE MADE OR CIRCLED IN Red Ink WITH DATE AND NAME OF PERSON MAKING CHANGE.

Notes Ck'd by McPherson	Survey of VAL VERDE F.T.T.
Map No. B-1092-3	W. O. 5072 Tape No 16 St'd ___ °F.
Office Work Cox	Surveyed by F.C. Howard
Checked McPherson	Notes F.C.H. Date 10/18/35
Date Mar. 1941	Indexed A. C. Johnson

F.B. 579 Pg. 168

28°41'05
6 55-45
35°42 50

Cont. to pg 169

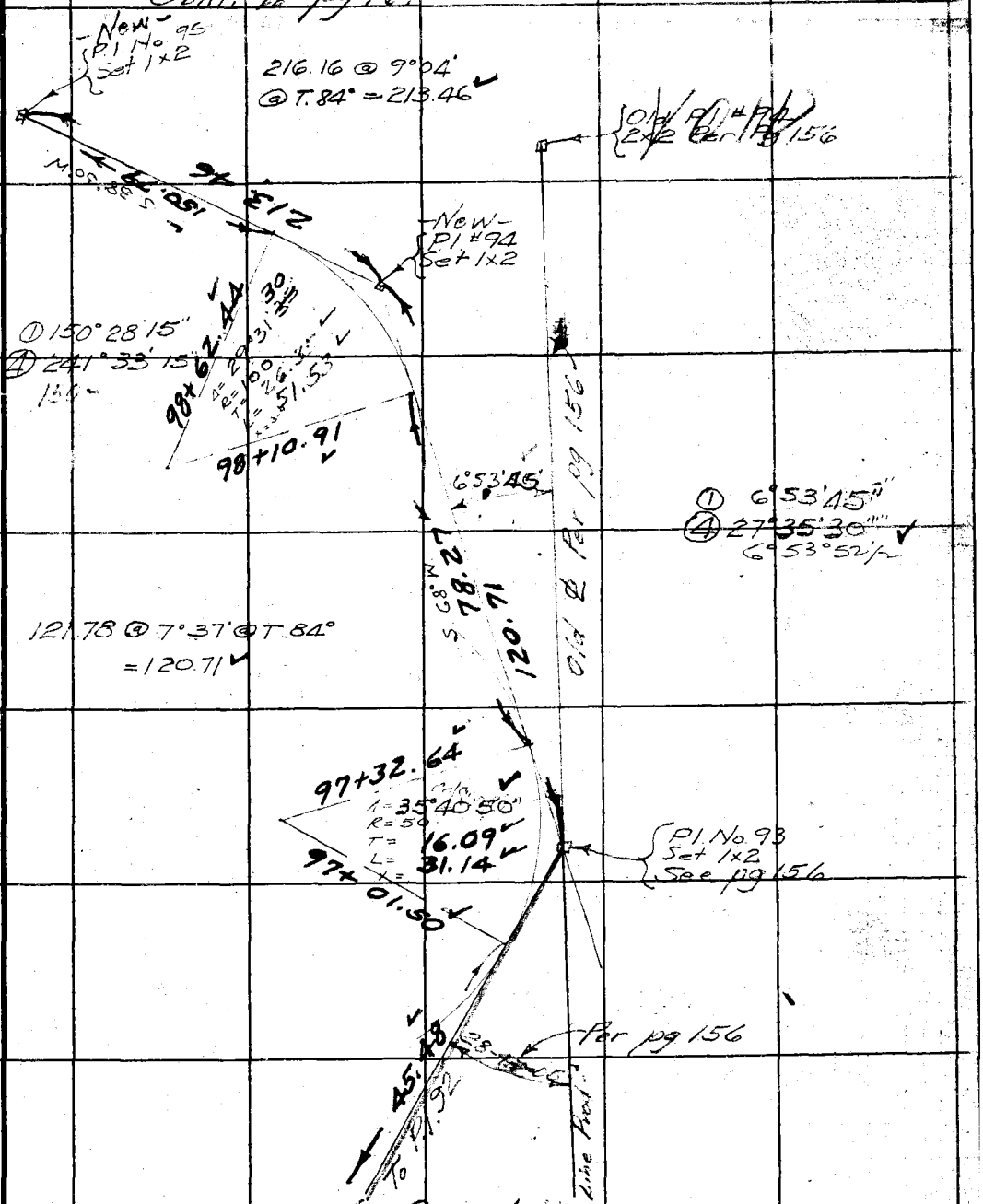

Cont. from bottom pg 156.

X

Note: ANY ADDITIONS OR CHANGES ON THIS SHEET MUST BE MADE OR CIRCLED IN Red Ink WITH DATE AND NAME OF PERSON MAKING CHANGE.

Do not extend notes this side of this line

RETURN TO
LOS ANGELES COUNTY SURVEYOR
700 HALL OF RECORDS

FORM 247 5M 2-34

Cont. to pg 170

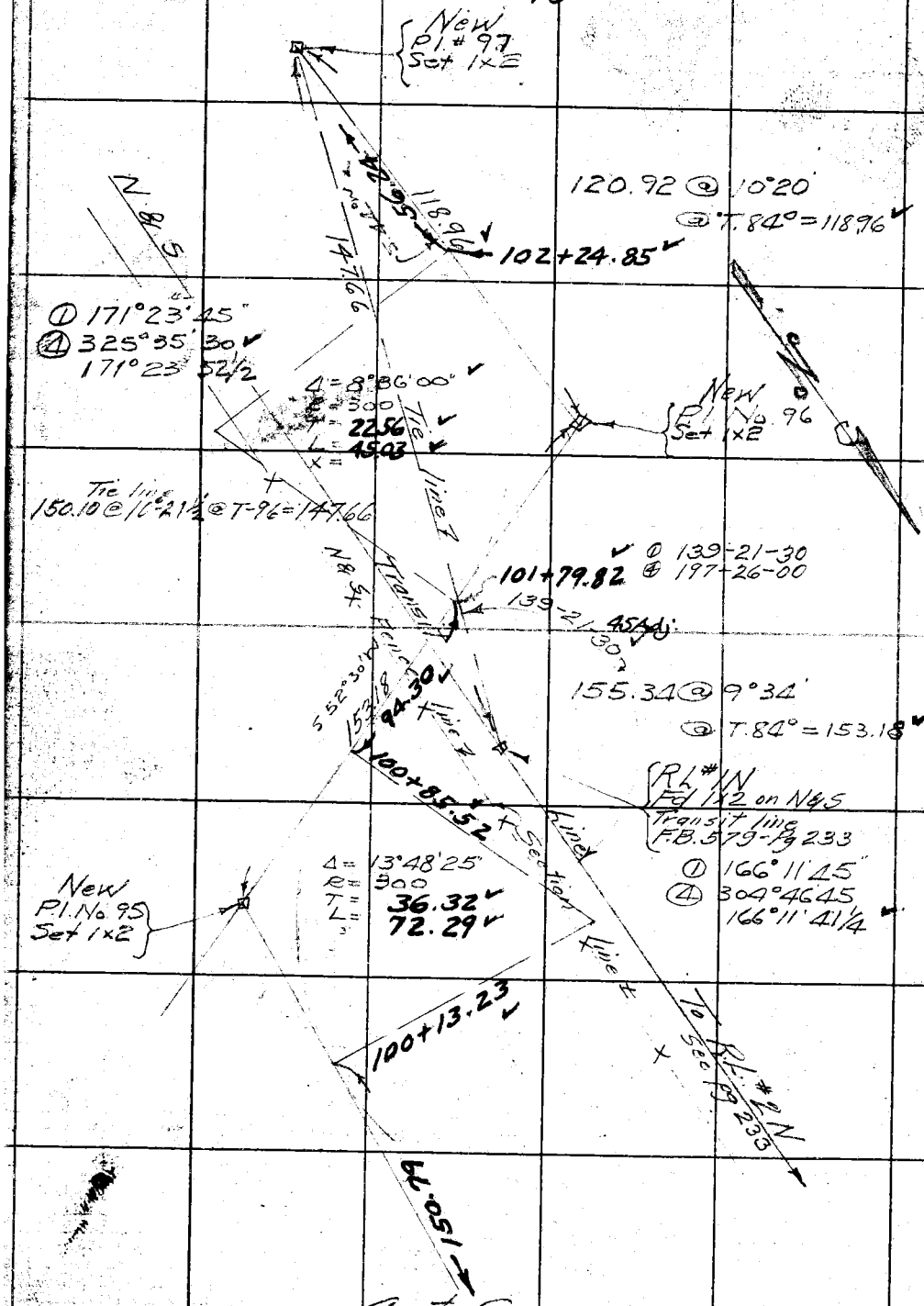

Cont from pg 168

RETURN TO
LOS ANGELES COUNTY SURVEYOR
700 HALL OF RECORDS
Do not enter d[illegible] this side of this line
Note: ANY ADDITIONS OR CHANGES ON THIS SHEET MUST BE MADE OR CIRCLED IN Red Ink WITH DATE AND NAME OF PERSON MAKING CHANGE.

Notes Ck'd by McPherson	Survey of VALVERDE FTT	F.B. 579 Pg. 170
Map No. B-1392-3	W. O. 807 Tape No 16 St'd 84 °F.	
Office Work Cox	Surveyed by	
Checked McPherson	Notes Date 10/18/35	
Date Mar. 1941	Indexed A. C. Johnson	

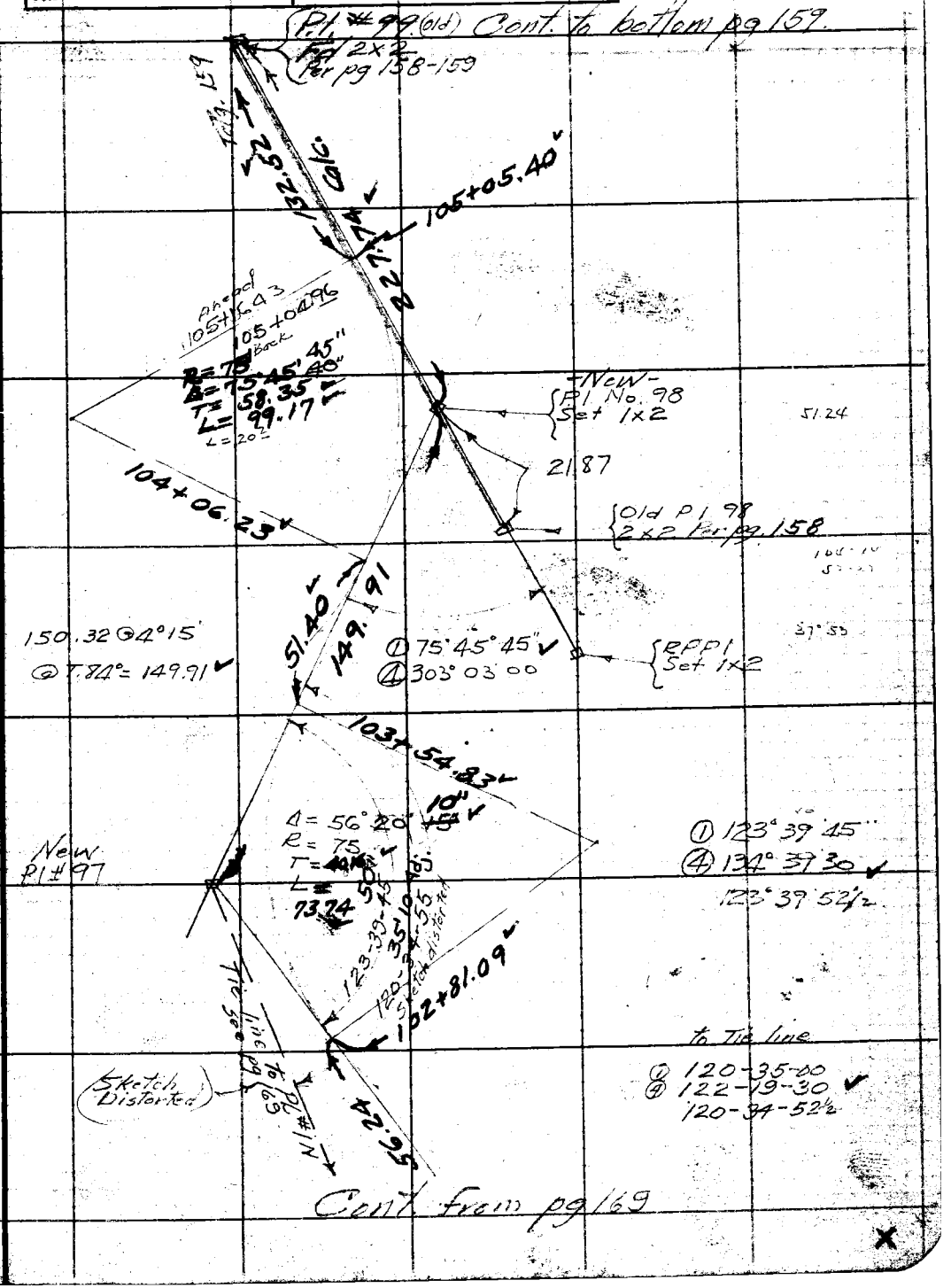

Note: ANY ADDITIONS OR CHANGES ON THIS SHEET MUST BE MADE OR CIRCLED IN Red Ink WITH DATE AND NAME OF PERSON MAKING CHANGE.

Do not extend notes this side of this line

RETURN TO
LOS ANGELES COUNTY SURVEYOR
700 HALL OF RECORDS

FORM 247 BM 2-34

RETURN TO

LOS ANGELES COUNTY SURVEYOR

700 HALL OF RECORDS

Note: ANY ADDITIONS OR CHANGES ON THIS SHEET MUST BE MADE OR CIRCLED IN **Red Ink** WITH DATE AND NAME OF PERSON MAKING CHANGE.

Do not extend notes this side of this line

F.B. 579 PG. 171

Notes Ck'd by McPherson	Survey of VAL VERDE FTT	F.B. 579	Pg. 172
Map No. B-1093-3	W. O. 8072 Tape No 16 St'd 84 of.		
Office Work Cox	Surveyed by [illegible]		
Checked [illegible]	Notes [illegible] Date [illegible]		
Date Mar. 1941	Indexed A. C. Johnson		

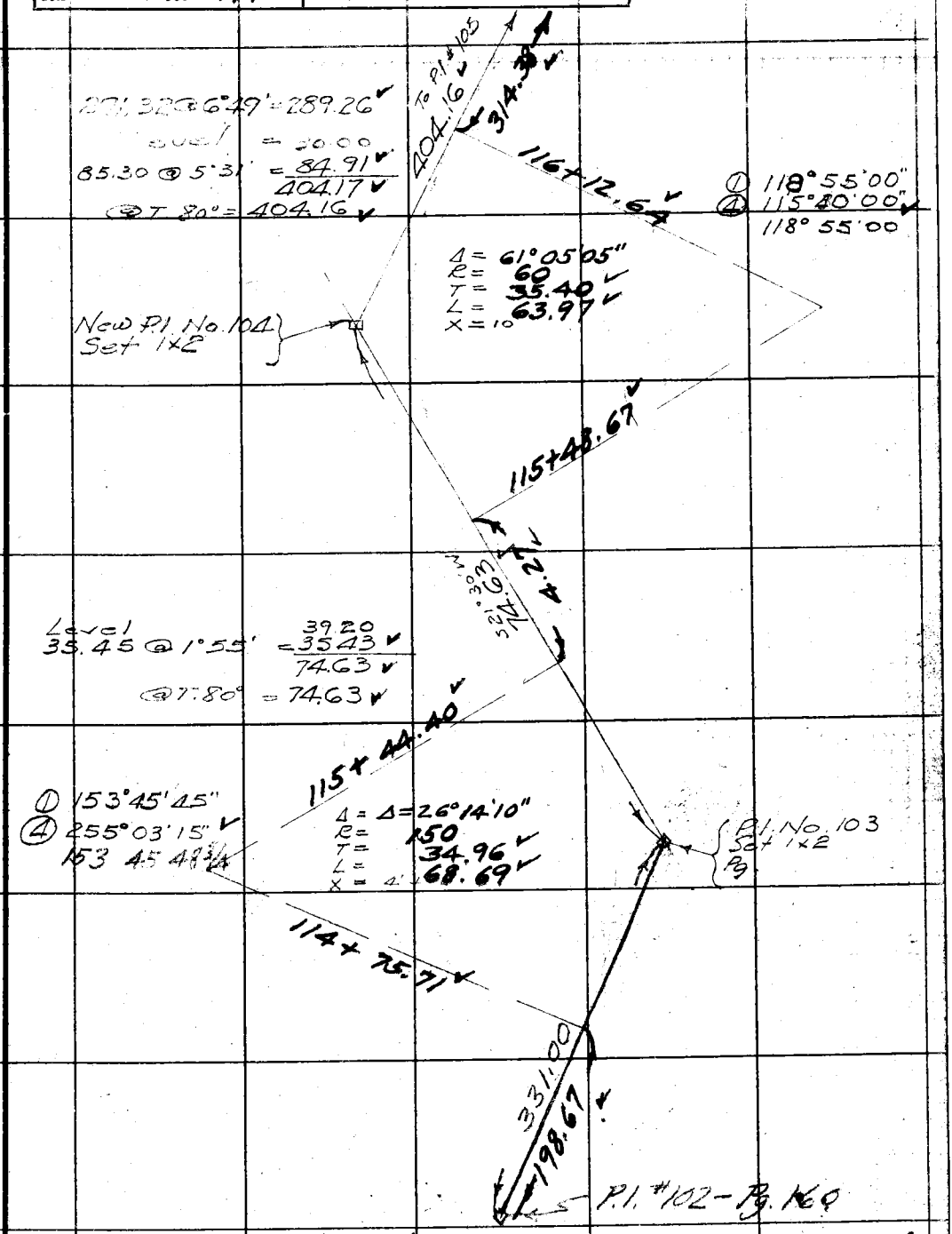

Cont. from Pg. 160

X

Note: ANY ADDITIONS OR CHANGES ON THIS SHEET MUST BE MADE OR CIRCLED IN Red Ink WITH DATE AND NAME OF PERSON MAKING CHANGE.

Do not extend notes this side of this line

RETURN TO
LOS ANGELES COUNTY SURVEYOR
700 HALL OF RECORDS

FORM 247 5M 2-34

F.B. 579 Pg. 173

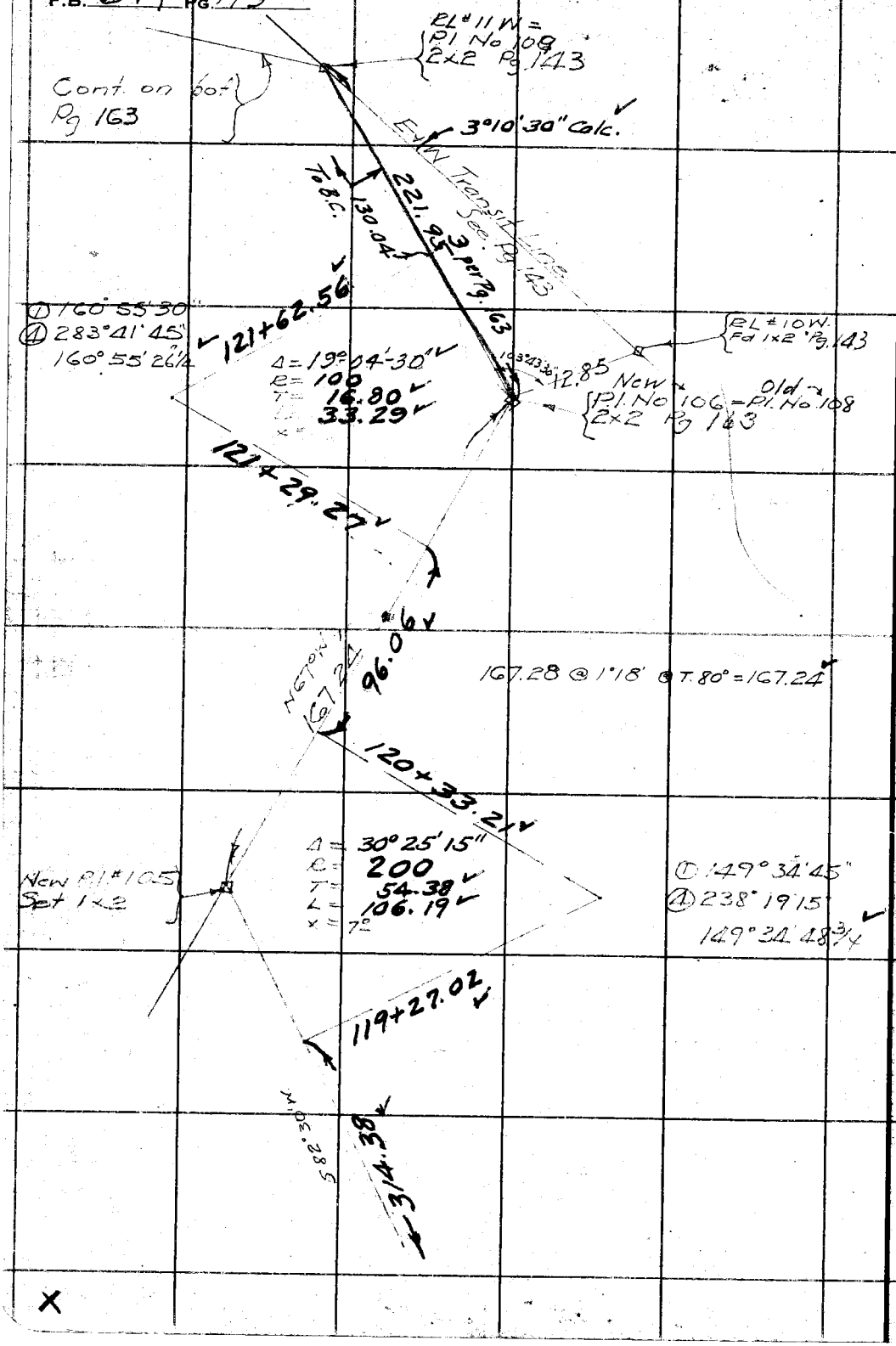

RETURN TO
LOS ANGELES COUNTY SURVEYOR
700 HALL OF RECORDS

Do not extend notes this side of this line

Note: ANY ADDITIONS OR CHANGES ON THIS SHEET MUST BE MADE OR CIRCLED IN Red Ink WITH DATE AND NAME OF PERSON MAKING CHANGE.

Notes Ck'd by McPherson	Survey of VAL VERDE FTT	F.B. 579	Pg. 174
Map No. B-1092-4	W. O. 5072 Tape No 16 St'd 84 °F.		
Office Work Cox	Surveyed by [illegible]		
Checked McPherson	Notes [illegible] Date 10/21/[illegible]		
Date Mar. 1941	Indexed A. C. Johnson		

Cont on bot Pg 175

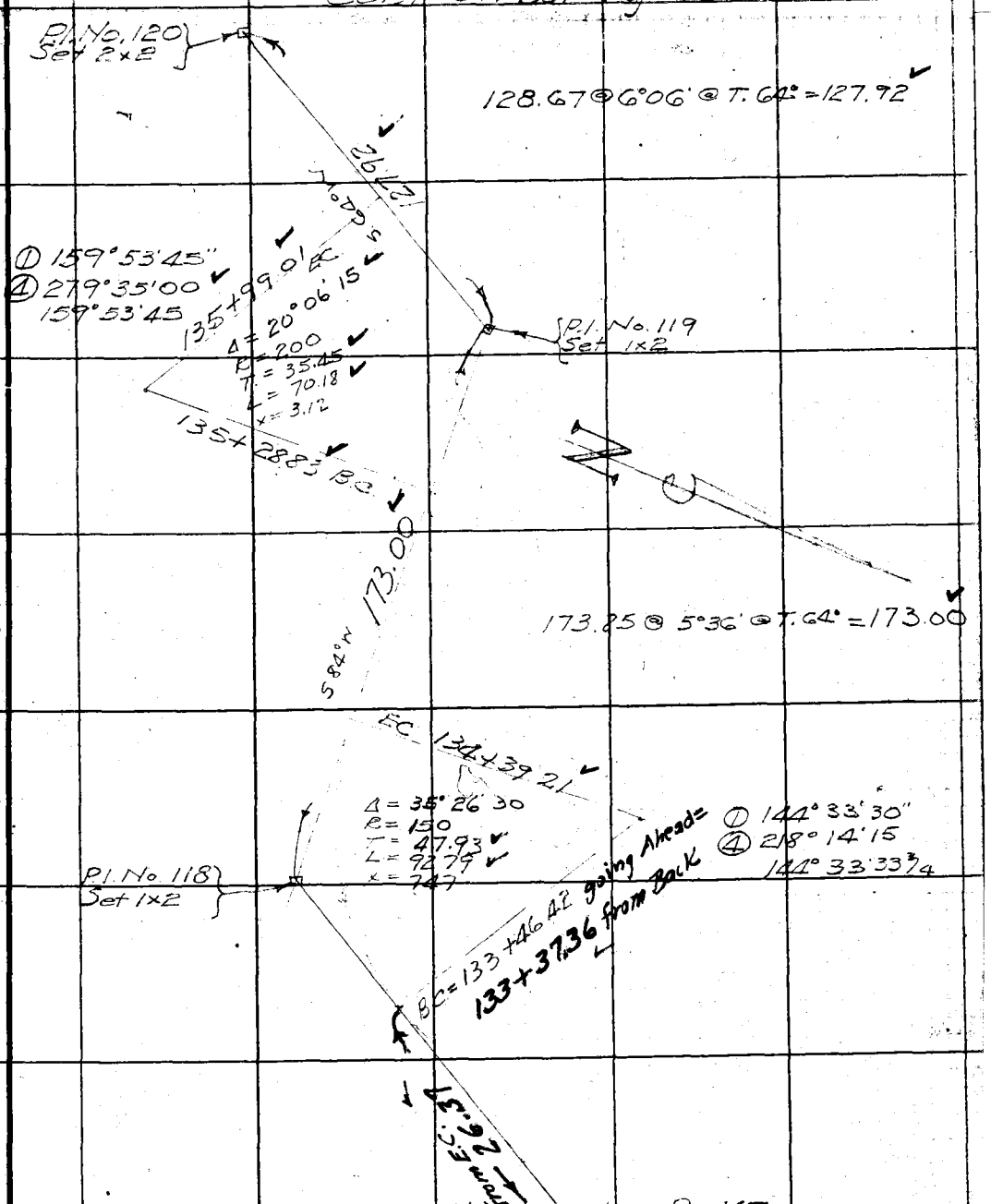

Cont from top Pg 167

X

Note: ANY ADDITIONS OR CHANGES ON THIS SHEET MUST BE MADE OR CIRCLED IN Red Ink WITH DATE AND NAME OF PERSON MAKING CHANGE.

Do not extend notes this side of this line

RETURN TO
LOS ANGELES COUNTY SURVEYOR
700 HALL OF RECORDS

FORM 247 5M 2-34

F.B. 579 Pg. 175

Cont. on bot. Pg. 176

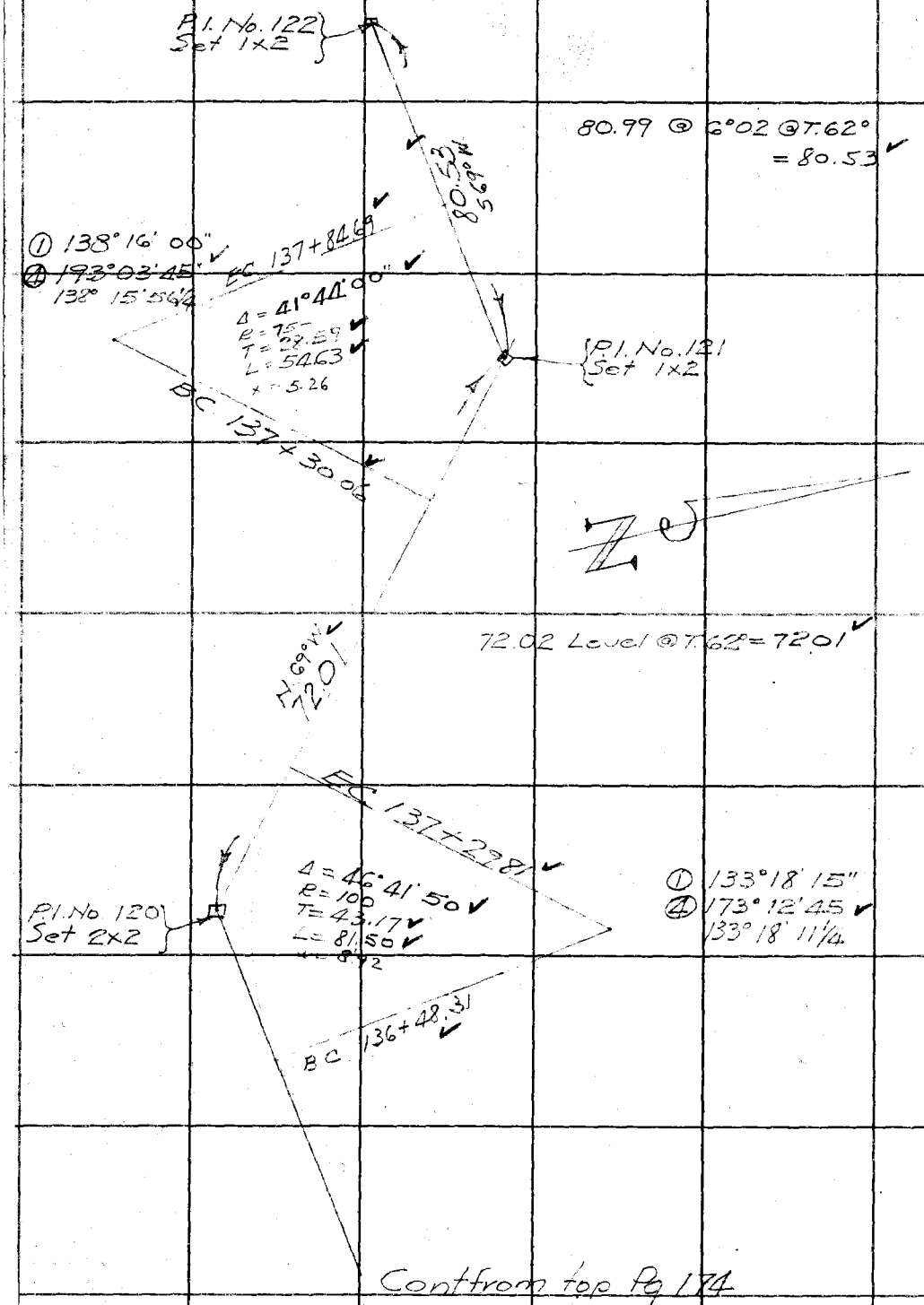

Cont from top Pg 174

X

RETURN TO
LOS ANGELES COUNTY SURVEYOR
700 HALL OF RECORDS
Do not extend notes this side of this line

Note: ANY ADDITIONS OR CHANGES ON THIS SHEET MUST BE MADE OR CIRCLED IN Red Ink WITH DATE AND NAME OF PERSON MAKING CHANGE.

Notes Ck'd by McPherson	Survey of VAL VERDE F.T.T.	F.B. 579	Pg. 176
Map No. B-1092-4	W. O. 8072 Tape No 33 St'd 84 of.		
Office Work Cox	Surveyed by [illegible]		
Checked McPherson	Notes [illegible] Date 11/6/35		
Date Mar. 1941	Indexed [illegible]		

Cont on bot Pg. 177

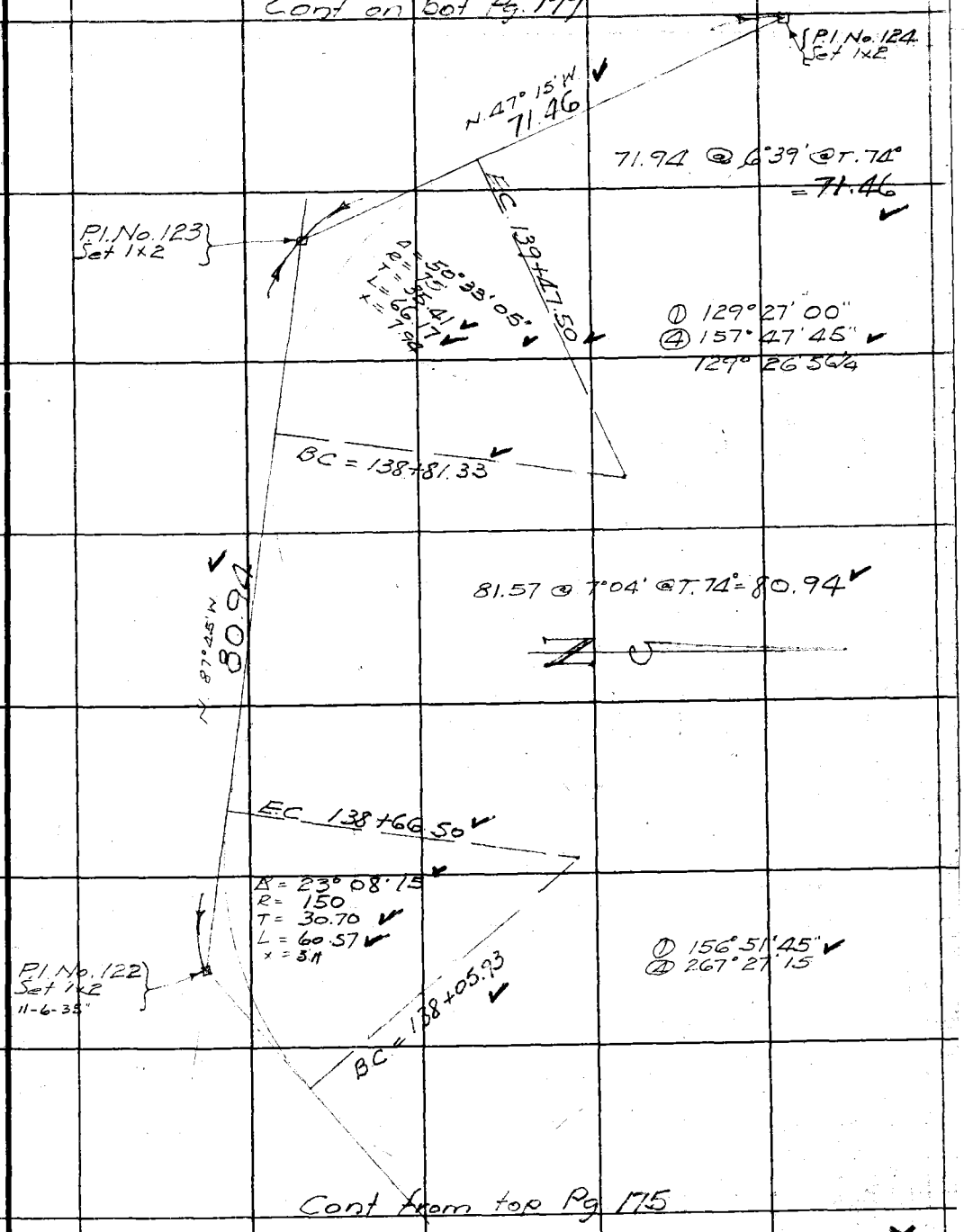

Cont from top Pg 175

Note: ANY ADDITIONS OR CHANGES ON THIS SHEET MUST BE MADE OR CIRCLED IN Red Ink WITH DATE AND NAME OF PERSON MAKING CHANGE.

RETURN TO
LOS ANGELES COUNTY SURVEYOR
700 HALL OF RECORDS

Do not extend notes this side of this line

FORM 247 5M 2-34

F.B. 579 Pg. 177

Cont on bot Pg. 178

P.I. No. 126
Set 2×2

221.37 Level @ T. 76° = 221.36

EC. 140+69.89

① 142°09'15"
④ 208°37'15"
142°09'18"
20" Adj.

P.O.S.T.
~~P.I. No. 125~~
Set 1×2

Δ =
R =
T =
L =
X =

Δ = 79°13'10"
R = 85
T = 70.34
L = 117.52
X = 25.33

(One Curve)

63.75 @ 10°20 @ T. 75° = 62.70

12.19 Calc

P.I. 124

39.16 Calc

① 138°37'30"
④ 194°30'00"
138°37'30"

~~P.I. No. 124~~ = P.O.S.T.
Set 1×2

Cont from top Pg. 176

RETURN TO
LOS ANGELES COUNTY SURVEYOR
700 HALL OF RECORDS
Do not extend notes this side of this line
Note: ANY ADDITIONS OR CHANGES ON THIS SHEET MUST BE MADE OR CIRCLED IN Red Ink WITH DATE AND NAME OF PERSON MAKING CHANGE.

Notes Ck'd by McPherson	Survey of VAL VERDE F.T.T.	F.B. 579 Pg. 178
Map No. B-1092-4	W. O. 8072 Tape No 33 St'd 84 °F.	
Office Work Cox	Surveyed by F.C. HOWARD	
Checked McPherson	Notes F.C.H. Date 11/6/33	
Date Mar. 1941	Indexed A. C. Johnson	

Cont on Lot. Pg 179

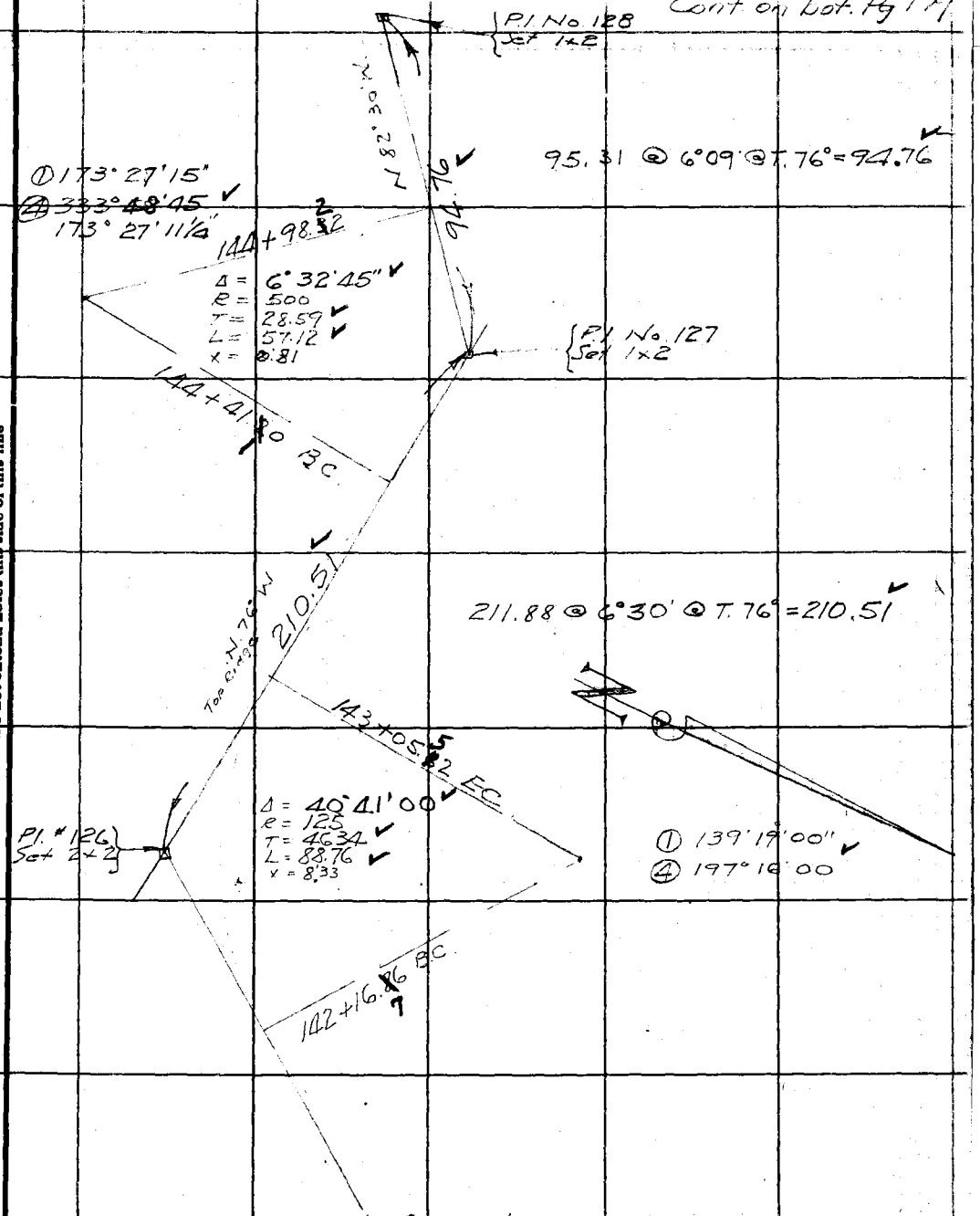

Cont from top Pg 177

Note: ANY ADDITIONS OR CHANGES ON THIS SHEET MUST BE MADE OR CIRCLED IN Red Ink WITH DATE AND NAME OF PERSON MAKING CHANGE.

Do not extend notes this side of this line

RETURN TO
LOS ANGELES COUNTY SURVEYOR
700 HALL OF RECORDS

FORM 247 5M 2-34

F.B. 579 Pg. 179

Cont. on bot Pg 180

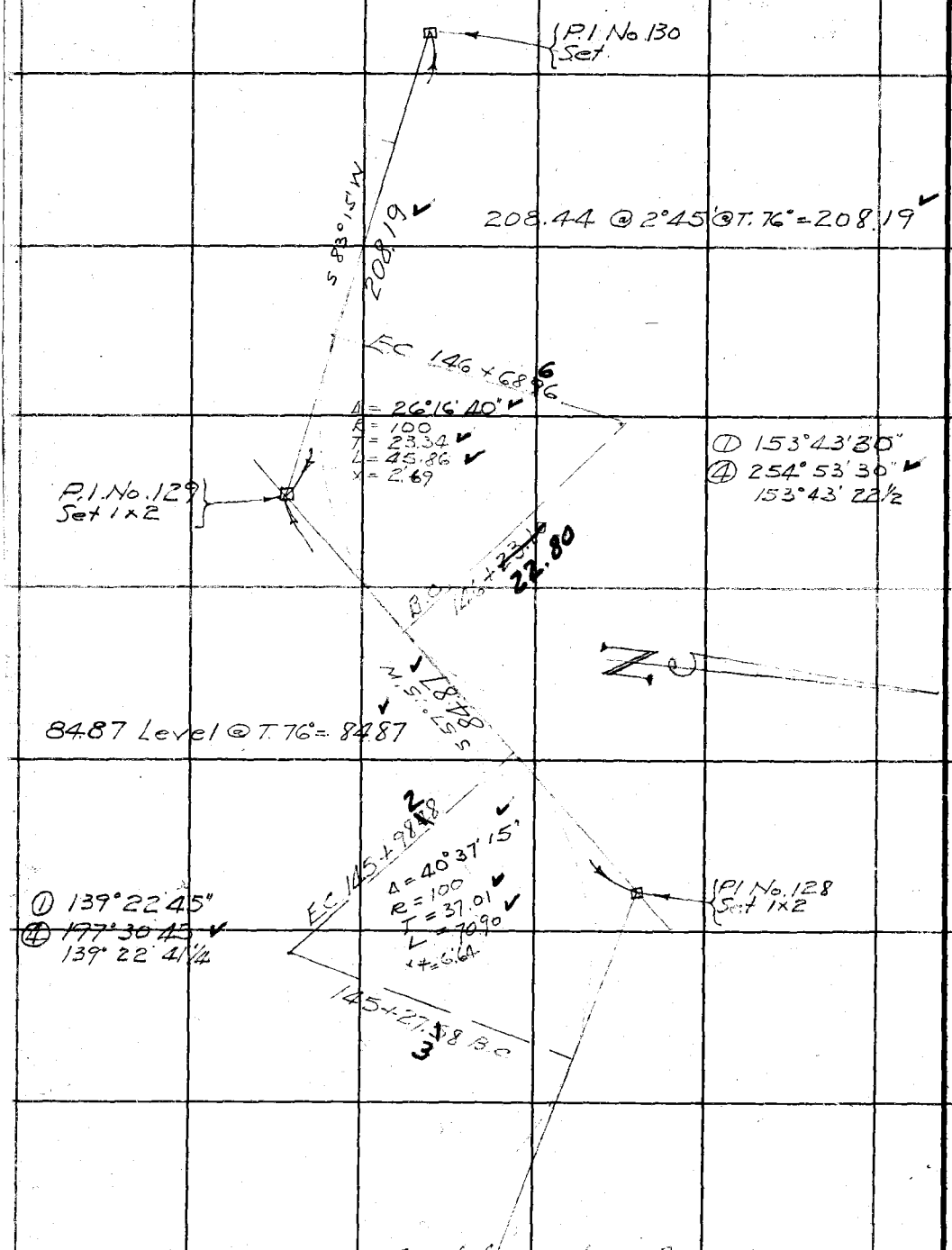

Cont from top Pg 178

X

RETURN TO
LOS ANGELES COUNTY SURVEYOR
700 HALL OF RECORDS
Do not extend notes this side of this line
Note: ANY ADDITIONS OR CHANGES ON THIS SHEET MUST BE MADE OR CIRCLED IN Red Ink WITH DATE AND NAME OF PERSON MAKING CHANGE.

Notes Ck'd by McPherson	Survey of VAL VERDE FTT
Map No. B-1392-4	W. O. 8072 Tape No 33 St'd 24 of.
Office Work Cox	Surveyed by F.C. Howard
Checked McPherson	Notes F.C.H. Date 11/6/35
Date Mar. 1941	Indexed A. C. Johnson

F.B. 579 Pg. 180

Cont. on bot. Pg. 181

Pl. No. 132
Set 1x2

S 66° 15' W
221.35

221.69 @ 3°09' @ T. 76° = 221.35

P.C. = 149+76.40

Pl. No. 131
Set 1x2

Δ = 34°40'15"
R = 125
T = 39.02
L = 75.64
x = 5.95

① 145°19'45"
④ 221°19'15"
145°19'48¾

B.C. = 149+00.38

93.36 @ 7°49' @ T. 76° = 92.49

S 32° W
92.49

F.C. 148+95.50

Δ = 51°33'10"
R = 100
T = 48.29
L = 89.98
x = 11.05

B.C. 148+05.52

Pl. No. 130
Set 1x2

① 128°26'45
④ 153°47'30"
128°26'52½

Note: ANY ADDITIONS OR CHANGES ON THIS SHEET MUST BE MADE OR CIRCLED IN Red Ink WITH DATE AND NAME OF PERSON MAKING CHANGE.

Do not extend notes this side of this line

RETURN TO
LOS ANGELES COUNTY SURVEYOR
700 HALL OF RECORDS

FORM 247 BM 2-34

F.B. 579 PG. 181

Cont. on bot Pg 182

P.I. No. 134
Set 1x2

98.00 @ 5°57' @ T.74° = 97.46

97.46

EC = 153+20.45

Δ = 44°46'55"
R = 100
T = 41.20
L = 78.16
X = 8.15

① 135°13'00
④ 180°52'15"
135°13'07½

BC = 152+42.84

P.I. No. 133
Set 1x2

125.73 @ 4°53' @ T.76° = 125.26

S73°

125.26

EC 151+27.66

P.I. No. 132
Set 1x2

Δ = 6°43'25"
R = 500
T = 29.37
L = 58.67
X = 0.86

① 173°16'30"
④ 333°06'30

X = 1

BC 151+~~20.8~~ 28.98

Cont from top Pg 180

X

RETURN TO
LOS ANGELES COUNTY SURVEYOR
700 HALL OF RECORDS

Do not extend notes this side of this line

Note: ANY ADDITIONS OR CHANGES ON THIS SHEET MUST BE MADE OR CIRCLED IN Red Ink WITH DATE AND NAME OF PERSON MAKING CHANGE.

Notes Ck'd by McPherson	Survey of Val Verde FTT	F.B. 579 Pg. 182
Map No. B-1092-4	W. O. 8072 Tape No 33 St'd 84 of	
Office Work Cox	Surveyed by [illegible] Howard	
Checked [illegible]	Notes [illegible] Date [illegible]	
Date Mar. 1941	Indexed A. C. Johnson	

W.S. 264-077, C-2

Note: ANY ADDITIONS OR CHANGES ON THIS SHEET MUST BE MADE OR CIRCLED IN Red Ink WITH DATE AND NAME OF PERSON MAKING CHANGE.

Do not extend notes this side of this line

RETURN TO
LOS ANGELES COUNTY SURVEYOR
700 HALL OF RECORDS

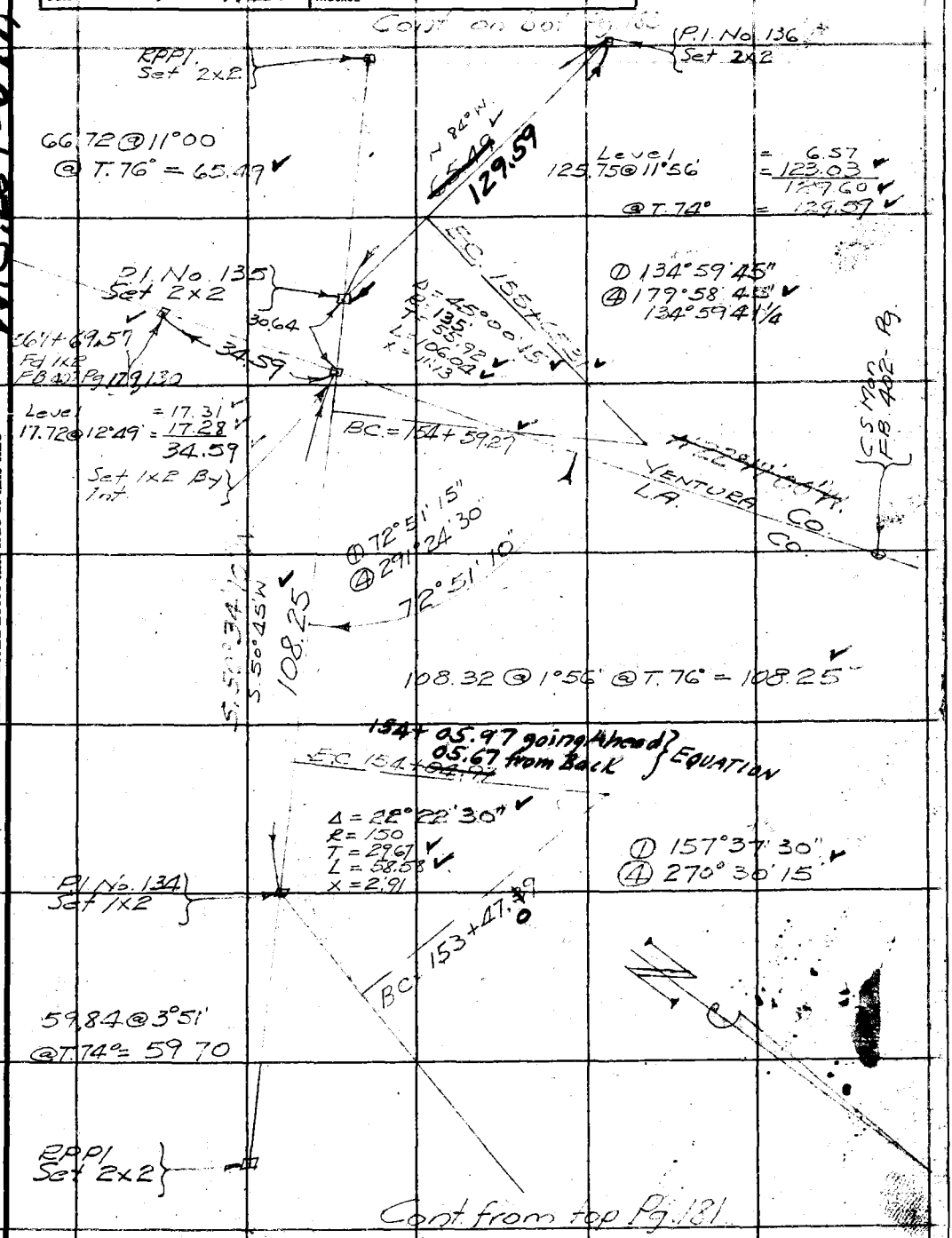

FORM 247 5M 2-34

F.B. 579 Pg. 183

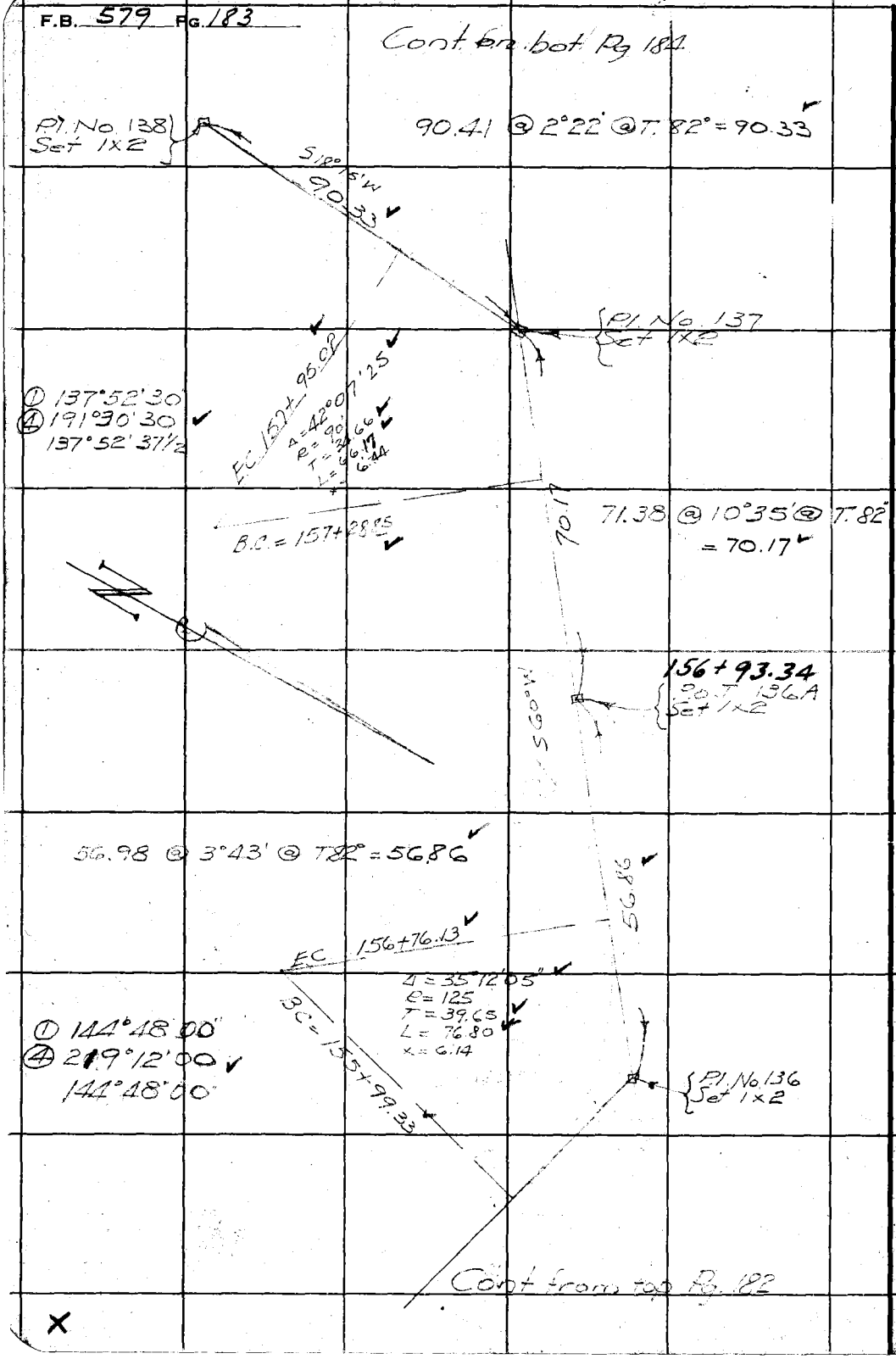

RETURN TO
LOS ANGELES COUNTY SURVEYOR
700 HALL OF RECORDS

Do not extend notes this side of this line

Note: ANY ADDITIONS OR CHANGES ON THIS SHEET MUST BE MADE OR CIRCLED IN **Red Ink** WITH DATE AND NAME OF PERSON MAKING CHANGE.

Notes Ck'd by McPherson	Survey of Va. VERDE FTT	F.B. 579 Pg. 184
Map No. B-1092-4	W. O. 8072 Tape No 33 St'd 84 °F.	
Office Work Cox	Surveyed by F.C. HOWARD	
Checked McPherson	Notes F.C.H. Date 11/1/[illegible]	
Date Mar. 1941	Indexed A. C. Johnson	

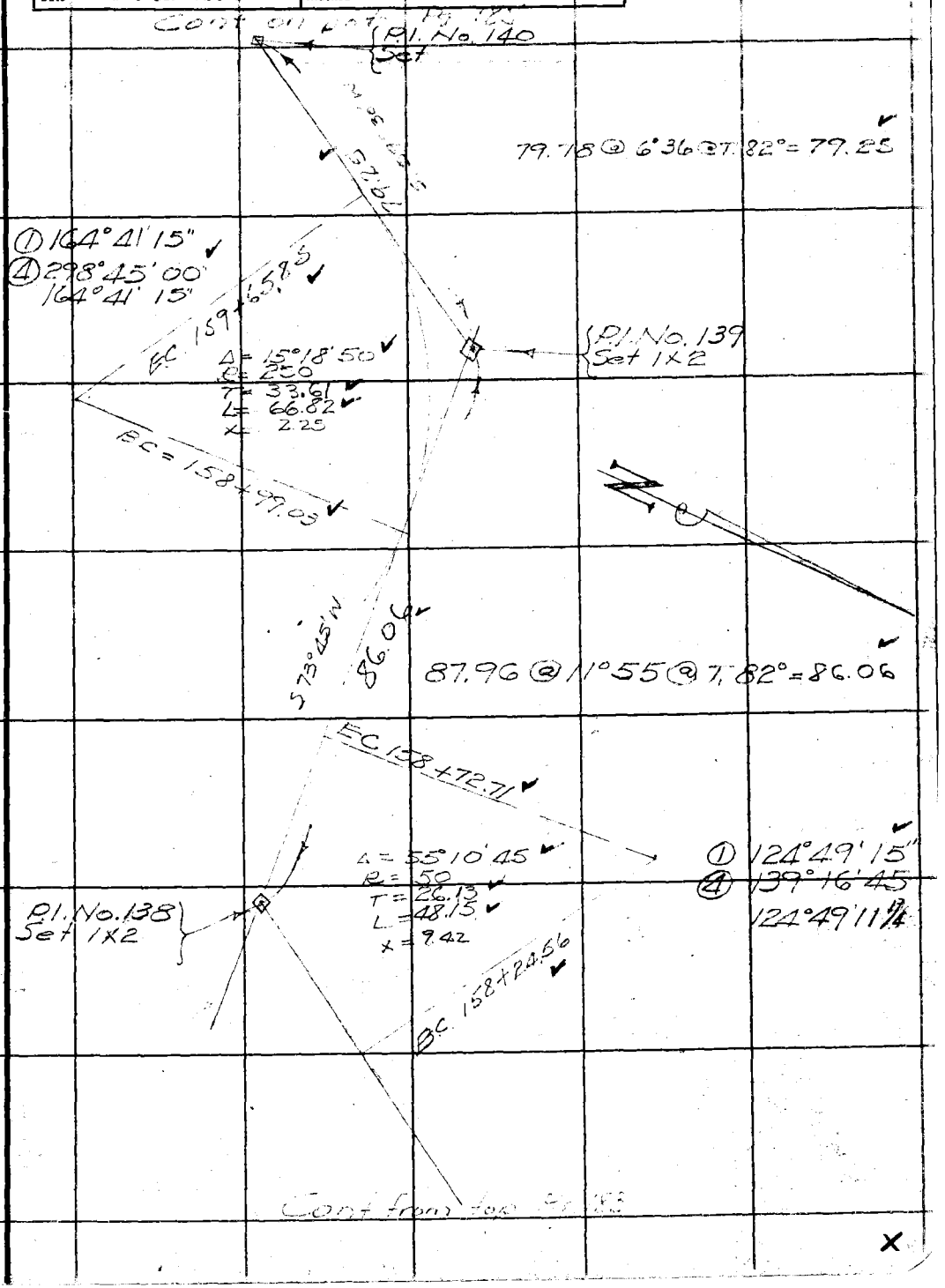

Note: ANY ADDITIONS OR CHANGES ON THIS SHEET MUST BE MADE OR CIRCLED IN Red Ink WITH DATE AND NAME OF PERSON MAKING CHANGE.

Do not extend notes this side of this line

RETURN TO
LOS ANGELES COUNTY SURVEYOR
700 HALL OF RECORDS

FORM 247 5M 2-34

Cont on bot Pg. 186

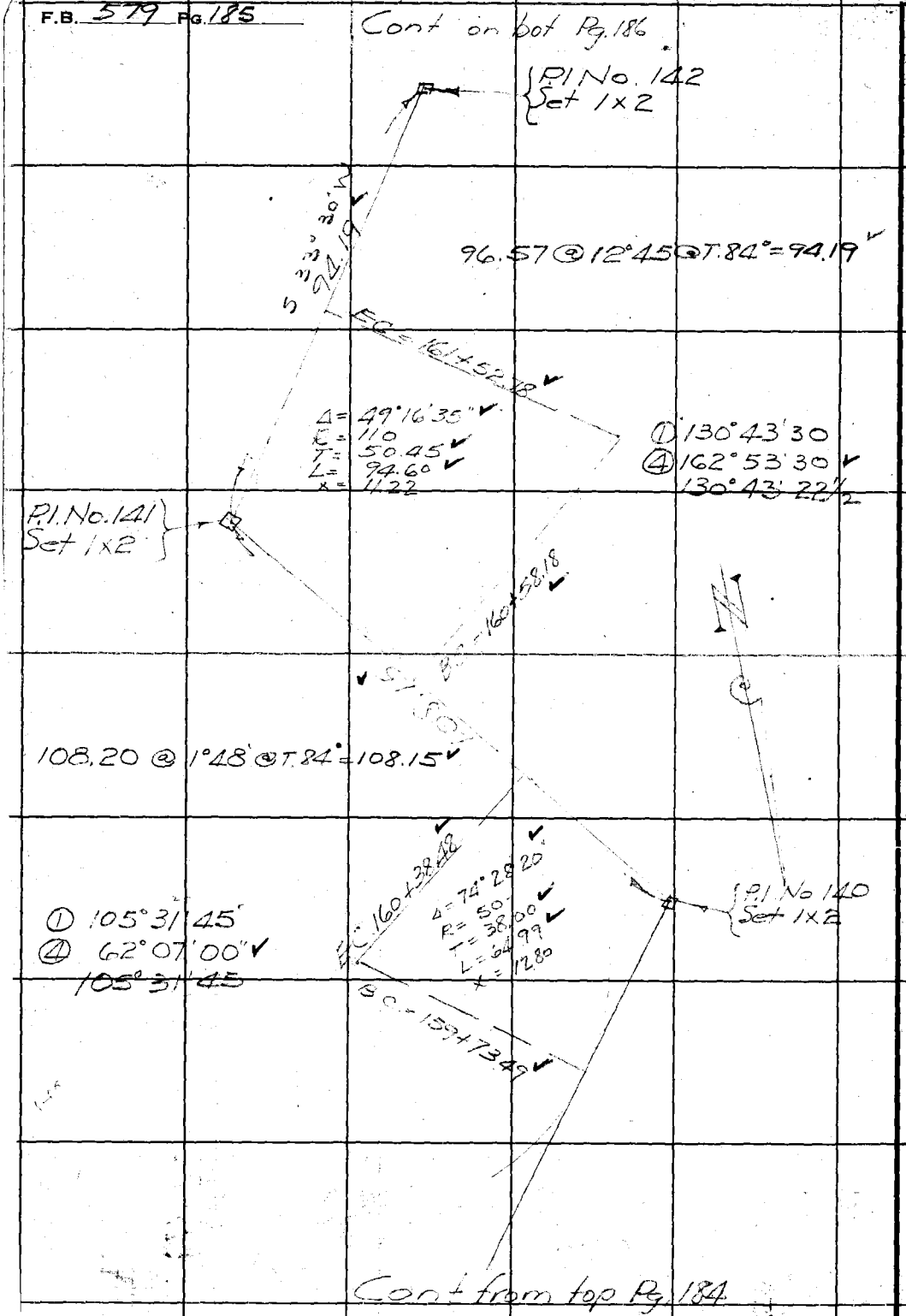

Cont from top Pg. 184

X

RETURN TO
LOS ANGELES COUNTY SURVEYOR
700 HALL OF RECORDS
Do not extend notes this side of this line
Note: ANY ADDITIONS OR CHANGES ON THIS SHEET MUST BE MADE OR CIRCLED IN Red Ink WITH DATE AND NAME OF PERSON MAKING CHANGE.

Notes Ck'd by McPherson	Survey of YAL VERDE F.T.	F.B. 579 Pg. 186
Map No. B-1042-4	W. O. 5077 Tape No 33 St'd 8.1 of.	
Office Work Cox	Surveyed by FC [illegible]	
Checked McPherson	Notes [illegible] Date 11/8/55	
Date Mar. 1941	Indexed A. C. Johnson	

Cont on bot Pg 181

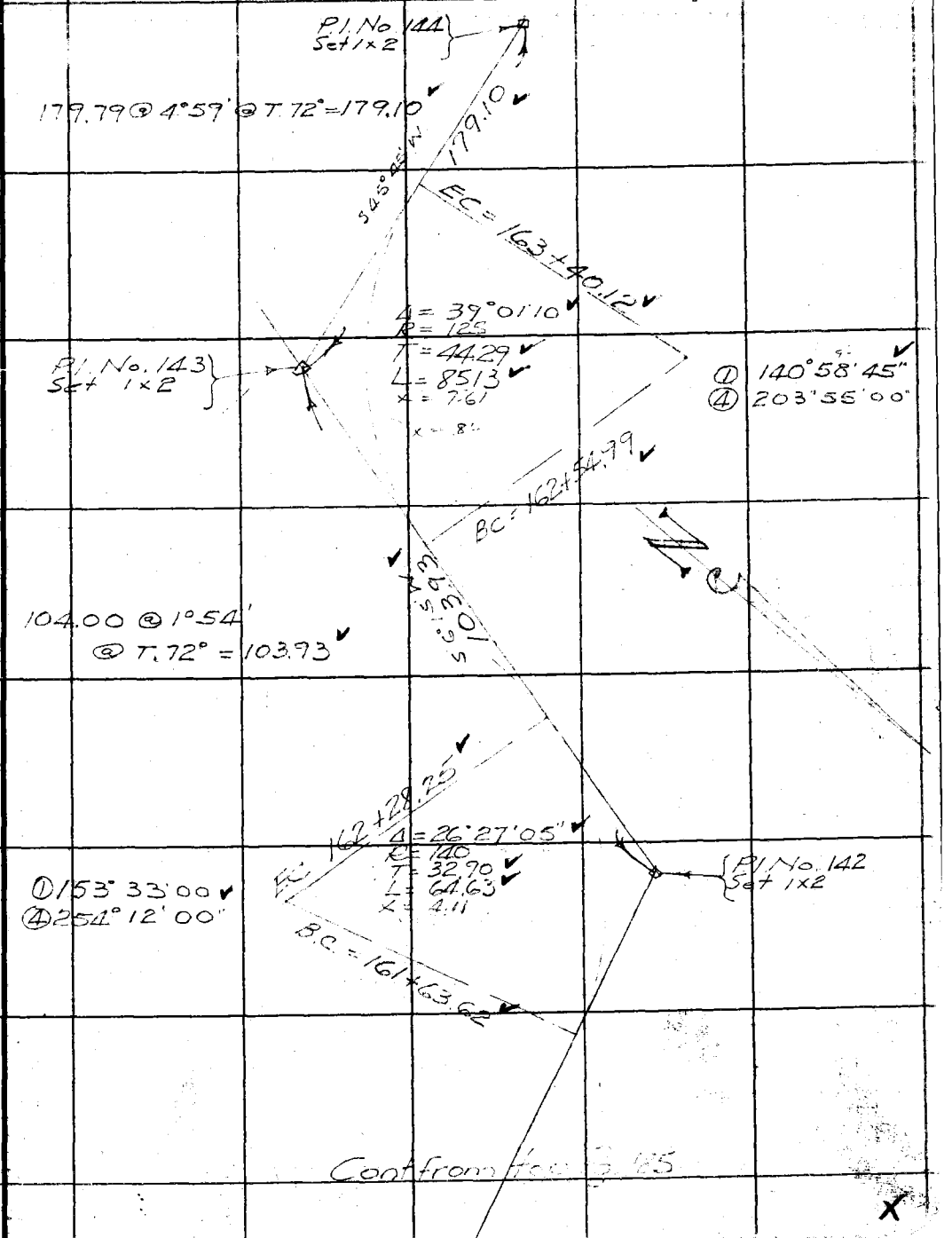

Note: ANY ADDITIONS OR CHANGES ON THIS SHEET MUST BE MADE OR CIRCLED IN Red Ink WITH DATE AND NAME OF PERSON MAKING CHANGE.

Do not extend notes this side of this line

RETURN TO
LOS ANGELES COUNTY SURVEYOR
700 HALL OF RECORDS

FORM 247 5M 2-34

F.B. 579 Pg. 187

Cont to bot Pg 188.

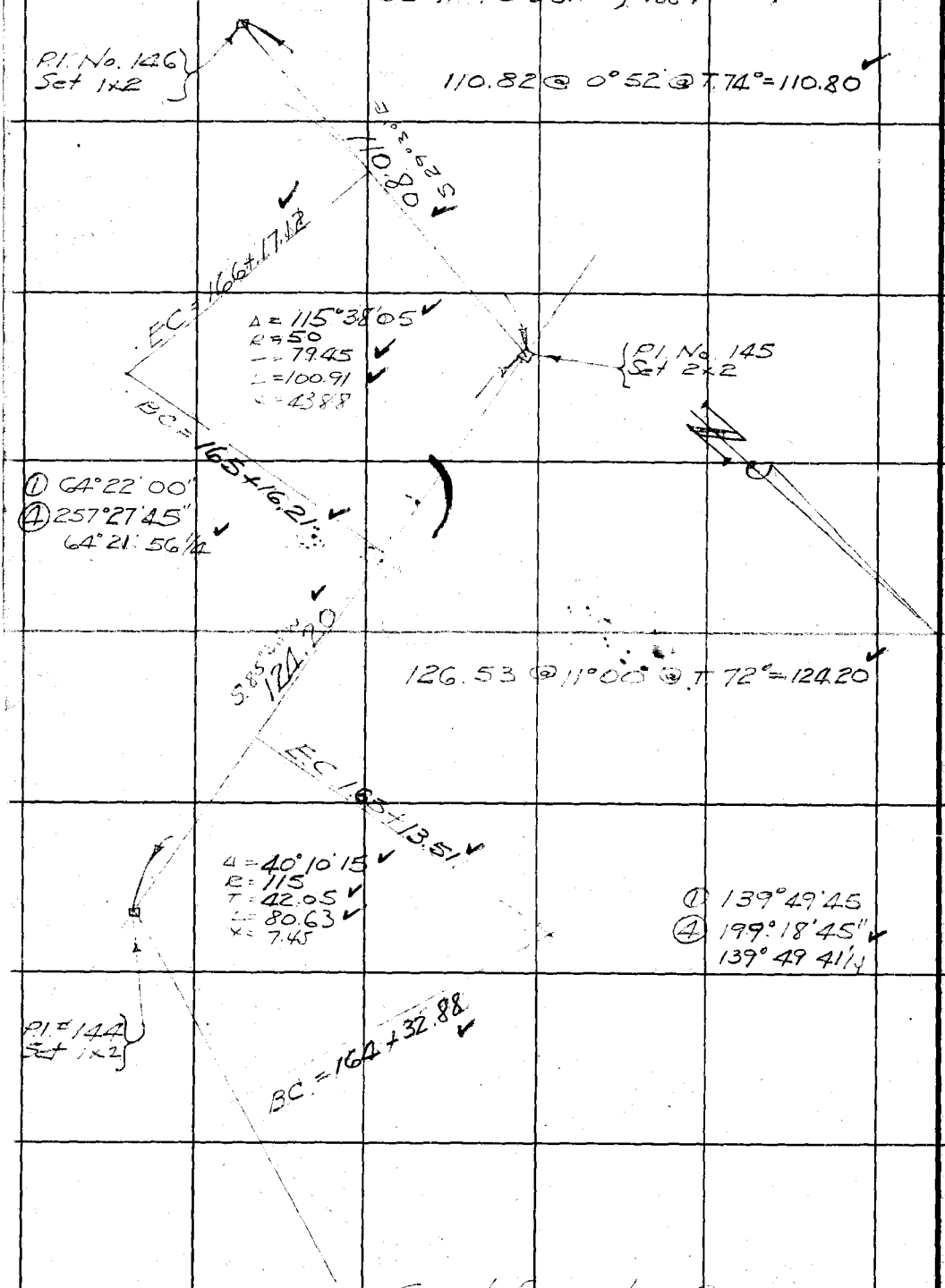

Cont from top Pg. 186

X

RETURN TO
LOS ANGELES COUNTY SURVEYOR
700 HALL OF RECORDS

Do not extend notes this side of this line

Note: ANY ADDITIONS OR CHANGES ON THIS SHEET MUST BE MADE OR CIRCLED IN **Red Ink** WITH DATE AND NAME OF PERSON MAKING CHANGE.

Notes Ck'd by McPherson	Survey of VAL VERDE	F.B. 579	Pg. 188
Map No. B-1092-4	W. O. 8072 Tape No 33 St'd 84 of.		
Office Work Cox	Surveyed by F.C. Howell		
Checked McPherson	Notes F.C.H. Date 11/8/33		
Date Mar. 1941	Indexed A. C. Johnson		

Cont on bot Pg 189

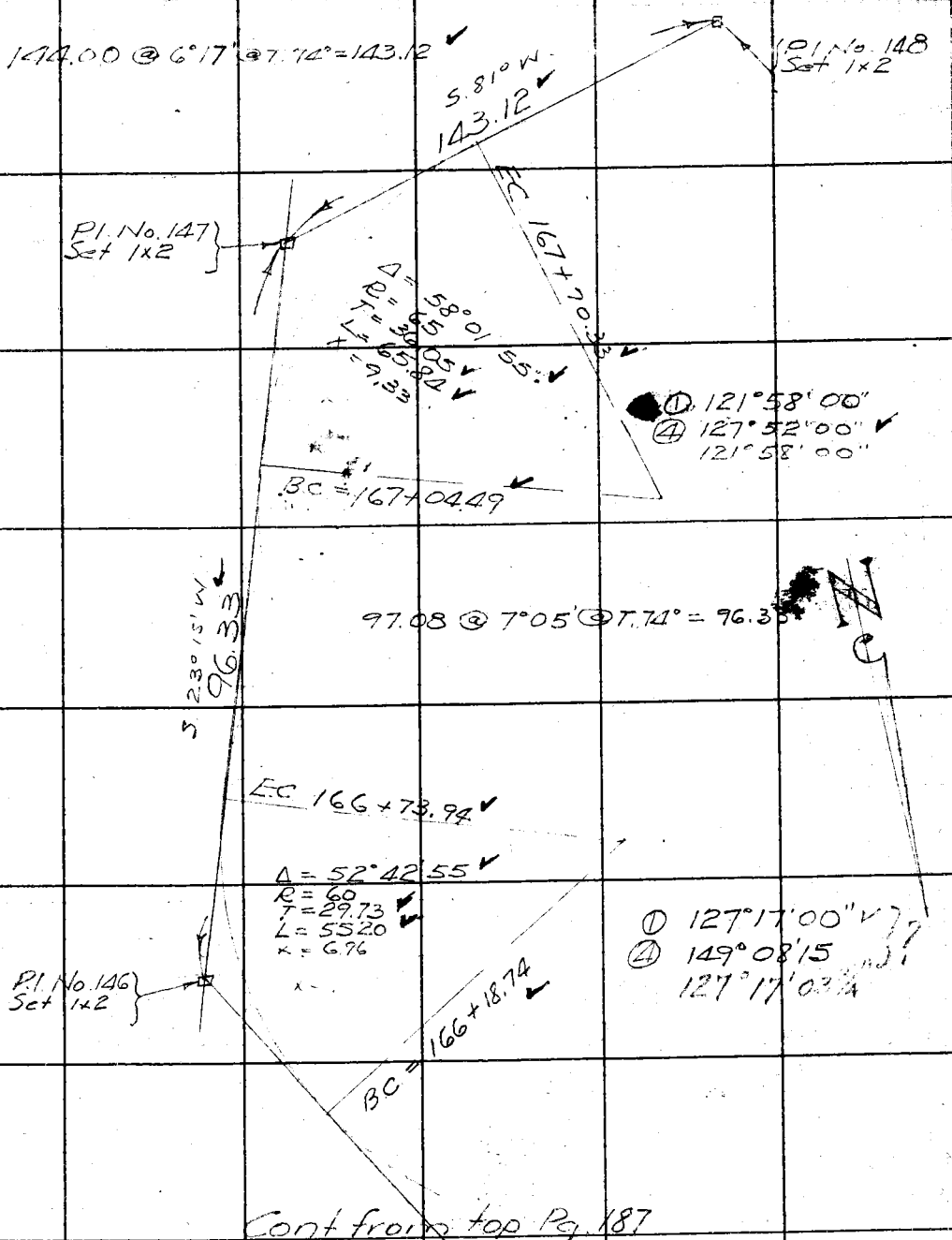

Cont from top Pg. 187

Note: ANY ADDITIONS OR CHANGES ON THIS SHEET MUST BE MADE OR CIRCLED IN Red Ink WITH DATE AND NAME OF PERSON MAKING CHANGE.

Do not extend notes this side of this line

RETURN TO
LOS ANGELES COUNTY SURVEYOR
700 HALL OF RECORDS

FORM 247 5M 2-34

F.B. 579 Pg. 189

Cont on bot Pg 190

133.05 @ 8°43' @ T. 70° = 131.50

N 36° 15' W
131.50

P.I. No. 150
Set 2x2

EC 171+46.76

P.I. No. 149
Set 2x2

Δ = 73°00'25
R = 80
T = 59.20
L = 101.94
x = 19.52

① 106°59'30
④ 67°58'15
106°59'33¾

60.19 @ 3°36'
@ T. 66° = 60.06

N. 0° 20' 00" W
362.33 → to 142 → I

Random Range Line
FB. 402 173.
FB 579 - 146

BC = 170+44.82

Int = P.O.T.
Set 1x2

Int Angle
① 71°33'15"
④ 286°13'30

71°33'25"
15" Adj.

227.03 @ 1°38' @ T. 74° = 226.93

S 72° W 226.93

S 71°10'30" W

EC = 169+44.19

Δ = 9°35'20"
R = 800
T = 67.10
L = 133.89
x = 280
x = 3'

P.I. # 148
Set 1x2

① 170°24'45"
④ 321°39'00
170°24'45

BC = 168+10.30

Cont from top Pg 188

RETURN TO
LOS ANGELES COUNTY SURVEYOR
700 HALL OF RECORDS

Do not extend notes this side of this line

Note: ANY ADDITIONS OR CHANGES ON THIS SHEET MUST BE MADE OR CIRCLED IN Red Ink WITH DATE AND NAME OF PERSON MAKING CHANGE.

Notes Ck'd by McPherson	Survey of VAL VERDE F.T.T.	F.B. 579 Pg. 190
Map No. B-1092-4	W. O. 8072 Tape No 33 St'd 84 OF.	
Office Work Cox	Surveyed by F.C. [illegible]	
Checked McPherson	Notes F.C.H. Date 11/8/35	
Date Mar. 1941	Indexed A. C. Johnson	

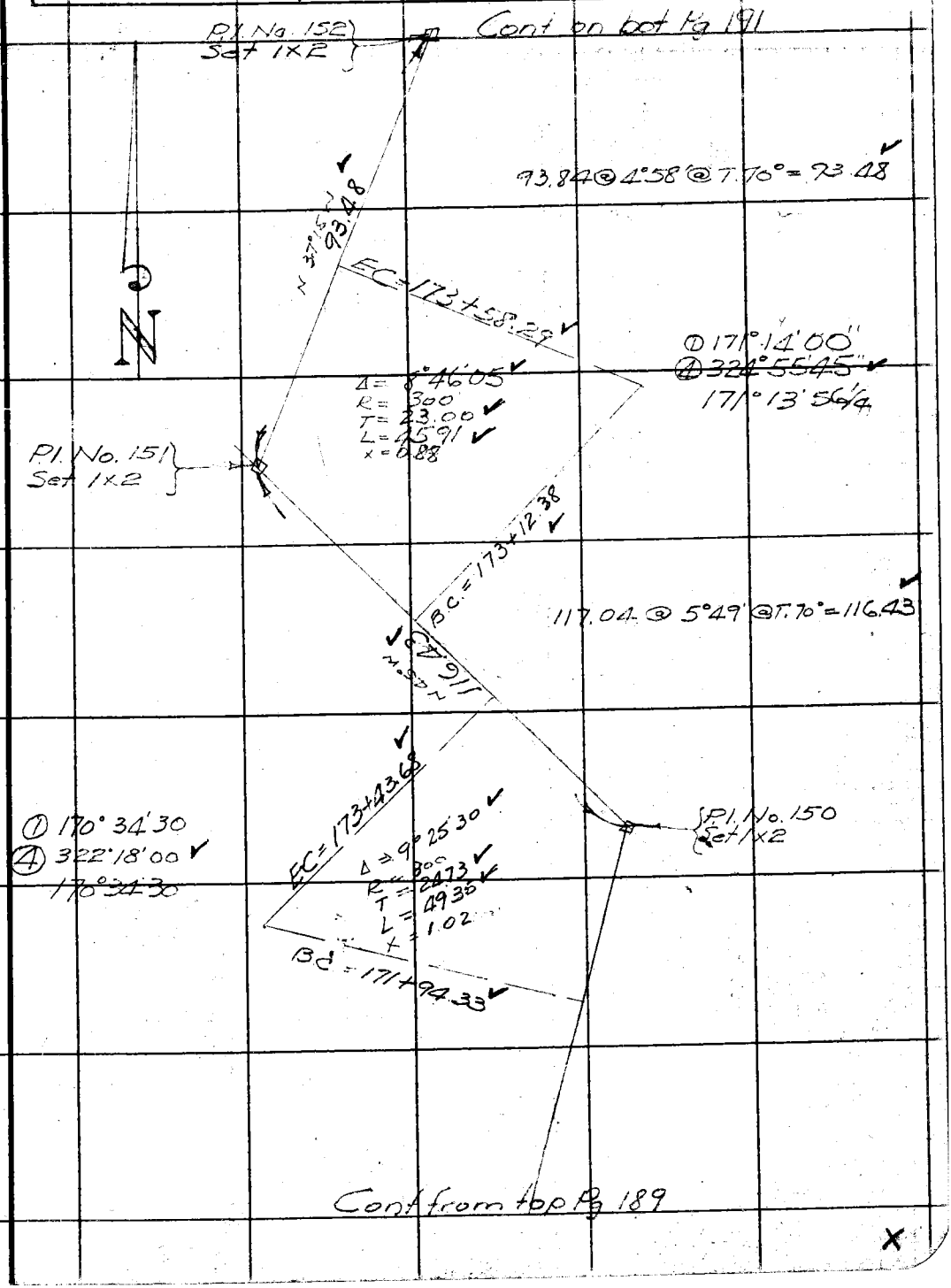

Note: ANY ADDITIONS OR CHANGES ON THIS SHEET MUST BE MADE OR CIRCLED IN Red Ink WITH DATE AND NAME OF PERSON MAKING CHANGE.

Do not extend notes this side of this line

RETURN TO
LOS ANGELES COUNTY SURVEYOR
700 HALL OF RECORDS

FORM 247 5M 2-34

F.B. 579 Pg. 191

Cont. on bot Pg. 192

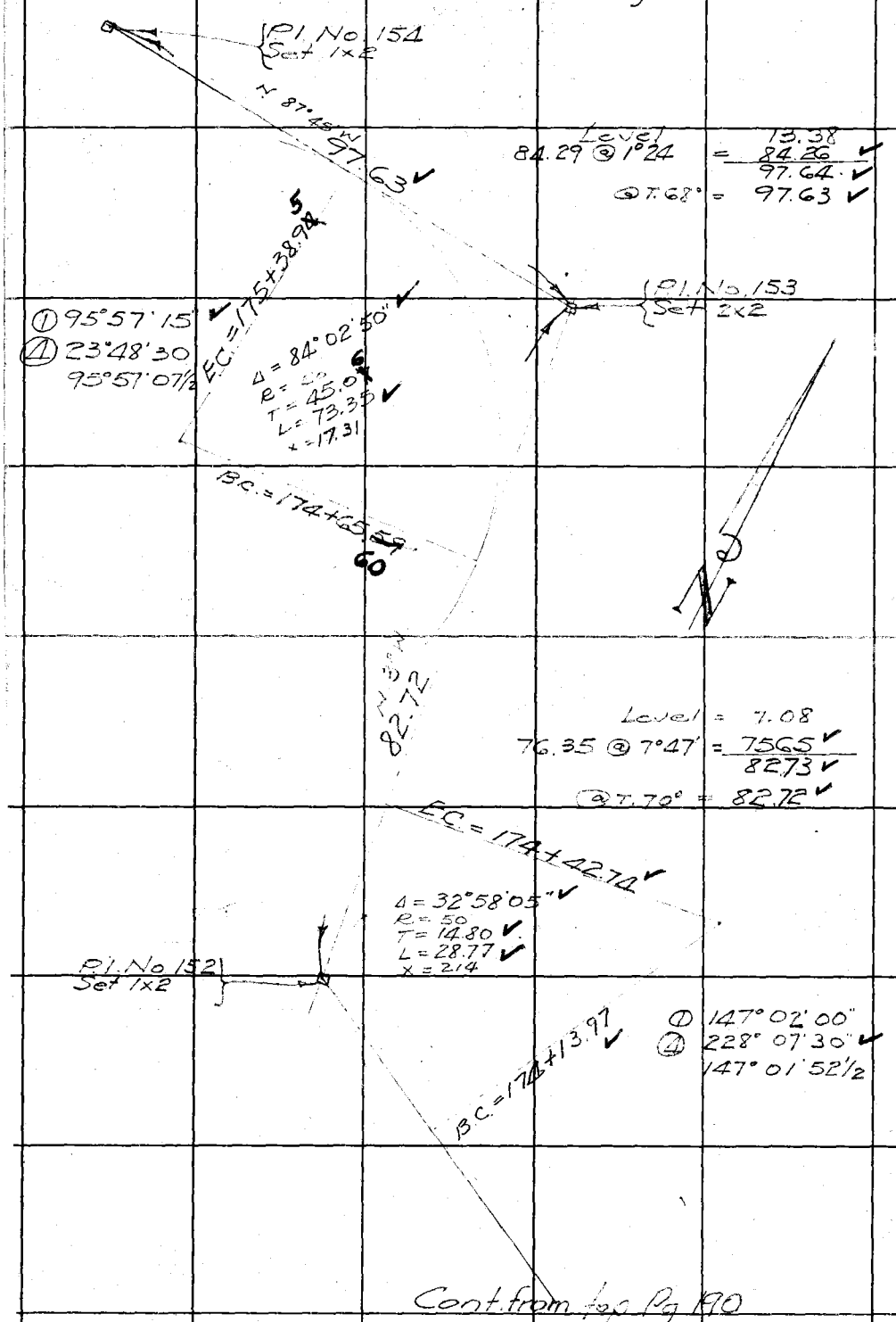

Cont. from top Pg 190

X

RETURN TO
LOS ANGELES COUNTY SURVEYOR
700 HALL OF RECORDS
Do not extend notes this side of this line
Note: ANY ADDITIONS OR CHANGES ON THIS SHEET MUST BE MADE OR CIRCLED IN Red Ink WITH DATE AND NAME OF PERSON MAKING CHANGE.

Notes Ck'd by McPherson	Survey of Val Verde FTT	F.B. 579 Pg. 192
Map No. C.S. B-1092-4	W. O. 8072 Tape No 33 St'd 84 °F.	
Office Work Cox	Surveyed by EC Howard	
Checked McPherson	Notes	Date 11/6/35
Date Mar. 1941	Indexed A. C. Johnson	

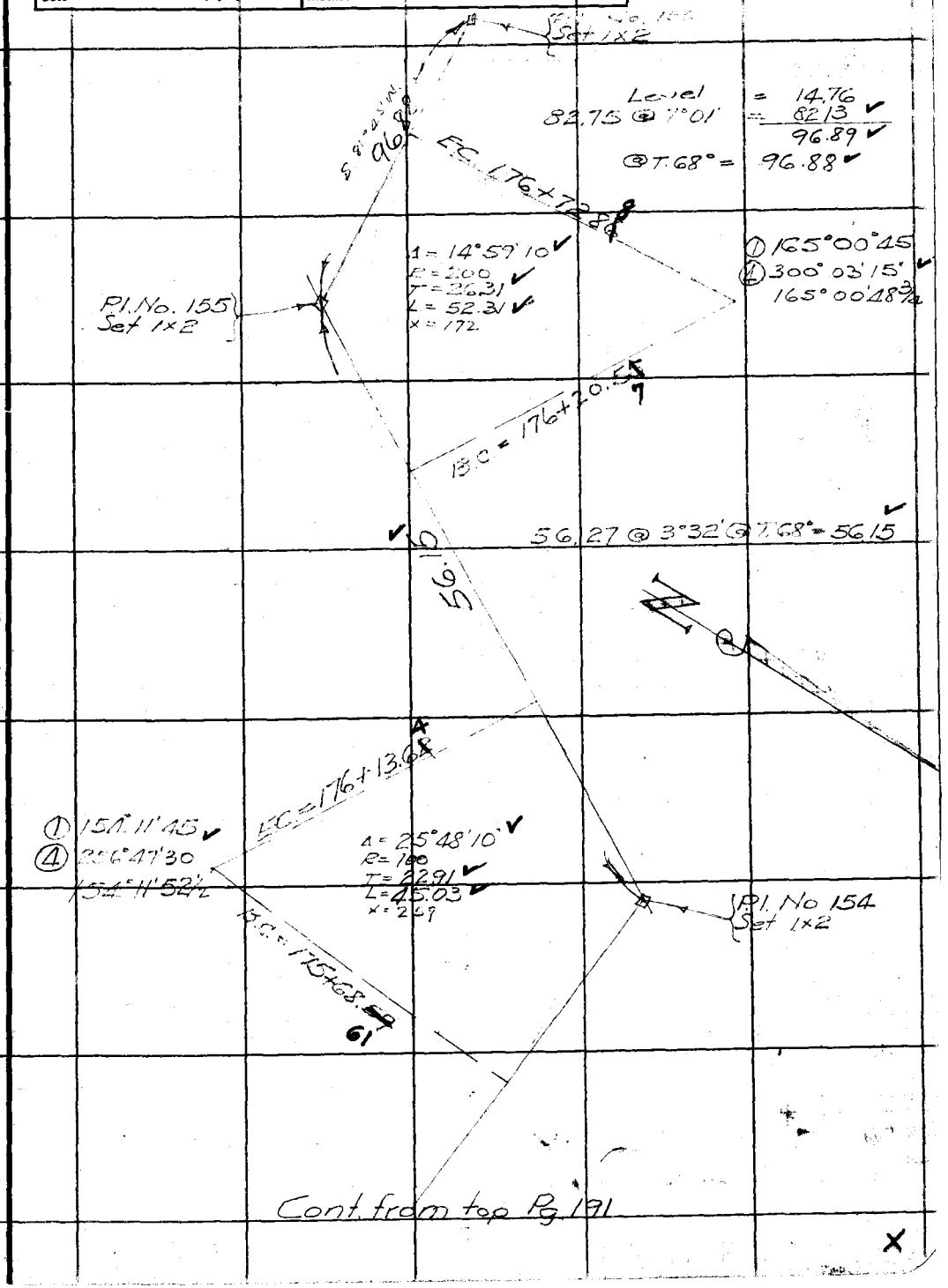

Note: ANY ADDITIONS OR CHANGES ON THIS SHEET MUST BE MADE OR CIRCLED IN Red Ink WITH DATE AND NAME OF PERSON MAKING CHANGE.

Do not extend notes this side of this line

RETURN TO
LOS ANGELES COUNTY SURVEYOR
700 HALL OF RECORDS

FORM 247 5M 2-34

F.B. 579 PG. 1983

Cont to bot Pg. 194

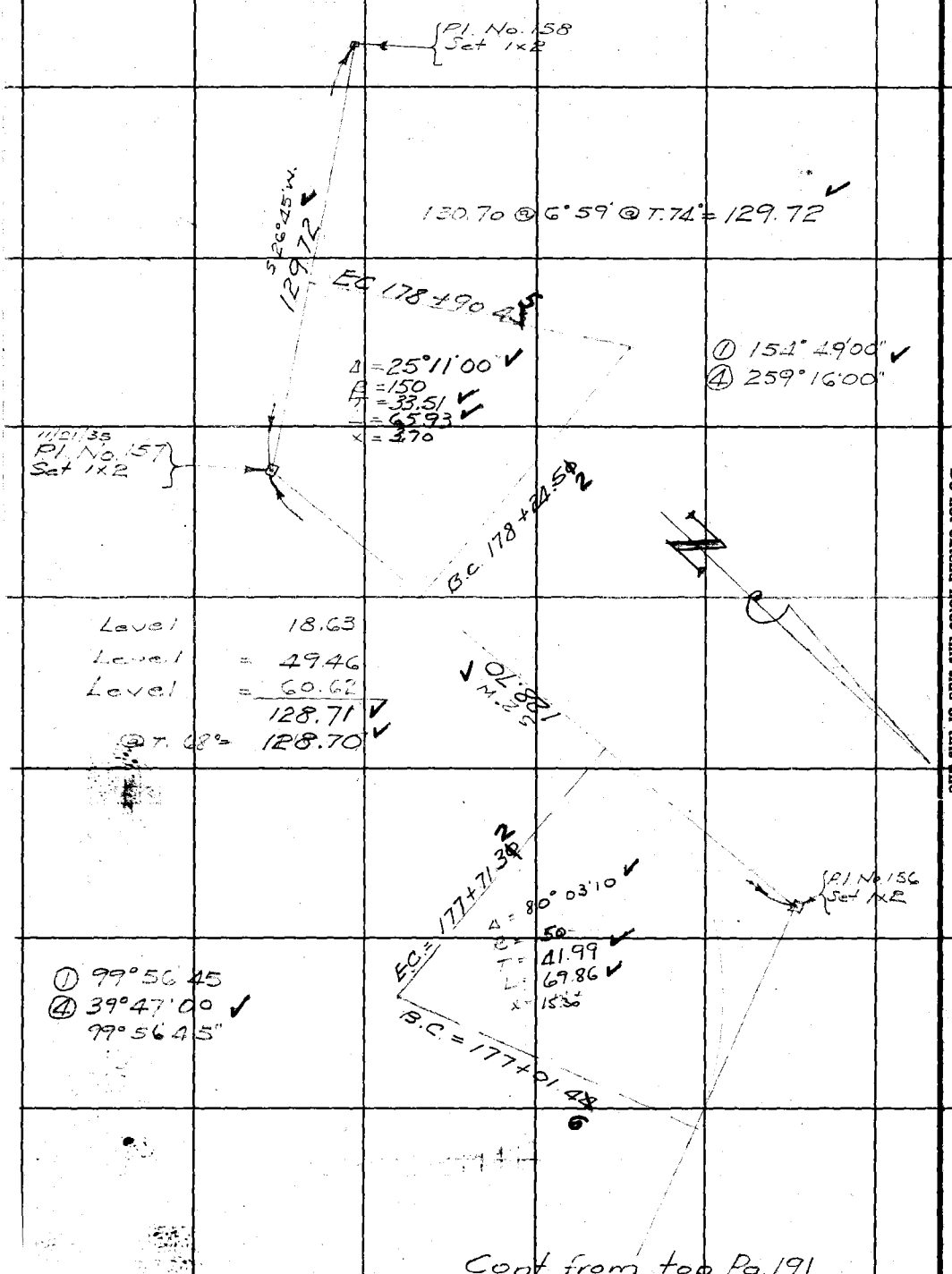

Cont from top Pg. 191

X

RETURN TO
LOS ANGELES COUNTY SURVEYOR
700 HALL OF RECORDS

Do not extend notes this side of this line

Note: ANY ADDITIONS OR CHANGES ON THIS SHEET MUST BE MADE OR CIRCLED IN Red Ink WITH DATE AND NAME OF PERSON MAKING CHANGE.

Notes Ck'd by McPherson	Survey of VAL VERDE F.T.T.	F.B. 579	Pg. 194
Map No. B-1092-4	W. O. 3072 Tape No 33 St'd 84 of.		
Office Work Cox	Surveyed by F.C. HOWARD		
Checked McPherson	Notes	Date	
Date Mar. 1941	Indexed A. C. Johnson		

Note: ANY ADDITIONS OR CHANGES ON THIS SHEET MUST BE MADE OR CIRCLED IN Red Ink WITH DATE AND NAME OF PERSON MAKING CHANGE.

Do not extend notes this side of this line

RETURN TO
LOS ANGELES COUNTY SURVEYOR
700 HALL OF RECORDS

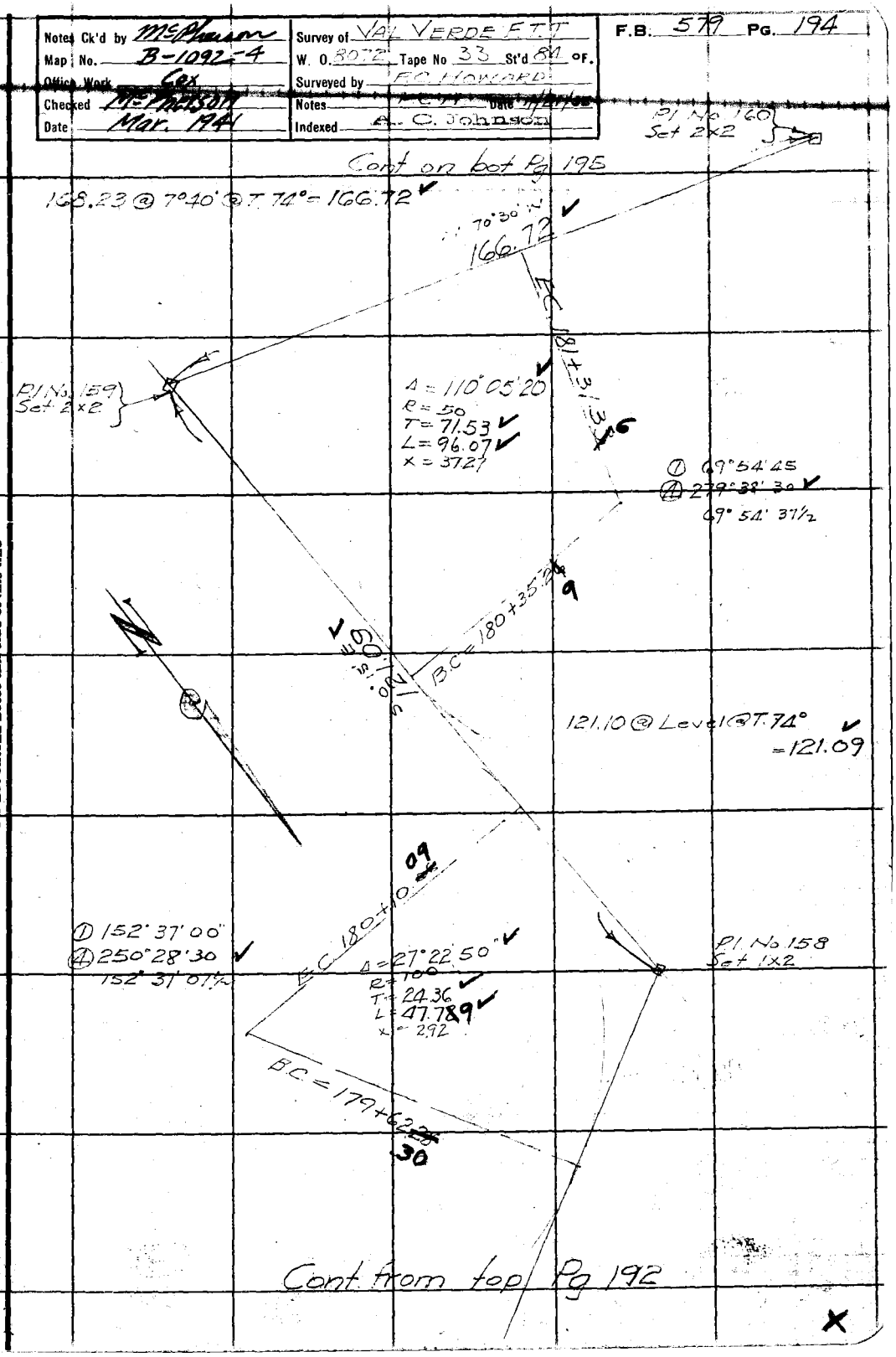

FORM 247 5M 2-34

F.B. 579 Pg. 194

17.22

Cont on bot Pg. 195

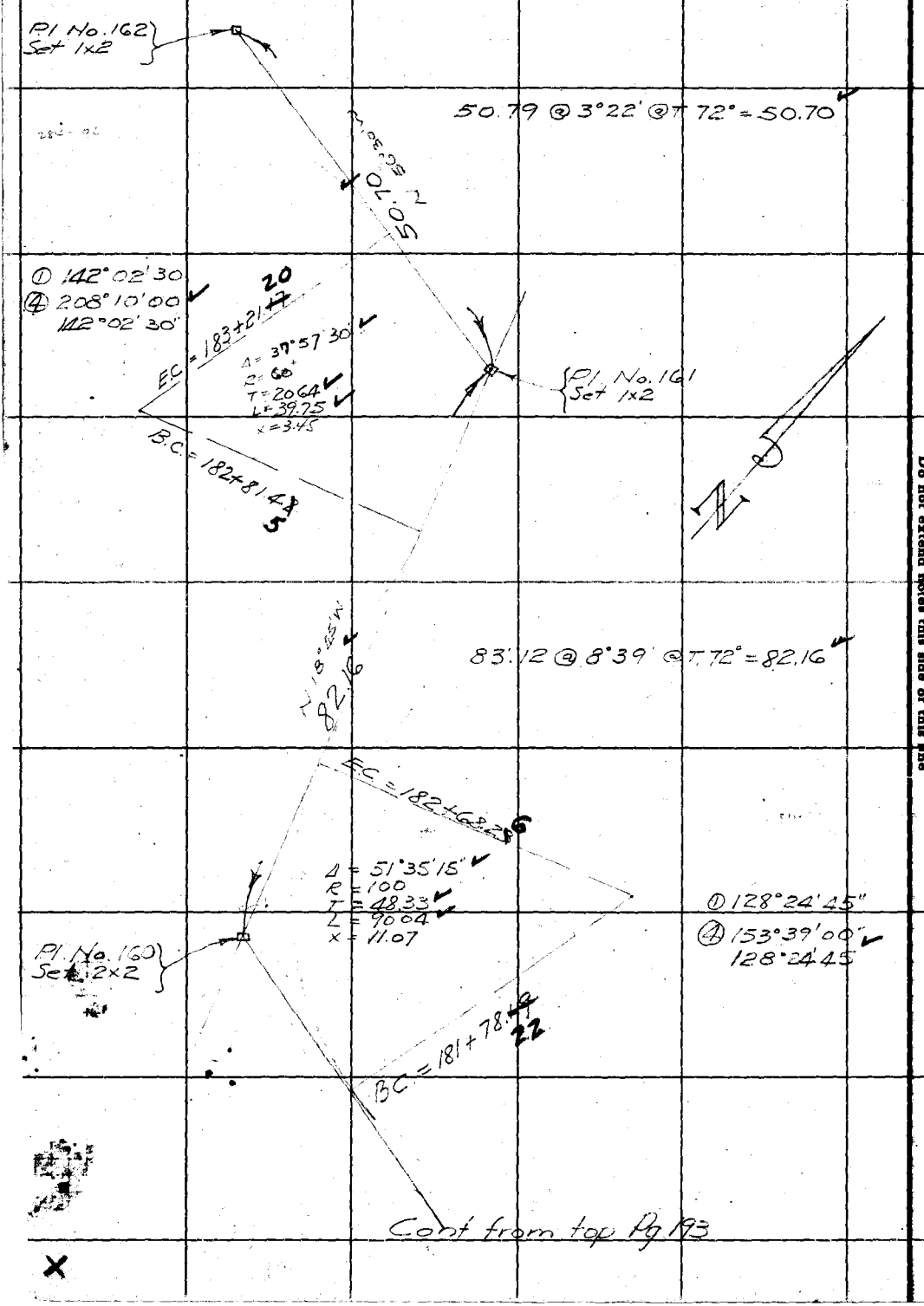

Cont from top Pg 193

RETURN TO
LOS ANGELES COUNTY SURVEYOR
700 HALL OF RECORDS
Do not extend notes this side of this line
Note: ANY ADDITIONS OR CHANGES ON THIS SHEET MUST BE MADE OR CIRCLED IN Red Ink WITH DATE AND NAME OF PERSON MAKING CHANGE.

Notes Ck'd by McPherson	Survey of YAL YERDE FTT	F.B. 579 Pg. 195
Map No. B-1092-4	W. O. 8077 Tape No 33 St'd 84 of.	
Office Work Cox	Surveyed by F.C. Howard	
Checked McPherson	Notes Date 11/21/33	
Date Mar. 1941	Indexed A. C. Johnson	

28-17

Cont on bot Pg. 196

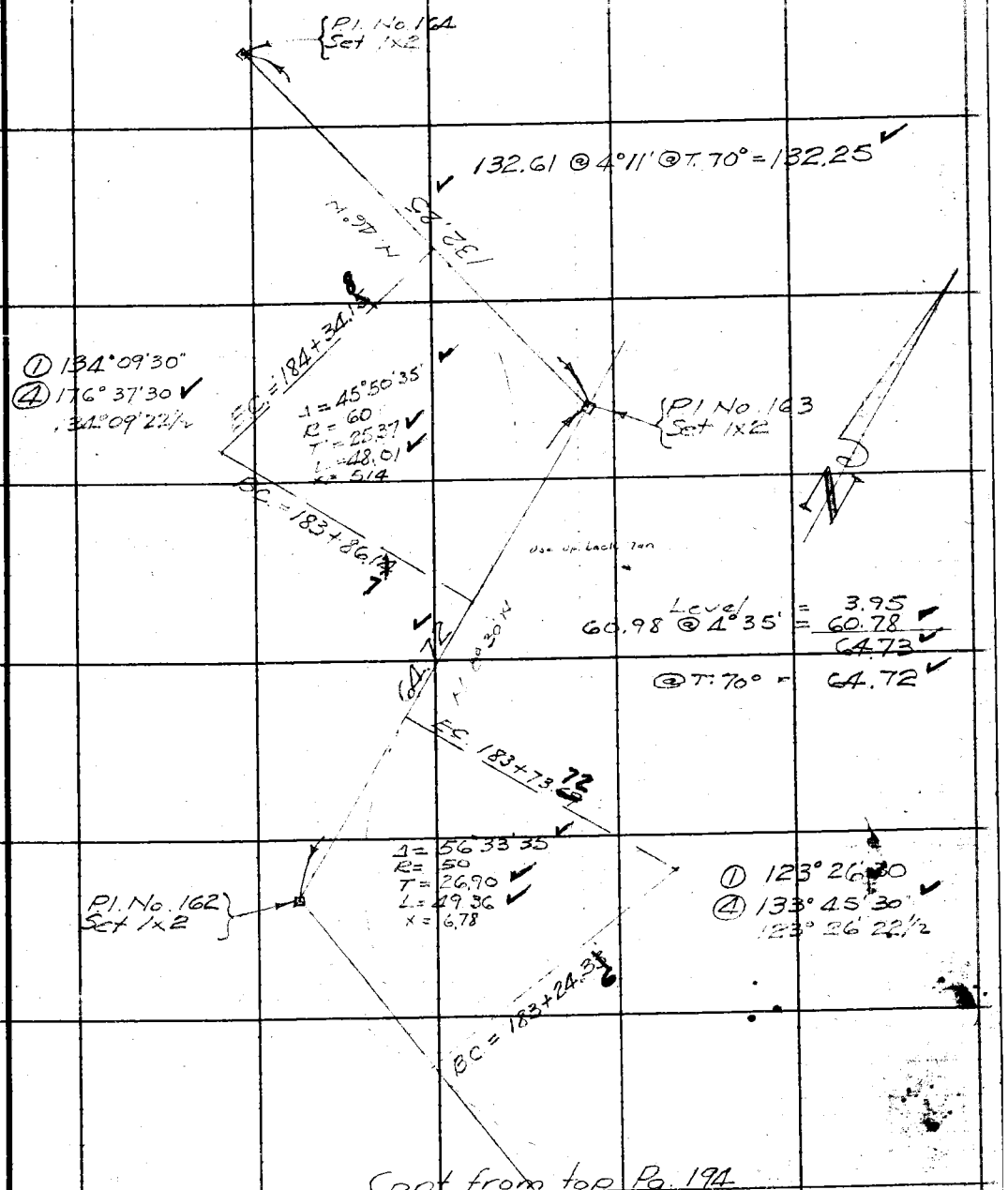

Note: ANY ADDITIONS OR CHANGES ON THIS SHEET MUST BE MADE OR CIRCLED IN Red Ink WITH DATE AND NAME OF PERSON MAKING CHANGE.

Do not extend notes this side of this line

RETURN TO
LOS ANGELES COUNTY SURVEYOR
700 HALL OF RECORDS

FORM 247 5M 2-34

F.B. 579 Pg. 196

Cont. on bot Pg 197

204.49 @ 10°19'
@ T.68° = 201.16

107.59 @ 13°20'
@ T.68° = 104.68

P.O.S.T. 165B
Set 2x2

P.I. No. 165
Set 2x2

P.I. No. 166
Set 1x2

104.68

N 31°30' E

201.16

EC = 187+65.89 92

Δ = 149°09'00
R = 50
T = 181.22
L = 130.16
x =

97.23 @ 17°26
@ T.68° = 92.15

① 30°51'00"
④ 123°24'00

P.O.S.T. 165A
Set 2x2

BC = 186+35.73 6

S 63°30' E

193.04 @ 2°51 @ T.68° = 192.78

EC = 185+67.45 8

① 108°26'30"
④ 73°46'00
108°26'30

Δ = 71°33'30"
R = 50
T = 36.03
L = 62.45
x = 11.63

P.I. No. 164
Set 1x2

BC = 185+05.98 .03

Cont from top Pg 195

RETURN TO
LOS ANGELES COUNTY SURVEYOR
700 HALL OF RECORDS

Do not extend notes this side of this line

Note: ANY ADDITIONS OR CHANGES ON THIS SHEET MUST BE MADE OR CIRCLED IN Red Ink WITH DATE AND NAME OF PERSON MAKING CHANGE.

Notes Ck'd by McPherson	Survey of VAL VERDE F.T.T.	F.B. 579	Pg. 197
Map No. C.S.B-1092-4	W. O. 8072 Tape No 33 St'd 84 °F.		
Office Work Cox	Surveyed by F.C. Howard		
Checked McPherson	Notes F.C.H. Date 11/22/35		
Date Mar. 1941	Indexed [illegible]		

Cont on bot Pg. 198

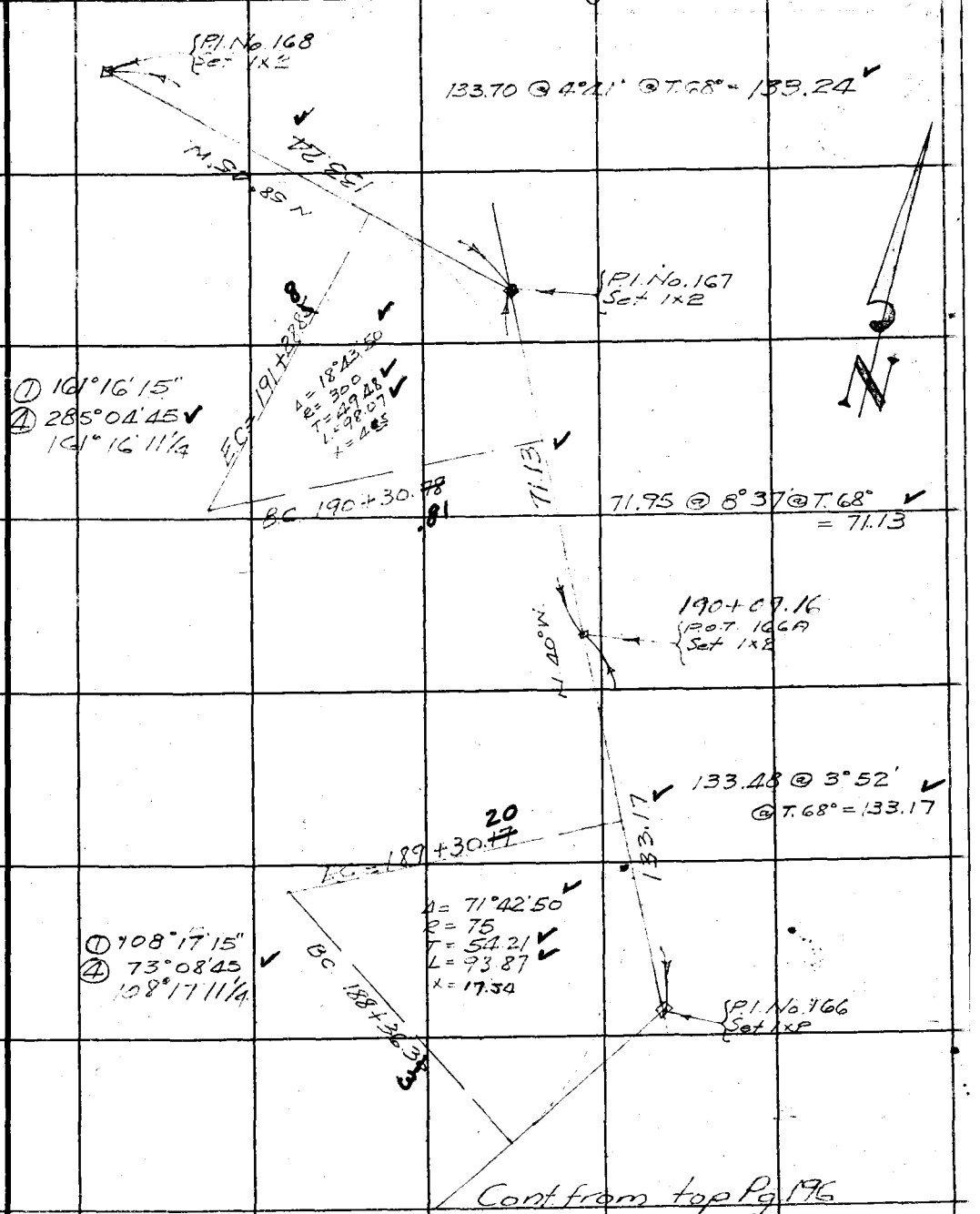

Cont from top Pg. 196

X

Note: ANY ADDITIONS OR CHANGES ON THIS SHEET MUST BE MADE OR CIRCLED IN Red Ink WITH DATE AND NAME OF PERSON MAKING CHANGE.

Do not extend notes this side of this line

RETURN TO
LOS ANGELES COUNTY SURVEYOR
700 HALL OF RECORDS

FORM 247 5M 2-34

F.B. 579 Pg. 198

Cont. on bot. Pg. 199

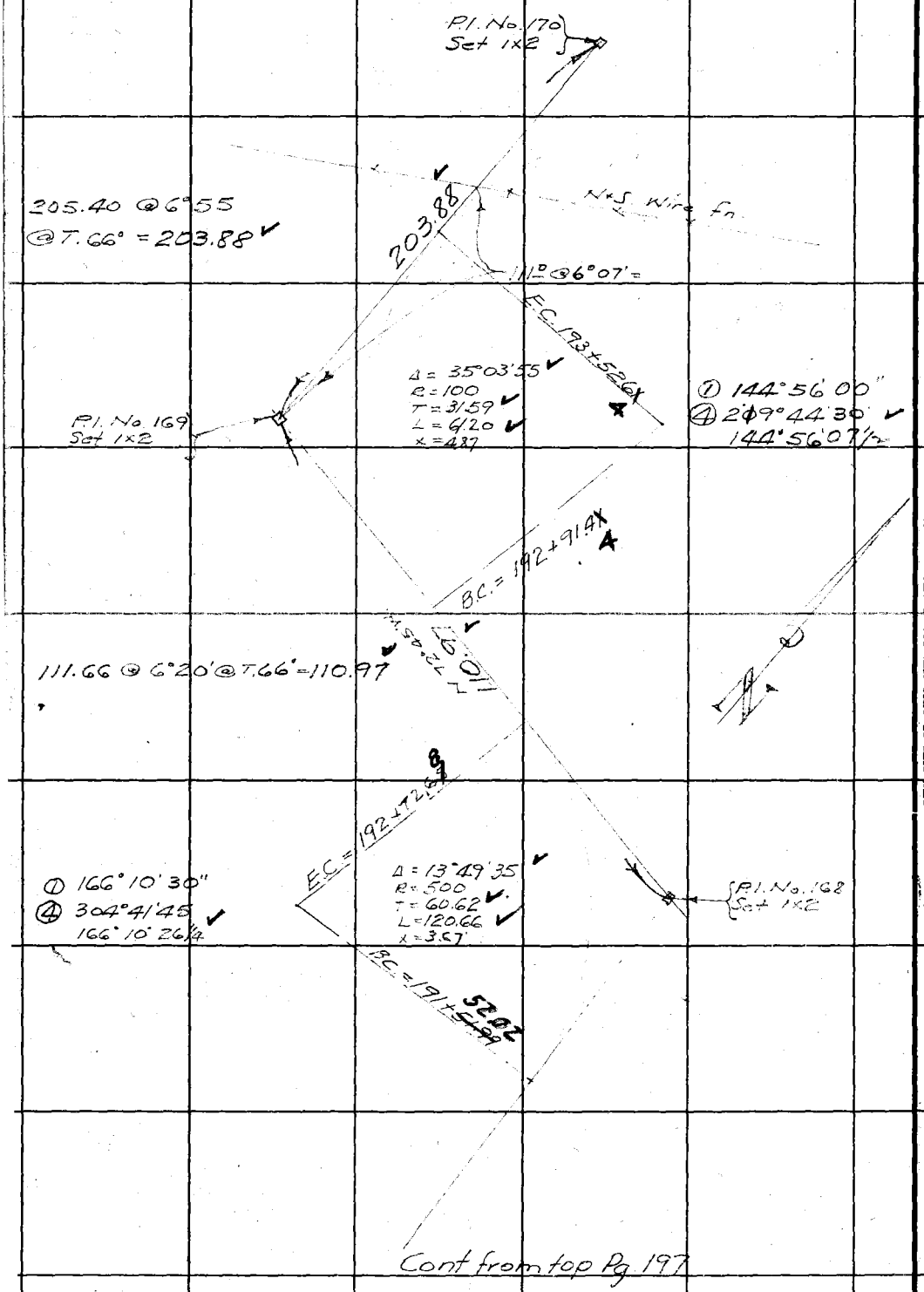

Cont from top Pg. 197

X

RETURN TO
LOS ANGELES COUNTY SURVEYOR
700 HALL OF RECORDS
Do not extend notes this side of this line
Note: ANY ADDITIONS OR CHANGES ON THIS SHEET MUST BE MADE OR CIRCLED IN Red Ink WITH DATE AND NAME OF PERSON MAKING CHANGE.

Notes Ck'd by McPherson	Survey of Val Verde F.T.T.
Map No. C.S. B-1092	W. O. 8072 Tape No [illegible] St'd [illegible] °F.
Office Work Cox	Surveyed by [illegible]
Checked McPherson	Notes FC 14 Date 12/5/32
Date Mar. 1941	Indexed A. C. Johnson

F.B. 579 Pg. 199

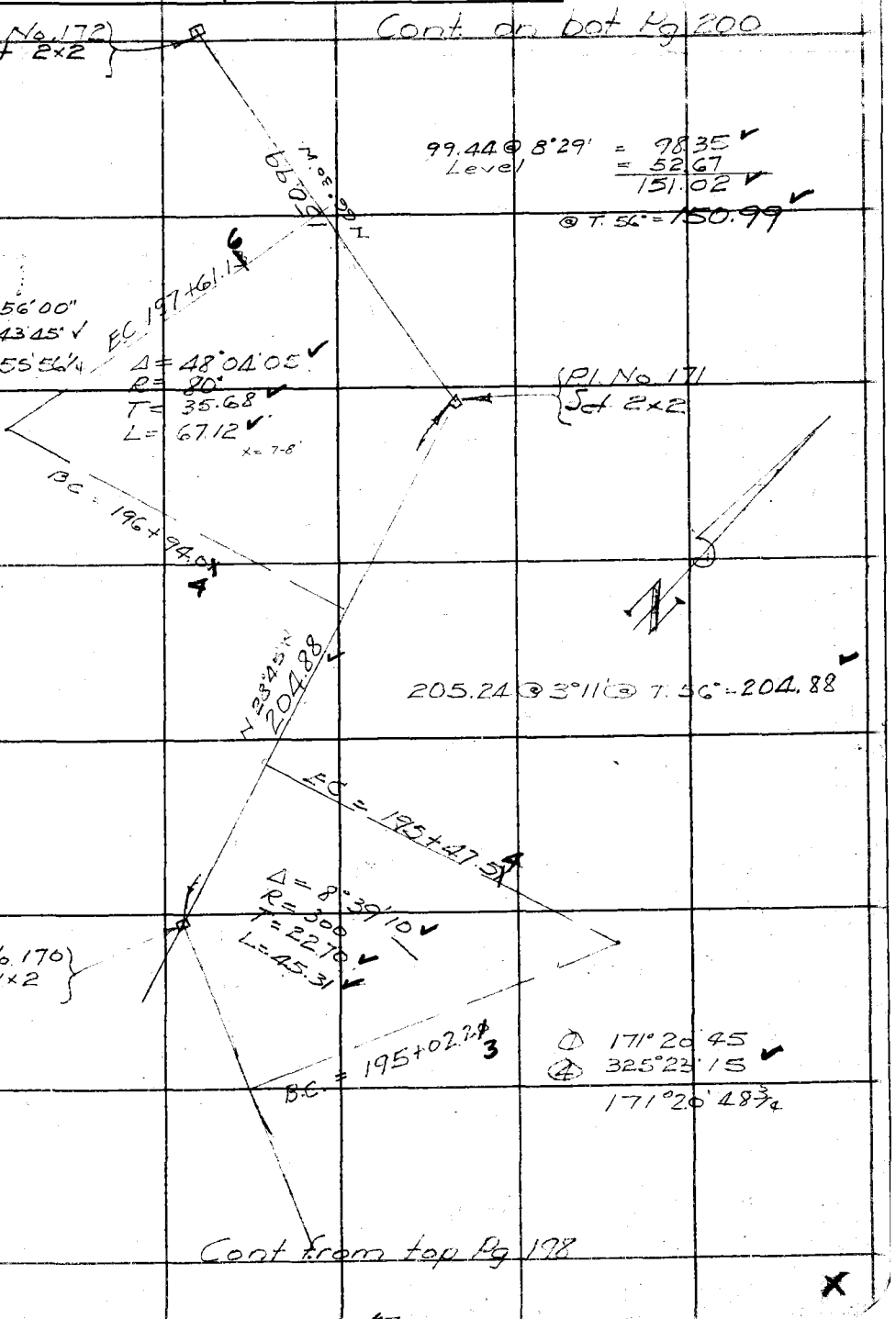

Note: ANY ADDITIONS OR CHANGES ON THIS SHEET MUST BE MADE OR CIRCLED IN Red Ink WITH DATE AND NAME OF PERSON MAKING CHANGE.

Do not extend notes this side of this line

RETURN TO
LOS ANGELES COUNTY SURVEYOR
700 HALL OF RECORDS

FORM 247 5M 2-34

F.B. 579 Pg. 200

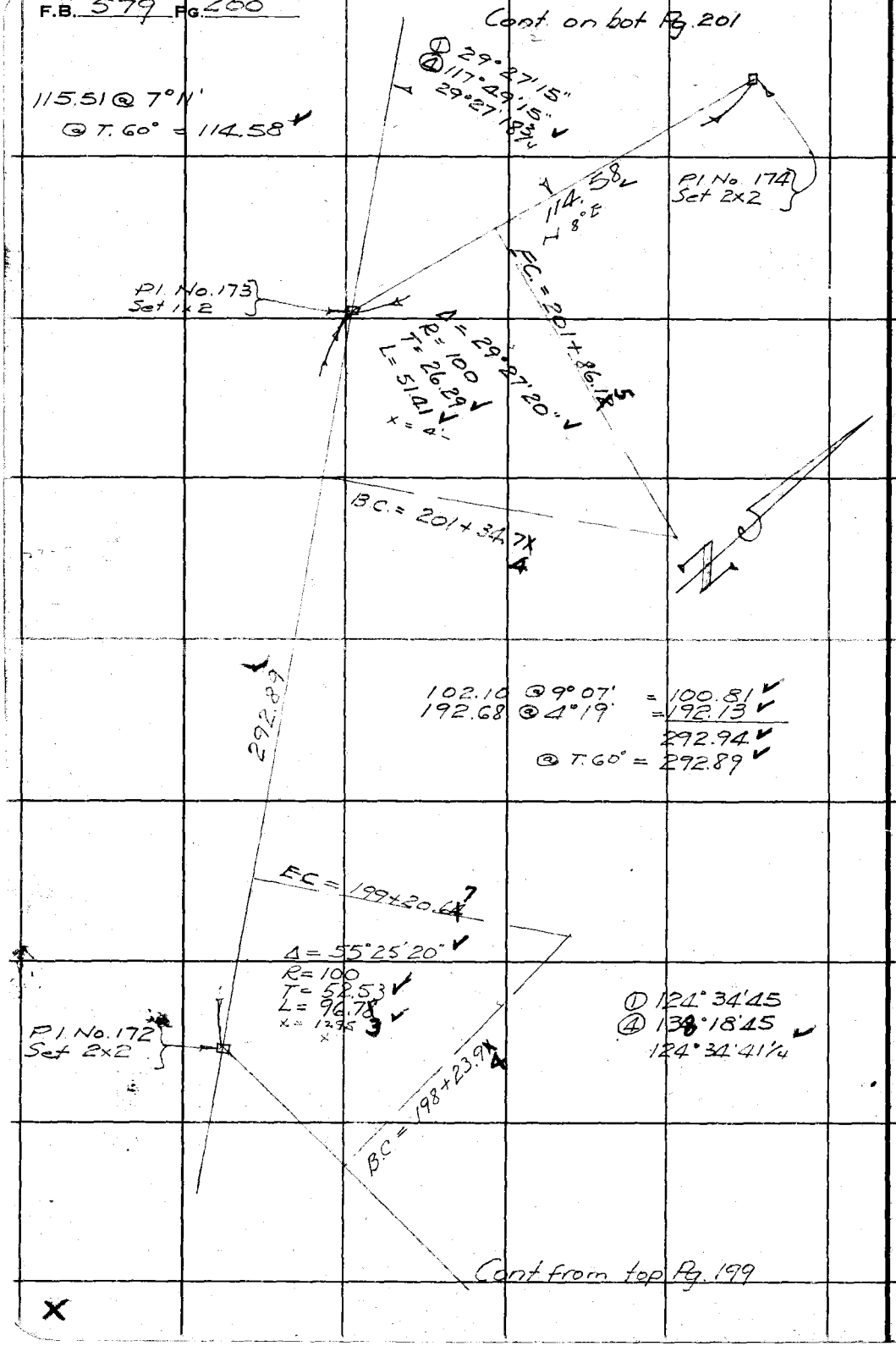

RETURN TO
LOS ANGELES COUNTY SURVEYOR
700 HALL OF RECORDS
Do not extend notes this side of this line
Note: ANY ADDITIONS OR CHANGES ON THIS SHEET MUST BE MADE OR CIRCLED IN Red Ink WITH DATE AND NAME OF PERSON MAKING CHANGE.

Notes Ck'd by McPherson	Survey of VAL VERDE FTT	F.B. 579 Pg. 201
Map No. C.S. B-1092-4	W. O. 9072 Tape No 33 St'd 84 of.	
Office Work Cox	Surveyed by EC HOWARD	
Checked McPherson	Notes	Date
Date Mar. 1941	Indexed A. C. Johnson	

Cont on bot Pg. 202

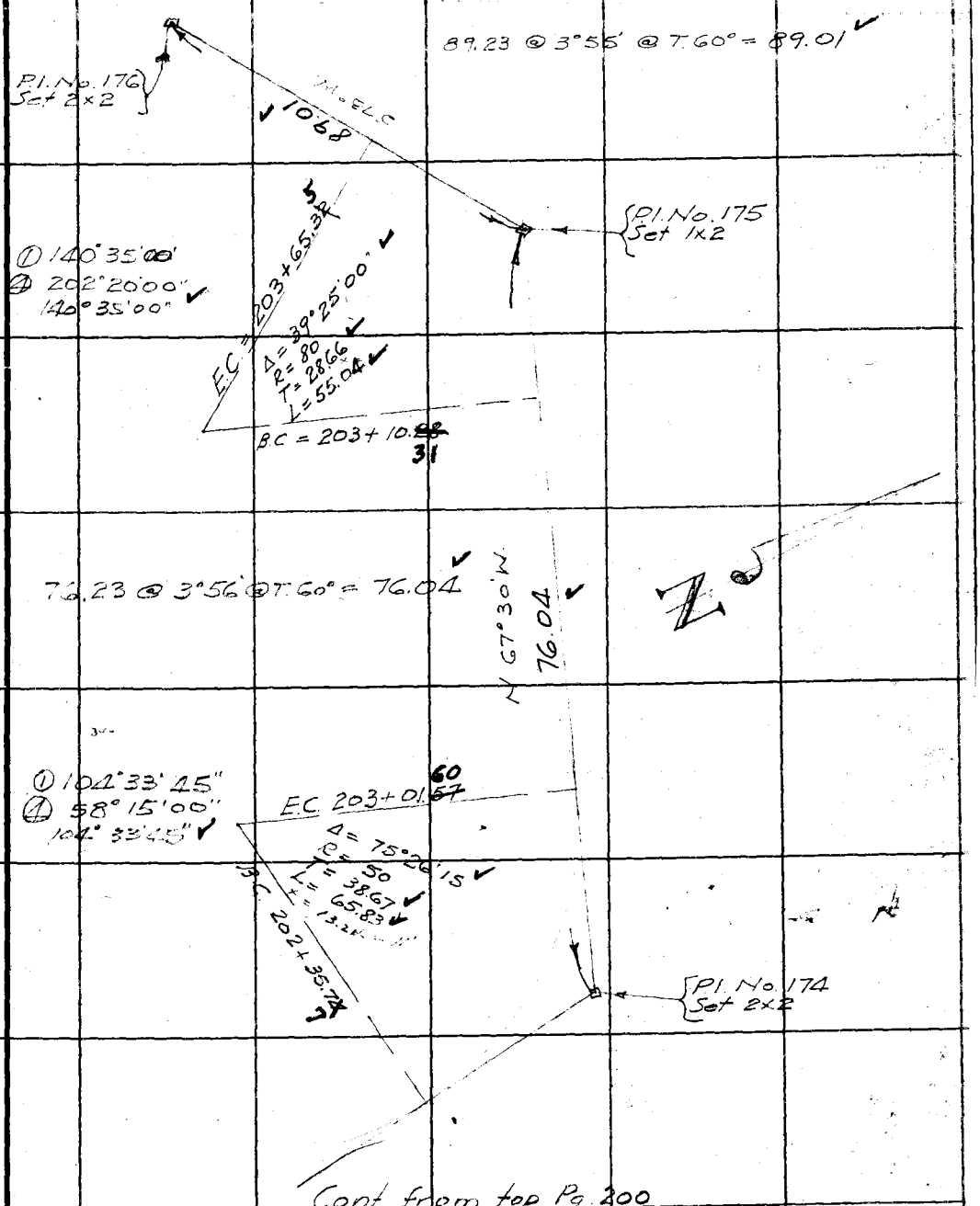

Cont from top Pg. 200

Note: ANY ADDITIONS OR CHANGES ON THIS SHEET MUST BE MADE OR CIRCLED IN Red Ink WITH DATE AND NAME OF PERSON MAKING CHANGE.

Do not extend notes this side of this line

RETURN TO
LOS ANGELES COUNTY SURVEYOR
700 HALL OF RECORDS

FORM 247 5M 2-34

F.B. 579 Pg. 202

Cont. on bot Pg. 203

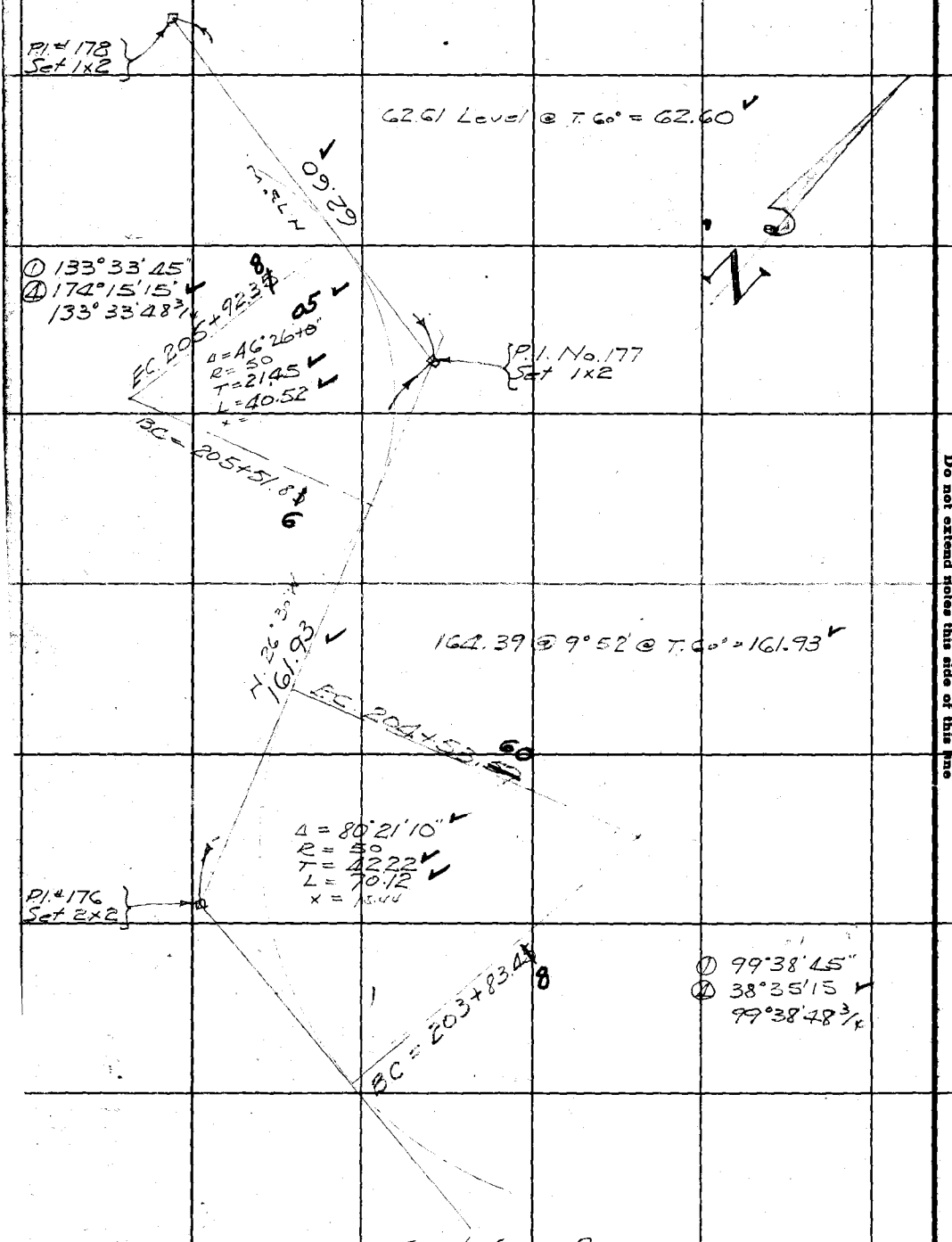

Cont from Pg. 201

RETURN TO
LOS ANGELES COUNTY SURVEYOR
700 HALL OF RECORDS
Do not extend notes this side of this line
Note: ANY ADDITIONS OR CHANGES ON THIS SHEET MUST BE MADE OR CIRCLED IN Red Ink WITH DATE AND NAME OF PERSON MAKING CHANGE.

Notes Ck'd by McPherson	Survey of Vel Verde Ext	F.B. 579	Pg. 205
Map No. C.S.B-1092-4	W. O. 8072 Tape No 32 St'd 84 of.		
Office Work Cox	Surveyed by F.C. Howard		
Checked McPherson	Notes	Date 12/[illegible]	
Date Mar. 1941.	Indexed A. C. Johnson		

Cont on bot. Pg. 206

Pl. No. 184
Set 1x2

N. 35°11'15" W
35°
194.60

196.13 @ 7°04' @ T.56° = 194.60

EC = 214+17.25

① 169°39'45"
④ 318°39'00"
169°39'45"

Pl. No. 183
Set 1x2

Δ = 10°20'20"
R = 400
T = 36.19
L = 72.18
x = 2'-2½

BC = 213+45.04

69.41 @ 6°56' @ T.51° = 68.89

EC = 213+42.64

Δ = 17°12'45
R = 200
T = 30.27
L = 60.08
x = 3'

Pl. No. 182
Set 1x2

① 162°47'15"
④ 291°08'30
162°47'07½

BC = 212+82.57

Cont from top Pg 204

Note: ANY ADDITIONS OR CHANGES ON THIS SHEET MUST BE MADE OR CIRCLED IN Red Ink WITH DATE AND NAME OF PERSON MAKING CHANGE.

Do not extend notes this side of this line

RETURN TO
LOS ANGELES COUNTY SURVEYOR
700 HALL OF RECORDS

FORM 247 5M 2-34

F.B. 579 Pg. 206

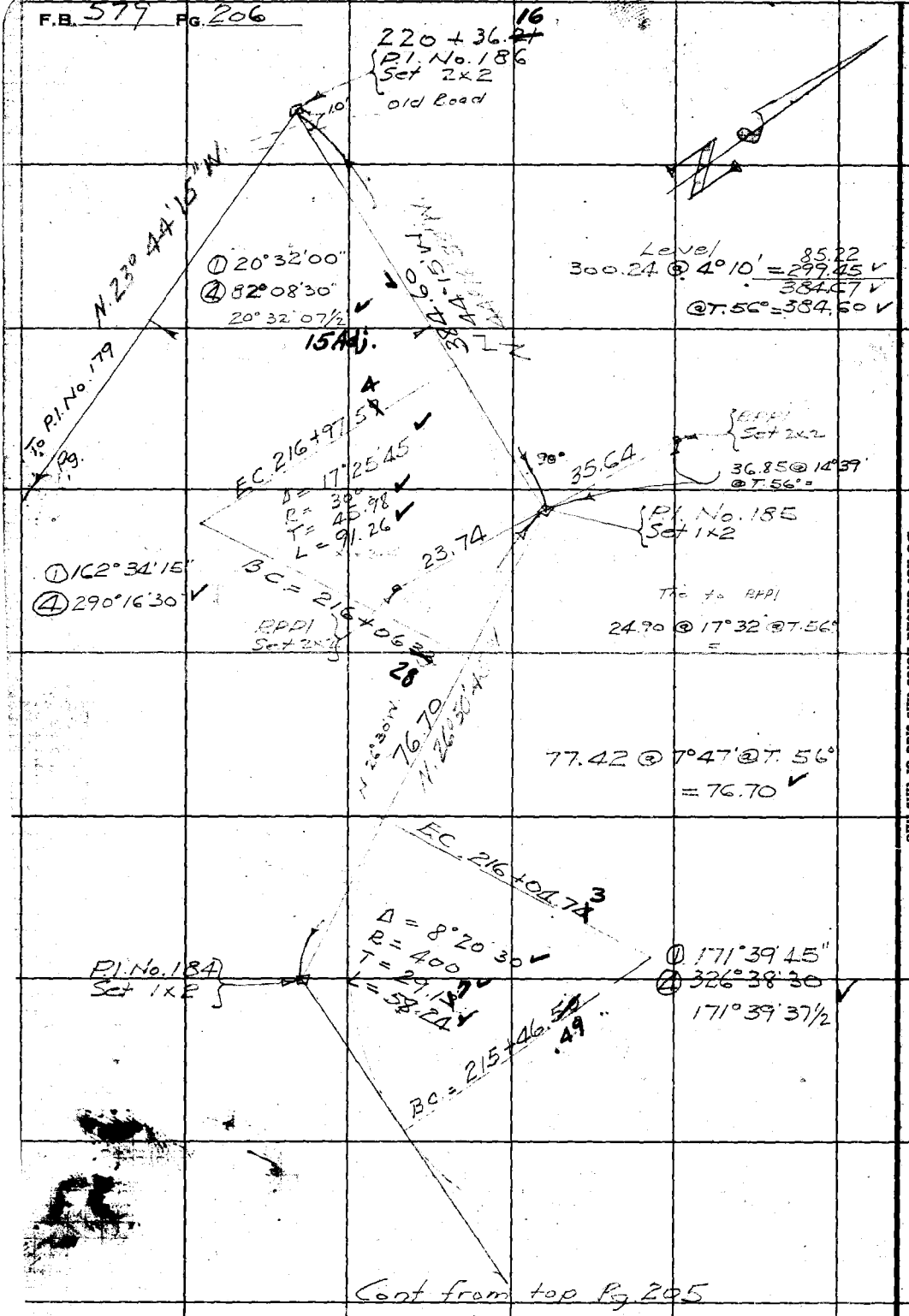

RETURN TO
LOS ANGELES COUNTY SURVEYOR
700 HALL OF RECORDS

Do not extend notes this side of this line

Note: ANY ADDITIONS OR CHANGES ON THIS SHEET MUST BE MADE OR CIRCLED IN Red Ink WITH DATE AND NAME OF PERSON MAKING CHANGE.

Notes Ck'd by	Survey of
Map No.	W. O. Tape No St'd OF.
Office Work	Surveyed by
Checked	Notes Date
Date	Indexed

F.B. 579 PG. 207

Note: ANY ADDITIONS OR CHANGES ON THIS SHEET MUST BE MADE OR CIRCLED IN Red Ink WITH DATE AND NAME OF PERSON MAKING CHANGE.

Do not extend notes this side of this line

RETURN TO
LOS ANGELES COUNTY SURVEYOR
700 HALL OF RECORDS

FORM 247 BM 2-34

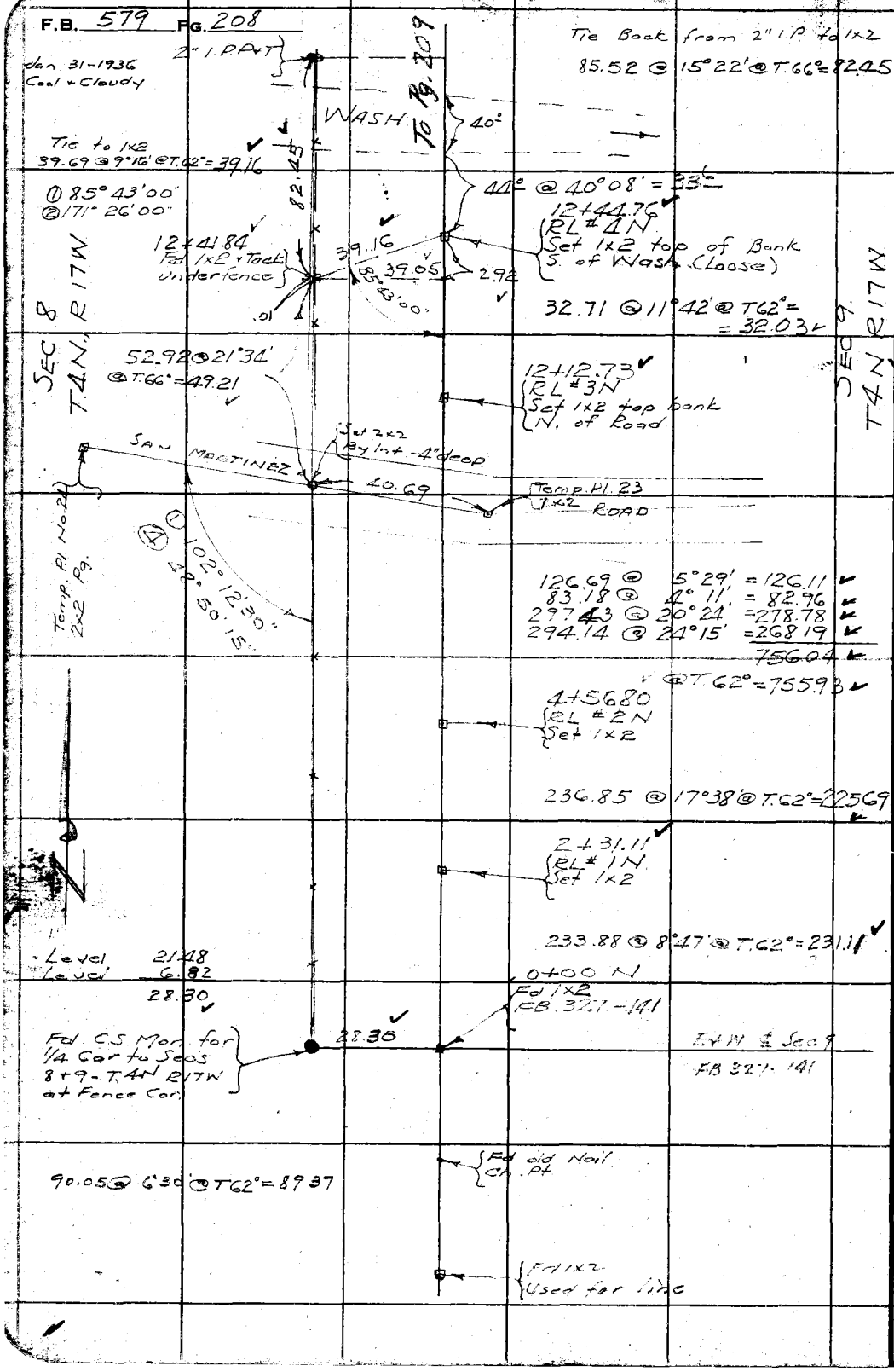

W.S. 264-077, A-1

RETURN TO
LOS ANGELES COUNTY SURVEYOR
700 HALL OF RECORDS

Do not extend notes this side of this line

Note: ANY ADDITIONS OR CHANGES ON THIS SHEET MUST BE MADE OR CIRCLED IN Red Ink WITH DATE AND NAME OF PERSON MAKING CHANGE.

W.S. 63 B-1

Notes Ck'd by McPherson	Survey of YAL YERDE PTT
Map No. B-1092-1	W. O. 8072 Tape No. 33 St'd 84°F.
Office Work Cox	Surveyed by [illegible]
Checked McPherson	Notes F.C.H. Date 1-31-32
Date Mar. 1941	Indexed A. C. Johnson

F.B. 277 Pg. 209

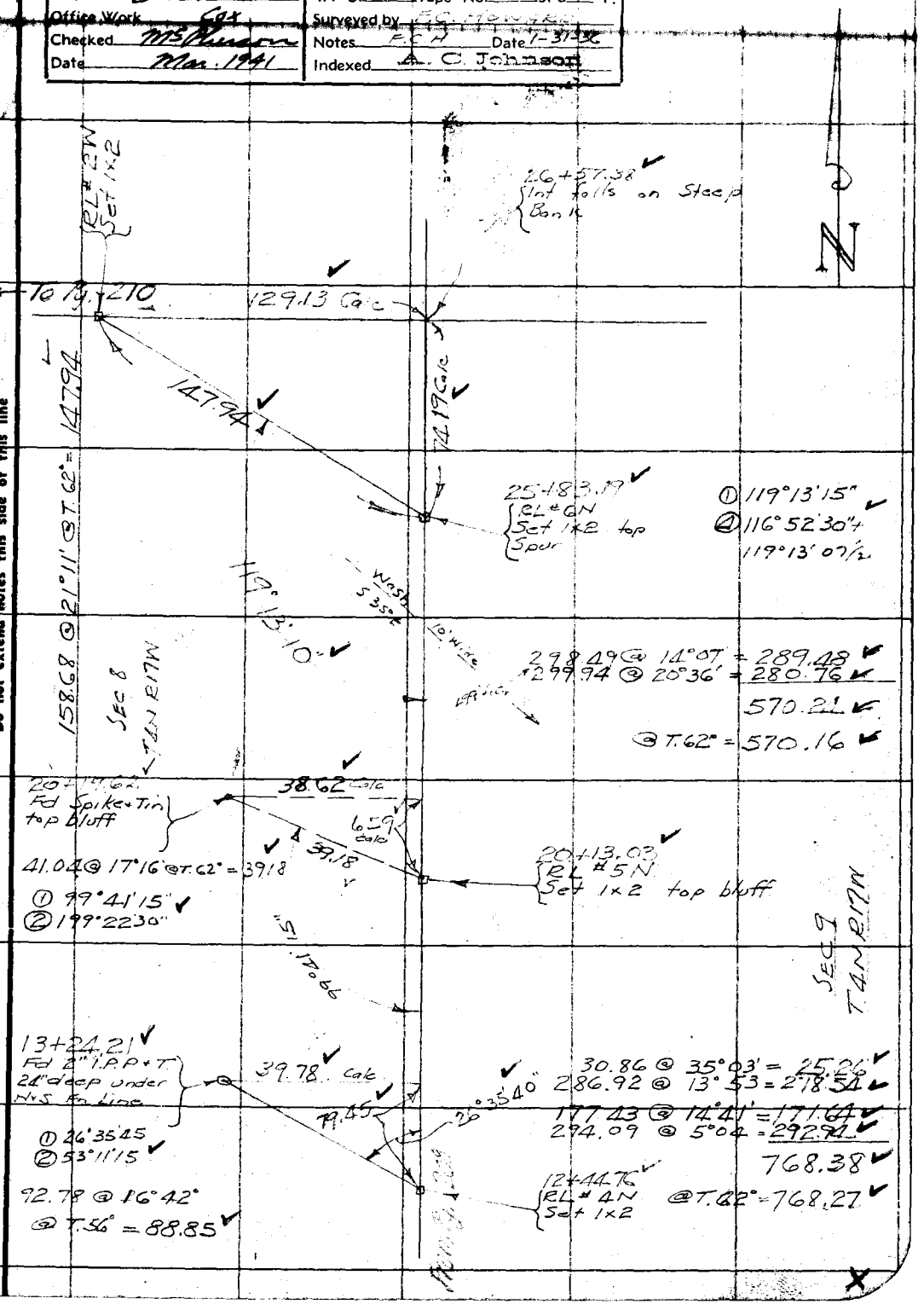

Note: Any Additions or Changes on This Sheet Must be Made or Circled in Red Ink With Date and Name of Person Making Change.

Do not extend notes this side of this line

RETURN TO
LOS ANGELES COUNTY SURVEYOR
700 HALL OF RECORDS

FORM 247 10M 11-35

F.B. 579 Pg. 210

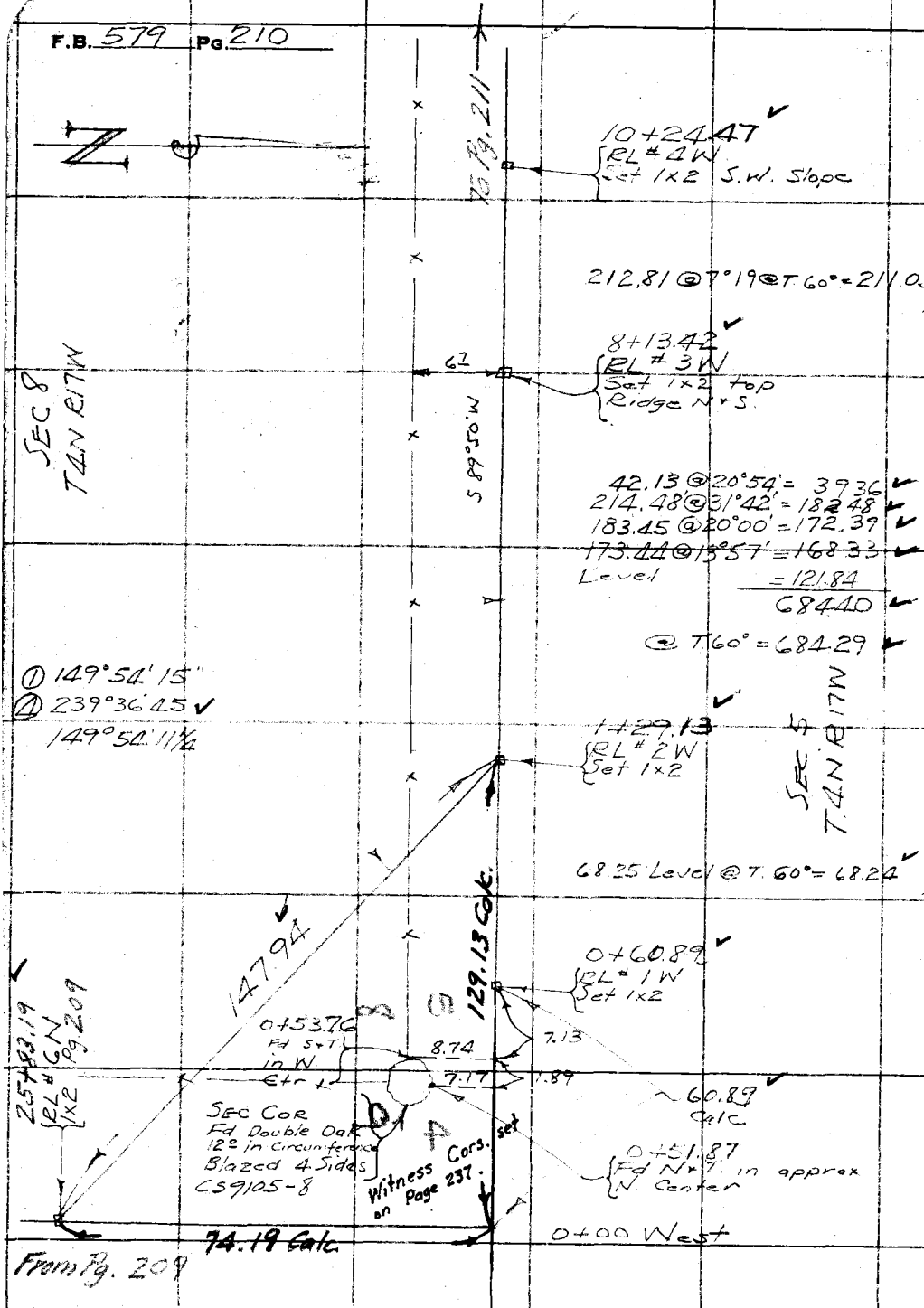

W.S. 264-077

RETURN TO
LOS ANGELES COUNTY SURVEYOR
700 HALL OF RECORDS

Do not extend notes this side of this line

Note: Any Additions or Changes on This Sheet Must be Made or Circled in Red Ink With Date and Name of Person Making Change.

MU 6381

Notes Ck'd by: MEPherson	Survey of: VAL VERDE FTT
Map No. B-1092-1	W. O. 8072 Tape No. 33 St'd 86 °F.
Office Work: Cox	Surveyed by: F.C. MONFRED
Checked: MEPherson	Notes: FCM Date: 1-31-36
Date: Mar. 1941	Indexed:

F.B. 379 PG. 211

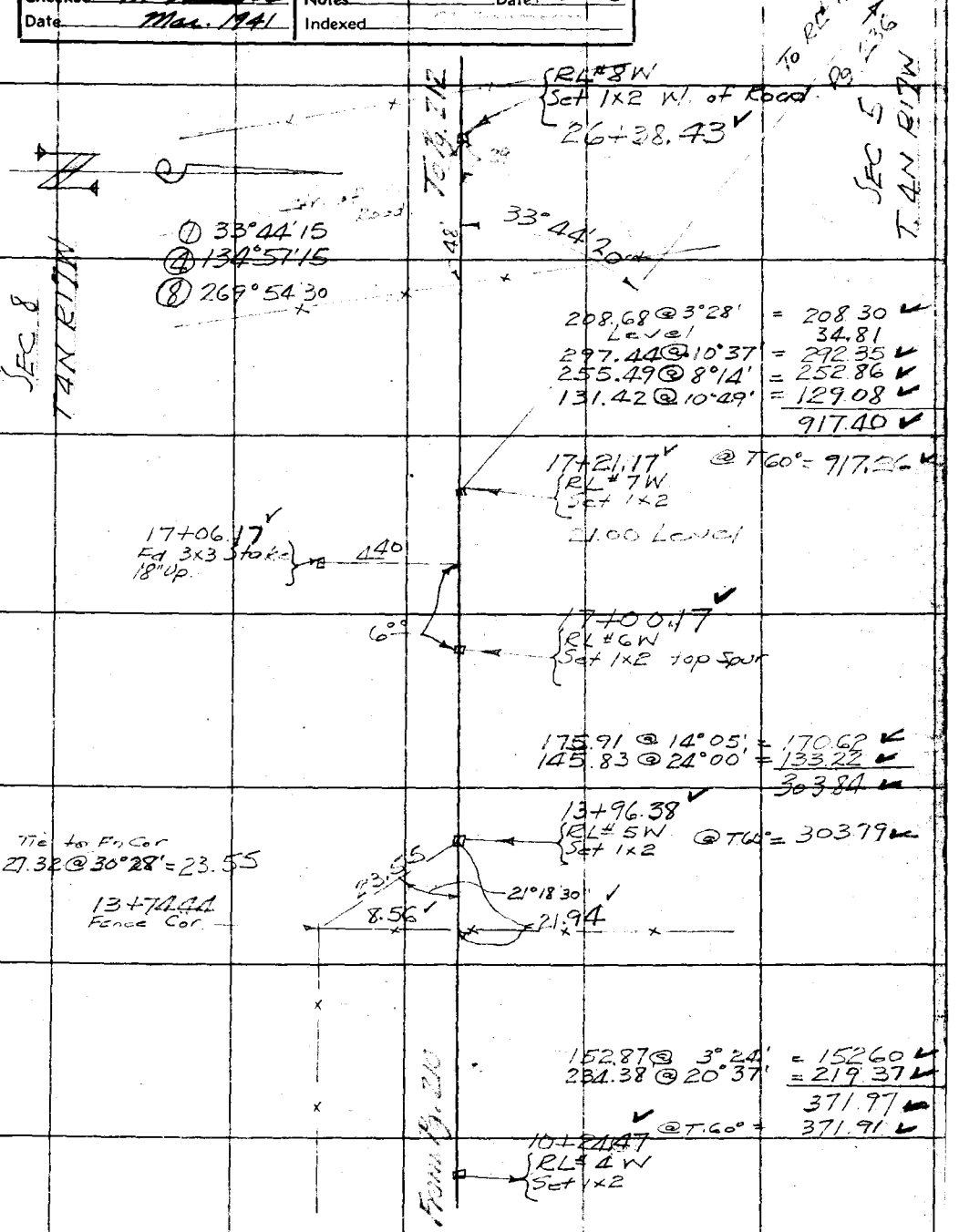

Note: Any Additions or Changes on This Sheet Must be Made or Circled in Red Ink With Date and Name of Person Making Change.

Do not extend notes this side of this line

RETURN TO
LOS ANGELES COUNTY SURVEYOR
700 HALL OF RECORDS

FORM 247 10M 11-35

F.B. 579 Pg. 212

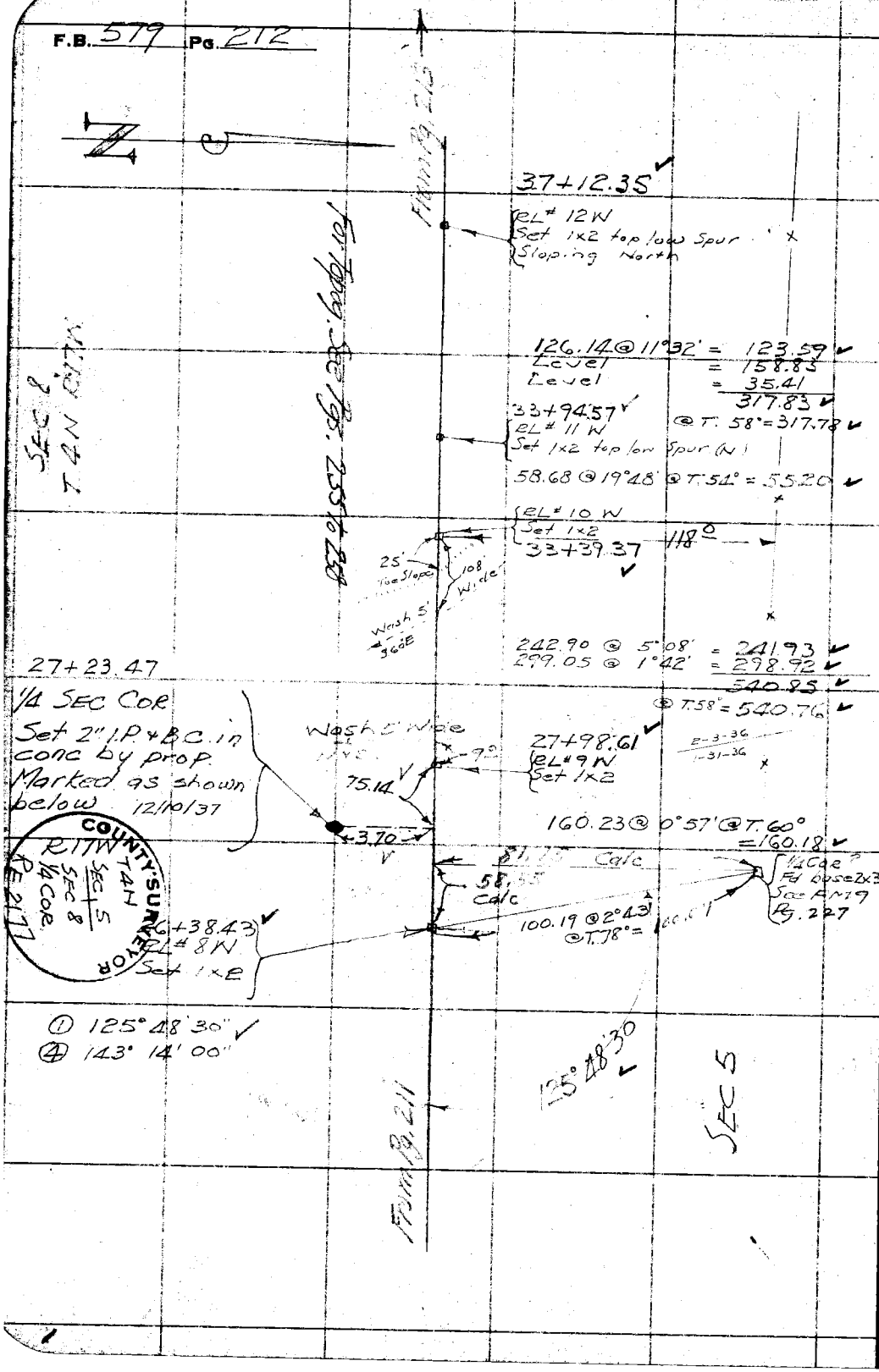

RETURN TO
LOS ANGELES COUNTY SURVEYOR
700 HALL OF RECORDS

W.S. 264-077, A-1 #63 A

Note: Any Additions or Changes on This Sheet Must be Made or Circled in Red Ink With Date and Name of Person Making Change.

Do not extend notes this side of this line

Notes Ck'd by McPherson	Survey of VAL VERDE F.T.T.	F.B. 219 Pg. 213
Map No. B-1092-1	W. O. 2072 Tape No. 33 St'd 84°F.	
Office Work	Surveyed by F.C. Howard	
Checked McPherson	Notes F.C.H. Date Feb 2/36	
Date Mar. 1941	Indexed A. C. Johnson	

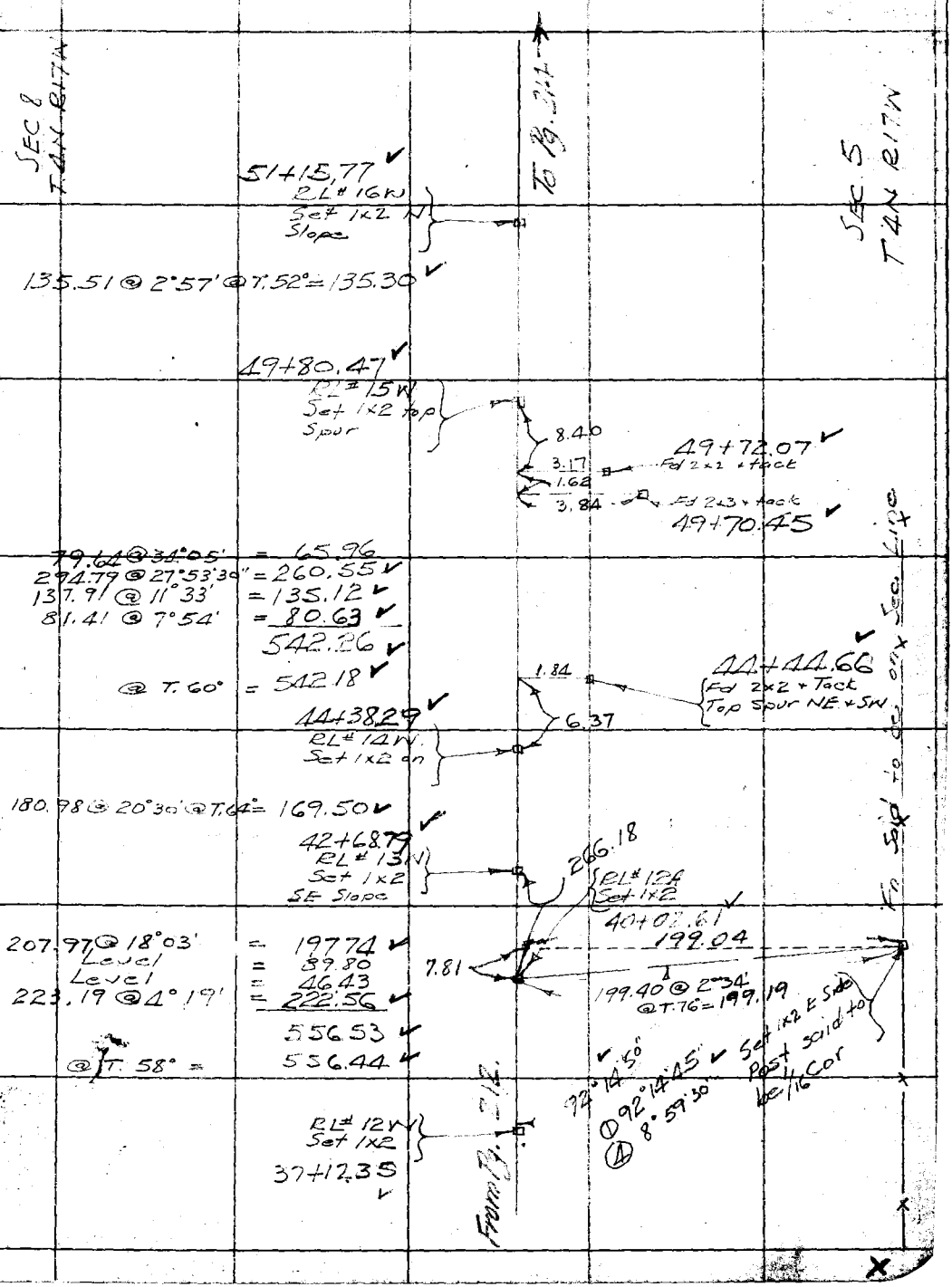

Note: Any Additions or Changes on This Sheet Must be Made or Circled in Red Ink With Date and Name of Person Making Change.

Do not extend notes this side of this line

RETURN TO
LOS ANGELES COUNTY SURVEYOR
700 HALL OF RECORDS

FORM 247 10M 11-35

F.B. 579 Pg. 214

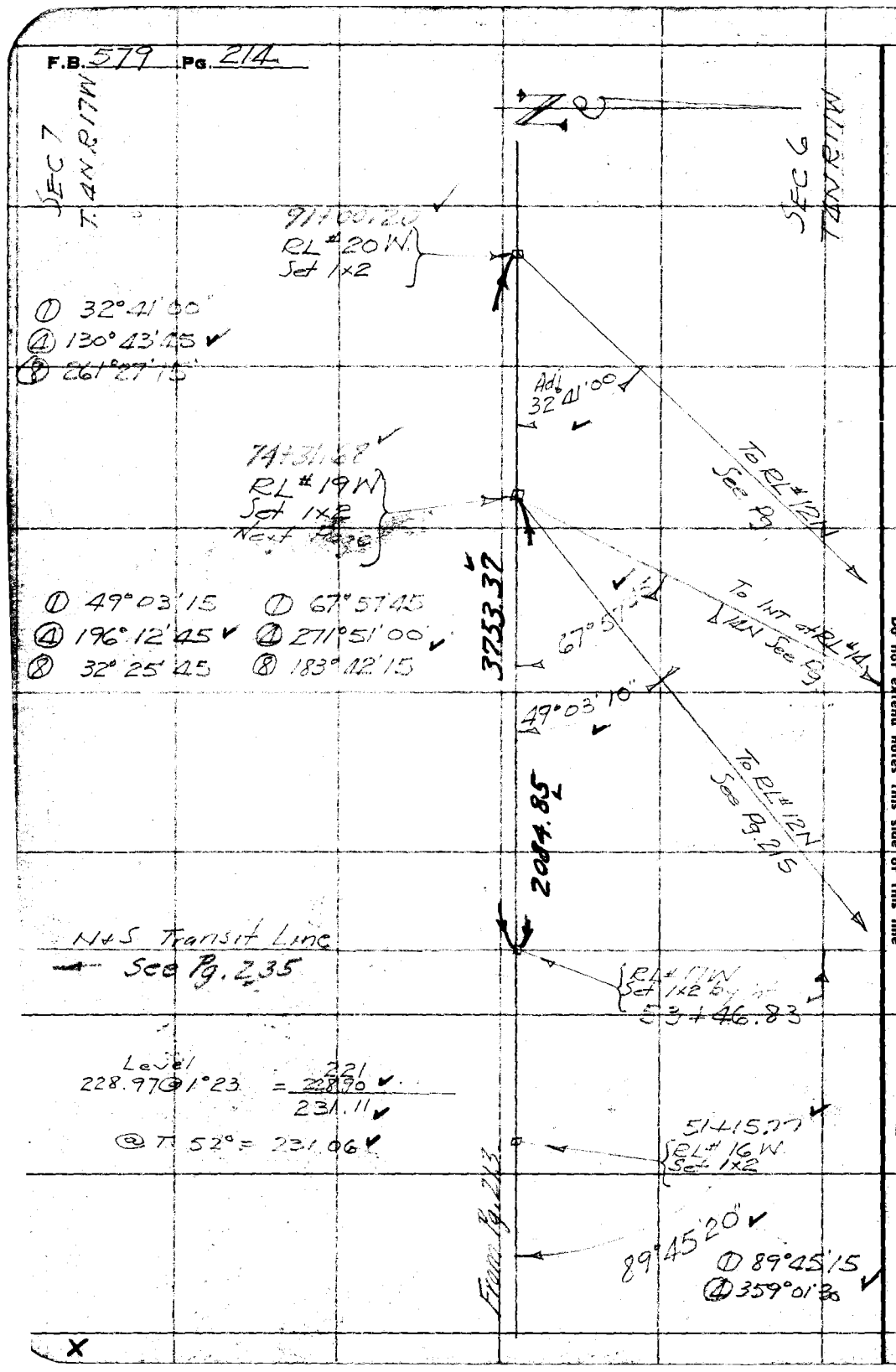

RETURN TO
LOS ANGELES COUNTY SURVEY
700 HALL OF RECORDS

Do not extend notes this side of this line

Note: Any Additions or Changes on This Sheet Must be Made or Circled in Red Ink With Date and Name of Person Making Change.

Notes Ck'd by McPherson	Survey of VAL. [illegible] F.T.T.	F.B. 579 Pg. 215
Map No. B-1092-1	W. O. 8072 Tape No. 55 St'd 24 °F.	
Office Work [illegible]	Surveyed by F.C. Howard	
Checked McPherson	Notes F.C.H. Date 8/4/36	
Date Mar. 1941	Indexed	

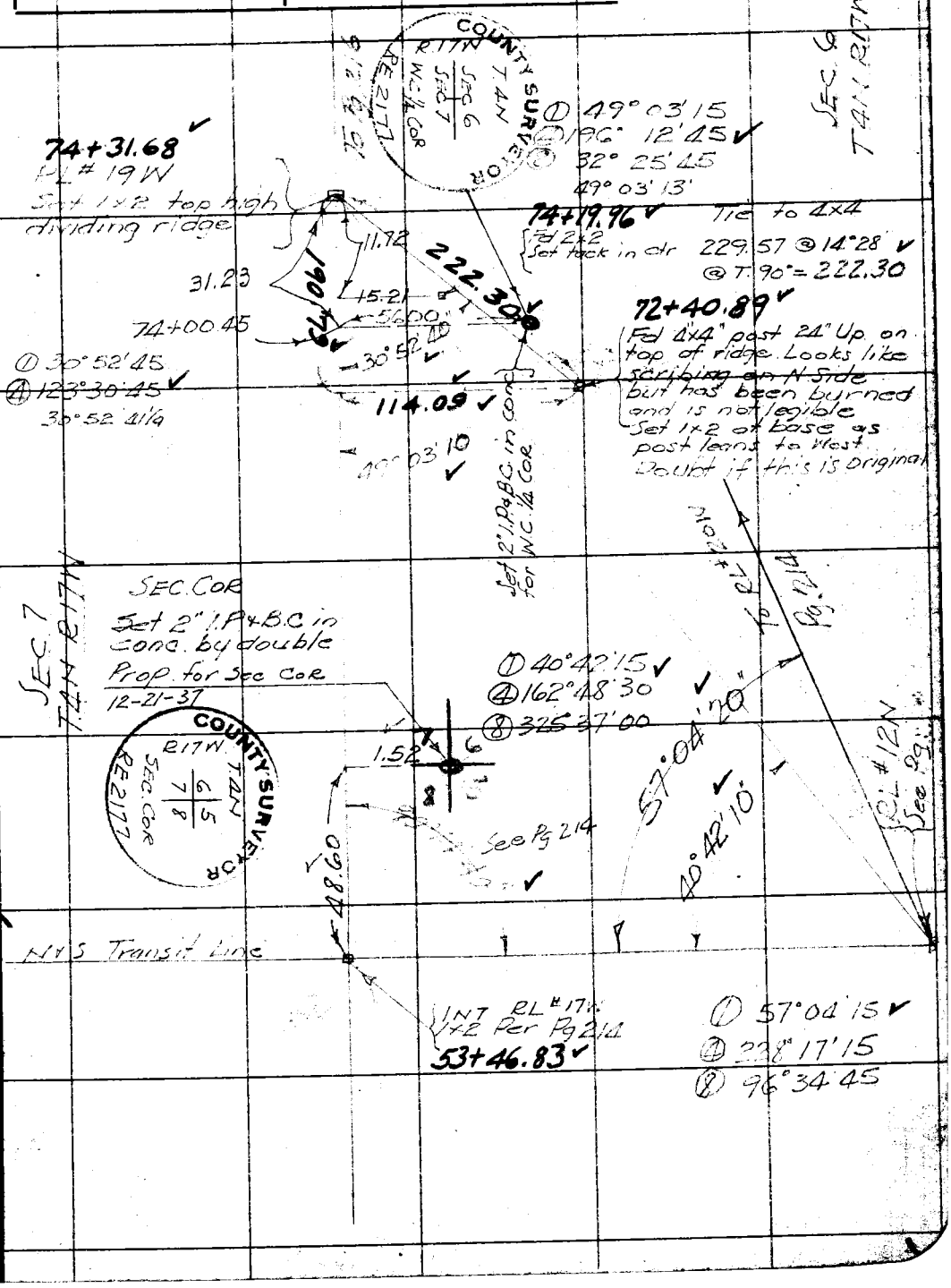

Note: Any Additions or Changes on This Sheet Must be Made or Circled in Red Ink With Date and Name of Person Making Change.

RETURN TO
LOS ANGELES COUNTY SURVEYOR
700 HALL OF RECORDS

W.S. 264-077, A-1 W.S. 63 A-1 W.S. 264-057, C-1

FORM 247 10M 11-35

F.B. 579 PG. 216

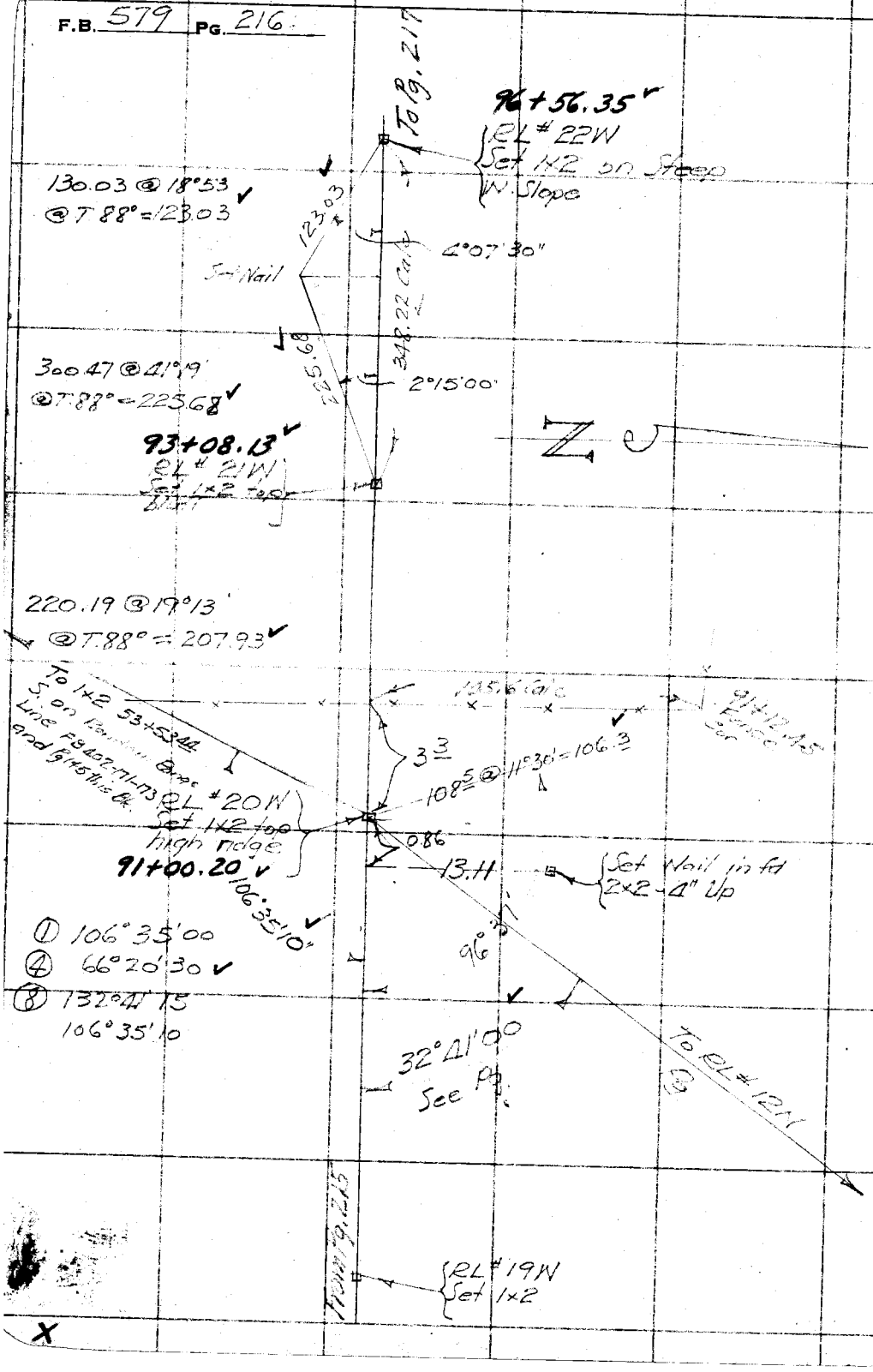

RETURN TO
LOS ANGELES COUNTY SURVEYOR
700 HALL OF RECORDS

Note: Any Additions or Changes on This Sheet Must be Made or Circled in Red Ink With Date and Name of Person Making Change.

Do not extend notes this side of this line

Notes Ck'd by McPherson	Survey of Tal Yerby FTT
Map No. B-1092-1	W. O. [illegible] Tape No. [illegible] St'd 84 °F.
Office Work Cox	Surveyed by [illegible]
Checked McPherson	Notes F.C.H. Date 8/5/36
Date Mar. 1941	Indexed A. C. Johnson

F.B. [illegible] Pg. 217

W.S. 264-057, C-1

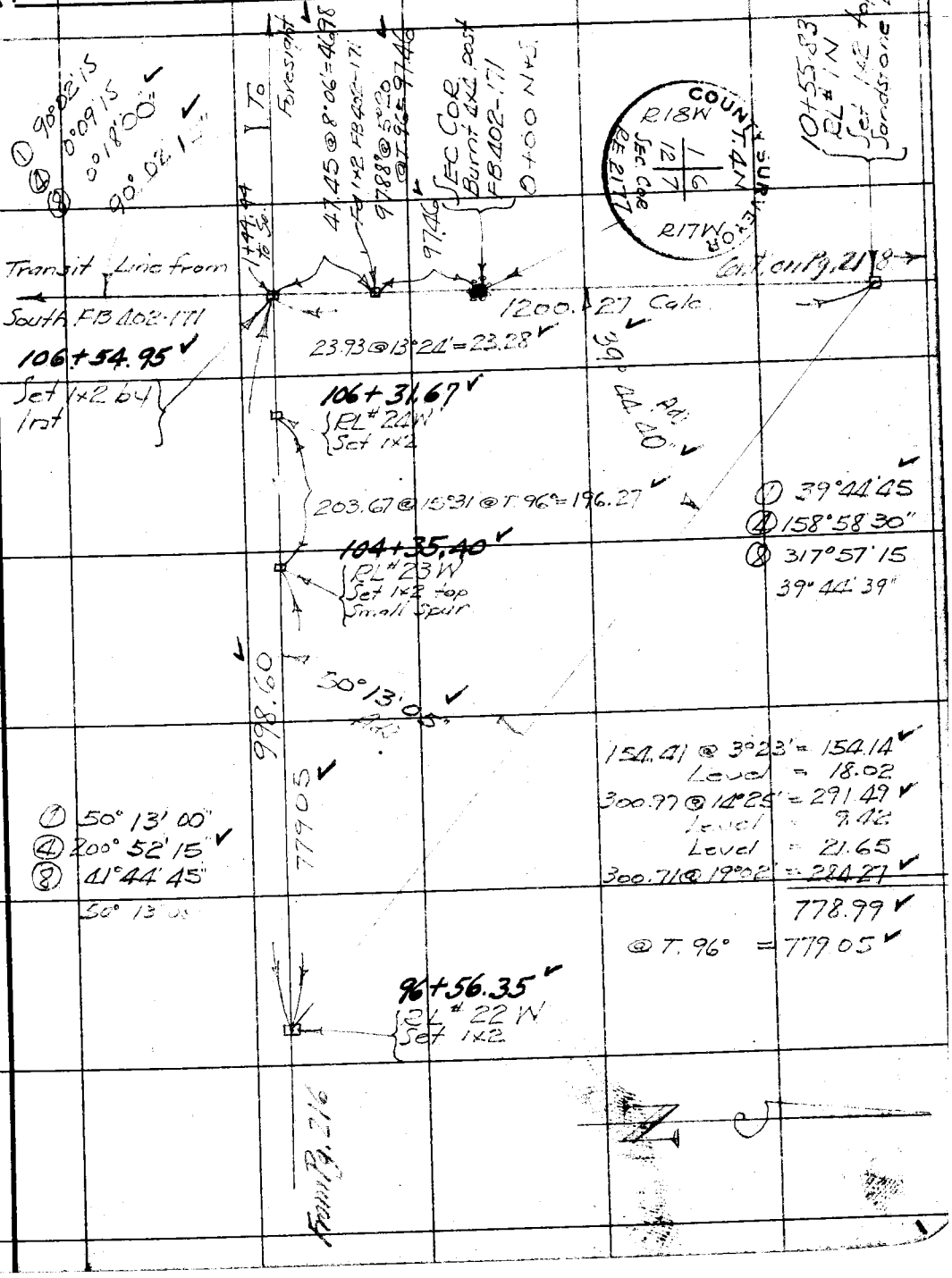

Note: Any Additions or Changes on This Sheet Must be Made or Circled in Red Ink With Date and Name of Person Making Change.

Do not extend notes this side of this line

RETURN TO
LOS ANGELES COUNTY SURVEYOR
700 HALL OF RECORDS

FORM 247 10M 11-35

F.B. 579 PG. 218



RETURN TO
LOS ANGELES COUNTY SURVEYOR
700 HALL OF RECORDS

Note: Any Additions or Changes on This Sheet Must be Made or Circled in Red Ink With Date and Name of Person Making Change.

Do not extend notes this side of this line

Notes Ck'd by McPherson	Survey of VAL VERDE FTT
Map No. 3-1092-1	W. O. 8018 Tape No. 55 St'd 84 °F.
Office Work Cox	Surveyed by F.C. HOWARD
Checked McPherson	Notes F.C.H Date 8/6/36
Date Mar. 1941	Indexed

F.B. 579 Pg. 219

W.S. 17,B-4



Note: Any Additions or Changes on This Sheet Must be Made or Circled in Red Ink With Date and Name of Person Making Change.

Do not extend notes this side of this line

RETURN TO
LOS ANGELES COUNTY SURVEYOR
700 HALL OF RECORDS

FORM 247 10M 11-35

F.B. 579 Pg. 220

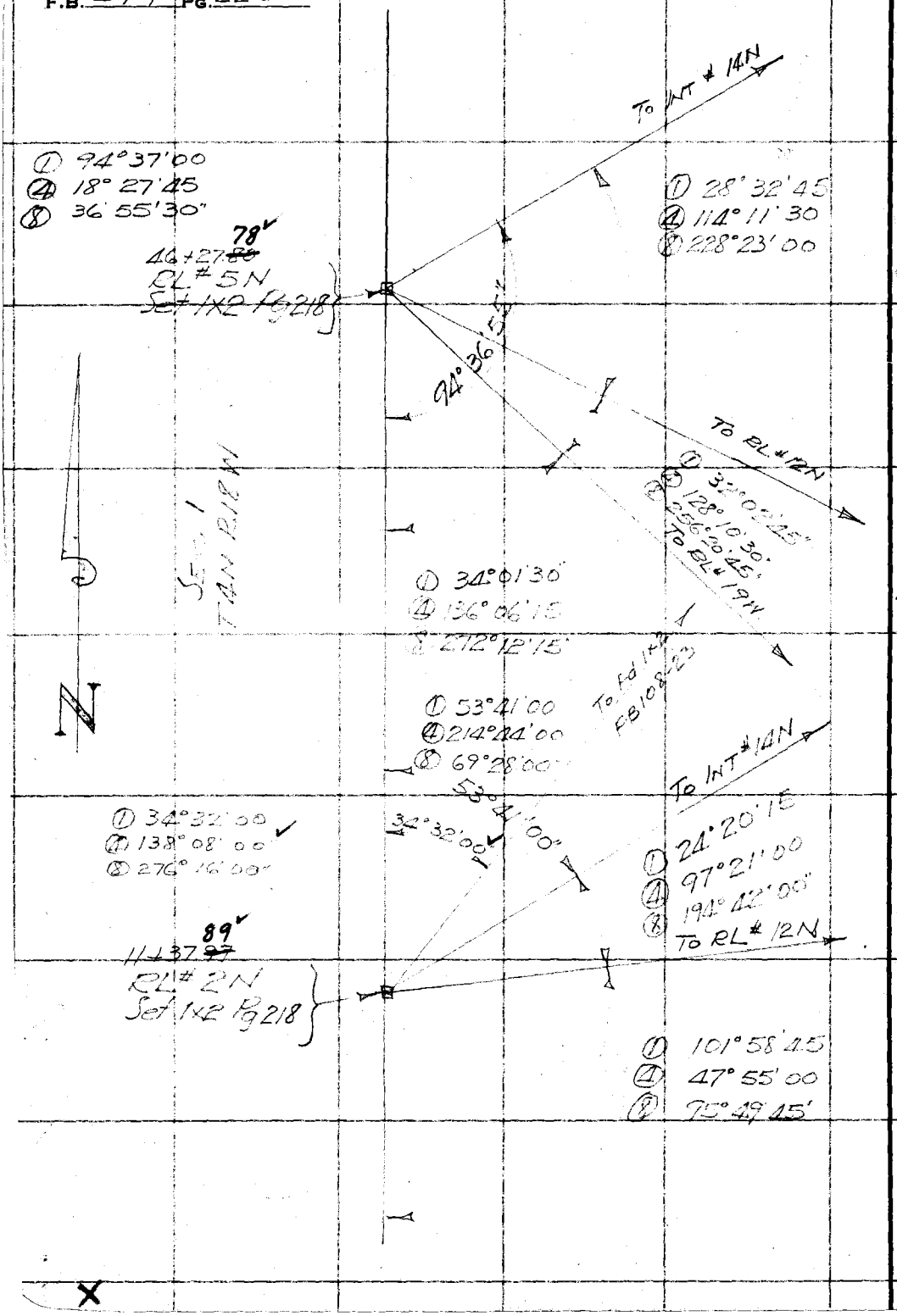

RETURN TO
LOS ANGELES COUNTY SURVEYOR
700 HALL OF RECORDS

Note: Any Additions or Changes on This Sheet Must be Made or Circled in Red Ink With Date and Name of Person Making Change.

Do not extend notes this side of this line

Notes Ck'd by McPherson	Survey of VAN VERDE FTT
Map No. B-1092-1	W. O. 8018 Tape No. 55 St'd 24 °F.
Office Work Cox	Surveyed by F.G. Howard
Checked McPherson	Notes F.G.H. Date 8/5/36
Date Mar. 1941	Indexed

F.B. 579 Pg. 221

W.S. 17, B-4

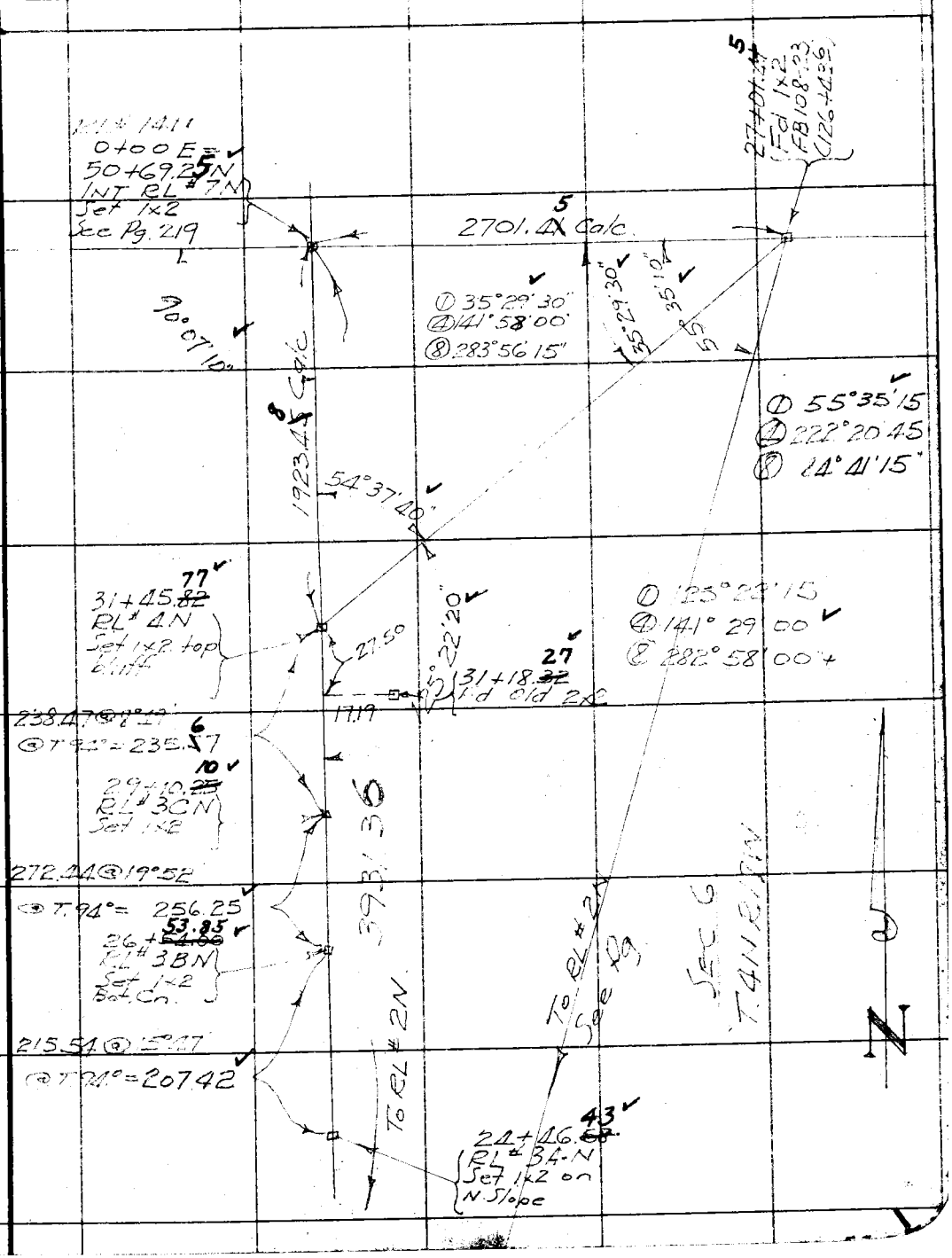

Note: Any Additions or Changes on This Sheet Must be Made or Circled in Red Ink With Date and Name of Person Making Change.

Do not extend notes this side of this line

RETURN TO
LOS ANGELES COUNTY SURVEYOR
700 HALL OF RECORDS

FORM 247 10M 11-35

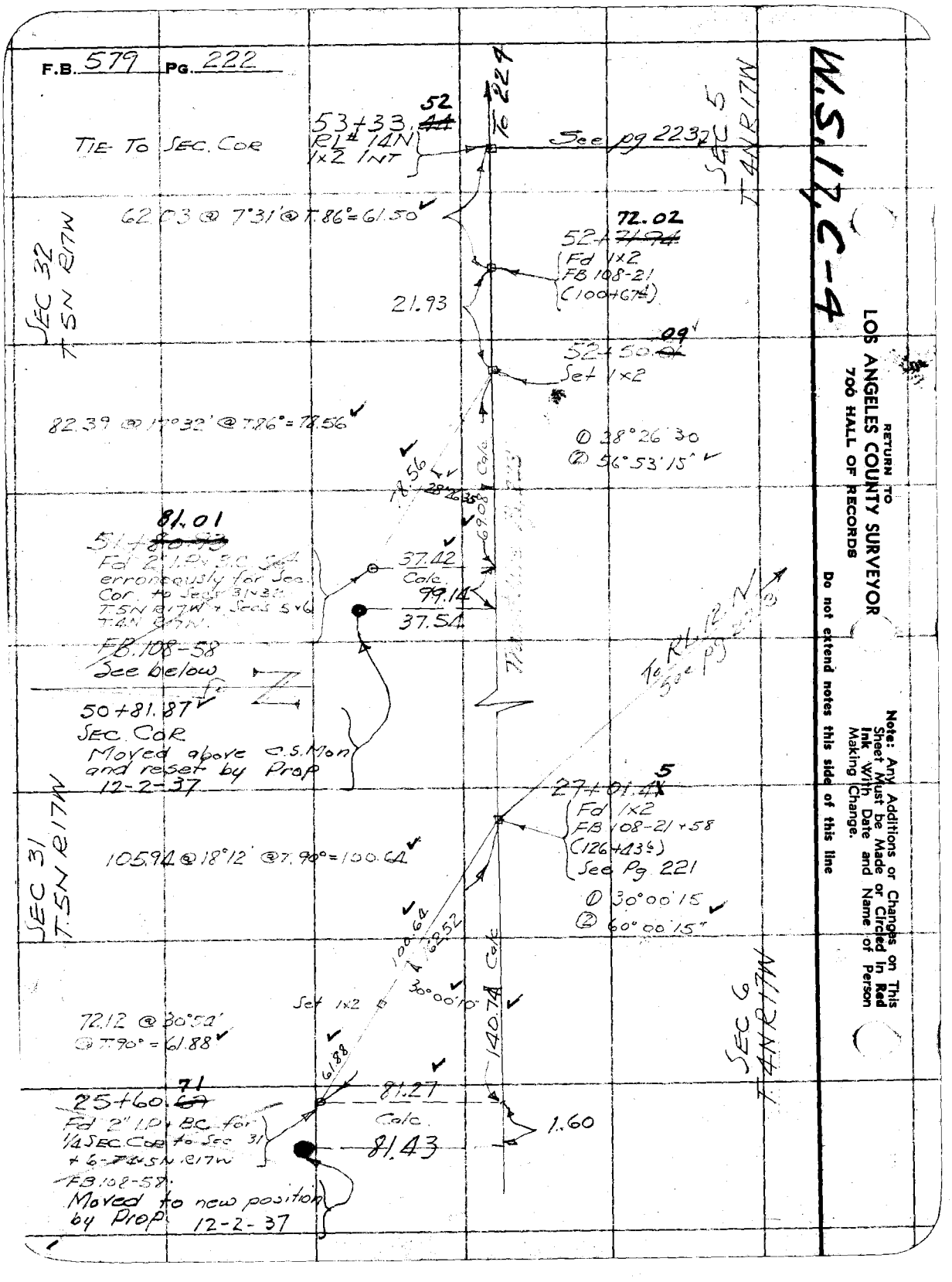
F.B. 579 PG. 222
W.S. 17, C-4
TIE TO SEC. COR
53+33.52
RL# 14N
1x2 INT
To 224
See pg 223
SEC 5
T.4N R17W
62.03 @ 7°31' @ T.86° = 61.50
72.02
52+71.94
Fd 1x2
FB 108-21
(100+67.4)
21.93
SEC 32
T.5N R17W
52+50.09
Set 1x2
82.39 @ 17°32' @ T.86° = 78.56
① 28°26'30
② 56°53'15"
78.56
28°26'35"
69.08
Calc
81.01
51+80.93
Fd 2" I.P. + B.C. Set
erroneously for Sec.
Cor. to Secs 31 & 32
T.5N R17W + Secs 5 & 6
T.4N R17W.
37.42
Calc.
99.14
37.54
FB 108-58
See below
50+81.87
SEC. COR
Moved above C.S. Mon
and reset by Prop
12-2-37
To RL 12 N
See pg 223
27+01.45
Fd 1x2
FB 108-21 + 58
(126+43.6)
See Pg 221
SEC 31
T.5N R17W
105.94 @ 18°12' @ T.90° = 100.64
① 30°00'15
② 60°00'15"
100.64
62.52
30°00'10"
Set 1x2
140.74 Calc
72.12 @ 30°54'
@ T.90° = 61.88
61.88
SEC 6
T.4N R17W
25+60.71
Fd 2" I.P. + B.C. for
1/4 SEC. COR to Sec 31
+ 6-T.4N R17W
FB 108-58
Moved to new position
by Prop 12-2-37
81.27
Calc.
81.43
1.60
RETURN TO
LOS ANGELES COUNTY SURVEYOR
700 HALL OF RECORDS
Do not extend notes this side of this line
Note: Any Additions or Changes on This Sheet Must be Made or Circled in Red Ink With Date and Name of Person Making Change.

Notes Ck'd by McPherson	Survey of YAL VERDE FTT
Map No. 3-1392-1	W. 08018 Tape No. 55 St'd 84 °F.
Office Work Cox	Surveyed by F.G. Howard
Checked McPherson	Notes F.G.H. Date 8/7/36
Date Mar. 1941	Indexed

F.B. 519 PG. 223

W.S. 17, C-4

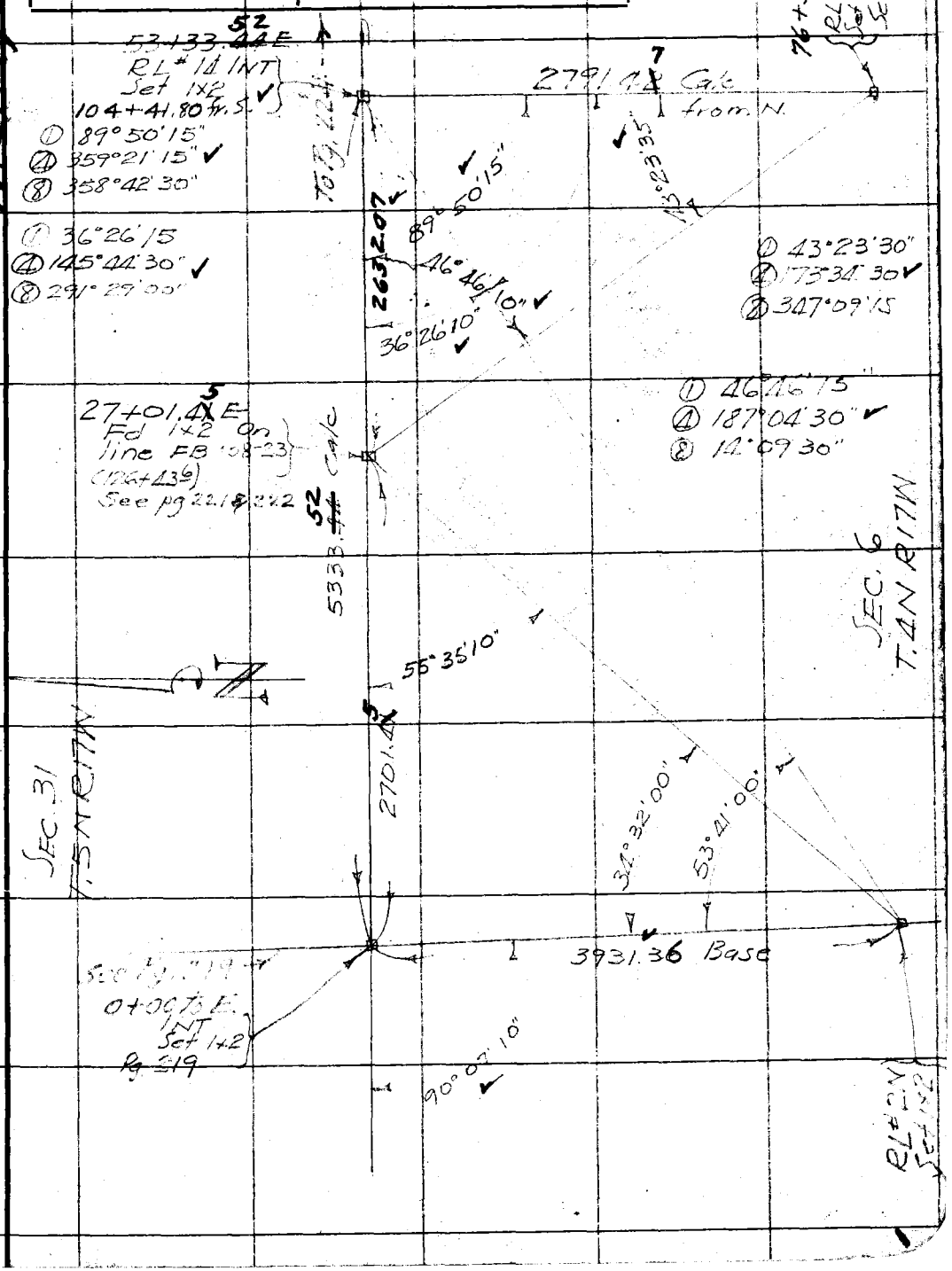

Note: Any Additions or Changes on This Sheet Must be Made or Circled in Red Ink With Date and Name of Person Making Change.

Do not extend notes this side of this line

RETURN TO
LOS ANGELES COUNTY SURVEYOR
700 HALL OF RECORDS

FORM 247 10M 11-35

F.B. 579 Pg. 224

1/4 SEC. COR.
Moved C.S. MON. to this point by Prop.
12-2-37

SEC. 32
T.5N R17W

77+10.~~40~~ 8
RL# 3E
Set 1x2 top Spur

To Pg. 225

76+03.~~30~~ 8
Fd 2" LP + BC for 1/4 Cor. See FB 108 Pg 58

6.36

5.97

174.74 @ 8°10' @ T.92° = 172.98

1.25

65.88

① 5°10'30
② 10°21'00
72.32 @ 23°50'
@ T.92° = 66.15

SEC. 5
T.4N R17W

75+37.~~42~~ 50
RL# 2E
Set 1x2 in place of found 1x2 No tack FB 108-21
(77+98.4)

237.58 @ 39°41½ = 182.82
Level = 117.58
205.88 @ 6°11' = 204.68
190.89 @ 23°[illegible] = 174.84
270.32 @ 29°19' = 235.70
Level = 23.24
283.60 @ 33°33' = 236.35
Level = 162.92
208.17 @ 14°58' = 201.11
Level = 179.45
203.78 @ 32°00' = 172.82
47.79 @ 23°55' = 43.69
1935.20
@ T.90° = 1935.28

24°19'30"
1935.28
① 24°19'30
② 97°18'00
③ 194°36'15"

To RL# 2N See Pg

56+02.~~14~~ 22
RL# 1E
Set 1x2 in approx location of 1x2 at Sta 95+98.8
FB 108-21 + 37

268.80 @ 1°36' @ T.84° = 268.70

53+43.~~43~~ 51
Fd 2x2
FB 108-21

2.35

9.99

53+33.~~44~~ 52
INT
RL# 14N - Set 1x2

From Pg 223

W.S. 17, C-4

RETURN TO
LOS ANGELES COUNTY SURVEYOR
700 HALL OF RECORDS

Note: Any Additions or Changes on This Sheet Must be Made or Circled in Red Ink With Date and Name of Person Making Change.

Do not extend notes this side of this line

Notes Ck'd by McPherson	Survey of VAL VERDE FTT	F.B. 579 Pg. 225
Map No. B-1092-1	W. O. 8018 Tape No. 55 St'd 84°F.	
Office Work COX	Surveyed by F.C. Howard	
Checked McPherson	Notes F.C.H. Date 8/13/36	
Date Mar. 1941	Indexed	

W.S. 17, C-4

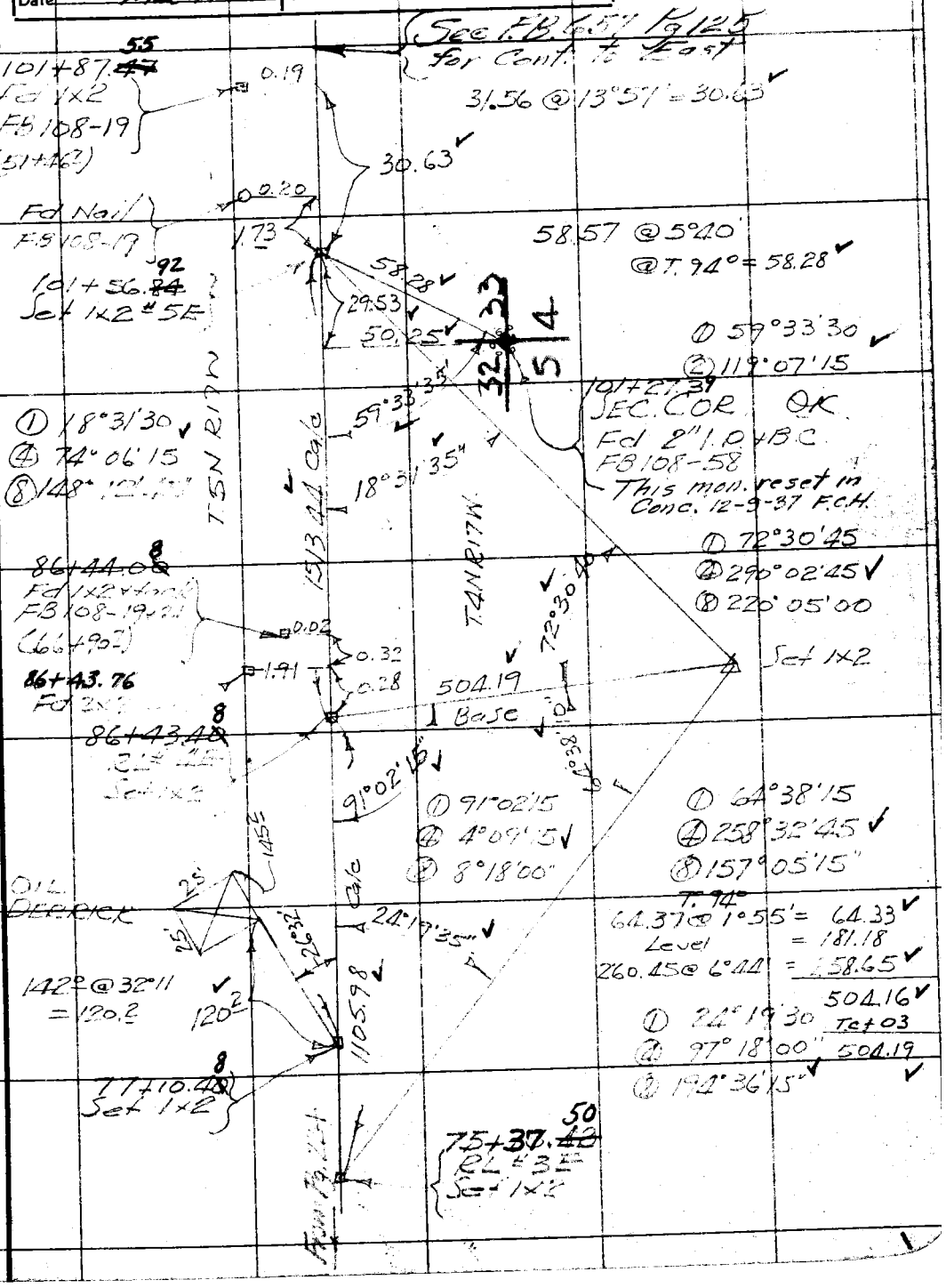

Note: Any Additions or Changes on This Sheet Must be Made or Circled in Red Ink With Date and Name of Person Making Change.

Do not extend notes this side of this line

RETURN TO
LOS ANGELES COUNTY SURVEYOR
700 HALL OF RECORDS

FORM 247 10M 11-35

F.B. 579 PG. 226

W.S. 63, A-1

RETURN TO
LOS ANGELES COUNTY SURVEYOR
700 HALL OF RECORDS

Do not extend notes this side of this line

Note: Any Additions or Changes on This Sheet Must be Made or Circled in Red Ink With Date and Name of Person Making Change.

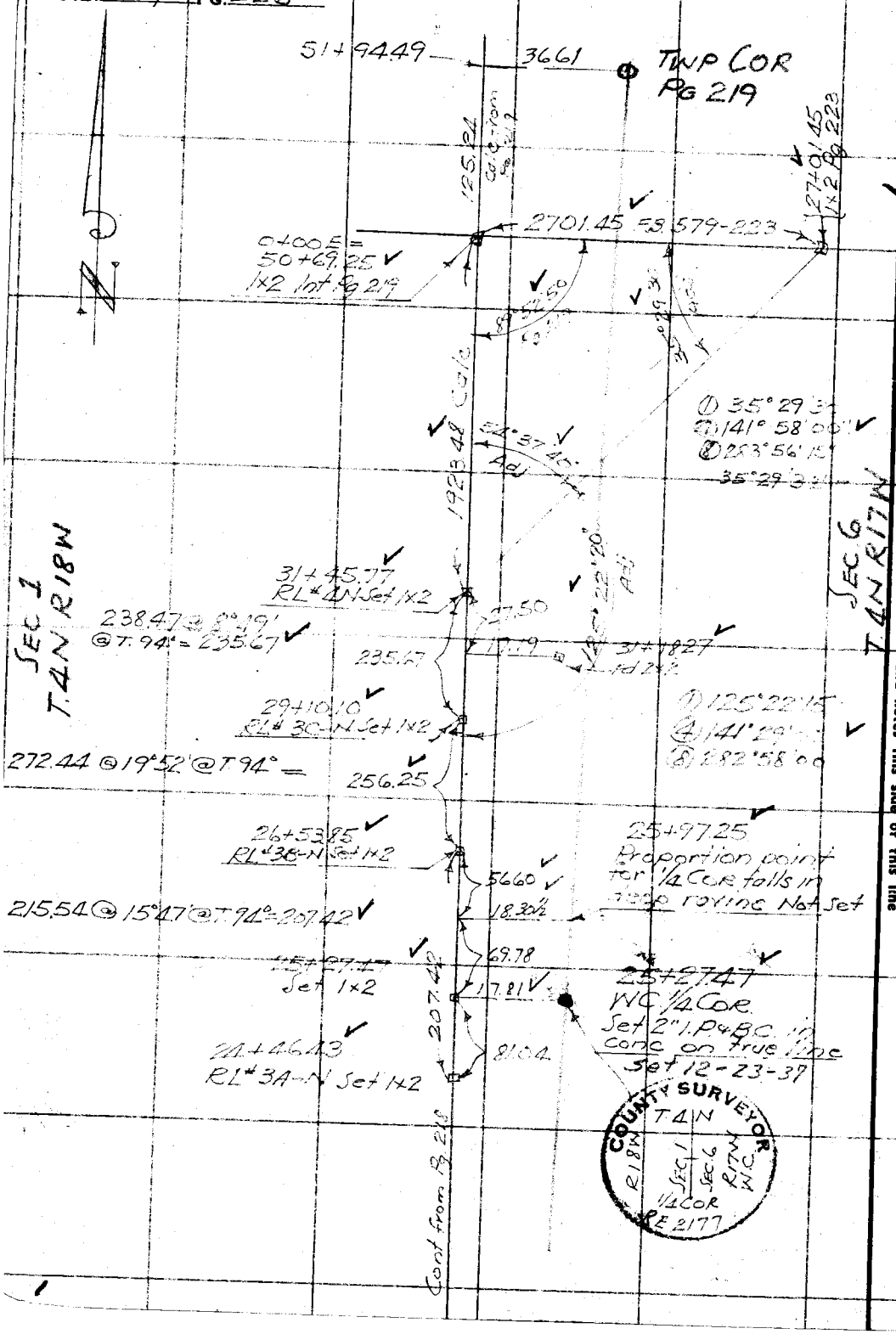

Notes Ck'd by McPherson	Survey of Val Verde Ett
Map No. B-1292-1	W. O. 72 Tape No. St'd °F.
Office Work Cox	Surveyed by F.C. Howard
Checked McPherson	Notes F.C.H. Date 8/12/36
Date Mar. 1941	Indexed E. C. Johnson

F.B. Pg.

Note: Any Additions or Changes on This Sheet Must be Made or Circled in Red Ink With Date and Name of Person Making Change.

RETURN TO
LOS ANGELES COUNTY SURVEYOR
700 HALL OF RECORDS
W S G 3 A 2 Do not extend notes this side of this line

W.S. 264-077, A-2

SEC 17 T4N R17W

13+37.28
RL# 3S
Set 1x2

215.99 @ 9°48' = 212.84
65.09 @ 4°13' = 64.91
41.44 @ 1°13' = 41.43
300.64 @ 10°53' = 295.23
64.52 @ 7°22' = 63.99
300.96 @ 24°43' = 273.39
56.40 @ 18°05' = 53.61
127.32 @ 15°11' = 122.88
1128.28
@ T. 96° = 1128.37

1128.37

2+08.91
RL #2S
Set 1x2 on W.
Side ridge

SEC 18 T4N R17W

114.79

115.79 @ 7°33' @ T. 86° = 114.79

0+94.12
RL #1-S
Set 1x2

0+00 N+S.
Fd 4x4 RW Post
See Pg. 142

101.84

102.39 @ 5°56' @ T. 86° = 101.84

4.26

7.72

0+07.72 N
Int. RL 8W
1x2 Per Pg 142
" " 233

89°24'15"
Per Pg 233

FORM 247 10M 11-35

F.B. 579 PG. 228

25+29.19
RL# 6S
Set 1x2
N Slope

18.55 @ 29°46' = 16.10
299.90 @ 27°50' = 265.20
111.92 @ 4° 31' = 111.57
392.87
@ T.96° = 392.90

N

21+36.29
RL# 5S
Set 1x2
Bot Cr

65'
67'
N 83°W
42'
20+88

Draw in bottom of
San Martinez Grande

206.62 @ 11°06' = 202.75
127.75 @ 11°45' = 125.07
327.82
@ T.96° = 327.85

327.85

18+08.44
RL# 4S
Set 1x2 on
Point of Spur

3 Strand Barbed Wire

SEC. 17
T4N R17W

SEC 18
T4N R17W

294.57 @ 7°32' = 292.03
179.75 @ 4°54' = 179.09
471.12
@ T.96° = 471.16

471.16

6.3
43.6
97°04'

13+37.28
RL# 3S
Set 1x2

X

RETURN TO
LOS ANGELES COUNTY SURVEYOR
700 HALL OF RECORDS

Note: Any Additions or Changes on This Sheet Must be Made or Circled in Red Ink With Date and Name of Person Making Change.

Do not extend notes this side of this line

Notes Ck'd by McPherson	Survey of VAL VERDE FT
Map No. B-1092-1	W. O. 5172 Tape No. 65 St'd 84 °F.
Office Work Cox	Surveyed by F.C. Howard
Checked McPherson	Notes F.C.H. Date 3/4/36
Date Mar. 1941	Indexed

F.B. [illegible] Pg. [illegible]

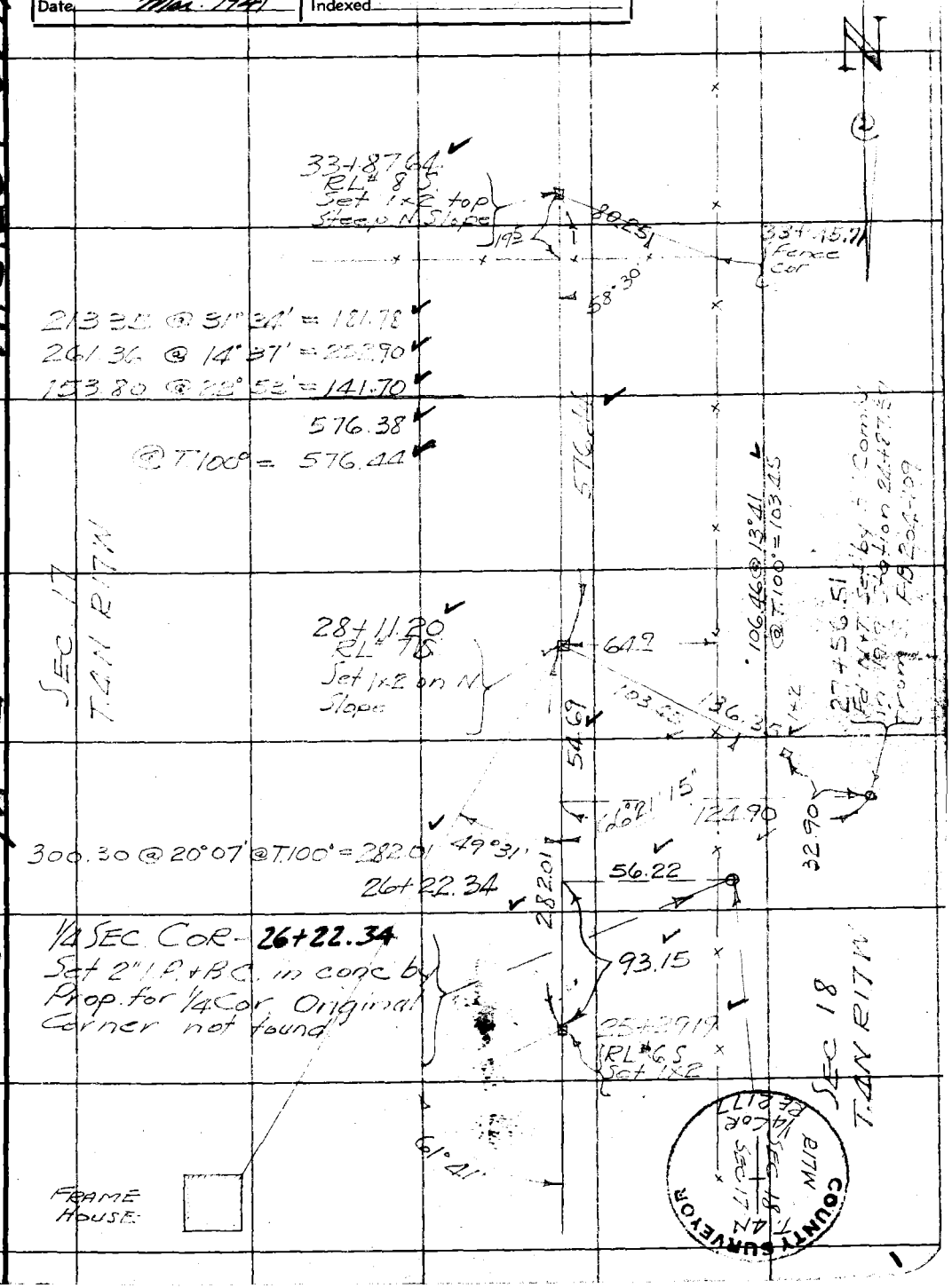

Note: Any Additions or Changes on This Sheet Must be Made or Circled in Red Ink With Date and Name of Person Making Change.

Do not extend notes this side of this line

W.S. 264-077, A-2

RETURN TO
LOS ANGELES COUNTY SURVEYOR
700 HALL OF RECORDS

W.S. 63, A-2

FORM 247 10M 11-35

F.B. 579 PG. 230

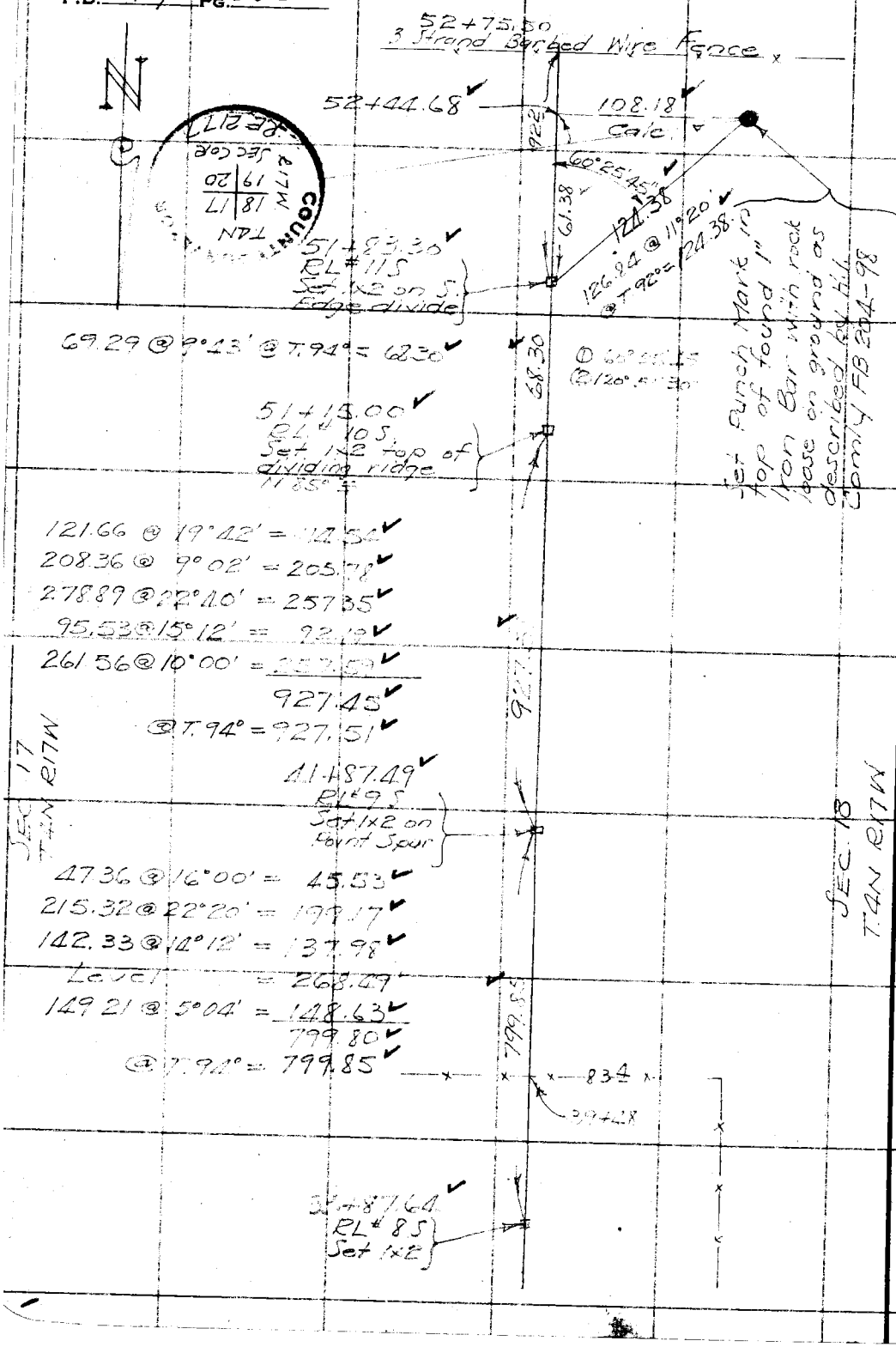

W.S. 264-077A-3

RETURN TO
LOS ANGELES COUNTY SURVEYOR
700 HALL OF RECORDS

Note: Any Additions or Changes on This Sheet Must be Made or Circled in Red Ink With Date and Name of Person Making Change.

Do not extend notes this side of this line

Notes Ck'd by McPherson	Survey of VAL VERDE FTT
Map No. B-1092-1	W. O. 872 Tape No. 55 St'd 84 °F.
Office Work Cox	Surveyed by [illegible]
Checked McPherson	Notes [illegible] Date 5/17/36
Date Mar. 1941	Indexed

F.B. 579 Pg. 231

W.S. 264-077, A-3

Note: Any Additions or Changes on This Sheet Must be Made or Circled in Red Ink With Date and Name of Person Making Change.

Do not extend notes this side of this line

RETURN TO
LOS ANGELES COUNTY SURVEYOR
700 HALL OF RECORDS

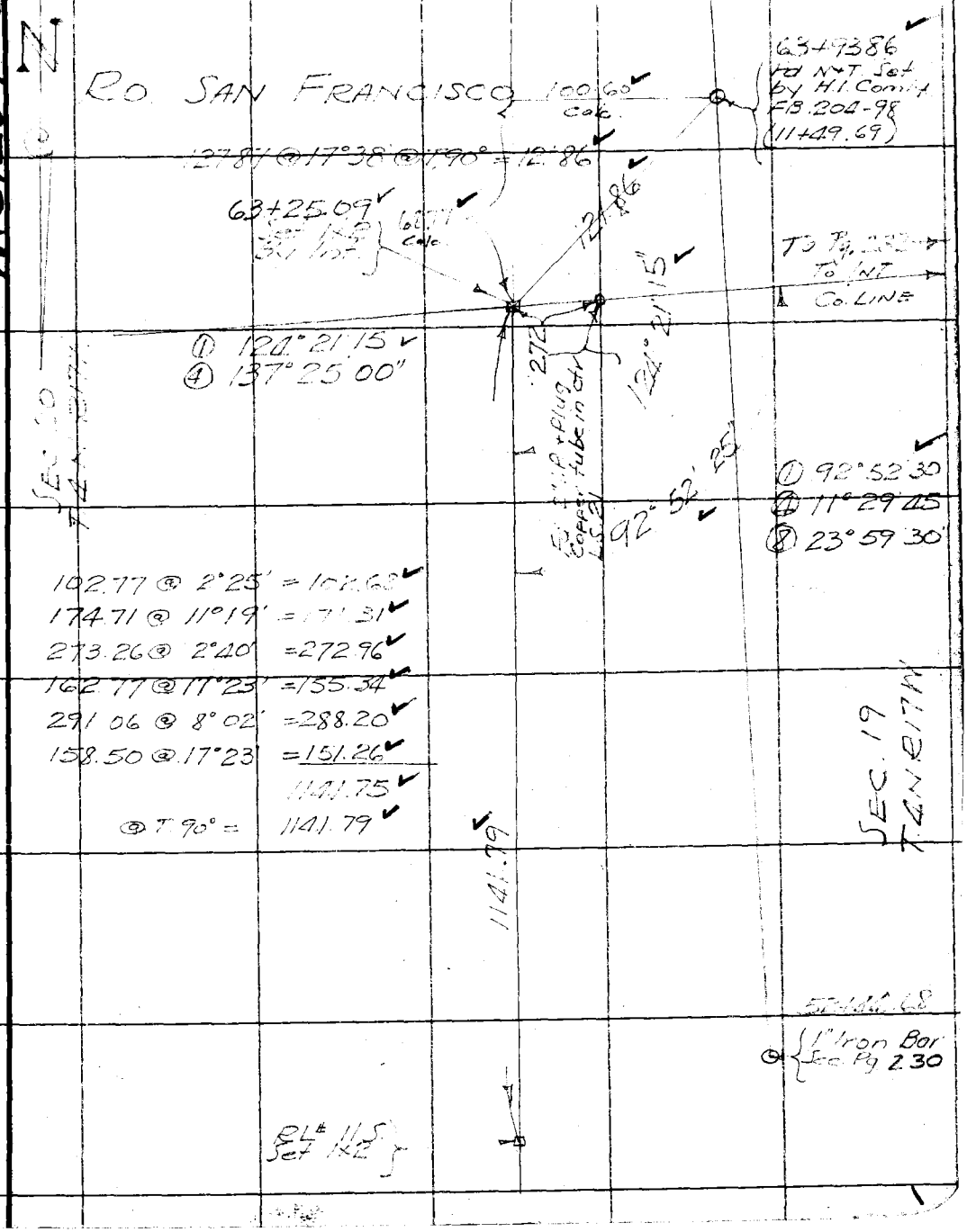

FORM 247 10M 11-35

F.B. 579 PG. 232

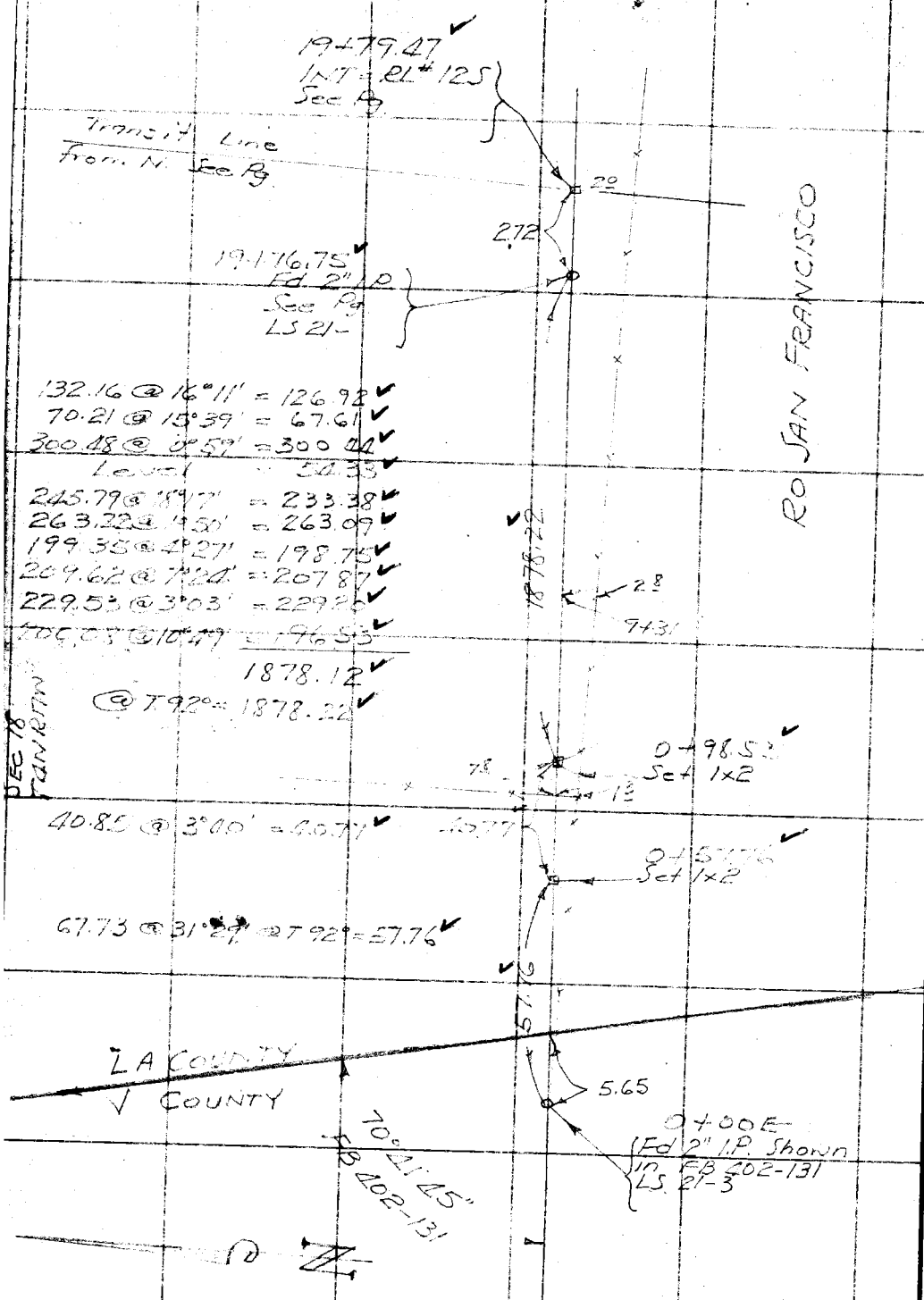

W.S. 264-057, C-3

RETURN TO
LOS ANGELES COUNTY SURVEYOR
700 HALL OF RECORDS

Note: Any Additions or Changes on This Sheet Must be Made or Circled in Red Ink With Date and Name of Person Making Change.

Do not extend notes this side of this line

Notes Ck'd by McPherson	Survey of VAL VERDE F.T.T.
Map No. B-1192-1	W. O. 8072 Tape No. 33 St'd 84° F.
Office Work	Surveyed by F.C. HOWARD
Checked McPherson	Notes F.C.H. Date 2/4/36
Date Mar. 1941	Indexed A. C. Johnson

F.B. 579 PG. 233

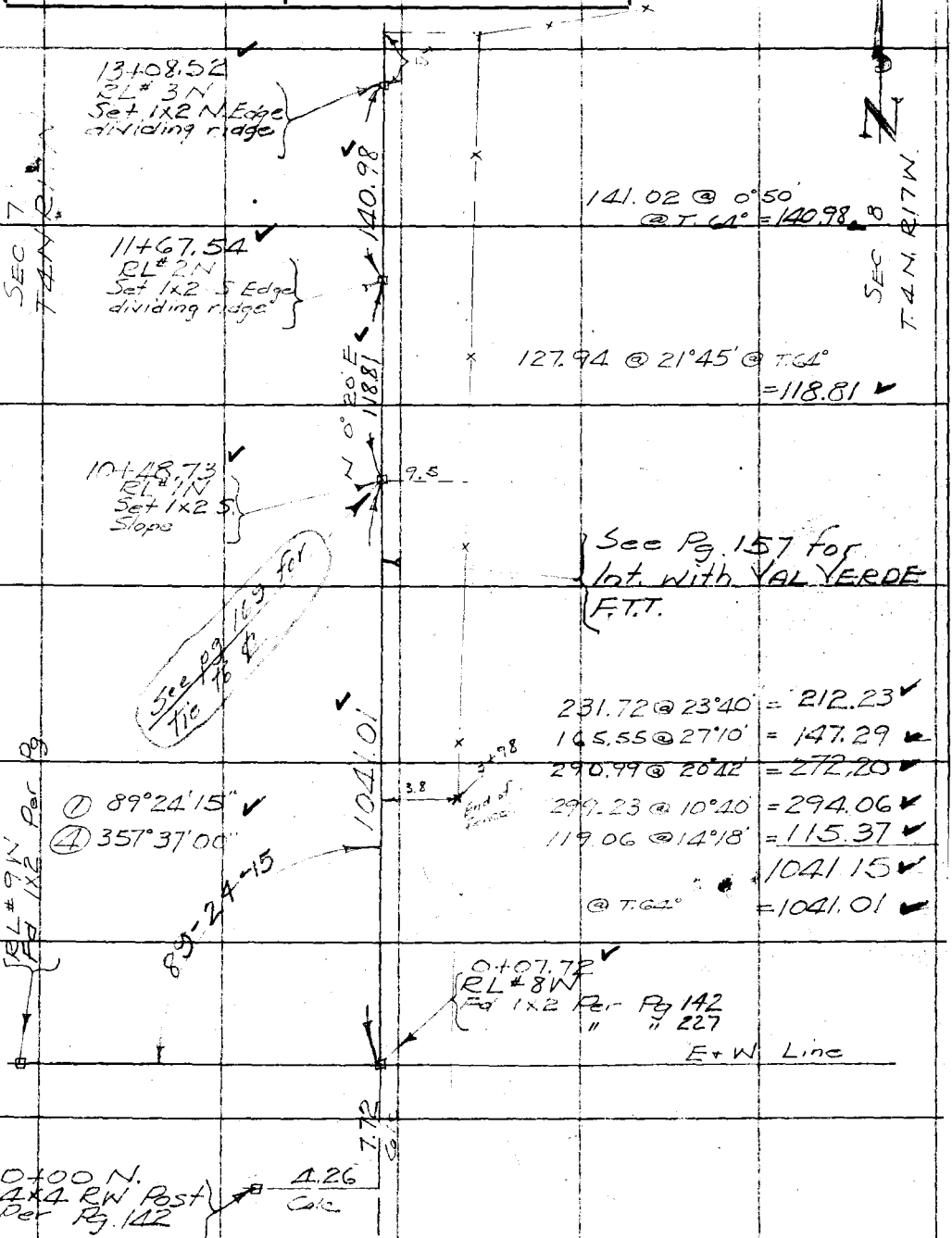

Note: Any Additions or Changes on This Sheet Must be Made or Circled in Red Ink With Date and Name of Person Making Change.

Do not extend notes this side of this line

W.S. 264-077, A+2

RETURN TO
LOS ANGELES COUNTY SURVEYOR
700 HALL OF RECORDS

W5 63 A 2

FORM 247 10M 11-35

F.B. 579 Pg. 234

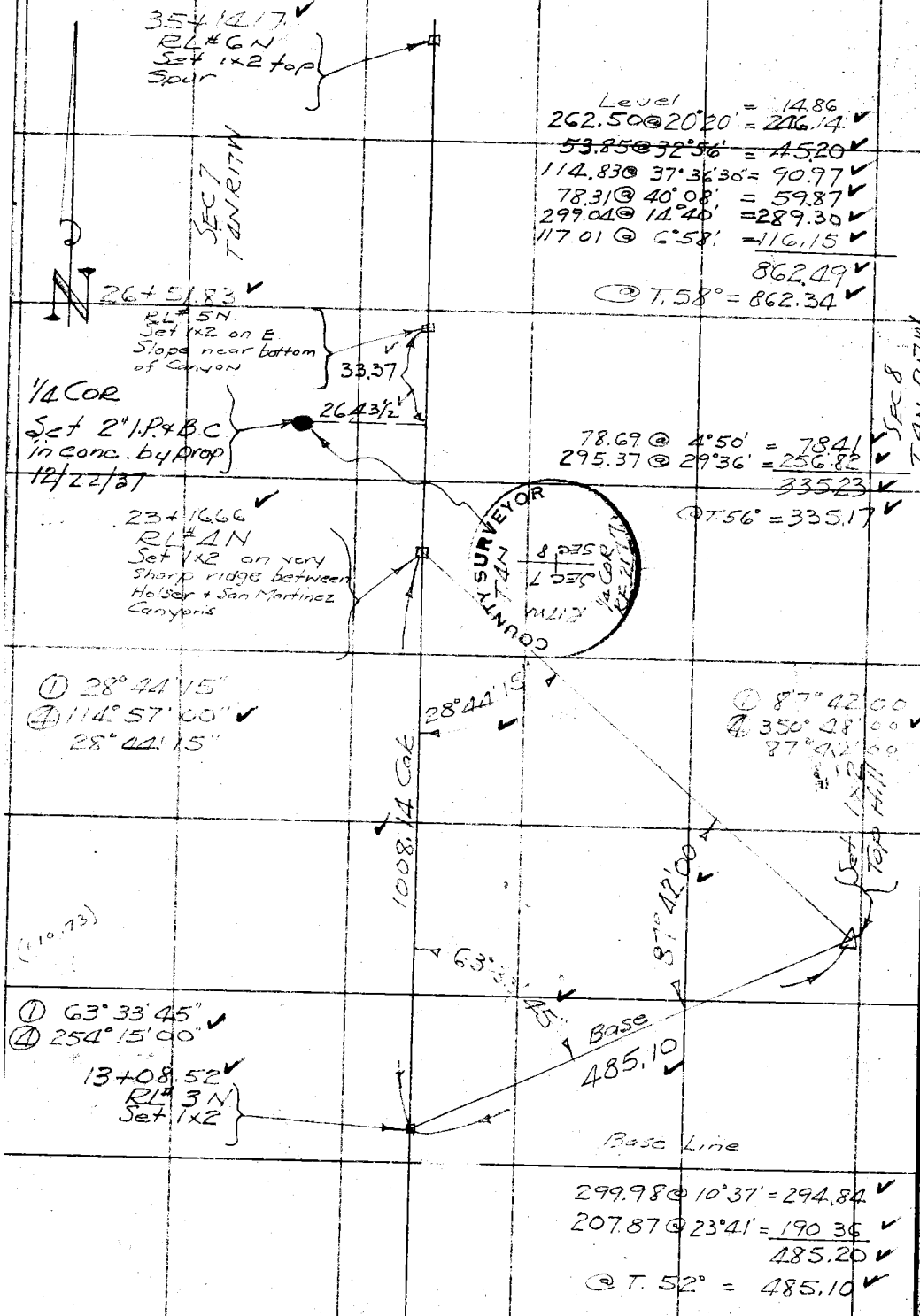

W.S. 264-077,4-1 3/63

RETURN TO
LOS ANGELES COUNTY SURVEYOR
700 HALL OF RECORDS

Note: Any Additions or Changes on This Sheet Must be Made or Circled in Red Ink With Date and Name of Person Making Change.

may extend notes this side of this line

Notes Ck'd by McPherson	Survey of VA VERDE FTT
Map No. 33-1392-1	W. O. 8077 Tape No. 32 St'd 64°F.
Office Work Cox	Surveyed by F.C. Howard
Checked McPherson	Notes FC 12 Date 2/36
Date Mar. 1941	Indexed

F.B. 579 PG. 235

W.S. 264-077, A-1

Note: Any Additions or Changes on This Sheet Must be Made or Circled in Red Ink With Date and Name of Person Making Change.

Do not extend notes this side of this line

RETURN TO
LOS ANGELES COUNTY SURVEYOR
700 HALL OF RECORDS

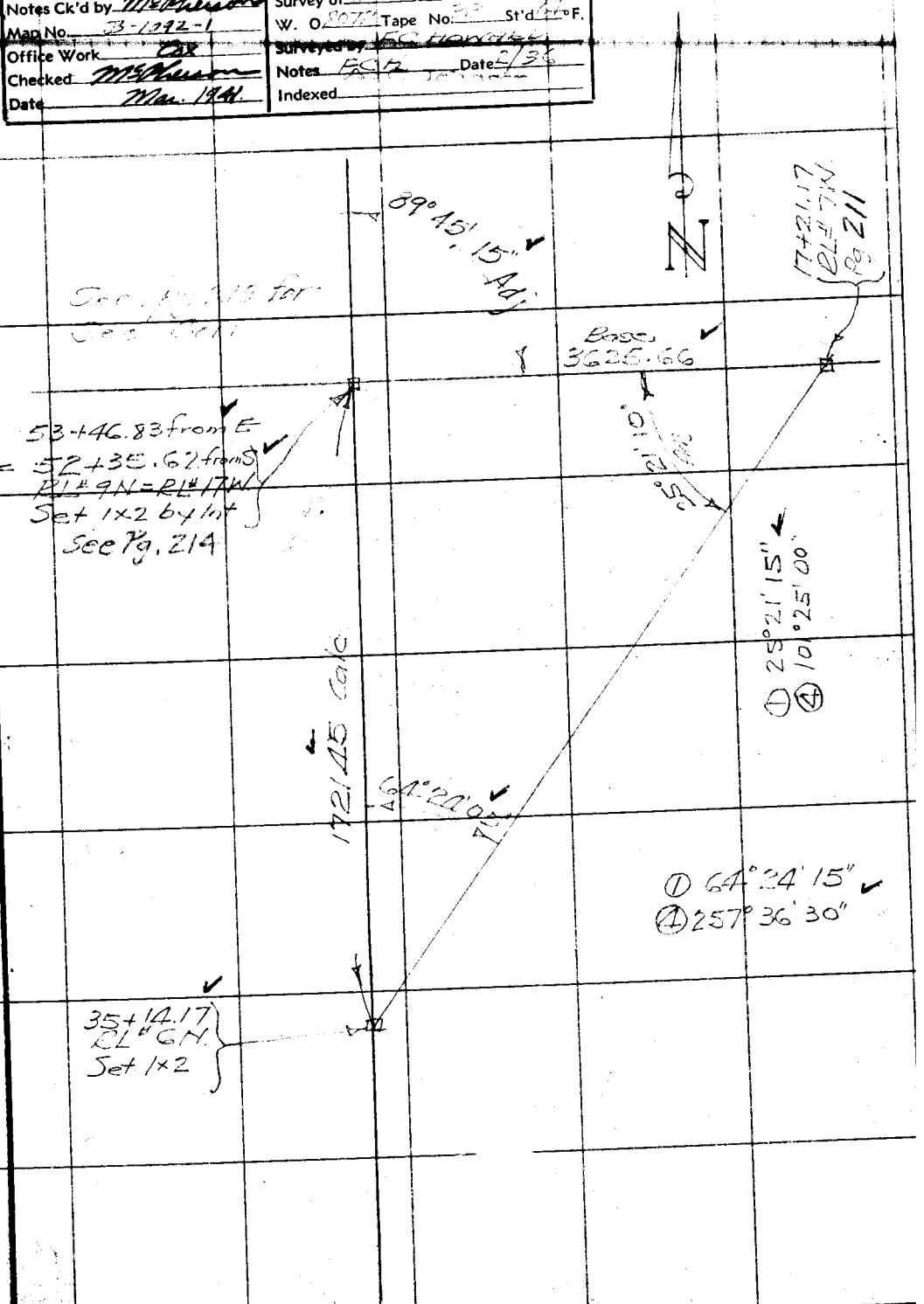

FORM 247 10M 11-35

F.B. 579 PG. 236

W.C. 1/4 COR
Set 2" I.P. + B.C.
in conc. top
of ridge
12/22/37

This line cont to INT. on Pg. 223 ~~233~~
Right to Left

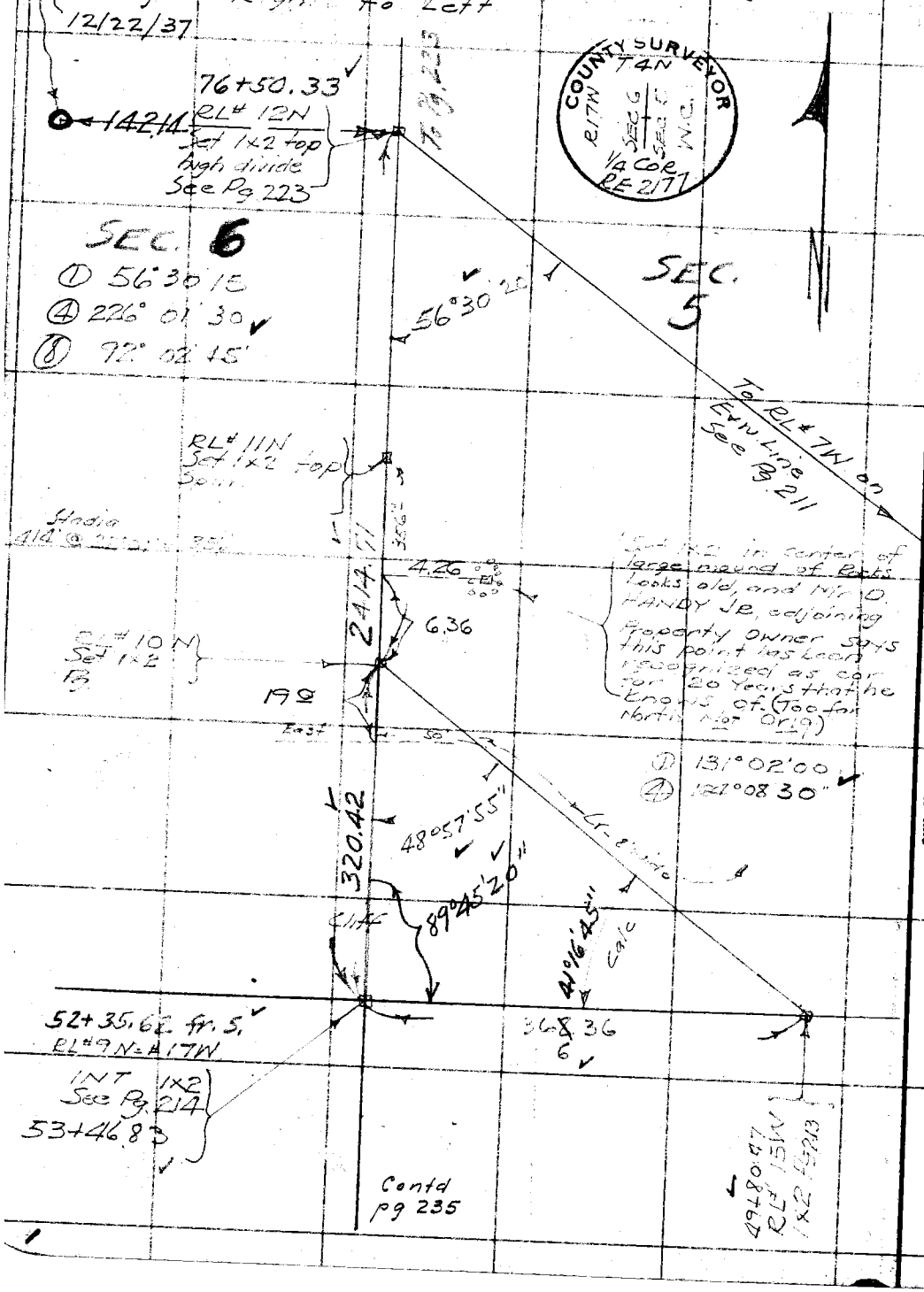

W.S. 63, A-1

RETURN TO
LOS ANGELES COUNTY SURVEYOR
700 HALL OF RECORDS

Note: Any Additions or Changes on This Sheet Must be Made or Circled in Red Ink With Date and Name of Person Making Change.

Do not extend notes this side of this line

Notes Ck'd by McPherson	Survey of VAL VERDE ETT	F.B. 511 Pg. 237
Map No. B-1092-1	W. O. 9078 Tape No. 33 St'd 84 °F.	RL #3W Pg. 110
Office Work Cox	Surveyed by FG Hoover	
Checked McPherson	Notes FCH Date 2-26-36	
Date Mar. 1941	Indexed 2-26-36	



Note: Any Additions or Changes on This Sheet Must be Made or Circled in Red Ink With Date and Name of Person Making Change.

Do not extend notes this side of this line

W.S. 264-077.A-1

RETURN TO
LOS ANGELES COUNTY SURVEYOR
700 HALL OF RECORDS

WS 638-1

FORM 247 10M 11-35


F.B. 579 PG. 238
See Pg 237
SEC. COR
See Pg 237
Set SW+T.
9.10
Set 1x2
91.66 @ 33°40'1/2"
@ T94' = 76.28
76.28
32°11'15"
Calc
40.63
26+47.98 fr S.
INT
Not Set
Pg. 209
2416.87
64.79
① 147°48'45"
④ 231°15'00"
⑧ 102°30'15
① 58°08'15"
④ 232°32'45+
⑧ 105°06'15
65°05'30"
47°01'00"
18°04'30
90°19'30"
Calc + Adj
2609.21 Calc.
5269.17 Calc.
① 65°25'30"
④ 260°22'00"
⑧ 160°44'00
① 47°01'00
④ 188°04'00
⑧ 16°08'15"
See pg 237
① 137°20'30
④ 189°21'45
⑧ 18°43'30
137°20'30
1/4 SEC COR
C.S. Mon Per
Pg 387-130
① 18°04'30
④ 72°17'45
⑧ 144°35'30
24°35'00"
① 24°35'00
④ 98°20'00
⑧ 196°40'00
① 89°43'00
④ 358°51'30
⑧ 357°43'00"
89°42'55"
SEC 9
T 4N R 17W
To 1/4 SEC. COR.
SEC COR.
2" I PP+T. per
Tract.
W.S. 264-077, A-1 & 67 B-1
RETURN TO
LOS ANGELES COUNTY SURVEYOR
700 HALL OF RECORDS
Do not extend notes this side of this line
Note: Any Additions or Changes on This Sheet Must be Made or Circled in Red Ink With Date and Name of Person Making Change.

Notes Ck'd by McPherson	Survey of VAL VERDE FTT
Map No. B-1092-1	W. O. 8072 Tape No. 55 St'd 84°F.
Office Work Cox	Surveyed by E.C. HOWARD
Checked McPherson	Notes E.C.H. Date 7/30/36
Date Mar. 1941	Indexed

F.B. 279 Pg. 239

COUNTY SURVEYOR
RE 2177
R17W
SEC 4
SEC 3
T4N

W.S. 63, B-1

Note: Any Additions or Changes on This Sheet Must be Made or Circled in Red Ink With Date and Name of Person Making Change.

Do not extend notes this side of this line

RETURN TO
LOS ANGELES COUNTY SURVEYOR
700 HALL OF RECORDS

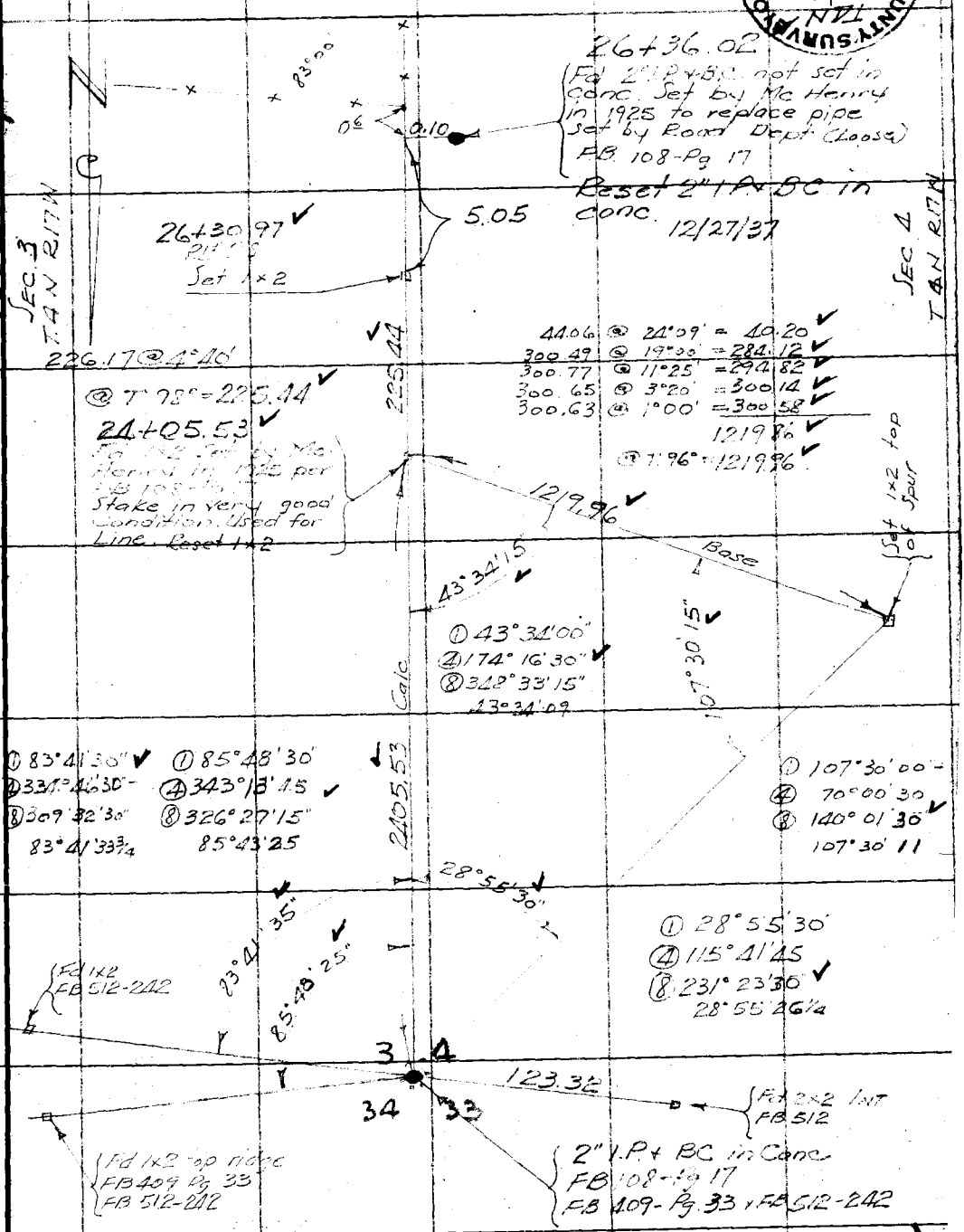

FORM 247 10M 11-35

F.B. 579 PG. 240



RETURN TO
LOS ANGELES COUNTY SURVEYOR
700 HALL OF RECORDS

Do not extend notes this side of this line

Note: Any Additions or Changes on This Sheet Must be Made or Circled in Red Ink With Date and Name of Person Making Change.

Notes Ck'd by McPherson	Survey of VAL VERDE F.T.T.
Map No. B-1292-1	W. O. 8072 Tape No. [illegible] St'd [illegible] °F.
Office Work Cox	Surveyed by [illegible]
Checked McPherson	Notes [illegible] Date 7/30/36
Date Mar. 1941	Indexed

F.B. [illegible] Pg. [illegible]

W.S. 264-077, B-1

Note: Any Additions or Changes on This Sheet Must be Made or Circled in Red Ink With Date and Name of Person Making Change.

Do not extend notes this side of this line

RETURN TO
LOS ANGELES COUNTY SURVEYOR
700 HALL OF RECORDS

FORM 247 10M 11-35

T.4N R17W

52+86.76
Fd 2" IPP+T at Fence Cor This corner set per TRACT No. 8599 as replacement of original corner found.

Tie to 2" I.P.
21.52 @ 13°00' = 20.97

10 9 20.82 .247
3 4 20.97

52+84.29
Set 1x2 by int

To ¼ Cor Sec's 4+9

83°13'45"

① 83°13'45
④ 332°55'00
⑧ 305°49'45"

COUNTY SEC COR RE 2177
T4N
4 3
9 10
R17W

Fence Line (Good)

Level = 61.87
" = 128.31
281.31 @ 7°11' = 279.10
469.28

@ T. 98° = 469.32

48+14.97
RL # 45
Set 1x2

6.50

48+08.47
Fd SW+T probably set by Road Dept

0.27

F.B. 579 PG. 242

7+78.62
RL # 2N
Set 1x2 on Low
Spur

SEC. 9
T.4N R17W

215.60 @ 17°56' = 205.13
Level = 105.08
138.76 @ 20°48' = 129.72
439.93
@ T96° = 439.96

RL# 1N
Set 1x2 on
Spur

T94°
205.71 @ 18°35' = 194.98
Level = 143.67
338.65
@ T.94° = 338.66

SEC 10
T.4N R17W

0+00 N+S.
1/4 SEC. COR
See FB 327 Pg

E+W ℄ Sec. 9
FB 327-

6+50.10 S
Set 1x2 on
FB 327-Pg. 136

RETURN TO
LOS ANGELES COUNTY SURVEYOR
700 HALL OF RECORDS

Do not extend notes this side of this line

Note: Any Additions or Changes on This Sheet Must be Made or Circled in Red Ink With Date and Name of Person Making Change.

W.S. 264-077, B-1

W.S. 263 B-1

Notes Ck'd by McPherson	Survey of Val Verde Ett
Map No. B-1092-1	W. O. [illegible] Tape No. [illegible] St'd [illegible] °F.
Office Work Cox	Surveyed by F.C. Howard
Checked McPherson	Notes F.C.H. Date 7/31/36
Date Mar. 1941	Indexed A. C. Johnson

F.B. 579 PG. [illegible]

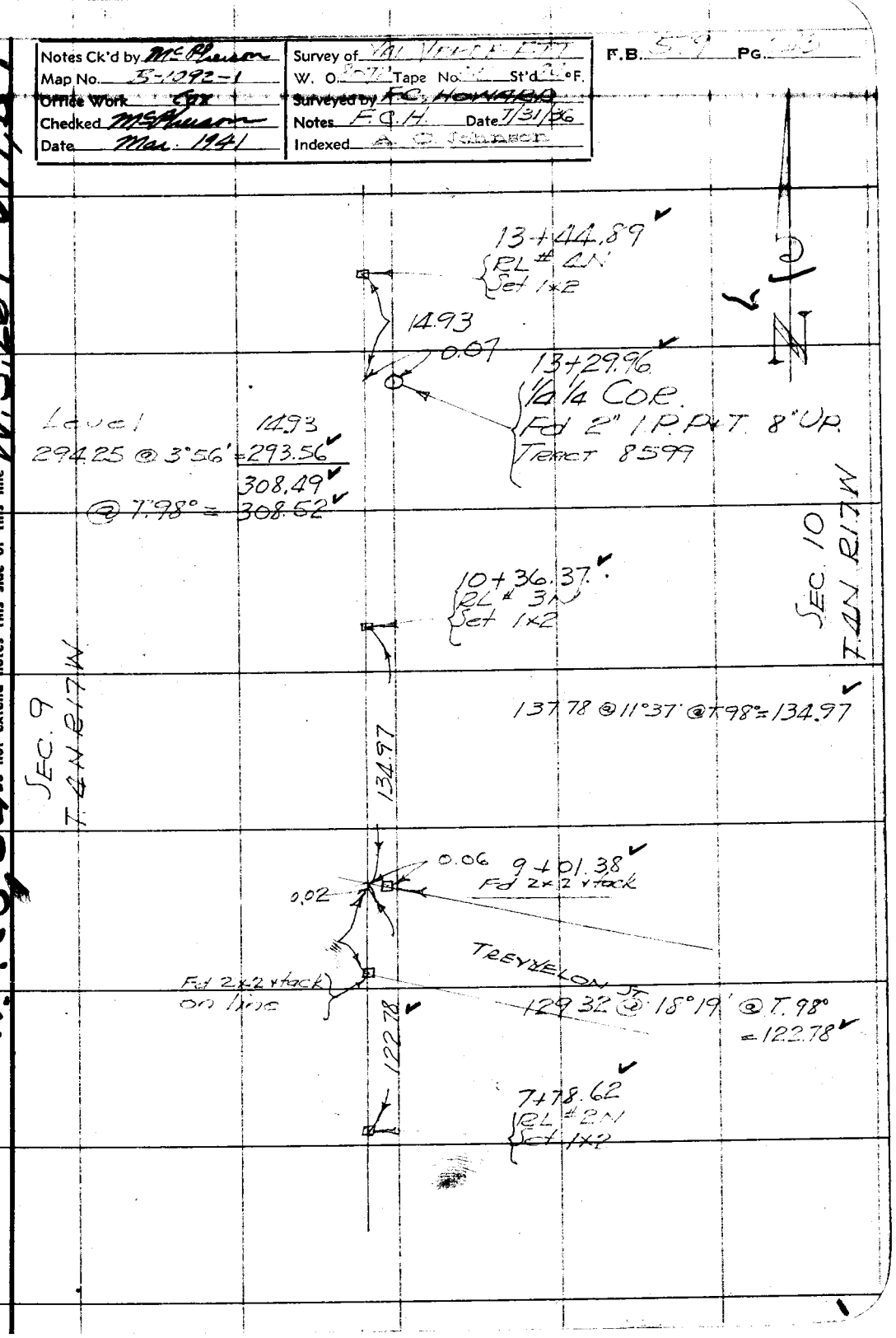

Note: Any Additions or Changes on This Sheet Must be Made or Circled in Red Ink With Date and Name of Person Making Change.

Do not extend notes this side of this line

W.S. 264-077, B-1

RETURN TO
LOS ANGELES COUNTY SURVEYOR
700 HALL OF RECORDS

W.S. C3, B-1

FORM 247 10M 11-35

F.B. 579 PG. 244

21+20.22
RL # 7N
Set 1x2 top
Sharp Spur

135.63 @ 11°51 @ T.100° = 132.75

SEC 9
T.4N R17W

SEC 10
T.4N R17W

19+87.47
RL # 6N
Set 1x2 top
Sharp Spur

230.52 @ 27°06' = 205.21
246.43 @ 1°03' = 245.81
451.02
@ T.104° = 451.08

15+36.39
RL # 5N
Set 1x2

19244 @ 5°44' @ T 98° = 191.50

13+44.89
RL # 4N
Set 1x2

X

RETURN TO
LOS ANGELES COUNTY SURVEYOR
700 HALL OF RECORDS

Do not extend notes this side of this line

Note: Any Additions or Changes on This Sheet Must be Made or Circled in Red Ink With Date and Name of Person Making Change.

Notes Ck'd by McPherson	Survey of Yal Yerdy 577
Map No. B-1012-1	W. O. 2072 Tape No. 55 St'd 84 °F.
Office Work Cox	Surveyed by F.C. Howard
Checked McPherson	Notes FCH Date 7/31/36
Date Mar. 1941	Indexed

F.B. 579 Pg. 245

W.S. 264-077, B-1

Note: Any Additions or Changes on This Sheet Must be Made or Circled in Red Ink With Date and Name of Person Making Change.

Do not extend notes this side of this line

RETURN TO
LOS ANGELES COUNTY SURVEYOR
700 HALL OF RECORDS

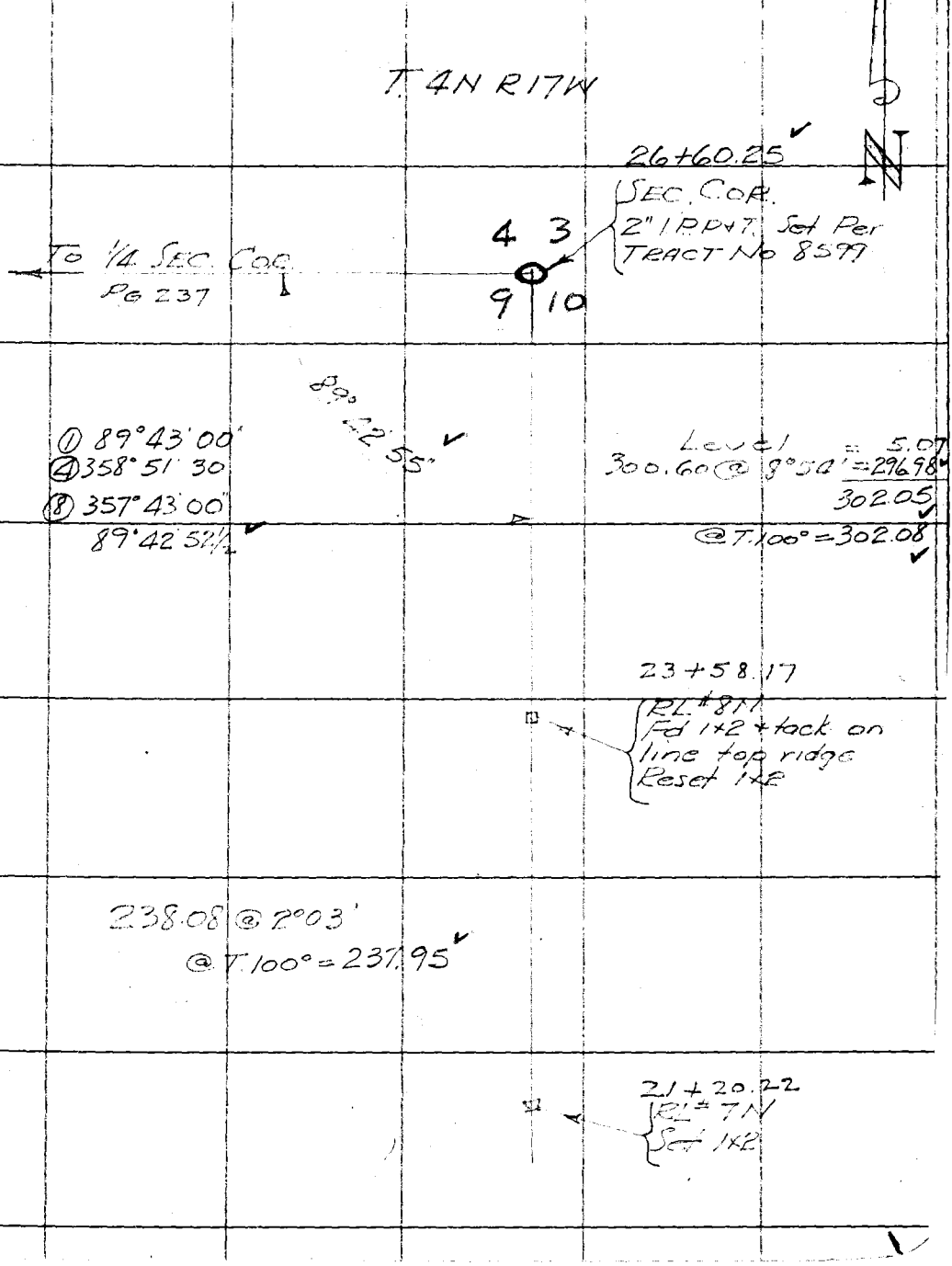

FORM 247 10M 11-35

RETURN TO
LOS ANGELES COUNTY SURVEYOR
700 HALL OF RECORDS

Note: Any Additions or Changes on This Sheet Must be Made or Circled in **Red Ink** With Date and Name of Person Making Change.

Do not extend notes this side of this line

F.B. _____ PG. _____

Notes Ck'd by	Survey of VAL VERDE
Map No.	W. O. 8072 Tape No. 32 St'd 84° F.
Office Work	Surveyed by F.C. HOWARD
Checked	Notes FCH Date 3-1-36
Date	Indexed [illegible] C. Johnson

F.B. 579 PG. 247

16+69.57
Set N+T
E. Edge Bridge

Level 63.07
Level 99.11
Level 204.27
Level 138.69
Level 299.54
804.68

@ T.64° = 804.58

8+64.99
Set N+T

Level = 25.45
Level = 75.00
Level = 75.00
" = 100.00
= 145.00
= 145.00
299.68 @ 0° 50' = 299.65
865.10

@ T.64° = 864.99

① 170° 47' 00"
④ 323° 08' 00"
170° 47' 00"

170° 47' 00"
Rec. FM 9 Pg 219

0+00
P1 No 22
Pg 6

SAN MARTINEZ CHIQUITA ROAD

Note: Any Additions or Changes on This Sheet Must be Made or Circled in Red Ink With Date and Name of Person Making Change.

Do not extend notes this side of this line

RETURN TO
LOS ANGELES COUNTY SURVEYOR
700 HALL OF RECORDS

FORM 247 10M 11-35

F.B. 519 Pg. 248

26+25.76
Temp. P.I. #23
Set 1x2

Level 0.14
Level 81.67
Level 65.87
Level 86.17
Level 75.66
309.51
@ T. 56° = 309.45

Set N+T.
23+16.31

Level 95.09
Level 138.67
233.76
@ T. 58° = 233.72

29+82.59
Set N+T

Level 113.49
299.61 @ 0°35' = 299.60
413.09
@ T 58° = 413.02

Set N+T.
16+69.57

RETURN TO
LOS ANGELES COUNTY SURVEYOR
700 HALL OF RECORDS

Do not extend notes this side of this line

Note: Any Additions or Changes on This Sheet Must be Made or Circled in Red Ink With Date and Name of Person Making Change.

Notes Ck'd by	Survey of VAL VERDE FTT
Map No.	W. O. 8072 Tape No. 33 St'd 84 °F.
Office Work	Surveyed by F.G. HOWARD
Checked	Notes F.G.H. Date 2/17/36
Date	Indexed

F.B. 579 PG. 249

Note: Any Additions or Changes on This Sheet Must be Made or Circled in Red Ink With Date and Name of Person Making Change.

Do not extend notes this side of this line

RETURN TO
LOS ANGELES COUNTY SURVEYOR
700 HALL OF RECORDS

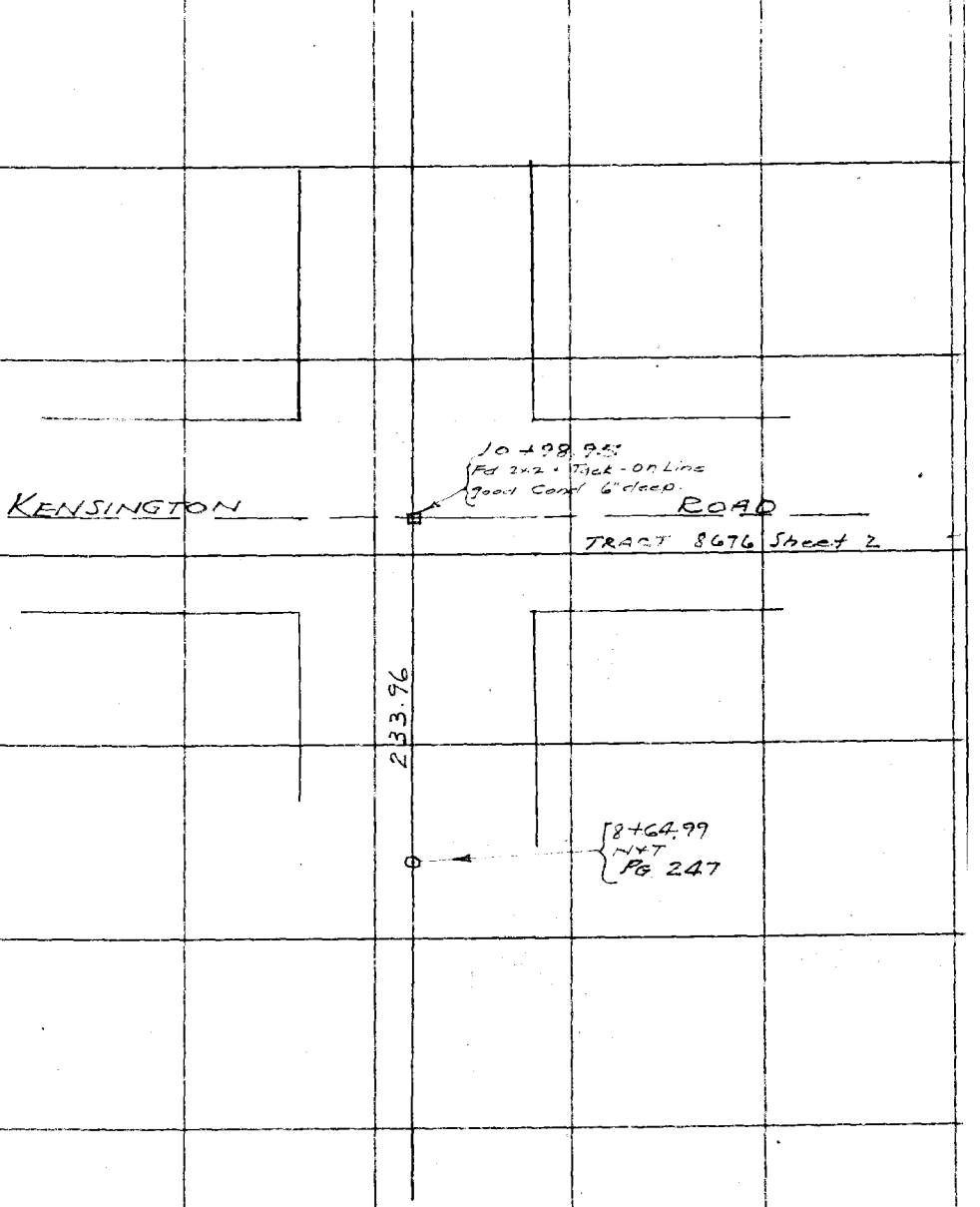

FORM 247 10M 11-35

X

F.B. 579 PG. 250



RETURN TO
LOS ANGELES COUNTY SURVEYOR
700 HALL OF RECORDS

Do not extend notes this side of this line

Note: Any Additions or Changes on This Sheet Must be Made or Circled in Red Ink With Date and Name of Person Making Change.

X

Notes Ck'd by	Survey of VAL VERDE FXT
Map No.	W. O. 3072 Tape No. 16 St'd 88° F.
Office Work	Surveyed by F.C. Howard
Checked	Notes F.C.H. Date 2-20-36
Date	Indexed A. C. Johnson

F.B. 579 Pg. 251

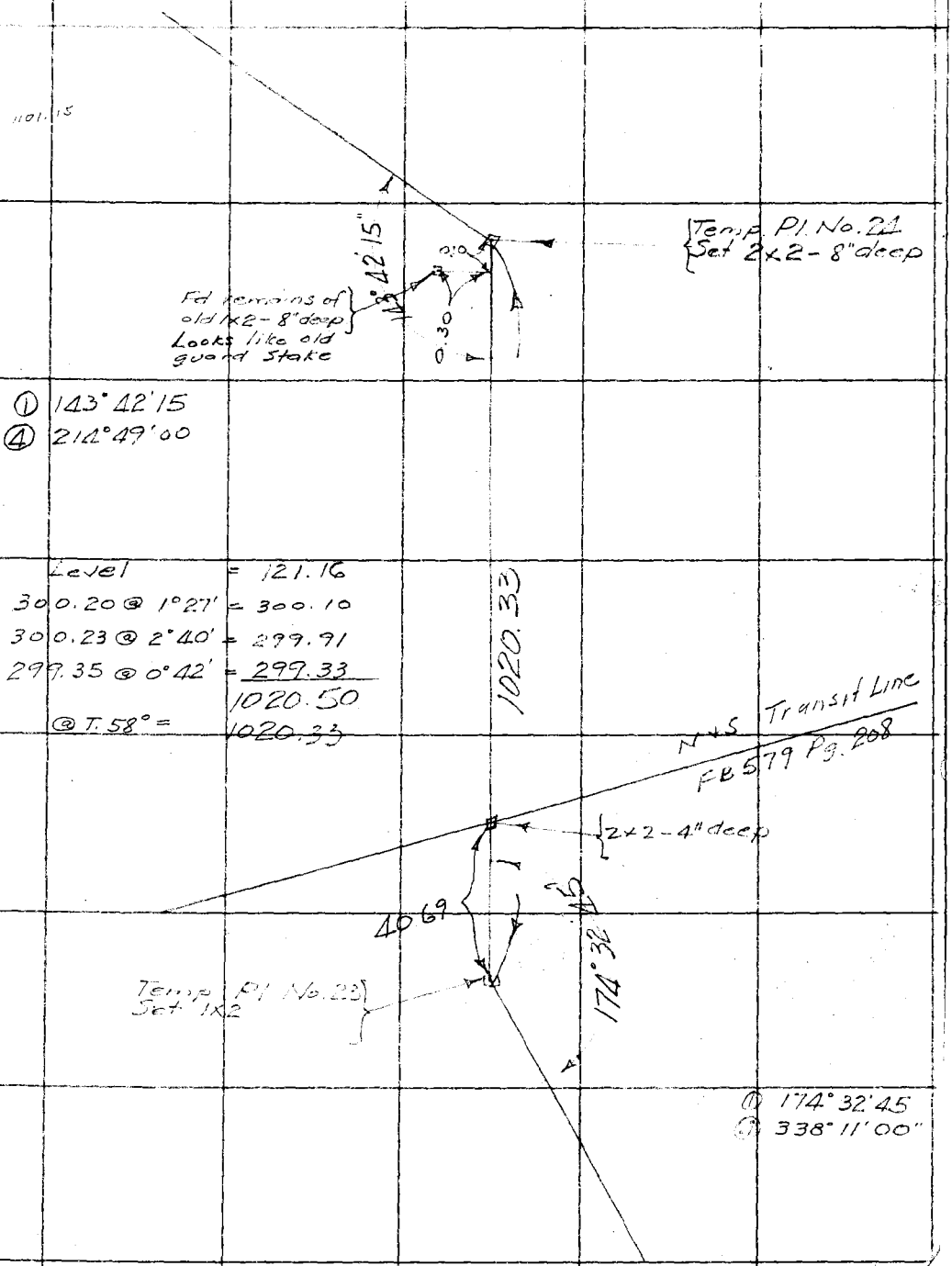

① 143°42'15
④ 214°49'00

Level = 121.16
300.20 @ 1°27' = 300.10
300.23 @ 2°40' = 299.91
299.35 @ 0°42' = 299.33
1020.50
@ T. 58° = 1020.33

① 174°32'45
④ 338°11'00"

Note: Any Additions or Changes on This Sheet Must be Made or Circled in Red Ink With Date and Name of Person Making Change.

Do not extend notes this side of this line

RETURN TO
LOS ANGELES COUNTY SURVEYOR
700 HALL OF RECORDS

FORM 247 10M 11-35

F.B. 579 PG. 252

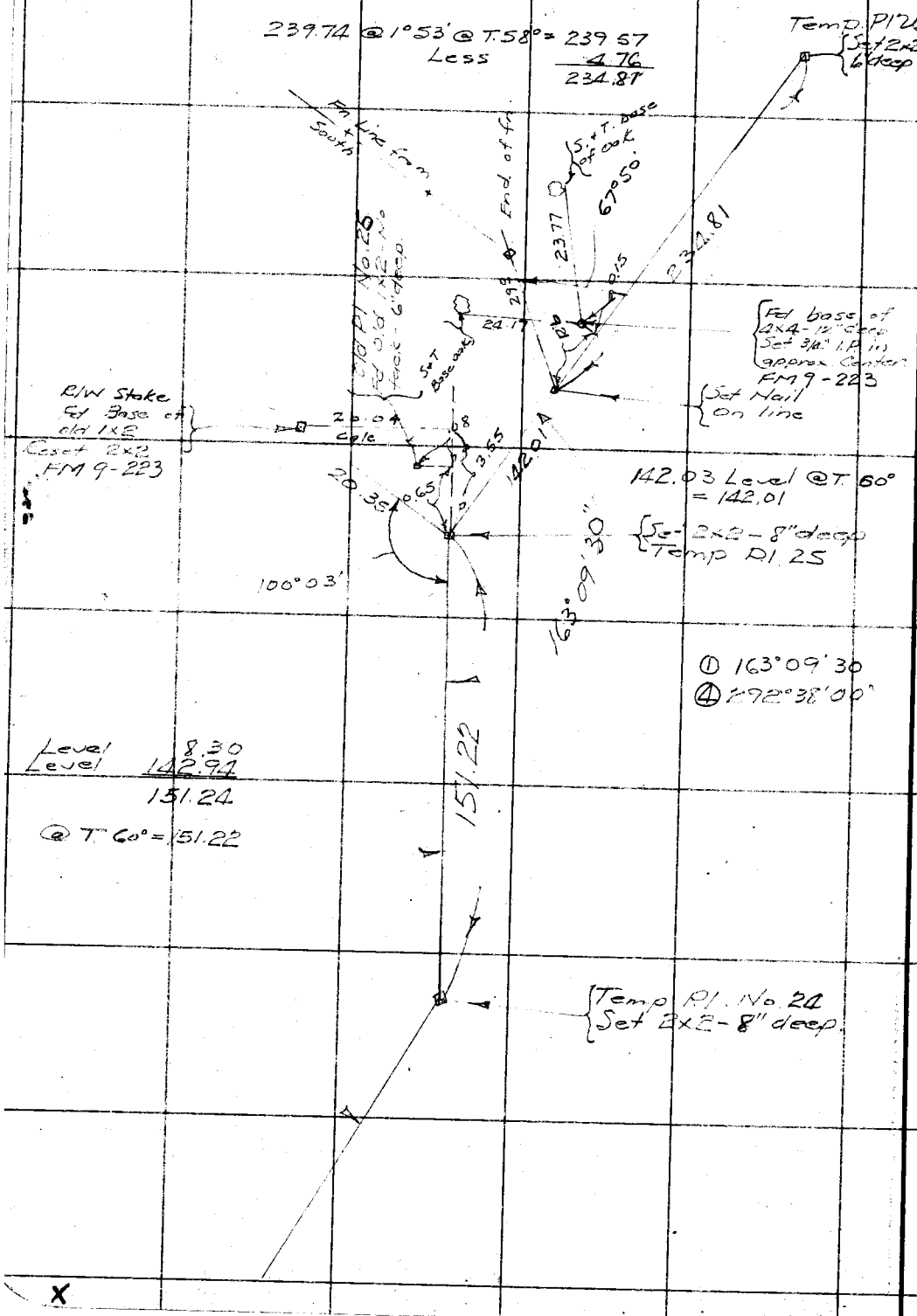

RETURN TO
LOS ANGELES COUNTY SURVEYOR
700 HALL OF RECORDS

Note: Any Additions or Changes on This Sheet Must be Made or Circled in Red Ink With Date and Name of Person Making Change.

Do not extend notes this side of this line

X

Notes Ck'd by	Survey of VAL VERDE PIT
Map No.	W. O. 8072 Tape No 16 St'd 84 OF.
Checked	Notes Date 7/20/86
Date	Indexed A C Johnson

F.B. 5-7 Pg. 253

Note: ANY ADDITIONS OR CHANGES ON THIS SHEET MUST BE MADE OR CIRCLED IN Red Ink WITH DATE AND NAME OF PERSON MAKING CHANGE.

Do not extend notes this side of this line

RETURN TO
LOS ANGELES COUNTY SURVEYOR
700 HALL OF RECORDS

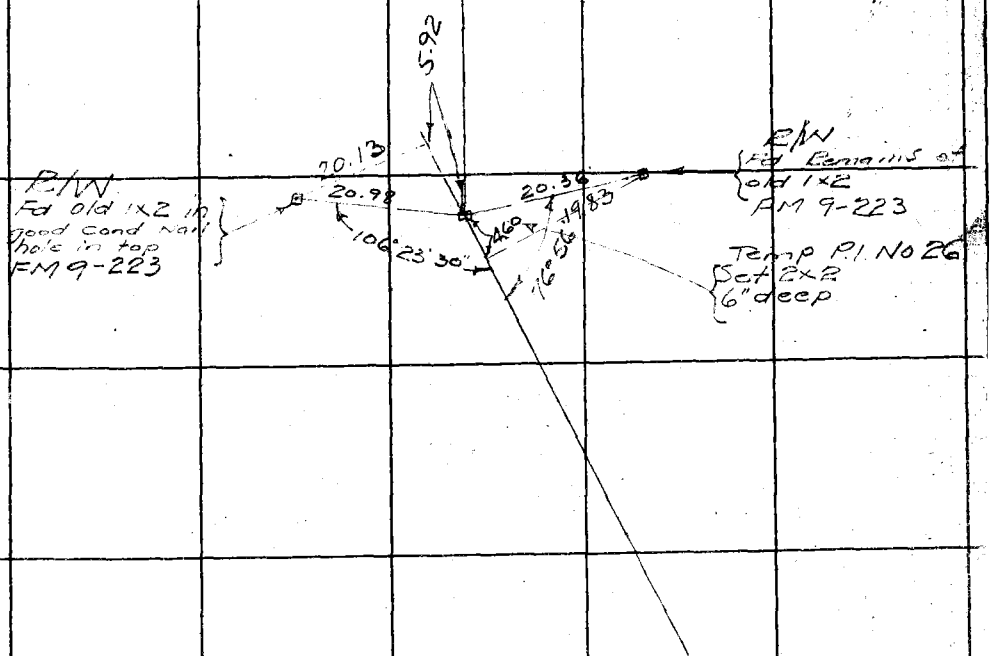

FORM 247 5M 2-34

RETURN TO

LOS ANGELES COUNTY SURVEYOR

700 HALL OF RECORDS

Note: ANY ADDITIONS OR CHANGES ON THIS SHEET MUST BE MADE OR CIRCLED IN **Red Ink** WITH DATE AND NAME OF PERSON MAKING CHANGE.

Do not extend notes this side of this line

F.B. 579 PG. 234

Form 201 Rev 3-26

PLEASE RETURN TO
LOS ANGELES COUNTY SURVEYOR
700 HALL OF RECORDS

NOTE: ANY ADDITIONS OR CHANGES ON THIS SHEET MUST BE MADE OR CIRCLED IN RED INK, WITH DATE AND NAME OF PERSON MAKING CHANGE

Do not extend notes this side of this line

Transit at	Sight on	Stadia Intercepts	Stadia Distance	Stadia Rod—	Horizontal Angle 0° to 360° Right	Horiz. Distance	+ −	Vertical Angle	Elevation of Point	+ Back Sight	+ Difference Elevation	Height of Instrument	+ − Vertical Distance	Station
					IMPROVEMENTS OF D. HANDY ALONG SEC LINE BETWEEN									
					SECS 5 + 8, T.4N R.17W									
RL 12A	RL* 13W													
					076 04 00			Chained Dist						
					304 15 45			143.0 @ 2° 18			— 142.89'			
					76 04 00 adj									P*1-Set 1X2
			81		146 10	82	+	1.05						NE Cor Story
			89		330 30	90	+	3.09						SE " House
			118		180 —	119	+	2.45	(This P*1 is 20° N of NW Cor)					NW "
P*1	RL* 12A													
			51		256 45	52		Lev						SE Cor Frame
			39		244 00	40		"						SW "
			28		213 10	29		"						SE Cor
			28		179 20	29		"						SW "
			22		160 30	23		"						NE Cor Frame
			15		134 30	16		"						SE "
			53		72 30	54		"						NE Cor Concrete
			70		82 30	71		"						NW "
			82		89 25	83		"						NE Cor
			90		92 00	91		"						NW "
			121		98 05	122	+	1.25						NE Cor
			128		100 25	129	+	1.32						NW "

Notes Chkd. _____ Date _____ Checked _____ Date _____ Survey by F.C. Howard Notes CGH Date 3-31-36 Plotted _____ Date _____ Drawn _____ Date _____ Traced _____ Date _____ Tracing Chkd. _____ Date _____ Notes Chkd. _____ Date _____ Checked _____ Date _____ Surveyed _____ Date _____ Drawn _____ Date _____ Traced _____ Date _____ Tracing Chkd. _____ Date _____

Form 301 10M 3-34

PLEASE RETURN TO
LOS ANGELES COUNTY SURVEYOR
700 HALL OF RECORDS

NOTE: ANY ADDITIONS OR CHANGES ON THIS SHEET MUST BE MADE OR CIRCLED IN RED INK. WITH DATE AND NAME OF PERSON MAKING CHANGE

Do not extend notes this side of this line

Transit at	Sight on	Stadia Intercepts	Stadia Distance	Stadia Rod—	Horizontal Angle 0° to 360° Right	Horiz. Distance	+ — Vertical Angle	Elevation of Point	+ Back Sight	+ — Difference Elevation	Height of Instrument	+ — Vertical Distance	REMARKS Station	Left	Right
P#1	R.L. 12A				° '		° '		1						
					° '		° '		2						
			113		105.15,	114	+ 1.37,		3				SE Cor } Gal iron Shed.		
			110		123.00,	110	+ 1.43,		4				NE " } 20X30		
			266		124.30,	266	+ 3.17,		5				Fence line.		
			66		217.40,	67	Lev.,		6				" "		
			54		224.25,	55	"		7				N.W.Cor. Vinyard.		
			113		266.25,	114	3.30,		8				Edge "		
			185		283.45,	185	2.20,		9				" "		
			246		283.45,	246	2.30,		10				" "		
			238		276.35,	238	2.35,		11				Fence.		
			336		292.00,	336	2.58,		12				Edge Vinyard.		
			492		295.25,	492	3.02,		13				"		
			495		296.30,	495	3.00,		14				No Edge Rd. So Edge Vinyard		
			365		296.45,	365	2.53,		15				" "		
			260		302.40,	261	3.10,		16				" "		
			75		00.00,	76	Lev,		17				" "		
			93		41.30,	94	4.15,		18				Edge Fruit Orchard.		
			178		52.25,	176	+ 7.40,		19				" " "		
			180		321.35,	180	3.20,		20				N.W.Cor } Galv. iron Engine house		
			188		320.05,	188	3.20,		21				NE Cor. } 6X10'		
			193		320.15	194	1.10						℄ Well 4X4		X

Add'n'l Inform.

Form 301 10M 3-34

PLEASE RETURN TO
LOS ANGELES COUNTY SURVEYOR
700 HALL OF RECORDS

NOTE: ANY ADDITIONS OR CHANGES ON THIS SHEET MUST BE MADE OR CIRCLED IN RED INK, WITH DATE AND NAME OF PERSON MAKING CHANGE

Do not extend notes this side of this line

Transit at	Sight on	Stadia Intercepts	Stadia Distance	Stadia Rod—	Horizontal Angle 0° to 360° Right	Horiz. Distance	+ − Vertical Angle	Elevation of Point	+ Back Sight	+ − Difference Elevation	Height of Instrument	+ − Vertical Distance	REMARKS Station	Left	Right
P#1	R.L. 12A.				° ′		° ′		1						
					° ′		° ′		2						
			323		299.50,	323	3.00,		3				Edge fruit orchard		
			278		314.25,	279	1.22,		4				"	"	
			200		332.40,	201	Lev.		5				"	"	
			185		19.10,	185	+ 3.00,		6				"	"	
RL #9W	RL #8W				° ′		° ′		7						
					° ′		° ′		8						
			193		335.25,	194	Lev,		9				Junction of N & S & E & W. fence by Road		
			77		259.04,	78	"		10				Junction of E & W with T. fence North		
			203		204.18,	204	"		11				East & West Fence		
			405		195.00,	405	+ 2.45,		12				" "		
			457		193.22,	457	+ 2.43,		13				No. Edge Plowed Field		
			240		194.42,	241	+ 2.30,		14				" " "		
			51		221.42,	52	+ 4.58,		15				N.E. " " "		
			96		101.38,	97	Lev,		16				S.E. " " "		
			179		152.20,	180	"		17				S " " "		
			309		154.42,	309	+ 2.22,		18				S. edge Road T.S.		
			212		149.42,	213	+ 1.28,		19				" " " " 10X20 corrigated		
			176	(?)	131.22,	177	Lev.		20				N W cor. iron Bldg		
			173		119.55,	174	Lev.		21				NE cor Bldg		
X			130		87.40	131							Junc Roads		

Add'n Inform.

Notes Rad. ____ Platted ____ Job No. ____ Division No. ____ F.B. 579 Pg. [illegible]
Date ____ Date ____ Survey of ____
Notes Chkd. ____ Checked ____ Survey by F.C. Howard. Notes CCH Date 3-31-36
Date ____ Date ____ C. Johnson

Form 301 10M 3-34

PLEASE RETURN TO
LOS ANGELES COUNTY SURVEYOR
700 HALL OF RECORDS

NOTE: ANY ADDITIONS OR CHANGES ON THIS SHEET MUST BE MADE OR CIRCLED IN RED INK, WITH DATE AND NAME OF PERSON MAKING CHANGE

Do not extend notes this side of this line

Transit at	Sight on	Stadia Intercepts	Stadia Distance	Stadia Red—	Horizontal Angle 0° to 360° Right	Horiz. Distance	+ — Vertical Angle	Elevation of Point	+ Back Sight	+ — Difference Elevation	Height of Instrument	+ — Vertical Distance	REMARKS Station	Left	Right
PL# 9W	PL# 8W		128	—	69 30,	129	2 30,		1				Fence So. Side Rd.		
			72	—	46 00,	73	2 39,		2				center 4x4 well		
			146	—	353 00,	147	Lev,		3				Junc Fence By Road		
			140	—	348 10,	141	" ,		4				" " " "		
			135	—	323 50,	136	" ,		5				" " with E&W.F.		
			201	—	14 06,	202	1 30,		6				Fence W. side Main Rd.		
			123	—	110 30,	124	,		7				Beg. Fn No side Rd.		
			161	—	348 10,	162	,		8				Road Junc		
			368	—	0 00,	368	+ 1 38,		9				PL# 8-A-W		
PL# 8A-W	PL# ~~8W~~			—	,		,		10						
	7W		102	—	179 00,	103	2 50,		11				Junc Fence by Rd		
			133	—	142 28,	133	4 50,		12				N W cor Plowed Field Junction		
			213	—	92 20,	211	6 18,		13				4 Fence W. " "		
			250	—	33 35,	250	3 20,		14				Fence " " "		
			214	—	28 20,	214	3 10,		15				4 " E. side " "		
			189	—	0 28,	190	1 22,		16				4 " " " "		
			1	—	90 00,	2	Lev,		17				4 " N.E. cor " "		
			121	—	227 00,	122	1 45,		18				Fence N. side " "		
			126	—	223 35,	125	6 40,		19				4 Fence		
			148	—	248 45,	143	11 40,		20				Junc with W. Fence		
									21				4 Fence		

Topography Description Legend: Bottom Draw B.D. Bottom Wash B.W. Top of Ridge T.R. Top of Slope T.S.

Side of Draw S.D. Side of Ridge S.R. Side of Slope S.S.

Intersect. of Draw Break in Slope B.S. Sharp Slope S.S. Top of Cliff T.C. Bottom of Cliff B.C. Top of Bank T.B. Bottom Canyon B.Cn.

Side of Canyon S.Cn. Top of Bank T.B. Bottom of Bank B.B. Top of Cut T.C. Bottom of Cut B.C. Top of Fill T.F. Bottom of Fill B.F.

Stable Swale Flat Stream Trail Pavement Edge of Road E.Rd.

Fence Fence Post F.P. Ditch Pipeline Pole T.P. Power Pole P.P. Culvert Culv.

Pine-Pi. Cedar-Ce. Sycamore Sy. Eucalyptus Eu. Pine cone-Pc. Oak-Oa. Fir-Fi. Standard abbreviations.

Form 301 10M 3-34

Form 391 10M 3-34

PLEASE RETURN TO
LOS ANGELES COUNTY SURVEYOR
700 HALL OF RECORDS

NOTE: ANY ADDITIONS OR CHANGES ON THIS SHEET MUST BE MADE OR CIRCLED IN RED INK, WITH DATE AND NAME OF PERSON MAKING CHANGE

Do not extend notes this side of this line

Transit at	Sight on	Stadia Intercepts	Stadia Distance	Stadia Rod—	Horizontal Angle 0° to 360° Right	Horiz. Distance	+ — Vertical Angle	Elevation of Point	Back Sight	+ — Difference Elevation	Height of Instrument	+ — Vertical Distance	REMARKS Station	Left	Right
P1# 26	P1# 25				° '		° '		1						
					° '		° '		2				No. R/W Road Fence		
			256		213 22	257	+ 1 38		3				So Edge Grape Vineyard		
			18		280 42	19	Lev		4				" " "		
			203		356 02	203	3 05		5				" " "		
			146		14 40	146	2 45		6				Corral Junction Fence		
			78		31 54	79	2 40		7				& Fence		
			66		158 20	67	Lev		8				Junc. Fence		
			234		194 25	231	7 25		9				& Fence Line		
			264		204 30	264	2 10		10				& " "		
			426		220 -	426	2 10		11				Fence Line		
			54		182 00	55	0 00		12				& " " ~~POT #1~~		
			234 81		0 00		Lev		13				Fd Nail on Line		
POT# 1	P1# 26				° '		° '		14						
			29		292 35	30	3 40		15				Junc R/W Fence & Fence Line To So		
			47		350 15	47	6 42		16				N.W. Cor House 17x29		
			66		225 15	66	6 30		17				N.E. Cor House & No R/W Fence		
			138		172 00	138	2 23		18				So Edge Grape Vineyard		
			296		167 33	297	1 20		19				" " "		
			550		278 03	518	14 15		20				Junction of No & So Fence with East Fence		
									21						

Add'l Inform.

Notes Red. ____ Platted ____ Job No. ____ Division No. ____
Date ____ Date ____ Survey of ____
Notes Chkd. ____ Checked ____ Survey by ____ Notes ____ Date ____

F.B. 579 Pg. 2

Form 301 [illegible] 3-24

PLEASE RETURN TO
LOS ANGELES COUNTY SURVEYOR
700 HALL OF RECORDS

NOTE: ANY ADDITIONS OR CHANGES ON THIS SHEET MUST BE MADE OR CIRCLED IN RED INK, WITH DATE AND NAME OF PERSON MAKING CHANGE

Do not extend notes this side of this line

Transit at	Sight on	Stadia Intercepts	Stadia Distance	Stadia Rod	Horizontal Angle 0° to 360° Right	Horiz. Distance	+ Vertical Angle —	Elevation of Point	+ Back Sight	+ Difference Elevation —	Height of Instrument	+ Vertical Distance —	REMARKS Station	Left	Right
S.T.W.	3/4 I.P.								1						
									2						
			211		0 15	205	10 35		3				T Fence North Fence		
			250		336 20	229	17 20		4				S.E. cor Grape Vineyard		
			166		324 20	131	27 33		5				So. Edge " "		
			182		285 05	154	23 20		6				" " " "		
			163		259 05	139	22 50		7				" " " "		
			138		207 58	116	23 55		8				" " " "		
			252		186 50	240	13 12		9				SW cor " " with N&S. Fence		
			295		181 09	285	11 15		10				Junc. T Fence from E		
			295		184 52	285	11 22		11				T. Fence West		
			316		199 15	305	11 00		12				N&S Fence Line		
									13						
									14						
									15						
									16						
									17						
									18						
									19						
									20						

Form 301 10M 3-34

PLEASE RETURN TO
LOS ANGELES COUNTY SURVEYOR
700 HALL OF RECORDS

NOTE: ANY ADDITIONS OR CHANGES ON THIS SHEET MUST BE MADE OR CIRCLED IN RED INK, WITH DATE AND NAME OF PERSON MAKING CHANGE

Do not extend notes this side of this line

STADIA LOCATION OF FENCES ETC, ON LINE BETWEEN SEC 5 + 8 T. 4N R17W (Note Stadia Constant = 0)

Point	Sight on	Stadia Intercepts	Stadia Distance	Stadia Rod—	Horizontal Angle 0° to 360° Right	Horiz. Distance	± Vertical Angle	Elevation of Point	± Back Sight	± Difference Elevation	Height of Instrument	± Vertical Distance	REMARKS Station	Left Right
1									1					
									2					
									3					
RL 84	RL 94													
		3.98			55° 13'	98			4				Int. Fn.	
		3.0												
		4.38			49 46	38			5				Fn. W. Side Rd.	
		4.0												
		4.23			42 50	23			6				" " " "	Gate
		4.0												
		5.36			237 49	36			7				Fn line W. " "	
		5.0												
		10.45			234 32	145			8				" " "	
		9.0												
		11.90			222 31	190			9				" " E. Side Rd.	
		10.0												
		8.32			217 27	132			10				Int. Fn. " " "	
		7.0												
		5.57			185 25	51			11				H.P. " " " "	
		5.0												
		1.84			100 24	84			12				Int. Fn. " "	
		1.0												
		6.79			86 45	189			13				H.P. " "	
		5.0												
		3.78			82 15	78			14				Fn. W. Side old Gate	
		3												
		2.84			74 18	84			15				old Fn.	
		2												
		6.98			117 00	98			16				Fn line	
		6												
		8.20			136 50	120			17				" Top Slope	
		7	120											
		11.60			145 05	152	+ 13 07		18				Int. Fn. Top Spur	
		10	160											
		7.18			138 05	207	+ 13 11		19				Fn line "	
		5	218											
		2.17			153 40	117			20				"	
		1.0												
		6.06			181 15	106			21				Int. Fn.	
		5												

Add'n'l Notes

Notice Red. ____ Plotted ____ Job No. ____ Division No. ____

Date ____ Date ____ Survey of ____ Notes ____ Date ____

Date ____ Date ____ Survey by ____ Field Bk. ____

Form 301 10M 3-34

PLEASE RETURN TO
LOS ANGELES COUNTY SURVEYOR
700 HALL OF RECORDS

NOTE: ANY ADDITIONS OR CHANGES ON THIS SHEET MUST BE MADE OR CIRCLED IN RED INK, WITH DATE AND NAME OF PERSON MAKING CHANGE

18 5 32

Do not extend notes this side of this line

Transit at	Sight on	Stadia Intercepts	Stadia Distance	Stadia Rod—	Horizontal Angle 0° to 360° Right	Horiz. Distance	+ Vertical Angle	Elevation of Point	+ Back Sight	+ Difference Elevation	Height of Instrument	+ Vertical Distance	REMARKS Station	Left	Right
R.L.	R.L.				° '		° '		1						
8-W	9-W														
		8.12			° '		° '		2						
		7.			200 35	112							Fn. line		
		10.69			° '		° '		3						
		9.			180 45	169							"		
		7.05			° '		° '		4						
		5.0			180 20	205							"		
		7.56			° '		° '		5						
		6.0			227 36	156							℄ oil Rd. 24' wide		
		5.88			° '		° '		6						
		5.0			221 29	88							" " "		
		4.25			° '		° '		7						
		4.0			180 00	25							" " "		
		2.49			° '		° '		8						
		2			95 50	49							Int. oil & private Rd.		
		1.82			° '		° '		9						
		1.0			86 45	82							℄ 10' wide " "		
		5.54			° '		° '		10						
		4.			79 55	154							" " "		
		5.95			° '		° '		11						
		4.			80 02	195							" " "		
		6.44			° '		° '		12						
		4.			82 33	244							" " "		
		5.31			° '		° '		13						
		5.			47 55	31							" " "		
		5.64			° '		° '		14						
		5			341 55	64							8' " "		
		7.28			° '		° '		15						
		6.			324 20	128							" " "		
		9.43			° '		° '		16						
		8.			315 05	143							Fn line.		
		6.83			° '		° '		17						
		6.			321 35	88							"		
		5.30			° '		° '		18						
		5			354 00	30							Int Fn.		
		10.87			° '		° '		19						
		9.			322 20	187							℄ private Rd Int.		
		10.15			° '		° '		20						
		8.			317 05	215							Fn. line & Rd.		
		10.42			° '		° '		21						
		8			325 25	242							℄ Rd.		X

Add'n'l Inform.

F.B. 579 Pg. 262

Topography Description Legend:
Side Hill ... S.H. Bottom Draw B.D.
Side of Draw S.D. Bottom Wash B.W.
Side of Ridge S.R. Top of Ridge T.R.
Head of Draw H.D. Toe of Slope T.S.

Inters. of Draws V.D's
Break in Slope Bk.S.
Steep Slope ... S.S.
Top of Cliff ... T.Cl.
Bottom of Cliff ... B.Cl.
Top of Spur ... T.Sp.
Bottom Canyon ... B.Cn.

Side of Canyon S.Cn.
Top of Bank ... T.B.
Bottom of Bank ... B.B.
Top of Cut ... T.C.
Bottom of Cut ... B.C.
Top of Fill ... T.F.
Bottom of Fill ... B.F.

Saddle ... Sa.
Swale ... Sw.
Flat ... Fl.
Stream ... Str.
Trail ... Tr.
Pavement ... Pvt.
Edge of Road E.Rd.

Traveled Rd. Tr. Rd.
Fence ... Fn.
Int. Fences V.Fn.
Ditch ... Di.
Telephone Pole T.P.
Power Pole ... P.P.
Culvert ... Cul.

Oak-O. Fir-Fr.
Pine-Pi. Cedar-Cd.
Sycamore ... Sy.
Eucalyptus ... Ec.
Plus combinations of these and all common standard abbreviations.

Form 301 10M 3-34

34.64

PLEASE RETURN TO
LOS ANGELES COUNTY SURVEYOR
700 HALL OF RECORDS

NOTE: ANY ADDITIONS OR CHANGES ON THIS SHEET MUST BE MADE OR CIRCLED IN RED INK, WITH DATE AND NAME OF PERSON MAKING CHANGE

Do not extend notes this side of this line

Transit at	Sight on	Stadia Intercepts	Stadia Distance	Stadia Red—	Horizontal Angle 0° to 360° Right	Horiz. Distance	+ — Vertical Angle	Elevation of Point	+ Back Sight	+ — Difference Elevation	Height of Instrument	+ — Vertical Distance	REMARK Station	Left	Right
R.L. 9-W.	R.L. 9-W.				° '		° '		1						
		10.79			° '		° '		2						
		8.			332 35	279	° '		3				℄ Rd		
		8.24			° '		° '								
		5.			340 06	324	° '		4				"		
		6.69			° '		° '								
		3.			342 30	369	° '		5						
					° '		° '						℄ Rd 8' Rt @ Pt		
R.L. 9-W					° '		° '		6						
		11.78			° '		° '		7						
		9.0			27 25	278	° '		8				℄ 8' Rd.		
		8.38			° '		° '						"		
		6.			33 30	238	° '		9						
		6.75			° '		° '						"		
		5.0			38 35	175	° '		10						
		4.05			° '		° '						"		
		3.0			51 10	105	° '		11						
		4.67			° '		° '						"		
		4.0			60 00	67	° '		12						
			7 ±		180	7	° '		13				"		
		4.42			° '		° '								
		4.			218 50	42	° '		14				"		
		4.78			° '		° '								
		4			210 17	18	° '		15				"		
R.L. 11 W.				Transit at 1+72 Set on EXW Transit Line at Sta 35+20.79					16						
		4.04			° '		° '								
		3.0			336 40	104	° '		17				℄ 8' Rd.		
		0.38			° '		° '						"		
		6.			324 20	38	° '		18						
		5.18			° '		° '						"		
		5			269 20	18	° '		19						
		1.76			° '		° '								
		1			207 50	76	° '		20				Int Rd & Fr		
		4.25			° '		° '								
		4	75		174 40	72	+ 11 32		21				N. & So. Fr. (Nor.)		
		2.85	85		150 05	81	+ 13 08						"		"

Notes Red. ____ Plotted ____ Job No. ____ Division No. ____
Date ____ Date ____ Survey of ____
Indexed ____ Checked ____ Date ____

F.B. 577 Pg. 243

Form 1
Interm.

Form 301 M 3-34

PLEASE RETURN TO
LOS ANGELES COUNTY SURVEYOR
700 HALL OF RECORDS

NOTE: ANY ADDITIONS OR CHANGES ON THIS SHEET MUST BE MADE OR CIRCLED IN RED INK, WITH DATE AND NAME OF PERSON MAKING CHANGE

Do not extend notes this side of this line

Transit at	Sight on	Stadia intercepts	Stadia Distance	Stadia Rod—	Horizontal Angle 0° to 360° Right	Horiz. Distance	+ Vertical Angle —	Elevation of Point	+ Back Sight —	+ Difference Elevation —	Height of Instrument	+ Vertical Distance —	REMARKS Station	Left	Right
126.22 Ft. W. of	R.L.								1						
35+29.73	11-W.														
		2.05							2						
		1.0			133 10	105							Now. No & So Fence		
		1.78							3						
		1.			208 51	78							No. Gate post		
		2.73							4						
		2			200 30	73							So " "		
		5.24							5						
		4			236 40	124							Now Fence line		
		11.62							6						
		10.			241 10	162							Int. Fn. E&W and So.		
									7						
					Note see Pg 267 for additional shots.										
									8						
P#1	PL#12	4.													
		3.33		①	113°28'20"				9				FB 579 Pg. 213		
				④	93°33'50"										
		1.	238		113°23'22½"	231	+ 5°12'		10		(N 85° W)		P#2-Set 1x2		
					(13-23-20 adj)										
P#2	P#1								11						
		11.16													
		10 —	116		332 40	114	6 43		12				Int of fences		
		11.02													
		10 —	102		350 25	101	5 38		13				Fence Line		
		10.98													
		10 —	98		11 02	97	6 08		14				Road at center of gate		
		5.11													
		4.	111		39 22	111	—		15				Fence		
		10.52													
		9 —	152		58 25	141	+ 15 54		16				" top spur		
		10.85													
		9	185		191 35	185			17				Exw fence		
		10.28													
		10	28		352 33	27	11 47		18				Old Road 8' wide		
		11.14													
		11 —	14		246 40	14	—		19				" " " "		
		7.43													
		7	43		199 30	43	—		20				" " " "		
		6.97													
		6	97		188 17	97	—		21				" " " "		
		9.41													
		8	141		185 25	141	—						" " " "		

Side of Canyon S.Ca. Top of Bank T.B. Bottom of Bank B.B. Top of Cut T.C. Bottom of Cut B.C. Top of Fill T.F. Bottom of Fill B.F.

Interc. of Drain. V.D's Break in Slope Bk.S. Slope S.S. Top of Cliff T.Cl. Bottom of Cliff B.Cl. Top of Spur T.Sp. Bottom Canyon B.Ca.

Topography Description Legends: Top Hill T.H. Bottom Hill B.H. Top of Drain T.D. Bottom Drain B.D. Top of Ridge T.R. Bottom of Ridge B.R. Top of Slope T.S. Bottom of Slope B.S. Head of Drain H.D.

Fence Fe. Fence V. Fe. Ditch Di. Tpt. Fence Ft. Telephone Pole T.P. Power Pole P.P. Culvert Cul.

Trusted Rd. Tr. Rd. Fence Fe. Tpt. Fence Ft. Ditch Di. Telephone Pole T.P. Power Pole P.P. Culvert Cul.

Swale Sw. Flat Fl. Stream St. Trail Tr. Pavement Pvt. Edge of Road E.Rd.

Oak O. Pine Pi. Sycamore Sy. Eucalyptus Eu. Pine combinations of these and all common standard abbreviations.

F.B. 579 Pg. 267

Notes:

Form 381 10M 8-34

PLEASE RETURN TO
LOS ANGELES COUNTY SURVEYOR
700 HALL OF RECORDS

NOTE: ANY ADDITIONS OR CHANGES ON THIS SHEET MUST BE MADE OR CIRCLED IN RED INK, WITH DATE AND NAME OF PERSON MAKING CHANGE

Do not extend notes this side of this line

Transit at	Sight on	Stadia Intercepts	Stadia Distance	Stadia Rod—	Horizontal Angle 0° to 360° Right	Horiz. Distance	± Vertical Angle	Elevation of Point	+ Back Sight	± Difference Elevation	Height of Instrument	± Vertical Distance	REMARK Station	Left	Right
P#2	P#1				° '		° '		1						
		11.26			° '		° '		2						
		10			199 13	126	—						Ex W. Fence		
		10.69			° '		° '		3						
		10			219 41	69	—						"	"	
		10.64			° '		° '		4						
		10.	64		307 38	63	6 11						"	"	
		9.56		①	186° 47' 30"		° '		5						
		7	256	②	27° 10' 10"	256	—				(N 72° W)		P No 3 - Set 1x2		
					186° 47' 32½"										
					186-47-30 adj.										
P#3	P#2								6						
		4.80			° '		° '		7						
		4			7 00	80	—						Old Road 8' Wide		
		4.30			° '		° '		8						
		4			74 00	30	—						"	"	
		5.72			° '		° '		9						
		5	72		141 10	65	+ 18 05						" "	6	
		5.21			° '		° '		10						
		4	121		162 05	112	+ 16 13						" "	6	
									11				and beginning trail		
			4		90 00	4	—						Ex W. Fence		
		8.25			° '		° '		12						
		7	125		172 17	117	+ 14 18						"	"	
		3.56			° '		° '		13						
		3			173 45	56	—						"	"	The Sh.o.c.
		5.52		①	167° 21' 50"		° '		14						
		4	152	②	309 27 00	142	+ 14 48				(N 86° W)		P #3A Set 1x2		
					167° 21' 40" adj.				15						
									16						
P#3A	P#3				° '		° '		17						
		6.25			° '		° '								
		4	225		180 00	225	—		18				P #3B - Set 1x2		
		5.15			° '		° '								
		5			6 25	15	—		19				Trail 5' Wide		
		3.34			° '		° '								
		3			173 45	34	—		20				" 5 "		
		1.87			° '		° '								
		1			178 05	87	—		21				" 4 "		
		10.83			° '		° '								
X		10			190 45	83	—						Ex W. Fence		

Add'l Inform.

Notes Rod. Date Plotted Date Job No. Division No. Survey of Drawn by Date Map No. Notes Date

F.B. 579 Pg. 465

Form 301 10M 3-34

PLEASE RETURN TO
LOS ANGELES COUNTY SURVEYOR
700 HALL OF RECORDS

NOTE: ANY ADDITIONS OR CHANGES ON THIS SHEET MUST BE MADE OR CIRCLED IN RED INK. WITH DATE AND NAME OF PERSON MAKING CHANGE

Do not extend notes this side of this line

Transit at	Sight on	Stadia Intercepts	Stadia Distance	Stadia Rod—	Horizontal Angle 0° to 360° Right	Horiz. Distance	+ − Vertical Angle	Elevation of Point	+ Back Sight	+ − Difference Elevation	Height of Instrument	+ − Vertical Distance	REMARKS Station	Left	Right
P#3A	P#3				° '		° '		1						
		1015			° '		° '		2						
		10			306 07	15	—		3				E+W. Fence		
P#3B	P#3A				° '		° '		4						
		461													
		1	361		180 00	351	+ 9 24		5				P# 4 - Set 1x2 Top Spur		
		703													
		6			12 42	103	—		6				Trail 6" Wide		
		669					° '								
		6			29 39	69	—		7				" 5 "		
		541					° '								
		5			38 50	41	—		8				" 5 "		
			7		90 00	7	—		9				" 7 "		
		842					° '								
		8			145 35	42	° '		10				" 5 "		
		1078													
		10			158 20	78	—		11				" 5 "		
		11.12					° '								
		10	112		174 00	111	5 00		12				End Trail - Ctr gate		
		9.19													
		8			197 25	119	—		13				Fence Cor.		
		10.55													
		10	55		219 39	49	19 00		14				E+W Fence		
		11.20													
		11	20		265 55	19	14 04		15				" "		
		10.81													
		10	81		347 26	74	16 41		16				" "		
		435													
		3	135		161 08	133	+ 7 37		17				Fence Top Spur		
		480													
		3	180		141 30	169	+ 14 05		18				" Bot. Cliff		
P#4	P#3B						° '		19						
		5.35		①	189° 14' 10"										
		4	135	②	36° 56' 40"	121	18 29		20				RL# 10N FB579		
		11.31			(189° 14' 10" adj.)										
		10	131		° '	121	15 52		21				" "	Pg 236	

Add'n'l Inform.

F.B. 579 Pg. 266

Topography Description Legend: Side Hill ... S.H. Side of Draw S.D. Side of Ridge S.R. Head of Draw H.D. Bottom Draw B.D. Bottom Wash B.W. Top of Ridge T.R. Toe of Slope T.S.

Inters. of Draws V.D's Break in Slope ... Bk.S. Steep Slope ... S.S. Top of Cliff ... T.Cl. Bottom of Cliff ... B.Cl. Top of Spur ... T.Sp. Bottom Canyon ... B.Cn.

Side of Canyon S.Cn. Top of Bank ... T.B. Bottom of Bank ... B.B. Top of Cut ... T.C. Bottom of Cut ... B.C. Top of Fill ... T.F. Bottom of Fill ... B.F.

Saddle ... Sa. Swale ... Sw. Flat ... Fl. Stream ... Str. Trail ... Tr. Pavement ... Pvt. Edge of Road E.Rd.

Transited Rd. Tr.Rd. Fence ... Fn. Inf. Fences V.Fns. Ditch ... Di. Telephone Pole T.P. Power Pole ... P.P. Culvert ... Cul.

Sub-D. Fir-Pi. Pine-Pi. Cedar-Ce. Sycamore ... Sy. Eucalyptus ... Ea. Plus combinations of these and all common standard abbreviations.

Form 381 10M 3-34

PLEASE RETURN TO
LOS ANGELES COUNTY SURVEYOR
700 HALL OF RECORDS

NOTE: ANY ADDITIONS OR CHANGES ON THIS SHEET MUST BE MADE OR CIRCLED IN RED INK, WITH DATE AND NAME OF PERSON MAKING CHANGE

Do not extend notes this side of this line

Transit at	Sight on	Stadia Intercepts	Stadia Distance	Stadia Rod—	Horizontal Angle 0° to 360° Right	Horiz. Distance	+ — Vertical Angle	Elevation of Point	+ Back Sight	+ — Difference Elevation	Height of Instrument	+ — Vertical Distance	REMARKS Station	Left	Right
RL#10N	RL#11N		414		° ′	356	+ 22 01 ° ′		1				FB 579-236		
				①	102°35′50″				2				P# 4-1x2		
				④	50°23′30″				3						
					102°35′52½″										
					102-35-55 adj.				4						
35+20.79									5						
1x2#	East								6						
			117		204 35	117	—		7				E End Vineyard	S. of	
			127		208 30	127	—		8				E " "	Wash	
			124		231 05	124	—		9				E " "		
			187		211 46	187	—		10				S Side "	N of	
			222		210 50	222	—		11				" "	Wash	
			254		212 55	254	—		12				NW Cor "		
			155'		240 40	155	—		13				NE " "		
									14						
									15						
									16						
									17						
									18						
									19						
									20						
									21						

X

Notes Red. Date
Platted Date
Job No. Division No.
Survey of
Notes Date
Map No. Indexed
Date

F.B. 579 PG. 237

Form 381 Interim

E.B. 579 Pg. 268

Topography Description Legend:

Side Hill ..... S.H.	Bottom Draw B.D.	Inters. of Draws. V.D's	Side of Canyon S.Cn.	Saddle ..... Sa.	Trapped [illegible]
Side of Draw. S.D.	Bottom Wash B.W.	Break in Slope .. Bk.S.	Top of Bank ... T.B.	Slope ..... Sw.	Fence [illegible]
Side of Ridge S.R.	Top of Ridge. T.R.	Slope Slope ..... S.S.	Bottom of Bank. B.B.	Flat ..... Fl.	Int. Fences [illegible]
Head of Draw H.D.	Toe of Slope .. T.S.	Top of Cliff ..... T.Cl.	Top of Cut ..... T.C.	Stream ..... Str.	Ditch [illegible]
		Bottom of Cliff .. B.Cl.	Bottom of Cut .. B.C.	Trail ..... Tr.	Telep[illegible]
		Top of Spur ..... T.Sp.	Top of Fill ..... T.F.	Pavement .... Pvt.	Power [illegible]
		Bottom Canyon .. B.Cn.	Bottom of Fill. B.F.	Edge of Road E.Rd.	Culv[illegible]