Notes Ck'd by

Map No.

Survey of

W. O. Tape No. St'd °F

Notes Date

Indexed

F.B. PG.

1-9, 27-30, 45-48

5881

F.B. 581 PG. INDEX.

F.B. 581 INDEX.

Pg. 1 to 35, 44 to 55, 74 to 79

84 to 87 , 132 to 145, 160 to 181

184 to 187 , 208 to 253.

RETURN TO
LOS ANGELES COUNTY SURVEYOR
700 HALL OF RECORDS
Do not extend notes this side of this line.

Note: Any Additions or Changes on This Sheet Must be Made or Circled in Red Ink With Date and Name of Person Making Change.

FORM 247 10M 11-35

RETURN TO
LOS ANGELES COUNTY SURVEYOR
700 HALL OF RECORDS

Note: Any Additions or Changes on This Sheet Must be Made or Circled in Red Ink With Date and Name of Person Making Change.

Do not extend notes this side of this line

INDEX TO FIELD BOOK NO. 581

Date	J.N.	Location	Notes	Pages
3-20-34	6827	Storm Drain 700' of line.	sketch	1-3
5-10-34	"	" " Line and Area N. of stage	"	5-8
7-16-34	"	" " Const. stakes.		9
10-22-34	8060	Control Line (for Plane Table sheets	"	11-13
11-13-34	"	Aisle in Box seat Section	Plan	15-17
12-17-34	"	Plane table control lines tied to boundary lines of the Bowl prop.	sketch	16
12-18-34	"	Pepper Tree Lane. Loc. of Imp.s	"	19-21
3-27-35	"	Additional Control Lines.	"	23-25
6-4-35	6862	Storm Drain in E. Walk (Const Notes)	"	27-28
6-5-35	"	" " " W. " " "	"	29-30
"	"	W. Branch of S.D. in W. Walk	"	30
1-21 36	"	Wall & Area N.& E. of Stage.	topog	31-34
2-21-36	"	Elev. on the stage	levels	35-37
3-30-36	"	Transit Topog. for area N. of stage.	"	38-44
4-16-36	"	Location of existing sewer lines	Sketch	45-48

Notes Ck'd by
Map No.
Office Work
Checked
Date
Notes
Indexed
Date
Survey of
W. O.
Tape No.
Std.
°F.
F.B.
PG.

INDEX TO FIELD BOOK NO. 581

DAte	J.N	Location	Notes	Pages
8-28-36	6411	Transit control line("P" line)	sketch	49-51
"	"	Transit topog. on the slopes E. of the entrance and E of Pepper Tree Lane.	Levels	53-68
11-16-36	6415	Transit Topog. of the NW cor. Bowl Prop. Data for sprinkler system.	sketch Levels.	69-70 71-74
12-8-36	6415	Pepper Tree Lane (Location & Elev. of island Curbs) Fence & Trees.	sketch levels.	75-78 79-84
4-7-37	"	Comparison of City & County B.M. Elev.'s	Levels	85-86
9-28-37	"	N.Side of Entrance-Elev's at Toe of Slope	"	87-88
4&10, 37	"	Catch Basins at Entrance built by City-Check	Levels	89-91
4-19-37	"	Curbs at Entrance-Grades for	Levels	93-100
4-7-37	"	Hill at N.Side of Entrance-Stakes for Grade	"	102-103
4-7-37	"	Entrance-Levels on Existing Pavement & Curb	"	104
May-July	"	Entrance-Grading, Paving, Curbs-Stakes for	"	105-113
9- -37	"	Wall at S.Entrance to Pedestrian Tunnel-Grds.	"	114
9-28-37	"	Entrance-Grades for Curbs at Lower End	"	115-117

F.B. Pg.

RETURN TO
LOS ANGELES COUNTY SURVEYOR
700 HALL OF RECORDS

Note: Any Additions or Changes on This Sheet Must be Made or Circled in Red Ink With Date and Name of Person Making Change.

Do not extend notes this side of this line

FORM 247 10M 11-38

RETURN TO
LOS ANGELES COUNTY SURVEYOR
700 HALL OF RECORDS

Note: Any Additions or Changes on This Sheet Must be Made or Circled in Red Ink With Date and Name of Person Making Change.

Do not extend notes this side of this line

INDEX TO FIELD BOOK NO. 581 (Con'd)

Date	J.N.	Location	Notes	Pages
10-4-37	6415	N.W. Curb Return on Highland Av. at Bowl Entrance-Levels on City curb, gutter and stakes	Levels	119
10-8-37	"	Curb at N. Side of Entrance-New line and grade	Sketch Levels	121-124
10-26-37	"	Grades for Paving Approach to South Pedestrian Tunnel Entrance	Levels	125-131
10-26-37	"	Sketch and Levels around South Pedestrian Tunnel Entrance	Sketch Levels	127-132
6-14-38	6416	Hill at N. Side of Entrance at Highland Ave.--Cross-Sections & Topog.	Line Sketches Levels	133-150

Notes Ck'd by
Map No.
Office Work
Checked
Date
Survey of
W. O.
Surveyed by
Notes
Indexed
Date
Tape No.
St'd.
°F.
F.B.
Pg.

RETURN TO
LOS ANGELES COUNTY SURVEYOR
700 HALL OF RECORDS

Note: Any Additions or Changes on This Sheet Must be Made or Circled in **Red Ink** With Date and Name of Person Making Change.

Do not extend notes this side of this line

F.B. _____ PG. _____

INDEX TO FIELD BOOK NO. 581 (Cont'd)

FORM 247 5M 10-37

RETURN TO
LOS ANGELES COUNTY SURVEYOR
700 HALL OF RECORDS

Note: Any Additions or Changes on This Sheets Must be Made or Circled in **Red Ink** With Date and Name of Person Making Change.

Do not extend notes this side of this line

INDEX SKETCH
HOLLYWOOD BOWL BOUNDARY

Notes Ck'd by _____
Map No. _____
Office Work
Checked _____
Date _____

Survey of Hollywood Bowl
W. O. 22[illegible] Tape No. _____ St'd _____ OF
Surveyed by [illegible]
Notes _____ Date _____
Indexed _____ C. J[illegible]

F.B. 58 Pg. 0

RETURN TO
LOS ANGELES COUNTY SURVEYOR
700 HALL OF RECORDS

Note: Any Additions or Changes on This Sheets Must be Made or Circled in **Red Ink** With Date and Name of Person Making Change.

Do not extend notes this side of this line

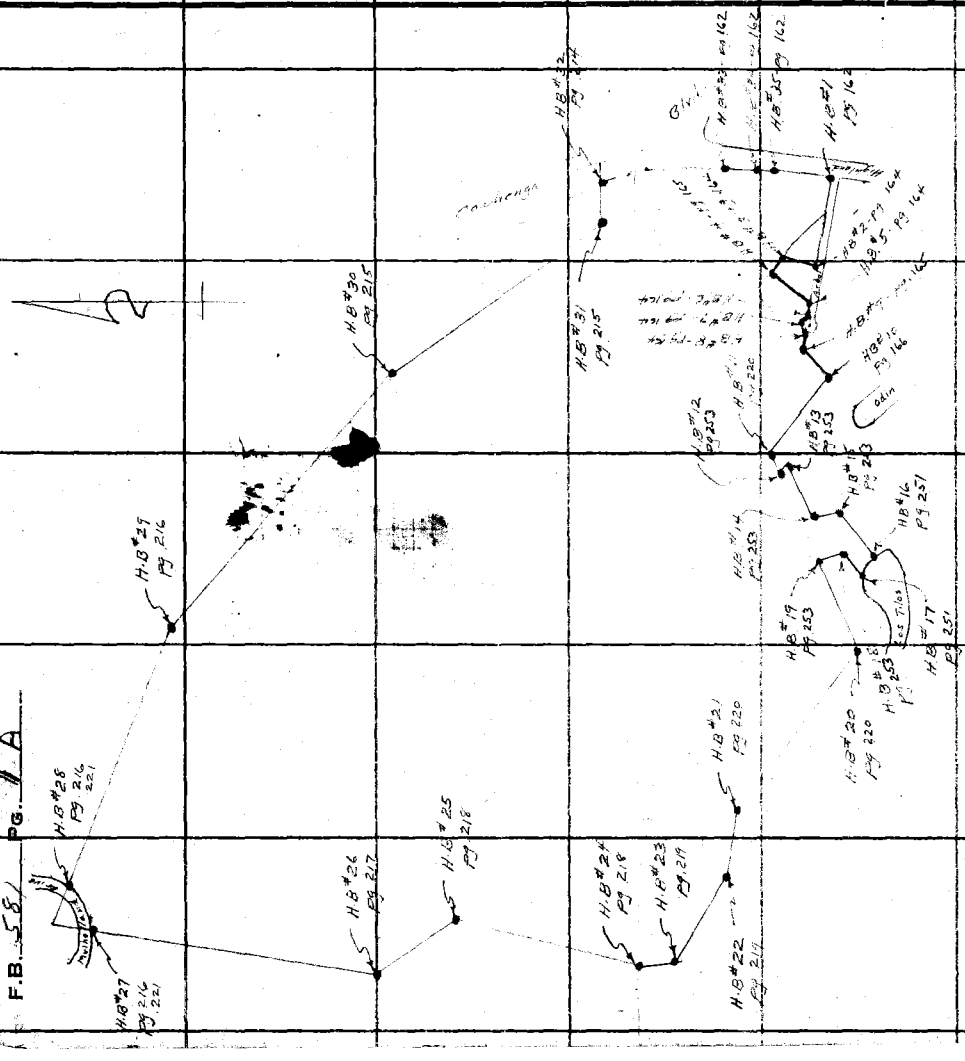

Notes Ck'd by _____ Survey of _____

Map No. _____ Bk. B. _____ Tape No. _____ St'd _____ °F.

Date _____ Indexed A. C. Johnson

Proposed Center Line

of

Hollywood Bowl Storm Drain

J.N. 6827

RETURN TO
LOS ANGELES COUNTY SURVEYOR
700 HALL OF RECORDS

Note: ANY ADDITIONS OR CHANGES ON THIS SHEET MUST BE MADE OR CIRCLED IN **Red Ink.** WITH DATE AND NAME OF PERSON MAKING CHANGE.

Do not extend notes this side of this line

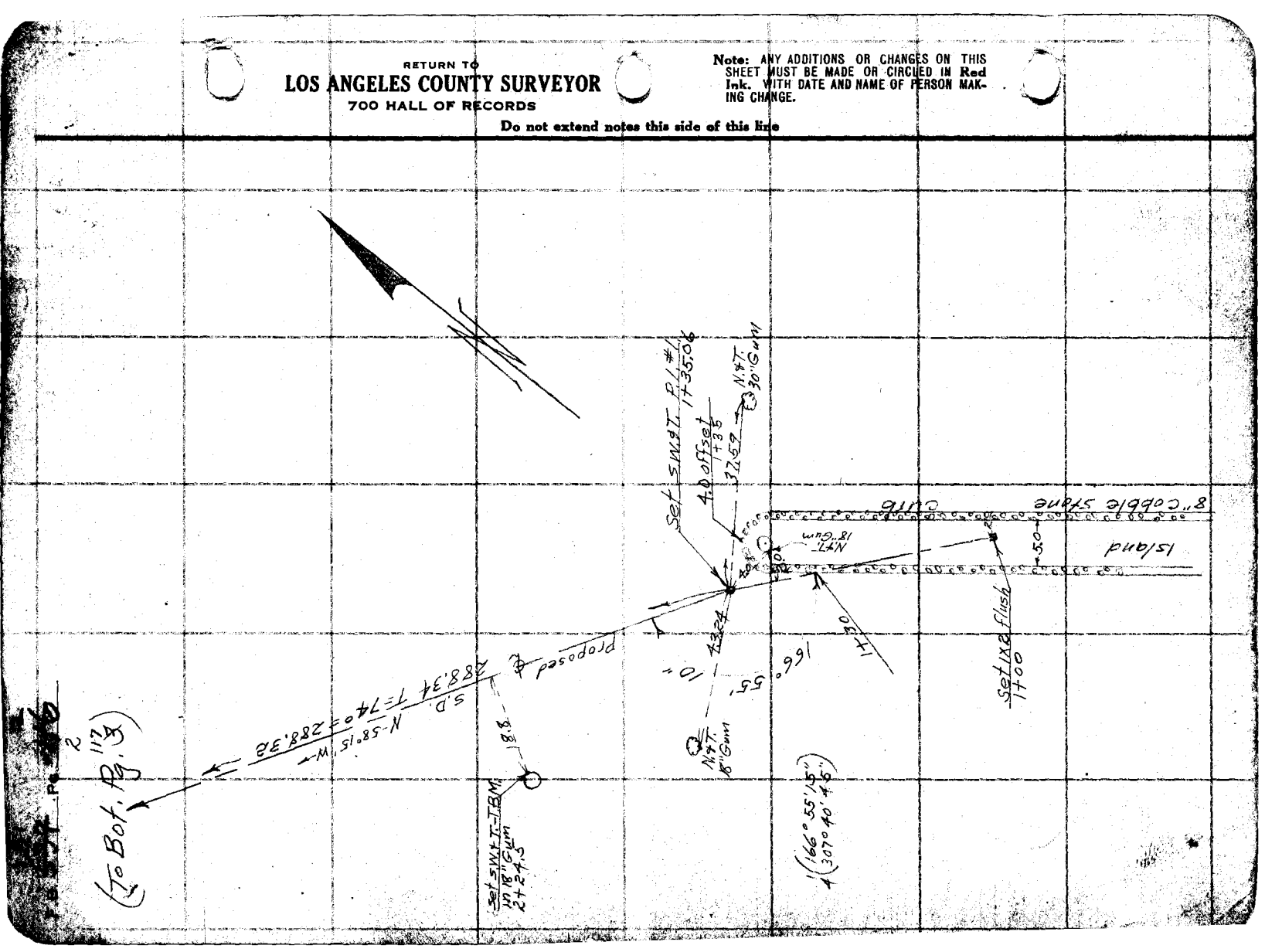

Notes Ck'd by	Survey of Hollywood Bowl S.D.
Map No.	W. O. 6827 Tape No. 015 St'd 84 °F.
Checked	Notes H.M. Date 3-20-34
Date	Indexed A. C. Johnson

F.B. 589 Pg. 3

Con on page 9

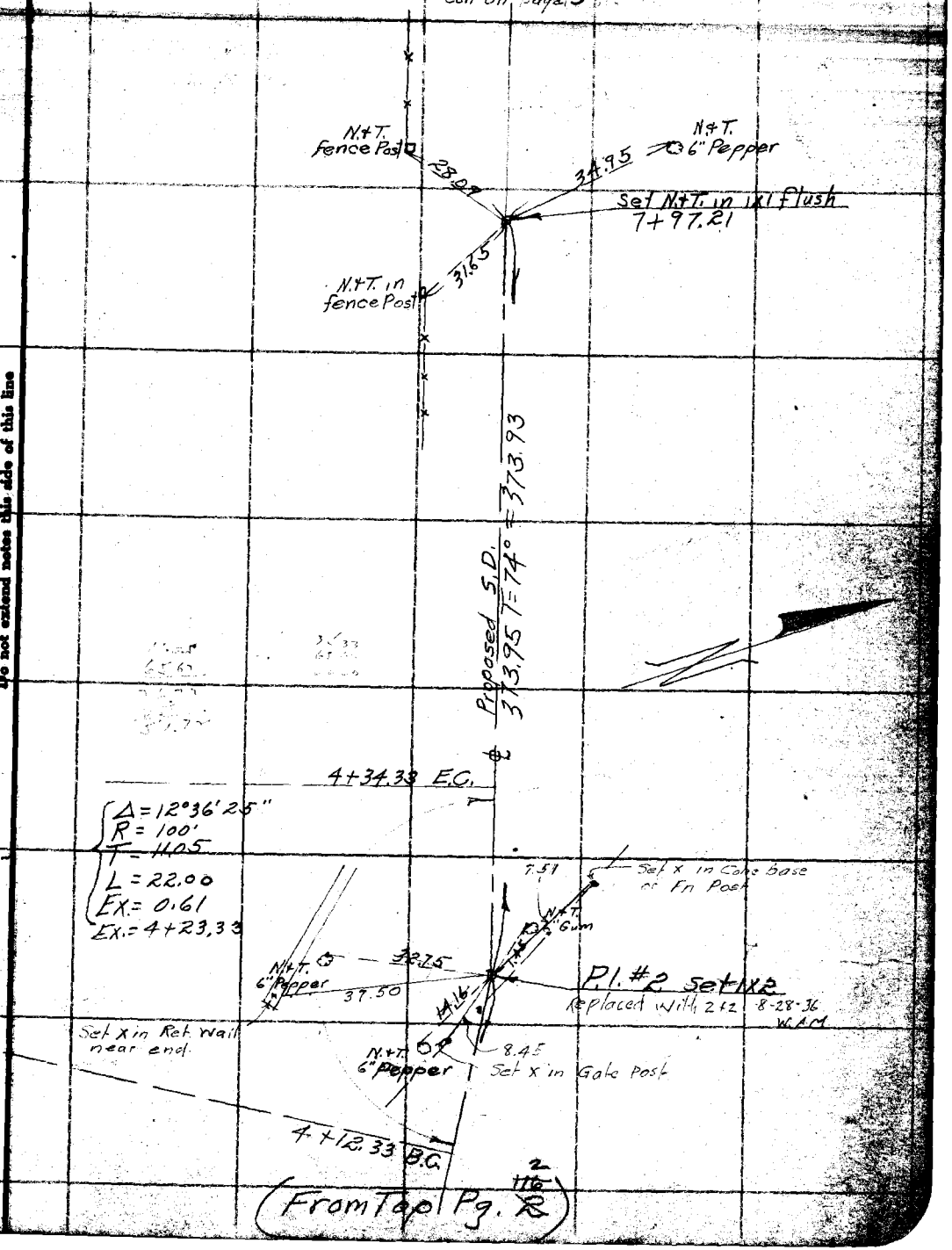

(From Top Pg. ~~2~~ 116)

RETURN TO
LOS ANGELES COUNTY SURVEYOR
700 HALL OF RECORDS
Do not extend notes this side of this line
Note: ANY ADDITIONS OR CHANGES OF THIS SHEET MUST BE MADE OR CIRCLED IN Red Ink. WITH DATE AND NAME OF PERSON MAKING CHANGE.
FORM 247 10M 5-31

RETURN TO

LOS ANGELES COUNTY SURVEYOR

700 HALL OF RECORDS

Note: ANY ADDITIONS OR CHANGES ON THIS SHEET MUST BE MADE OR CIRCLED IN **Red** Ink. WITH DATE AND NAME OF PERSON MAKING CHANGE.

Do not extend notes this side of this line

Notes Ck'd by	Survey of HOLLYWOOD BOWL
Map No.	W. O. Tape No. St'd °F.
Office Work	Surveyed by
Checked	Notes WALSH Date 5-11-34
Date	Indexed A. C. Johnson

F.B. 537 Pg.



Note: ANY ADDITIONS OR CHANGES ON THIS SHEET MUST BE MADE OR CIRCLED IN Red Ink. WITH DATE AND NAME OF PERSON MAKING CHANGE.

RETURN TO
LOS ANGELES COUNTY SURVEYOR
700 HALL OF RECORDS

Do not extend notes this side of this line

FORM 247 10M 5-31

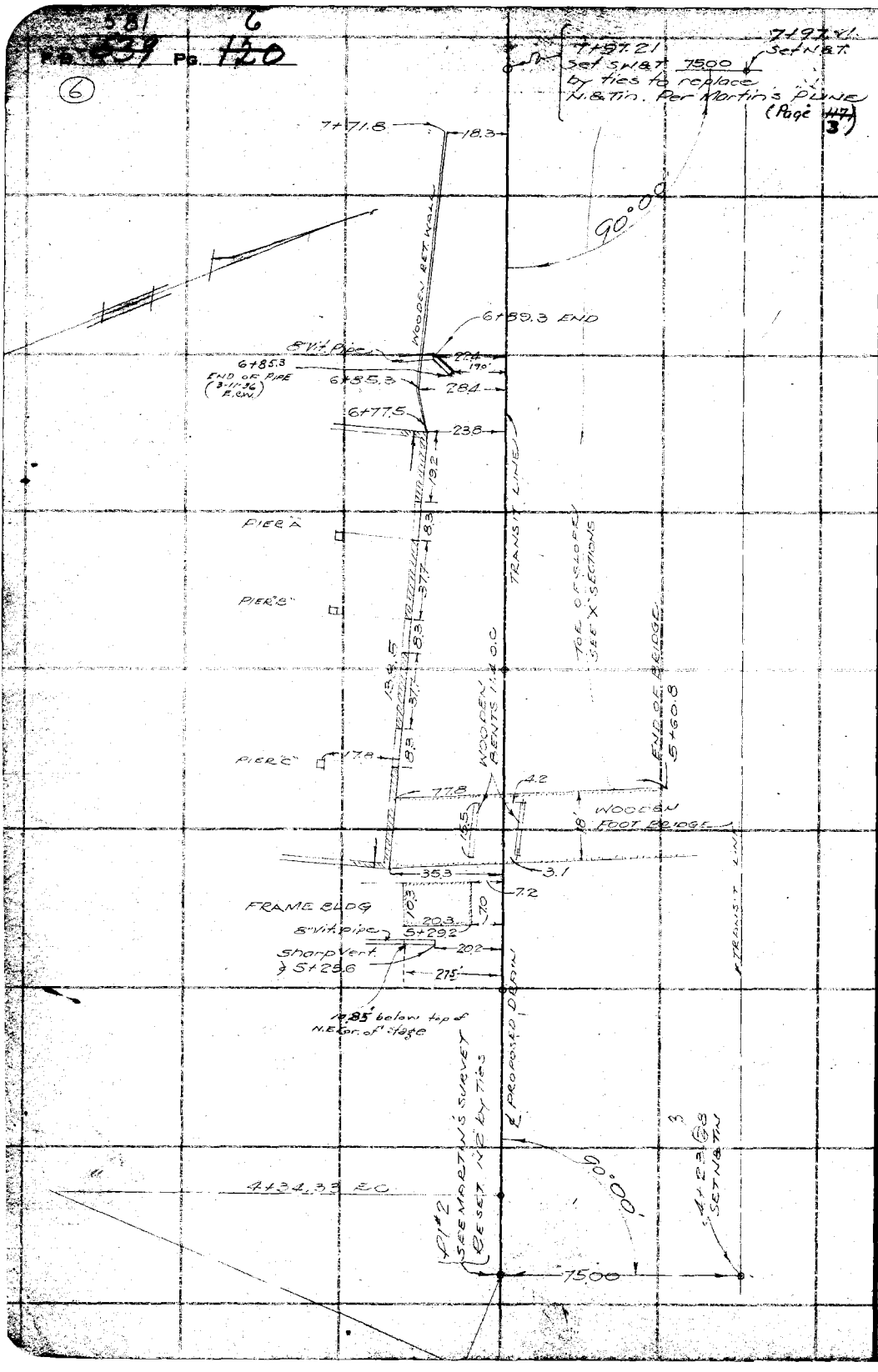

RETURN TO

LOS ANGELES COUNTY SURVEYOR

700 HALL OF RECORDS

Do not extend notes this side of this line

Note: ANY ADDITIONS OR CHANGES ON THIS SHEET MUST BE MADE OR CIRCLED IN Red Ink. WITH DATE AND NAME OF PERSON MAKING CHANGE.

Notes Ck'd by	Survey of HOLLYWOOD BOWL
Map No.	W. O. Tape No. St'd °F.
Checked	Notes WALSH Date 5-10-34
Date	Indexed A. C. Johnson

F.B. 581 ~~539~~ Pg. [illegible]

(7)

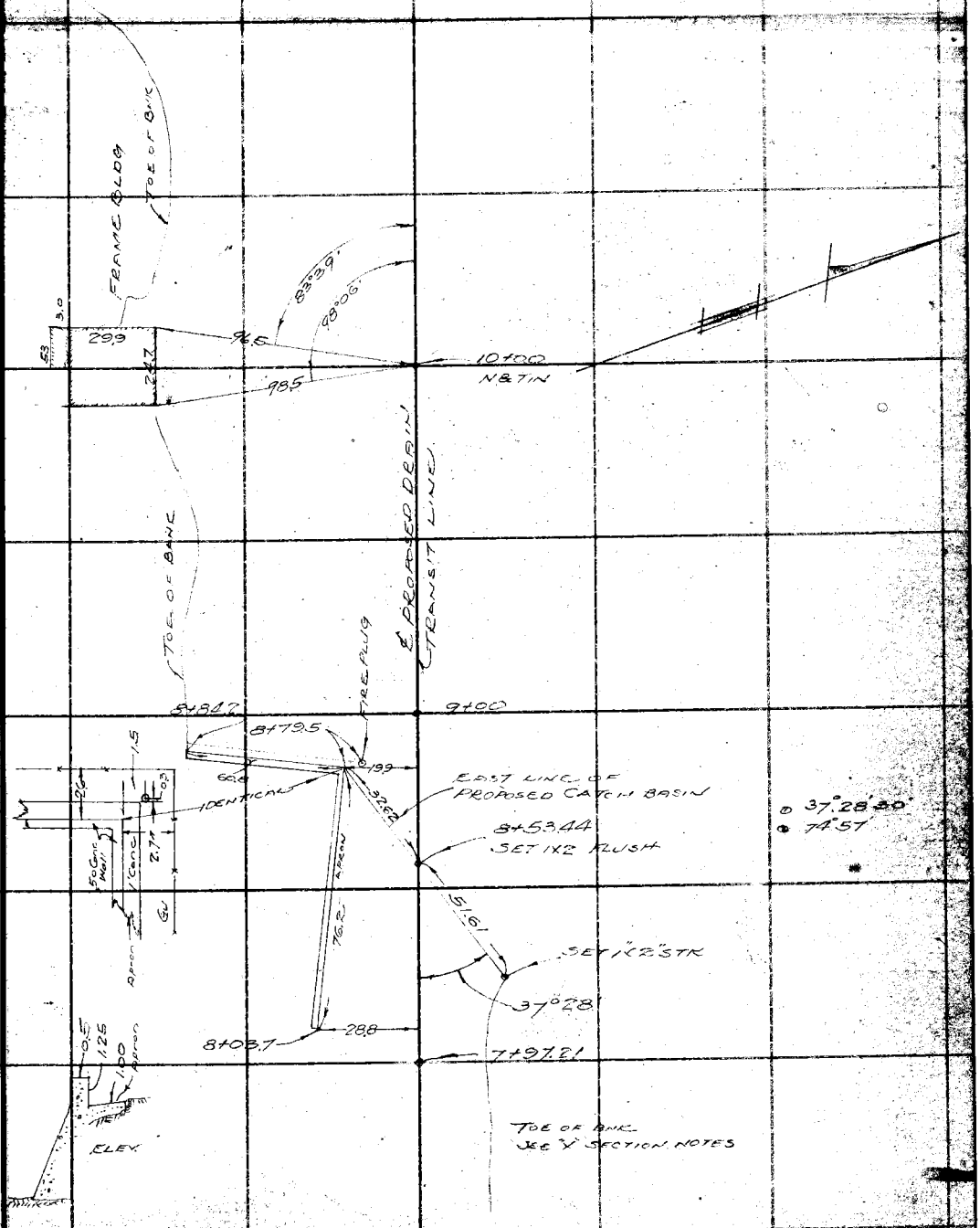

Note: ANY ADDITIONS OR CHANGES ON THIS SHEET MUST BE MADE OR CIRCLED IN Red Ink. WITH DATE AND NAME OF PERSON MAKING CHANGE.

RETURN TO
LOS ANGELES COUNTY SURVEYOR
700 HALL OF RECORDS

Do not extend notes this side of this line

FORM 247 10M 5-31

RETURN TO

LOS ANGELES COUNTY SURVEYOR

700 HALL OF RECORDS

Note: ANY ADDITIONS OR CHANGES ON THIS SHEET MUST BE MADE OR CIRCLED IN **Red Ink.** WITH DATE AND NAME OF PERSON MAKING CHANGE.

Do not extend notes this side of this line

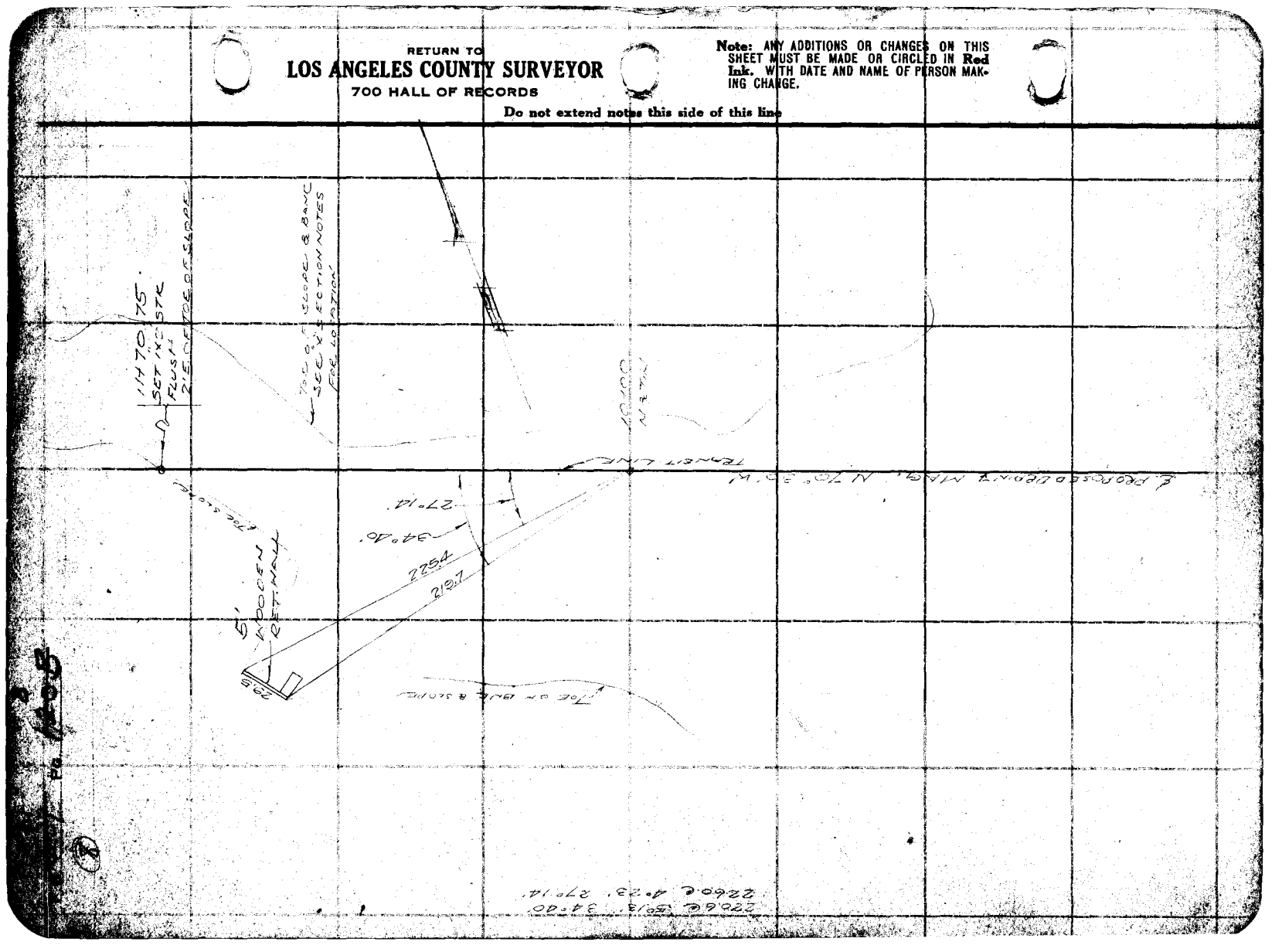

Notes Ck'd by	Survey of Hollywood Bowl S.D.
Map No.	W. O. 6827 Tape No. St'd °F.
Office Work	Surveyed by [illegible]
Checked	Notes Miller Date 7-16-34
Date	Indexed A. C. Johnson

F.B. 581 ~~537~~ Pg. ~~[illegible]~~ (9)

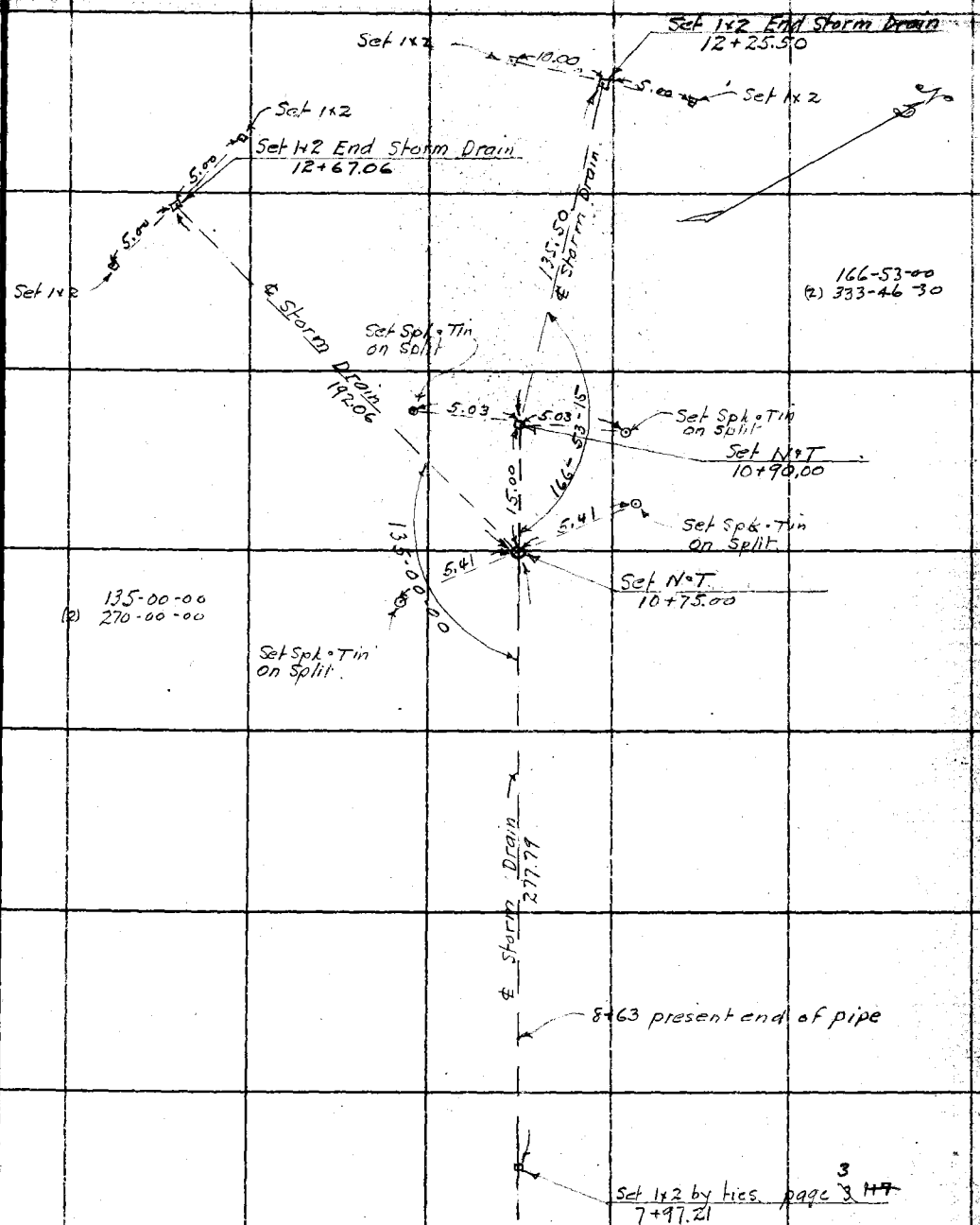

Note: ANY ADDITIONS OR CHANGES ON THIS SHEET MUST BE MADE OR CIRCLED IN Red Ink. WITH DATE AND NAME OF PERSON MAKING CHANGE.

Do not extend notes this side of this line

RETURN TO
LOS ANGELES COUNTY SURVEYOR
700 HALL OF RECORDS

FORM 247 10M 5-31

RETURN TO

LOS ANGELES COUNTY SURVEYOR

700 HALL OF RECORDS

Note: ANY ADDITIONS OR CHANGES ON THIS SHEET MUST BE MADE OR CIRCLED IN Red Ink. WITH DATE AND NAME OF PERSON MAKING CHANGE.

Do not extend notes this side of this line

F.B. 581 534 Pg 10 1200

581

Notes Ck'd by	Survey of HOLLYWOOD BOWL
Map No.	W. O. 8060 Tape No. St'd °F.
Checked	Notes WALSH Date 10/18/82
Date	Indexed A. C. Johnson

F.B. ~~539~~ Pg. ~~[illegible]~~

HOLLYWOOD BOWL

HORIZONTAL CONTROL FOR PLANE TABLE SHEETS

WALSH
GREENWOOD
TOMBLESON
CARRASCO

Note: ANY ADDITIONS OR CHANGES ON THIS SHEET MUST BE MADE OR CIRCLED IN Red Ink. WITH DATE AND NAME OF PERSON MAKING CHANGE.

Do not extend notes this side of this line

RETURN TO
LOS ANGELES COUNTY SURVEYOR
700 HALL OF RECORDS

FORM 247 10M 8-31

581 12

F.B. ~~539~~ PG. ~~136~~

Changes underlined in red by E.B. Hobson 12-19-56

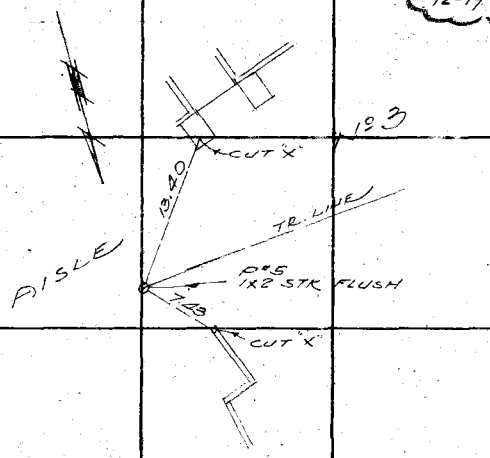

TIES FOR P#5

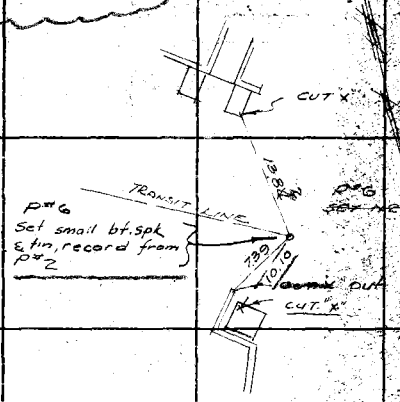

TIES FOR P#6



TIES FOR P#4

RETURN TO
LOS ANGELES COUNTY SURVEYOR
700 HALL OF RECORDS

Do not extend notes this side of this line

Note: ANY ADDITIONS OR CHANGES ON THIS SHEET MUST BE MADE OR CIRCLED IN Red Ink. WITH DATE AND NAME OF PERSON MAK-ING CHANGE.

581 13

Notes Ck'd by	Survey of HOLLYWOOD BOWL
Map No.	W. O. 8060 Tape No. 56 St'd 84° °F.
Checked	Notes WALSH Date 10/18/34
Date	Indexed A. C. Johnson

F.B. ~~530~~ Pg. ~~1200~~

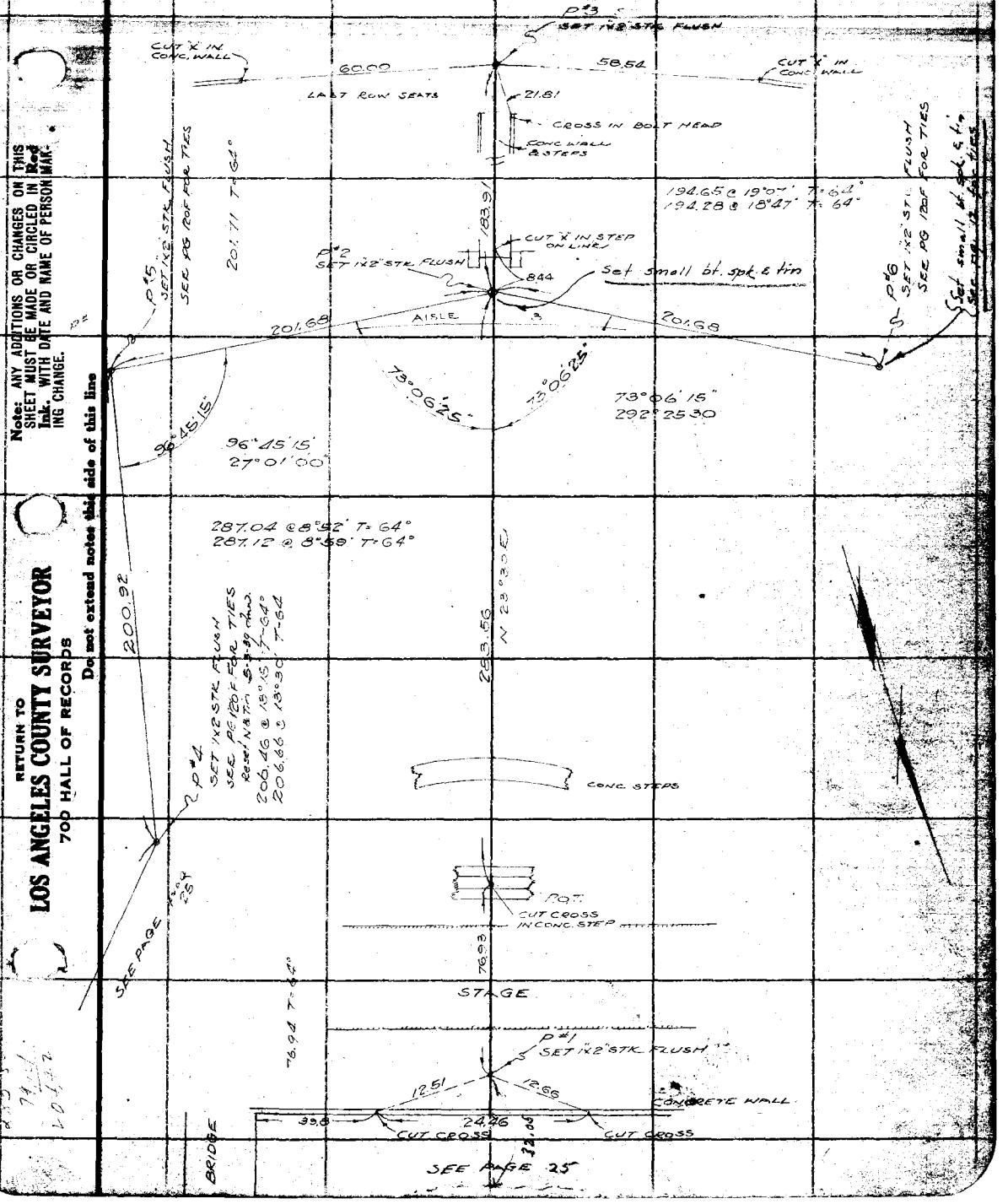

Note: ANY ADDITIONS OR CHANGES ON THIS SHEET MUST BE MADE OR CIRCLED IN Red Ink. WITH DATE AND NAME OF PERSON MAKING CHANGE.

Do not extend notes this side of this line

RETURN TO
LOS ANGELES COUNTY SURVEYOR
700 HALL OF RECORDS

FORM 247 10M 8-31

RETURN TO

LOS ANGELES COUNTY SURVEYOR

700 HALL OF RECORDS

Note: ANY ADDITIONS OR CHANGES ON THIS SHEET MUST BE MADE OR CIRCLED IN **Red Ink.** WITH DATE AND NAME OF PERSON MAKING CHANGE.

Do not extend notes this side of this line

F.B. 581 PG. 14

581 15

Notes Ck'd by	Survey of HOLLYWOOD BOWL
Map No. B-1491-1	W.O. 8060 Tape No. St'd °F.
Checked	Notes WALSH Date 11/13/34
Date	Indexed A. C. Johnson

F.B. ~~539~~ Pg. ~~1201~~

11-14-34

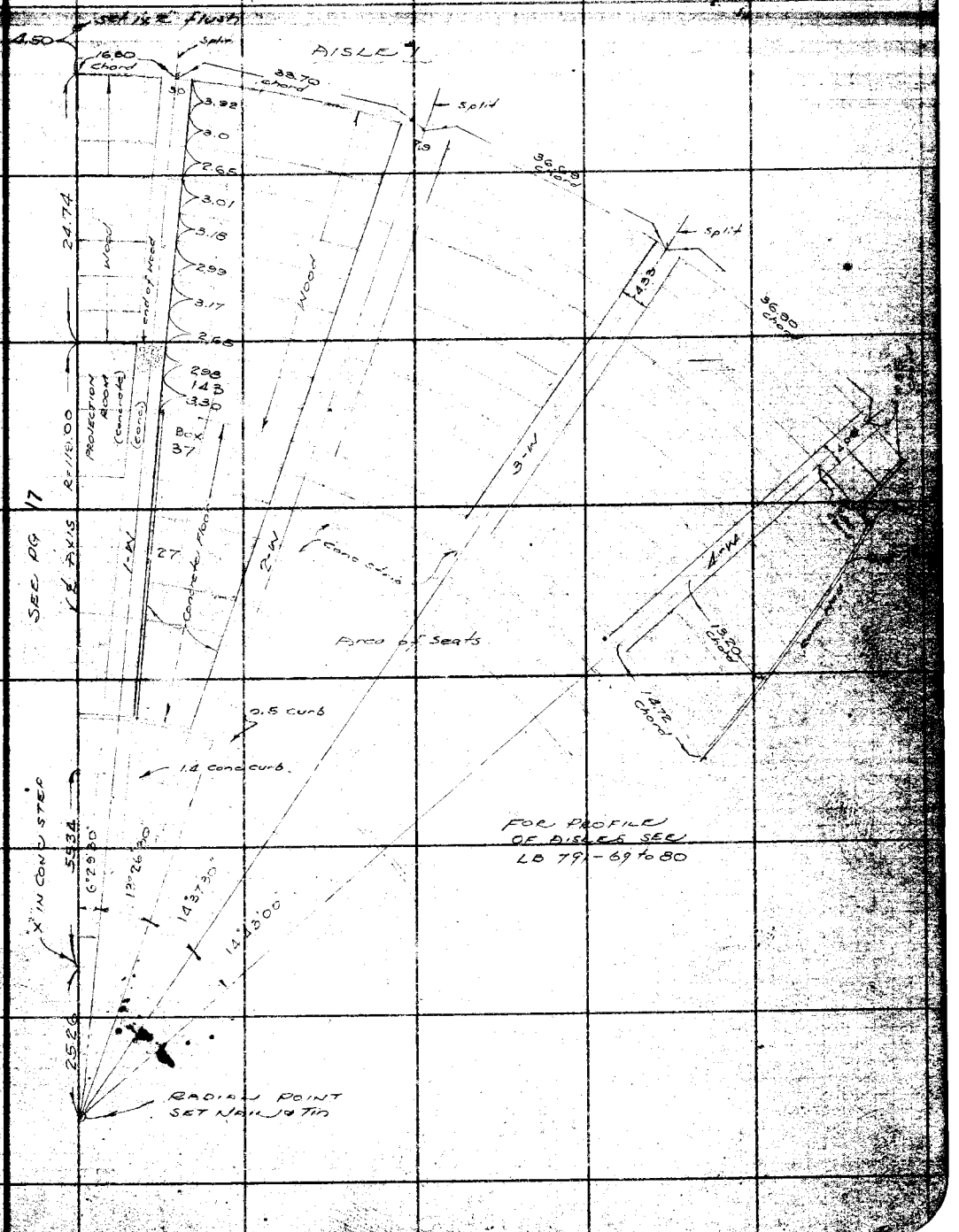

Note: ANY ADDITIONS OR CHANGES ON THIS SHEET MUST BE MADE OR CIRCLED IN Red Ink, WITH DATE AND NAME OF PERSON MAKING CHANGE.

RETURN TO
LOS ANGELES COUNTY SURVEYOR
700 HALL OF RECORDS
Do not extend notes this side of this line

FORM 247 10M 8-31

F.B. 581 Pg. 16

RETURN TO
LOS ANGELES COUNTY SURVEYOR
700 HALL OF RECORDS

Do not extend notes this side of this line

Note: ANY ADDITIONS OR CHANGES ON THIS SHEET MUST BE MADE OR CIRCLED IN Red Ink, WITH DATE AND NAME OF PERSON MAKING CHANGE.

581 17

Notes Ck'd by	Survey of HOLLYWOOD BOWL
Map No.	W. O. JN 8060 Tape No. St'd °F.
Checked	Notes T. Wrasst Date 11/26/34
Date	Indexed A. C. Johnson

F.B. ~~539~~ Pg. ~~120~~

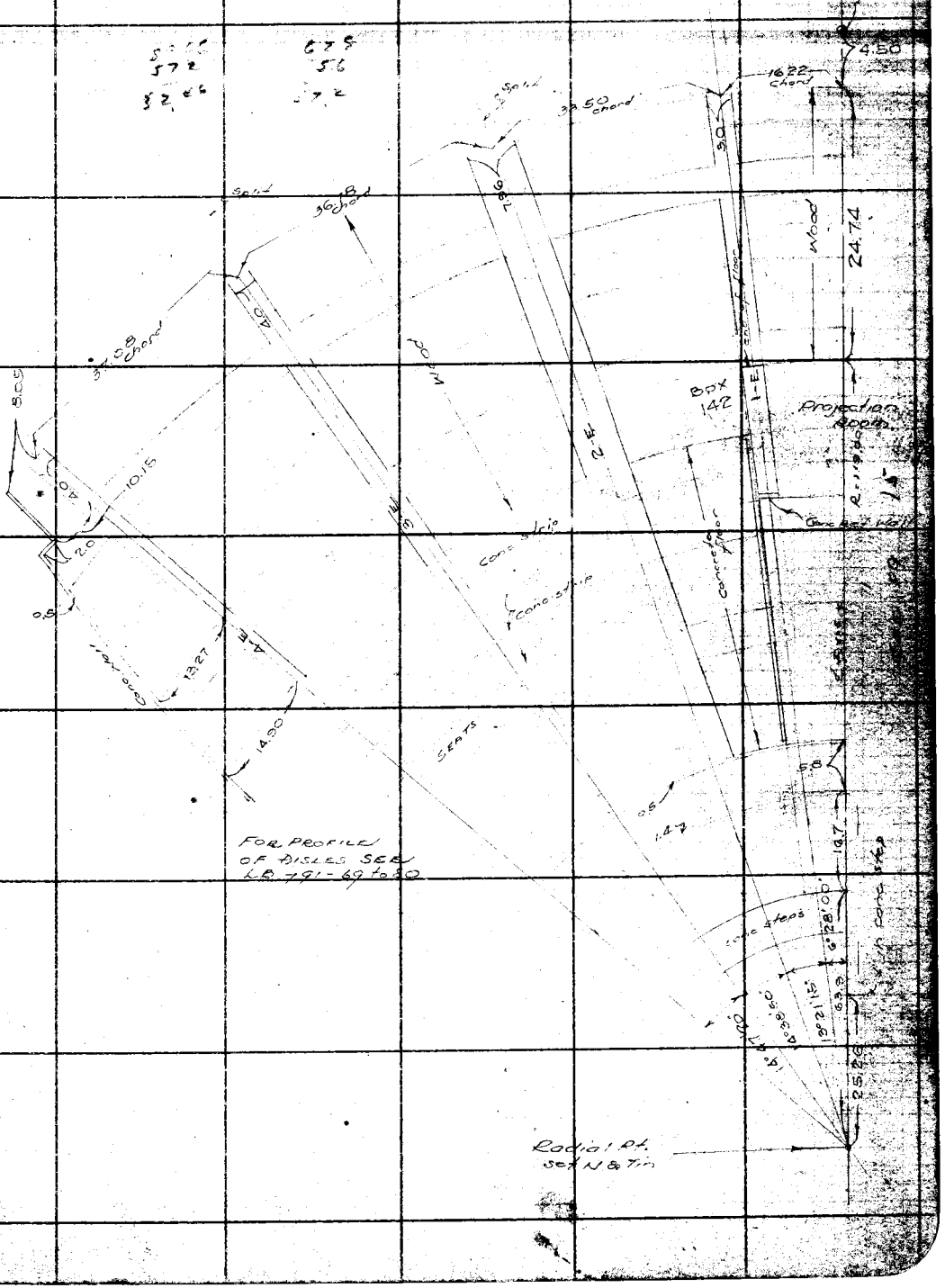

Note: ANY ADDITIONS OR CHANGES ON THIS SHEET MUST BE MADE OR CIRCLED IN Red Ink, WITH DATE AND NAME OF PERSON MAKING CHANGE.

RETURN TO
LOS ANGELES COUNTY SURVEYOR
700 HALL OF RECORDS
Do not extend notes this side of this line

FORM 247 10M 8-31

RETURN TO
LOS ANGELES COUNTY SURVEYOR
700 HALL OF RECORDS

Note: ANY ADDITIONS OR CHANGES ON THIS SHEET MUST BE MADE OR CIRCLED IN **Red Ink.** WITH DATE AND NAME OF PERSON MAKING CHANGE.

Do not extend notes this side of this line

F.B. 581 532 Pg. 18

Notes Ck'd by	Survey of HOLLYWOOD BOWL	F.B. 581 Pg. 19
Map No.	W.O. 8060 Tape No ____ St'd ____ °F.	
	Surveyed by Evans	
Checked	Notes Brock Date 12-18-34	
Date	Indexed A. C. Johnson 12-18-34	

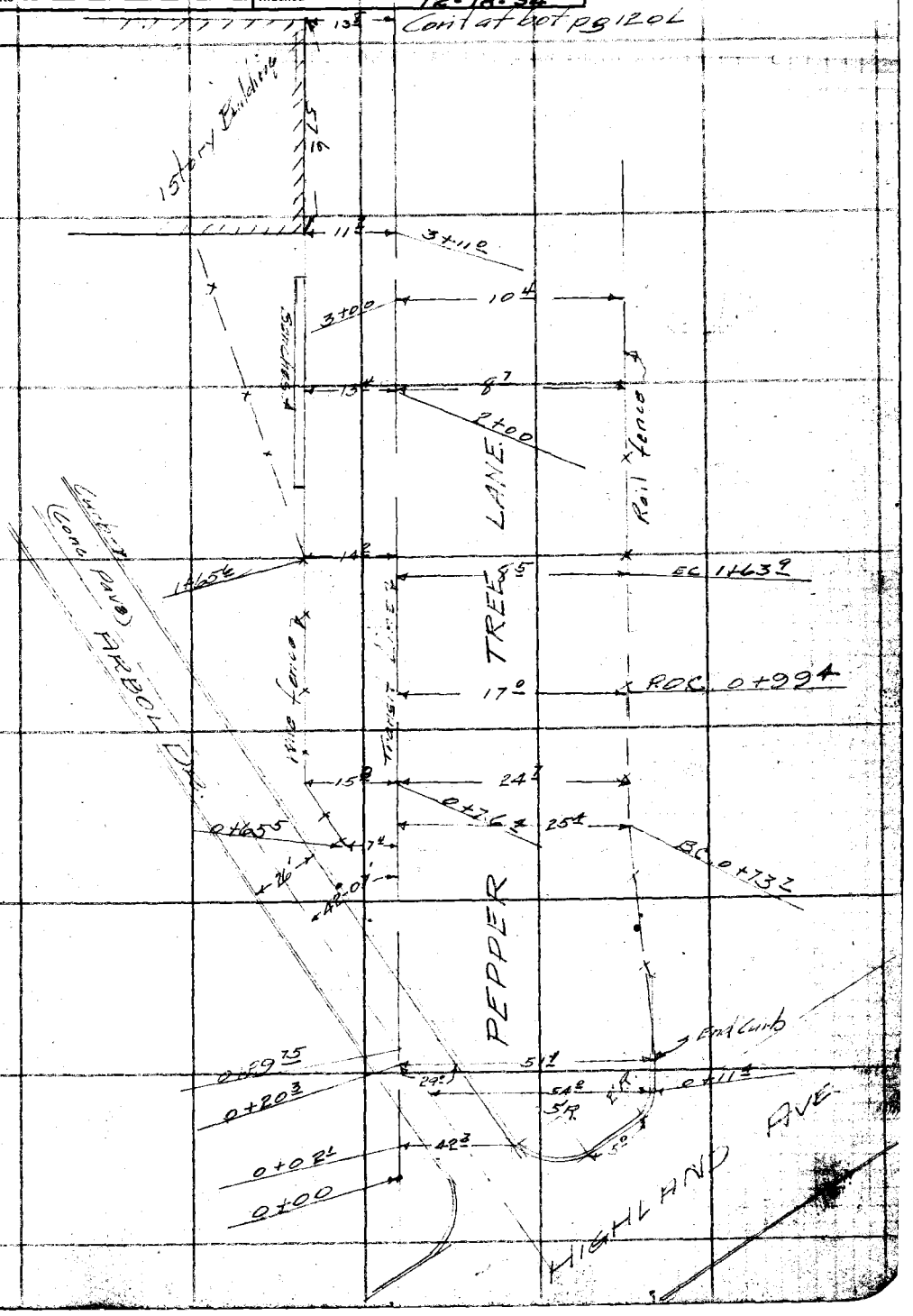

Note: ANY ADDITIONS OR CHANGES ON THIS SHEET MUST BE MADE OR CIRCLED IN Red Ink WITH DATE AND NAME OF PERSON MAKING CHANGE.

RETURN TO
LOS ANGELES COUNTY SURVEYOR
700 HALL OF RECORDS

Do not extend notes this side of this line

FORM 247 5M 2-34

Cont. at bot. pg 120 M

Cont from Top Pg 120K

RETURN TO
LOS ANGELES COUNTY SURVEYOR
700 HALL OF RECORDS
Do not extend notes this side of this line

Note: ANY ADDITIONS OR CHANGES ON THIS SHEET MUST BE MADE OR CIRCLED IN Red Ink WITH DATE AND NAME OF PERSON MAKING CHANGE.

Notes Ck'd by	Survey of HOLLYWOOD BOWL	F.B. ~~539~~ 581 Pg. ~~120A~~ 21
Map No.	J.N. W.O. 8060 Tape No St'd °F.	
Office Work	Surveyed by Evans	
Checked	Notes BROCK Date 12-[illegible]	
Date	Indexed A. C. Johnson	

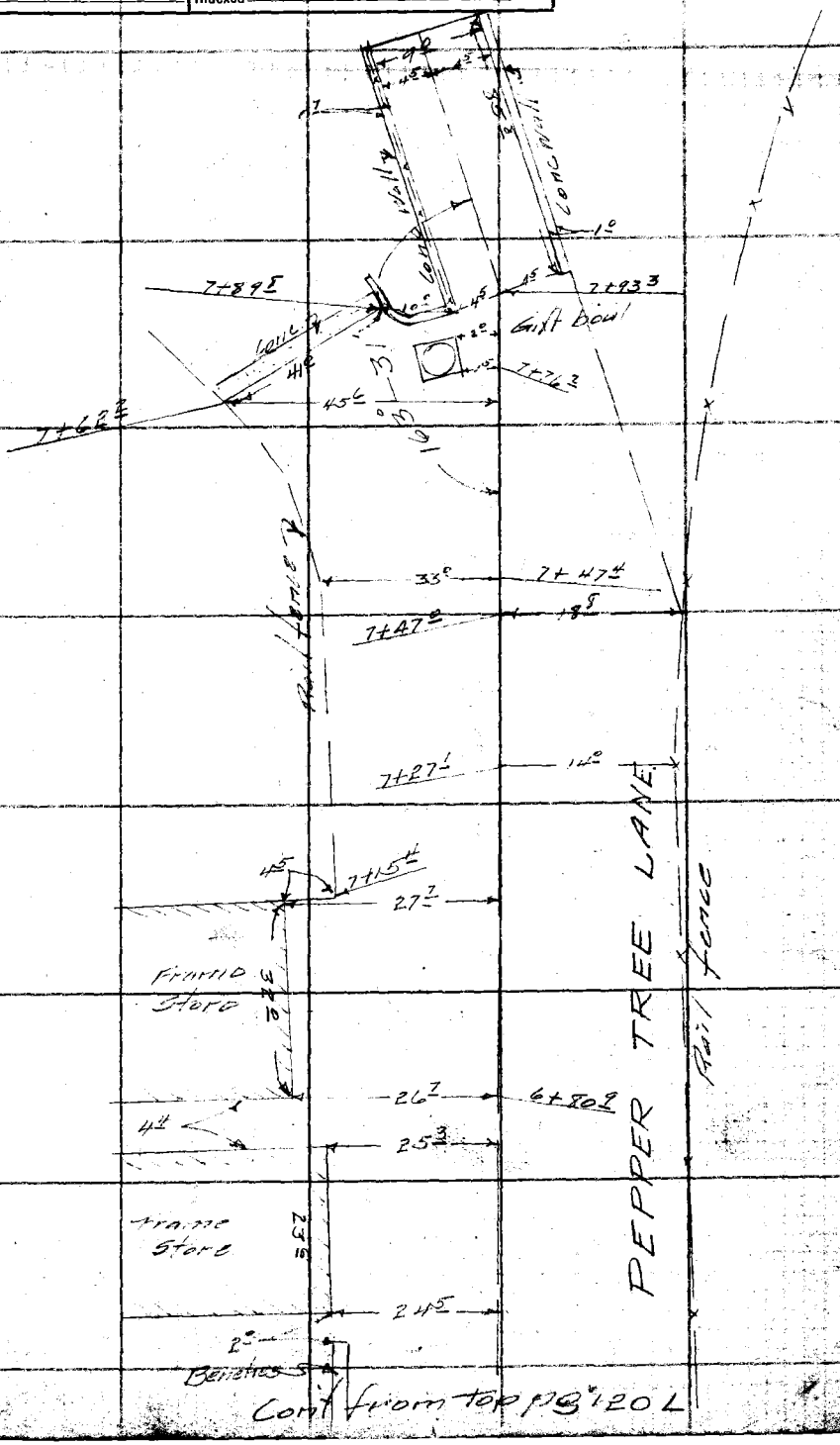

Cont from top pg 120 L

Note: ANY ADDITIONS OR CHANGES ON THIS SHEET MUST BE MADE OR CIRCLED IN Red Ink WITH DATE AND NAME OF PERSON MAKING CHANGE.

RETURN TO
LOS ANGELES COUNTY SURVEYOR
700 HALL OF RECORDS

Do not extend notes this side of this line

FORM 247 BM 2-34

RETURN TO

LOS ANGELES COUNTY SURVEYOR

700 HALL OF RECORDS

Note: ANY ADDITIONS OR CHANGES ON THIS SHEET MUST BE MADE OR CIRCLED IN **Red Ink** WITH DATE AND NAME OF PERSON MAKING CHANGE.

Do not extend notes this side of this line

F.B. 599 PG. 120-A

22

Date 3/27/35 Notes by WALSH Chief Party WALSH F. B. 559 Pg. 1

Plotted by
Date
Map No.
Platting C'k'd by
Date

Location [illegible]
Surveyed by TED WALSH
Date MARCH 27 1935
[illegible]

HOLLYWOOD BOWL
ADDITIONAL
HORIZONTAL CONTROL FOR
PLANE TABLE SHEETS

Walsh
Greenwood
Carrasco

Note: ANY ADDITIONS OR CHANGES ON THIS SHEET MUST BE MADE OR CIRCLED IN Red. WITH DATE AND NAME OF PERSON MAKING CHANGE.

RETURN TO
LOS ANGELES COUNTY SURVEYOR

Do not extend notes this side of this line

RETURN TO
LOS ANGELES COUNTY SURVEYOR

Note: ANY ADDITIONS OR CHANGES ON THIS SHEET MUST BE MADE OR CIRCLED IN Red, WITH DATE AND NAME OF PERSON MAKING CHANGE.

Do not extend notes this side of this line

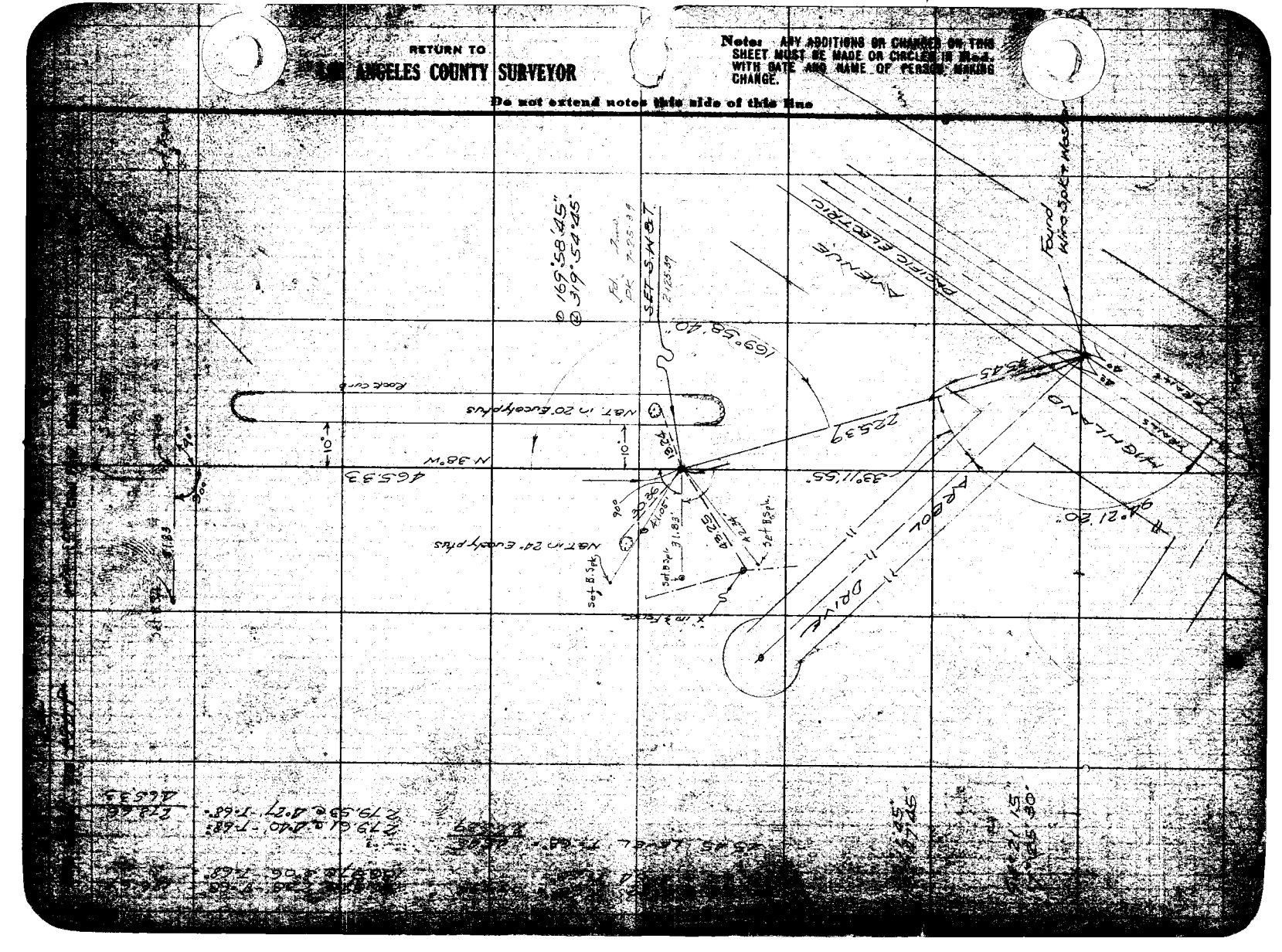

Date [illegible] Notes by WELSH Chief Party

Map No. Surveyed by TED WELSH



Notes: ANY ADDITIONS OR CHANGES SHEET MUST BE MADE OR CHECKED WITH DATE AND NAME OF PERSON CHANGE.

RETURN TO LOS ANGELES COUNTY SURVEYOR

Do not extend notes this side of this line

RETURN TO

LOS ANGELES COUNTY SURVEYOR

Notes: ANY ADDITIONS OR CHANGES ON THIS SHEET MUST BE MADE OR CIRCLED IN Red, WITH DATE AND NAME OF PERSON MAKING CHANGE.

Do not extend notes this side of this line

Color Film Made by

Notes Ck'd by	Survey of HOLLYWOOD BOWL
Map No.	W. O. [illegible] Tape No ____ St'd ____ OF.
Office Work	Surveyed by
Checked	Notes MILLER Date 5-4-35
Date	Indexed A. C. Johnson

F.B. 581 Pg. 29

HOLLYWOOD BOWL
STORM DRAIN IN EAST WALK
J.O. 6862

Miller
Wallace.

Notes: ANY ADDITIONS OR CHANGES ON THIS SHEET MUST BE MADE OR CIRCLED IN Red Ink WITH DATE AND NAME OF PERSON MAKING CHANGE.

Do not extend notes this side of this line

RETURN TO
LOS ANGELES COUNTY SURVEYOR
700 HALL OF RECORDS

FORM 247 5M 2-34

F.B. 581 PG. 28

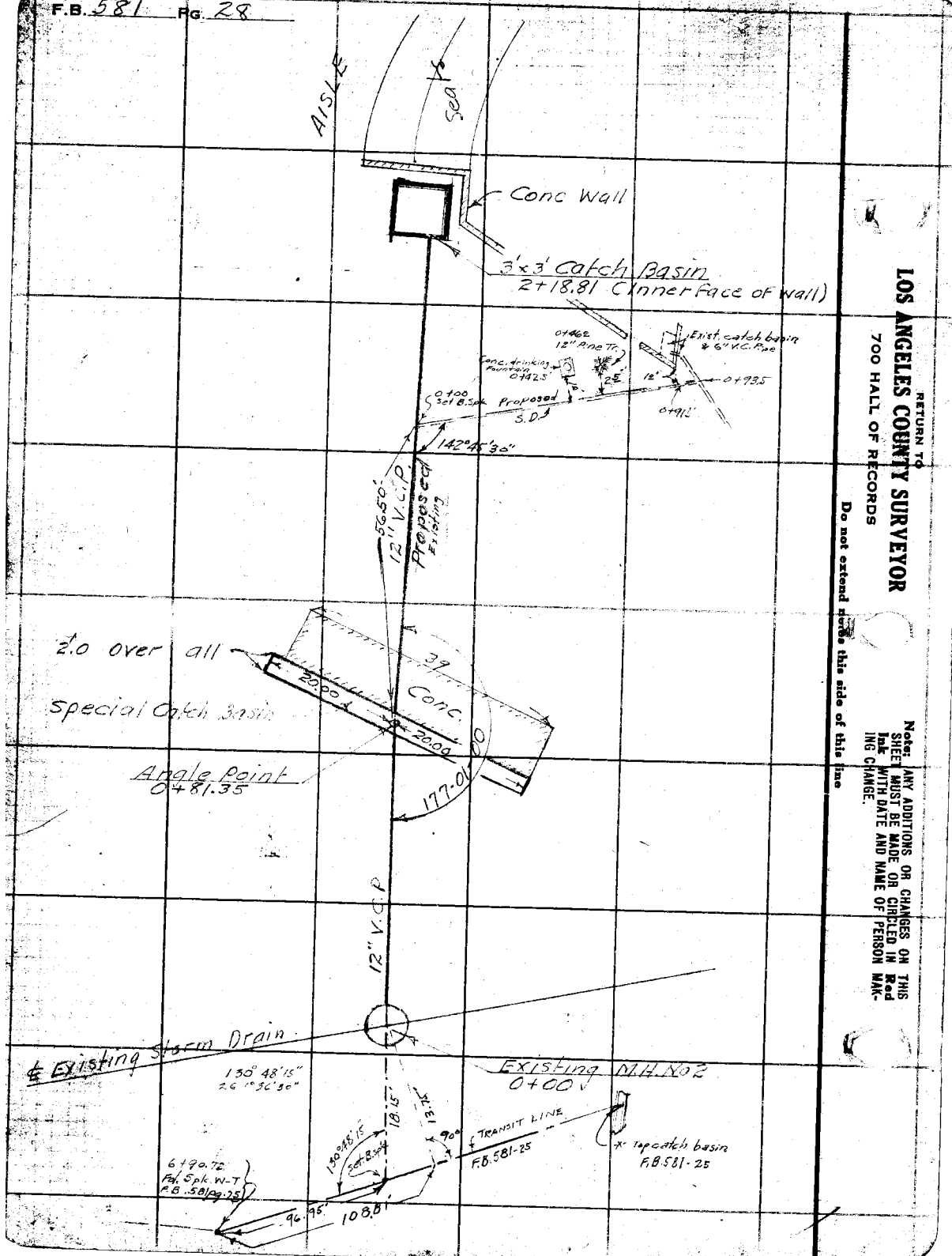

RETURN TO
LOS ANGELES COUNTY SURVEYOR
700 HALL OF RECORDS

Do not extend sketch this side of this line

Notes: ANY ADDITIONS OR CHANGES ON THIS SHEET MUST BE MADE OR CIRCLED IN Red Ink WITH DATE AND NAME OF PERSON MAKING CHANGE.

L. B. _____ Pg. _____

Job No. _____ Date _____
Location _____
Chief Party _____
Notes by _____

138-42-00
127-24-00

Δ = 41-18-00
℄ R = 40
T = 16.95 { 23.01 Back / 12.40 Forward
L = 32.44

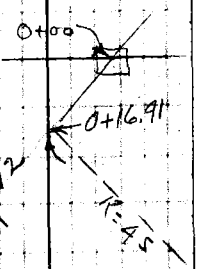

41.95 @ 17-54
Log 41.95 = 1.6227320
Log sin 17-54 = 9.9784519
1.6011839 = 39.91

41.78 @ 17-09
Log 41.78 = 1.6209684
Log sin 17-09 = 9.9802471
1.6012155 = 39.922

49.35
75.65
125.00

49.35 EC.
65.03
114.38

Δ = 41-18-00
Offset R = 49
T =
L = 35.32
4 - Chords of 8.82 each
of Deflect. 5-09-45 each.

NOTE: Any ADDITIONS or CHANGES on this SHEET must be MADE or CIRCLED in Red. With date and name of person making change. Do not extend to this side of this line.

RETURN TO
LOS ANGELES COUNTY SURVEYOR
FORM 229 5M 9-34

RETURN TO

LOS ANGELES COUNTY SURVEYOR

FORM 226 SM 9-34

Do not extend no... this side of this line

Note: Any ADDITIONS or CHANGES on this SHEET must be MADE or CIRCLED in Red. With date and name of person making change.

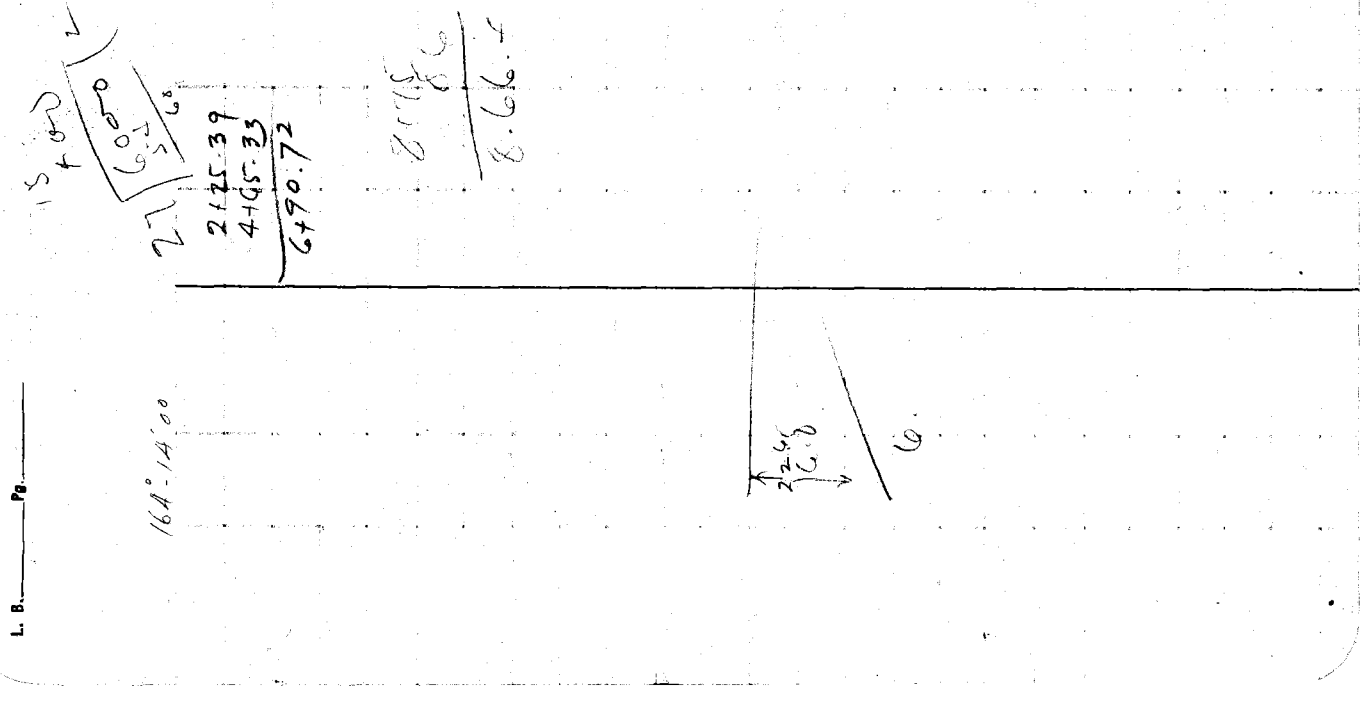

Notes Ck'd by	Survey of HOLLYWOOD BOWL	F.B. 581 Pg. 29
Map No.	W. O. 6862 Tape No. St'd OF.	
Office Work	Surveyed by Miller	
Checked	Notes Miller Date	
Date	Indexed A. C. Johnson	

HOLLYWOOD BOWL
STORM DRAIN IN WEST WALK
J.N. 6862

Miller
Wallace

Note: ANY ADDITIONS OR CHANGES ON THIS SHEET MUST BE MADE OR CIRCLED IN Red Ink WITH DATE AND NAME OF PERSON MAKING CHANGE.

Do not extend notes this side of this line

RETURN TO
LOS ANGELES COUNTY SURVEYOR
700 HALL OF RECORDS

FORM 247 BM 2-34

P.B. 581 Pg. 30

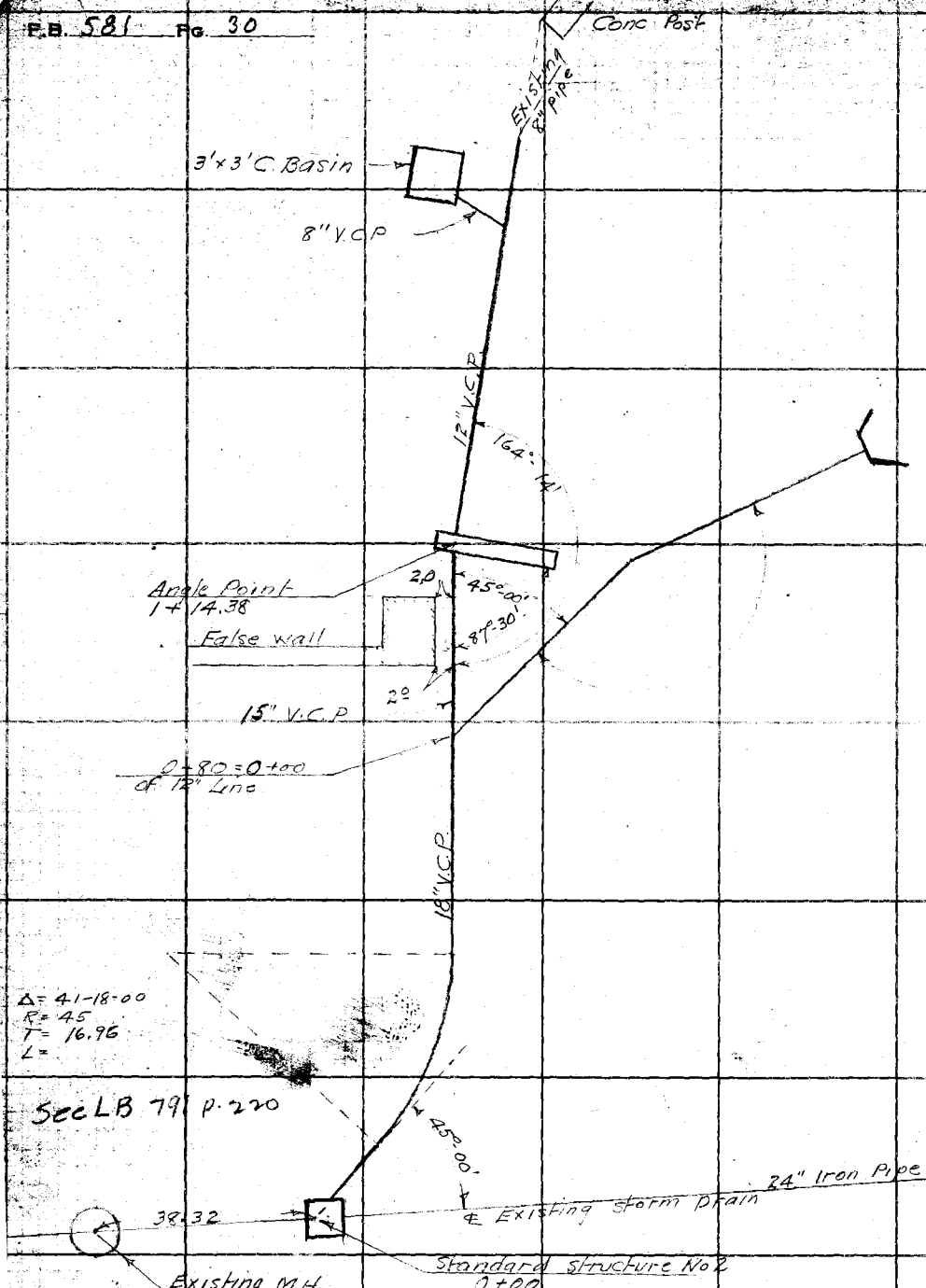

RETURN TO
LOS ANGELES COUNTY SURVEYOR
700 HALL OF RECORDS

Do not extend notes this side of this line

Note: ANY ADDITIONS OR CHANGES ON THIS SHEET MUST BE MADE OR CIRCLED IN Red Ink WITH DATE AND NAME OF PERSON MAKING CHANGE.

Notes Ck'd by
Map No.
Office Work
Checked
Date

Survey of Hollywood Bowl
W. O. Tape No St'd of.
Surveyed by Wallace
Notes Date
Indexed

F.B. 301 Pg. 31

J.N. 6862

HOLLYWOOD BOWL

TOPOG OF RETAINING WALL
BACK END OF STAGE.

For Levels See L.B. 824 p. 79-85

WALLACE
BOWERS
MILLER
CLINITE

Notes ANY ADDITIONS OR CHANGES ON THIS SHEET MUST BE MADE OR CIRCLED IN RED INK WITH DATE AND NAME OF PERSON MAKING CHANGE.

Do not extend notes this side of this line

RETURN TO
LOS ANGELES COUNTY SURVEYOR
700 HALL OF RECORDS

RECEIVED HLS JAN 22 19
PROGRESSED
BOOK INDEXED
MAP INDEXED
RECORD INDEXED
CARD INDEXED
REDUCED
CHECKED

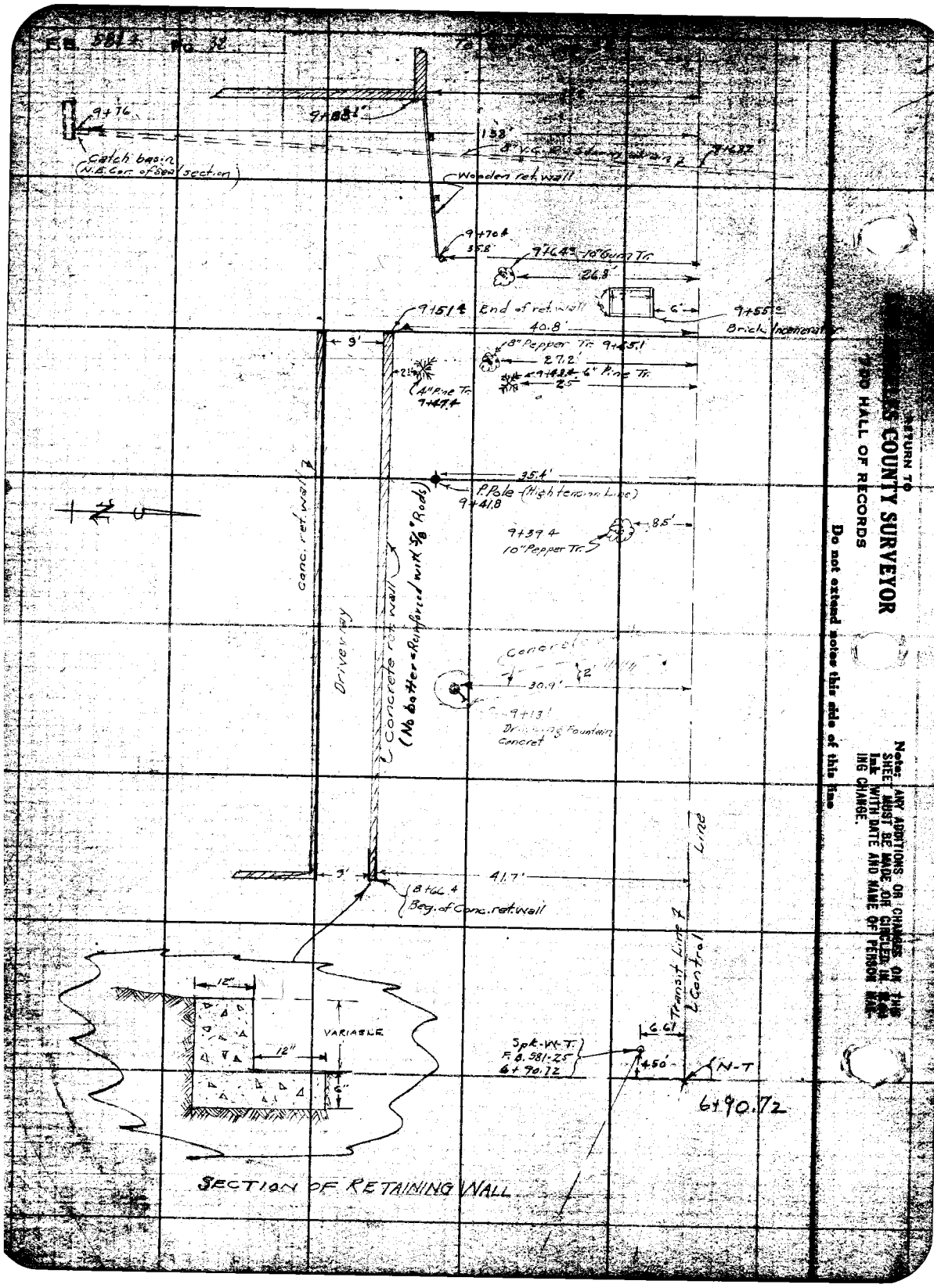

RETURN TO
[illegible]LES COUNTY SURVEYOR
[illegible]00 HALL OF RECORDS

Do not extend notes this side of this line

Note: ANY ADDITIONS OR CHANGES ON THIS SHEET MUST BE MADE OR CIRCLED IN [illegible] Ink WITH DATE AND NAME OF PERSON MAKING CHANGE.

Notes Ck'd by	Survey of Hollywood Bowl
Map No.	W. O. Tape No St'd of
	Surveyed by WALLACE
Checked	Notes
Date	Indexed A. C. Johnson

F.B. 5-84 Pg. 5-84

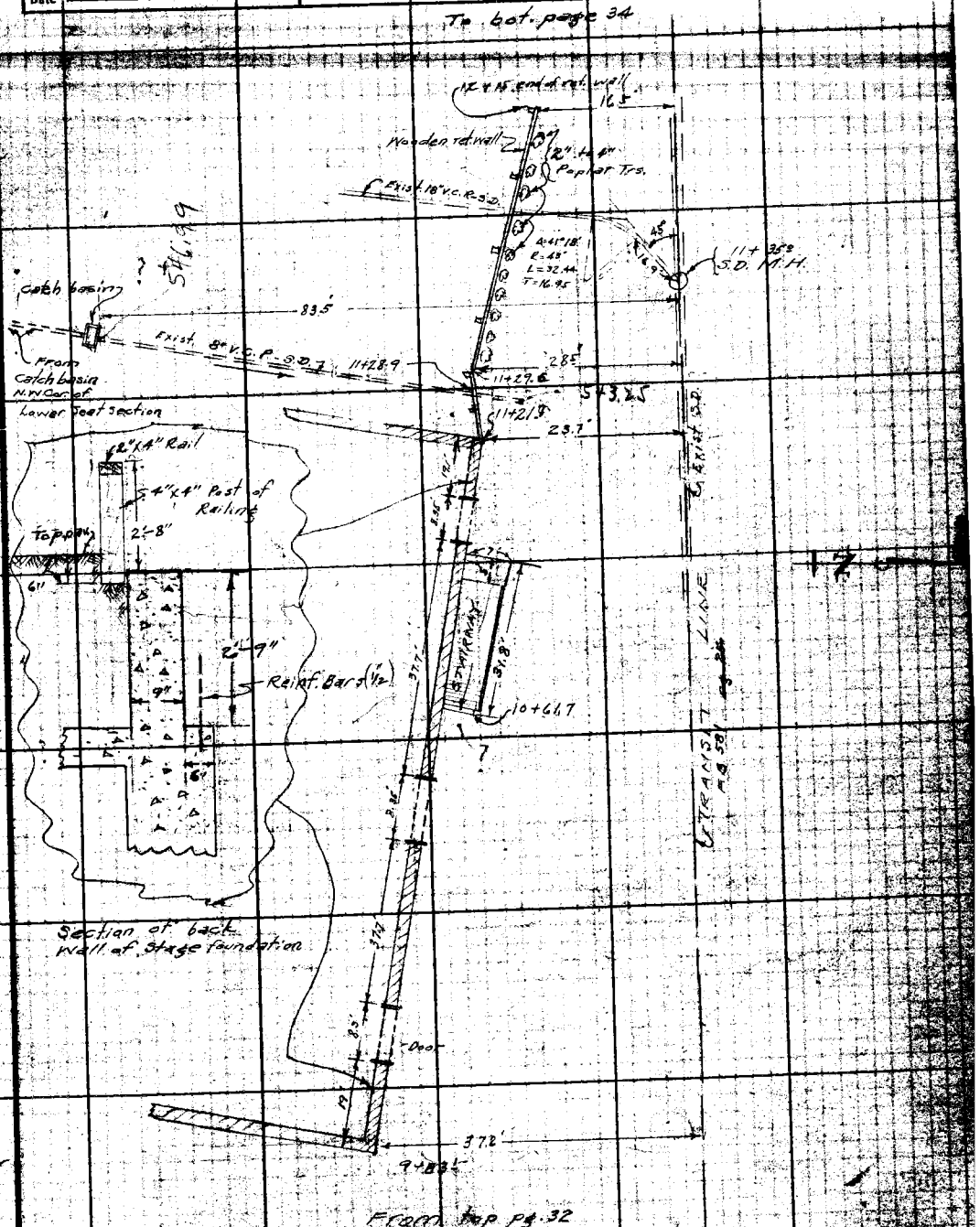

Note: ANY ADDITIONS OR CHANGES ON THIS SHEET MUST BE MADE OR GIVEN IN INK WITH DATE AND NAME OF PERSON MAKING CHANGE.

Do not extend notes this side of this line

RETURN TO
LOS ANGELES COUNTY SURVEYOR
700 HALL OF RECORDS

F.B. 581 Pg. 32

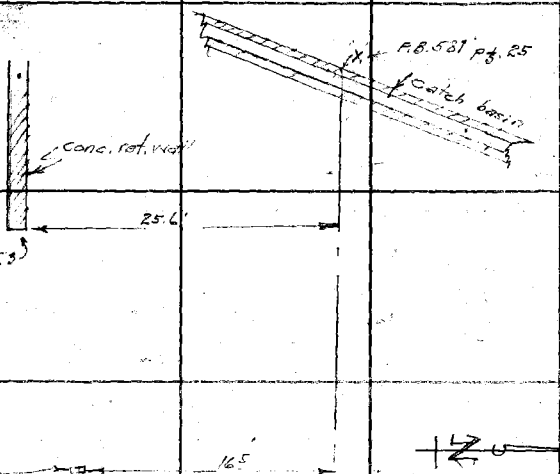

From top page 33

RETURN TO
LOS ANGELES COUNTY SURVEYOR
700 HALL OF RECORDS

Do not extend notes this side of this line

Note: ANY ADDITIONS OR CHANGES ON THIS SHEET MUST BE MADE OR CIRCLED IN Red Ink WITH DATE AND NAME OF PERSON MAKING CHANGE.

Profile No. _____ Notes Red. _____ Platted _____ Job No. 6862 Division No. _____ L. B. 521 Pg. 35

X-Sec. _____ Date _____ Date _____ Survey of HOLLYWOOD BOWL

Notes Chkd. _____ Checked _____ Survey by _____ Notes _____ Date 2-21-36

Map No. _____ Indexed A. C. Johnson Date _____

NOTE: ANY ADDITIONS OR CHANGES ON THIS SHEET MUST BE MADE OR CIRCLED IN RED INK, WITH DATE AND NAME OF PERSON MAKING CHANGE

Do not extend notes this side of this line

PLEASE RETURN TO
LOS ANGELES COUNTY SURVEYOR
700 HALL OF RECORDS

STATION	B. S.	H. I.	F. S	ELEV.
JN6862				
HOLLYWOOD BOWL				
Elev. on Stage				

RECEIVED W. I. G. FEB 24 1936

PROGRESSED W. I. G. 2-24-36

~~BOOK INDEXED~~ " "

MAP INDEXED — —

RECORD INDEXED W. I. G. 2-24-36

CARD INDEXED — —

REDUCED In Field

CHECKED W. I. G. 2-24-36

Form 307 5M 10-34

Form 307 5M 10-34

PLEASE RETURN TO
LOS ANGELES COUNTY SURVEYOR
700 HALL OF RECORDS

NOTE: ANY ADDITIONS OR CHANGES ON THIS SHEET MUST BE MADE OR CIRCLED IN RED INK, WITH DATE AND NAME OF PERSON MAKING CHANGE

Do not extend notes this side of this line

STATION	B. S.	H. I.	F. S	ELEV.		
BM#2	069	559.75		559 06	T.B.M.#2 El.559.06 "□"	N.W. of Stage on end of rot wall (L.B.791 p5)
			461	555 14	N.W. Cor of Stage	
			464	555 11	S.W. Cor " "	
			483	554 92	S.E. Cor " "	
			480	554 95	N.E. " " "	
			467	555 08	Top of iron rail of track	N.W. Cor
			465	555 10	" " " " " "	S.W. "
			483	554 92	" " " " " "	S.E. "
			484	554 91	" " " " " "	N.E. "
			473	553.02	Top riser of steps	west side of stage
			900	550.75	bottom riser of "	" " " "
			588	553.87	Top " " "	East " " "
			920	550.55	bottom " " "	" " " "
			1114	548.61	Floor of orchestra pit	west side
			697	552.78	Top of apron of "	" " "
			1119	548 56	Floor of "	" East "
			722	552.53	Top of apron of "	" " "

L.B. 91 P.G. 36 Job. No. 6862 Division No. Notes Red Plotted Profile
Survey of Hollywood Bowl Date 2-21-36 Date No.
Survey by Wallace Notes W. Notes Chkd. Checked X-Sec.
Indexed A. C. Johnson Date Date No.

Form 307 5M 10-34

PLEASE RETURN TO
LOS ANGELES COUNTY SURVEYOR
700 HALL OF RECORDS

NOTE: ANY ADDITIONS OR CHANGES ON THIS SHEET MUST BE MADE OR CIRCLED IN RED INK, WITH DATE AND NAME OF PERSON MAKING CHANGE

Do not extend notes this side of this line

STATION	B. S.	H. I.	F. S	ELEV.		
		559 75'				
			6 38	553.37'	bottom	
			5 37	554.38'	Top	
			4 75	555.00'	Top of apron of stage ℄	
T.B.M #2			0 69	559.06'	L.B. T.B.M. El. 559.06 "□" on ret. wall	

Profile No. ____ Notes Red. ____ Platted ____ Job No. 6 Rev Division No. ____ L. B. 81 Pg. 37
X-Sec. ____ Date ____ Date ____ Survey of Hollywood Bowl
Notes Chkd. ____ Checked ____ Survey by Wallace Notes W Date 2-21-36
Map No. ____ Indexed ____ Job Patron

Form 307-SM 10-34

PLEASE RETURN TO
LOS ANGELES COUNTY SURVEYOR
700 HALL OF RECORDS

NOTE: ANY ADDITIONS OR CHANGES ON THIS SHEET MUST BE MADE OR CIRCLED IN RED INK, WITH DATE AND NAME OF PERSON MAKING CHANGE

Do not extend notes this side of this line

Job No. 680 Map Book No. Notes Rec'd Date 3-11-38
Survey of Hollywood Bowl Notes Chkd. Checked
Surveyed by Wallace Notes Kellogg Date Date
Surveyed A. C. Johnson Date 3-10-38

STATION	B. S.	H. I.	F. S	ELEV.		
	PROPOSED S.D. FROM CATCH BASIN AT N.E. COR. OF LOWER BOX SEAT AS SHOWN L.B. 581 pg. 28				TO INTR. OF EXIST. S.D. IN WALKWAY East side of Bowl	
T.P. "A"	0.57	559.45		558.88	L.B. 224 pg 136-137 T.P. "A" EL. 558.31 East step side 3" W. scat @ Angle No. 1	
T.P.	6.86	557.95	8.36	551.09		
0+00			11.23	546.72		℄ intr. Exist. S.D. top of curb
+35.5			7.63	550.32		℄ edge of pav't.
+45			5.7	551.3		℄
+70			5.1	552.9		℄
+88			6.3	551.7		℄ edge of walk
+93.5			7.1	550.9		℄ intr. with 6" pipe
			8.91	549.14	invert of 6" pipe in catch basin	
T.P.	7.99	560.14	5.80	552.15		
T.B.M. #2			1.07	559.07	T.B.M. #2 EL. 557.26 ⊠ end of Ret. wall N.W. of Stage	
T.B.M. #2	1.07	560.13		559.06		
T.P.	1.07	549.69	11.51	548.62		
			6.44	543.25	invert of 8" V.C.P. West side of stage in roadway back of Stage See L.B. 581 pg. 6 for location	
T.P.	10.78	559.21	12.6	548.43		
T.B.M. #2			0.16	559.05		

Form 307 5M 11-35

PLEASE RETURN TO
LOS ANGELES COUNTY SURVEYOR
700 HALL OF RECORDS

NOTE: ANY ADDITIONS OR CHANGES ON THIS SHEET MUST BE MADE OR CIRCLED IN RED INK, WITH DATE AND NAME OF PERSON MAKING CHANGE

Do not extend notes this side of this line

STATION	B. S.	H. I.	F. S.	ELEV.

J. N. 6862
HOLLYWOOD BOWL

"D" LINE FOR
TOPOG OF RIDGE NORTH OF STAGE

WALLACE
BOWERS
WILLEY
WALTERMIRE

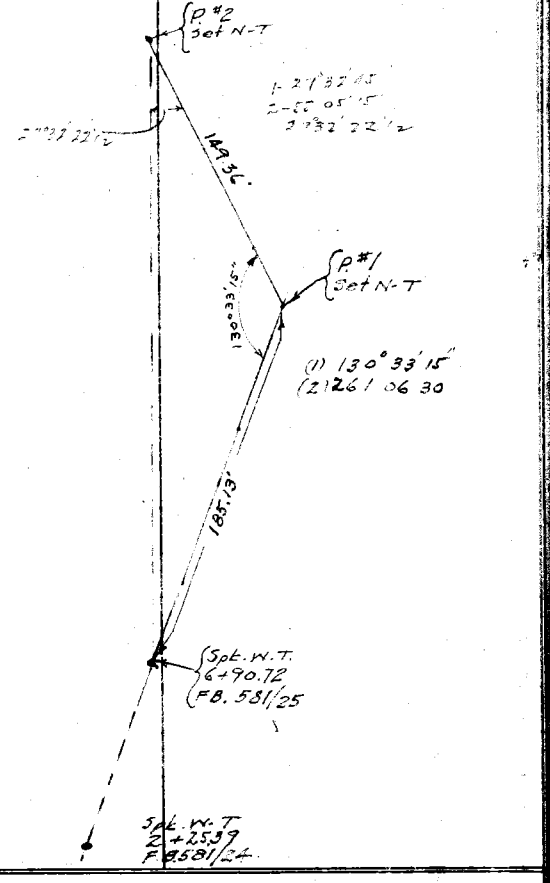

RECEIVED MAR 3 1 1936 HLS
REDUCED Smelser & McMillan
CHECKED

Profile No. Notes Red. Plotted Job No. 6862 Division No.
X-Sec. No. Date Date Survey of Hollywood Bowl
Notes Chkd. Date Checked Survey by [illegible] Notes [illegible] Date 3-30-36
Map No. Indexed Date

F.B. 581 PG. 39

Form 307 5M 11-35

PLEASE RETURN TO
LOS ANGELES COUNTY SURVEYOR
700 HALL OF RECORDS

NOTE: ANY ADDITIONS OR CHANGES ON THIS SHEET MUST BE MADE OR CIRCLED IN RED INK, WITH DATE AND NAME OF PERSON MAKING CHANGE

Do not extend notes this side of this line

2

STATION	B. S.	H. I.	F. S.	ELEV.		
T.B.M.# 2	2 67	561 75		559 06.	T.B.M.#2 4559.06 [illegible]	
P# 2			9 50	552 25	[illegible]	
T.P.	0 42	550 61	11 56	550 19.		
P# 1			8 08	542 53.	Top [illegible]	
T.P.	11 74	[illegible]	0 47	550 14.		
T.B.M.#			3 02	559 06.	[illegible]	

F. B. 581 PG. 40

Job No. _____ Division No. _____ Notes Red. _____ Plotted _____ Profile _____

Survey of Hollywood Bow Date 3-30-36 Date _____ No. _____

Survey by Wallace Notes W. Notes Chkd. _____ Checked _____ X-Sec. _____

Indexed A. C. Johnson Date _____ Date _____ No. _____

Do not extend notes beyond this line

			JN 6862				1					
			HOLLYWOOD BOWL				2					
							3					
							4					
							5					
							6					
						5425	54	—		5479	—	BM of [illegible]
1.73 / 1.02	74	11	319 12	74	—	5366	8	112			/	Ed. Rd
	74	5	311 25	74	—	5427	9	52			/	T. Bank
	41	8	280 14	41	—	5399	10	80			/	Ed. Rd
	46	2	278 20	46	—	5456	11	23			/	T. Bk
	50	5	260 28	50	—	5429	12	50			/	Bot.
	61	1	261 29	61	+ 4.95	5518	13	+ 39			+ 69	Top
	47	5	295 10	47	—	5429	14	— 50			/	
	60	1	195 14	39	+ 8.22	5555	15	+ 76			+ 86	
	[illegible]	[illegible]	[illegible]	[illegible]	—	[illegible]	16	— 21			/	

Wallace

Notes WALLACE

A. C. Johnson

Form 301 1 3-34

PLEASE RETURN TO
LOS ANGELES COUNTY SURVEYOR
700 HALL OF RECORDS

NOTE: ANY ADDITIONS OR CHANGES ON THIS SHEET MUST BE MADE OR CIRCLED IN RED INK. WITH DATE AND NAME OF PERSON MAKING CHANGE

4

Do not extend notes this side of this line

Transit at	Sight on	Stadia Intercepts	Stadia Distance	Stadia Red—	Horizontal Angle 0° to 360° Right	Horiz. Distance	+ — Vertical Angle	Elevation of Point	+ Back Sight	+ — Difference Elevation	Height of Instrument	+ — Vertical Distance	REMARKS Station Left Right
P1							—	542.5	1 54	—	547.9	—	
		2.86 / 2.00	187	2 0	141 40	78	+ 18 2	572 0	2	+ 24 1		+ 26 1	T.out - Top Spar
		1.71 / 1.00	72	1 0	167 25	66	+ 16 51	566 8	3	+ 18 9		+ 19 9	Side
		4.98 / 4.00	99	4 0	155 33	85	+ 21 57	578 2	4	+ 30 3		+ 34 3	Top "
		1.97 / 1.00	98	1 0	183 40	97	+ 7 25	559 4	5	+ 11 5		+ 12 5	Side
		3.16 / 2.0	117	3 0	169 28	99	+ 23 07	587 3	6	+ 39 4		+ 42 4	Top "
		5.33 / 4.0	134	5 0	192 43	122	+ 16 50	580 1	7	+ 32 2		+ 37 2	Side "
		5.38 / 4.0	139	5 0	178 17	118	+ 22 45	592 4	8	+ 44 5		+ 49 5	Top "
		5.17 / 4.0	118	5 0	201 00	112	+ 12 20	567 5	9	+ 19 6		+ 24 6	beg of row cypress Trs. 4" diam toe slope bot draw
		4.68 / 3.00	169	4 0	187 12	149	+ 20 17	598 9	10	+ 51 0		+ 55 0	Top Sp.
		2.11 / 1.0	112	2 0	215 09	107	+ 12 08	568 9	11	+ 21 0		+ 23 0	bot of draw ℄
		4.34 / 2	235	3 0	197 45	206	+ 20 28	621 9	12	+ 74 0		+ 77 0	Top Sp
		2.15 / 1.0	116	2 0	230 38	111	+ 11 49	569 1	13	+ 21 2		+ 23 2	end row Trees cy Toe S
		4.97 / 3.00	198	4 0	204 48	180	+ 17 25	600 4	14	+ 52 5		+ 56 5	S. S
		2.31 / 1.0	132	2 0	243 28	120	+ 17 39	? 587 7	15	+ 40 2	?	— 38 2	S. H
		5.53 / 4.00	154	5 0	209 40	146	+ 13 04	576 8	16	+ 28 9		+ 33 9	T.S B.D
		8.12 / 7.0	113	8 0	262 43	99	+ 20 46	577 3	17	+ 29 4		+ 37 4	S.H
		6.64 / 5.	165	6 0	218 09	156	+ 13 52	580 3	18	+ 32 4		+ 38 4	B.D - T S
		4.08 / 3.0	104	4 0	276 53	93	+ 19 05	576 0	19	+ 28 1		+ 32 1	T.Sp
		1.63 / 1.00	64	1 0	296 20	63	+ 7 30	555 2	20	+ 7 3		+ 8 3	T.Sp
		3.76 / 3.00	77	3 0	306 35	77	+ 2 [illegible]	548 9	21	+ 1 [illegible]		+ 4 [illegible]	[illegible]

LOS ANGELES COUNTY SURVEYOR
208 HALL OF RECORDS

NOTE: ANY ALTERATIONS OR CORRECTIONS ON THIS SHEET MUST BE MADE BY CROSSING IN RED INK, WITH DATE AND NAME OF PERSON MAKING CHANGE

Do not extend notes this side of this line

Turned at	Point on	Stadia Intercepts	Stadia Distance	Vertical Angle	Horizontal Angle (0° to 360° Right)	Horiz. Distance	+ or −	Vertical Angle	Elevation of Point	+ Back Sight	+ or −	Difference Elevation	Height of Instrument	+ or −	Vertical Distance	Notes
PT									542.5	5.4			547.9			
		5.04								2						
		4.90	10.5	5° 0'	296° 05'	10.4	+	9.42	560.4		+	17.5		+	17.5	S.M.
		3.49								3						
		3.40	5.0	3° 6'	104° 39'	5.0	−	—	544.3		−	3.6		−	—	pavement
		5.42								4						
		5.0	4.3	8° 5'	357° 26'	4.3	−	—	539.4		−	8.5		−	—	"
										5						
										6						
PT	PT								552.25	5.4			557.7			P.B. Elev. PT 552.25
		6.39								7						
		6.00	4.0	6° 1'	326° 52'	4.0	−	—	551.0		−	6.1		−	—	Ed. pvt. B.M.
		1.47								8						
		1.00	4.5	1° 0'	328° 11'	4.5	+	3.05	559.1		+	1.4		+	2.4	BL. 3
		3.58								9						
		3.19	5.9	3° 3'	283° 53'	5.9	−	—	554.4		−	3.3		−	—	ed. pvt. B.M.
		1.63								10						
		1.18	6.4	1° 0'	348° 45'	6.2	+	9.23	567.0		+	9.3		+	10.3	BL 6
		2.01								11						
		1.56	10.2	2° 0'	270° 14'	10.2	+	1.46	558.8		+	1.1		+	3.1	ed. pvt. B.M.
		1.65								12						
		1.10	6.6	1° 0'	317° 24'	6.3	+	12.45	570.9		+	13.2		+	14.2	S.M.
		2.45								13						
		1.94	14.6	1° 0'	265° 30'	14.6	+	3.17	565.1		+	7.4		+	8.4	ed. pvt. B.M.
		1.94								14						
		1.00	9.5	1° 0'	290° 56'	9.2	+	10.82	573.8		+	16.1		+	17.1	B.M.
		2.78								15						
		1.9	17.9	2° 0'	271° 06'	17.4	+	9.27	584.7		+	27.0		+	29.0	T.B.
		2.57								16						
		1.00	15.3	2° 0'	284° 09'	14.6	+	13.04	589.4		+	31.2		+	33.2	B.M.
		3.54								17						
		3.0	15.5	3° 0'	272° 41'	15.0	+	10.05	564.4		+	23.7		+	26.7	T.B.
		4.80								18						
		4.0	18.1	4° 0'	280° 53'	17.6	+	14.20	578.80		+	40.3		+	43.3	S.M.
		3.15								19						
		2.0	11.6	2° 0'	275° 34'	11.4	+	2.05	580.85		+	11.2		+	13.2	T.B.
		1.61								20						
		1.0	6.2	1° 0'	290° 28'	6.1	+	7.76	588.61		+	13.2		+	15.2	T.B.
		1.89								21						
		1.0	9.4	1° 0'	278° 57'	9.4	+	1.10	589.71		+	2.8		+	4.8	T.B.

Surveyed by [illegible] Date 5-20-52

Form 50P 1000 3-34

PLEASE RETURN TO
LOS ANGELES COUNTY SURVEYOR
700 HALL OF RECORDS

NOTE: ANY ADDITIONS OR CHANGES ON THIS SHEET MUST BE MADE OR CIRCLED IN RED INK, WITH DATE AND NAME OF PERSON MAKING CHANGE

Do not extend notes this side of this line

6

Transit at	Sight on	Stadia Intercepts	Stadia Distance	Stadia Rod	Horizontal Angle 0° to 360° Right	Horiz. Distance	+ − Vertical Angle	Elevation of Point	+ Back Sight	+ − Difference Elevation	Height of Instrument	+ − Vertical Distance	REMARKS Station	Left	Right
[illegible]	[illegible]							552.3	54		557.7				
		2.71 / 2.0	72	2.0	285.33	72	+ 4.20	561.1		+ 3.4		+ 5.4	Bk. 3 T.B.		
		8.38 / 8.0	39	8.1	25.48	39	—	549.6		8.1		—	pavement		
		2.50 / 2.0	51	2.4	239.20	51	—	555.3		2.4		—	"		
		3.33 / 3.00	34	3.4	176.48	34	—	554.3		3.4		—	"		
		2.14 / 1.0	115	2.0	246.43	115	+ 2.32	560.8		+ 3.1		+ 5.1	"		

Notes Ck'd by	Survey of HOLLYWOOD BOWL	F.B. 581 Pg. 45
Map No.	W. O. [illegible] Tape No. St'd °F.	
Office Work	Surveyed by [illegible]	
Checked	Notes [illegible] Date 4 [illegible]	
Date	Indexed A. C. Johnson 8-5-38	

J. N. 6862

HOLLYWOOD BOWL

LOCATION OF SEWER LINE
(Approx. Location)

WALLACE
BOWERS
WILLEY
WALTER MORE

Note: Any Additions or Changes on This Sheet Must be Made or Circled in Red Ink With Date and Name of Person Making Change.

Do not extend notes this side of this line

RETURN TO
LOS ANGELES COUNTY SURVEYOR
700 HALL OF RECORDS

FORM 247 10M 11-35

RETURN TO
LOS ANGELES COUNTY SURVEYOR
700 HALL OF RECORDS

Note: Any Additions or Changes on This Sheet Must be Made or Circled in **Red Ink** With Date and Name of Person Making Change.

Do not extend notes this side of this line

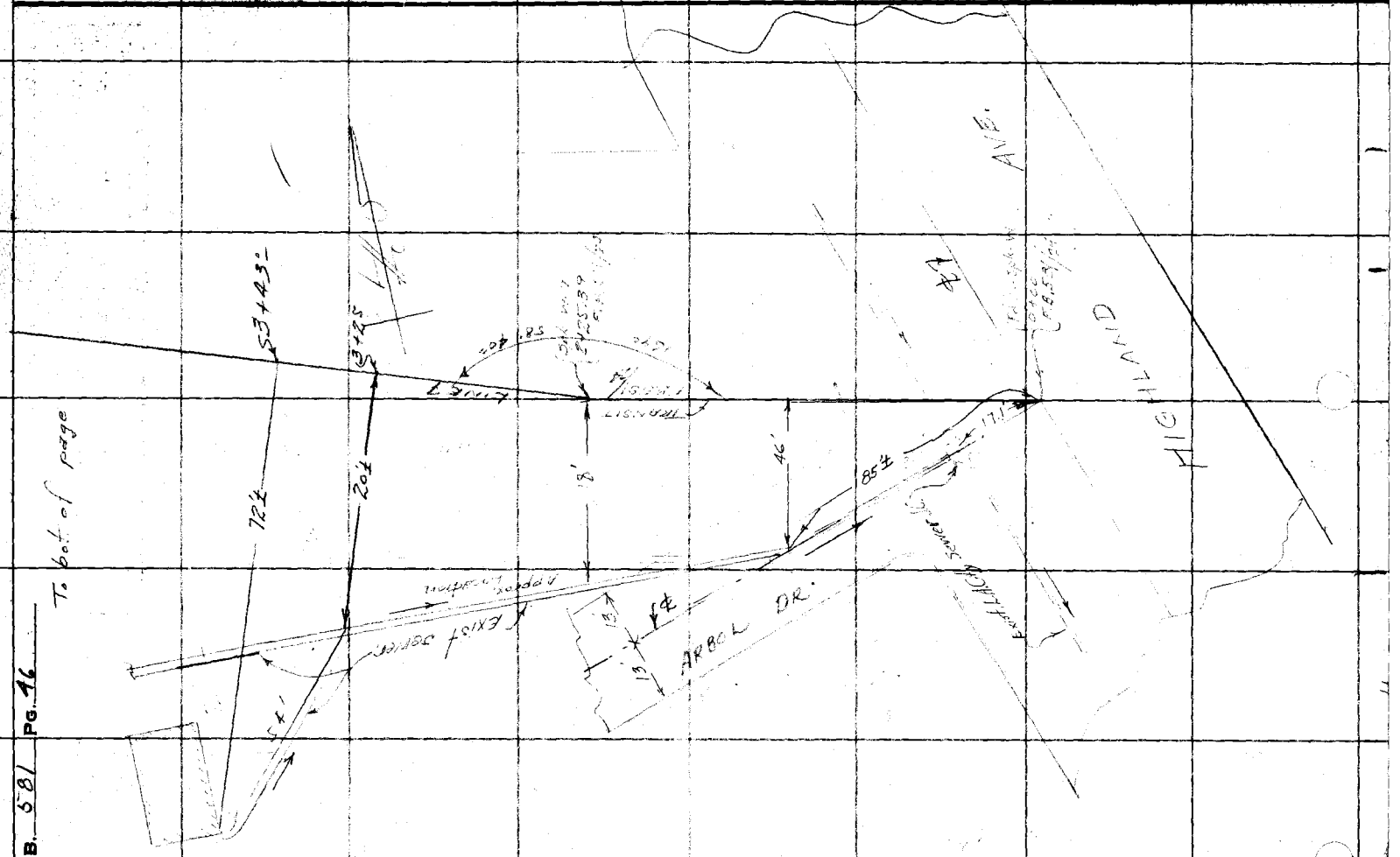

F.B. 581 Pg. 16

Notes Ck'd by	Survey of
Map No.	W. O. Tape No. St'd °F.
Office Work	Surveyed by
Checked	Notes Date
Date	Indexed C. Johnson

F.B. 331 PG. 47

To bot. of pg.

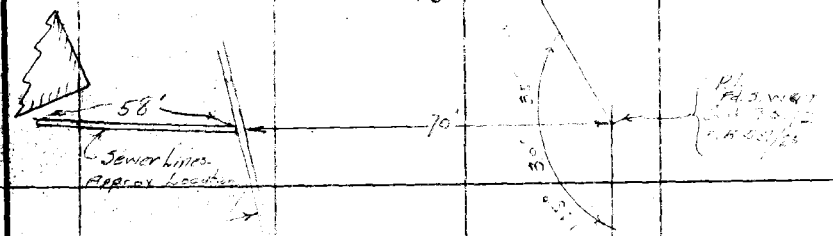



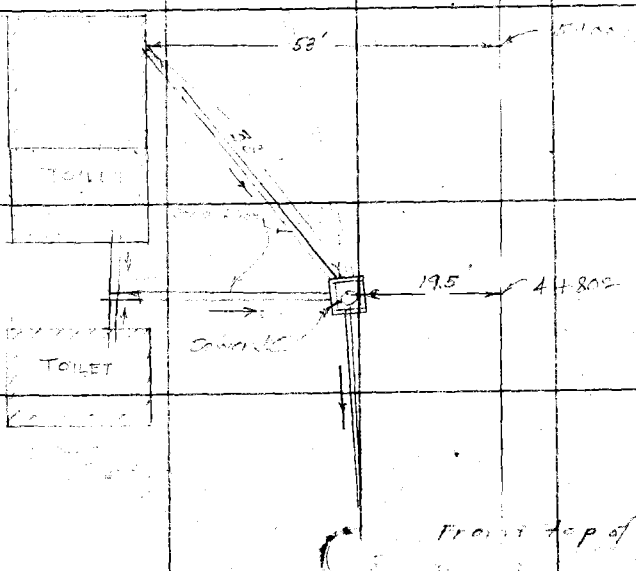

From top of pg.

RETURN TO
LOS ANGELES COUNTY SURVEYOR
700 HALL OF RECORDS

Note: Any Additions or Changes on This Sheet Must be Made or Circled in Red Ink With Date and Name of Person Making Change.

Do not extend notes this side of this line

FORM 247 10M 11-35

RETURN TO
LOS ANGELES COUNTY SURVEYOR
700 HALL OF RECORDS

Note: Any Additions or Changes on This Sheet Must be Made or Circled in **Red Ink** With Date and Name of Person Making Change.

Do not extend notes this side of this line



F.B. 581 PG. 18

Notes Ck'd by	Survey of HOLLYWOOD BOWL	F.B. 521	Pg. 49
Map No.	W. O. 111 Tape No.	St'd	°F.
Office Work	Surveyed by: W. A. Miller		
Checked	Notes Miller Date 8-28-38		
Date	Indexed A. C. Johnson 8-5-38		

644

J.N. ~~6762~~

HOLLYWOOD BOWL

TOPOGRAPHY OF HILLSIDE

NORTH OF PARKING AREA

WESTWARD FROM

ARGYLE AVENUE

Miller
Brooks
Stewart
Shane

RECEIVED 8-30-38

PROGRESSED

BOOK INDEXED

MAP INDEXED

RECORD INDEXED

CARD INDEXED

~~REDUCED~~

~~CHECKED~~

RETURN TO
LOS ANGELES COUNTY SURVEYOR
700 HALL OF RECORDS

Note: Any Additions or Changes on This Sheet Must be Made or Circled in Red Ink With Date and Name of Person Making Change.

Do not extend notes this side of this line

FORM 247 10M 11-38

F.B. 581 PG. 50

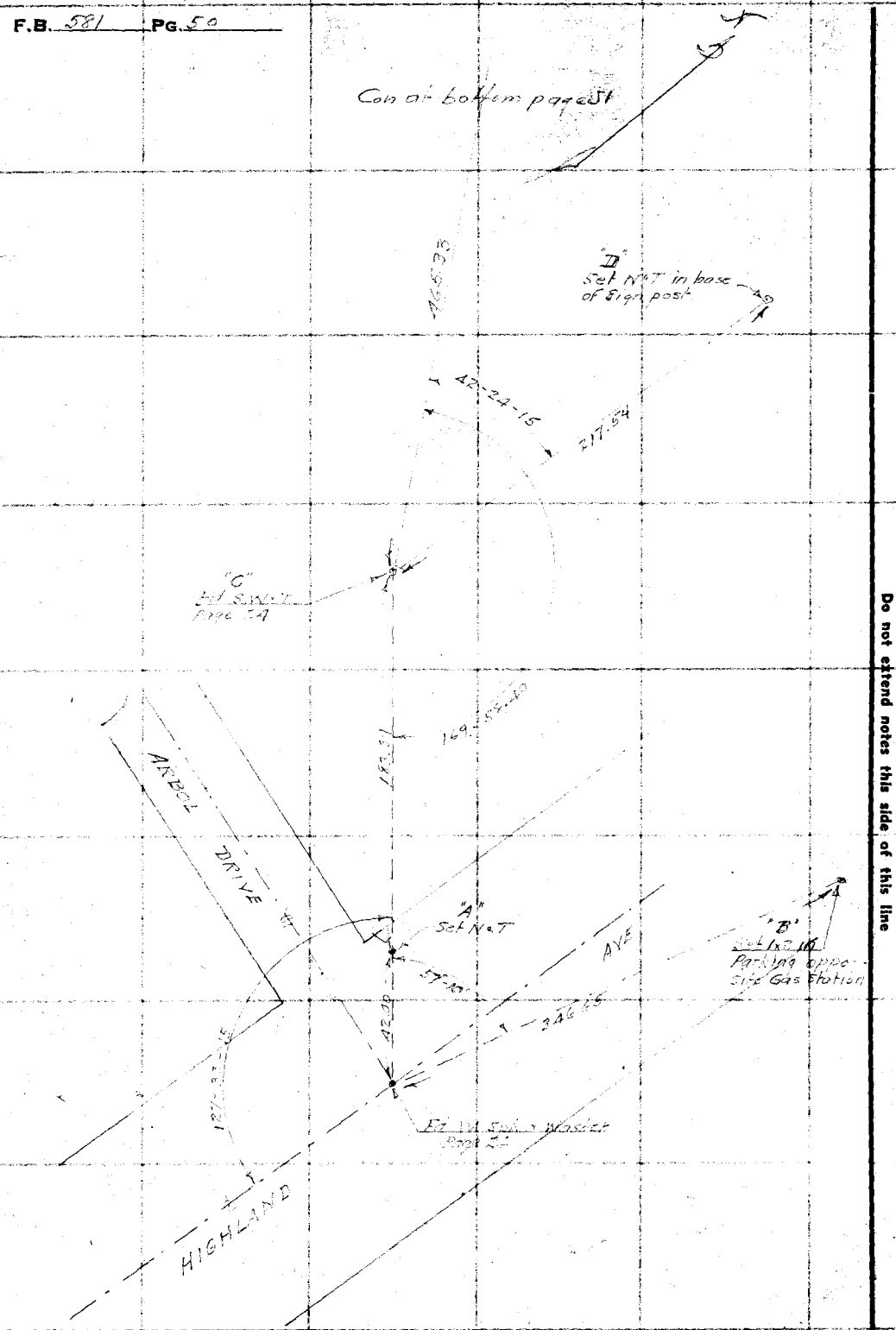

RETURN TO
LOS ANGELES COUNTY SURVEYOR
700 HALL OF RECORDS

Do not extend notes this side of this line

Note: Any Additions or Changes on This Sheet Must be Made or Circled in Red Ink With Date and Name of Person Making Change.

Notes Ck'd by	Survey of HOLLYWOOD
Map No.	W. O. 6411 Tape No. St'd °F.
Office Work	Surveyed by
Checked	Notes Miller Date 2-28-56
Date	Indexed A. C. Johnson

F.B. 161 Pg. 51

Note: Any Additions or Changes on This Sheet Must be Made or Circled in Red Ink With Date and Name of Person Making Change.

Do not extend notes this side of this line

RETURN TO
LOS ANGELES COUNTY SURVEYOR
7ob HALL OF RECORDS

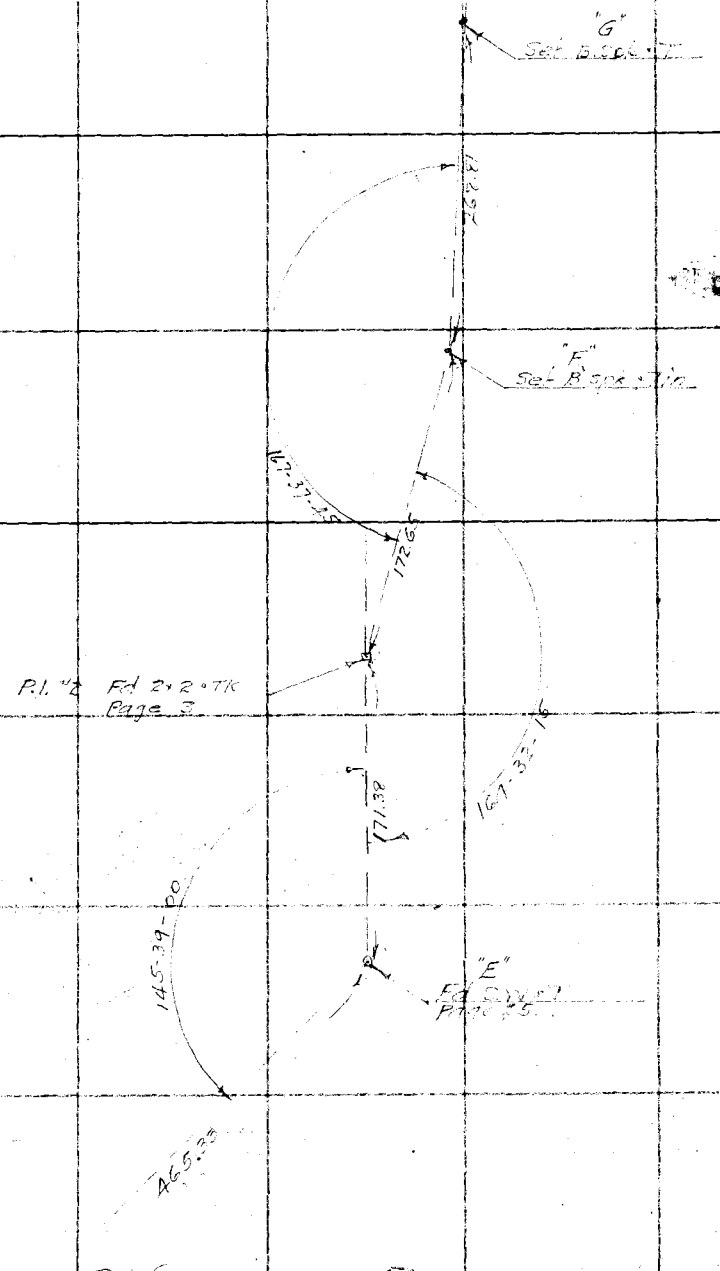

FORM 247 10M 11-55

RETURN TO
LOS ANGELES COUNTY SURVEYOR
700 HALL OF RECORDS

Note: Any Additions or Changes on This Sheet Must be Made or Circled in **Red Ink** With Date and Name of Person Making Change.

Do not extend notes this side of this line

F.B. 581 PG. 52

Profile No.	Notes Red.	Plotted	Job No. 6411	Division No.	F. B. 581 PG. 53
	Date	Date	Survey of HOLLYWOOD BOWL		
X-Sec.	Notes Chkd.	Checked	Survey by W.A. [illegible]	Notes M[illegible]	Date [illegible]
No.	Date	Date	Map No.	Indexed	Date 10-23-36

J.N. 6411

HOLLYWOOD BOWL

LANDS

[illegible]

TOPOGRAPHY POINTS

Miller
Sand
[illegible]
Clinite

RECEIVED 8-20-36 Snelson

PROGRESSED ✓ ✓

BOOK INDEXED ✓ ✓

MAP INDEXED ✓ ✓

RECORD INDEXED ✓ ✓

CARD INDEXED

REDUCED LCM + HL

CHECKED

ELEV.

F. S.

H. I.

B. S.

STATION

NOTE: ANY ADDITIONS OR CHANGES ON THIS SHEET MUST BE MADE OR CIRCLED IN RED INK, WITH DATE AND NAME OF PERSON MAKING CHANGE

Do not extend notes this side of this line

PLEASE RETURN TO
LOS ANGELES COUNTY SURVEYOR
700 HALL OF RECORDS

Form 307 5M 11-35

Form 307 5M 11-35

PLEASE RETURN TO
LOS ANGELES COUNTY SURVEYOR
700 HALL OF RECORDS

NOTE: ANY ADDITIONS OR CHANGES ON THIS SHEET MUST BE MADE OR CIRCLED IN RED INK, WITH DATE AND NAME OF PERSON MAKING CHANGE

Do not extend notes this side of this line

STATION		B. S. +	H. I.	F. S. −	ELEV.	
T.B.M. #2		8 410	567 465		559 055	T.B.M. #2 El 559.055 L.B. 791-5 Chiseled □ E end Conc Wall 40' S. of Sta 7+97.2 & S.D.
Sta. "G"	B.Spk + T	0 535	566 050	1 950	565 515	See page 51
Sta. "F"	"	0 230	555 020	11 260	554 790	See page 51
T.P.	B. Spk.	1 035	545 315	10 740	544 280	
P.I. #2	2X2 + Tk.	0 670	538 005	7 980	537 335	See page 51
T.P.	B. Spk.	8 400	535 590	10 815	527 [illegible]	
Sta. "E"	S.W. + T.	10 885	536 070	10 405	525 [illegible]	See page 51
T.P.	1X1	11 445	546 125	1 370	53[illegible]	
Sta. "D"	Nail + T.	0 780	546 755	0 [illegible]	54[illegible] 975	See page 50
T.P.	1X1	[illegible]	535 [illegible]	11 600	[illegible]	
T.P.	B. Spk.	[illegible]	523 940	11 91[illegible]	528 [illegible]	
T.P.	B. Spk.	0 025	512 [illegible]	11 815	5[illegible] 125	
T.P.	B. Spk.	1 540	501 820	11 870	50[illegible] 280	
B.M.		1 100	498 310	4 610	497 210	El. L.B. [illegible] W. Spk + T in N side 18" [illegible]
Sta. "C"	S.W. + T.	0 055	493 955	4 410	493 900	See page 50
T.P.		4 890	487 580	11 265	482 690	
Sta. "A"	N. + T.	7 710	488 360	6 930	480 650	See page 50
Sta. "B"	N. + N. + T.	1 610	486 020	1 950	486 410	See page 50
B.M.				8 535	479 485	B.M. El. 479.505 L.B. 791 pg. 229 Highland Ave + Arbol Dr. S.W. Cor. W Spk M.C.R.

Profile No. ____ Plotted ____ Date ____ Notes Red ____ Date ____ Notes Chkd ____ Date ____ Job No. 6411 Division No. ____ Survey of HOLLYWOOD BOWL Survey by W.A. Miller Notes Miller 8-28-36 Indexed A. C. Johnson Date ____ Date ____ X-Sec. No. ____ Checked ____ Date ____ B. 584 Pg. 54

Form 301 IBM 3-34

PLEASE RETURN TO
LOS ANGELES COUNTY SURVEYOR
700 HALL OF RECORDS

NOTE: ANY ADDITIONS OR CHANGES ON THIS SHEET MUST BE MADE OR CIRCLED IN RED INK, WITH DATE AND NAME OF PERSON MAKING CHANGE

Do not extend notes this side of this line

JN 6411
HOLLYWOOD BOWL

Transit at	Sight on	Stadia Intercepts	Stadia Distance	Stadia Rod	Horizontal Angle 0° to 360° Right	Horiz. Distance	+ − Vertical Angle	Elevation of Point	Back Sight	+ Difference Elevation −	Height of Instrument	+ Vertical Distance −	REMARKS Station	Left	Right
					° '		° '		1						
									2						
									3						
									4						
									5						
									6						
	S.W.T. & Ink.								7						
"B"	Highland & Arbol.							486.4	5.2		491.6		Fl. "B" Page 54		
		4.90							8						
		2.00	291	3.0	144.00,	291	+ 1.06,	494.2		+ 2.6		+ 5.6	Base Bank		
		4.46							9						
		2.00	247	3.0	142.15,	247	+ 1.11,	494.2		+ 2.6		+ 5.6	"		
		3.72							10						
		1.00	273	2.0	138.00,	274	+ 10.01,	536.3		+ 44.1		+ 46.7	Top "		
		3.11							11						
		1.00	212	2.0	140.05,	212	+ 0.46,	492.4		+ 0.8		+ 2.8	Base "		
		3.21							12						
		1.00	222	2.0	133.35,	213	+ 16.11,	531.9		+ 40.3		+ 42.3	Top "		
		3.87							13						
		2.00	188	0.0	135.05,	188	0.00,	491.6					Base "		
		2.93							14						
		1.00	194	2.0	128.20,	185	+ 12.22,	530.2		+ 38.6		+ 40.6	Top "		
		2.68							15						
		1.00	169	1.4	133.35,	169	0.00,	491.6					Base "		
		2.42							16						
		1.00	143	2.0	117.25,	136	+ 12.23,	519.6		+ 28.0		+ 30.0	Top "		
		3.28							17						
		2.00	129	2.4	124.05,	129	0.00,	491.6					Base "		
		2.13							18						
		1.00	114	2.0	85.35,	105	+ 15.41,	519.4		+ 27.8		+ 29.8	Top "		
		3.99							19						
		3.00	100	3.4	104.40,	100	0.00,	491.6					Base "		
		4.89							20						
		4.00	90	4.8	75.25,	90	0.00,	491.6							
		1.21							21						
		1.00	122	2.0	45.45	121	+ 4.04	502.4		+ 10.8		+ 12.8	T.P.		

Add H.I. Inserts

Notes Chkd. _____ Checked _____ Indexed A. C. Johnson Date _____

Map No. _____ Survey by _____ Note _____ Date _____

Job No. 6411 Division No. _____ Survey of Hollywood Bowl

Field Book No. _____ Page _____

Form 301 10M 3-34

PLEASE RETURN TO
LOS ANGELES COUNTY SURVEYOR
700 HALL OF RECORDS

NOTE: ANY ADDITIONS OR CHANGES ON THIS SHEET MUST BE MADE OR CIRCLED IN RED INK. WITH DATE AND NAME OF PERSON MAKING CHANGE

Do not extend notes this side of this line

Transit at	Sight on	Stadia Intercepts	Stadia Distance	Stadia Rod	Horizontal Angle 0° to 360° Right	Horiz. Distance	+ Vertical Angle —	Elevation of Point	Back Sight	+ Difference — Elevation	Height of Instrument	+ Vertical Distance —	REMARKS Station	Left	Right
		6.04							1						
		5.00	105	6 0	48 45	105	0 00	491 6			491.6		Base BK		
		2.40							2						
		1.00	141	2 0	33 20	141	+ 2 26	495 6		+ 4 0		6 3	Top "		
		6.35							3						
		5.00	136	6 1	31 35	136	0 00	491 6					Base BK		
		3.74							4						
		1.00	175	2 0	23 10	175	+ 1 54	492 4		+ 0 8		+ 2 8	Top BK		
		6.86							5						
		4.00	207	5 0	18 05	207	+ 2 07	494 2		+ 2 6		+ 7 6	Top Rubble Wall - End		
		5.98						483.5	6	-8.1					
		4.00	199	5 0	17 00	199	0 53	489 7		1 9		+31 3 1	Base " " " "		
		2.53							7						
		1.00	154	2 0	32 25	153	+ 4 37	502 1		+ 10 5		+ 12 5	Top BK		
		5.01							8						
		3.00	202	4 0	25 35	202	+ 2 43	497 2		+ 5 6		+ 9 6	on Top		
		3.34							9						
		2.00	135	3 0	43 40	133	+ 7 59	507 2		+ 15 6		+ 18 6	on Slope		
		3.67							10						
		2.00	168	3 0	37 30	165	+ 7 44	511 0		+ 19 4		+ 22 4	Top Slope		
		3.26							11						
		2.00	127	3 0	61 05	119	+ 14 20	519 0		+ 27 4		+ 30 4	on "		
		3.62							12						
		2.00	163	3 0	44 50	159	+ 9 45	515 8		+ 24 2		+ 27 2	Top "		
		4.53							13						
		3.00	154	4 0	62 50	143	+ 15 09	526 4		+ 34 8		+ 38 8	" "		
		3.30							14						
		2.00	131	3 0	81 20	122	+ 18 10	527 4		+ 35 8		+ 38 8	on "		
		4.54							15						
		3.00	155	4 0	80 50	139	+ 18 32	534 4		+ 42 8		+ 46 8	Top Slope		
		3.42							16						
		2.00	143	3 0	97 35	130	+ 17 27	529 5		+ 37 9		+ 40 9	on " "		
		3.58							17						
		2.00	159	3 0	95 55	145	+ 17 42	534 2		+ 43 1		+ 46 1	Top "		
		2.60							18						
		1.00	161	2 0	109 00	148	+ 16 14	532 9		+ 41 3		+ 43 3	on "		
		5.78							19						
		4.00	179	5 0	105 25	163	+ 17 28	537 8		+ 46 2		+ 51 2	Top "		
		5.04							20						
		3.00	205	4 0	124 05	191	+ 15 00	538 2		+ 47 3		+ 1 3	on "		
		5.08							21						
		3.00	209	4 0	116 45	193	+ 15 48	542 3		+ 50 7		+ 54 [illegible]	Top "		

Form 301 10M 3-34

PLEASE RETURN TO
LOS ANGELES COUNTY SURVEYOR
700 HALL OF RECORDS

NOTE: ANY ADDITIONS OR CHANGES ON THIS SHEET MUST BE MADE OR CIRCLED IN RED INK, WITH DATE AND NAME OF PERSON MAKING CHANGE

Do not extend notes this side of this line

Transit at	Sight on	Stadia Intercepts	Stadia Distance	Stadia Rod—	Horizontal Angle 0° to 360° Right	Horiz. Distance	+ — Vertical Angle	Elevation of Point	+ Back Sight	+ — Difference Elevation	Height of Instrument	+ — Vertical Distance	REMARKS Station Left Right
		4.43 / 2.00	244	3.0	130° 15'	231	+ 13° 44'	545.0	1	+ 53.4	491.6	+ 56.4	on slope (3 P)
		5.40 / 3.00	241	4.0	122° 50'	226	+ 14° 56'	547.6	2	+ 56.0		+ 60.0	Top "
		5.93 / 3.00	294	4.0	132° 55'	230	+ 13° 31'	554.6	3	+ 63.0		+ 67.0	on "
		7.66 / 5.00	267	6.0	125° 30'	250	+ 14° 48'	551.6	4	+ 60.0		+ 66.0	Top "
									5				
									6				
									7				
A	C							480.7	5.1		485.8		El "A" page 54
		2.33 / 1.00	134	2.2	47° 15'	134	0° 00'	485.8	8				Base Rubble wall
		2.32 / 1.00	133	2.0	46° 35'	133	+ 1° 45'	487.9	9	+ 2.1		+ 4.1	Junc " wall
		2.13 / 1.00	114	2.0	36° 30'	113	+ 5° 02'	493.8	10	+ 8.0		+ 10.0	Top upper Rubble w
		2.11 / 1.00	112	2.0	36° 20'	112	+ 2° 24'	488.5	11	+ 2.7		+ 4.7	Base " "
		3.95 / 3.00	96	3.0	46° 55'	96	0° 00'	485.8	12				@ Angle Pt. " Lower "
		1.95 / 1.00	96	1.0	45° 50'	96	+ 1° 15'	486.9	13	+ 1.1		+ 2.1	@ Angle Pt. Top " "
		2.03 / 1.00	104	2.0	23° 20'	104	+ 2° 49'	488.9	14	+ 3.1		+ 5.1	Base Upper Rubble wall
		2.05 / 1.00	106	2.0	23° 00'	105	+ 5° 34'	494.0	15	+ 8.2		+ 10.2	Top "
		5.14 / 4.00	115	5.0	25° 20'	113	+ 7° 20'	495.4	16	+ 9.6		+ 14.6	Flat
		4.22 / 3.00	123	4.0	36° 25'	121	+ 6° 26'	495.5	17	+ 9.7		+ 13.7	"
		3.85 / 3.00	186	3.3	41° 00'	186	0° 00'	485.8	18				Base Lower Rubble wall
		1.87 / 1.00	88	1.0	40° 30'	88	+ 1° 35'	487.2	19	+ 1.4		+ 2.4	Top " "
		2.87 / 2.00	88	2.2	31° 25'	88	0° 00'	485.8	20				Base " "
		1.88 / 1.00	89	1.0	32° 20'	89	+ 1° 48'	487.6	21	+ 1.8		+ 2.8	Top " "

Add all Inform.

Notes Red. _____ Platted _____ Job No. 6411 Division No. _____ F.B. 581 PG. 57
Date _____ Date _____ Survey of HOLLYWOOD BOWL
Notes Chkd. _____ Checked _____ Survey by W.A. Miller Notes Miller Date 8-31-36
Date _____ Date _____ Map No. _____ Indexed A. C. Johnson

Form 301 10M 3-34

PLEASE RETURN TO
LOS ANGELES COUNTY SURVEYOR
700 HALL OF RECORDS

NOTE: ANY ADDITIONS OR CHANGES ON THIS SHEET MUST BE MADE OR CIRCLED IN RED INK, WITH DATE AND NAME OF PERSON MAKING CHANGE

Do not extend notes this side of this line

Transit at	Sight on	Stadia Intercepts	Stadia Distance	Stadia Rod	Horizontal Angle 0° to 360° Right	Horiz. Distance	+ Vertical Angle −	Elevation of Point	Back Sight	+ Difference − Elevation	Height of Instrument	+ Vertical Distance −	REMARKS Station	Left	Right
		2.03			° '		° '								
		1.00	104	2.0	21 05	104	+ 1 18	486.2		+ 0.4		+ 2.4	Base Lower Rubble wall		
		2.03													
		1.00	104	2.0	21 30	104	+ 2 47	488.9		+ 3.1		+ 5.1	Junc. Rubble Walls		
		2.17													
		1.00	118	2.0	16 30	118	+ 1 58	487.6		+ 2.0		+ 4.0	Base " Wall		
		2.19													
		1.00	120	2.0	17 40	119	+ 4 57	494.0		+ 8.2		+ 10.2	Top Rubble "		
				—	° '		° '								
C	E														
				—	° '		° '	493.2	5.1		499.2		El. C Page 84		
		4.61													
		4.00	62	4.2	134 30	67	0 00	494.8		+ 4.2			Top Rubble Wall		
		9.60													
		9.00	61	9.2	135 30	61	0 00	489.8		9.2			Base " "		
		3.81													
		3.00	82	3.6	136 40	82	0 00	495.4		3.6			Flat		
		3.67													
		3.00	68	3.3	131 20	68	0 00	495.7		3.3			"		
		6.52													
		6.00	53	6.3	103 25	53	0 00	492.7		6.3			Base Rubble wall		
		2.54													
		2.00	55	2.5	104 25	55	0 00	496.5		2.5			Top " "		
		2.57													
		2.00	58	1.9	101 20	58	0 00	497.1		1.9			Flat		
		3.68													
		3.00	69	3.7	75 00	69	0 00	495.3		3.7			Base " "		
		1.69													
		1.00	70	1.0	75 20	70	0 00	498.0		1.0			Top " "		
		1.73													
		1.00	74	0.7	76 00	74	0 00	498.3		0.7			Flat		
		2.85													
		2.00	86	2.1	61 30	86	0 00	496.9		2.1			Base " " - End		
		0.86													
		0.00	87	0.0	62 45	87	0 00	499.0		0.0			Top " " "		
		1.86													
		1.00	87	1.0	65 45	87	+ 0 46	493.3		+ 0.3		+ 1.3	Flat		
		1.01													
		0.00	102	0.3	52 05	102	0 00	498.7		0.3			Gutter		
		2.06													
		1.00	107	2.0	56 20	107	+ 1 40	500.1		+ 1.1		+ 3.1	Pav		

Topography Description Legend:
Base of Slope...B.S. Bottom Drw...B.D.
Bottom Wash...B.W. Top of Ridge...T.R.
Toe of Slope...T.S.

Inters. of Drw. & Slope...Int. Drw. & Slope
Break in Slope...Br. S.
Steep Slope...S.S.
Top of Cliff...T.Cl.
Bottom of Cliff...B.Cl.
Top of Spur...T.Sp.
Bottom Canyon...B.Cn.

Top of Bank...T.B.
Bottom of Bank...B.B.
Top of Cut...T.C.
Bottom of Cut...B.C.
Top of Fill...T.F.
Bottom of Fill...B.F.

Saddle
Sweale
Flat
Stream
Trail
Pavement
Edge of Road...E.Rd.

Oak-O. Fir-Fr.
Pine-Pi. Cedar-Ce.
Sycamore...Sy.
Eucalyptus...Eu.
Plus combinations of these and all common standard abbreviations.

Fence...Fe.
Fences...Fs.
Ditch...Dt.
Telephone Pole...T.P.
Power Pole...P.P.
Culvert...Cul.

Form 301 10M 3-34

PLEASE RETURN TO
LOS ANGELES COUNTY SURVEYOR
700 HALL OF RECORDS

NOTE: ANY ADDITIONS OR CHANGES ON THIS SHEET MUST BE MADE OR CIRCLED IN RED INK, WITH DATE AND NAME OF PERSON MAKING CHANGE

Do not extend notes this side of this line

Transit at	Sight on	Stadia Intercepts	Stadia Distance	Stadia Rod—	Horizontal Angle 0° to 360° Right	Horiz. Distance	+ − Vertical Angle	Elevation of Point	+ Back Sight	+ − Difference Elevation	Height of Instrument	+ − Vertical Distance	REMARKS Station	Left	Right
		2.25 / 1.00	126	2.0	43.30	126	+ 1.50	501.0	1	+ 2.0	499.0	+ 4.0	Gutter		
		2.29 / 1.00	130	2.0	47.35	130	+ 2.10	501.9	2	+ 2.9		+ 4.9	Base Blk - Pav.		
		2.56 / 1.00	157	2.0	35.50	156	+ 2.31	503.9	3	+ 4.9		+ 6.9	" "		
		2.70 / 1.00	171	2.0	32.50	170	+ 2.40	504.9	4	+ 5.9		+ 7.9	" "		
		2.11 / 1.00	112	2.0	64.05	112	+ 1.39	500.2	5	+ 1.2		+ 3.2	" " "		
		3.10 / 2.00	111	3.0	74.15	111	+ 2.05	500.0	6	+ 1.0		+ 4.0	" " "		
		2.12 / 1.00	113	2.0	75.50	113	+ 3.06	503.1	7	+ 4.1		+ 6.1	slope		
		4.04 / 3.00	105	4.0	91.00	105	+ 2.06	498.8	8	− 0.2		+ 3.8	Base Blk "		
		2.08 / 1.00	109	2.0	91.10	109	+ 3.29	503.6	9	+ 4.6		+ 6.6	Slope		
		2.06 / 1.00	107	0.7	106.45	107	− 0.00	498.3	10	− 0.7		—	Base Blk "		
		2.09 / 1.00	110	2.0	106.35	110	+ 2.16	501.3	11	+ 2.3		+ 4.3	Top slope		
		2.22 / 1.00	123	2.0	87.10	121	+ 7.05	512.1	12	+ 13.1		+ 15.1	" "		
		2.42 / 1.00	143	2.0	70.00	139	+ 10.04	521.6	13	+ 22.6		+ 24.6	" "		
		2.54 / 1.00	155	2.0	60.25	150	+ 11.32	527.4	14	+ 28.4		+ 30.4	" "		
		2.43 / 1.00	144	2.0	53.15	140	+ 9.10	519.6	15	+ 20.6		+ 22.6	on "		
		2.50 / 1.00	151	2 —	45.35	148	+ 8.01	517.9	16	+ 18.9		+ 20.9	on "		
		2.64 / 1.00	165	2.0	53.30	158	+ 12.14	531.2	17	+ 32.2		+ 34.2	Top "		
		2.68 / 1.00	169	2.0	41.20	163	+ 10.24	527.0	18	+ 28.0		+ 30.0	on "		
		3.75 / 2.00	176	3.0	37.20	171	+ 9.12	523.8	19	+ 24.8		+ 27.8	" "		
		2.97 / 1.00	198	2.0	34.10	194	+ 8.34	526.2	20	+ 27.2		+ 29.2	" "		
									21						

Notes Red. ____ Platted ____ Job No. 6411 Division No. ____ F.B. 581 PG. 59.9

Date ____ Date ____ Survey of HOLLYWOOD BOWL

Notes Chkd. ____ Checked ____ Survey by W.A. Miller Notes Miller Date 8-31-36

Date ____ Map No. ____ Indexed A. C. Job

C. J[illegible]

Form 301 10M 3-34

PLEASE RETURN TO
LOS ANGELES COUNTY SURVEYOR
700 HALL OF RECORDS

NOTE: ANY ADDITIONS OR CHANGES ON THIS SHEET MUST BE MADE OR CIRCLED IN RED INK. WITH DATE AND NAME OF PERSON MAKING CHANGE

Do not extend notes this side of this line

Transit at	Sight on	Stadia Interpcpts	Stadia Distance	Stadia Rod—	Horizontal Angle 0° to 360° Right	Horiz. Distance	+ Vertical Angle —	Elevation of Point	+ Back Sight	+ Difference — Elevation	Height of Instrument	+ Vertical Distances —	REMARKS Station	Left	Right
D	C			—	° '		° '	5476	38	—	5498	—	El D page 54		
		6.35							1						
		6.00	36	6°	354 50	36	8 50	5383	2	115		55	Top Slope		
		11.42							3						
		11.00	43	11°	92 40	40	15 01	5280	4	218		108	on "		
		6.16													
		6.00	17	6°	59 50	17	7 27	5416	5	82		22	Top "		
		11.62													
		11.00	63	11°	120 40	60	13 37	5244	6	254		144	on "		
		11.77													
		11.00	78	11°	131 05	75	10 37	5247	7	251		141	" "		
		11.28													
		11.00	29	11°	107 00	29	0 00	5382	8	116		—	" "		
		11.95													
		11.00	96	12°	140 35	94	7 40	5251	9	247		127	" "		
		11.49													
		11.00	50	11°	140 15	50	0 00	5387	10	110		—	" "		
		11.07													
		10.00	108	11°	147 10	107	4 12	5309	11	189		79	" "		
		8.03													
		7.00	104	7°	157 10	104	0 00	5426	12	72		—	" "		
		12.00													
		10.73	127	11°	150 20	126	5 32	5266	13	232		122	" "		
		2.18													
		1.00	119	2°	170 15	119	+ 1 32	5510	14	+ 12		+ 32	" "		
		11.34													
		10.00	135	11°	152 05	134	4 38	5279	15	219		109	on slope in draw		
		10.36													
		9.00	137	10°	161 35	137	0 30	5386	16	112		12	" " "		
		7.43													
		6.00	144	7°	167 05	144	+ 1 41	5470	17	28		+ 42	" " "		
		2.61													
		1.00	162	2°	175 15	161	+ 3 00	5563	18	+ 65		+ 85	Top Slope - Hd. of Draw		
		2.87													
		1.00	188	2°	176 50	187	+ 3 45	5601	19	+ 103		+ 123	Crown Ridge		
		3.08													
		1.00	209	2°	170 25	208	+ 4 45	5651	20	+ 153		+ 173	" "		
		4.12													
		2.00	213	3°	176 50	212	+ 3 48	5602	21	+ 111		+ 141	E Slope		
		3.21													
		1.00	228	2°	168 20	226	+ 5 22	5690		+ 192		+ 212	Crown		

Addn'l Inform.

Form 301 10M 3-34

PLEASE RETURN TO
LOS ANGELES COUNTY SURVEYOR
700 HALL OF RECORDS

NOTE: ANY ADDITIONS OR CHANGES ON THIS SHEET MUST BE MADE OR CIRCLED IN RED INK, WITH DATE AND NAME OF PERSON MAKING CHANGE

Do not extend notes this side of this line

Transit at	Sight on	Stadia Intercepts	Stadia Distance	Stadia Rod—	Horizontal Angle 0° to 360° Right	Horiz. Distance	+ — Vertical Angle	Elevation of Point	+ Back Sight	+ — Difference Elevation	Height of Instrument	+ — Vertical Distance	REMARKS Station	Left	Right
		5.50 / 3.00	257	4 —	170.35	249	+ 4.50	566.9	1	+ 17.1		+ 21.1	N. Slope		
		1.54 / 1.00	55	1.4	190.15	55	— 0.00	548.4	2	— 1.4		— —	Crown		
		5.12 / 5.00	13	5.2	285.00	13	— 0.00	544.1	3	— 5.7		— —			
				—	° '		— ° '	—	4	—		—			
				—	° '		— ° '	—	5	—		—			
				—	° '		— ° '	525.2 ~~537.3~~	6	—	530.5 ~~542.6~~	—			
E	Pl. #2			—	° '		— ° '		7 5.3	—		—	El. Pl. #2 Page 54		
?		11.05 / 8.00	306	10.0	194.50	305	— 2.32	507.0	8	— 23.5		— 13.5	T.S. - PvT		
		10.64 / 8.00	265	9.0	185.15	264	— 2.21	510.6	9	— 19.9		— 10.2	T.S. PvT		
		11.49 / 9.00	250	10 —	171.20	250	— 1.22	514.5	10	— 16.0		— 6.0	T.S. - PvT		
		4.24 / 2.00	225	3.3	167.15	225	— 0.00	527.2	11	— 3.3		— —	Top Bank		
		12.03 / 10.00	204	11.4	164.30	204	— 1.15	514.6	12	— 15.9		— 4.5	T.S. - PvT		
		6.07 / 4.00	208	4.5	165.10	208	— 0.00	526.0	13	— 4.5		— —	Top Bk		
		11.87 / 10.00	188	11.0	164.25	188	— 1.13	515.5	14	— 15.0		— 4.0	T.S. - PvT		
		3.77 / 2.00	178	3 —	157.00	177	+ 3.39	538.8	15	+ 8.3		+ 11.3	Top Bk		
		11.65 / 10.00	166	11.0	159.00	166	— 0.58	516.7	16	— 13.8		— 2.8	T.S. - PvT		
		2.61 / 1.00	162	2.0	151.55	161	+ 3.20	537.9	17	+ 7.4		+ 9.4	Top Bk		
		11.45 / 10.00	146	12.5	152.20	146	— 0.00	518.0	18	— 12.5		— —	T.S. - PvT		
		4.38 / 3.00	139	4.1	144.20	139	— 0.00	526.4	19	— 4.1		— —	Top Bk		
		10.16 / 9.00	117	9.1	127.50	117	— 0.00	521.4	20	— 9.1		— —	T.S. - PvT		
		4.21 / 3.00	122	4.0	127.10	122	— 0.00	526.5	21	— 4.0		— —	Top Bk		
		7.12 / 6.00	113	6.3	109.45	113	—	524.2		— 6.3		— —	T.S. - PvT		

Add'n'l Inform.

Notes Red. ____ Platted ____ Job No. 6411 Division No. ____ F.B. 581 Pg. 61
Date ____ Date ____ Survey of HOLLYWOOD BOWL
Notes Chkd. ____ Checked ____ Survey by W.A. Miller Notes Miller Date 8-27-36
Date ____ Date ____ Map No. ____ Indexed A. C. Johnson Date ____

Form 301 10M 3-34

PLEASE RETURN TO
LOS ANGELES COUNTY SURVEYOR
700 HALL OF RECORDS

NOTE: ANY ADDITIONS OR CHANGES ON THIS SHEET MUST BE MADE OR CIRCLED IN RED INK, WITH DATE AND NAME OF PERSON MAKING CHANGE

Do not extend notes this side of this line

Transit at	Sight on	Stadia Intercepts	Stadia Distance	Stadia Rod	Horizontal Angle 0° to 360° Right	Horiz. Distance	+ / − Vertical Angle	Elevation of Point	+ Back Sight	+ / − Difference Elevation	Height of Instrument	+ / − Vertical Distance	REMARKS Station	Left	Right
		2.45			° '		° '		1						
		1.00	116	1 0	110 35	116	− 0 00	529 5		− 1 0	530 5	− —	Top B/C		
		4.15							2						
		3.00	116	3 8	94 40	116	− 0 00	526 7		− 3 8		− —	T.S. - PVT		
		1.18							3						
		0.00	119	0 0	94 40	119	+ 1 20	533 3		− 2 8		+ 2 8	Top B/C		
		6.33							4						
		5.00	134	6 0	124 45	134	+ 2 21	530 0		− 0 5		+ 5 5	SW. - S.H.		
		2.47							5						
		1.00	148	2 0	135 35	148	+ 0 40	530 7		− 0 3		+ 1 7	SW - S.H.		
		2.60							6						
		1.00	161	2 0	145 00	160	+ 3 53	539 4		+ 8 9		+ 10 9	S.H.		
		4.53							7						
		3.06	154	4 0	114 15	152	+ 6 49	544 7		+ 14 2		+ 18 2	S.H.		
		2.55							8						
		1.00	156	2 0	97 45	152	+ 8 46	552 0		+ 21 5		+ 23 5	S.H.		
		3.96							9						
		2.50	197	3 0	102 10	187	+ 12 42	569 8		+ 39 3		+ 42 3	S.H.		
		2.89							10						
		1.00	190	2 0	113 10	182	+ 11 43	566 3		+ 35 8		+ 37 8	S.H.		
		2.58							11						
		1.00	159	2 0	123 55	158	+ 5 33	543 8		+ 13 3		+ 15 3	S.H.		
		2.97							12						
		1.00	198	2 0	121 50	190	+ 11 35	567 5		+ 37 0		+ 39 0	S.H.		
		2.66							13						
		1.00	167	2 0	135 00	166	+ 4 09	540 6		+ 10 1		+ 12 1	SW. S.H.		
		3.05							14						
		1.00	206	2 0	133 30	201	+ 9 04	560 6		+ 30 1		+ 32 1	" "		
		4.95							15						
		3.00	196	4 0	141 10	190	+ 9 50	559 5		+ 29 8		+ 33 0	S.H.		
		2.95							16						
		1.00	196	2 0	149 25	191	+ 8 49	558 2		+ 27 2		+ 29 2	S.H.		
		4.09							17						
		2.00	210	3 0	151 55	206	+ 8 20	557 7		+ 27 2		+ 30 2	S.H.		
		5.00							18						
		3.00	201	4 0	158 20	200	+ 4 24	541 9		+ 11 4		+ 15 4	S.H.		
		9.31							19						
		7.00	232	8 0	151 50	227	+ 8 33	561 7		+ 31 2		+ 39 2	SW. - S.H.		
		9.17							20						
		7.00	218	8 0	157 30	216	+ 5 15	542 4		+ 11 2		+ 19 2	SW - S.H.		
		3.42							21						
		1.00	243	2 0	156 20	240	+ 6 20	555 1		+ 24 6		+ 26 6	S.H.		

Add'l Inform.

Oak-O. Fir-Fr. Pine-Pl. Cedar-Ce. Sycamore ..... Sy. Eucalyptus ..... Eu. Plus combinations of these and all common standard abbreviations.

Traverse Rd. Tr. Rd. Fence ..... Fn. Int. Fences. V. Fns. Ditch ..... Di. Telephone Pole T.P. Power Pole ..... P.P. Culvert ..... Cul.

Sta. ..... Sa. Swale ..... Sw. Flat ..... Fl. Stream ..... Str. Trail ..... Tr. Pavement ..... Pvt. Edge of Road ..... E.Rd.

Canyon B.Cn. Bank ..... I.B. Bottom of Bank ..... B.B. Top of Cut ..... T.C. Bottom of Cut ..... B.C. Top of Fill ..... T.F. Bottom of Fill ..... B.F.

Side of Draw V.D's Top of Bk. ..... Bk.S. Bottom of Slope ..... S.S. Top of Cliff ..... T.Cl. Bottom of Cliff ..... B.Cl. Top of Spur ..... T.Sp. Bottom of Canyon ..... B.Cn.

Inters. of Draw in Slope ..... Draw in Steep Slope ..... Top of Cliff ..... Bottom of Spur ..... Top of Bottom ..... Bottom

Topography Description Legend:
Side of Hill ..... S.H.
Side of Draw ..... S.D.
Side of Ridge ..... S.R.
Head of Draw ..... H.D.
Bottom Draw ..... B.D.
Bottom Wash ..... B.W.
Top of Ridge ..... T.R.
Toe of Slope ..... T.S.

PG. 62

F.B. 52

Form 301 10M 3-34

PLEASE RETURN TO
LOS ANGELES COUNTY SURVEYOR
700 HALL OF RECORDS

NOTE: ANY ADDITIONS OR CHANGES ON THIS SHEET MUST BE MADE OR CIRCLED IN RED INK, WITH DATE AND NAME OF PERSON MAKING CHANGE

Do not extend notes this side of this line

Notes Red. Platted Job No. 6441 Division No. E.B. 581 Page 63
Date Date Survey of HOLLYWOOD BOWL
Notes Chkd. Checked Survey by W.C. Miller Notes Miller Date 8-31-36
Date Date Map No. Indexed Geo. C. Johnson Date

Transit at	Sight on	Stadia Intercepts	Stadia Distance	Stadia Rod—	Horizontal Angle 0° to 360° Right	Horiz. Distance	+ —	Vertical Angle	Elevation of Point	+ Back Sight	+ —	Difference Elevation	Height of Instrument	+ —	Vertical Distance	REMARKS Station	Left	Right
		3.30			° '			° '		1								
		1.00	231	2 0	163 00	230	+	2 26	538 3		—	+ 7 8	530 5	+	9 8	S.H.		
		5.62								2								
		3.00	263	4 0	158 05	260	+	5 41	552 4		—	+ 21 2		—	+ 25 9	S.H.		
		3.55								3								
		1.00	256	2 0	163 10	255	+	2 55	541 5		—	+ 11 0		—	+ 13 0	S.H.		
		7.81								4								
		5.00	282	6 0	155 15	277	+	7 21	560 3		—	+ 29 8		—	+ 35 8	Top Slope		
		4.55								5								
		2.00	252	3 0	151 30	250	+	8 37	565 5		—	+ 35 0		—	+ 38 0	" "		
		10.72								6								
		8.00	273	9 0	145 50	264	+	10 49	571 5		—	+ 41 0		—	+ 50 0	Crown		
		3.32								7								
		1.00	233	2 0	140 45	223	+	11 46	574 7		—	+ 44 2		—	+ 46 2	Top Slope		
		6.64								8								
		4.00	265	5 0	135 20	252	+	12 48	582 8		—	+ 52 3		—	+ 57 3	Crown		
		4.11								9								
		2.00	217	3 0	146 50	205	+	10 31	565 5		—	+ 35 0		—	+ 38 0	S.H.		
		4.28								10								
		2.00	279	3 0	137 05	218	+	12 22	575 4		—	+ 44 9		—	+ 47 9	Top Slope		
		4.65								11								
		2.00	266	7 0	127 40	248	+	15 10	594 7		—	+ 64 2		—	+ 67 2	Crown		
		11.80								12								
		9.00	281	12 0	127 40	262	+	15 02	588 6		—	+ 58 1		—	+ 70 1	N. S.H.		
		4.33								13								
		2.00	234	3 0	131 55	222	+	12 44	577 9		—	+ 47 4		—	+ 50 4	SW. - S.H.		
		4.63								14								
		2.00	264	3 0	123 25	242	+	16 43	600 1		—	+ 69 6		—	+ 72 6	Top Slope		
		11.78								15								
		9.00	280	10 0	122 30	258	+	16 24	596 4		—	+ 65 9		—	+ 75 9	N. S.H.		
		3.22								16								
		1.00	223	2 0	119 10	209	+	14 30	582 5		—	+ 52 0		—	+ 54 0	S.H.		
		6.72								17								
		4.00	273	5 0	115 10	245	+	18 26	607 3		—	+ 76 8		—	+ 81 8	Crown		
		5.24								18								
		3.00	225	4 0	108 30	209	+	15 41	585 1		—	+ 54 6		—	+ 58 6	S.H.		
		5.32								19								
		3.00	233	4 0	98 00	215	+	16 00	588 1		—	+ 57 6		—	+ 61 6	S.H.		
		5.92								20								
		3.00	293	4 0	93 55	263	+	18 34	615 0		—	+ 84 5		—	+ 88 5	Sw - Gap on Crown		
		3.85								21								
		1.00	286	2 0	99 15	254	+	19 37	618 9		—	+ 88 4		—	+ 90 4	Crown - Top Slope		

Add'n'l Inform.

Form 301 10M 3-34

PLEASE RETURN TO
LOS ANGELES COUNTY SURVEYOR
700 HALL OF RECORDS

NOTE: ANY ADDITIONS OR CHANGES ON THIS SHEET MUST BE MADE OR CIRCLED IN RED INK, WITH DATE AND NAME OF PERSON MAKING CHANGE

Do not extend notes this side of this line

Transit at	Sight on	Stadia Intercepts	Stadia Distance	Stadia Rod—	Horizontal Angle 0° to 360° Right	Horiz. Distance	+ / —	Vertical Angle	Elevation of Point		+ Back Sight	+ / —	+ Difference Elevation	Height of Instrument	+ / —	Vertical Distance	REMARKS Station	Left	Right
		4.78			° '			° '											
		2.00	279	3 0	99 15	248	+	19 10	613 9		1	—	+ 83 4	530 5	—	+ 86 4	Base Ledge		
		3.75																	
		1.00	276	2 0	103 30	244	+	19 58	618 0		2	—	+ 87 5		—	+ 89 5	Crown - Top Ledge		
		4.72																	
		2.00	273	3 0	103 35	245	+	18 30	609 5		3	—	+ 79 0		—	+ 82 0	Base Ledge		
		3.78																	
		1.00	279	2 0	107 25	248	+	19 31	616 4		4	—	+ 85 9		—	+ 87 2	Crown - Top Ledge		
		6.69																	
		4.00	270	5 0	107 05	243	+	18 35	607 0		5	—	+ 76 5		—	+ 81 5	Base Ledge		
		5.61																	
		3.00	262	4 0	112 30	236	+	18 03	603 1		6	—	+ 73 2		—	+ 77 2	" "		
		11.81																	
		9.00	282	11 0	115 55	256	+	17 38	601 0		7	—	+ 70 5		—	+ 81 5	N. slope		
		11.90																	
		9.00	291	14 0	105 00	258	+	19 44	609 0		8	—	+ 78 5		—	+ 92 5	" "		
											9	—			—				
				—	° '		—	° '	521		10	—		13	—				
'E'	P.I. 2			—	° '		—	° '	537 3		5 3	—		542 6	—				
		3.28									11								
		1.00	229	2 0	43 55	226	+	6 37	544 7		12	—	+ 24 2		—	+ 26 2	T.B		
		3.19																	
		1.00	220	2 0	42 45	218	+	4 10	544 5		13	—	+ 14 0		—	+ 16 0	B.B		
		3.46																	
		1.00	247	2 0	38 30	244	+	6 13	550 1		14	—	+ 24 6		—	+ 26 6	T.B @ Angle		
		4.35																	
		2.00	236	3 0	37 45	235	+	4 30	54[illegible]		15	—	+ 15 5		—	+ 18 5	B.B @ "		
		3.36																	
		1.00	237	2 0	33 00	234	+	6 11	552 9		16	—	+ 23 4		—	+ 25 4	T.B		
		4.15																	
		2.00	216	3 0	30 05	215	+	4 33	542 8		17	—	+ 14 3		—	+ 17 3	B.B.		
		3.22																	
		1.00	223	2 0	28 15	221	+	5 36	[illegible]		18	—	+ 19 7		—	+ 21 7	T.B		
		3.16																	
		1.00	217	2 0	26 55	216	+	4 19	5[illegible]		19	—	+ 14 3		—	+ 16 3	BB		
		3.31																	
		100	232	2 0	22 55	230	+	4 24	5[illegible]		20	—	+ 15 5		—	+ 17 5	B.B.		
		4.58																	
		2.80	259	3 0	23 20	251	+	10 00	57[illegible]		21	—	+ 41 4		—	+ 44 4	T.B. @ Crown		
		3.60																	
		1.80	261	2 0	19 05	259	+	4 24	54[illegible]			—	+ 18 0		—	+ 20 0	B.B		

Pg 24

Abbreviations: Bk. Bank, Br. Brook, Cr. Creek, Ch. Channel, Cut. Cut, Dr. Drain, Fl. Flat, Fnd. Foundation, Ft. Fence, Hse. House, Int. Intersection, Pvt. Private, Rd. Road, Sq. Square, Str. Stream, Tr. Trail, Tr. Tree, Vly. Valley, Yd. Yard, Bldg. Building, Cem. Cemetery, Cor. Corner, Ctr. Center, Dk. Ditch, Elec. Pr. Electric Power, Eu. Eucalyptus, Fm. Farm, Gr. Grade, Pal. Palm, Pav. Pavement, Pf. Pitch Fork, Pp. Power Pole, Sc. Scissors, Sp. Spring, Tel. Telephone, Tk. Tank, Tp. Telephone Pole, Tr. Tree, Wl. Well, Yd. Yard

Intersections: Top of Bank T.B., Bottom of Bank B.B., Top of Cut T.C., Bottom of Cut B.C., Top of Fill T.F., Bottom of Fill B.F., Edge of Road E.Rd., Edge of Pavement E.Pvt., Top of Slope T.Sp., Bottom of Slope B.Sp., Top of Break T.Br., Bottom of Break B.Br., Top of Steep Slope T.St.Sp., Bottom of Steep Slope B.St.Sp., Top of Ditch T.Dt., Bottom of Ditch B.Dt., Top of Channel T.Ch., Bottom of Channel B.Ch., Top of Gully T.Gy., Bottom of Gully B.Gy.

Topography Legend: Top of Hill T.H., Bottom of Draw B.D., Top of Ridge T.R., Bottom of Wash B.W., Top of Slope T.S., Bottom of Slope B.S., Top of Ridge T.R., Bottom of Draw B.D.

Adopted 1-29-34

Form 301 10M 3-34

PLEASE RETURN TO
LOS ANGELES COUNTY SURVEYOR
700 HALL OF RECORDS

NOTE: ANY ADDITIONS OR CHANGES ON THIS SHEET MUST BE MADE OR CIRCLED IN RED INK, WITH DATE AND NAME OF PERSON MAKING CHANGE

Do not extend notes this side of this line

Notes Rod _____ Platted _____ Job No. 641 Division No. _____
Date _____ Date _____ Survey of HOLLYWOOD Bowl
Notes Chkd. _____ Checked _____ Survey by WA Miller Notes Miller Date 8-31-36
Date _____ Map No. _____ Indexed A. C. Johnson
F.B. 581 Pg. 64

Transit at	Sight	Stadia Intercepts	Stadia Distance	Stadia Rod—	Horizontal Angle 0° to 360° Right	Horiz. Distance	+ / −	Vertical Angle	Elevation of Point	Back Sight	+ Difference / − Elevation	Height of Instrument	+ / −	Vertical Distance	REMARKS Station	Left	Right
Con't												530.5					
E	P#3	3.74								1							
		1.00	275	2 0	25° 25'	266	+	10° 31'	5[illegible]		+ 474		+	494	Crown		
		5.06								2							
		2.00	307	3 0	32° 15'	296	+	12° 04'	[illegible]		+ 598		+	628	"		
		10.80								3							
		8.00	281	9 0	32° 35'	269	+	11° 48'	[illegible]		+ 472		+	562	S.H.		
		3.90								4							
		1.00	291	2 0	41° 30'	286	+	7° 22'	[illegible]		+ 349		+	362	Bottom Slope		
		4.70								5							
		2.00	271	3 0	45° 55'	266	+	7° 47'	[illegible]		+ 334		+	364	Valley		
		5.45								6							
		2.00	246	4 0	37° 30'	236	+	12° 00'	[illegible]		+ 460		+	500	Crown		
		5.53								7							
		3.00	254	4 0	37° 15'	251	+	6° 59'	[illegible]		+ 266		+	306	T.S.		
		9.20								8							
		6.00	321	8 0	38° 45'	316	+	7° 19'	[illegible]		+ 326		+	406	S.H.		
										9							
										10							
										11							
F	G								5548	52		5600			El. F page 54		
		8.80															
		8.00	81	8 5	137° 10'	81	−	0° 00'	5547 5	12	− 85			—	T.S.		
		4.12								13							
		2.00	213	3 0	105° 45'	199	+	14° 35'	609 0	14	+ 490		+	520	Crown		
		5.44								15							
		3.30	241	4 0	101° 40'	222	+	16° 03'	620 0		+ 600		+	640	"		
		5.18								16							
		3.00	219	4 0	92° 05'	209	+	12° 20'	601 7		+ 417		+	457	S.H.		
		2.80								17							
		1.00	181	2 0	100° 00'	175	+	10° 54'	591 6		+ 316		+	336	S.H.		
		2.34								18							
		1.00	135	2 0	114° 05'	131	+	10° 08'	581 4		+ 214		+	234	S.H.		
		2.68								19							
		1.00	109	2 0	151° 55'	109	+	4° 09'	565 9		+ 59		+	79	T.B.		
		1.88								20							
		1.00	89	1 2	140° 40'	89	−	0° 00'	558 8		− 12			—	T.B.		
		6.83								21							
		6.00	84	6 1	118° 10'	84	−	0° 00'	553 9		− 61			/	B.B.		
		1.94															
		1.00	95	1 0	120° 50'	95	+	2° 47'	562 7		+ 27		+	37	T.B.		

Add'l Inform.

Form 301 Rev. 3-34

PLEASE RETURN TO
LOS ANGELES COUNTY SURVEYOR
700 HALL OF RECORDS

NOTE: ANY ADDITIONS OR CHANGES ON THIS SHEET MUST BE MADE OR CIRCLED IN RED INK, WITH DATE AND NAME OF PERSON MAKING CHANGE

Do not extend notes this side of this line

Topographic Description Legend:
Side Hill...S.H. Bottom Draw B.D.
Side of Draw S.D. Bottom Wash B.W.
Side of Ridge S.R. Top of Ridge T.R.
Head of Draw H.D. Toe of Slope...T.S.

Interv. of Draw V.D's
Break in Slope.....B.S.
Steep Slope.....S.S.
Top of Cliff.....T.Cl.
Bottom of Cliff...B.Cl.
Top of Spur.....T.Sp.
Bottom Canyon...B.Cn.

Side of Canyon S.Cn.
Top of Bank.....T.B.
Bottom of Bank..B.B.
Top of Cut.....T.C.
Bottom of Cut...B.C.
Top of Fill.....T.F.
Bottom of Fill..B.F.

Saddle.....Sa.
Swale.....Sw.
Flat.....Fl.
Stream.....Str.
Trail.....Tr.
Pavement.....Pvt.
Edge of Road E.Rd.

Traverse Sta.....T.Sta.
Fence.....Fe.
Int. Fences.V.Fe.
Ditch.....Di.
Telephone Pole T.P.
Power Pole...P.P.
Culvert.....Cul.

Fire-Pl.....Fi-Pl.
Pine-Pl. Cedar-Pl.
Sycamore.....Sy.
Eucalyptus.....Eu.
Plus combinations of these and all common standard abbreviations.

PG 66

Transit at	Sight on	Stadia Intercepts	Stadia Distance	Stadia Rod—	Horizontal Angle 0° to 360° Right	Horiz. Distance	+ / −	Vertical Angle	Elevation of Point		+ Back Sight	+ / −	+ Difference Elevation	Height of Instrument	+ / −	Vertical Distance	REMARKS Station	Left	Right
		3.12			° '			° '											
		2.00	113	2 0	96 45	113	−	0 00	558 0			−	2 0	560 0	−	—	B.B. - Pvt		
		2.16									1								
		1.00	117	2 0	103 00	116	+	5 33	569 3			+	9 3		+	11 3	T.B		
		2.48									2								
		1.66	149	2 0	85 15	149	+	1 52	562 8			+	2 8		+	4 8	B.B - Pvt		
		3.70									3								
		2.00	171	3 0	89 40	167	+	8 13	581 2			+	21 2		+	24 2	T.B.		
		2.78									4								
		1.00	179	2 0	80 15	179	+	2 34	566 0			+	6 0		+	8 0	B.B - Pvt		
		3.04									5								
		1.00	205	2 0	82 50	202	+	6 35	581 4			+	21 4		+	23 4	T.B		
		3.90									6								
		2.00	191	3 0	69 05	190	+	3 07	567 4			+	7 4		+	10 4	B.B. - Pvt		
		5.12									7								
		3.00	213	4 6	70 20	211	+	6 46	581 0			+	21 0		+	25 0	T.B.		
		3.97									8								
		2.0	198	3 0	59 10	197	+	3 26	568 8			+	8 8		+	11 8	B.B. - Pvt		
		4.17									9								
		2.00	218	3 0	54 45	215	+	6 23	581 1			+	21 1		+	24 1	T.B		
		2.90									10								
		1.00	191	2 0	55 50	190	+	3 16	568 9			+	8 9		+	10 9	B.B - Pvt		
		2.90									11								
		1.00	191	2 0	52 00	187	+	7 23	582 4			+	22 4		+	24 4	T.B.		
		2.48									12								
		1.00	149	2 0	53 05	149	+	2 28	564 4			+	4 4		+	6 4	B.B. - Pvt		
		4.52									13								
		3.00	152	4 0	50 10	151	+	5 40	571 0			+	11 0		+	15 0	T.B.		
		2.17									14								
		1.00	118	2 0	48 30	118	+	1 55	561 9			+	1 9		+	3 9	B.B		
		2.34									15								
		1.00	135	2 0	44 00	132	+	8 52	578 6			+	18 6		+	20 6	T.B		
		2.17									16								
		1.00	118	2 0	42 30	118	+	1 57	562 0			+	2 0		+	4 0	B.B		
		2.50									17								
		1.00	147	2 0	39 25	144	+	12 27	589 8			+	29 8		+	31 8	T.B		
		5.83									18								
		4.00	184	5 0	45 25	177	+	11 51	592 0			+	32 0		+	37 0	S.H		
		2.66									19								
		1.00	167	2 0	34 00	156	+	14 40	599 0			+	39 0		+	41 0	CROWN - T.B.		
		2.39									20								
		1.00	140	2 0	30 45	140	+	2 19	563 6			+	3 6		+	5 6	B.B		
											21								

Add'n'l Lateral

Form 311 10M 3-34

PLEASE RETURN TO
LOS ANGELES COUNTY SURVEYOR
700 HALL OF RECORDS

NOTE: ANY ADDITIONS OR CHANGES ON THIS SHEET MUST BE MADE OR CIRCLED IN RED INK, WITH DATE AND NAME OF PERSON MAKING CHANGE

Do not extend notes this side of this line

Note Red. Platted
Date Date
Note Clkd. Checked
Date Date
Map No. Indexed
Survey of HOLLYWOOD Block
Survey by W.A.M. Notes W.M.C.
Date 2-27-67 Date 3-2-67
Job 6411 Sheets 1 Rec. No.

Transit at	Sight on	Stadia Intercepts	Stadia Distance	Stadia Rod—	Horizontal Angle 0° to 90° Right	Horiz. Distance	+ / —	Vertical Angle	Elevation of Point		+ Back Sight	+ / —	Difference Elevation	Height of Instrument	+ / —	Vertical Distance	REMARKS Station	Left	Right
		2.77			° '			° '											
		1.00	178	2	36 00	165	+	15 15	603 1		1	+	43 1	5.60	+	45 1	CROWN		
		3.52									2								
		2.00	153	3	24 40	153	+	2 45	564 3		3	+	4 3		+	7 3	B.B - PVT		
		5.14																	
		3.00	224	4	39 45	209	+	15 36	614 3		4	+	54 3		+	58 3	CROWN		
		2.93																	
		1.07	194	2	19 45	194	+	2 15	565 6		5	+	5 6		+	7 6	B.B - PVT		
		6.27																	
		4.00	228	5	46 20	218	+	12 33	603 5		6	+	43 5		+	48 5	S.H.		
		5.62																	
		3.00	263	4	40 30	241	+	16 43	628 5		7	+	68 5		+	72 5	CROWN		
		4.93																	
		2.00	294	3	43 00	268	+	17 20	640 5		8	+	80 5		+	83 5	"		
											9								
											10								
"G"	"F"								565 5		52			570 7					
		4.03									11								
		2.00	204	3	282 05	182	+	19 19	631 4		12	+	60 7		+	63 7	S.H.		
		2.68																	
		1.00	169	2	291 00	157	+	15 41	612 7		13	+	42 0		+	44 0	S.H.		
		3.02																	
		2.00	103	2	299 15	103	—	0 00	567 9		14	—	2 8		—	—	B.B - PVT		
		3.50																	
		2.10	151	3	281 55	144	+	12 45	600 1		15	+	29 4		+	32 4	S.H.		
		2.06																	
		1.00	107	0	280 50	107	—	0 00	569 8		16	—	0 9		—	—	B.B - PVT		
		2.50																	
		1.00	151	2	301 55	144	+	13 33	603 1		17	+	32 4		+	34 4	S.H.		
		0.99																	
		0.0	100	0	260 05	100	—	0 0	570 7		18	—	0		—	—	B.B - PVT		
		2.38																	
		1.80	139	2	314 35	135	+	9 50	592 1		19	+	21 4		+	23 4	S.H.		
		3.33																	
		2.00	134	3	334 00	132	+	7 07	584 2		20	+	13 5		+	16 5	S.H - T.B		
		2.19							575 8										
		1.00	120	2	320 50	119	+	3 26			21	+	5 1		+	7 1	T.B		
		2.18																	
		1.03	119	2	264 55	116	+	8 49	586 1		22	+	16 0		+	18 9	T.B		

Add'l Inform.

Form 301 10M 3-34

PLEASE RETURN TO
LOS ANGELES COUNTY SURVEYOR
700 HALL OF RECORDS

NOTE: ANY ADDITIONS OR CHANGES ON THIS SHEET MUST BE MADE OR CIRCLED IN RED INK, WITH DATE AND NAME OF PERSON MAKING CHANGE

Do not extend notes this side of this line

Transit at	Sight on	Stadia Intercepts	Stadia Distance	Stadia Rod—	Horizontal Angle 0° to 360° Right	Horiz. Distance	+ — Vertical Angle	Elevation of Point	+ Back Sight	+ — Difference Elevation	Height of Instrument	+ — Vertical Distance	REMARKS Station	Left	Right
		2.16 / 1.00	117	2°	306° 05'	116	+ 6° 43'	582 3	1	+ 11 6	570 7	+ 13 6	T.B.		
		2.16 / 1.00	117	2°	295° 45'	116	+ 6° 14'	581 3	2	+ 10 6		+ 12 6	T.B.		
		2.23 / 1.00	124	2°	276° 10'	122	+ 7° 09'	584 0	3	+ 13 3		+ 15 3	T.B		
		2.22 / 1.00	123	2°	288° 05'	121	+ 8° 28'	586 6	4	+ 15 9		+ 17 9	T.B		
					° '		° '		5						
					° '		° '		6						
					° '		° '		7						
					° '		° '		8						
					° '		° '		9						
					° '		° '		10						
					° '		° '		11						
					° '		° '		12						
					° '		° '		13						
					° '		° '		14						
					° '		° '		15						
					° '		° '		16						
					° '		° '		17						
					° '		° '		18						
					° '		° '		19						
					° '		° '		20						
					° '		° '		21						

Add'n'l Inform.

Topography Description Legend:
Side Hill ... S.H. Bottom Draw B.D.
Side of Draw S.D. Bottom Wash B.W.
Side of Ridge S.R. Top of Ridge T.R.
Head of Draw H.D. Toe of Slope T.S.

Interc. of Draw V.D.'s
Break in Slope Bk.S.
Steep Slope ... S.S.
Top of Cliff ... T.Cl.
Bottom of Cliff ... B.Cl.
Top of Spur ... T.Sp.
Bottom Canyon ... B.Cn.

Side of Canyon ...
Top of Bank ... T.B.
Bottom of Bank B.B.
Top of Cut ... T.C.
Bottom of Cut ... B.C.
Top of Fill ... T.F.
Bottom of Fill B.F.

Saddle ... Sd.
Swale ... Sw.
Flat ... Fl.
Stream ... Str.
Trail ... Tr.
Pavement ... Pvt.
Edge of Road E.Rd.

Fence ... Fn.
Int. Fences V.Fns.
Ditch ... Di.
Telephone Pole T.P.
Power Pole ... P.P.
Culvert ... Cul.

Oak-O. Fir-Fr.
Pine-Pl. Cedar-Ce.
Sycamore ... Sy.
Eucalyptus ... Eu.
Plus combinations of these and all common standard abbreviations.

Notes Ck'd by	Survey of Hollywood Bowl	F.B. 581	Pg. 69
Map No.	W. O. 6411 Tape No. St'd °F.		
Office Work	Surveyed by [illegible]		
Checked	Notes WL Date 11-16-36		
Date	Indexed A. C. Johnson 8-5-38		

JH. 6411

HOLLYWOOD BOWL

Topog. of N.W. Cor of Bowl Property

MULHOLLAND HGHY.

— DATA FOR SPRINKLER SYSTEM. —

Wallace Fenner Green Telkez

Note: Any Additions or Changes on This Sheet Must be Made or Circled in Red Ink With Date and Name of Person Making Change.

Do not extend notes this side of this line

RETURN TO
LOS ANGELES COUNTY SURVEYOR
700 HALL OF RECORDS

RECEIVED NOV 17 1936

PROGRESSED ✓ ✓

BOOK INDEXED ✓ ✓

MAP INDEXED ✓

RECORD INDEXED ✓ ✓

CARD INDEXED —

REDUCED HLS + LCM 11-17-36

CHECKED ✓ ✓

FORM 247 10M 11-35

RETURN TO
LOS ANGELES COUNTY SURVEYOR
700 HALL OF RECORDS

Note: Any Additions or Changes on This Sheet Must be Made or Circled in **Red Ink** With Date and Name of Person Making Change.

Do not extend notes this side of this line

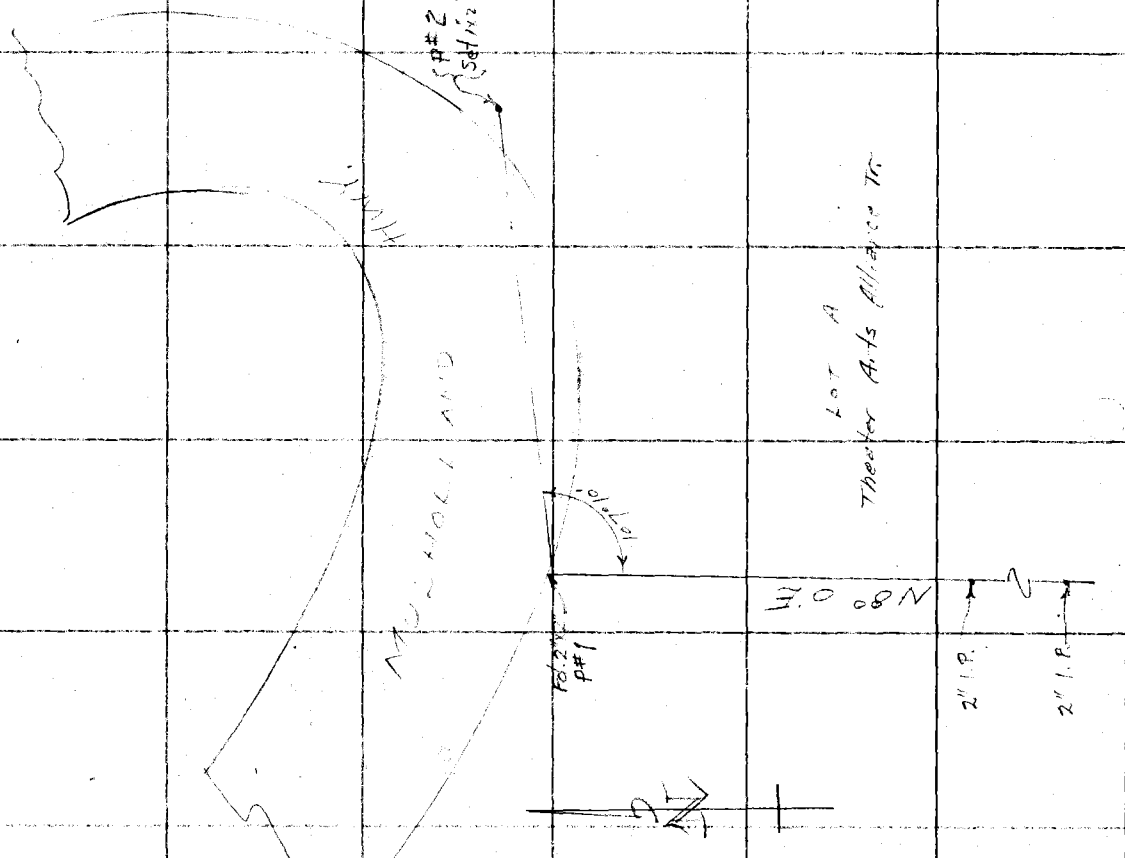

F.B. 581 Pg. 70

Form 301 16M 3-54

PLEASE RETURN TO
LOS ANGELES COUNTY SURVEYOR
700 HALL OF RECORDS

NOTE: ANY ADDITIONS OR CHANGES ON THIS SHEET MUST BE MADE OR CIRCLED IN RED INK, WITH DATE AND NAME OF PERSON MAKING CHANGE

Do not extend notes this side of this line

Transit at	Sight on	Stadia Intercepts	Stadia Distance	Stadia Rod	Horizontal Angle 0° to 360° Right	Horiz. Distance	+ Vertical Angle −	Elevation of Point	+ Back Sight	+ Difference Elevation −	Height of Instrument	+ Vertical Distance −	REMARKS Station	Left Right
Pt 1									1		10.46			
		6.45							2					
		6.—	46	6.0	106.0	46	—	98.6	3	6.0		—	S.H.	
		4.38												
		5.—	139	4.—	265.00	139	—	100.6	4	4.0		—	S.H	
		11.59												
		11.00	60	11.0	130.40	55	16.45	77.1	5	27.5		16.5	on road edge pav.	
		11.51												
		11.—	52	11.0	143.50	40	29.35	70.8	6	33.8		22.8	T.S. bot of cut	
		10.67												
		10.—	62	10.0	151.10	57	17.05	77.2	7	29.4		17.4	edge pav.	
		10.82												
		10.—	83	10.0	152.30	79	12.10	77.6	8	27.0		17.0	bot. cut	
		2.79												
		1.00	180	2.0	237.45	180	+ 2.35	110.6	9	+ 6.0		8.0	T. V	
		10.69												
		10.—	70	10.0	186.20	64	16.30	75.5	10	29.1		19.1	T.S,	
		11.58												
		11.—	59	11.0	186.55	51	20.40	74.1	11	30.5		19.5	E. rd. (South)	
		11.38												
		11.—	39	11.0	187.40	29	29.40	76.8	12	27.8		16.8	" "	
		11.22												
		11.—	23	7.0	187.10	17	29.40	87.6	13	17.0		10.0	bot. C	
		6.03												
		6.—	204	7.4	228.55	204	—	97.2	14	7.4		—	T.C	
		11.61												
		11.—	62	11.0	226.40	56	18.30	74.9	15	29.7		18.7	S. edge Rd	
		11.52												
		11.—	53	15.0	246.05	51	12.00	78.8	16	25.8		10.8	bot. C.	
		11.80												
		11.—	81	11.0	212.40	75	16.00	72.1	17	32.5		21.5	N. edge rd.	
		11.92												
		11.00	93	12.0	206.25	89	11.45	74.1	18	30.5		18.5	T.S.	
		5.34												
		5.—	235	4.0	223.05	232	5.05	79.8	19	24.8		20.8	T.C.	
		5.55												
		3.—	256	4.0	219.40	252	7.10	68.8	20	35.8		31.8	edge Cut	
		2.64												
	X	1.00	265	5.0	215.45	262	7.10	67.6	21	37.0		32.0	Top fill edge	
		11.40												
		10.00	141	11.0	214.50	137	4.50	69.6		34.0		24.0	bot C.	

Form No. 108 p-11

LOS ANGELES COUNTY SURVEYOR

700 HALL OF RECORDS

NOTE: ANY ALTERATION OR CHANGES ON THIS SHEET MUST BE MADE OR CHECKED IN RED INK, WITH DATE AND NAME OF PERSON MAKING CHANGE

Do not extend notes into data of this line

Point	Sta.	Vertical Angle	Slope Distance	Horizontal Angle 0° to 360° Direct	Horiz. Distance	+	Vertical Angle	Elevation of Point	+ Rod Right	− Difference Elevation	Height of Instrument	+	Vertical Distance	
											10 46			
	11.40													
	10.40	144	11°	218 40	139	−	7 20	1171.0	2	3 36		−	226	Edge Rd
	11.52													
	10 —	153	11°	226 45	150	−	8 05	724	3	3 22		−	212	"
	5.11													
	3.09	217	4	221 20	208	−	8 05	713	4	3 33		−	293	bot C
	5.47													
	4.00	148	5°	235 45	145	−	7 45	798	5	2 48		−	198	"
	6.11													
	4.00	212	5°	217 05	208	−	8 10	698	6	3 48		−	298	End Bridge
	9.97													
	8 —	198	8°	212 10	195	−	8 0	693	7	3 53		−	273	"
	2.76													
	1.00	177	2°	231 25	174	−	6 45	819	8	2 27		−	207	bot C
	11.31													
	10 —	172	11°	223 50	169	−	7 25	716	9	3 30		−	220	End Bridge
	10.83													
	9 —	184	10°	211 15	180	−	8 40	672	10	3 74		−	274	bot C
									11					
P#2	5.28													
	2.00	129	3°	252 50	126	+	8 02	1194	12	+ 1 48		+	178	set P#2
P#2	5.28													
P#1	1.00	129	5°		126	−	8 28	1000	13	2 38	1239	−	188	
	4.02													
	5 —	103	5°	186 50	102	−	6 40	1070	14	1 69		−	112	TR
	5.95													
	4 —	196	5°	196 0	194	−	6 05	981	15	2 58		−	238	"
	11.57													
	10 —	158	11°	326 30	136	−	22 0	579	16	6 60		−	550	Sta
	5.99													
	4 —	200	5°	312 0	184	−	16 40	639	17	6 00		−	550	"
	11.17													
	10 —	118	11°	324 05	95	−	26 10	663	18	6 76		−	468	"
	7.84													
	8 —	185	9 —	225 10	156	−	22 50	487	19	7 62		−	662	"
	11.37													
	11 —	94	12	300 25	71	−	30 25	709	20	5 33		−	411	"
	11.60													
	11 —	181	11°	247 20	141	−	28 10	271	21	16 1		−	751	"

Surveyed by [illegible] Date 10-16-70

Checked [illegible] Survey No. [illegible]

Approved [illegible] Book [illegible]

Traverse Book

PLEASE RETURN TO
LOS ANGELES COUNTY SURVEYOR
700 HALL OF RECORDS

NOTE: ANY ERRATIC ... ON THIS SHEET SHOULD BE CIRCLED IN RED ... AND NAME OF PERSON ...

Do not extend notes this side of this line

Point of	Point of	Station Distance	Station Distance	Vertical Angle	Horizontal Angle 0° to 360° Right	Horiz. Distance	+ Vertical Angle	Elevation of Point	+ Back Sight	+ Difference Elevation	Height of Instrument	+ Vertical Distance	REMARKS Station	Left	Right
PI2											1239				
		160	151	11°	246 50	143	27 10	394		845		735			
		7+68	169	8°	269 50	118	32 10	384		855					
		8+00													
		2	118	8°	246 50	94	27 15	678		560					
		10+87	88	10°	219 00	77	20 40	848		391		295			
		10+75	176	10°	305 20	127	31 55	349		890		790	Hydrant		
		11+10	111	11°	259 25	108	9 00	956		283		172	S.H		
		11+28	239	4°	309 40	170	20 25	720		1038		998	Head draw		
		2+86	287	4°	301 55	240	22 55	134		1105		1065	S.H		
		3+46	347	4°	303 50	312	18 20	161		1078		1036	T.R		
		10+19	90	14°	160 35	90	3 15	1048		191		51	S.H		
		11+20	134	4°	176 30	132	7 00	965		274		164	S.H		
	X	3+94	200	3°	94 30	184	16 32	662		577		542	Fire Hydrant		
	X	9+02	203	5°	104 30	188	15 21	674		565		515	8" Gate Valve		
		5+98	199	5°	104 20	185	15 34	674		552		575	6" " "		

Notes Ck'd by		Survey of Hollywood Bowl	F.B. 581 Pg. 75
Map No.		W. O. 6415 Tape No.	St'd °F.
Office Work		Surveyed by [illegible]	
Checked		Notes W. Date 12-8-36	
Date		Indexed A. C. Johnson	

J.N 6415
HOLLYWOOD BOWL

PEPPER TR. LANE
location of curbs and fence

Wallace
Fenner
Green
Teller

Note: Any Additions or Changes on This Sheet Must be Made or Circled in Red Ink With Date and Name of Person Making Change.

Do not extend notes this side of this line

RETURN TO
LOS ANGELES COUNTY SURVEYOR
700 HALL OF RECORDS

DEC 9 1936

REGISTERED ✓
PROCESSED ✓
BOOK INDEXED ✓ ✓
MAP INDEXED ✓ ✓
RECORD INDEXED ✓
CARD INDEXED

FORM 247 10M 11-35

F.B. 581 Pg. 76

To bot. pg. 77

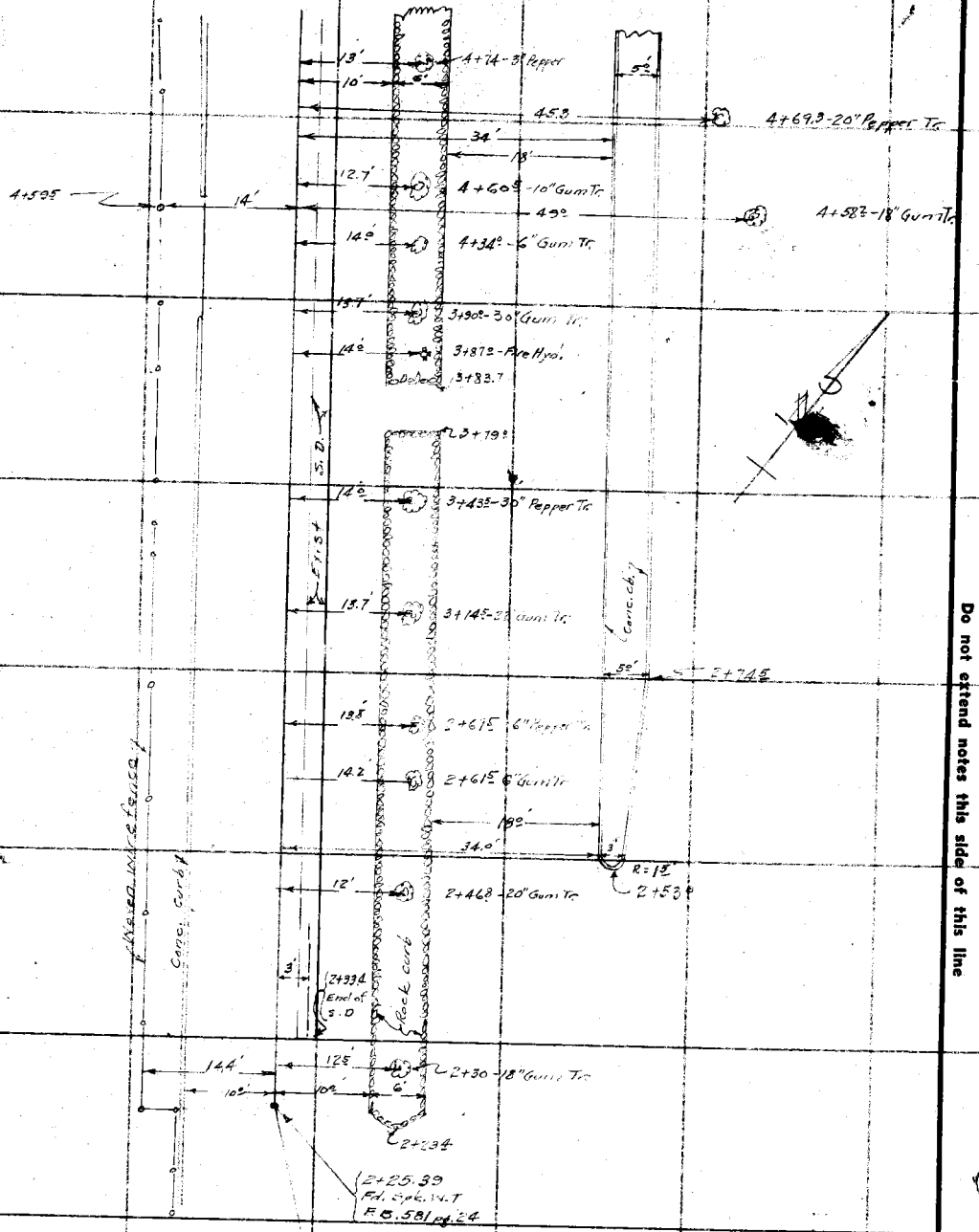

RETURN TO
LOS ANGELES COUNTY SURVEYOR
700 HALL OF RECORDS

Note: Any Additions or Changes on This Sheet Must be Made or Circled in Red Ink With Date and Name of Person Making Change.

Do not extend notes this side of this line

Notes Ck'd by	Survey of Hollywood Blvd	F.B. 581 Pg. 77
Office Work	W. O. 116 Tape No. St'd °F.	
Checked	Surveyed by Wallace	
Date	Notes √ Date 12-8-26	
	Indexed A. C. Johnson	

To bot pg 78

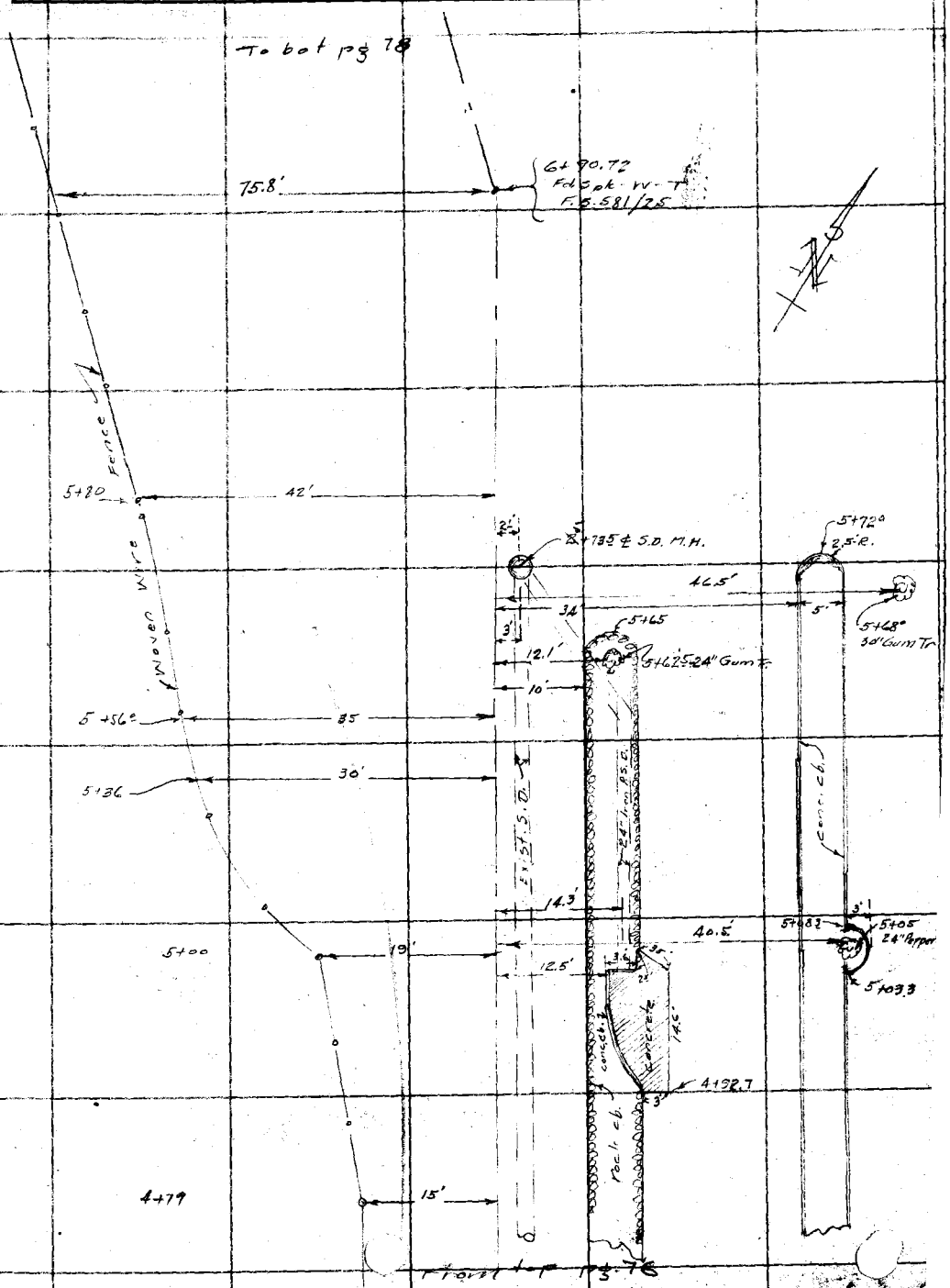

RETURN TO
LOS ANGELES COUNTY SURVEYOR
700 HALL OF RECORDS

Note: Any Additions or Changes on This Sheet Must be Made or Circled in Red Ink With Date and Name of Person Making Change.

Do not extend notes this side of this line

FORM 247 10M 11-35

F.B. 581 Pg. 78

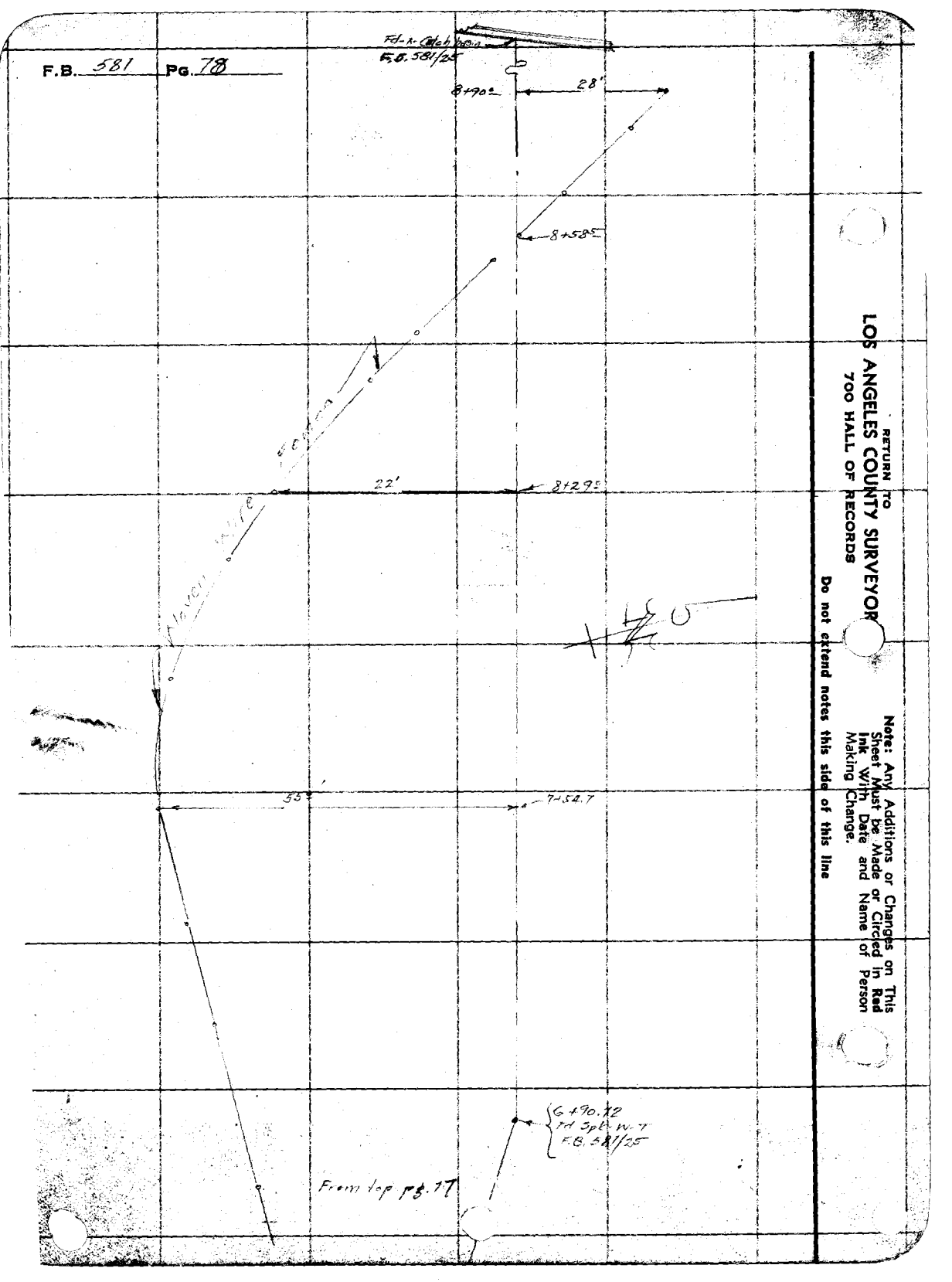

RETURN TO
LOS ANGELES COUNTY SURVEYOR
700 HALL OF RECORDS

Note: Any Additions or Changes on This Sheet Must be Made in Red Ink With Date and Name of Person Making Change.

Do not extend notes this side of this line

Profile No.	Notes Red.	Plotted	Job No. 6415	Division No.	F. B. 581 Pg. 79
	Date	Date	Survey of Hollywood Bowl		
X-Sec.	Notes Chkd.	Checked	Survey by Wallace	Notes W	Date Dec 8 1936
No.	Date	Date	Map No.	Indexed A. C. Johnson	Date

J.N. 6415

[illegible]

PERIMETER TR. LANE

Property of east curbs

Wallace
Fenner
Green
Tailaz

ELEV.	RECEIVED DEC 9 1936 Smelson
	PROGRESSED ✓ ✓
	BOOK INDEXED ✓ ✓
F. S.	MAP INDEXED ✓ ✓
	RECORD INDEXED ✓ ✓
	CARD INDEXED ✓ ✓
H. I.	REDUCED Field + Smelson
	CHECKED Smelson ✓
B. S.	
STATION	

NOTE: ANY ADDITIONS OR CHANGES ON THIS SHEET MUST BE MADE OR CIRCLED IN RED INK, WITH DATE AND NAME OF PERSON MAKING CHANGE

Do not extend notes this side of this line

PLEASE RETURN TO
LOS ANGELES COUNTY SURVEYOR
700 HALL OF RECORDS

Form 307 5M 11-35

Form 307 5M 11-35

PLEASE RETURN TO
LOS ANGELES COUNTY SURVEYOR
700 HALL OF RECORDS

NOTE: ANY ADDITIONS OR CHANGES ON THIS SHEET MUST BE MADE OR CIRCLED IN RED INK, WITH DATE AND NAME OF PERSON MAKING CHANGE

Do not extend notes this side of this line

STATION	B. S.	H. I.	F. S.	ELEV.		
		Pepper Tr. Lane –				
B.M.	7 98	505 20		497.22	B.M. El 497.22 L.B. 791 Pg 227 W. spk in 22" Eucalyptus Tr. West of east end of Island	
2+23.4			11 29	493 91	℄ of S. driveway Pepper Tr. Lane	
+23.4			10 40	494 80		rock cb. 13' rt.
"			11 32	493 88		gutter 13' rt.
			10 76	494 44	cb. 10' Lt	
			11 40	493 80	gutter	
2+50			7 70	497 50		℄
"			8 58	49 62		cb. 10' rt
"			9 54	495 66		gut "
"			8 49	496.71		cb. 16' rt
"			9 43	495 77		gut "
"			9 10	496 10	cb. 10' Lt.	
"			9 70	495 50	gut 10' "	
2+53.0			8 29	496 91		Top of end cb. 35.5' rt.
"			9 15	496 05		gutter "
2+54.5			8 33	496 87		cb. 34' rt.
"			9 12	496 08		gut "
"			8 13	497 07		cb. 37' "
"			8 86	496 34		gut "

Profile No. ___ X-Sec. No. ___
Plotted ___ Date ___ Checked ___ Date ___
Notes Red. ___ Date ___ Notes Chkd. ___ Date ___
Job No. 6215 Division No. Hollywood Bowl
Survey of ___ Survey by W Notes W. Date ___
F. B. 581 Pg. 80 Indexed ___

Form 307 5M 11-35

PLEASE RETURN TO
LOS ANGELES COUNTY SURVEYOR
700 HALL OF RECORDS

NOTE: ANY ADDITIONS OR CHANGES ON THIS SHEET MUST BE MADE OR CIRCLED IN RED INK, WITH DATE AND NAME OF PERSON MAKING CHANGE

Do not extend notes this side of this line

STATION	B. S.	H. I.	F. S.	ELEV.	PEPPER TR. LANE (cont)
		505.20			
2+745			665	498.55	cb. 39' Rt
"			721	497.99	Set "
3+00			610	499.10	
"			551	499.99	cl 10' Rt
"			630	498.90	Set 10' "
"			523	499.97	cb. 16' "
"			615	498.75	Set 16' "
"			542	499.98	cb. 34' Rt.
"			636	498.84	Set "
"			180	500.40	cb. 39' Rt.
"			526	499.94	Set "
"			586	498.34	cl 10' Lt
"			637	498.83	Set 10' Lt.
+50			293	502.27	
"			220	503.00	cb. 10' Rt
"			298	502.22	Set "
"			235	502.85	cb 16' Lt
"			309	502.11	Set "
"			224	502.96	cb 24' Rt
"			298	502.22	Set "
"			123	503.97	cb. 39' Rt

Profile
No.
X-Sec.
Notes Red. Plotted Job No. 6415 Division No.
Date Date Survey of
Notes Chkd. Checked Survey by Notes
Date Date
Map No. Indexed
F. B. 281
Date 12-3-56

Form 307 5M 11-35

PLEASE RETURN TO
LOS ANGELES COUNTY SURVEYOR
700 HALL OF RECORDS

NOTE: ANY ADDITIONS OR CHANGES ON THIS SHEET MUST BE MADE OR CIRCLED IN RED INK, WITH DATE AND NAME OF PERSON MAKING CHANGE

Do not extend notes this side of this line

STATION	B. S.	H. I.	F. S.	ELEV.	PEPPER TR. LANE.	
		505 20				
3+50			164	503 56		gutter 39' Rt.
+60			70	504 50		cb. 39' Rt
"			113	504 07		gut. "
T.P.	10 62	513 70	212	503 08		
4+00			825	505 45		℄
"			786	505 84		cb. 10' Rt
"			850	505 20		gut "
"			772	505 98		cb 16'
"			857	505 13		gut "
"			782	505 88		cb. 34' Rt
"			851	505 19		gut "
"			694	506 76		cb. 39' Rt
"			738	506 32		gut "
"			798	505 72	10' Lt. cb.	
"			851	505 19	" gut	
+50			503	508 67		℄
"			463	509 07		10' Rt cb
"			535	508 35		" & gut
"			458	509 12		16' Rt cb
			544	508 26		"

Profile No. ___ X-Sec. No. ___
Plotted ___ Date ___ Checked ___ Date ___
Notes Red. ___ Date ___ Notes Chkd. ___ Date ___
Division No. 6415 Job No. ___
Survey of Hollywood Bowl
Survey by W Notes W
Indexed ___ Date ___
B. 58 Pg. 82

Form 307 5M 11-35

PLEASE RETURN TO
LOS ANGELES COUNTY SURVEYOR
700 HALL OF RECORDS

NOTE: ANY ADDITIONS OR CHANGES ON THIS SHEET MUST BE MADE OR CIRCLED IN RED INK, WITH DATE AND NAME OF PERSON MAKING CHANGE

Do not extend notes this side of this line

STATION	B. S.	H. I.	F. S.	ELEV.	[illegible]	
		513 70				
4+50			480	508 90		34' Rt cb
"			555	508 15		" gut
"			407	507 63		39' cb.
"			463	507 07		" gut
4+92.7			171	511 99		cb. 16' Rt
"			262	511 08		gut "
5+07.3			013	513 57		cb. 16' Rt
"			160	512 10		gut "
5+07.3			233	511 37		Flow line 24" SD. 14.3' Rt
5+00			171	511 99		℄
"			122	512 48		cb 10' Rt
"			196	511.74		gut "
"			163	512.57		cb. 32' Rt
"			229	511.41		gut "
"			113	512 57		cb. 32'
"			148	512 22		gut "
T.P	10 13	523 [illegible]	007	513 63		
5+50			853	515.23		℄
"			780	515.96		cb. 10' Rt
"			873	515 03		gut "

Profile No. ____ Notes Red. ____ Plotted ____ Job No. 6415 Division No. ____ F. B. 581 Pg. 83

X-Sec. No. ____ Date ____ Date ____ Survey of [illegible]

Notes Chkd. ____ Checked ____ Survey by ____ Notes ____ Date 12-8-36

Date ____ Date ____ Map No. ____ Indexed ____ Date ____

Form 307 5M 11-35

PLEASE RETURN TO
LOS ANGELES COUNTY SURVEYOR
700 HALL OF RECORDS

NOTE: ANY ADDITIONS OR CHANGES ON THIS SHEET MUST BE MADE OR CIRCLED IN RED INK, WITH DATE AND NAME OF PERSON MAKING CHANGE

Do not extend notes this side of this line

STATION	B. S.	H. I.	F. S.	ELEV.	Pepper To Lane
		523 76			
5+50			8 10	515 66	cb 16' Rt
"			9 19	514 57	gut "
5+62.5			8 45	515.31	" "
5+50			8 48	515.28	cb 34' "
"			9 20	5[illegible] 50	gut "
"			8 27	515 49	cb 39' Rt
"			8 72	515 [illegible]	gut "
5+65.2			7 11	516 65	Top of cb. 13' Rt. (end of island)
"			7 76	516 00	gut. " "
+69.5			7 27	516.49	cb. 34' "
			7 98	515.78	gut " "
			7 22	516 54	cb. 39' "
			7 58	516 18	gut "
			7 12	516 64	cb. 36.5' " (end of island)
			7 56	516 20	gut " "
T.B.M. #1			1 28	522 48	T.B.M. #1 - El. 522.48 L.B 791/3 Cut spk. N side 18' Gantry sta 2445.5 & S.D. & 12.8' to left

Job No. 6415 Division No. Holly Wood B-W
Notes Red. Date Plotted Date No. Profile
Notes Chkd. Date Checked Date X-Sec. No.
Survey of Survey by W Notes W Date
Indexed Date
Pg. 84

Profile No.	Notes Red.	Plotted	Job No. 645	Division No.	F. B. 581 Pg. 85
	Date	Date	Survey of	[illegible] Bowl	
X-Sec. No.	Notes Chkd.	Checked	Survey by	[illegible] Notes W	Date [illegible]
	Date	Date	Map No.	Indexed	Date 8-5-38

J.M. 645

[illegible]

B.M. Check

Comparison of City & County Bench Mark Elevations

Wallace
Gregory
Murray
Tellez
[illegible]

ELEV.	RECEIVED W.I.G. APR 8 1937
	PROGRESSED
	BOOK INDEXED
	MAP INDEXED
F. S.	RECORD INDEXED W.I.G. APR 1937
	CARD INDEXED " APR 1937
H. I.	REDUCED In Field
	CHECKED W.I.G. APR 8 1937
	B. M.s ADJUSTED " APR 1937
	B. M.s LISTED " APR 1937
B. S.	
STATION	

NOTE: ANY ADDITIONS OR CHANGES ON THIS SHEET MUST BE MADE OR CIRCLED IN RED INK, WITH DATE AND NAME OF PERSON MAKING CHANGE

Do not extend notes this side of this line

PLEASE RETURN TO
LOS ANGELES COUNTY SURVEYOR
700 HALL OF RECORDS

Form 307 5M 11-35

Form 307 5M 11-35

PLEASE RETURN TO
LOS ANGELES COUNTY SURVEYOR
700 HALL OF RECORDS

NOTE: ANY ADDITIONS OR CHANGES ON THIS SHEET MUST BE MADE OR CIRCLED IN RED INK, WITH DATE AND NAME OF PERSON MAKING CHANGE

Do not extend notes this side of this line

STATION	B. S.	H. I.	F. S.	ELEV.	
			B.M. Check		
L.A. City B.M. #7	9310	491.345		482.035 ✓	B.M. #7 El. 482.035 L.A. City F.B. 17[illegible] pg. 17 Highland Ave. & Arbol Dr. W. Spk. S. cb. 33' W. of new P.L. near Lamp post
B.M. #8	6860	491.545	6660	484.685	484.687 Adjverage B.M. #8 El. 484.700 F.B. 1703 pg. 17 Highland Ave. & entrance to Bowl Spk. in W. [illegible] of B.C.P. [illegible] Lamp Post
T.P.	11741	500.488	[illegible]	4[illegible].747	
B.M. #7	4040	500.782	3746	496.742	496.745 Average B.M. #7 El. 497.22 Co. Pepper Tr. Lane 200' W. of Highland Ave. W. Spk. in 2nd Gum Tr. from E. end of island 497.22 496.745 .475 Subtract from County Elev. to get city.
T.P.	0506	287 733	11755	4[illegible]	
T.P.	[illegible]530	287 ~~[illegible]~~ 7030	8360	4[illegible] ~~[illegible]~~	
B.M. #8	6645	491 321	3021	484.6[illegible]	B.M. #8 Shown Above
B.M. #9			730[illegible]	[illegible]27	9 " "
B.M. #8	6779	491 461		484.682	
B.M. #9			9430	48[illegible].[illegible]	

(See L.B. 791 p. 229)

9300
6645
2.655

9430
6779
2.651

F. B. 581 PG. 86

Job No. 64 Division No. Notes Red. Plotted
Survey of Hall Hall Bowl Date Date
Survey by Wallace Notes Notes Chkd. Checked
Indexed Date 2-7-37 Date Date
Profile No. X-Sec. No.

Form 307 5M 11-35

PLEASE RETURN TO
LOS ANGELES COUNTY SURVEYOR
700 HALL OF RECORDS

NOTE: ANY ADDITIONS OR CHANGES ON THIS SHEET MUST BE MADE OR CIRCLED IN RED INK, WITH DATE AND NAME OF PERSON MAKING CHANGE

Do not extend notes this side of this line

STATION	B. S.	H. I.	F. S.	ELEV.		
		Elev.	[illegible]	[illegible]	[illegible]	[illegible]
B.M. #9	[illegible]	[illegible] 26		482 04	B.M. #9 [illegible]	[illegible]
			[illegible]	[illegible]	[illegible]	[illegible]
			[illegible]	[illegible]		
[illegible]			[illegible]	490 12	87.5 / 27.5 [illegible] Nob. (60' N. of E. [illegible])	
[illegible]	[illegible]	[illegible]	[illegible]	[illegible]		
[illegible]			[illegible]	[illegible]	[illegible]	
3400			470	[illegible]	50.4	
[illegible]	[illegible]	[illegible] 35	[illegible]	[illegible]		
3 [illegible] 450			[illegible]	[illegible]	29.2	
4400			[illegible]	[illegible]	37.8	
[illegible]			[illegible]	[illegible]	[illegible]	
		[illegible]	[illegible]	[illegible]		
			[illegible]	[illegible]	[illegible]	

Entrance Hollywood Bowl
Elevations at Toe of Slope
at North Side

497.22
496.695
0.525

497.22

Profile No. ____ Notes Red. ____ Plotted ____ Job No. ____ Division No. ____
X-Sec. No. ____ Date ____ Date ____ Survey of ____
Notes Chkd. ____ Checked ____ Survey by ____ Notes ____ Date ____
Date ____ Date ____ Map No. ____ Date 8-5-38

F.B. 561 PG. 87

F. B 50/ PG. 88 | Job No. | Division No. | Notes Red. | Plotted | Profile

Survey of | Date | Date | No.

Survey by | Notes | Notes Chkd. | Checked | X-Sec.

Indexed | Date | Date | Date | No.

STATION	B. S.	H. I.	F. S.	ELEV.

Form 307 5M 11-35

PLEASE RETURN TO
LOS ANGELES COUNTY SURVEYOR
700 HALL OF RECORDS

NOTE: ANY ADDITIONS OR CHANGES ON THIS SHEET MUST BE MADE OR CIRCLED IN RED INK, WITH DATE AND NAME OF PERSON MAKING CHANGE

Do not extend notes this side of this line

RECEIVED [signature] OCT 4 1937

PROGRESSED

BOOK INDEXED

MAP INDEXED

RECORD INDEXED

CARD INDEXED

REDUCED

[illegible]ED

Profile	Notes Red.	Plotted	Job No. 2415	Division No.	F. B. 581 Pg. 89
No.	Date	Date	Survey of		
X-Sec.	Notes Chkd.	Checked	Survey by	Notes	Date
No.	Date	Date	Map No.	Indexed	Date

[illegible]

Hollywood Bowl

Elev. check of [illegible] [illegible] [illegible] by [illegible] L.A.

STATION	B. S.	H. I.	F. S.	ELEV.

Form 307 5M 11-35

PLEASE RETURN TO
LOS ANGELES COUNTY SURVEYOR
700 HALL OF RECORDS

NOTE: ANY ADDITIONS OR CHANGES ON THIS SHEET MUST BE MADE OR CIRCLED IN RED INK, WITH DATE AND NAME OF PERSON MAKING CHANGE

Do not extend notes this side of this line

F. B. 531 PG. 90 | Job No. 6415 | Division No. | Notes Red. | Plotted | Profile No.
Survey of | | | Date | Date |
Survey by Wallace | Notes W. | | Notes Chkd. | Checked | X-Sec. No.
Indexed | Date | | Date | Date |

Form 307 5M 11-35

PLEASE RETURN TO
LOS ANGELES COUNTY SURVEYOR
700 HALL OF RECORDS

NOTE: ANY ADDITIONS OR CHANGES ON THIS SHEET MUST BE MADE OR CIRCLED IN RED INK, WITH DATE AND NAME OF PERSON MAKING CHANGE

Do not extend notes this side of this line

STATION	B. S.	H. I.	F. S.	ELEV.	
					[illegible] of C. Basins built by City
B.M. [illegible]	5.19	[illegible]		[illegible]	B.M. [illegible] 416.[illegible]
C.B. # 31					Grade
Pt. "K"			[illegible]	413.39	Top Grade Obs.
[illegible]			1.24	413.70	
			7.[illegible]		414.14
"N"			7.2[illegible]		413.27
			7.58		[illegible]
B.M. #7			5.19	416.745	

Form 307 5M 11-35

PLEASE RETURN TO
LOS ANGELES COUNTY SURVEYOR
700 HALL OF RECORDS

NOTE: ANY ADDITIONS OR CHANGES ON THIS SHEET MUST BE MADE OR CIRCLED IN RED INK, WITH DATE AND NAME OF PERSON MAKING CHANGE

Do not extend notes this side of this line

STATION	B. S.	H. I.	F. S.	ELEV.		
		Elev. of		Aprons	of Catch Basins	on "C" and "D" Curb Lines
B.M.#7	1.47	498.23		496.76	B.M.#7 El. 496.76 -	opp. sta. 2450 Pepper Tr. [illegible]
	"C" [illegible]		[illegible]	.76	[illegible]	S.E. Cor. (F.L. [illegible]
			[illegible]	[illegible]	[illegible]	Co. Face (F.L.
	"D" [illegible] Line		4.15	494.08	[illegible]	S.W. Cor. (F.L. [illegible]
			4.33	493.70	[illegible]	[illegible] (F.L.
B.M.#7			1.47	496.76	B.M.#7 El. 496.76	

Profile No. ____ Notes Red. ____ Plotted ____ Job No. 6415 Division No. ____ F.B. 581 PG. 91

X-Sec. No. ____ Date ____ Date ____ Survey of [illegible] Notes [illegible] Date Oct. [illegible]

Notes Chkd. ____ Checked ____ Survey by [illegible] Date [illegible]

Date ____ Date ____ Map No. ____ Indexed [illegible]

F. B. 58/ PG. 92 | Job No. | Division No. | Notes Red. | Plotted | Profile No.

Survey of | Date | Date

Survey by | Notes | Notes Chkd. | Checked | X-Sec. No.

Indexed | Date | Date | Date

Form 307 SM 11-35

PLEASE RETURN TO
LOS ANGELES COUNTY SURVEYOR
700 HALL OF RECORDS

Do not extend notes this side of this line

NOTE: ANY ADDITIONS OR CHANGES ON THIS SHEET MUST BE MADE OR CIRCLED IN RED INK, WITH DATE AND NAME OF PERSON MAKING CHANGE

STATION	B. S.	H. I.	F. S.	ELEV.

Profile	Notes Red.	Plotted	Job No. 6415	Division No.	F. B. 581 Pg. 93
No.	Date	Date	Survey of		
X-Sec.	Notes Chkd.	Checked	Survey by	Notes	Date
No.	Date	Date	Map No.	Indexed	Date

NOTE: ANY ADDITIONS OR CHANGES ON THIS SHEET MUST BE MADE OR CIRCLED IN RED INK, WITH DATE AND NAME OF PERSON MAKING CHANGE

Do not extend notes this side of this line

PLEASE RETURN TO
LOS ANGELES COUNTY SURVEYOR
700 HALL OF RECORDS

Form 307 5M 11-35

STATION	B. S.	H. I.	F. S.	ELEV.

Prog

RECEIVED APR 22 [illegible] 37

REDUCED in field

CHECKED LCM

GRADE SHEET MADE in field

GRD. SHT. CHECKED

COPIES [illegible] BY

Form 307 5M 11-35

PLEASE RETURN TO
LOS ANGELES COUNTY SURVEYOR
700 HALL OF RECORDS

NOTE: ANY ADDITIONS OR CHANGES ON THIS SHEET MUST BE MADE OR CIRCLED IN RED INK, WITH DATE AND NAME OF PERSON MAKING CHANGE

Do not extend notes this side of this line

Hollywood Bowl

CURB Grades for Curb A & B, Per Plan Dated Dec. 1936

STATION	B. S.	H. I.	F. S.	ELEV.	"A" Grade	"A" Fill	Pav.		"B" Grade	"B" Cut	Fill
B.M. # 7	9.74	[illegible]		[illegible]	B.M. # [illegible]						
[illegible]			10.23	496.26	496.15 / 495.48	0.11	1147	-0.46	496.12 / 495.45	0.14	
[illegible]			8.23	[illegible]	[illegible] / 497.22	0.23			497.75		0.09
[illegible]			7.07	[illegible]	[illegible] / 498.14	0.11	727	-0.24	499.38	0.02	
[illegible]			[illegible]	[illegible]	501.14 / 500.27	0.34			501.01		0.31
[illegible]			4.38	[illegible]	[illegible] / [illegible]	0.65	[illegible]	+0.30	502.64		0.53
[illegible]			[illegible]	[illegible]	[illegible] / [illegible]	0.88			504.27	FILL 0.77	
[illegible]	9.44	514 ~~513~~ 76	[illegible]	[illegible]	[illegible] / 505.34	0.69	1.51	-0.36	[illegible]	0.59	
[illegible]			7.92	[illegible]	[illegible] / [illegible]	0.79			507.54	0.70	
[illegible]			6.46	[illegible]	[illegible] / [illegible]	0.89	[illegible]	-0.31	509.10 / 509.44	0.80	
[illegible]			[illegible]	[illegible]	509.34 / [illegible]	[illegible]			509.76	0.66	
[illegible]			4.66	510 [illegible]	510.56 / [illegible]	0.46			510.48	0.38	
[illegible]			[illegible]	[illegible]	511.21 / [illegible]	1.38			511.43	1.30	
[illegible]			4.25	510 [illegible]	511.16 / [illegible]	1.35			511.78	1.27	
[illegible]			3.43	[illegible]	512.51 / [illegible]	1.18			512.43 / [illegible]	1.10	
[illegible]			2.79	[illegible]	513.16 / [illegible]	1.19			513.[illegible]	1.06	
[illegible]			2.26	[illegible]	513.64 / [illegible]	1.16			513.56	1.00	
[illegible]			1.73	[illegible]	514.13 / 513.48	1.10			513.93	0.90	
+50	[illegible]	523 ~~522~~ 19	0.31	514 ~~513~~ 45	515.76 / 515.09	1.21			515.43	0.98	

F. B. 581 Pg. 94 | Job No. 6415 | Division No. Hollywood Bowl | Notes Red. | Date | Plotted | Date | Profile No. | X-Sec. No.

Survey of | Survey by W | Notes W | Date 4-19-37 | Notes Chkd. | Date | Checked | Date

Indexed

Form 307 5M 11-35

PLEASE RETURN TO
LOS ANGELES COUNTY SURVEYOR
700 HALL OF RECORDS

NOTE: ANY ADDITIONS OR CHANGES ON THIS SHEET MUST BE MADE OR CIRCLED IN RED INK, WITH DATE AND NAME OF PERSON MAKING CHANGE

Do not extend notes this side of this line

STATION	B. S.	H. I.	F. S.	ELEV.	Hollywood Bowl (Cont.) "A" Grade	"A" Fill	"B" Grade	"B" Fill
?		533 ~~522~~ 19						
71.72			6.86	516.33	517.17 / 516.[illegible]	0.84	516.[illegible] / 516.20	0.54
B.M. #1			120	521 ~~580~~ 00	B.M. #1 EL. 522.00			

Profile No. ____ Notes Red. ____ Plotted ____ Job No. 645 Division No. ____ F. B. 581 Pg. 95

X-Sec. No. ____ Date ____ Date ____ Survey of ____

Notes Chkd. ____ Checked ____ Survey by W Notes W Date 1-9-37

Date ____ Date ____ Map No. ____ Indexed by ____ Date ____

Form 307 5M 11-35

PLEASE RETURN TO
LOS ANGELES COUNTY SURVEYOR
700 HALL OF RECORDS

NOTE: ANY ADDITIONS OR CHANGES ON THIS SHEET MUST BE MADE OR CIRCLED IN RED INK, WITH DATE AND NAME OF PERSON MAKING CHANGE

Do not extend notes this side of this line

E. B. 561 PG. 96

Job No. 345 Division No. Profile No. X-Sec. No.
Survey of Hollywood Bowl Notes Red. Plotted
Survey by Wilkie Notes IN Date Date
Indexed Notes Chkd. Checked
Date Date Date

STATION	B. S.	H. I.	F. S.	ELEV.	Hollywood Bowl Per Plan dated Dec. 1936			"D"		
					Grade	FILL	CUT	Grade	CUT	FILL
B.M. #7	7.21	60 4 63		1 [illegible] 35						
2+50			9.38	4 [illegible]	[illegible] 67	0.62		5 [illegible] 9'	0.14	
2+75			[illegible]	[illegible]	[illegible] 41	[illegible]	0.18	496.84	0.75	
3+00			5.61	4 [illegible] 45	[illegible]	0.20		492.77	0.18	
+25			4.06	3 [illegible] 63	5 [illegible] 89	0.26		500.70		0.07
+50			2.37	[illegible]	[illegible]	0.58		502.63		0.57
T.P.	7.23	[illegible] 40	0.16	[illegible] 27						
3+75			[illegible]	[illegible]	502.57	0.47		502.48		0.09
4+00			[illegible]	[illegible]	[illegible] 71	0.51		506.11		0.25
+25			4.52	506 [illegible]	[illegible] 71	0.66		507.68		0.80
+50			3.35	506 35	[illegible]	0.82		[illegible]		0.91
+70	[illegible]	[illegible]	[illegible]	[illegible]	[illegible] 47	0.94		[illegible] 72		0.99
T.P.	10.69	522.16	0.23	511 [illegible]						
B.M. #1			0.14	521 39						

Form 307 SM 11-35

PLEASE RETURN TO
LOS ANGELES COUNTY SURVEYOR
700 HALL OF RECORDS

NOTE: ANY ADDITIONS OR CHANGES ON THIS SHEET MUST BE MADE OR CIRCLED IN RED INK, WITH DATE AND NAME OF PERSON MAKING CHANGE

Do not extend notes this side of this line

Profile No. ____ X-Sec. No. ____ Notes Red ____ Date ____ Date ____ Date ____ Plotted ____ Checked ____ Map No. ____ Job No. ____ Survey of ____ Survey by ____ Indexed ____ Division No. ____ Notes ____ Date ____ Date ____

F.B. 57 Pg. 22

STATION	B. S.	H. I.	F. S.	ELEV.		
			Curb Grade Per Plan Dated Dec. 1936			
			Hollywood Blvd Curbs A & S			
B.M. #7	11.08	497.035		486.035	B.M. #92 497.03	
					Grade Cut F.11	
		3' OFF SET			"A" — Yellow Hubs	
1+38.7	Exist C.B. Top		6.31	486.75	486.69	
+40			6.55	.51		
+50			6.83	.43		
+60	Exist C.B.		4.98	488.28	488.00	0.28
+75			3.49	489.57	489.11	0.37
B.C. 192.18			1.71	491.16	491.57	0.41
2+00	7.53	499.065	1.52	491.536	491.21	0.27
+12.9	Exist C.B.		5.71	493.35	493.33	
E 205.4			5.08	493.71	493.37	0.30 0.33
		498.01				
	3' OFF SET			B	Mission Rd. Yellow Hubs	
1+17.5			8.49	484.57	484.66	0.09
+27.5			7.63	485.43	485.61	0.18
+40			6.53	486.53	486.86	0.33
+50			5.63	487.43	487.36	0.43
+60			4.78	488.28	488.84	0.56

Form 307 5M 11-35

PLEASE RETURN TO
LOS ANGELES COUNTY SURVEYOR
700 HALL OF RECORDS

NOTE: ANY ADDITIONS OR CHANGES ON THIS SHEET MUST BE MADE OR CIRCLED IN RED INK, WITH DATE AND NAME OF PERSON MAKING CHANGE

Do not extend notes this side of this line

STATION	B. S.	H. I.	F. S.	ELEV.			Cut	Fill
		493 [illegible]						
1470			3[illegible]	4[illegible]9 11	4[illegible]			0.~~78~~ 68
480			302	4[illegible]	[illegible]			0.66
B.S. 486.44			240	4[illegible] 66	4[illegible]			0.~~81~~ 61
2400	753	49[illegible]	152	4[illegible]	4[illegible].42			0.89
[illegible]	[illegible] st C.B.		[illegible]	493.86	4[illegible].45			
2125.4			508	493.99	4[illegible] 44			0.~~52~~ 41
B.M. #7			2[illegible]	496.[illegible]				

L.A. Co.
497.22
496.74 LA City

Job No. 6415 Division No. Notes Red. Plotted Profile No.
Tolly Wood Bowl Date Date
Notes W Notes Chkd. Checked X-Sec. No.
Date 5-13-[illegible] Date

Profile	Notes Red.	Plotted	Job No. [illegible]	Division No.	F. B. 561 Pg. 99
No.	Date	Date	Survey of		
X-Sec.	Notes Chkd.	Checked	Survey by	Notes	Date
No.	Date	Date	Map No.	Indexed A. C. Johnson	Date

Form 307 5M 11-35

PLEASE RETURN TO
LOS ANGELES COUNTY SURVEYOR
700 HALL OF RECORDS

NOTE: ANY ADDITIONS OR CHANGES ON THIS SHEET MUST BE MADE OR CIRCLED IN RED INK, WITH DATE AND NAME OF PERSON MAKING CHANGE

Do not extend notes this side of this line

Grd [illegible] E & F Per Plan Dated Dec. 1936

STATION	B. S.	H. I.	F. S.	ELEV.	"E" Grade	Cut	Fill	"F" Grade	Cut	Fill
B.M.#7	[illegible]	504.63		496.75	B.M.#7 El. 496.75 [illegible]					
24+50			[illegible] 13	[illegible]	[illegible]4.44	0.06		493.59	0.91	
24+75			7.42	497.21	496.49	0.72		[illegible]	[illegible]	
25+00			5.11	498.92	498.55	0.37		498.25	[illegible]	
+25			3.78	500.85	500.[illegible]	0.25		500.55	0.[illegible]	
+50			2.00	502.63	502.62	0.01		502.91		[illegible]
T.P.	7.83	511.[illegible]	0.76	503.37						
25+75			1.32	[illegible]	504.52		0.14	504.99		0.6[illegible]
26+00			[illegible]	[illegible]	506.13		0.13	506.70		0.70
[illegible]			[illegible]	[illegible]	507.69		0.19	508.08		0.58
[illegible]			2.54	[illegible]	509.[illegible]		0.41	[illegible]		[illegible]
T.P.	10.67	522.[illegible]	0.23	511.47						
B.M.#1			[illegible]	521.99	B.M.#1 El. 522.00					

Form 307 5M 11-35

PLEASE RETURN TO
LOS ANGELES COUNTY SURVEYOR
700 HALL OF RECORDS

NOTE: ANY ADDITIONS OR CHANGES ON THIS SHEET MUST BE MADE OR CIRCLED IN RED INK, WITH DATE AND NAME OF PERSON MAKING CHANGE

Do not extend notes this side of this line

STATION	B. S.	H. I.	F. S.	ELEV.		
B.[illegible]	607	502 81		496 74		
		"H"-1				C.
BC [illegible].88			4 7	498 1	494.7	3.4
+10.4			18	501 0	492 8	3.2
BC, 1498.92			10	501 8	490.8	11.0
			16	501 2	489.5	11.7
					489.3	
2.[illegible]39			16	501 2	500.6	

Job No. ____ Division No. ____ Notes Red. ____ Plotted ____ Profile ____
Date ____ Date ____ No. ____
Survey of ____ Notes ____ Notes Chkd. ____ Checked ____ X-Sec. ____
Survey by ____ Date ____ Date ____ Date ____ No. ____
Indexed ____

F. B. 581 PG. 100

Profile	Notes Red.	Plotted	Job No. 6415	Division No.	F. B. 581 Pg. 101
No.	Date	Date	Survey of Hollywood Bowl		
X-Sec.	Notes Chkd.	Checked	Survey by W	Notes W	Date 4-7-37
No.	Date	Date	Map No.	Indexed A. C. Jo	Date

J.N. 6415

Hollywood Bowl

GRADES FOR EXCAVATION

STATION	B. S.	H. I.	F. S.	ELEV.

NOTE: ANY ADDITIONS OR CHANGES ON THIS SHEET MUST BE MADE OR CIRCLED IN RED INK, WITH DATE AND NAME OF PERSON MAKING CHANGE

Do not extend notes this side of this line

PLEASE RETURN TO
LOS ANGELES COUNTY SURVEYOR
700 HALL OF RECORDS

Form 307 5M 11-35

Form 307 5M 11-35

PLEASE RETURN TO
LOS ANGELES COUNTY SURVEYOR
700 HALL OF RECORDS

NOTE: ANY ADDITIONS OR CHANGES ON THIS SHEET MUST BE MADE OR CIRCLED IN RED INK, WITH DATE AND NAME OF PERSON MAKING CHANGE

Do not extend notes this side of this line

J.N. 6415

Per Plan of Bowl Entrance Dated Dec. 1936

Hill at N. Side of Entrance

STATION	B. S.	H. I.	F. S.	ELEV.		
B.M. #7	554	502 28				
		"G"				
					GRADE	CUT
0-43.87			3.21	498.[illegible]	493.45	5.2
0+00 B.C.			4.73	497.35	488.86	8.7
+24.88			5.56	49[illegible].72	486.37	10.3
+34.9			5.7[illegible]	49[illegible]	485.42	11.2
+44.9			5.93	49[illegible].35	484.[illegible]	11.8
+54.9			[illegible]	49[illegible].[illegible]	483.[illegible]	11.8
E.C. 61+31			[illegible]	49[illegible].46	483.48	12.0
		~~F~~ "G"				
B.C. [illegible]			4.87	49[illegible].41	490.1	7.3
+24.9			5.44	496.24	487.6	9.2
+34.9			[illegible]	496.[illegible]	486.7	10.0
[illegible]			5.76	49[illegible].[illegible]	485.[illegible]	10.8

F. B. 581 PG. 102

Profile No. ___ X-Sec. No. ___

Job No. ___ Division No. ___ Notes Red. ___ Plotted ___

Survey of ___ Date ___ Date ___

Survey by W Notes 4-7-37 Notes Chkd. ___ Checked ___

Indexed ___ Date ___ Date ___

Form 307 5M 11-35

PLEASE RETURN TO
LOS ANGELES COUNTY SURVEYOR
700 HALL OF RECORDS

NOTE: ANY ADDITIONS OR CHANGES ON THIS SHEET MUST BE MADE OR CIRCLED IN RED INK, WITH DATE AND NAME OF PERSON MAKING CHANGE

Do not extend notes this side of this line

STATION	B. S.	H. I.	F. S.	ELEV.	Hollow [illegible] Board [illegible]			
					Grades for Hill at N. Side of Entrance			
		502.28						
		(H)	"G" [illegible]		[illegible]	Cut	[illegible]	Cut
0-485			285	499.43	[illegible]	[illegible].43	[illegible]	[illegible]
[illegible]							[illegible]	
B.C. 0+00			437	497.[illegible]	494.7	3.2	[illegible]	[illegible]
+07			462	497.[illegible]	494.1	3.6	[illegible]	[illegible]
+17			474	497.[illegible]	492.8	4.7	[illegible]	[illegible]
+27			469	497.[illegible]	491.5	[illegible]	[illegible]	10.1
EC [illegible]			[illegible]	501.43	490.[illegible]	10.6	[illegible]	14.6
[illegible]								
0+12			237	49[illegible]	489.3	10.6	[illegible]	
+27			6.5	[illegible]	[illegible]	7.8	[illegible]	
		H1 —	"G3" —					
2+70.4 ~~0+48.51~~			1.10	[illegible]	[illegible]	[illegible].2		[illegible]
2+21.[illegible] BC. 0+00			4.00	49[illegible].3	[illegible]		Fill 2.7	[illegible]
2+10.4			1.2	[illegible]			[illegible]	
1498.92 [illegible] +22.76			+1.1	[illegible].4	[illegible]	3.4		~~[illegible]~~
0+27.76=0+00			+0.2	502.5				
+21.99			1.0	[illegible].3	[illegible]	0.3		
B.M. #7			553	496.75	74			

Profile No. ____ Notes Red. ____ Plotted ____ Job No. ____ Division No. ____
X-Sec. No. ____ Date ____ Date ____ Survey of ____
Notes Chkd. ____ Checked ____ Survey by ____ Notes ____ Date 4-7-37
Date ____ Date ____ Map No. ____ Indexed ____ Date ____

F. B. 581 Pg. 103

Form 307 5M 11-35

PLEASE RETURN TO
LOS ANGELES COUNTY SURVEYOR
700 HALL OF RECORDS

NOTE: ANY ADDITIONS OR CHANGES ON THIS SHEET MUST BE MADE OR CIRCLED IN RED INK, WITH DATE AND NAME OF PERSON MAKING CHANGE

Do not extend notes this side of this line

Profile No. ____ X-Sec. No. ____

Job No. ____ Division No. ____ Notes Red. ____ Date ____ Plotted ____ Date ____

Survey of ____ Notes ____ Date ____ Notes Chkd. ____ Date ____ Checked ____ Date ____

Survey by E C Wallace 4-2-32

Indexed ____

F. B. 538/Pg. 104

Hollywood Bowl Entrance

STATION	B. S.	H. I.	F. S.	ELEV.		
		Levels on Existing Pavement & Curbs				
S.M.#7	835	505.09		1.74	Grade Cut	
		Edge of roadway on G Line				
3+00			43	500.2	471.4	3.4
4+55			18	503.3	502.5	0.8
T.P.	171	513.96	034	504.75		
3+75			95	505.1	504.1	0.4
		C "D" b 505.1.				
3+00		514.0	17	505.4	502.35	1.0
+95		~~H.I.~~ 513.96 F Curb	84	505.6	505.1	0.5
3+55			10.2	503.7	502.7	1.0
3+75			21	504.1	503.1	0.2
4+55			48	504.2	503.9	0.3
		Edge Top of curb				
1+10			41	509.7		
2+10			484	509.12	509.67 - 509.81	-.14
3+15			793	509.13	509.79	-.34
5+75			906	509.70	510.12	-.42
T.P.	1129	524.48	671	513.19		
B.M.#1			251	521.17	EL. 512.00	

~~Edge Curb~~ ~~Edge~~ Top of curb 505.71 -.25

Form 307 5M 11-35

PLEASE RETURN TO
LOS ANGELES COUNTY SURVEYOR
700 HALL OF RECORDS

NOTE: ANY ADDITIONS OR CHANGES ON THIS SHEET MUST BE MADE OR CIRCLED IN RED INK, WITH DATE AND NAME OF PERSON MAKING CHANGE

Do not extend notes this side of this line

STATION	B. S.	H. I.	F. S.	ELEV.				
[illegible]	[illegible]	[illegible]		[illegible]	Grades to Excavate for 2 Build Curbs - per plan Dated Dec 1936			
		"C"						
2425.3[illegible]			4 49	47 3 [illegible]	[illegible]	—	F.P.	
1+96			7 40	[illegible]	491.37		0.3[illegible]	
[illegible]			[illegible]	[illegible]	[illegible]		[illegible]	
[illegible]			[illegible]	[illegible]	[illegible].72		[illegible]	
		G						
[illegible]			4 16	[illegible]	45[illegible]	4.5		7.65 [illegible]
[illegible]			[illegible]	[illegible] 79	[illegible]	5.[illegible]		8.75 [illegible]
[illegible]			[illegible]	[illegible]	[illegible]	[illegible]		
[illegible]			[illegible]	[illegible]	485.[illegible]	[illegible]		
[illegible]			[illegible]	[illegible]	484.55	10.9		[illegible]
				Exist				
[illegible]			1.52	[illegible]	[illegible]			
[illegible]			5.07		[illegible]			

83.35
6560

Profile No. ____ Notes Red. ____ Plotted ____ Job No. ____ Division No. ____
X-Sec. No. ____ Date ____ Date ____ Survey of ____
Notes Chkd. ____ Checked ____ Survey by ____ Notes ____ Date ____
Date ____ Date ____ Map No. ____ Indexed ____ Date ____

F. B. 581 PG. 1215

Form 307 5M 11-35

PLEASE RETURN TO
LOS ANGELES COUNTY SURVEYOR
700 HALL OF RECORDS

NOTE: ANY ADDITIONS OR CHANGES ON THIS SHEET MUST BE MADE OR CIRCLED IN RED INK, WITH DATE AND NAME OF PERSON MAKING CHANGE

Do not extend notes this side of this line

STATION	B. S.	H. I.	F. S.	ELEV.				
	613	502.88		49[illegible]				
					"E" Grade		"F"	
2175			690	495.98	496.49	F0.51	[illegible].98	0.0.06
			3					
				"G"				
3400			237	500.51	497.37	3.14		
+52.50 ⊙	5.77	507.62	125	501.63	500.62	1.01		
+52.50			4[illegible]7	[illegible].03	502.51	[illegible]		
[illegible]			3[illegible]1	504.11	504.17		F0.[illegible]6	
[illegible]			2[illegible]7	[illegible].15	505.61		F0.36	
4[illegible]			1.18	[illegible]	[illegible]		F0.[illegible]	
					G 8[illegible]			
4[illegible]			162	[illegible]				

Job No. ____ Division No. ____ Notes Red. ____ Plotted ____ Profile ____
Survey of ____ Date ____ Date ____ No. ____
Survey by ____ Notes ____ Notes Chkd. ____ Checked ____ X-Sec. ____
Indexed ____ Date 5.4.37 Date ____ Date ____ No. ____

F. B. 581 PG. 106

Form 307 5M 11-35

PLEASE RETURN TO
LOS ANGELES COUNTY SURVEYOR
700 HALL OF RECORDS

NOTE: ANY ADDITIONS OR CHANGES ON THIS SHEET MUST BE MADE OR CIRCLED IN RED INK, WITH DATE AND NAME OF PERSON MAKING CHANGE

Do not extend notes this side of this line

STATION	B. S.	H. I.	F. S.	ELEV.		
	[illegible]	[illegible] 71		496.76		
			C			493.20
2+25			[illegible]79	493.12	494.16	493.[illegible]
			D			
2+25			770	494.[illegible]	493.00	
					494.[illegible]	
					496.74	
3+00					498.77	
			C			
2+50					49[illegible]	
2+75						
			E			
2+25			720	494.41	494.44	
3+00			578	498.72 / 498.73	498.55	498.25
			3[illegible]	497.96	498.55 F 0.59	498.25 F 0.29

Profile No. ____ Notes Red. ____ Plotted ____ Job No. ____ Division No. ____
Date ____ Date ____ Survey of ____
X-Sec. No. ____ Notes Chkd. ____ Checked ____ Survey by ____ Notes ____ Date ____
Date ____ Date ____ Map No. ____ Indexed ____ Date ____

F. B. 581 PG. 107

Form 307 5M 11-35

PLEASE RETURN TO
LOS ANGELES COUNTY SURVEYOR
700 HALL OF RECORDS

NOTE: ANY ADDITIONS OR CHANGES ON THIS SHEET MUST BE MADE OR CIRCLED IN RED INK, WITH DATE AND NAME OF PERSON MAKING CHANGE

Do not extend notes this side of this line

STATION	B. S.	H. I.	F. S.	ELEV.		
B.M.# 7	023	496 98		496 75	3 pk. in Tr. Rt. Sta 2+50	
		"D"			[illegible]	
2+30				Rod	492.[illegible]	
				3 [illegible]	493.37	
		E & F			Grade	
2+75						
		"G"			Grade	cut
2+25			6 41	4[illegible] 57	479.54	0.03
+14.88			7 03	48[illegible] 75	487.53	0.42
2+00			8 30	488 68	488.04	0.64
1+90			9 46	48[illegible] 52	487.04	0.48
+80			10 42	486 56	486.09	0.47
+70			11 39	485 59	485.27	0.32
+61			12 09	484 89	484.62	0.27
B.M.# 7			023			
		"E"				
1+80			853	488 45	488.12	0.33

5-19-37

Exc. Stakes

Not on Line

Stks. Marked

F. B. 581 PG. 108

Job No. ____ Division No. ____ Notes Red. ____ Plotted ____ Profile ____

Survey of ____ Date ____ Date ____ No. ____

Survey by ____ Notes ____ Notes Chkd. ____ Checked ____ X-Sec. ____

Indexed ____ Date ____ Date ____ Date ____ No. ____

Form 307 5M 11-35

PLEASE RETURN TO
LOS ANGELES COUNTY SURVEYOR
700 HALL OF RECORDS

NOTE: ANY ADDITIONS OR CHANGES ON THIS SHEET MUST BE MADE OR CIRCLED IN RED INK, WITH DATE AND NAME OF PERSON MAKING CHANGE

Do not extend notes this side of this line

STATION	B. S.	H. I.	F. S.	ELEV.	Per Plan of Bowl Entrance Dated Dec. 1936 Red Stks		
		CURB. GRADES -			"G" LINE	STKS. SET 1.5' Back of cb. [illegible] Grades to top cb.	
B.M. #7	0.58	497.27		496.75 ✓			
					Grade	Fill	Cut
2+60.75			426	493.01	494.12	1.11	
+55			432	492.45	493.54	1.09	
+35			642	490.85	491.54	0.69	
2+25.39			668	490.59	490.58		0.01
2+14.88			722	490.05	489.53		0.52
2+10			772	489.55	489.04		0.51
2+00			841	488.86	488.04		0.82
1+90			972	487.55	487.04		0.51
+80			0.65	486.62	486.09		0.53
+70					485.27		
+60					484.~~62~~ 35		

Profile No. ____ Notes Red ____ Plotted ____ Job No. [illegible] Division No. ____ F. B. 581 Pg. 109

X-Sec. No. ____ Date ____ Date ____ Survey of ____

Notes Chkd. ____ Checked ____ Survey by ____ Notes ____ Date [illegible]

Date ____ Date ____ Map No. ____ Indexed ____ Date ____

Form 307 5M 11-35

PLEASE RETURN TO
LOS ANGELES COUNTY SURVEYOR
700 HALL OF RECORDS

NOTE: ANY ADDITIONS OR CHANGES ON THIS SHEET MUST BE MADE OR CIRCLED IN RED INK, WITH DATE AND NAME OF PERSON MAKING CHANGE

Do not extend notes this side of this line

STATION	B. S.	H. I.	F. S.	ELEV.				
		GRADE	STKS.	For	"E" cb.	Yellow Flagging	25' OFFSET	
B.M. #7	0.52	497.27		496.75				
					Grade	Cut	Fill	GRADE SHEET
2+28.39			[illegible]	[illegible]	492.38		0.71	MADE IN FIELD
BC.2+03.77			700	[illegible]	490.42		0.15	
2+00			[illegible]	[illegible]	490.07		0.13	
1+90			837	488.95	[illegible]		0.15	
1+80			906	[illegible]	488.12	0.07		
1+70			1 28	485.79	487.07		1.08	
1+60	6.43	492.45	11 25	484.02	486.02		1.26	
			769	484.76				
1+50			864	483.81	485.07		1.26	
	GRADE STK.		For	"F" cb.	Red Flagging	25' OFF SET		
[illegible] 39		497.27	560	491.69	491.30	0.37		
BC2+03.19			703	[illegible]	489.26	0.98		
1+90			831	[illegible]	488.07	0.89		
1+80			906	[illegible]	487.17	1.04		
1+70	6.43	492.45	1125	[illegible]	486.27		0.25	
1+60			768	484.77	485.52		0.75	
1+50			861	483.84	484.77		0.93	
B.M. #9			10.42	482.03		LA City B.M. #9	482.035	

RESTAKED

VOID

VOID

Profile No. ___ X-Sec. No. ___ Plotted ___ Date ___ Checked ___ Date ___ Notes Red ___ Date ___ Notes Chkd. ___ Date ___ Division No. ___ Job No. ___ Notes ___ Date ___ Survey of ___ Survey by ___ Indexed ___

F.B. 81 PG. 110

Form 307 5M 11-35

PLEASE RETURN TO
LOS ANGELES COUNTY SURVEYOR
700 HALL OF RECORDS

NOTE: ANY ADDITIONS OR CHANGES ON THIS SHEET MUST BE MADE OR CIRCLED IN RED INK, WITH DATE AND NAME OF PERSON MAKING CHANGE

Do not extend notes this side of this line

STATION	B. S.	H. I.	F. S.	ELEV.			
B.M. #7	4.19	500 94		496 75			
		"C"	RED				
			[illegible]	493 65	Grade	CUT	FILL
2+10			9 20	491.74	492.61		0.87
1+95.99			10 32	490 62	491.30		0.68
		"D"			YELLOW		
1+95.29			10 23	490 71	490.47	0.24	
2+10			9 20	491.74	491.71	0.03	
+20°			8 51	492 43	492.54		0.11
		"F"					
2+46°			7.80	493.14	493.22		0.08
2+54°			6 77	494.17	493.98	0.19	
			G				
2+35°			10 08	490 86	491.54	~~0.68~~	0.68
+55°			8 48	492 46	493.54	~~1.08~~	1.08
+60.75			7 66	493 28	494.12	~~0.84~~	0.84

Profile No. ____ Notes Red. ____ Plotted ____ Job No. 6415 Division No. ____
X-Sec. No. ____ Date ____ Date ____ Survey of Hollywood Bowl
Notes Chkd. ____ Checked ____ Survey by Wallace Notes K Date 6-3-37
Date ____ Date ____ Map No. ____ Indexed A. C. Johnson Date ____

F. B. 581 PG. 14

Form 307 5M 11-35

PLEASE RETURN TO
LOS ANGELES COUNTY SURVEYOR
700 HALL OF RECORDS

NOTE: ANY ADDITIONS OR CHANGES ON THIS SHEET MUST BE MADE OR CIRCLED IN RED INK, WITH DATE AND NAME OF PERSON MAKING CHANGE

Do not extend notes this side of this line

STATION	B. S.	H. I.	F. S.	ELEV.				
		500 94						
		— G —			Grade	Cut	Fill	
2+68°			7 11	493 83	494.84	~~1.01~~	1.01	
+75.20			6 35	494 59	495.56		0.97	
+78.	Exist C.B.		5 14	495 .80	495 .80			
		Pavement Grade [illegible] "G" cuts to top of Pav.						
3+00			3 54	497.50	497.37	0.13		
+25			0 99	499. 95	499.87	0.08		
T.R.	6 38	506 33	0 99	499 95				
3+50			4 06	502 27	502.28	Grade		
+75			2 08	504 25	504.36		0.11	495.80
4+00			0 42	505 91	506.08		0.17	
B.M.#7	3 2[illegible]	499 [illegible]	9 58	496 75	21.496.75			
2+7[illegible]		"G" extension of [illegible] beyond exist catch basin						
[illegible] New C.B.			3 2[illegible]	496 70	496.70			
2+99 [illegible]			2 94	497.[illegible]5	497.52			6-24-37 [illegible]

Job No. ____ Division No. ____ Notes Red. ____ Plotted ____ Profile No. ____
Survey of ____ Date ____ Date ____ Date ____ X-Sec. No. ____
Survey by ____ Notes ____ Notes Chkd. ____ Checked ____
Indexed ____ Date ____ Date ____ Date ____

F. B. 581 PG. 112

Form 307 5M 11-35

PLEASE RETURN TO
LOS ANGELES COUNTY SURVEYOR
700 HALL OF RECORDS

NOTE: ANY ADDITIONS OR CHANGES ON THIS SHEET MUST BE MADE OR CIRCLED IN RED INK, WITH DATE AND NAME OF PERSON MAKING CHANGE

Do not extend notes this side of this line

STATION	B. S.	H. I.	F. S.	ELEV.				
				"G."	LINE			
5V #7	0 27	497 01		[illegible]				
					GRADE	CUT	FILL	
2+25.39								
1+80			[illegible]	[illegible]	[illegible]			Existing cb.
TP	4 58	490.25	11.39	485 62				
1+70			5 75	484 45	485.27		0.82	
1+60			7 59	482 61	484.55		1.94	
Top Existing			6 40	483.80	483.80			Top Existing city cb.
	9.16	498 55	0.81	489 39				
BM #7			1 81	496 74				

checked by
LH FENNER
7-20-37

Profile No. ____ Notes Red. ____ Plotted ____ Job No. ____ Division No. ____
X-Sec. No. ____ Date ____ Date ____ Survey of ____
Notes Chkd. ____ Checked ____ Survey by ____ Notes ____ Date ____
Date ____ Date ____ Map No. ____ Indexed ____ Date ____

A. O. Johnson

F. B. 581 PG. 113

Form 307 5M 11-35

PLEASE RETURN TO
LOS ANGELES COUNTY SURVEYOR
700 HALL OF RECORDS

NOTE: ANY ADDITIONS OR CHANGES ON THIS SHEET MUST BE MADE OR CIRCLED IN RED INK, WITH DATE AND NAME OF PERSON MAKING CHANGE

Do not extend notes this side of this line

STATION	B. S.	H. I.	F. S.	ELEV.		
			GRA[illegible]	[illegible] WALL		
					Grade	Fin
B.M. [illegible]	765	471 [illegible]		[illegible] 035	[illegible]	260
[illegible]	Rail		[illegible]	[illegible]		
[illegible]			484		[illegible]	
[illegible]			376			
[illegible]	[illegible] WALL		5.06	[illegible]	[illegible]	0.46
T.P.	784	488 43/4	1.10	400 [illegible]		
B.M. #7			1.67	496 [illegible]	[illegible] 496 [illegible]	

(A) At South Entrance to Pedestrian Tunnel Per Plan of Bowl Entrance "Pedestrian Tunnel. Wall Extension" — dated Aug. 1937

Profile No. ___ X-Sec. No. ___

Plotted ___ Date ___ Checked ___ Date ___

Notes Red. ___ Date ___ Notes Chkd. ___ Date ___

Division No. ___ Notes E.C.W. Sept 37 Date ___

Job No. ___

Survey of ___ Survey by E.C. Wallace Indexed ___

F.B. 587 PG. 114

Form 307 5M 11-35

PLEASE RETURN TO
LOS ANGELES COUNTY SURVEYOR
700 HALL OF RECORDS

NOTE: ANY ADDITIONS OR CHANGES ON THIS SHEET MUST BE MADE OR CIRCLED IN RED INK, WITH DATE AND NAME OF PERSON MAKING CHANGE

Do not extend notes this side of this line

Hollywood Bowl Entrance - Plan Dated Dec. 1936

STATION	B. S.	H. I.	F. S.	ELEV.	Grade	CUT	FILL	
				"C" Line YELLOW STKS. 25' OFF SET				
B.M. #9	5.[illegible]	490.[illegible]		48[illegible]	(B.M. #9 El. 487.0[illegible] [illegible] Highland Ave. [illegible] Sr.			
[illegible]								
B.C. [illegible]			761	483.22	484.06		0.84	
+35			636	[illegible]	485.[illegible]		0.76	See page 117
+50			461	486.[illegible]	[illegible]		0.50	for later restaking
+65			[illegible]	[illegible]	[illegible]		0.56	of lower end
+75			201	488.62	489.[illegible]		0.[illegible]	
+85			126	489.57	490.27		0.70	
E.C. 1495.99					491.37			
				"D" Line - RED STKS. 25' OFF SET				
B.C. 1[illegible]			761	483.22	483.75		0.[illegible]	
+30			[illegible]	483.73	484.[illegible]		0.[illegible]	
+40			570	485.13	485.35		0.[illegible]	See note above
+50			453	486.30	486.29	0.01		
+60			346	487.37	487.22	0.15		
+70			250	488.33	488.16	0.17		
+80			174	489.0[illegible]	489.09	Grade		
+90			078	490.05	490.02	0.03		
E.C. 1495.29		[illegible]	040	490.43	490.47			

Profile No. ____ Notes Red. ____ Plotted ____ Job No. 6415 Division No. ____ F.B. 581 PG. 115
X-Sec. No. ____ Date ____ Date ____ Survey of Hollywood Bowl
Notes Chkd. ____ Checked ____ Survey by [illegible] Notes [illegible] Date [illegible]
Date ____ Date ____ Map No. ____ Indexed ____ Date ____

Form 307 5M 11-35

PLEASE RETURN TO
LOS ANGELES COUNTY SURVEYOR
700 HALL OF RECORDS

NOTE: ANY ADDITIONS OR CHANGES ON THIS SHEET MUST BE MADE OR CIRCLED IN RED INK, WITH DATE AND NAME OF PERSON MAKING CHANGE

Do not extend notes this side of this line

STATION	B. S.	H. I.	F. S.	ELEV.		W.I.G. 10-4-37 Top of Curb Grade	Curbs built to this Grade
2.5' back of Cb Face Offset	W.I.G. 10-4-37 ↓ Cb. Line				GRADE		
[illegible]	1+41.61		7.46	[illegible]	[illegible]	484.40	1.03 ~~1.16~~
[illegible]	1+48.47		[illegible]		[illegible]	484.95	1.04
[illegible]	1+58.75		[illegible]		[illegible]	485.90	0.96 ~~1.04~~
[illegible]	1+69.04		[illegible]		[illegible]	486.97	0.90
[illegible]	1+79.32		3.74		[illegible]	488.05	0.96
[illegible]	1+89.60		[illegible]		[illegible]	489.06	1.13 ~~1.16~~
[illegible]	1+99.89		[illegible]			490.07	1.35
[illegible]	2+03.77		0.56	490.47	[illegible]	490.41	Cut 0.06
2.5' back of Cb. Face	Cb. Line			F [illegible]	[illegible]		
[illegible]	1+44.45		[illegible]	[illegible]	[illegible]	484.39	1.05
[illegible]	1+51.44		[illegible]	[illegible]	[illegible]	484.88	0.91
[illegible]	1+61.17		[illegible]	[illegible]	[illegible]	485.61	0.63
[illegible]	1+70.90		4.75	486.08	[illegible]	486.35	0.27 ~~0.19~~
[illegible]	1+80.63		3.74	[illegible]	[illegible]	487.23	0.14 ~~0.04~~
[illegible]	1+90.36		[illegible]	[illegible]	[illegible]	488.11	0.16 ~~.2~~
[illegible]	2+03.19	[illegible]	[illegible]	[illegible]	[illegible]	489.26 ~~0.15~~	cut 0.15
[illegible]	[illegible]	[illegible]	[illegible]	[illegible]			
[illegible]			[illegible]	[illegible]	[illegible]		

497.22
.48
496.74

F. B. 581 PG. 116 Job No. [illegible] Division No. Hollywood Bowl Notes Red Date Notes Chkd. Date Plotted Date Checked Date Profile No. X-Sec. No.
Survey of Survey by [illegible] Notes [illegible] Date 7-28-37
Indexed

Form 307 5M 11-35

PLEASE RETURN TO
LOS ANGELES COUNTY SURVEYOR
700 HALL OF RECORDS

NOTE: ANY ADDITIONS OR CHANGES ON THIS SHEET MUST BE MADE OR CIRCLED IN RED INK, WITH DATE AND NAME OF PERSON MAKING CHANGE

Do not extend notes this side of this line

Profile No. ____ Notes Red. ____ Plotted ____ Job No. 6415 Division No. ____
X-Sec. No. ____ Date ____ Date ____ Survey of ____
Notes Chkd ____ Checked ____ Survey by ____ Notes ____ Date 10-8-37
Date ____ Map No. ____ Indexed ____

F.B. 581 PG. 117

STATION	B. S.	H. I.	F. S.	ELEV.			
			"C" LINE		YELLOW STKS.	25' Back ch. to ℄	
B.M.#9	10 20	492 24'		482 04	B.M.#9 F.S. 482.04		
					GRADE CUT FILL		
B.C. 1+21.2	OFFSET STA:		907	433 02'	483.12'	0.71	
+35	"	"	785	484.31'	485.2'	0.73	Exist. ch. 699 485.35'
+50		Exist. ch.	547	486 75.	486.72'		
+65		"	391	488 33.	488.27'		
+75		"	293	489 31.	489.27'		
+85		"	191	490 33.	490.27'		
1+92.87 E.C.		"	079	491 45'	491.37'		
			"D"		REF STKS	25' Back ch. from ℄	
B.C. 1+93.92	Offset Sta.		707	483 15	483.88'	0.73	
+80	"	"	851	483 93	484.48'	0.55	
+60	"	"	712	485 12	485.35'	0.23	Exist ch 692 435.32'
+45		Exist ch.	598	486 25½	486.29'		
+60		"	508	487 16.	487.22'		
+75		"	414	488 05.	488.16'		
+90		"	320	489 .04.	489.09'		
+105		"	230	489 .74	490.02		
E.C. 1+93.27			186	490 .35.	490.37'		

Graded as shown

F. B. 581 PG. 118 | Job No. | Division No. | Notes Red. | Plotted | Profile

Survey of | Date | Date | No.

Survey by | Notes | Notes Chkd. | Checked | X-Sec.

Indexed | Date | Date | Date | No.

Form 307 5M 11-35

PLEASE RETURN TO
LOS ANGELES COUNTY SURVEYOR
700 HALL OF RECORDS

NOTE: ANY ADDITIONS OR CHANGES ON THIS SHEET MUST BE MADE OR CIRCLED IN RED INK, WITH DATE AND NAME OF PERSON MAKING CHANGE

Do not extend notes this side of this line

STATION	B. S.	H. I.	F. S.	ELEV.

Form 307 5M 11-35

PLEASE RETURN TO
LOS ANGELES COUNTY SURVEYOR
700 HALL OF RECORDS

NOTE: ANY ADDITIONS OR CHANGES ON THIS SHEET MUST BE MADE OR CIRCLED IN RED INK, WITH DATE AND NAME OF PERSON MAKING CHANGE

Do not extend notes this side of this line

STATION	B. S.	H. I.	F. S.	ELEV.	Hollywood Bowl
				482.04	
Levels on City	Stakes -	North	West Cor.	Return at Entrance	
					to make return 16' Radius

Profile No. ____ Notes Red. ____ Plotted ____ Job No. ____ Division No. ____

X-Sec. No. ____ Date ____ Date ____ Survey of ____

Notes Chkd. ____ Checked ____ Survey by ____ Notes ____

Date ____ Date ____ Map No. ____ Indexed ____ Date ____ Date ____

F. B. 581 Pg. 119

F. B. 581 PG. 120 | Job No. | Division No. | Notes Red. | Plotted | Profile

Survey of | Date | Date | No.

Survey by | Notes | Notes Chkd. | Checked | X-Sec.

Indexed | Date | Date | Date | No.

STATION	B. S.	H. I.	F. S.	ELEV.

Form 307 5M 11-35

PLEASE RETURN TO
LOS ANGELES COUNTY SURVEYOR
700 HALL OF RECORDS

Do not extend notes this side of this line

NOTE: ANY ADDITIONS OR CHANGES ON THIS SHEET MUST BE MADE OR CIRCLED IN RED INK, WITH DATE AND NAME OF PERSON MAKING CHANGE

Notes Ck'd by
Map No.
Office Work
Checked
Date

Survey of Hollywood Bowl
W. O. 6415 Tape No. St'd °F.
Surveyed by E. C. Wallace
Notes W.H.G. Date 10-8-37
Indexed C. C. Jamieson

F.B. 581 Pg. 121

"C" Curb - N. Side of Entrance to Hollywood Bowl
Per Plan Dated Sept. 1937

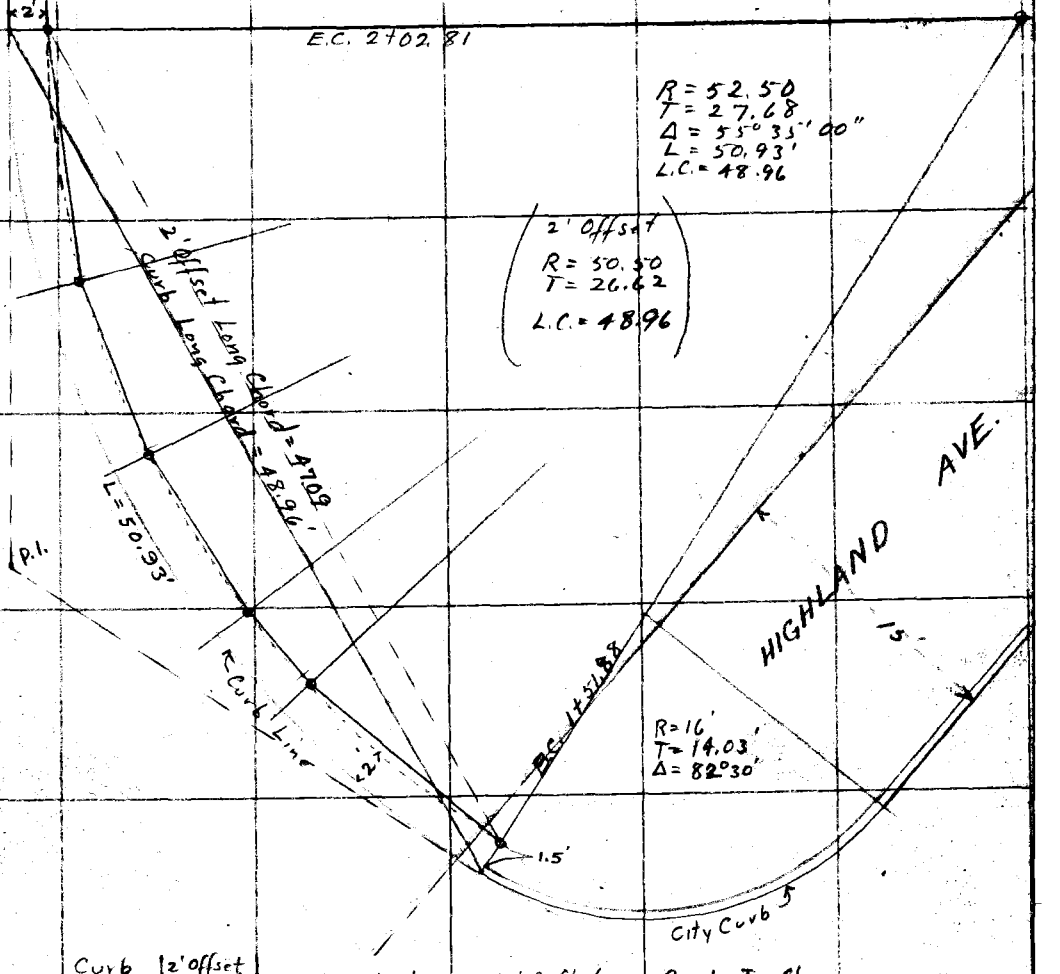

	Curb Sta.	2' offset Chord	Central Angle	Total Deflection	Grade Top Cb.
E.C.	2+02.81				488.23
	1+90	12.29	13° 58' 49"	6° 59' 25"	486.91
	1+80	9.59	10° 54' 49"	12° 26' 49"	485.88
	1+70	9.60	10° 54' 49"	17° 54' 14"	484.85
	1+65	4.81	5° 27' 25"	20° 37' 56"	484.33
B.C.	1+51.88	12.59	14° 19' 07"	27° 47' 30"	483.78

Note: Any Additions or Changes on This Sheet Must be Made or Circled in Red Ink With Date and Name of Person Making Change.

Do not extend notes this side of this line

RETURN TO
LOS ANGELES COUNTY SURVEYOR
700 HALL OF RECORDS

FORM 247 10M 11-35

F.B. 581 Pg. 122

"G" Curb - N. Side of Entrance to Hollywood Bowl
Per Plan Dated Sept. 1937
Upper Curve

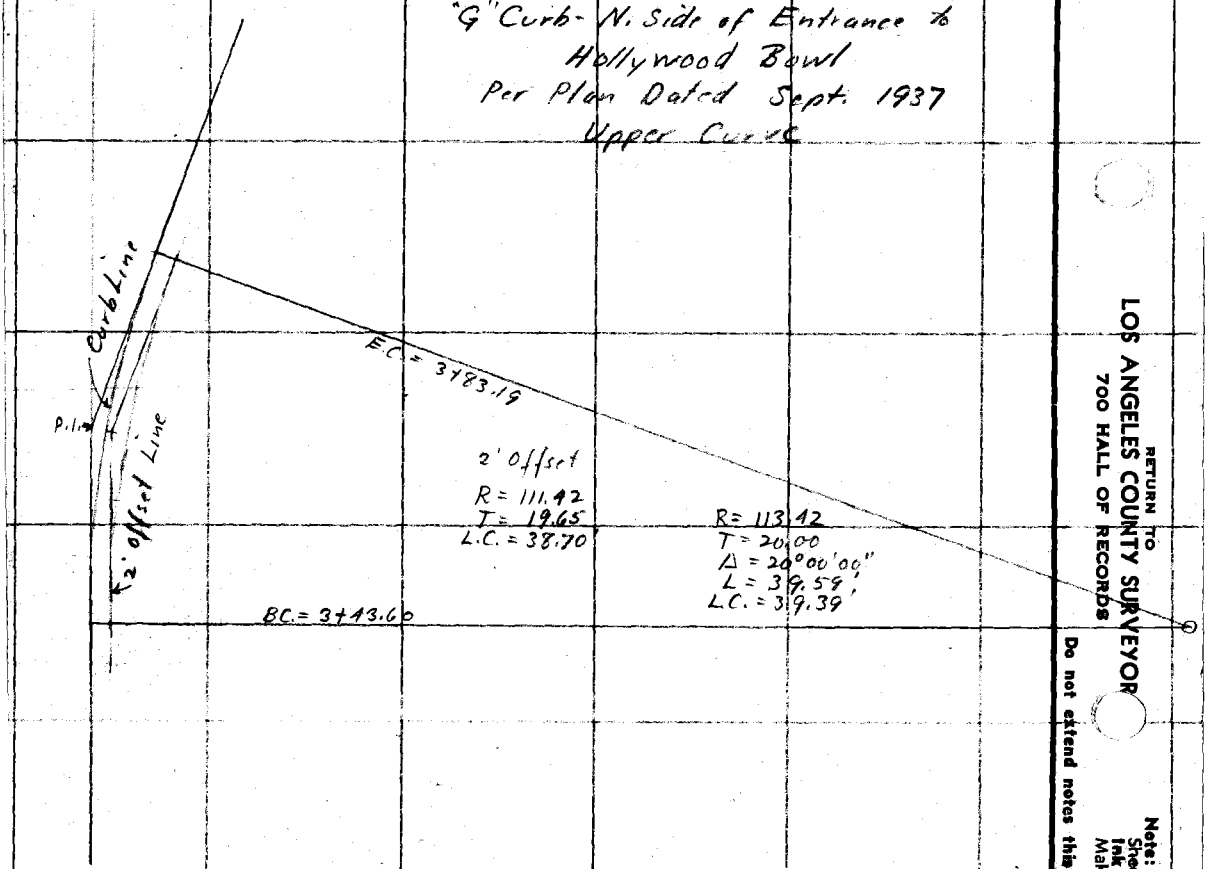

	Curb Sta.	2' Offset Chord	Central Angle	Total Deflection	Grade
B.C.	3+43.60				502.24
	3+55	11.19	5° 45' 32"	2° 52' 46"	503.37
	3+65	9.82	5° 03' 07"	5° 24' 19"	504.22
	3+75	9.82	5° 03' 07"	7° 55' 53"	505.07
E.C.	3+83.19	8.04	4° 08' 14"	10° 00' 00"	505.62

RETURN TO
LOS ANGELES COUNTY SURVEYOR
700 HALL OF RECORDS

Note: Any Additions or Changes on This Sheet Must be Made or Circled in Red Ink With Date and Name of Person Making Change.

Do not extend notes this side of this line

Form 307 5M 11-35

PLEASE RETURN TO
LOS ANGELES COUNTY SURVEYOR
700 HALL OF RECORDS

NOTE: ANY ADDITIONS OR CHANGES ON THIS SHEET MUST BE MADE OR CIRCLED IN RED INK, WITH DATE AND NAME OF PERSON MAKING CHANGE

Do not extend notes this side of this line

Per Plan Dated Sept. 1937

"G"-CURB - North Curb of Entrance - HOLLYWOOD BOWL

STATION	B. S.	H. I.	F. S.	ELEV.	Grade	Cut	Fill		
B.M.# 9	10 20	492 24		482 04	B.M.# 9 Elk 482.04 - W.Spk. S. ob. 33 N. near Highland Ave and Arbol Dr.				
					Grade per paper profile prepared by Carwile				
B.C. 1+51.88		Exist. Wall	8 46	483.78	483.78	GRADE			
1+65			8 57	483 67	484.33		0.66		Cb. Face 6 1/2"
1+70			7 95	484 29	484.85		0.56		6 1/2
1+80			6 90	485 34	485.88		0.54		7"
1+90			6 03	486 21	486.91		0.70		7 1/2
E.C. 2+02.81			5 21	487 03	488.23		1.20		8"
+25	11 55	501 32	2.47	489.77	490.44		0.67		8
+50			8 84	492 48	492.93		0.45	9.947%	
+70			7 17	494 15	494.92		0.77		
3+00			4 11	497.21	497.90		0.69		
+25	10 20	509 99	1 53	499.79	500.39		0.60		

Profile No. ____ Notes Red. ____ Plotted ____ Job No. 6415 Division No. ____
X-Sec. ____ Date ____ Date ____ Survey of Hollywood Bowl
Notes Chkd. ____ Checked ____ Survey by [illegible] Notes [illegible] Date 10-8-37
Date ____ Date ____ Map No. ____ Indexed ____ Date ____

F. B. 581 PG. 123

Form 307 5M 11-35

PLEASE RETURN TO
LOS ANGELES COUNTY SURVEYOR
700 HALL OF RECORDS

NOTE: ANY ADDITIONS OR CHANGES ON THIS SHEET MUST BE MADE OR CIRCLED IN RED INK, WITH DATE AND NAME OF PERSON MAKING CHANGE

Do not extend notes this side of this line

STATION	B. S.	H. I.	F. S.	ELEV.	Grade	Cut	Fill	
		509.99						
B.C. 3+43.60			8.44	501.55	502.24		0.69	9.947%
+55			7.27	502.72	503.37		0.65	← Break in Grade
+65			6.40	503.59	504.22		0.63	8.50%
+75			4.71	505.28	505.07	0.21		← Break in Grade
E.C. 3+83.19			3.44	506.55	505.63	0.92		6.80%
4+00			2.33	507.66	506.77	0.89		← Break
4+23.19			0.54	509.45	508.07	1.38		5.61%
T.P.	1.29	500.71	10.57	499.42				
B.M. #7			3.96	496.75	B.M. #7 El. 496.75 Pepper Tr. Lane Spk Gum Tr. opp. [illegible]			

Notes checked and 2 copies of grade sheet written in Field, checked - grade sheets delivered to Tom Harmon - Supt. W.I.G. 10/8/37

F.B. 581 PG. 124 Job No. 6415 Division No. Hollywood Bowl Notes Red. Plotted Profile No.
Survey of Survey by W Notes W Date Date Checked X-Sec. No.
Indexed Date Notes Chkd. Date Date

Profile No. | Notes Red. | Plotted | Job No. 6415 | Division No. | F.B. 591 Pg.
X-Sec. | Date | Date | Survey of Hollywood Bowl
Notes Chkd. | Checked | Survey by Brouty Notes | Date 10-26-37

HOLLYWOOD BOWL

JN 6415

"A" Curb

Grades for flow line

West from South Pedestrian Tunnel Entrance

C.E. Brouty
H.M. Smith
J.L. Wiley
M.A. Van Deren
N. Smith.

STATION	B. S.	H. I.	F. S.	ELEV.

RECEIVED W.I.G. 10-27-37
PROGRESSED
BOOK INDEXED W.I.G. 10-27-37
MAP INDEXED
RECORD INDEXED W.I.G. 10-27-37
CARD INDEXED ✓ ✓
REDUCED In Field
~~CHECKED~~ W.I.G. 10-27-37

NOTE: ANY ADDITIONS OR CHANGES ON THIS SHEET MUST BE MADE OR CIRCLED IN RED INK, WITH DATE AND NAME OF PERSON MAKING CHANGE

Do not extend notes this side of this line

PLEASE RETURN TO
LOS ANGELES COUNTY SURVEYOR
700 HALL OF RECORDS

Form 307 SM 11-35

Form 307 5M 11-35

PLEASE RETURN TO
LOS ANGELES COUNTY SURVEYOR
700 HALL OF RECORDS

NOTE: ANY ADDITIONS OR CHANGES ON THIS SHEET MUST BE MADE OR CIRCLED IN RED INK, WITH DATE AND NAME OF PERSON MAKING CHANGE

Do not extend notes this side of this line

Job No 6415 Division No. Notes Red. Plotted
Book Hollywood Bowl Date Date
Survey by Bicknell Notes Chkd. Checked
Notes Date Date
Inked Date

STATION	B. S.	H. I.	F. S.	ELEV.	Grade	Cut	
B.M.#7				492.7			B.M.#7 El. 496.75 - Pepper Tree Lane Spk. in Gum Tree Opp. Sta. +250
	T 3.71	500.46					
T.P.			7.92	492.54			Per plan dated Aug. 1937
	T 1.63	494.17					
2+00			2.42	491.75	491.75	Grade	
1+95			2.85	491.32	491.32	"	"
1+90			3.27	490.90	490.90	"	"
1+85			3.62	490.55	490.55	"	"
1+80			4.32	489.85	489.85	"	"
1+75			4.78	489.39	489.39	"	"
1+70			5.23	488.94	488.94	"	"
1+65			5.53	488.64	488.79	0.15	Spk. - 2' of [illegible]
1+60			5.94	488.23	488.47	0.24	" " "
1+55			6.78	487.39	487.39	Grade	1 x 2 " "
1+50			7.48	486.69	486.69	"	" " "
1+45			8.09	486.08	486.08	"	" " "
1+40			8.45	485.72	485.72	"	" " "
1+37			8.70	485.47	485.47		Existing Conc. & S.W. Corner of C.B.
1+34			8.73	485.44	485.44		" " SE Corner of C.B.
			9.54	484.63	484.63		Top Slope of Tunnel - Existing

Change Grade to fit existing Conc.

Cont. next Pg. 130

Notes Ck'd by	Survey of Hollywood Bowl
Map No.	W. O. Tape No. 25 St'd 64 °F.
Office Work	Surveyed by Brunty
Checked	Notes 11 Date 10-26-37
Date	Indexed A. C. Johns

F.B. 581 PG.

HOLLYWOOD BOWL

JN

PAVEMENT AREA AT PEDESTRIAN TUNNEL SOUTH ENTRANCE

C.E. Brunty
H.M. Smith
J.L. Willey
M.A. Van Deren
N. Smith

RECEIVED W.L.G. 10-28-37
PROGRESSED
BOOK INDEXED W.L.G. 10-27-37
MAP INDEXED
RECORD INDEXED W.L.G. 10-27-37
CARD INDEXED

RETURN TO
LOS ANGELES COUNTY SURVEYOR
700 HALL OF RECORDS

Note: Any Additions or Changes on This Sheet Must be Made or Circled in Red Ink With Date and Name of Person Making Change.

Do not extend notes this side of this line

FORM 247 10M 11-35

F.B. 581 PG. 22

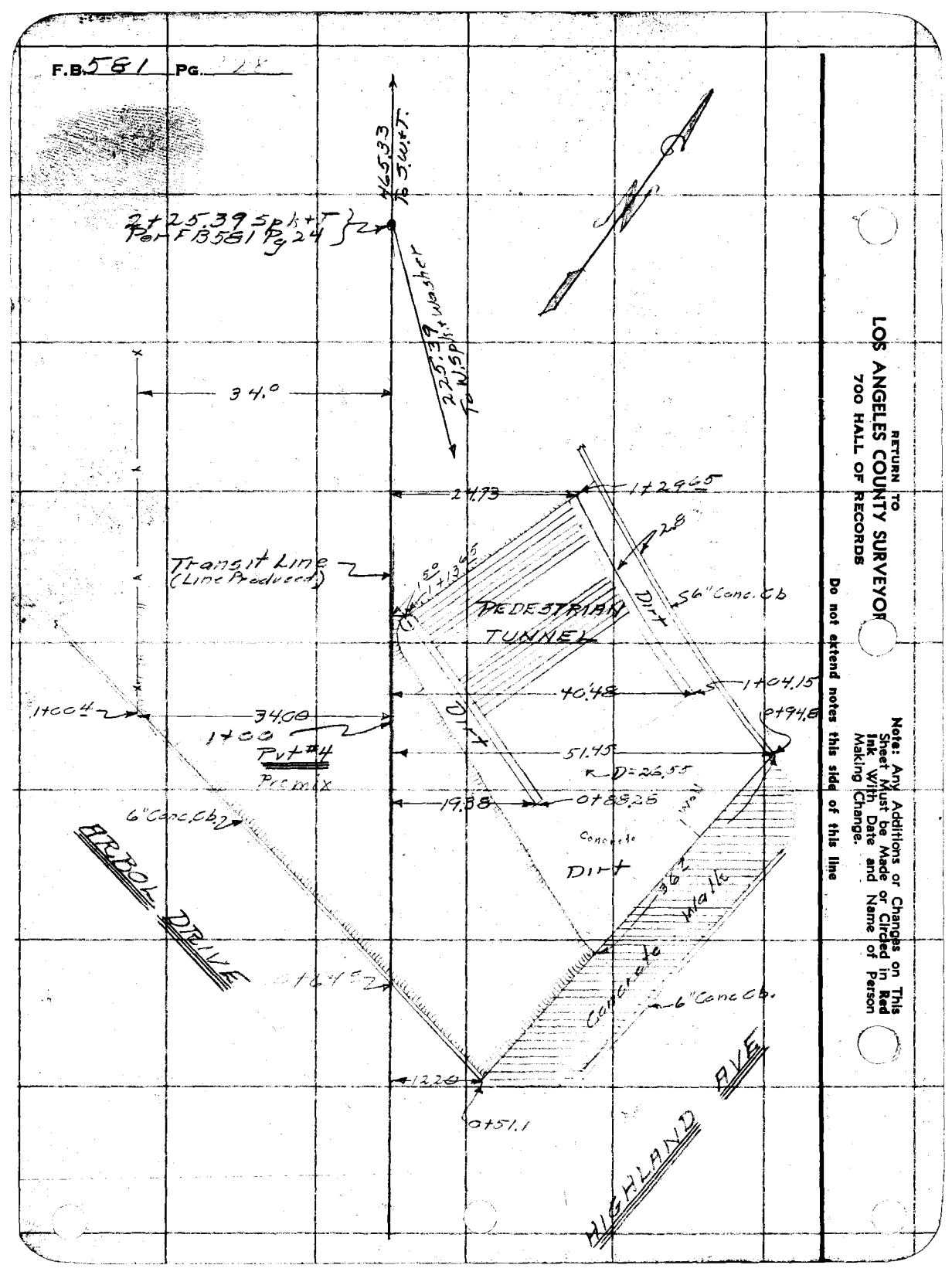

RETURN TO
LOS ANGELES COUNTY SURVEYOR
700 HALL OF RECORDS

Note: Any Additions or Changes on This Sheet Must be Made or Circled in Red Ink With Date and Name of Person Making Change.

Do not extend notes this side of this line

Profile No.	Notes Red.	Plotted	Job No 6415	Division No.	F. B. 581	PG. 129
	Date	Date	Survey of Hollywood Bowl			
X-Sec.	Notes Chkd.	Checked	Survey by Brunty	Notes Brunty	Date 10-26-37	
No.	Date	Date	Map No.	Indexed	Date	

HOLLYWOOD BOWL

JN. 6415

GRADES FOR EXCAVATION AT SOUTH PEDESTRIAN TUNNEL ENTRANCE AND FOR PAVING APPROACH TO ENTRANCE ALSO

LEVELS SOUTH AND WEST OF ENTRANCE

ELEV.

RECEIVED W.I.G. 10-27-37

PROGRESSED

F. S.

BOOK INDEXED W.I.G. 10-27-37

MAP INDEXED — —

H. I.

RECORD INDEXED W.I.G. 10-27-37

CARD INDEXED ✓ ✓

REDUCED In Field

CHECKED W.I.G. 10-27-37

B. S.

STATION

NOTE: ANY ADDITIONS OR CHANGES ON THIS SHEET MUST BE MADE OR CIRCLED IN RED INK, WITH DATE AND NAME OF PERSON MAKING CHANGE

Do not extend notes this side of this line

PLEASE RETURN TO LOS ANGELES COUNTY SURVEYOR 700 HALL OF RECORDS

Form 307 5M 11-35

Form 307 5M 11-35

PLEASE RETURN TO
LOS ANGELES COUNTY SURVEYOR
700 HALL OF RECORDS

NOTE: ANY ADDITIONS OR CHANGES ON THIS SHEET MUST BE MADE OR CIRCLED IN RED INK, WITH DATE AND NAME OF PERSON MAKING CHANGE

Do not extend notes this side of this line

F. B. 651/PG. 130 | Job No 6415 | Division No. | Notes Red | Plotted | Profile
Survey of Hollywood Bowl | Date | No.
Survey by Brandy | Notes Brandy | Checked | X-Sec.
Indexed A. C. Johnson | Notes Chkd. | Date | No.
Date | Date

STATION	B. S.	H. I.	F. S.	ELEV.		
B.M.# 7				496.75	B.M.# 7 E1.496.75 - Pepper Tree Lane Spk. in Gum Tree Opp. Sta. 2150	
		3.71	500.42			
T.P.			7.92	492.50	Grade	Cut / Fill
		1.63	494.17			
1+00			7.84	454.33	454.4	0.07
1+10			9.02	485.15	485.2	0.15
"			8.45	485.72	485.7	0.02 10' Left
1+20			8.34	485.83	485.4	0.43
"			7.69	486.48	486.2	0.28 10' Left
"			7.20	486.97	487.3	0.33 20' Left
1+30			8.40	485.77	486.0	0.23
"			6.97	487.20	487.0	0.20 10' Left
"			8.34	485.83	485.4	0.43 10' Right
1+40			7.72	486.45	487.2	0.75
"			6.29	487.88	488.2	0.32 10' Left
"			7.69	486.48	486.3	0.18 10' Right
1+50			6.15	488.02	488.3	0.28
"			5.61	488.56	488.9	0.34 10' Left
1+60			5.39	488.78	489.0	0.22
"			4.84	489.33	489.6	0.27 10' Left

Base Line is tangent ahead of 2+25.39 on Survey Line produced back.

grade sheet?

Form 307 5M 11-35

PLEASE RETURN TO
LOS ANGELES COUNTY SURVEYOR
700 HALL OF RECORDS

NOTE: ANY ADDITIONS OR CHANGES ON THIS SHEET MUST BE MADE OR CIRCLED IN RED INK, WITH DATE AND NAME OF PERSON MAKING CHANGE

Do not extend notes this side of this line

STATION	B. S.	H. I.	F. S.	ELEV.	Grade	Cut	Fill	
⊼		494.17						
1+70			4.66	489.51	489.8		0.29	
"			4.04	490.13	490.4		0.27	10' Left
1+80			3.80	490.37	490.6		0.23	
"			3.26	490.91	491.1		0.19	10' Left
1+90			3.02	491.15	491.5		0.35	
T.P.			9.74	484.43				
⊼	5.15	[illegible]						
0+60			8.27	[illegible]				10' Right
0+70			7.34	482.[illegible]				
"			7.60	[illegible]				"
"			7.[illegible]	481.69				20' "
0+80			[illegible]	[illegible]				
"			6.50	[illegible]				[illegible]
"			6.10	482.68				10' Right
"			7.3[illegible]	482.[illegible]				20' "
"			7.78	481.[illegible]				30' "
0+90			5.91	483.[illegible]				
"			5.63	483.[illegible]				10' Left
"			5.65	483.[illegible]				20'
"			6.22	483.36				10' Right

Profile No. ____ Notes Red. ____ Plotted ____ Job No. [illegible] Division No. ____

X-Sec. No. ____ Date ____ Date ____ Survey of ____

Notes Chkd. ____ Checked ____ Survey by ____ Notes ____ Date ____

Date ____ Date ____ Map No. ____ Indexed ____ Date ____

F. B. 581 PG. 134

F. B. PG. 132 | Job No. | Division No. | Notes Red | Plotted | Profile

Survey of | Date | Date | No.

Survey by A. C. Johnson Notes | Notes Chkd. | Checked | X-Sec.

Indexed | Date | Date | Date | No.

Form 307 5M 11-35

PLEASE RETURN TO
LOS ANGELES COUNTY SURVEYOR
700 HALL OF RECORDS

NOTE: ANY ADDITIONS OR CHANGES ON THIS SHEET MUST BE MADE OR CIRCLED IN RED INK, WITH DATE AND NAME OF PERSON MAKING CHANGE

Do not extend notes this side of this line

STATION	B. S.	H. I.	F. S.	ELEV.

Notes Ck'd by	Survey of Hollywood Bowl
Map No.	W. O. 6416 Tape No. 077 St'd 84 °F.
Office Work	Surveyed by Brunty
Checked	Notes " Date 6-13-38
Date	Indexed 8-5-38

F.B. 581 Pg. 133

HOLLYWOOD BOWL ENTRANCE WALLS

J.N. 6416

TRANSIT LINES FOR X-SECTONS

survey to determine earthwork needed.

For X-sections see Pg. 145 to 159 Incl.

For Topography See Pages 137-143 incl.

CE Brunty
HM Smith
JL Willey
MA Van Deren
NR Smith

RECEIVED W.I.G. 6-14-38
PROGRESSED " "
BOOK INDEXED " "
MAP INDEXED No Map Index
RECORD INDEXED W.I.G. 6-14-38
CARD INDEXED As Bowl only
REDUCED In Field & W.I.G. 6-13-38
CHECKED " "

Note: Any Additions or Changes on This Sheet Must be Made or Circled in Red Ink With Date and Name of Person Making Change.

Do not extend notes this side of this line

RETURN TO
LOS ANGELES COUNTY SURVEYOR
700 HALL OF RECORDS

FORM 247 10M 11-38

F.B. 581 PG. 134

HOLLYWOOD BOWL
ENTRANCE WALLS
Transit Lines for Cross Sections

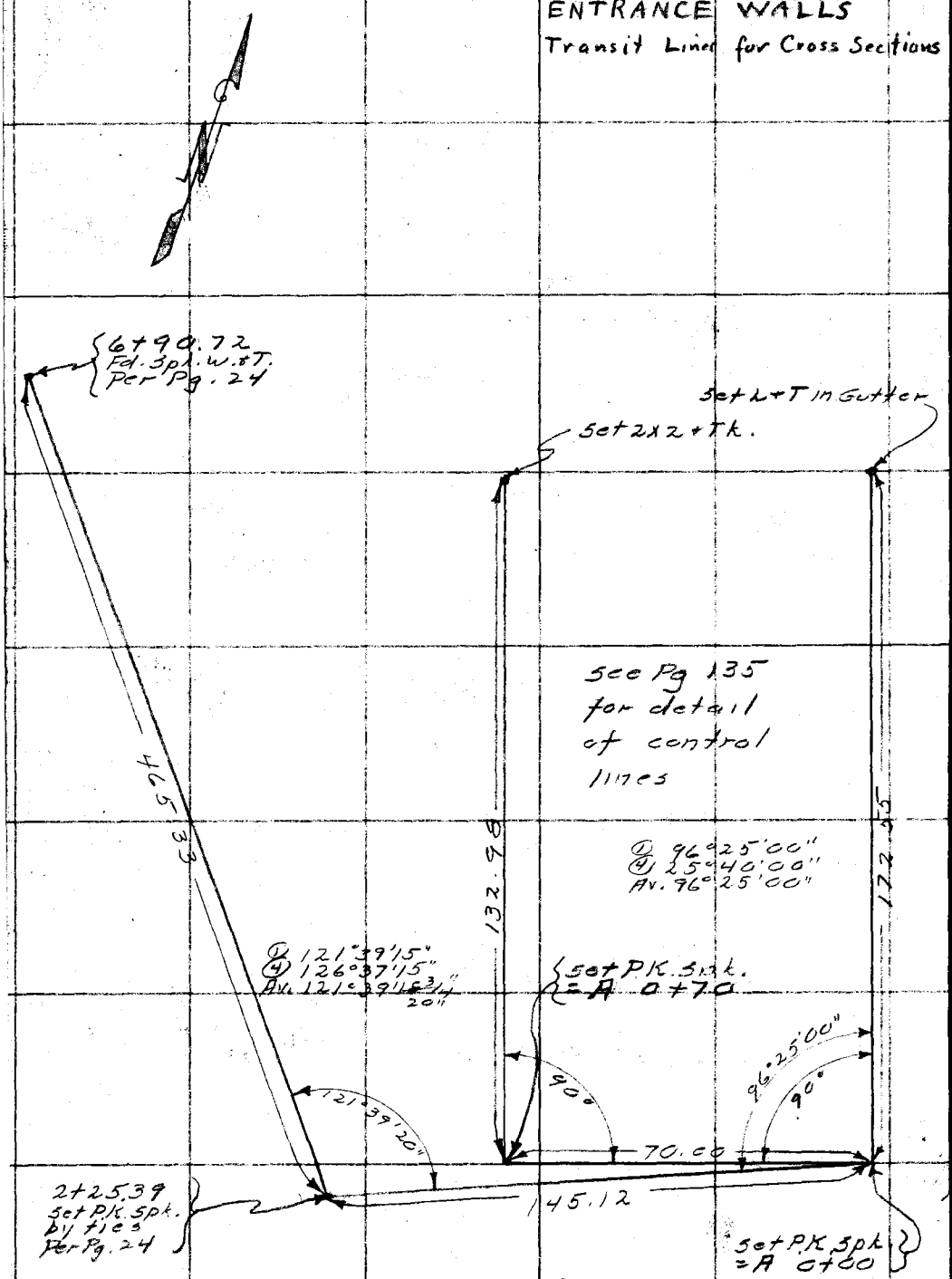

RETURN TO
LOS ANGELES COUNTY SURVEYOR
700 HALL OF RECORDS

Note: Any Additions or Changes on This Sheet Must be Made or Circled in Red Ink With Date and Name of Person Making Change.

Do not extend notes this side of this line

Notes Ck'd by	Survey of Hollywood Bowl
Map No.	W. 06416 Tape No. 077 St'd 84°F.
Office Work	Surveyed by [illegible]
Checked	Notes " Date 6-13-38
Date	Indexed

F.B. 581 PG. 135

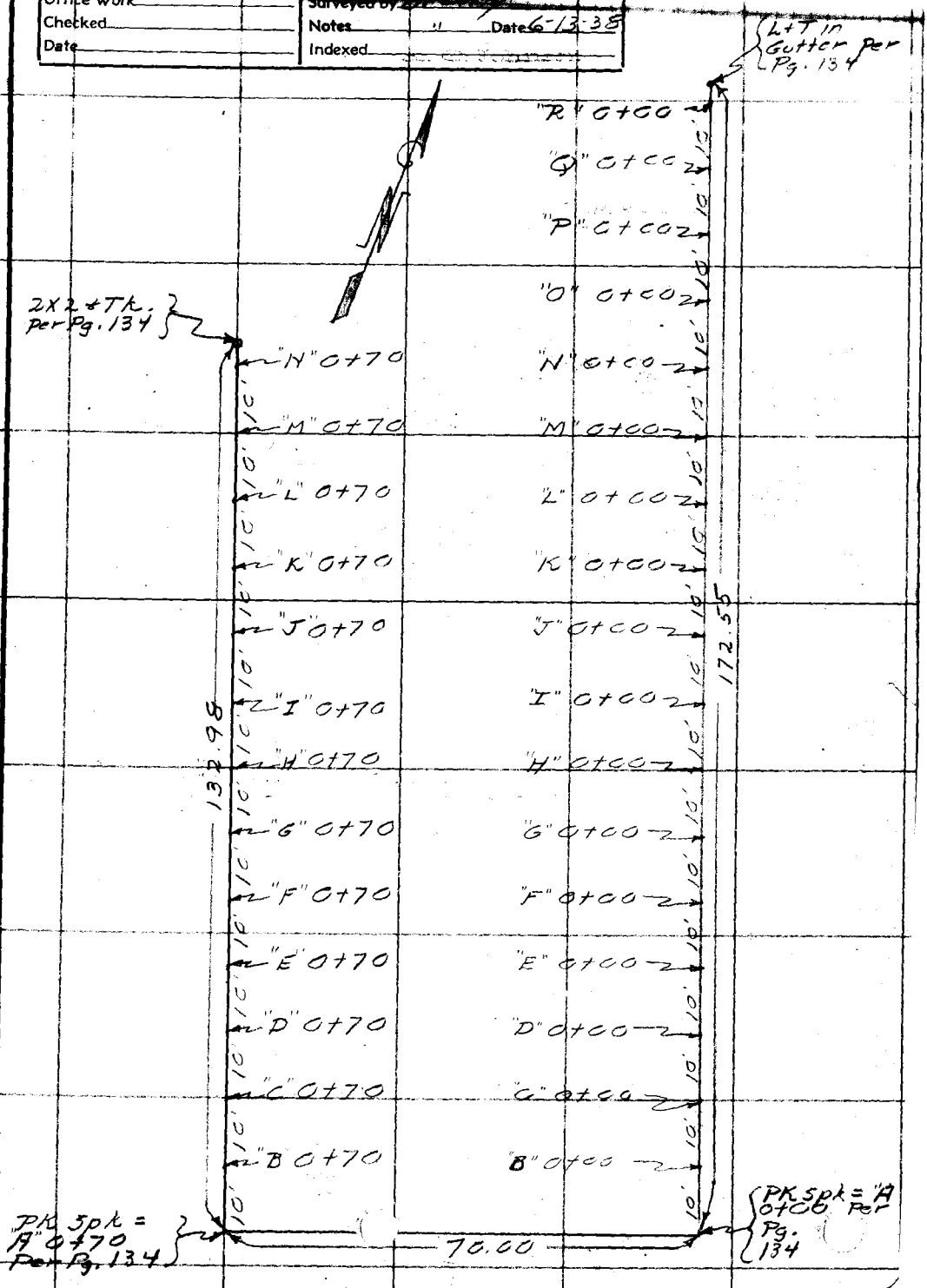

Note: Any Additions or Changes on This Sheet Must be Made or Circled in Red Ink With Date and Name of Person Making Change.

Do not extend notes this side of this line

RETURN TO
LOS ANGELES COUNTY SURVEYOR
700 HALL OF RECORDS

FORM 247 10M 11-35

RETURN TO
LOS ANGELES COUNTY SURVEYOR
700 HALL OF RECORDS

Note: Any Additions or Changes on This Sheet Must be Made or Circled in **Red Ink** With Date and Name of Person Making Change.

Do not extend notes this side of this line

F.B. 581 Pg. 136

Notes Ck'd by	Survey of HOLLYWOOD BOWL
Map No.	W. O. 6416 Tape No. St'd °F.
Office Work	Surveyed by C. E. BRUNTY
Checked	Notes B Date 6-14-39
Date	Plexed

F.B. 591 Pg. 137

HOLLYWOOD BOWL ENTRANCE WALLS

J. No. 6416

TOPOGRAPHY

For Alignment See Pages 133 to 135 incl.
For Levels See Pages 145 to 159 incl.

C E BRUNTY
H M SMITH
J L WILLEY
M A VANDEREN
V R SMITH

Note: Any Additions or Changes on This Sheet Must be Made or Circled in Red Ink With Date and Name of Person Making Change

Do not extend notes this side of this line

RETURN TO
LOS ANGELES COUNTY SURVEYOR
700 HALL OF RECORDS

FORM 247 10M 11-38

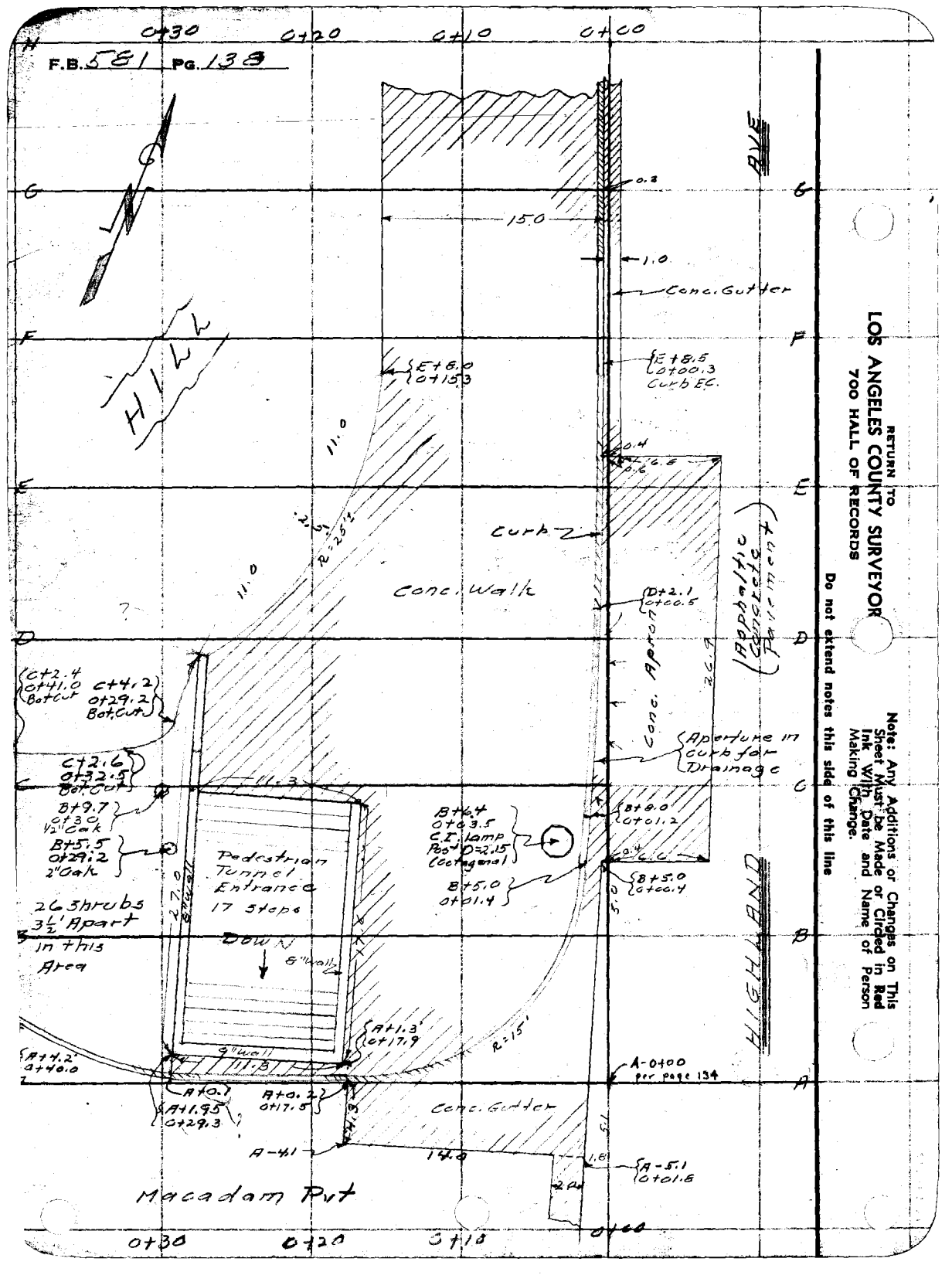

RETURN TO
LOS ANGELES COUNTY SURVEYOR
700 HALL OF RECORDS

Do not extend notes this side of this line

Note: Any Additions or Changes on This Sheet Must be Made or Circled in Red Ink With Date and Name of Person Making Change.

Notes Ck'd by	Survey of HOLLYWOOD BLVD F.B. 551 PG. 139
Map No.	W. O 6416 Tape No. St'd °F.
Office Work	Surveyed by [illegible]
Checked	Notes B Date 6-14-38
Date	Indexed A. C. Johnson

RETURN TO
LOS ANGELES COUNTY SURVEYOR
700 HALL OF RECORDS

Note: Any Additions or Changes on This Sheet Must be Made in Red Ink or Circled With Date and Name of Person Making Change

Do not extend notes this side of this line

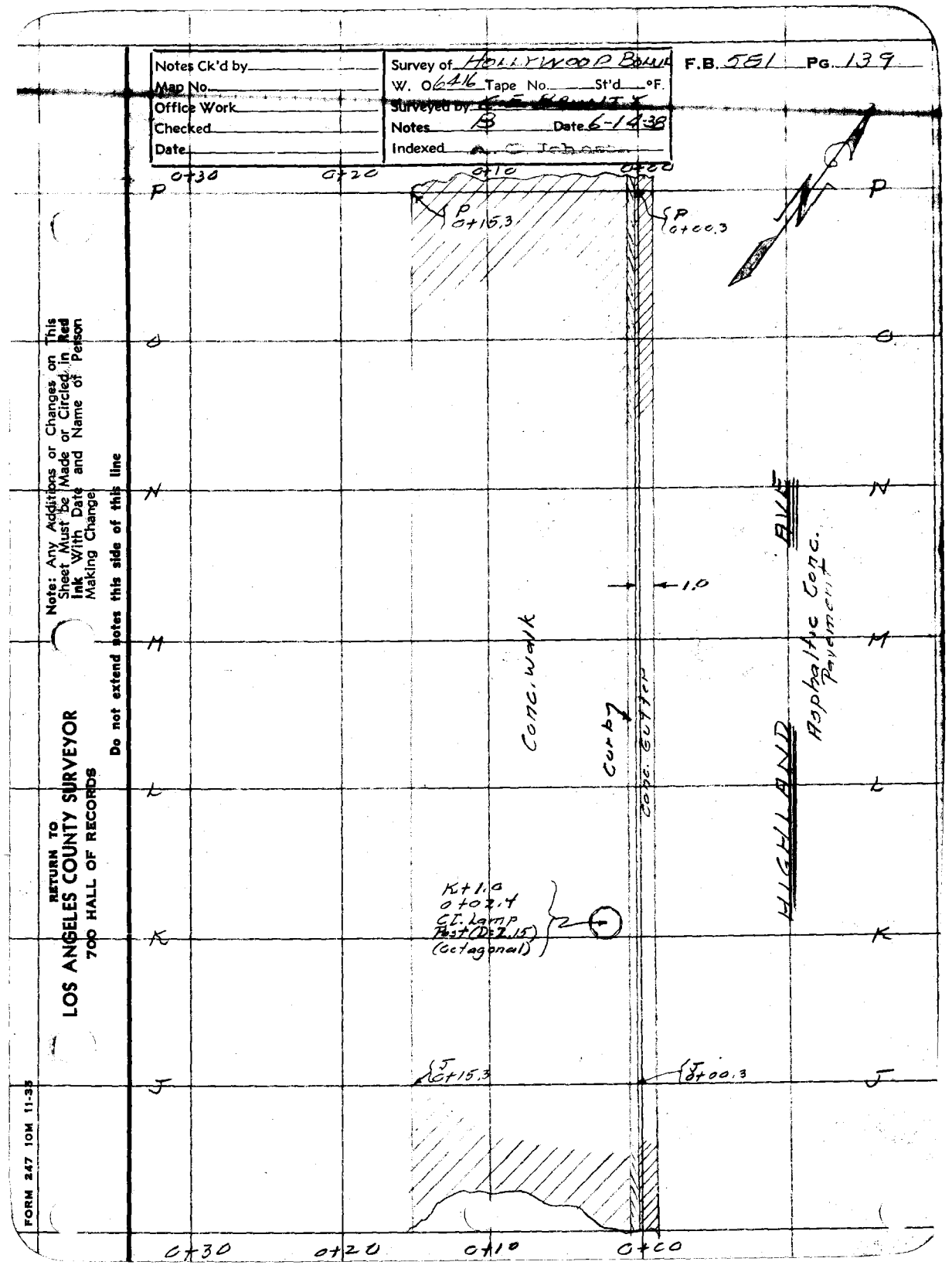

FORM 247 10M 11-35

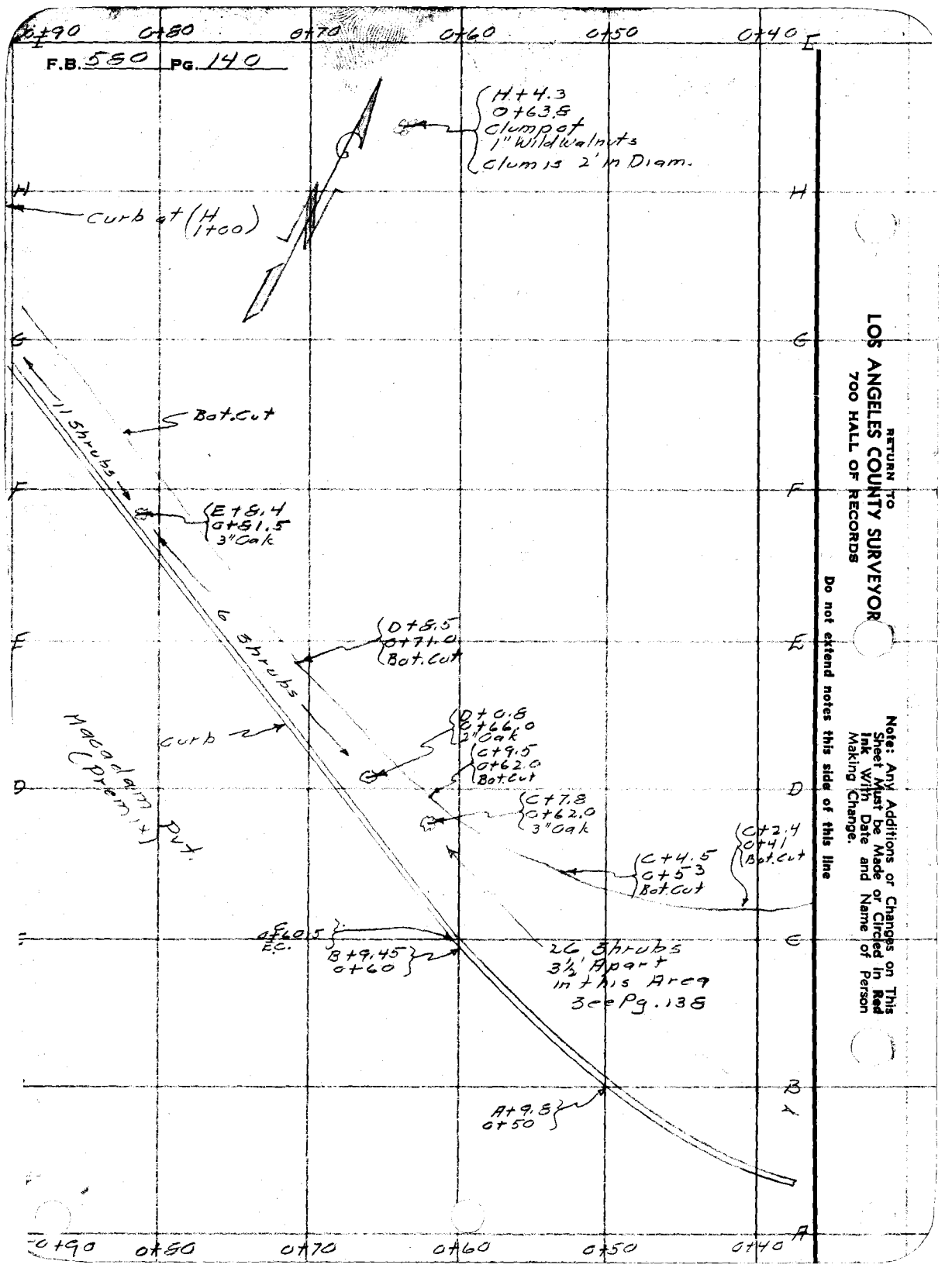

F.B. 580 PG. 140
0+90
0+80
0+70
0+60
0+50
0+40
H+4.3
0+63.8
Clump of
1" Wild Walnuts
Clum is 2' in Diam.
Curb at (H 1+00)
Bot. Cut
11 Shrubs
E+8.4
0+81.5
3" Oak
6 Shrubs
D+8.5
0+71.0
Bot. Cut
Curb
Macadam Pvt. (Premix)
D+0.8
0+66.0
2" Oak
C+9.5
0+62.0
Bot. Cut
C+7.8
0+62.0
3" Oak
C+4.5
0+53
Bot. Cut
C+2.4
0+41
Bot. Cut
0+60.5
E.C.
B+9.45
0+60
26 Shrubs
3½' Apart
in this Area
See Pg. 138
A+9.8
0+50
RETURN TO
LOS ANGELES COUNTY SURVEYOR
700 HALL OF RECORDS
Note: Any Additions or Changes on This Sheet Must be Made or Circled in Red Ink With Date and Name of Person Making Change.
Do not extend notes this side of this line

Notes Ck'd by	Survey of [illegible] Bowl	F.B. 581 Pg. 141
Map No.	W. O. 6416 Tape No. St'd °F.	
Office Work	Surveyed by [illegible]	
Checked	Notes B Date 6-14-38	
Date	Indexed A. C. Johnson	

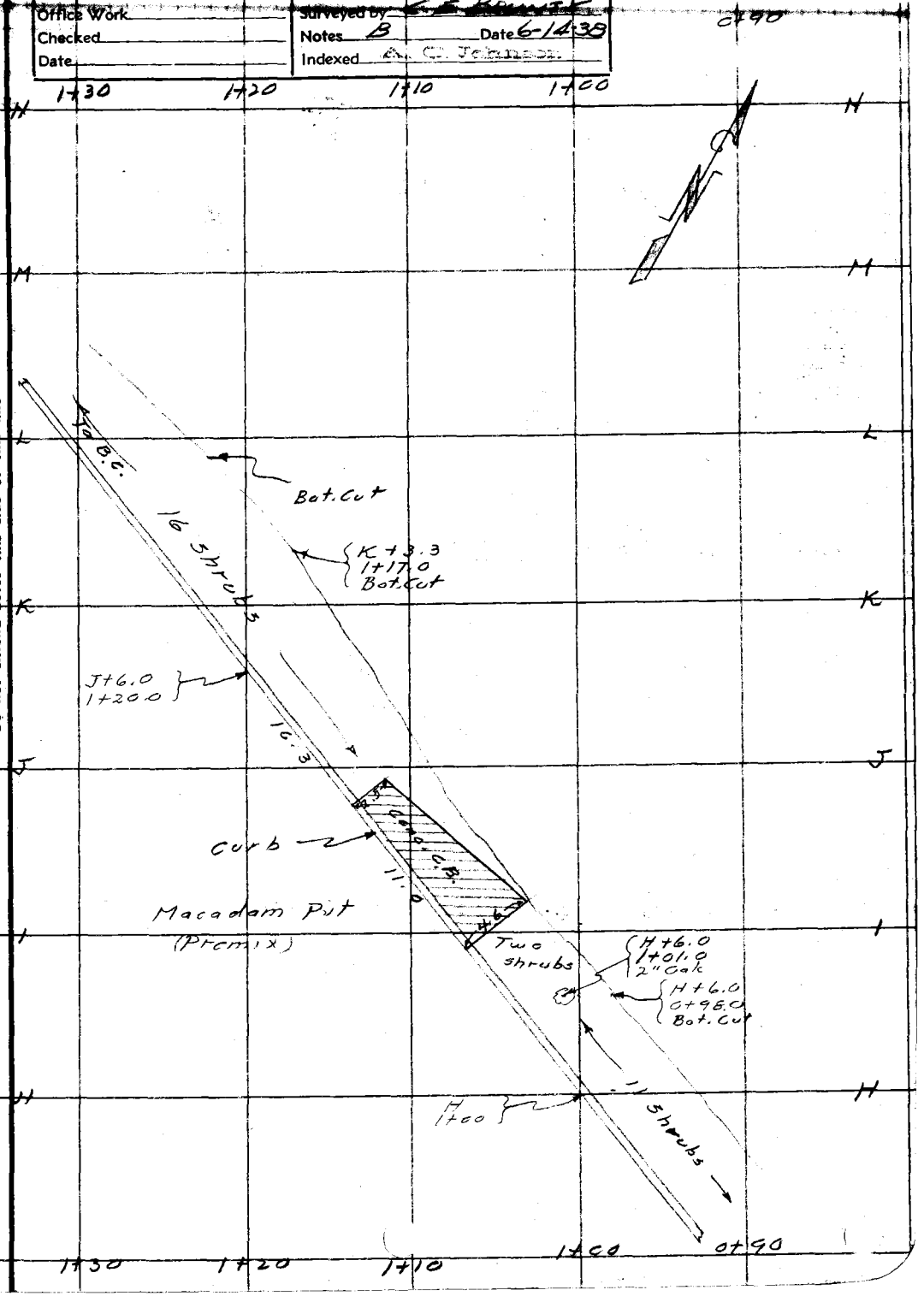

Note: Any Additions or Changes on This Sheet Must be Made or Circled in Red Ink With Date and Name of Person Making Change.

Do not extend notes this side of this line

RETURN TO
LOS ANGELES COUNTY SURVEYOR
700 HALL OF RECORDS

FORM 247 10M 11-35

F.B. 581 Pg. 142



1760

P+2.5
1760.0

1750

1740

1730

P

O

N

M

L

M+1.5
1748.2
B.C.

30'

S Bot. cut

16 Shrubs To C.B.

curb

Macadam Pvt
(Premix)

1760

1750

1740

1730

RETURN TO
LOS ANGELES COUNTY SURVEYOR
700 HALL OF RECORDS

Note: Any Additions or Changes on This Sheet Must be Made or Circled in Red Ink With Date and Name of Person Making Change.

Do not extend notes this side of this line

Notes Ck'd by	Survey of Hollywood Bowl
Map No.	W. O. 6416 Tape No. 277 St'd 64°F.
Office Work	Surveyed by:
Checked	Notes Date 6-14-38
Date	Indexed

F.B. 581 Pg. 143

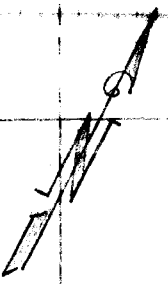

Note: Any Additions or Changes on This Sheet Must be Made or Circled in Red Ink With Date and Name of Person Making Change

Do not extend notes this side of this line

RETURN TO
LOS ANGELES COUNTY SURVEYOR
700 HALL OF RECORDS

1+80 1+70 1+60 1+50 1+40

G

P+6.5
1+79.3
5" Acacia T.

P+6.5
1+57.6
5" Acacia T.

G

P

P

G

G

N+9.0
1+46.3
6" Acacia T.

N+6.5
1+68.5
4" Acacia T.

N

1+80 1+70 1+60 1+50 1+40

FORM 247 10M 11-38

RETURN TO
LOS ANGELES COUNTY SURVEYOR
700 HALL OF RECORDS

Note: Any Additions or Changes on This Sheet Must be Made or Circled in **Red Ink** With Date and Name of Person Making Change.

Do not extend notes this side of this line

F.B. 1381 PG. 144

Profile No. | Notes Red. | Date | Plotted | Date | Job No. 6416 | Division No. | F. B. 561 Pg. 145
X-Sec. No. | Notes Chkd. | Date | Checked | Date | Survey of Hollywood Bowl | Survey by [illegible] | Notes | Date 6-12-35 | Map No. | Indexed | Date

NOTE: ANY ADDITIONS OR CHANGES ON THIS SHEET MUST BE MADE OR CIRCLED IN RED INK. WITH DATE AND NAME OF PERSON MAKING CHANGE

Do not extend notes this side of this line

PLEASE RETURN TO
LOS ANGELES COUNTY SURVEYOR
700 HALL OF RECORDS

Form 307 5M 10-37

Checked [illegible] W.L.G.

STATION	B. S.	H. I.	F. S.	ELEV.	
					HOLLYWOOD BOWL ENTRANCE WALLS X-SECTONS For Transit Lines See Pgs. 133 to 136 Incl. JN 6416
					For Alignment See Pages 133 to 135 incl. For Topography See Pages 177 to 143 incl.

Form 307 5M 10-37

PLEASE RETURN TO
LOS ANGELES COUNTY SURVEYOR
700 HALL OF RECORDS

NOTE: ANY ADDITIONS OR CHANGES ON THIS SHEET MUST BE MADE OR CIRCLED IN RED INK, WITH DATE AND NAME OF PERSON MAKING CHANGE

Do not extend notes this side of this line

STATION	B. S.	H. I.	F. S.	ELEV.		
B.M #9				482.04	B.M. #9 El. 482.04 Arbol Drive & Highland Ave - S.W. Cor. 60D Spk. in Cb. 33' W. of W.P.L. Highland	
⊼	427	486.31				
A-0+00			400	482.31	A-0+00	These levels on L.A.C.Ty Datum
A-0+02.4			413	482.18	Gut	
A-0+10			362	482.69		
A-0+17.4			314	483.17	Gut } E.C.	
"			251	483.80	Top Cb } E.C.	
A-0+20			301	483.30	Gut	
"			235	483.96	Top Cb.	
A-0+30			243	483.88	Gut	
A-0+40			160	484.71	Pav.	
" 0+50			063	485.68	"	
			386	482.45	B-0+00	
B-0+02.5			393	482.38	Gut	
"			327	483.04	Tp Cb	
B-0+10			290	483.41	Sidewalk (Conc.)	
B 0+16.8			260	483.71	"	
"			193	484.38	Top E. Cb. or Wall of Subway	
" 0+28.5			060	485.71	" W " " "	"

F. B. 581 Pg. 146 | Job No. 6416 | Division No. | Notes Red. | Plotted | Profile
Survey of Hollywood Bowl | Date | Date | No.
Survey by Brunty | Notes | Notes Chkd. | Checked | X-Sec.
Indexed | Date | Date | Date | No.

Form 307 5M 10-37

PLEASE RETURN TO
LOS ANGELES COUNTY SURVEYOR
700 HALL OF RECORDS

NOTE: ANY ADDITIONS OR CHANGES ON THIS SHEET MUST BE MADE OR CIRCLED IN RED INK, WITH DATE AND NAME OF PERSON MAKING CHANGE

Do not extend notes this side of this line

STATION	B. S.	H. I.	F. S.	ELEV.		
		486 31				
B-0+28.5			14	484 9	GROUND	
" 0+40			06	485 7		
" 0+49.7			+038	486.69	Tp Cb	
"			026	486.05	Gut	
			392	482.39	C- 0+00	
C- 0+01.2			417	482.14	Gut	
"			316	483.15	Top Cb.	
C-0+10			281	483.50	SIDEWALK	
" 0+20			250	483.81	"	
" 0+26.5			238	483.93	"	
"			050	485.81	Top W. WALL SUBWAY	
" 0+28			06	485.7	Bot Cut	
" 0+40			02	486.1		
			390	482.41	D-0+00	
D-0+00.6			398	482.33	Gut	
"			299	483.32	Top Cb	
D-0+10			266	483.65		
" 0+20			241	483.90		
" 0+26.8			236	483.95	SIDEWALK	
"			039	485.92	TOP WALL	

Profile No. ____ Notes Red. ____ Plotted ____ Job No. 6416 Division No. ____ F. B. 581 PG. 147
X-Sec. No. ____ Date ____ Date ____ Survey of Hollywood Bowl
Notes Chkd. ____ Checked ____ Survey by B Notes S Date 6-13-38
Date ____ Date ____ Map No. ____ Indexed by C. Johnson

Form 307 5M 10-37

PLEASE RETURN TO
LOS ANGELES COUNTY SURVEYOR
700 HALL OF RECORDS

NOTE: ANY ADDITIONS OR CHANGES ON THIS SHEET MUST BE MADE OR CIRCLED IN RED INK, WITH DATE AND NAME OF PERSON MAKING CHANGE

Do not extend notes this side of this line

STATION	B. S.	H. I.	F. S.	ELEV.		
		486 31				
			353	482 78	E- 0+00	
E-0+00.4			276	483 55	Top Cb.	
" 0+10			247	483 84	SIDEWALK	
" 0+17			225	484 06	"	
" 0+23			00	486 3	Bot Cut	
			316	483 15	F- 0+00	
F- 0+00.3			252	483 79	Top Cb.	
" 0+10			230	484 01	SIDEWALK	
" 0+15.3			216	484 15	Back "	
" 0+17			1.6	484 7	Bot Cut	
			295	483.36	G- 0+00	
G- 0+00.3			233	483.98	Top Cb.	
" 0+10			207	484.24	SIDEWALK	
" 0+15.3			194	484.37	Back "	
" 0+16.3			16	484.7	Bot Cut	
			276	483.55	H- 0+00	
H-0+00.3			214	484.17	Tp Cb	
" 0+10			181	484.50	SIDEWALK	
" 0+15.3			170	484.61	Back "	
" 0+16.0			14	484.9	Bot. Cut	

F. B581 PG. 148 | Job No. 6416 | Division No. | Notes Red. | Plotted | Profile
Survey of Hollywood Bowl | Date | Date | No.
Survey by B | Notes S | Notes Chkd. | Checked | X-Sec.
Indexed | Date | Date | Date | No.

Form 307 5M 10-37

PLEASE RETURN TO
LOS ANGELES COUNTY SURVEYOR
700 HALL OF RECORDS

NOTE: ANY ADDITIONS OR CHANGES ON THIS SHEET MUST BE MADE OR CIRCLED IN RED INK, WITH DATE AND NAME OF PERSON MAKING CHANGE

Do not extend notes this side of this line

STATION	B. S.	H. I.	F. S.	ELEV.		
		486 31				
			254	483.77	I- 0+00	
I= 0+00.3			192	484.39	Top Cb	
" 0+10			163	484.68	SIDEWALK	
" 0+15.3			153	484.78	Back "	
" 0+16.0			12	485.1	Bot Cut.	
			235	483.96	J- 0+00	
J- 0+00.3			172	484.59	Top Cb	
" 0+10			146	484.85	SIDEWALK	
" 0+15.3			136	484.95	Back "	
" 0+16.0			10	485.3	Bot Cut.	
			212	484.19	K- 0+00	
K- 0+00.3			152	484.79	Top Cb	
" 0+10			123	485.08	SIDEWALK	
" 0+15.3			112	485.19	Back " Bot Cut	
			192	484.39	L- 0+00	
L- 0+00.3			128	485.03	Top Cb	
L- 0+10			104	485.27	SIDEWALK	
" 0+15.3			092	485.39	Back " Bot Cut	

Profile No. ____ Notes Red. ____ Plotted ____ Job No. 6416 Division No. ____ F. B581 PG. 149
X-Sec. No. ____ Date ____ Date ____ Survey of HOLLYWOOD BOWL
Notes Chkd. ____ Checked ____ Survey by B Notes S Date 6-13-38
Date ____ Date ____ Map No. ____ Indexed By C. Jon Dolan

Form 307 5M 10-37

PLEASE RETURN TO
LOS ANGELES COUNTY SURVEYOR
700 HALL OF RECORDS

NOTE: ANY ADDITIONS OR CHANGES ON THIS SHEET MUST BE MADE OR CIRCLED IN RED INK, WITH DATE AND NAME OF PERSON MAKING CHANGE

LLL

Do not extend notes this side of this line

F. B581 Pg 150 | Job No 6416 Division No. | Notes Red. | Plotted | Profile
Survey of Hollywood Blvd 2 | Date | Date | No.
Survey by B. C. Johnson | Notes 5 | Notes Chkd. | Checked | X-Sec.
Indexed | Date | Date | Date | No.

STATION	B. S.	H. I.	F. S.	ELEV.		
		486 31				
			167	48464	M-0+00	
M-0+00.3			101	48530	Top Cb	
" 0+10.0			081	48550	SIDEWALK	
" 0+15.3			070	48561	Back " Bot Cut	
			143	48488	N-0+00	
N-0+00.3			081	48550	Top Cb	
" 0+10			059	48572	SIDEWALK	
" 0+15.3			045	48586	Back "	
" 0+16.0			04	485 9	Bot Cut	
			124	48507	0-0+00	
0-0+00.3			062	48569	Top Cb.	
0-0+10			039	48592	SIDEWALK	
" 0+15.3			025	48606	Back "	
0+16.0			03	4860	Bot Cut	
			105	48526	P-0+00	
P-0+00.3			040	48591	Top Cb.	
" 0+10			014	486 17	SIDEWALK	
" 0+15.3			001	486 30	Back "	
" 0+16.2			00	4863	Bot Cut	

Form 307 5M 10-37

PLEASE RETURN TO
LOS ANGELES COUNTY SURVEYOR
700 HALL OF RECORDS

NOTE: ANY ADDITIONS OR CHANGES ON THIS SHEET MUST BE MADE OR CIRCLED IN RED INK, WITH DATE AND NAME OF PERSON MAKING CHANGE

Do not extend notes this side of this line

STATION	B. S.	H. I.	F. S.	ELEV.		
		486 31				
T.P			046	485.85		
T	1197	497.82				
			1086	486.96	B- 0+60	
			108	487.0	C- 0+50	
C-0+60.8			959	488.23	Top Cb	
" 0+61			1026	487.56	Cut	
" 0+70			958	488.24	Fov.	
C+3FT-0+34			118	486.0	Bot Cut	
C+5FT-0+34			61	491.7	Top "	
C+03.4-0+50			107	487.1	Bot "	
C+05.4-0+50			50	492.8	Top "	
C+09FT-0+60			90	488.8	Bot "	
D-0+30			60	491.8	Top "	
D+03.5 0+30			47	493.1	Bot "	
D- 0+40			51	492.7		
D+02.5-0+40			48	493.0	" "	
D-0+50			47	493.1		
D+04-0+40			40	493.8	" "	
D-0+50			43	493.5	Top "	

Profile No. X-Sec. No.
Notes Red. Date
Notes Chkd. Date
Plotted Date
Checked Date
Job No. 4416 Division No.
Survey of
Survey by
Map No.
Notes
Indexed by
F. B. 581 PG. 151
Date 6-13-38

Form 307 5M 10-37

PLEASE RETURN TO
LOS ANGELES COUNTY SURVEYOR
700 HALL OF RECORDS

NOTE: ANY ADDITIONS OR CHANGES ON THIS SHEET MUST BE MADE OR CIRCLED IN RED INK, WITH DATE AND NAME OF PERSON MAKING CHANGE

Do not extend notes this side of this line

STATION	B. S.	H. I.	F. S.	ELEV.		
		49782				
D-0+62.5			90	4888	Bot Cut	
" 0+68.5			834	48948	Top Cb	
" 0+68.7			904	48878	Gut	
" 0+70			896	48886	Pou.	
E-0+76.7			778	49004	Gut	
" 0+76.5			707	49075	Tp Cb	
" 0+72.0			72	4906	Bot Cut	
" 0+70			36	4942		
" 0+68			30	4948	Top "	
" 0+60			35	4943		
F.0+65			21	4957	Bot Cut	
" 0+70			19	4959		
F+05'-0+70			15	4963	" "	
F-0+78			14	4964	Top "	
F-0+80			63	4915	Bot "	
F-0+84.4			583	49199	Tp. Cb	
" -0+84.6			648	49034	Gut.	
G-0+73.0			06	4972	Bot Cut.	
" 0+80			10	4968		
" 0+87.0			01	4977	Top "	

F. B. 581 PG. 152 | Job No. 6416 | Division No. | Notes Red. | Plotted | Profile
Survey of Holly Wood Bowl | Date | Date | No.
Survey by Brunty | Notes S. | Notes Chkd. | Checked | X-Sec.
Indexed A. C. Johnson | Date | Date | Date | No.

Form 307 5M 10-37

PLEASE RETURN TO
LOS ANGELES COUNTY SURVEYOR
700 HALL OF RECORDS

NOTE: ANY ADDITIONS OR CHANGES ON THIS SHEET MUST BE MADE OR CIRCLED IN RED INK, WITH DATE AND NAME OF PERSON MAKING CHANGE

Do not extend notes this side of this line

STATION	B. S.	H. I.	F. S.	ELEV.		
		497.82				
G-0+90			47	493.1	Bot cut	
" 0+94.7			451	493.31	Top Cb	
" 0+94.9			516	492.66	Gut.	
H-0+99.7			391	493.91	"	
" 0+99.5			328	494.54	Tp Cb	
" 0+95.5			28	495.0	Bot cut	
T.P			299	494.83		
⊼	964	504.47				
G-0+69			53	499.2	Bot Cut.	
G-0+70			55	499.0		
G-0+71.5			55	499.0		
H.-0+78.0			53	499.2		
" 0+80			54	499.1		
" 0+90			54	499.1		
" 0+94			54	499.1	Top cut	
I-1+07.5			960	494.87	Gut	
"			866	495.81	Top Cb	
" 1+02.7			91	495.4	Bot Cut.	
" 1+01.0			50	499.5	Top "	
" 0+88.4			46	499.9		

Profile No. ____ Notes Red. ____ Plotted ____ Job No. 6416 Division No. ____ F. B. 581 PG. 153
X-Sec. ____ Date ____ Date ____ Survey of Hollywood Bowl
Notes Chkd. ____ Checked ____ Survey by B Notes 5 Date 6-13-38

Form 307 5M 10-37

PLEASE RETURN TO
LOS ANGELES COUNTY SURVEYOR
700 HALL OF RECORDS

NOTE: ANY ADDITIONS OR CHANGES ON THIS SHEET MUST BE MADE OR CIRCLED IN RED INK, WITH DATE AND NAME OF PERSON MAKING CHANGE

Do not extend notes this side of this line

F. B 581 / Pg 154 | Job No. 6416 Division No. Notes Red. Plotted Profile
Survey of Hollywood Bowl Date Date No.
Survey by B Notes Chkd. Checked X-Sec.
Indexed [illegible] Notes 3 Date Date No.

STATION	B. S.	H. I.	F. S.	ELEV.		
		504.47				
I-0+80			12	503.3		
J-1+15.5			818	496.29	Cut	
" "			745	497.02	Top cb	(Note - Some Shots about at 0+90 not correctly stationed. - see later plane table contours. W.G. 12/23/38
" 1+10			76	496.9	Bot Cut	
" 1+08.5			45	500.0	Top "	
" 1+00			15	503.0	Toe Slope	
K-1+23.1			683	497.64	Cut	
" "			625	498.22	Top cb.	
K-1+17.4			65	498.0	Bot Cut	
" 1+16.3			40	500.5	Top Cut	
" 1+10.4			36	500.9	Toe Sl.	
L-1+31			557	498.90	Cut	
" "			491	499.56	Top cb	
L-1+25.5			54	499.1	Bot Cut	
L-1+23.8			39	500.6	Top "	
L-1+19.5			31	501.4	Toe Slope	
M-1+38.4			427	500.20	Cut	
" "			370	500.77	Top cb.	
" 1+33			39	500.6	Bot Cut	
" 1+30.5			27	501.8		

Form 307 5M 10-37

PLEASE RETURN TO
LOS ANGELES COUNTY SURVEYOR
700 HALL OF RECORDS

NOTE: ANY ADDITIONS OR CHANGES ON THIS SHEET MUST BE MADE OR CIRCLED IN RED INK, WITH DATE AND NAME OF PERSON MAKING CHANGE

Do not extend notes this side of this line

STATION	B. S.	H. I.	F. S.	ELEV.		
		504.47				
M-1+28.7			26	501.9	TOE Slope	
N-1+46.7			304	501.43	Gut	
"			244	502.03	Top Cb	
N-1+38.0			16	502.9	TOE Slope	
O-1+53.6			196	502.51	Gut	
" "			131	503.16	Tp Cb	
" 1+48.3			100	503.47	TOE Slope	
P-1+58.7			089	503.58	Gut	
"			021	504.26	Top Cb	
P-1+55.5			06	503.9	TOE Slope.	
B.M#7			773	496.74	B.M#7 El. 496.74 Spk in Gum Tree	
T.P.			067	503.80		
	930	513.10				
E 0+52			97	503.4		
D+06' 0+50			110	502.1		
D+5½' 0+40			93	503.8		
E-0+40			83	504.8		
E 0+33			93	503.8		
F-0+33			78	505.3		
F-0+40			57	507.4		

Profile No. X-Sec. No.
Notes Red. Date Notes Chkd. Date
Plotted Date Checked Date
Job No. 6416 Division No. Survey of Hollywood Survey by B Notes S Date 6-13-38 Map No. Indexed By C. Johnson
F. B 581 PG. 155

Form 307 5M 10-37

PLEASE RETURN TO
LOS ANGELES COUNTY SURVEYOR
700 HALL OF RECORDS

NOTE: ANY ADDITIONS OR CHANGES ON THIS SHEET MUST BE MADE OR CIRCLED IN RED INK, WITH DATE AND NAME OF PERSON MAKING CHANGE

Do not extend notes this side of this line

STATION	B. S.	H. I.	F. S.	ELEV.		
		51310				
F-0+50			56	507.5		
F-0+60			103	502.8		
G-0+34			65	506.6	Top Cut	
G-0+40			38	509.3		
G-0+50			33	509.8		
G-0+55			35	509.6		
G-0+68			98	503.3		
H-0+34			54	507.7	Top Cut	
" 0+40			25	510.6		
" 0+46			06	512.5		
" 0+56			01	513.0		
" 0+67			73	505.8		
" 0+70			80	505.1		
T.P			041	512.69		
π	1154	52423				
I-0+37			142	510.0	Top Cut	
" 0+40			130	511.2		
" 0+50			96	514.6		
" 0+58			93	514.9		
" 0+70			160	508.2		

F. B. 581 Pg. 156 Job No. 6416 Division No. Notes Red. Plotted Profile
Survey of Hollywood Bowl Date Date No.
Survey by Brunty Notes 5 Notes Chkd. Checked X-Sec.
Indexed A. C. Johnson Date Date Date No.

Form 307 5M 10-37

PLEASE RETURN TO
LOS ANGELES COUNTY SURVEYOR
700 HALL OF RECORDS

NOTE: ANY ADDITIONS OR CHANGES ON THIS SHEET MUST BE MADE OR CIRCLED IN RED INK, WITH DATE AND NAME OF PERSON MAKING CHANGE

Do not extend notes this side of this line

STATION	B. S.	H. I.	F. S.	ELEV.		
		524.23				
J-0+36			142	510.0	Top Cut.	
" 0+40			121	512.1		
" 0+50			82	516.0		
" 0+62			67	517.5		
" 0+70			104	513.8		
" 0+775			153	508.9		
" 0+90			167	507.5		
" 0+99			202	504.0		
K-0+37			121	512.1	Top Cut.	
K-0+40			108	513.4		
K-0+56			54	518.8		
" 0+66			45	519.7		
" 0+70			69	517.3		
" 0+91			93	514.9		
" 0+99			135	510.7		
L-0+37			100	514.2	Top Cut.	
" 0+48			57	518.5		
" 0+61			23	521.9		
" 0+70			20	522.2		
" 0+90			21	522.1		

Profile No. _____ Notes Red. _____ Plotted _____ Job No. 644 Division No. _____ F.B. 581 Pg. 157

X-Sec. No. _____ Date _____ Date _____ Survey of Hollywood Blvd.

Notes Chkd. _____ Checked _____ Survey by _____ Notes 5 Date 6-13-30

Date _____ Date _____ Map No. _____ Indexed by _____ Date _____

Form 307 5M 10-37

PLEASE RETURN TO
LOS ANGELES COUNTY SURVEYOR
700 HALL OF RECORDS

NOTE: ANY ADDITIONS OR CHANGES ON THIS SHEET MUST BE MADE OR CIRCLED IN RED INK, WITH DATE AND NAME OF PERSON MAKING CHANGE

Do not extend notes this side of this line

F. B581 Pg. 158 | Job No. 6416 Division No. | Notes Red. | Plotted | Profile
Survey of Hollywood Bowl | Date | Date | No.
Survey by B | Notes 5 | Notes Chkd. | Checked | X-Sec.
Indexed | Date | Date | Date | No.

STATION	B. S.	H. I.	F. S.	ELEV.		
		524.23				
L-1+08			.61	518.1		
M-0+40			.66	517.6	Top Cut	
" -0+50			.31	521.1		
" 0+60			.06	523.6		
" 0+70			+0.7	524.9		
" 0+88			+1.6	525.8		
" 0+97			+0.5	524.7		
" 1+16			.60	518.2		
T.P			.056	523.67		
⊼	.986	533.53				
N-0+41			13.1	520.4	Top Cut	
" 0+57			.78	525.7		
" 0+70			.63	527.2		
" 0+90			.49	528.6		
" 1+00			.51	528.4		
" 1+22			14.5	519.0		
O-0+44			10.1	523.4	Top Cut	
" 0+55			.62	527.3		
" 0+70			.46	528.9		
" 0+80			.38	529.7		

Form 307 5M 10-37

PLEASE RETURN TO
LOS ANGELES COUNTY SURVEYOR
700 HALL OF RECORDS

NOTE: ANY ADDITIONS OR CHANGES ON THIS SHEET MUST BE MADE OR CIRCLED IN RED INK, WITH DATE AND NAME OF PERSON MAKING CHANGE

Do not extend notes this side of this line

STATION	B. S.	H. I.	F. S.	ELEV.		
		533 53'				
0-1+00			23	531 2'		
0-1+08			17	531 8'		
0-1+21			80	525 5'		
0-1+30			93	524 2'		
P-0+46			79	52~~8~~5 6	Top Cut	
P-0+60			35	530 0'		
P-0+70			19	531 6'		
P-0+84			12	532 3'		
P-0+97			05	533 0'		
P-1+14			00	533 5'		
P-1+28			38	529 7'		
P-1+43			100	523 5'		
T.P.			988	5236 5'		
⊼	080	5244 5'				
T.P			1180	5126 5'		
⊼	061	5132 6'				
T.P			949	5037 7'		
⊼	160	5053 7'				
B.M #7			860	496.77'	B.M #7 Elev. 496.7.4 Ped. Tr. Lane spk in Gum Tree Opp Sta. 2+50	

Profile No. ____ Notes Red. ____ Plotted ____ Job No. 6416 Division No. ____ F. B. 581 Pg. 159
X-Sec. No. ____ Date ____ Date ____ Survey of Hollywood Bowl
Notes Chkd. ____ Checked ____ Survey by Brunty Notes H.M.S. Date 6-13-38
Date ____ Date ____ Map No. ____ Indexed ____ Date ____

Form 307 5M 10-37

PLEASE RETURN TO
LOS ANGELES COUNTY SURVEYOR
700 HALL OF RECORDS

NOTE: ANY ADDITIONS OR CHANGES ON THIS SHEET MUST BE MADE OR CIRCLED IN RED INK, WITH DATE AND NAME OF PERSON MAKING CHANGE

Do not extend notes this side of this line

STATION	B. S.	H. I.	F. S.	ELEV.		
B.M. #9				482.04	B.M. #9 - El. 482.04 - L.A. City - (J.N. 6860 County) Arbol Dr. & Highland Ave - S.W. Cor. W. Spk. in S. Cb - 33' W. of W. P.L.	
	12.16	494.20				
			091	493.29		
	11.13	504.42				
			0.69	503.73		
	8.13	511.86				
			6.36	505.50		
			286	509.0		
			060	511.26		
	11.51	522.77				
			10.27	512.5		
			677	516.0		
			040	522.37		
	8.33	530.70				
			11.20	519.5		
M 0+70			5.8	524.9	Fd. Stk. See Pg. 158	(524.9)

LEVELS TO DETERMINE THE FOLLOWING CONTOURS
505.5, 509.0, 512.5, 516.0, 519.5
12-1-38
C.E. Brunty
H.M. Smith
M.A. VanDeren
J.L. Willy
N.R. Smith

F. B. 581 Pg. 160 Job No. 6416 Division No. Notes Red. Plotted Profile
Survey of HOLLYWOOD BOWL Date Date No.
Survey by BRUNTY Notes 5 Notes Chkd. Checked X-Sec.
Indexed Date Date No.

Notes Ck'd by aaR.	Survey of [illegible]	F.B. 581 PG. 161
Map No. C.S.B-1491-1	W. O. [illegible] Tape No. ____ St'd ____ °F.	
Office Work	Surveyed by [illegible]	
Checked	Notes Moore Date 8-4-38	
Date	Indexed 8-5-38	

SURVEY
OF
LOT 9
TRACT 7742
FOR
HOLLYWOOD BOW
JOB [illegible]

Moore
Nichols
Lawson
[illegible]

Note - All C.S. Bdy Mons. are 2" I.P + Brass Cap in conc. and marked as shown

Numbers Change

Note: Any Additions or Changes on This Sheet Must be Made or Circled in Red Ink With Date and Name of Person Making Change.

Do not extend notes this side of this line

RETURN TO
LOS ANGELES COUNTY SURVEYOR
700 HALL OF RECORDS

FORM 247 10M 11-38

F.B. 581 Pg. 162

RETURN TO
LOS ANGELES COUNTY SURVEYOR
700 HALL OF RECORDS

Do not extend notes this side of this line

Note: Any Additions or Changes on This Sheet Must be Made or Circled in Red Ink With Date and Name of Person Making Change.

Notes Ck'd by aak	Survey of [illegible]
Map No. C-S-B-1491-1	W. O. [illegible] Tape No. [illegible] St'd [illegible] °F.
Office Work	Surveyed by [illegible]
Checked	Notes [illegible] Date [illegible]
Date	Indexed

F.B. 581 Pg. 163

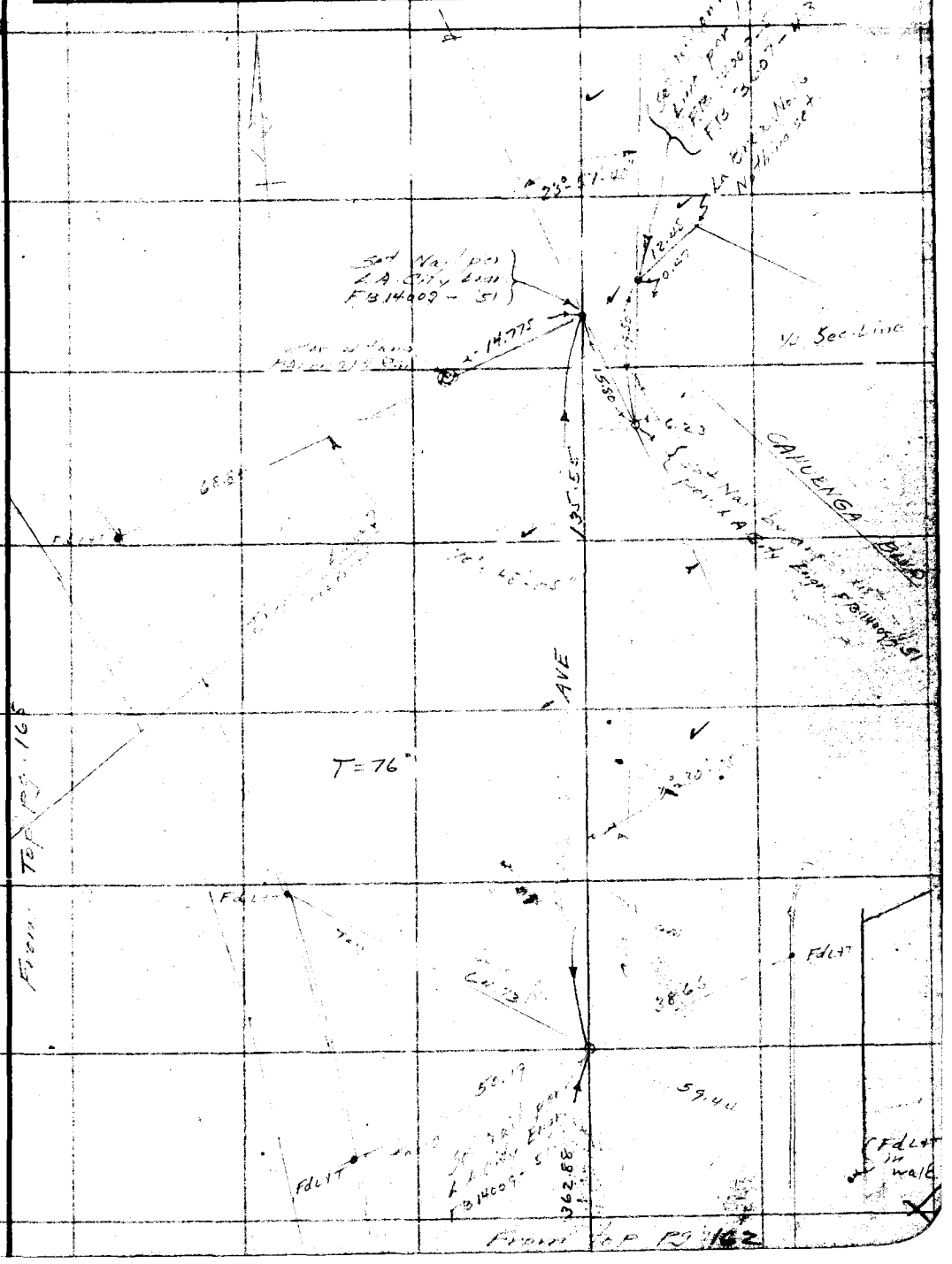

Note: Any Additions or Changes on This Sheet Must be Made or Circled in Red Ink With Date and Name of Person Making Change.

Do not extend notes this side of this line

RETURN TO
LOS ANGELES COUNTY SURVEYOR
700 HALL OF RECORDS

FORM 247 10M 11-35

F.B. 581 Pg. 164

RETURN TO
LOS ANGELES COUNTY SURVEYOR
700 HALL OF RECORDS

Do not extend notes this side of this line

Note: Any Additions or Changes on This Sheet Must be Made or Circled in Red Ink With Date and Name of Person Making Change.

Notes Ck'd by [illegible]	Survey of [illegible]	F.B. 581 Pg. 165
Map No. C.S.B-1491-1	W. O. [illegible] Tape No. [illegible] St'd [illegible] °F.	
Office Work	Surveyed by [illegible]	
Checked	Notes Moore Date 8-4-38	
Date	Indexed	

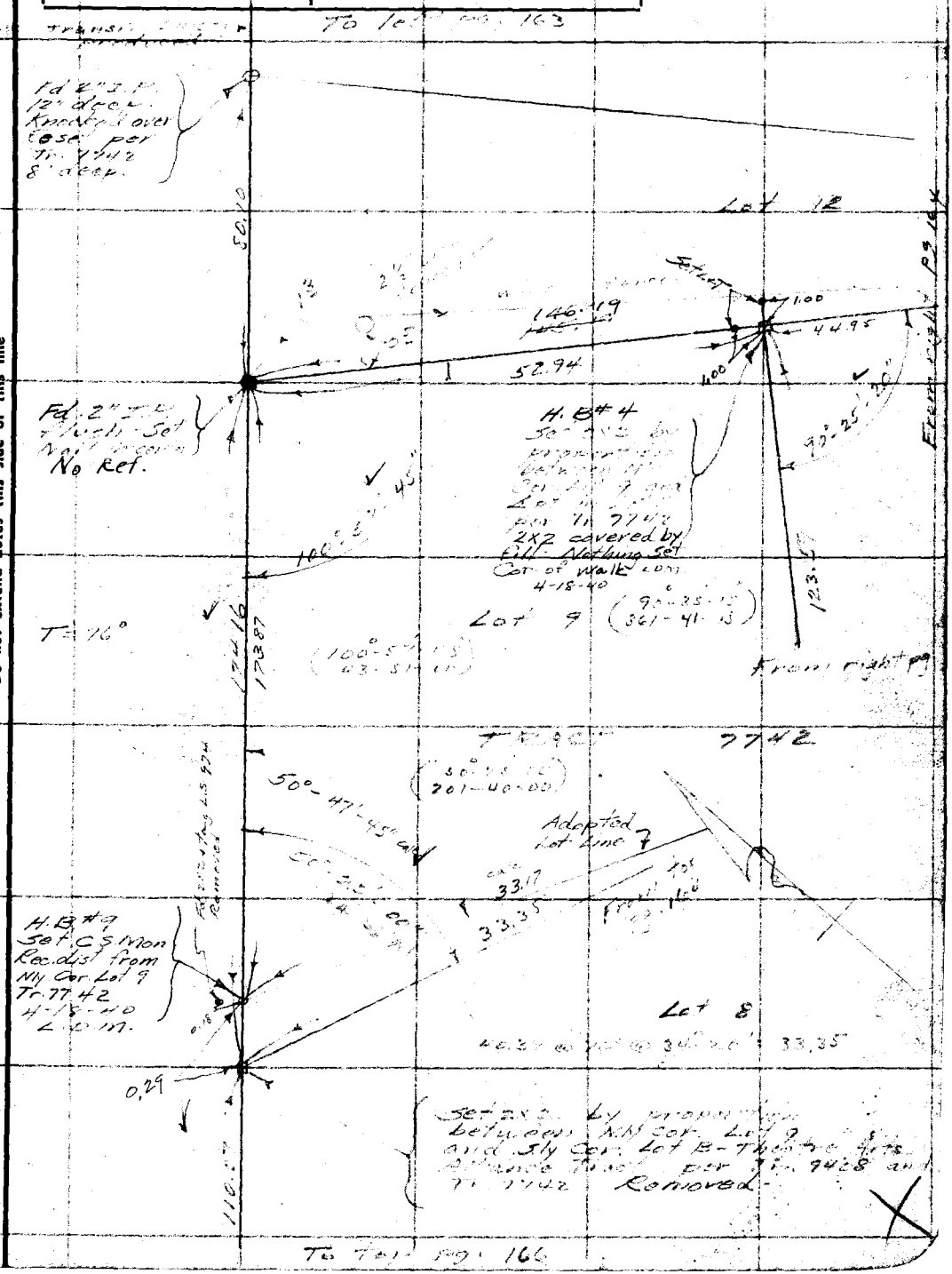

Note: Any Additions or Changes on This Sheet Must be Made or Circled in Red Ink With Date and Name of Person Making Change.

Do not extend notes this side of this line

RETURN TO
LOS ANGELES COUNTY SURVEYOR
700 HALL OF RECORDS

FORM 247 10M 11-38

F.B. 581 PG. 166

W562B-5

RETURN TO
LOS ANGELES COUNTY SURVEYOR
700 HALL OF RECORDS

Do not extend notes this side of this line

Note: Any Additions or Changes on This Sheet Must be Made or Circled in Red Ink With Date and Name of Person Making Change.

Notes Ck'd by	Survey of
Map No. C.S.B-1491-1	W. O.	Tape No.	St'd °F.
Office Work	Surveyed by
Checked	Notes	Date 6-11-35
Date	Indexed

F.B. 581 PG. 167

Note: Any Additions or Changes on This Sheet Must be Made or Circled in Red Ink With Date and Name of Person Making Change

Do not extend notes this side of this line

RETURN TO
LOS ANGELES COUNTY SURVEYOR
700 HALL OF RECORDS

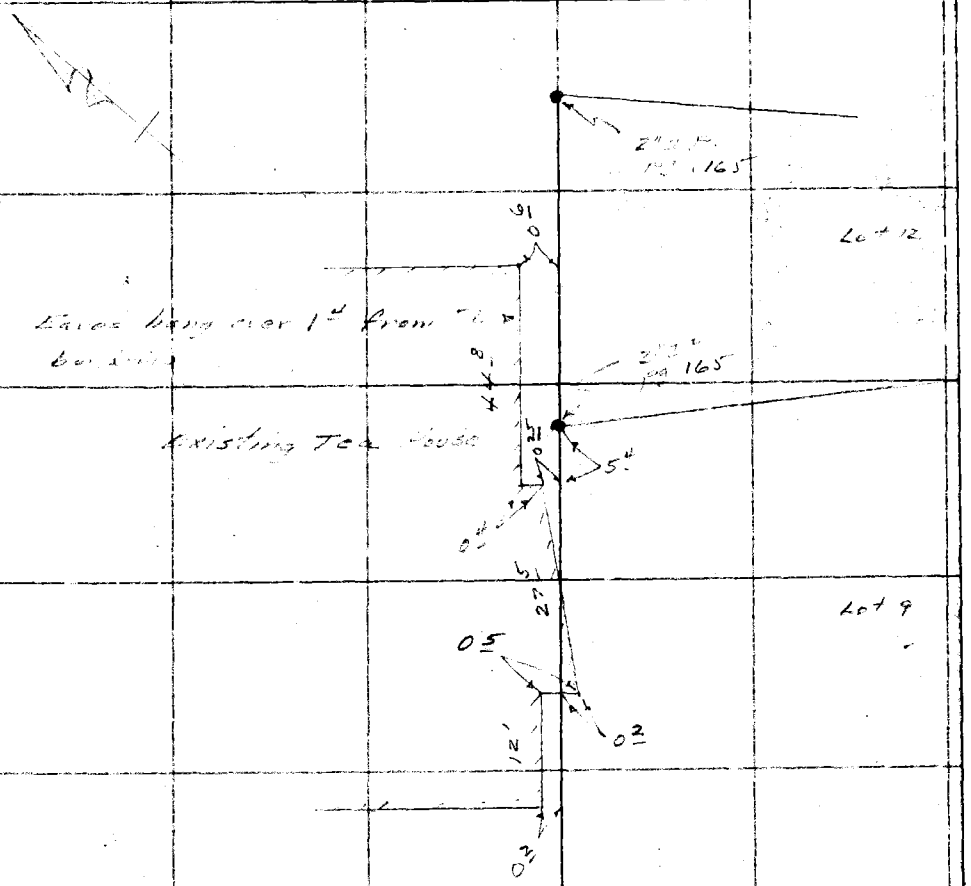

FORM 247 10M 11-35

F.B. 581 Pg. 168

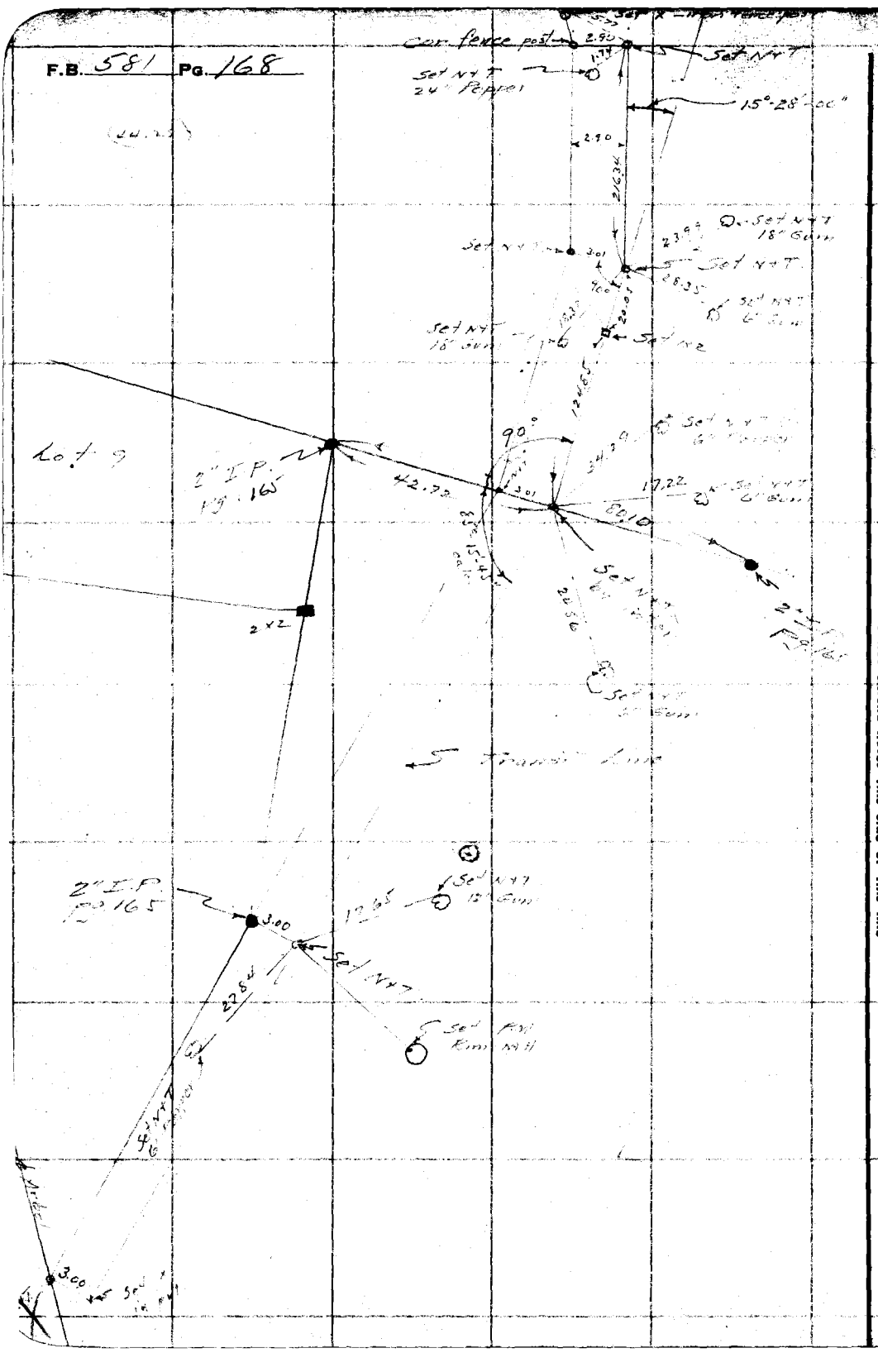

RETURN TO
LOS ANGELES COUNTY SURVEYOR
700 HALL OF RECORDS

Note: Any Additions or Changes on This Sheet Must be Made or Circled in Red Ink With Date and Name of Person Making Change.

Do not extend notes this side of this line

Notes Ck'd by	Survey of Hollywood Bowl	F.B. 581 PG. 169
Map No.	W. O. 5233 Tape No. 06 St'd 76 of	
Office Work	Surveyed by	
Checked	Notes Moore Date 8-10-38	
Date	Indexed 8-11-38	

34.17
9.83
44.00
4.75
49.75

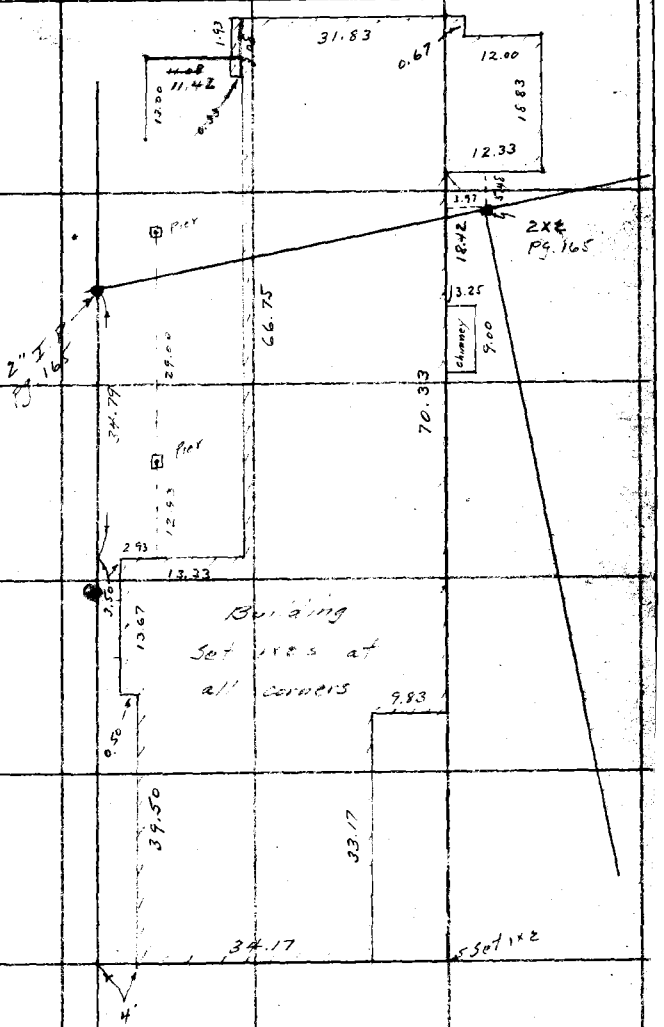

STAKING FOR
TEA HOUSE
HOLLYWOOD BOWL

Void see
Pg. 173

Building
Set 1x2s at
all corners

Lot 9

Note: Any Additions or Changes on This Sheets Must be Made or Circled in Red Ink With Date and Name of Person Making Change.

Do not extend notes this side of this line

RETURN TO
LOS ANGELES COUNTY SURVEYOR
700 HALL OF RECORDS

FORM 247 5M 10-37

RETURN TO
LOS ANGELES COUNTY SURVEYOR
700 HALL OF RECORDS

Note: Any Additions or Changes on This Sheets Must be Made or Circled in **Red Ink** With Date and Name of Person Making Change.

Do not extend notes this side of this line

F.B. 581 Pg. 120

Form 307 5M 10-37

PLEASE RETURN TO
LOS ANGELES COUNTY SURVEYOR
700 HALL OF RECORDS

NOTE: ANY ADDITIONS OR CHANGES ON THIS SHEET MUST BE MADE OR CIRCLED IN RED INK, WITH DATE AND NAME OF PERSON MAKING CHANGE

Do not extend notes this side of this line

STATION	B. S.	H. I.	F. S.	ELEV.	
B.M. #7	7 82	505 04		497.22	L.B. 791-229 - Pepper Tree Lane - 200' N. W. B.M. #7 of Highland Ave. inter. - W. spk. in 2nd Gum tree W. of E. end island
B.M.	4 66	509 16	0 54	504.50	Set c. spk. at Top of floor elev (504.50) in 12 [illegible] 60' N. of N.W. Cor. Lot 9
B.M.	0 35	507 08	2 43	506.73	Set c. spk. - Top of 12" stump - 2' S. of S. curb Arbor St. - 3' E. of E. line Lot 9 prod.
T.P.	0 37	495 54	11 91	495 17	
T.P.	[illegible]	489 32	10 63	484 91	
B.M. #9			6 81	482 51	B.M. #9 [illegible] - 33' W. of new W. prop. [illegible] 482.035 [illegible] .477 L.A. County Datum 482.512

B.M. #7 Use 496.743 = L.A. City Datum

B.M. #9 Use 482.035 = L.A. City Datum

Profile No. ____ Notes Rod. ____ Plotted ____ Job No. 5233 Division No. V F. B. 581 PG. 171

X-Sec. ____ Date ____ Date ____ Survey of [illegible]

Notes Chkd. ____ Checked ____ Survey by [illegible] Notes [illegible] Date [illegible]

Map No. ____ Indexed ____ Date ____

F. B. 581 PG. 172 | Job No. | Division No. | Notes Red. | Plotted | Profile

Survey of | Date | Date | No.

Survey by | Notes | Notes Chkd. | Checked | X-Sec.

Indexed | Date | Date | Date | No.

Form 307 FM 10-37

PLEASE RETURN TO
LOS ANGELES COUNTY SURVEYOR
700 HALL OF RECORDS

NOTE: ANY ADDITIONS OR CHANGES ON THIS SHEET MUST BE MADE OR CIRCLED IN RED INK, WITH DATE AND NAME OF PERSON MAKING CHANGE

Do not extend notes this side of this line

STATION	B. S.	H. I.	F. S.	ELEV.

Notes Ck'd by	Survey of Hollywood Bowl
Map No.	W. O. 6416 Tape No. 077 St'd 5% F.
Other Work	Surveyed by Brundy
Checked	Notes Brundy Date 9-1-38
Date	Indexed 12-16-38.

F.B. 581 Pg. 173

HOLLYWOOD BOWL

NORTH ENTRANCE OF PEDESTRIAN TUNNEL

TOPOGRAPHY & ELEVATIONS

J.N. 6416

C.E. Brundy
H.M. Smith
M.A. Van Dercn
J.L. Milley
N.R. Smith

For Location See Pg. 135

RECEIVED W.I.G. 9-1-38
PROGRESSED " 9-2-38
BOOK INDEXED
MAP INDEXED
RECORD INDEXED
CARD INDEXED
REDUCED In Field
CHECKED W.I.G. 9-2-38

Note: Any Additions or Changes on This Sheet Must be Made or Circled in Red Ink With Date and Name of Person Making Change.

Do not extend notes this side of this line

RETURN TO
LOS ANGELES COUNTY SURVEYOR
700 HALL OF RECORDS

FORM 247 10M 11-38

F.B. 581 Pg. 174

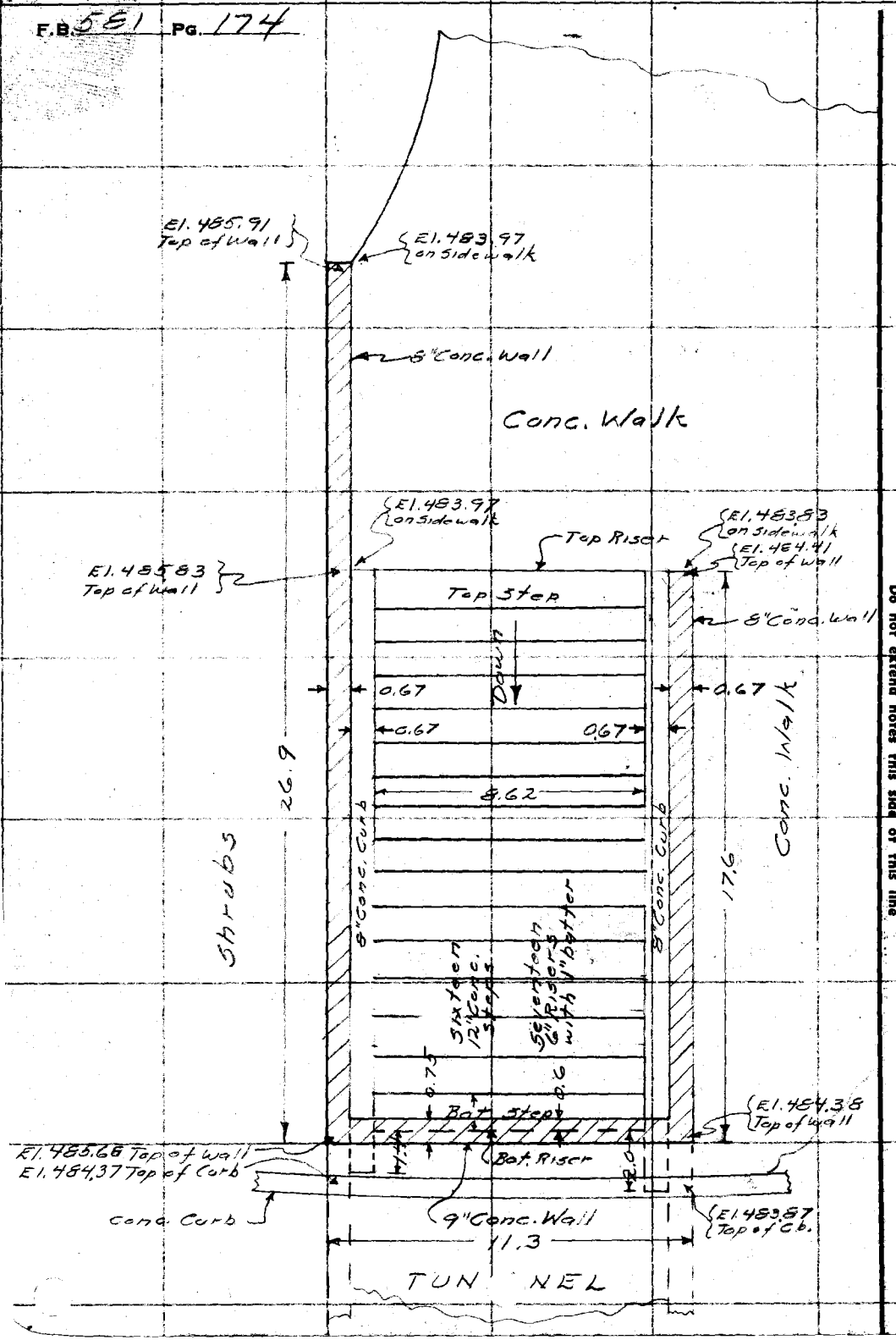

RETURN TO
LOS ANGELES COUNTY SURVEYOR
700 HALL OF RECORDS

Do not extend notes this side of this line

Note: Any Additions or Changes on This Sheet Must be Made or Circled in Red Ink With Date and Name of Person Making Change.

Notes Ck'd by		Survey of	F.B.	PG. 173 A
Map No.		W. O.	Tape No.	St'd	OF
Office Work		Surveyed by	
Checked		Notes	Date
Date		Indexed	

Note: Any Additions or Changes on This Sheets Must be Made or Circled in Red Ink With Date and Name of Person Making Change.

Do not extend notes this side of this line

RETURN TO
LOS ANGELES COUNTY SURVEYOR
700 HALL OF RECORDS

FORM 247 BM 10-37

RETURN TO
LOS ANGELES COUNTY SURVEYOR
700 HALL OF RECORDS

Note: Any Additions or Changes on This Sheets Must be Made or Circled in **Red Ink** With Date and Name of Person Making Change.

Do not extend notes this side of this line

F.B. 581 PG. 174B

FORM 247 10M 11-35

RETURN TO
LOS ANGELES COUNTY SURVEYOR
700 HALL OF RECORDS

Note: Any Additions or Changes on This Sheet Must be Made or Circled in **Red Ink** With Date and Name of Person Making Change.

Do not extend notes this side of this line

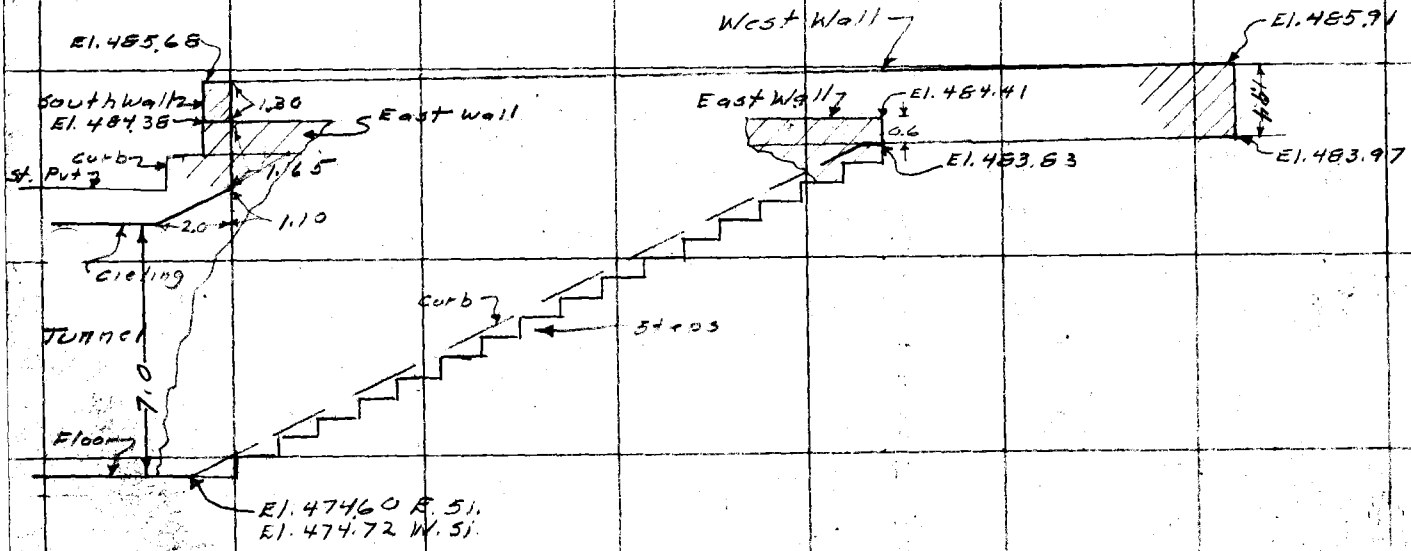

Notes Ck'd by
Map No.
Office Work
Checked
Date

Survey of Hollywood Bowl
W. O. 6416 Tape No. 2711 Std. 5/6 F.
Surveyed by Brunn
Notes
Date 9-1-35
Indexed

F.B. 581 Pg. 175

RETURN TO
LOS ANGELES COUNTY SURVEYOR
700 HALL OF RECORDS

Note: Any Additions or Changes on This Sheet Must be Made or Circled in **Red** Ink With Date and Name of Person Making Change.

Do not extend notes this side of this line

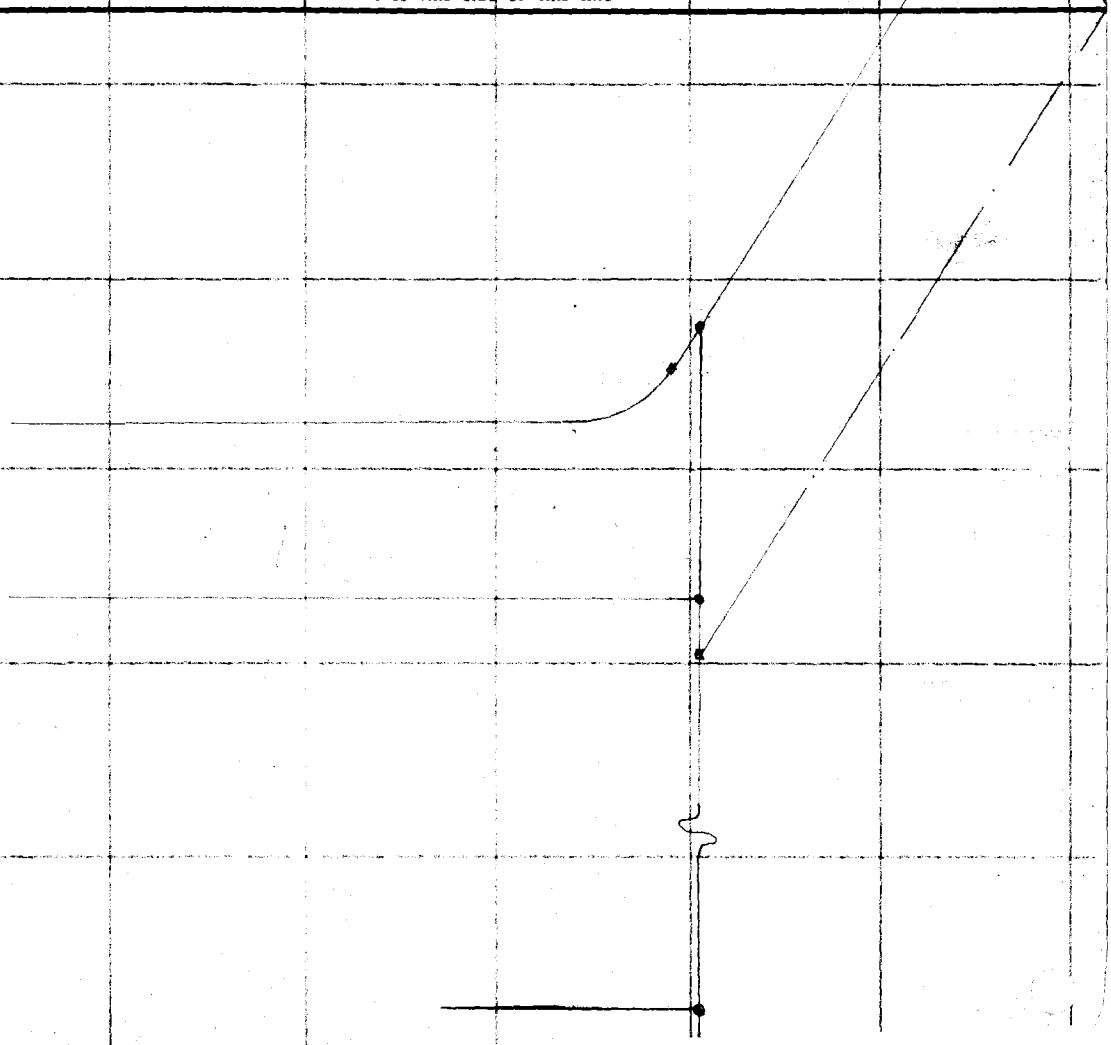

F.B. 551 PG. 176

Profile	Notes Red.	Plotted	Job No. 6416	Division No.	F. B. 581 Pg. 177
No.	Date	Date	Survey of HOLLYWOOD BOWL		
X-Sec.	Notes Chkd.	Checked	Survey by	Notes	Date
No.	Date	Date	Map No.	Indexed	Date

HOLLYWOOD BOWL

J.N. 6416

[illegible] ENTRANCE [illegible]

[illegible]

[illegible]

[illegible]

[illegible]

[illegible]

STATION	B. S.	H. I.	F. S.	ELEV.

NOTE: ANY ADDITIONS OR CHANGES ON THIS SHEET MUST BE MADE OR CIRCLED IN RED INK, WITH DATE AND NAME OF PERSON MAKING CHANGE

Do not extend notes this side of this line

PLEASE RETURN TO
LOS ANGELES COUNTY SURVEYOR
700 HALL OF RECORDS

Form 307 5M 10-37

Form 307 5M 10-37

PLEASE RETURN TO
LOS ANGELES COUNTY SURVEYOR
700 HALL OF RECORDS

NOTE: ANY ADDITIONS OR CHANGES ON THIS SHEET MUST BE MADE OR CIRCLED IN RED INK, WITH DATE AND NAME OF PERSON MAKING CHANGE

Do not extend notes this side of this line

STATION	B. S.	H. I.	F. S.	ELEV.		
						(J.N.6862)
B.M#9				[illegible]	B.M#9 Elev. 482.04 - L.A.C.t., F.B. 17683 p.19 ARBOL DRIVE & HIGHLAND AVE S.W. COR 60D. spk. IN Cb. 33' W of W.P.L. Highland	
⊼	476	48680				
			243	[illegible] 37	Tp Cb bot WALL S.W. COR. SUBWAY ENTRANCE	
			112	[illegible]	Top " " " " " "	
			293	48387	Tp Cb bot " S.E " " "	
			242	48[illegible]	Top " " " " " "	
			297	[illegible]	SIDEWALK bot WALL Top STEP	N.E. COR SUBWAY ENTRANCE
			239	[illegible]	Top "	E. SIDE STEPS
			283	[illegible] 97	" bot " Top STEP	W. END OF STEPS SUBWAY ENTRANCE
			097	[illegible]	Top "	
			283	48397	" bot WALL	N END WALL & SIDE-
			089	48591	Top "	WALK W. SIDE ENTRANCE.
			1220		BOT STEP FLOOR SUBWAY (E. SIDE)	
			1208		" " " " (WEST SIDE)	
T.P.			024	48[illegible]56		
⊼	097	49753				
						(J.N.6862)
B.M#7			077	49[illegible]76	B.M#7 Elev. 49[illegible] PEPPER TR LANE Spk IN [illegible] TREE [illegible]	L.B.791 p.229

F.B. 581 PG. 178 Job No. 6416 Division No. Notes Red. Plotted Profile
Survey of HOLLYWOOD BOWL Date No.
Survey by BRUNTY Notes SMITH Notes Chkd. Checked X-Sec.
Indexed [illegible] Date Date No.

Notes Ck'd by	Survey of Hollywood Bowl Entrance Walls F.B. 581 Pg. 179
Map No. SUR DIV. 84-39	W. O. 6416 Tape No. St'd °F.
Computed by A. E. JIMMANS	Surveyed by CREW
Checked J. A. LYON	Notes Date 12-14-38
Date 12-19-38	Indexed 12-15-38

CONTROL LINES
FOR
ADDITIONAL PROFILE
FOR
HOLLYWOOD BOWL
ENTRANCE WALLS
J.O.L. # 6416

Note: Any Additions or Changes on This Sheet Must be Made or Circled in Red Ink With Date and Name of Person Making Change.

Do not extend notes this side of this line

RETURN TO
LOS ANGELES COUNTY SURVEYOR
700 HALL OF RECORDS

FORM 247 10M 11-35

F.B. 581 PG. 180



RETURN TO
LOS ANGELES COUNTY SURVEYOR
700 HALL OF RECORDS

Note: Any Additions or Changes on This Sheet Must be Made or Circled in Red Ink With Date and Name of Person Making Change.

Do not extend notes this side of this line

Form 307 5M 11-35

PLEASE RETURN TO
LOS ANGELES COUNTY SURVEYOR
700 HALL OF RECORDS

NOTE: ANY ADDITIONS OR CHANGES ON THIS SHEET MUST BE MADE OR CIRCLED IN RED INK, WITH DATE AND NAME OF PERSON MAKING CHANGE

Do not extend notes this side of this line

STATION	B. S.	H. I.	F. S.	ELEV.		
BM #9	7.83	489.8[illegible]		482.04	BM #9 L.A.C.S. BM [illegible] 422.035	
"A" Line						
0+00			9.38	480.09	℄ [illegible]	
+35			9.58	479.89	Bottom curb	
+35			[illegible]	480.47	Top	
+50			8.27	481.20	Back of walk	
1+00			[illegible]	[illegible]	[illegible]	
+27.5			[illegible]	487.3	Edge [illegible] fence	
+50			[illegible]	488.2		
+75			0.8	488.7		
T.P.	[illegible]	510.92	0.77	[illegible]		
2+03.[illegible] =			1.13	[illegible]		
0+00 [illegible]						
0+50			8.5	[illegible]		
+75			6.6	[illegible]	fence	
+[illegible]			6.15	[illegible]	Edge [illegible]	
[illegible]			5.00	[illegible]		
[illegible]			[illegible]	493.22		
T.P.	9.20	[illegible]	[illegible]	[illegible]		
1+50.5			10.[illegible]	[illegible]	Bottom stone curb	
+50.5			[illegible]	498.1[illegible]	Top	

[illegible] see pg 180 for [illegible] lines

Profile No. 84-39 | Notes Red. ____ | Plotted 12-19-38 | Job No. 6[illegible] | Division No. V | F.B. 581 Pg. 181
Date ____ | Date A.E.T. | Survey of [illegible]
X-Sec. | Notes Chkd A.E.T. | Checked J.A.L. | Survey by ____ | Notes ____ | Date [illegible]
No. ____ | Date 12-16-38 | Date 12-19-38 | Map No. ____ | Indexed ____ | Date ____

F. B. 581 PG. 182 | Job No. 6116 | Division No. V | Notes Red. | Plotted A.E.T. | Profile

Survey of Hollywood Bowl Entrance Walls | Date | Date 12-19-38 | No. 84-39

Survey by N Moore | Notes N Moore | Notes Chkd. A.E.T. | Checked J.A.L. | X-Sec.

Indexed | Date | Date 12-16-38 | Date 12-19-38 | No.

Form 307 5M 11-35

PLEASE RETURN TO
LOS ANGELES COUNTY SURVEYOR
700 HALL OF RECORDS

NOTE: ANY ADDITIONS OR CHANGES ON THIS SHEET MUST BE MADE OR CIRCLED IN RED INK WITH DATE AND NAME OF PERSON MAKING CHANGE

Do not extend notes this side of this line

STATION	B. S.	H. I.	F. S.	ELEV.

Form 307 5M 11-35

PLEASE RETURN TO
LOS ANGELES COUNTY SURVEYOR
700 HALL OF RECORDS

NOTE: ANY ADDITIONS OR CHANGES ON THIS SHEET MUST BE MADE OR CIRCLED IN RED INK, WITH DATE AND NAME OF PERSON MAKING CHANGE

Do not extend notes this side of this line

STATION	B. S.	H. I.	F. S.	ELEV.		
[illegible]		535 [illegible]				
[illegible]	11 46	[illegible]	[illegible]	[illegible]		
[illegible]+10			[illegible]			
[illegible]+25			[illegible]	[illegible]		
[illegible]	[illegible]	[illegible]	[illegible]	[illegible]		
[illegible]+50			1 [illegible]	543 2		
0+65			3 3	[illegible]		
[illegible]			[illegible]	[illegible]		
[illegible]			[illegible]	[illegible]		
[illegible]	[illegible]	[illegible]	[illegible]	[illegible]		
[illegible]			[illegible]	[illegible]	[illegible]	
B.[illegible]	[illegible]	[illegible]	3 85	529 39	[illegible]	
T.[illegible]	[illegible]	[illegible]	11 [illegible]	518 54		
T.[illegible]	[illegible]	[illegible]	[illegible]	[illegible]		
B.[illegible] 7	[illegible]	[illegible] 73	10 80	[illegible]	[illegible]	
T.[illegible]	2 83	488 77	[illegible]	485 94		
1+[illegible]			1.60	487 17	Bottom [illegible]	
[illegible]			2 07	[illegible] 75	Top curb	
[illegible]			[illegible]	486 13	Bottom	
[illegible]	?		2 [illegible]	486 67	℄ [illegible]	
[illegible]						

Profile No. 84-39 Notes Red ____ Plotted A.E.T. Job No. 6416 Division No. V F.B. 581 Pg. 183

Date ____ Date 12-19-38 Survey of [illegible]

X-Sec. No. ____ Notes Chkd. A.E.T. Checked J.A.L. Survey by ____ Notes [illegible] Date ____

Date 12-16-38 Date 12-19-38 Map No. ____ Indexed ____ Date ____

B.S.M. PG. 184 | Job No. 6416 | Division No. V | Notes Red: | Plotted A.E.T. 12-19-38 | Profile No. 84-39

Survey of Hollywood Bowl Entrance Walk | Date | Date

Survey by Moore | Notes Moore | Notes Chkd. A.E.T | Checked J.A.L. | X-Sec.

Indexed | Date | Date 12-16-38 | Date 12-19-38 | No.

STATION	B. S.	H. I.	F. S.	ELEV.

Form 307 5M 11-35

PLEASE RETURN TO
LOS ANGELES COUNTY SURVEYOR
700 HALL OF RECORDS

Do not extend notes this side of this line

NOTE: ANY ADDITIONS OR CHANGES ON THIS SHEET MUST BE MADE OR CIRCLED IN RED INK, WITH DATE AND NAME OF PERSON MAKING CHANGE

Notes Ck'd by	Survey of Hollywood Bowl Entr. Walls	F.B. [illegible] PG. 185
Map No.	W. O. 6416 Tape No. St'd °F.	
Office Work	Surveyed by [illegible]	
Checked	Notes [illegible] Date	
Date	Indexed A. C. Johnson 8-3-39	

RELATIONSHIP
OF
CURBS, CO-ORDINATE LINES
AND
℄ HIGHLAND AVE
FOR
HOLLYWOOD BOWL
ENTRANCE WALLS
Job # 6416

Note: Any Additions or Changes on This Sheet Must be Made or Circled in Red Ink With Date and Name of Person Making Change.

Do not extend notes this side of this line

RETURN TO
LOS ANGELES COUNTY SURVEYOR
700 HALL OF RECORDS

FORM 247 10M 11-35

RETURN TO
LOS ANGELES COUNTY SURVEYOR
700 HALL OF RECORDS

Note: Any Additions or Changes on This Sheet Must be Made or Circled in Red Ink With Date and Name of Person Making Change.

Do not extend notes this side of this line

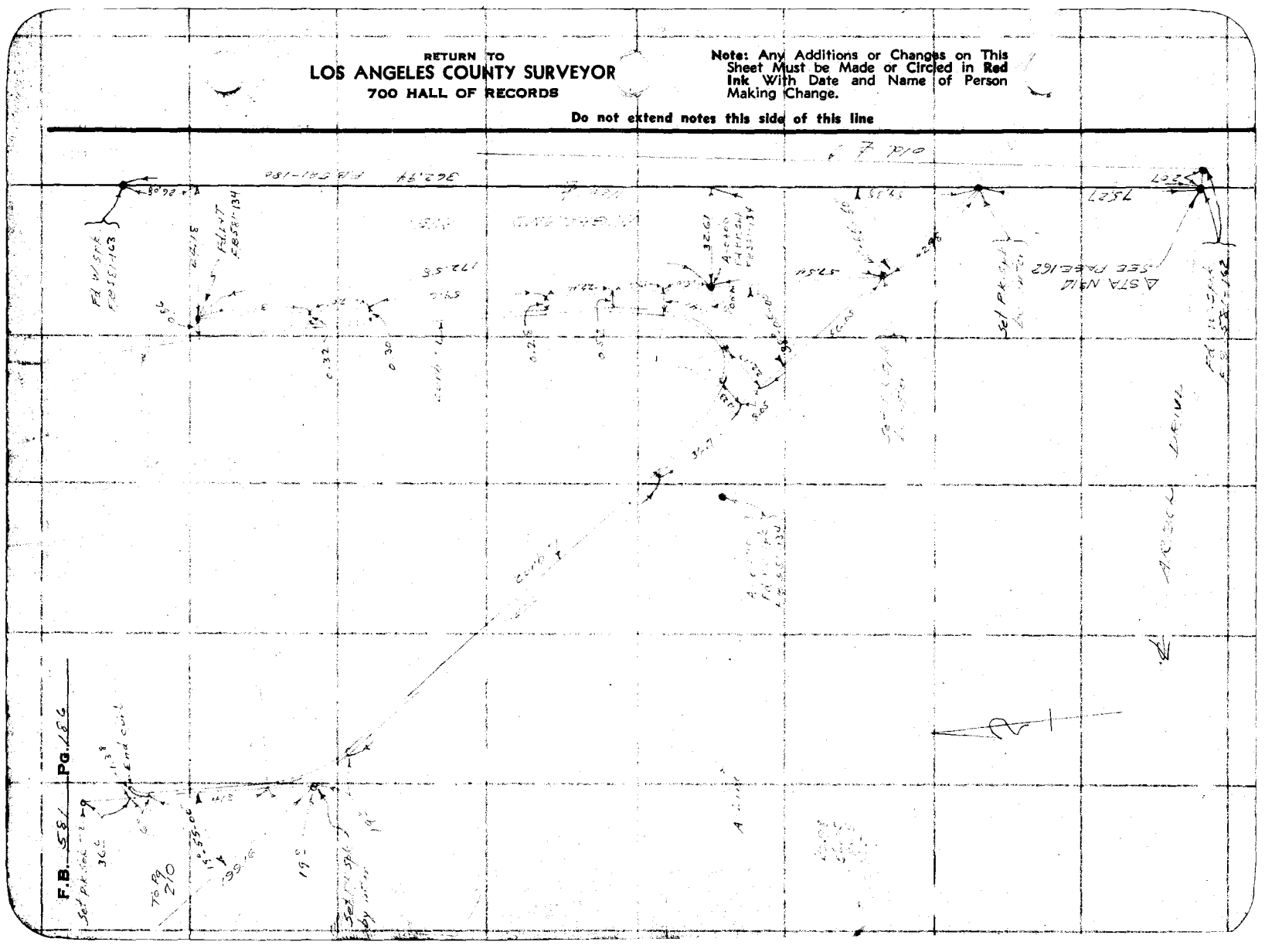

Notes Ck'd by	Survey of Holywood Bowl	F.B. 581 PG. 187
Map No.	W. O. 1233 Tape No. St'd OF	
Office Work	Surveyed by Moore	
Checked	Notes Moore Date 5-23-39	
Date	Indexed Johns	

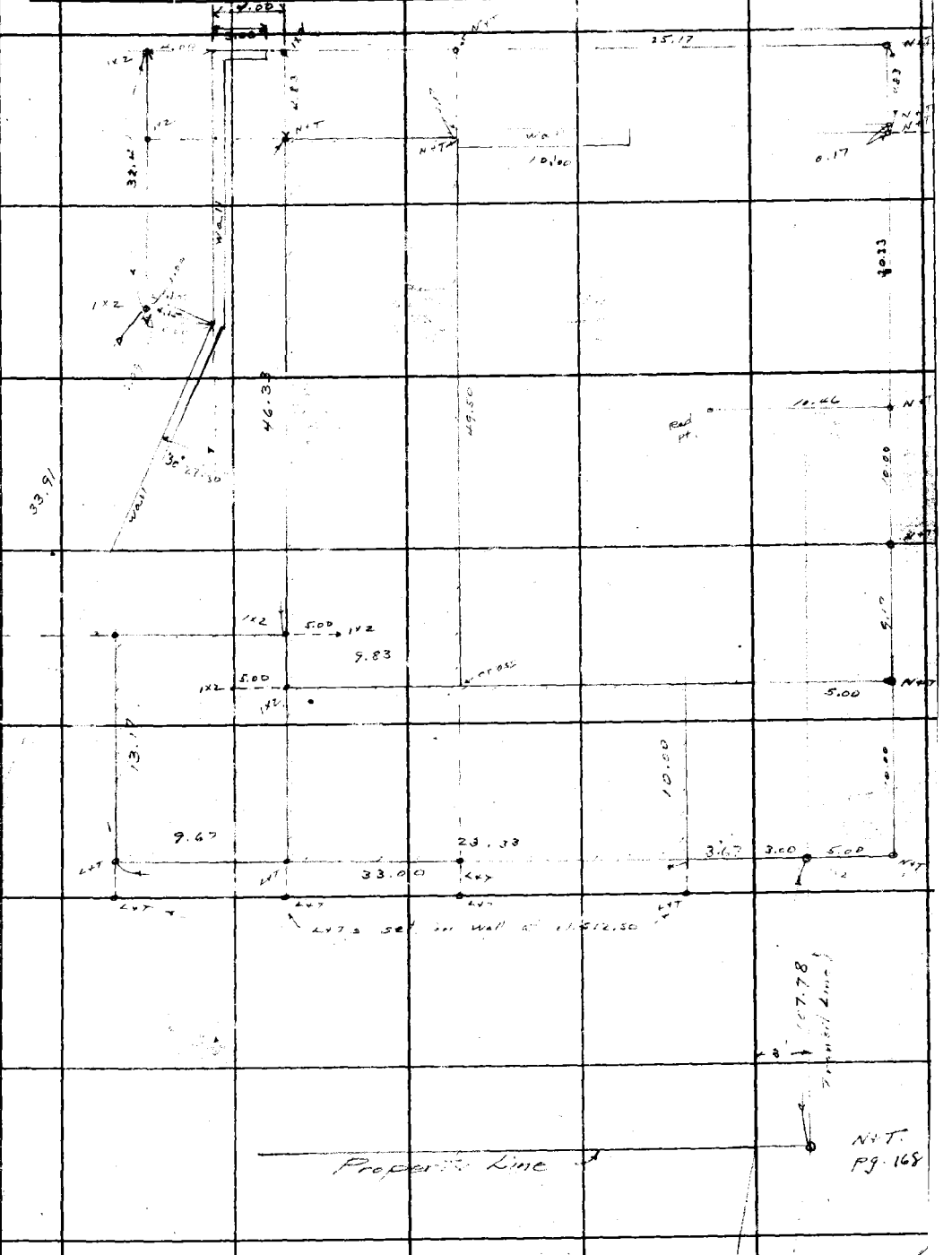

Note: Any Additions or Changes on This Sheets Must be Made or Circled in Red Ink With Date and Name of Person Making Change.

Do not extend notes this side of this line

RETURN TO
LOS ANGELES COUNTY SURVEYOR
700 HALL OF RECORDS

FORM 247 5M 10-37

RETURN TO
LOS ANGELES COUNTY SURVEYOR
700 HALL OF RECORDS

Note: Any Additions or Changes on This Sheets Must be Made or Circled in **Red Ink** With Date and Name of Person Making Change.

Do not extend notes this side of this line

F.B. _____ PG. _____

Form 307 5M 10-34

PLEASE RETURN TO
LOS ANGELES COUNTY SURVEYOR
700 HALL OF RECORDS

NOTE: ANY ADDITIONS OR CHANGES ON THIS SHEET MUST BE MADE OR CIRCLED IN RED INK, WITH DATE AND NAME OF PERSON MAKING CHANGE

Do not extend notes this side of this line

STATION	B. S.	H. I.	F. S	ELEV.		
B.M. #7	6.69	503.44		496.75	B.M. #7 - Spk in Gum Tree	L.B. 791 - 29 Misc Pg 72
0+90			8.16	495.28	T.C. - Base Line	
			8.94	494.50	B.C. - F.L.	
			9.00	494.44	5' R	
			9.08	494.36	10' R	
			9.25	494.19	15' R	
			9.40	494.04	20' R	
			9.44	494.00	26' R - BC - FL	
			8.80	494.64	26' R - TC	
1+00			7.24	496.20	TC - Base Line	
			8.00	495.44	BC - FL	
			8.08	495.36	5' R	
			8.14	495.30	10' R	
			8.27	495.17	15' R	
			8.46	494.98	20' R	
			8.58	494.86	26' R - BC - FL	
			7.73	495.71	26' R - TC	
1+03			13.00	490.44	26' R - FL - 18" conc pipe	
1+10			6.34	497.10	TC - Base Line	
			7.09	496.35	BC - FL	

Set 4" x 4" wood post with tack in top on Centerline of Alley at a point 6.69 Ft. Southerly from B.M. #7

Lower Edge Inlet of Existing C.B.

763
537
1300

Stationing & Base Line per attached map

No. _____ Notes Filed _____ Plotted _____ Job No. 64-16 Division No. 1 L.B. 3781 Pg. 28

X-Sec. _____ Date _____ Date _____ Survey of Ellsworth Park Tract No. 4 Date 4-6-39

No. _____ Notes Chkd. _____ Checked _____ Survey by Mapping Notes Date 4-7-39

Date _____ Date _____ Map No. _____ Indexed _____

Form 307 5M 10-34

PLEASE RETURN TO
LOS ANGELES COUNTY SURVEYOR
700 HALL OF RECORDS

NOTE: ANY ADDITIONS OR CHANGES ON THIS SHEET MUST BE MADE OR CIRCLED IN RED INK, WITH DATE AND NAME OF PERSON MAKING CHANGE

Do not extend notes this side of this line

STATION	B. S.	H. I.	F. S	ELEV.		
		503 44				
1+10			7 14	496 30	5'R	
			7 27	496 17	10'R	
			7 37	496 07	15'R	
			7 49	495 95	20'R	
			7 78	495 66	26'R - B.C. - F.L.	
			6 78	496 66	26'R - T.C.	
1+20			5 39	498 05	T.C. - Base Line	
			6 14	497 30	B.C. - F.L.	
			6 20	497 24	5'R	
			6 29	497 15	10'R	
			6 41	497 03	15'R	
			6 44	497 00	20'R	
			6 51	496 93	26'R - B.C. - F.L.	
			5 82	497 63	[illegible] - T.C.	
1+60			1 64	501 80	T.C. - Base Line	
			2 36	501 08	B.C. - F.L.	
			2 41	501 03	5'R	
			2 44	501 00	10'R	
			2 44	501 00	15'R	
			2 38	501 06	20'R	

B. 581 P.G. 202 Job. No. 6416 Division No. V Notes Red Plotted Profile
Survey of Hollywood Bowl Entr. Walls Date Date No.
Survey by Moore Notes Moore Notes Chkd. Checked X-Sec.
Indexed C. Johnson Date Date Date No.

Form 307 5M 11-35

PLEASE RETURN TO
LOS ANGELES COUNTY SURVEYOR
700 HALL OF RECORDS

NOTE: ANY ADDITIONS OR CHANGES ON THIS SHEET MUST BE MADE OR CIRCLED IN RED INK, WITH DATE AND NAME OF PERSON MAKING CHANGE

Do not extend notes this side of this line

STATION	B. S.	H. I.	F. S.	ELEV.		
		503 44				
1+50			2 42	501 02	26' R - B.C. - F.L.	
			86	501 58	26' R - T.C.	
T.P.	9 56	512 97	003	503 [illegible]		
2+00			7 82	505 11	[illegible]	
			8 [illegible]	504 [illegible]	B.C. - F.L.	
			8 60	504 37	5' R	
			8 59	504 38	10' R	
			8 50	504 47	15' R	
			8 51	504 46	20' R	
			8 5[illegible]	504 [illegible]	25' R	
			8 [illegible]	504 [illegible]	31' R - B.C. - F.L.	
			7 69	505 28	31' R - T.C.	
2+50			4 80	508 17	T.C. - [illegible]	
			5 40	507 57	B.C. - F.L.	
			5 28	507 69	5' R	
			5 2[illegible]	507 71	10' R	
			5 27	507 70	15' R	
			5 31	507 66	20' R	
			5 35	507 62	25' R	
			5 43	507 54	30' R	

Profile No. ____ Notes Red. ____ Plotted ____ Job No. 64[illegible] Division No. V

X-Sec. No. ____ Date ____ Date ____ Survey of ____

Notes Chkd. ____ Checked ____ Survey by ____ Notes ____ Date ____

Date ____ Date ____ Map No. ____ Indexed ____ Date ____

F. B. 581 PG. 203

Form 307 5M 11-35

PLEASE RETURN TO
LOS ANGELES COUNTY SURVEYOR
700 HALL OF RECORDS

NOTE: ANY ADDITIONS OR CHANGES ON THIS SHEET MUST BE MADE OR CIRCLED IN RED INK, WITH DATE AND NAME OF PERSON MAKING CHANGE

Do not extend notes this side of this line

STATION	B. S.	H. I.	F. S.	ELEV.		
		512 97				
2+50			557	507 40	35'R	
			566	507 31	39 R - [illegible]	
			545	507 52	45'R	
			530	508 67	40' R - Toe slope	
			513	507 84	5' L - T.C.	
			583	507 14	5' L - B.C. - FL	
			577	507 20	10' L	
			575	507 22	15' L	
			593	507 04	23' L - B.C. FL	
			5[illegible]	507 78	23' L - T.C.	
			531	507 66	28' L - T.C.	
			600	506 97	28' L - B.C. - FL	
			589	507 08	35' L	
			597	507 00	40' L	
			608	506 89	45' L - B.C. - FL	
			538	507 59	45' L - T.C.	
2+79 45			378	509 19	[illegible] - Base Line	
			365	509 32	5' R	
			372	509 25	20' R	
			377	509 20	30' R	

F. B. 581 PG. 204 Job No. 6416 Division No. ✓ Notes Red. Plotted Profile
Survey of Hollywood Bowl Entr. Walls Date Date No.
Survey by Moore Notes Moore Notes Chkd. Checked X-Sec.
Indexed [illegible] Date Date No.

Form 307 5M 10-37

PLEASE RETURN TO
LOS ANGELES COUNTY SURVEYOR
700 HALL OF RECORDS

NOTE: ANY ADDITIONS OR CHANGES ON THIS SHEET MUST BE MADE OR CIRCLED IN RED INK, WITH DATE AND NAME OF PERSON MAKING CHANGE

Do not extend notes this side of this line

STATION	B. S.	H. I.	F. S.	ELEV.		
		512 97				
2+[illegible] 45			3 97	509 00	4' R - gutter	
			3 80	509 17	50' R	
			3 45	509 52	62.5 R - T.S.	
			3 84	509 13	2.5 L - BC - FL - MCR	
			3 30	509 67	2.5 L - T.C. - MCR	
			3 87	509 10	15' L	
			4 00	508 97	23' L - B.C. - FL.	
			3 32	509 65	23' L - T.C.	
			3 36	509 61	28' L - T.C.	
			4 06	508 91	28' L - BC FL.	
			4 08	508 89	35' L	
			4 [illegible]	508 [illegible]	40' L	
			4 16	508 [illegible]	46' L - BC FL.	
			3 42	509 55	46 L - T.C.	
T.P.	7 15	517 78	2 34	510 63		
2+[illegible] 75			7 51	[illegible]	[illegible] - Base Line	
			7 62	510 16	20' R	
			7 70	510 08	35' R	
			7 97	509 81	42' R gutter	
			7 86	509 92	45' R	

Profile No. ____ Notes Red. ____ Plotted ____ Job No. [illegible] Division No. V
Date ____ Date ____ Survey of [illegible]
X-Sec. No. ____ Notes Chkd. ____ Checked ____ Survey by [illegible] Notes [illegible] Date [illegible]
Date ____ Date ____ Map No. ____ Indexed on [illegible] Date ____

F. B. 581 PG. 205

Form 307 5M 10-37

PLEASE RETURN TO
LOS ANGELES COUNTY SURVEYOR
700 HALL OF RECORDS

NOTE: ANY ADDITIONS OR CHANGES ON THIS SHEET MUST BE MADE OR CIRCLED IN RED INK, WITH DATE AND NAME OF PERSON MAKING CHANGE

Do not extend notes this side of this line

STATION	B. S.	H. I.	F. S.	ELEV.	
		517 78			
2+94 45			740	510 38	60' R
			696	510 82	71.5 R T.S.
			771	510 07	15' L
			776	510 02	25.5 L - B.C - F.C. [illegible]
			720	510 58	25.5 L T.C. [illegible]
			789	509 89	35' L
			796	509 82	47' L B.C. - F.C.
			722	510 56	47' L T.C.
3+25			600	511 78	Put - Base Line
			618	511 60	20' R
			627	511 51	41 R - Gutter
			596	511 82	55' R
			541	512 37	75 R
			457	513 21	97.5 R - T.S.
			593	511 85	15 L
			604	511 74	30 L
			599	511 79	53.2 L - B.C. - F.C.
			520	512 58	53.2 L - T.C.
3+75			319	514 59	Put - Base Line
			342	514 36	20' R

F. B. 581 PG. 206 Job No. 6416 Division No. V Notes Red. Plotted Profile
Survey of Hollywood Bowl Entr. Walls Date Date No.
Survey by Moore Notes Moore Notes Chkd. Checked X-Sec.
Indexed Date Date No.

Form 307 5M 10-37

PLEASE RETURN TO
LOS ANGELES COUNTY SURVEYOR
700 HALL OF RECORDS

NOTE: ANY ADDITIONS OR CHANGES ON THIS SHEET MUST BE MADE OR CIRCLED IN RED INK, WITH DATE AND NAME OF PERSON MAKING CHANGE

Do not extend notes this side of this line

STATION	B. S.	H. I.	F. S.	ELEV.		
		517 78				
3+75			3 57	514 21	40' R	
			3 58	514 20	60' R	
			3 47	514 31	75' R	
			3 38	514 40	88' R - T.S	
			3 10	514 68	20' L	
			3 03	514 75	35' L	
			3 16	514 62	53.5 L	
			2 82	514 96	70.8 L - B.C - FL	
			2 05	515 73	70.8 L - T.C	
TP	11 10	526 22	2 66	515 12		
4+75			6 39	519 83	Pvt - Base Line	
			6 77	519 45	15' R	
			6 75	519 47	30' R	
			7 03	519 1.9	50' R	
			7 18	519 04	59.5 R - T.S	
			5 60	520 62	25' L	
			5 00	521 22	50' L	
			4 42	521 80	75' L	
			4 19	522 03	100' L	
			3 57	522 65	124' L - Fence	

Profile No. ____ Notes Red. ____ Plotted ____ Job No. 645 Division No. V
X-Sec. ____ Date ____ Date ____ Survey of Northwestern Bowl Suite Mills
Notes Chkd. ____ Checked ____ Survey by [illegible] Notes [illegible] Date ____
Map No. ____ Indexed ____ Date ____

F. B. 581 PG. 207

Form 307 5M 10-37

PLEASE RETURN TO
LOS ANGELES COUNTY SURVEYOR
700 HALL OF RECORDS

NOTE: ANY ADDITIONS OR CHANGES ON THIS SHEET MUST BE MADE OR CIRCLED IN RED INK, WITH DATE AND NAME OF PERSON MAKING CHANGE

Do not extend notes this side of this line

STATION	B. S.	H. I.	F. S.	ELEV.		
		526 22				
T.P.	0 [illegible]	515 01	11 44	5[illegible] 78		
T.P.	0 34	503 31	12 04	5[illegible] 97		
B.M. #7			6 56	496 75	B.M. #7 El. [illegible]	See Pg 201

Profile No. X-Sec. No.

Plotted Date Checked Date

Notes Red. Date Notes Chkd. Date

Job No. 6416 Division No. V

Survey of Hollywood Bowl Entr. Walk

Survey by Moore Notes Moore

Indexed Date

B.S.S. PG. 208

FORM 247 5M 10-37

RETURN TO
LOS ANGELES COUNTY SURVEYOR
700 HALL OF RECORDS

Note: Any Additions or Changes on This Sheets Must be Made or Circled in **Red Ink** With Date and Name of Person Making Change

Do not extend notes this side of this line

Notes Ck'd by _____
Map No. _____

Survey of Hollywood Bowl
W. O. 5223 Tape No. _____ Std. 84 of _____
F.B. 581 Pg. 209

Checked _____
Date _____

Notes T.A. Welsh Date Sept 1939
A. C. Johnson
8-16-39

Indexed _____

300.31 @ 4°57' T=90° = 299.20
136.40 @ 0°00' T=90° = 136.41
175.70 @ 3°12' T=90° = 175.44
611.05

253.96 @ 3°56' T=90° = 253.37
16.56 @ 0°0' do = 16.5

Check Chaining Tape Sta @ SW

163.80 @ 64° @ 3°-26' = 163.49
50.25 @ 64° @ 0°-00' = 50.24
299.15 @ 64° @ 2°-57' = 298.71
98.83 @ 64° @ 4°-00' = 98.58
611.02

210.03 @ 64° @ 4°-26' = 209.37
91.00 @ 64° @ 5°-35' = 90.56
299.93

Cross in West side of Fd.

INCINERATOR

Set Sta W

Sta 12A
See C.S.W.&T.

129°23'10"

"X" in Conc Base

Guard Rail

60.41

2242

611.05

53.71
53.705

299.93

17.72
17.715

94°13'50"

Toe of Slope

135°48'10"

136°23'00"

Fd. Cross
F.B. 581-25
Reset with L.&T.

Set C.S. Monument
3" under surface

STATION #12

(150.31/10
2 x 2 - 05-00)

To C.S. Mon
Page 210

81°-21-35"

STA #13

(81°-21-40"
325.26-25

STA #17
Fd. IN2 Shown on Topog. Sheet
Log in dirt mound
C.S. Mon - finish 0.15 higher than

STA #1
FB. 581-230

CONTROL LINE FOR TOPOGRAPHIC MAP

THIS SURVEY IS A REVISION OF THE CONTROL LINE SHOWN ON PAGES, 23, 24 & 25

135°48'15"
90°-00-00
135°48'10"

136°23'00"
98°13'49"
135°23'00"

98°13'49"
295°23'00"
64°13'50"

129°23'15"
56°12'15"
129°23'10"

STA
To STA
Page 2

from - 209

F.B. 581 PG. 210

△ STA. No 13 F.B. 581-226

Fd. S.W&T. Per F.B. 581-25
Replaced With
C.S. Monument
Handhole & Cover

△ STA. #17
To C.S. Mon
pg. 209

152.83 @ 4°42' T=84° = 152.32
3.07
155.39

110°-50'-20"

(110°-50'-20"
83-21-20)

155.39

N&T

3.07

34°29'00"
137°56'30"

Set C.S. W&T
by Intersection

174.47 @ 9°54' T=80 = 171.87
- 3.07
168.80

34°29'35"

168.80

199.58 @ 3°40' T=80° = 199.16

199.16

△ STA. No 15
Set C.S. Mon
on Crown of Spur

66.94 @ 13°14'30" T=80° = 65.16

65.16

This is a
prolongation
of line shown
on Page 86
184

Fd. Fk. Spk.
F.B. 581-186

Cont. Pg. 186

Curb.

Set 1x2"

68.69

RETURN TO
LOS ANGELES COUNTY SURVEYOR
700 HALL OF RECORDS

Note: Any Additions or Changes on This Sheets Must be Made or Circled in **Red Ink** With Date and Name of Person Making Change.

Do not extend notes this side of this line

FORM 247 5M 10-37

RETURN TO
LOS ANGELES COUNTY SURVEYOR
700 HALL OF RECORDS

Note: Any Additions or Changes on This Sheets Must be Made or Circled in **Red Ink** With Date and Name of Person Making Change.

Do not extend notes this side of this line

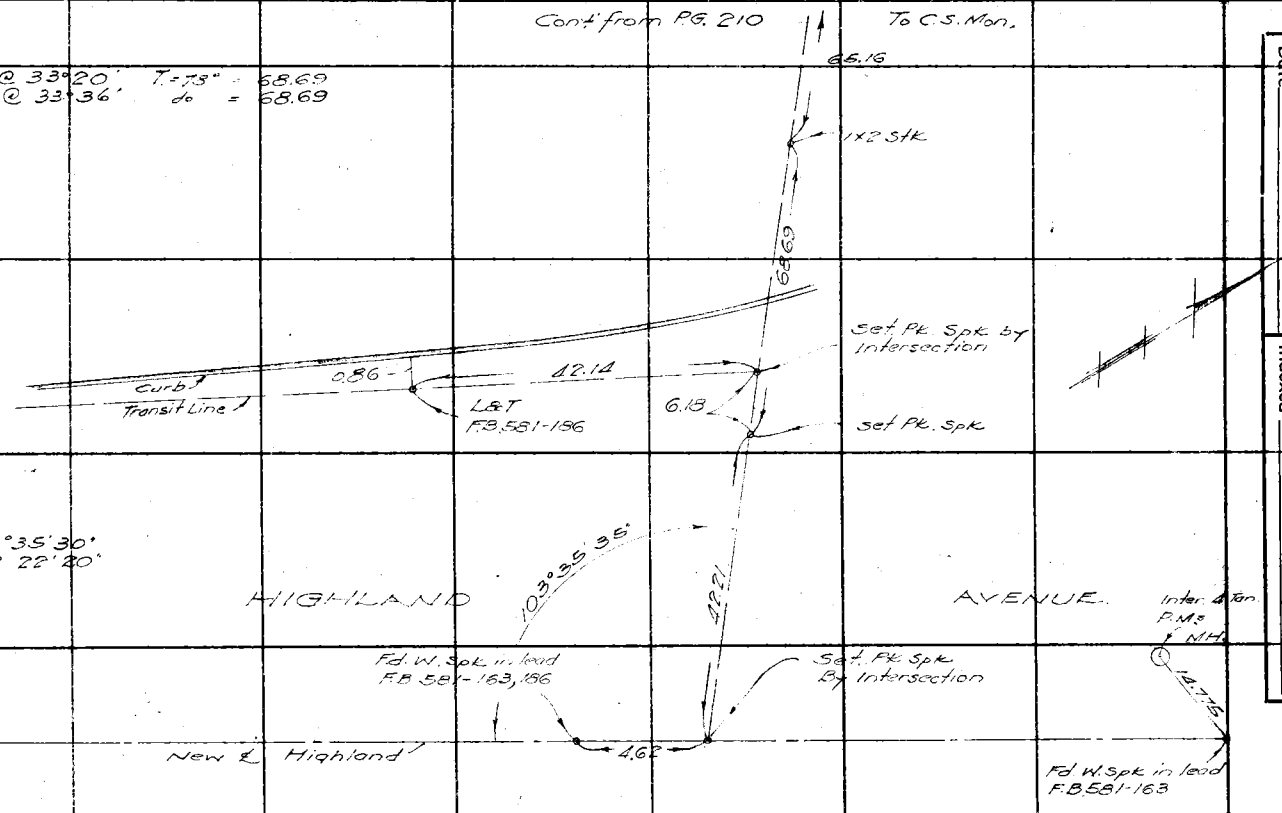

Notes Ck'd by _____
Map No. _____
Checked _____
Date _____

Survey of HOLLYWOOD BOWL
W. O. 5233 Tape No. _____ Std. _____ of _____
Notes T. WALSH Date 6-30-39
Indexed _____

F.B. 581 Pg. 211

RETURN TO
LOS ANGELES COUNTY SURVEYOR
700 HALL OF RECORDS

Note: Any Additions or Changes on This Sheets Must be Made or Circled in **Red Ink** With Date and Name of Person Making Change.

Do not extend notes this side of this line

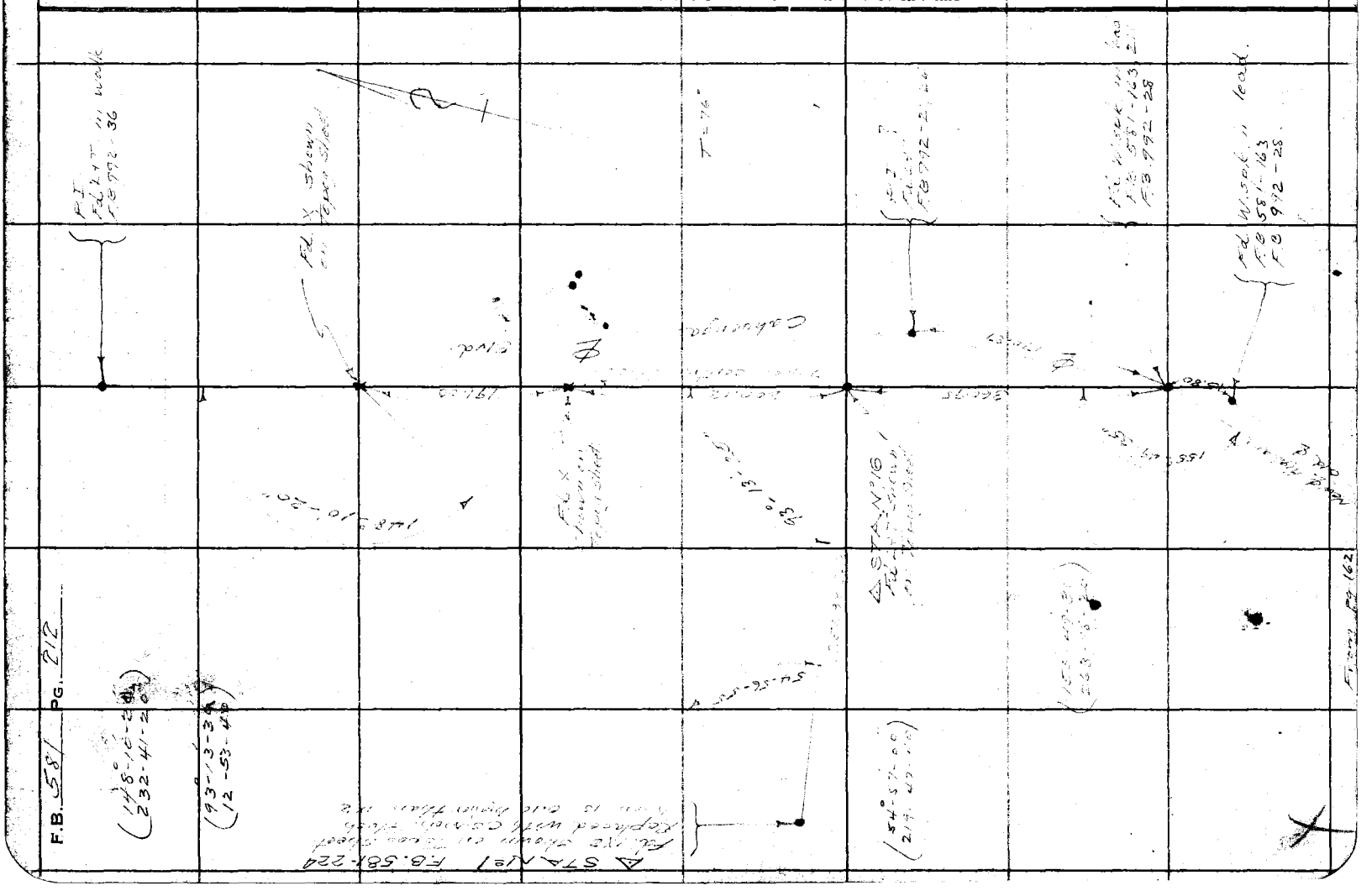

Notes Ck'd by aap	Survey of Hollywood Bowl Topog
Map No. C.S.B-1491-1	W. O. 8275 Tape No. [illegible] St'd 84 OF
Office Work	Surveyed By [illegible]
Checked	Notes Moore Date 8-16-39
Date	Indexed Wm. H. Blackmer 9-7-39

F.B. 581 PG. 213

BOUNDARY SURVEY
OF
HOLLYWOOD BOWL
FOR
TOPOG. MAP

Moore
McNeal
Gunderson
Harris
Wattermire

Note - All C.S. Bdy. Mons. are 2" I.P. + Brass Cap in Conc. & marked as shown

COUNTY SURVEYOR
H.B. 1

Numbers Change

R.E. 2177

Note: Any Additions or Changes on This Sheets Must be Made or Circled in Red Ink With Date and Name of Person Making Change.

Do not extend notes this side of this line

RETURN TO
LOS ANGELES COUNTY SURVEYOR
700 HALL OF RECORDS

FORM 247 5M 10-37

F.B. 581 PG. 214

WS 62 B-5

RETURN TO
LOS ANGELES COUNTY SURVEYOR
700 HALL OF RECORDS

Note: Any Additions or Changes on This Sheets Must be Made or Circled in Red **Ink** With Date and Name of Person Making Change.

Do not extend notes this side of this line

Notes Ck'd by aar	Survey of Hollywood Bowl Tract F.B. 581 PG. 215
Map No. C.S. B-1491+1	W. O. [illegible] Tape No. [illegible] St'd [illegible] of
Office Work	Surveyed by [illegible]
Checked	Notes Moore Date 8-16-39
Date	Indexed Wm. H. Blackmer 9-7-39

To bottom pg 216

[illegible] @ 84° @ 9°-35' = 133.4
295.65 @ 84 @ 9-52 = 291.31
9.77 @ 84 @ 0-00 = 9.77
434.79

Set 1x2

171.45 @ 84° @ 13°-30' = 166.71
270.58 @ 84 @ 12-50 = 263.82
14.00 @ 84 @ 0-00 = 14.00
444.53

LOT 4

THEATRE ARTS
ALLIANCE TRACT

Fd 2" I.P. + plug
6" up - Set 1x2
Theatre Arts
Alliance Tract
Replaced with
C.S. Mon. H.B. #30
4-16-40 L.D.M.

(167°-53'-50")
(311-35-10)

167°-53'-50"

205.06 @ 70° @ 9°-23' = 202.30
38.80 @ 70 @ 0-00 = 38.80
297.89 @ 80 @ 11-43 = 291.67
127.33 @ 80 @ 20-27 = 119.31
17.77 @ 80 @ 0-00 = 17.77
669.85

669.85

126°-59'-40"
147-59-00

126°-59'-45"

Fd 2" I.P. + Plug
H.B. 41-83
Replaced with
C.S. Mon H.B. #31
L.D.M. 4-16-40

150.00

From left pg 219

Note: Any Additions or Changes on This Sheets Must be Made or Circled in Red Ink With Date and Name of Person Making Change.

Do not extend notes this side of this line

RETURN TO
LOS ANGELES COUNTY SURVEYOR
700 HALL OF RECORDS

FORM 247 5M 10-37

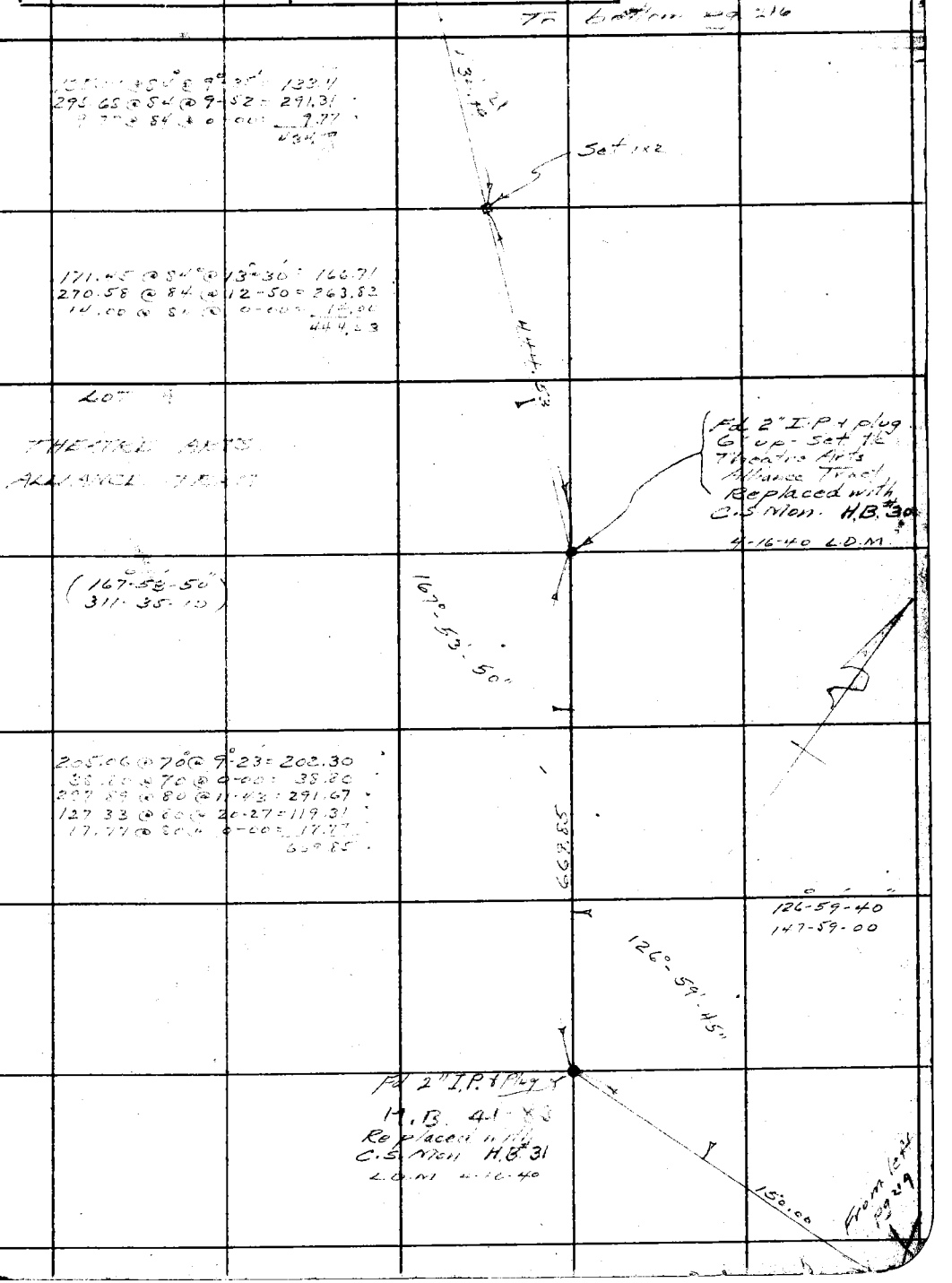

F.B. 581 PG. 216

WS. 40, A-5

(105°-38'-20"
62-33-30)

NE Cor Lot 17 ?
Tr. 9932

Pipe gone

See pg. 221

MULHOLLAND

HIGHWAY

HB #28 - Nothing Set

70.42 @ 84 @ 22-06 = 65.25

Fd 2" I.P. Plug + tk Tr. 9932 Removed

Witness Corner to H.B. #28
Set C.S. Mon.
See pg 221

62.03 @ 80 @ 7-17 = 61.53

To bottom pg. 217

Set C.S. Mon. 4-17-40 L.D.M.

H.B. #27

194.53

105°-38'-25

377.55

61.53

148.99

112.92 @ 76 @ 7-01 = 112.06
36.93 @ 76 @ 0-06 = 36.93
148.99

Fd 2" I.P. - set Plug + tk. by inter. This pipe is possibly only guard pipe

Set 1x2

195.21 @ 76 @ 5-12 = 194.40
178.19 @ 76 @ 1-03 = 178.15
372.55

149°-16'-20"

(149°-16'-20"
237-05-10)

254.28 @ 84 @ 11-01 = 249.59

LOT A

THEATRE ARTS ALLIANCE TRACT

Set 1x2

203.49 @ 84 @ 15-36 = 195.99
1.15
197.14

Fd 2" I.P. + Plug - set tk 6" up 7 Theatre Arts Alliance Tract

Replaced with C.S. Mon. H.B. #29
4-16-40 L.D.M.

(161°-13'-10"
284-52-40)

161°-13'-10"
Turned rec

134.49
21

From Pg. 215

RETURN TO
LOS ANGELES COUNTY SURVEYOR
700 HALL OF RECORDS

Note: Any Additions or Changes on This Sheets Must be Made or Circled in Red Ink With Date and Name of Person Making Change.

Do not extend notes this side of this line

Notes Ck'd by *OAR*	Survey of *Hollywood Bowl Topog*	F.B. *581* PG. *217*
Map No. *C.S.B.1491-1*	W. O. [illegible] Tape No. *55* St'd *54* °F	
Office Work	Surveyed by *Moore*	
Checked	Notes *Moore* Date *8-16-37*	
Date	Indexed **Wm. H. Blackner** *9-7-39*	

To bottom pg. 218

40.90 @ 84° @ 0-00 = 40.90

90.23 @ 84° @ 3°-58 = 90.01

Fd. 2 [illegible] plug & tk 6' up Theatre Arts Alliance Tr. Ely Cor. Lots 123 + 124 - Tr. 9408 Replaced with C.S. Mon. H.B. #26 4-16-40 - L.D.M.

40.90

90.01

0.02

Fd. [illegible] + 1½" guard pipe NE Cor Lot 123 - Tr. 9408

55.00 @ 84° @ 0-00 = 55.00

(41°-46-30 / 167-06-30)

41°-46-35"

55.00

LOT A

THEATRE ARTS ALLIANCE

TRACT

Fd. 2 x 2 x 1/2 + 1½" guard pipe NE Cor. Lot 123 - Tr. 9408

TRACT 9408

59.00

61.64 @ 84° @ 13°-17 = 59.99

285.22 @ 84 @ 15-24 = 274.98

0.06

Fd. 2 x 2 x 1/2 + 1½" guard pipe - NE Cor. Lot 101 Tr. 9408 - SE Cor. Lot 16 - Tr. 9932

TRACT 9932

219.97

274.98

0.06

Fd. 2 x 2 x 1/2 + 1½" guard pipe NE Cor. Lot 16 Tr. 9932

58.45 @ 84° @ 19°-45 = 55.01

55.01

203.46 @ 84 @ 17°-02 = 194.53

Fd. 2 [illegible] plug & tk [illegible] Tr. 9408 Tr. 9932

194.53

From [illegible] pg. 216

Note: Any Additions or Changes on This Sheets Must be Made or Circled in Red Ink With Date and Name of Person Making Change.

Do not extend notes this side of this line

RETURN TO
LOS ANGELES COUNTY SURVEYOR
700 HALL OF RECORDS

FORM 247 5M 10-37

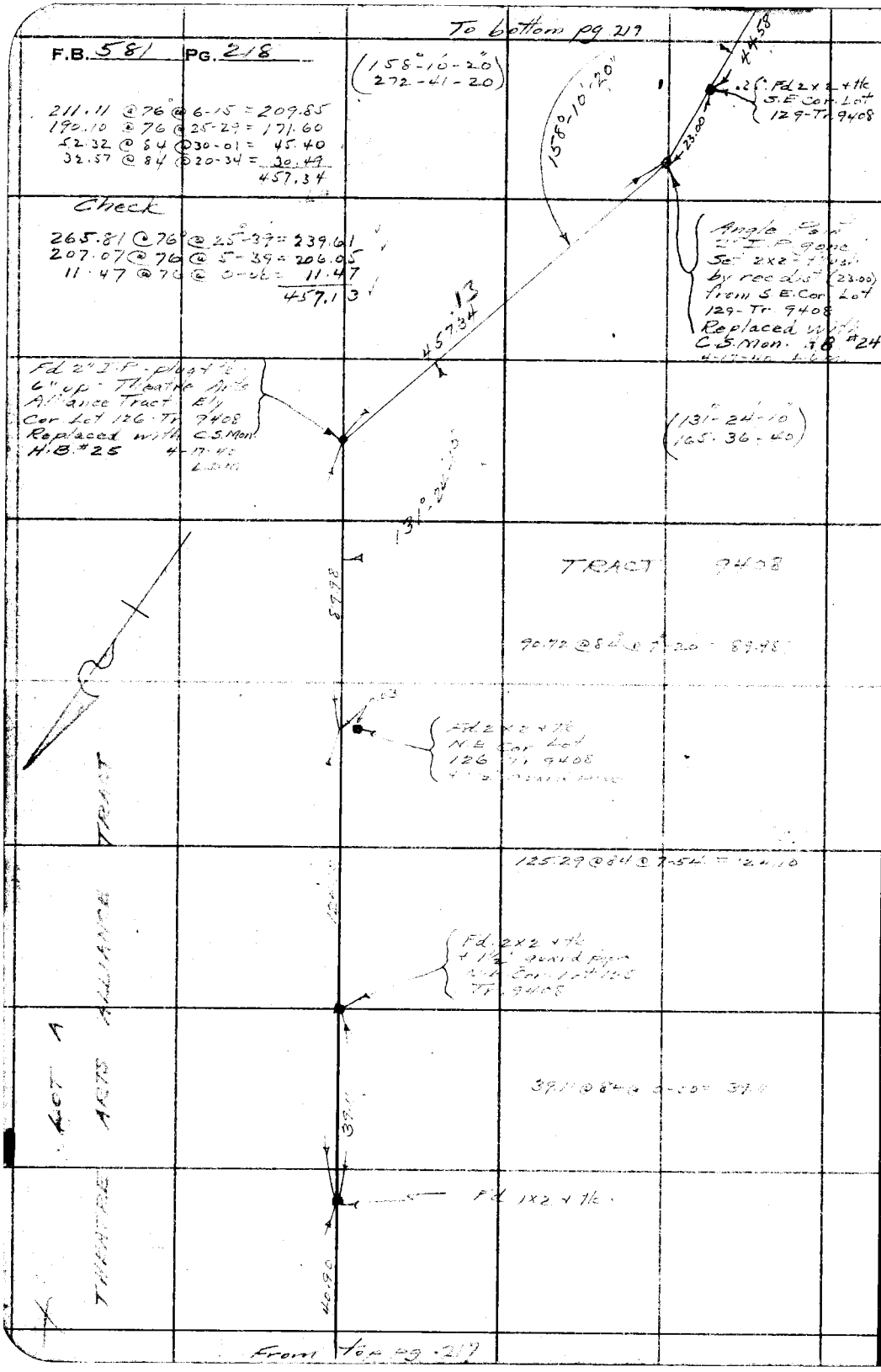

RETURN TO
LOS ANGELES COUNTY SURVEYOR
700 HALL OF RECORDS

Note: Any Additions or Changes on This Sheets Must be Made or Circled in **Red Ink** With Date and Name of Person Making Change.

Do not extend notes this side of this line

Notes Ck'd by [illegible]	Survey of [illegible]	F.B. 58 PG. 219
Map No. C.S. B-1491-1	W. O. 8275 Tape No. 55 St'd 84 °F	
Office Work	Surveyed by [illegible]	
Checked	Notes Moore Date 8-29-39	
Date	Indexed Wm. H. Blackmer 9-7-39	

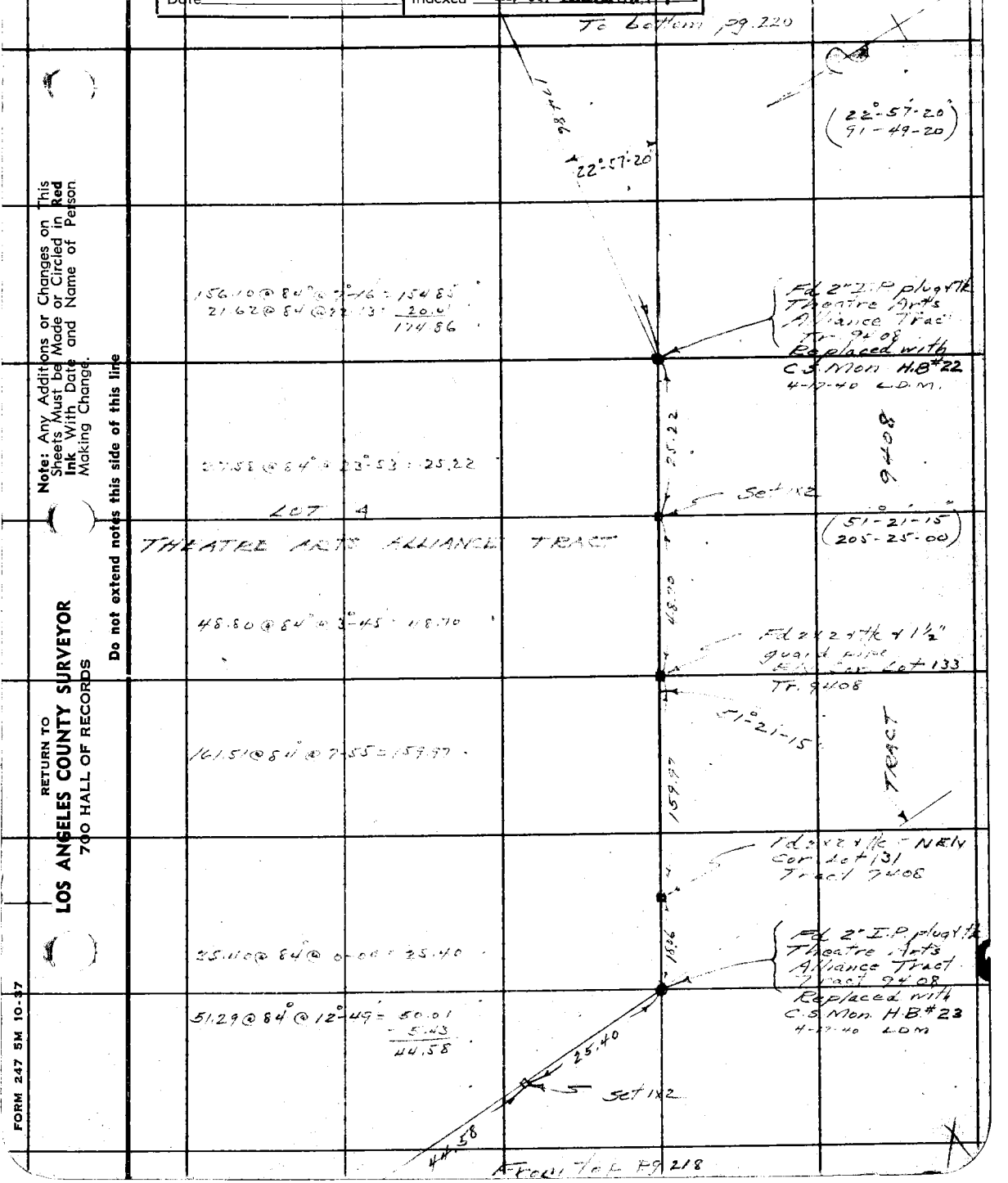

Note: Any Additions or Changes on This Sheets Must be Made or Circled in Red Ink With Date and Name of Person Making Change.

Do not extend notes this side of this line

RETURN TO
LOS ANGELES COUNTY SURVEYOR
700 HALL OF RECORDS

FORM 247 5M 10-37

F.B. 581 PG. 220

To left pg 166

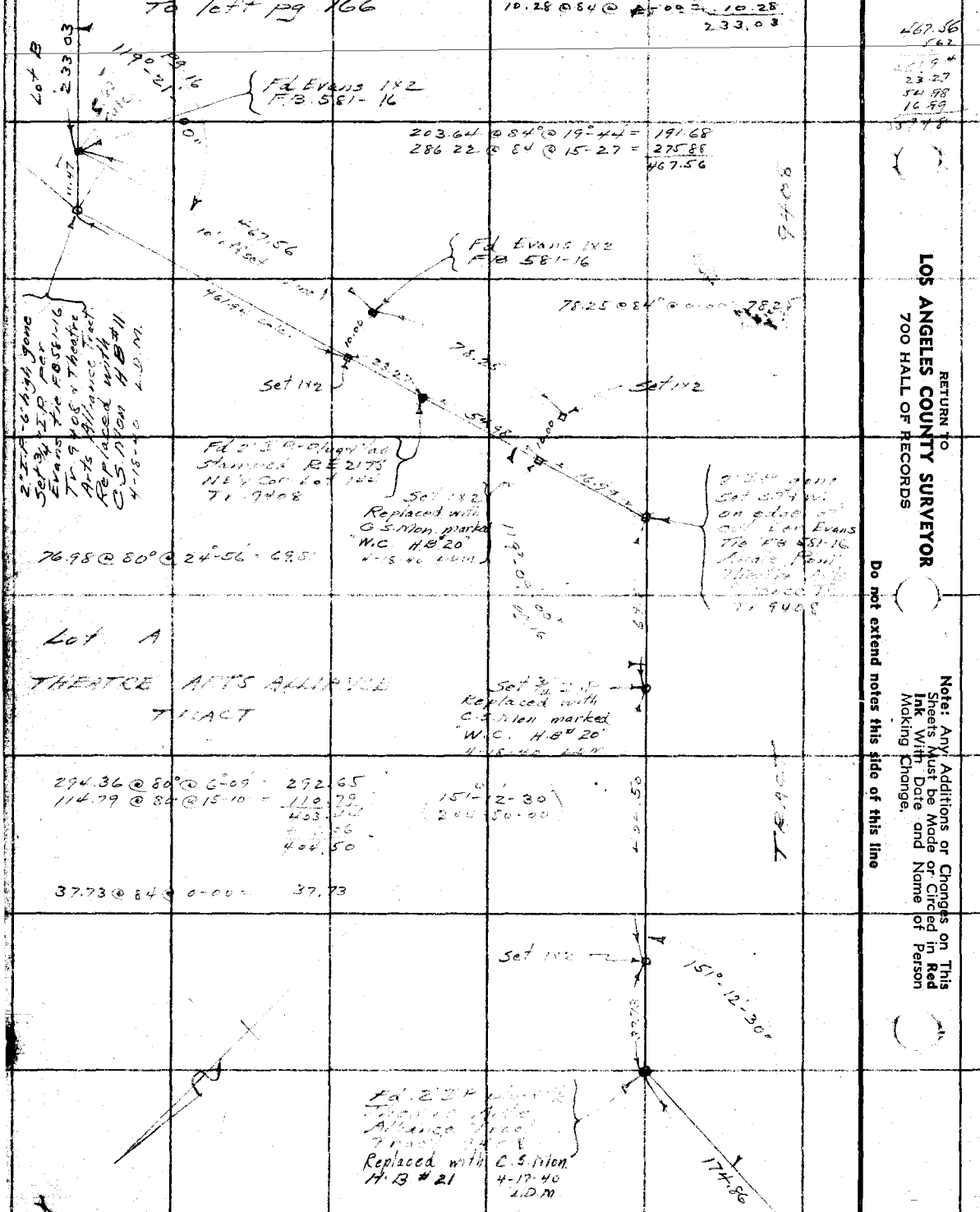

RETURN TO
LOS ANGELES COUNTY SURVEYOR
700 HALL OF RECORDS

Note: Any Additions or Changes on This Sheets Must be Made or Circled in **Red Ink** With Date and Name of Person Making Change.

Do not extend notes this side of this line

Notes Ck'd by Oak	Survey of Hollywood Bowl Topog
Map No. C.S.B-1491-1	W. O. 8272 Tape No. 55 St'd 84 of
Office Work	Surveyed by
Checked	Notes Moore Date 9-4-39
Date	Indexed Wm. H. Blackmer 9-7-39

F.B. 581 PG. 221

W.S. 40 A-5

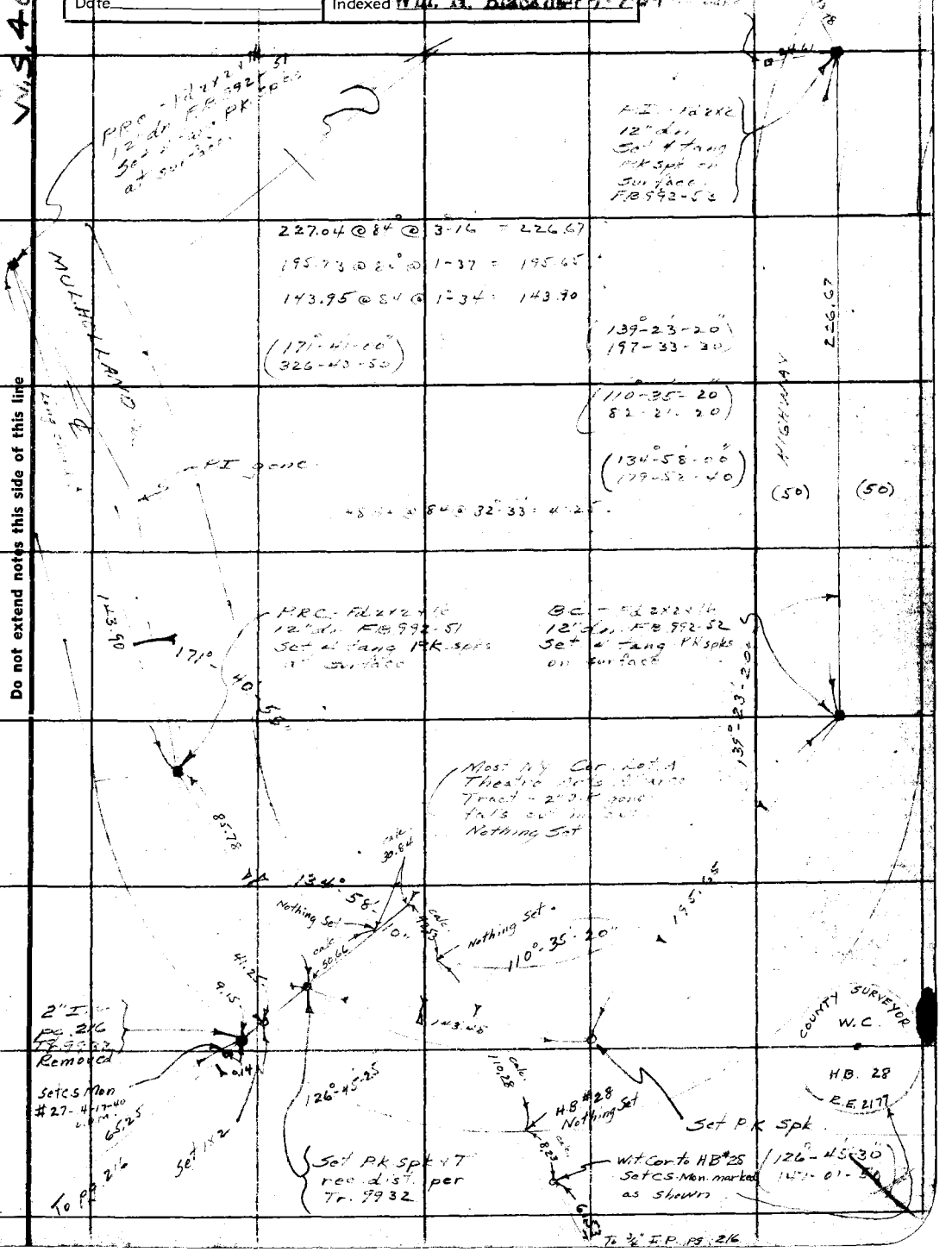

Note: Any Additions or Changes on This Sheets Must be Made or Circled in Red Ink With Date and Name of Person Making Change.

Do not extend notes this side of this line

RETURN TO
LOS ANGELES COUNTY SURVEYOR
700 HALL OF RECORDS

FORM 247 5M 10-37

RETURN TO
LOS ANGELES COUNTY SURVEYOR
700 HALL OF RECORDS

Note: Any Additions or Changes on This Sheets Must be Made or Circled in **Red Ink** With Date and Name of Person Making Change.

Do not extend notes this side of this line

F.B. 581 PG. 222

Notes Ck'd by	Survey of Hollywood Bowl	F.B. 581 Pg. 223
Map No.	W. O. 8275 Tape No. St'd of	
Office Work	Surveyed by T. Walsh	
Checked	Notes T. Walsh Date 11-3-39	
Date	Indexed A. C. 4-26-40	

HOLLYWOOD BOWL

TRIANGULATION SYSTEM

WITH TIES TO BOUNDARY

JN 8275 NOV. 1939

F.J. McNeal
W.F. Harris

Note: Any Additions or Changes on This Sheets Must be Made or Circled in Red Ink With Date and Name of Person Making Change.

Do not extend notes this side of this line

RETURN TO
LOS ANGELES COUNTY SURVEYOR
700 HALL OF RECORDS

FORM 247 5M 10-37

RETURN TO
LOS ANGELES COUNTY SURVEYOR
700 HALL OF RECORDS

Note: Any Additions or Changes on This Sheets Must be Made or Circled in **Red Ink** With Date and Name of Person Making Change.

Do not extend notes this side of this line

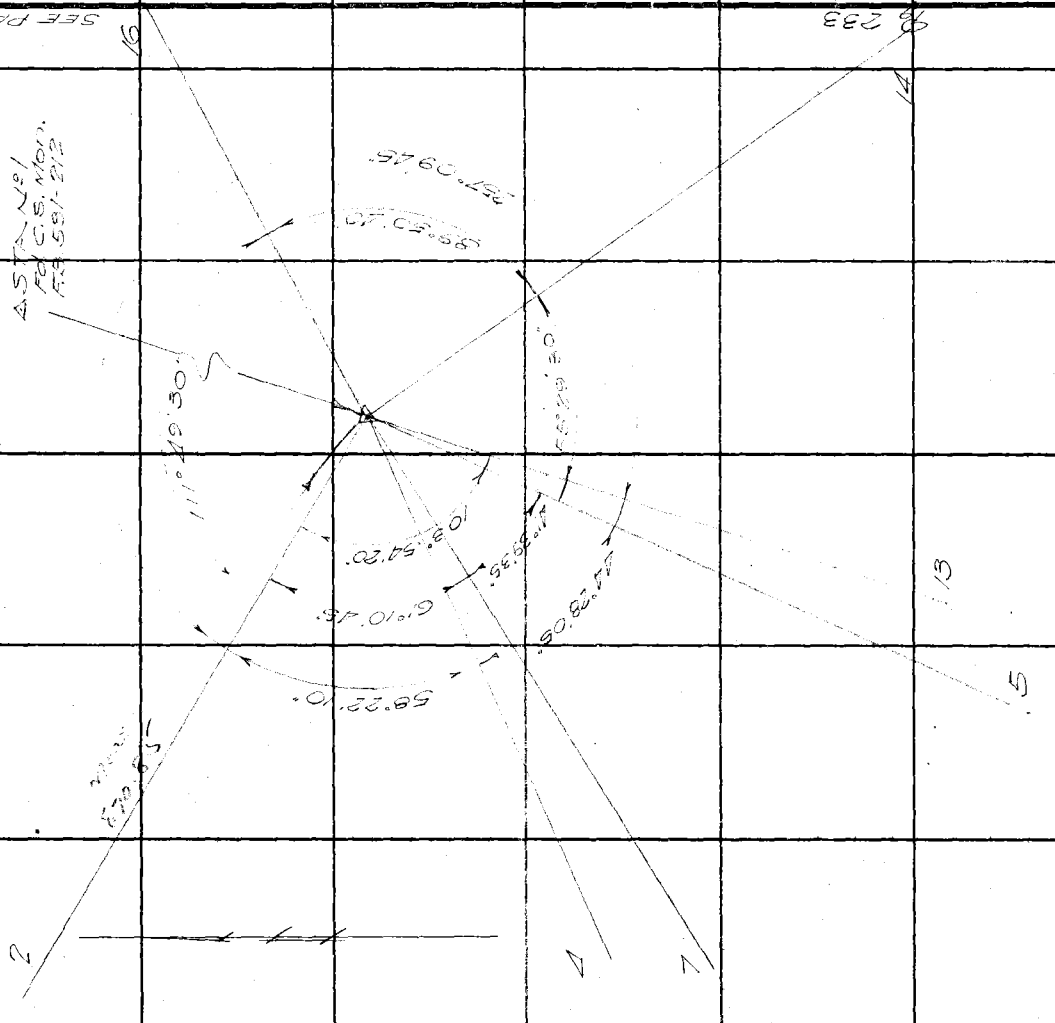

Notes Ck'd by
Map No.
Office Work
Checked
Date

Survey of Hollywood Bowl
W. O. 827-5 Tape No. St'd oF
Surveyed by T. Walsh
Notes T. Walsh Date 11-2-37
Indexed A. C. Jan

F.B. 581 PG. 225

ON STA. 1

From	To	No 1	No 6	Avg	Adj
4	5	44° 38' 00"	266° 48' 15"	44° 23' 07.5"	
4	2	58° 22' 00"	350° 12' 45"	58° 22' 07.5"	
2	5	257° 00' 45"	102° 55' 30"	257° 00' 45"	
2	13	103° 54' 15"	262° 26' 15"	103° 54' 22.5"	
5	7	41° 39' 30"	249° 57' 45"	41° 39' 37.5"	
2	7	61° 10' 45"	07° 04' 30"	61° 10' 45"	
2	16	111° 49' 30"	310° 57' 00"	111° 49' 30"	
16	14	89° 50' 45"	179° 09' 00"	89° 50' 40"	
14	5	55° 29' 30"	332° 57' 15"	55° 29' 32.5"	

Note: Any Additions or Changes on This Sheets Must be Made or Circled in Red Ink With Date and Name of Person Making Change.

Do not extend notes this side of this line

RETURN TO
LOS ANGELES COUNTY SURVEYOR
700 HALL OF RECORDS

FORM 247 5M 10-37

F.B. 581 PG. 226

{99.24 @ 10:21 T=78° 97.64
{99.36 @ 10:45 T=78° 97.63
1.88 @ 00 1.88
99.51

RETURN TO
LOS ANGELES COUNTY SURVEYOR
700 HALL OF RECORDS

Do not extend notes this side of this line

Note: Any Additions or Changes on This Sheets Must be Made or Circled in **Red Ink** With Date and Name of Person Making Change.

Notes Ck'd by	Survey of Hollywood Bowl	F.B. 581 Pg. 227
Map No.	W. O. 8775 Tape No. 024 St'd 68 °F	
Office Work	Surveyed by	
Checked	Notes T. Walsh Date 11-2-39	
Date	Indexed	

ON STA No 2

From	To	No 1	No 6	Avg	Adj.
1	13	14°49'45"	88°58'00"	14°49'40"	
13	7	54°02'45"	324°16'15"	54°02'42.5"	
7	10	73°28'30"	80°51'30"	73°28'35"	
10	3	20°47'30"	124°44'30	20°47'25"	
1	5	30°59'45"	185°58'00"	30°59'40"	
5	6	28°30'45"	171°04'00"	28°30'40"	
6	4	32°05'15"	192°31'15"	32°05'12.5"	
4	3	71°32'45"	69°16'00"	71°32'40"	
3	1	196°51'45"	101°10'00"	196°51'40"	
10	11	60°26'30"	02°39'00"	60°26'30"	
4	2-A	105°57'15"	No 4 63°49'30"	105°57'22.5"	

Tape Sta @ 84°

Chaining between Sta #1 and Sta #2

204.71 @ 66°	@ 14°-16'	=	198.38 ✓
223.88 @ 66	@ 12-13	=	218.78 ✓
177.57 @ 66	@ 17-45	=	169.10 ✓
287.50 @ 66	@ 8-07	=	284.59
			870.85 ✓

Note: Any Additions or Changes on This Sheets Must be Made or Circled in Red Ink With Date and Name of Person Making Change

Do not extend notes this side of this line

RETURN TO
LOS ANGELES COUNTY SURVEYOR
700 HALL OF RECORDS

FORM 247 5M 10-37

F.B. 581 Pg. 228

RETURN TO
LOS ANGELES COUNTY SURVEYOR
700 HALL OF RECORDS

Do not extend notes this side of this line

Note: Any Additions or Changes on This Sheets Must be Made or Circled in **Red** Ink With Date and Name of Person Making Change.

Notes Ck'd by		Survey of Hollywood Sewer	F.B. 581 Pg. 229
Map No.		W. O. [illegible] Tape No. 039 St'd 68 OF	
Office Work		Surveyed by [illegible]	
Checked		Notes T.W. to 15th Date 11-6-37	
Date		Indexed	

OH STA No 3

From	To	No 1	No 6	Avg.	Adj
2	10	14°20' 00"	85°59'30"	14°19'55"	
10	9	31°06 30"	186°40'00"	31°06'40"	
9	4	21°16'30"	127°39'15"	21°16' 32.5	
4	2	293°16'45"	319°41'15"	293°16' 52.5	
4	5	41°37'15"	249°43' 00	41°37' 10."	
5	2	25° 06' 00"	150° 36' 45"	25° 06' 07.5	
2	4	66° 43' 15"	40° 19' 45"	66° 13' 17.5	
13	12	18° 53' 45"	113° 23' 00	18° 53 50"	
13	4	51° 41' 45"	310° 29' 00"	51° 41' 50"	

Note: Any Additions or Changes on This Sheets Must be Made or Circled in Red Ink With Date and Name of Person Making Change

Do not extend notes this side of this line

RETURN TO
LOS ANGELES COUNTY SURVEYOR
700 HALL OF RECORDS

FORM 247 5M 10-37

RETURN TO
LOS ANGELES COUNTY SURVEYOR
700 HALL OF RECORDS

Note: Any Additions or Changes on This Sheets Must be Made or Circled in **Red Ink** With Date and Name of Person Making Change.

Do not extend notes this side of this line

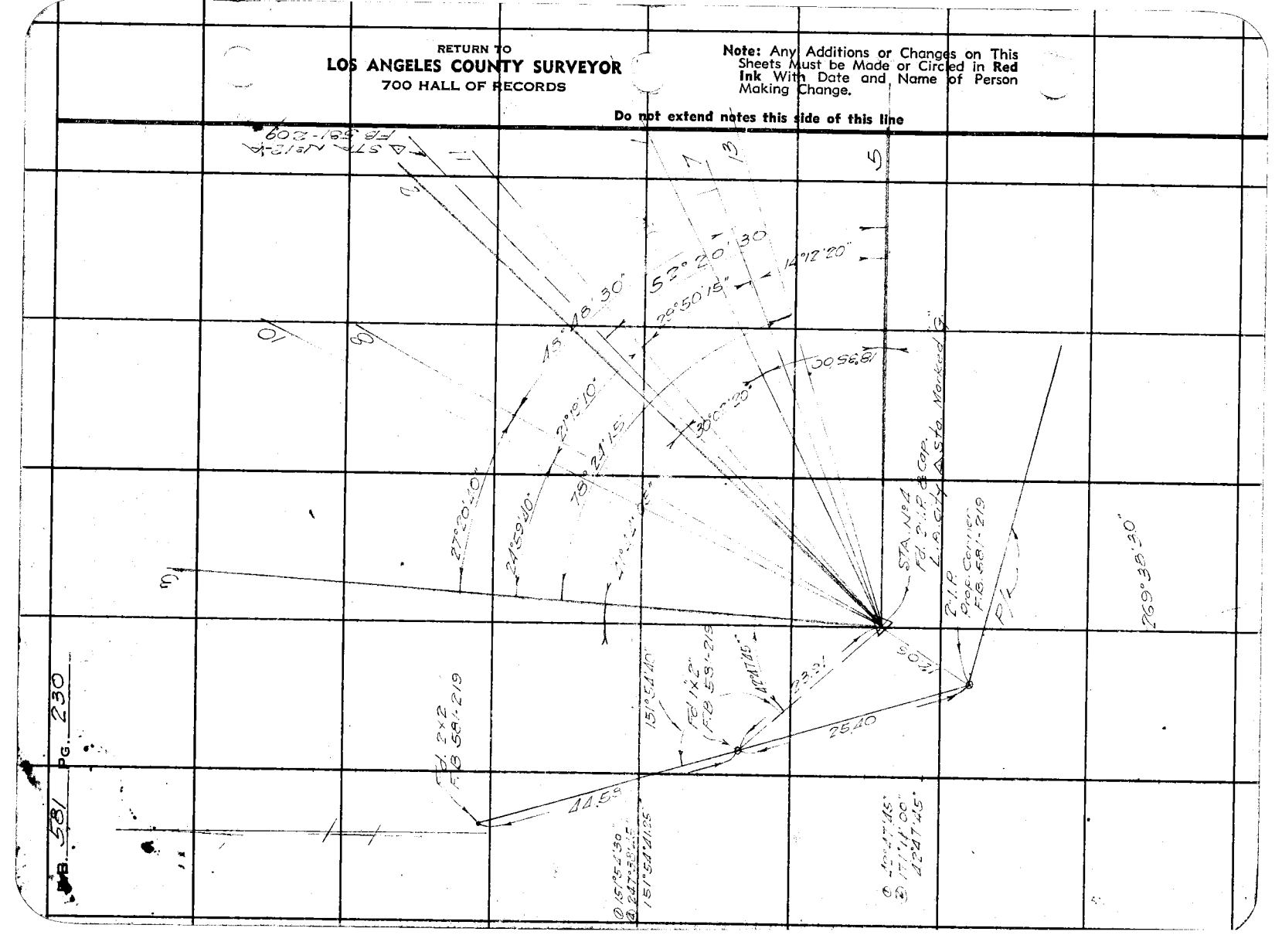

Notes Ck'd by	Survey of Hollywood Bowl	F.B. 581 Pg. 231
Map No.	W.O. 3275 Tape No. [illegible] St'd 68 of	
Office Work	Surveyed by [illegible]	
Checked	Notes T. Walsh Date 11-2-39	
Date	Indexed	

ON STA. No 4

From	To	No 1	No 6	Avg.
3	2	41°44'00"	250°24'30"	41°44'05"
2	1	30°02'15"	180°14'00"	30°02'20"
1	5	18°35'00"	111°29'45"	18°34'57.5"
3	10	24°59'30"	149°57'45"	24°59'37.5"
10	11	21°19'15"	127°55'15"	21°19'12.5"
11	7	29°50'15"	179°01'45"	29°50'17.5"
7	5	14°12'15"	85°14'00"	14°12'20"
5	3	269°38'30"	177°51'00"	269°38'30"
3	8	27°20'45"	164°04'00"	27°20'40"
8	7	48°48'30"	292°51'00"	48°48'30"
3	13	78°24'15"	110°25'30"	78°24'15"
3	12-A	52°20'30"	314°03'00"	52°20'30"

Note: Any Additions or Changes on This Sheets Must be Made or Circled in Red Ink With Date and Name of Person Making Change.

Do not extend notes this side of this line

RETURN TO
LOS ANGELES COUNTY SURVEYOR
700 HALL OF RECORDS

FORM 247 5M 10-37

RETURN TO
LOS ANGELES COUNTY SURVEYOR
700 HALL OF RECORDS

Note: Any Additions or Changes on This Sheets Must be Made or Circled in **Red Ink** With Date and Name of Person Making Change.

Do not extend notes this side of this line

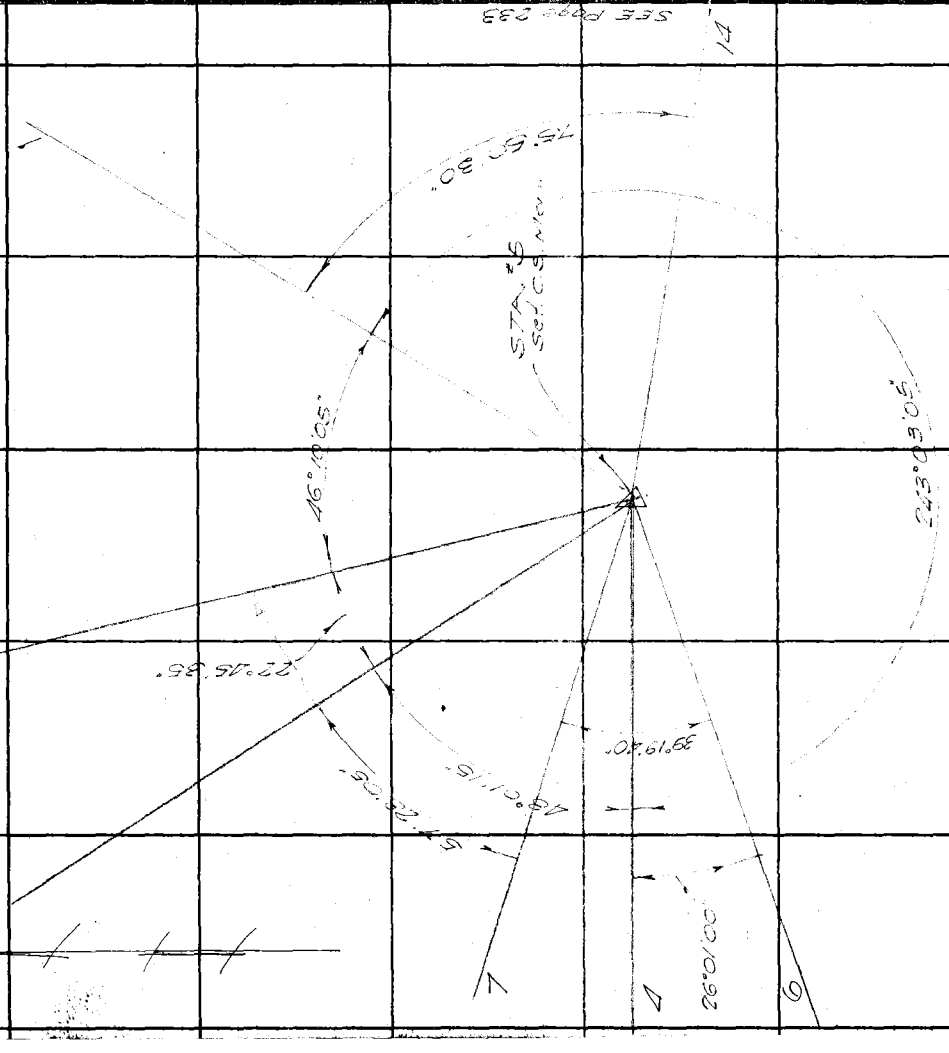

F.B. 581 PG. 232

Notes Ck'd by		Survey of Hollywood Bowl		F.B. 581 Pg. 233
Map No.		W. O. 8777 Tape No.	St'd	of
Office Work		Surveyed by		
Checked		Notes T Walsh Date 11-2-39		
Date		Indexed		

ON STARS

From	To	№ 1	№ 6	Avg.
4	3	18°01'15"	288°07'30"	48°01'15"
3	2	22°45'30"	136°33'30"	22°45'35"
2	1	46°10'00"	227°00'30"	46°10'05"
1	4	243°03'00"	18°18'15"	243°03'025"
6	7	39°19'30"	235°58'00"	39°19'40"
7	32	57°28'00"	344°48'30	57°28'05"
6	4	26°01'00"	156°06'00	26°01'00"
1	14	75°50'30"	95°03'00"	75°50'30"

ON STATION № 14

From	To	№ 1	№ 6	Avg.
5	1	48°39'25"	291°59'15	48°39'52.5"
5	℄ Highland	76°13'15"	97°20'00"	76°13'20"

Note: Any Additions or Changes on This Sheets Must be Made or Circled in Red Ink With Date and Name of Person Making Change.

Do not extend notes this side of this line

RETURN TO
LOS ANGELES COUNTY SURVEYOR
700 HALL OF RECORDS

FORM 247 5M 10-37

RETURN TO
LOS ANGELES COUNTY SURVEYOR
700 HALL OF RECORDS

Note: Any Additions or Changes on This Sheets Must be Made or Circled in **Red Ink** With Date and Name of Person Making Change.

Do not extend notes this side of this line

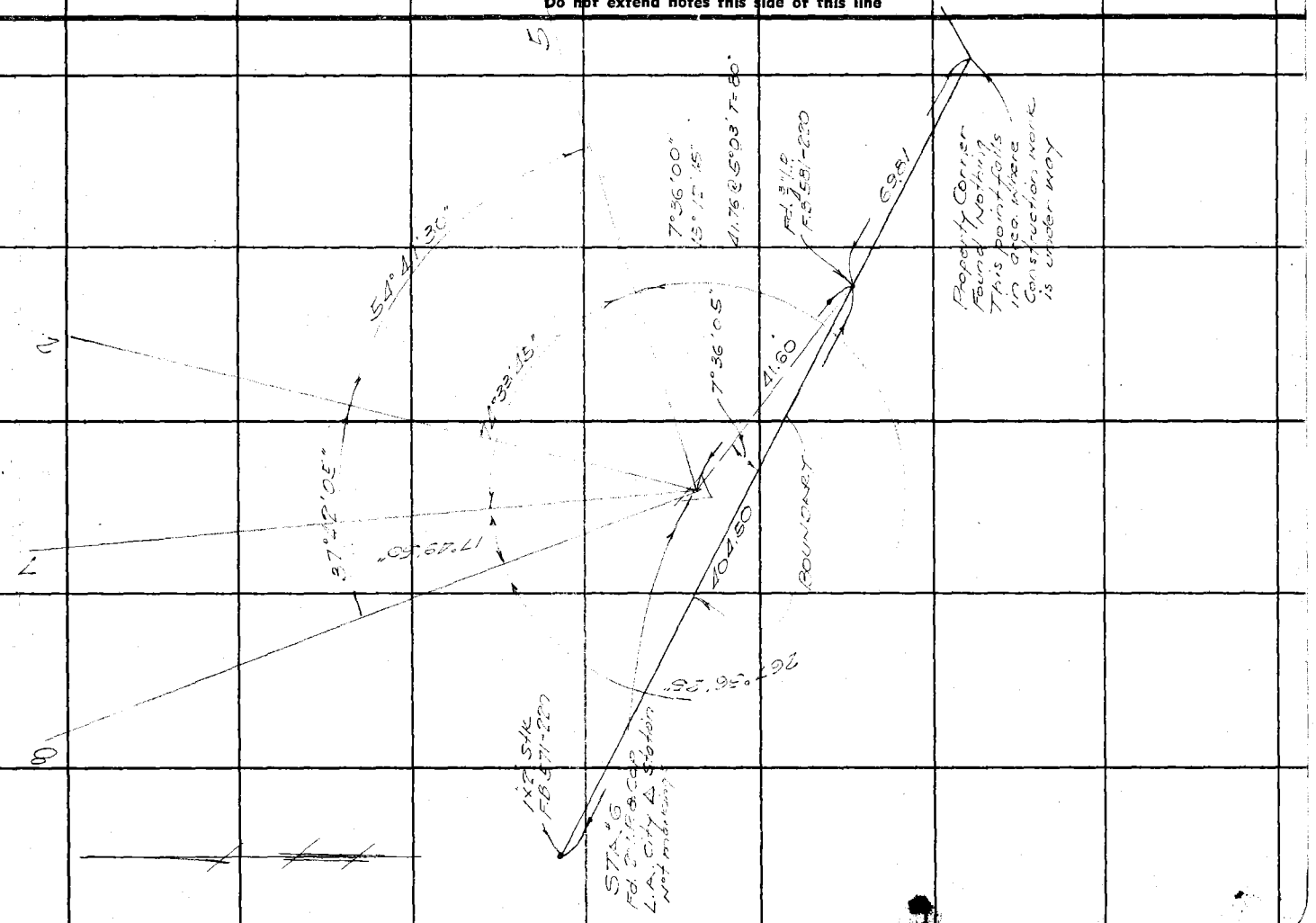

F.B. 581 Pg. 234

Notes Ck'd by	Survey of Hollywood Bowl	F.B. 581 Pg. 235
Map No.	W. O. 8475 Tape No. St'd of	
Office Work	Surveyed by T. Walsh	
Checked	Notes T. Walsh Date 11-3-39	
Date	Indexed A. C. John	

ON STA No 6

From	To	No 1	No 6	Avg.	Adj.
7	5	74° 33' 45"	87° 22' 30"	74° 33' 45"	
7	8	17° 49° 50"	106° 59' 00"	17° 49' 50"	
5	8	267° 36' 15"	165° 38' 15"	267° 36' 22.5"	
8	2	37° 42' 00	226° 12' 15"	37° 42' 02.5"	
2	5	54° 41' 15"	328° 08' 45"	54 41' 27.5"	

Note: Any Additions or Changes on This Sheets Must be Made or Circled in Red Ink With Date and Name of Person Making Change.

Do not extend notes this side of this line

RETURN TO
LOS ANGELES COUNTY SURVEYOR
700 HALL OF RECORDS

FORM 247 5M 10-37

RETURN TO
LOS ANGELES COUNTY SURVEYOR
700 HALL OF RECORDS

Note: Any Additions or Changes on This Sheets Must be Made or Circled in **Red Ink** With Date and Name of Person Making Change.

Do not extend notes this side of this line

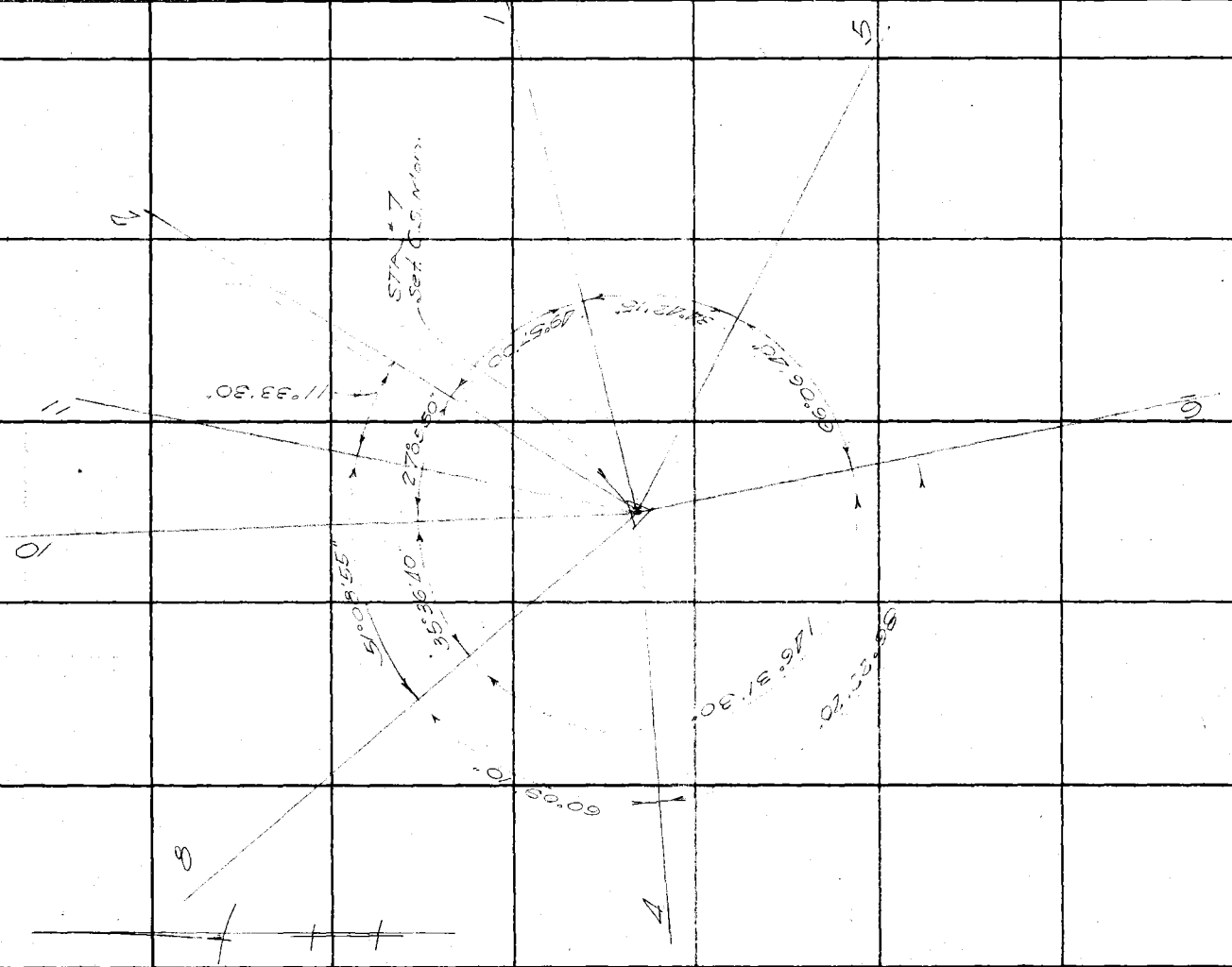

Notes Ck'd by _____
Map No. _____
Office Work _____
Checked _____
Date _____

Survey of Hollywood Bowl
W. O. 8-77
Tape No. _____ St'd _____ OF
Surveyed by _____
Notes T. Walsh Date 11-3-89
Indexed _____

F.B. 581 PG. 2

ON STA: Nº 7

From	To	Nº 1	Nº 6	Avg.
2	1	49°57'00"	299°42'15"	49°57'02.5"
1	5	34°42'15"	208°13'30"	34°42'15"
5	6	66°06'45"	36°40'15"	66°06'42.5"
6	8	146°31'15"	159°08'45"	146°31'27.5"
8	10	35°36'30"	213°40'00"	35°36'40"
10	2	27°05'00"	162°35'00"	27°05'50"
4	8	60°09'00"	0°54'15"	60°09'07.5"
6	11	51°08'45"	306°53'30"	51°08'55"
11	2	11°33'30"	69°21'00	11°33'30"
6	4	86°22'15"	158°14'15"	86°22'22.5"

Note: Any Additions or Changes on This Sheets Must be Made or Circled in Red Ink With Date and Name of Person Making Change.

Do not extend notes this side of this line

RETURN TO
LOS ANGELES COUNTY SURVEYOR
700 HALL OF RECORDS

FORM 247 SM 10-37

RETURN TO
LOS ANGELES COUNTY SURVEYOR
700 HALL OF RECORDS

Note: Any Additions or Changes on This Sheets Must be Made or Circled In **Red Ink** With Date and Name of Person Making Change.

Do not extend notes this side of this line

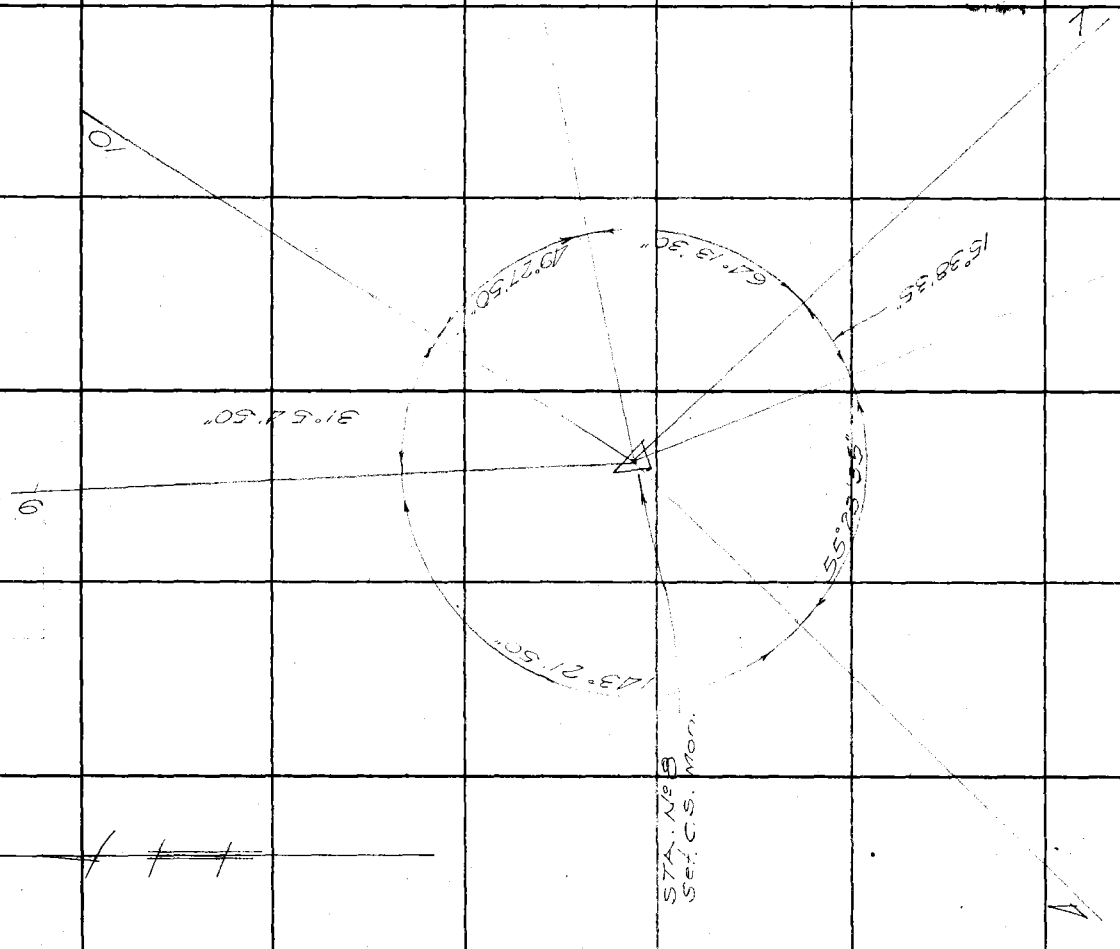

R.B. 581 Pg. 238

Notes Ck'd by
Map No.
Office Work
Checked
Date

Survey of Hollywood Bowl
W. O. Tape No. St'd OF
Surveyed by
Notes T. Walsh Date 11-1-39
Indexed A. C. Jan.

F.B. 581 PG. 239

ON STA. Nº 8

From	To	Nº 1	Nº 6	Avg
9	10	31° 54' 45"	191° 29' 15"	31° 54' 52.5
10	11	49° 27' 45"	296° 47' 00	49° 27' 50"
11	7	64° 13' 30"	25° 21' 00	64° 13' 30"
6	4	55° 23' 30"	332° 21' 30	55° 23' 35"
7	6	15° 38' 30"	93° 51' 15"	15° 38' 32.5"
4	9	143° 21' 45"	110° 11' 00	143° 21' 50"

Note: Any Additions or Changes on This Sheets Must be Made or Circled in Red Ink With Date and Name of Person Making Change.

Do not write notes this side of this line

RETURN TO
LOS ANGELES COUNTY SURVEYOR
700 HALL OF RECORDS

FORM 247 SM 10-37

RETURN TO
LOS ANGELES COUNTY SURVEYOR
700 HALL OF RECORDS

Note: Any Additions or Changes on This Sheets Must be Made or Circled in **Red Ink** With Date and Name of Person Making Change.

Do not extend notes this side of this line

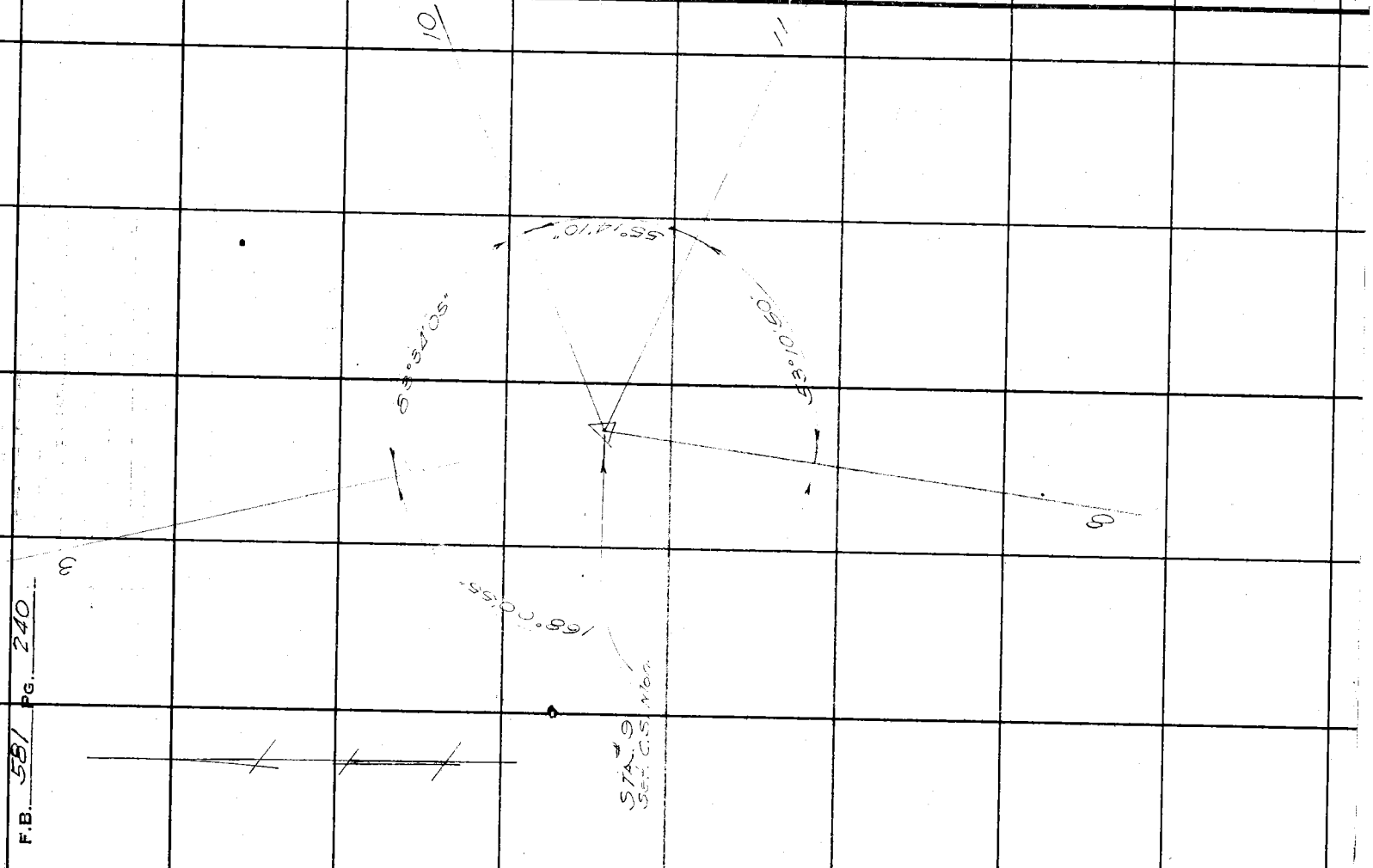

F.B. 581 PG. 240

Notes Ck'd by	Survey of Hollywood Bowl	F.B. 581 Pg. 241
Map No.	W. O. Tape No. St'd of	
Office Work	Surveyed by T. Walsh	
Checked	Notes T. Walsh Date 11-2-39	
Date	Indexed A. C. John	

ON STA #9

From	To	No 1	No 6	Avg
3	10	83°34'00"	141°24'30"	83°34'05"
10	11	55°14'15"	331°25'15"	55°14'12.5"
11	8	53°10'45"	319°05'00"	53°10'50"
8	3	168°00'45"	288°05'15"	168°00'52.5"

Note: Any Additions or Changes on This Sheets Must be Made or Circled in Red Ink With Date and Name of Person Making Change.

Do not extend notes this side of this line

RETURN TO
LOS ANGELES COUNTY SURVEYOR
700 HALL OF RECORDS

FORM 247 5M 10-37

RETURN TO
LOS ANGELES COUNTY SURVEYOR
700 HALL OF RECORDS

Note: Any Additions or Changes on This Sheets Must be Made or Circled in **Red Ink** With Date and Name of Person Making Change.

Do not extend notes this side of this line

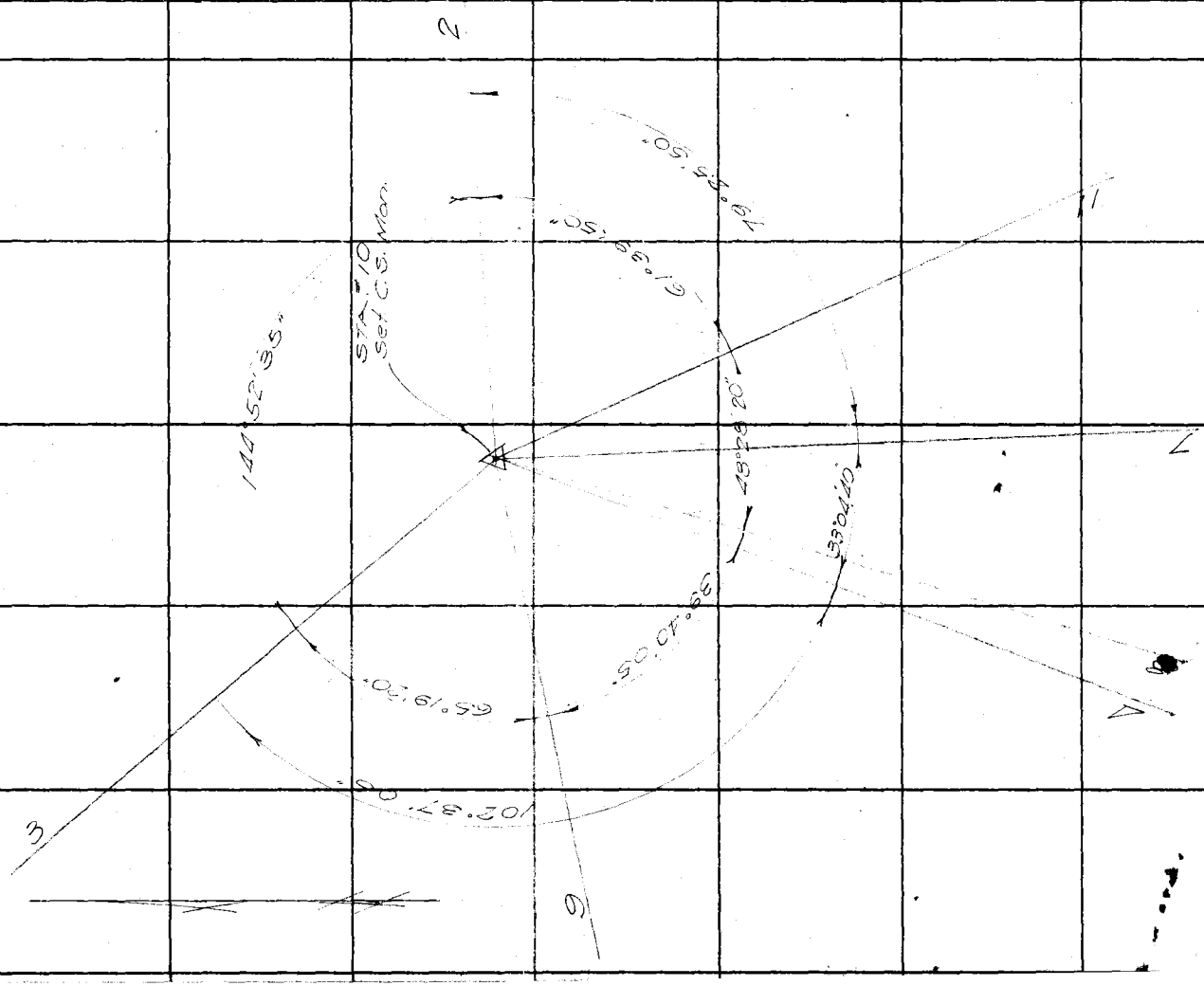

F.B. 581 PG. 242

Notes Ck'd by
Map No.
Office Work
Checked
Date

Survey of Hollywood Bowl
W. O. Tape No. St'd OF
Surveyed by
Notes T. Walsh Date 11-3-39
Indexed

F.B. 581 Pg. 213

ON STA #10

From	To	No 1	No 6	Avg	Adj
2	11	61°39'45"	9°59'00"	61°39'50"	
11	8	48°28'15"	290°50'15"	48°28'22.5"	
8	9	39°40'00"	238°00'15"	39°40'02.5"	
9	3	65°19'15"	31°56'00"	65°19'20"	
3	2	144°52'30"	149°15'45"	144°52'37.5"	
2	7	79°26'00"	116°35'15"	79°25'52.5"	
7	4	33°04'45"	98°28'00"	33°04'40"	
4	3	102°37'00"	255°42'15"	102°37'02.5"	

Note: Any Additions or Changes on This Sheets Must be Made or Circled in Red Ink With Date and Name of Person Making Change

Do not extend notes this side of this line

RETURN TO
LOS ANGELES COUNTY SURVEYOR
700 HALL OF RECORDS

FORM 247 5M 10-37

F.B. 581 PG. 244

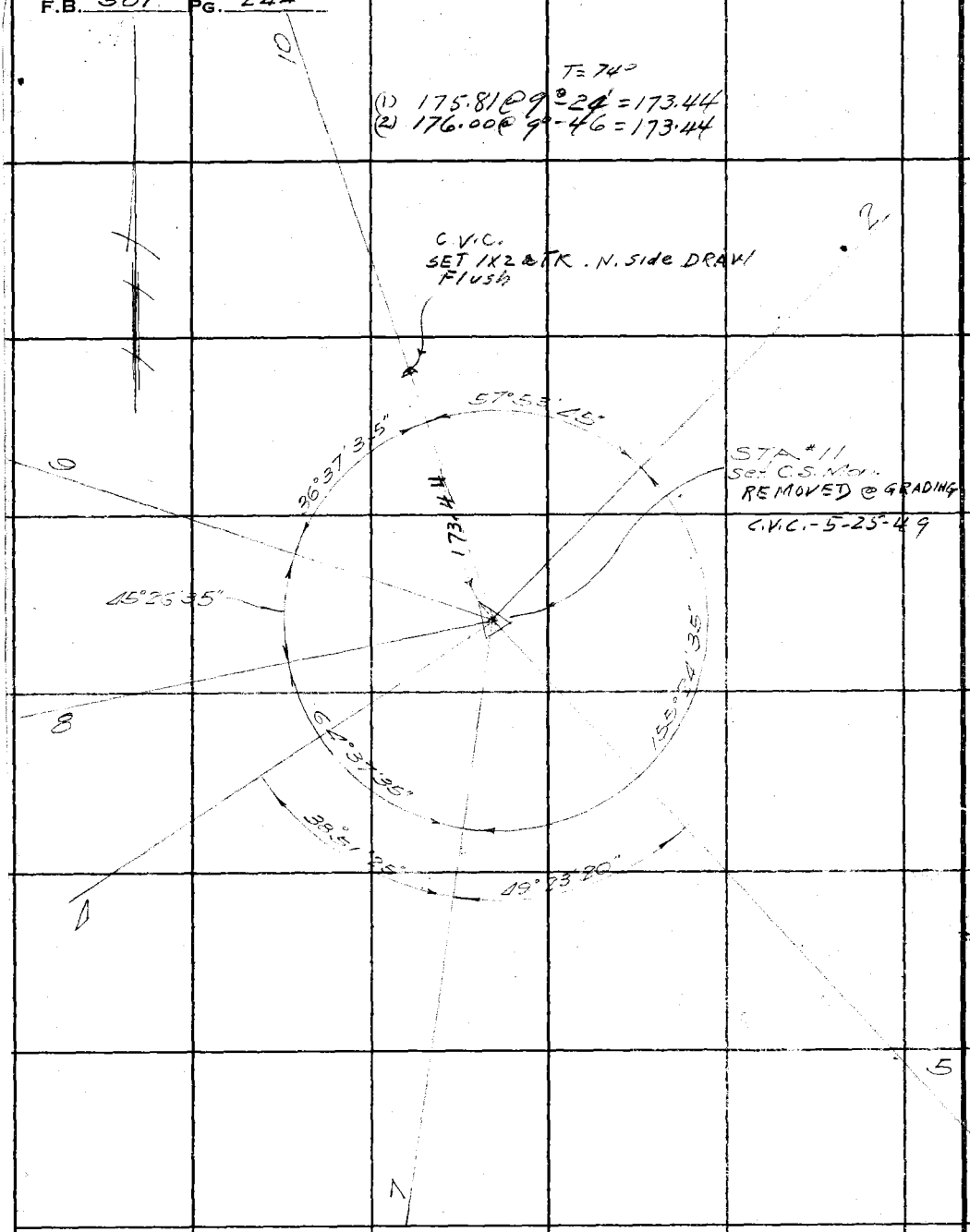

213-18-20
49-23-20
153-55-

RETURN TO
LOS ANGELES COUNTY SURVEYOR
700 HALL OF RECORDS

Note: Any Additions or Changes on This Sheets Must be Made or Circled in **Red Ink** With Date and Name of Person Making Change.

Do not extend notes this side of this line

Notes Ck'd by
Map No.
Office Work
Checked
Date

Survey of Hollywood Bowl
W. O. Tape No. St'd OF
Surveyed by
Notes T. Walsh Date 11-2-39
Indexed

F.B. 581 PG. 245

ON STA. 11

From	To	No 1	No 6	AVG.	Adjusted
7	8	64° 37' 30"	27° 45' 15"	64° 37' 32.5"	
8	9	45° 26' 30"	272° 79' 30"	45° 26' 35"	
9	10	36° 37' 30"	219° 45' 30"	36° 37' 35"	
10	2	57° 53' 45"	347° 22' 15"	57° 53' 42.5"	
2	7	155° 24' 30"	212° 27' 30"	155° 24' 35"	
4	7	38° 51' 30"	233° 08' 30"	38° 51' 35"	
7	5	49° 23' 15"	296° 20' 00"	49° 23' 20"	

Note: Any Additions or Changes on This Sheets Must be Made or Circled in Red Ink With Date and Name of Person Making Change.

Do not extend notes this side of this line

RETURN TO
LOS ANGELES COUNTY SURVEYOR
700 HALL OF RECORDS

FORM 247 SM 10-37

RETURN TO
LOS ANGELES COUNTY SURVEYOR
700 HALL OF RECORDS

Note: Any Additions or Changes on This Sheets Must be Made or Circled in **Red Ink** With Date and Name of Person Making Change.

Do not extend notes this side of this line

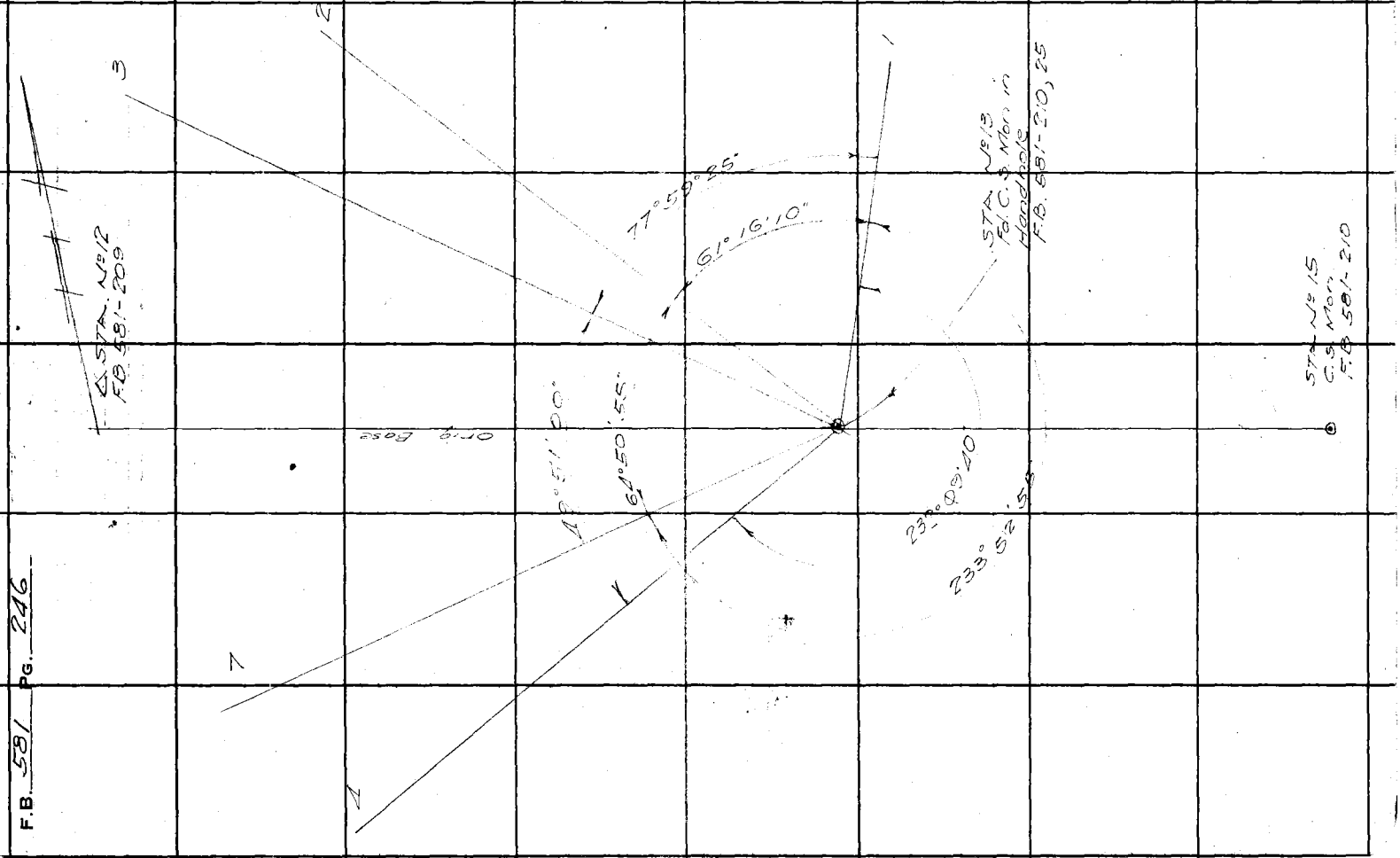

F.B. 581 PG. 246

Notes Ck'd by
Map No.
Office Work
Checked
Date

Survey of Hollywood Bowl
W. O. 8-775 Tape No. St'd °F
Surveyed by
Notes T. Walsh Date 11-6-39
Indexed

F.B. 581 Pg. 247

ON STA Nº 13

From	To	Nº 1	Nº 6	Avg	Adj.
2	1	61°16'15"	7°37'15"	61°16'125	
2	7	64°51'00"	29°05'30"	64°50'55"	
1	7	233°52'45"	323°17'15"	233°52'525"	
1	3	77°59'15"	107°56'15"	77°59'225"	
3	4	49°51'00"	299°06'00"	49°51'00"	
4	1	232°09'45"	312°58'00"	232°09'40"	
12	1	103°17'00"	259°42'00	103°17'00"	

Note: Any Additions or Changes on This Sheets Must be Made or Circled in Red Ink With Date and Name of Person Making Change

Do not extend notes this side of this line

RETURN TO
LOS ANGELES COUNTY SURVEYOR
700 HALL OF RECORDS

FORM 247 5M 10-37

RETURN TO
LOS ANGELES COUNTY SURVEYOR
700 HALL OF RECORDS

Note: Any Additions or Changes on This Sheets Must be Made or Circled in **Red Ink** With Date and Name of Person Making Change.

Do not extend notes this side of this line

F.B. 581 PG. 248

Notes Ck'd by	Survey of Hollywood Bowl
Map No.	W. O. 8227 Tape No. St'd 84 °F
Checked	Notes Moore Date 4-7-40
Date	Indexed

F.B. 581 PG. 251

Note: Any Additions or Changes on This Sheet Must be Made or Circled in Red Ink With Date and Name of Person Making Change.

Do not extend notes this side of this line.

RETURN TO
LOS ANGELES COUNTY SURVEYOR
700 HALL OF RECORDS

FORM 247 SM 10-39

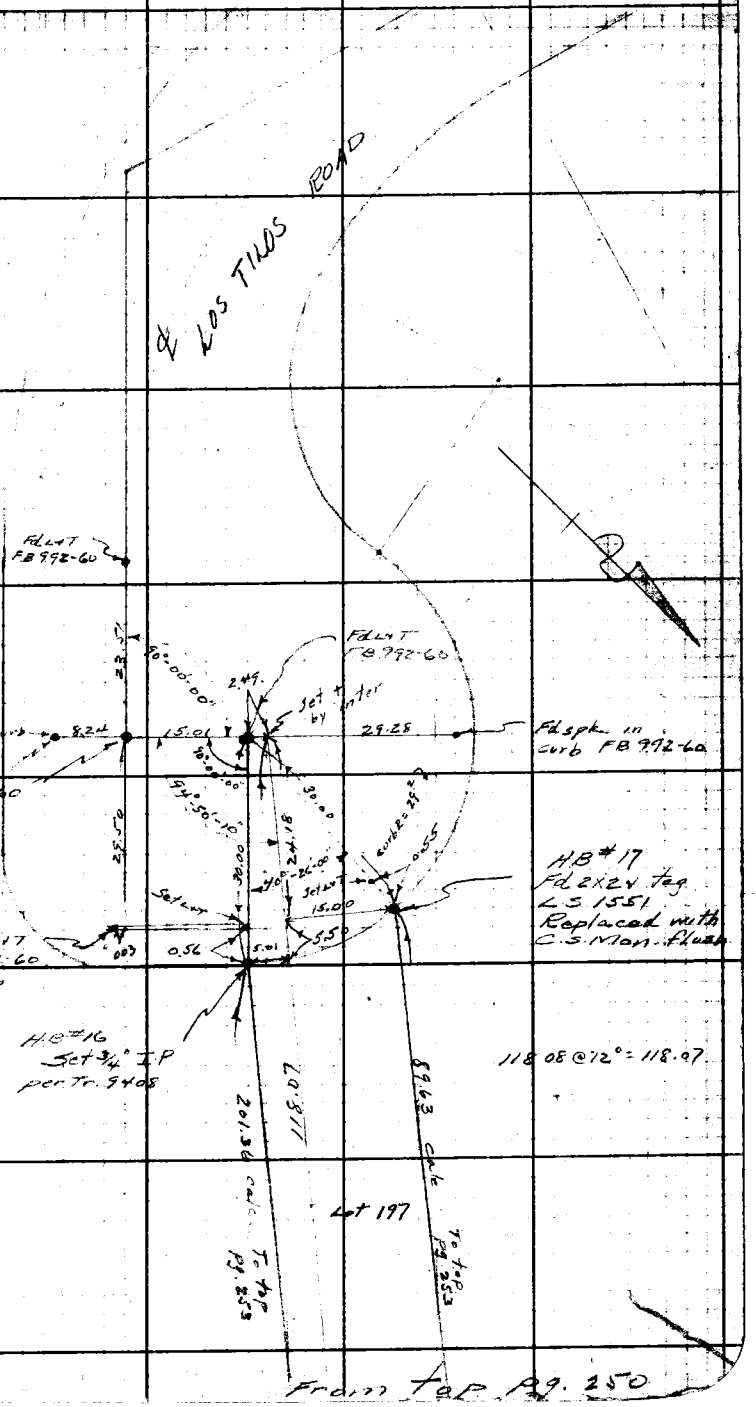

F.B. 581 PG. 252

Los Tilos Road

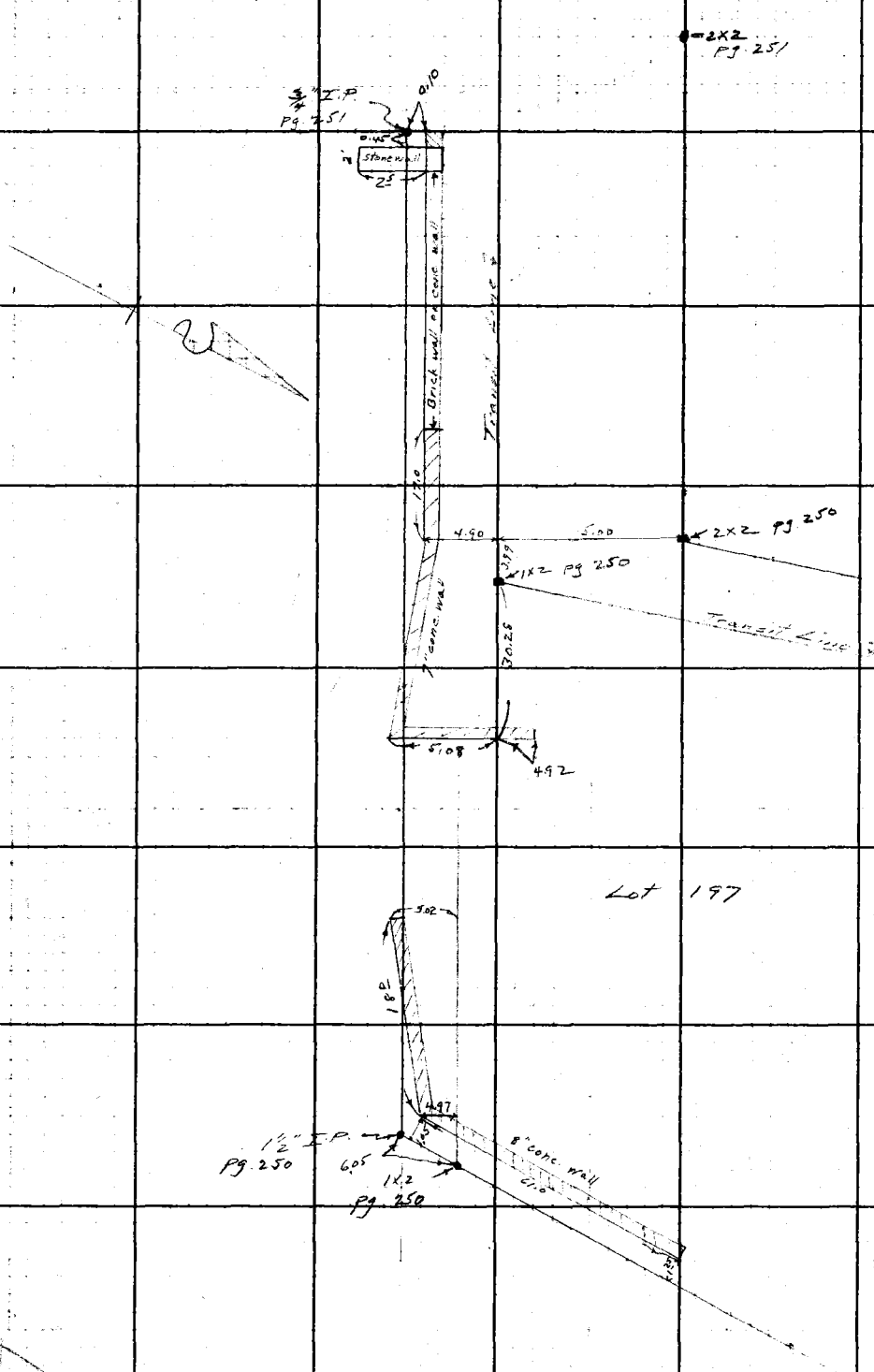

RETURN TO
LOS ANGELES COUNTY SURVEYOR
700 HALL OF RECORDS

Note: Any Additions or Changes on This Sheet Must be Made or Circled in Red Ink With Date and Name of Person Making Change.

Do not extend notes this side of this line.

Notes Ck'd by
Map No.
Checked
Date

Survey of Hollywood Bowl
W. O. 8275 Tape No. St'd 84 °F
Notes Moore Date 4-15-40
Indexed 4-26-40

F.B. 581 PG. 249

SURVEY
OF
LOT 197
AND
PART OF LOTS 199 AND 200
IN TRACT 9408
FOR
HOLLYWOOD BOWL
Job # 8275

Note: Any Additions or Changes on This Sheet Must be Made or Circled in Red Ink With Date and Name of Person Making Change.

Do not extend notes this side of this line.

RETURN TO
LOS ANGELES COUNTY SURVEYOR
700 HALL OF RECORDS

FORM 247 5M 10-39

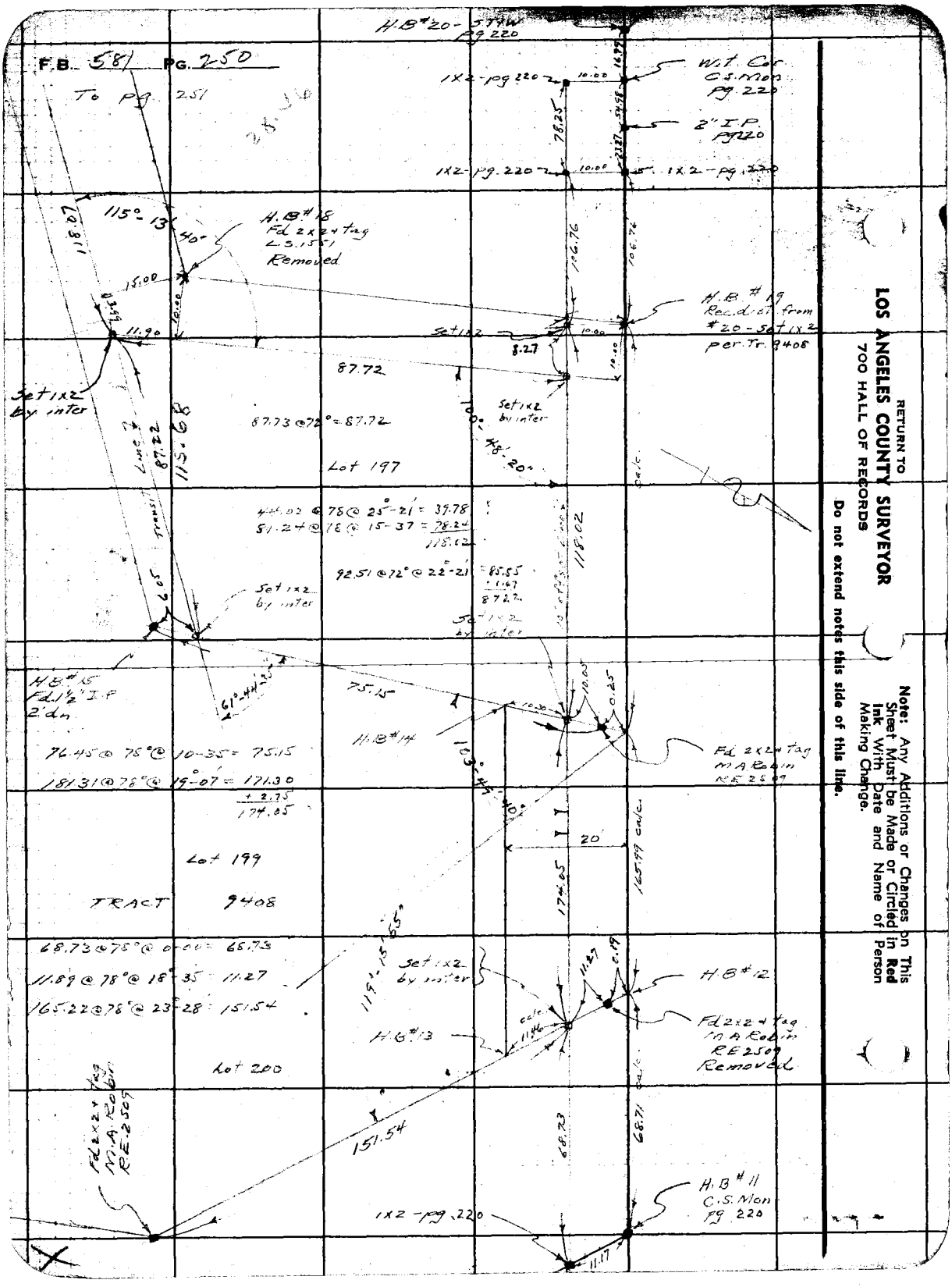

RETURN TO
LOS ANGELES COUNTY SURVEYOR
700 HALL OF RECORDS

Do not extend notes this side of this line.

Note: Any Additions or Changes on This Sheet Must be Made or Circled in **Red Ink** With Date and Name of Person Making Change.

Notes Ck'd by		Survey of Hollywood Bowl	F.B. 581 Pg. 253
Map No.		W. O. 8275 Tape No.	St'd 84 °F
Office Work		Surveyed by	
Checked		Notes Moore Date 5-6-40	
Date		Indexed 5-8-40	

To Bottom pg 251

Lot 145

H.B # 18 Set C.S. Mon

H.B # 19 1X2 - pg 250 Replaced with C.S. Mon

54.04 calc

1X2 pg 250

10.00

11.95

1X2 - pg 250

201.36 calc

Lot 197

120.00 calc & rec.

H.B # 15 Set C.S. Mon flush

0.07

1½" I.P. pg 250 Removed

0.49

H.B # 14 Set C.S. Mon.

54.23 calc

0.32

10.38

0.48

1X2 - pg 250

Lot 199

TRACT 9408

152.44 calc

166.41 calc & rec.

H.B # 12 Set C.S. Mon up 3"

10.00

5.66

0.06

H.B # 13 Set C.S. Mon up 3"

1X2 - pg 250

Lot 200

2X2 - pg 250

Note: Any Additions or Changes on This Sheet Must be Made or Circled in Red Ink With Date and Name of Person Making Change.

Do not extend notes this side of this line.

RETURN TO
LOS ANGELES COUNTY SURVEYOR
700 HALL OF RECORDS

FORM 247 5M 10-39

LOS

This
Red
Person

581

581