Date _____ Notes by [illegible] Chief Party _____ F.B. 582 Pg. 9

Plotted by [illegible]	[illegible]
Date	Location LA Forestry Tel Lines
Map No. C.S.B.1428.2	Surveyed by
Platting C'k'd by	Date
Date	Indexed A. C. Johnson 10-28-35

Pole Line #3

LA-COUNTY COMMUNICATION SYSTEM J.N.S.C 85

POLE LINE NOS 3 AND

FROM FERNWOOD STA TO CRAIG COUNTRY CLUB

For New Pole Locations See FB 582-13-30

For LATER LINE Change See FB 836 Pg-257-260

Party
T.J. Stevenson
C.L. Nichols
M. Taylor
G.D. Scott

Note: ANY ADDITIONS OR CHANGES ON THIS SHEET MUST BE MADE OR CIRCLED IN Red. WITH DATE AND NAME OF PERSON MAKING CHANGE.

Do not extend notes this side of this line

RETURN TO LOS ANGELES COUNTY SURVEYOR

F. B. [illegible] Pg. 10 Chief Party Notes by Date

RETURN TO
LOS ANGELES COUNTY SURVEYOR

Do not extend notes to side of this line

Note! ANY ADDITIONS OR CHANGES ON THIS SHEET MUST BE MADE OR CIRCLED IN Red. WITH DATE AND NAME OF PERSON MAKING CHANGE.

Notes Ck'd by	Survey of LA Coteel Line
Map No. C.S.B-1428.2	W. O. 8085 Tape No St'd OF.
Checked	Notes Date
Date	Indexed A. C. Johnson

F.B. 582 Pg. 11

Pole Line #3

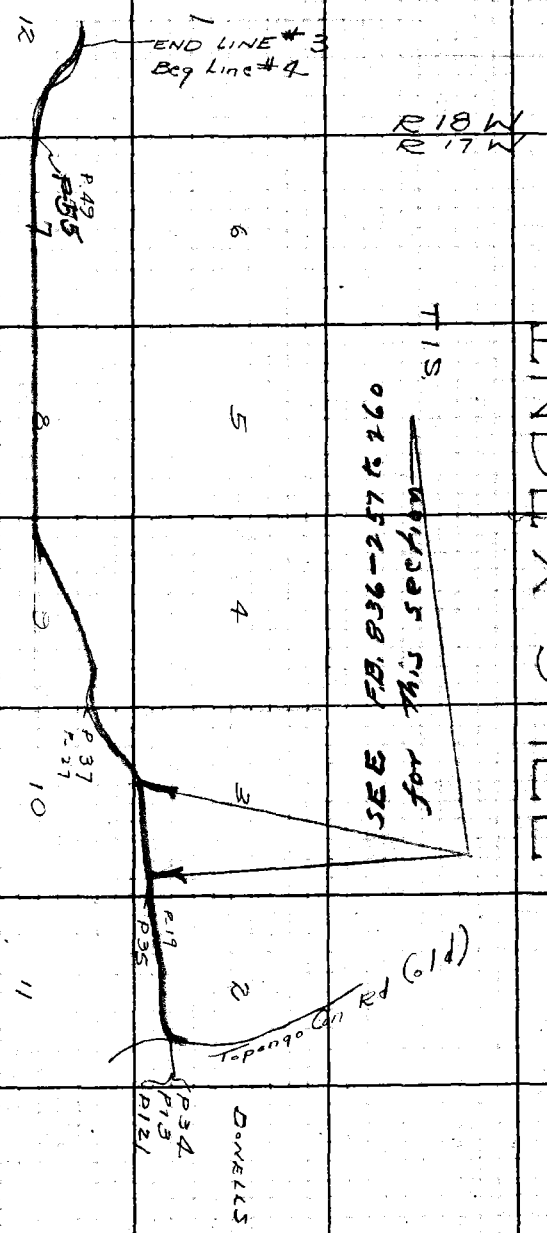

INDEX SHEET

Note: ANY ADDITIONS OR CHANGES ON THIS SHEET MUST BE MADE OR CIRCLED IN Red Ink WITH DATE AND NAME OF PERSON MAKING CHANGE.

RETURN TO
LOS ANGELES COUNTY SURVEYOR
700 HALL OF RECORDS

Do not extend notes this side of this line

FORM 247 SM 2-34

RETURN TO

LOS ANGELES COUNTY SURVEYOR

700 HALL OF RECORDS

Note: ANY ADDITIONS OR CHANGES ON THIS SHEET MUST BE MADE OR CIRCLED IN **Red Ink** WITH DATE AND NAME OF PERSON MAKING CHANGE.

Do not extend notes this side of this line

F.B. _____ PG. _____

Notes Ck'd by		Survey of [illegible]	F.B. 587 Pg. 75
Map No. C.S.B.1428-2		W. O. [illegible] Tape No 25 St'd [illegible] OF.	
Office Work [illegible]		Surveyed by [illegible]	
Checked		Notes [illegible] Date	
Date		Indexed A. C. Johnson	

Cont to bottom page 14

Pole Line #3

122.80 @ [illegible]

INVENTORY IN F. B. 836-249

1 No #

P# 3
Set 1x2 TK

42.6 @ 19°49

OUT 5

Edison Co. Pole # 7959 33
on line betw. adj. poles

TP = #3-3 F 836-217

Edison Co Pole # 7959 32
on line betw. adj. poles

92.1 @ 22°50' = 85°

90.07 @ 20°00 T64 8462

288.00 @ 17°34' 64° = 274.02
358.64

124.5 @ 14°40' = 120.4

No #

109° 13° 40 = 104° [illegible]

112.9

49.70 @ 29°42 4318 8³

No # L.A. Co. F.D. pole

P# 2
Set 1x1 TK

OUT

Junction
T. F. 113

OUT

9.5

P# 1
Set 1x1 TK (not fd)
See pg 34

LA Co. F.D. Pole #2-113
Junction Pole
See FB 836-32

9.4

For Tie To Rd see P. 34

OLD TOPANGO RD

Edge of pvmt

116.8 @ 15°30' = 112.9

28.4 @ 30°20' = 11.1

INT
No [illegible]
See pg 34

Note Pole Dist's are
To nearest 0.1
(No Temp)

Slide rule & clinometer
for angles & reductions.

Corrections on this pg by RJM 9/49

RETURN TO
LOS ANGELES COUNTY SURVEYOR
700 HALL OF RECORDS
Do not extend notes this side of this line
Notice: ANY ADDITIONS OR CHANGES ON THIS SHEET MUST BE MADE OR CIRCLED IN RED INK WITH DATE AND NAME OF PERSON MAKING CHANGE.

F.B. 582 Pg. 14
4

Cont to bot page 15

Pole Line #3

INVENTORY IN F. B. 836-247 + 248

27821 @ 5°03 T60 27710

144.95 @ 11.56 141.8
17.1
124.7

71³ @ 18°00' = 67⁸

#3-9 #10

19.4 @ 28°00 = 17.1

Edison Co. Pole #795935E on line from E prod.

P 5
Set 1x2TK

148.99 @ 17°42 T60
= 141.92

101² @ 16°20' = 97²

94.2 @ 17°10 = 90.00

P#4
Set 1x2TK

Edison Co. Pole #795934E on line betw adj. poles

Cont from top page 13



RJM
9/49

RETURN TO
LOS ANGELES COUNTY SURVEYOR
700 HALL OF RECORDS

Do not extend notes this side of this line

Note: ANY ADDITIONS OR CHANGES ON THIS SHEET MUST BE MADE OR CIRCLED IN Red Ink WITH DATE AND NAME OF PERSON MAKING CHANGE.

Notes Ck'd by		Survey of L.A. Forestry Tel Line	F.B. 282 Pg. 15
Map No. CSB 1428-2		W. O. 5055 Tape No. St'd OF.	
Office Work		Surveyed by Stevenson	
Checked		Notes Date	
Date		Indexed A. C. Johnson	

Cont to bot page 16

Pole Line #3

277.00 @ 20°57' T 60 = 258.65

795937 E on line betw. adj poles

OUT

P#7 Setix T#

2.3

No # #15

IN

INVENTORY IN F. B. 836-248

2.80

206.0 @ 19°55 193.7

No #

109.3 @ 14°40 = 105.7 / 88.0

76.8 @ 13°30' = 74.7

Pole Out

Edison Co. Pole #795936 (on line betw. adj poles)

228.73 @ 19°01 T 60° 228.65

N 78 W

74.3

RED ROCK

#3-11

57.5 Level
94.8 @ 90°40' = 93.5
Total = 151.0

P#6 Setix T#

Pole OUT

Edison Co. Pole #385082 on line betw. adj poles

RJM 9/49

Cont from top page 14

Note: ANY ADDITIONS OR CHANGES ON THIS SHEET MUST BE MADE OR CIRCLED IN Red Ink WITH DATE AND NAME OF PERSON MAKING CHANGE.

Do not extend notes this side of this line

RETURN TO LOS ANGELES COUNTY SURVEYOR 700 HALL OF RECORDS

FORM 247 5M 2-34

F.B. 582 Pg. 16
6

Con't to bot page 17

Pole Line #3

74° @ 22°40' = 69.2

2689 @ 24°-28 T60 = 244.1

117.7 @ 5°00' = 117.2

9450 @ 13-02 92.1
6.3
85.8

24507 @ 6°37 T60° 243.40

7210 @ 10-23 70.9

INVENTORY IN F. B. 836-248 + 249

263.80 @ 11°35 T60 258.40

218.60 @ 11°56 = 213.9
122.8
91.1

124.80 @ 10°23 = 1228

RJM 9/49

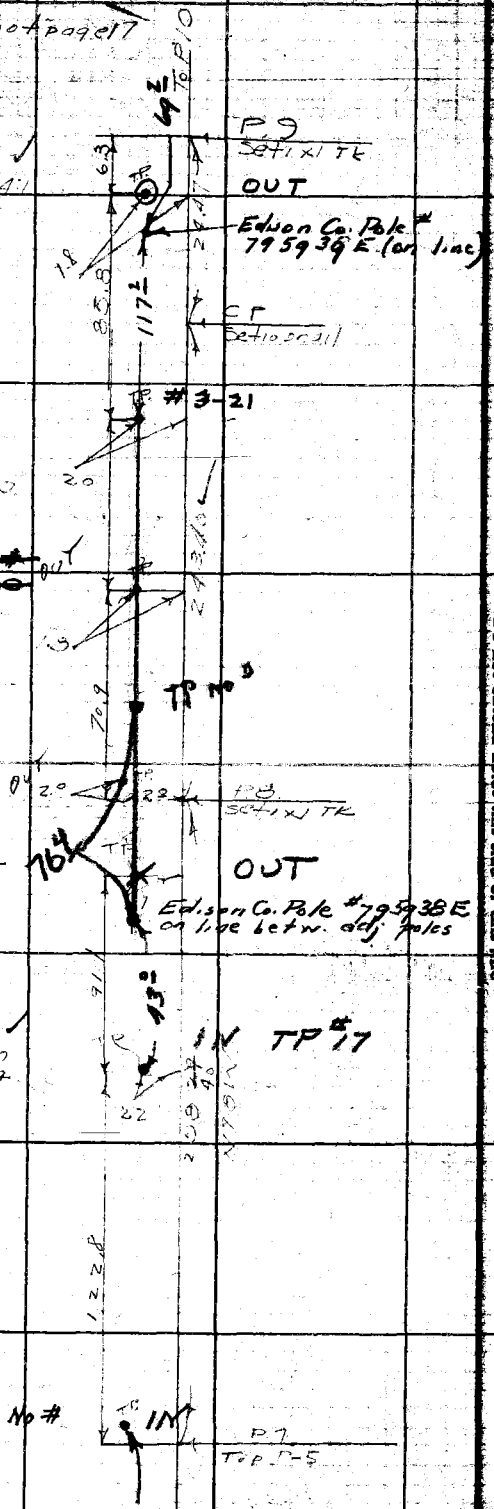

Con't from top page 15

RETURN TO
LOS ANGELES COUNTY SURVEYOR
700 HALL OF RECORDS

Do not extend notes this side of this line

Note: ANY ADDITIONS OR CHANGES ON THIS SHEET MUST BE MADE OR CIRCLED IN Red Ink WITH DATE AND NAME OF PERSON MAKING CHANGE.

Notes Ck'd by		Survey of L.A. Forestry Tel Line	F.B. 58? Pg. 17
Map No.	C.S.B.1428-2.	W. O. [illegible] Tape No [illegible] St'd 0.4 °F.	
Office Work	R.U.	Surveyed by [illegible]	
Checked		Notes [illegible] Date 5-15-35	
Date		Indexed A. C. Johnson	

Con't to bot page 18

56-09 00
264 36 00

Pole Line #3

P.13

1.4

P.12 Set 1x2 TK

Ed. Co. Pole #795942 on line fr. E. prod.

OUT

9950 @ 12°25 T60 9865

OUT

INVENTORY IN F. B. 836-249

3.8

122.3

L.C.P. 10 nail

LA Co. F.D. Pole No. #

6450 @ 12°26 T60 6430

123.7 @ 7°40' = 122.3

OUT

3.4

69.41 @ 0.0 T60 69.40

107.0 @ Level

107.0

P#11 Set 1x2 TK

#25

OUT

4.3

198.62 @ 18°50 T60 187.96

Edison Co. Pole #795940-2 Ft S. of line of poles

OUT

134° @ 15°30' = 129.1

64.90 @ 22°53 = 59.6

129.1

P.10 Set 1x2 TK

?

No #

IN

1.3

121.06 @ 6°30 T60

= 120.27

69.3

RJM 9/49

Con't from top page 16

Note: ANY ADDITIONS OR CHANGES ON THIS SHEET MUST BE MADE OR CIRCLED IN Red Ink WITH DATE AND NAME OF PERSON MAKING CHANGE.

Do not extend notes this side of this line

RETURN TO
LOS ANGELES COUNTY SURVEYOR
700 HALL OF RECORDS

FORM 247 SM 2-34

F.B. 582 PG. 18

Con't to bot page 19

Pole Line #3

87.6 @ 7°40' = 87.0

P.15 Set N+T rock

OUT

#35 2.5

Edison Co. Pole #79 59 46 (on line

300.52 @ 1°45 T 64° 300.34

32.41 @ 0.0 T 64 32.41

332.75

IN No#

Edison Co Pole #79 59 45 E

OUT

INVENTORY IN F. B. 836-249+250

OUT

P.14 Set N+T rk

148.28 @ 9°00 T 64° 146.43

Edison Co Pole #79 59 44 E on Line

149.7 @ 9°40' = 147.5

OUT

Edison Co Pole # P.13 79 59 43 E Set N+T rk (on Ln.)

#30

OUT

42.0 @ 22°10' = 131.3

44.0 @ Level = 44.0

175.3

Call Box #21

No#

RJM 9/49

281.92 @ 11°26' T 62° 276.29

P.12 shown Top page 7

Con't from top P.17

RETURN TO

LOS ANGELES COUNTY SURVEYOR

700 HALL OF RECORDS

Do not extend notes this side of this line

Notes: ANY ADDITIONS OR CHANGES ON THIS SHEET MUST BE MADE OR CIRCLED IN Red Ink WITH DATE AND NAME OF PERSON MAKING CHANGE.

Notes Ck'd by	Survey of L.A. Forestry Tel Line	F.B. 582 Pg. 19
Map No. C.S.B. 1478 2	W. O. [illegible] Tape No [illegible] St'd [illegible] OF.	
Office Work [illegible]	Surveyed by [illegible]	
Checked	Notes A. C. Johnson	
Date	Indexed	

157.21 15.30 Con't to bot page 20
269.37 15.3

Pole Line #3

P 18

No. #

TP

IN

9°

157°24'

244°

259.72 @ 4°47 T64°

258.78

OUT

6.6

245.1 @ 4°00 = 244°

Edison Co. Pole #795949 on line to E.

OUT

7450 @ 21°10 69.5

P 17 Set Nit TK

INVENTORY IN F. B. 836-250

206°

20046 @ 11°45 T64° 19623

#40

OUT

SEE P-35 For Tie

Sec 3

T.1 S.R 17 W Sec 2

Random Transit line

209.3 @ 10°00' = 206°

P 16 Set Nit TK

OUT

99.1 @ 8°00' = 98°

8.80

Edison Co. Pole #795948 E (on line)

109.8 @ 6°24 104.1

22246 @ 3°30 T64 = 222.01

99.1

IN 3-37

OUT

C.P. to Pole

Edison Co. Pole # 795947 E 2° S of line of pole #

113.0 Level

T 62°

227.81 @ 1°26 = 227.71

113°

No #

IN

RJM 9/49

114.50 @ 3°27 = 114.2

P 15

Con't from top p18

Notes: ANY ADDITIONS OR CHANGES ON THIS SHEET MUST BE MADE OR CIRCLED IN Red Ink WITH DATE AND NAME OF PERSON MAKING CHANGE.

Do not extend notes this side of this line

RETURN TO LOS ANGELES COUNTY SURVEYOR 700 HALL OF RECORDS

FORM 247 BM 2-3



RETURN TO
LOS ANGELES COUNTY SURVEYOR
700 HALL OF RECORDS

Note: ANY ADDITIONS OR CHANGES ON THIS SHEET MUST BE MADE OR CIRCLED IN Red Ink WITH DATE AND NAME OF PERSON MAKING CHANGE.

Do not extend notes this side of this line

Notes Ck'd by	Survey of [illegible] Tel Lines	F.B. [illegible] Pg. 21
Map No. CSB 1423-2	W. O. [illegible] Tape No [illegible] St'd [illegible] °F.	
Office Work RWM	Surveyed by [illegible]	
Checked	Notes [illegible] Date [illegible]	
Date	Indexed A. C. Johnson	

R.J.M. 9/49 SEE FB 836-257 to 260

POLE INFORMATION

VOID

100.6 @ 13°02 = 98°

Pole Line #3

120.44 @ 3°41 TGG 120.18

121' @ 3°20' = 120.8

Edison Co. Pole #798157 on line betw. adj. poles

INVENTORY IN F. B. 836-251

89.86 @ 6°31 TGG 89.27

177.45 @ 7°52 175.78

129.88 @ 8°21 128.27

CP Set 10" nail

CP Set 10" nail

CP Set 10" nail

CP Set 10" nail

2.9 TP #55

2.4 TP

P 21 Set 1X1 TK

IN No #

2.4

120.18

120.8

54 OUT # 51 Field

TP

OK

89.27

6.7

3.5

IN No #

175.78

Void

128.27

cont. from top p-20

Note: ANY ADDITIONS OR CHANGES ON THIS SHEET MUST BE MADE OR CHECKED IN THE INK WITH DATE AND NAME OF PERSON MAKING CHANGE.

Do not extend notes [illegible] this line

RETURN TO LOS ANGELES COUNTY SURVEYOR 700 HALL OF RECORDS

FORM 847 5M 2-34

RETURN TO
LOS ANGELES COUNTY SURVEYOR
700 HALL OF RECORDS

Note: ANY ADDITIONS OR CHANGES ON THIS SHEET MUST BE MADE OR CIRCLED IN Red Ink WITH DATE AND NAME OF PERSON MAKING CHANGE.

Do not extend notes this side of this line

POLE INFORMATION
VOID

RJM 9/49
SEE FB 836-257 to 260

F.B. 392 PG. 22

Notes Ck'd by	Survey of LA Forestry Tail line
Map No. CSB1428-2	W. O. 8085 Tape No 25 St'd 84 of.
Office Work R[illegible]	Surveyed by Stevenson
Checked	Notes Date
Date	Indexed A. C. Johnson

F.B. [illegible] Pg. 23

Note: ANY ADDITIONS OR CHANGES ON THIS SHEET MUST BE MADE OR CIRCLED IN Red Ink WITH DATE AND NAME OF PERSON MAKING CHANGE.

RETURN TO
LOS ANGELES COUNTY SURVEYOR
700 HALL OF RECORDS

Do not extend notes this side of this line

Con't to bot page 24

298.75 @ 26°42 T66 266.61

236.6 @ 23°39 216.7

120.0 @ 7°55 118.9

131.69 @ 8°43 T66 136.08

POLE INFORMATION

263.47 @ 11°05 T66 258.53

153.0 @ 14°05 148.4

60.9 @ 18°25 = 57.8

by RJM 9/49

SEE FB 836-257 to 260

285.12 @ 6°04 T66 = 288.49

250.8 @ 5°56 249.5

137.3 @ 7°40 = 136.1

VOID

Con't from top page 22

FORM 247 5M 2-34

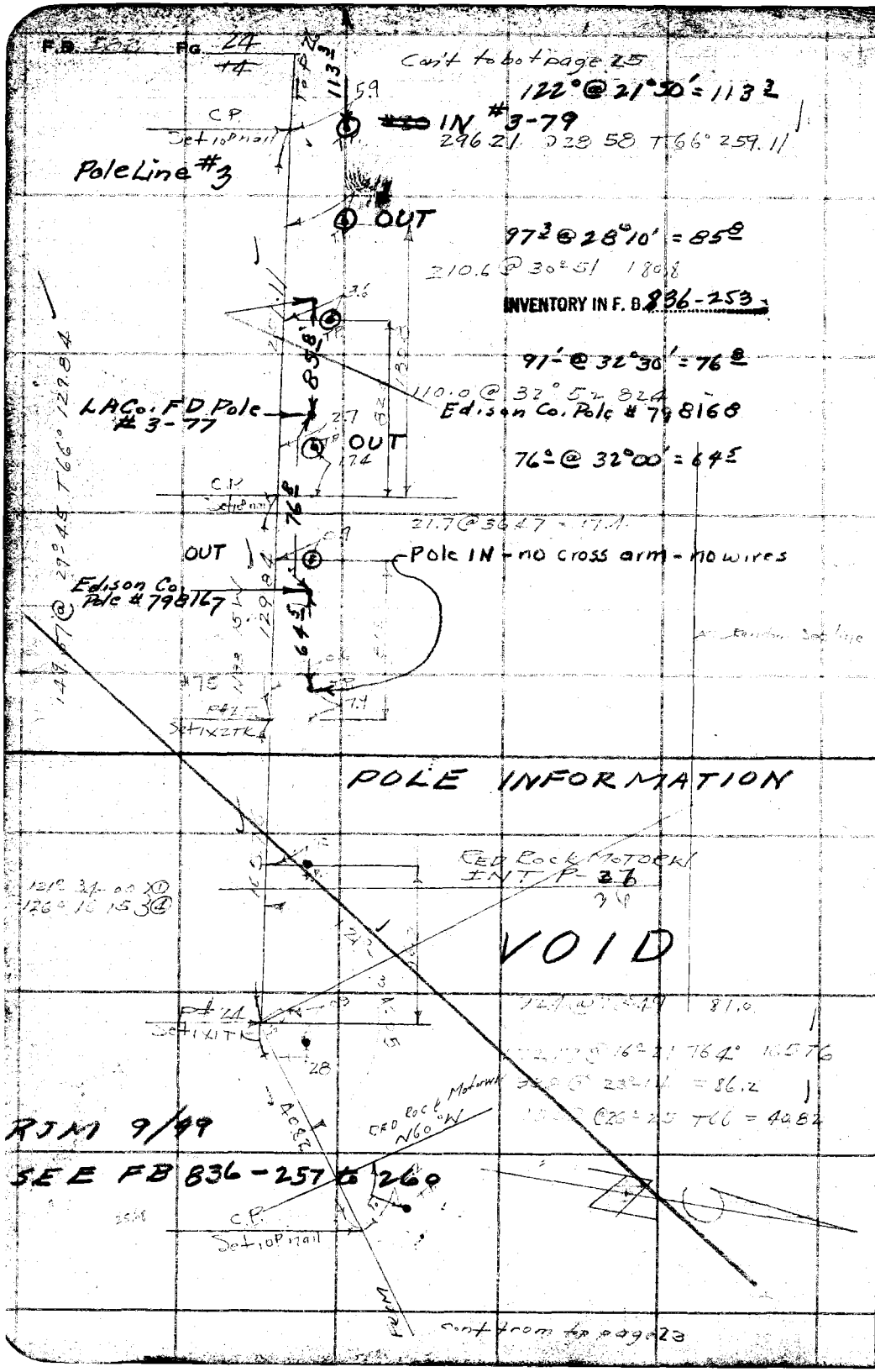

RETURN TO
LOS ANGELES COUNTY SURVEYOR
700 HALL OF RECORDS

Do not extend notes this side of this line

Note: ANY ADDITIONS OR CHANGES ON THIS SHEET MUST BE MADE OR CIRCLED IN Red Ink WITH DATE AND NAME OF PERSON MAKING CHANGE.

Notes Ck'd by	Survey of L A Co Forestry Tel Line F.B. 583 Pg. 25
Map No. CSB 1428-2	W. O. [illegible] Tape No 20 St'd 24 OF.
Office Work [illegible]	Surveyed by Stevenson
Checked	Notes [illegible] Date [illegible]
Date	Indexed A. C. Johnson

Pole Line #3

Cont to bot p-76

197^{3} @ 7°20'

175^{7} @ 3°00' = 175^{2}

298.22 @ 4°00 T66 297.46

2368 @ 00 2368

321.14

INVENTORY IN F. B. 836-253+254

175.7 @ 5°07 = 175.0

120.2 @ 5°40' = 119^{6}

63.2 @ 00 63.2

170.1 @ 15°07 = 164.2

252.00 @ 17°41 T66 239.93

59^{9} @ 22°00' = 55^{5}

IN #3-83

70^{0} @ 22°40' = 64^{7}

198.81 @ 22°55 T66° 182.63

91.9 @ 24°11 = 33.8

365 @ 21°59 = 33.8

Edison Co. Pole #798173

OUT

C.P. (C) Set 10 nail

IN No #

OUT

Edison Co. Pole #798172 E

C.P. (B) Set 10 nail

IN No #

OUT

Edison Co. Pole #798171 E

C.P. (A) Set 10 nail

Edison Co. Pole #798170 E

OUT

#3-81 IN

(1) 162°47'45

(2) 119°19'30

P#26 Set 1x2 T.K.

Edison Co. Pole #798169 (on line of poles to E)

T.K. OUT

7811 @ 21°28 T66 72.68

[illegible] @ 24°17 76.65

149.33

Cont from top P-24

RJM 9/49

Note: ANY ADDITIONS OR CHANGES ON THIS SHEET MUST BE MADE OR CIRCLED IN RAILING WITH DATE AND NAME OF PERSON MAKING CHANGE.

Do not extend notes this side of this line

RETURN TO LOS ANGELES COUNTY SURVEYOR 700 HALL OF RECORDS

FORM 247 5M 2-34

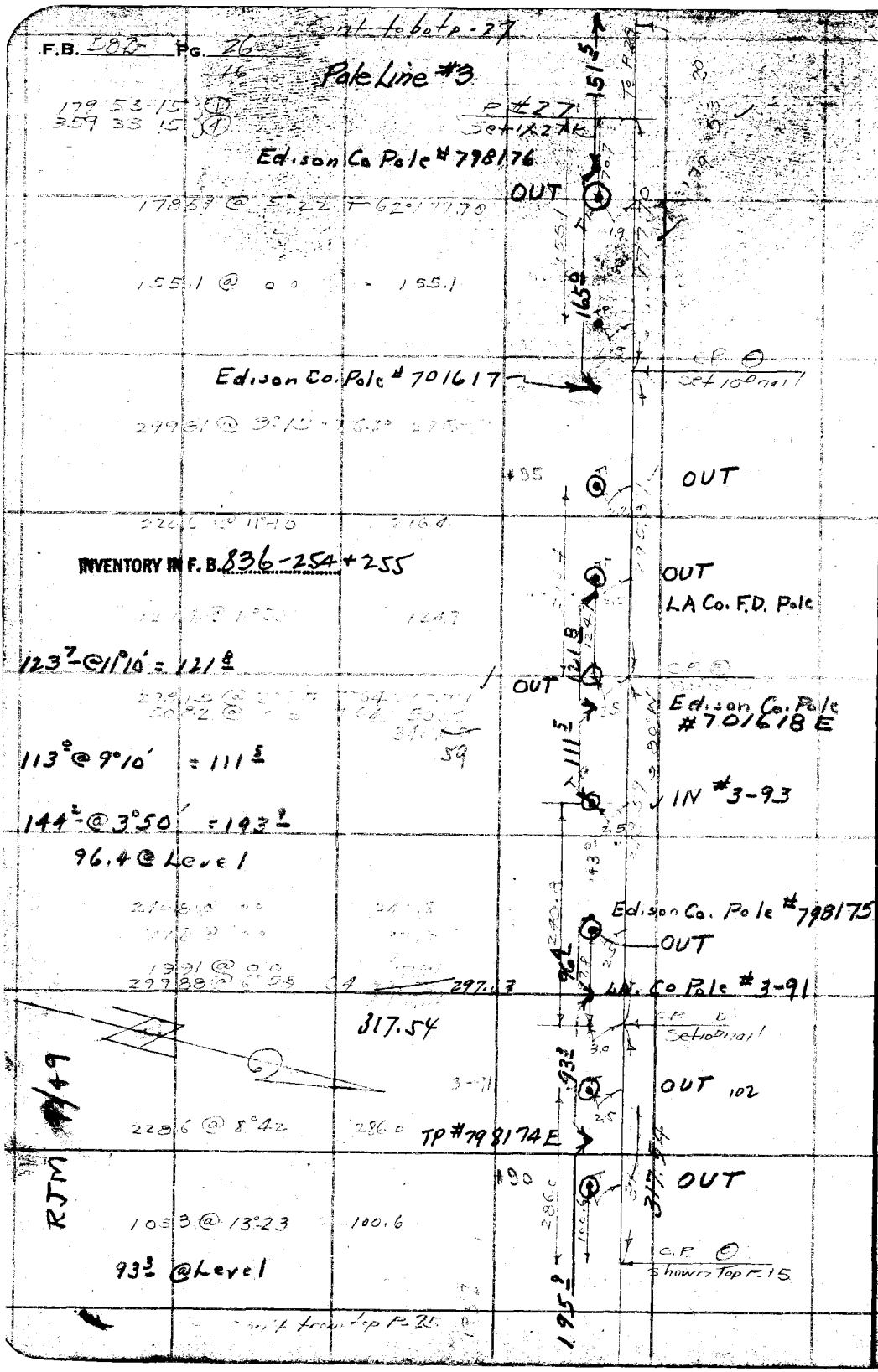

RETURN TO
LOS ANGELES COUNTY SURVEYOR
700 HALL OF RECORDS

Do not extend notes this side of this line

Note: ANY ADDITIONS OR CHANGES ON THIS SHEET MUST BE MADE OR CIRCLED IN Red Ink WITH DATE AND NAME OF PERSON MAKING CHANGE.

Notes Ck'd by	Survey of LA Forestry Tel Line
Map No. CSB1428.2	W. O. 9095 Tape No 25 St'd 84 OF.
Office Work RMS MPA	Surveyed by Stevenson
Checked	Notes Date
Date	Indexed A. C. Johnson

F.B. 582 Pg. 27

Pole Line #3

Cont to bottom 28

89° @ 2°40' = 89°

29886 @ 2° 30 T64° 298.54

140.8 @ Level

No #

179° 59' 00 ①
359° 55' 45 ④

119.8 @ 1°10' = 119.7

120.92 @ 0°29 T64 120.90

115.9 @ 2°10' = 115.6

INVENTORY IN F. B. 836-228

278.61 @ 5°42 T64 277.39

118.5 @ 6°50' = 116.0

259.7 @ 5° 258.6

INVENTORY IN F. B. 836-255

29703 @ 5° 02 T64° 296.44

Edison Co. Pole #701612

TP with phone

S 56°30 W

140.8

119.7

P#28

Edison Co. Pole #701613E

115.6

IN (no number)

Edison Co. Pole #701614E

116.0

IN 3-102

OUT

Edison Co. Pole #701615

T 1 S. R 17 W. SEC 9

SEC 10

see P 37 for inter

Redrock Motor way

Inter P 37

149.8 @ Level

2425 @ 6° 48 2216

1214 @ 11° 52 1188

IN #3-100

118.0 @ 12°00' = 115.5
36.0 @ Level = 36.0
151.5

OUT

P#27

1x2 Top P-16

Cont from top P-26

RJM 1/9/49

Note: ANY ADDITIONS OR CHANGES ON THIS SHEET MUST BE MADE OR CIRCLED IN Red Ink WITH DATE AND NAME OF PERSON MAKING CHANGE.

Do not extend notes this side of this line

RETURN TO
LOS ANGELES COUNTY SURVEYOR
700 HALL OF RECORDS

FORM 247 5M 2-34

F.B. 582 PG. 28

Pole Line #3

12461 @ 0.0 T 66° 12460

61.7 @ 10°10' = 60.7

82.17 @ 7°36' T66°
297.57 @ 3°17' T66

81.44
77714
37858

296.72 @ 0.0 T66 295.59

120.4 @ Level

INVENTORY IN F. B. 836-228 & 229

85.0 @ 0.0

78.8 @ 5°30' = 78.4

154.95 @ 3°51 T64° 154.57

RJM 9/49

265.39 @ 1°49 T64° 265.23

107.9 @ 1°50' = 107.8

cont to bot p-27

IN #3-120 T.P.

C.P. (F) Set 10 Dnail

IN #3-119

C.P. (E) Set 10 Dnail

OUT

Edison Co Pole #701608E

60.7

IN (no number)

IN #3-116

OUT

Edison Co. Pole #701609E

120.4

IN (no number)

IN (no number)

Edison Co. Pole #701610E

OUT

C.P. (C) Set 10 Dnail

78.4

IN (no number)

C.P. (B) Set 10 Dnail

IN (no number)

OUT

Edison Co. Pole #701611E

107.8

OUT

Co. Pole (No No.)

C.P. (A) Set 10 Dnail

89.0

From P28

cont from top p-27

RETURN TO
LOS ANGELES COUNTY SURVEYOR
700 HALL OF RECORDS

Do not extend notes this side of this line

Note: ANY ADDITIONS OR CHANGES ON THIS SHEET MUST BE MADE OR CIRCLED IN Red Ink WITH DATE AND NAME OF PERSON MAKING CHANGE.

Notes Ck'd by	Survey of LAG Forestry Tel Line
Map No. CSB 1428 2	W. O. [illegible] Tape No 25 St'd [illegible] of.
Office Work [illegible]	Surveyed by [illegible]
Checked	Notes A. C. Johnson
Date	Indexed

F.B. 58 B Pg. 29

Pole Line #3

Cont to bot page 20 30

131.81 @ 204 T66° 131.75

IN (no number) C.P. (A) Set 10° nail

Edison Co. Pole #701604

OUT

3.9

67.2 @ 6°50' = 66.7

P 29 Set 1x17 K

IN (no number)

189.51 @ 6°57 T66 188.10

4.67 @ 0.0 T66 4.67

192.79

#125 IN (no number)

INVENTORY IN F. B. 836-229 + 230

C.P. Set 10° nail

4' off line

Edison Co. Pole #701605 E

150.1 @ 5°50 = 149.6

Cold Can Rd N 49° W

1089

IN (no number)

295.25

29548 @ 2°05 T66 295.25

RJM 9/49

IN #3-123

Set 10° nail

C.P. G Set 10° nail

4°

29528 @ 0.0 T66 295.25

OUT

Edison Co. Pole #701606 E

164.6 @ 3°30' = 164.0

Edison Co. Pole #701607

222.2 @ 3°25 221.8 #120

94.0 @ 9°40 = 92.7

90.9 @ 7°50' = 90.0

OUT

C.P. (F) 10° nail Top P18

Cont from top page 28

Note: ANY ADDITIONS OR CHANGES ON THIS SHEET MUST BE MADE OR CIRCLED IN Red Ink WITH DATE AND NAME OF PERSON MAKING CHANGE.

Do not extend notes this side of this line

RETURN TO LOS ANGELES COUNTY SURVEYOR 700 HALL OF RECORDS

FORM 247 5M 2-34

Con't to bot page 31

F.B. 582 Pg. 30
-20

Pole Line #3

300.0 @ 8° 26 296.8
192.00 @ 8° 36 189.8

250.46 @ 6° 01 T 70° 247.03

190.9 @ 4° 30 191.0

changed to 300 ft

Edison Co. Pole # 701601
at angle pt. & on line
both ways.

188.0 @ Level

98.9 @ 8° 50' = 97.7

INVENTORY IN F. B. 836-230+231

195.85 @ 0° T66° 195.83
101.25 @ 7° 27 T66 200.39
296.22

RJM 9/49

111.9 @ Level

200.50 @ 2°-02 T66° 200.41
241.15 @ 4° 52 T66° 240.25
440.66

TJS 4-27-37

141.2 @ 4° 50 140.7

127.6 @ 6° 50' = 126.8
127.8 @ 7°-53 126.6

con't from top p-29

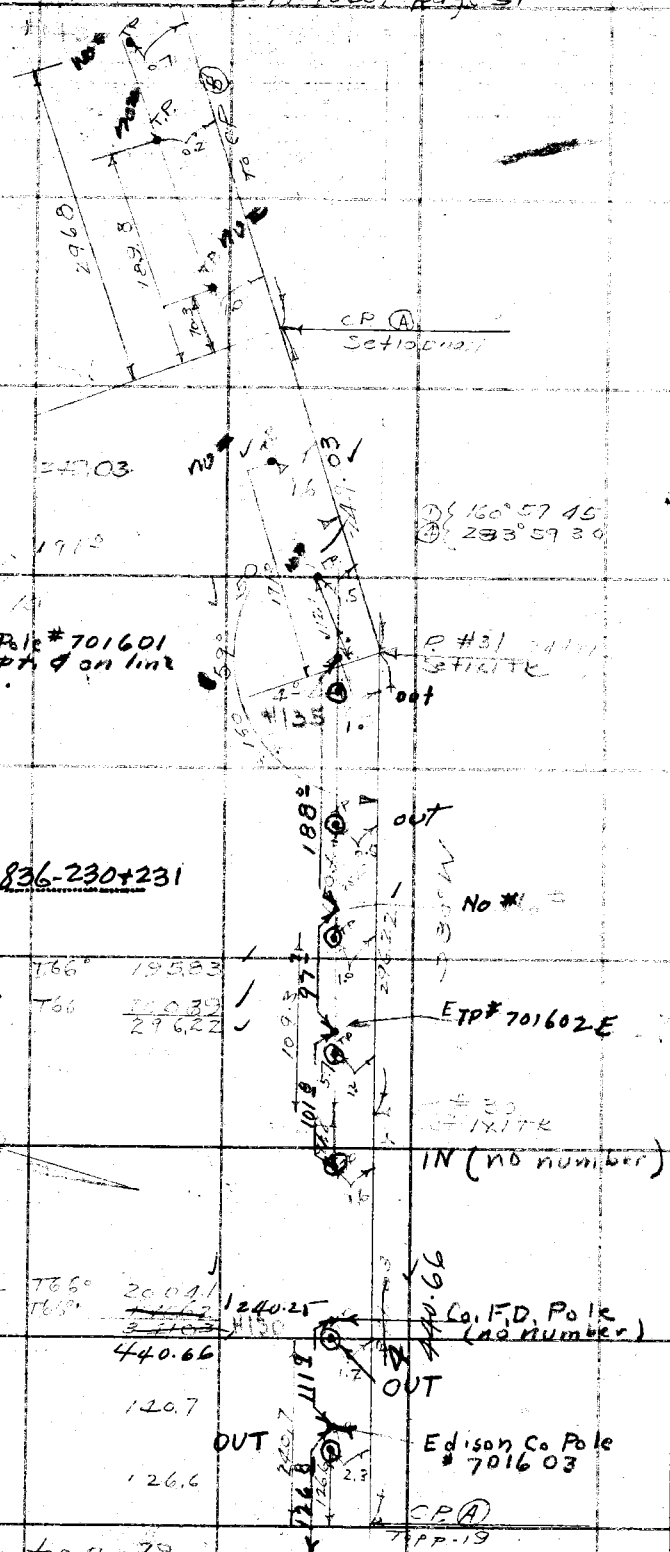

RETURN TO
LOS ANGELES COUNTY SURVEYOR
700 HALL OF RECORDS

Do not extend notes this side of this line

Note: ANY ADDITIONS OR CHANGES ON THIS SHEET MUST BE MADE OR CIRCLED IN Red Ink WITH DATE AND NAME OF PERSON MAKING CHANGE.

Notes Ck'd by	Survey of [illegible]	F.B. 58[illegible] Pg. 31
Map No. CSB 1428.2	W. O. [illegible] Tape No [illegible] St'd [illegible] °F.	
Office Work [illegible]	Surveyed by [illegible]	
Checked	Notes [illegible] Date [illegible]	
Date	Indexed A. C. Johnson	

Cont to top P-32

Pole Line #3

300.30 @ 7°00' T80 = [illegible]
96.96 @ 8°40 T80 = [illegible]
[illegible]

192.2

No #

28

299.01 @ 5°33 [illegible] 297.58
94.20 @ 5°14 [illegible] 935.[illegible]
391.12

113.2

231

393.90

TP 149

165.7 @ 7°27 - 164.3

P# 32 [illegible]
Set 1x2 [illegible]

@ 167°28'15
@ 309°53'00

41.71 @ 00 T70 41.71
133.8 @ 5°52 132.8
267.8 @ 5°30 266.6

(2) 334 46 50
(4) 309 33 40
167 73 25

167° 23' 25"

148

Set 1x2
C.P. ©
Set 10 nail

145

INVENTORY IN F. B. 836-231+232

295.00 @ 5°11 T70° 293.76
288.65 @ 5°20 287.37
581.13

143

181.2 @ 10°50 178°

60° @ 18°15 57°

297.15 @ 8°44 T66° 293.68

Set 10 nail

293.68 FROM CP ④

Cont from top P-30

Note: ANY ADDITIONS OR CHANGES ON THIS SHEET MUST BE MADE OR CIRCLED IN Red Ink WITH DATE AND NAME OF PERSON MAKING CHANGE.

Do not extend notes this side of this line

RETURN TO
LOS ANGELES COUNTY SURVEYOR
700 HALL OF RECORDS

FORM 247 5M 2-34

Cont to bot page 33

F.B. 586 PG. 32

Pole Line #3

Note See F.B. 592-133 for tie to Sec Line also F.B. 836-73

269.13 @ 20°25 T 70

INT SEC LINE 8/18
T1S, R 17W - P.59

183.9 @ 22°05 1704

87.4 @ 27°25

(2) 305 32 00
(4) 251 04 00
152 46 00

152° 59 15 (1)
251° 56 45 (4)

100.47 @ 00 T72 = 100.44
208.34 @ 00 T78 = 208.33
308.79

INVENTORY IN F.B. 836-232+233

269.61 @ 0.0 T. 70°

(2) 328 46 50
(4) 297 33 40
164 23 25

210.5 @

164-13 45 (1)
276° 54 45 (4)

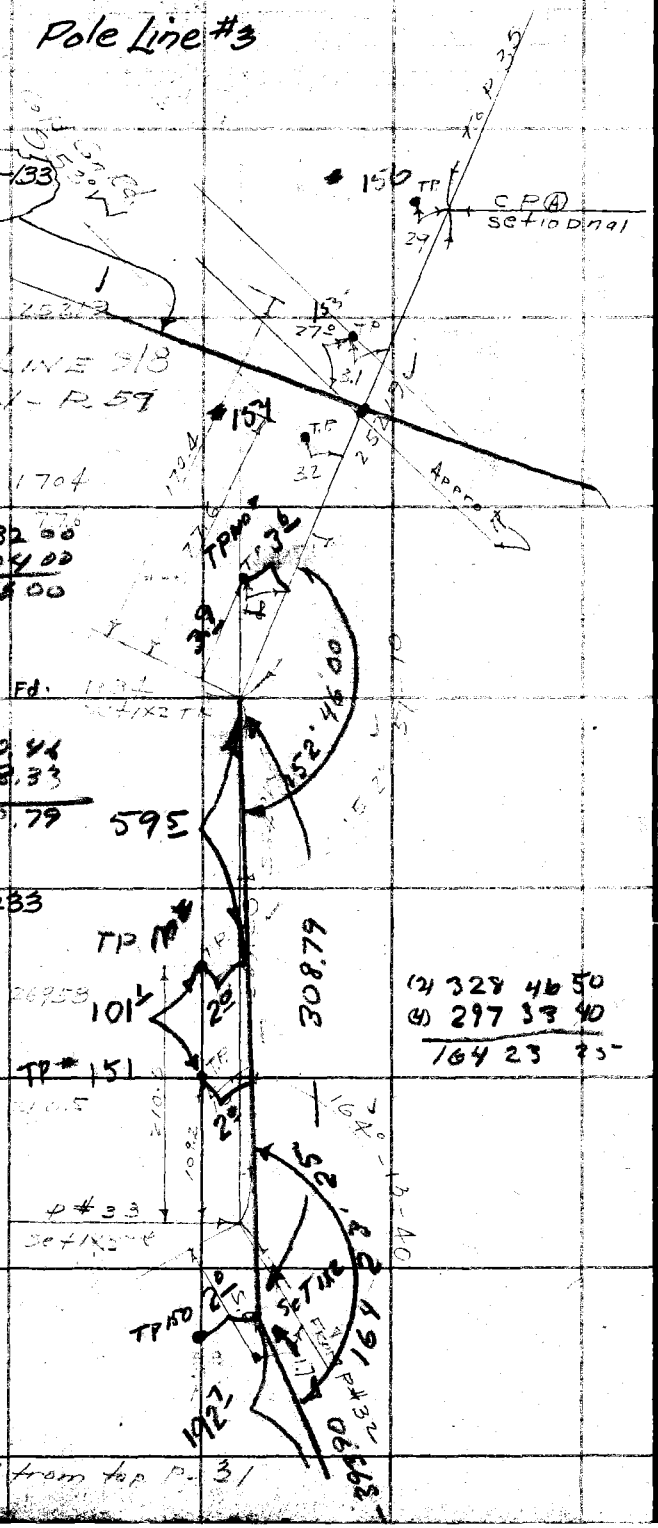

Cont from top P. 31

RETURN TO
LOS ANGELES COUNTY SURVEYOR
700 HALL OF RECORDS
Do not extend notes this side of this line
Note: ANY ADDITIONS OR CHANGES ON THIS SHEET MUST BE MADE OR CIRCLED IN Red Ink WITH DATE AND NAME OF PERSON MAKING CHANGE.

Notes Ck'd by	Survey of LA Co Forestry Tel Line F.B. 58[illegible] Pg. 33
Map No. CSB 1428 2	W. O. [illegible] Tape No [illegible] St'd [illegible] °F.
Office Work R.W. [illegible]	Surveyed by [illegible]
Checked	Notes [illegible] Date [illegible]
Date	Indexed A. C. Johnson

Pole Line #3

Cont to bot p. 38

No# ~~[illegible]~~ TP C.P. (A) Set 10 Cnai

14980 @ 9°21 T72 14792

179°52'30" (1)
357°30'15" (4)

#165 TP 3.0 2.4 P #36 Set 1x2 TK

97.65 @ 00 T72 97.64

INVENTORY IN F. B. 836-233+234

#164 TP 3.2 C.P. (B) Set 10 Cnai

14215 @ 18°04 T72 13513

COOT TP 2.8 13513

45.7 @ 33°43 41.8

#162 TP 2.0 C.P. (A) Set 10 Cnai

26562 @ 7°21 T 7/2° 26342

161 TP 2.1 N 80 W 26342

183.7 @ 13°28 1787

86° @ 13°58 835

160 TP 3.0 1787 835

Note Line takes off Cold Gap

INT Pole Junction No ~~159~~ #158

#159 TP 2.9 P #35 Set 1x2 TK

#158 TP 4.8 193.8 269.13

27017 @ 4°59 T70° 269.13

#157 TP 2.6 FROM C.P. (A)

Cont from top P-32

Note: ANY ADDITIONS OR CHANGES ON THIS SHEET MUST BE MADE OR CIRCLED IN Red Ink WITH DATE AND NAME OF PERSON MAKING CHANGE.

Do not extend notes this side of this line

RETURN TO
LOS ANGELES COUNTY SURVEYOR
700 HALL OF RECORDS

FORM 347 BM 2-34

F.B. 582 PG. 34

Pole Line #3

See FB. 836-31

RETURN TO
LOS ANGELES COUNTY SURVEYOR
700 HALL OF RECORDS

Do not extend notes this side of this line

Note: ANY ADDITIONS OR CHANGES ON THIS SHEET MUST BE MADE OR CIRCLED IN **Red Ink** WITH DATE AND NAME OF PERSON MAKING CHANGE.

Notes Ck'd by	Survey of LAC Tel Lines	F.B. [illegible] Pg. 35
Map No. CSB.1428 2	W. O. [illegible] Tape No [illegible] St'd [illegible] °F.	
Office Work [illegible]	Surveyed by [illegible]	
Checked	Notes [illegible] Date [illegible]	
Date	Indexed A. C. Johnson	

Pole Line #3

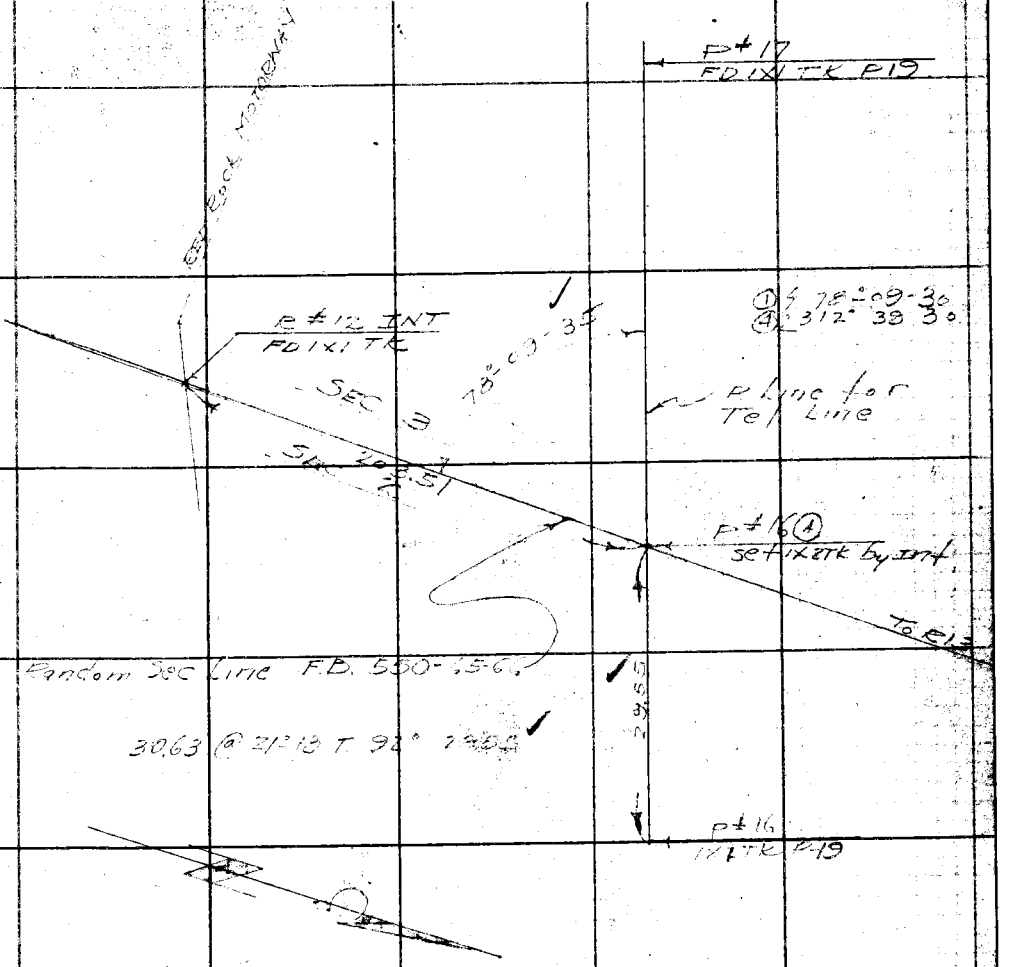

15092 @ 16°-21 T 90° 144.93
5868 @ 0 0 58.38
20351

Note: ANY ADDITIONS OR CHANGES ON THIS SHEET MUST BE MADE OR CIRCLED IN Red Ink WITH DATE AND NAME OF PERSON MAKING CHANGE.

Do not extend notes this side of this line

RETURN TO
LOS ANGELES COUNTY SURVEYOR
700 HALL OF RECORDS

FORM 247 5M 2-34

F.B. 582 PG. 36
27

Pole Line #3

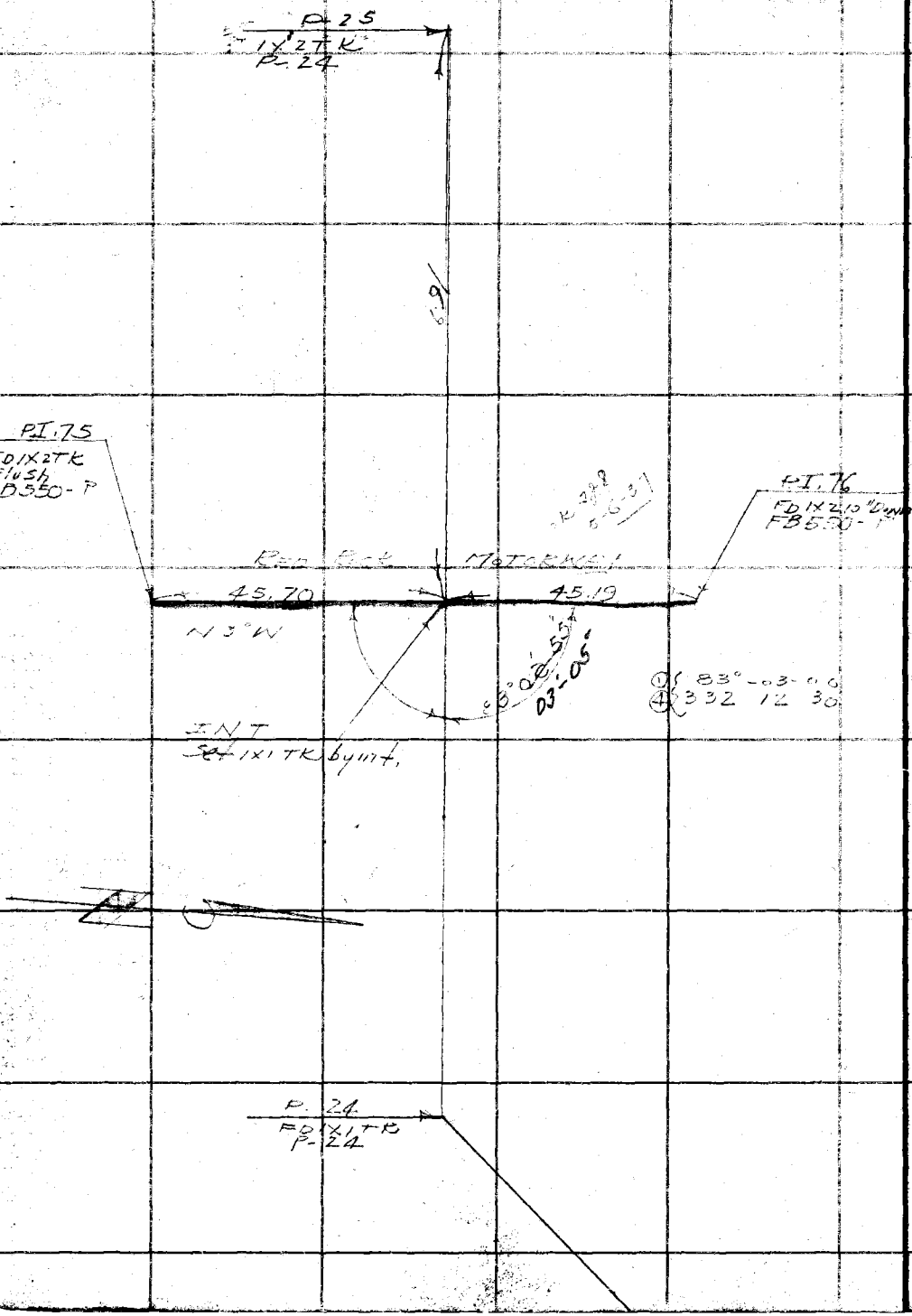

RETURN TO
LOS ANGELES COUNTY SURVEYOR
700 HALL OF RECORDS

Do not extend notes this side of this line

Note: ANY ADDITIONS OR CHANGES ON THIS SHEET MUST BE MADE OR CIRCLED IN Red Ink WITH DATE AND NAME OF PERSON MAKING CHANGE.

Notes Ck'd by		Survey of 1 M Forestry Tel Lines	F.B. [illegible] Pg. 37
Map No. CS.D.1428.2		W. O. 8-85 Tape No [illegible] St'd [illegible] OF.	
Office Work [illegible]		Surveyed by Stevenson	
Checked		Notes Date	
Date		Indexed A. C. Johnson	

Pole Line #3

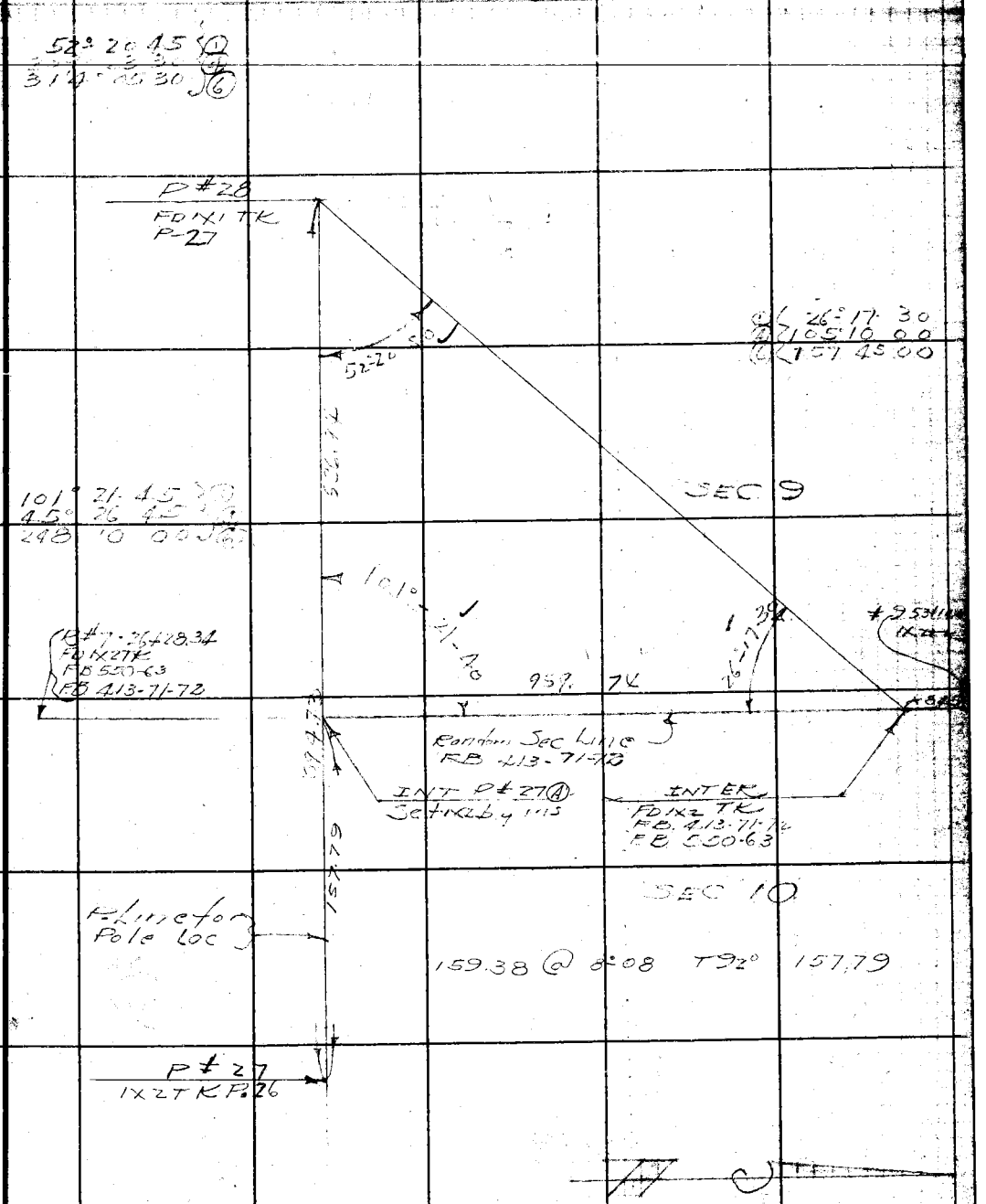

Note: ANY ADDITIONS OR CHANGES ON THIS SHEET MUST BE MADE OR CIRCLED IN Red Ink WITH DATE AND NAME OF PERSON MAKING CHANGE.

Do not extend notes this side of this line

RETURN TO
LOS ANGELES COUNTY SURVEYOR
700 HALL OF RECORDS

FORM 247 5M 2-34

Con't to bot page 39

F.B. 586 Pg. 38
29

Pole Line #3

237.00 @ 10°44 T 82 232.85
118.2 @ 18°37 112.0
51.0 @ 20 21 47.9

204.85 @ 9°12 T 80° 202.22
159.4 @ 8°30 157.6

179° 51 45.3 ①
359° 27 00 ②

61.69 @ 15°37 84 59.41
58.64 @ 28° [illegible] 51.74
[illegible]

INVENTORY IN F. B. 836 - 234 + 235

236.23 @ 1°30 T 76° 236.14
[illegible] @ 5 32 [illegible]
[illegible] @ 4°05 199.6

52.3 @ 20°58 40.8

Sec B
Sec D

204.20 @ 10°15 T 76° [illegible]

117.17 @ [illegible] T 76° 117.16
135.20 @ 10°28 72 129.65

122.8 @ 17°38 17.0

Con't from top F-33



RETURN TO
LOS ANGELES COUNTY SURVEYOR
700 HALL OF RECORDS

Do not extend notes this side of this line

Note: ANY ADDITIONS OR CHANGES ON THIS SHEET MUST BE MADE OR CIRCLED IN Red Ink WITH DATE AND NAME OF PERSON MAKING CHANGE.

76L298 307 5-49

PLEASE RETURN TO
LOS ANGELES COUNTY SURVEYOR
726 LOS ANGELES COUNTY ENGINEERING BLDG.

NOTE: ANY ADDITIONS OR CHANGES ON THIS SHEET MUST BE MADE OR CIRCLED IN RED INK, WITH DATE AND NAME OF PERSON MAKING CHANGE.

Do not extend notes this side of this line.

STATION	B. S.	H. I.	F. S.	ELEV.				
Pole No.	Ht	X Arm	Ln. Wire	Wire No. Per Arm	Wire Station	Wire Diagm	Size of Side Vw	Wire Ht	Remarks

Profile No. ____ Notes Red. ____ Plotted ____ Job No. ____ Division No. ____

X-Sec. No. ____ Date ____ Date ____ Survey of ____

Notes Chkd. ____ Checked ____ Survey by ____ Notes ____ Date ____

Date ____ Date ____ Map No. ____ Indexed ____ Date ____

F.B. 582 PG. 39

76L298 307 5-49

PLEASE RETURN TO
LOS ANGELES COUNTY SURVEYOR
726 LOS ANGELES COUNTY ENGINEERING BLDG.

NOTE: ANY ADDITIONS OR CHANGES ON THIS SHEET MUST BE MADE OR CIRCLED IN RED INK, WITH DATE AND NAME OF PERSON MAKING CHANGE.

Do not extend notes this side of this line.

STATION	B. S.	H. I.		F. S.	ELEV.						
Pole No.	Ht	X Arm	Ln.	Wire	Wire No. Per Arm	Wire Station	Wire Diagm	Size or Side Vw	Wire Ht	Remarks

Profile No. X-Sec. No.

Plotted Date Checked Date

Notes Red. Date Notes Chkd. Date

Division No. Notes Date

Job No. Survey of Survey by Indexed

F.B. 582 PG. 40

Notes Ck'd by	Survey of [illegible] Forestry Tel [illegible]
Map No. CSD-1428-2	W. O. [illegible] Tape No [illegible] St'd [illegible] OF.
Office Work [illegible]	Surveyed by [illegible]
Checked	Notes A. C. Johnson Date
Date	Indexed

F.B. [illegible] PG. 41 / 30

Cont to bot page 42

Pole Line #3

P#41

153-48 15 ③
255 13 15 ④

P#40
Set 1x2 TK

TP No #185

34

6.25 @ 17.3 [illegible]

C.P. ⑤
Set 10 nail

OUT

176.78 @ [illegible] T88 175.58

OUT

[illegible] 67.0

INVENTORY IN F. B. 836-235

C.P. ⑥
Set 10 nail

183

235.52 @ 1°46 T86 235.41

27

No

C.P. ④
Set 10 nail

216.23 @ [illegible] T84 216.23

① 1[illegible]-39-30
④ 358 39 30

P#39
Set 1x2 TK

28

No #180

#181 Ground

140.53 @ 00 T84

= 140.53

C.P. ⑤
Set 10 nail

No

235.55 @ 14°2 T84 228.22

No

TP Line So Side Pole 1' Pole

203.9 @ 13°50 198.0

1106 @ 18°-18 1050 ~~1150~~

ERROR in reduction

228.22

No

TP Line on So Side Pole - 1'

C.P. ⑧
10 Drill - P 29

Cont from top P 29 / 38

Note: ANY ADDITIONS OR CHANGES ON THIS SHEET MUST BE MADE OR CIRCLED IN Red Ink WITH DATE AND NAME OF PERSON MAKING CHANGE.

Do not extend notes this side of this line

RETURN TO
LOS ANGELES COUNTY SURVEYOR
700 HALL OF RECORDS

FORM 247 5M 2-34

F.B. 582 PG. 42

Cont to bot page 43

298.59 @ 3°25 T84
= 298.06

Pole Line #3

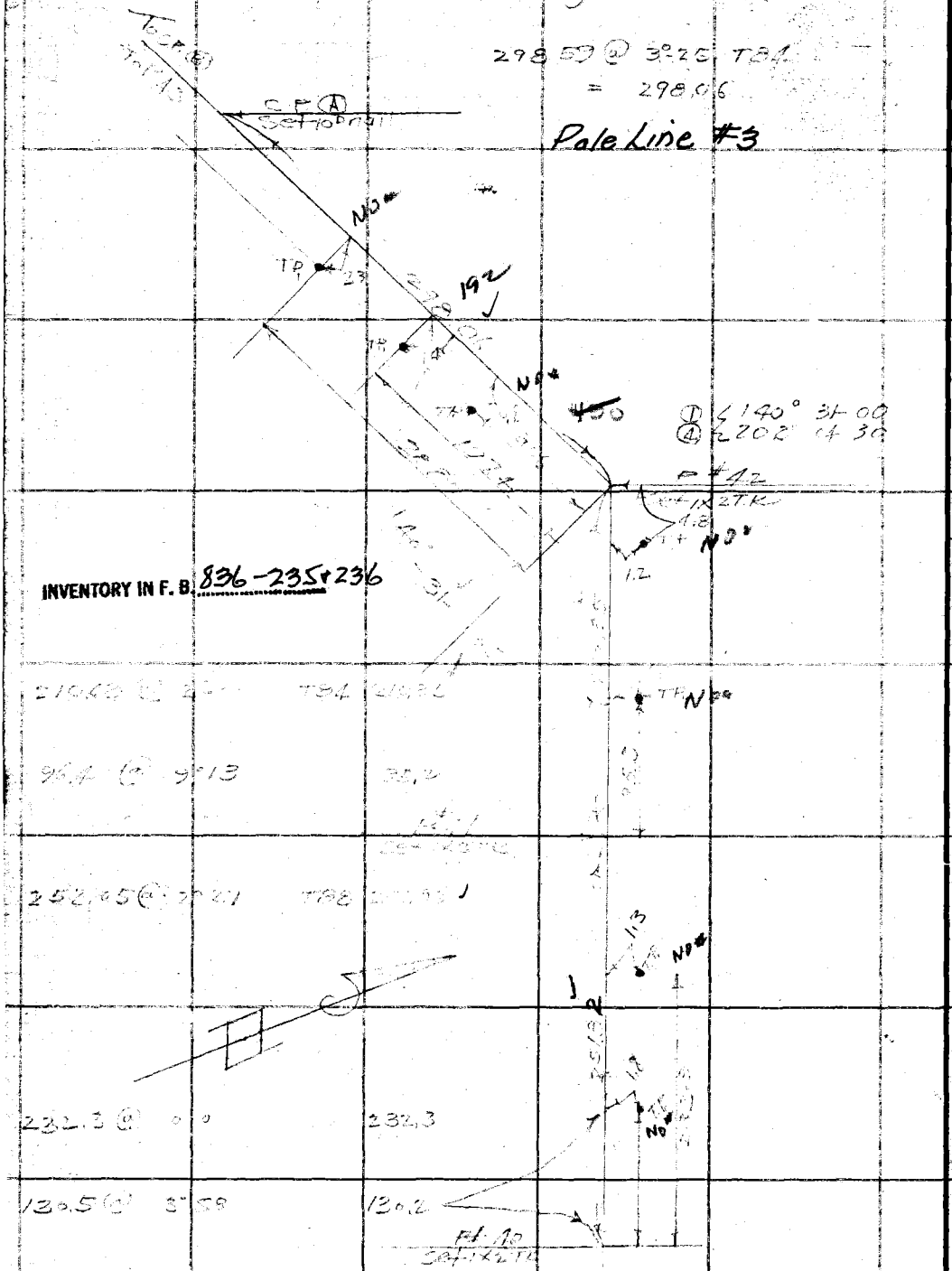

INVENTORY IN F. B. 836-235 & 236

210.68 @ 2° T84 210.36

96.4 @ 9°13 35.2

252.05 @ 2°21 T88 [illegible]

232.3 @ 0°0 232.3

130.5 @ 3°58 130.2

Pt. 40
Set 1x2 TK

Cont from top P-41

RETURN TO
LOS ANGELES COUNTY SURVEYOR
700 HALL OF RECORDS

Do not extend notes this side of this line

Note: ANY ADDITIONS OR CHANGES ON THIS SHEET MUST BE MADE OR CIRCLED IN Red Ink WITH DATE AND NAME OF PERSON MAKING CHANGE.

Notes Ck'd by	Survey of LA Forestry Tel Line F.B. 532 Pg. 43
Map No. C.S.B-1423-2	W. O. 2085 Tape No 10 St'd 84 OF.
Office Work R.W.M.	Surveyed by
Checked	Notes Date
Date	Indexed A. C. Johnson

Con't to bot p 44

Pole Line #3

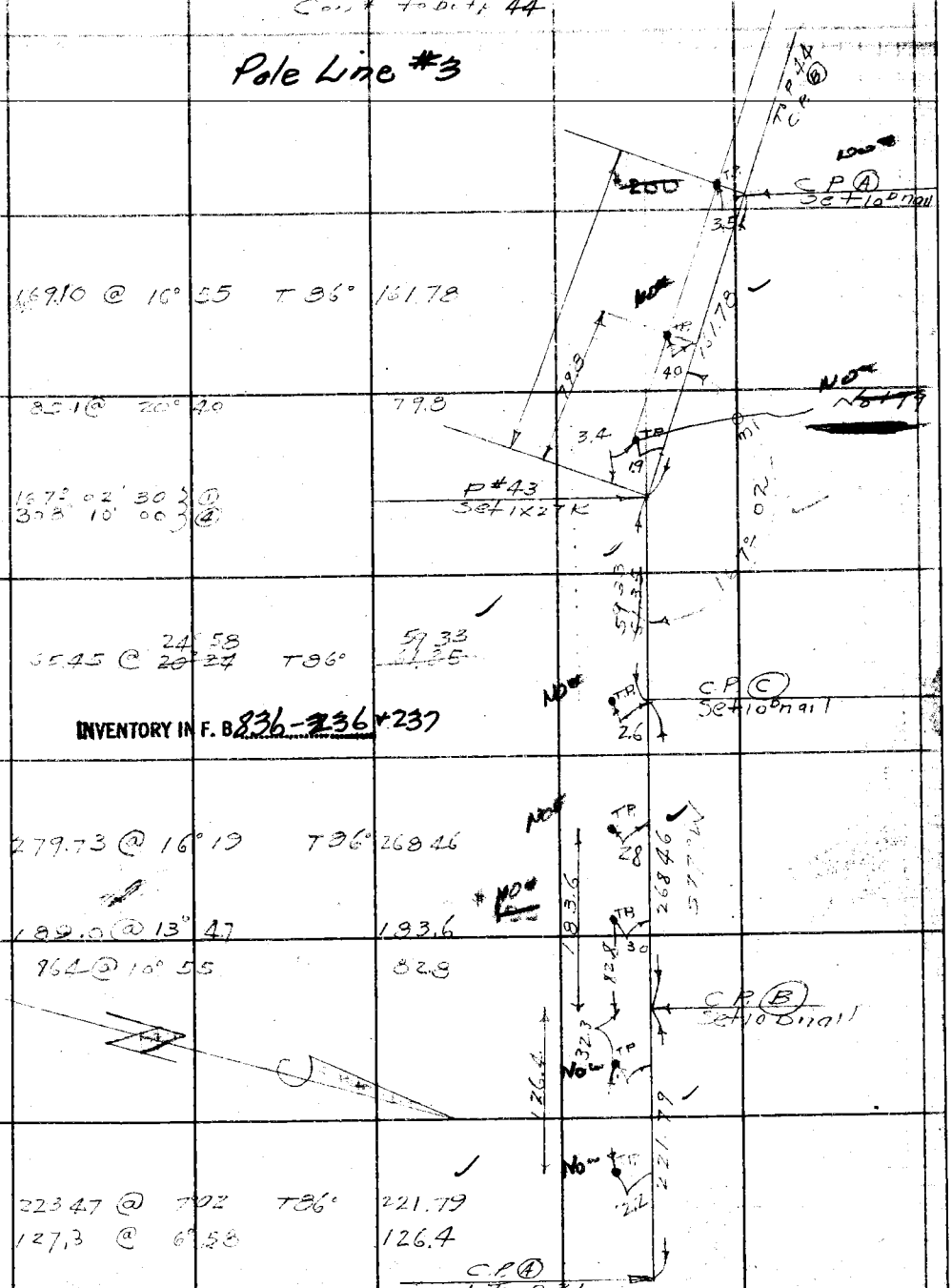

169.10 @ 16° 55 T 86° 161.78

85.1 @ 20° 40 79.8

167° 02' 30 } ①
308° 10' 00 } ④

65.45 @ 24° 58 ~~20° 24~~ T 86° 59.33 ~~61.35~~

INVENTORY IN F. B 836-236 + 237

279.73 @ 16° 19 T 86° 268.46

189.0 @ 13° 47 183.6

96.4 @ 10° 55 82.8

223.47 @ 7° 02 T 86° 221.79

127.3 @ 6° 58 126.4

Con't from top P. 42

Note: ANY ADDITIONS OR CHANGES ON THIS SHEET MUST BE MADE OR CIRCLED IN Red Ink WITH DATE AND NAME OF PERSON MAKING CHANGE.

Do not extend notes this side of this line

RETURN TO
LOS ANGELES COUNTY SURVEYOR
700 HALL OF RECORDS

FORM 247 5M 2-34

Con't to bot p-~~34~~ 45

F.B. 582 PG. 44 ~~33~~

Pole Line #3

196.36 @ 18° 53 T84 186.79

120.5 @ 16° 49 115.3

235.54 @ 1° 45 T84° 235.44

105.6 @ 5° 19 T84 105.1

INVENTORY IN F. B. 836-237+238

204.58 @ 9° 09 T84° 201.98

100.5 @ 19° 10 95.0

9° 30 30 } 1
19° 01 00 } 4 34.45 @ 23°-49- 31.52

(1/4 COR)

FD Lava Stone Mk 1/4 on West side Per C.S. 9313 - P. 27 set 10d nail in top

R17W Replaced with CSMon 5-4-37

300.62 @ 3° 53 T85 299.93

50.40 @ 7° 43 49.9

204.65 @ 4° 15 T86° 204.1

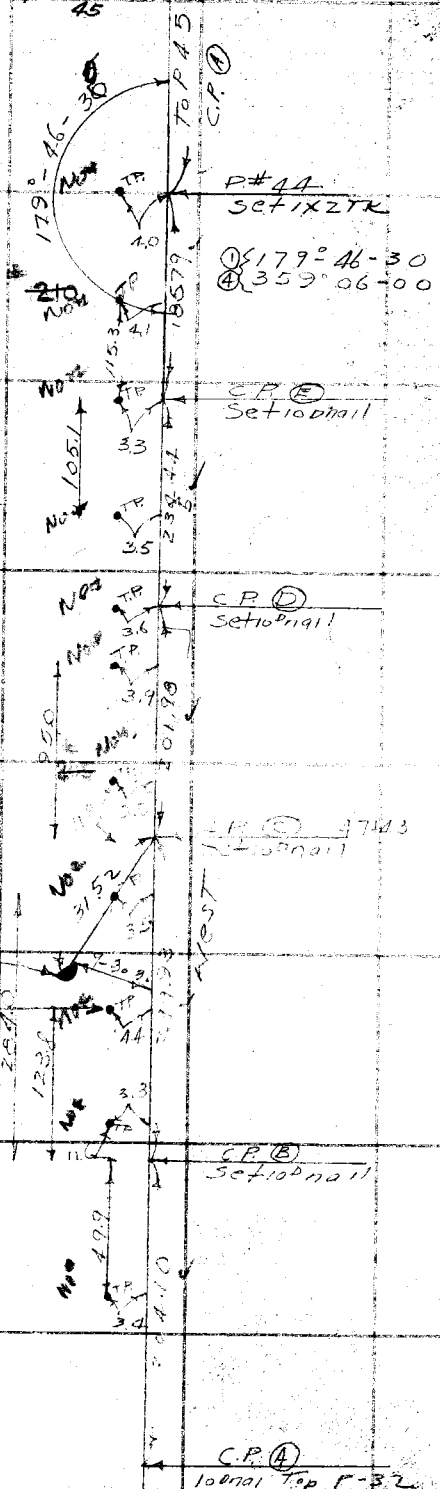

...l from top P-43

RETURN TO
LOS ANGELES COUNTY SURVEYOR
700 HALL OF RECORDS
Do not extend notes this side of this line
Note: ANY ADDITIONS OR CHANGES ON THIS SHEET MUST BE MADE OR CIRCLED IN Red Ink WITH DATE AND NAME OF PERSON MAKING CHANGE.

Notes Ck'd by	Survey of L4 Forestry Tel Lines
Map No. CSB.1428-2	W. O. 8085 Tape No 10 St'd 84 °F.
Office Work R[illegible]	Surveyed by Stevenson
Checked	Notes Date [illegible]
Date	Indexed A. C. Johnson

F.B. [illegible] Pg. 45 ~~34~~

Con't to bot p - ~~35~~ 46

Pole Line #3

223.14 @ 1°36 T62° 223.08

265.05 @ 0 0 T62° 265.01

110.14 @ ~~14~~ 26 54 T62° 9848

58651

60° 49-00
243 25 45
0 4° 53-30

116.3 @ 11°18 1140

192.6 @ 7°25 191.0

283.50 @ 2°14 T82° 283.28
21.22 @ 0 0 21.22
304.50

132.63 @ 11°14 T70 = 130.06

INVENTORY IN F. B. 836-238+239

205.00 @ 4°14 T 82° 204.44 (B) → No

129.91 @ 7°52 T 86 128.69

163.07 @ 7°30 T 82 161.68

Con't from top P-33



Note: ANY ADDITIONS OR CHANGES ON THIS SHEET MUST BE MADE OR CIRCLED IN Red Ink WITH DATE AND NAME OF PERSON MAKING CHANGE.

Do not extend notes this side of this line

RETURN TO
LOS ANGELES COUNTY SURVEYOR
700 HALL OF RECORDS

FORM 247 BM 2-34

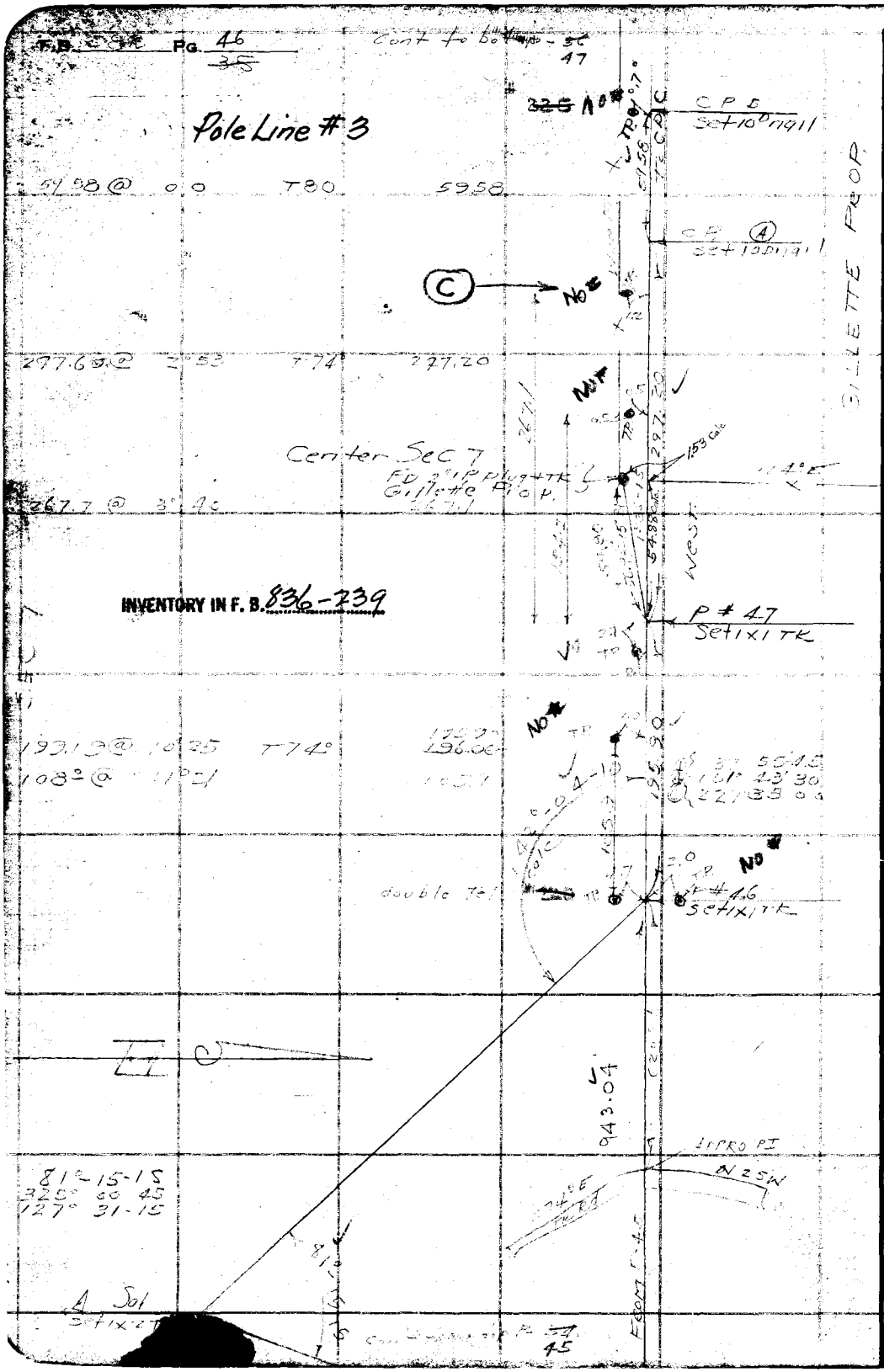

INVENTORY IN F. B. 836-739

RETURN TO
LOS ANGELES COUNTY SURVEYOR
700 HALL OF RECORDS

Do not extend notes this side of this line

Note: ANY ADDITIONS OR CHANGES ON THIS SHEET MUST BE MADE OR CIRCLED IN Red Ink WITH DATE AND NAME OF PERSON MAKING CHANGE.

Date _____ Notes by [illegible] Chief Party [illegible] F.B. [illegible] Pg. 41

Plotted by R.W.M.S.	W.O. No. [illegible] D.S.O. No.
Date Mar 35	Location [illegible]
Map No. CSB-1428-2	Surveyed by [illegible]
Platting C'k'd by	Date [illegible]
Date	Indexed A. C. Johnson

Cont'd from p. 37 [illegible]

Pole Line #3

NO#

CP (C) Set 10 nail

220.27 @ 4.53 T/2° 219.45

NO#

CP (B) Set 10 nail

271.65 @ 10.07 T/2 267.42

NO#

200.7 @ 10.29 193.4

INVENTORY IN F. B. 836-239+240

NO#

59.2 @ [illegible] 59.6

NO#

[illegible] @ [illegible] T/2 90.47

P# 48 [illegible]

Gillette Prop

1792.44-30.30
[illegible]

Junction Pole FB 1487-[illegible]

CP (C) Set 10 nail

187.39 @ 22° 55' T 80° 173.1

Spur Line to Monte Nido Patrol Sta.

NO#

1024 @ 20° 23 95.8

CP (B) 10 nail - P 35

Cont'd from top P 35 48

Note: ANY ADDITIONS OR CHANGES ON THIS SHEET MUST BE MADE OR CIRCLED IN Red. WITH DATE AND NAME OF PERSON MAKING CHANGE.

Do not extend notes this side of this line

RETURN TO LOS ANGELES COUNTY SURVEYOR

F. B. 50 Pg. 18 Stevenson Chief Party Notes by T. J. S. Date 3-23-35

37 Cont to bot p - 38 49

Pole Line #3

CP (C) Set 6" nail in base 24" oak

[illegible] 11.51 T72° 87.49

CP (B) Set 10" nail

250.45 @ [illegible] T72° [illegible]

~~240~~

[illegible] @ 22.20 [illegible]

[illegible] @ 28.31 [illegible]

INVENTORY IN F. B. 836 - 240+241

CP (A) Set 10" nail

151.53 @ 13.07 T72° [illegible]

TP 184

38.7 @ 9.40 [illegible]

158.87 @ 0.0 T72 158.86

~~235~~ No #

227.33 @ 8.37 T72° [illegible]

[illegible] @ 10.00 209.7

(D)

76.6 @ 11.56 74.9

CP (C) 10" nail Top P-36

[illegible] from top P-37/36

RETURN TO
LOS ANGELES COUNTY SURVEYOR

Do not extend notes this side of this line

Note: ANY ADDITIONS OR CHANGES ON THIS SHEET MUST BE MADE OR CIRCLED IN Red. WITH DATE AND NAME OF PERSON MAKING CHANGE.

Date _____ Notes by [illegible] Chief Party Stevenson F.B. [illegible] PG. 49/38

Plotted by R.W.MS.	W.O. No. [illegible] D.S.O. No.
Date Mar [illegible]	Location LAG Forestry Tel Lines
Map No. CS.B-1428-2	Surveyed by Stevens
Platting C'k'd by	Date 5-23-3[illegible]
Date	Indexed [illegible] C. Johnson

Note: ANY ADDITIONS OR CHANGES ON THIS SHEET MUST BE MADE OR CIRCLED IN Red. WITH DATE AND NAME OF PERSON MAKING CHANGE.

Do not extend notes this side of this line

RETURN TO
LOS ANGELES COUNTY SURVEYOR

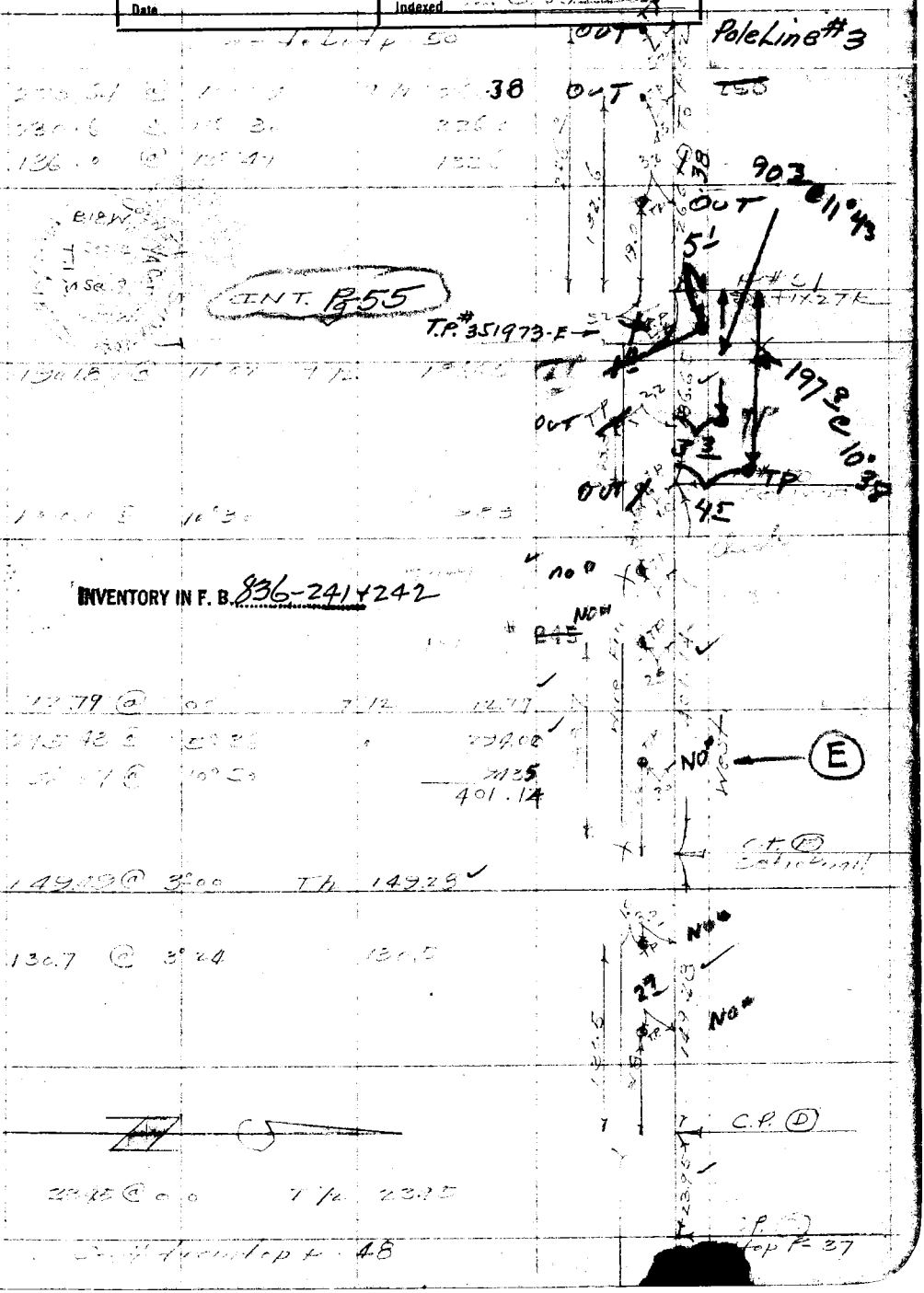

F.B. 538 Pg. 50 Stevenson Chief Party Notes by [illegible] Date 5-24-35

39 Con't to bot p-51

Pole Line #3

173.36 @ 4°43 T68

145.4 S 5°30

288.51 @ 5°15 T62

141.5 @ 00

178°24'45 ③①
353°39'00 ④

139.55 @ 10°09

INVENTORY IN F. B. 836-242 + 243

1112 41-00 ③①
326° 44.13 ④

1136 ③

175 [illegible] 45 ③
341 [illegible] 45 ④



RETURN TO
LOS ANGELES COUNTY SURVEYOR

Do not extend notes this side of this line

Note: ANY ADDITIONS OR CHANGES ON THIS SHEET MUST BE MADE OR CIRCLED IN Red. WITH DATE AND NAME OF PERSON MAKING CHANGE.

Date _____ Notes by T J S. Chief Party Stevenson F.B. [illegible] Pg. 51

Plotted by R.W. M.	W.O. No. [illegible] D.S.O. No.
Date Mar '56	Location [illegible]
Map No. CSB1428-2	Surveyed by Stevenson
Platting C'k'd by	Date [illegible]
Date	Indexed A. C. Johnson

Cont to bot p 52

Pole Line #3

104° @ 4°45 103.7

C.P. (E) Set 10 nail

Combination R.R. & T.P.

#351968E

113.42 @ 4°13 T70 113.16

C.P. (E) Set 10 nail

T.P. 11°

297.99 @ 2°25 T70 297.99

203.1 @ 3°04 202.8

INVENTORY IN F. B. 836-243

102.2 @ 5°[illegible] 101.8

351969E

Tel Line on R.R.

C.P. (B) Set 10 nail

OOT

104°

TP No #

111.43

C.P. (C) Set 10 nail

80

120.09 @ 3°58 T64 119.79

TP No #

89°

C.P. (B) Set 10 nail

Cont to top P. 50

Note: ANY ADDITIONS OR CHANGES ON THIS SHEET MUST BE MADE OR CIRCLED IN Red. WITH DATE AND NAME OF PERSON MAKING CHANGE.

Do not extend notes this side of this line

RETURN TO LOS ANGELES COUNTY SURVEYOR

B. 592 Pg. 52 Stevenson Chief Party Notes by [illegible] Date

Cont to bot p-53

Pole Line #3

INVENTORY IN F. B. 836-243+244

351967-C

OUT

Setio Final

RETURN TO
LOS ANGELES COUNTY SURVEYOR

Do not extend notes this side of this line

Note: ANY ADDITIONS OR CHANGES ON THIS SHEET MUST BE MADE OR CIRCLED IN Red. WITH DATE AND NAME OF PERSON MAKING CHANGE.

Date _____ Notes by T.J.S. Chief Party [illegible] F.B. [illegible] Pg. 53

Planned by [illegible]	W.O. No. [illegible] D.S.O. No.
Date [illegible]	Location [illegible] Tel Line
Map No. CSB-1428 2	Surveyed by [illegible]
Platting C'k'd by	Date [illegible]
Date	Indexed [illegible] C. Johnson

Cont to bot p 42/54

Pole Line #3

No# 54

~~255~~

41.0

78.7

No# 57

INVENTORY IN F. B. 836-244+245

383-303

190.5

TP 9-27

P #58

Set 1x2 T.K.

No#

No#

FROM [illegible]

Cont from top P-52

Note: ANY ADDITIONS OR CHANGES OF THIS SHEET MUST BE MADE OR CIRCLED IN Red. WITH DATE AND NAME OF PERSON MAKING CHANGE.

Do not extend notes this side of this line

RETURN TO
LOS ANGELES COUNTY SURVEYOR

F. B. 593 Pg. 54 Stevenson Chief Party Notes by T.J.S. Date 5-24-35

43

Junction Pole (Cont. to bgt pg 131 in F.B. 592)

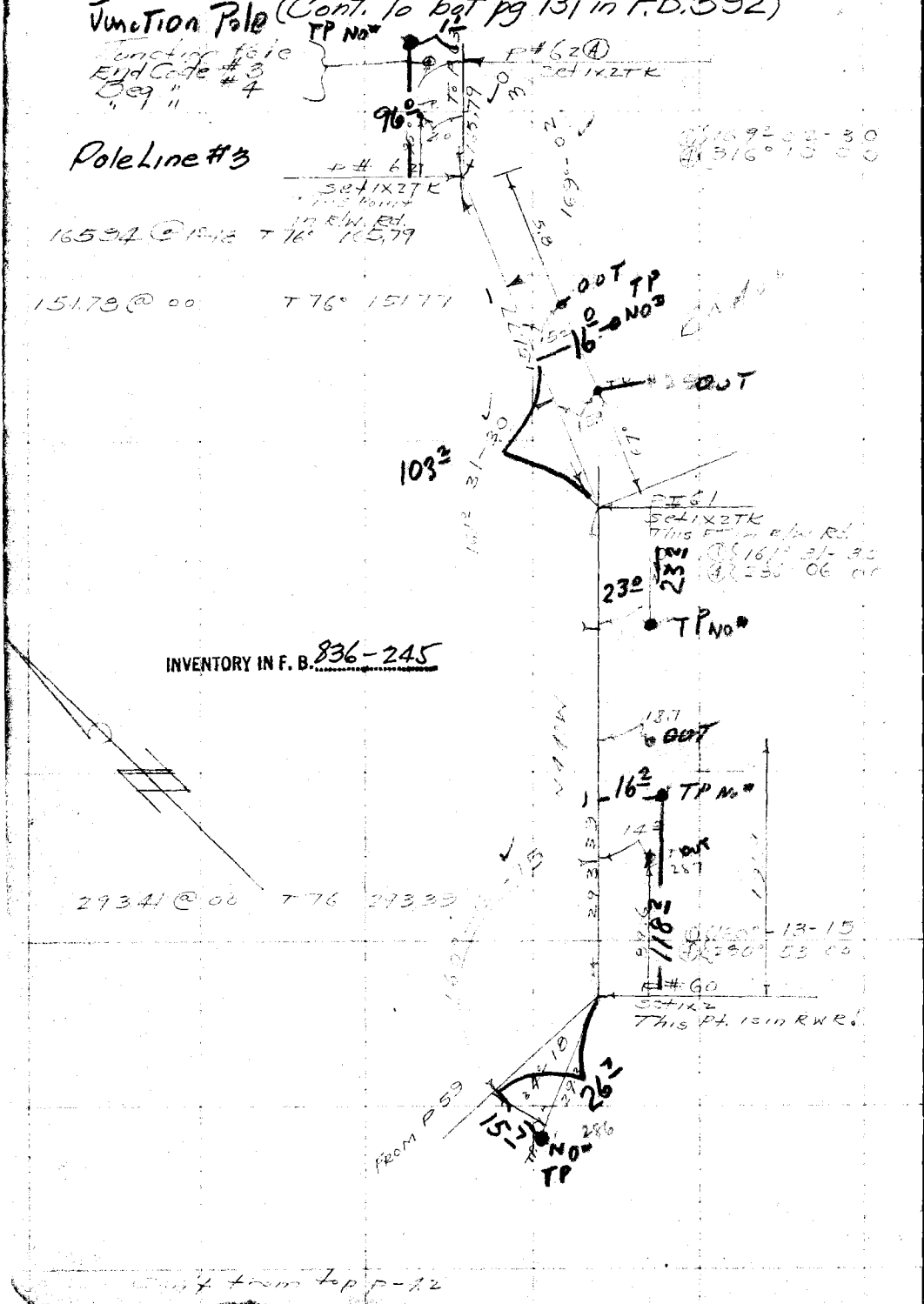

RETURN TO
LOS ANGELES COUNTY SURVEYOR

Do not extend notes this side of this line.

Note: ANY ADDITIONS OR CHANGES ON THIS SHEET MUST BE MADE OR CIRCLED IN Red. WITH DATE AND NAME OF PERSON MAKING CHANGE.

Notes Ck'd by	Survey of LA C. Tel Lines
Map No. CS.B-1428-2	W. O. 8085 Tape No 23 St'd 84 OF.
Office Work	Surveyed by Stevenson
Checked	Notes Date
Date	Indexed A. C. Johnson

F.B. 582 Pg. 50

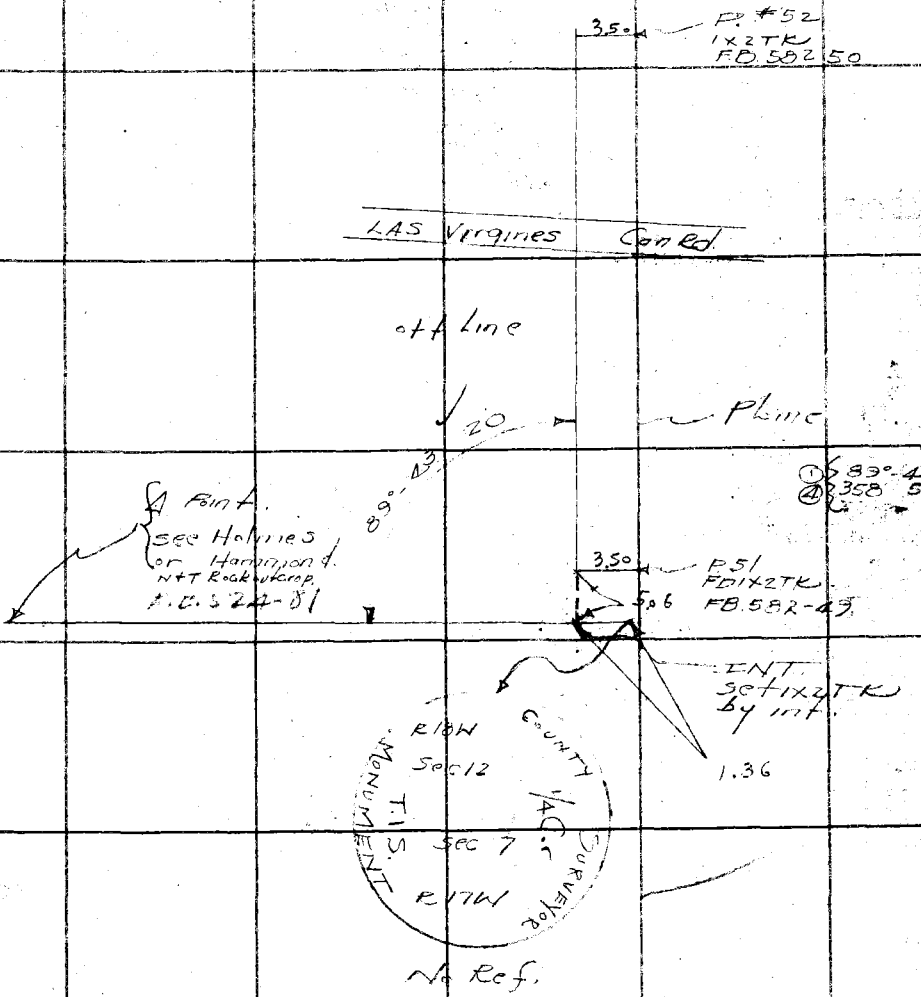

Note: ANY ADDITIONS OR CHANGES ON THIS SHEET MUST BE MADE OR CIRCLED IN Red Ink WITH DATE AND NAME OF PERSON MAKING CHANGE.

Do not extend notes this side of this line

RETURN TO
LOS ANGELES COUNTY SURVEYOR
700 HALL OF RECORDS

FORM 247 BM 2-34

RETURN TO

LOS ANGELES COUNTY SURVEYOR

700 HALL OF RECORDS

Note: ANY ADDITIONS OR CHANGES ON THIS SHEET MUST BE MADE OR CIRCLED IN **Red Ink** WITH DATE AND NAME OF PERSON MAKING CHANGE.

Do not extend notes this side of this line

F.B. _____ PG. 56

Notes Ck'd by	Survey of
Map No. C.S.B-1428	W. O. Tape No. St'd °F.
[illegible]	Surveyed by [illegible]
Checked	Notes Date
Date	Indexed A. C. Johnson 3-20-36

F.B. 582 Pg. 57

LOCATION OF L.A. CO. FORESTRY DEPT
TELEPHONE LINE [illegible]
BLVD TO DAYTON [illegible]
Via L.A. City B[illegible]

NOTE
POLE LINE LOCATION IN [illegible]
TO LA CITY BDY SAME [illegible]
POLE SPACING DIFFER[illegible]
SF #38 TO EE #1 SEE FB 15[illegible]
POLE SPACING CHECKS FROM EE #1 TO [illegible]
#450 NOTES COPIED IN FB 15[illegible] Pg 139-146
W.S.C - 11-30-49

L.S. HAMMOND
C.V. CRUMLEY
[illegible] LIVINGSTON
[illegible] BAKER

Note: Any Additions or Changes on This Sheet Must be Made or Circled in Red Ink With Date and Name of Person Making Change.

Do not extend notes this side of this line

RETURN TO
LOS ANGELES COUNTY SURVEYOR
700 HALL OF RECORDS

FORM 247 10M 11-35

F.B. 582 PG. 58

Poles relocated in FB. 1571-129 to 151



Cont. from pg. 147

RETURN TO
LOS ANGELES COUNTY SURVEYOR
700 HALL OF RECORDS

Do not extend notes this side of this line

Note: Any Additions or Changes on This Sheet Must be Made in Red Ink or Circled With Ink With Date and Name of Person Making Change.

Notes Ck'd by	Survey of [illegible]
Map No. CSB 1428-3	W. O. ___ Tape No. ___ St'd ___ °F.
[illegible]	Notes [illegible] Date
Date	Indexed [illegible] C. Johnson

F.B. 582 PG. 59

Pales relocated in FB 1571-129 to 151

696

580

452

324

212

116

128

128

112

118

94

Line 3

2' upper

Note: Any Additions or Changes on This Sheet Must be Made or Circled in Red Ink With Date and Name of Person Making Change.

Do not extend notes this side of this line

RETURN TO
LOS ANGELES COUNTY SURVEYOR
700 HALL OF RECORDS

FORM 247 10M 11-38

RETURN TO
LOS ANGELES COUNTY SURVEYOR
700 HALL OF RECORDS

Note: Any Additions or Changes on This Sheet Must be Made or Circled in **Red Ink** With Date and Name of Person Making Change.

Do not extend notes this side of this line

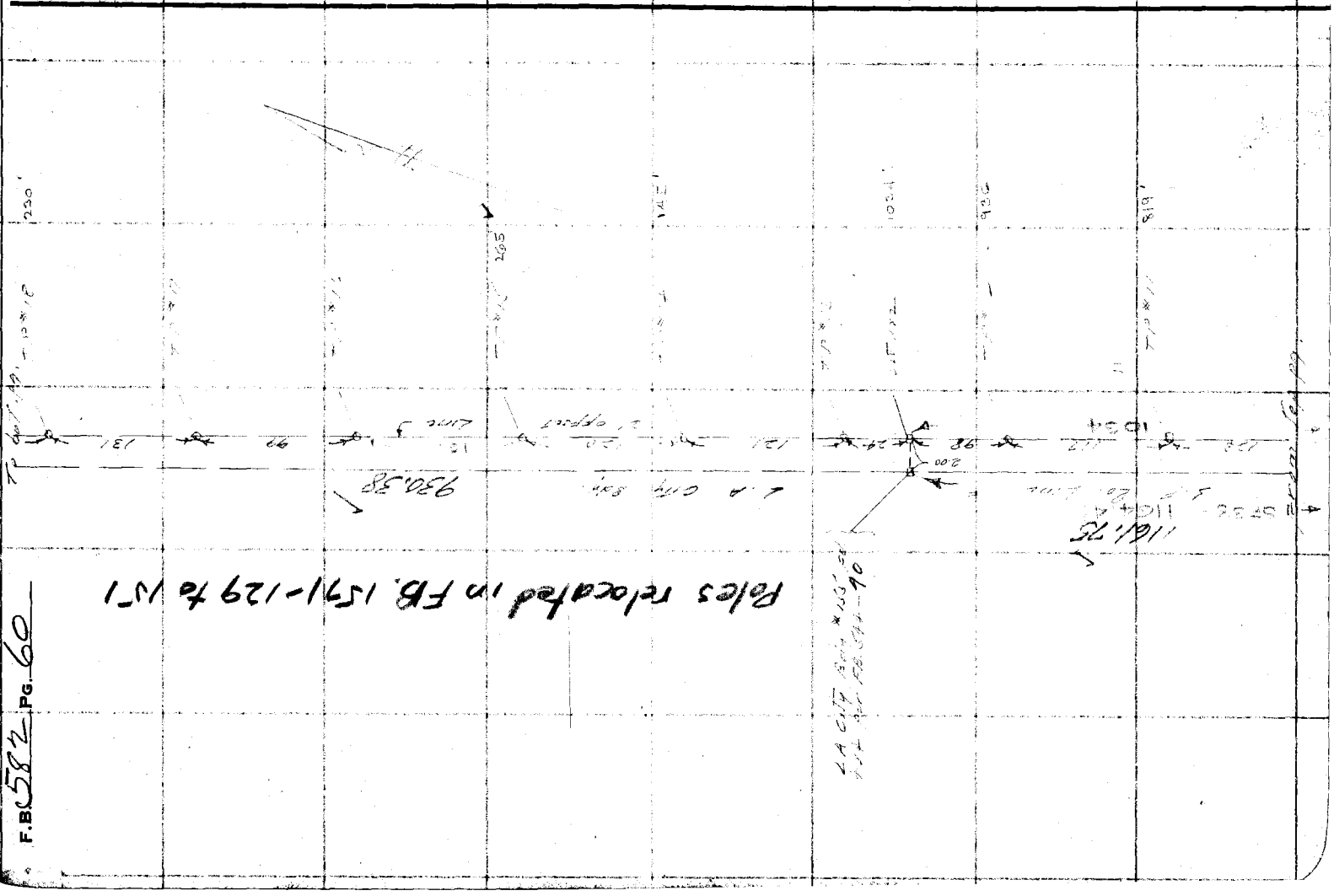

F.B. 582 PG. 60

Notes Ck'd by	Survey of [illegible]
Map No. CSB-1428-3	W. O. [illegible] Tape No. St'd °F.
Office Work [illegible]	Surveyed by [illegible]
Checked	Notes [illegible] Date [illegible]
Date	Indexed [illegible]

F.B. 5[illegible] Pg. 61



Note: Any Additions or Changes on This Sheet Must be Made or Circled in Red Ink With Date and Name of Person Making Change.

Do not extend notes this side of this line

RETURN TO
LOS ANGELES COUNTY SURVEYOR
700 HALL OF RECORDS

FORM 247 10M 11-35

RETURN TO
LOS ANGELES COUNTY SURVEYOR
700 HALL OF RECORDS

Note: Any Additions or Changes on This Sheet Must be Made or Circled in **Red Ink** With Date and Name of Person Making Change.

Do not extend notes this side of this line

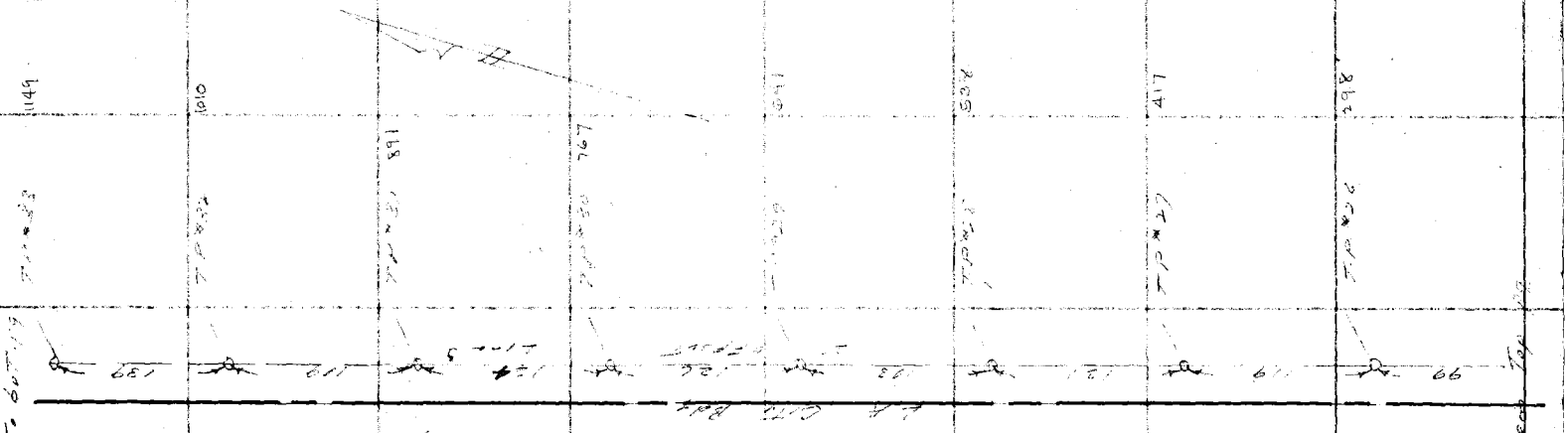

Notes relocated in FB 1571-129-151

F.B. 582 PG. 62

Notes Ck'd by	Survey of
Map No. C.S.B.1428-3	W. O. Tape No. St'd °F.
Office Work	Surveyed by
Checked	Notes Date
Date	Indexed A. C. Johns

F.B. 58P PG. 63

Note: Any Additions or Changes on This Sheet Must be Made or Circled in Red Ink With Date and Name of Person Making Change

Do not extend notes this side of this line

RETURN TO
LOS ANGELES COUNTY SURVEYOR
700 HALL OF RECORDS

FORM 247 10M 11-35



RETURN TO
LOS ANGELES COUNTY SURVEYOR
700 HALL OF RECORDS

Note: Any Additions or Changes on This Sheet Must be Made or Circled in **Red Ink** With Date and Name of Person Making Change.

Do not extend notes this side of this line



Poles relocated in FB 1571-129 to 151

F.B. 582 PG. 64

Notes Ck'd by	Survey of
Map No. C.S.D. 1428-3	W. O. Tape No. St'd °F.
Office Work	Surveyed by
Checked	Notes Date
Date	Indexed A. C. Johnson

F.B. 583 PG. 65



Note: Any Additions or Changes on This Sheet Must be Made or Circled in Red Ink With Date and Name of Person Making Change.

Do not extend notes this side of this line

RETURN TO
LOS ANGELES COUNTY SURVEYOR
700 HALL OF RECORDS

FORM 247 10M 11-35

F.B. 582 PG 66

Poles relocated in FB. 1571-129 to 151

1237.55

To Boting

TP #63 ~~123~~ 1114

TP #62 968 ~~877~~

868 ~~877~~

741 ~~750~~

615 ~~624~~

488 ~~497~~

TP #58

TP #57 376 ~~385~~

TP #56 274 ~~283~~

From Top pg

RETURN TO
LOS ANGELES COUNTY SURVEYOR
700 HALL OF RECORDS

Note: Any Additions or Changes on This Sheet Must be Made or Circled in Red Ink With Date and Name of Person Making Change.

Do not extend notes this side of this line

Notes Ck'd by	Survey of
Map No. C.S.B-1428-3	W. O. Tape No. St'd °F.
Office Work	Surveyed by
Checked	Notes E. C. Johnson Date
Date	Indexed

F.B. 582 PG. 67



Note: Any Additions or Changes on This Sheet Must be Made or Circled in Red Ink With Date and Name of Person Making Change

Do not extend notes this side of this line

RETURN TO
LOS ANGELES COUNTY SURVEYOR
700 HALL OF RECORDS

FORM 247 10M 11-35

F.B. 582 PG. 68



RETURN TO
LOS ANGELES COUNTY SURVEYOR
700 HALL OF RECORDS

Note: Any Additions or Changes on This Sheet Must be Made or Circled in Red Ink With Date and Name of Person Making Change.

Do not extend notes this side of this line

FORM 247 10M 11-35

RETURN TO
LOS ANGELES COUNTY SURVEYOR
700 HALL OF RECORDS

Note: Any Additions or Changes on This Sheet Must be Made or Circled in Red Ink With Date and Name of Person Making Change.

Do not extend notes this side of this line

Notes Ck'd by
Map No. C S.B. 1428
Checked
Date

Survey of
W. O. Tape No. Std. °F.
Notes Date
Indexed

F.B. 582 PG. 69

Poles relocated in FB. 1571-129 to 151

2690.35

124° 121 132 121 112 124

903 1024 1156 1280 1401 1518 1642

F.B. 582 PG. 70

To bot. pg. TP #23 2558

TP #22 2451

2343

2253

2135

2021

1893

TP #21 1773

2690.35

Poles relocated in FB. 1571-129 to 151

From Top pg.

RETURN TO
LOS ANGELES COUNTY SURVEYOR
700 HALL OF RECORDS

Do not extend notes this side of this line

Note: Any Additions or Changes on This Sheet Must be Made or Circled in Red Ink With Date and Name of Person Making Change.

Notes Ck'd by	Survey of
Map No. CS.B.1428-3	W. O. Tape No. St'd °F.
Office Work	Surveyed by
Checked	Notes Date
Date	Indexed

F.B. 582 Pg. 71

W.S. 6047

Note: Any Additions or Changes on This Sheet Must be Made or Circled in Red Ink With Date and Name of Person Making Change.

Do not extend notes this side of this line

RETURN TO
LOS ANGELES COUNTY SURVEYOR
700 HALL OF RECORDS

FORM 247 10M 11-58



F.B. 582 PG. 72

To bot. pg.

1286 #398

1165 #397

1049 #396

919 #395

#394

#393

#392

Poles relocated in F.B. 571-129 to 151

Weir Line Rd. El Escorpion

3' offset line

518.72

121

113

1145.22

560

RETURN TO
LOS ANGELES COUNTY SURVEYOR
700 HALL OF RECORDS

Note: Any Additions or Changes on This Sheet Must be Made or Circled in Red Ink With Date and Name of Person Making Change.

Do not extend notes this side of this line

Notes Ck'd by	Survey of [illegible]
Map No. C.S.B-1428-3	W. O. [illegible] Tape No. [illegible] St'd [illegible] °F.
Office Work [illegible]	Surveyed by [illegible]
Checked	Notes [illegible] Date [illegible]
Date	Indexed [illegible]

F.B. 582 PG. 73



Note: Any Additions or Changes on This Sheet Must be Made or Circled in Red Ink With Date and Name of Person Making Change.

Do not extend notes this side of this line

RETURN TO
LOS ANGELES COUNTY SURVEYOR
700 HALL OF RECORDS

FORM 247 10M 11-35

F.B. 582 Pg. 74



RETURN TO
LOS ANGELES COUNTY SURVEYOR
700 HALL OF RECORDS

Note: Any Additions or Changes on This Sheet Must be Made or Circled in Red Ink With Date and Name of Person Making Change.

Do not extend notes this side of this line

Notes Ck'd by
Map No. CS.B.1428-3
Office Work
Checked
Date

Survey of
W. O. Tape No. St'd °F.
Surveyed by
Notes Date
Indexed A. C. Johnson

F.B. 582 Pg. 75

Note: Any Additions or Changes on This Sheet Must be Made or Circled in Red Ink With Date and Name of Person Making Change.

Do not extend notes this side of this line

RETURN TO
LOS ANGELES COUNTY SURVEYOR
700 HALL OF RECORDS

FORM 247 10M 11-38

T.P. #127
#419
CALL BOX #26

VOID

299.00 c 4°12' T = 14' = 298.13
257.15 c 1°09' T = 14' = 257.07
75.82 c 0°00' T = 14' = 75.82
631.0*

See FB 1571

Poles relocated in FB 1571 - 129 to 151

142

From top pg.

F.B. 582 PG. 76

To bot. pg.

T.P. # 136

532

127

T.P. # 135

427

446

1074.55

170

426

T.P. # 134

276

227.35 @ 0-00 T = 60° = 227.31
298.86 @ 0-35 T = 60° = 298.84
276.12 @ 0-00 T = 60° = 276.08
272.40 @ 0-00 T = 60° = 272.36
1074.55

Escorpion

143

3' offset line

T.P. # 133

425

133

126

T.P. # 132

424

West line Po. El.

Pot. 7 [illegible]
2' offset line

T.P. # 131

423

486

298.43 @ 0-00 T = 60° = 298.39
299.45 @ 0-37 T = 60° = 299.37
597.72

T.P. # 130

422

364

597.72

T.P. # 129

225

112

From top pg.

Poles relocated in FB 1571-129 to 151

RETURN TO
LOS ANGELES COUNTY SURVEYOR
700 HALL OF RECORDS

Note: Any Additions or Changes on This Sheet Must be Made or Circled in Red Ink With Date and Name of Person Making Change.

Do not extend notes this side of this line

Notes Ck'd by	Survey of L A Co Tel Line	F.B. 582 Pg. 77
Map No. C.S.B. 1428.3	W. O. [illegible] Tape No [illegible] St'd [illegible] °F.	
Office Work R.W. McC	Surveyed by [illegible]	
Checked	Notes [illegible] Date [illegible]	
Date	Indexed A. C. Johnson	

#435 To bot. pg.

TP #143 — 281

161.54 @ 0°00' T = 60° = 161.51
38.48 @ 0°00' T = 60° = 38.47
115.26 @ 0°00' T = 60° = 115.24
86.13 @ 0°00' T = 60° = 86.12
217.36 @ 4°58' T = 60° = 216.51
617.85

125 — 617.85

TP #142 #434 — 156

Escorpion — 95

TP #141 #433

61

P.O.T. #8 SET 1X2 F1 3' OFFSET LINE

TP #140 # — 1014

Rd El — 61

TP #139 # — 892

West Line — 122

3' OFFSET LINE

TP #138 # — 772

119

TP #137 #429 — 653

793

Free Top pg.

Poles relocated in FB 1571 - 129 to 151

Note: ANY ADDITIONS OR CHANGES ON THIS SHEET MUST BE MADE OR CIRCLED IN Red Ink WITH DATE AND NAME OF PERSON MAKING CHANGE.

Do not extend notes this side of this line

RETURN TO
LOS ANGELES COUNTY SURVEYOR
700 HALL OF RECORDS

FORM 247 BM 2-34

F.B. 582 PG. 78

To bot pg.

TP #150
#442

288

204.59 @ 0°00' T=60° = 204.56
133.85 @ 0°00' T=60° = 133.83
84.08 @ 0°00' T=60° = 84.07
422.46

126 422.46

TP #149
#471

162

121

Escorpion

TP #148
#440

POT. #9 set 1x2 pl
3' offset line

TP #147
#437

214

298.10 @ 6°07' T=60° = ~~298.35~~
296.35

134 ~~298.35~~ 296.35

Line

TP #146
II

Set Nail

80

TP #145
I

573

TP #144
#436

408

127

From Top pg.

Poles relocated in FB 1571-129 to 151

RETURN TO
LOS ANGELES COUNTY SURVEYOR
700 HALL OF RECORDS

Do not extend notes this side of this line

Note: ANY ADDITIONS OR CHANGES ON THIS SHEET MUST BE MADE OR CIRCLED IN Red Ink WITH DATE AND NAME OF PERSON MAKING CHANGE.

FORM 247 5M 2-34

RETURN TO

LOS ANGELES COUNTY SURVEYOR

700 HALL OF RECORDS

Note: ANY ADDITIONS OR CHANGES ON THIS SHEET MUST BE MADE OR CIRCLED IN **Red Ink** WITH DATE AND NAME OF PERSON MAKING CHANGE.

W.S. 60 A-1

Do not extend notes this side of this line

Notes Ck'd by _____
Map No. _____
Office Work
Checked _____
Date _____

Survey of L.A. Co. Tel Line
W. O. _____ Tape No _____ St'd _____ of.
Surveyed by [illegible]
Notes _____ Date _____
Indexed A. C. Johnson

F.B. 582 Pg. 79

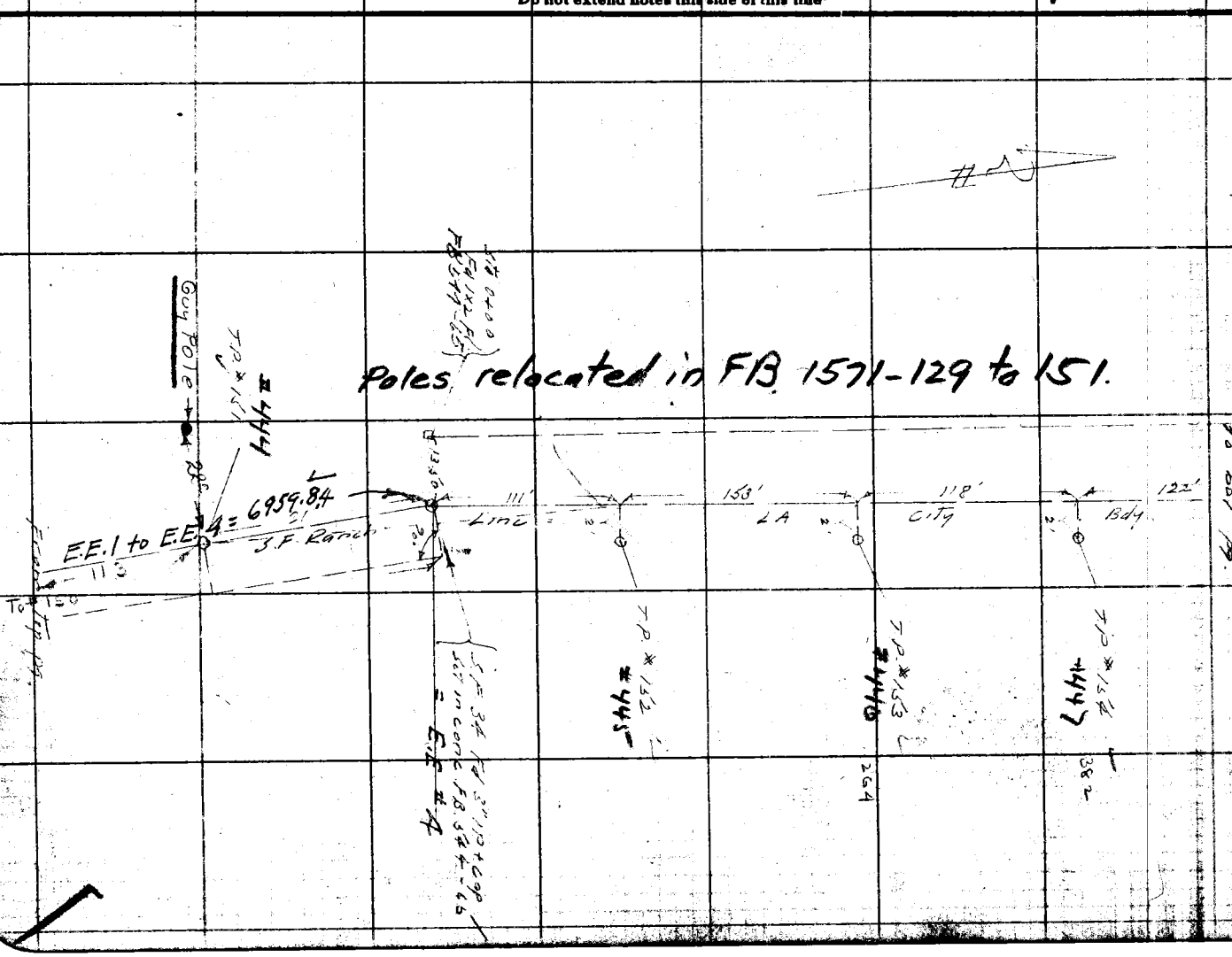

F.B. 582 Pg. 80

To Bot. pg.

VOID SEE FB 1571-146



From top pg.

RETURN TO
LOS ANGELES COUNTY SURVEYOR
700 HALL OF RECORDS

Do not extend notes this side of this line

Note: ANY ADDITIONS OR CHANGES ON THIS SHEET MUST BE MADE OR CIRCLED IN Red Ink WITH DATE AND NAME OF PERSON MAKING CHANGE.

Notes Ck'd by	Survey of L.A. Co Tel Lines
Map No.	W. O. [illegible] Tape No St'd °F.
Office Work	Surveyed by
Checked	Notes [illegible] Date [illegible]
Date	Indexed A. C. Johnson

F.B. 582 Pg. 81



Note: ANY ADDITIONS OR CHANGES ON THIS SHEET MUST BE MADE OR CIRCLED IN Red Ink WITH DATE AND NAME OF PERSON MAKING CHANGE.

RETURN TO
LOS ANGELES COUNTY SURVEYOR
700 HALL OF RECORDS

Do not extend notes this side of this line

FORM 247 5M 2-34

F.B. 582 PG.

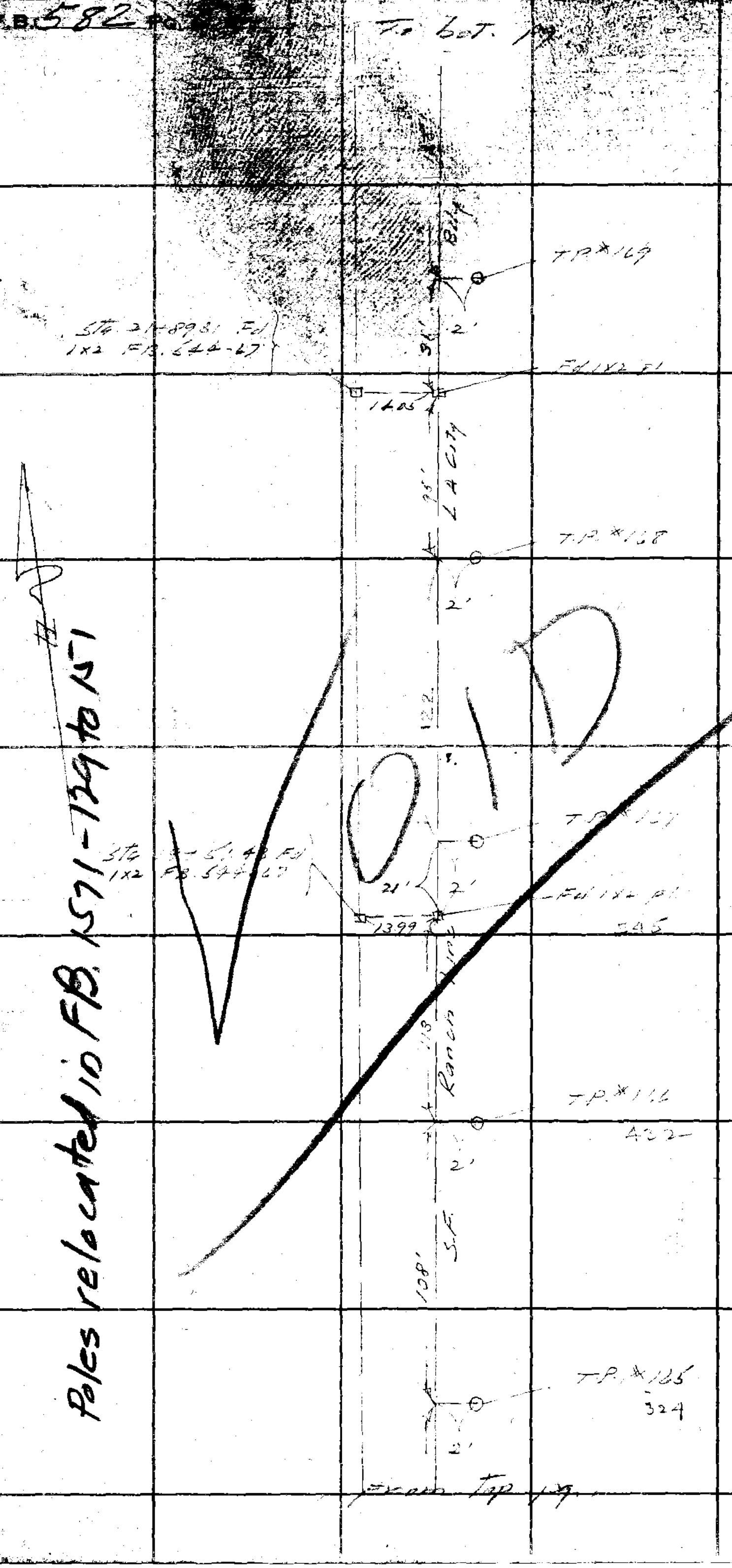

VOID

Poles relocated to F.B. 1571-126 to 151

RETURN TO
LOS ANGELES COUNTY SURVEYOR
700 HALL OF RECORDS

Do not extend notes this side of this line

Note: ANY ADDITIONS OR CHANGES ON THIS SHEET MUST BE MADE OR CIRCLED IN **Red Ink** WITH DATE AND NAME OF PERSON MAKING CHANGE.

Notes Ck'd by	Survey of L.A. Co. Tel Line	F.B. 582 Pg. 83
Map No.	W. O. Tape No St'd OF.	
Office Work	Surveyed by L. S. Hammond	
Checked	Notes L.S.H. Date 9-4-35	
Date	Indexed A. C. Johnson	



Poles relocated in FB. 1571-129 to 151

Note: ANY ADDITIONS OR CHANGES ON THIS SHEET MUST BE MADE OR CIRCLED IN Red Ink WITH DATE AND NAME OF PERSON MAKING CHANGE.

Do not extend notes this side of this line

RETURN TO
LOS ANGELES COUNTY SURVEYOR
700 HALL OF RECORDS

FORM 247 SM 2-34

F.B. 582 PG. 84

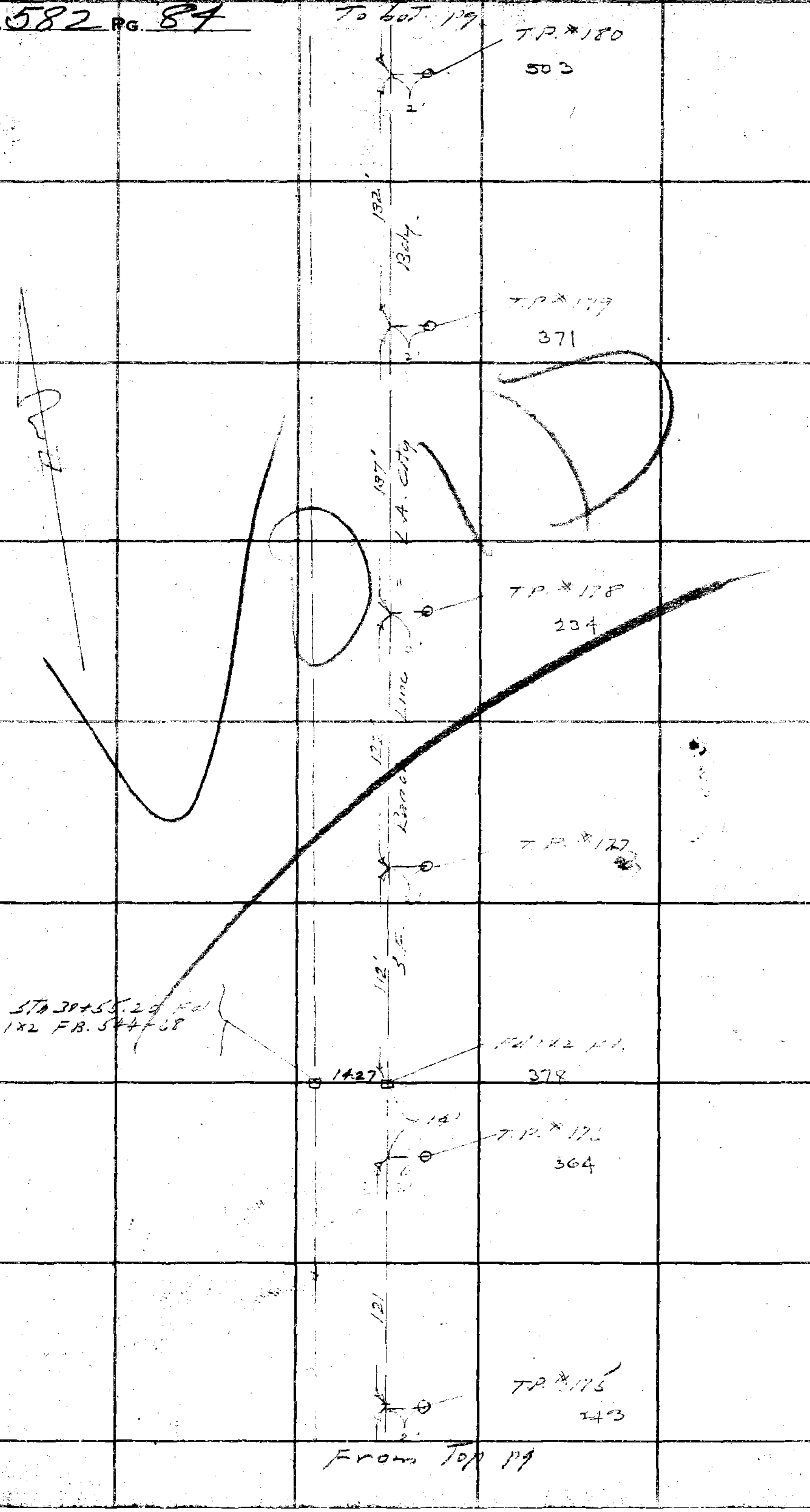

RETURN TO
LOS ANGELES COUNTY SURVEYOR
700 HALL OF RECORDS

Do not extend notes this side of this line

Note: ANY ADDITIONS OR CHANGES ON THIS SHEET MUST BE MADE OR CIRCLED IN Red Ink WITH DATE AND NAME OF PERSON MAKING CHANGE.

Notes Ck'd by	Survey of L.A. Co. Tel Lines
Map No.	W. O. Tape No St'd °F.
Office Work	Surveyed by [illegible]
Checked	Notes [illegible] Date 9-4-35
Date	Indexed A. C. Johnson

F.B. 582 Pg. 85



Poles relocated in FB. 1571-129 to 151

Vol 10

See FB 1571-149

Note: ANY ADDITIONS OR CHANGES ON THIS SHEET MUST BE MADE OR CIRCLED IN Red Ink WITH DATE AND NAME OF PERSON MAKING CHANGE.

Do not extend notes this side of this line

RETURN TO
LOS ANGELES COUNTY SURVEYOR
700 HALL OF RECORDS

FORM 247 5M 2-34

F.B. 582 PG. 86



Poles relocated in F.B. 1571-129 to 151

RETURN TO
LOS ANGELES COUNTY SURVEYOR
700 HALL OF RECORDS

Do not extend notes this side of this line

Note: ANY ADDITIONS OR CHANGES ON THIS SHEET MUST BE MADE OR CIRCLED IN Red Ink WITH DATE AND NAME OF PERSON MAKING CHANGE.

FORM 247 5M 2-34

RETURN TO
LOS ANGELES COUNTY SURVEYOR
700 HALL OF RECORDS

Note: ANY ADDITIONS OR CHANGES ON THIS SHEET MUST BE MADE OR CIRCLED IN **Red Ink** WITH DATE AND NAME OF PERSON MAKING CHANGE.

Do not extend notes this side of this line

Poles relocated in FB 1571-129 to 151

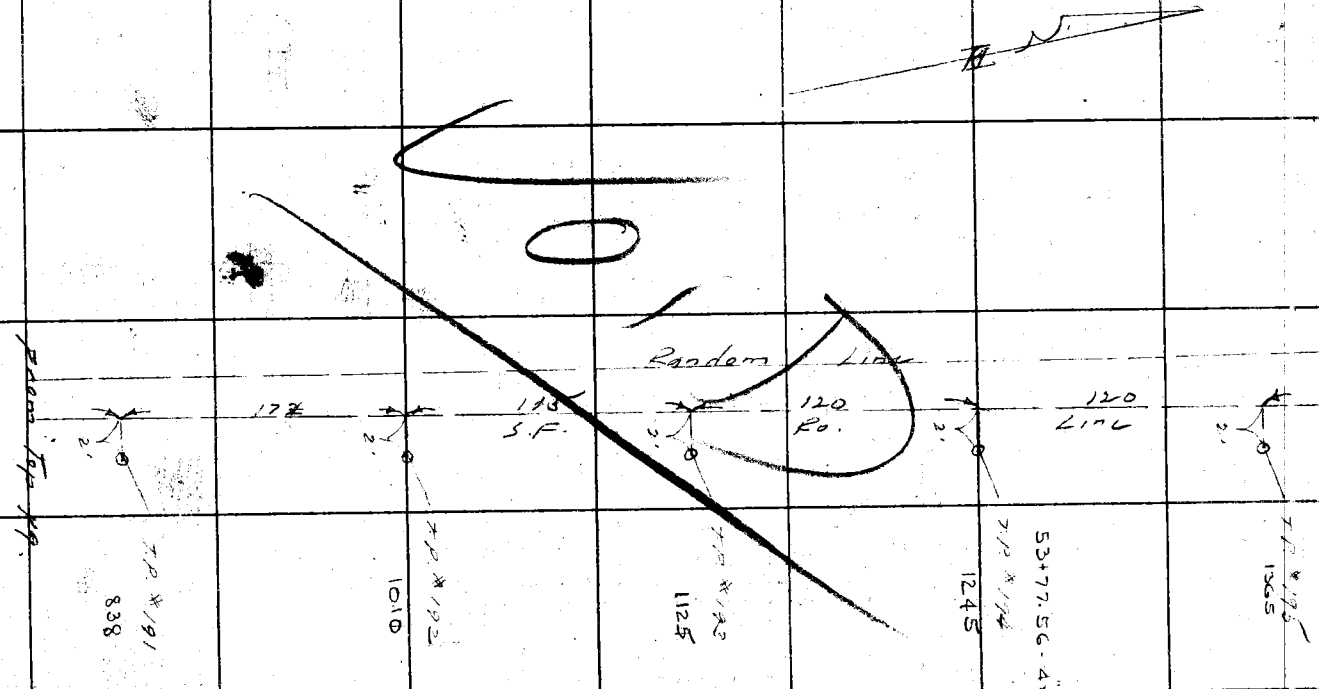

Notes Ck'd by
Map No.
Office Work
Checked
Date

Survey of
W. O. Tape No. St'd of
Surveyed by
Notes
Indexed
A. C. Johnson Date

F.B. 582 Pg. 87

F.B. 582 PG. 88

Pole Line #2

INVENTORY IN F. B. 1571-117



Poles relocated in FB 1571-129 & 151

VOID

See FB 1571-151

RETURN TO
LOS ANGELES COUNTY SURVEYOR
700 HALL OF RECORDS

Do not extend notes this side of this line

Note: ANY ADDITIONS OR CHANGES ON THIS SHEET MUST BE MADE OR CIRCLED IN Red Ink WITH DATE AND NAME OF PERSON MAKING CHANGE.

Notes Ck'd by	Survey of L.A. Co Tel Lines
Map No.	W. O. Tape No St'd OF.
Office Work	Surveyed by
Checked	Notes Date
Date	Indexed A. C. Johnson

F.B. 582 PG. 89

To bot pg.

Pole Line #2

INVENTORY IN F. B. 1571-117

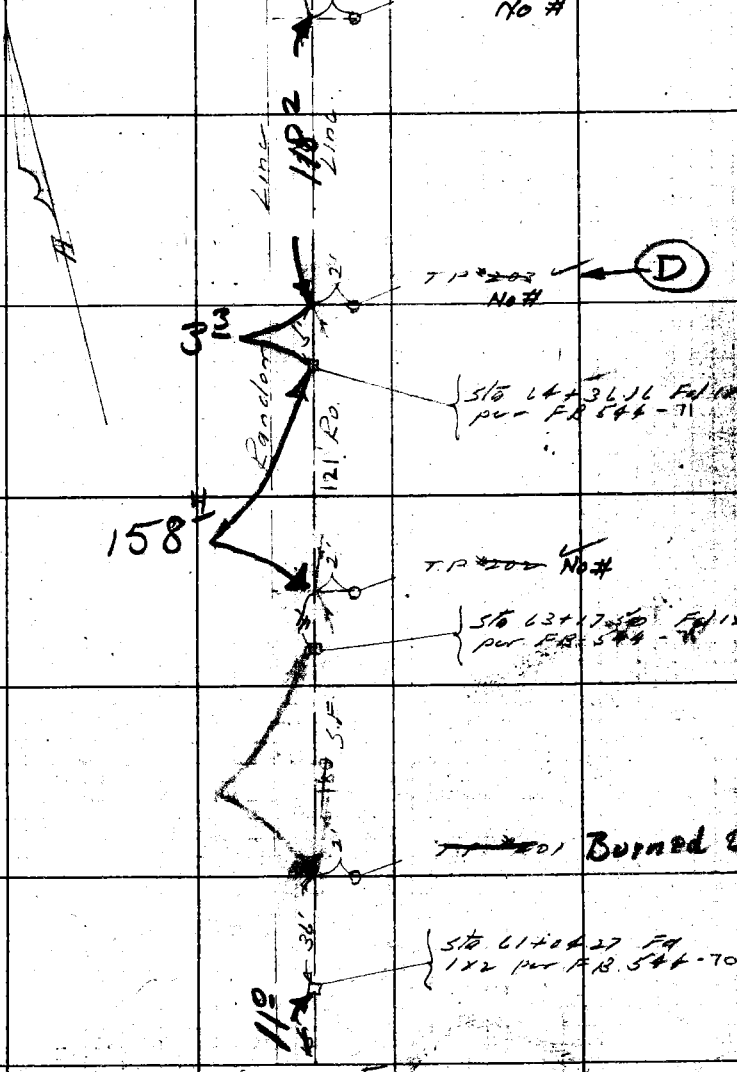

From Top pg.

Note: ANY ADDITIONS OR CHANGES ON THIS SHEET MUST BE MADE OR CIRCLED IN Red Ink WITH DATE AND NAME OF PERSON MAKING CHANGE.

Do not extend notes this side of this line

RETURN TO
LOS ANGELES COUNTY SURVEYOR
700 HALL OF RECORDS

FORM 247 5M 2-34

F.B. 582 PG. 90

Pole Line #2

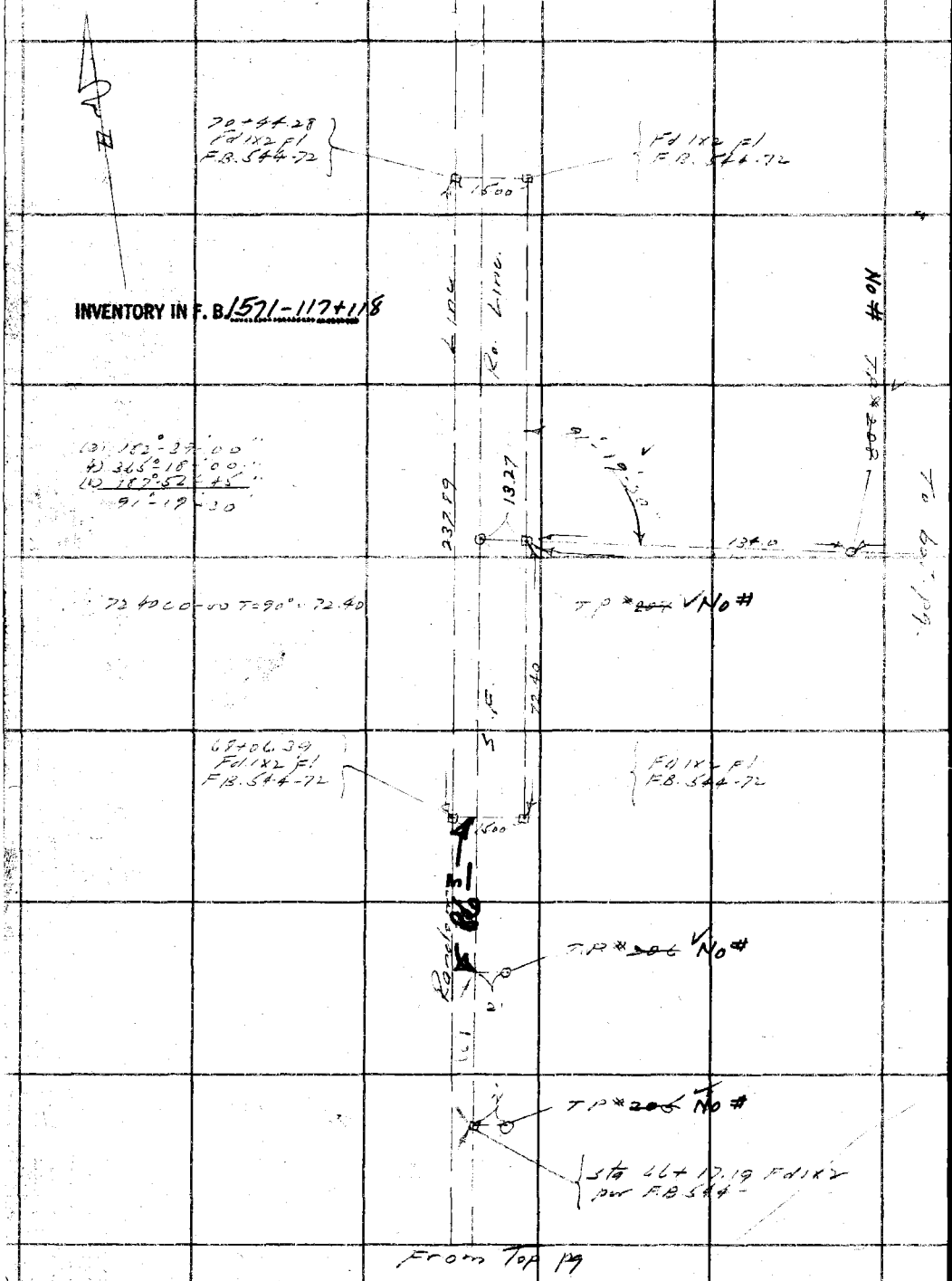

RETURN TO
LOS ANGELES COUNTY SURVEYOR
700 HALL OF RECORDS

Do not extend notes this side of this line

Note: ANY ADDITIONS OR CHANGES ON THIS SHEET MUST BE MADE OR CIRCLED IN Red Ink WITH DATE AND NAME OF PERSON MAKING CHANGE.

Notes Ck'd by	Survey of L.A. Co. Tel lines	F.B. 582 Pg. 91
Map No.	W. O. Tape No St'd °F.	
Office Work	Surveyed by L.S. Hammond	
Checked	Notes L.S.H. Date 9-11-35	
Date	Indexed C. Johnson	

Pole Line #2

To bot. pg

T.P. * ~~212~~ No #

116.0

No # T.P. * ~~211~~
Pl. * 5' Set 1x2

Guy Pole
at 23.7

23.7

(2) 330°-12'-00"
(4) 300°-24'-00"
(1) 270°-36'-00"
165°-06'-00"

165°-06'-00"

138.16

INVENTORY IN F. B. 1571-118

No # ✓ T.P. * ~~210~~

2'

Set 1x2 Pl

138.77 @ 5°-26' T = 90° = 138.16

170.45 @ 0°-00' T = 90° = 170.46
270.05 @ 0-00 T = 90° = 270.06
440.52

No # ✓ T.P. * ~~209~~

440.52

122.0

From right pg

Note: ANY ADDITIONS OR CHANGES ON THIS SHEET MUST BE MADE OR CIRCLED IN Red Ink WITH DATE AND NAME OF PERSON MAKING CHANGE.

Do not extend notes this side of this line

RETURN TO
LOS ANGELES COUNTY SURVEYOR
700 HALL OF RECORDS

FORM 247 5M 2-34

F.B. 582 PG. 92 To bot pg.

Pole Line #2

No # T.P. # ~~216~~

123.0'

486.69

No # T.P. # ~~215~~

240.34 @ 0-54' T = 96° = 240.33
246.34 @ 0°-00' T = 94° = 246.36
486.69

22.0'

No # T.P. # ~~214~~

INVENTORY IN F. B. 1571-118.

124.0'

No # T.P. # ~~113~~
Pl. # 6 SG 1x2 Fl.

E

171°-27'-45"

(2) 342°-55'-30"
(4) 325°-51'-00"
(6) 308°-46'-30"
171°-27'-45"

232.21 @ 1°-09' T = 92° = 232.17

232.17

From Top pg.

RETURN TO
LOS ANGELES COUNTY SURVEYOR
700 HALL OF RECORDS

Do not extend notes this side of this line

Note: ANY ADDITIONS OR CHANGES ON THIS SHEET MUST BE MADE OR CIRCLED IN Red Ink WITH DATE AND NAME OF PERSON MAKING CHANGE.

Notes Ck'd by	Survey of L A Co. Tel Lines	F.B. 582 Pg. 93
Map No.	W. O. Tape No 50 St'd 84 OF.	
Office Work	Surveyed by	
Checked	Notes Date	
Date	Indexed A. C. Johnson	

Pole Line #2

See F.B. 607-7 For Continuation of This Line

T.P. * ~~218~~ No# = P.I. * 8
Set 1x2 See F.B. 607-7

Pole Line P-101
in F.B. 607-7

ROSCOE ST.

VALLEY CIRCLE DR.

176°-97

(2) 353°-43'-00"
(4) 347°-26'-00"
(6) 341°-08'-30"
176°-51'-30"

176°-51'-30"

T.P. * ~~217~~ No# = P.I. * 7
Set 1x2 F.I.

INVENTORY IN F. B. 1571-118+119

486.29

From Top pg.

Note: ANY ADDITIONS OR CHANGES ON THIS SHEET MUST BE MADE OR CIRCLED IN Red Ink WITH DATE AND NAME OF PERSON MAKING CHANGE.

Do not extend notes this side of this line

RETURN TO
LOS ANGELES COUNTY SURVEYOR
700 HALL OF RECORDS

FORM 247 BM 2-34

RETURN TO

LOS ANGELES COUNTY SURVEYOR

700 HALL OF RECORDS

Note: ANY ADDITIONS OR CHANGES ON THIS SHEET MUST BE MADE OR CIRCLED IN **Red Ink** WITH DATE AND NAME OF PERSON MAKING CHANGE.

Do not extend notes this side of this line

F.B. 6582 Pg. 94

Date _____ Notes by _____ Chief Party _____ F.B. [illegible] Pg. 101

Plotted by [illegible]	W.O. No. _____ D.S.O. No. _____
Date _____	Location _____
Map No. CSB-1428-2	Surveyed by _____
Platting C'k'd by _____	Date _____
Date _____	Indexed A. O. Johnson 7-29-35

LOS ANGELES COUNTY
FORESTRY DEPT.
COMMUNICATION SYSTEM
J.M.8085

TOPANGO CAN STA @ FERNWOOD NORTHLY ALONG OLD TOPANGO Rd FOLLOWING CITY BDY TO DAYTON CAN (Line [illegible] Ventura Cty)

POLE LINE NO. 2

NOTE

(RELOCATION OF LINE #2 FROM TOPANGA PATROL STATION TO OLD TOPANGA CN Rd

SEE F.B. 836-229 WSC 10-8-48

Party
T. J. Stevenson
E. H. Nichols
M. Taylor
G. U. Scott

Note: ANY ADDITIONS OR CHANGES ON THIS SHEET MUST BE MADE OR CIRCLED IN Red. WITH DATE AND NAME OF PERSON MAKING CHANGE.

Do not extend notes this side of this line

RETURN TO
LOS ANGELES COUNTY SURVEYOR

F. B. 882 Pg. 132 Chief Party Notes by Date

INDEX SHEET

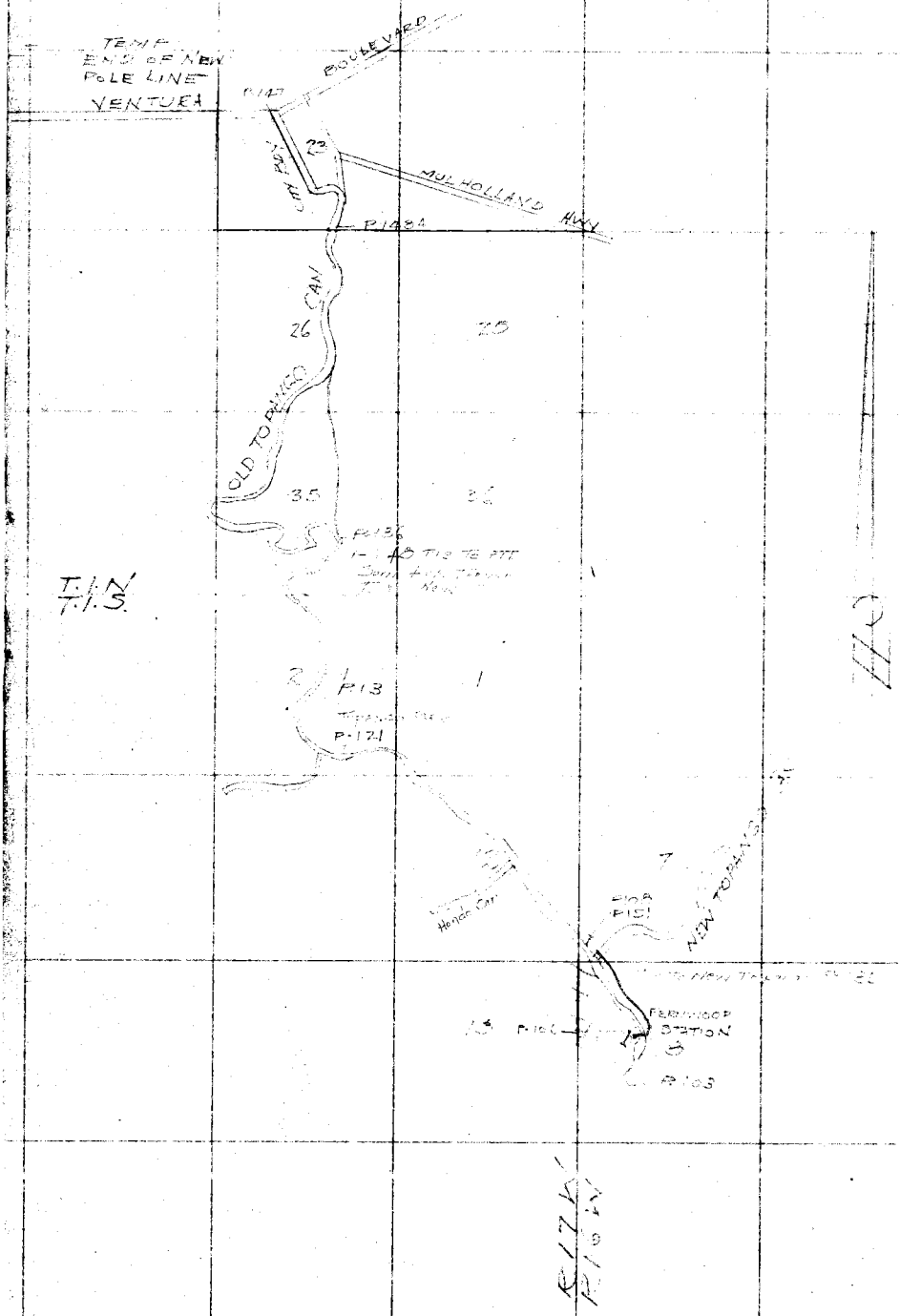

RETURN TO
LOS ANGELES COUNTY SURVEYOR

Do not extend notes this side of this line

Note: ANY ADDITIONS OR CHANGES ON THIS SHEET MUST BE MADE OR CIRCLED IN Red. WITH DATE AND NAME OF PERSON MAKING CHANGE.

Date _____ Notes by _____ Chief Party Stevenson F.B. _____ PG. 103

Plotted by [illegible]	W. O. No. _____ D. S. O. No. _____
Date _____	Location [illegible]
Map No. CSB-1428-2	Surveyed by Stevenson
Plotting C'k'd by _____	Date [illegible] 35
Date _____	Indexed [illegible] Johnson

Hand 84

Notes: ANY ADDITIONS OR CHANGES ON THIS SHEET MUST BE MADE OR CIRCLED IN Red. WITH DATE AND NAME OF PERSON MAKING CHANGE.

Do not extend notes this side of this line

RETURN TO
LOS ANGELES COUNTY SURVEYOR

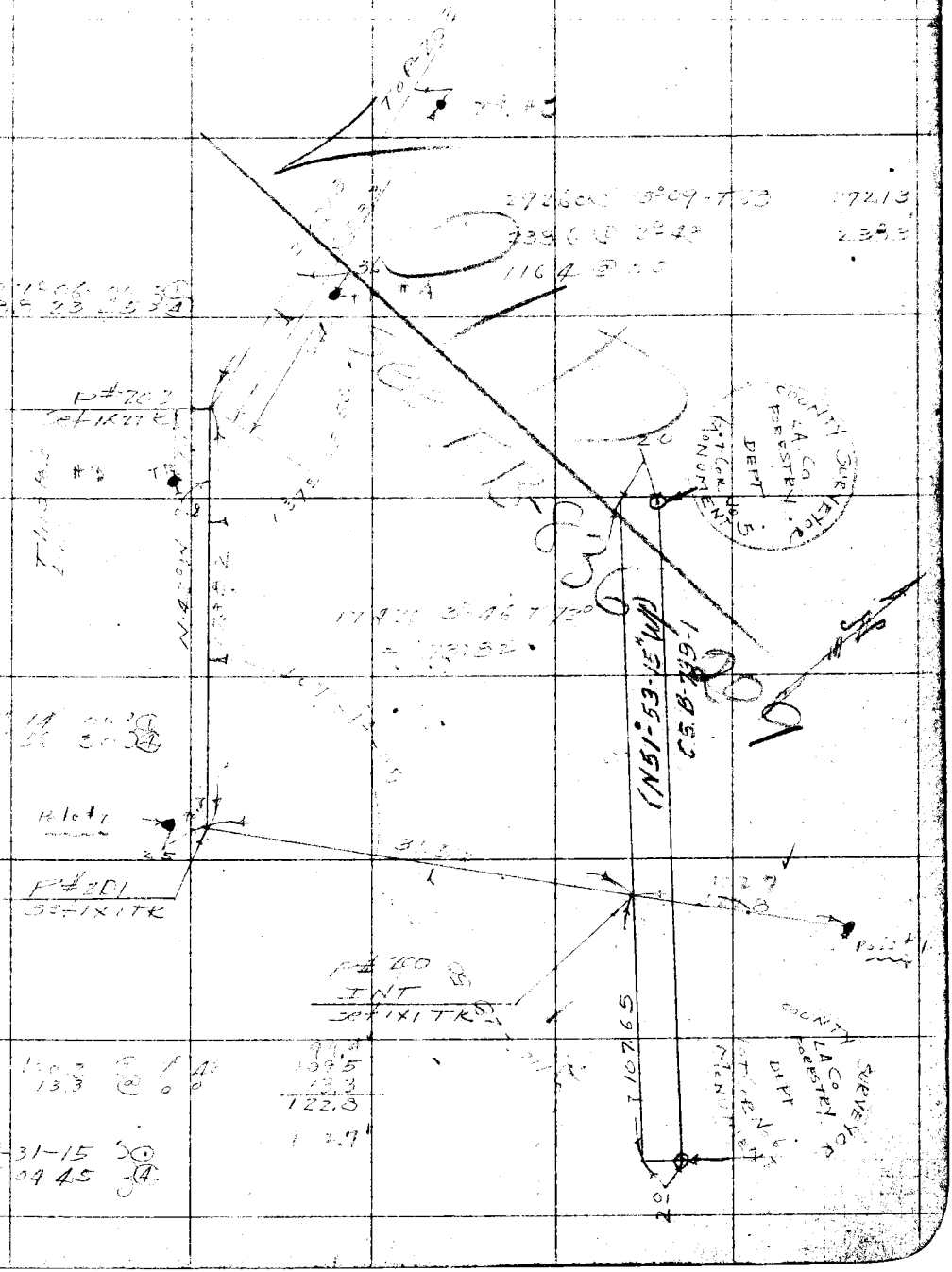

F.B. 582 Pg. 104 Stevenson Chief Party Notes by T. J. S. Date

Con't to bot p-105

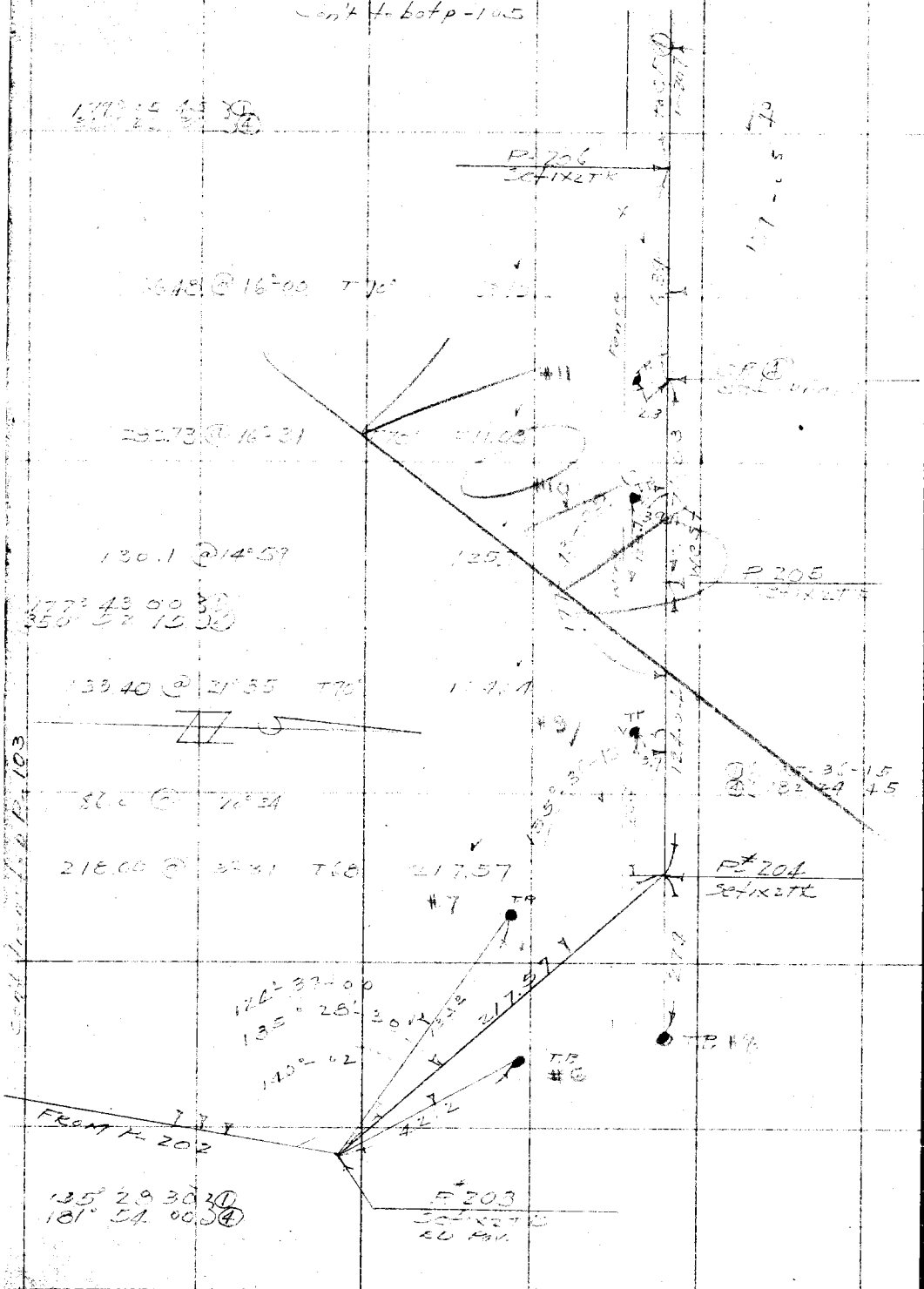

RETURN TO
LOS ANGELES COUNTY SURVEYOR

Do not extend notes this side of this line.

Note: ANY ADDITIONS OR CHANGES ON THIS SHEET MUST BE MADE OR CIRCLED IN Red. WITH DATE AND NAME OF PERSON MAKING CHANGE.

Date _____ Notes by T.J.S. Chief Party _____ F.B. [illegible] Pg. 105

Plotted by [illegible]	W.O. No. [illegible] D.S.O. No. [illegible]
Date _____	Location _____
Map No. GSB-1428-2	Surveyed by _____
Platting C'k'd by _____	Date _____
Date _____	Indexed A. C. Johnson

Notes: ANY ADDITIONS OR CHANGES ON THIS SHEET MUST BE MADE OR CIRCLED IN Red. WITH DATE AND NAME OF PERSON MAKING CHANGE.

Do not extend notes this side of this line

RETURN TO LOS ANGELES COUNTY SURVEYOR

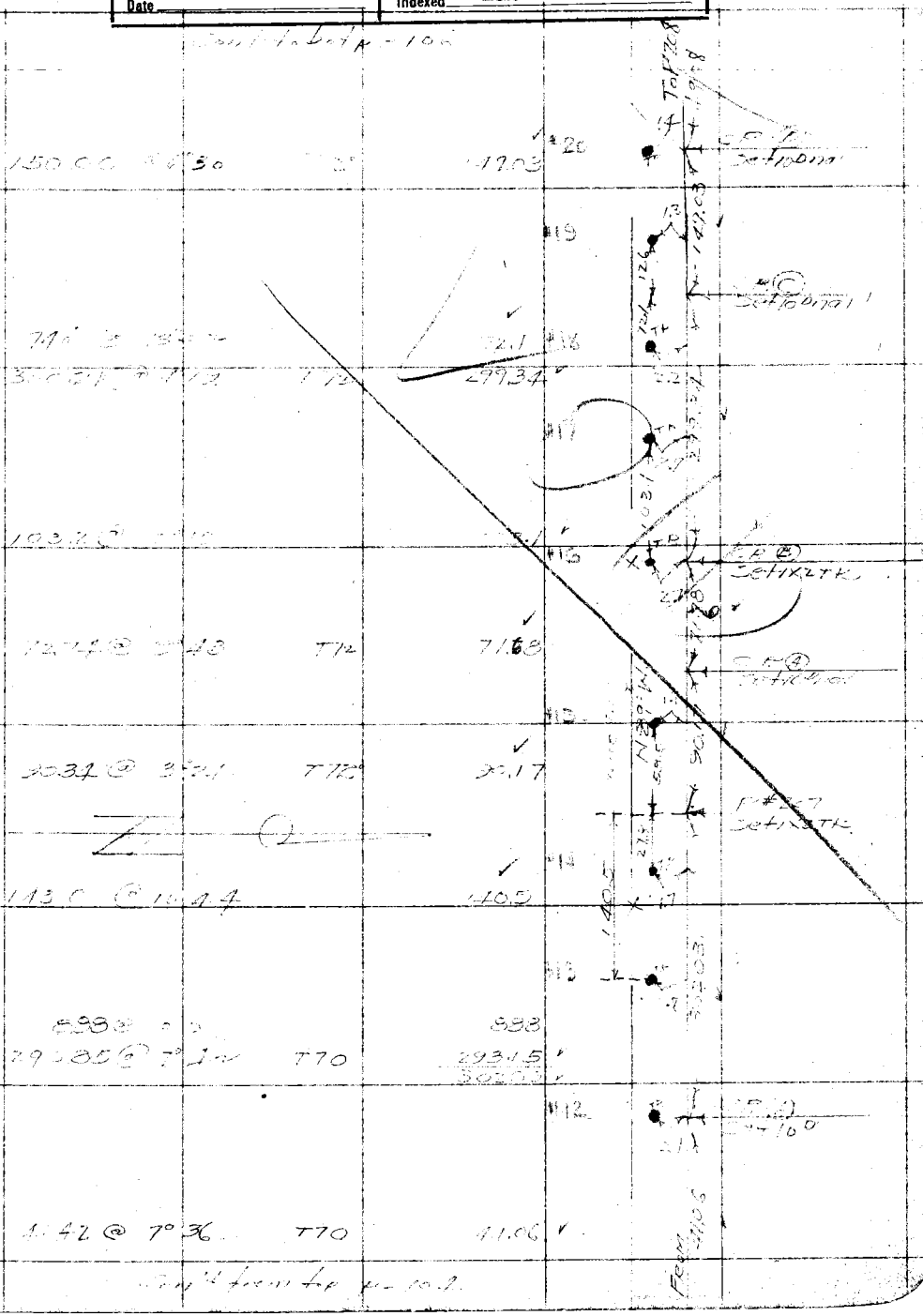

F. B. 562 Pg. 106 Stevenson Chief Party Notes by T.J.S. Date

Cont to bot p-107

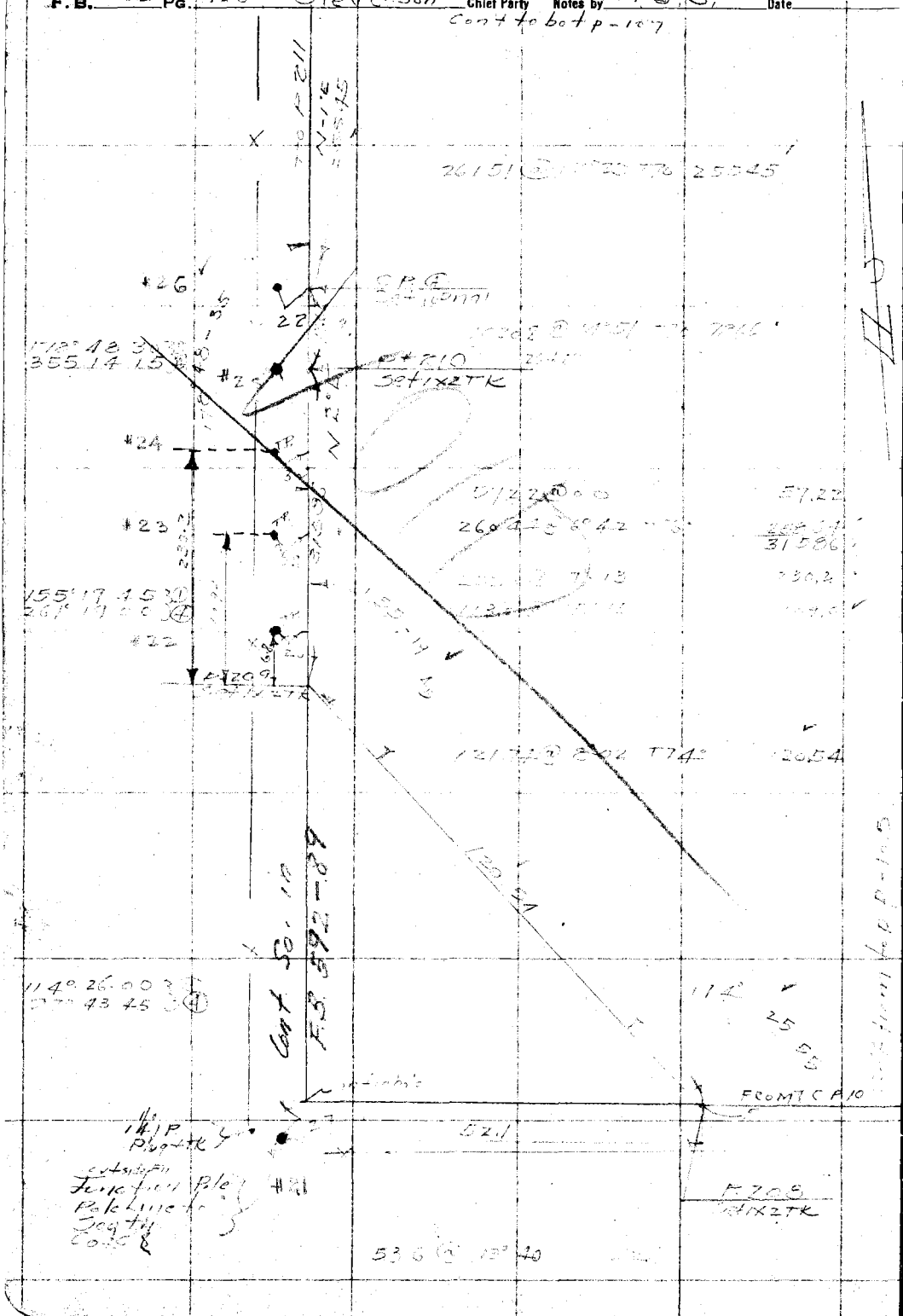

RETURN TO
LOS ANGELES COUNTY SURVEYOR

Do not extend notes this side of this line.

Note: ANY ADDITIONS OR CHANGES ON THIS SHEET MUST BE MADE OR CIRCLED IN Red. WITH DATE AND NAME OF PERSON MAKING CHANGE.

Date _____ Notes by _____ Chief Party _____ F.B. _____ Pg. _____

Plotted by	W. O. No.
Date	D. S. O. No.
Map No. C.S.B. 1428 2	Location
Plotting C'k'd by	Surveyed by
Date	Date
	Indexed A. C. Johnson

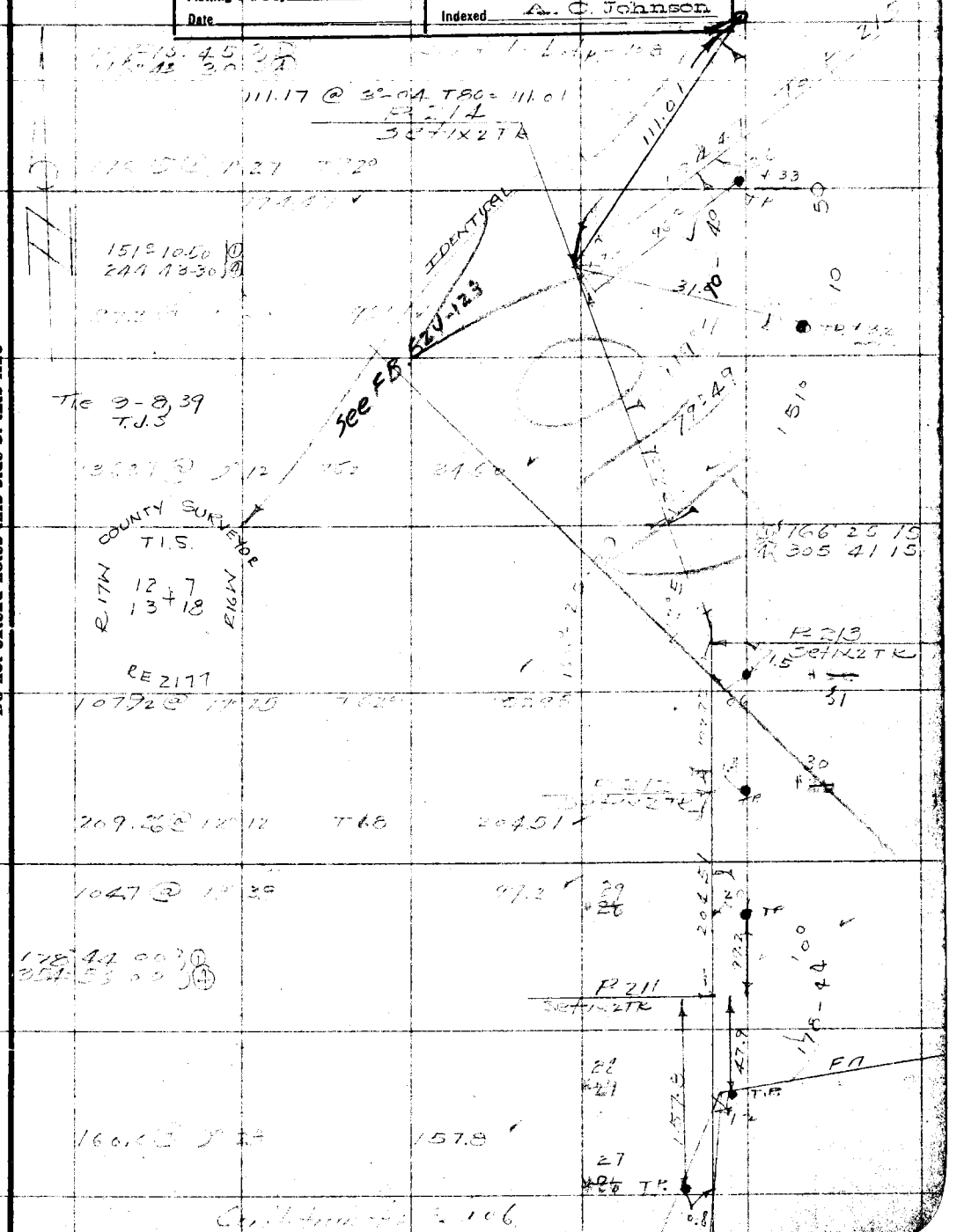

Notes: ANY ADDITIONS OR CHANGES ON THIS SHEET MUST BE MADE OR CIRCLED IN Red. WITH DATE AND NAME OF PERSON MAKING CHANGE.

Do not extend notes this side of this line

RETURN TO
LOS ANGELES COUNTY SURVEYOR

F. B. 572 Pg. 108 Stevenson Chief Party Notes by T.J.S Date 6-12-35

NOTE

TP#2 = TP#26 Ref FB 836-18

Guy Pole + 13 = Guy Pole 27

See FB. 836-1 to 33 for Later Survey

See pg 151 for tie to ℄ Topango Cn Rd. Via line on Code #10

OUT

OUT

See FB 836-209

RETURN TO
LOS ANGELES COUNTY SURVEYOR

Do not extend notes this side of this line

Note: ANY ADDITIONS OR CHANGES ON THIS SHEET MUST BE MADE OR CIRCLED IN Red. WITH DATE AND NAME OF PERSON MAKING CHANGE.

Date _____ Notes by T.J.S. Chief Party Stevenson F.B. [illegible] Pg [illegible]

Plotted by R.W.W.	W.O. No. [illegible] D.S.O. No.
Date	Location [illegible]
Map No. CSB-1428-2	Surveyed by Stevenson
Platting C'k'd by	Date [illegible]
Date	Indexed A. C. Johnson

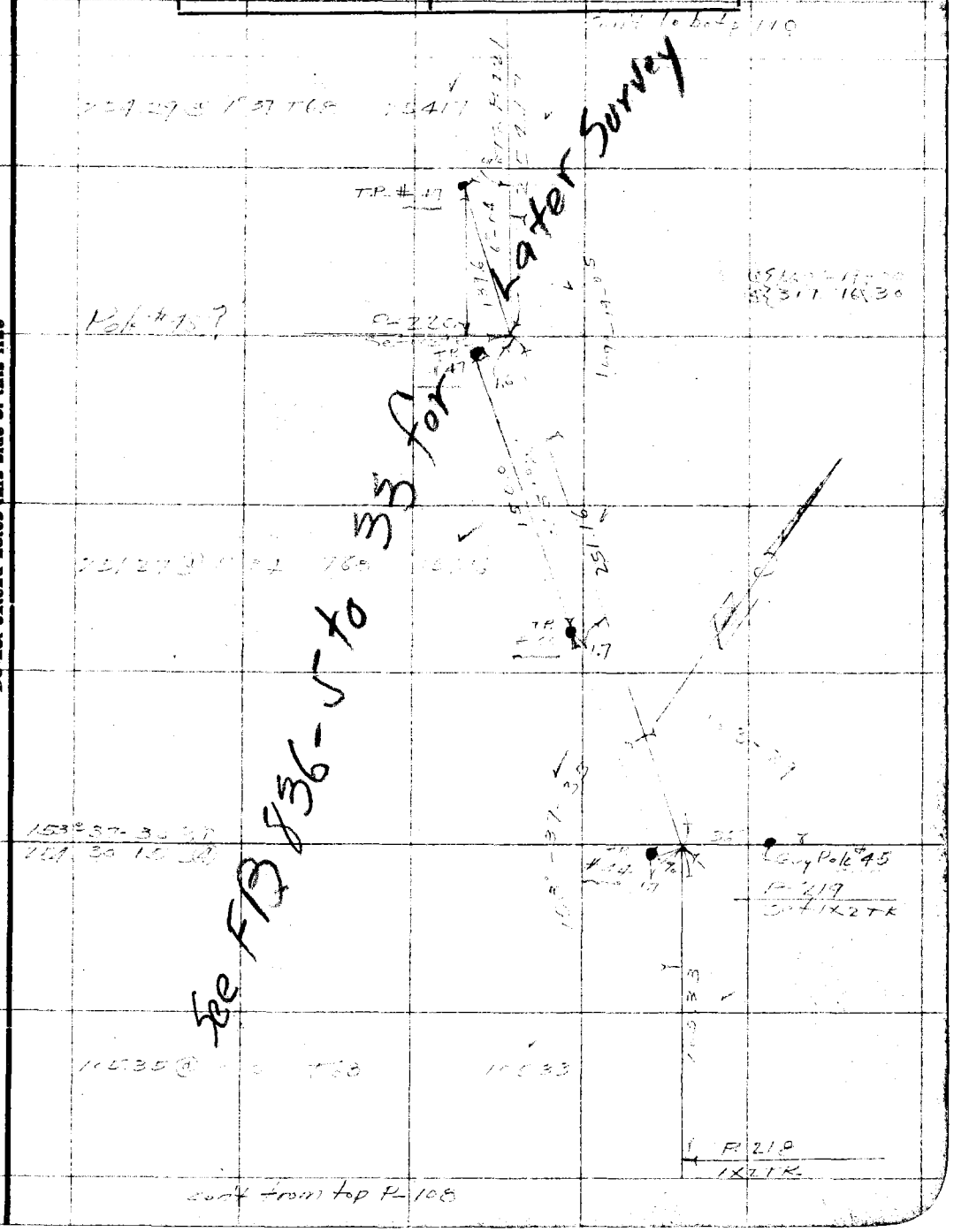

Note: ANY ADDITIONS OR CHANGES ON THIS SHEET MUST BE MADE OR CIRCLED IN Red. WITH DATE AND NAME OF PERSON MAKING CHANGE.

Do not extend notes this side of this line

RETURN TO
LOS ANGELES COUNTY SURVEYOR

F. B. 552 Pg. 110 Stevenson Chief Party Notes by T J S. Date

Cont to bot p - 111

See FB. 836 - 5 to 33 for Later Survey

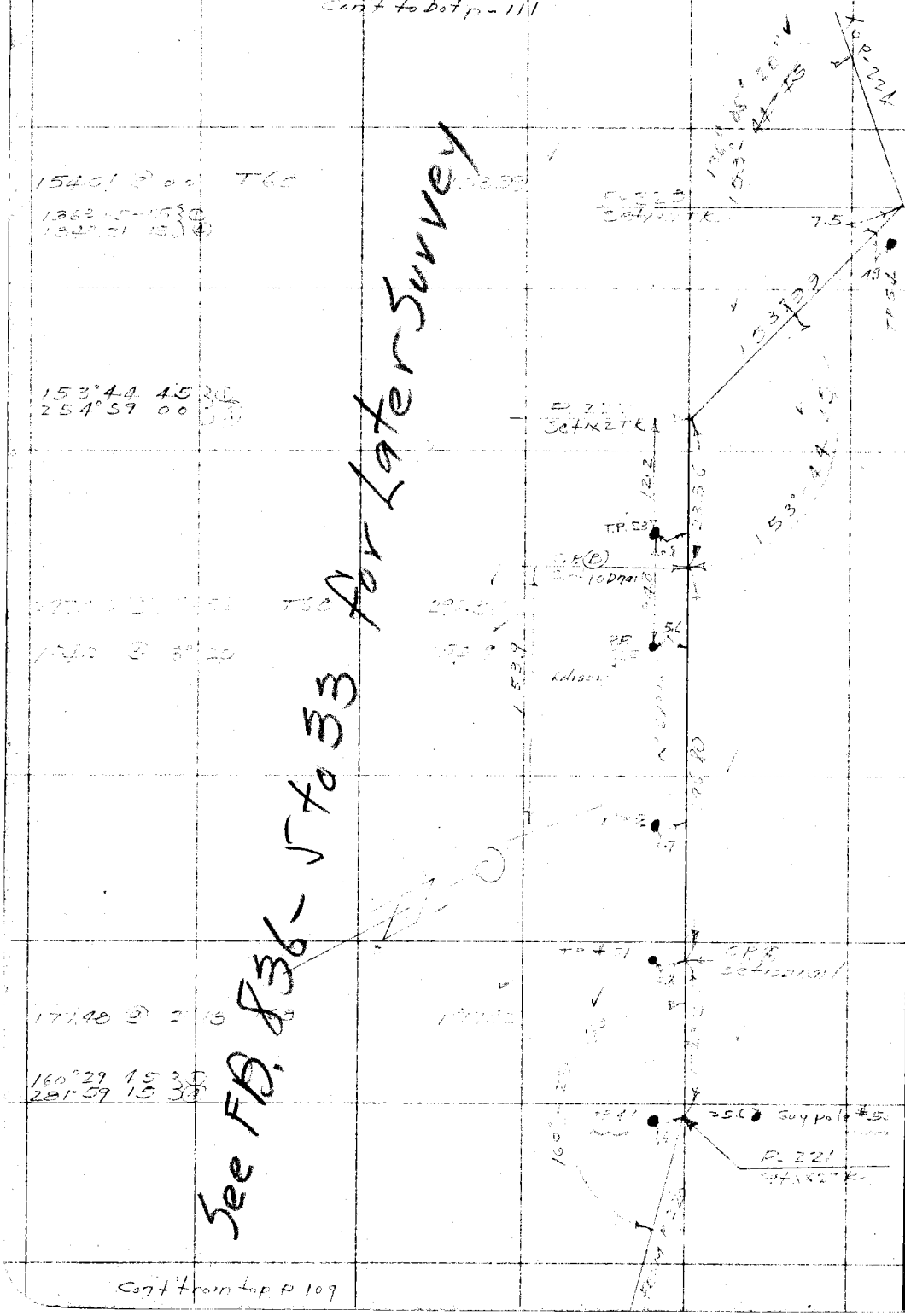

Cont from top p 109

RETURN TO
LOS ANGELES COUNTY SURVEYOR

Do not extend notes this side of this line.

Note: ANY ADDITIONS OR CHANGES ON THIS SHEET MUST BE MADE OR CIRCLED IN Red. WITH DATE AND NAME OF PERSON MAKING CHANGE.

Date _____ Notes by T.J.S. Chief Party Stevenson F.B. [illegible] Pg. 111

Platted by R.W.[illegible]	W. O. No. [illegible] D. S. O. No.
Date	Location LACo Tel Lines
Map No. CSB.1428.2	Surveyed by Stevenson
Platting C'k'd by	Date 6-12-30
Date	Indexed A. C. Johnson

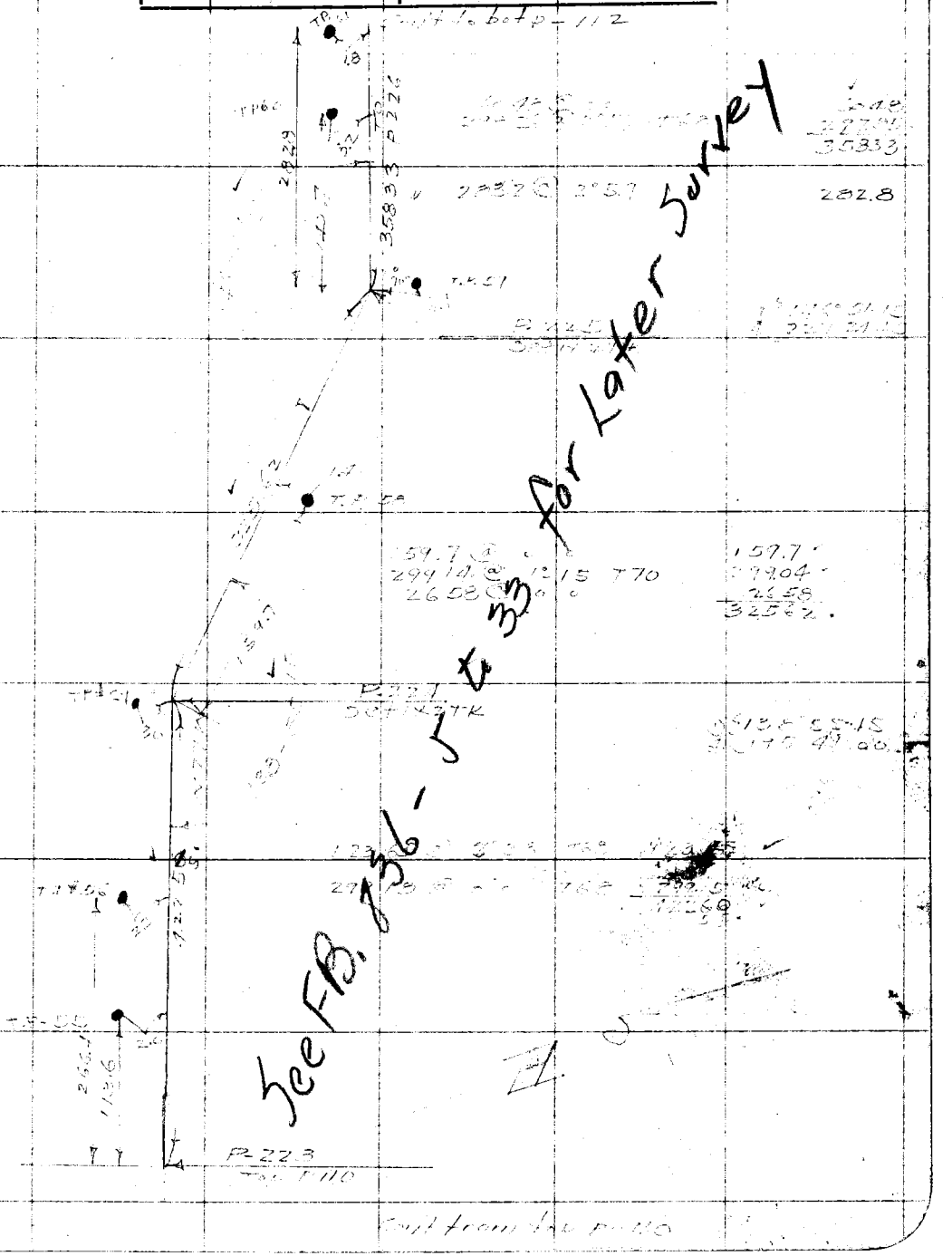

See F.B. 836 - 5 to 33 for Later Survey

Note: ANY ADDITIONS OR CHANGES ON THIS SHEET MUST BE MADE OR CIRCLED IN Red. WITH DATE AND NAME OF PERSON MAKING CHANGE.

Do not extend notes this side of this line

RETURN TO
LOS ANGELES COUNTY SURVEYOR

F.B. 582 Pg. 112 Stevenson Chief Party Notes by T.J.S. Date



RETURN TO
LOS ANGELES COUNTY SURVEYOR

Note: ANY ADDITIONS OR CHANGES ON THIS SHEET MUST BE MADE OR CIRCLED IN Red. WITH DATE AND NAME OF PERSON MAKING CHANGE.

Do not extend notes this side of this line.

Date _____ Notes by _____ Chief Party _____ F.B. _____ Pg. _____

Plotted by _____	W.O. No. _____ D.S.O. No. _____
Date _____	Location _____
Map No. CS.D.1428.2	Surveyed by _____
Platting C'k'd by _____	Date _____
Date _____	Indexed _____



Notes: ANY ADDITIONS OR CHANGES ON THIS SHEET MUST BE MADE OR CIRCLED IN Red. WITH DATE AND NAME OF PERSON MAKING CHANGE.

Do not extend notes this side of this line

RETURN TO
LOS ANGELES COUNTY SURVEYOR

F.B. 592 Pg. 114 Stevenson Chief Party Notes by T.J.S. Date

Cont to bot p 115



RETURN TO
LOS ANGELES COUNTY SURVEYOR

Do not extend notes this side of this line

Note: ANY ADDITIONS OR CHANGES ON THIS SHEET MUST BE MADE OR CIRCLED IN Red. WITH DATE AND NAME OF PERSON MAKING CHANGE.

Date _____ Notes by T.J.S. Chief Party Stevenson F.B. [illegible] Pg. 113

Plotted by R.W.	W.O. No. [illegible] D.S.O. No.
Date	Location Hotel Lines
Map No. CS.B-1428-2	Surveyed by Stevenson
Platting C'k'd by	Date
Date	Indexed A. C. Johnson

Cont'd to bed page 113



Cont'd from top p-114

Note: ANY ADDITIONS OR CHANGES ON THIS SHEET MUST BE MADE OR CIRCLED IN Red. WITH DATE AND NAME OF PERSON MAKING CHANGE.

Do not extend notes this side of this line

RETURN TO
LOS ANGELES COUNTY SURVEYOR

F.B. 502 Pg. 116 Stevenson Chief Party Notes by TJS Date 6-13-35

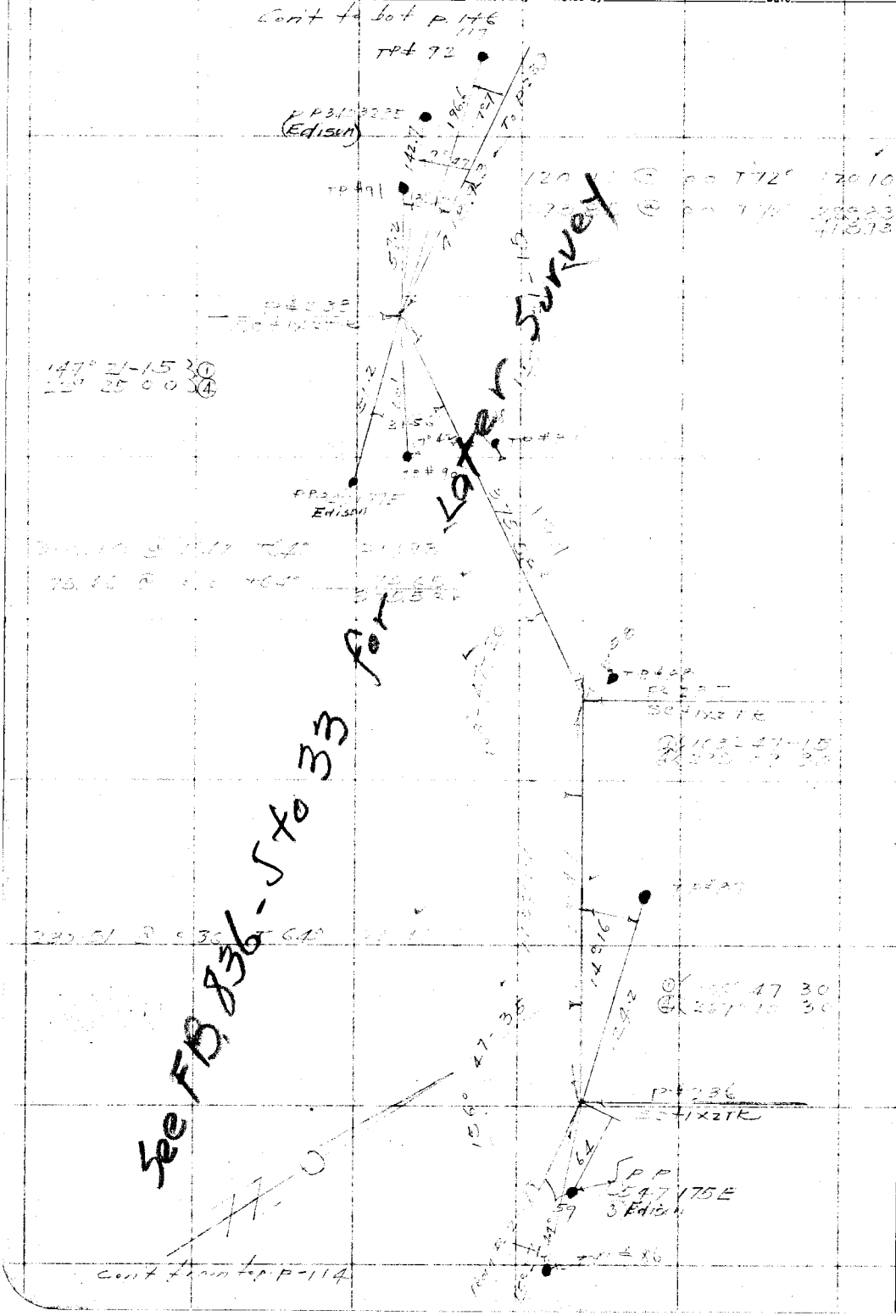

RETURN TO
LOS ANGELES COUNTY SURVEYOR

Do not extend notes this side of this line.

Note: ANY ADDITIONS OR CHANGES ON THIS SHEET MUST BE MADE OR CIRCLED IN Red. WITH DATE AND NAME OF PERSON MAKING CHANGE.

Date _____ Notes by _____ Chief Party Stevenson F.B. [illegible] Pg. 117

Plotted by [illegible]	W.O. No. [illegible] D.S.O. No. _____
Date _____	Location [illegible]
Map No. CSD-1428	Surveyed by Stevenson
Platting C'k'd by _____	Date 6-13-62
Date _____	Indexed A. G. Johnson

Notes: ANY ADDITIONS OR CHANGES ON THIS SHEET MUST BE MADE OR CIRCLED IN Red. WITH DATE AND NAME OF PERSON MAKING CHANGE.

Do not extend notes this side of this line

RETURN TO LOS ANGELES COUNTY SURVEYOR



F.B. 582 Pg. 118 Stevenson Chief Party Notes by TJS Date 6-13-35

Con't to bot p - 119



Con't from top p - 117

RETURN TO
LOS ANGELES COUNTY SURVEYOR

Do not extend notes this side of this line

Note: ANY ADDITIONS OR CHANGES ON THIS SHEET MUST BE MADE OR CIRCLED IN Red. WITH DATE AND NAME OF PERSON MAKING CHANGE.

Date _____ Notes by _____ Chief Party Stevenson F.B. _____ PG. _____

Plotted by	W. O. No.
Date	D. S. O. No.
Map No. CSB-1428 2	Location
Plotting C'k'd by	Surveyed by Stevenson
Date	Date
	Indexed A. C. Johnson

Notes: ANY ADDITIONS OR CHANGES ON THIS SHEET MUST BE MADE OR CIRCLED IN Red, WITH DATE AND NAME OF PERSON MAKING CHANGE.

Do not extend notes this side of this line

RETURN TO LOS ANGELES COUNTY SURVEYOR



F. B. 582 Pg. 120 Stevenson Chief Party Notes by T. J. S. Date 6-13-35

Cont to bot p 121

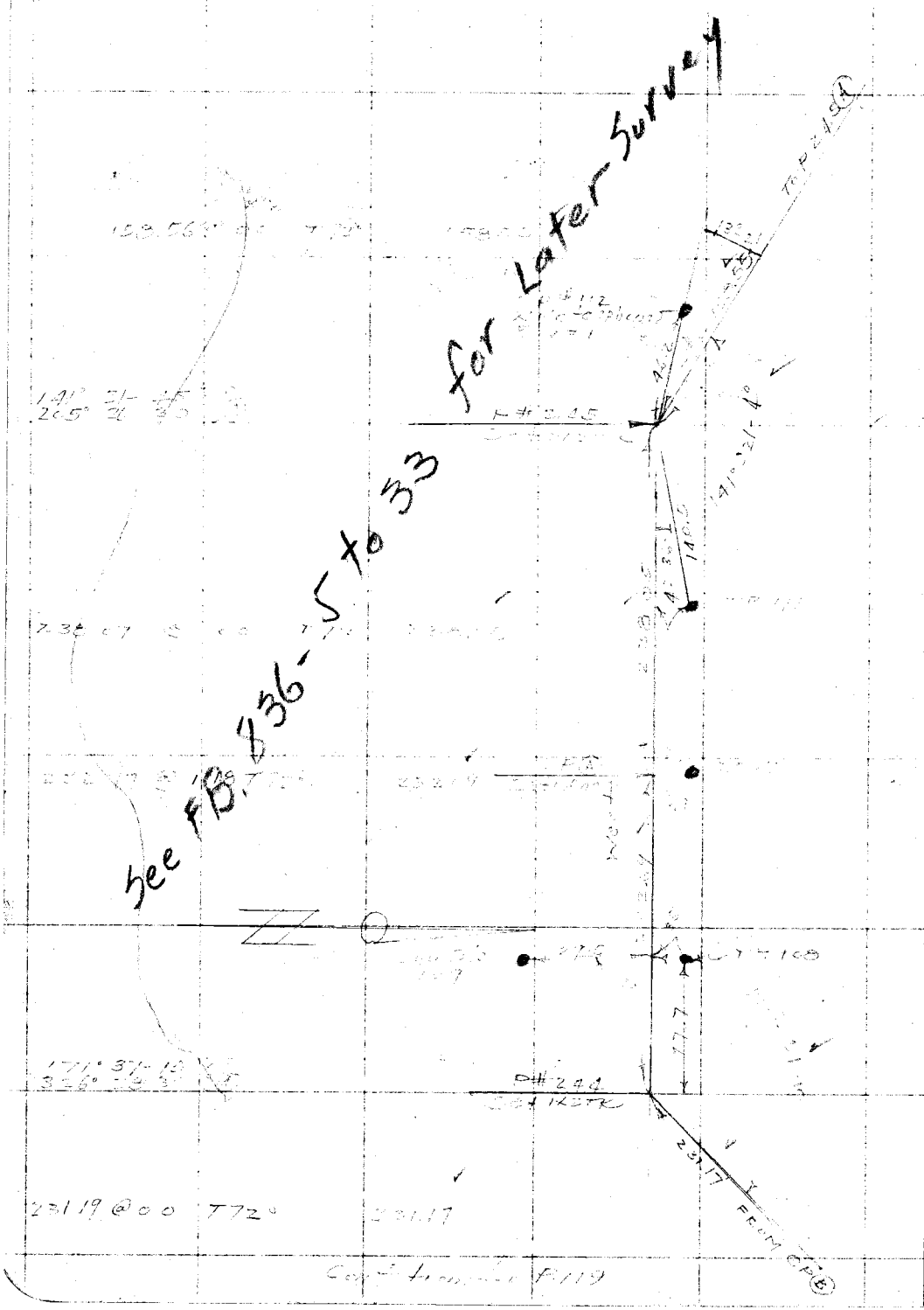

Cont from P119

RETURN TO
LOS ANGELES COUNTY SURVEYOR

Do not extend notes this side of this line

Note: ANY ADDITIONS OR CHANGES ON THIS SHEET MUST BE MADE OR CIRCLED IN Red. WITH DATE AND NAME OF PERSON MAKING CHANGE.

Date _____ Notes by _____ Chief Party Stevenson F.B. _____ Pg. 121

Platted by _____	W. O. No. _____ D. S. O. No. _____
Date _____	Location _____
Map No. CSB-1428.2	Surveyed by Stevenson
Platting C'k'd by _____	Date _____
Date _____	Indexed _____

49

Pole Line #2

VOID

SEE FB. 836-263 to 267

To P 248

PI #48=246

P-#1 Code 3
= P# 246 FD Nft
Junction Pole R13

246.16 @ 246.14

TP-114

162° 45 30
291° 02 30

TP #113

Later Survey in FB. 836-5 to 33

Note: ANY ADDITIONS OR CHANGES ON THIS SHEET MUST BE MADE OR CIRCLED IN Red. WITH DATE AND NAME OF PERSON MAKING CHANGE.

Do not extend notes this side of this line

RETURN TO
LOS ANGELES COUNTY SURVEYOR

F.B. 582 Pg. 122 Stevenson Chief Party Notes by TJS Date 6-13-30

Con't to bot p 123

Pole Line #2



VOID

See FB 836-263 to 267

Con't from TP 121

RETURN TO
LOS ANGELES COUNTY SURVEYOR

Do not extend notes this side of this line.

Note: ANY ADDITIONS OR CHANGES ON THIS SHEET MUST BE MADE OR CIRCLED IN Red. WITH DATE AND NAME OF PERSON MAKING CHANGE.

Date _____ Notes by T.J.S. Chief Party Stevenson F.B. [illegible] Pg. 123

Plotted by [illegible]	W. O. No. [illegible] D. S. O. No.
Date	Location 14 Forest Tellings
Map No. CSB 1428 2	Surveyed by T.J.S.
Platting C'k'd by	Date 6-13-35
Date	Indexed A. C. Johnson

Pole Line #2

Cont to bot p-124

VOID

267

See FB 836-263 to

TP 130

TP 129

TP 127

TP 126

TP 249

Set 1x2 TK

Set 1x2 TK

Cont from top p-122

Note: ANY ADDITIONS OR CHANGES ON THIS SHEET MUST BE MADE OR CIRCLED IN Red. WITH DATE AND NAME OF PERSON MAKING CHANGE.

Do not extend notes this side of this line

RETURN TO
LOS ANGELES COUNTY SURVEYOR

F. B. 532 Pg. 124 Stevenson Chief Party Notes by T. J. S Date 6-13

Cont to bot p-125

Pole Line #2

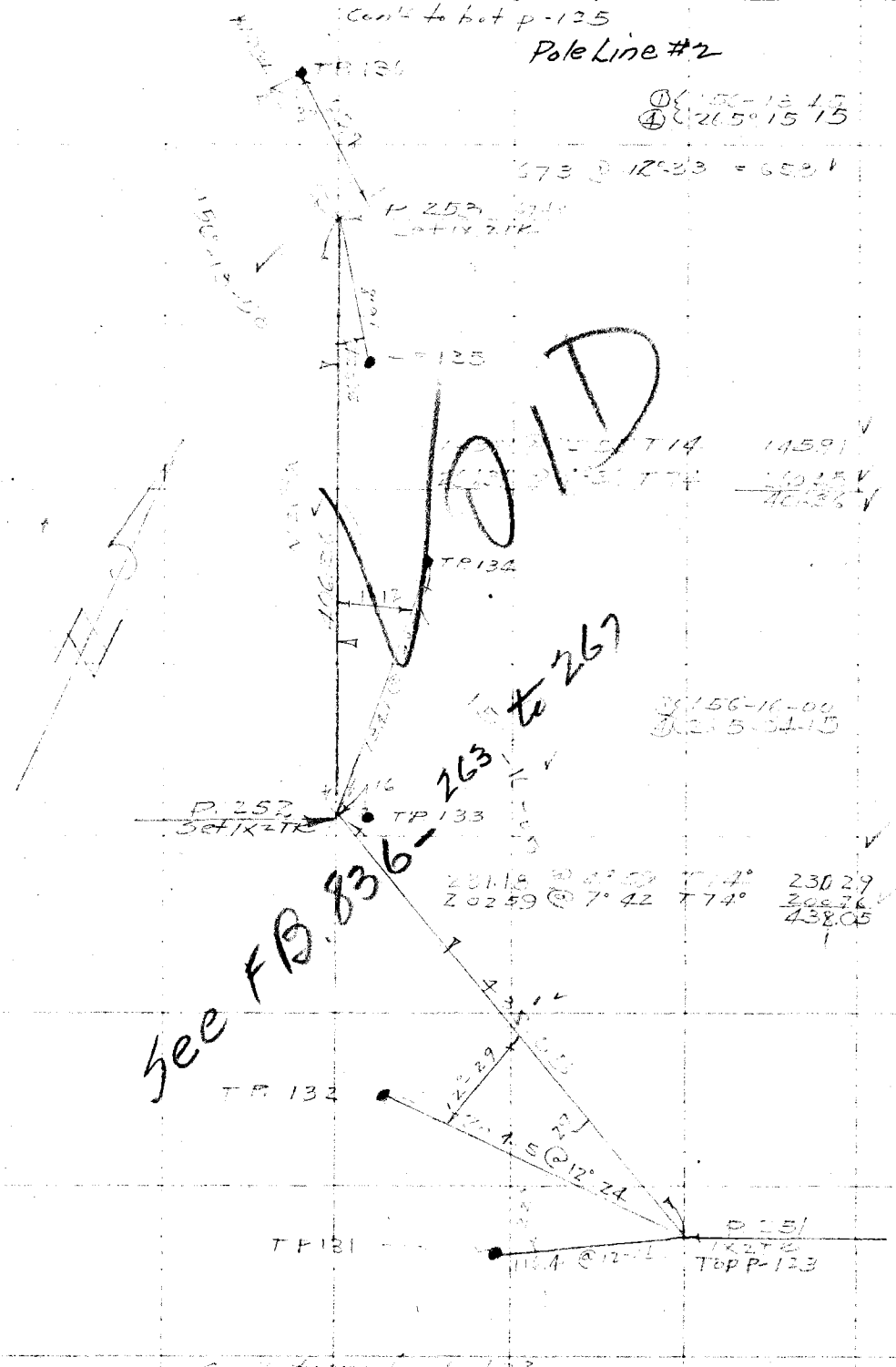

RETURN TO
LOS ANGELES COUNTY SURVEYOR

Do not extend notes this side of this line.

Note: ANY ADDITIONS OR CHANGES ON THIS SHEET MUST BE MADE OR CIRCLED IN Red, WITH DATE AND NAME OF PERSON MAKING CHANGE.

Date _____ Notes by TJS Chief Party [illegible] F.B. [illegible] PG [illegible]

Plotted by [illegible]	W. O. No. [illegible] D. S. O. No.
Date	Location [illegible]
Map No. CSB 1428 2	Surveyed by [illegible]
Platting C'k'd by	Date
Date	Indexed A. C. Johnson

Pole Line #2

PL 256
Set 1x2 TK
TP 139

160° 23 00
281° 31 45

131.10 @ 0.0 T74 = 131.09

Void

PL 255
Set 1x2 TK
TP 138

154° 53 15
257° 33 00

See FB. 836-263 to 267

15255 @ 6.27 T72 151.55

8300 @ 13.51 T74 8059

21523 @ 8.18 T74 21233
352.71

PL 254
Set 1x2 TK

TP 137

Note: ANY ADDITIONS OR CHANGES ON THIS SHEET MUST BE MADE OR CIRCLED IN Red. WITH DATE AND NAME OF PERSON MAKING CHANGE.

Do not extend notes this side of this line

RETURN TO
LOS ANGELES COUNTY SURVEYOR

F. B. 582 Pg. 126 Herenson Chief Party Notes by T. J. S. Date

Cont to pg 127

240.60 @ 0°46 T72 240.56
151.49 @ 5°30 T72 150.79

Pole Line #2

154

176.3

153

0.7

INVENTORY IN F. B. 836-193

293.11 @ 0°46 T72 293.11

152

P-258

151

21

139.54 @ 00 T74 139.54

VOID

P-257

22

See FB. 836-263 to 267

RETURN TO
LOS ANGELES COUNTY SURVEYOR

Do not extend notes this side of this line

Note: ANY ADDITIONS OR CHANGES ON THIS SHEET MUST BE MADE OR CIRCLED IN Red. WITH DATE AND NAME OF PERSON MAKING CHANGE.

Date _____ Notes by T.J.S. Chief Party Stevenson F.B. _____ Pg. 121

Plotted by R.W.W.	W.O. No. [illegible] D.S.O. No.
Date	Location [illegible] Lines
Map No. CSB 1428.2	Surveyed by Stevenson
Platting C'k'd by	Date 8-17-35
Date	Indexed C. Johnson

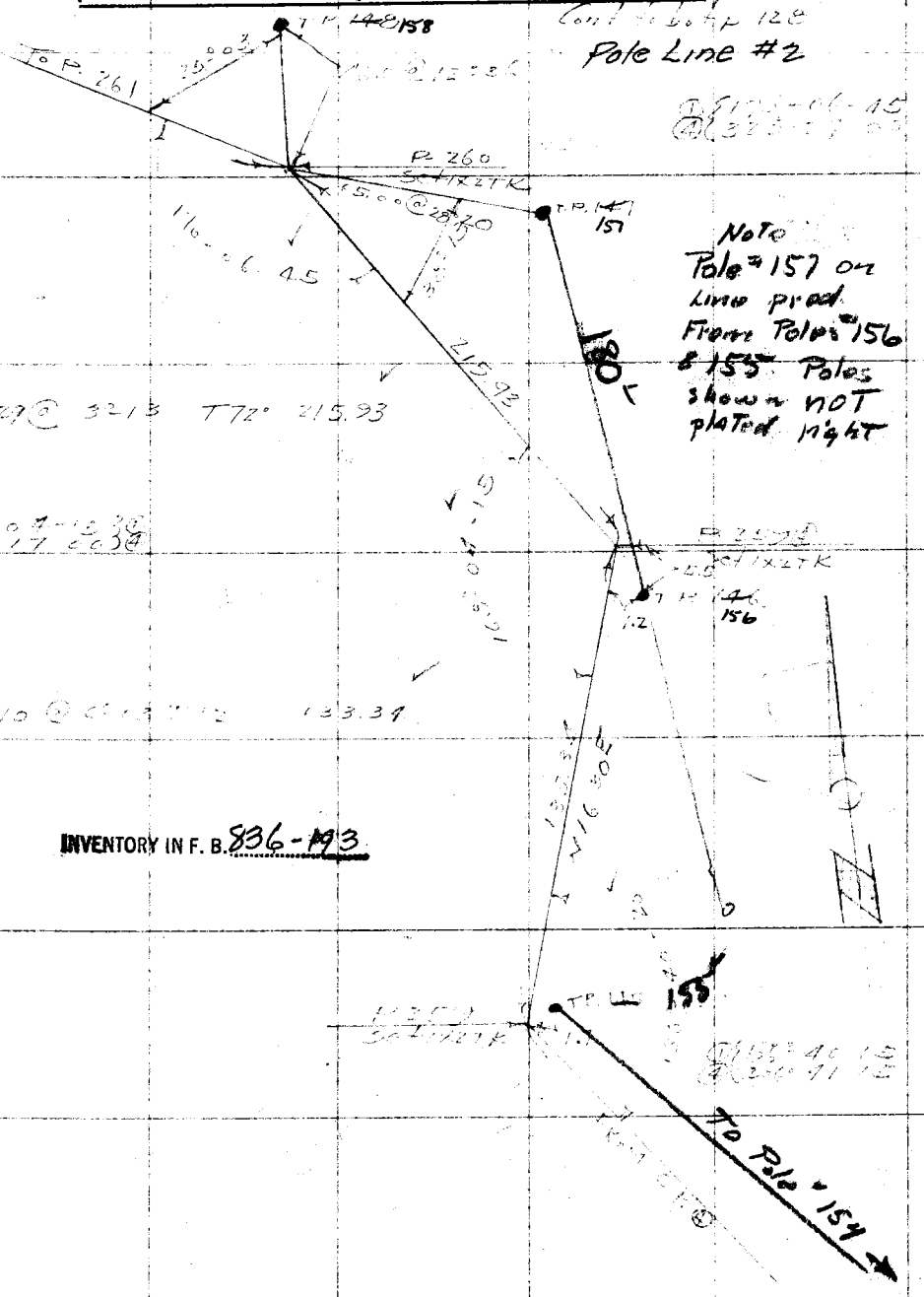

INVENTORY IN F. B. 836-193

Notes: ANY ADDITIONS OR CHANGES ON THIS SHEET MUST BE MADE OR CIRCLED IN Red. WITH DATE AND NAME OF PERSON MAKING CHANGE.

Do not extend notes this side of this line

RETURN TO LOS ANGELES COUNTY SURVEYOR

F. B. 582 Pg. 128 Stevenson Chief Party Notes by T.J.S. Date 6-17-35

Cont to bot page 129

PoleLine #2

29535 @ 1° 29 T 78 295 25

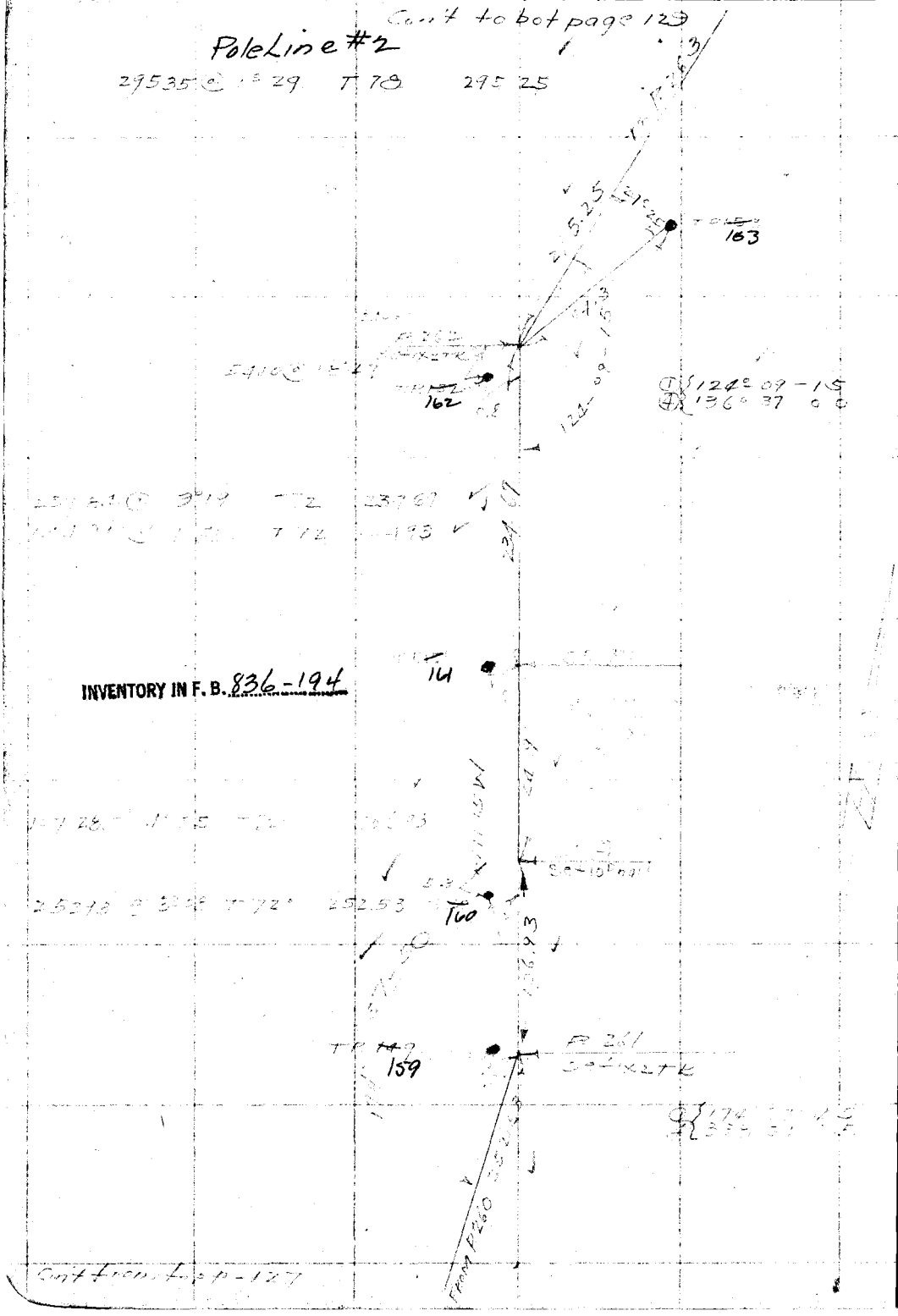

Cont from top p-127

RETURN TO
LOS ANGELES COUNTY SURVEYOR

Do not extend notes this side of this line

Note: ANY ADDITIONS OR CHANGES ON THIS SHEET MUST BE MADE OR CIRCLED IN Red. WITH DATE AND NAME OF PERSON MAKING CHANGE.

Date _____ Notes by T J S Chief Party Stevenson F.B. 532 Pg. 129

Platted by K.W.M.	W.O. No. _____ D.S.O. No. _____
Date _____	Location Tel Lines
Map No. CSB.1428-2-3	Surveyed by Stevenson
Platting C'k'd by _____	Date 1-11-35
Date _____	Indexed A. C. Johnson

Pole Line #2

Cont to bot p-130

Note: ANY ADDITIONS OR CHANGES ON THIS SHEET MUST BE MADE OR CIRCLED IN Red. WITH DATE AND NAME OF PERSON MAKING CHANGE.

Do not extend notes this side of this line

RETURN TO LOS ANGELES COUNTY SURVEYOR



INVENTORY IN F. B. 836-194+195

Cont from top P-128

F. B. 836 Pg. 130 Stevenson Chief Party Notes by T J S Date 6-17-35

Cont to bo top - 131

Pole Line #2

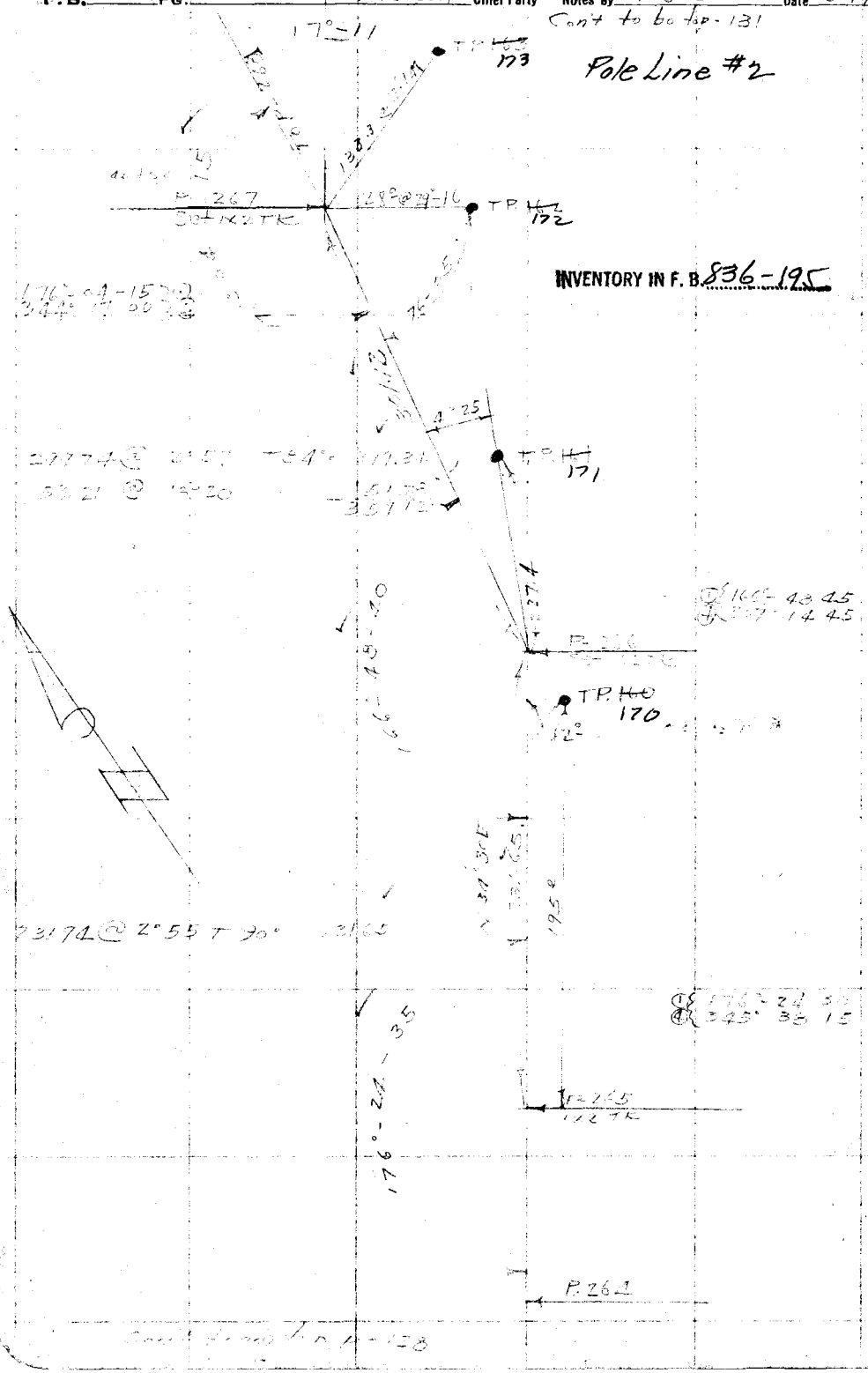

INVENTORY IN F. B. 836-195

RETURN TO
LOS ANGELES COUNTY SURVEYOR

Do not extend notes this side of this line

Note: ANY ADDITIONS OR CHANGES ON THIS SHEET MUST BE MADE OR CIRCLED IN Red. WITH DATE AND NAME OF PERSON MAKING CHANGE.

Date _____ Notes by T. J. S. Chief Party Stevenson F.B. [illegible] Pg. 31

Plotted by	W. O. No. _____ D. S. O. No. _____
Date	Location [illegible]
Map No. CS.B1428-2,3	Surveyed by Stevenson
Platting C'k'd by	Date [illegible]
Date	Indexed A. C. Johnson

Pole Line #2

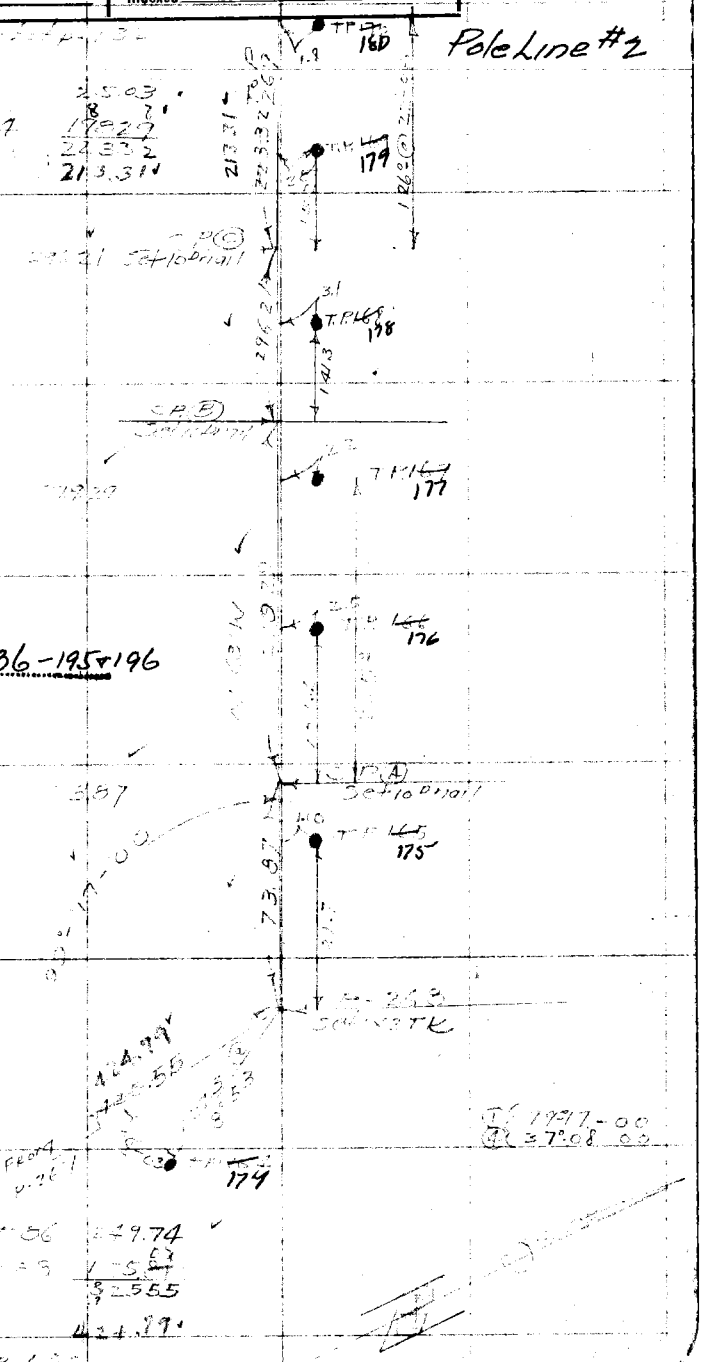

INVENTORY IN F. B. 836-195 & 196

Note: ANY ADDITIONS OR CHANGES ON THIS SHEET MUST BE MADE OR CIRCLED IN Red. WITH DATE AND NAME OF PERSON MAKING CHANGE.

Do not extend notes this side of this line

RETURN TO
LOS ANGELES COUNTY SURVEYOR

F. B. 552 Pg. 132 Hevenson Chief Party Notes by TJS Date 6-18 35

Cont to bot p-133

Pole Line #2



INVENTORY IN F. B. 836-196

Cont from top p-131

RETURN TO
LOS ANGELES COUNTY SURVEYOR

Do not extend notes this side of this line

Note: ANY ADDITIONS OR CHANGES ON THIS SHEET MUST BE MADE OR CIRCLED IN Red. WITH DATE AND NAME OF PERSON MAKING CHANGE.

Date _____ Notes by T.J.S. Chief Party Stevenson F.B. _____ Pg. 133

Platted by _____	W. O. No. _____ D. S. O. No. _____
Date _____	Location _____
Map No. C.S.B.1428-3	Surveyed by Stevenson
Platting C'k'd by _____	Date _____
Date _____	Indexed A. C. Johnson

Pole Line #2

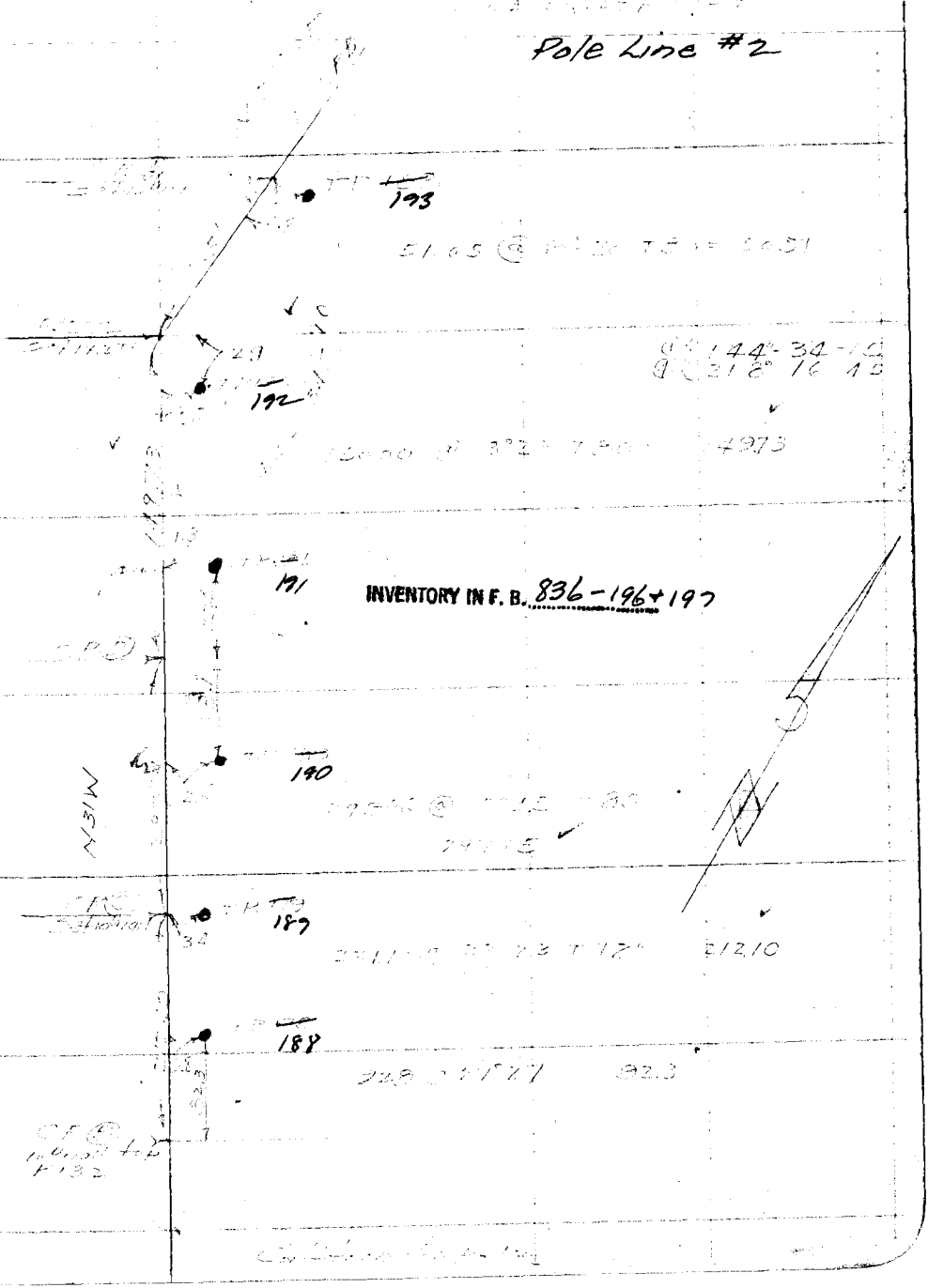

INVENTORY IN F. B. 836-196+197

Notes: ANY ADDITIONS OR CHANGES ON THIS SHEET MUST BE MADE OR CIRCLED IN Red, WITH DATE AND NAME OF PERSON MAKING CHANGE.

Do not extend notes this side of this line

RETURN TO LOS ANGELES COUNTY SURVEYOR

F. B. 502 Pg. 134 Stevenson Chief Party Notes by [illegible] Date 5-18-35

Con't to bot p-135

Pole Line #2



INVENTORY IN F. B. 836-197+198

RETURN TO
LOS ANGELES COUNTY SURVEYOR

Do not extend notes this side of this line

Note: ANY ADDITIONS OR CHANGES ON THIS SHEET MUST BE MADE OR CIRCLED IN Red. WITH DATE AND NAME OF PERSON MAKING CHANGE.

Date _____ Notes by _____ Chief Party _____ F.B. _____ Pg. _____

Plotted by _____	W.O. No. _____ D.S.O. No. _____
Date _____	Location _____
Map No. CS.B1428-3	Surveyed by _____
Plotting C'k'd by _____	Date _____
Date _____	Indexed A. C. Johnson

Pole Line #2

INVENTORY IN F.B. 836-198

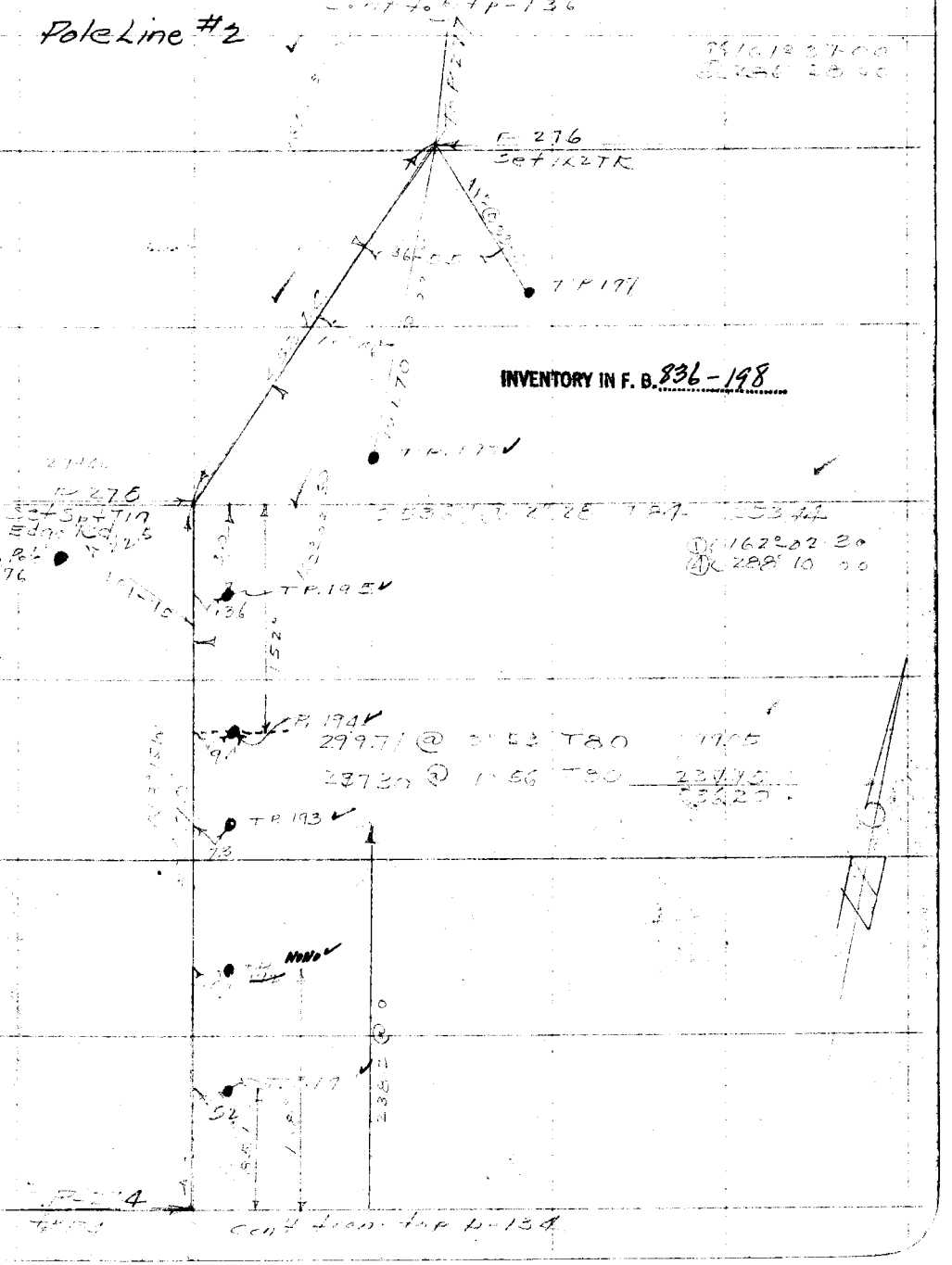

Notes: ANY ADDITIONS OR CHANGES ON THIS SHEET MUST BE MADE OR CIRCLED IN Red. WITH DATE AND/ NAME OF/ PERSON MAKING CHANGE.

Do not extend notes this side of this line

RETURN TO LOS ANGELES COUNTY SURVEYOR

F.B. 582 Pg. 136 Stevenson Chief Party Notes by T.J.S. Date 6-18-35

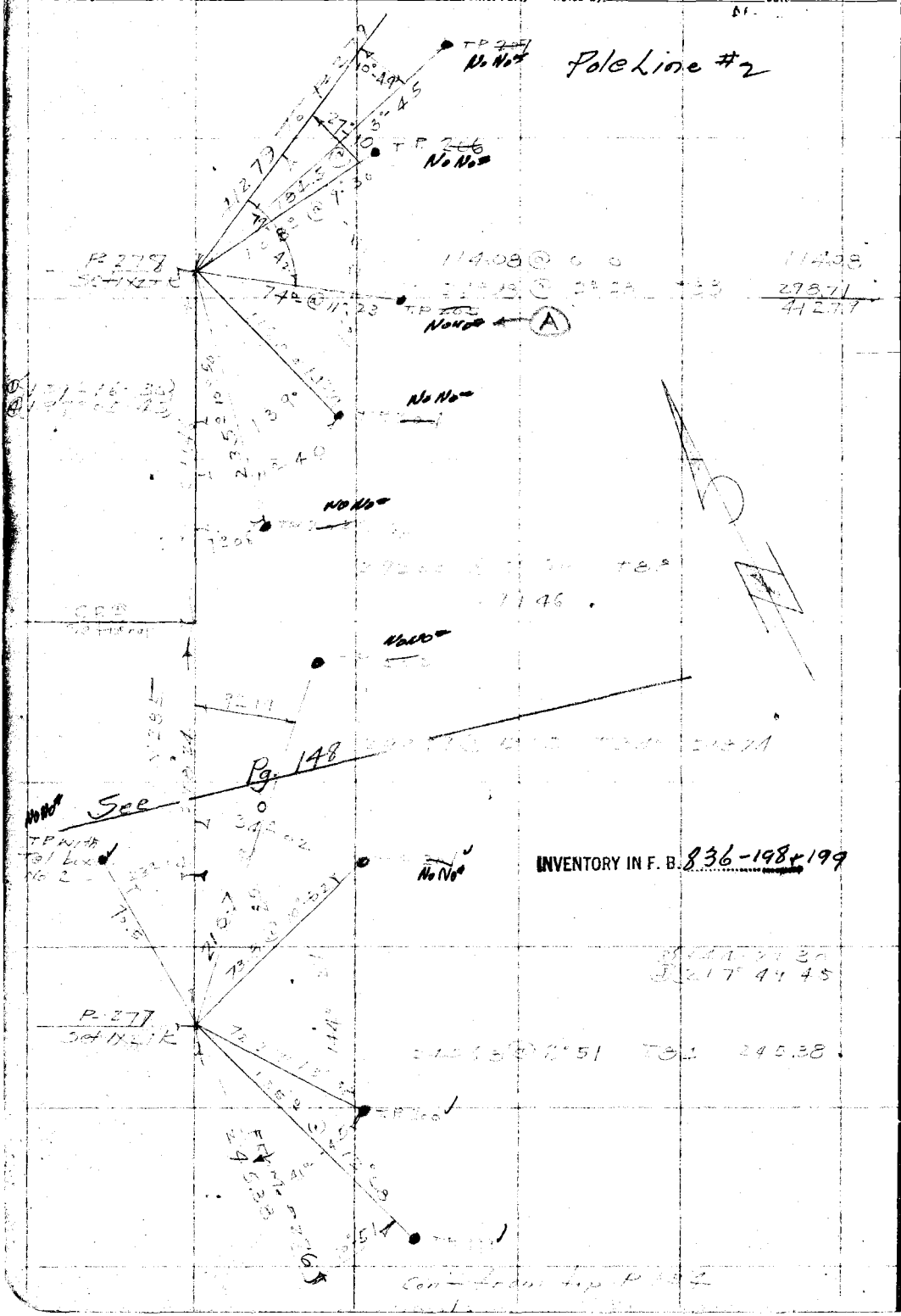

INVENTORY IN F. B. 836-198+199

RETURN TO
LOS ANGELES COUNTY SURVEYOR

Do not extend notes this side of this line

Note: ANY ADDITIONS OR CHANGES ON THIS SHEET MUST BE MADE OR CIRCLED IN Red. WITH DATE AND NAME OF PERSON MAKING CHANGE.

Notes Ck'd by	Survey of LACo Tel Lines	F.B. 582 Pg. 137
Map No. CSB-1428-3	W. O. 5085 Tape No 23 St'd 24 of.	
Office Work	Surveyed by	
Checked	Notes Date	
Date	Indexed A. C. Johnson	

Cont to bot p-138

Pole Line #2

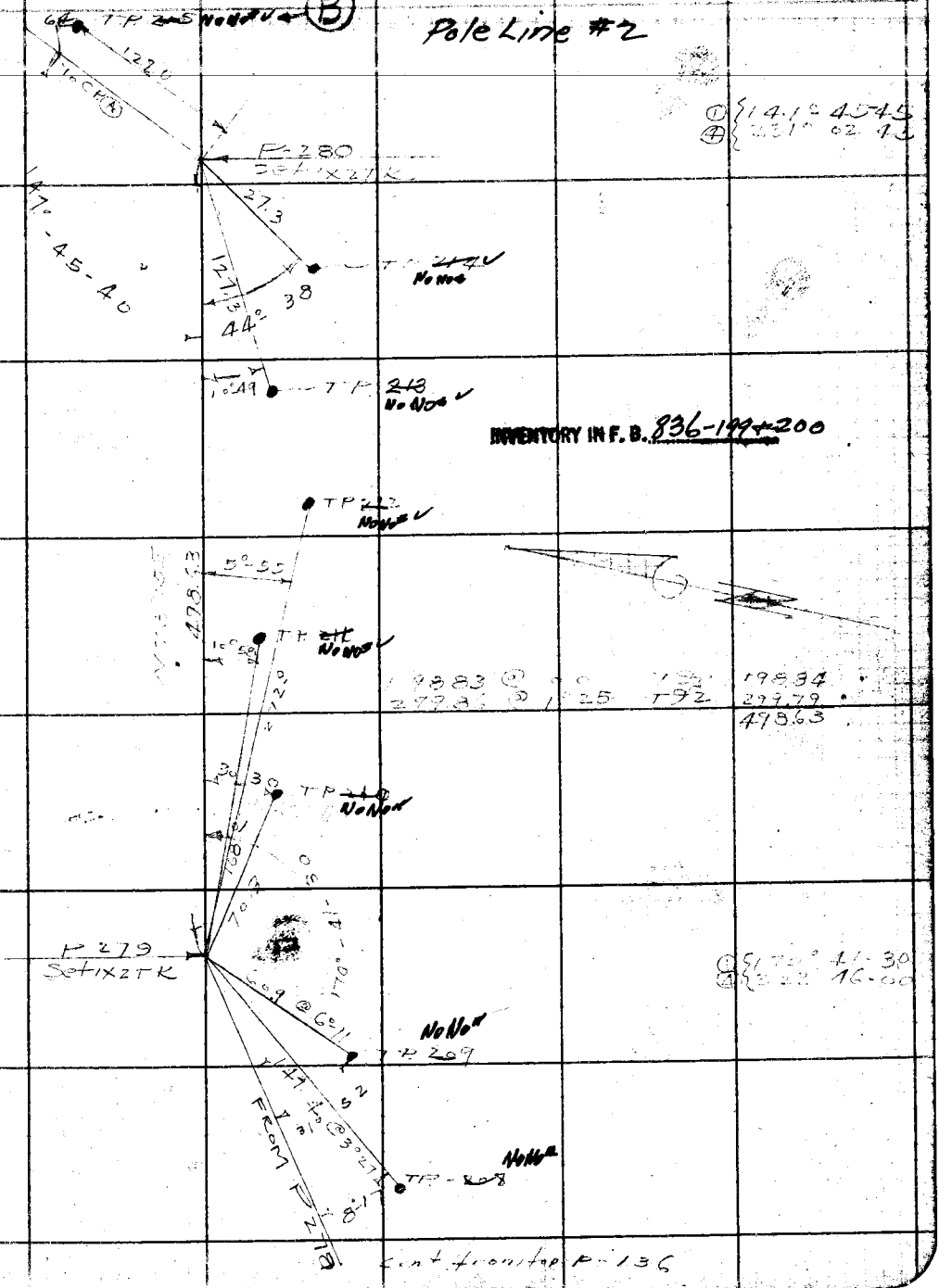

INVENTORY IN F. B. 836-199+200

Cont from top p-136

Note: ANY ADDITIONS OR CHANGES ON THIS SHEET MUST BE MADE OR CIRCLED IN Red Ink WITH DATE AND NAME OF PERSON MAKING CHANGE.

Do not extend notes this side of this line

RETURN TO
LOS ANGELES COUNTY SURVEYOR
700 HALL OF RECORDS

FORM 247 5M 2-34

F.B. 582 PG. 138

Con't to bot p 139

Pole Line #2

C.P. (B) Set 10 nail

T.P. 224 2.0

284.50 @ 0° 50 T88 284.48

T.P. 223

150.6

C.P. (A) Set 10 nail

T.P. 222 3.2

141.39 @ 00 T88 141.39

168°-34-00 (1)
314° 16 15 (A)

P. 282 Set 1x2 TK

28 T.P. ~~224~~ No No

157.10 @ 00 T90 157.10

INVENTORY IN F. B. 836-200+201

C.P. (A) Set 10 nail

266.85 @ 4° 00 T88 266.21

50.00 @ 00 T88 50.00

316.21

T.P. 219

2.9

145°12 30 (1)
220°49 30 (A)

P. 281 Set 1x2 TK

3.1 T.P. ~~218~~ No No

174.39 @ 00 T92 174.40

286.53 @ 3° 59 T92° 285.85

T.P. ~~217~~ No No

C.P. (A) Set 10 nail

T.P. ~~216~~ No No

5.1

285.85 FROM P 280

Con't from t.p. P 137

RETURN TO
LOS ANGELES COUNTY SURVEYOR
700 HALL OF RECORDS

Do not extend notes this side of this line

Note: ANY ADDITIONS OR CHANGES ON THIS SHEET MUST BE MADE OR CIRCLED IN Red Ink WITH DATE AND NAME OF PERSON MAKING CHANGE.

Notes Ck'd by	Survey of LA Co Tel Line	F.B. 582 Pg. 139
Map No. GS.B-14-2[illegible]	W. O. 8085 Tape No 23 St'd 84 °F.	
Office Work	Surveyed by [illegible]	
Checked	Notes [illegible] Date [illegible]	
Date	Indexed A. C. Johnson	

Pole Line #2

Con't to bot p-[illegible]

TP [illegible]

A.P. 229

TP 228

P 284 Set 1x2 TK

TP 227

INVENTORY IN F. B. 836-201

TP 226

P 283 Set 1x2 TK

TP 224

Con't from top p-138

Note: ANY ADDITIONS OR CHANGES ON THIS SHEET MUST BE MADE OR CIRCLED IN Red Ink WITH DATE AND NAME OF PERSON MAKING CHANGE.

Do not extend notes this side of this line

RETURN TO
LOS ANGELES COUNTY SURVEYOR
700 HALL OF RECORDS

FORM 247 5M 2-34

F.B. 582 PG. 140



INVENTORY IN F. B. 836-202

RETURN TO
LOS ANGELES COUNTY SURVEYOR
700 HALL OF RECORDS

Do not extend notes this side of this line

Note: ANY ADDITIONS OR CHANGES ON THIS SHEET MUST BE MADE OR CIRCLED IN Red Ink WITH DATE AND NAME OF PERSON MAKING CHANGE.

Notes Ck'd by	Survey of LA Co Forestry Tel Line
Map No. C.S.B-1422 3	W. O. 8085 Tape No 23 St'd 57 of.
Office Work	Surveyed by Stevenson
Checked	Notes Date 6-20-55
Date	Indexed A. C. Johnson

F.B. 582 Pg. 141

Cont to bot p-142

Pole Line #2

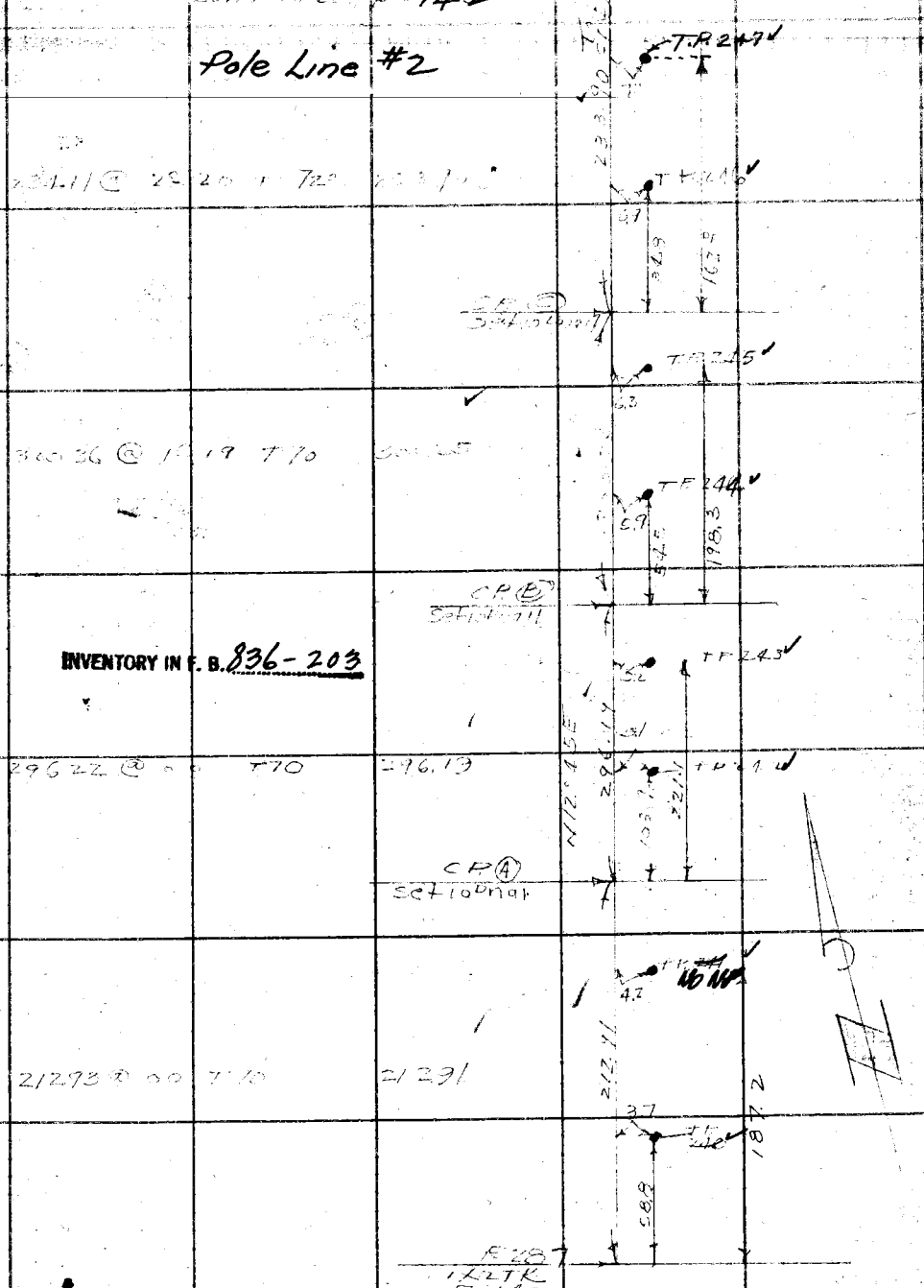

INVENTORY IN F. B. 836-203

Cont from top P. 140

Note: ANY ADDITIONS OR CHANGES ON THIS SHEET MUST BE MADE OR CIRCLED IN Red Ink WITH DATE AND NAME OF PERSON MAKING CHANGE.

RETURN TO
LOS ANGELES COUNTY SURVEYOR
700 HALL OF RECORDS

Do not extend notes this side of this line

FORM 247 5M 2-34



RETURN TO
LOS ANGELES COUNTY SURVEYOR
700 HALL OF RECORDS

Do not extend notes this side of this line

Note: ANY ADDITIONS OR CHANGES ON THIS SHEET MUST BE MADE OR CIRCLED IN Red Ink WITH DATE AND NAME OF PERSON MAKING CHANGE.

Notes Ck'd by	Survey of LA Co Priority Tel Line	F.B. 582 Pg. 143
Map No. CSB-1428-3	W. O. 8085 Tape No 23 St'd 84 °F.	
Office Work	Surveyed by Stevenson	
Checked	Notes 1 2 3 Date 6-20-35	
Date	Indexed A. C. Johnson	

Pole Line #2

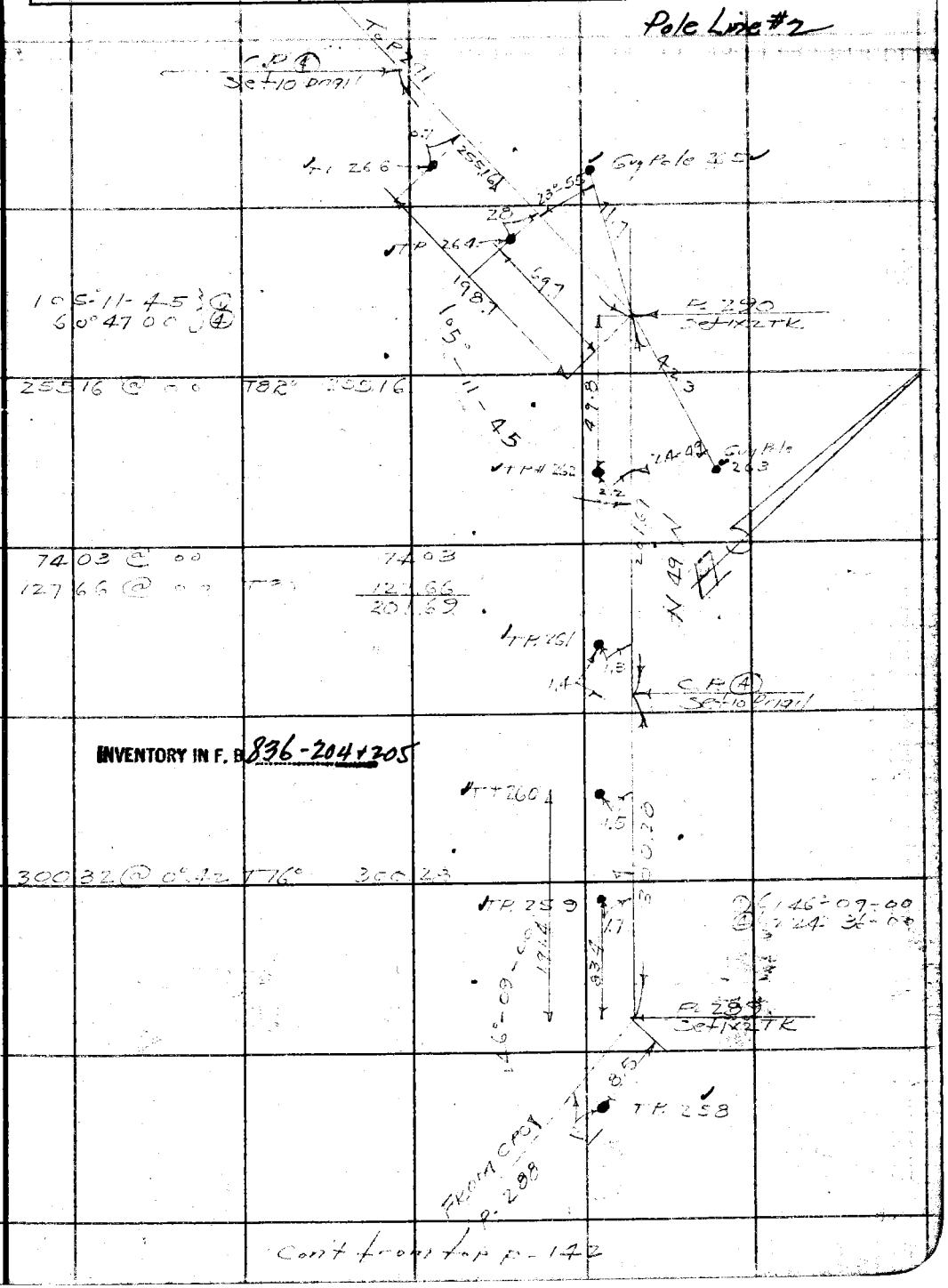

Cont from top p-142

Note: ANY ADDITIONS OR CHANGES ON THIS SHEET MUST BE MADE OR CIRCLED IN Red Ink WITH DATE AND NAME OF PERSON MAKING CHANGE.

Do not extend notes this side of this line

RETURN TO
LOS ANGELES COUNTY SURVEYOR
700 HALL OF RECORDS

FORM 247 5M 2-34

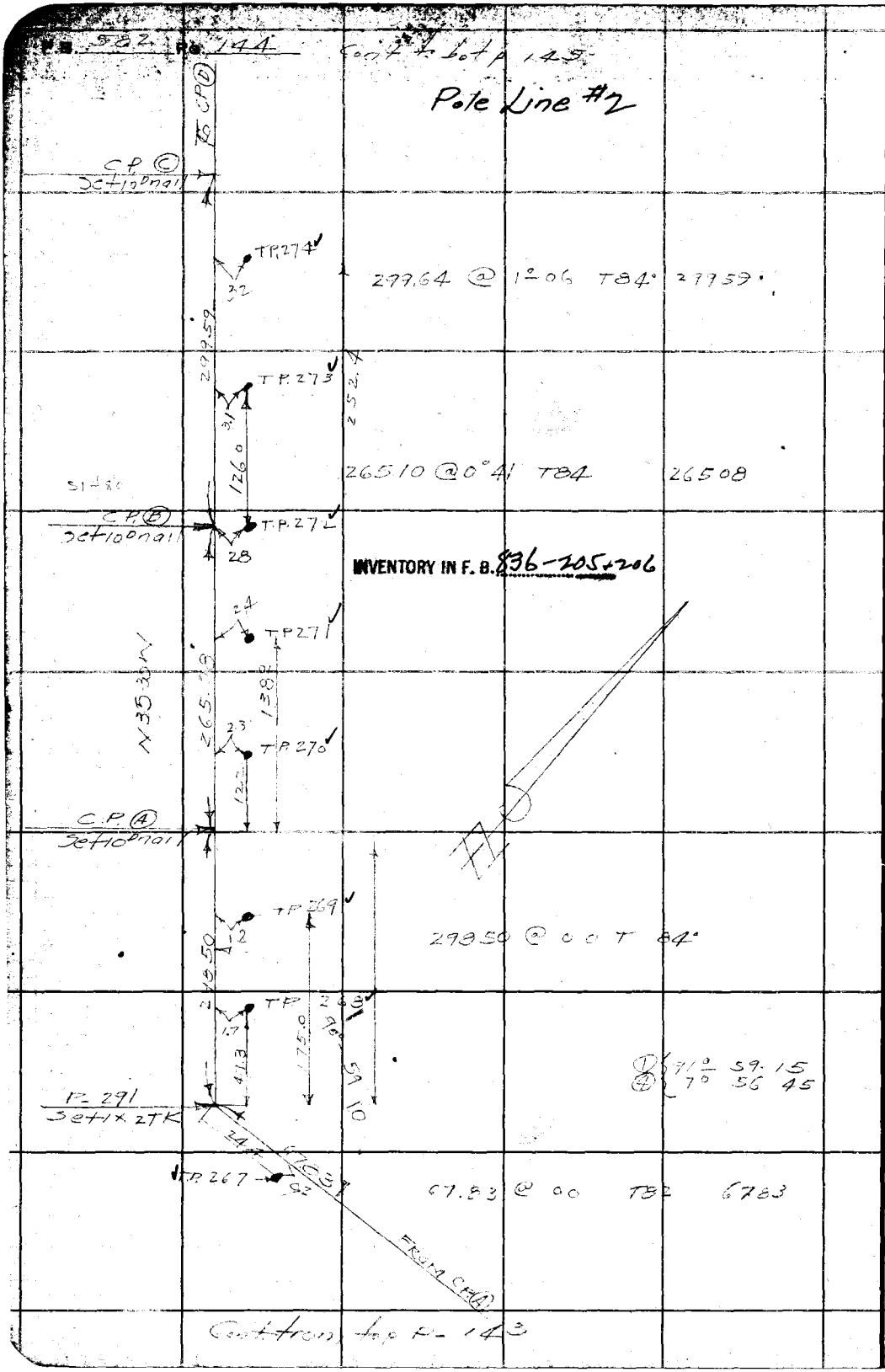

RETURN TO
LOS ANGELES COUNTY SURVEYOR
700 HALL OF RECORDS

Do not extend notes this side of this line

Note: ANY ADDITIONS OR CHANGES ON THIS SHEET MUST BE MADE OR CIRCLED IN Red Ink WITH DATE AND NAME OF PERSON MAKING CHANGE.

Notes Ck'd by	Survey of LA Co Forestry Tel Line
Map No. CSB-1428-2	W. O. 8085 Tape No 23 St'd 84 OF.
Office Work	Surveyed by Stevenson
Checked	Notes
Date	Indexed A. C. Johnson

F.B. 582 Pg. 145

Cont to top p 146

Pole Line #2

84.41 @ 3°42 T88 8423 P 292 Set 1x2 Tk

8423

CP(F) Set 10 nail

TP No No #281

3.4

256.85 @ 1°42 T88 256.75

3.5

No No TP #280

256.75

122.4

3.8

CP(E) Set 10 nail

No No #279

INVENTORY IN F. B. 836-206

3.3

No Number TP #278

276.53 @ 0°46' T88

276.53

3.3

No Number TP #277

N 36° W

29.7

155.0

CP D Set 10 nail

TP 276

3.2

300.20 @ 0°32 T88 300.20

300.20

3.2

TP 275

81.4

208.6

CP C Top P144

Con't from top P144

Note: ANY ADDITIONS OR CHANGES ON THIS SHEET MUST BE MADE OR CIRCLED IN Red Ink WITH DATE AND NAME OF PERSON MAKING CHANGE.

Do not extend notes this side of this line

RETURN TO LOS ANGELES COUNTY SURVEYOR 700 HALL OF RECORDS

FORM 247 BM 2-34

BK 382 PG 146 Cont to bot p-147

Pole Line #2



Cont from top p 145

RETURN TO
LOS ANGELES COUNTY SURVEYOR
700 HALL OF RECORDS

Do not extend notes this side of this line

Note: ANY ADDITIONS OR CHANGES ON THIS SHEET MUST BE MADE ON CIRCLED IN Red Ink WITH DATE AND NAME OF PERSON MAKING CHANGE.

Notes Ck'd by	Survey of LA Co Forestry Tel Line F.B. 582 Pg. 147
Map No.	W. O. 8085 Tape No 23 St'd 84 of.
Office Work CSB-1428-3	Surveyed by Stevenson
Checked	Notes [illegible] Date 6-20
Date	Indexed A. C. Johnson

Cont to bot p-148

Pole Line #2

Contd. + rerun in FB. 1571-129

(Cont. to Pg. 57 this book)

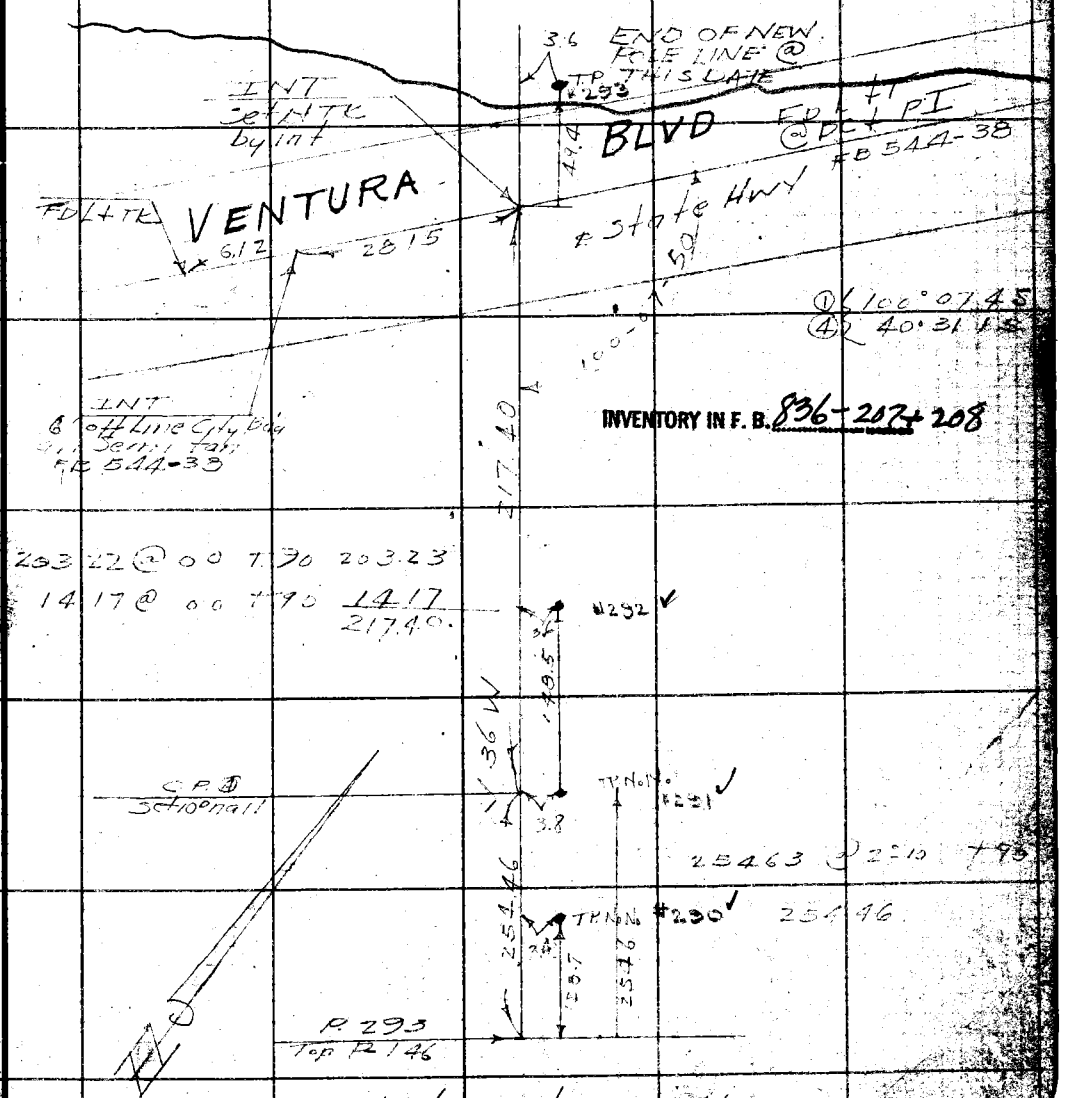

INVENTORY IN F. B. 836-207+208

Cont from top p-146

Note: ANY ADDITIONS OR CHANGES ON THIS SHEET MUST BE MADE OR CIRCLED IN Red Ink WITH DATE AND NAME OF PERSON MAKING CHANGE.

Do not extend notes this side of this line

RETURN TO LOS ANGELES COUNTY SURVEYOR 700 HALL OF RECORDS

FORM 247 SM 2-34

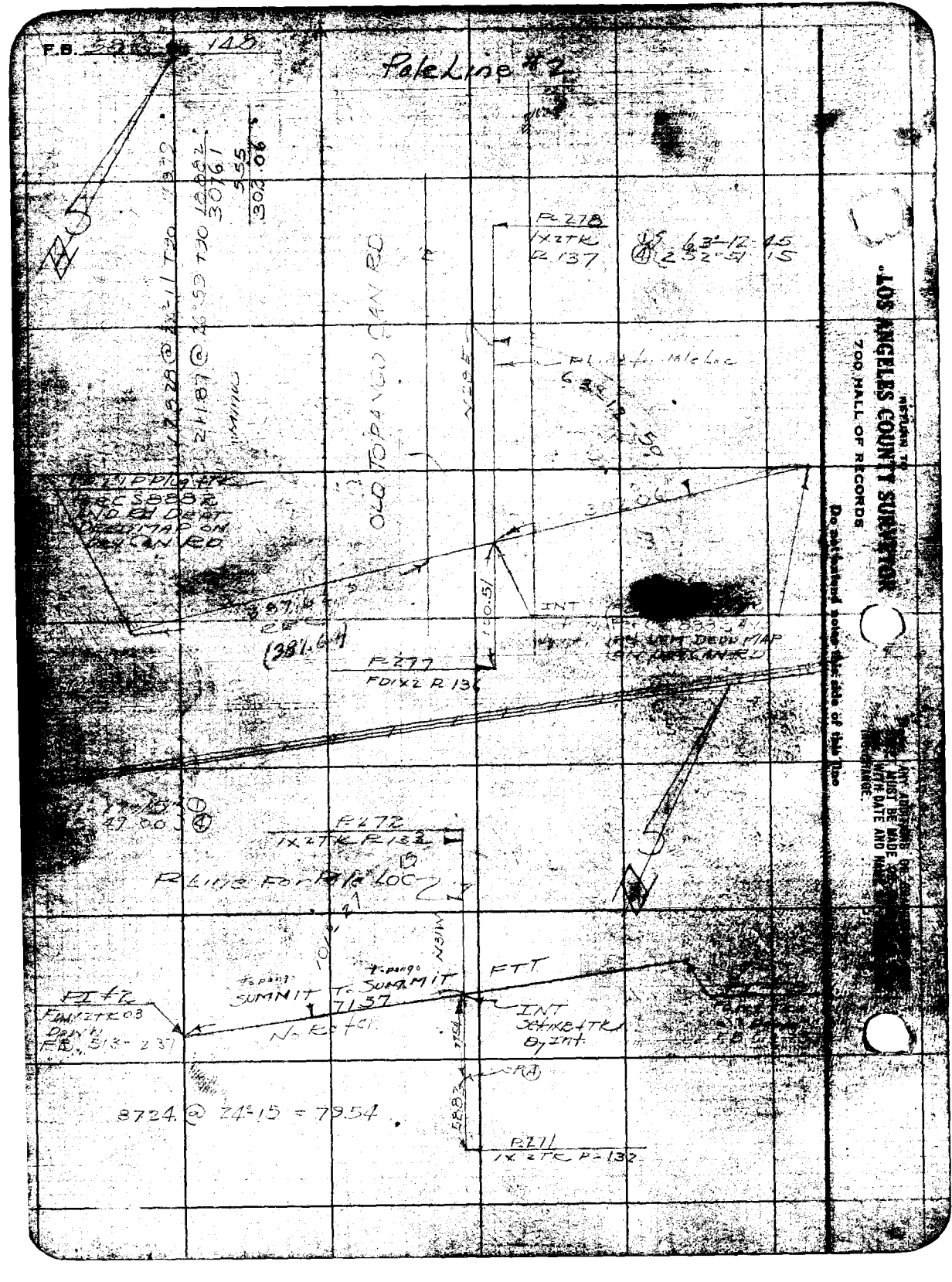
F.B. 148
Pole Line #2
OLD TOPANGO CAN RD
P-278
1X2TK
P-137
63°-12-45
252°-51-15
P-277
FD1X2 P-136
INT
P-272
1X2TK P-133
P Line For Pole Loc
SUMMIT
FTT
INT
No Rotor
8724 @ 24°-15 = 79.54
P-271
1X2TK P-132
LOS ANGELES COUNTY SURVEYOR
700 HALL OF RECORDS
Do not extend notes this side of this line

Notes Ck'd by	Survey of [illegible]
Map No. CSB-1428-3	W. O. [illegible] Tape No 3 St'd [illegible] of.
Office Work	Surveyed by [illegible]
Checked	Notes [illegible] Date [illegible]
Date	Indexed A. C. Johnson

F.B. 592 Pg. 114

Pole Line #2

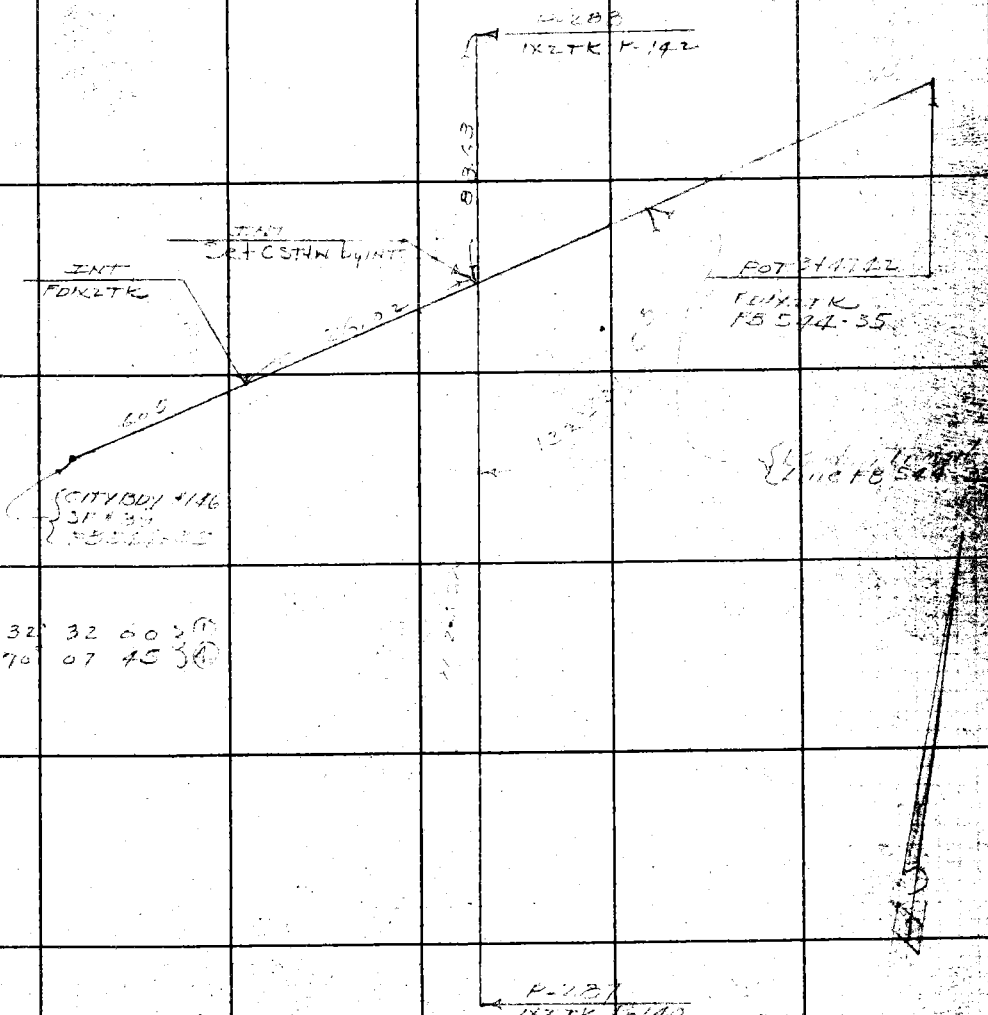

Note: ANY ADDITIONS OR CHANGES ON THIS SHEET MUST BE MADE OR CIRCLED IN Red Ink WITH DATE AND NAME OF PERSON MAKING CHANGE.

Do not extend notes this side of this line

RETURN TO
LOS ANGELES COUNTY SURVEYOR
700 HALL OF RECORDS

FORM 247 5M 2-34

RETURN TO

LOS ANGELES COUNTY SURVEYOR

700 HALL OF RECORDS

Note: ANY ADDITIONS OR CHANGES ON THIS SHEET MUST BE MADE OR CIRCLED IN **Red Ink** WITH DATE AND NAME OF PERSON MAKING CHANGE.

Do not extend notes this side of this line

F.B. _____ PG. _____

Notes Ck'd by	Survey of LA Co Forestry Tel Line F.B. [illegible] Pg. 149
Map No. CSB 1428-2	W. O. 8085 Tape No ____ St'd ____ °F.
Office Work RWM?	Surveyed by
Checked	Notes ____ Date
Date	Indexed C. Johnson 7-29-95

Pole Line #10

A-COUNTY COMMUNICATION SYSTEM J.N. 8085

POLE-LINE NO. 10

FROM INT OF OLD TOPANGO CAN RD AND NEW THROUGH NEW TOPANGO CAN RD TO SILVIA PARK THENCE TO CITY TELEPHONE ON TEMESCAL SPUR

SPUR LINE CONN'S TO TOPANGO SUMMIT

LINE #10 ENDS AT CAN BOX #17 SILVIA PARK
LINE #10 FROM CAN BOX #17 TO CITY TELE. ON TEMESCAL SPUR OUT W.S.C. 8-17-49

Party
TJ Stevenson
HS Johnson
GH Nichols
GD Scott
SF Reed

Note: ANY ADDITIONS OR CHANGES ON THIS SHEET MUST BE MADE OR CIRCLED IN Red Ink WITH DATE AND NAME OF PERSON MAKING CHANGE.

Do not extend notes this side of this line

RETURN TO
LOS ANGELES COUNTY SURVEYOR
700 HALL OF RECORDS

FORM 247 5M 2-34

F.B. 59 PG. 150

INDEX SHEET

Pole Line #10



RETURN TO
LOS ANGELES COUNTY SURVEYOR
700 HALL OF RECORDS

Do not extend notes this side of this line

Note: ANY ADDITIONS OR CHANGES ON THIS SHEET MUST BE MADE OR CIRCLED IN Red Ink WITH DATE AND NAME OF PERSON MAKING CHANGE.

Notes Ck'd by	Survey of LACoTel Lines	F.B. 582 Pg. 151
Map No. CSD-1428-2	W. O. 8085 Tape No 23 St'd 84 of.	Line #10
Checked	Surveyed by Stevenson	OUT
Date	Notes Date	
	Indexed A. C. Johnson	

Pole line #10

Cont to bot p-152

OUT

See Fb 1571-57

INVENTORY IN F. B. 1571-41

161° 31-18 ①
286 04 45 ④

TP#4
P1002
SH x 2TK

Guy pole # #5

55°

161° 31-10

TP#3
OUT

See pg. 185 for tie to ℄ Topanga Cn Rd

FOR LINE CHANGE
SEE FB 1571-57

P1001
SH x 2TK

① 108° 31.45
④ 74° 07.15

P217
P1 x 2TK
P-108

OUT

102 32 30 ①
50 19 15 ④

T72 21028

See Fb 1571

Note: ANY ADDITIONS OR CHANGES ON THIS SHEET MUST BE MADE OR CIRCLED IN Red Ink WITH DATE AND NAME OF PERSON MAKING CHANGE.

Do not extend notes this side of this line

RETURN TO
LOS ANGELES COUNTY SURVEYOR
700 HALL OF RECORDS

F.B. 582 Pg. 152

Cont to bot p -153

Pole Line #10

Lines bet. 13 & 14

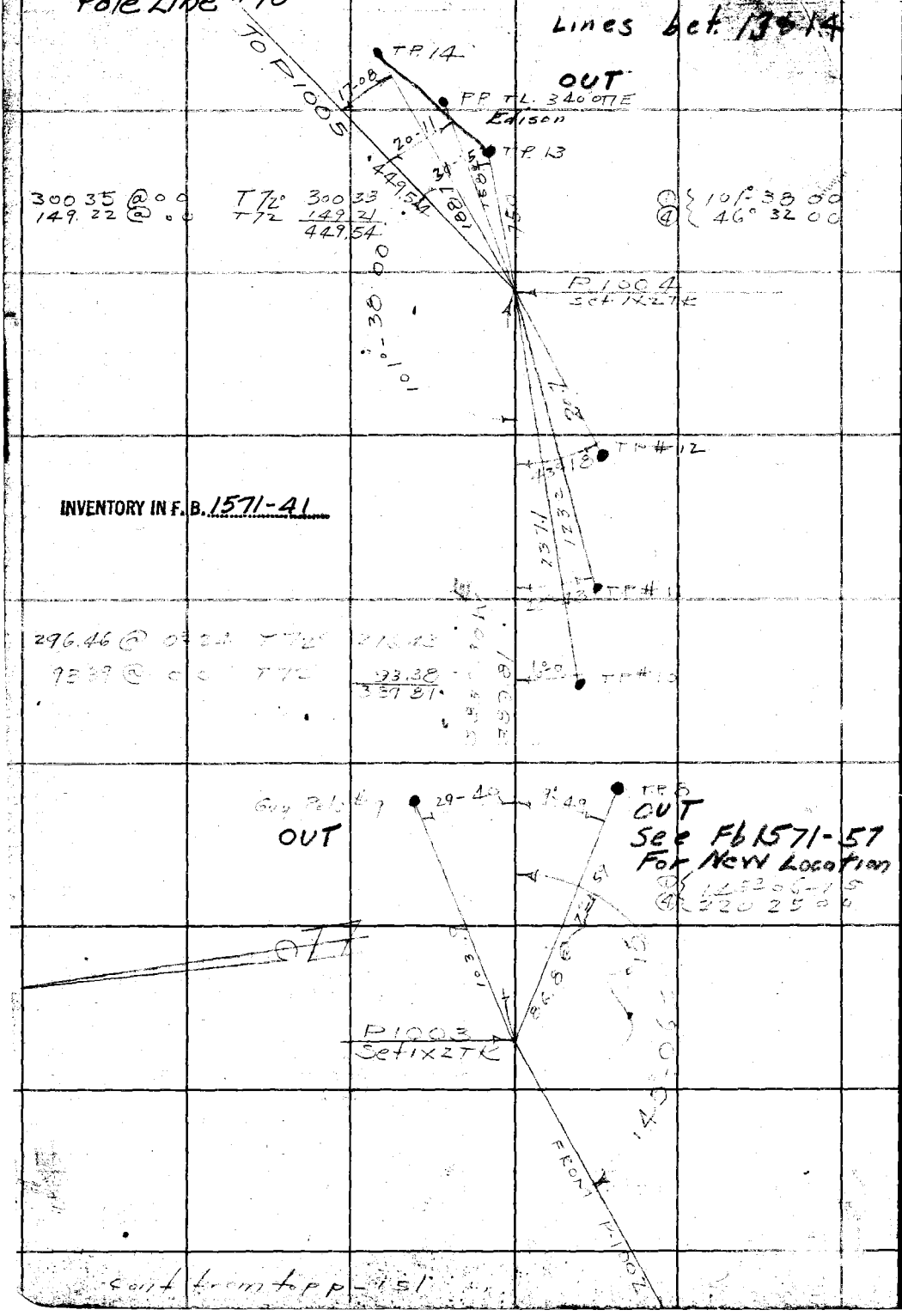

INVENTORY IN F.B. 1571-41

300.35 @ 0.0 T 72° 300.33
149.22 @ 0.0 T 72 149.21
449.54

① 101° 38 00
④ 46° 32 00

296.46 @ 0.0 T 72° 296.43
93.39 @ 0.0 T 72 93.38
337.81

Cont from top p -151

RETURN TO
LOS ANGELES COUNTY SURVEYOR
700 HALL OF RECORDS

Do not extend notes this side of this line

Note: ANY ADDITIONS OR CHANGES ON THIS SHEET MUST BE MADE OR CIRCLED IN Red Ink WITH DATE AND NAME OF PERSON MAKING CHANGE.

Notes Ck'd by	Survey of LA Co. Forestry Tel Line F.B. 582 Pg. 153
Map No. CSB-1428.2	W. O. 8085 Tape No 23 St'd 34 °F.
Date Work	Date 6-27-35
Checked	Indexed A. C. Johnson
Date	

Line #10

Con't to bot p-154

Pole Line #10

30089 T72 00 30087
17685 T72 17684
477.71

142°37'00" ①
210°28'00" ④

INVENTORY IN F. B. 1571-42

30078 @ 00 T72 30076
217.95 @ 00 T72 217.93
518.69

165°52'30" ①
303°30'15" ④

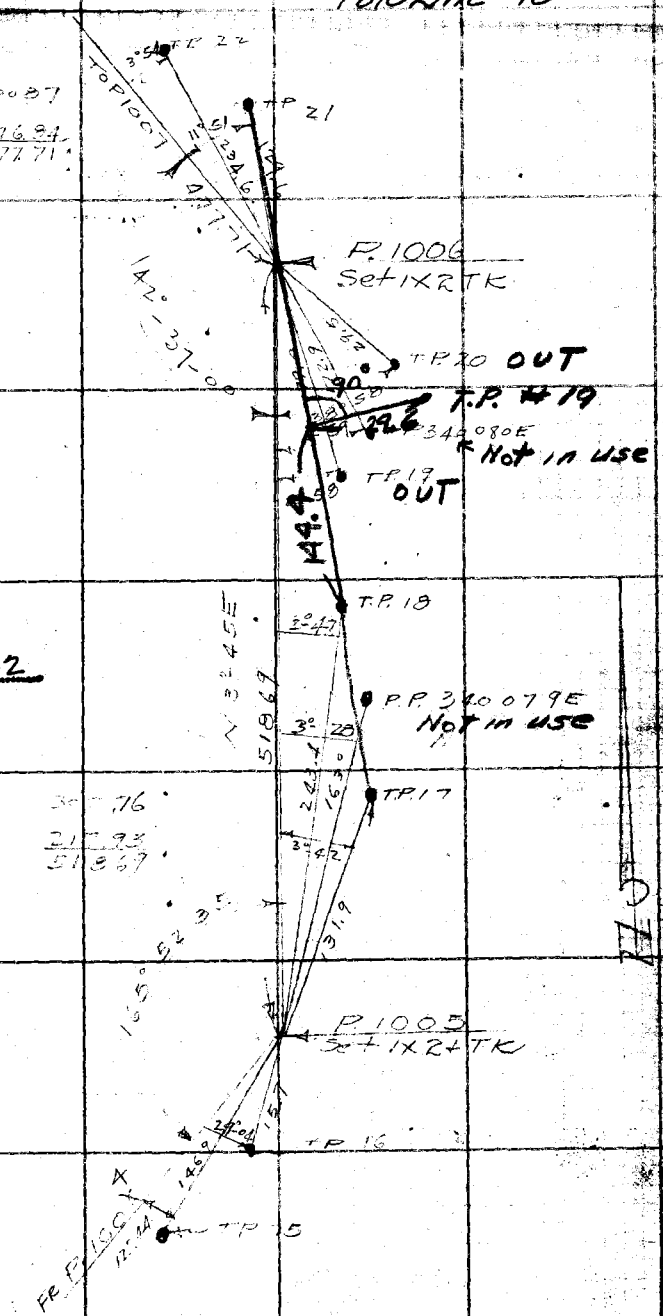

Con't from top p 152

Note: ANY ADDITIONS OR CHANGES ON THIS SHEET MUST BE MADE OR CIRCLED IN Red Ink WITH DATE AND NAME OF PERSON MAKING CHANGE.

Do not extend notes this side of this line

RETURN TO
LOS ANGELES COUNTY SURVEYOR
700 HALL OF RECORDS

FORM 247 5M 2-34

F.B. 582 PG. 154

Cont to bot p-155

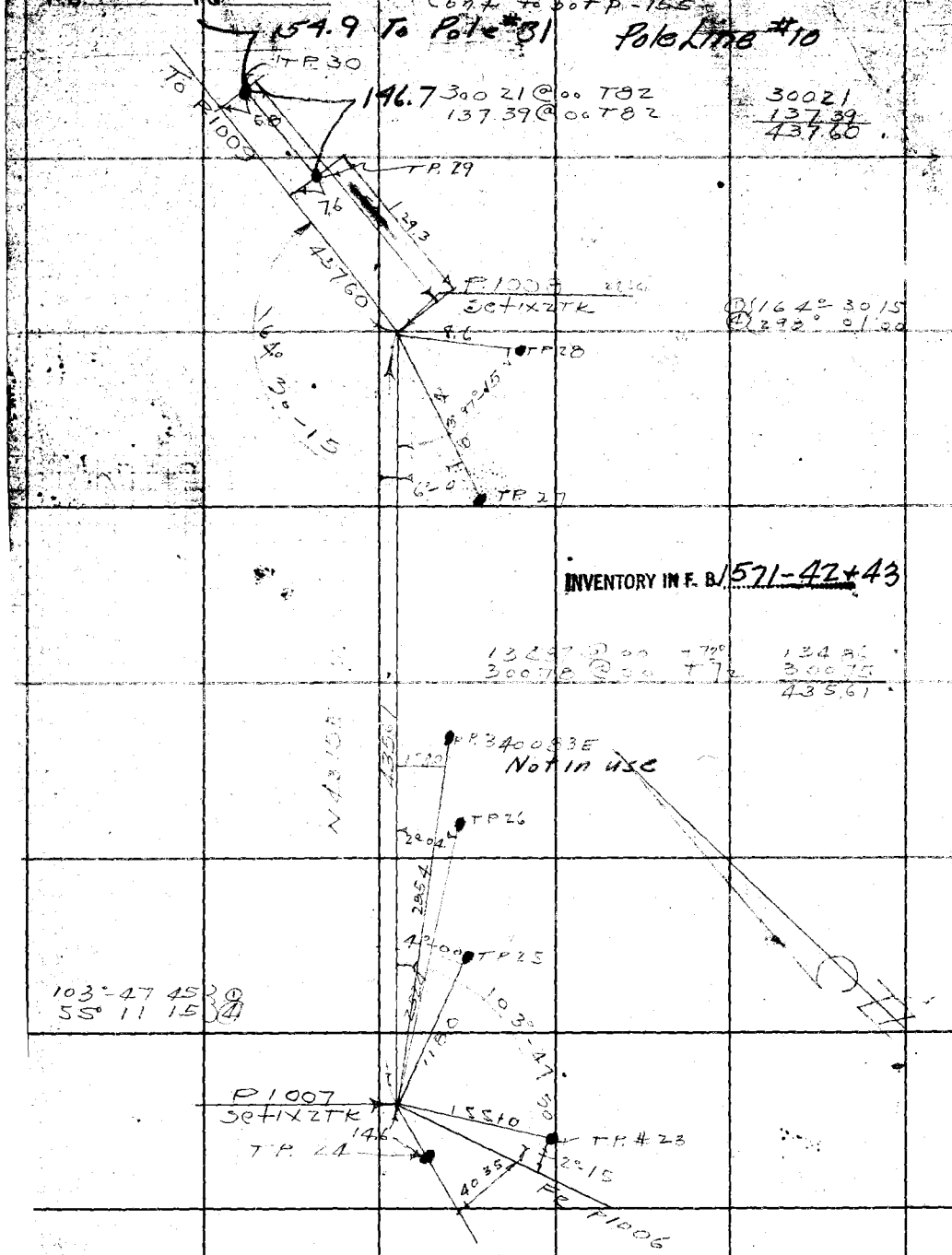

Cont from top p-153

RETURN TO
LOS ANGELES COUNTY SURVEYOR
700 HALL OF RECORDS

Do not extend notes this side of this line

Note: ANY ADDITIONS OR CHANGES ON THIS SHEET MUST BE MADE OR CIRCLED IN Red Ink WITH DATE AND NAME OF PERSON MAKING CHANGE.

Notes Ck'd by	Survey of LAC Forestry T&I Line	F.B. 582 Pg. 155
Map No. CSB-1428-2 R.W.M.	W. O. 8085 Tape No 23 St'd 84 °F.	
Checked	Surveyed by	
Date	Notes Date	
	Indexed C. Johnson	

Cont to bot p-156

Pole Line #10

29877 @ 00 T82 29877

133°-14 45 } ①
172° 58 30 } ④

P1010
Set 1X2 TK.

INVENTORY IN F. B. 1571-43 + 44

2°09 TP 34

TP 33

2°25

TP 32 OUT

55

① 153°-14 00
④ 252 55 30

8.7

90°

340086 E

P1009
Set 1X2 TK

102.6

TP 31

3.2

FROM P1008

Cont from top p-154

Note: ANY ADDITIONS OR CHANGES ON THIS SHEET MUST BE MADE OR CIRCLED IN Red Ink WITH DATE AND NAME OF PERSON MAKING CHANGE.

Do not extend notes this side of this line

RETURN TO
LOS ANGELES COUNTY SURVEYOR
700 HALL OF RECORDS

Cont to bot p-157

Pole Line #10

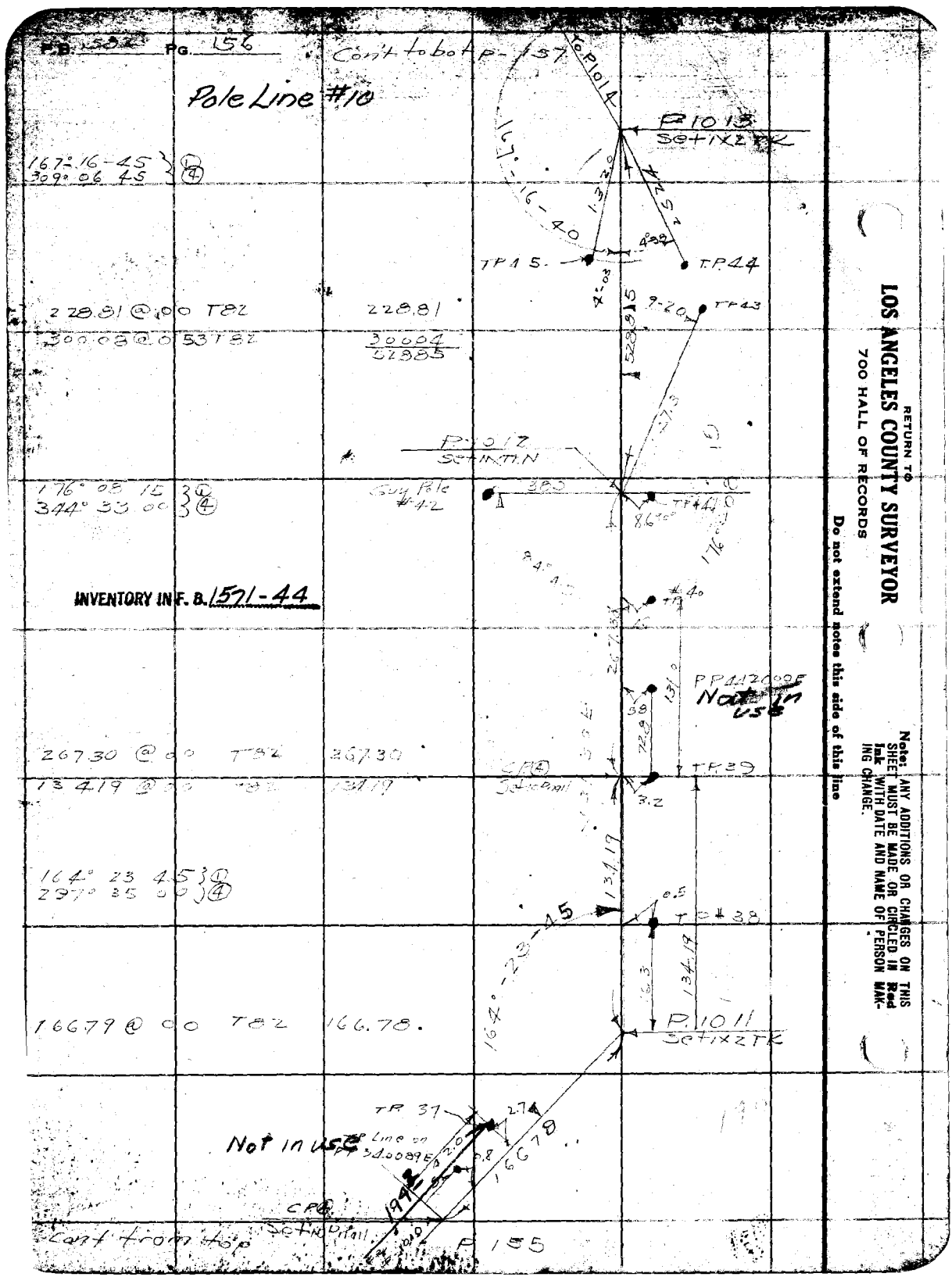

RETURN TO
LOS ANGELES COUNTY SURVEYOR
700 HALL OF RECORDS
Do not extend notes this side of this line
Note: ANY ADDITIONS OR CHANGES ON THIS SHEET MUST BE MADE OR CIRCLED IN Red Ink WITH DATE AND NAME OF PERSON MAKING CHANGE.

Notes Ck'd by	Survey of LA Co Forestry Tel [illegible] Pg. 157
Map No. CSB1428-2 R.W.McC	W. O. [illegible] Tape No 23 St'd [illegible]
Checked	Notes T.D.S. Date 6-[illegible]
Date	Indexed A. C. Johnson

Cont to bot p 158

Baseline #10

300 15 @ 0 0 T86 300 15
165 00 @ 2°40 T86 164 82
464 97

T.P. 53 31°-40 464.97

P 1015 Set 1x2 TK

T.P. 52 94.6

T.P. 51 3°42

T.P. 50

① 111°23-30
④ 85°34 00

283 86 @ 1° 52 283.71
300 42 @ 0°28 T86 300 41
584.12

TP # 49 73

TP # 48 41

① 151°04 30
④ 244°18 15

P-1014 Set 1x2 TK

223 73 @ 0°-20 T84°
= 223.72

P.P. 3400 95E
Not in use

TP 47

TP 46 46.4

P 1013 To P 156

ORIGINAL POINTS STILL IN AS OF 10/1/97 WJC

Cont from top P 156

Note: ANY ADDITIONS OR CHANGES ON THIS SHEET MUST BE MADE OR CIRCLED IN Red Ink WITH DATE AND NAME OF PERSON MAKING CHANGE.

Do not extend notes this side of this line

RETURN TO
LOS ANGELES COUNTY SURVEYOR
700 HALL OF RECORDS

FORM 247 SM 2-34

F.B. 582 PG. 158 Con't to bot p-159

Pole Line #10

156° 42 00 ①
26°-47 45 ④

299.57 @ 1°20 T 68° = 299.46
63.99 @ 0.0 T 68° 63.98
363.44

P1018
Set 1x2 TK

TP 61

TP 60

P1017
Set 1x2 TK

INVENTORY IN F. B. 1571-46

283.19 @ 0°48 T 86 283.16

Guy Pole 59

TP #58

TP 57 = #67

PP 340 100 E

P1016 63+42
Set 1x2 TK

TP #56

P1015

TP 54

Con't from top P 157

RETURN TO
LOS ANGELES COUNTY SURVEYOR
700 HALL OF RECORDS
Do not extend notes this side of this line
Note: ANY ADDITIONS OR CHANGES ON THIS SHEET MUST BE MADE OR CIRCLED IN Red Ink WITH DATE AND NAME OF PERSON MAKING CHANGE.

Notes Ck'd by	Survey of LA Co Tel-Lines
Map No. CSB 1428-2	W. O. 8085 Tape No 23 St'd 84 °F.
Office Work	Stevenson
Checked	Notes T.J.S. Date 6-24-35
Date	Indexed A. C. Johnson

F.B. 582 PG. 159

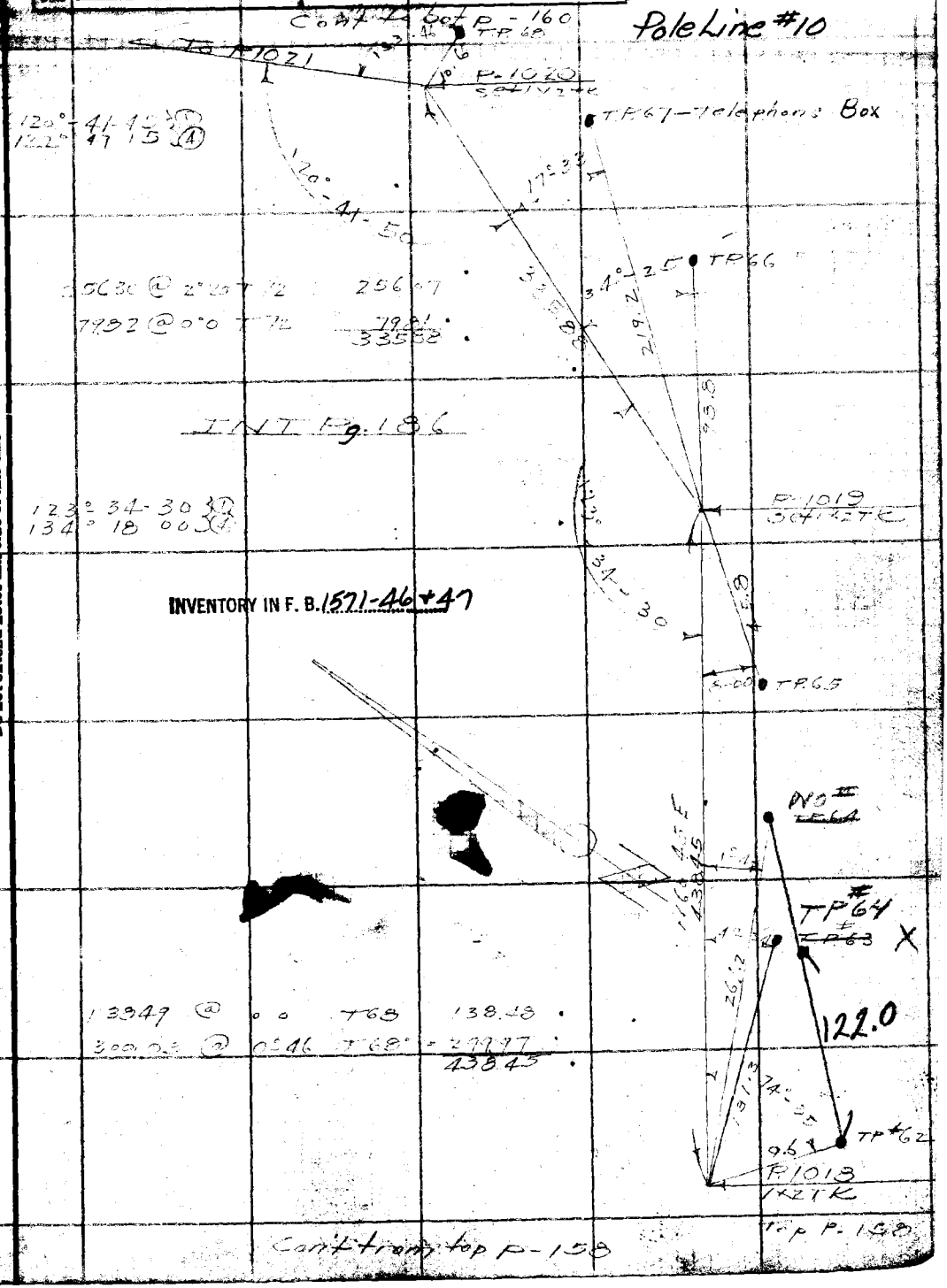

Note: ANY ADDITIONS OR CHANGES ON THIS SHEET MUST BE MADE OR CIRCLED IN Red Ink WITH DATE AND NAME OF PERSON MAKING CHANGE.

Do not extend notes this side of this line

RETURN TO
LOS ANGELES COUNTY SURVEYOR
700 HALL OF RECORDS

FORM 267 BM 2-34

Cont to bot P-161

F.B. 582 PG. 160

Pole Line #10

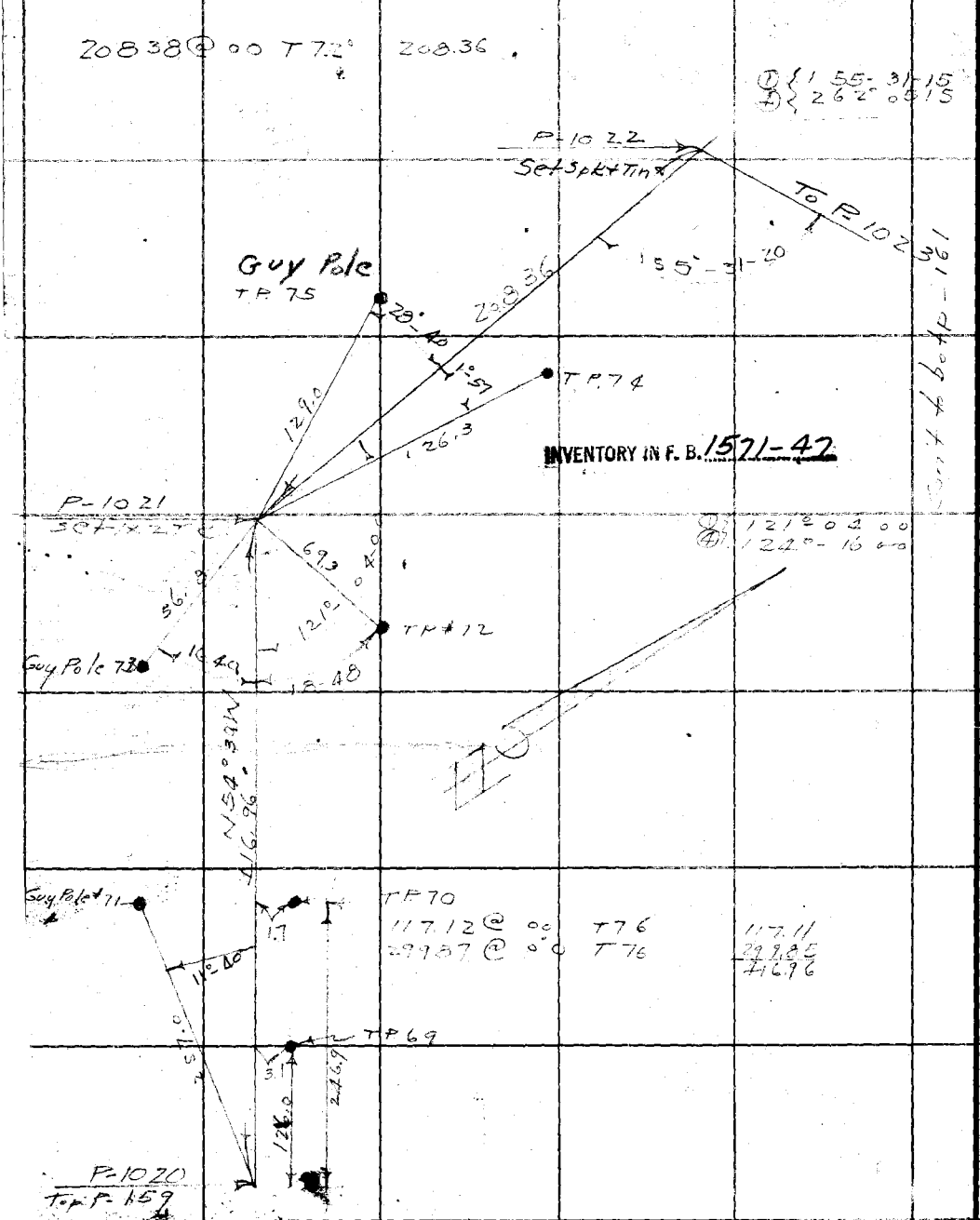

INVENTORY IN F. B. 1571-42

Cont from top P-159

RETURN TO
LOS ANGELES COUNTY SURVEYOR
700 HALL OF RECORDS

Do not extend notes this side of this line

Note: ANY ADDITIONS OR CHANGES ON THIS SHEET MUST BE MADE OR CIRCLED IN Red Ink WITH DATE AND NAME OF PERSON MAKING CHANGE.

Notes Ck'd by	Survey of LA Co Forestry Tel Line F.B. 582 PG. 161
Map No. CSB-1428-2 RWMC	W. O. 3085 Tape No 23 St'd 34 °F.
	Stevenson
Checked	Notes TJS Date 6-24-85
Date	Indexed A. C. Johnson

Cont to bot P-162

Pole Line #10

TP 82

TP 81

TP 80

TP 79

TP 78

TP 76

Guy Pole #77

P-1024

P-1023 Set 1x2 TK

P-1022

Top P-160

255.39 @ 0°0 T 76° 255.38
283.85 @ 0°0 T 76 283.83
539.21

INVENTORY IN F. B. 1571-47 + 48

161° 40 50

161° 40 45
286° 43 15

134.35 @ 0°0 134.34
300.18 @ 0°0 T 76° 300.16
434.50

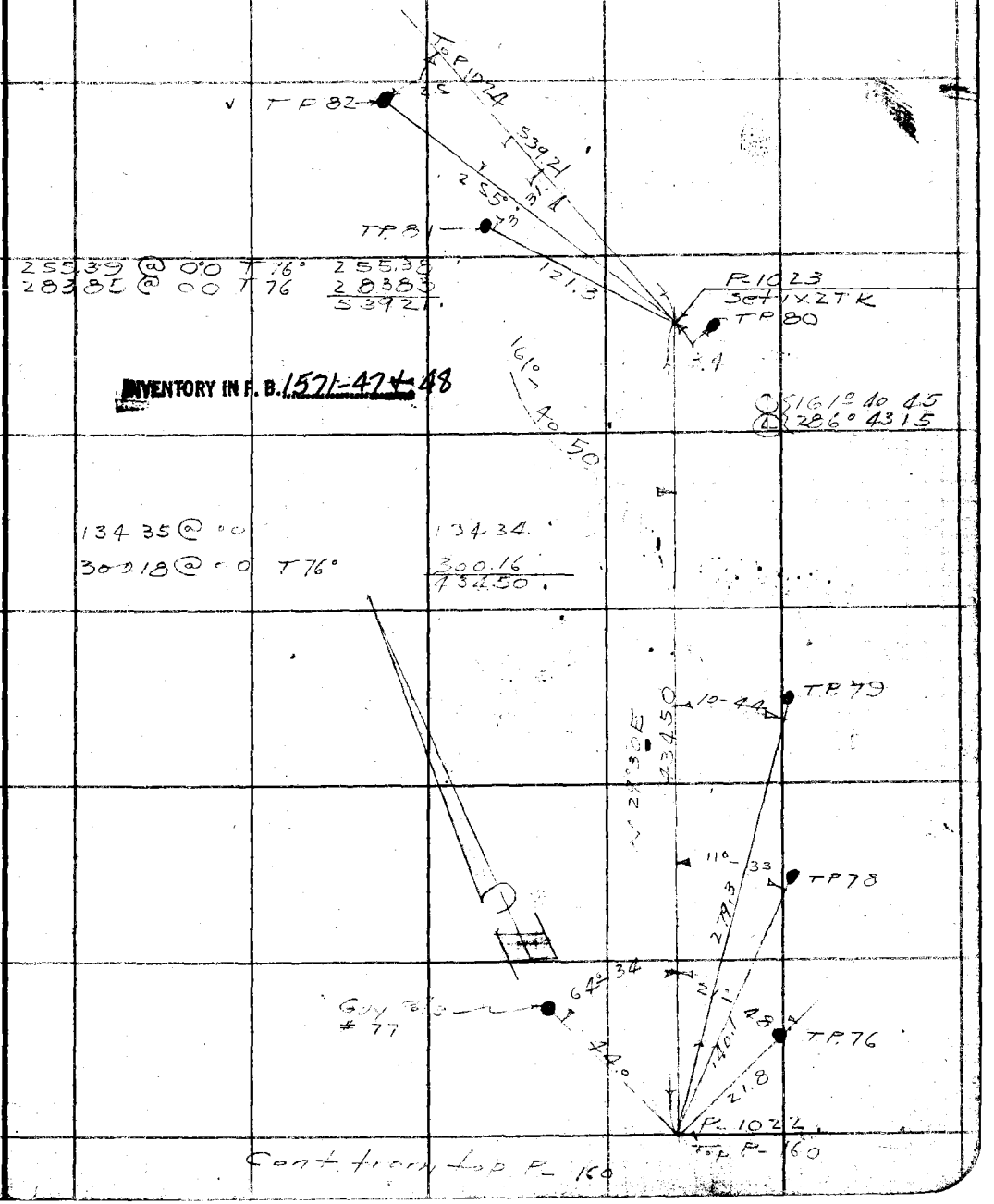

Cont from top P-160

Note: ANY ADDITIONS OR CHANGES ON THIS SHEET MUST BE MADE OR CIRCLED IN Red Ink WITH DATE AND NAME OF PERSON MAKING CHANGE.

Do not extend notes this side of this line

RETURN TO
LOS ANGELES COUNTY SURVEYOR
700 HALL OF RECORDS

FORM 247 5M 2-34

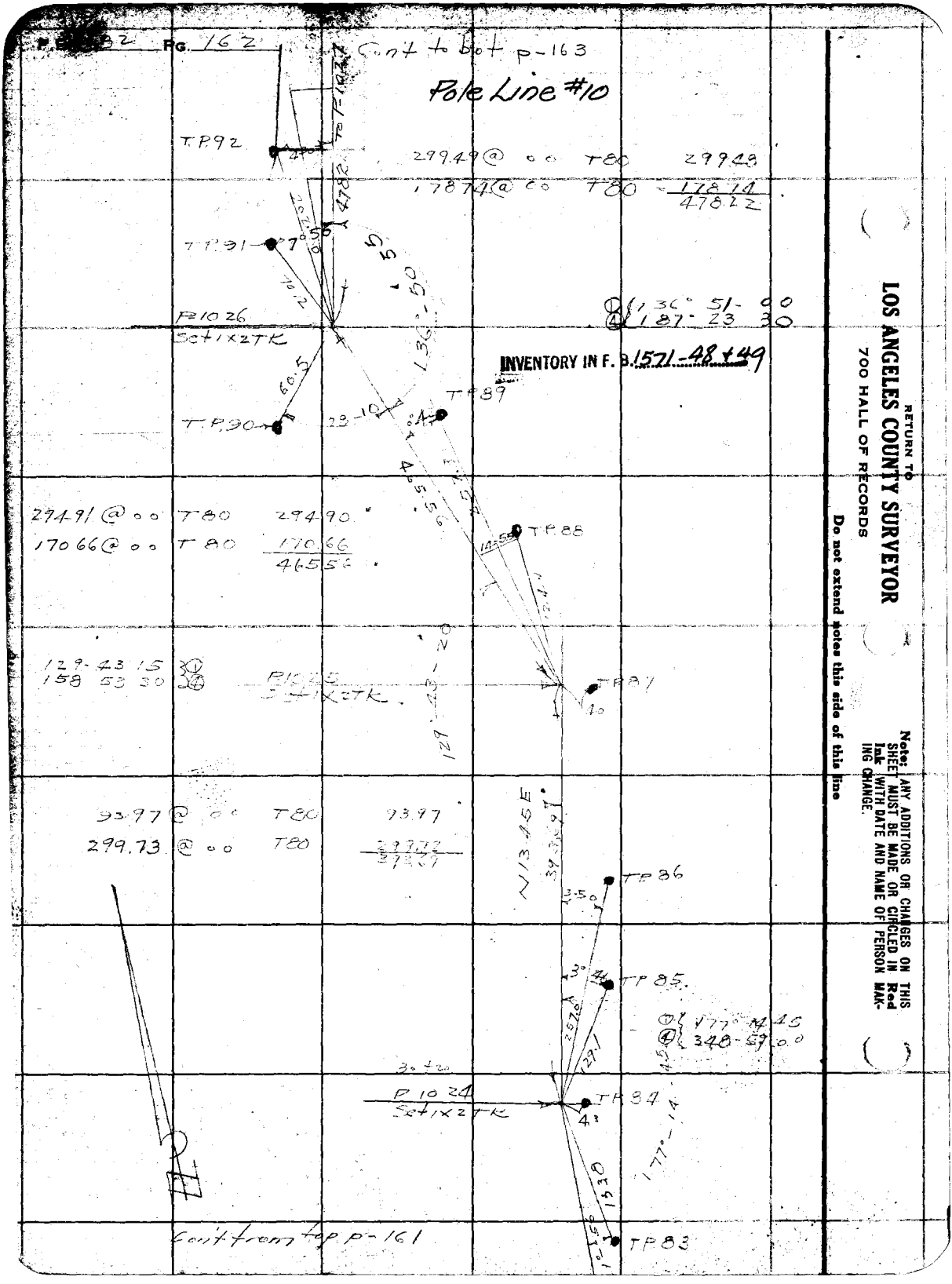

RETURN TO
LOS ANGELES COUNTY SURVEYOR
700 HALL OF RECORDS

Do not extend notes this side of this line

Note: ANY ADDITIONS OR CHANGES ON THIS SHEET MUST BE MADE OR CIRCLED IN Red Ink WITH DATE AND NAME OF PERSON MAKING CHANGE.

Notes Ck'd by	Survey of LACo Forestry Tel. Line F.B. [illegible] Pg. 163
Map No. CSB.1428 2	W. O. 808 Tape No 23 St'd 84 of.
Checked	Notes [illegible] Date [illegible]
Date	Indexed A. C. Johnson

Pole Line #10

299.10 @ 0° 38 T78 299.07

INVENTORY IN F. B. 1571-49+50

Guy Pole 103

CP ① Set 10 nail

TP102

10°-05

267.2

299.07

9°-34

T.P.101

141.2

77.51

24

Guy Pole 100

P. 1028 Set TX 2 TK

TP 99

43.4

146°-07 45
224°30 45

146.4

TP 98

7°-45

240.92 @ 1°45 T8 240.80

262.36 @ 0°29 T80 262.35
503.15

TP 97

TP 96

10-35

262.6

40

177°33 45 ①
350 14 45 ④

P 1027 Set 1/2 TK

8°

TP 94

59.8

OUT

95

127°

TP 93

P 1026

Note: ANY ADDITIONS OR CHANGES ON THIS SHEET MUST BE MADE OR CIRCLED IN Red Ink WITH DATE AND NAME OF PERSON MAKING CHANGE.

Do not extend notes this side of this line

RETURN TO
LOS ANGELES COUNTY SURVEYOR
700 HALL OF RECORDS

FORM 247 5M 2-34

F.B. 582 PG. 164

Cont to bot p-199

Pole Line #10

INVENTORY IN F. B. 1571-50 +73

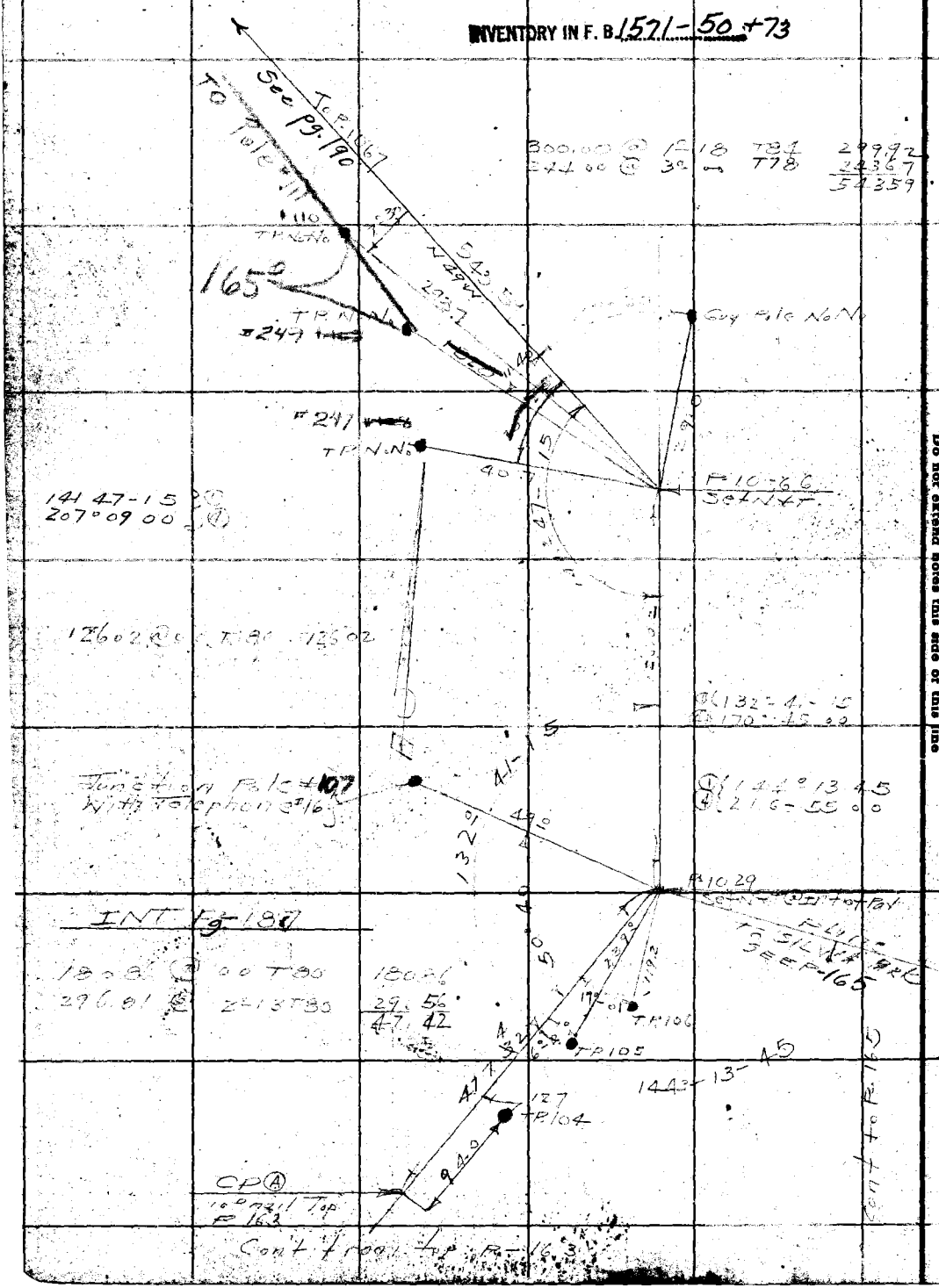

RETURN TO
LOS ANGELES COUNTY SURVEYOR
700 HALL OF RECORDS

Do not extend notes this side of this line

Note: ANY ADDITIONS OR CHANGES ON THIS SHEET MUST BE MADE OR CIRCLED IN Red Ink WITH DATE AND NAME OF PERSON MAKING CHANGE.

Notes Ck'd by	Survey of LA Co Forestry Tel Line	F.B. 582 Pg. 165
Map No.	W. O. 8085 Tape No 22 St'd 8.7 °F.	
Checked	Notes Date 6-14-55	
Date	Indexed A. C. Johnson	

Cont. to bot p-166

Pole Line #10 Branch to Call Box #17

207.18 @ 00 T84 207.18

Cont to bot p 166

TP116

TP115 (on split)

3.3 P 1031

Set 1X 2TK

① 113° 13-00
④ 92° 51-45

To P-1032

207.18

143.9

113° 12-55

TP114

2°26

442.20

299.47 @ 0°58 T84° 299.43
142.95 @ 2°52 142.77
442.20

TP 113

9°-41

TP 112

159° 12 30 ①
276° 47 30 ④

P-1030
Set 1X 2TK

INVENTORY IN F. B. 1571-50 + 51

TP 111

4°21

188.4

TP 110

2°28

490.28

TP 109

3°01

299.65 @ 2°08 T78 299.43
190.86 @ 00 190.85
490.28 ET P108

P 1029
NT TP 162

Cont from right bot P-164

Note: ANY ADDITIONS OR CHANGES ON THIS SHEET MUST BE MADE OR CIRCLED IN Red Ink WITH PLACE AND NAME OF PERSON MAKING CHANGE.

RETURN TO
LOS ANGELES COUNTY SURVEYOR
700 HALL OF RECORDS

Do not extend notes this side of this line

FORM 247 5M 2-34

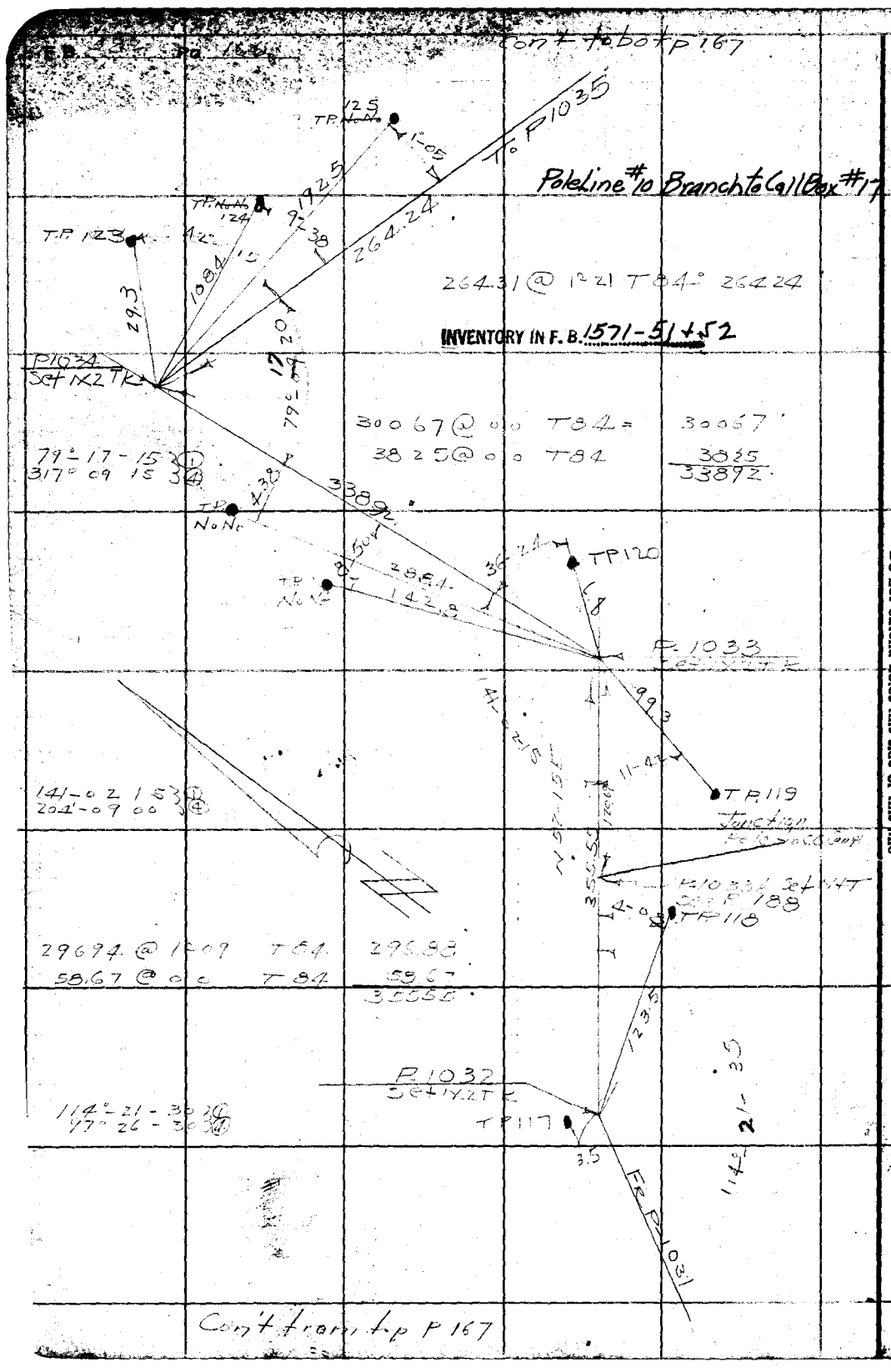

RETURN TO
LOS ANGELES COUNTY SURVEYOR
700 HALL OF RECORDS

Do not extend notes this side of this line

Note: ANY ADDITIONS OR CHANGES ON THIS SHEET MUST BE MADE OR CIRCLED IN Red Ink WITH DATE AND NAME OF PERSON MAKING CHANGE.

Notes Ck'd by	Survey of LA Co Forestry Tel Line
Map No.	W. O. 8085 Tape No 23 St'd 84 °F.
Office Work	Stevenson
Checked	Notes T.J.S. Date 6-24-35
Date	Indexed A. C. Johnson

F.B. 582 Pg. 167

Cont to bot p-168.

Pole Line #10 Branch to Call Box #17

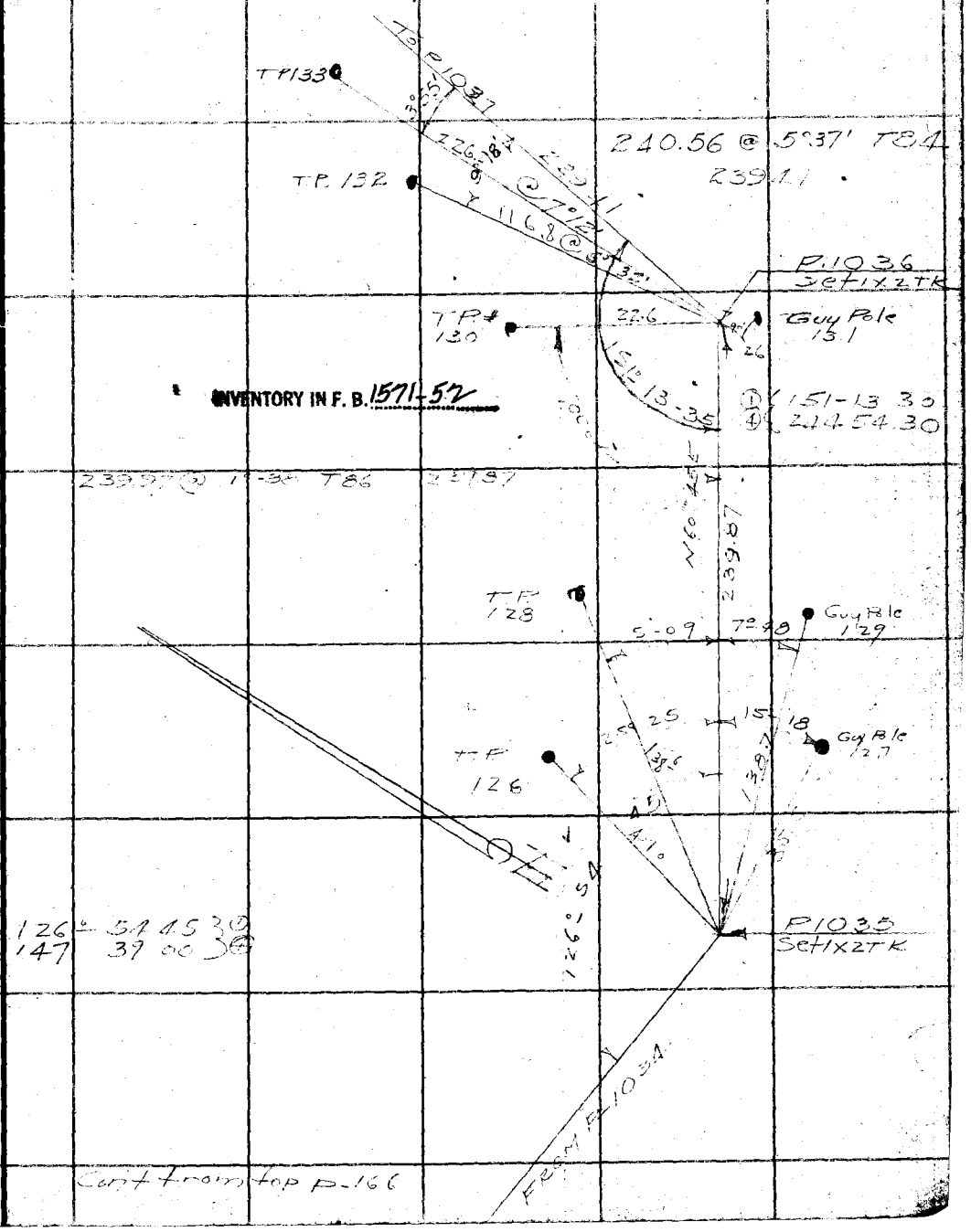

INVENTORY IN F. B. 1571-52

Cont from top p-166

Note: ANY ADDITIONS OR CHANGES ON THIS SHEET MUST BE MADE OR CIRCLED IN Red Ink WITH DATE AND NAME OF PERSON MAKING CHANGE.

Do not extend notes this side of this line

RETURN TO
LOS ANGELES COUNTY SURVEYOR
700 HALL OF RECORDS

FORM 247 5M 2-34

Con't to bot p 169

F.B. 582 Pg. 168

166-49 15 3 ①
307° 16 45 3 ④

Pole Line #10 Branch to Call Box #17

INVENTORY IN F. B. 1571-52 + 53

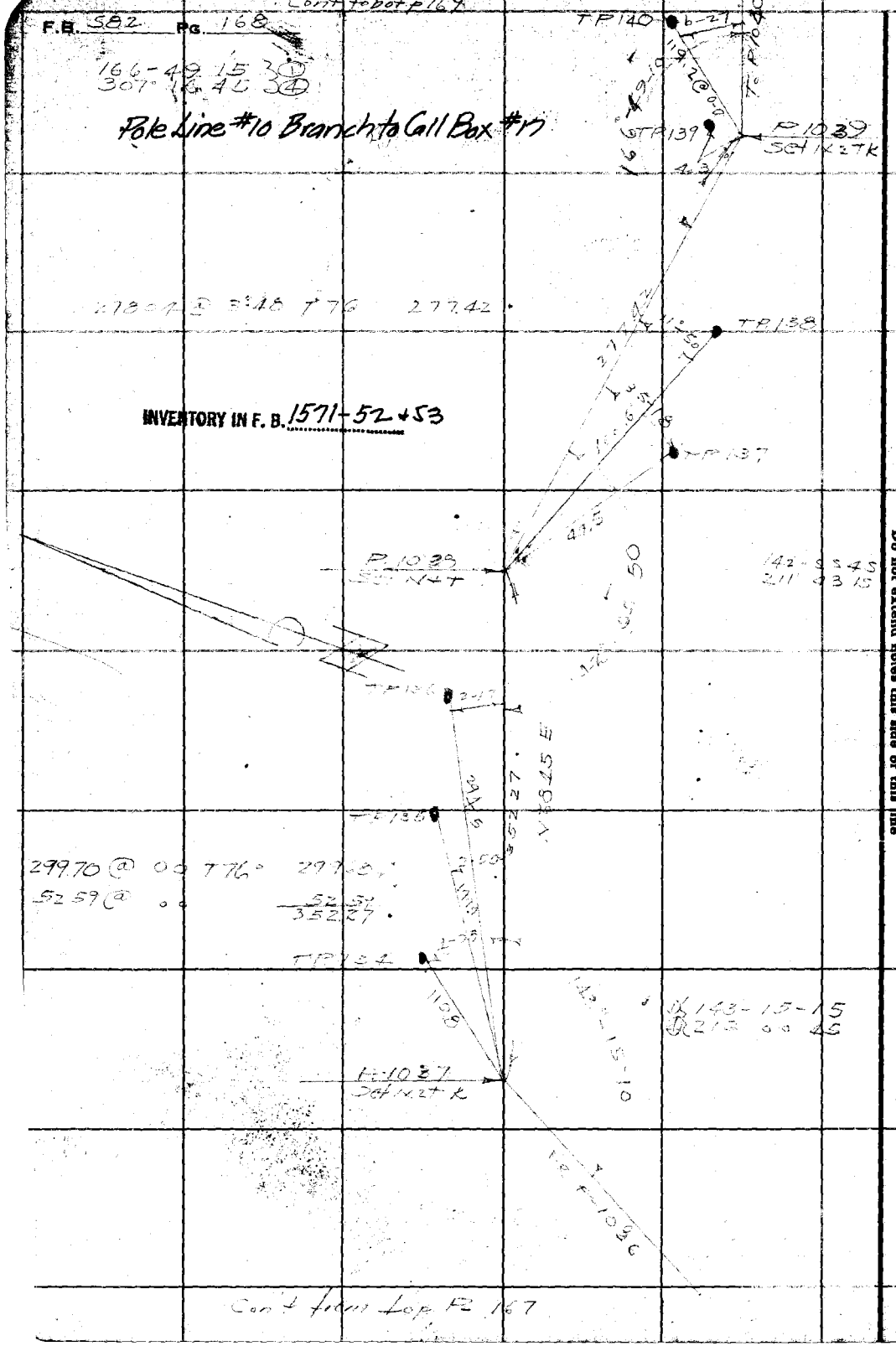

Con't from top P 167

RETURN TO
LOS ANGELES COUNTY SURVEYOR
700 HALL OF RECORDS

Do not extend notes this side of this line

Note: ANY ADDITIONS OR CHANGES ON THIS SHEET MUST BE MADE OR CIRCLED IN. Red Ink WITH DATE AND NAME OF PERSON MAKING CHANGE.

Notes Ck'd by	Survey of CA Co Forestry Tel Line
Map No. RW 111	W. O. [illegible] Tape No 23 St'd 84 °F.
Checked	Notes T J S Date 6-23-53
Date	Indexed A C Johnson

F.B. [illegible] PG. 169

Cont to bot p 170

Pole Line #10 Branch to Call Box #17

INVENTORY IN F. B. 1571-53+54

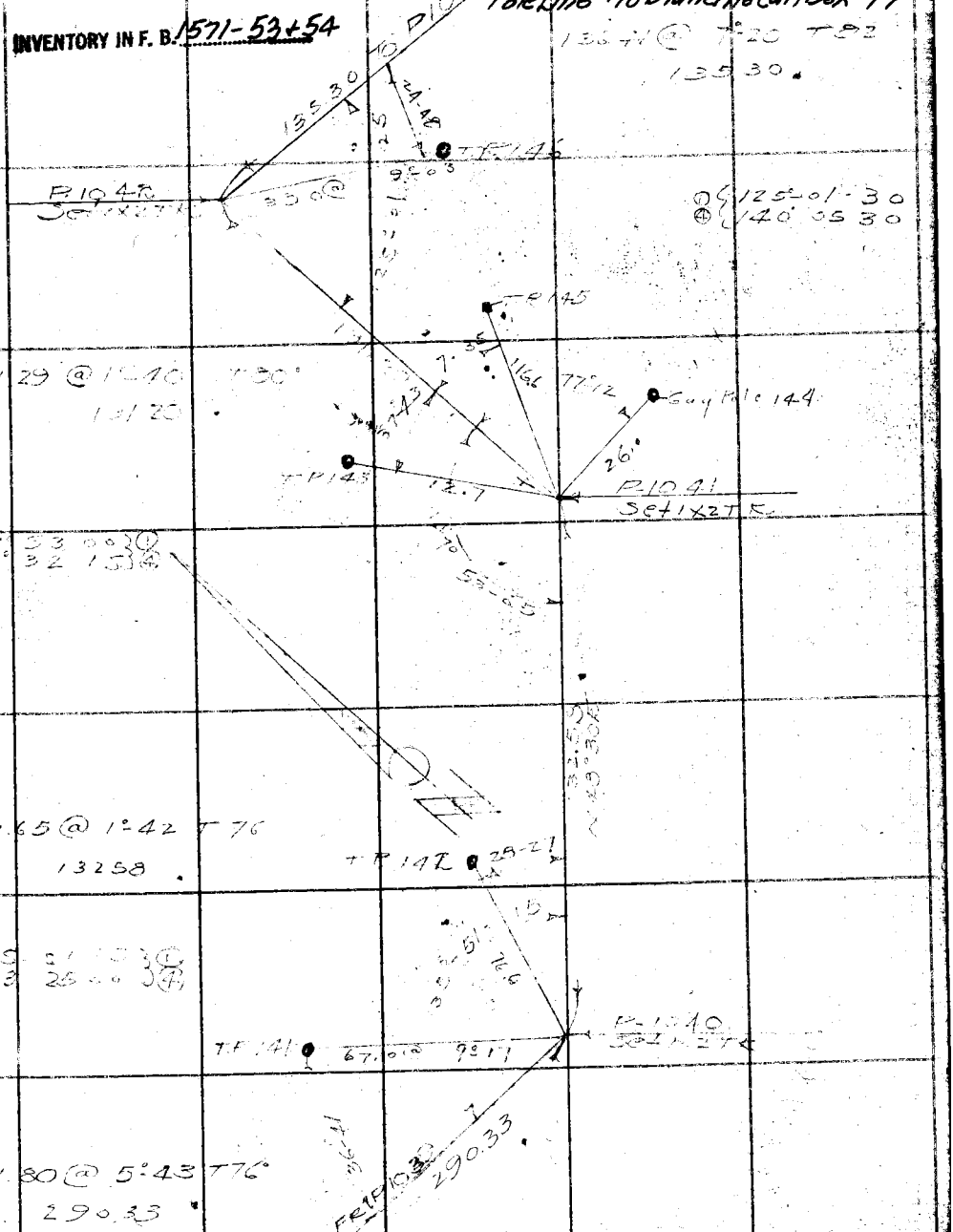

Cont from top F 168

Note: ANY ADDITIONS OR CHANGES ON THIS SHEET MUST BE MADE OR CIRCLED IN Red Ink WITH DATE AND NAME OF PERSON MAKING CHANGE.

Do not extend notes this side of this line

RETURN TO
LOS ANGELES COUNTY SURVEYOR
700 HALL OF RECORDS

FORM 247 5M 2-34

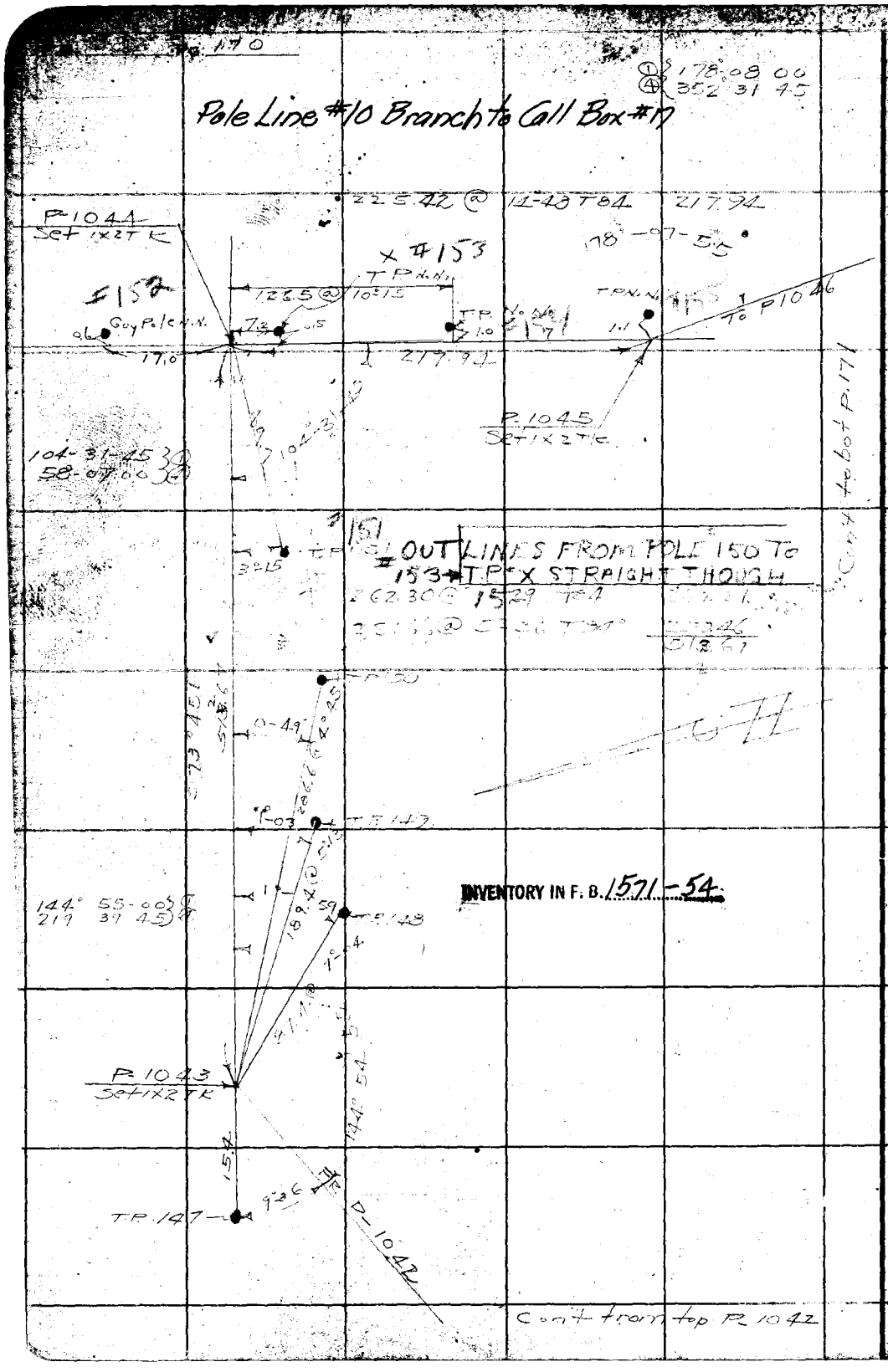

INVENTORY IN F. B. 1571-54

RETURN TO
LOS ANGELES COUNTY SURVEYOR
700 HALL OF RECORDS

Do not extend notes this side of this line

Note: ANY ADDITIONS OR CHANGES ON THIS SHEET MUST BE MADE OR CIRCLED IN Red Ink WITH DATE AND NAME OF PERSON MAKING CHANGE.

Notes Ck'd by	Survey of LACo Tel Lines
Map No.	W. O. 8085 Tape No 23 St'd 84 °F.
Office Work	Surveyed by Stevenson
Checked	Notes T.J.S. Date 6-23-55
Date	Indexed A. C. Johnson

F.B. 592 Pg. 171

Cont to bot p-172

Pole Line #10 Branch to Call Box #17

LINE REMOVED TO TEMESCAL

147.27 @ 3°43 T84 14696

① 106-26-45
④ 65-47 15

F 1047 Set 1x2 TK

Telephone on T.P. No. Call Box

#160 #159

196.28

INVENTORY IN F. B. 1571-54+55

① 178°19 30
④ 353 18 15

F 1046 Set 1x2 TK

T.P. No. #157

24530

25 T.P. No. #156

P-1046 1x2 TK Top P 170

Cont from top P 170

Note: ANY ADDITIONS OR CHANGES ON THIS SHEET MUST BE MADE OR CIRCLED IN Red Ink WITH DATE AND NAME OF PERSON MAKING CHANGE.

Do not extend notes this side of this line

RETURN TO
LOS ANGELES COUNTY SURVEYOR
700 HALL OF RECORDS

FORM 247 5M 2-34

F.B. 582 PG. 172

Con't to bot pr 173



Con't from top P-171

RETURN TO
LOS ANGELES COUNTY SURVEYOR
700 HALL OF RECORDS

Do not extend notes this side of this line

Note: ANY ADDITIONS OR CHANGES ON THIS SHEET MUST BE MADE OR CIRCLED IN **Red Ink** WITH DATE AND NAME OF PERSON MAKING CHANGE.

Notes Ck'd by	Survey of LAC Forestry Tel Line
Map No.	W. O. 8085 Tape No 73 St'd 84 °F.
Office Work	Surveyed by Stevenson
Checked	Notes Date
Date	Indexed A. C. Johnson

F.B. 582 Pg. 173

Cont to bot p-174

237.36 @ 10°44 T84 23321

TP NN 181 TO P1053

TP NN 13.76 9°51 14°0 23321

P-1052 Set 1x2 TK

142°-02 10

① 142°02-15
② 209°08 45

TP No. 1 9°00 178.26 @ 2°28 T84 = 17809

VOID

P-1051 Set 1x2 TK

130°-13 30
160°54-00

12.0

TP No. 20°-05

8297

8298 @ 2°55 T84 8287

120°50-40

P-1050 Set 1x2 TK

① 120°50 45
④ 123°22 45

FR P1029

Cont from top p-172

Note: ANY ADDITIONS OR CHANGES ON THIS SHEET MUST BE MADE OR CIRCLED IN Red Ink WITH DATE AND NAME OF PERSON MAKING CHANGE.

Do not extend notes this side of this line

RETURN TO
LOS ANGELES COUNTY SURVEYOR
700 HALL OF RECORDS

FORM 247 5M 2-34

F.B. 582 Pg. 176

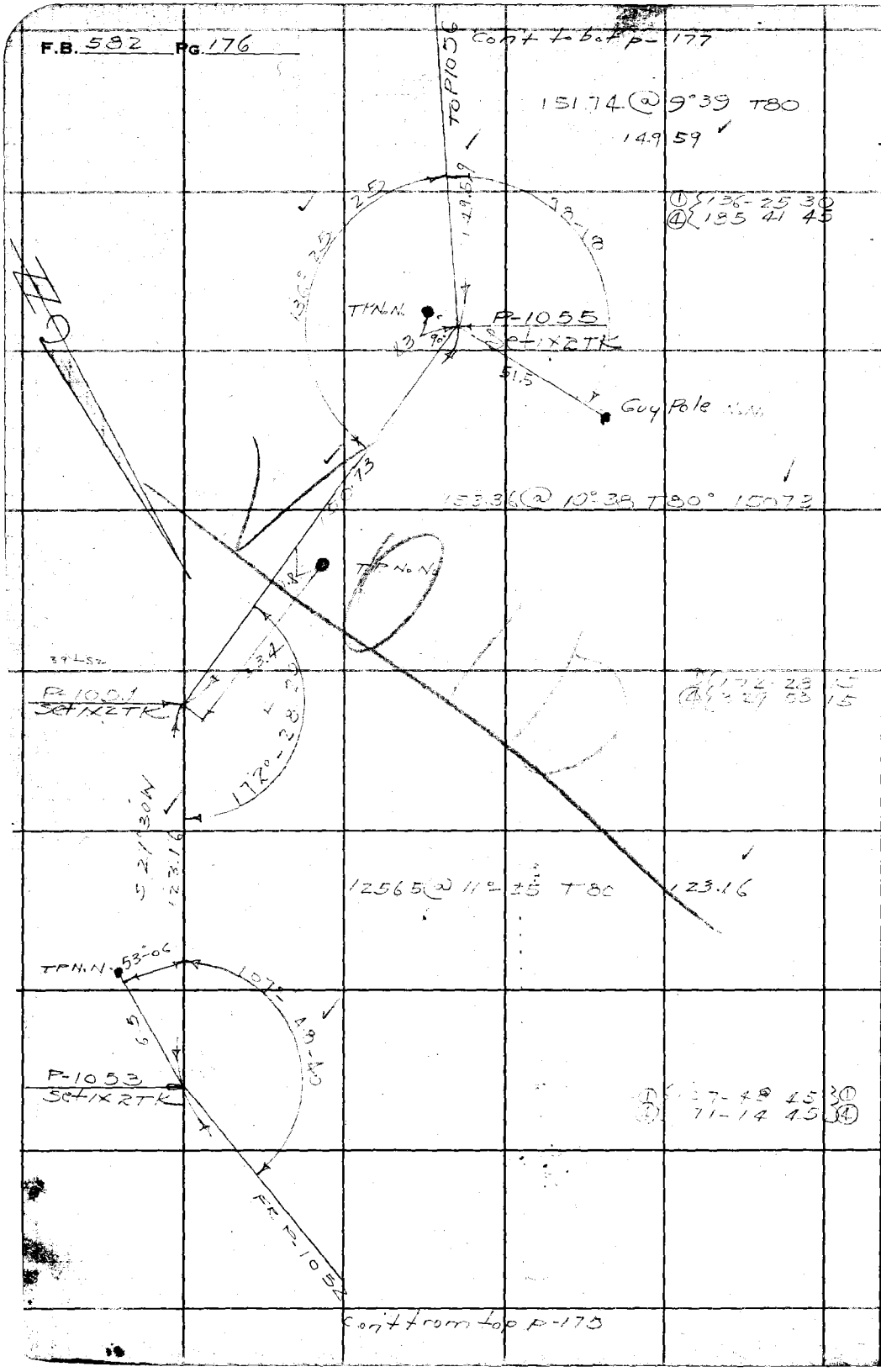

RETURN TO
LOS ANGELES COUNTY SURVEYOR
700 HALL OF RECORDS

Do not extend notes this side of this line

Note: ANY ADDITIONS OR CHANGES ON THIS SHEET MUST BE MADE OR CIRCLED IN Red Ink WITH DATE AND NAME OF PERSON MAKING CHANGE.

Notes Ck'd by	Survey of LA Co Forestry Tel Line
Map No.	W. O. 9093 Tape No 23 St'd 84 OF.
Office Work R.	Surveyed by Stevenson
Checked	Notes Date
Date	Indexed A. C. Johnson

F.B. 582 Pg. 177

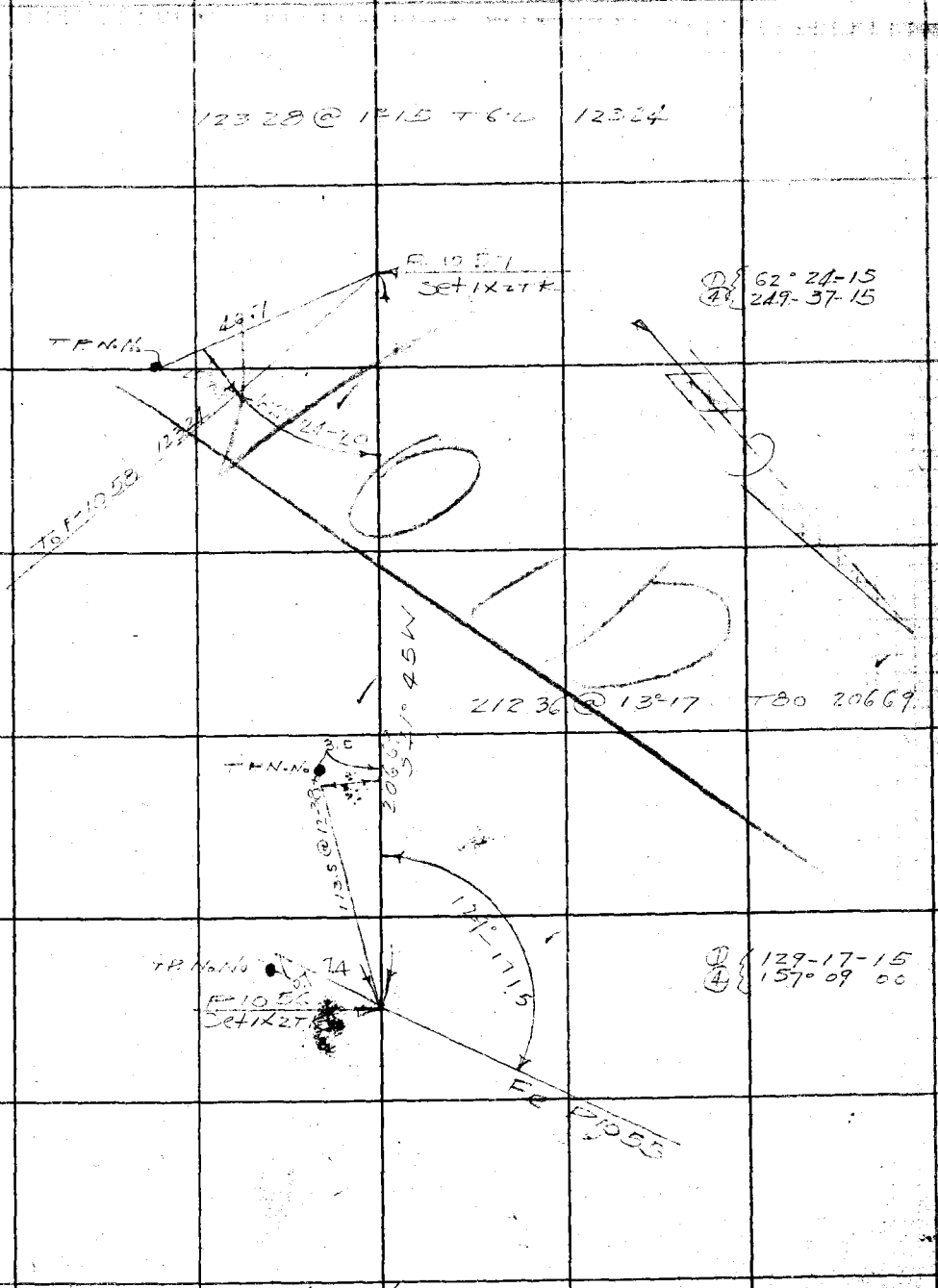

Notes: ANY ADDITIONS OR CHANGES ON THIS SHEET MUST BE MADE OR CIRCLED IN Red Ink WITH DATE AND NAME OF PERSON MAKING CHANGE.

Do not extend notes this side of this line

RETURN TO
LOS ANGELES COUNTY SURVEYOR
700 HALL OF RECORDS

FORM 247 5M 2-34

F.B. 582 PG. 178

Cont. to bot page 179

20121 @ 12° 34 T 70 20035

10498 @ 21° 36 T 70 9760

37795

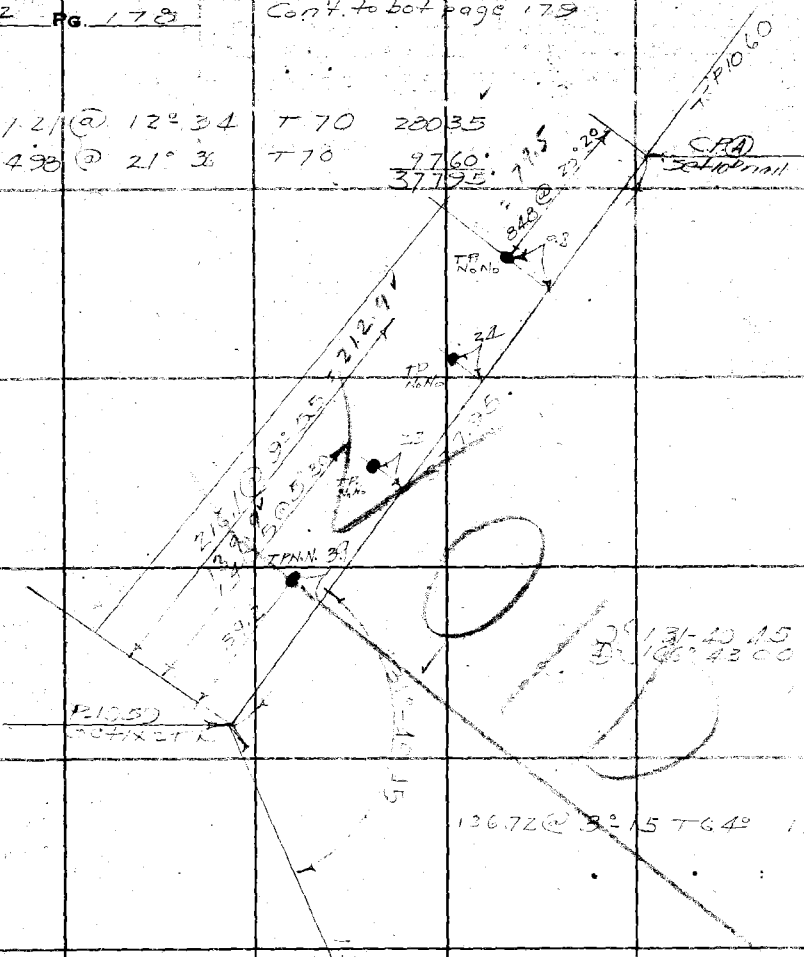

Cont from top page 177

RETURN TO
LOS ANGELES COUNTY SURVEYOR
700 HALL OF RECORDS

Do not extend notes this side of this line

Note: ANY ADDITIONS OR CHANGES ON THIS SHEET MUST BE MADE OR CIRCLED IN Red Ink WITH DATE AND NAME OF PERSON MAKING CHANGE.

Notes Ck'd by	Survey of [illegible]	F.B. 532 Pg. 179
Map No.	W. O. [illegible] Tape No [illegible] St'd [illegible] OF.	
Office Work R.W.[illegible]	Surveyed by [illegible]	
Checked	Notes [illegible] Date [illegible]	
Date	Indexed A. O. Johnson	

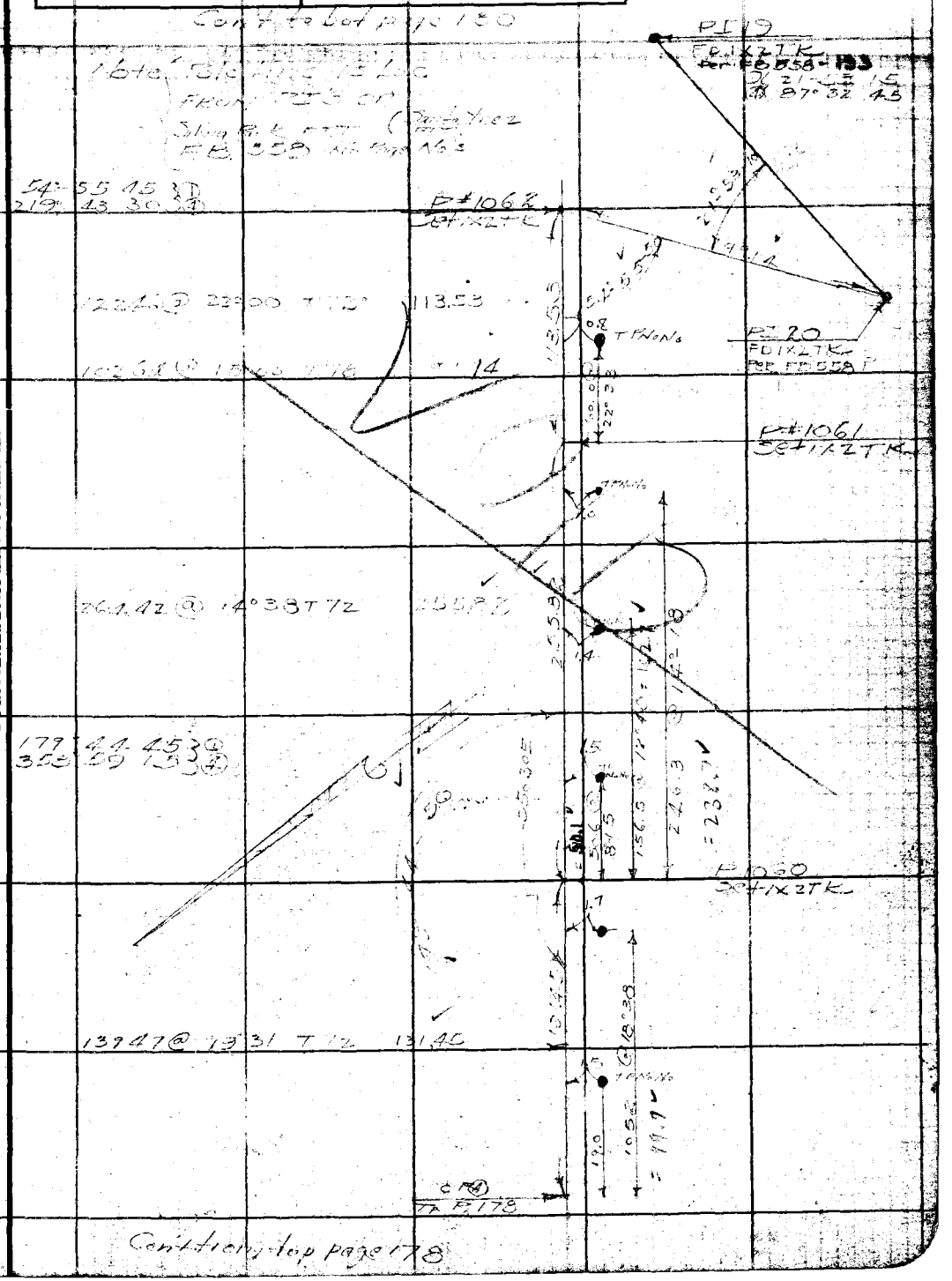

Note: ANY ADDITIONS OR CHANGES ON THIS SHEET MUST BE MADE OR CIRCLED IN Red Ink WITH DATE AND NAME OF PERSON MAKING CHANGE.

Do not extend notes this side of this line

RETURN TO
LOS ANGELES COUNTY SURVEYOR
700 HALL OF RECORDS

FORM 247 BM 2-34

RETURN TO

LOS ANGELES COUNTY SURVEYOR

700 HALL OF RECORDS

Note: ANY ADDITIONS OR CHANGES ON THIS SHEET MUST BE MADE OR CIRCLED IN **Red Ink** WITH DATE AND NAME OF PERSON MAKING CHANGE.

Do not extend notes this side of this line

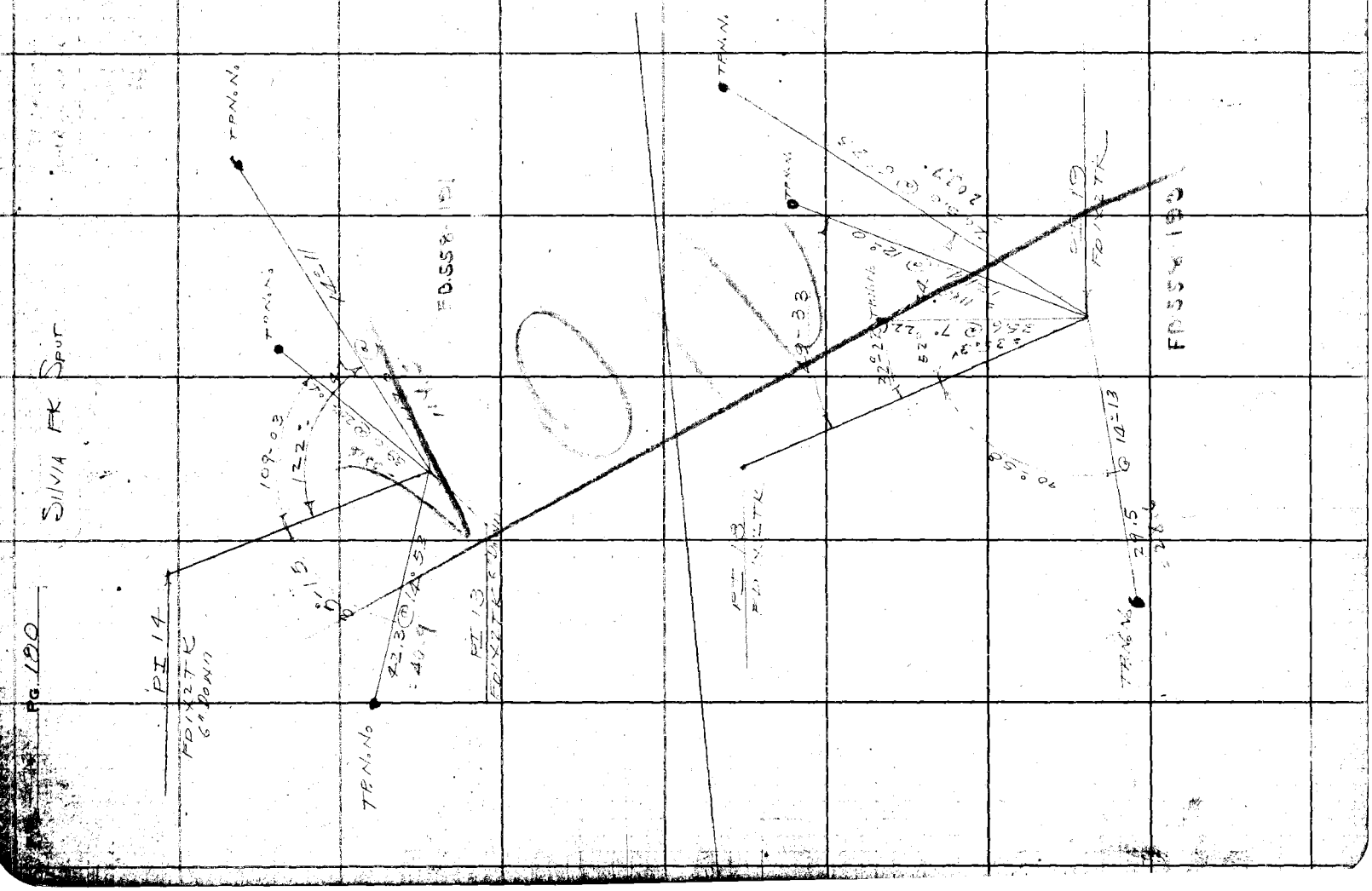

Notes Ck'd by	Survey of Co Forestry Tel Line	F.B. 582 Pg.
Map No.	W. O. 2085 Tape No 23 St'd 36 °F.	Silvia RR Spur
Office Work R.W.McS	Surveyed by Stevenson	
Checked	Notes Date 6-20-55	
Date	Indexed A. C. Johnson	

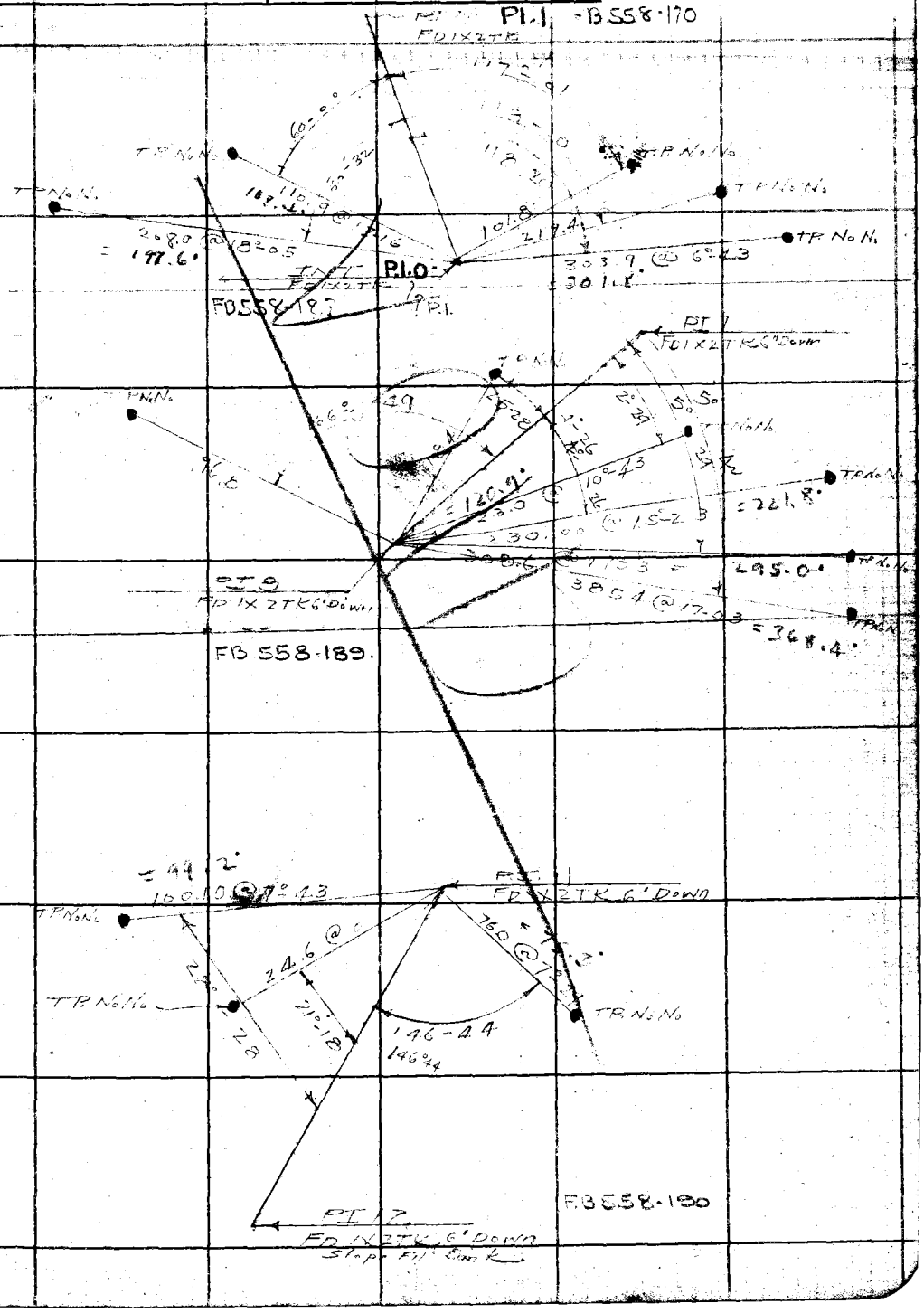

Note: ANY ADDITIONS OR CHANGES ON THIS SHEET MUST BE MADE OR CIRCLED IN Red Ink WITH DATE AND NAME OF PERSON MAKING CHANGE.

Do not extend notes this side of this line

RETURN TO
LOS ANGELES COUNTY SURVEYOR
700 HALL OF RECORDS

FORM 247 SM 2-34

F.B. 582 - 82   Temascal Spur

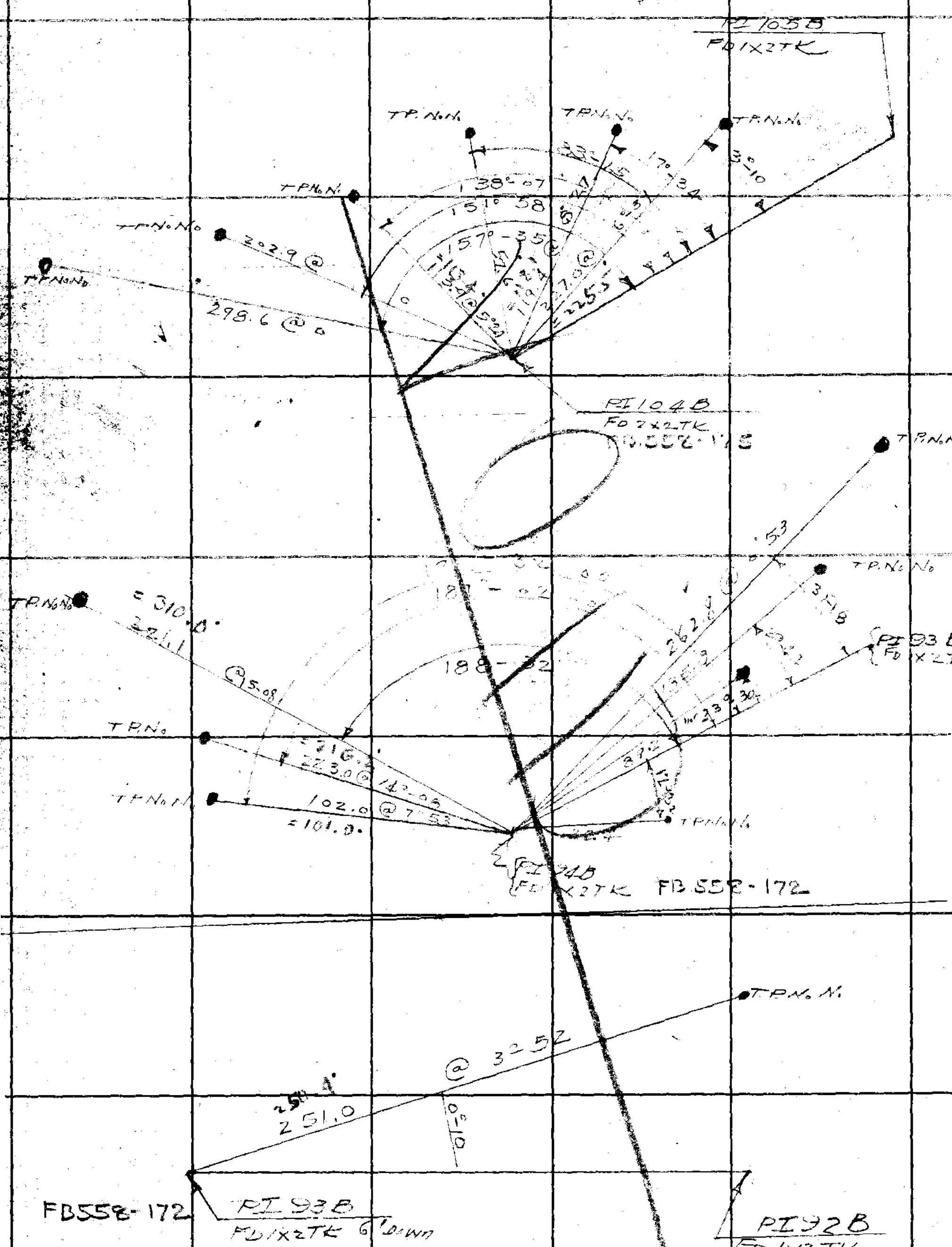

Note: Following Poles are Loc from Temescal Spur } Santa Ynez FTT

RETURN TO
LOS ANGELES COUNTY SURVEYOR
700 HALL OF RECORDS
Do not extend notes this side of this line
Note: ANY ADDITIONS OR CHANGES ON THIS SHEET MUST BE MADE OR CIRCLED IN Red Ink WITH DATE AND NAME OF PERSON MAKING CHANGE.

Notes Ck'd by	Survey of L.A.Co. Forestry	F.B. 59 Pg. 783
Map No.	W. O. Tape No St'd °F.	
R.W.M.	Surveyed by Stevenson	
Checked	Notes Date	
Date	Indexed A. C. Johnson	

Temascal Spur

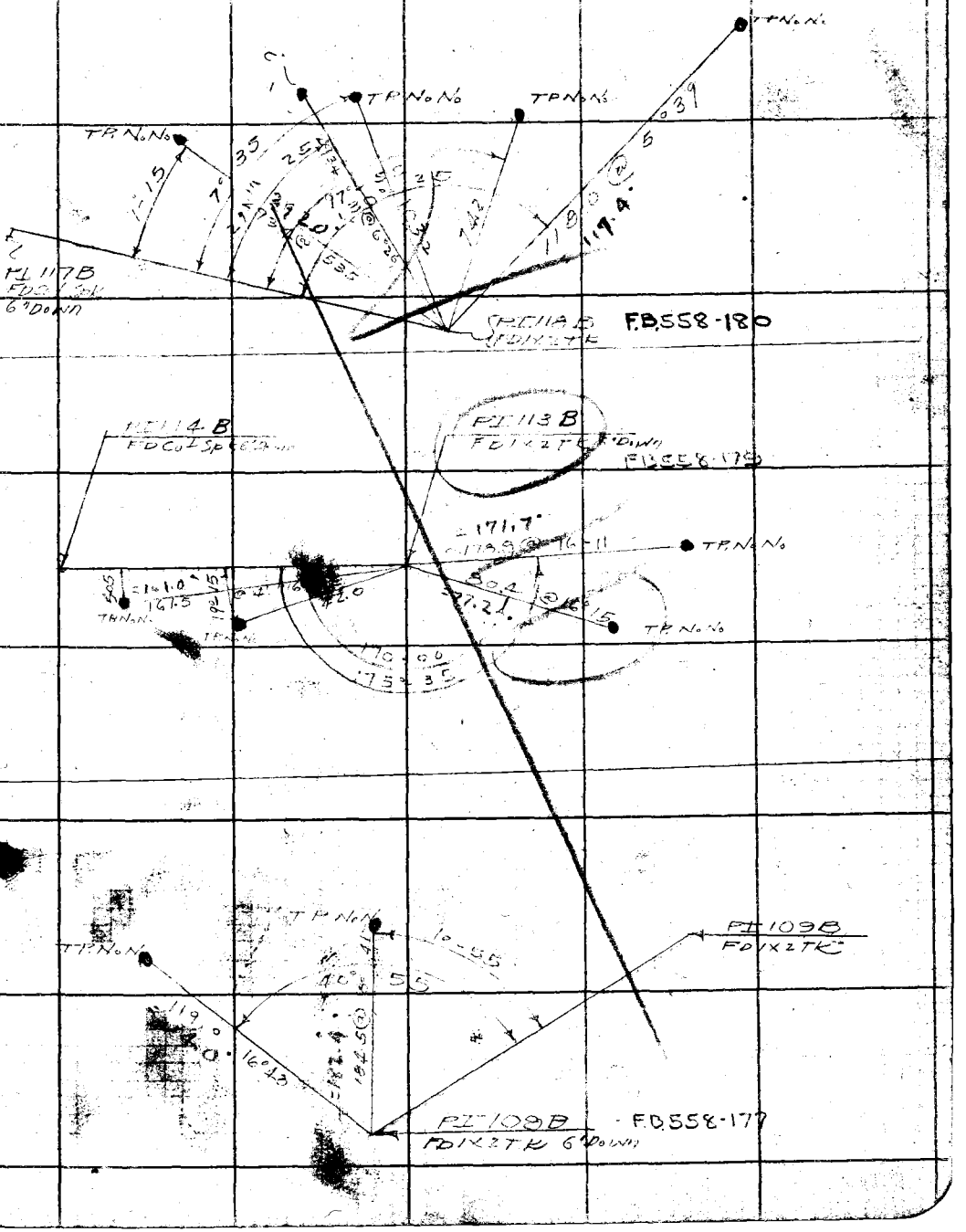

Note: ANY ADDITIONS OR CHANGES ON THIS SHEET MUST BE MADE OR CIRCLED IN Red Ink WITH DATE AND NAME OF PERSON MAKING CHANGE.

Do not extend notes this side of this line

RETURN TO
LOS ANGELES COUNTY SURVEYOR
700 HALL OF RECORDS

FORM 247 BM 2-34

F.B. 582 PG. 184

Temascal Spur

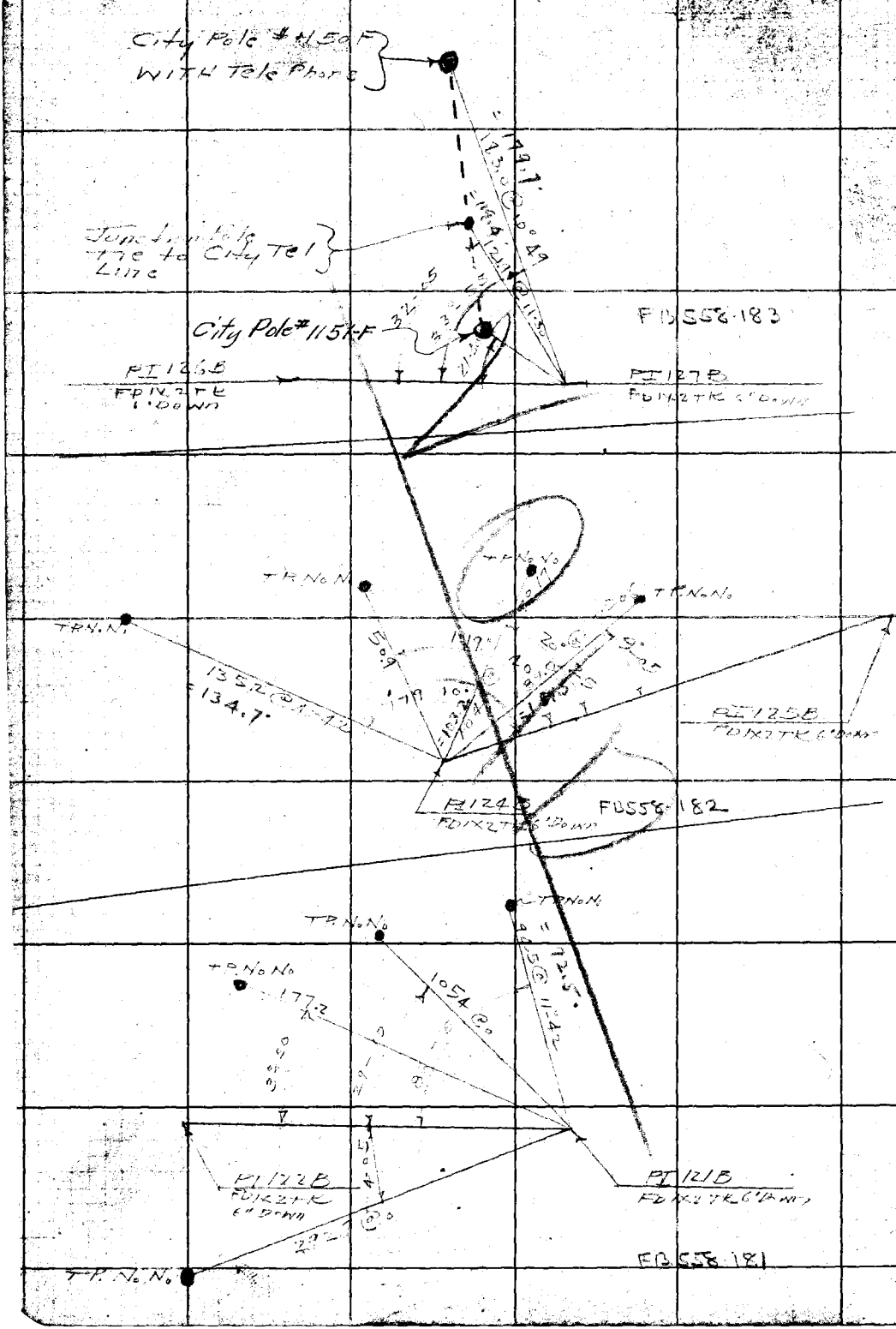

RETURN TO
LOS ANGELES COUNTY SURVEYOR
700 HALL OF RECORDS

Do not extend notes this side of this line

Note: ANY ADDITIONS OR CHANGES ON THIS SHEET MUST BE MADE OR CIRCLED IN Red Ink WITH DATE AND NAME OF PERSON MAKING CHANGE.

Notes Ck'd by		Survey of LAC Forestry Tel Line	F.B. 583 Pg. 785
Map No.		W. O. 8035 Tape No 33 St'd 84 °F.	
Office Work RW		Surveyed by [illegible]	
Checked		Notes [illegible] Date [illegible]	
Date		Indexed A. C. Johnson	

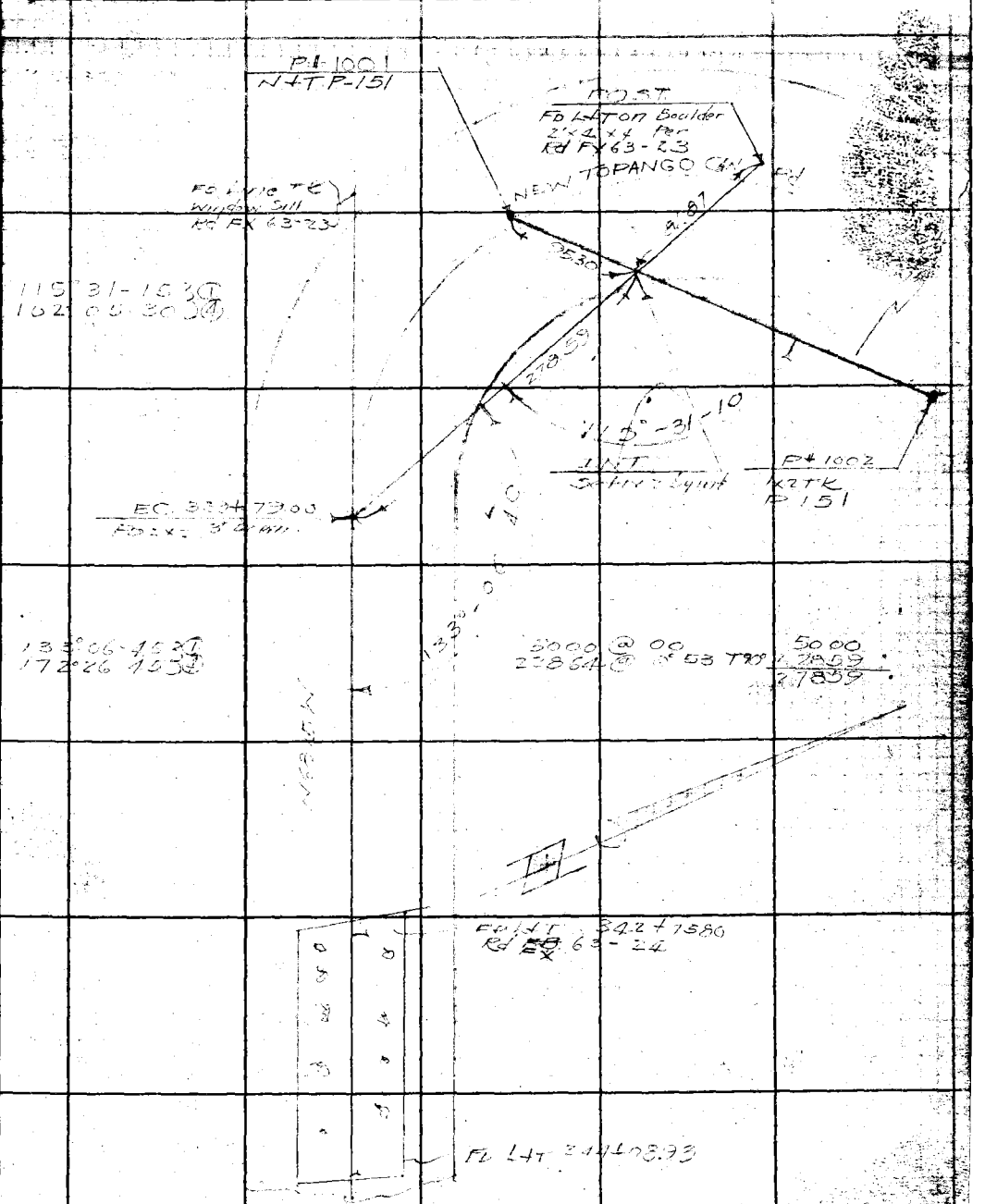

Note: ANY ADDITIONS OR CHANGES ON THIS SHEET MUST BE MADE OR CIRCLED IN Red Ink WITH DATE AND NAME OF PERSON MAKING CHANGE.

Do not extend notes this side of this line

RETURN TO
LOS ANGELES COUNTY SURVEYOR
700 HALL OF RECORDS

FORM 247 5M 2-34

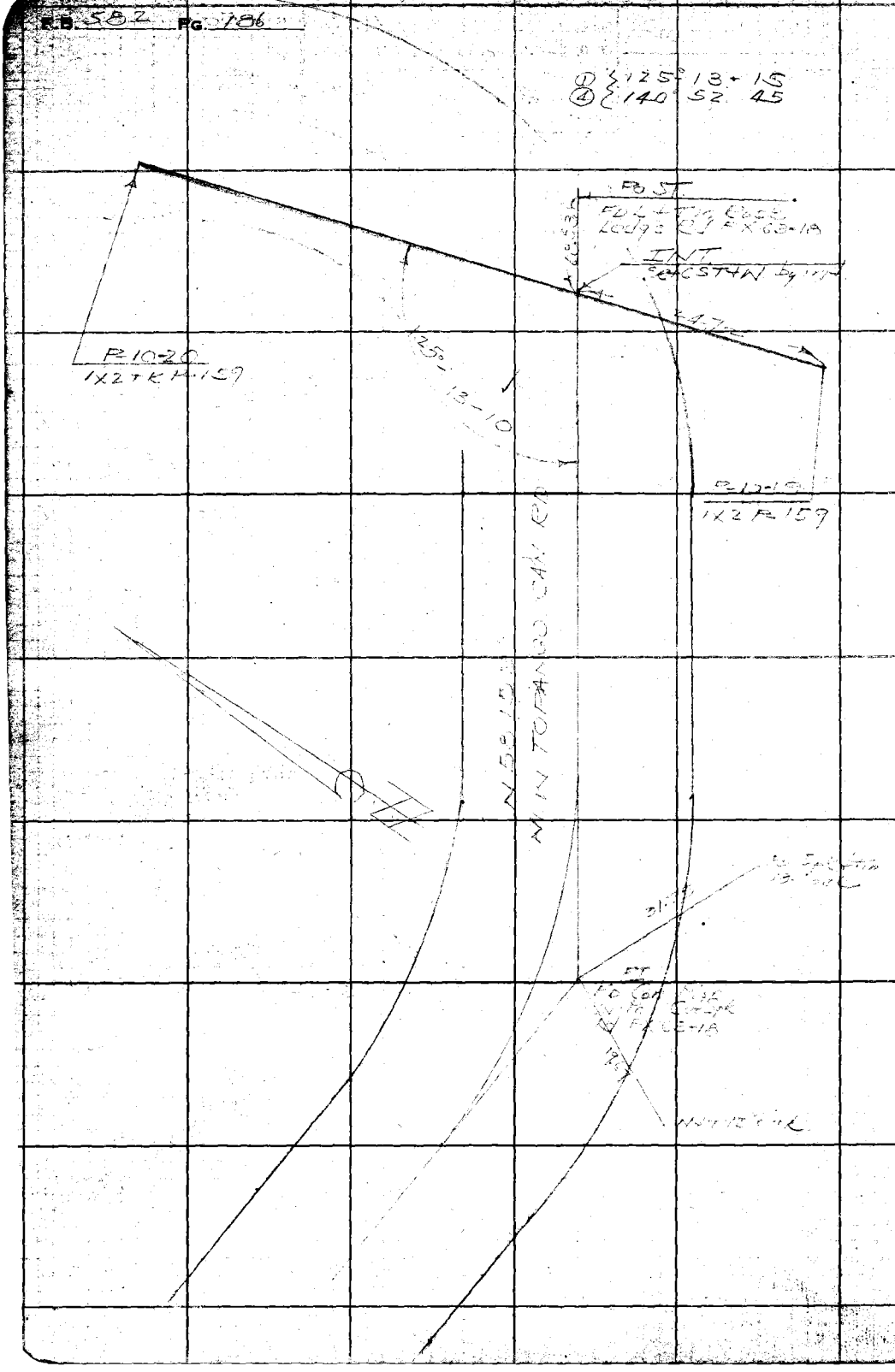

RETURN TO
LOS ANGELES COUNTY SURVEYOR
700 HALL OF RECORDS
Do not extend notes this side of this line
Note: ANY ADDITIONS OR CHANGES ON THIS SHEET MUST BE MADE OR CIRCLED IN Red Ink WITH DATE AND NAME OF PERSON MAKING CHANGE.

Notes Ck'd by	Survey of Forestry	F.B. Pg.
Map No.	W. O. Tape No 23 St'd °F.	
Office Work	Surveyed by	
Checked	Notes Date	
Date	Indexed A. C. Johnson	

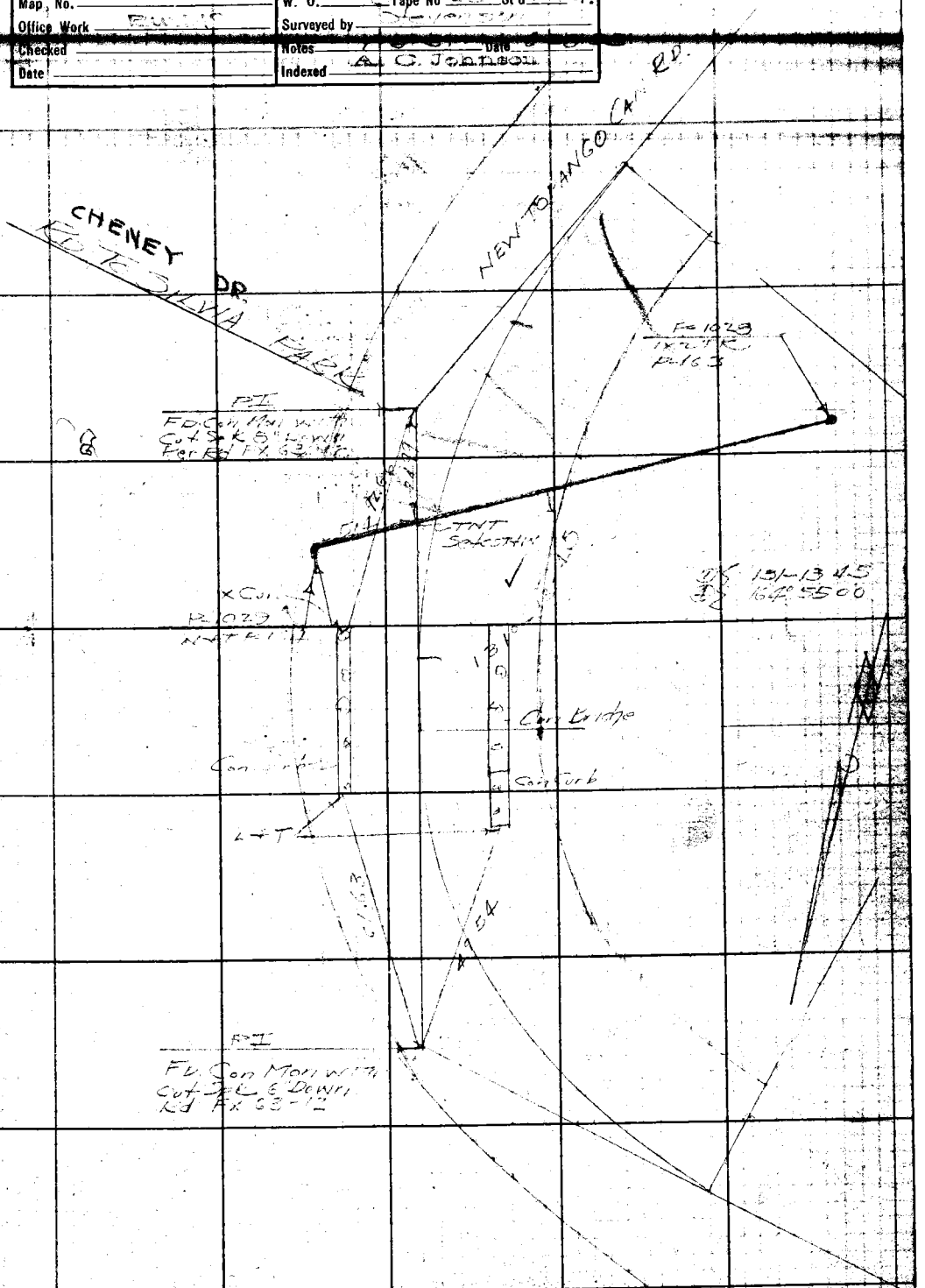

Note: ANY ADDITIONS OR CHANGES ON THIS SHEET MUST BE MADE OR CIRCLED IN Red Ink WITH DATE AND NAME OF PERSON MAKING CHANGE.

Do not extend notes this side of this line

RETURN TO
LOS ANGELES COUNTY SURVEYOR
700 HALL OF RECORDS

FORM 247 5M 2-34

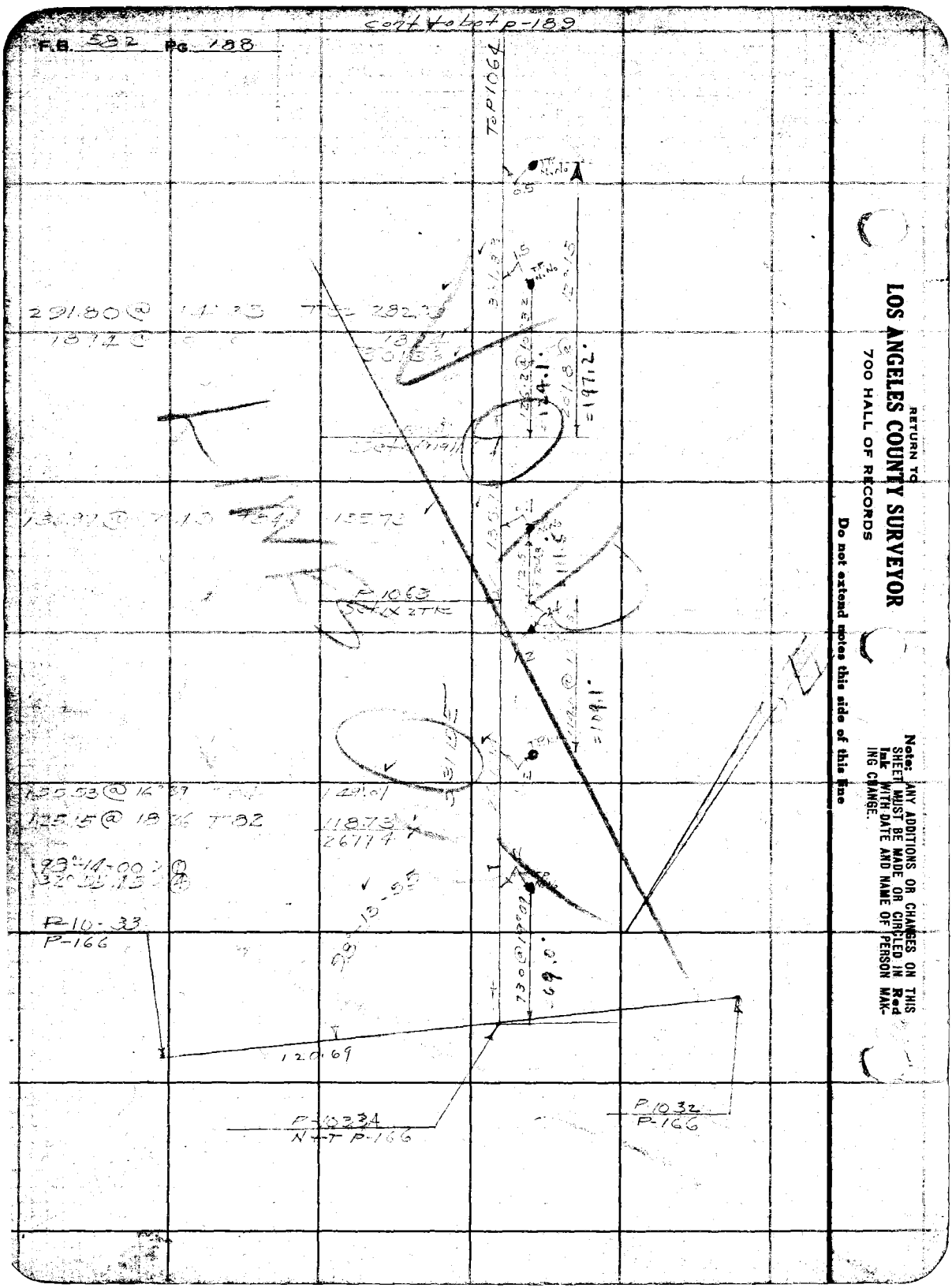

cont to bot p-189
F.B. 582 Pg. 188
To P1064
291.80 @ 14.35
P1063
Set 1X 2TK
135.53 @ 16.39
125.15 @ 18.26 T82
118.73
26774
P-10-33
P-166
120.69
P-1033A
N+T P-166
P1032
P-166
RETURN TO
LOS ANGELES COUNTY SURVEYOR
700 HALL OF RECORDS
Do not extend notes this side of this line
Note: ANY ADDITIONS OR CHANGES ON THIS SHEET MUST BE MADE OR CIRCLED IN Red Ink WITH DATE AND NAME OF PERSON MAKING CHANGE.

Notes Ck'd by	Survey of 4 Co Forestry Tel Line F.B. 582 Pg. 189
Map No.	W. O. Tape No St'd °F.
Office Work	Surveyed by Stevenson
Checked	Notes Date
Date	Indexed A. C. Johnson



Note: ANY ADDITIONS OR CHANGES ON THIS SHEET MUST BE MADE OR CIRCLED IN Red Ink WITH DATE AND NAME OF PERSON MAKING CHANGE.

Do not extend notes this side of this line

RETURN TO
LOS ANGELES COUNTY SURVEYOR
700 HALL OF RECORDS

FORM 247 BM 2-34

F.B. 582 Pg. 190

Pole Line #10

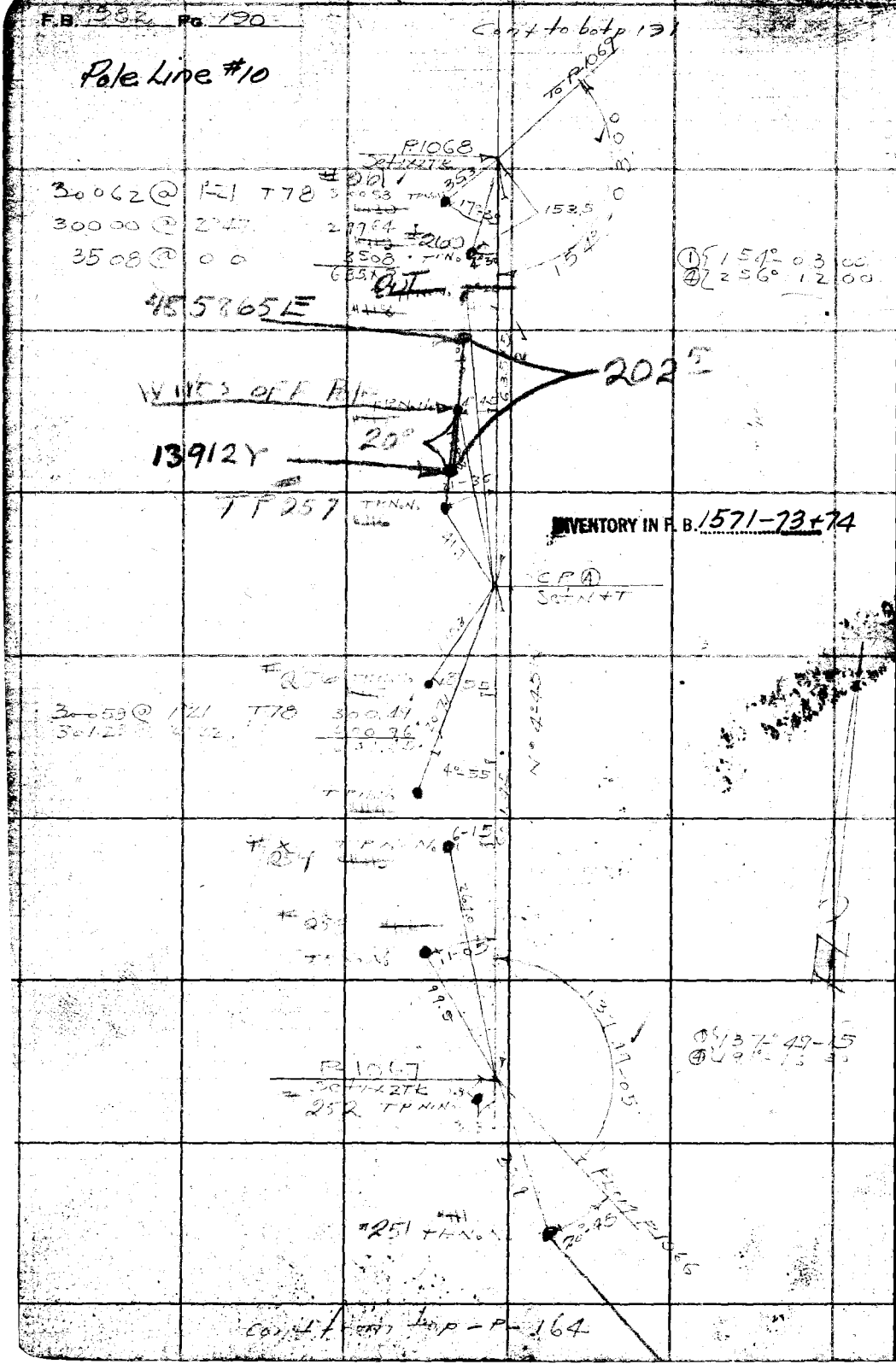

RETURN TO
LOS ANGELES COUNTY SURVEYOR
700 HALL OF RECORDS

Do not [illegible] notes this side of this line

Note: ANY ADDITIONS OR CHANGES ON THIS SHEET MUST BE MADE OR CIRCLED IN Red Ink WITH DATE AND NAME OF PERSON MAKING CHANGE.

Notes Ck'd by	Survey of U.C. Forestry Tel Line	F.B. 582 Pg. 191
Map No.	W. O. [illegible] Tape No 33 St'd 84 °F.	
Office Work RWMS	Surveyed by [illegible]	
Checked	Notes [illegible] Date [illegible]	
Date	Indexed A. C. Johnson	

Pole Line #10

130-16-45 ① ④
161° 07 00

P-1070
Set 1x 2 1K

20804 @ 1°11 T78° 207.99

INVENTORY IN F. B. 1571-74 + 75

154.80 @ 00 T78 154.79
30071 @ 1°14 T78 30064
45543

① 133-52 15
④ 175-28 45

13909 Y

P-190

Cont from top P-190

Note: ANY ADDITIONS OR CHANGES ON THIS SHEET MUST BE MADE OR CIRCLED IN Red Ink WITH DATE AND NAME OF PERSON MAKING CHANGE.

Do not extend notes this side of this line

RETURN TO
LOS ANGELES COUNTY SURVEYOR
700 HALL OF RECORDS

F.B. 5871 PG. 192

Cont to bot p-193

Pole Line #10



905-12-00
60 45 00

300.24 @ 1°37 T 76
137.86 @ 00 T 76

300.10
137.85
437.95

INVENTORY IN F. B. 1571-75+76

300.99 @ 1°41 T 76°

300.84

300.00 @ 2°39 T 76°

299.66

299.48 @ 0°58 T 76°

299.42
599.08

Cont from top p-191

RETURN TO
LOS ANGELES COUNTY SURVEYOR
700 HALL OF RECORDS

Do not extend notes this side of this line

Note: ANY ADDITIONS OR CHANGES ON THIS SHEET MUST BE MADE OR CIRCLED IN Red Ink WITH DATE AND NAME OF PERSON MAKING CHANGE.

Notes Ck'd by	Survey of IAC Firestry Tel Line
Map No.	W. O. 8035 Tape No 23 St'd 04 °F.
Office Work	Surveyed by Stevenson
Checked	Notes Date
Date	Indexed A. C. Johnson

F.B. 582 Pg. 193

Cont to Lot p 194

Pole Line #10

299.28 @ 3°11 T60 299.17

299.00 @ 3°12 T60 297.65

P 1072 3-4 1X2 TK Ol Down

597.65

13°

25°

TOPANGO MINERAL SPRINGS

TOPANGO P-1073

274.0

274.7

143.1 @ 142.6

17-35

T P No. #283

#139 282

T P No. #138 281

INVENTORY IN F. B. 1571-76

N 51 W

299.12 @ 00 T60 299.04

299.11

T P No. #280

3°30

T P No. #279

72.7

164.6

P 171 1X2 TK P-192

Cont from top P-192

Note: ANY ADDITIONS OR CHANGES ON THIS SHEET MUST BE MADE OR CIRCLED IN Red Ink WITH DATE AND NAME OF PERSON MAKING CHANGE.

Do not extend notes this side of this line

RETURN TO
LOS ANGELES COUNTY SURVEYOR
700 HALL OF RECORDS

FORM 247 5M 2-34

F.B. 582 PG. 193

Cont to bot p-194

Pole Line #10

300.00 @ 2°27 760 29969

[illegible] @ 4.30 760 [illegible]

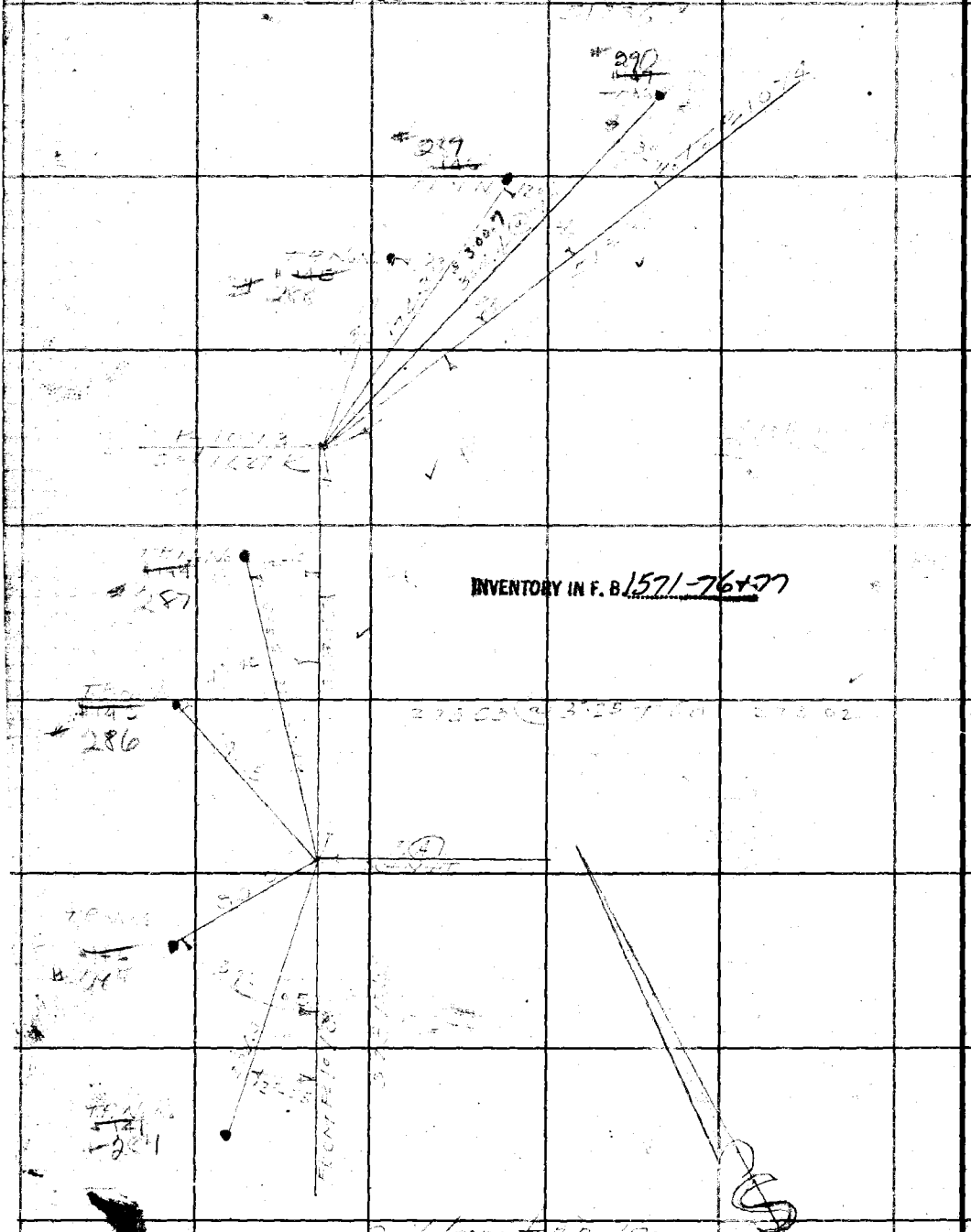

INVENTORY IN F. B. 1571-76+77

Cont from top p-192

RETURN TO
LOS ANGELES COUNTY SURVEYOR
700 HALL OF RECORDS

Do not extend notes this side of this line

Note: ANY ADDITIONS OR CHANGES ON THIS SHEET MUST BE MADE OR CIRCLED IN Red Ink WITH DATE AND NAME OF PERSON MAKING CHANGE.

Notes Ck'd by	Survey of A.C. Forest Tel Line	F.B. 582 Pg. 49
Map No.	W. O. Tape No St'd OF.	
Office Work	Surveyed by	
Checked	Notes Date	
Date	Indexed A. C. Johnson	

Pole Line #10

298.55

43.03

640.49

INVENTORY IN F. B. 1571-77

OUT

#294

#293

TP 292

#149

13922

27.8

#291

Cont from top p-138

Note: ANY ADDITIONS OR CHANGES ON THIS SHEET MUST BE MADE OR CIRCLED IN Red Ink WITH DATE AND NAME OF PERSON MAKING CHANGE.

Do not extend notes this side of this line

RETURN TO
LOS ANGELES COUNTY SURVEYOR
700 HALL OF RECORDS

FORM 247 5M 2-34

F.B. 582 PG. 196

Pole Line #10

INVENTORY IN F. B. 1571-77+78

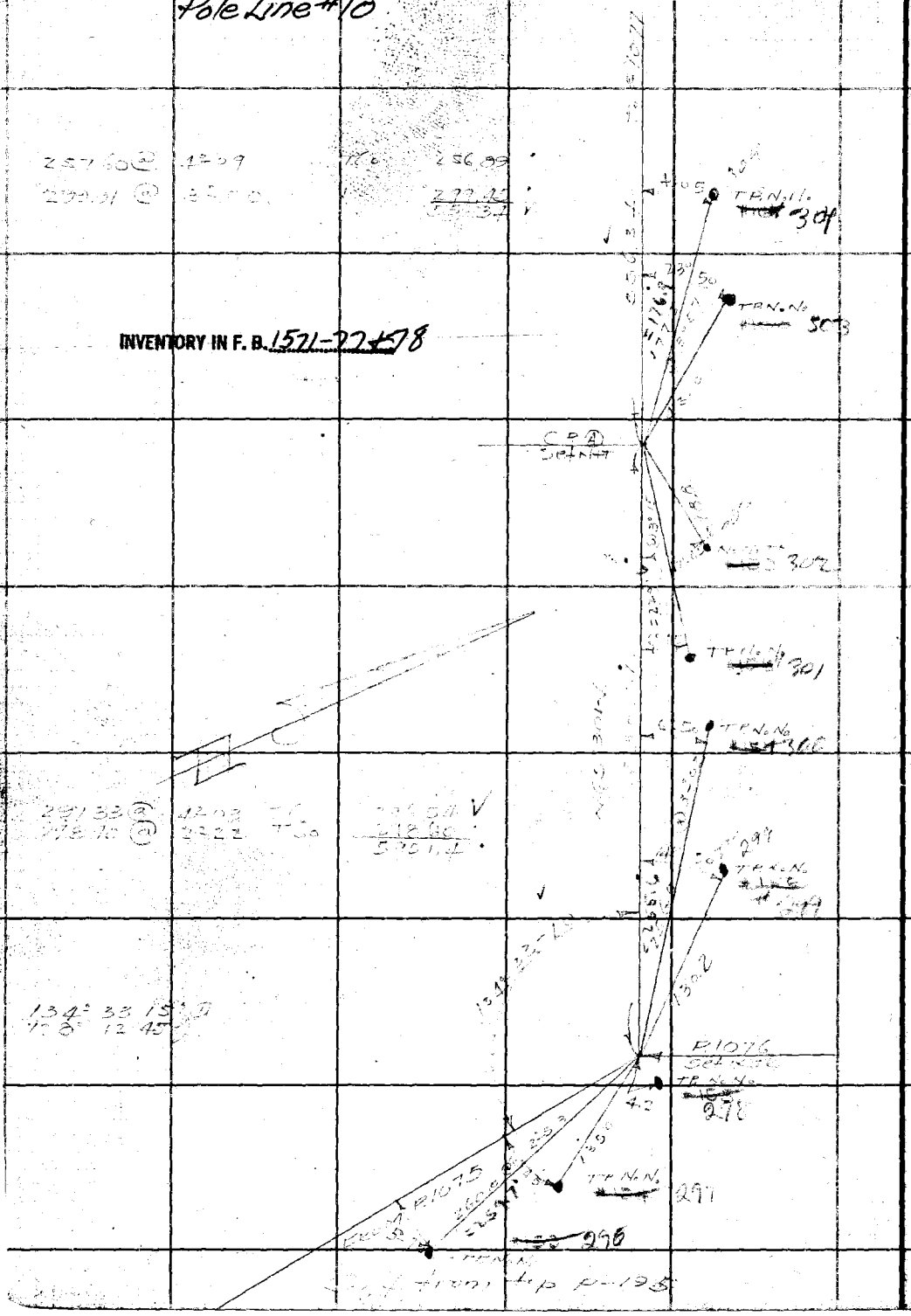

RETURN TO
LOS ANGELES COUNTY SURVEYOR
700 HALL OF RECORDS
Do not extend notes this side of this line
Note: ANY ADDITIONS OR CHANGES ON THIS SHEET MUST BE MADE OR CIRCLED IN Red Ink WITH DATE AND NAME OF PERSON MAKING CHANGE.

Notes Ck'd by 1	Survey of Pole Line #10
Map : No.	W. O. Tape No St'd of.
Office Work R.W.M.	Surveyed by
Checked	Notes Date
Date	Indexed A. C. Johnson

F.B. 582 Pg. 197

Pole Line #10

INVENTORY IN F. B. 1571-78 + 79

Note: ANY ADDITIONS OR CHANGES ON THIS SHEET MUST BE MADE OR CIRCLED IN Red Ink WITH DATE AND NAME OF PERSON MAKING CHANGE.

Do not extend notes this side of this line

RETURN TO
LOS ANGELES COUNTY SURVEYOR
700 HALL OF RECORDS

FORM 247 5M 2-34

F.B. 502 PG. 198

Pole Line #10

INVENTORY IN F. B. 1571-79+80

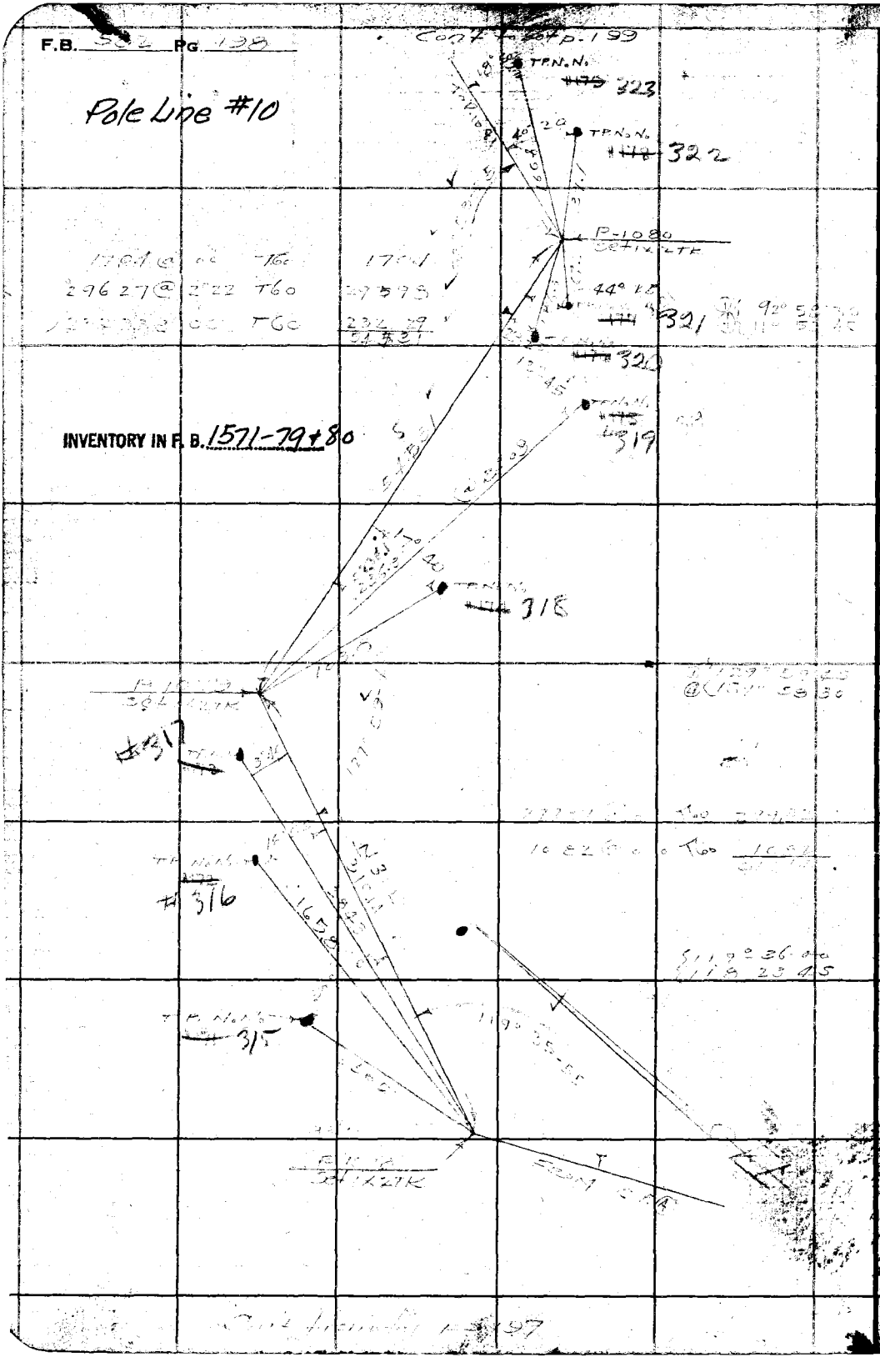

RETURN TO
LOS ANGELES COUNTY SURVEYOR
700 HALL OF RECORDS

Do not extend notes this side of this line

Note: ANY ADDITIONS OR CHANGES ON THIS SHEET MUST BE MADE OR CIRCLED IN Red Ink WITH DATE AND NAME OF PERSON MAKING CHANGE.

Notes Ck'd by	Survey of
Map No.	W. O. Tape No St'd of
Office Work	Surveyed by
Checked	Notes Date
Date	Indexed R. C. Johnson

F.B. Pg. 133

Pole Line #10

INVENTORY IN F. B. 1571-80+81

Note: ANY ADDITIONS OR CHANGES ON THIS SHEET MUST BE MADE OR CIRCLED IN Red Ink WITH DATE AND NAME OF PERSON MAKING CHANGE.

Do not extend notes this side of this line

RETURN TO:
LOS ANGELES COUNTY SURVEYOR
700 HALL OF RECORDS

FORM 247 5M 2-34

F.B. 582 Pg. 200

299.24 @ 0.0 T60 299.19 ✓
189.64 @ 0.0 T60 139.62 ✓
438.81 ✓

Pole Line #10

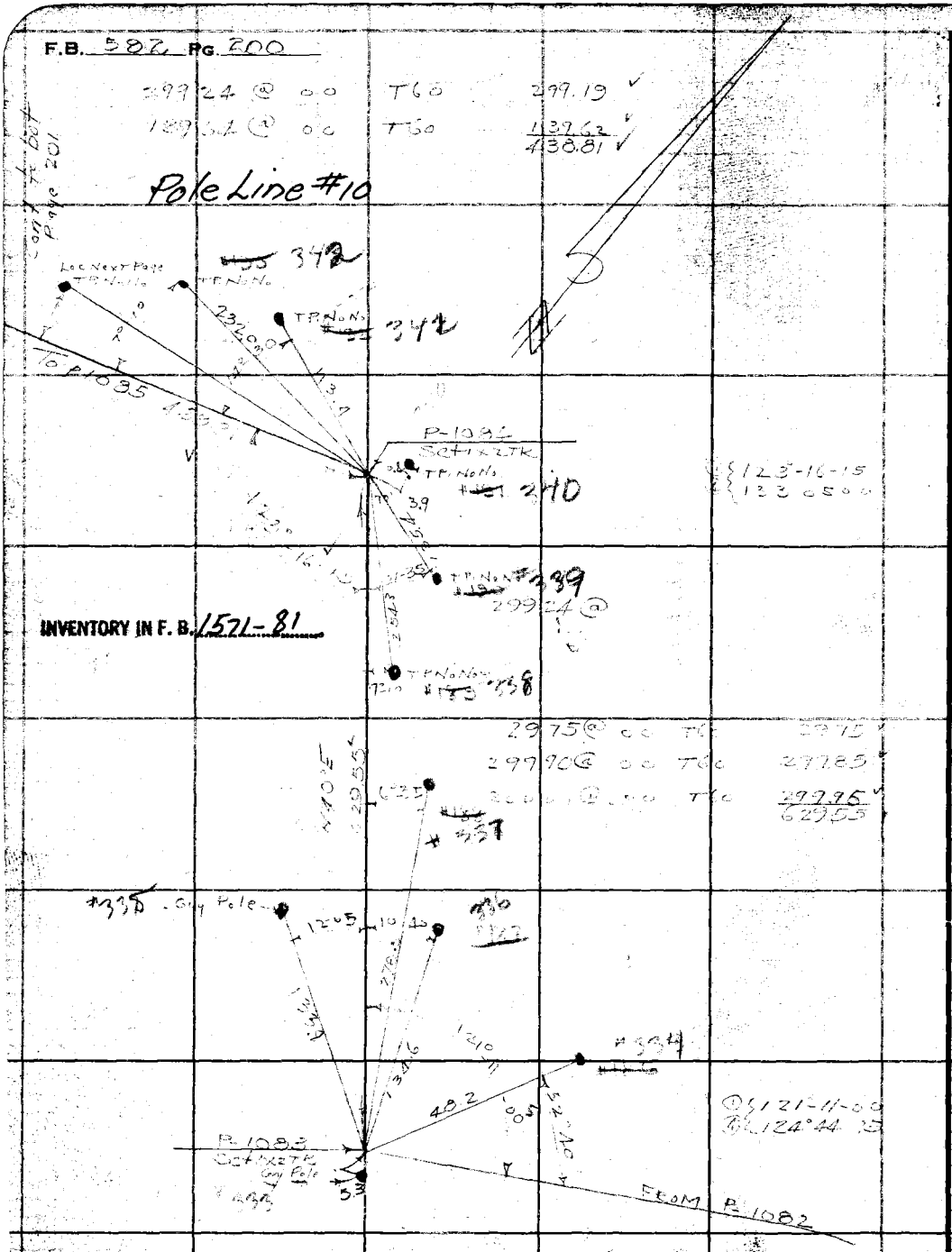

INVENTORY IN F. B. 1571-81

123-16-15
133 0500

121-11-00
124°44 15

RETURN TO
LOS ANGELES COUNTY SURVEYOR
700 HALL OF RECORDS

Do not extend notes this side of this line

Note: ANY ADDITIONS OR CHANGES ON THIS SHEET MUST BE MADE OR CIRCLED IN Red Ink WITH DATE AND NAME OF PERSON MAKING CHANGE.

Notes Ck'd by	Survey of	F.B. 882 Pg. 201
Map No.	W. O. Tape No St'd of	
Office Work	Surveyed by	
Checked	Notes Date	
Date	Indexed A. C. Johnson	

Pole Line #10

INVENTORY IN F. B. 1571-82

Note: ANY ADDITIONS OR CHANGES ON THIS SHEET MUST BE MADE OR CIRCLED IN Red Ink WITH DATE AND NAME OF PERSON MAKING CHANGE.

Do not extend notes this side of this line

RETURN TO
LOS ANGELES COUNTY SURVEYOR
700 HALL OF RECORDS

FORM 247 5M 2-34

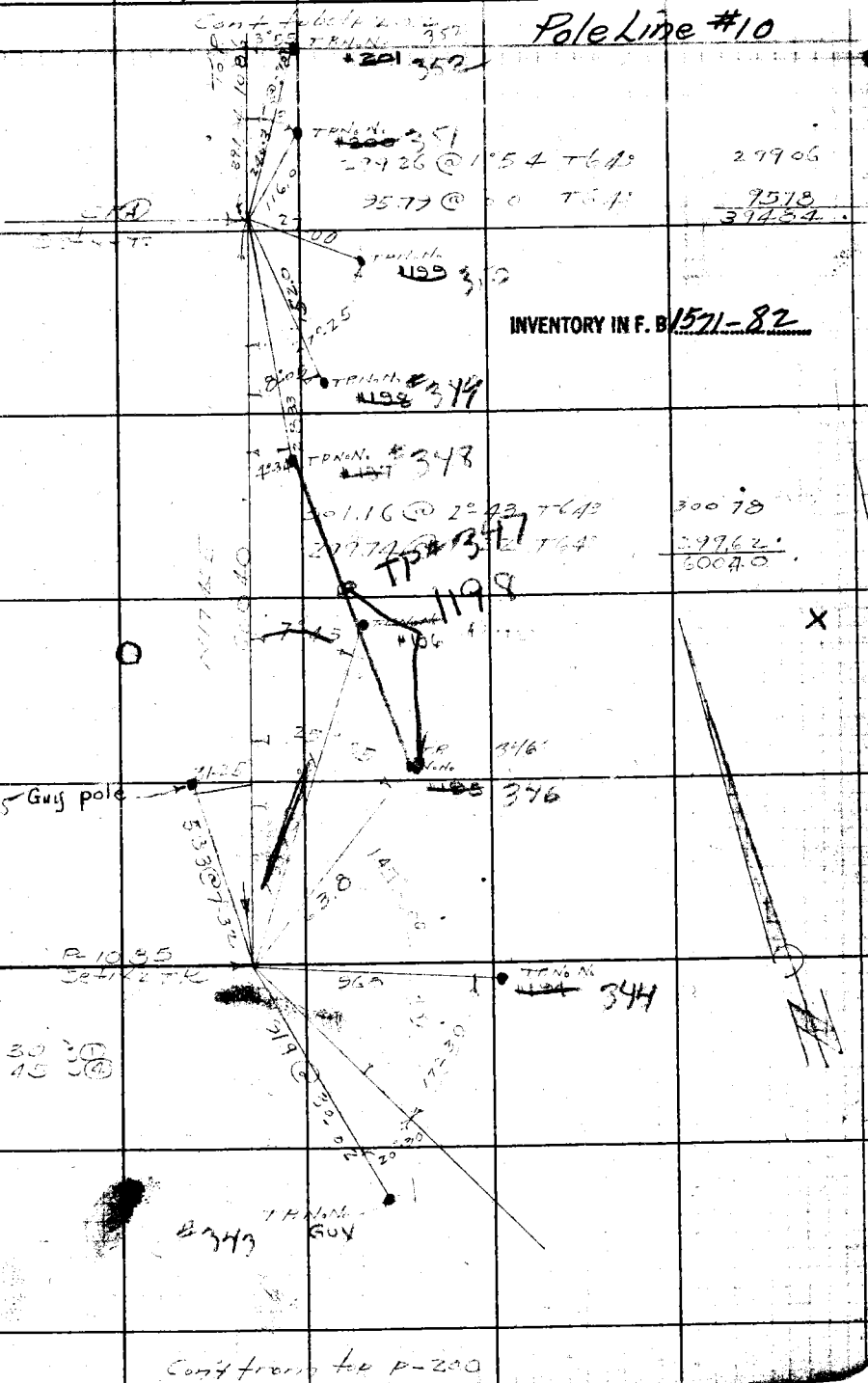

F.B. 582 PG. 202

Pole Line #10

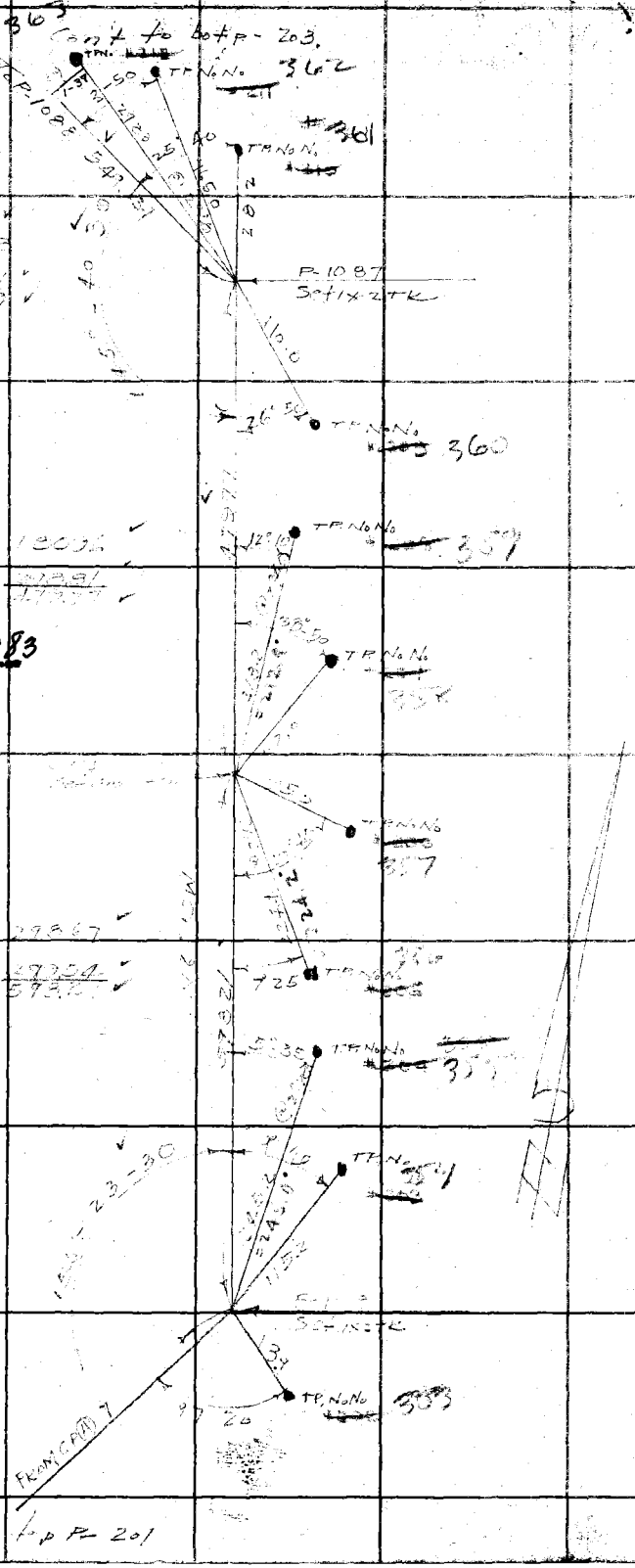

29968 @ 2° 48 T64°

290.71 @ 3° 50 T64°

54939

145° 40 30 ①
222° 42 00 ②

181.70 @ 4° 20 T64

29920 @ 2° 46 T64°

INVENTORY IN F. B. 1571-82 & 83

299.23 @ 3° 23 T64

29867

29954

593.

156° 23 - 30 ①
265° 34 00 ②

Cont from top P - 201

RETURN TO
LOS ANGELES COUNTY SURVEYOR
700 HALL OF RECORDS

Do not extend notes this side of this line

Note: ANY ADDITIONS OR CHANGES ON THIS SHEET MUST BE MADE OR CIRCLED IN Red Ink WITH DATE AND NAME OF PERSON MAKING CHANGE.

Notes Ck'd by	Survey of LA Co Forest Pol Line
Map No.	W. O. 8085 Tape No 23 St'd 1 OF.
Office Work	Surveyed by
Checked	Notes Date
Date	Indexed A. C. Johnson

F.B. 582 PG. 203

Pole Line #10

Con't to bot p - 204

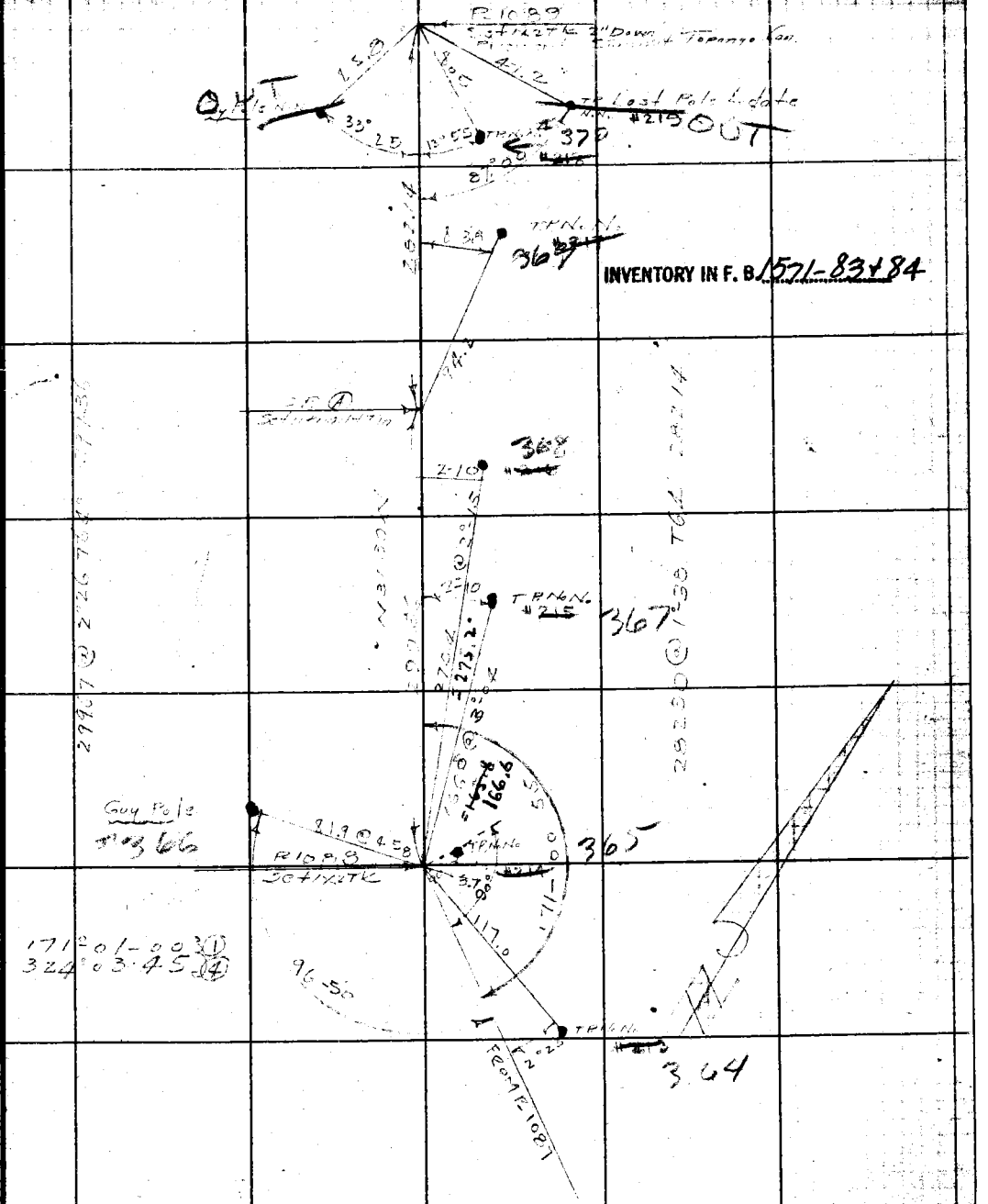

Con't from top p-202

Note: ANY ADDITIONS OR CHANGES ON THIS SHEET MUST BE MADE OR CIRCLED IN Red Ink WITH DATE AND NAME OF PERSON MAKING CHANGE.

Do not extend notes this side of this line

RETURN TO
LOS ANGELES COUNTY SURVEYOR
700 HALL OF RECORDS

FORM 247 5M 2-34

FB 502 PG 204

Pole Line #10

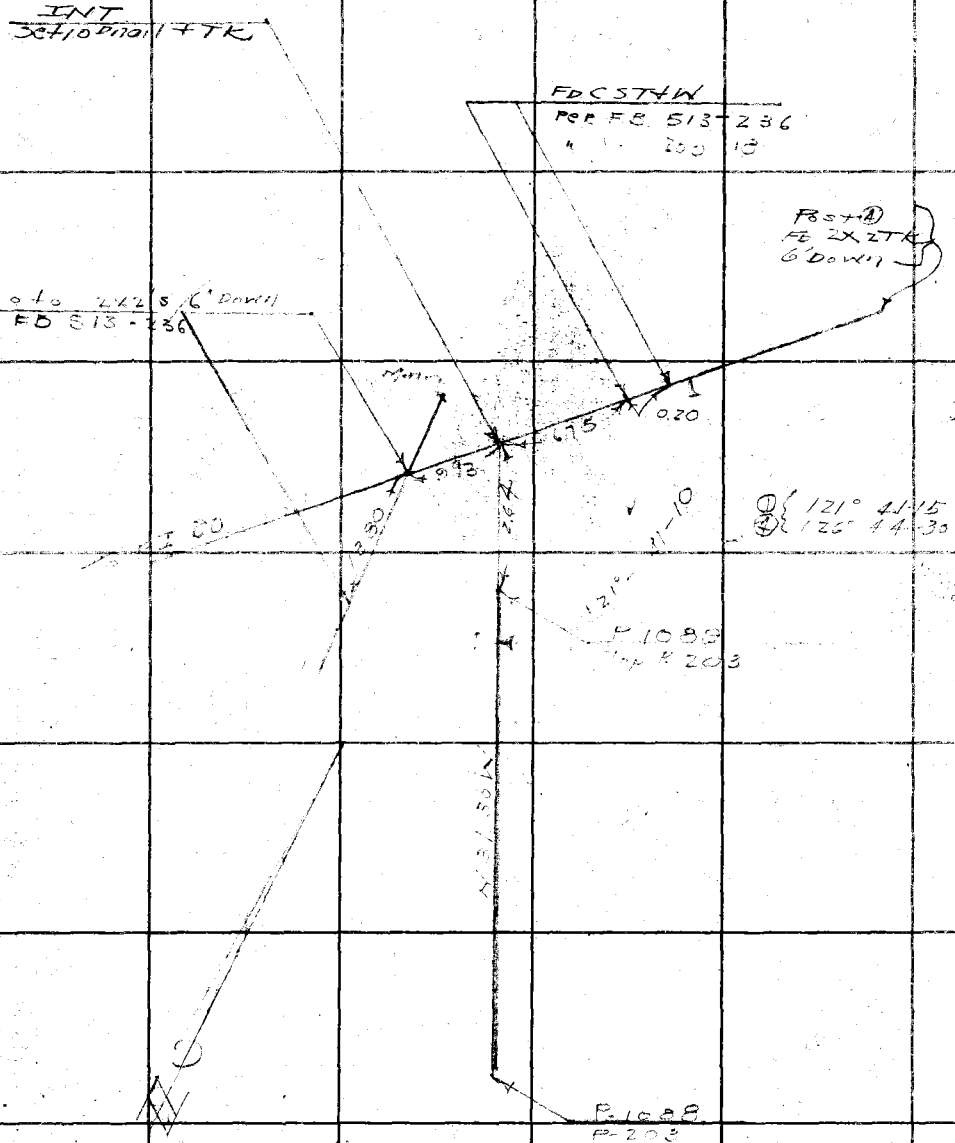

RETURN TO
LOS ANGELES COUNTY SURVEYOR
700 HALL OF RECORDS

Do not extend notes this side of this line

Note: ANY ADDITIONS OR CHANGES ON THIS SHEET MUST BE MADE OR CIRCLED IN Red Ink WITH DATE AND NAME OF PERSON MAKING CHANGE.

Notes Ck'd by	Survey of LA Gorbiel Pole Line
Map No.	W. O. Tape No St'd of
Office Work	Surveyed by
Checked	Notes Date
Date	Indexed A. C. Johnson

F.B. 582 Pg. 205

W.S. 59

Pole Line #10

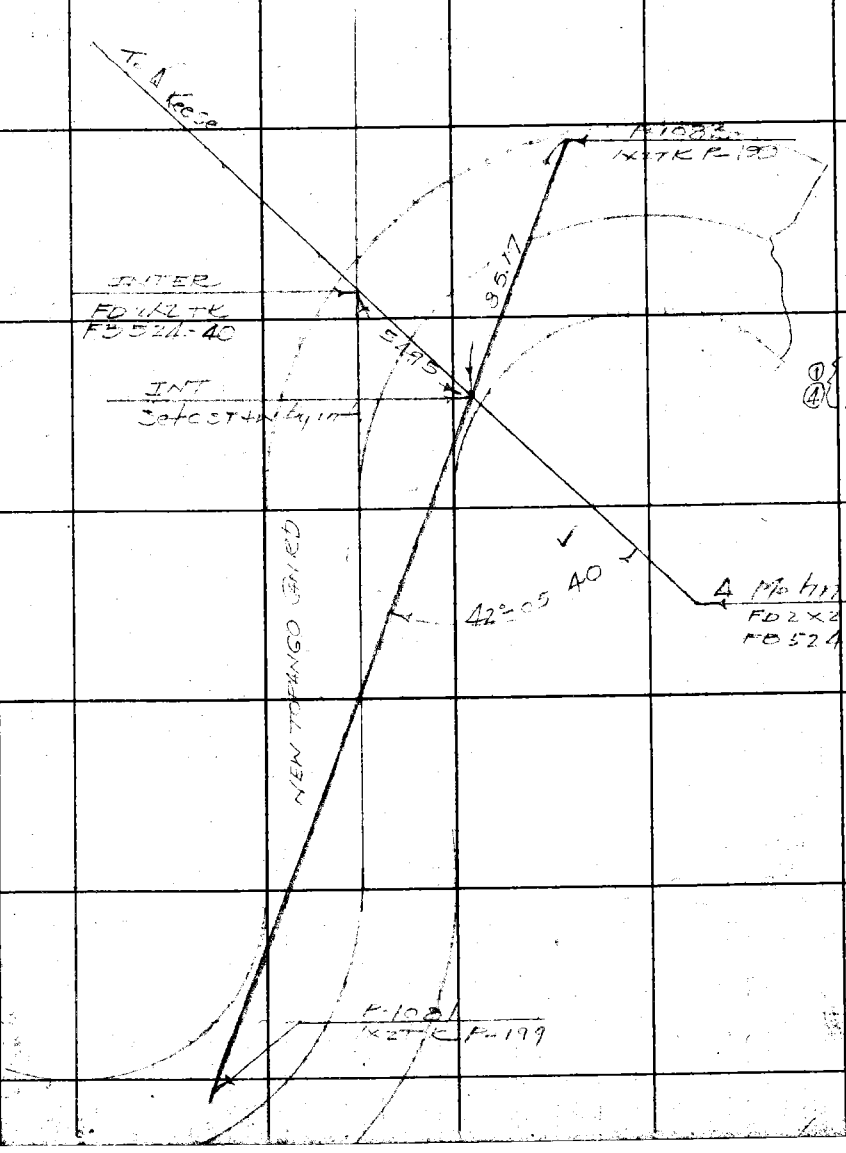

Note: ANY ADDITIONS OR CHANGES ON THIS SHEET MUST BE MADE OR CIRCLED IN Red Ink WITH DATE AND NAME OF PERSON MAKING CHANGE.

Do not extend notes this side of this line

RETURN TO
LOS ANGELES COUNTY SURVEYOR
700 HALL OF RECORDS

FORM 247 5M 2-34

RETURN TO

LOS ANGELES COUNTY SURVEYOR

700 HALL OF RECORDS

Note: ANY ADDITIONS OR CHANGES ON THIS SHEET MUST BE MADE OR CIRCLED IN **Red Ink** WITH DATE AND NAME OF PERSON MAKING CHANGE.

Do not extend notes this side of this line

F.B. _____ PG. _____

Notes Ck'd by D.M. Finley	Survey of	F.B. 582 Pg. 207
Map No. C.S.B. 1428-2	W. O. Tape No St'd OF.	
Office Work R.W.M.	Surveyed by	
Checked	Notes Date	
Date	Indexed A. C. Johnson 8-5-35	

LA COUNTY
COMMUNICATION
SYSTEM
JN 8085
POLE LINE
NO 6

FROM CASTRO PEAK THROUGH LATIGO CAN TO ROOSEVELT HWY (STATE) Note FOLLOWS LATIGO CAN RD FROM [illegible] CAN

Folder on Mar Vista Drive
(LINE CHANGES SEE FB 836-169
W.S.C. 12-24-48 FB 1487-209-219-239)

Party
T.J. Stevenson
H.S. Johnson
G.H. Nichols
Mose Taylor
S.F. Reed

Note: ANY ADDITIONS OR CHANGES ON THIS SHEET MUST BE MADE OR CIRCLED IN Red Ink WITH DATE AND NAME OF PERSON MAKING CHANGE.

Do not extend notes this side of this line

RETURN TO
LOS ANGELES COUNTY SURVEYOR
700 HALL OF RECORDS

FORM 247 SM 2-34

F.B. 582 PG. 208

INDEX SHEET

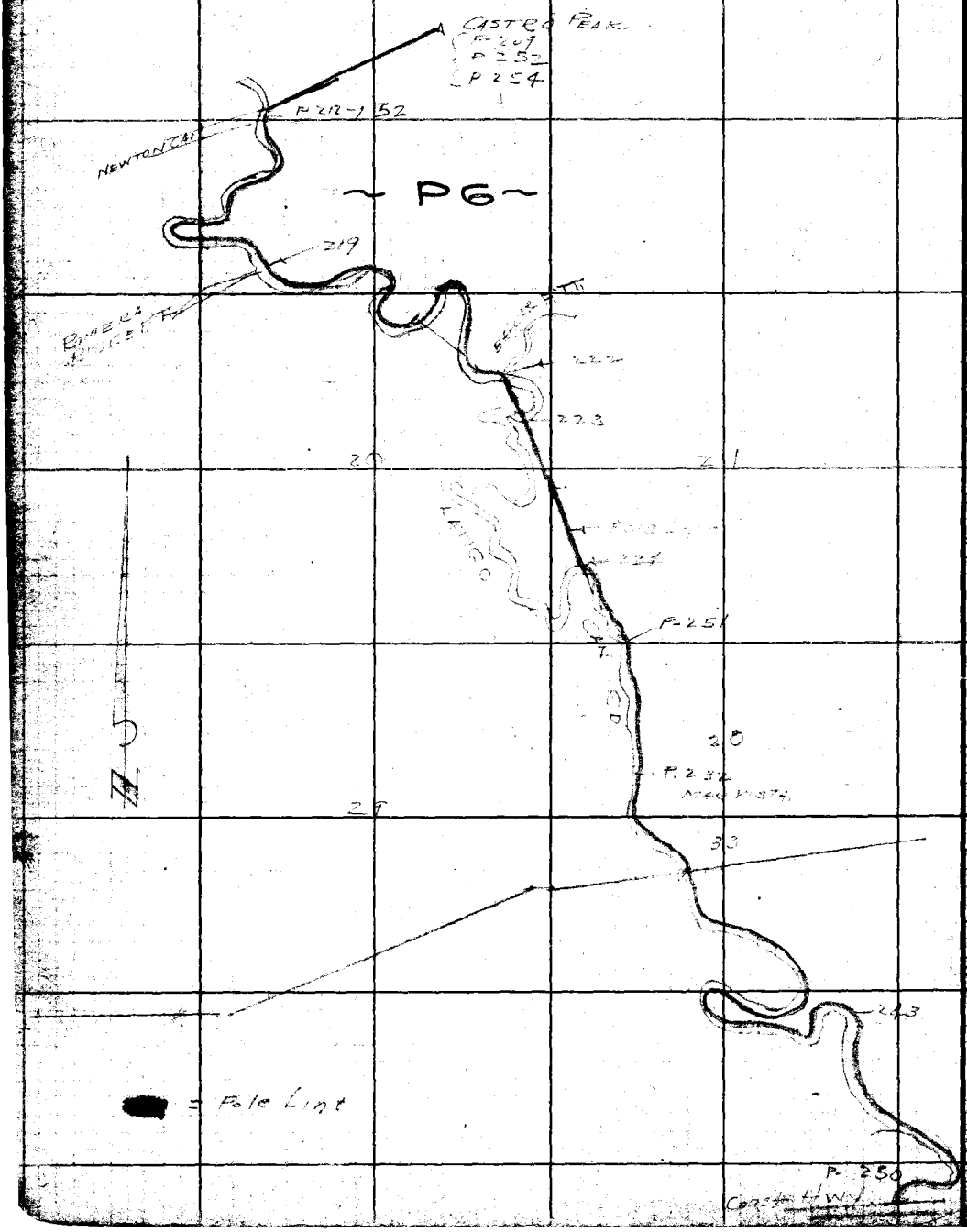

RETURN TO
LOS ANGELES COUNTY SURVEYOR
700 HALL OF RECORDS

Do not extend notes this side of this line

Note: ANY ADDITIONS OR CHANGES ON THIS SHEET MUST BE MADE OR CIRCLED IN **Red Ink** WITH DATE AND NAME OF PERSON MAKING CHANGE.

Notes Ck'd by L. M. Finley	Survey of LA Co Forest Tel Line	F.B. 592 Pg. 209
Map No. CSB-14282	W. O. 808 Tape No 23 St'd 4 OF.	W.S. 19
Office Work R.W.M.	Surveyed by Stevenson	
Checked	Notes T.P.S. Date 7-10-58	
Date	Indexed A. C. Johnson	

5-Pole line No.

Note these are old

T.P. 5-2

T.P. 5-1

Junction Pole

Series-5-6

"P" See F.B. 592-145-

Line to north

P. 601

Set 1x2 TR

T.P. 602

cont to bot P-610

T.P. 4-3

This is in 6 Series

59°-07-00 3/4

59°-09-03 3/4

88°-21'-45"

USED TRIPOD ON SADDLE PEAK

TIES TO LOT. Pg. 254

P. 501

Set 1x2 TR

Saddle Peak

See FB 836-169

Castro

See pg 254

Pt. Tower Site

C.S. Monuments See pg 254

Set 1x2 TR

CONTROL TRANGULATION SYSTEM

CORPORATIVE SURVEY CITY LA COUNTY OF LA

Castro Fox

1988

Note: ANY ADDITIONS OR CHANGES ON THIS SHEET MUST BE MADE OR CIRCLED IN Red Ink WITH DATE AND NAME OF PERSON MAKING CHANGE.

Do not extend notes this side of this line

RETURN TO

LOS ANGELES COUNTY SURVEYOR

700 HALL OF RECORDS

FORM 247 RM 2-34

Cont to bot page 211

F.B. 592 PG. 210

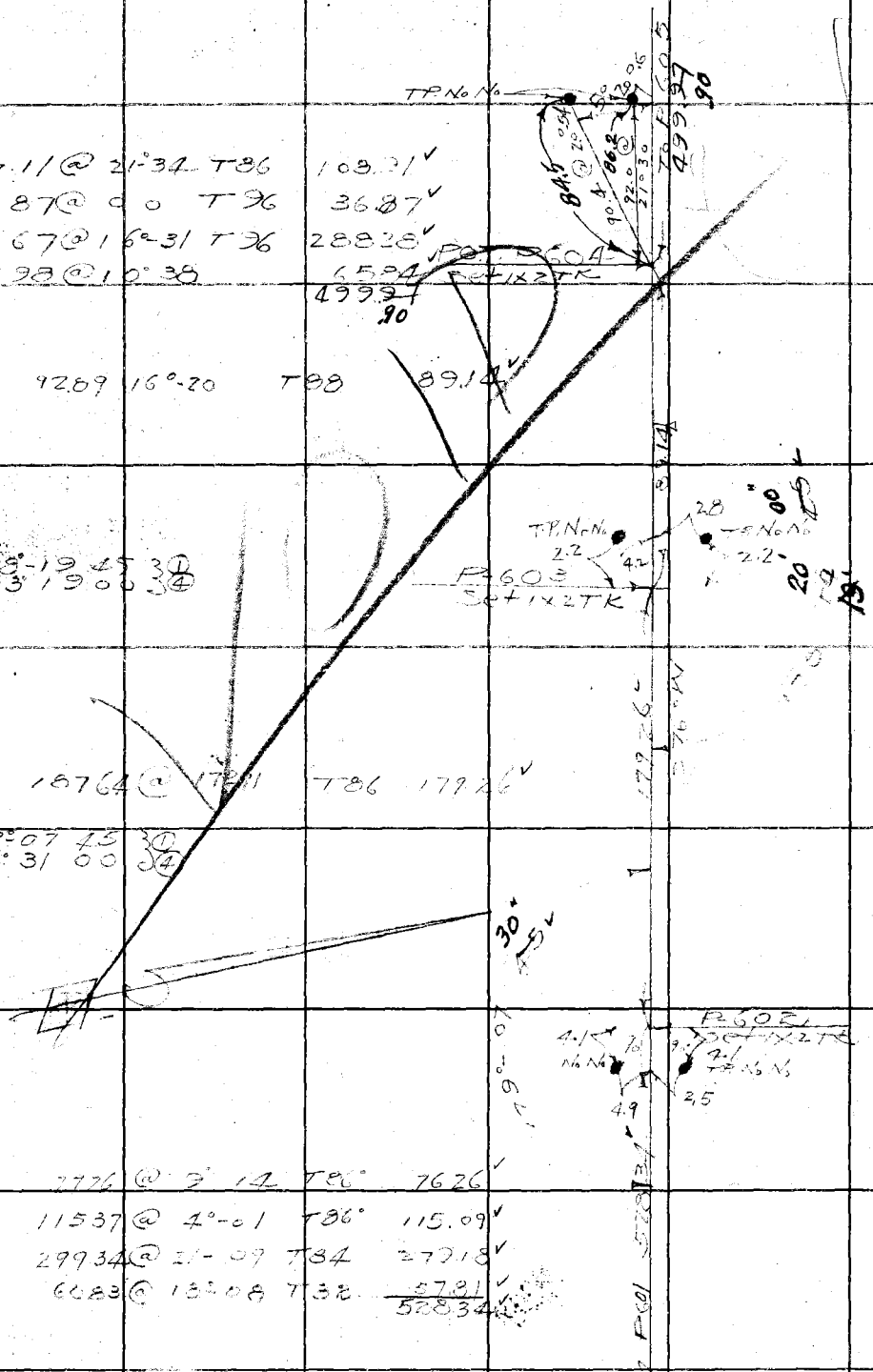

Cont from top page 209

RETURN TO
LOS ANGELES COUNTY SURVEYOR
700 HALL OF RECORDS
Do not extend notes this side of this line
Note: ANY ADDITIONS OR CHANGES ON THIS SHEET MUST BE MADE OR CIRCLED IN Red Ink WITH DATE AND NAME OF PERSON MAKING CHANGE.

Notes Ck'd by D. M. Finley	Survey of LA Co Forest Tel Line	F.B. 58	Pg. 211
Map No. CSB14282	W. O. 3085 Tape No [illegible] St'd 84 °F.		
Office Work RW [illegible]	Surveyed by [illegible]		
Checked	Notes [illegible] Date [illegible]		
Date	Indexed A. C. Johnson		

cont to bot page 212

247.39 @ 25°22 T 84° 273.54
224.42 @ 24°56 T 92° 203.51
476.05

164°45 30 ①
299°02 00 ④

6514 @ 15°50 [illegible]
297.73 @ 29°46 265.46
67.21 @ 27°58 [illegible] 59.36
[illegible]

178°44 45 ①
354°59 15 ④

282.27 @ 24°11 T 96° 257.52

179°10-00 ①
356°40 00 ④



Con't from top pag 210

Note: ANY ADDITIONS OR CHANGES ON THIS SHEET MUST BE MADE OR CIRCLED IN Red Ink WITH DATE AND NAME OF PERSON MAKING CHANGE.

RETURN TO
LOS ANGELES COUNTY SURVEYOR
700 HALL OF RECORDS

Do not extend notes this side of this line

FORM 247 5M 2-34

F.B. 582 Pg. 212

Con't to bot page 213

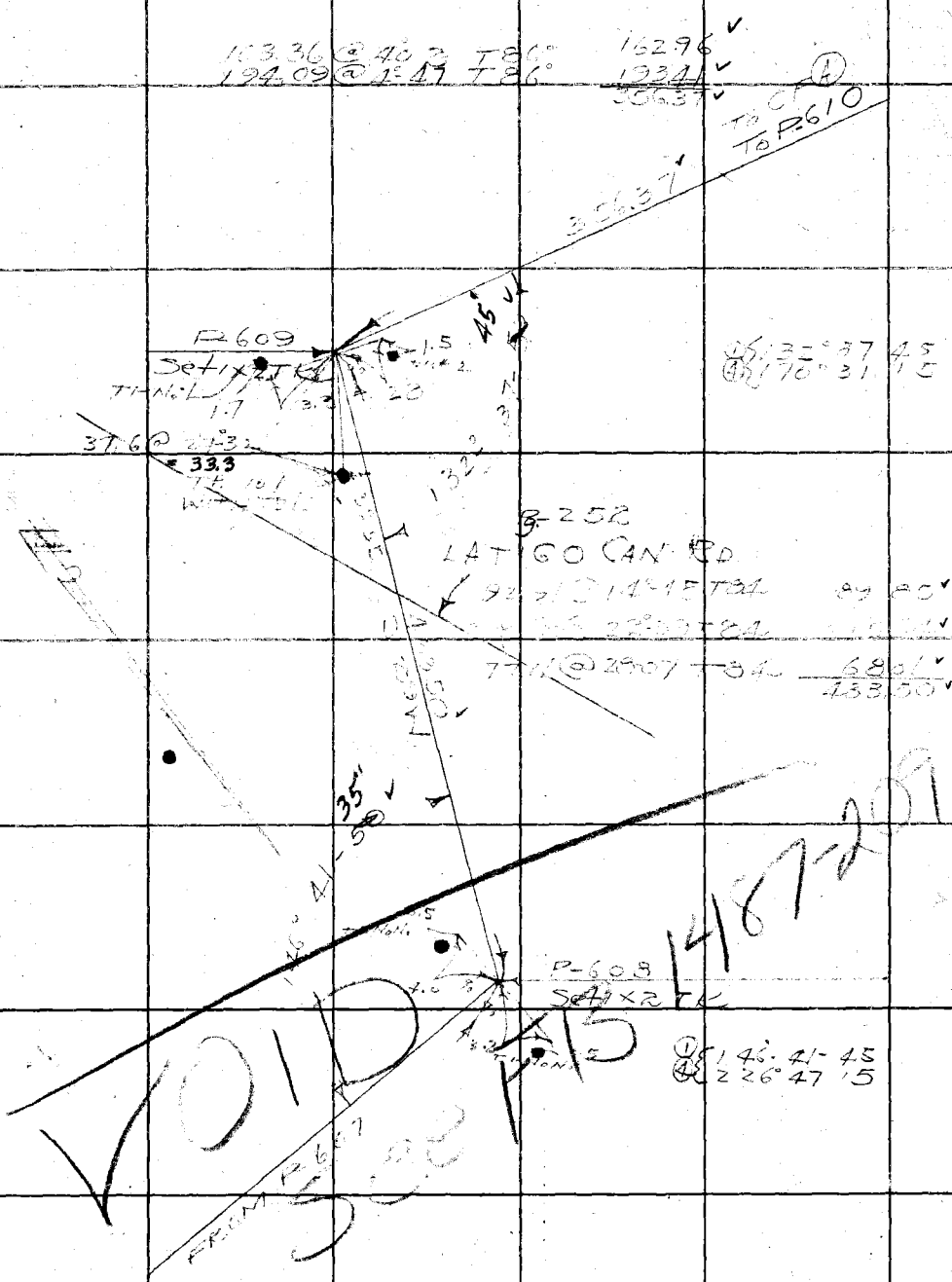

Con't from top page 211

RETURN TO
LOS ANGELES COUNTY SURVEYOR
700 HALL OF RECORDS

Do not extend notes this side of this line

Note: ANY ADDITIONS OR CHANGES ON THIS SHEET MUST BE MADE OR CIRCLED IN Red Ink WITH DATE AND NAME OF PERSON MAKING CHANGE.

Notes Ck'd by D. M. Finley	Survey of LA.C. Forest Tel Line F.B. 582 Pg. 213
Map No. CS.B.1428-2	W. O. Tape No St'd °F.
	Surveyed by
Checked	Notes Date
Date	Indexed A. C. Johnson

Cont to bot page 214

211.63 @ 3°05 T 90° 211.33
143.21 @ 3°51 T 90 142.90
354.23

To P-612

354.23

TP#10

P-611
Set 1x2 T.K.

① 116°01-45
④ 104°07 15

TP#9

49.8

55

224.51 @ 4°06 T 90°
223.95

223.95

40

78.2

90.4

P-610
Set 1x2 T.K.

① 144°26-30
④ 317 46 15

94.88 @ 00 T 86 94.88
217.11 @ 3°40 T 86 = 216.66
311.54

202.1

TP# 6

TP#5

TP No 4

128.2

TP# 3

6°05

From P-609

cont from top page 212

Note: ANY ADDITIONS OR CHANGES ON THIS SHEET MUST BE MADE OR CIRCLED IN Red Ink WITH DATE AND NAME OF PERSON MAKING CHANGE.

Do not extend notes this side of this line

RETURN TO
LOS ANGELES COUNTY SURVEYOR
700 HALL OF RECORDS

FORM 247 5M 2-34

F.B. 582 PG. 214

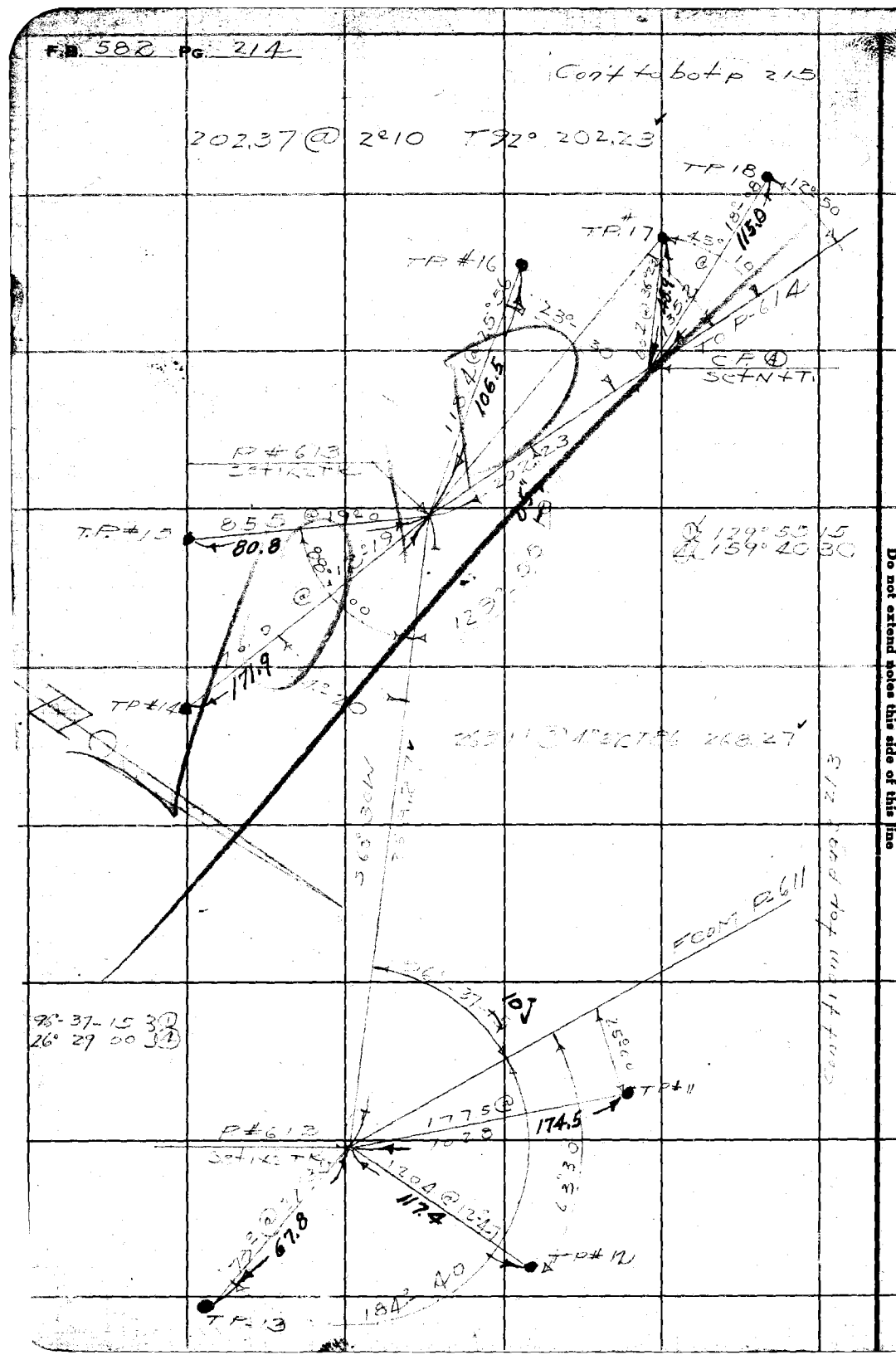

RETURN TO
LOS ANGELES COUNTY SURVEYOR
700 HALL OF RECORDS

Do not extend notes this side of this line

Note: ANY ADDITIONS OR CHANGES ON THIS SHEET MUST BE MADE OR CIRCLED IN **Red Ink** WITH DATE AND NAME OF PERSON MAKING CHANGE.

Notes Ck'd by D. M. Finley	Survey of LA Co Forest Tel Line	F.B. 588	Pg. 215
Map No. CSB.1428-2	W. O. [illegible] Tape No [illegible] St'd [illegible] of.		
Office Work R.W.M.	Surveyed by [illegible]		
Checked	Notes [illegible] Date [illegible]		
Date	Indexed A. C. Johnson		

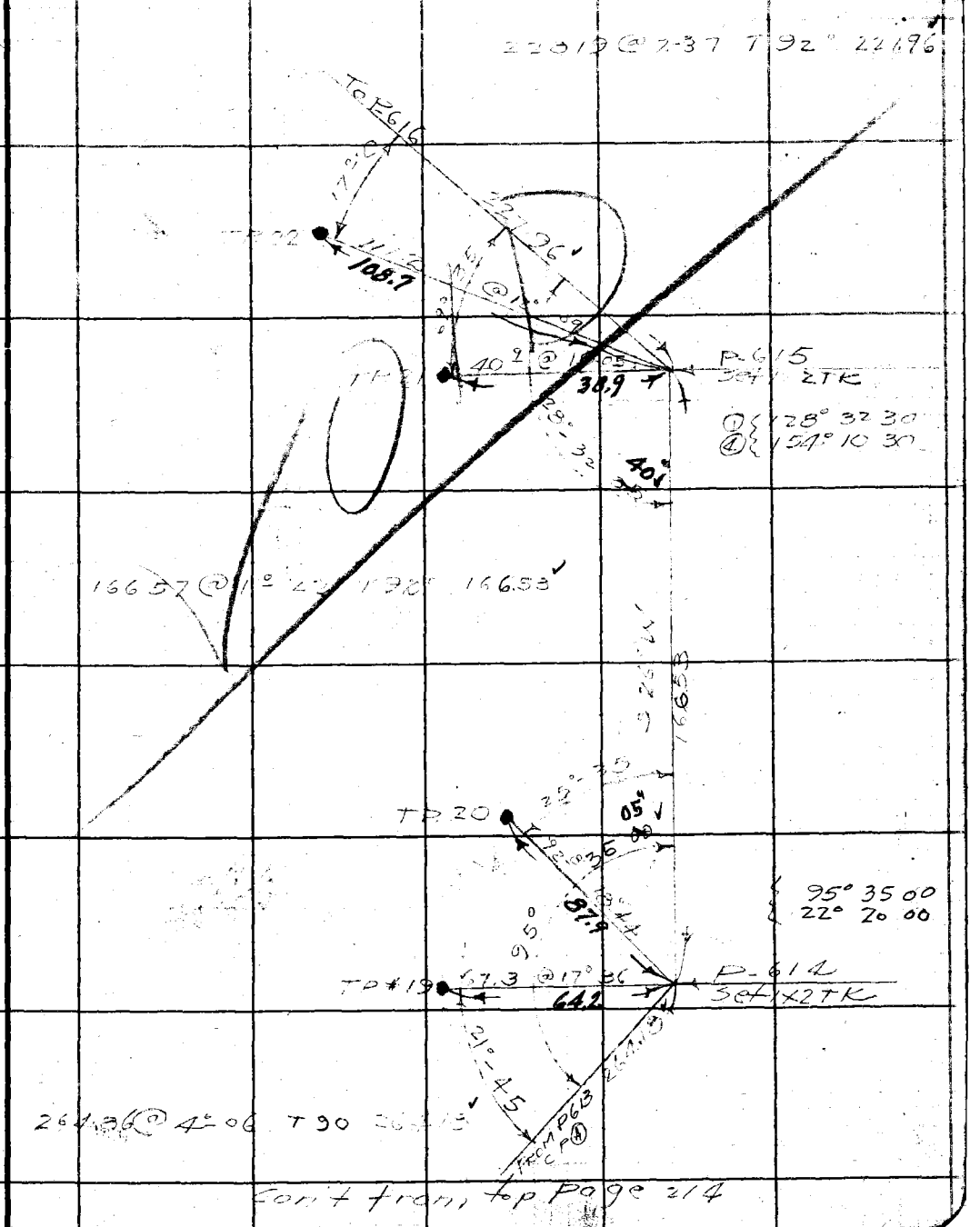

Con't from top Page 214

Note: ANY ADDITIONS OR CHANGES ON THIS SHEET MUST BE MADE OR CIRCLED IN Red Ink WITH DATE AND NAME OF PERSON MAKING CHANGE.

Do not extend notes this side of this line

RETURN TO
LOS ANGELES COUNTY SURVEYOR
700 HALL OF RECORDS

FORM 247 5M 2-34

F.B. 582 Pg. 216

Con't to bot page 217

228.25 @ 3°32 T94 = 227.83

160 31-15 ①
282 04 45 ④

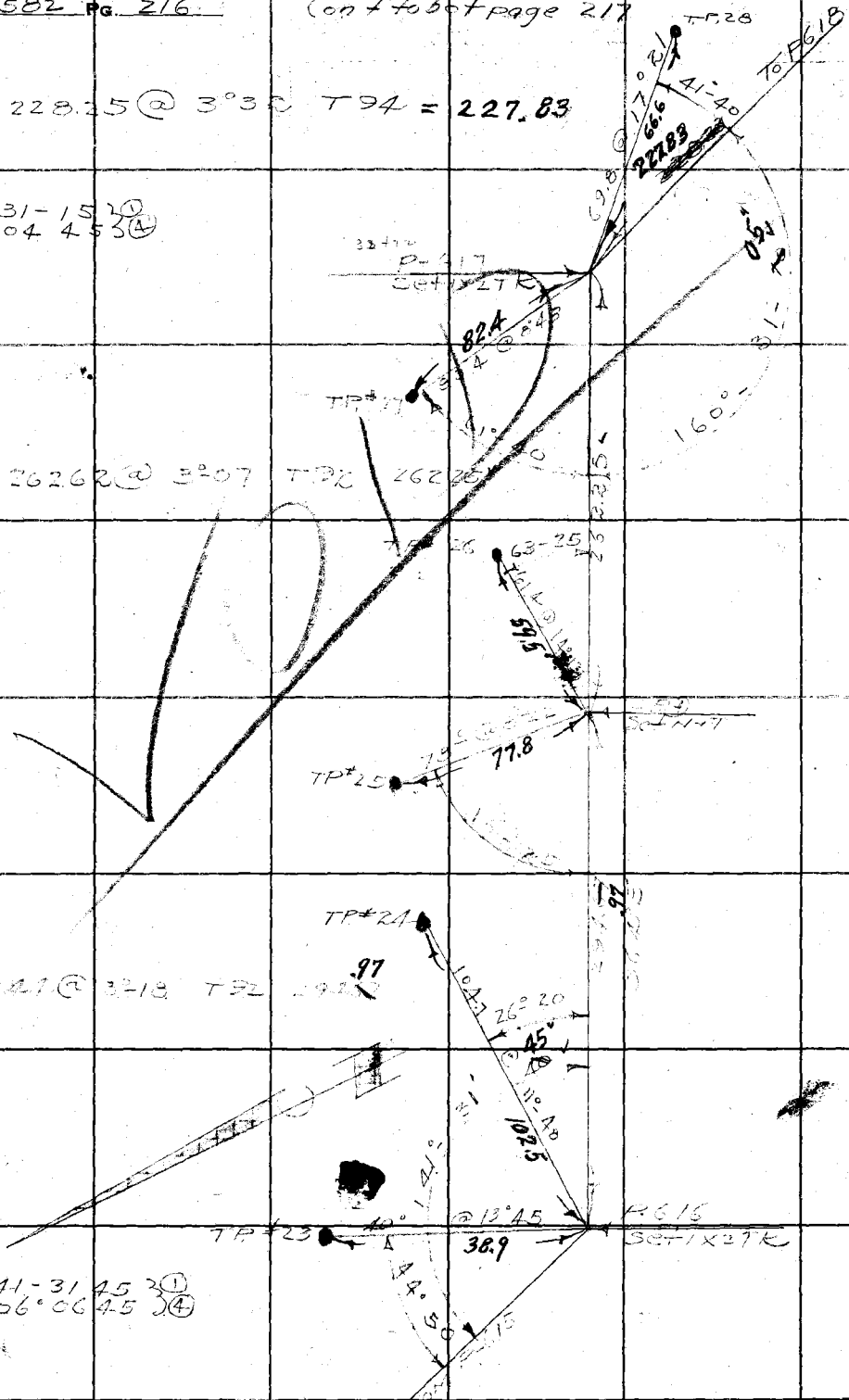

141-31 45 ①
206°06 45 ④

Con't from top page 215

RETURN TO
LOS ANGELES COUNTY SURVEYOR
700 HALL OF RECORDS

Do not extend notes this side of this line

Note: ANY ADDITIONS OR CHANGES ON THIS SHEET MUST BE MADE OR CIRCLED IN Red Ink WITH DATE AND NAME OF PERSON MAKING CHANGE.

Notes Ck'd by D. M. Finley	Survey of L.A. Forest Tel Lines	F.B. 582 Pg. 217
Map No. CSB-1428-2	W. O. [illegible] Tape No [illegible] St'd [illegible] of.	
Checked	Surveyed by [illegible]	
Date	Notes [illegible] Date [illegible]	
	Indexed A. C. Johnson	

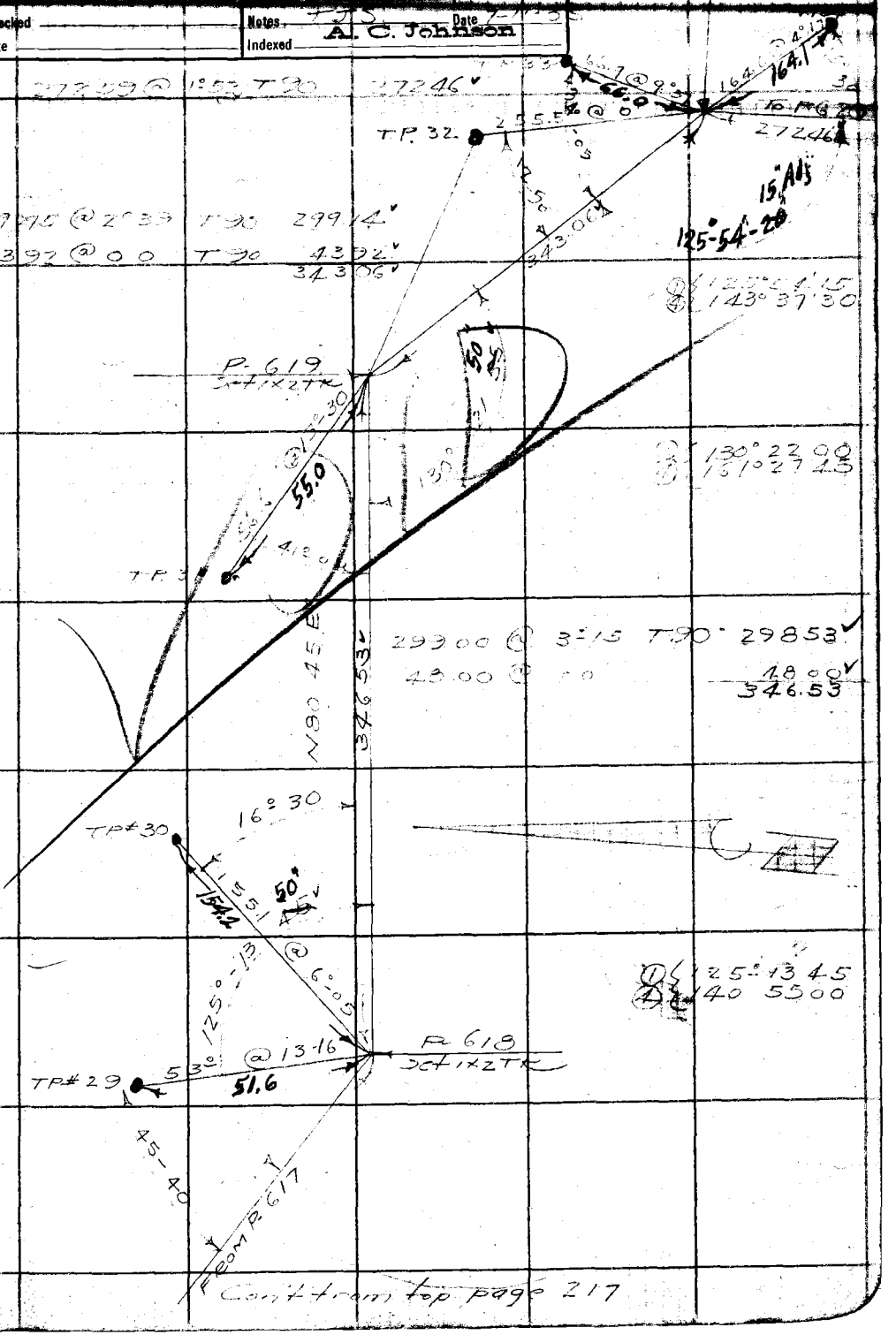

Note: ANY ADDITIONS OR CHANGES ON THIS SHEET MUST BE MADE OR CIRCLED IN Red Ink WITH DATE AND NAME OF PERSON MAKING CHANGE.

Do not extend notes this side of this line

RETURN TO
LOS ANGELES COUNTY SURVEYOR
700 HALL OF RECORDS

FORM 247 BM 2-34

F.B. 582 PG. 218

Con't to bot page 219

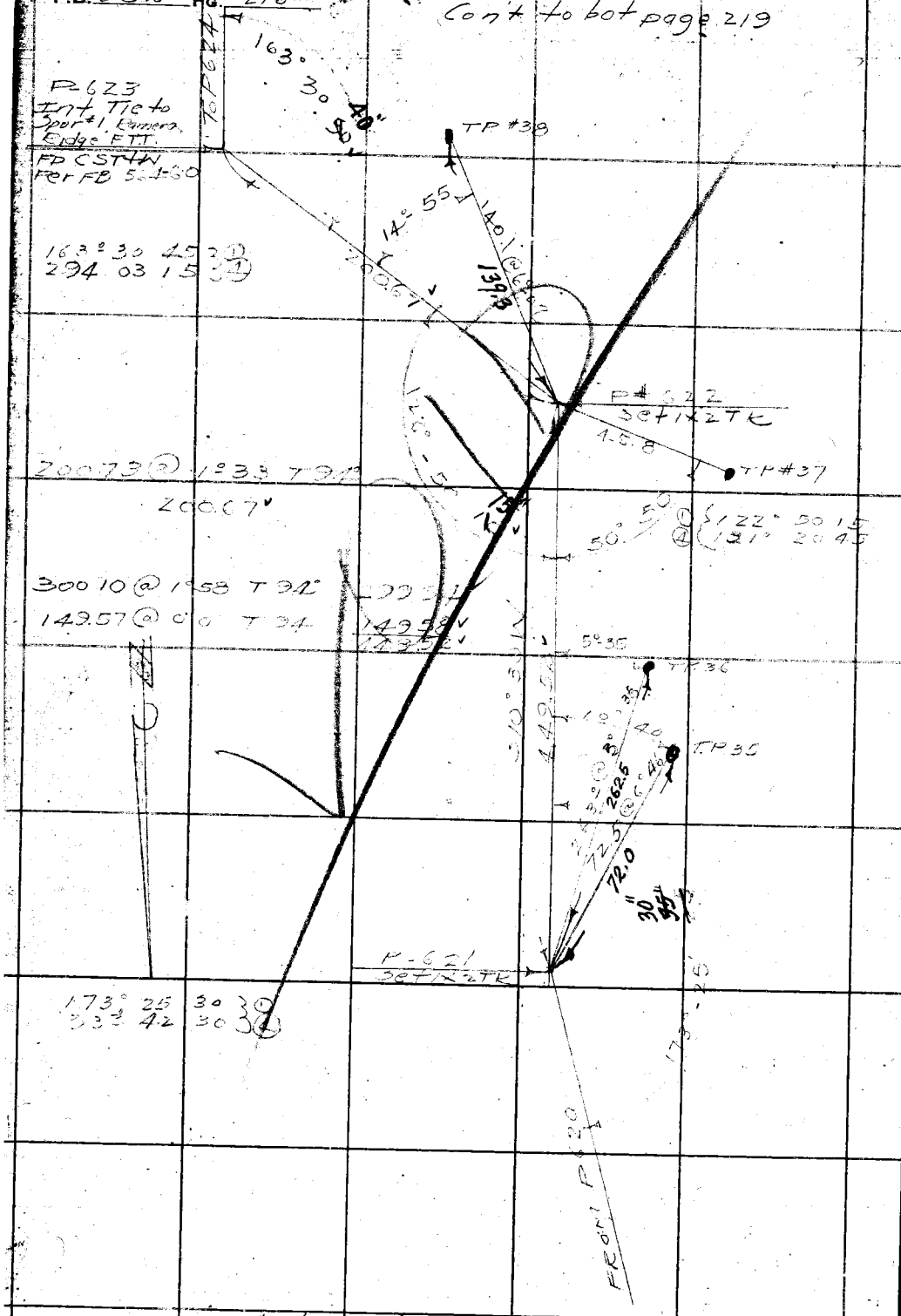

Con't from top Page 217

RETURN TO
LOS ANGELES COUNTY SURVEYOR
700 HALL OF RECORDS

Note: ANY ADDITIONS OR CHANGES ON THIS SHEET MUST BE MADE OR CIRCLED IN Red Ink WITH DATE AND NAME OF PERSON MAKING CHANGE.

Do not extend notes this side of this line

Notes Ck'd by D. M. Finley	Survey of L.A. Co Forest Tel Line	F.B. 582	Pg. 219
Map No. CSB-1428-2	W. O. 5085 Tape No 2 St'd 84 °F.		
Office Work RWR	Surveyed by Stevenson		
Checked	Notes	Date	
Date	Indexed A. C. Johnson		

Cont to bot page 220

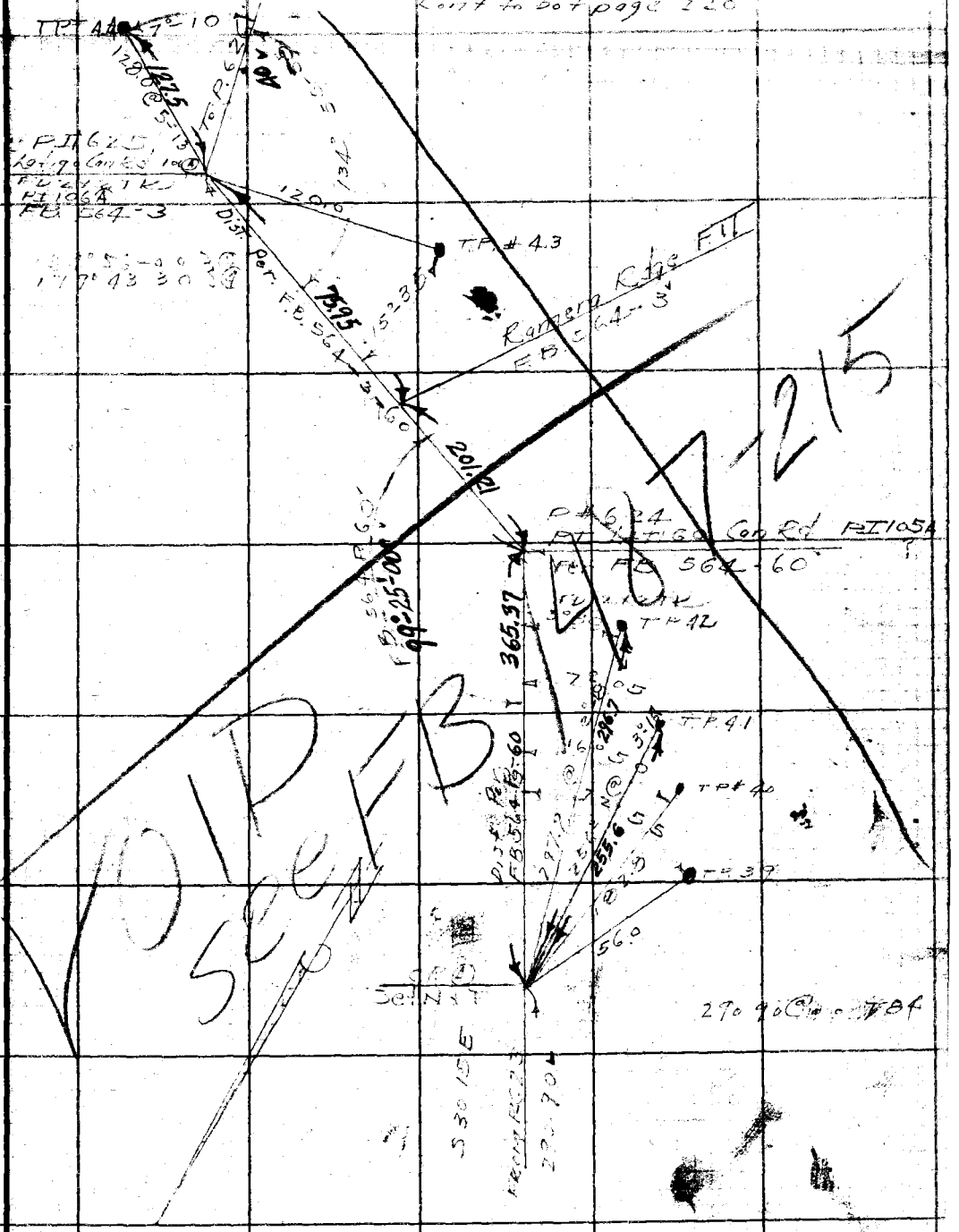

Con't from top page 218

Note: ANY ADDITIONS OR CHANGES ON THIS SHEET MUST BE MADE OR CIRCLED IN Red Ink WITH DATE AND NAME OF PERSON MAKING CHANGE.

RETURN TO
LOS ANGELES COUNTY SURVEYOR
700 HALL OF RECORDS

Do not extend notes this side of this line

FORM 247 5M 2-34

F.B. 582 PG. 220

Con't to bot page 221

INVENTORY IN F. B. 1487-179

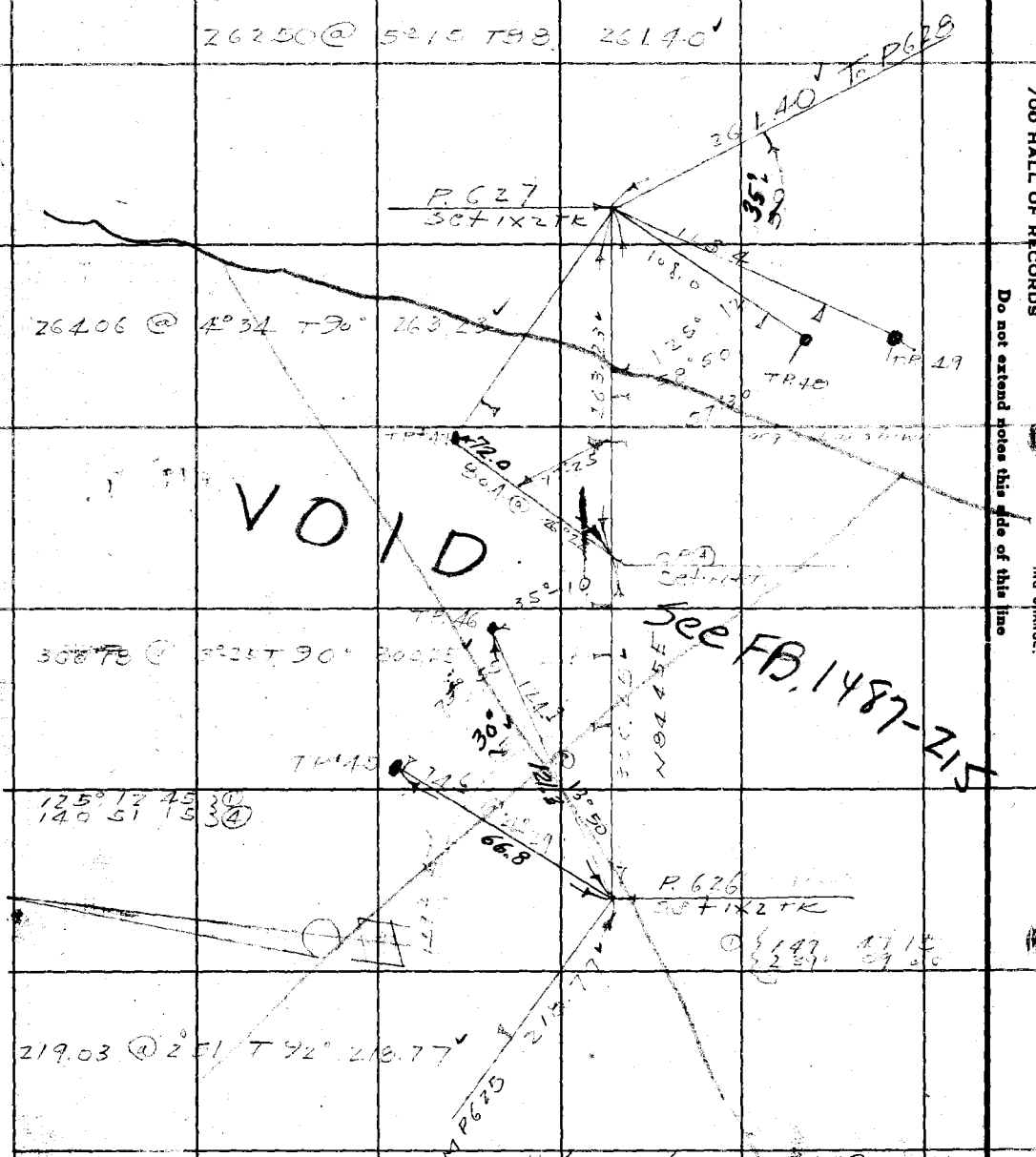

Cont from top page 219

RETURN TO
LOS ANGELES COUNTY SURVEYOR
700 HALL OF RECORDS

Do not extend notes this side of this line

Note: ANY ADDITIONS OR CHANGES ON THIS SHEET MUST BE MADE OR CIRCLED IN Red Ink WITH DATE AND NAME OF PERSON MAKING CHANGE.

Notes Ck'd by D. M. Finley	Survey of LA Cotel Lines	F.B. 582	Pg. 221
Map No. CSD-1428-2	W. O. 8085 Tape No 23 St'd 84 of.		
Office Work R.W. McA	Surveyed by Stevenson		
Checked	Notes	Date	
Date	Indexed A. C. Johnson		

Cont to bot page 222

P-630

150.86 @ 4° 39 T 86° 150.36
263.51 @ 2° 58 T86 263.16
413.52

413.52

P 629
Set 1x2 TK

31+56

135° 49 15
183-16.45

T.P. 50

78.7

74.3

T.P. 51

INVENTORY IN F. B. 1487-179

297.51 @ 50.3 T86° 297.85
126.15 @ 0.0 T86 126.15
424.00

424.00

P-628
Set 1x2 TK

54'-55"

FROM P 627

Cont from top page 220

Note: ANY ADDITIONS OR CHANGES ON THIS SHEET MUST BE MADE OR CIRCLED IN Red Ink WITH DATE AND NAME OF PERSON MAKING CHANGE.

Do not extend notes this side of this line

RETURN TO
LOS ANGELES COUNTY SURVEYOR
700 HALL OF RECORDS

FORM 247 5M 2-34

F.B. 582 PG. 222

Con't to bot page 23

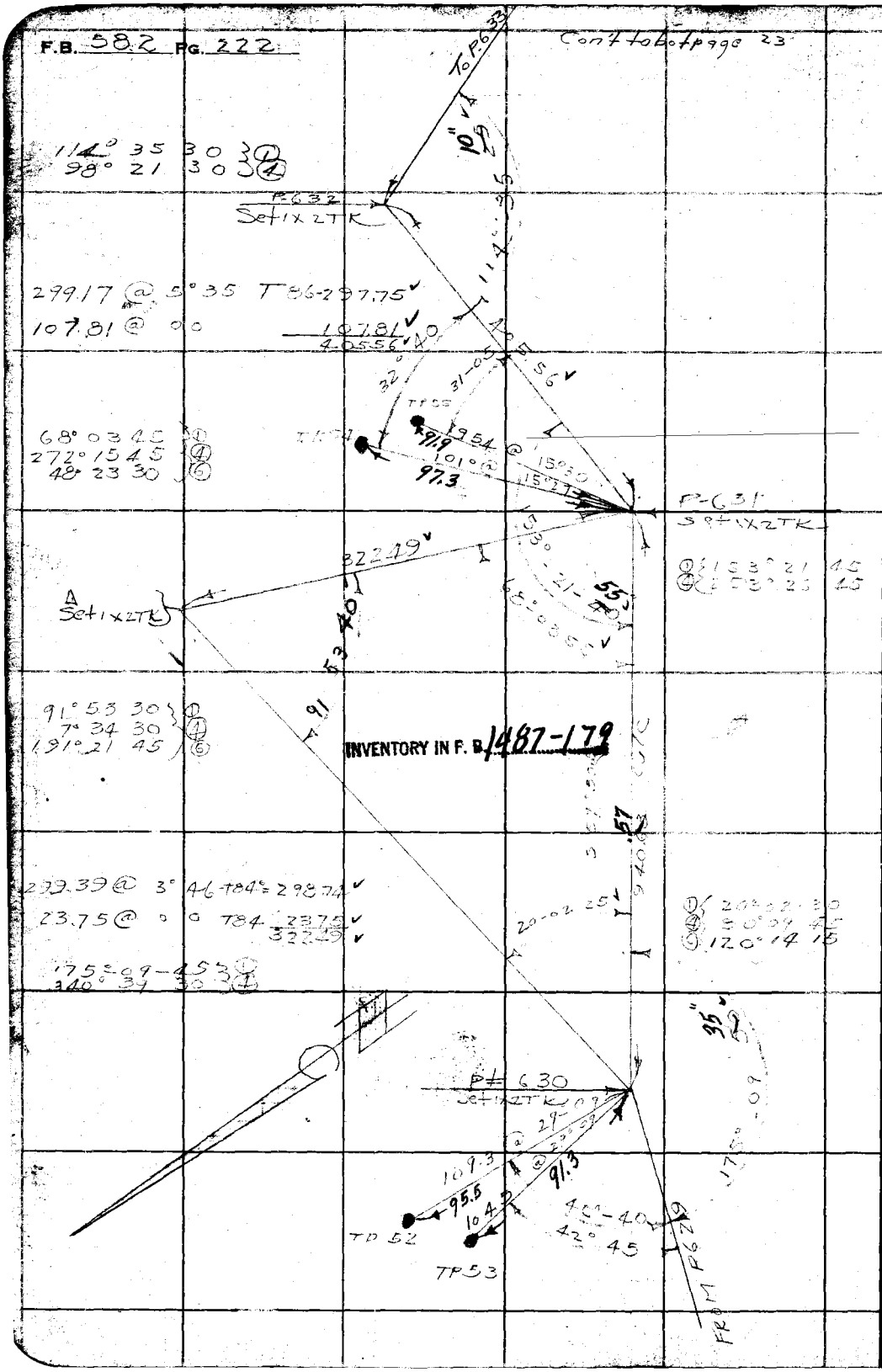

RETURN TO
LOS ANGELES COUNTY SURVEYOR
700 HALL OF RECORDS

Do not extend notes this side of this line

Note: ANY ADDITIONS OR CHANGES ON THIS SHEET MUST BE MADE OR CIRCLED IN Red Ink WITH DATE AND NAME OF PERSON MAKING CHANGE.

Notes Ck'd by D. M. Finley	Survey of LA Co Tel Lines	F.B. 582	Pg. 223
Map No. CS.D-1428-2	W. O. 2025 Tape No 23 St'd 84 °F.		
Office Work R.W.[illegible]	Surveyed by [illegible]		
Checked	Notes [illegible] Date [illegible]		
Date	Indexed A. C. Johnson		

Con't to bot page 224

134.26 @ 4° 09 - T 10°
133.92

133.92
To P 635

P 634
Set 1x2 TK

140°
58
55°
40

140° 58 45
203-54 45

29352 @ 1° 49 T 104° 29253
9977 @ 0 0 1 104 9978
39231

INVENTORY IN F. B. 1487-179

T.P. # 58
25°
94.1 @ 19°51
88.5

127° 14 15
148° 56 45

P 633
Set 1x2 TK

82.1
845 @ 29°18
787 @ 29°07
76.6

T.P. 57
T.P. 56
49

3549 @ 0 0
245.46 @ 4° 22 T 92°
29306 @ 5° 02 T 92

3549
244.72 .76
291.95
572.16

Con't from top page 222

Note: ANY ADDITIONS OR CHANGES ON THIS SHEET MUST BE MADE OR CIRCLED IN Red Ink WITH DATE AND NAME OF PERSON MAKING CHANGE.

Do not extend notes this side of this line

RETURN TO
LOS ANGELES COUNTY SURVEYOR
700 HALL OF RECORDS

FORM 247 5M 2-34

F.B. 582 Pg. 224

Cont to bot page ~~223~~ 225

175.89 @ 2°28 T100 175.74

P-636 (A) Set 1x2 TK

To P-636 (B) 175.43

173.96 @ 4°33 T100 = 173.42

173.42

20'-00"

159°-19 55

(1) 157°20 00
(4) 277°19 45

P-636 Set 1x2 TK

30"

124°57-30 (1)
139°49 45 (4)

124°-57

15965 N 85° E

16019 @ 4°45 - T100°
157.65

(1) 149°27-15
(4) 237°57-15

P635
FD NTT INT
LATIGO CAN RD
OTO BALLER FTT
FB 564-85

164°56-15
299°45 00

Latigo Cn Rd. 2

Baller FTT
FB 564-85

From P-634

Made another wiggle set 1x2 TK

PI 129
FD 1x2 TK
FB 564-85

Cont from top page ~~221~~ 223

RETURN TO
LOS ANGELES COUNTY SURVEYOR
700 HALL OF RECORDS

Do not extend notes this side of this line

Note: ANY ADDITIONS OR CHANGES ON THIS SHEET MUST BE MADE OR CIRCLED IN Red Ink WITH DATE AND NAME OF PERSON MAKING CHANGE.

Notes Ck'd by D. M. Finley	Survey of LA Cotal Lines	F.B. 582	Pg. ~~223~~ 225
Map No. CSB-1428-2	W. O. 8085 Tape No 23 St'd 84 of.		
Office Work R.W.	Surveyed by Stevenson		
Checked	Notes	Date	
Date	Indexed A. C. Johnson		

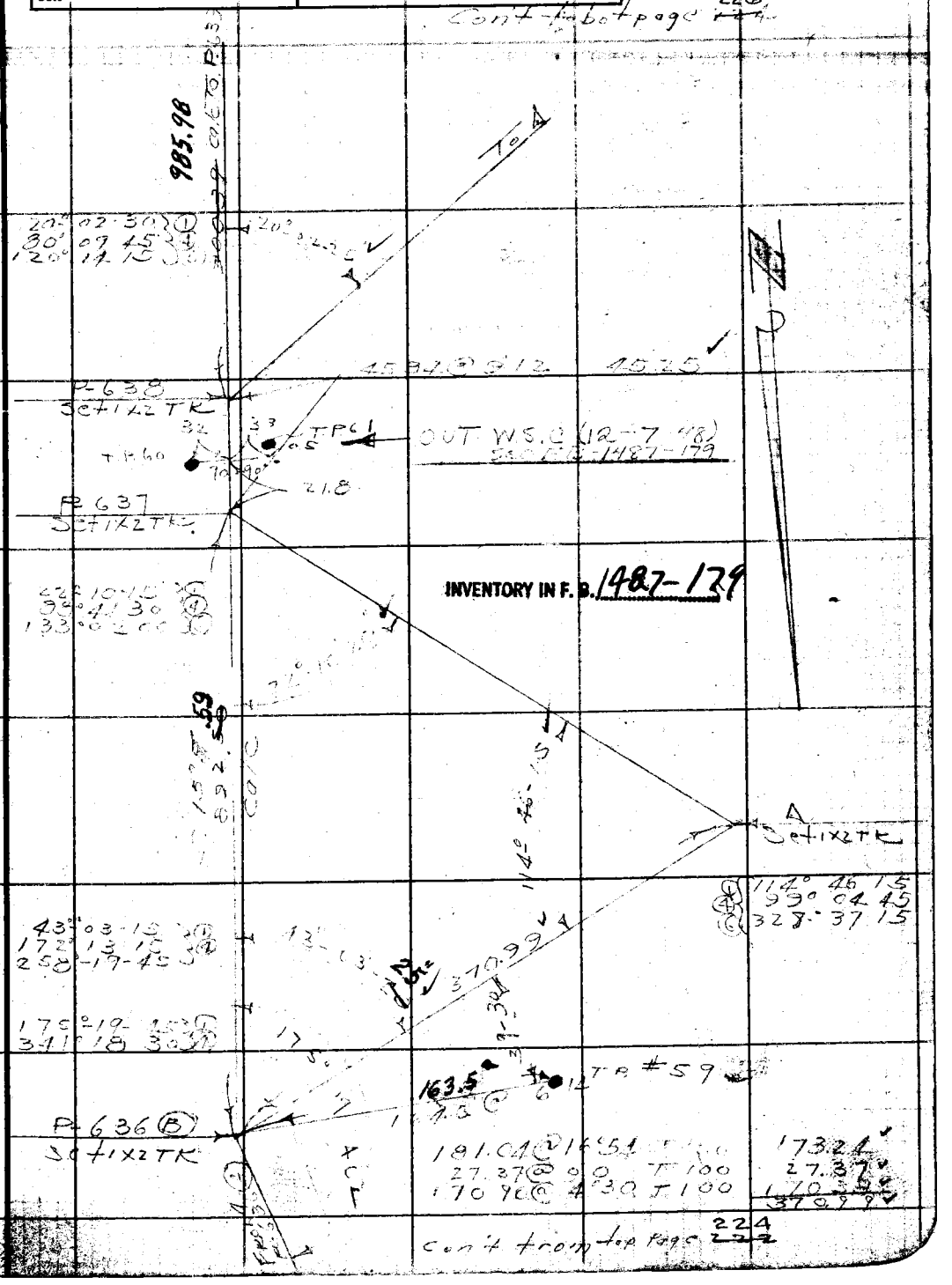

Note: ANY ADDITIONS OR CHANGES ON THIS SHEET MUST BE MADE OR CIRCLED IN Red Ink WITH DATE AND NAME OF PERSON MAKING CHANGE.

Do not extend notes this side of this line

RETURN TO
LOS ANGELES COUNTY SURVEYOR
700 HALL OF RECORDS

FORM 247 BM 2-34

Con't to bot page ~~225~~ 227

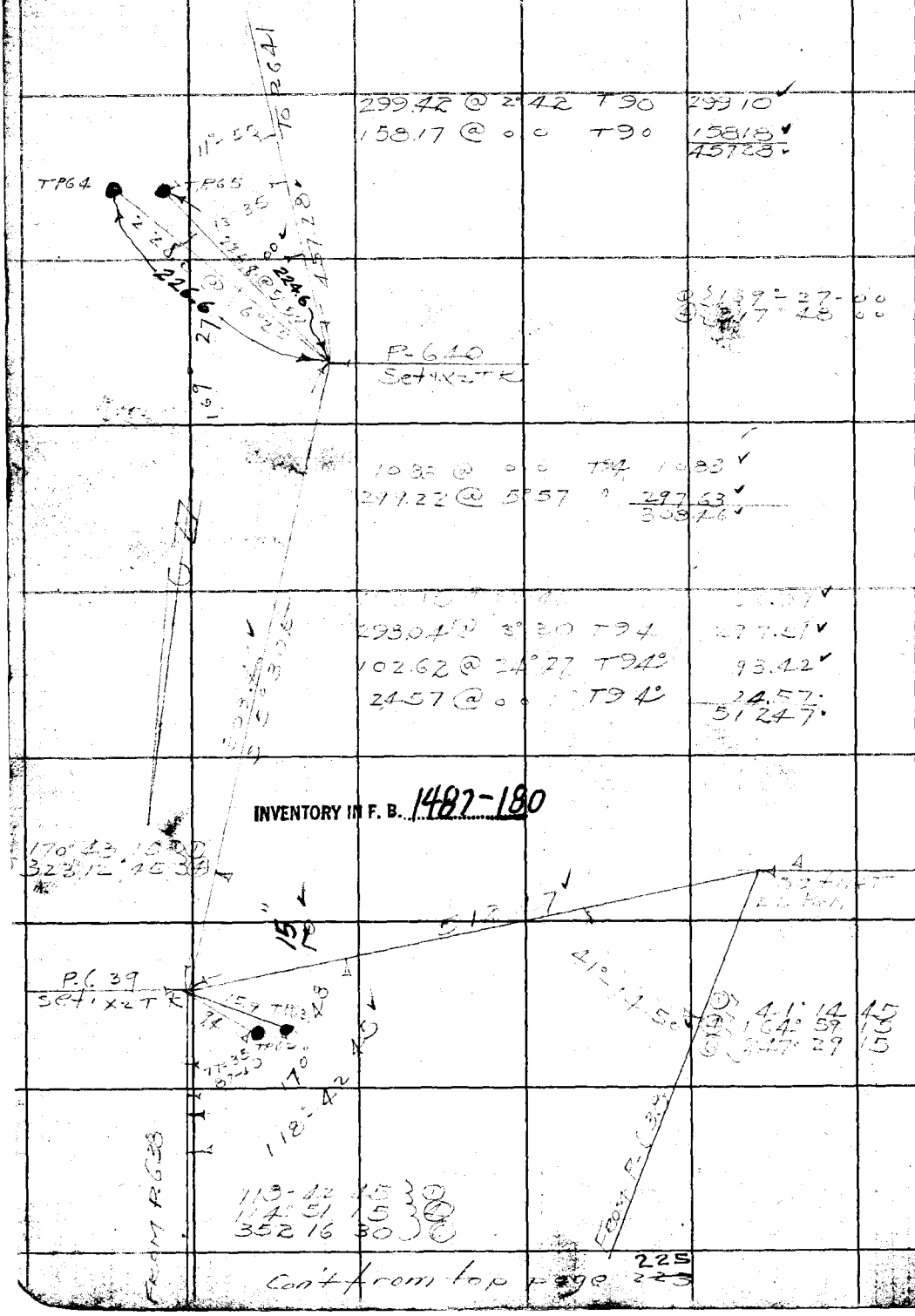

INVENTORY IN F. B. 1487-180

Con't from top page ~~223~~ 225

RETURN TO
LOS ANGELES COUNTY SURVEYOR
700 HALL OF RECORDS

Do not extend notes this side of this line

Note: ANY ADDITIONS OR CHANGES ON THIS SHEET MUST BE MADE OR CIRCLED IN Red Ink WITH DATE AND NAME OF PERSON MAKING CHANGE.

Notes Ck'd by D. M. Finley	Survey of [illegible]	F.B. 582	Pg. ~~225~~ 227
Map No. CS.B-1428-2	W. O. [illegible] Tape No [illegible] St'd [illegible] of.		
Office Work [illegible]	Surveyed by [illegible]		
Checked	Notes [illegible] Date [illegible]		
Date	Indexed A. C. Johnson		

Cont to bot page ~~226~~ 228

141.73 @ 3°-15 T90 = 141.51 ✓

89°26-15 3 ①
357°44-45 3 ④

P 642
Set 1x2 TK

141.51 ✓

To P 643

15

89°-26

274.05 ✓
203.99 ✓
478.04 ✓

274.24 @ 22 15 T90° 274.05 ✓
203.98 @ 0 0 T90° 203.99 ✓
478.04 ✓

INVENTORY IN F. B. 1487-180

① 158° 15 45
④ 273 - 02 45

35°

15

P 641
Set 1x2 TK

63.0
72.8
56.6
65.3
@ 30°-02
@ 29 54

TP 66

TP 67

Cont from top page ~~224~~ 226

Note: ANY ADDITIONS OR CHANGES ON THIS SHEET MUST BE MADE OR CIRCLED IN Red Ink WITH DATE AND NAME OF PERSON MAKING CHANGE.

RETURN TO
LOS ANGELES COUNTY SURVEYOR
700 HALL OF RECORDS

Do not extend notes this side of this line

FORM 247 5M 2-34

F.B. ~~584~~ 582 PG. ~~226~~ 228

Con't to bot page ~~227~~ 229



con't from top page ~~225~~ 227

RETURN TO
LOS ANGELES COUNTY SURVEYOR
700 HALL OF RECORDS
Do not extend notes this side of this line
Note: ANY ADDITIONS OR CHANGES ON THIS SHEET MUST BE MADE OR CIRCLED IN Red Ink WITH DATE AND NAME OF PERSON MAKING CHANGE.

Notes Ck'd by D. M. Finley	Survey of LAC Tel Lines	F.B. 582	Pg. ~~227~~ 229
Map No. CSB-1428 2.	W. O. [illegible] Tape No 23 St'd 84 °F.		
Office Work [illegible]	Surveyed by Stevenson		
Checked	Notes [illegible] Date [illegible]		
Date	Indexed A. C. Johnson		

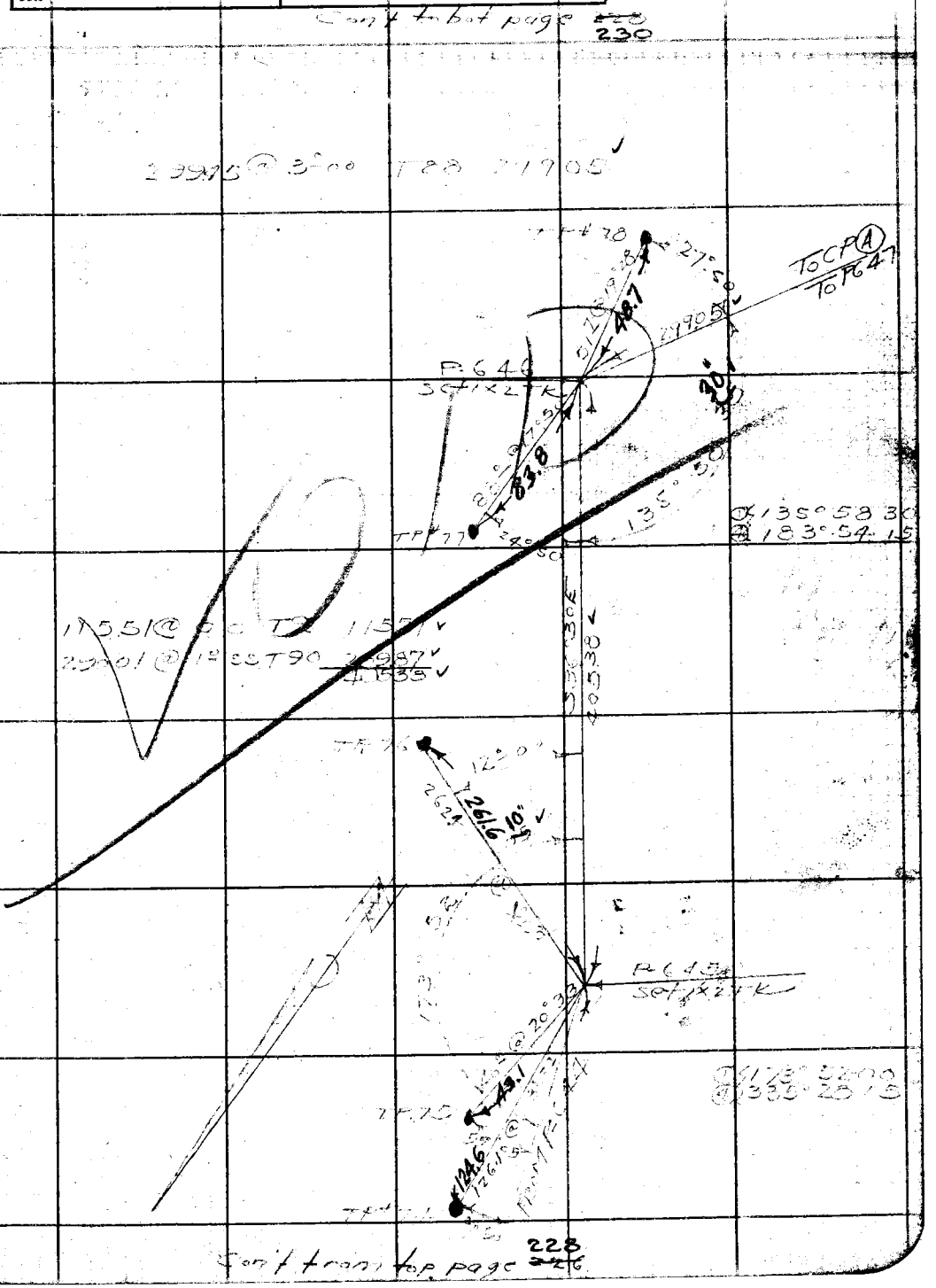

Note: ANY ADDITIONS OR CHANGES ON THIS SHEET MUST BE MADE OR CIRCLED IN Red Ink WITH DATE AND NAME OF PERSON MAKING CHANGE.

Do not extend notes this side of this line

RETURN TO
LOS ANGELES COUNTY SURVEYOR
700 HALL OF RECORDS

FORM 247 5M 2-34

RETURN TO
LOS ANGELES COUNTY SURVEYOR
700 HALL OF RECORDS

Do not extend notes this side of this line

Note: ANY ADDITIONS OR CHANGES ON THIS SHEET MUST BE MADE OR CIRCLED IN **Red Ink** WITH DATE AND NAME OF PERSON MAKING CHANGE.

Notes Ck'd by D. M. Pinley		Survey of A Cotel line	
Map No. CSB-1428-2		W. O. [illegible] Tape No [illegible] St'd [illegible] of.	
Office Work RW INFA		Surveyed by Stevenson	
Checked		Notes	Date
Date		Indexed A. C. Johnson	

F.B. ~~584~~ 582 Pg. ~~229~~ 231

Con't to bot page ~~230~~ 232

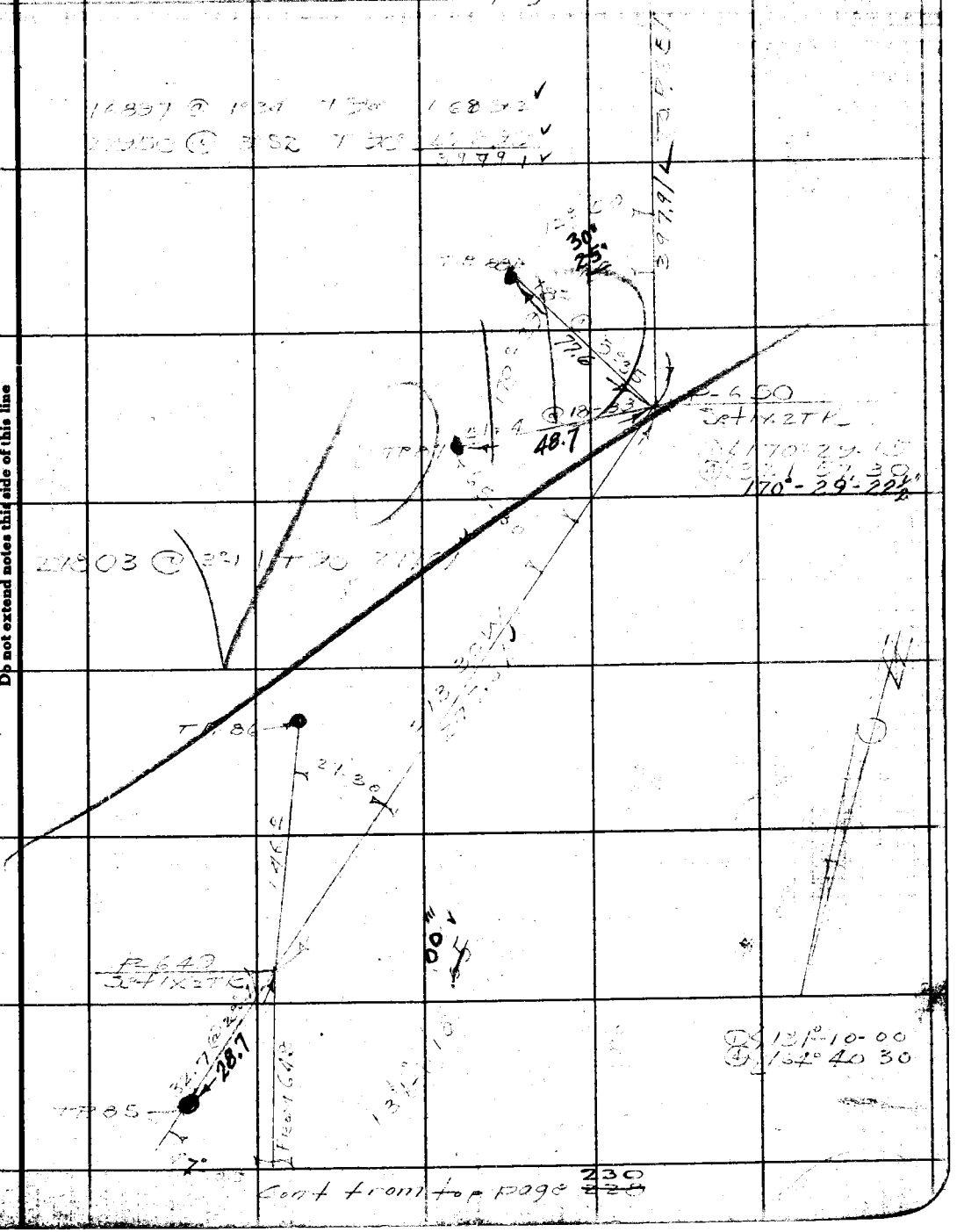

Note: ANY ADDITIONS OR CHANGES ON THIS SHEET MUST BE MADE OR CIRCLED IN Red Ink WITH DATE AND NAME OF PERSON MAKING CHANGE.

Do not extend notes this side of this line

RETURN TO
LOS ANGELES COUNTY SURVEYOR
700 HALL OF RECORDS

FORM 247 5M 2-34

F.B. 582 PG. ~~230~~ 232

Con't to bot page ~~231~~ 233

299.48 @ 3°58 T92
69.16 @ 0 0

298.78 ✓
69.16 ✓
367.94 ✓

160°13'15 3 ①
280 53 30 3 ④

104.63 @ 0 0 T92 104.63 ✓
298.86 @ 3°19 T92 298.38 ✓
403.01 ✓

151°28 15 3 ①
245°52 30 3 ④

267.68 @ 3° T90 267.21 ✓

163° 27 45
293° 50 30

Con't from top page ~~230~~ 231

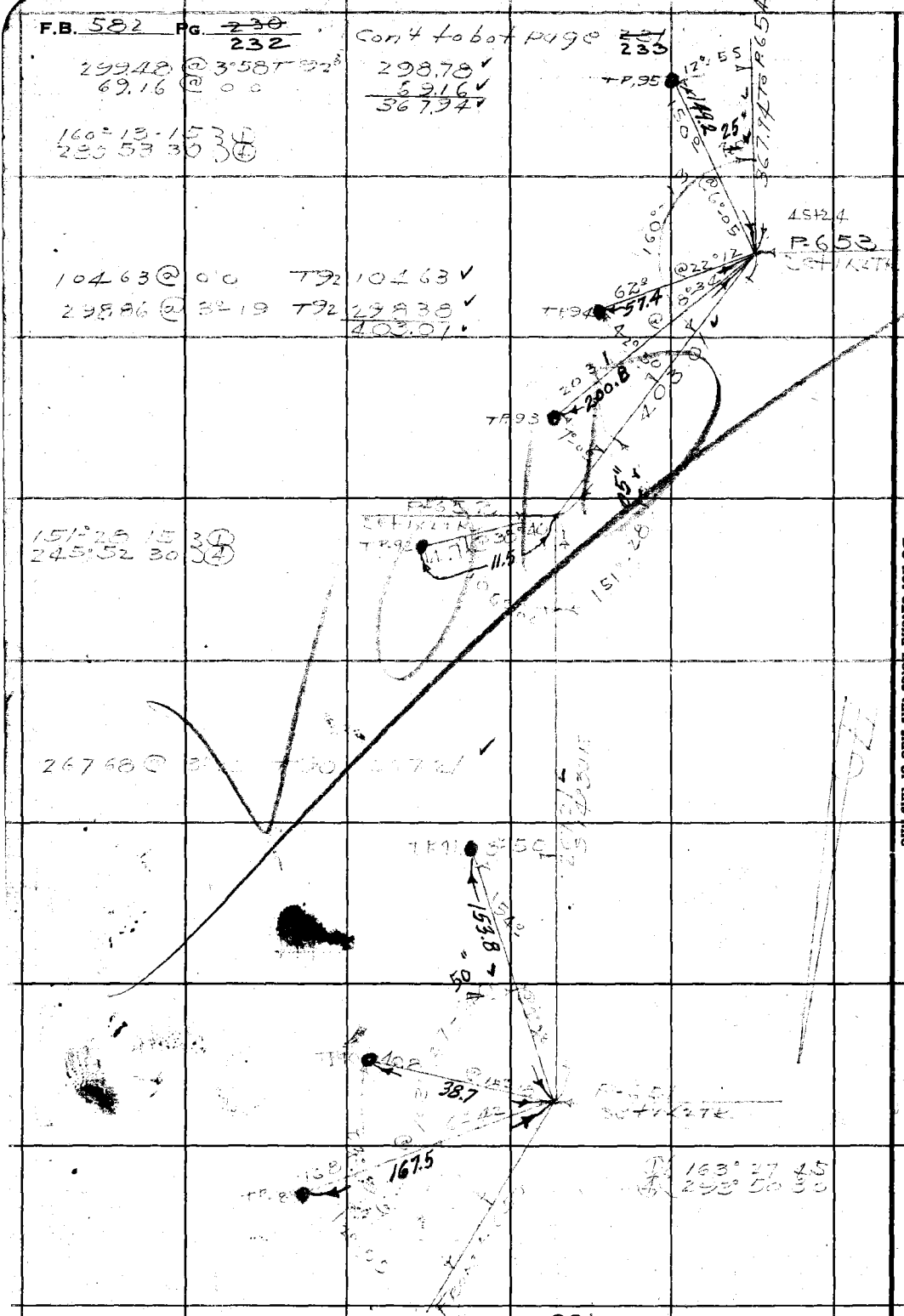

RETURN TO
LOS ANGELES COUNTY SURVEYOR
700 HALL OF RECORDS

Do not extend notes this side of this line

Note: ANY ADDITIONS OR CHANGES ON THIS SHEET MUST BE MADE OR CIRCLED IN Red Ink WITH DATE AND NAME OF PERSON MAKING CHANGE.

Notes Ck'd by D. M. Finley	Survey of		F.B. Pg. 233
Map No. CSR 142.82	W. O.	Tape No St'd OF.	
Office Work	Surveyed by		
Checked	Notes	Date	
Date	Indexed A. C. Johnson		

234

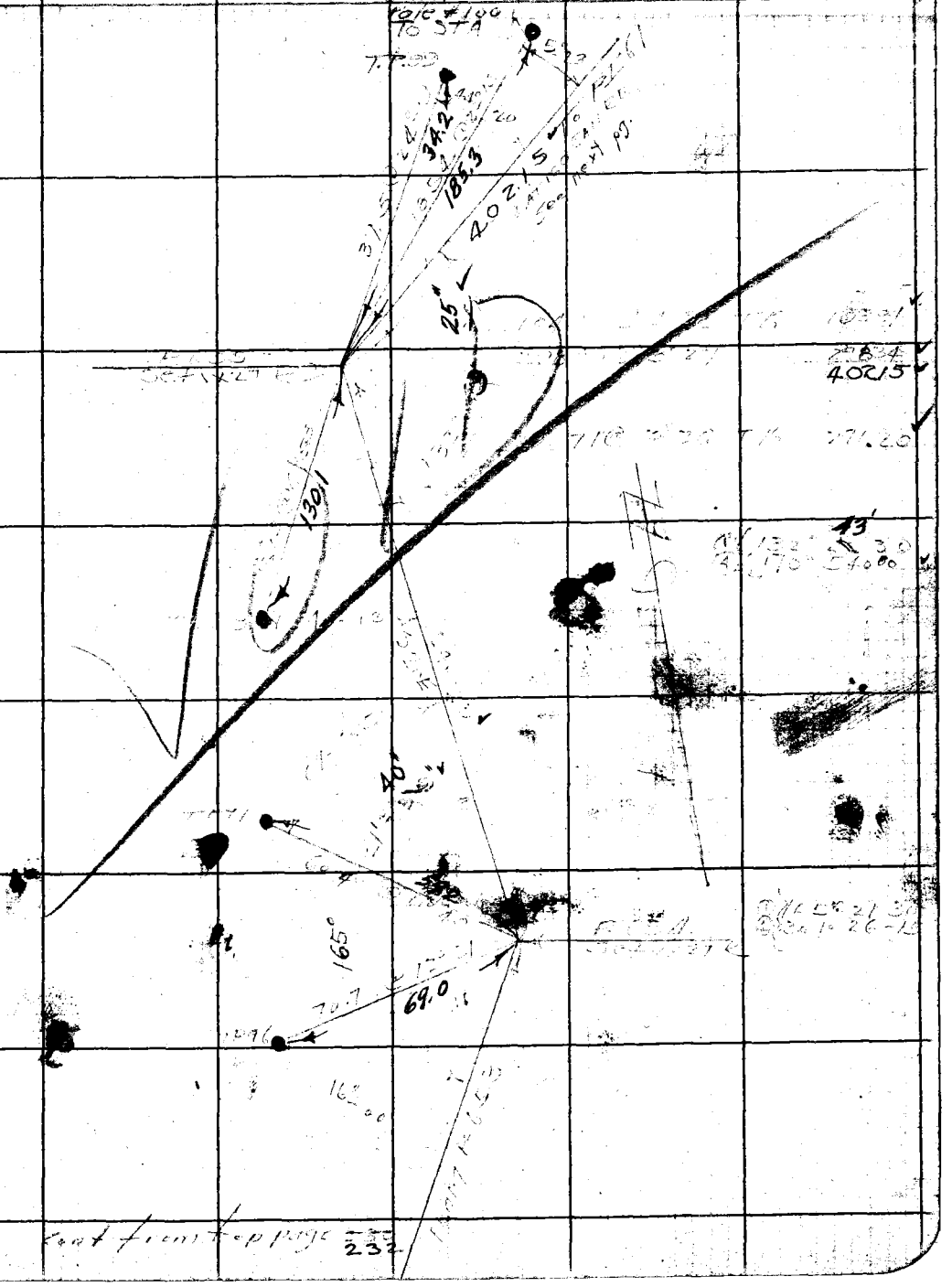

Note: ANY ADDITIONS OR CHANGES ON THIS SHEET MUST BE MADE OR CIRCLED IN Red Ink WITH DATE AND NAME OF PERSON MAKING CHANGE.

Do not extend notes this side of this line

RETURN TO
LOS ANGELES COUNTY SURVEYOR
700 HALL OF RECORDS

FORM 247 5M 2-34

Cont from top page 232

F.B. 582 PG. ~~232~~ 234

Note: Poles are Located from Points shown F.B. 505/26



RETURN TO
LOS ANGELES COUNTY SURVEYOR
700 HALL OF RECORDS

Do not extend notes this side of this line

Note: ANY ADDITIONS OR CHANGES ON THIS SHEET MUST BE MADE OR CIRCLED IN Red Ink WITH DATE AND NAME OF PERSON MAKING CHANGE.

Note: Poles are Loc. from (Points) shown in FB [illegible]
Dist's shown are (chained) Ang's are [illegible]
from Point sighted on (Latig. Cor. Rd.
Note: [illegible] = Right [illegible] = Left, The way sta is Progress [illegible]
AND

158.80	9-50	157.9	1-26
60.8	28-27	60.3	7-[illegible]
61.7	131-55	60.0	13-36
205.12	160-07	204.6	4-08
47.7	35-15	37.5	6-13
82.2	159-27	80.8	10-31
28.6	86-57	26.6	21-18
31.5	122-48	28.3	26-07
[illegible]	197-[illegible]	[illegible]	8-14

Form 301 [illegible] 3-34

PLEASE RETURN TO
LOS ANGELES COUNTY SURVEYOR
700 HALL OF RECORDS

NOTE: ANY ADDITIONS OR CHANGES ON THIS SHEET MUST BE MADE OR CIRCLED IN RED INK, WITH DATE AND NAME OF PERSON MAKING CHANGE

Do not extend notes this side of this line

Station	Sight	Horizontal Angle 0° to 360° Right	Horiz. Distance	+ − Vertical Angle	Elevation of Point	+ Back Sight	+ − Difference Elevation	Height of Instrument	+ − Vertical Distance	REMARKS
BC 56	PI 57					1				
		105 3	14 0	105.3		2				TP
FB 55 127		25 5	104 07	21.9	30 53	3				TP
		108 0	185 21	106.9	8 04	4				TP
BC 55	BC 56					5				
		109 3	356 44	109.3	—	6				
		62 2	342 02	62.2	2 11	7				TP
		25 0	39 04	25.0	—	8				TP
		130 0	127 36	130.0	—	9				TP
Left RW L EC 53	PI 54 2x2					10				West RW 2x2 EC 53 2x2
		151 0	8 24	151.0	0 55	11				TP
FB 50 5	128	43 4	74 25	42.5	11 51	12				TP
		126 7	132 50	124.1	11 38	13				TP
2x2 Left RW L EC 51	2x2 Left RW L BC 52	285 0	142 46	283.5	5 55	14				TP
						15				West RW L = West Highway Line
		139 0	22 28	137.9	7 14	16				TP
		58 5	78 50	56.3	15 43	17				TP
		91 9	127 03	89.4	13 27	18				
		168 0	125 30	166.3	8 13	19				
		279 0	132 22	277.8	5 18	20				

LOS ANGELES COUNTY SURVEYOR
700 HALL OF RECORDS

Do not extend notes this side of this line

Station	Horizontal Angle 0° to 360° Right	Horiz. Distance	Vertical Angle	Elevation of Point	Bank Sight	Difference Elevation	Height of Instrument	Vertical Distance	Notes
Right RWL BC 49									
	5 6	288 31	5.6						TP
	197 62	339 56	195.9	7 33					To P
Right RWL									
	80 2	353 30	80.2						TP
	49 3	92 08	49.3						TP
	156 5	99 07	156.1	4° 19					TP
Left RWL BC 47									
	150 3	301 40	150.3						TP
	63 2	335 42	63.2						"
	70 0	29 48	70.0						"
	132 2	31 38	131.5	5 52					"
Left RWL BC 46									"
	304 1	167 37	304.1						TP
	160 8	177 40	160.4	3 52					TP
	56 8	246 40	56.7	3 33					TP
	114 5	319 02	114.5						TP
	203 4	345 05	203.4						TP
	325 3	0 10	[illegible]	2 21					

PLEASE RETURN TO
LOS ANGELES COUNTY SURVEYOR
700 HALL OF RECORDS

NOTE: ANY ADDITIONS OR CHANGES ON THIS SHEET MUST BE MADE OR CIRCLED IN RED INK. WITH DATE AND NAME OF PERSON MAKING CHANGE

Do not extend notes this side of this line

Transit at	Sight on	[illegible]	Stadia Rod	Horizontal Angle 0° to 360° Right	Horiz. Distance	+ − Vertical Angle	Elevation of Point	+ Back Sight	+ − Difference Elevation	Height of Instrument	+ − Vertical Distance	REMARKS Station	Left	Right
Bahr RWL BC45	Left RWL BC45							1						
		229	4	106 53	228.2	5 46		2				TP		
		108	0	100 55	107.8	3 43		3				TP		
		55	6	89 15	55.6			4				TP		
		[illegible]	4	29 10	2.4			5				TP		
		91	2	271 49	91.2			6				TP		
℄ BC 44	℄ EC 43	183	0	271 00	183.0			7				TP		
								8						
		125	9	155 50	125.7	3 34		9				TP		
		72	1	178 34	72.1			10				TP		
		27	1	269 46	27.1			11				TP		
℄ EC 43	℄ BC 44	258	4	341 38	256.1	7 44		12				TP		
								13						
		27	1	87 30	27.1			14				TP		
℄ EC 42	℄ BC 43	94	8	188 05	94.4	5 04		15				TP		
								16						
		146	1	10 18	146.1			17				TP		
		29	1	90 05	29.1			18				TP		
		87	7	152 38	87.2	6 08		19				TP		
		162	0	142 12	161.2	5 31		20				TP		
		265	0	136 40	264.0	4 52		21				TP		

PROPERTY OF TO
LOS ANGELES COUNTY SURVEYOR
200 HALL OF RECORDS

NOTE! Any changes or deletions on this sheet must be CHECKED IN RED INK with date and NAME OF PERSON MAKING CHANGE

Do not extend notes this side of this line

Station	Notes			Horizontal Angle 0° to 360° Right	Horiz. Distance	+ −	Vertical Angle	Elevation of Point	+ Back Sight	+ −	Difference Elevation	Height of Instrument	+ −	Vertical Distance	
35	E 39								1						
									2						
			130.7	154 52	130.7		1 14		3						TP
			72.9	185 08	72.9		—		4						TP
			27.2	282 30	27.2		—		5						TP
			28.8	328 10	28.7		1 19		6						TP
			183.7	315 03	183.3		3 33		7						TP
37	E		232.2	289 38	232.6		4 0		8						TP
BC 37	BC 38								9						
			96.7	345 09	96.6		2 40		10						TP
			19.0	254 28	19.0		—		11						TP
			81.3	179 0	81.3		—		12						TP
	E		151.0	160 24	150.8		2 46		13						TP
	BC 36								14						
			328.2	355 27	322.6		3 20		15						Guide
			307.5	351 05	307.1		3 06		16						TP
			206.8	353 12	206.5		2 58		17						TP
			104.1	348 44	104.1		—		18						TP
			20.4	266 55	20.4		—		19						TP
			90.9	205 05	90.8		3 09		20						TP
			[illegible]	188 20	[illegible]		2 19								TP

Notes Chkd. _____ Date _____ Checked _____ Date _____

Survey by _____ Notes by _____ Date _____ Chkd. _____ Date _____

PLEASE RETURN TO
LOS ANGELES COUNTY SURVEYOR
700 HALL OF RECORDS

NOTE: ANY ADDITIONS OR CHANGES ON THIS SHEET MUST BE MADE OR CIRCLED IN RED INK, WITH DATE AND NAME OF PERSON MAKING CHANGE

* Do not extend notes this side of this line

Station	Station	Stadia Intercepts	Stadia Distance	Stadia Rod	Horizontal Angle 0° to 360° Right	Horiz. Distance	+ − Vertical Angle	Elevation of Point	+ Back Sight	+ − Difference Elevation	Height of Instrument	+ − Vertical Distance	REMARKS Station	Left	Right
BC 33	EC 33								1						
℄	℄								2						
			146	0	339 55	146.0	—						TP		
			41	7	351 28	41.7			3				T.P.		
4	℄		65	0	197 18	65.0			4				T.P.		
EC 31	BC 32								5						
									6						
			204	3	356 55	204.1	+ 2 41						T.P.		
			127	0	353 43	127.0	1 06		7				T.P.		
			37	3	333 41	37.3	—		8				T.P.		
			60	5	199 22	60.5	—		9				T.P.		
			162	0	197 43	161.5	4 17		10				[illegible]		
℄	℄		273	00	197 54	272.3	3 59		11				T.P.		
EC 29	BC 31								12						
									13						
			153	1	355 35	153.0	1 47						T.P.		
			44	5	349 00	44.5			14				T.P.		
			54	0	186 30	54.0			15				T.P.		
℄	℄		126	1	154 00	126.1			16				T.P.		
BC 28	BC 29								17						
									18						
			209	4	358 25	209.3	1 37						T.P.		
			84	7	349 10	84.6	3 09		19				T.P.		
			45	5	214 45	45.2	3 05		20				T.P.		
			[illegible]	0	[illegible]	[illegible]	[illegible]		21				T.P.		

Do not pull lead across this side of this line

BC 27	BC 27				
		253 1	196 55	252.8	2 59
		361 5	196 06	361.0	3 05
BC 27	Left RWL BC 27				
		55 0	90 47	55.0	
		75 4	265 0	75.4	—
		202 2	265 09	201.9	2 52
Left RWL BC 25	Left RWL BC 25				
		147 9	208 35	147.6	3 51
		45 4	265 25	45.4	—
		2[illegible]	344 03	126.8	3 00
		251 7	[illegible]47 18	251.3	3 02

Dis cont.

12

TP
TP
TP
TP
TP
TP
TP
TP

PLEASE RETURN TO
LOS ANGELES COUNTY SURVEYOR
700 HALL OF RECORDS

NOTE: ANY ADDITIONS OR CHANGES ON THIS SHEET MUST BE MADE OR CIRCLED IN RED INK, WITH DATE AND NAME OF PERSON MAKING CHANGE

Do not extend notes this side of this line

[illegible]	Stadia Intercepts	Stadia Distance	Stadia Rod-m	Horizontal Angle 0° to 360° Right	Horiz. Distance	+ − Vertical Angle	Elevation of Point	+ Rack Sight	+ − Difference Elevation	Height of Instrument	+ − Vertical Distance	[illegible]
				° ′		° ′		1				
				° ′		° ′		2				
				° ′		° ′		3				
				° ′		° ′		4				
				° ′		° ′		5				
				° ′		° ′		6				
				° ′		° ′		7				
				° ′		° ′		8				
				° ′		° ′		9				
				° ′		° ′		10				
				° ′		° ′		11				
				° ′		° ′		12				
				° ′		° ′		13				
				° ′		° ′		14				
				° ′		° ′		15				
				° ′		° ′		16				
				° ′		° ′		17				
				° ′		° ′		18				
				° ′		° ′		19				
				° ′		° ′		20				
				° ′		° ′		21				

Notes Ck'd by D. M. Finley	Survey of		F.B. PG. 43
Map No. CSB-1428-3	W. O.	Tape No St'd °F.	
Office Work R.W.R.	Surveyed by		
Checked	Notes	Date	
Date	Indexed	A. C. Johnson	

Note: ANY ADDITIONS OR CHANGES ON THIS SHEET MUST BE MADE OR CIRCLED IN Red Ink WITH DATE AND NAME OF PERSON MAKING CHANGE.

Do not extend notes this side of this line

RETURN TO
LOS ANGELES COUNTY SURVEYOR
700 HALL OF RECORDS

FORM 247 5M 2-34

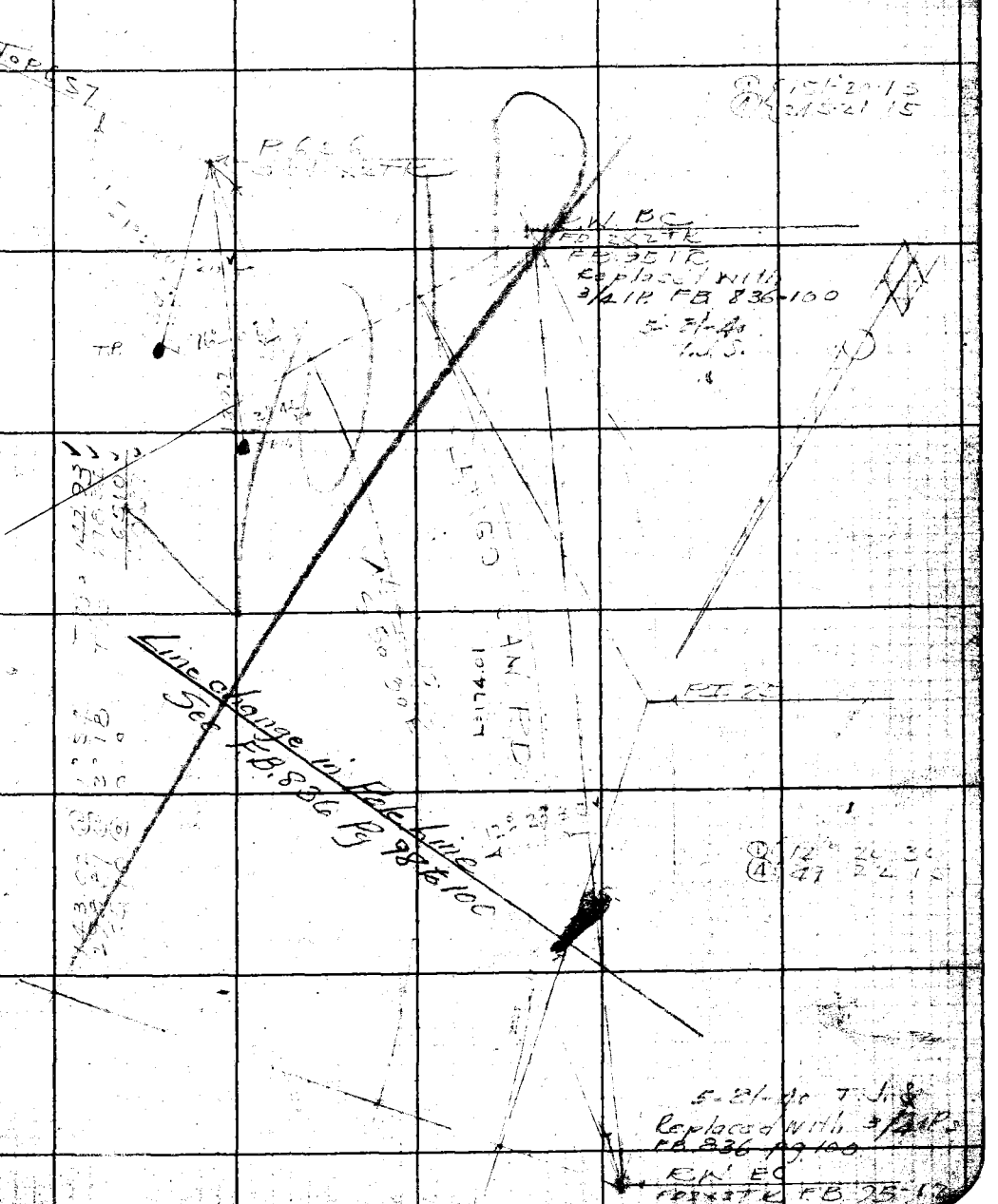

F.B. 582 PG. 244

Cont to bot page 245



cont from top page 243.

RETURN TO
LOS ANGELES COUNTY SURVEYOR
700 HALL OF RECORDS
Do not extend notes this side of this line
Note: ANY ADDITIONS OR CHANGES ON THIS SHEET MUST BE MADE OR CIRCLED IN Red Ink WITH DATE AND NAME OF PERSON MAKING CHANGE.

Notes Ck'd by D. M. Finley	Survey of [illegible]	F.B. 582	Pg. 245
Map No. CSB-1428-3	W. O. [illegible] Tape No [illegible] St'd [illegible] of.		
Office Work RWMS	Surveyed by Stevenson		
Checked	Notes	Date	
Date	Indexed A. C. Johnson		

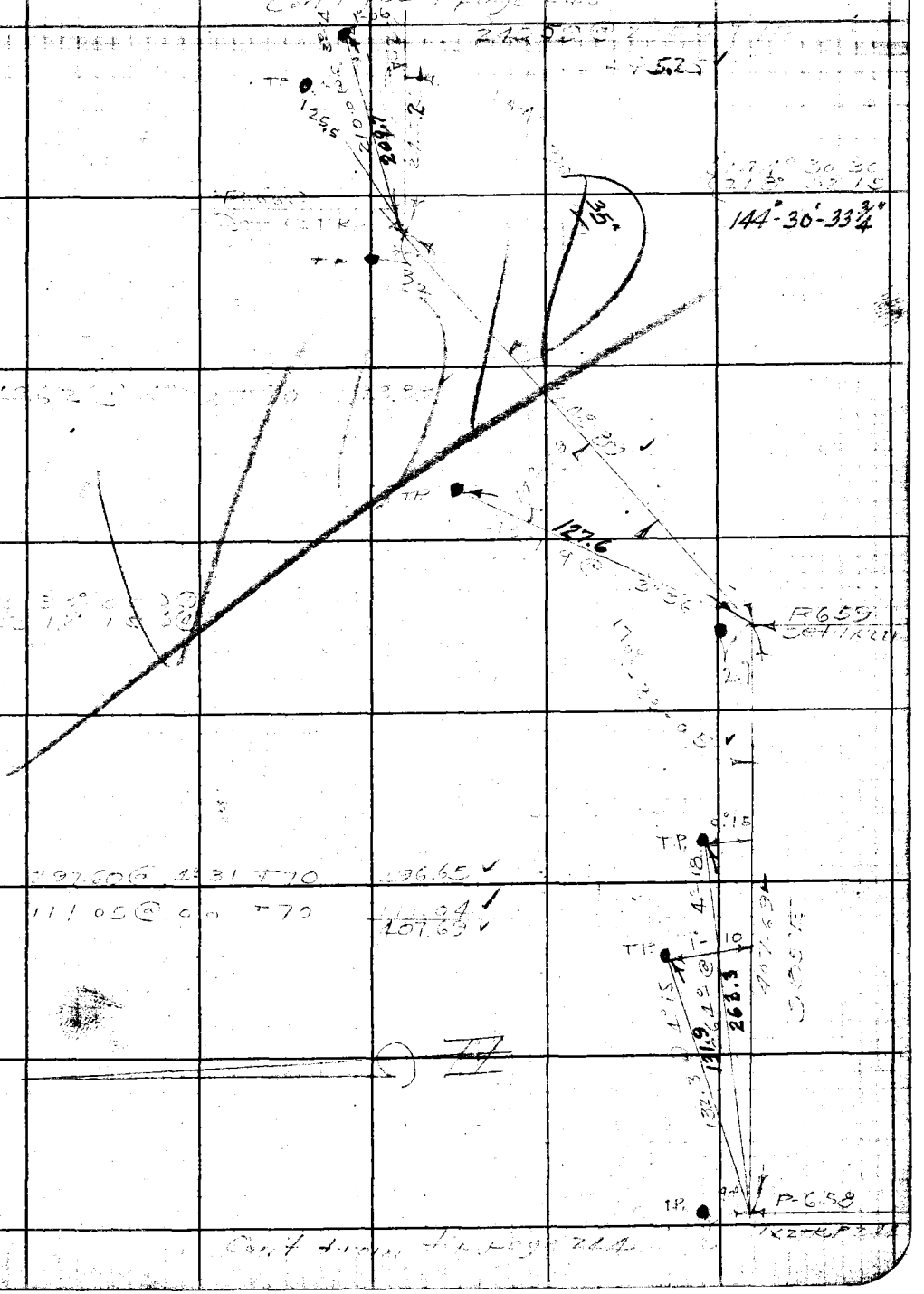

Note: ANY ADDITIONS OR CHANGES ON THIS SHEET MUST BE MADE OR CIRCLED IN Red Ink WITH DATE AND NAME OF PERSON MAKING CHANGE.

Do not extend notes this side of this line

RETURN TO
LOS ANGELES COUNTY SURVEYOR
700 HALL OF RECORDS

FORM 247 5M 2-34

F.B. 582 PG. 246

Cont to bot page 247

151.08 @ 3°35 T70 150.77
253.27 @ 4°52 T70 252.34
413.11

139°05 30 3
196°22 15 4

257.05 @ 2 21 T70 256.82
278.88 @ 1°55 T70 278.76
[illegible]

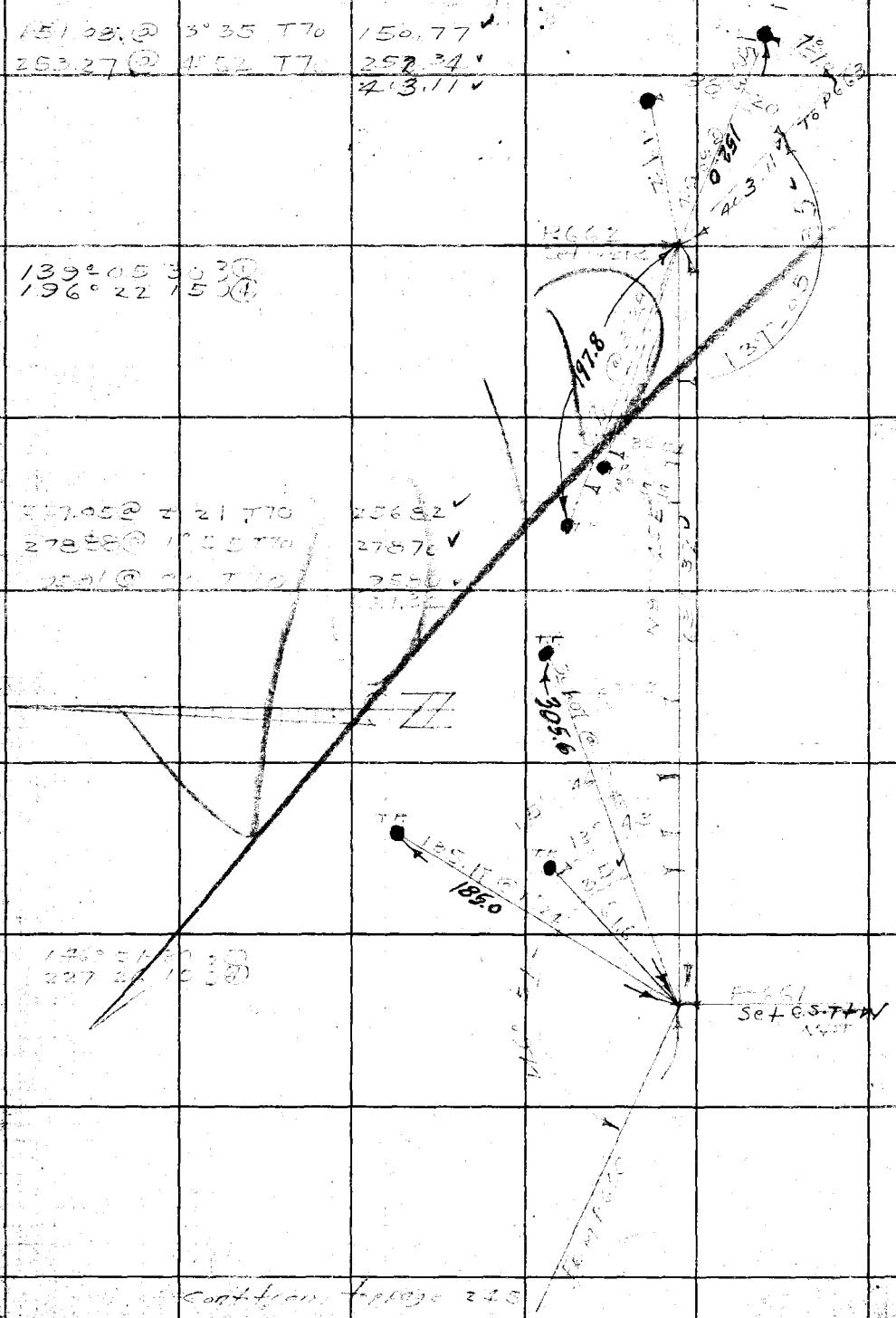

Cont from top page 245

RETURN TO
LOS ANGELES COUNTY SURVEYOR
700 HALL OF RECORDS
Do not extend notes this side of this line
Note: ANY ADDITIONS OR CHANGES ON THIS SHEET MUST BE MADE OR CIRCLED IN Red Ink WITH DATE AND NAME OF PERSON MAKING CHANGE.

Notes Ck'd by D. M. Finley	Survey of		F.B. 587 Pg. 247
Map No. CSB-1428-3	W. O.	Tape No	St'd °F.
Office Work R.W. M[illegible]	Surveyed by		
Checked	Notes	Date	
Date	Indexed A. C. Johnson		

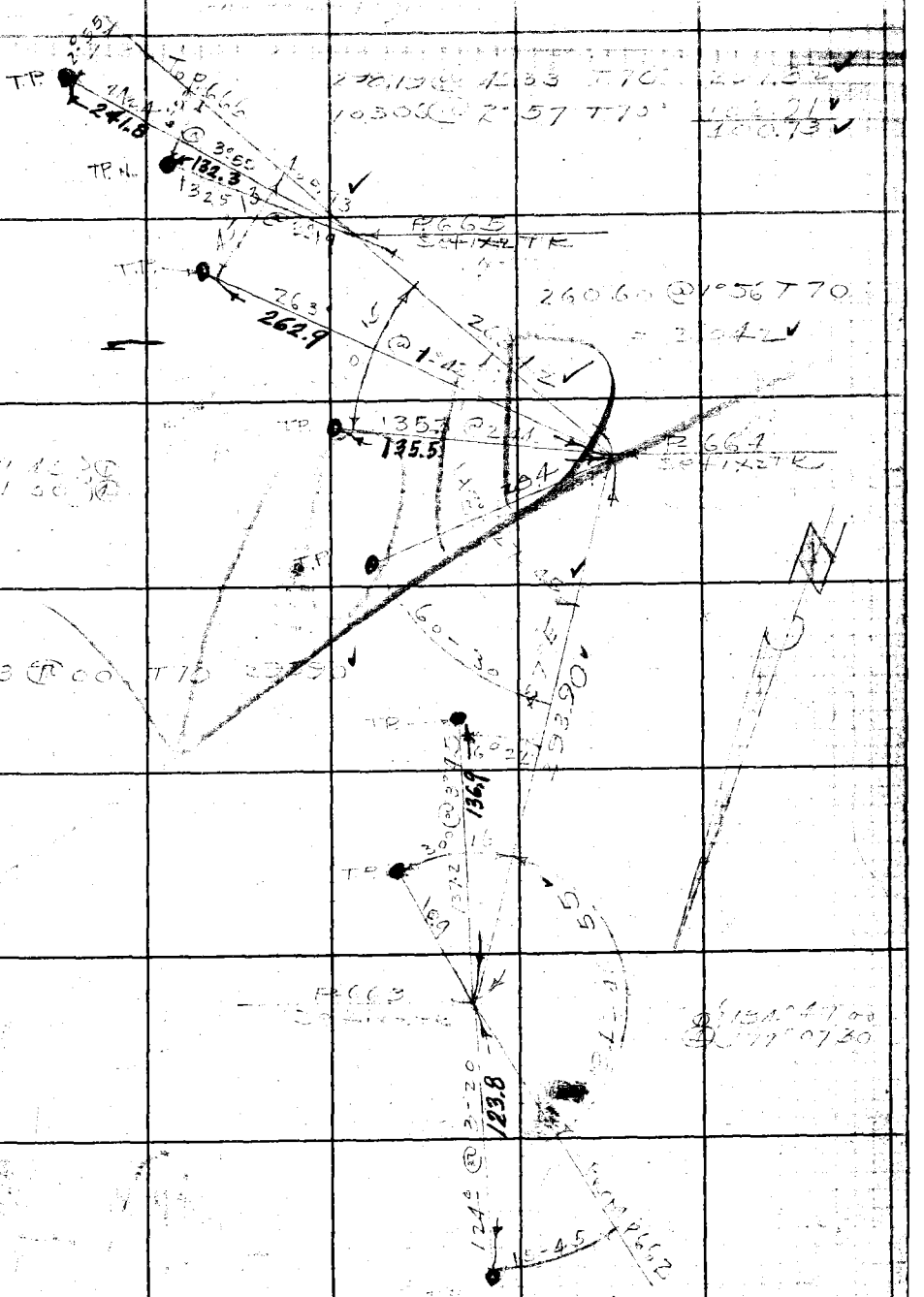

Note: ANY ADDITIONS OR CHANGES ON THIS SHEET MUST BE MADE OR CIRCLED IN Red Ink WITH DATE AND NAME OF PERSON MAKING CHANGE.

Do not extend notes this side of this line

RETURN TO
LOS ANGELES COUNTY SURVEYOR
700 HALL OF RECORDS

FORM 247 5M 2-34

Cont to bot page 249

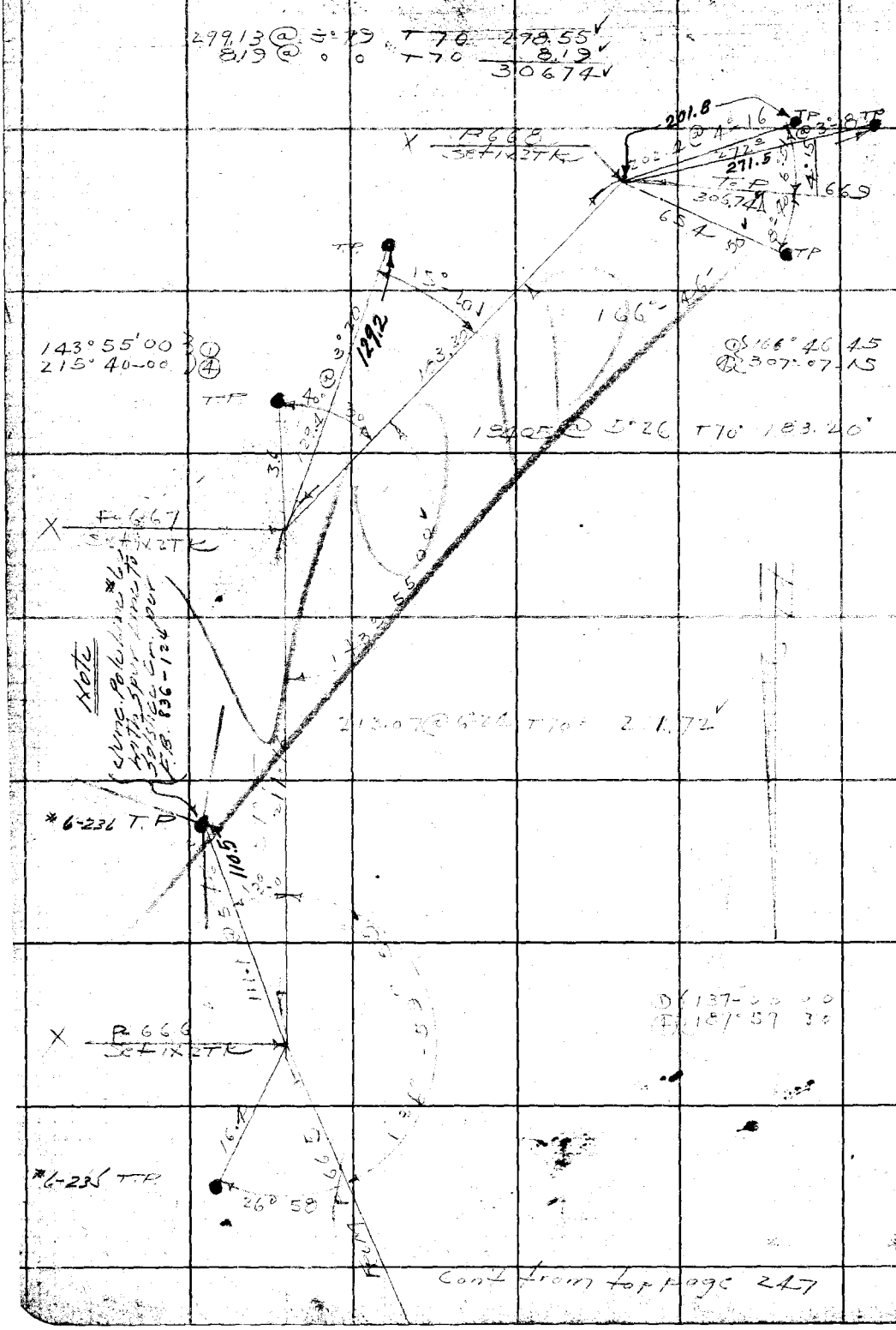

Cont from top page 247

RETURN TO
LOS ANGELES COUNTY SURVEYOR
700 HALL OF RECORDS
Do not extend notes this side of this line
Note: ANY ADDITIONS OR CHANGES ON THIS SHEET MUST BE MADE OR CIRCLED IN Red Ink WITH DATE AND NAME OF PERSON MAKING CHANGE.

Notes Ck'd by	Survey of 14 Co Forest To line	F.B. 587 Pg. 249
Map No. CSD-1428-3	W. O.	Tape No St'd of.
Office Work	Surveyed by	
Checked	Notes	Date
Date	Indexed A. C. Johnson 7-4-55	

Cont to Lot page 250

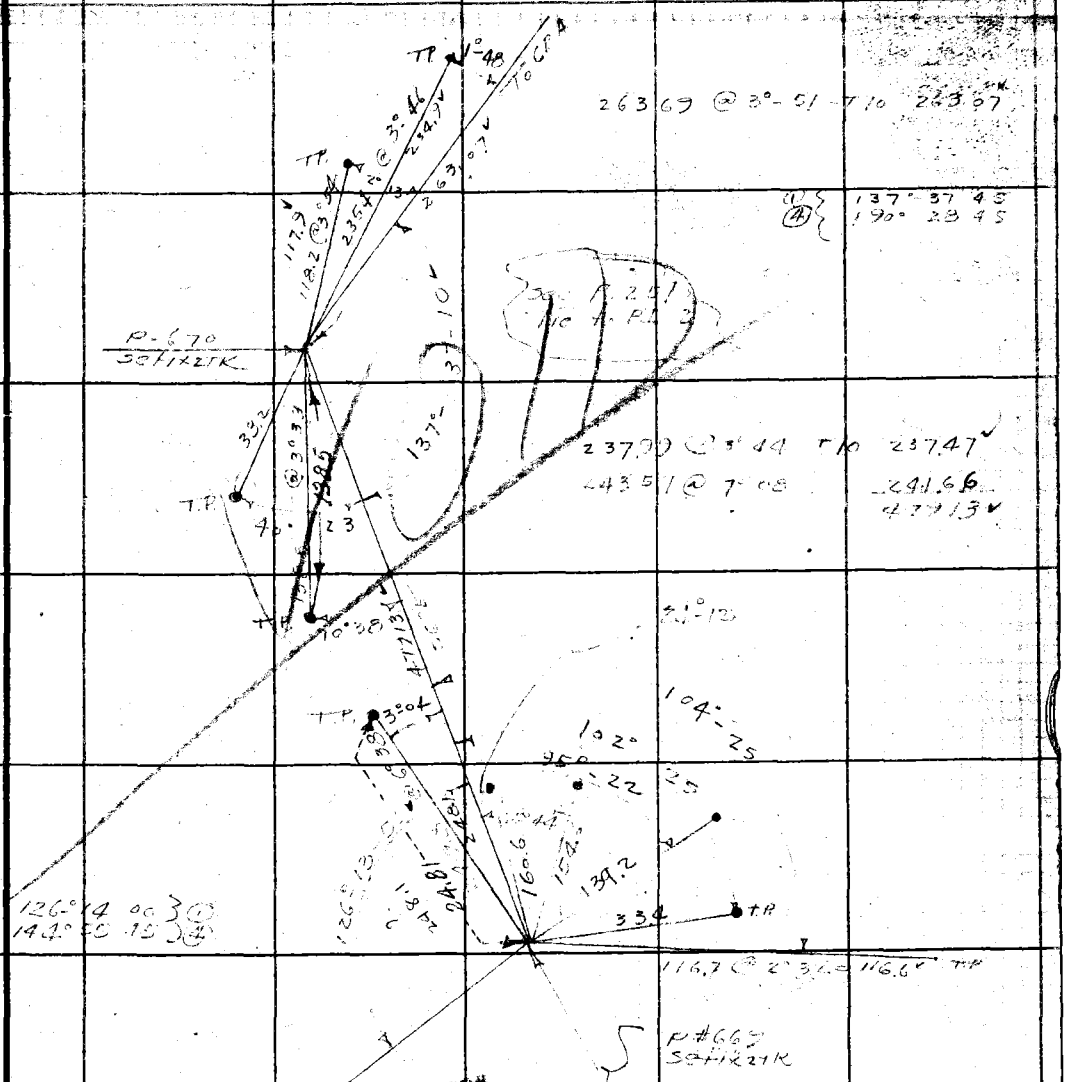

Notes: ANY ADDITIONS OR CHANGES ON THIS SHEET MUST BE MADE OR CIRCLED IN Red Ink WITH DATE AND NAME OF PERSON MAKING CHANGE.

Do not extend notes this side of this line

RETURN TO
LOS ANGELES COUNTY SURVEYOR
700 HALL OF RECORDS

FORM 247 5M 2-34

F.B. 582 PG. ~~254~~ 250

~ VOID ~

See F.B. 836-124

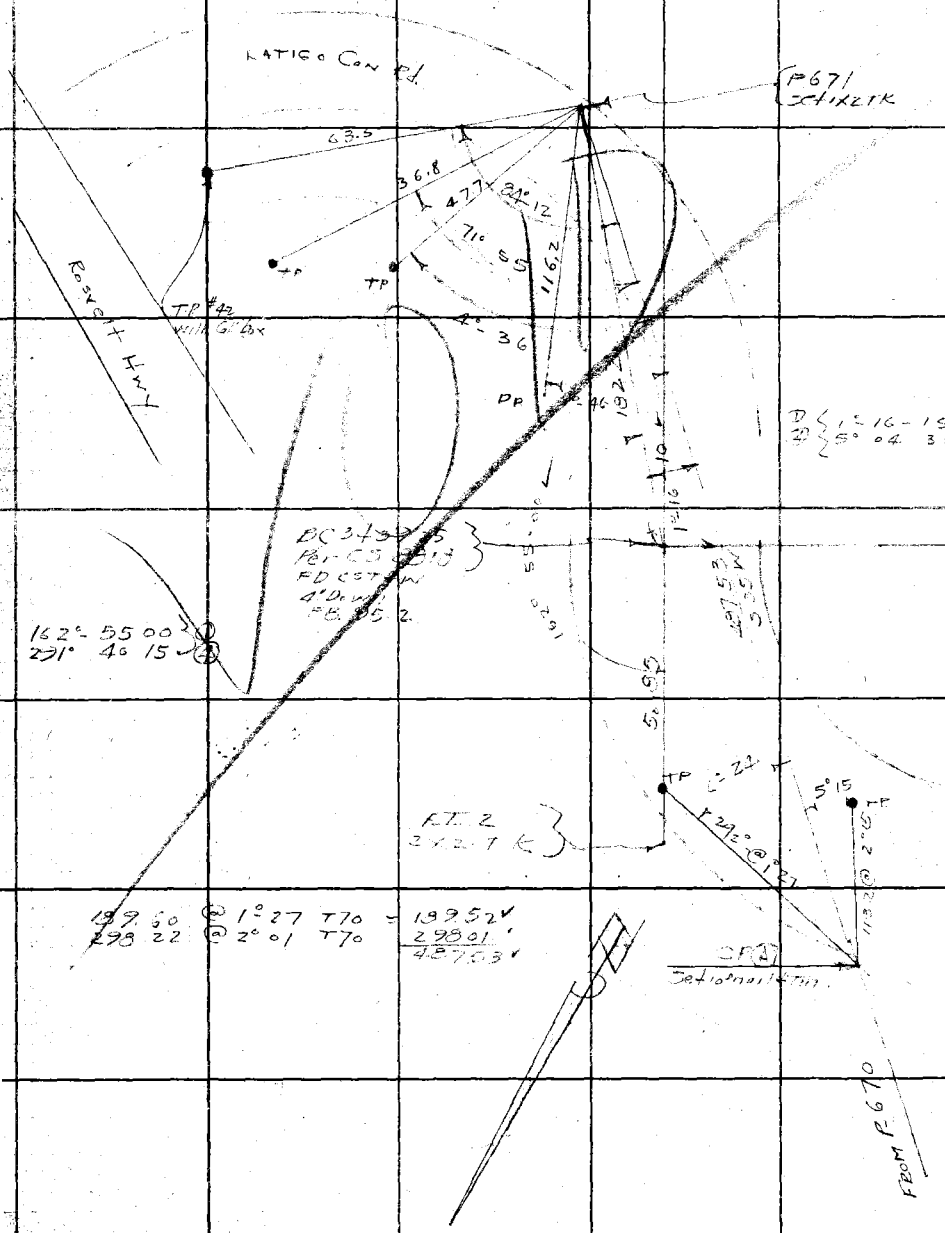

Con't from tp page 247

RETURN TO
LOS ANGELES COUNTY SURVEYOR
700 HALL OF RECORDS
Do not extend notes this side of this line

Note: ANY ADDITIONS OR CHANGES ON THIS SHEET MUST BE MADE OR CIRCLED IN Red Ink WITH DATE AND NAME OF PERSON MAKING CHANGE.

Notes Ck'd by	Survey of LA Co Tel Line	F.B. 582 Pg. 251
Map No.	W. O. 8085 Tape No St'd OF.	
Office Work R	Surveyed by Stevenson	
Checked	Notes	Date
Date	Indexed A. C. Johnson	

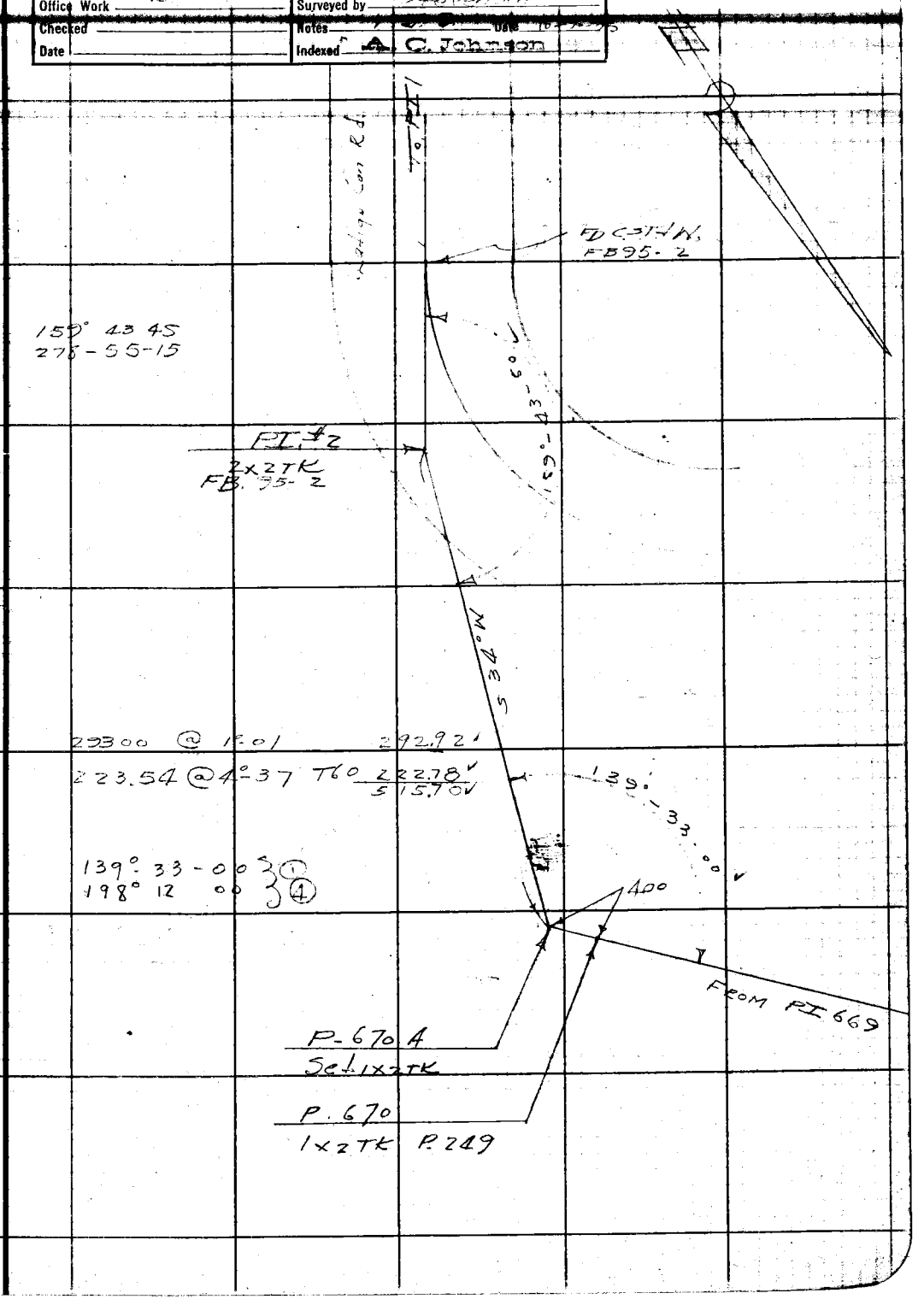

Note: ANY ADDITIONS OR CHANGES ON THIS SHEET MUST BE MADE OR CIRCLED IN Red Ink WITH DATE AND NAME OF PERSON MAKING CHANGE.

Do not extend notes this side of this line

RETURN TO
LOS ANGELES COUNTY SURVEYOR
700 HALL OF RECORDS

FORM 247 9M 8-34

F.B. 582 PG. ~~256~~ 252

RETURN TO
LOS ANGELES COUNTY SURVEYOR
700 HALL OF RECORDS

Do not extend notes this side of this line

Note: ANY ADDITIONS OR CHANGES ON THIS SHEET MUST BE MADE OR CIRCLED IN **Red Ink** WITH DATE AND NAME OF PERSON MAKING CHANGE.

Notes Ck'd by D. M. Finley	Survey of		F.B. Pg. 253
Map No.	W. O. Tape No St'd of.		
Office Work R.U. MEA.	Surveyed by		
Checked	Notes	Date	
Date	Indexed A. C. Johnson		

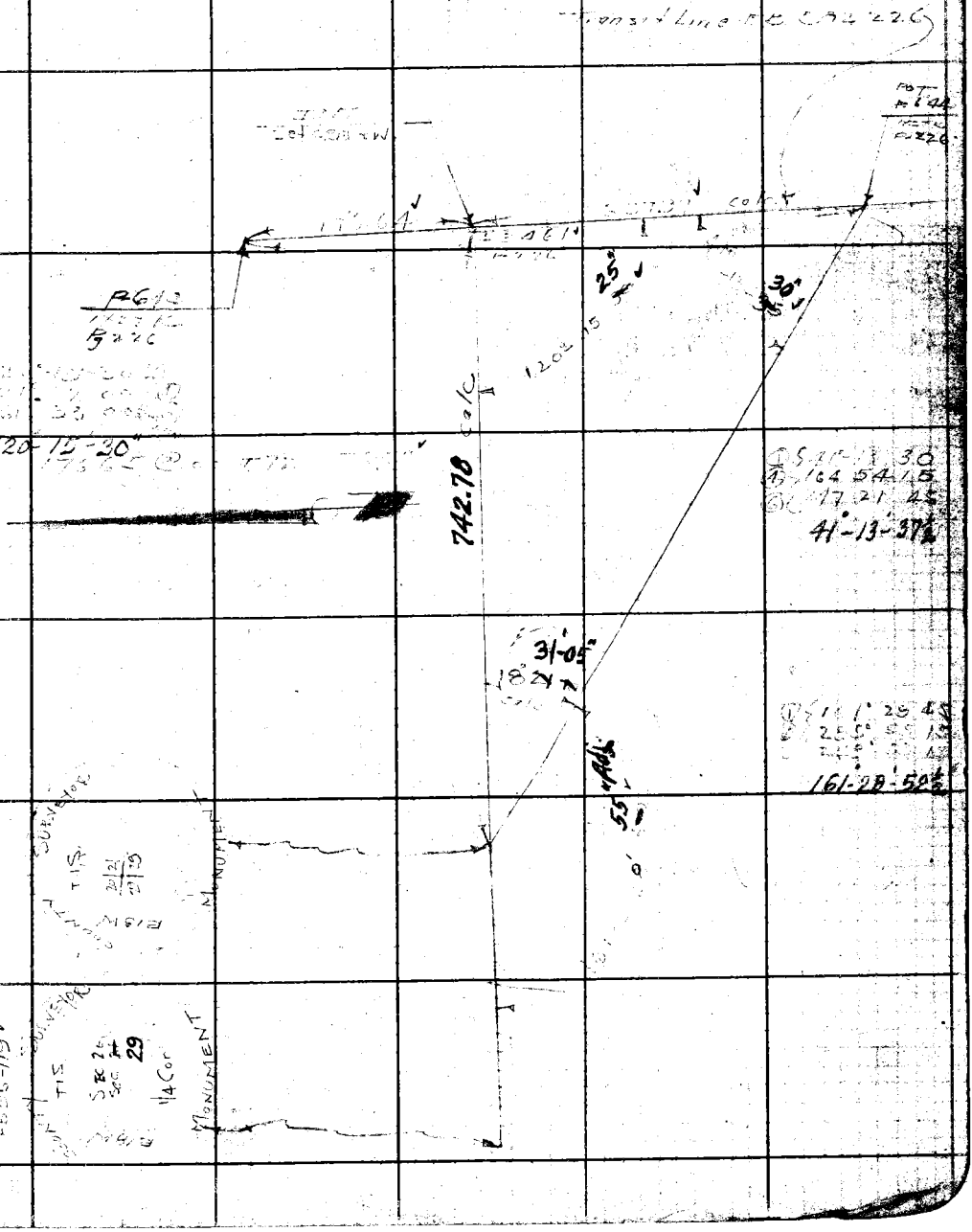

Note: ANY ADDITIONS OR CHANGES ON THIS SHEET MUST BE MADE OR CIRCLED IN Red Ink WITH DATE AND NAME OF PERSON MAKING CHANGE.

Do not extend notes this side of this line

RETURN TO
LOS ANGELES COUNTY SURVEYOR
700 HALL OF RECORDS

FORM 247 5M 2-34

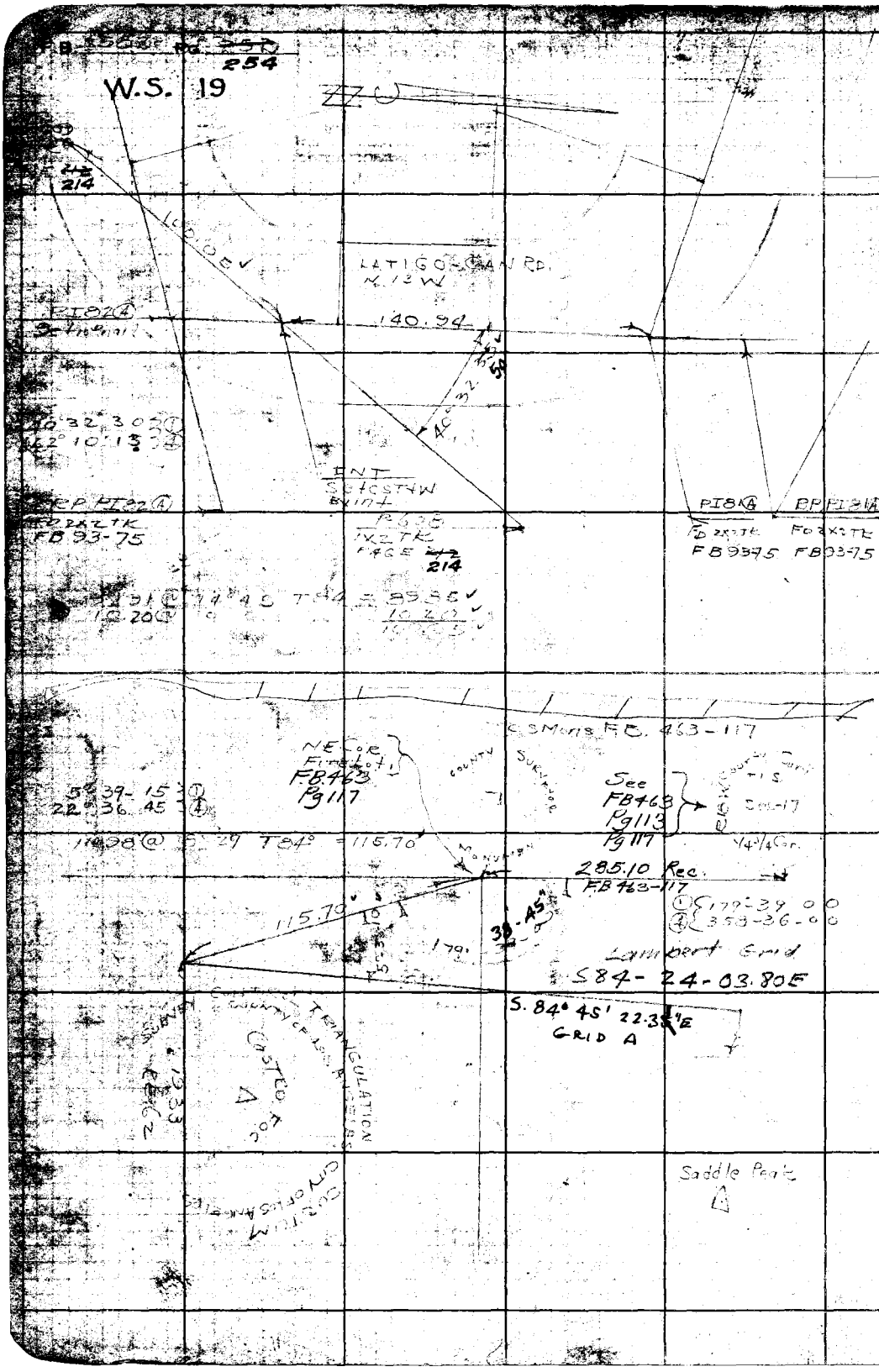

RETURN TO
LOS ANGELES COUNTY SURVEYOR
700 HALL OF RECORDS

Do not extend notes this side of this line

Note: ANY ADDITIONS OR CHANGES ON THIS SHEET MUST BE MADE OR CIRCLED IN Red Ink WITH DATE AND NAME OF PERSON MAKING CHANGE.

Notes Ck'd by KRM.	Survey of LAC Tel Lines
Map No. S.D. 163-22	W. O. 8085 Tape No. 10 St'd 84 °F
[illegible]	[illegible] Geo. H. Nichols
Checked [illegible]	Notes G.H.N. Date 4-7-47
Date April 1947	Indexed L. C. Johnson 4-8-47

F.B. 582 Pg. 255



L.A. COUNTY FIRE COMM. SYS.
Malibu Div. JN 8085
Location of poles, house etc at scene of accident at pole No. 31, Line P10 in Topango Cn.

Platted on Survey Div. File # 163-22 (Vellum Tracing)

Note: Any Additions or Changes on This Sheet Must be Made or Circled in Red Ink With Date and Name of Person Making Change.

Do not extend notes this side of this line.

RETURN TO
LOS ANGELES COUNTY SURVEYOR
700 HALL OF RECORDS

FORM 247 5M 5-46

F. B. 582 Pg. 256

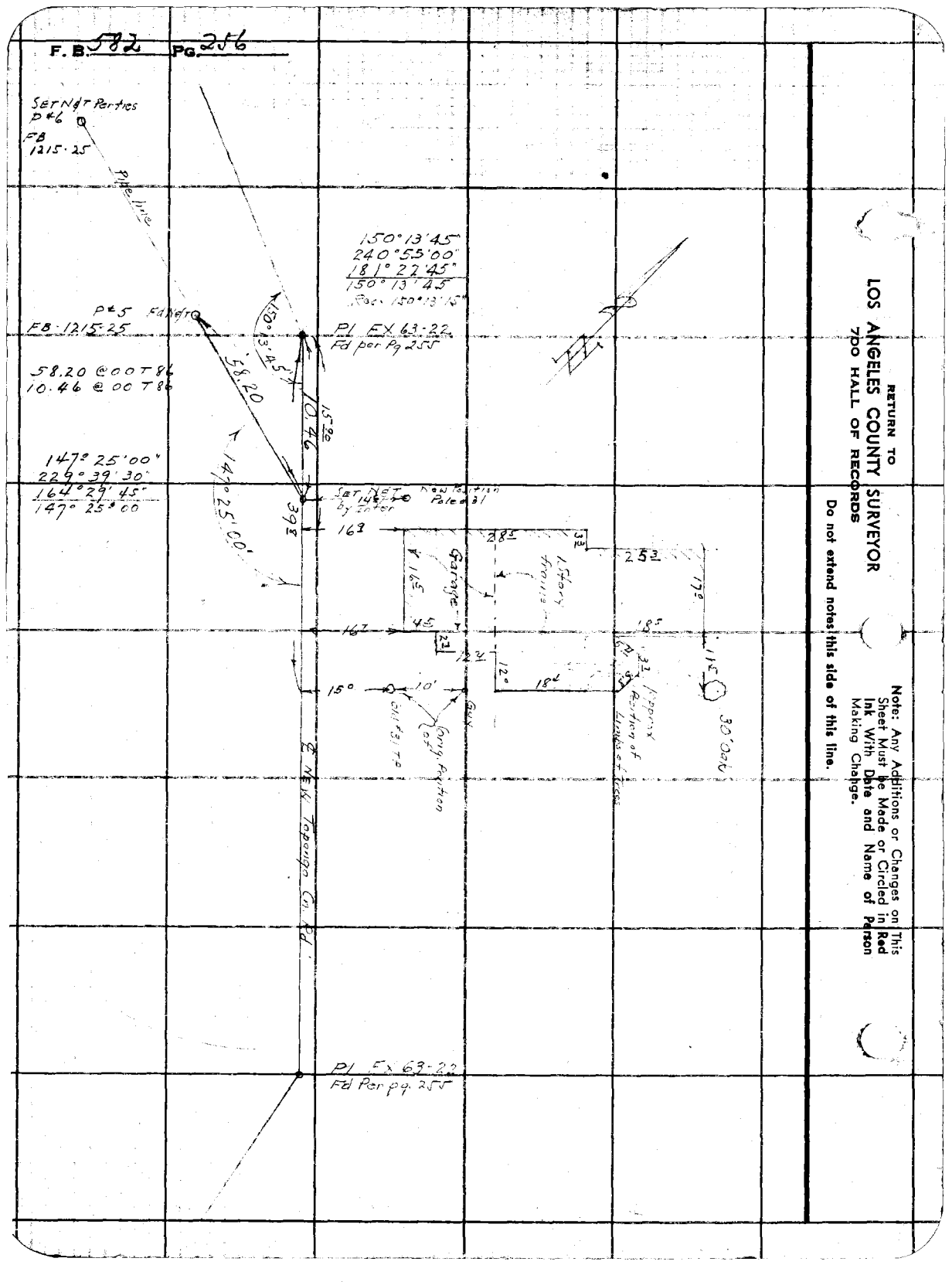

RETURN TO
LOS ANGELES COUNTY SURVEYOR
700 HALL OF RECORDS

Do not extend notes this side of this line.

Note: Any Additions or Changes on This Sheet Must be Made or Circled in Red Ink With Date and Name of Person Making Change.

FORM 307 5M 1-46

PLEASE RETURN TO
LOS ANGELES COUNTY SURVEYOR
700 HALL OF RECORDS

NOTE: ANY ADDITIONS OR CHANGES ON THIS SHEET MUST BE MADE OR CIRCLED IN RED INK, WITH DATE AND NAME OF PERSON MAKING CHANGE.

Do not extend notes this side of this line.

Cross section of road opposite original position of pole #31 and elevations of house & garage roofs and tree limb. (Assumed datum)

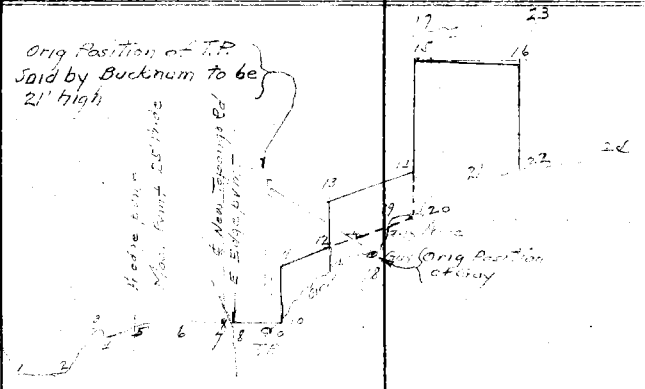

STATION	B. S.	H. I.	F. S.	ELEV.		
#1 (0+75 to W)	[illegible]	108 30		100 [illegible]	Assumed Elev 100'	Toe Slope W. Side Stream
#2 (0+52 ")			9 0	99 6		" " E "
T.P.	10 02	117 32	1 30	[illegible] 30		
#3 0+34 To W "			6 70	[illegible] 62		Top burm
#4 0+31 "			7 50	[illegible] 82		Gutter
#5 0+27 "			7 25	[illegible]		W. Edge Pvmt
#6 0+12 "			6 45	[illegible] 87		℄ pvmt
#7 0+00			6 24	[illegible] 08		℄ New topanga Rd
#8 0+03 To E			6 30	111 02		E edge Pvmt
#9 0+15 "			5 80	111 52		Tel pole (Hole)
#10 0+17 "			5 60	111 72		Cor bldg Garage
T.P.	9 70	126 30	9 72	116 60		

Profile No. ____ Notes Red ____ Plotted KRM Job No. 8085 Division No. ____
X-Sec. No. ____ Date ____ Date Apr 1947 Survey of LA Co Tel Lines
Notes Chkd KRM Checked ____ Survey by G. Nichols Notes GHN Date 4.8.47
No. ____ Date ____ Date ____ Map No. [illegible] Indexed ____

F.B. 582 Pg. 257

FORM 307 SM 1-46

PLEASE RETURN TO
LOS ANGELES COUNTY SURVEYOR
700 HALL OF RECORDS

NOTE: ANY ADDITIONS OR CHANGES ON THIS SHEET MUST BE MADE OR CIRCLED IN RED INK, WITH DATE AND NAME OF PERSON MAKING CHANGE.

Do not extend notes this side of this line.

STATION	B. S.	H. I.	F. S.	ELEV.		
		126 30				
# 11			6.60	[illegible] 70		Top Root
# 12			5 10	121 20		" "
# 13			1 50	[illegible] 80		" "
# 18 0+25 to E			7 10	119 20		Gabrix Bs. of Guy
# 19 0+29 "			5 1	121 20		Ground
# 20 0+33 "			3 30	[illegible]		"
T.P.	8 00	133 20	1 10	[illegible]		
# 21 0+42 "			6 00	127 20		"
# 22 0+52 "			5 40	127 80		"
# 14			4 90	128 30		Top Root
# 15			-4 [illegible]	[illegible]		" "
# 16			+3 40	[illegible]		" "
# 17			-7 80	[illegible]		Top Limb
# 23			+9 40	143 60		" "
# 24 0+70 to E			[illegible]	[illegible]		Gr

F.B. 582 Pg. 258

Job No. 8085 Division No. _____ Notes Red. _____ Plotted _____ Profile _____

Survey of L.A. Co Tel Lines Date _____ Date _____ No. _____

Survey by G. Nichols Notes G H N Notes Chkd. _____ Checked _____ X-Sec. _____

Indexed A. O. Johnson Date _____ Date _____ Date _____ No. _____

Copied by	Survey of	F.B. 582 Pg. 259
Map No.	W. O. Tape No. St'd °F	
Office Work	Surveyed by	
Checked	Notes Date	
Date April 1947.	Indexed A. C. Johnson	

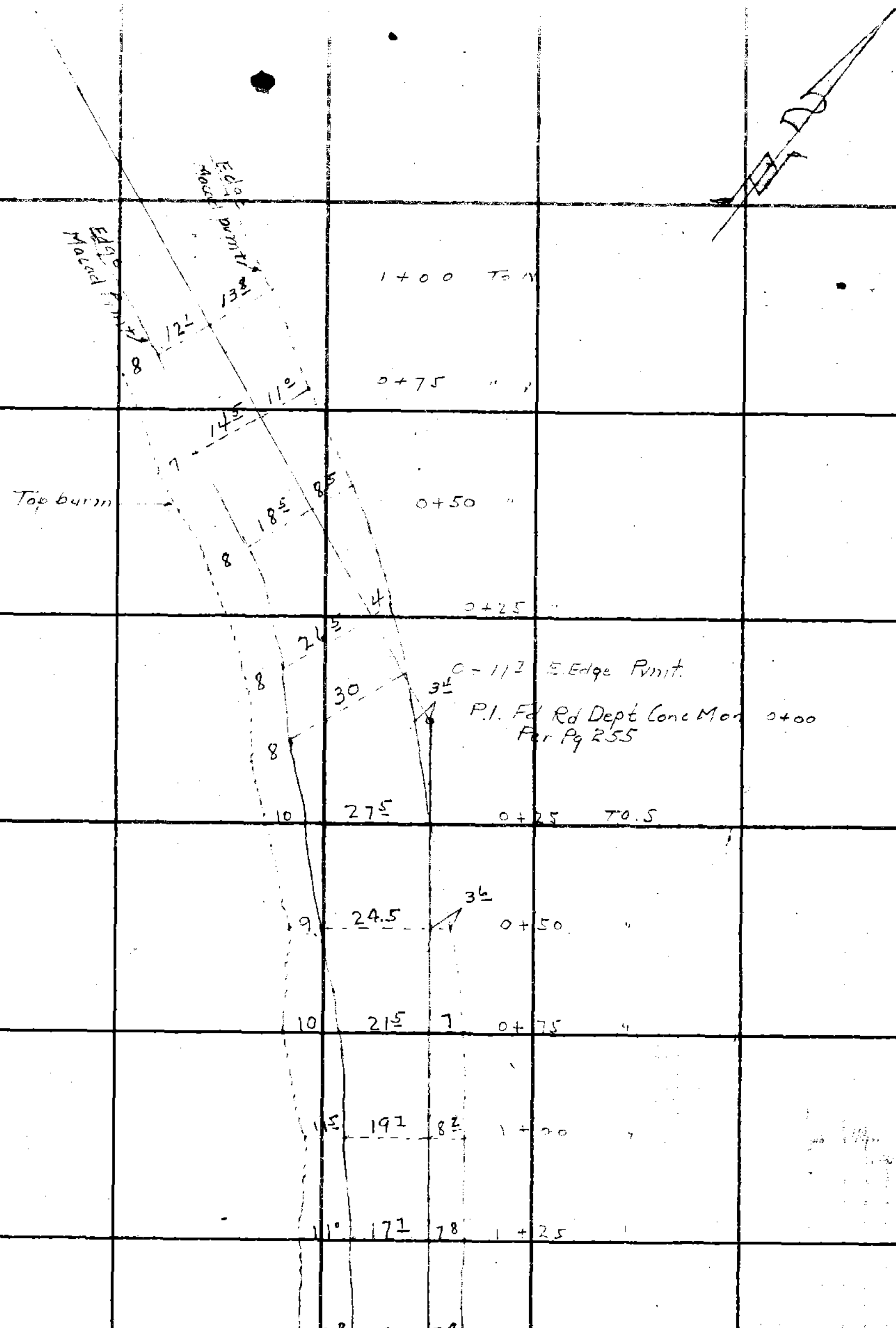

582