Survey of
W. O. Tape No St'd of
Surveyed by
Notes Date
Indexed

INDEX FOR FIELD BOOK NO.584

	JN	Subject	Notes	Pages
c.	6901	CULVER CITY STORM DRAIN (Prelim. & Const.) Wall Sheet 22	Skch.	1-24
		On Line of Wesley St., prod., & on Wesley St. From Ballona Crk. to Washington Blvd.	"	1-7
		On Washington Blvd. from Wesley St. to National Blvd.	"	7-8
		On National Blvd. from Wash. Blvd. to Robertson Blvd.	"	8-11
		On Robertson Blvd. from National Blvd. to S. Line Hunstock Tract	"	11-13
		Along S. Line of Hunstock Tr. & Westerly to End of Existing Culvert W. of Watseka Av.	"	13-22
c		On Robertson Blvd. from S. Line of Hunstock Tr. to Cattaragus Av.	"	12-13 & 23-24
5	6313	RAMONA BLVD. STORM DRAIN Const. ℄ Location & B.M.'s Wall Sheet 44	Skch. Lev.	21-[illegible] 40-47
		On Ramona Blvd. & Extensions of, from Alhambra Wash to Almansor Av.		
8	"	Ramona Blvd.-N. of P.E.Ry. from Brighton St. to Alhambra Wash	Skch. Sects	25-30 91-99
		Storm Drain Alignment		
"	"	(See Next Page) "		
"	"	" " " " " "		

F.B. [illegible] To Index

Date	J.N.	Subject	Notes	Page
Oct. '26	W.O. 625	**D.D.I. #18**		
		Valley Blvd. From Alhambra Wash west to 850'± E. of Almansor St.-Storm Drain Location & Topog. on S. Side	Skh.	49-55 & 61
" "	"	Valley Blvd. & Alhambra Wash-X-Sec. 400'W. & 500'S. Of Int.	Lev.	56-57
" "	"	Valley Blvd. Intersec. with New Av. & Ramona Av.-Survey showing relation of N. & S. Line, middle of Sec. 14 to street ℄'s	Skh.	59
" "	"	Valley Blvd. & 8th. St. in Alhambra-Curbs & Walks to N.	Skh.	62
" "	"	Alhambra Wash at Valley Blvd. Partial Details of Bridge	Skh.	63 & 65
3-17-36	J.N. 6325	MISSION DRIVE. ℄ ties etc. from Rubio Wash. topog to San Gabriel Blvd. prof.	" " "	68 72 76
"	"	SAN GABRIEL BLVD. Prof. from Mission Drive topog to Grand Ave. ℄ ties	Lev. - -	83 74 70
12-11-36	6313	RAMONA BLVD D.S. at Alhambra Wash. Invert of Junction Structure	Lev.	89
1-26-38	6335	RAMONA BLVD. D.S.-from Alhambra Wash to New Ave.	℄Ties	103r
1-26-38	"	Alignment as Constructed	Skch	108
1-27-38 to 3-25-38	"	Excavation Grade Stakes	Levels	109-120
2-7-38 to 2-15-38	"	Catch Basin Grades	Levels	121-124
2-15-38	"	New Ave. at Ramona Blvd. (to east) & Saxon Ave.	X-Sect's	125-127
2-15-38	"	New Ave. at Saxon Ave.-Improvements	Sketch	128

FORM 247 RM 11-41

RETURN TO
LOS ANGELES COUNTY SURVEYOR
700 HALL OF RECORDS

Note: Any Additions or Changes on This Sheet Must be Made or Circled in Red Ink With Date and Name of Person Making Change.

Do not extend notes this side of this line.

Notes Ck'd by
Map No.
Office Work
Checked
Date

Survey of
W. O. Tape No. St'd. °F
Surveyed by
Notes
Indexed Date

F.B. Pg.

F.B. 584 PG. Index

F.B. 584 Index

Pages 1 to 128

RETURN TO
LOS ANGELES COUNTY SURVEYOR
700 HALL OF RECORDS

Do not extend notes this side of this line.

Note: Any Additions or Changes on This Sheet Must be Made or Circled in Red Ink With Date and Name of Person Making Change.

Notes Ck'd by	Survey of Benedict Canyon S.D.
Map No.	W. O. 691 Tape No. St'd °F.
Office Work	Survey by Date
Checked	Notes
Date	Indexed A. C. Johnson

F.B. 539 Pg. 1

Notes: ANY ADDITIONS OR CHANGES ON THIS SHEET MUST BE MADE OR CIRCLED IN Red Ink WITH DATE AND NAME OF PERSON MAK-ING CHANGE.

Do not extend notes this side of this line

RETURN TO
LOS ANGELES COUNTY SURVEYOR
700 HALL OF RECORDS

SURVEY
for
STORM DRAIN
CULVER CITY

Benedict Canyon Storm Drain

See L.B. 471 for Levels

W. I. Gilchrist
J. H. Bangle
J. L. Willey
E. E. Carlson
S. B. Cooper.

Form 847 10M 8-51

F.B. ~~529~~ 584 Pg. ~~20~~ 2 2

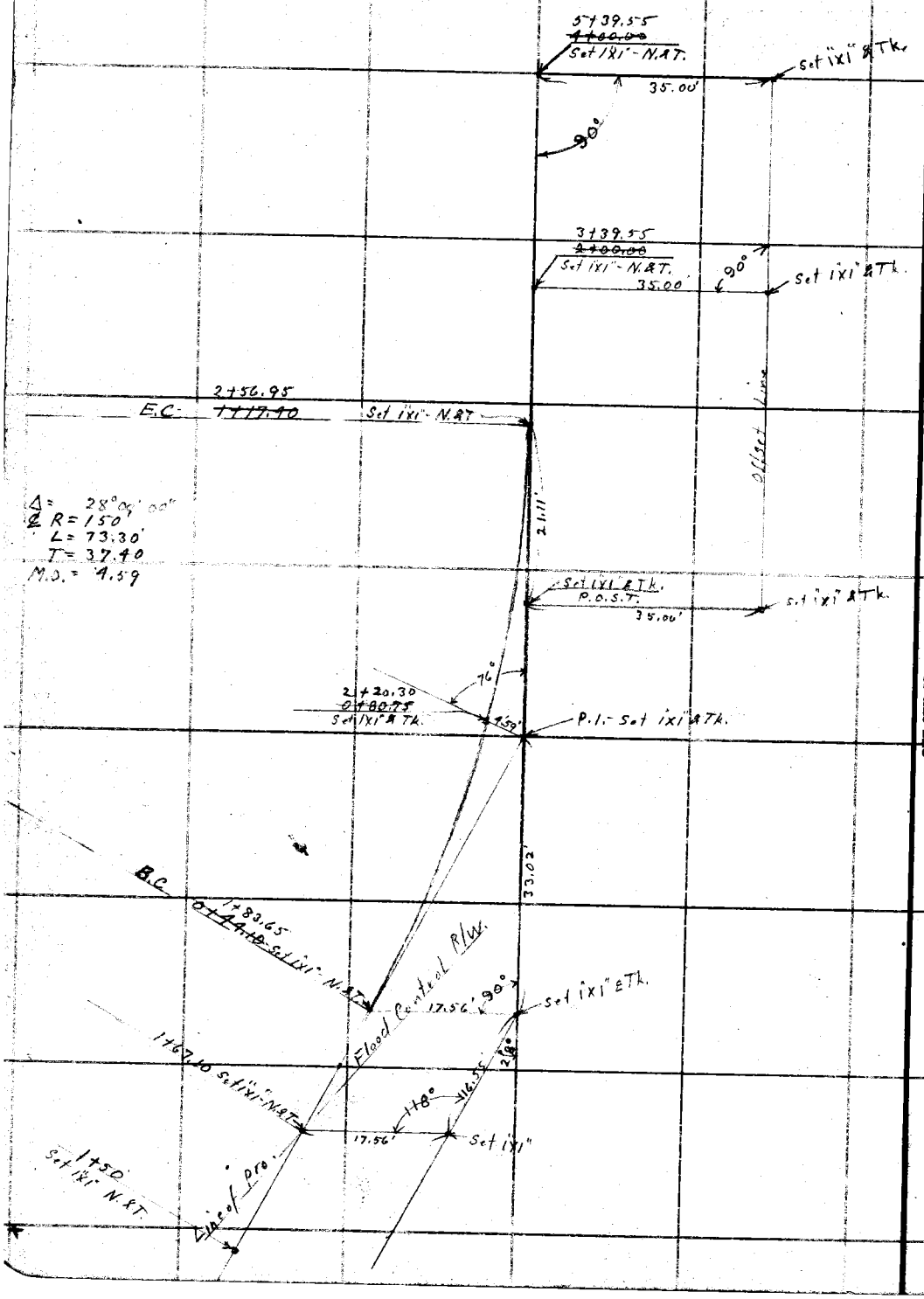

RETURN TO
LOS ANGELES COUNTY SURVEYOR
700 HALL OF RECORDS

Do not extend notes this side of this line

Note: ANY ADDITIONS OR CHANGES ON THIS SHEET MUST BE MADE OR CIRCLED IN Red Ink. WITH DATE AND NAME OF PERSON MAKING CHANGE.

Notes Ck'd by	Survey of Culver City Storm Drain
Map No.	W. O. Tape No. St'd °F.
Office Work	Surveyed by W. I. Gilchrist
Checked	Notes W. I. G. Date 3-9-33
Date	Indexed A. C. Johnson

F.B. ~~539~~ 584 3 PG. ~~21~~ 3

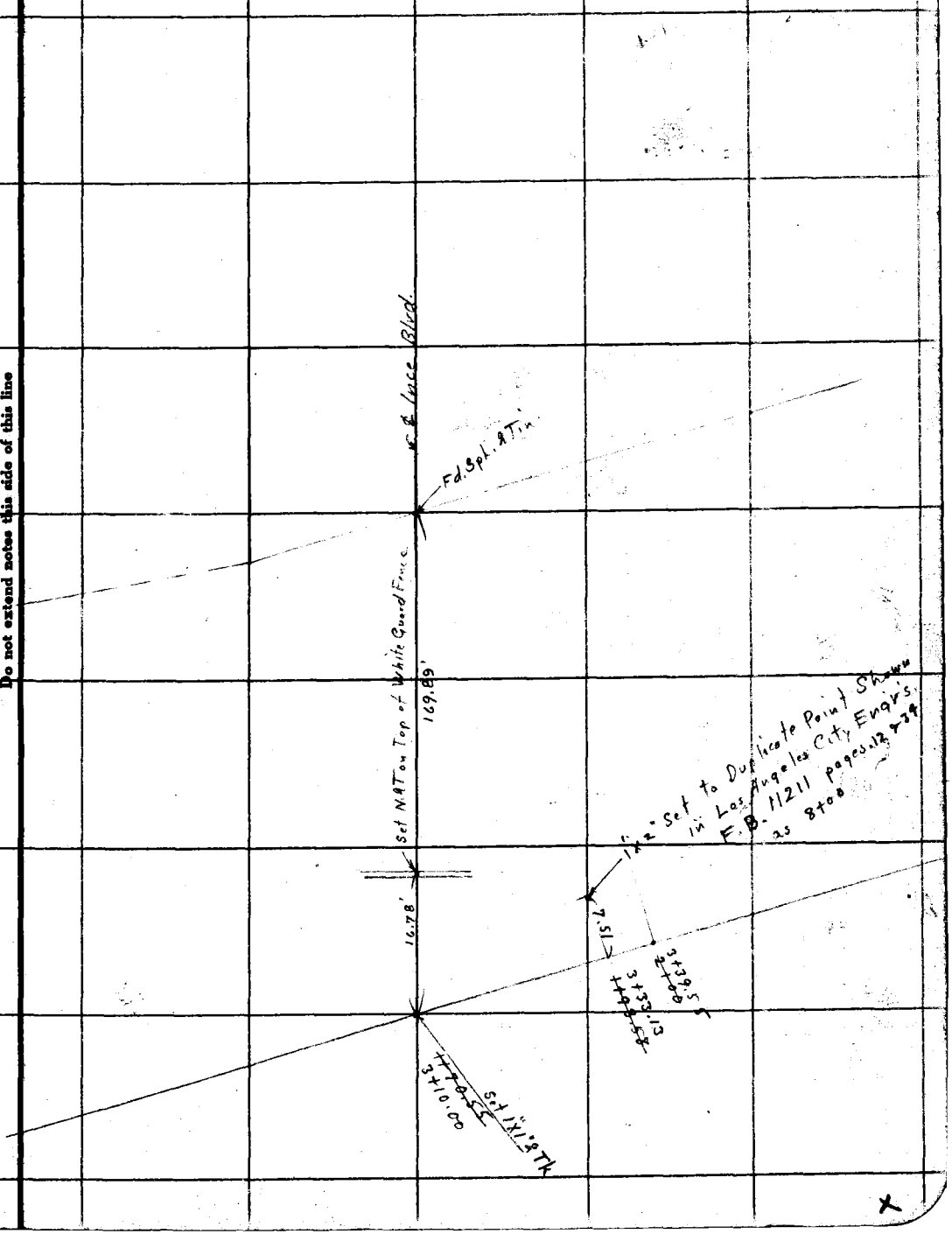

Note: ANY ADDITIONS OR CHANGES ON THIS SHEET MUST BE MADE OR CIRCLED IN Red Ink. WITH DATE AND NAME OF PERSON MAKING CHANGE.

RETURN TO
LOS ANGELES COUNTY SURVEYOR
700 HALL OF RECORDS

Do not extend notes this side of this line

FORM 247 10M 5-31

584 1 4

F.B. 539 PG

W 522-B-6

RETURN TO
LOS ANGELES COUNTY SURVEYOR
700 HALL OF RECORDS
Do not extend notes this side of this line

Note: ANY ADDITIONS OR CHANGES ON THIS SHEET MUST BE MADE OR CIRCLED IN Red Ink. WITH DATE AND NAME OF PERSON MAKING CHANGE.

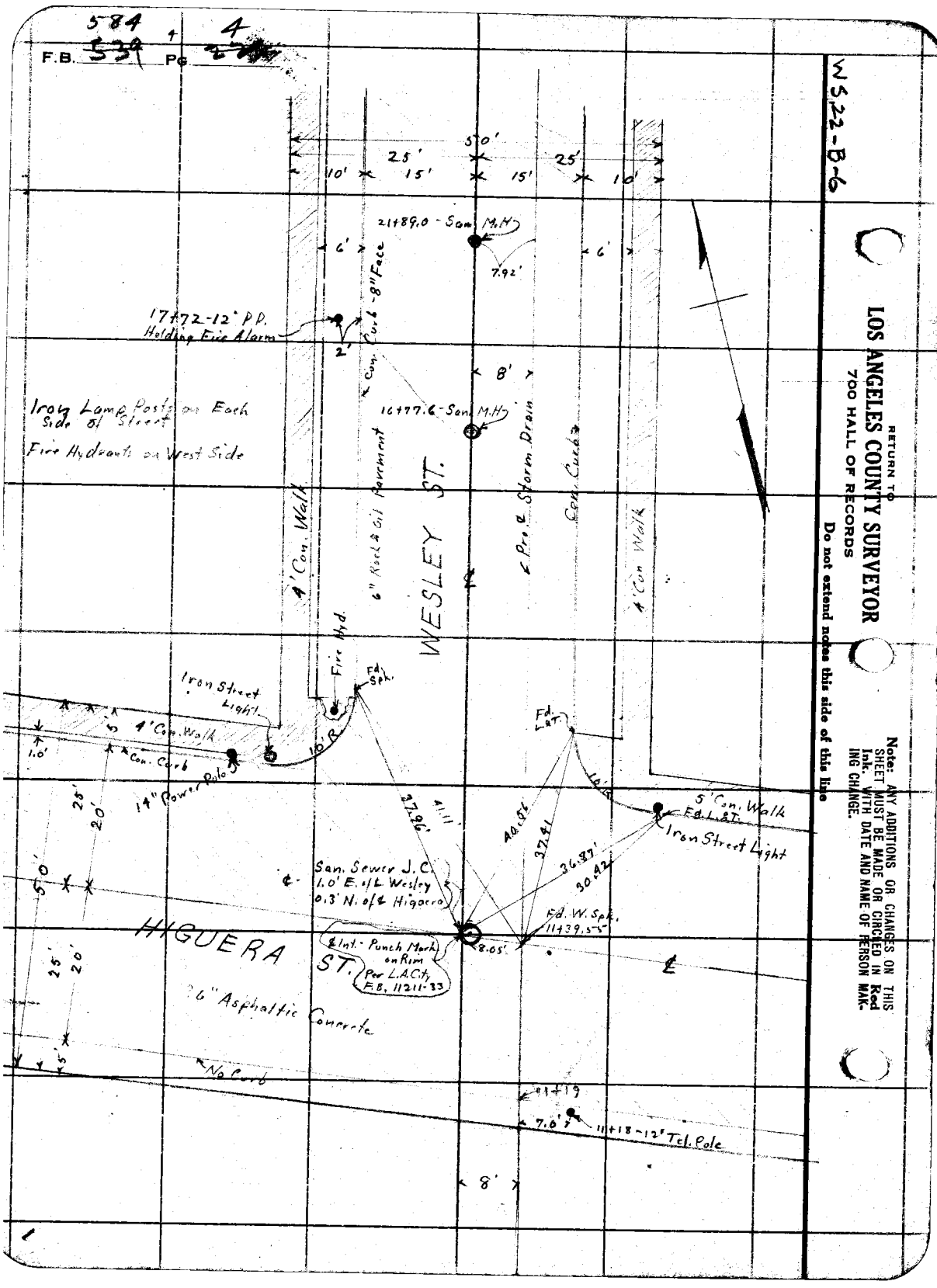

584 5

F.B. ~~537~~ 5 PG. ~~23~~

Notes Ck'd by	Survey of Culver City Storm Drain
Map No.	W. O. 691 Tape No. St'd OF.
Office Work	Surveyed by [illegible]
Checked	Notes W.I.G. Date 3-14-33
Date	Indexed A. C. Johnson

WS.22-B-6

Note: ANY ADDITIONS OR CHANGES ON THIS SHEET MUST BE MADE OR CIRCLED IN [illegible] Ink. WITH DATE AND NAME OF PERSON [illegible]ING CHANGE.

Do not extend notes this side of this line

RETURN TO
LOS ANGELES COUNTY SURVEYOR
700 HALL OF RECORDS

FORM 247 10M 5-31

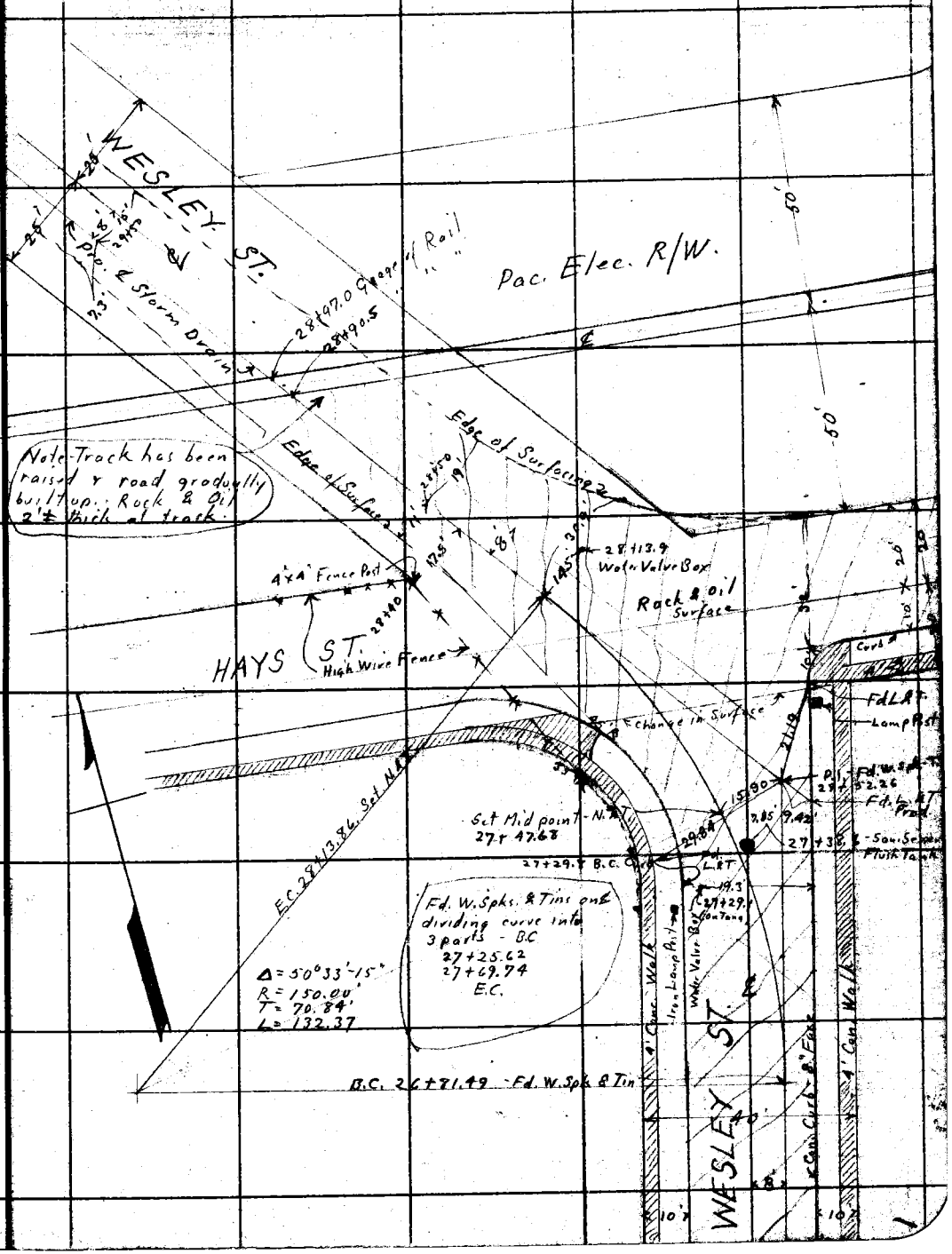

584 C

F.B. ~~539~~ Pg. ~~24~~

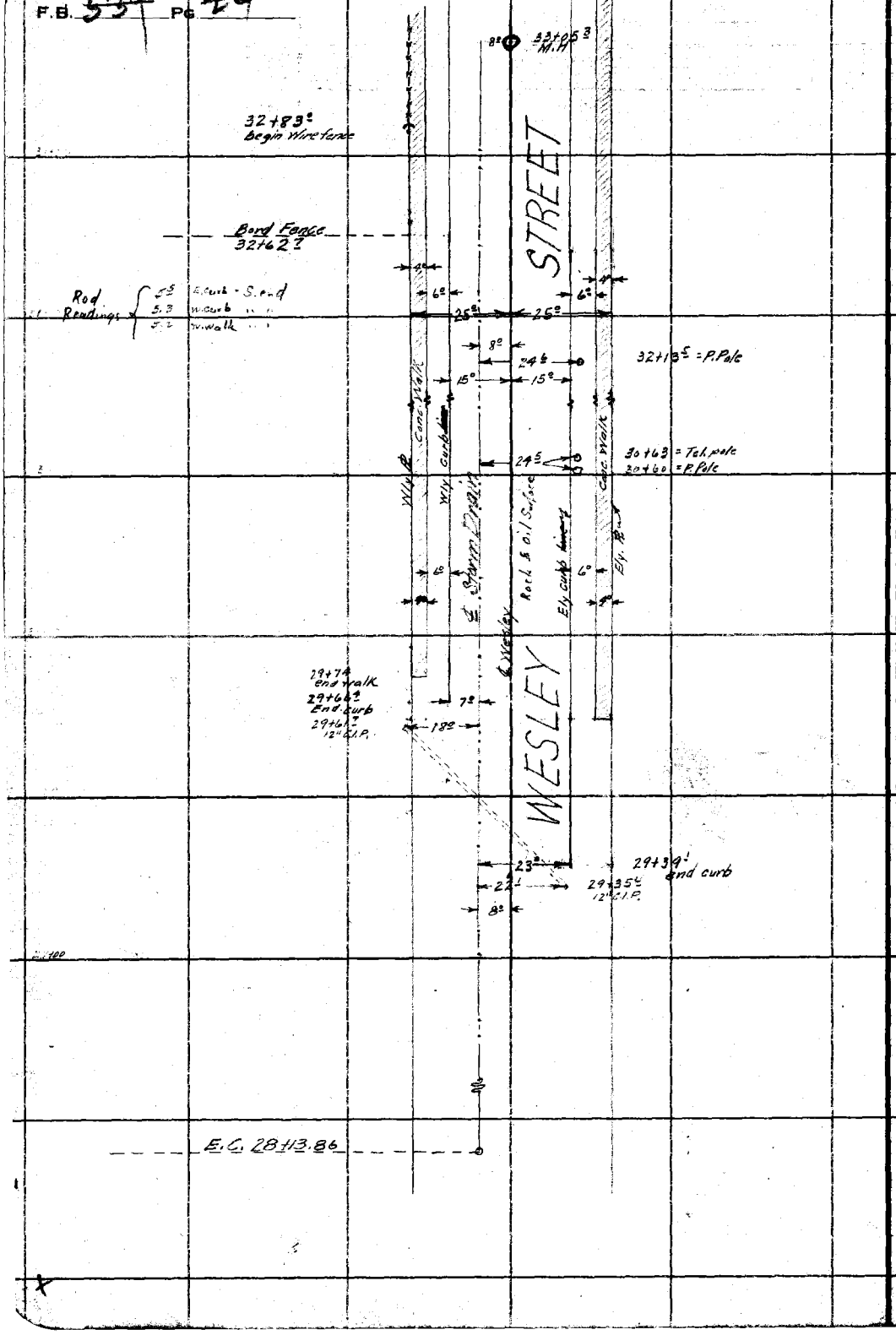

RETURN TO

LOS ANGELES COUNTY SURVEYOR

700 HALL OF RECORDS

Do not extend notes this side of this line

Note: ANY ADDITIONS OR CHANGES ON THIS SHEET MUST BE MADE OR CIRCLED IN Red Ink. WITH DATE AND NAME OF PERSON MAKING CHANGE.

Notes Ck'd by	Survey of Culver City Storm Drain
Map No.	W. O. Tape No. St'd °F.
Office Work	Surveyed by
Checked	Notes Date 3-15-33
Date	Indexed A. C. Johnson

F.B. 587 7 7 Pg. 26

Note: ANY ADDITIONS OR CHANGES ON THIS SHEET MUST BE MADE OR CIRCLED IN Red Ink. WITH DATE AND NAME OF PERSON MAKING CHANGE.

RETURN TO
LOS ANGELES COUNTY SURVEYOR
700 HALL OF RECORDS

Do not extend notes this side of this line

Points	Set	Deflections
33+77.79 B.C.		
34+03.97		7° 29' 54"
34+30.14		14 59 48
34+56.32		22 29 42
34+82.49		29 59 36
35+08.67		37 29 30
35+34.84 E.C.		44 59 25

Ch. for. 92' R = 24.01
" " 108' R = 28.19

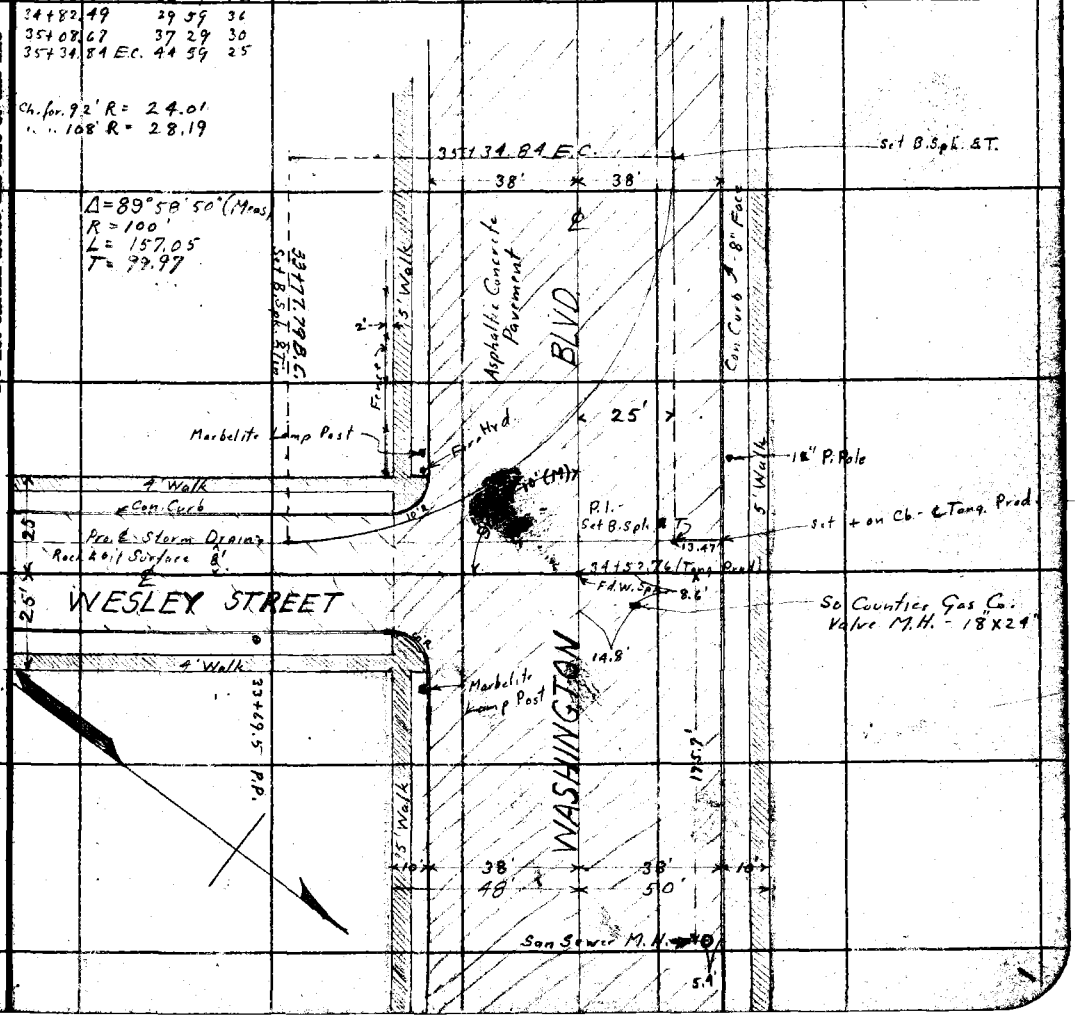

FORM 247 10M 5-31

F.B. ~~539~~ 584 8 Pg. ~~2.6~~ 8

WS 22-B-6

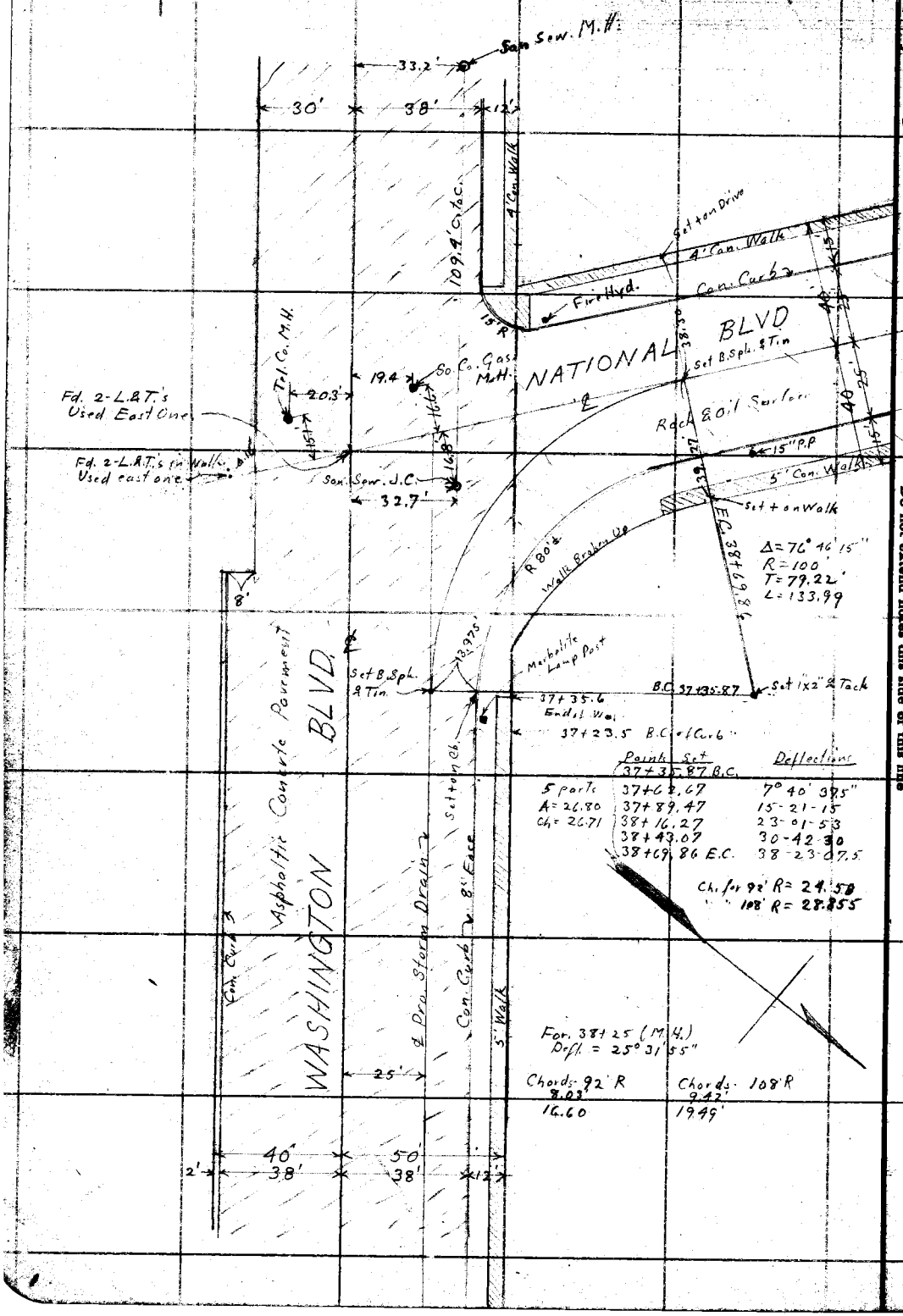

	Points Set	Deflections
	37+35.87 B.C.	
5 parts	37+62.67	7° 40' 37.5"
A = 26.80	37+89.47	15-21-15
Ch = 26.71	38+16.27	23-01-53
	38+43.07	30-42-30
	38+69.86 E.C.	38-23-07.5

Ch. for 92' R = 24.58
" 108' R = 28.855

For. 38+25 (M.H.)
Defl. = 25° 31' 55"

Chords 92' R	Chords 108' R
8.03'	9.42'
16.60	19.49'

RETURN TO
LOS ANGELES COUNTY SURVEYOR
700 HALL OF RECORDS

Do not extend notes this side of this line

Note: ANY ADDITIONS OR CHANGES ON THIS SHEET MUST BE MADE OR CIRCLED IN Red Ink. WITH DATE AND NAME OF PERSON MAKING CHANGE.

584 9

F.B. 539 PG. 27

Notes Ck'd by	Survey of Culver City Storm Drain
Map No.	W. O. Tape No. St'd OF.
Office Work	Surveyed by
Checked	Notes W.I.C. Date 3-14-33
Date	Indexed A. C. Johnson

WS. 22-B-6

Note: ANY ADDITIONS OR CHANGES OR TIES SHEET MUST BE MADE OR CIRCLED IN Ink. WITH DATE AND NAME OF PERSON MAK-ING CHANGE.

Do not extend notes this side of this line

RETURN TO
LOS ANGELES COUNTY SURVEYOR
700 HALL OF RECORDS

FORM 247 10M 5-31

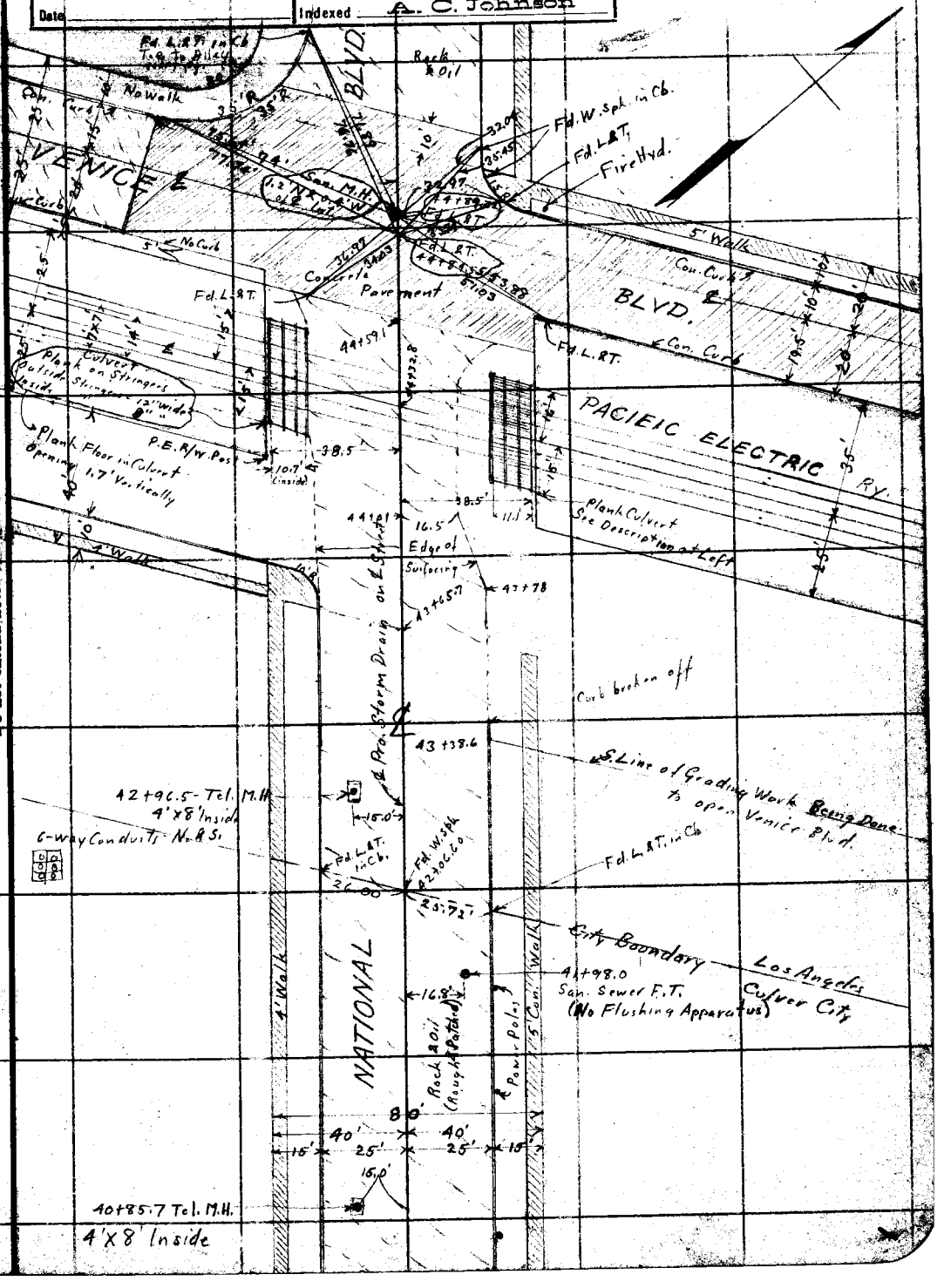

F.B. ~~534~~ 584 PG. ~~28~~ 10

WS.22-B-6

RETURN TO
LOS ANGELES COUNTY SURVEYOR
700 HALL OF RECORDS

Do not extend notes this side of this line

Note: ANY ADDITIONS OR CHANGES ON THIS SHEET MUST BE MADE OR CIRCLED IN Red Ink. WITH DATE AND NAME OF PERSON MAKING CHANGE.

584 75

F.B. 539 PG 33

Notes Ck'd by	Survey of
Map No.	W. O. Tape No. St'd °F.
Office Work	Surveyed by
Checked	Notes Date
Date	Indexed A. C. Johnson

+40

64+00

63+60

63+20

+80

+90

63

62+60

Note: ANY ADDITIONS OR CHANGES ON THIS SHEET MUST BE MADE OR CIRCLED IN Red Ink. WITH DATE AND NAME OF PERSON MAKING CHANGE.

Do not extend notes this side of this line

RETURN TO
LOS ANGELES COUNTY SURVEYOR
700 HALL OF RECORDS

FORM 247 10M 8-31

RETURN TO
LOS ANGELES COUNTY SURVEYOR
700 HALL OF RECORDS

Note: ANY ADDITIONS OR CHANGES ON THIS SHEET MUST BE MADE OR CIRCLED IN **Red Ink.** WITH DATE AND NAME OF PERSON MAKING CHANGE.

WS-22-B-546

Do not extend notes this side of this line

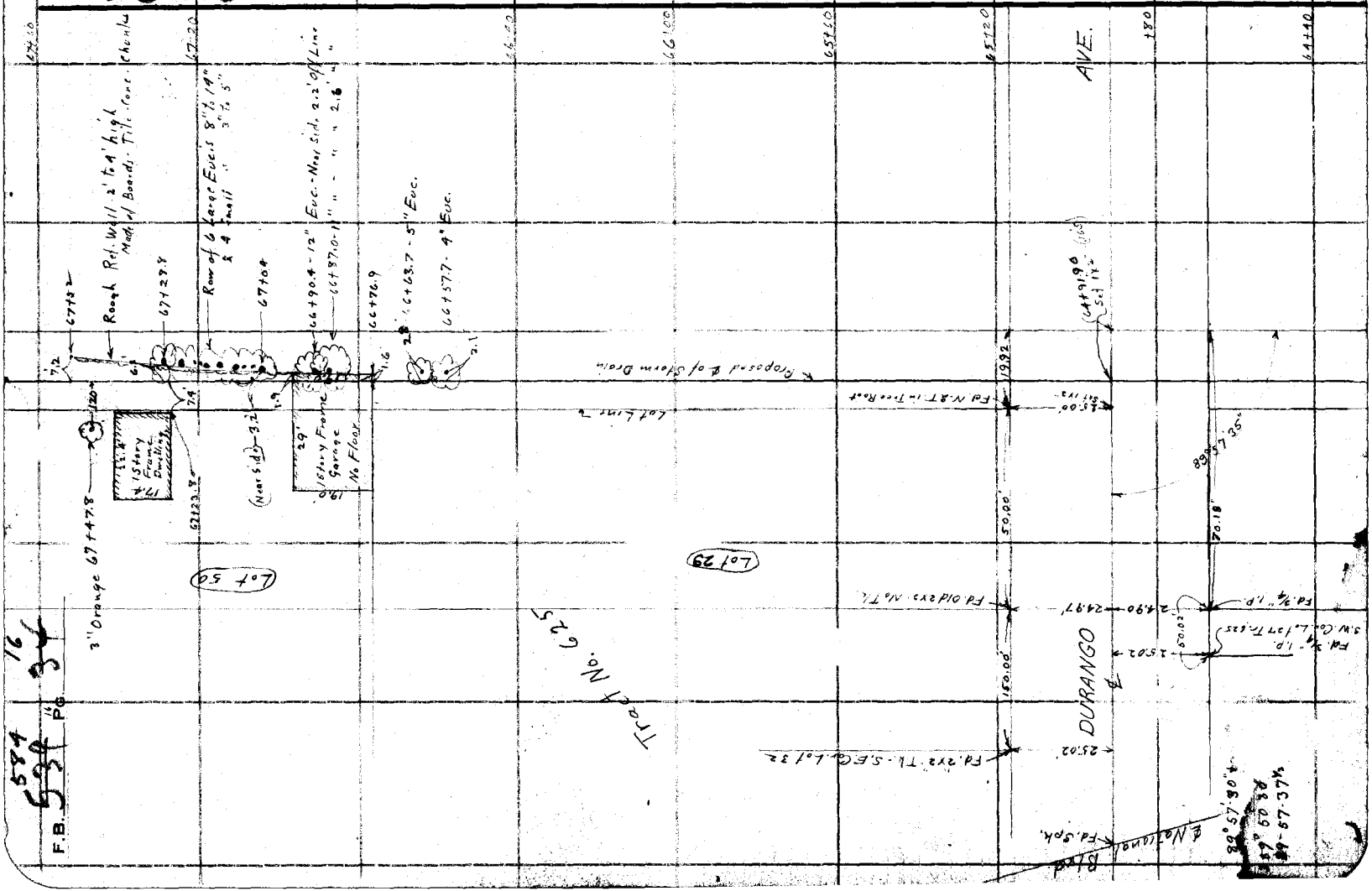

RETURN TO
LOS ANGELES COUNTY SURVEYOR
700 HALL OF RECORDS
Do not extend notes this side of this line
Note: ANY ADDITIONS OR CHANGES ON THIS SHEET MUST BE MADE OR CIRCLED IN Red Ink. WITH DATE AND NAME OF PERSON MAKING CHANGE.
FORM 247 10M 5-31

Notes Ck'd by
Map No.
Office Work
Checked
Date

Survey of Culver City Storm Drain
W. O. 6901 Tape No. [illegible] St'd ° F.
Surveyed by W.L.G.
Notes W.L.G. Date 9/22/32
Indexed A. C. Johnson

584 17
F.B. 537 Pg. 35

W.S. 22-B-5#6

Lot 51

Lot 50

Fence 9.1

Concrete Chamber 4.5' X 5.0' X 12.0' Inside. Bottom 15.75' below street. Inside of Top of Top Conduit Leading North 12.00 Down. Street Level is 2.34' above T.P. in Level Notes. El 132.38

Backs of Walks 9.17 off Prop. Lines

4' Conc Walk

69+44.2 - 9.1' off Fence Post

69+26.2 - 9.6' Off 3" Orange

69+06.5 - 8.6' off - 3" Orange

Fence Post 68+87.0 - Line on which Cross Culvert is being laid

31.0

26.5

11.8

E. New Location of Kincardine Ave.

No Curb

CANFIELD

Ft. N. 8T.

Ft. 2½" T.K.

AVE.

Ft. 2½" T.K.

National Blvd.

Oil + Gravel Surface

This part of Street torn up for Paving Job.

68+61.99 Set N.8T.

47.22

New Paving to begin at Lot Line

25'

14'

24.94'

No Curb

68+53.75 M.H. Top - B.P.R.L. 3.0' Dia.

68+44.0 - 13.8' off - 20" Acacia

4' Conc Walk

200.00

68+37.13 Set ½"

19.92

38.6

Fd. ¾" I.P.

Fish Pond

4' Conc Walk

68+28.0 - 16" Cypress

68+22.5 - 19" Cypress

6.0

Note - this street to be paved soon.

Fish Pond 5' Long 4' Wide Conc. & Stone Near Sid. 86' off line & 68+25.5

Wood Porch

1 Story Frame Dwg

Wood Porch & Steps

Conc Walk & Flagstone

Survey Line

Offset Line

6778.0

Ft. 2½" T.K. Lot 47 Tract #625

89° 58' 00"

4 359° 52' 00"

89° 58' 00"

7' x 13'

70+00

69+60

69+20

68+80

68+40

68+00

67+60

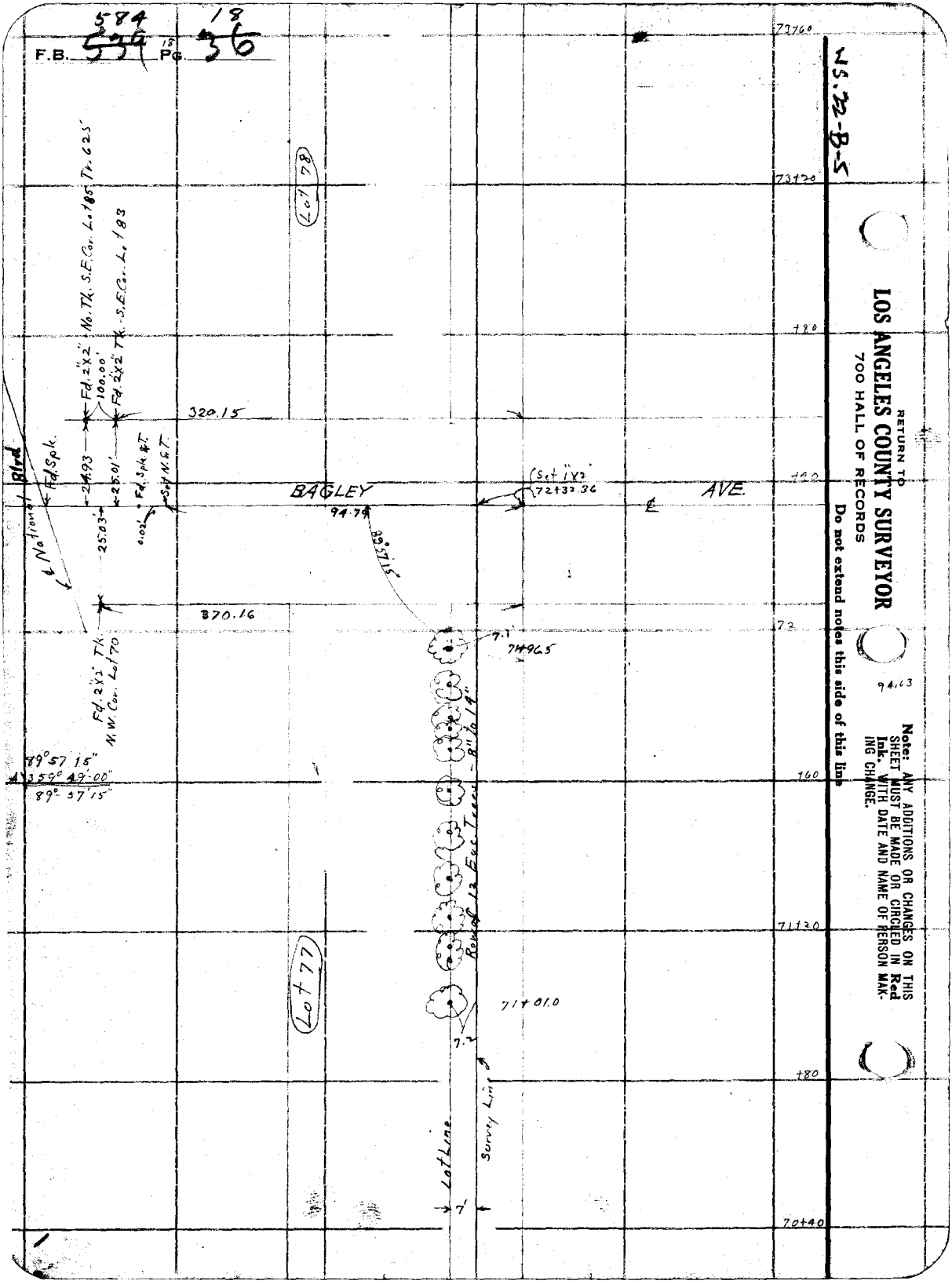

RETURN TO
LOS ANGELES COUNTY SURVEYOR
700 HALL OF RECORDS

Do not extend notes this side of this line

Note: ANY ADDITIONS OR CHANGES ON THIS SHEET MUST BE MADE OR CIRCLED IN Red Ink, WITH DATE AND NAME OF PERSON MAKING CHANGE.

589 19

F.B. 539 PG. 37

Notes Ck'd by	Survey of Culver City Storm Drain
Map No.	W. O. 6901 Tape No. St'd °F.
Office Work	Surveyed by
Checked	Notes W.I.G. Date 8/31/33 10/3/33
Date	A. C. Johnson
	Indexed

W5.22 B-5

Note: ANY ADDITIONS OR CHANGES ON THIS SHEET MUST BE MADE OR CIRCLED IN Red Ink. WITH DATE AND NAME OF PERSON MAKING CHANGE.

RETURN TO
LOS ANGELES COUNTY SURVEYOR
700 HALL OF RECORDS
Do not extend notes this side of this line

FORM 247 10M 8-31

T.C. 3.8%3E
27.9 2W
on W.

8.9 1/2

C.3.9
9.6

N.W. 90°06'30"
4) 360°26'15"
90°06'34
6) 180°39'45"
90°06'37.5"

Set W.B.M. & Nail, Flush with Grade, Ref. by Tan. L.&T. Ties Found in Curb

16" Vertical Corr. Iron Pipe for Stream Gauge

76+25.0
76+23.8
13.9 off
76+13

Conc. Wall 1.8" thick above Stream Bed
7.5 High
3.5'
7.9'
Conc. Trough 1.5' X 2.5' Outside
3.9'
11.8'
11.5'
1.8
76+24.8
Conc. Wall 7'± High - 8" thick
76+12.9

Fd Tan. L.&T. East end on shifting curb 6-3's

Fd Spk. & Nail Kincardine Ave. S.E. & 1.5' +

See Local Notes for Location of Culvert

75+75.4 - 10.8' off 12" Sycamore

90°06'

3.5'

4" Conc. Walk

Conc. Curb

72+62.86 Set Nail

72+63.9 - 12" Sycamore

Set B.Sph. & Tin Proportionately Between Streets

Fd. W.Spk. & T. 3 c. 9±'

75+44.30

OAKHURST AVE.

18" Con. Curb Hdr.

336.01'
(R = 335.96)

15'

Rock 80,1 Pavement

Δ 18.08
(R = 518.00)

89°55'45"

Conc. Curb

4" Conc. Walk

Tract No 6786

7'

Survey Line

N.E. 89°55'45"
4) 359°43'00"
89°55'45"
6) 179°34'30"
89°55'45"

Lot 183

Fd. 2½" I.P. Tk. N.W. Cor. Lot 79 Tr. 6835

20.16'

Set 1"x2"
74+17.47

E. Line Tract #6786
W. Line Tract #6835

199.86'

89°57'15"

Fd. 2½" I.P. Tk. - N.W. Cor. Lot 82 Tr. #6835

49.92

0.23

Fd. 2½" I.P. Tk. - S.W. Cor. Lot 82 Tr. #6835

Fd. 2½" I.P. Tk. - S.W. Cor. Lot 81 Tr. #6835

89°57'15"

4) 359-49-00
89°57'15"

Lot 178

Line

7

13'

Lot

Fd. 3½" I.P. N.W. Cor. Block E - Tract #6835

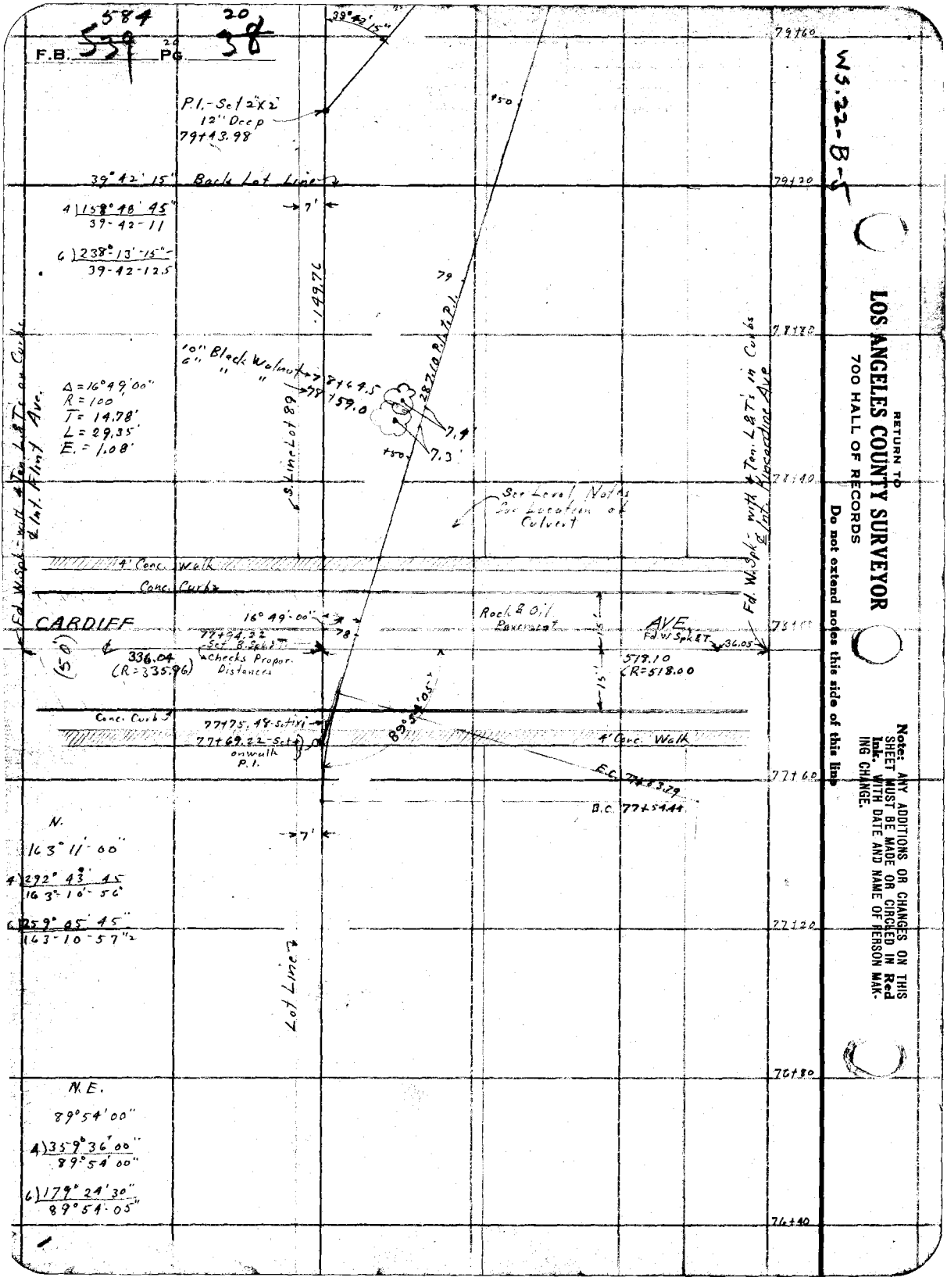

RETURN TO
LOS ANGELES COUNTY SURVEYOR
700 HALL OF RECORDS

Do not extend notes this side of this line

Note: ANY ADDITIONS OR CHANGES ON THIS SHEET MUST BE MADE OR CIRCLED IN Red Ink. WITH DATE AND NAME OF PERSON MAKING CHANGE.

584 21

F.B. 539 21 PG. 40A

Notes Ck'd by	Survey of Culver City Storm Drain
Map No.	W. O. 6901 Tape No. St'd °F.
Office Work	Surveyed by W. I. Gilchrist
Checked	Notes W.I.G. Date 10/4/33
Date	Indexed A. C. Johnson

WS. 22-B-5

	Sta.	Defl.	Chd.
B.C.	79+75.16		
	80+00	1°46'45"	24.84
	+50	5°21'35"	49.97
	81+00	8°-56'-25"	49.97
E.C.	81+34.90	11°-26'-25"	34.88

N.W.
50°24'00"
4) 201°36'00"
50°24'00"
6) 302°24'15"
50°-24'-02"

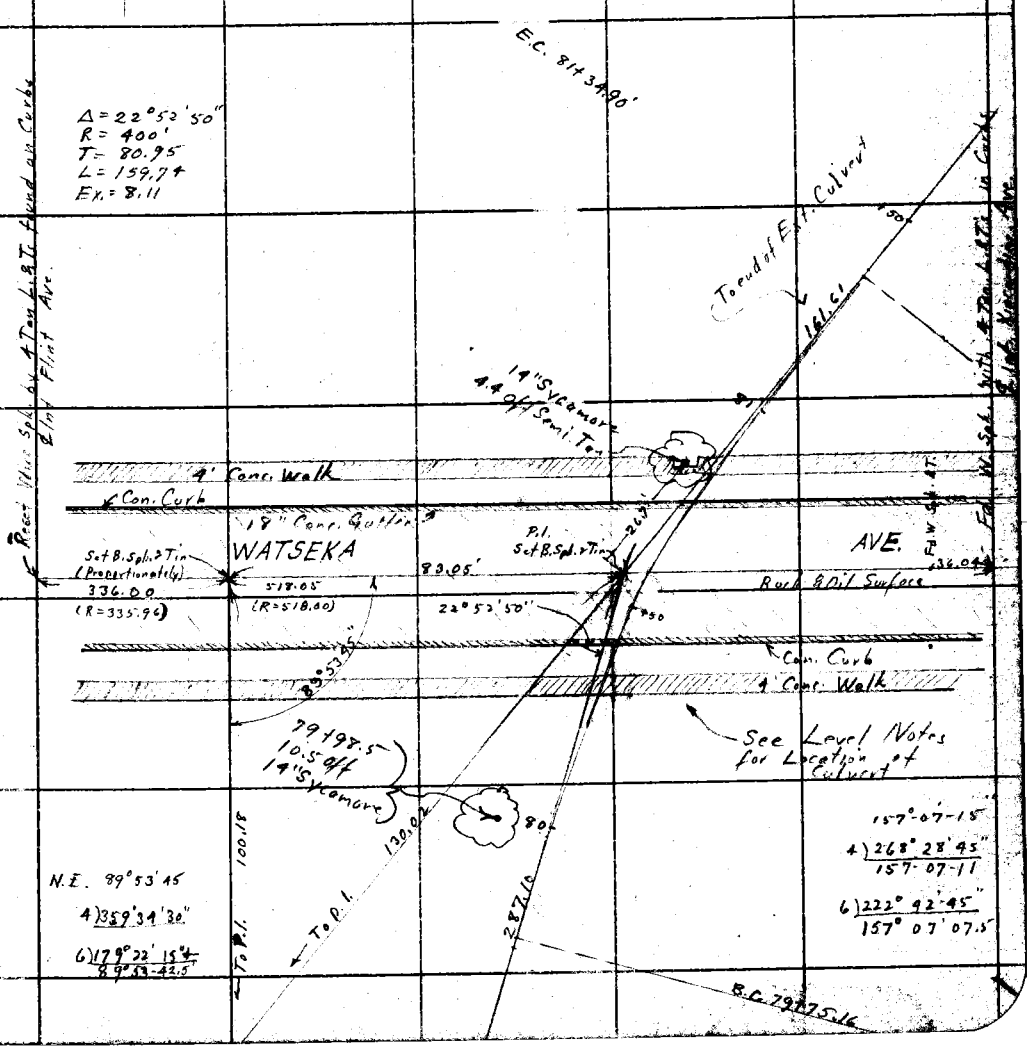

Note: ANY ADDITIONS OR CHANGES ON THIS SHEET MUST BE MADE OR CIRCLED IN Red Ink. WITH DATE AND NAME OF PERSON MAKING CHANGE.

Do not extend notes this side of this line

RETURN TO
LOS ANGELES COUNTY SURVEYOR
700 HALL OF RECORDS

FORM 247 10M 5-31

F.B. ~~534~~ 584 22 PG. ~~40B~~ 22

297.86
16.00
313.86

W.S. 22-B-5

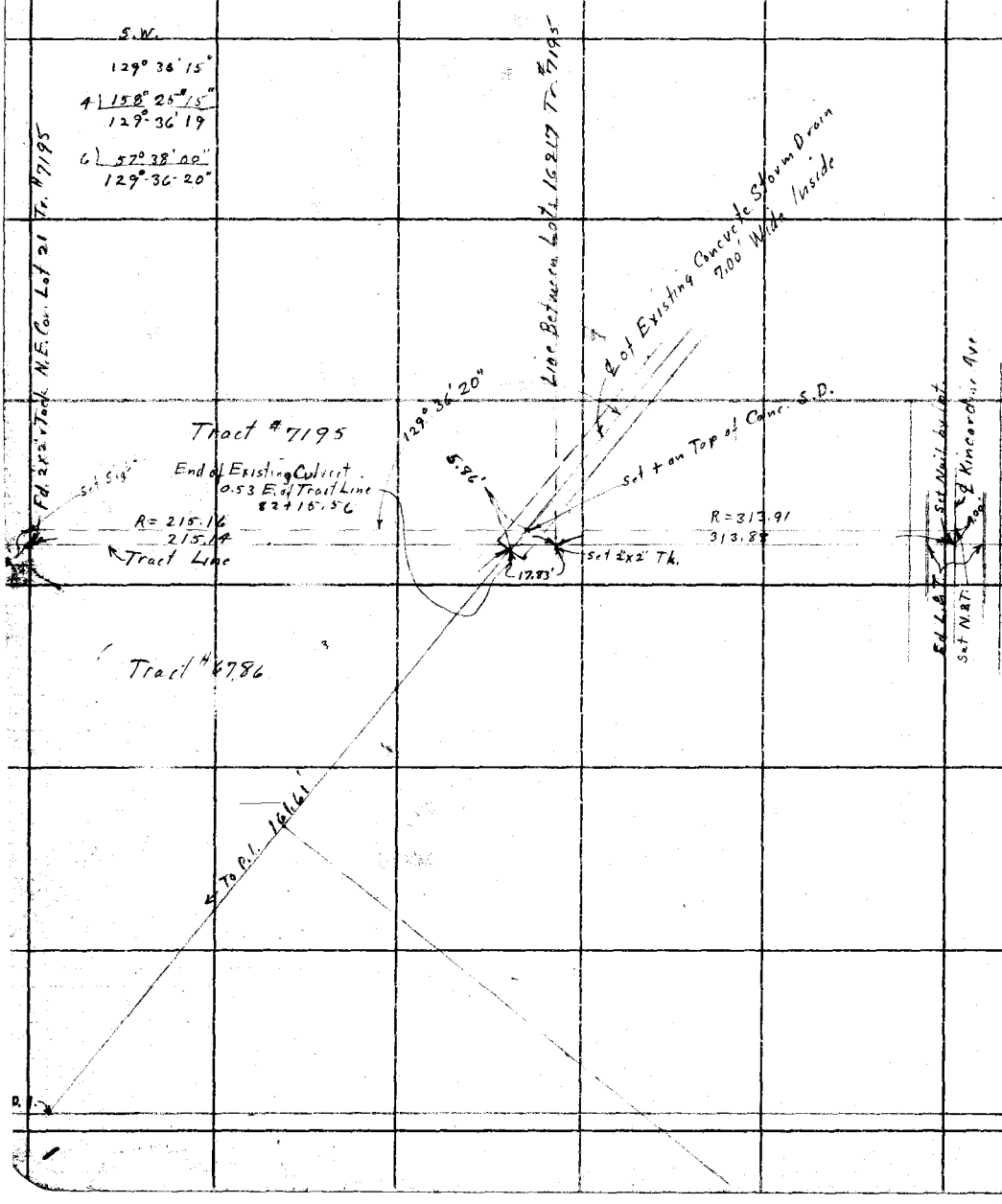

RETURN TO
LOS ANGELES COUNTY SURVEYOR
700 HALL OF RECORDS

Do not extend notes this side of this line

Note: ANY ADDITIONS OR CHANGES ON THIS SHEET MUST BE MADE OR CIRCLED IN **Red Ink.** WITH DATE AND NAME OF PERSON MAKING CHANGE.

WS. 22 B-5

Notes Ck'd by	Survey of Culver City Storm Drain
Map No.	W. O. 6901 Tape No. St'd °F.
Office Work	Surveyed by W. I. Gilchrist
Checked	Notes W.I.G. Date 12-2-33
Date	Indexed A. C. Johnson

5849 23

F.B. 537 23 PG. 406

Continued at Bottom of Page 24

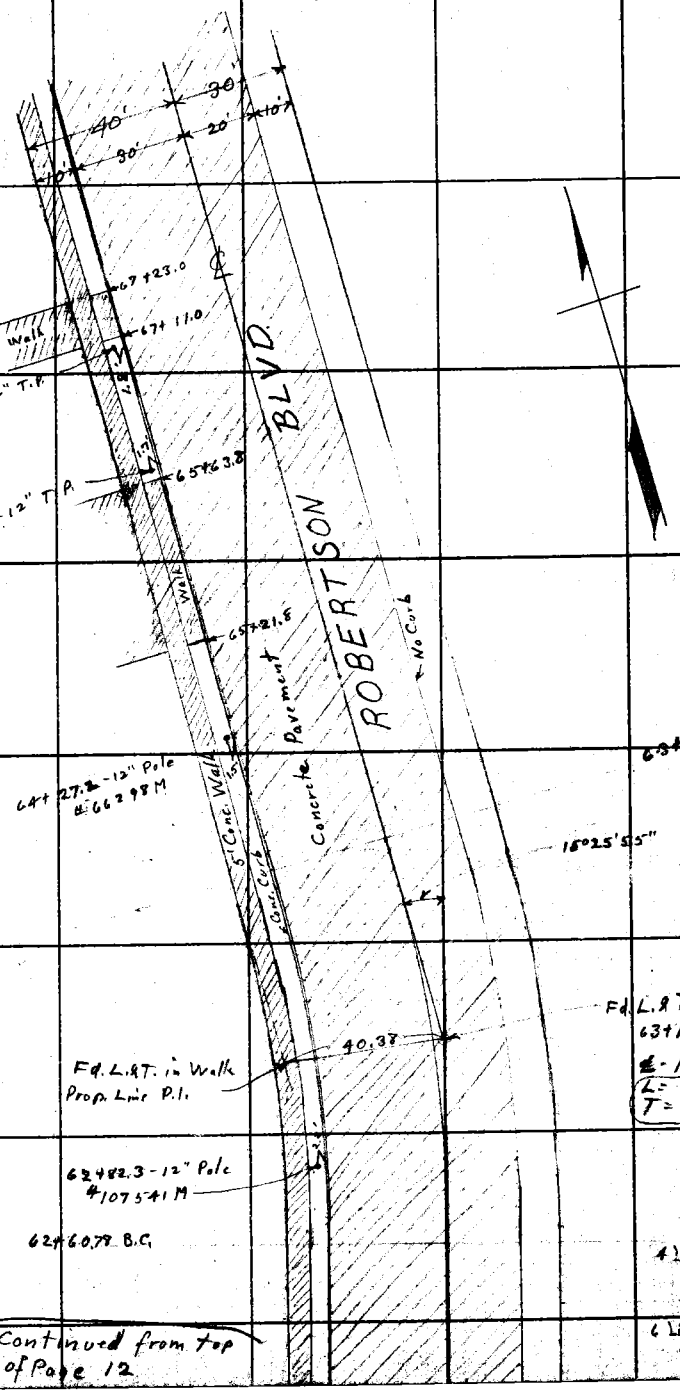

Continued from top of Page 12

Note: ANY ADDITIONS OR CHANGES ON THIS SHEET MUST BE MADE OR CIRCLED IN Red Ink. WITH DATE AND NAME OF PERSON MAKING CHANGE.

RETURN TO
LOS ANGELES COUNTY SURVEYOR
700 HALL OF RECORDS

Do not extend notes this side of this line

FORM 247 10M 8-31

F.B. ~~539~~ 584 PG. ~~40D~~ 24

WS 22-B-5

RETURN TO
LOS ANGELES COUNTY SURVEYOR
700 HALL OF RECORDS

Do not extend notes this side of this line

Note: ANY ADDITIONS OR CHANGES ON THIS SHEET MUST BE MADE OR CIRCLED IN **Red Ink.** WITH DATE AND NAME OF PERSON MAKING CHANGE.

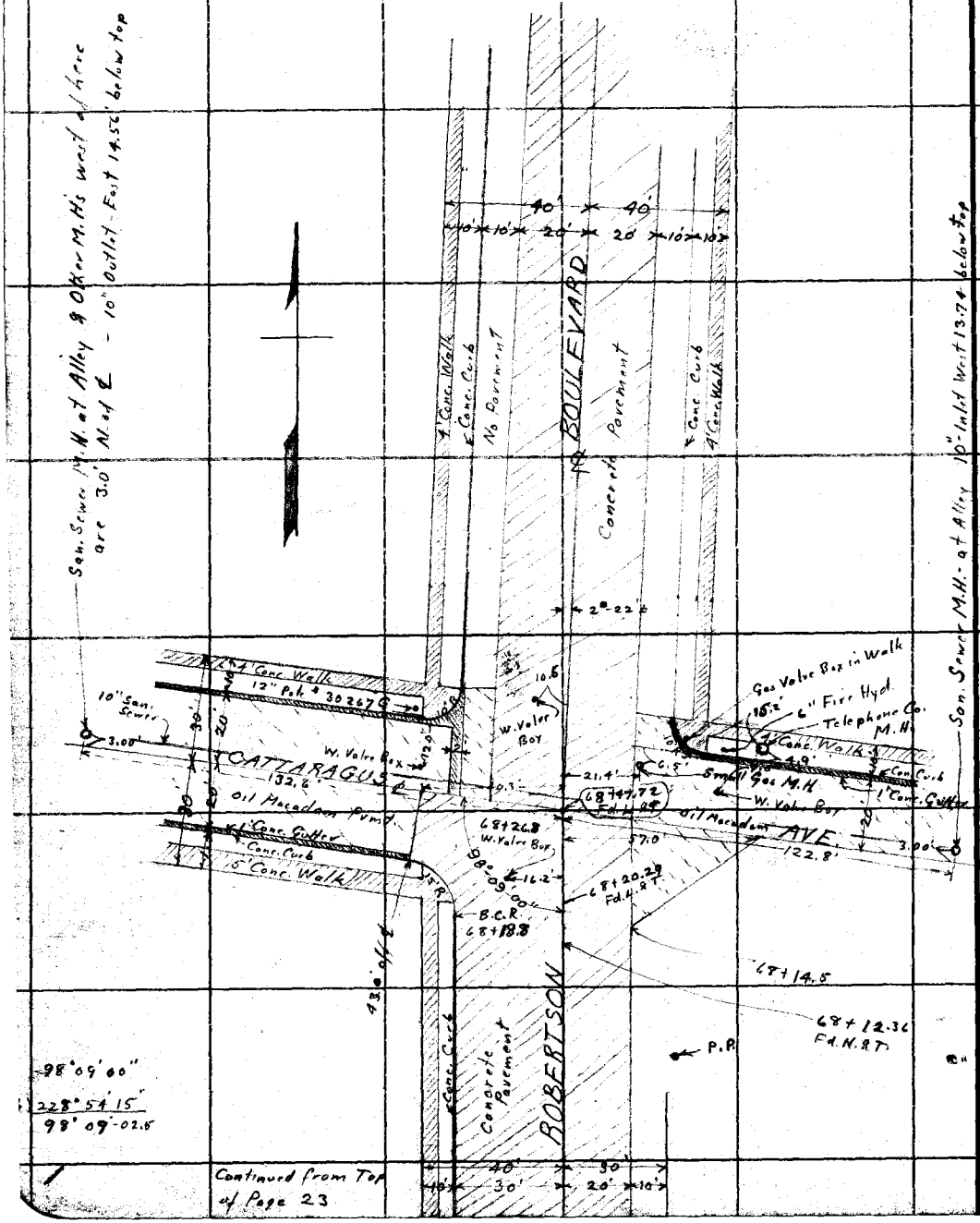

Continued from Top of Page 23

584 11 11
F.B. 537 PG. 27

B-6

W5.22

Notes Ck'd by
Map No.
Checked
Date

Survey of Culver City Storm Drain
W. O. 237 Tape No. St'd °F.
Notes
Indexed
A. C. Johnson Date 3-27-33

Note: ANY ADDITIONS OR CHANGES OR SHEET MUST BE MADE OR CIRCLED IN Ink. WITH DATE AND NAME OF PERSON ING CHANGE.

RETURN TO
LOS ANGELES COUNTY SURVEYOR
700 HALL OF RECORDS
Do not extend notes this side of this line

80' R Curve as Staked for Construction

Sta	Defl	Chd 70' R	Chd 90' R
B.C. 54+30.18			
+37.5	2°37'16"	6.40	8.23
+50	7°05'50"	10.93	14.05
+62.5	11°34'24"	"	"
+75	16°02'58"	"	"
+87.5	20°31'32"	"	"
55+00	25°00'06"	"	"
+12.5	29°28'40"	"	"
+25	33°57'14"	"	"
E.C. +34.61	37°23'42"	8.40	10.81

NATIONAL BLVD.
ROBERTSON BLVD.
BEDFORD ST.
Con Curb
4' Walk
Back of Walk
4' Con Walk
Power Pole
Tel Pole
15" San. Sewer
Concrete Pavement
Edge of Conc.
Fd L&T.
E Prod
R=120.0'±
R=80'±
T.I.R.
E&LR
Con. Curb
N Walk
Property Line
S.S.D. as Constructed
Sta Cross P.I.
Fd 2" I.P.
B.M.
54+76.0 San. Sewer MH
54+10
54+30.18 New B.C.
Fd L.&T.
Cb - E Prod
Δ=74°27'25"
R=80'
T=61.15'
L=104.43'
Δ=74°47'25"
R=120'
T=91.73'
L=156.64'
Prelim. survey only
54+10.47 B.C.
Fd L.&T.
54+04.4
53+97.7 End of Walk
Point Set.
Defl. Ch.
54+10.47 B.C.
54+36.58 6°13'57" 26.08
54+62.62 12°27'54"
54+88.79 18°41'51"
55+14.90 24°55'48"
55+41.00 31°09'45"
+67.11 E.C. 37°23'42.5"
53+46.87
Rock & Oil Surface
40' 40'
15' 25' 25' 15'

FORM 847 10M 8-31

F.B. 539 12 Pg. 30 584 12

Continued at Bottom of Page 23

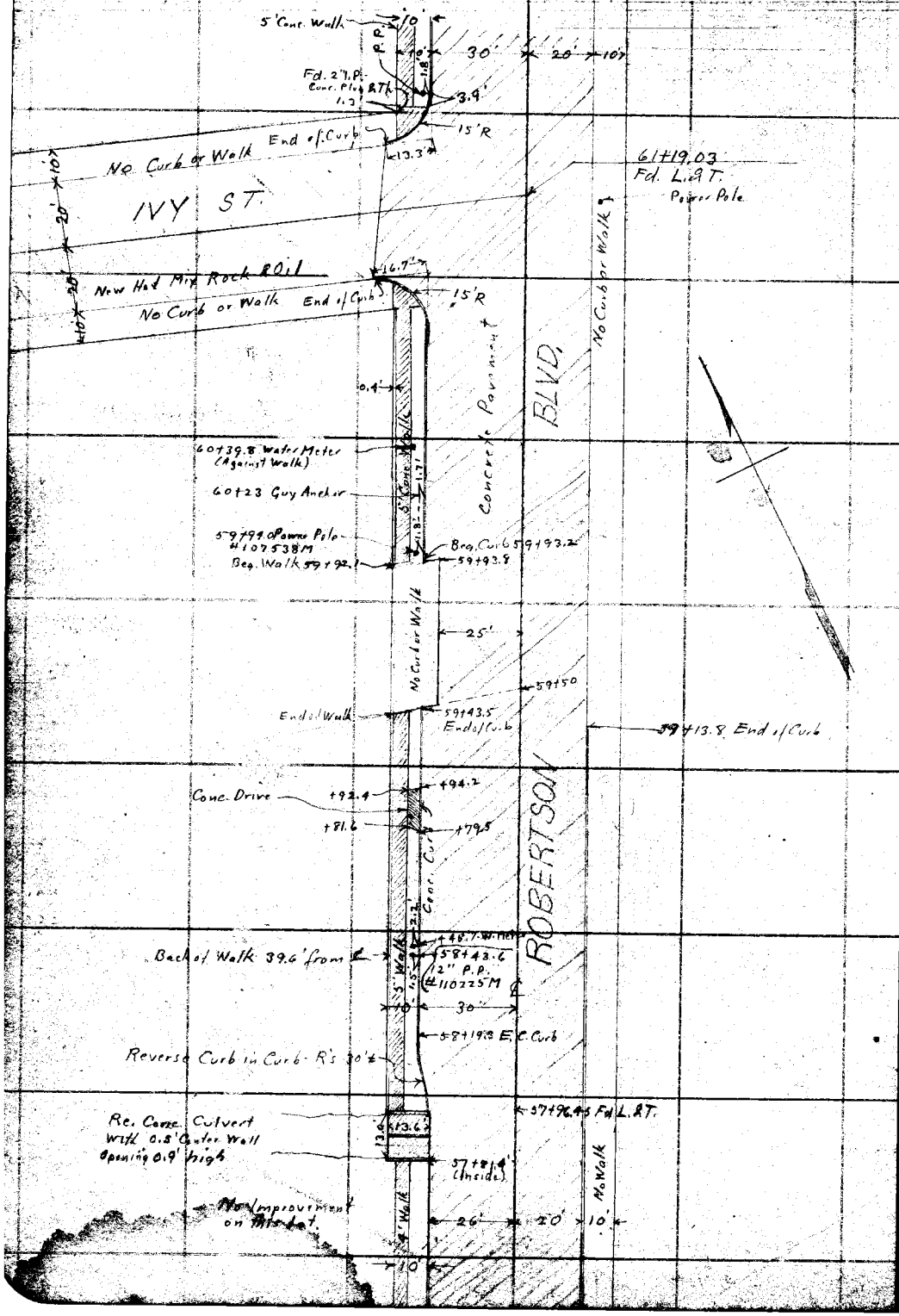

W5.22-B5

RETURN TO
LOS ANGELES COUNTY SURVEYOR
700 HALL OF RECORDS

Do not extend notes this side of this line

Note: ANY ADDITIONS OR CHANGES ON THIS SHEET MUST BE MADE OR CIRCLED IN Red Ink. WITH DATE AND NAME OF PERSON MAKING CHANGE.

584 13

F.B. 539 13 PG. 37

Notes Ck'd by	Survey of Culver City Storm Drain
Map No.	W. O. 6901 Tape No. St'd °F.
Office Work	Surveyed by
Checked	Notes W.I.C. Date 9-20-33
Date	Indexed A. C. Johnson

B-5

WS 22

40.05

Note: ANY ADDITIONS OR CHANGES ON THIS SHEET MUST BE MADE OR CIRCLED IN Red Ink. WITH DATE AND NAME OF PERSON MAKING CHANGE.

3.17

RETURN TO
LOS ANGELES COUNTY SURVEYOR
700 HALL OF RECORDS
Do not extend notes this side of this line

60' R. Curve - Construction

Sta.	Defl.	Chd. 50'	Chd. 70
B.C. 57+27.51			
+37.5	4°46'10"	8.32'	11.64
+50	10°49'15"	10.40	14.56
+62.5	16°42'20"	"	"
+75	22°40'25"	"	"
+87.5	28°38'30"	"	"
58+00	34°36'35"	"	"
+12.5	40°34'40"	"	"
+25	46°32'45"	"	"
E.C. 58+29.91	48°39'05"	3.67	5.14

(10) (11) (1) (2)

Tract No. 625

Tract Line

Fd. 2" I.P. P.S.T.

40.06' (R=40.12)

59+00

Proposed ℄ Storm Drain

Lot Line

Set 1"x2"-T.S.

Offset Line 20' N. of Lot Line

L.A.C. Dept. of Water & Power

Hungstock Tract

97°13.15"
+129-12.30
97-18-07.5

58+49.64 Set 1"x2"

(2) (1)

B.C. 60' R Curve beginning 10.5' E. of ℄ Robertson 57+27.51

Δ=97°18'10"
T=113.63
R=100'
L=169.83
Preliminary Survey Only

Δ=97°18'10"
R=60
T=68.18
L=101.90

Reset

E.C. 58+27.41 = 57+93.61

7' 13'

(21)

Location of Mon. as built Checked 12-6-33

3.0' Square brick manhole up opening on north side - west edge of which is 26.5' off ℄ of St.

4' Walk

ROBERTSON BLVD.

26'

10.5'

℄ S.D. → ℄ of St. (Construction)

57+99.45 South 8ST (0.16 W)

B.C. 57+42.57

Set Tack 57+96.45

Set 1"x2"-(0.16 W)

Set Iron Conc. (0.16E)

℄

Set Cross in Pvmt.

57+93.28 Set L&T 10.58

57+93.44 = P.I.

New P.I.

100' R - Preliminary

Sta.	Defl.	Chd.
56+79.85 B.C.		
56+87.5		
57	5°49'47"	20.32
+25	12°59'30"	24.94
+50	20°09'12"	24.98
57+75	27°18'55"	24.94
58	34°28'37"	
+25	41°38'19"	
58+49.64 E.C.	48°39'05"	24.4

57+90.45
3.17
57+93.28
1+83.63
56+79.65
1+69.83
58+49.48

FORM 247 10M 8-31

584 14
F.B. ~~539~~ 14 PG. ~~38~~

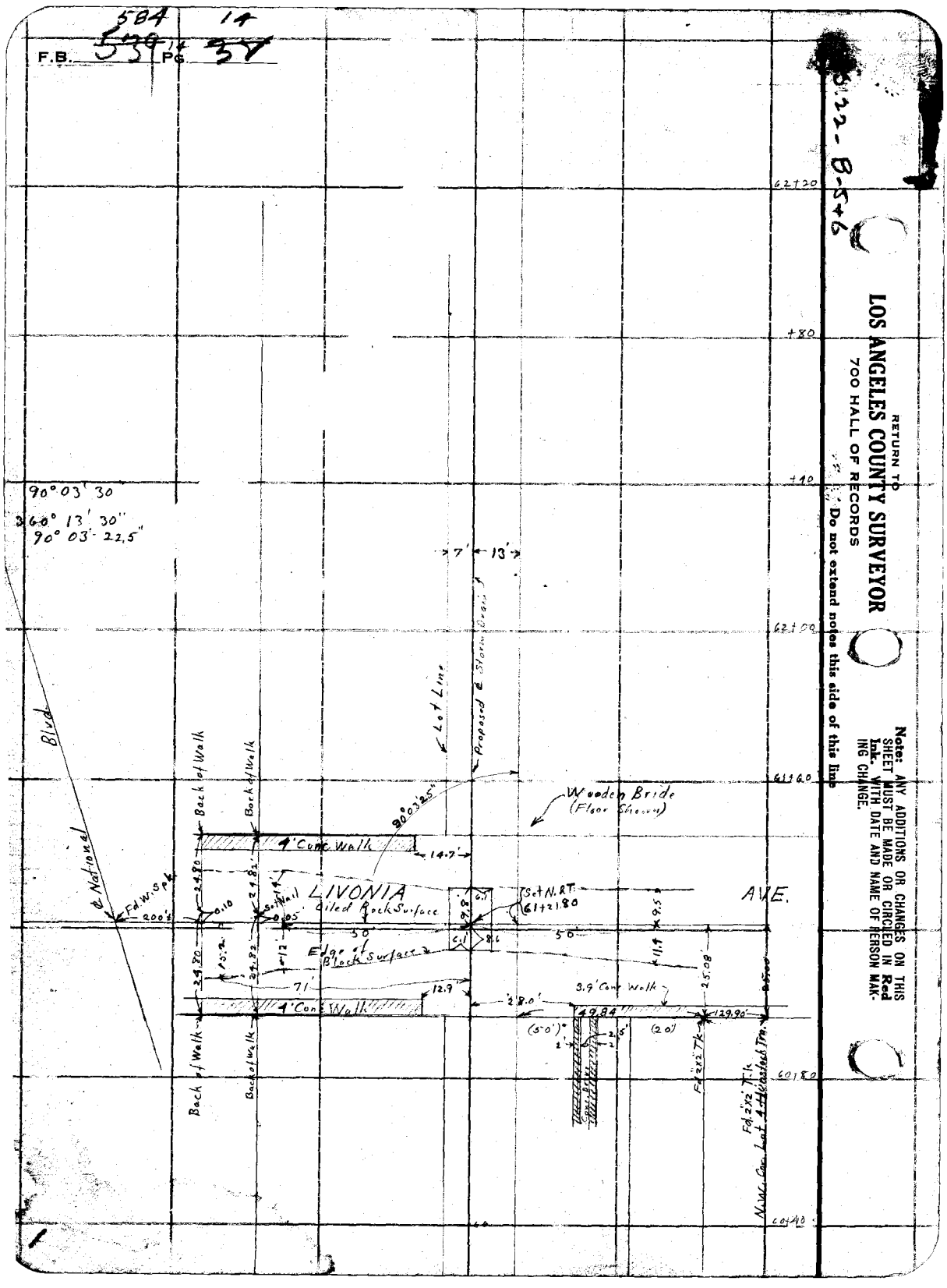

RETURN TO
LOS ANGELES COUNTY SURVEYOR
700 HALL OF RECORDS

Do not extend notes this side of this line

Note: ANY ADDITIONS OR CHANGES ON THIS SHEET MUST BE MADE OR CIRCLED IN **Red Ink.** WITH DATE AND NAME OF PERSON MAKING CHANGE.

5.22-B-5+6

Notes Ck'd by	Survey of Ramona Blvd D.S.
Map No.	W. 06313 Tape No. 255 St'd 54°F.
Office Work	Surveyed by Brunty
Checked	Notes " Date 1-11-38
Date	Indexed

F.B. 584 PG. 25

RAMONA BLVD. D.S.

JN 6313

LINE CHANGE AT ALHAMBRA WASH

& SURVEY and TOPOGRAPHY

For Profile + Cross Sections See Pgs 91 to 99 Incl.

O E Brunty
H M Smith
J L Willey
M A Van Deren

RECEIVED W.I.G. 1-12-38
PROGRESSED " "
BOOK INDEXED " "
MAP INDEXED — —
RECORD INDEXED W.I.G. 1-12-38
CARD INDEXED " "

Note: Any Additions or Changes on This Sheet Must be Made or Circled in Red Ink With Date and Name of Person Making Change.

Do not extend notes this side of this line

RETURN TO
LOS ANGELES COUNTY SURVEYOR
700 HALL OF RECORDS

FORM 247 10M 11-38

F.B. 584 PG. 26

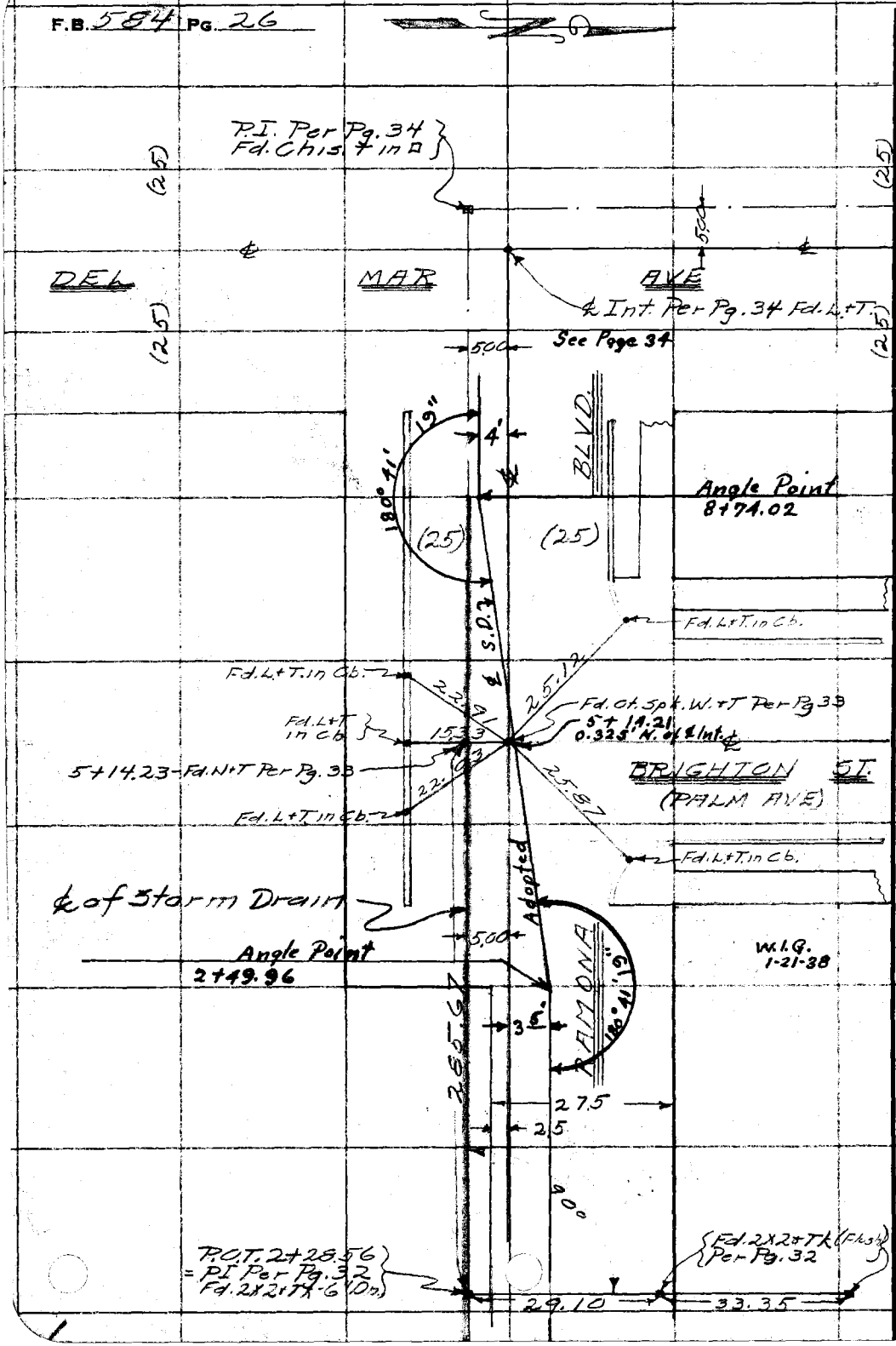

WS.44-B-6

RETURN TO
LOS ANGELES COUNTY SURVEYOR
700 HALL OF RECORDS

Do not extend notes this side of this line

Note: Any Additions or Changes on This Sheet Must be Made or Circled in Red Ink With Date and Name of Person Making Change.

Notes Ck'd by	Survey of Ramona Blvd DS
	W.O. 6313 Tape No. 058 St'd 84°F
Office Work	Surveyed by Brunty
Checked	Notes " Date 1-11-38
Date	Indexed

F.B. 584 Pg. 27

WS 44-B-6

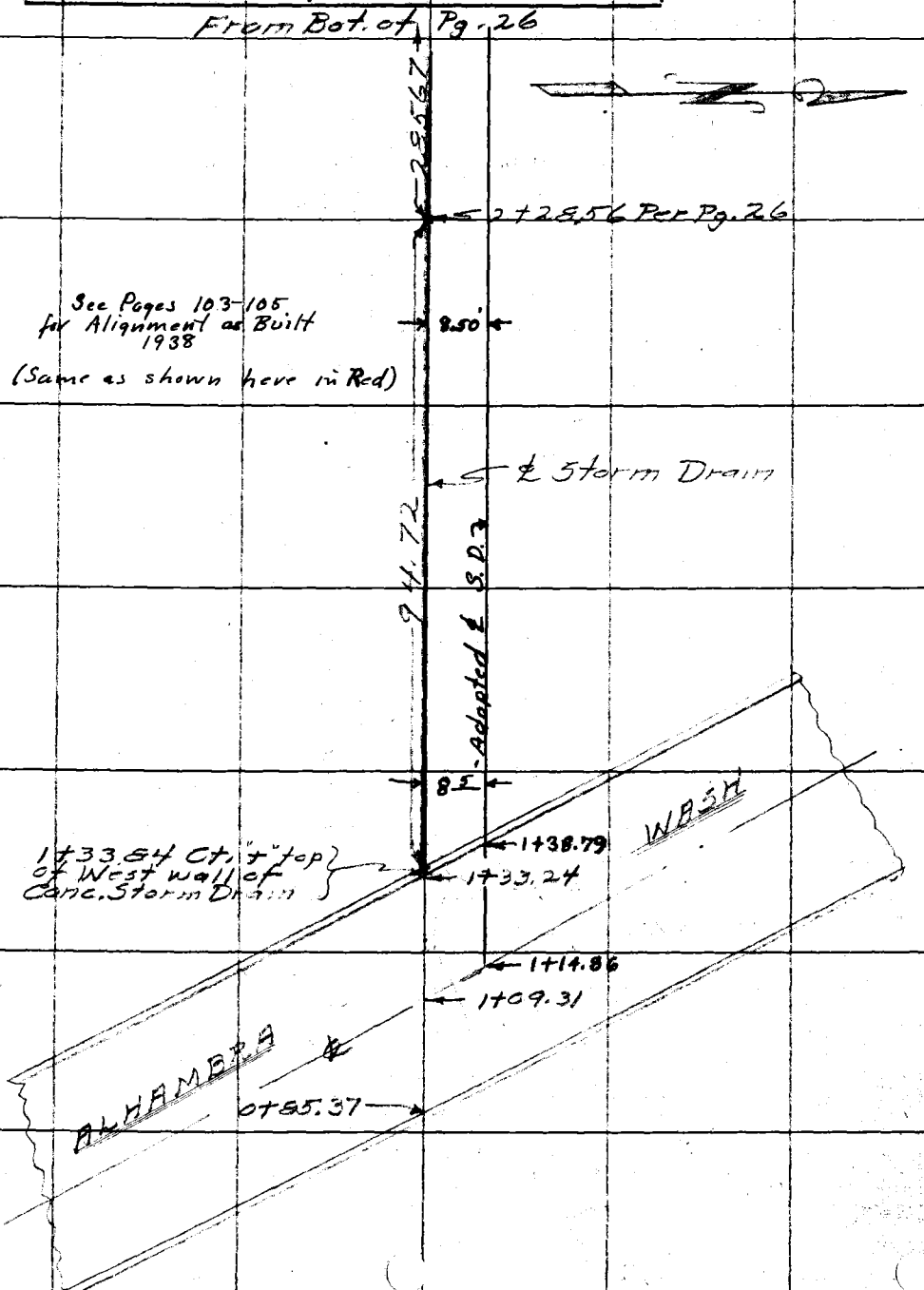

Note: Any Additions or Changes on This Sheet Must be Made or Circled in Red Ink With Date and Name of Person Making Change.

Do not extend notes this side of this line

RETURN TO
LOS ANGELES COUNTY SURVEYOR
700 HALL OF RECORDS

FORM 247 10M 11-35

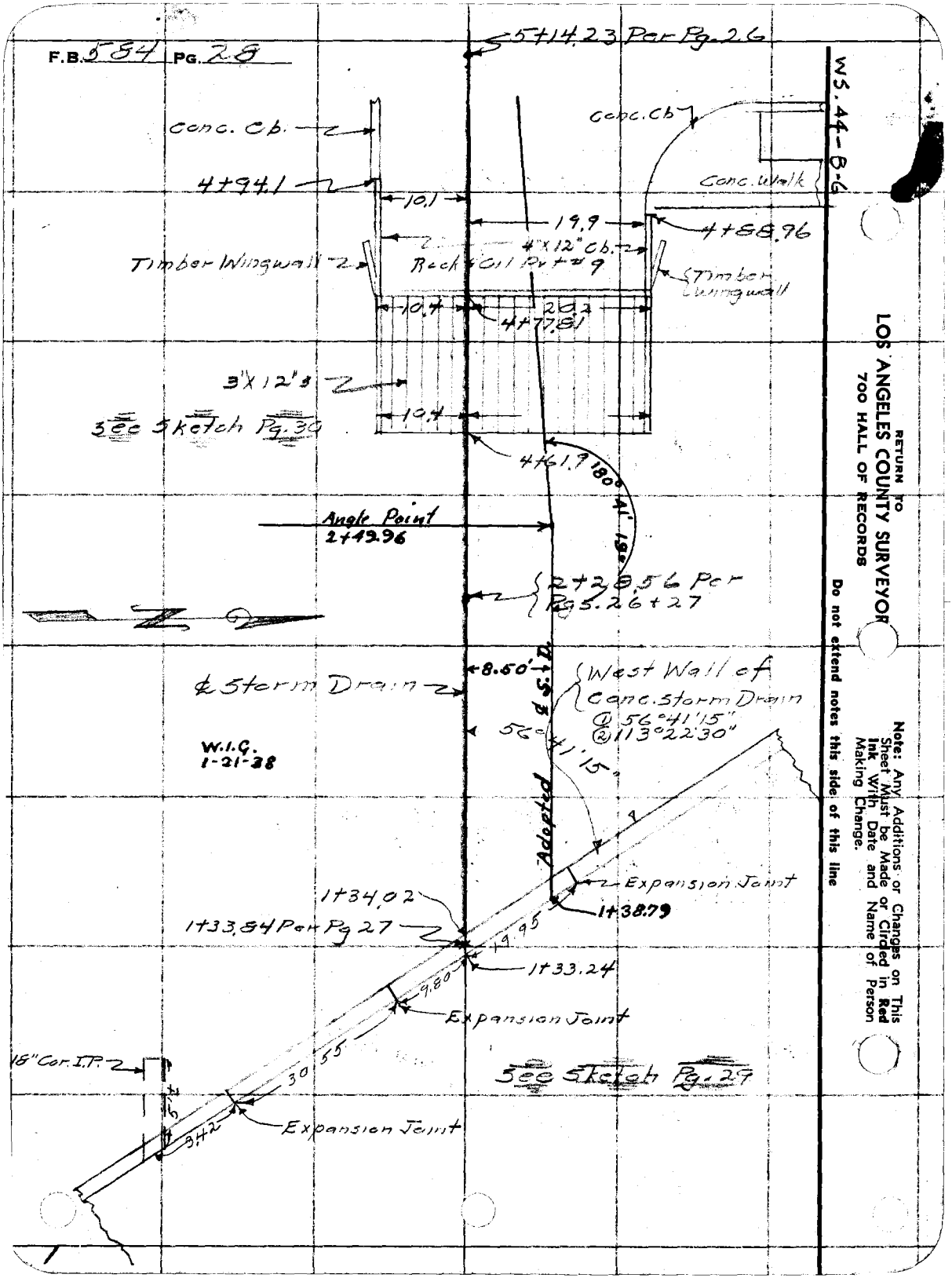
F.B. 584 PG. 28
5+14.23 Per Pg. 26
WS. 44-B-6
Conc. Cb.
Conc. Cb
Conc. Walk
4+94.1
10.1
19.9
4+88.96
4"x12" Cb.
Timber Wingwall
Rock & Oil Pvt #9
Timber Wingwall
10.4
20.2
4+77.81
3"x12"s
10.4
See Sketch Pg. 30
4+61.9
180° 41' 19"
Angle Point
2+49.96
2+28.56 Per Pg 5. 26+27
8.50'
℄ Storm Drain
West Wall of Conc. Storm Drain
① 56°41'15"
② 113°22'30"
56°41'15"
W.I.C.
1-21-38
Adopted ℄ S.D.
Expansion Joint
1+34.02
1+38.79
1+33.84 Per Pg 27
19.95
1+33.24
9.80
Expansion Joint
18" Cor. I.P.
30.55
See Sketch Pg. 29
3.42
Expansion Joint
RETURN TO
LOS ANGELES COUNTY SURVEYOR
700 HALL OF RECORDS
Do not extend notes this side of this line
Note: Any Additions or Changes on This Sheet Must be Made or Circled in Red Ink With Date and Name of Person Making Change.

Notes Ck'd by	Survey of Ramona Blvd DS
Map No.	W. O. 6313 Tape No. 058 St'd 84 °F.
Office Work	Surveyed by Brunty
Checked	Notes " Date 1-11-36
Date	Indexed

F.B. 584 Pg. 29

END VIEW
OF CONCRETE STORM DRAIN See Pg. 28

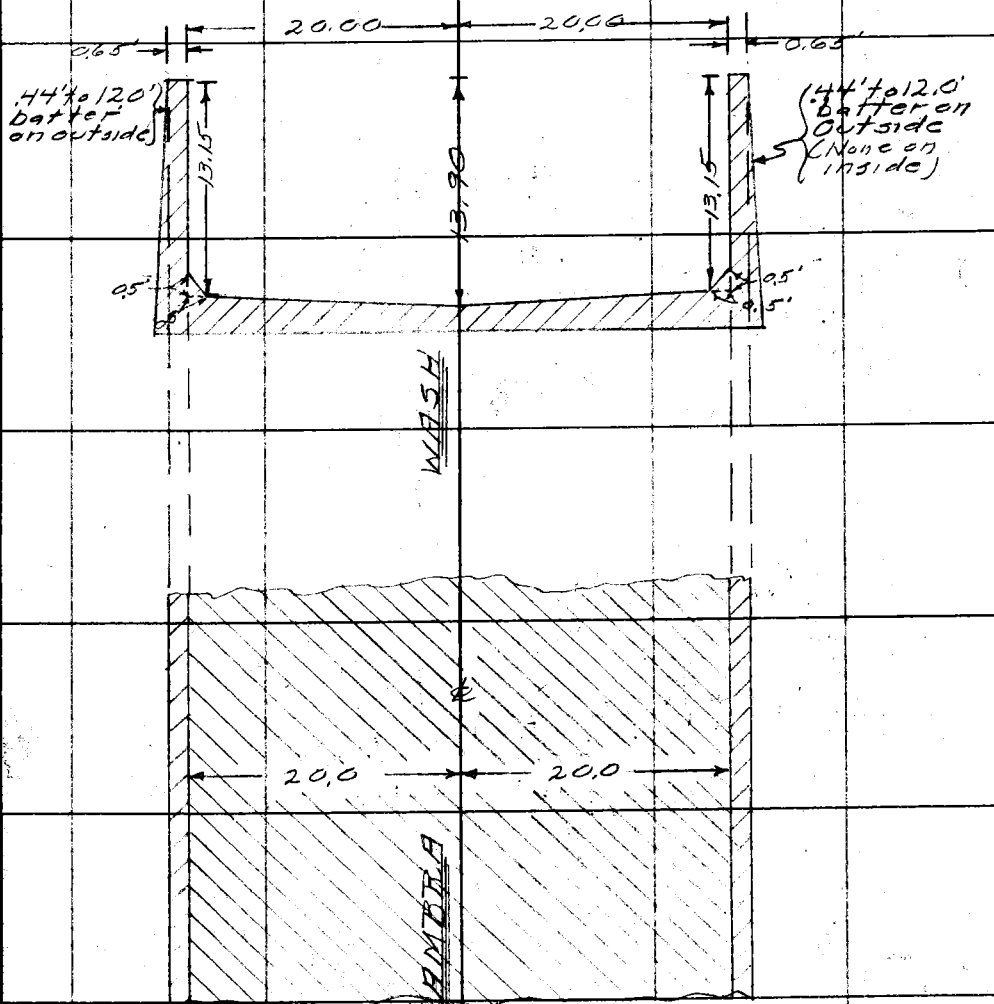

Note: Any Additions or Changes on This Sheet Must be Made or Circled in Red Ink With Date and Name of Person Making Change.

Do not extend notes this side of this line

RETURN TO
LOS ANGELES COUNTY SURVEYOR
700 HALL OF RECORDS

FORM 247 10M 11-35

F.B. 584 Pg. 30

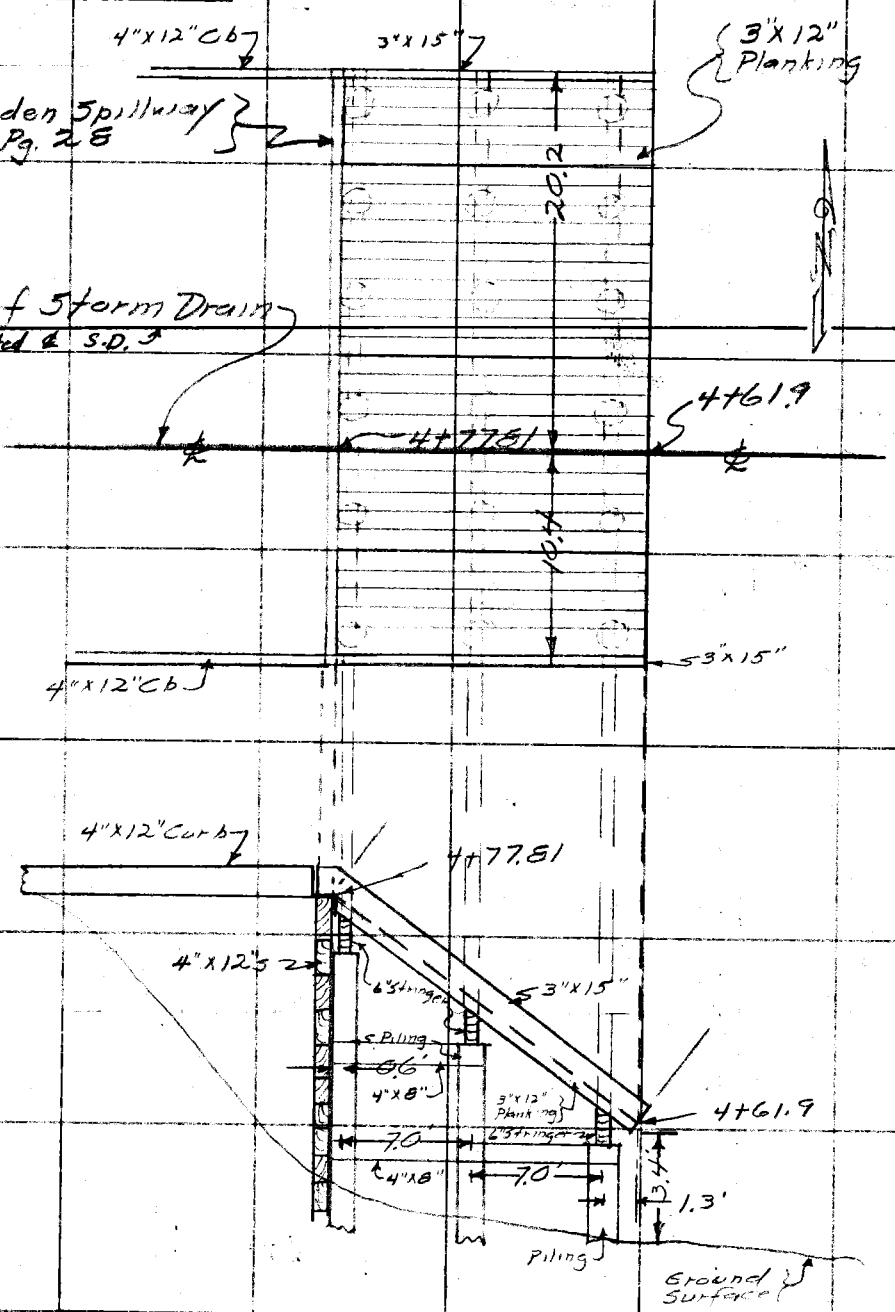

SIDE ELEVATION

See Pg. 28

RETURN TO
LOS ANGELES COUNTY SURVEYOR
700 HALL OF RECORDS

Note: Any Additions or Changes on This Sheet Must be Made or Circled in Red Ink With Date and Name of Person Making Change.

Do not extend notes this side of this line

Notes Ck'd by	Survey of Ramona Blvd SD
Map No.	W. O. [illegible] Tape No [illegible] St'd 84 OF.
Office Work	Surveyed by [illegible]
Checked	Notes [illegible] Date [illegible]
Date	Indexed A. C. Johnson 2-8-36

F.B. 584 Pg. 31

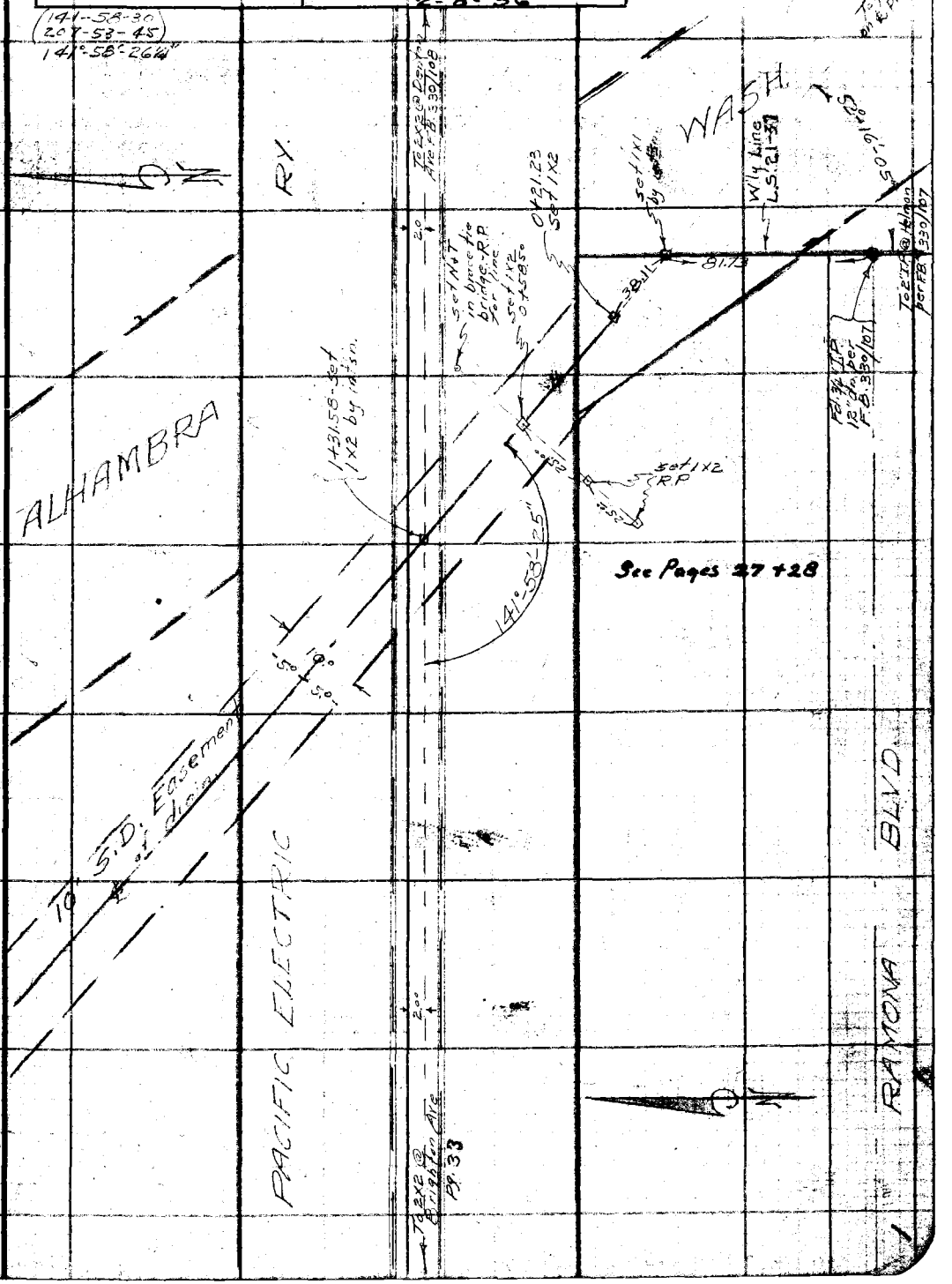

Note: ANY ADDITIONS OR CHANGES ON THIS SHEET MUST BE MADE OR CIRCLED IN RED Ink WITH DATE AND NAME OF PERSON MAKING CHANGE.

Do not extend notes this side of this line

RETURN TO
LOS ANGELES COUNTY SURVEYOR
700 HALL OF RECORDS

FORM 247 BM 2-34

RETURN TO
LOS ANGELES COUNTY SURVEYOR
700 HALL OF RECORDS

Note: ANY ADDITIONS OR CHANGES ON THIS SHEET MUST BE MADE OR CIRCLED IN **Red Ink** WITH DATE AND NAME OF PERSON MAKING CHANGE.

Do not extend notes this side of this line

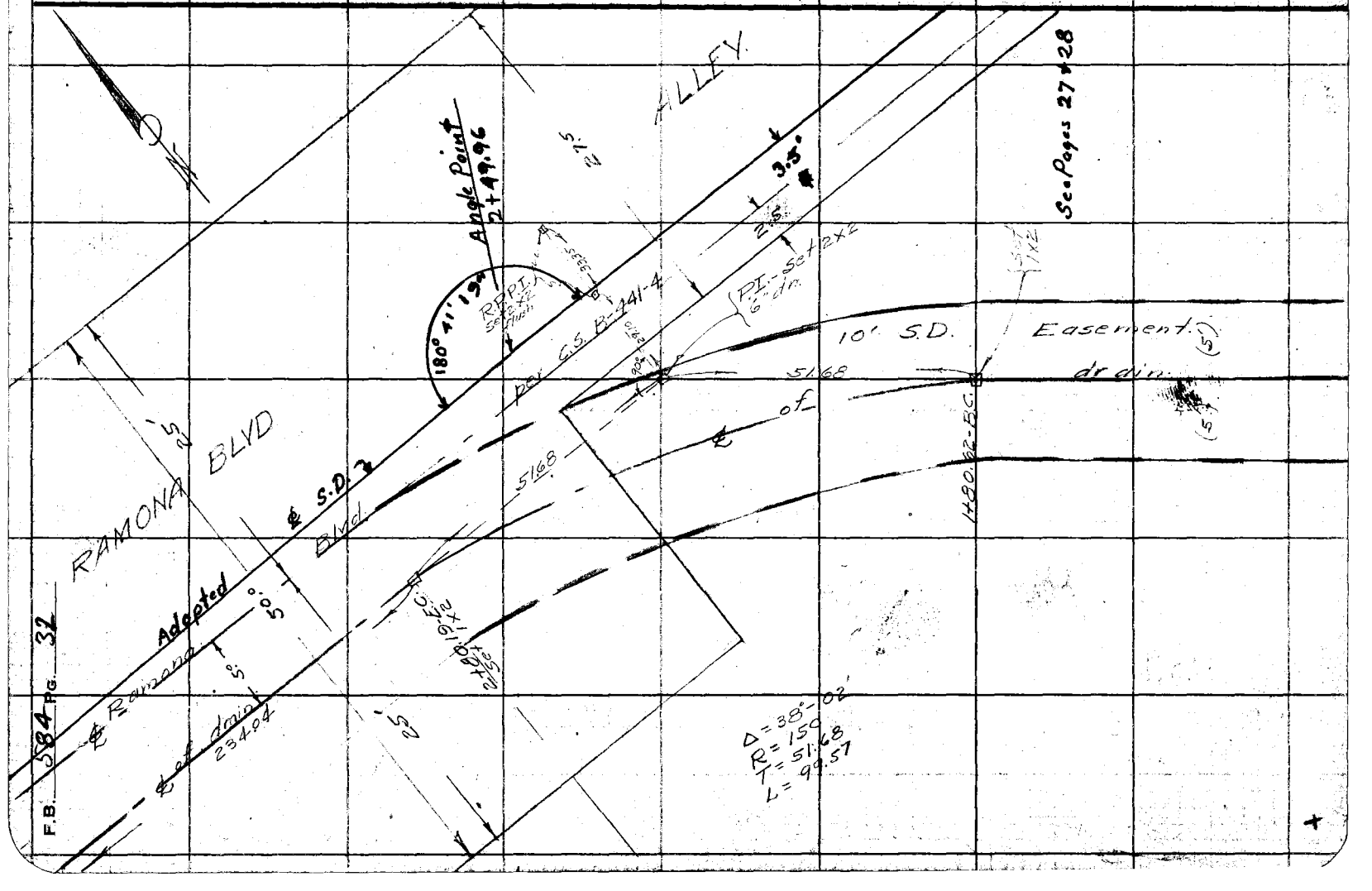

F.B. 584 PG. 32

W3.44 B-6

Notes Ck'd by
Map No.
Office Work
Checked
Date

Survey of Ramona Blvd
W. O. [illegible] Tape No [illegible] St'd [illegible] of.
Surveyed by [illegible]
Notes [illegible] Date 12/1/35
Indexed A. C. Johnson

F.B. 584 Pg. 39

(90-25-45)
(361-43-15)
90-25-45

Note: ANY ADDITIONS OR CHANGES ON THIS SHEET MUST BE MADE OR CIRCLED IN Red Ink WITH DATE AND NAME OF PERSON MAKING CHANGE.

Do not extend notes this side of this line

RETURN TO
LOS ANGELES COUNTY SURVEYOR
700 HALL OF RECORDS

FORM 247 5M 2-34

F.B. 584 Pg. 34

RETURN TO
LOS ANGELES COUNTY SURVEYOR
700 HALL OF RECORDS

Do not extend notes this side of this line

Note; ANY ADDITIONS OR CHANGES ON THIS SHEET MUST BE MADE OR CIRCLED IN Red Ink WITH DATE AND NAME OF PERSON MAKING CHANGE.

WSMW-B-6

Notes Ck'd by	Survey of Ramona Blvd.
Map No.	W. O. 6213 Tape No St'd ___ °F.
Office Work	Surveyed by Evans
Checked	Notes [illegible] Date 12/11/38
Date	Indexed A. C. Johnson

F.B. 584 Pg. 35

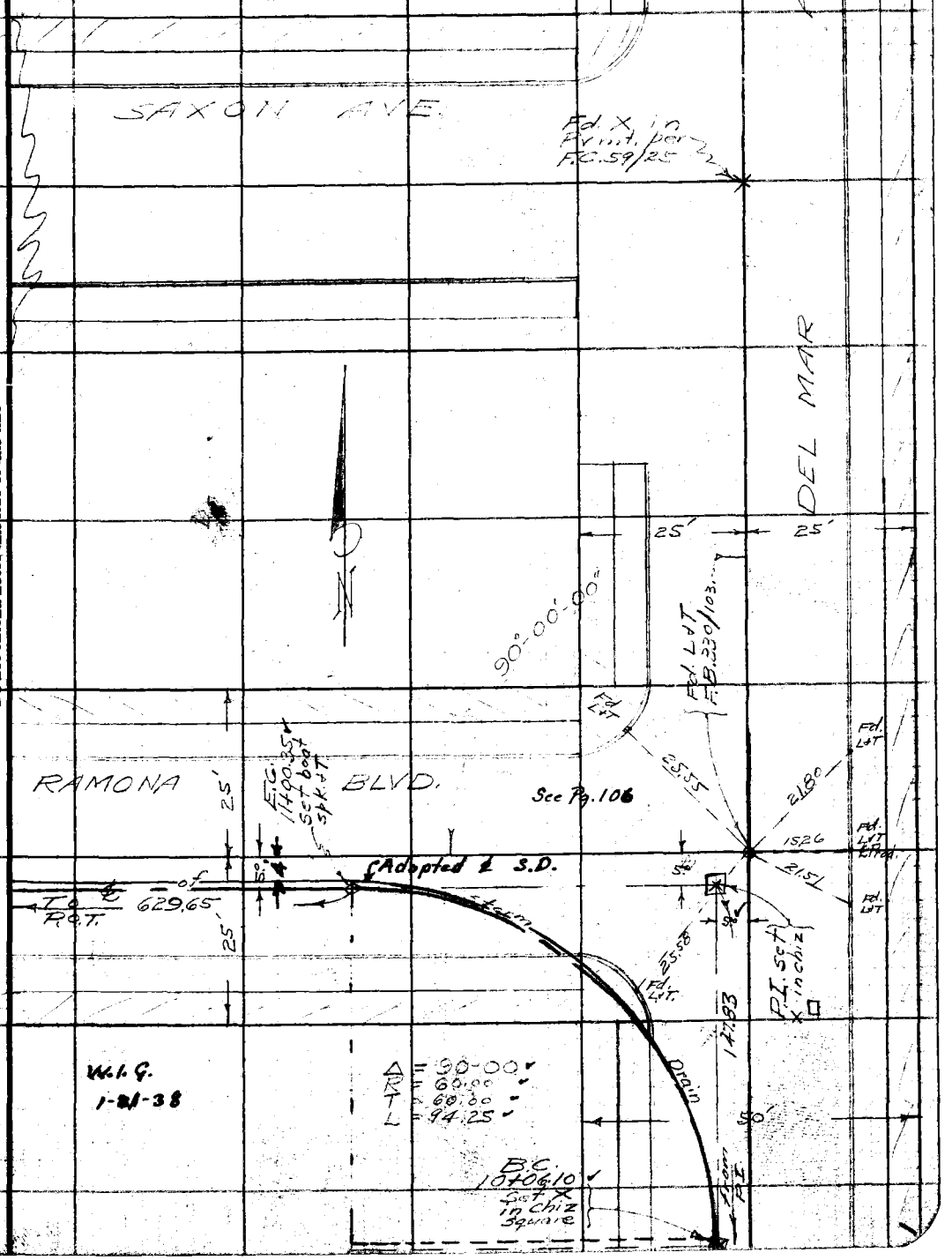

Note: ANY ADDITIONS OR CHANGES ON THIS SHEET MUST BE MADE OR CIRCLED IN Red Ink WITH DATE AND NAME OF PERSON MAKING CHANGE.

Do not extend notes this side of this line

RETURN TO
LOS ANGELES COUNTY SURVEYOR
700 HALL OF RECORDS

FORM 247 BM 2-34

RETURN TO
LOS ANGELES COUNTY SURVEYOR
700 HALL OF RECORDS

Note: ANY ADDITIONS OR CHANGES ON THIS SHEET MUST BE MADE OR CIRCLED IN Red Ink WITH DATE AND NAME OF PERSON MAKING CHANGE.

WS.44-B-6

Do not extend notes this side of this line

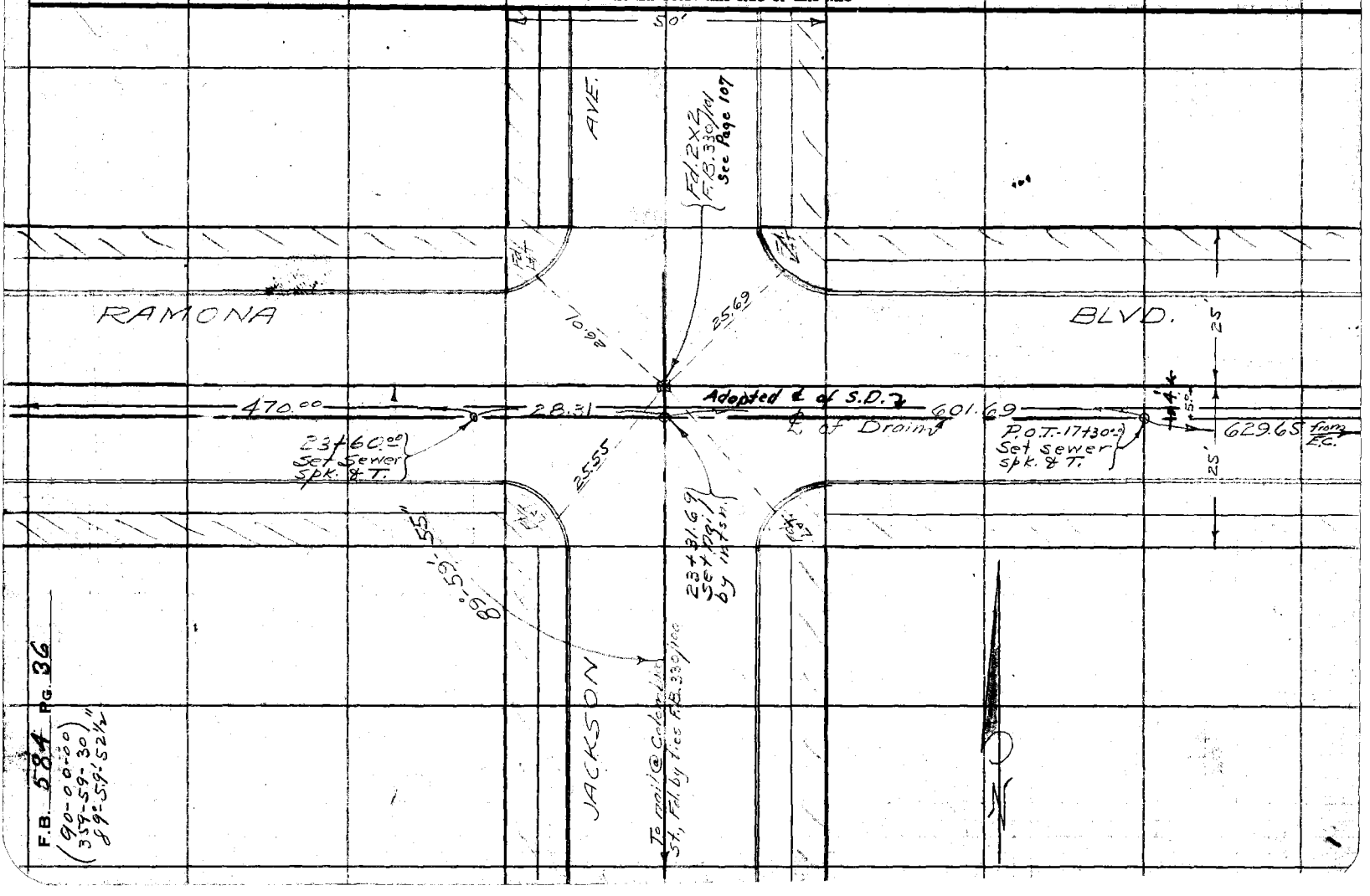

F.B. 584 PG. 36
(90-00-00)
33°-59'-30"
89°-59'-52½"

Notes Ck'd by	Survey of [illegible]	F.B. 584 Pg. 37
Map No.	W. O. Tape No St'd °F.	
Office Work	Surveyed by	
Checked	Notes Date	
Date	Indexed A. C. Johnson	

W.S. 44-A-6

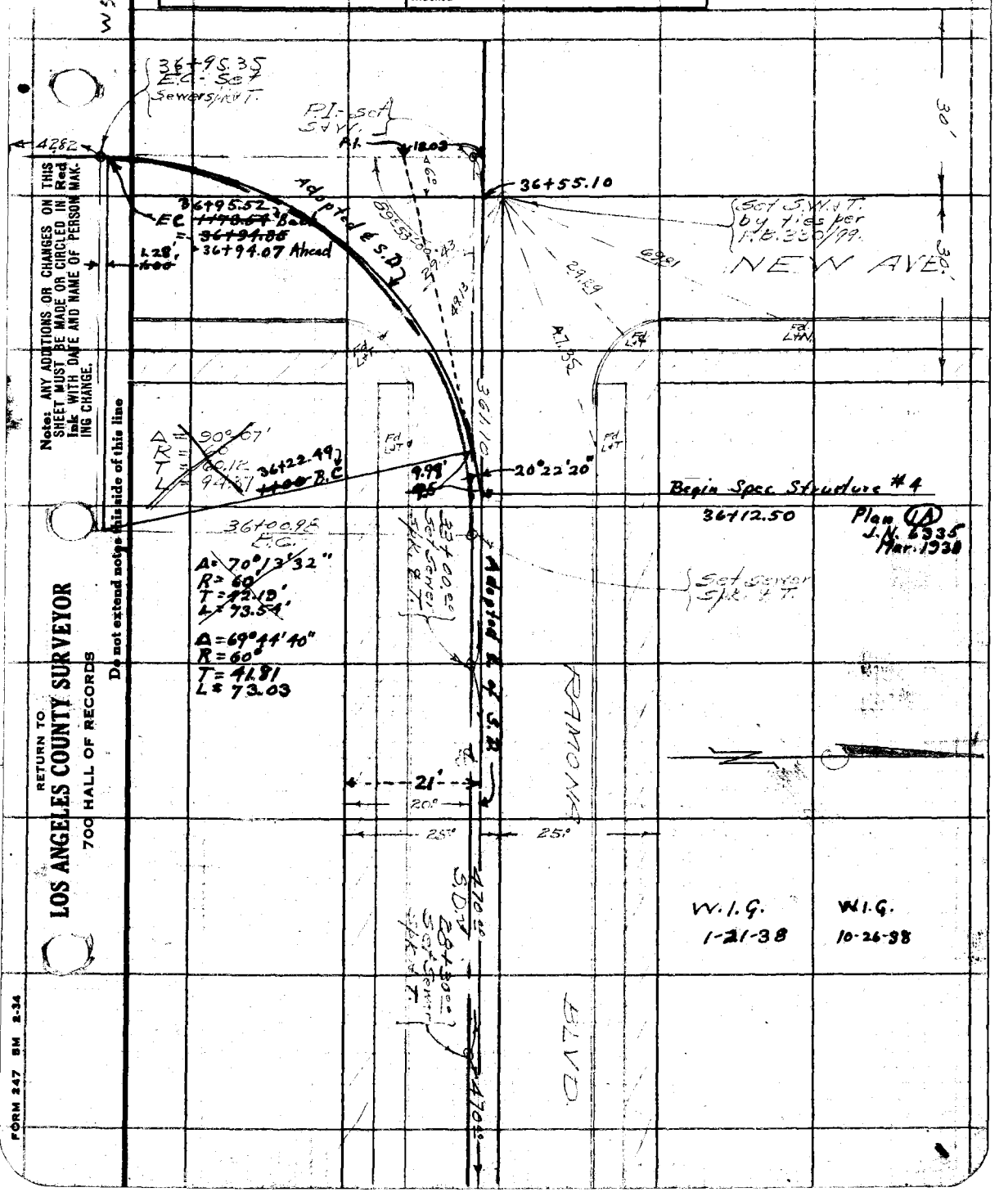

Note: ANY ADDITIONS OR CHANGES ON THIS SHEET MUST BE MADE OR CIRCLED IN Red Ink WITH DATE AND NAME OF PERSON MAKING CHANGE.

Do not extend notes this side of this line

RETURN TO
LOS ANGELES COUNTY SURVEYOR
700 HALL OF RECORDS

FORM 247 5M 2-34

RETURN TO
LOS ANGELES COUNTY SURVEYOR
700 HALL OF RECORDS

Note: ANY ADDITIONS OR CHANGES ON THIS SHEET MUST BE MADE OR CIRCLED IN **Red Ink** WITH DATE AND NAME OF PERSON MAKING CHANGE.

Do not extend notes this side of this line

W5.44-A-6

F.B. 381 PG. 38

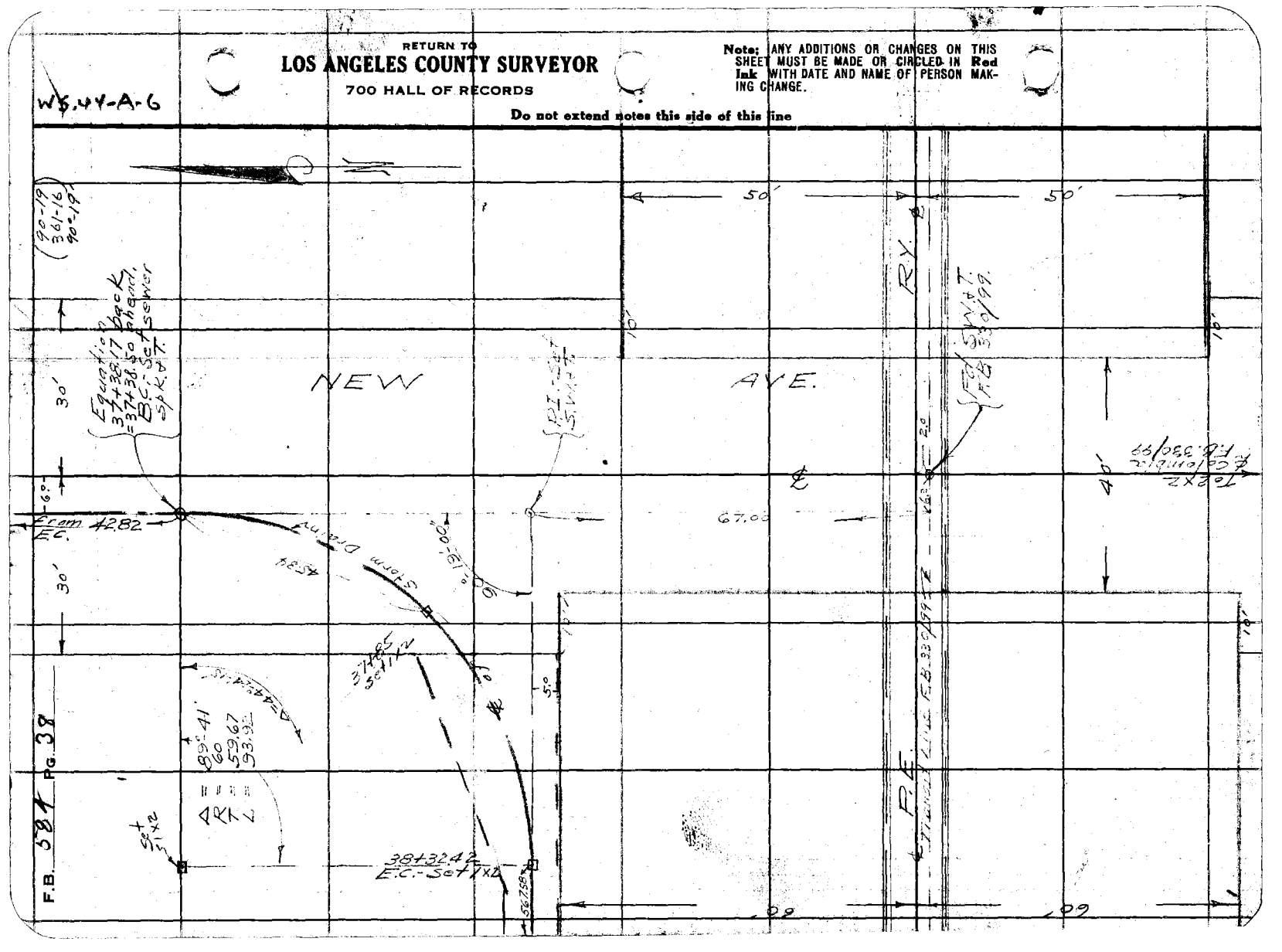

Notes Ck'd by	Survey of	F.B. 584 Pg. 39
Map No.	W. O. Tape No St'd OF.	
Office Work	Surveyed by	
Checked	Notes Date 12/12/35	
Date	Indexed A. C. Johnson	

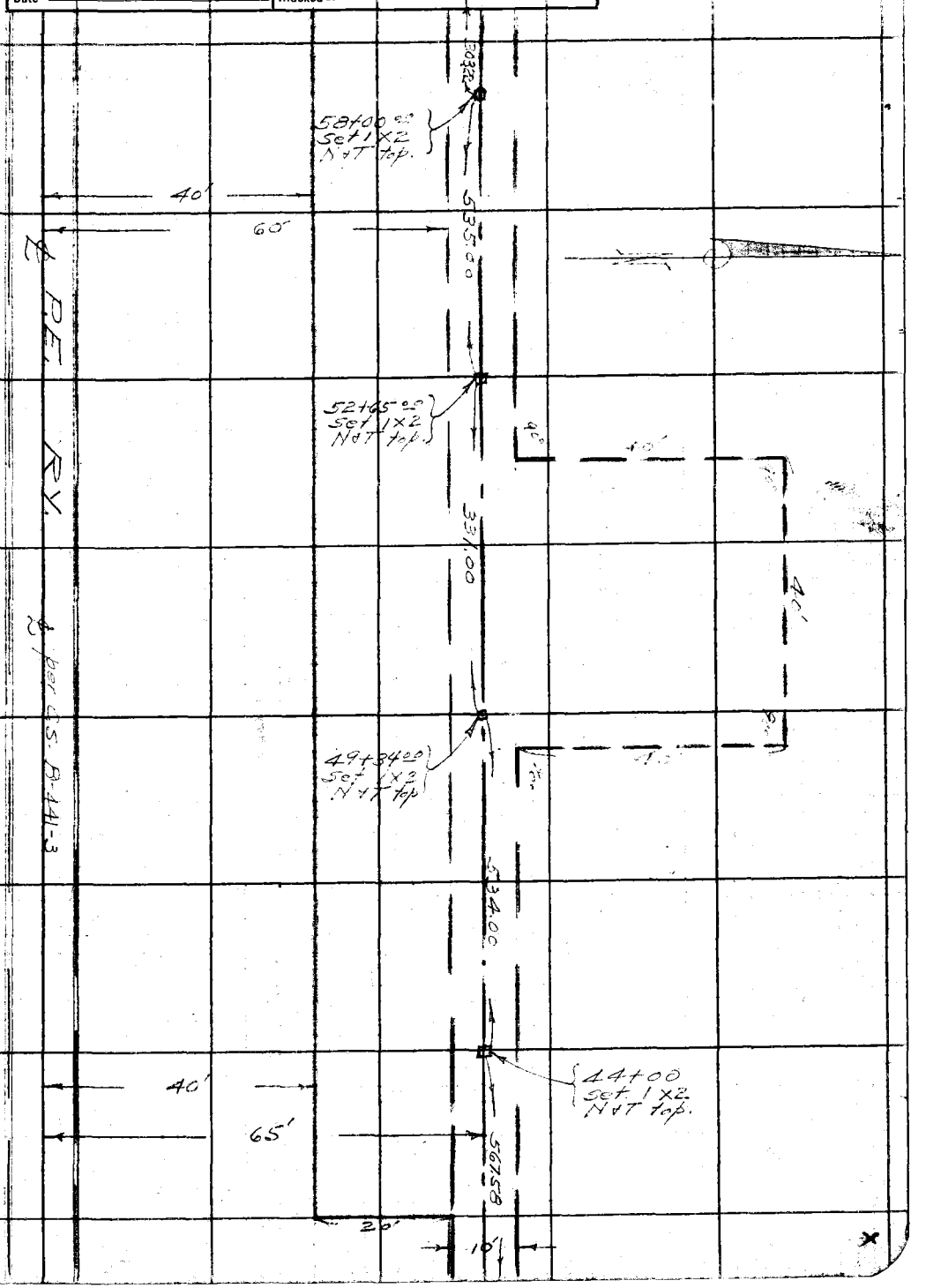

Note: ANY ADDITIONS OR CHANGES ON THIS SHEET MUST BE MADE OR CIRCLED IN Red Ink WITH DATE AND NAME OF PERSON MAKING CHANGE.

RETURN TO
LOS ANGELES COUNTY SURVEYOR
700 HALL OF RECORDS

Do not extend notes this side of this line

FORM 247 5M 2-34

RETURN TO
LOS ANGELES COUNTY SURVEYOR
700 HALL OF RECORDS

Note: ANY ADDITIONS OR CHANGES ON THIS SHEET MUST BE MADE OR CIRCLED IN Red Ink WITH DATE AND NAME OF PERSON MAKING CHANGE.

Do not extend notes this side of this line

WS 44-A-6

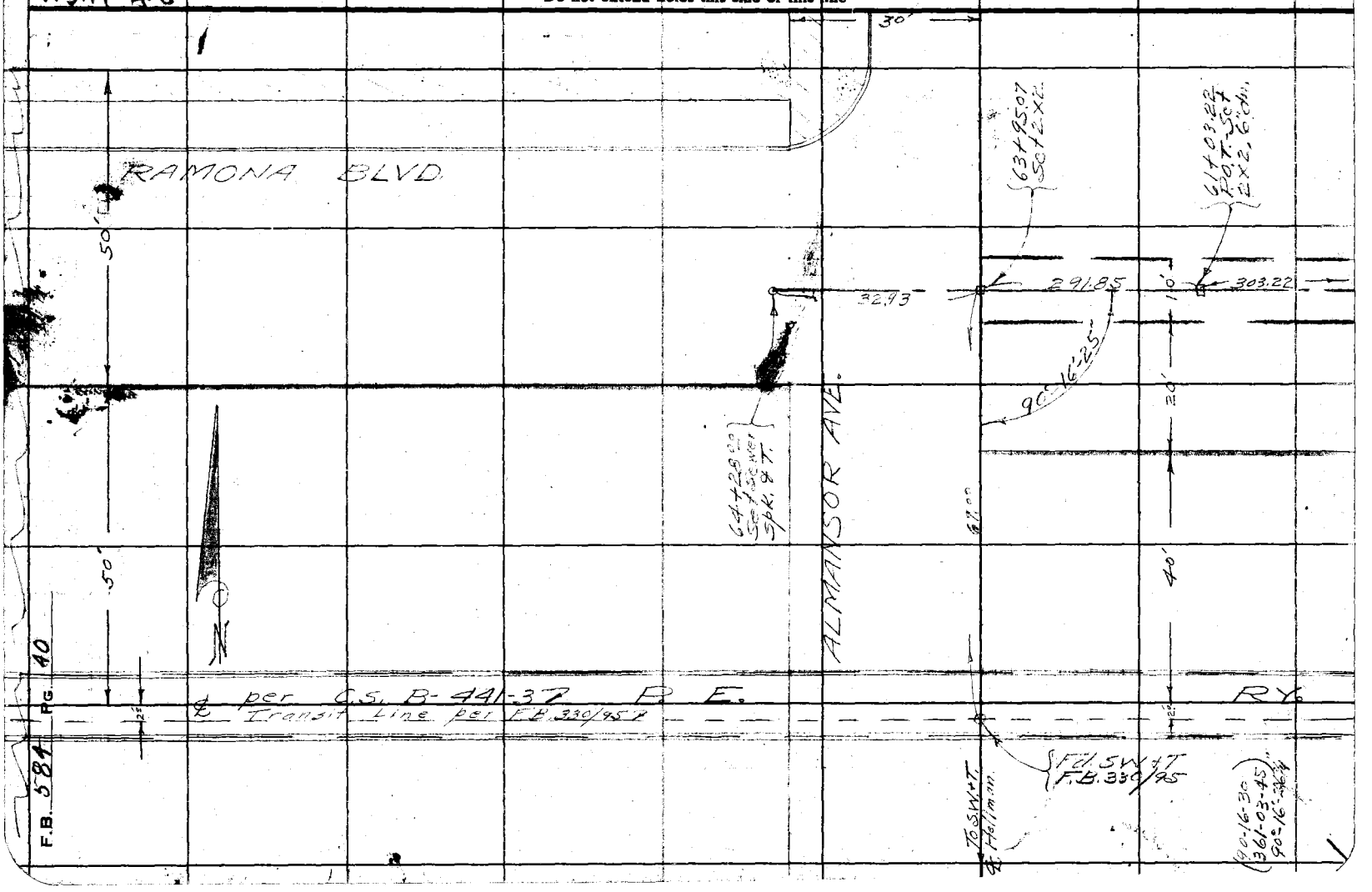

Profile No. ____ Notes Red. ____ Platted ____ Job No. ____ Division No. ____ F. B. 584 Pg. 41

Date ____ Date ____ Survey of ____

X-Sec. Notes Chkd. ____ Checked ____ Survey by ____ Notes ____ Date ____

A. C. Johnson 2-8-36

BENCH LEVELS

ON

RAMONA BLVD S.D.

DEC. 13, '35 J.N. 6313.

Evans
Martin
Sedig
Harris.

ELEV.

RECEIVED WIG JAN - - 1936

F. S

PROGRESSED ____

BOOK INDEXED WIG

MAP INDEXED ____

H. I.

RECORD INDEXED WIG

CARD INDEXED WIG

REDUCED In Field

B. S.

CHECKED W.I.G. 2-11-36

B. M.s ADJUSTED 2-13-36

B. M.s LISTED 2-14-36

STATION

NOTE: ANY ADDITIONS OR CHANGES ON THIS SHEET MUST BE MADE OR CIRCLED IN RED INK, WITH DATE AND NAME OF PERSON MAKING CHANGE

PLEASE RETURN TO
LOS ANGELES COUNTY SURVEYOR
700 HALL OF RECORDS

Do not extend notes this side of this line

Form 307 5M 10-34

Form 307 5M 10-34

PLEASE RETURN TO
LOS ANGELES COUNTY SURVEYOR
700 HALL OF RECORDS

NOTE: ANY ADDITIONS OR CHANGES ON THIS SHEET MUST BE MADE OR CIRCLED IN RED INK, WITH DATE AND NAME OF PERSON MAKING CHANGE

Do not extend notes this side of this line

Profile No. ____ Plotted ____ Date ____ X-Sec. No. ____ Checked ____ Date ____ Notes Red ____ Date ____ Notes Chkd. ____ Date ____ Division No. 63 Job No. 12/13/55

Survey of Ramona Blvd SD Notes Pt

Survey by Evans Notes Pt

Indexed A. C. Johnson Date 12/13/55

B.584 P.G. 42

STATION	B.S.	H.I.	F.S	ELEV.	
B.M. #C-3	3.600	326.695		323.095	B.M. "C-3" Ramona Blvd, 500± W of ℄ Del Mar Ave, Fd. Spk in lead in S. curb in front of 1136 Ramona Blvd per L.B. 290/16 El. = 323.095
Set B.M. #C-2-A	3.292	326.082	3.905 Adj.	322.790 322.791	B.M. "C-2-A" - Ramona Blvd, 25± W. of ℄ Del Mar Ave; Set Sewer spk. in lead in N. curb, on W. P.L.P. of Wilma Prot. Episcopal Church. El. 322.790
B.M. #"C-2"	3.105	325.347	3.240	322.245 322.245	B.M. #C-2 Ramona Blvd & Del Mar Ave. Fd. L&T ctr. curb return, on N.W. cor Ramona & Del Mar El. per L.B. 290/16 = 322.245
Set B.M. #C-2-B.	2.541	325.315	2.676	322.774 322.777	B.M. #C-2-B Ramona Blvd & Del Mar Ave; Set sewer spk & lead in E. curb Del Mar Ave. on N. P.L.P. Ramona Blvd. El. 322.774
Set B.M. #C-1-A.	2.184	320.702	6.797	318.518 318.519	B.M. #C-1-A Ramona Blvd; 105± E. of ℄ Del Mar Ave Set Sewer spk & Lead in North curb Ramona Blvd. El. 318.518
Set B.M. #C-1-B	2.307	317.905	5.104	315.598 315.601	B.M. #C-1-B. N.E. cor Ramona Blvd & Brighton St. ~~Ave~~ Set Sewer spk & Lead in E. curb Brighton Ave 4± N. of N. end curb return. El. 315.598
Set B.M. #C-1-C.	1.657	313.414	6.148	311.757 311.758	B.M. # C-1-C S. side P.E. Ry, 75± W. of bridge over Alhambra Wash; set S.t.w. N. side trolley pole # 9/33 on spur track El. 311.757.

Form 307 5M 10-34

PLEASE RETURN TO
LOS ANGELES COUNTY SURVEYOR
700 HALL OF RECORDS

NOTE: ANY ADDITIONS OR CHANGES ON THIS SHEET MUST BE MADE OR CIRCLED IN RED INK, WITH DATE AND NAME OF PERSON MAKING CHANGE

Do not extend notes this side of this line

STATION	B. S.	H. I.	F. S	ELEV.		
		313 414				
set B.M. # C-1-D	10 154	313 407	10 161	303.253 303, 254	B.M. # C-1-D. S. side P.E. Ry., E. side Alhambra Wash; Fd. rnd. head in S. end conc. abutment El. 303.254	
B.M. # C-1-C.	5852	317 6~~10~~09	1.650	311.757	B.M. # C-1-C per pg. 42	El. 311.758 ok
B.M. # C-1-B.	4970	320.57~~2~~1	2008	315 60~~2~~1	B.M. # C-1-B per pg. 42	El. 315.598 .602 .004 Error
B.M. # C-1-A.	6 422	324 94~~1~~0	2 053	318 51~~9~~8	B.M. # C-1-A per pg 42	El. 318.518 .001 E.
B.M. # C-2-B.	3.490	326.26~~8~~7	2.163	322 77~~8~~7	B.M. # C-2-B per pg. 42	El. 322.774 .77 .00
B.M. # C-2	3 923	326.~~170~~169	4 021	322 24~~7~~6	B.M. # C-2 per pg. 42	El. 322.245 .247 .002 Error
B.M. # C-2-A.	3 951	326 74~~2~~1	3379	322.79~~1~~0	B.M. # C-2-A per pg. 42	El. 322.790 .791 .001 Error
B.M. # C-3			3 649	323 09~~3~~2	B.M. # C-3 per pg. 42	El. 323.095 .003 .002 Error

Profile No. ____ Notes Red. ____ Platted ____ Job No. 6313 Division No. ____ F. B. 584 Pg. 43
X-Sec. No. ____ Date ____ Date ____ Survey of Ramona Blvd SD.
Notes Chkd. ____ Checked ____ Survey by Evans Notes E Date 12/13/35
Date ____ Date ____ Map No. ____ Indexed A. C. Johnson

Form 307 5M 10-34

PLEASE RETURN TO
LOS ANGELES COUNTY SURVEYOR
700 HALL OF RECORDS

NOTE: ANY ADDITIONS OR CHANGES ON THIS SHEET MUST BE MADE OR CIRCLED IN RED INK, WITH DATE AND NAME OF PERSON MAKING CHANGE

Do not extend notes this side of this line

Job. No. 6313 Division No. ____ Notes Red ____ Plotted ____ Profile ____
Survey of Ramona Blvd SD. Date ____ Date ____ No. ____
Survey by Evans Notes ____ Notes Chkd. ____ Checked ____ X-Sec. ____
Indexed A. C. Johnson Date 12/13/35 Date ____ Date ____ No. ____

L.B. 584 P.G. 41

STATION	B. S.	H. I.	F. S	ELEV.	
B.M. #C-3	5.582	328.671		323.089	B.M. #C-3 per pg. 41
Set B.M. C-3-A.	6.141	332.044	2.774	325.903	B.M. #C-3-A. - Ramona Blvd, 700'± West of & Del Mar Ave. Set sewer spk in N. curb Ramona Blvd. across street from house #208. El. 325.903
B.M. #C-4	5.283	334.354	2.973	329.071	B.M. C-4 Ramona Blvd 190'± East of & Jackson Ave. Fd cut spk in S. curb Ramona Blvd in front of house #234 per L.B. 290/16. El. per L.B. 290/16 = 329.065.
Set B.M. #C-4-A	9.543	340.836	3.061 Adj.	331.293 .294	B.M. #C-4-A. N.E. Cor. Ramona Blvd & Jackson Ave. Set sewer spk & lead in N. curb Ramona, 4' E. of E. end curb return. El. 331.293
Set B.M. #C-5A.	4.945	343.886	1.893	338.943 338.954	B.M. #C-5A. Ramona Blvd, 370'± West of & Jackson Ave. Set sewer spk in lead in N. curb Ramona Blvd. in front of house #401. El. 338.943
T.P.	5.014	344.855	4.047	339.841	
B.M. #C-6.	6.699	348.378	3.176	341.679 341.691	B.M. #C-6 Ramona Blvd, 465'± E. of & New Ave. Fd. cut spk. & lead in S. curb Ramona Blvd. in front of house #500, per L.B. 290/18. El. per L.B. 290/18 = 341.710.
T.P.	7.02	354.459	0.439	347.439	

Form 307 5M 10-34

PLEASE RETURN TO
LOS ANGELES COUNTY SURVEYOR
700 HALL OF RECORDS

NOTE: ANY ADDITIONS OR CHANGES ON THIS SHEET MUST BE MADE OR CIRCLED IN RED INK, WITH DATE AND NAME OF PERSON MAKING CHANGE

Do not extend notes this side of this line

STATION	B. S.	H. I.	F. S	ELEV.	
B.M. #C-7	4373	354459 / 355517	3.315 Adj.	351.144 / 351.164	B.M. #C-7 S.E. cor Ramona Blvd & New Ave. Fd. cut spk & lead in curb, 4 ft. N. of S. end curb return, per L.B. 290/18 El. per L.B. 290 p.18 = 351.195
Set B.M. #C-7-A.	6465	357.500	4.482	351.035 / 351.055	B.M. #C-7-A. N.E. cor Ramona Blvd. & New Ave. Set sewer spk & Lead in E. curb New Ave, 1 ft. N. of N. end curb return El. 351.035
Set B.M. #C-8-A.	9345	365003	1.842	355.658 / 355.680	B.M. #C-8-A New Ave & P.E. Ry. at N.E. cor. Fd. L.&T. ctr curb return. El. = 355.658
Set B.M. #C-8-B.	6798	370578	1.223	363.780 / 363.804	B.M. #C-8-B. - ℄ of P.E. Ry., 388'± W. of ℄ New Ave. Set cut spk. in trolley pole # 8/37 El. = 363.780
Set B.M. #C-8-C	3.549	373.625	0.502	370.076 / 370.098	B.M. #C-8-C - ℄ of P.E. Ry, 808'± West of ℄ New Ave. Set cut spk in trolley Pole # 8/34 El. = 370.076
T.P.	9463	381838	1.250	372.375	
B.M. #C-9	7483	388.967	0.354	381.484 / 381.505	B.M. #C-9 - N. side P.E. Ry., 18'± South of sta. 50+20 Storm Drain, Fd cut spk., & Lead top conc. water box per L.B. 290/22 El. per L.B. 290 = 381.505 - 47' N. of ℄ P.E. Ry, 1253'± W. of ℄ New Ave
T.P.	5730	391.747	2.950	386.017	

Profile No. ____ Notes Red. ____ Platted ____ Job No. 6313 Division No. ____ F. B. 584 Pg. 45
X-Sec. No. ____ Date ____ Date ____ Survey of Ramona Blvd. S.D.
Notes Chkd. ____ Checked ____ Survey by E. Vuns Notes ____ Date 11/13/35
Date ____ Date ____ Map No. ____ Indexed by C. Johnson

Form 307 5M 10-34

PLEASE RETURN TO
LOS ANGELES COUNTY SURVEYOR
700 HALL OF RECORDS

NOTE: ANY ADDITIONS OR CHANGES ON THIS SHEET MUST BE MADE OR CIRCLED IN RED INK, WITH DATE AND NAME OF PERSON MAKING CHANGE

Do not extend notes this side of this line

STATION	B. S.	H. I.	F. S	ELEV.		
		391.747				
Set B.M. #C-9-A	6.329	395.609	2.467 Adj.	389.280 389.302	B.M. #C-9-A. - On south side P.E. Ry. 122'± South of sta. 55+65 Storm Drain ℄ set boat spk & Lead top conc. Water box. 57' S. of ℄ P.E. Ry. - 830'± E. of E. Line Almansor Ave.	
T.P.	7.169	401.173	1.605	394.004		
Set B.M. #C-9-B.	3293	402.076	2.390	398.783 398.803	B.M. #C-9-B. - On N. side P.E. Ry. 15' South of Storm drain ℄ sta 61+08; set sewer spk & lead in conc. water Box. 50' N. of ℄ P.E. 287'± E. of E. Line Almansor Ave. El. = 398.783	
B.M. #C-10	5470	401.136	6410	395.666 395.688	B.M. #C-10 - Ramona Blvd & Almansor St., N.W. cor. Fd. spk & lead in N. curb Ramona Blvd 18' West of West end curb Return per L.B. 290/25 El. per L.B. 290 = 395.700. .666 .034 Error	
Set B.M. #C-10-A.	4093	401.131	4.098	397.038 397.060	B.M. C-10-A. - Ramona Blvd, 140± West of W. P.L. Almansor St., set boat spk in lead in N. curb Ramona Blvd. El. = 397.038	
B.M. #C-10	6453	402.119	5465	395.666	B.M. #C-10 per above El. = 395.666	
B.M. #C-9-B.	2.226	401.005	3.340	398.779	B.M. #C-9-B per above El. 398.783 .779 .004 Error	

Profile No. ___ Plotted ___ Date ___ Notes Red ___ Date ___ Notes Chkd. ___ Date ___ Division No. 6313 Job. No. 6313 Survey of Ramona Blvd SD. Survey by Evans Notes HE Indexed A. C. Johnson Date 12/13/35 X-Sec. No. ___ Checked ___ Date ___ E.B. 584 P.G. 46

Form 307 5M 10-34

PLEASE RETURN TO
LOS ANGELES COUNTY SURVEYOR
700 HALL OF RECORDS

NOTE: ANY ADDITIONS OR CHANGES ON THIS SHEET MUST BE MADE OR CIRCLED IN RED INK, WITH DATE AND NAME OF PERSON MAKING CHANGE

Do not extend notes this side of this line

STATION	B. S.	H. I.	F. S	ELEV.		
		401.005				
T.P.	1.745	395602	7.148	393.857		
B.M. #C-9-A	2672	391.952	6 322	389.280	B.M. #C-9-A per pg. 46	El. 389.280
T.P.	2.995	389.010	5.937	386 015		
B.M. #C-9	0384	381.866	7.528	381.482	B.M. #C-9 per pg 45	El 381.484 .482 .002 Error
T.P.	2176	374 544	9.498	372.368		
B.M. #C-8-C.	0.418	370 493	4.469	370.075	B.M. #C-8-C per pg. 45	El. 370.076 .075 .001 Error
B.M. #C-8-B.	1.218	365.001	6710	363.783	B.M. #C-8-B per pg. 45	El. 363.780 .783 .003 Error
B.M. #C-8-A	2481	358 138	9.344	355.657	B.M. #C-8-A per pg 45	El. 355.655 .657 .002 Error
B.M. #C-7-A	7.100	358. 131	7.107	351. 031	B.M. #C-7-A per pg. 45	El. 351.035 .031 .004 Error
B.M. #C-7	2.911	354.052	6.990	351. 141	B.M. #C-7 per pg. 45	El. 351.144 .141 .003 Error

Profile
Notes Red. ____ Platted ____ Job No. 313 Division No. ____ F.B. 584 Pg. 47
X-Sec. ____ Date ____ Date ____ Survey of Kanan Road
Notes Chkd. ____ Checked ____ Survey by ____ Notes ____ Date ____

Form 307 5M 10-34

PLEASE RETURN TO
LOS ANGELES COUNTY SURVEYOR
700 HALL OF RECORDS

NOTE: ANY ADDITIONS OR CHANGES ON THIS SHEET MUST BE MADE OR CIRCLED IN RED INK, WITH DATE AND NAME OF PERSON MAKING CHANGE

Do not extend notes this side of this line

B. 584 P. G. 48 | Job. No. 6313 | Division No. | Notes Red | Plotted | Profile
Survey of Ramona Blvd. St. | Date | Date | No.
Survey by Evans | Notes | Notes Chkd. | Checked | X-Sec.
Indexed A. C. Johnson | Date 12/13/35 | Date | Date | No.

STATION	B. S.	H. I.	F. S	ELEV.		
		354.052				
T.P.	1.141	349.179	6.614	347.438		
B.M. #C-6	3.138	344.803	7.509	341.670	B.M. #C-6 per pg. 44	El. 341.679 .670 .009 Error
T.P.	3.541	343.778	4.571	340.237		
B.M. #C-5-A	1.870	340.801	4.847	338.931	B.M. #C-5-A per pg. 44	El. 338.943 .931 .012 Error
B.M. #C-4-A	2.717	333.988	9.530	331.271	B.M. #C-4-A per pg. 44	El. 331.293 .271 .022 Error
B.M. #C-4	2.374	331.422	4.740	329.048	B.M. #C-4 per pg. 44	El. 329.065 .048 .017 Error
B.M. #C-3-A	2.727	328.606	5.543	325.879	B.M. #C-3-A. per pg. 44	El. 325.903 .879 .024 Error
B.M. #C-3			6.535	323.071	B.M. #C-3 per pg. 44	El. 323.095 .071 .024 Error ck.

Platted by	W. O. No. 625 D. S. D. No.
Date	Location.
Plotting C'k'd by	Date Oct. 1922
Date	Indexed. A. C. Johnson JUN 9 '37

F. B. 384 Pg. 49

V01#18

3.00' Error in Stationing in notes on pages 1 to 12 inc of 14 to 16 inc
Add three feet to all main line stations from 0+00 to 36+60.04 to determine true location of ground conditions
Correct ties

EEM.

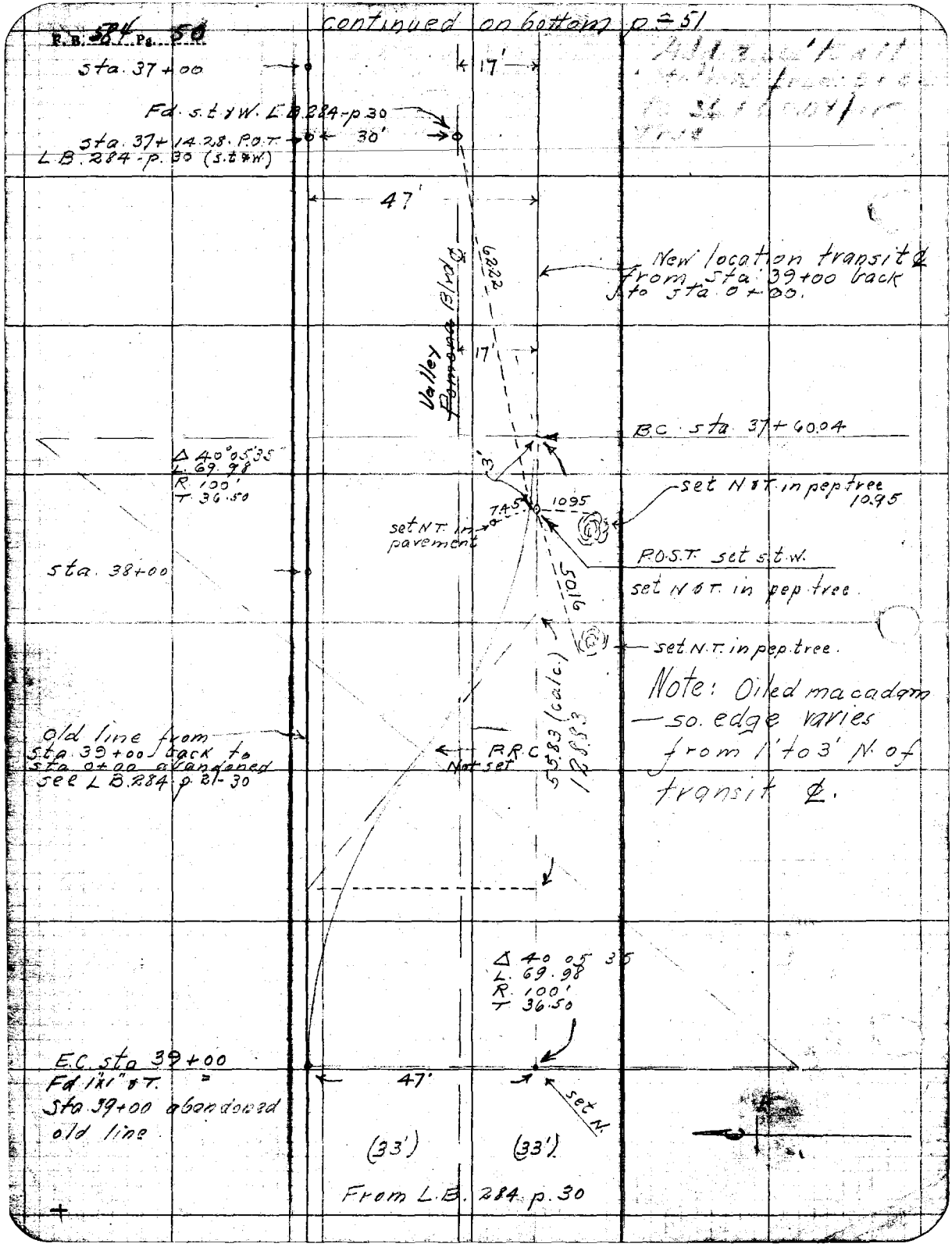
F.B. 584 Pg. 50
continued on bottom p. 51
sta. 37+00
17'
Fd. s.t. & W. L.B. 284-p. 30
sta. 37+14.28. P.O.T.
L.B. 284-p. 30 (s.t. & W.)
30'
47'
New location transit ℄ from sta. 39+00 back to sta. 0+00.
Valley Pomona Blvd ℄
6222
17'
B.C. sta. 37+60.04
Δ 40°05'35"
L. 69.98
R. 100'
T. 36.50
3'
set N & T. in pep tree 10.95
7.45
1095
set N.T. in pavement
P.O.S.T. set s.t.w.
set N & T. in pep tree.
sta. 38+00
5016
set N.T. in pep tree.
Note: Oiled macadam so. edge varies from 1' to 3' N. of transit ℄.
55.83 (calc.)
128.83
Old line from sta. 39+00 back to sta. 0+00 abandoned see L.B. 284 p. 21-30
P.R.C. Not set
Δ 40 05 35
L. 69.98
R. 100'
T. 36.50
E.C. sta. 39+00
Fd. 1"x1" & T.
Sta. 39+00 abandoned old line
47'
set N.
(33')
(33')
From L.B. 284 p. 30

F. B. 584 Pg. 51

Platted by	W. O. No. 625 D. S. O. No.
Date	Location. Himan Ave
Map No.	Surveyed by [illegible]
Platting C'k'd by	Date Oct. 1926
Date	Indexed. A. C. Johnson

continued bottom p. 452

(33) (33)

17'

8'

28 + 38.4 24" gum 8' So.

28 + 51.1 12" pep. 8' So.

Transit ℄ & ℄ of proposed storm drain

28 + 85.8 12" gum 7.0 So.

29 + 13.0 t.p. 8' So.

29 + 71.1 15" pep 7.5' So.

30 + 67.2 t.p. 6.3 So.

31 + 04.5 30" Gum 5.5 So.

32 + 3.8 20" pep. 6.0' So.

32 + 21.2 t.p. 6.0' South.

33 + 31.4 - 12" pep. 6.0 So.

33 + 65.8 t.p. 7.0 So.

34 + 52.0 24" pep. 6.0 So.

35 + 15.0 - t.p. 6.5 So.

35 + 44.0 - 10.0 So. water valve

Valley ℄ ~~Pomona~~ Blvd.

Transit ℄.

35 + 72.0 15" pep. 6.5' So.

17'

36 + 31.6 - 15" pep. 7.0 So.

t.p. 36 + 64.9 - 6.5 South.

6.5

(33) (33)

B.C. sta. 37 + 60.04

11.8

15" pep. tree

6.5

continued from top p. 250

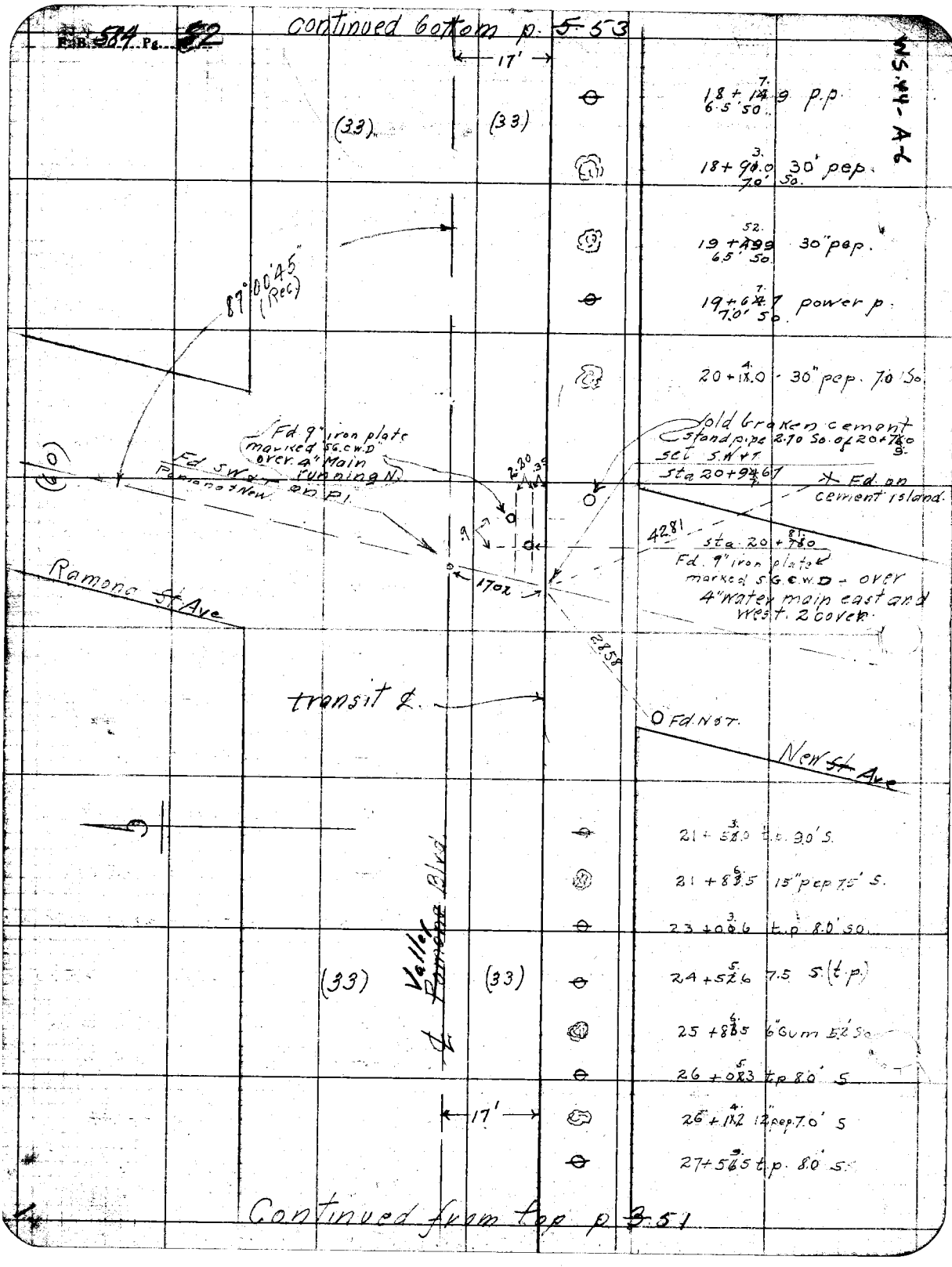

F.B. 584 Pg. 52
continued bottom p. 5-53
WS.44-A-6
17'
(33)
(33)
18 + 14.9 p.p.
6.5' So.
18 + 90.0 30" pep.
7.0' So.
19 + 49.9 30" pep.
6.5' So.
19 + 64.7 power p.
7.0' So.
20 + 18.0 30" pep. 7.0' So.
87°00'45" (Rec)
Fd. 9" iron plate marked S.G.C.W.D. over 4" Main running N.
Fd. S.W.&T. on P.I.
Ramona & New
Old broken cement stand pipe 2.70 So. of 20+76.0 set S.W.&T.
sta 20+94.67
Fd. on cement island.
42.81
sta. 20+78.0
Fd. 9" iron plate marked S.G.C.W.D. - over 4" water main east and west. 2 cover.
17.02
Ramona St Ave
28.58
transit ℄
Fd. N&T.
New St Ave
21 + 58.0 t.p. 9.0' S.
21 + 83.5 15" pep 7.5' S.
23 + 00.6 t.p. 8.0' So.
24 + 52.6 7.5 S. (t.p.)
25 + 86.5 6" Gum 5.2' So.
26 + 08.3 t.p. 8.0' S.
26 + 11.2 12" pep. 7.0' S.
27 + 56.5 t.p. 8.0' S.
(33)
(33)
Valley Blvd
17'
Continued from top p. 3-51

WS.WW-B-6

F.B. 584 Pg. 53

Platted by	W. O. No. 625 D. S. O. No.
Date	Location. Alhambra
Platting C'k'd by	Date Oct. 1926
Date	Indexed. A. C. Johnson

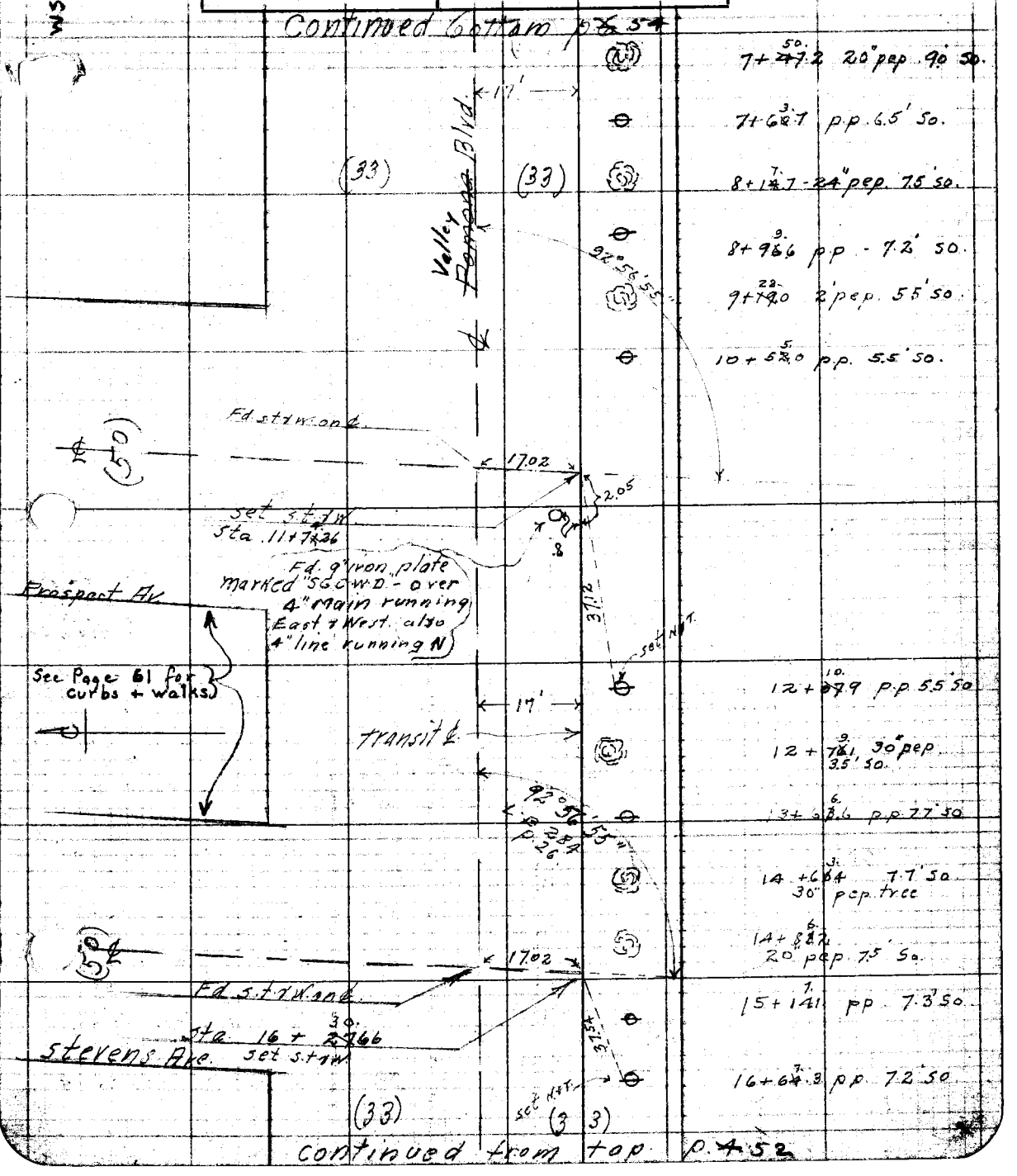

Continued on bottom p. 7.55

WS-YY-B-6



Continued from top p. ~~5~~ 53

W.S.W.B-6

F.B. 584 Pg. 55

Platted by	W. O. No. 625 D. S. O. No.
Date	Location. Alhambra
Map No.	Date Oct. 1926
Platting C'k'd by	Indexed. A. C. Johnson
Date	

continued on p. 56

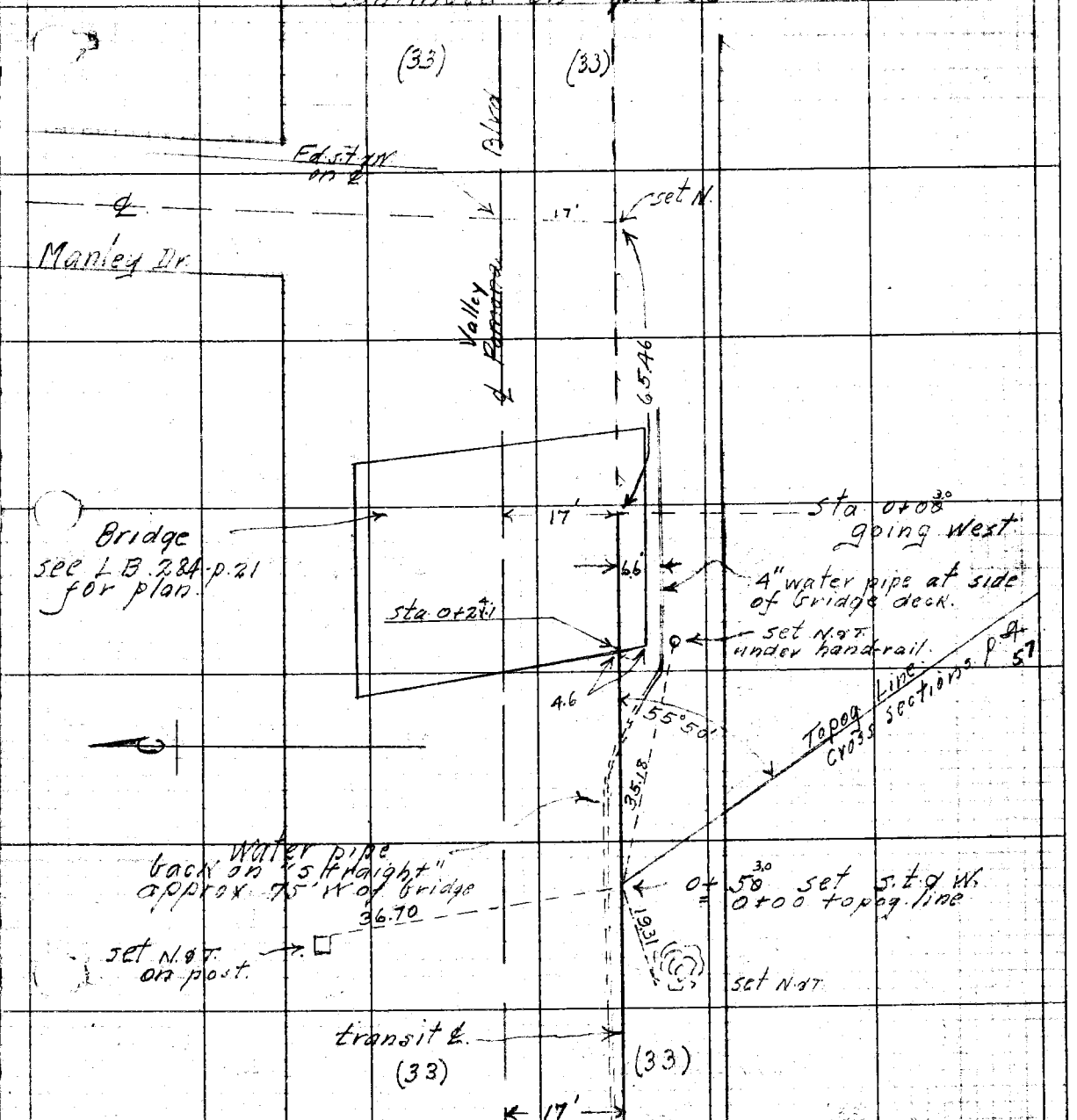

continued from top p. 54

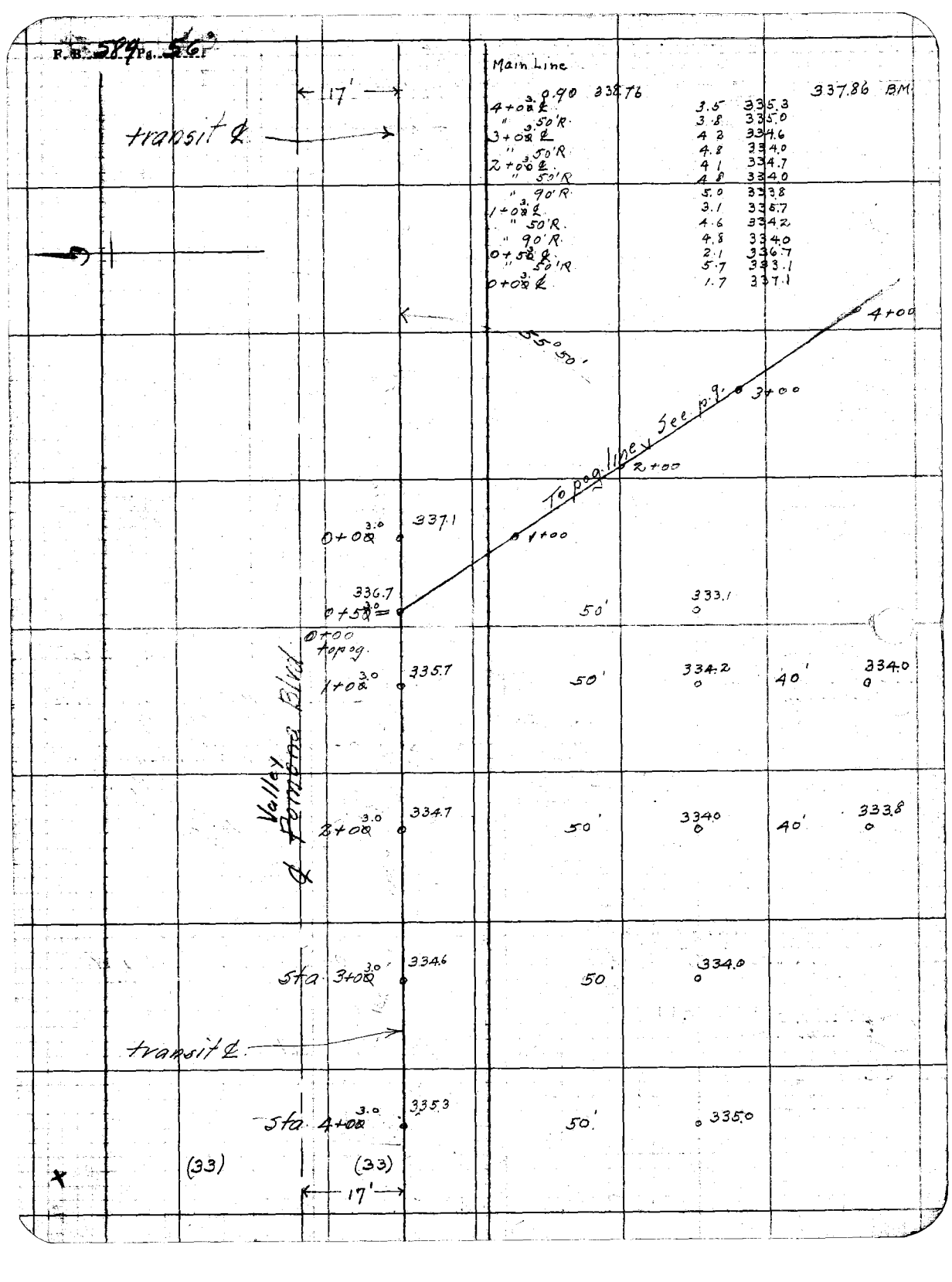
F.B. 589 Pg. 56
Main Line
0.90 338.76
337.86 BM
4+00 3.0 ℄
" 50'R
3+00 3.0 ℄
" 50'R
2+00 3.0 ℄
" 50'R
" 90'R
1+00 3.0 ℄
" 50'R
" 90'R
0+50 3.0 ℄
" 50'R
0+00 3.0 ℄
3.5 335.3
3.8 335.0
4.2 334.6
4.8 334.0
4.1 334.7
4.8 334.0
5.0 333.8
3.1 335.7
4.6 334.2
4.8 334.0
2.1 336.7
5.7 333.1
1.7 337.1
17'
transit ℄
55°50'
To pog. line, See p.9.
4+00
3+00
2+00
1+00
0+00 3.0
337.1
0+50 3.0
336.7
0+00 to pog.
50'
333.1
1+00 3.0
335.7
50'
334.2
40'
334.0
Valley ℄ Pomona Blvd
2+00 3.0
334.7
50'
334.0
40'
333.8
Sta. 3+00 3.0
334.6
50'
334.0
transit ℄
Sta. 4+00 3.0
335.3
50'
335.0
(33)
(33)
17'

F. B. 564 P. 57

Platted by	W. O. No. 625 D. S. O. No.
Date	Location. Alhambra
Map No.	Surveyed by [illegible]
Platting C'k'd by	Date Oct. 1926
Date	Indexed. A. C. Johnson

Sta.	+R	H.I.	Rod	Elev.	
	0.39	338.25		337.86	B.M.
0+40	℄		5.2	333.0	
0+50	℄		13.0	325.2	
"	11'R		13.0	325.2	
"	16'R		4.6	333.6	
1+00	℄		15.2	323.0	
"	36'L		16.3	321.9	
"	60'L		1.6	336.6	
"	16'R		12.7	325.5	
"	17'R		9.8	328.4	
"	25'R		9.2	329.0	
"	37'R		5.0	333.2	
"	100'R		4.6	333.6	
1+50	℄		16.2	322.0	
"	36'L		16.3	321.9	
"	55'L		2.0	336.2	
"	18'R		16.8	321.4	
"	27'R		10.0	328.2	
"	80'R		5.6	332.6	
"	125'R		5.6	332.6	
2+00	℄		16.9	321.3	
	30'L		15.9	322.3	
	45'L		1.0	337.2	
	19'R		17.8	320.4	
	31'R		10.4	327.8	
	61'R		5.6	332.6	
	75'R		5.5	332.7	
	125'R		5.8	332.4	
2+50	℄		17.8	320.4	
	18'L		17.8	320.4	
	40'L		2.6	335.6	
	22'R		17.9	320.3	
	25'R		12.9	325.3	
	60'R		6.1	332.1	
	100'R		6.0	332.2	
3+00	℄		18.6	319.6	
4+00	℄		19.8	318.4	
5+00	℄		20.2	318.0	
Floor of bridge			14.4	323.8	

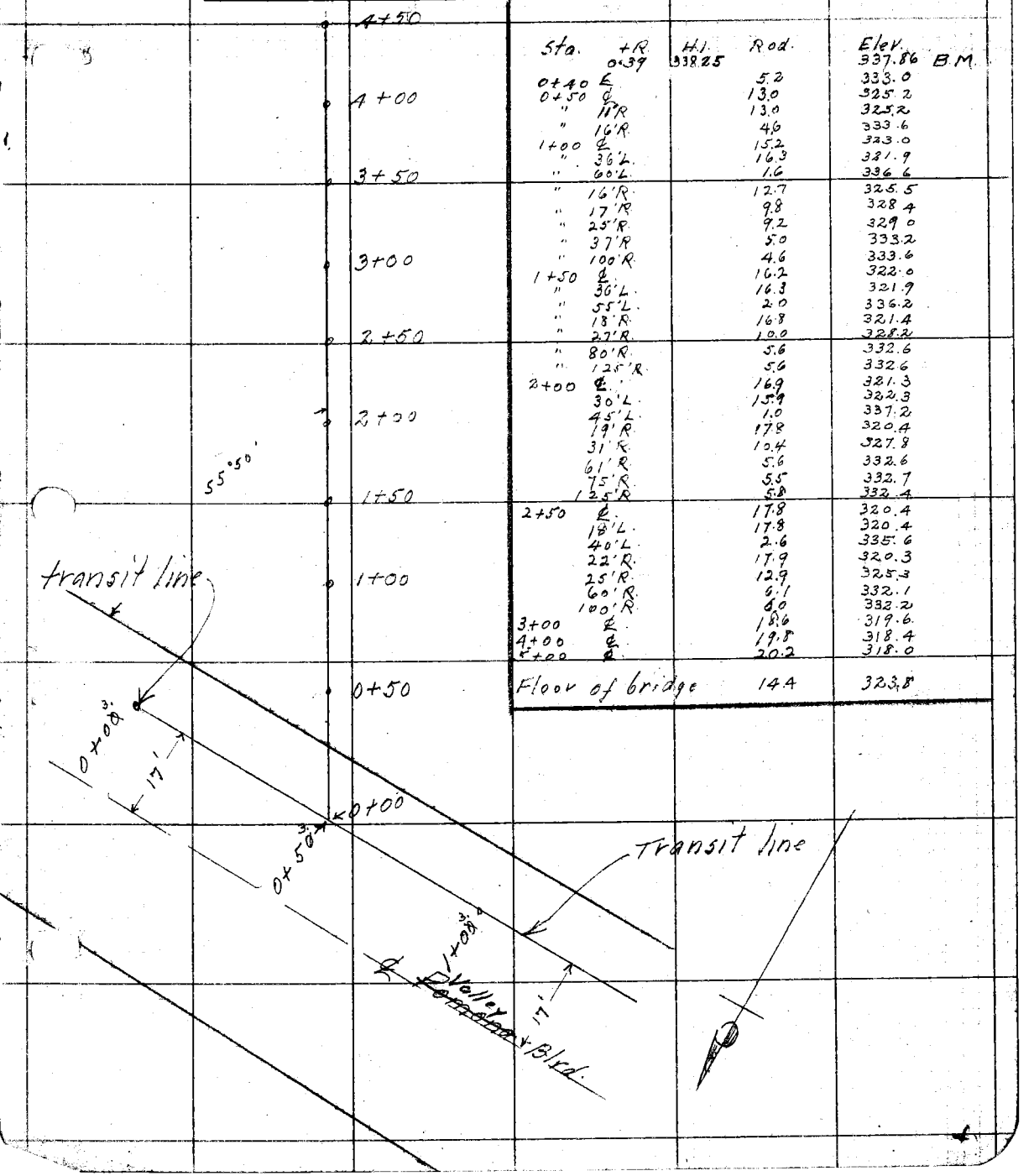

Water pipe 4" Steel riveted

W3.44-A-5&6

F. B. 584 Pg. 59

Platted by	W. O. No. D. S. O. No.
Date	Location.
Map No.	Surveyed by
Platting C'k'd by	Date A. C. Johnson
Date	Indexed.

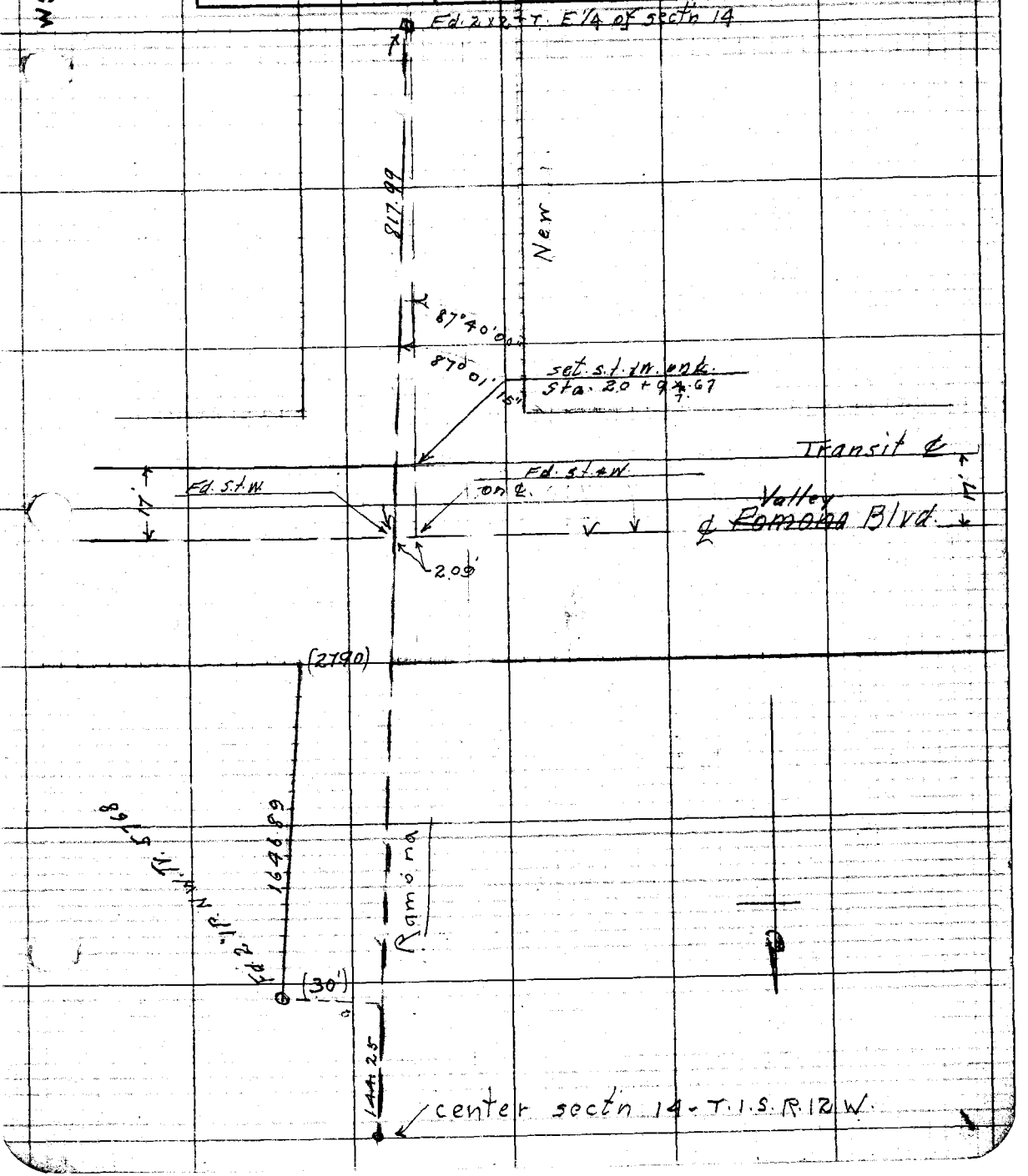

F. B. 584 Pg. 69

F. B. 584 Pg. 21

Platted by	W. O. No. 625 D. S. O. No.
Date	Location. Alhambra
Map No.	Surveyed by
Platting C'k'd by	Date
Date	Indexed. A. C. Johnson

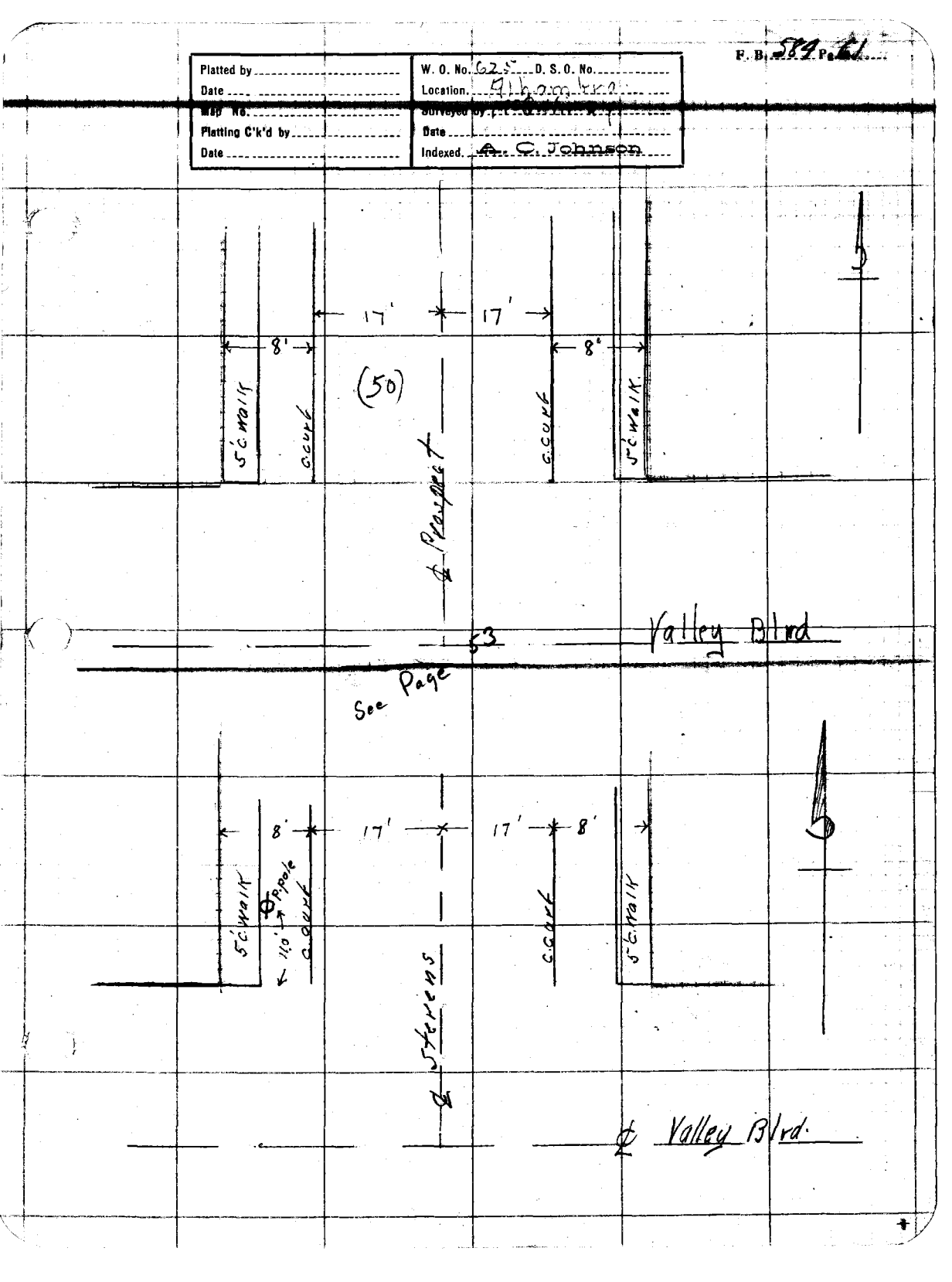

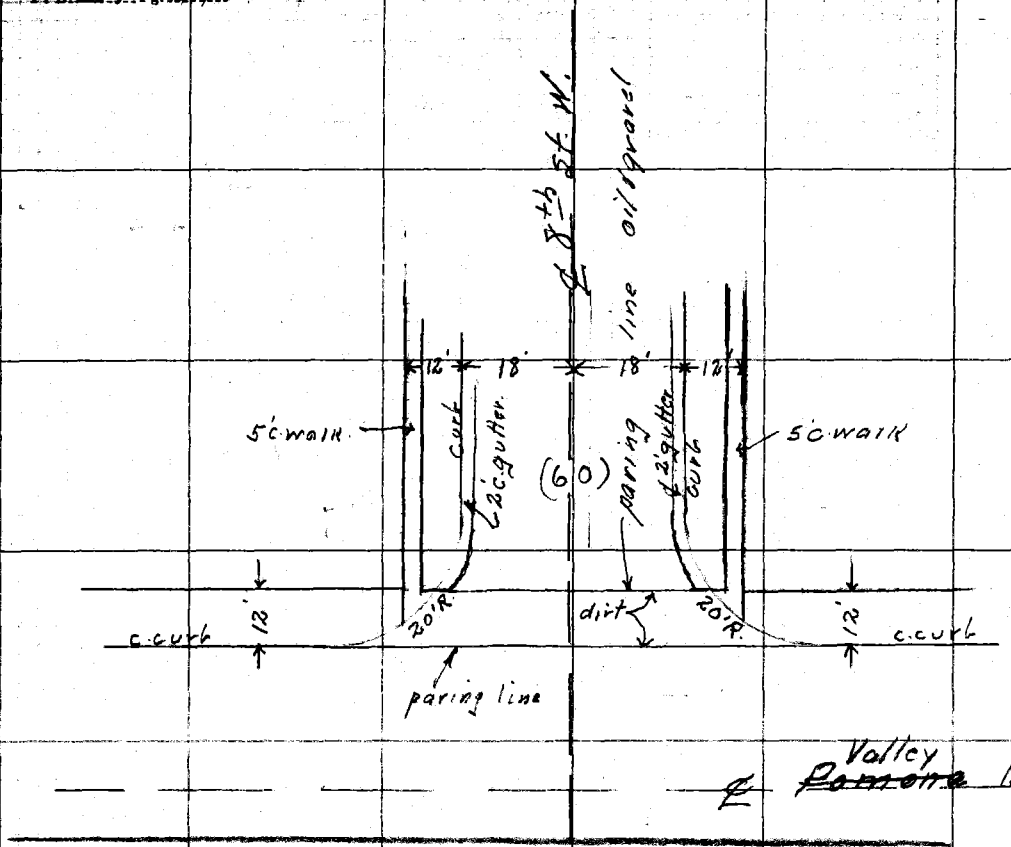
℄ 8th St. W.
oil gravel line
12'
18'
18'
12'
5' c. walk
curb & gutter
(60)
paving
curb & gutter
5' c. walk
12'
c. curb
20' R.
dirt
20' R.
12'
c. curb
paving line
℄ Valley ~~Pomona~~ Blvd.

5

F. B. 584 Pg. 65

Platted by	W. O. No. 625 D. S. O. No.
Date	Location. Columbia
Map No.	Surveyed by [illegible]
Platting C'k'd by	Date
Date	Indexed. A. C. Johnson

Bridge at sta 00.

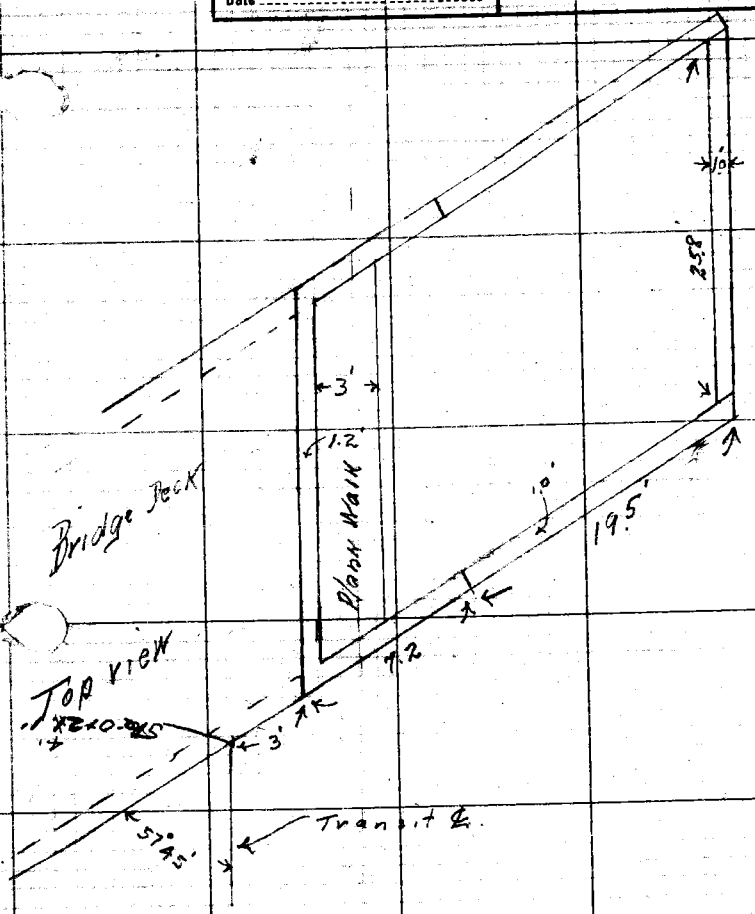

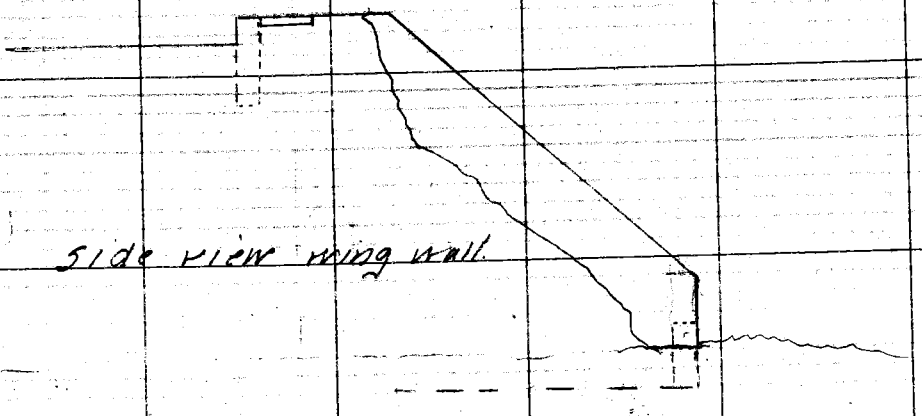

Side view wing wall

R. No. 584 Pg. 66

Platted by	W. O. No. 325 D. S. O. No.
Date	Location. Alhambra
Map No.	Surveyed by
Platting C'k'd by	Date
Date	Indexed.

F. B. 584 Pg. 43

View of bridge from South at sta. 00-

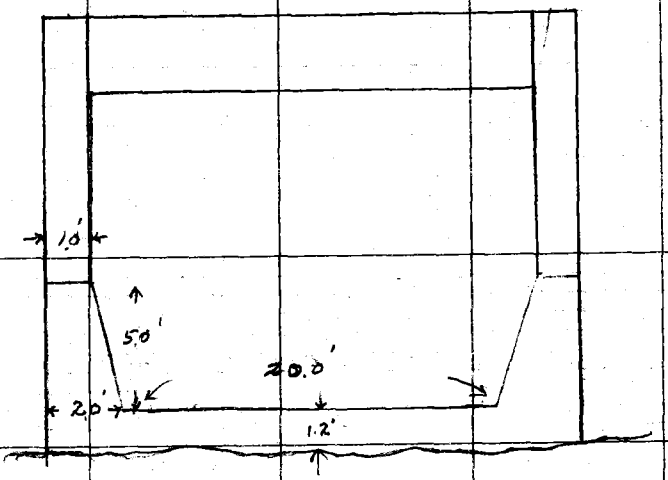

For additional details see old notes.

F. B. 584 Pg. 64

Notes Ck'd by	Survey of MISSION DRIVE	F.B. 584 PG. 67
Map No.	W. O. Tape No. St'd °F.	
Office Work	Surveyed by [illegible]	
Checked	Notes [illegible] Date [illegible]	
Date	Indexed A. C. Johnson	

MISSION DRIVE DRAINAGE SYSTEM
J.N. 6325

MISSION DRIVE

FROM RUBIO WASH TO SAN GABRIEL BLVD.

LOCATION OF [illegible] STORM DRAIN

Note: Any Additions or Changes on This Sheet Must be Made or Circled in Red Ink With Date and Name of Person Making Change.

Do not extend notes this side of this line

RETURN TO
LOS ANGELES COUNTY SURVEYOR
700 HALL OF RECORDS

MAR 19 1936 HLS

RECEIVED
PROGRESSED ✓ ✓
BOOK INDEXED ✓ ✓
MAP INDEXED
RECORD INDEXED ✓ ✓
CARD INDEXED ✓ ✓

FORM 247 10M 11-35

F.B. 584 Pg. 68

WS-44-B-4

RETURN TO
LOS ANGELES COUNTY SURVEYOR
700 HALL OF RECORDS

Note: Any Additions or Changes on This Sheet Must be Made or Circled in Red Ink With Date and Name of Person Making Change.

Do not extend notes this side of this line

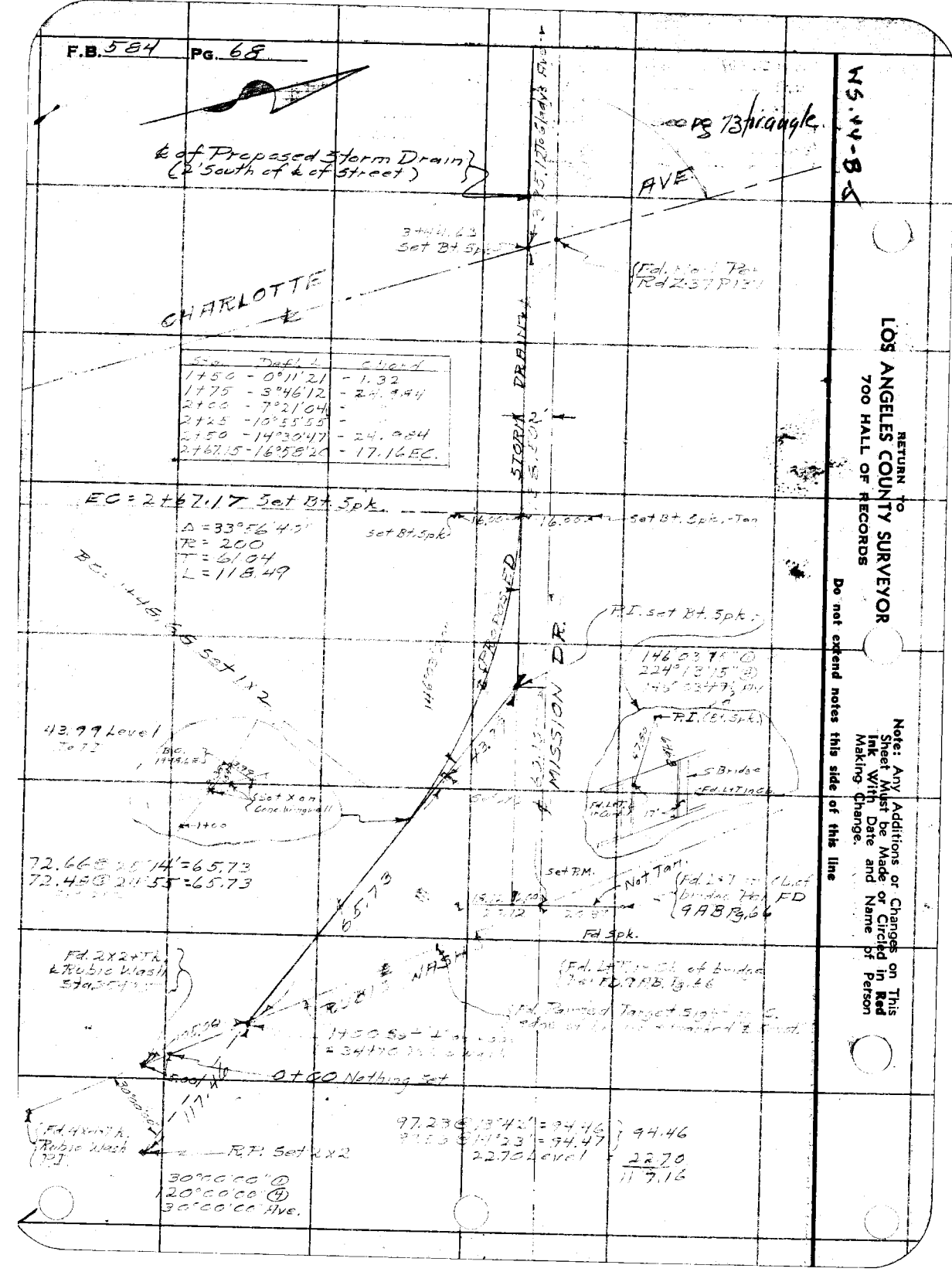

Notes Ck'd by	Survey of MISSION DRIVE	F.B. 584 Pg. 69
Map No.	W. O. 6320 Tape No. St'd °F.	
Office Work	Surveyed by Brandy	
Checked	Notes Brandy Date 3-17-32	
Date	Indexed A. C. Johnson	

W.S. 44-B-5

See pg 74 for angles

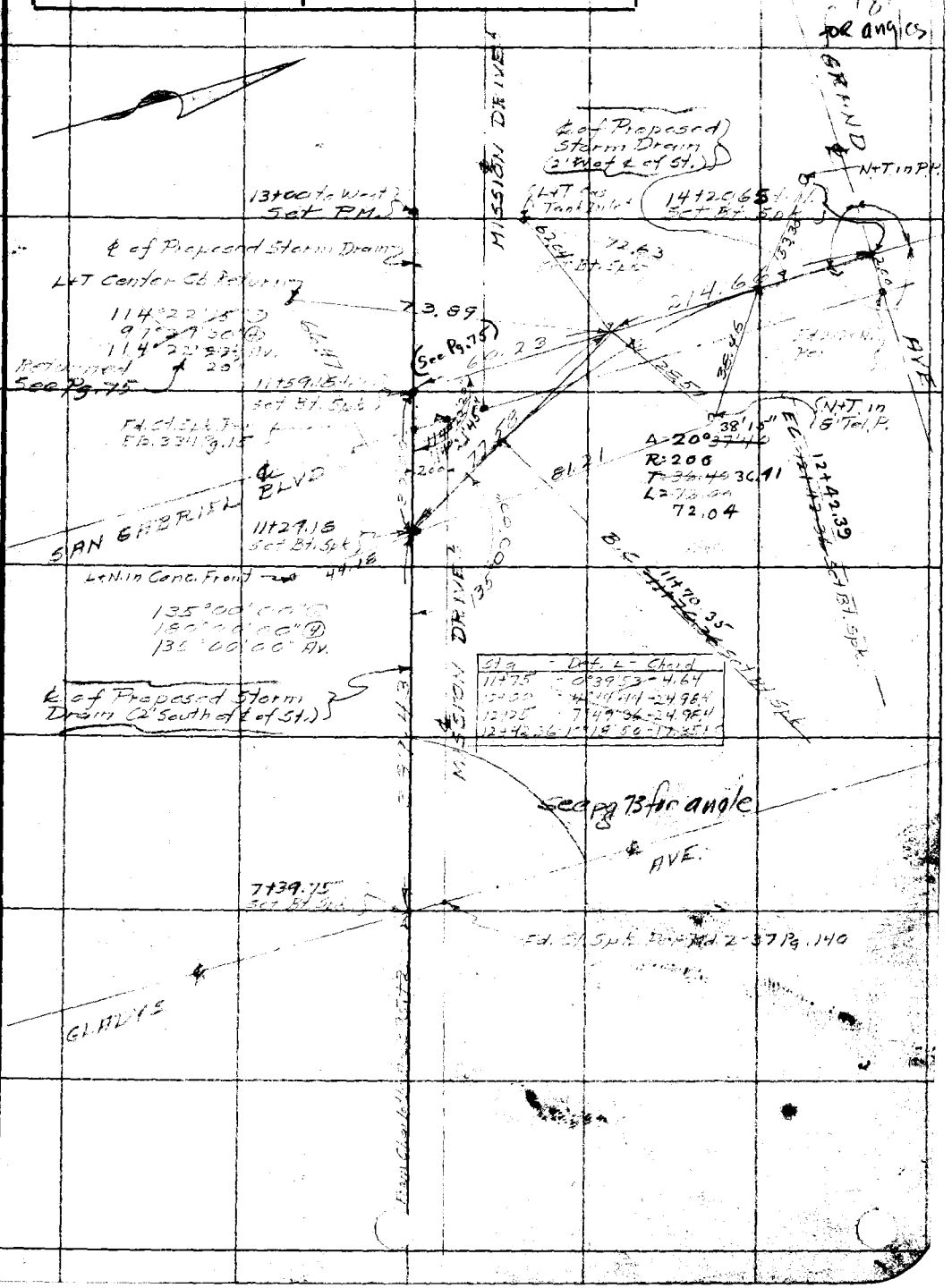

Sta	Def. L	Chord
11+75	0°39'53"	4.64
12+00	4°49'44"	24.984
12+25	7°49'36"	24.984
12+42.36	1°18'50"	17.351

Note: Any Additions or Changes on This Sheet Must be Made or Circled in Red Ink With Date and Name of Person Making Change.

Do not extend notes this side of this line

RETURN TO
LOS ANGELES COUNTY SURVEYOR
700 HALL OF RECORDS

FORM 247 10M 11-35

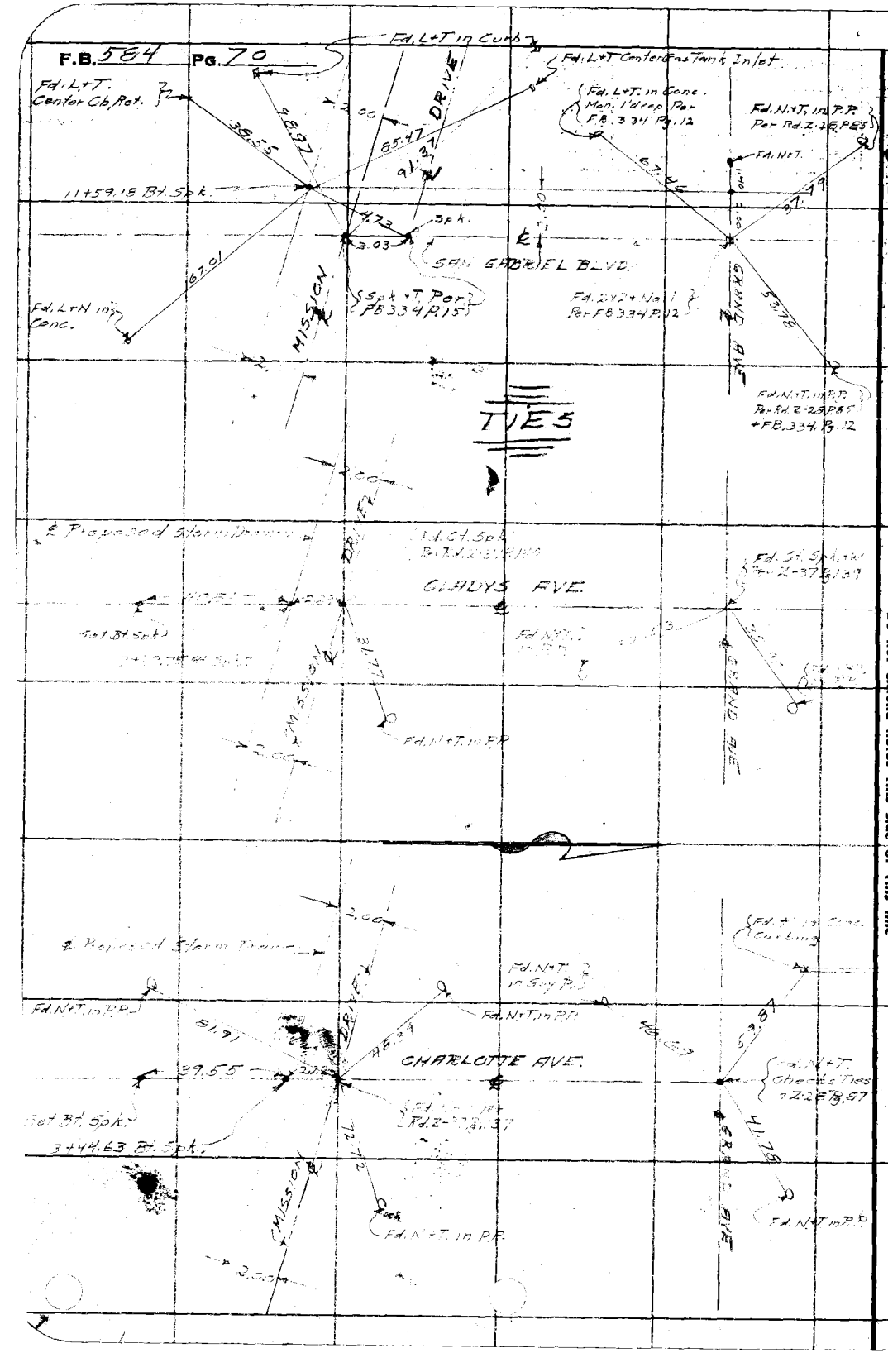

RETURN TO
LOS ANGELES COUNTY SURVEYOR
700 HALL OF RECORDS

Note: Any Additions or Changes on This Sheet Must be Made or Circled in Red Ink With Date and Name of Person Making Change.

Do not extend notes this side of this line

Notes Ck'd by		Survey of	F.B. PG.
Map No.		W. O.	Tape No. St'd °F.
Office Work		Surveyed by	Date
Checked		Notes	
Date		Indexed A. C. Johnson	

Note: Any Additions or Changes on This Sheet Must be Made or Circled in Red Ink With Date and Name of Person Making Change.

Do not extend notes this side of this line

RETURN TO
LOS ANGELES COUNTY SURVEYOR
700 HALL OF RECORDS

MAR 19 1936 HLS

RECEIVED

PROGRESSED

BOOK INDEXED

MAP INDEXED

RECORD INDEXED

CARD INDEXED

FORM 247 10M 11-35

F.B. 554 Pg. 72

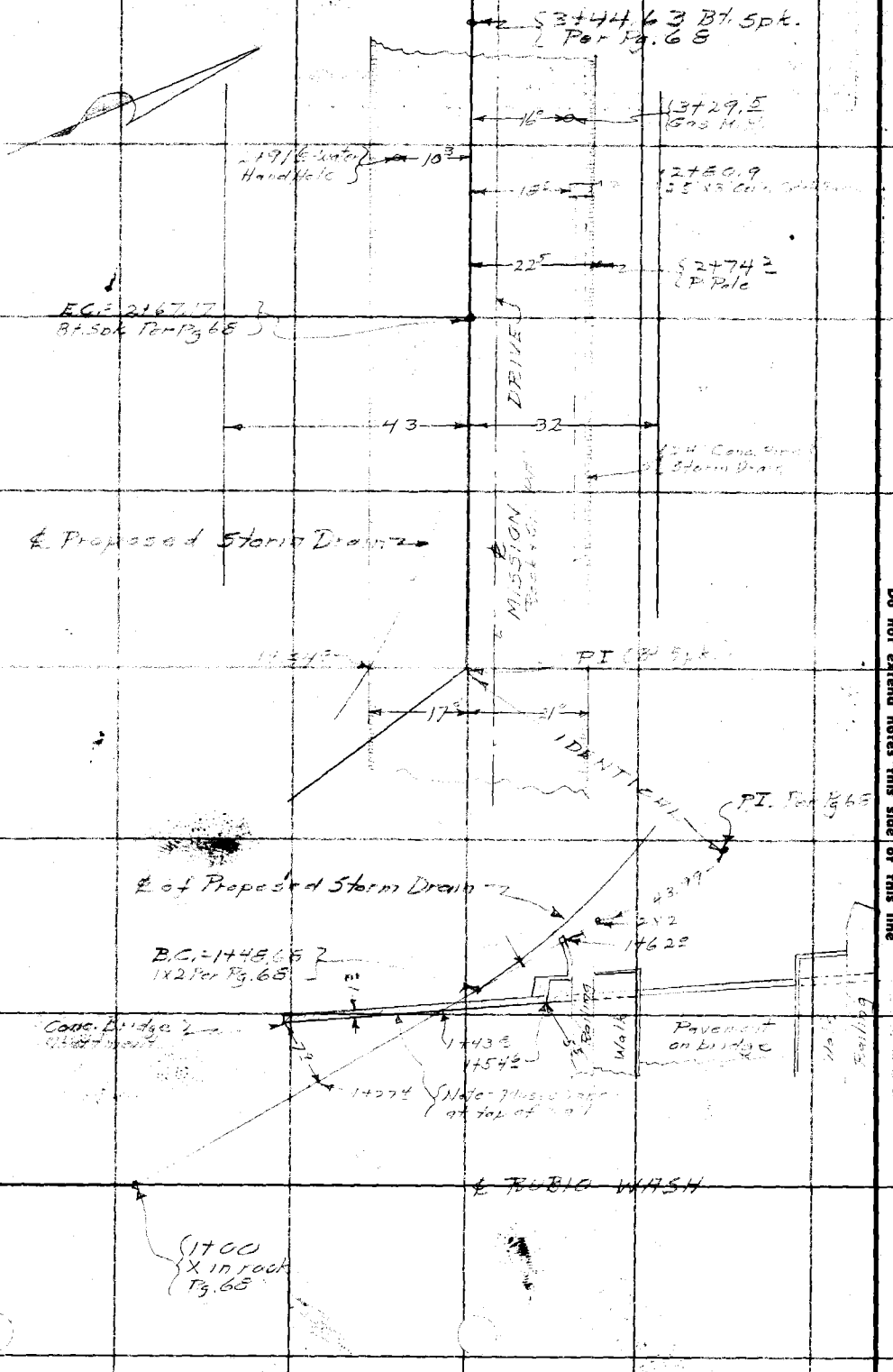

RETURN to
LOS ANGELES COUNTY SURVEYOR
700 HALL OF RECORDS

Do not extend notes this side of this line

Note: Any Additions or Changes on This Sheet Must be Made or Circled in Red Ink With Date and Name of Person Making Change.

Notes Ck'd by	Survey of MISSION DRIVE
Map No.	W. O. 5-25 Tape No. St'd °F.
Office Work	Surveyed by Brady
Checked	Notes " Date 3-18-36
Date	Indexed A. C. Johnson

F.B. 584 Pg. 73

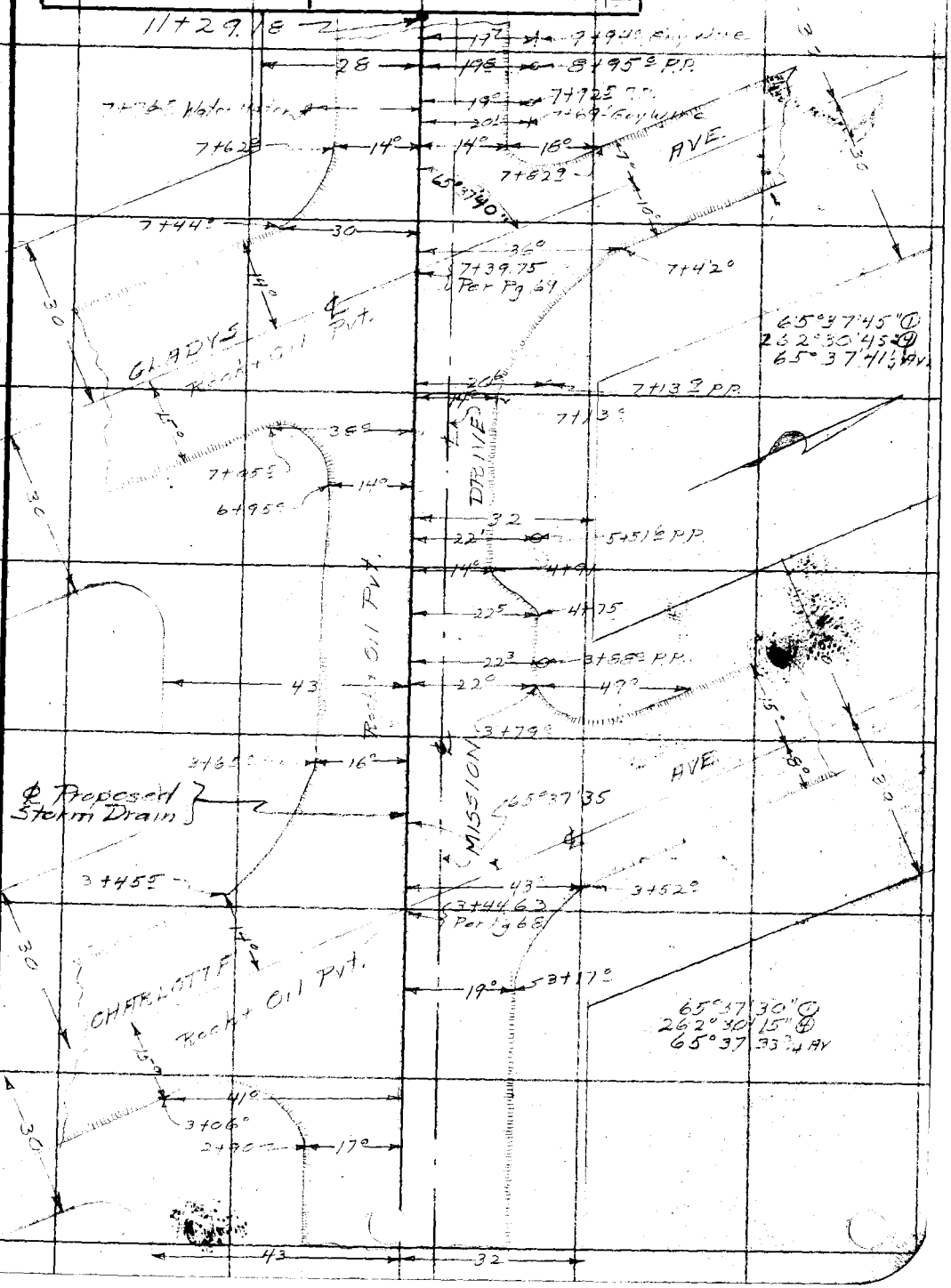

Note: Any Additions or Changes on This Sheet Must be Made or Circled in Red Ink With Date and Name of Person Making Change.

Do not extend notes this side of this line

RETURN TO
LOS ANGELES COUNTY SURVEYOR
700 HALL OF RECORDS

FORM 247 10M 11-35

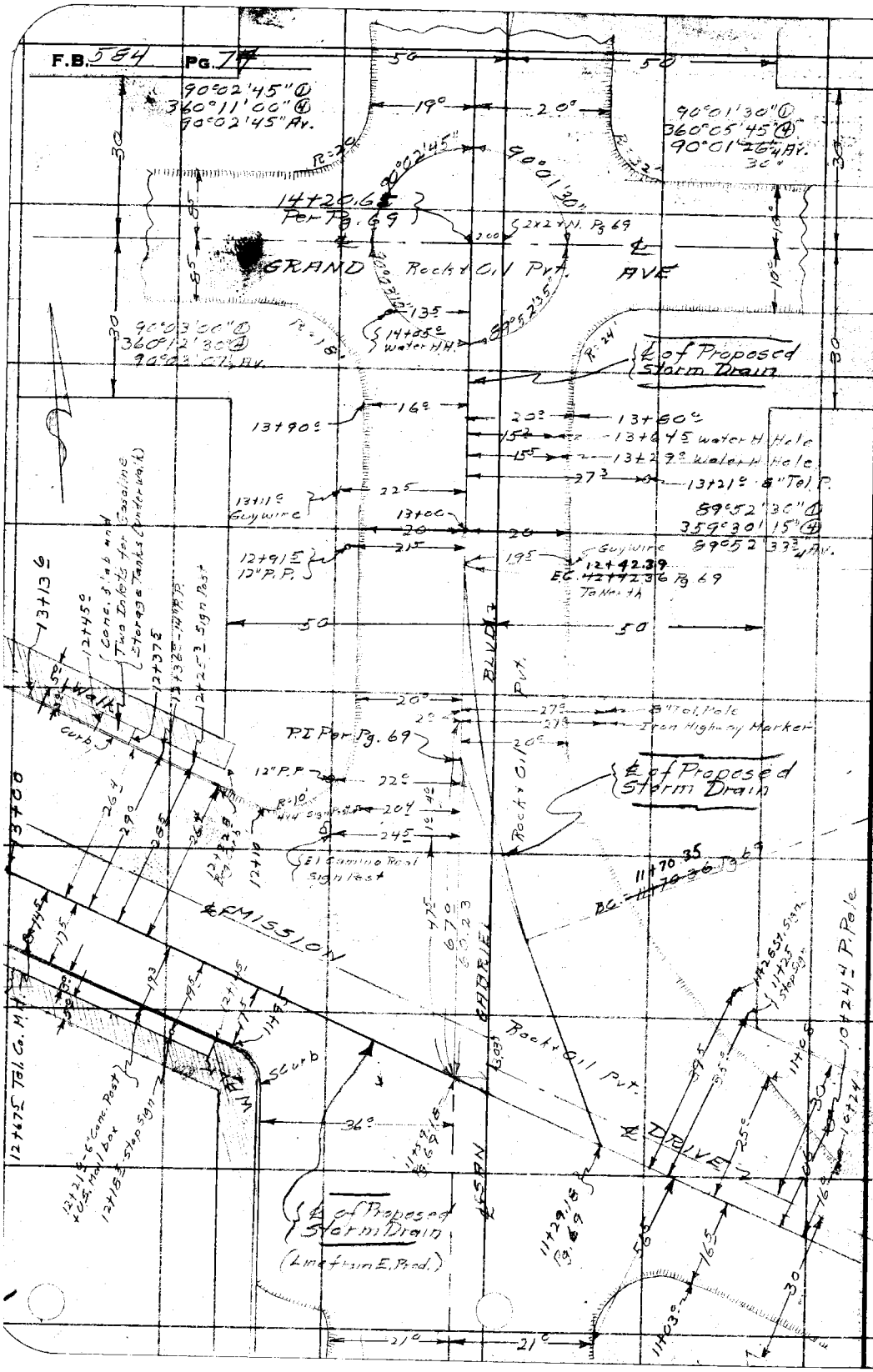

WS.VV-B-5

RETURN TO
LOS ANGELES COUNTY SURVEYOR
700 HALL OF RECORDS

Do not extend notes this side of this line

Note: Any Additions or Changes on This Sheet Must be Made or Circled in Red Ink With Date and Name of Person Making Change.

Notes Ck'd by	Survey of [illegible]	F.B. 594 Pg 75
Map No.	W. O. Tape No. St'd °F.	
Office Work	Surveyed by [illegible]	
Checked	Notes " Date [illegible]	
Date	Indexed A. C. Johnson	

W.S. 44-B-5

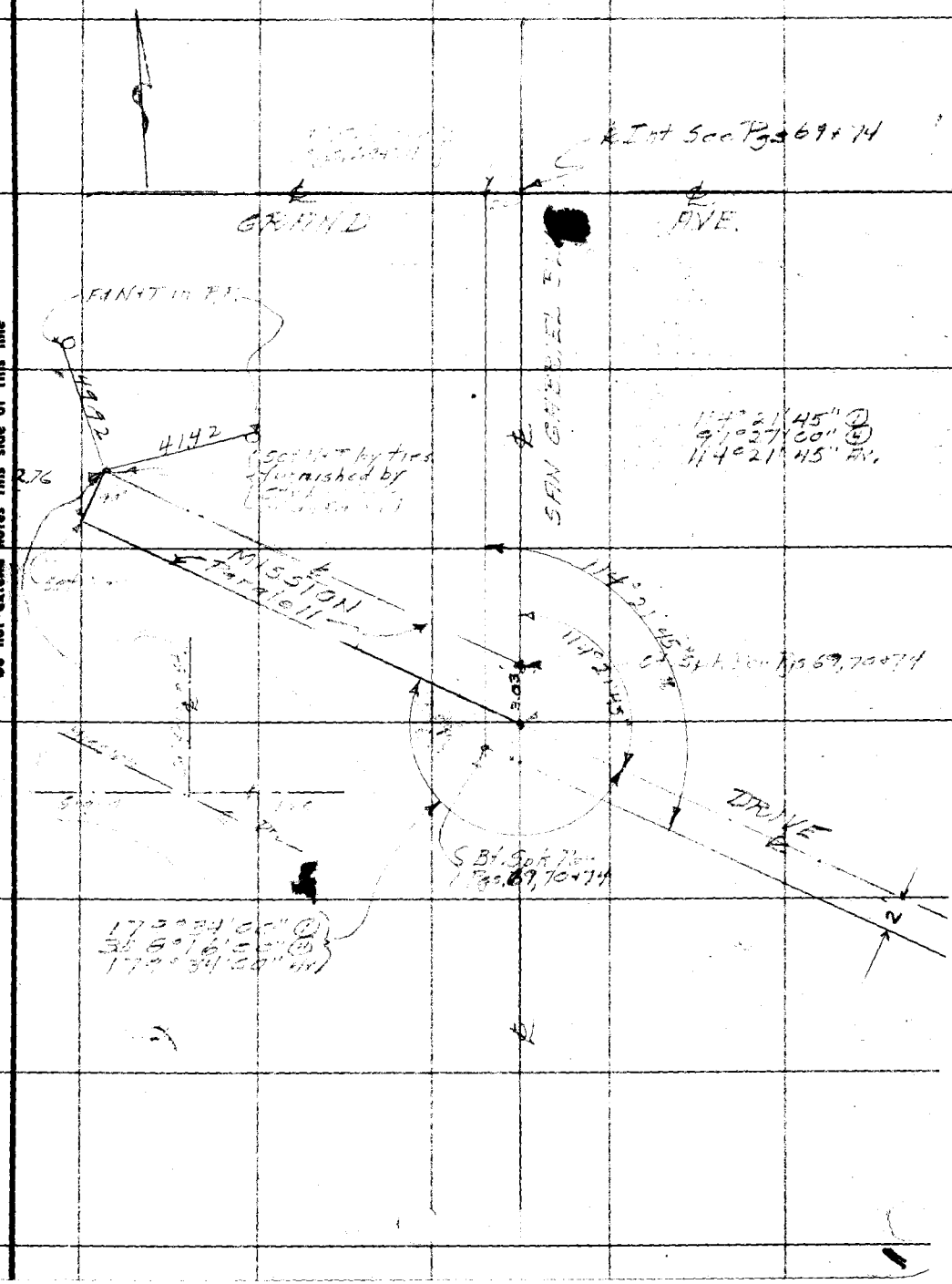

Note: Any Additions or Changes on This Sheet Must be Made or Circled in Red Ink With Date and Name of Person Making Change.

Do not extend notes this side of this line

RETURN TO
LOS ANGELES COUNTY SURVEYOR
700 HALL OF RECORDS

FORM 247 10M 11-35

RETURN TO
LOS ANGELES COUNTY SURVEYOR
700 HALL OF RECORDS

Note: Any Additions or Changes on This Sheet Must be Made or Circled in **Red Ink** With Date and Name of Person Making Change.

Do not extend notes this side of this line.

F.B. 584 PG. 76

Profile No. ____ X-Sec. No. ____ | Notes Red. ____ Date ____ Notes Chkd. ____ Date ____ | Platted ____ Date ____ Checked ____ Date ____ | Job No. 6325 Division No. ____ Survey of ____ Survey by ____ Indexed A. C. Johnson | L. B. 584 Pg. 77 Notes ____ Date ____ Date JUN 9 '37

Brunty
H. M. Smith
Van Doren
N. R. Smith

Mission Drive
JN 6325

1

Mission Drive from Rubio Wash to San Gabriel Blvd

San Gabriel Blvd. from Mission Drive to Grand Ave.

Profile & Cross Section

ELEV.

F. S.

MAR 19 1936 HLS
RECEIVED
PROGRESSED
BOOK INDEXED
MAP INDEXED
RECORD INDEXED
CARD INDEXED

H. I.

B. S.

REDUCED Field & NLS
CHECKED NLS - 3-19-36

STATION

NOTE: ANY ADDITIONS OR CHANGES ON THIS SHEET MUST BE MADE OR CIRCLED IN RED INK, WITH DATE AND NAME OF PERSON MAKING CHANGE

Do not extend notes this side of this line

PLEASE RETURN TO
LOS ANGELES COUNTY SURVEYOR
700 HALL OF RECORDS

Form 307 5M 10-34

Form 307 5M 10-34

PLEASE RETURN TO
LOS ANGELES COUNTY SURVEYOR
700 HALL OF RECORDS

NOTE: ANY ADDITIONS OR CHANGES ON THIS SHEET MUST BE MADE OR CIRCLED IN RED INK, WITH DATE AND NAME OF PERSON MAKING CHANGE

Do not extend notes this side of this line

Survey of _____ Notes _____ Plotted _____ Profile
Survey by A. C. Johnson Date 3-12-34 Date _____ No. _____
Indexed _____ Notes Chkd. _____ Checked _____ X-Sec.
L.B. 584 P.G. 78 Job. No. _____ Division No. _____ Date _____ Date _____ No. _____

STATION	B. S.	H. I.	F. S	ELEV.	
					[illegible] M.S. 4 B 193 [illegible] So. Mission [illegible]
Empress				3[illegible]	Drive & chain to [illegible] NW Cor. [illegible]
					[illegible]
	8.1	365.01			
TP			1.52	35[illegible]	
	2.5	36[illegible]			
TP			1.33	346.[illegible]	346.53 Top of Curb Gutter Conc Ditch Flr. Elevation
	4.11	35[illegible]			
TP			1.49	3[illegible]	
	1.01	339.65			
0+00			1.5	338.2	[illegible] Steel rod
0+25 (24'R) = (35+45 USED)			1.5	339.[illegible]	Fl. Elevation (6-3.0 ft) Sub Grade) 10" Conc Floor
0+25 (25'R) = (35+45 USED)			2.52	339.53	" " (6-3.0 ft) " " ") " " "
35+01 USED.				334.09	Floor elevation ℄ New Conc. Ditch.
TP			1.08	338.57	
	11.51	350.08			
			0.11	349.97	
	9.42	359.39			
			1.53	357.86	
	11.00	368.[illegible]			
1+43.9			7.39	361.[illegible]	Sta. [illegible] Proposed ℄
1+48.68			2.09	361.90	BC Wedge Wingwall " "



Form 307 5M 10-34

PLEASE RETURN TO
LOS ANGELES COUNTY SURVEYOR
700 HALL OF RECORDS

NOTE: ANY ADDITIONS OR CHANGES ON THIS SHEET MUST BE MADE OR CIRCLED IN RED INK, WITH DATE AND NAME OF PERSON MAKING CHANGE

Do not extend notes this side of this line

STATION	B. S.	H. I.	F. S	ELEV.		
		368 95				
1+63			2 7	366.3	& Pro. Storm Drain	
T.P.			2 66	366 29		
	3 17	369.46				
1+75			3 17	366.29	" " " "	
15'L			3 9	366 6		
25'L			7.3	362 2		
30'L			6 5	363 0		
50'L			6.5	363.0		
5'R			4 1	365 4	5 edge Pavement	
25'R			3.7	365.8	& Pavement	
2+00			4 03	365 13	& Pro Storm Drain	
2+25			3 90	365 56	Pav. " " " "	
18'L			4 13	365 33	edg "	
20'L			4 0	365 5		
30'L			5 9	363 6		
40'L			6.2	363 3		
5'R			3.86	365.60	& Pav.	
27 R			4 32	365.14	"edge"	
2+50			3 85	365.61	Pav. " " " "	
2+67.17 E.C.			3 83	365.63	& Prop. Drain.	

Profile Notes Red. Platted Job No 63225 Division No.
No. Date Date Survey of
X-Sec. Notes Chkd. Date Checked Survey by Notes Date
Indexed A. C. Job

L. B. 584 Pg. 79

Form 307 5M 10-34

PLEASE RETURN TO
LOS ANGELES COUNTY SURVEYOR
700 HALL OF RECORDS

NOTE: ANY ADDITIONS OR CHANGES ON THIS SHEET MUST BE MADE OR CIRCLED IN RED INK, WITH DATE AND NAME OF PERSON MAKING CHANGE

Do not extend notes this side of this line

STATION	B. S.	H. I.	F. S	ELEV.		
2+67 [illegible]		369.46				
16' L			[illegible]	364.[illegible]	S. edge [illegible]	
24' L			4.8	364.7		
30' L			[illegible]	[illegible]		
45' L			6.6	362.[illegible]		
18' R			4.63	364.83	N edge [illegible]	
21' R			4.8	364.7		
23' R			[illegible]	365.2		
32' R			4.2	365.3		
2+80			[illegible]	361.08	19' R. (FL Catch basin)	
3+00			3.89	[illegible]	℄ Prop. Storm Drain	
[illegible] L			[illegible]	[illegible]	S edge [illegible]	
30' L			[illegible]	[illegible]		
45' L			6.3	[illegible]		
21' R			[illegible]	[illegible]		
23' R			4.5	[illegible]		
32' R			4.[illegible]	[illegible]		
3+[illegible]			[illegible]	365.[illegible]	Inter [illegible] Prop. Storm Drain	
60' L			6.23	363.23	℄ " "	
100' L			6.92	362.54		
23' R			4.82	364.64	Gutter " "	

L.B. 584 P.G. 80 Job. No. 6325 Division No. ____ Notes Red ____ Plotted ____ Profile ____
Survey of Mission Drive Date ____ Date ____ No. ____
Survey by Brenty Notes H.M.S. Notes Chkd. ____ Checked ____ X-Sec. ____
Indexed A. C. Johnson Date ____ Date ____ Date ____ No. ____

Form 307 5M 10-34

PLEASE RETURN TO
LOS ANGELES COUNTY SURVEYOR
700 HALL OF RECORDS

NOTE: ANY ADDITIONS OR CHANGES ON THIS SHEET MUST BE MADE OR CIRCLED IN RED INK, WITH DATE AND NAME OF PERSON MAKING CHANGE

Do not extend notes this side of this line

STATION	B. S.	H. I.	F. S	ELEV.		
3+44.63		369.46				
48'R			370	365.76		℄ Charlotte Ave
100'R			321	366.25		" " "
4+00			401	365.45		℄ Prop. Storm Drain
15'L			5.10	364.36		S. edge Pav.
21'L			5.70	363.76		
25'L			5.0	364.5		
45'L			5.8	363.7		
20'R			4.7	364.8		N. " "
32'R			4.1	365.4		
T.P.			3.31	366.15		
	2.78	368.93				
5+00			3.69	365.24		℄ Pro. Storm Drain
15'L			4.70	364.23		S. edge Pav
21'L			5.5	363.4		
45'L			5.3	363.6		
15'R			4.00	364.93		N " "
21'R			4.2	364.7		Gutter
26'R			3.3	365.6		
35'R			3.5	365.4		

Profile No. _____ Notes Red. _____ Platted _____ Job No. 4375 Division No. _____ L. B. 584 PG. 81
X-Sec. No. _____ Date _____ Date _____ Survey of _____ Notes _____
Notes Chkd. _____ Checked _____ Survey by _____ Date _____
Date _____ Date _____ Map No. _____ Indexed by C. Johnston

Form 307 5M 10-34

PLEASE RETURN TO
LOS ANGELES COUNTY SURVEYOR
700 HALL OF RECORDS

NOTE: ANY ADDITIONS OR CHANGES ON THIS SHEET MUST BE MADE OR CIRCLED IN RED INK, WITH DATE AND NAME OF PERSON MAKING CHANGE

Do not extend notes this side of this line

STATION	B. S.	H. I.	F. S	ELEV.		
		368.93				
6+00			3.85	[illegible]	℄ Pro. Storm Drain	
15'L			4.70	364.23	S. edge ℄ Par.	
21'L			5.4	363.5		
45'			5.7	363.2		
14'R			4.10	364.83	N " " "	
20'R			4.2	[illegible]	Gutter	
21'R			3.7	365.2		
35'R			3.4	[illegible]		
7+00			3.65	[illegible]	℄ Pro. Storm Drain	
18'L			4.8	[illegible]		
45'L			4.9	364.5		
15'R			3.96	364.97	N edge Par.	
20'R			4.2	[illegible]	Gutter	
24'R			3.3	365.6		
35'R			3.1	365.8		
7+39.75			3.48	365.[illegible]	Inter ℄ [illegible] ℄ Pro. Storm Drain	
60'L			5.00	363.[illegible]	℄ " " Ave	
[illegible]			[illegible]	363.[illegible]	" " " "	
15'R			4.02	364.91	Gutter	
36'R			3.18	365.75		

E.B. 584 P.G. 81 Job. No. 6325 Division No. Notes Red Plotted Profile
Survey of Mission Drive Date Date No.
Survey by Brunty Notes H.M.S. Notes Chkd. Checked X-Sec.
Indexed A. C. Johnson Date Date No.

Form 307 5M 10-34

PLEASE RETURN TO
LOS ANGELES COUNTY SURVEYOR
700 HALL OF RECORDS

NOTE: ANY ADDITIONS OR CHANGES ON THIS SHEET MUST BE MADE OR CIRCLED IN RED INK, WITH DATE AND NAME OF PERSON MAKING CHANGE

Do not extend notes this side of this line

STATION	B. S.	H. I.	F. S	ELEV.		
7+39.75		368.93				
20'R			2.70	36[illegible].13	℄ Gladys Ave.	
8+00			3.32	365.61	" Pro. Storm Drain	
15'L			4.14	364.79	S. edge Par.	
21'L			4.3	364.6	Gutter	
23'L			3.9	365.0		
45'			4.3	364.6		
15'R			3.58	365.35	N. edge ℄ Par.	
20'R			3.8	365.1	Gutter	
21'R			3.[illegible]	365.[illegible]		
30'R			3.3	365.6		
T.P.			2.42	366.51		
	4.27	370.78				
9+00			4.90	365.88	℄ Pro. Storm Drain	
15'L			5.66	365.12	S. edge Par.	
21'L			5.9	364.9	Gutter	
22'L			5.3	365.5		
30'L			5.9	364.9		
15'R			5.10	365.68	N. edge Par.	
21'R			5.4	365.4	Gutter	
24'R			4.6	366.2		

Profile No. ____ Notes Red. ____ Platted ____ Job No. 6825 Division No. ____ L.B. 584 Pg. 82
X-Sec. No. ____ Date ____ Date ____ Survey of Mission Hills
Notes Chkd. ____ Checked ____ Survey by Bruns Notes [illegible] Date [illegible]
Date ____ Date ____ Map No. ____ Indexed A. C. Johnson

Form 307 5M 10-34

PLEASE RETURN TO
LOS ANGELES COUNTY SURVEYOR
700 HALL OF RECORDS

NOTE: ANY ADDITIONS OR CHANGES ON THIS SHEET MUST BE MADE OR CIRCLED IN RED INK, WITH DATE AND NAME OF PERSON MAKING CHANGE

Do not extend notes this side of this line

STATION	B. S.	H. I.	F. S	ELEV.		
9+00		370.78				
30' R			4.8	366.0		
10+00			4.5	366.19	℄ Proposed Storm Drain	
15' L			5.2	365.6	S. edge Par.	
35' L			4.8	366.0		
16' R			4.8	366.0	N " "	
19' R			4.8	366.[illegible]		
2[illegible]			4.1	366.7		
30 R			4.5	366.3		
11+00			4.25	366.53	℄ Pro. Storm Drain	
15' L			4.86	365.92	S. edge Par.	
35' L			4.65	366.13		
24' R			4.52	366.26	N edge Par.	
32' R			4.36	366.[illegible]		
11+26			4.40	366.38	℄ Pro. Storm Drain	
11+36			4.72	366.06	" " "	" Mission Dr. Gutter
36' L			5.86	365.42		"
100' R			4.03	366.75		"
11+57 E			4.28	366.50	Inter ℄ San Gabriel Blvd & Pro. Storm Drain	
140' L			5.[illegible]2	365.26	℄ " " "	
100' R			3.17	367.61		

L.B. 584 P.G. 84 Job. No. ___ Division No. ___ Notes Red ___ Plotted ___ Profile ___
Survey of Mission Drive Date ___ Date ___ No. ___
Survey by Bruntz Notes H.M.S. Notes Chkd. ___ Checked ___ X-Sec. ___
Indexed A. C. Johnson Date ___ Date ___ No. ___

Form 307 5M 10-34

PLEASE RETURN TO
LOS ANGELES COUNTY SURVEYOR
700 HALL OF RECORDS

NOTE: ANY ADDITIONS OR CHANGES ON THIS SHEET MUST BE MADE OR CIRCLED IN RED INK, WITH DATE AND NAME OF PERSON MAKING CHANGE

Do not extend notes this side of this line

STATION	B. S.	H. I.	F. S	ELEV.	Mission Dr.	Line
		370 78				
11+80			5.21	365.57	Inter ℄ Pro. Storm Dr.	Mission Dr. + Gutter
150' L			6 26	364.52	"	"
110' R			3.8	367.0	"	"
			4 70	366.08	S end Cb. R. S.W. Cor.	
			5 05	365.73	W " " " " "	"
			5 43	365.35	" " " " " "	" Gutter
12+00			4 22	366.56	℄ Pro. Storm Drain	Mission Drive
12+22.8			4 03	366 75	" " " "	" "
17 L			5 36	365.42	Gutter	
17.5 L			4 84	365.94	Tp. Cb.	
25.5 L			4 82	365.96	P.L	
26 R			4 96	365.82	Gutter	
26.4 R			4 40	366.38	Eend ℄ Cb. N. side Mission Dr.	
34.4 R			4 24	366.54	P.L.	
13+13			3 50	367.28	℄ Pro Storm Drain	
17 L			4 50	366.28	Gutter	
17.5 L			3 82	366.96	Tp. Cb.	
25.5 L			3 60	367.18	P.L	
26 R			4.13	366.65	Gutter	
26 R			3 52	367.26	Tp. Cb	
34.4 R			3 33	367.45	P.L	

Profile No. ____ Notes Red. ____ Platted ____ Job No. 6325 Division No. ____ F.B. 584 Pg. 85
X-Sec. No. ____ Date ____ Date ____ Survey of Mission Drive
Notes Chkd. ____ Checked ____ Survey by [illegible] Notes [illegible] Date 3-19-36
Date ____ Date ____ Map No. ____ Indexed by C. Job Drawn

Form 307 5M 10-34

PLEASE RETURN TO
LOS ANGELES COUNTY SURVEYOR
700 HALL OF RECORDS

NOTE: ANY ADDITIONS OR CHANGES ON THIS SHEET MUST BE MADE OR CIRCLED IN RED INK, WITH DATE AND NAME OF PERSON MAKING CHANGE

Do not extend notes this side of this line

STATION	B. S.	H. I.	F. S	ELEV.	San Gabriel Blvd.	Lateral
		370.78				
11+29 ℄			4.39	366.39	∠P in Pro Storm Drain (going N)	
11+55			4.49	365.29	℄ " " "	" (" ")
11+70 36			4.32	366.46	B.C. " " "	" (" ")
12+06			3.58	367.20	" " "	" (" ")
12+42 36			3.10	367.68	E.C " " "	" (")
15'L			3.92	366.86	Gutter	
21'L			3.5	367.3		
50'L			3.38	367.40	P.L.	
20'R			3.94	367.84	Gutter	
24'R			3.3	367.5		
30'R			3.2	367.6		
50'R			3.6	367.2	P.L.	
T.P.			3.10	367.66		
	6.20	373.88				
13+00			5.71	368.17	℄ Proposed Storm Drain (North)	
15'L			6.60	367.28	Wedge & Pav.	
28'L			5.8	368.1		
50'L			4.5	369.4		
20'R			6.50	367.38	E " " "	
23'R			5.9	368.0		

E.B. 584 P.G. 86 Job. No. 6325 Division No. ____ Notes Red ____ Plotted ____ Profile ____
Survey of Mission Drive Date ____ Date ____ No. ____
Survey by Brunty Notes H.M.S Notes Chkd. ____ Checked ____ X-Sec. ____
Indexed A. C. Johnson Date ____ Date ____ No. ____

Form 307 5M 10-34

5.3
4.6 Gut.

PLEASE RETURN TO
LOS ANGELES COUNTY SURVEYOR
700 HALL OF RECORDS

NOTE: ANY ADDITIONS OR CHANGES ON THIS SHEET MUST BE MADE OR CIRCLED IN RED INK, WITH DATE AND NAME OF PERSON MAKING CHANGE

Do not extend notes this side of this line

STATION	B. S.	H. I.	F. S.	ELEV.		
		373 88				
13+00 50'R			5 5	368 4		
14+06			5.05	368.83	℄ Pro. Storm Drain North	
36 R			5.15	368.73	E edge Pav.	
100' R			4 96	368.92	Gutter going East	
14+12			5.03	368.85	℄ Pro. Storm Drain	
12' L			5 42	368.46		
100 L			5.2	368.7	Gutter going W.	
14+20 62			4 89	368.99	Inter ℄ ℄ Grand Ave ℄ Pro. Storm Drain	
100' L			5.0	368.9		
100' R			4 14	369.74	" " "	
14+32 100' L			5.3	368.6	W. Gutter going E.	
14+33 100' R			4.6	369.3	" " " W.	
14+60			4 55	369.33	℄ Storm drain Prod.	
15' L			5.14	368.74	Gutter	—
20 L			4 7	369.2	W. edge Pav.	
50' L			4 4	369.5	P.L	
17' R			4 83	369.05		
25 R			4 1	369.8		
50' R			4 1	369.8	P.L.	
15+00			4 31	369.57	℄ Prop. Storm Dr. Prod	

Profile No. ____ Notes Red. ____ Platted ____ Job No. 6325 Division No. ____ E.B. 584 Pg. 87
X-Sec. No. ____ Date ____ Date ____ Survey of Mission Drive
Notes Chkd. ____ Checked ____ Survey by Brunity Notes [illegible] Date 3-17-36
Date ____ Date ____ Map No. ____ Indexed A. C. Johnson

L.B. 584 P.G. 88 | Job. No. 6375 | Division No. | Notes Red | Plotted | Profile
Survey of Mission Drive | Date | Date | No.
Survey by Brunty | Notes H.M.S. | Notes Chkd. | Checked | X-Sec.
Indexed A. C. Johnson | Date | Date | Date | No.

Form 307 5M 10-34

PLEASE RETURN TO
LOS ANGELES COUNTY SURVEYOR
700 HALL OF RECORDS

NOTE: ANY ADDITIONS OR CHANGES ON THIS SHEET MUST BE MADE OR CIRCLED IN RED INK, WITH DATE AND NAME OF PERSON MAKING CHANGE

Do not extend notes this side of this line

STATION	B. S.	H. I.	F. S	ELEV.	
B.M.#R104		378.86	3.13	370.75	B.M.#R104 Elev 370.72 L.B.733 P.73 Grand Ave & San Gabriel Blvd. N.F. Cor Ct spk in N side B.P.P. #162640 E

Form 307 5M 11-35

PLEASE RETURN TO
LOS ANGELES COUNTY SURVEYOR
700 HALL OF RECORDS

NOTE: ANY ADDITIONS OR CHANGES ON THIS SHEET MUST BE MADE OR CIRCLED IN RED INK, WITH DATE AND NAME OF PERSON MAKING CHANGE

Do not extend notes this side of this line

STATION	B. S.	H. I.	F. S.	ELEV.	
B.M. C-1-B				315.60	B.M. C-1-B - El. 315.601 - F.B. 584 p. 41
	1.32	316.92			Ramona Blvd & Brighton St. N.E. Cor.
					Bt. Sph. in Cb. - 4'± N. of N. end of Cb. Rt.
T.P. - R.R. Sph.	1.15	312.99	5.08	311.84	
Invert of Junction Structure - N. end - 16.60				296.39	16.60 {10.43 Rod; 6.17 Invert to top of concrete of Junction Structure; 60" Opening
0-04.3 Page 31 F.B. 584 (45° to ℄ Channel)					+5.60 / 22.20
Bottom Wash Channel at side			22.20	290.79	at outlet of J.S.
					16.60 / -7.4 / 9.2
Top Wash Channel Wall			9.2	303.8	at outlet of J.S.
T.P.	750	320.23	0.26	312.73	
B.M. C-1-A			1.70	318.53	B.M. C-1-A - El. 318.519 - F.B. 584 p. 41
					Ramona Blvd - 105'± E. of ℄ Del Mar Ave.
					Bt. Sph. & Lead in N. Cb.

DEC 14 1936

J.N. 6313
RAMONA BLVD. DRAINAGE SYSTEM
Levels At
JUNCTION STRUCTURE
Built Into
Concrete Channel for Alhambra Wash by U.S. Government

W.I. Gilchrist
L.C. McMillan

Profile No. ____ Notes Red. ____ Plotted ____ Job No. 6313 Division No. ____ F.B. 584 PG. 89
X-Sec. No. ____ Date ____ Date ____ Survey of Ramona Blvd. D.S.
Notes Chkd. ____ Checked ____ Survey by W.I. Gilchrist Notes W.I.G. Date 12-11-36
Date ____ Date ____ Map No. ____ Indexed A. C. Johnson Date JUN 9 '37

F. B. 584 PG. 90 | Job No. | Division No. | Notes Red. | Plotted | Profile No.

Survey of | Date | Date

Survey by | Notes | Notes Chkd. | Checked | X-Sec. No.

Indexed | Date | Date | Date

STATION	B. S.	H. I.	F. S.	ELEV.	

Form 307 5M 11-35

PLEASE RETURN TO
LOS ANGELES COUNTY SURVEYOR
700 HALL OF RECORDS

Do not extend notes this side of this line

NOTE: ANY ADDITIONS OR CHANGES ON THIS SHEET MUST BE MADE OR CIRCLED IN RED INK, WITH DATE AND NAME OF PERSON MAKING CHANGE

Profile No. ____ X-Sec. No. ____ | Notes Red. ____ Date ____ Notes Chkd. ____ Date ____ | Plotted ____ Date ____ Checked ____ Date ____ | Job No 6313 Division No. ____ Survey of RAMONA BLVD D.S Survey by BRUNTY Notes H.M.S Date 1-11-38 Map No. ____ Indexed ____ Date 11-2-38 | F. B. 584 PG. 91

NOTE: ANY ADDITIONS OR CHANGES ON THIS SHEET MUST BE MADE OR CIRCLED IN RED INK, WITH DATE AND NAME OF PERSON MAKING CHANGE

Do not extend notes this side of this line

PLEASE RETURN TO
LOS ANGELES COUNTY SURVEYOR
700 HALL OF RECORDS

Form 307 5M 10-37

RAMONA BLVD D.S

U.N. 6313

FROM CHANNEL WEST TO BRIGHTON STREET

PROFILE & CROSS SECTIONS

C.E. BRUNTY
H.M. SMITH
J.L. WILLEY
M.A VAN DEREN

For L. Survey See Pgs. 25 to 30 Incl.

ELEV.
RECEIVED W.I.G 1-12-38
PROGRESSED " "

F. S.
BOOK INDEXED " "
MAP INDEXED — —

H. I.
RECORD INDEXED W.I.G 1-12-38
CARD INDEXED " "
REDUCED W.I.G 1-12-38
CHECKED " "

B. S.

STATION

Form 307 5M 10-37

PLEASE RETURN TO
LOS ANGELES COUNTY SURVEYOR
700 HALL OF RECORDS

315.60

NOTE: ANY ADDITIONS OR CHANGES ON THIS SHEET MUST BE MADE OR CIRCLED IN RED INK, WITH DATE AND NAME OF PERSON MAKING CHANGE

27 15 84

Do not extend notes this side of this line

STATION	B. S.	H. I.	F. S.	ELEV.		
BM# C1-A				318.52	B.M# C-1A Elev. 318519 RAMONA BLVD -105' E. & Bt spk & Lead in	F.B 584 P41 DEL MAR AVE N.Cb.
⊼	235	320.87				
T.P.			595	314.92		
⊼	439	319.31				
1+09.31			2799	291.32	℄ Int ℄ Conc. Lined Channel	
			2335	295.96	43.77 L on Diagonal	F.L. 18" G.I.P. Culv. In.
1+33.2			2715	292.16	℄ Int Inside West wall Drain	
1+33.8			14.00	305.31	℄ " Top	" " "
1+34.3			2452	294.79	" " bot	" "
1+50.			237	295.6	"	
"			246	294.7	3 L Bot Ditch.	
"			190	300.3	16' L Bot sand bags	
"			151	304.2	19' L	
"			90	310.3	39' L Top bk.	
"			76	311.7	60 L ℄ ℄ P.E. Ry.	
"			214	297.9	6 R	
"			250	294.3	254 R base wall	
1+75			200	299.3	℄	
"			234	295.9	9 L bot ditch	

F. B. 584 PG. 92 | Job No. 6313 | Division No. | Notes Red. | Plotted | Profile
Survey of Ramona Blvd D.S | Date | Date | No.
Survey by Brunty | Notes H.M.S | Notes Chkd. | Checked | X-Sec.
Indexed A. C. Johnson | Date | Date | No.

Form 307 5M 10-37

PLEASE RETURN TO
LOS ANGELES COUNTY SURVEYOR
700 HALL OF RECORDS

NOTE: ANY ADDITIONS OR CHANGES ON THIS SHEET MUST BE MADE OR CIRCLED IN RED INK, WITH DATE AND NAME OF PERSON MAKING CHANGE

Do not extend notes this side of this line

STATION	B. S.	H. I.	F. S.	ELEV.		
1+75		319 31				
"			81	311.2'	40 L Top bk.	
"			75	311.8'	L ℄ P.E. Ry	R/W
"			82	311.1'	17 R Top bk.	
"			240	295.3'	79'R bot W. WALL DRAIN	
2+00			210	298.3'	℄	
"			228	296.5'	9'L	
"			189	300.4'	22'L	
"			75	311.8'	44L Top bk	
"			72	312.1'	60L ℄ P.E. Ry.	
"			187	300.6'	16'R	
			139	305.4'	22'R	
			61	313.2'	40'R	
"			120	307.3'	63'R	
2+28.56			202	299.1'	℄ (2"x2")	
"			222	297.1'	13'L bot ditch	
"			202	299.1'	23'L	
			71	212.2'	44L Top bk	
"			71	212.2'	60'L ℄ P.E. Ry	
"			185	300.8'	185R bot bk	
"			222	297.1'	27 R Top bk	

Profile No. ____ Notes Red. ____ Plotted ____ Job No. 6313 Division No. ____ F. B. 584 Pg. 93
X-Sec. No. ____ Date ____ Date ____ Survey of RAMONA BLVD D.S.
Notes Chkd. ____ Checked ____ Survey by BRUNTY Notes 5 Date [illegible]
Date ____ Date ____ Map No. ____ Indexed Sec. C. [illegible] Dated ____

Form 307 5M 10-37

PLEASE RETURN TO
LOS ANGELES COUNTY SURVEYOR
700 HALL OF RECORDS

NOTE: ANY ADDITIONS OR CHANGES ON THIS SHEET MUST BE MADE OR CIRCLED IN RED INK, WITH DATE AND NAME OF PERSON MAKING CHANGE

Do not extend notes this side of this line

STATION	B. S.	H. I.	F. S.	ELEV.		
2+28.56		319.31				
"			111	308.2	63' R	
2+50			201	299.2	℄	
"			217	297.6	4' L	
"			210	298.3	19' L	
"			71	312.2	45 L Top bk	
"			71	312.2	60' L ℄ P.E. Ry	
"			190	300.3	3 R	
"			176	301.7	21 R bot bk	
"			107	308.6	27 R Top "	
"			82	311.1	76 R	
2+75			210	298.3	℄	
"			197	299.6	18' L bot Conc.	block wall
"			167	302.6	19' L Top "	"
"			165	302.8	24 L	
"			71	312.2	43 L Top bk	
"			70	312.3	60' L ℄ PE Ry	
"			186	300.7	9 R	
"			177	301.6	15' R	
"			135	305.8	18 R	
"			138	305.5	22' R	

F. B. 584 PG. 94 | Job No. 6313 | Division No. | Notes Red. | Plotted | Profile
Survey of RAMONA BLVD DS | Date | Date | No.
Survey by BRUNTY | Notes H.M.S. | Notes Chkd. | Checked | X-Sec.
Indexed [illegible] | Date | Date | Date | No.

Form 307 5M 10-37

PLEASE RETURN TO
LOS ANGELES COUNTY SURVEYOR
700 HALL OF RECORDS

NOTE: ANY ADDITIONS OR CHANGES ON THIS SHEET MUST BE MADE OR CIRCLED IN RED INK, WITH DATE AND NAME OF PERSON MAKING CHANGE

Do not extend notes this side of this line

STATION	B. S.	H. I.	F. S.	ELEV.		
2+75		319.3'				
"			80	311.3'	33'R Top bk	
"			77	311.6'	56'R	
3+00			200	299.3'	℄	
"			170	300.3'	17 L. bot conc. block wall	
"			162	303.1'	18 L Top " "	
"			165	302.8'	26 L	
			68	312.5'	44 L Top bk	
			68	312.5'	60 L ℄ P.E. Ry	
			202	299.1'	9 R	
			152	304.1'	16 R	
			63	313.0'	31 R Top bk	
			60	313.3'	46 R	
3+25			194	299.9'	℄	
"			185	300.8'	18 L bot conc. block wall	
"			154	303.9'	19 L Top conc block wall	
"			161	303.2'	28 L	
			63	313.0'	45'L Top bk	
"			64	312.9'	60'L ℄ P.E. Ry	
			192	300.1'	14'R	
			149	304.4'	18'R	

Profile No. ____ Notes Red. ____ Plotted ____ Job No. 6313 Division No. ____ F. B. 584 PG. 95
X-Sec. No. ____ Date ____ Date ____ Survey of RAMONA BLVD
Notes Chkd. ____ Checked ____ Survey by B Notes 5 Date 1-1-38
Date ____ Date ____ Map No. ____ Indexed by C. [illegible]

Form 307 5M 10-37

PLEASE RETURN TO
LOS ANGELES COUNTY SURVEYOR
700 HALL OF RECORDS

NOTE: ANY ADDITIONS OR CHANGES ON THIS SHEET MUST BE MADE OR CIRCLED IN RED INK, WITH DATE AND NAME OF PERSON MAKING CHANGE

Do not extend notes this side of this line

F. B. 584 Pg. 96 | Job No. 6313 Division No. | Notes Red. | Plotted | Profile
Survey of RAMONA BLVD. 05 | Date | Date | No.
Survey by BRUNTY Notes H.M.S. | Notes Chkd. | Checked | X-Sec.
Indexed A. C. JENSEN Date | Date | Date | No.

STATION	B. S.	H. I.	F. S.	ELEV.		
3+25		319 31				
"			143	305.0	28' R	
"			50	314.3	42' R Top bk	
"			54	313.9	64 R	
"			37	315.6	74 R	
"			37	315.6	100 R	
3+50			184	300.9	℄	
"			174	301.9	18 L bot Conc	block wall
"			158	303.5	19 L Top "	" "
"			152	304.1	25 L	
"			63	313.0	44 L Top bk	
"			63	313.0	60 L & PER Rg.	
"			193	300.0	19 R	
"			151	304.2	25 R	
"			136	305.7	37 R	
"			29	316.4	55 R Top bk	
"			33	316.0	75 R	
3+75			179	301.4	℄	
"			176	301.7	18 L bot Conc.	block wall
"			159	303.4	19 L Top "	" "
"			147	304.6	25 L	
"			61	313.2	43 L Top bk	

Form 307 5M 10-37

PLEASE RETURN TO
LOS ANGELES COUNTY SURVEYOR
700 HALL OF RECORDS

NOTE: ANY ADDITIONS OR CHANGES ON THIS SHEET MUST BE MADE OR CIRCLED IN RED INK, WITH DATE AND NAME OF PERSON MAKING CHANGE

Do not extend notes this side of this line

Profile No. ____ Notes Red. ____ Plotted ____ Job No. 633 Division No. ____ F. B. 584 Pg. 97
X-Sec. ____ Date ____ Date ____ Survey of CAMONA BLVD CS
Notes Chkd. ____ Checked ____ Survey by [illegible] Notes [illegible] Date 4-1-37
Date ____ Date ____ Map No. ____ Indexed ____ Date ____

STATION	B. S.	H. I.	F. S.	ELEV.		
3+75		319.9'				
"			61	313.2'	60 L & PE. Ry	
"			188	300.5'	23 R	
"			110	308.3'	30 R	
"			39	315.4'	46 R Top bk.	
"			23	317.0'	85 R	
4+00			181	301.2'	&	
"			161	303.2'	17 L bot Conc block wall	
"			142	305.1'	19 L Top " "	
"			118	307.5'	31 L	
"			59	313.4'	43 L Top bk	
"			58	313.5'	60 L & PE Ry	
			177	301.6'	6 R	
			186	300.7'	23 R	
			29	316.4'	47 R Top bk	
			21	317.2'	83 R	
4+25			172	302.1'	R	
"			156	303.7'	18 L	
"			59	313.4'	42 L Top ok	
"			55	313.8'	60 L & PE Ry.	
"			163	303.0'	8 R	

Form 307 5M 10-37

PLEASE RETURN TO
LOS ANGELES COUNTY SURVEYOR
700 HALL OF RECORDS

NOTE: ANY ADDITIONS OR CHANGES ON THIS SHEET MUST BE MADE OR CIRCLED IN RED INK, WITH DATE AND NAME OF PERSON MAKING CHANGE

Do not extend notes this side of this line

F. B. 584 PG. 98 | Job No. 6313 Division No. | Notes Red. | Plotted | Profile
Survey of RAMONA BLVD D.S. | Date | No.
Survey by COUNTY Notes 4 M.S. | Notes Chkd. | Checked | X-Sec.
Indexed by C. JOHNSON Date | Date | Date | No.

STATION	B. S.	H. I.	F. S.	ELEV.		
4+25		319.31				
"			19.0	300.3	18 R	
"			46	314.7	35 R Top bk	
"			21	317.2	70 R	
4+50			17.6	301.7	℄	
"			17.3	302.0	10 L	
"			12.1	307.2	21 L	
"			5.5	313.8	44 L Top bk	
"			5.3	314.0	60 L ℄ P.E.R.R.	
"			17.6	301.7	17 R	
"			0.8	318.5	43 R Top bk	
"			1.7	317.6	70 R	
4+61.9			18.0	301.3	℄	
"			14.28	305.03	" Bot board 5p, 11 way. (F.L.)	
"			16.8	302.5	20 R	
"			16	317.7	40 R Top bk	
"			18	317.5	60 R	
"			17.3	302.0	10 L	
"			7.6	311.7	21 L	
"			5.5	313.8	41 L Top bk	
"			5.2	314.1	60 L ℄ P.E.Ry.	

Form 307 5M 10-37

PLEASE RETURN TO
LOS ANGELES COUNTY SURVEYOR
700 HALL OF RECORDS

NOTE: ANY ADDITIONS OR CHANGES ON THIS SHEET MUST BE MADE OR CIRCLED IN RED INK, WITH DATE AND NAME OF PERSON MAKING CHANGE

Do not extend notes this side of this line

STATION	B. S.	H. I.	F. S.	ELEV.		
		319 31'				
4+77.8			535	313.96'	℄ Top board Spillway	
			526	314.05'	20 R " " "	
"			696	312.35'	21 R Gut (-Bot bk)	
"			21	317.2'	30 R Top bk	
"			12	318.1'	61 R	
			513	314.18'	10 L Top board Spillway	
"			94	309.9'	11 L bot bk	
"			69	312.4'	19 L	
"			54	313.9'	40 L Top bk	
"			51	314.2'	60 L ℄ P.E. Ry	
5+14.23			505	314.26'	℄ Int BRIGHTON ST.	
B.M# C-1-B			372	315.59'	B.M# C-1-B Elev 315.601' F.B 584 P41 RAMONA Blvd & BRIGHTON St. - N.E. Cor Bt spk in Curb .4' Not N end Cb. Rt	

Profile No. ____ Notes Red. ____ Plotted ____ Job No. 6313 Division No. ____ F. B. 584 PG. 99
X-Sec. No. ____ Date ____ Date ____ Survey of RAMONA BLVD D.S.
Notes Chkd. ____ Checked ____ Survey by BRUNTY Notes S Date 1-11-38
Date ____ Date ____ Map No. ____ Indexed ____

F. B584 Pg 100 | Job No. 6313 Division No. | Notes Red. | Plotted | Profile

Survey of RAMONA BLVD D.S | Date | Date | No.

Survey by Brunty | Notes Smith | Notes Chkd. | Checked | X-Sec.

Indexed A. C. Johnson | Date | Date | Date | No.

Form 507 5M 10-37

PLEASE RETURN TO
LOS ANGELES COUNTY SURVEYOR
700 HALL OF RECORDS

NOTE: ANY ADDITIONS OR CHANGES ON THIS SHEET MUST BE MADE OR CIRCLED IN RED INK, WITH DATE AND NAME OF PERSON MAKING CHANGE

Do not extend notes this side of this line

STATION	B. S.	H. I.	F. S.	ELEV.	

Pages 101 & 102 omitted

Notes Ck'd by	Survey of Ramona Blvd. Dr. System
Map No.	W. O. 33 Tape No. St'd °F.
Office Work	Surveyed by W.A. Miller
Checked	Notes Miller Date 1-24-1938
Date	Indexed 11-9-38

F.B. [illegible] PG. 103

WS.UU-B-6

Con. at bottom page 104

RAMONA BLVD. DRAIN.
SYSTEM SEC. A
J.N. 6335

ALIGNMENT
AS CONSTRUCTED

Miller
Braden
Gunderson
Waltermire

(2.5) (27.5) (25)

BLVD

℄ Storm Drain
3.5 N of St ℄

3.5

RAMONA

1+38.79

56-41-15
(Plan)

23.93

37.5

℄ Flood Control Channel

Conc. Wall

1+14.86

20

54-20-57
(Plan)

19.93

Flood Control R/W
Per F.C. 87A
33-36

Conc. Wall

37.5

169-24-23
(Plan)

Note: Any Additions or Changes on This Sheet Must be Made or Circled in Red Ink With Date and Name of Person Making Change.

Do not extend notes this side of this line

RETURN TO
LOS ANGELES COUNTY SURVEYOR
700 HALL OF RECORDS

FORM 247 10M 11-38

F.B. 584 PG. 104

(A)

Con at bottom page 105

Con from top page 103

WS.44-B-6

RETURN TO
LOS ANGELES COUNTY SURVEYOR
700 HALL OF RECORDS

Do not extend notes this side of this line

Note: Any Additions or Changes on This Sheet Must be Made or Circled in Red Ink With Date and Name of Person Making Change.

Notes Ck'd by	Survey of [illegible]
Map No.	W. O. [illegible] Tape No. St'd °F.
Office Work	Surveyed by W A Miller
Checked	Notes Miller Date 1- 1938
Date	Indexed

F.B. 584 Pg. [illegible]

WS.UV-B-6

Note: Any Additions or Changes on This Sheet Must be Made or Circled in Red Ink With Date and Name of Person Making Change.

Do not extend notes this side of this line

RETURN TO
LOS ANGELES COUNTY SURVEYOR
700 HALL OF RECORDS



BC 8+84.02

9 +78.73	45-13-15	
+70	41-03-10	
+60	36-16-40	9.99 for 60'R
+50	31-30-10	8.66 for 52'R
+42	27-41-00	
+40	26-43-40	
+30	21-57-15	
+20	17-10-45	
+10	12-24-15	
9	7-37-45	
+90	51-20	
8+84.02		

FORM 247 10M 11-38

F.B. 584 Pg. 106

(A)

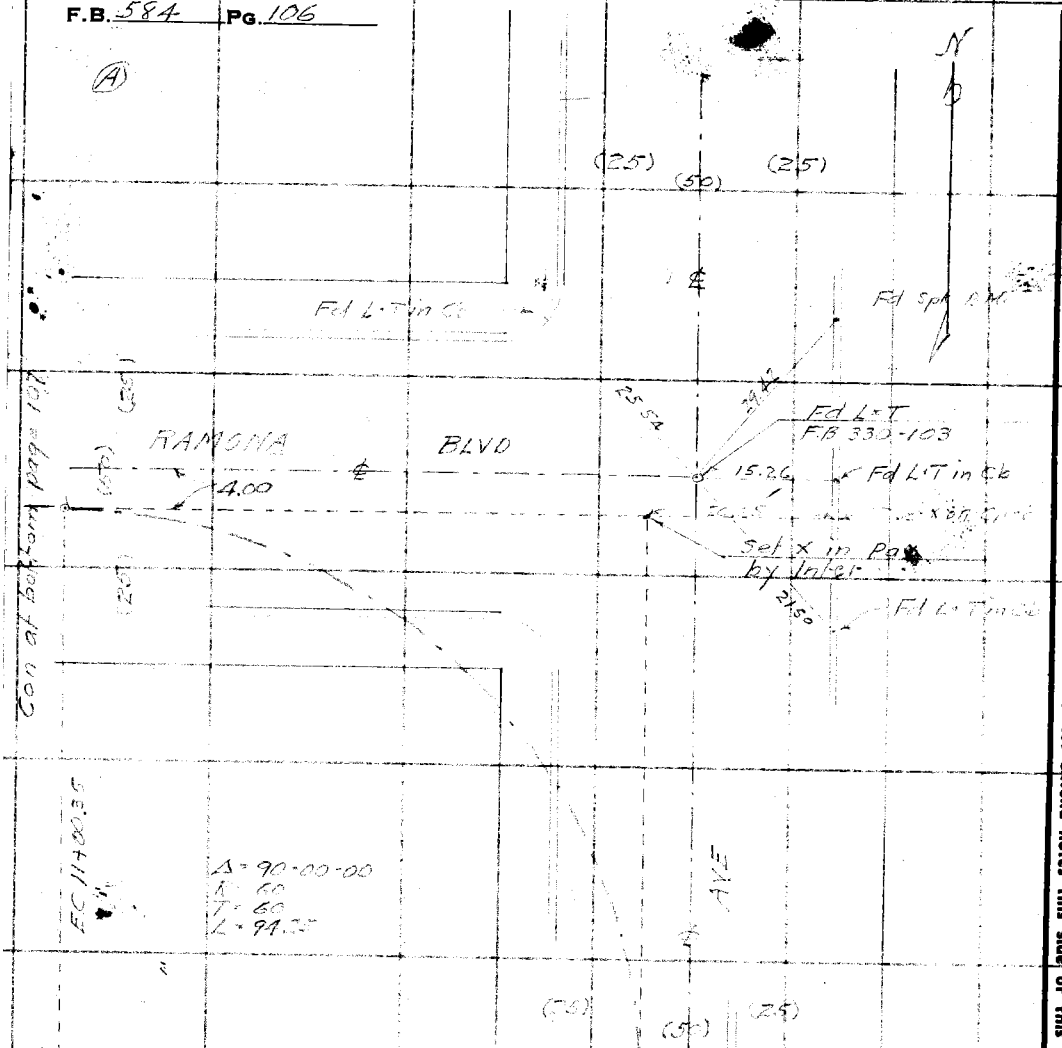

11+00.35	45-00-00	
+90	40-03-30	B.C. 10+06.10
+80	35-17-05	
+70	30-30-35	9.99 for 60'R
+64	27-38-40	11.32 for 68'R
+60	25-44-05	
+50	20-57-35	℄ Storm Drain 5' W. of St. ℄
+40	16-11-10	
+36	14-16-30	
+30	11-24-40	
+20	6-38-10	
+10	1-51-45	Con. from top right page 105
10+06.10		

W.S. 44-B-6

RETURN TO
LOS ANGELES COUNTY SURVEYOR
700 HALL OF RECORDS

Note: Any Additions or Changes on This Sheet Must be Made or Circled in Red Ink With Date and Name of Person Making Change.

Do not extend notes this side of this line

WS, VV-B-6

Notes Ck'd by	Survey of RAMONA BLVD Dr SYS
Map No.	W. O. 6[illegible] Tape No. St'd °F.
Office Work	Surveyed by W.A. Miller
Checked	Notes Miller Date 1-26-1938
Date	Indexed

F.B. 584 PG. 107



Note: Any Additions or Changes on This Sheet Must be Made or Circled in Red Ink With Date and Name of Person Making Change.

Do not extend notes this side of this line

RETURN TO
LOS ANGELES COUNTY SURVEYOR
700 HALL OF RECORDS

FORM 247 10M 11-35

RETURN TO
LOS ANGELES COUNTY SURVEYOR
700 HALL OF RECORDS

Note: Any Additions or Changes on This Sheet Must be Made or Circled in Red Ink With Date and Name of Person Making Change.

WS,44-A-6

Do not extend notes this side of this line

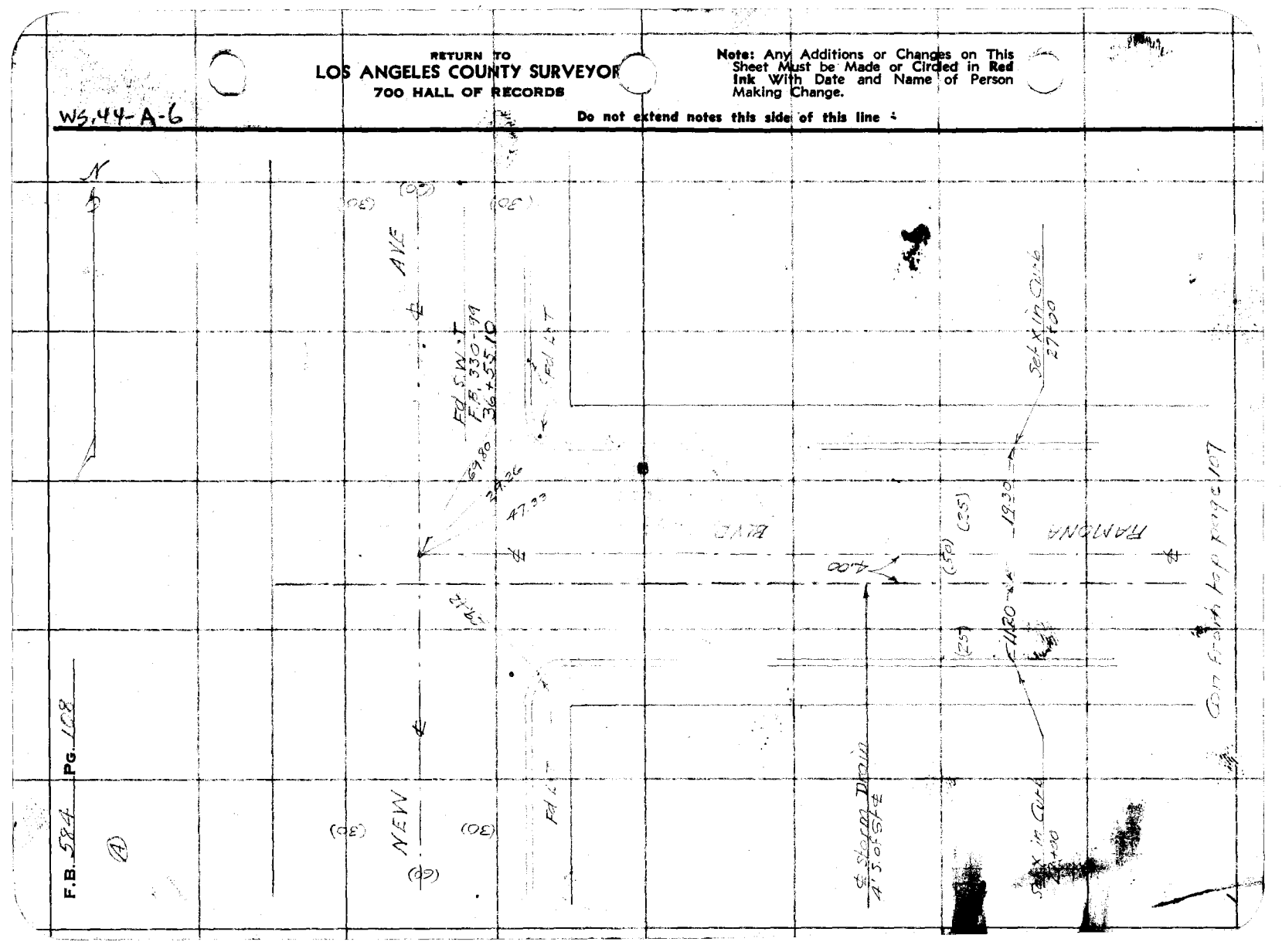

Profile	Notes Red.	Plotted	Job No. 6335 Sec ~~Division~~ No. A	F. B. 584 PG. 109
No.	Date	Date	Survey of RAMONA BLVD DR. SY.	
X-Sec.	Notes Chkd.	Checked	Survey by W.A. Mills Notes M.	Date 1-[illegible]
No.	Date	Date	Map No. Indexed	Date 11-9-38

RAMONA BLVD DRAINAGE SYSTEM
J.N. 6335 DIV A

EXCAVATION GRADE STAKES
RAMONA BLVD DRAINAGE SYSTEM
DIVISION "A" J.N. 6335

Miller
Bradon
Gunderson
Waltermire

ELEV.

F. S.

RECEIVED W.I.G. 1-27-38
REDUCED In Field & W.I.G. 2-1-38
~~CHECKED W.I.G. 2-1-38~~

H. I.

GRADE SHEET MADE W.I.G. + E.A. 2-1-38 + 2-11-38
GRD. SHT. CHECKED " " x "
4 copies to ~~COPIES SENT OUT BY~~ Bell 2-14-38

B. S.

STATION

NOTE: ANY ADDITIONS OR CHANGES ON THIS SHEET MUST BE MADE OR CIRCLED IN RED INK, WITH DATE AND NAME OF PERSON MAKING CHANGE

Do not extend notes this side of this line

PLEASE RETURN TO
LOS ANGELES COUNTY SURVEYOR
700 HALL OF RECORDS

Form 307 5M 10-37

Form 307 5M 10-37

PLEASE RETURN TO
LOS ANGELES COUNTY SURVEYOR
700 HALL OF RECORDS

NOTE: ANY ADDITIONS OR CHANGES ON THIS SHEET MUST BE MADE OR CIRCLED IN RED INK, WITH DATE AND NAME OF PERSON MAKING CHANGE

Profile No. | X-Sec. No.

Survey of RANCHO REY DR. SYSTEM Platted
Survey by WARNER C. JENSEN Date Checked
Indexed Date Date

Job No. 6235 Division No. 4 Notes Red. Date
Notes MAR. 1-27-41 Notes Chkd. Date
Date Date

F. B. 584 PG. 110

Do not extend notes this side of this line

STATION	B. S.	H. I.	F. S.	ELEV.	Invert Grade	Cut.		
BM. C-1-D				302.254			BM C-1-D El 302.254 FB 584-42 S.Side PERY E side Alhambra Wash R/L Head Bolt in S End of Conc Abutment	
BM. C-1-C.	534	317.10		311.76			BM C-1-C El 311.158 FB 584-41 S.Side PERY 75'± W. of Bridge over Alhambra Wash S.W. N. Side Trolley Pole 953 spur Track	
1+38.79	Inside of Wash Channel Wall				293.74			
1+43.54	Begin 5'6" X 5'0" R.C. Box				293.82			
1+[illegible].63			11.50	305.60	293.84	11.76	Top Conduit Wall - Cross 8' Right	
T.P.	130	307.71	10.69	301.41				
1+50			5.69	[illegible]	293.92	8.10		
+75			4.74	[illegible]	294.33	8.84		
2			6.26	[illegible]	294.73	6.63	1/2 x 7in 8' Right	
+25			7.20	[illegible]	295.13	5.38		
+41.96 & Pt.			6.45	[illegible]	295.63	5.73		
+70			2.75	[illegible]	295.85	8.93		
3			3.54	[illegible]	296.34	7.79		
+30			6.85	[illegible]	296.92	4.04		
+50			8.05	[illegible]	297.14	2.52		
+75			7.80	[illegible]	297.55	2.36		
4			7.07	[illegible]	297.95	2.69		
+25			6.91	[illegible]	298.35	2.56		
+50			5.94	[illegible]	298.75	3.02		
T.P.	11.37	317.90	1.19	306.53				
4+90			2.13	315.07	299.23	14.84	Rt. Side of Tie	8' Right

Form 307 5M 10-37

PLEASE RETURN TO
LOS ANGELES COUNTY SURVEYOR
700 HALL OF RECORDS

NOTE: ANY ADDITIONS OR CHANGES ON THIS SHEET MUST BE MADE OR CIRCLED IN RED INK, WITH DATE AND NAME OF PERSON MAKING CHANGE

Do not extend notes this side of this line

STATION	B. S.	H. I.	F. S.	ELEV.	Invert Grade	Cut,	
		317.80					
5+00			3.49	314.41	299.57	14.84	
B.M. C-1-B 5+14.21	5.53	321.13	2.30	315.60			P.K. C-1-B El. 315.60' Fr. 584-41 Pac. Tel. & Brighton Sts. N.E. cor. B.C. in C. 4' N. of N. end of curb
5+25	Int. ℄ Brighton St.		6.46	314.67	299.73	14.94	
+45	12" Inlet Rt.		6.36	314.77	303.00	11.77	
+50			6.30	314.83	299.88	14.95	Elec. & Tele. 8' Right
+75			6.18	314.95	300.04	14.91	
6+00			5.85	315.28	300.20	15.08	
+25			5.69	315.44	300.36	15.08	
+50			5.49	315.64	300.51	15.13	
+75			5.27	315.86	300.67	15.19	
7			4.92	316.21	300.83	15.38	
+25			4.63	316.50	300.99	15.51	
+50			4.42	316.71	301.14	15.57	
+75			4.10	317.03	301.30	15.73	
8			3.84	317.29	301.46	15.83	
+25			3.68	317.45	301.62	15.83	
+50			3.37	317.76	301.77	15.99	
+79.62	End 5'6" x 5'0" Box Beg. Spec. Struc. #2		3.37	318.06	301.93	16.13	
8+79.89-MH.#1							Spec. Struc. #2
+82.12 B.C.	End Spec. Struc. #2 Beg. 4'6" x 4'6" R.C. Box		3.14	318.19	302.49	15.70	
+90			2.87	318.26	302.63	15.63	
9			2.71	318.42	302.87	15.55	

V

Profile No. X-Sec. No.
Notes Red. Date
Notes Chkd. Date
Checked Date
Plotted Date
Survey of
Survey by
Notes
Job No. 633-F Sec
Division No. 4
F. B. 593 PG. 111
Date 1-
Map No.
Indexed

Form 307 5M 10-37

PLEASE RETURN TO
LOS ANGELES COUNTY SURVEYOR
700 HALL OF RECORDS

NOTE: ANY ADDITIONS OR CHANGES ON THIS SHEET MUST BE MADE OR CIRCLED IN RED INK, WITH DATE AND NAME OF PERSON MAKING CHANGE

Do not extend notes this side of this line

STATION	B. S.	H. I.	F. S.	ELEV.	Invert Grade	Cut		
		331.13						
9+10			2.57	318.56	303.11	15.45		
+20			2.20	319.93	303.34	15.59		
T.P.	5.72	324.76	2.09	319.04				
+30			5.23	319.53	303.58	15.95	"X" in Work 8' Right	
+40			5.56	319.20	303.82	15.38		
+50			5.25	319.51	304.06	15.45	"X" in Cons 8' Right	
+60			5.06	319.70	304.29	15.41	"	"
+70			[illegible]	319.81	304.53	15.28	"	"
+78.7 E.C.			4.80	319.96	304.74	15.22	"	"
[illegible] B.C.			[illegible]	320.53	305.39	15.14	"	"
+10			4.13	320.63	305.49	15.14	"	"
+20			3.9[illegible]	320.86	305.73	15.13	"	"
+30			3.67	321.09	305.97	15.12	"	"
+40			3.52	321.24	306.20	15.04	"X" in Cons 8' Right	
+50			3.60	321.16	306.44	14.72	B. Spks + Tins 8' Ct.	
[illegible]			3.36	321.40	306.70	14.70	B. Spks + Tins 8' Right	
B.M. C-2	4.89	327.13	2.52	[illegible]			B.M. C-2 El 322.245 FB.584-41 Ramona Blvd & Del Mar Ave N.W. Cor. L.&T. M.C.R.	
B.M. C-2-B.			4.36	322.77			B.M. C-2-B El 322.777 FB.584-41 Ramona Blvd & Del Mar Ave N.E. Cor. B.Spk in E.Cb on N.P.L.P. Ramona	
10+70			5.50	321.63	306.92	14.71		
+80			5.42	321.71	307.15	14.56		
+90			5.35	321.78	307.39	14.39		

V.

F. B. 584 Pg. 112 | Job No. 6335 - Sec | Division No. A | Notes Red. | Date | Plotted | Date | Profile No. | X-Sec. No.

Survey of RAMONA BLVD DR SYSTEM

Survey by W. A. Miller | Notes Miller 1-27-1938 | Notes Chkd. | Date | Checked | Date

Indexed A. C. Johnson | Date

Form 307 5M 10-37

PLEASE RETURN TO
LOS ANGELES COUNTY SURVEYOR
700 HALL OF RECORDS

NOTE: ANY ADDITIONS OR CHANGES ON THIS SHEET MUST BE MADE OR CIRCLED IN RED INK, WITH DATE AND NAME OF PERSON MAKING CHANGE

Do not extend notes this side of this line

Profile No. ____ Notes Red. ____ Plotted ____ Job No. 62 - Sec. ____
X-Sec. No. ____ Date ____ Date ____ Division No. A
Notes Chkd. ____ Checked ____ Survey of RAMONA BLVD
Date ____ Date ____ Survey by MKA Notes ____ Date 6-28-62
Map No. ____ Indexed ____ Date ____

F. B. BM PG. 113

STATION	B. S.	H. I.	F. S.	ELEV.	Invert Grade	Cut		
11+00		327.13			307.62	14.27		
11+00.35 EC			524	322.89	307.62	14.27		
+25			522	321.91	307.92	13.99		
+50			514	321.99	308.22	13.77		
+75			515	321.98	308.51	13.47		
12			516	321.97	308.81	13.16		
+25			516	321.97	309.11	12.86		
+50			500	322.13	309.40	12.73		
+75			494	322.19	309.70	12.49	P Sta = 7 1..	8' 1 H
13			482	322.31	310.00	12.31		
BM C-2-A	4.28	327.59	435	322.19			BM C-2-A El. 322.19 F.B. 58-4-41 Ramona Blvd. 30' S of Workman Drive E Sta in N face on W.L. of Church	
13+25			530	322.27	310.30	11.99		
+50			526	322.33	310.59	11.74		
+75			517	322.40	310.89	11.51		
14			507	322.52	311.19	11.33		
+25			500	322.57	311.49	11.10		
+50			495	322.64	311.78	10.86		
+75			490	322.69	312.08	10.61		
15			483	322.76	312.38	10.38		
+25			472	322.87	312.68	10.19		
BM C-3	5.77	327.36	450	323.09			BM C-3 El. 323.09 F.B. 58-4-41 Ramona Blvd. 30' S of W of Delmar Ave Spk in SC. In Front of # 136	
15 +50			610	322.96	312.97	9.99		

Form 307 5M 10-37

PLEASE RETURN TO
LOS ANGELES COUNTY SURVEYOR
700 HALL OF RECORDS

NOTE: ANY ADDITIONS OR CHANGES ON THIS SHEET MUST BE MADE OR CIRCLED IN RED INK, WITH DATE AND NAME OF PERSON MAKING CHANGE

Do not extend notes this side of this line

STATION	B. S.	H. I.	F. S.	ELEV.	Invert Grade	Cut		
		329.06						
15+75			589	323.17	313.27	9.90		
16+00 M.H.	OK W.A.M. 9-23-1938		567	323.38	313.57	9.81		
+25			542	323.64	313.87	9.77		
+50			516	323.90	314.16	9.74		
+75			482	324.24	314.46	9.78		
17			454	324.52	314.76	9.76		
+25			432	324.74	315.06	9.68		
+50			402	325.04	315.35	9.69	B.Sph. & Tin	8' Rt.
+75			376	325.30	315.65	9.65		
B.M. C-3-A	638	332.28	317	325.89			B.M.C-3-A El. 325.903 F.B. 584-43 Ramona Blvd 700' W. of E. Del Mar Ave B.Sph in N.Cb. Across St. from #208	
18			675	325.53	315.95	9.58		
+25			647	325.81	316.25	9.56		
+50			615	326.13	316.54	9.59		
+75			593	326.35	316.84	9.51		
19			567	326.61	317.14	9.47		
+25			540	326.88	317.44	9.44		
+50			518	327.10	317.73	9.37		
+75			496	327.32	318.03	9.29		
20			463	327.65	318.33	9.32		
+25			435	327.93	318.63	9.30		
+50			404	328.24	318.92	9.32		

F. B. 584 Pg. 114 | Job No. 6335 Sec | Division No. A | Notes Red. | Plotted | Profile
Survey of RAMONA BLVD DR SYSTEM | Date | Date | No.
Survey by W.A. Miller | Notes Miller 1-27-1938 | Notes Chkd. | Checked | X-Sec.
Indexed | Date | Date | Date | No.

Form 307 5M 10-37

PLEASE RETURN TO
LOS ANGELES COUNTY SURVEYOR
700 HALL OF RECORDS

NOTE: ANY ADDITIONS OR CHANGES ON THIS SHEET MUST BE MADE OR CIRCLED IN RED INK, WITH DATE AND NAME OF PERSON MAKING CHANGE

Do not extend notes this side of this line

STATION	B. S.	H. I.	F. S.	ELEV.	Invert Grade	Cut	
		332 29'					
20+75			383	328 45	319 22	9.23	
21			357	328 71	319 52	9.19	
+25			338	328 90	319.82	9.08	
B.M. C-A	5 31	333 38	322	327 06			B.M. C-A El. 327.06 F.B. 584 p. 43 J.N. 6313 Ramona Blvd 18' ± S. of Jackson Ave. C.L. in Sch. In front of 1123
21+50			515	329 23	320.11	9.12	
+75			491	329 47	320.41	9.06	
22			467	329 71	320.71	9.00	B Spk. & Tins 9' Rt.
+25			441	329 97	321.01	8.96	
+50			415	330 23	321.29	8.94	
+75			390	330 48	321.59	8.89	
23			364	330.74	321.89	8.85	
B.M. C-4-A	7 05	340 34'	307	331 31			B.M. C-4-A El. 331.294 - F.B. 584 p. 43 - J.N. 6313 Ramona Blvd & Jackson Ave. N.E. Cor. Bf. Spk. in Ch. - 4' E. of E. end of C.R.
23+25			942	330 92	322.19	8.73	
+38.3 @	Built Wall 9.33 38						
+40 MH			923	331 11	322 37	8.74	
+55	End 4'6"x4'6" R.C. Box Beg. Spec. Struc. #3		907	331 27	322.55	8.72	
+65	End Beg 4'3"x4'0" R.C. Box #3		891	331 43	323 31	8.12	Spec Struc #3
+75			865	331 67	323 44	8.25	
24			800	332 34	323.78	8.56	
+25			722	333 12	324.12	9.00	
+50			631	334 03	324.46	9.57	
+75			538	334 96	324.79	10.17	

Profile Notes Red. Plotted Job No. 6313 Division No. 1
No. Date Date Survey of RAMONA BLVD
X-Sec. Notes Chkd. Checked Survey by W.A. Notes Made C.L. Jackson
No. Date Map No. Traced Date
F.B. 584 PG. 43

Form 307 5M 10-37

PLEASE RETURN TO
LOS ANGELES COUNTY SURVEYOR
700 HALL OF RECORDS

NOTE: ANY ADDITIONS OR CHANGES ON THIS SHEET MUST BE MADE OR CIRCLED IN RED INK, WITH DATE AND NAME OF PERSON MAKING CHANGE

Do not extend notes this side of this line

STATION	B. S.	H. I.	F. S.	ELEV.	Invert Grade	Cut.		
		340 34						
25			452	335 82	325.13	10.69		
+25			384	336 50	325.47	11.03		
+50			326	337.08	325.81	11.27		
+75			274	337 60	326.14	11.46		
26			238	337 96	326.48	11.48		
+25			218	338 16	326.82	11.34	B.Spks - Tins 8' Rt.	
+50			205	338.29	327.16	11.13		
+75			194	338 40	327.49	10.91		
B.M. C-5-A	585	344.80	139	338 95			B.M.C-5-A El. 338.954 F.B. 584-43 Ramona Blvd 370'± W. of E Jackson Ave. B.Spk in Cb. - In front of #401	
27			627	338 53	327.83	10.70		
+25			615	338 65	328.17	10.48		
+50			605	338 75	328.51	10.24		
+75			588	338 92	328.84	10.08		
28			577	339 03	329.18	9.85		
+31 as built W & M 9-23-38								
+25 M.H.			564	339 16	329.52	9.64		
+50			548	339 32	329.86	9.46		
+75			528	339 52	330.19	9.33		
29			512	339 68	330.53	9.15		
+25			500	339 80	330.87	8.93		
+50			490	339 90	331.21	8.69		
+75			477	340 03	331.54	8.49		

F. B. 584 Pg. 116 | Job No. 6335 | Division No. A | Notes Red. | Plotted | Profile
Survey of RAMONA BLVD DR SYS | Date | Date | No.
Survey by W.A. Miller | Notes Miller 1-27-1938 | Notes Chkd. | Checked | X-Sec.
Indexed A. C. Johnson | Date | Date | Date | No.

Form 307 5M 10-37

PLEASE RETURN TO
LOS ANGELES COUNTY SURVEYOR
700 HALL OF RECORDS

NOTE: ANY ADDITIONS OR CHANGES ON THIS SHEET MUST BE MADE OR CIRCLED IN RED INK, WITH DATE AND NAME OF PERSON MAKING CHANGE

Do not extend notes this side of this line

STATION	B. S.	H. I.	F. S.	ELEV.	Invert Grade	Cut		
		349.80						
30			468	340 12	331.88	8 24		
+25			463	340 17	332 22	7.95		
+50			452	340 28	332.56	7.72		
+75			443	340 37	332 89	7.48		
31			436	340 44	333.23	7.21		
+25			423	340 57	333.57	7.00		
+50			400	340 80	333.91	6.89	B.Spks at [illegible] 8' Rt.	
+75			377	341 03	334.24	6.79		
32			342	341 38	334.58	6.80		
B.M. C-6	767	347.36	312	341 68 69			B.M.C-6 El 341.691 F.B. 584-43 Ramona Blvd 465' E. of New Ave C.Spk in S.Cb. in front of #500	
+25			753	341 83	334.92	6.91		
+50			712	342 24	335.26	6.98		
+75			668	342 68	335.59	7.09		
33			603	343 33	335.93	7.40		
+25			545	343 91	336.27	7.64		
+50			492	344 44	336.61	7.83		
+75			430	345 06	336.94	8.12		
34			376	345 60	337.28	8.32		
+25			321	346 15	337.62	8.53		
+50			264	346 72	337.96	8.76		
+75			210	347 26	338.28	8.98		

S = .0135

Profile No. ____ Notes Red. ____ Plotted ____ Job No. 633 - Sec Division No. A F. B. 584 Pg. 117
X-Sec. No. ____ Date ____ Date ____ Survey of RAMONA BLVD DR SYS
Notes Chkd. ____ Checked ____ Survey by [illegible] Notes [illegible] Date [illegible]
Date ____ Date ____ Date ____

Form 307 5M 10-37

PLEASE RETURN TO
LOS ANGELES COUNTY SURVEYOR
700 HALL OF RECORDS

NOTE: ANY ADDITIONS OR CHANGES ON THIS SHEET MUST BE MADE OR CIRCLED IN RED INK, WITH DATE AND NAME OF PERSON MAKING CHANGE

Do not extend notes this side of this line

Profile No. ____ X-Sec. No. ____

Survey of ____ Plotted ____ Notes Red. ____ Date ____

Survey by W.O. Allen - Notes Mtkd. 1-27-1937 Date ____ Checked ____ Date ____

Indexed A. C. Johnson Date ____ Notes Chkd. ____ Date ____

F.B. 574 Pg. 118 | Job No 6335 Division No. A See Ramona Blvd. Dr. Sys

STATION	B. S.	H. I.	F. S.	ELEV.	Invert Grade Cut			
		349.32						
35			1.52	347.84	338.62	9.22		
+25			0.76	348.41	338.96	9.45		
+50			0.35	349.01	339.30	9.71		
T.P.	6.49	355.42	0.45	348.91				
+75			5.92	349.52	339.63	9.89	B. Spks - Tins	8' Rt.
+05.4 as built								
36 M.H.			5.35	350.05	339.97	10.08		
+12.50 End 4'3"x4'6" R.C. Box								
+12.50 Beg. Spec. Struc. #4			5.13	350.27	340.15	10.12		
+22 End " " #4								
+22 Beg. 36" R.C.P.			4.94	350.46	341.50	8.96	Spec Struc #4	
+65			4.81	351.09	341.97	9.12		
+69.13 End 36" R.C.P.								
+69.13 Beg. Spec. Struc. #5			1.34	351.06	342.30	8.76	1x1 - Tin 8' Rt.	
+74 End " " #5								
+74 Beg. 33" R.C.P.			4.44	350.96	346.80	4.16	" "	Spec. Struc #5
+79.75 End " "								
+79.75 Beg. Spec. Struc #6			3.93	351.47	347.00	4.47	"	
Invert of Struc					348.50	5.86	"	Spec Struc #6
+85 Top of Inlet Wall			1.64	353.36	350.00	4.36	"	
B.M. C-7			4.25	351.15			B.M. C-7 El. 351.164 F.B. 584-44 Ramona Blvd & New Ave SE Cor. Ch Spk in Cb 2' N. of S. End Cb Ref.	
B.M. C-7-A			4.35	351.05			B.M. C-7-A El. 351.055 F.B. 584-44 Ramona Blvd & New Ave NE Cor. B Spk in Cb. 1' N. of N End Cb Ref.	

NOTE: See page 119 For change

Profile	Notes Red.	Plotted	Job No. 6335 Sec	Division No. 1	F. B. [illegible] Pg. ~~129~~ 119
No.	Date	Date	Survey of RAMONA BLVD DS		
X-Sec.	Notes Chkd.	Checked	Survey by [illegible]	Notes Miller	Date [illegible] 193[illegible]
No.	Date	Date	Map No.	Indexed [illegible]	Date

RAMONA BLVD DS
J.N. 6335

EXCAVATION GRADE STAKES
AT
NEW AVE
PER
CHANGE OF PLAN SHT 1A OF 3 SHTS.

Miller
Braden
Gunderson
Waltermire

STATION	B. S.	H. I.	F. S.	ELEV.

NOTE: ANY ADDITIONS OR CHANGES ON THIS SHEET MUST BE MADE OR CIRCLED IN RED INK, WITH DATE AND NAME OF PERSON MAKING CHANGE

Do not extend notes this side of this line

PLEASE RETURN TO
LOS ANGELES COUNTY SURVEYOR
700 HALL OF RECORDS

Form 307 5M 10-37

Form 307 5M 10-37

PLEASE RETURN TO
LOS ANGELES COUNTY SURVEYOR
700 HALL OF RECORDS

NOTE: ANY ADDITIONS OR CHANGES ON THIS SHEET MUST BE MADE OR CIRCLED IN RED INK, WITH DATE AND NAME OF PERSON MAKING CHANGE

Do not extend notes this side of this line

F. B. 584 Pg. 120 | Job No. 6336 Division No. A | Notes Red. | Plotted | Profile
Survey of TAMARISK BLVD. D.S. | Date | No.
Survey by W.A. Miller | Notes Miller 3-25-38 | Notes Chkd. | Checked | X-Sec.
Indexed A. C. Johnson | Date | Date | Date | No.

STATION	B. S.	H. I.	F. S.	ELEV.	Invert Grade	Cut	
B.M. C-7	4.55	355.71		351.16			Brass disc in top of concrete post at the intersection of the center line of Tamarisk Blvd. with the center line of Maple Ave., the S.E. Cor. of Lot 1, Blk. 2 N of S. end ob. Ref
36+12.50 (Sta)	Spec. Sht #4		.39	350.32	340.15	10.17	B. [illegible]
150							
36+95.10			4.63	351.08	342.03	9.05	
E. Face of 24" RCP							
36+91.43	Spec. Sht #6		4.28	351.43	342.35	9.08	[illegible]
W. Face of 30" RCP			3.98	351.73	342.68	9.05	
Beg. 36" R.C.P. to fine			5.34	350.37	341.43	8.94	B. SMK + X 8' Rt. + 16' Rt. ← Cut on this
End of 8' length of 36" R.C.P.			5.33	350.38	341.49	8.89	" " 16' Rt.
Beg. 33" R.C.P. to the Left of Spec. Sht #4			4.69	351.02	341.68	9.34	X in Top of Curb 8' Left + 16' Rt.
B.M. C-7-A			4.65	351.06	W.M. 6 3.28	38	B.M. 2 1/2" Brass Cap in Top of Curb at the Intersection of the Center Line of Tamarisk Blvd. with the Center Line of Maple Ave., Vert. Ht. 351.54 B.S.Mk. in Ob. 11.6 of N. end ob. Ref.

Profile	Notes Red.	Plotted	Job No. 6335	Sec ~~Division~~ No. A	F. B. 584 PG. 121
No.	Date	Date	Survey of TRAMONT [illegible]		
X-Sec.	Notes Chkd.	Checked	Survey by [illegible]	Notes [illegible]	Date [illegible]
~~No.~~	~~Date~~	~~Date~~	~~Map No.~~	~~Indexed~~ [illegible]	~~Date~~

TRAMONT [illegible]

JN 6335

LEVELS

CATCH BASINS

[illegible]

STATION	B. S.	H. I.	F. S.	ELEV.

NOTE: ANY ADDITIONS OR CHANGES ON THIS SHEET MUST BE MADE OR CIRCLED IN RED INK, WITH DATE AND NAME OF PERSON MAKING CHANGE

Do not extend notes this side of this line

PLEASE RETURN TO
LOS ANGELES COUNTY SURVEYOR
700 HALL OF RECORDS

Form 307 5M 10-37

Form 307 5M 10-37

PLEASE RETURN TO
LOS ANGELES COUNTY SURVEYOR
700 HALL OF RECORDS

NOTE: ANY ADDITIONS OR CHANGES ON THIS SHEET MUST BE MADE OR CIRCLED IN RED INK, WITH DATE AND NAME OF PERSON MAKING CHANGE

Do not extend notes this side of this line

F.B. 52-1 Pg. 122 | Job No. 3326 | Division No. A | Notes Red. | Plotted | Profile
Survey of Ramona Blvd. | Date | No.
Survey by W.A. Miller | Notes Alig. | Date | X-Sec.
Indexed A. C. Johnson | Notes Chkd. | Checked | No.
Date | Date | Date

STATION	B. S.	H. I.	F. S.	ELEV.		
B.M. C-1-E	4.31	319.80		315.49	B.M.C-1-E El 315.49 F.B. 584-41 Ramona Blvd & Brighton St. N.C.R. B.Spk in Cb. 1'± N. of N. end of Cb. Rk.	
		Ramona Blvd & Brighton				7' as built W.A.M. 9-23-38
Top Curb			4.00	315.80	C.B. N.W. Cor + on Cb	11' N of N.P.L.
Top Curb			4.31	315.49	C.B. on N. Side of Brighton St. 5' E. N. of Ramona Blvd	5' W of W.P.L. W.A.M.
B.M. C-1-A	9.16	328.65	12.6	319.54	C.B. on N. Side of Ramona Blvd 165' W. of Brighton St. B.M.C-1-A El 318.519 F.B. 584-41 Ramona Blvd 165' E. of Del Mar Ave. N.C.R. Mar Ave. B.Spk & Lead in N. Curb	
		Ramona Blvd & Del Mar Ave				
Top Curb			5.20	314.74	C.B. N.E. Cor + on Cb	11' N of N.P.L. W.A.M.
					C.B. on E. Side of Del Mar Ave	N of Ramona Blvd
		Ramona Blvd & Del Mar Ave				
Top Curb			4.27	314.67	C.B. S.W. Cor + on Cb	11' S of S.P.L.
Top Curb			4.19	314.75	C.B. on N. Side of Del Mar Ave	55' S of Ramona Blvd
Top Curb			4.30	314.64	C.B. N.W. Cor + on Cb.	11' E N of N.P.L. as built
					C.B.	8' N. "
Top Curb			4.31	314.63	C.B. N.W. Cor + on Cb	11' W of W.P.L.
					C.B. on W. Side of Del Mar Ave	11' W of Del Mar Ave
Top Curb			4.01	314.93	C.B. S.W. Cor + on Cb	11' W of W.P.L.
					C.B. on S.	
B.M. C-2			3.44	315.50	B.M.C-2 El 315.94 F.B. 584-41 Ramona Blvd & Del Mar Ave N.W. Cor L.T. N.C.R.	
		Ramona Blvd & Jackson				
B.M. C-1	9.14	325.51		316.37	B.M.C-1 El 316.37 F.B. 584-41 Ramona Blvd 165' E. of Del Mar Ave N.C.R. Mar Ave. B.Spk & Lead in S. Curb. 4' E. of E. Curb Rk.	
Top Curb			4.60	320.91	C.B. S.W. Cor + on Cb	9' W of S.P.L. as built
Top Curb			4.65	320.86	C.B. on W. Side Jackson Ave. 5' S of Ramona Blvd	
Top Curb			3.85	321.66	C.B. N.W. Cor + on Cb	11' W of W.P.L. as built
					C.B.	8' N. "
Top Curb			4.05	321.46	C.B. N.W. Cor + on Cb	10' W of W.P.L. as built
					C.B. on N. Side Ramona Blvd	11' E. of Del Mar Ave
Top Curb			4.24	321.27	C.B. S.W. Cor + on Cb.	9' W of W.P.L. as built
					C.B.	
					B.M. C-1-E El 321.49 F.B. 584-41 Ramona Blvd & Jackson	
			4.01		4½ N.C.R. B.Spk in Cb. 4' E. of E. Cor. of Cb. Rk.	

Profile No. ____ X-Sec. No. ____

Notes Red. ____ Date ____ Notes Chkd. ____ Date ____

Plotted ____ Date ____ Checked ____ Date ____

Job No. ____ Survey of ____ Survey by ____ Map No. ____

Division No. ____ Notes ____ Indexed ____

F. B. Pg. 123

Date ____

A. C. Johnson

NOTE: ANY ADDITIONS OR CHANGES ON THIS SHEET MUST BE MADE OR CIRCLED IN RED INK, WITH DATE AND NAME OF PERSON MAKING CHANGE

Do not extend notes this side of this line

STATION	B. S.	H. I.	F. S.	ELEV.

PLEASE RETURN TO
LOS ANGELES COUNTY SURVEYOR
700 HALL OF RECORDS

Form 307 5M 10-37

Form 307 5M 10-37

PLEASE RETURN TO
LOS ANGELES COUNTY SURVEYOR
700 HALL OF RECORDS

NOTE: ANY ADDITIONS OR CHANGES ON THIS SHEET MUST BE MADE OR CIRCLED IN RED INK, WITH DATE AND NAME OF PERSON MAKING CHANGE

Do not extend notes this side of this line

STATION	B. S.	H. I.	F. S.	ELEV.		
					[illegible] Ramona Blvd & Novi Ave	
B.M. C-7-A	[illegible]	356.21		[illegible]	N.E. Cor. [illegible] in 1'N [illegible]	
Top Curb			[illegible]	3[illegible]	[illegible] +on Cb 7' N of N.P.L.	7' as built W.A.M. 9-23-38
B.M. C-7			505	351.16	[illegible]	
	[illegible]					
B.M. C-7	4.51	355.67		351.16	See above.	13' as built W.A.M. 9-23-38
Top Curb			441	351.26	C.F. [illegible] +on Cb 7' S. of [illegible] Ramona Blvd	
B.M. C-7-A			460	351.07	[illegible] above.	✓ W.I.G. 4/2/38

F. B. 584 PG. 124 | Job No. 6335 Sec. | Division No. A | Notes Red. | Plotted | Profile
Survey of RAMONA BLVD. F.S. | Date | Date | No.
Survey by W.A. Miller | Notes Mills 7-15-1938 | Notes Chkd. | Checked | X-Sec.
Indexed A. C. Johnson | Date | Date | Date | No.

Profile No.	Notes Red.	Plotted	Job No.	Division No.	F. B.	Pg. 125
	Date	Date	Survey of			
X-Sec. No.	Notes Chkd.	Checked	Survey by	Notes	Date	
	Date	Date	Map No.	Indexed		

NOTE: ANY ADDITIONS OR CHANGES ON THIS SHEET MUST BE MADE OR CIRCLED IN RED INK, WITH DATE AND NAME OF PERSON MAKING CHANGE

Do not extend notes this side of this line

PLEASE RETURN TO
LOS ANGELES COUNTY SURVEYOR
700 HALL OF RECORDS

Form 307 5M 10-37

RAMONA BLVD D.S.
JN 6335

CROSS SECTIONS
ON
NEW AVE
Requested by W.I. Gilchrist 2-11-1938 (Letter)

Miller
Leader
Gunderson
Watermore

ELEV.

RECEIVED W.I.G. 2-15-38
~~PROGRESSED~~ —

F. S.

BOOK INDEXED
MAP INDEXED

H. I.

RECORD INDEXED
CARD INDEXED
REDUCED In Field
CHECKED W.I.G. 2-15-38

B. S.

STATION

Form 307 5M 10-37

PLEASE RETURN TO
LOS ANGELES COUNTY SURVEYOR
700 HALL OF RECORDS

NOTE: ANY ADDITIONS OR CHANGES ON THIS SHEET MUST BE MADE OR CIRCLED IN RED INK, WITH DATE AND NAME OF PERSON MAKING CHANGE

Do not extend notes this side of this line

STATION	B. S.	H. I.	F. S.	ELEV.	
B.M. C-7-A	5.15	356.21		351.06	B.M. 6-7-A El. 351.055 F.B. 584-44 Ramona Blvd & New Ave N.E. Cor Bt. Spk in Cb 1'N of N end of Rt.
	At N. PL of Ramona Blvd.				
℄ New Ave			488	351.33	
20E			588	351.33	Gutter
"			512	351.[illegible]	Curb
30E			474	351.27	E.P.L. & Walk
11 W			488	351.33	Edge Pav
19 W			71	351.1	
20 W			45	[illegible]	
30 W			33	352.9	W.P.L.
	At S. PL of Seven Ave				
℄ Dixon St			[illegible]	352.55	
20E			462	351.59	Gutter
"			405	351.17	Curb
30E			381	351.41	E.P.L. & Walk
11E W			378	351.43	Edge Pav
19E W			41	351.1	
20E W			34	352.8	
30 W			29	352.9	W.P.L.
	See page 12[illegible]				

F. B. 584 Pg. 126 | Job No. 6335 Sec. Division No. A | Notes Red. | Plotted | Profile
Survey of RAMONA BLVD D.S. | Date | Date | No.
Survey by W. A. Miller | Notes Miller 8-15-1938 | Notes Chkd. | Checked | X-Sec.
Indexed A. C. Johnson | Date | Date | Date | No.

PLEASE RETURN TO
[illegible] COUNTY SURVEYOR
700 HALL OF RECORDS

NOTE: ANY [illegible]
ON THIS [illegible]
CIRCLED IN [illegible]
NAME OF [illegible]

[illegible] notes this side of this [illegible]

Notes Red.______ Plotted______ Job No. 6335 Sec. No. 4 | F. B. 84 PG. 127
Date______ Date______ Survey of RAMONA BLVD D.S.
Notes Chkd.______ Checked______ Survey by [illegible] Notes Miller Date [illegible]-15-192[illegible]
Date______ Date______ Map No.______ Indexed A. C. T[illegible] Date______

STATION	B. S.	H. I.	F. S.	ELEV.		
At N.E.L. of [illegible] Ave						
℄ New Ave			3.55	352.97		
20 E			4.17	352.[illegible]	[illegible]	
"			—	352.4[illegible]	[illegible]	
30 E			[illegible]	352.[illegible]	E.P.L. & walk	
10.5 W			3.5[illegible]	352.8[illegible]	On [illegible]	
13 W			3.60	[illegible]	Edge Pav	
20 W			[illegible]	[illegible]		
30 W			3.5[illegible]	353.7[illegible]	W.P.L. [illegible]	
B.M. [illegible]			.05	351.16	[illegible] sq. in ck 2' N. [illegible]	

Grade of New Ave & [illegible]
intersection on page 124

F. B584 Pg. 128 | Job No. 6335 Sec Division No. A | Notes Red. | Plotted
Survey of RAMONA BLVD D.S. | Date | Date
Survey by W. A. Miller | Notes Miller 3-15-19[illegible] | Notes Chkd. | Checked
Indexed A. C. Johnson | Date | Date | Date



584