

Form 301 [illegible] 3-34

PLEASE RETURN TO
LOS ANGELES COUNTY SURVEYOR
700 HALL OF RECORDS

NOTE: ANY ADDITIONS OR CHANGES ON THIS SHEET MUST BE MADE OR CIRCLED IN RED INK, WITH DATE AND NAME OF PERSON MAKING CHANGE

Do not extend notes this side of this line

Transit Set	Sight on	Stadia Intercepts	Stadia Distance	Stadia Rod—	Horizontal Angle 0° to 360° Right	Horiz. Distance	+ — Vertical Angle	Elevation of Point	+ Back Sight	+ — Difference Elevation	Height of Instrument	+ — Vertical Distance	REMARKS Station Left Right
P# 154	P# 155							970.6	4.85		975.5		
				4.85	0-00	156.89	+13-39	1008.7					Shot for Elev. P# 155
			7 Ft	4.8	157-40	7	0-00	970.7					Top of Boulder
			11 Ft	6.7	335-20	11	0-00	968.8					" " "
			9 Ft	7.0	36-20	9	0-00	968.5					" " "
			7 Ft	4.7	217-00	7	0-00	970.8					" " "
		7.01 / 6	102	7.0	178.50	91	+18.51	999.8					Bk. Sl.
		8.95 / 8	96	17.0	161.40	90	+14°40'	982.0					" "
		12.02 / 11	103	19.0	149.10	100	+9°17'	972.9					" "
		7.885 / 7	89.5	7.0	32° 43'30 / 16.22	84	14.18	947.1		28.4		21.4	P# 154A, set 1" Round.
		3.78 / 3	79	3.0	304.20	76	+11.06	987.3					SH
		8.34 / 8	55	8.0	19.15	48	20.04	949.8					T.S.
		11.23 / 10	124	15.0	131.50	124	2.41	954.8					Bk. Sl.
		11.12 / 11	13	11.0	41.50	9	31.14	958.7					B. of Boulder
		11.11 / 11	12	18.0	153.35	9	28.25	952.6					" " W. BD
		11.28 / 11	29	29.0	155.25	24	22.53	936.2					BD
		11.12 / 11	13	11.0	331.55	13	10.15	962.3					B. of Boulder
		11.85 / 11	86	19.5	331.40	75	+20.22	984.1					T. Sp.
		11.34 / 10	135	15.0	126.20	134	5.02	948.8					Bk. Sl.
			11 Ft	23.4	250.00	11	0.0	952.1					B of Boulder S[illegible]
		12 / 10.78	123	23.0	119.55	121	6.34	938.6					Bk. Sl.

PLEASE RETURN TO
LOS ANGELES COUNTY SURVEYOR
700 HALL OF RECORDS

NOTE: ANY ADDITIONS OR ALTERATIONS ON THIS SHEET MUST BE MADE OR CIRCLED IN RED INK WITH DATE AND NAME OF PERSON MAKING CHANGE

Do not extend notes this side of this line

Transit No.	Sight No.	Station Distance	Stadia Distance	Stadia Rod	Horizontal Angle 0° to 360° Right	Horiz. Distance	+ −	Vertical Angle	Elevation of Point	+ Rods Sight	+ −	Difference Elevation	Height of Instrument	+ −	Vertical Distance	Notes
154	155	1160 / 10	161	23.0	125.10	159	−	5.30	9706 / 9373	1 4			[illegible]			T. round S[illegible]
		1136 / 11	37	11.0	242.20	30	−	25.02	9504	2						B.D. 3 Wide
		447 / 4	48	4.0	269.50	44	−	16.21	9586	3						B.D.
		1135 / 10	136	18.0	325.15	114	+	23.23	10073	4						T.SP.
		964 / 9	65	9.0	271.40	65	−	—	9665	5						B.D. 4 Wide
		785 / 7	86	5.0	269.55	86	−	—	9705	6						B Bk. D 4'
		392 / 3	93	3.0	268.40	93	+	2.28	9764	7						B.cl. BD 16 Wide
		200 / 098	103	1.0	271.45	102	+	5.34	9844	8						B.D. 0' Wide
		1143 / 10	144	13.0	295.25	118	+	24.48	10175	9						S.H.
		374 / 280	95	3.0	119.40	77	−	25.18	9358 / ~~10358~~	10		39.7			36.7	Bk. S. to [illegible]
		900 / 8	101	9.0	107.15	67	−	35.05	9192	11						B.D. 2 Wide
		577 / 5	78	10.0	127.15	43	−	40.18	9272	12						B.D. 0'
		401 / 3	102	0.0	267.30	96	+	14.27	10002	13						T Boulder
		650 / 583	68	6.0	149.05	60	−	19.52	9478	14						S.D.
		851 / 750	102	8.0	254.50	93	+	17.29	9967	15						E Bank Draw.
		279 / 2	80	2.0	148.20	79	−	7.17	9635	16						S. Bk.
		098 / 020	79	1.0	244.30	75	+	12.32	9912	17						S.H.
		679 / 6	80	6.0	155.35	79	−	5.23	9621	18						S.H.
		460 / 4	61	4.0	224.25	59	+	9.13	9812	19						S.H.
		1072 / 9	173	14.0	285.20	141	+	25.03	10280	20						S.H.
		[illegible] / 6	44	6.0	173.35	40	−	16.46	9575	21						B. in B.D.

Date
Checked
Date
Survey of Dorothy Drive
Survey by Brunty
Notes Willess Date 7-8-77

Form 381 10M 3-34

PLEASE RETURN TO
LOS ANGELES COUNTY SURVEYOR
700 HALL OF RECORDS

NOTE: ANY ADDITIONS OR CHANGES ON THIS SHEET MUST BE MADE OR CIRCLED IN RED INK, WITH DATE AND NAME OF PERSON MAKING CHANGE

OK

Do not extend notes this side of this line

Transit at	Sight on	Stadia Intercepts	Stadia Distance	Stadia Rod	Horizontal Angle 0° to 360° Right	Horiz. Distance	+ Vertical Angle −	Elevation of Point	+ Back Sight	+ Difference Elevation −	Height of Instrument	+ Vertical Distance	REMARKS Station	Left	Right
		1140			° '		° '		1 4 9						
154	155	11	41	11 0	227 10	41	+ 1 29	965 6			975 5		B into D		
		1183							2						
		11	74	17 0	183 25	64	+ 21 35	983 8	3				BK. S.		
		200													
		1	101	1 0	239 25	90	+ 18 45	1005 3	4				S.H.		
		1200													
		672	229	32 0	275 45	179	+ 27 43	1038 1	5				S.H		
		560													
		5	61	5 0	203 00	60	+ 8 11	979 1	6				S.H.		
		1142											10'up+25'W of B.D.		
		10	143	16 0	277 10	123	+ 21 39	1008 7	7						
		780													
		7	81	7 0	282 45	79	+ 7 53	979 5	8				S.H.		
		652													
		6	53	6 0	286 50	52	+ 8 50	977 6	9				BK. B.D.		
		851													
		8	52	8 0	309 35	52	+ 4 47	971 8	10				T.SP. H. Sw.		
		1146													
		11	47	11 0	339 05	47	− 2 36	962 5	11	✓		✓	Sw. BKS.		
		200			② 269 38										
4 to Left		1	101	1 0	① 134 49	99	+ 18 19	1004 6	12	+ 29 1		+ 3.0 1	P154B set 1" round H		
		1117													
		1100	18	11 0	278 35	17	− 12 51	960 7	13				30"O BK into D		
		453													
		4	54	4	251 20			971 5	14				" " "		
		661													
		6	62	6 2	348 40			969 3	15				T. SP.		
		723													
		7	24	7 0	316 30			968 5	16				BK. T SP		
		631													
		6	32	6 0	50 30	25	− 27 47	956 3	17				10"O T. Sp.		
		1128													
		11	29	11 0	353 25	25	− 22 02	954 6	18				B BK		
		1130													
		11	31	11 0	117 00	22	− 33 00	950 4	19				24"O T Bk		
		1127													
		11	28	11 0	9 15	23	− 23 22	954 4	20				12"O		
		887													
		815	73	8 0	66 25	62	− 21 58	942 2	21	33 3		25 3	40"O.		
		1063													
		10	64	10 0	102 05	48	− 29 39	938 2					T BK.		

Please Return To
LOS ANGELES COUNTY SURVEYOR
700 HALL OF RECORDS

NOTE: ANY ALTERATIONS OR ERASURES ON THIS SHEET MUST BE INITIALED OR CHECKED IN RED INK, WITH DATE AND NAME OF PERSON MAKING CHANGE.

Do not extend notes this side of this line

Transit at	Sight on	Stadia Interval	Stadia Reading	Vertical Angle	Horizontal Angle 0° to 360° Right	Horiz. Distance	+ or −	Vertical Angle	Elevation of Point	+ Back Sight	+ or −	Difference Elevation	Height of Instrument	+ or −	Vertical Distance	Notes
P# 154	P# 155	572														
		510	7.3	5°	80° 15'	49	−	34 30	934				9755			Bk. S.
P# 154B	P# 154								1004	4.15			10088			
		1100														
		941	6.0	1°	131° 05'	46	+	28 43	1033							Bk. S
		216														
		2	1.7	2°	96° 00'	17	+	4 35	1009							S.H.
		134														
		1	3.5	1°	132° 00'	28	+	26 33	1021							S.H.
		440														
		388	5.9	4°	190° 55'	36	+	36 57	1033							S.H.
		300														
		270	3.1	3°	90° 10'	31	+	6 57	1009							S.H.
		330														
		270	5.1	3°	230° 00'	42	+	24 31	1025							S.H.
		1200														
		1102	9.9	11°	259° 05'	99	+	2 51	1002							B. Cn.
		1186														
		17	8.7	11°	257° 05'	87	+	3 50	1003							BK. S
		963														
		3	6.4	8°	260° 20'	64	+	2 27	1003							BK. S
		142														
		1	4.3	1°	258° 30'	43	+	2 10	1009							BK. S
		1000														
		937	6.4	10°	268° 40'	64	+	0 44	999							Edge rock BK. S
		1188														
		1050	7.9	16°	273° 35'	79	—	—	992							" " B.D
		960														
		8	6.1	13°	277° 50'	61	−	0 40	995							B. rock
		962														
		8	6.3	8°	277° 50'	63	−	0 40	1000							T. L.
		1000														
		937	7.4	12°	268° 40'	74	+	0 44	997							Bk. into D
		502														
		A	10.3	5°		91	−	19 58	970							P# 154 check sho
P# 154	P#															
		188														
		1	8.4	1°		84	+	19 33	970							P# 154 check sho
		116														
		1	7.6	1°	36° 20'	76	+	11 [illegible]	952							16' C. C.

Date Surveyed [illegible] Date Checked [illegible] Surveyed by Brown & Doty Office Book Witness Date 7-9-35

Form 301 10M 3-34

PLEASE RETURN TO
LOS ANGELES COUNTY SURVEYOR
700 HALL OF RECORDS

NOTE: ANY ADDITIONS OR CHANGES ON THIS SHEET MUST BE MADE OR CIRCLED IN RED INK. WITH DATE AND NAME OF PERSON MAKING CHANGE

Do not extend notes this side of this line

Transit at	Sight on	Stadia Intercepts	Stadia Distance	Stadia Rod	Horizontal Angle 0° to 360° Right	Horiz. Distance	+ Vertical Angle —	Elevation of Point	Back Sight	+ Difference — Elevation	Height of Instrument	+ Vertical Distance	REMARKS Station	Left	Right
P#	P#	3.14			° '		° '	947.1	1						
154A	154	3	17	2.7	349 50	17	—	948.9			951.6		BK.S.		
		4.42							2						
		4	43	4.0	66 20	32	+ 29.15	966.0					BK into D		
		2.41							3						
		2	44	2.0	331 10	44	— 2.36	947.6					BK.		
		6.21							4						
		6	22	6.1	283 15	VV	—	945.5					BK		
		10.26							5						
		10	27	10.1	259 35	VV	—	941.5					B.D 10' Wide		
		1.10							6						
		0.43	68	1.0	66 15	50	+ 30.47	980.4					T S		
		3.40							7						
		3	41	3.0	107 35	38	+ 15.08	958.9					B.D.		
		9.53							8						
		9	54	9.0	297 05	53	— 6.20	936.7					BK.		
		11.50							9						
		11	51	11.0	268 15	51	— 4.49	936.4					BK into D		
		11.50							10						
		11	51	13.0	262 20	51	— 4.49	933.4					B.D. 0' Wide		
		2.47							11						
		2	48	2.0	84 50	40	+ 23.17	967.0					BK ed. D		
		1.00							12						
		0.40	61	1.0	91 35	51	+ 23.55	973.2					BK ed. D		
		9.82							13						
		9	83	9.0	122 35	59	+ 32.12	980.7					BK into D		
		11.10							14						
		10	111	15.0	114 10	78	+ 32.35	987.0					BK.B Cn.		
		2.40							15						
		1.38	103	2.0	99 40	80	+ 27.40	992.0	8			✓	W.Ed. D 8' Wide		
P#	P#								16		3				
155	154							1004.7	4.53		101.42				
					° '		° '		17						
				4.53	0 00		— 13.37						P# 154 Check shot		
		12.00							18						
		8.95	306	10.0	22 55	295	+ 10.47	1059.5					BK.S		
		8.00							19						
		5.00	301	6.0	29 40	290	+ 11.00	1063.6					S.H.		
		10.30							20						
		9.50	81	14.0	65 20	80	+ 4.58	1006.2					BK, B.Cn.		
		12							21						
		9.37	264	14.0	30 15	257	+ 9.21	1041.7					S.H.		

Form No. 104-A-3M

RETURN TO
LOS ANGELES COUNTY SURVEYOR
700 HALL OF RECORDS

NOTE: ANY ADDITIONS OR CHANGES ON THIS SHEET MUST BE MADE BY CIRCLED IN RED INK, WITH DATE AND NAME OF PERSON MAKING CHANGE

Do not extend notes this side of this line

Transit at	Sight on	Stadia Intercepts	Stadia Distance	Stadia Rod	Horizontal Angle 0° to 360° Right	Horiz. Distance	+ −	Vertical Angle	Elevation of Point	+ Back Sight	+ − Difference Elevation	Height of Instrument	+ Vertical Distance	Notes
PH 155	PH 154	10553			° '			° '						
		9	254	18°	29 00	249	+	7 36	1028 6			10132	✓	SH
		11110												
		10	111	17°	50 45	106	+	12 34	1019 9					T.Sp.
		12000												
		940	261	11°	24 00	257	+	7 08	1034 5					S.H.
		10997												
		10	100	20°	31 25	100	+	3 45	999 2					T.S.P.
		720												
		7	21	7	249 50		—	—	1005 8					S.H.
		910												
		725	86	15°	29 20	85	—	6 31	987 9					S.H.
		134												
		1	35	0°	101 30		—	—	1012 7	✓				BK into 2
PH 157	PH 156								979 2	465	9839	✓		
		247												
		2	48	2°	10 30	44	+	16 37	995 0					G27 SH
		1207												
		12	8	1°	224 20	8	—	—	972 1					SH
		1020												
		10	21	10°	287 05	19	—	16 38	968 1					SH
		461												
		4	67	4°	0 00	60	+	17 48	999 5					B Boulder
		426												
		4	27	4°	11 00	24	+	17 33	987 7					SH
		1024												
		970	55	1°	264 20	45	—	24 16	949 3					S.H.
		491												
		A	32	4°	138 55		—	—	979 4					S.H.
		560												
		5	61	5°	137 20		—	—	978 7					BK S
		221												
		2	22	2°	77 25	17	+	26 23	990 8					SH
		145												
		1	46	1°	77 25	35	+	28 46	1002 3					SH
		200												
		155	46	2°	39 20	34	+	30 04	1002 0					S.H.
		492												
		4	82	4°	216 25	54	—	35 18	940 8					SH
		1426												
		11	87	11°	215 55	25	—	16 55	965 4					T.BM

Surveyed by Bradley Drive Now Willes Date 7-9-45

Drawn Checked

Traced

Checked

Plotted

Sheet No. 1

Form 301 10M 3-34

PLEASE RETURN TO
LOS ANGELES COUNTY SURVEYOR
700 HALL OF RECORDS

NOTE: ANY ADDITIONS OR CHANGES ON THIS SHEET MUST BE MADE OR CIRCLED IN RED INK, WITH DATE AND NAME OF PERSON MAKING CHANGE

Do not extend notes this side of this line

Transit at	Sight on	Stadia Intercepts	Stadia Distance	Stadia Rod—	Horizontal Angle 0° to 360° Right	Horiz. Distance	+ Vertical Angle —	Elevation of Point	+ Back Sight	+ Difference — Elevation	Height of Instrument	+ Vertical Distance	REMARKS Station	Left	Right
P# 157	P# 156	3.74													
		3	75	3 0	88 25	55	+ 30 40	1013			983		15"O. SH		
		3.38													
		3	89	3 0	88 10	65	+ 31 10	1020 5					B.Cl.		
		1.36													
		1	37	1 0	128 05	37	+ 2 24	984					2-24"O S.H.		
		1.92													
		1	93	1 0	88 35	65	+ 32 24	1025 3					B. on Cl.		
		2.21													
		2	22	2 0	24 40	19	+ 19 29	988 9					3-10"O S.H.		
P# 158	P# 157							976 2	47		980 9				
		5.67													
		5	68	5 0	48 10	43	+ 36 15	1008 4					18"O SH		
		2.07													
		2	88	2 0	45 40	55	+ 36 50	1021 3					S.H. BK		
		11.42													
		11	43	11 0	332 20	43	— 4 45	966 4					S.H. BK		
		11.30													
		11	31	11 0	311 10	30	— 8 07	965 6					20"O SH		
		3.53													
		3	54	3 0	85 50	26	+ 43 44	1005 0					20" O B.Cl.		
		11.43													
		11	44	11 0	279 05	38	— 21 41	954 8					8" O SH		
		4.00													
		3.48	53	4 0	110 30	30	+ 39 14	1003 0					G28 B.Cl.		
			60	4 0	341 00		— —	976 9					9" O S.H.		
		5.27													
		5	28	5 0	120 10	19	+ 33 46	988 8					SH		
			100	11 5	225 00	10	— —	969 4					10" SH		
		11.29													
		11	30	11 0	262 05	26	— 19 37	960 4					16"+12" Cotton Wood		
		11.27													
		11	28	11 0	202 35	27	— 8 43	965 8					14'		
		5.00													
		4.57	44	5 0	143 45	41	+ 15 26	987 1					B.Cl.		
		4.72													
		4	78	7 4	290 20	60	— 28 19	941 0					SH BK		
		5.53													
		5	54	5 0	154 20	54	+ 5 25	978 1					+ B.Cl.		

Form 381 1000 2-34

PLEASE RETURN TO
LOS ANGELES COUNTY SURVEYOR
700 HALL OF RECORDS

NOTE: ANY ADDITIONS OR CHANGES ON THIS SHEET MUST BE MADE IN CIRCLED IN RED INK, WITH DATE AND NAME OF PERSON MAKING CHANGE

Do not extend notes this side of this line

18"

Transit at	Sight on	Stadia Intervals	Stadia Distance	Stadia Rod---	Horizontal Angle 0° to 360° Right	Horiz. Distance	+ —	Vertical Angle	Elevation of Point	+ Rank Sight	+ — Difference Elevation	Height of Instrument	+ Vertical Distance	Notes
P# 158	P# 157	580			° ' "			° ' "						
		5	8.1	6.0	311 00	-68	-	23 26	945 3	1		9.80 9	1	SH BK
		321								2				
		3	2.2	3.5	164 35		-	—	977 4	3				12" SV
		4								4				
		320	8.1	8.0	133 35	-51	+	37 16	1012 0					T.C.I.
		12								5				
		1150	5.1	16.2	193 50	-51	+	0 50	965 6					SH
		12								6				
		1138	6.3	12.0	254 00	-52	-	24 32	945 1					SH
	OK	1100	OK							7				
		1035	6.6	7.0	224 20	-56	-	22 22	950 8					32"O SH
		574								8				
		5	7.5	5.0	154 00	-74	+	5 08	987 5					B.C.I.
		626								9				
		530	9.7	6.0	112 30	-51	+	46 24	1023 3					16"O OT CI.
		970								10				
		880	9.1	13.0	231 40	-77	-	23 04	935 2					SH BK
P# 159	P# 158						-		970 5	42	-	9.75 2		
		615								11				
		6	1.6	5.8	12 25	-16	-	—	969 4					BK
		694								12				
		6	4.5	6.0	9 15	-43	+	13 22	979 3					30"O SH
		465								13				
		4	4.6	4.3	0 00	-66	-	—	970 9					SH
		876								14				
		8	7.7	8.0	345 05	-76	-	5 20	960 2					14"C.O.T.H. +8" Control SH
		586								15				
		5	8.7	5.0	14 55	-81	+	14 55	991 8					20"O
		292								16				
		2	9.3	2.0	342 25	-90	-	9 58	957 4					12"O SH BK
		1000								17				
		9	10.1	14.7	232 50	-99	-	8 33	945 8					SH BK
		372								18				
		3	7.3	3.0	44 10	-58	+	26 24	1001 5					SH BK
		1130							995 3	19				
		1036	9.5	15.0	324 45	-92	-	10 25	971 1		- 3.19		1.69	SH BK
		447								20				
		350	9.8	4.0	45 05	-76	+	28 13	1012 2					B. CI.
		435								21				
		430	9.6	8.0	38 40	-74	+	28 13	1007 3					24"-16"

Plotted
Date
Notes Ckd.
Checked
Date
Job No.
Survey of
Survey by Brearley
Date 7-9-35
Weiss

Form 301 10M 3-34

PLEASE RETURN TO
LOS ANGELES COUNTY SURVEYOR
700 HALL OF RECORDS

NOTE: ANY ADDITIONS OR CHANGES ON THIS SHEET MUST BE MADE OR CIRCLED IN RED INK, WITH DATE AND NAME OF PERSON MAKING CHANGE

CR

Do not extend notes this side of this line

Transit at	Sight on	Stadia Intercepts	Stadia Distance	Stadia Rod—	Horizontal Angle 0° to 360° Right	Horiz. Distance	+ Vertical Angle —	Elevation of Point	Back Sight	+ Difference Elevation	Height of Instrument	+ Vertical Distance	REMARKS Station	Left	Right
PH	PP	12			° '		° '	970 5							
159	108	1138	63	185	319 15	60	− 11 30	944 3	4 6		975 1		T.S.		
		10													
		930	71	160	314 35	65	− 16 57	939 3					30" cottonwood		
		1162													
		111	63	160	303 35	54	− 21 50	937 4					BK B.D. 8' Wide		
		1105													
		1040	66	130	333 05	66	− 4 33	956 9					S.H. BK		
		425			174-19-30										
		300	126	40	87-09-30	98	+ 27 51	1023 3		+ 48 2		+ 52 2	P#159 Set 1x2		
		772													
		7	73	70	30 20	63	+ 20 57	992 5					BK		
		1131													
		11	32	110	319 00	30	− 15 18	955 8					TS.		
		1170													
		1140	31	120	279 00	30	− 11 28	957 1					14"O S.H. BK.		
		590													
		5	91	90	29 05	77	+ 22 37	998 3					B. Cl.		
		369													
		3	70	30	64 20	55	+ 26 52	1004 0					BK into D		
		1208													
		1165	36	120	263 20	33	− 17 29	952 8					B.D.		
		552													
		5	53	50	79 30	45	+ 22 30	988 9					E BK in D		
		853													
		8	54	80	90 30	45	+ 22 57	986 5					36"O BK. B.D.		
		542													
		5	43	50	259 05	41	− 11 24	961 7					30" Cottom Wood		
		1152													
		11	53	140	276 40	52	− 5 29	956 2					26" "		
		1080													
		10	81	100	109 05	70	+ 21 21	992 5					BK B.D. 10 Wide		
		A15													
		4	16	39	124 20		— ° '	971 2							
		624													
		6	25	58	163 45		— ° '	969 3					36 SY BD 12' Wide		
		246													
		2	47	20	119 15	44	+ 14 28	984 4					W. B.D.		
		135													
		1	36	10	165 35	36	+ 5 26	977 4					W B D.		
		244													
		2	65	20	142 10	54	+ 22 33	996 1					16" Colwood S.H.		
													S.H. BK		

Form 561 4M8 7-54

RETURN TO
LOS ANGELES COUNTY SURVEYOR
700 HALL OF RECORDS

NOTE: ANY ADDITIONS OR CHANGES ON THIS SHEET MUST BE MADE OR CIRCLED IN RED INK, WITH DATE AND NAME OF PERSON MAKING CHANGE

Do not extend notes this side of this line

Transit at	Point on	Stadia Intercepts	Stadia Distance	Stadia Rod	Horizontal Angle 0° to 360° Right	Horiz. Distance	+ Vertical Angle −	Elevation of Point	+ Back Sight	− Difference Elevation	Height of Instrument	+ Vertical Distance	Remarks
P# 159	P# 158	1080 / 12	81'	10	271 25	80	+ 4 35	971 5			975 1		S.H.
		1140 / 1	41'	1	152 45	39	+ 11 57	982 4					32" Cott. S.H.
		490 / 4	91'	4	114 30	72	+ 26 53	1007 9					S.H. BK. TP
		1113 / 11	14'	11	180 50	14	− 8 11	962 1					BD 8' Wd.
		553 / 450	104'	5	123 50	74	+ 31 40	1016 8					S.H.
		1126 / 11	27'	11	225 50	26	− 8 53	960 0					+ BD 4' Wd.
		1080 / 975	106'	10	144 20	68	+ 36 29	1015 8					S.H. BK.
		154 / 1	55'	1	183 20	50	+ 16 18	988 9					S.H. BK.
		485 / 4	86'	4	167 15	60	+ 32 58	1010 3					S.H. BK.
		464 / 4	65'	4	204 30	57	+ 20 06	992 0					S.H.
		173 / 1	74'	1	222 55	69	+ 14 19	991 7					S.H.
		600 / 500	101'	5	196 20	75	+ 30 13	1014 2					S.H.
		1162 / 1050	113'	11	242 10	95	+ 23 06	1005 0					S.H.
		410 / 3	111'	4	212 10	90	+ 25 30	1014 3					S.H. BK.
		349 / 3	50'	3	234 40	50	— —	971 9					S.H. BM.
		1040 / 9	141'	12	237 40	115	+ 25 10	1017 5					T.S.P.
P# 159A	P# 159							1023 3	4 6		1027 9		
		528 / 2	129'	3		98	− 28 52	970 9					P# 159 Check SH
		1136 / 11	37'	11	313 30	33	− 18 23	1005 8					Fwat. full 1/2 mile
			107'	5	162 30	10	— —	1022 9					10" Sy B
		1126 / 11	26'	11	346 20	22	− 3 17	1019 2					BK

Survey of Dorothy Drive
Scale 1" = 100'
Date 4-9-56

Form 30f 10M 3-34

PLEASE RETURN TO
LOS ANGELES COUNTY SURVEYOR
700 HALL OF RECORDS

NOTE: ANY ADDITIONS OR CHANGES ON THIS SHEET MUST BE MADE OR CIRCLED IN RED INK, WITH DATE AND NAME OF PERSON MAKING CHANGE

Do not extend notes this side of this line

Transit at	Sight on	Stadia Intercepts	Stadia Distance	Stadia Rod	Horizontal Angle 0° to 360° Right	Horiz. Distance	+ Vertical Angle —	Elevation of Point	+ Back Sight	+ Difference Elevation —	Height of Instrument	+ Vertical Distance —	REMARKS Station	Left	Right
P#	P#	11.25			° '		° '	1023	1						
159A	159	11	26	11 0	35.20	75	— 9.47	1012	2		1027		T.S.		
		313					— '								
		3	14	2 8	245.20		— '	1025	3				BK		
		830					— '								
		8	31	8 0	59.35		— '	1019	4				SH		
		627					— '								
		6	28	6 5	248.45		— '	1021	5				B.D. 12' Wide		
		550					— '								
		5	51	5 4	55.10		— '	1022	6				B.C.		
		258					— '								
		2	54	2 0	80.00	51	+ 20.24	1045	7				Side C.I.		
		985					— '								
		8	86	8 0	215.10	72	+ 23.57	1051	8				14"CY B.D. 20' Wide		
		250					— '								
		2	51	2 0	102.30	37	+ 31.25	1048	9				S.H.		
		1159					— '								
		11	60	11 0	203.00	47	+ 27.08	1041	10				B.C.		
		448					— '								
		4	49	4 0	258.50	45	+ 15.28	1036	11				18"CY S.H.		
		329					— '								
		3	30	3 0	190.00	26	+ 20.40	1034	12				B.C.		
		457					— '								
		360	98	4 0	110.05	58	+ 38.32	1071	13				4 C.I.		
		173					— '								
		1	74	1 0	121.45	45	+ 38.14	1063	14				14"O B C.I.		
		266					— '								
		2	67	2 0	255.00	58	+ 21.16	1048	15				S.H. BK		
		320					— '								
		135	166	3 0	145.40	84	+ 44.27	1108	16	+ 7.99		+ 8.29	B.C.		
		175					— '								
		1	76	1 0	273.20	65	+ 21.30	1052	17				S.H.		
		300					— '								
		225	76	2 0	205.25	64	+ 23.16	1053	18				12" S.Y.		
		330					— '								
		286	45	3 0	138.30	23	+ 41.33	1047	19				S.H. BK.		
		400					— '								
		350	51	4 0	292.25	50	+ 6.09	1029	20				8" S.Y.		
		122					— '								
		1	23	1 0	104.00	22	+ 12.49	1031	21				T.S.		
		11.08					— '								
		10	109	11 0	194.35	75	+ 33.00	1066					B.D. 20" Wide		

C.I. = Rock Cliff

Form 201 (Rev 1-52)

PLEASE RETURN TO
LOS ANGELES COUNTY SURVEYOR
700 HALL OF RECORDS

NOTE: ANY ADDITIONS OR CHANGES ON THIS SHEET MUST BE MADE OR CIRCLED IN RED INK, WITH DATE AND NAME OF PERSON MAKING CHANGE

Do not extend notes this side of this line

Transit Sta	Sight on	Stadia Intervals	Stadia Distance	Stadia Rod	Horizontal Angle 0° to 360° Right	Horiz. Distance	+ −	Vertical Angle	Elevation of Point	+ Back Sight	+ − Difference Elevation	Height of Instrument	+ Vertical Distance	Remarks
DH	DH	1185			° '			° '						
159 A	159	11	86'	11 0	304 40	84	+	7 40	1028 9			1027 9		SH
		822												
		720	103'	8 0	301 10	100	+	9 03	1036 0					30"O
		300												
		188	113'	2 0	203 25	92	+	31 00	1075 8					T. BK.
		1122												
		10	123'	11 0	293 10	114	+	15 42	1049 0					SH.
		319												
		2	120'	3 0	218 40	83	+	33 20	1080 0					TBK in SW
		396												
		3	93'	3 0	270 30	78	+	26 06	1063 3					SH.
		900												
		795	106'	8 0	270 50	84	+	26 55	1062 7					BW.
		340												
		165	176'	2 0	220 45	108	+	38 12	1111 4					TBK.
		176												
		1	77'	1 0	231 25	64	+	24 08	1055 7					SH. BK.
	1/2	327												
		270	115'	3 0	272 00	92	+	26 06	1070 3					BW.
		460												
		320	141'	4 0	235 50	82	+	39 44	1093 3					BK
		241												
		100	142'	2 0	227 40	92	+	36 00	1093 4					UP TO BK
		538												
		4	139'	7 0	256 40	84	+	38 24	1088 6					T BK.
		1100												
		996	105'	14 5	286 45	89	+	22 31	1050 4					W side W. I Wide
		268												
		2	69'	2 0	294 05	69	+	4 00	1030 7					B W. I Wide
		450												
		366	85'	4 0	297 10	83	+	8 20	1036 0					W Side W I Wide
		228												
		1	129'	2 0	307 15	126	+	8 11	1044 1					SH
		550												
		4	151'	1A 0	268 20	103	+	33 56	1083 7					T. BK.
		1020												
		880	141'	9 0	294 45	130	+	16 26	1057 3					SH BM
DH	DH													
160	159								1038 2	1057 7		1042 9		
			253'	50	5 10	251	+	5 10	1060 2					16"O

El = ROCK Cliff

Title Rod _____ Plotted _____ Job No. 2600 Sheet No. 1 of 1 Sheets
Date _____ Date _____ Scale 1" = 20'
Notes Clerk _____ Checked _____ Surveyed by Beverly Drawn by Willess Date 7-10-56

Form 301 10M 3-34 47

PLEASE RETURN TO
LOS ANGELES COUNTY SURVEYOR
700 HALL OF RECORDS

NOTE: ANY ADDITIONS OR CHANGES ON THIS SHEET MUST BE MADE OR CIRCLED IN RED INK, WITH DATE AND NAME OF PERSON MAKING CHANGE

OK

Do not extend notes this side of this line

Transit at	Sight on	Stadia Intercepts	Stadia Distance	Stadia Rod	Horizontal Angle 0° to 360° Right	Horiz. Distance	+ Vertical Angle	Elevation of Point	+ Back Sight	+ Difference Elevation	Height of Instrument	+ Vertical Distance	REMARKS Station Left Right
P# 160	P# 159	460 / 2	261	3.0	4.00	260	+ 3.43	1038 / 1056.7	1 4.7		1042.9		20" O on Cl
		1112 / 9	213	10.0	8.40	211	+ 5.15	1052.2	2				Bk on Cl.
		1200 / 9.50	251	11.0	6.30	245	+ 8.48	1069.8	3				18" O on Ridge
		647 / 4	248	5.0	11.40	239	+ 11.01	1084.2	4				Bk on R
		348 / 1	249	2.0	9.55	241	+ 10.23	1085.0	5				18" O on Bk.
		940 / 7	241	8.0	14.20	234	+ 9.59	1076.0	6				10" O on Cl
		1200 / 9.55	246	19.0	17.10	236	+ 11.18	1071.0	7				Bot. Rock Cl.
		971 / 7	272	13.0	15.00	255	+ 14.20	1095.2	8				" " " Top Sl.
		863 / 6	264	7.0	20.00	252	+ 12.24	1091.3	9				∡B. Cl
		1151 / 9	252	10.0	21.45	240	+ 12.47	1087.3	10				B. Cl.
		1150 / 9	251	10.0	23.20	239	+ 12.32	1086.0	11				T. Bk Cl.
		1156 / 9	257	10.0	25.45	240	+ 14.47	1096.3	12				8" O. on Cl
	?	528 / 4	229 / 129	5.0	29.10	218 / 123	+ 12.38	1086.7 / 1065.3	13	+ 438 / 225		+ 488 / 275	T Cl.
		332 / 1	233	2.0	36.10	223	+ 11.40	1087.0	14				T Cl
		470 / 2	271	3.0	32.35	249	+ 16.27	1113.6	15				Bk on Rock
		582 / 3	283	4.0	28.20	256	+ 17.54	1120.6	16				2-12" Os
		888 / 6	289	7.0	26.40	261	+ 18.03	1121.0	17				Bk on Cl
		222 / 2	23	2.0	67.10	22	+ 8.29	1044.2	18				T Bk
		387 / 1	288	1.0	22.30	263	+ 17.02	1122.7	19				T. Bk. Cl
		1154 / 11	55	11.0	58.55	53	+ 9.53	1041.1	20				S.H.
		386 / 1	287	3.0	20.25	267	+ 15.16	1112.8	21				10" O on Cl

Add'n'l Inform. All Cliff are Rock.

Form 281 Rev. 2-54

109

PLEASE RETURN TO
LOS ANGELES COUNTY SURVEYOR
700 HALL OF RECORDS

NOTE: ANY ALTERATIONS OR CHANGES ON THIS SHEET MUST BE MADE BY CIRCLED IN RED INK, WITH DATE AND NAME OF PERSON MAKING CHANGE

Do not extend notes this side of this line

Transit at	Sight on	Stadia Intervals	Stadia Distance	Stadia Red—	Horizontal Angle 0° to 360° Right	Horiz. Distance	+ −	Vertical Angle	Elevation of Point	+ Back Sight	+ −	Difference Elevation	Height of Instrument	+	Vertical Distance	Notes
P# 160	P# 159	386			° ' "			° ' "	1038	1						
		1	287	30	19 05	274	+	15 16	1117	4 7			10429			8" O
		1010								2						
		10	211	102	347 10		−	—	1032							T BK
		710								3						
		4	311	50	18 00	284	+	17 15	1126							Side of R
		1136								4						
		11	39	140	273 50	39	−	3 11	1126							G" 29 T BK
P# 161	P# 162								1041	5						
					109 04					50			10469			
		560								6						
		3	261	40	54 34	258	−	5 34	1017			293			253	P" 161 H. Con. Rock
		326								7						
		3	27	30	305 45	26	+	11 10	1049	✓		21		+	51	S.H.
		400								8	+	253		+	213	
		336	65	40	286 15	57	+	20 32	1064	✓	+	173		+		T SP
		400								9	+	263		+	213	
		336	65	50	R76 40	57	+	20 32	1068	✓	+	173		+		T.B
		163							1031.8	10	−	151		+	141	
		7	64	10	309 20	61	+	13 02	1060	✓						S.H.
		510								11						
		5	11	50	0 00	11	−	—	1041							BK on R
		1030								12						
		10	31	97	0 00	31	−	—	1037							S.H.
		1000								13						
		932	69	100	359 05	68	−	6 18	1029	✓	−	175		+	75	S.H.
P# 161A	P# 161								1017	14	?					
										50			10226			
		558								15						
		3	259	40		257	+	5 08	1041							P" 161 Check Shot
		1155								16						
		9	252	120	354 30	254	+	5 31	1035							BK on R
		12000								17						
		870	331	170	13 10	315	+	12 31	1075							T BK
		743								18						
		5	244	60	353 30	243	+	2 59	1029							SH
		1200								19						
		10	97	160	33 00	89	−	16 12	1180							BC 5 Mid
		1200								20						
		9	121	180	16 00	311	+	12 30	1077							T Sa
		1200								21						
		1	22	10	359 30	22	+	2 59	1024							SH

Notes Book
Date
Plotted
Notes Chkd.
Checked
Survey by Brandy
Notes
Survey of
Job No.
Drawing No.
Notes
Date 7-10-37

Form 301 (DM 3-34)

PLEASE RETURN TO
LOS ANGELES COUNTY SURVEYOR
700 HALL OF RECORDS

NOTE: ANY ADDITIONS OR CHANGES ON THIS SHEET MUST BE MADE OR CIRCLED IN RED INK. WITH DATE AND NAME OF PERSON MAKING CHANGE

Do not extend notes this side of this line

Transit at	Sight on	Stadia Intercepts	Stadia Distance	Stadia Red—	Horizontal Angle 0° to 360° Right	Horiz. Distance	+ Vertical Angle —	Elevation of Point	+ Back Sight	+ Difference Elevation	Height of Instrument	+ Vertical Distance	REMARKS Station	Left	Right
BM	PH	80.2							1						
161A	161	7	103	8 0	15 30	96	− 14 48	989 3			1022 6		SH BK.		
		1200							2						
		1087	114	11 0	3 15	110	− 10 51	990 6					T SP		
		1200							3						
		985	216	11 0	7 50	215	+ 3 07	1023 3					SH.		
		1124							4						
		10	125	16 2	357 55	122	− 8 55	987 5					SH BK		
		1200							5						
		865	336	17 0	24 00	319	+ 13 04	1079 5					SH.		
		1102							6						
		9	203	13 5	12 25	202	+ 2 48	1019 0					SH BK		
		1225							7						
		7	326	15 0	30 20	310	+ 12 47	1078 0					SH		
		1195							8						
		11	96	12 0	353 10	91	− 22 42	976 4					SH BK		
		1006							9						
		9	107	15 0	343 45	98	− 16 34	978 4					T SP.		
		1200							10						
		1000	201	17 0	16 00	200	+ 3 19	1017 2					SH BK		
		1127							11						
		10	128	11 0	347 20	120	− 14 46	980 3					" "		
		1200							12						
		869	332	22 0	37 35	310	+ 14 42	1082 3					SH.		
		1200							13						
		1015	186	16 0	24 15	185	+ 4 38	1021 9					SH BK		
		1200							14						
		1058	143	18 0	347 55	133	− 14 45	969 6					BD 8' Wide		
		1182							15						
		10	183	16 0	32 40	182	+ 3 57	1019 2					BD 0' "		
		1204							16						
		10	205	11 0	319 45	169	− 24 37	934 1					V D's		
		1200							17						
		958	343	15 0	43 25	318	+ 15 40	1096 8					SH		
		1200							18						
		1057	144	18 5	358 25	140	− 9 40	980 3					B.D. 7' Wide		
		1165							19						
		10	166	14 0	40 35	164	+ 6 06	1026 0					SH.		
		1148							20						
		10	149	19 5	19 50	149	− 1 04	1000 4					B.D. 0' "		
		1200							21						
		945	356	15 2	53 30	328	+ 16 06	1102 6					SH		

Add'l Intermed.

Form 391 10M 3-34

PLEASE RETURN TO
LOS ANGELES COUNTY SURVEYOR
700 HALL OF RECORDS

NOTE: ANY ADDITIONS OR CHANGES ON THIS SHEET MUST BE MADE IN CIRCLED IN RED INK, WITH DATE AND NAME OF PERSON MAKING CHANGE

Do not extend notes this side of this line

Transit at	Sight on	Stadia Intercepts	Stadia Distance	Stadia Rod	Horizontal Angle 0° to 360° Right	Horiz. Distance	+ −	Vertical Angle	Elevation of Point	+ Back Sight	+ − Difference Elevation	Height of Instrument	+ − Vertical Distance	Remarks Left	Remarks Right
P# 161A	P# 161	1060 / 9	161	130	44 40	159	+	6 37	1028 1			1022 6			T SP
		1200 / 1070	131	185	17 20	131	−	0 44	1005 7						SH BK
		1167 / 9	368	180	58 30	339	+	16 10	1103 1						HD
		973 / 6	174	70	50 30	172	+	6 32	1035 3						SH BK
		875 / 700	176	92	18 25	176	−	—	1013 4						SH BK
		1200 / 1026	175	110	57 10	172	+	7 20	1033 8						" "
		1200 / 960	341	100	63 05	312	+	16 49	1107 2						SH
		1087 / 9	188	170	12 50	188	+	1 32	1010 5						SH
		1193 / 10	194	155	4 20	194	+	1 40	1012 7						SH
		700 / 596	145	60	47 25	145	+	1 10	1019 6						SH, BK
		863 / 6	264	70	62 15	247	+	14 35	1080 0						T SP
		1200 / 1003	193	185	356 30	193	+	1 02	1007 6						SH
		1138 / 10	139	110	38 35	139	+	2 04	1016 6						T SP
		1141 / 10	142	110	31 10	142	+	20	1012 4						SH BK
		1113 / 9	214	140	351 50	214	+	0 47	1011 5						SH
		1465 / 930	336	160	345 35	336	+	1 33	1013 9		96		+ 64		SH
	1/2	713 / 6	227	70	334 50	224	−	7 00	988 3						SH
		1200 / 930	271	185	329 20	270	−	3 10	989 3						T SP
		1200 / 913	288	185	58 05	267	+	15 41	1079 0						SH
		1200 / 933	267	180	14 15	259	+	10 06	1050 7						SH
		[illegible]	133	180	99 20	[illegible]	+	14 32	1037 8						BK TP

Date Plotted [illegible] Plotted By [illegible]
Date Checked Checked By [illegible]
Survey of [illegible] County Survey By [illegible] Witness [illegible] Date 7-10-35

Form 301 10M 3-34

PLEASE RETURN TO
LOS ANGELES COUNTY SURVEYOR
700 HALL OF RECORDS

NOTE: ANY ADDITIONS OR CHANGES ON THIS SHEET MUST BE MADE OR CIRCLED IN RED INK, WITH DATE AND NAME OF PERSON MAKING CHANGE

OK
12

127
2
254

Do not extend notes this side of this line

Transit at	Sight on	Stadia Intercepts	Stadia Distance	Stadia Rod—	Horizontal Angle 0° to 360° Right	Horiz. Distance	+ Vertical Angle	Elevation of Point	+ Back Sight	+ Difference Elevation	Height of Instrument	+ Vertical Distance	REMARKS Station	Left	Right
		1159 / 9	260	18.0	21.05	254	+ 8.56	1044.7	1		1022.6		SH.		
		1200 / 901	300	22.0	55.20	278	+ 15.43	1078.9	2				B.D		
		1200 / 954	247	14.0	27.55	243	+ 6.57	1038.3	3				B.D.		
		1040 / 782	259	9.0	29.30	255	+ 6.48	1044.1	4				BD		
		1134 / 9	235	10.0	35.00	230	+ 8.21	1046.4	5				TR		
		1200 / 9	301	17.0	49.15	281	+ 14.57	1080.7	6				SH		
		1128 / 9	229	12.0	41.10	223	+ 8.52	1045.5	7				S.H. BK		
		1200 / 975	226	16.0	44.40	220	+ 9.02	1041.7	8				BD		
		1202 / 9	303	17.0	43.25	284	+ 14.37	1079.5	9				SH		
		1200 / 1139	62	12.0	64.30	62	− 2.05	1008.4	10				SH		
		1200 / 983	218	18.0	51.20	208	+ 12.18	1050.0	11				SH		
		1134 / 11	35	11.0	20.35	28	− 25.33	998.0	12				SH.		
		1200 / 907	294	17.0	37.30	280	+ 12.33	1068.0	13				SH		
		895 / 8	96	8.0	2.55	86	− 33.35	970.4	14				BD		
		500 / 282	219	4.0	60.50	212	+ 10.27	1057.6	15				S.H.		
		1200 / 895	306	18.0	31.20	293	+ 11.44	1065.5	16				SH		
		696 / 5	197	6.0	55.40	192	+ 9.10	1049.1	17				G#30 TR.		
		1200 / 1083	118	19.0	48.45	118	− 1.30	1000.8	18				12' Shorter + 15 Deepe To B.D.		
		1175 / 9	276	18.0	22.20	268	+ 9.45	1050.7	19				S.H.		
	1/2	1127 / 10	255	18.5	50.00	243	+ 12.43	1058.8	20				B.D.		
		1016 / 9	217	9.0	31.40	214	+ 6.19	1037.3	21				SH		

Add'l Inform.

Form 261 10M 5-54

PLEASE RETURN TO
LOS ANGELES COUNTY SURVEYOR
700 HALL OF RECORDS

NOTE: ANY ADDITIONS OR CHANGES ON THIS SHEET MUST BE MADE OR CIRCLED IN RED INK, WITH DATE AND NAME OF PERSON MAKING CHANGE

Do not extend notes this side of this line

Transit at	Sight on	Stadia Intercepts	Stadia Distance	Stadia Rod—	Horizontal Angle 0° to 360° Right	Horiz. Distance	+ −	Vertical Angle	Elevation of Point	+ Back Sight	+ − Difference Elevation	Height of Instrument	+ − Vertical Distance	REMARKS Stations	Sight
		966								1					
		6	267	7.0	41 25	257	+	11 14	1066 0			1022 6		TR	
			7FT	6.5	171 00		−	—	1016 1	2				SH	
		1135								3					
		11	36	11.0	100 00	34	+	13 37	1019 8	4				SH BK	
		1156													
		11	87	13.5	98 20	82	+	13 44	1029 2	5				SH BK	
P# 163	P# 162			—			−		1062 4	47		1067 1		P# 162 is T Sp	
		1177								6					
		10	178	11.0	8 35	175	+	7 47	1080 0	7				SH	
		1170													
		10	171	11.0	15 45	166	+	9 39	1084 3	8				H.D.	
		563													
		4	164	6.2	1 25	164	−	—	1060 9	9				SH	
		956													
		8	157	9.0	19 10	152	+	10 32	1086 2	10				SH	
		1134													
		10	135	11.0	26 35	129	+	12 19	1084 2	11				SH	
		1031													
		9	132	9.7	9 25	132	−	—	1057 4	12				SH	
		627													
		5	128	6.0	38 25	124	+	10 33	1084 0	13				SH	
		1006													
		9	137	15.0	0 45	137	−	3 16	1044 5	14				B.D.	
		527													
		4	128	5.0	52 00	122	+	11 55	1088 0	15				SH	
		1200													
		1050	151	11.0	353 20	148	−	7 20	1037 1	16				SH	
		1200													
		1035	166	11.0	352 40	166	−	2 29	1049 1	17				SH	
		308													
		2	103	3.0	60 50	102	+	6 03	1074 9	18				BK into D	
		1200													
		1066	135	16.0	300 20	133	−	7 36	1033 5	19				SH BK	
		1028													
		9	109	9.0	12 20	109	−	—	1057 2	20				T Sp	
		405													
		3	106	4.0	60 00	105	+	4 49	1071 9	21				BK into D	
		205	102	2.0	34 05	105	+	2 05	1068 8					SH	

Page of Transit

Notes Red _____ Plotted _____
Notes Chkd. _____ Date _____
Checked _____

Job No. 1-1-1-1
Survey of Dorothy Drive
Survey by Bruns & Ly Notes Hillcrest Date 6-11-55

Form 301 10M 3-34

PLEASE RETURN TO
LOS ANGELES COUNTY SURVEYOR
700 HALL OF RECORDS

NOTE: ANY ADDITIONS OR CHANGES ON THIS SHEET MUST BE MADE OR CIRCLED IN RED INK, WITH DATE AND NAME OF PERSON MAKING CHANGE

42
318 OK

Do not extend notes this side of this line

Transit at	Sight on	Stadia Intercepts	Stadia Distance	Stadia Rod—	Horizontal Angle 0° to 360° Right	Horiz. Distance	+ − Vertical Angle	Elevation of Point	+ Back Sight	+ − Difference Elevation	Height of Instrument	+ − Vertical Distance	REMARKS Station	Left	Right
P#	P#	916						1062.4	4.7						
163	162	6	117	7 0	18.25	116	+ 3.58	1068 2	1		1067 1		TSP.		
		504							2						
		1	105	5 0	23.45	105	+ 2.51	1067 3	3				SH		
		1200													
		1110	91	12 0	310.10	89	− 8.31	1041 8	4				TR		
		1200													
		1109	92	12 0	300.25	90	− 8.55	1041 1	5				SH BK		
		1181													
		11	82	11 0	16.15	81	− 5.21	1048 6	6				SH		
		612													
		5	113	6 0	3.20	111	− 8.13	1045 2	7				TSP		
		573													
		5	79	5 0	36.10	76	− 11.18	1047 0	8				SH		
		1142													
		11	43	17 0	306.50	42	− 6.40	1045 3	9				SH BK		
		1126													
		10	127	11 0	352.40	122	− 10.50	1032 7	10				D		
		1102													
		10	103	10 0	354.35	97	− 13.25	1034 0	11				BK into D		
		1170													
		11	71	17 0	51.55	69	− 9.17	1038 9	12				BD 8' Wide		
		985													
		9	89	9 0	346.20	79	− 19.32	1030 2	13				BK to D		
		1200													
		1135	66	16 0	37.25	59	− 19.01	1030 9	14				B.D. 6' Wide		
		1178													
		11	79	11 0	341.50	66	− 23.15	1027 6	15				BK to D		
		1165													
		11	66	11 0	0.45	59	− 18.52	1036 1	16				T BK		
		225													
		2	26	1 7	66.45	26	—	1065 4	17				T, BK,		
		1058													
		10	59	18 0	0.40	44	− 29.37	1023 7	18				BD 4' Wide		
		1145													
		11	46	17 0	58.25	46	+ 1.17	1051 2	19				S.H.		
		1067													
		10	64	10 0	11.30	62	− 16.37	1038 6	20				S.H. BK		
		1128													
		11	29	11 0	43.10	28	− 12.37	1049 9	21				S.H.		
		992			44 AO-30										
4 to Left		8	94	8 0	22 20	81	− 21.54	1027 6		40 5		32 5	P# 163 H set IXI		

4 to Left

Form 361 1000 3-34

PLEASE RETURN TO
LOS ANGELES COUNTY SURVEYOR
700 HALL OF RECORDS

NOTE: ANY ADDITIONS OR [illegible] ON THIS SHEET MUST BE DATED AND CIRCLED IN RED INK, WITH DATE AND NAME OF PERSON MAKING CHANGE

Do not extend notes this side of this line

Transit at	Sight on	Stadia Intercepts	Stadia Distance	Stadia Rod	Horizontal Angle 0° to 360° Right	Horiz. Distance	+ −	Vertical Angle	Elevation of Point	+ Back Sight	+ − Difference Elevation	Height of Instrument	+ − Vertical Distance	Notes
PM 163	PM 162		5 Ft	6.7	21° 00'		—	° '	1060.4	1		1067.1		G#31
		11 20								2				
		11	21	11.0	320° 40'	20	—	11.33	1052.1					TBK
		11 73								3				
		11	74	15.0	305° 30'	73	—	7.15	1042.9					TBK
		11 07								4				
		10	108	13.0	311° 25'	106	—	6.50	1041.6					TBK
		11 69								5				
		11	70	11.0	296° 25'	66	—	12.56	1040.9					BK MD
		6 29								6				
		6	30	6.0	24° 52' 0"	26	—	20.57	1051.2					SH
		11 50								7				
		11	51	15.0	236° 10'	48	—	14.12	1040.2					SH
		11 80								8				
		11	81	20.0	273° 25'	77	—	13.17	1029.2					SH BK
		10 43								9				
		10	44	21.0	219° 05'	44	+	4.34	1051.6					SH
		10 60								10				
		10	61	17.0	233° 10'	58	—	11.38	1038.2					SH
		11 95								11				
		11	96	17.0	291° 50'	92	—	11.47	1031.0					SH BK
		9 70								12				
		9 00	71	22.0	211° 40'	71	—	2.7	1044.8					SH
		7 73								13				
		7	74	7.0	192° 00'	74	—	3.56	1055.1					SH
		7 43								14				
		7	44	7.3	193° 25'	44	—	—	1059.8					SH
		5 20								15				
		3	21	5.7	190° 40'	21	—	—	1061.4					SH
		12 00								16				
		10 55	146	18.5	287° 25'	140	—	11.23	1020.5					SH
	1/2	11 93								17				
		11	187	23.0	225° 05'	181	—	10.03	1012.1		X 55.1		32.1	SH
		12 00								18				
		9 70	231	19.0	288° 25'	225	—	8.55	1012.8					SH
										19				
									1021.6	5.0		1033.6		
										20				
PM 164	PM 163	4 95	96	4.0		80	+	23.16	1062.3	1				PM 163 Check Shot
		4 13								22				
		4	14	1.6	75° 40'	34	—	—	1030.0					SS

Notes Red. Plotted Date. Checked. Notes Chkd. Survey by Bounty Party. Notes Witness Date 7-11-35

Form 381 10M 3-34

PLEASE RETURN TO
LOS ANGELES COUNTY SURVEYOR
700 HALL OF RECORDS

NOTE: ANY ADDITIONS OR CHANGES ON THIS SHEET MUST BE MADE OR CIRCLED IN RED INK, WITH DATE AND NAME OF PERSON MAKING CHANGE

O.K.

Do not extend notes this side of this line

Transit at	Sight on	Stadia Intercepts	Stadia Distance	Stadia Rod	Horizontal Angle 0° to 360° Right	Horiz. Distance	+ Vertical Angle —	Elevation of Point	+ Back Sight —	+ Difference Elevation —	Height of Instrument	+ Vertical Distance —	REMARKS Station	Left	Right
PH	PH	730							1						
163A	163	7	31'	7.0	12° 10'	30	12° 05'	1018 4			1031 6		BD 4' Wide		
		623							2						
		6	24'	6.0	60.00	19	25 26	1016 4					BD 5' "		
		1135							3						
		11	36'	11.0	172.05	33	16 10	1011 0					SH BK		
		543							4						
		5	44'	5.0	21.20	42	+ 10.42	1034 5					" "		
		1145							5						
		11	42'	11.0	163.05	39	22.17	1004 6					BD 8' Wide		
		651							6						
		6	52'	6.0	356.40	50	+ 10.22	1034 7					SH BK		
		1168							7						
		11	69'	11.0	162.20	63	17.44	1000 6					BD 6' Wide		
		1196							8						
		11	97'	11.0	152.35	91	14.13	997 5					B.D. 8 "		
		540							9						
		5	41'	5.0	138.35	40	10.18	1019 5					2-30" O SH.		
		577							10						
		5	78'	5.0	140.00	75	11.38	1011 3					SH		
		577							11						
		5	78'	0.0	135.10	75	11.38	1016 3					10" Sy		
		153							12						
		1	54'	1.0	197.30	53	6.07	1024 8					BD BK		
		1159							13						
		11	60'	11.0	156.30	57	12.24	1008 7					BK to D		
		162							14						
		1	63'	1.0	192.30	62	6.04	1024 0					18" O SH		
		1072							15						
		10	73'	10.0	166.50	70	10.29	1008 6					10" Sy SH BK		
		262							16						
		7	63'	7.0	184.35	63	4.43	1019 5					SH		
		500							17						
		402	99'	5.0	164.35	97	8.43	1011 8					SH		
		328							18						
		210	113'	3.0	164.20	112	5.54	1017 1					SH		
		1080							19						
		10	81'	11.0	178.45	81	+ 1.56	1023 7					SH		
		959							20						
		9	60'	9.0	172.25	58	11.23	1011 0					BK to D		
			684	66	120 20	6	—	1025 6	21				36" O		

Add'l Interm.

Form 381 (SUR 3-34)

PLEASE RETURN TO
LOS ANGELES COUNTY SURVEYOR
700 HALL OF RECORDS

NOTE: ANY ADDITIONS OR CHANGES ON THIS SHEET MUST BE MADE OR CIRCLED IN RED INK, WITH DATE AND NAME OF PERSON MAKING CHANGE

Do not extend notes this side of this line

Transit at	Sight on	Stadia Intercepts	Stadia Distance	Stadia Red—	Horizontal Angle 0° to 360° Right	Horiz. Distance	+ / −	Vertical Angle	Elevation of Point	+ Back Sight	+ / −	Difference Elevation	Height of Instrument	+ / −	Vertical Distance	NOTES
P# 167	P# 168								1125.8 +3.28	4.75			1130.5 +3.3			
		516 / 3	217	4 0	3.50	216	+	4.24	1143.1	2						SH
		1155 / 9	256	10 0	300.00	225	−	20.11	1037.7	3						S SP
		554 / 3	255	4 0	351.10	254	−	3.26	1111.3	4						G
		1104 / 9	205	10 0	356.10	205	−	1.09	1116.5	5						SH BK
		590 / 4	191	5 0	10.20	190	+	4.33	1140.6	6						SH
		1210 / 9	311	12 0	295.20	281	−	17.55	1027.5	7						T SP
		1182 / 10	183	11 0	1.20	183	−	2.18	1112.2	8						SH
		557 / 4	158	5 0	8.05	158	−	2.30	1118.7	9						SH BK
		1072 / 9	173	10 0	18.25	171	+	6.45	1140.7	10						SH
		942 / 7	143	8 0	19.40	143	−	—	1122.5	11						SH
		1127 / 8	328	11 0	297.15	301	−	16.42	1029.4	12						T SP 16 Wide
		966 / 8	167	9 0	33.30	163	+	9.13	1147.8	13						SH
		838 / 7	139	8 0	36.30	138	+	3.38	1131.2	14						SH
		521 / 4	122	4 3	43.20	122	−	—	1126.2	15						SH
		1200 / 10	155	11 0	44.30	149	+	10.49	1148.0	16						SH
		522 / 4	123	4 2	52.50	123	−	—	1126.3	17						SH
		1168 / 8	369	16 0	292.30	341	−	15.57	1017.2	18						T BK
		558 / 4	159	5 0	56.20	156	+	7.56	1147.2	19						SH
		824 / 7	125	7 6	61.30	125	−	—	1122.2	20						SH
		630 / 5	131	6 0	74.10	131	+	1.40	1128.3	21						SH

Date: Survey of: Drawn by: Checked by: Survey by: Bruner Date: Notes by: Date:

Form 301 10M 3-34

PLEASE RETURN TO
LOS ANGELES COUNTY SURVEYOR
700 HALL OF RECORDS

NOTE: ANY ADDITIONS OR CHANGES ON THIS SHEET MUST BE MADE OR CIRCLED IN RED INK, WITH DATE AND NAME OF PERSON MAKING CHANGE

Do not extend notes this side of this line

Transit at	Sight on	Stadia Intercepts	Stadia Distance	Stadia Rod	Horizontal Angle 0° to 360° Right	Horiz. Distance	+ − Vertical Angle	Elevation of Point	+ Back Sight	+ − Difference Elevation	Height of Instrument	+ − Vertical Distance	REMARKS Station	Left	Right
PH 167	PH 168	561 / 4	162	5.0	69.50	159	+ 8.08	1128.3 / 1148.2	1 4.8		1130.5 / ~~1133.0~~		SH.		
		553 / 4	154	5.0	84.40	154	+ 1.20	1129.0	2				SH BK to D		
		571 / 4	172	5.0	74.30	169	+ 7.59	1149.2	3				SH		
		1155 / 8	356	15.0	284.25	310	− 20.50	997.4	4				SH		
		584 / 4	185	5.0	83.00	182	+ 6.36	1146.6	5				BK to D		
		468 / 3	169	4.0	84.45	168	+ 3.48	1137.6	6				" " "		
		1200 / 888	313	17.5	286.05	270	− 21.36	1006.0	7				S.H.		
		1199 / 11	100	12.0	282.35	76	− 29.05	1076.2	8				SH		
		1190 / 11	91	11.0	303.15	71	− 27.15	1082.6	9				SH		
		1202 / 11	103	12.0	318.25	83	− 26.08	1077.8	10				SH BK		
		1179 / 11	80	11.0	345.40	60	− 29.11	1085.5	11				SH BK		
		1200 / 972	229	18.0	75.30	213	+ 15.00	1169.8	12				T. BK.	B	
		1139 / 11	40	11.0	356.45	34	− 22.25	1105.5	13				T BK		
		12 / 935	266	16.0	73.25	245	+ 16.17	1186.2	14				S.D. BK		
		610 / 4	211	5.0	70.30	199	+ 13.49	1174.4	15				S.H.		
		1164 / 11	65	11.0	325.00	52	− 26.14	1093.8	16				SH BK		
		756 / 5	257	6.0	68.20	234	+ 16.43	1195.3	17				BK to D		
		1159 / 11	60	11.0	295.00	47	− 26.50	1095.4	18				T Sp		
		1005 / 8	206	9.0	63.45	193	+ 14.36	1171.8	19				SH		
		1152 / 9	253	18.0	59.40	224	+ 19.29	1192.0	20				SH		
		1160 / 11	61	11.0	262.10	46	− 29.27	1093.6	21				SH		

Add'n'l Inform.

Topography Description Legend: Side Hill ... S.H. Side of Draw S.D. Side of Ridge S.R. Head of Draw H.D. Bottom Draw B.D. Bottom Wash B.W. Top of Ridge T.R. Top of Slope T.S. Top of Slope ... T.S. Bottom Canyon ... B.Cn. Top of Cliff ... T.Cl. Bottom of Cliff ... B.Cl. Top of Bank ... T.B. Bottom of Bank ... B.B. Top of Cut ... T.C. Bottom of Cut ... B.C. Top of Fill ... T.F. Bottom of Fill ... B.F. Sandy ... Sn. Swale ... Sw. Flat ... Fl. Stream ... Str. Trail ... Tr. Pavement ... Pvt. Edge of Road E.Rd. Transient Rd. Tr. Rd. Fence ... Fn. Fnt. Fences V.Fn. Ditch ... Dt. Telephone Pole T.P. Power Pole ... P.P. Culvert ... Cul. Oak-O. Fir-Fr. Pine-Pl. Cedar-Cr. Sycamore ... Sy. Eucalyptus ... Eu. Plus combinations of these and all common standard abbreviations.

Form 381 1M 3-34

PLEASE RETURN TO
LOS ANGELES COUNTY SURVEYOR
700 HALL OF RECORDS

NOTE: ANY ADDITIONS OR CHANGES ON THIS SHEET MUST BE MADE OR CIRCLED IN RED INK, WITH DATE AND NAME OF PERSON MAKING CHANGE

Do not extend notes this side of this line

Transit at	Sight on	Stadia Intercepts	Stadia Distance	Stadia Rod	Horizontal Angle 0° to 360° Right	Horiz. Distance	+ −	Vertical Angle	Elevation of Point	+ Back Sight	+ −	Difference Elevation	Height of Instrument	+ Vertical Distance	Notes
PM 167	168	304 / 1200	205	20	56 40	195	+	12 25	11716	14 8			11305 / 11330		SH
		947 / 1193	214	190	98 05	195	+	17 25	11725						SH
	1/2	10 / 950	267	310	51 40	229	+	22 11	11928						SH
		9 / 1120	51	145	223 40	42	−	23 58	10972						SH
		9 / 1180	221	200	43 00	200	+	17 51	11750						SH
		9 / 1200	281	200	46 10	248	+	19 50	12003						SH
		988 / 1186	213	230	32 30	194	+	17 08	11675						SH
		11 / 1068	87	190	177 00	83	−	12 10	10936						SH
		9 / 911	269	140	37 45	242	+	18 22	11969						SH
		6 / 1076	212	70	28 10	202	+	12 31	11684						SH
		8 / 1190	277	140	29 15	250	+	18 03	11982						SH
		10 / 631	191	180	165 50	190	−	3 45	11002						SH
		4 / 1192	232	50	14 10	223	+	11 11	11696						SH
		9 / 1130	283	150	21 35	259	+	14 50	11939						TSP
		9 / 1260	239	100	12 10	229	+	11 42	11680					✓	4 11
		12 / 1208	177	230	155 30	177	+	1 53	11158	73°		17 ✓		+ 58	SH
		11 / 963	109	185	154 05	109	−	1 10	11099						SH
		9 / 827	24	137	147 50	64	−	—	11168						SH
		8 / 1122	28	80	145 00	28	−	—	11225						SH
		11 / 1118	23	110	249 00	22	−	8 59	11160						SH
		10 / 1118	24	112	316 30	19	−	14 24	11147						SH

Notes: PM 167 is on point of SP.

Notes Checked: _____ Date: _____ Plotted: _____ Date: _____ Job No. _____ Survey of Bonelli Drive By _____ Date 1/11/35 Scale 1" = 100' Johnson

Form 301 10M 3-34

PLEASE RETURN TO
LOS ANGELES COUNTY SURVEYOR
700 HALL OF RECORDS

NOTE: ANY ADDITIONS OR CHANGES ON THIS SHEET MUST BE MADE OR CIRCLED IN RED INK. WITH DATE AND NAME OF PERSON MAKING CHANGE

Do not extend notes this side of this line

165 1/2 / 330

Transit at	Sight on	Stadia Intercepts	Stadia Distance	Stadia Rod	Horizontal Angle 0° to 360° Right	Horiz. Distance	+ Vertical / − Angle	Elevation of Point	+ Back Sight	+ Difference / − Elevation	Height of Instrument	+ Vertical / − Distance	REMARKS Station	Left	Right
PH	P4	11 36													
167	168	11 25 7	37	11 0	60 30	37	− 2 48	1117 8			1130 5		SH BK on SP		
		2	58	2 0	98 40	58	+ 2 43	1131 2					" " "		
		11 55													
		11	56	11 0	117 50	54	+ 11 07	1130 0					SH BK		
		11 97													
		11	98	11 0	107 15	94	+ 11 43	1139 0					" "		
		12 00													
		870	331	19 5	27 55	292	+ 19 46	1216 5					TSP		
		11 88													
		11	89	11 0	119 30	85	+ 12 23	1137 2					BK SH		
		11 56													
		10	157	11 0	117 55	149	+ 12 52	1153 5					BK "		
		11 04													
		8	305	14 0	34 30	270	+ 19 34	1212 8					BK TSP		
		9 60													
		8	161	15 0	117 55	151	+ 14 24	1154 3					" "		
		12 12													
		9	313	10 0	65 35	274	+ 20 30	1223 2					TBK		
		11 78													
		10	179	12 0	110 05	170	+ 12 58	1157 7					" "		
		9 25													
		6	326	R6 0	37 50	282	+ 21 24	1215 3					SH		
		10 15													
		7	316	16 0	58 30	274	+ 21 13	1221 2					"		
		11 92													
		1000	193	15 0	116 15	180	+ 14 38	1162 7					TSP		
		12													
		982	319	28 0	43 35	272	+ 22 27	1215 2					SH		
	1/2	11 55													
		970	331	20 0	50 10	286	+ 21 36	1224 0					"		
		10 35													
		8	236	14 5	109 55	219	+ 15 25	1176 5					SH BK		
		11 53													
		9	254	13 0	109 25	236	+ 15 27	1182 7					T "		
		11 58													
		9	259	17 0	112 05	238	+ 16 15	1183 2					T R		
		11 04													
		8	305	12 5	117 40	283	+ 15 21	1195 8					SH		
		10 14													
		7	315	9 0	109 05	287	+ 17 14	1210 7					BK TR		

Add'l Inform. SP is round top about 10' to 15' Wide

Form 384 (Rev 3-54)

PLEASE RETURN TO
LOS ANGELES COUNTY SURVEYOR
700 HALL OF RECORDS

NOTE: ANY ADDITIONS OR CHANGES ON THIS SHEET MUST BE MADE IN RED INK, WITH DATE AND NAME OF PERSON MAKING CHANGE

Do not extend notes this side of this line

Transit at	Sight on	Stadia Intervals	Stadia Distance	Stadia Rod—	Horizontal Angle 0° to 360° Right	Horiz. Distance	+ −	Vertical Angle	Elevation of Point	Back Sight	+ −	Difference Elevation	Height of Instrument	+ −	Vertical Distance	NOTES
BM 167	PK 168	427			° '			° '		1						
		1 5484	328	30	103 30	309	+	14 00	1204 5	2			1130 5			SH
		3 749	289	40	103 30	278	+	11 01	1180 7	3						"
		5 894	250	60	102 05	243	+	9 12	1164 0	4						"
		7 1966	195	80	101 55	191	+	7 37	1148 2	5						"
		9 437	167	150	102 05	164	+	7 23	1136 7	6						SH,
		3 1105	138	40	81 00	138	−	0 30	1125 3	7						BK to D
		10	106	110	14929-15 74-44-30	105	−	4 34	1111	1		19 4			8 4	PK Nail set 1x1
PK 167A	PK 167								1111	1	4 75		1115 8			
		707 6	108	70			+	9 09		9						PK 167 check SH
		1045 10	46	102	16 00	46	−	—	1105 5	10						SH
		843 8	84	80	32 15	79	−	13 50	1088 4	11						SH
		949 8	150	90	38 55	136	−	17 27	1064 0	12						TBK
		970 8	171	105	46 55	142	−	24 02	1041 8	13						B Mat Tall Side
		455 3	156	40	46 55	130	−	23 45	1054 4	14						BK
		342 2	143	30	45 20	119	−	23 45	1060 2	15						" 4 "
		694 5	135	60	43 50	113	−	23 46	1060 2	16						" 4 "
		217 1	118	20	43 25	98	−	23 55	1070 2	17						" 4 "
		904 B	105	145	34 10	99	−	13 35	1077 4	18						SH, BK
		1129 10	130	110	52 30	125	−	11 16	1080 1	19						BK
		1300 1078	128	110	61 40	117	−	4 19	1095 3	20						SH
		1420 10	121	150	67 20	120	+	3 43	1108	21						SH

Date _____ Checked _____ Date _____ Checked _____

Survey of [illegible] by Brown & Caldwell Road Willowbrook 7-11-55

Form 301 10M 3-34

PLEASE RETURN TO
LOS ANGELES COUNTY SURVEYOR
700 HALL OF RECORDS

NOTE: ANY ADDITIONS OR CHANGES ON THIS SHEET MUST BE MADE OR CIRCLED IN RED INK, WITH DATE AND NAME OF PERSON MAKING CHANGE

Do not extend notes this side of this line

Transit at	Sight on	Stadia Intercepts	Stadia Distance	Stadia Rod	Horizontal Angle 0° to 360° Right	Horiz. Distance	+ Vertical Angle —	Elevation of Point	+ Back Sight	+ Difference — Elevation	Height of Instrument	+ Vertical Distance	REMARKS. Station	Left	Right
P4	P#	797													
167A	167	7	98	8 0	45 25	81	− 24 31	10710			1115		B.D		
		1192													
		11	93	17 0	75 15	91	+ 7 12	11102					SH		
		956													
		9	57	9 0	51 25	50	− 19 24	10889					12" O		
		960													
		900	61	9 0	51 25	54	− 19 24	10877					16" SY		
		1190													
		11	91	19 0	67 00	91	+ 0 57	10982					SH		
		1148													
		41	49	11 0	43 20	37	− 29 00	10842					BD 4' Wide		
		558													
		5	59	50	64 05	59	− 1 38	11092					SH BK		
		1134													
		11	35	11 0	28 00	30	− 22 19	10926					BD		
		659													
		6	60	6 0	78 20	58	+ 9 23	11194					SH		
		1119													
		11	20	11 0	340 20	18	− 18 16	10989					BD 4' Wide		
		427													
		4	28	44	82 20	28	— °	11114					SH, BK.		
		740													
		7	41	76	353 50	41	— °	11082					" "		
		108													
		1	9	1 0	166 20	8	+ 14 56	11170					SH		
		225													
		2	26	23	287 50	26	— °	11135					SH BK		
		255													
		2	56	20	245 10	54	+ 9 33	11228					" "		
		580													
		5	81	50	240 45	77	+ 12 53	11283					" "		
		1038													
		10	39	101	226 00	39	— °	11057					BD 10' Wide		
		215													
		2	16	20	212 35	15	+ 12 38	11172					SH B SD		
		564													
		5	65	54	228 10	65	— °	11104					BD 3 "		
		080													
		050	31	1 0	176 00	23	+ 29 04	11278					SH		
		1200													
		1100	101	162	214 25	97	+ 11 12	11183					BD 4		

Additional Information: P# 167A is SH, BK, SD

Form 381 1000 2-34

12 920 8
974 772
18

PLEASE RETURN TO
LOS ANGELES COUNTY SURVEYOR
700 HALL OF RECORDS

NOTE: ANY ADDITIONS OR CHANGES ON THIS SHEET MUST BE MADE OR CIRCLED IN RED INK, WITH DATE AND NAME OF PERSON MAKING CHANGE

Do not extend notes this side of this line

Transit at	Sight on	Stadia Intercepts	Stadia Distance	Stadia Rod—	Horizontal Angle 0° to 360° Right	Horiz. Distance	+ −	Vertical Angle	Elevation of Point	+ Back Sight	− Difference Elevation	Height of Instrument	+ Vertical Distance	Notes
PM 167A	PM 167	9210 / 9772	53	10	217 05	49	+	15 11	1119 1			11 15 8		T.S.
		1200 / 9774	227	17	213 30	198	+	20 41	1173 7					SH
PM 167	PM 168								1125 8	4 75		11 30 5		
		1110 / 9	211	10	226 40	183		21 12	1049 4					SH
		1138 / 9	233	10	221 10	213		16 56	1055 7					SH BK
		1114 / 9	215	10	218 10	197		16 48	1061 2					SH
		996 / 8	187	13	217 00	167		19 14	1059 4					SH
		1128 / 9	229	12	214 10	213		15 08	1060 8					BK
		1112 / 9	213	10	209 20	199		14 44	1068 2					SH
		1118 / 930	184	10	204 20	168		16 47	1069 7					SH
		1200 / 986	215	13	200 50	205		12 27	1072 3					SH
		1203 / 10	204	11	192 30	195		11 42	1079 1					BK
		1140 / 9	241	18	228 15	221		16 30	1047 0					SH BK
		1130 / 9	231	10	233 30	201		21 16	1042 5					SH
		1148 / 9	264	10	232 15	234		19 31	1037 5					SH BK
		1140 / 9	241	14	236 55	207		22 00	1033 0					SH
		1145 / 9	246	10	233 30	217		20 08	1041 5					SH
		1076 / 8	277	10	247 40	235		22 46	1021 8					TS
		1189 / 9	290	18	236 55	259		19 09	1022 7					SH BK
		1182 / 9	283	17	243 10	250		19 48	1023 0					
		1166 / 8	307	13	250 55	268		20 50	1015 7					BK

Notes:

Map Bk. ____ Page ____ Plotted ____ Scale ____
Job No. ____ Sheet No. ____
Survey of: Parcel Data
Notes Ckkd. ____ Checked ____ Date ____
Survey by: Brumley Notes: Willes Date: 7-18-35

Form 301 10M 3-34

PLEASE RETURN TO
LOS ANGELES COUNTY SURVEYOR
700 HALL OF RECORDS

NOTE: ANY ADDITIONS OR CHANGES ON THIS SHEET MUST BE MADE OR CIRCLED IN RED INK. WITH DATE AND NAME OF PERSON MAKING CHANGE

Do not extend notes this side of this line

Transit at	Sight on	Stadia Intercepts	Stadia Distance	Stadia Rod	Horizontal Angle 0° to 360° Right	Horiz. Distance	+ Vertical Angle −	Elevation of Point	+ Back Sight	+ Difference Elevation	Height of Instrument	+ Vertical Distance	REMARKS Station	Left	Right
PM	PM	11 77			° '		° '								
167	168	9	278	12.0	250 35	235	23 00	1018 6			1130 5		SH		
		1018													
		7	319	13.0	259 10	276	21 29	1009 0					T BK		
		11 60													
		9	261	17.0	254 50	220	23 20	1018 6					SH BK		
		11 00													
		8 15	286	11.0	260 20	242	23 03	1016 7					SH BK		
		9 16													
		6	317	13.0	263 35	275	21 12	1010 7					" "		
		11 27													
		8	328	10.0	268 50	282	21 49	1007 5					" "		
		12 00													
		8 54	347	14.0	264 30	307	20 50	1001 2					SH		
		11 44													
		8	345	15.5	271 10	300	21 06	9990					"		
		11 50													
		9	351	14.0	267 55	307	20 42	1000 5					" BK		
		11 52													
		8	353	24.0	276 15	308	20 48	9894					Bank of D		
		11 50													
	1/2	10	301	29.0	280 31	259	21 46	998 0					BD		
		11 03													
		9	264	16.0	292 25	228	21 34	10245					BK		
		10 72													
		8	273	22.0	285 15	230	23 06	1010 1					SH BK		
		11 00													
		9	201	24.0	281 05	164	25 19	1029 0					SH		
		12 00													
		9 73	228	32.0	272 45	184	25 42	1009 6					BK to B.		
		10 22													
		8	223	28.0	262 50	184	24 33	1018 4					T S		
		11 93													
		10	194	26.0	252 10	155	26 18	1027 8					S H		
		12 00													
		9 77	224	18.0	240 25	188	23 28	1030 8					"		
		12 02													
		10	203	19.0	241 05	161	26 40	1030 3					"		

Form 281 Rev 3-74

PLEASE RETURN TO
LOS ANGELES COUNTY SURVEYOR
700 HALL OF RECORDS

NOTE: ANY ADDITIONS OR CHANGES ON THIS SHEET MUST BE MADE OR CIRCLED IN RED INK, WITH DATE AND NAME OF PERSON MAKING CHANGE

Do not extend notes this side of this line

Transit at	Visit on	Stadia Intercepts	Stadia Distance	Stadia Red—	Horizontal Angle 0° to 360° Right	Horiz. Distance	+ −	Vertical Angle	Elevation of Point	+ Back Sight	− Difference Elevation	Height of Instrument	+ Vertical Distance	Remarks
P# 164	P# 163				° ' "		−	° ' "	1048.2	4.65		10.52.9		
		4.63												
		4	6.4	4°	45-00	-55	+	21-06	1070.2					S.H.
		7.36												
		7	3.9	7°	68-00	-32	+	24-20	1060.4					S.H. B.M. # 51
		3.49												
		3	5.0	2°	0-00	50	−	0-00	1050.6					S.H.
		4.22												
		4	2.3	3°	187-55	23	−	0-00	1049.1					S.H.
		5.32												
		5	3.3	4°	0-00	33	−	0-00	1048.1					S.H.
		4.41												
		4	4.2	4°	190-40	42	+	0-38	1049.2					S.H.
		5.13												
		5	1.4	4°	3-35	14	−	0-00	1048.1					S.H.
		4.30												
		4	3.1	4°	234-10	28	−	16-15	1040.6					S.H.
		4.72												
		4	2.3	4°	70-50	60	+	23-54	1075.9					S.H.
	1/2	2.20												
		2	4.1	2°	164-00	40	+	8-28	1056.8					S.H.
		1.19												
		1	2.0	1°	125-10	20	+	7-26	1054.3					S.H.
		1.37												
		1	3.8	1°	134-30	37	+	11-09	1059.1					S.H.
P# 165	P# 164								1077.3	4.5		10.81.8		P#165 is on rock 1' above surface
		9.35												
		9	3.6	9°	0-00	35	−	10-32	1066.5					S.H.
		2.31												
		2	3.2	2°	179-50	32	+	3-17	1081.5					S.H.
		3.58												
		3	5.9	3°	62-30	59	−	0-00	1078.8					S.H.
		4.51												
		4	5.2	4°	47-10	52	−	4-51	1073.6					S.H.
		3.62												
		3	6.3	3°	180-40	62	+	6-25	1085.7					S.H.
		6.27												
		6	2.8	6°	5-20	28	−	5-56	1073.0					S.H.
		N.94												
		N	9.5	18°	92-15	93	+	20-49	1095.3					S.H.

Add'l Interm.

Date Rec'd Plotted
Date Checked
Notes Chkd.
Survey of [illegible] by [illegible] 7-15-85

Form 301 10M 3-34

PLEASE RETURN TO
LOS ANGELES COUNTY SURVEYOR
700 HALL OF RECORDS

NOTE: ANY ADDITIONS OR CHANGES ON THIS SHEET MUST BE MADE OR CIRCLED IN RED INK, WITH DATE AND NAME OF PERSON MAKING CHANGE

Do not extend notes this side of this line

Transit at	Sight on	Stadia Intercepts	Stadia Distance	Stadia Rod—	Horizontal Angle 0° to 360° Right	Horiz. Distance	+ — Vertical Angle	Elevation of Point	+ Back Sight	+ — Difference Elevation	Height of Instrument	+ — Vertical Distance	REMARKS Station	Left	Right
P# 165	P# 164	2.23 / 2	24	2 5	107-15	24	0-00	1079 3	4 5		1081 8		S.H.		
		3.52 / 3	53	3 0	140-25	51	+10-32	1088 2					S.H.		
		10.90 / 10	91	15 6	118-20	77	+22-28	1098 3					S.H.		
P# 166	P# 165							1088 5	4 95		1093 5				
		4.16 / 2	217	3 0	176°04'00" ① 352°08'00" ②	208	+11-11	1131 7		+ 38 2		+ 41 2	P#166 A Set 1X1	Lt to the Right	
		11.35 / 11	36	11 0	307-00	36	+1-39	1083 6					Bk. into Cñ.		
		3.35 / 3	36	3 2	167-10	36	0-00	1090 3					" " "		
			10 Ft	5 6	7-40	10	0-00	1087 9					S.H.		
		4.34 / 4	35	4 3	32-30	35	0-00	1089 2					S.H.		
		3.30 / 3	31	3 0	105-30	30	+9-00	1095 3					S.H.		
		12.03 / 11	104	12 0	38-05	103	+5-01	1090 5					S.H.		
		4.40 / 3.84	51	4 0	112-05	53	+14-22	1103 3					S.H.		
P# 166A	P# 166							1131 7	4 7		1136 4				
		6.16 / 4	217	5 0	0-00	208	11-38	1088 6					P#166 Check Shot.		
		11.86 / 10.00	187	17 5	332-45	135	31-40	1035 6					Bot Cñ.		
		6.39 / 5	140	6 0	20-25	136	9-34	1107 5					Bk. into Cñ.		
		3.30 / 2	131	3 0	37-05	130	5-16	1121 4					" " "		
		12.00 / 9.50	251	18 0	10-45	248	6-08	1091 8					S.H.		
		11.23 / 10	124	11 0	0-00	78	36-55	1066 0					B. Cñ.		
		11.57 / 10	158	11 0	27-10	158	2-22	1119 0					S.H.		
		11.20 / 10	121	11 0	29-15	92	29-05	1074 2					Hd. of Cñ.		

Add'n'l Inform.

Form 201 (Rev 3-34)

PLEASE RETURN TO
LOS ANGELES COUNTY SURVEYOR
700 HALL OF RECORDS

NOTE: ANY ADDITIONS OR CHANGES ON THIS SHEET MUST BE MADE OR CIRCLED IN RED INK, WITH DATE AND NAME OF PERSON MAKING CHANGE

Do not extend notes this side of this line

Transit at	Sight on	Stadia Intercepts	Stadia Distance	Stadia Rdg.	Horizontal Angle 0° to 360° Right	Horiz. Distance	+ −	Vertical Angle	Elevation of Point	+ Back Sight	+ −	Difference Elevation	Height of Instrument	+ −	Vertical Distance	Remarks	Right
P# 166A	P# 166	1148			° ' "			° ' "		1							
		9	249	16°	15-00	247	−	4-40	1100 3				1136 4			S.H.	
		1184								2							
		5	135	6°	19-50	410	−	25-08	1078 6							S.D.	
		1195								3							
		10.	199	13°	27-10	199	+	0-00	1123 4							S.H.	
		1153								4							
		9	284	17°	20-40	253	−	2-09	1110 1							S.H.	
		1163								5							
		3	164	4°	1-20	141	−	21-50	1075 9							S.D.	
		1167								6							
		9	268	16°	28-05	268	+	0-13	1121 3							S.H.	
		1027								7							
		8	198	10°	351-50	178	−	18-24	1067 4							S.D.	
		1135								8							
		9	236	10°	345-30	214	−	17-42	1058 3							S.D.	
		1190								9							
		8	391	16°	34-35	389	+	3-34	1144 8							S.H.	
		1200								10							
		9.25	276	11°	345-10	254	−	16-18	1051 2							S.D.	
		1194								11							
		9	295	10°	328-30	228	−	25-07	1003 8							B.CR.	
		1113								12							
		8	314	15°	39-30	310	+	6-15	1155 4							T.Bk.	
		1145								13							
		9.00	246	12°	329-50	183	−	30-06	1017 8							B.CR.	
		1149								14							
		9	250	23°	39-10	248	+	5-35	1137 8							S.H. (SW)	
		1033								15							
		7	334	13°	34-15	332	+	4-14	1148 1							Bk.	
1/2		1130								16							
		10.	261	23°	48-40	253	+	9-53	1157 7							SH. (SW)	
		1185								17							
		10.	186	11°	41-40	183	+	6-56	1147 7							S.H.	
		241								18							
		200	142	2°	50-00	142	+	2-51	1141 4							Bk. into Ch.	
										19							
										20							
										21							

Stadia Factor

Date Surveyed
Date
Checked
Survey by Brumbaugh
Job No.
Survey of
Map Bk.

Form 301 10M 3-34

PLEASE RETURN TO
LOS ANGELES COUNTY SURVEYOR
700 HALL OF RECORDS

NOTE: ANY ADDITIONS OR CHANGES ON THIS SHEET MUST BE MADE OR CIRCLED IN RED INK, WITH DATE AND NAME OF PERSON MAKING CHANGE

Do not extend notes this side of this line

Transit at	Sight on	Stadia Intercepts	Stadia Distance	Stadia Rod	Horizontal Angle 0° to 360° Right	Horiz. Distance	+ Vertical Angle —	Elevation of Point	+ Back Sight	+ Difference Elevation —	Height of Instrument	+ Vertical Distance —	REMARKS Station	Left	Right
P# 165	P# 167				° '		° '	11 37 7	4 65		11 42 4				
		11.48													
		11.00	50	11°	104-45	40	26-20	11116					G# 32 T, Sp.		
		5.48													
		5.	49	5°	262-00	38	+27-18	11573					S.H.		
		5.31													
		5.	32	5°	215-40		0-09	11374					S.H.		
		11.41													
		11	42	11°	176-20	39	15-46	11203					S.H.		
		9.93													
		9.00	94	9°	232-35	81	+21-17	11652					Sw.		
		11.63													
		11	64	11°	174-40	59	15-39	11148					Sw.		
		12.00													
		11	101	11°	164-20	98	10-10	11140					S.H.		
		9.97													
		9	98	9°	202-10	97	+5-58	11434					S.H.		
		2.68													
		1.60	109	2°	221-40	101	+15-46	11688					S.H.		
		18.18													
		10	119	11°	153-00	113	12-53	11057					S.H.		
		10.15													
		9	116	10°	185-50	115	+4-02	11405					S.H.		
		11.00													
		9.62	139	19°	207-10	131	+13-44	11554		+ 130		+ 320	S.H. (Sw.)		
		11.48													
		10	149	11°	156-25	147	7-15	11128					S.H.		
		11.96													
		10	197	18°	173-10	195	+5-50	11443					S.H		
		10.53													
		9.	154	20°	187-55	147	+12-30	11549					S.H.		
		10.80													
		9	181	17°	156-50	180	5-06	11094					S.H.		
		4.60													
		3	161	4°	181-05	151	+14-32	11775		+ 351		+ 391	S.H.		
		12.00													
		9.85	216	15°	156-10	215	4-33	11104					Sp.		
		12.00													
		9.84	217	16°	188-50	204	+14-15	11782					S.H.		
		12.00													
		9.55	246	17°	198-10	219	+19-04	12014					S.H.		

Form 301 (888) 3-94

162½
324

PLEASE RETURN TO
LOS ANGELES COUNTY SURVEYOR
700 HALL OF RECORDS

NOTE: ANY ADDITIONS OR CHANGES ON THIS SHEET MUST BE MADE OR CIRCLED IN RED INK, WITH DATE AND NAME OF PERSON MAKING CHANGE

Do not extend notes this side of this line

Transit at	Sight on	Stadia Intercepts	Stadia Distance	Stadia Rod—	Horizontal Angle 0° to 360° Right	Horiz. Distance	+ −	Vertical Angle	Elevation of Point	+ Back Sight	+ − Difference Elevation	Height of Instrument	+ − Vertical Distance	NOTES
Pt# 168	Pt# 167	10998			° '			° '		1				
		9.	199	16 5	198-20	-180	+	17-48	11838	4 63		11424		S.H
		11.26								2				
		9.	227	16 0	207-45	-195	+	21-48	12047					S.H.
		12.00								3				
		9.	301	17 0	139-05	-295	−	8-16	10827					Bk.
		11.95								4				
		10.	196	23 0	212-20	-179	+	21-38	11867					S.H
		12.00								5				
		8.85	316	23 0	146-30	-313	−	5-08	10914					T. Bk.
		12.00								6				
		9.00	401	24 0	155-15	-401	−	1-00	11113					S.H.
		10.23								7				
		7.80	244	21 0	219-45	-202	+	24.26	12134					S.H.
		11.60								8				
		9.00	361	26 0	157-10	-361	−	0-47	11115					S.H.
		11.90								9				
		10.00	191	23 0	226-00	152	+	26-34	11958					Sw.
		12.00								10				
		8.48	353	25 0	152-05	-353	−	2-52	10997					T. Bk.
		11.77								11				
		10.00	178	17 0	237-35	-136	+	28-42	12004					S.H.
	1/2	12.00								12				
		10.38	325	25 0	157-00	315	−	1-13	11106					S.H
		11.15								13				Hd. of
		9.00	216	28 0	235-00	-166	+	28-32	12052					Sw.
		12.00								14				
		10.02	199	19 0	246-10	-145	+	31-15	12118					S.H.
		9.52								15				
		8.	153	13 0	254-50	110	+	31-42	11978					S.H.
		12.00								16				
		9.	301	30 0	159-50	301	+	0-47	11165					S.H. (24' Clear and 95' Lagging to Sw.)
		12.00								17				
		9.66	235	18 0	258-20	163	+	33-21	12325					S.H.
		10.56								18				
		8.	257	25 0	162-00	257	−	1-53	11090					Bk.
		11.47								19				
		10.	148	11 0	160-05	147	−	5-17	11119					S.H.
		10.94								20				
		8.00	195	13 6	162-45	195	−	1-36	11123					S.H.
		11.60								21				
		9.42	218	10 0	165-55	218	−	1-10	11127					S.H.

Date _____ Date _____
Notes Taken by _____ Checked _____
Survey of Tract No. 7-16-36
Survey by _____ Name Brumbaugh & Sons

Form 381 10M 3-34

PLEASE RETURN TO
LOS ANGELES COUNTY SURVEYOR
700 HALL OF RECORDS

NOTE: ANY ADDITIONS OR CHANGES ON THIS SHEET MUST BE MADE OR CIRCLED IN RED INK. WITH DATE AND NAME OF PERSON MAKING CHANGE

Do not extend notes this side of this line

Transit at	Sight on	Stadia Intercepts	Stadia Distance	Stadia Rod—	Horizontal Angle 0° to 360° Right	Horiz. Distance	+ Vertical Angle —	Elevation of Point	+ Back Sight	+ Difference Elevation —	Height of Instrument	+ Vertical Distance —	REMARKS Station	Left	Right
P# 169	P# 168				° '		° '	11 58 5	4 7		11 63 2				
		5.79													
		5	80	5°	180-40	80	4.06	11 52 6					S.H.		
		5.53													
		5	54	5°	183-30	54	2-43	11 55 7					S.H.		
		6.25													
		6	26	6°	187-00	26	0-58	11 56 8					S.H.		
		8.18													
		8	19	7 8	357-30	19	0-00	11 55 4					S.H.		
		12													
		11.62	39	18°	143-00	38	7-41	11 40 0					S.H.		
P# 170	P# 169				° '		° '	11 72 0	4 8		11 76 8				
		12.00													
		8.95	306	19°	359-30	301	6-56	11 21 2					Bk. in Sl.		
		10.94													
		8.00	295	20°	350-15	294	2-57	11 41 8					S.H.		
		12.00													
		8.80	321	18°	347-15	321	0-36	11 55 6					S.H.		
		11.65													
		9.00	262	19°	356-40	262	7-07	11 25 2					S.H.		
		12.00													
		9.27	274	19°	346-00	274	2-19	11 46 8					S.H.		
		12.00													
		8.93	308	19°	343-20	308	0-09	11 57 0					S.H.		
		11.17													
		8.00	318	20 5	336-25	318	+1-36	11 64 9					S.H.		
		11.67													
		9.	268	23°	342-05	268	1-00	11 49 2					S.H.		
		10.17													
		8.00	218	21 5	355-45	213	9-02	11 21 7					S.H.		
		12.04													
		9	305	21°	329-10	305	+0-16	11 57 2					Sw.		
		11.70													
		10.	171	24°	351-10	164	11-21	11 20 0					Bk.		
		11.82													
		9.00	283	21°	332-50	283	1-03	11 50 8					S.H.		
		10.50													
		9	151	16°	357-25	138	16-35	11 19 0					Bk. into D		
		11.00													
		9.057	144	16 7	345-85	135	14-19	11 26 7					" " "		

Form 301 15M 9-54

PLEASE RETURN TO
LOS ANGELES COUNTY SURVEYOR
700 HALL OF RECORDS

NOTE: ANY ADDITIONS OR CHANGES ON THIS SHEET MUST BE MADE BY CIRCLED IN RED INK, WITH DATE AND NAME OF PERSON MAKING CHANGE

Do not extend notes this side of this line

Transit at	Sight on	Stadia Intervals	Stadia Distance	Stadia Rod—	Horizontal Angle 0° to 360° Right	Horiz. Distance	+	Vertical Angle	Elevation of Point	+ Back Sight	− Difference Elevation	Height of Instrument	+	Vertical Distance	Notes
P# 170	P# 169	12.00			° '			° '	1151.7	4.8		1176.8		4.6	L.G. — S.H.
		10.09	192	20.5	329.00	192	−	1-22			-25.1		−		
		11.92													Bk. in S.L.
		9	293	21.5	320.20	293	+	0-51	1159.6						12"+16" Oak on Bk.
		10.63													
		9	164	33.0	338.00	163	−	4-27	1131.2						Bk. in S.D.
		12.00													
		10.58	146	25.0	331.05	145	−	5-27	1138.0						S.L.
		10.70													
		9.	171	26.5	324.55	170	−	3-22	1140.0						T. Bk.
		12.00													
		10.70	131	27.0	318.50	129	−	6-33	1135.1						T. Bk.
		11.80													
		10.	181	17.0	315.50	178	−	7-09	1137.4						T. B.
		6.42													
		6.	43	6.0	169.40	43	−	5-13	1167.0						Bot. Rock
		11.28													
		11.	22	26.0	42.20	14	−	34.4	1140.6						
		2.40													
		2.	41	2.0	188.10	41	−	0.00	1174.8						E. Rim
		11.58													
		11.	59	14.0	167.5	58	−	6.13	1156.5						Grade 4.35
		2.41													
		2.	42	2.8	223.00	39	+	15.76	1186.0						T. Rim
		5.87													
		5	8	1.0	19.20		−	0.00	1171.8						12"0
		11.31													
		11	32	23.0	7.30	20	−	37.2	1138.3						12"0
		11.57													
		10.90	63	12.0	142.10	55	−	20.03	1144.6						T. Bk.
		5.46													
		5	47	5.0	239.40	42	+	18.25	1186.0						18"0
		2.49													
		2.	50	2.0	244.00	47	+	14.10	1186.6						"
		10.31													
		11.	70	16.5	332.00	36	−	41.37	1125.5						Bot Rock
		10.41													
		10.	42	10.0	127.40	30	−	32.25	1157.6						S.H.
		4.61													
		4.	62	4.0	23.5	57	+	15.37	1188.9						2-10" Oak T. B.
		2.70													
		2.	71	2.8	241.5	67	+	14.11	1191.6						1-16" T. B.

Add'l Items.

Date
Checked
Notes Chkd.
Surveyed by
Notes

Form 301 10M 3-34

PLEASE RETURN TO
LOS ANGELES COUNTY SURVEYOR
700 HALL OF RECORDS

NOTE: ANY ADDITIONS OR CHANGES ON THIS SHEET MUST BE MADE OR CIRCLED IN RED INK, WITH DATE AND NAME OF PERSON MAKING CHANGE

Do not extend notes this side of this line

Transit at	Sight on	Stadia Intercepts	Stadia Distance	Stadia Rod—	Horizontal Angle 0° to 360° Right	Horiz. Distance	+ — Vertical Angle	Elevation of Point	+ Back Sight	+ — Difference Elevation	Height of Instrument	+ — Vertical Distance	REMARKS Station	Left	Right
P#170	P#169	482 / 4	83	16.0	318.55	-52	-37.02	1120.8	4.8		1176.8		32"O Bot. Rock		
		1010 / 10	11	13.0	296.45	-11	-0.00	1163.8					14"O Cor Rock		
		1122 / 11	23	11.0	6.15	-19	-23.52	1157.4					Top Rock		
		152 / 1	53	1.0	262.50	-53	+0.34	1176.3					S.H. T.Bk.		
		1126 / 11	27	23.0	347.00	-20	-31.37	1141.8					~~S.H.~~ Bot. Rock		
		532 / 5	33	5.7	272.55	-33	-0.00	1171.1					S.H Brk		
		180 / 131	50	1.0	309.15	-34	-33.09	1153.0					Brk. on Cliff		
		1108 / 11	9	11.3	55.50	-9	-0.00	1165.5					Top Rock		
		955 / 9	56	9.0	277.00	-53	-11.54	1156.6					Grade #34		
P# 171	P# 170							1191.5	4.6		1196.1				
		131 / 1.00	32	1.1	63-40	-32	-0-00	1195.0					12"O-T.Bk.		
		1.23 / 1.00	24	1.52	179-30	-24	-0-00	1194.6					BM.#		
		914 / 9.00	15	9.0	93-00	-15	-0-00	1187.1					T.Bk.		
		420 / 4	21	3.8	149-10	-21	-0-00	1192.3					14"O-T.Bk.		
		627 / 6	28	6.0	257-10	-17	-37-25	1176.6					S.H.		
		632 / 6	33	6.2	196-40	-33	-0-00	1189.9					18"O-Bk.		
		153 / 1	54	1.0	171-45	-54	+3-03	1198.0					T.Sp. 5' wide		
		1131 / 11	32	18.0	224-40	-31	-8-21	1173.5					S.H.		
		274 / 2	75	2.0	182-10	-75	+4-25	1199.9					T Sp 7' wide		
		1158 / 11	59	11.0	194-40	-59	+3-42	1189.0					24"O-Bk.		
		618 / 6	19	6.0	207-10	-18	-14-30	1185.6					S.H.		

Add'l Inform.

Form 301 10M 2-34

PLEASE RETURN TO
LOS ANGELES COUNTY SURVEYOR
700 HALL OF RECORDS

NOTE: ANY ADDITIONS OR CHANGES ON THIS SHEET MUST BE MADE OR CIRCLED IN RED INK, WITH DATE AND NAME OF PERSON MAKING CHANGE

Do not extend notes this side of this line

Transit at	Sight on	Stadia Intervals	Stadia Distance	Stadia Red	Horizontal Angle 0° to 359° Right	Horiz. Distance	+ −	Vertical Angle	Elevation of Point	+ Back Sight	+ − Difference Elevation	Height of Instrument	+ Vertical Distance	REMARKS Stadia Rod
P# 171	P# 170			4.6	180.00	Chain 9	+	7-03	1202.0	1		11961		P#172 Elev. Shot for
		550								2				
		5	51	5.0	182-10	51	+	0-58	1192.0	3				S.H.
		11 26		11.6	45-50									S.H. Bk.
		11	29			29	−	0-00	1184.5	4				
		1145		11.0	60-35									S.H.
		11	46			43	−	14-37	1173.8	5				
		1125		11.0	115-25									S.H. Bk.
		11	26			25	−	8-05	1181.6	6				
		1040		23.9	142-20									S.H. Bk.
		10	41			41	−	0-00	1172.1	7				
P# 172	P# 171			4.8	180.00	CHD	−	7.07	1202.0	8		12068		P#171 Elev. Shot for
		1054												
		10	55	10.0	335.20	47	−	21.47	1178.0	9				30"0. S.H.
		1047												
		10	48	17.0	309.25	40	−	24.03	1172.2	10				24"0. S.H.
		1126												
		11	27	11.0	277.15	25	−	16.36	1188.5	11				40"0. T.B.
		1130												
		11	31	11.0	235.00	23	−	30.50	1187.4	12				S.H.
		1019												
		10	20	10.3	171.20	20	−	0.00	1196.5	13				Top Rim 3" High
		1013												
		10	14	10.0	74.55	14	−	0.00	1196.8	14				T.B.
		12												
		1073	128	18.0	135.05	122	−	12.14	1162.5	15				20"0. S.H. Dr.
		1162												
		10	163	11.0	156.50	163	+	0.45	1198.0	16				S.H.
		1150												
		6	151	13.0	175.50	145	−	11.17	1165.0	17				Pk. Nail
		1141												
		10	148	11.0	150.35	147	−	4.36	1184.3	18				S.H.
		12												
		1060	141	17.0	143.05	141	−	3.13	1187.0	19				S.H. "B" Co.
		978												
		8	179	9.0	138.45	179	−	0.46	1195.6	20				Pr. Spike
		11												
		976	125	17.0	151.15	122	−	8.00	1177.2	21				SH. B.
				11.8	180.00	CHD	−	11.37	1185.6					P# 17

Form 301 10M 2-34

Date 7-17-36
Survey by Burnett & Davis
Checked

Form 301 10M 3-34

PLEASE RETURN TO
LOS ANGELES COUNTY SURVEYOR
700 HALL OF RECORDS

NOTE: ANY ADDITIONS OR CHANGES ON THIS SHEET MUST BE MADE OR CIRCLED IN RED INK, WITH DATE AND NAME OF PERSON MAKING CHANGE

Do not extend notes this side of this line

Transit at	Sight on	Stadia Intercepts	Stadia Distance	Stadia Rod—	Horizontal Angle 0° to 360° Right	Horiz. Distance	+ — Vertical Angle	Elevation of Point	+ Back Sight	+ — Difference Elevation	Height of Instrument	+ — Vertical Distance	REMARKS Station	Left	Right
P# 172	P# 171	291 / 1	192	2.0	149.05	192	+ 1.20	1209.2	1		1206.8		Top Rig.		
P# 173	P# 172							1181.6	2 4.88		1186.5		S.H.		
				5.0	180.00	CHAINED	+ 17.25		3				P# 172 CHK SHOT		
		977 / 9	78	14.0	161.00	71	+ 16.55	1194.2	4				B.K.		
		327 / 3	28	3.0	15.50	24	+ 19.45	1192.3	5				Top Rig.		
		850 / 780	71	8.0	181.20	64	+ 17.39	1199.0	6				Brk		
		321 / 3	22	3.0	358.40	20	+ 14.50	1189.1	7				12 + 8" O Brk Rig.		
		342 / 270	73	3.0	194.25	70	+ 11.13	1197.3	8				Bot Dr		
		355 / 270	86	1.0	190.10	83	+ 11.13	1202.0	9				30" O		
		1050 / 10	51	10.0	195.00	48	+ 13.00	1187.6	10				16" O End Dr		
∡ To Left		114 / 1	15	0.17	19.25	15	0.00	1186.3	11				Set Mark on P# 173.A Rock		
∡ To Right		12 / 1177	24	12.03	116.08		0.00	1174.5	12				Set Mark on P# 173-B Rock		
P# 173-B	P# 173							1174.5	13 4.82		1179.3				
		526 / 5	27	4.82	180.00	25	+ 16.13	1181.7	14				P# 173 Chk Shot		
		1126 / 11	27	11.0	97.10	26	− 7.26	1164.9	15				L.G. # 35 Sh. Br. E. Brk Saddle		
		1009 / 10	10	10.3	266.15	10	0.00	1169.0	16				Bot Dr. 6' Wide		
		750 / 7	51	27.0	90.50	48	− 14.11	1140.3	17				S.H.		
		765 / 7	66	17.0	89.00	62	− 14.11	1146.7	18				30" O		
		945 / 9	46	9.0	306.40	44	+ 11.58	1179.6	19				Y D's.		
		12 / 1170	31	19.3	122.20	27	− 19.27	1150.2	20				S.H. Brk		
		1135 / 11	36	11.0	152.25	25	− 32.20	1151.7	21				Bot. Dr.		

Additional Information

Form 701 Rev. 2-54

PLEASE RETURN TO
LOS ANGELES COUNTY SURVEYOR
700 HALL OF RECORDS

NOTE: ANY ADDITIONS OR CHANGES ON THIS SHEET MUST BE MADE OR CIRCLED IN RED INK, WITH DATE AND NAME OF PERSON MAKING CHANGE

Do not extend notes this side of this line

Transit at	Sight on	Stadia Intervals	Stadia Distance	Stadia Hor.	Horizontal Angle 0° to 360° Right	Horiz. Distance	+ −	Vertical Angle	Elevation of Point	+ Rod Sight	+ −	Difference Elevation	Height of Instrument	+ −	Vertical Distance	Notes
P#	P#	12								1						
123-B	173	1.109	12	21°	180.00	-11	−	0.00	1158.3	2			1179.3			Bot DR
P#	P#								1186.3	4.32			1190.6			
123-A	173									3						
		913														
		9	14	9.03	180.00	-14			1181.6	4						P# 173 Cross Cut
		818														
		8	19	8°	84.10	-19		0.00	1187.6	5						Brk in middle
		1132														
		11	38	11°	59.10	-37	+	7.35	1183.9	6						Hd of Drive
		616														
		6	17	6°	161.00	-17		5.57	1187.8	7						SH
		1044														
		10	45	10°	72.00	-44	+	7.00	1186.0	8						T.S.
		1146														
		11	47	11°	109.30	-46		6.42	1174.1	9						LG# 36
		1163														
		11	64	11°	89.15	-64	+	1.40	1181.4	10						SH
		781														
		7	82	7°	67.10	-79	+	10.55	1198.9	11						12" O. + Brk S.
		877														
		8	78	8°	51.00	-73	+	14.06	1201.0	12						T. Brk
		1043														
		930	114	16°	58.00	-100	+	20.26	1217.4	13						T SP
P#	P#															
174	173								1273.6	4.4			1278.0			
		1100								14						
		7	401	9°	9.45	-386		10.55	1194.7	15						SH
		1188														
		8	389	19°	10.25	-376		10.22	1190.9	16						SH
		1100														
		7	401	9°	13.30	-393		8.08	1217.8	17						SH
		598														
		2	399	4°	19.30	-397		7.32	1227.2	18						14" O.
		1172														
		8	373	10°	19.35	-365		8.02	1215.7	19						12" O.
		1179														
		8	380	16°	22.05	-377		5.23	1226.6	20						14" O.
		483														
		1	384	3°	26.00	-381		3.50	1249.3							Sta C
		647														
		6	348	5°	27.10	-347		3.30	1251.5							T Brk

Plotted
Date
Checked
Notes Checked
Mean Bar.
Date
Survey by Beckwith Engrg. Corp.
Job No. 7-16-65

Form 301 10M 3-34

PLEASE RETURN TO
LOS ANGELES COUNTY SURVEYOR
700 HALL OF RECORDS

NOTE: ANY ADDITIONS OR CHANGES ON THIS SHEET MUST BE MADE OR CIRCLED IN RED INK. WITH DATE AND NAME OF PERSON MAKING CHANGE

Do not extend notes this side of this line

Transit at	Sight on	Stadia Intercepts	Stadia Distance	Stadia Rod—	Horizontal Angle 0° to 360° Right	Horiz. Distance	+ — Vertical Angle	Elevation of Point	+ Back Sight	+ — Difference Elevation	Height of Instrument	+ — Vertical Distance	REMARKS Station Left Right
D# 174	P 173	548		4.0	32.35		+ 3.0		4.4		1278.0		Rock Cliff
		943 / 6	344	13.5	21.20	333	− 9.59	1205.8					Rocky Point
		516 / 2	317	4.0	27.00	311	− 8.00	1230.3					Rocky Point 6' Wide
		435 / 1	336	3.0	30.35	329	− 8.13	1227.6					BK CLIFF
		708 / 4	309	6.0	33.25	296	− 11.47	1210.4					Water fall 35' wide
		1150 / 9	251	10.0	34.30	237	− 13.22	1211.7					BK in D.
		1140 / 9	241	13.5	39.10	237	− 7.21	1233.8					Bk in D.
		865	236	10.0	36.40	227	− 11.08	1223.4					18" O.
	✗ to left	585 / 3	286	5.0	① 18 30 00	215	− 29.54	1149.3		128.7		123.7	P# 174A
		486 / 2	287	4.0	② 37 00 00	215	− 30.06	1149.3		128.7		124.7	" " "
		980 / 8	181	5.0	41.30	162	− 18.56	1217.6					12" ook
		803 / 7	104	8.0	66.40	103	− 6.11	1258.8					Bk Cliff
		895 / 7	196	8.0	47.35	196	+ 2.35	1278.7					Bk Cliff
		253 / 1	154	2.0	58.35	154	− 3.00	1268.1					" "
		229 / 1	130	2.0	57.25	129	− 5.16	1264.2					" "
		180 / 1	81	1.0	149.00	79	+ 9.39	1290.3					" on Rock Pile
		180 / 1	81	1.0	168.00	79	+ 9.37	1290.3					" " " "
		263 / 1	164	2.0	46.30	163	− 3.46	1265.3					Br in cliff
		531 / 5	32	5.4	151.35	32	− 0.0	1272.6					" Rock Pile
		373 / 3	74	3.0	110.15	63	− 22.33	1248.9					B.D. Edg Rk Cliff
		588 / 400	189	5.0	43.15	188	− 3.06	1262.8					Brk in Cliff

Form 301 1000 5-54

PLEASE RETURN TO
LOS ANGELES COUNTY SURVEYOR
700 HALL OF RECORDS

NOTE: ANY ADDITIONS OR CHANGES ON THIS SHEET MUST BE MADE OR CIRCLED IN RED INK. WITH DATE AND NAME OF PERSON MAKING CHANGE

Do not extend notes this side of this line

Transit at	Right on	Stadia Intercept	Stadia Distance	Stadia Rod—	Horizontal Angle 0° to 360° Right	Horiz. Distance	+ −	Vertical Angle	Elevation of Point	+ Back Sight	+ −	Difference Elevation	Height of Instrument	+ −	Vertical Distance	Notes
		12100			° '			° '								
		11110	101	17 0	128 00	97	+	11 12	1280 2				1278 0			20" Oak B.O.
		283														
		400	84	4 0	88 05	79	−	14 28	1253 7							Bk. Bk. of Cliff
		1198														
		11	99	11 0	41 50	92	−	15 05	1242 3							1" 18" Oak
		1113														
		10	114	22 0	119 45	110	+	10 02	1275 5							BD Edge RR Cliff
		836														
		716	131	8 0	93 00	124	+	13 03	1298 7							BK RR Cliff
		426														
		3	127	4 0	113 50	123	+	9 58	1295 5							To RR Cut
		421														
		3	122	4 0	55 20	117	−	11 13	1250 8			27 2			23 2	BK. In Cliff
		922														
		800	123	9 0	58 00	114	−	15 23	1237 7	✓		40 4			31 4	" " "
		391														
		2	142	3 0	47 20	127	−	19 05	1231 2							15" Oak
		1103														
		10	104	11 0	111 40	104	+	0 40	1268 2							BD 4' Cliff
		823														
		7	124	8 0	27 10	99	−	24 17	1220 9							BK in Cl
		401														
		3	102	4 0	106 30	101	−	5 29	1264 3							10"x8" Oak BK of Cliff
		297														
		700	98	7 0	96 45	98	−	3 21	1265 4							10" Oak BK in Cl
		704														
		4	105	7 0	47 50	74	−	32 45	1223 3							BD. + BK
		1088														
		10	89	10 0	98 30	89	−	3 37	1262 6							BK on Cl.
		495														
		4	96	5 0	89 45	95	−	4 58	1264 7							Oak on Cl.
		1146														
		11	47	11 0	39 00	35	−	29 14	1247 0							BK on Top of RR Cut
		866														
		8	67	8 0	58 10	46	−	33 57	1238 9							Side BK RR
		1128														
		11	29	11 1	358 50	16	−	47 19	1252 5			25 5			14 5	" "
		287														
		30	88	3 0	18 45	50	−	40 11	1231 1							" "
		1131														
		11	32	11 0	11540	31	−	70 42	1261 2							" "

Surveyor's Notes

Date

Subject

Survey of [illegible] Ave. [illegible] Ave. Web [illegible]

Form 301 10M 3-34

PLEASE RETURN TO
LOS ANGELES COUNTY SURVEYOR
700 HALL OF RECORDS

NOTE: ANY ADDITIONS OR CHANGES ON THIS SHEET MUST BE MADE OR CIRCLED IN RED INK, WITH DATE AND NAME OF PERSON MAKING CHANGE

Do not extend notes this side of this line

Transit at	Sight on	Stadia Intercepts	Stadia Distance	Stadia Rod	Horizontal Angle 0° to 360° Right	Horiz. Distance	+ − Vertical Angle	Elevation of Point	+ Back Sight	+ − Difference Elevation	Height of Instrument	+ − Vertical Distance	REMARKS Station	Left	Right
		291 / 20	92	2	22.20	54	39.06	1230.8	1		1278.0		12' oak pt. Rk spe		
		1160 / 11	61	11	276.10	46	29.38	1240.8	2				Edg. Rk Pile SH.		
			4'	4.8	340.—	4	0.0	1273.2	3				Top Rk Pile		
		608 / 6	9	6.7	107.10	9	0.0	1271.3	4				" " "		
		1068 / 10	69	10	355.40	39	39.59	1234.2	5				Rk slide		
		1101 / 16	102	11	298.35	65	36.40	1218.0	6				Side Rk Pile		
		712 / 7	13	7.1	172.10	13	0.0	1270.9	7				Top Rk Pile		
		509 / 5	10	5.6	215.20	10	0.0	1272.4	8				" " "		
		828 / 7	129	8.0	341.20	68	41.50	1206.2	9				Rk. slide		
		1144 / 10	145	11.0	311.25	87	38.36	1196.4	10				Edg. Rk. slide		
		920 / 8	121	9.0	9.15	79	35.35	1211.8	11				S.H.		
		254 / 1	155	2.0	322.35	80	42.56	1198.8	12				Rk slide		
		452 / 4	53	4.7	178.20	53	0.0	1273.3	13				" "		
		1149 / 10	150	11.0	2.30	100	35.05	1196.6	14				Bk		
		387 / 2	188	3.0	325.20	100	41.32	1181.8	15				Rk. Slide		
		176 / 1	77	1.0	188.50	77	+ 1.30	1279.0	16				Edg " "		
		876 / 7	177	8.0	344.10	103	39.51	1183.2	17				Rk "		
		1089 / 90	190	10.0	310.30	118	37.49	1176.1	18				Ed " "		
		1037 / 10	38	10.0	322.35	34	17.22	1257.2	19				" " "		
		628 / 420	209	5.0	342.50	124	39.09	1170.8	20				12" oak Rk slide		
			191	12.0	284.20		54.23		21				Bot. Rk.		

Form 301 (Rev 2-54)

PLEASE RETURN TO
LOS ANGELES COUNTY SURVEYOR
700 HALL OF RECORDS

NOTE: ANY ADDITIONS OR CHANGES ON THIS SHEET MUST BE MADE OR CIRCLED IN RED INK, WITH DATE AND NAME OF PERSON MAKING CHANGE

Do not extend notes this side of this line

Transit at	Sight at	Stadia Intervals	Stadia Distance	Stadia Rod	Horizontal Angle 0° to 360° Right	Horiz. Distance	+ −	Vertical Angle	Elevation of Point	+ Back Sight	+ − Difference Elevation	Height of Instrument	+ − Vertical Distance	REMARKS Station	Right
0#	0#	571		5	331 45'	94	−	41 34'	11487			1278		10" oak	
174	173	40	172												
		487												Toe S/O	
	1/2	370	235	5	342 40	145	−	38 52'	11588					" "	
		515													
		30	216	4	325 20	127	−	39 31'	11681						
9#	#								12736	4 8		1278 4			
174	173													Top X Beam	
		92													
		7	226	9	319 23	146	−	36 22'	11616					TS	
		1092													
		10	93	16	280 27	72	−	28 14'	12237					S.H.	
		989													
		9	90	12	252 00	80	−	19 29'	12382					S.H.	
		1018													
		9	119	15	266 04	104	−	20 48'	12241					S.H.	
		1106													
		10	107	16	244 50	104	−	10 02'	12441					S.H.	
	1/2	1089													
		10	179	22	299 58	131	−	30 44'	11779					S.H.	
		1130													
		10	131	24	255 05	125	−	12 24'	12270					S.H	
		1138													
		10	139	23	242 44	137	−	7 16'	12380					S.H.	
		1181													
		10	182	21	293 32	144	−	26 59'	11838					SH Brk	
		945													
		8	146	26	248 35	144	−	6 18'	12367					12"O S.H	
		1081													
		9	182	19	287 52	146	−	26 10'	11874					SH	
		1151													
		10	152	31	235 42	152	+	1 51'	12553					3-10" O SH	
	1/2	1058													
		9	317	29	256 56	303	−	12 02'	11848					S.H.	
		675													
		5	176	11	244 38	174	−	6 36'	12447					S.H	
		1108													
		10	109	18	279 11	94	−	23 05'	12121		573		393	S.H Brk	
		1094													
	1/2	10	196	24	259 00	181	−	13 14'	12150					5-10"	
		1198													
		10	199	16	229 41	197	+	3 47'	11889					5-10"	

Station Book _____ Plotted _____
Date _____
Job No. 7358
Division No. _____
Notes Changed _____ Date _____ Checked _____
Survey by BRUNTY Notes _____ Date _____
Survey of _____

Form 301 10M 3-34

PLEASE RETURN TO
LOS ANGELES COUNTY SURVEYOR
700 HALL OF RECORDS

NOTE: ANY ADDITIONS OR CHANGES ON THIS SHEET MUST BE MADE OR CIRCLED IN RED INK. WITH DATE AND NAME OF PERSON MAKING CHANGE

Do not extend notes this side of this line

Transit at	Sight on	Stadia Intercepts	Stadia Distance	Stadia Red—	Horizontal Angle 0° to 360° Right	Horiz. Distance	+ Vertical Angle —	Elevation of Point	+ Back Sight —	+ Difference Elevation —	Height of Instrument	+ Vertical Distance —	REMARKS Station	Left	Right
P#	P#	10		°			°								
179	173	816	185	14 0	233 52	185	+ 2 13	1271 4			1278 4		S.H.	BRK	
		1120													
		9	221	18 0	284 58	183	− 24 21	1177 4					S.H.		
		1091													
		9	192	21 0	274 39	188	− 8 12	1730 3					S.H.		
		8V4													
		7	155	16 0	224 17	155	− 0 41	1760 1					S.H.		
		1164													
		9	265	20 0	281 19	V8	− 21 53	1167 0					S.H.		
		12													
		9.82	219	21 0	274 46	V16	− 6 17	1733 1					S.H.		
		923													
		8	124	17 0	224 51	114	− 1 47	1757 6					S.H.		
		1100													
		10	101	11 0	220 36	101	− 3 14	1761 8					S.H.		
		1118													
	1/2	10	237	16 5	275 27	V08	− 20 14	1185 0					S.H.		
		1015													
		8	216	20 0	265 37	V03	− 14 05	1707 5					S.H.		
		963													
		9	64	9 0	211 38	63	− 7 55	1760 1					S.H.	EG Rocks	
		1165													
		9	266	22 0	271 48	V44	− 16 34	1183 8					S.H.		
		1178													
		10	179	25 0	266 19	165	− 16 [illegible]	1705 V					SH		
		1078													
		10	79	10 0	166 44	79	+ 0 51	1771 0					S.H.		
		1183													
		9	284	20 5	266 48	V65	− 14 50	1187 1					S.H.		
		1176													
		10	179	24 0	275 02	153	− 22 02	1197 V					S.H.		
		1011													
		9	112	15 0	192 49	110	+ 8 20	1779 5					S.H.		
		1044													
		9	145	15 0	199 49	143	+ 6 36	1780 0					S.H.		
		934													
		8	135	21 0	286 06	105	− 28 12	1701 3					S.H.		
		1175													
		10	176	21 0	205 22	173	+ 7 53	1781 4					S.H.		
		906													
		8	107	13 0	294 42	74	− 33 34	1716 0					S.H.		

Form 301 (Rev 3-54)

PLEASE RETURN TO
LOS ANGELES COUNTY SURVEYOR
700 HALL OF RECORDS

NOTE: ANY ADDITIONS OR CHANGES ON THIS SHEET MUST BE MADE OR CITED IN RED INK, WITH DATE AND NAME OF PERSON MAKING CHANGE

Do not extend notes this side of this line

Transit at	Sight on	Station Intervals	Station Distance	Station Angle	Horizontal Angle 0° to 360° Right	Horiz. Distance	+ / −	Vertical Angle	Elevation of Point	+ Rod Sight	+ / −	Difference Elevation	Height of Instrument	+ / −	Vertical Distance	NOTES
D#	P#	98			° '			° '		1						
174	173	8	186	12°	214 51	183	+	6 46	1788	2			1278			S.H.
		29														
		1	196	2°	358 05	413	−	39 57	1180	3						S.H.
		1191														
		10	192	16°	221 54	188	+	8 03	1890	4						S.H.
		1130														
		9	236	17°	230 00	230	+	8 50	1997	5						Brk. To A
		860														
		6	261	7°	216 57	248	+	12 71	1386	6						" "
		1114														
		9	215	10°	210 14	207	+	10 51	1308	7						S.H.
		100														
		8	206	13°	202 35	199	+	10 10	1301	8						S.H.
		1070														
		9	176	11°	194 49	170	+	10 22	1985	9						S.H.
		1060														
		9	161	18°	186 49	153	+	12 71	1940	10						S.H.
		1134														
		10	135	11°	175 12	129	+	12 19	1956	11						S.H.
		716														
		6	117	7°	155 10	111	+	12 24	1962	12						
D#	P#	3														
174A	174	584								49			1154			BRK ON [illegible]
		3	285	49	0 00	214		30 00	1493 / 1272	13	−	1186 / 1284		+	123	MON. TO [illegible]
		650														B-B4 30 El
3-11°30' W		5	151	49	72 22	148	+	8 38	1171	14						P# 174 Chis 4 5/8
X LEFT		484														P# 174
3-11°30' W.		4	85	49	72 22	83	+	9 45	1163	15	+	175		+	224	SET 1x1 3
X LEFT		522														P# 174
3-38°00' E		380	143	328	121 47	143	+	0 00	1150	16		93		+	142	SET 1x1 3
X LEFT		514														P# 174
N-83° E		4	115	49	178 39	113	−	6 90	1136	17		38			00	SET 1x1 3
X TO LEFT		550														P# 174
		4	56	49	149 45	55	−	8 14	1142	18		181			132	SET 1x1 3
		648														
		6	49	6°	152 50	48	−	8 40	1140	19						BRK 3
		643														
		1	66	11°	175 00	65	−	8 29	1139	20						SP
		649														
		1	66	6°	177 05	49	−	6 67	1144							OR Y
																BM 10

Date [illegible]
Name Chkd [illegible]
Checked [illegible]
Survey of [illegible]
Surveyed by [illegible]
Notes [illegible]

Form 301 10M 3-34

PLEASE RETURN TO
LOS ANGELES COUNTY SURVEYOR
700 HALL OF RECORDS

NOTE: ANY ADDITIONS OR CHANGES ON THIS SHEET MUST BE MADE OR CIRCLED IN RED INK, WITH DATE AND NAME OF PERSON MAKING CHANGE

Do not extend notes this side of this line

Transit at	Sight on	Stadia Intercepts	Stadia Distance	Stadia Rod	Horizontal Angle 0° to 360° Right	Horiz. Distance	+ / − Vertical Angle	Elevation of Point	+ Back Sight	+ / − Difference Elevation	Height of Instrument	+ / − Vertical Distance	REMARKS Station	Left Right
P#	P#	.778			° '		° '							
1744	174	.5	2.9	5 0	144 40	- 28	− 9 11	1144 6			1154 2		DR. 2' WIDE	
		.607												
		.6	8.	6 0	204 30	- 8	− 0 00	1148 2					DR.	
		1.047												
		1.0	48.	10 6	214 40	- 48	− 0 00	1143 6					DR. 8' WIDE	
		.839												
		.8	4.0	8 0	224 10	- 40	− 0 00	1146 2					10"O	
		.421											3' DEEP 6' WIDE	
		.4	2.2	3 8	329 30	- 22	− 0 00	1150 4					& PT DR.	
		.457												
		.4	5.8	4 3	276 30	- 58	− 0 00	1149 9					HO. DR. T.S.	
		.327											1'DEEP 3'WIDE	
		.3	2.8	2 7	345 10	- 28	− 0 00	1151 5					DR	
		.462												
		.4	6.3	4 0	274 00	63	+ 4 20	1154 8					24"O	
		.352											3'DEEP 6'WIDE	
		.3	5.3	3 0	335 30	- 53	+ 3 22	1154 2					BRK DR.	
		.314											BRK DR.	
		.3	1.5	3 7	276 10	- 15	− 0 00	1150 5					30"O	
		.156												
		.1	5.7	1 0	335 30	57	+ 4 16	1157 3					TOP BRK DR.	
		.125											26"O	
		.1	2.4	0 6	315 20	- 16	− 0 00	1153 6					BRK INTO DR.	
		.374												
		.3	7.5	3 0	285 10	73	+ 8 05	1161 4					34"O	
		.245												
		.2	4.6	2 0	329 40	- 45	+ 7 26	1158 0					BRK INTO DR	
		.459												
		.4	6.0	4 0	341 30	- 58	+ 9 02	1159 3					T.B. INTO DR.	
		.353												
		.3	5.4	3 0	295 25	- 53	+ 6 28	1157 7					BRK SL.	
		.158												
		.1	5.9	1 0	324 30	58	+ 6 36	1159 8					20"O BRK INTO DR	
		.334											" " "	
		.3	3.5	3 0	356 20	- 35	+ 5 15	1154 3						
		.580												
		.5	8.1	5 2	238 50	81	− 0 00	1149 0					B.S.	
		.723												
		.7	2.4	7 4	156 30	- 74	− 0 00	1146 8					BR INTO DR	
		.3												
		.272	2.9	3 0	84 00	- 29	− 3 49	1149 3					SLOPE BR	

Form 391 Rev 3-31

PLEASE RETURN TO
LOS ANGELES COUNTY SURVEYOR
700 HALL OF RECORDS

NOTE: ANY ADDITIONS OR CHANGES ON THIS SHEET MUST BE MADE OR CIRCLED IN RED INK, WITH DATE AND NAME OF PERSON MAKING CHANGE

Do not extend notes this side of this line

Transit at	Sight on	Stadia Intervals	Stadia Distance	Stadia Rod	Horizontal Angle 0° to 360° Right	Horiz. Distance	+ −	Vertical Angle	Elevation of Point	+ Back Sight	− Difference Elevation	Height of Instrument	+ Vertical Distance	REMARKS Station	Right
P# 174A	P# 174	1152			° '			° '		1					
		1153	53	11 0	177 00	53	=	1 40	1141 7			1154 2		BRK INTO DR	
		V30								2					
		HVP	81	50	226 10	81	=	1 49	1146 7					HD. DR	
		827								3					
		8	28	80	188 10	28	−	0 00	1146 2					BRK	
		334								4					
		3	35	35	259 20	35	−	0 00	1150 7					FLOTS	
		358								5					
		3	59	30	215 00	58	−	5 30	1145 6					BRK INTO DR	
		380								6					
		3	81	30	215 00	81	−	4 17	1145 2					" " "	
		547								7					
		560	88	50	215 00	88	−	4 06	1142 9					BOT DR	
		V73								8					
		V	74	50	183 40	73	−	6 58	1140 2					BRK INTO DR	
174E P# P# 174A N-10°30'E 5-33°30'E 4 TO RIGHT 4 TO LEFT										9					
					° '			° '	1136 1	49		1141 0			
		595								10					
		450	86	49	107 00	72	−	24 05	1104 1		369		320	P# 174 - [illegible]	
		477								11				X IN ROCK [illegible]	
		4	78	49	116 01	78	+	3 57	1141 5		05		54	P# 174 - [illegible]	
		513												SET 1X1 STK	
		4	114	49	0 00	112	+	6 41	1149 3	12	83		132	C [illegible]	
		200												P# 174 A [illegible]	
		130	71	20	304 20	70	+	5 28	1145 7	13					
		3								14				BRC INTO DR	
		249	52	30	296 10	52	+	4 18	1141 8					PT BETWEEN DR	
		408								15					
		4	9	47	95 30	9	−	0 00	1136 3					42"D T.S.	
		8								16					
		741	40	75	292 40	40	−	0 00	1133 5					V. DR'S	
		V44								17					
		V	45	19	17 10	45	−	0 00	1139 1					BRK INTO [illegible]	
		133								18					
		1	34	03	229 10	34	−	0 00	1140 7					"	
		148								19					
		1	49	05	265 05	49	−	0 00	1140 2					"	
		414								20					
		4	15	42	324 00	15	−	0 00	1136 8					30"D [illegible]	
		635								21					
	1/2	6	91	60	26 40	90	+	6 06	1142 9					[illegible]	

Add 0 to Reform.

Date [illegible] Surveyed by [illegible] Notes [illegible] Date 7-19-35

Form 301 10M 3-34

PLEASE RETURN TO
LOS ANGELES COUNTY SURVEYOR
700 HALL OF RECORDS

NOTE: ANY ADDITIONS OR CHANGES ON THIS SHEET MUST BE MADE OR CIRCLED IN RED INK, WITH DATE AND NAME OF PERSON MAKING CHANGE

Do not extend notes this side of this line

Transit at	Sight on	Stadia Intercepts	Stadia Distance	Stadia Rod—	Horizontal Angle 0° to 360° Right	Horiz. Distance	+ — Vertical Angle	Elevation of Point	+ Back Sight	+ — Difference Elevation	Height of Instrument	+ — Vertical Distance	REMARKS Station Left Right
P#	P#	3							1				
174E	174A	236	65	3 0	284.20	-65	-1.02	1136 8			1141 0		8+10"O Bot Dr
		3							2				
		223	79	3 0	284.30	-79	+0.38	1138 8					LPt. Bot Dr
		545							3				
		5	46	5 0	39.10	-46	+2.59	1138 3					BRK into Dr
		379							4				
		3	80	3 0	273.05	-80	+3.57	1143 3					" " "
		1132							5				BRK
		11	33	16 5	36.30	-33	+3.27	1126 5					Bot Dr 6' Wide
		1121							6				BRK East Side
		11	22	13 0	64.00	-21	-10.58	1123 8					" " 6' "
		637							7				
		6	38	6 0	73.45	-32	-22.24	1121 7					W. Bot Dr Brk
		688							8				
		6	89	6 0	278.50	-88	+6.53	1145 5					BRK into Dr.
		555							9				
		470	86	5 0	291.30	-85	+6.57	1146 2					" " "
		1122							10				
		11	23	20 0	73.10	-23	-6.58	1118 3					Bot Dr. Brk
		12							11				
		1158	43	14 0	87.10	-38	-19.21	1113 6					" " "
		263							12				
		2	64	2 0	124.20	-51	-26.12	1113 6					E. Bnk Dr
		141							13				" " "
		1	42	1 20	251.20	-42	0.00	1139 8					10"O
		160							14				
		1	61	1 0	159.30	-60	-5.45	1133 9					S.H. Br
		432							15				
		4	33	4 6	205.20	-33	0.00	1136 4					E. Bnk Dr
		3							16				
		238	63	3 0	142.20	-59	-14.31	1122 7					8+14"O T.S.
		442							17				
		4	43	4 0	203.10	-43	+1.42	1138 2					T.S.
		336							18				
		3	37	3 0	162.35	-36	-10.40	1131 2					T.B. into Dr
		4							19				
		355	46	4 0	169.20	-46	-3.49	1134 0					T.S.
		1117							20				6' Wide
		11	18	11 0	202.20	-17	-8.23	1127 4					LPt Bot Dr
		1122							21				
		11	23	11 0	162.05	-18	-27.24	1120 5					Dr 8' Wide

Form 551 1956 5-56

PLEASE RETURN TO
LOS ANGELES COUNTY SURVEYOR
700 HALL OF RECORDS

NOTE: ANY ADDITIONS OR CHANGES ON THIS SHEET MUST BE MADE OR CIRCLED IN RED INK, WITH DATE AND NAME OF PERSON MAKING CHANGE

Do not extend notes this side of this line

Transit at	Sight on	Stadia Intervals	Stadia Distance	Stadia Red	Horizontal Angle 0° to 360° Right	Horiz. Distance	+ −	Vertical Angle	Elevation of Point	+ Back Sight	+ −	Difference Elevation	Height of Instrument	+	Vertical Distance	REMARKS Sketch Right
P# 174E	P# 174-E								1104.1	5.0			11.09.1			BOT. DR
		5.80														
	5		86	52	0 00	72	+	24.05	1136.1		+	27.0		+	32.0	P# 174 E CHK. SHOT
		2.28														
	2		29	20	356 00	29	+	4.35	1109.4							V-DR. TS
	1.1.15															FLUME
	11		16	11.5	159.40	16	−	0.00	1097.6							BOT DR TS
	5.17															
	5		18	52	209.30	18	−	0.00	1103.9							BRK INTO DR
	1.152															
	11		53	11.0	176.30	51	−	10.32	1088.7							18"O T.S. BOT
	2.43															30"O BOT BRK
	2		44	28	262.20	39	+	19.54	1121.7							
	3.28															T.S. BRK
	3		29	30	245.90	29	+	5.49	1109.0							
	8.43															BOT DR. T.S.
	8		44	10.0	194.00	41	−	14.51	1088.3							
	4.30															T.B.
	3.68		63	40	102.20	49	+	27.56	1131.7							
	12.29															BR INTO DR
	12		30	12.9	189.40	30	−	0.00	1097.1							
	6.51															S.H.
	6		52	60	221.00	52	+	0.59	1104.1							
	1.17															BRK INTO DR
	1		18	10	286.35	17	+	14.30	1117.4							
P# 174G	P# 174E								1141.5	5.0			1146.5			
	9.76															CHECK SHOT
	9		77	10.3		77	−	0.00	1136.2							P# 174E
	2.26															
	2		27	20	76.00	25	+	17.05	1153.7							12"O SHK.
	3.18															
	3		19	30	199.50	19	+	7.44	1146.0							T.S.
	5.32															
	5		33	54	34.25	33	−	0.00	1141.1							T.S.
	1.42															
	1		43	00	78.15	39	+	17.14	1158.6							10"O
	2.47															
	2		48	20	242.35	47	+	6.20	1149.7							T.S.
	4															
	3.27		72	40	55.20	70	+	10.04	1155.0							SH

Date: Drawn: Checked: Date: Surveyed by: BENTLY Book: 1-18-38

Form 301 10M 3-34

PLEASE RETURN TO
LOS ANGELES COUNTY SURVEYOR
700 HALL OF RECORDS

NOTE: ANY ADDITIONS OR CHANGES ON THIS SHEET MUST BE MADE OR CIRCLED IN RED INK, WITH DATE AND NAME OF PERSON MAKING CHANGE

Do not extend notes this side of this line

Transit at	Sight on	Stadia Intercepts	Stadia Distance	Stadia Rod	Horizontal Angle 0° to 360° Right	Horiz. Distance	+ / −	Vertical Angle	Elevation of Point	+ Back Sight	+ / − Difference Elevation	Height of Instrument	+ / − Vertical Distance	REMARKS Station	Left	Right
P#		3			° '			° '								
174-G	174-E	236	65	3 0	253.00	-64	+	5.24	1149 5			1146 5		T.S.		
		614														
		6	18	6 2	320.25	-15	−	0.00	1140 3					FLGTS		
		354														
		3	55	3 0	134.00	-41	+	30.28	1167 5					S.H.		
		972														
		9	73	9 0	156.30	-51	+	32.49	1170 8					S.W.		
		440														
		4	41	4 0	209.50	-38	+	16.06	1153 4					T.S.		
		1186														
		1080	107	21 5	218.25	-80	+	30.11	1171 7					S.H.		
P#	P#															
174-D	1744								1150 4	4.9		1155 3		T.S. CHECK SHOT. P# 174-EA		
		442														
		3	143	6 8	0.00	-143	−	0.00	1149 3					FLGTS		
		428														
		4	29	4 0	347.45	-29	−	0.00	1151 3					BOT DR 5' W. OF		
		138														
		1	39	1 0	78.10	-36	−	14.44	1144 7					DR 3' W. OF		
		615														
		6	16	6 8	333.00	-16	−	0.00	1148 5					E BNK OR T.S.		
		326														
		3	27	3 0	264.50	-27	+	6.47	1155 4					S.H.		
		145														
		1	26	1 0	204.10	-24	+	16.26	1161 3					T.S.		
		629														
		6	30	6 0	234.25	-27	+	17.02	1157 8					S.H.		
		464														
		4	65	4 0	210.05	-52	+	26.17	1177 0					T.S. BOT S.W.		
		375														
		3	76	3 0	245.10	-74	+	10.16	1165 6					L PT DR BRK		
		654												3'		
		6	55	6 0	262.30	-54	+	6.12	1155 1					24"0 S.H.		
		380														
		3	81	3 0	227.40	-72	+	19.35	1177 8					BOT DR 8' W. OF		
		622														
		6	28	6 0	288.50	-28	+	1.23	1149 9					10"0 S.H.		
		1083														
		10	84	8 0	231.40	-73	+	20.45	1175 2					S.H.		
		1001														
		9	102	10 0	232.25	-88	+	21.26	1180 1							

Form 21: 1M 3-34

PLEASE RETURN TO
LOS ANGELES COUNTY SURVEYOR
700 HALL OF RECORDS

NOTE: ANY ADDITIONS OR CHANGES ON THIS SHEET MUST BE MADE OR CIRCLED IN RED INK, WITH DATE AND NAME OF PERSON MAKING CHANGE.

Do not extend notes this side of this line

Transit at	Sight on	Stadia station+sight	Stadia Distance	Stadia Rod—	Horizontal Angle 0° to 360° Right	Horiz. Distance	+ —	Vertical ° Angle	Elevation of Point	+ Back Sight	— Difference Elevation	Height of Instrument	+ Vertical Distance	NOTES
P# 174D	P# 174A	240 / 2	41	2 0	297 50	#1	+	2 47	1155 8			1155 3		Top Bnk
		260 / 2	61	2 0	326 10	61	+	2 54	1156 3					Flats
		062 / 0	63	0 0	314 20	63	+	2 54	1158 4					14" o
P# 174C	P# 174A	—		—					1171 7	#9		1176 6		
		550 / 4	151	49	0 00	148	−	8 36	1149 4		27 2		22 3	P# 174A Check
		312 / 3	13	3 5	332 00	13	−	0 00	1173 1					T.S.
		024 / 0	25	0 0	230 30	25	−	0 00	1176 6					10" a.
		528 / 45	79	5 0	127 40	69	+	20 34	1197 4					24" o
		130 / 1	31	1 0	200 30	28	+	16 36	1184 1					14" o S.H.
		446 / 4	47	4 0	191 10	37	+	26 31	1191 6					12" o
		655 / 566	85	6 0	138 40	65	+	29 02	1206 7					Rocky Point
		458 / 40	59	4 0	184 35	46	+	26 52	1196 5					Bot. Cl. H.
		148 / 1	49	1 0	198 20	40	+	24 45	1194 2					8" o to Bot Chx
		341 / 3	42	3 0	215 00	36	+	22 32	1188 7					6" o S.H.
		555 / 401	90	5 0	139 25	72	+	25 49	1207 0					Bk S
		788 / 7	89	7 0	131 50	77	+	21 47	1206 4		+ 236		+ 306	Base rock
		549 / 5	50	5 0	225 30	41	+	24 00	1190 2					8" o.
		623 / 6	74	6 0	229 30	60	+	25 27	1199 7					Base Cl. H.
		575 / 5	76	5 0	241 40	67	+	20 00	1196 0					14" o
		575 / 5	76	3 0	238 55	67	+	20 00	1198 0					Base C
		557 / 3	51	3 0	129 40	57	+	7 38	1181 2					Base C

Date Surveyed 7-16-35 Surveyed by BRUNTZ Notes WEN Date Checked 7-16-35 Checked

Form 301 10M 3-34

PLEASE RETURN TO
LOS ANGELES COUNTY SURVEYOR
700 HALL OF RECORDS

NOTE: ANY ADDITIONS OR CHANGES ON THIS SHEET MUST BE MADE OR CIRCLED IN RED INK, WITH DATE AND NAME OF PERSON MAKING CHANGE

Do not extend notes this side of this line

Transit at	Sight on	Stadia Intercepts	Stadia Distance	Stadia Rod	Horizontal Angle 0° to 360° Right	Horiz. Distance	+ − Vertical Angle	Elevation of Point	+ Back Sight	+ − Difference Elevation	Height of Instrument	+ − Vertical Distance	REMARKS Station	Left	Right
P# 174C	P# 174A	650 / 558	93	6.0	255.50	-84	+ 17.11	1196.8	4.9		1176.6		∡ pt Base Cliff		
		254 / 2	55	2.0	143.00	-54	+ 7.13	1181.4					10" o Base Cliff		
		372 / 3	73	3.0	153.00	-71	+ 9.14	1185.2					Bot Fall		
		563 / 5	64	5.0	156.10	-61	+ 13.10	1185.7					10" o.		
		358 / 3	59	3.0	251.10	-56	+ 11.57	1185.6					T.S.		
		471 / 4	72	4.0	163.50	-67	+ 15.21	1191.1					W. Side fall		
		238 / 2	39	2.0	245.40	-38	+ 6.43	1179.2					T.S.		
		454 / 4	55	4.0	260.40	-52	+ 12.11	1184.0					H W		
		333 / 3	34	3.0	267.55	-34	− 0.[illegible]	1173.6					B.D 2' wide 3' deep.		
		1108 / 10	109	8.0	176.05	-85	+ 27.[illegible]	1213.4					20" o.		
		614 / 6	15	6.5	334.00	-15	− 0.[illegible]	1171.1					B.D 2' wide 1' deep		
		615 / 6	16	6.0	32.00	-16	− 0.00	1171.6					36" o.		
		629 / 6	30	8.2	69.10	-30	− 0.00	1168.4					T Bk		
		639 / 6	40	6.0	26.30	-39	− 7.56	1165.1					∡ pt in drain B.D 1' wide 2' deep		
		355 / 3	56	3.0	167.05	-52	+ 15.59	1188.4					B.S.		
		262 / 2	63	2.0	61.00	-59	− 14.53	1159.0					Flot		
		248 / 2	49	2.0	152.10	-49	+ 3.11	1177.3					B. drain T.S.		
		651 / 6	52	6.0	0.00	-52	− 3.00	1167.9					T.B.		
		10 / 963	38	10.0	141.30	-38	+ 1.32	1167.6					B. drain T.S.		
		728 / 7	29	7.5	111.25	-29	− 0.00	1169.1					26" o. Bk D.		
		1132 / 11	33	11.0	115.55	-33	− 0.00	1165.6					B. drain 5' wide		

Page No. [illegible]

PLEASE RETURN TO
LOS ANGELES COUNTY SURVEYOR
700 HALL OF RECORDS

NOTE: ANY ADDITIONS OR CHANGES ON THIS SHEET MUST BE MADE AS CIRCLED IN RED INK, WITH DATE AND NAME OF PERSON MAKING CHANGE

Do not extend notes this side of this line

Transit at	Sight on	Stadia Intervals	Stadia Distance	Stadia Rod	Horizontal Angle 0° to 360° Right	Horiz. Distance	+ −	Vertical Angle	Elevation of Point	+ Back Sight	− Difference Elevation	Height of Instrument	+ −	Vertical Distance	Notes and Sketches
P#	P#	647			° '			° '							T.S.
174C	174A	6	48	6 0	123 10	48	−	0 00	1170 6	4 9		1176 6			
		347													BK in drain
		3	48	3 0	92 10	46	−	11 29	1164 3						B drain
		458													T.S.
		4	54	4 9	101 30	51	−	12 43	1161 0						
		309													
		25	60	3 0	108 15	58	−	9 42	1163 6						
		463			74°40'00" (S)										P# 174 H Set IX
4 to left	P#	4	64	4 9	149°20'00" (S)	60	+	14 47	1187 5		10 9		+	1 58	P# 174 C
P#															Check shot
174H	174C				° '			° '	1187 5			1192 6			
		56A													
		5	65	5 1	° '	61	−	14 50	1171 5						
		313													T.S. 14"D T.B.
		3	14	3 8	134 05	14	−	0 00	1188 8						
		230													
		2	31	2 0	122 50	31	+	4 26	1193 0						T.S.
		914													Bot Oak
		9	15	9 0	157 30	15	−	0 00	1183 6						Bot Dk 5"D.
		243													
		2	44	2 0	162 10	43	+	9 43	1198 0						Bot Dk T.B.
		62N													
		6	26	6 8	192 10	26	−	0 00	1185 8						Bnk Dk Oak
		129													
		1	30	1 0	191 10	30	−	0 00	1191 6						18"D Bnk Dk
		57A													
		5	79	5 0	178 20	72	+	16 49	1209 6						Bnk. Bot Dk
		381													
		3	82	3 0	167 20	75	+	16 17	1217 7						2-30"D. Bot Dk
		339													
		3	34	3 4	200 20	34	−	0 00	1189 7						Bot Dk 24"D.
		1090													
		10	91	10 0	167 30	87	+	17 43	1209 7						Bot Dk & Bnk
		143													
		1	44	0 0	207 30	44	−	0 00	1197 6						20"D. Bnk Dk
		1AA													
		1	45	1 0	201 50	45	+	4 11	1195 0						14"D
		R													
		430	71	5	176 20	65	+	16 21	1206 8						T.B.
		52N													
		6	26	5 2	222 50	76	−	0 00	1187 4						

Date Plotted
Date Checked
Survey By BKUNTY Base LSH Date 7-19-35
Tract No.
Book No.
Page No.
Map No.
Filed

Form 381 (OM 3-34)

PLEASE RETURN TO
LOS ANGELES COUNTY SURVEYOR
700 HALL OF RECORDS

NOTE: ANY ADDITIONS OR CHANGES ON THIS SHEET MUST BE MADE OR CIRCLED IN RED INK, WITH DATE AND NAME OF PERSON MAKING CHANGE

Do not extend notes this side of this line

Transit at	Sight on	Stadia Intercepts	Stadia Distance	Stadia Rod	Horizontal Angle 0° to 360° Right	Horiz. Distance	+ / −	Vertical Angle	Elevation of Point	+ Back Sight	+ / − Difference Elevation	Height of Instrument	+ Vertical Distance	REMARKS Station	Left	Right
P#	P#	5 5 6			° ' "											
174-H	174-C	5	57	5 0	185 00	55	+	10 14	1197 6			1192 6		Bot. DR. BRK		
		4 4 8												" " "		
		4	49	4 0	185 15	47	+	10 26	1197 3							
		8												28" O		
		7 5 2	49	8 0	223 20	49	+	3 39	1187 7							
		1 0 7 1												SOUR BRK.		
		10	72	10 0	199 10	63	+	20 31	1206 4							
		6 5 6												" "		
		6	57	6 0	207 50	55	+	10 14	1196 6							
		5 7 1												8-10" O T.B.		
		5	72	5 0	241 05	71	−	7 24	1178 4							
		6 6 3												T.B.		
		6	66	6 0	217 20	65	+	7 18	1194 9							
		6 6 5												Bot BR.		
		6	66	18 0	222 40	65	+	7 18	1182 8							
		1 2 1 4												V D's. 5' WIDE		
		1 2	15	12 5	233 40	15	−	0 00	1180 1							
		1 0 2 3												10" O.		
		10	24	10 0	295 40	24	−	6 24	1179 8					BRK. INTO DR.		
		B 3 1												L FH		
		B	32	8 0	280 10	29	−	17 23	1175 3					Bot. DR 9' WIDE		
		8 5 0														
		8	51	8 0	267 00	46	−	17 26	1170 1					BRK DR 8' WIDE		
		9 6 7														
		9	68	9 0	266 20	67	−	16 45	1164 9					" " 7' "		
		1 3 4														
		1	35	1 0	335 10	28	−	20 36	1177 9					BRK.		
PH	P*															
174-E	174-A								1163 5	4.78		1168 3		SLOPE		
		5 8 4														
		5	85	4 0	0 00	83	−	9 44	1149 3		19 0		14 2	P# 174-A CHECK SHOT		
		5 3 8														
		5	39	5 0	289 10	39	+	5 11	1166 8					2-6" O		
		3 3 0												T.B SPUR		
		3	31	3 0	301 50	31	+	5 44	1168 4							
		3 3 0												FLATS		
		3	31	3 0	108 00	30	−	8 23	1160 8							
		6 4 4												" BRK		
		6	48	6 0	55 05	42	−	15 40	1150 1							

RETURN TO:
LOS ANGELES COUNTY SURVEYOR
700 HALL OF RECORDS

NOTE: ANY ADDITIONS OR CHANGES ON THIS SHEET MUST BE MADE OR CIRCLED IN RED INK, WITH DATE AND NAME OF PERSON MAKING CHANGE

Do not extend notes this side of this line

Transit at	Sight on	Stadia elements	Stadia Distance	Stadia Rod	Horizontal Angle 0° to 360° Right	Horiz. Distance	+ −	Vertical Angle	Elevation of Point	+ Back Sight	+ −	Difference Elevation	Height of Instrument	+ −	Vertical Distance	Remarks
P# 175	P# 174								1253.4	4.87			1258.3			POINT ON [illegible]
		532														
		5	33	6.16	8.20	33		0.00	1251.7							S.H.
		477														
		440	38	4.10	90.20	25	+	34.01	1271.9							
		1105														TOP RIDGE BROWN
		1083	23	18.15	259.20	19	−	22.59	1231.6							S.H.
		1131														
		11	32	11.10	204.40	28	−	21.20	1236.4							"
		1154														
		11	55	17.15	185.30	52	−	14.01	1227.9							"
		630														
		6	31	6.10	155.30	31	−	5.29	1249.4							"
		154														
		1	52	1.10	136.50	52	+	3.40	1260.5							"
		837														
		8	38	7.94	0.00	38		0.00	1250.4			7.9			0.0	ON LINE BETWEEN P# 175 & P# 176
P# 175A	P# 175								1250.4	4.73			1255.1			P# 175 2' ABOVE GROUND
		137														TOP SURVEY BOLT
		1	38	1.63	00.00	38		00.00	1253.5							P# 175 CHIS. SHOT
		12.00														
		11.30	71	25.5	254.20	58	−	25.00	1202.5							S.H.
		12.11														
		12.00	12	12.5	185.00	12		0.00	1245.8							S.H.
		11.30														
		11	31	11.0	176.20	30	−	8.56	1239.4							S.H.
		11.56														
		11	57	11.0	178.10	55	−	11.22	1233.2							S.H.
		11.70														
		11.00	71	19.0	203.10	63	−	19.50	1213.6							S.H.
		11.34														
		11	35	19.0	213.20	31	−	20.11	1193.8							S.H.
		11.87														
		11	88	11.0	177.50	88	−	3.36	1238.7							S.H.
		11.86														
		11	82	22.0	201.40	80	−	15.56	1210.4							S.H.
		11.16														
		10	119	11.0	181.30	119	−	2.05	1240.0							S.H.
		12.09														
		12.35	126	18.8	202.25	122	−	10.19	1214.6							S.H.

Sheet No. 1 of 1 sheets.

Form 301 IBM 3-64

PLEASE RETURN TO
LOS ANGELES COUNTY SURVEYOR
700 HALL OF RECORDS

NOTE: ANY ADDITIONS OR CHANGES ON THIS SHEET MUST BE MADE OR CIRCLED IN RED INK, WITH DATE AND NAME OF PERSON MAKING CHANGE

Do not extend notes this side of this line

Transit at	Sight on	Stadia Intercepts	Stadia Distance	Stadia Rod	Horizontal Angle 0° to 360° Right	Horiz. Distance	+ − Vertical Angle	Elevation of Point	+ Back Sight	+ − Difference Elevation	Height of Instrument	+ − Vertical Distance	REMARKS Station	Left	Right
P# 175A	P# 175	2.00 / 1.41	60	2.0	125-45	52	+20-44	1272.9	4.7		1255.1		S.H.		
		6.05 / 5	106	18.0	148-20	92	+20-43	1272					S.H.		
		3.00 / 2.40	61	3.0	93-30	41	+34-03	1280.3					S.H.		
		10.50 / 9	151	23.0	155-10	135	+18-43	1278.0					S.H.		
P# 176	P# 175							1249.0	4.6		1253.6				
		5.15 / 5	16	5.3	354-25	16	0-00	1248.3					S.H.		
		2.36 / 2	37	2.0	66-45	31	+22-07	1264.5					S.H.		
		6.23 / 6	24	6.3	146-45	24	0-00	1247.3					S.H.		
		12.00 / 11.50	51	12.0	155-00	51	0-40	1241.1					S.H.		
		8.82 / 8	83	8.0	159-30	83	2-09	1242.6					S.H.		
		11.10 / 10	111	9.7	160-05	111	0-00	1242.9					S.H.		
		10.47 / 9	148	10.0	160-50	148	+3-07	1251.5					S.H.		
P# 177	P# 176							1288.5	4.9		1293.4				
		6.18 / 4	219	4.9	4°57'15"① 9°54'30"②	186	22-52	1210.2		83.2		78.3	P# 177A set 1x1 ∠ to the right		
		8.77 / 6	278	7.0	1-25	273	7-15	1251.6					S.H.		
		11.92 / 9.00	293	16.0	10-25	293	+0-49	1281.6					S.H.		
		10.55 / 8	256	9.0	7-10	253	6-33	1255.6					S.H.		
		11.75 / 9	276	10.0	357-50	267	10-10	1235.6					S.H.		
		11.45 / 9	246	10.0	14-50	245	3-30	1268.6					S.H.		
		11.98 / 9	299	17.0	355-10	292	8-49	1231.3					S.H. — Bk.		
		5.37 / 3	238	4.0	27-50	237	2-36	1278.8					S.H.		

Add'l Inform.

Form [illegible]

PLEASE RETURN TO
LOS ANGELES COUNTY SURVEYOR
700 HALL OF RECORDS

NOTE: ANY ADDITIONS OR CHANGES ON THIS SHEET MUST BE MADE OR CIRCLED IN RED INK, WITH DATE AND NAME OF PERSON MAKING CHANGE

Do not extend notes this side of this line

Transit at	Sight on	Stadia Intercepts	Stadia Distance	Stadia Rod	Horizontal Angle Side 360° Right	Horiz. Distance	+ − Vertical Angle	Elevation of Point	+ Back Sight	+ − Difference Elevation	Height of Instrument	+ − Vertical Distance	Remarks
P# 177	P# 176	1152 / 8	353	28°	9-30	353	+1-13	1273.0	1 49		1293.4		S.H.
		965 / 7	266	11°	30-35	264	+4-32	1303.4	2				S.H.
		1172 / 9	273	10°	350-20	252	−16-01	1211.2	3				S.H.
		989 / 7	290	8°	28-35	286	+6-43	1319.3	4				S.H.
		950 / 7	251	8°	351-50	220	−20-21	1203.8	5				S.H.
		1038 / 8	239	15°	0-00	227	−12-56	1225.8	6				S.H.
		1118 / 8.00	319	17°	26-45	309	+10-05	1331.4	7				S.H.
		11.00 / 8.54	247	10°	4-10	239	−10-10	1240.6	8				S.H.
		1172 / 8.00	373	26°	7-10	373	−0-28	1264.5	9				S.H.
		1127 / 9	228	10°	38-30	228	−1-16	1278.6	10				S.H.
		633 / 4	234	4°	50-45	234	−0-00	1289.4	11				S.H.
		12.22 / 8.00	423	23°	6-10	423	−0-00	1269.6	12				S.H.
		938 / 7	239	8°	61-40	239	+1-58	1293.4	13				Bk. into D.
		12.00 / 9.56	245	20°	64-00	244	+2-32	1283.1	14				B.D. 4' wide
		11.73 / 9	274	10°	67-30	272	+5-01	1307.3	15				" " 8' wide 4 Ft.
		1200 / 840	361	22°	25-50	350	+10-03	1333.7	16				S.H.
		1140 / 7	441	22°	11-35	440	+3-00	1294.4	17				S.H.
		391 / 1	292	2°	68-40	287	+7-25	1329.0	18				Bk. into D.
		1192 / 9	293	17°	62-40	284	+10-10	1327.4	19				" "
		11.00 / 7.00	401	27°	23-00	390	+9-35	1332.5	20				S.H.
		4.85 / 2	296	3°	52-00	280	+8-27	1332.1	21				S.H.

Notes Red. Plotted Job No. 7555 Division No.
Date Date Survey of Doroth Drive
Notes Chkd. Checked Survey by Brunty Notes GEB Date 7-22-35

Form 301 10M 3-34

PLEASE RETURN TO
LOS ANGELES COUNTY SURVEYOR
700 HALL OF RECORDS

NOTE: ANY ADDITIONS OR CHANGES ON THIS SHEET MUST BE MADE OR CIRCLED IN RED INK, WITH DATE AND NAME OF PERSON MAKING CHANGE

Do not extend notes this side of this line

Transit at	Sight on	Stadia Intercepts	Stadia Distance	Stadia Rod	Horizontal Angle 0° to 360° Right	Horiz. Distance	+ Vertical Angle —	Elevation of Point	+ Back Sight	+ Difference Elevation —	Height of Instrument	+ Vertical Distance	REMARKS Station	Left	Right
P# 177	P# 176	393							1						
		1	294	2°	45-00-	r88	+8-28	1334 4	49		1293 4		S.H.		
		1167							2						
		8	368	29°	15-00-	365	+4-45	1r94 9					S.H.		
		1192							3						
		9	293	17°	37-55-	r85	+9-31	13r44					S.H.		
		1206							4						
		772	429	23°	23-40-	415	+10-22	1344 8					S.H.		
		1070							5						
		8	271	9°	32-10-	r69	+5-15	1309 r					S.H		
		780							6						
		5	281	6°	22-15-	r80	+4-05	1307 4					S.H		
		995							7						
		7	296	19°	17-50-	r93	+5-31	130r 8					S.H.		
		1136							8						
		8	337	25°	18-30-	333	+6-32	1306 6					S.H.		
		1005							9						
		7	306	8°	33-50-	r97	+9-39	1336 r					S.H.		
		1200							10						
		960	341	10°	33-50-	3r4	+12-41	1356 7					S.H.		
		638							11						
		9	239	5°	356-35-	204	-22-16	1204 8					S.H.		
		1208							12						
		7	309	12°	41-35-	297	+11-22	1341 3					S.H.		
		572							13						
		3	223	4°	346-55-	r30	-23-05	1191 1					S.H.		
		1044							14						
		7	345	13°	44-40	322	+15-01	1366 8					S.H.		
		1043							15						
		7	344	9°	51-25-	3r1	+14-59	1370 4					Bk.		
		1200							16						
		900	301	10°	342-25-	254	-23-14	1194 5					S.H		
		442							17						
		100	343	3°	53-40	3r5	+13-06	1366 3					Slide 10' wide		
		540							18						
		2	341	4°	55-25-	3rr	+13-33	1367 3					Bk. into slide		
		490							19						
		1	391	3°	55-00-	357	+17-06	1400 3					Hd. of slide		
		1183							20						
		900	284	14°	341-50-	r51	-25-24	1169 6					Steep S.H.		
		1169							21						
		8	370	10°	56-25-	335	+17-54	1391 1					Bk. into slide		

PLEASE RETURN TO
LOS ANGELES COUNTY SURVEYOR
700 HALL OF RECORDS

NOTE: ANY ADDITIONS OR CHANGES ON THIS SHEET MUST BE MADE OR CHECKED IN RED INK, WITH DATE AND NAME OF PERSON MAKING CHANGE

Do not extend notes this side of this line

Station	Sign	Station Intervals	Station Distance	Station Sub-	Horizontal Angle 0° to 360° Right	Horiz. Distance	+ − Vertical Angle	Elevation of Point	+ Back Sight	+ − Difference Elevation	Height of Instrument	+ − Vertical Distance	Remarks
177	P# 176	549 / 2	350	4°	60-40	329	+14-06	1372.2	49		1293.4		Steep Slope
		1192 / 8	393	13°	62-20	350	+19-06	1402.2					S.H.
		451 / 1	352	5°	65-45	331	+14-12	1372.2					S.H.
		1093 / 7	394	9°	69-00	357	+17-40	1398.5					S.H.
	1/2	1078 / 9	357	13°	73-15	334	+14-37	1367.7					S.H.
		1200 / 8.19	382	14°	342-50	295	−28-25	1119.6					S.H.
		619 / 2.00	420	4°	73-10	381	+17-34	1410.4					S.H.
		960 / 6	361	8°	75-10	336	+15-08	1376.5					Bk. into D.
		1033 / 6	434	12.5	78-10	385	+19-37	1418.3					S.H. Bk. into D.
		1121 / 9	222	16°	352-35	179	−26-06	1189.8					S.H. Bk.
		1100 / 7.40	361	22°	77-20	333	+16-00	1367.3					B.D. 3' wide
		1120 / 9	221	15°	357-40	172	−27-52	1187.3					S.H. Bk.
		937 / 5	438	18°	81-25	390	+19-18	1412.2					S.H. Bk.
		1206 / 10	207	11°	13-10	183	−20-01	1216.1					S.H. Bk.
		1090 / 9	191	14°	25-45	173	−17-35	1224.5					S.H. Bk.
	—	893 / 7	194	14°	38-35	188	−10-00	1246.3	?	472		332	S.H. Bk.
	—	1078 / 9	179	15°	48-50	173	−10-40	1246.0		476		326	B.D. 6' wide (T.O.B. in B.D.)
		1020 / 8	221	22.5	61-45	221	0-00	1270.9					B.D. 5' wide
		1078 / 9	129	22°	48-45	173	−10-40	1239.0					B.D. 6' wide (B.D. Bk.)
		1200 / 1014	187	20°	39-30	172	−16-10	1223.5					B.D. 5' wide

Notes Cmkd. Date Checked Date Surveyor Surveyor Date 7-23-77

Form 301 10M 3-34

PLEASE RETURN TO
LOS ANGELES COUNTY SURVEYOR
700 HALL OF RECORDS

NOTE: ANY ADDITIONS OR CHANGES ON THIS SHEET MUST BE MADE OR CIRCLED IN RED INK, WITH DATE AND NAME OF PERSON MAKING CHANGE

Do not extend notes this side of this line

Transit at	Sight on	Stadia Intercepts	Stadia Distance	Stadia Rod—	Horizontal Angle 0° to 360° Right	Horiz. Distance	+ Vertical Angle —	Elevation of Point	+ Back Sight	+ Difference Elevation —	Height of Instrument	+ Vertical Distance —	REMARKS Station	Left	Right
P# 177A	P# 177				° ' "		° ' "	1210	5 1 2		1215 3				
		6.18											P# 177 Check Shot		
		4.00	219	5 1	0-00	185	+22-52	1288 4					Mag. N 46° 30' W.		
		5.96													
		4.	197	5°	1-45	168	+22-40	1280 3	3				T. Bk.		
		4.73													
		3.	174	4°	9-30	156	+18-33	1263 6	4				T. Bk.		
		10.15													
		8.	216	9°	9-35	194	+18-43	1271 8	5				T. Sp. S.H.		
		11.57													
		8.00	358	10°	287-45	289	+25-51	1345 8	6				S.D.		
		7.92													
		4	393	6°	288-45	316	+26-09	1364 8	7				B.Bk.		
		9.42													
		6	343	8°	293-00	268	+27-44	1348 8	8				Bk. into D.		
		7.15													
		5.00	216	16°	18-30	700	+15-57	1256 3	9				S.H.		
		11.79													
		8.	321	10°	297-30	279	+29-46	1365 2	10				S.H. Bk.		
		7.59													
		6	160	7°	18-10	148	+15-51	1250 3	11				S.H. Bk.		
		4.47													
		3	148	4°	28-55	145	+8-34	1233 0	12				S.H. Bk.		
		7.60													
		3.	461	5°	291-50	341	+30-29	1412 2	13				T. Bk.		
		12.00													
		7.60	441	14°	295-20	311	+32-45	1402 4	14				S.H. Bk.		
		12.00													
		8.20	381	15°	305-45	288	+29-34	1363 9	15				Bk. into D.		
		10.03													
		8.	204	9°	31-10	197	+10-42	1243 4	16				S.H.		
		11.60													
		7.	461	14°	304-50	331	+32-02	1408 8	17				Bk. into D.		
		11.58													
		8.00	359	10°	310-05	285	+26-49	1349 9	18				B.D. 3' Wide		
		4.57													
		3	158	4°	42-20	158	+1-52	1216 3	19				S.H. Bk.		
		12.00													
		7.60	441	17°	309-35	340	+29-59	1389 2	20				H.D.		
		12.00													
		8.00	401	19°	313-45	287	+32-03	1376 8	21				Bk. into D.		

Form No. 1[illegible]

250
2
500

PLEASE RETURN TO
LOS ANGELES COUNTY SURVEYOR
700 HALL OF RECORDS

NOTE: ANY ADDITIONS OR CHANGES ON THIS SHEET MUST BE MADE OR CIRCLED IN RED INK WITH DATE AND NAME OF PERSON MAKING CHANGE

Do not extend notes this side of this line

Transit at	Sight on	Stadia Intercepts	Stadia Distance	Stadia Rod	Horizontal Angle 0° to 360° Right	Horiz. Distance	+ − Vertical Angle	Elevation of Point	+ Back Sight	+ − Difference Elevation	Height of Instrument	+ − Vertical Distance	Notes
P# 177A	P# 177	1170 / 700	471	20°	312-45	345	+31-11	1403.8	1 5.1	+188.5	1215.3	+208.5	Bk. into D
		1197 / 11	98	11°	37-40	96	−7-53	1191.2	2				S.S.
		317 / 2	118	3°	23-30	118	+3-15	1218.8	3				S.S.
		995 / 6	395	13°	320-05	290	+30-48	1376.3	4				S.H.
		222 / 1	123	2°	3-40	118	+11-17	1236.8	5				Brk. on S.S.
		1160 / 7	461	18.5	318-35	338	+31-09	1400.8	6				S.H.
		315 / 2	116	3°	352-50	115	+5-07	1222.4	7				S.S.
		297 / 2	98	2°	1-55	98	+1-46	1216.1	8				Bk. on S.S.
		887 / 8	88	8°	15-05	88	−0-00	1207.5	9				" " S.S.
	1/2	1150 / 9	501	23°	323-40	369	+30-48	1412.8	10 ×				S.H.
		1200 / 800	401	23°	325-35	288	+32-02	1372.8	11				S.H.
		579 / 5	80	5°	354-30	76	−12-47	1193.3	12				S.S.
		588 / 5	89	5°	338-35	89	−1-53	1207.6	13				S.S.
		217 / 1	118	2°	339-45	114	+10-16	1234.7	14				S.S.
		338 / 2	139	3°	329-25	133	+12-12	1241.0	15				S.S.
		375 / 3	76	3°	332-40	71	−14-06	1194.6	16				~~Sw.~~ Sm.
		1200 / 1111	90	12°	328-40	90	+1-14	1205.2	17				Sw. Sm.
		489 / 4	90	4°	319-30	90	+2-48	1215.6	18				Sm. Sp.
		1187 / 11	88	11°	308-55	87	+4-23	1210.9	19				B.D. [illegible]
		1114 / 10	115	11°	307-20	107	+14-37	1232.3	20				Sm. Sp.
		622 / 5	123	6°	313-00	120	+9-22	1229.0	21				[illegible]

Notes Ckd. Date Checked Date Platted Date Job No. [illegible] Survey of [illegible] Survey by [illegible] Notes [illegible] Date 7-23-35

Form 361 10M 3-34

PLEASE RETURN TO
LOS ANGELES COUNTY SURVEYOR
700 HALL OF RECORDS

NOTE: ANY ADDITIONS OR CHANGES ON THIS SHEET MUST BE MADE OR CIRCLED IN RED INK, WITH DATE AND NAME OF PERSON MAKING CHANGE

Do not extend notes this side of this line

Transit at	Sight on	Stadia Intercepts	Stadia Distance	Stadia Rod	Horizontal Angle 0° to 360° Right	Horiz. Distance	+ Vertical Angle —	Elevation of Point	+ Back Sight	+ Difference Elevation	Height of Instrument	+ Vertical Distance	REMARKS Station	Left	Right
P#	P#	638			° '		° '		1						
177A	177	5	139	6°	305-30	130	+14-35	1r43	51		1215		Sp.		
		737							2						
		5	238	11.5	299-35	r00	+23-32	1r99					Bk. into D.		
		1200							3						
		930	271	17°	293-35	r11	+25-14	1302					B. Bk.		
		757							4						
		6	158	7°	308-20	146	+15-42	1r49					Sm. D. 1' Wide		
		677							5						
		5	178	6°	303-00	160	+18-31	1r67					Sp.		
		1151							6						
		9	252	10°	307-10	214	+22-51	1r96					Sm. D.		
		1178							7						
		9	279	10°	295-50	r11	+26-45	1317					Sp.		
		355							8						
		1	256	2°	315-30	217	+22-58	1305					B. Bk.		
		806							9						
		5	307	7°	307-30	r56	+23-56	13rr					Sm. D, 8' wide		
		502							10						
		3	203	4°	303-35	180	+19-37	1r75					Sp.		
		537							11						
		3	238	4°	320-40	r06	+21-23	1r91					B. Bk.		
		332							12						
		1	233	2°	327-20	192	+24-33	1301					Bk. S.		
		1200							13						
		979	222	17°	306-50	189	+22-40	1r77					Sm. D. 1' Wide		
		320							14						
		1	221	2°	325-40	181	+25-01	1r97					Sh. Pt.		
		397							15						
		1	298	0°	316-50	r38	+26-35	1334					Top Bk.		
		1109							16						
		9	210	10°	312-10	181	+21-45	1r77					S. S.		
		901							17						
		7	202	8°	322-10	173	+22-11	1r77					B Bk.		
		343							18						
		1	244	2°	331-10	198	+25-44	1308					T. Bk.		
		467							19						
		3	168	4°	321-50	136	+25-34	1276	?	+ 614		+ 654	Sh Pt (end) T Bk.		
		380							20						
		1	231	2°	338-10	193	+24-02	1298					T Bk.		
		546							21						
		4	147	5°	319-50	139	+13-44	1r44					B. Bk.		

Form 81 Rev 8-58

PLEASE RETURN TO
LOS ANGELES COUNTY SURVEYOR
700 HALL OF RECORDS

NOTE: ANY ADDITIONS OR CHANGES ON THIS SHEET MUST BE MADE OR CIRCLED IN RED INK WITH DATE AND NAME OF PERSON MAKING CHANGE

Do not extend notes this side of this line

Transit at	Back on	Station Instrument	Station Distance	Station Read—	Horizontal Angle 0° to 360° Right	Horiz. Distance	+	Vertical Angle	Elevation of Point	+ Rod Sight	—	Difference Elevation	Height of Instrument	+	Vertical Distance	Notes
P#	P#	11 20								1						
177	177	8	321	10°	315-30	318	+	30-22	1345 3	5 1			1215 3			T.Bk.
		472								2						
		2	273	3°	339-05	318	+	26-34	1314							T. Bk.
		260								3						
		1	181	2°	332-30	164	+	17-36	1265 3							S.S.
		263								4						
		1	184	2°	327-10	166	+	18-17	1268 1							B. Bk.
		1030								5						
		7	331	14°	320-05	249	+	29-50	1344 2							Hd. Sta. Sur.
		383								6						
		7	204	2°	335-00	181	+	19-35	1277 7							B. Bk. on S.S.
		800								7						
		600	201	7°	343-40	166	+	24-27	1283 8							S.S.
		1107								8						
		8	308	13°	327-10	178	+	30-26	1336 6							T. Bk.
		386								9						
		2	182	3°	350-20	162	+	21-21	1275 6							S.S.
		349								10						
		2	150	3°	350-20	138	+	16-36	1253 3							T.Bk.
		1200								11						
		870	331	25°	332-30	246	+	30-36	1334 7							S.H.
		372								12						
		200	173	3°	355-50	151	+	20-37	1269 1							T.Bk.
		250								13						
		1	151	2°	0-00	137	+	17-39	1256 8							T.Bk.
		1088								14						
		8	289	9°	334-25	217	+	29-46	1330 8							Bk.
		959								15						
—		9	60	16°	338-50	55	—	15-41	1283 8			316			156	Vof D.H. Sta.
—		1200								16						
		1141	60	19°	4-30	49	—	24-33	1273 8			416			226	B.D. Sta.
—		1200								17						
		1130	71	19°	28-40	48	—	34-45	1263 3			522			332	B.D. " "
P#	P#									18						
177	176								1289 5	4 6			1293 3			
		1160								19						
		11	61	19°	144-40	50	+	24 42	1297 4							SH.
		1100								20						
		1000	101	10°	167-10	90	+	18 51	1314 3							S.H.
		1023								21						
		181	24	10°	169-40	45	+	12 43	1287 2							S.H.

Date Rec'd
Date Chkd.
Date
Surveyed
Surveyed by
Date

Form 301 10M 3-44

PLEASE RETURN TO
LOS ANGELES COUNTY SURVEYOR
700 HALL OF RECORDS

NOTE: ANY ADDITIONS OR CHANGES ON THIS SHEET MUST BE MADE OR CIRCLED IN RED INK, WITH DATE AND NAME OF PERSON MAKING CHANGE

Do not extend notes this side of this line

Transit at	Sight on	Stadia Intercepts	Stadia Distance	Stadia Rod	Horizontal Angle 0° to 360° Right	Horiz. Distance	+ Vertical Angle −	Elevation of Point	+ Back Sight	+ Difference Elevation	Height of Instrument	+ Vertical Distance	REMARKS Station	Left	Right
P# 177	P# 176	10.30 / 9.40	131	10	168° 35'	116	+ 19° 21'	1357.4	4.8		1293.3		S.H.		
		9.00 / 10.99	41	19	175° 50'	39	+ 12° 05'	1280.8					Sw.		
		10 / 11.60	100	30	132° 00'	72	+ 31° 49'	1308.2					Hd. Sw.		
		10 / 10.73	161	14	169° 10'	141	+ 20° 22'	1332.0					S.H.		
		10 / 12.00	74	17	184° 00'	71	+ 12° 16'	1291.7					S.H.		
		10.60 / 6.88	141	15	146° 25'	112	+ 28° 12'	1337.3					S.H.		
		5.00 / 11.78	189	9 5/8	155° 10'	157	+ 24° 02'	1354.5					S.H.		
		10.00 / 11.30	179	15	140° 25'	134	+ 29° 48'	1355.7					S.H.		
		9 / 11.40	231	22 5/8	148° 30'	176	+ 29° 06'	1369.3					S.H.		
		9.45 / 12.00	196	23	133° 30'	140	+ 32° 07'	1358.8					S.H.		
		9.50 / 10.81	251	21	137° 45'	185	+ 30° 46'	1382.8					S.H.		
		9.00	132	10	157° 55'	111	+ 23° 15'	1331.4					S.H.		
P# 178	P# 179							1317.5	4.6		1322.1				
		11.11 / 11	12	1 1/4	140° 50'	12	− 0° 00'	1310.1					Approx G		
		11.78 / 11	79	17	107° 00'	68	− 21° 45'	1278.1					S.H.		
		11.35 / 11	36	11	168° 20'	33	− 16° 57'	1301.2					S.H.		
		12.00 / 11.66	35	12	96° 20'	32	− 16° 03'	1300.9					S.H.		
		11.88 / 11	89	18	128° 50'	72	− 25° 37'	1269.4					S.H.		
		11.57 / 11	58	11 5/8	147° 15'	46	− 26° 11'	1288.4					S.H.		
		12.00 / 10.81	120	18	145° 35'	95	− 27° 03'	1255.6					Sw.		
		11.23 / 10	124	16	136° 40'	107	− 21° 52'	1239.3					SH.		

PLEASE RETURN TO
LOS ANGELES COUNTY SURVEYOR
700 HALL OF RECORDS

NOTE: ANY ADDITIONS OR CHANGES ON THIS SHEET MUST BE MADE OR CHECKED IN RED INK, WITH DATE AND NAME OF PERSON MAKING CHANGE

Do not extend notes this side of this line

Transit at	Sight on	Station Intervals	Stadia Distance	Stadia Rod	Horizontal Angle 0° to 360° Right	Horiz. Distance	+ − Vertical Angle	Elevation of Point	+ Back Sight	+ − Difference Elevation	Height of Instrument	+ − Vertical Distance	Remarks
P# 178	P# 179	12.09 / 11	110	18.0	159-40	93	−23-03	1264.6	1 4.6		1322.1		Sw.
		12.00 / 10.22	179	18.0	126-50	140	−27-41	1230.7	2				Sw.
		10.37 / 9	138	15.0	113-20	114	+24-20	1255.4	3				S.H.
Mag. N 9°30' E		5.06 / 3.00	207	4.6	59°22'00" / 118°44'00"	195	−13-45	1269.7	4	52.4		47.8	P# 178A Set on boulder Angle to the right
		3.27 / 3	28	2.3	339-40	78	−0-00	1319.8	5				S.H.
		11.83 / 11	84	23.5	330-50	79	+14-20	1318.8	6				S.H.
		12.00 / 10.88	113	15.0	345-20	110	+8-50	1324.2	7				S.H.
		11.45 / 10	146	11.0	359-30	145	+5-31	1325.1	8				S.H.
P# 178A	P# 178							1269.7	9 4.8		1274.5		This Pt. on large boulder and should be cast out for topography
		6.06 / 4	207	4.8		195	+13.43	1317.6	10				P# 178 Check Shot
		12.00 / 10.54	147	16.5	341-40	144	+8-21	1279.2	11				S.H.
		11.28 / 10	129	11.0	321-10	128	−3-51	1254.8	12				S.H.
		11.27 / 10	128	11.0	350-50	126	+6-55	1277.5	13				S.H.
		11.95 / 11.00	96	16.0	330-50	96	−1-20	1256.5	14				S.H.
		11.33 / 11	34	11.0	115-25	33	−7-57	1258.8	15				S.H.
		7.30 / 6	131	12.0	9-20	129	+6-26	1277.2	16				S.H.
		11.73 / 11	74	15.5	343-30	73	−5-12	1252.2	17				S.H.
		11.65 / 11	66	15.0	98-50	65	+7-08	1267.6	18				S.H.
		10.69 / 10	70	10.0	3-45	68	−10-27	1252.1	19				Sw.
		12.03 / 11	104	15.0	14-30	104	+1-01	1261.4	20				Sw. [illegible]
		11.32 / 10.40	93	17.0	90-05	89	+11-11	1275.2	21				S.H.

Notes Chkd. _____ Checked _____ Date _____ Plotted _____ Survey of Brunty Notes CEB Date 7-23-35

Form 391 10M 3-34

PLEASE RETURN TO
LOS ANGELES COUNTY SURVEYOR
700 HALL OF RECORDS

NOTE: ANY ADDITIONS OR CHANGES ON THIS SHEET MUST BE MADE OR CIRCLED IN RED INK, WITH DATE AND NAME OF PERSON MAKING CHANGE

Do not extend notes this side of this line

Transit at	Sight on	Stadia Intercepts	Stadia Distance	Stadia Rod	Horizontal Angle 0° to 360° Right	Horiz. Distance	+ Vertical Angle −	Elevation of Point	+ Back Sight	+ Difference Elevation −	Height of Instrument	+ Vertical Distance −	REMARKS Station	Left	Right
P#	P#	1163			°										
178A	178	11	64	17°	29-10	63	+6-50	1v65	48		1274 5		S.H.		
		1200													
		1177	24	12°	173-45	14	-38-06	1v50 8					S.H.		
		1132													
		10	133	14°	21-00	131	+7-39	1277 7					Sw.		
		1147													
		11	48	13°	328-10	40	-23-56	1243 8					Sw.		
		933													
		8	134	14°	99-35	131	+7-43	1v78 3					S.H.		
		966													
		9	67	14°	47-10	64	+12-01	1274 v					S.H.		
		1142													
		10	143	17°	38-55	132	+15-55	1295 1					S.H.		
		1166													
		10	167	15°	104-50	164	+7-30	1281 0					S.H.		
		1180													
		11	81	15°	65-45	74	+16-51	128v 0					S.H.		
		1207													
		10	208	11°	100-10	204	+7-46	1291 v					S.H.		
		1115													
		10	116	15°	61-50	103	+19-40	1296 2					S.H.		
		1200													
		1032	169	17°	53-10	147	+20-51	1313 8					S.H.		
		1024													
		8	225	13°	101-30	v71	+7-33	1v90 8					Bk. into D.		
		1130													
		10	131	11°	83-25	125	+12-27	1291 0					S.H.		
		1083													
		900	184	16°	61-20	159	+21-27	1321 3					S.H.		
		975													
		8	176	13°	90-50	167	+13-10	1300 6					S.H.		
		1096													
		9	197	17°	78-35	179	+17-25	1313 8					Hd. Sw.		
		1200													
		961	240	19°	95-10	73v	+10-35	1298 8					Bk. into D.		
		1200													
		991	210	19°	93-10	199	+13-00	1301 7					S.H.		
		1101													
		900	202	16°	82-25	185	+16-50	1314 7					S.H.		
		1200													
		966	235	21°	87-15	219	+15-08	131v 9					S.H.		

Form 201 Rev 7-54

178 / 386 — 178 / 396

PLEASE RETURN TO
LOS ANGELES COUNTY SURVEYOR
700 HALL OF RECORDS

NOTE: ANY ADDITIONS OR CHANGES ON THIS SHEET MUST BE MADE OR CIRCLED IN RED INK, WITH DATE AND NAME OF PERSON MAKING CHANGE

Do not extend notes this side of this line

Transit at	Sight at	Stadia Intervals	Stadia Distance	Stadia Rod	Horizontal Angle 0° to 360° Right	Horiz. Distance	+ / −	Vertical Angle	Elevation of Point	+ Back Sight	+ / − Difference Elevation	Height of Instrument	+ Vertical Distance	B.S. M. A. Station
P# 178A	P# 178	1166 / 10	167	18°	40 25	151	+	17 59	13057	4 8		1274 5		S.H. B.A.
		1166 / 10	167	17°	23 00	159	+	12 44	12934					B.D. & S.M.
		1144 / 8	345	25°	58 50	N96	+	22 08	13701					S.M.
		968 / 8	169	14°	11 05	156	+	13 44	13047					"
		1200 / 938	263	22°	57 30	NNW	+	23 12	13480					"
		1200 / 894	307	18°	51 40	N59	+	23 09	13677					"
		12 / 745	256	17°	49 40	N16	+	23 13	13504					"
		1059 / 9	160	14°	357 50	157	+	12 55	12954					"
		1203 / 9	304	10°	40 50	N59	+	22 30	13772					"
		1041 / 8	262	21°	34 15	NNE	+	22 02	13452					"
		1200 / 1023	178	13°	15 00	167	+	14 11	13038					"
		1316 / 8	337	14°	29 00	N90	+	21 48	13768					"
		1157 / 9	258	14°	24 40	N93	+	18 11	13372					B.D.
		1118 / 8	319	18°	25 50	N76	+	21 20	13648					Nd. D.
		1200 / 932	269	18°	20 05	238	+	19 41	13420					S.H.
		1198 / 9	299	17°	14 25	N60	+	21 06	13581					"
1/2		12 / 1022	957	21°	23 10	305	+	22 19	13792					"
1/2		12 / 1002	897	19°	17 20	333	+	23 32	14012					I.R.
		12 / 823	378	11°	24 35	371	+	22 45	13984					S.H.
		12 / 856	345	17°	31 45	N73	+	22 55	13815					"

Date Surveyed 7-24-35
Date Plotted
Date Checked
Notes Checked
Survey by Brumley
Notes by [illegible]
Survey of [illegible]
Job No. [illegible]

Form 301 10M 3-34

PLEASE RETURN TO
LOS ANGELES COUNTY SURVEYOR
700 HALL OF RECORDS

NOTE: ANY ADDITIONS OR CHANGES ON THIS SHEET MUST BE MADE OR CIRCLED IN RED INK. WITH DATE AND NAME OF PERSON MAKING CHANGE

Do not extend notes this side of this line

Transit at	Sight on	Stadia Intercepts	Stadia Distance	Stadia Rod—	Horizontal Angle 0° to 360° Right	Horiz. Distance	+ Vertical Angle —	Elevation of Point	+ Back Sight	+ Difference Elevation —	Height of Instrument	+ Vertical Distance —	REMARKS Station	Left	Right
P# 180	P# 179			—	° '		— ° '	1332.7	5.0	—	1337.7	—	Note - P# 179 = G# 37		
		348													
		3	49	2.7	359-00	49	- 0-00	1335.0					S.H.		
		321													
		3	22	3.5	0-00	22	- 0-00	1334.2					S.H.		
		430													
		4	31	4.2	147-15	31	- 0-00	1333.5					S.H.		
		11.62													
		11	63	14.0	93-10	50	+ 27-06	1350.3					S.H.		
		460													
		4	61	4.3	150-20	61	- 0-00	1333.4					S.H.		
		295													
		2	96	2.6	149-50	96	- 0-00	1335.1					S.H.		
		228													
		1	129	2.0	149-25	129	+ 1-23	1338.7					S.H.		
		1191													
		11	92	19.0	116-30	78	+ 22-30	1351.4					S.H.		
		12.00													
		1938	163	26.0	106-50	129	+ 27-00	1375.6					S.H.		
		11.30													
		10	131	26.0	107-00	107	+ 27-48	1365.1					S.H.		
		10.53													
		9	154	24.0	79-50	115	+ 29-52	1380.2					S.H.		
		11.97													
		11	98	19.0	74-05	74	+ 29-00	1360.2					S.H.		
		9.47													
		9	48	9.0	39-45	42	+ 19-53	1343.9					S.H.		
		12.00													
		10.20	181	27.9	60-30	138	+ 29-10	1387.7				6	S.H.		
P# 181	P# 180			—	° '		— ° '	1341.3	4.9	—	1346.2	—	1 X 2 STAKE		
		270											S.H.		
		2	71	2.0	36.35	70	+ 7.22	1353.2					SIDE HILL		
		145													
		1	46	1.0	81.45	42	+ 17.20	1358.7					S.H.		
		3													
		1.94	207	—	63.05	185	+ 18.32	1408.7					S.H.		
		239													
		1	140	2.0	62.45	174	+ 19.21	1387.8					S.H.		
		374													
		3	175	3.0	63.20	167	+ 18.13	1365.3					"		

Form 3th. Rev. 2-56

PLEASE RETURN TO
LOS ANGELES COUNTY SURVEYOR
700 HALL OF RECORDS

NOTE: ANY ADDITIONS OR CHANGES ON THIS SHEET MUST BE MADE OR CIRCLED IN RED INK. WITH DATE AND NAME OF PERSON MAKING CHANGE

Do not extend notes this side of this line

Transit at	Sight on	Stadia Intervals	Stadia Distance	Stadia Rod	Horizontal Angle 0° to 360°	Right	Horiz. Distance	+	Vertical Angle	Elevation of Point	+ Back Sight	+	Difference Elevation	Height of Instrument	+	Vertical Distance	REMARKS
D# 181	P# 180	STAT 5	46	5 0	121 05		41	+	19 01	1355	1			1346			S.H.
		189 1	90	1 0	81 40		79	+	20 04	1374	2						S.H.
5-34 00' W. & TO POINT		222 1	123	2 0	115 51		108	+	20 08	1383	3	+	37		+	39	P# 181-B SET 1" COPPER NAIL
5-34 00' W & TO POINT		183 1	84	1 0	115 51		76	+	18 30	1370	5	+	24		+	25	P# 181-A SET 1" COPPER NAIL
		155 1	56	1 0	115 51		51	+	16 52	1360	5						SH
		338 3	39	3 0	115 51		35	+	17 06	1354	7						S.H.
		210 1	65	1 5	154 50		46	−	00 00	1344	7						Bot. D.E.
		926 9	27	9 3	188 55		27	−	0 00	1336	9						" "
		146 1	47	1 0	180 25		47	+	1 18	1346	9						Brk. into D.E.
		283 2	84	2 0	180 45		82	+	8 26	1356	3						S.H.
		600 5	43	6 0	253 05		36	−	22 31	1375	0						Bot. D.E.
P# 181-A	P# 181							−		1370	5	4	6	1375	1		
		486 4	87	4 6	0 00		75	−	21 04	1341	2						P# 181 CHISELED SQ.
		739 7	40	7 0	291 40		35	−	19 51	1355	4						Bot. D.E.
		977 9	78	12 0	273 45		74	+	10 10	1376	5						Top Salve
		6 572	24	6 0	85 45		73	+	11 34	1373	8						S.H.
		245 2	46	2 0	225 45		46	+	5 18	1377	2						H.D. Dr.
D# 181-B	P# 181							−		1383	9	4	8	1388	7		
		523 4	124	4 8	00 00		107	−	21 28	1341	9						P# 181 CHISELED SQ.
		158 2	43	2 2	124 05		37	+	21 33	1401	3						S.H.
		456 5	45	5 2	203 30		38	+	22 42	1399	6						S.H.

Date Plotted Date Checked Date Traced

Survey by Dunlap & Wells Date 7-24-57

Form 301 10M 8-34

PLEASE RETURN TO
LOS ANGELES COUNTY SURVEYOR
700 HALL OF RECORDS

NOTE: ANY ADDITIONS OR CHANGES ON THIS SHEET MUST BE MADE OR CIRCLED IN RED INK, WITH DATE AND NAME OF PERSON MAKING CHANGE

Do not extend notes this side of this line

Transit at	Sight on	Stadia Intercepts	Stadia Distance	Stadia Rod—	Horizontal Angle 0° to 360° Right	Horiz. Distance	+ / −	Vertical Angle	Elevation of Point	+ Back Sight	+ / − Difference Elevation	Height of Instrument	+ / − Vertical Distance	REMARKS Station	Left	Right
P#	P#	557			° ' "			° ' "								
181 B	181	5	58	5 0	273 30	55	+	13 41	1396 9			1388 I		BOT. DR.		
		261														
		7	62	2 0	252 15	61	+	5 44	1397 8					S.H.		
		3														
		279	81	3 0	254 10	79	+	9 21	1398 5					TOP SPUR		
		634														
		6	35	5 9	58 20		−	0 00	1388 8					S.H.		
P#	P#															
182	181								1367 1	465		1371 8		1X2 STAKE		
		525												SMALL SPUR.		
		5	26	5 0	1 30	26	−	7 16	1363 6					S.H. BRK		
		2														
		156	45	2 0	62 50	40	+	17 59	1387 9					T. SPUR. BK INTO DR.		
		130														
		1	31	1 0	100 25	25	+	26 15	1383 1					FLAT SPUR.		
		340														
		3	41	3 0	33 35	41	+	4 30	1372 0					S.H.		
		160														
		1	61	1 0	101 00	47	+	28 21	1396 3					"		
		484														
		4	85	4 0	101 00	65	+	28 12	1403 2					"		
		939														
		9	40	1 7 0	273 50	34	−	21 26	1341 2					"		
		155														
		1	56	1 0	122 30	43	+	27 20	1393 5					S.H.		
		237														
		2	38	2 5	181 10		−	0 00	1369 3					BRK INTO DR.		
		1153														
		11	54	13 8	193 40		−	0 00	1358 0					BOT. DR. 3' WIDE		
		140														
		085	56	1 9	149 30	50	+	19 40	1388 4					S.H.		
		469												3' WIDE.		
		4	70	3 8	179 20		−	0 00	1368 0					BOT. DR L PH.		
		497														
		4	98	4 0	176 40	97	+	4 29	1375 3					" " "		
		345														
		3	46	3 0	161 40	43	+	14 45	1380 0					S.H.		
		520														
		5	21	5 1	179 00		−	0 00	1366 7					S.H.		
		500												P = 182-A		
	4 To Right N. 89° W.	4	101	4 65	176 44	100	+	4 45	1375 5		+ 3 7		+ 8 3	SET 1X1 STK	BK	BK

Form 81 (Rev. 2-61)

PLEASE RETURN TO
LOS ANGELES COUNTY SURVEYOR
700 HALL OF RECORDS

NOTE: ANY ADDITIONS OR CHANGES ON THIS SHEET MUST BE MADE OR CIRCLED IN RED INK, WITH DATE AND NAME OF PERSON MAKING CHANGE

Do not extend notes this side of this line

Transit at	Sight on	Stadia Intercepts	Stadia Distances	Stadia Reduc.	Horizontal Angle 0° to 360° Right	Horiz. Distance	+ Vertical Angle −	Elevation of Point	+ Back Sight	+ Difference Elevation −	Height of Instrument	+ Vertical Distance −	Notes
P# 182	P# 181	587	88		74°48'00"R						1 3 7 1.8		P# 182 - B.S. set
P# 182A	P# 182	520	68	45	149°38'00"R	100	-19-30	1345.7		26.1		2.1	Mark on boulder Angle to the left
								1375.5	5°		1380.5		
		500											
		400	101	5°	0-00	100	-4-45	1367.2					P# 182 check shot
		124											
		1	25	1°	132-30	25	+1-10	1380.0					B.D. 4' wide
		136											
		1	37	1°	145-10	35	+12-33	1387.2					16"O
		142											
		1	43	1°	35-35	41	+12-10	1388.3					S.H.
		452											
		4	53	40	138-40	49	+15-10	1389.8					B.D. 4' wide
		153											
		1	54	1°	119-40	48	+19-38	1396.6					Bk. into D.
		260											
		2	61	2°	48-30	54	+19-30	1397.6					S.H.
		372											
		280	93	3°	130-50	87	+15-05	1400.8					B.D. 3' wide
		300											
		315	86	3°	47-35	74	+21-40	1407.2					S.H. Bk.
		290						1413.6					
		D.	91	2°	106-25	75	-24-20	1344		32.1		34.1	S.H.
		304											
		2	105	3°	62-20	88	+23-41	1416.3					S.H.
		323											
		3	24	3°	66-50	21	+17-57	1384.5					S.H.
		255											
		2	86	2°	63-40	47	+23-14	1398.7					S.H.
		252											
		2	83	2°	96-30	68	+24-55	1410.3					S.H.
	1/2	214											
		250	129	3°	96-55	104	+26-00	1428.4					S.H.
		263											
		2	64	2°	96.45	51	+26.10	1403.8					SH Bk into D.
		420											
		A	21	A ½	267.10		—	1375.9					SH
		1000											
		941	60	10°	265.25	60	-0.47	1369.8					SH
		746											
		716	37	7°	291.40	37	+1.18	1375.43					SH

Filed Date
Plotted Date
Checked Date
Surveyed by Bennett
Drawn by C. Jakes
Date 7-25-32

Form 301 10M 3-34

PLEASE RETURN TO
LOS ANGELES COUNTY SURVEYOR
700 HALL OF RECORDS

NOTE: ANY ADDITIONS OR CHANGES ON THIS SHEET MUST BE MADE OR CIRCLED IN RED INK, WITH DATE AND NAME OF PERSON MAKING CHANGE

Do not extend notes this side of this line

Transit at	Sight on	Stadia Intercepts	Stadia Distance	Stadia Rod	Horizontal Angle 0° to 360° Right	Horiz. Distance	+ Vertical Angle —	Elevation of Point	+ Back Sight	+ Difference Elevation —	Height of Instrument	+ Vertical Distance —	REMARKS Station	Left	Right
P# 182B	182				° '		° '	1345.7	5.0		1350.7		P#182B is on top of Boulder 6' Above Ground		
		5.67											Check Shot P#182.		
		5	68	5°		60	+19.30	1367.0							
		11.18													
		11	19	11°	354.00	19	-8.32	1337.0					B.D. 2' Wide		
		4.00													
		3.65	36	4°	327.10	36	0.00	1346.7					S.H.		
		10.38													
		10.	39	10°	269.10	35	-19.22	1328.6					B.D. 4' Wide		
		12.00													
		11.35	66	19°	291.45	63	+12.22	1345.3					S.H		
		3.33													
		2.70	64	3°	272.50	62	-9.59	1336.9					S.H.		
		8.84													
		8.	85	20°	267.20	85	+2.20	1334.0					S.H. (Round Pt.)		
		10.49													
		10	50	10°	237.25	44	-19.56	1328.8					B.D. 5' Wide EAST BNK DR.		
		1.67													
		0.90	78	4°	234.10	67	-21.39	1320.7					Bk. 17 51.		
		6.29													
		6.	30	6°	279.20	24	-24.40	1333.4					S.L.		
		2.72													
		2	73	2°	186.50	64	-19.57	1325.4					"		
		2													
		1.22	79	2°	167.40	73	-16.01	1327.8					S.L.		
		5.38													
		5	39	5°	168.45	35	-17.07	1334.8					"		
		2.82													
		2	83	2°	151.20	79	-12.27	1331.3					"		
		4.47													
		4	48	4°	149.55	45	-14.23	1335.3					"		
		2.40													
		1.43	98	2°	116.00	98	-3.54	1342.2					S.		
		5.52													
		5	53	5°	115.20	53	-4.14	1342.0					"		
		4.30													
		4	31	4°	77.30	31	-4.20	1344.5					"		
		4													
		3.36	65	4°	78.00	64	+5.40	1353.0					Brk. SL.		

Form [illegible]

PLEASE RETURN TO
LOS ANGELES COUNTY SURVEYOR
700 HALL OF RECORDS

NOTE: ANY ADDITIONS OR CHANGES ON THIS SHEET MUST BE MADE OR CIRCLED IN RED INK, WITH DATE AND NAME OF PERSON MAKING CHANGE

Do not extend notes this side of this line

Transit at	Sight on	Stadia Intercepts	Stadia Distance	Stadia Rod	Horizontal Angle 0° to 360° Right	Horiz. Distance	+ − Vertical Angle	Elevation of Point	+ Back Sight	+ − Difference Elevation	Height of Instrument	+ − Vertical Distance	REMARKS Station	Line	Right
P# 183	P# 184				° ′		° ′								
							−	1390.8	47		1395.5				
		417 / 4	18	4.4	0-00	18	− 0-00	1391.1	2				10" O		
		611 / 6	12	6.6	55-00	12	− 0-00	1388.9	3				Bk.		
		738 / 7	39	7.3	354-20	39	− 0-00	1388.2	4				S.H. Bk.		
		741 / 7	42	7.4	7-20	42	− 0-00	1388.1	5				T. Bk.		
		1144 / 11	45	11.0	8-10	45	− 5-46	1380.1	6				B. Bk.		
		617 / 6	18	6.6	34-10	18	− 0-00	1388.9	7				12" & 14" O.		
		113 / 1	14	0.0	305-00	14	− 0-00	1395.5	8				24" O.		
		123 / 1	24	1.0	254-05	24	+ 5-43	1396.8	9				Bk. in Sl.		
		431 / 4	32	4.0	38-10	31	− 11-51	1385.1	10				10" O		
		091 / 040	52	1.0	253-40	48	+ 16-15	1408.6	11 ×				S.H.		
		939 / 9	40	9.0	47-50	40	− 6-07	1382.3	12				T. Bk.		
		940 / 9	41	14.5	47-50	41	− 6-07	1376.7	13				B. Bk.		
		318 / 270	49	3.0	223-50	47	+ 9-45	1400.1	14				Bk. in Sl.		
		533 / 5	34	5.0	210-10	34	+ 6-00	1394.0	15				Bk. in Sl.		
		127 / 1	28	1.0	286-45	27	+ 11-03	1399.7	16				S.H.		
		355 / 3	56	3.0	286-30	52	+ 15-06	1406.7	17				S.H.		
		646 / 6	47	6.0	308-45	45	+ 10-57	1398.2	18				S.H.		
		547 / 5	48	5.0	324-30	48	+ 3-26	1393.2	19				S.H.		
		1169 / 11	70	11.0	3-00	69	− 6-40	1376.6	20				S.H.		
		1125 / 11	26	11.0	98-30	26	− 6-33	1381.7	21				S.H.		

Notes Sent ___ Date ___ Noted Chkd. ___ Checked ___ Date ___ Survey of Dorothy Drive Survey by Brunty Notes C.E.B. Date 7-25-35 Division No. ___ Date ___ Date ___ Total Sheets ___

Form 301 10M 3-34

PLEASE RETURN TO
LOS ANGELES COUNTY SURVEYOR
700 HALL OF RECORDS

NOTE: ANY ADDITIONS OR CHANGES ON THIS SHEET MUST BE MADE OR CIRCLED IN RED INK, WITH DATE AND NAME OF PERSON MAKING CHANGE

Do not extend notes this side of this line

Transit at	Sight on	Stadia Intercepts	Stadia Distance	Stadia Rod—	Horizontal Angle 0° to 360° Right	Horiz. Distance	+ — Vertical Angle	Elevation of Point	+ Back Sight	+ — Difference Elevation	Height of Instrument	+ — Vertical Distance	REMARKS Station	Left	Right
P# 183	P# 184	8.21 / 8.00	22	8.02	95-30	22	0-00	1387.5	1		1395.5		BM#	Bt. Spk. in L	
		10.72 / 10	73	18.0	103-00	73	3-25	1373.3	2				Bk. into D.		
P# 184	P# 183							1400.2	3 5.0		1405.2				
		11.88 / 9	289	11.0	8-30	289	0-13	1393.2	4				S.H.		
		11.29 / 9	230	10.0	0-00	226	7°23	1365.9	5				S.H.		
		11.44 / 9.00	245	13.5	6-50	244	2-47	1379.8	6				S.H.		
		11.02 / 9	203	10.0	357-55	197	9-50	1361.2	7				S.H.		
		11.66 / 9	267	12.0	15-45	267	+0-44	1396.5	8				S.H.		
		11.35 / 9	236	10.0	13-40	235	2-54	1383.4	9				S.H.		
		11.70 / 9	271	10.0	23-30	271	+1-50	1403.4	10				S.H.		
		9.86 / 8	187	13.0	9-00	183	7-53	1366.7	11				S.H.		
		11.25 / 9	226	16.0	21-20	226	1-54	1381.8	12				B.D. 4' Wide		
		11.00 / 9	201	14.0	16-05	200	4-05	1377.0	13				S.H.		
		12.00 / 9.65	236	11.0	11-30	235	3-06	1381.6	14				S.H. G#38		
		10.84 / 9	185	15.0	14-30	182	7-05	1367.6	15				Sw.		
		6.76 / 5	177	11.0	22-40	174	7-20	1371.8	16				T. Sm. Sp.		
		9.07 / 7	208	8.0	24-45	208	1-42	1391.2	17				Bk. into Sw.		
		9.72 / 8	173	9.0	29-35	171	6-40	1376.3	18				S.H		
		11.00 / 9	201	13.0	33-35	201	0-37	1390.0	19				Bk.		
		11.80 / 10	181	19.0	42-10	181	2-44	1377.6	20				S.H.		
		12.00 / 9.60	241	21.0	30-30	240	+2-56	1398.4	21				S.H.		

Please address reply to
LOS ANGELES COUNTY SURVEYOR
700 HALL OF RECORDS

NOTE: ANY ADDITIONS OR CHANGES ON THIS SHEET MUST BE MADE OR CIRCLED IN RED INK, WITH DATE AND NAME OF PERSON MAKING CHANGE

Do not extend notes this side of this line

Transit at	Sight at	Stadia Intervals	Stadia Distance	Stadia Rep.	Horizontal Angle 0° to 360° Right	Horiz. Distance	+ −	Vertical Angle	Elevation of Point	+ Back Sight	− Difference Elevation	Height of Instrument	+ −	Vertical Distance	REMARKS Stadia Sights
Pt 154	Pt 153	16.00			° '			° '		1 5.0		1405.2			
		9.48	253	21°	30-30	N52	+	2-56	1398.0						5w.
		11.28													
		9	209	10°	43-20	N09	−	0-00	1395.2						Bk. to Sl.
		8.67													
		7	168	14°	44-05	165	−	7-16	1370.3						B.D. 2'Wide
		11.37													
		9.00	238	17°	38-10	N37	+	3-35	1403.0						S.H.
		10.80													
		9	181	17°	47-20	180	−	5-01	1372.3						B.D. 4'Wide
		10.33													
		E	234	14°	42-10	N33	+	3-40	1405.0						Bk.
		11.08													
		9	209	16°	52-20	N09	−	0-28	1387.1						Sm.D.
		15' less distance and 10' lower, to V of D's													
		11.36													
		9	237	10°	46-30	N35	+	4-56	1415.5						Bk. into Sm.D.
		11.60													
		10	161	15°	39-30	157	−	8-28	1366.8						B.D. 1'Wide
		11.43													
		9	244	24°	51-05	N43	+	4-23	1409.3						Hd. D.
		11.48													
		10	149	11°	29-40	144	−	10-54	1366.6						S.H.
		11.23													
		9	224	10°	57-10	N13	+	3-02	1407.1						Bk. to Sl.
		6.68													
		4	269	10°	53-00	N67	+	5-26	1420.0						S.H.
		11.42													
		10	143	15°	22-10	137	−	11-22	1362.7						S.H.
		12.00													
		9.68	233	16°	62-15	N31	+	5-01	1409.4						Bk. into D.
		12.00													
		9.11	290	17°	63-10	N84	+	8-05	1428.6						Bk.
		11.47													
		10	148	15°	14-10	143	−	10-36	1363.4						S.H.
		12.00													
		9.60	221	24°	64-20	N20	+	4-00	1391.5						B.D. 2'Wide
		8.80													
		6	281	7°	67-50	N79	+	4-53	1422.0						Bk. into D.
		11.63													
		10	156	11°	4-20	146	−	14-23	1356.7						Sw.

Notes.

Date Sent
Date Received
Date Plotted
Job No. 7-355-55
Survey of Dominguez Drive
Notes Copied
Checked
Survey by [illegible]
Notes C.S.B. Book 7-355-55

Form 301 10M 3-34

PLEASE RETURN TO
LOS ANGELES COUNTY SURVEYOR
700 HALL OF RECORDS

NOTE: ANY ADDITIONS OR CHANGES ON THIS SHEET MUST BE MADE OR CIRCLED IN RED INK. WITH DATE AND NAME OF PERSON MAKING CHANGE

Do not extend notes this side of this line

Transit at	Sight on	Stadia Intercepts	Stadia Distance	Stadia Rod—	Horizontal Angle 0° to 360° Right	Horiz. Distance	+ Vertical Angle —	Elevation of Point	+ Back Sight	+ Difference Elevation —	Height of Instrument	+ Vertical Distance	REMARKS Station	Left	Right
P#	P#	1157			° '		° '								
184	183	9	258	15°	68-55	256	+4-50	1411 8	5°		1405 2		B.D. 2' Wide		
		1130													
		10	131	15°	353-25	112	-22-20	1344 3					V of D's 5' Wide		
		1200													
		1080	121	17°	9-05	106	-20-39	1348 4					B D 3' Wide		
		1135													
		10	136	16°	36-00	130	-11-57	1361 7					B.D. 2' Wide		
		1068													
		9	169	11°	353-45	157	-15-28	1350 9					S.H.		
		780													
		6	181	7°	358-55	171	-13-22	1357 6					Sm. Sp.		
		11.12													
		10	113	16°	23-30	103	-16-46	1358 2					B.D. 4' Wide		
		11.53													
		9	254	10°	359-15	252	-5-29	1371 0					S.H.		
		1166													
		9	267	14°	355-20	265	-4-29	1370 4					S.H.		
		1086													
		8	287	14°	353-30	286	-4-00	1371 3					S.H.		
		1190											20'=0+12' High	Top Center	
		9	291	10°	349-50	290	-3-50	1375 8					Top of Boulder		
		1100													
		9	201	16° 5	346-30	192	-12-11	1347 3					S.H.		
		1033													
		8	234	13°	349-45	228	-9-19	1354 8					SI. Hidden		
		955													
		6	186	9°	343-10	171	-16-13	1346 3					Bk. into D.		
		11.98													
		9.00	299	20°	345-10	297	-4-33	1361 7					S.H.		
		1123													
		9	224	15°	341-30	215	-11-22	1347 1					S.H.		
		1056													
		8.00	257	16°	344-50	252	-5-21	1352 4					S.H.		
		12.00													
		8.58	313	21° 5	343-30	311	-4-24	1359 8					S.H.		
		1066						1336 9							
		8	267	12° 5	329-00	255	-12-23	1356 4	X	683		558	S.H.		
		9.88													
		7	289	20°	340-30	284	-7-28	1348 0					S.H.		
		1165													
		8	366	26° 5	339-30	334	-4-34	1352 7					S.H.		

PLEASE RETURN TO
LOS ANGELES COUNTY SURVEYOR
700 HALL OF RECORDS

NOTE: ANY ADDITIONS OR CHANGES ON THIS SHEET MUST BE MADE OR CIRCLED IN RED INK, WITH DATE AND NAME OF PERSON MAKING CHANGE

Do not extend notes this side of this line

Transit at	Sight on	Stadia Interpolate	Stadia Distance	Stadia Rod	Horizontal Angle 0° to 360° Right	Horiz. Distance	+ − Vertical Angle	Elevation of Point	+ Back Sight	+ − Difference Elevation	Height of Instrument	+ − Vertical Distance	Remarks
P# 184	P# 183	10.05 / 7	306	19.0	326-35	297	−10-03	1333.7	5.0		1405.2		S.H.
		12.00 / 8.78	323	22.0	337-55	319	−6-33	1346.8					S.H.
		6.53 / 2.00	454	5.0	75° 39'00"Q 147° 18'00"Q	443	−8-42	1332.4		72.8		67.8	P# 184A Set 1x1 L to the left
P# 184A	P# 184							1332.4	5.3		1337.7		
		7.53 / 3.00	454	5.3	0-00	443	+8-42	1400.5					Mag. N85°W P# 184 Check Shot
		11.30 / 8	331	10.0	255-55	331	−1-49	1317.3					S.H.
		11.68 / 9	269	15.5	259-40	267	−5-04	1298.6					Bk. in Sl.
		10.17 / 7.00	318	16.0	262-40	318	−0-46	1317.6					S.H.
		10.12 / 7	313	15.5	271-50	313	−0-00	1322.2					S.H.
		11.75 / 9	276	15.0	269-55	275	−2-34	1310.4					S.H.
		11.02 / 8.00	303	14.0	280-20	303	−0-00	1323.7					Bk. into D.
		11.73 / 9	274	12.0	277-25	273	−2-52	1312.2					" " "
		12.00 / 9.32	269	17.0	279-45	268	−2-45	1308.0					B.D. 2' Wide
		11.96 / 9	297	17.0	285-30	297	+0-51	1324.9					Bk. into D.
		11.53 / 9	254	16.0	283-55	254	−2-04	1312.7					S.H. Between D's
		11.90 / 6	591	18.0	310-30	572	+10-24	1426.8					Bk. into D.
		11.32 / 9	233	14.0	287-05	232	−3-54	1308.0					" " "
		11.58 / 9	259	22.5	295-45	259	−0-00	1315.2					" " "
		12.00 / 9.76	225	20.0	288-50	224	−4-10	1301.4					BD. 2' wide
		12.00 / 9.73	228	18.3	300-45	228	−1-17	1314.5					Sl.
		11.20 / 9	221	17.0	292-45	220	−3-24	1307.7					Bk. into D.

Date 7-28-35 Survey of Dorothy Drive Survey by Brunt Note CE-8 Date 7-28-35

Form 301 10M 3-34

PLEASE RETURN TO
LOS ANGELES COUNTY SURVEYOR
700 HALL OF RECORDS

NOTE: ANY ADDITIONS OR CHANGES ON THIS SHEET MUST BE MADE OR CIRCLED IN RED INK. WITH DATE AND NAME OF PERSON MAKING CHANGE

Do not extend notes this side of this line

Transit at	Sight on	Stadia Intercepts	Stadia Distance	Stadia Rod	Horizontal Angle 0° to 360° Right	Horiz. Distance	+ Vertical Angle —	Elevation of Point	+ Back Sight	+ Difference Elevation —	Height of Instrument	+ Vertical Distance —	REMARKS Station	Left	Right
P# 184A	P# 184	10.45 / 5.00	546	14	302°55'	523	+11°45'	1432.7	5.3		1337.7		S.H.		
		11.27 / 9	228	16	308°55'	228	-0°00'	1321.4					S.H.		
		11.42 / 6.00 / 12.00	543	15	299°05'	522	+11°19'	1427.4					S.H.		
		10.20	181	18	308°50'	181	-2°18'	1312.5					Bk. in Sl.		
		10.98 / 9.00	199	22	294°30'	198	-3°00'	1305.6					Sl.		
		11.50 / 6	551	19	296°10'	530	+11°15'	1424.3					S.H.		
		12.00 / 9.81	220	23	324°50'	220	+1°25'	1320.1					S.H.		
		11.07 / 9	208	23	283°20'	206	-5°27'	1296.3					BD 4' Wide		
		12.00 / 9.15	286	16	335°45'	286	+1°42'	1329.1					Bk. into D.		
	1/2	11.67 / 9	535	27	292°55'	515	+10°58'	1410.9					B.D.		
		10.16 / 6	217	25	278°55'	216	-4°05'	1297.4					S.H. Between D's.		
		12.00 / 9.28	283	17	338°30'	283	+0°20'	1322.3					B.D. 3' Wide		
		12.00 / 9.52	249	17	275°00'	247	-4°49'	1300.0					Bk. into D.		
		11.45 / 9	249	20	276°05'	247	-4°49'	1297.0					B.D. 2' Wide		
		9.26 / 6	327	15	340°50'	327	+0°53'	1327.5					B.D. 2' Wide		
		11.34 / 6	535	29	288°15'	514	+11°25'	1412.8					Bk. into D.		
		10.50 / 8	251	14	265°20'	247	-6°43'	1294.6					" " "		
		11.30 / 8.00	331	16	336°00'	330	+2°17'	1334.8					" " "		
		11.61 / 6.00	562	17	279°50'	538	+11°49'	1433.6					S.H.		
		11.70 / 8	371	10	340°50'	371	+0°50'	1333.1					B.D. 3' Wide		
		11.50 / 6	551	15	275°00'	527	+11°54'	1433.7 / 1337.3		+ 96.0		+ 111.0	S.H.		

PLEASE RETURN TO
LOS ANGELES COUNTY SURVEYOR
700 HALL OF RECORDS

NOTE: ANY ADDITIONS OR CHANGES ON THIS SHEET MUST BE MADE OR CIRCLED IN RED INK, WITH DATE AND NAME OF PERSON MAKING CHANGE

Do not extend notes this side of this line

Transit at	Sight on	Stadia Intervals	Stadia Distance	Stadia Red	Horizontal Angle 0° to 360° Right	Horiz. Distance	+ −	Vertical Angle	Elevation of Point	+ Rod Sight	+ −	Difference Elevation	Height of Instrument	+	Vertical Distance	Remarks
P#	P#	1042			° ' "			° ' "		1						R. B. & A.
1944	1944	6	448	22°	295-20	436	+	9-24	1387 6/7	5 3	−		1337			S. H.
OR	OR						−		1400 2	2 5 0	−		1405 2	✓		
184	183	1148			° ' "			° ' "		3						
		11	49	11°	143 05	49	−	2 38	1392 1	4	−					B.W.
		783														
		7	84	7°	123 00	84	−	—	1398 1	5	−					S.H.
		698														
		6	99	6°	125 00	99	−	—	1399 2	6	−					B.W.
		1197														
		11	98	11°	114 25	98	−	3 57	1387 5	7	−					+ B.W.
		218														
		1	119	2°	119 30	119	+	2 02	1409 1	8	−					S.H.B.
		449														
		3	150	4°	118 40	149	+	3 33	1410 4	9	−					S.H.
		1200														
		883	318	14°	13 15	317	+	3 33	1410 8	10	−					S.H.
		682														
		5	183	6°	120 50	182	+	4 29	1413 4	11	−					B.W.
		797														
		6	198	7°	114 30	196	+	5 11	1416 1	12	−					S.H.B.
		1100														
		9	301	16°	17 45	299	+	4 20	1411 8	13	−					S.H.
		1182														
		9	223	10°	110 50	221	+	5 03	1414 8	14	−					S.H.
		542														
		3	243	4°	105 50	242	+	3 14	1414 8	15	−					B.W.
		1108														
		8	309	10°	27 10	306	+	5 24	1424 2	16	−					S.H.B.
		340														
		7	241	2°	99 50	240	+	4 01	1420 2	17	−					S.H.B.
		947														
		6	248	7°	94 15	247	+	3 56	1415 3	18	−					B.D.
		1128														
		8	329	19°	36 50	323	+	7 54	1431 0	19	−					B.D. to W.C.
		1132														
		9	233	13°	90 55	230	+	6 51	1419 8	20	−					S.H.B.
		905														
		6	206	7°	82 30	203	+	7 21	1424 3		−					T.P.
		321														
		6	222	10°	84 30	218	+	7 37	1424 4	2 X	+	1 92		+	29 3	S.H.B.

Form 91 Imprint

Form 301 10M 3-34

PLEASE RETURN TO
LOS ANGELES COUNTY SURVEYOR
700 HALL OF RECORDS

NOTE: ANY ADDITIONS OR CHANGES ON THIS SHEET MUST BE MADE OR CIRCLED IN RED INK, WITH DATE AND NAME OF PERSON MAKING CHANGE

Do not extend notes this side of this line

Transit at	Sight on	Stadia Intercepts	Stadia Distance	Stadia Rod	Horizontal Angle 0° to 360° Right	Horiz. Distance	+ − Vertical Angle	Elevation of Point	+ Back Sight	+ − Difference Elevation	Height of Instrument	+ − Vertical Distance	REMARKS Station	Left	Right
P# 184	P# 183	912 / 6	313	19.0	44.55	305	+ 8.57	1434.4	X		1405.2		SH		
		990 / 8	191	9.0	66.40	190	+ 4.00	1409.6					SH		
		664 / 5	165	6.0	64.10	165	+ 1.02	1402.3					T Sp		
		1005 / 7	306	17.0	56.20	296	+ 10.13	1441.6					T BK		
		1154 / 10	155	11.0	70.10	155	+ 2.10	1400.0					SH		
		860 / 7	161	8.0	81.15	160	+ 4.20	1409.3					G #39 T.BK.		
		593 / 4	194	5.0	95.55	194	+ 1.35	1405.5					SH B		
		1107 / 9	208	10.0	101.20	208	+ 0.50	1398.2					D. 9' Wide Junction D&W		
		1115 / 9	216	10.0	103.35	216	+ 1.18	1400.0					T.S		
		1088 / 9	189	10.0	101.55	189	+ 0.33	1396.8					B.D. 3' Wide		
		1062 / 9	163	10.0	100.10	163	− 1.56	1389.8					V-D&W - D 3' Wide		
		875 / 7	176	7.6	105.05	176	− —	1397.6					BK		
		965 / 8	166	9.0	112.35	166	+ 1.14	1399.7					B.W.		
		554 / 4	155	4.8	107.45	155	− —	1400.4					SH.BK.		
		1102 / 10	103	10.6	109.40	103	− —	1394.6					T BK		
		1179 / 11	80	11.0	106.30	79	− 5.24	1386.8					T BK		
		1162 / 11	63	11.0	111.45	62	− 6.23	1387.3					T.BK.		
		1148 / 11	49	11.0	123.45	46	− 14.15	1382.5					B.W.		
		P# 184			is top of		Spur	& Top	BK						
		12.00 / 8.73	328	14.0	64.50	320	+ 8.48	1440.7					SH		
		1035 / 7	336	13.0	72.40	328	+ 8.52	1443.4					SH Bk		

PLEASE RETURN TO
LOS ANGELES COUNTY SURVEYOR
700 HALL OF RECORDS

NOTE: ANY ADDITIONS OR CHANGES ON THIS SHEET MUST BE MADE OR CIRCLED IN RED INK, WITH DATE AND NAME OF PERSON MAKING CHANGE

Do not extend notes this side of this line

Transit At	Sight on	Stadia Intervals	Stadia Distance	Stadia Red	Horizontal Angle 0° to 360° Right	Horiz. Distance	+ —	Vertical Angle	Elevation of Point	+ Back Sight	+ — Difference Elevation	Height of Instrument	+ —	Vertical Distance	REMARKS
C#	P#				° '			° '							
484	483	12.00								1					
		2.48	353	21 0	75 45	346	+	8 08	1433 8	7X	+ 284	14052	+	494	B.D.
		10.40								2					
		7	341	15 0	81 00	328	+	11 01	1454						S.H.
		8.26								3					
		5	326	6 0	85 30	313	+	11 42	1463 8						T.R.
		2.68								4					
		7	269	8 0	82 05	260	+	10 46	1446 6						T. Sp.
		11.80								5					
		9	281	10 0	76 05	274	+	9 00	1438 6						S.H.
		2.36								6					
		1	137	2 0	130 25	134	+	8 24	1430						T Bk.
		3.39								7					
		2	140	3 0	142 30	137	+	7 48	1421 0						B.M.
		5.13								8					
		2	114	3 0	148 55	111	+	9 47	1421 3						T. Bk.
		1.86	87			85			1423 4	9					
		1	+84	1 0	157 20	+80	+	9 24	1432 4	X	+ 130		+	140	S.H.
		4.83	84			80			1423 6						
		1	+84	1 0	164 25	+76	+	13 01	1444 8	X	+ 174		+	184	T. Bk.
		2.22								11					
		1	123	2 0	153 35	115	+	15 04	1434 0						T. Bk. & pt.
		2.05								12					
		1	106	2 0	170 50	96	+	17 54	1434 2						T. Bk. " "
		1.85								13					
		1	86	1 0	191 20	77	+	18 17	1429 7						W. T. Sp & M
		2.75								14					
		1	76	1 0	172 25	74	+	9 09	1416 2						H.W.
		2.41								15					
		2	42	2 0	175 00	42	+	1 51	1404 6	Y?	— 06		+	14	S.H.
		1.34								16					
		1	35	1 0	191 50	34	+	9 00	1409 4						T. Sp.
		11.21								17					
		11	22	11 0	34 00	22	—	7 36	1391 3						T. Sp.
		8.56								18					
		7	57	8 0	44 15	51	—	17 55	1380 4						T. Bk.
		16.13								19					
		10	114	11 0	97 45	112	—	7 28	1379 6						B.D. 9
		10.86								20					
		10	97	10 0	82 10	91	—	14 28	1371 7						B.D. 8
		10.85								21					
		10	86	10 0	89 35	74	—	21 24	1366 2						T.B.M.

Surveyed by Brown, Dorothy, Dixie, H.C.M. 7-24-35

Form 301 16M 3-34

PLEASE RETURN TO
LOS ANGELES COUNTY SURVEYOR
700 HALL OF RECORDS

NOTE: ANY ADDITIONS OR CHANGES ON THIS SHEET MUST BE MADE OR CIRCLED IN RED INK, WITH DATE AND NAME OF PERSON MAKING CHANGE

Do not extend notes this side of this line

Transit at	Sight on	Stadia Intercepts	Stadia Distance	Stadia Rod—	Horizontal Angle 0° to 360° Right	Horiz. Distance	+ Vertical Angle —	Elevation of Point	+ Back Sight	+ Difference Elevation —	Height of Instrument	+ Vertical Distance —	REMARKS Station	Left Right
B.M.	P#	1094			° '		° '	1378 6						
184	183	10	95	10 0	80 10	92	10 15				1405 2		BK.	
		1070												
		10	71	10 0	82 00	53	29 46	1364 6					V of D. & W.	
		1095												
		10	96	10 0	56 45	81	22 57	1360 8					℄ of D. 8' W.	
		1015												
		9	116	13 0	47 55	110	12 57	1367 0					S.H. BK.	
		1144												
		11	45	11 0	341 55	42	14 03	1383 6					T. BK	
		1021												
		10	31	10 0	302 25	30	12 02	1388 8					S.H	
		1172												
		11	73	11 0	294 55	65	18 45	1372 1					T. BK.	
		1100				83								
		10	101	14 0	15 55	+83	25 00	1352 6	Y	52		38	BD. & pt. 8' W.	
		1077												
		10	78	10 0	324 25	71	16 49	1373 7					S.H. BK.	
		1085												
		10	86	10 0	273 30	79	16 34	1371 8					T. BK	
		1194												
		11	45	11 0	259 15	45	5 07	1390 2					S.H.	
		1095												
		10	96	10 0	263 20	91	13 35	1373 4					T. BK.	
		1082												
		10	83	10 0	235 55	83	00 48	1394 0					BK.	
		459												
		A	60	4 6	229 55			1400 6					S.H	
		1150												
		10	151	13 0	270 40	134	19 41	1344 5					B. D.	
		527												
		5	78	5 0	215 05	76	+ 8 20	1411 3					T. BK	
		1163												
		10	164	11 0	267 55	156	12 37	1359 3					T. Sp.	
		592												
		5	93	5 0	199 20	86	+ 15 54	1424 7					G. #40 H.W.	
		1075												
		9	176	10 0	283 35	160	17 14	1345 5					50.	
		1065												
		9	166	13 0	287 25	143	21 59	1334 7					B. D. & pt.	
		1110												
		9	211	15 0	299 35	187	19 27	1324 0					B. D.	

PLEASE RETURN TO
LOS ANGELES COUNTY SURVEYOR
700 HALL OF RECORDS

NOTE: ANY ADDITIONS OR CHANGES ON THIS SHEET MUST BE MADE OR CIRCLED IN RED INK, WITH DATE AND NAME OF PERSON MAKING CHANGE

Do not extend notes this side of this line

Station	Station	Middle Intermediate	Middle Distance	Middle Rod	Horizontal Angle 0° to 360° Right	Horiz. Distance	+ −	Vertical Angle	Elevation of Point	+ Back Sight	+ − Difference Elevation	Height of Instrument	+ − Vertical Distance	NOTES
PK	PK				° '			° '						
184	183	1165	266	16 0	302 50	244	−	16 46	1315 9			1405 2		V. of D's
		1095	196	16 0	308 35	178	−	17 37	1337 8					S.H. BK
		1192	143	17 0	313 05	129	−	17 48	1346 6					S.H.
PK	PK													
185	184		Top of Spur						1450 2	4 8	−	1455 0		
		1121	22	1 0	160 00	21	+	10 07	1457 8					T.S. 8" M.
		1160	61	1 0	153 10	56 55	+	16 18	1477 4					T.S. 8" M.
		1220	21	12 0	342 00	21	+	2 06	1442 3					T.R. 10" M.
		1119	20	11 0	348 15	20	−	3 11	1443 0					S.H.
		560	61	5 0	183 10	61	+	4 56	1455 2					S.H.
		284	85	2 0	160 40	80	+	14 20	1473 3		+ 18 4		+ 20 4	S.H. BK
		1152	53	11 0	216 20	52	−	6 54	1437 8					S.H.
		589	90	5 0	187 30	90	+	4 02	1456 3					S.H.
		570	111	5 0	175 05	106	+	11 55	1472 3					S.H. BK
		1095	99	10 0	207 20	99	−	2 29	1440 8					S.H.
		823	124	3 0	190 45	124	+	2 02	1456 3					S.H.
		1147	148	11 0	176 30	143	+	10 07	1469 4					T.R. 10" M.
		1138	139	11 0	217 20	139	−	1 43	1440 0					S.H.
		552	153	5 0	204 15	153	+	1 33	1454 0					S.H.
		251	152	7 0	185 05	150	+	6 16	1467 6		+ 9 5		+ 16 5	Edge Sta. 8" M.
		1154	155	11 0	229 00	155	−	2 13	1438 2					
		1147	148	11 0	215 55	143			1445 2					

Notes Clkd. Checked Survey by Plotted Date Date

Form 301 10M 3-34

PLEASE RETURN TO
LOS ANGELES COUNTY SURVEYOR
700 HALL OF RECORDS

NOTE: ANY ADDITIONS OR CHANGES ON THIS SHEET MUST BE MADE OR CIRCLED IN RED INK. WITH DATE AND NAME OF PERSON MAKING CHANGE

Do not extend notes this side of this line

Transit at	Sight on	Stadia Intercepts	Stadia Distance	Stadia Rod—	Horizontal Angle 0° to 360° Right	Horiz. Distance	+ Vertical Angle —	Elevation of Point	+ Back Sight	+ Difference — Elevation	Height of Instrument	+ Vertical Distance —	REMARKS: Station	Left	Right
		865							1				Approx. C.L.		
185	184	7	166	8 0	194 25	164	+ 5.52	1463 7			1455 0		Sad. 15'		
		1163							2						
		10	164	11 0	233 15	164	− 0.23	1443 0					T. S.		
		276							3						
		1	177	2 0	225 35	177	+ 0.42	1455 1					BK.		
		294							4						
		1	195	2 0	202 15	193	+ 5.27	1471 3					T. R.		
		1060							5						
		9	161	10 0	244 00	158	− 7.42	1423 7					T. S. 12' W.		
		378							6						
		2	179	3 —	228 50	178	+ 3.47	1463 7					Sm. Sp.		
		424							7						
		2	225	3 0	208 15	219	+ 9.05	1487 0	1				T. R.		
		648							8						
		5	149	6 0	237 55	148	− 4.39	1437 3					E.B.D.		
		512							9						
		3	213	4 0	215 20	208	+ 8.18	1481 4					S.H.		
		1117							10						
		10	118	11 0	233 30	109	− 15.36	1413 6					W.B.D.		
		605							11						
		5	106	6 0	225 45	101	− 12.40	1426 4					B.K.		
		1140							12						
		9	241	10 0	219 15	234	+ 12.19	1495 1					T. Sp.		
		1097							13						
		10	98	10 0	237 45	86	− 20.09	1413 6					S.H. BK. in D.		
		760							14						
		5	261	6 0	215 00	249	+ 12.19	1503 4					N of Sp's		
		562							15						
		4	163	5 0	255 05	149	− 16.54	1404 8					Edge of Sp		
		1170							16						
		11	71	11 0	259 55	58	− 24.38	1417 3					S.H.		
		1152							17						
		16	53	11 0	296 10	43	− 25.30	1423 6							
		527							18				S.H. BK into W		
		4	178	5 0	272 55	144	− 25.51	1380 4					T.Sp 8' W.		
		1195							19						
		11	96	12 0	307 10	70	− 30.58	1400 8					B. of W. 6' W.		
		527							20						
		4	178	5 0	277 30	136	− 28.52	1375 0					E. edge of D.		
		1203							21						
		11	104	12 0	292 00	87	− 30.13	1397 8					BK into W.		

PLEASE RETURN TO
LOS ANGELES COUNTY SURVEYOR
700 HALL OF RECORDS

NOTE: ANY ADDITIONS OR CHANGES ON THIS SHEET MUST BE MADE OR CIRCLED IN RED INK, WITH DATE AND NAME OF PERSON MAKING CHANGE

Do not extend notes this side of this line

Transit at	Sight on	Stadia Intercepts	Stadia Distance	Stadia Rod—	Horizontal Angle 0° to 360° Right	Horiz. Distance	+ − Vertical Angle	Elevation of Point	+ Back Sight	+ − Difference Elevation	Height of Instrument	+ − Vertical Distance	[illegible]
PB 185	PB 184	1158 / 10	159	11 0	280 05	118	− 30 23	1374 7	1		1455 0		W. ed. of D.
		194 / 1	95	1 0	152 40	81	+ 22 29	1487 4	2 X	+ 32 6		+ 33 6	BK. on Sp.
		1160 / 10	161	11 0	292 15	118	− 30 51	1373 3	3				S.H.
		413 / 3	114	4 0	159 05	101	+ 19 23	1486 6	4 X	+ 31 6		+ 35 6	S.H.
		1124 / 10	125	11 0	268 05	95	− 28 40	1391 6	5				BK. into D.
		1164 / 10	165	11 0	297 10	120	− 31 22	1370 8	6				B. D. 4' W.
		1130 / 10	131	13 0	260 10	103	− 27 31	1388 5	7				W. ed. of B. D.
		1144 / 10	145	11 0	254 40	124	− 22 23	1393 1	8				E. " " " "
		1164 / 10	165	11 0	314 10	129	− 27 36	1376 4	9				S.H. BK.
		313 / 2	114	3 0	168 35	107	+ 14 41	1480 0	10				S.H. BK.
		1140 / 10	141	11 0	283 20	106	− 29 47	1383 5	11				BK. into D.
		1192 / 10	193	11 0	295 30	140	− 31 32	1358 2	12				V. of D. & W. 4'
		1192 / 10	193	11 0	287 05	162	− 23 41	1373 3	13				T. Sp. 4' W.
		1106 / 9	207	10 0	293 30	174	− 23 17	1370 0	14				T.R. 8' W. BK.
		500 / 3	201	4 0	106 35	201	+ 1 33	1456 3	15				Sad. 8' W.
		331 / 3	32	3 0	115 15	32	—	1452 0	16				S.H.
		490 / 4	91	4 0	136 40	87	+ 12 40	1471 4	17				S.H. [illegible]
		761 / 7	62	7 5	106 10	62	—	1447 5	18				T. BK.
		213 / 1	114	2 0	125 55	108	+ 13 28	1478 7	19				BK. into [illegible] W.
		520 / 4	171	5 0	94 50	170	− 4 47	1435 8	20				S.H.
		1180 / 11	81	12 0	105 50	81	—	1443 0	21				T. [illegible]

Notes Rad. Date Notes Chkd. Date Checked Survey of Survey by Beverly Note A. C. JORDAN

Form 301 JOM 3-34

PLEASE RETURN TO
LOS ANGELES COUNTY SURVEYOR
700 HALL OF RECORDS

NOTE: ANY ADDITIONS OR CHANGES ON THIS SHEET MUST BE MADE OR CIRCLED IN RED INK, WITH DATE AND NAME OF PERSON MAKING CHANGE

Do not extend notes this side of this line

Transit at	Sight on	Stadia Intercepts	Stadia Distance	Stadia Rod	Horizontal Angle 0° to 360° Right	Horiz. Distance	+ Vertical Angle —	Elevation of Point	+ Back Sight	+ Difference — Elevation	Height of Instrument	+ Vertical Distance	REMARKS Station / Left / Right
P#	P#	1180			° '		° '		1				
185	184	11	81	20.5	105.20						1455.0		B. of BK. in W. 10' W.
		318							2				
		7	119	2.0	133.25	110	+ 15.36	1483.7					B. BK.
		605							3				
		5	106	6.0	122.10	104	+ 8.35	1464.4					B. BK. H.W. 12' W.
		1148							4				
		10	149	11.0	95.10	148	− 5.37	1479.6					B. W. 1' W.
		833							5				
		7	134	8.0	125.10	127	+ 13.03	1476.4					BK into W.
		705							6				
		1207	106	2.0	109.30	106	+ 2.34	1457.3					BK.
		11	108	12.0	91.45	108	− 3.40	1436.3	7				BK.
		12.0							8				
		1055	146	11.0	122.00	141	+ 9.32	1467.8					H.W. 10' W.
		722							9				
		6	123	7.0	108.10	123	+ 2.29	1453.2					BK Slope
		1202							10				
		11	103	12.0	101.40	103	− 2.06	1439.4					B. BK.
		857							11				
		8	158	12.0	117.30	156	+ 6.56	1461.9					H.W.
		1142							12				
		10	143	14.0	105.40	143	+ 0.47	1443.0					W. 8' W
		1182							13				
		11	83	15.0	105.45	83	− 3.50	1434.7					BK.
		774							14				BK into W,
		6	175	7.0	114.20	173	+ 6.08	1466.5					E.T.S. 12' W.
		1071							15				
		9	172	10.0	105.40	172	+ 0.50	1447.3					BK. S.
		1665							16				
		11	66	15.0	89.45	64	− 10.04	1428.8					B. BK.
P#	P#								17				
186	185				15°57'30"			1542.7	5.1		1547.8		P# 186 Top of R.
		654							18				
		200	455	5.2	31°55'00"	451	− 5.33	1498.9		48.9		43.8	P# 186A - C.S. Mon. = BM = ∠ to the left
P#	P#	Top of ridge, on brass capped C.S.							19				
186A	186	monument stamped R.E. 3177						1498.9	4.5		1503.4		
		12.00							20				
		746	455	10.0	00.00	450	+ 6.14	1542.6		+ 39.2		+ 49.2	P# 186. (Mag. chk. shot (S52°W
		1235							21				
		11	36	11.0	191.40	35	− 8.51	1487.0					S.H.

PLEASE RETURN TO

LOS ANGELES COUNTY SURVEYOR

700 HALL OF RECORDS

NOTE: ANY ADDITIONS OR CORRECTIONS ON THIS SHEET MUST BE MADE BY CROSSED IN RED INK, WITH DATE AND NAME OF PERSON MAKING CHANGE

Do not extend notes this side of this line

Point Sight on	Station Distance	Station Distance	Station Back—	Horizontal Angle 0° to 360° Right	Horiz. Distance	+ −	Vertical Angle	Elevation of Point	+ Back Sight	+ Difference − Elevation	Height of Instrument	+ Vertical Distance	Notes
P.T.	1436			° '			° '						
186	11	37	11 0	143 30	36	−	6 55	1488 0	4 5		1503 4		S.H. BK.
	1220								2				
	3	21	22	275 30	71		—	1501 7					T.BK. T. [illegible]
	1170								3				
	11	71	11 0	170 20	70	−	5 28	1485 7					S.H.
	1138								4				
	11	39	11 0	90 00	36	−	16 37	1481 6					S.H.
	1136								5				
	11	37	11 0	343 10	37	−	6 06	1488 6					T.BK. S.P.
	1189								6				
	11	89	11 0	137 25	80	−	17 53	1466 4					S.H. BK.
	1160								7				
	11	61	11 0	50 05	58	−	11 57	1480 1					BK.
	1132								8				
	11	33	11 0	9 05	33	−	5 16	1489 4					T.R.
	1194								9				
	11	93	11 0	101 25	75	−	25 27	1456 3					S.H.
	1166								10				
	11	67	130	15 30	63	−	14 52	1473 8					S.R.
	1204								11				
	11	105	12 0	77 05	96	−	16 43	1462 5					T.Sp.
	1109								12				
	10	110	150	52 55	100	−	17 23	1457 1					S.H.
	1200	"							13				
	1091	110	175	23 25	100	−	17 49	1453 8					S.H.
	1140								14				
	9	241	10 0	172 10	241	−	1 11	1488 4					S.H.
	1172								15				
	9	273	10 0	162 25	272	−	3 07	1478 2					S.H.
	1211								16				
	9	312	10 0	158 10	311	−	3 27	1474 7					S.H.
	1136								17				
	10	137	11 0	84 50	123	−	18 20	1451 0					S.H.
	1180								18				
	10	181	11 0	76 25	163	−	18 10	1438 8					S.H.
	1240								19				
	887	314	10 0	148 30	309	−	6 58	1455 5					B.D.
	1177								20				
	10	178	11 0	90 10	158	−	19 33	1436 5					S.H.
	1140								21				
	10	141	11 0	102 20	119	−	23 19	1441 7					

Notes Rod: _____ Job No. _____

Date _____ Plotted _____

Notes Comp. _____ Checked _____ Date _____ Surveyed by _____ Date _____ Computed by _____ Date _____

Form 301 10M 3-34

PLEASE RETURN TO
LOS ANGELES COUNTY SURVEYOR
700 HALL OF RECORDS

NOTE: ANY ADDITIONS OR CHANGES ON THIS SHEET MUST BE MADE OR CIRCLED IN RED INK, WITH DATE AND NAME OF PERSON MAKING CHANGE

Do not extend notes this side of this line

Transit at	Sight on	Stadia Intercepts	Stadia Distance	Stadia Rod	Horizontal Angle 0° to 360° Right	Horiz. Distance	+ Vertical Angle −	Elevation of Point	+ Back Sight	+ Difference Elevation −	Height of Instrument	+ Vertical Distance	REMARKS Station	Left	Right
D#	D#	1198							1						
18CA	186	10	199	11 0	103.10	168	23.06	1420 6	45		1503 4		SW.		
		1187							2						
		9	288	10 0	142.20	278	10.53	1440 3					B.D		
		1192							3						
		10	193	11 0	113.45	173	18.44	1433 7	X				S.H		
		1158							4						
		10	139	11 0	121.20	177	20.00	1447 7					S.H		
		1168							5						
		9	269	10 0	146.45	261	9.41	1448 8					S.H		
		1190							6						
		10	191	11 0	122.40	178	14.53	1445 1					S.H F. Sp.		
		1140							7						
		10	141	11 0	135.45	179	16.42	1453 6					T. Sp 20' N.		
		1148							8						
		9	249	10 0	152.10	242	9.13	1452 0					S.H		
		1186							9						
		10	187	11 0	138.20	164	15.10	1445 2					S.H. BK.		
		1225							10						
		3	126	4 0	167.00	109	21.31	1456 6					H.W.		
		1137							11						
		9	238	10 0	157.10	231	9.55	1453 2					S.H		
		1158							12						
		10	159	15 0	157.00	146	16.11	1445 9					B.W. 12' W.		
		1110							13						
		9	211	10 0	164.25	205	9.27	1459 3					S.H.		
		1191							14						
		10	192	15 0	148.25	176	16.23	1435 8					B.D.		
		1100							15						
		9	201	10 0	159.15	188	14.48	1443 8					T.S.		
		1084							16						
		9	185	10 0	170.15	178	10.47	1459 5					S.H. BK.		
		1120							17						
		9	221	10 0	137.15	202	17.07	1431 3					B.D. 2' W.		
		1124							18						
		9	225	10 0	149.55	211	13.54	1441 0					S.H		
		1160							19						
		10	161	11 0	173.20	153	12.32	1458 3					S.R.		
		1150							20						
		9	251	12 0	126.35	228	17.40	1419 0					V. of D.S		
		1043							21						
		8	245	9 0	141 —	230	14.20	1435 1					S.H.		

PLEASE RETURN TO
LOS ANGELES COUNTY SURVEYOR
700 HALL OF RECORDS

NOTE: ANY ADDITIONS OR CHANGES ON THIS SHEET MUST BE MADE BY CANCELED IN RED INK, WITH DATE AND NAME OF PERSON MAKING CHANGE

Do not extend notes this side of this line

Transit at	Sight at	Station Reference	Station Distance	Station Ang.	Horizontal Angle 0° to 360° Right	Horiz. Distance	+ −	Vertical Angle	Elevation of Point	+ Rod Sight	+ −	Difference Elevation	Height of Instrument	+ −	Vertical Distance	Notes
					° '			° '								
186	186	1180								4.5			15.03.4			S.H.
		10	181	11°	180 45	169	−	14 53	1447.5							
		1110														
		9	211	10°	129 35	194	−	16.12	1436.8							Bk. into D
		1062														
		8	263	9°	136 05	246	−	14.35	1430.4							B.D.
		1122														
		9	223	10°	116 30	204	−	16.51	1431.6							
		606			79°29'45" ⑥											
Mag.		4	207	45°	158°47'30" ⑤	185	−	19-03	1435.1			6.83			63.8	P#1860 to the right
N47°W		557			79°23'30" ④											
Mag.		2	358	45°	38°47'00" ③	356	−	3-43	1475.7			2.77			23.2	P#1860 to the left
5.33°W		1133														
		7	434	16°	352-00	433	+	2-57	1509.7							S.H.
		560														
		2	361	4°	347-15	361	−	0-39	1495.3							T.Sp. 12 Wide
		1085														
		7	386	9°	352-50	385	+	3-06	1515.2							" " 10'
		542														
		2	343	4°	354-55	343	−	0-24	1497.2							S.H.
		1108														
		7	409	9°	356-10	407	+	4-15	1521.7							S.H. Bk.
		1127														
		8	328	11°	5-40	329	−	0-00	1499.4							S.H.
		1203														
		8	404	10°	359-05	401	+	4-58	1578.2							T.Sp.
		1172														
		8	373	12°	0-50	371	+	3-38	1585.0							S.H.
		1198														
		8	399	14°	1-10	396	+	5-12	1535.4							S.H.
		1132														
		8.00	333	13½	15-10	333	−	0-00	1490.3							S.H.
		9.70														
		6.00	321	11°	7-50	320	+	2-26	1508.4							S.H.
		1200														
		8	401	10°	5-20	399	+	4-26	1574.4							S.H.
		1202														
		8	403	10°	9-40	401	+	4-05	1577.0							S.H.
		1126														
		8	329	10°	23-40	329	−	1-36	1484.4							S.H.
		1132														
		8	373	13°	16-30	372	+	2-27	1506.4							S.H.

Survey by Brandy & Stone, H.C. Moss, Jr. 7-25-58

Form 301 10M 3-34

PLEASE RETURN TO
LOS ANGELES COUNTY SURVEYOR
700 HALL OF RECORDS

NOTE: ANY ADDITIONS OR CHANGES ON THIS SHEET MUST BE MADE OR CIRCLED IN RED INK. WITH DATE AND NAME OF PERSON MAKING CHANGE

Do not extend notes this side of this line

Transit at	Sight on	Stadia Intercepts	Stadia Distance	Stadia Rod	Horizontal Angle 0° to 360° Right	Horiz. Distance	+ Vertical Angle —	Elevation of Point	+ Back Sight	+ Difference Elevation —	Height of Instrument	+ Vertical Distance —	REMARKS Station	Left	Right
P# 186A	P# 186	10.20			°				1						
		7.	321	9°	29-30	319	-3-56	1472 5	45		1503 4		S.H.		
		5.92							2						
		3	293	5°	4-40	292	-3-37	1480 1					T.R. 12' wide		
		10.94							3						
		8	295	10°	10-40	294	-3-52	1473 6					S.H.		
		11.86							4						
		9.	287	10°	18-10	285	-5-16	1467 3					S.H.		
		11.67							5						
		8.	368	15°	25-35	368	+1-23	1497 2					S.H.		
		11.80							6						
		9.	281	10°	26-30	277	-7-01	1459 4					S.H.		
		10.32							7						
		7.	333	13°	38-50	331	-4-25	1465 0					S.H.		
		11.82							8						
		9	283	10°	38-10	277	-8-14	1453 3					S.H.		
		11.70							9						
		8	371	12°	32-35	371	-1-04	1484 6					S.H.		
		11.35							10						
		8	336	10°	46-00	332	-6-26	1456 0					S.H.		
		11.65							11						
		9	266	13°	43-05	259	-9-29	1447 3					S.H.		
		10.77							12						
		8	278	14°	52-20	269	-10-02	1442 0					S.H.		
P# 186B	P# 186A								13						
								1435 1	49		1440 0				
		5.06							14						
		3.00	207	4 9	0-00	185	+19-03	1498 8					P# 186A Check Shot		
		11.71							15						
		10.	172	11°	133-30	171	+4-38	1443 3					S.H.		
		10.38							16						
		9	139	15°	126-55	138	+5-52	1438 3					S.H.		
		11.63							17						
		10	164	18°	148-50	164	+1-01	1425 0					S.H.		
		12.17							18						
		11.	118	12°	135-25	118	+2-16	1432 5					S.H.		
		4.60							19						
		4	61	4°	26-15	60	+7-14	1443 5					Bk. in 51.		
		10.59							20						
		9	160	12°	159-20	159	-3-24	1418 7					S.H.		
		6.51							21						
		6	52	6°	51-05	51	-0-00	1433 5					Bk. in to D.		

Add'l Inform.

Form 07 108 3-56

Please return to
LOS ANGELES COUNTY SURVEYOR
700 HALL OF RECORDS

NOTE: ANY ADDITIONS OR CHANGES ON THIS SHEET MUST BE MADE BY CIRCLED IN RED INK: WITH DATE AND NAME OF PERSON MAKING CHANGE

Do not extend notes this side of this line

Transit at	Sight on	Stadia Intervals	Stadia Distance	Vertical Angle	Horizontal Angle 0° to 360° Right	Horiz. Distance	+	Vertical Angle	Elevation of Point	+ Rod Sight	+	Difference Elevation	Height of Instrument	+	Vertical Distance	Remarks
P.E.	P.E.	2|95								1						
1963	1964	3	96	2°	44-10	96	+	1-44	1440 8				1440			
		12|01								2						Bk. into D.
		11|00	102	12°	154-25	102	−	2-43	1437 5							
		602								3						S.H.
		5	103	6°	185-15	95	−	16-01	1406 7							
		11|36								4						S.H.
		10	137	11°	38-25	135	+	7-09	1445 8							
		11|56								5						Bk. into D.
		11	89	11°	162-25	87	−	7-22	1417 7							
		11|36								6						S.H.
		10	139	14°	180-50	136	−	7-45	1407 5							
		11|63								7						Bk.
		10	164	15°	41-25	161	+	7-06	1444 7							
		12|00								8						Toe Sl. Ed. D.
		1075	126	11°	214-05	116	−	16-37	1394 6							
		11|31								9						V. of Ds.
		10	132	11°	48-15	132	+	0-59	1431 2							
		11|90								10						B.D. Tl. Wide
		11	91	11°	233-00	81	−	19-24	1400 6							
		9|43								11						B.D.
		8	144	9°	196-30	140	−	9-42	1407 2							
		12|01								12						Bk.
		11	102	12°	61-55	102	−	1-39	1442 2							
		12|00								13						V. D.
		11	101	12°	56-25	101	−	0-48	1426 7							
		11|42								14						T.S. — Ed. D.
		10	143	11°	207-50	135	−	13-21	1397 0							
		11|97								15						Bk. into D.
		11	98	11°	262-00	91	−	14-57	1404 7							
		11|51								16						B.D.
		11	52	11°	263-00	49	−	12-35	1418 0							
		11|60								17						S.H.
		11	61	11°	73-10	59	−	7-49	1418 8							
		12|00								18						B.D. 3' wide
		10|35	163	18°	236-00	160	−	7-32	1400 8							
		11|46								19						Sl.
		11	47	11°	221-30	43	−	16-25	1416 3							
		11|40								20						S.H.
		11	46	11°	120-20	37	−	25-11	1411 3							
		11|36								21						B.D. 3' wide
		11	31	11°	186-05	27	−	19-23	1419 3							S.H.

Form 07 108 3-56
Reverse.

Rodman C.E.B. Date 7-30-65
Survey of Tract No. [illegible]
Surveyed by Brunk & Bell
Date
Checked
Notes Cmkd.
Plotted
Date
Map Bk.

Form 301 IOM 3-34

PLEASE RETURN TO
LOS ANGELES COUNTY SURVEYOR
700 HALL OF RECORDS

NOTE: ANY ADDITIONS OR CHANGES ON THIS SHEET MUST BE MADE OR CIRCLED IN RED INK, WITH DATE AND NAME OF PERSON MAKING CHANGE

Do not extend notes this side of this line

Transit at	Sight on	Stadia Intercepts	Stadia Distance	Stadia Rod	Horizontal Angle 0° to 360° Right	Horiz. Distance	+ Vertical Angle —	Elevation of Point	+ Back Sight	+ Difference Elevation —	Height of Instrument	+ Vertical Distance —	REMARKS Station	Left	Right
D#	D#				°		°								
196B	186A	1166							4 9						
		10	167	11°	249-00	165	-6-19	1410 8			1440		S.H.		
		1151													
		11	52	11°	159-10	-39	-29-23	1406 7					B.D. 5' Wide		
		1122													
		11	23	11°	109-00	-22	-13-02	1424 0					S.H.		
		1162													
		11	63	11°	188-45	-52	-23-59	1405 7					Bk. in Sl.		
		1135													
		11	36	11°	64-20	-36	-4-26	1426 3					S.H.		
		624													
		3	125	6°	261-45	+21	-10-13	1413 3					T.S. - Bk. into D.		
		1192													
		11	93	11°	186-50	-81	-20-32	1398 5					B.D. 3' Wide		
		142													
		1	43	1°	347-45	42	+7-28	1444 4					G#41		
		1197													
		10	198	17°	263-25	-198	-0-00	1426 0					S.H.		
		967													
		900	68	9°	219-55	-58	-21-29	1407 9					Bk. in Sl.		
		1110													
		9	211	75	276-45	-211	-0-00	1432 5					S.H.		
		577													
		5	78	5°	136-10	-77	-6-43	1426 1					Bk. into D.		
		745													
		6	146	7°	57-00	+146	+2-10	1438 4					S.H.		
		785													
		7	86	7°	90-30	86	-0-00	1432 9					S.H.		
		1035													
		9	136	9°	70-00	136	-0-00	1430 8					Sw.		
		1172													
		10	173	11°	51-10	171	+5-41	1446 0					Bk. into D.		
		875													
		7	176	8°	56-25	175	+4-57	1447 4					S.H.		
		1215													
		11	116	12°	78-00	116	+2-59	1433 9					Bk. into Sw.		
		1053													
		9	154	13°	73-50	154	+2-49	1434 5					Sw.		
		1090													
		9	191	10°	65-25	189	+5-27	1448 4					S.H.		
		1054													
		9	155	10°	88-55	154	+5-22	1444 4					S.H.		

PLEASE RETURN TO
LOS ANGELES COUNTY SURVEYOR
700 HALL OF RECORDS

NOTE: ANY ADDITIONS OR CHANGES ON THIS SHEET MUST BE MADE OR CIRCLED IN RED INK, WITH DATE AND NAME OF PERSON MAKING CHANGE

Do not extend notes this side of this line

Transit on	Sight on	Stadia Intervals	Stadia Distance	Stadia Red—	Horizontal Angle 0° to 360° Right	Horiz. Distance	+ —	Vertical Angle	Elevation of Point	+ Back Sight	+ — Difference Elevation	Height of Instrument	+ Vertical Distance	REMARKS
PI	PI	11.64			° ' "			° ' "		1				
868	1862	10	165	16°	76-20	164	+	4-20	1436 3			1440		Sw.
		11.17								2				
		9	218	10°	62-25	215	+	6-25	1454 2					SH.
		9.03								3				
		7	204	8°	54-15	201	+	6-22	1454 5					SL.
		10.10								4				
		8	211	14°	93-10	205	+	9-20	1459 8					S.H.
		10.91								5				
		9	192	10°	47-45	190	+	6-17	1451 0					SL.
		12.03								6				
		10	204	11°	73-55	202	+	6-00	1450 2					Sww.
		7.52								7				
		5	253	11°	73-50	249	+	7-17	1460 9					Sw.
		11.27								8				
		9	228	10°	66-35	225	+	6-52	1457 2					S.H.
					° ' "			° ' "		9				
PI	PI								1475 7	49		1480 6		
186C	186A	3				3				10				PI 186A
		5.57												Check Shot
		3.00	258	4°	0-00	257	+	3-43	1493	11				
		5.57												LG #42 Sa.
		4	188	5°	338-10	187	−	4-52	1459 8	12				
		11.03												Sp. P'a
		9	204	10°	357-35	200	−	7-39	1443 7	13				
		12.04												Sa.
		10	205	11°	342-20	205	−	3-01	1458 8	14				
		5.77												T.R. 12'
		4	178	5°	327-45	177	−	3-58	1463 4	15				
		5.32												
		4	133	5°	354-10	127	−	11-43	1449 2	16		314	7.64	S.H.
		8.65												T.R. 15'
		7	166	8°	316-45	166	−	0-00	1472 6	17				
		11.03												S.R.
		9	204	10°	347-30	203	−	4-27	1455 0	18				
		6.68												S.H.
		5	169	6°	351-25	158	−	14-31	1433 7	19				
		12.00												Bk. P 5
		10.74	127	11°	315-25	127	−	0-00	1468 7	20				
		10.77												S.H.
		9	178	10°	345-40	175	−	7-00	1449 2					
		11.84												
		10	185	11°	3-17-30	176	−	15-43	1434 5					

Survey of [illegible] Date [illegible]
Surveyed [illegible] Date [illegible]
Checked [illegible] Date [illegible]
Survey By [illegible]
Book No. [illegible] Page [illegible]
Book No. [illegible] Page [illegible]
Book No. [illegible] Page [illegible]

Form 301 10M 3-34

PLEASE RETURN TO
LOS ANGELES COUNTY SURVEYOR
700 HALL OF RECORDS

NOTE: ANY ADDITIONS OR CHANGES ON THIS SHEET MUST BE MADE OR CIRCLED IN RED INK, WITH DATE AND NAME OF PERSON MAKING CHANGE

Do not extend notes this side of this line

Transit at	Sight on	Stadia Intercepts	Stadia Distance	Stadia Rod	Horizontal Angle 0° to 360° Right	Horiz. Distance	+ Vertical Angle −	Elevation of Point	+ Back Sight	+ Difference Elevation −	Height of Instrument	+ Vertical Distance	REMARKS Station	Left	Right
P#	P#	1193													
186C	186A	11	94	10 4	313°00'	94	0°00'	1470 2	4 9		1480 6		S.H.		
		1150													
		10	151	11°	335°25'	149	7°06'	1452 0					S.H.		
		1199													
		11	100	12°	353°55'	88	19°48'	1436 7					Ed. Sw.		
		655													
		8	56	8°	316°05'	56	0°00'	1472 6					S.H.		
		1127													
		10	128	11°	335°05'	124	10°14'	1447 4					Ed. Sw.		
		1180													
		11	81	11°	4°45'	71	20°13'	1443 5					S.H.		
		1156													
		11	59	16°	14°20'	51	20°33'	1445 2					Hd.D.		
		1192													
		11	93	11°	338°10'	87	14°40'	1446 8					Ed. Sw.		
		4.07													
		4	8	4 6	337°40'	8	0°00'	1476 0					Ed. Sp.		
		1158													
		11	59	11°	345°40'	56	12°02'	1457 6					S.H.		
		1160													
		11	81	15°	37°20'	72	19°30'	1440 2					S.H.		
		1137													
		11	38	11°	351°25'	35	16°00'	1459 6					S.H.		
		558													
		5	59	5°	298°30'	58	+7°58'	1483 8					S.H.		
		439													
		4	40	4°	191°25'	40	+3°05'	1478 8					S.H.		
		1137													
		11	38	11°	144°40'	37	10°42'	1462 8					S.H.		
		1177													
		11	78	11°	83°50'	68	20°30'	1444 2					S.H.		
		1178													
		11	79	20°	174°05'	79	+1°44'	1463 0					B.D. 3' Wide		
		1199													
		11	100	19°	98°50'	89	19°30'	1430 2					B.D. 3' Wide		
		1190													
		11	91	15°	154°55'	91	2°20'	1462 0					S.H.		
		1175													
		12	76	20°	140°15'	73	11°36'	1445 7		35.0		15.0	B.D.		
		12100													
		1092	119	19°	105°25'	113	12°27'	1436 6					S.H.		

Form 301 (Rev. 1-54)

RETURN TO
LOS ANGELES COUNTY SURVEYOR
700 HALL OF RECORDS

NOTE: ANY ADDITIONS OR CHANGES ON THIS SHEET MUST BE MADE OR CERTIFIED IN RED INK, WITH DATE AND NAME OF PERSON MAKING CHANGE

Do not extend notes this side of this line

Transit at	Sight on	Stadia Intercept	Stadia Distance	Stadia Rod—	Horizontal Angle 0° to 360° Right	Horiz. Distance	+ −	Vertical Angle	Elevation of Point	+ Rod Sight	+ −	Difference Elevation	Height of Instrument	+ −	Vertical Distance	Remarks
P.T. 186C	P.T. 186A	11.08								1 4.9			1480.6			
		10	109	11	147-25	109	−	0-00	1469.1	2						S.H.
		11.97								3						
		11	98	11	131-35	97	−	6-26	1458.7							S.H.
		11.52								4						
		10	153	19	110-40	150	−	7-17	1442.4							S.H.
		8.56								5						
		7	157	17	131-45	157	+	3-00	1471.8							S.H.
		11.39								6						
		10	140	18	124-35	140	−	3-07	1455.0							S.H.
		8.95								7						
		7	196	14	126-45	196	+	2-16	1473.7							S.H.
		9.92								8						
		8	193	13	116-55	193	−	2-43	1458.5							S.H.
		8.11								9						
		6	212	20	103-40	210	−	5-09	1441.7							S.H.
		12.00								10						
		9.52	219	20	121-50	219	+	2-33	1470.3							S.H.
		12.00								11						
		9.64	237	18	112-45	237	−	1-29	1456.5							S.H.
		9.37								11	X					
		7	238	19	102-25	236	−	4-38	1442.5			38.2			19.2	S.H.
		11.72								12						
		9	272	20	121-30	271	+	3-17	1476.2							S.H.
		11.64								13						
		9	265	20	110-35	265	−	1-14	1455.0							Bk. into D.
		12.00								14						
		9.20	281	27	103-15	280	−	4-04	1433.8	15	X					B.D. 2'W.
		12.00														
		9.19	291	18	121-05	290	+	2-54	1477.2	16						Bk. into D.
		11.13														
		5.00	314	19	121-15	313	+	2-59	1477.8	17						B.D. 2'W.
		10.90														
		8	291	23	110-45	291	−	1-03	1452.3	18						BD 2'W.
		12.00														
		8.70	331	17	120-05	330	+	3-40	1484.7	19						Bk. into D.
		11.17														
		8	318	15	101-40	316	−	3-56	1444.0	20						S.H.
		10.52														
		7	353	14	101-05	351	−	3-56	1442.4	21						S.H.
		11.49														
		8.00	350	16	100-25	350	−	0-34	1466.2	22						S.H.

Survey by Brunt
Plotted
Date
Checked
Date
Job No.
Sheet No.
Survey of
7-30-36

ACE-1
Informs.

Form 301 IOM 3-34

220 3/4 40

219 3/4 20

PLEASE RETURN TO
LOS ANGELES COUNTY SURVEYOR
700 HALL OF RECORDS

NOTE: ANY ADDITIONS OR CHANGES ON THIS SHEET MUST BE MADE OR CIRCLED IN RED INK, WITH DATE AND NAME OF PERSON MAKING CHANGE

Do not extend notes this side of this line

Transit at	Sight on	Stadia Intercepts	Stadia Distance	Stadia Rod	Horizontal Angle 0° to 360° Right	Horiz. Distance	+ Vertical Angle —	Elevation of Point	+ Back Sight —	+ Difference Elevation	Height of Instrument	+ Vertical Distance	REMARKS Station	Left	Right
P#	P#				° '		° '								
1860	1864	11.78 / 8	379	12°	98-40	376	-4-56	1436 2/4	4 9		1480 6/4		S.H.		
		11.85 / 8	386	16°	106-50	386	-0-25	1462 0/4					S.H.		
		10.73 / 7	374	14°	114-15	373	+2-30	1483 0/4					S.H.		
		9.05 / 4	406	14°	112-00	405	+2-10	1481 7/4					S.H.		
		10.10 / 6	411	17°	98-40	409	-4-18	1432 8/4					S.H.		
		12.00 / 7.70	431	23°	107-25	431	-0-00	1457 6/4					S.H.		
		12.00 / 7.59	442	15°	121-30	434	+7-37	1524 0/4					Sp		
	1/2	12.00 / 9.60	441	18°	126-35	424	+11-21	1547 8/4					S.H.		
		11.00 / 6.00	501	14°	129-25	475	+13-07	1577 3/4					Bk. into D.		
		9.98 / 6	399	18°	123-25	390	+8-27	1520 8/4					S.H.		
		11.30 / 7.	431	9°	130-15	415	+11-16	1554 2/4					S.H.		
		12.00 / 7.50	451	15°	134-25	421	+15-01	1578 7/4					S.H.		
		11.42 / 7	443	14°	137-40	419	+14-40	1575 2/4					S.H.		
		10.68 / 6	469	10°	141-20	433	+16-01	1595 2/4					S.H.		
		12.00 / 8.10	391	18°	136-10	375	+12-26	1545 9/4					B.D.		
		9.70 / 6	371	17°	128-50	362	+9-02	1521 3/4					Bk. into D.		
	1/2	11.10 / 9	421	18°	145-20	383	+17-32	1583 8/4					H.D.		
		11.75 / 8	376	17°	143-45	372	+6-10	1503 8/4	?	+ 23 2/4		+ 40 2/4	S.H.		
		10.22 / 6.	423	21°	149-55	372	+20-09	1596 8/4					S.H.		
		12.00 / 8.40	361	22°	131-30	351	+9-26	1517 2/4					B.D. 2' wide		
		12.00 / 10.15	183	24°	230-30	149	+25-15	1527 1/4					S.H.		

11 x 8½ Inches

Form 301 10M 3-58

RETURN SECTION TO
LOS ANGELES COUNTY SURVEYOR
700 HALL OF RECORDS

NOTE: ANY ADDITIONS OR CHANGES ON THIS SHEET MUST BE MADE OR CIRCLED IN RED INK, WITH DATE AND NAME OF PERSON MAKING CHANGE

Do not extend notes this side of this line

Transit at	Sight on	Stadia Intercepts	Stadia Dist.	Stadia Hor.	Horizontal Angle 0° to 360° Right	Horiz. Distance	+ −	Vertical Angle	Elevation of Point	+ Rod Sight	+ −	Difference Elevation	Height of Instrument	+ −	Vertical Distance	Notes
P#	P#	12.00			° '			° '								
1860	1864	8.66	333	17°	145-40	311	+	15-56	1552.2	4.9			14806			S.H.
	1	11.79														
	2	10.	359	19°	135-25	345	+	17-29	1531.8							Bk. into D
		11.97														
		10.	198	18°	221-40	171	+	21-28	1530.2							S.H.
		11.23														
		8	324	17°	138-20	309	+	12-17	1531.0							S.H.
		11.00														
		8	302	17°	152-40	274	+	17-31	1561.0							S.H.
		11.58														
		9	259	15°	146-25	247	+	12-39	1521.2							S.H.
		12.00														
		9.65	236	21°	214-05	204	+	21-31	1539.8							S.H.
		11.77														
		9.	278	17°	159-45	253	+	17-27	1542.1							S.H.
		9.24														
		7.	225	18°	148-00	216	+	11-47	1507.7							S.H.
		12.00														
		9.63	238	18°	206-00	207	+	20-59	1542.2							S.H.
		12.00														
		9.50	251	15°	165-10	228	+	17-26	1537.4							S.H.
		11.20														
		9	221	17°	156-10	209	+	13-34	1514.1							S.H.
		11.36														
		9.00	237	10°	177-35	213	+	18-37	1542.3							S.H.
		8.75														
		6	276	15°	199-40	241	+	20-47	1557.3							S.H.
		8.93														
		7	194	15°	169-10	179	+	16-17	1518.0							S.H.
		9.05														
		7	206	14°	192-20	185	+	18-24	1528.4							S.H.
		9.68														
		7	269	8°	194-40	236	+	20-18	1560.2							S.H.
		11.63														
		10	169	11°	181-05	154	+	14-30	1509.5							S.H.
		11.52														
		10	153	18°	201-00	139	+	17-20	1506.3							S.H.
		12.09														
		10	210	19°	199-50	186	+	19-44	1528.5							S.H.
		10.26														
		9	129	17°	220-45	114	+	20-00	1505.1							S.H.

Interim

Plotted
Date
Job No.
Survey of
Survey by
Notes Cked.
Checked
Date

Form 301 10M 3-34

PLEASE RETURN TO
LOS ANGELES COUNTY SURVEYOR
700 HALL OF RECORDS

NOTE: ANY ADDITIONS OR CHANGES ON THIS SHEET MUST BE MADE OR CIRCLED IN RED INK, WITH DATE AND NAME OF PERSON MAKING CHANGE

Do not extend notes this side of this line

Transit at	Sight on	Stadia Intercepts	Stadia Distance	Stadia Rod	Horizontal Angle 0° to 360° Right	Horiz. Distance	+ Vertical Angle —	Elevation of Point	+ Back Sight	+ Difference Elevation —	Height of Instrument	+ Vertical Distance —	REMARKS Station	Left	Right
P#	P#				° '		° '								
186C	186A	11.99							1						
		10.00	200	17	206-30	177	+19-31	1526 7			1480 6		S.H.		
		6.61							2						
		6	62	6	224-50	56	+18-30	1493 3					S.H.		
		9.84							3						
		7	285	8	188-25	250	+21-05	1565 5					S.H.		
		7.08							4						
		7	9	7	20-00	9	0-00	1473 6					G#43 Sp.		
		11.30							5						
		8	331	15	183-10	280	+23-00	1584 8					S.H.		
		11.84							6						
		11	85	18	197-15	81	+11-37	1479 4					H.D.		
		11.03							7						
		10	104	11	189-00	102	+6-47	1481 8					H.D.		
		9.13							8						
		8	114	9	176-15	113	+6-06	1483 8					H.D.		
		11.55							9						
		8	356	10	176-45	303	+22-29	1596 5					S.H.		
		12.00							10						
		10.67	134	11	160-50	132	+7-32	1487 2					S.H.		
		9.77							11						
		6	378	8	172-35	322	+22-36	1606 8					S.H.		
		11.58							12						
		10	159	13	149-30	156	+7-46	1488 8					S.H.		
		11.50							13						
		8	381	15	167-00	327	+22-05	1598 4					S.H.		
		11.04							14						
		9	205	16	139-00	202	+6-59	1489 3					G#44 S.H.		
		12.00							15						
		9.54	247	17	133-30	244	+6-35	1491 7					S.H.		
		9.05							16						
		5	406	14	163-35	347	+22-19	1609 3					S.H.		
		11.88							17						
		9	289	18	129-00	285	+6-24	1494 7					S.H.		
		11.40							18						
		7	441	17	160-45	371	+23-26	1624 2					S.H.		
		12.00							19						
		8.77	324	18	127-35	320	+6-42	1499 8					Bk. into D.		
		11.52							20						
		7.00	453	14	157-10	364	+22-47	1629 6					S.H.		
		12.00							21						
		8.75	326	22	124-25	323	+5-15	1488 2					B.D. 2 W.		

PLEASE RETURN TO
LOS ANGELES COUNTY SURVEYOR
700 HALL OF RECORDS

NOTE: ANY ADDITIONS OR CHANGES ON THIS SHEET MUST BE MADE OR CIRCLED IN RED INK, WITH DATE AND NAME OF PERSON MAKING CHANGE

Do not extend notes this side of this line

Transit at	Sight on	Stadia Intercepts	Stadia Distance	Stadia Rod	Horizontal Angle 0° to 360° Right	Horiz. Distance	+ −	Vertical Angle	Elevation of Point	+ Back Sight	+ −	Difference Elevation	Height of Instrument	+ −	Vertical Distance	[illegible]
P# 186C	P# 186A	1185 / 8	386	10.0	157-00	335	+	21-05	1600.5	1 49			1480.6			S.H.
		1144 / 8	345	16.0	124-30	342	+	5-37	1498.2	2						Bk. into D
		970 / 6	371	12.0	120-20	368	+	5-06	1501.7	3						G#45 S.H.
		1102 / 7	403	14.0	118-30	399	+	5-43	1506.8	4						S.H.
		823 / 4	424	14.0	117-55	420	+	5-11	1504.8	5						G#46 Sp.
P# 188	P# 189								1579.8	6 47			1584.5			
		449 / 4	50	4.7	① 20° 33' ② 41 06	48	−	10.11	1571.1	7		134			8.7	P#188A Set 1" Round & Right S 43-00E
P# 188A	P# 188						−		1571.1	8 49			1576.0			
		549 / 5	50	4.9	—	48	+	10.11	1579.7	9						Check Shot P#188 & To Right (372E Mod)
		542 / 4	143	4.9	① 151-46-30 ② 303 33	106	−	30-30	1508.6	10		674			62.5	P#188B Set 1" East B.D.
		1191 / 11	92	16.0	169 10	77	−	23.57	1525.8	11						B.D.
		1205 / 11	106	13.0	163 45	94	−	19.39	1529.5	12						BK B.D.
		1181 / 11	82	20.5	198 40	82	−	1.24	1553.5	13						West Side Small D
		1200 / 1072	129	11.0	166 45	112	−	21.04	1521.8	14						B.D. 2' Wide
		907 / 8	108	13.3	199 20	108	−	—	1562.7	15						Small Ridge in Draw
		1038 / 9	139	16.0	197 15	138	+	3.32	1568.4	16						Head Draw
		410 / 3	111	4.0	182 05	105	−	13.30	1546.8	17						BK on Small Ridge
		595 / 5	96	5.0	183 50	89	−	15.53	1545.8	18						" " "
		1073 / 9	174	10.0	188 50	172	+	6.35	1585.7	19						S.H.
		998 / 9	99	9.0	177 35	92	−	14.50	1542.6	20						Ridge 12' [illegible]
		897 / 7	198	8.0	182 30	194	+	8.22	1556.4	21						S.H.

Date 7-31-35
Name J.A.W.
Drawn by Brunty
Checked
Date
Name Chkd
Checked
Drawn by Brunty
Name J.A.W.
Date 7-31-35
A. C. Johnson

Form 301 10M 3-34

PLEASE RETURN TO
LOS ANGELES COUNTY SURVEYOR
700 HALL OF RECORDS

NOTE: ANY ADDITIONS OR CHANGES ON THIS SHEET MUST BE MADE OR CIRCLED IN RED INK, WITH DATE AND NAME OF PERSON MAKING CHANGE

Do not extend notes this side of this line

Transit at	Sight on	Stadia Intercepts	Stadia Distance	Stadia Rod—	Horizontal Angle 0° to 360° Right	Horiz. Distance	+ / − Vertical Angle	Elevation of Point	+ Back Sight	+ / − Difference Elevation	Height of Instrument	+ Vertical Distance	REMARKS Station	Left	Right
P4	P4	900			° '		− ° '		1						
188A	188	678	123	7 0	178 50	115	− 14 14	1539 8	2 4 9		1576 0		B.D. 3' Wide		
		1200													
		965	236	16 0	176 25	N 6	+ 11 37	1606 6					S.H.		
		1142							3						
		10	143	11 0	170 20	+ 40	− 8 17	1544 7					S.H. BK.		
		1160							4						
		10	161	11 0	169 50	161	− 1 43	1560 3					SH		
		994							5						
		7	295	16 5	173 15	N 84	+ 11 18	1616 3					SH		
		1187							6						
		10	188	11 0	166 55	188	+ 1 53	1571 0					SH		
		1175							7						
		8	376	20 0	169 40	364	+ 10 06	1621 0					S.H.		
		1120							8						
		9	221	12 0	169 20	N 18	+ 6 32	1589 0					S.H.		
		1150							9						
		8	351	19 0	161 20	348	+ 5 38	1591 3					SH		
		1162							10						
		9	263	14 0	165 55	N 60	+ 6 02	1589 4					SH		
		1103							11						
		8	304	16 0	164 45	N 99	+ 7 24	1598 8					SH		
		1044							12						
		8	245	14 0	157 30		— ° '	1562 0					SH		
		1170							13						
		9	271	12 5	156 20		— ° '	1563 5					SH		
		1022							14						
		7	323	20 0	139 15	312	− 10 41	1497 4					SH		
		1202							15						
		9	303	17 0	129 40	N 80	− 16 04	1478 6					SH		
		1092							16						
		8	283	14 0	138 25	N 71	− 11 41	1506 2					SH		
		1163							17						
		9	264	14 0	126 05	236	− 18 52	1481 3					SH		
		1133							18						
		9	234	16 0	136 15	N 21	− 13 31	1507 0					SH		
		1030							19						
		8	231	15 0	129 53	210	− 17 20	1495 5					SH		
		1140							20						
		9	241	14 5	118 20	N 01	− 23 53	1472 4					SH		
		1200							21						
		980	221	23 5	112 10	181	− 25 03	1467 8					SH BK		

ACCT

Form [illegible]

PLEASE RETURN TO
LOS ANGELES COUNTY SURVEYOR
700 HALL OF RECORDS

NOTE: ANY ADDITIONS OR CHANGES ON THIS SHEET MUST BE MADE OR CIRCLED IN RED INK. WITH DATE AND NAME OF PERSON MAKING CHANGE

Do not extend notes this side of this line

Transit Lot	Sight on	Stadia Interval	Stadia Distance	Stadia Rod	Horizontal Angle 0° to 360° Right	Horiz. Distance	+ − Vertical Angle	Elevation of Point	+ Back Sight	+ − Difference Elevation	Height of Instrument	+ − Vertical Distance	Remarks
P# 188A	P# 188	8.05 / 6	206	7.0	127.00	178	− 21.41	1498.5	1 4.9		1576.0		SH
		11.87 / 10	188	18.0	123.20	156	− 23.54	1488.6	2				SH BK
		11.46 / 11	47	11.0	185.20	45	− 12.03	1555.5	3				SH BK
		11.33 / 11	34	11.0	181.15	− 30	− 19.29	1554.4	4				SH Slide 4 Wide
		1.50 / 1	51	1.0	234.20	− 49	+ 12.07	1585.3	5				SH BK
		5.33 / 5	34	5.0	240.05	− 32	+ 15.01	1579.4	6				SH
∡ to Right		5.95 / 5	96	4.9	① 169° 50' ② 339.40	85	− 19.22	1541.1	7	349		30.0	P#188C S53-30E X on large Rock
188C	188A							1541.1	8 4.9		1546.0		
		5.95 / 5	96	4.9	0-00	85	+ 19.22	1571.2	9				P#188A Check shot
		11.55 / 11	56	11.0	38-00	55	− 6.12	1529.2	10				S.H.
		5.62 / 5	63	5.0	8-00	61	+ 11.02	1552.8	11				S.H.
		10.88 / 10	89	10.0	23-00	87	+ 8.02	1548.3	12				S.H.
		11.78 / 11	79	11.0	39-30	79	− 4.20	1529.2	13				S.H.
		10.05 / 9	106	17.0	41-00	106	− 3.17	1523.1	14				S.H.
		11.41 / 10	142	15.0	53-20	136	− 11.41	1503.0	15				S.H.
		12.00 / 9.60	241	17.0	73-30	207	− 21.54	1445.7	16				S.H.
		12.00 / 10.00	201	19.0	65-40	182	− 17.44	1468.8	17				S.H.
	1/2	11.80 / 11	161	19.0	67-05	145	− 18.20	1479.0	18				S.H.
		11.82 / 10	183	17.0	72-10	155	− 22.40	1464.2	19				S.H.
		10.33 / 9	134	16.0	65-55	119	− 19.40	1487.6	20				S.H.
		11.22 / 10	124	20.0	72-10	106	− 21.45	1483.8	21				S.H.

Notes Red. Plotted
Date Date
Notes Chkd. Checked
Survey by Brunty

Form 381 Rev. 3-34

PLEASE RETURN TO
LOS ANGELES COUNTY SURVEYOR
700 HALL OF RECORDS

NOTE: ANY ADDITIONS OR CHANGES ON THIS SHEET MUST BE MADE OR CIRCLED IN RED INK. WITH DATE AND NAME OF PERSON MAKING CHANGE

Do not extend notes this side of this line

Transit at	Sight on	Stadia Intercepts	Stadia Distance	Stadia Red—	Horizontal Angle 0° to 360° Right	Horiz. Distance	+ Vertical Angle —	Elevation of Point	+ Back Sight	+ Difference Elevation —	Height of Instrument	+ Vertical Distance	REMARKS Station	Left	Right
P#	P#	11.92			° '		° '		1						
188C	188A	11.76	93	11°	59-35	84	18-01	1507.8	4.9		1546.0		S.H.		
		12.08							2						
		11	109	17°	56-00	103	13-11	1504.9					S.H.		
		11.24							3						
		10	125	15°	54-30	119	12-41	1504.4					S.H.		
		11.87							4						
		11	88	15°	76-35	70	26-02	1496.4					S.H.		
		9.00							5						
		8.64	37	9°	35-30	34	16-08	1517.2					S.H.		
		4.32							6						
		4	33	4°	0-00	33	0-00	1541.6					S.H.		
		11.23							7						
		11	24	16°	61-40	15	36-40	1518.6					B.D.+Rock.		
		11.07							8						
		11.00	8	1°	7-30	8	0-00	1579.0					B.D.+Rock.		
		11.17							9						
		11	18	1°	314-20	18	0-00	1534.5					B.D.+End of rock.,		
		6.12							10				Top+End of rock		
		6	13	6°	218-00	13	0-00	1540.0	X				on Sp. (flush with ground)		
		6.07							11						
		6	8	6°	151-00	8	0-00	1539.5					Top of rock		
		11.21							12						
		11	22	16°	98-00	11	0-00	1530.0					Top of rock		
		11.10							13						
		11.	11	1°	54-00	11	0-00	1537.0					Top of rock.		
		11.16							14						
		11.	17	1°	153-00	17	0-00	P5388					Bot. of rock.		
		10.28							15				End		
		10.00	29	1°	184-40	26	19-49	1526.8					Bot of rock.-B.D.		
P#	P#								16						
188D	188A							1508.6	5.0		1513.6				
		3.41							17				P# 188A		
		4	142	5°	0-00	105	+30-32	1571.0					Check Shot		
		11.33							18						
		11.	34	1°	63-05	34	5-48	1499.1					Bk. S.		
		6.14							19						
		6	15	6°	345-45	14	+16-32	1511.7					Bot. + End of rock.		
		11.31							20						
		11	32	1°	79-20	29	17-23	1493.4					B.D.		
		11.14							21						
		11	15	1°	69-00		0-00						V of D's.		

Form 381, 1938 3-34

PLEASE RETURN TO
LOS ANGELES COUNTY SURVEYOR
700 HALL OF RECORDS

NOTE: ANY ADDITIONS OR CHANGES ON THIS SHEET MUST BE MADE OR CIRCLED IN RED INK, WITH DATE AND NAME OF PERSON MAKING CHANGE

Do not extend notes this side of this line

Transit at	Sight on	Stadia Intercepts	Stadia Distance	Stadia Rod	Horizontal Angle 0° to 360° Right	Horiz. Distance	+ − Vertical Angle	Elevation of Point	+ Back Sight	+ − Difference Elevation	Height of Instrument	+ − Vertical Distance	Remarks
P# 188B	P# 188A	12.00 / 11.59	42	12°	107-00	39	−14-46	1491.2	1		1513.6		Bk. S.
		4.65 / 4	66	4°	104-25	56	−23-02	1485.9	2				" "
		4.15 / 3.45	71	4°	95-00	61	−21-54	1485.2	3				" "
		4.38 / 4	39	3°	38-30		−0-00	1509.8	4				S.H.
		8.00 / 7.27	74	8°	87-50	61	−24-32	1477.7	5				B.D. 3' wide
		1.15 / 1	16	8°	161-10		−0-00	1513.6	6				S.H.
		1.35 / 1	36	1°	162-35	35	+6-50	1516.8	7				G#47 S.H.
		6.92 / 6	93	6°	87-50	78	−23-24	1473.7	8				B.D. 5' wide
		1.92 / 1.00	93	1°	95-40	78	−23-14	1478.9	9				Bk. S.
		2.00 / 0.83	118	1°	86-45	98	−24-09	1468.7	10				B.D. 1' wide
		10.39 / 9	140	10°	87-20	119	−22-51	1453.6	11				B.D. 3' wide
		4.16 / 3	117	1°	105-00	101	−21-52	1472.2	12				Bk. S.
		4.61 / 4	62	4°	158-15	61	+8-23	1518.5	13				S.H.
		3.81 / 3	82	3°	160-20	81	+7-04	1520.6	14				S.H.
P# 190	P# 189							1575.3	15 48		1580.1		
		5.00 / 4.00	101	5°	1-00	100	−4-53	1566.6	16				S.H.
		4.71 / 4	72	4°	1-00	71	−5-58	1568.7	17				S.H.
		5.41 / 5	42	5°	1-00		−0-00	1574.4	18				S.H.
		6.31 / 6	32	6°	180-00		−0-00	1573.4	19				S.H.
		8.44 / 8	45	8°	220-00	42	+15-03	1583.3	20				S.H.
		10.60 / 9.97	64	10°	268-30	47	+30-47	1598.3	21				S.H.

Notes Hdg. ____ Plotted ____ Date ____ Notes Chkd. ____ Checked ____ Date ____ Survey of ____ Survey by Brandy ____ Date 8-1-35

Form 381 10M 3-34

PLEASE RETURN TO
LOS ANGELES COUNTY SURVEYOR
700 HALL OF RECORDS

NOTE: ANY ADDITIONS OR CHANGES ON THIS SHEET MUST BE MADE OR CIRCLED IN RED INK, WITH DATE AND NAME OF PERSON MAKING CHANGE

Do not extend notes this side of this line

Transit at	Sight on	Stadia Intercepts	Stadia Distance	Stadia Red—	Horizontal Angle 0° to 360° Right	Horiz. Distance	+ Vertical Angle —	Elevation of Point	+ Back Sight	+ Difference Elevation —	Height of Instrument	+ Vertical Distance	REMARKS Station	Left	Right
P# 190	P# 189	1208 11.13 1200	88	16°	295°00'	56	+36°03'	1606.0	4.8		1.580	1	S.H.		
		11.63	38	12°	327°00'	26	+32°12'	1585.2					S.H.		
P# 191	P# 190							1564.5	5.0		1.569	5			
		558 5	59	5°	92°03'00"① 184°06'00"②	50'	-23°21'	1543.0		26.5		21.5	P#191A - Fd. 1X2 (This P# is old P=54) Lto the right.		
		425 4	26	4°	241°10'	26	-0°00'	1565.1					S.H.		
		255 2	56	2°	239°30'	56	-0°00'	1567.0					S.H.		
		787 7	88	8°	239°40'	88	-0°00'	1561.5					S.H.		
		633 6	34	6°	307°20'	27	+26°12'	1577.0					S.H.		
		538 5	39	5°	52°10'	37	-11°23'	1557.0					S.H.		
P# 191A	P# 191							1543.0	5.9		1.548				
		558 5	59	5°	0°00' 88°05'00"①	49	+23°21'	1564.4					P#191 (Mag. 528°W) Checkshot		
		610 383	22.8	5°	176°10'00"②	227	-3°23'	1529.6		18.4		13.4	P#191B Set 1X1 (Mag Nail) Lto the right.		
		1131 11	32	11°	191°20'	29	-18°36'	1517.3					S.H.		
		1135 11	36	11°	128°05'	35	-8°28'	1531.8					S.H.		
		1163 11	64	11°	122°35'	59	-15°48'	1520.3					S.H.		
		1185 11	86	15°	121°30'	80	-15°26'	1511.1					S.H.	USC.	
		1200 1133	68	12°	187°10'	56	-23°49'	1511.0					S.H.		
		1200 1075	186	24°	186°50'	116	-22°34'	1476.0					S.H.	USC	
		1200 1090	111	21°	123°10'	102	-16°33'	1496.8					S.H.		
		1133 11	34	11°	253°10'	33	-8°15'	1532.2					S.H.		
		600 6	51	6°	268°45'	48	-12°38'	1531.2					S.H.		

PLEASE RETURN TO
LOS ANGELES COUNTY SURVEYOR
700 HALL OF RECORDS

NOTE: ANY ADDITIONS OR CHANGES ON THIS SHEET MUST BE MADE OR CIRCLED IN RED INK, WITH DATE AND NAME OF PERSON MAKING CHANGE

Do not extend notes this side of this line

Transit at	Sight on	Stadia Intercepts	Stadia Distance	Stadia Rod	Horizontal Angle 0° to 180° Right	Horiz. Distance	+ − Vertical Angle	Elevation of Point	+ Back Sight	+ − Difference Elevation	Height of Instrument	+ − Vertical Distance	Notes
P# 191A	P# 191	7.82 / 7	83	7.0	269-10	78	−14-29	1521.0	5.0		1548.0		S.H.
		11.10 / 10	111	11.0	268-40	105	−13-25	1512.2					S.H.
		11.00 / 9.45	156	17.0	267-20	148	−12-57	1497.2					S.H.
		1.29 / 1	30	0.9	312-20	30	−0-00	1547.1					S.H.
		2.58 / 2	59	2.0	317-50	59	+2-36	1548.6					S.H.
		3.29 / 3	30	3.5	90-40	30	−0-00	1544.5					G#48 S.H.
		2.87 / 2	88	2.0	319-30	88	+3-16	1550.9					S.H.
		7.69 / 7	70	7.0	89-40	70	−0-00	1541.0					S.H.
		11.09 / 10	110	10.8	88-20	110	−0-00	1537.2					S.H.
		9.42 / 8	143	9.0	88-20	143	−2-38	1532.5					S.H.
L to the Rt.		6.89 / 5.50	140	5.0	88°05'00"① 176°10'00"②	139	−4-11	1532.8		15.2		10.2	P#191C Set 1x1 on line to P#191B
P# 191C	P# 191A							1532.8	4.7		1537.5		
		6.89 / 5.50	140	4.7	0-00	139	+4-11	1539.3					P#191A Check Shot
		10.30 / 10	31	10.0	245-25	73	−30-54	1514.0					S.H.
		10.53 / 10	54	24.0	308-35	53	−6-19	1507.6					S.H.
		10.81 / 10	82	15.0	244-10	60	−30-47	1486.3					S.H.
		12.00 / 10.90	211	23.0	245-35	161	−29-01	1425.0					S.H.
P# 191B	P# 191A							1529.6	5.4		1535.0		
		12.00 / 10.88	113	25.5	287-35	88	−27-45	1462.9				46.6	S.H.
		6.57 / 4.30	228	5.4	0-00	227	+3-23	1543.0				13.4	P#191A Check Shot
		2.03 / 2	54	2.8	5-05	54	−0-0	1532.2				0.0	S.H.

Notes Red. Printed
Date Date
Notes Chkd. Checked
Survey by Brunty Name C.E.B. Date 8-12-35
A. C. Johnson

Form 301 10M 8-34

PLEASE RETURN TO
LOS ANGELES COUNTY SURVEYOR
700 HALL OF RECORDS

NOTE: ANY ADDITIONS OR CHANGES ON THIS SHEET MUST BE MADE OR CIRCLED IN RED INK. WITH DATE AND NAME OF PERSON MAKING CHANGE

- 5-46-30

Do not extend notes this side of this line

Transit at	Sight on	Stadia Intercepts	Stadia Distance	Stadia Rod	Horizontal Angle 0° to 360° Right	Horiz. Distance	+ Vertical Angle —	Elevation of Point	+ Back Sight	+ Difference Elevation —	Height of Instrument	+ Vertical Distance	REMARKS Station	Left	Right
P#	P#	524													
191-B	191-A	5	25	5 0	2 15	25	0 0	1530 0	5 4		1535 0	0 0	S.H.		
		337													
		3	38	3 0	175 05	37	10 52	1525 0				7 0	"		
		372													
		3	73	3 0	171 05	72	7 30	1522 4				9 6	"		
P#	P#														
192	191							1569 2	4 6		1573 8				
		545			7 32								P# 192 A Set X on large		
		4	146	4 6	15 04	144	5 47	1554 6		19 2		14 6	rock - L to the right		
P#	P#														
192A	192							1554 6	5 4		1560 0				
		545													
		4	146	5 4	0 00	144	5 47	1569 1					P# 192 Check Shot		
		1203											Mag. S. 2° 40' W.		
		11	104	23 0	232 00	102	8 30	1521 8					S.H.		
		1188													
		11	89	20 0	219 35	88	5 25	1531 7					S.H.		
		1160													
		11	61	16 1	205 25		0 00	1543 9					S.H.		
		645													
		6	46	7 1	182 00		0 00	1552 9					S.H.		
		1025													
		10	26	13 5	260 25	26	7 38	1543 2					S.H.		
		1142													
		11	43	15 0	217 45	43	3 52	1542 2					S.H.		
		12													
		1133	68	20 5	241 40	66	8 30	1529 7					S.H.		
		1200													
		1092	109	19 5	262 10	100	16 53	1510 4					"		
		1153													
		11	54	16 0	274 40	50	16 13	1529 6					"		
		1153													
		11	54	16 0	312 15	50	14 48	1530 7					"		
		1111													
		10	112	19 0	296 00	102	17 40	1508 7					B.D. 6' Wide		
		1163													
		11	64	17 5	326 40	60	13 32	1528 0					" 1' "		
		12													
		1114	87	12 0	329 30	84	10 24	1532 6					S.H.		
		1127													
		10	128	19 0	303 35	119	13 04	1509 2					"		

PLEASE RETURN TO
LOS ANGELES COUNTY SURVEYOR
700 HALL OF RECORDS

NOTE: ANY ADDITIONS OR CHANGES ON THIS SURVEY SHEET TO BE MADE IN CIRCLED IN RED INK, WITH DATE AND NAME OF PERSON MAKING CHANGE

Do not extend notes this side of this line

Transit at	Sight on	Stadia Intervals	Stadia Distance	Stadia Grd.	Horizontal Angle 0° to 360° Right	Horiz. Distance	+ − Vertical Angle	Elevation of Point	+ Back Sight	+ − Difference Elevation	Height of Instrument	+ − Vertical Distance	Notes
P# 192-A	P# 192	9/0 8 1/1.61	111	14 0	328 40	110	− 5 50	1534 8	1 54		1560		S.H.
		1/0 1/2	162	18 0	308 05	156	− 10 45	1512 4	2				"
		1/0.72 1/1.49	129	15 0	327 25	128	− 4 00	1536 2	3				"
		1/0 1/2	150	19 5	332 40	150	− 1 45	1536 1	4				" B.M.
		1/0.11 1/1.37	190	25 0	315 50	186	− 8 39	1506 7	5				"
		1/0 5	138	18 5	345 50	137	+ 4 44	1557 8	6				"
		40.4 7	97	5 0	13 55	96	+ 5 45	1564 6	7				S/H.
		28.0 7	81	7 0	34 00	80	+ 7 00	1567 7	8				"
		9.53 9	54	9 0	52 00	53	+ 6 27	1557 0	9				H.D.
		7.72 7	73	7 0	48 35	72	+ 6 32	1561 3	10				"
		4.30 4	31	4 0	44 25	31	+ 4 50	1558 5	11				"
		5.22 5	23	5 7	171 55		— — —	1554 3	12				"
		1/1.20 1/1	21	11 0	322 00	18	− 20 52	1542 1	13				B. of R.K. S.E. Cor.
		1/1.19 1/1	20	11 0	356 45		— — —	1549 0	14				T.B.M. S.W. Cor.
		1/0.04 1/1	8	11 9	226 00		— — —	1548 1	15				B. of R.K. N.E. Cor.
		5.05 5	6	5 5	125 00		— — —	1554 5	16				T.B.M. " N.W. "
		7.78 7	79	12 0	132 50	66	+ 23 08	1576 4	17				S.H.
		1/2 1/0.77	124	21 0	116 20	99	+ 26 35	1588 7	18				"
		1/1.54 1/1	85	16 5	341 05	54	− 7 32	1536 4	19				B.D. "
		5.03 5	4	5 1	225 00		— — —	1154 9	20				T. of R. "
		1/1.16 1/1	17	11 0	322 00		— — —	1149 0	21				" "

Survey Date 8/12-35
Notes WEB
Computed
Plotted
Checked
Traced
Notes Checked

Form 301 10M 2-34

PLEASE RETURN TO
LOS ANGELES COUNTY SURVEYOR
700 HALL OF RECORDS

NOTE: ANY ADDITIONS OR CHANGES ON THIS SHEET MUST BE MADE OR CIRCLED IN RED INK, WITH DATE AND NAME OF PERSON MAKING CHANGE

Do not extend notes this side of this line

Transit at	Sight on	Stadia Intercepts	Stadia Distance	Stadia Rod	Horizontal Angle 0° to 360°	Right	Horiz. Distance	+ Vertical Angle —	Elevation of Point	+ Back Sight	+ Difference Elevation —	Height of Instrument	+ Vertical Distance —	REMARKS Station	Left	Right
P#	P#	.073														
192A	192	1.01	74	17 0	342 15		74	− 1.34	1541 0	54		1560		S.H.		
		1.153														
		1.0	154	26 0	109 53		122	+ 27.03	1596 4					"		
		998														
		9	99	21 0	104 40		79	+ 26.49	1579 0					"		
		1.072														
		9	173	23 0	97 10		147	+ 22.35	1598 3					"		
		1.195														
		1.1	96	20 0	81 45		84	+ 20.06	1570 9					B. SW.		
		12														
		10.12	189	24 5	90 15		163	+ 21.49	1600 3					" "		
		12														
		1087	114	18 5	73 40		101	+ 19.11	1576 7					S.H.		
		1096														
		9	197	20 0	83 45		171	+ 20.33	1604 8					"		
		926														
		8	127	17 0	56 50		120	+ 13.32	1571 7					"		
		12														
		989	212	19 0	74 45		186	+ 20.25	1610 4					"		
		1.155														
		1.0	156	18 0	42 20		138	+ 19.22	1590 7					"		
		916														
		7	217	18 0	44 20		189	+ 21.05	1615 0					"		
		1.163														
		1.0	164	18 0	31 25		147	+ 18.53	1592 2					"		
		1.029														
		8	225	16 5	51 55		198	+ 20.04	1616 1					"		
		998														
		8	199	16 5	18 50		181	+ 17.09	1599 5					"		
		12														
		958	243	21 0	42 35		213	+ 20.35	1619 1					"		
		12														
		948	233	24 0	14 10		215	+ 16.00	1597 8							
		1063												BK. into D.		
		8	364	19 0	35 55		319	+ 20.35	1660 8					S.H.		
		12														
		954	245	19 0	28 10		216	+ 20.08	1670 3					"		
		12														
		960	241	20 0	22 35		216	+ 18.56	1614 2					" BK.		
	1/2	1012	139	24 0	21 30		124	+ 18.43	1578 V					"		

PLEASE RETURN TO
LOS ANGELES COUNTY SURVEYOR
700 HALL OF RECORDS

NOTE: ANY ADDITIONS OR CHANGES ON THIS SHEET MUST BE MADE OR CIRCLED IN RED INK, WITH DATE AND NAME OF PERSON MAKING CHANGE

Do not extend notes this side of this line

Transit at	Sight at	Station Increment	Slope Distance	Vertical Angle	Horizontal Angle Δ° to Sta° Right	Horiz. Distance	+ −	Vertical Angle	Elevation of Point	+ Rod Sight	+ −	Difference Elevation	Height of Instrument	+ −	Vertical Distance	Notes
P# 192	P# 191						−		1569.2	4.9			1574.1			
		732														
		7	33.7	7°	341-50	-33	−	0-00	1567.0							S. 12
		125														
		1	26.1	2°	193-10	-26	−	0-00	1571.4							
		244														
		2	45.2	6°	194-10	-45	−	0-00	1571.5							Bk. into D.
		560														
		3	61.5	5°	194-20	-61	−	0-00	1568.6							B.D.
		638			169°45'00" Ⓑ											Lt of the right of Sat 1x1
		540	94.4	9°	339°30'00" Ⓓ	-93	+	4-16	1576.2		+	2.1		+	7.0	P# 192 B Mag 3/4"x30
		1159														
		11.00	60.1	5°	150-20	-60	+	0-26	1559.5							Bk. into D.
		1147														
		11	48.1	2°	150-20	-48	+	0-26	1548.4							B.D.
P# 193	P# 192						−		1592.5	5.1			1597.6			
		1162														
		10	163.2	2°	13-00	154	−	13-08	1539.8							Bk. into D. 10' Farther N/E/ly than last Sta in B.D.
		1160														
		10	161.6	2°	338-30	160	+	3-26	1591.3							T. Sp.
		1200														
		1062	139.4	1°	8-50	178	−	16-16	1549.3							T. Sp.
		1076														
		8	277.1	6°	327-10	267	+	11-08	1634.3							Bk. into D.
		910														
		8	111.5	0°	8-30	95	−	21-58	1544.3							4'/less Ne. Grd. +0.8'/ Farther N/E/ly than last Sta in B.D.
		1068														
		8	269.5	5°	323-55	157	+	12-07	1638.0							S. M.
		1097														
		200	198.4	4°	315-55	190	+	11-27	1622.2							T. Sp. 20' Farther N/E/ly than last Sta in B.D. Set Pk.
		1168														
		111	69.2	0°	6-90	86	−	25-05	1551.1							Other Point
		1170														
		32	271.4	4°	316-30	195	+	12-08	1633.2							

Form 301 10M 3-34

PLEASE RETURN TO
LOS ANGELES COUNTY SURVEYOR
700 HALL OF RECORDS

1200
1061
139

NOTE: ANY ADDITIONS OR CHANGES ON THIS SHEET MUST BE MADE OR CIRCLED IN RED INK, WITH DATE AND NAME OF PERSON MAKING CHANGE

Do not extend notes this side of this line

Transit at	Sight on	Stadia Intercepts	Stadia Distance	Stadia Rod	Horizontal Angle 0° to 360° Right	Horiz. Distance	+ − Vertical Angle	Elevation of Point	+ Back Sight	+ − Difference Elevation	Height of Instrument	+ − Vertical Distance	REMARKS Station Left Right
P# 193	P# 192	5.83 / 4	184	5 1	40°39'00"① / 81°18'00"②	177	+ 11.18	1627 9	5 7	+ 30 3	1597 6	+ 35 4	P# 193A Set X on top of Boulder - 4 to the left.
		12.00 / 9.47	254	24 0	316.00	240	+ 13.30	1631 3					B.D
		11.60 / 11	61	11 0	347.20	60	− 6.28	1579 8					Top of Boulder 24' Farther + 27' lower V of D. & Sw. 14' farther + 27' lower than top of rock to B. rock
					345.00								
													From top of Boulder Same Distance 28' lower and 16' to the right + Rt. Ls to Bot. of Boulder
		6.65 / 6.01	66	15 0	341.50	63	− 11.26	1569 8					Bott. Boulder
		12.00 / 10.61	140	11 0	325.05	140	+ 0.55	1588 7					S.H.
		11.89 / 10	190	26 0	26.00	170	− 19.00	1513 3					B.D. 5' Wide
		4.60 / 4	61	4 0	303.50	58	− 12.20	1580 9					B.D. 3' "
		6.38 / 6	39	6 0	302.00	38	− 7.21	1586 7					S.H. old grade line
		11.64 / 10	165	18 0	29.00	142	− 21.51	1522 7					T.R.
			60	6 0	149.00	6	−	1591 6					S.H. old grade line
		2.43 / 2	44	2 0	145.40	44	−	1595 6					" " " "
		4.87 / 4	88	4 0	142.30	83	+ 3.17	1613 3					" " " "
		6.31 / 5	132	6 0	142.35	131	+ 3.40	1600 0					" " " "
		9.34 / 9	35	9 0	105.00	29	− 23.44	1575 8					S.H.
		11.35 / 10	136	25 0	29.35	116	− 22.35	1524 6					Bk into draw 11' Left + 6' Lower B.D. 3' Wide
								1576 2	5 16		1581 4		
P# 192A	P# 192	5.93 / 5	94	5 16		93	− 4.16	1569 3					P# 192 Check Shot

P# 192 is on small rock.

RETURN CHECKING TO
LOS ANGELES COUNTY SURVEYOR
500 HALL OF RECORDS

NOTE: ANY ADDITIONS OR CHANGES ON THIS SHEET MUST BE MADE BY CROSSED IN AND INK, WITH DATE AND NAME OF PERSON MAKING CHANGE

Do not extend notes this side of this line

Transit at	Sight on	Stadia Intercepts	Stadia Distance	Stadia Rod	Horizontal Angle 0° to 360° Right	Horiz. Distance	+ −	Vertical Angle	Elevation of Point	+ Rod Sight	+ − Difference Elevation	Height of Instrument	+ − Vertical Distance	Notes
PH	PH	1166			° '			° '						
192B	192	11	67	13 0	199 45	64	+	12 52	1583 0			1581 4		SH old grade Jim
		656												
		6	57	4 0	227 30	57	−	—	1577 4					BD 6 Wire
		4 32												
		4	33	3 0	232 30	33	−	—	1578 L					SH
		1188												
		10	183	23 −	106 50	111	−	18 11	1577 0					SH
		12												
		1230	171	11 0	109 00	157	−	16 29	1523 9					SH
		997												
		9	198	14 0	108 35	189	−	12 02	1527 2					SH
		10												
		870	131	14 0	123 20	127	−	10 21	1544 9					SH
		1037												
		8	238	15 0	112 05	233	−	8 25	1537 1					SH
		1172												
		9	273	18 0	115 15	270	−	6 10	1534 4					TR
		12												
		990	211	17 0	125 35	211	−	1 11	1560 2					SH
		12												
		957	244	17 0	124 55	244	−	0 50	1561 0					SH
		1053												
		9	154	18 0	123 50	152	−	6 48	1545 4					SH
		1163												
		9	264	17 0	128 10	264	+	0 27	1566 4					TR
		12												
		950	251	17 0	133 35	249	+	4 30	1584 0					SH
		927												
		3	28	30	277 35	24	+	21 42	1588 0					GWF 15' of 6" GL [illegible]
														[illegible]
														[illegible]
														[illegible]
PH	PH													
193B	193								1627 9	4 9		1632 8		PH 193 Mound of rocks 10' high
		583												
		4	184	42	0-00	177	−	11-18	1592 4					PH 193 Chisel Cross
		1200												
		1147	54	12 −	83-25	52	−	9-44	1611 8					24" Oak
		1656												
		1002	67	3 0	93-30	87	+	0-32	1630 4					BD
		1182												
		11	57	13 −	90-15	55	−	7-15	1610 6					BD

Notes Taken By: [illegible] Date: [illegible]
Plotted By: [illegible] Date: [illegible]
Checked By: [illegible] Date: [illegible]
Surveyed By: Brandt & Bonner Date: 8-10-38
Notes By: J.A.W. C. 38-1588

Form 301 10M 3-34

PLEASE RETURN TO
LOS ANGELES COUNTY SURVEYOR
700 HALL OF RECORDS

NOTE: ANY ADDITIONS OR CHANGES ON THIS SHEET MUST BE MADE OR CIRCLED IN RED INK. WITH DATE AND NAME OF PERSON MAKING CHANGE

Do not extend notes this side of this line

Transit at	Sight on	Stadia Intercepts	Stadia Distance	Stadia Rod	Horizontal Angle 0° to 360° Right	Horiz. Distance	+ − Vertical Angle	Elevation of Point	+ Back Sight	+ − Difference Elevation	Height of Instrument	+ − Vertical Distance	REMARKS Station Left Right
P# 193A	P# 193	1200 / 11.50	51	25.0	30-00	45	−19-08	1592	4 9		1632 8		B.D. 3' Wide
		1072 / 10	73	11.0	68-00	73	+4-31	1627 5					Bk. into D.
		709 / 7.00	10	7.5	120-00	10	−0-00	1625 3					Bot. Rock T.Sp.
			4	15.0	20-00	4	−0-00	1617 8					" "
			5	14.2	200-00	5	−0-00	1618 6					" "
			10	18.8	290-00	10	−0-00	1614 0					" " T.Sp.
		1032 / 9.00	133	44.0	67-50	113	+22-24	1635 6					S.H.
		1199 / 11.00	100	20.0	44-40	99	+6-22	1623 8					S.H.
		1200 / 10.44	157	20.0	53-40	146	+15-05	1652 3					S.H.
		1050 / 9	151	19.0	40-55	148	+7-53	1634 2					S.H.
		1183 / 10	184	24.0	49-15	170	+15-46	1656 8					S.H.
		1163 / 11	64	16.0	28-25	59	−16-06	1599 8					Bk. into D.
		988 / 9	89	15.0	25-00	87	−7-35	1606 3					S.H.
		1104 / 9	205	24.0	46-35	190	+15-31	1561 6					Sw.
		1113 / 10	114	19.0	25-15	114	−3-07	1607 7					Side of Sw.
		1171 / 10	172	18.0	27-45	170	+6-33	1634 2					S.H.
		1048 / 8.00	249	15.5	42-40	225	+17-52	1690 0					S.H.
		1142 / 10.00	143	19.0	23-25	143	−1-15	1610 8					Side of Sw.
		1191 / 10	192	14.0	24-30	189	+7-22	1643 3					S.H.
		11 / 953	148	15.0	16-45	147	−3-51	1608 0					14" Oak
		1163 / 9	264	15.0	34-50	241	+16-57	1691 4					S.H.

Form No. 1-3-5-A

Engineering Services of
LOS ANGELES COUNTY SURVEYOR
700 HALL OF RECORDS

NOTE: ANY ADDITIONS OR CHANGES ON THIS SHEET MUST BE MADE BY CIRCLED IN RED INK, WITH DATE AND NAME OF PERSON MAKING CHANGE

Do not extend notes this side of this line

Station	Sight on	Stadia Intervals	Stadia Distance	Stadia Rod	Horizontal Angle 0° to 360° Right	Horiz. Distance	+	−	Vertical Angle	Elevation of Point	+ Rod Sight	± Difference Elevation	Height of Instrument	+	−	Vertical Distance	Notes
#193A	#193	1148 / 9	241	10	19 45	N36			+ 8 04	1656 3	4 9		1632 8				S.H.
		1084 / 9	195	17	10 15	185			− 0 57	1661 8							S.H.
		1093 / 8	294	12	29 20	N77			+ 15 52	1698 N							"
		1643 / 8	264	12	18 40	N58			+ 8 55	1661 3							"
		1125 / 9	226	17	7 35	N16			− 0 26	1614 3							"
		1008 / 7	309	14	28 20	286			+ 15 35	1698 7							"
		1172 / 9	273	17	4 45	N73			+ 1 08	1611 0							"
	1/2	1036 / 12	329	18	25 50	310			+ 14 00	1691 5							"
		1190 / 9	291	14	18 15	284			+ 8 57	1663 5							"
		892 / 12	309	17	22 30	N95			+ 12 19	1680 N							"
		1103 / 8	304	15	6 50	304			+ 1 38	1611 3							"
		1203 / 9	304	19	15 20	299			+ 7 11	1651 5							"
P# 194	P# 193									1624 5	4 6		1629 1				P# 194 A Set [illegible]
		564 / 4	165	4 6	104°58'00" / 209°58'00"	155			− 14 21	1584 7		44 4				39 8	Lt the [illegible]
		1140 / 11	41	11	125 20	38			− 13 57	1608 5							T. 5 P [illegible]
		635 / 6	39	6	357 05	39			− 0 00	1611 6							S.H.
		1155 / 11	56	11	149 45	37			− 34 28	1591 0							Blk [illegible]
		1137 / 11	38	11	196 30	N7			− 31 05	1601 4							"
		1146 / 11	47	11	226 00	44			− 15 07	1606 3							"
		1167 / 11	65	11	253 10	68			− 4 26	1611 1							"
		1197 / 11	29	11	36 30	N0			0 00	1611 7							

Notes Tied _____ Date _____ Checked _____ Notes Chkd. _____ Survey of [illegible] Survey by [illegible] Book [illegible] Page [illegible]

Form 301 18M 3-34

PLEASE RETURN TO
LOS ANGELES COUNTY SURVEYOR
700 HALL OF RECORDS

NOTE: ANY ADDITIONS OR CHANGES ON THIS SHEET MUST BE MADE OR CIRCLED IN RED INK, WITH DATE AND NAME OF PERSON MAKING CHANGE

Do not extend notes this side of this line

Transit at	Sight on	Stadia Intercepts	Stadia Distance	Stadia Rod	Horizontal Angle 0° to 360° Right	Horiz. Distance	+ Vertical Angle —	Elevation of Point	+ Back Sight	+ Difference Elevation	Height of Instrument	+ Vertical Distance	REMARKS Station	Left	Right
P#	P#	4.37			° '		° '								
194	193	4.	38.	4°	276-30	36	+12-27	1633	46		1629	1	T.Bk.		
		11.82													
		11.	83.	13°	245-00	79	-12-14	1599					Bk in Sl.		
		12.00													
		10.90	111.	11°	238-30	105	-13-42	1591					S.H.		
		10.57													
		10.	88.	12°	259-05	88	+2-21	1620					S.H.		
		11.34													
		10.	135.	11°	237-40	129	-12-03	1590					S.H.		
		7.21													
		6.	122.	7°	257-00	122	+1-12	1624					S.H.		
		11.91													
		10.	192.	20°	259-10	189	+7-01	1631					S.H.		
		11.55													
		10.	156.	17°	234-35	152	-8-33	1589					S.H.		
		4.19													
		2.	220.	3°	255-45	218	+4-44	1644					T. Rock Bk		
		5.66													
		3.	267.	4°	253-45	266	+2-35	1637					B. " "		
		9.06	207 ~~266~~	15°	235-45	204	-6-26	1591					S.H.		
		9.52													
		7.	253.	15°	240-30	253	-1-21	1607					S.H.		
P#	P#														
194A	194							1584	49		1589	6			
		5.64											Mag = 5.36°W		
		4.	165.	4°	0-00	155	+14.21	1624	V	+ 34		+ 39	P#194 Check		
		11.07													
		9.	208.	12°	1-00	188	+18.07	1639					T. Sp.		
		11.84													
		9.	285.	19°	2-20	258	+17.58	1654					T. Sp.		
		11.48													
		9.00	249.	16°	12-20	231	+15.35	1638					S.H.		
		11.40													
		8.00	341.	19°	2-50	308	+18.04	1671					T. Sp.		
		11.75													
		9.	276.	20°	20-20	263	+12.25	1627					S.H.		
		12.05													
		8.	406.	13°	6-55	364	+18-43	1700					T. Sp.		

Return address to
LOS ANGELES COUNTY SURVEYOR
700 HALL OF RECORDS

NOTE: ANY ADDITIONS OR CHANGES ON THIS SHEET MUST BE MADE OR CIRCLED IN RED INK, WITH DATE AND NAME OF PERSON MAKING CHANGE

Do not extend notes this side of this line

Transit on	Sight on	Stadia Intervals	Stadia Distance	Stadia Rod—	Horizontal Angle 0° to 360° Right	Horiz. Distance	+ −	Vertical Angle	Elevation of Point	+ Back Sight	− Difference Elevation	Height of Instrument	+ −	Vertical Distance	Remarks
D# 194A	D# 194	10 20													
		6	421	14°	12-15	377	+	18-45	17040	.49		1.5896			S.H.
		9 7 7													
		7	278	16°	22-45	268	+	11-09	16758						S.H.
		10 50													
		6 00	451	14°	17-20	406	+	18-19	17103						S.H.
		12 00													
		9	301	18°	26-15	271	+	10-34	16758						S.H.
		11 70													
		7 00	471	15°	21-15	424	+	18-26	17160						S.H.
		11 31													
		8	332	20°	28-25	321	+	10-23	16785						Sw.
		6 95													
		4	496	11°	25-05	447	+	18-13	17262						S.H.
		11 10													
		6 00	511	12°	28-55	460	+	18-21	17304						S.H.
		10 42													
		7	343	16°	33-50	333	+	9-39	16305						S.H.
		11 20													
		6	521	13°	31-20	477	+	17-47	17284						S.H. BL
		11 48													
		8	349	13°	37-20	340	+	9-20	16316						S.H.
		9 95													
		6	396	17°	29-35	371	+	14-24	16682						S.H.
		9 95													
		6	396	13°	23-50	370	+	14-43	16742						S.H.
		12 00													
		8 20	381	17°	22-10	354	+	15-22	16701						Sw.
		12 02													
		9	303	11°	53-30	303	−	0-42	16748						S.H.
		9 75													
		6 00	376	12°	18-05	348	+	15-53	16767						S.H.
		11 35													
		8	336	16°	9-00	307	+	16-54	16672						S.H.
		10 13													
		8	214	12°	0-40	193	+	17-57	16405						C#51
		8 44													
		6	245	14°	52-35	214	−	5-58	16503						S.H.
		11 35													
		9	236	20°	49-30	234	−	5-46	16446						
		12 06													
		10	209	25°	51-40	204	−	9-01	16323						

Notes Red_____ Transit Timmons Job No._____
Date 3-13-96 Party Chief Timmons
Notes Orthd. Checked Survey by Burnett Map Ref. Date 3-23-96

Form 301 10M 3-34

PLEASE RETURN TO
LOS ANGELES COUNTY SURVEYOR
700 HALL OF RECORDS

NOTE: ANY ADDITIONS OR CHANGES ON THIS SHEET MUST BE MADE OR CIRCLED IN RED INK, WITH DATE AND NAME OF PERSON MAKING CHANGE

Do not extend notes this side of this line

Transit at	Sight on	Stadia Intercepts	Stadia Distance	Stadia Rod	Horizontal Angle 0° to 360° Right	Horiz. Distance	+ Vertical Angle —	Elevation of Point	+ Back Sight	+ Difference Elevation —	Height of Instrument	+ Vertical Distance —	REMARKS Station	Left	Right
P# 194A	P# 194	11.57													
		10	158	15 0	44-00	158	-1-25	1570 8	1				T.Bk.		
		11.70									15.89 6				
		10	171	13 0	30-50	168	+7-16	1598 0	2				T. Bk.		
		9.60													
		9	61	11 0	335-45	57	+13-56	1597 8	3				L Pt. T Sp.		
		11.87													
		10	188	13 0	19-00	179	+12-13	1615 6	4				S.H. (Cold & line)		
		12.22													
		10	223	19 0	22-40	N15	+10.56	1612 3	5				S.H. C " " "		
		11.93													
		11	94	19 5	7-30	91	+10-16	1586 6	6				S.H.		
		11.61													
		9	262	19 0	28-00	N56	+8-29	1609 0	7				S.H. (Cold & line)		
		12.00													
		10.92	109	23 0	17-15	106	+9-57	1585 7	8				H d D,		
		12.00													
		9.03	298	19 0	32-15	294	+6-51	1605 9	9				Hd D.		
		10.37													
		9	138	10 0	31-15	137	+4-39	1590 7	10				B K.		
		8.12													
		5	313	6 0	39-50	311	+4-16	1606 9	11				S.H.		
		8.70													
		7	171	8 0	38-30	171	+1-03	1584 9	12				T. Bk.		
		12.00													
		8.70	331	16 0	42-05	325	+7-26	1616 3	13				G #50 S.H.		
		11.15													
		10.00	116	18 0	53-00	113	-9-45	1590 8	14				Sw,		
		11.13													
		8	314	9 0	45-40	313	+3-32	1600 0	15				S.H. (Cold & line)		
		11.17													
		9	218	25 5	39-05	N18	+1-04	1568 0	16				B.D.		
P# 194	D# 193							1624 5	17	46	1629 1				
		5.18							18						
		3.00	219	4 6	104°21'00" (1) 208°02'00" (2)	217	+5-10	1644 1	19	+ 15 0		+ 19 6	P# 194B Fd. 1x2+Tk L to the left - Mag 5730W		
D# 194B	P# 194														
								1644 1	20	50	1649 1				
		6.87			57°28'30" (1)								P# 194C Set 1x1 - Angle to		
		4.08	108	5 0	114°57'30" (2)	96	+19-34	1678 2	21	+ 29 1		+ 34 1	the left Mag. N85W.		
		6.13											P# 194 Check Shot		
		2.19	219	5 0	0-00	N17	-5-10	1674 5							

Form WE 1BM 3-58

PLEASE RETURN TO:
LOS ANGELES COUNTY SURVEYOR
700 HALL OF RECORDS

NOTE: ANY ADDITIONS OR CHANGES ON THIS SHEET MUST BE MADE OR CIRCLED IN RED INK, WITH DATE AND NAME OF PERSON MAKING CHANGE

Do not extend notes this side of this line

Transit at	Right on	Stadia Intercepts	Stadia Distance	Stadia Rod	Horizontal Angle 0° to 360° Right	Horiz. Distance	+ −	Vertical Angle	Elevation of Point	+ Back Sight	+ − Difference Elevation	Height of Instrument	+ Vertical Distance	Notes
PH 1940	PH 1948				° ' "			° ' "	1678.2	5.0		1683.2		
"		507 / 4	108	5.0	0-00	96	−	19-34	1644.2					PH 1948 Chiseled Mag. Spike
		1148 / "	49	19.0	265-50	48	−	8-29	1657.0					Bk. edge Sp.
		1188 / "	89	18.0	115-45	89	+	28-12	1707.4					S.H. End Bed Rock ledge
		1124 / "	25	11.0	295-35	15	−	39-43	1659.8					
		1179 / "	100	11.0	12-55	98	−	8-54	1656.9					Sm Sp.
		1134 / "	35	16.0	30-25	32	−	16-20	1657.7					Bot to End Rock ledge
		1198 / "	99	17.0	102-15	84	+	22-38	1701.4					Sw.
		1200 / 1058	113	11.0	20-55	111	−	4-28	1663.5					S.H. Bk.
		1111 / 10	112	11.0	84-30	99	+	19-53	1708.2					S.H.
		1131 / 10	132	10.0	26-05	132	−	0-00	1673.2					S.H. Bk.
		1200 / 1152	49	12.0	33-00	45	−	16-39	1657.7					Sw.
		937 / 8	138	9.0	60-00	124	+	18-18	1715.4					S. Sp.
		1200 / 1040	161	21.0	27-10	161	+	0-20	1663.1					S.H.
		1200 / 1040	161	16.0	27-10	161	+	0-20	1668.1					G"Sp. Top of 8" Rock
		1200 / 1136 / 1054	45	20.0	49-45	45	+	1-56	1664.6					Sw.
		9	155	10.0	59-05	141	+	17-18	1711.3					Tap Sp.
		1160 / 11	61	15.0	50-50	61	+	3-55	1671.3					Three 10" Rocks
		1145 / 10	146	13.0	32-30	145	+	4-51	1681.4					T. Bk. - T. Sp.
		950 / 852	99	9.0	42-05	98	+	4-35	1681.0					SH
		908 / 8	109	14.0	56-00	107	+	14-26	1695.4					S.H.

Note Kept: Plotted: Date: 8-27-58 Survey of: Boundary Survey Date: 5-26-58
Notes Checked: Checked: Date: Survey by: Brunty / Notes: C.E.B. Jobnote

Form 301 10M 3-34

PLEASE RETURN TO
LOS ANGELES COUNTY SURVEYOR
700 HALL OF RECORDS

NOTE: ANY ADDITIONS OR CHANGES ON THIS SHEET MUST BE MADE OR CIRCLED IN RED INK, WITH DATE AND NAME OF PERSON MAKING CHANGE

Do not extend notes this side of this line

Transit at	Sight on	Stadia Intercepts	Stadia Distance	Stadia Rod—	Horizontal Angle 0° to 360° Right	Horiz. Distance	+ Vertical Angle —	Elevation of Point	+ Back Sight	+ Difference Elevation —	Height of Instrument	+ Vertical Distance —	REMARKS Station	Left	Right
P#	P#	12.00			° '										
194C	194B	10.00	201	23°	75-10	169	+23-31	1733 9	5		1683 2		T. Sp.		
		7.52													
		6	153	10°	47-50	146	+12-32	1705 8					T. Sp.		
		6.50													
		5.75	76	6°	66-00	74	+8-24	1688 0					S. H.		
		6.73													
		8	74	8°	71-15	72	+10-21	1688 3					Two 12" Oaks		
		11.52													
		11	53	15°	89-15	48	+17-56	1683 2					Sw.		
		5.32													
		5	33	10°	101-30	29	+20-35	1684 1					S. Sp.		
			3	5°	0-00	3	-0-00	1678 1					T. Rock Ledge		
		6.14													
		6	15	6	43-25	15	-0-00	1676 7					" " "		
		10.20													
		10	21	10	253-00	21	-0-00	1677 9					" " "		
		12.00													
		10.57	144	17°	99-30	119	+24-19	1770 4					S.H. - 30'S. of Sw.		
P#	P#														
195	194							1642 0	4 6		1646 6				
		11.86													
		11.00	87	21°	357-50	85	-8-40	1612 7					Bot Rock Ledge		
		11.17													
		11	18	11	175-45	18	-0-00	1635 5					" " "		
		12													
		11.47	54	12°	5-40	53	-8-13	1626 9					" " "		
		10.22													
		10	23	10°	359-00	23	-0-00	1636 6					" " "		
		1.58													
		1	59	1°	192-10	59	+ 4-12	1649 8	X				" + End Rock Ledge		
		1.18													
		1	19	1°	265-30	7	+51-25	1654 7		+ 83		+ 93	Top Rock Ledge		
		6.00													
		5.67	34	6°	328-20	31	+18-03	1651 6					Bk. on Rock Ledge		
		3.63													
		3	64	3°	352-40	64	+2-45	1646 6					" " " "		
					° '										

Form 201 3000 2-34

PLEASE RETURN TO
LOS ANGELES COUNTY SURVEYOR
700 HALL OF RECORDS

NOTE: ANY ADDITIONS OR CHANGES ON THIS SHEET MUST BE MADE OR CIRCLED IN RED INK, WITH DATE AND NAME OF PERSON MAKING CHANGE

Do not extend notes this side of this line

Transit at	Sight on	Stadia Intercepts	Stadia Distance	Stadia Rod	Horizontal Angle 0° to 360° Right	Horiz. Distance	+ − Vertical Angle	Elevation of Point	+ Back Sight	+ − Difference Elevation	Height of Instrument	+ Vertical Distance	Notes
P# 196	P# 195							1656	47		1661		
		641											
		6	42	6 7		42	− 0-00	1654					P#196A Set N.A.I. on line to P#195
P# 196A	P# 196							1654	50		1659		
		341											
		3	42	2 95			− 0-00	1656					P#196 Check Shot
		526			169°53'30"0'								P#196 B Set N.A.I.
		4	127	5°	339°47'00"②	125	+7-44	1671		+ 119		+ 169	on line to the right
		11.88											
		10	189	14°	144-40	160	+23-02	1711	38				Sp.
		12.55											
		9	156	10°	151-35	138	+19-58	1699	5				S.H.
		11.66											
		10.00	167	14°	133-15	133	+26-47	1712	8				S.H.
		12.00											
		9.90	211	15°	125-15	163	+28-16	1732	7				S.H.
		9.39											
		8	140	15°	150-25	127	+20-26	1690	3				S.H.
		10.00											
		8.37	164	13°	111-50	124	+29-30	1717	0				S.H.
		7.05											
		6	106	14°	144-20	94	+19-48	1679	3				S.H.
		10.94											
		10	95	16°	94-10	67	+32-21	1686	5				S.H.
		8.00											
		7.50	51	8°	95-25	40	+27-57	1672	6				S.H.
		8.81											
		8.00	82	13°	141-50	76	+16-04	1668	3				S.H.
		11.40											
		9	241	17°	101-50	173	+31-56	1751	0				S.H.
		5.37											
		5	38	5 3	164-50	38	− 0-00	1654	3				S.H. - T.B.
		10.47											
		10	48	9 8	162-15	48	− 0-00	1649	8				B.B.L.
		10.67											
		10	68	10 6	161-30	68	− 0-00	1649	0				B.D.L.
		5.73											
		5	74	5 5	169-40	74	− 0-00	1654	1				T.B.
		11.72											
		11	73	16°	139-15	65	+19-23	1666	4				M.L.

Form 201 3000 2-34

Notes Rod
Date
Notes Chkd.
Checked
Plotted
Date
Sht. No.
Survey of Dominguez Dist.
Survey by Brumby Notes Chkd. Date 8-27-35

Form 301 10M 3-34

PLEASE RETURN TO
LOS ANGELES COUNTY SURVEYOR
700 HALL OF RECORDS

NOTE: ANY ADDITIONS OR CHANGES ON THIS SHEET MUST BE MADE OR CIRCLED IN RED INK, WITH DATE AND NAME OF PERSON MAKING CHANGE

Do not extend notes this side of this line

Transit at	Sight on	Stadia Intercepts	Stadia Distance	Stadia Rod—	Horizontal Angle 0° to 360° Right	Horiz. Distance	+ Vertical Angle —	Elevation of Point	+ Back Sight	+ Difference Elevation —	Height of Instrument	+ Vertical Distance	REMARKS Station	Left	Right
P#	P#	1200			° '		° '								
196A	196	1152	49	12°	122-15	38	+27-01	1667.3			1659.6		S.H.		
		998													
		8	89	9.4	175-30	89	-0-00	1651.2					S.H.		
		1147													
		11	48	11°	145-45	44	+16-38	1661.7					S.H.		
		1200													
		1083	118	11°	163-50	114	+10-57	1670.4					S.H. (New Grade)		
		421													
		4	22	4.1	348-30	22	-0-00	1655.5					Old Grade S.H.		
		1194													
		1100	95	21°	149-20	85	+18-57	1667.9					S.H.		
P#	P#														
196B	196A							1671.5	5.5		1677.0				
		626													
		5	127	5.5	0-00	125	-7-44	1654.7					P# 196A Checkshot		
		1114													
		11	15	1.1°	233-15	15	-0-00	1666.0					Top Rock Ledge		
		1142													
		10	143	13°	16-30	142	+4-44	1675.8					S.H.		
		1173													
		10	174	13.0	17-50	172	+5-27	1680.5					S.H.		
		859													
		7	160	14°	216-50	139	-21-03	1609.5					S.H.		
		1091													
		9	192	13°	30-20	185	+11-07	1700.4					S.H.		
		1160													
		10	161	15°	45-45	146	+17-54	1709.2					S.H.		
		1200													
		1090	111	18°	220-25	93	-23-43	1618.3					S.H.		
		1130													
		10	131	19°	239-50	111	-29-33	1601.0					S.H.-Bk.		
		1175													
		10	176	16°	63-15	143	+25-24	1593.0		+ 5.2		+ 68.2	S.H.		
		821													
		7	122	20°	253-00	80	-35-34	1599.2					S.H.-Bk.		
		1084													
		10	85	20°	244-50	58	-34-06	1607.7					S.H.-Bk.		
		1299													
		10.63	138	16.5	276-30	82	-40-25	1592.7					S.H.		
		1132													
		10	133	19	291-20	81	-38-44	1593.6					S.H.		

RETURN TO
LOS ANGELES COUNTY SURVEYOR
700 HALL OF RECORDS

NOTE: ANY ADDITIONS OR CORRECTIONS ON THIS SHEET MUST BE MADE OR CHECKED IN RED INK, WITH DATE AND NAME OF PERSON MAKING CHANGE

Do not extend notes this side of this line

Date Plotted 10/28/25 Plotted by [illegible]
Date Checked 10/28/25 Checked by [illegible]
Notes Chkd. Survey by Brumley Notes C.E.B. Date 8-27-25

Point Sighted	Point Set	Stadia Interceptd	Stadia Distance	Stadia Red—	Horizontal Angle 0° to 360° Right	Horiz. Distance	+ −	Vertical Angle	Elevation of Point	+ Back Sight	+ − Difference Elevation	Height of Instrument	+ Vertical Distance	Notes
P.T. 1965	P.T. 1964	11.73			° ' "			° ' "		1 5.55				
		11	94	2.1 P	288 45	52	−	40 42	16096			16.77.0		S.H.
		12.07								2				
		10	208	17°	55 55	175	+	23 09	17353					S.H.
		11.88								3				
		11	89	13°	315 10	56	−	37 12	16217					B.BK.
		10.40								4				
		9	141	23°	307 40	95	−	34 45	15887					S.H.
		10.88								5				
		10	89	20°	335 55	71	−	27 44	16205					B.BK. D
		12.00								6				
		10.35	116	13°	339 40	100	−	21 47	16744					Two 12" Oaks
		11.51								7				
		10	152	18°	314 45	104	−	34 07	15886					D.
		11.40								8				
		9	241	17°	39 10	224	+	15 14	17213					S.H.
		11.38								9				
		10	139	15°	341 55	131	−	13 35	16304					S.H.
		11.63								10				
		10	164	15°	319 15	129	−	27 24	15950					S.H.
		12.00								11				
		9.90	211	15°	30 40	203	+	11 27	17032					S.H.
		11.65								12				
		10	166	13°	347 15	161	−	9 51	16362					S.H.
		9.92								13				
		8	195	9°	20 30	191	+	5 18	16858					S.H.
		9.90								14				
		8	191	9°	325 00	155	−	25 34	15937					S.H.
		12.03								15				
		10	204	11°	324 20	178	−	20 41	15988					S.H.
		10.90								16				
		9	191	18°	349 50	186	−	9 21	16285					S.H.
		10.92								17				
		9	194	10°	332 45	175	−	18 07	16099					S.H.
		11.05								18				
		9	206	15°	337 40	191	−	15 31	16090					S.H.
P.T. 1961	P.T. 1964A									19				
									16566	4		16615		
		12.7								20				
		1	28	1°	214 40	28	−	0 00	16605					S.H.
		10.56								21				
		10	55	10°	214 55	36	+	10 17	16611					S.H.

Form 391 10M 3-34

PLEASE RETURN TO
LOS ANGELES COUNTY SURVEYOR
700 HALL OF RECORDS

NOTE: ANY ADDITIONS OR CHANGES ON THIS SHEET MUST BE MADE OR CIRCLED IN RED INK, WITH DATE AND NAME OF PERSON MAKING CHANGE

Do not extend notes this side of this line

Transit at	Sight on	Stadia Intercepts	Stadia Distance	Stadia Rod—	Horizontal Angle 0° to 360° Right	Horiz. Distance	+ / —	Vertical Angle	Elevation of Point	+ Back Sight	±	Difference Elevation	Height of Instrument	+	Vertical Distance	REMARKS Station	Left	Right
P#	P#	615			154 ° 23'			° ' "										
196	196A	4	216	4 9	308 ° 46'	210	—	9 ° 16'	1622 2	4 9		39 3	1661 5		34 4	P#196 < Nail in Root		
					° '			° ' "	1622 2	4 8			1627 0					
P#	P#	615			° '			° ' "										
196C	196	4	216	4 8	° '	210	+	9 ° 16'	1656 5							P#196 Check Shot		
		650																
		580	71	6 9	302 ° 30'	69	+	8 ° 25'	1631 1							BK T SP		
		592																
		5	83	5 0	315 ° 50'	83	+	4 ° 13'	1678 0							BK on SP		
		1090																
		9	181	10 0	355 ° 50'	176	+	9 ° 02'	1645 1							S.H.		
		1164																
		10	165	11 0	348 ° 20'	161	+	8 ° 47'	1640 8							S H		
		1207																
		11	103	14 0	326 ° 50'	101	+	4 ° 54'	1671 6							S.H.		
		694																
		5	195	6 0	345 ° 10'	179	+	10 ° 40'	1654 7							SH 2-10" Oaks		
		623																
		5	124	21 5	338 ° 15'	114	—	° '	1675 5							B D		
		682																
		5	183	6 0	337 ° 05'	178	+	9 ° 16'	1650 1							SH		
		621																
		5	122	11 0	352 ° 20'	121	—	5 ° 23'	1604 7							SH		
		12																
		1010	191	17 0	323 ° 25'	187	+	12 ° 14'	1649 6							SH 2-8" Oaks		
		628																
		5	129	14 0	6 ° 10'	128	—	5 ° 44'	1600 3							SH		
		647																
		5	148	17 —	18 ° 00'	147	—	5 ° 23'	1596 4							SH		
		1175																
		10	176	17 0	320 ° 25'	188	+	12 ° 21'	1646 7							BD		
		678																
		5	179	12 0	20 ° 50'	179	—	2 ° 47'	1606 5							SH		
		908																
		7	209	8 0	327 ° 55'	199	+	12 ° 39'	1664 7							SH		
		502																
		3	203	4 0	341 ° 05'	194	+	12 ° 05'	1664 6							SH		
		1210																
		10	211	13 0	315 ° 15'	196	+	15 ° 29'	1668 ✓							BD old grade line		
		673																
		5	174	6 0	1 ° 00'	173	+	5 ° 03'	1636 ✓							SH		

Form 201 (Rev. 5-44)

RETURN TO
LOS ANGELES COUNTY SURVEYOR
700 HALL OF RECORDS

NOTE: ANY ADDITIONS OR CHANGES ON THIS SHEET MUST BE MADE OR CIRCLED IN RED INK, WITH DATE AND NAME OF PERSON MAKING CHANGE

Do not extend notes this side of this line

Thereof At	Right on	Station Intervals	Station Distance	Station Red—	Horizontal Angle 0° to 360° Right	Horiz. Distance	+ Vertical Angle —	Elevation of Point	+ Back Sight —	+ Difference Elevation —	Height of Instrument	+ Vertical Distance	B.M. & Description	Right
BM	P	698			° '		° '		1					
196C	196	0	194	6°	310.50	179	+ 16.03	16725			16270		Rock Point Id &	
		686							2					
		5	187	6°	301.50	169	+ 17.49	16754					T.S.P. O/L & Fnce	
		559							3					
		4	160	7°	355.20	159	+ 5.00	16338					S.H.	
		1096							4					
		9	137	10°	306.10	1V7	+ 15.27	16571					T.S.P.	
		1172							5					
		10	173	8°	317.45	162	+ 14.47	16516					S.H.	
		802							6					
		7	103	8°	280.55	100	+ 10.25	16372					3.5 P.	
		1200							7					
		1112	91	18°	267.30	86	+ 12.58	16V89					14"O - B.D. 2 Wire	
		1202							8					
		10	203	11°	294.25	183	+ 18.05	16758					S.H.	
		1187							9					
		11	88	15°	249.35	85	+ 10.49	16781					Two 8"O Std - S.H.	
		1015							10					
		8	216	12°	288.35	V00	+ 16.01	16711					S.H.	
		1200							11					
		960	241	15°	283.55	V13	+ 16.01	16760					B.D. - 2 Wire	
		607							12					
		5	108	6°	232.30	106	+ 8.16	16362					S.H. - Bk.	
		1034							13					
		8	235	15°	275.45	V12	+ 18.10	16811					S.H. Cor. Fnce	
		650							14					
		5	151	8°	231.45	144	+ 12.05	16498					8"O - S.H.	
		1226							15					
		9	229	15°	262.35	20V	+ 19.47	16850					S.H.	
		771							16					
		6	172	7°	223.20	167	+ 10.12	16500					S.H. + 6"O	
		1022							17					
		8	223	17°	254.80	195	+ 20.34	16833					S.H.	
		1187							18					
		10	188	11°	221.20	180	+ 12.08	16546					8"O - S.H.	
		1111							19					
		9	212	10°	248.40	190	+ 18.37	16811					10"O - S.H.	
		1113							20					
		8	214	11°	214.05	V06	+ 11.01	16556					T. S.P.	
		923							21					
		1	224	8°	247.00	1V81	+ 18.44	16819					20"O -	

Station Red. Plotted 8-18-36 Job No.
Date Date
Notes Cl'kd. Checked Survey by Brunty Notes Cl'kd. Survey of Dorothy Dr. Date 8-17-36

Form 301 19M 3-34

PLEASE RETURN TO
LOS ANGELES COUNTY SURVEYOR
700 HALL OF RECORDS

NOTE: ANY ADDITIONS OR CHANGES ON THIS SHEET MUST BE MADE OR CIRCLED IN RED INK, WITH DATE AND NAME OF PERSON MAKING CHANGE

Do not extend notes this side of this line

Transit at	Sight on	Stadia Intercepts	Stadia Distance	Stadia Red—	Horizontal Angle 0° to 360° Right	Horiz. Distance	+ — Vertical Angle	Elevation of Point	+ Back Sight	+ — Difference Elevation	Height of Instrument	+ — Vertical Distance	REMARKS Station	Left	Right
P# 1960	P# 196	1130 / 9	231	15°	216-50	221	+12-03	1659 2	1		1627 0		Sw.		
		400 / 1.65	236	3°	250-50	211	+18-48	1696 0	2				12"O - S.H.		
		1153 / 9	254	10°	215-50	243	+11-56	1668 2	3				T. Sp.		
		1173 / 9.00	274	12°	214-50	262	+11-55	1670 3	4				Hd. Sw.		
		936 / 7	237	12°	242-00	211	+19-23	1689 2	5				S.H. (Old G. ±)		
		1202 / 10	203	19°	227-15	187	+16-21	1662 8	6				15"O - S.H.		
		1164 / 9	265	12 5	233-50	238	+18-27	1694 0	7				S.H.		
P# 197	P# 196							1710 2	8 5 0		1715 2				
		548 / 4.50	99	5°	112°12'00"(1) 224°24'00"(2)	71	+31-57	1754 6	9	+ 39 4		+ 44 4	P#197A 30 ft 1x 15 Mag L to the left (N 65½ W)		
		909 / 9	10	9 5	139-50	10	-0-00	1705 7	10				G#54 (N[illegible])		
		1200 / 9.65	236	11°	107-40	231	-8-34	1659 6	11				18"O - S.H.		
		900 / 6.73	228	8°	99-35	214	-14-04	1653 7	12				12"O - S.H.		
		1025 / 9	126	15°	341-55	125	-4-36	1690 3	13				S.H.		
		1144 / 9	245	10°	102-50	236	-11-03	1659 3	14				S.H.		
		1139 / 11	40	11°	163-45	40	-2-56	1702 3	15				S.H.		
		1097 / 9	198	14°	102-45	186	-13-57	1655 2	16				S.H.		
		1152 / 10	153	11°	104-20	139	-17-21	1660 8	17				S.H.		
		1163 / 11	64	14 1	168-50	64	-0-00	1701 1	18				S.H.		
		1150 / 10	151	14°	344-15	150	-3-37	1691 8	19				G#53 T. Sp.		
		1137 / 10	138	11°	108-45	123	-19-09	1661 7	20				S.H.		
		791 / 7.00	92	12 7	169-20	92	-0-00	1702 5	21				B.D.		

Add'n'l Inform.

Form 301 (Rev 2-54)

PLEASE RETURN TO
LOS ANGELES COUNTY SURVEYOR
700 HALL OF RECORDS

NOTE: ANY ADDITIONS OR CHANGES ON THIS SHEET MUST BE MADE OR CIRCLED IN RED INK, WITH DATE AND NAME OF PERSON MAKING CHANGE

Do not extend notes this side of this line

Transit at	Sight on	Stadia Intervals	Stadia Distance	Stadia Rod	Horizontal Angle 0° to 360° Right	Horiz. Distance	+ / −	Vertical Angle	Elevation of Point	+ Back Sight	+ / −	Difference Elevation	Height of Instrument	+ / −	Vertical Distance	REMARKS
P# 197	P# 196	11|45	119	20°	100-05	98	−	24-26	1650 7	1			1715 2			B.M. + 5.0
		10								2						
		1019								3						
		9	120	8°	229-00	120	−	0-00	1706 7							S.H.
		1140								4						
		1034	107	11°	175-10	107	+	3-42	1711 0							Tw. 14" Oak - D.
		1108								5						
		10	109	16°	92-20	88	−	26-02	1656 4							Bk. into D.
		1148								6						
		10	119	15°	162-50	117	+	7-03	1714 8							S.H.
		1182								7						
		11	83	17°	318-00	82	+	7-23	1708 7							S.H.
		1200								8						
		1063	118	15°	72-30	93	−	26-56	1652 7							T. Sp.
		937								9						
		8	138	9°	103-15	137	+	4-40	1717 4	2	+	2 2		+	11 2	S.H.
		1165								10						
		11	66	12°	324-30	66	−	0-00	1702 7							Bk. into D.
		1200								11						
		11	101	12°	50-20	78	−	28-06	1661 4							S. Sp.
		658								12						
		5	159	6°	143-25	158	+	4-10	1720 6							10" O. - S.H.
		1172								13						
		11	73	15°	307-25	71	+	8-03	1711 3							Bk. into D.
		1139								14						
		10	139	11°	137-20	139	−	0-33	1702 7							12" O - S.H.
		1123								15						
		10	124	11°	141-25	124	−	0-00	1704 1							8" 4.6" O. - S.H.
			9	19°	28-00	9	−	0-00	1696 2							Bk.
		635								16						
		6	39	6°	223-05	32	+	23-54	1723 6							T. Sp.
		652								17						
		6	53	6°	208-30	46	+	20-42	1726 8							S. Sp.
		1200								18						
		1152	49	12°	317-10	46	−	14-07	1691 7							B. D.
		1168								19						
		M	69	11°	190-00	65	+	13-28	1719 8							S.H.
		1010								20						
		9	111	10°	192-20	101	+	16-59	1736 4							S.H.
		1078								21						
		1040	69	10°	286-55	67	+	10-21	1711 4							B.D.

Date 8-18-36 Surveyed Date Drawn Date Checked

Survey by Brumby Note by C.E.B. Date 8-28-36

Form 391 10M 3-34

PLEASE RETURN TO
LOS ANGELES COUNTY SURVEYOR
700 HALL OF RECORDS

NOTE: ANY ADDITIONS OR CHANGES ON THIS SHEET MUST BE MADE OR CIRCLED IN RED INK. WITH DATE AND NAME OF PERSON MAKING CHANGE

Do not extend notes this side of this line

Transit at	Sight on	Stadia Intercepts	Stadia Distance	Stadia Rod	Horizontal Angle 0° to 360° Right	Horiz. Distance	+ − Vertical Angle	Elevation of Point	+ Back Sight	+ − Difference Elevation	Height of Instrument	+ − Vertical Distance	REMARKS Station	Left	Right
P#	P#	660			° '										
197	196	542	159	8°	131-05	159	− 1-15	1704 0			1715 2		12"O − S.H.		
		1200													
		1069	132	14°	184-00	123	+ 14-50	1734 0					B.D.		
		1143													
		10	144	11°	176-30	135	+ 14-06	1738 2					S.H. - Bk.		
		860													
		7	161	13°	136-45	179	+ 6-12	1721 7					S.H.		
		443													
		4	44	4°	274-05	42	+ 10-47	1719 3					S.H.		
		608													
		4	209	5°	132-20	208	+ 4-07	1725 2					G"55 T. Sp.		
		423													
		4	24	4'	278-40	24	− 0-00	1711 1					Two 9"Oaks. S.H		
		1158													
		10	159	11°	171-10	150	+ 14-04	1741 8					S.H.		
		1120													
		9	221	15°	133-15	r17	+ 7-23	1728 4					20"O - T. Sp.		
		1164													
		10	165	11°	166-05	157	+ 12-41	1739 6					Sw.		
		828													
		8	29	8°	292-00	r9	− 0-00	1706 7					12"O - S.H.		
		467													
		3	168	4°	161-05	162	+ 10-47	1741 1					Two 10"Oks. - S.H. Bk.		
		302													
		1	203	3°	123-50	r03	− 1-06	1708 4					Two 24"Oks. - S.H.		
		272													
		1	173	2°	156-15	166	+ 11-07	1745 9					8"O - S.H.		
		1200													
		986	215	20°	124-00	r14	+ 4-02	1710 3		49		+ 15 1	10"O - S.H.		
		1200	225				+								
		976	226	20°	11	224	− 11	1679 6		42		+ 15 8	Two 8"Oks.		
		1123													
		1100	24	16°	329-40	rr	− 16.41	1692 7					B. Bk.		
		588													
		4	189	5°	164-40	178	+ 13-49	1754 1					Three 6"Oks. - S.H.		
		930													
		7	231	13°	137-45	r15	+ 8-57	1737 8					T. Sp.		
		798													
		2	199	7°	168-00	184	+ 16-02	1761 2					10"O - S.H.		
		1209													
		10	212	20°	141-05	r00	+ 12-40	1740 2					12"O - S.H.		

Form 301 (6) 3-34

PLEASE RETURN TO
LOS ANGELES COUNTY SURVEYOR
700 HALL OF RECORDS

NOTE: ANY ADDITIONS OR CHANGES ON THIS SHEET MUST BE MADE OR CIRCLED IN RED INK, WITH DATE AND NAME OF PERSON MAKING CHANGE

Do not extend notes this side of this line

Transit at	Sight on	Stadia Intercepts	Stadia Distance	Stadia Rod—	Horizontal Angle 0° to 360° Right	Horiz. Distance	+ − Vertical Angle	Elevation of Point	+ Back Sight	+ − Difference Elevation	Height of Instrument	+ − Vertical Distance	Remarks Station	Sight
P# 197	P# 196	3.06 / 1	207	2°	169-40	192	+15-39	1767.0	1		1715.2		16" O - S.H.	
		1095 / 9	196	10°	147-05	189	+10-59	1741.8	2				12" O - S.H.	
		1064 / 10	65	10°	250-05	50	+28-15	1732.3	3				B.Bk.	
		1183 / 10	184	19°	144-00	177	+11-02	1730.9	4				10" O - S.H.	
		373 / 2	174	3°	180-05	162	+15-18	1756.5	5				12" O - S.H.	
		650 / 4.85	166	5°	180-40	154	+15-28	1753.0	6				Three 10" O's - S.H.	
		583 / 5	84	5°	251-20	60	+31-28	1747.7	7				T.Bk.	
		307 / 1	208	2°	153.55	197	+13.18	1759.8	8				3 8" Oak S.H.	
		1081 / 9	182	10°	187.00	163	+18.52	1761.0	9				B.D.	
		1163 / 10	164	11°	193.30	142	+21.20	1759.8	10				16" O S.H.	
		12 / 1066	135	11°	200.20	115	+22.18	1751.6	11				S.H.	
		12 / 948	253	15°	150.40	234	+15.37	1765.8	12				T.Sp.	
		12 / 1078	123	18°	208.25	96	+27.38	1747.7	13				S.H.	
		1168 / 10	169	18°	229.20	117	+33.26	1774.9	14	+ 59.7		+ 77.2	T. Sp.	
		1160 / 9	261	21°	154.35	236	+18.11	1771.7	15				S.H.	
		1012 / 9	113	14°	213.20	83	+30.50	1751.1	16				S. of Sp.	
		12 / 1090	111	11°	229.05	79	+32.29	1754.6	17				S.H.	
		1148 / 9	249	17°	162.35	221	+19.27	1776.4	18				T.Sp.	
		1200 / 1045	156	17°	216.05	117	+29.41	1765.2	19				S.H.	
		528 / 190	339	3°	168.50	309	+17.23	1809.0	20				4-9" Oak	
		1173 / 10	174	11°	202.00	140	+26.03	1773.0	21				S.H.	

Add'n'l Inform.

Date 8-18-36 Survey of Dorothy Dr. Notes Date

F.B. 586 Pg. 133

Form 301 10M 3-34

PLEASE RETURN TO
LOS ANGELES COUNTY SURVEYOR
700 HALL OF RECORDS

NOTE: ANY ADDITIONS OR CHANGES ON THIS SHEET MUST BE MADE OR CIRCLED IN RED INK. WITH DATE AND NAME OF PERSON MAKING CHANGE

Do not extend notes this side of this line

Transit at	Sight on	Stadia Intercepts	Stadia Distance	Stadia Rod—	Horizontal Angle 0° to 360° Right	Horiz. Distance	+ Vertical Angle —	Elevation of Point	+ Back Sight	+ Difference Elevation —	Height of Instrument	+ Vertical Distance —	REMARKS Station	Left	Right
P#	P#	1.2			° '				1						
197	196	939	262	11 0	174.55	230	+ 20.11	1789 1	.50		1715 2		SH.		
		1/2	295			260		1798 0	2						
	1/2	1053	148	11 0	173.35	230	+ 20.00	1758		+ 838		+ 948	"		
P#	P#								3						
197A	197							1754 6	4.46		1759 2				
		1.72							4						
		1080	93	14 0	149.30	69	+ 30.11	1785 7					SH		
		498							5						
		4	99	4 6		70	- 31.57	1710 3					Check shot P# 197		
		216							6						
		2	17	1 7	190.00	17	- 0.0	1757 5					14" O. on BK.		
		113							7						
		11	14	18 0	280.40	14	- 0.0	1741 V					12" O. B. BK.		
		1023							8						
		10	24	10 0	229.20	24	- 2.31	1748 2					B.D.		
		1026							9						
		10	27	10 0	253.55	24	- 2.5	1741 V					B D=BK.		
		1154							10						
		11	55	15 0	269.45	54	- 5.5	1739 0					BK into D.		
		1084							11						
		10	85	19 0	149.30	60	+ 32.03	1778 5					S.H.		
		1175							12						
		11	76	15 0	245.35	76	- 0.35	1743 6					"		
		228							13						
		2	29	2 2	114.10	29	- 0.03	1757 0					BK.		
		914							14						
		8	115	13 0	247.40	115	- 2.07	1742 0					SH		
		12							15						
		1041	140	16 0	264.50	140	+ 1.02	1745 8					T. SP		
		345							16						
		3	46	3 0	189.00	44	+ 16.51	1764 6					H.D.		
		1144							17						
		10	145	17 0	274.00	144	- 4.04	1739 0					S.H.		
		158							18						
		1	59	1 0	185.40	56	+ 13.33	1771 7					SH.		
		1068							19						
		10	69	17 0	218.05	56	+ 25.07	1768 8					"		
		1012							20						
		9	113	15 0	282.30	110	- 9.28	1725 8					"		
		1095							21						
		10	96	15 0	239.20	90	+ 13.44	1766 3					"		

PLEASE RETURN TO
LOS ANGELES COUNTY SURVEYOR
700 HALL OF RECORDS

NOTE: ANY ADDITIONS OR CHANGES ON THIS SHEET MUST BE MADE OR CIRCLED IN RED INK, WITH DATE AND NAME OF PERSON MAKING CHANGE

Do not extend notes this side of this line

Transit at	Sight on	Stadia Intercepts	Stadia Distance	Stadia Rod—	Horizontal Angle 0° to 360° Right	Horiz. Distance	+ − Vertical Angle	Elevation of Point	+ Back Sight	+ − Difference Elevation	Height of Instrument	+ − Vertical Distance	REMARKS Station	Left Right
P# 197A	P# 197	1128 / 10	129	16°	247.00	124	+11-35	1768.6	1		1759.2		S.H.	
		1173 / 10	174	16°	259-40	173	+4-10	1755.9	2				S.H.	
P# 198	P# 199							1749.9	3 4.95		1754.9			
		1200 / 1065	136	13°	7-10	135	+4-18	1752.0	4				T.Sp.	
		1155 / 11	56	11.4	30-05	56	−0-00	1743.5	5				G#56	
		1015 / 9	116	9.3	0-00	116	−0-00	1745.6	6				S.H.	
		1047 / 9	148	13°	16-35	146	+6-40	1758.8	7				T.Sp.	
		1115 / 10	116	15°	14-30	115	+5-30	1751.0	8				S.H.	
		1184 / 11	85	14°	0-00	85	−0-00	1740.9	9				S.H.	
		1167 / 10	168	11°	26-15	164	+8-43	1768.9	10				T.Sp.	
		1128 / 10	129	14°	36-50	126	+8-50	1760.3	11				S.H.	
		1171 / 11	72	12.2	16-05	72	−0-00	1742.7	12				S.H.	
		988 / 8	189	9°	30-25	184	+9-30	1776.7	13				T.Sp.	
		1135 / 11	36	11.4	56-20	36	−0-00	1743.5	14				Center of saddle	
		1065 / 9	166	10°	37-20	160	+10-42	1775.0	15				S.H.	
		1122 / 10	123	11°	53-20	120	+8-31	1761.7	16				S.H.	
		271 / 1	172	2°	49-35	166	+11-04	1785.2	17				S.H.	
		870 / 8	71	10°	56-25	71	+2-19	1747.7	18				S.H.	
		942 / 8	143	9°	68-55	139	+9-15	1768.4	19				S.H.	
		985 / 8	186	9°	60-15	1[illegible]8	+12-09	1784.0	20				S.H.	
		1043 / 9	144	10°	77-55	140	+9-11	1767.[illegible]	21				S.H.	

Add'n'l Inform.

Date 8-18-36 Survey of Cavity Drive Note CEB Date 8-29-36

Form 301 IBM 3-34

PLEASE RETURN TO
LOS ANGELES COUNTY SURVEYOR
700 HALL OF RECORDS

NOTE: ANY ADDITIONS OR CHANGES ON THIS SHEET MUST BE MADE OR CIRCLED IN RED INK, WITH DATE AND NAME OF PERSON MAKING CHANGE

Do not extend notes this side of this line

Transit at	Sight on	Stadia Intercepts	Stadia Distance	Stadia Rod	Horizontal Angle 0° to 360° Right	Horiz. Distance	+ Vertical Angle —	Elevation of Point	+ Back Sight	+ Difference Elevation —	Height of Instrument	+ Vertical Distance —	REMARKS Station	Left	Right
P#	P#	878			° '		° '								
198	199	8	79	8.6	79-05	79	-0-00	1746.3			1754.9		3.H.		
		1160													
		10	161	11°	94-40	159	+5-36	1758.4					S.H.		
		894													
		7	195	8°	71-40	187	+11-48	1785.8					S.H.		
		1198													
		11	99	11°	90-30	99	+1-09	1745.8					S.H.		
		1120													
		10	121	11°	95-05	121	-0-00	1743.7					S.H.		
		1021													
		8	222	9°	76-35	r1r	+12.20	1791.8					S.H.		
		1117				116									
		10	118	11°	113-05	+60	-8.00	1781.7	+	27.3		16.3	S.H.		
		939													
		7	240	8°	82-05	231	+11.03	1791.8					S.H.		
		1138													
		10	139	11°	107-25	139	-1-43	1739.9					S.H.		
		804													
		6	205	7°	84-15	199	+10-00	1787.9					3.H.		
		1195													
		11	96	11°	109-00	93	-9-44	1778.0					3.H - Bk.		
		1143													
		11	44	11°	101-35	43	-9-15	1737.0					Bot & Ed. large boulder		
		726													
		7	27	13°	78-55	r7	-0-00	1741.9					" " " "		
		418													
		4	19	13°	323-45	19	-0-00	1741.9					" " " "		
		526													
		5	27	18°	279-15	27	-0-00	1736.9					" " " "		
		934													
		9	35	24°	264-00	35	-0-00	1730.2					" " " "		
		1149													
		11	50	25°	237-10	45	-18-28	1715.0					" " " "		
		1177													
		11:00	78	18°	231-40	62	-26-37	1706.0					" " " "		
		1203													
		11	104	12°	129-00	94	-18-02	1711.4					S.H.		
		1196													
		10	141	11°	133-25	134	-12-53	1713.4					S.H.		
		1110													
		9	211	10°	100-30	208	+6-28	1768.4					T.S.P.		

Form 307 (Rev 3-64)

RETURN TO
LOS ANGELES COUNTY SURVEYOR
700 HALL OF RECORDS

NOTE: ANY ADDITIONS OR CHANGES ON THIS SHEET MUST BE MADE OR CIRCLED IN RED INK, WITH DATE AND NAME OF PERSON MAKING CHANGE

Do not extend notes this side of this line

Transit at	Sight on	Stadia Interval	Stadia Distance	Stadia Rod	Horizontal Angle 0° to 360° Right	Horiz. Distance	+ − Vertical Angle	Elevation of Point	+ Back Sight	+ − Difference Elevation	Height of Instrument	+ − Vertical Distance	Remarks
198	199	11.95			° '		° '						
		11	96	30°	209-55	72	29-27	1684.0			17.49		Bot. + Edge of Boulder
		11.63											
		11.00	64	18°	172-30	44	33-21	1707.6					" " " " "
		11.46											
		11	47	11°	144-15	34	31-54	1717.8					" " " " "
		11.35											
		11	36	11°	147-00	30	24-07	1730.6					On large Boulder
		11.47											
		11	48	11°	224-40	37	27-05	1746.6					" " " " "
		11.36											
		11	37	11°	102-40	37	0-00	1743.3					TBP " " " "
		6.21											
		6	22	6°	276-00	22	0-00	1748.6					" " " " "
		6.08											
		6	9	6°	250-00	9	0-00	1748.9					" " " " "
		4.12											
		4	13	4°	324-00	13	0-00	1750.6					" " " " "
		9.75											
		9	76	9°	140-45	58	28-25	1714.2					S.H.
		7.38											
		6	139	7°	142-30	123	19-43	1704.0					8"O-S.H.
		7.25											
		6	129	10°	143-45	112	21-02	1701.9					14"O-S.H.
		3.55											
		2	156	4°	144-15	139	19-18	1702.4					12"O-S.H.
		3.28											Two 6"Oaks on S.H.
		2	129	3°	150-15	107	27-03	1699.0					Three 8"Oaks on S.H.
		11.12											
		11.0	113	11°	155-25	85	29-31	1695.7					S.H.-Old Fence Line
		11.99											
		11	100	12°	167-00	68	33-47	1696.8					S.H.-Old Fence Line
		9.84											
		8	185	12°	171-10	146	27-07	1668.2					16"O-S.H.
		11.00											
		8.86	215	12°	177-35	170	27-04	1656.0					S.H.
			215	12°	175-30	170	27-04	1656.0					18"O-S.H.
		10.53											
		9	154	10°	162-45	144	25-40	1685.0					8"O-S.H.
		12.26											
		10.58	199	11°	169-00	169	28-47	1683.7					T.P.

Page 1 of 1

Name Title: Topography Job No. 7988 Division No.
Date: 8-18-36 Survey of: Dorothy Drive
Survey by: Brumby Party Chief: C.E.B. Date: 8-22-36

Form 301 10M 3-34

PLEASE RETURN TO
LOS ANGELES COUNTY SURVEYOR
700 HALL OF RECORDS

NOTE: ANY ADDITIONS OR CHANGES ON THIS SHEET MUST BE MADE OR CIRCLED IN RED INK. WITH DATE AND NAME OF PERSON MAKING CHANGE

96 2 192

Do not extend notes this side of this line

Transit at	Sight on	Stadia Intercepts	Stadia Distance	Stadia Red	Horizontal Angle 0° to 360° Right	Horiz. Distance	+ Vertical Angle —	Elevation of Point	+ Back Sight —	+ Difference Elevation —	Height of Instrument	+ Vertical Distance	REMARKS Station	Left	Right
P#	P#	12.00			° '		° '								
198	199	10.67	134	13°	178-45	98	31-06	1687 7			1754 9		S.H. Bk.		
		11.87													
		10.00	188	11°	194-05	140	30-03	1664 7					S.H. Bk.		
		11.26													
		10	127	11°	210-40	85	34-58	1684 3					S.H.		
		11.70													
		10	171	11°	204-50	125	31-00	1668 6					S.H.		
		10.47													
		9	148	16°	218-30	106	32-03	1671 6					8"0 - S.H.		
		12.00													
		10.53	146	19°	223-10	111	28-59	1674 2					8"0 S.H.		
		10.87													
		9	188	15°	216-10	142	29-16	1659 8					S.H.		
		11.70													
		10	171	16°	232-40	141	24-41	1674 2					Boulder Strewn S.H.		
		11.87													
		10	188	13°	229-50	150	26-20	1667 5					12"&18" Oak S.H.		
	1/2	8.50													
		7.64	192	15°	238-05	160	24-23	1667 6					S.H. - Bot Boulders		
		11.40													
		9	241	14°	245-05	216	18-38	1668 ✓					Bot. Boulders on Sp		
P#	P#														
42	43							1771 4	4 9		1776 3				
		11.32													
		11.11	33	11°	53-00	33	5-30	1762 ✓					T. SP.		
		10.52													
		10	53	12°	15-30	46	19-54	1747 4					S.H.		
		11.42													
		11	43	11°	112-50	41	12-28	1756 3					"		
		10.86													
		10	87	10°	45-25	85	9-04	1753 0					T sp.		
		11.80													
		11	81	17°	4-20	70	20-53	1732 5					S.H.		
		10.93													
		10	94	20°	58-10	93	6-51	1745 ✓					"		
		11.78													
		11	79	18°	140-30	78	6-42	1749 4					B.D.		
		12													
		10.93	103	21°	64-50	101	8-28	1740 4					T. Bk.		
		11.10													
		10	111	14°	12-55	100	18-23	1729 2					S.H.		

PLEASE RETURN TO
LOS ANGELES COUNTY SURVEYOR
700 HALL OF RECORDS

NOTE: ANY ADDITIONS OR CHANGES ON THIS SHEET MUST BE MADE OR CIRCLED IN RED INK, WITH DATE AND NAME OF PERSON MAKING CHANGE

Do not extend notes this side of this line

Transit at	Sight on	Stadia Intercepts	Stadia Distance	Stadia Rod	Horizontal Angle 0° to 360° Right	Horiz. Distance	+ − Vertical Angle	Elevation of Point	+ Back Sight	+ − Difference Elevation	Height of Instrument	+ − Vertical Distance	Station
P# 42	P# 43	1090 / 10	91	10°	124.10	90	− 5.31	1757.7	1 4.9		1776.3		S.H.
		1152 / 1060	93	23°	74.00	91	− 8.15	1740.2	2				BD 1½' wide
		1111 / 10	112	11°	27.40	106	− 13.01	1740.8	3				S.H.
		503 / 370	134	4°	132.20	134	+ 2.36	1778.4	4				clump sm. oaks
		12 / 1088	113	11°	88.40	110	− 9.19	1747.3	5				S.H.
		921 / 8	122	14°	98.20	122	− 3.02	1756.0	6				"
		12 / 1036	165	15°	141.20	163	+ 5.59	1778.4	7				2-10" Oak
		1131 / 10	132	11°	108.25	132	+ 1.21	1768.4	8				S.H.
		1077 / 9	178	10°	125.30	172	+ 10.14	1797.4	9				T sp
		1137 / 10	138	11°	117.00	137	+ 5.44	1779.0	10				S.H.
		1021 / 8	222	9°	124.00	214	+ 10.46	1808.2	11				S.H.
		12 / 1033	168	11°	119.50	164	+ 8.52	1790.8	12				"
		1185 / 9	286	14°	140.00	276	+ 10.36	1814.2	13				"
		850 / 8	51	8°	169.30	51	− 0.00	1768.3	14				G57 in [illegible]
P# 40	P# 39							1820.4	15				
						Chained			16				P# 39
									17				G# 58
P# 39	P# 40							1841.4	4.9		1846.3		
				4.9		Chained [illegible]	09019° + 5.09	1857.2		+ 1.09		+ 1.58	P# 35 X
		1169 / 11	70	15°	349.30	70	− 4.10	1[illegible]26.3					G# 59 [illegible]
				4.9		[illegible]	− 3.09	1820.2		2.59		2.19	P# 40

Form 301 10M 3-34

PLEASE RETURN TO
LOS ANGELES COUNTY SURVEYOR
700 HALL OF RECORDS

NOTE: ANY ADDITIONS OR CHANGES ON THIS SHEET MUST BE MADE OR CIRCLED IN RED INK, WITH DATE AND NAME OF PERSON MAKING CHANGE

Do not extend notes this side of this line

Transit at	Sight on	Stadia Intercept	Stadia Distance	Stadia Rod	Horizontal Angle 0° to 360° Right	Horiz. Distance	+ Vertical Angle —	Elevation of Point	+ Back Sight	+ Difference Elevation —	Height of Instrument	+ Vertical Distance —	REMARKS Station	Left	Right
R 14	P# 38X				° '		° '	1867							
				493	0-00	139.39	0°40' 4-14	1857	492		1872				
		1140								152		103	P#38X		
		1100	41	11°	312-20	40	6-36	1856					L.G. 60		
		1163													
		11	64	11°	170-15	64	4-30	1856					L.G. 61		
		545													
		4.00	14.6	493	211-55	137	+14-30	1830					B.M. #D-16 Por has been damaged by Tractor		
P# 38X	P# 39							1857	466		1861				
				466		139.39	07°39'3 +4-13	1867		+ 56		+ 103	R 14		
				466	0-00	175.19	08°58'8 5-08	1841		205		158	P#39		
		1090													
		8	291	10°	225-20	788	-5-28	1834					T.Sp.		
		1110													
		9	211	10°	241-30	703	-10-55	1817					T.Sp.		
		1158													
		10	159	11°	221-35	156	-7-49	1829					S.H.		
		1098													
		9	199	10°	248-40	179	-18-14	1792					"		
		1142													
		10	143	11°	227-05	133	-14-58	1815					"		
		1091													
		9.00	192	20°	257-05	165	-22-42	1773					B.D.		
		1108													
		10	109	16°	222-50	100	-16-00	1817					B.D.		
		1163													
		10	184	18°	273-00	158	-21-44	1780					S.H.		
		1143													
		10.00	114	14°	258-15	98	-21-45	1808					S.H.		
		1113													
		10	114	18°	281-25	103	-17-53	1810					S.H.		
		1200													
		1080	121	14°	293-50	113	-14-24	1818					T.Sp.		

PLEASE RETURN TO
LOS ANGELES COUNTY SURVEYOR
700 HALL OF RECORDS

NOTE: ANY ADDITIONS OR CHANGES ON THIS SHEET MUST BE MADE OR CIRCLED IN RED INK, WITH DATE AND NAME OF PERSON MAKING CHANGE

Do not extend notes this side of this line

Transit at	Night on	Stadia Intercepts	Stadia Distance	Stadia Rod—	Horizontal Angle 0° to 360° Right	Horiz. Distance	+ / −	Vertical Angle	Elevation of Point	+ Back Sight	+ / −	Difference Elevation	Height of Instrument	+ / −	Vertical Distance	REMARKS
P# 40	P# 39				° '			° '	1820 4	498			1825 4			
		11 57		11°	36-35	54	−	15-26	1799 7							L.G.S.B.
		11	58	4 98		381.48	+	3-09	1841 4		+	16 0		+	21 0	P# 39
				4 98		289.77	+	1-01	1825 5		+	0 1		+	51	P# 41
P# 41	P# 40								1825 5	497			1830 4			
				497		289.77	−	1-00	1820 4			10 0			51	P# 40
				497		256.19	−	11-52	1771 7			58 7			53 8	P# 42
P# 42	P# 43								1771 4	5°			1776 9			
				5°		256.19	+	11-53	1825 3		+	48 9		+	53 9	P# 41
				5°		213.86	−	8-00	1741 4			35 0			30 0	P# 43
		6 50 8	51	7 8	189-30	51	−	0-00	1768 5							G 57
		5 70 3	271	5°	331-20	269	−	4-22	1750 9							B.M. # D- [illegible] Ct. Spk. [illegible] top of [illegible] boulder

Form 301 10M 8-34

PLEASE RETURN TO
LOS ANGELES COUNTY SURVEYOR
700 HALL OF RECORDS

NOTE: ANY ADDITIONS OR CHANGES ON THIS SHEET MUST BE MADE OR CIRCLED IN RED INK. WITH DATE AND NAME OF PERSON MAKING CHANGE

Do not extend notes this side of this line

Transit at	Sight on	Stadia Intercepts	Stadia Distance	Stadia Rod—	Horizontal Angle 0° to 360° Right	Horiz. Distance	+ / — Vertical Angle	Elevation of Point	+ Back Sight	+ / — Difference Elevation	Height of Instrument	+ / — Vertical Distance	REMARKS Station	Left	Right
					° ′		° ′		1						
					° ′		° ′		2						
					° ′		° ′		3						
					° ′		° ′		4						
					° ′		° ′		5						
					° ′		° ′		6						
					° ′		° ′		7						
					° ′		° ′		8						
					° ′		° ′		9						
					° ′		° ′		10						
					° ′		° ′		11						
					° ′		° ′		12						
					° ′		° ′		13						
					° ′		° ′		14						
					° ′		° ′		15						
					° ′		° ′		16						
					° ′		° ′		17						
					° ′		° ′		18						
					° ′		° ′		19						
					° ′		° ′		20						
					° ′		° ′		21						

Notes Ck'd by	Survey of Dorothy Drive
Map No.	W.O. 7966 Tape No 62 St'd 84 of.
Office Work	Surveyed by [illegible]
Checked	Notes Brunty [illegible]
Date	Indexed A. C. Johnson

F.B. 586 Pg. [illegible]

Cont. Bot. Pg. [illegible]

"TIE-IN" OF "P" LINES AND SECTION LINE

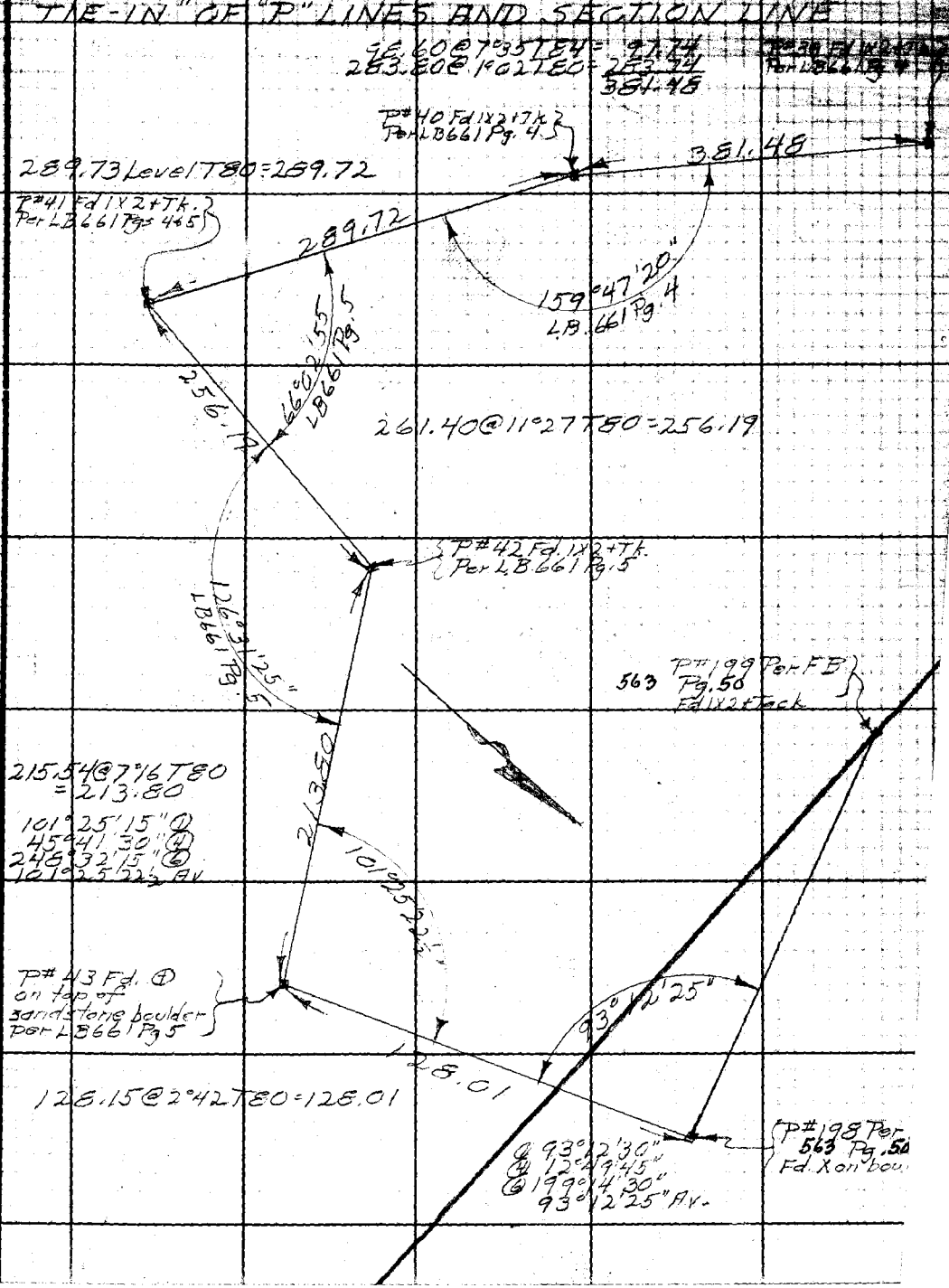

Note: ANY ADDITIONS OR CHANGES ON THIS SHEET MUST BE MADE OR CIRCLED IN Red Ink WITH DATE AND NAME OF PERSON MAKING CHANGE.

Do not extend notes this side of this line

RETURN TO
LOS ANGELES COUNTY SURVEYOR
700 HALL OF RECORDS

FORM 247 5M 2-34

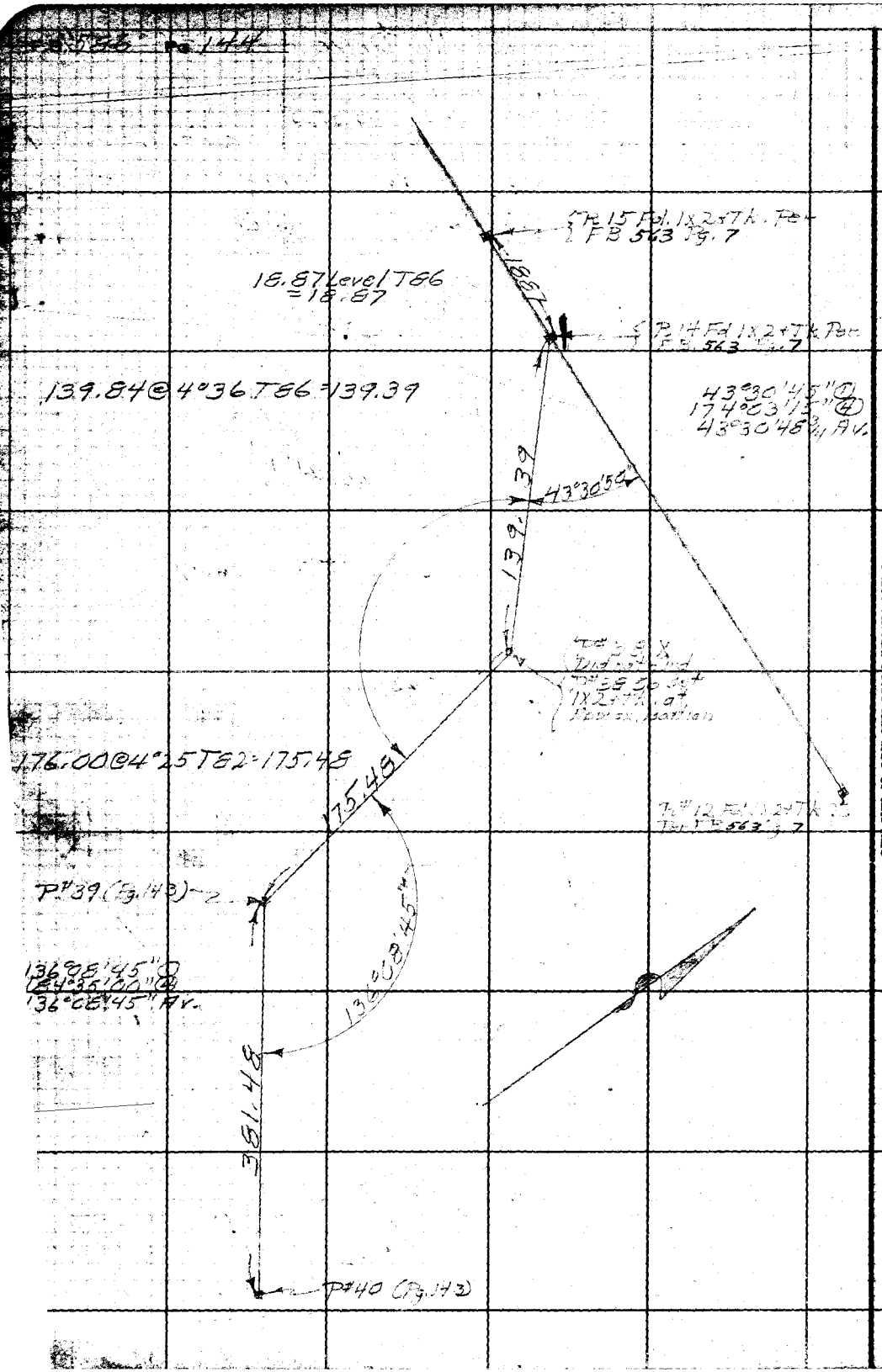

RETURN TO

LOS ANGELES COUNTY SURVEYOR

700 HALL OF RECORDS

Do not extend notes this side of this line

Note: ANY ADDITIONS OR CHANGES ON THIS SHEET MUST BE MADE OR CIRCLED IN Red Ink WITH DATE AND NAME OF PERSON MAKING CHANGE.

Notes Red. _____ Plotted _____ Division No. _____

Date _____ Date _____ Survey of _____ Notes _____ Date _____

APR 06 '97

ADDITIONAL TOPOG ON DOROTHY DRIVE

J.N 7988

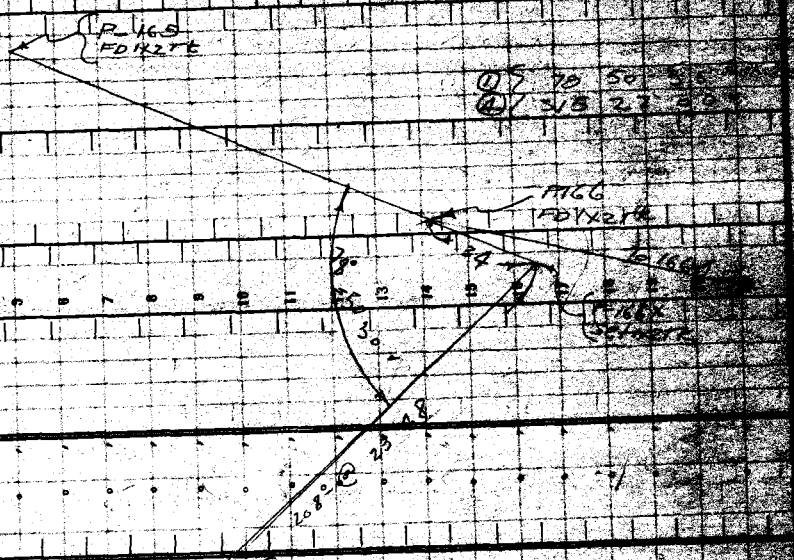

Party

T.J. Stevenson
G.H. Nichols
Mose Taylor
C.E. Durbin
H.R. Forney

Height of Instrument | Difference Elevation | Sum Sight | Elevation of Point | Vertical Angle | Horiz. Distance | Horizontal Angle 0° to 360° Right | Stadia Rod | Stadia Distance | Stadia Intercept | Sight on | Result at

NOTE: ANY ADDITIONS OR CHANGES ON THIS SHEET MUST BE MADE OR CHECKED IN THE INK, WITH DATE AND NAME OF PERSON MAKING CHANGE

PLEASE RETURN TO
LOS ANGELES COUNTY SURVEYOR
700 HALL OF RECORDS

Do not extend notes this side of this line

Form 201 10M 8-34

78

PLEASE RETURN TO
LOS ANGELES COUNTY SURVEYOR
700 HALL OF RECORDS

NOTE: ANY ADDITIONS OR CHANGES ON THIS SHEET MUST BE MADE OR CIRCLED IN RED INK, WITH DATE AND NAME OF PERSON MAKING CHANGE

Do not extend notes this side of this line

Transit at	Sight on	Stadia Intercepts	Stadia Distance	Stadia Red—	Horizontal Angle 0° to 360° Right	Horiz. Distance	+ — Vertical Angle	Elevation of Point	+ Back Sight	+ — Difference Elevation	Height of Instrument	+ — Vertical Distance	REMARKS Station Left Right
P166	P165							1088.5	5.0		1093.5		From P.36
		834 / 80	35	8.1		35		1085.4					To P166 (X)
P166 (X)	P166							1085.4	4.3		1089.7		
		435 / 40	36	4.0		36	+ 4.35	1088.6		1.1		+ 2.9	To P166 Check N side
													~~To 166 (Z)~~ Dr
		607 / 40	208	5.0		174	23.48	1007.8		81.9		76.9	To P166 (Z)
P166 (Z)	P166 (X)							1007.8	4.7		1012.5		
		607 / 40	208	5.0		174	+ 24.03	1085.2	Aver	+ 72.5		+ 77.5	To P166 (Z)
	?	118 / 10	19	1.0	122.45	19	+ 1.15	1011.8					SH
		444 / 40	45	4.0	107.40	37	+ 23.53	1025.2					"
		267 / 20	68	2.0	100.15	55	+ 25.20	1038.1					"
		980 / 90	81	9.0	78.35	61	+ 30.02	1038.9					"
		592 / 40	193	5.0	349.25	155	+ 26.50	1085.2					Top Br to Dr
		569 / 40	170	5.0	347.05	132	+ 28.12	1078.3					" " "
		240 / 20	41	2.0	48.25	38	+ 15.26	1021.1					SH
		477 / 50	178	4.0	338.45	139	+ 27.35	1081.7					Top Br to Dr
		333 / 30	34	3.1	27.50	34		1009.4					SH
		763 / 70	64	7.0	37.20	58	+ 17.31	1024.0					"
		1171 / 100	172	10.0	329.40	131	+ 29.02	1072.4					Top Br to Dr
		926 / 90	87	9.0	38.10	79	+ 17.28	1028.6					E side Sm Dr
		1096 / 100	97	16.0	35.10	91	+ 15.01	1020.8					bot Dr Sm

Form 301 10M 3-34

PLEASE RETURN TO
LOS ANGELES COUNTY SURVEYOR
700 HALL OF RECORDS

NOTE: ANY ADDITIONS OR CHANGES ON THIS SHEET MUST BE MADE OR CIRCLED IN RED INK, WITH DATE AND NAME OF PERSON MAKING CHANGE

Do not extend notes this side of this line

Transit at	Sight on	Stadia Intercepts	Stadia Distance	Stadia Rod—	Horizontal Angle 0° to 360° Right	Horiz. Distance	+ Vertical — Angle	Elevation of Point	+ Back Sight	+ Difference Elevation —	Height of Instrument	+ Vertical Distance —	REMARKS Station	Left	Right
P	P				° '		° '		1		1012 5				
166 2		511							2				W. side Sm. Dr		
		40	112	5°	34 10	104	+ 14 55	1035 5	3						
		1154											S L		
		100	155	11°	326 00	119	+ 28 25	1066 4	4				"		
		840			36 50								Top Br		
		70	141	8°	365°	128	+ 17 45	1045 5	5						
		1170													
		100	171	11°	316 20	133	+ 27 55	1072 2	6						
		875											S H		
		70	176	8°	21 40	161	+ 17 13	1054 2	7						
		1060											S H		
		90	161	12°	303 40	137	+ 22 40	1057 7	8						
		504											"		
		30	205	4°	129 05	187	+ 17 14	1066 5	9						
		1185											Top Br		
		100	186	11°	292 50	165	+ 19 37	1060 4	10						
		534											S H		
		30	235	2°	29 02	213	+ 17 48	1078 8	11				Bot Con		
		862													
		70	158	13°	26 35	149	+ 13 45	1036 1	12				S H		
		645													
		50	146	6°	2 15	139	+ 12 45	1037 9	13						
		1190					16						Top Spur		
		100	191	16°	286 45	176	+ 15 10	1047 6	14				B.L Con		
		1124													
		100	125	11°	26 05	120	+ 11 22	1025 8	15				" "		
		904													
		90	105	9°	19 10	103	+ 8 28	1018 9	16				" "		
		982													
		80	83	8°	16 20	83	+ 3 57	1010 2	17						
		1181											S H		
		100	182	16°	78 15	175	+ 11 13	1031 3	18						
		1172											V D S		
		110	73	11°	16 45	73	+ 2 51	1005 2	19						
		1177											S H		
		100	178	14°	272 25	175	+ 7 28	1021 7	20						
		1140											B L Con		
		110	41	14°	352 00	41	- 1 05	997 8	21				" "		
		1131													
		110	32	14°	316 —	29	- 18 34	988 9							

Notes Rd Apr 24 1934 Plotted
Date Date
Checked
Date
Survey of Dorothy Dr
Survey by Stevenson Notes A. C. Johnson Date 4-23-34
Job No. 7928 Division No.
F.B. 586 Pg. 147

Form 301 10M 3-34

PLEASE RETURN TO
LOS ANGELES COUNTY SURVEYOR
700 HALL OF RECORDS

NOTE: ANY ADDITIONS OR CHANGES ON THIS SHEET MUST BE MADE OR CIRCLED IN RED INK. WITH DATE AND NAME OF PERSON MAKING CHANGE

Do not extend notes this side of this line

Transit at	Sight on	Stadia Intercepts	Stadia Distance	Stadia Rod—	Horizontal Angle 0° to 360° Right	Horiz. Distance	+ Vertical Angle —	Elevation of Point	+ Back Sight	+ Difference Elevation	Height of Instrument	+ Vertical Distance	REMARKS Station	Left Right
P 166 Z	P 166 X								1		1012 5			
		1171 / 100	172	20 0	266 20	170	+ 5 19	1008 5	2				SH	
		1046 / 10	47	10 0	281 35	35	− 29 20	982 7	3				Bot Can.	
		1068 / 100	69	15 0	245 40	59	− 21 25	974 1	4				" "	
1/2 int		1200 / 110	201	11 0	267 10	199	+ 5 11	1019 6	5				SH	
		1107 / 100	108	22 0	247 40	98	− 17 50	958 9	6				Bot Can	
1/2 int		120 / 1086	229	11 0	267 50	227	+ 5 43	1024 2	7				SH	
		1142 / 100	143	11 0	268 35	143	—	1001 5	8				"	
		1152 / 100	153	16 0	256 20	151	− 6 53	978 2	9				"	
		924 / 80	125	9 0	269 40	125	− 2 22	998 3	10				"	
		687 / 60	88	6 6	282 45				11				"	
		973 / 90	74	9 0	309 20	72	+ 9 17	1015 3	12				"	Side Dr
		181 / 10	82	1 0	339 30	79	+ 11 [illegible]	1027 7	13				"	
		384 / 30	85	3 0	254 10	82	+ 10 46	1025 2	14				"	side Dr
		70 / 60	101	6 0	4 30	96	+ 12 02	1027 1	15					
		1022 / 80	223	19 0	260 25	223	+ 1 30	999 3	16				SH	
1/2 int		1171 / 110	143	12 0	7 20	126	+ 20 09	1046 9	17				SH	Side Dr
	X	562 / 40	163	5 0	258 20	140	+ 21 47	1063 8	18	51 0		+ 56 0	SH.	" "
		427 / 30	128	4 0	345 20	110	+ 22 02	1053 2	19				SH	" "
		508 / 40	109	5 0	330 05	96	+ 19 46	1042 2	20				"	" "
1/2 int		1130 / 100	261	21 0	251	261	− 0 29	989 4	21				SH	

Add'n'l Inform.

F.B. 586 Pg. 148

Topography Description Legend: Side Hill ....S.H. Side of Draw S.D. Side of Ridge S.R. Head of Draw H.D. Bottom Draw B.D. Bottom Wash B.W. Top of Ridge T.R. Toe of Slope T.S.

Inters. of Draws V.D's Break in Slope Bk.S. Steep Slope S.S. Top of Cliff T.Cl. Bottom of Cliff B.Cl. Top of Spur T.Sp. Bottom Canyon B.Cn.

Side of Canyon S.Cn. Top of Bank T.B. Bottom of Bank B.B. Top of Cut T.C. Bottom of Cut B.C. Top of Fill T.F. Bottom of Fill B.F.

Saddle Sa. Swale Sw. Flat Fl. Stream Str. Trail Tr. Pavement Pvt. Edge of Road E.Rd.

Traveled Rd. Tr. Rd. Fence Fn. Int. Fences V.Fns. Ditch Dl. Telephone Pole T.P. Power Pole P.P. Culvert Cul.

Oak-O. Fir-Fr. Pine-Pl. Cedar-Ce. Sycamore Sy. Eucalyptus Eu. Plus combinations of these and all common standard abbreviations.

Form 301 10M 3-34

PLEASE RETURN TO
LOS ANGELES COUNTY SURVEYOR
700 HALL OF RECORDS

NOTE: ANY ADDITIONS OR CHANGES ON THIS SHEET MUST BE MADE OR CIRCLED IN RED INK, WITH DATE AND NAME OF PERSON MAKING CHANGE

Do not extend notes this side of this line

Transit at	Sight on	Stadia Intercepts	Stadia Distance	Stadia Rod—	Horizontal Angle 0° to 360° Right	Horiz. Distance	+ — Vertical Angle	Elevation of Point	+ Back Sight	+ — Difference Elevation	Height of Instrument	+ — Vertical Distance	REMARKS Station	Left	Right
P 166 Z	P 166 x				° ′		° ′		1		1012.5				
		724 / 60	125	7.0	305.30	113	+ 18.00	1042.1	2				SH		
		1124 / 100	125	11.0	292.30	117	+ 14.08	1031.1	3				SH		
		1136 / 100	137	15.0	279.00	133	− 10.07	973.9	4				SH		
		1142 / 100	144	15.0	272.00	143	+ 4.37	1009.1	5				"		
P 166 x	P 166							1085.4	6 4.5		1089.9				
	x	906 / 70	207	8.0	265.05	196	− 12.54	959.6	7	1037.1			SH		
		627 / 40	228	5.0	270.15	214	− 14.15	953.1	8	30.5			"		
		553 / 30	254	4.0	274.10	236	− 15.03	944.9	9	22.2			"		
		494 / 30	195	4.0	255.05	187	− 11.15	971.2	10	48.8			"		
		554 / 30	255	4.0	276.15	236	− 15.35	942.6	11	20.1			"		
		572 / 30	273	5.0	279.05	249	− 17.09	930.7	12	08.2			"		
		483 / 30	184	4.0	244.30	182	− 6.03	989.1	13	1066.7			"		
1/2 int		1134 / 100	269 ~~265~~	16.0	284.40	243	− 18.00	917.5	14	995.0			"		
		482 / 30	183	4.0	235.10	183	− 2.31	1000.4	15	1078.0			"		
1/2 int		1134 / 100	269	17.0	289.10	240	− 19.05	912.3	16	990.0			" (Cont)		
		879 / 70	180	8.0	233.30	180	− 1.0	1001.3	17	1078.9			Intd Sm Dr		
		1189 / 100	190	11.0	228.20	190	− 1.19	997.2	18	1074.2			Sm Dr		
1/2 int		1136 / 100	273	11.0	294.25	240	− 20.13	913.0	19	990.6			SH		
		625 / 40	226	5.0	226.50	226	+ 1.17	1012.3	20	1089.9			Sm Dr		
		746	[illegible]	6.0	224.10	246	+ 3.51	1023.1	21	1100.7			"		

Notes Red. L. K. FREEMAN Platted Date APR 27 1967 Job No. 7988 Division No. F.B. 586 Pg. [illegible]
Date Checked Survey of Dorothy Drive Notes TDS Date 4-23-3
Date Map No. Indexed C. Johnson Date

Head of Draw H.D. · Top of Slope T.S. · Top of Cliff T.Cl. · Bottom of Cliff B.Cl. · Top of Spur T.Sp. · Bottom Canyon B.Cn. · Top of Cut T.C. · Bottom of Cut B.C. · Top of Fill T.F. · Bottom of Fill B.F. · Fl. · Stream Str. · Trail Tr. · Pavement Pvt. · Edge of Road E.Rd. · Fence · Int. F · Ditch · Teleph · Power · Culvert

	70/575	87	8	223°45'	10					
	40/1198	176	43	215°40'	176	—	1085.6	3		
	90/1047	297	19°	287°50'	269	17.52	906.9	4		
	9.0/443	148	10°	226°35'	146	7.00	984.6	5	983.4	Sm D.
	3.0/339	144	4°	207°20'	144	5.47	1015.5	6	922.1	SH
x	2.0/455	140	3°	188°05'	139	4.20	1020.1	7	1092.9	VDS.
	30/356	156	4°	174°00'	152	8.48	1106.5	8	1097.4	Top Spur
	2.0/334	157	3°	167°00'	153	9.30	1035.1	9	1109.8	SH
x	2.0/346	135	3°	159°10'	133	6.25	1024.6	10	1112.4	"
	2.0/416	107	3°	155°20'	107	2.28	1004.9	11	1102.0	SH (spur
x	3.0/503	117	4°	175°20'	117	0.47	1006.8	12	1082.4	Top Spur) Rock
x	4.0/1084	104	5°	192°50'	102	7.09	994.6	13	1084.3	" "
	1.0/618	85	15°	181°00'	83	9.30	983.7	14	1072.1	SH
	50/922	119	6°	153°00'	119	1.02	1004.3	15	1061.1	"
x	9.0/508	98	1°	159°40'	96	7.12	990.2	16	1081.9	Bot Con
	4.0/423	109	5°	211°25'	106	9.55	989.0	17	1067.8	" "
	3.0/743	124	4°	224°10'	121	9.22	988.7	18	1066.5	" "
x	7.0/1127	44	7.8	158°05'	44	—	982.1	19	1066.0	SH
x	11.0/1124	28	1°	176°05'	27	8.02	997.4	20	1082.1	Pt. sm Spur
	11.0/110	25	1°	248°05'	20	26.48	991.4	21	1076.1	SH
									1069.0	"

23.6