Notes Ck'd by	Survey of	F.B. 587 — Pg. 1
Map No.	W. O. Tape No. St'd °F	
Work	Surveyed by	
Checked	Notes Date	
Date	Indexed	

587

LOS A

17 BM 10-27

F.B. 587 PG. Index

F.B. 587

PAGES: Index, 1 to 237 incl.,

RETURN TO
LOS ANGELES COUNTY SURVEYOR
700 HALL OF RECORDS

Note: Any Additions or Changes on This Sheets Must be Made or Circled in Red Ink With Date and Name of Person Making Change.

Do not extend notes this side of this line

F.B. 587 PG. 1

Notes Ck'd by	Survey of
Map No.	W. O. Tape No St'd OF.
Office Work	Notes Date
Checked	Indexed A. C. Johnson
Date	

LOCATION OF IMPROVEMENTS ON

TEMPLE AVE
J. N. 7119
HUDSON AVE TO GARVEY AVE
1-90

VINELAND AVE
J. N. 7121
POMONA BLVD TO EL MONTE ST.
91-78

ELLIOT AVE
J. N. 7109
GLENDORA AVE TO COVINA BLVD
8-115

FRANCISQUITO AVE
J. N. 7111
GLENDORA AVE TO COVINA BLVD.
117-132

PUENTE AVE
J. N. 7140
POMONA BLVD TO ANGLE PT. N. OF HOLT
153-190

MERCED AVE
J. N. 7114
EAST SAN GABRIEL PKWY. TO W'LY B'DY CITY OF WEST COVINA
191-237

Note: ANY ADDITIONS OR CHANGES ON THIS SHEET MUST BE MADE OR CIRCLED IN Red Ink WITH DATE AND NAME OF PERSON MAKING CHANGE.

Do not extend notes this side of this line

RETURN TO
LOS ANGELES COUNTY SURVEYOR
700 HALL OF RECORDS

FORM 247 5M 2-34

RETURN TO

LOS ANGELES COUNTY SURVEYOR

700 HALL OF RECORDS

Note: ANY ADDITIONS OR CHANGES ON THIS SHEET MUST BE MADE OR CIRCLED IN **Red Ink** WITH DATE AND NAME OF PERSON MAKING CHANGE.

Do not extend notes this side of this line

F.B. _____ PG. _____

Notes Ck'd by D. M. Finley	Survey of Temple Ave.		F.B. 587 Pg. 3
[illegible]	W. O. 7161	Tape No. 215 St'd 84 °F.	
Office Work J. D. Price	Surveyed by R.B. Emmon		
Checked D. M. Finley	Notes RBE	Date 3/17/33	
Date Mar. 1941	Indexed A. C. Johnson 10-3-33		

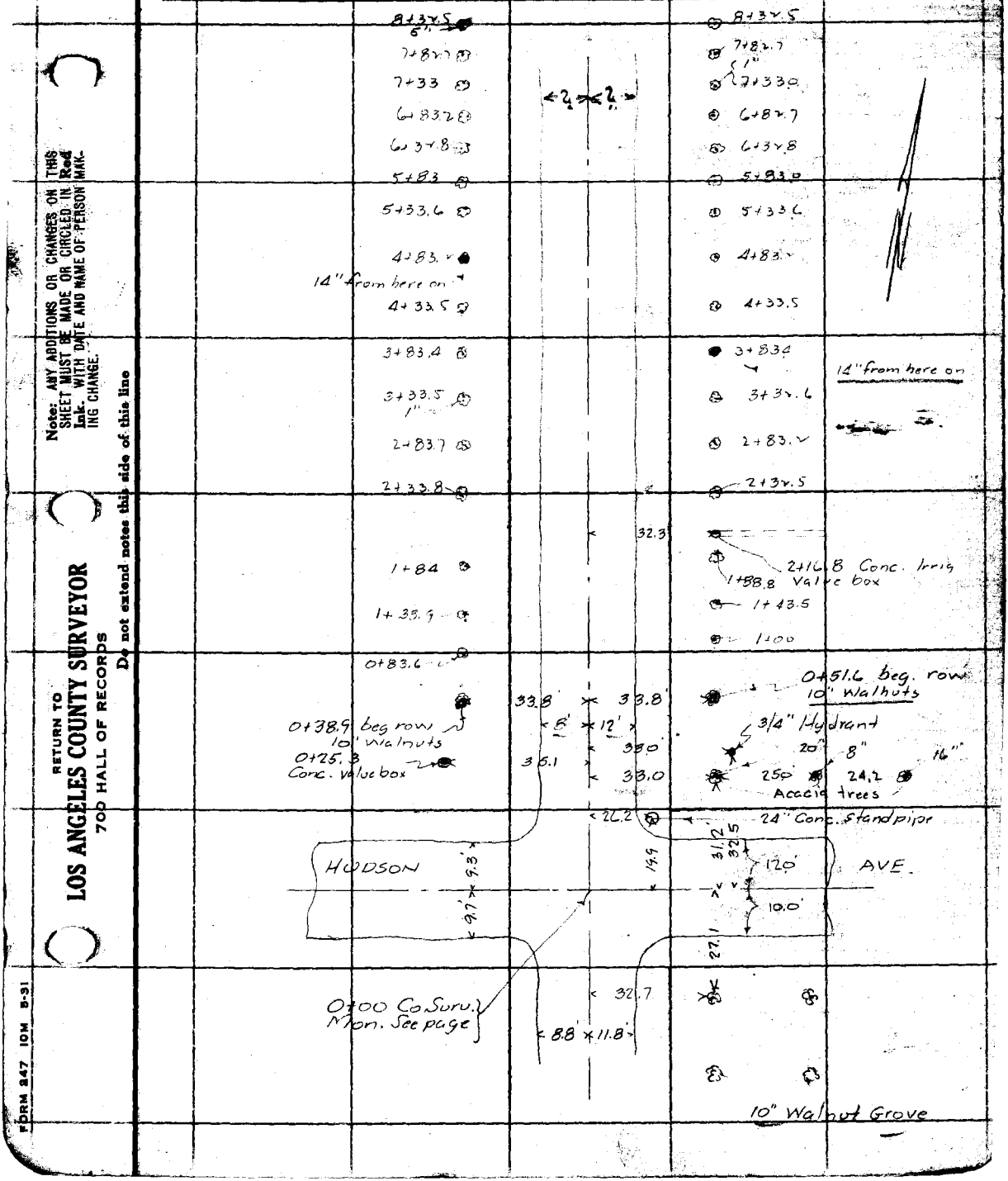

Note: ANY ADDITIONS OR CHANGES ON THIS SHEET MUST BE MADE OR CIRCLED IN Red Ink. WITH DATE AND NAME OF PERSON MAKING CHANGE.

RETURN TO
LOS ANGELES COUNTY SURVEYOR
700 HALL OF RECORDS

Do not extend notes this side of this line

FORM 247 10M 5-31

F.B. 587 PG. 4



RETURN TO
LOS ANGELES COUNTY SURVEYOR
700 HALL OF RECORDS

Do not extend notes this side of this line

Note: ANY ADDITIONS OR CHANGES ON THIS SHEET MUST BE MADE OR CIRCLED IN Red Ink, WITH DATE AND NAME OF PERSON MAKING CHANGE.

Notes Ck'd by D. M. Finley	Survey of [illegible]		F.B. 587 Pg. 5
[illegible]	W.O. [illegible]	Tape No. ____ St'd ____ °F.	
Office Work J. D. PRICE.	Surveyed by [illegible]		
Checked D. M. Finley	Notes	Date May 33	
Date Mar. 1941.	Indexed A. C. Johnson		

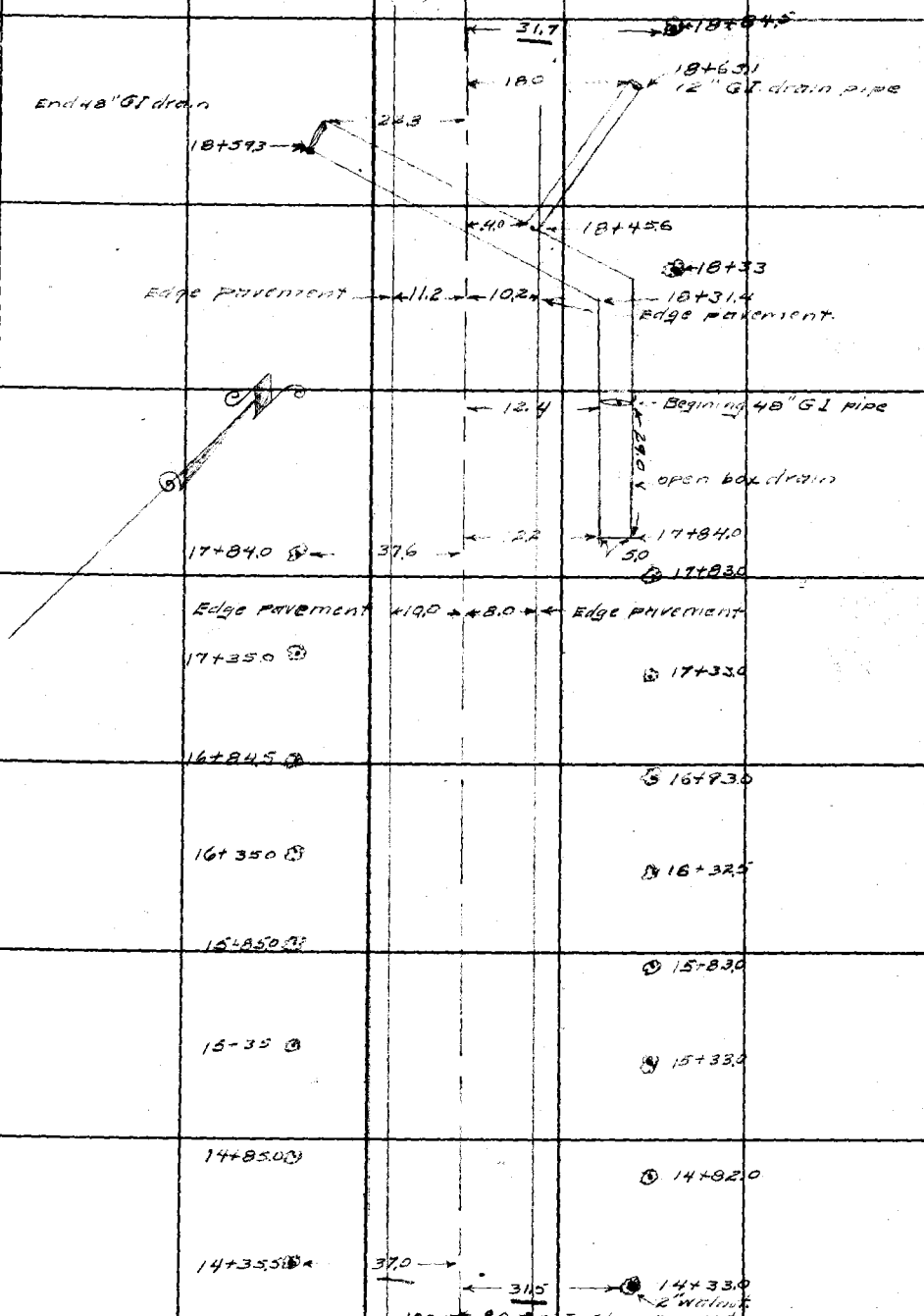

Note: ANY ADDITIONS OR CHANGES ON THIS SHEET MUST BE MADE OR CIRCLED IN Red Ink. WITH DATE AND NAME OF PERSON MAKING CHANGE.

RETURN TO
LOS ANGELES COUNTY SURVEYOR
700 HALL OF RECORDS

Do not extend notes this side of this line

FORM 247 10M 5-31

F.B. 587 PG. 6

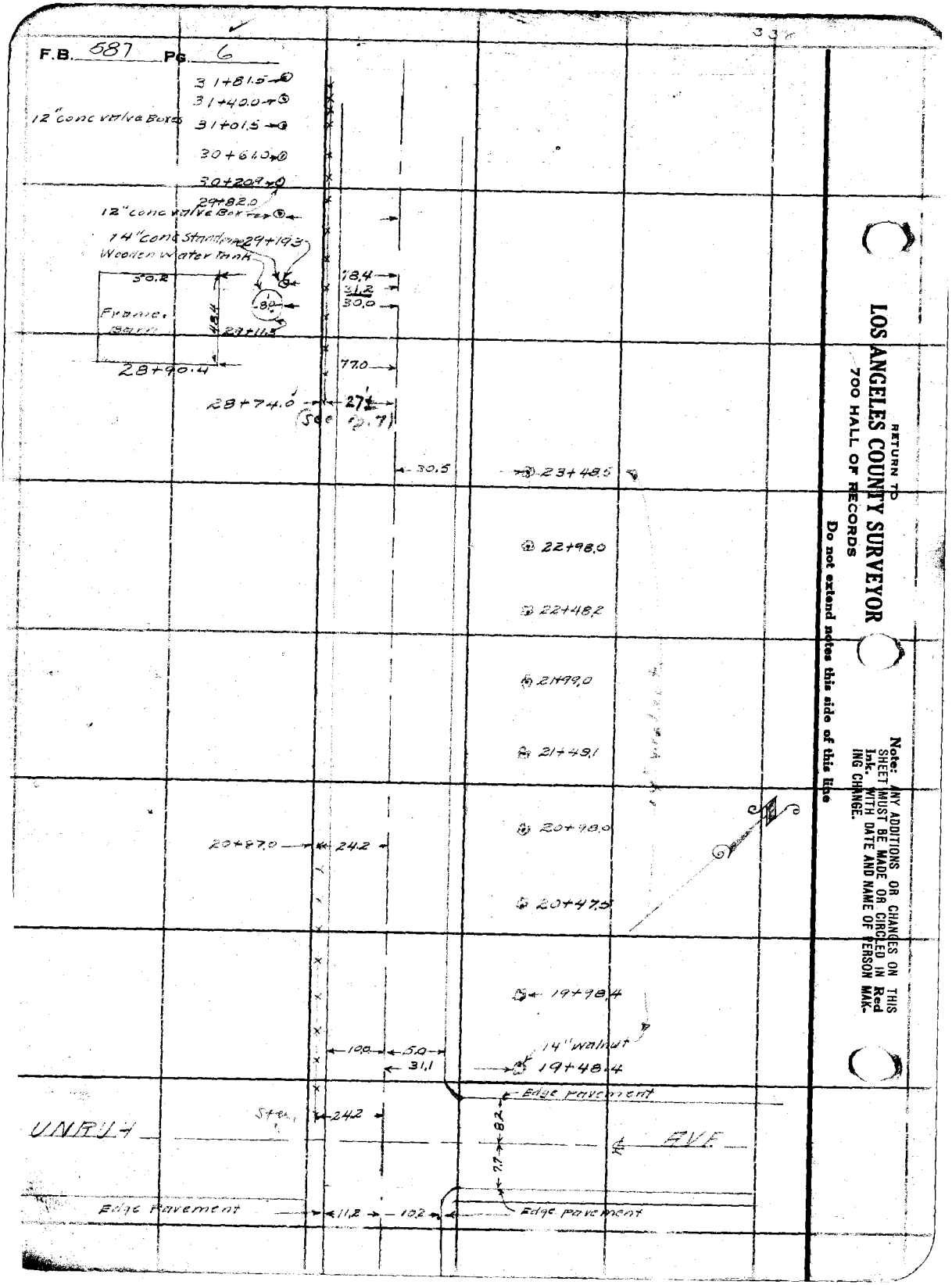

RETURN TO
LOS ANGELES COUNTY SURVEYOR
700 HALL OF RECORDS
Do not extend notes this side of this line

Note: ANY ADDITIONS OR CHANGES ON THIS SHEET MUST BE MADE OR CIRCLED IN Red Ink. WITH DATE AND NAME OF PERSON MAKING CHANGE.

Notes Ck'd by D. M. Finley	Survey of Temple Ave.
Office Work J. D. Price	Surveyed by W. L. Gilchrist
Checked D. M. Finley	Notes W.G. Date 5-12-33
Date Mar 1941	Indexed A. C. Johnson

F.B. 587 PG. 7

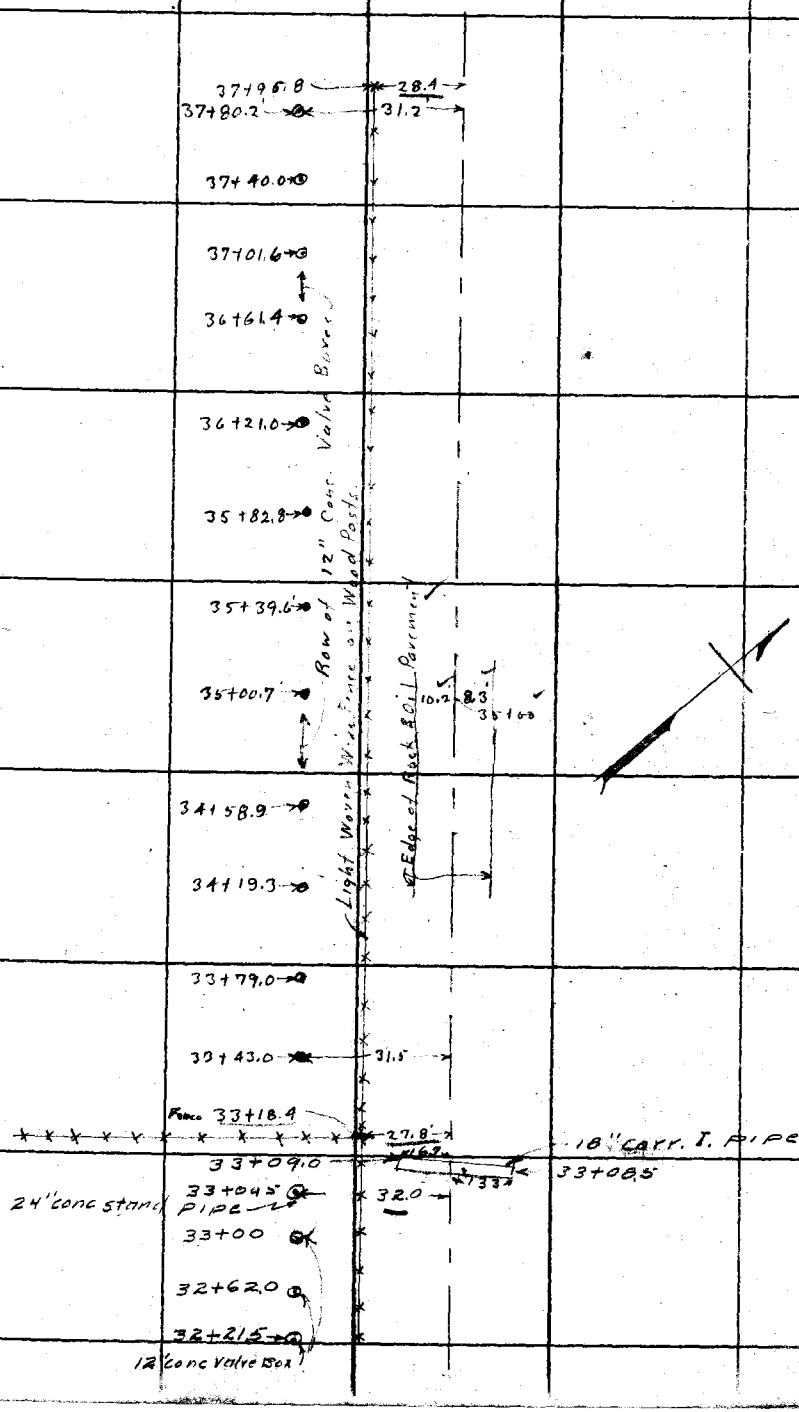

Note: ANY ADDITIONS OR CHANGES ON THIS SHEET MUST BE MADE OR CIRCLED IN Red Ink WITH DATE AND NAME OF PERSON MAKING CHANGE.

Do not extend notes this side of this line

RETURN TO
LOS ANGELES COUNTY SURVEYOR
700 HALL OF RECORDS

FORM 247 10M 5-31

F.B. 587 PG 8



RETURN TO
LOS ANGELES COUNTY SURVEYOR
700 HALL OF RECORDS
Do not extend notes this side of this line

Note: ANY ADDITIONS OR CHANGES ON THIS SHEET MUST BE MADE OR CIRCLED IN Red Ink. WITH DATE AND NAME OF PERSON MAKING CHANGE.

Notes Ck'd by D. M. Finley	Survey of TEMPLE AVE		F.B. 587 Pg. 9
Map No. C.S.B-1208-1.	W. O. 7119 Tape No ____ St'd ____ OF.		38+30 -34
Office Work J. D. Price	Surveyed by		
Checked D. M. Finley	Notes Brock	Date 1-26-35	
Date Mar. 1941.	Indexed A. C. Johnson		



Note: ANY ADDITIONS OR CHANGES ON THIS SHEET MUST BE MADE OR CIRCLED IN Red Ink WITH DATE AND NAME OF PERSON MAKING CHANGE.

Do not extend notes this side of this line

RETURN TO
LOS ANGELES COUNTY SURVEYOR
700 HALL OF RECORDS

FORM 247 BM 2-34

F.B. 587 PG. 10

81



RETURN TO
LOS ANGELES COUNTY SURVEYOR
700 HALL OF RECORDS

Do not extend notes this side of this line

Note: ANY ADDITIONS OR CHANGES ON THIS SHEET MUST BE MADE OR CIRCLED IN Red Ink WITH DATE AND NAME OF PERSON MAKING CHANGE.

Notes Ck'd by	D. M. Finley	Survey of	TEMPLE AVE
Map No.	C. S. B-1208-1	W. O.	749 Tape No ___ St'd ___ OF.
Office Work	J. D. Price	Surveyed by	[illegible]
Checked	D. M. Finley	Notes	Brock Date 1-25-35
Date	Mar. 1941	Indexed	A. C. Johnson

F.B. 587 Pg. 11

Con't at bot pg



Con't from Top pg

Note: ANY ADDITIONS OR CHANGES ON THIS SHEET MUST BE MADE OR CIRCLED IN Red Ink WITH DATE AND NAME OF PERSON MAKING CHANGE.

Do not extend notes this side of this line

RETURN TO
LOS ANGELES COUNTY SURVEYOR
700 HALL OF RECORDS

FORM 247 5M 2-34

F.B. 682 PG. 12

Cont. at bot. pg

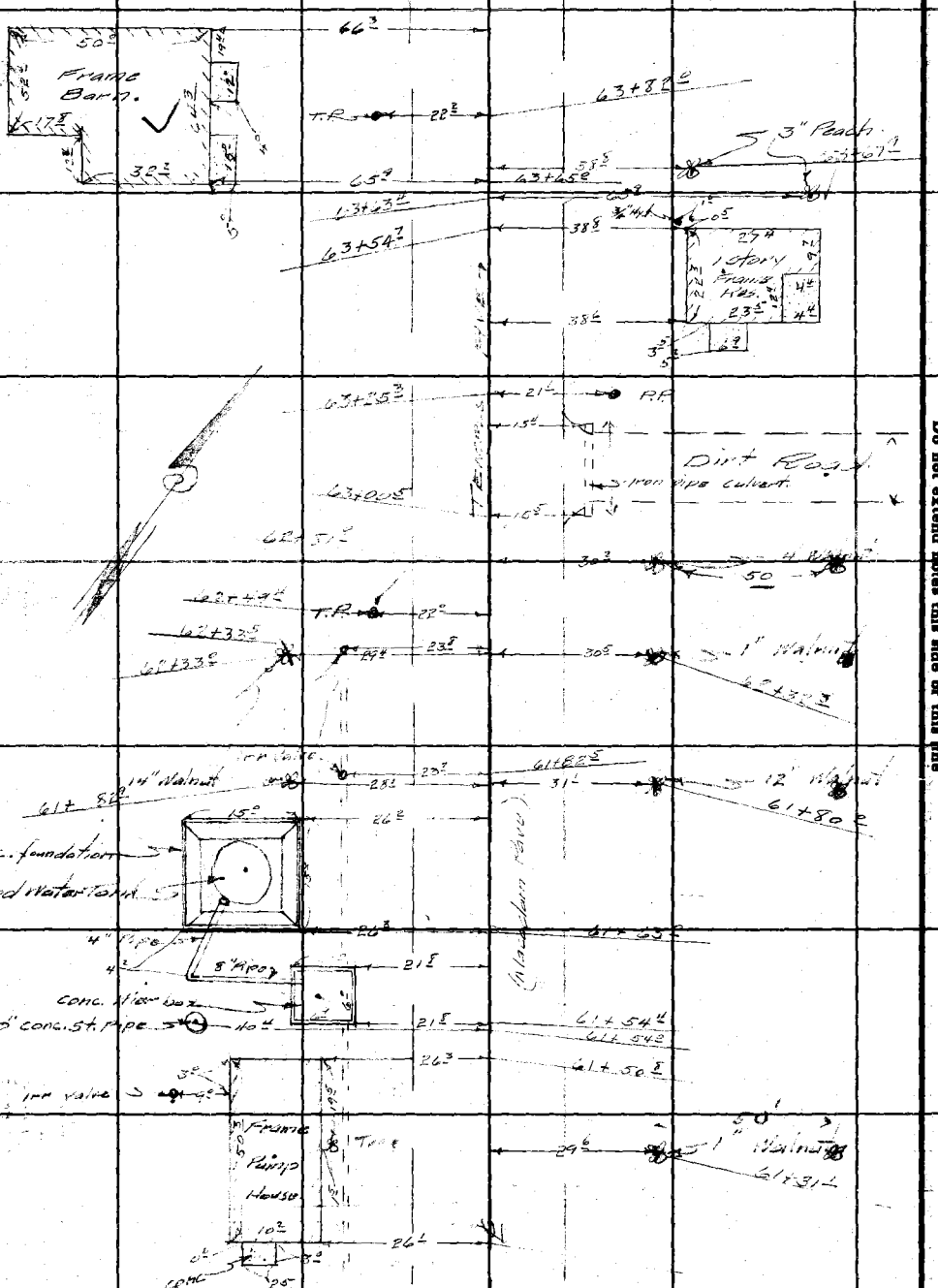

Cont from Top pg

RETURN TO
LOS ANGELES COUNTY SURVEYOR
700 HALL OF RECORDS

Do not extend notes this side of this line

Note: ANY ADDITIONS OR CHANGES ON THIS SHEET MUST BE MADE OR CIRCLED IN Red Ink WITH DATE AND NAME OF PERSON MAKING CHANGE.

Notes Ck'd by D. M. Finley	Survey of TEMPLE AVE		F.B. 327 Pg. 73
Map No. C.S.B-1208-1.	W. O. 7119 Tape No	St'd	of.
Office Work [illegible]	Computed [illegible]		
Checked D. M. Finley	Notes: BURCH	Date 1-20-38	
Date Mar 1941.	Indexed A. C. Johnson		

Cont at bot PG

Irr Valve — 27² — 72+77.2

T.P.

Irr Valve — 27⁹ — 72+26.8 — 72+00.0

10⁰ — 9⁰

27⁴ — 71+22.2

T.P. — 22⁸ — 71+31.2

Irr. Valve — 27² — 71+22.8

27⁵ — 70+81.7

19 Rons Ave. 50' c to c Walnut Grove Average 12"

Irr. Valve — 27⁴ — 70+28.8

27² — 69+80.8

T.P. — 22⁸ — 69+80.0

27⁴ — 69+30.8

17 Rons Walnut Grove Average 8"

10" — 53"

Irr. Valve — 27³ — 68+80.8

Tree Out

T.P. — 22⁴ — 68+31.2

26⁸ — 68+28.8

Irr. Valve — 28⁹ — 67+80.8

57⁴ — 53⁸" — 4"

67+29.8 — 48⁰ — 37⁴ — 23.2 — 67+28.8 — 33⁵ — 27³ — 10" — 4"

Irr. Valve — 67+28.8

C.Spk.144 T per CB 520-15

20⁵ — 1 Strd. Barb wire fence

67+03.8 — 67+03.8 — 27⁴ — Conc. St pipe

66+80.8 — 80² — Irr. Valve — 37⁸ — 23.2 — 27² — 66+57.6

T.R.

66+30.4 — Irr. Valve — 37¹ — 23.2 — 66+29.7

2" Walnut — 65+82 — 37⁹ — Irr. Valve — 23⁸ — 65+58.8

65+31.7 — 37⁵ — T.R. — 22⁴ — 65+30

50 — 37⁷ — 64+28.8

Irr. Valve — 21⁹ — 64+81.8

Temple Ave (Unimproved)

Cultivated Ground

Cont from Top PG

Notes: ANY ADDITIONS OR CHANGES TO THIS SHEET MUST BE MADE OR CIRCLED IN Red Ink WITH DATE AND NAME OF PERSON MAKING CHANGE.

Do not extend notes this side of this line

RETURN TO LOS ANGELES COUNTY SURVEYOR 700 HALL OF RECORDS

FORM 247: 5M 2-34

F.B. 587 PG. 14

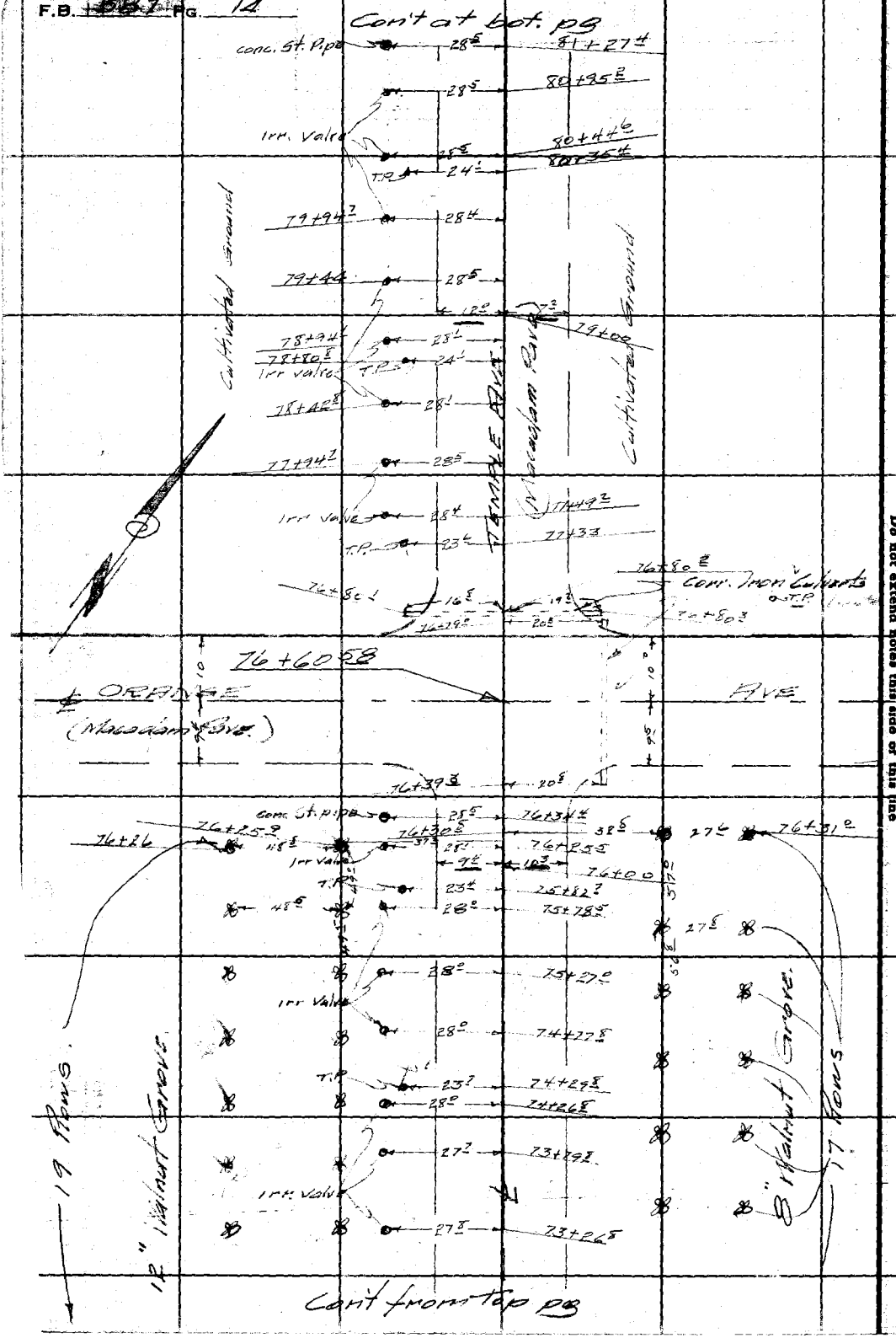

RETURN TO
LOS ANGELES COUNTY SURVEYOR
700 HALL OF RECORDS

Do not extend notes this side of this line

Note: ANY ADDITIONS OR CHANGES ON THIS SHEET MUST BE MADE OR CIRCLED IN Red Ink WITH DATE AND NAME OF PERSON MAKING CHANGE.

Notes Ck'd by D. M. Finley	Survey of TEMPLE AVE		F.B. 583 Pg. 15
Map No. C.S.B-1208-1	W. O. 7119 Tape No ____ St'd ____ °F.		
Office Work J. D. Price	Surveyed by		
Checked D. M. Finley	Notes Brock	Date 1-26-35	
Date Mar. 1941	Indexed A. C. Johnson		



Note: ANY ADDITIONS OR CHANGES ON THIS SHEET MUST BE MADE OR CIRCLED IN Red Ink WITH DATE AND NAME OF PERSON MAKING CHANGE.

Do not extend notes this side of this line

RETURN TO
LOS ANGELES COUNTY SURVEYOR
700 HALL OF RECORDS

FORM 247 BM 2-34

F.B. 487 PG. 16

Cont at bot pg



Cont from top pg

RETURN TO
LOS ANGELES COUNTY SURVEYOR
700 HALL OF RECORDS
Do not extend notes this side of this line

Note: ANY ADDITIONS OR CHANGES ON THIS SHEET MUST BE MADE OR CIRCLED IN Red Ink WITH DATE AND NAME OF PERSON MAKING CHANGE.

Notes Ck'd by	D. M. Finley	Survey of	TEMPLE AVE
Map No.	C.S.B-1208-1&2	W. O.	7119
Tape No		St'd	OF.
Office Work	J. D. Price	Surveyed by	
Checked	D. M. Finley	Notes	Brock
Date	Mar. 1941	Date	1-25-35
		Indexed	A. C. Johnson

F.B. [illegible] Pg. 17



Note: ANY ADDITIONS OR CHANGES ON THIS SHEET MUST BE MADE OR CIRCLED IN Red Ink WITH DATE AND NAME OF PERSON MAKING CHANGE.

Do not extend notes this side of this line

RETURN TO
LOS ANGELES COUNTY SURVEYOR
700 HALL OF RECORDS

FORM 247 5M 2-34

F.B. 687 PG. 18

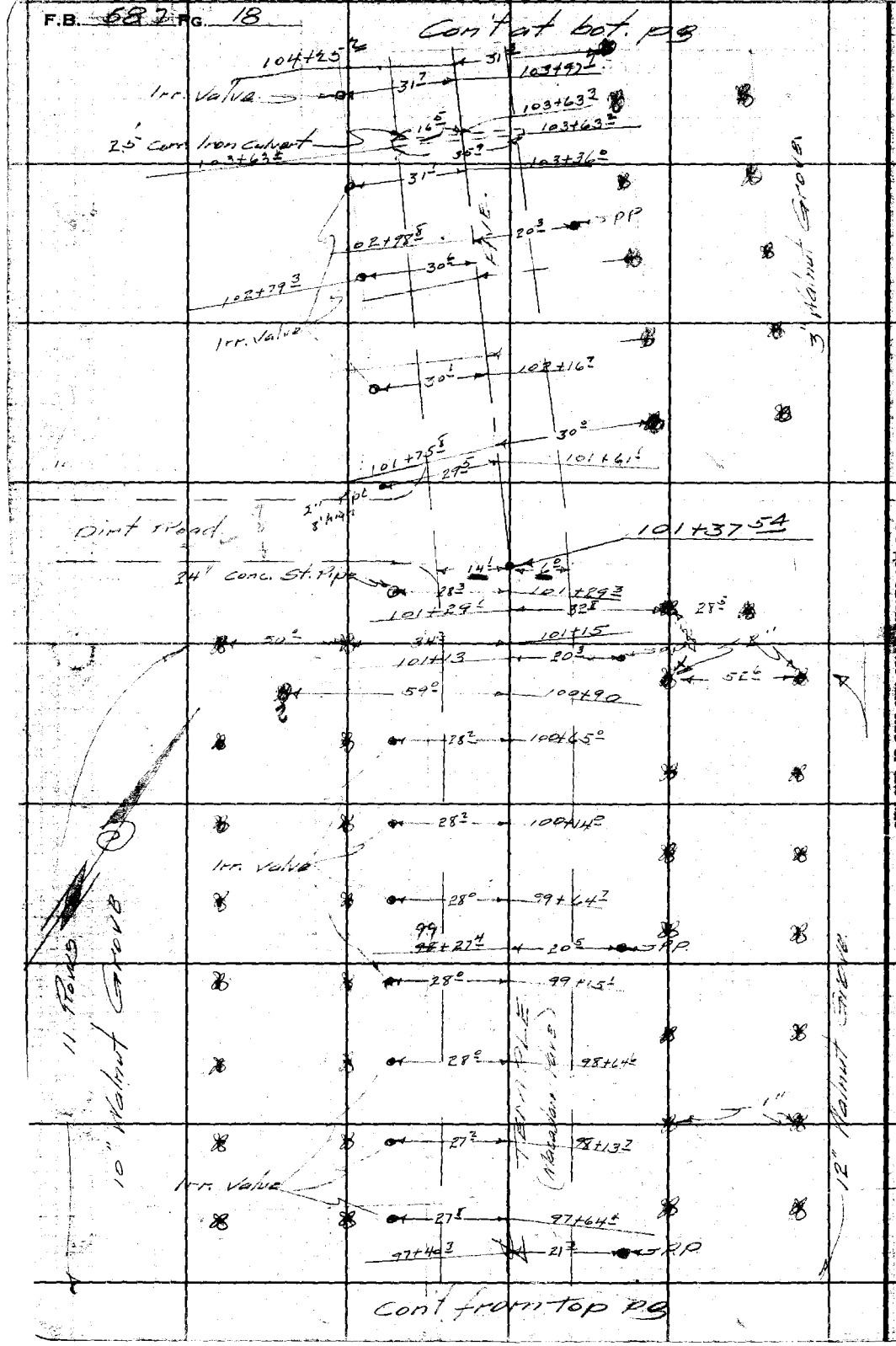

RETURN TO
LOS ANGELES COUNTY SURVEYOR
700 HALL OF RECORDS

Do not extend notes this side of this line

Note: ANY ADDITIONS OR CHANGES ON THIS SHEET MUST BE MADE OR CIRCLED IN Red Ink WITH DATE AND NAME OF PERSON MAKING CHANGE.

Notes Ck'd by D. M. Finley	Survey of TEMPLE AVE	F.B. 587	Pg. 17
Map No. C.S.B-1208-2	W. O. 7119 Tape No ____ St'd ____ °F.		
Office Work [illegible]	[illegible] EMMOTT		
Checked D. M. Finley	Notes Brock Date 1-253		
Date Mar. 1941	Indexed A. C. Johnson		

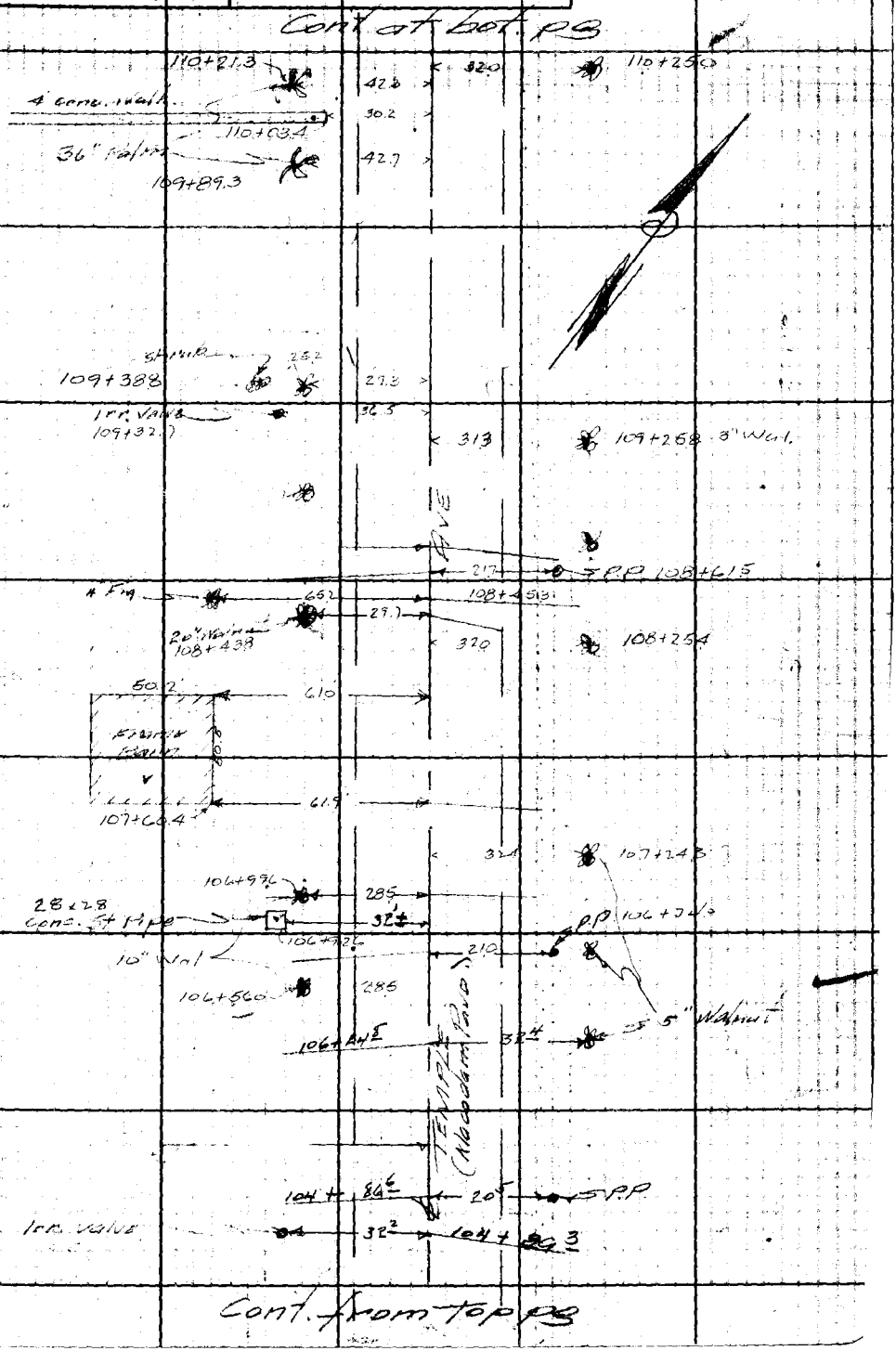

Note: ANY ADDITIONS OR CHANGES ON THIS SHEET MUST BE MADE OR CIRCLED IN Red Ink WITH DATE AND NAME OF PERSON MAKING CHANGE.

Do not extend notes this side of this line

RETURN TO
LOS ANGELES COUNTY SURVEYOR
700 HALL OF RECORDS

FORM 247 BM 2-34

F.B. 587 PG. 20

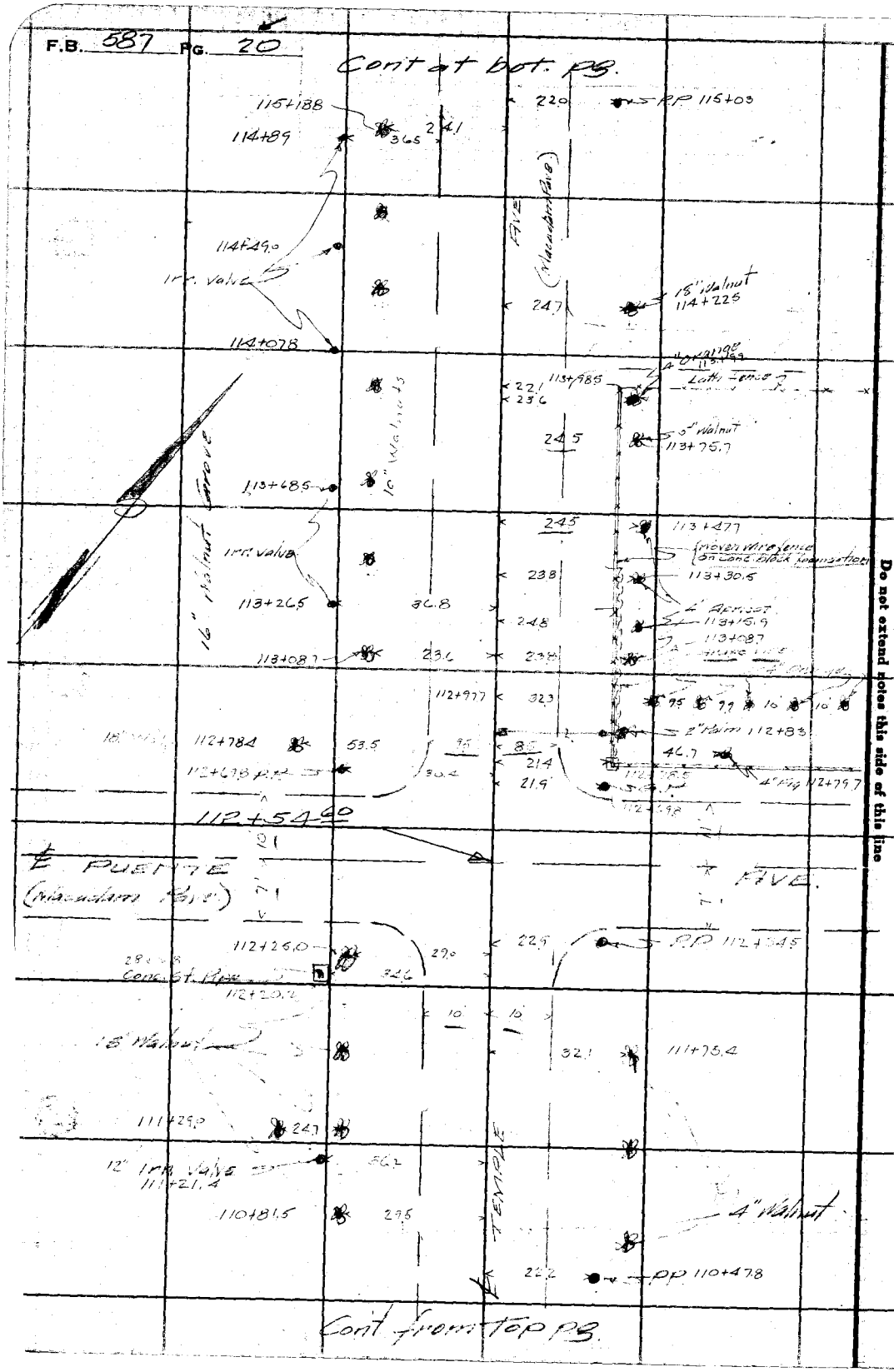

RETURN TO
LOS ANGELES COUNTY SURVEYOR
700 HALL OF RECORDS

Do not extend notes this side of this line

Note: ANY ADDITIONS OR CHANGES ON THIS SHEET MUST BE MADE OR CIRCLED IN Red Ink WITH DATE AND NAME OF PERSON MAKING CHANGE.

Notes Ck'd by D. M. Finley	Survey of TEMPLE AVE		F.B. 587 Pg. 21
Map No. C.S.B-1208-2	W. O. 7119	Tape No.	St'd of
Office Work J. D. Price	Surveyed by Emerson		
Checked D. M. Finley	Notes Brock	Date Jan '35	
Date Mar. 1941	Indexed A. C. Johnson		



Note: ANY ADDITIONS OR CHANGES ON THIS SHEET MUST BE MADE OR CIRCLED IN Red Ink WITH DATE AND NAME OF PERSON MAKING CHANGE.

Do not extend notes this side of this line

RETURN TO
LOS ANGELES COUNTY SURVEYOR
700 HALL OF RECORDS

FORM 247 5M 2-34



RETURN TO
LOS ANGELES COUNTY SURVEYOR
700 HALL OF RECORDS

Do not extend notes this side of this line

Note: ANY ADDITIONS OR CHANGES ON THIS SHEET MUST BE MADE OR CIRCLED IN Red Ink WITH DATE AND NAME OF PERSON MAKING CHANGE.

F.B. 587 Pg. 23

Notes Ck'd by	D. M. Finley	Survey of	TEMPLE AVE
Map No.	C.S.B-1208-2	W. O.	7119
Tape No		St'd	of.
Office Work	J. D. Price	Surveyed by	Brock
Checked	D. M. Finley	Notes	A. C. Johnson
Date	Mar. 1941	Indexed	

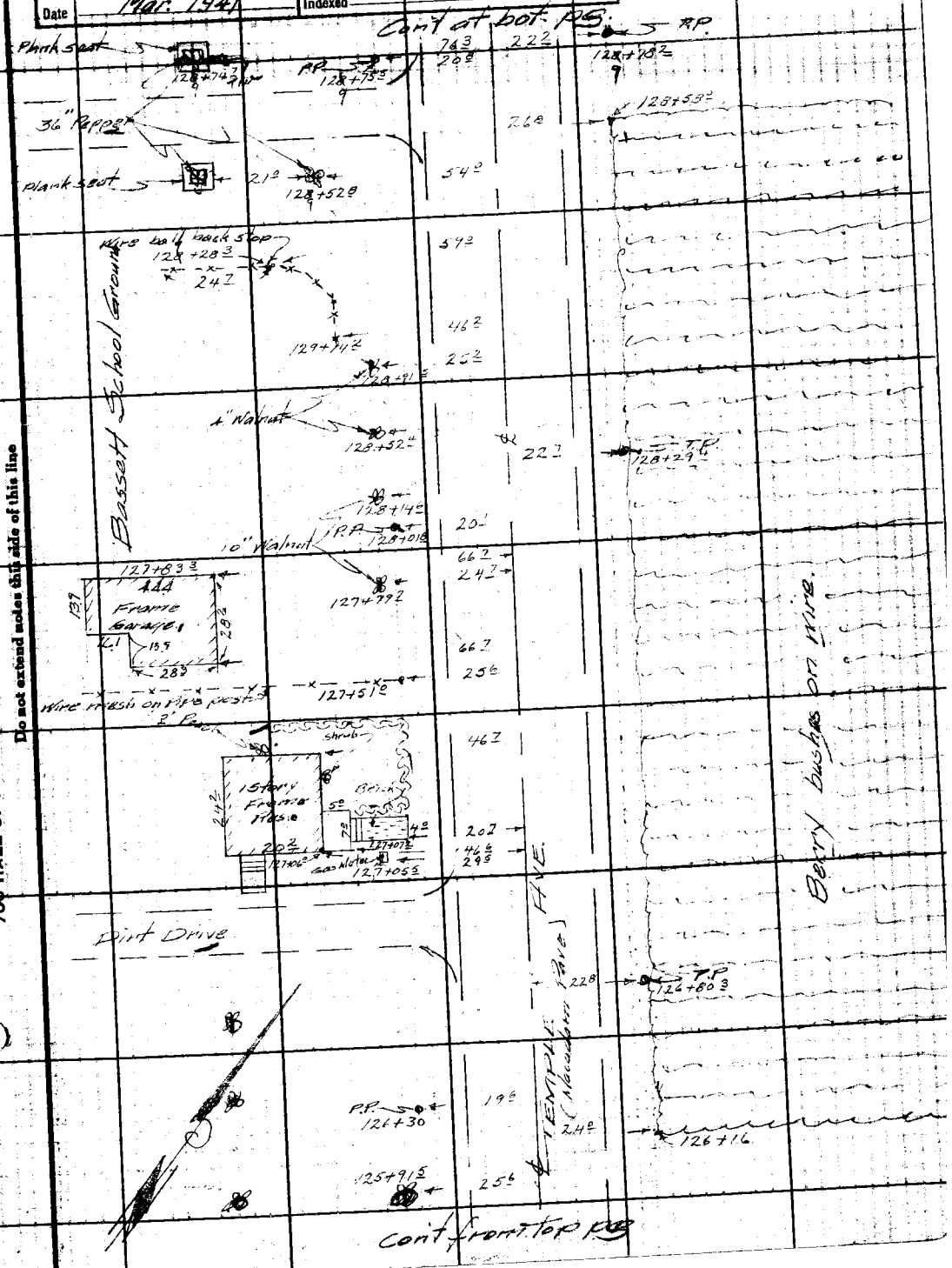

Note: ANY ADDITIONS OR CHANGES ON THIS SHEET MUST BE MADE OR CIRCLED IN Red Ink WITH DATE AND NAME OF PERSON MAKING CHANGE.

Do not extend notes this side of this line

RETURN TO
LOS ANGELES COUNTY SURVEYOR
700 HALL OF RECORDS

FORM 247 5M 2-34

F.B. 587 PG. 24

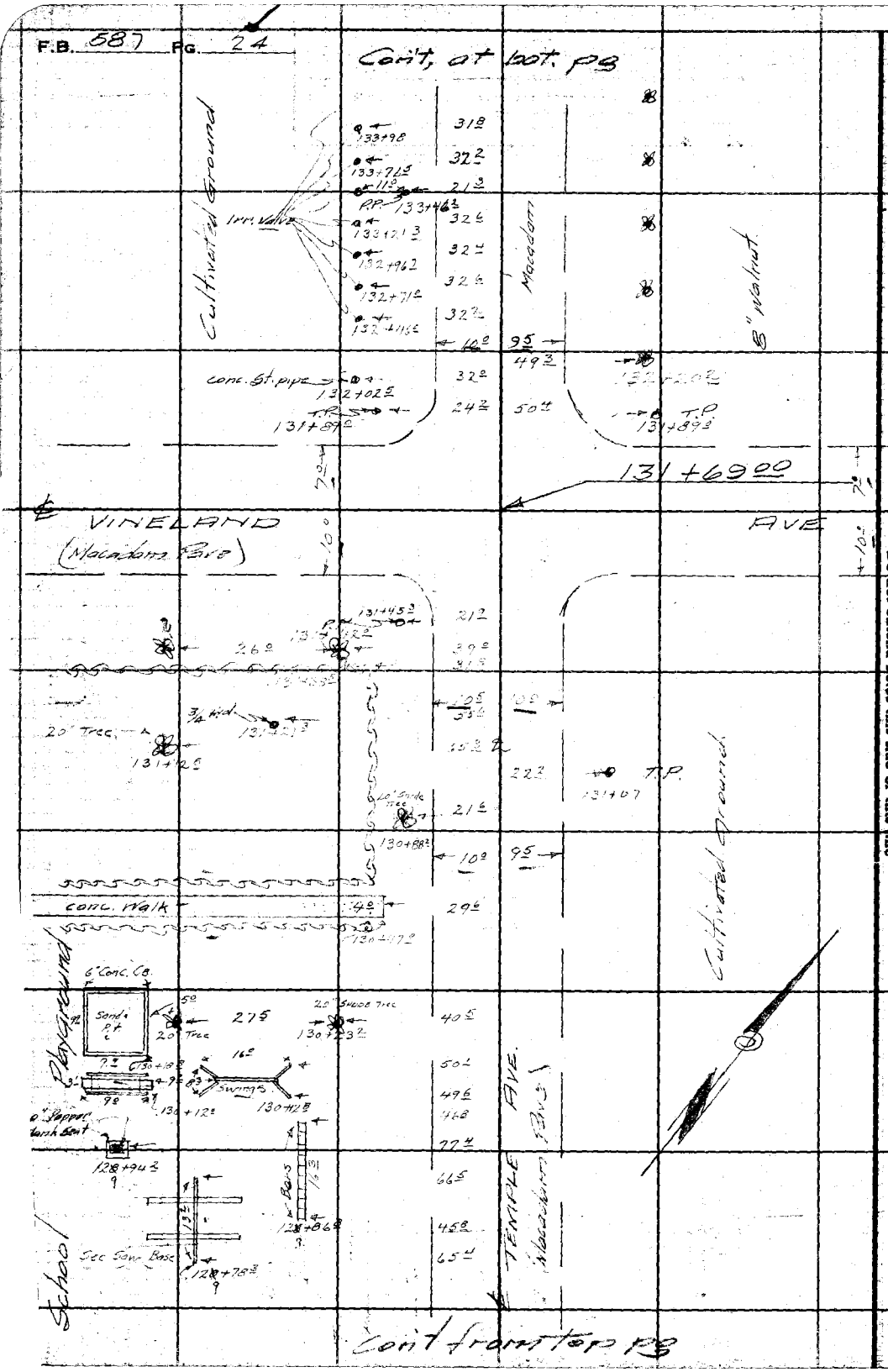

RETURN TO
LOS ANGELES COUNTY SURVEYOR
700 HALL OF RECORDS

Do not extend notes this side of this line

Note: ANY ADDITIONS OR CHANGES ON THIS SHEET MUST BE MADE OR CIRCLED IN Red Ink WITH DATE AND NAME OF PERSON MAKING CHANGE.

Notes Ck'd by D. M. Finley	Survey of TEMPLE AVE		F.B. 587 Pg. 25
Map No. C.S.B-1208-2	W.O. 7119	Tape No.	St'd of
Office Work J. D. PRICE	Surveyed by [illegible]		
Checked D. M. Finley	Notes Brock	Date Jan 35	
Date Mar. 1941	Indexed A. C. Johnson		

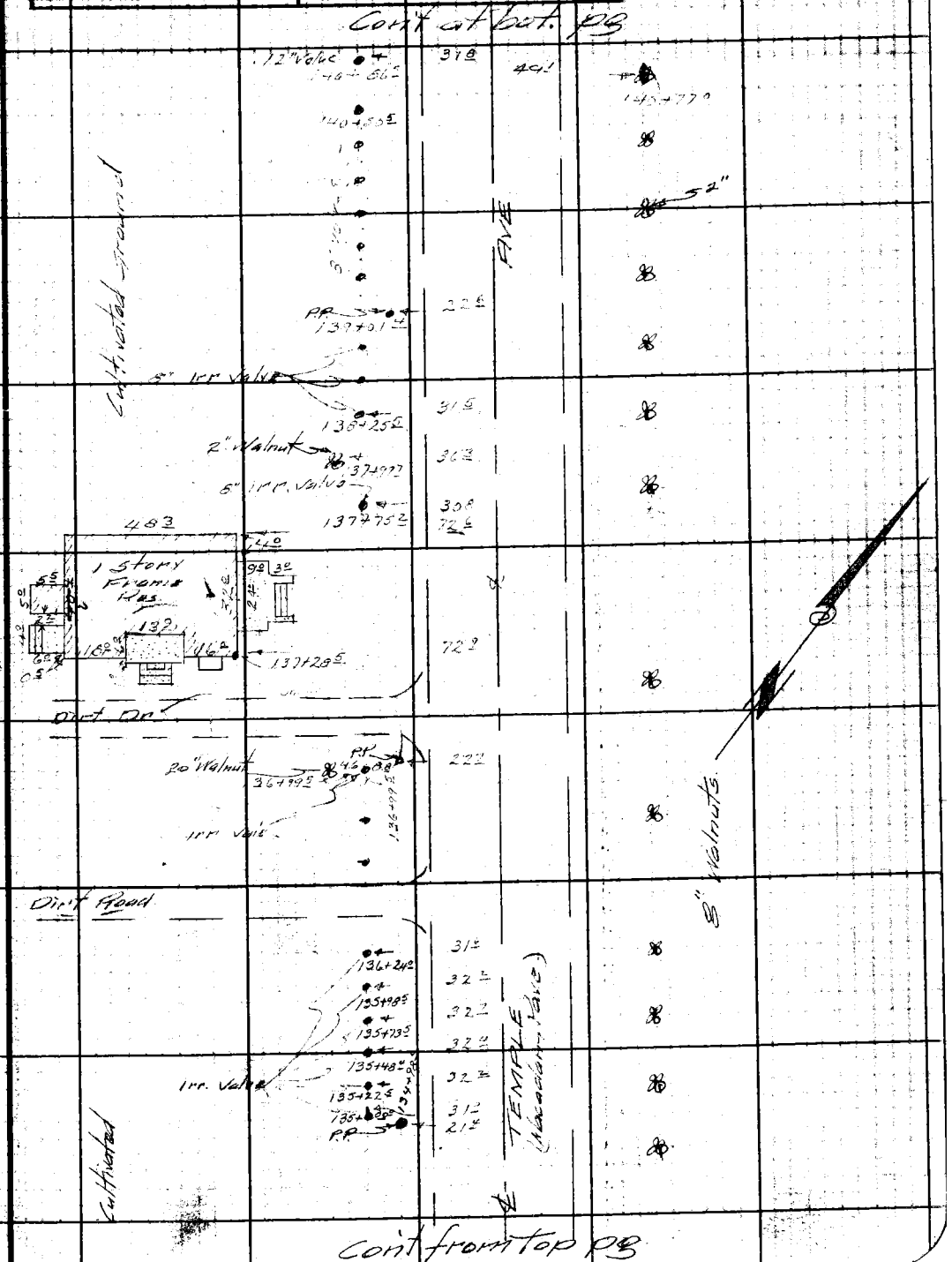

Note: ANY ADDITIONS OR CHANGES ON THIS SHEET MUST BE MADE OR CIRCLED IN Red Ink WITH DATE AND NAME OF PERSON MAKING CHANGE.

Do not extend notes this side of this line

RETURN TO
LOS ANGELES COUNTY SURVEYOR
700 HALL OF RECORDS

FORM 247 SM 2-34

F.B. 587 PG. 26

Con't. at bot. pg

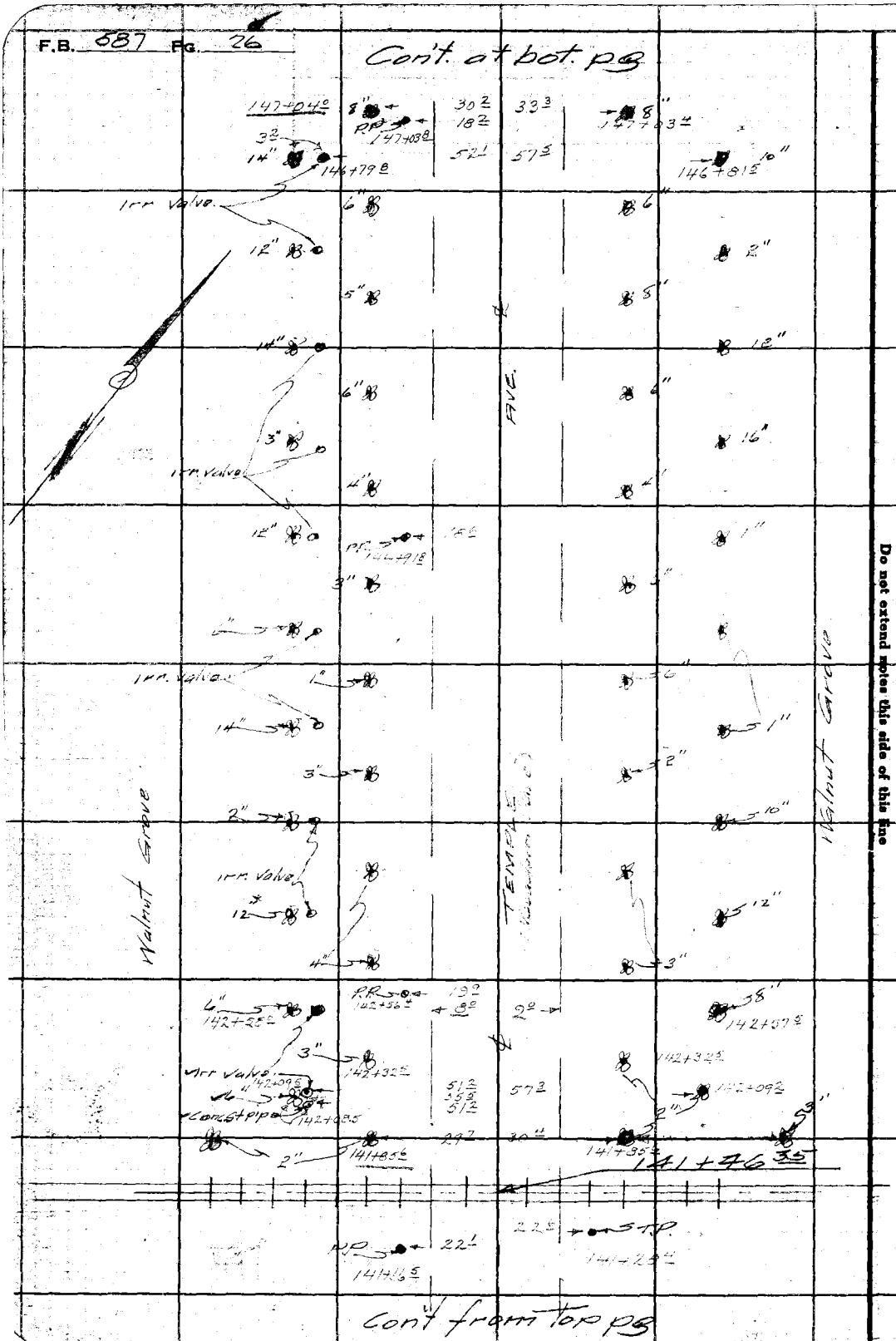

RETURN TO
LOS ANGELES COUNTY SURVEYOR
700 HALL OF RECORDS

Do not extend notes this side of this line

Note: ANY ADDITIONS OR CHANGES ON THIS SHEET MUST BE MADE OR CIRCLED IN Red Ink WITH DATE AND NAME OF PERSON MAKING CHANGE.

Notes Ck'd by D. M. Finley	Survey of TEMPLE AVE	F.B. 587	Pg. 27
Map No. C. S. B-1209-2	W. O. 7119 Tape No ____ St'd ____ °F.		
Office Work J. D. Price	Surveyed by [illegible]		
Checked D. M. Finley	Notes Brook Date Jan 35		
Date Mar. 1941	Indexed A. C. Johnson		

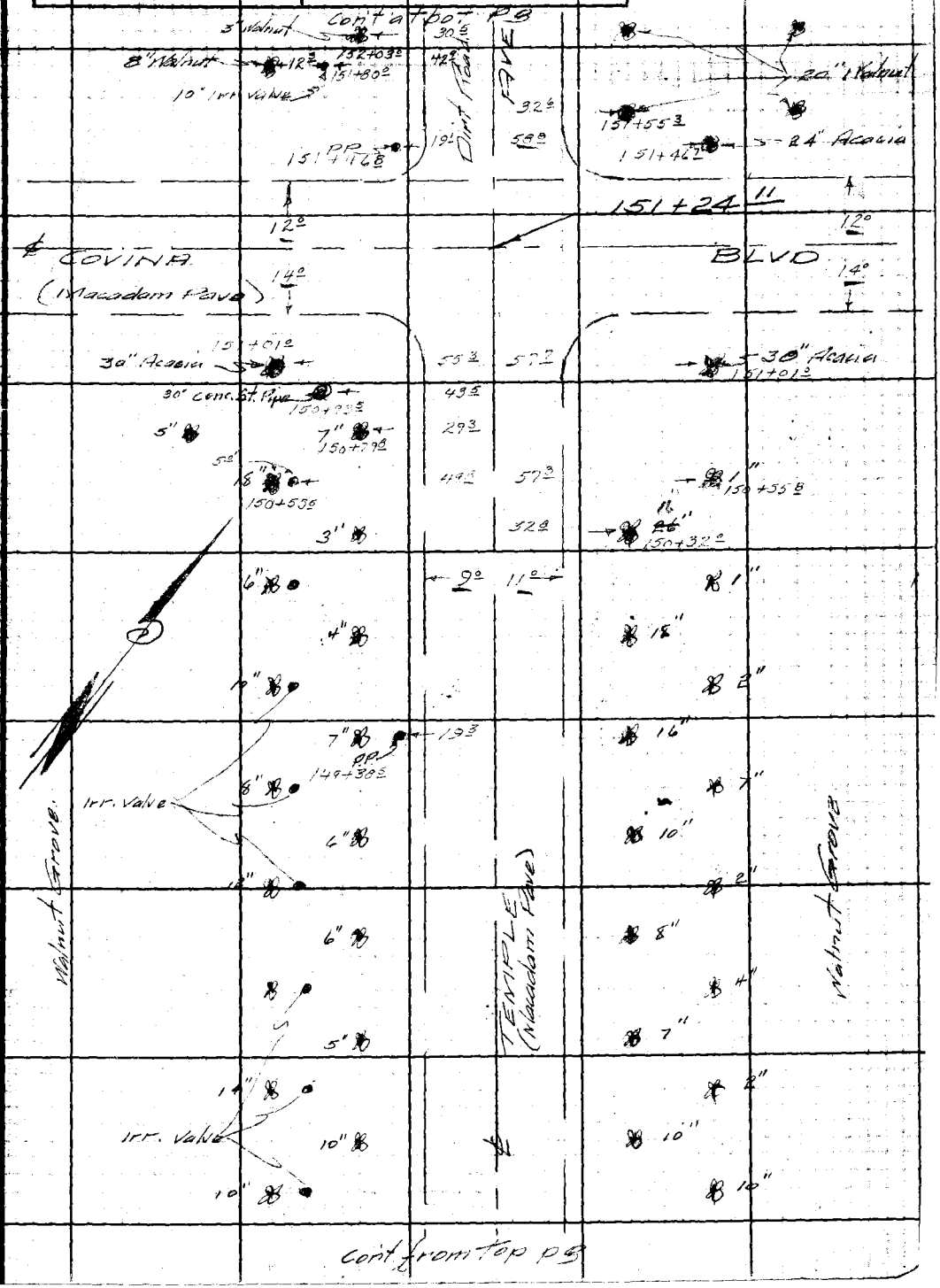

Note: ANY ADDITIONS OR CHANGES ON THIS SHEET MUST BE MADE OR CIRCLED IN Red Ink WITH DATE AND NAME OF PERSON MAKING CHANGE.

RETURN TO
LOS ANGELES COUNTY SURVEYOR
700 HALL OF RECORDS

Do not extend notes this side of this line

FORM 247 BM 2-34

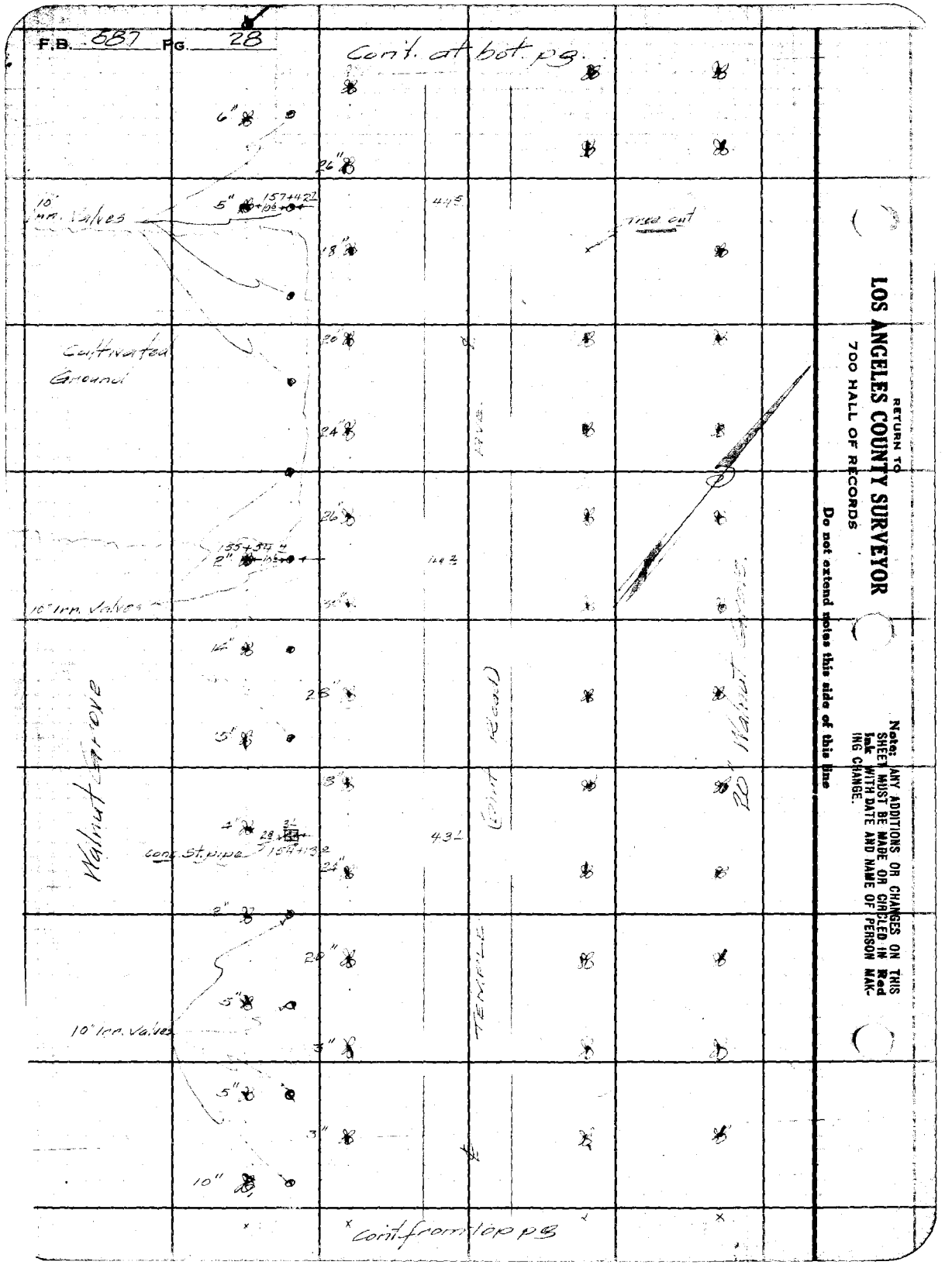
F.B. 587 PG. 28
Cont. at bot. pg.
6"
26"
10" Irr. Valves
5"
157+42
44.5
Tree cut
18"
Cultivated Ground
20"
24"
26"
155+34
2"
44.3
10" Irr. Valves
30"
14"
28"
5"
Walnut Grove
8"
4"
28
154+13
43.1
Conc. St. pipe
24"
2"
20"
5"
10" Irr. Valves
3"
5"
3"
10"
TEMPLE
(Point Road)
20" Walnut Grove
Cont from top pg
RETURN TO
LOS ANGELES COUNTY SURVEYOR
700 HALL OF RECORDS
Do not extend notes this side of this line
Note: ANY ADDITIONS OR CHANGES ON THIS SHEET MUST BE MADE OR CIRCLED IN Red Ink WITH DATE AND NAME OF PERSON MAKING CHANGE.

Notes Ck'd by D. M. Finley	Survey of TEMPLE AVE		F.B. 587 Pg. 29
Map No. C.S.B-1208-2.	W. O. 7119	Tape No ____ St'd ____ OF.	
Office Work J. D. Price	Surveyed by		
Checked D. M. Finley	Notes Brock	Date Jan 05	
Date Mar. 1941.	Indexed C. Johnson		

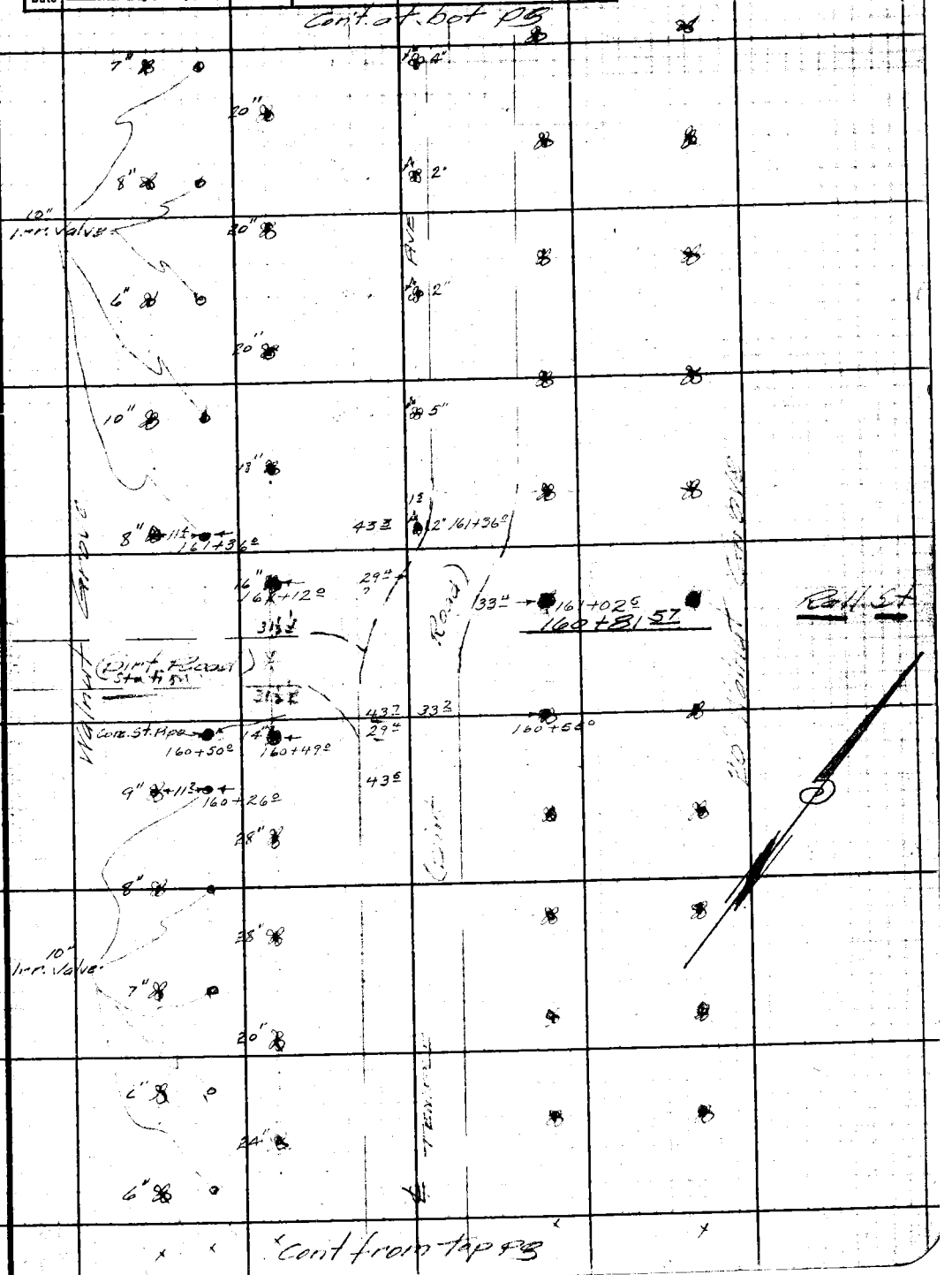

Note: ANY ADDITIONS OR CHANGES ON THIS SHEET MUST BE MADE OR CIRCLED IN Red Ink WITH DATE AND NAME OF PERSON MAKING CHANGE.

Do not extend notes this side of this line

RETURN TO
LOS ANGELES COUNTY SURVEYOR
700 HALL OF RECORDS

F.B. 587 PG. 80

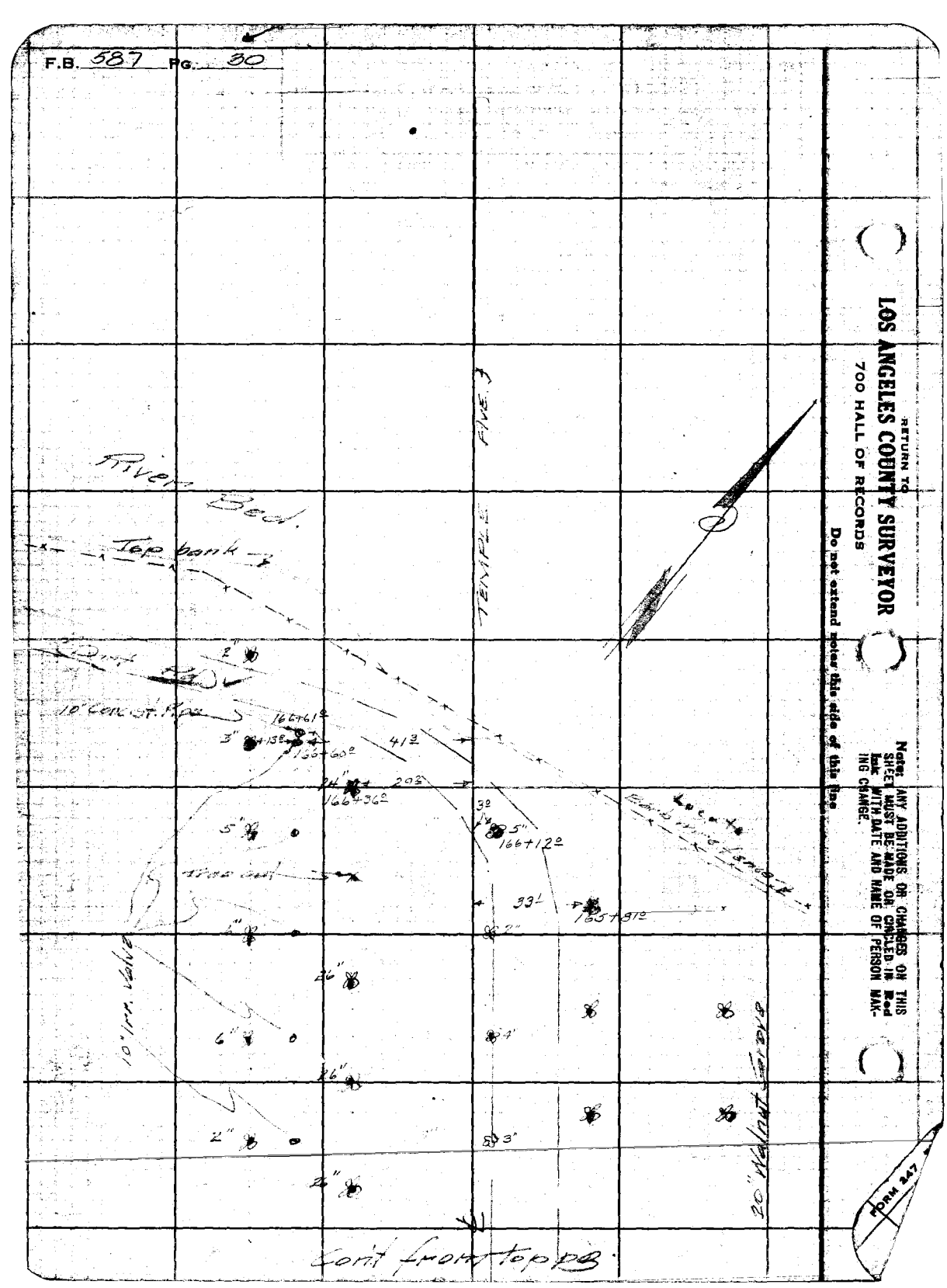

RETURN TO
LOS ANGELES COUNTY SURVEYOR
700 HALL OF RECORDS

Do not extend notes this side of this line

Note: ANY ADDITIONS OR CHANGES ON THIS SHEET MUST BE MADE ON CONCLED IN Red Ink WITH DATE AND NAME OF PERSON MAKING CHANGE.

FORM 247

Notes Ck'd by D. M. Foley	Survey of VINELAND AVE.	F.B. 3287	Pg. 31
Map No. B-1207-1	W. O. 7121 Tape No ____ St'd ____ °F.		
Office Work ____	Surveyed by [illegible]		
Checked ____	Notes Brock Date ____		
Date ____	Indexed A. C. Johnson 10-3-33		

VINELAND AVE

W.O. 7121

Note: ANY ADDITIONS OR CHANGES ON THIS SHEET MUST BE MADE OR CIRCLED IN Red Ink WITH DATE AND NAME OF PERSON MAKING CHANGE.

Do not extend notes this side of this line

RETURN TO
LOS ANGELES COUNTY SURVEYOR
700 HALL OF RECORDS

FORM 247 3M 2-34

F.B. 587 PG. 32



RETURN TO
LOS ANGELES COUNTY SURVEYOR
700 HALL OF RECORDS

Do not extend notes this side of this line

Note: ANY ADDITIONS OR CHANGES ON THIS SHEET MUST BE MADE OR CIRCLED IN Red Ink WITH DATE AND NAME OF PERSON MAKING CHANGE.

Notes Ck'd by D. M. Finley	Survey of Vineland Ave
Map No. B-1207-1	W. O. 7121 Tape No ____ St'd ____ °F.
Office Work	Surveyed by Emmett
Checked	Notes Smith Date 6-10-35
Date	Indexed A. C. Johnson

F.B. 587 Pg. 33

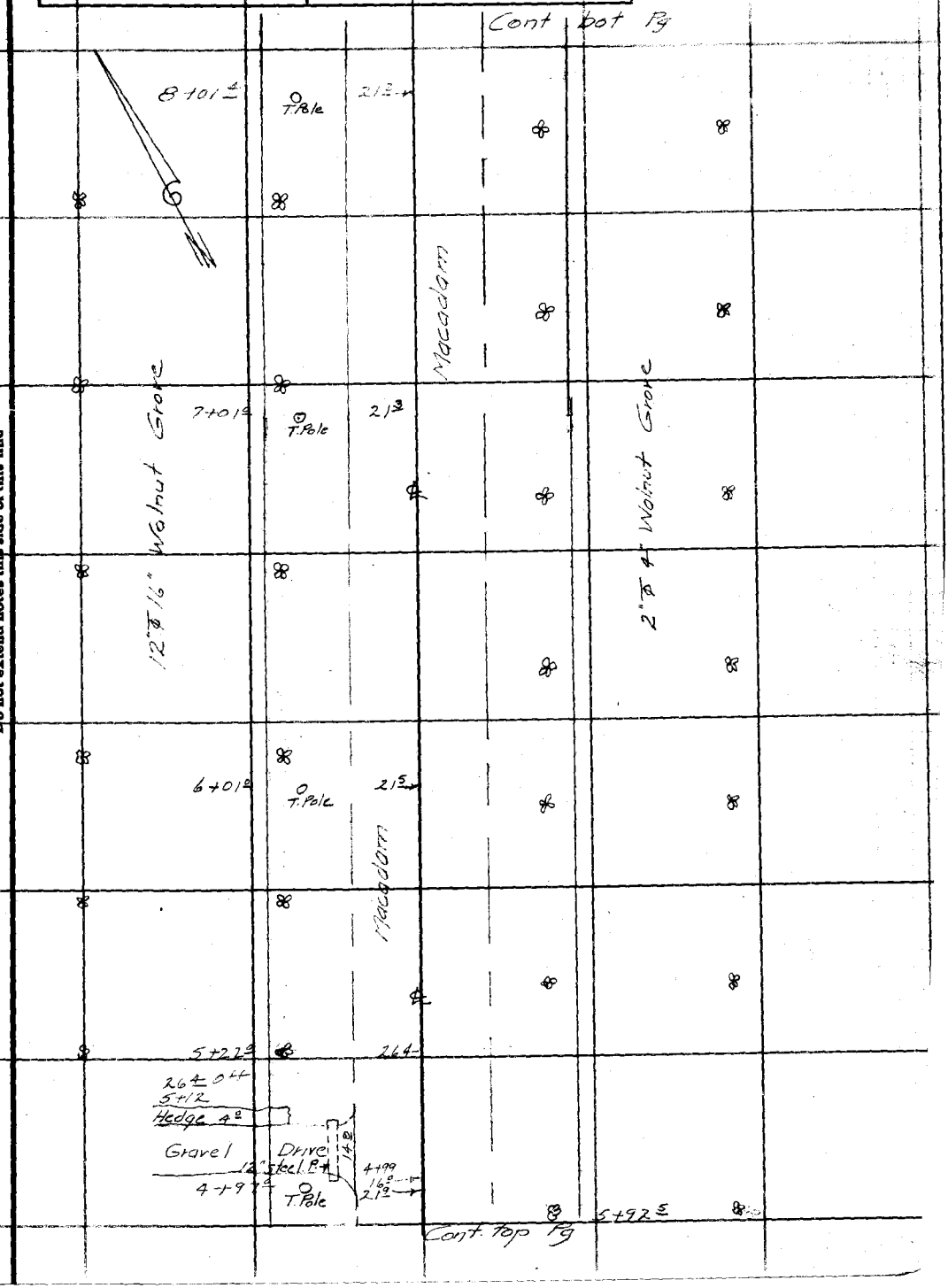

Note: ANY ADDITIONS OR CHANGES ON THIS SHEET MUST BE MADE OR CIRCLED IN Red Ink WITH DATE AND NAME OF PERSON MAKING CHANGE.

Do not extend notes this side of this line

RETURN TO
LOS ANGELES COUNTY SURVEYOR
700 HALL OF RECORDS

FORM 247 5M 2-34

F.B. 587 PG. 34

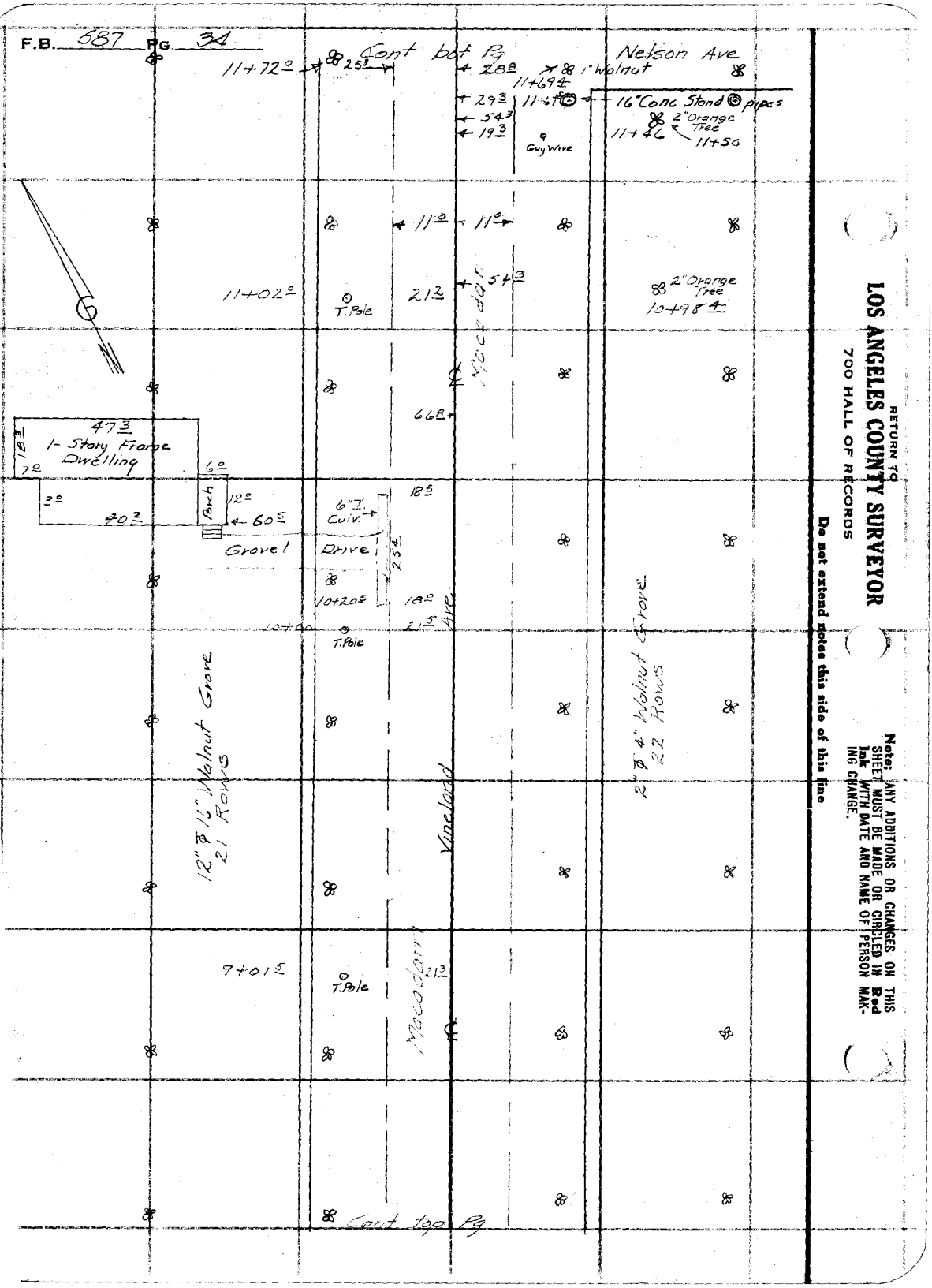

RETURN TO
LOS ANGELES COUNTY SURVEYOR
700 HALL OF RECORDS

Do not extend notes this side of this line

Note: ANY ADDITIONS OR CHANGES ON THIS SHEET MUST BE MADE OR CIRCLED IN **Red** Ink WITH DATE AND NAME OF PERSON MAKING CHANGE.

Notes Ck'd by D. M. Finley	Survey of Vineland Ave	F.B. 587 Pg. 35
Map No. B-1207-1	W. O. 7121 Tape No ____ St'd ____ OF.	
Office Work	Surveyed by R.B.E.	
Checked	Notes	Date
Date	Indexed A. C. Johnson	



Note: ANY ADDITIONS OR CHANGES ON THIS SHEET MUST BE MADE OR CIRCLED IN Red Ink WITH DATE AND NAME OF PERSON MAKING CHANGE.

Do not extend notes this side of this line

RETURN TO
LOS ANGELES COUNTY SURVEYOR
700 HALL OF RECORDS

FORM 247 BM 2-34

F.B. 587 Pg. 36

Cont bot Pg

10+07.3

21.0

Tpole

Berry Patch

14" Walnut Trees

25.5

21.2

Macadam

AVE

Ppole

9+24.5

9+13

9+82.0

16" Wol.

25.4

8+57.0

21.0

T.pole

16" Wol.

14" Walnut GROVE

5 Trees

16" Wol.

Fig Tree (4")

7+63.0

7+57.0

T.Pole

51.5

21.0

21.2

Guy wire

7+57

Wire fence

7+56.0

30.0

16" Walnut

Colorado Ground only

4.0

Conc. walk

7+12.8

30.0

21.0

P.Pole

7+11

WINFIELD

Fence

6+79.0

16" Walnut

25.0

Wire Fence

6+73

29.2

6+59

Tpole

21.0

MACADAM

21.0

5+57.0

T.pole

21.0

Ppole

5+60

11.0

11.0

4+59.0

T.pole

23.0

Cont top Pg

RETURN TO
LOS ANGELES COUNTY SURVEYOR
700 HALL OF RECORDS
Do not extend notes this side of this line

Note: ANY ADDITIONS OR CHANGES ON THIS SHEET MUST BE MADE OR CIRCLED IN Red Ink WITH DATE AND NAME OF PERSON MAKING CHANGE.

Notes Ck'd by D. M. Finley	Survey of VINELAND AVE	F.B. 587 Pg. 37
Map No. B-1207-1	W. O. 7121 Tape No ____ St'd ____ °F.	
Office Work	Surveyed by RBE	
Checked	Notes [illegible] Date 6-10-55	
Date	Indexed A. C. Johnson	

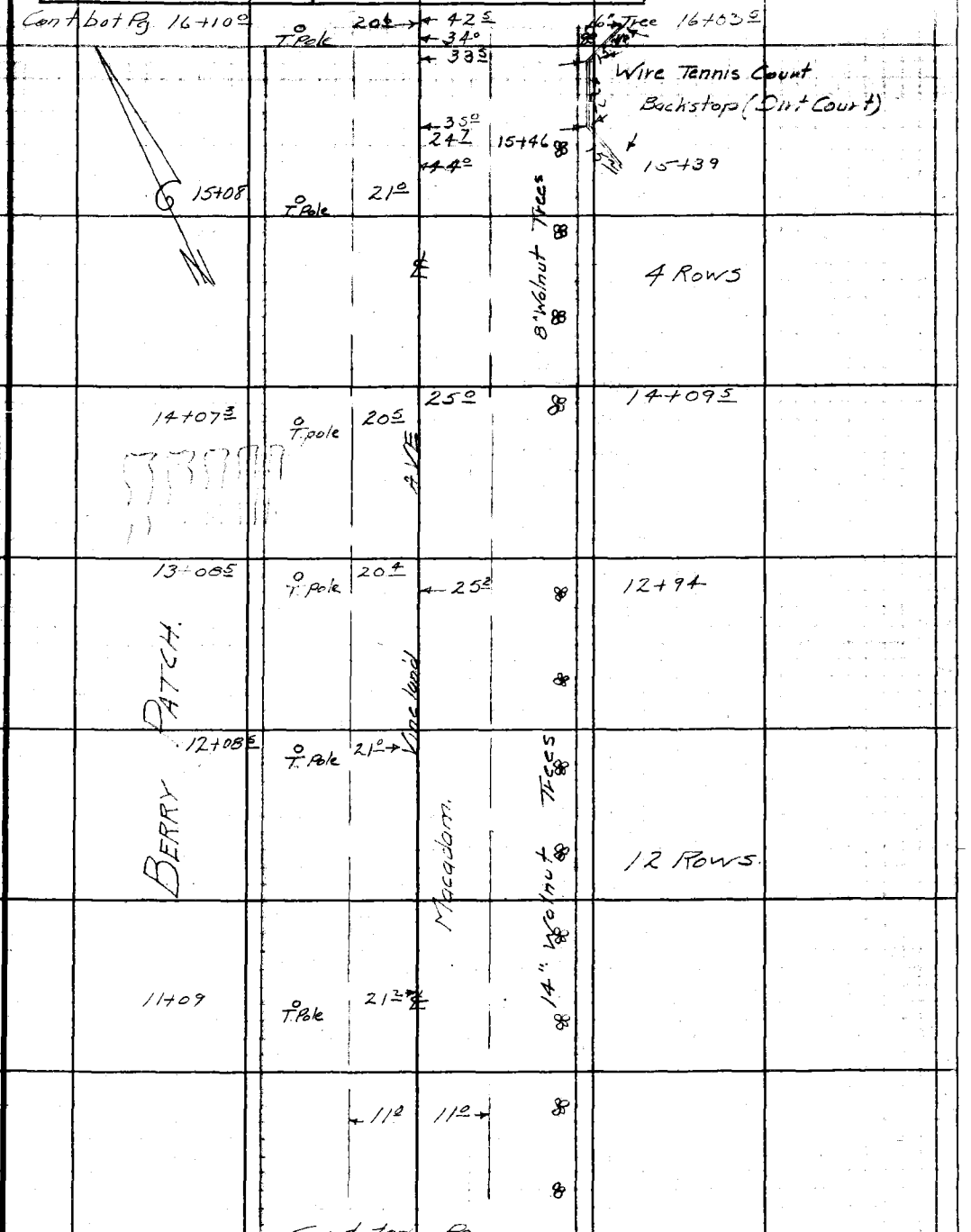

Note: ANY ADDITIONS OR CHANGES ON THIS SHEET MUST BE MADE OR CIRCLED IN Red Ink WITH DATE AND NAME OF PERSON MAKING CHANGE.

Do not extend notes this side of this line

RETURN TO
LOS ANGELES COUNTY SURVEYOR
700 HALL OF RECORDS

FORM 247 5M 2-34

F.B. 687 Pg. 38

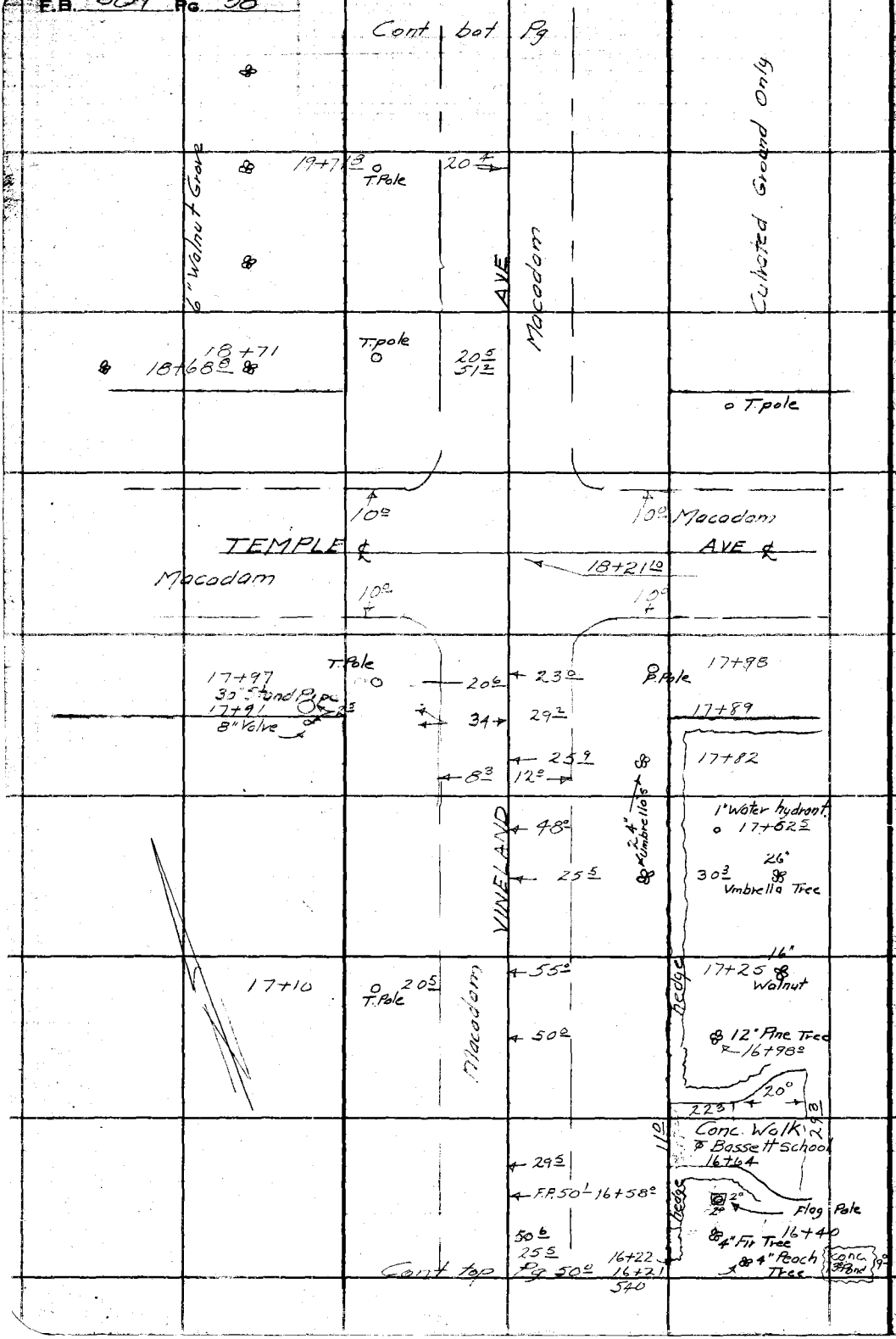

RETURN TO
LOS ANGELES COUNTY SURVEYOR
700 HALL OF RECORDS

Do not extend notes this side of this line

Note: ANY ADDITIONS OR CHANGES ON THIS SHEET MUST BE MADE OR CIRCLED IN Red Ink WITH DATE AND NAME OF PERSON MAKING CHANGE.

Notes Ck'd by D. M. Finley	Survey of VINELAND Ave.	F.B. 587 PG. 37
Map No. B-1207-1	W. O. 7121 Tape No. ____ St'd ____ °F.	
Checked	Notes Smith Date 6-11-35	
Date	Indexed A. C. Johnson	

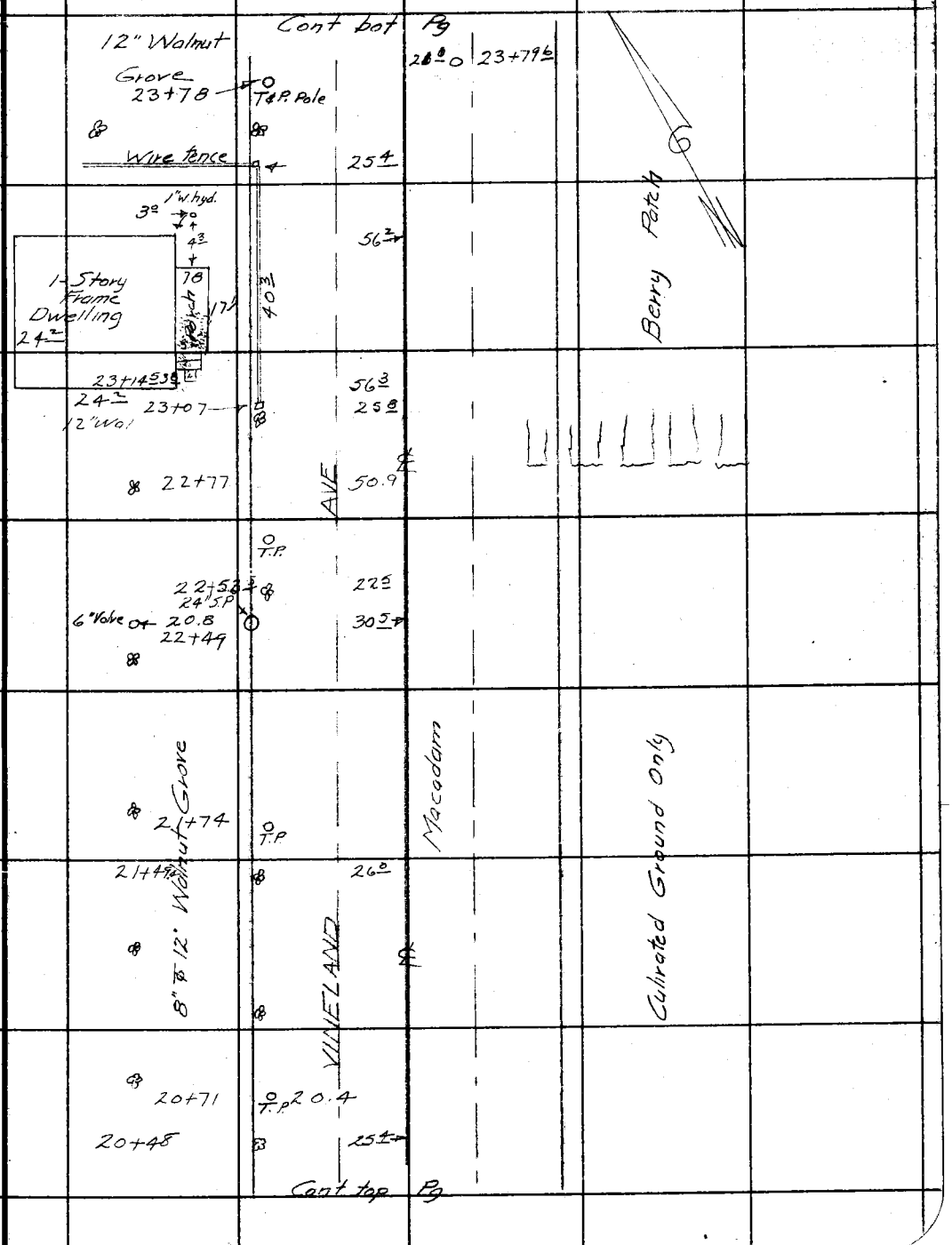

Note: ANY ADDITIONS OR CHANGES ON THIS SHEET MUST BE MADE OR CIRCLED IN Red Ink. WITH DATE AND NAME OF PERSON MAKING CHANGE.

Do not extend notes this side of this line

RETURN TO
LOS ANGELES COUNTY SURVEYOR
700 HALL OF RECORDS

FORM 247 10M 5-31

F.B. 587 PG. 40

Cont bot Pg

27+21

31°

11°

Guy Wire T.P.

27+19

10" Irr.

24" Standpipe 27+19

31°

39°

26+81.5

T.P.

4" Orange trees

26.5

33°

26+73.5

26+55.5

T.P.

25.3

23°

P.P.

26+56.5

last house

AVE

23.5

26.2

Guy wire

26+12

26+09

25+84.5

T.P.

Macadam

12" Walnut Grove

12" Walnut Grove 4 Rows

24+79.3

T.P.

4" Pine Tree

Stucco house

26.5

24+54.5

WINE AND

Berry Patch

Cont top Pg

RETURN TO
LOS ANGELES COUNTY SURVEYOR
700 HALL OF RECORDS
Do not extend notes this side of this line

Note: ANY ADDITIONS OR CHANGES ON THIS SHEET MUST BE MADE OR CIRCLED IN Red Ink. WITH DATE AND NAME OF PERSON MAKING CHANGE.

Notes Ck'd by D. M. Finley	Survey of VINELAND Ave	F.B. 587 PG. 41
Map No. B-1207-1	W. O. 7121 Tape No. St'd °F.	
	R.B. Emmett	
Checked	Notes Smith Date 6-11-35	
Date	Indexed A. C. Johnson	

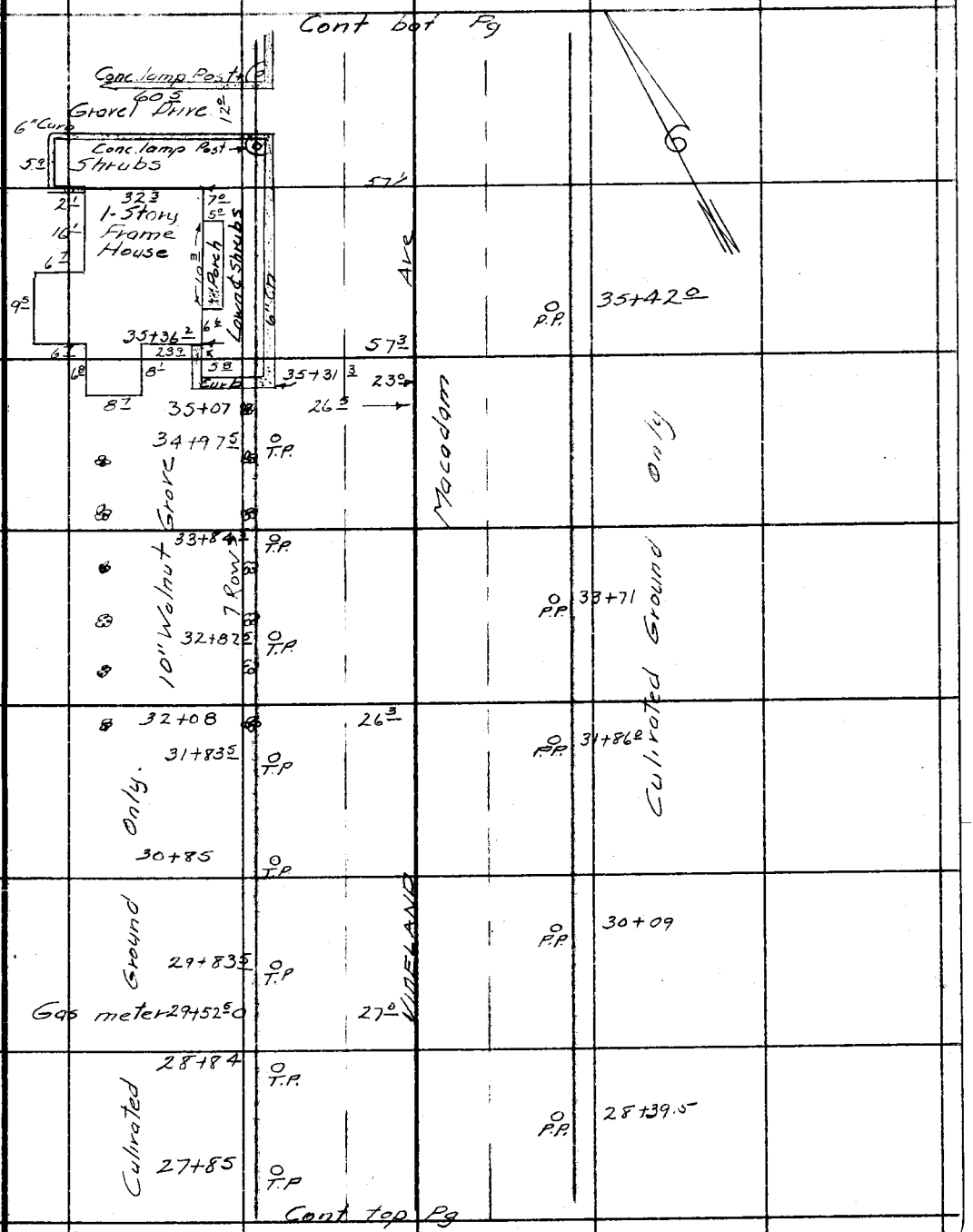

Note: ANY ADDITIONS OR CHANGES ON THIS SHEET MUST BE MADE OR CIRCLED IN Red Ink. WITH DATE AND NAME OF PERSON MAKING CHANGE.

RETURN TO
LOS ANGELES COUNTY SURVEYOR
700 HALL OF RECORDS

Do not extend notes this side of this line

FORM 247 10M 5-31

F.B. 587 Pg. 42

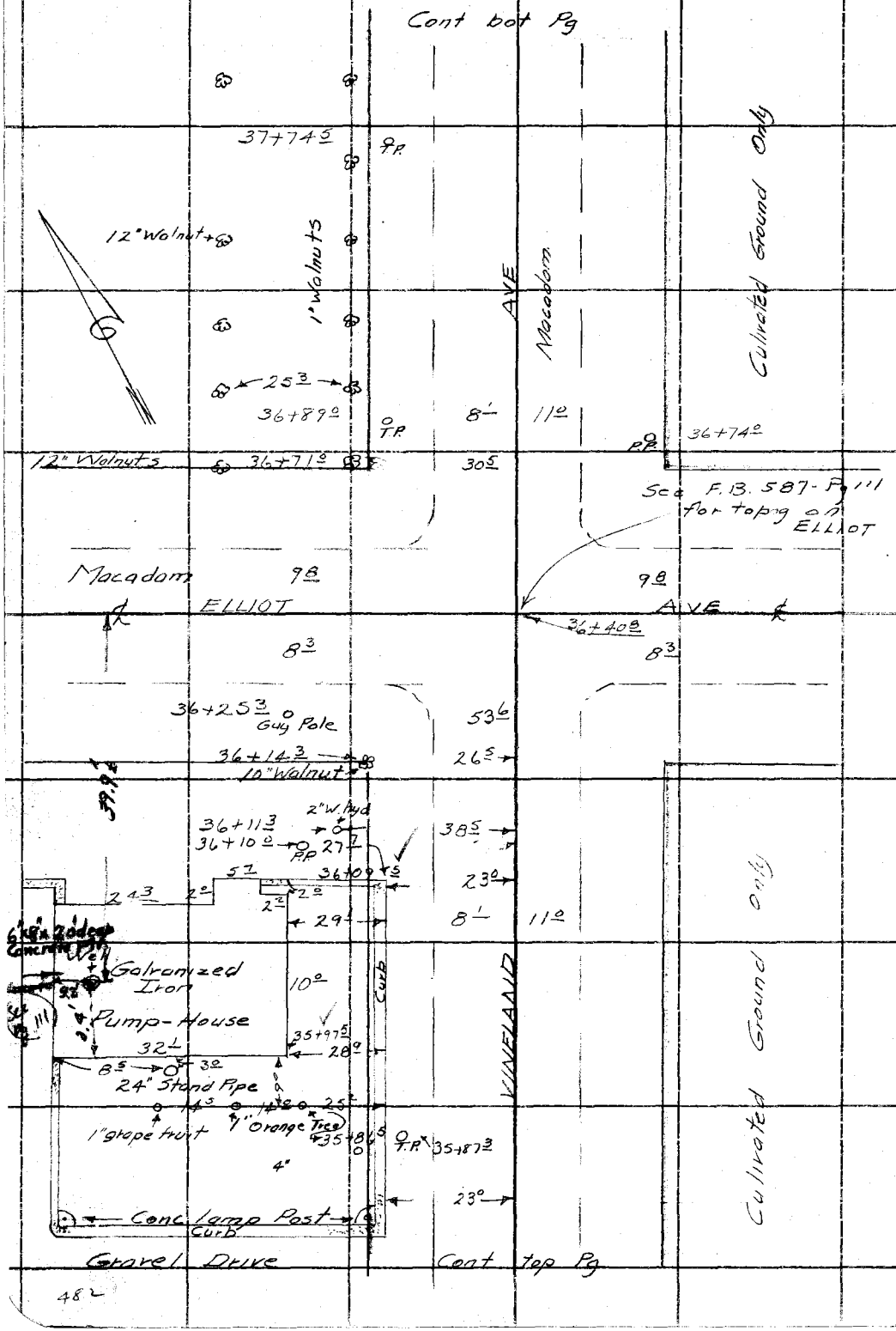

482

RETURN TO
LOS ANGELES COUNTY SURVEYOR
700 HALL OF RECORDS

Do not extend notes this side of this line

Note: ANY ADDITIONS OR CHANGES ON THIS SHEET MUST BE MADE OR CIRCLED IN Red Ink. WITH DATE AND NAME OF PERSON MAKING CHANGE.

Notes Ck'd by D. M. Finley	Survey of VINELAND AVE
Map No. B-1207-1	W. O. 7121 Tape No. ____ St'd ____ °F.
[illegible]	[illegible] R.B. Emmett
Checked	Notes Smith Date 6-11-35
Date	Indexed A. C. Johnson

F.B. 587 PG. 43

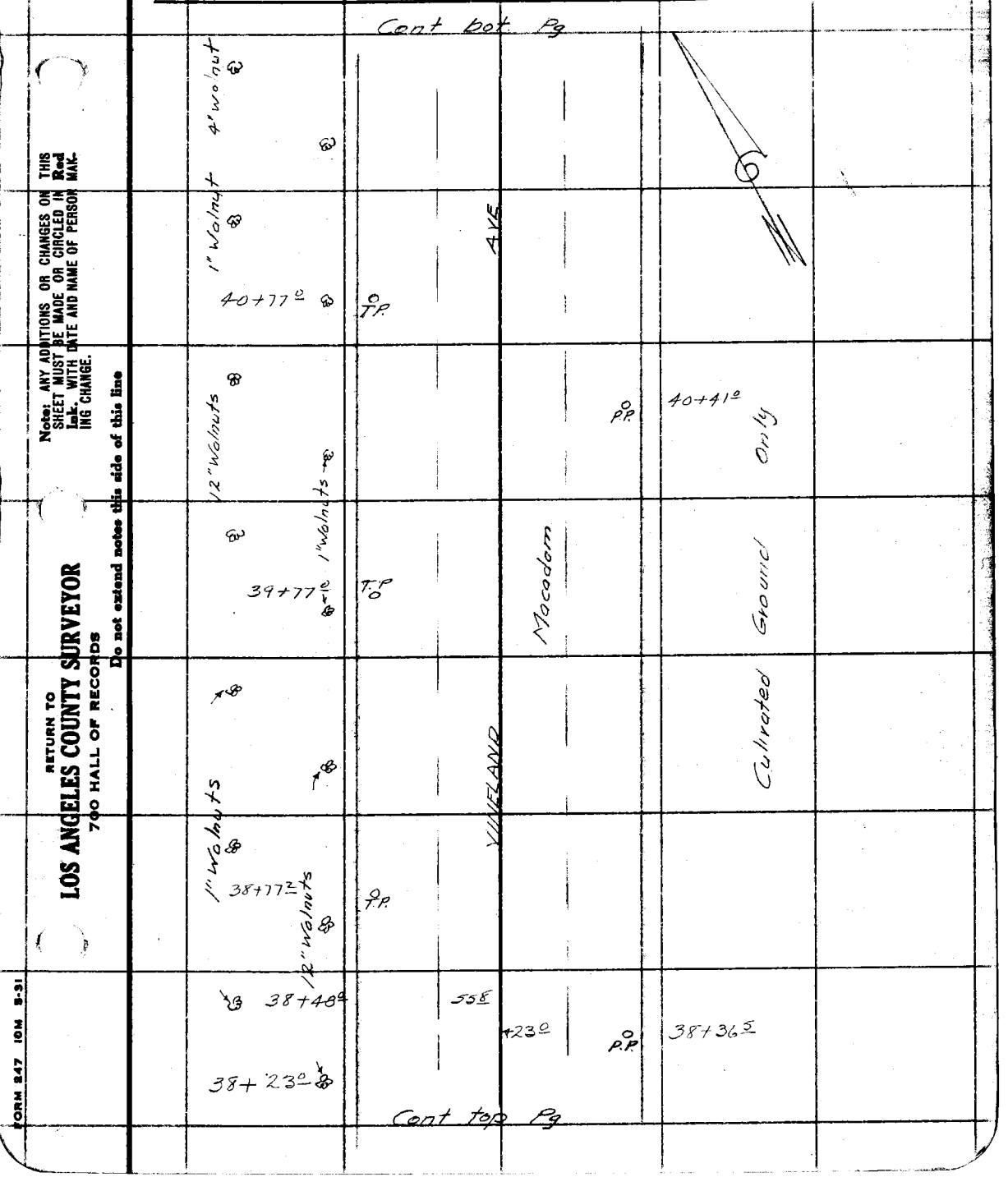

Note: ANY ADDITIONS OR CHANGES ON THIS SHEET MUST BE MADE OR CIRCLED IN Red Ink. WITH DATE AND NAME OF PERSON MAKING CHANGE.

Do not extend notes this side of this line

RETURN TO
LOS ANGELES COUNTY SURVEYOR
700 HALL OF RECORDS

FORM 247 10M 8-31

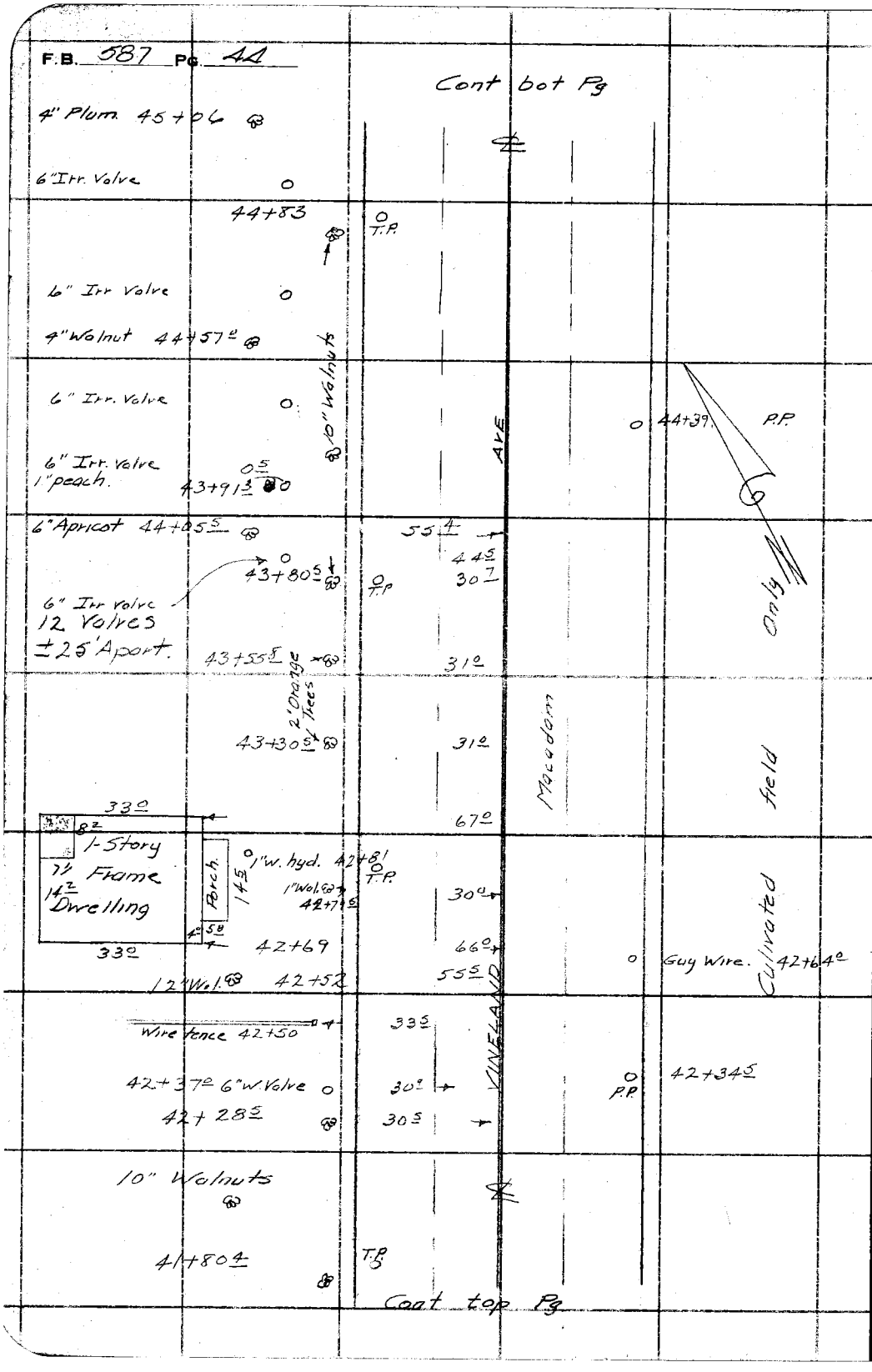

RETURN TO
LOS ANGELES COUNTY SURVEYOR
700 HALL OF RECORDS
Do not extend notes this side of this line

Note: ANY ADDITIONS OR CHANGES ON THIS SHEET MUST BE MADE OR CIRCLED IN Red Ink. WITH DATE AND NAME OF PERSON MAKING CHANGE.

Notes Ck'd by D. M. Finley	Survey of VINELAND AVE
Map No. B-1207-1	W. O. 1121 Tape No. ____ St'd ____ °F.
Office Work	Reviewed by R.B.E.
Checked	Notes H.M. Smith Date 6-11-35
Date	Indexed A. C. Johnson

F.B. 587 PG. 45

Cont. bot Pg

T.P. 47+86 3 — 0 — 0 — 48+21 — Power Pole

Cultivated Ground

12" Walnut 47+24 0 — 27 0 — 22 3 — 47+25 — 47+24 — 3 6 — 15" Irr. Valve — 24" Standpipe

47+17 3 Angle Pt.

T. pole 46+86 — 0

15" Irr. Valve 46+78 — 44 5 — AVE

LAWN

3" Walnut — 0 — 46+46 — P. Pole

6" Irr. Valve

1" Walnut 46+35 5 — 29 3

6" Irr. Valve

10" Walnut 46+10 3

6" Irr. Valve

Tel. Pole 45+84 7 — 0

Walnut Rows

Macadam

VINELAND

Only

Ground

12" Wal

6" Irr. Valve

6" Plum 45+57 5

6" Irr Valve

12" Wal.

6" Irr Valve

Cultivated

Cont. top Pg

47+17 3

29 5
25

4678
4380
298

Note: ANY ADDITIONS OR CHANGES ON THIS SHEET MUST BE MADE OR CIRCLED IN Red Ink. WITH DATE AND NAME OF PERSON MAKING CHANGE.

Do not extend notes this side of this line

RETURN TO
LOS ANGELES COUNTY SURVEYOR
700 HALL OF RECORDS

FORM 247 10M 5-31

F.B. 587 Pg. 46

Cont bot Pg

T. Pole 52+76

T.P. 51+75.5

12" Walnut Grove

Trees

AVE

Only

51+67 P.P.

50+86.5 T.P.

18" Palm. 1-Story frame house

hedge 50+46

walnut

55.9

VINELAND

Ground

18" Palm. 50+08

47.3

50+20 Guy Wire

50+02 P.P.

T.P. 49+86 12"

12" Walnut Grove

Macadam

Culvated

T pole 48+36.0

Cont top Pg

RETURN TO
LOS ANGELES COUNTY SURVEYOR
700 HALL OF RECORDS

Do not extend notes this side of this line

Note: ANY ADDITIONS OR CHANGES ON THIS SHEET MUST BE MADE OR CIRCLED IN Red Ink. WITH DATE AND NAME OF PERSON MAKING CHANGE.

Notes Ck'd by D. M. Finley	Survey of VINELAND AVE
Map No. B-1207-1	W. O. 7121 Tape No. ____ St'd ____ °F.
[illegible]	[illegible] R. B. Emmett
Checked	Notes H. M. S. Date 6-11-35
Date	Indexed A. C. Johnson

F.B. 587 PG. 47

Cont bot Pg

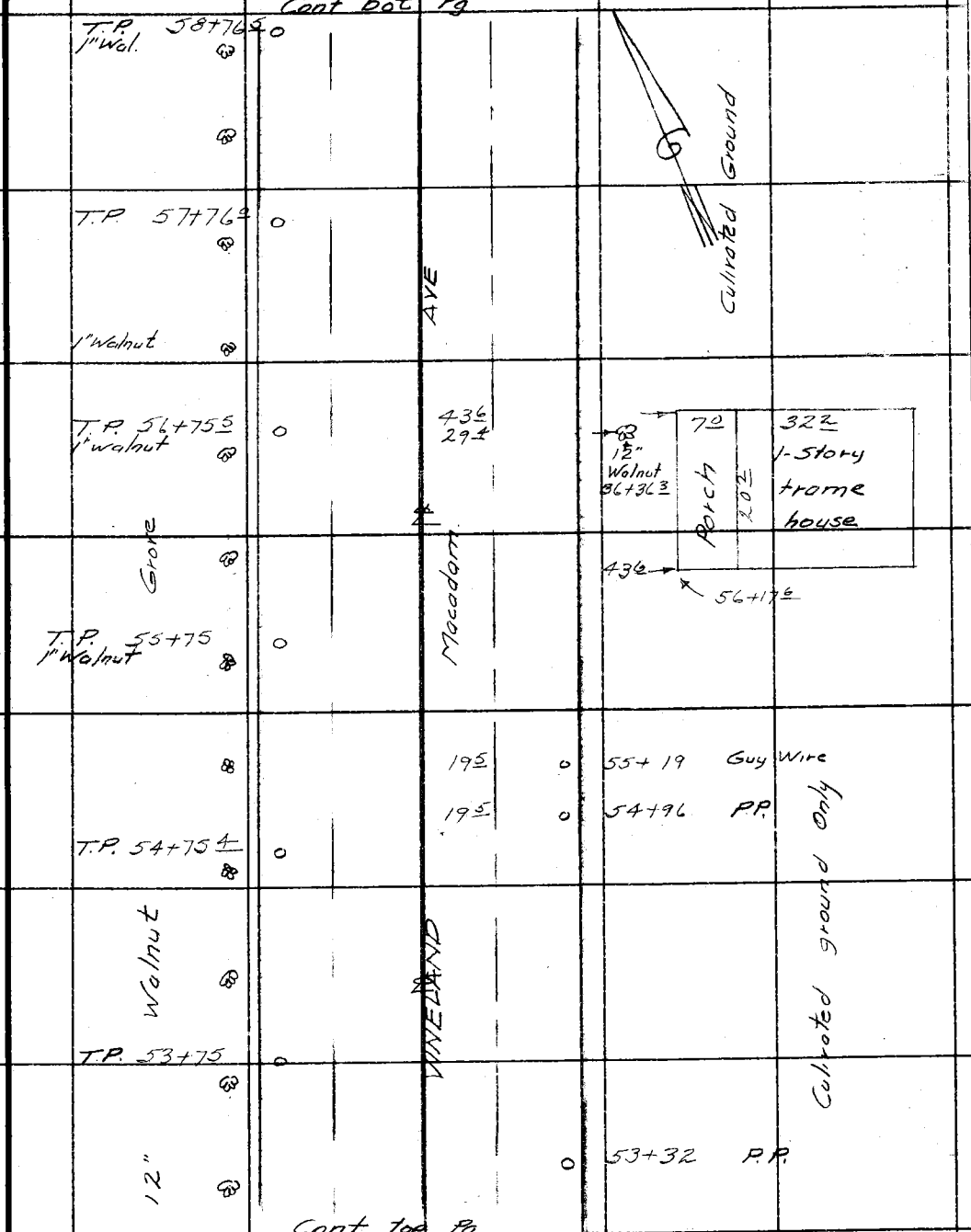

Cont top Pg

Note: ANY ADDITIONS OR CHANGES ON THIS SHEET MUST BE MADE OR CIRCLED IN Red Ink. WITH DATE AND NAME OF PERSON MAKING CHANGE.

Do not extend notes this side of this line

RETURN TO
LOS ANGELES COUNTY SURVEYOR
700 HALL OF RECORDS

FORM 247 10M 5-31

F.B. 587 Pg. 48

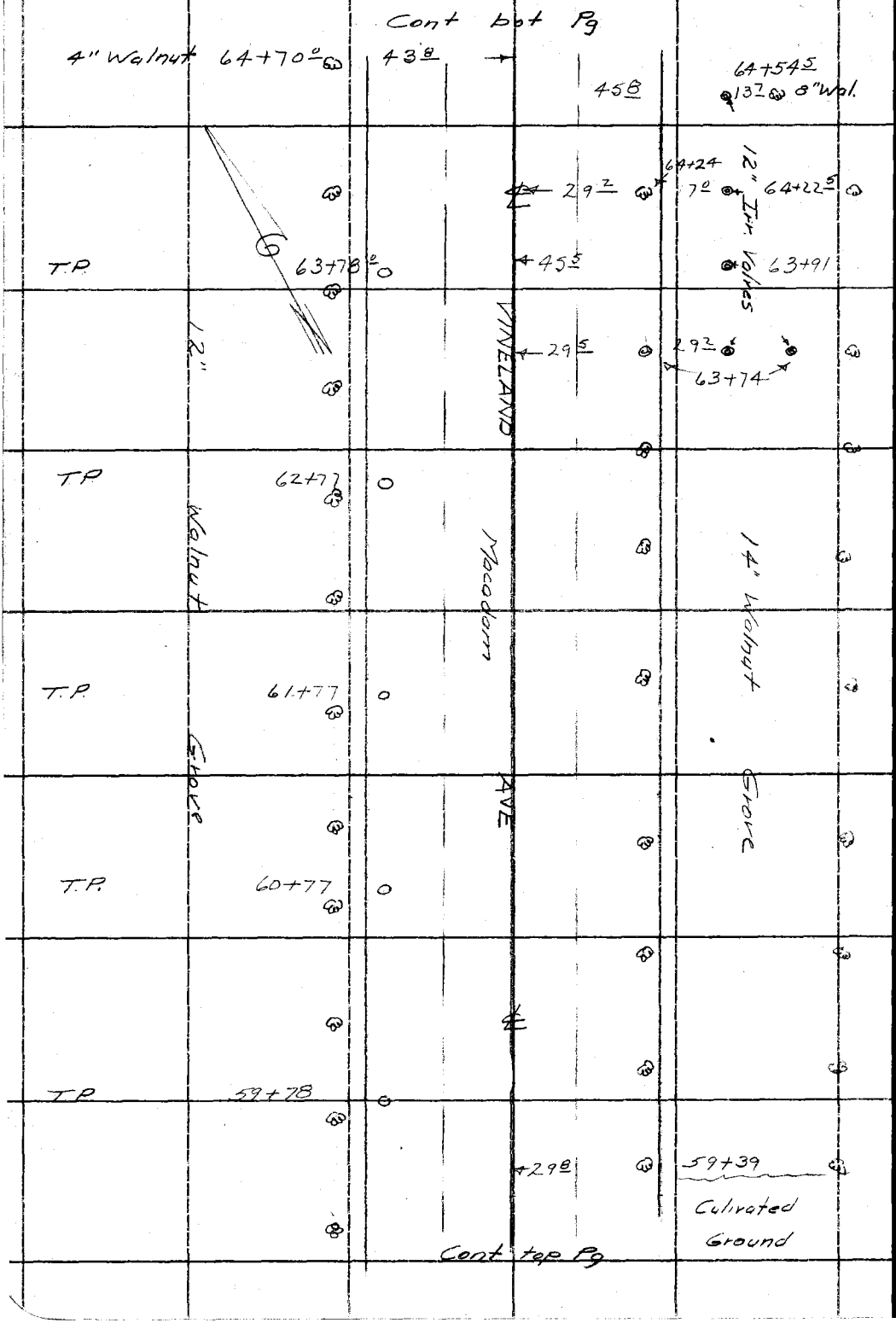

RETURN TO
LOS ANGELES COUNTY SURVEYOR
700 HALL OF RECORDS

Do not extend notes this side of this line

Note: ANY ADDITIONS OR CHANGES ON THIS SHEET MUST BE MADE OR CIRCLED IN Red Ink. WITH DATE AND NAME OF PERSON MAKING CHANGE.

Notes Ck'd by D. M. Finley	Survey of VINELAND AVE
Map No. B-1207-1	W. O. 7121 Tape No. St'd °F.
Checked	Notes HM.5 Date 6-14-35
Date	Indexed A. C. Johnson

F.B. 587 PG. 49

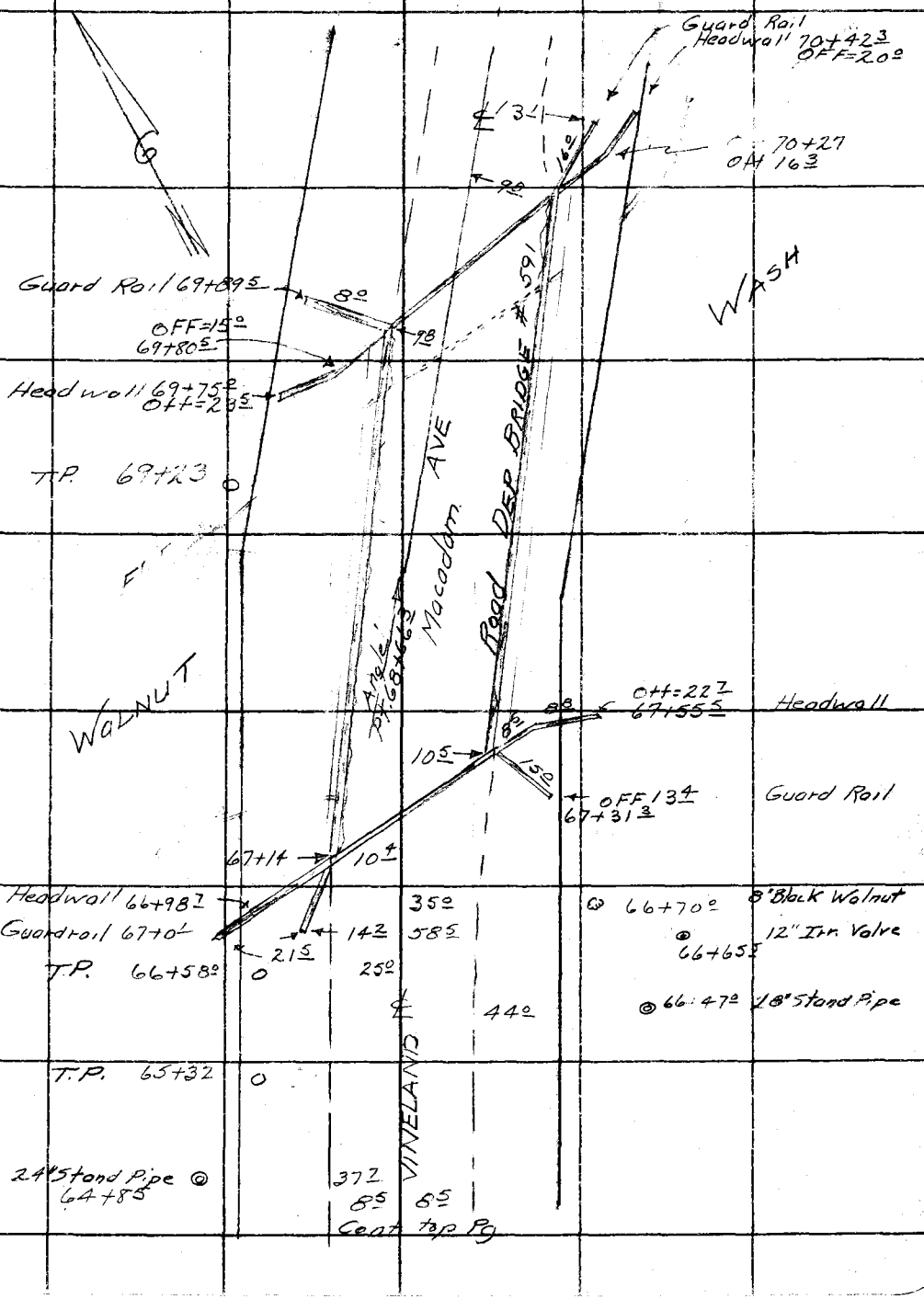

Note: ANY ADDITIONS OR CHANGES ON THIS SHEET MUST BE MADE OR CIRCLED IN Red Ink, WITH DATE AND NAME OF PERSON MAKING CHANGE.

Do not extend notes this side of this line

RETURN TO
LOS ANGELES COUNTY SURVEYOR
700 HALL OF RECORDS

FORM 847 10M 5-31

F.B. 587 Pg. 50

Cont bot Pg

8" Walnut	76+35					
T.P.	76+25					
2" Peach	76+10					
6" Walnut	75+85					
6" Walnut	75+36					
T.P.	75+25.5			24.0	75+31	P.P.
				75+09		Guy Wire
6" Walnut	74+84		30.5			
				34.4	74+74.5	6" Willow
24" Stand pipe	74+49		25.3			
8" ~~Locust~~ bottle	74+41.5		30.0			
10" ~~Locust~~ Bottle	74+21.5	T.P.	30.0			
12" Pine	74+11		55.5			
5" ~~Locust~~ Bottle	73+97		30	33.5	73+89.5	20" Willow (Weeping?)
T.P.	73+30					
			9.0			
T.P.	72+28		22.5			
14 Bottle ~~Locust~~	71+98.5		30.0			
10" Bottle ~~Locust~~ Tree	71+50		30.0			
T.P.	71+35.5					
T. Pole	70+31		27.0			

Berry Patch

ALL Trees on Same Row

Macadam

VINE LAND

AVE

Cont top Pg

RETURN TO
LOS ANGELES COUNTY SURVEYOR
700 HALL OF RECORDS

Do not extend notes this side of this line

Note: ANY ADDITIONS OR CHANGES ON THIS SHEET MUST BE MADE OR CIRCLED IN Red Ink. WITH DATE AND NAME OF PERSON MAKING CHANGE.

Notes Ck'd by D. M. Finley	Survey of VINELAND AVE
Map No. B-1207-1	W. O. 7121 Tape No. St'd of F.
Office Work	Surveyed by PBE
Checked	Notes HMS Date 6-11-35
Date	Indexed A. C. Johnson

Cont bot Pg

6" Wal. 79+34 — 29.0 — 79+30 Wire fence

T.P. 79+24 — 32.2 — 79+16.3 — 8" Wal.

56.1

FISH POND 4.6 — 5' — 6.0 — 4.5 14" high — 4" — 4.9

3" Peach 79+10 — 56.2 — 79+08.8

53.4 — 79+00.6 — 4' Apple

6" Wal. 78+85.5 — 32.4 — 78+85.6 — 6" Wol.

54.0 — 78+82 — 4" Plum

4" Peach 78+59.0 — 41.0 — 78+57.5 — 7.5 — 8.5 — Peachs 4"s

45.0 — 15.2 — 2" Grapefruit

6" Walnut 78+35 — 78+41.5 — P.P. — 15.0 4" — 14.5

T.P. 78+24 — 15.5 4" — Apple trees — 2" — 30.0

3" Peach 78+09 — 15.5 4"

6" Walnut 77+85 — 45.0 — 77+98.5 6" — 14.0 — 6" Apricot

ALL TREES ON SOME ROW

VINELAND AVE Macadam

2" Peach 77+60 — 37.1 — 77+73.5 Curb — hedge

33.0 — 77+55 — 6" Wal.

Gas — 0+37.2 — 77+37

5" Walnut 77+34 — 34.0 — 32 — 77+40.5 meter — 77+39 — Drive — hedge

32.0 — 77+24 — 2" Cypress trees — 2" Plum

T.P. 77+24

52.0 — 77+20 — 13.0 — 13.0 — 13.0

3" Peach 77+10 — 31.5 — 77+09 — 6" Walnut

76+95.5 — P.P.

5" Walnut 76+85

31.0 — 76+74 — 5" Walnut

4" Peach 76+61

Cont top Pg

Note: ANY ADDITIONS OR CHANGES ON THIS SHEET MUST BE MADE OR CIRCLED IN Red Ink. WITH DATE AND NAME OF PERSON MAKING CHANGE.

Do not extend notes this side of this line

RETURN TO
LOS ANGELES COUNTY SURVEYOR
700 HALL OF RECORDS

FORM 247 10M 5-31

F.B. 587 Pg. 52



RETURN TO
LOS ANGELES COUNTY SURVEYOR
700 HALL OF RECORDS
Do not extend notes this side of this line

Note: ANY ADDITIONS OR CHANGES ON THIS SHEET MUST BE MADE OR CIRCLED IN Red Ink. WITH DATE AND NAME OF PERSON MAKING CHANGE.

Notes Ck'd by D. M. Finley	Survey of VINELAND AVE
Map No. C.S. B-1207-1, 2	W. O. 7121 Tape No. ____ St'd ____ °F.
Checked	Notes H.M.S. Date 6-11-35
Date	Indexed A. C. Johnson

F.B. 587 Pg. 53

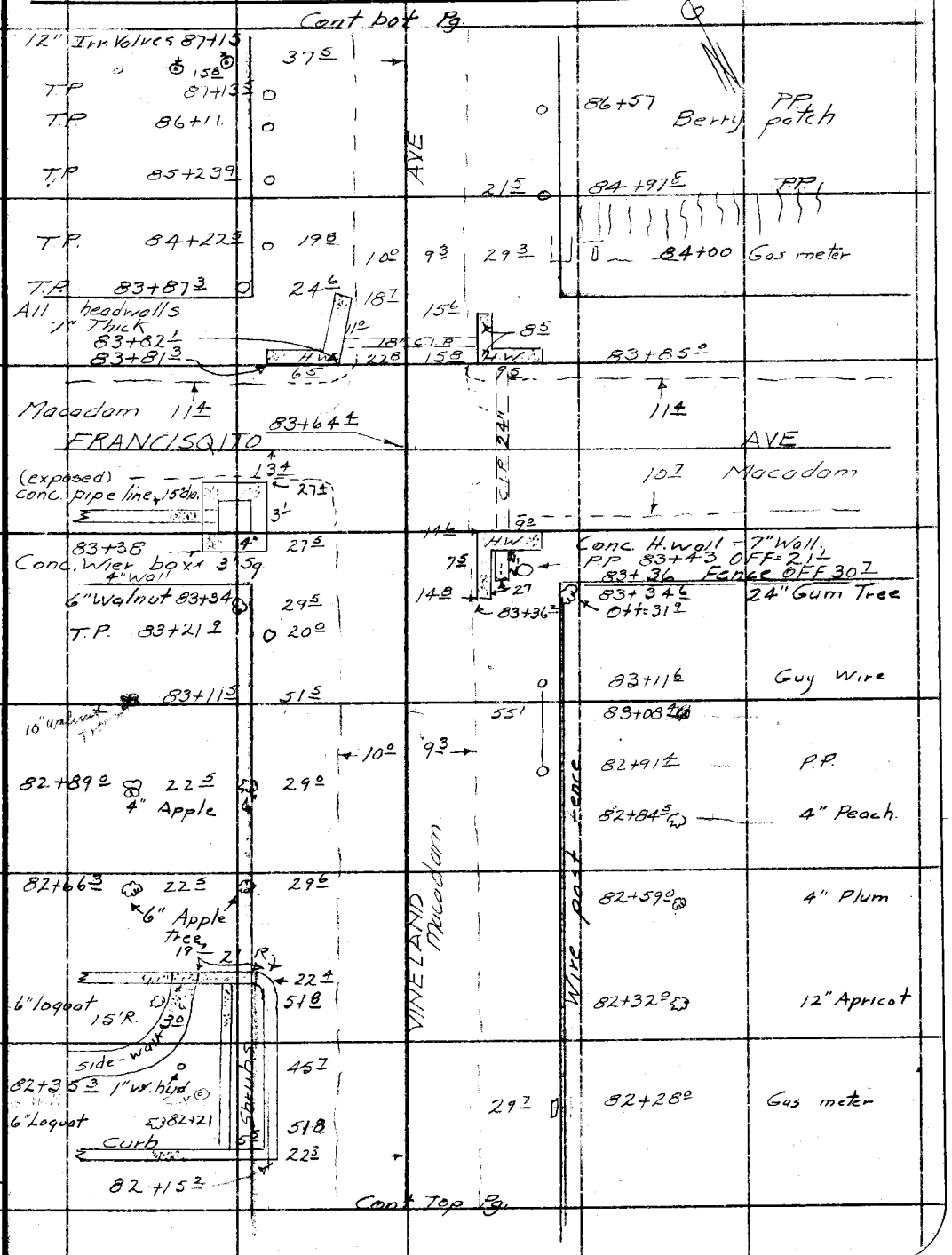

Note: ANY ADDITIONS OR CHANGES ON THIS SHEET MUST BE MADE OR CIRCLED IN Red Ink. WITH DATE AND NAME OF PERSON MAKING CHANGE.

RETURN TO
LOS ANGELES COUNTY SURVEYOR
700 HALL OF RECORDS

Do not extend notes this side of this line

FORM 247 10M 5-31

F.B. 587 Pg 54

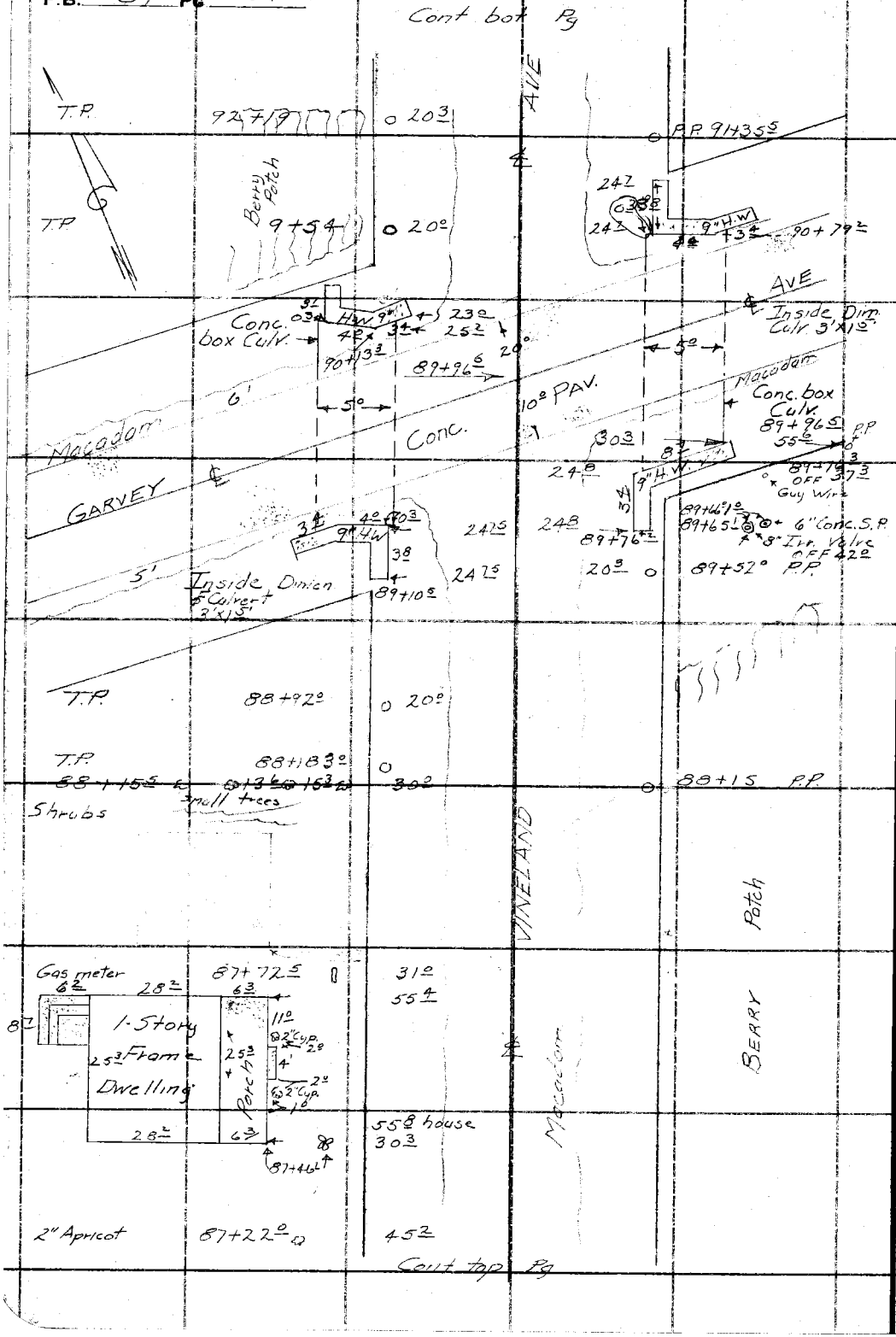

RETURN TO
LOS ANGELES COUNTY SURVEYOR
700 HALL OF RECORDS

Do not extend notes this side of this line

Note: ANY ADDITIONS OR CHANGES ON THIS SHEET MUST BE MADE OR CIRCLED IN Red Ink. WITH DATE AND NAME OF PERSON MAKING CHANGE.

Notes Ck'd by D. M. Finley	Survey of VINELAND AVE
Map No. B-1207-2	W. O. 7121 Tape No. ____ St'd ____ °F.
Office Work	Surveyed by [illegible]
Checked	Notes H.M.S. Date 6-19-35
Date	Indexed A. C. Johnson

F.B. 587 PG. 55

Cont bot Pg

House on bottom next page.

T.P. 97+02.3 — 97+08.8 — 21.2

Curb

9.2 Drive 96+89.3

12" Plum 96+79 — 32.2

4.5 — 37.7 off — 21.4

Curb

4" Peach 96+49 — 96+54.3 — 45.9

8" Irr. Valve 96+35.7 — 33

1" Peach. 96+36 — 32.7

T.P. 96+18.5

6" Wal. 96+17.5

4" Peach 95+95.1

6" Wal 95+72

5" Peach 95+45.5

6" Wal 95+24.2

T.P. 95+18

6" Wal. 95+11.6

95+01 Wire fence 28.7

4" Wal. 94+82.5

6" Wal 94+36

T.P. 94+19

6" Wal 93+92

6" Wal. 93+45

T.P. 93+18

6" Walnut 92+99 — 32.4

Walnut all on same Row

VINELAND AVE

21° 10.5 Drive 96+90.5

96+85 — 8" Wal.

Wire fence

96+35

96+28 — P.P.

96+13.0

23.1

39.0

96+09

96+01.5 — 12" Wal.

95+52 — 12" Wal.

23.2 — 9.0 Fence 95+45.5

29.3 — 10.4 — 95+43.5 — 24' S. Pipe & Irr. Valve

6" W. Valve (Irr.)

Wire

94+92.0 — 8" Wal.

30.5 Fence 94+76.8

38.8 — 94+74.4 — 8" W. Valve

94+73.3 — P.P.

Lawn

94+02 — 12" Walnut

93+50.3

39.7 — 93+37

Lawn

53.4 — 93+27 — 1" Water hyd

30.0 — 93+00 — 10" Walnut

92+89 — P.P.

Cont top Pg

Note: ANY ADDITIONS OR CHANGES ON THIS SHEET MUST BE MADE OR CIRCLED IN Red Ink. WITH DATE AND NAME OF PERSON MAKING CHANGE.

RETURN TO
LOS ANGELES COUNTY SURVEYOR
700 HALL OF RECORDS

Do not extend notes this side of this line

FORM 247 10M 5-31

730 72

F.B. 587 PG. 56

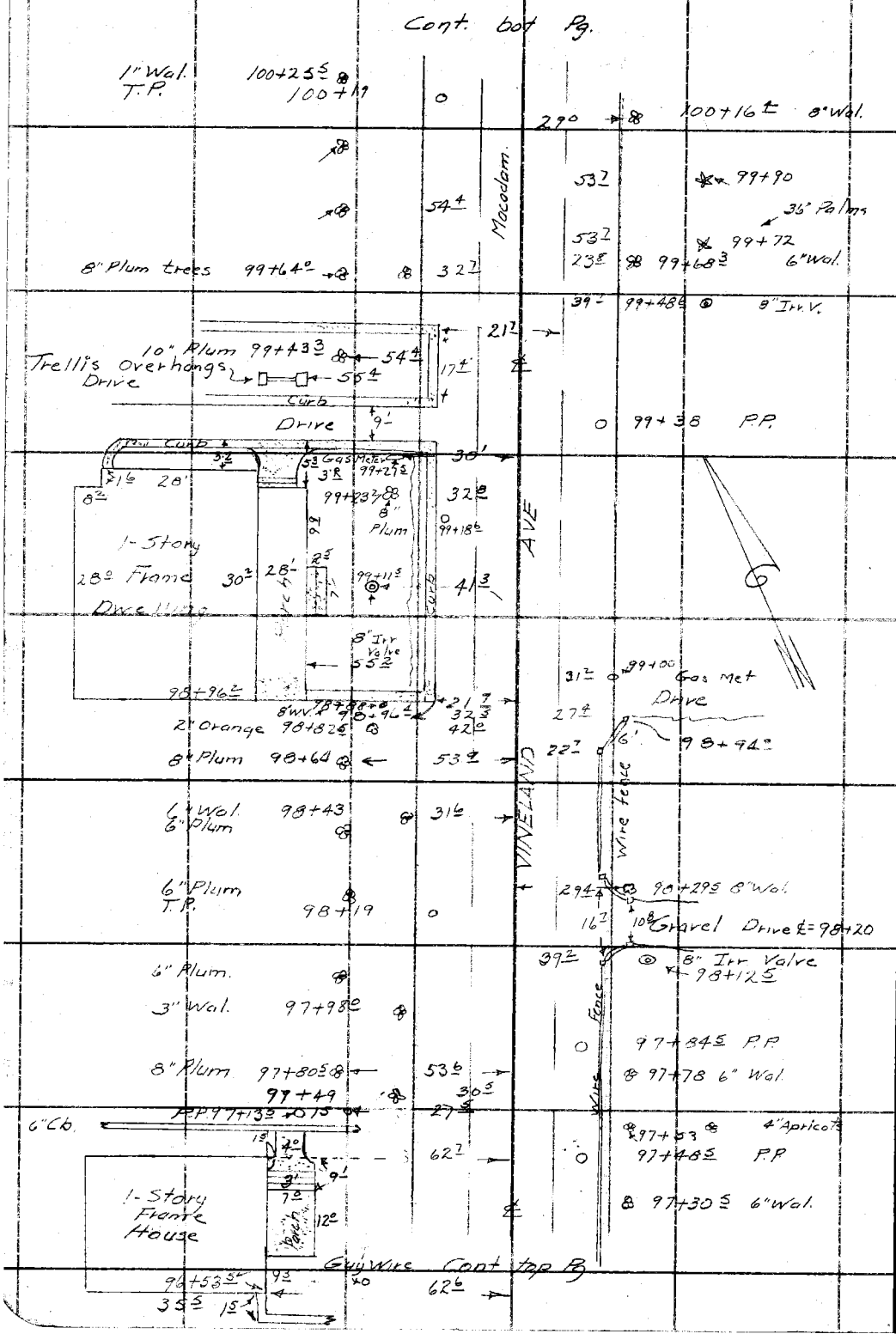

RETURN TO
LOS ANGELES COUNTY SURVEYOR
700 HALL OF RECORDS

Do not extend notes this side of this line

Note: ANY ADDITIONS OR CHANGES ON THIS SHEET MUST BE MADE OR CIRCLED IN Red Ink. WITH DATE AND NAME OF PERSON MAKING CHANGE.

Notes Ck'd by D. M. Hinley	Survey of VINELAND AVE
Map No. B-1207-2	W. O. 7121 Tape No. St'd °F.
Office Work	Surveyed by [illegible]
Checked	Notes Smith Date 6-18-35
Date	Indexed A. C. Johnson

F.B. 587 PG. 57

Cont Bot Pg

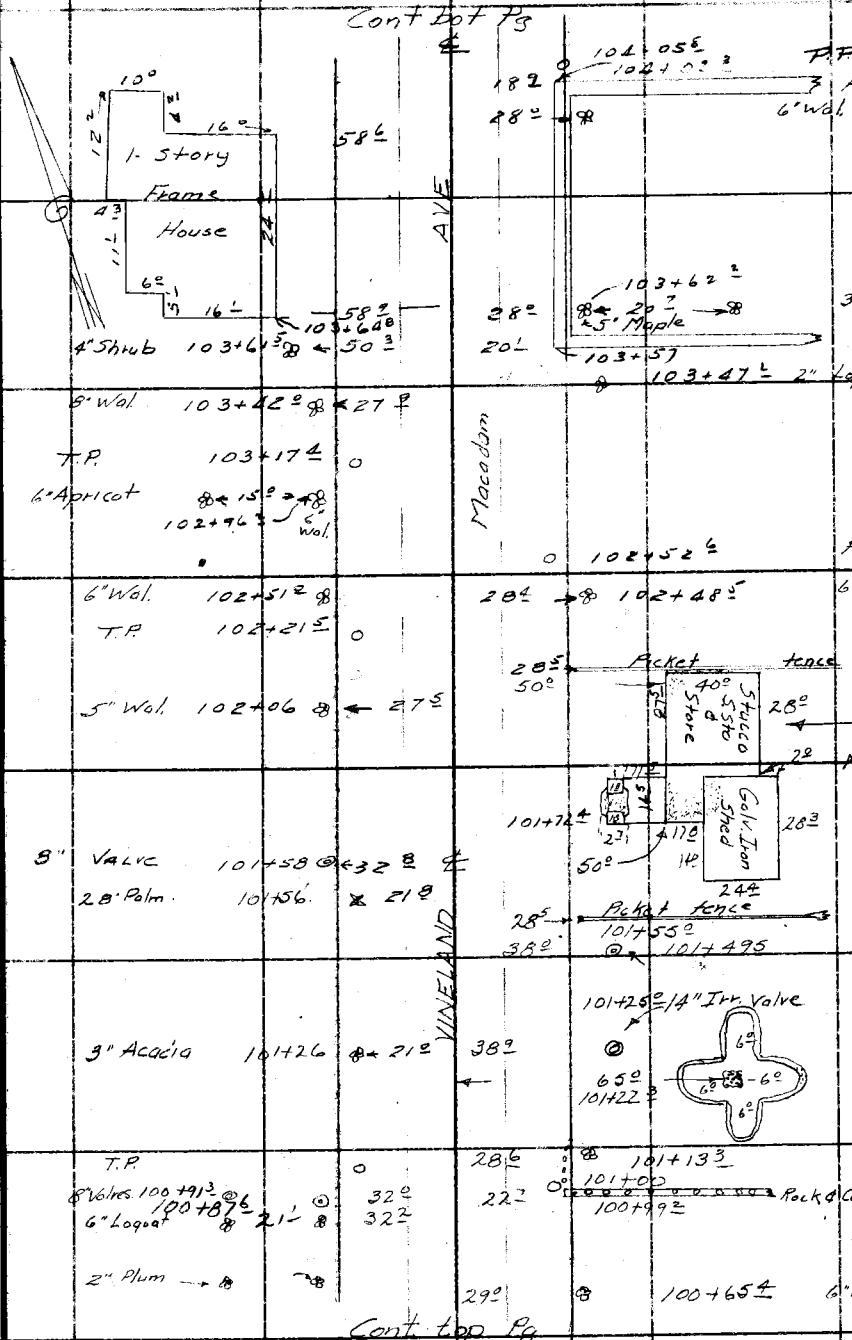

Cont top Pg

Note: ANY ADDITIONS OR CHANGES ON THIS SHEET MUST BE MADE OR CIRCLED IN Red Ink, WITH DATE AND NAME OF PERSON MAKING CHANGE.

Do not extend notes this side of this line

RETURN TO
LOS ANGELES COUNTY SURVEYOR
700 HALL OF RECORDS

FORM 247 10M 5-31

F.B. 587 PG. 58

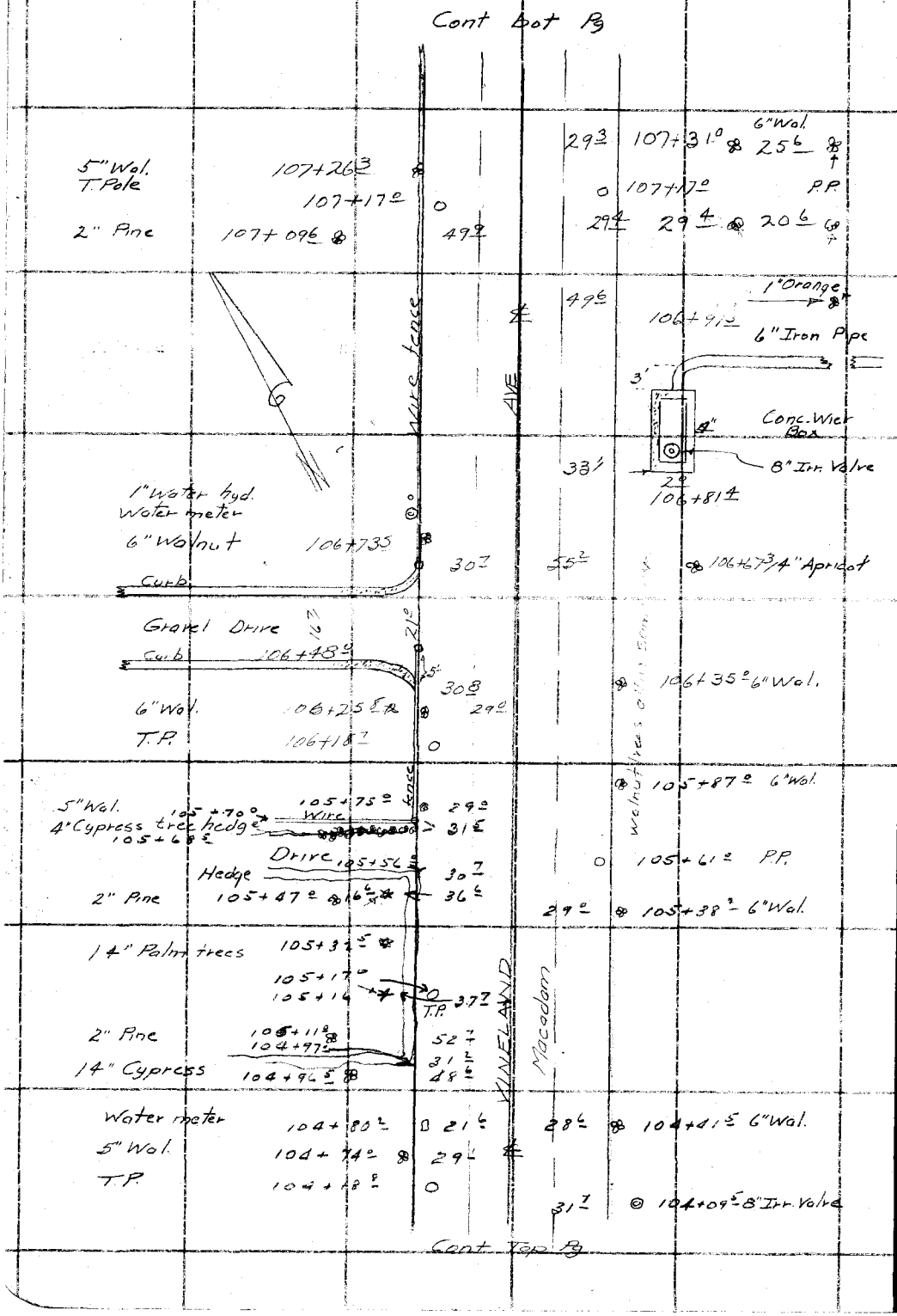

RETURN TO
LOS ANGELES COUNTY SURVEYOR
700 HALL OF RECORDS

Do not extend notes this side of this line

Note: ANY ADDITIONS OR CHANGES ON THIS SHEET MUST BE MADE OR CIRCLED IN Red Ink. WITH DATE AND NAME OF PERSON MAKING CHANGE.

Notes Ck'd by D. M. Finley	Survey of VINELAND AVE
Map No. B-1207-2	W. O. 712' Tape No. ____ St'd ____ °F.
Chief Tech.	Surveyed by R.B. Emmett
Checked	Notes Smith Date 6-12-35
Date	Indexed A. C. Johnson

F.B. 587 PG. 59

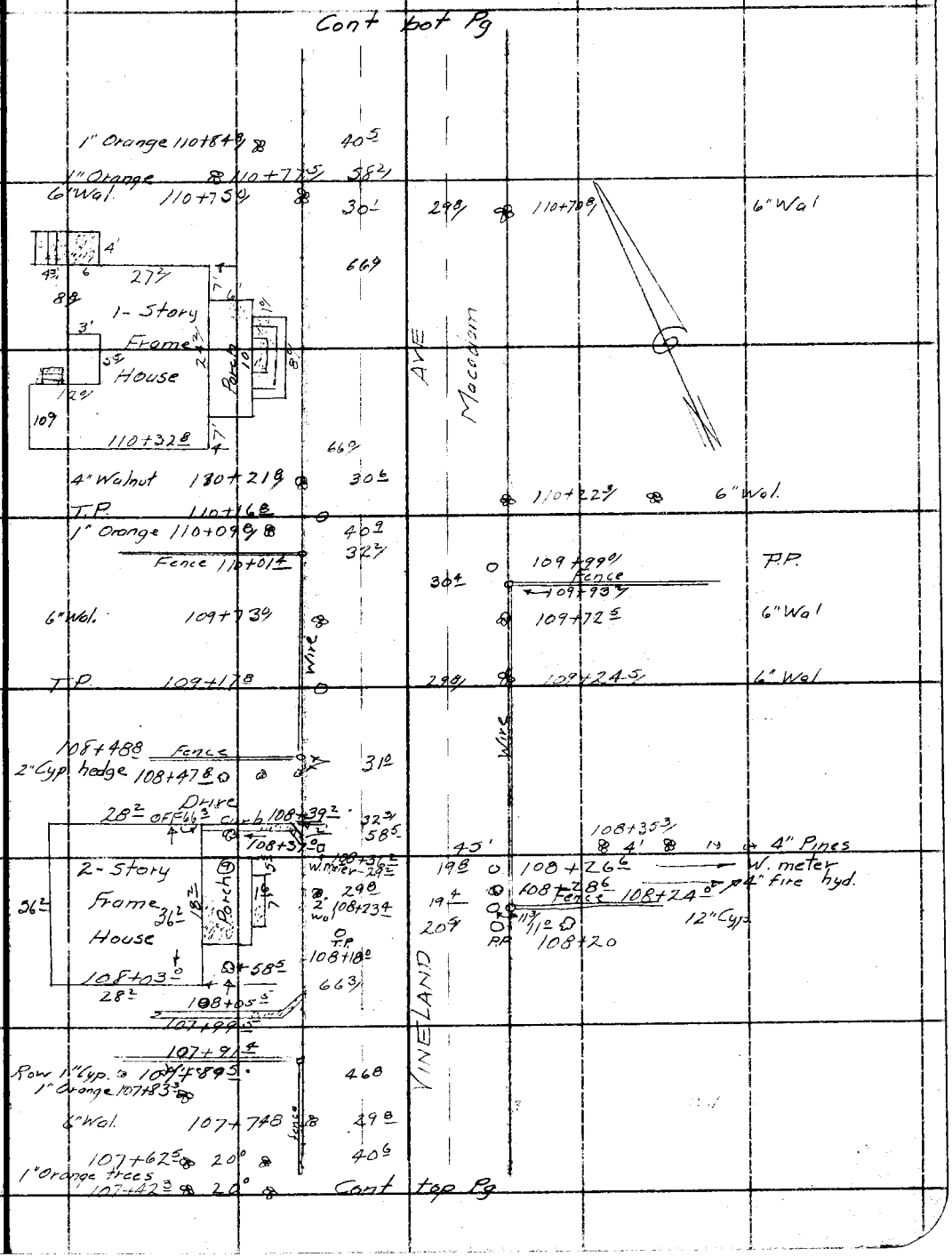

Note: ANY ADDITIONS OR CHANGES ON THIS SHEET MUST BE MADE OR CIRCLED IN Red Ink. WITH DATE AND NAME OF PERSON MAKING CHANGE.

RETURN TO
LOS ANGELES COUNTY SURVEYOR
700 HALL OF RECORDS

Do not extend notes this side of this line

FORM 247 10M 5-31

F.B. 587 Pg 60

Cont bot pg.



RETURN TO
LOS ANGELES COUNTY SURVEYOR
700 HALL OF RECORDS

Do not extend notes this side of this line

Note: ANY ADDITIONS OR CHANGES ON THIS SHEET MUST BE MADE OR CIRCLED IN Red Ink. WITH DATE AND NAME OF PERSON MAKING CHANGE.

Notes Ck'd by D. M. Finley	Survey of VINELAND AVE	F.B. 587 PG. 61
Map No. A-1207-2	W. O. 7121 Tape No. ____ St'd ____ °F.	
Office Work	Surveyed by [illegible]	
Checked	Notes H.M.S. Date 6-12-35	
Date	Indexed A. C. Johnson	

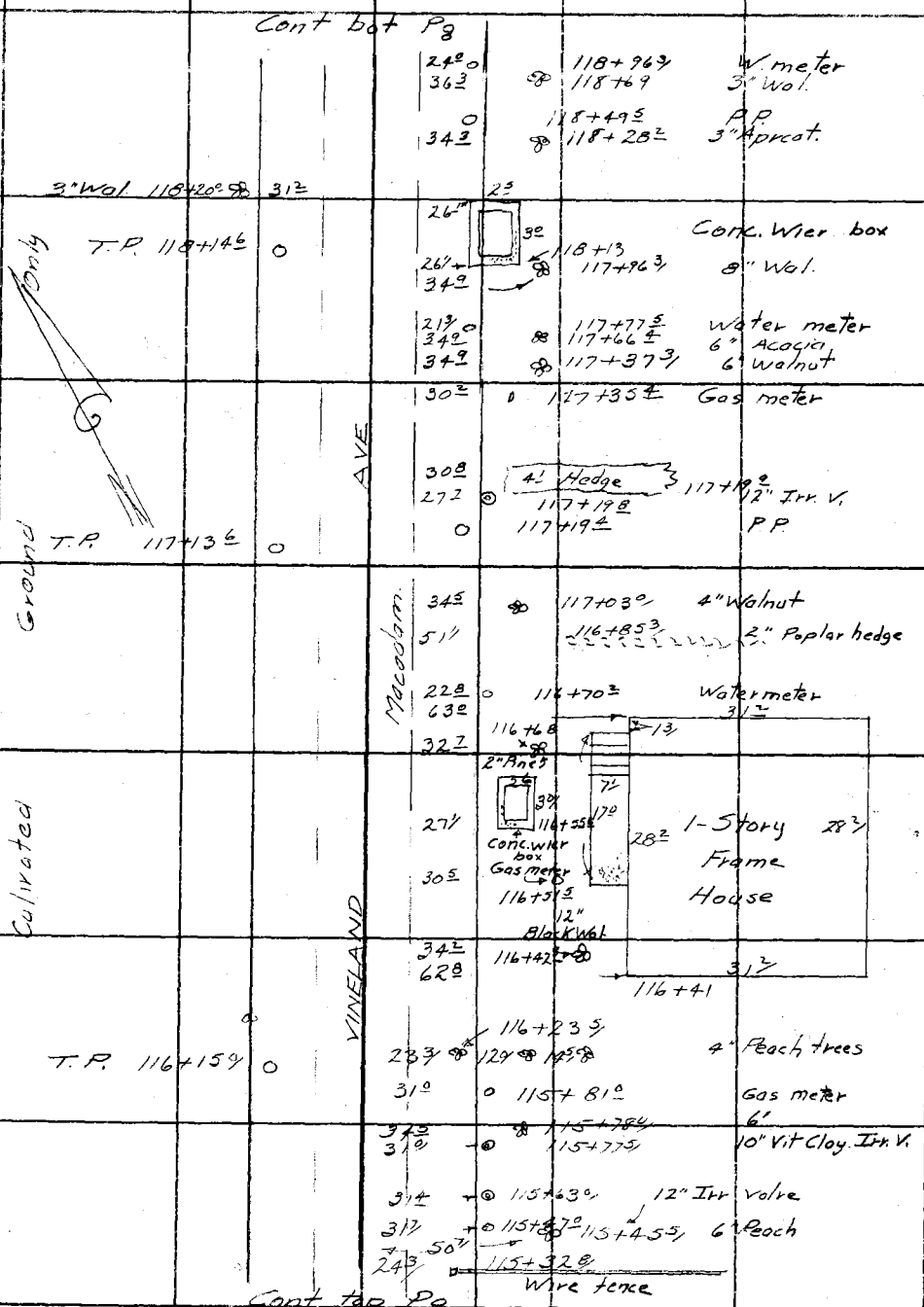

Note: ANY ADDITIONS OR CHANGES ON THIS SHEET MUST BE MADE OR CIRCLED IN Red Ink. WITH DATE AND NAME OF PERSON MAKING CHANGE.

RETURN TO
LOS ANGELES COUNTY SURVEYOR
700 HALL OF RECORDS

Do not extend notes this side of this line

FORM 247 10M 5-31

F.B. 587 PG. 62

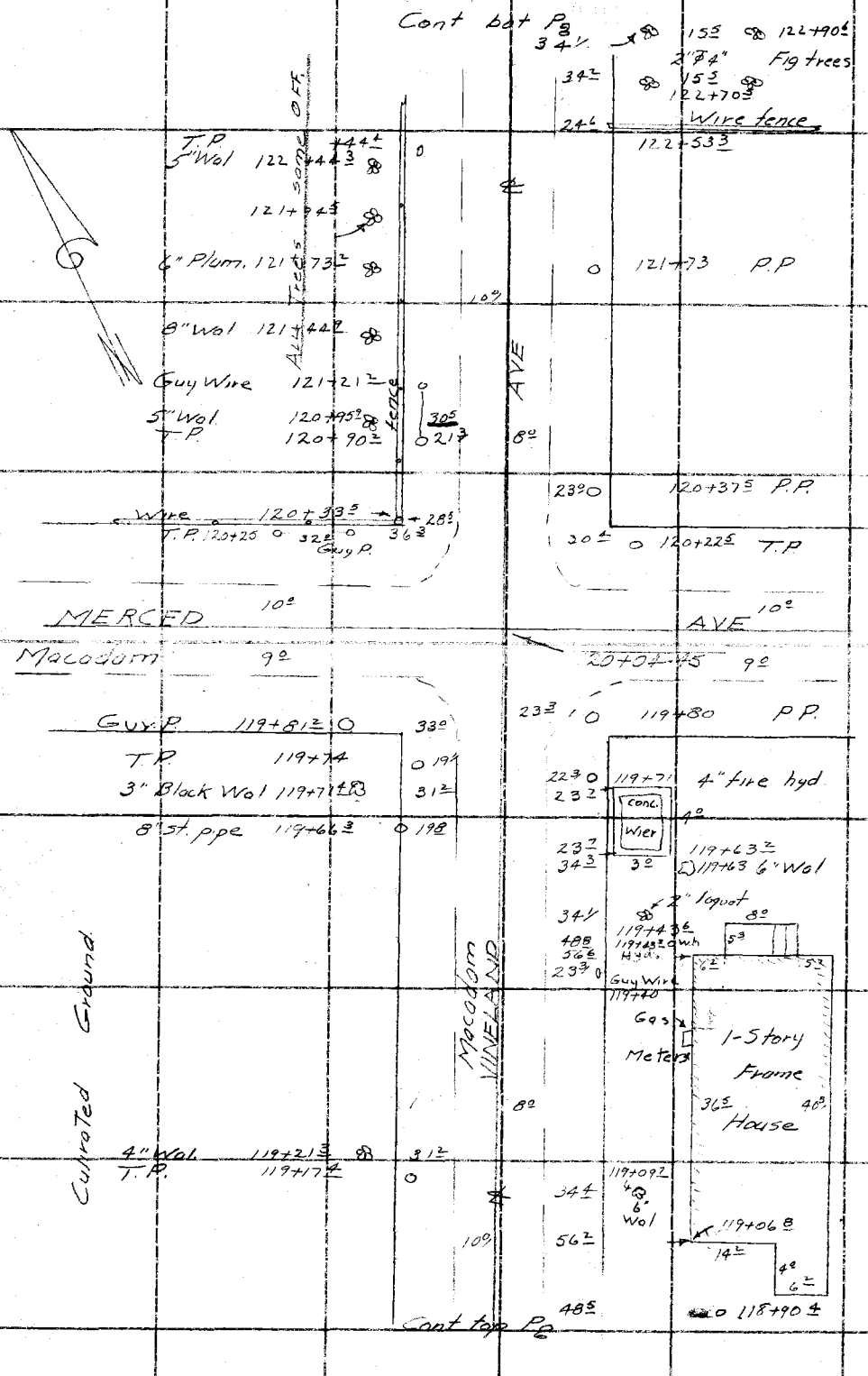

RETURN TO
LOS ANGELES COUNTY SURVEYOR
700 HALL OF RECORDS
Do not extend notes this side of this line

Note: ANY ADDITIONS OR CHANGES ON THIS SHEET MUST BE MADE OR CIRCLED IN Red Ink. WITH DATE AND NAME OF PERSON MAKING CHANGE.

55

Notes Ck'd by D. M. Finley	Survey of VINELAND AVE
Map No. B-1207-2	W. O. 7121 Tape No. ____ St'd ____ °F.
Office Work	Surveyed by
Checked	Notes H.M.S. Date 6-12-35
Date	Indexed A. C. Johnson

F.B. 587 Pg. 63



Note: ANY ADDITIONS OR CHANGES ON THIS SHEET MUST BE MADE OR CIRCLED IN Red Ink. WITH DATE AND NAME OF PERSON MAKING CHANGE.

RETURN TO
LOS ANGELES COUNTY SURVEYOR
700 HALL OF RECORDS

Do not extend notes this side of this line

FORM 247 10M 8-31

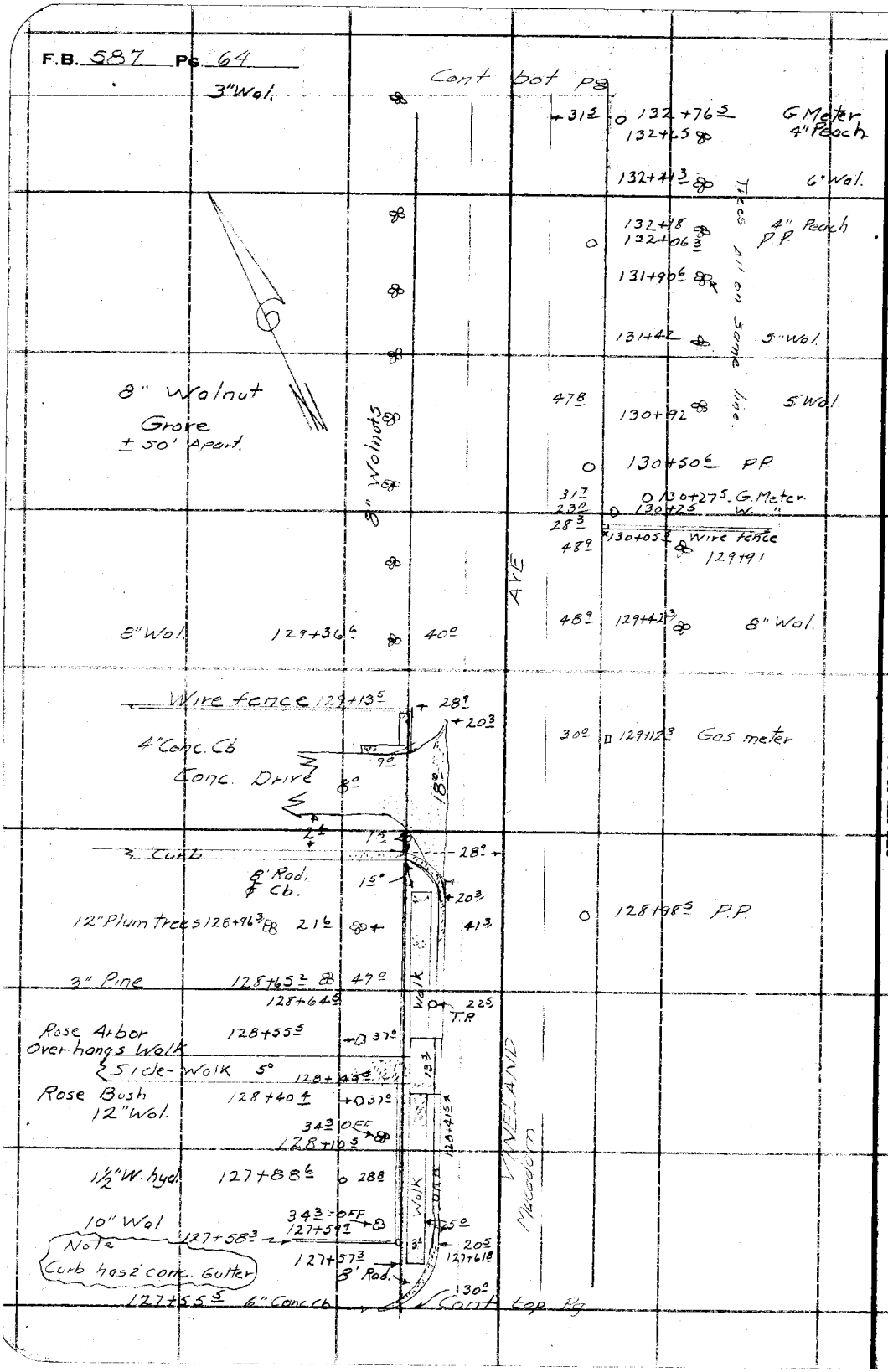

RETURN TO
LOS ANGELES COUNTY SURVEYOR
700 HALL OF RECORDS
Do not extend notes this side of this line

Note: ANY ADDITIONS OR CHANGES ON THIS SHEET MUST BE MADE OR CIRCLED IN Red Ink. WITH DATE AND NAME OF PERSON MAKING CHANGE.

51

Notes Ck'd by D. M. Finley	Survey of VINELAND AVE
Map No. B-1207-2	W. O. 7121 Tape No. ____ St'd ____ °F.
Chief Work	Surveyed by R.B.E.
Checked	Notes H.M.S. Date 6-13-35
Date	Indexed A. C. Johnson

F.B. 587 PG. 65

Cont bot Pg

40.6 137+44.3

6" Wal 136+98.5 40.7

0 136+78.3 P.P.

6" Wal

Gmeter 135+86.5 0 35.0

AVE

Grove 5" Orange 18 Rows ± 22.5 Apart

0 132+18 P.P.

8" Walnut Grove 16' Rows

VINELAND

Macadam

1" Orange

41.3 130+76.5

1" Orange

23.0 0 130+72.9 4" Fire Plug

0 130+66.7 P.P.

47.3 130+51.7 8" Peach

47.3 130+41.5 " Wal.

23.5 0 130+30.8 W. meter

Gas meter 133+22.4 0 31.0

31.5 0 133+07 Gas meter

132+91 8" Wal.

Cont top Pg

Note: ANY ADDITIONS OR CHANGES ON THIS SHEET MUST BE MADE OR CIRCLED IN Red Ink. WITH DATE AND NAME OF PERSON MAKING CHANGE.

RETURN TO
LOS ANGELES COUNTY SURVEYOR
700 HALL OF RECORDS

Do not extend notes this side of this line

FORM 247 10M 5-31

643
418
227

F.B. 587 Pg. 66

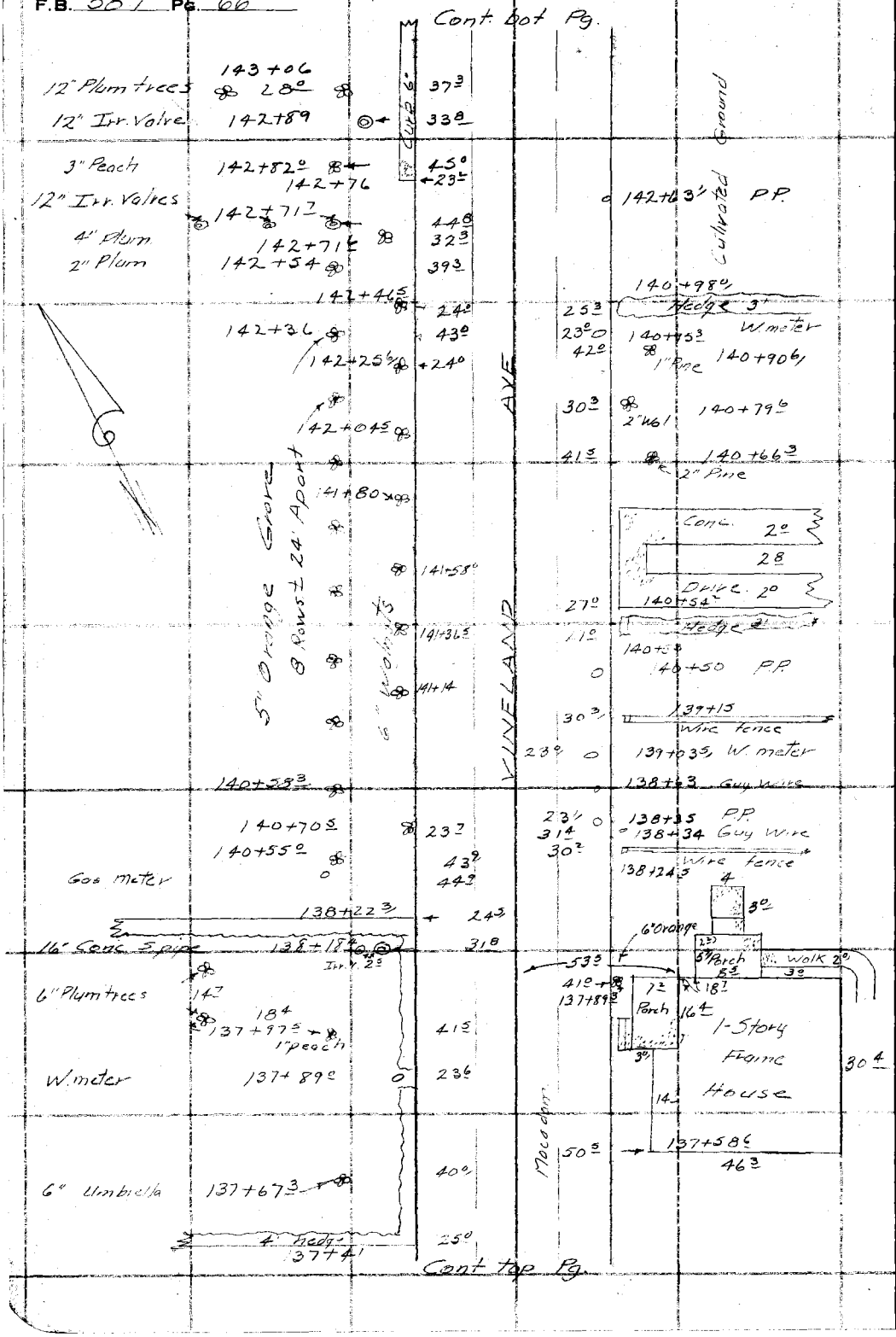

RETURN TO
LOS ANGELES COUNTY SURVEYOR
700 HALL OF RECORDS

Do not extend notes this side of this line

Note: ANY ADDITIONS OR CHANGES ON THIS SHEET MUST BE MADE OR CIRCLED IN Red Ink. WITH DATE AND NAME OF PERSON MAKING CHANGE.

59

Notes Ck'd by D. M. Finley	Survey of VINELAND AVE
Map No. B-1207-2	W. O. 7121 Tape No. ____ St'd ____ °F.
Check Work	Surveyed by [illegible]
Checked	Notes HMS Date 6-13-35
Date	Indexed A. C. Johnson

F.B. 587 PG. 67

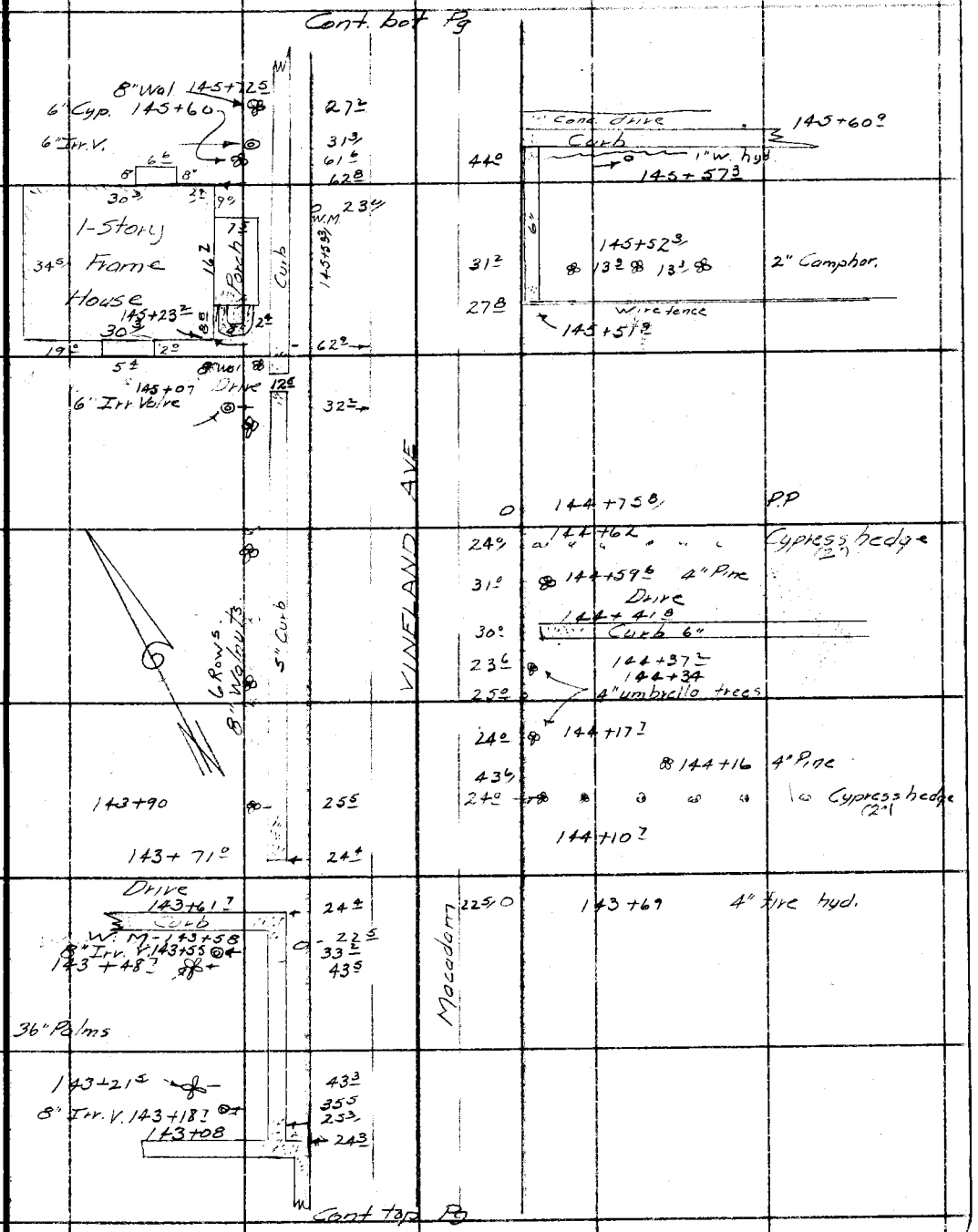

Note: ANY ADDITIONS OR CHANGES ON THIS SHEET MUST BE MADE OR CIRCLED IN Red Ink, WITH DATE AND NAME OF PERSON MAKING CHANGE.

RETURN TO
LOS ANGELES COUNTY SURVEYOR
700 HALL OF RECORDS

Do not extend notes this side of this line

FORM 247 10M 5-31

F.B. 587 PG. 68

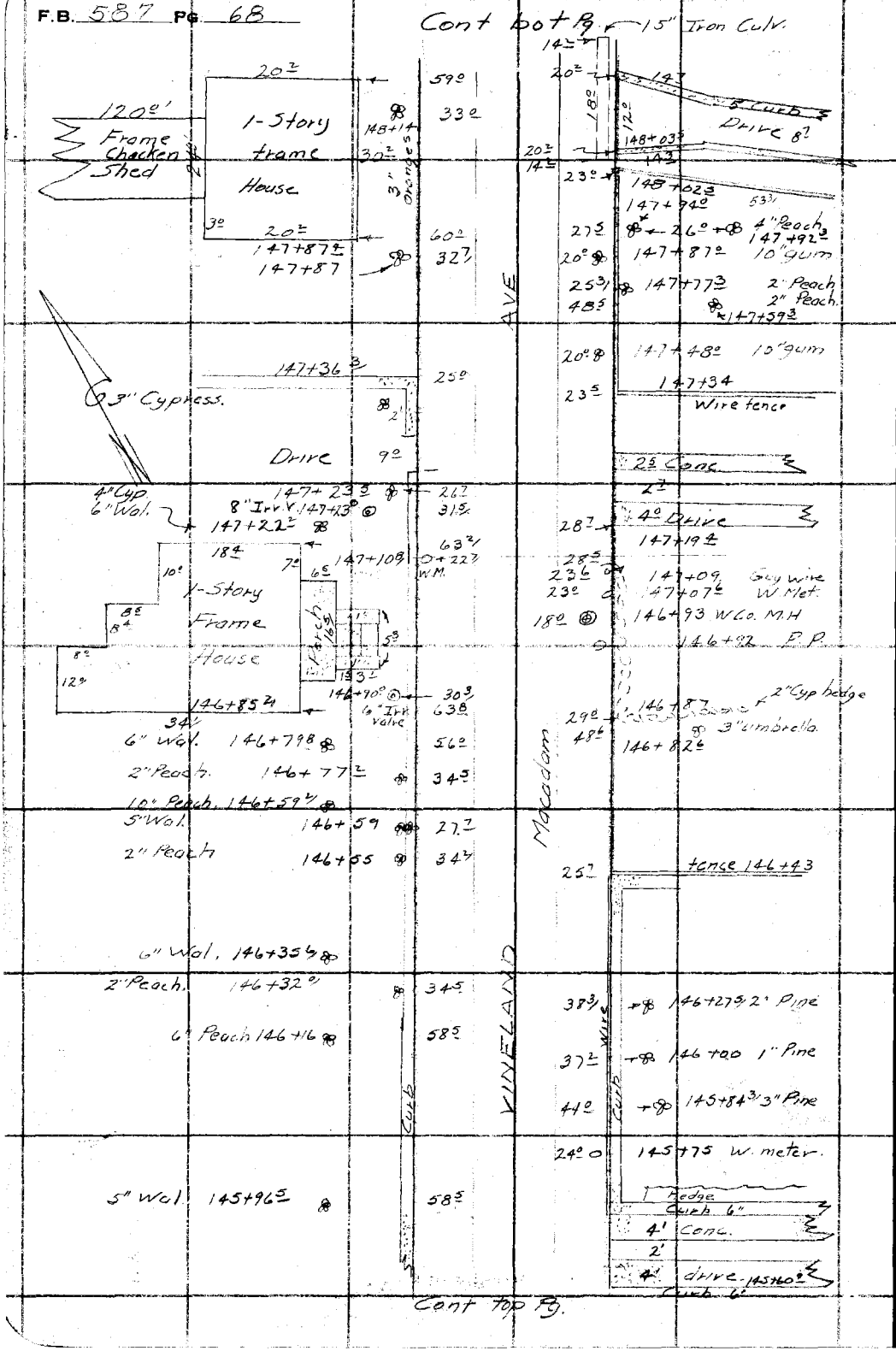

RETURN TO
LOS ANGELES COUNTY SURVEYOR
700 HALL OF RECORDS

Do not extend notes this side of this line

Note: ANY ADDITIONS OR CHANGES ON THIS SHEET MUST BE MADE OR CIRCLED IN Red Ink. WITH DATE AND NAME OF PERSON MAKING CHANGE.

61.

Notes Ck'd by D. M. Finley	Survey of VINELAND AVE	F.B. 587 Pg. 69
Map No. B-1207-2	W. O. 1121 Tape No. ____ St'd ____ °F.	
Checked	Notes HMS Date 6-13-35	
Date	Indexed A. C. Johnson	

Cont bot Pg

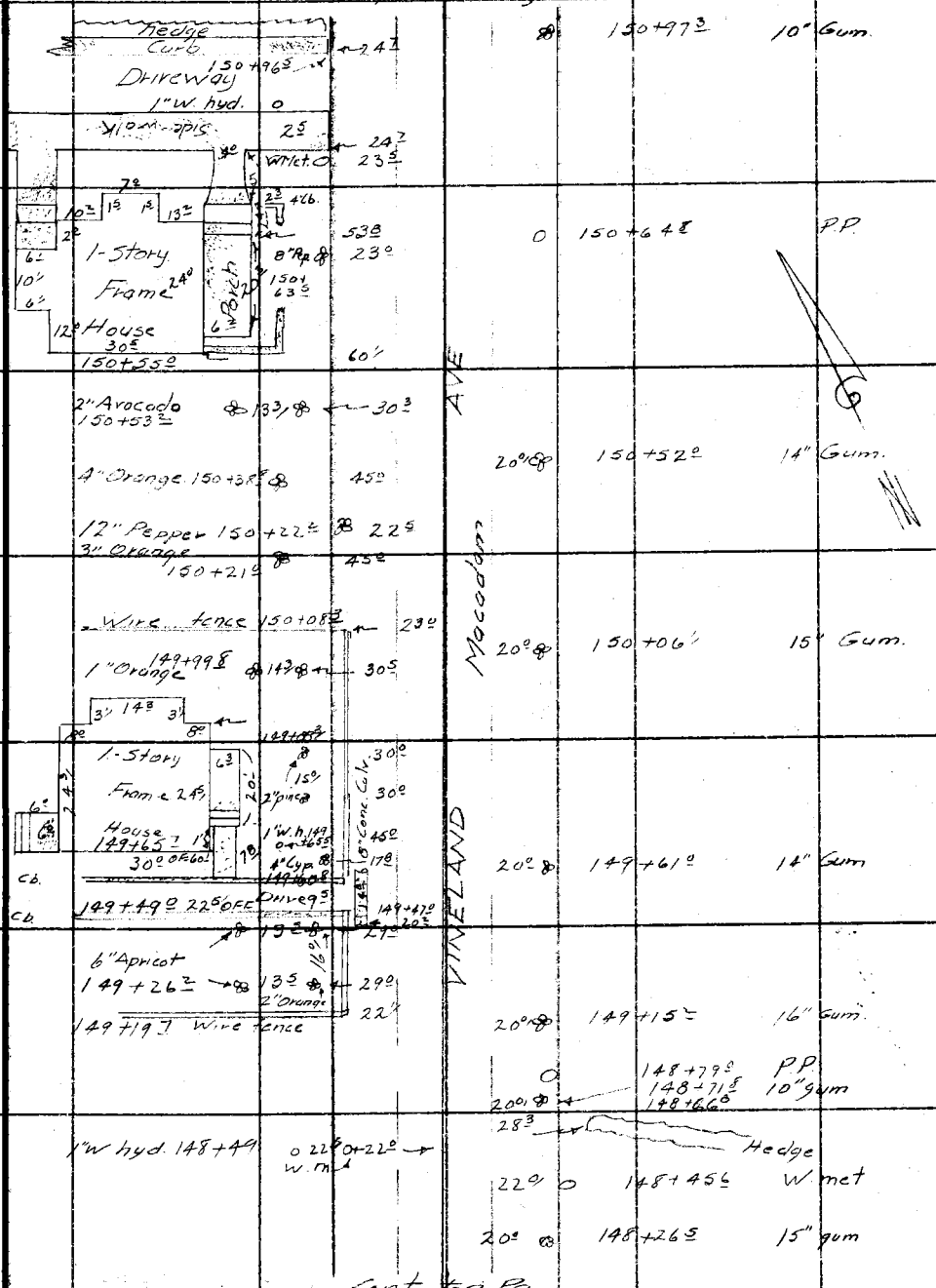

Cont top Pg

Note: ANY ADDITIONS OR CHANGES ON THIS SHEET MUST BE MADE OR CIRCLED IN Red Ink. WITH DATE AND NAME OF PERSON MAKING CHANGE.

Do not extend notes this side of this line

RETURN TO
LOS ANGELES COUNTY SURVEYOR
700 HALL OF RECORDS

FORM 247 10M 5-31

F.B. 587 Pg. 70

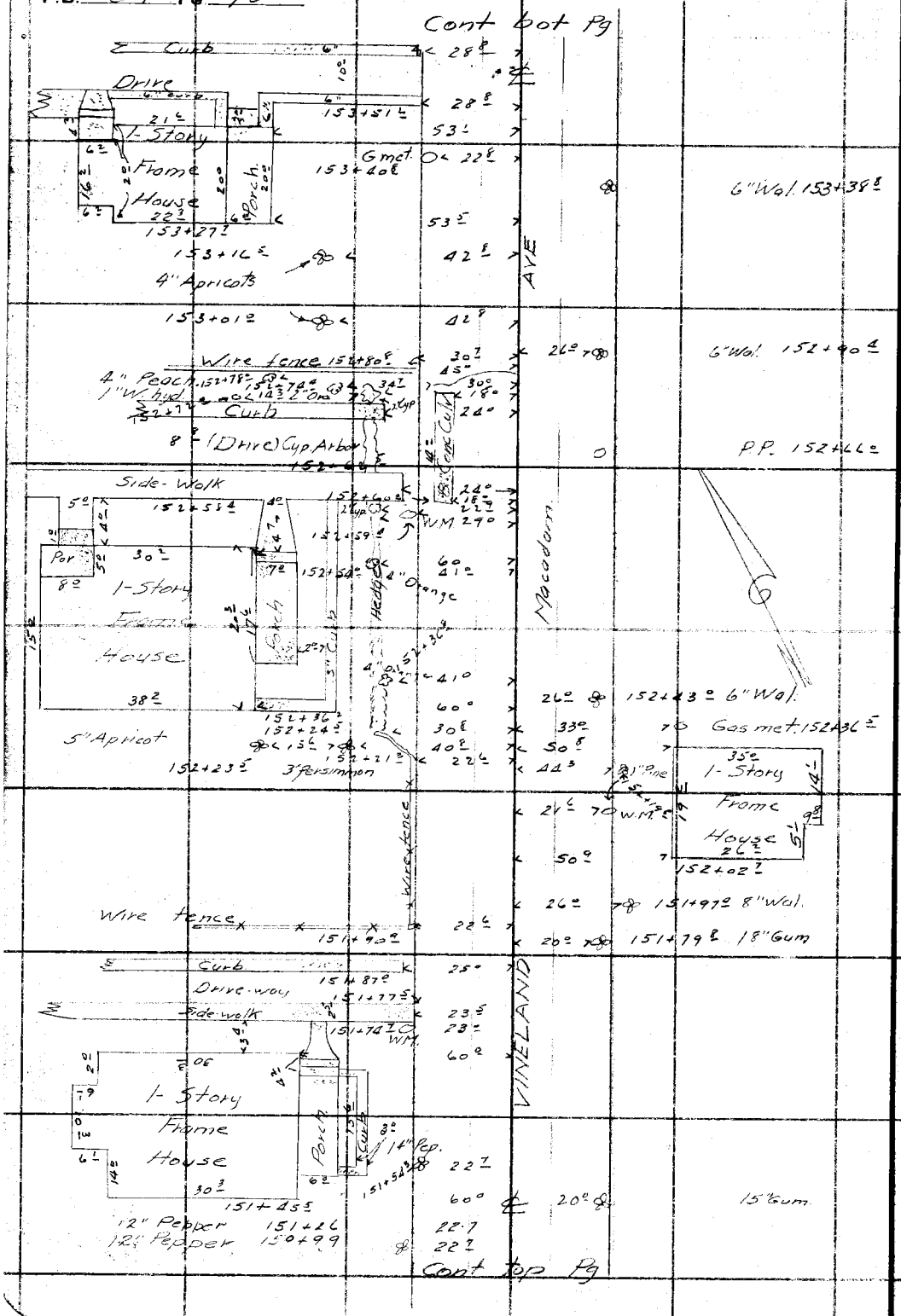

RETURN TO
LOS ANGELES COUNTY SURVEYOR
700 HALL OF RECORDS
Do not extend notes this side of this line

Note: ANY ADDITIONS OR CHANGES ON THIS SHEET MUST BE MADE OR CIRCLED IN Red Ink, WITH DATE AND NAME OF PERSON MAKING CHANGE.

63

Date 6-13-35 Notes by H.M.S. Chief Party C. F.B. 587 PG. 71

Plotted by [illegible]
Date Nov. 1940
Map No. A-1207-2
Plotting Ck'd by D.M. Finley
Date Nov. 1940

Location VINELAND AVE
Surveyed by [illegible]
Date 6-13-35
Indexed A. C. Johnson

Cont Dot Pg.

JAN 8 1936

NOTE: ANY ADDITION OR CHANGES ON THIS SHEET MUST BE MADE OR CIRCLED IN RED, WITH DATE AND NAME OF PERSON MAKING CHANGE.

DO NOT EXTEND NOTES THIS SIDE OF THIS LINE

RETURN TO LOS ANGELES COUNTY SURVEYOR

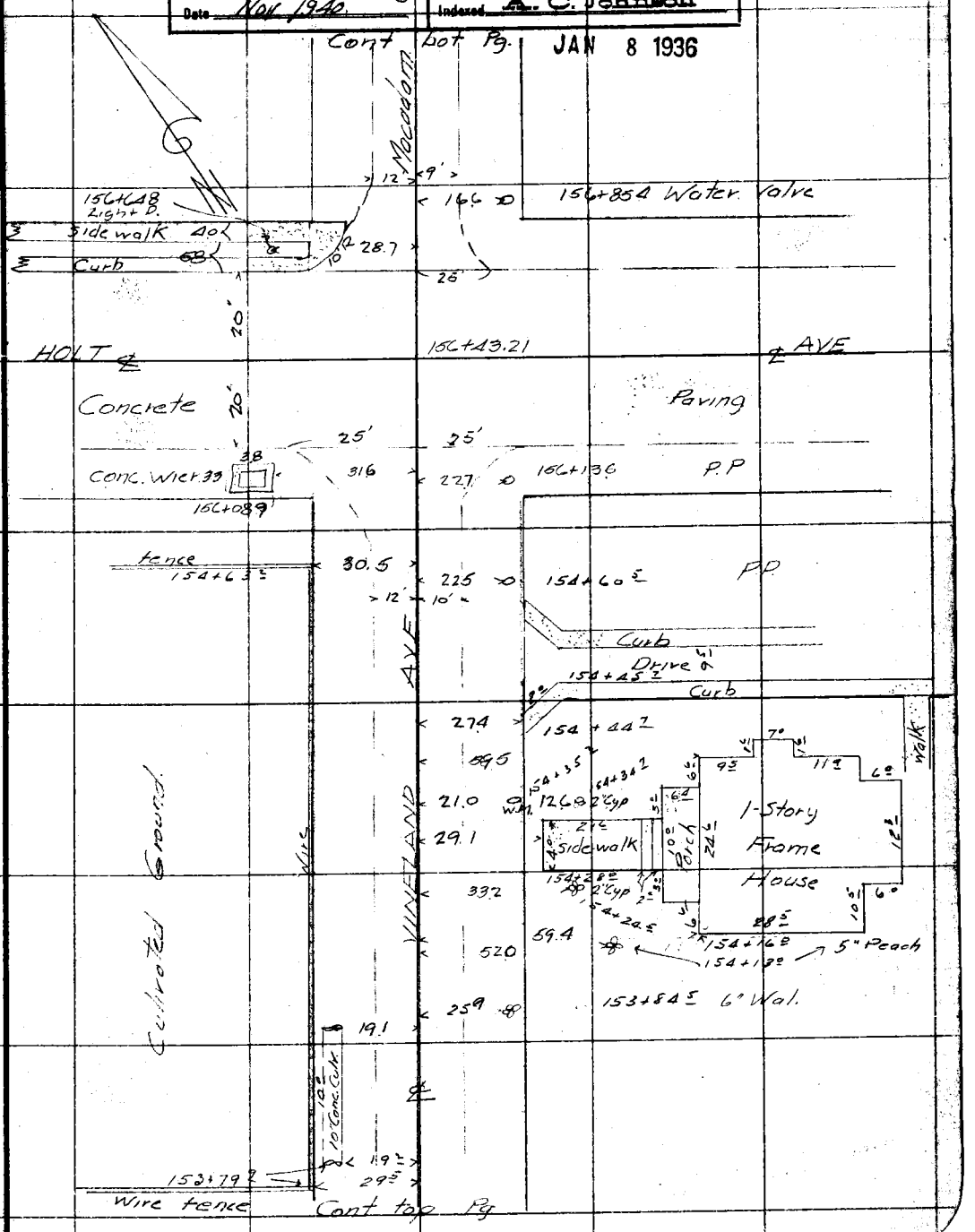

F.B. 587 Pg. 72 E. Chief Party Notes by H.M.S. Date

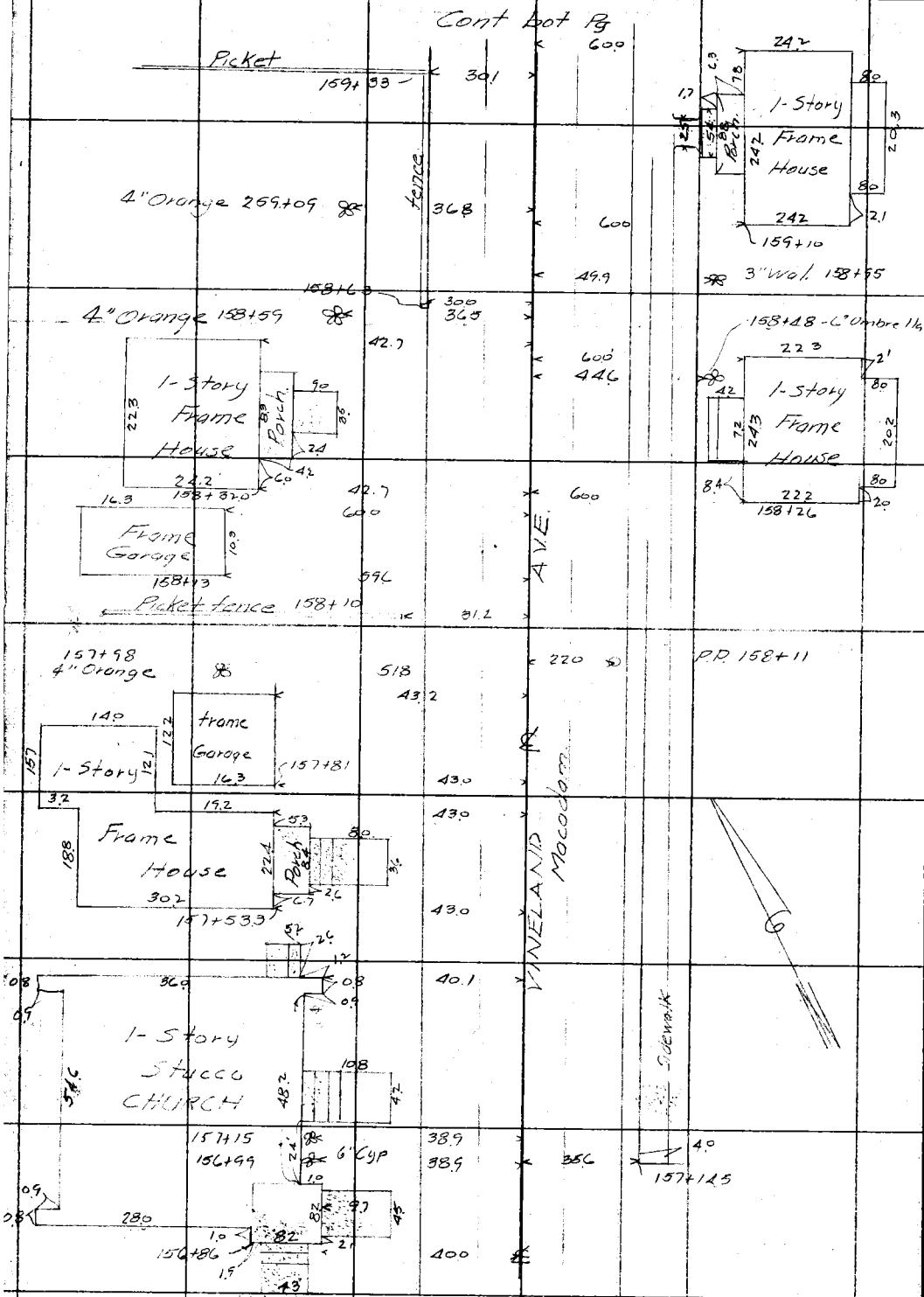

RETURN TO
LOS ANGELES COUNTY SURVEYOR

DO NOT EXTEND NOTES THIS SIDE OF THIS LINE

NOTE: ANY ADDITION OR CHANGES ON THIS SHEET MUST BE MADE OR CIRCLED IN RED, WITH DATE AND NAME OF PERSON MAKING CHANGE.

65

Date 6-13-35 Notes by HMS Chief Party E F.B 587 Pg. 73

Plotted by [illegible]	W.O. No. [illegible]
Date Nov. 1940	Location VINELAND AVE
Map No. B-1207-2	Surveyed by Emmott
Platting C'k'd by D. M. Finley	Date 6-13-35
Date Nov. 1940	Indexed A. C. Johnson

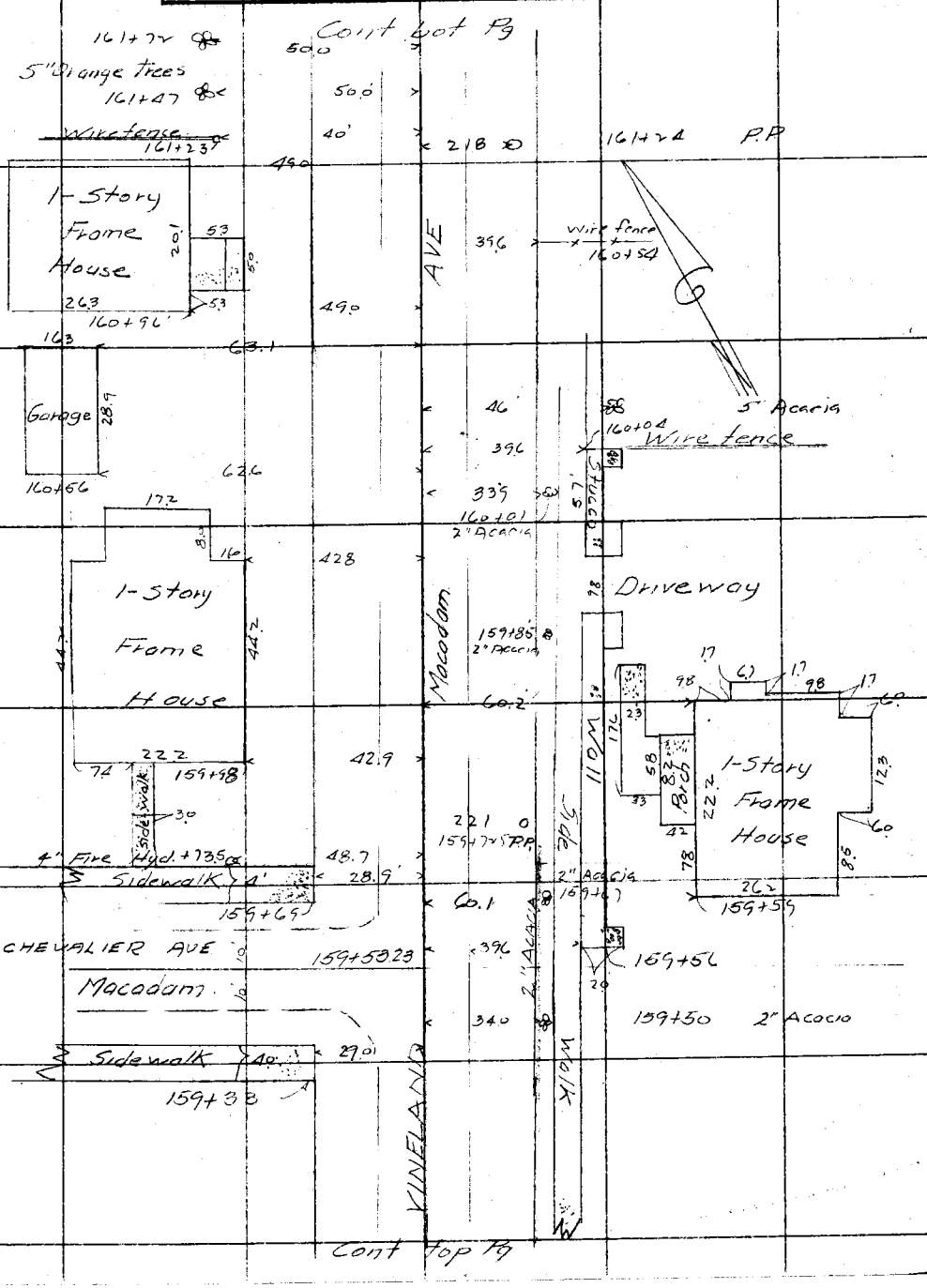

NOTE: ANY ADDITION OR CHANGES ON THIS SHEET MUST BE MADE OR CIRCLED IN RED, WITH DATE AND NAME OF PERSON MAKING CHANGE.

DO NOT EXTEND NOTES THIS SIDE OF THIS LINE

RETURN TO LOS ANGELES COUNTY SURVEYOR

F.B. 587 PG. 74 Chief Party Notes by _____ Date _____

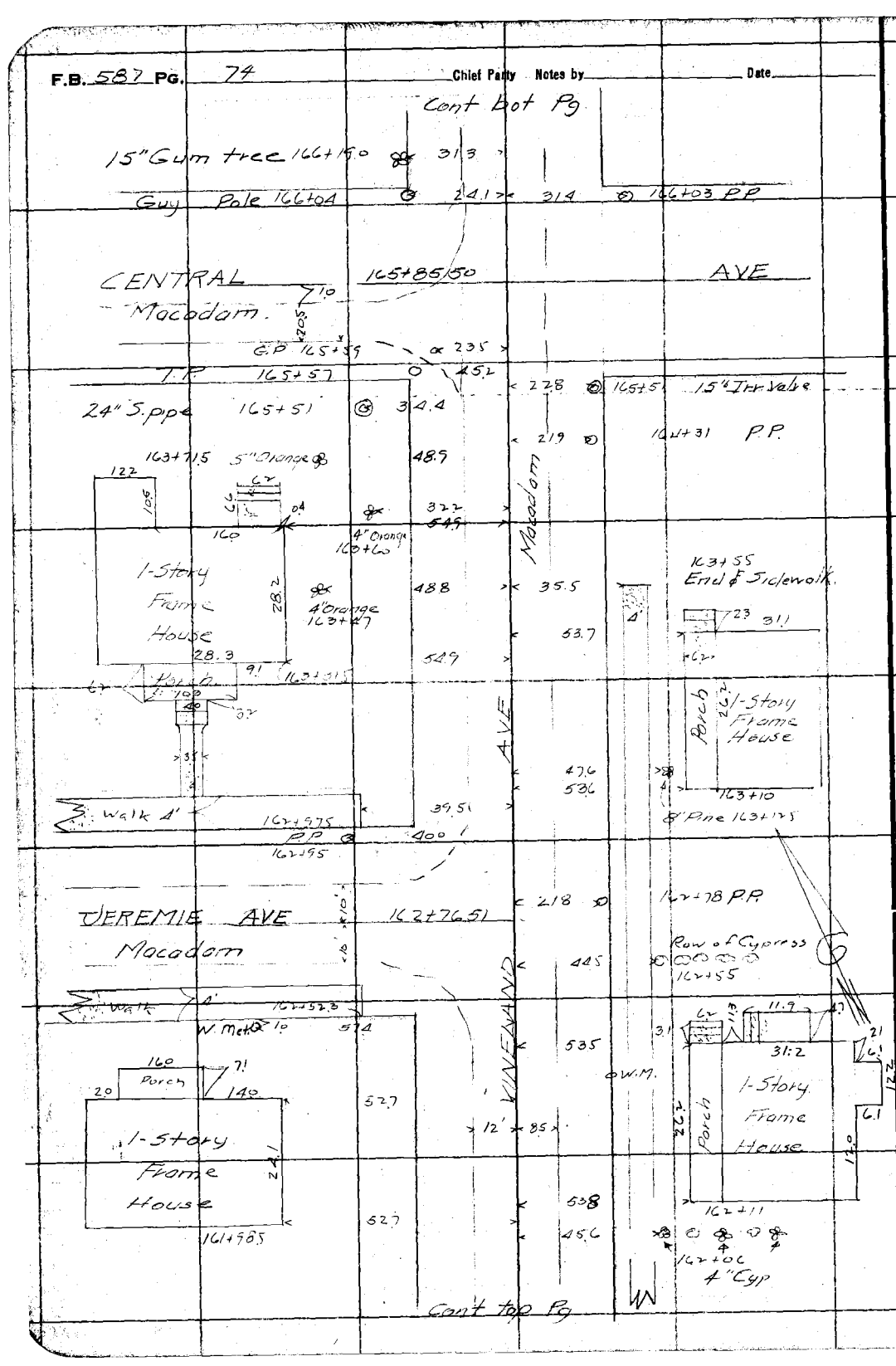

RETURN TO
LOS ANGELES COUNTY SURVEYOR

DO NOT EXTEND NOTES THIS SIDE OF THIS LINE

NOTE: ANY ADDITION OR CHANGES ON THIS SHEET MUST BE MADE OR CIRCLED IN RED. WITH DATE AND NAME OF PERSON MAKING CHANGE.

67

Date 6-18-35 Notes by S Chief Party C F.B. 587 Pg. 75

Drawn by C. W. Cox	W. O. No. 7121 P. & O. No.
Date Nov. 1940.	Location VINELAND AVE
Map No. B-1207-2	Surveyed by R. B. Emmett
Platting Ck'd by D. M. Finley	Date 6-18-35
Date Nov. 1940.	Indexed A. C. Johnson

NOTE: ANY ADDITION OR CHANGES ON THIS SHEET MUST BE MADE OR CIRCLED IN RED, WITH DATE AND NAME OF PERSON MAKING CHANGE.

DO NOT EXTEND NOTES THIS SIDE OF THIS LINE

RETURN TO LOS ANGELES COUNTY SURVEYOR

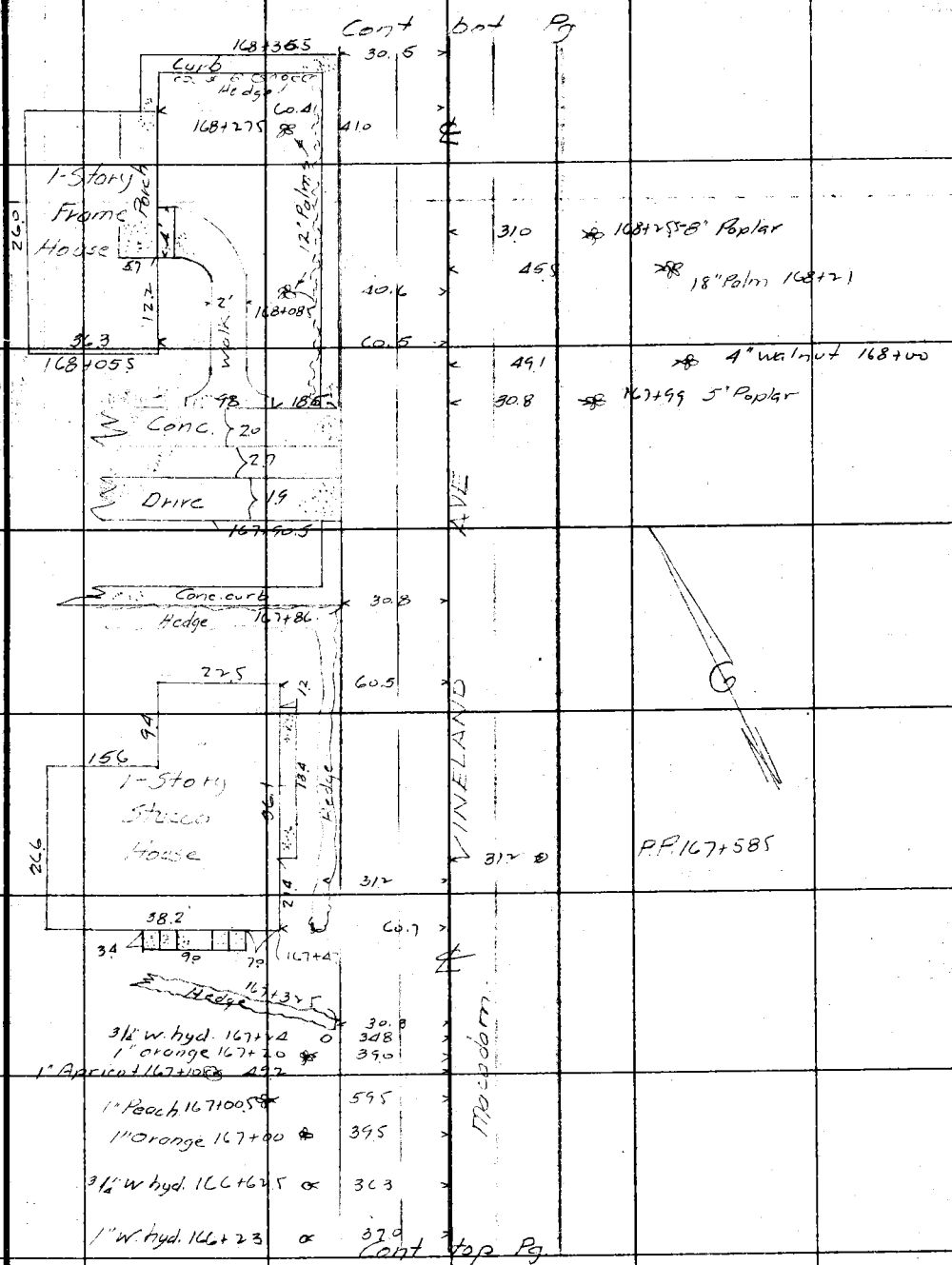

F.B. 587 Pg. 76 Emmott Chief Party Notes by S Date

Cont Bot Pg

48.5

Conc. Slab 44.0

30.8 172+08.5 P.P.

171+77 60

48.5

2.7 2.7

Abandoned conc. wier 32.1

171+60

Hedge 170+84 30.1

6" Cyp. 54.5 170+70.5

60.3

1-Story Frame House 5.0 1.7

31.0 170+61 P.P.

22.2 Porch 6.4 4.0 2.0 Side walk 15.0

Gun Pole 22.3 170+62

30.2 8.1

170+49.5

60.2

2.5

169+37 2" Acacia 29.9 31.3 169+35 2" Myrtle

26.2 60.0

1-Story Frame House 22.2 6.2 Porch 12.8

23.0 169+15.5 1" Myrtle

31.1 P.P. 169+11

169+09 3.5 60.3

1½" Acacia 168+90.5 30.7

24.8 water Valve 168+83.5

25.3 4" Fire hyd. 168+81

168+77 1.5" Conc. Spipe. 32.4 39.6 168+81.0

30.9 20" Palm 168+72

30.5 2" Oleander 168+59

30.9 20" Palm 168+46

41.0 168+44 - 2" Umbrella

39.5 168+38 - Hedge

Cont Top Pg

VINELAND AVE

Macadam

RETURN TO LOS ANGELES COUNTY SURVEYOR

DO NOT EXTEND NOTES THIS SIDE OF THIS LINE

NOTE: ANY ADDITION OR CHANGES ON THIS SHEET MUST BE MADE OR CIRCLED IN RED. WITH DATE AND NAME OF PERSON MAKING CHANGE.

Notes Ck'd by D. M. Finley	Survey of VINELAND AVE	F.B. 587 PG. 77
Map No. B-1207-2	W. O. 7121 Tape No ____ St'd ____ OF.	
Office Work	Surveyed by R.B. [illegible]	
Checked	Notes HMS Date 6-[illegible]	
Date	Indexed A. C. Johnson	

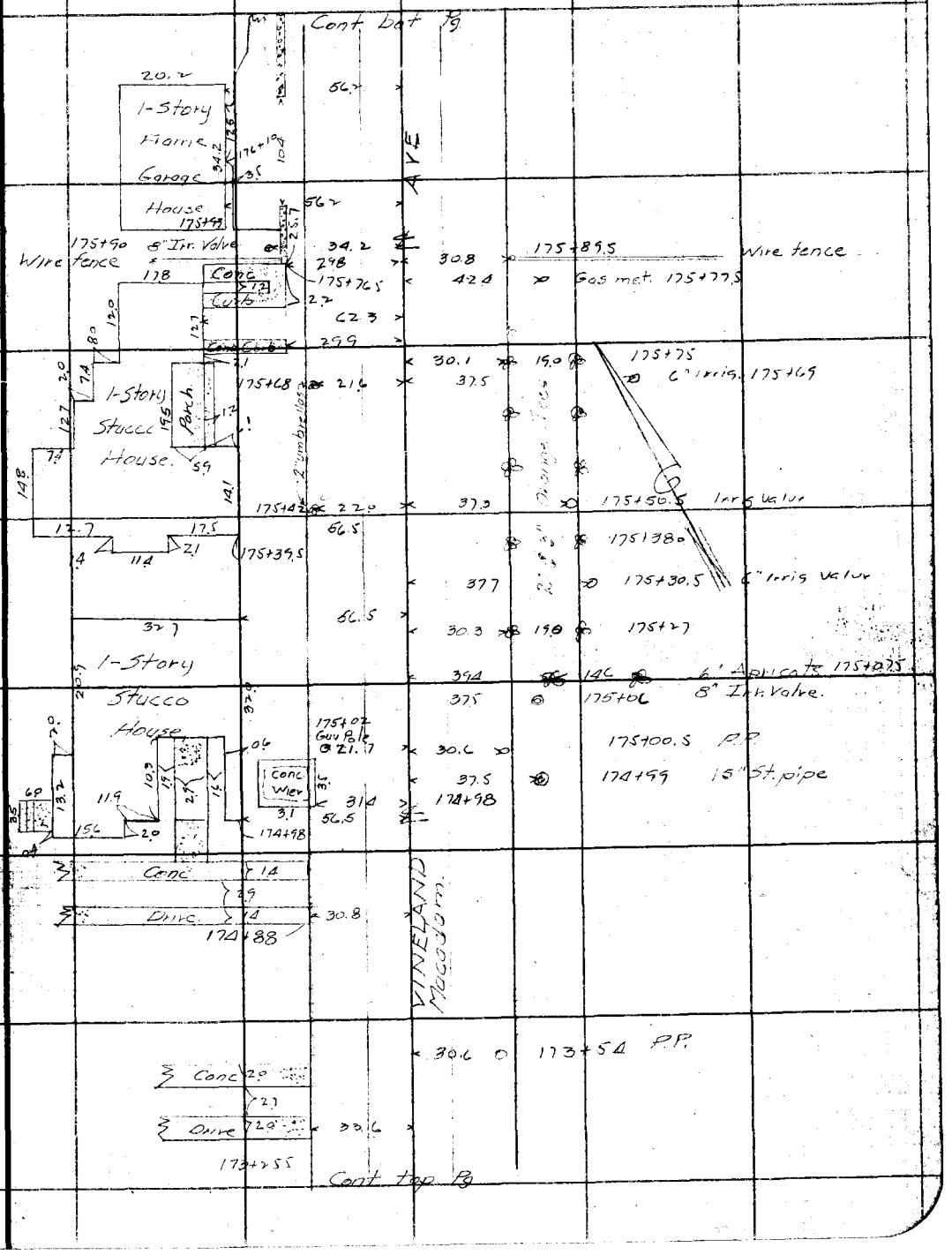

Note: ANY ADDITIONS OR CHANGES ON THIS SHEET MUST BE MADE OR CIRCLED IN Red Ink WITH DATE AND NAME OF PERSON MAKING CHANGE.

Do not extend notes this side of this line

RETURN TO
LOS ANGELES COUNTY SURVEYOR
700 HALL OF RECORDS

FORM 247 SM 2-34

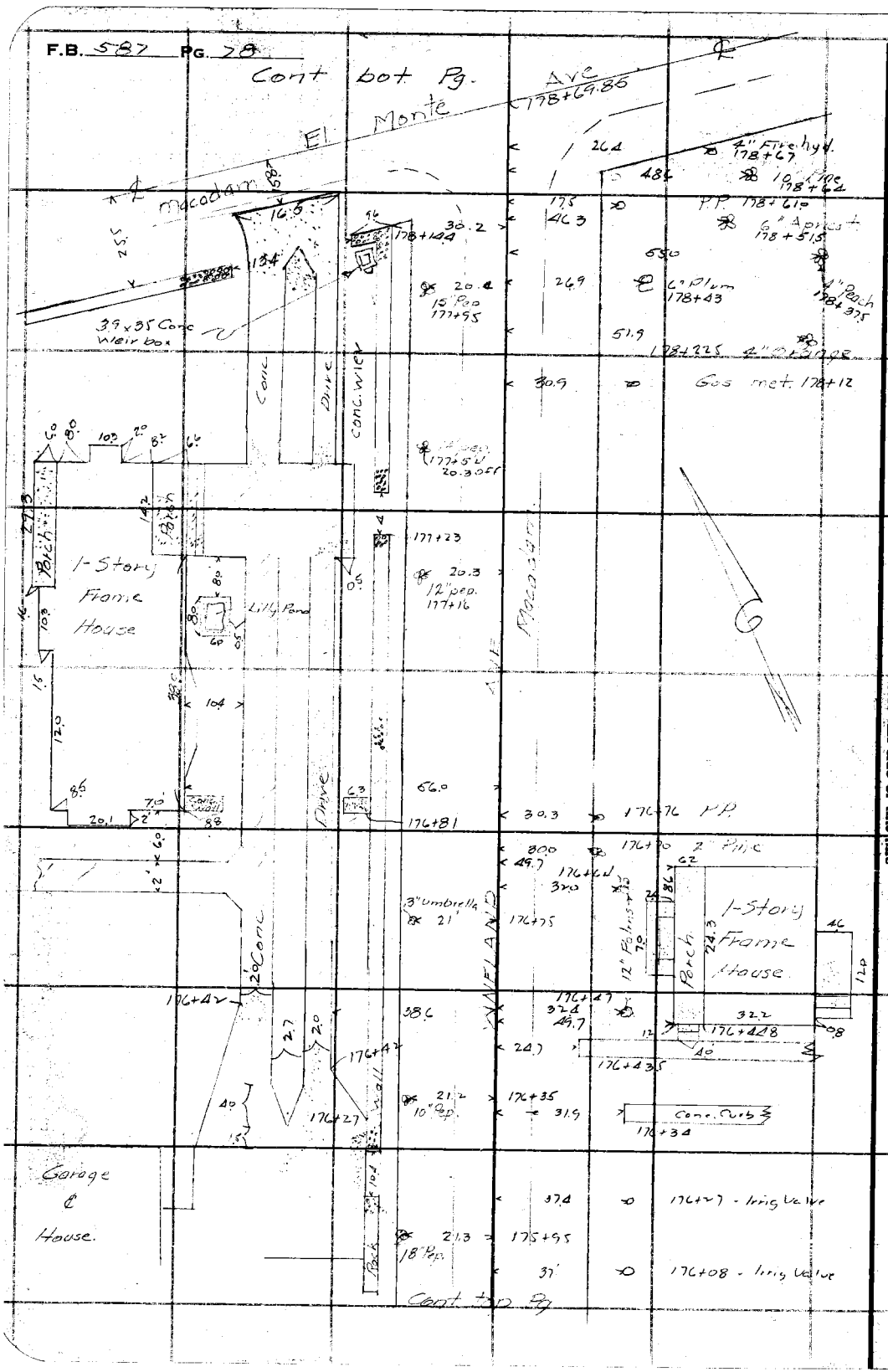

RETURN TO
LOS ANGELES COUNTY SURVEYOR
700 HALL OF RECORDS

Do not extend notes this side of this line

Note: ANY ADDITIONS OR CHANGES ON THIS SHEET MUST BE MADE OR CIRCLED IN Red Ink WITH DATE AND NAME OF PERSON MAKING CHANGE.

71

Notes Ck'd by [illegible]	Survey of VINELAND AVE
Map No. B-1207-2	W. O. 7121 Tape No ____ St'd ____ OF.
Office Work	Surveyed by [illegible]
Checked	Notes ____ Date [illegible]
Date	Indexed A. C. Johnson

F.B. 587 PG. 79

Note: ANY ADDITIONS OR CHANGES ON THIS SHEET MUST BE MADE OR CIRCLED IN Red Ink WITH DATE AND NAME OF PERSON MAKING CHANGE.

Do not extend notes this side of this line

RETURN TO
LOS ANGELES COUNTY SURVEYOR
700 HALL OF RECORDS

FORM 387 SM 8-34

RETURN TO

LOS ANGELES COUNTY SURVEYOR

700 HALL OF RECORDS

Note: ANY ADDITIONS OR CHANGES ON THIS SHEET MUST BE MADE OR CIRCLED IN **Red Ink** WITH DATE AND NAME OF PERSON MAKING CHANGE.

Do not extend notes this side of this line

F.B. 587 PG. 80

Notes Ck'd by D. M. Finley	Survey of ELLIOT AVE.	F.B. 587 Pg. 81
Map No. C.S.B-1209	W. O. 7109 Tape No ____ St'd ____ °F.	
Office Work J.D. Price oct. '37	Surveyed by R.B. [illegible]	
Checked D. M. Finley	Notes [illegible] Date [illegible]	
Date May 1939	Indexed A. C. Johnson 10-3-35	

ELLIOT AVE

W.O. 7109

RETURN TO
LOS ANGELES COUNTY SURVEYOR
700 HALL OF RECORDS

Do not extend notes this side of this line

Note: ANY ADDITIONS OR CHANGES ON THIS SHEET MUST BE MADE OR CIRCLED IN Red Ink WITH DATE AND NAME OF PERSON MAKING CHANGE.

FORM 247 SM 2-34

F.B. 587 PG. 82

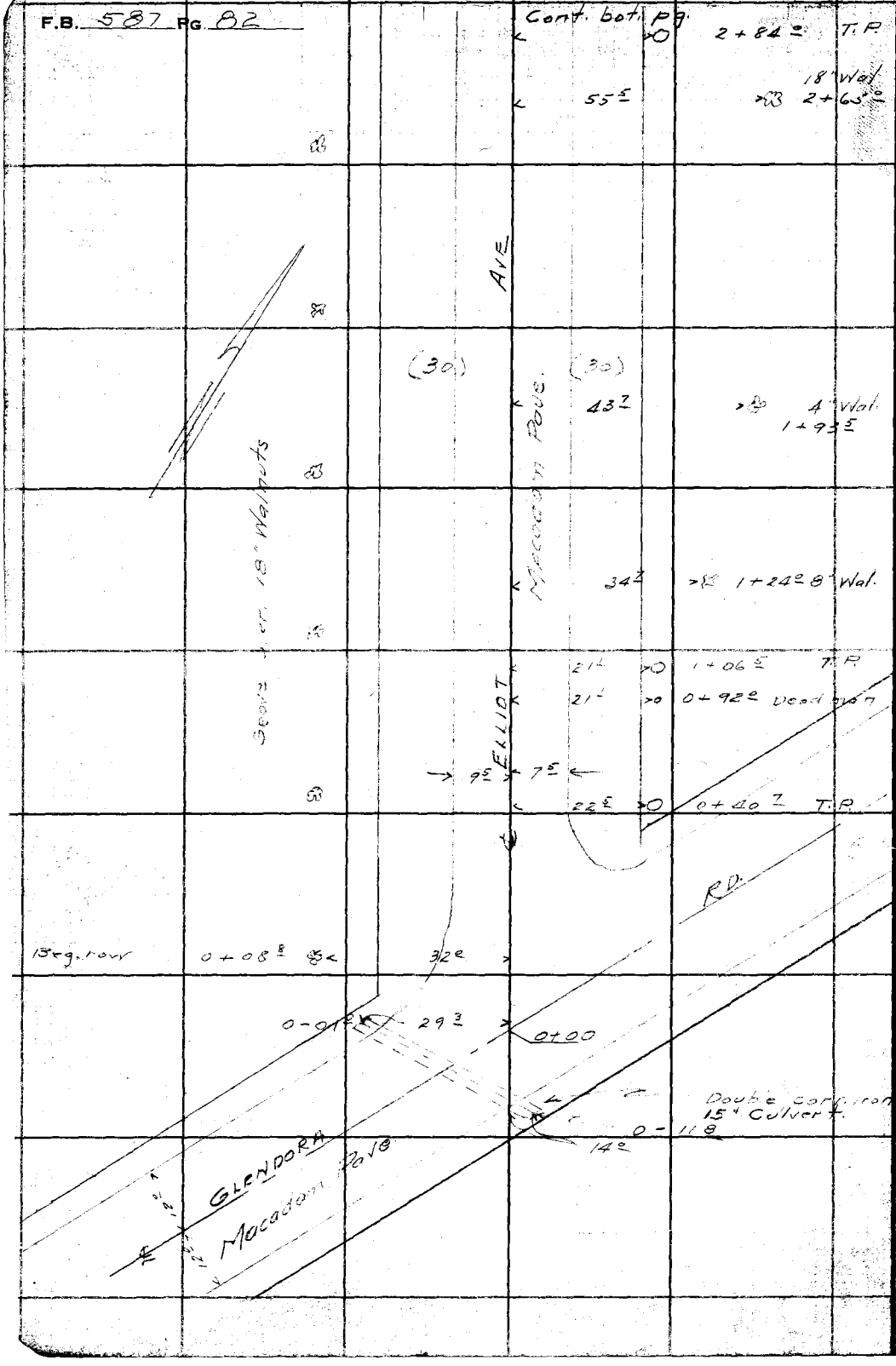

RETURN TO
LOS ANGELES COUNTY SURVEYOR
700 HALL OF RECORDS

Do not extend notes this side of this line

Note: ANY ADDITIONS OR CHANGES ON THIS SHEET MUST BE MADE OR CIRCLED IN Red Ink WITH DATE AND NAME OF PERSON MAKING CHANGE.

Notes Ck'd by D. M. Finley	Survey of ELLOIT AVE	F.B. 587 Pg. 83
Map No. C.S. B-1209	W. O. 7109 Tape No ____ St'd ____ °F.	
Office Work J. D. Price	Surveyed by R. B. Emmott	
Checked D. M. Finley	Notes Naumann Date [illegible]	
Date May 1939	Indexed A. C. Johnson	

1" Wal.		0	Cont. bot. pg.			0	6+60 4	T.P.
		0			39 5		6+28 8	10" Wal.
		0		AVE	28 5		5+56 2	1" Wal.
Beg. Row			(30)		(30) 58 5		5+16 8	4" Wal.
Beg row 12" Standpipes 5+04 3		0	24 8					
30" Conc. stand pipe 4+73 2		0	24 4	Macadam		0	4+69 7	T.P.
		0	24 8	ELLIOT	47 0		4+46 8	12" Wal.
4+03 0 12" Stand pipe Conc Standpipe					37 0		3+76 5	14" Wal.
					26 3		3+06 7	14" Wal.

Cont. top. pg.

Note: ANY ADDITIONS OR CHANGES ON THIS SHEET MUST BE MADE OR CIRCLED IN Red Ink WITH DATE AND NAME OF PERSON MAKING CHANGE.

Do not extend notes this side of this line

RETURN TO
LOS ANGELES COUNTY SURVEYOR
700 HALL OF RECORDS

FORM 247 5M 2-34

F.B. 587 PG. 84

Cont. bot. pg.

33.5 — 6" Wal. 10+60.2

10+29.3 T.P.

63.0 — 14 Wal 10+21.0

15" Walnuts

AVE

53.0 — 9+50.3 12" Wal.

4.5 (30) (30)

Bedrow 9+07.7 — 31.0

30" Conc Standpipe 4.0 high 8+82.5 — 22.0

41.0 — 8+81.0 5" Wal.

15" Standpipe 30" high 8+59.0 — 22.8

8+54.0 — 33.4

Mocodo

8+44.3 T.P.

ELLIOT

31.5 — 8+10.4 14" Wal.

8+04.0 — 24.8

7+70.4 4" Wal.

61.5

6+99.5 12" Wal.

50.5

Cont. top. pg.

RETURN TO
LOS ANGELES COUNTY SURVEYOR
700 HALL OF RECORDS

Do not extend notes this side of this line

Note: ANY ADDITIONS OR CHANGES ON THIS SHEET MUST BE MADE OR CIRCLED IN Red Ink WITH DATE AND NAME OF PERSON MAKING CHANGE.

Notes Ck'd by [illegible]	Survey of ELLIOT AVE.	F.B. 587 Pg. 85
Map No. C.S.B-1809	W. O. 7109 Tape No ____ St'd ____ OF.	
Office Work J. D. Price.	Surveyed by R. B. Fennett	
Checked D. M. Finley	Notes NAUMANN Date [illegible]	
Date May 1939.	Indexed A. C. Johnson	

Cont. bot. pg.

℄ UNRUH AVE

14+37 72

8 3 7 3

Macadam

8 5 8 5

18" Conc. Stand pipe 5° high 14+07 5 — 4 5 — 30 7

20 5 — 13+89 2 — T.P.

47 7 — 13+85 2 — 14" Wal.

13+56 5

AVE

37 2 — 14" Wal.

(30) (30)

Macadam

P.P. 12+46 2 — 24 5

25 5 — 12+42 2 — 14" Wal.

Dead man 12+28 2 — 24 5 — 12+09 5 — T.P.

5" Wal.

ELLIOT

55 2 — 12+01 2 — 3" Wal.

44 2 — 11+33 4 — 8" Wal.

Cont. top pg.

Note: ANY ADDITIONS OR CHANGES ON THIS SHEET MUST BE MADE OR CIRCLED IN Red Ink WITH DATE AND NAME OF PERSON MAKING CHANGE.

Do not extend notes this side of this line

RETURN TO
LOS ANGELES COUNTY SURVEYOR
700 HALL OF RECORDS

FORM 247 5M 2-34

F.B. 587 PG. 86

Cont. bot. pg.

14" Wal.

Beg row 10" Standpipes
Aver. Size trees 20"

1" Wal.

P.P. 16+85.0 23.7

Beg Row
16+68.0 5.0 30.0

14" Wal.

Deadman 16+54.0 23.7

Conc. 15" Standpipe 5.5 high 16+41.0 31.3

AVE

Macadam

2" Wal.

4" Plum 16+32.2 4" Peach 21.0 32.0

3" Plum 16+13.4 4" Peach 21.0 32.0

Beg Row
29.0 15+72.3/10" Wal

Deadman
19.6 15+58.0

(30) (30)

19.6 15+46.6 T.P.

29.0 15+35.2 2" Wal

30" Pepper.
4" Peach 15+41.0 26.0 34.0

29.0 4.0 conc. sidewalk
15+26.3

6" Pine 15+23.0

59.0

4" Peach 15+17.0 61.0

ELLIOT

6" Wal. 14+91.0 61.7

29.0 14+96.5 10" Wal

12" Orchard valve
14" Wal. 14+72.0 30.8

29.0 1" Wal 29.0 8" Wal. 14+72.0

18" Conc. standpipe 5.5 high P.P. 14+70.4.5 30.8

14+64.0 23.8
→ 8.5 8.5 ←

Conc. weir 3.0 high 6" walls 27.3

14+50.5 27.0

Macadam

UNRUH

14+37.72

AVE

Cont. top pg.

RETURN TO
LOS ANGELES COUNTY SURVEYOR
700 HALL OF RECORDS

Do not extend notes this side of this line

Note: ANY ADDITIONS OR CHANGES ON THIS SHEET MUST BE MADE OR CIRCLED IN Red Ink WITH DATE AND NAME OF PERSON MAKING CHANGE.

Notes Ck'd by D. M. Finley	Survey of ELLIOT AVE	F.B. 587 Pg. 87
Map No. C. S. B-1209	W. O. [illegible] Tape No ____ St'd ____ OF.	
Office Work J. D. Price.	Surveyed by R. B. Emmett	
Checked D. M. Finley	Notes Neuman H. Date [illegible]	
Date May 1939.	Indexed A. C. Johnson	

Note: ANY ADDITIONS OR CHANGES ON THIS SHEET MUST BE MADE OR CIRCLED IN Red Ink WITH DATE AND NAME OF PERSON MAKING CHANGE.

RETURN TO
LOS ANGELES COUNTY SURVEYOR
700 HALL OF RECORDS

Do not extend notes this side of this line

Cont. bot. pg.

	x 0								
	x 0								10" Wal
P.P.	20+90 8	0		AVE					12" Wal.
	0								
	x 0								14" Wal.
							0	19+92 3	T.R
			(30)			(30)			8" Wal.
	0				Macadam				
Deadman	19+26 5	0		ELLIOT					14" Wal.
	0								
Hydrant	19+07 3	7	21 9						
4" Curb-Conc.	19+04 5		27 5						
Dirt driveway									
P.P.	18+81 0	0							5" Wal.
	0								
15" Conc. stand pipe 4° high	18+58 5	0 4	31 3						
	0								10" Wal.

Cont. top pg.

FORM 247 SM 2-34

F.B. 587 PG. 88

Cont. bot. pg.

10" Wal.

12" Orchard Value 24+31.0 O L

Beg of Rows

(Aver Size Except as Noted

18" Wal. 24+15.0 L

30.4

35.5

AVE

10" Wal

12" Plum 24+04.5 L

61.0

24+00

5" Corr. iron culvert

16.3

13.6

15" Conc stand pipe 8.0 high 23+97.5 O L

30.9

(30)

(30)

End of Rod.

23+68.5 5.0 O L

30.7

5" Wal.

10" Wal.

O

P.P. 23+04.0 O

10" Wal

O

ELLIOT

Macadam

10" Wal.

O

10" Wal.

Cont. top pg.

RETURN TO

LOS ANGELES COUNTY SURVEYOR

700 HALL OF RECORDS

Do not extend notes this side of this line

Note: ANY ADDITIONS OR CHANGES ON THIS SHEET MUST BE MADE OR CIRCLED IN Red Ink WITH DATE AND NAME OF PERSON MAKING CHANGE.

Notes Ck'd by D. M. Finley	Survey of ELLIOT AVE		F.B. 587 Pg. 89
Map No. C. S. B. 1209	W. O. 7109 Tape No ____ St'd ____ °F.		
Office Work J. D. Price	Surveyed by R. B. Emmott		
Checked D. M. Finley	Notes Naumann Date July '38		
Date May 1939	Indexed A. C. Johnson		

cont. bot. pg.

	27+72.5 3/4" Hydrant 27+70.0		31.2 32.2				10" Wal.
P.P.	27+32.5 3/4" Hydrant 27+18.8 Deadman 27+14.5	O		AVE			14" Wal.
	3/4" Hydrant 26+66.9						14" Wal.
	out 3/4" Hydrant 26+08.2		(30) 31.5		(30)		14" Wal.
					Macadam		10" Wal.
P.P.	25+20.0	O		ELLIOT			10" Wal

Note: ANY ADDITIONS OR CHANGES ON THIS SHEET MUST BE MADE OR CIRCLED IN Red Ink WITH DATE AND NAME OF PERSON MAKING CHANGE.

Do not extend notes this side of this line

RETURN TO
LOS ANGELES COUNTY SURVEYOR
700 HALL OF RECORDS

FORM 247 BM 2-34

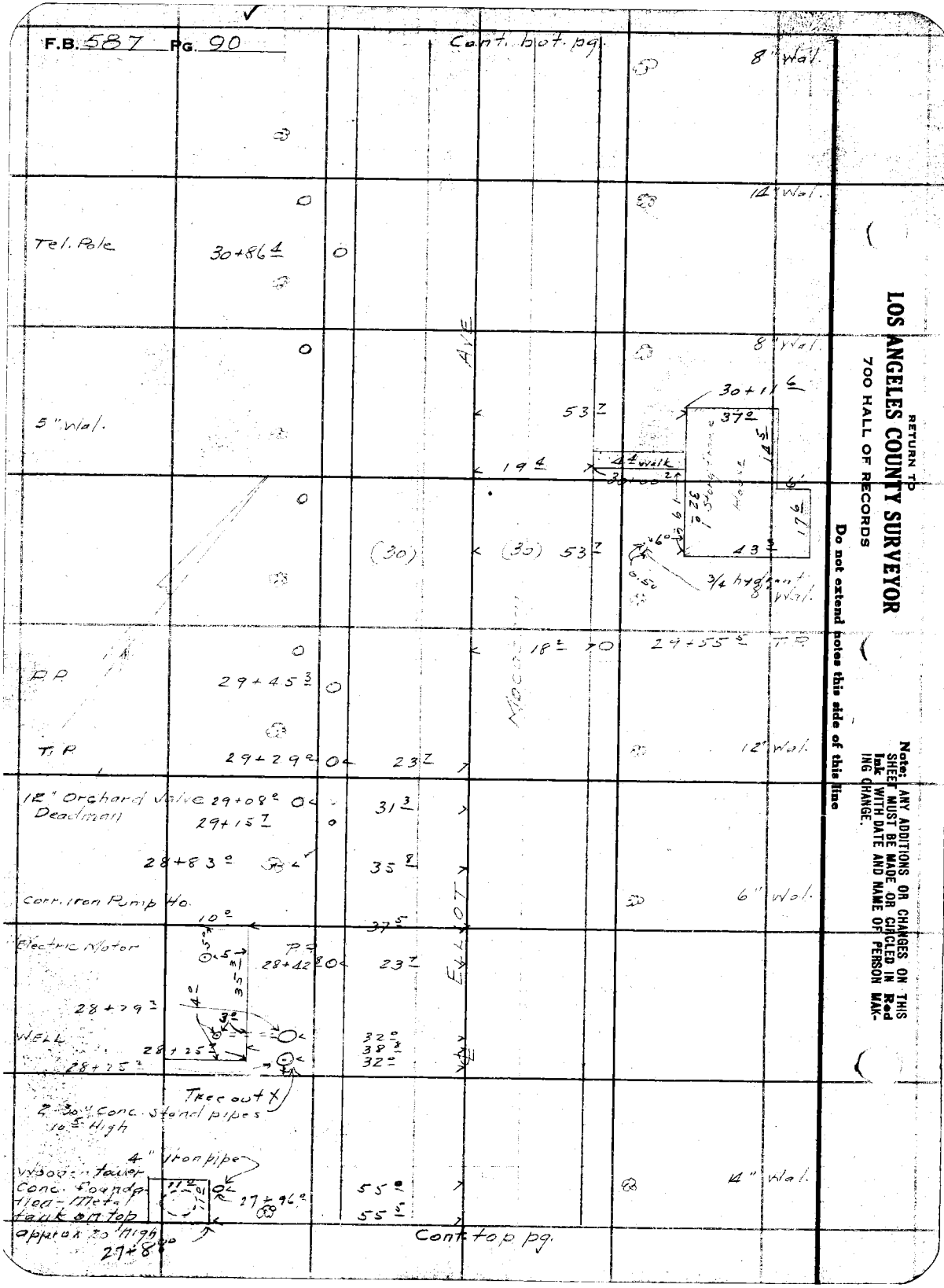
F.B. 587 PG. 90
Cont. bot. pg.
8" Wal.
14" Wal.
Tel. Pole
30+86 4
8" Wal.
5" Wal.
53 7
30+11 6
37 0
14 5
19 4
4 4 walk
30+00 2
6'
17 6
43 3
(30)
(30)
53 7
6 0
0.50
3/4 hydrant
8" Wal.
P.P.
29+45 3
18 2
29+55 5
T.P.
T.P.
29+29 0
23 7
12" Wal.
12" Orchard Valve
Deadman
29+08 0
29+15 7
31 3
28+83 0
35 8
Corr. Iron Pump Ho.
10 0
37 5
6" Wal.
Electric Motor
P.P.
28+42 8
23 7
28+79 3
WELL
28+25 7
28+25 2
32 0
38 8
32 0
Tree out X
2-30" Conc. Stand pipes
10 5 High
4" Iron pipe
Wooden tower
Conc. Foundation - Metal tank on top
approx 20' High
27+96 0
55 0
55 5
14" Wal.
27+8 00
Cont. top pg.
AVE
ELLIOT
Mocasin
RETURN TO
LOS ANGELES COUNTY SURVEYOR
700 HALL OF RECORDS
Do not extend notes this side of this line
Note: ANY ADDITIONS OR CHANGES ON THIS SHEET MUST BE MADE OR CIRCLED IN Red Ink WITH DATE AND NAME OF PERSON MAKING CHANGE.

Notes Ck'd by D. M. Finley	Survey of Elliot Ave		F.B. 587 Pg. 91
Map No. C-S B-1209	W. O. 707	Tape No ____ St'd ____ OF.	
Office Work J. D. Price	Surveyed by		
Checked D. M. Finley	Notes	Date July 35	
Date May 1939	Indexed L. C. Johnson		

Cont. bot. pg.

4" Peach 34+56.3 — 36.6 — 6" Wal.

4" Peach 34+38.7 — 5" Wal.

4" Peach 34+20.8 — 36.7 — 2" Wal.

1" Plum Deadman 34+04 11.0 — 25.0 — 50.0 — 34+04.7

6" Orchard Valve 33+85.0 — 29.0

14" Wal. 11.2 — 25 — 29.3 — 33+82.3 — 2" Wal.

34+77.4 33+82 — 25.0

P. Pole

18" Corr. Iron Culvert.

9.5 — 9.0

23.7 — 16.5 — 33+68.7

(30) 8.0 — 10.0 — 9.0 — 9.0

CALIFORNIA AVE.

33+52.64

Macadam

(30) 23 — 33+34.5

9.5 — 8.0 — 15.0

12" Wal. 33+16.6 — 36.3 — 18" Corr. Iron Culvert.

End of Rows 33+04.5 — 28.8

(30) (30)

6" Wal. 32+68.3 — 6.8 — 29.0 — 30.5 — 32+71.8 — 8" Wal.

Tel. Pole, 32+36.0 — 23.7

2" Wal. — 12" Wal.

ELLIOT

Macadam

6" Wal. — 18" Wal.

P. Pole 31+58.5

Cont. top pg.

Note: ANY ADDITIONS OR CHANGES ON THIS SHEET MUST BE MADE OR CIRCLED IN Red Ink WITH DATE AND NAME OF PERSON MAKING CHANGE.

Do not extend notes this side of this line

RETURN TO LOS ANGELES COUNTY SURVEYOR 700 HALL OF RECORDS

FORM 247 BM 2-34

F.B. 587 Pg. 92

Cont bot pg

39 16.2 OL 27.2

12" stand pipe #1 OL 27.2

38+65°

#12 front row out.

2" Wal.

6" Wal.

1" Wal.

P. Pole 38+54°

12" Orchard valve

38+15.3

6" Wal.

1" Wal.

3" Wal.

Tel pole 38+11°

12" Orchard Valve 37+64.5

37+15°

1" Wal.

8" Wal.

4" Wal.

AVE

12" Orchard valve #2 36+65°

Tel. pole. 36+54.7

(30) (30)

6" Wal.

P. Pole 36+19°

1" Wal.

12" Orchard valve 36+15° #1 OL 24.4

6-3" Junipers

38.4

42°

36+11° 14° 7° 28.4

1" Wal.

1" Wal.

Spacing north and south arr. east and west

20

36+02° 41° 7°

Frame hay barn

35+95° 7° 28°

14.2

8" Wal.

1" Wal.

2" Wal.

Macocom

ELMOT

20.5

18" Conc stand pipe 3° high OL 22.9

35+82

24.2

Sta. 41.4

35+67°

4" Cypress 35+62° 20° 42.2

6" Orchard valve OL 23.4

Tel. Pole 35+24 35+23°

1" Wal.

3" Wal.

4" Wal.

22.2

1-story frame 12°

30°

30.2

34+70.3

Cont. top pg.

RETURN TO

LOS ANGELES COUNTY SURVEYOR

700 HALL OF RECORDS

Do not extend notes this side of this line

Note: ANY ADDITIONS OR CHANGES ON THIS SHEET MUST BE MADE OR CIRCLED IN Red Ink WITH DATE AND NAME OF PERSON MAKING CHANGE.

Notes Ck'd by D. M. Finley	Survey of ELLIOT AVE	F.B. 587 Pg. 93
Map No. C.S. B-1209	W. O. 7103 Tape No ____ St'd ____ OF.	
Office Work J. D. Price	Surveyed by [illegible]	
Checked D. M. Finley	Notes Naumann Date [illegible]	
Date May 1939	Indexed [illegible] C. Johnson	

Cont. bot. pg.

42+35.0

14" Wal. 25.9 — 6" Iron flagpole 50' high

29.4 — 42+33.0

55.3 — 6" Orange 42+24.5

18.0 — 42+19.2

4.0 — 4" Conc. curb

Dirt driveway

16.0 — Conc. box culvert 18"

15.5 — 15.2 — 26.7 — 42+03.2 — 42+07.0 — 8" Cypress

Conc. Tennis Court

AVE

18" Wal. #17 — 84.8

29.8 — 41+81.0 — Wire fence 14' high

39.8 — 41+64.8 — 41+56.0 — 3" Wal.

54.4

#2 out

Tel. pole 41+58.0

(30) (30)

10" Wal.

20.0 — 10.8 — 41+41.0 — 21.4

Beg of Orchard trees uniform 1st Row aver 6" 2nd Row 12"

Orchard valves 12"

2" Wal.

30" Conc. standpipe 3.5 high 41+19.2

12" Valve 40+96.5

Pow. Pole 40+86.0

28.0

1" Wal.

8" Wal.

40+67.3

18" Conc. standpipe 2.0 high

27.2

12" Orchard Valve 40+47.0

1" Wal.

4" Wal.

ELLIOT

18" Conc standpipe 2.0 High 40+17.6

12" Orchard Valve 39+93.2

Tel. pole 39+76.0

18" Orchard Valve 39+65.8

27.2

2" Wal.

Cont. top pg.

Note: ANY ADDITIONS OR CHANGES ON THIS SHEET MUST BE MADE OR CIRCLED IN Red Ink WITH DATE AND NAME OF PERSON MAKING CHANGE.

Do not extend notes this side of this line

RETURN TO LOS ANGELES COUNTY SURVEYOR 700 HALL OF RECORDS

FORM 247 5M 8-34

F.B. 587 PG. 94

Cont bot pg.

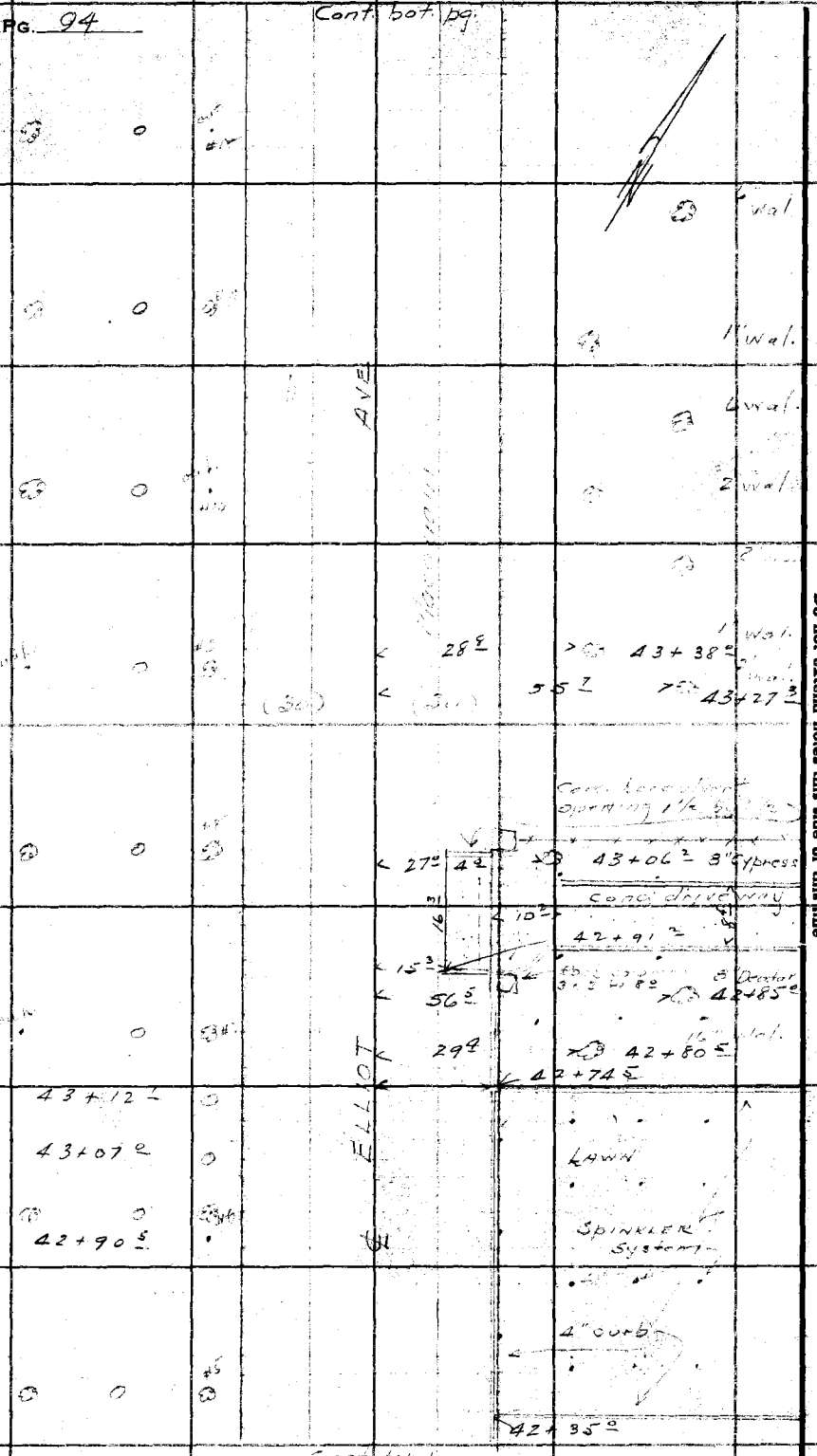

Cont top pg.

RETURN TO
LOS ANGELES COUNTY SURVEYOR
700 HALL OF RECORDS

Do not extend notes this side of this line

Notes: ANY ADDITIONS OR CHANGES ON THIS SHEET MUST BE MADE OR CIRCLED IN **Red Ink** WITH DATE AND NAME OF PERSON MAKING CHANGE.

Notes Ck'd by D. M. [illegible]	Survey of ELLIOT AVE		F.B. 587 Pg. 95
Map No. C.S.B-1209	W. O. 71[illegible] Tape No ____ St'd ____ OF.		
Office Work J. D. Price.	Surveyed by [illegible]		
Checked D. M. Finley	Notes [illegible] Date July [illegible]		
Date May 1939	Indexed A. C. Johnson		

Cont. bot pg.

Row pole 47+93.5

1" wal.

1" wal.

out. #2

out. #20

AVE

4" wal.

4" wal.

(30) (30)

2" wal.

out.

3" wal.

out. #8

6" wal.

8" wal.

#16

1" wal.

out. #5

10" wal.

Row pole 45+48.2

3" wal.

ELLIOT

Macadam

8" wal.

#10

1" wal.

Cont. top pg.

Note: ANY ADDITIONS OR CHANGES ON THIS SHEET MUST BE MADE OR CIRCLED IN Red Ink WITH DATE AND NAME OF PERSON MAKING CHANGE.

RETURN TO
LOS ANGELES COUNTY SURVEYOR
700 HALL OF RECORDS

Do not extend notes this side of this line

FORM 247 SM 2-34

F.B. 587 PG. 96

Cont. bot. pg.

6" Persimon	50+86.0	25.0				
48" Palm 50+80.0		46.4		30.0	12" Wal. 22.5 50+88.5	4" Peach
8" Orchard Valve	50+46.0	32.5		56.2		6" Wal. 50+63.0
Pow Pole	50+44.0	?				
30" Standpipe	50+30.5	29.5 (30)		(30)		1" Wal.
4" Peach	50+09.0	43.8				8" Wal.
12" Orchard Valve	49+98.0	34.3				
4" Peach 42+92.8		43.8				10" Wal.
4" Peach	49+80.3	43.8				12" Wal.
49+58.1	19.5	34.3				12" Wal.
	out. 49+27.5	25				
						2" Wal.
						1" Wal.
	out.					10" Wal.
			15.4	48+51.5 15.5	18" Corr. iron culvert	10" Wal.
						3" Wal.
	out.					

End of Walnut Grove

Ellot Mountain

Cont. top pg.

RETURN TO
LOS ANGELES COUNTY SURVEYOR
700 HALL OF RECORDS

Do not extend notes this side of this line

Note: ANY ADDITIONS OR CHANGES ON THIS SHEET MUST BE MADE OR CIRCLED IN Red Ink WITH DATE AND NAME OF PERSON MAKING CHANGE.

Notes Ck'd by D. M. Finley	Survey of ELLIOT AVE	F.B. 587 Pg. 97
Map No. C.S. B-1209	W. O. 7107 Tape No ____ St'd ____ °F.	
Office Work J. D. Price	Surveyed by [illegible]	
Checked D. M. Finley	Notes [illegible] Date [illegible]	
Date May 1939	Indexed A. C. Johnson	

Cont bot pg.



Cont top pg.

Note: ANY ADDITIONS OR CHANGES ON THIS SHEET MUST BE MADE OR CIRCLED IN Red Ink WITH DATE AND NAME OF PERSON MAKING CHANGE.

Do not extend notes this side of this line

RETURN TO
LOS ANGELES COUNTY SURVEYOR
700 HALL OF RECORDS

FORM 247 5M 2-34

F.B. 587 PG. 98



RETURN TO
LOS ANGELES COUNTY SURVEYOR
700 HALL OF RECORDS

Do not extend notes this side of this line

Note: ANY ADDITIONS OR CHANGES ON THIS SHEET MUST BE MADE OR CIRCLED IN Red Ink WITH DATE AND NAME OF PERSON MAKING CHANGE.

Notes Ck'd by [illegible]	Survey of ELLIOT AVE	F.B. 587 Pg. 99
Map No. C.S.B-1209	W. O. 7109 Tape No ____ St'd ____ °F.	
Office Work J. D. Price	Surveyed by R.B. Emmett	
Checked D. M. Finley	Notes Naumann Date [illegible]	
Date May 1939	Indexed A. C. Johnson	

Cont. bot. pg.

30" Conc. stand pipe 7° high 62+26° — 30³ — 39² — # 1 Beg of Grove 12" wal. 62+51°

End of Grove

15² #16 62+09° — 27¹ — #14 End of Grove

31⁵ — 62+00⁵

AVE

(30) (30)

Macadam

ELLIOT

#9 — #6

Cont. top pg.

Note: ANY ADDITIONS OR CHANGES ON THIS SHEET MUST BE MADE OR CIRCLED IN Red. Ink WITH DATE AND NAME OF PERSON MAKING CHANGE.

RETURN TO LOS ANGELES COUNTY SURVEYOR 700 HALL OF RECORDS

Do not extend notes this side of this line

FORM 247 5M 2-34

F.B. 587 PG. 100

Cont. bot. pg.

#26

#13

#4

Spacing N + S Ave
E + W "

AVE

#1

Beg of Grove
of 16' Walnuts 66+40±

42L

(30)

(30)

Macadam

Ell. CT

Row of 12" conc. #1
Orchard valves

31°

#2

62+42±

Cont. top pg.

RETURN TO
LOS ANGELES COUNTY SURVEYOR
700 HALL OF RECORDS

Do not extend notes this side of this line

Note: ANY ADDITIONS OR CHANGES ON THIS SHEET MUST BE MADE OR CIRCLED IN **Red Ink** WITH DATE AND NAME OF PERSON MAKING CHANGE.

Notes Ck'd by [illegible]	Survey of Elliot Ave	F.B. 587 Pg. 101
Map No. C.S. B-1209	W. O. 710 Tape No ____ St'd ____ OF.	
Office Work J. D. Price	Surveyed by R. B. [illegible]	
Checked D. M. Finley	Notes [illegible] Date [illegible]	
Date May 1939	Indexed A. C. Johnson	

Cont. bot. pg.

10" Wal. 70+95.5			42.5					#18
70+65.0								
			(30)	(30)				
12 Orchard Valve 70+44.9			31.6					
8" Wal. 70+41.0			42.0					
70+37.0			25.4					
70+31.6 Tel pole			22.5					
6" Orchard Valve 70+24.0			31.1					
3/4 Hydrant 70+15.4			31.4					
3" Acacia 70+12.3			20.9					
12" Orchard Valve 69+85.0								
6" Acacia 69+88.6								
1" Acacia 69+76.4								
69+64.0			20.5					
3" Acacia Orchard Valve 69+59.2			30.2					
6" hedge 69+55.0			26.3					
			17.2					
dirt driveway								
12" Conc. pipe culvert								
69+32.5			17.8					
6" Cypress hedge 2'x3'			27.7					
69+37.0								
30" Conc. standpipe 8.0 high 69+34.0			30.7					
12" Orchard vol. 69+27.5 #20 End of Grove		69+27.5 Pow. Pole	23.6					
#6 69+24.5			42.5					
69+10.5			31.0					#12
28								
#5								

Cont. top pg.

Note: ANY ADDITIONS OR CHANGES ON THIS SHEET MUST BE MADE OR CIRCLED IN Red Ink WITH DATE AND NAME OF PERSON MAKING CHANGE.

Do not extend notes this side of this line

RETURN TO LOS ANGELES COUNTY SURVEYOR 700 HALL OF RECORDS

FORM 247 RM 2-34

F.B. 587 PG. 102

Cont. bot. pg.

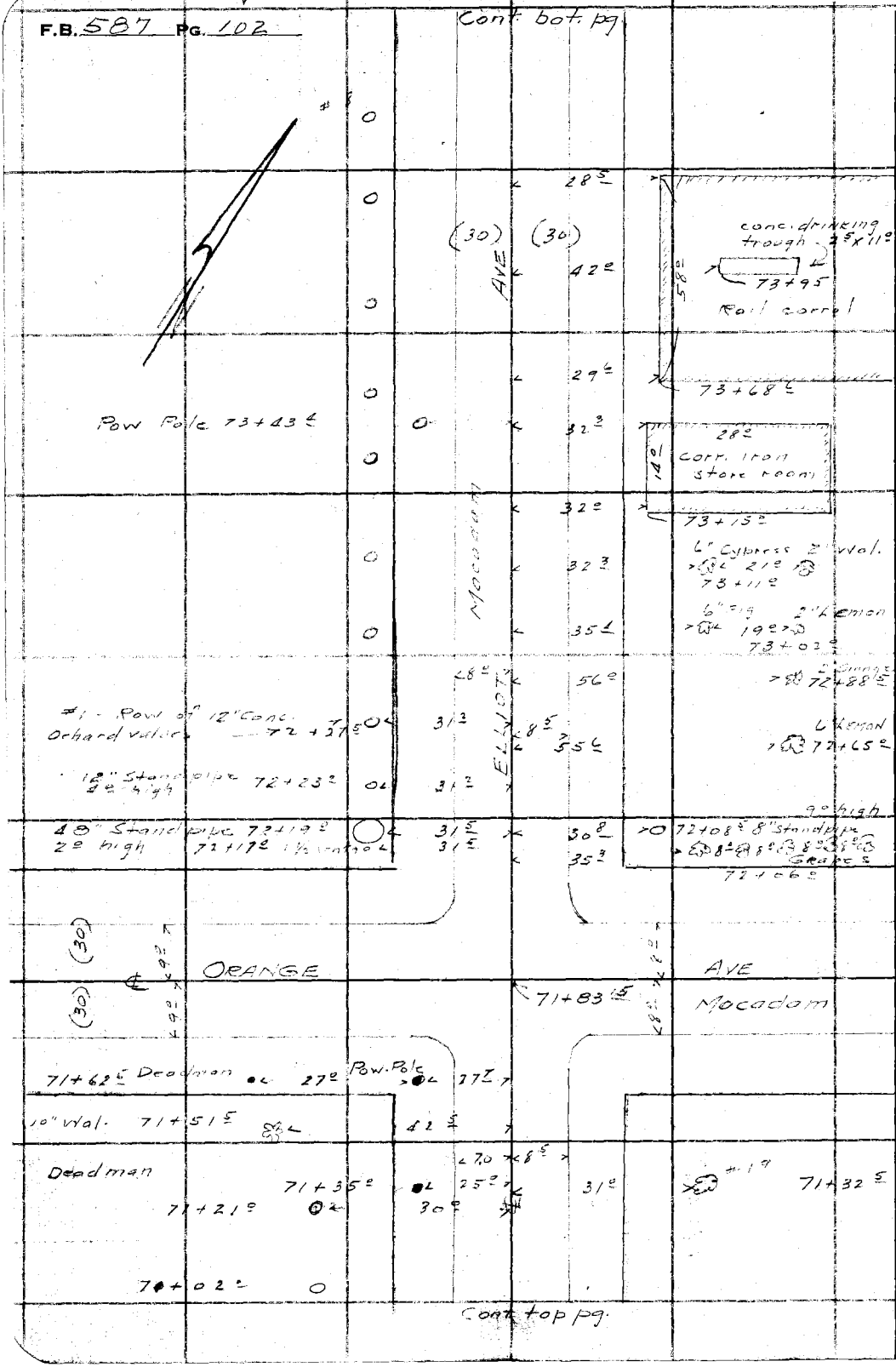

Cont. top pg.

RETURN TO
LOS ANGELES COUNTY SURVEYOR
700 HALL OF RECORDS

Do not extend notes this side of this line

Note: ANY ADDITIONS OR CHANGES ON THIS SHEET MUST BE MADE OR CIRCLED IN Red Ink WITH DATE AND NAME OF PERSON MAKING CHANGE.

Notes Ck'd by D. M. Finley	Survey of ELLIOT AVE.
Map No. C. S. B-1209	W. O. 7109 Tape No. ____ St'd ____ °F.
Checked D. M. Finley	Notes Naumann Date July 35
Date May 1939	Indexed C. Johnson

F.B. 587 PG. 103

Cont. Bot. Pg.

(See Pg 104 for last value) 76+57.6 #14 — 0 — 32.2

5" Peach 76+36.2 — 0 — 51.8

0 — (30) — (30) — AVE

0 — 5" Cypress 75+80.7 — 35.5

0 — 3" Peach 75+55.6 — 40.0

2" Peach 75+48.6 — 49.5

0 — Pow Pole 75+29.5 — 0

Electric motor — 36.0

12" Tin Pipe #10 — 0 — 75+08.3 — 31.9

conc. water Res. — 12" tin pipe — 12.5 — 75+05.5 — 36.0

3/4 hydrant 74+77.5 — 37.6

Metal drinking trough 74+74.0 — 36.4

33.0 — 74+77.0 — 40.5

74+70.0 Rail & barbed wire corral — 34.0

#8

40.0 — 74+45.4 — 34.0

Macadam — ELLIOT — Cultivated Field

Cont. top pg.

Note: ANY ADDITIONS OR CHANGES ON THIS SHEET MUST BE MADE OR CIRCLED IN Red Ink. WITH DATE AND NAME OF PERSON MAKING CHANGE.

Do not extend notes this side of this line

RETURN TO LOS ANGELES COUNTY SURVEYOR 700 HALL OF RECORDS

FORM 247 10M 5-31

F.B. 587 Pg 104

Cont. bot. pg.

4" Peach 83+76.0 — 38.0

3/4" hydrant 83+75.0 — 35.0

2" Peach 83+71.0 — 46.5

#9 83+60.0 — 32.1

3" Peach 83+55.5 — 33.3

6" Peach 83+45.8 — 37.0

4" Peach 83+44.8 — 59.0

12" Conc Orchard value #8

Pow. Pole 83+11.0 — 0

AVE

(30) (30)

31.1

#1 81+66.4 Beg. Grove of 12" Walnuts

12" Conc. orchard value #1 81+61.0 — 32.5

Spacing
N. & S. Aver.
E. & W. "

30" Stand pipe 81+43.8 2.0 high — 32.8

last. 12" Conc. Orchard Value #36 81+36.0 — 32.5

Pow. Pole 81+16.0 — 0

ELLIOT

Macadam

#35

Pow. Pole 79+18.5 — 0

#27

#20

Pow. Pole 77+29.5 — 0

Cont. top pg.

RETURN TO
LOS ANGELES COUNTY SURVEYOR
700 HALL OF RECORDS

Do not extend notes this side of this line

Note: ANY ADDITIONS OR CHANGES ON THIS SHEET MUST BE MADE OR CIRCLED IN Red Ink. WITH DATE AND NAME OF PERSON MAKING CHANGE.

35

Notes Ck'd by	Survey of ELLIOT AVE
Map No. C.S.B-1309	W. O. 7109 Tape No. St'd °F.
	R.B. Emmott
Checked D. M. Finley	Notes Naumann Date July 35
Date May 1939	Indexed C. Johnson

F.B. 587 PG. 105

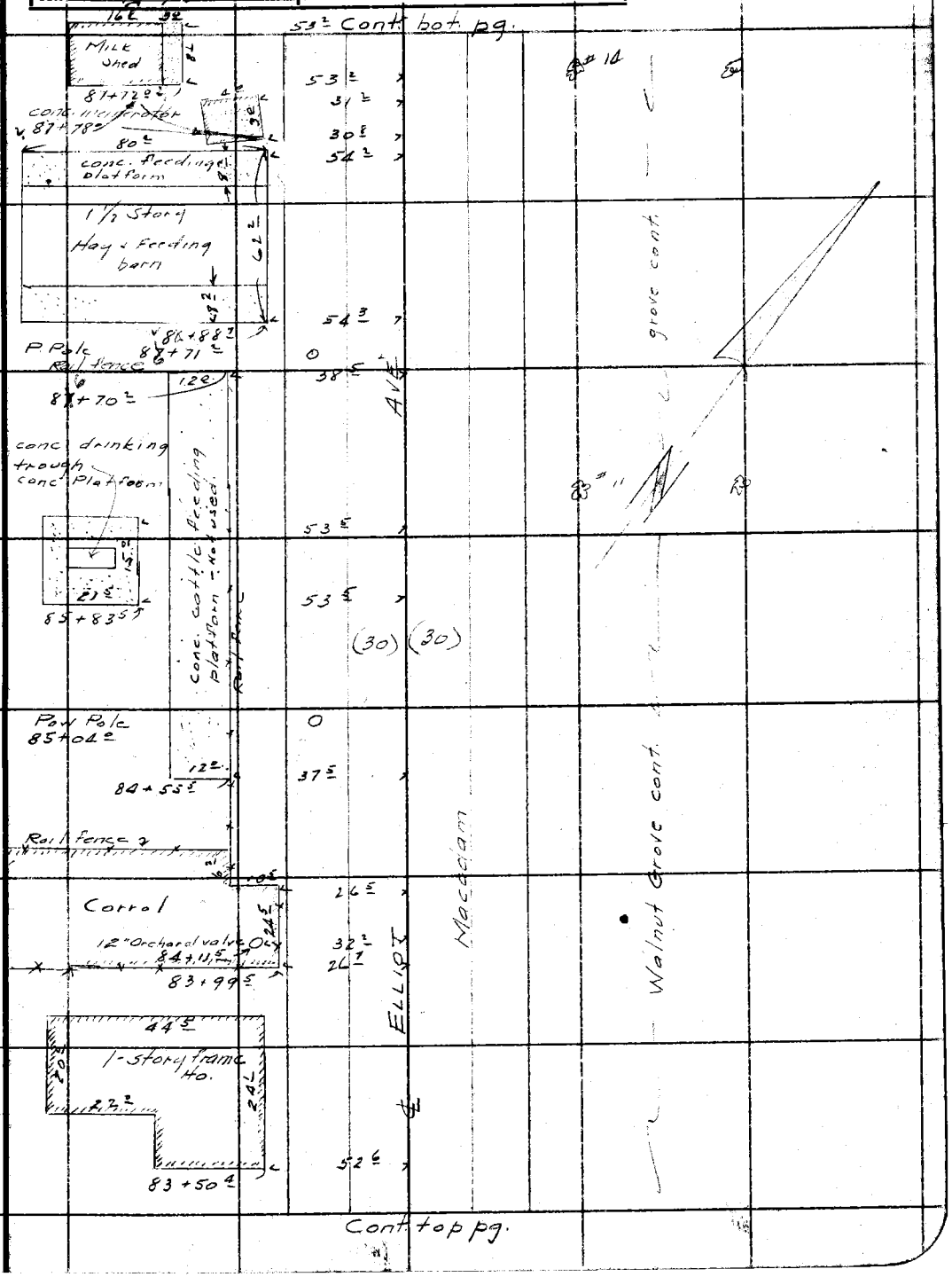

Note: ANY ADDITIONS OR CHANGES ON THIS SHEET MUST BE MADE OR CIRCLED IN Red Ink, WITH DATE AND NAME OF PERSON MAKING CHANGE.

RETURN TO
LOS ANGELES COUNTY SURVEYOR
700 HALL OF RECORDS

Do not extend notes this side of this line

FORM 247 10M 5-31

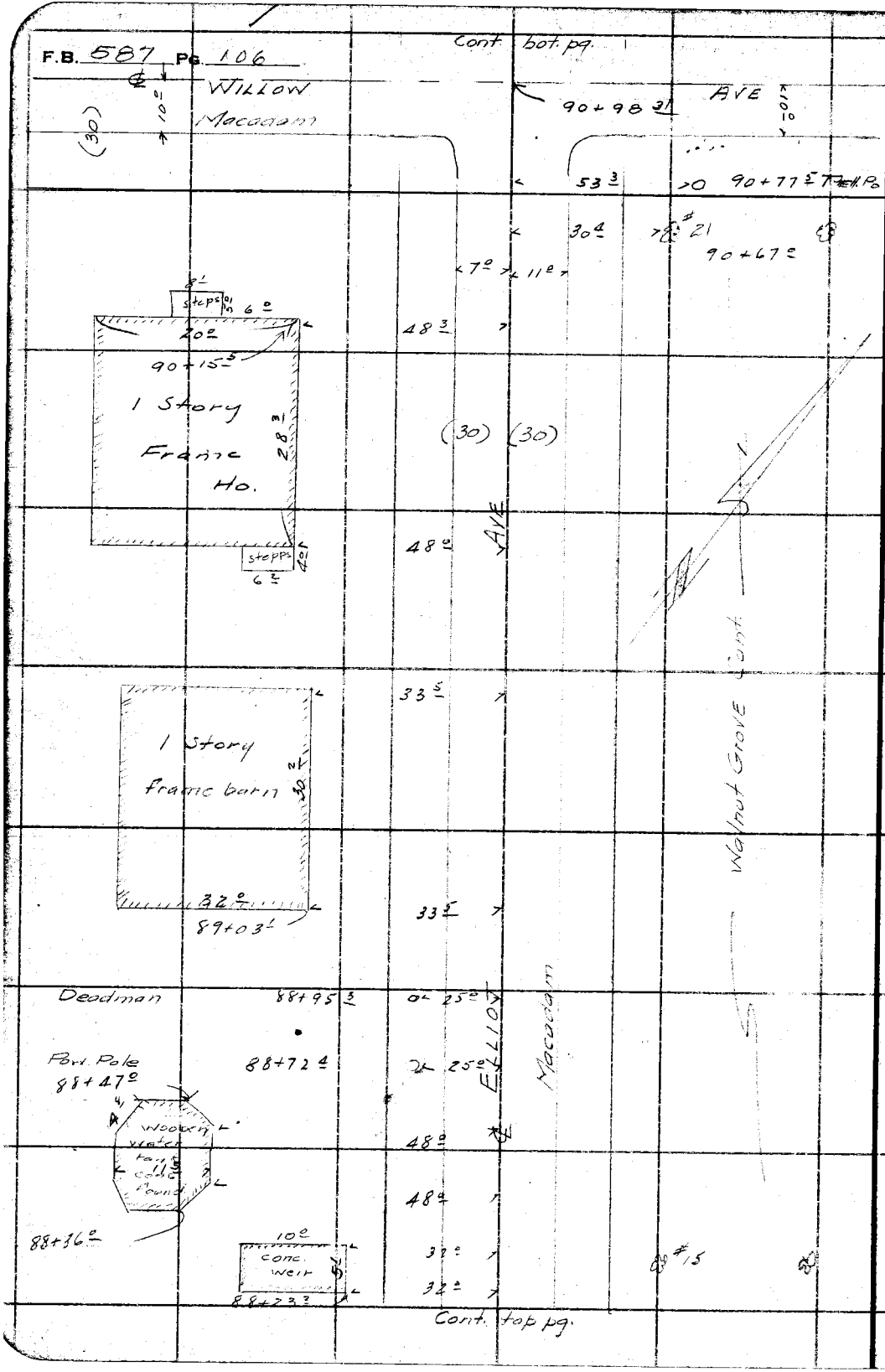

RETURN TO
LOS ANGELES COUNTY SURVEYOR
700 HALL OF RECORDS
Do not extend notes this side of this line

Note: ANY ADDITIONS OR CHANGES ON THIS SHEET MUST BE MADE OR CIRCLED IN Red Ink. WITH DATE AND NAME OF PERSON MAKING CHANGE.

Notes Ck'd by D. M.	Survey of ELLIOT AVE
Map No. C.S.B-1209	W. O. 7109 Tape No ____ St'd ____ °F.
Office Work J. D. Price	Surveyed by R. B. Finnell
Checked D. M. Finley	Notes Naumann Date Aug 31
Date May 1939	Indexed A. C. Johnson

F.B. 587 Pg. 107

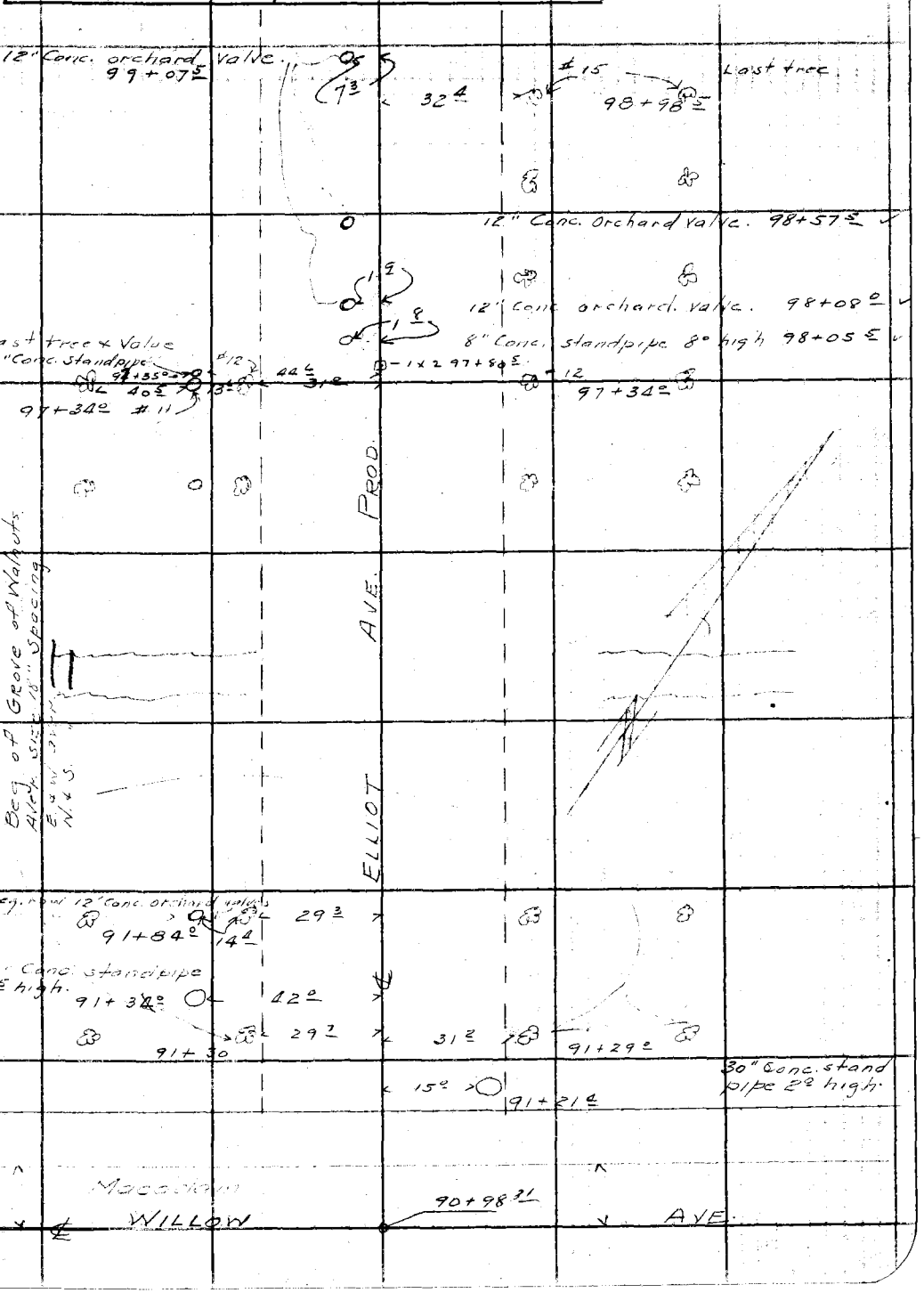

Note: ANY ADDITIONS OR CHANGES ON THIS SHEET MUST BE MADE OR CIRCLED IN Red Ink WITH DATE AND NAME OF PERSON MAKING CHANGE.

Do not extend notes this side of this line

RETURN TO
LOS ANGELES COUNTY SURVEYOR
700 HALL OF RECORDS

FORM 247 5M 2-34

F.B. 587 PG. 108

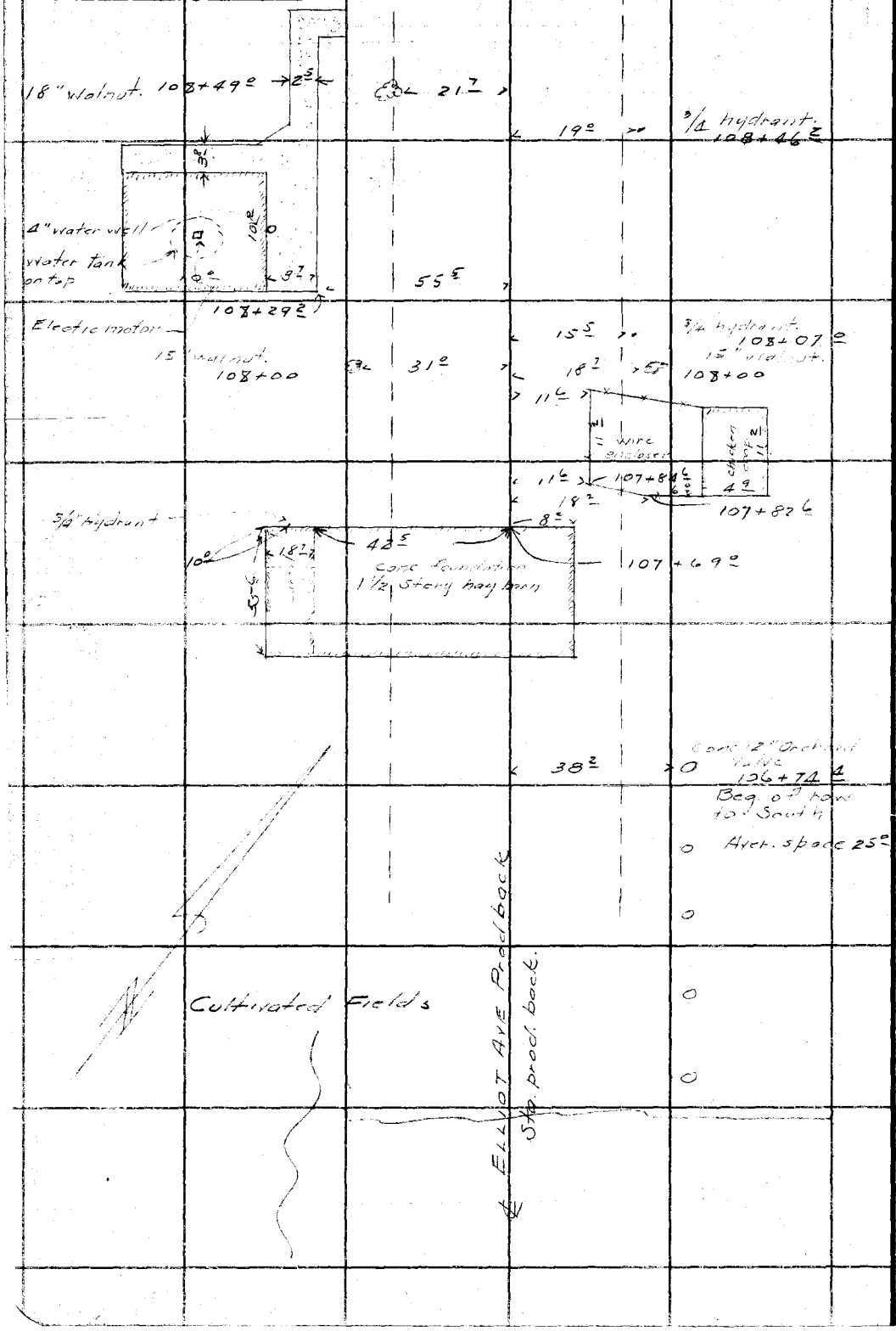

39

69
55.6
13.4
7.9
74.4

RETURN TO
LOS ANGELES COUNTY SURVEYOR
700 HALL OF RECORDS

Do not extend notes this side of this line

Note: ANY ADDITIONS OR CHANGES ON THIS SHEET MUST BE MADE OR CIRCLED IN Red Ink WITH DATE AND NAME OF PERSON MAKING CHANGE.

Notes Ck'd by [illegible]		Survey of ELLIOT AVE	F.B. 587 PG. 109
Map No. C-S. B-1209		W. O. 7101 Tape No ____ St'd ____ OF.	
Office Work J. D. Price		Surveyed by [illegible]	
Checked D. M. Finley		Notes Naumann Date Aug 31	
Date May 1939		Indexed C. Johnson	

Cont bot pg.



Cont top pg.

Note: ANY ADDITIONS OR CHANGES ON THIS SHEET MUST BE MADE OR CIRCLED IN Red Ink WITH DATE AND NAME OF PERSON MAKING CHANGE.

Do not extend notes this side of this line

RETURN TO
LOS ANGELES COUNTY SURVEYOR
700 HALL OF RECORDS

FORM 247 5M 2-34

F.B. 587 PG. 110

Cont. bot. pg.

24" Conc. standpipe 4° high 124+16.2 O 34°

12" Orchard valve 124+07.0 O 34°

Orchard valve #52 123+88.5 O 34°

18" conc. standpipe 6° high 119+32.5 O 31°

Orchard valve #33 119+29.5 O 31°

Cultivated field

AVE

35°

18.7

Corr. iron garage

3/4 hydrant

10.7

9.7

14.5

26.3 Corral

1-story frame barn

34.9

114+37.5

#11 O

19.9

114+13.0 Deadman

19.9 O

113+94.0 Pow. Pole

#10 O

(30) (30)

O

112+18.0 Pow. Pole

O

O

ELLIOT

Macadam

Beg. row of 10" conc orchard valve spaced ± #1 O 111+64.2 28.7

4' Woven wire fence 111+62.0 26.8

51.2

1 STORY FRAME School ho.

8.2 Porch + steps 4.1

24.4

21.0

29.9

Porch + steps 4.0 9.8

111+31.7

51.5

Cont. top pg.

RETURN TO
LOS ANGELES COUNTY SURVEYOR
700 HALL OF RECORDS

Do not extend notes this side of this line

Note: ANY ADDITIONS OR CHANGES ON THIS SHEET MUST BE MADE OR CIRCLED IN Red Ink WITH DATE AND NAME OF PERSON MAKING CHANGE.

Notes Ck'd by D. M. Finley	Survey of ELLIOT AVE		F.B. 587 Pg. 111
Map No. C.S.B-1209	W. O. 7109 Tape No ____ St'd ____ OF.		
Office Work J. D. Price	Surveyed by R. B. Emmett		
Checked D. M. Finley	Notes ____ Date ____		
Date May 1939	Indexed A. C. Johnson		

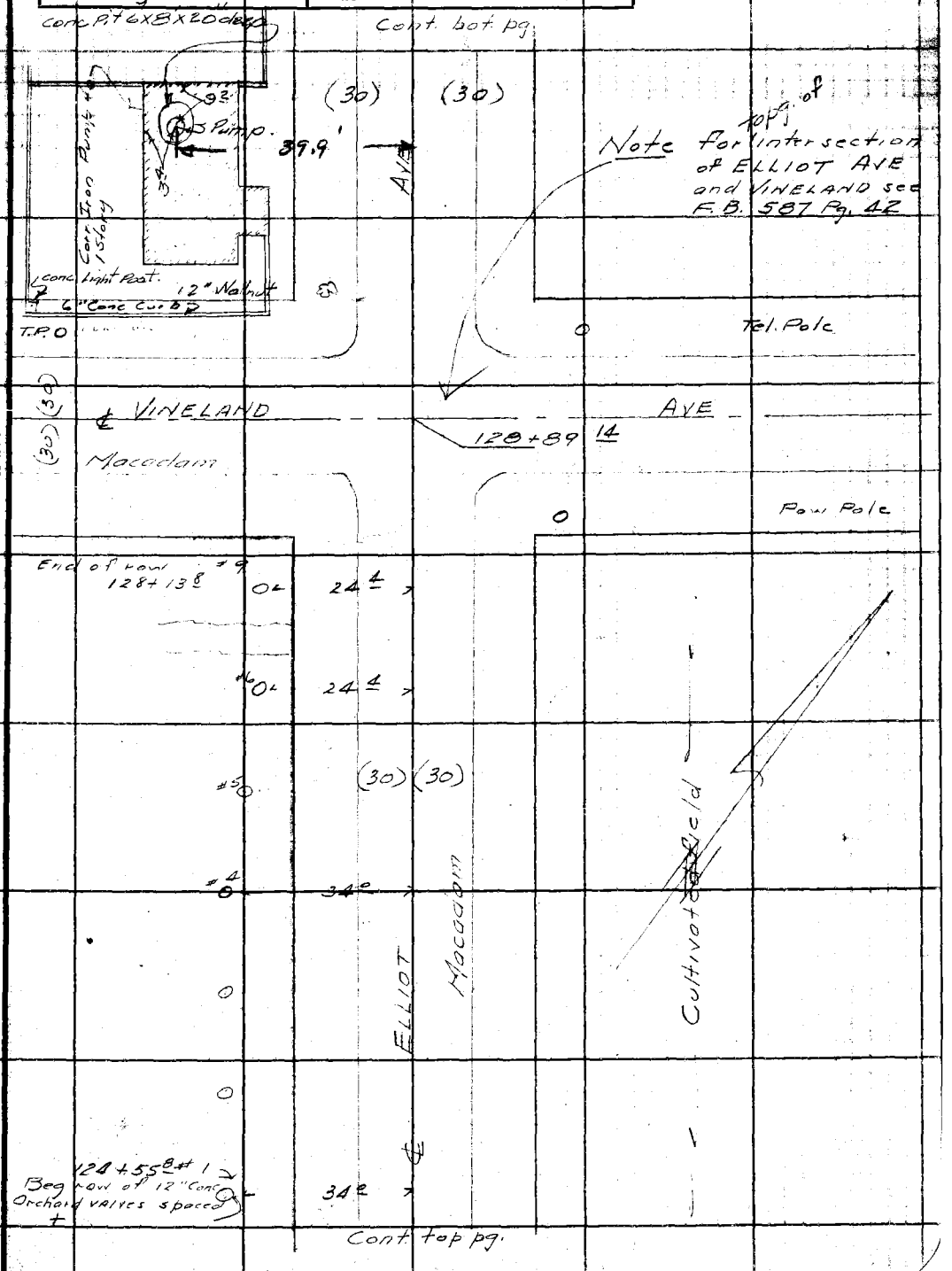

Note: ANY ADDITIONS OR CHANGES OR THIS SHEET MUST BE MADE OR CIRCLED IN Red Ink WITH DATE AND NAME OF PERSON MAKING CHANGE.

Do not extend notes this side of this line

RETURN TO
LOS ANGELES COUNTY SURVEYOR
700 HALL OF RECORDS

FORM 247 5M 2-34

F.B. 587 PG. 112

Cont. bot. pg.

12" Orchard valve #5 0

Tel. pole 132+82.6 0

12" Orchard valve 0

12" Orchard valve 0

12" Orchard valve 0

3" Walnut 131+18.3 25.9

12" Orchard valve #1 131+16.1 0 18.4

tel. pole 131+12.3 0 14.6

Rail fence 33.4 16.5 50.9

corral 28.0 64.5

(30) (30)

1- Story barn 18" Orchard valve 130+67.1 0 17.9

51.3

Checked Dec. 1937. 130+24.7

10" Walnut 130+48.0 26.0

32.7

6" Conc. curb 12.7 16.9

130+37.9 13.4

Dirt drive

Conc. box culvert 12" circular pipe

130+15.0 13.4

130+14.2 17.4

6" Conc. curb 12.3 33.4

6" Wal. 130+07.5 27.3

2" Peach 129+75.2 27.3 31.0

33.4

Cont. top pg.

#16 18" wal.

18" wal.

18" wal.

6" wal.

18" wal.

18" wal.

4" wal. Beg. grove

129+19.8

ELLIOT AVE

Macadam

Grove of 2" Walnuts except those marked spaced approx

RETURN TO
LOS ANGELES COUNTY SURVEYOR
700 HALL OF RECORDS

Do not extend notes this side of this line

Note: ANY ADDITIONS OR CHANGES ON THIS SHEET MUST BE MADE OR CIRCLED IN Red Ink WITH DATE AND NAME OF PERSON MAKING CHANGE.

Notes Ck'd by D. M. Finley	Survey of ELLIOT AVE		F.B. 587 Pg. 113
Map No. C.S.B-1209	W. O. 7100	Tape No ____ St'd ____ °F.	
Office Work J. D. Price	Surveyed by R. B. Raymond		
Checked D. M. Finley	Notes [illegible]	Date Aug 95	
Date May 1939	Indexed A. C. Johnson		

#6 0 #5

0

Tel. pole 136+24.0 0 AVE

0

(30) (30)

0

Beg of Orchard of Walnuts

0 31.2 #1 134+74.2

56.6 #23 End of small trees 134+51.2

Beg of Row 134+68.7 0 12.5

12" Orchard valve

Tel pole 134+54.0 0 32.0 18" Wal. 24.6 134+26.0

134+19.0 #10 End of Row spaced approx 0 18.5

0 10" Wal.

0 ELLIOT Macadam

0 18" Wal.

12" Orchard valve #6 0 #17

Note: ANY ADDITIONS OR CHANGES ON THIS SHEET MUST BE MADE OR CIRCLED IN Red Ink WITH DATE AND NAME OF PERSON MAKING CHANGE.

Do not extend notes this side of this line

RETURN TO LOS ANGELES COUNTY SURVEYOR 700 HALL OF RECORDS

FORM 247 5M 2-34

5

F.B. 587 PG. 114

Cont. bot. pg.

30" Concstand pipe 143+56.5
6° high 143+54.5 #6

Beg row 12" Orchard valves #1 141+19.5 32.1

10" Wal 140+71.4 31.5 39.6 141+20.8 2" Wal

4.6

AVE

10" Wal 2" Wal

10" Wal 14" Wal.

10" Wal. (30) (30) 14" Wal

139+30 31.2 39.3 14" Wal 139+31.0

4.6

Deadman 139+10.0 17.5

14" Wal 12" Orchard valve 13+07.8 28.0 31.5 64.8 14" Wal 139+06.0

Tel. pole 138+89.6 17.5 Railroad Inter.

5.0 11.0

S F R R

138+66.34

Tel pole 138+52 41.0

ELLIOT

Mocosam

End of row of 12" Orchard Valves #8 138+23.0 18.2 30.5 2" Wal 138+27

55.6 10" Wal 138+05

tel pole 137+90.5 16.3

#6 end of group

12" Orchard Valve #7 30.7 137+80.5 Aver. Size 16" Spacing

Cont. top pg.

RETURN TO
LOS ANGELES COUNTY SURVEYOR
700 HALL OF RECORDS

Do not extend notes this side of this line

Note: ANY ADDITIONS OR CHANGES ON THIS SHEET MUST BE MADE OR CIRCLED IN Red Ink WITH DATE AND NAME OF PERSON MAKING CHANGE.

Notes Ck'd by	Survey of ELLIOT AVE	F.B. 587 Pg. 115
Map No. C.S. B-1209	W. O. Tape No St'd OF.	
Office Work J.D. Price	Surveyed by	
Checked D. M. Finley	Notes Date	
Date May 1939	Indexed A. C. Johnson	



Note: ANY ADDITIONS OR CHANGES ON THIS SHEET MUST BE MADE OR CIRCLED IN Red Ink WITH DATE AND NAME OF PERSON MAKING CHANGE.

Do not extend notes this side of this line

RETURN TO
LOS ANGELES COUNTY SURVEYOR
700 HALL OF RECORDS

FORM 247 5M 2-34

F.B. 587 PG. 116

RETURN TO
LOS ANGELES COUNTY SURVEYOR
700 HALL OF RECORDS

Do not extend notes this side of this line

Note: ANY ADDITIONS OR CHANGES ON THIS SHEET MUST BE MADE OR CIRCLED IN Red Ink WITH DATE AND NAME OF PERSON MAKING CHANGE.

Notes Ck'd by D. M. Bailey		Survey of	
Map No. C.S.B-1068		W. O.	Tape No St'd OF.
Office Work J. D. Price		Surveyed by	
Checked D. M. Bailey		Notes	Date
Date Apr. 1938		Indexed A. C. Johnson 10-9-35	

F.B. 587 Pg. 117

FRANCISQUITO AVE

July 1935

Emmott
Smith
Naumann
Harris

Notes: ANY ADDITIONS OR CHANGES ON THIS SHEET MUST BE MADE OR CIRCLED IN Red Ink WITH DATE AND NAME OF PERSON MAKING CHANGE.

Do not extend notes this side of this line

RETURN TO
LOS ANGELES COUNTY SURVEYOR
700 HALL OF RECORDS

FORM 247 5M 2-34

F.B. 5887 PG. 118

RETURN TO
LOS ANGELES COUNTY SURVEYOR
700 HALL OF RECORDS

Do not extend notes this side of this line

Note: ANY ADDITIONS OR CHANGES ON THIS SHEET MUST BE MADE OR CIRCLED IN **Red Ink** WITH DATE AND NAME OF PERSON MAKING CHANGE.

Notes Ck'd by D. M. Finley	Survey of Francisquito Ave	F.B. 587	Pg. 119
Map No. C.S. B-1068	W. O. 7111 Tape No ____ St'd ____ OF.		
Office Work J. D. Price.	Surveyed by R.B. Emmett		
Checked D. M. Finley	Notes [illegible] Date [illegible]		
Date Apr. 1938	Indexed A. C. Johnson		

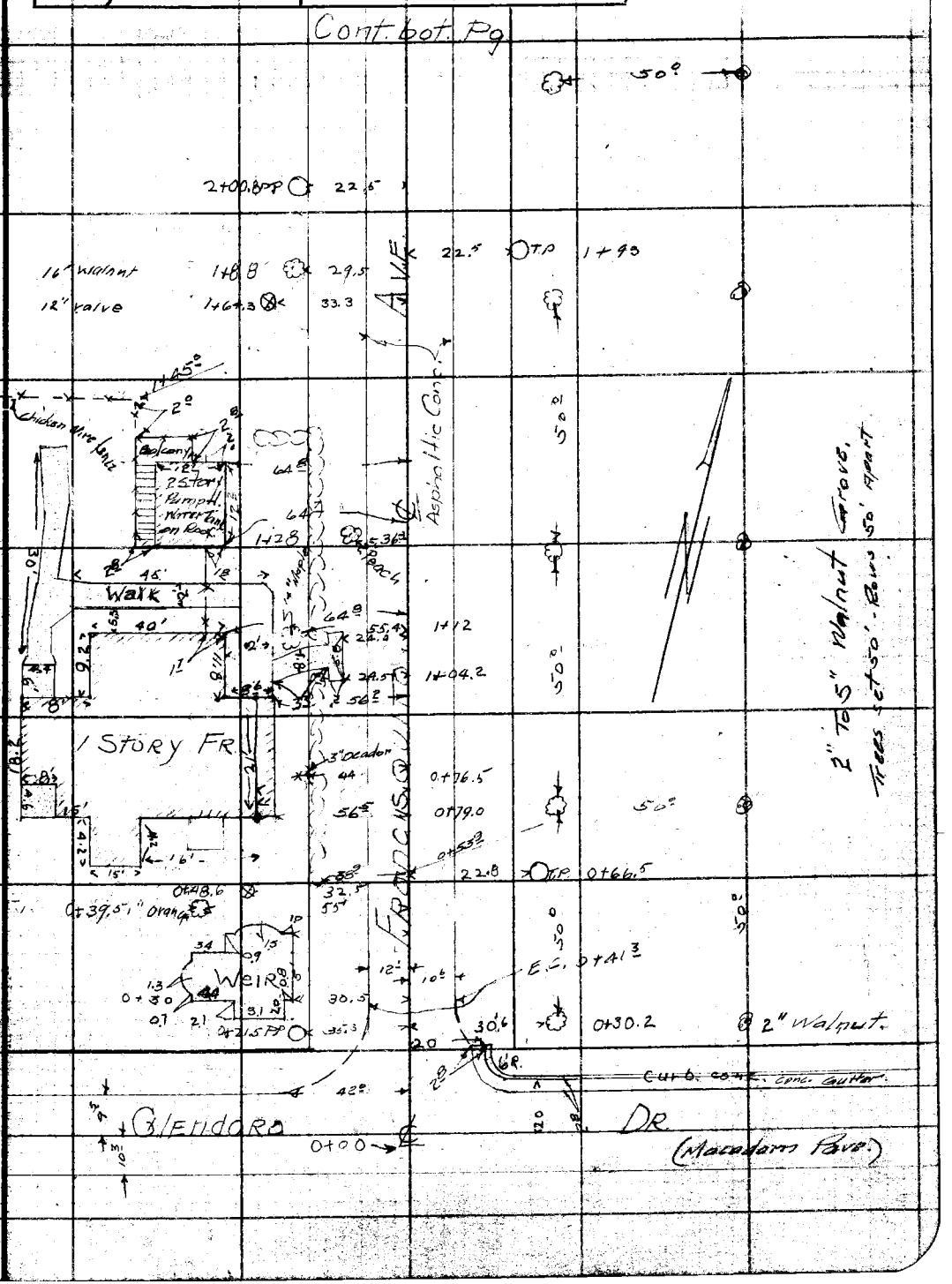

Note: ANY ADDITIONS OR CHANGES ON THIS SHEET MUST BE MADE OR CIRCLED IN Red Ink WITH DATE AND NAME OF PERSON MAKING CHANGE.

Do not extend notes this side of this line

RETURN TO
LOS ANGELES COUNTY SURVEYOR
700 HALL OF RECORDS

FORM 247 BM 2-34

F.B. 587 PG. 120

RETURN TO
LOS ANGELES COUNTY SURVEYOR
700 HALL OF RECORDS

Do not extend notes this side of this line

Note: ANY ADDITIONS OR CHANGES ON THIS SHEET MUST BE MADE OR CIRCLED IN Red Ink WITH DATE AND NAME OF PERSON MAKING CHANGE.

Notes Ck'd by D. M. Finley	Survey of Francisquito Ave	F.B. 587	Pg. 121
Map No. C.S.B-1068	W. O. 7111 Tape No ____ St'd ____ of.		
Office Work J. D. Price.	Surveyed by P.B. Emmett		
Checked D. M. Finley	Notes [illegible]		
Date Apr. 1938	Indexed A. C. Johnson		

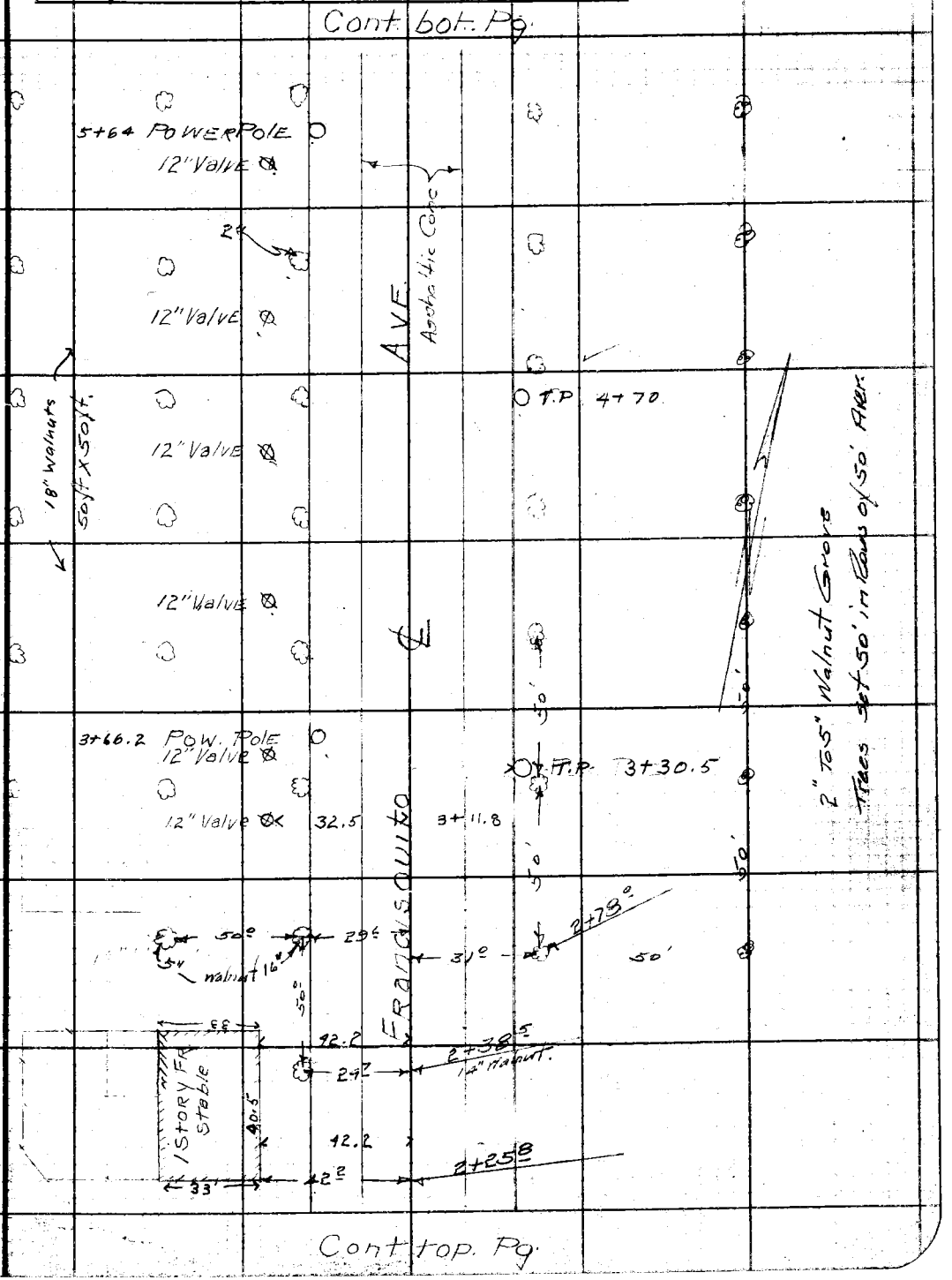

Note: ANY ADDITIONS OR CHANGES ON THIS SHEET MUST BE MADE OR CIRCLED IN Red Ink WITH DATE AND NAME OF PERSON MAKING CHANGE.

Do not extend notes this side of this line

RETURN TO
LOS ANGELES COUNTY SURVEYOR
700 HALL OF RECORDS

FORM 247 8M 2-34

RETURN TO

LOS ANGELES COUNTY SURVEYOR

700 HALL OF RECORDS

Note: ANY ADDITIONS OR CHANGES ON THIS SHEET MUST BE MADE OR CIRCLED IN **Red Ink** WITH DATE AND NAME OF PERSON MAKING CHANGE.

Do not extend notes this side of this line

F.B. 587 Pg. 122

Notes Ck'd by D. M. Finley	Survey of Francisquito Ave	F.B. 587	Pg. 123
Map No. C.S. B-1068	W. O. 7111 Tape No ____ St'd ____ °F.		
Office Work J. D. Price	Surveyed by R.B. Emmott		
Checked D. M. Finley	Notes J. W. Harris Date July 6		
Date Apr. 1938	Indexed A. C. Johnson		

Cont. bot. Page 124

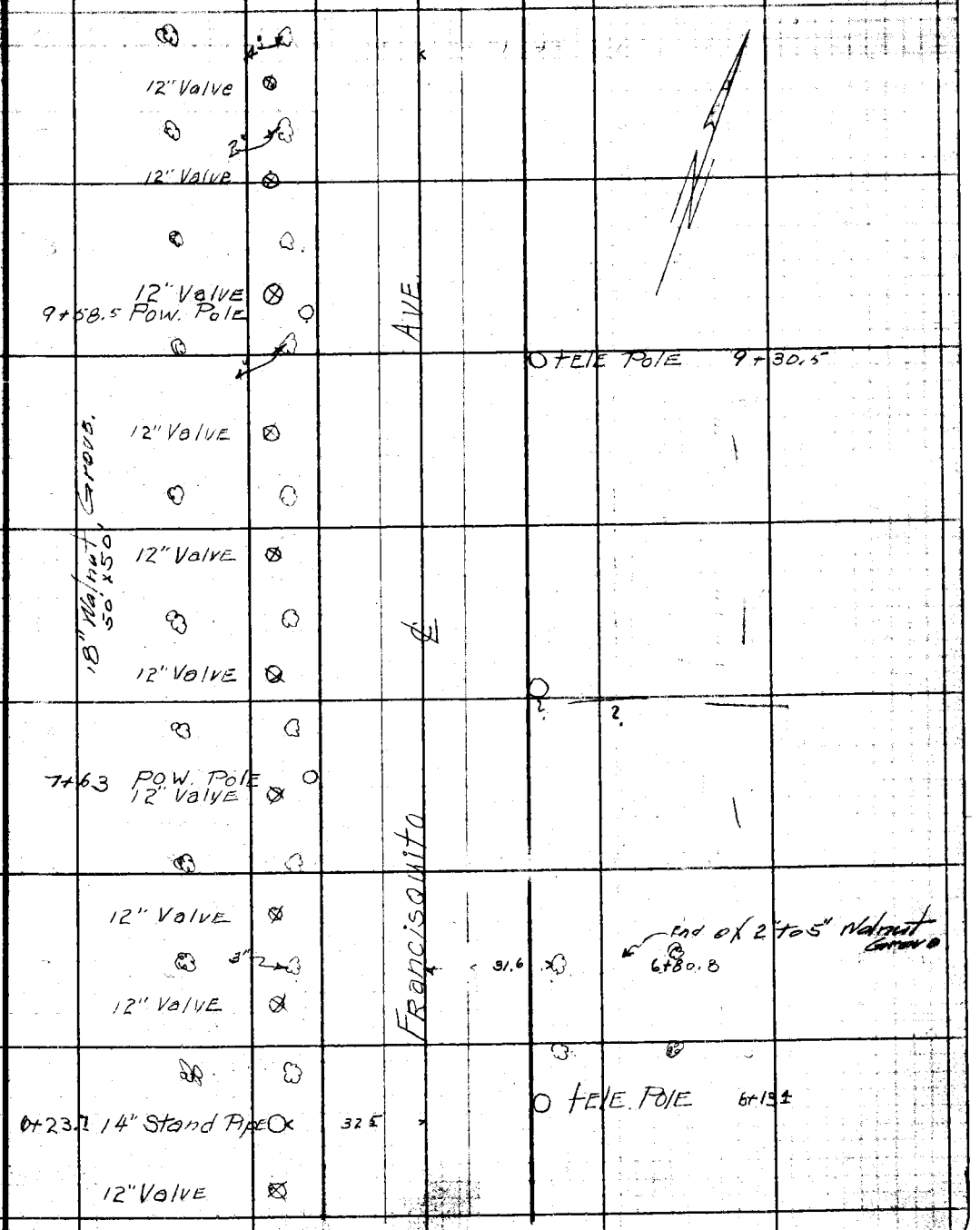

Cont. top Page

Note: ANY ADDITIONS OR CHANGES ON THIS SHEET MUST BE MADE OR CIRCLED IN Red Ink WITH DATE AND NAME OF PERSON MAKING CHANGE.

Do not extend notes this side of this line

RETURN TO
LOS ANGELES COUNTY SURVEYOR
700 HALL OF RECORDS

FORM 247 BM 2-34

F.B. 587 Pg. 124

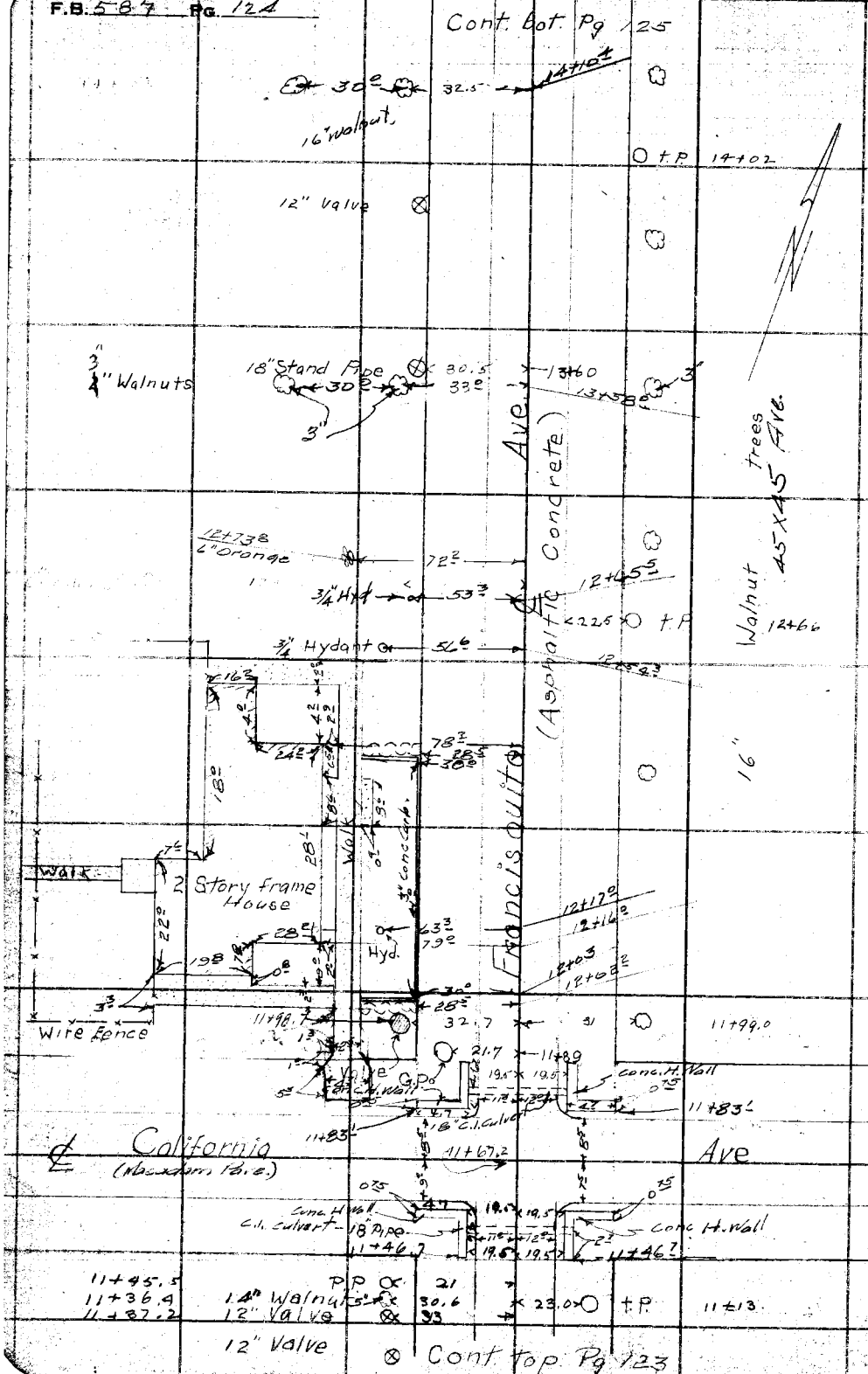

RETURN TO
LOS ANGELES COUNTY SURVEYOR
700 HALL OF RECORDS

Do not extend notes this side of this line

Note: ANY ADDITIONS OR CHANGES ON THIS SHEET MUST BE MADE OR CIRCLED IN Red Ink WITH DATE AND NAME OF PERSON MAKING CHANGE.

Notes Ck'd by D. M. Pinley	Survey of Francisquito Ave	F.B. 587	Pg. 125
Map No. C.S. B-1068	W. O. [illegible] Tape No ____ St'd ____ OF.		
Office Work J. D. Price	Surveyed by R.B. Emmott		
Checked D. M. Pinley	Notes [illegible] Date [illegible]		
Date Apr. 1938	Indexed L. C. Johnson		

Cont. bot. Pg. 126

12" Con. Outlet pipe 29.3 → 21+36.
24" Con. Standpipe 30 → 21+21.4
21+05.0 21+02.0
30° 32.0 → 31.4
12" Valve 52° 30.5 → 4"
12" Valve
Ave.
19+89 T.P.
12" Valve
12" Valve Tree Out
trees
trees
12" Valve 50° T.P. 18+52.8
12" Valve Tree Out
Asphaltic concrete
12" Valve
12" Valve
Walnut
Tree Out
T.P. 16+76
Walnut
12" Valve 52°
12" Valve.
16"
Tree Out
Francisquito
16"
12" Valve 52° T.P. 15+38.7
12" Valve
30° 32.5
12" Valve

Cont. top Pg. 124

Note: ANY ADDITIONS OR CHANGES ON THIS SHEET MUST BE MADE OR CIRCLED IN Red Ink WITH DATE AND NAME OF PERSON MAKING CHANGE.
Do not extend notes this side of this line
RETURN TO
LOS ANGELES COUNTY SURVEYOR
700 HALL OF RECORDS
FORM 247 5M 2-34

F.B. 587 Pg. 126

Cont. bot. Pg. 127

Valve

8" Vent
12" Valve 24+53.5 30° 29.5 24+63.5

14" Outlet

14" Outlet

14" Outlet

14" Outlet

14" Outlet

16" Walnut 23+33.5 32.3
12" Valve

14" Outlet

14" Outlet

12" Valve

14" Outlet

14" Outlet

12" Valve
16" Walnut ✓ 22+14° 30 32.3

14" Outlet

14" Outlet

16" Walnut 64°

6" Vent
12" Valve ✓ 21+52.8 29.5 21+53°

Ave.

Asphaltic Concrete

Francisquito

14" To 18" Walnut Grove

Trees

T.P. 23+04

Walnut

16"

T.P. 21+69.2

Cont. top. Pg. 125

RETURN TO
LOS ANGELES COUNTY SURVEYOR
700 HALL OF RECORDS

Do not extend notes this side of this line

Note: ANY ADDITIONS OR CHANGES ON THIS SHEET MUST BE MADE OR CIRCLED IN Red Ink WITH DATE AND NAME OF PERSON MAKING CHANGE.

Notes Ck'd by D. M. [illegible]	Survey of Francisquito Ave	F.B. 587 Pg. 127
Map No. C. S. B-1068	W. O. [illegible] Tape No ____ St'd ____ °F.	
Office Work J. D. Price	Surveyed by R. B. Emmott	
Checked D. M. [illegible]	Notes [illegible] Date [illegible]	
Date Apr. 1938	Indexed A. C. Johnson	

Cont. bot. Pg 128

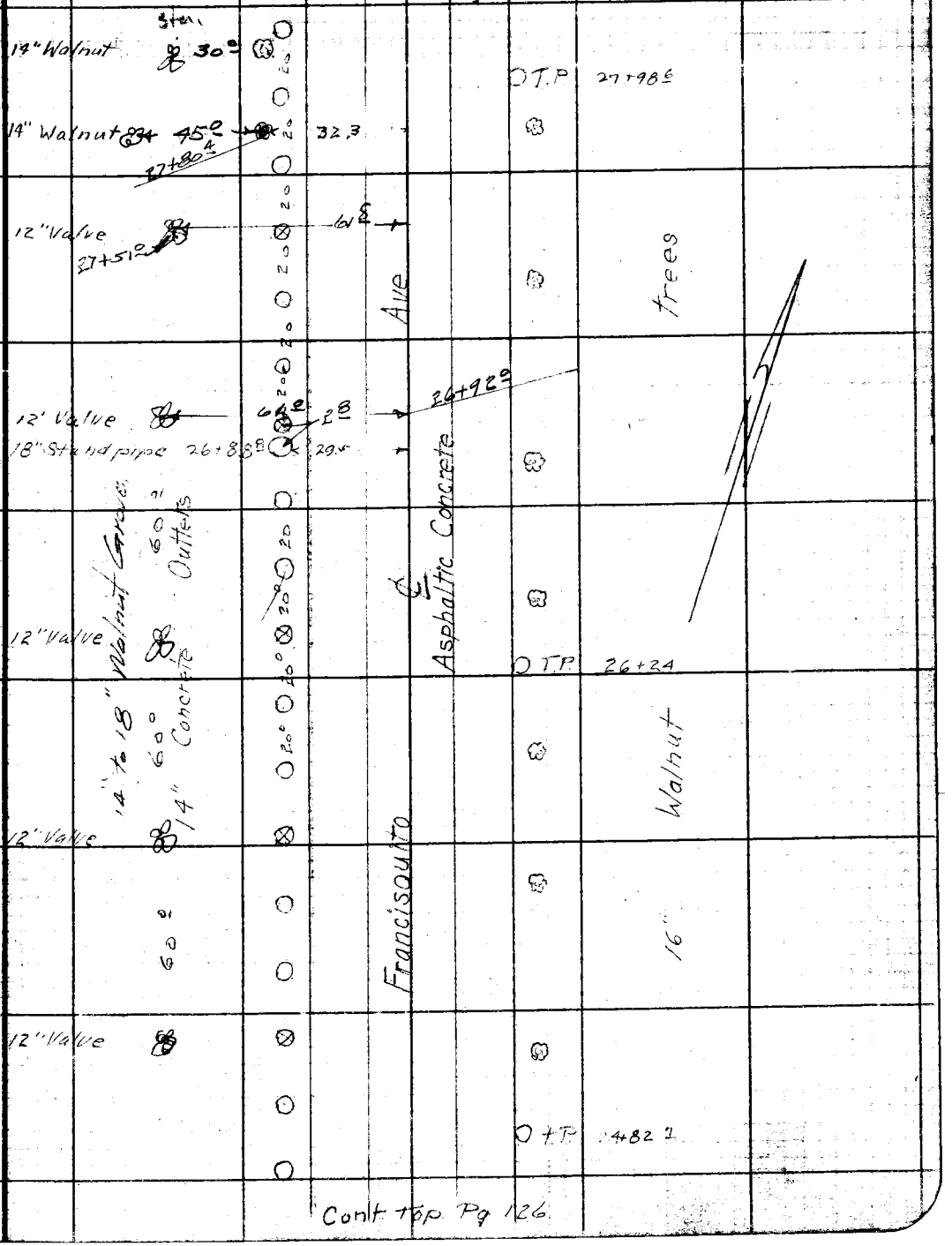

Cont. top Pg 126

Note: ANY ADDITIONS OR CHANGES ON THIS SHEET MUST BE MADE OR CIRCLED IN Red Ink WITH DATE AND NAME OF PERSON MAKING CHANGE.

Do not extend notes this side of this line

RETURN TO
LOS ANGELES COUNTY SURVEYOR
700 HALL OF RECORDS

FORM 247 5M 2-34

F.B. 687 Pg. 128

Cont. bott Pg 129

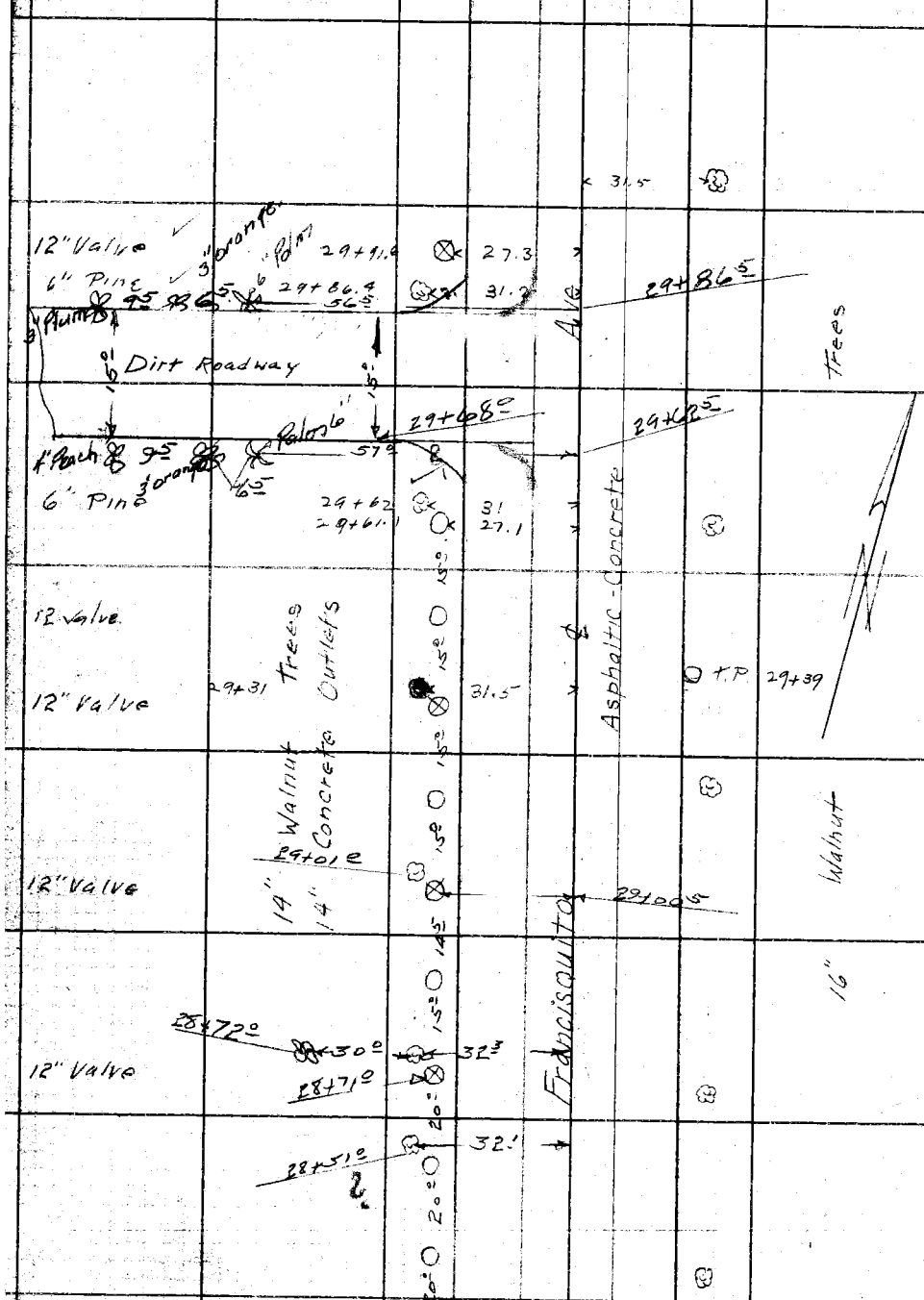

Cont. top Pg 127

RETURN TO
LOS ANGELES COUNTY SURVEYOR
700 HALL OF RECORDS
Do not extend notes this side of this line
Note: ANY ADDITIONS OR CHANGES ON THIS SHEET MUST BE MADE OR CIRCLED IN Red Ink WITH DATE AND NAME OF PERSON MAKING CHANGE.

Notes Ck'd by D. M. Finley	Survey of Francisquito Ave.	F.B. 587	Pg. 129
Map No. C.S. B-1068	W. O. 7111 Tape No St'd 84 of.		
Office Work J. D. Price	Surveyed by R.B. Emmett		
Checked D. M. Finley	Notes J. W. Harris Date		
Date Apr. 1938.	Indexed A. C. Johnson		

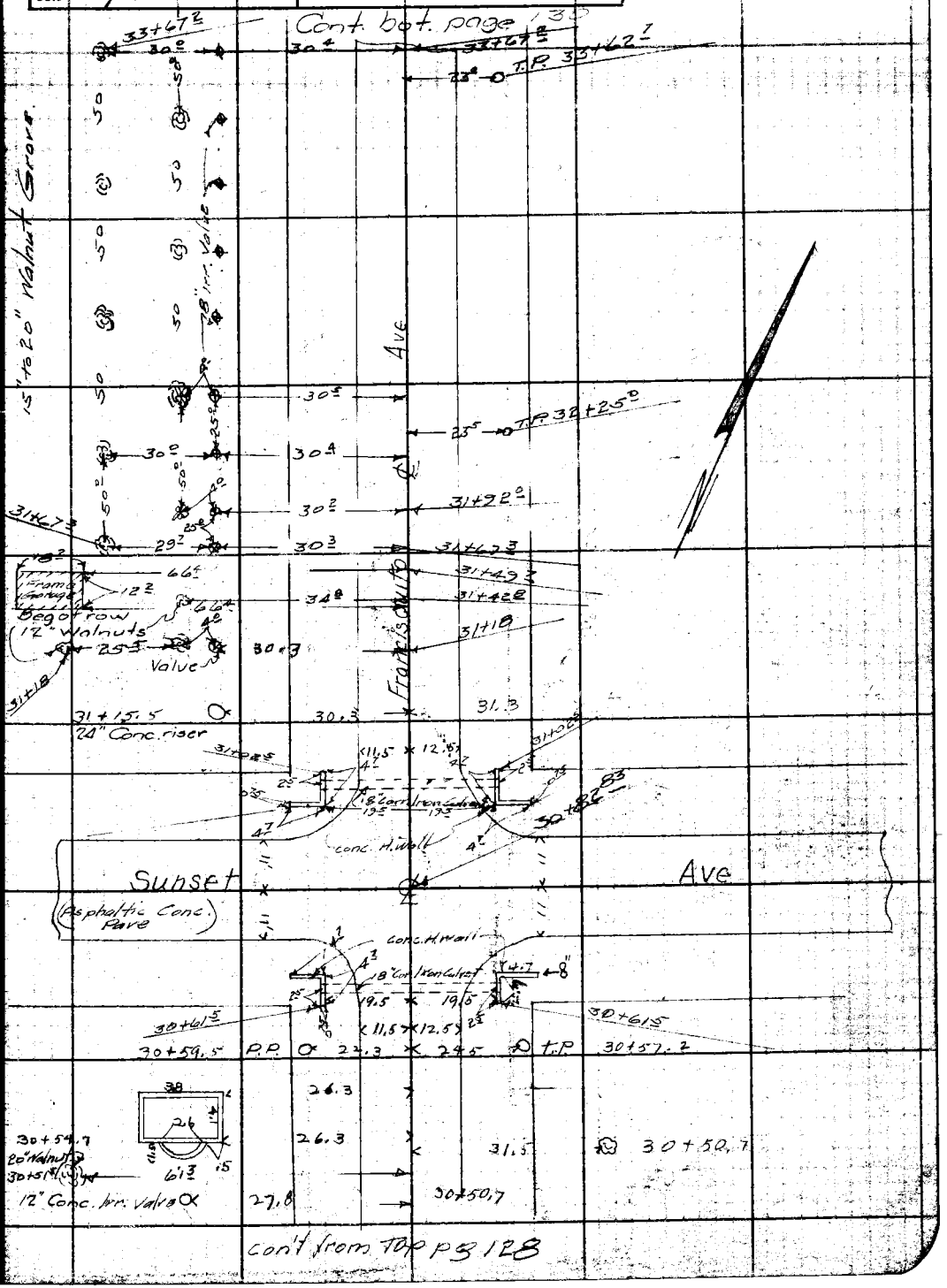

con't from top pg 128

Note: ANY ADDITIONS OR CHANGES OF THIS SHEET MUST BE MADE OR CIRCLED IN RED INK WITH DATE AND NAME OF PERSON MAKING CHANGE.

Do not extend notes this side of this line

RETURN TO
LOS ANGELES COUNTY SURVEYOR
700 HALL OF RECORDS

F.B. 587 Pg. 130

Cont bot Page 131

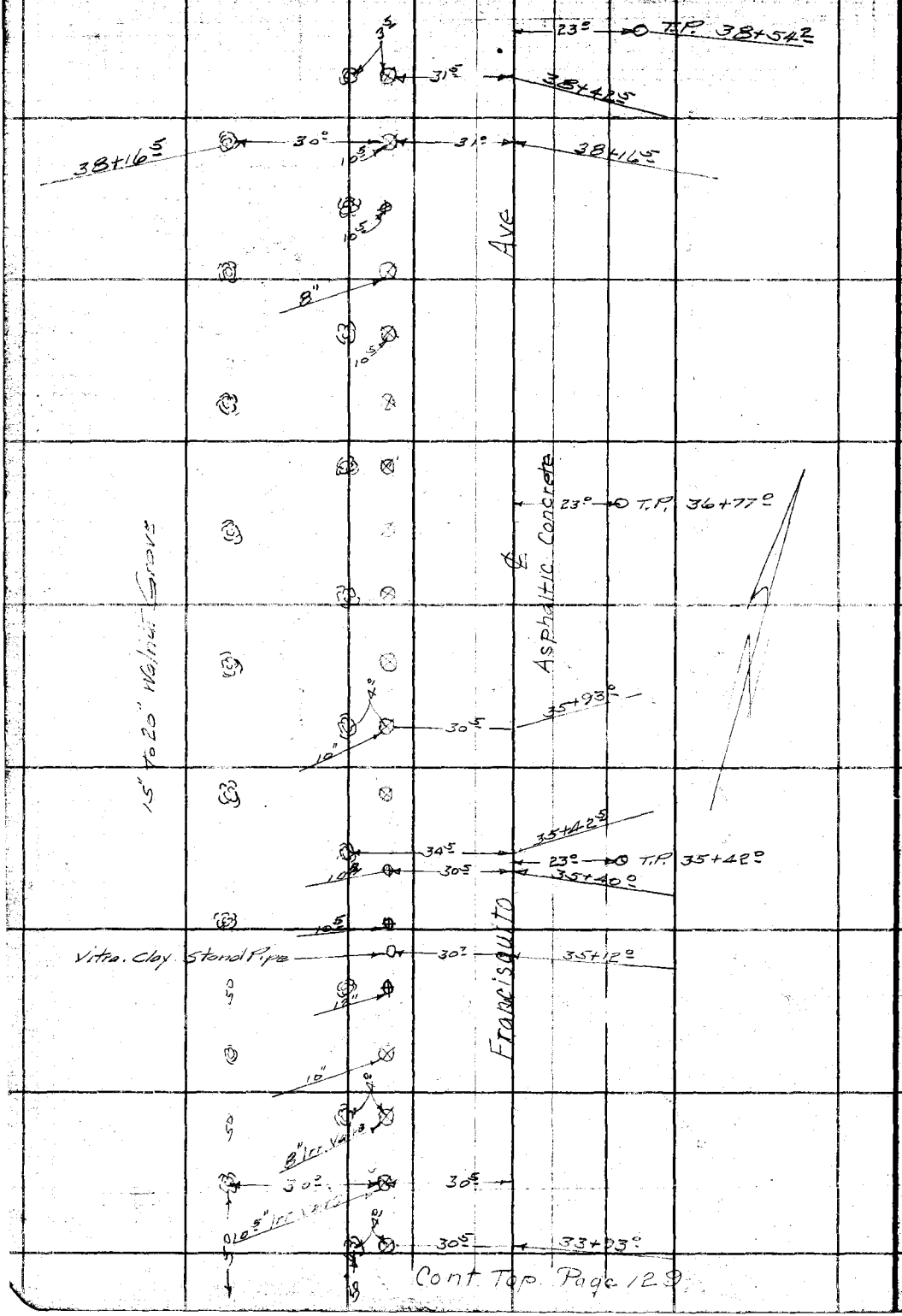

Cont Top Page 129

RETURN TO
LOS ANGELES COUNTY SURVEYOR
700 HALL OF RECORDS
Do not extend notes this side of this line
Note: ANY ADDITIONS OR CHANGES ON THIS SHEET MUST BE MADE OR CIRCLED IN Red Ink WITH DATE AND NAME OF PERSON MAKING CHANGE.

Notes Ck'd by D. M. Finley	Survey of Francisquito Ave	F.B. 587	Pg. 131
Map No. C.S.B-1068	W. O. 7111 Tape No ____ St'd ____ °F.		
Office Work J. D. Price	Surveyed by R. B. Emmott		
Checked D. M. Finley	Notes J. Williams Date Jan. 1938		
Date Apr. 1938	Indexed A. C. Johnson		



Note: ANY ADDITIONS OR CHANGES ON THIS SHEET MUST BE MADE OR CIRCLED IN Red Ink WITH DATE AND NAME OF PERSON MAKING CHANGE.

Do not extend notes this side of this line

RETURN TO
LOS ANGELES COUNTY SURVEYOR
700 HALL OF RECORDS

FORM 247 BM 2-34

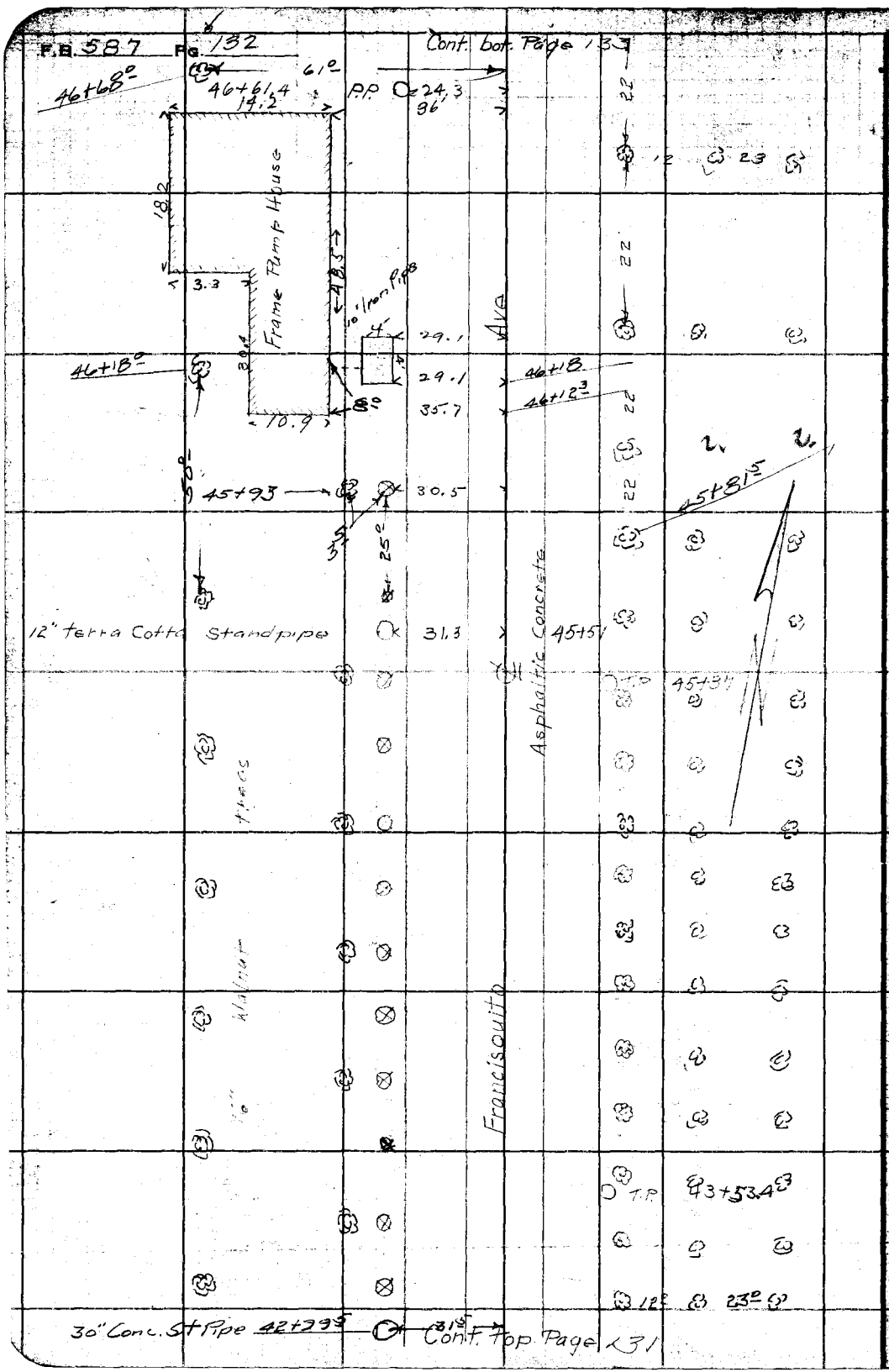

RETURN TO
LOS ANGELES COUNTY SURVEYOR
700 HALL OF RECORDS

Do not extend notes this side of this line

Note: ANY ADDITIONS OR CHANGES ON THIS SHEET MUST BE MADE OR CIRCLED IN Red Ink WITH DATE AND NAME OF PERSON MAKING CHANGE.

Notes Ck'd by D. M. Finley	Survey of Francisquito Ave		F.B. 587 Pg. 133
Map No. C.S. B-1068	W. O. 711 Tape No St'd OF.		
Office Work J. D. Price	Surveyed by R. R. Emmott		
Checked D. M. Finley	Notes J. Wilfurth Date July 30		
Date Apr. 1938.	Indexed A. C. Johnson		

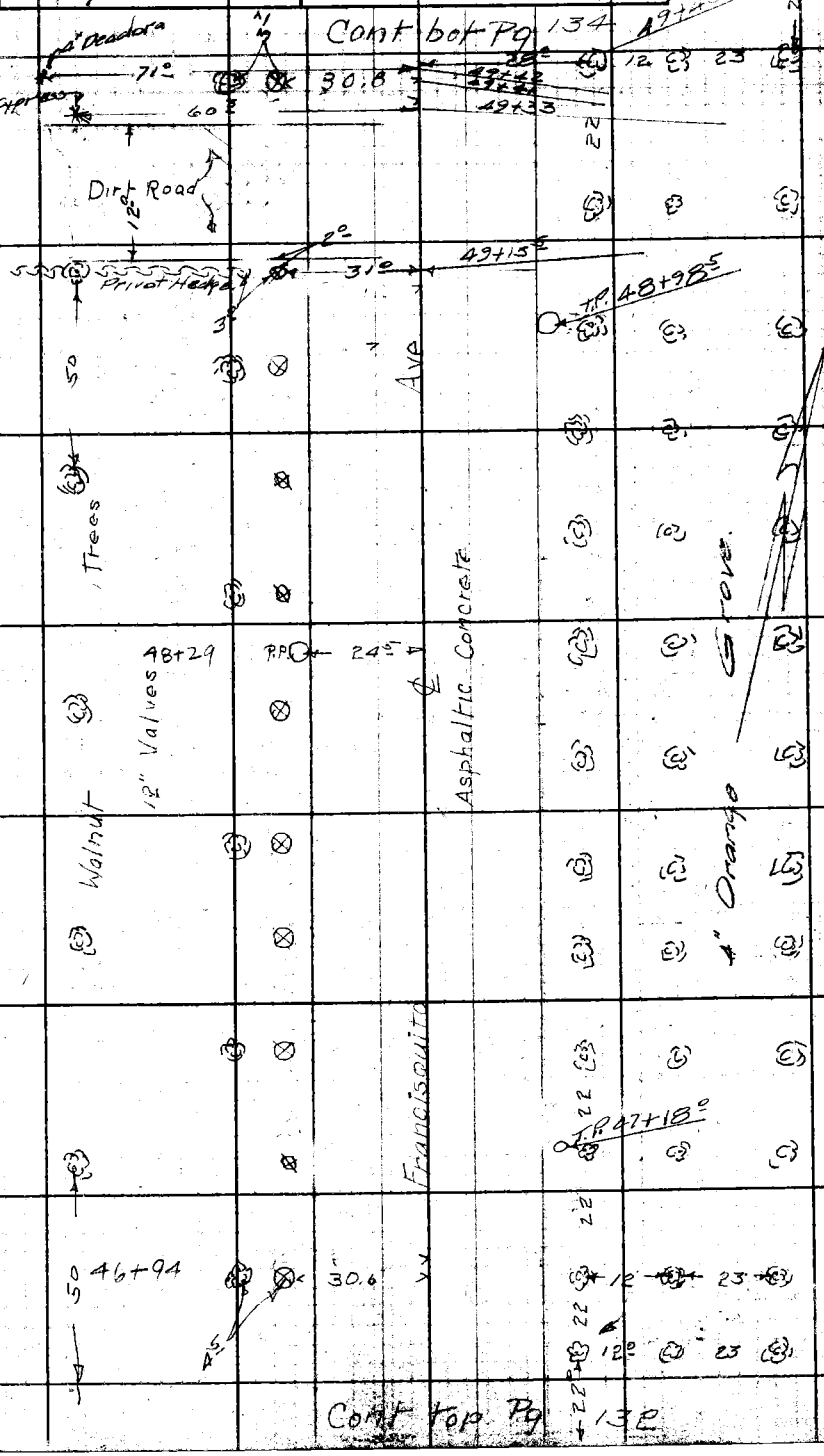

Note: ANY ADDITIONS OR CHANGES ON THIS SHEET MUST BE MADE OR CIRCLED IN Red Ink WITH DATE AND NAME OF PERSON MAKING CHANGE.

Do not extend notes this side of this line

RETURN TO
LOS ANGELES COUNTY SURVEYOR
700 HALL OF RECORDS

FORM 247 5M 2-34

F.B. 587 PG. 134

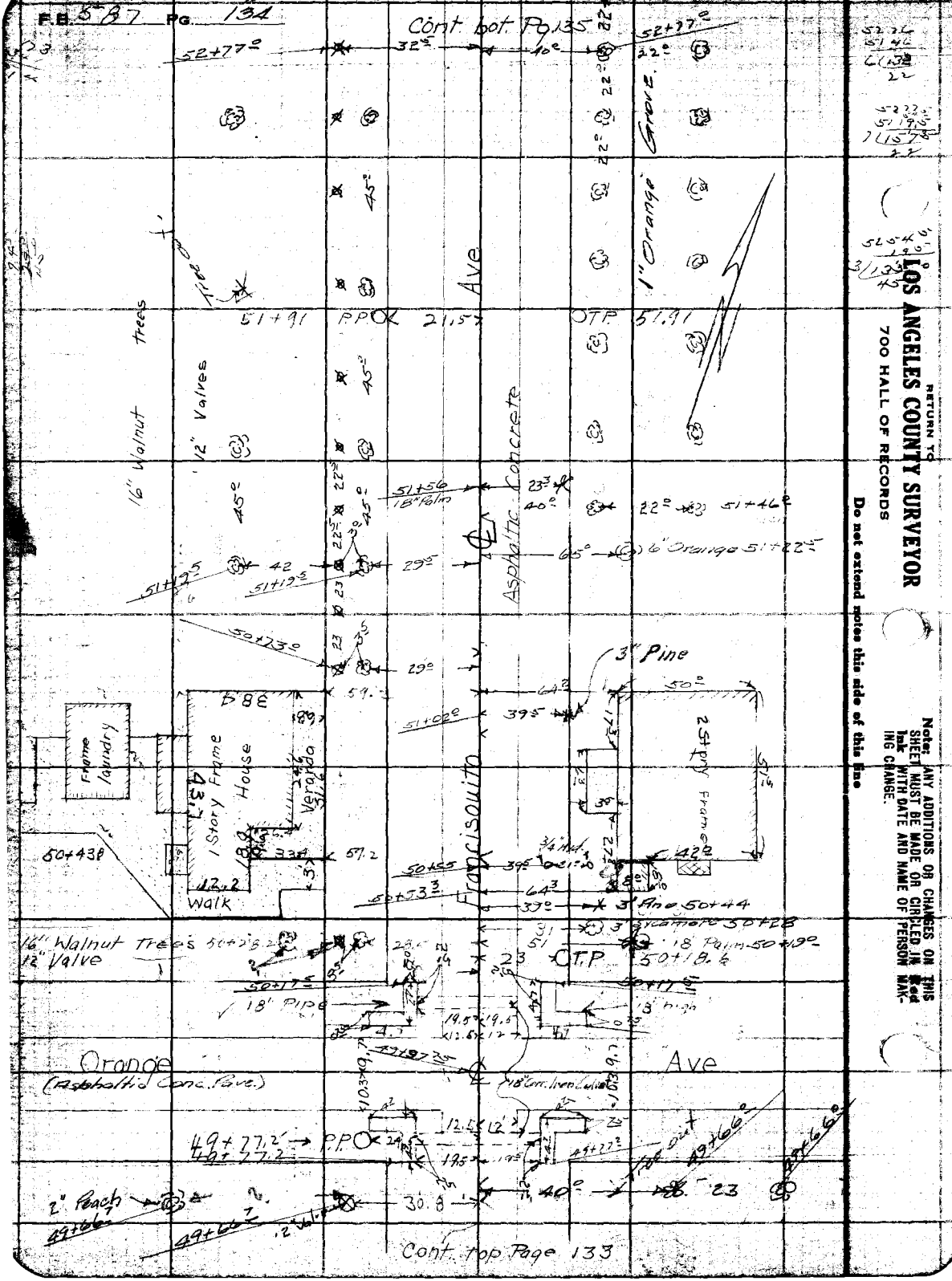

RETURN TO
LOS ANGELES COUNTY SURVEYOR
700 HALL OF RECORDS

Do not extend notes this side of this line

Note: ANY ADDITIONS OR CHANGES ON THIS SHEET MUST BE MADE OR CIRCLED IN Red Ink WITH DATE AND NAME OF PERSON MAKING CHANGE.

Notes Ck'd by D. M. Finley	Survey of Francisquito Ave	F.B. 587 Pg. 135
Map No. C.S.B-1068	W. O. 7111 Tape No ___ St'd ___ °F.	
Office Work J. D. Price	Surveyed by R B Emmott	
Checked ___	Notes ___	
Date Apr. 1934	Initialed A. C. Johnson	

Cont. bot. Page 136

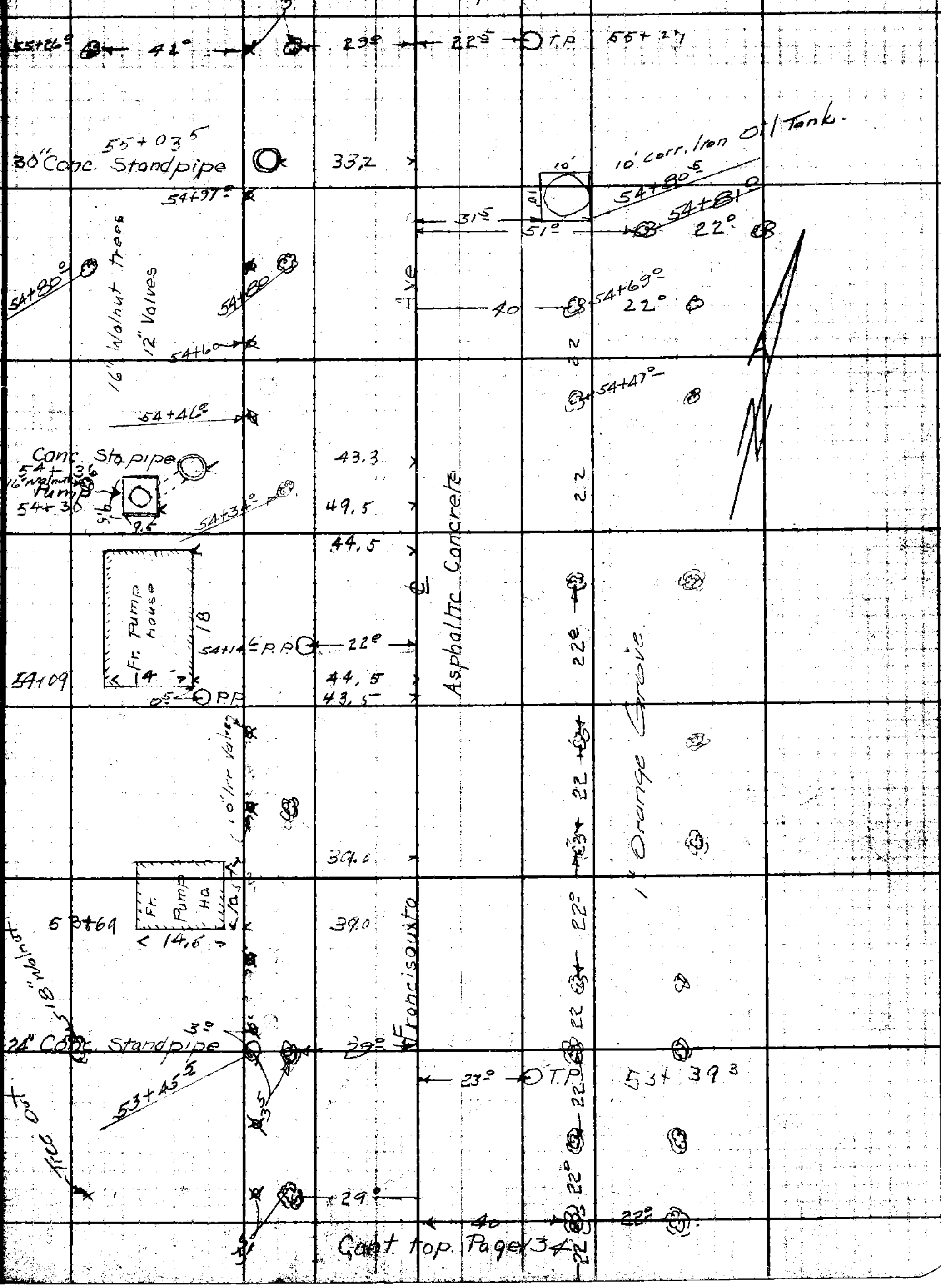

Cont. top. Page 134

Note: ANY ADDITIONS OR CHANGES ON THIS SHEET MUST BE MADE OR CIRCLED IN Red Ink WITH DATE AND NAME OF PERSON MAKING CHANGE.

Do not extend notes this side of this line

RETURN TO
LOS ANGELES COUNTY SURVEYOR
700 HALL OF RECORDS

FORM 247 5M 2-34

F.B. 387 PG. 136

Cont. Bot Page 137

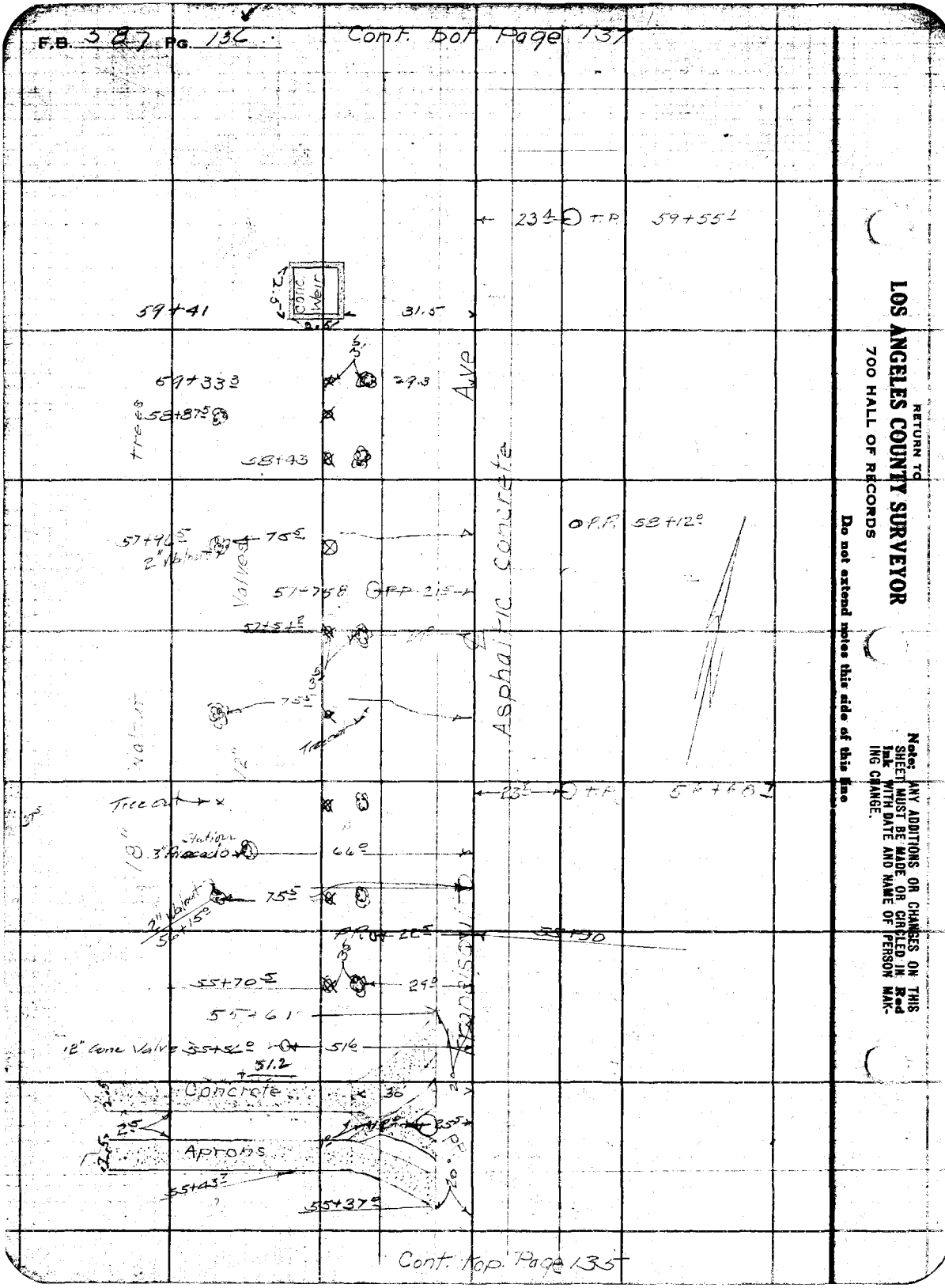

Cont. Top Page 135

RETURN TO
LOS ANGELES COUNTY SURVEYOR
700 HALL OF RECORDS
Do not extend notes this side of this line

Note: ANY ADDITIONS OR CHANGES ON THIS SHEET MUST BE MADE OR CIRCLED IN Red Ink WITH DATE AND NAME OF PERSON MAKING CHANGE.

Notes Ck'd by D. M. Finley	Survey of Francisquito Ave		F.B. 587 Pg. 137
Map No. C. S. B-1068	W. O.	Tape No	St'd OF.
Office Work J. D. Price	Surveyed by R. B. Emmett		
Checked D. M. Finley	Notes J. W. Harris	Date Jan 1938	
Date Apr. 1938.	Indexed A. C. Johnson		

Cont. bot. Pg. 138

65+67.3 — 33°

65+21 — 65+02.5

64+77

64+30.5

63+88.0 — 32.5

63+80.3 — 30.7

63+41.5 — 32.5

62+13.0

62+00.0

62+28.4

62+08.0

61+13.5

60+67.3

60+25.0 — 33.0

60+03.0 — 21.5

59+79.0 — 33.0

Conc. Weir Box

Valves

12"

Francisquito Ave

Asphaltic Concrete

61° — 10° — 65+37.0

62° — 9° — 65+30.0

72° — 6" Cottonwood Tree

65+09.0

Dirt Drive

6" Corrugated Culvert

T.P. 64+29.5

T.P. 62+88.7

23.4 — T.P. 60+98.5

Cont. top Page 136

Note: ANY ADDITIONS OR CHANGES ON THIS SHEET MUST BE MADE OR CIRCLED IN Red Ink WITH DATE AND NAME OF PERSON MAKING CHANGE.

RETURN TO
LOS ANGELES COUNTY SURVEYOR
700 HALL OF RECORDS

Do not extend notes this side of this line

FORM 247 SM 2-34

F.B. 587 PG. 138

Cont. bot. Pg. 139

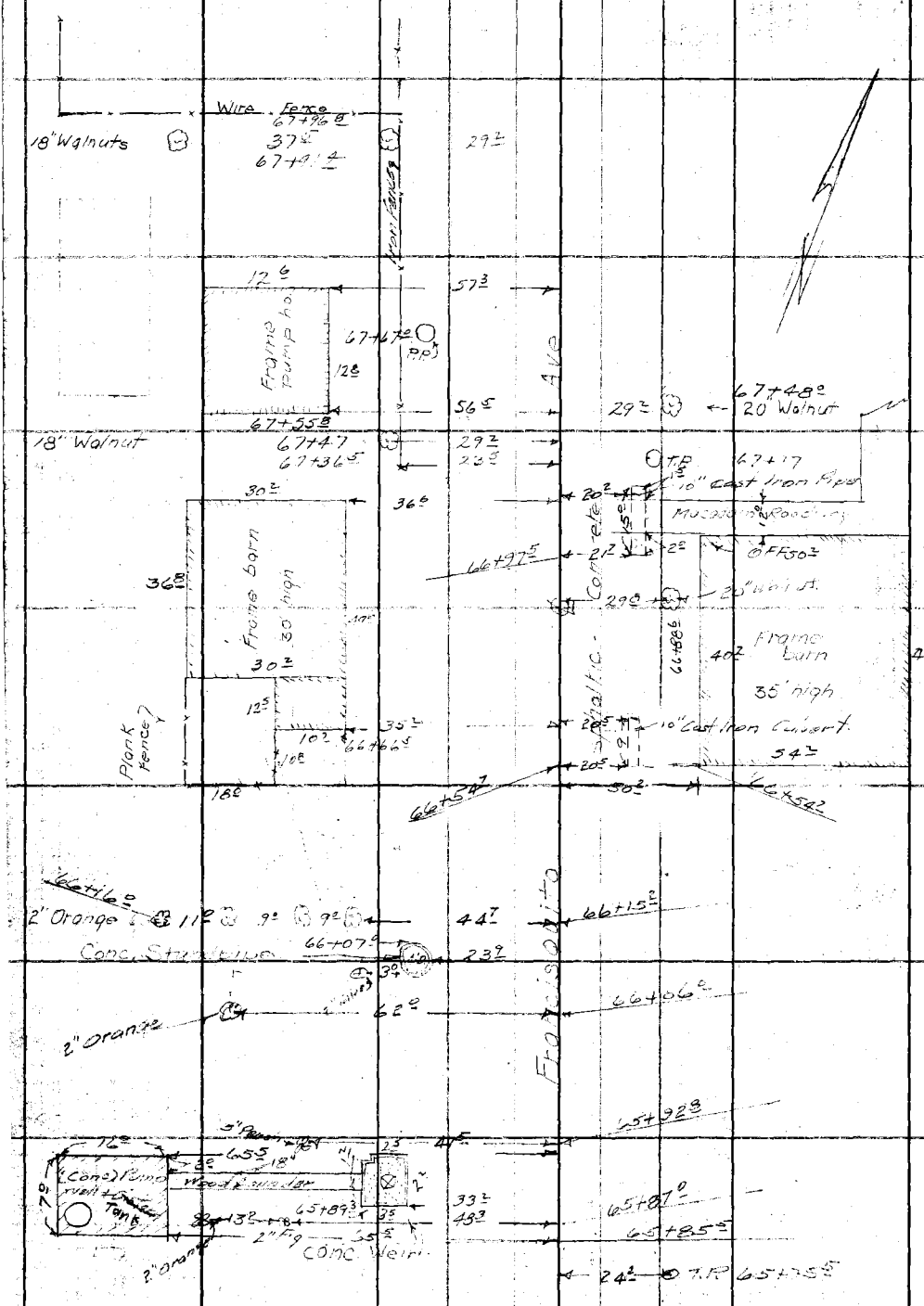

Cont. top Pg. 137

RETURN TO
LOS ANGELES COUNTY SURVEYOR
700 HALL OF RECORDS

Do not extend notes this side of this line

Note: ANY ADDITIONS OR CHANGES ON THIS SHEET MUST BE MADE OR CIRCLED IN Red Ink WITH DATE AND NAME OF PERSON MAKING CHANGE.

Notes Ck'd by D. M. Finley	Survey of Francisquito Ave	F.B. 587 Pg. 139
Map No. C.S. B-1068	W. O. 7111 Tape No ____ St'd ____ °F.	
Office Work J. D. Price.	Surveyed by R. B. Emmott	
Checked ____	Notes ____	
Date Apr 1938	Indexed A. C. Johnson	

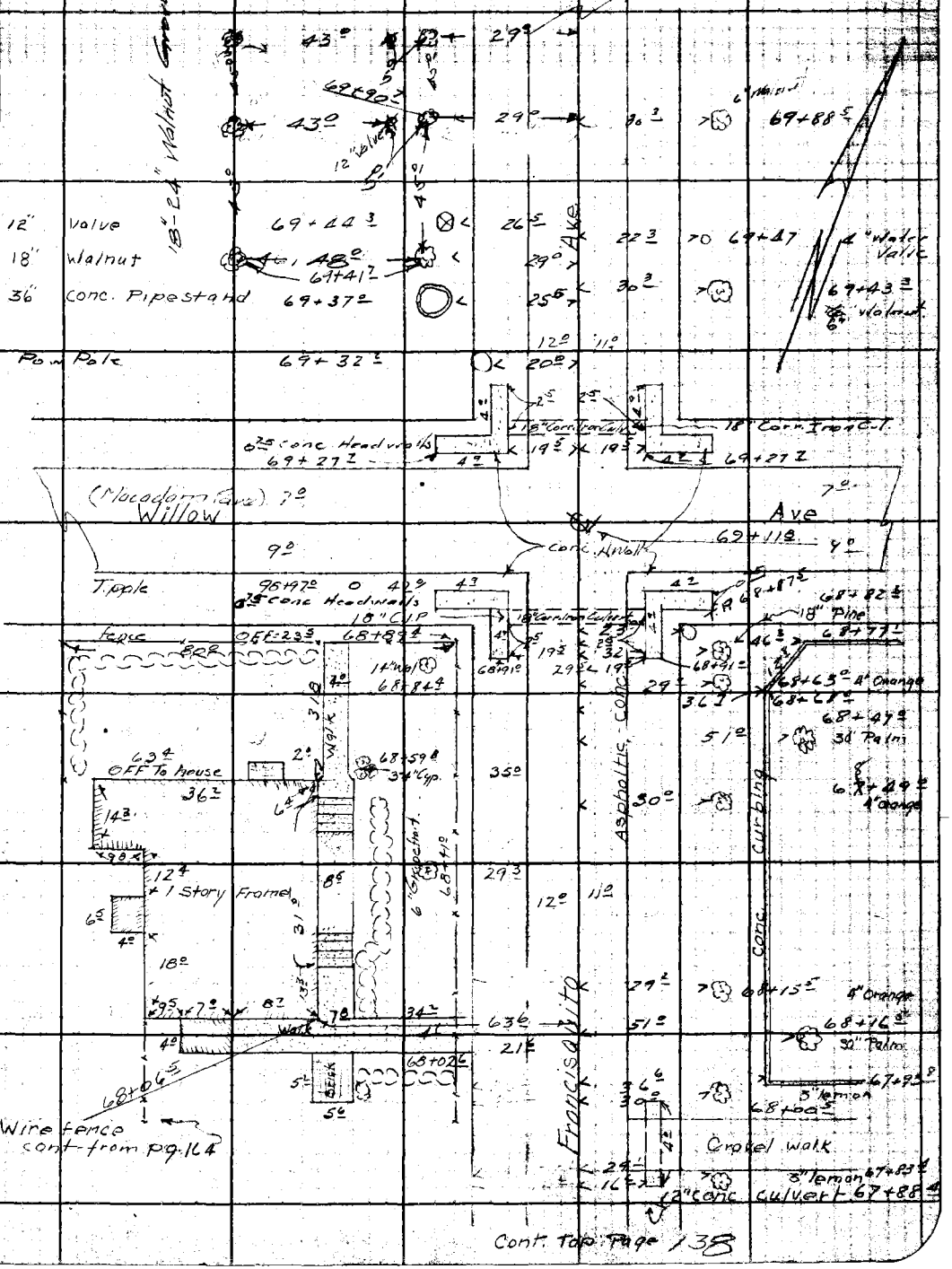

Note: ANY ADDITIONS OR CHANGES ON THIS SHEET MUST BE MADE OR CIRCLED IN RED Ink WITH DATE AND NAME OF PERSON MAKING CHANGE.

Do not extend notes this side of this line

RETURN TO
LOS ANGELES COUNTY SURVEYOR
700 HALL OF RECORDS

FORM 247 BM 2-34

F.B. 587 PG. 140

Cont bot Pg 141

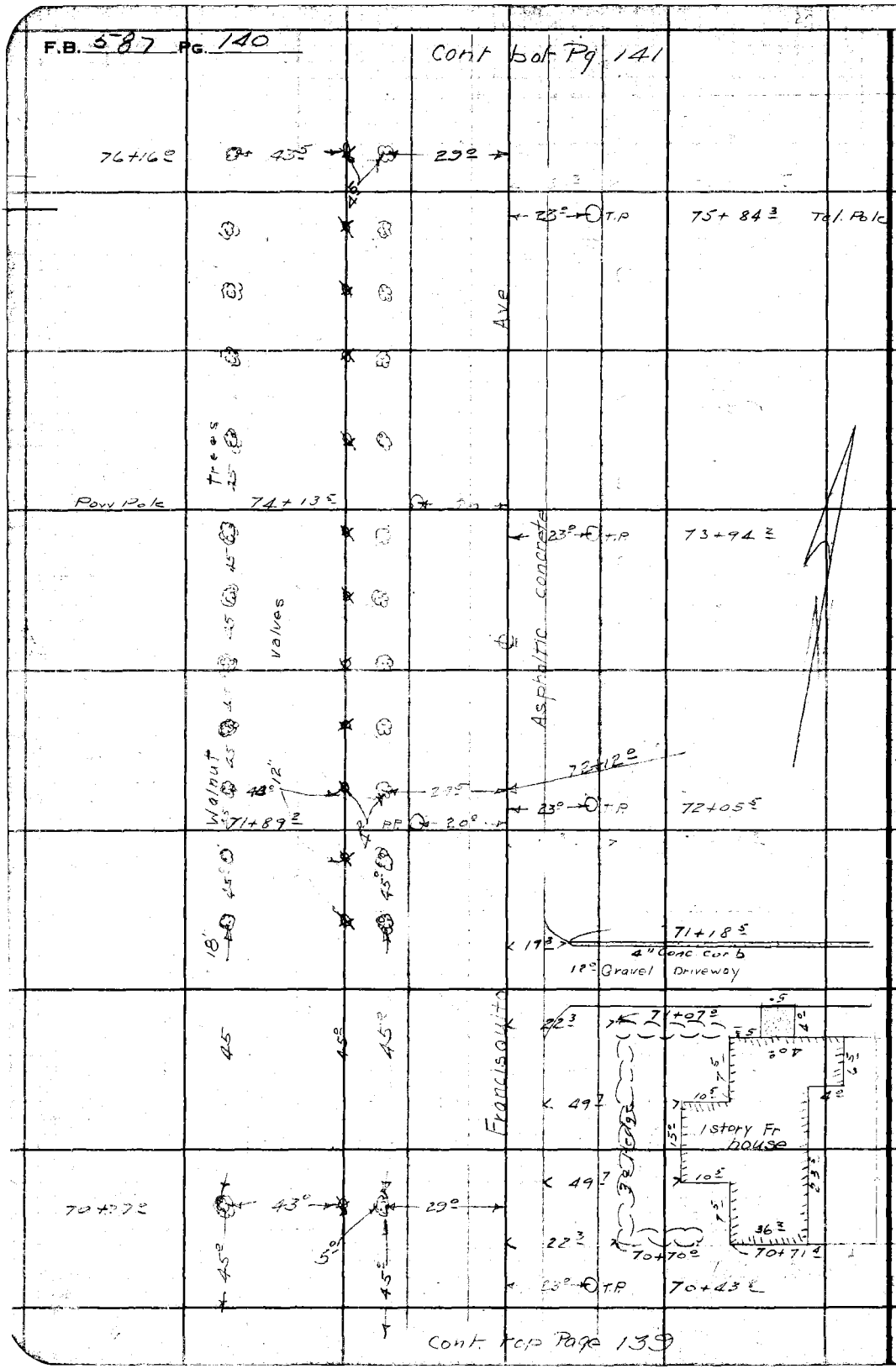

Cont top Page 139

RETURN TO
LOS ANGELES COUNTY SURVEYOR
700 HALL OF RECORDS
Do not extend notes this side of this line

Note: ANY ADDITIONS OR CHANGES ON THIS SHEET MUST BE MADE OR CIRCLED IN Red Ink WITH DATE AND NAME OF PERSON MAKING CHANGE.

Notes Ck'd by D. M. [illegible]	Survey of Francisquito Ave	F.B. 587 Pg. 141
Map No. C.S. B-1068	W. O. 711 Tape No ____ St'd ____ °F.	
Office Work J. D. Price	Surveyed by R. B. Emmott	
Checked [illegible]	Notes V. W. Harris Date [illegible]	
Date Apr. 1938.	Indexed A. C. Johnson	

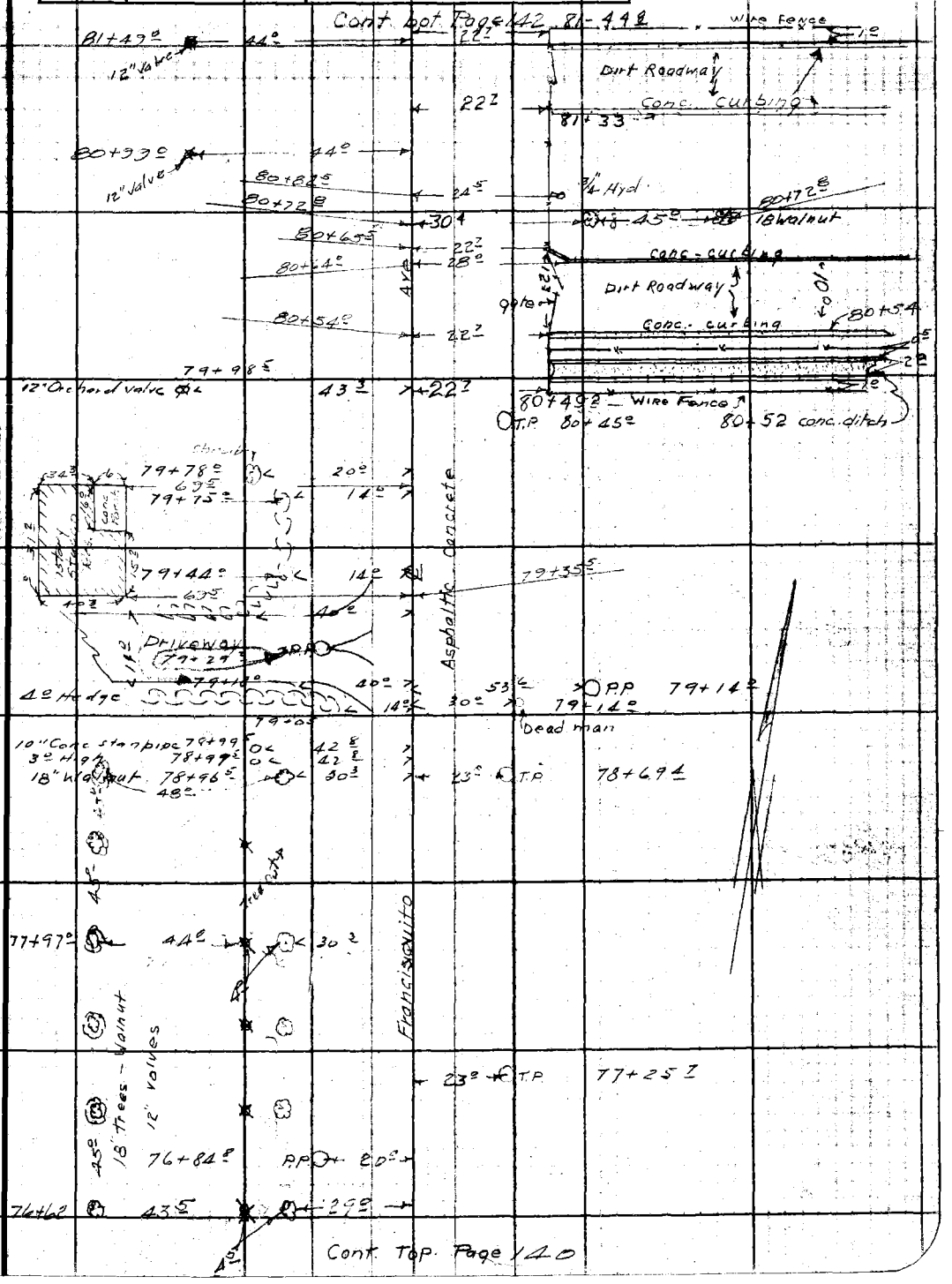

Notes: ANY ADDITIONS OR CHANGES ON THIS SHEET MUST BE MADE OR CIRCLED IN Red Ink WITH DATE AND NAME OF PERSON MAKING CHANGE.

Do not extend notes this side of this line

RETURN TO
LOS ANGELES COUNTY SURVEYOR
700 HALL OF RECORDS

FORM 247 BM 2-34

F.B. 587 Pg. 142

Cont. bot. Page 143

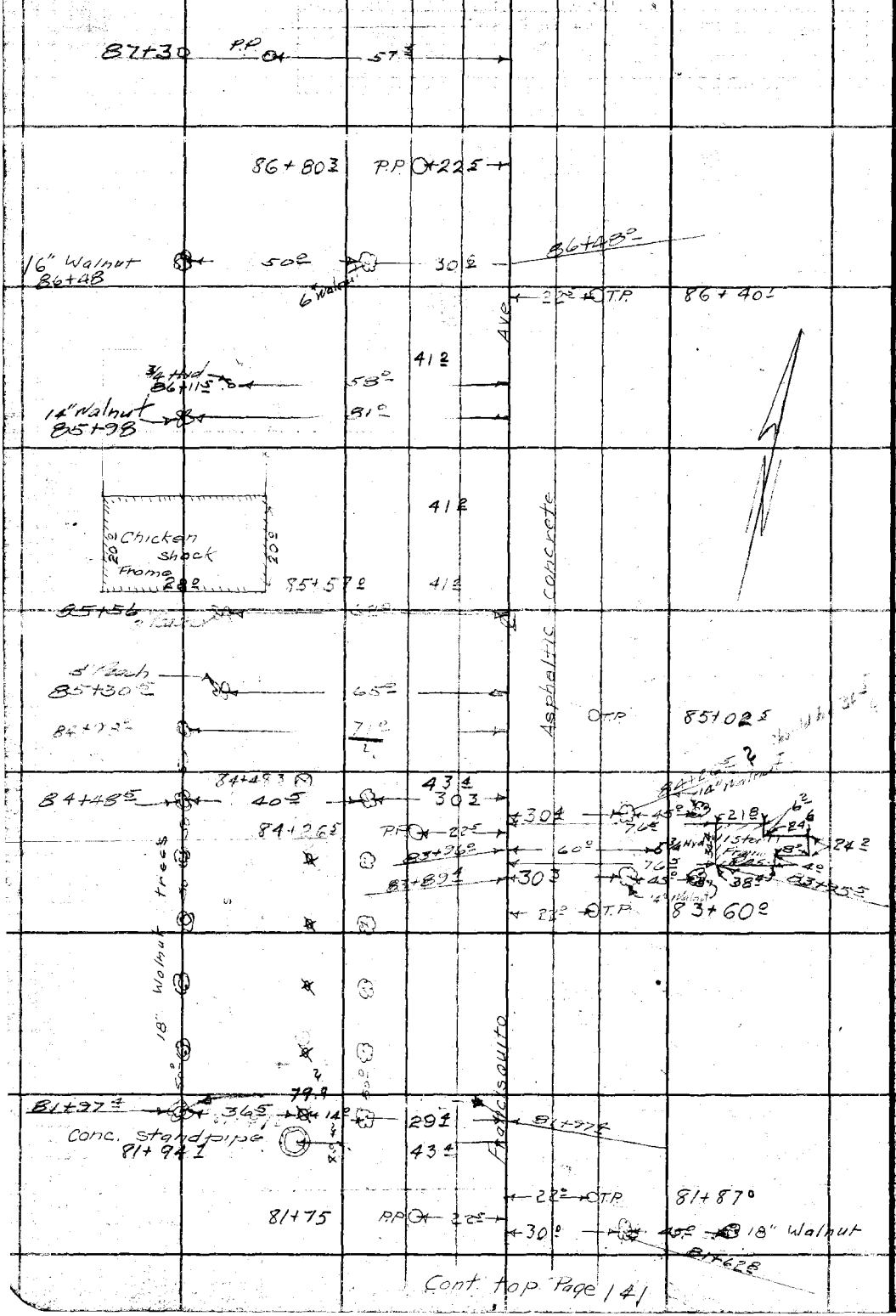

Cont. top Page 141

RETURN TO
LOS ANGELES COUNTY SURVEYOR
700 HALL OF RECORDS

Do not extend notes this side of this line

Note: ANY ADDITIONS OR CHANGES ON THIS SHEET MUST BE MADE OR CIRCLED IN Red Ink WITH DATE AND NAME OF PERSON MAKING CHANGE.

Notes Ck'd by L. M. Finley	Survey of Francisquito Ave.	F.B. 587 Pg. 143
Map No. C.S. B-1068	W. O. 7111 Tape No ____ St'd ____ °F.	
Office Work J. D. Price	Surveyed by R.B. Emmott	
Checked L. M. Finley	Notes J.W. Harris Date 1938	
Date Apr. 1938	Indexed A. C. Johnson	

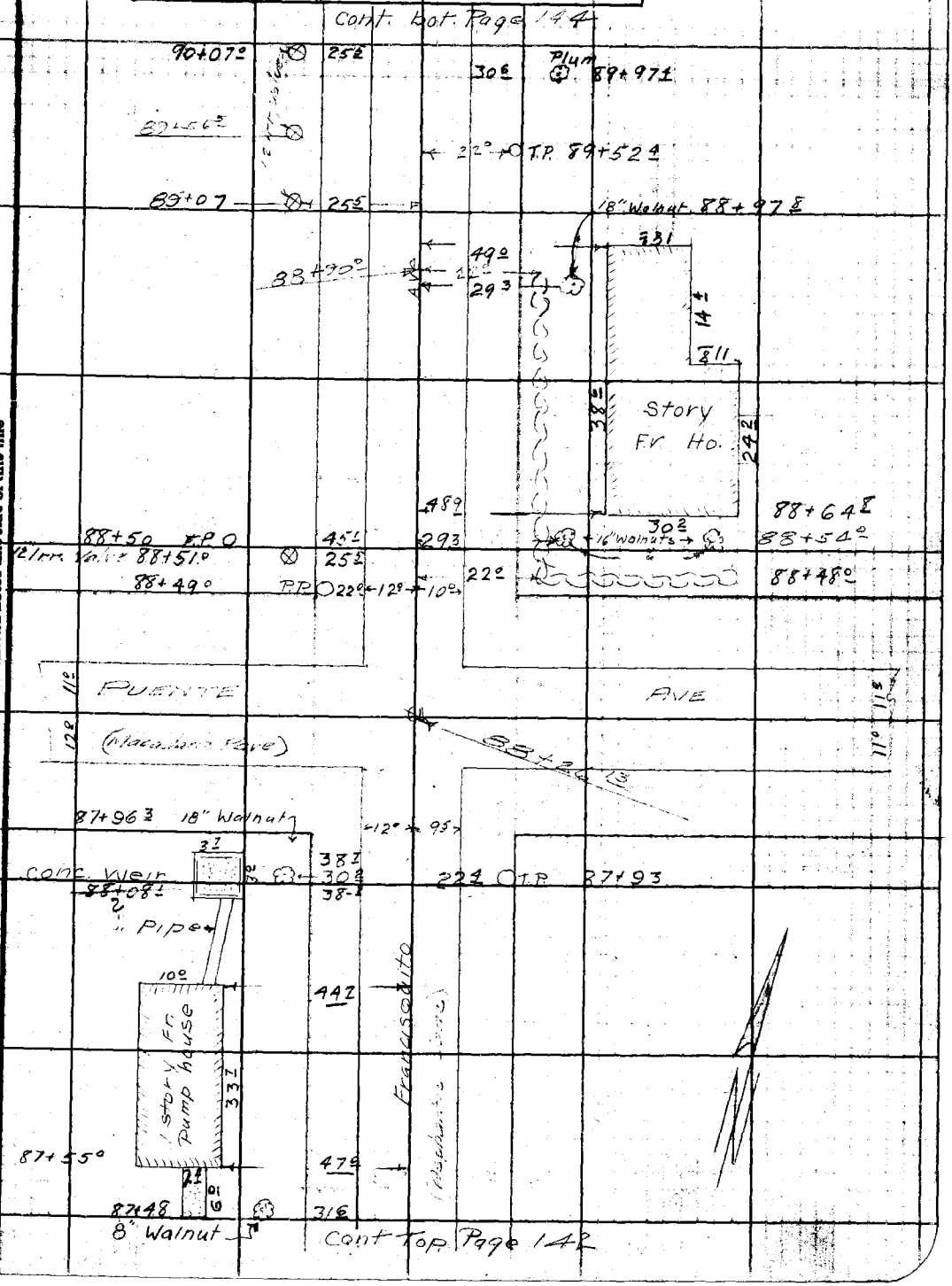

Note: ANY ADDITIONS OR CHANGES ON THIS SHEET MUST BE MADE OR CIRCLED IN Red Ink WITH DATE AND NAME OF PERSON MAKING CHANGE.

Do not extend notes this side of this line

RETURN TO
LOS ANGELES COUNTY SURVEYOR
700 HALL OF RECORDS

FORM 247 SM 2-34

F.B. 587 Pg. 144

Cont. bot Pg 145

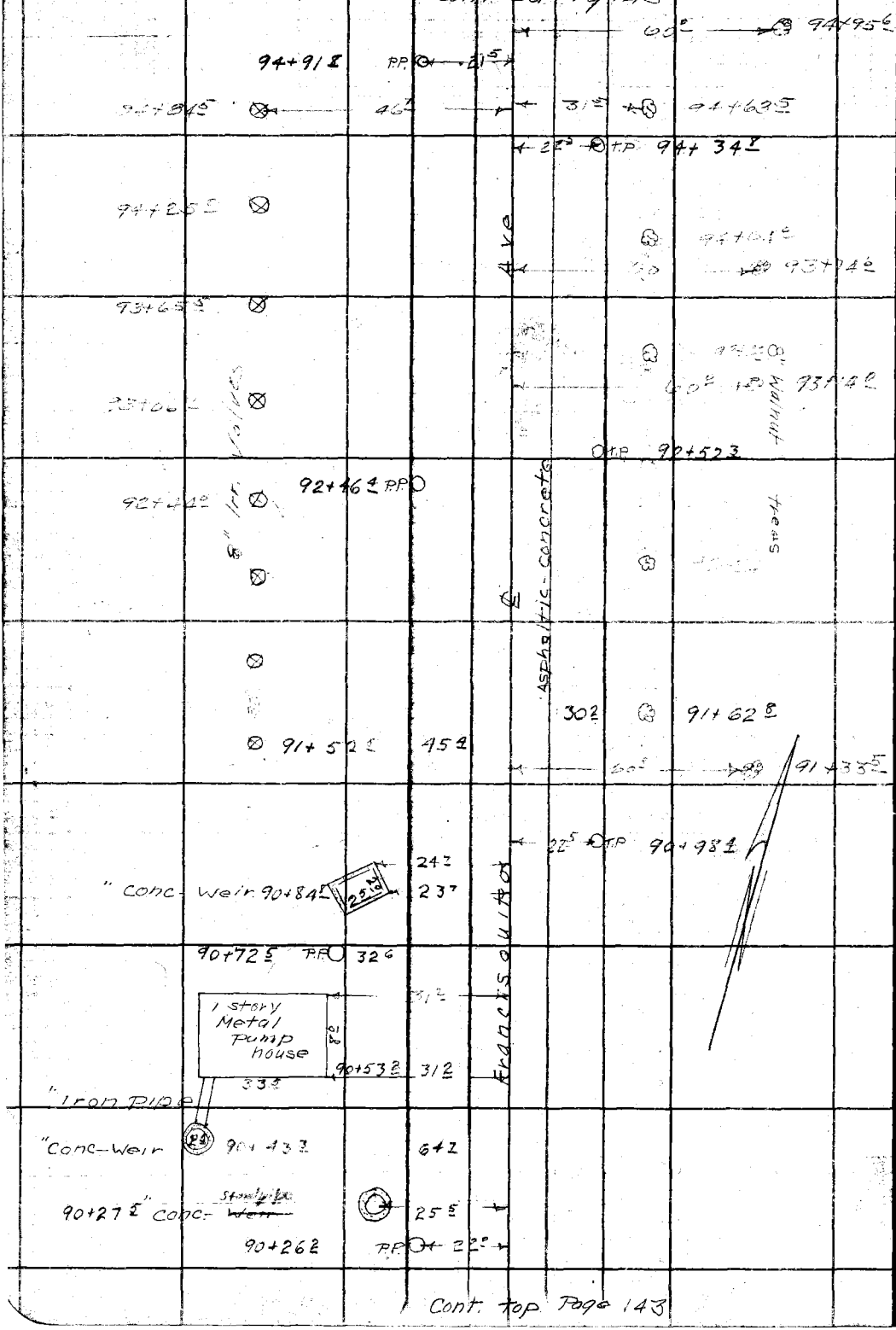

Cont. top Page 143

RETURN TO
LOS ANGELES COUNTY SURVEYOR
700 HALL OF RECORDS

Do not extend notes this side of this line

Note: ANY ADDITIONS OR CHANGES ON THIS SHEET MUST BE MADE OR CIRCLED IN Red Ink WITH DATE AND NAME OF PERSON MAKING CHANGE.

Notes Ck'd by D. M. Finley	Survey of Francisquito Ave	F.B. 587	Pg. 145
Map No. C.S.B-1068	W. O. 711 Tape No ____ St'd ____ °F.		
Office Work J. D. Price	Surveyed by R.B. Emmett		
Checked D. M. Finley	Notes J. W. Harris Date July 33		
Date Apr 1938	Indexed A. C. Johnson		

Cont. bot. Page 146

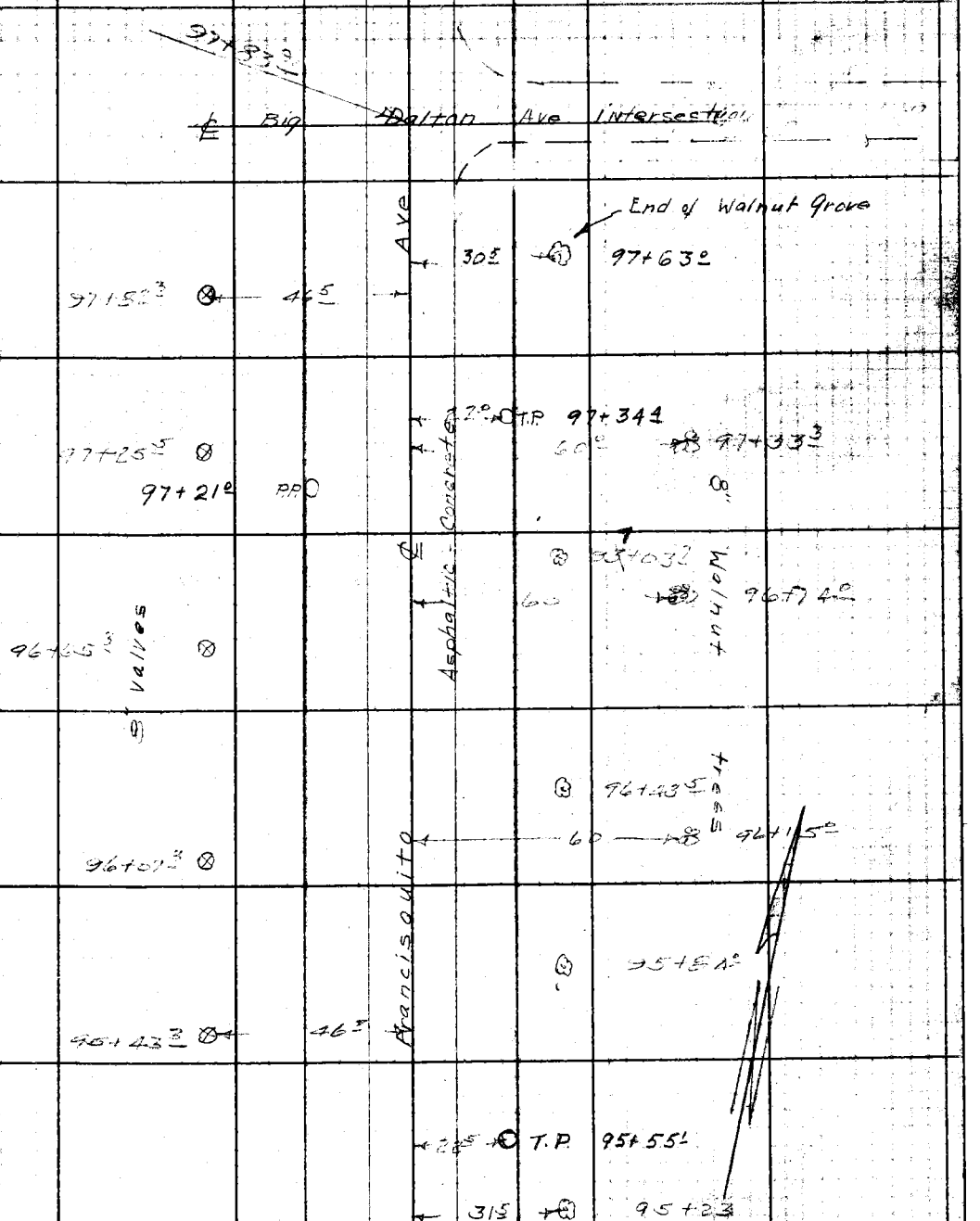

Cont. top Page 144

Note: ANY ADDITIONS OR CHANGES ON THIS SHEET MUST BE MADE OR CIRCLED IN Red Ink WITH DATE AND NAME OF PERSON MAKING CHANGE.

RETURN TO
LOS ANGELES COUNTY SURVEYOR
700 HALL OF RECORDS

Do not extend notes this side of this line

FORM 247 5M 2-34

Cont. bot. Page 147

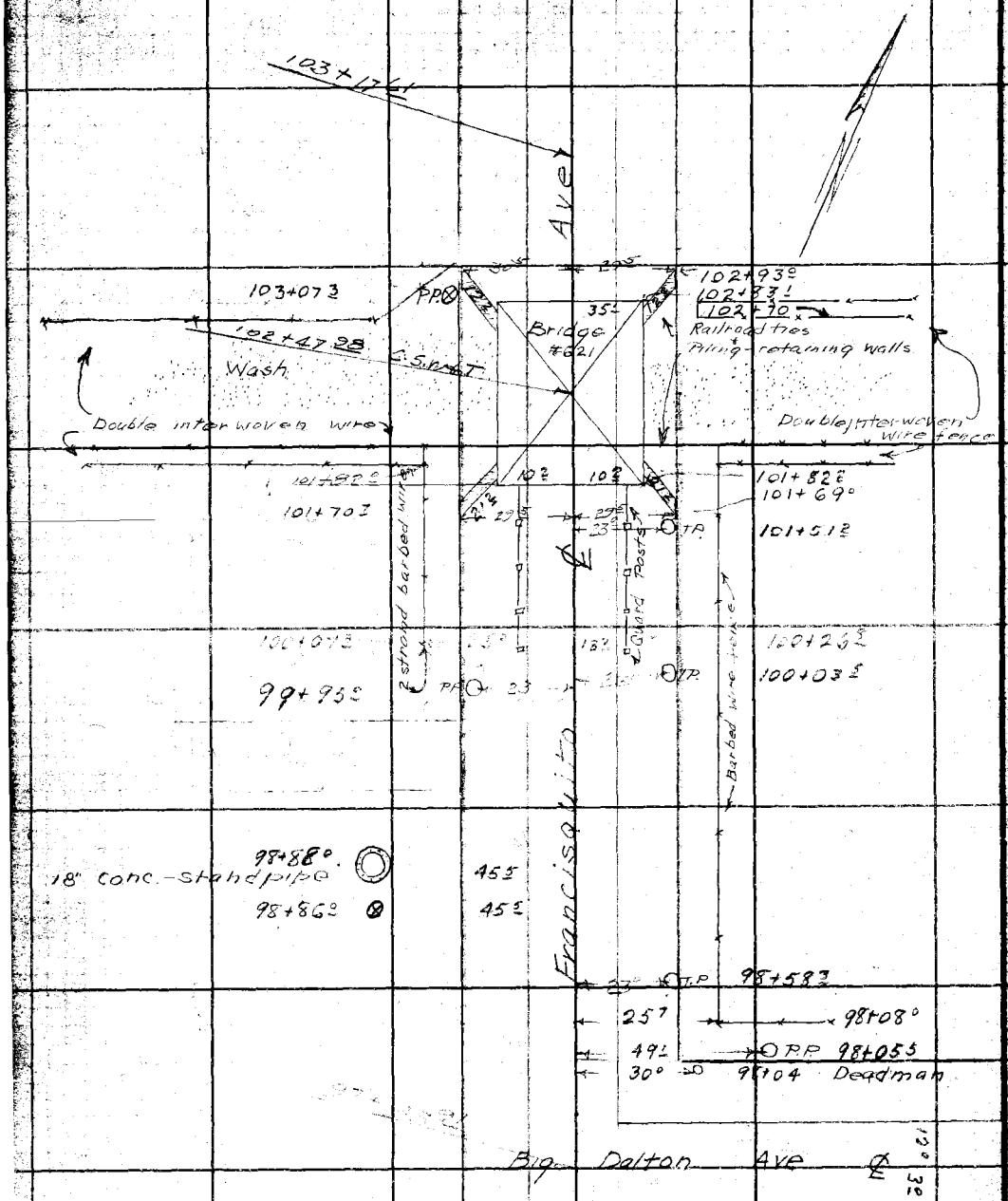

Cont. top Pg. 145

RETURN TO
LOS ANGELES COUNTY SURVEYOR
700 HALL OF RECORDS
Do not extend notes this side of this line
Note: ANY ADDITIONS OR CHANGES ON THIS SHEET MUST BE MADE OR CIRCLED IN Red Ink WITH DATE AND NAME OF PERSON MAKING CHANGE.

146

Notes Ck'd by R. M. Finley	Survey of FRANCISQUITO AVE
Map No. C.S. B-1068	W. O. 7111 Tape No. ____ St'd ____ °F.
Office Work J. P. Price	Surveyed by [illegible]
Checked R. M. Finley	Notes [illegible] Date 11-26-37
Date Apl. 1938	Indexed ____

F.B. 587 Pg. ~~147~~

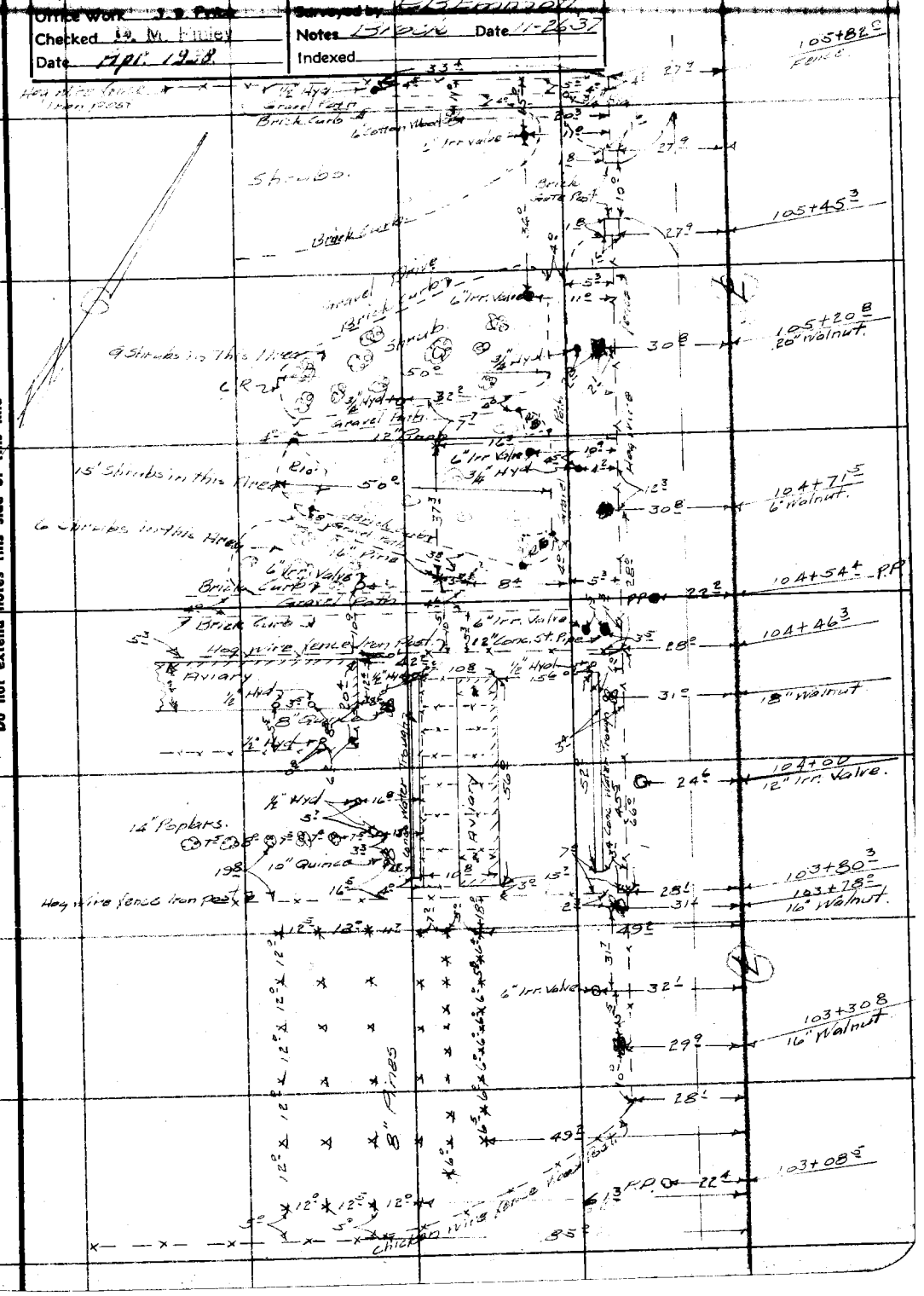

Note: Any Additions or Changes on This Sheet Must be Made or Circled in Red Ink With Date and Name of Person Making Change.

Do not extend notes this side of this line

RETURN TO
LOS ANGELES COUNTY SURVEYOR
700 HALL OF RECORDS

FORM 247 10M 11-35

147

F.B. 587 PG. ~~148A~~

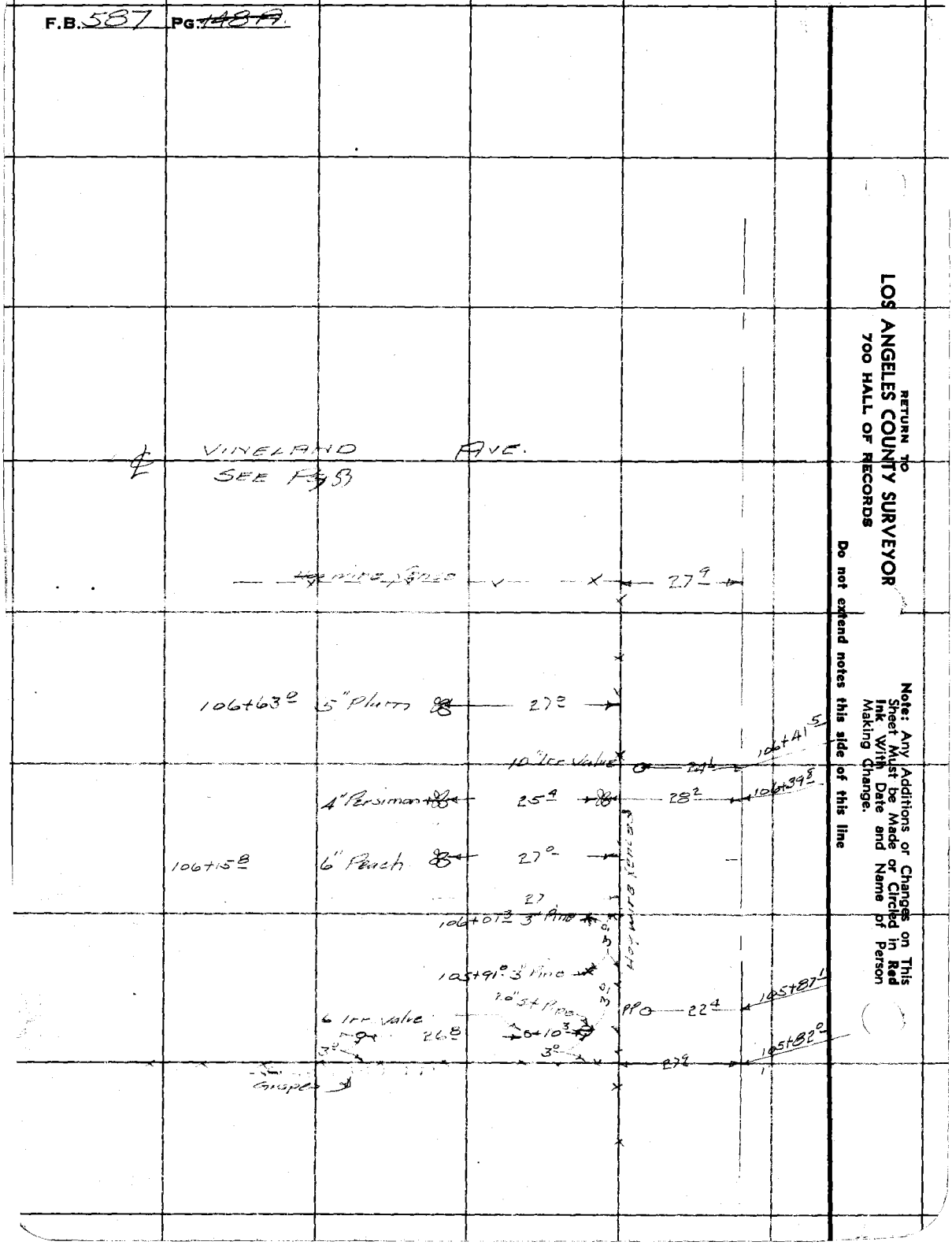

RETURN TO
LOS ANGELES COUNTY SURVEYOR
700 HALL OF RECORDS

Do not extend notes this side of this line

Note: Any Additions or Changes on This Sheet Must be Made or Circled in Red Ink With Date and Name of Person Making Change.

Notes Ck'd by D. M. Finley	Survey of Francisquito Ave	F.B. 587	Pg. 147
Map No. C.S.B-1068	W. O. 7111 Tape No ____ St'd ____ OF.		
Office Work J. D. Price	Surveyed by R. S. Emmett		
Checked D. M. Finley	Notes [illegible] Date [illegible]		
Date Apr. 1939	Indexed A. C. Johnson		

Cont. Bot. Page 148

SEE PAGE 146

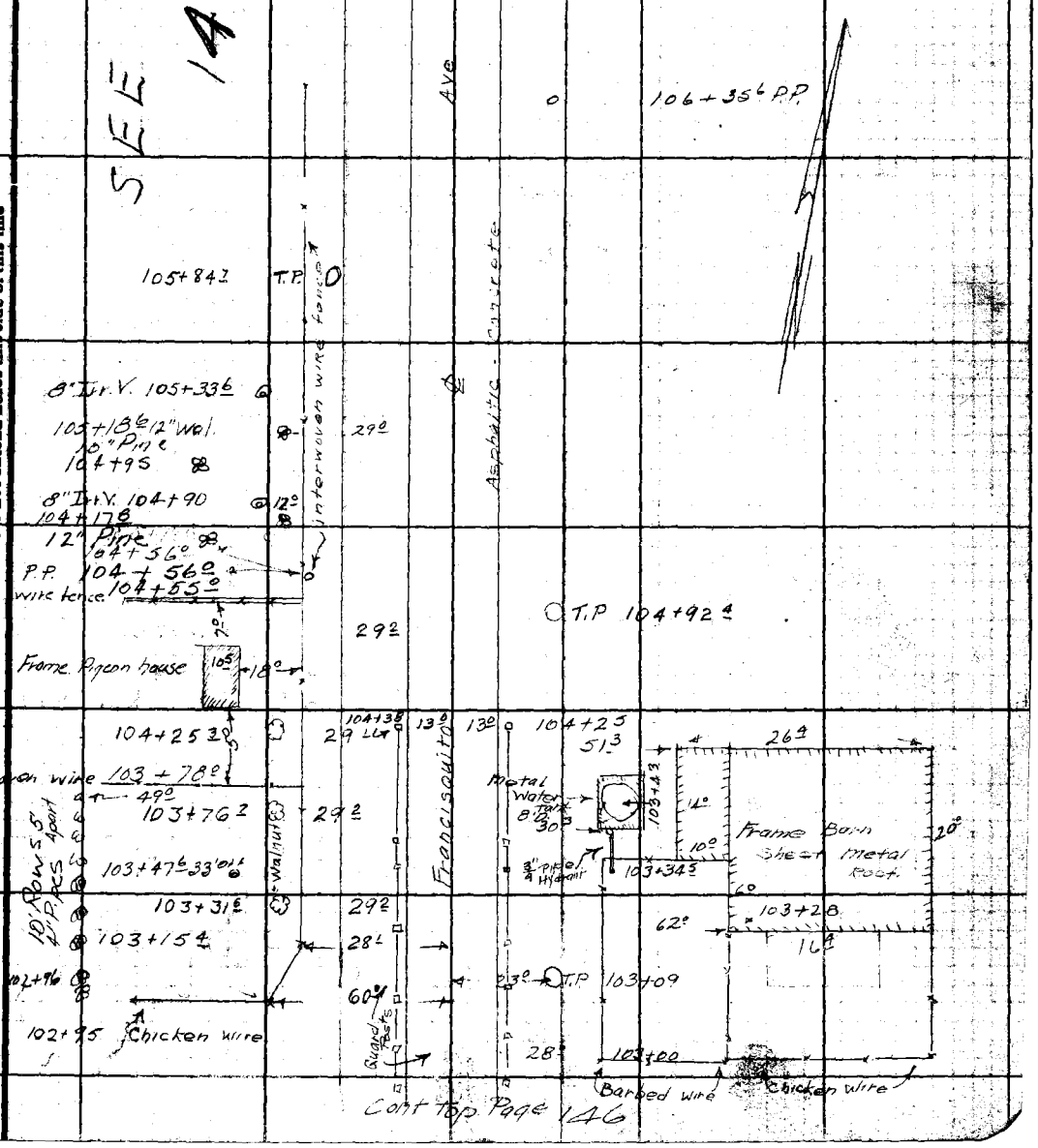

Cont Top Page 146

Notes: ANY ADDITIONS OR CHANGES ON THIS SHEET MUST BE MADE OR CIRCLED IN Red Ink WITH DATE AND NAME OF PERSON MAKING CHANGE.

Do not extend notes this side of this line

RETURN TO
LOS ANGELES COUNTY SURVEYOR
700 HALL OF RECORDS

FORM 247 5M 2-34

F.B. 587 PG. 148

Cont at bot. pg 149

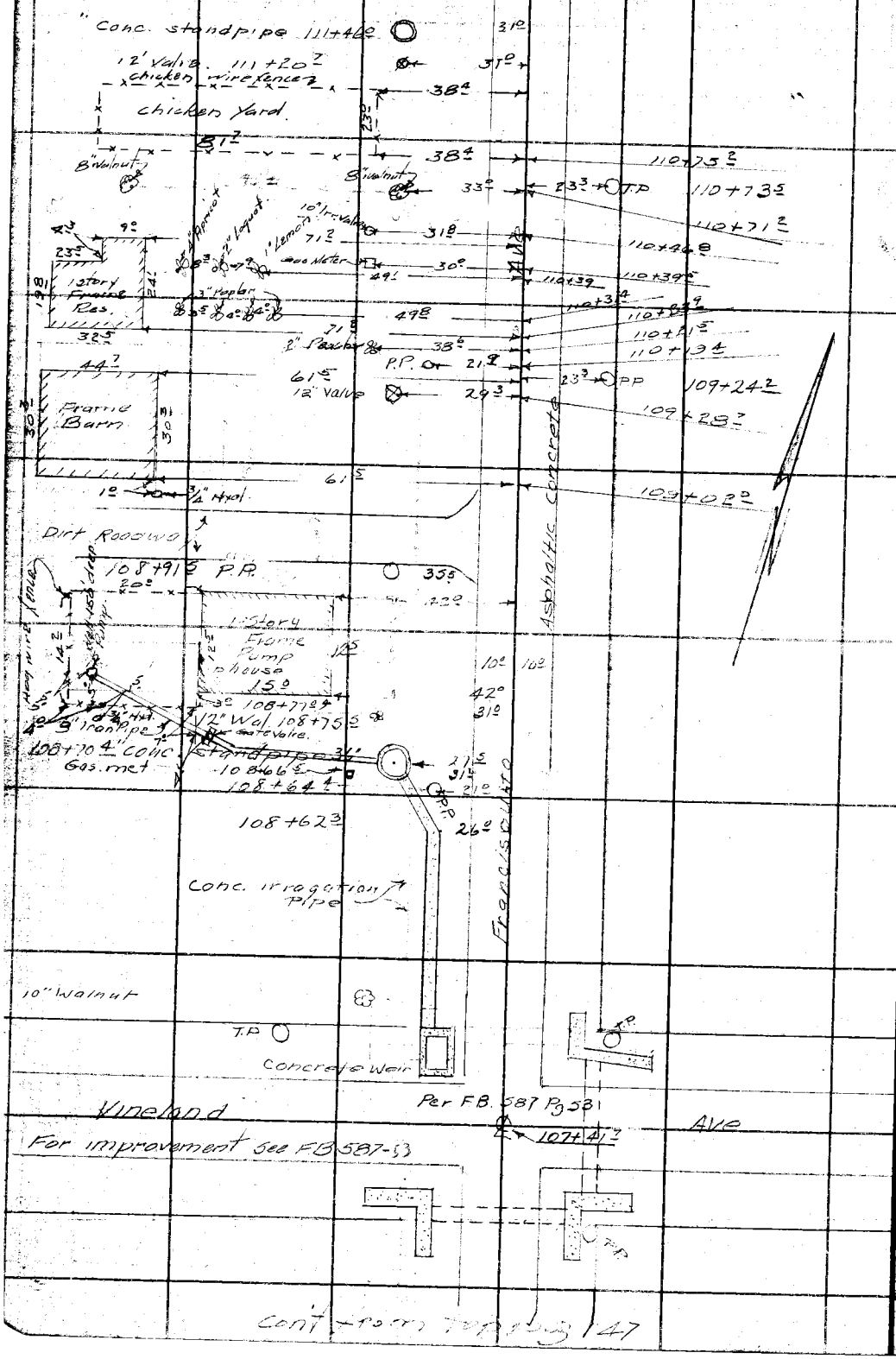

Cont from top pg 147

RETURN TO
LOS ANGELES COUNTY SURVEYOR
700 HALL OF RECORDS

Do not extend notes this side of this line

Note: ANY ADDITIONS OR CHANGES ON THIS SHEET MUST BE MADE OR CIRCLED IN Red Ink WITH DATE AND NAME OF PERSON MAKING CHANGE.

Notes Ck'd by D. M. Finley	Survey of Francisquito Ave	F.B. 587 Pg. 149
Map No. C.S.B-1068	W. O. 7111 Tape No ____ St'd ____ OF.	
Office Work J. P. Price	Surveyed by [illegible]	
Checked D. M. Finley	Notes [illegible] Date [illegible]	
Date Apr. 1938	Indexed A. C. Johnson	

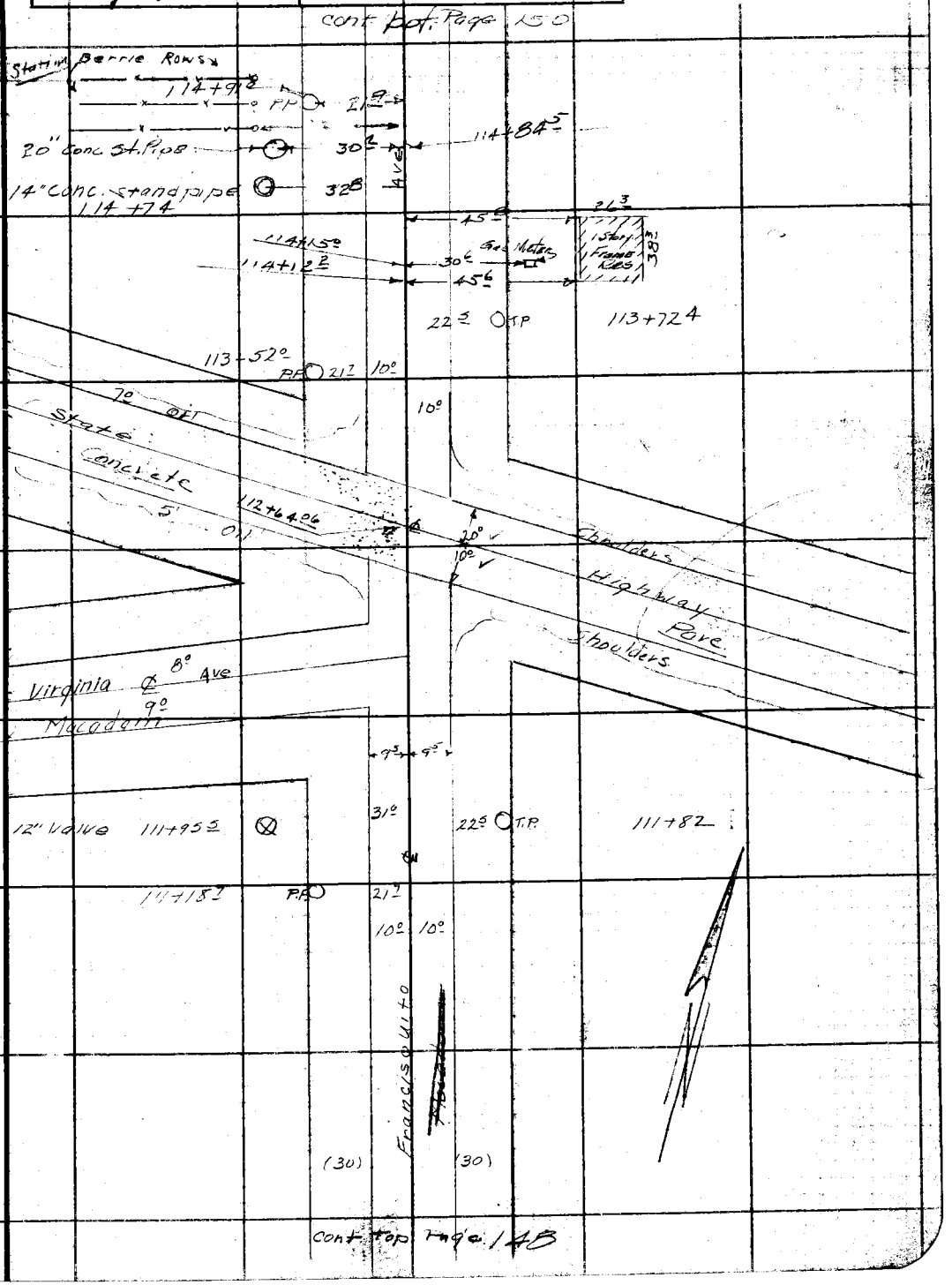

Note: ANY ADDITIONS OR CHANGES ON THIS SHEET MUST BE MADE OR CIRCLED IN Red Ink WITH DATE AND NAME OF PERSON MAKING CHANGE.

Do not extend notes this side of this line

RETURN TO
LOS ANGELES COUNTY SURVEYOR
700 HALL OF RECORDS

FORM 247 5M 2-34



RETURN TO
LOS ANGELES COUNTY SURVEYOR
700 HALL OF RECORDS
Do not extend notes this side of this line
Note: ANY ADDITIONS OR CHANGES ON THIS SHEET MUST BE MADE OR CIRCLED IN Red Ink WITH DATE AND NAME OF PERSON MAKING CHANGE.

Notes Ck'd by D. M. [illegible]	Survey of Francisquita Ave	F.B. 587 Pg. 151
Map No. G.S.B-1068	W. O. 7111 Tape No ____ St'd ____ of.	
Office Work J. P. Price	Surveyed by R. B. [illegible]	
Checked	Notes J. W. Harris Date July 65	
Date Apr 1938	Indexed A. C. Johnson	

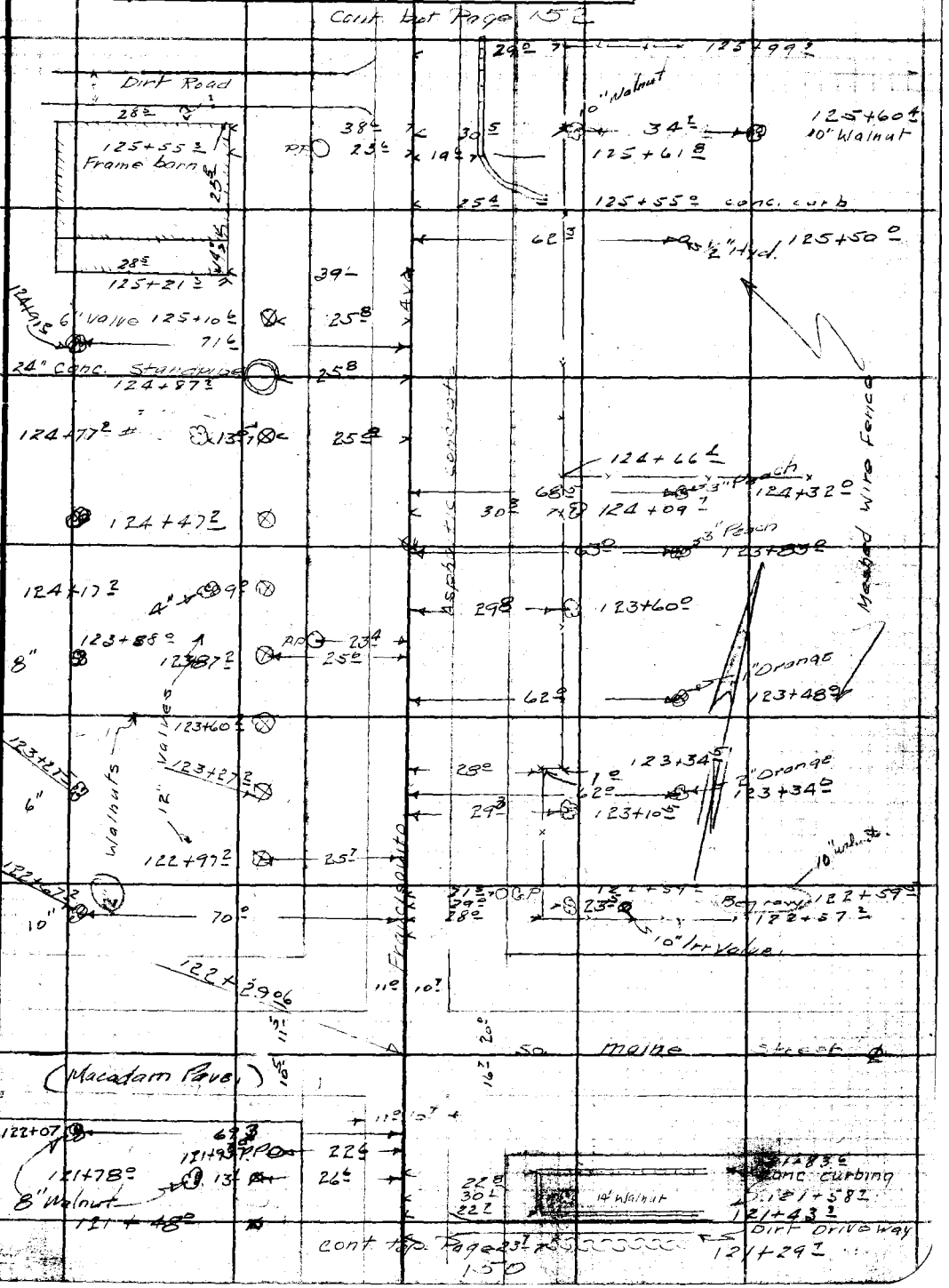

Note: ANY ADDITIONS OR CHANGES ON THIS SHEET MUST BE MADE OR CIRCLED IN Red Ink WITH DATE AND NAME OF PERSON MAKING CHANGE.

Do not extend notes this side of this line

RETURN TO
LOS ANGELES COUNTY SURVEYOR
700 HALL OF RECORDS

FORM 247 5M 2-34

F.B. 587 Pg. 162

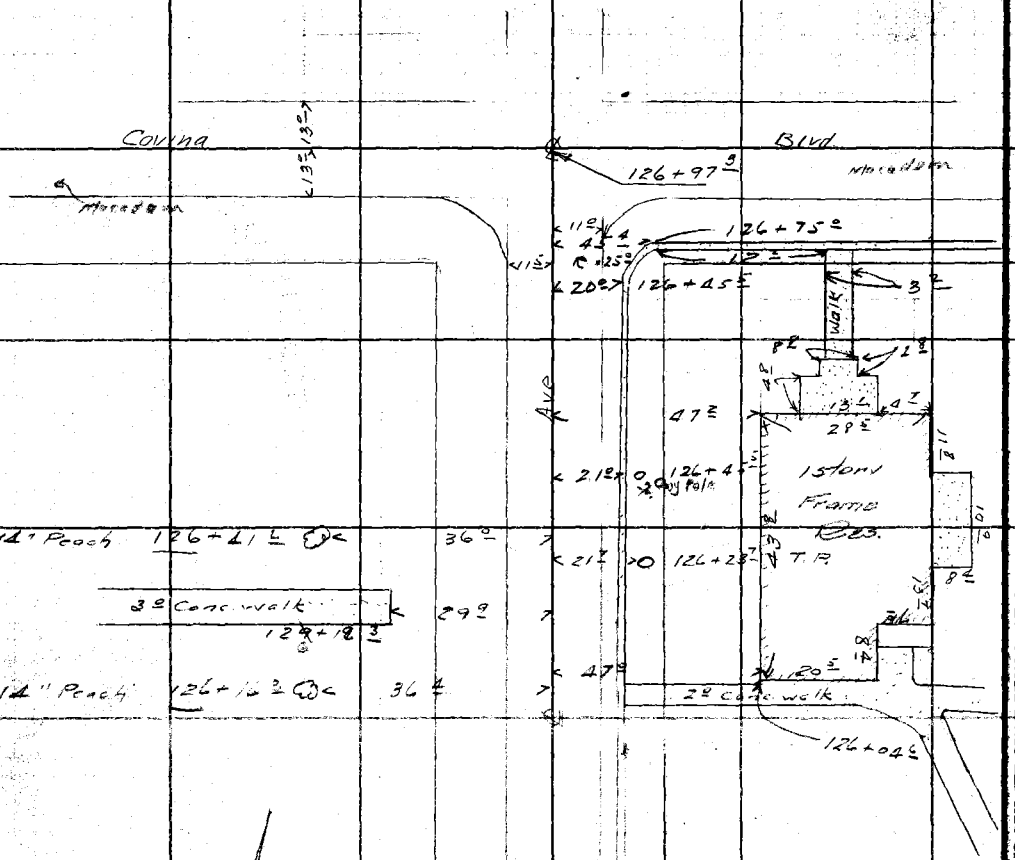

Do not extend notes this side of this line

RETURN TO
LOS ANGELES COUNTY SURVEYOR
700 HALL OF RECORDS

Note: ANY ADDITIONS OR CHANGES ON THIS SHEET MUST BE MADE OR CIRCLED IN Red Ink WITH DATE AND NAME OF PERSON MAKING CHANGE.

Cont Top Page 15.1

Notes Ck'd by	Survey of PUENTE AVE	F.B. 587 Pg. 153
Map No.	W. O. 7140 Tape No St'd °F.	
Office Work	Surveyed by R. B. EMMOTT	
Checked	Notes Nauman Date	
Date	Indexed A. C. Johnson	

Note: ANY ADDITIONS OR CHANGES ON THIS SHEET MUST BE MADE OR CIRCLED IN Red Ink WITH DATE AND NAME OF PERSON MAKING CHANGE.

RETURN TO
LOS ANGELES COUNTY SURVEYOR
700 HALL OF RECORDS

Do not extend notes this side of this line

PUENTE AVE
W.O. 7140

P.T. Dunlap
A.W. Van Fleet
H.F. Nauman
L.C. Wilson

FORM 247 5M 2-34

F.B. 587 PG. 184

Cont. Bot. Pg.

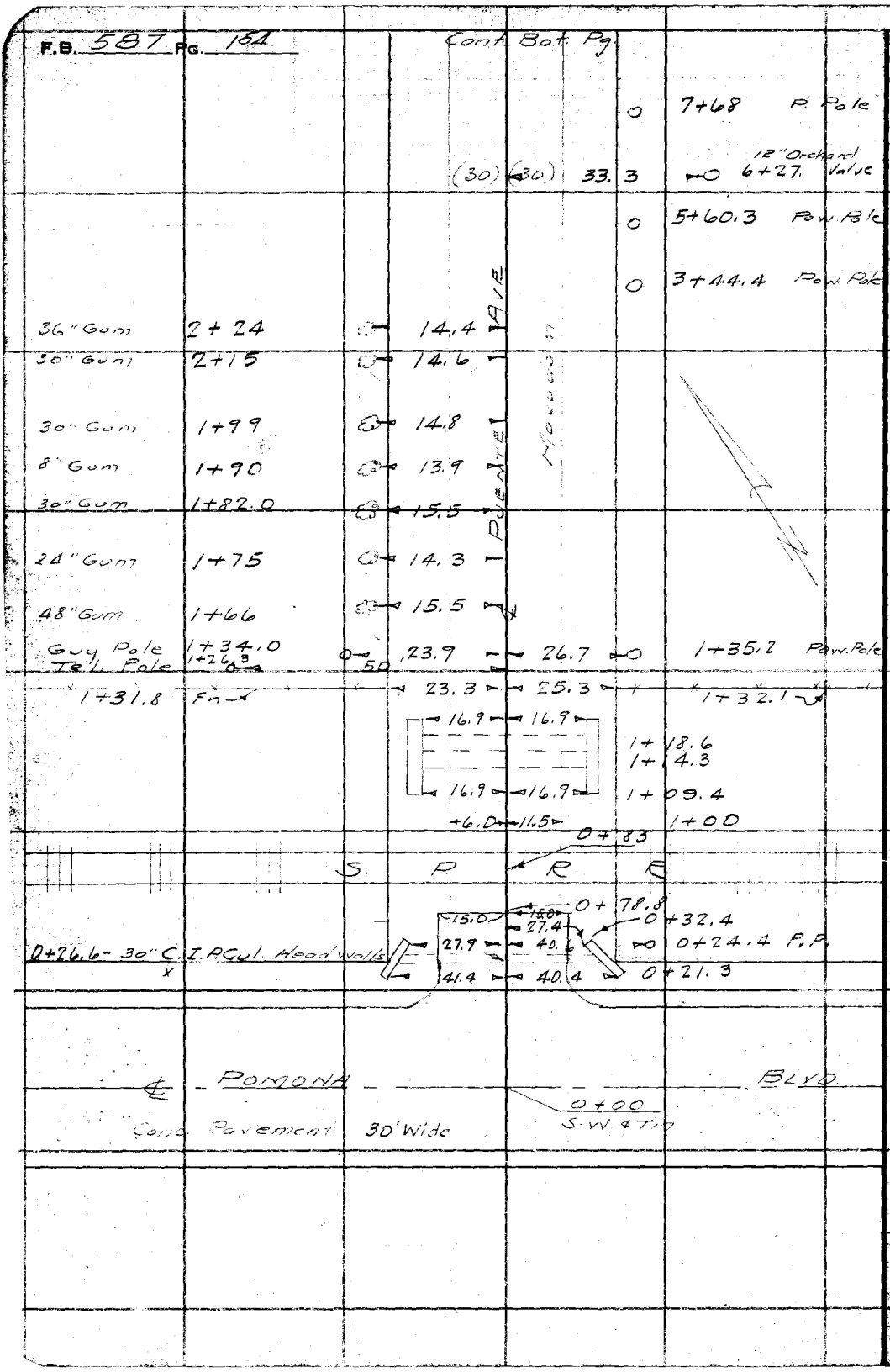

RETURN TO
LOS ANGELES COUNTY SURVEYOR
700 HALL OF RECORDS

Do not extend notes this side of this line

Note: ANY ADDITIONS OR CHANGES ON THIS SHEET MUST BE MADE OR CIRCLED IN Red Ink WITH DATE AND NAME OF PERSON MAKING CHANGE.

Notes Ck'd by	Survey of PUENTE AVE	F.B. 587 Pg. 155
Map No.	W. O. 7140 Tape No ____ St'd ____ °F.	
Office Work	Surveyed by R.B. Emmett	
Checked	Notes Neumann Date	
Date	Indexed A. C. Johnson	

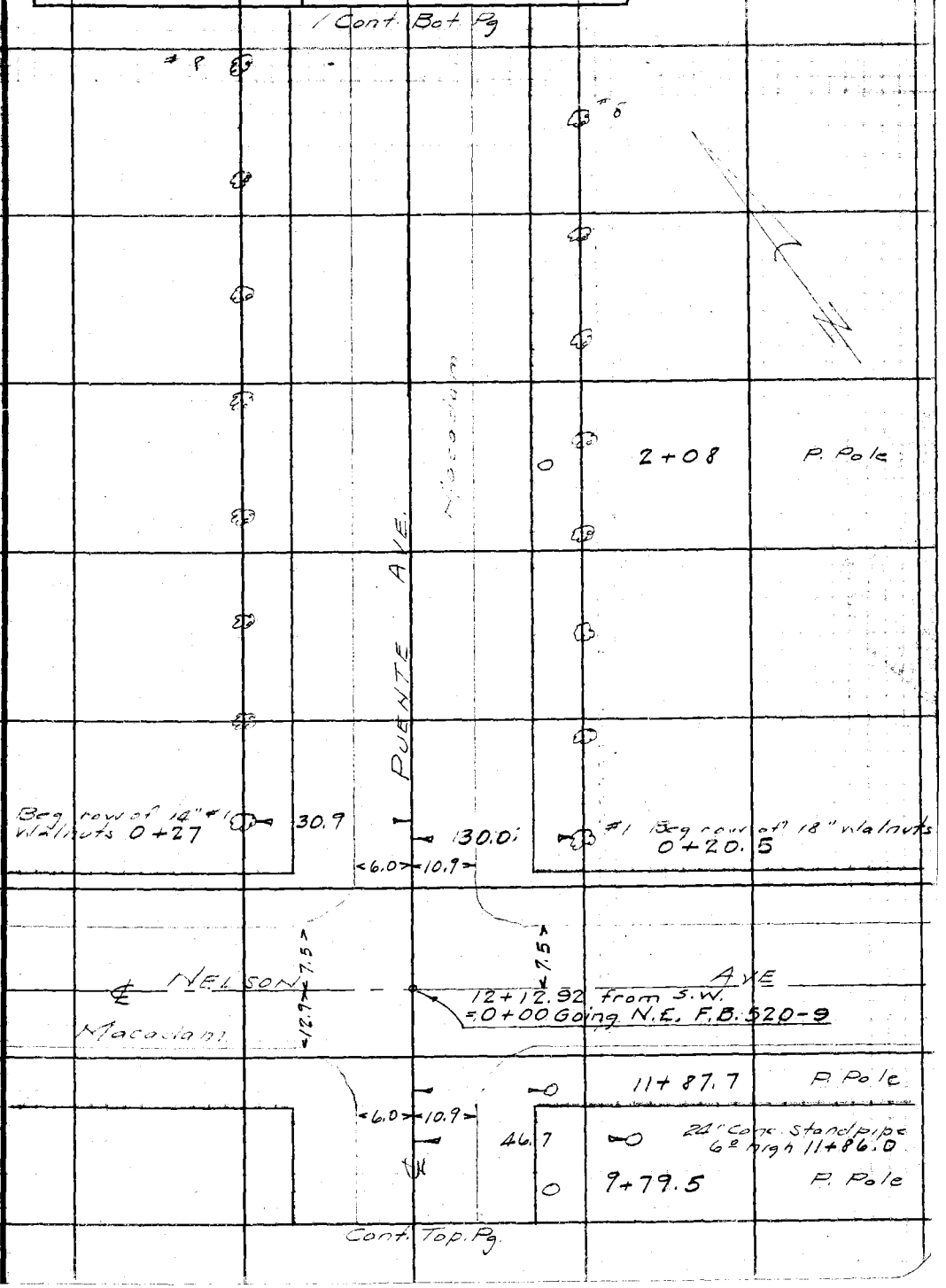

Note: ANY ADDITIONS OR CHANGES ON THIS SHEET MUST BE MADE OR CHECKED IN INK WITH DATE AND NAME OF PERSON MAKING CHANGE.

Do not extend notes this side of this line

RETURN TO
LOS ANGELES COUNTY SURVEYOR
700 HALL OF RECORDS

FORM 247 BM 2-34

F.B. 587 PG. 156

Cont. Bot. Pg.

2" Walnut. 8+29.5 30.5

12" Conc. Orchard valve 8+17.5 29.2

End of row 7+81 #16 29.5

AVE

(30) (30)

6+72 P. Pole

PUENTE

Macadam

4+41.5 P. Pole

#9

#9

Cont. Top Pg

RETURN TO
LOS ANGELES COUNTY SURVEYOR
700 HALL OF RECORDS

Do not extend notes this side of this line

Note: ANY ADDITIONS OR CHANGES ON THIS SHEET MUST BE MADE OR CIRCLED IN Red Ink WITH DATE AND NAME OF PERSON MAKING CHANGE.

Notes Ck'd by	Survey of Puente Ave	F.B. 587 Pg. 157
Map No.	W. O. 7140 Tape No St'd °F.	
Office Work	Surveyed by [illegible]	
Checked	Notes [illegible] Date	
Date	Indexed A. C. Johnson	

Cont Bot Pg

12+88 #10

12+57.5

11+97.6

0 12+16.5 P. Pole

11+68.0

11+08.5

(30) (30)

10+79.0

10+47.4

10+19.5

0 10+63.7 P. Pole

9+88.3

30.5 Macadam

#20 End of row. 9+39

Beg. row. 18" Wal. #1 9+27.3 24.2

9+10.9 6" Conc. Orchard Valve

light Pole 9+16.0 0 16.3 57.8 0

24" Sgr. weir box 27.0

9+11.2

10" Walnut 9+10.5 33.6

4" Conc. curb 9+07 23.4

Dirt drive 28'

4" Conc. Curb 8+94 23.4

21.5

8+93

3" Pine 8+75.5 37.2 0 P. Pole 8+89.0

grass

4' conc walk 25.6

8+55.0

grass

Privet hedge 3° x 3°

#18

Rose bush hedge 20.4

8+33.0

Cont Top Pg

Notes: ANY ADDITIONS OR CHANGES ON THIS SHEET, MUST BE MADE OR CIRCLED IN Red Ink WITH DATE AND NAME OF PERSON MAKING CHANGE.

Do not extend notes this side of this line

RETURN TO LOS ANGELES COUNTY SURVEYOR 700 HALL OF RECORDS

FORM 247, BM 2-34

F.B. 597 PG. 158

Cont. Bot Pg.

18 620.93
12 12 92
30 1 3 3 8.5

AVE

See page 20 for Topog at int.

TEMPLE AVE

Macadam

18+20.93 per F.B. 520-17

17+67.8

23.6

17+38.5

16+78.7

16+67.0 Pow Pole

16+18.3

15+58.4

15+28.3

15+16.6 P. Pole

14+67.8

14+38.0

14+08.6

13+67.4 P. Pole

13+48.7

13+18.5

Cont. Top Pg.

RETURN TO
LOS ANGELES COUNTY SURVEYOR
700 HALL OF RECORDS

Do not extend notes this side of this line

Note: ANY ADDITIONS OR CHANGES ON THIS SHEET MUST BE MADE OR CIRCLED IN Red Ink WITH DATE AND NAME OF PERSON MAKING CHANGE.

Notes Ck'd by	Survey of Puente Ave	F.B. 587 Pg. 159
Map No.	W. O. 7140 Tape No St'd °F.	
Office Work	Surveyed by R. B. Kennett	
Checked	Notes	
Date	Indexed A. C. Johnson	

Cont. Bot. Pg

Note: ANY ADDITIONS OR CHANGES ON THIS SHEET MUST BE MADE OR CIRCLED IN Red Ink WITH DATE AND NAME OF PERSON MAKING CHANGE.

Do not extend notes this side of this line

RETURN TO
LOS ANGELES COUNTY SURVEYOR
700 HALL OF RECORDS

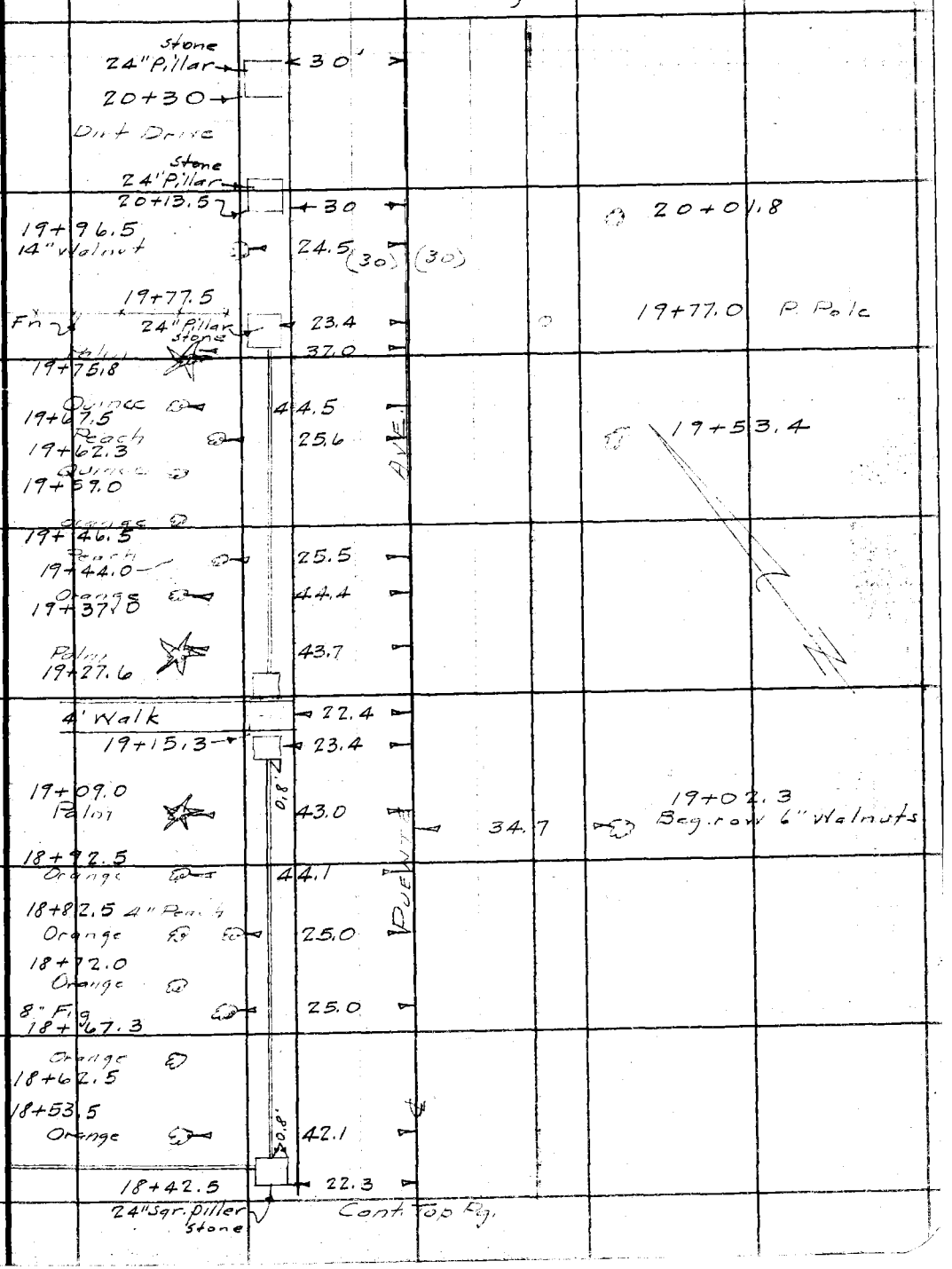

Stone
24" Pillar — 30'
20+30
Dirt Drive
Stone
24" Pillar
20+13.5 — 30 — 20+01.8
19+96.5
14" Walnut — 24.5 (30) (30)
19+77.5
Fn — 24" Pillar — 23.4 — 19+77.0 P. Pole
Stone
Palm — 37.0
19+75.8
Quince — 44.5
19+67.5
Peach — 25.6 — 19+53.4
19+62.3
Quince
19+59.0
Orange
19+46.5
Peach — 25.5
19+44.0
Orange — 44.4
19+37.0
Palm — 43.7
19+27.6
4' Walk — 22.4
19+15.3 — 23.4
0.8'
19+09.0
Palm — 43.0 — 34.7 — 19+02.3 Beg. row 6" Walnuts
18+92.5
Orange — 44.1
18+82.5 4" Peach
Orange — 25.0
18+72.0
Orange
8" Fig — 25.0
18+67.3
Orange
18+62.5
18+53.5
Orange — 42.1
0.8'
18+42.5 — 22.3
24" Sqr. piller stone

Cont. Top Pg.

FORM 247 5M 2-34

F.B. 587 PG. 160

Cont. Bot. Pg.

#12

#8 26+02.3

O 25+44 P. Pole

AVE

24+52.3

(30) (30)

O 23+54.8 P. Pole

N

23+03

22+52.8

21+89.0
24" Conc. standpipe
Sq. " Base

36.0

21.5

21+89 1½" Vent
O 21+66 P. Pole

PUENTE

3" Peach
21+59

56.8

6" Peach
21+38

56.6

6" Peach
20+97.3

56.6

#4 21+02

Beg. row 18" Walnuts
20+48.0 #1

23.8

Cont. Top Pg.

RETURN TO
LOS ANGELES COUNTY SURVEYOR
700 HALL OF RECORDS

Do not extend notes this side of this line

Note: ANY ADDITIONS OR CHANGES ON THIS SHEET MUST BE MADE OR CIRCLED IN Red Ink WITH DATE AND NAME OF PERSON MAKING CHANGE.

Notes Ck'd by	Survey of PUENTE AVE	F.B. 587 Pg. 161
Map No.	W. O. 7140 Tape No St'd °F.	
	Surveyed by C. S. Emmons	
Checked	Notes Newman Date	
Date	Indexed A. C. Johnson	

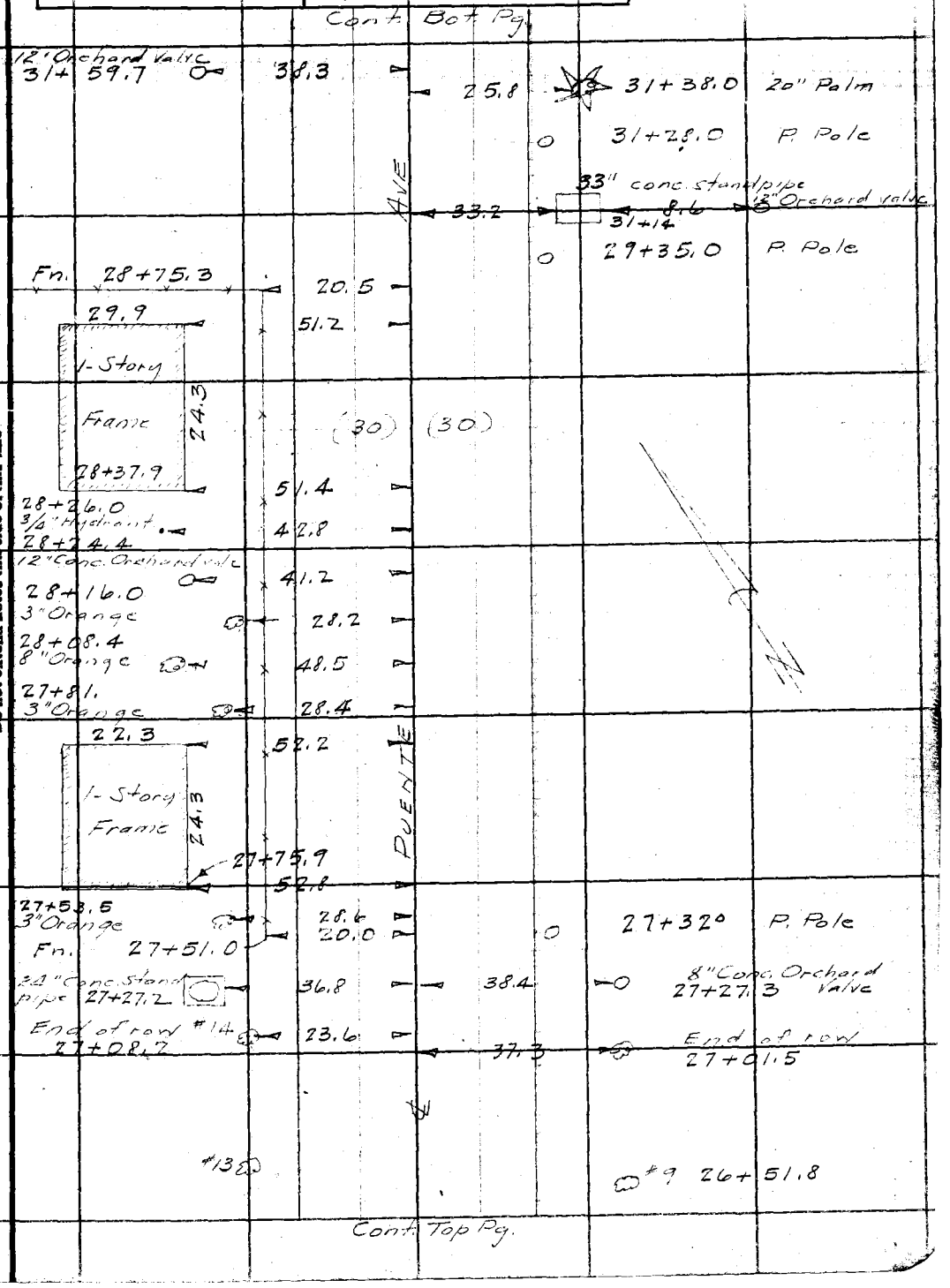

Note: ANY ADDITIONS OR CHANGES ON THIS SHEET MUST BE MADE OR CIRCLED IN Red Ink WITH DATE AND NAME OF PERSON MAKING CHANGE.

Do not extend notes this side of this line

RETURN TO
LOS ANGELES COUNTY SURVEYOR
700 HALL OF RECORDS

FORM 247 5M 2-34

F.B. 587 Pg. 162

910.00
909.99
3033.85
4853.84

Cont. Bot Pg.

41+55.5
40.5 4" Peach
30.3
11.2 Conc. Water Res. 12.3
3.6
20.2
22.1 1-Story Frame
25.9 3' 16.0
AVE.
45.0 41+20
27.1 41+15 6" Peach
40+33.5 P. Pole
(30) (30)
30.6 38+32.3 P. Pole

See Page 109 For Topog. at Intersection

(30) ELLIOT AVE
(30) Macadam
36+40.92 see F.B. 520-31

10.0 10.6
35+72.4 10" Orchard valves
35+67.8 10" Orchard Valve. 24.4 26.6 25'
12" Walnut 35+58.8 23.8 25.8 35+58.8 14" Wal.
35+49.7 12" Orchard Valve 38.0
P. Pole 35+48.8 40.5
18.3 35+37.0 P. Pole
18.3 35+27.0 P. Pole
12" Walnut 35+08.4 24.0
PUENTE
33+34.2 P. Pole
32+33.7 30" Palm
25.2
57.8 10" Orange 32+02.0
48.6 31+91.5 36" Palm
48.6 31+67.4 36" Palm
10" Orange
58.3 31+58.2

Cont. Top Pg.

RETURN TO
LOS ANGELES COUNTY SURVEYOR
700 HALL OF RECORDS

Do not extend notes this side of this line

Note: ANY ADDITIONS OR CHANGES ON THIS SHEET MUST BE MADE OR CIRCLED IN Red Ink WITH DATE AND NAME OF PERSON MAKING CHANGE.

Notes Ck'd by
Map No.
Office Work
Checked
Date

Survey of PUENTE AVE
W. O. 740 Tape No St'd OF.
Surveyed by
Notes Naumann Date
Indexed A. C. Johnson

F.B. 587 Pg. 163

Note: ANY ADDITIONS OR CHANGES ON THIS SHEET MUST BE MADE OR CIRCLED IN Red Ink WITH DATE AND NAME OF PERSON MAKING CHANGE.

Do not extend notes this side of this line

RETURN TO
LOS ANGELES COUNTY SURVEYOR
700 HALL OF RECORDS

Cont. Bot. Pg.

#13 46+28	50.3				
#12 46+02.3	31.0		0	46+04	Pow. Pole
			0	44+02	P. Pole
4" Plum					
43+25.4 6" Peach 4" Plum 19.5 #7	31.0				
Beg row					
12" Orchard valve 42+86	41.3				
24" Conc. Standpipe 42+78.3	38.0		0	42+01	P. Pole

Peach grove Aver. Size 6"

PUENTE AVE (30) (30) Macadam ℄

Cont. Top Pg.

FORM 247 5M 2-34

F.B. 587 PG. 164

Cont. Bot Pg.

27.1 54+54.4 P. Pole

8" wal. #9 #8 12" wal

8" wal. 12" wal

10" wal. (30) (30) 18" wal

2" wal. 14" wal

AVE

27.7 52+71.0 P Pole

6" wal. 8" wal.

4" wal 10" wal

2" wal 18" wal.

2" wal 51+13.0 #1 30.9 30.0 #7, 51+14.4 18" wal
Beg row walnuts 29.8 Beg. row walnuts
51+09.5 Guy Anchor
29.6 50+90.2-P. Pole

50+85.2
12" Orchard valves

12" Orchard valve 50.5 30.0 26.0
50+87.0

PUENTE

49+48.3 P. Pole

47+99.5 P. Pole.

8" Loquat 47+81.0 28.5

48 Conc Sidewalk
47+71 32.6

3/4" Hydrant. 10" Loquat
12.5 27.7
47+64

Cont. Top Pg.

RETURN TO
LOS ANGELES COUNTY SURVEYOR
700 HALL OF RECORDS
Do not extend notes this side of this line

Note: ANY ADDITIONS OR CHANGES ON THIS SHEET MUST BE MADE OR CIRCLED IN Red Ink WITH DATE AND NAME OF PERSON MAKING CHANGE.

Notes Ck'd by	Survey of PUENTE AVE	F.B. 587 Pg. 165
Map No.	W. O. 7140 Tape No St'd °F.	
Checked	Notes Date	
Date	Indexed C. Johnson	

Cont. Bot Pg.

#6 #6

Note: Trees all along line spaced as shown here

Walnut Aver 14"
Oranges Aver 6"

AVE

(30) (30)

Macadam

Aver Size Walnuts 6"

N

56+15 Walnut

56+01 orange

55+87.5 orange

55+75 orange

5" Wal 55+66.5 #1 31.5

Begrow

1" Orange 56.0

55+63.5

PUENTE

33.0 #1 55+70 6" Wal. Begrow

55+43.0

18" Conc. Standpipe 55+43.3 24.8 29.6 9.5 16.5 3" Poplar

55+33.5 3" Poplar

2" Wal. 29.9 55+21 1" Poplar

End of row 55+23.5

29.5 55+12 1" Poplar

27.2 54+92.8 Guy Anchor End of row

6" Wal. #9 31.3 #9 54+77.5 12" Wal

Cont. Top Pg.

Note: ANY ADDITIONS OR CHANGES ON THIS SHEET MUST BE MADE OR CIRCLED IN Red Ink WITH DATE AND NAME OF PERSON MAKING CHANGE.

Do not extend notes this side of this line

RETURN TO
LOS ANGELES COUNTY SURVEYOR
700 HALL OF RECORDS

FORM 247 5M 2-34

F.B. 587 Pg. 166

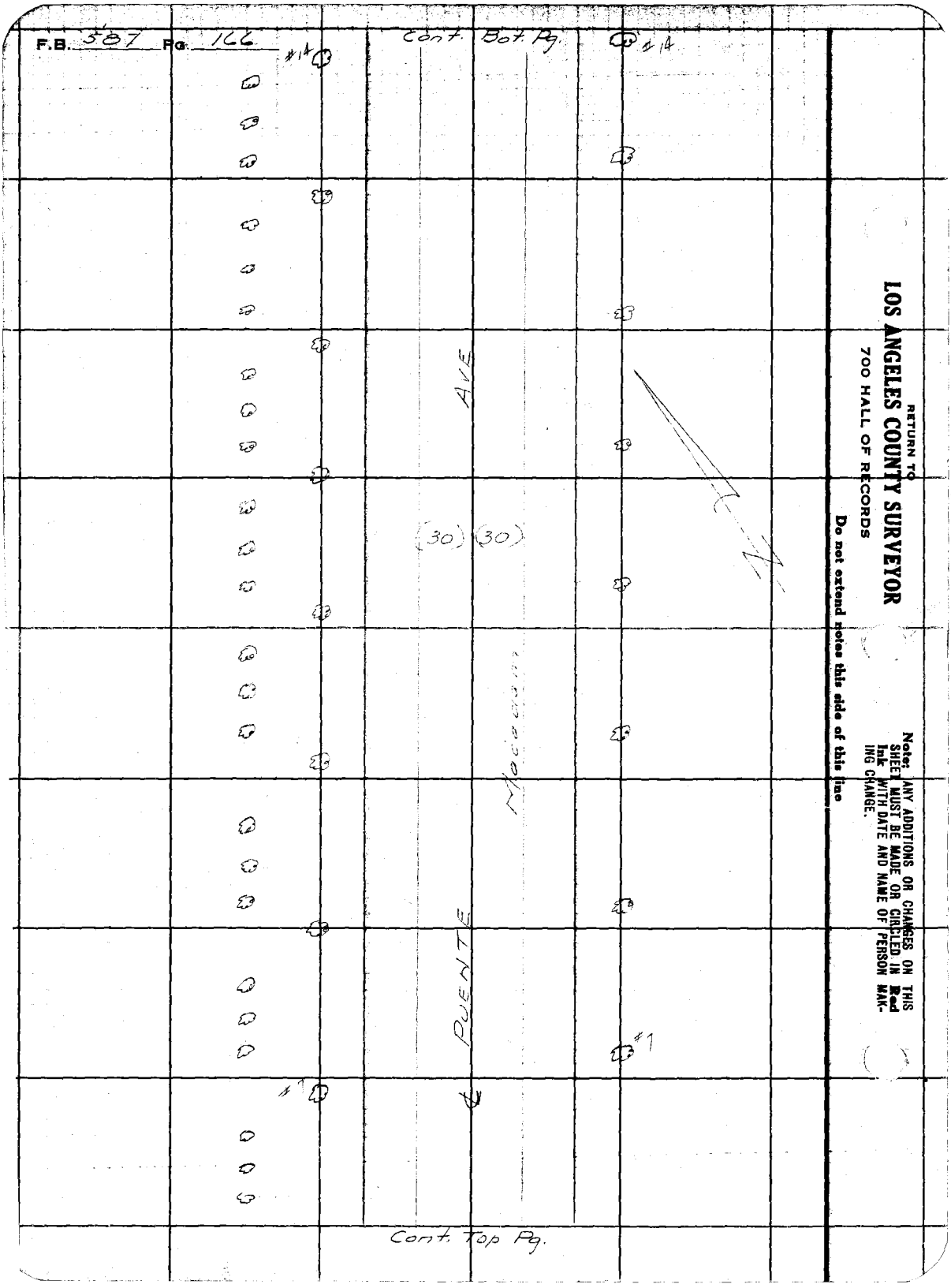

RETURN TO
LOS ANGELES COUNTY SURVEYOR
700 HALL OF RECORDS

Do not extend notes this side of this line

Note: ANY ADDITIONS OR CHANGES ON THIS SHEET MUST BE MADE OR CIRCLED IN Red Ink WITH DATE AND NAME OF PERSON MAKING CHANGE.

Notes Ck'd by	Survey of PUENTE AVE	F.B. 587 Pg. 167
Map No.	W. O. 7140 Tape No St'd °F.	
Office Work	Surveyed by R. B. Chimoty	
Checked	Notes Naumann Date	
Date	Indexed C. Johnson	

Cont. Bot Pg.



Cont. Top Pg.

Note: ANY ADDITIONS OR CHANGES ON THIS SHEET MUST BE MADE OR CIRCLED IN Red Ink WITH DATE AND NAME OF PERSON MAKING CHANGE.

Do not extend notes this side of this line

RETURN TO
LOS ANGELES COUNTY SURVEYOR
700 HALL OF RECORDS

FORM 247 BM 2-34

F.B. 587 Pg. 168

Cont. Bot. Pg.

68+19.54 Angle Pt.

18" Wal.

32° 67+92 I

18" Wal. 67+81 ° 19 6

P. Pole 67+56 4 12 2

AVE

29 2 15" Wal.

(30) (30) 67+42 °

18" Wal. 67+30 5 21 4

27 2 20" Wal.

67+02 3

18" Wal. 66+81 2 22 4

PUENTE

18" Wal. 66+30 8 24 4

15" Orchard Valve

18" Walnut 65+80 0 26 6

59' 18" Palm 65+97.6

Cont. Top Pg.

RETURN TO

LOS ANGELES COUNTY SURVEYOR

700 HALL OF RECORDS

Do not extend notes this side of this line

Note: ANY ADDITIONS OR CHANGES ON THIS SHEET MUST BE MADE OR CIRCLED IN Red Ink WITH DATE AND NAME OF PERSON MAKING CHANGE.

Notes Ck'd by	Survey of PUENTE AVE	F.B. 587 PG. 169
Map No.	W. O. 7-2 Tape No St'd OF.	
Office Work	Surveyed by [illegible]	
Checked	Notes Noonan Date	
Date	Indexed A. C. Johnson	

3" Peach 73+45 73+45 — 37 2 Cont. Bot. Pg. #11
53 4
18" Walnut 73+35 — 28 8
4" conc. curb 73+22 — 46 3
4" Peach 73+12 — 43 9
46 3
3" Peach 72+97 — 44 7
72+62
5" Woven wire 72+53 — 34 9
End of row 72+35 #9 — 26 5
12" Orchard Valve 72+22 — 26 1
P. Pole 71+58 — 17 0 AVE
(30) (30)
Aver. Size 18"
Aver. Size 18"
P. Pole 69+57 — 14 3 PUENTE — 32 2 — 69+42 4
out.
68+81 — 20 8
31 8 — Beg. row Walnuts 68+41 4
Beg. row Walnut 68+31 — 19 1
Cont. Top Pg.

Note: ANY ADDITIONS OR CHANGES ON THIS SHEET MUST BE MADE OR CIRCLED IN Red Ink WITH DATE AND NAME OF PERSON MAKING CHANGE.

Do not extend notes this side of this line

RETURN TO
LOS ANGELES COUNTY SURVEYOR
700 HALL OF RECORDS

FORM 247 BM 2-34

F.B. 587 Pg. 170

Cont. Bot. Pg.

				27.0	Walk 5.0
				28.8	80+85.8 24" Palm 80+78.8
P. Pole	80+67.0	0			4" Conc Curb 2.0 Wire fence inset
				29.1	30" Pine 80+61.1
				27.0	80+46.6
				28.6	#25 End of row 80+42.0
				25.8	12" Orchard Val. 80+32.5
			AVE		
P. Pole	78+13.0	0			
			(30) (30)	Macadam	Aver. Size 20"
P. Pole	75+56.3	0	21.3	PUENTE	
				30.0	74+66.0 10" Standpipe
				30.6	74+64.5 12" Orch. Val.
				29.5	#12 73+94.0
				23.0	0 6.2 0 Guy Anchor Guy Pole 73+68.0
P. Pole	73+66.6	0	18.9		

Cont. Top Pg.

RETURN TO
LOS ANGELES COUNTY SURVEYOR
700 HALL OF RECORDS

Do not extend notes this side of this line

Note: ANY ADDITIONS OR CHANGES ON THIS SHEET MUST BE MADE OR CIRCLED IN Red Ink WITH DATE AND NAME OF PERSON MAKING CHANGE.

Notes Ck'd by	Survey of PUENTE AVE	F.B. 587 Pg. 171
Map No.	W. O. 1140 Tape No St'd °F.	
Office Work	Surveyed by R. E. Emmett	
Checked	Notes Nachmann Date	
Date	Indexed A. C. Johnson	

Cont. Bot. Pg.

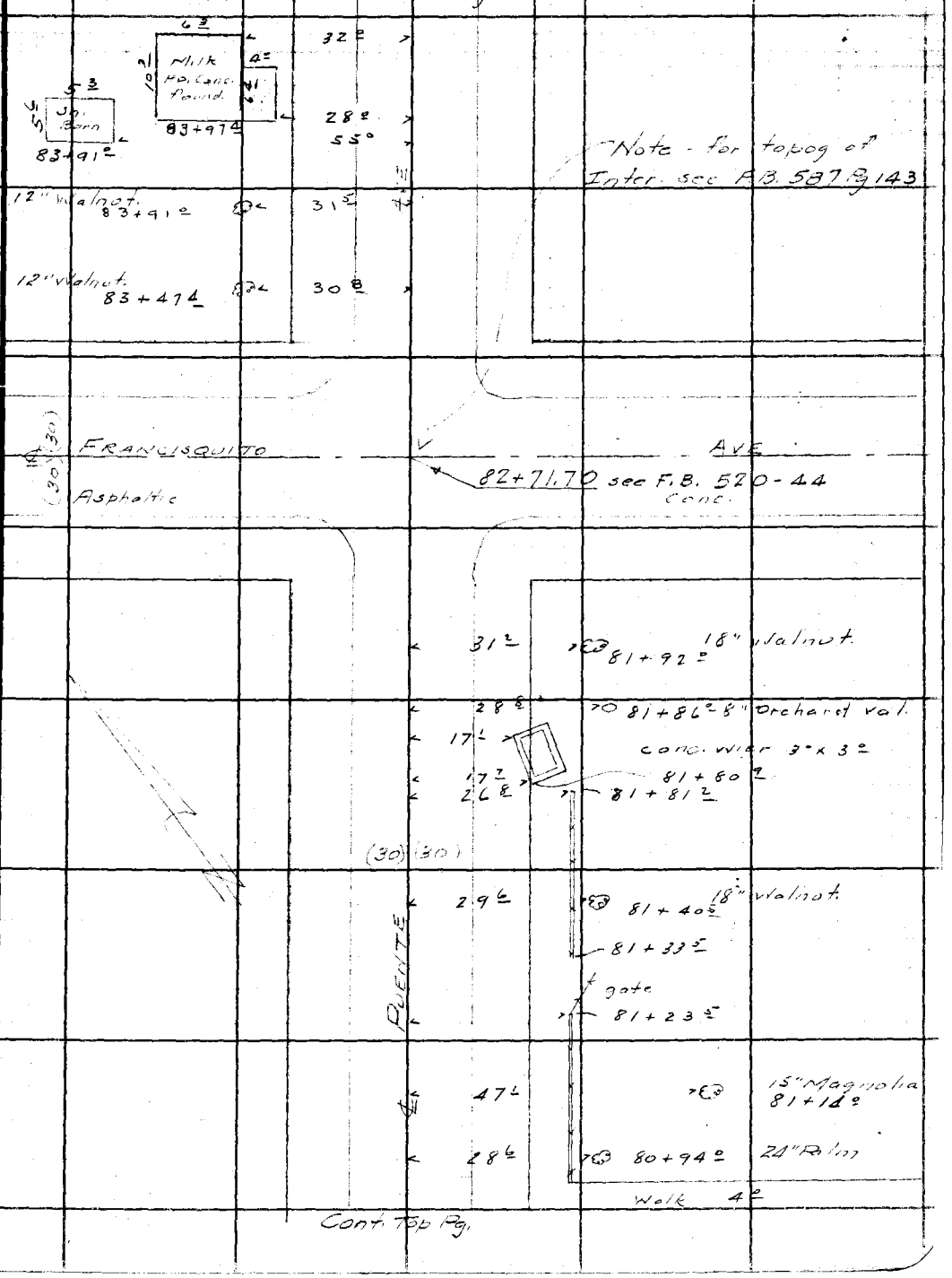

Cont. Top Pg.

Note: ANY ADDITIONS OR CHANGES ON THIS SHEET MUST BE MADE OR CIRCLED IN Red Ink WITH DATE AND NAME OF PERSON MAKING CHANGE.

Do not extend notes this side of this line

RETURN TO
LOS ANGELES COUNTY SURVEYOR
700 HALL OF RECORDS

FORM 247 5M 2-34

F.B. 587 Pg. 172

Cont. Bot. Pg.

P. Pole	91+79.5	O			92+14.0
Pow. Pole	90+07.0	O			Grove of Eucalypus Aver Size 1.0 16 trees out to 60.0
18" Walnut	89+80.5		31.3		
12" Orchard Val	89+75.0	O	29.5		
12" Walnut	89+35.0		31.3	32.0	91+86.0
18" Walnut	88+89.0		31.0		
P. Pole	88+59.0	O			
	86+95.3		27.1		
P. Pole	86+49.8	O			
	86+19.0				
	85+65	8.0	32.6		
	85+21.3	8.3	34.0		
12" Walnut	84+82.3		32.8		
		14.5			
Conc. feeding Platform P. Pole	84+49.8	O	31.9		
Hay Barn Frame	48.4	36.2	31.9		
	84+11.4				

Ave

Macadam

PUENTE

Cont. Top Pg.

RETURN TO
LOS ANGELES COUNTY SURVEYOR
700 HALL OF RECORDS

Do not extend notes this side of this line

Note: ANY ADDITIONS OR CHANGES ON THIS SHEET MUST BE MADE OR CIRCLED IN Red Ink WITH DATE AND NAME OF PERSON MAKING CHANGE.

Notes Ck'd by	Survey of PUENTE AVE	F.B. 587 Pg. 173
Map No.	W. O. 7140 Tape No St'd OF.	
Office Work	Surveyed by R. B. Emmett	
Checked	Notes Naumann Date	
Date	Indexed A. C. Johnson	

Cont Bot. Pg.

Deadman 101+03.0 — 18.5 — 43.5 — 10.0 — 4.0 — Frame Garage — 14.0 — 20.8 — 101+19.0

P. Pole 100+80.0 — 18.6 — 43.5

1½" Oak 100+44.0 — 31.0 — 28.7 — 12" Standpipe 100+90.7

1½" Oak 99+93.0 — 30.8

12" Orchard Valve 99+81.0 — 52.4

1½" Oak 99+41 — 30.8

P. Pole 99+02.0

P. Pole 97+24.0

P. Pole 95+45.0

P. Pole 93+65.0

PUENTE AVE — Macadam

8" Walnut

27.5 — 93+47.0

92+73.0 — 13.0 — 13.2 — +75.4 — Guard Rails

92+60.8 — 18.3 — 20.8 — +72

92+57.0 — 9.6 — 9.3 — 92+60.0 — Wing Walls

1.0 — 1.0

Wooden Bridge #229

C.S. Wa. & tin 92+33.08
Per. F.B. 520 Pg 74

92+05.5 — 9.6 — 9.3 — 92+08.0

1.0 — 1.0

92+00 — 17.3 — 17.0 — 92+04

91+91.0 — 13.4 — 13.2 — 91+93.6

Cont Top Pg.

Note: ANY ADDITIONS OR CHANGES ON THIS SHEET MUST BE MADE OR CIRCLED IN Red Ink WITH DATE AND NAME OF PERSON MAKING CHANGE.

Do not extend notes this side of this line

RETURN TO
LOS ANGELES COUNTY SURVEYOR
700 HALL OF RECORDS

FORM 247 5M 2-34

F.B. 587 Pg. 174

Cont. Bot. Pg.

#7 #6

1" Val.

Tel. Pole 105+07.0 0 17.5

Aver Size 10"

AVE

Aver Size 10"

Tel. Pole 103+77.0 0 19.4

Begrow Walnuts #1 103+38.0 32.1 29.4 #1 Begrow walnuts 103+40.5

4" Picket 103+19.0 30.6

4" Conc. curb 103+16.0 30.7

Dirt drive

103+07.3 30.9 28.0

18" Palm 102+82.0 43.2

Hedge 6" High 3" Wide 4" Conc Curb 31.1

102+59.0 28.2

102+55

Macadam

Deadman 102+30.5 0 17.0

2" Walnut 102+12.0 30.2

4" Picket 102+06.0 30.2

P. Pole 102+03.0 0 17.0

PUENTE

1" Plum 101+96.0 40.6

1" Peach 101+69.0 40.6

Cont. Top Pg.

RETURN TO
LOS ANGELES COUNTY SURVEYOR
700 HALL OF RECORDS

Do not extend notes this side of this line

Note: ANY ADDITIONS OR CHANGES ON THIS SHEET MUST BE MADE OR CIRCLED IN Red Ink WITH DATE AND NAME OF PERSON MAKING CHANGE.

Notes Ck'd by	Survey of Puente Ave	F.B. 587 Pg. 175
Map No.	W. O. 740 Tape No St'd °F.	
Office Work	Surveyed by	
Checked	Notes Date	
Date	Indexed A. C. Johnson	

Cont Bot Pg.

6" Loquat P. Pole 36° 109+83°	19.2				
8" Loquat 18" Bottle 24° 109+60.4	30.4		29.4	#12 End of row 109+78.3	
Clump of Bamboo 7° Dia 109+43°	24.8				
10" Bottle 109+12°	31.4	AVE			
18" Pine 109+04°	39.0				
30" Palm 108+99	56.2				
18" Cypress 108+96°	42.9				
12" Bottle 108+88°	31.5				
15" Pine 108+69°	56.0 (30)	(30)			
30" Palm 108+54	56.2				
18" Bottle 108+43°	32.2				
6" Quince 18" Bottle P.P. 15° 13° 108+16°	18.6				
18" Bottle tree 107+97°	31.4	PUENTE			
End of row #10 107+69.5	31.0				
				#7	1" Walnut
P. Pole 106+46.5 #9	18.7				
Deadman 106+29°	18.7				

Cont Top Pg.

Note: ANY ADDITIONS OR CHANGES ON THIS SHEET MUST BE MADE OR CIRCLED IN Red Ink WITH DATE AND NAME OF PERSON MAKING CHANGE.

Do not extend notes this side of this line

RETURN TO
LOS ANGELES COUNTY SURVEYOR
700 HALL OF RECORDS

FORM 247 5M 2-34

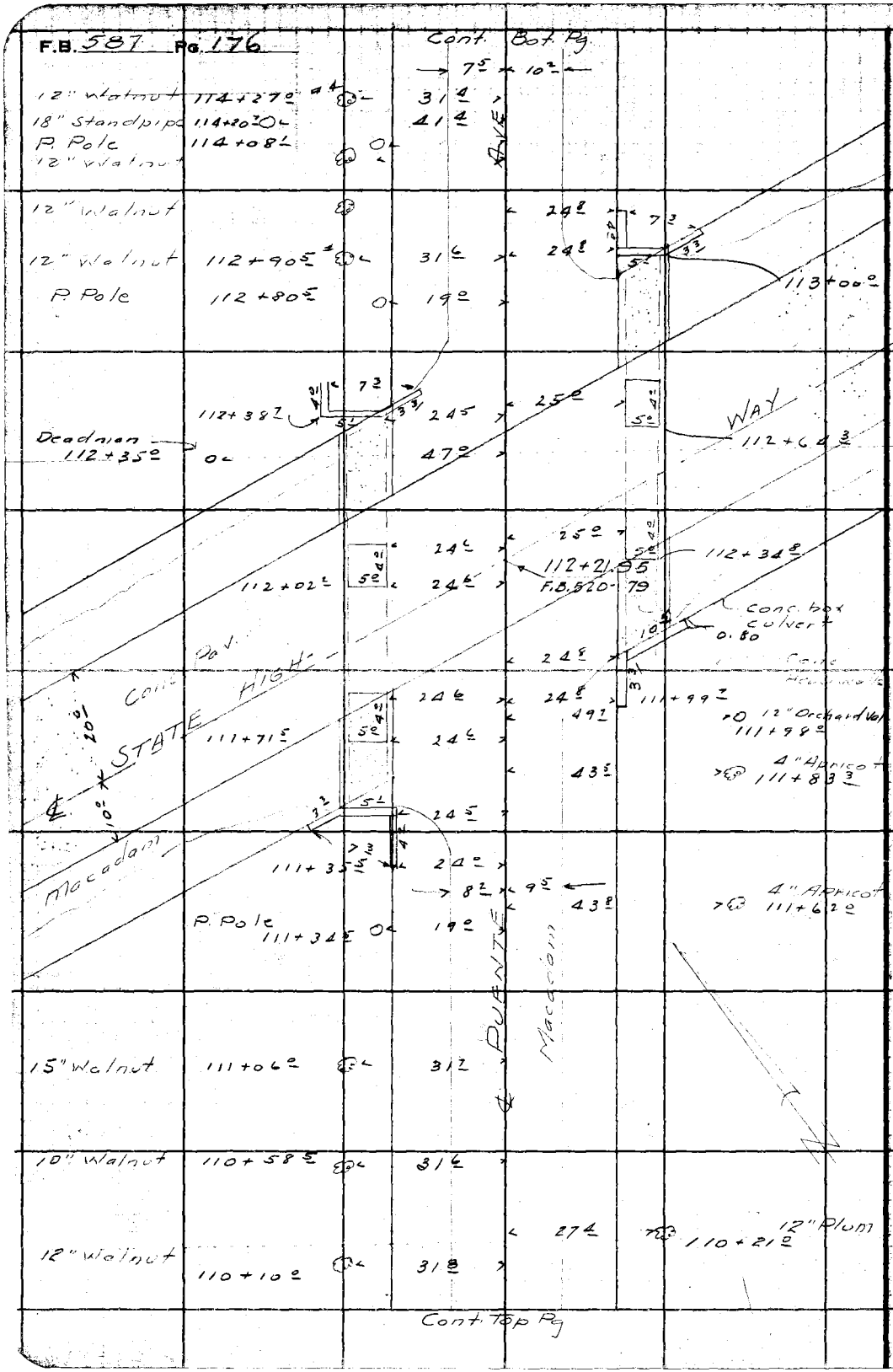

RETURN TO
LOS ANGELES COUNTY SURVEYOR
700 HALL OF RECORDS

Do not extend notes this side of this line

Note: ANY ADDITIONS OR CHANGES ON THIS SHEET MUST BE MADE OR CIRCLED IN Red Ink WITH DATE AND NAME OF PERSON MAKING CHANGE.

Notes Ck'd by	Survey of PUENTE AVE	F.B. 587 Pg. 177
Map No.	W. O. 7140 Tape No. St'd °F.	
Office Work	Surveyed by R.B. Emmott	
Checked	Notes Naumann Date	
Date	Indexed A. C. Johnson	

Cont. Bot. Pg

118+88.8		25.4
10" Loquat 118+80.0		44.0
15" Apricot 118+61.0		31.6
4" Peach 118+42.5		57.5
2" Walnut 118+23.8		39.0
3" Peach 118+21.2		57.5
3" Peach 118+14.0		31.6
6" Peach 117+91.4		57.5
6" Fig 117+84.0		31.6
2" Walnut 117+77.0		39.0
6" Peach 117+65.0		57.5
		27.4
Barn Frame 59.3 Leaning 16.0 Conc. Platform 24.6 10.0 117+35.0 gate		27.2
Conc. Platform 6.0 117+20.0		25.7
Pow. Pole 117+13.0	0	19.0
116+35.8		
115+86.7		
115+33.2		
		(30) (30)
114+90 P. Pole 115+32.0	0	
6.0 Woven Wire 114+41.5		25.8

Cont. Top Pg.

Chicken Runs

PUENTE AVE

Macadam

Cultivated Field

N

Note: ANY ADDITIONS OR CHANGES ON THIS SHEET MUST BE MADE OR CIRCLED IN Red Ink WITH DATE AND NAME OF PERSON MAKING CHANGE.

Do not extend notes this side of this line

RETURN TO
LOS ANGELES COUNTY SURVEYOR
700 HALL OF RECORDS

FORM 247 SM 2-34

F.B. 587 PG. 178

Cont. Bot. Pg.

4" Conc. curb

Hedge 4° high 3° wide 124+14.3

30.3

4" Oak 124+11° 25.3 32.1 6" Conc. Curb 123+72°

Dirt drive

4" Peach 123+91° 39.1 32.8 6" Conc. Curb 123+61°

AVE

6" Walnut 123+68° 38.7

20.5 123+52 Watermeter

4" Peach 123+46° 39.4

6" Walnut 123+21° 39.8

6" Oak 123+20° 24.4

P. Pole 122+86° 0

6" Walnut 122+74° 39.3

6" Walnut 122+27° 40°

Shrub 122+10° 53.3

3" Pine 122+06° 36.5 (30) (30)

Shrub 121+88° 53.3

4" Walnut 121+81° 39.3

P Pole 121+55.3 0 16.9

DUENDE

P. Pole 120+19.5 0 17.1

4" Oak 120+18° 25.8

Deadman 120+02° 0 17.8

For topog sec F.B. 587 Pg.

MERCED AVE

119+12.39 F.B. 520-58

(30) Macadam

Cont. Top Pg.

RETURN TO
LOS ANGELES COUNTY SURVEYOR
700 HALL OF RECORDS

Do not extend notes this side of this line

Note: ANY ADDITIONS OR CHANGES ON THIS SHEET MUST BE MADE OR CIRCLED IN Red Ink WITH DATE AND NAME OF PERSON MAKING CHANGE.

Notes Ck'd by	Survey of PUENTE AVE	F.B. 587 Pg. 179
Map No.	W. O. 7149 Tape No St'd OF.	
	Surveyed by R. S. Emmitt	
Checked	Notes Hoffmann Date	
Date	Indexed A. C. Johnson	

Cont. Bot. Pg.

P. Pole 126+19	0				
8" Pine 126+02		39.4			
4" Oak 125+93.3		26.7			
4" Conc curb 125+88.2		28.5	39.3	126+01	8 Valerchaa
gravel drive					
Conc walk 125+75.2		28.4			
2" Juniper 125+68.5		55.3			
6" Pine 125+65.2		38.6			
2" Juniper 125+52		48.5			
6" Pine 125+40.0		38.8 (30)	(30)		
3/4" Hackberry 125+31		36.8			
4" Juniper 125+27.0		56.6			
6" Pine 125+16		39.4			
6" Orchard 124+06		49.4			
hedge 4' high 3' wide 125+01		28.8			
8" Pine 124+97.5		55.0			
6" Acacia 124+86.7		25.2			
6" Juniper 124+83.7		41.0			
8" Cypress 124+75.3		54.5			
6" Pine 124+57.7		39.1			
6" Palm 124+49.0		25.8			
8" Acacia 124+34.5		26.3			
3/4" hydrant 124+32.5					
Water meter 124+32.5		17.0			
P. Pole 124+28.4	0		23.1	124+31.4	guy Pole
4" Conc curb 123+23.2		29.6			
grave drive					

Cont. Top Pg.

PUENTE AVE

MACARTHUR

Note: ANY ADDITIONS OR CHANGES ON THIS SHEET MUST BE MADE OR CIRCLED IN Red Ink WITH DATE AND NAME OF PERSON MAKING CHANGE.

Do not extend notes this side of this line

RETURN TO LOS ANGELES COUNTY SURVEYOR 700 HALL OF RECORDS

FORM 247 BM 2-34

F.B. 587 PG. 180

Cont. Bot Pg.

23 ⁰
32 ⁵
128+11 ⁸ 18" Acacia
Pump Ho.
10 ³
32 ⁵
127+99 ⁵
10 ³

(30) (30) 39 ⁶
127+92 ⁵
(30)

8" Poplar
128+20
128+21
P Pole
20 ⁸
128+00 watermeter
10" Orchard Val
128+14
20'
43 ⁰
4" Acacia
128+09
59 ⁵
22 ⁶
15 ⁶
127+90 ² 14" Acacia
127+87 ⁶

AVE

Watermeter 127+99
16 ²
22 ³
127+86 ³
Conc drive
6" Walnut 127+86 ⁵
39 ⁸
4" Oak
127+75 ²
25 ⁵
127+75
127+77
Hedge 6' Cypress
127+75 ⁹
33 ⁸
27 ⁶
127+66
6" Orchard Val.
127+74 ²
30 ⁰
Gas Meter 127+74
30 ⁰
38 ⁰
127+68 ⁵
4" Conc

127+72 ³
30 ³

127+62
30 ⁴
Conc walk
20
16 ¹
23 ⁰
127+39 ⁰ 18" Acacia
127+60
48 ⁵
127+37 6" Acacia
8" Pine 127+57
38 ²

Watermeter 127+30 ²
16 ⁴
28 ⁰
127+30
6" Orchard Val
2" Orange
127+22 ²
52 ³
2" Orange
127+05
52 ³
127+22 12" Acacia

4' Conc curb

6" Pine 126+94
38 ³
Fireplug 126+85
15 ⁶
18" Palm
126+84
25 ⁷
127+05 12" Acacia
126+84
29 ⁵
4" Conc curb
126+80
38 ³

Dirt drive
6" Orchard Val
Conc walk
30 ⁰
126+70 ⁵
30 ⁰
23 ⁰
126+73 ⁰ 14" Acacia
10" Pine
126+64
38 ⁹
38 ⁵
126+63 6" Orchard Val.

PUENTE

10" Pine
126+46

12" Pine
126+29
39 ²
39 ³
126+23 6" Orchard Val.

3/4" Hydrant - 219 -
Watermeter
126+23
17 ⁰

Cont. Top Pg.

RETURN TO
LOS ANGELES COUNTY SURVEYOR
700 HALL OF RECORDS

Do not extend notes this side of this line

Note: ANY ADDITIONS OR CHANGES ON THIS SHEET MUST BE MADE OR CIRCLED IN Red Ink WITH DATE AND NAME OF PERSON MAKING CHANGE.

Notes Ck'd by	Survey of Puente Ave	F.B. 587 Pg. 181
Map No.	W. O. 7142 Tape No St'd °F.	
Checked	Surveyed by R. S. Fuller	
Date	Notes Northgard Date	
	Indexed A. C. Johnson	

Cont. Bot. Pg.

			24.0	130+65.6 4" conc curb	
				gravel drive	
			24.0	130+58 4" conc curb	
			44.5	130+49.2	10" walnut
9 strand barbed wire 130+48.2		30.4	30.5	130+47.2	8" walnut
P. Pole 130+48			30.2	130+44	6" Orchard Valve
4" Conc. curb 130+48.7		30.4			
8" Orchard Valve 130+44.4		40.2	22.8	130+35.7	12" Standpipe
30" Palm 130+20.2		39.7			
		(30)	(30) 30.5	129+98	8" Walnut
30" Palm 129+83.3		39.2			
3/4" Hydrant 129+71.2		58.0			
Water meter 129+69		16.2	22.8	129+74.4	8" Walnut
129+69		30.4			
Gravel drive 129+60					
4" conc curb		30.4			
hedge 2" High 129+55		30.4			
4" Oak 129+58		25.2			
4" Peach 129+52		39.8	30.8	129+46.3	8" walnut
			30.8	128+97	8" walnut
12" Palm 128+66		25.2			
4" Conc. curb 128+65		30.2			
Dirt drive 4" Conc. Curb 128+55		30.2			
			30.8	128+47	8" Walnut
			24.7	128+21.3	P. Pole
			21.2	128+17.2	12" Orchard Valve

Cont. Top Pg.

PUENTE AVE

Note: ANY ADDITIONS OR CHANGES ON THIS SHEET MUST BE MADE OR CIRCLED IN Red Ink WITH DATE AND NAME OF PERSON MAKING CHANGE.

Do not extend notes this side of this line

RETURN TO LOS ANGELES COUNTY SURVEYOR 700 HALL OF RECORDS

FORM 247 5M 2-34

F.B. 587 PG. 182

Cont. Bot. Pg.

4" Oak	133+21.5		26.3		133+26	Palm
18" Standpipe	133+15.8	0	16.9			
3" Walnut	133+00		40.8		133+01	Palm
				AVE	132+76	Palm
					30" Standpipe	12" Orchard Valve
P Pole	132+65.4	0		27.2	11.2	
				40.8	132+74.2	10" Walnut
					132+62.6	
6" Walnut	132+53.5		40.5		132+58.5	Palm
6" Peach	132+30		41.0		132+38.5	Palm
						30" Palm
4" Conc. curb				49.6	132+32.5	
	132+23		30.0			
Dirt drive			(30)	(30)		
4" Conc. Curb						
	132+13		30.2	49.6	132+18.0	30" Palm
6" Walnut	132+07.2		40.4			
		6" Conc. curb			132+11.5	
				25.5	132+04	12" Orchard Val.
6" Walnut	131+62		40.2		131+83.7	Palm
3/4 Hydrant	22.0 Water meter			43.8	131+74.5	6" Peach
	131+59.0		16.8			
4" Pine	131+44.0		54.4		131+58.6	Palm
6" Oak	131+40.0		25.0	44.0	131+53.5	10" Peach
131+39.0	6" Conc. Curb		30.2		Aver Size 24"	
6" Peach	131+38		40.0		Beg. row Palms	
				22.8	12.0 - 21.0	6" Orange
4" Conc. curb					131+34	12" Orchard Val.
	131+35			16.0	131+23	Watermeter
Dirt drive			30.2	47.2	131+14.5	4" Olive
4" Conc. curb						
	131+25		30.0	54.0	131+02	3/4 Hydrant
1" Lemon	131+14		25.5	22.2	131+01.5	
8" Palm				44.0	6" Orchard Val.	6" Walnut
	131+03		50.5		131+01	
Watermeter	131+00		16.9			
3" Pine	130+86.5		35.0	23.3	130+77.4	6" Walnut
				44.8	130+76.4	10" Walnut

PUENTE

Macadam

Cont. Top Pg.

RETURN TO
LOS ANGELES COUNTY SURVEYOR
700 HALL OF RECORDS

Do not extend notes this side of this line

Note: ANY ADDITIONS OR CHANGES ON THIS SHEET MUST BE MADE OR CIRCLED IN Red Ink WITH DATE AND NAME OF PERSON MAKING CHANGE.

Notes Ck'd by	Survey of PUENTE AVE	F.B. 587 PG. 183
Map No.	W. O. 7140 Tape No St'd OF.	
	Surveyed by R. B. Sanders	
Checked	Notes Norman Date	
Date	Indexed A. C. Johnson	

Cont. Bot. Pg.

4" Cypress 136+02		39 L						
Poles 60H. 30 W. 12" Palm 135+92	4 L	24 R				+13	135+70 I	Palm
4" Conc. Curb 135+89		29 L						
Dirt drive 4" Conc. curb 135+79		29 L						
4" Walnut 135+75		41 R					134+45 R	Palm
3/4" Hydrant Water meter 22 S		17 I						
135+58							135+19 R	Palm
2" Walnut 135+29		41 R						
							134+94 R	Palm
8" Orchard Vol. 25 R. Pole 134+02 R		16 R						
			(30)	(30)				
18" Gum 135+01		23 R					134+70 L	Palm
4" Walnut 134+83 R		41 R						
18" Gum 134+41 I		23 R					134+44 R	Palm
4" Walnut 134+37 R		40 R				+1	134+20 R	Palm
6" Palm 134+12 R		24 R						
6" Walnut 133+90 R		41 L					133+97 R	Palm
6" Cypress 133+84 L		57 R						
							133+76 I	Palm
3/4" Hydrant Water meter 21 S 133+50 R		16 R						
4" Pine 133+48 I		48 R				+6	133+51 I	Palm
4" Conc. Curb 133+34		34 R						
Dirt Drive 4" Conc. Curb 133+25 S		32 R						

Cont. Top Pg.

Note: ANY ADDITIONS OR CHANGES ON THIS SHEET MUST BE MADE OR CIRCLED IN Red Ink WITH DATE AND NAME OF PERSON MAKING CHANGE.

Do not extend notes this side of this line

RETURN TO LOS ANGELES COUNTY SURVEYOR 700 HALL OF RECORDS

FORM 247 SM 2-34

F.B. 587 PG. 184

Cont. Bot. Pg.

4" Conc. curb					
Dirt drive	138+64.6		30.0		
					138+63.0 Palm
4" Conc. Curb					
	138+55.1		30.0		
Shrub	138+39.8		56.6		
Watermeter	138+22.3		16.6		
8" Peach 137+82.8			41.5		138+37.4 Palm
Palm	137+74.6		15.0		
6" Conc. Curb					
	137+74.6		30.0		138+13.6 Palm
Dirt Drive				AVE	
	137+63.8		30.4		
	137+63.8		28.6		137+87.4 Palm
	137+56.5		15.6		
	137+59.3		18.3		
12" Palm					
4" Pine 137+48.0			48.5		
Watermeter	137+39.8		17.4		137+62.5 Palm
18" Palm 137+30.5			18.4	(30) (30)	
6" Conc. Curb					
	137+31.5		30.5		
8" Acacia 137+29.2			55.2		137+36.8 Palm
3/4" Hydrant	137+23.5		57.4		
4" Walnut 137+14.0			41.1		137+22.0 Palm
Irregular Fish Pond	10.0 137+05.3		52.0		
				Macadam	
					136+98.1 Palm
8" Peach 136+91.3			41.1		
P. Pole	136+86.3	O		39.0	4" Oranges 136+90.1
	136+84.0		29.4	60.0	136+79.2 30" Palm
	136+84.0		24.0		
					136+72.4 Palm
	136+82.2		39.6		
					136+60.1 Palm
	136+72.5		39.6	60.0	136+52.0 30" Palm
	136+70.5		29.6		
4" Walnut 136+68.4			41.4	23.0	136+51 Watermeter
Watermeter	136+57.3		18.0	29.0	136+47 Gas Meter
					136+20.7 Palm
4" Walnut 136+22.3			41.3		135+95.3 Palm

PUENTE

Cont. Top Pg.

RETURN TO
LOS ANGELES COUNTY SURVEYOR
700 HALL OF RECORDS

Do not extend notes this side of this line

Note: ANY ADDITIONS OR CHANGES ON THIS SHEET MUST BE MADE OR CIRCLED IN Red Ink WITH DATE AND NAME OF PERSON MAKING CHANGE.

Notes Ck'd by	Survey of PUENTE AVE	F.B. 587 Pg. 185
Map No.	W. O. [illegible] Tape No St'd OF.	
Office Work	Surveyed by [illegible]	
Checked	Notes Naumann Date	
Date	Indexed A. C. Johnson	

Cont. Bot. Pg.

					141+52.2	4" Peach
18" Walnut 141+68		45.7			141+39.2	Palm
					141+27.2	Walnut
						2" Peach
					141+14.5	Palm
16" Walnut 141+20						Walnut
					140+89.4	Palm
P. Pole 141+09.3	O					
					140+64.3	Palm
16" Walnut 140+70						Walnut
					140+39	Palm
conc. walk	3.0					
140+41.5		17.7			140+28.0	4" Peach
16" Walnut 140+24					140+13.5	Palm
						Walnut
Watermeter 139+80.5		16.2			140+01.5	4" Peach
16" Walnut 139+75.4		45.9			139+89.0	Palm
Fireplug 139+58.0	Hand hole 2.5 O	13.8	23.4	44.0	139+76.5 #1 Beg row 139+74.0	4" Peach 8" Walnuts
4" Lemon 15" Palm 139+51.7	15.0	24.7			139+63.8	Palm
6" Conc. Curb 139+48.4		29.7				
Dirt Drive 6" Conc. Curb 139+38.4		29.7			139+38	Palm
Watermeter 139+33.0		16.2				
Shrub 139+31.4		36.0				
8" Pine 139+17.0		49.4				
Fish Pond 1/4" Hydrant 139+02		50.0			139+13.4	Palm
P. Pole 138+91.0	O					
3" Juniper						
138+80.4		39.4				
2" Poplar 138+73.0		34.4				
6" Poplar 138+71.2		39.4			138+88.5	Palm
3.0 Wooden 138+67.0		30.0				

Moco

PUENTE AVE

Cont. Top Pg.

Note: ANY ADDITIONS OR CHANGES ON THIS SHEET MUST BE MADE OR CIRCLED IN Red Ink WITH DATE AND NAME OF PERSON MAKING CHANGE.

Do not extend notes this side of this line

RETURN TO LOS ANGELES COUNTY SURVEYOR 700 HALL OF RECORDS

FORM 247 5M 2-34

F.B. 587 PG. 186

Cont Bot. Pg.

					144+53 Palm
					#13 out. Walnut
					144+28 Palm
	#4				Walnut
					144+01 Palm
					143+80 Palm
					Walnut
			Ave		143+58 Palm
					143+37 Palm
P Pole	143+21			24	143+33 Gas Meter
					Walnut
					143+15 Palm
					143+01 4" Peach
					Walnut
					142+90 Palm
				195	
					142+58
			30 30		Dirt Drive
				195	142+70
				384	142+57 3/4" Hydrant
					142+65 Palm
					4" Peach 142+53
					Walnut
				385	142+45 3/4" Hydrant
Beg row 8" Walnuts	#1				142+39 Palm
142+33		374			142+27 4" Orange
					142+14 Palm
			Puente St		Walnut
				295	142+06 Gas Meter
					142+02 3" Lemon
					141+90 Palm
					#6 Walnut
					141+65 Palm

Cont Top Pg.

RETURN TO
LOS ANGELES COUNTY SURVEYOR
700 HALL OF RECORDS

Do not extend notes this side of this line

Note: ANY ADDITIONS OR CHANGES ON THIS SHEET MUST BE MADE OR CIRCLED IN Red Ink WITH DATE AND NAME OF PERSON MAKING CHANGE.

Notes Ck'd by	Survey of Puente Ave
Map No.	W. O. Tape No. St'd OF.
Office Work	Surveyed by
Checked	Notes Date
Date	Indexed A. C. Johnson

F.B. 587 PG. 187

Cont Bot Pg.

5" Conc. curb 147+72	30			147+75	6" Plum
Dirt drive				#3	1" Wal.
5" Conc. curb 147+60	30				
10" Walnut #3 147+55	30				
P. Pole 147+40					
10" Wal.		Ave	33	147+27	6" Plum 1" Wal.
Beg. row Walnuts 146+63 14"	31		45	#1 8" Beg. row of Walnuts 146+72	
5 Warren wire 146+40	30		23	146+39 Last	Palm in row
				conc. water	
			30	146+34	
			39	10" Apricots 149+30	
				146+11	Palm
End of row 145+93 #7	39	McCown			
				145+86	Palm
			39	10" Apricots 145+84	
				145+61	Palm
				145+49	Palm
		Puente	55	145+38	36" Palm
				145+32	Palm
P. Pole 145+29			26	145+26	
				6" Oranges	
			39	145+13	20"
				145+11	Palm
	#5		45	#14 Last tree in row 144+93	
				144+79	Palm

Cont Top Pg.

Note: ANY ADDITIONS OR CHANGES ON THIS SHEET MUST BE MADE OR CIRCLED IN Red Ink WITH DATE AND NAME OF PERSON MAKING CHANGE.

Do not extend notes this side of this line

RETURN TO LOS ANGELES COUNTY SURVEYOR 700 HALL OF RECORDS

FORM 247 5M 2-34

F.B. 587 Pg. 188

Cont. Bot. Pg.

P. Pole 151+51.6

out

#11

20.2 — 120+67.5

48.6

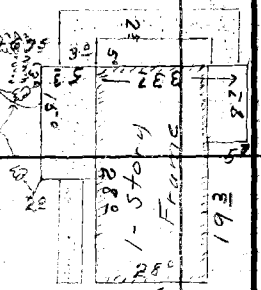

10" Walnut

AVE

54.2 — 150+33°

25.5 — 150+32 Water Meter

10" Walnut

23.5 — 4" Conc.

25.5 — 150+30

gravel dir.

150+20 4" Conc. curb

25.5 — 54.8 — 0

Orchard Val.

18.3 — 150+17 6" Shrub

End of row #8

45° — 150+09 10" Walnut

8" Walnut

32.9 — 149+92 6" Plum

10" Walnut

8" Walnut

32.0 — 149+43 6" Plum

(30) (30)

P. Pole 149+40

30.3 — 149+29 Gas Meter

10" Walnut

10" Walnut

10" Walnut

DUENTE

10" Walnut

32.8 — 148+47 6" Plum

3.0 Waves Wire 148+20

30.6

5" Conc. curb 148+18

30°

148+22 6" Plum

Dirt drive

1" Walnut

5" Conc. curb 148+06

30.6

8" Walnut

148+00 6" Plum

Watermeter 147+81

18.8

Cont. Top Pg.

RETURN TO

LOS ANGELES COUNTY SURVEYOR

700 HALL OF RECORDS

Do not extend notes this side of this line

Note: ANY ADDITIONS OR CHANGES ON THIS SHEET MUST BE MADE OR CIRCLED IN Red Ink WITH DATE AND NAME OF PERSON MAKING CHANGE.

Notes Ck'd by	Survey of PUENTE AVE	F.B. 587 Pg. 189
Map No.	W. O. 7140 Tape No St'd OF.	
Checked	Notes Neuniger Date	
Date	Indexed A. C. Johnson	

JAN 8 1936

Cont Bot. Pg

156+00
5 Woven Wire
155+80
P. Pole 155+80 0
20°
30°
30°
20°
HOLT AVE
Conc. Pav
155+49.85 F.B. 520-91
20°
15° 15°
P. Pole 155+19 0
29 42
0 14° 155+19 or P. Pole
Guy Wire
155+02
conc. weir 155+13
30
30
12" Orchard Valve 155+10
0 30
End of pave 15" standpipe
10" walnut 155+07 4° 0 27
24 155+05 Watermeter
24 155+04 Watermeter
14" walnut
55 154+89
AVE
10" walnut
9 10
10" walnut
10" walnut
P. Pole 153+64 0 19 17 0 153+64 Guy Pole
153+49 Guy Wire
8" walnut
PUENTE
Macadam
8" walnut
8" walnut
8" walnut #12

Cont Top Pg.

Note: ANY ADDITIONS OR CHANGES ON THIS SHEET MUST BE MADE OR CIRCLED IN Red Ink WITH DATE AND NAME OF PERSON MAKING CHANGE.

Do not extend notes this side of this line

RETURN TO
LOS ANGELES COUNTY SURVEYOR
700 HALL OF RECORDS

FORM 247 5M 2-34

F.B. 587 PG. 190

Cont. Bot Pg.

℄ – CENTRAL AVE

164+57⁵ — 32⁴
Conc. weir
164+03 — 32⁴
3⁵
8" Apricot 21⁶ – 10" Apple — 38⁴
6" Apricot 163+62 — 59⁸
P. Pole 163+33 — 10 — 20⁹
P. Pole 161+437 — 0
8" Apple 160+42 — 39⁰
Conc. weir
160+15² — 32⁸
6" Conc. 160+15 — 32⁵
3⁵
160+19⁵ — 39⁵
10" Peach
160+04 — 35⁵
159+98 — 20⁵
6" Apple 159+59⁵
8" Apple 159+27⁰
6" Apple 158+61⁵
4" Apple 158+38⁵ — 35⁵
4° woven wire
158+35⁵ — 20⁵
24" Palm
48" Palm 22⁶
158+27³ — 23⁰
24" Palm
48" Palm 158+03⁵ 22⁵ — 24³
6" Orchard valve
158+01 — 41²
Conc. weir
157+96⁵ — 32⁰
3⁵
6" Apples
157+95 — 32⁰
157+76 — 36⁷
20⁸
P. Pole 157+66 — 0 — 19⁷

PUENTE AVE

Heredero

19⁵ 0 157+66 Guy Pole
8" Apples
52⁰ 8" Peach 156+72
23⁵ 156+703 Watermeter
6" ... 156+48
Guy Wire 156+13 — 0 — 30
6" Plum 156+24⁵
Fire Plug 156+09 — 0 — 16⁴
51² 4" Walnut 156+00

Cont. Top Pg.

RETURN TO
LOS ANGELES COUNTY SURVEYOR
700 HALL OF RECORDS
Do not extend notes this side of this line
Note: ANY ADDITIONS OR CHANGES ON THIS SHEET MUST BE MADE OR CIRCLED IN Red Ink WITH DATE AND NAME OF PERSON MAKING CHANGE.

Notes Ck'd by D. M. Finley	Survey of MERCED AVE.	F.B. 587 Pg. 191
Map No. C.S.B-1206-1	W. O. 7114 Tape No ____ St'd ____ of.	
[illegible]	[illegible] R. B. Emmett	
Checked D. M. Finley	Notes Naunian Date	
Date July 1940	Indexed A. C. Johnson	

JAN 8 1936

MERCED AVE

W.O. 7114

P.T. Dunlap
A.W. Van Fleet
H.F. Nauman
L.C. Wilson

Note: ANY ADDITIONS OR CHANGES ON THIS SHEET MUST BE MADE OR CIRCLED IN Red Ink WITH DATE AND NAME OF PERSON MAKING CHANGE.

Do not extend notes this side of this line

RETURN TO
LOS ANGELES COUNTY SURVEYOR
700 HALL OF RECORDS

FORM 247 5M 2-34

F.B. 587 Pg. 192

Cont bot pg.

36" Palm 82+60°		36.3			
P. Pole 82+46°					
30" Conc. standpipe 5° high 82+38°	O	28.3			
36" Palm 82+29.9	12" Orchard valve 8.5 O	27.3			
82+27.8 3/4" Hyd. O		47.0			
30" Pine 82+09.2		30.2			
16" Walnut 81+89.4	4" Camphor 20.4	30.0			
12" Orchard valve 81+84.0	O	28.6			
			O	81+80.8 Tel pole	
18" Conc. Standpipe 4° high 81+66.5	O	29.8			
Pow Pole	Station (81+[illegible])	20.3			
16" Wal. #5 81+41.0	O				
16" Wal. 80+95.8	O	31.9			
16" Wal	O				
16" Wal.	O		19.3 O	80+32.0 Tel pole	
		(30)	(30)		
16" Wal. #1 79+56.1	12" Orchard valve 19.0 O	32.0			
Pow Pole 79+52.5		22.4			
18" Conc standpipe 2° High 79+37.5	O	35.1			
		32.3	79+38.00		
4' Woven wire fence 79+35.0			F.B. 520-57		

RETURN TO
LOS ANGELES COUNTY SURVEYOR
700 HALL OF RECORDS

Do not extend notes this side of this line

Note: ANY ADDITIONS OR CHANGES ON THIS SHEET MUST BE MADE OR CIRCLED IN Red Ink WITH DATE AND NAME OF PERSON MAKING CHANGE.

F.B. 587 PG. 193

Notes Ck'd by D. M. Finley
Map No. C. B. 1206-1
J. D. Price
Checked D. M. Finley
Date July 1940

Survey of MERCED AVE
W. O. 7114 Tape No ____ St'd ____ OF.
Surveyed by E. B. Emmott
Notes Naumann Date ____
Indexed A. C. Johnson

Cont bot. pg.

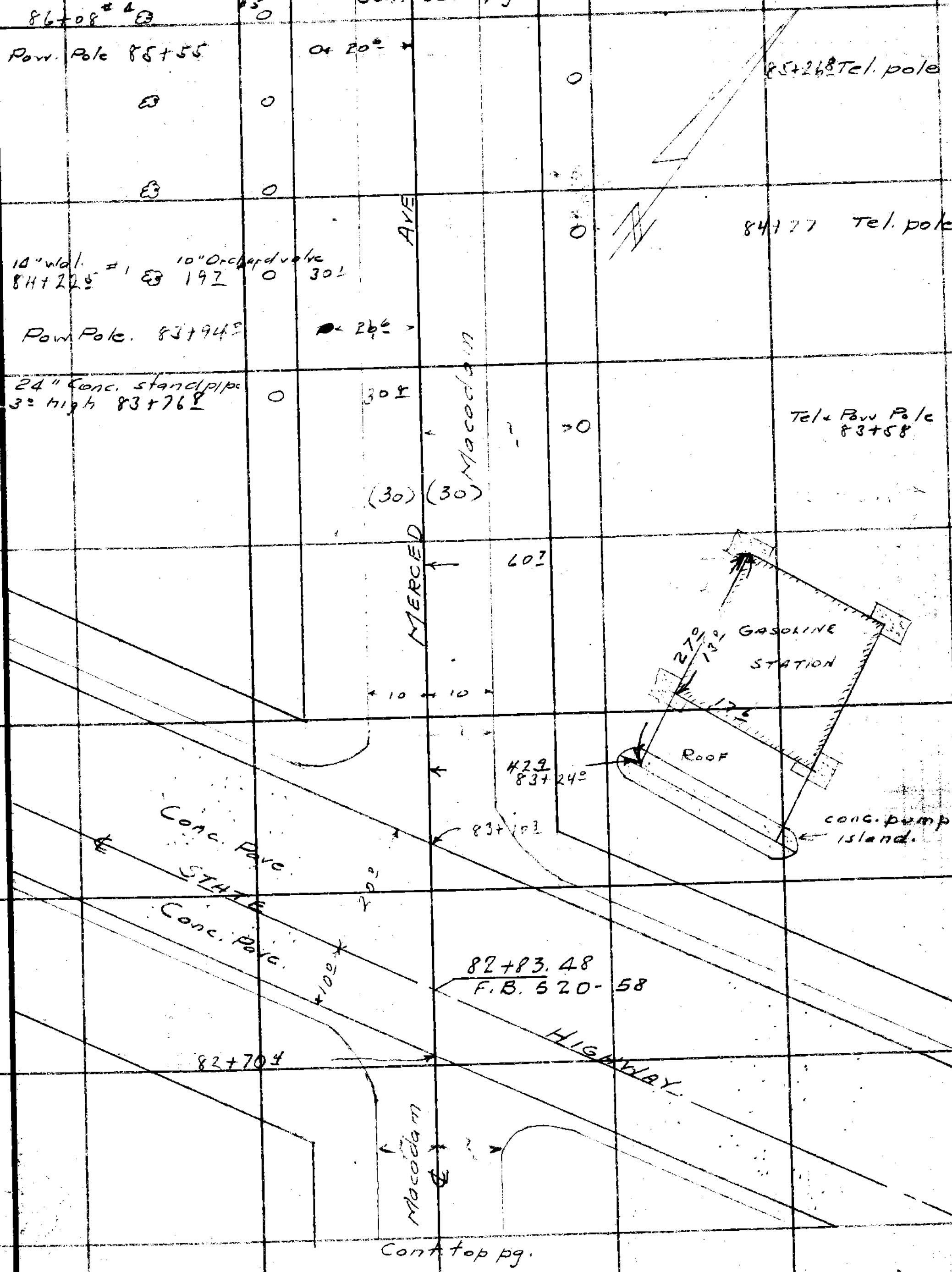

Cont top pg.

Note: ANY ADDITIONS OR CHANGES ON THIS SHEET MUST BE MADE OR CIRCLED IN Red Ink WITH DATE AND NAME OF PERSON MAKING CHANGE.

Do not extend notes this side of this line

RETURN TO
LOS ANGELES COUNTY SURVEYOR
700 HALL OF RECORDS

FORM 247 5M 2-34

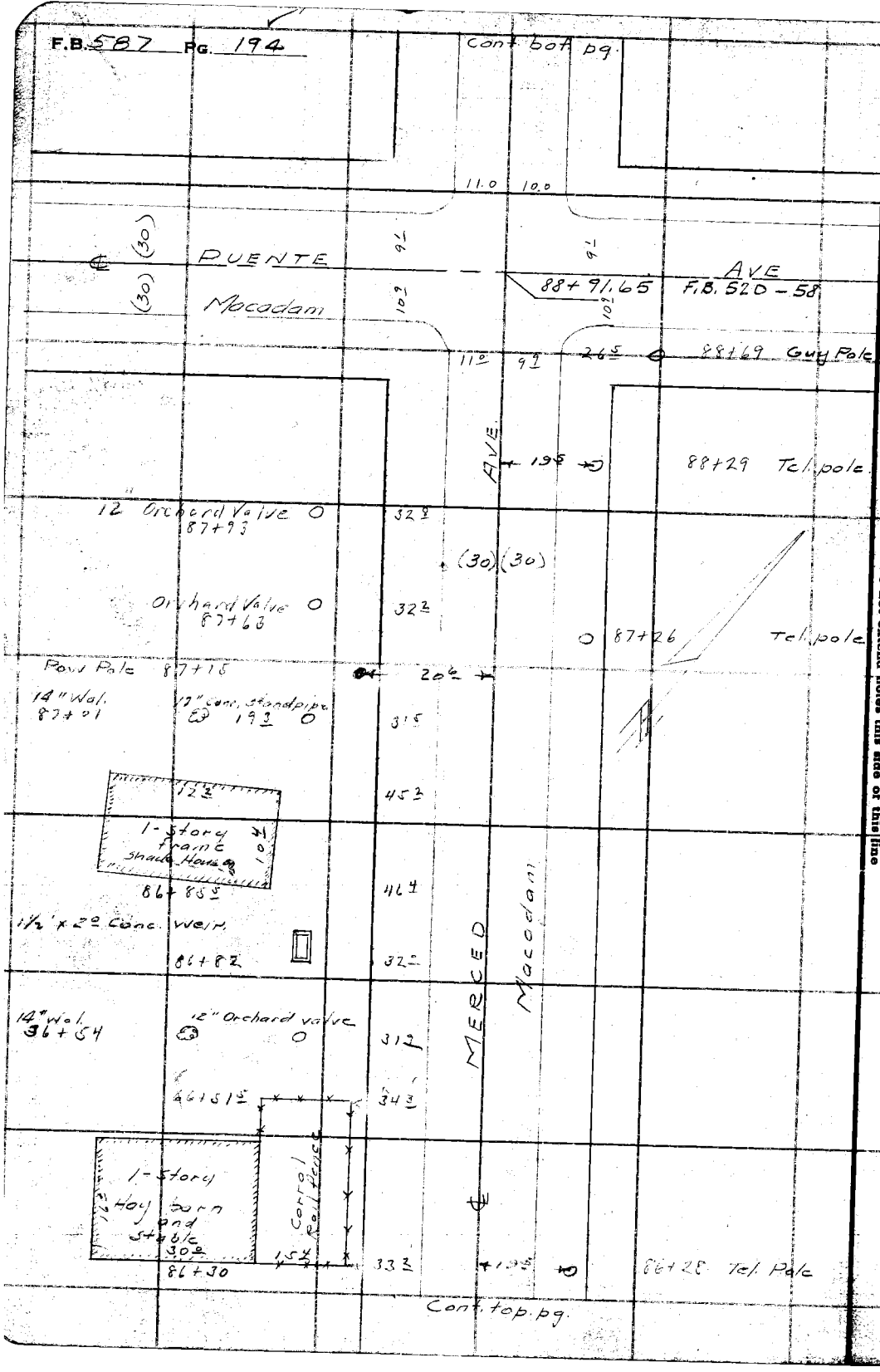

RETURN TO
LOS ANGELES COUNTY SURVEYOR
700 HALL OF RECORDS

Do not extend notes this side of this line

Note: ANY ADDITIONS OR CHANGES ON THIS SHEET MUST BE MADE OR CIRCLED IN Red Ink WITH DATE AND NAME OF PERSON MAKING CHANGE.

Notes Ck'd by D. M. Finley	Survey of MERCED AVE	F.B. 587 Pg. 196
Map No. C.S.B-1206-1	W. O. 7114 Tape No ____ St'd ____ °F.	
Chief Work J. D. Price	Surveyed by C. B. Emmott	
Checked D. M. Finley	Notes Naumann Date	
Date July 1940	Indexed A. C. Johnson	

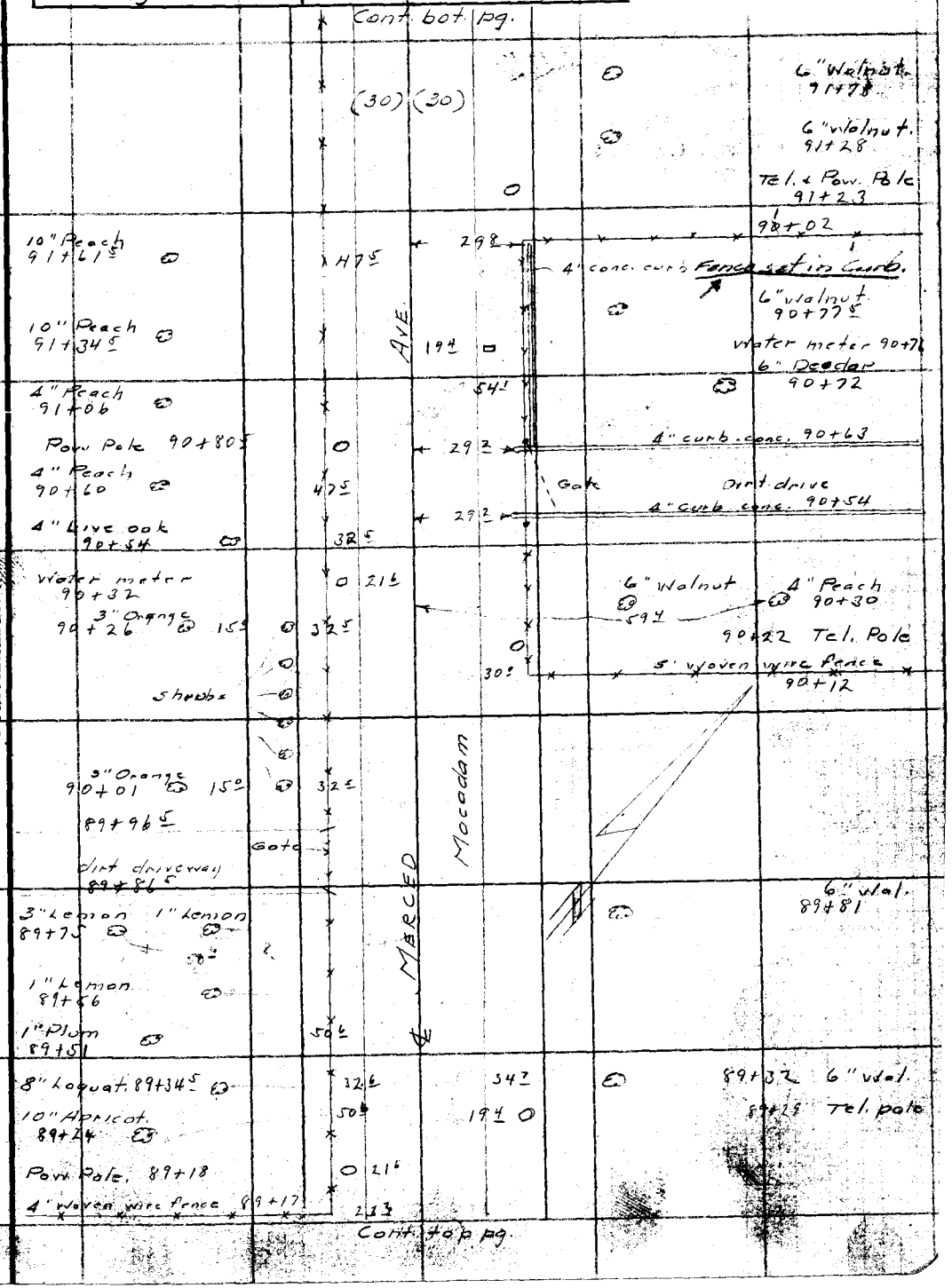

Note: ANY ADDITIONS OR CHANGES ON THIS SHEET MUST BE MADE OR CIRCLED IN Red Ink WITH DATE AND NAME OF PERSON MAKING CHANGE.

Do not extend notes this side of this line

RETURN TO
LOS ANGELES COUNTY SURVEYOR
700 HALL OF RECORDS

FORM 247 5M 2-34



RETURN TO
LOS ANGELES COUNTY SURVEYOR
700 HALL OF RECORDS

Do not extend notes this side of this line

Note: ANY ADDITIONS OR CHANGES ON THIS SHEET MUST BE MADE OR CIRCLED IN Red Ink WITH DATE AND NAME OF PERSON MAKING CHANGE.

Notes Ck'd by D. M. Finley	Survey of MERCED AVE	F.B. 587	Pg. 197
Map No. C.S. B-1206-1	W. O. 7114 Tape No ____ St'd ____ OF.		
[illegible] D. Price	[illegible] R. B. Emmett		
Checked D. M. Finley	Notes Naumann Date		
Date July 1940	Indexed A. C. Johnson		

Cont. bat. pg.

8" Walnut 96+40 — 43.3
96+29 — 35.4
2"x3" Conc. water meter 96+27 — 22.6
Vault. 96+24 — 30.0
1' Gate 96+43
96+35
12" Conc. Orchard Valves
+92
8" Walnut 95+92
+79 — 35.4
36.5
8" Walnut 96+20
Tel. Pole 96+21
8" Walnut 95+73
4" Woven wire fence 95+65 — 29.3
36.5
30.4
4" Woven wire fence 95+54
Pow. Pole 95+50 — 21.8
32.1
6" Live Oak 95+53
Water meter 95+44 — 22.3
8" Walnut. 95+42 — 43.3
12" Conc. Orchard valve 95+35 — 35.1
6" Conc. curb 95+25.7 — 29.3
Gravel driveway
20.0
Pow. Pole 15.5
8" Walnut. 23.8
4" Peach 95+22
6" Conc. curb 95+14.7 — 29.3
8" Walnut 94+95 — 43.2
6" Chinese Almond 94+80.5 — 64.6
35.4
23.0
8" Walnut 94+74.5
3" Shoob
(30) (30)
48.9
6" Oleoander 94+63
94+47 Orchard V. 4" Walnut. 94+46 — 35.6 — 44.0
21.3
Water meter 8.3
3/4" hydrant. 94+35
20.4
94+24 Pow. Pole
35.4
94+28.5 8" Walnut
28.0
4" curb. conc. 94+19.5
dirt driveway
28.0
4" conc. curb 94+10

Cont. top pg.

AVE
MERCED
Macadam
4" Woven wire fence

Note: ANY ADDITIONS OR CHANGES ON THIS SHEET MUST BE MADE OR CIRCLED IN Red Ink WITH DATE AND NAME OF PERSON MAKING CHANGE.

Do not extend notes this side of this line

RETURN TO
LOS ANGELES COUNTY SURVEYOR
700 HALL OF RECORDS

FORM 247 5M 2-34



RETURN TO
LOS ANGELES COUNTY SURVEYOR
700 HALL OF RECORDS

Do not extend notes this side of this line

Note: ANY ADDITIONS OR CHANGES ON THIS SHEET MUST BE MADE OR CIRCLED IN Red Ink WITH DATE AND NAME OF PERSON MAKING CHANGE.

Notes Ck'd by D. M. Finley	Survey of MERCED AVE	F.B. 587 Pg. 177
Map No. C.S. B-1206-1	W. O. 7114 Tape No ____ St'd ____ °F.	
Office Work J. D. Price	Surveyed by R. B. Emmott	
Checked D. M. Finley	Notes Naumann Date ____	
Date July 1940	Indexed A. C. Johnson	

Cont bot. pg.

100+16 O 33.5 31.6 6" Palm 100+93.5

O Tel. Pole 100+21

100+04 O 33.7 36.0 8" Wal 22.0 8" Apricot. 100+15

6" Apricot 99+95.5 4" Wal 21.5 5.3 O 33.8

Pow. Pole 99+84 O 22.9 31.8 6" Live Oak 99+84

99+70 O 34.4

1" Peach 99+68 1" Wal 16.0 41.6 35.9 8 Wal 23.6 6" Apricot 99+67.5

99+46 O 34.5

12" Conc. Orchard valves

Macadam

O Tel. Pole 99+21

99+23 6" Plum 5.4 O 35.0 35.5 8" Walnut 99+19.5

98+99 O 35.4

MERCED AVE

24" Conc. Standpipe 18" high 98+75 O 35.8 19.0 O Fire plug 98+83.2

Pow. Pole 98+74.3 O. 10.4 26.6 10.7 31.8 6" Palm 98+73

13.9

BIG DALTON AVE

2.3 9.0 (30)

98+49.11 8.3 Macadam (30)

10.4 (30) 11.6 (30)

98+31.5 4.0 Woven wire fence 29.6

Ornamental shrubs 8.0 high 4.0 wide 98+29 32.0

1" Sycamore 98+20 59.0

Cont. top pg.

Note: ANY ADDITIONS OR CHANGES ON THIS SHEET MUST BE MADE OR CIRCLED IN Red Ink WITH DATE AND NAME OF PERSON MAKING CHANGE.

Do not extend notes this side of this line

RETURN TO LOS ANGELES COUNTY SURVEYOR 700 HALL OF RECORDS

FORM 247 BM 2-34

F.B. 587 Pg. 200

Cont. bot. pg.

(30) (30)

62.5 4" Sycamore 102+79

Pow. Pole 103+01.5 — 0 — 45.5 — 2" Peach 89 102+74.4

35.5 — 8" Prune 102+73

8" Orchard Valve 84 — 32.2 — 35.5 — 3/4 Hydrant 102+67

8" Walnut 102+81.3 — Orchard Valve — 54.8 — 4" Fig 102+56

12" Walnut 102+38.0 — 84 — 32.7 — 54.4 — 8" Deodor 102+26.3

6" Peach 102+15 — 30.4 — 0 — Pow Pole 102+21.3

6" Walnut 101+93 — 6" Peach 11.0 — 30.8 — 31.0 — Rock & Conc. pile high 2.3 — 6" Conc. curb

101+86 Orch. Valve — 32.8

4" Cypress 101+77 — 28.0 — 30.0 — 102+19.3 102+23.4

101+54 — Orchard Valve — 32.8

Gas Meter 101+52 — 30.6 — Gravel drive

Gate 102+08.8 6" conc. curb

Pow Pole 18.4 — 46.5

8" Walnut 101+49 — 0 23.0 — 31.3 — 13.0 — 6" Popular 102+07

8" Peach 101+26 — 52.5 — 30.0 — hedge 3.3 high 3.3 wide

10" Orchard Valve 101+04 — 8.3 — 33.0 — 36.5 — 2" Orange 24.5 — 2" Orange 101+98.5

24" conc. standpipe 18" high 100+83.5 — 0 — 33.5 — 36.2 — 6" Deodor 101+82.2

36.0 — 10" Wal. 101+59

10" Orchard Valve 100+66 — 0 — 33.8

10" Loquot 100+55 — 28.5

10" Orchard Valve 100+47 — 0 — 33.3

14" Walnut 100+44 — 56.4

5" Conc. curb 100+43 — 24.3

dirt drive

5" Conc. Curb 100+33.5 — 23.7

62.3 — 20.0 — W. Meter 16.0 — 4" Orange 101+34.5

44.5 — 1-Story Frame Ho. — 22.5 — 14.5 Porch — 6.6 — Step

0 — Tel pole 101+21

100+07.3 — 62.3 — 36.0 — 10" Walnut 24.0 — 4" Prune 101+11.5

Cont. top pg.

RETURN TO
LOS ANGELES COUNTY SURVEYOR
700 HALL OF RECORDS

Do not extend notes this side of this line

Note: ANY ADDITIONS OR CHANGES ON THIS SHEET MUST BE MADE OR CIRCLED IN Red Ink WITH DATE AND NAME OF PERSON MAKING CHANGE.

Notes Ck'd by D. M. Finley	Survey of MERCED AVE	F.B. 587	Pg. 201
Map No. C.S. B-1206-1	W. O. 1114 Tape No ____ St'd ____ OF.		
Office Work L. D. Price	Surveyed by R. B. Emmett		
Checked D. M. Finley	Notes Naumann Date		
Date July 1940	Indexed A. C. Johnson		

Cont. bot. pg.

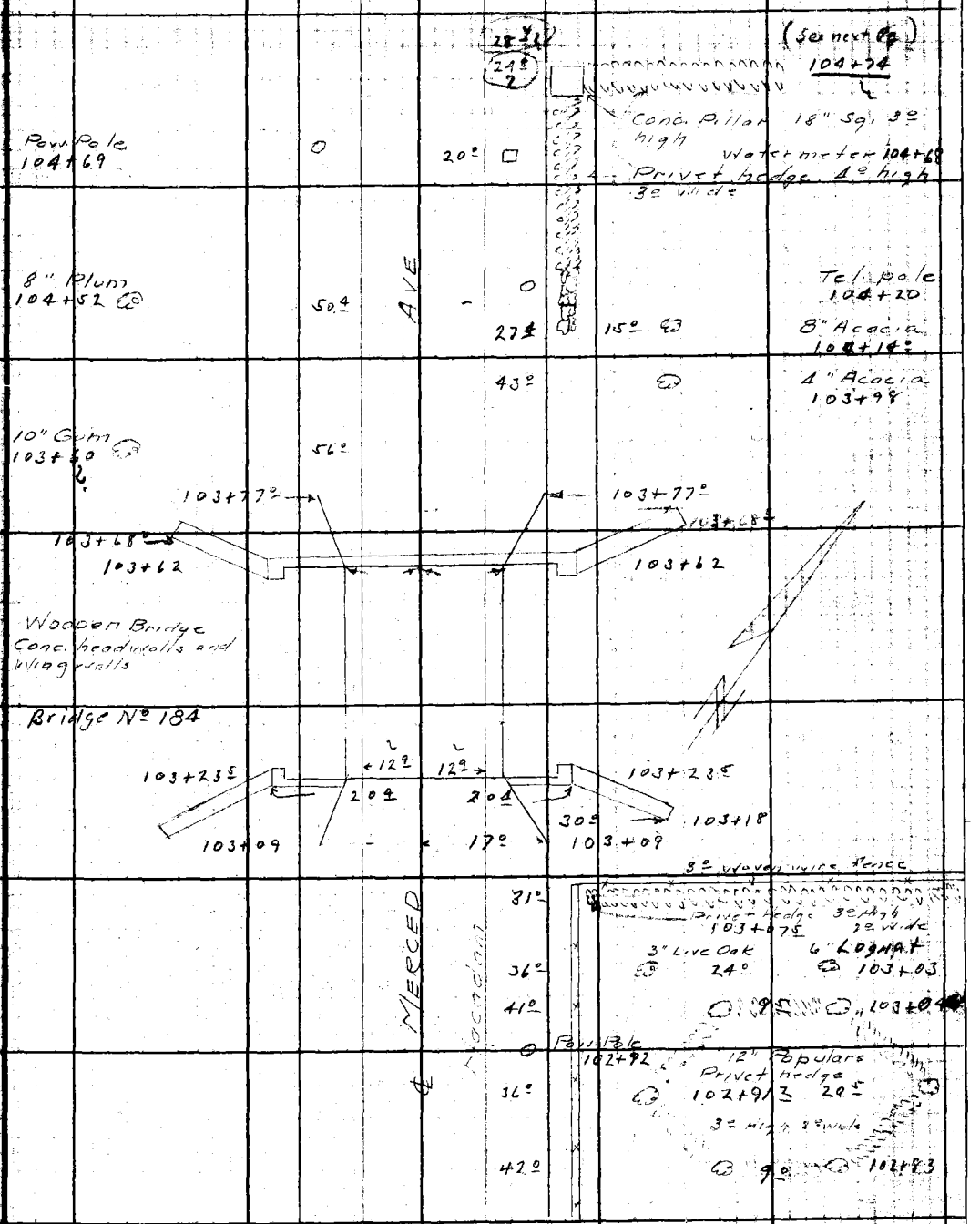

Cont. top pg.

Note: ANY ADDITIONS OR CHANGES ON THIS SHEET MUST BE MADE OR CIRCLED IN Red Ink WITH DATE AND NAME OF PERSON MAKING CHANGE.

Do not extend notes this side of this line

RETURN TO
LOS ANGELES COUNTY SURVEYOR
700 HALL OF RECORDS

FORM 247 5M 2-34

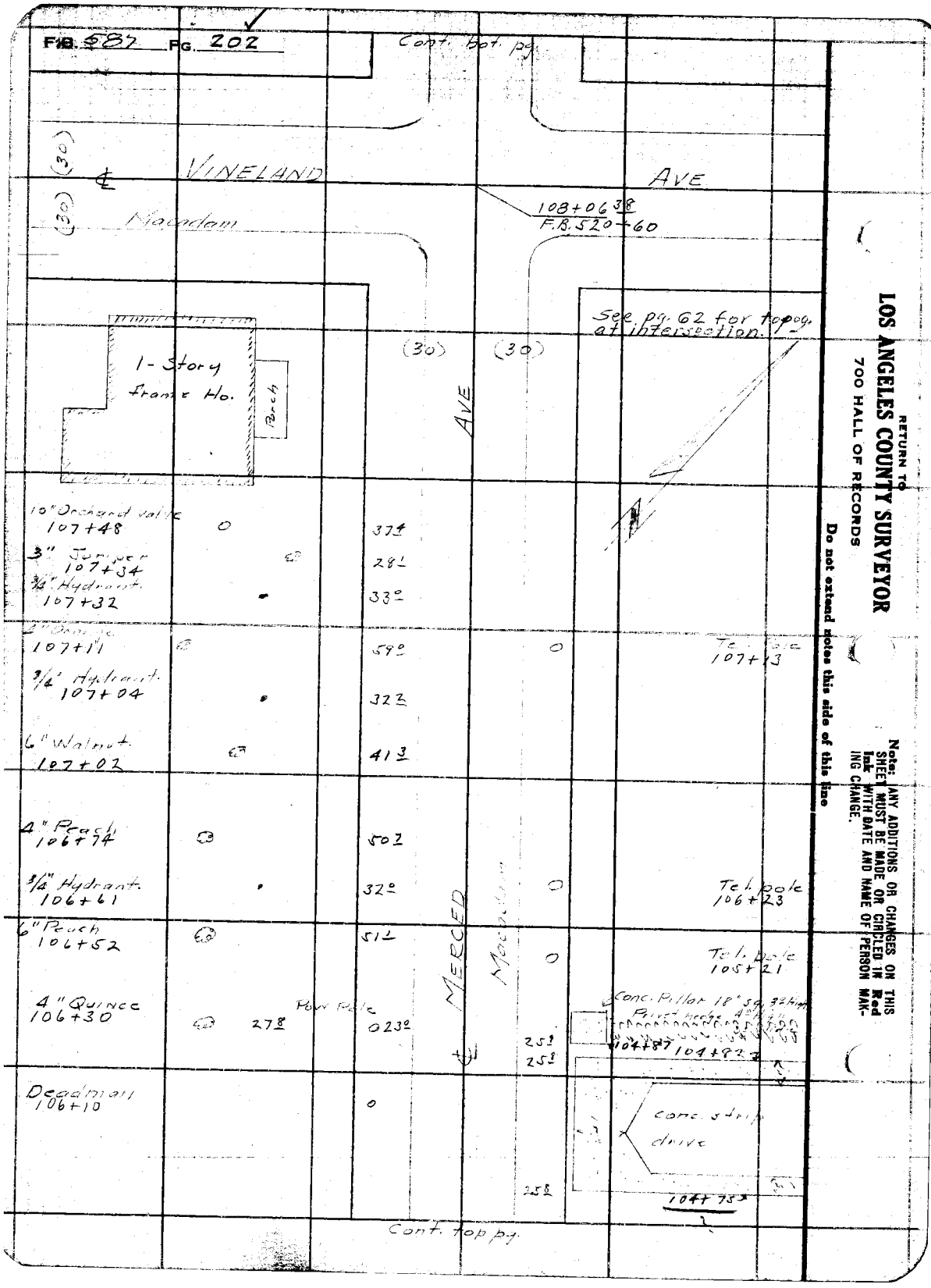

RETURN TO
LOS ANGELES COUNTY SURVEYOR
700 HALL OF RECORDS

Do not extend notes this side of this line

Note: ANY ADDITIONS OR CHANGES ON THIS SHEET MUST BE MADE OR CIRCLED IN Red Ink WITH DATE AND NAME OF PERSON MAKING CHANGE.

Notes Ck'd by D. M. Finley	Survey of MERCED AVE	F.B. 587	Pg. 203
Map No. C.S.B-1206-1	W. O. 7114 Tape No ____ St'd ____ OF.		
Office Work J. D. Price	Surveyed by R. B. Emmett		
Checked D. M. Finley	Notes [illegible] Date		
Date July 1940	Indexed A. C. Johnson		

Cont. bot. pg.

#4

#3

Walnuts Out

(30) (30)

Tel. Pole 112+59

8" Wal #1 in Row

42.4

112+21.1

Pow. Pole 112+12

Cultivated Field

AVE

Beginning of Row 111+87

14" Walnut #1

31.5

28.5

111+99 End of Fence

111+38

4" Wal 5.0

31.5

4" Quince 111+08

47.8

111+30 Tel. Pole

110+98

18" Wal 5.3

31.0

12" Standpipe Flush 110+84

36.3

Pow. Pole 110+68

110+37

14" Wal.

30.2

20.7

Tel. Pole 110+02

109+89.7

6" Wal.

31.0

MERCED

Macadam

23.0

Deadman 109+23.7

109+36.5

6" Wal

30.7

22.3

Guy pole 108+93

Pow. Pole 109+20

20.7

Tel. Pole 108+73.6

12" Orchard valve 108+87.3

6" Walnut 6.3

31.0

14.8

Manhole 108+47.5

20.9

108+42 Deadman

29.5

108+34.5

Cont. top pg.

Note: ANY ADDITIONS OR CHANGES ON THIS SHEET MUST BE MADE OR CIRCLED IN Red Ink WITH DATE AND NAME OF PERSON MAKING CHANGE.

Do not extend notes this side of this line

RETURN TO LOS ANGELES COUNTY SURVEYOR 700 HALL OF RECORDS

FORM 247 BM 2-34

Cont. bot. pg.

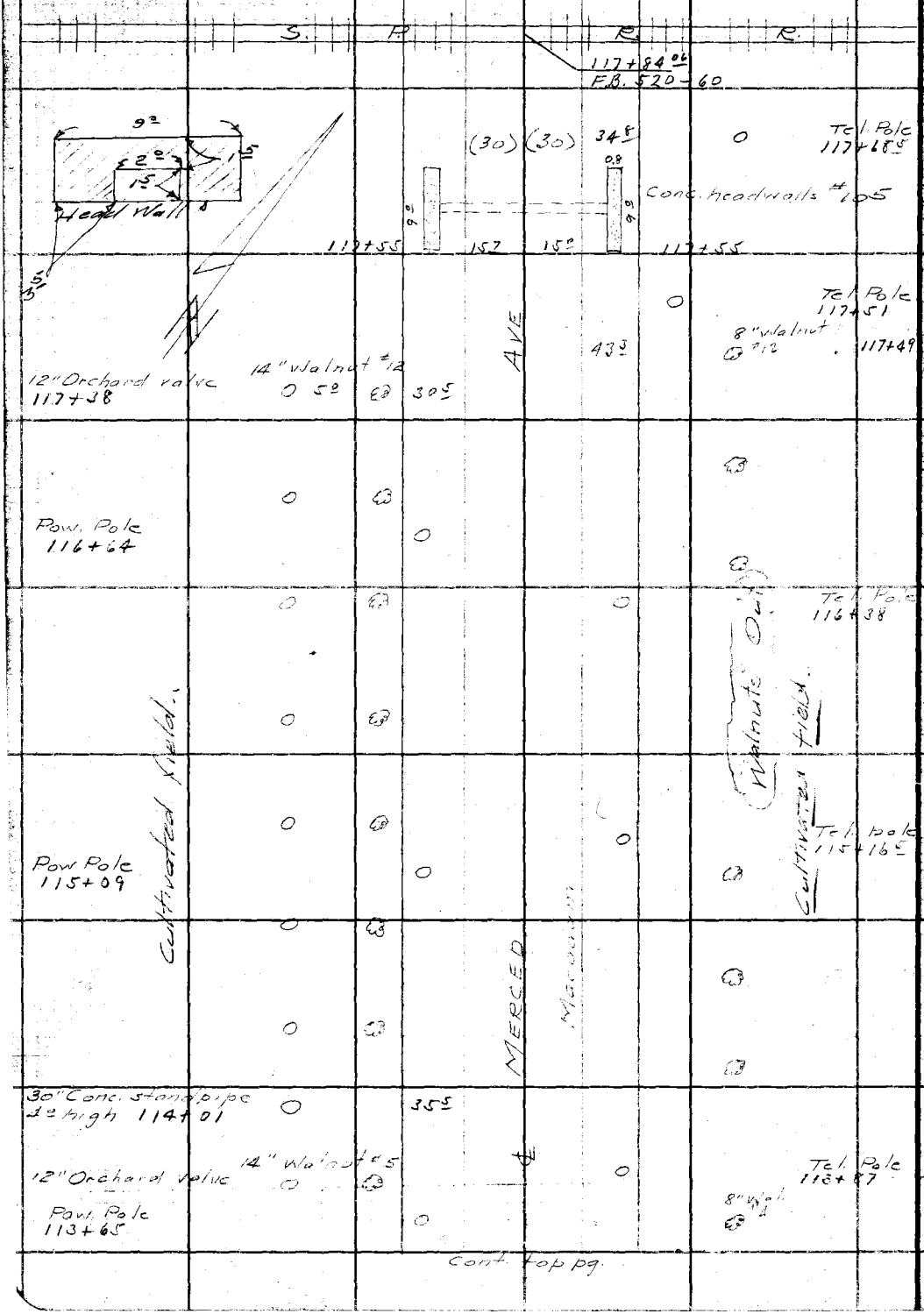

Cont. top pg.

RETURN TO
LOS ANGELES COUNTY SURVEYOR
700 HALL OF RECORDS
Do not extend notes this side of this line
Note: ANY ADDITIONS OR CHANGES ON THIS SHEET MUST BE MADE OR CIRCLED IN Red Ink WITH DATE AND NAME OF PERSON MAKING CHANGE.

Notes Ck'd by D. M. [illegible]	Survey of MERCED AVE	F.B. 587 Pg. 205
Map No. C.S.B-1206-1	W. O. 7114 Tape No ____ St'd ____ OF.	
Office Work J. D. Price	Surveyed by [illegible]	
Checked D. M. Finley	Notes [illegible] Date	
Date July 1940	Indexed A. C. Johnson	

Cont. bot pg.

120+40.5
4" Conc. curb
120+39.8
Dirt drive
120+29.5
4" Conc. Curb
120+28.8
8" Bottle
120+25.6
8" Bottle tree
119+94
6" Conc. curb
5" Conc. sidewalk
sidewalk
22.8
22.8
22.4
19.8
4.5
Watermeter
23.3
119+88.5
3/4" Hydrant
119+91.3
AVE
30.6
29.1
4.0 Woven wire fence
119+88
Privet hedge 3.0 x 3.0
3" Maple
22.0
23.0
6" Walnut
119+69.5
Tel. Pole
119+51
3" Maple
22.0
23.0
4" Walnut
119+33.0
12" Conc. Orchard valve
119+94
31.9
22.3
29.1
Water meter
119+22.0
shrubs
6.5
7.5
7.5
119+16.0
Gravel drive
Pow Pole
119+65
Privet hedge 3.0 x 3.0
29.1
29.1
4.0 Woven wire fence
119+03.5
119+34
32.1
22.0
8" Pepper
119+01
Macadam
21.5
8" Pepper
118+75.6
22.5
118+73.6
Water meter
57.5
3/4" Hydrant
118+72
12" Conc. Orchard valve
118+73.6
31.5
MERCED
22.0
8" Pepper
118+48.8
22.0
12" Pepper
118+20.7
41.8
6" Walnut
118+14.7
18" Conc. stand pipe
4.0 High 118+13.5
32.5
41.2
15" Conc. Orchard valve
118+07.2
Pow Pole
118+05.5
31.8
Tel. Pole
118+05
29.7
118+03.5

Cont. top pg.

Note: ANY ADDITIONS OR CHANGES ON THIS SHEET MUST BE MADE OR CIRCLED IN Red Ink WITH DATE AND NAME OF PERSON MAKING CHANGE.

Do not extend notes this side of this line

RETURN TO
LOS ANGELES COUNTY SURVEYOR
700 HALL OF RECORDS

FORM 247 5M 2-34

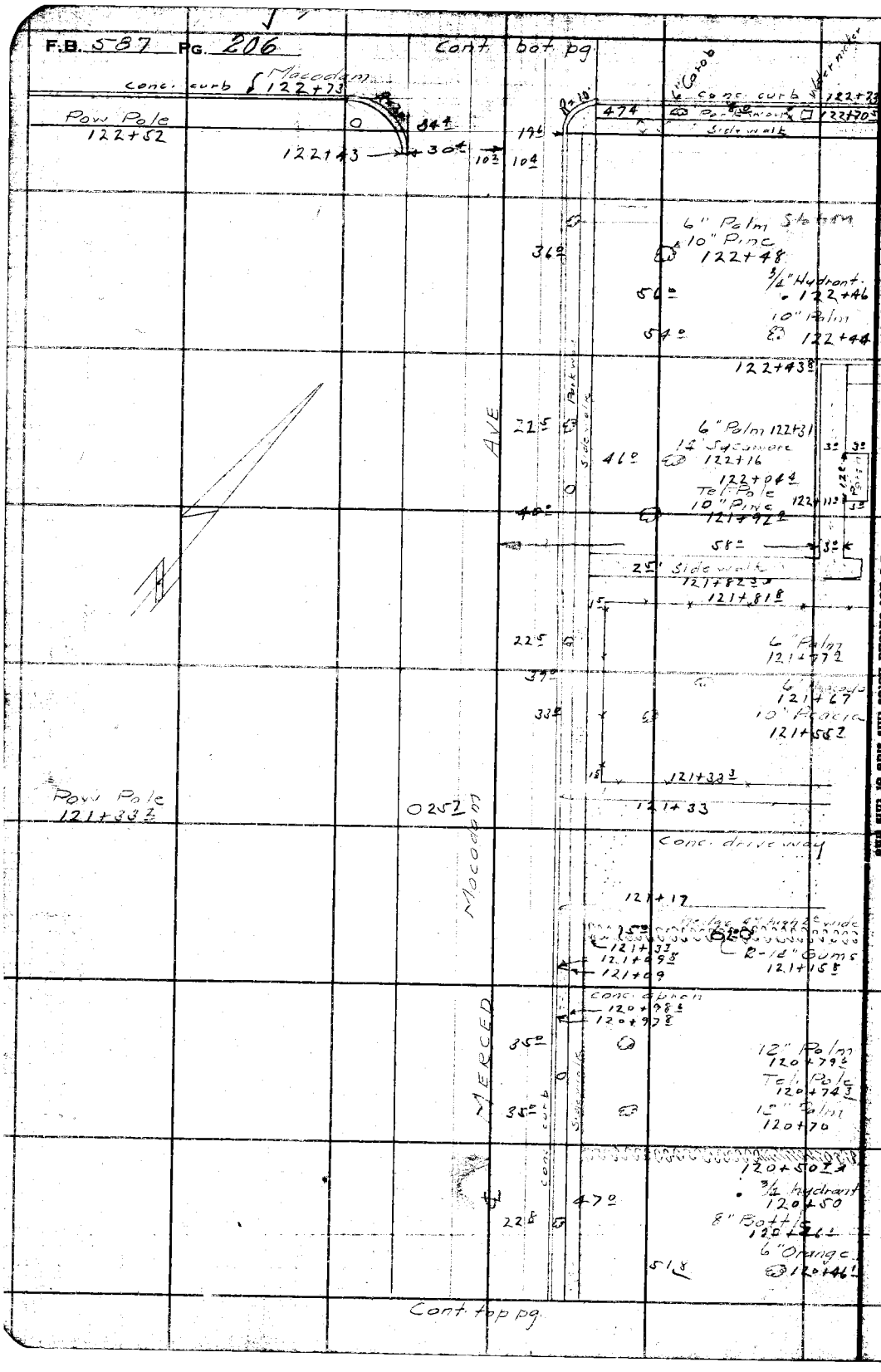

RETURN TO
LOS ANGELES COUNTY SURVEYOR
700 HALL OF RECORDS

Do not extend notes this side of this line

Note: ANY ADDITIONS OR CHANGES ON THIS SHEET MUST BE MADE OR CIRCLED IN Red Ink WITH DATE AND NAME OF PERSON MAKING CHANGE.

Notes Ck'd by D. M. Finley	Survey of MERCED AVE	F.B. 587 Pg. 207
Map No. C.S.B-1206-1	W. O. ___ Tape No ___ St'd ___ of.	
Office Work J. D. Price	Surveyed by [illegible]	
Checked D. M. Finley	Notes [illegible] Date	
Date July 1940	Indexed A. C. Johnson	

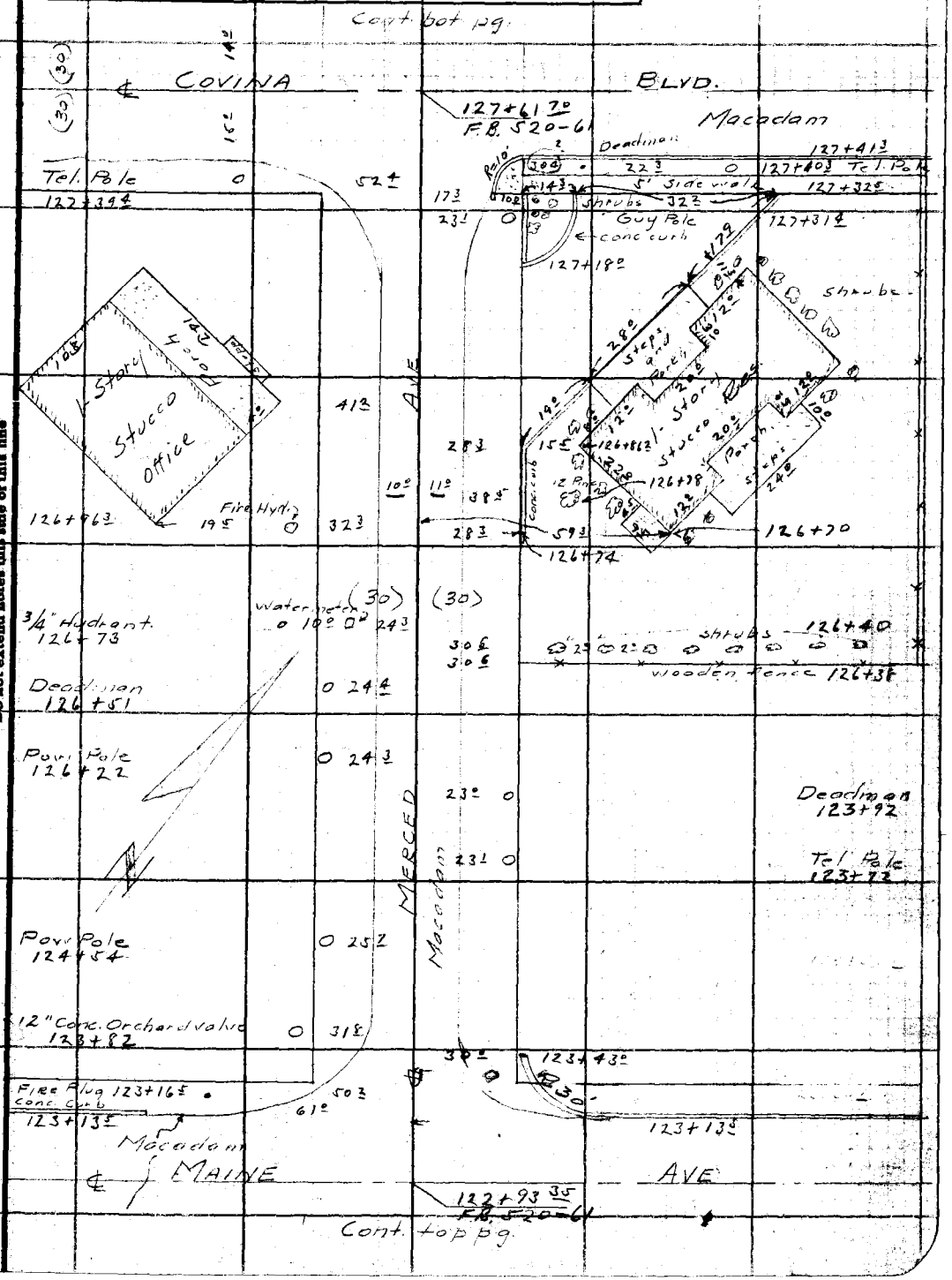

Note: ANY ADDITIONS OR CHANGES ON THIS SHEET MUST BE MADE OR CIRCLED IN Red Ink WITH DATE AND NAME OF PERSON MAKING CHANGE.

Do not extend notes this side of this line

RETURN TO
LOS ANGELES COUNTY SURVEYOR
700 HALL OF RECORDS

FORM 247 5M 2-34



RETURN TO
LOS ANGELES COUNTY SURVEYOR
700 HALL OF RECORDS

Do not extend notes this side of this line

Note: ANY ADDITIONS OR CHANGES ON THIS SHEET MUST BE MADE OR CIRCLED IN Red Ink WITH DATE AND NAME OF PERSON MAKING CHANGE.

Notes Ck'd by D. M. Finley	Survey of MERCED AVE
Map No. C.S.B-1206-1 & 2	W. O. 114 Tape No ____ St'd ____ OF.
Office Work J. D. Price	Surveyed by R. E. Fuson
Checked D. M. Finley	Notes Recorded Date
Date July 1940	Indexed A. C. Johnson

F.B. 587 Pg. 209

Cont. top pg.

12" Conc. Orchard Valve 135+42 — 9.3

488 — 134+80.5 3/2 hydrant

200 — Water meter 134+79.5

201 — 134+40.5 — Pow. Pole

201 — 134+78 — Deadman

209 — 134+75 — Water meter

288 — 134+40.5 — 4° wire fence

AVE

134+30.7

517.7 / 49.6 — Rock Pile — 34.7 — 1-Story Frame Ho. — 23.2

Conc. curb — 3° wire fence — 10 — 70 — 12.0 — 20.9 — 81 — 36

313 / 57.8 — 134+05 — 93 — 24.7 — 7.0 — 10.0

Guy Pole 134+19.0 — 14" Pine 28.0 — 21.4 — 34.0 — 49.0 — 48.0 — 134+00 — 18.6 — Dirt drive — 133+88.2 — Cypress hedge 6° H. x 3° wide — 5° wire fence — 133+85.7

Angle Point 133+95.75

Prod. back 2 — 37.8 — 37.8 — 3" orange Sta. — 5" Grape Fruit 134+07

Pow. Pole 133+91.5 — 27.3

Extend conduit wire 133+81 — 29.5 — 33.5 — 133+11 — 10" Pepper

Water valve — Fire Hyd. 133+27.5 — 18 — 17.7 — 28.0 — 56.5 — 132+94 — Water meter

2" Loquat 133+25 — 36.2 — 10.5 — 20 — 19.8 — 1-Story Frame Ho. — 10.0 — 8.2 — 8.2 — 4.0 — 8.1 — 19.8 — 20 — 10.6 — 8.0 — Porch — 26.2

6" Pine 133+05 — 44.0

Water meter 133+00 — 21.9

4" Conc. curb 132+87.7 — 26.4

Dirt drive

4" conc. curb 132+77.7 — 26.6 — 55.6

MACADAM MERCED

132+95.5

Cont. bot. pg.

Note: ANY ADDITIONS OR CHANGES ON THIS SHEET MUST BE MADE OR CIRCLED IN Red Ink WITH DATE AND NAME OF PERSON MAKING CHANGE.

Do not extend notes this side of this line

RETURN TO LOS ANGELES COUNTY SURVEYOR 700 HALL OF RECORDS

FORM 247 5M 2-34

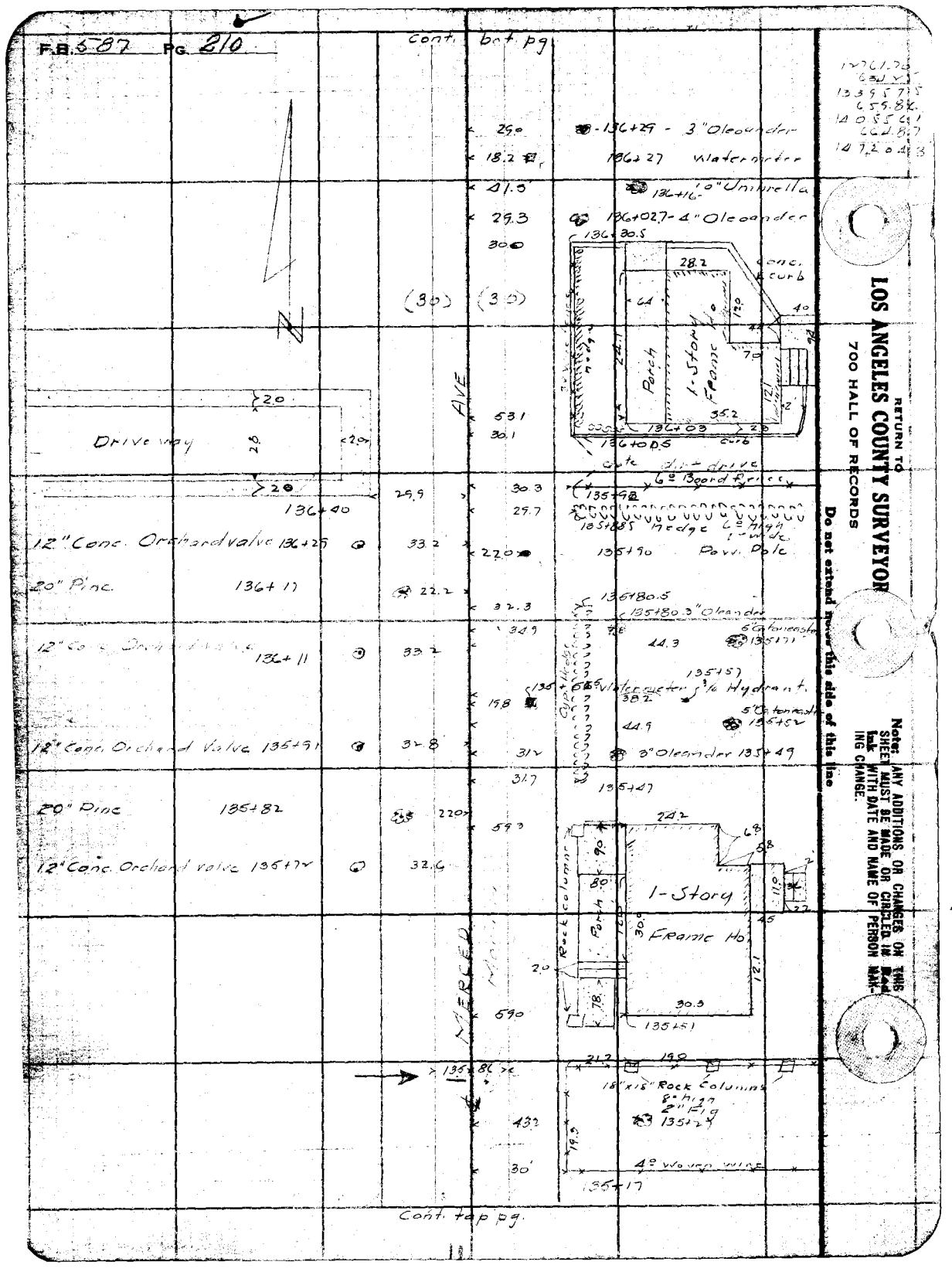
F.B. 587 PG. 210
Cont. bot. pg.
29.0
18.2
41.5
29.3
30.0
(30)
(30)
136+29 - 3" Oleander
136+27 Watermeter
136+16 10" Umbrella
136+02.7 - 4" Oleander
136+30.5
28.2
Conc. curb
Porch
1-Story Frame Ho.
136+03
136+00.5
curb
AVE
53.1
30.1
Drive way
20
136+40
29.9
30.3
29.7
6" Board Fence
135+98
135+88.5 Hedge
6" high
135+90 Pow. Pole
12" Conc. Orchard valve 136+25
33.2
22.0
20" Pine 136+17
22.2
32.3
135+80.5
135+80 3" Oleander
34.9
12" Conc. Orchard valve 136+11
33.2
44.3
5" Cotoneaster 135+71
135+57
Watermeter
3/4 Hydrant
38.2
19.8
44.9
5" Cotoneaster 135+52
12" Conc. Orchard Valve 135+91
32.8
31.2
3" Oleander 135+49
31.7
135+47
20" Pine 135+82
22.0
59.3
24.2
12" Conc. Orchard valve 135+72
32.6
1-Story
Frame Ho.
Rock columns
Porch
30.3
135+51
MERCED
59.0
135+86
21.2
19.0
18"x18" Rock Columns
8" high
2" Fig
135+24
43.2
30'
4" Woven wire
135+17
Cont. top pg.
RETURN TO
LOS ANGELES COUNTY SURVEYOR
700 HALL OF RECORDS
Do not extend notes this side of this line
Note: ANY ADDITIONS OR CHANGES ON THIS SHEET MUST BE MADE OR CIRCLED IN Red Ink WITH DATE AND NAME OF PERSON MAKING CHANGE.

Notes Ck'd by D. M. Finley	Survey of MERCED AVE	F.B. 587	Pg. 211
Map No. C.S.B-1206-2	W. O. 7114 Tape No ____ St'd ____ OF.		
Office Work L. D. Price	Surveyed by [illegible]		
Checked D. M. Finley	Notes Naumann Date		
Date July 1940	Indexed A. C. Johnson		

Cont. bot. pg.

20" Pine 138+63 — 21.4 — 31.2 — 138+50 dirt drive — 138+42 — 2" Umbrella 17.5 — 3" Acacia

42.5 — Conc. Circular fish pond 3'R. 138+41

49.0

5" Shade 138+42 Shade — 52.0 — 22.9 — 138+39 — 4" Pepper

138+26 — Water meter 39.0 — 3/4" Hydrant

21.9 — 29.4 — 138+22 — Gas meter

22.6 — 138+16 — 4" Pepper

2" Orange 138+03 — 4" Orange 22' — 43.4 — AVE — 46.1 — 4" Plum 15.0 — 138+16 — 2" Fig

6" Woven wire fence 137+93 — 31.3 — 30.7 — 138+03

2" Orange 137+81 — 4" Orange 22' — 43.4 (30) — 41.1 — 21.9 (30) — 4" Orange 138+00 — 137+81 — Watermeter

1" Orange 137+60 — 4" Orange

22.2 — 137+41 — Pow Pole

24" Pine 137+57 — 22' — 30.2 — 137+41 — 4" wire fence

18" Conc. Orchard valve 137+48 — 31.7 — 37.7 — 6" Peach — 6" Peach 137+34

4" Fig 137+39 — 4" Orange 22'

6" Peach — 6" Peach 137+14

Pow Pole 137+38 — 28.5

8" Conc. Valve 137+27 — 34.4

18" Pine 137+23 — 22.0 — 6" Peach — 6" Peach 136+93

6" Fig 137+20 — 4" Orange 22.0 — 43.1 — Macadam

Privet hedge

Watermeter 137+04 — 21.5

12" Conc Orchard Valve 136+94 — 33.8 — 6" Peach — 6" Peach 136+72.5

24" Pine 136+87 — 21.8 — MERCED

Sidewalk 3.3 — 30.2 — 36.7 — 6" wal. 20' — 2" Fig 136+58

136+79

12" Conc Orchard Valve 136+64 — 34.0 — 30' — 136+41 — 4" wire fence

18" Pine 136+52 — 21.4 — Rose Arbor 10' High

136+47 — 31.0 — 29.7 — 136+28

Cont. top pg.

Note: ANY ADDITIONS OR CHANGES ON THIS SHEET MUST BE MADE OR CIRCLED IN Red Ink WITH DATE AND NAME OF PERSON MAKING CHANGE.

Do not extend notes this side of this line

RETURN TO LOS ANGELES COUNTY SURVEYOR 700 HALL OF RECORDS

FORM 247 5M 2-34

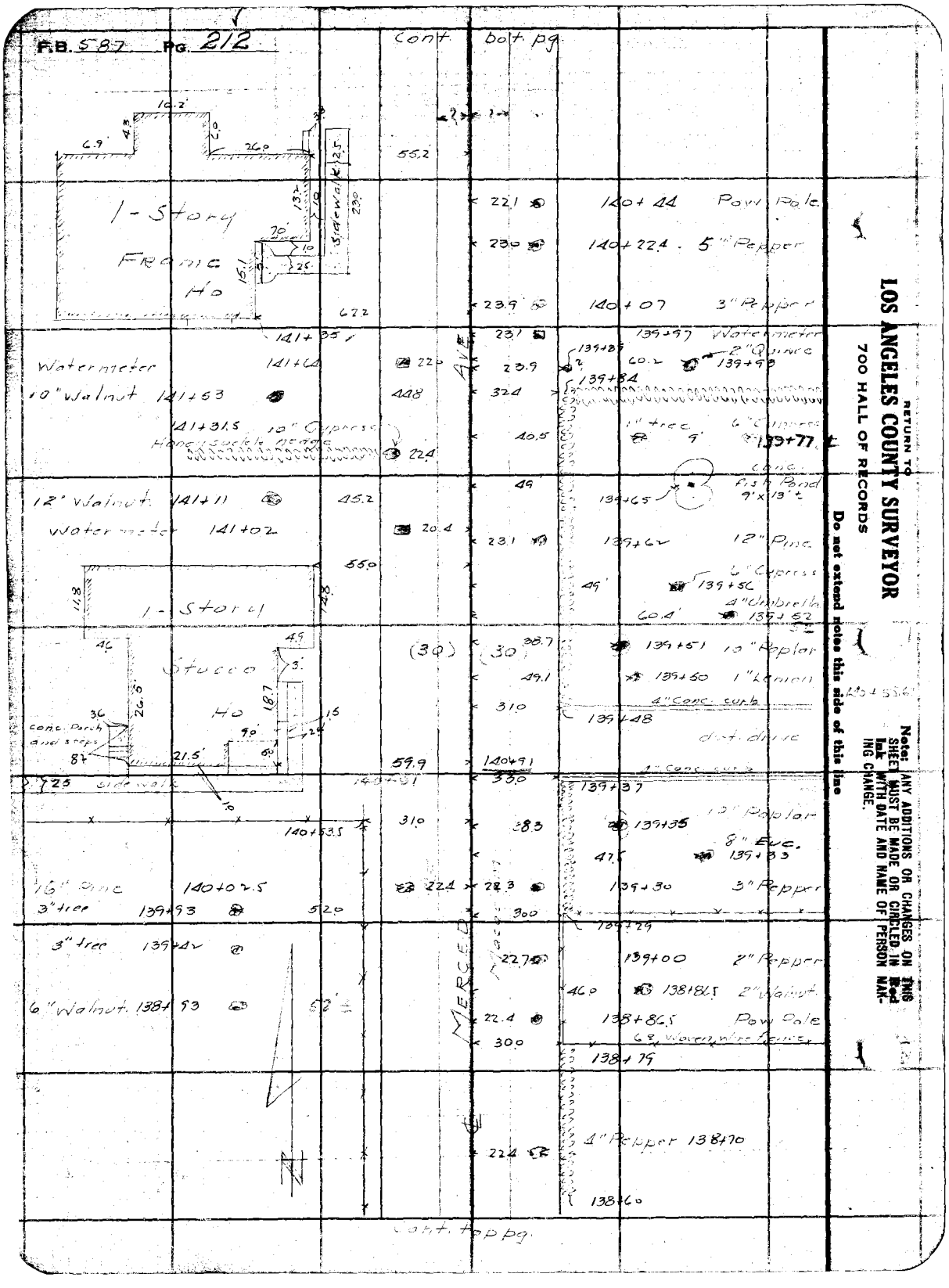
F.B. 587 Pg. 212
Cont. bot. pg.
1-Story Frame Ho
Sidewalk
Watermeter
10" Walnut 141+53
141+31.5 10" Cypress
Honeysuckle hedge
12" Walnut 141+11
Watermeter 141+02
1-Story Stucco Ho
conc. Porch and steps
Sidewalk
16" Pine 140+02.5
3" tree 139+93
3" tree 139+42
6" Walnut 138+93
140+44 Pow. Pole
140+22.4 5" Pepper
140+07 3" Pepper
139+97 Watermeter
2" Quince
139+93
139+84
1" tree
6" Cypress
139+77
conc. fish Pond 9'x13'±
139+65
139+62 12" Pine
6" Cypress
139+56
4" Umbrella
139+52
139+51 10" Poplar
139+50 1" Lemon
4" Conc. curb
139+48
dirt drive
4" Conc. curb
139+37
10" Poplar
139+35
8" Euc.
139+33
139+30 3" Pepper
139+29
139+00 2" Pepper
138+86.5 2" Walnut
138+86.5 Pow. Pole
6 Woven wire fence
138+79
4" Pepper 138+70
138+60
MERCED AVE
Cont. top pg.
RETURN TO
LOS ANGELES COUNTY SURVEYOR
700 HALL OF RECORDS
Do not extend notes this side of this line
Note: ANY ADDITIONS OR CHANGES ON THIS SHEET MUST BE MADE OR CIRCLED IN Red Ink WITH DATE AND NAME OF PERSON MAKING CHANGE.

Notes Ck'd by D. M. Finley	Survey of MERCED AVE	F.B. 587	Pg. 213
Map No. C.S.B-1206-2	W. O.	Tape No	St'd OF.
Office Work J. D. Price	Surveyed by		
Checked D. M. Finley	Notes Naumann	Date	
Date July 1940	Indexed A. O. Johnson		

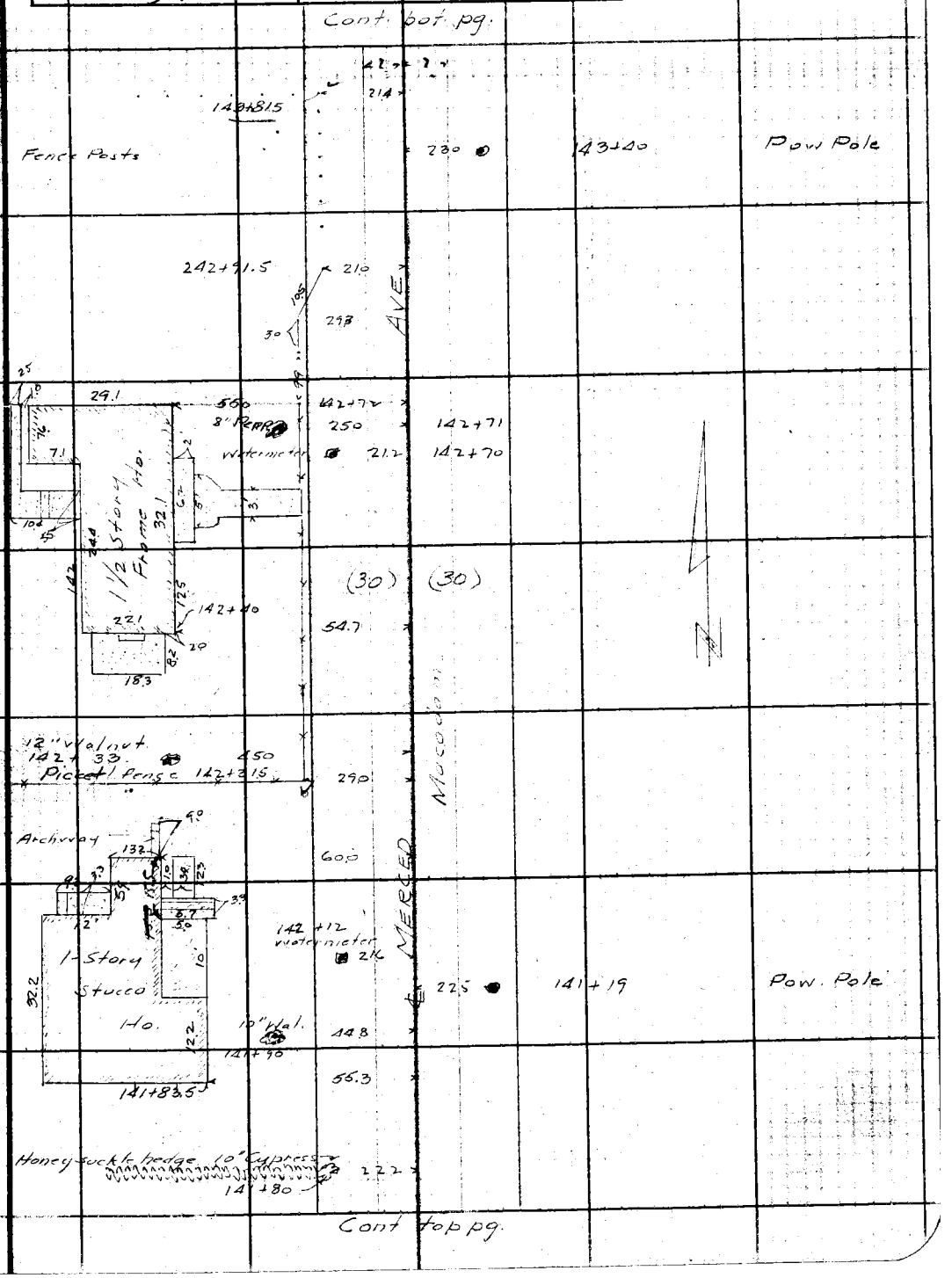

Note: ANY ADDITIONS OR CHANGES ON THIS SHEET MUST BE MADE OR CIRCLED IN Red Ink WITH DATE AND NAME OF PERSON MAKING CHANGE.

Do not extend notes this side of this line

RETURN TO
LOS ANGELES COUNTY SURVEYOR
700 HALL OF RECORDS

FORM 247 5M 2-34

F.B. 587 PG. 214



RETURN TO
LOS ANGELES COUNTY SURVEYOR
700 HALL OF RECORDS

Do not extend notes this side of this line

Note: ANY ADDITIONS OR CHANGES ON THIS SHEET MUST BE MADE OR CIRCLED IN Red Ink WITH DATE AND NAME OF PERSON MAKING CHANGE.

Notes Ck'd by D. M. Finley	Survey of MERCED AVE	F.B. 587	Pg. 215
Map No. C.S. B-1206-2	W. O. 7114 Tape No ____ St'd ____ of.		
Office Work J. D. Price	Surveyed by [illegible]		
Checked D. M. Finley	Notes [illegible] Date		
Date July 1940	Indexed A. C. Johnson		



Note: ANY ADDITIONS OR CHANGES ON THIS SHEET MUST BE MADE OR CIRCLED IN Red Ink WITH DATE AND NAME OF PERSON MAKING CHANGE.

Do not extend notes this side of this line

RETURN TO
LOS ANGELES COUNTY SURVEYOR
700 HALL OF RECORDS

FORM 247 5M 2-34

F.B. 587 PG. 216

Cont. bot. pg. 219 (217)

4" Orange 151+56.8 8" shade 15.5 16.0

8" shade 151+57.9 16.0

4" Orange 151+55.0 52.0 54.0 3/4" Hydrant 151+41.0

4" Orange Stal 52.0

8" shade 151+28.7 16.1 53.7 3/4" Hydrant 151+09.5

6" Orange 52.0 16.8 150+88.5 Pow. Pole

2" shade 151+00.5 16.1 53.8 3/4" Hydrant 150+81.5

5 Woven wire 150+32.0 19.0 21.6 150+73.0 Fire Hydrant 30" Pepper 150+72.5

dirt drive Gate 50.8

12" Bottle tree 150+19.0 15.9 52.6

1-Story Frame Ho. 32.5 (30) (30)

150+01.0 52.9

3/4" Hydrant 150+04.0 28.5

2" Hydrant 149+99.0 29.1

4" Walnut 149+97.0 33.0

4" Loquot 149+85.0 56.2

8" Apricot 149+63.0 6" Apricot 25.0 42.7 25.3 5 strand barbed wire 150+21.0

18" Pepper 149+51.0 15.3 15.6 149+[illegible] Tel. pole

149+26.5 6.0 16.8 7.0 149+[illegible] Deadman

5 Woven wire 19.2 7.3

Pow. Pole 149+13.0 Deadman 148+19.5 25.2 52.0 16.8 149+32.0 Pow. Pole & Deadman

16.9

℄ W. RAMONA BLVD. 112.2 149+11 76

23.5

Guy Pole 148+86.0 28.8 17.0 149+06.0 Deadman

148+81.4 26.0 25.1 148+98.4

Cont. top pg.

RETURN TO
LOS ANGELES COUNTY SURVEYOR
700 HALL OF RECORDS

Do not extend notes this side of this line

Note: ANY ADDITIONS OR CHANGES ON THIS SHEET MUST BE MADE OR CIRCLED IN Red Ink WITH DATE AND NAME OF PERSON MAKING CHANGE.

Notes Ck'd by D. M. Finley		Survey of Merced Ave	F.B. 587 Pg. 217
Map No. C.S. B-1206-2		W. O. 7114 Tape No ____ St'd ____ °F.	
Office Work J. D. Price		Surveyed by ____	
Checked D. M. Finley		Notes ____ Date ____	
Date July 1940		Indexed A. C. Johnson	

Note: ANY ADDITIONS OR CHANGES ON THIS SHEET MUST BE MADE OR CIRCLED IN Red Ink WITH DATE AND NAME OF PERSON MAKING CHANGE.

Do not extend notes this side of this line

RETURN TO
LOS ANGELES COUNTY SURVEYOR
700 HALL OF RECORDS

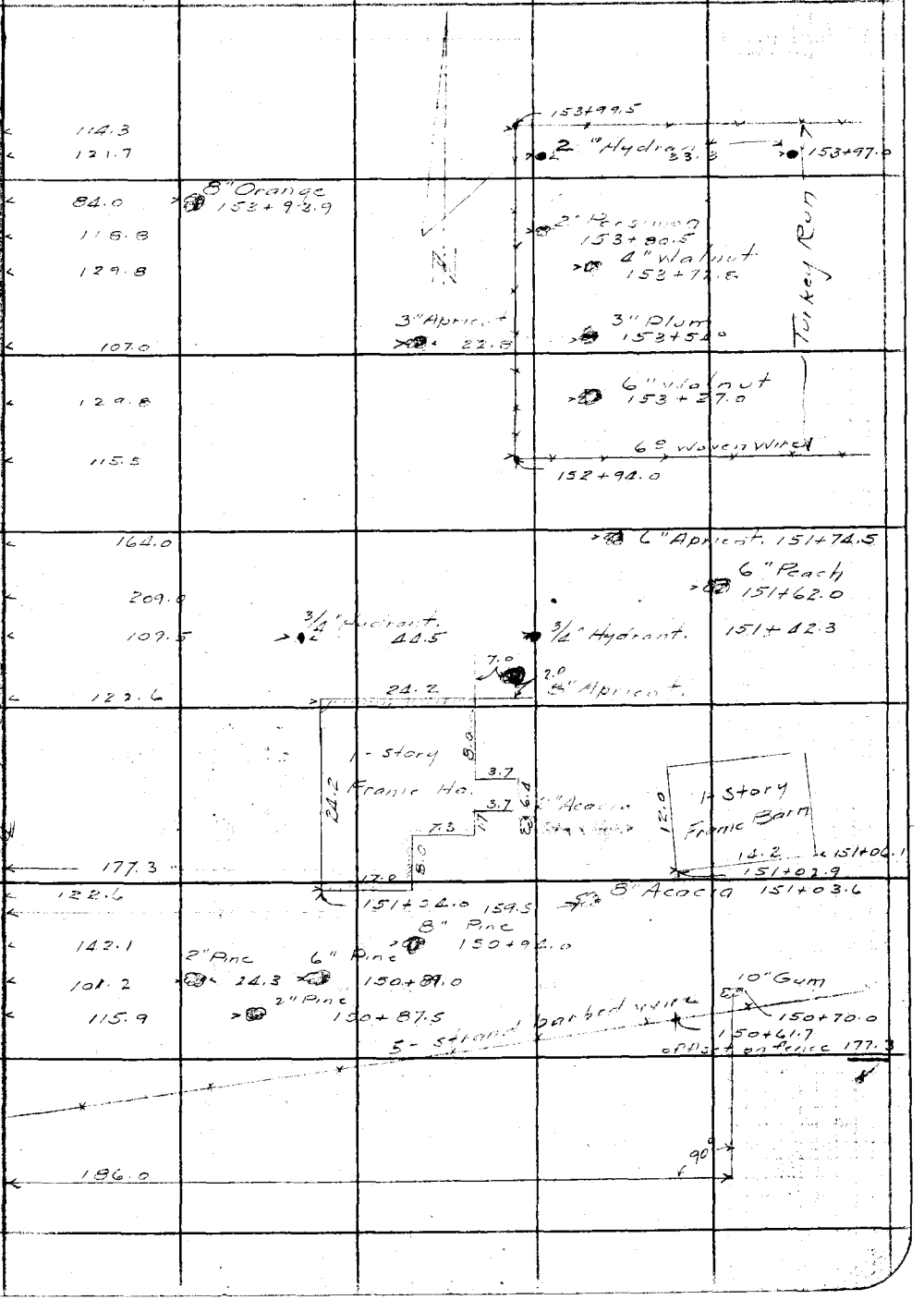

FORM 247 5M 2-34

F.B. 587 Pg. 218

Cont. pot. pg.



Cont. top pg.

RETURN TO
LOS ANGELES COUNTY SURVEYOR
700 HALL OF RECORDS

Do not extend notes this side of this line

Note: ANY ADDITIONS OR CHANGES ON THIS SHEET MUST BE MADE OR CIRCLED IN Red Ink WITH DATE AND NAME OF PERSON MAKING CHANGE.

Notes Ck'd by D. M. Finley | Survey of MERCED AVE | F.B. 587 Pg. 279
Map No. C.S. B-1206-2 | W. O. 7114 | Tape No ____ St'd ____ of.
Office Work J. D. Price | Surveyed by J. B. Enright
Checked D. M. Finley | Notes Vaughan | Date
Date July 1940 | Indexed A. C. Johnson

Cont. bot. pg.

#6

24" Acacia 153+97.0 — 15.7 — 19.9 — 2.0 — 6" Conc. Water meter box 154+11.0 — 154+09.6 — 6" Conc curb 152+99.0

12" Orchard valve 153+96.0 — 31.4 — 24.8 — 5" Cypress 8" Orange 152+96.0 — 22.0 — 153+94.0

48" Palm 153+95.0 — 59.5 — 24.8 — 17.7 — 6" Conc curb 153+90.0

153+88.0

6" Orange 153+87.5 — 35.1 — 28.4 — 153+82.5 — 6" Orange

Watermeter 153+79.8 — 20.6 — 16.5 — 153+77.0 — Pow. Pole

39.6 — 153+71.0 — 6" Orange

3.2 sidewalk 153+67.0 — 27.0 — 28.4 — 153+61.0 — 8" Orange

12" Acacia 153+60.3 — 15.7

12" Orchard Valve 153+60.0 — 31.4

6" Orange 153+50.2 — 15.7

48" Palm 153+44.5 — 62.5 — 28.4 — 153+38.3 — 8" Orange

153+39.0

14" Acacia 153+33.0 — 15.7

3.2

9" Oranges 153+30.4 — 15.5 — 31.4

1" Loquat 153+09 — 34.9

Beg row of 18 2" Hydrants 153+03.4 — 28.7

12" Conc Standpipe 2' high 152+99.0 — 34.0

5" Wire Fence 152+95.0 — 26.0

152+84.5 — 35.

4" Peach — 10" Shade 152+82.3 — 16.0 — 46.0

3" Acacia 152+61.0 — 57.0

3/4" Hydrant 152+61.5 — 10" Shade 152+62.5 — 16.0 — 59.1

Watermeter 152+56.9 — 22.2 — Sta.

dirt drive — Gate — Sta. ?

8" Lemon 152+39.5 — 8" Orange 23.5 — 24.7 — 10" Shade 16.0 — 16.5 — 152+40.0 — Pow Pole

8" Orange 152+27.3 — 40.7

3/4" Hydrant 152+19.8 — 59.0

10" Shade 152+17.0 — 16.0

6" Orange 152+10.0 — 62.6

12" Conc. Orchard valve 151+92.0 — 41.1

Cont. top pg.

3.29

Macadam

MERCED AVE

Notes: ANY ADDITIONS OR CHANGES ON THIS SHEET MUST BE MADE AND CIRCLED IN Red Ink WITH DATE AND NAME OF PERSON MAKING CHANGE.

Do not extend notes this side of this line

RETURN TO LOS ANGELES COUNTY SURVEYOR 700 HALL OF RECORDS

F.B. 587 PG. 220

Cont. bot. pg.

12" Standpipe 157+25
12" Acacia 157+22.5
2.8
15°
64.5
38.2
60.1
8" Orange 152+14
1" Acacia 3" Acacia 16.2 156+09.5
3/4 Hydrant 156+05.0

3" Monkey Tr 157+42 3" Pine 14°
33°
31.5
156+02.5 6" Orange

10" Walnut 156+86.0
44°
74.9
Sta.

12" Camphor 156+72.0
15°
12" Standpipe 156+65.8
29°
1 Story
Stucco
6.5
6.7
28.2
3.8
6.0
38.5
155+81±
J.H. Ott.

4" Persimion 156+64.0
44°
3" Peach 156+60.5
55°
16" Camphor 156+48.0
15°
74.9
Gas Meter 155+79
8" Walnut 156+46.7
44.5

AVE.

32.0
155+80.3 6" Orange
End Orange
41.8
155+67.0

12" Standpipe 156+38.7
29°
30.5
Water valve 155+60.3 3/4" Hydrant
End Grove
155+58.0

18" Standpipe 156+29.5
29°
18" Acacia 156+19.0
15°
31.0

12" Conc. Standpipe 156+13.7
29°
155+47.0
155+41 Pole
155+36.0
12.0 3" (Palm)
155+25
155+13.7

MAC D

8" Logoot. 155+09.2
42.6
155+03.0
48" Palm 155+00
55.0
29.2
154+92.5
40.0
1 Begrow 6" Orange 21.5 154+80.8
48" Palm 154+93.5
29.3
1 Begrow 6" Oranges
154+70.2
8" Oranges 21.5

MERCED

40.0
154+58.0
154+59.0
Pg 218
Water meter 154+70.5
Water meter 154+70.0
21.1
47.1
24.5
End Orange 2" Orange 21.1 154+48.0
8" Apple
39.3
2" Orange 154+37.0
End Grove 5" Eucalyptus
19.9
4" Palm 154+28.0
5" Apple 17.3 154+27.0
154+22.5
28.3
8" Orange 2" Orange 21.0 154+26.0
12" Orchard Valve 154+36.0
30.4
29.0
14" Acacia 154+27.0
154+29.4
16.0
8" Orange 8" Orange 16.0 154+76.5
34.6
40.0
8" Orange 21.5 154+14.5

Cont. top pg.

RETURN TO
LOS ANGELES COUNTY SURVEYOR
700 HALL OF RECORDS

Do not extend notes this side of this line

Note: ANY ADDITIONS OR CHANGES ON THIS SHEET MUST BE MADE OR CIRCLED IN Red Ink WITH DATE AND NAME OF PERSON MAKING CHANGE.

Notes Ck'd by D. M. Finley	Survey of Merced Ave.	F.B. 587 Pg. 221
Map No. C.S. B-1206-2	W. O. ___ Tape No ___ St'd ___ OF.	
Office Work J. D. Price	Surveyed by [illegible]	
Checked D. M. Finley	Notes Naomah Date	
Date July 1940	Indexed A. C. Johnson	

Note: ANY ADDITIONS OR CHANGES ON THIS SHEET MUST BE MADE OR CIRCLED IN Red Ink WITH DATE AND NAME OF PERSON MAKING CHANGE.

Do not extend notes this side of this line

RETURN TO LOS ANGELES COUNTY SURVEYOR 700 HALL OF RECORDS

Cont. Bot. pg.

Gate

18" Acacia 159+54	15.9	16.3	38.5	158+78.0 6" Magnolia; 6" Orange 26.5; 6" Grapefruit 158+76.0
4" Palm 159+53	45.0	63.0		158; 3/4" Hydrant. 158+74.8
Gas meter 159+36.0	23.0	50.2		10" Acacia 158+71.7
159+34 6" Orange 18.0; 12" Standpipe 10" Avacado 5.0	28.6	16.3		4.0 Conc. Walk 158+59.8
12" Acacia 159+29.1	15.5			Gate
159+18 row Grapes 6.0 apart 159+12	31.4	22.0		158+48.5 4" Fire Hydrant.
10" Avacado 159+05; 8" Avacado 19.0	32.8	17.7; 65.0		158+44.4 Pow. Pole; 158+38.9 6" Orange
158+86 8" Avacado 16.7; 6" Avacado	32.8	24.0		157+86.6
20" Acacia 158+78	15.2			
Watermeter 158+73	22.0	16.8		157+47 10" Acacia
12" Standpipe 158+60	28.7			
158+53.5 12" Conc. Standpipe	29.0			
20" Acacia 158+03	15.5			
157+93.8 4" Oranges 18.4	32.4	16.9		156+97 Pow Pole
12" Apple 157+81.1	37.0			
Watermeter 157+69.7	22.0			
8" Acacia 157+68	17.8			Gate 156+56
3/4" Hydrant. 157+56.9	48.5	49.9		156+51.0 3/4" Hydrants 20.5; 19.6
6" Loquot. 157+55	34.0	21.3		156+50.5 Watermeter
6" Lemon 157+48.0	59.5	49.9		156+38.3 12" Walnut.
6" Orange 157+43.0	47.0			
18" Camphor 157+41.1	15.0			156+25
6" Orange 157+37.8	59.5	25.0		4.0 Woven Wire fence
9.0 9.0	33.8			
Orange Myrtle 5" 157+30.4				

Merced Ave.

Cont. top pg.

FORM 247 5M 2-34

F.B. 587 Pg. 222

Cont. bot. pg.

8" Grapefruit 162+99 — 50 — 16 — 162+31 10" Acacia

20" Acacia 162+85 — 15 — 32 — 162+24 — water sprinklers

Water sprinklers 162+83 — 12 — 31 — 162+13 — lawn

3 Conc. Walk — 25 — 23 — 4 Conc. Walk

162+67 Water Sprinklers 162+73 — 12 — 11 — 32 — 16 Sta — 162+01 18" Acacia — lawn — Water sprinklers

24" Palm 162+63 — 15 — 30 — 161+89

8" Orange 162+56 — 16 — 14" Acacia

10" Acacia 162+45 — 50 — 43 — 161+65

162+37 2" Orange — 15 — 42 — 161+58 6" Deodar 161+55

8" Orange 17 — 34 — 21 — 161+53 Water meter

161+50 6" Persimon

36" Palm 162+25 — 15 — 15 — Pow Pole

6" Orange 162+23 2" Orange 17 — 33 — 37 — 4" Persimon 25

162+00 8" Orange 6" Persimon 13 — 39 — 16 — 161+11 18" Acacia

10" Acacia 162+05 — 16 — 37 — 161+00 8" Apple 3" Orange 25

162+02 4 Woven Wire — 26 — 16 — 160+81 18" Acacia

12" Standpipe 161+75 — 27 — 3" Orange 12" Walnut

30" Pepper 160+64 — 15 — 8" Peach 4" Peach

12" Apricot 160+63 — 41 — 6" Pear 12" Walnut

3/4" Hydrant 160+53 Water meter — 22 — 22

160+42 6" Loquots 21 — 39 — 1" Oranges 159+99

15 — 159+94 Pow Pole

159+74 8" Oranges 25 — 24

36 — 16 — 159+41 14" Acacia

24 — 159+54

22 — 159+52 Water meter

Cont. top pg.

RETURN TO
LOS ANGELES COUNTY SURVEYOR
700 HALL OF RECORDS

Do not extend notes this side of this line

Note: ANY ADDITIONS OR CHANGES ON THIS SHEET MUST BE MADE OR CIRCLED IN Red Ink WITH DATE AND NAME OF PERSON MAKING CHANGE.

Notes Ck'd by D. M. Finley	Survey of MERCED AVE
Map No. C.S. B-1206-2	W. O. 7114 Tape No ____ St'd ____ OF.
Office Work J. D. Price	Surveyed by [illegible]
Checked D. M. Finley	Notes [illegible] Date
Date July 1940	Indexed A. C. Johnson

F.B. 587 Pg. 223

Cont. bot. pg.

164+51 6" Woven Wire 27.3 54.0 164+77 1" Orange
164+60 8" Apricot 20 1" Orange
34.0
3/4" Hydrant Station 19.5 12" Standpipe 20.2 Watermeter 16.5 164+56.0 24" Palm

8" Grapefruit 164+34 31.5 16.0 164+53.0 Pow Pole
53.5 164+41.0 1" Orange
6" Orange 163+96.8 15.0 16.0 32.8 35.2 164+36.5 1" Orange

163+90 6" Conc Curb 23.0 25.2 164+ 5.0 Woven Wire
Driveway
163+80 6" Conc Curb 23.0 164+16.5 8" Orange 20.0
163+74.5 30" Pepper 15.5 49.7 35.5

29.5
1-Story Frame Ho. 25.5 4.0 walk 14.3 163+59.7 Porch 6.0 39.5 15.0 163+50 18" Pepper 15.8 17.8 MERCED AVE 35.0 24" Pepper 8" Orange 19.5 163+92.8

22.7 163+33.8 49.2 22.0 47.5 163+54 Water meter 163+55 10" Cypress 11.3
6" Woven Wire 163+27.7 23.1 16.0 Pow Pole 17.3 163+00.5 18" Pepper

8" Acacia 163+25.5 15.3 32.5 162+86.3 18" Pepper
163+13.0 23.5 25.0 162+62.5 3" Woven Wire
Water meter 163+12 26.5
2" Gate Valve 163+11.5 27.3 35.3 162+65.5 25.0
48" Palm 163+ 37.3 8" Orange
3/4" Hydrant 163+10 46.0 25.2 162+43.8
Gate valve 163+09 48.0 34.8
24" Palm 163+04.9 16.0

Cont. top pg.

Notes: ANY ADDITIONS OR CHANGES ON THIS SHEET MUST BE MADE OR CIRCLED IN Red Ink WITH DATE AND NAME OF PERSON MAKING CHANGE.

Do not extend notes this side of this line

RETURN TO LOS ANGELES COUNTY SURVEYOR 700 HALL OF RECORDS

FORM 247 5M 2-34



RETURN TO
LOS ANGELES COUNTY SURVEYOR
700 HALL OF RECORDS

Do not extend notes this side of this line

Note: ANY ADDITIONS OR CHANGES ON THIS SHEET MUST BE MADE OR CIRCLED IN Red Ink WITH DATE AND NAME OF PERSON MAKING CHANGE.

Notes Ck'd by D. M. Finley	Survey of MERCED AVE
Map No. C.S. B-1206-2	W. O. [illegible] Tape No ____ St'd ____ °F.
Office Work J. D. Price.	Surveyed by [illegible]
Checked D. M. Finley	Notes [illegible] Date ____
Date July 1940.	Indexed A. C. Johnson

F.B. 587 Pg. 225

Cont. bot. pg.

8" Cypress
169+02 — 52°

8" Cypress
168+80 — 52°

15" Acacia 168+75 — 16°

3/4" Hydrant.
168+66 — 57°

8" Cypress
168+60° 17° — 35°

Pow Pole 168+51° — 17.5

6" Deodar
168+47 — 55.6

16" Acacia 168+41.5 — 16.3

Dead man 168+33° — 17°

168+32.5 8" Cypress
17° — 35°

3" Conc Curb
168+23 — 26.5

Gate

3" Conc Curb
168+14.3 — 26.5

3/4" Hydrant.
168+09 — 50.8

168+00.5 8" Fig — 55.3

5° Woven Wire
167+77 — 25°

12" Acacia 167+75 — 15.8

167+72.5 8° Board Fence
20.5 — 25.5

Chicken House
10°

167+62.5 — 46°

167+60.5
Gate values — 27.6

167+59 — 32°

8" Apricot.
167+43.5 — 56.5

5° Woven Wire
23.7
167+15° — 24.8

3/4" Hydrant.
166+94 — 48.5

Cont. top pg.

5° Woven Wire

MERCED

This portion of Merced Ave. is now paved on each side of ℄ J.H. Ott by J.D. Price.

Cultivated field

N

⊛ 3/23/40. Merced Ave. is now paved on each side of ℄ J.H. Ott by J.D. Price.

Note: ANY ADDITIONS OR CHANGES ON THIS SHEET MUST BE MADE OR CIRCLED IN Red Ink WITH DATE AND NAME OF PERSON MAKING CHANGE.

Do not extend notes this side of this line

RETURN TO
LOS ANGELES COUNTY SURVEYOR
700 HALL OF RECORDS

FORM 247 3M 2-34

F.B. 587 Pg. 226

Cont. Cot. pg.



6" Lemon

171+67 20° 19° 34°

35° 50'

3/4" Hydrant 171+43.5 44.5

1- Story Frame

6" Logout 171+34.3 44.5

20° 171+26.5 47°

11°

10" Acacia 171+25.5 16.5

20" Gum 171+07.5 16.5

Gate valve 171+06 27.5

3/4" Hydrant 170+80 27.5

18" Gum 170+78.5 16.5

24" Pepper 170+62.5 17

16" Gum 170+[illegible] 16

Paw pole 170+19.5 17°

8" Lemon 170+14.5 35°

20" Gum 170+12.5 15°

8" Lemon 169+94.5 34.5

18" Gum 169+77 16°

8" Lemon 169+74 35°

15" Apricot 169+52.5 20° 10" Apricot 34.5

24" Gum 169+44.5 16°

5° Woven Wire 169+42.5 25.5

Gate valve 169+40.5 27°

12" Standpipe 169+39.5 25°

8" Cypress 169+24.5 52°

16" Acacia 169+10.5 16°

Cont. top pg.

This portion of [illegible] has not been [illegible]

RETURN TO

LOS ANGELES COUNTY SURVEYOR

700 HALL OF RECORDS

Do not extend notes this side of this line

Note: ANY ADDITIONS OR CHANGES ON THIS SHEET MUST BE MADE OR CIRCLED IN Red Ink WITH DATE AND NAME OF PERSON MAKING CHANGE.

Notes Ck'd by D. M. Finley	Survey of Merced Ave	F.B. 587	Pg. 227
Map No. C.S.B-120612.	W. O. 1114 Tape No ____ St'd ____ of.		
Office Work J. D. Price	Surveyed by [illegible]		
Checked D. M. Finley	Notes [illegible] Date		
Date July 1940	Indexed A. C. Johnson		

Cont. bot. pg.

3/4" Hydrant 174+16.0 — 37.5

Station N. end

48" Palm 174+01.5 — 48.0

18" Gum 173+97 — 16.0

30" Palm 173+91.0 — 30.8

[illegible] 173+84.0 — 18.0

30" Palm 173+82.0 — 30.8

15" Acacia 173+77 — 15.5

2" Orange 173+73 — 48.5

18" Gum 173+57.0 — 15.5

12" Acacia 173+36.5 — 16.0

Pow. Pole 173+29.5 — 16.5

20" Gum 173+17 — 15.5

10" Acacia 172+97 — 16

30" Pepper 172+80.0 — 22.0

5.0 Woven Wire 172+74 — 18.4

6" Peach 172+66 — 4" Orange 20.0 — 33.5

4" Peach 17+43.5 172 — 53.6

172+25.0 4" Peach 20.0 — 4" Orange 20.0 — 33.5

W. Meter 172+15 — 49.0

Gate valve 172+15 — 28.0

12" Standpipe 172+13.0 — 27.0

6" Lemon 172+06 — 33.0

6" Peach 171+86.0 — 20.0 — 8" Orange 19.0 — 33.5

Pow. Pole 171+74.0 — 17.0

Cultivated field

Cont. top pg.

Note: ANY ADDITIONS OR CHANGES ON THIS SHEET MUST BE MADE OR CIRCLED IN Red Ink WITH DATE AND NAME OF PERSON MAKING CHANGE.

Do not extend notes this side of this line

RETURN TO LOS ANGELES COUNTY SURVEYOR 700 HALL OF RECORDS

FORM 247 5M 2-34

F.B. 587 Pg. 228

Cont. bot. pg.

8'

4' Woverwire fence 175+49.0 — 18'

12" Pine 175+39.5 — 29.5 — 20.0

6" Mulberry 175+[illegible] — 48.0

10" Cypress 175+26 — 34.0

3/4" Hydrant 175+[illegible] — 48.0

Gate

Shrub Hedge 3.0 High 2.0 Wide — 174+97.8 — 37.0 — 174+92.4 — 37.0 — 174+86.8 — 18.3

AVE

Oiled Rock

P Pole 174+84.0 — 16.5

12" Acacia 174+83.3 — 53.3

2" Shrub 174+75 — 30.5

30" Palm 174+70.5 — 39.0

3/4" Hydrant 174+69.0 — 49.3

6" Shrub 174+57.5 — 31.3

5" Umbrella 174+52.5 — 26.3

MERCED

Cultivated [illegible]

5° Woven wire 174+39 — 18.3

12" Gum 174+37 — 15.3

Gate valve 174+35.5 — 27.3

15" Standpipe 174+34 — 27.3

18" Standpipe W. Meter 174+31 — 42.6

Gate

12" Acacia 174+16.5 — 16.3

Cont. top pg.

RETURN TO
LOS ANGELES COUNTY SURVEYOR
700 HALL OF RECORDS

Do not extend notes this side of this line

Note: ANY ADDITIONS OR CHANGES ON THIS SHEET MUST BE MADE OR CIRCLED IN Red Ink WITH DATE AND NAME OF PERSON MAKING CHANGE.

Notes Ck'd by D. M. Finley	Survey of [illegible]	F.B. 587 Pg. 229
Map No. C.S. B-120672	W. O. ____ Tape No ____ St'd ____ °F.	
Office Work J. D. Price	Surveyed by [illegible]	
Checked D. M. Finley	Notes ____ Date ____	
Date July 1940	Indexed A. C. Johnson	

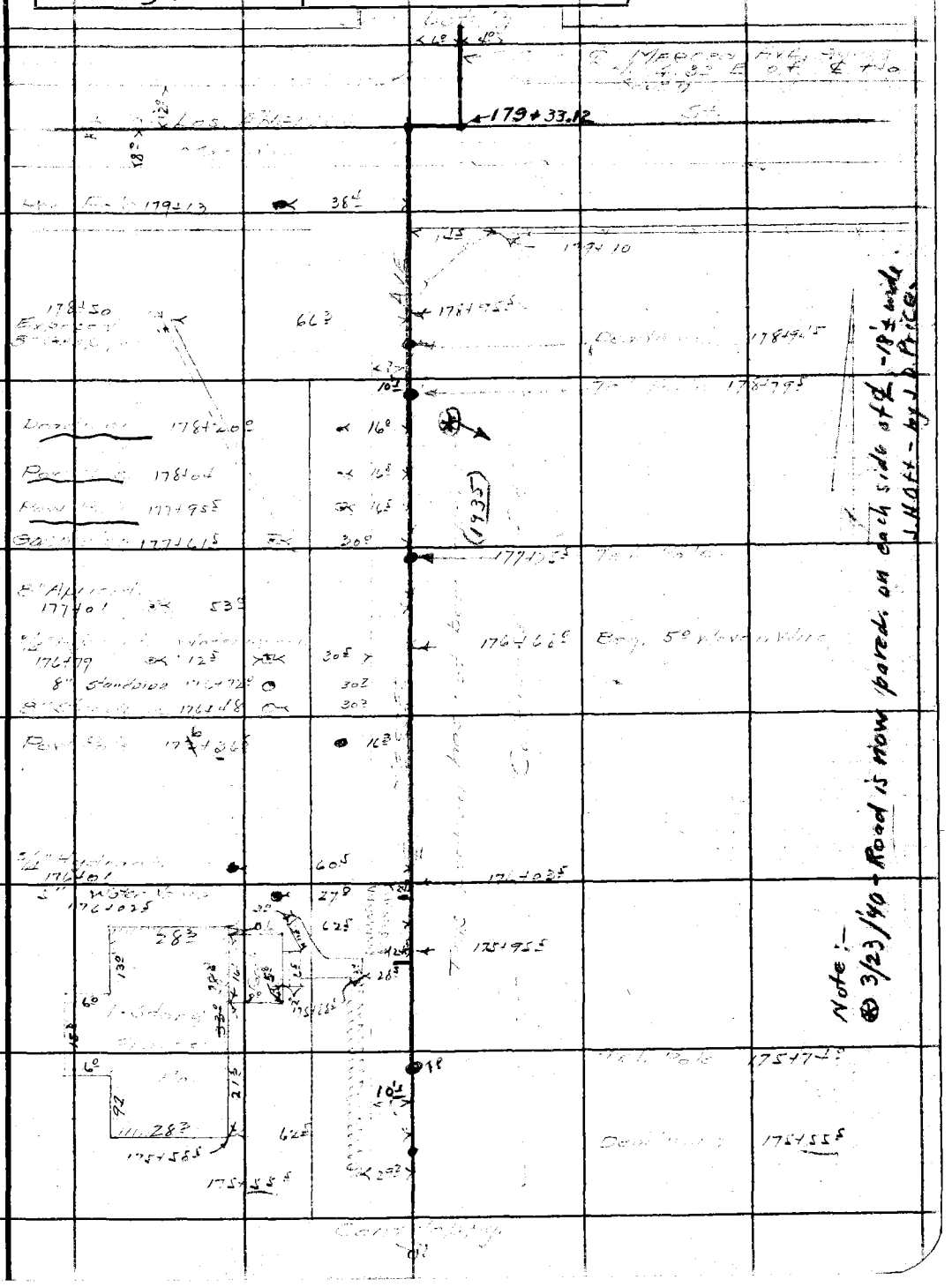

Note: ANY ADDITIONS OR CHANGES ON THIS SHEET MUST BE MADE OR CIRCLED IN Red Ink WITH DATE AND NAME OF PERSON MAKING CHANGE.

Do not extend notes this side of this line

RETURN TO
LOS ANGELES COUNTY SURVEYOR
700 HALL OF RECORDS

FORM 247 5M 2-34

F.B. 587 PG. 230

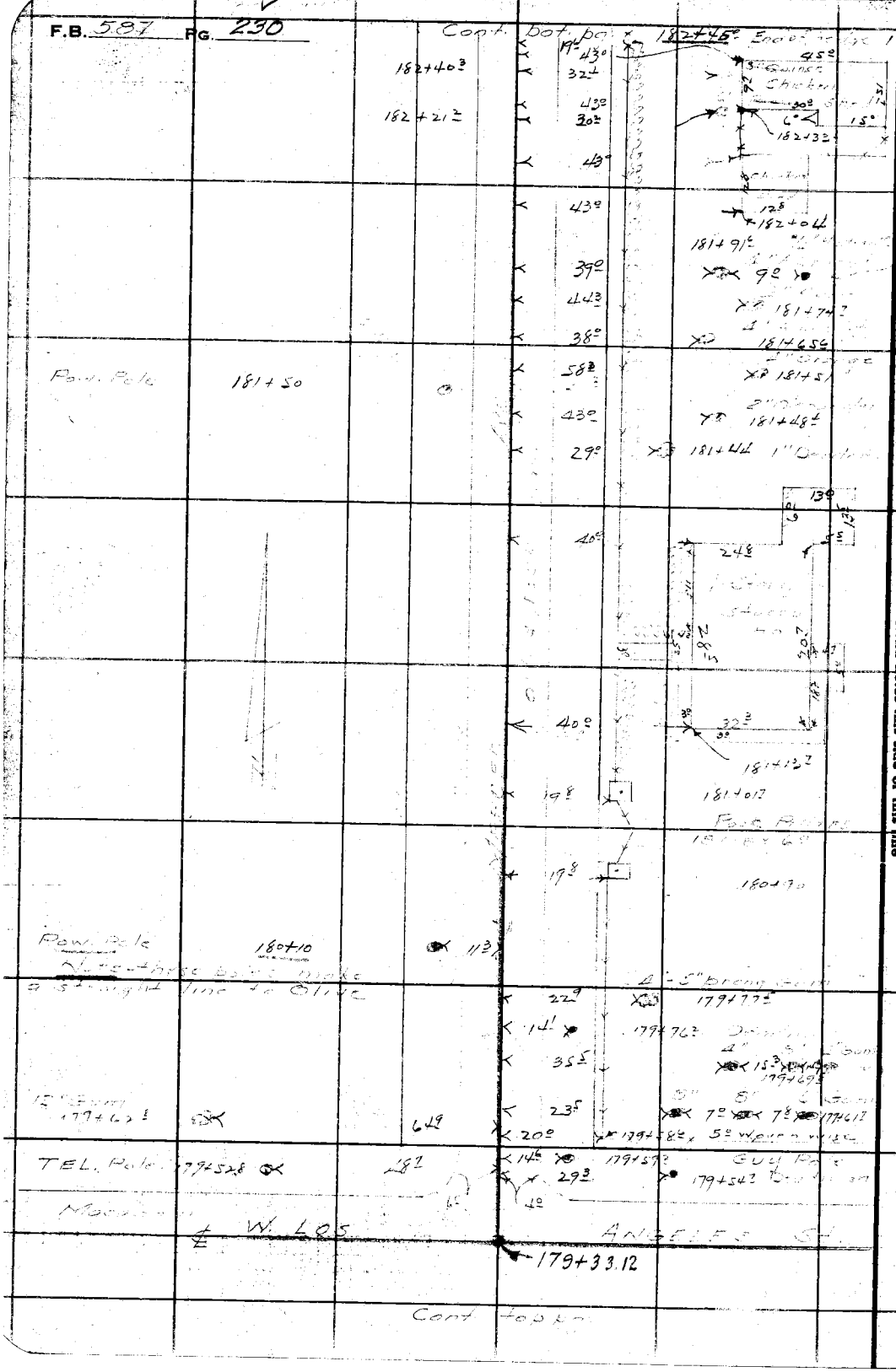

RETURN TO
LOS ANGELES COUNTY SURVEYOR
700 HALL OF RECORDS

Do not extend notes this side of this line

Note: ANY ADDITIONS OR CHANGES ON THIS SHEET MUST BE MADE OR CIRCLED IN Red Ink WITH DATE AND NAME OF PERSON MAKING CHANGE.

Notes Ck'd by D. M. Finley	Survey of
Map No. C.S. B-1206-2	W. O. Tape No St'd OF.
Office Work J. D. Price	Surveyed by
Checked D. M. Finley	Notes Date
Date July 1940	Indexed A. C. Johnson

F.B. 587 Pg. 231

Note: ANY ADDITIONS OR CHANGES ON THIS SHEET MUST BE MADE OR CIRCLED IN Red Ink WITH DATE AND NAME OF PERSON MAKING CHANGE.

Do not extend notes this side of this line

RETURN TO
LOS ANGELES COUNTY SURVEYOR
700 HALL OF RECORDS

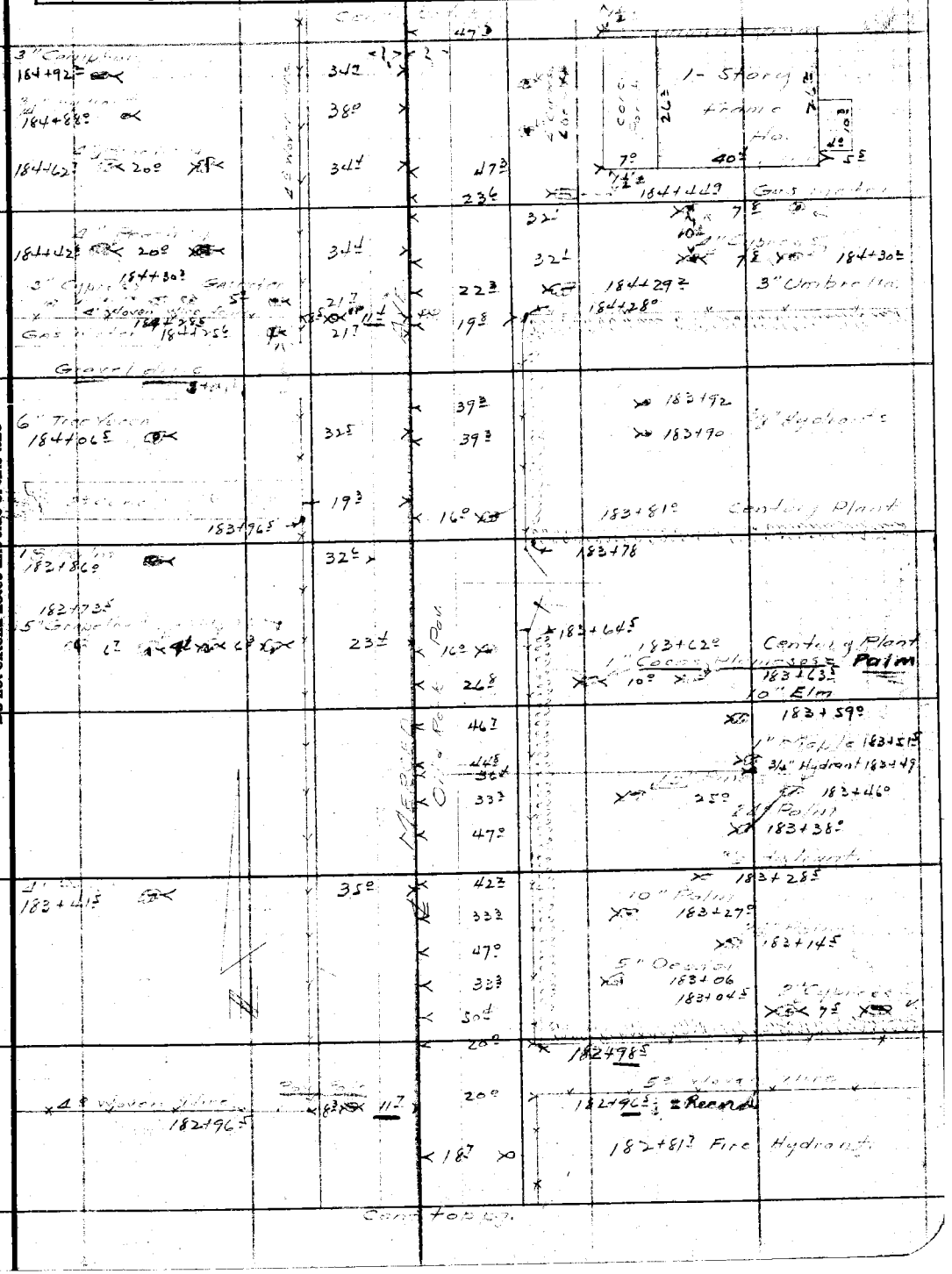

FORM 247 5M 2-34

F.B. 587 PG. 232

Cont. bot. pg.

189+55.5 19.5 36.0 2" Apricot 189+11 11.5

35.6 2" Apricot 12.0 189+07

189+42 23.8 189+04 3" Lagoon 188+94.3

189+32.5 2" Orange 18.8 30.5 35.2 12.0 11.6

Gas 189+31 17.9 42.9 3/4" hydrant 188+90

56.6 5" Lagoon 188+84

6" Acacia 189+18 34.7 10.0 188+82

6" Acacia 188+99.0 56.6 188+77

188+83.0 32.4 188+70

Pow. Pole 188+73.7 44.3 188+67.2

20.3 188+66.2

2" Avocado 188+67.8 12.3

20.0 188+61.2

50.9 188+55.0 30.4 14.0 1-Storey

2" Plum 188+50.7 16.5 188+51.7 36.0 26.3

50.9 188+42.0

2" Orange 188+31.7 31.9 26.7 9.5 11.5 188+39

188+24 19.2 20.3 188+24

Pow. Pole 187+26.0

Pow. Pole 185+78.7

185+56.0 20.7

22.9 185+57.2

185+43.2 20.3 34.0 19.4 185+54

3" Orange 185+41.5 3" Orange 20.0 35.2 34.0 5" Apricot 19.4 185+35

6" Deodar 185+33.5 40.8 34.0 185+15.5

185+22.1 3" Lemons 20.0 35.2 184+98.0 34.0 19.3

4" Shrub 185+02.5 35.2 50.0 3/4" 184+90

2" Peach 184+97.0 26.7 184+89.5 34.0 19.3

4" Orange 27.0 16.0 184+74

184+92.2 Nichalge Cont. to pg.

RETURN TO
LOS ANGELES COUNTY SURVEYOR
700 HALL OF RECORDS

Do not extend notes this side of this line

Note: ANY ADDITIONS OR CHANGES ON THIS SHEET MUST BE MADE OR CIRCLED IN Red Ink WITH DATE AND NAME OF PERSON MAKING CHANGE.

Notes Ck'd by D. M. Finley	Survey of [illegible]	F.B. 587 Pg. 233
Map No. C.S.B-1206-2	W. O. ____ Tape No ____ St'd ____ OF.	
Office Work J. D. Price.	Surveyed by [illegible]	
Checked D. M. Finley	Notes [illegible] Date	
Date July 1942	Indexed A. C. Johnson	



Note: ANY ADDITIONS OR CHANGES ON THIS SHEET MUST BE MADE OR CIRCLED IN Red Ink WITH DATE AND NAME OF PERSON MAKING CHANGE.

Do not extend notes this side of this line

RETURN TO
LOS ANGELES COUNTY SURVEYOR
700 HALL OF RECORDS

FORM 247 5M 2-34

F.B. 587 PG. 234

Conti. Bot. Pg.

39.6 — 3/4" Hydrant 196+82.5

21.6 — 196+75.5 Gasmeter

23.5 — 196+56.0 8" ~~Budlea~~ Budlea *

31.7 — 2" Palms 12 11 196+30

19.6 — Gate 6" Woven Wire 196+15.2

35.6 — 8" Peach 195+92.5

20.9 — 195+83.3 Gasmeter

Pow. Pole 195+75 — 35.2 — 4" Peach 195+72

Deadman 195+73 — 20.8 — 35.2 — 4" Lemon 17.2 195+54

35.2 — 17.7 195+34.3

47.0 — 195+16

194+83.7 — 21.0 — 20.3 — 194+85.5

194+72.3 — 17.5 — 32.3 — 26.7 — 16.5 194+69.2

194+53.7 — 26.7 — 16.5 194+53.7 — 5.3

4" Plum 194+36.3 — 26.7 — 16.5 194+39.2

194+21 — 35.4 — 194+21 — 20.8 — 43.3 — 19.6 — 194+20.5 — 194+25.5

4" Plum 194+18.3 — 27.6

5" Fig 193+99.2 — 17.2 — 32.7 — 29.6

Pow. Pole 193+91 — 193+75.0

3" Shrub 193+85 — 28.3 — 193+86.2 — 1" Acacia 193+91

193+83 — 21.0 — 20.30 — 52.3 — 31.5 — 193+81.8 — 11.7 — 12.3 — 193+86.2

31.5 — 11.7 — 12.3

3" Shrub 193+68.0 — 21.0 — 28.4 — 193+70.2

30.8 — 4" Oleander 193+64.5

8" Oleander 193+61 — 51.4 — 21.0

193+52 — 21.0 — 193+51.5

* A Shrub similar to Oleander

RETURN TO
LOS ANGELES COUNTY SURVEYOR
700 HALL OF RECORDS

Do not extend notes this side of this line

Note: ANY ADDITIONS OR CHANGES ON THIS SHEET MUST BE MADE OR CIRCLED IN Red Ink WITH DATE AND NAME OF PERSON MAKING CHANGE.

Notes Ck'd by D. M. Finley	Survey of [illegible]
Map No. C.S.B-1206-2	W. O. ____ Tape No ____ St'd ____ OF.
Office Work J. D. Price.	Surveyed by [illegible]
Checked D. M. Finley	Notes [illegible] Date
Date July 1940.	Indexed A. C. Johnson

F.B. 587 Pg. 235

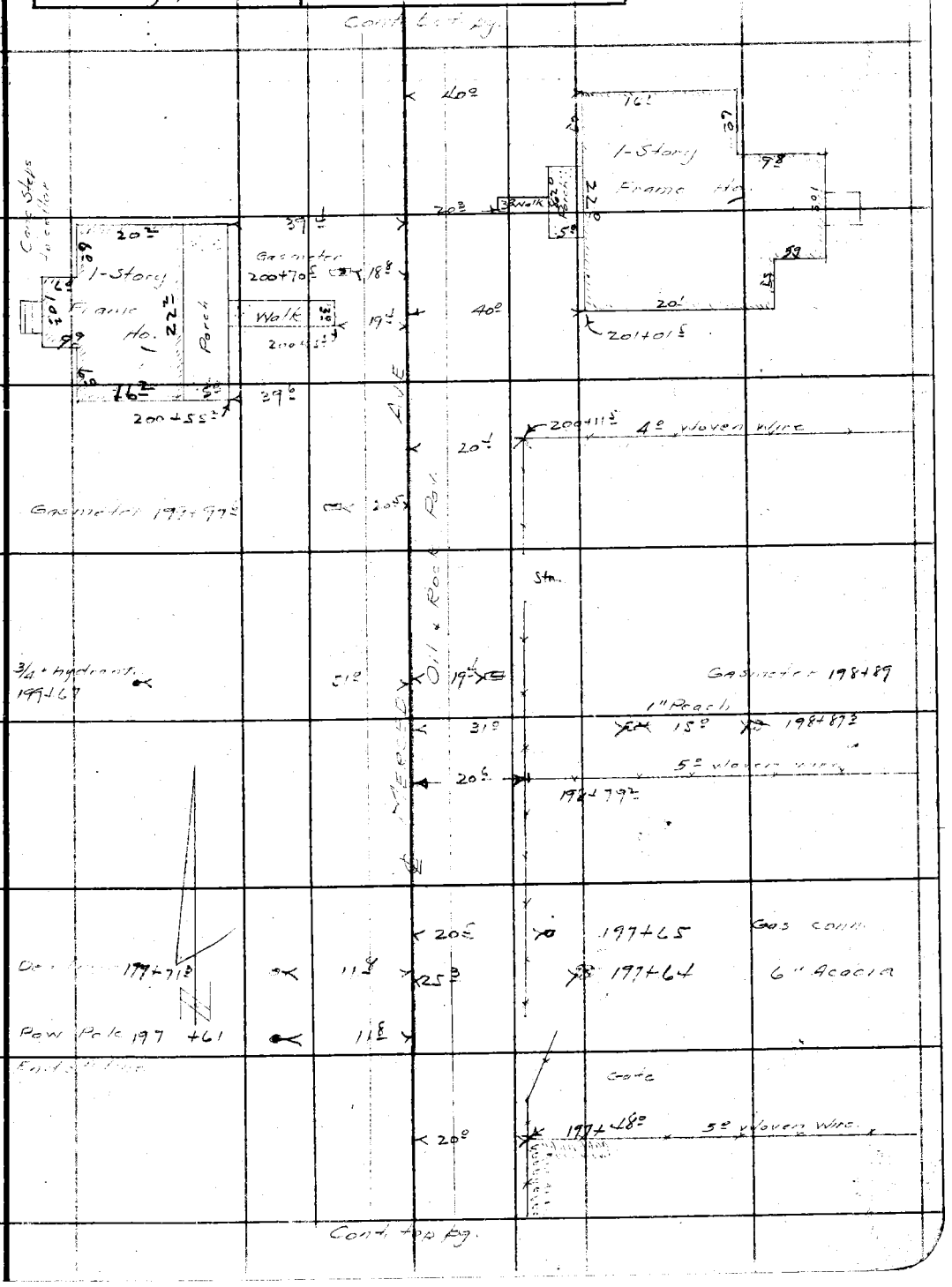

Note: ANY ADDITIONS OR CHANGES ON THIS SHEET MUST BE MADE OR CIRCLED IN Red Ink WITH DATE AND NAME OF PERSON MAKING CHANGE.

Do not extend notes this side of this line

RETURN TO
LOS ANGELES COUNTY SURVEYOR
700 HALL OF RECORDS

FORM 247 5M 2-34

F.B. 587 Pg. 236

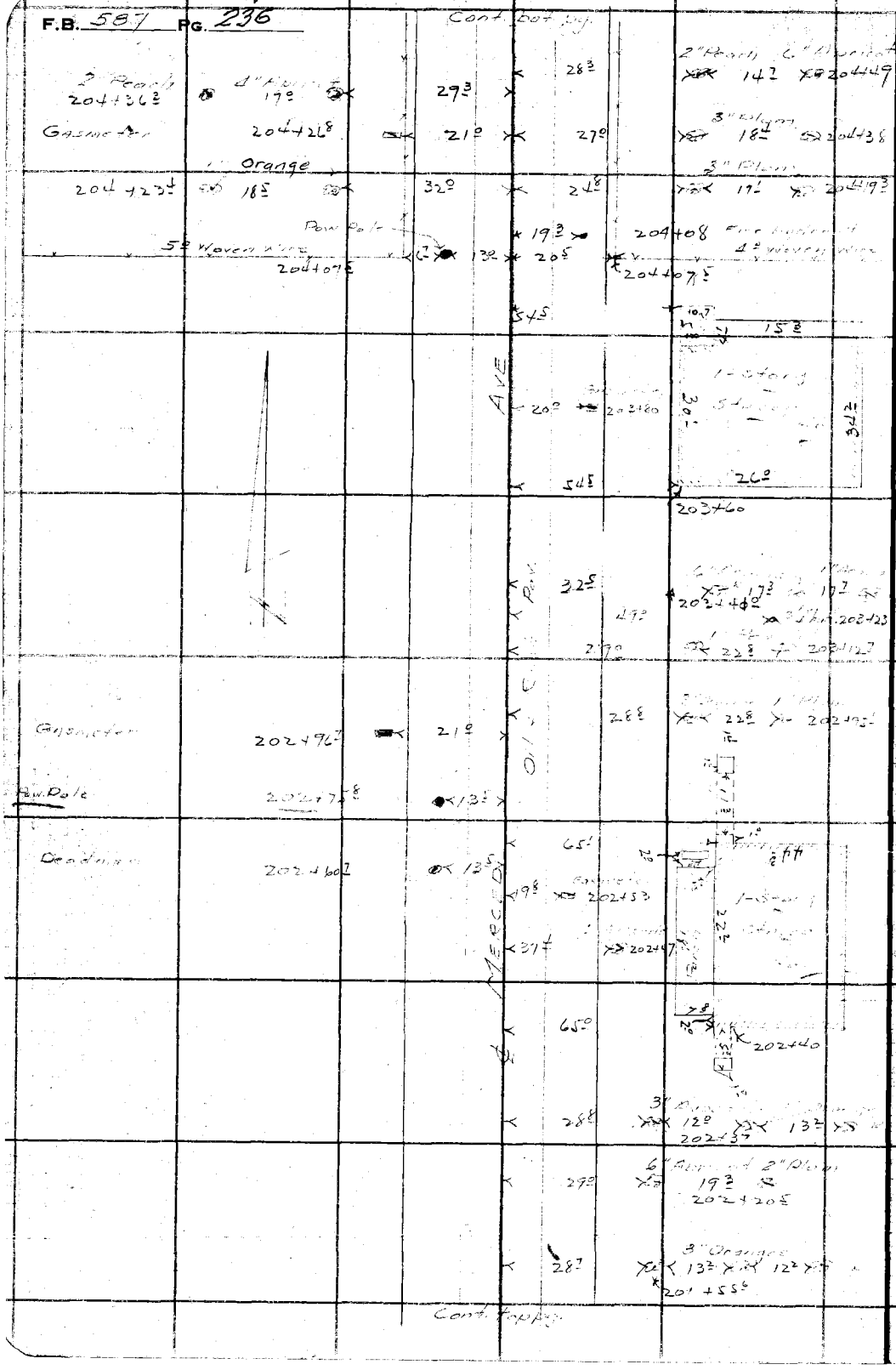

RETURN TO

LOS ANGELES COUNTY SURVEYOR

700 HALL OF RECORDS

Do not extend notes this side of this line

Note: ANY ADDITIONS OR CHANGES ON THIS SHEET MUST BE MADE OR CIRCLED IN **Red Ink** WITH DATE AND NAME OF PERSON MAKING CHANGE.

Notes Ck'd by D. M. Finley	Survey of Merced Ave
Map No. C.S.B-1206-2	W. O. ____ Tape No ____ St'd ____ OF.
Office Work J. D. Price	Surveyed by [illegible]
Checked D. M. Finley	Notes [illegible] Date
Date July 1940	Indexed A. C. Johnson

F.B. 587 Pg. 237

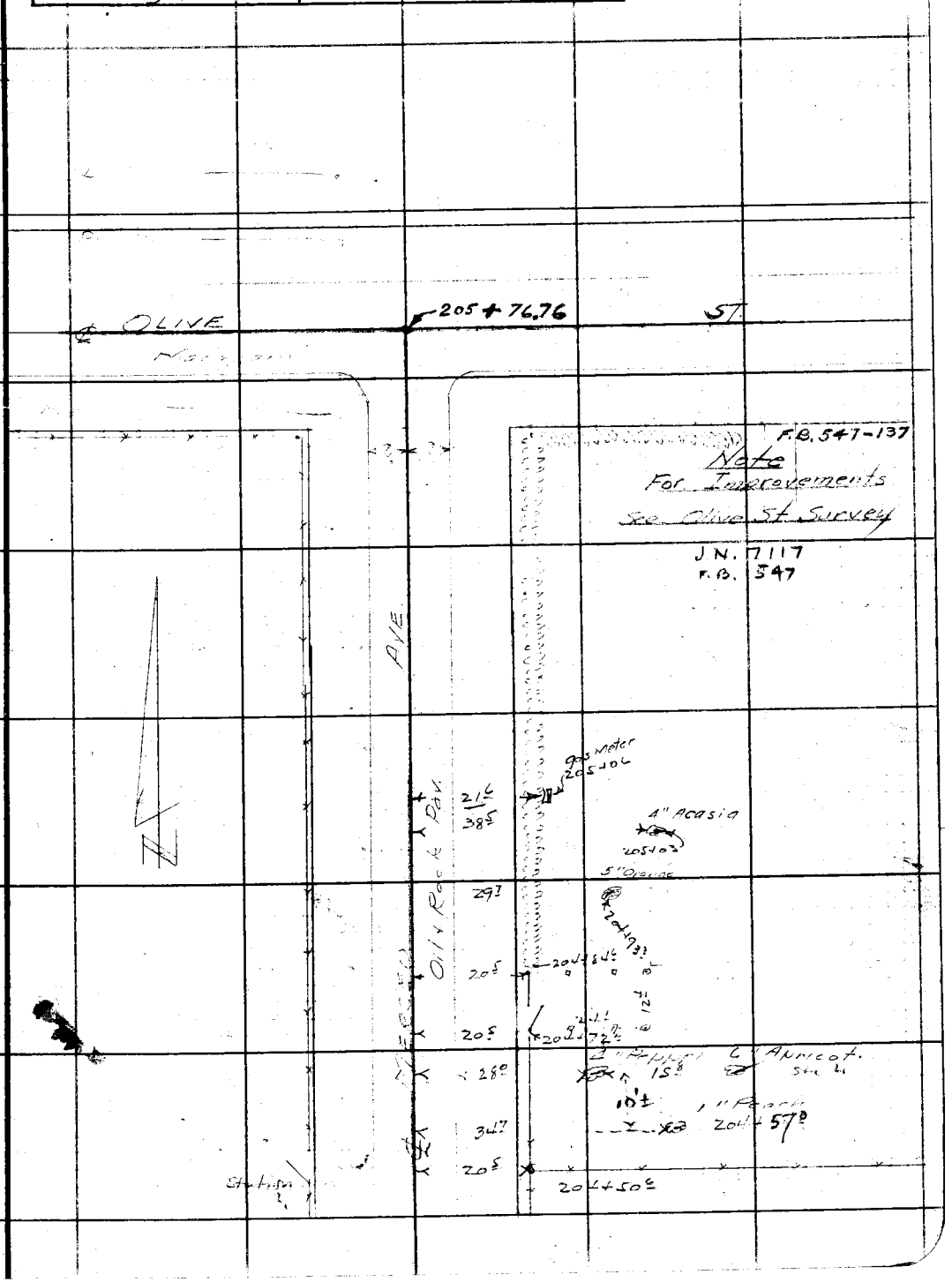

Note: ANY ADDITIONS OR CHANGES ON THIS SHEET MUST BE MADE OR CIRCLED IN Red Ink WITH DATE AND NAME OF PERSON MAKING CHANGE.

Do not extend notes this side of this line

RETURN TO
LOS ANGELES COUNTY SURVEYOR
700 HALL OF RECORDS

FORM 247 5M 2-34

F.B. 587 PG. 238

238 - 240 Blank

RETURN TO
LOS ANGELES COUNTY SURVEYOR
700 HALL OF RECORDS

Do not extend notes this side of this line

Note: ANY ADDITIONS OR CHANGES ON THIS SHEET MUST BE MADE OR CIRCLED IN Red Ink WITH DATE AND NAME OF PERSON MAKING CHANGE.

Notes Ck'd by D. M. Finley	Survey of Puente Ave
Map No. B-2204	W. O. 8544 Tape No. St'd °F
Office Work [illegible]	Surveyed by [illegible]
Checked D. M. Finley	Notes Porter Date 2-10-49
Date Apr. 1950	Indexed A. C. Johnson 2-23-49

F. B. 587 PG. 241

LOCATION OF IMPROVEMENTS
PUENTE AVE
HOLT AVE NORTH TO COVINA BLVD
FOR PROPOSED ℄ LOCATION
See FB 520-91-211

J.N. 8544

2-10-49
PORTER
FRONK
HAND
UHL

Note: Any Additions or Changes on This Sheet Must be Made or Circled in Red Ink With Date and Name of Person Making Change.

Do not extend notes this side of this line.

RETURN TO
LOS ANGELES COUNTY SURVEYOR
700 HALL OF RECORDS

FORM 247 5M 5-46

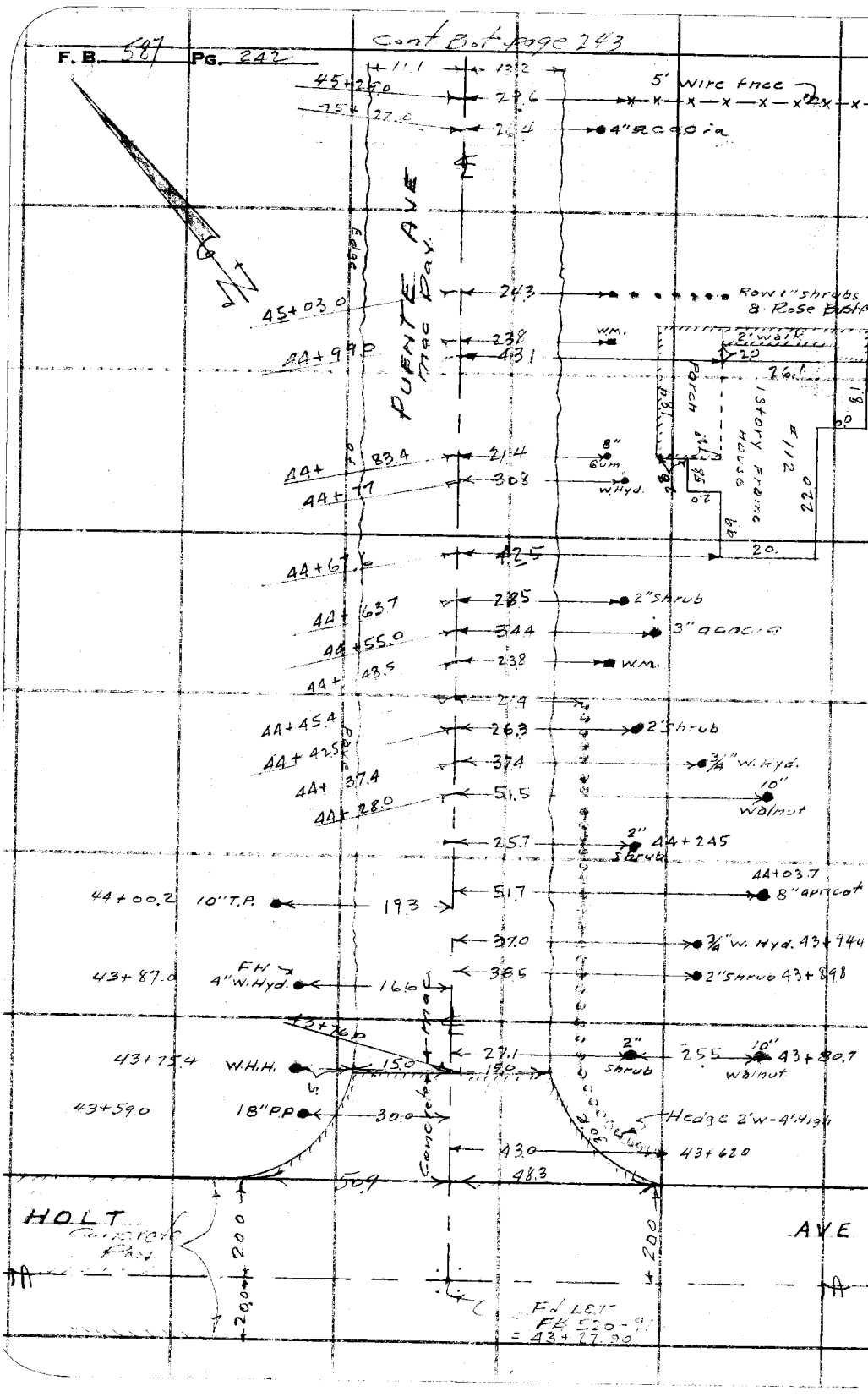

RETURN TO
LOS ANGELES COUNTY SURVEYOR
700 HALL OF RECORDS

Do not extend notes this side of this line.

Note: Any Additions or Changes on This Sheet Must be Made or Circled in Red Ink With Date and Name of Person Making Change.

Notes Ck'd by D. M. Finley	Survey of [illegible]
Map No. B-2204	W. O. [illegible] Tape No. ____ St'd ____ °F
Office Work F. [illegible]	Surveyed by [illegible]
Checked D. M. Finley	Notes H. Frank Date 2-11-49
Date Apr. 1950	Indexed A. C. Johnson

F. B. [illegible] Pg. [illegible]

Cont'd [illegible] page [illegible]

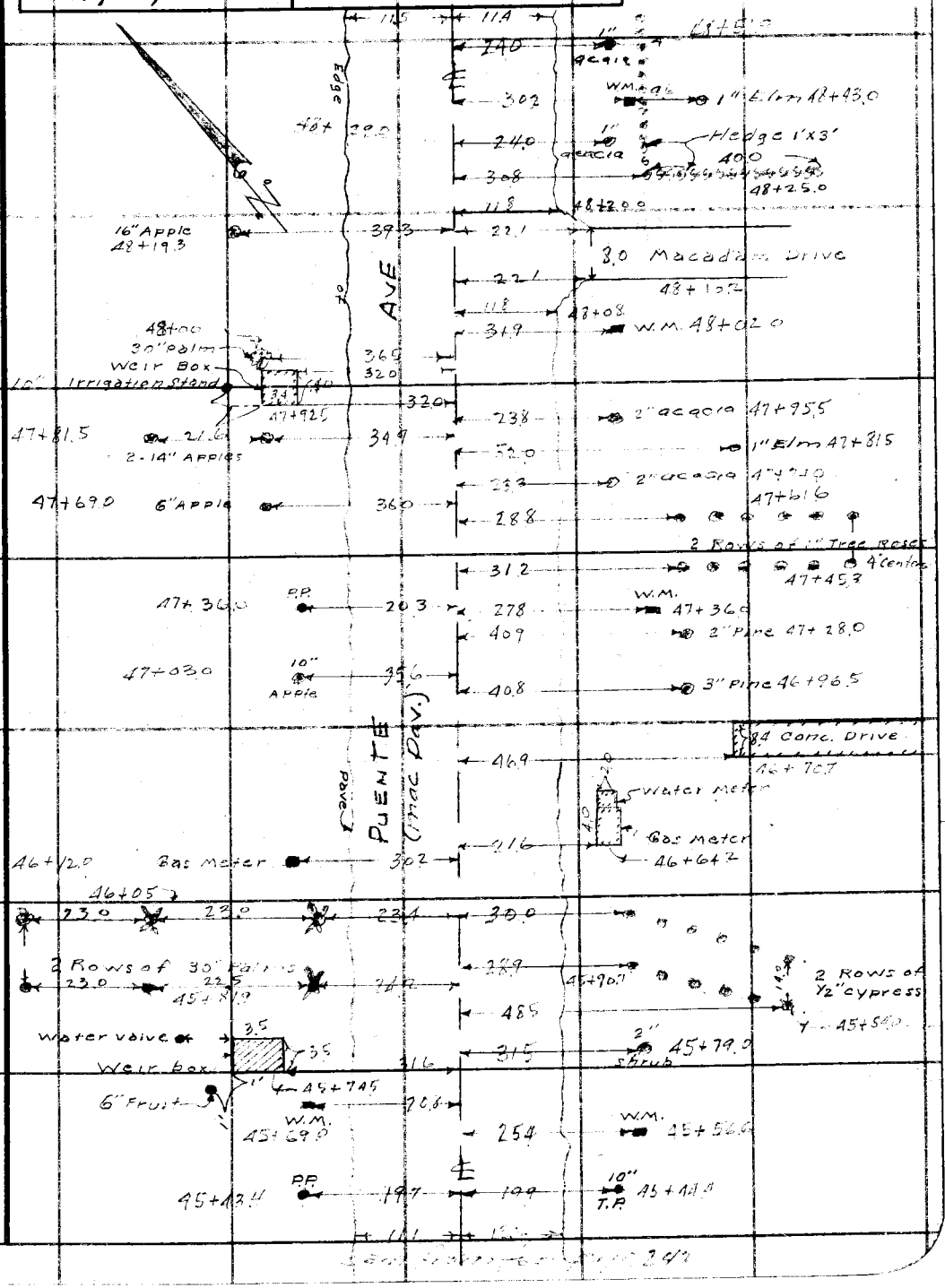

Note: Any Additions or Changes on This Sheet Must be Made or Circled in Red Ink With Date and Name of Person Making Change.

Do not extend notes this side of this line.

RETURN TO
LOS ANGELES COUNTY SURVEYOR
700 HALL OF RECORDS

FORM 247 5M 5-46

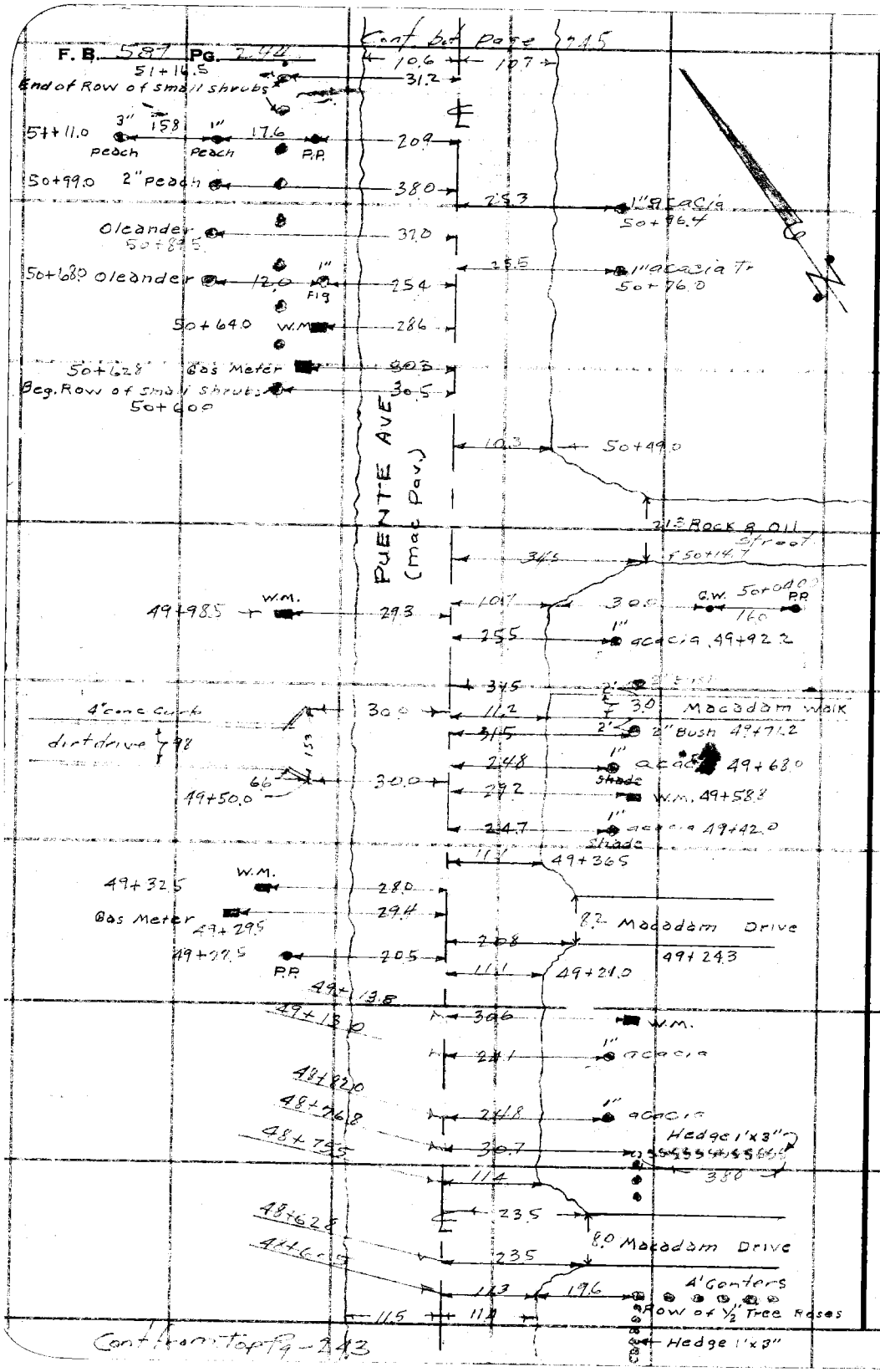

RETURN TO
LOS ANGELES COUNTY SURVEYOR
700 HALL OF RECORDS

Do not extend notes this side of this line.

Note: Any Additions or Changes on This Sheet Must be Made or Circled in Red Ink With Date and Name of Person Making Change.

Notes Ck'd by D. M. Finley	Survey of Puente Ave
Map No. B-2204	W. O. 2544 Tape No. 0110 St'd 68 °F
Office Work F. Ichien	Surveyed By Foster
Checked D. M. Finley	Notes F. Rowk Date 2-11-49
Date Apr. 1950	Indexed A. C. Johnson

F. B. 587 PG. 245

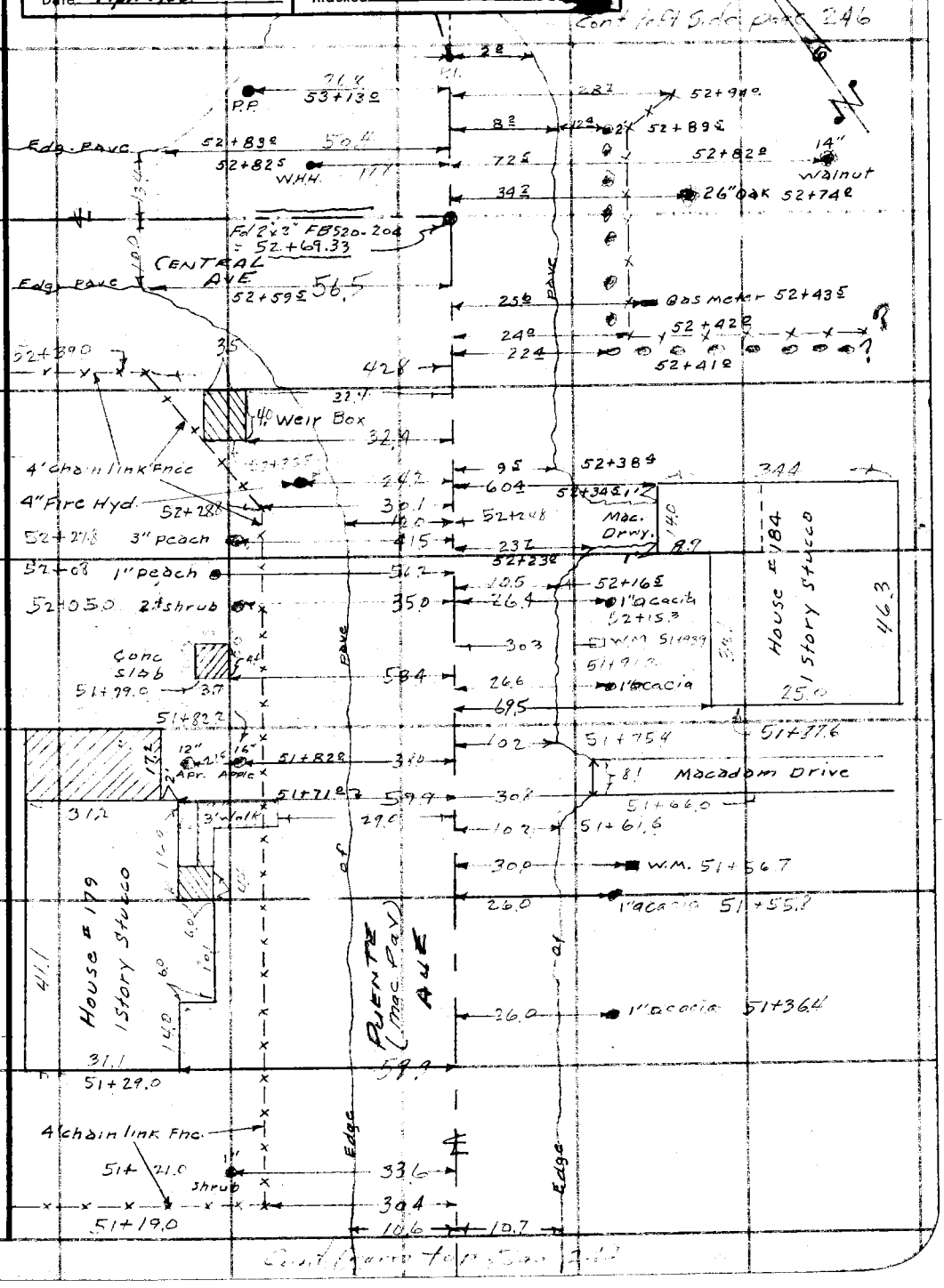

Note: Any Additions or Changes on This Sheet Must be Made or Circled in Red Ink With Date and Name of Person Making Change.

Do not extend notes this side of this line.

RETURN TO
LOS ANGELES COUNTY SURVEYOR
700 HALL OF RECORDS

FORM 247 5M 5-46

RETURN TO
LOS ANGELES COUNTY SURVEYOR
700 HALL OF RECORDS

Note: Any Additions or Changes on This Sheet Must be Made or Circled in Red Ink With Date and Name of Person Making Change.

Do not extend notes this side of this line.

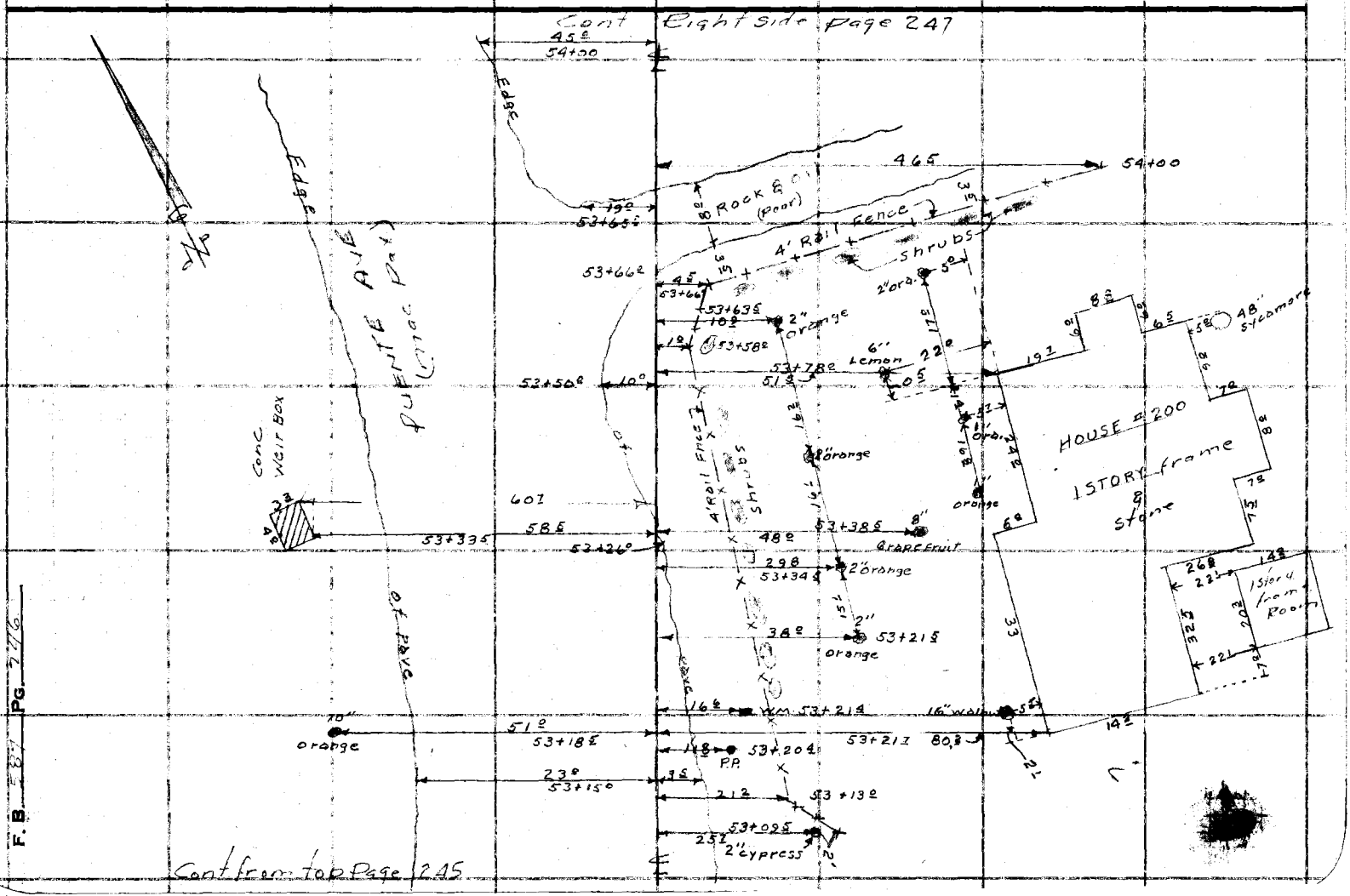

FORM 247 5M 5-46

RETURN TO
LOS ANGELES COUNTY SURVEYOR
700 HALL OF RECORDS

Note: Any Additions or Changes on This Sheet Must be Made or Circled in Red Ink With Date and Name of Person Making Change.

Do not extend notes this side of this line.

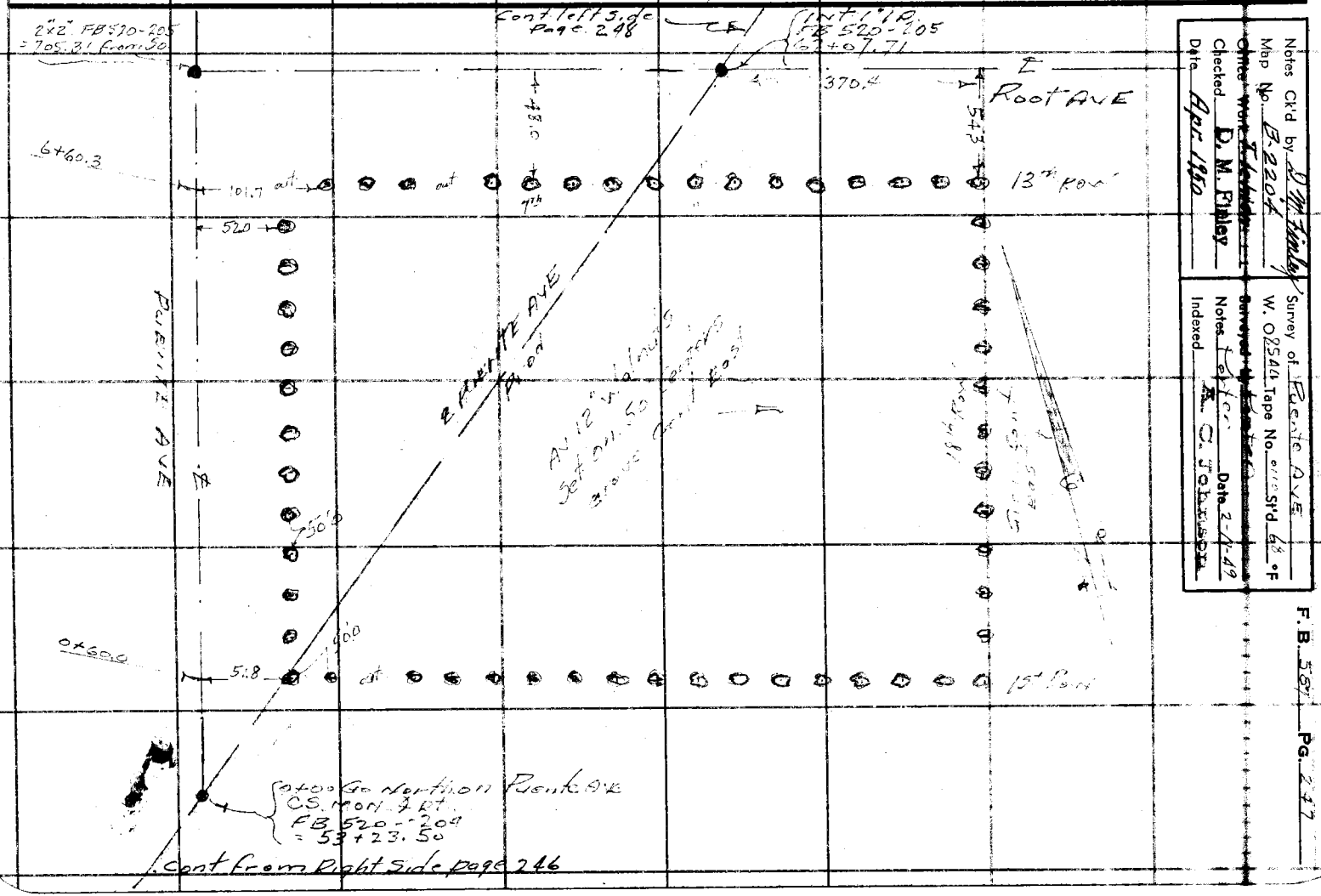

Notes Ck'd by D. M. Finley
Map No. B-2204
Office Work Completed
Checked D. M. Finley
Date April 1950

Survey of Puente Ave
W. O. 25844 Tape No. [illegible] St'd 68 °F
Surveyed by [illegible]
Notes [illegible] Date 2-7-49
Indexed R. C. Johnson

F. B. 58 PG. 247

RETURN TO
LOS ANGELES COUNTY SURVEYOR
700 HALL OF RECORDS

Note: Any Additions or Changes on This Sheet Must be Made or Circled in Red Ink With Date and Name of Person Making Change.

Do not extend notes this side of this line.

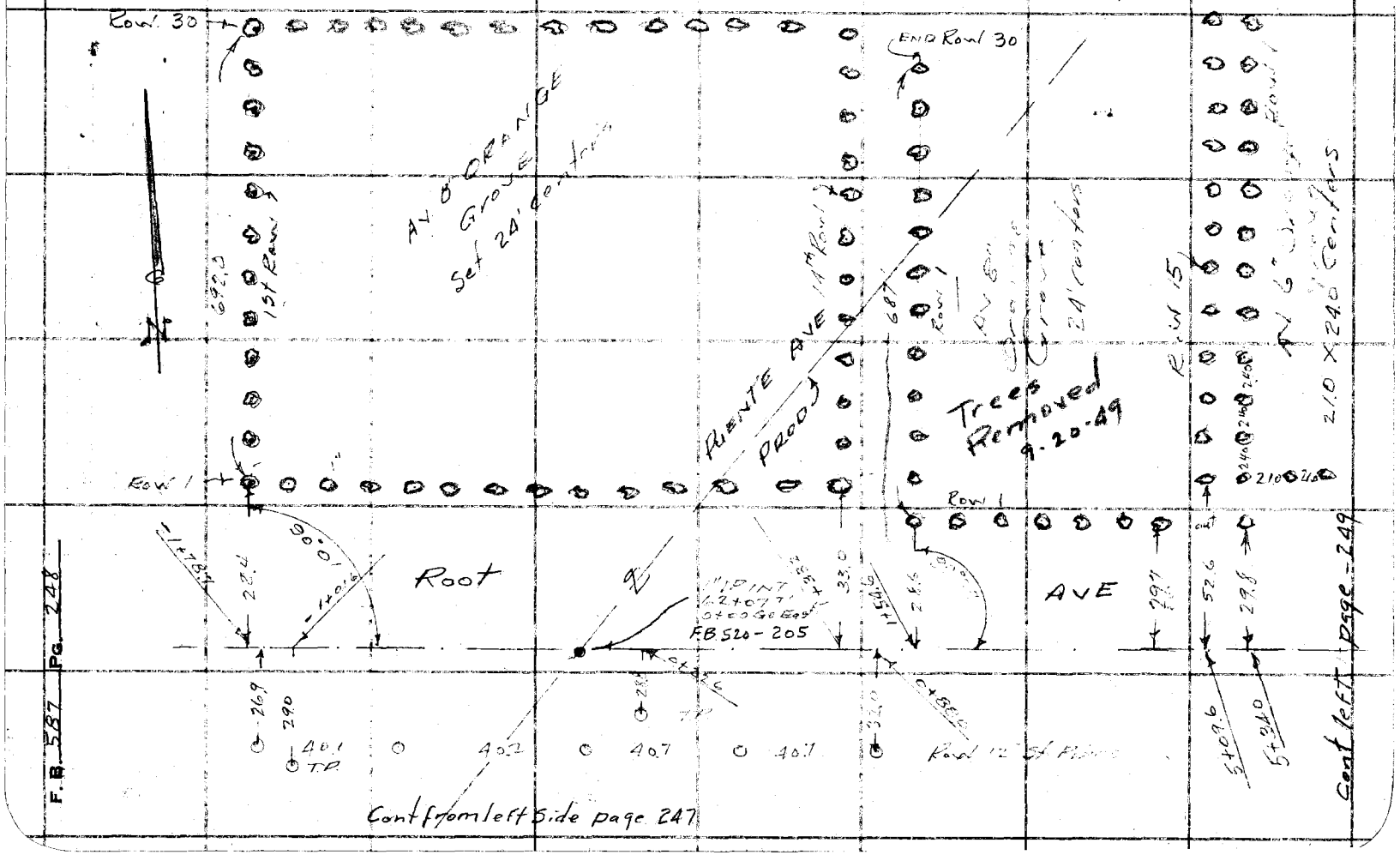

F.B. 587 Pg. 248

Notes Ck'd by D. M. Finley	Survey of PUENTE AVE
Map No. B-2204	W. O. 8544 Tape No. 0110 St'd 68 °F
Office Work [illegible]	Surveyed by PORTER
Checked D. M. Finley	Notes PORTER Date 2-11-49
Date Apr. 1950	Indexed A. C. Johnson

F. B. 587 PG. 249



Note: Any Additions or Changes on This Sheet Must be Made or Circled in Red Ink With Date and Name of Person Making Change.

Do not extend notes this side of this line.

RETURN TO
LOS ANGELES COUNTY SURVEYOR
700 HALL OF RECORDS

FORM 247 5M 5-46

F. B. 587 Pg. 250

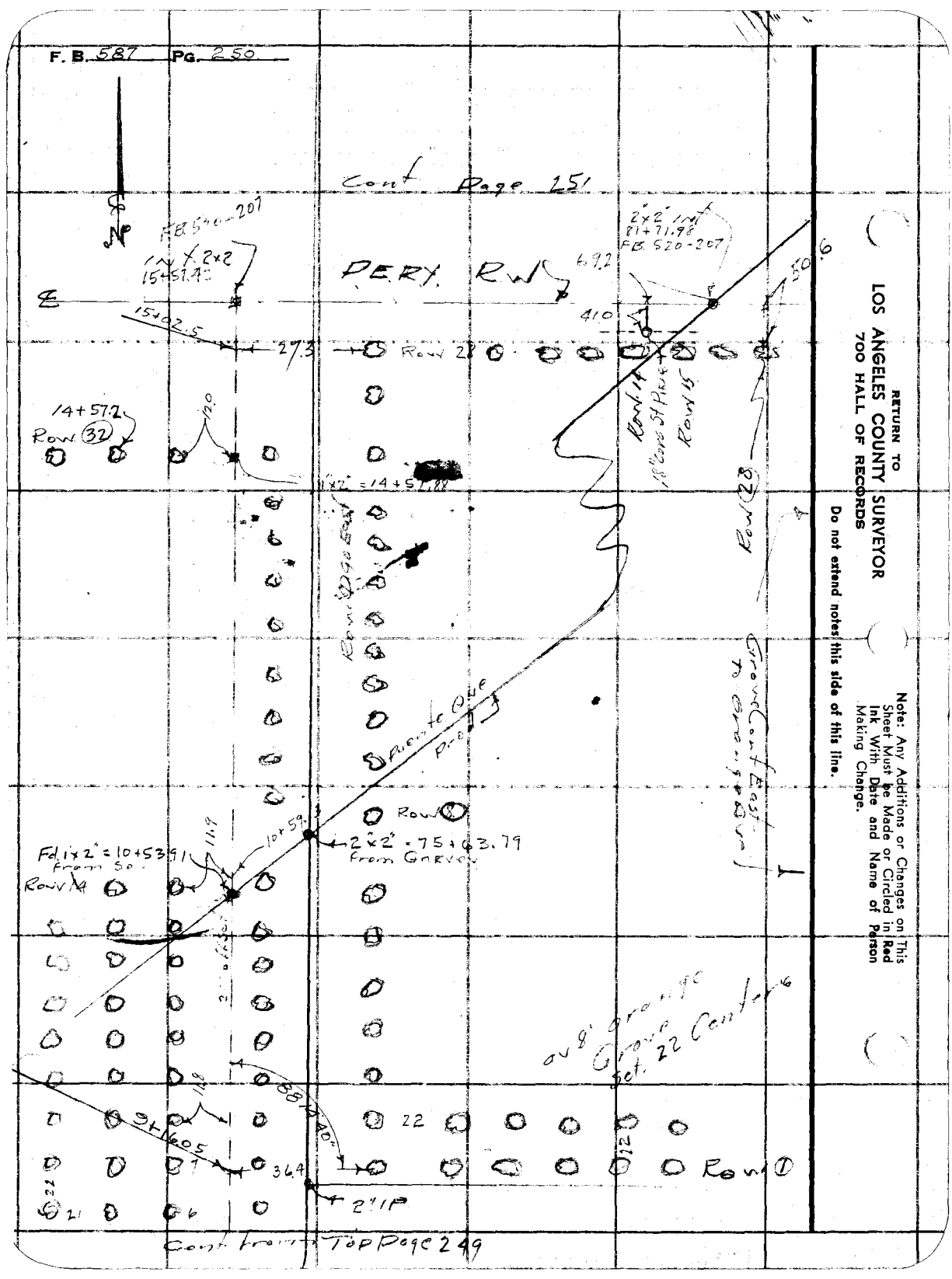

RETURN TO
LOS ANGELES COUNTY SURVEYOR
700 HALL OF RECORDS

Do not extend notes this side of this line.

Note: Any Additions or Changes on This Sheet Must be Made or Circled in Red Ink With Date and Name of Person Making Change.

Notes Ck'd by	Survey of Puente Ave
Map No.	W. O. 8544 Tape No. [illegible] St'd [illegible] °F
Office Work	Surveyed by Porter
Checked	Notes Porter Date 2-14-49
Date	Indexed X. C. Johnson

F. B. 587 PG. 251

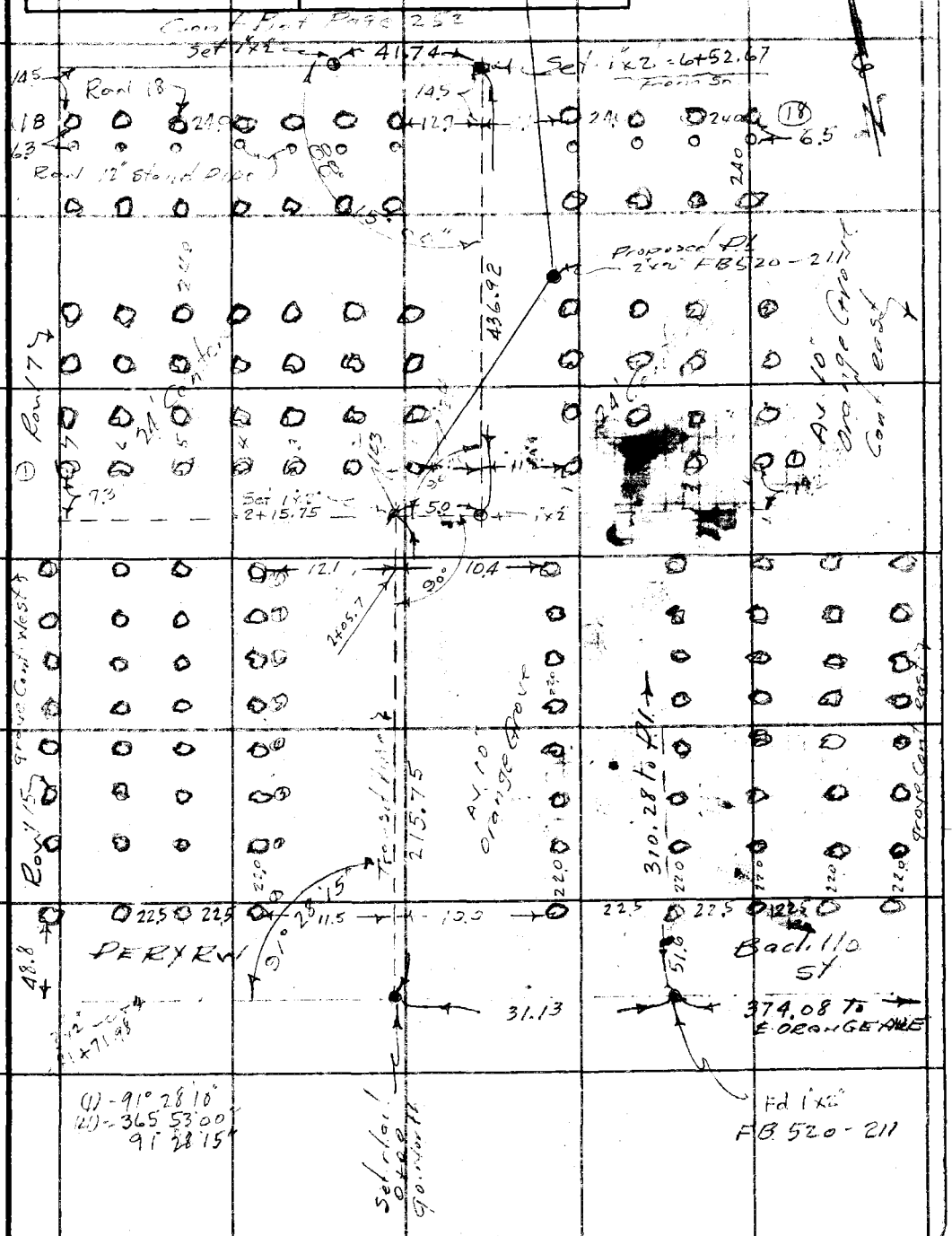

Note: Any Additions or Changes on This Sheet Must be Made or Circled in Red Ink With Date and Name of Person Making Change.

Do not extend notes this side of this line.

RETURN TO
LOS ANGELES COUNTY SURVEYOR
700 HALL OF RECORDS

FORM 247 5M 5-46

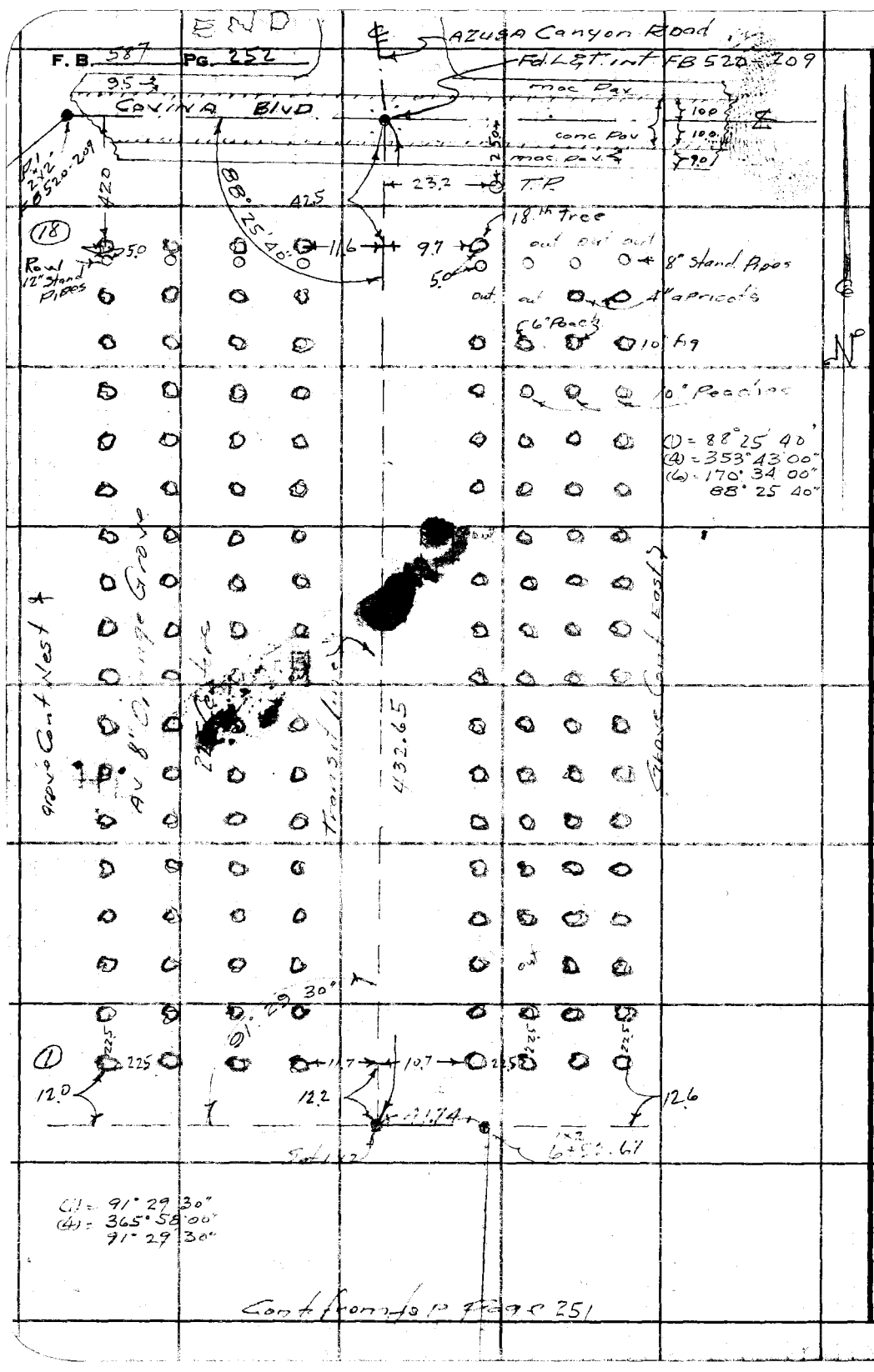

RETURN TO
LOS ANGELES COUNTY SURVEYOR
700 HALL OF RECORDS

Do not extend notes this side of this line.

Note: Any Additions or Changes on This Sheet Must be Made or Circled in Red Ink With Date and Name of Person Making Change.

F. B. 587 PG. 253

Notes Ck'd by D. M. Finley	Survey of [illegible] Ave
Map No. B-2204	W. O. [illegible] Tape No. ____ St'd. ____ °F
Office Work T. Johnson	Surveyed by [illegible]
Checked	Notes Porter & Snyder Date 9-22-49
Date Apr. 1950	Indexed A. C. Johnson

SEP 26 '49

Location of Improvements
Proposed Puente Ave
Central Ave East to
IRWIN DOLA AVE

along location shown on
Plan Com. Study map "C"
dated Aug-16-1949

[illegible] 8544

Porter
Snyder
[illegible]

Note See F.B. 587-24
for prev. location of
improvements

Note: Any Additions or Changes on This Sheet Must be Made or Circled in Red Ink With Date and Name of Person Making Change.

Do not extend notes this side of this line.

RETURN TO
LOS ANGELES COUNTY SURVEYOR
726 LOS ANGELES COUNTY
ENGINEERING BLDG.

76F309S 247 10M 1-49

F. B. ~~520~~ 587 Pg. ~~220~~ 254

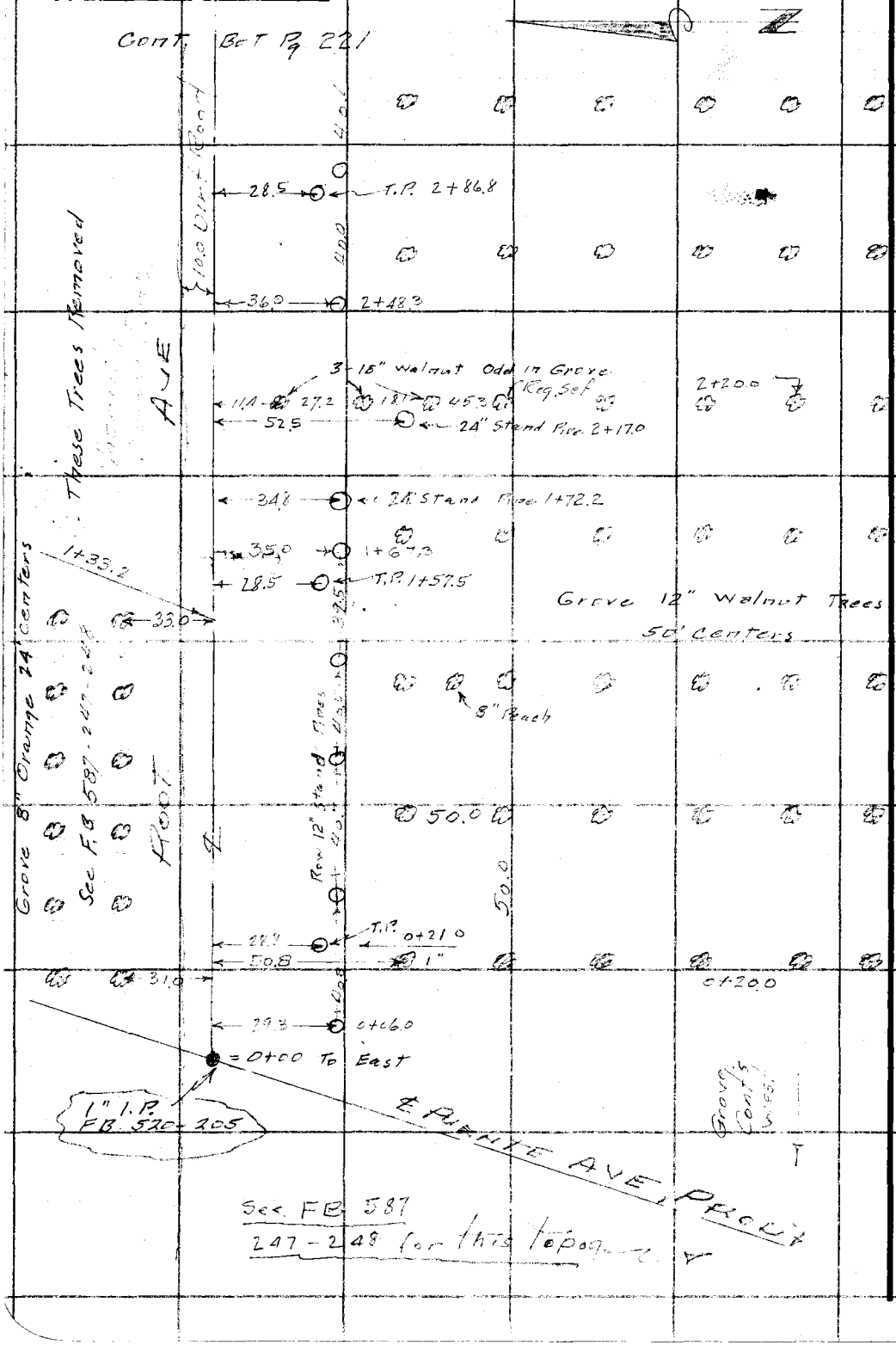

RETURN TO
LOS ANGELES COUNTY SURVEYOR
725 LOS ANGELES COUNTY
ENGINEERING BLDG.

Do not extend notes this side of this line.

Note: Any Additions or Changes on This Sheet Must be Made or Circled in Red Ink With Date and Name of Person Making Change.

F. B. 587 PG. 255

Notes Ck'd by D. M. Finley	Survey of [illegible]
Map No. B-2284	W. O. [illegible] Tape No. ____ St'd. ____ °F
~~Office Work~~ Finished	~~Surveyed by~~ [illegible]
Checked D. M. Finley	Notes [illegible] Date [illegible]
Date Apr. 1950	Indexed L. C. Johnson



Note: Any Additions or Changes on This Sheet Must be Made or Circled in Red Ink With Date and Name of Person Making Change.

Do not extend notes this side of this line.

RETURN TO
LOS ANGELES COUNTY SURVEYOR
726 LOS ANGELES COUNTY
ENGINEERING BLDG.

76F309S 247 10M 1-49

587 . 256

F. B. ~~520~~ PG. ~~222~~

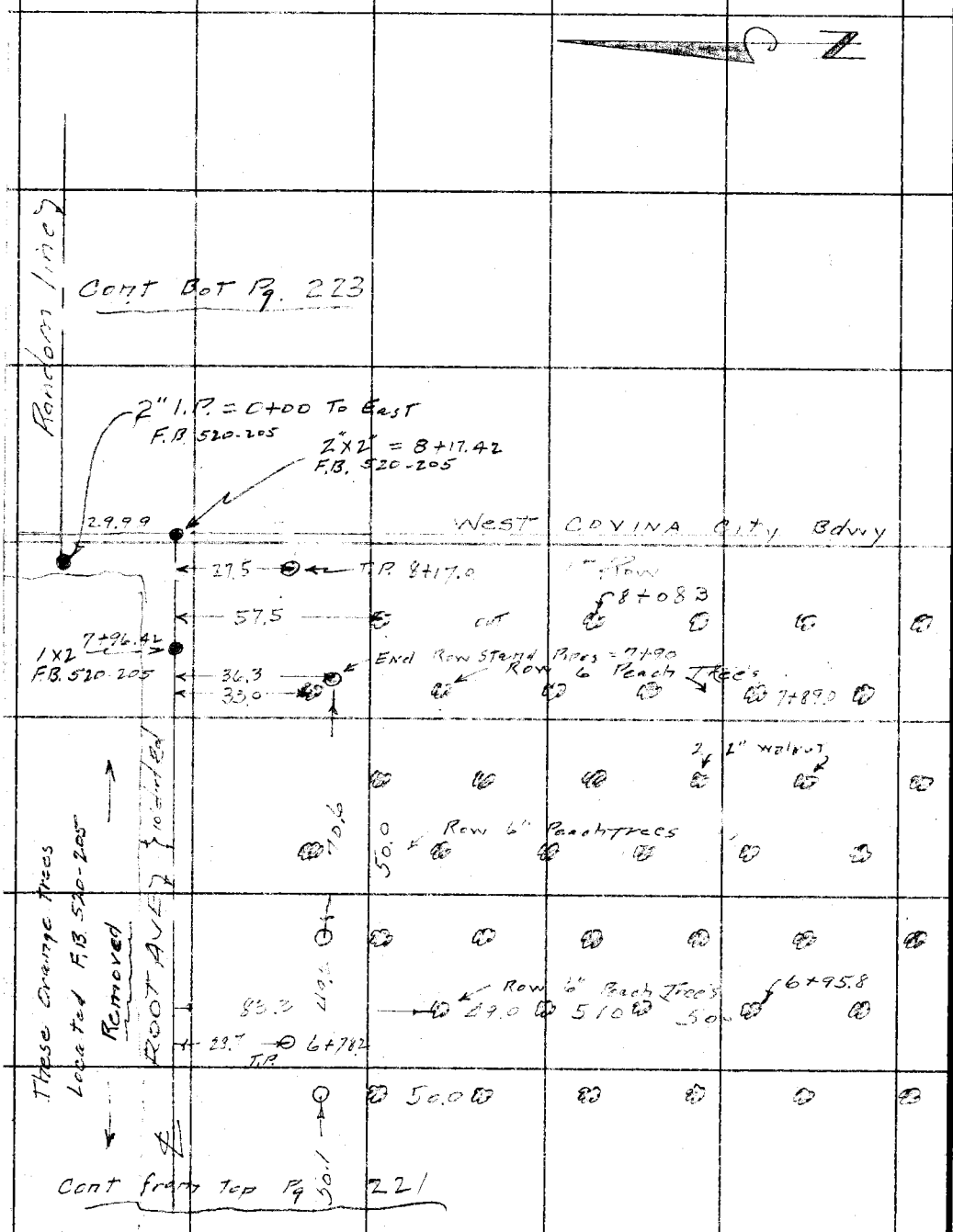

RETURN TO
LOS ANGELES COUNTY SURVEYOR
725 LOS ANGELES COUNTY
ENGINEERING BLDG.

Do not extend notes this side of this line.

Note: Any Additions or Changes on This Sheet Must be Made or Circled in Red Ink With Date and Name of Person Making Change.

F. B. 587 PG. 257

Notes Ck'd by D. M. Finley	Survey of [illegible] Ave
Map No. B-2204	W. O. ____ Tape No. ____ St'd. ____ °F
Office Work [illegible]	Surveyed by [illegible]
Checked D. M. Finley	Notes Porter & Snyder Date 7-23-49
Date Apr. 1950.	Indexed E. C. Johnson

Note: Any Additions or Changes of This Sheet Must be Made or Circled in Red Ink With Date and Name of Person Making Change.

Do not extend notes this side of this line.

RETURN TO
LOS ANGELES COUNTY SURVEYOR
726 LOS ANGELES COUNTY
ENGINEERING BLDG.

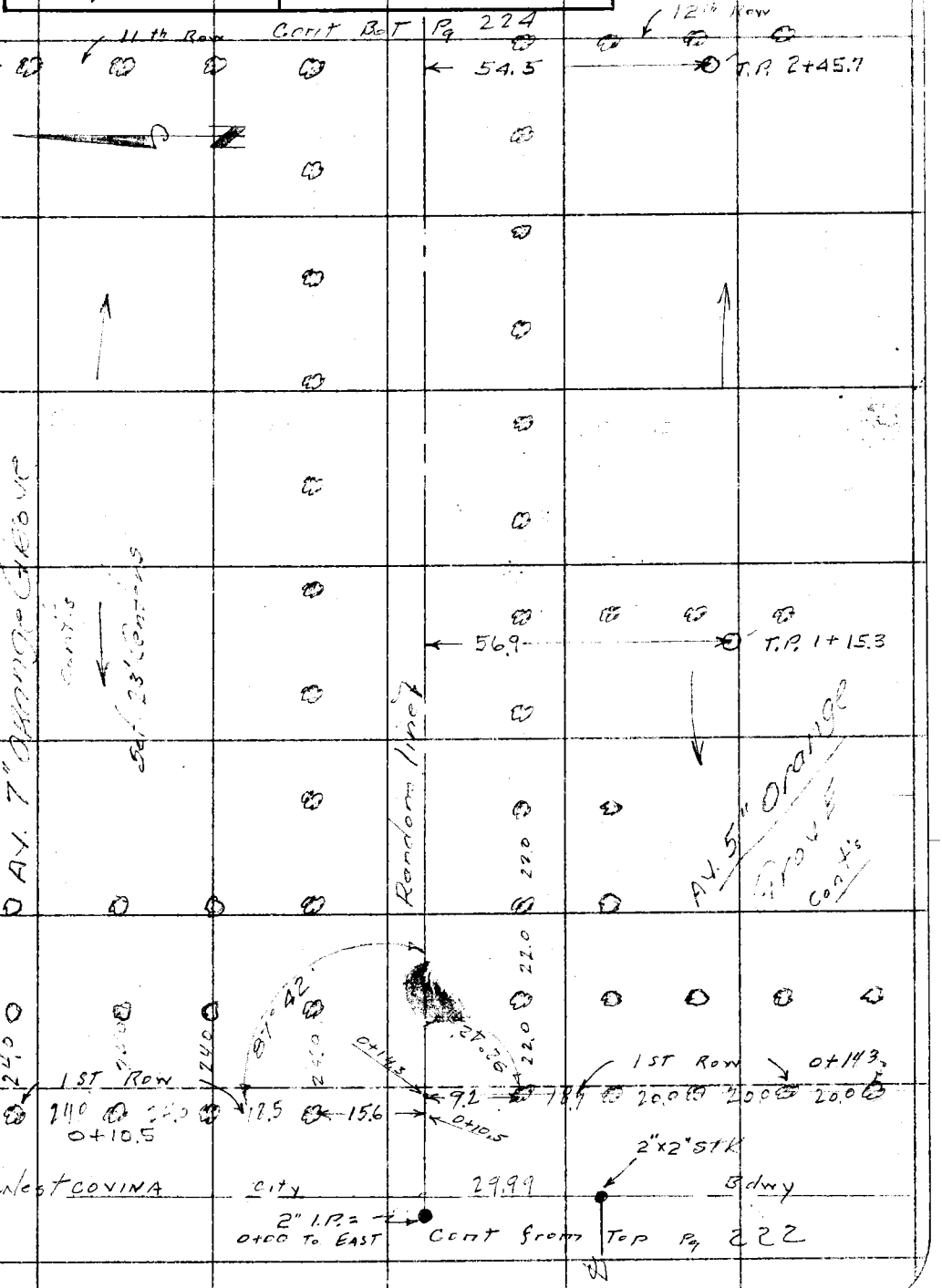

76F3095 247 10M 1-49

F. B. 587 ~~520~~ PG. 258 ~~224~~

Cont Bot. Pg. 225

← 25th Row

27th Row →

Grove 7" Orange

Avg. 24' Centers

← 50.0 → T.P. 4+95.5

Grove 5" Orange

Av 20.0' Centers

Rancho Road

← 52.3 → T.P. 3+75.0

Cont from Top Pg 223

RETURN TO
LOS ANGELES COUNTY SURVEYOR
725 LOS ANGELES COUNTY
ENGINEERING BLDG.

Do not extend notes this side of this line.

Note: Any Additions or Changes on This Sheet Must be Made or Circled in Red Ink With Date and Name of Person Making Change.

F. B. ~~520~~ 587 PG. ~~225~~ 259

Notes Ck'd by D.M. Finley	Survey of
Map No. B-2204	W. O. Tape No. St'd.
Office Work Tichen	Surveyed by
Checked D. M. Finley	Notes Date
Date Apr. 1950	Indexed A. C. Johnson



Note: Any Additions or Changes on This Sheet Must be Made or Circled in Red Ink With Date and Name of Person Making Change.

Do not extend notes this side of this line.

RETURN TO
LOS ANGELES COUNTY SURVEYOR
726 LOS ANGELES COUNTY
ENGINEERING BLDG.

76F309S 247 10M 1-49

587 260
F. B. ~~520~~ PG. ~~226~~

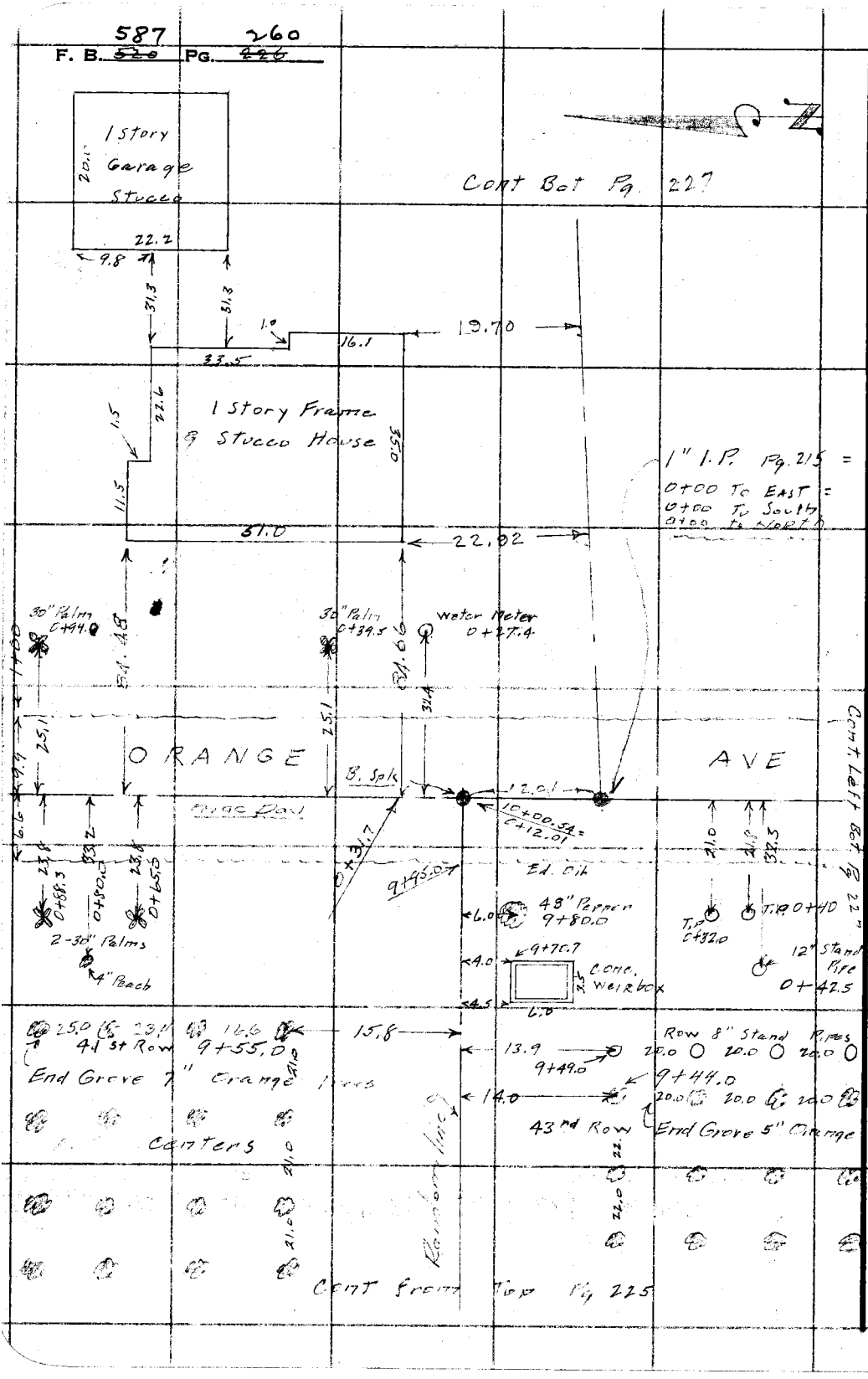

RETURN TO
LOS ANGELES COUNTY SURVEYOR
725 LOS ANGELES COUNTY
ENGINEERING BLDG.

Do not extend notes this side of this line.

Note: Any Additions or Changes on This Sheet Must be Made or Circled in Red Ink With Date and Name of Person Making Change.

587 261

F. B. ~~520~~ Pg. ~~225~~

Notes Ck'd by D. M. Finley	Survey of Puente Ave
Map No. B-2204	W. O. [illegible] Tape No. ____ St'd. ____ °F
Office Work Tichian	Surveyed by [illegible]
Checked D. M. Finley	Notes [illegible] Date 7-22-49
Date Apr. 1950	Indexed A. C. Johnson

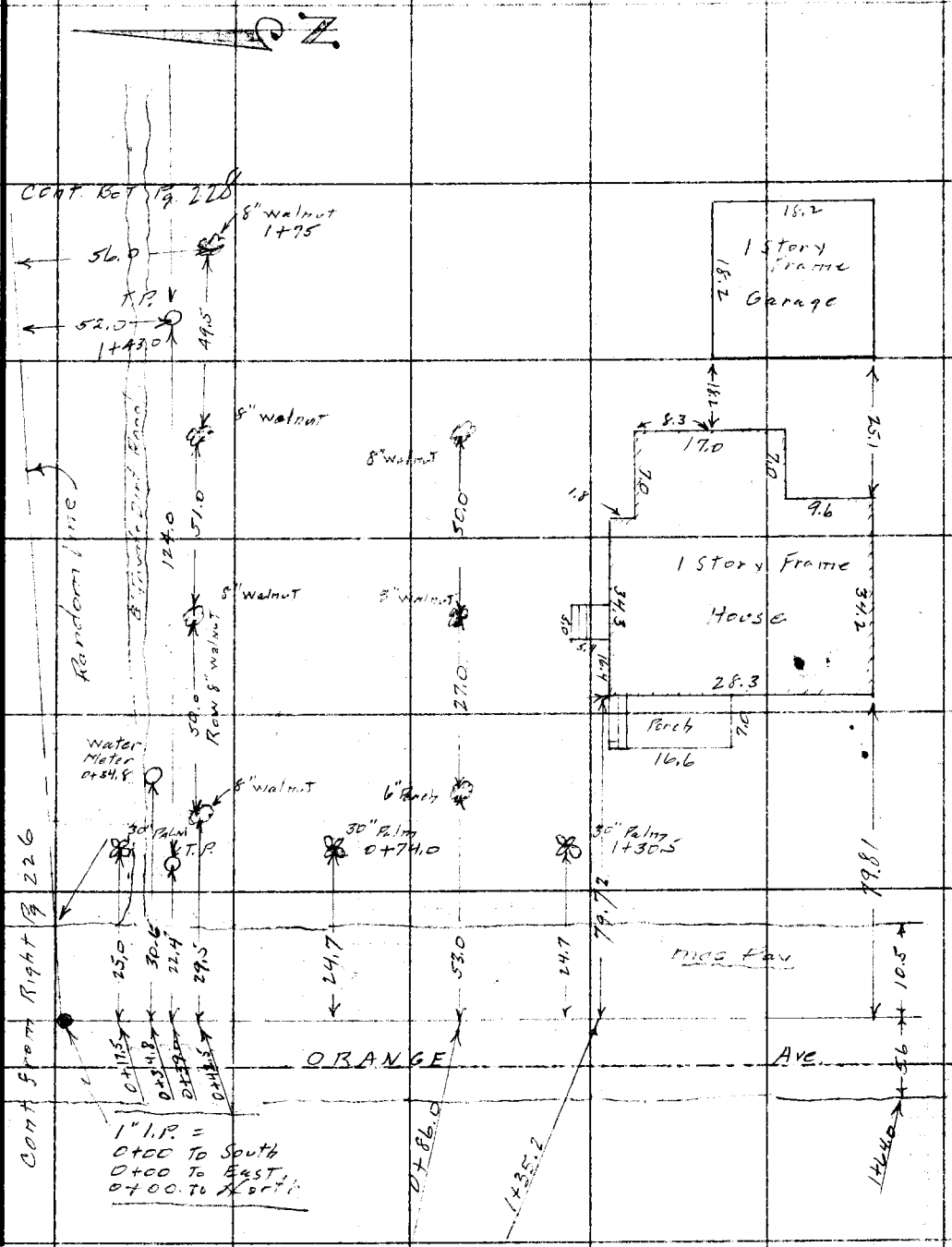

Note: Any Additions or Changes on This Sheet Must be Made or Circled in Red Ink With Date and Name of Person Making Change.

Do not extend notes this side of this line.

RETURN TO
LOS ANGELES COUNTY SURVEYOR
726 LOS ANGELES COUNTY
ENGINEERING BLDG.

76F3095 247 10M 1-49

F. B. 587 ~~520~~ PG. 262 ~~229~~

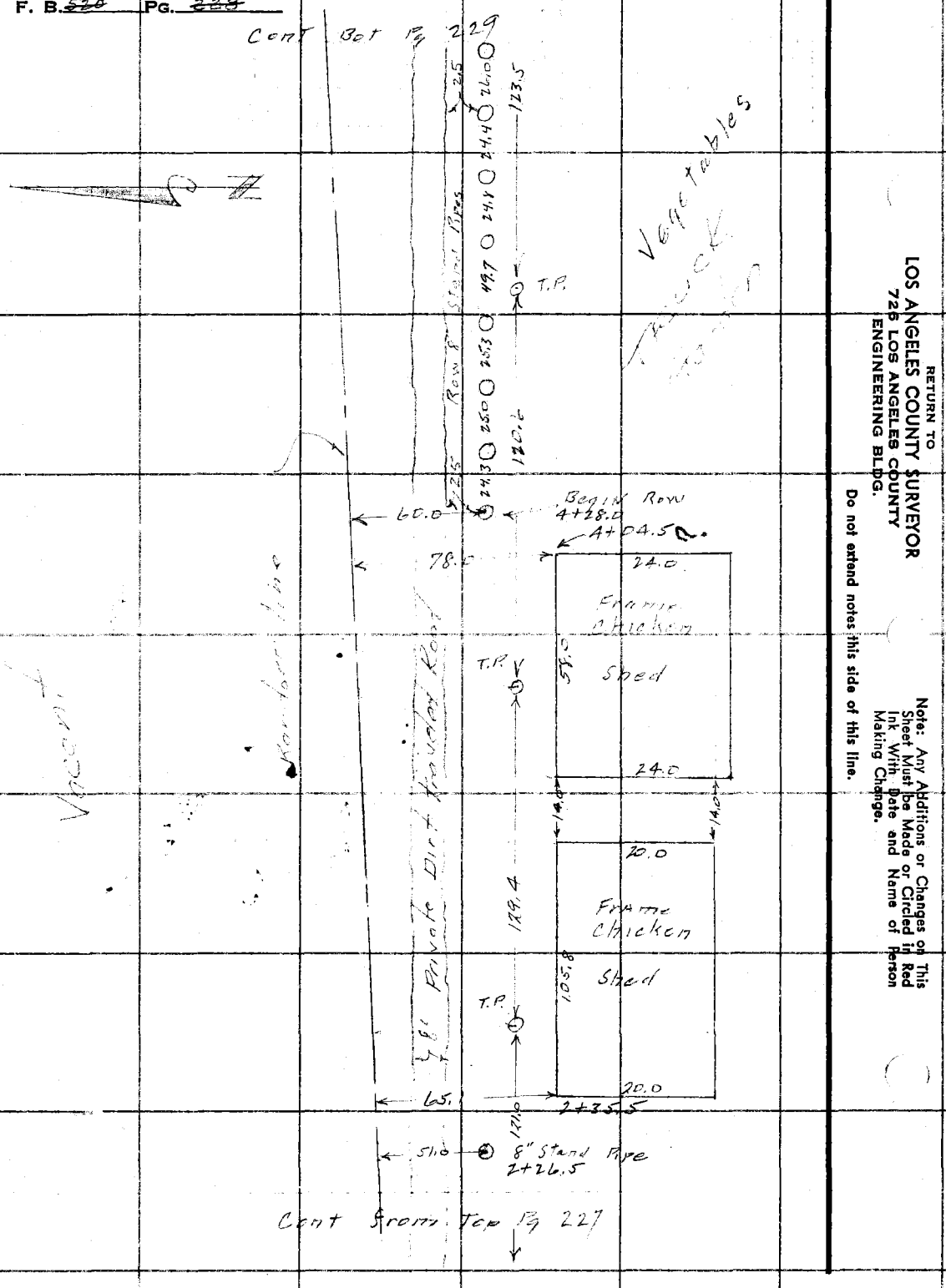

RETURN TO
LOS ANGELES COUNTY SURVEYOR
725 LOS ANGELES COUNTY
ENGINEERING BLDG.

Do not extend notes this side of this line.

Note: Any Additions or Changes on This Sheet Must Be Made or Circled in Red Ink With Date and Name of Person Making Change.

587 263

F. B. ~~520~~ Pg. ~~229~~

Notes Ck'd by D. M. Finley	Survey of Puente Ave
Map No. B-2204	W. O. 8544 Tape No. ____ St'd ____ °F
Office Work T. Ichian	Surveyed by [illegible]
Checked D. M. Finley	Notes [illegible] Date 9-23-49
Date Apr 1950	Indexed E. C. Johnson



Note: Any Additions or Changes on This Sheet Must be Made or Circled in Red Ink With Date and Name of Person Making Change.

Do not extend notes this side of this line.

RETURN TO
LOS ANGELES COUNTY SURVEYOR
726 LOS ANGELES COUNTY
ENGINEERING BLDG.

76F309S 247 10M 1-49



RETURN TO
LOS ANGELES COUNTY SURVEYOR
726 LOS ANGELES COUNTY
ENGINEERING BLDG.

Do not extend notes this side of this line.

Note: Any Additions or Changes on This Sheet Must be Made or Circled in Red Ink With Date and Name of Person Making Change.

587 265

F. B. [illegible] PG. 237

Notes Ck'd by D. M. Finley	Survey of [illegible]
Map No. B-2204	W. O. [illegible] Tape No. ____ St'd ____ °F
Office Work T. Johnson	Surveyed by [illegible]
Checked D. M. Finley	Notes Snyder Date 9-23-49
Date Apr. 1950	Indexed A. C. Johnson

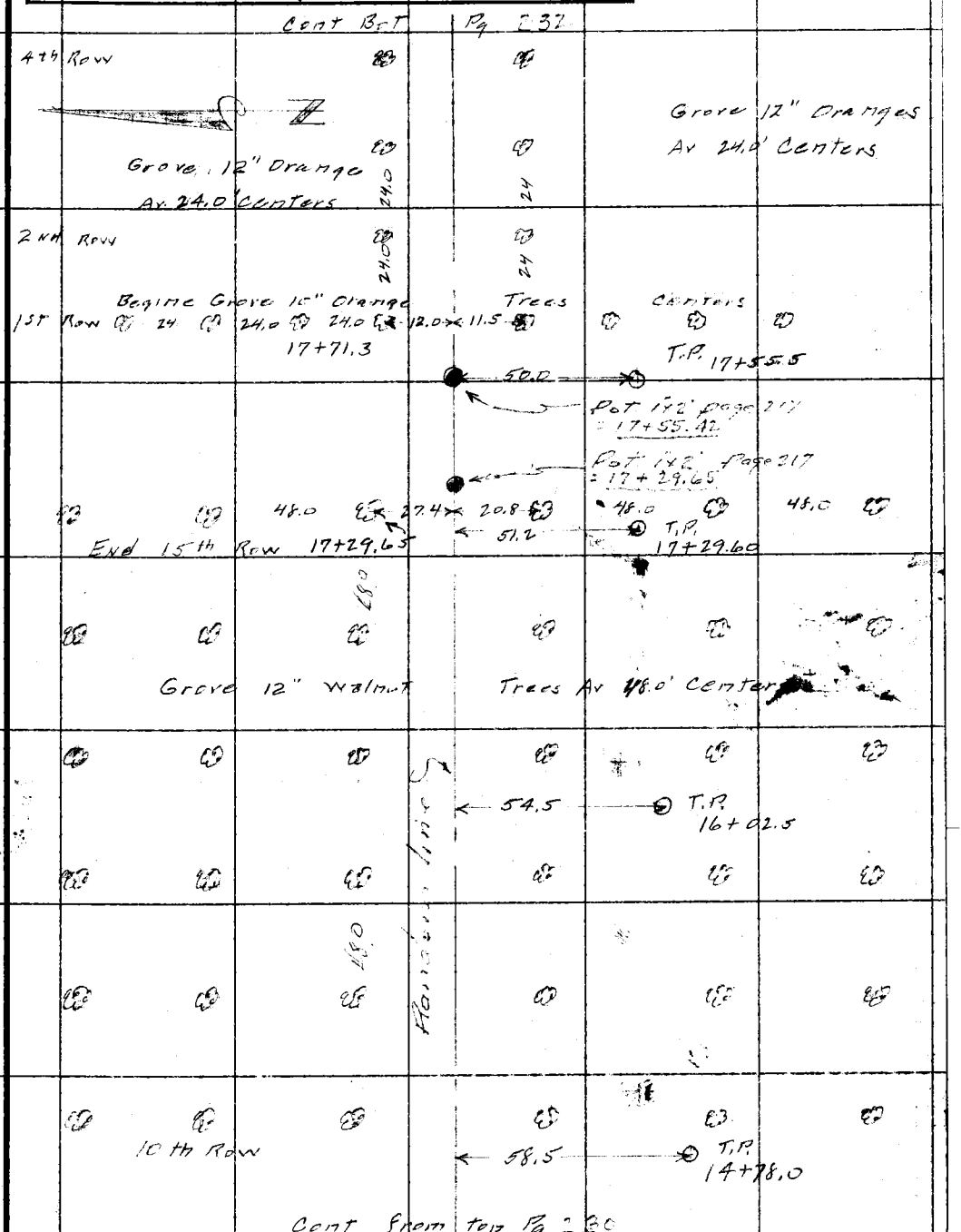

Note: Any Additions or Changes on This Sheet Must be Made or Circled in Red Ink With Date and Name of Person Making Change.

Do not extend notes this side of this line.

RETURN TO
LOS ANGELES COUNTY SURVEYOR
726 LOS ANGELES COUNTY
ENGINEERING BLDG.

76F309S 247 10M 1-49

F. B. ~~520~~ 587 PG. ~~232~~ 266

Cont Left Pg 233

19th Row

19th Row

12" Orange

12" Orange

Grove

Av 24" Centers

Grove

Av. 24.0 Centers

5th Row

Cont from top Pg 231

RETURN TO
LOS ANGELES COUNTY SURVEYOR
725 LOS ANGELES COUNTY
ENGINEERING BLDG.

Do not extend notes this side of this line.

Note: Any Additions or Changes on This Sheet Must be Made or Circled in Red Ink With Date and Name of Person Making Change.

F. B. 587 Pg. 267

Notes Ck'd by D. M. Finley	Survey of Puente Ave
Map No. B-2204	W. O. 85.44 Tape No. ____ St'd. ____ °F
Office Work F. Vahlen	Surveyed by [illegible]
Checked D. M. Finley	Notes Snyder Date 9-23-49
Date Apr. 1950	Indexed K. C. Johnson

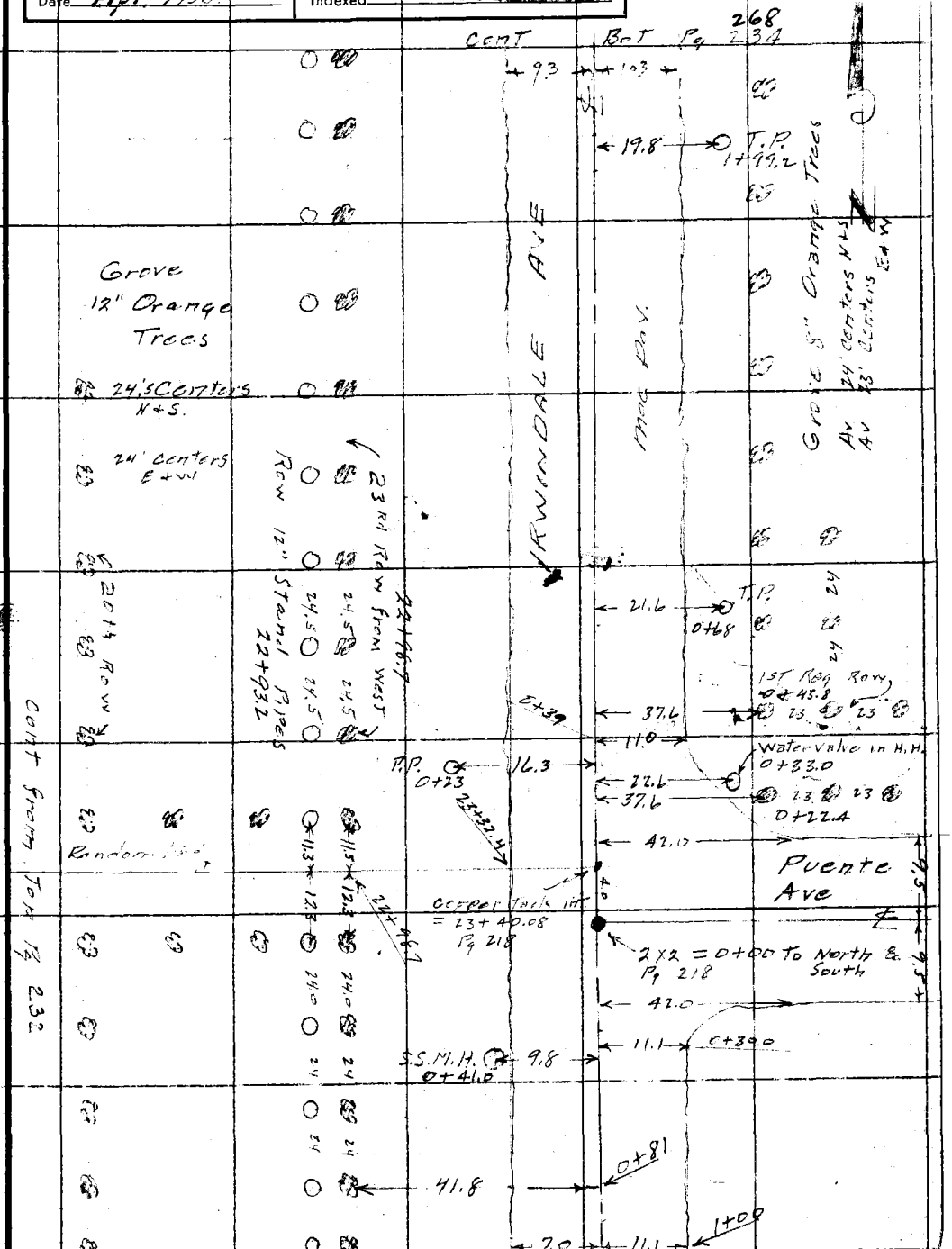

Note: Any Additions or Changes on This Sheet Must be Made or Circled in Red Ink With Date and Name of Person Making Change.

Do not extend notes this side of this line.

RETURN TO
LOS ANGELES COUNTY SURVEYOR
726 LOS ANGELES COUNTY
ENGINEERING BLDG.

76F3095 247 10M 1-49

F. B. ~~520~~ 587 PG. ~~234~~ 268

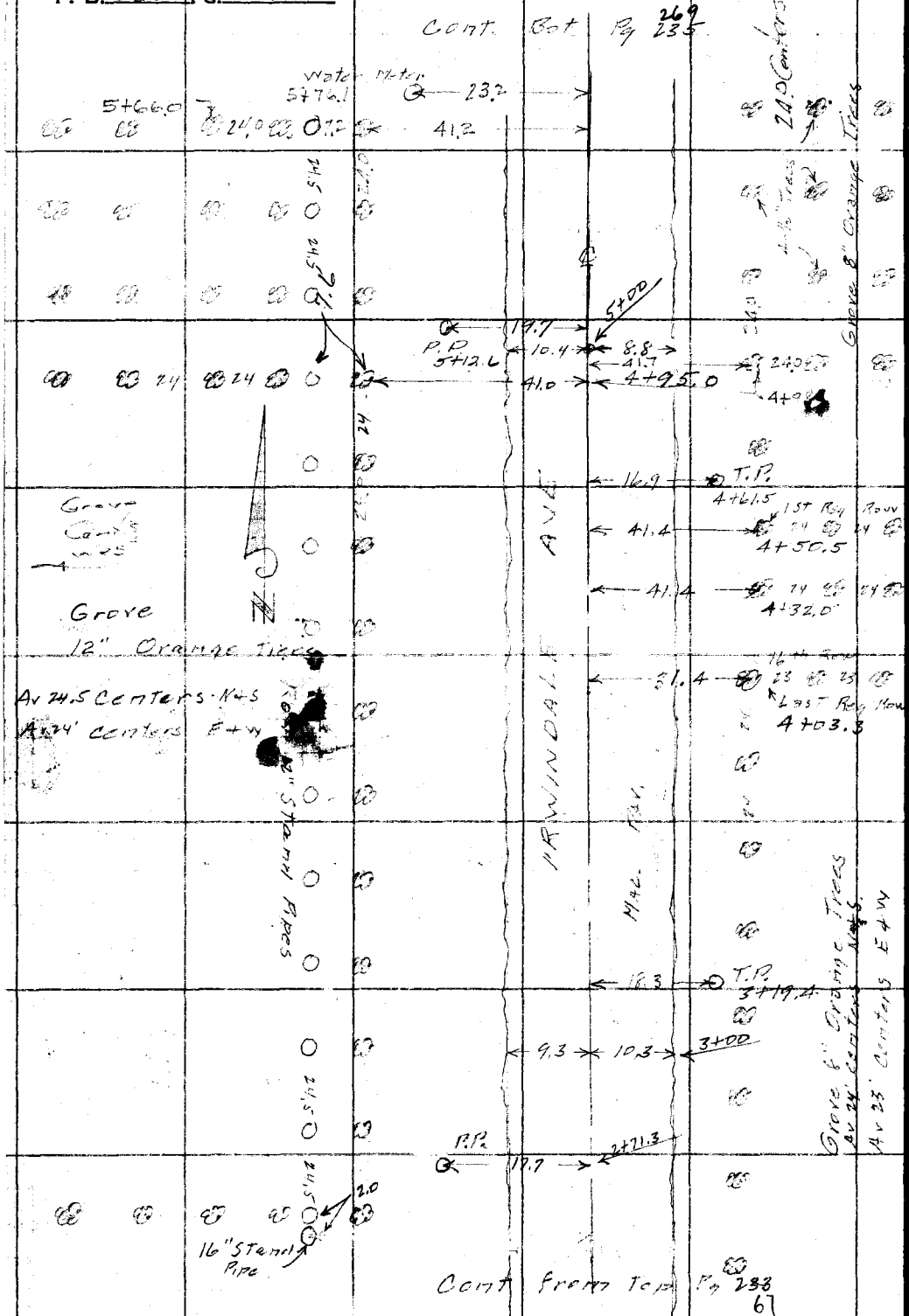

67

RETURN TO
LOS ANGELES COUNTY SURVEYOR
726 LOS ANGELES COUNTY
ENGINEERING BLDG.

Do not extend notes this side of this line.

Note: Any Additions or Changes on This Sheet Must be Made or Circled in Red Ink With Date and Name of Person Making Change.

Notes Ck'd by D. M. Finley	Survey of [illegible]
Map No. B-2204	W. O. [illegible] Tape No. ____ St'd. ____ °F
Office Work [illegible]	Surveyed by [illegible]
Checked D. M. Finley	Notes [illegible] Date 11-21-49
Date Apr. 1950.	Indexed K. C. Johnson

F. B. 587 Pg. 269

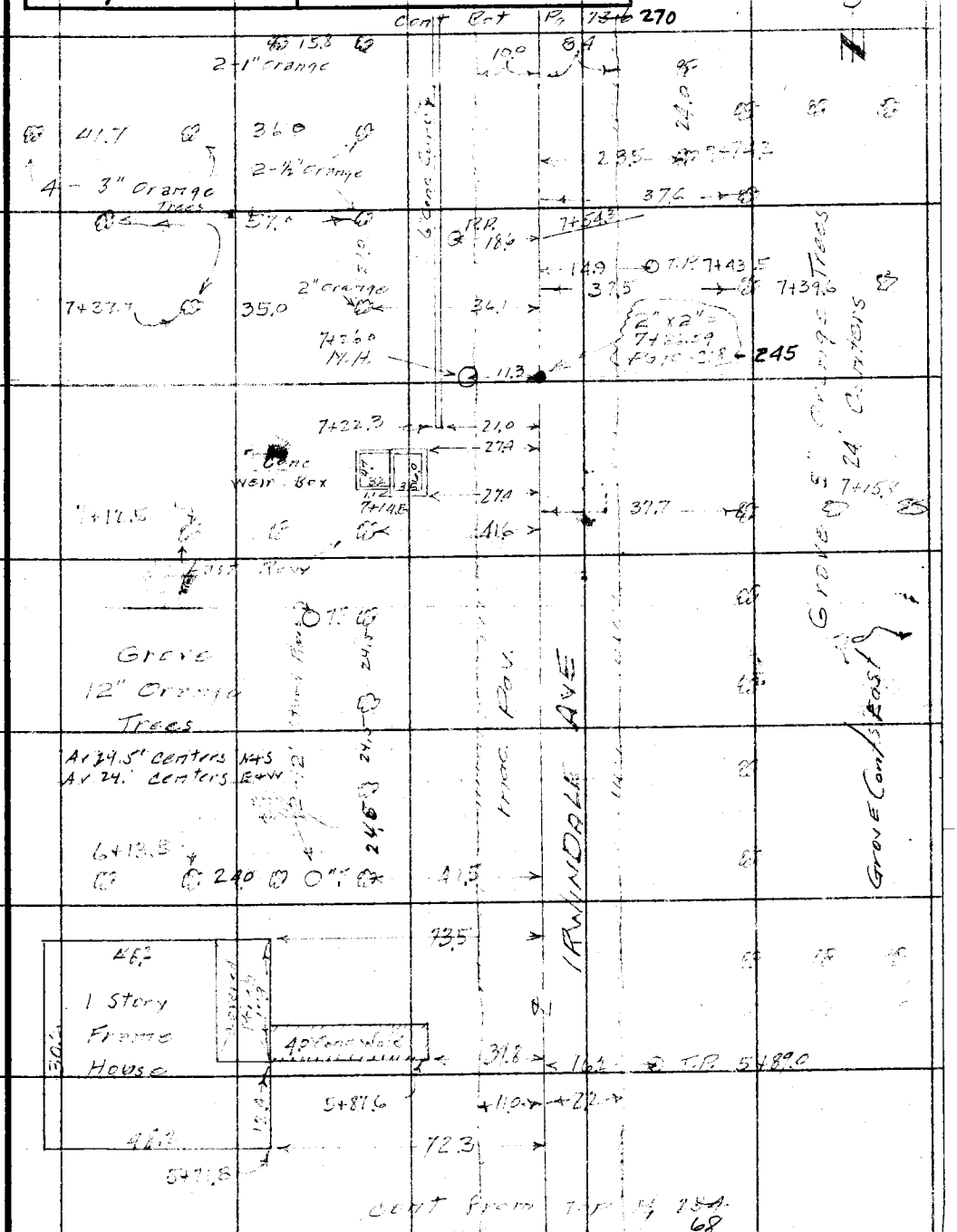

Note: Any Additions or Changes on This Sheet Must be Made or Circled in Red Ink With Date and Name of Person Making Change.

Do not extend notes this side of this line.

RETURN TO
LOS ANGELES COUNTY SURVEYOR
726 LOS ANGELES COUNTY
ENGINEERING BLDG.

76F3098 247 10M 1-49



RETURN TO
LOS ANGELES COUNTY SURVEYOR
726 LOS ANGELES COUNTY
ENGINEERING BLDG.

Do not extend notes this side of this line.

Note: Any Additions or Changes on This Sheet Must be Made or Circled in Red Ink With Date and Name of Person Making Change.

Notes Ck'd by D. M. Finley	Survey of Puente Ave
Map No. B-2204	W. O. 8544 Tape No. ____ St'd. ____ °F
Office Work Fishion	Surveyed by Kester
Checked D. M. Finley	Notes Snyder Date 11-22-49
Date Apr. 1950	Indexed A. C. Johnson

F. B. ~~520~~ 587 PG. ~~237~~ 271

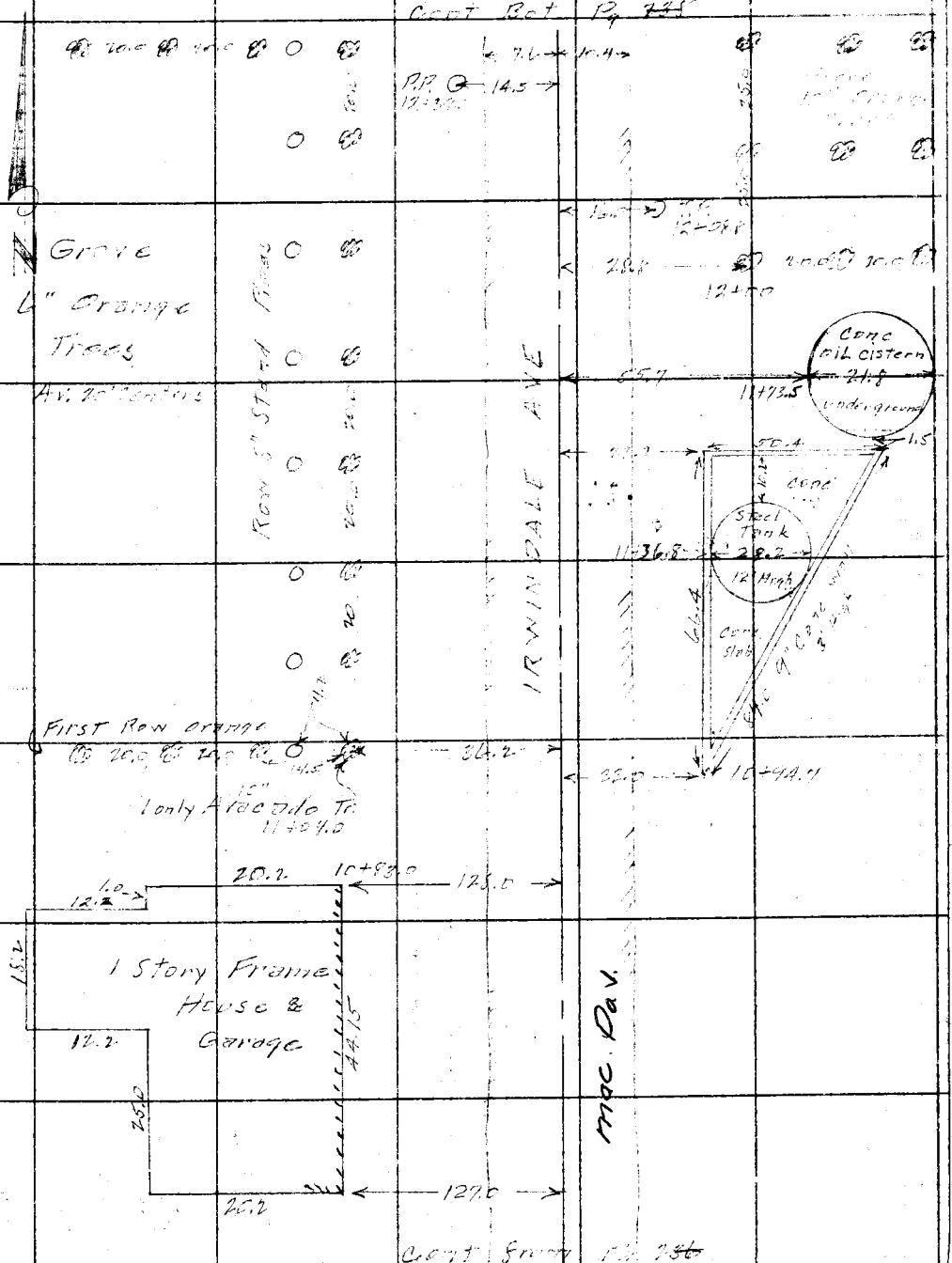

Note: Any Additions or Changes on This Sheet Must be Made or Circled in Red Ink With Date and Name of Person Making Change.

Do not extend notes this side of this line.

RETURN TO
LOS ANGELES COUNTY SURVEYOR
726 LOS ANGELES COUNTY
ENGINEERING BLDG.

76F3098 247 10M 1-49

F. B. ~~520~~ 587 PG. ~~238~~ 272

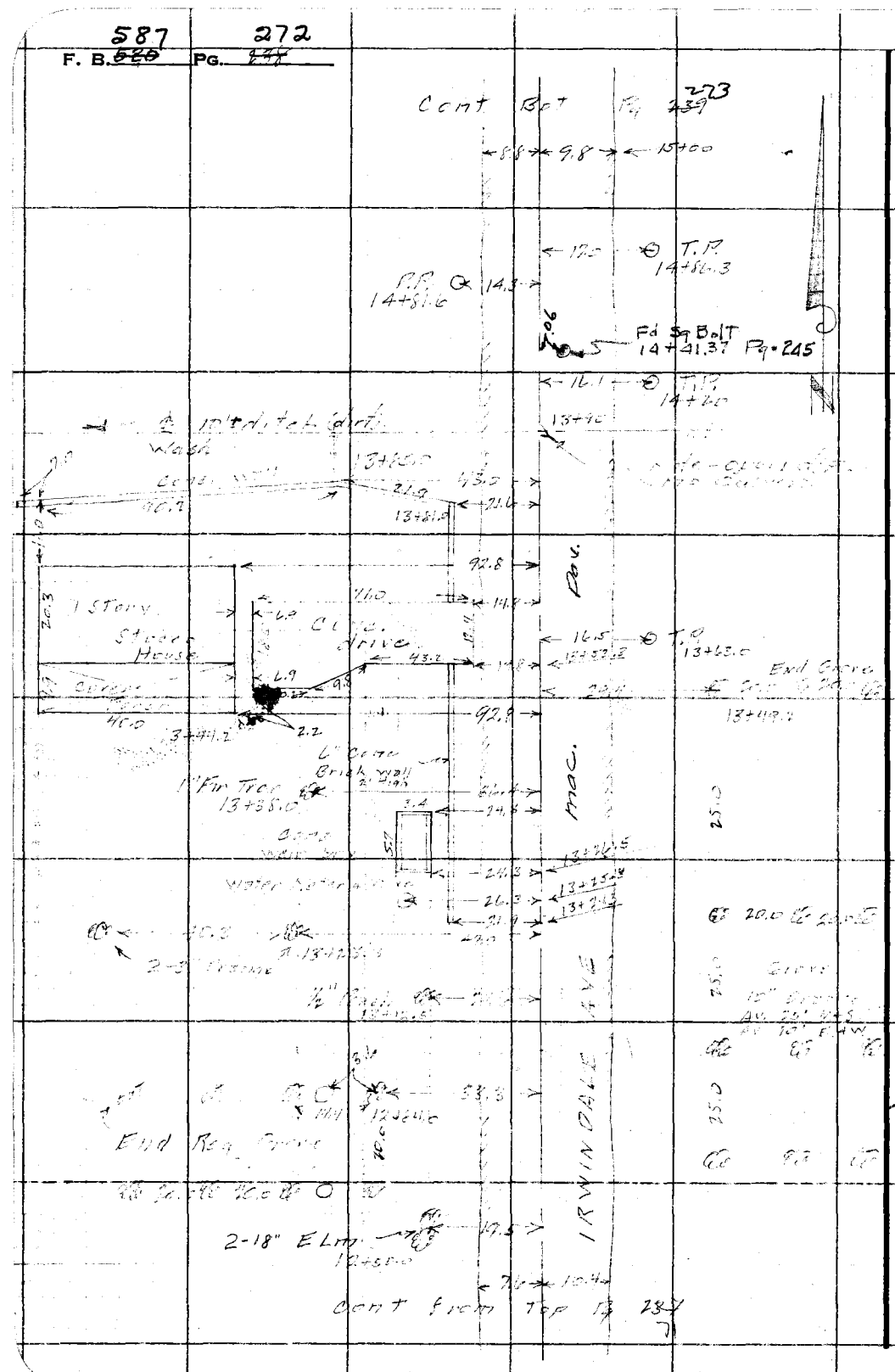

RETURN TO
LOS ANGELES COUNTY SURVEYOR
726 LOS ANGELES COUNTY
ENGINEERING BLDG.

Do not extend notes this side of this line.

Note: Any Additions or Changes on This Sheet Must be Made or Circled in Red Ink With Date and Name of Person Making Change.

Notes Ck'd by D. M. Finley	Survey of Puente Ave
Map No. B-2204	W. O. 1540 Tape No. ____ St'd. ____ °F
Office Work F. Ichien	Surveyed by [illegible]
Checked D. M. Finley	Notes [illegible] Date 11-22-49
Date Apr. 1950	Indexed A. C. Johnson

F. B. ~~520~~ 587 Pg. ~~434~~ 273

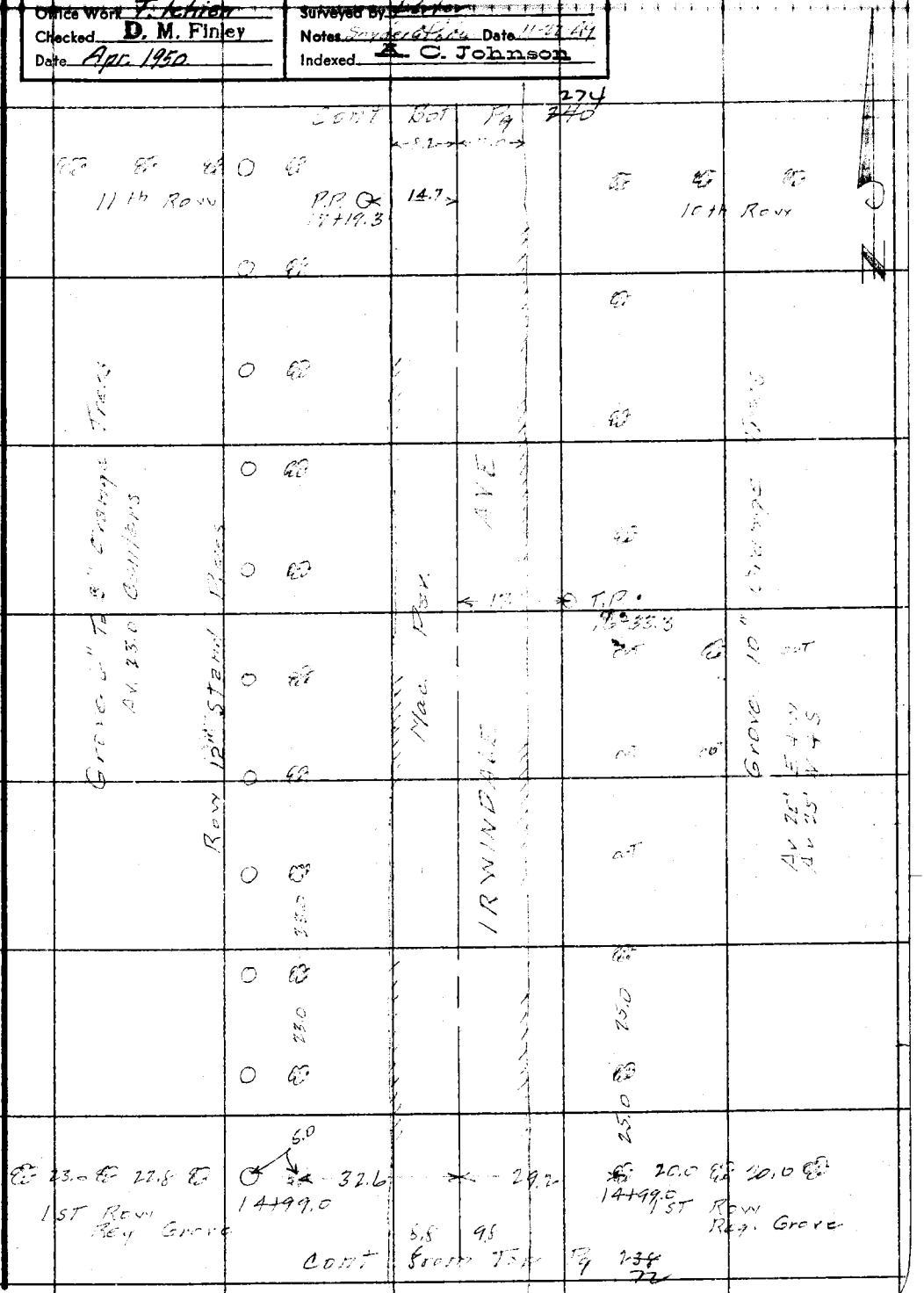

Note: Any Additions or Changes on This Sheet Must be Made or Circled in Red Ink With Date and Name of Person Making Change.

Do not extend notes this side of this line.

RETURN TO
LOS ANGELES COUNTY SURVEYOR
726 LOS ANGELES COUNTY
ENGINEERING BLDG.

76F309S 247 10M 1-49

587 274

F. B. 520 PG. ~~240~~

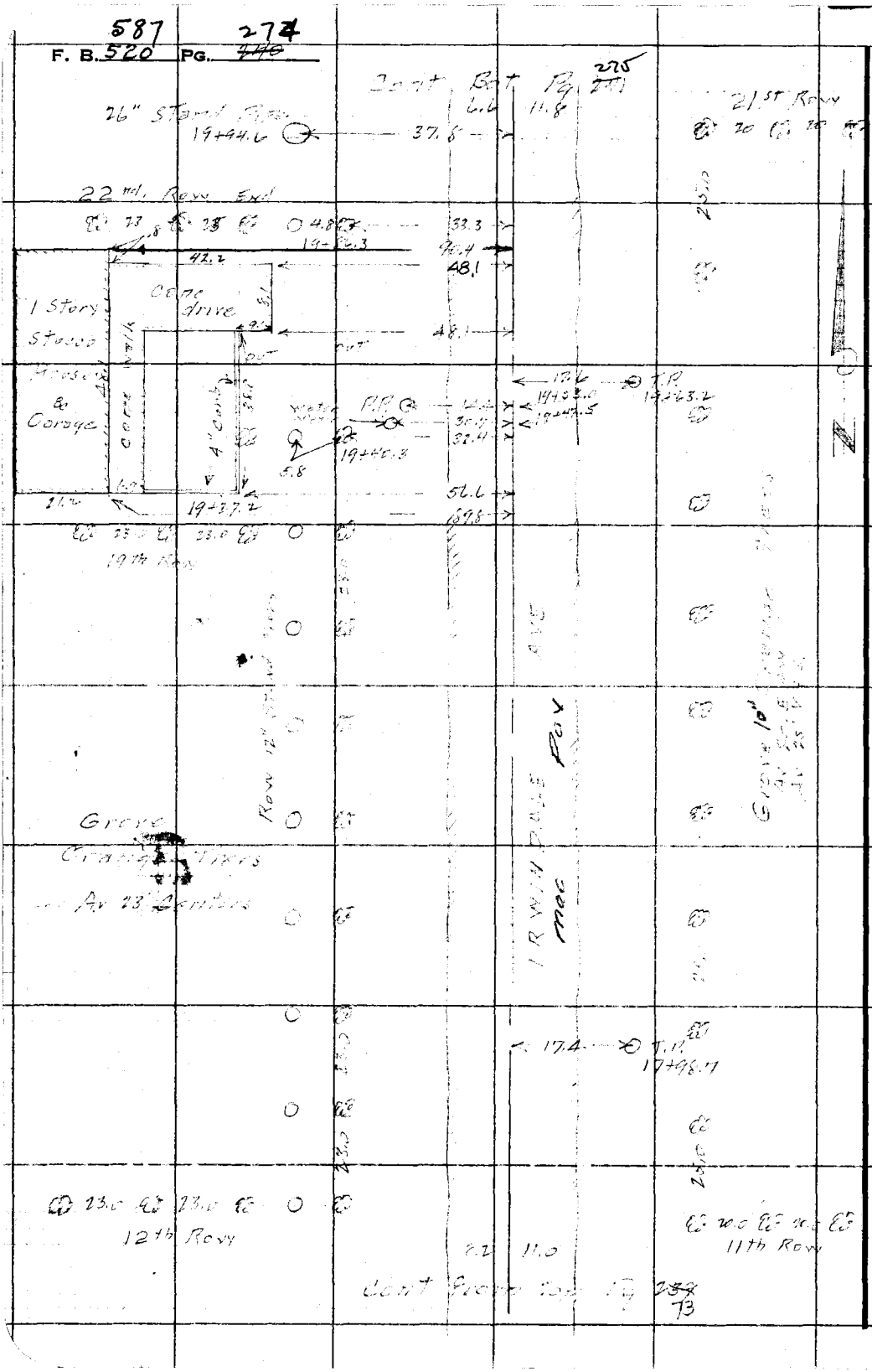

RETURN TO
LOS ANGELES COUNTY SURVEYOR
726 LOS ANGELES COUNTY
ENGINEERING BLDG.

Do not extend notes this side of this line.

Note: Any Additions or Changes on This Sheet Must be Made or Circled in Red Ink With Date and Name of Person Making Change.

F. B. 587 PG. 275

Notes Ck'd by D. M. Finley	Survey of Pierce Ave
Map No. B-2204	W. O. 5544 Tape No. ____ St'd ____ °F
Office Work [redacted]	Surveyed By [redacted]
Checked D. M. Finley	Notes Binder Date 11-22-49
Date Apr 1950	Indexed A. C. Johnson

Note: Any Additions or Changes on This Sheet Must Be Made or Circled in Red Ink With Date and Name of Person Making Change.

Do not extend notes this side of this line.

RETURN TO
LOS ANGELES COUNTY SURVEYOR
726 LOS ANGELES COUNTY
ENGINEERING BLDG.



76F309S 247 10M 1-49

F. B. 587 ~~520~~ PG. 276 ~~242~~

Cont. Bot Pg 277 ~~243~~

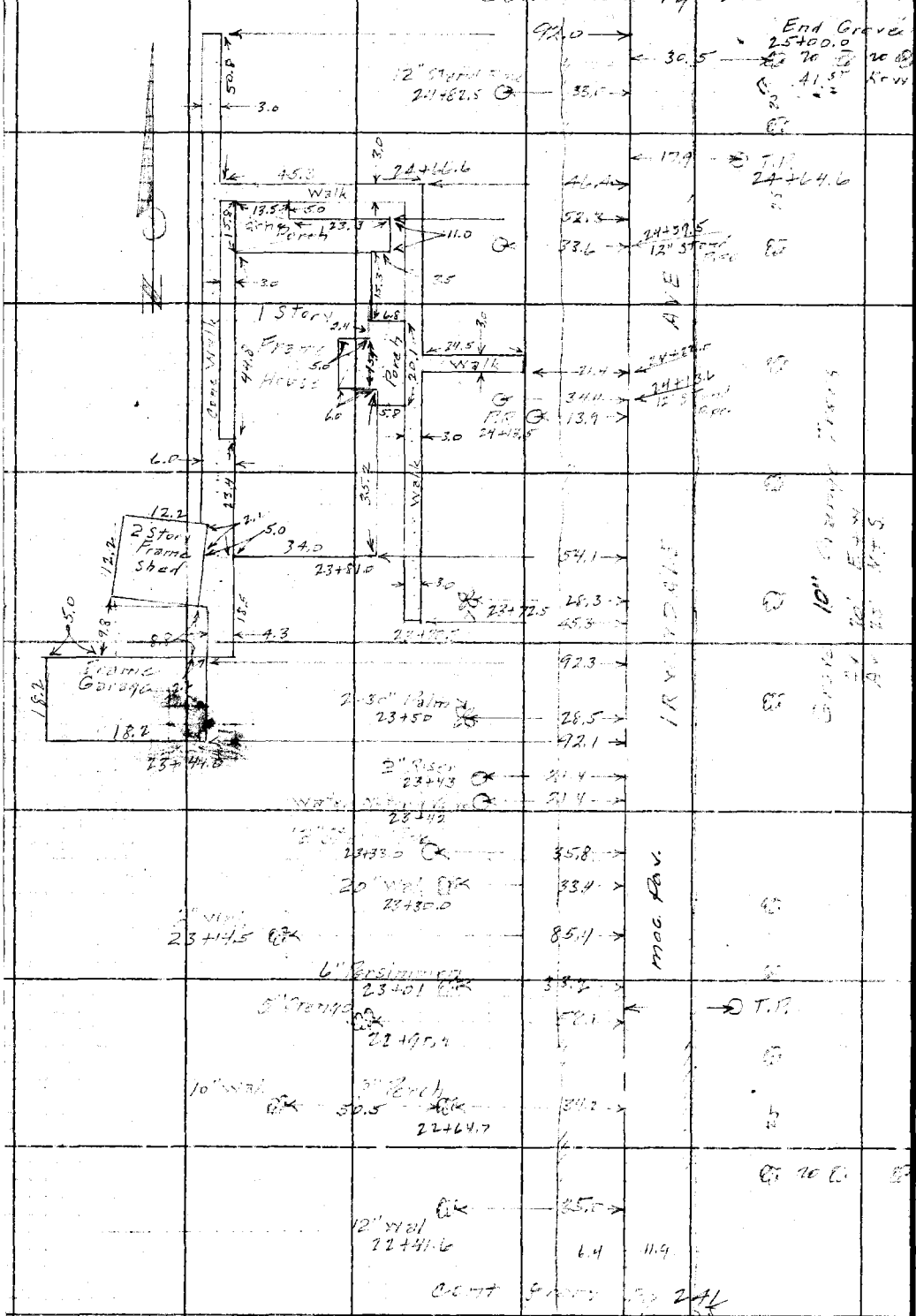

RETURN TO
LOS ANGELES COUNTY SURVEYOR
725 LOS ANGELES COUNTY
ENGINEERING BLDG.

Do not extend notes this side of this line.

Note: Any Additions or Changes on This Sheet Must be Made or Circled in Red Ink With Date and Name of Person Making Change.

Notes Ck'd by D. M. Finley	Survey of Puente Ave
Map No. B-2204	W. O. 8544 Tape No. ____ St'd. ____ °F
Office Work [illegible]	Surveyed by [illegible]
Checked D. M. Finley	Notes Snyder Date 11-22-49
Date Apr. 1950	Indexed A. C. Johnson

F. B. ~~520~~ 587 PG. ~~[illegible]~~ 277

Note: Any Additions or Changes on This Sheet Must be Made or Circled in Red Ink With Date and Name of Person Making Change.

Do not extend notes this side of this line.

RETURN TO
LOS ANGELES COUNTY SURVEYOR
726 LOS ANGELES COUNTY
ENGINEERING BLDG.

Note add Topog Cont Page 278

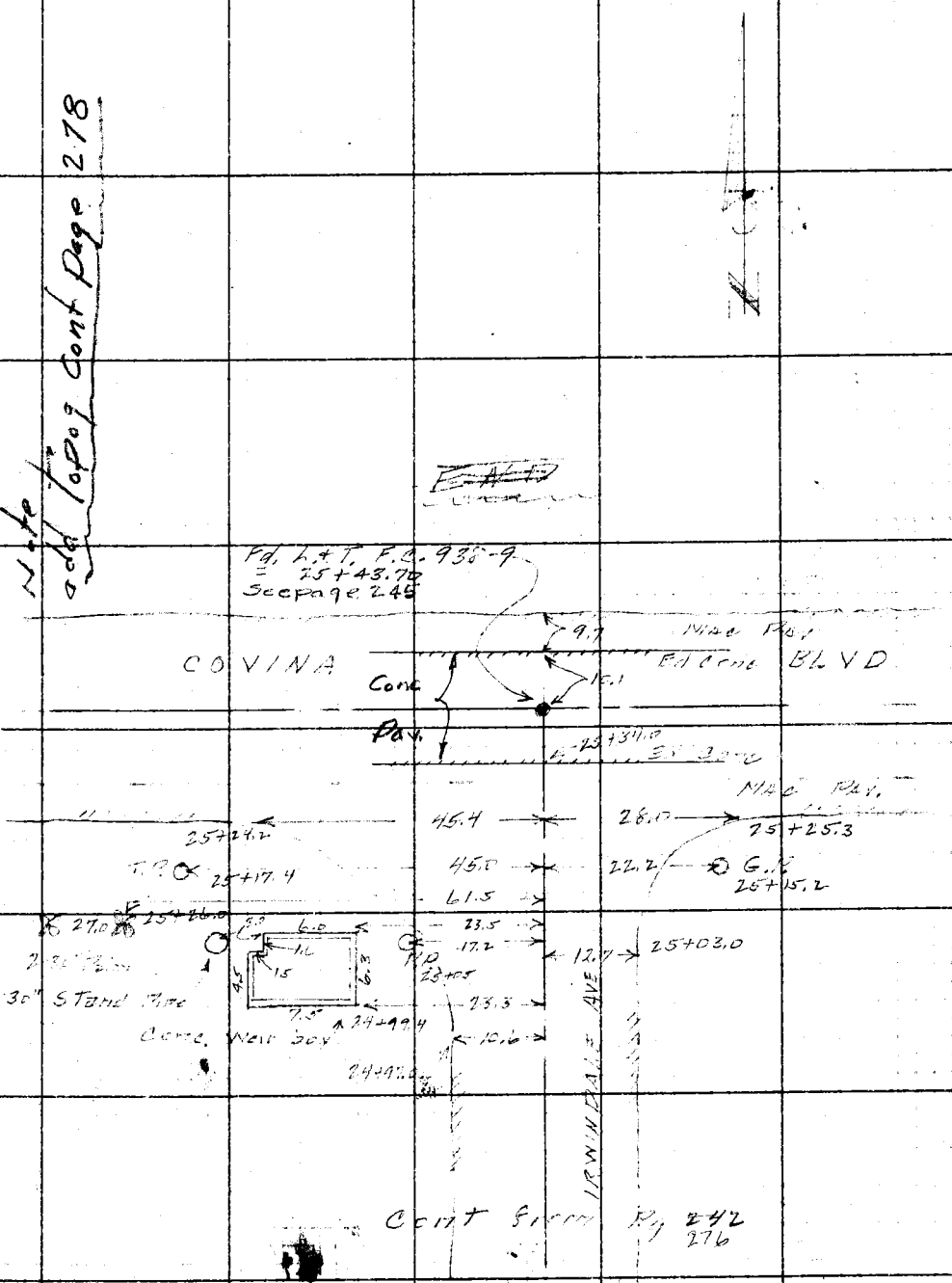

76F309S 247 10M 1-49

F. B. 587 ~~620~~ PG. 278 ~~244~~

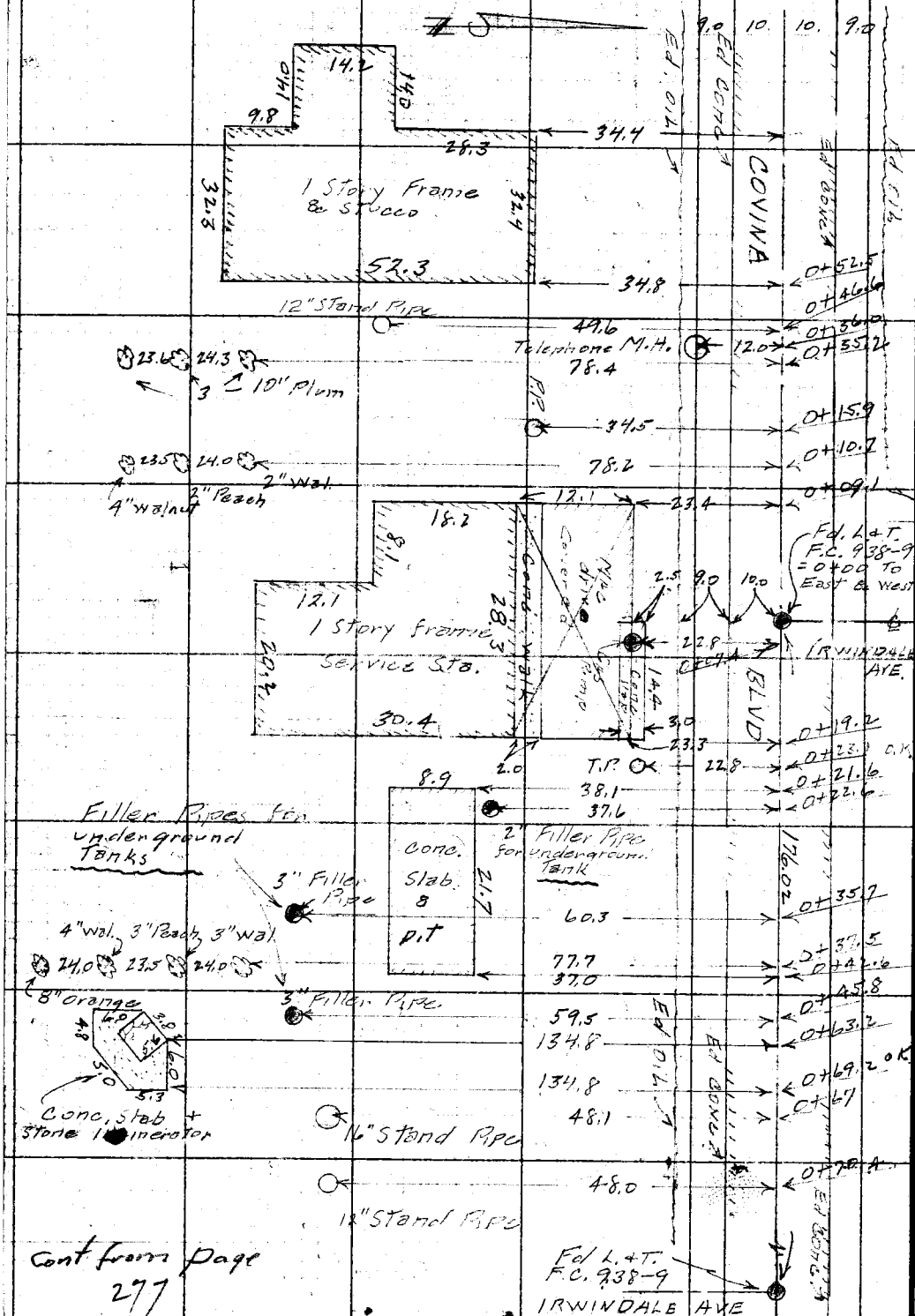

Cont from page 277

RETURN TO
LOS ANGELES COUNTY SURVEYOR
726 LOS ANGELES COUNTY
ENGINEERING BLDG.

Do not extend notes this side of this line.

Note: Any Additions or Changes on This Sheet Must be Made or Circled in Red Ink With Date and Name of Person Making Change.

Notes Ck'd by	Survey of
Map No.	JN Tape Std °F
Office Work	Surveyed by
Checked	Notes Date
Date	Indexed

F. B. 587 PG. 279

Note: Any Additions or Changes on This Sheet Must be Made or Circled in Red Ink With Date and Name of Person Making Change.

Do not extend this side of this line.

PLEASE RETURN TO
LOS ANGELES COUNTY ENGINEER
700 LOS ANGELES COUNTY ENGINEERING BLDG.

76F309S S&E #247 1-56

PLEASE RETURN TO
LOS ANGELES COUN[illegible]ER
700 Los Angeles County [illegible]

Note: Any Additions or Changes on this Sheet Must be Made or Circled in Red Ink [illegible] of Person [illegible]

Do not extend [illegible] of [illegible]

587

587

F. B. ____ Pg. ____