Notes Ck'd by

Survey of

W. O. Tape No. St'd °F.

Notes Date

Indexed

F/B. Pg.

BASE

1.0 1.1 1.2 1.3 1.4 1.5 1.6 1.7 1.8 1.9 2.0

5900

LOS ANG

4.8

Index

RETURN TO

LOS ANGELES COUNTY SURVEYOR

700 HALL OF RECORDS

Note: ANY ADDITIONS OR CHANGES ON THIS SHEET MUST BE MADE OR CIRCLED IN **Red Ink.** WITH DATE AND NAME OF PERSON MAKING CHANGE.

Do not extend notes this side of this line

F.B. _____ PG. _____

Notes Ck'd by	Survey of	F.B. 590	Pg. 5
Map No.	W. O. Tape No. St'd of		
Office Work	Surveyed by		
Checked	Notes Date		
Date	Indexed		

Big Pines Park

Topog -	Bldg. Site	Pasadena Boy Scouts.	7- 11
"	Amphitheate	Camp Teresita Pines	13-20
"	"	Camp Lupine	21-27
Location	Pipe Line	All Nation Camp-	29-41
"	Pre. Cabin-	" "	-54
	Pipe Line	to Indian Camp-	57- 65
	Control Line	Topog - Jr Ski Jump	66 - 67
	Pipe Line & Cabin	All Nation Camp.	68 - 79
Tie	to Sec. Cor.	28,33,32 - T-4N R-8W-	80+86
	Elev. Water	Jackson Lake	81
Location	Cabins & Swimming Pool	All Nations.	83-90
2" Pipe Line	Terrasita Pines	to Mescal Oil Camp.	91-95
Old Detention Camp.	Site	* 3 - 1" Line.	97-100

Note: Any Additions or Changes on This Sheets Must be Made or Circled in Red Ink With Date and Name of Person Making Change.

Do not extend notes this side of this line

RETURN TO
LOS ANGELES COUNTY SURVEYOR
700 HALL OF RECORDS

FORM 247 5M 10-37

RETURN TO
LOS ANGELES COUNTY SURVEYOR
700 HALL OF RECORDS

Note: Any Additions or Changes on This Sheets Must be Made or Circled in **Red Ink** With Date and Name of Person Making Change.

Do not extend notes this side of this line

F.B._____ PG._____

Notes Ck'd by	Survey of Big Pines Park	F.B. 590 Pg. 7
Map No.	W. O. 7310 Tape No St'd OF.	
Office Work	Surveyed by	
Checked	Notes Date	
Date	Indexed A. C. Johnson 9-31-35	

17-73

Sketch Showing Topog. Shots
of
Bldg. Site of S. F. Sequoia Boy Scouts
J.N. 7310

C.A. Benson chief
A.E. Svenson [illegible]
R.C. Bowers, Hd.ch.
K.H. Schneider R.ch.

Note: ANY ADDITIONS OR CHANGES ON THIS SHEET MUST BE MADE OR CIRCLED IN Red Ink WITH DATE AND NAME OF PERSON MAKING CHANGE.

Do not extend notes this side of this line

RETURN TO
LOS ANGELES COUNTY SURVEYOR
700 HALL OF RECORDS

FORM 247 5M 2-34

RETURN TO

LOS ANGELES COUNTY SURVEYOR

700 HALL OF RECORDS

Note: ANY ADDITIONS OR CHANGES ON THIS SHEET MUST BE MADE OR CIRCLED IN **Red Ink** WITH DATE AND NAME OF PERSON MAKING CHANGE.

Do not extend notes this side of this line

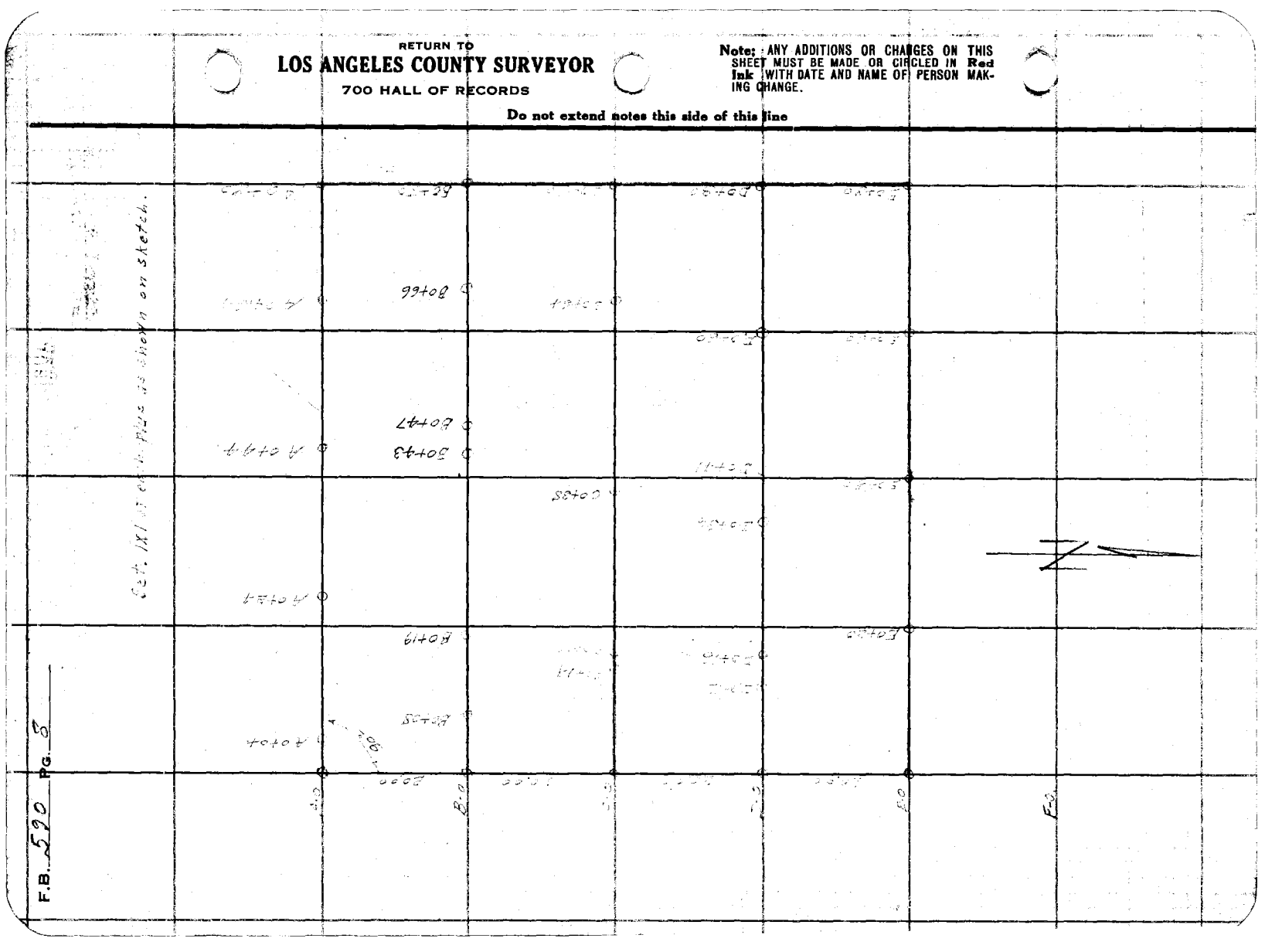

Form 307 5M 10-34

PLEASE RETURN TO
LOS ANGELES COUNTY SURVEYOR
700 HALL OF RECORDS

NOTE: ANY ADDITIONS OR CHANGES ON THIS SHEET MUST BE MADE OR CIRCLED IN RED INK, WITH DATE AND NAME OF PERSON MAKING CHANGE

Do not extend notes this side of this line

STATION	B. S.	H. I.	F. S	ELEV.		
	1.34	6090.91		6085.57		
			1.21	6089.00		
	11.63	6097.50	2.34	6087.87		
A 0+00			2.0	6095.5		
B 0+00			4.2	6095.3		
C 0+00			5.1	6094.4		
D 0+00			6.0	6096.5		
E 0+00			7.3	6092.2		
D 0+12			6.7	6092.8		
C 0+14			6.5	6093.0		
B 0+05			4.3	60947		
A 0+04			3.5	60957		
A 0+24			8.1	60904		
B 0+19			7.2	60913		
B 0+23			10.9	60895		
C 0+18			10.1	60894		
D 0+16			10.2	60893		
E 0+20			11.2	60883		
D 0+36			10.5	60889		
C 0+35			10.3	60892		
B 0+40			11.4	60881		

Profile
No.
X-Sec.
No.

Noted L. K. F. Platted L. K. F. Job No. 7310 Division No.
Date AUG 1 1935 Date AUG 1 1935 Survey of

Notes Chkd. H. C. Checked Survey by Notes Date 7-30-35
Date AUG 1 1935 Date Map No. Indexed

L. B. 590 Pg. 2

Form 307 5M 10-34

PLEASE RETURN TO
LOS ANGELES COUNTY SURVEYOR
700 HALL OF RECORDS

NOTE: ANY ADDITIONS OR CHANGES ON THIS SHEET MUST BE MADE OR CIRCLED IN RED INK, WITH DATE AND NAME OF PERSON MAKING CHANGE

Do not extend notes this side of this line

STATION	B. S.	H. I.	F. S	ELEV.		
		6099.50'				
	0.15	6085.25'	1.09	6085.11	TP	
A 0+44			3.1	6085.2		
B 0+47			3.2	6085.1		
C 0+44			1.5	6086.8		
D 0+41			1.5	6086.5		
E 0+40			2.4	6085.9		
F 0+60			6.6	6081.7		
D 0+50			5.1	6083.0		
C 0+34			5.1	6082.4		
B 0+33			7.2	6081.1		
A 0+34			7.3	6081.0		
A 0+80			7.2	6077.1	2 So. of A 80 is group oaks	
B 0+80			9.7	6077.6		
C 0+80			9.7	6078.4		
D 0+80			9.6	6078.7		
E 0+80			10.4	6077.9		

L.B. 590 P.G. 10 Job. No. 7310 Division No. ____ Notes Red. K. FREEMAN Plotted K. FREEMAN Profile
Survey of Big Pines Park Date AUG 1 1935 Date AUG 1 1935 No. ____
Survey by C. A. Benson Notes B Notes Chkd. M. H. C. Checked ____ X-Sec.
Indexed ____ Date 7-30-35 Date AUG 1 1935 Date ____ No. ____

Form 301 ISM 3-34

PLEASE RETURN TO
LOS ANGELES COUNTY SURVEYOR
700 HALL OF RECORDS

NOTE: ANY ADDITIONS OR CHANGES ON THIS SHEET MUST BE MADE OR CIRCLED IN RED INK, WITH DATE AND NAME OF PERSON MAKING CHANGE

Do not extend notes this side of this line

Notes fnd L. K. F. Plotted L. K. FREEMAN Job No. 7310 Division No.
Date AUG 1 1935 Date AUG 1 1935 Survey of Bridges Park
Notes Ckkd. M. H. C. Checked Notes Date 7-30-35
Date AUG 1 1935 Survey by [illegible] Notes
Map No. Indexed A. C. Johnson

F.B. 320 Pg. 11

Transit at	Sight on	Stadia Intercepts	Stadia Distance	Stadia Rod—	Horizontal Angle 0° to 360° Right	Horiz. Distance	+ − Vertical Angle	Elevation of Point	+ Back Sight	Difference Elevation	Height of Instrument	+ − Vertical Distance	REMARKS Station Left Right
					° ′ ″		° ′ ″						
A0+00	E0+00				00 00 00			6097.5	1 47		6102 2		(Per pg. 9.)
		10.29							2	10 1			
		10.0	30	10 1	215 39 30	30	Level	6092 1					N.E. Cor. Toilet B.P. #8
		11.36							3				
		11.0	37	13 0	231 58 37	37	Level	6089 2		13 0			N.W. " "
		10.29							4				
		10.0	30	10 0	259 20 30	30	6 00	6089 1		13 1		3 1	5" Pine
		5.63							5				
		5.0	64	5 0	250 10 57	57	19 15	6077 3		24 9		19 9	Group 3 oaks
		11.10							6				
		10.0	111	11 0	270 50 107	107	11 35	6069 3		32 9		21 9	A 1+05
		11.15							7				
		10.0	116	11 0	293 20 113	113	9 15	6072 8		29 4		18 4	C 1+05
		11.33							8				
		10.0	134	11 0	307 30 131	131	8 35	6071 4		30 8		19 8	E 1+05
		11.32							9				
		10.0	133	11 0	328 15 131	131	6 40	6075 9		26 3		15 3	S4
		12.05							10				
		11.0	106	12 0	348 40 106	106	2 20	6085 9		16 3		4 3	S4
		10.84							11				
		10.0	85	10 0	346 40 85	85	2 10	6089 0		13 2		3 2	2" Fir
									12				
		X		11 1	0 00 94	94	Level	6091 1	13	11 1			24" Oak
									14				
									15				
									16				
									17				
									18				
									19				
									20				
									21				

Form 301 10M 3-34

PLEASE RETURN TO

LOS ANGELES COUNTY SURVEYOR

700 HALL OF RECORDS

NOTE: ANY ADDITIONS OR CHANGES ON THIS SHEET MUST BE MADE OR CIRCLED IN RED INK, WITH DATE AND NAME OF PERSON MAKING CHANGE

Do not extend notes this side of this line

Transit at	Sight on	Stadia Intercepts	Stadia Distance	Stadia Rod—	Horizontal Angle 0° to 360° Right	Horiz. Distance	+ Vertical Angle —	Elevation of Point	+ Back Sight	+ Difference Elevation —	Height of Instrument	+ Vertical Distance —	REMARKS Station	Left	Right
					° ′		° ′		1						
					° ′		° ′		2						
					° ′		° ′		3						
					° ′		° ′		4						
					° ′		° ′		5						
					° ′		° ′		6						
					° ′		° ′		7						
					° ′		° ′		8						
					° ′		° ′		9						
					° ′		° ′		10						
					° ′		° ′		11						
					° ′		° ′		12						
					° ′		° ′		13						
					° ′		° ′		14						
					° ′		° ′		15						
					° ′		° ′		16						
					° ′		° ′		17						
					° ′		° ′		18						
					° ′		° ′		19						
					° ′		° ′		20						
					° ′		° ′		21						

Add'l Inform.

Topography Description Legends

Hill	Bottom Draw B.D.	Side of Ridge S.R.	Top of Ridge T.R.
Side of Draw S.D.	Bottom Wash B.W.	Head of Draw H.D.	Toe of Slope T.S.

Abbreviations

Oak—O.	Fir—Fir	Transmd Rd. Tr. Rd.	Sa.
Pine—Pi.	Cedar—Ce.	Fence	Fl.
Sycamore	Eucalyptus	Ext. Fence	V. Fl.
Eucalyptus	Pine	Ditch	Dit.
Pine combinations	Pine	Telephone Pole	T.P.
Pine and all of these	Pine	Power Pole	P.P.
Common standard abbreviations.		Culvert	Cul.

Saddle	Sa.	Transmd Rd. Tr. Rd.	Sa.
Spring	Spr.	Fence	Fl.
Flat	Fl.	Ext. Fence	V. Fl.
Stream	Str.	Ditch	Dit.
Trail	Tr.	Telephone Pole	T.P.
Pavement	Pvt.	Power Pole	P.P.
Edge of Road	E. Rd.	Culvert	Culv.

Center S.Ca.	C.S.C.	Side of Cut	S. of C.
Edge of Bank	E.B.	Top of Cut	T.C.
Bottom of Cut	B.C.	Bottom of Fill	B.F.
Top of Fill	T.F.		

Intmt. Str.	I.S.	Side of Slope	S.S.
Break in Slope	B.S.	Top of Cliff	T.Cl.
Steep Slope	S.S.	Bottom of Cliff	B.Cl.
Top of Gully	T.Gy.	Top of Quarry	T.Qy.
Bottom of Gully	B.Gy.	Bottom of Quarry	B.Qy.

Notes Red. L. K. FREEMAN Matted L. K. FREEMAN Job No. 7310 Division No. F.B. 590 Pg. 13

Date AUG 2 1935 Date AUG 5 1935 Survey of Big Pines Park.

Notes Chkd. M. H. C. Checked Survey by Benson Notes [illegible] Date 7-30-35

Date AUG 2 1935 Date Map No. Indexed A. C. Johnson Date 7-31-35

Topog. of Amphitheater

at

CAMP TERESITA PINES.

For Locations See Pg-41-

Station	Left	Right	Vertical Distance	Height of Instrument	Difference Elevation	Back Sight	Elevation of Point	Vertical Angle	Horiz. Distance	Horizontal Angle 0° to 360° Right	Stadia Rod—	Stadia Distance	Stadia Intercepts	Sight on	Transit at

1 2 3 4 P-d-set 1X2 8 9 10 11 12 13 14 15 16 17 18 19 20 21

115'

1X2 - 9+64.32
FB. 443.

1X2 - 8+83.39
FB. 443-

S N

NOTE: ANY ADDITIONS OR CHANGES ON THIS SHEET MUST BE MADE OR CIRCLED IN RED INK. WITH DATE AND NAME OF PERSON MAKING CHANGE.

PLEASE RETURN TO
LOS ANGELES COUNTY SURVEYOR
700 HALL OF RECORDS

Do not extend notes this side of this line

Form 301 10M 8-34

PLEASE RETURN TO
LOS ANGELES COUNTY SURVEYOR
700 HALL OF RECORDS

NOTE: ANY ADDITIONS OR CHANGES ON THIS SHEET MUST BE MADE OR CIRCLED IN RED INK, WITH DATE AND NAME OF PERSON MAKING CHANGE

Do not extend notes this side of this line

Transit at	Sight on	Stadia Intercepts	Stadia Distance	Stadia Rod	Horizontal Angle 0° to 360° Right	Horiz. Distance	+ / −	Vertical Angle	Elevation of Point	+ Back Sight	+ Difference Elevation	Height of Instrument	+ / −	Vertical Distance	REMARKS Station	Left	Right
9+64.32 4P.W.3	8+83.39 W#2				0.00,		−	° '	5863.6	4.8		5868.4			Fd. Ix2 per RB 490-241 -240		
	✓	3.83 2.00	104.	2°	328.10,	102.	+	8.15,	5881.247		+ 12.8		+	14.8	BM #963 per RB 647-230		
	✓	3.93 2.00	104.	2°	282.14,	104.	+	3.23,	72.5		+ 4.2		+	6.2	N.E. Cor Mass Wall		
	✓	4.04 3.0	105.	3°	273.05,	105	+	3.08,	71.0		+ 2.8		+	5.8	Top Rock wall		
	✓	2.68 2.0	69.	2°	303.45,	68	+	5.24,	72.8						N.W. Cor Mass Wall		
	✓	1.85 1.0	86.	1°	278.15,	86	+	2.50,	71.5						Top Rock Wall		
	✓	2.58 2.0	59.	2°	321.50,	58	+	6.25,	73.0						V. Rds		
	✓	1.65 1.0	66.	1°	287.35,	66	+	3.48,	71.7						Top Rock Wall		
	✓	1.43 1.0	44.	1°	312.56,	44	+	5.37,	71.7						" " " *		
	✓	1.39 1.0	40.	1°	310.40,	40	+	6.03,	71.6						" " " *		
	✓	1.36 1.0	37.	1°	320.30,	37	+	6.18,	71.3						Top steps " " " *		
	✓	1.40 1.0	41.	1°	323.40,	41	+	5.56,	71.7						" " " *		
	✓	0.38 0.0	39.	0°	337.45,	39	+	5.43,	72.0						Top Rock Wall *		
	✓	3.57 3.0	58.	3°	358.08,	57	+	7.15,	72.7						So. Side Rd		
~	✓	1.32 1.0	33.	1°	9.10,	32	+	7.36,	71.8						Top Rock Wall		
	✓	4.58 4.0	59.	4°	22.42,	58	+	6.54,	71.3						So. Side Rd		
	✓	5.72 5.0	73.	5°	40.23,	72	+	6.20,	71.3						" " "		
—	✓	1.33 1.0	34.	1°	51.42,	34	+	5.50,	70.8						Top Rock wall		
	✓	2.49 2.0	50.	2°	75.05,	50	+	3.34,	69.4						" " " *		
	✓	3.73 3.0	74.	3°	83.50,	74	+	2.50,	69.0						" " "		
	✓	3.89 3.0	90.	3°	86.55,	90	+	2.03,	68.6						So Edg 48" D.P. Inc " " " - End		

Transcribed Data

Transit at
9+64.32
4P.W.3

Sight on
8+83.39
W#2

Stadia Intercepts	Stadia Distance	Stadia Rod	Horizontal Angle 0° to 360° Right	Horiz. Distance	+ / −	Vertical Angle	Elevation of Point	+ Back Sight	+ Difference Elevation	Height of Instrument	+ / −	Vertical Distance	REMARKS Station	Left	Right
		—	0.00,		−	° '	5863.6	4.8		5868.4			Fd. Ix2 per RB 490-241 -240		
3.83 2.00	104.	2°	328.10,	102.	+	8.15,	5881.247		+ 12.8		+	14.8	BM #963 per RB 647-230		
3.93 2.00	104.	2°	282.14,	104.	+	3.23,	72.5		+ 4.2		+	6.2	N.E. Cor Mass Wall		
4.04 3.0	105.	3°	273.05,	105	+	3.08,	71.0		+ 2.8		+	5.8	Top Rock wall		
2.68 2.0	69.	2°	303.45,	68	+	5.24,	72.8						N.W. Cor Mass Wall		
1.85 1.0	86.	1°	278.15,	86	+	2.50,	71.5						Top Rock Wall		
2.58 2.0	59.	2°	321.50,	58	+	6.25,	73.0						V. Rds		
1.65 1.0	66.	1°	287.35,	66	+	3.48,	71.7						Top Rock Wall		
1.43 1.0	44.	1°	312.56,	44	+	5.37,	71.7						" " " *		
1.39 1.0	40.	1°	310.40,	40	+	6.03,	71.6						" " " *		
1.36 1.0	37.	1°	320.30,	37	+	6.18,	71.3						Top steps " " " *		
1.40 1.0	41.	1°	323.40,	41	+	5.56,	71.7						" " " *		
0.38 0.0	39.	0°	337.45,	39	+	5.43,	72.0						Top Rock Wall *		
3.57 3.0	58.	3°	358.08,	57	+	7.15,	72.7						So. Side Rd		
1.32 1.0	33.	1°	9.10,	32	+	7.36,	71.8						Top Rock Wall		
4.58 4.0	59.	4°	22.42,	58	+	6.54,	71.3						So. Side Rd		
5.72 5.0	73.	5°	40.23,	72	+	6.20,	71.3						" " "		
1.33 1.0	34.	1°	51.42,	34	+	5.50,	70.8						Top Rock wall		
2.49 2.0	50.	2°	75.05,	50	+	3.34,	69.4						" " " *		
3.73 3.0	74.	3°	83.50,	74	+	2.50,	69.0						" " "		
3.89 3.0	90.	3°	86.55,	90	+	2.03,	68.6						So Edg 48" D.P. Inc " " " - End		

Form 301 10M 3-34

PLEASE RETURN TO
LOS ANGELES COUNTY SURVEYOR
700 HALL OF RECORDS

NOTE: ANY ADDITIONS OR CHANGES ON THIS SHEET MUST BE MADE OR CIRCLED IN RED INK, WITH DATE AND NAME OF PERSON MAKING CHANGE

Do not extend notes this side of this line

Notes Red: L. K. F. Platted: K. FREEMAN Division No. 7314
Date AUG 2 1935 Date AUG 5 1935 Survey of Rd. Book No. E.B. 520 Pg. 15
Notes Ckd: M. H. C. Checked Survey by [illegible] Notes
AUG 2 1935 Map No. Indexed A. C. Johnson Date 7-30-35

Transit at	Sight on	Stadia Intercepts	Stadia Distance	Stadia Rod—	Horizontal Angle 0° to 360° Right	Horiz. Distance	+ / −	Vertical Angle	Elevation of Point	+ Back Sight	+ / −	Difference Elevation	Height of Instrument	+ / −	Vertical Distance	REMARKS Station	Left	Right
					° '			° '		1			586 84					
	✓	586																
		510	87	5 10	51 35	86	+	5 20	587 15	2						So. Edge Rd.		
	✓	314																
		210	115	2 10	64 58	115	+	3 42	73 8	3						" " "		
	✓	395																
		310	96	3 10	65 03	96	+	3 20	709	4						on Rd.		
	✓	259																
		210	60	2 10	56 50	60	+	4 27	71 0	5						12" Pine		
	✓	463																
		410	64	4 10	82 40	64	+	0 38	650	6						Bot. Rock Wall		
	✓	248																
		210	49	2 10	76 30	49	−	0 20	665	7		2 2			02	" " "		
	✓	233																
X		210	34	2 10	52 20	34	+	4 27	690	8	+	0 6		+	2 6	" " "		
	✓	132																
✓		110	33	1 10	4 27	33	+	4 55	702	9	+	1 8		+	2 8	" " "		
	✓	333																
		310	34	3 10	327 40	34	+	4 36	680	10						Bot. steps		
	✓	583																
		510	84	5 10	71 45	84	+	4 18	695	11						on Rd		
	✓	358																
		310	39	3 10	329 40	39	+	6 00	694	12						Bot. steps & Rock Wall		
	✓	439																
		410	40	4 10	309 54	40	+	5 34	681	13						Bot. Rock Wall		
	✓	342																
		310	43	3 10	312 50	43	+	4 50	690	14						" " "		
	✓	457																
		410	58	4 10	292 12	58	+	5 05	695	15						" " "		
	✓	579																
		510	80	5 10	279 30	80	+	4 30	697	16						" " "		
	✓	603																
		510	104	5 10	271 40	104	+	2 42	682	17						" " "		
	✓	377																
		310	78	3 10	266 05	78	−	0 15	651	18						Fn. Line Top Bk		
	✓	559																
		510	60	5 10	250 15	60	−	1 07	627	19						Fn. Line		
	✓	458																
		410	59	4 10	222 20	59	−	6 10	581	20						" "		
	✓	574										10 3			6 3			
		510	75	5 10	197 40	73	−	8 00	531	21						End Fn. - Top Bk.		

Add'l Inform.

Form 301 10M 3-34

PLEASE RETURN TO
LOS ANGELES COUNTY SURVEYOR
700 HALL OF RECORDS

NOTE: ANY ADDITIONS OR CHANGES ON THIS SHEET MUST BE MADE OR CIRCLED IN RED INK, WITH DATE AND NAME OF PERSON MAKING CHANGE

Do not extend notes this side of this line

Transit at	Sight on	Stadia Intercepts	Stadia Distance	Stadia Rod	Horizontal Angle 0° to 360° Right	Horiz. Distance	+ − Vertical Angle	Elevation of Point	+ Back Sight	+ − Difference Elevation	Height of Instrument	+ − Vertical Distance	REMARKS Station	Left	Right
									1		5868.4				
	✓	5.76 / 5.0	77	5.0	261.50	77	+ 0.25	5864.0	2				Top Brk.		
	✓	4.72 / 4.0	73	4.0	248.20	73	2.40	61.1	3				" "		
	✓	4.65 / 4.0	66	4.0	228.50	65	5.35	58.1	4				" "		
	✓	5.75 / 5.0	76	5.0	210.30	75	7.07	54.1	5				" "		
	✓	3.47 / 3.0	48	3.2	270.25	48	Level	65.2	6				Flat		
	✓		30	3.1	283.50	30	✓	65.3	7				✓		
	✓		14	6.3	240.40	14	✓	62.1	8				✓		
	✓		35	6.1	243.15	35	✓	62.3	9				✓		
	✓	4.38 / 4.0	39	4.0	211.22	38	8.08	59.0	10				1.0 Thick Ctr. 8 Dia Fire Circle		
	✓			9.2	—		Level	59.2	11				on Ground So. side Fire Cir		
	✓			10.2	—		Level	58.2	12				" " N. " " "		
*	✓	2.27 / 2.0	28	2.0	212 ~~272~~ 10	26	14.23	59.5	13	82		67	6" Pine		
	✓	6.21 / 6.0	22	6.0	199.45	22	6.35	59.9	14				Flat		
	✓	9.50 / 9.0	51	9.0	187.47	51	4.58	55.0	15				✓		
	✓	8.34 / 8.0	35	8.0	192.50	35	4.35	57.7	16				✓ Brk		
	✓	8.33 / 8.0	34	6.8	192.50	34	4.35	59.0	17				✓ Brk.		
	✓	10.68 / 10.0	69	10.0	183.40	69	4.55	52.7	18				3" Pine		
	✓	1.49 / 1.0	50	1.0	175.45	47	13.28	56.1	19				10" Pine		
	✓	8.80 / 8.0	81	8.0	184.30	80	7.23	50.1	20				Top Brk.		
	✓	3.49 / 3.0	50	3.0	165.15	48	11.10	56.0	21				5" Pine		

Add'n'l Inform.

Topography Description Legend: Side Hill ... S.H. Side of Draw S.D. Side of Ridge S.R. Head of Draw H.D. Bottom Draw B.D. Bottom Wash B.W. Top of Ridge T.R. Toe of Slope T.S.

Inters. of Draws V.D's Break in Slope Bk.S. Steep Slope S.S. Top of Cliff T.Cl. Bottom of Cliff B.Cl. Top of Spur T.Sp. Bottom Canyon B.Cn.

Side of Canyon S.Cn. Top of Bank T.B. Bottom of Bank B.B. Top of Cut T.C. Bottom of Cut B.C. Top of Fill T.F. Bottom of Fill B.F.

Saddle Sa. Swale Sw. Flat Fl. Stream Str. Trail Tr. Pavement Pvt. Edge of Road E.Rd.

Traveled Rd. Tr.Rd. Fence Fn. Int. Fence Fns. Ditch Dt. Telephone Pole T.P. Power Pole P.P. Culvert Cul.

Oak-O. Fly-Fly Pine-Pl. Cedar-Ca. Sycamore Sy. Eucalyptus Eu. Plus combinations of these and all common standard abbreviations.

F.B. 530 Pg. 16

Form 301 10M 3-34

PLEASE RETURN TO
LOS ANGELES COUNTY SURVEYOR
700 HALL OF RECORDS

NOTE: ANY ADDITIONS OR CHANGES ON THIS SHEET MUST BE MADE OR CIRCLED IN RED INK, WITH DATE AND NAME OF PERSON MAKING CHANGE

Do not extend notes this side of this line

Notes Rod. L. K. F. Platted L. K. FREEMAN Job No. 7310 Division No.
Date AUG 2 1935 Date AUG 5 1935 Survey of Big Pines Park
Notes Chkd. M. H. C. Checked Survey by Johnson Notes Johnson Date 7-30-35

Transit at	Sight on	Stadia Intercepts	Stadia Distance	Stadia Rod—	Horizontal Angle 0° to 360° Right	Horiz. Distance	+ − Vertical Angle	Elevation of Point	+ Back Sight	+ − Difference Elevation	Height of Instrument	+ − Vertical Distance	REMARKS Station	Lat. Right
					° '		° '		1		5868 4			
	✓	2.95												
		2.10	96.	2 0	165 50	92	11 20	58 48 0	2				Top Brk	
	✓	2.66						53 2						
	✓	2.10	67.	2 0	168 20	64	11 37		3				2" Pine	
	✓	3.79						51 0						
	✓	3.00	80.	3 0	161 20	77	10 35		4				Flat	
	✓	3.67						53 0						
		3.00	68.	3 0	155 25	66	10 35		5				5" Pine	
	✓	3.73						52 0						
		3.00	74.	3 0	156 10	71	10 38		6				6" Pine	
	✓	3.80						50 9						
		3.00	81.	3 0	151 40	78	10 40		7				ctr. 3-18" Oak	
	✓	2.43						58 6						
		2.00	44.	2 0	140 45	42	10 26		8				5" Pine	
	✓	2.43						59 0						
		2.00	44.	2 0	131 30	43	9 29		9				5" Pine	
	✓	2.34						61 9						
		2.00	35.	2 0	121 15	34	7 38		10				5" Pine	
	✓	5.76						51 3						
		5.00	77.	5 0	142 07	75	9 13		11				Bot. on le.	
	✓	4.46						61 0						
		4.00	47.	4 0	110 30	47	4 18		12				4" Pine	
	✓							63 8						
			13	4 6	89 23	13	Level		13				14 Pine	
	✓	3.62						55 7						
		3.00	63.	3 0	130 25	61	9 03		14				6" Pine	
	✓	1.36						63 5						
	✓	1.00	37.	1 0	96 50	37	6 11		15				Flat	
	✓							66 7						
			24	1 2	49 25	24	Level		16				⊻	
	✓							66 2						
			19	2 2	332 20	19	Level		17				⌐	
	✓							61 8						1-18"
			55	6 6	102 35	55	Level		18				c 5 Oaks.	4-8
					①102 07									
		6.15						62 9						
		5.00	116.	5 5	②204 15	116	Level		19				P.# 1	
									20					
									21					

Add'l Interm.

Form 301 10M 3-34

PLEASE RETURN TO
LOS ANGELES COUNTY SURVEYOR
700 HALL OF RECORDS

NOTE: ANY ADDITIONS OR CHANGES ON THIS SHEET MUST BE MADE OR CIRCLED IN RED INK, WITH DATE AND NAME OF PERSON MAKING CHANGE

Do not extend notes this side of this line

Transit at	Sight on	Stadia intercepts	Stadia Distance	Stadia Rod—	Horizontal Angle 0° to 360° Right	Horiz. Distance	+ Vertical Angle —	Elevation of Point	+ Back Sight	+ Difference Elevation —	Height of Instrument	+ Vertical Distance	REMARKS Station	Left	Right
	9+64.32				° '		° '								
P#1	4.P.W.3.				00 00			586.29	4.8		586.77				
—	✓	3.64													
		3.9	65.	3°	350 05	65	4 42	595		8.3		5.3	4" Pine		
—	✓	3.67													
	✓	3.9	68	3°	339 10	67	6 50	568		11.0		8.0	6" Pine		
—		1.61													
	✓	1.9	62.	1°	342 30	60	8 48	577					3" Pine		
—		4.61													
	✓	4.0	62.	4°	326 30	60	8 32	547					6" Pine		
—		1.48													
	✓	1.0	49.	1°	358 55	48	7 14	606					Bot. Swale		
—		4.57													
	✓	4.0	58.	4°	335 40	57	7 36	561							
—		6.32													
	✓	6.0	33.	6°	36 50	32	+ 8 05	664					Brk. Flat.		
—		3.41													
	✓	3.0	42.	3°	345 32	41	7 15	594					3" Pine		
—		2.24													
	✓	2.0	25.	2°	354 30	25	7 33	626					36" Pine		
—		6.56													
	✓	6.0	57.	6°	316 15	56	7 33	544					2" Pine		
—		2.16													
	✓	2.0	17.	2°	7 35	17	7 27	636					3" Pine		
—		3.10													
	✓	3.0	11.	3°	34 00	11	4 02	640					3" Pine		
—		3.16													
	✓	3.0	17.	3°	34 00	17	Loc. only						2" Pine		
—		7.31													
	✓	7.0	32.	7°	320 15	32	3 28	589					Flat.		
—		9.47													
	✓	9.	48.	9°	302 25	48	3 42	558					✓		
—		2.13													
	✓	2.0	14.	2°	67 30	14	1 53	651					2" Pine		
—		5.66													
	✓	5.0	67.	5°	294 35	65	9 10	521					30 Pine		
—		2.24													
	✓	2.0	25.	2°	67 30		Loc. only						2" Pine		
—		3.39													
	✓	3.0	40.	3°	83 50	39	+ 7 09	698					4" Pine.		
—		1.48													
	✓	1.0	49.	1°	79 40	49	+ 4 58	709					Brk. Flat.		

Addnl Inform.

Topography Description Legend:
Side Hill....S.H. Bottom Draw.B.D.
Side of Draw.S.D. Bottom Wash B.W.
Side of Ridge.S.R. Top of Ridge.T.R.
Head of Draw H.D. Toe of Slope...T.S.

Intrs. of Draw.Y.Ds Break in Slope..Br.S. Steep Slope.....S.S. Top of Cliff.....T.Cl. Bottom of Cliff..B.Cl. Top of Spur.....T.Sp. Bottom Canyon..B.Cn.

Side of Canyon S.Cn. Top of Bank..T.B. Bottom of Bank..B.B. Top of Cut.....T.C. Bottom of Cut...B.C. Top of Fill.....T.F. Bottom of Fill..B.F.

Swale.....Sw. Flat.....Fl. Stream.....Str. Trail.....Tr. Pavement.....Pvt. Edge of Road E.Rd.

Traveled Rd. Tr.Rd. Fence.....Fe. Int. Fence.....Int.Fe. Ditch.....Dk. Telephone Pole T.P. Power Pole.....P.P. Culvert.....Culv.

Oak-O. Pine-Pi. Sycamore.....Sy. Eucalyptus.....Eu. Other combinations of these and all common abbreviations.

Fir-Fr. Cedar-Ce.

F.B. 590 Pg. 18

Form 301 10M 3-34

PLEASE RETURN TO
LOS ANGELES COUNTY SURVEYOR
700 HALL OF RECORDS

NOTE: ANY ADDITIONS OR CHANGES ON THIS SHEET MUST BE MADE OR CIRCLED IN RED INK. WITH DATE AND NAME OF PERSON MAKING CHANGE

Do not extend notes this side of this line

Transit at	Sight on	Stadia Intercepts	Stadia Distance	Stadia Rod—	Horizontal Angle 0° to 360° Right	Horiz. Distance	+ − Vertical Angle	Elevation of Point	+ Back Sight	+ − Difference Elevation	Height of Instrument	+ − Vertical Distance	REMARKS Station	Left Right
		4.52 / 4.0			° ′		° ′		1		5867.7			
✓	✓	4.52 / 4.0	53	4.0	93.25	52	+ 9.13	5872.1	2				48" Pine	
✓	✓	1.26 / 1.0	27	1.0	101.50	27	+ 2.02	67.8	3				2" Pine	
✓	✓	1.34 / 1.0	35	1.0	101.50	35	Loc only		4				3" "	
✓	✓	1.34 / 1.0	35	1.0	112.25	35	+ 2.46	68.4	5				2-3" Pine	
✓	✓	2.38 / 2.0	39	2.0	107.25	39	+ 5.16	69.3	6				3" Pine	
✓	✓	2.27 / 2.0	28	2.0	130.00	28	+ 1.54	66.7	7				6" Pine	
✓	✓	2.32 / 2.0	33	2.0	138.50	33	+ 1.26	66.6	8				4" Pine	
✓	✓		17	3.8	162.30	17	Level	63.9	9				Flat	
✓	✓	2.23 / 2.0	24	2.0	197.20	23	− 9.17	61.9	10				4" Pine	
✓	✓	5.14 / 5.0	15	5.0	242.50	15	− 6.55	61.0	11				1½" Pine	
✓	✓	2.37 / 2.0	38	2.0	210.45	36	− 11.03	58.3	12				4" Pine	
✓	✓	3.44 / 3.0	45	3.0	217.00	43	− 10.43	56.6	13				3" Pine-Top Brk	
✓	✓	8.39 / 8.0	40	8.0	242.00	40	− 4.11	56.8	14				28" Oak	
✓	✓	4.86 / 4.0	87	4.0	307.00	83	− 11.57	46.2	15				4" Pine - Bot. swale	
✓	✓	6.94 / 6.0	95	6.0	297.10	91	− 11.15	43.6	16				Bot. swale	
✓	✓	8.14 / 7.0	115	7.0	291.50	110	− 11.33	37.2	17				" " Top Br	
✓	✓	5.15 / 4.0	116	4.0	304.25	113	− 9.40	44.6	18				Top Brk	
✓	✓	6.79 / 6.0	80	6.0	294.20	77	− 10.05	48.0	19				1" Pine	
✓	✓	10.66 / 10.0	67	10.0	287.30	66	− 5.35	51.1	20				3" Pine	
✓	✓	9.64 / 9.0	65	9.0	289.10	64	− 5.30	52.6	21				3" Pine	

Add'n'l Inform.

Notes Red. L. K. F. Platted L. K. FREEMAN Job No. 7310 Division No. P.B. 590 Pg. 19
Date AUG 2 1935 Date AUG 5 1935 Survey of Big Pines Park
Notes Chkd. M. H. C. Checked Survey by Benson Notes Bk Date
Date AUG 9 1935 Indexed A. C. Johnson

Form 301 10M 3-34

PLEASE RETURN TO
LOS ANGELES COUNTY SURVEYOR
700 HALL OF RECORDS

NOTE: ANY ADDITIONS OR CHANGES ON THIS SHEET MUST BE MADE OR CIRCLED IN RED INK. WITH DATE AND NAME OF PERSON MAKING CHANGE

Do not extend notes this side of this line

Transit at	Sight on	Stadia Intercepts	Stadia Distance	Stadia Rod—	Horizontal Angle 0° to 360° Right	Horiz. Distance	+ — Vertical Angle	Elevation of Point	+ Back Sight	+ — Difference Elevation	Height of Instrument	+ — Vertical Distance	REMARKS Station	Left	Right
									1		5867 7				
—	✓	4.46 / 4.0	47	4.0	277.55	45	10.25	55 3	2				4" Pine		
—	✓	4.72 / 4.0	73	4.0	274.00	70	11.00	50 0	3				Flat.		
—	✓	3.42 / 3.0	43	3.0	259.55	41	12.03	56 0	4				3" Pine		
—	✓	6.90 / 6.0	91	6.0	281.16	88	10.40	45 1	5				Flat.		
—	✓	4.57 / 4.0	58	4.0	269.15	56	10.53	53 0	6				4" Pine		
—	✓	4.60 / 4.0	61	4.0	269.15	61	Loc. or		7				3" Pine		
—	✓	6.01 / 5.0	102	5.0	274.20	97	12.02	42 1	8				Top. Brk.		
—	✓	5.78 / 5.0	79	5.0	254.27	76	11.03	47 9	9				" " 1½ Pine		
—	✓	7.03 / 6.0	104	7.0	280.06	100	10.54	41 6	10				1X2		
—	✓	4.61 / 4.0	62	4.0	237.15	60	11.05	52 0	11				Top Brk. 2" Pine		
—	✓ ½	5.43 / 5.0	87	5.0	264.50	83	11.40	45 6	12				Top. Brk.		
—	✓	4.58 / 4.0	59	4.0	254.50	57	11.23	52 3	13				Flat.		
—	✓	3.16 / 3.0	17	3.0	317.10	16	13.20	61 0	14				1" Pine		
—	✓	1.27 / 1.0	28	1.0	337.20	27	12.50	60 6	15				1" Pine		
—	✓	4.69 / 4.0	70	4.0	133.30	69	+ 4.58	69 9	16				Top. Brk.		
—	✓	2.52 / 2.0	53	2.0	151.40	53	0.46	64 9	17				" "		
—	✓	4.45 / 4.0	46	4.0	165.10	46	0.40	63 1	18				" "		
									19						
									20						
									21						

Add'n'l Inform.

F.B. 590 PG. 20

Topography Description Legend:
Side Hill.....S.H. Bottom Draw.B.D.
Side of Draw.S.D. Bottom Wash B.W.
Side of Ridge.S.R. Top of Ridge.T.R.
Head of Draw H.D. Toe of Slope..T.S.

Interv. of Draws V.D's Break in Slope..Bk.S. Steep Slope.....S.S. Top of Cliff.....T.Cl. Bottom of Cliff..B.Cl. Top of Spur.....T.Sp. Bottom Canyon..B.Cn.

Side of Canyon S.Cn. Top of Bank..T.B. Bottom of Bank..B.B. Top of Cut.....T.C. Bottom of Cut..B.C. Top of Fill.....T.F. Bottom of Fill.B.F.

Saddle .....Sa. Swale .....Sw. Flat .....Fl. Stream .....Str. Trail .....Tr. Pavement .....Pvt. Edge of Road E.Rd.

Traveled Rd. Tr.Rd. Fence .....Fn. Int. Fences V.Fns. Ditch .....Dl. Telephone Pole T.P. Power Pole.....P.P. Culvert .....Cul.

Oak-O. Fir-Fr. Pine-Pi. Cedar-Ce. Sycamore .....Sy. Eucalyptus .....Eu. Plus combinations of these and all common standard abbreviations.

Notes Red. L. K. F. Platted L. K. FREEMAN Job No. 7310 Division No. F.B. 590 Pg. 21
Date AUG 6 1935 Date AUG 7 1935 Survey of Big Pines Park
Notes Chkd. M. H. C. Checked Survey by Benson Notes [illegible] Date 7-30-35
[illegible] C. Johnson 7-31-35

155-25
310-50

NOTE: ANY ADDITIONS OR CHANGES ON THIS SHEET MUST BE MADE OR CIRCLED IN RED INK, WITH DATE AND NAME OF PERSON MAKING CHANGE

PLEASE RETURN TO
LOS ANGELES COUNTY SURVEYOR
700 HALL OF RECORDS

Do not extend notes this side of this line

Form 391 10M 3-34

Transit at	Sight on	Stadia Intercepts	Stadia Distance	Stadia Rod—	Horizontal Angle 0° to 360° Right	Horiz. Distance	+ Vertical Angle	Elevation of Point	+ Back Sight	+ Difference Elevation	Height of Instrument	+ Vertical Distance	REMARKS Station	Left	Right

Topog of Amphitheater at Camp Lupine



Form 391 10M 3-34

Form 301 10M 3-34

PLEASE RETURN TO
LOS ANGELES COUNTY SURVEYOR
700 HALL OF RECORDS

NOTE: ANY ADDITIONS OR CHANGES ON THIS SHEET MUST BE MADE OR CIRCLED IN RED INK, WITH DATE AND NAME OF PERSON MAKING CHANGE

Do not extend notes this side of this line

F.B. 590 Pg. 22

Topography Description Legend:
Side Hill...S.H. | Bottom Draw...B.D. | Bottom Wash...B.W. | Side of Draw...S.D. | Top of Ridge...T.R. | Side of Ridge...S.R. | Top of Slope...T.S. | Head of Draw...H.D.

Obs. O. Fir-Fr. Cedar-Ce. | Pine-Pi. Cedar-Cy. | Sycamore.....Sy. | Eucalyptus.....Eu. | Telephone Pole...T.P. | Power Pole.....P.P. | Culvert.....Cul. | Ditch.....Dit. | Fence.....Fen. | Int. Fence...I.F. | Stream.....Str. | Trail.....Tr. | Pavement.....Pvt. | Edge of Road...E.Rd. | Edge of Fill...E.F. | Bottom of Fill...B.F. | Top of Cut...T.C. | Bottom of Cut...B.C. | Top of Bank...T.Bk. | Bottom of Bank...B.Bk. | Top of Slope...T.Sp. | Bottom of Slope...B.Sp. | Top of Cliff...T.Cl. | Bottom of Cliff...B.Cl. | Top of Spur...T.Sp. | Bottom of Spur...B.Sp. | Top of Gully...T.Gy. | Bottom Gully...B.Gy. | Top of Sink...T.Sk. | Bottom of Sink...B.Sk. | Top of Knoll...T.Kn. | Bottom of Knoll...B.Kn. | Top of Mound...T.Mo. | Bottom of Mound...B.Mo. | Top of Ridge...T.R. | Bottom Canyon...B.Cn.

Use of three and one minutes as common abbreviations.

Transit at	Sight on	Stadia Intercepts	Stadia Distance	Stadia Rod	Horizontal Angle 0° to 360° Right	Horiz. Distance	+ Vertical Angle —	Elevation of Point	+ Back Sight	+ Difference Elevation —	Height of Instrument	+ Vertical Distance —	REMARKS Station	Left	Right
P#1	15+21.3			—	° '		° '	589348	4.9		589804				
				561	° '		Level	588781			(589348		✓ BM per L.B. 184-33		
	✓	134									4.9				
		1.0	35	1°	282 50	34	+ 11.00	590411			884		N.W. Cor. shower 12X14		
	✓	240													
		2.0	41	2°	262 25	39	+ 11.32	590455					N.E. " - (B.P. 12¢)		
	✓	264													
		2.0	65	2°	261 00	62	+ 11.23	590911					So. Edge Rd.		
	✓	262													
		2.0	63	2°	241 30	60	+ 11.55	590933					" " "		
	✓	290													
		2.0	71	2°	230 50	68	+ 11.14	590966					" " "		
	✓	243													
		2.0	44	2°	247 40	42	+ 11.20	590511					Toe Fill		
	✓	597													
		5.0	98	5°	215 05	96	+ 8.38	590852					So Edg Rd.		
	✓	630													
		5.50	81	6°	212 20	78	+ 10.03	590666					Toe Fill		
	✓	616													
		5.0	117	5°	209 50	115	+ 6.57	590788					So. Edg Rd.		
	✓ ½	739													
		7.0	79	7°	219 55	75	+ 13.25	590914					N. Edg Rd. Top Fill		
	✓	308													
		2.0	109	2°	205 15	108	+ 5.35	590710					" " "		
	✓	181													
		1.0	82	1°	208 05	81	+ 6.15	590614					Top Slope.		
	✓ ½	394													
		3.40	109	4°	194 20	108	+ 4.26	590299					N. Edge Rd - Top slope.		
	✓	461													
		4.0	62	4°	211 27	61	+ 5.54	590110					4" Pine		
	✓	598													
		5.0	99	5°	195 05	98	+ 4.44	590181					6" Pine. Top slope		
	✓	558													
		5.0	59	5°	209 40	59	+ 4.49	589833					3" Pine		
	✓	561													
		5.0	62	5°	205 30	62	+ 3.00	589668					4" Pine		
	✓	285													
		2.0	86	2°	199 25	86	+ 2.55	590094					2-8" Pine	1-1 up	
	✓	143												1-1 dn.	
		1.0	44	1°	221 05	44	+ 4.58	590144					28" Fir.		

Agent Inform.

Form 381 10M 3-34

15 - 3P

PLEASE RETURN TO
LOS ANGELES COUNTY SURVEYOR
700 HALL OF RECORDS

NOTE: ANY ADDITIONS OR CHANGES ON THIS SHEET MUST BE MADE OR CIRCLED IN RED INK, WITH DATE AND NAME OF PERSON MAKING CHANGE

Do not extend notes this side of this line

Transit at	Sight on	Stadia Intercepts	Stadia Distance	Stadia Rod—	Horizontal Angle 0° to 360° Right	Horiz. Distance	+ — Vertical Angle	Elevation of Point	+ Back Sight	+ — Difference Elevation	Height of Instrument	+ — Vertical Distance	REMARKS Station Left Right
					° '		° '		1		58984		
✓	½	3.94 / 3.50	89	4.0	189.30	89	0.27	58938	2				12" Fir
✓			104	1.0	189.30	104	0.27	966	3				10" Oak
✓		5.21 / 5.0	22	5.0	209.45	22	4.35	918	4				3" Pine
✓		3.25 / 3.0	26	3.0	202.10	25	12.50	899	5				2" Pine
✓		10.21 / 10.0	22	10.0	168.50	21	8.34	853	6				2-1" Pine-Toe Slope
✓		8.39 / 8.0	40	8.0	189.30	39	6.15	861	7				Toe Slope
✓		6.36 / 6.0	37	6.0	201.45	37	4.09	897	8				Brk. slope
✓		4.59 / 4.0	60	4.0	196.50	60	4.13	901	9				" "
✓		3.78 / 3.0	79	3.0	188.50	79	4.16	897	10				3" Pine-Brk. slope
✓		3.06 / 2.0	107	2.0	184.53	106	4.33	880	11				10" Fir Toe slope
✓		4.75 / 4.0	76	4.0	184.55	76	4.20	889	12				5" Pine-Brk. slope
✓		4.88 / 4.0	89	4.0	183.45	88	4.46	871	13				6" Alder
✓		4.63 / 4.0	64	4.0	186.40	63	7.20	862	14				Toe slope
✓		2.95 / 2.0	96	2.0	178.20	95	4.33	890	15				8" Alder
✓		3.43 / 3.0	44	3.0	178.50	41	14.52	845	16				Toe slope
✓		3.11 / 2.0	112	2.0	180.25	112	3.30	897	17				2-4 } 1-8 } Alder
✓		3.06 / 2.0	107	2.0	176.15	107	3.35	899	18				8" Alder
✓		3.09 / 2.0	110	2.0	176.15	110	3.25	900	19				8" Alder
✓		7.14 / 6.0	115	6.0	173.15	115	2.56	867	20				Top. Bk.
✓		7.12 / 6.0	113	6.0	173.40	113	3.00	866	21				S. Edge Creek 10' W.

Add'n'l Inform.

Notes Red. L. K. F. Platted L. K. FREEMAN Job No. 7310 Division No. F.B. 590 Pg. 23
Date AUG 6 1935 Date AUG 7 1935 Survey of Big Pines Park
Notes Chkd. M. H. C. Checked Survey by Benson Notes B Date 7-30-35
Date AUG 6 1935 Indexed A. C. Johns Date

Form 301 10M 3-34

PLEASE RETURN TO
LOS ANGELES COUNTY SURVEYOR
700 HALL OF RECORDS

NOTE: ANY ADDITIONS OR CHANGES ON THIS SHEET MUST BE MADE OR CIRCLED IN RED INK, WITH DATE AND NAME OF PERSON MAKING CHANGE

Do not extend notes this side of this line

Transit at	Sight on	Stadia Intercepts	Stadia Distance	Stadia Rod—	Horizontal Angle 0° to 360° Right	Horiz. Distance	+ — Vertical Angle	Elevation of Point	+ Back Sight	+ — Difference Elevation	Height of Instrument	+ — Vertical Distance	REMARKS Station	Left	Right
									1		589.84				
	✓	3.03 / 2.0	104	2.0	177.00	104	3.00	589.10	2				N. Edge Creek 6' W.		
	✓	11.12 / 11.0	13	11.0	138.40	13	1.35	86.8	3				Brk. Slope.		
	✓	3.92 / 3.0	93	3.0	169.10	92	5.26	86.9	4				10" Alder.		
	✓	3.90 / 3.0	91	3.0	162.50	90	6.07	84.9	5				2-12" Alder:	So Edge Creek 7' W.	
	✓	3.18 / 3.0	19	3.0	53.15	18	12.40	91.3	6				Top. Brk.		
	✓	4.82 / 4.0	83	4.0	164.25	81	7.35	83.6	7				So Edge Creek.		
	✓	4.82 / 4.0	83	3.0	166.50	81	7.35	84.6	8				4" Alder.		
	✓	5.19 / 5.0	20	5.0	79.40	19	12.30	89.2	9				2-16" oak.		
	✓	5.21 / 5.0	22	5.0	111.30	19	19.55	86.5	10				26" Pine		
	✓	3.65 / 3.0	66	3.0	168.10	64	9.46	84.5	11				8" Pine		
	✓	11.25 / 11.0	26	11.0	146.30	25	12.05	82.2	12				6" Cedar.		
	✓	10.66 / 10.0	67	10.0	164.25	67	4.02	83.8	13				Top Bk.		
	✓	11.35 / 11.0	36	11.0	89.15	34	12.35	79.9	14				Toe Slope		
	✓	11.71 / 11.0	72	11.0	155.15	72	4.30	81.8	15				So. Edge Creek 6' W.		
	✓	11.56 / 11.0	57	11.0	150.10	57	4.18	83.1	16				4" Pine		
	✓	10.40 / 10.0	41	10.0	158.50	40	9.27	81.8	17				Flat.		
	✓	10.52 / 10.0	53	10.0	87.00	51	11.36	78.1	18				Top Bk.		
	✓	9.58 / 9.0	59	9.0	138.05	58	7.27	81.9	19				" "		
	✓	10.61 / 10.0	62	10.0	138.00	61	7.08	80.9	20				So. Edge Creek 8' W.		
	✓	9.58 / 9.0	59	9.0	88.05	55	15.14	74.4	21				" " " 14' W.		

Add'n'l Inform.

F.B. 520 PG. 24

Topography Description Legend:
Side Hill....S.H. Bottom Draw B.D.
Side of Draw S.D. Bottom Wash B.W.
Side of Ridge S.R. Top of Ridge T.R.
Head of Draw H.D. Toe of Slope T.S.

Inters. of Draws V.D's
Break in Slope Bk.S.
Steep Slope S.S.
Top of Cliff T.Cl.
Bottom of Cliff B.Cl.
Top of Spur T.Sp.
Bottom Canyon B.Cn.

Side of Canyon S.Cn.
Top of Bank T.B.
Bottom of Bank B.B.
Top of Cut T.C.
Bottom of Cut B.C.
Top of Fill T.F.
Bottom of Fill B.F.

Saddle Sa.
Swale Sw.
Flat Fl.
Stream Str.
Trail Tr.
Pavement Pvt.
Edge of Road E.Rd.

Traveled Rd. Tr.Rd.
Fence Fe.
Int. Fence Fn.
Ditch Dt.
Telephone Pole T.P.
Power Pole P.P.
Culvert Cul.

Oak-S. Fir-Fr.
Pine-Pi. Cedar-Cd.
Sycamore Sy.
Eucalyptus Eu.
Plus combinations of these and all common standard abbreviations.

Form 301 10M 3-34

PLEASE RETURN TO
LOS ANGELES COUNTY SURVEYOR
700 HALL OF RECORDS

NOTE: ANY ADDITIONS OR CHANGES ON THIS SHEET MUST BE MADE OR CIRCLED IN RED INK, WITH DATE AND NAME OF PERSON MAKING CHANGE

Do not extend notes this side of this line

Transit at	Sight on	Stadia Intercepts	Stadia Distance	Stadia Red—	Horizontal Angle 0° to 360° Right	Horiz. Distance	+ − Vertical Angle	Elevation of Point	+ Back Sight	+ − Difference Elevation	Height of Instrument	+ − Vertical Distance	REMARKS Station Left Right
					° ′		° ′		1		589.84		
	✓	7.55 / 7.0	56	7.0	122.45	54	− 10.46	5881.1	2				10" Alder Top Bk.
	✓	6.33 / 6.0	34	6.0	101.50	29	− 21.20	80.9	3				Brk. Slope
	✓	7.43 / 7.0	44	7.0	101.05	39	− 19.10	77.8	4				✓ ✓
	✓	9.56 / 9.0	57	9.0	123.50	55	− 9.29	80.2	5				So. Edge Creek 11' W.
	✓	11.49 / 11.0	50	11.0	117.15	49	− 7.29	81.1	6				Top Bk.
	✓	11.38 / 11.0	39	11.0	137.55	38	− 9.05	81.2	7	17.1		6.1	2-2" Pines
	✓	11.49 / 11.0	50	15.0	112.30	49	− 9.05	75.8	8	22.8		7.8	So. Edge Creek
	✓	11.26 / 11.0	27	11.0	161.10	26	− 8.10	83.8	9				Top Bk. (+1' dist. down 2.6 Toe of Slope)
	✓	10.53 / 10.0	54	10.0	173.50	54	− 4.57	83.9	10				Flat
	✓	10.81 / 10.0	82	10.0	175.15	82	− 2.07	85.5	11				✓
	✓		27	8.5	1.40	27	− Level.	89.9	12				S.E. Cor. Mess Hall
	✓		34	8.4	34.07	34	− Level.	90.0	13				N.E. ✓ ✓ ✓
	✓	3.20 / 3.0	21	3.0	244.20	20	+ 13.42	5900.4	14				Top Brk.
	✓	2.18 / 2.0	19	2.0	281.30	18	+ 13.25	00.9	15				✓ ✓
	✓	3.37 / 3.0	38	3.0	238.10	36	+ 12.36	03.8	16				✓ ✓
	✓	2.56 / 2.0	57	2.0	238.05	54	+ 12.47	08.9	17				N. Edge Pd.
	✓	2.55 / 2.0	56	2.0	258.20	53	+ 12.18	08.2	18				✓ ✓ ✓
	✓	6.05 / 6.0	6	6.0	10.50	6	− Level.	5892.4	19				Brk. Slope
	✓	3.22 / 3.0	23	3.0	335.35	23	+ 5.35	5897.8	20				Top Brk.
									21				

Add'n'l Inform.

Notes Rgd. L. K. F. Platted L. K. FREEMAN Mob No. 7810 Division No. F.B. 590 Pg. 2-5
Date AUG 6 1935 Date AUG 7 1935 Survey of Big Pines Park
Notes Chkd. M. H. C. Checked Survey by Benson Notes B Date 7-30-35
Date AUG 6 1935 Indexed A. C. Johnson Date

Form 301 10M 3-34

PLEASE RETURN TO
LOS ANGELES COUNTY SURVEYOR
700 HALL OF RECORDS

NOTE: ANY ADDITIONS OR CHANGES ON THIS SHEET MUST BE MADE OR CIRCLED IN RED INK. WITH DATE AND NAME OF PERSON MAKING CHANGE

Do not extend notes this side of this line

Transit at	Sight on	Stadia Intercepts	Stadia Distance	Stadia Rod	Horizontal Angle 0° to 360° Right	Horiz. Distance	+ Vertical Angle −	Elevation of Point	+ Back Sight	+ Difference Elevation −	Height of Instrument	+ Vertical Distance −	REMARKS Station	Left	Right
					° ′		° ′		1						
					° ′		° ′		2						
					° ′		° ′		3						
					° ′		° ′		4						
					° ′		° ′		5						
					° ′		° ′		6						
					° ′		° ′		7						
					° ′		° ′		8						
					° ′		° ′		9						
					° ′		° ′		10						
					° ′		° ′		11						
					° ′		° ′		12						
					° ′		° ′		13						
					° ′		° ′		14						
					° ′		° ′		15						
					° ′		° ′		16						
					° ′		° ′		17						
					° ′		° ′		18						
					° ′		° ′		19						
					° ′		° ′		20						
					° ′		° ′		21						

Add'n'l Integrs.

Topography Description Legend:
Bldg. Hill....S.H. | Bottom Draw..B.D. | Bldg. Hill....S.H. | Bottom Draw..B.D.
Side of Draw..S.D. | Bottom Wash..B.W. | Side of Draw..S.D. | Bottom Wash..B.W.
Side of Ridge..S.R. | Top of Ridge..T.R. | Side of Ridge..S.R. | Top of Ridge..T.R.
Head of Draw..H.D. | Toe of Slope..T.S. | Head of Draw..H.D. | Toe of Slope..T.S.

Intersection of Streets: Break of Slope..B.S. | Top of Cut....T.C. | Bottom of Bank..B.B. | Top of Cut....T.C.
Stray Slope....S.S. | Bottom of Cut..B.C. | Stray Slope....S.S. | Bottom of Cut..B.C.
Top of Cliff...T.Cl. | Bottom of Fill..T.F. | Top of Cliff...T.Cl. | Bottom of Fill..T.F.
Bottom of Cliff..B.Cl. | Edge of Pvt. Road..E.Rd. | Bottom of Cliff..B.Cl. | Edge of Pvt. Road..E.Rd.
Top of Spur....T.Sp. | Pavement....Pvt. | Top of Spur....T.Sp. | Pavement....Pvt.
Bottom Canyon..B.Cn. | Trail....Tr. | Bottom Canyon..B.Cn. | Trail....Tr.
Stream....Str. | Stream....Str.
Flat....Fl. | Flat....Fl.
Swale....Sw. | Swale....Sw.
Edge of Road..E.Rd. | Pavement....Pvt.
Culvert....Cul. | Culvert....Cul.
Power Pole..P.P. | Power Pole..P.P.
Telephone Pole..T.P. | Telephone Pole..T.P.
Ditch....Di. | Ditch....Di.
Int. Fences..V.Fs. | Int. Fences..V.Fs.
Fence....Fs. | Fence....Fs.
Traveled Rd..T.Rd. | Traveled Rd..T.Rd.

Other Topography: Eucalyptus....Eu. | Eucalyptus....Eu.
Pine....Pi. | Pine....Pi.
Sycamore....Sy. | Sycamore....Sy.
Oak....O. | Oak....O.
Plus combinations of these and common standard abbreviations.

Form 307 SM 10-34

PLEASE RETURN TO
LOS ANGELES COUNTY SURVEYOR
700 HALL OF RECORDS

NOTE: ANY ADDITIONS OR CHANGES ON THIS SHEET MUST BE MADE OR CIRCLED IN RED INK, WITH DATE AND NAME OF PERSON MAKING CHANGE

Do not extend notes this side of this line

STATION	B. S.	H. I.	F. S	ELEV.	
	+		−	5881.247	B.M. # 963
	0.980	5882.227	5.560	5876.667	Per L.B. 647-230
	0.259	5876.926	10.180	5866.746	
	6.285	5873.031	0.150	5872.881	
	11.440	5884.321	2.220	5882.101	
	7.840	5889.941	2.125	5887.816	BM# per L.B. 184-33 @ Camp Lupine (Long Beach Area)

Profile Notes Red. Platted Job No. Division No.
No. Date Date Survey of
X-Sec. Notes Chkd. Checked Survey by C.A.B. Notes AES Date 7-31-35
No. Date Date Map No. Indexed A. C. Job Date 7-31-35

L.B. 590 PG. 27

L.B. 590 P.G. 28 Job No. Division No. Notes Red Plotted Profile

Survey of Date Date No.

Survey by Notes Notes Chkd. Checked X-Sec.

Indexed Date Date Date No.

STATION	B. S.	H. I.	F. S	ELEV.	

Form 307 5M 10-34

PLEASE RETURN TO
LOS ANGELES COUNTY SURVEYOR
700 HALL OF RECORDS

Do not extend notes this side of this line

NOTE: ANY ADDITIONS OR CHANGES ON THIS SHEET MUST BE MADE OR CIRCLED IN RED INK, WITH DATE AND NAME OF PERSON MAKING CHANGE

Notes Ck'd by	Survey of	F.B. 590 PG. 29
Map No. B-1026-4	W. O. 7310 Tape No 17 St'd 5" OF.	
Checked	Notes A. C. Johnson Date 8-26-35	
Date	Indexed	

Note: ANY ADDITIONS OR CHANGES ON THIS SHEET MUST BE MADE OR CIRCLED IN Red Ink WITH DATE AND NAME OF PERSON MAKING CHANGE.

RETURN TO
LOS ANGELES COUNTY SURVEYOR
700 HALL OF RECORDS

Do not extend notes this side of this line

LOCATION OF PIPE LINE
IN
DEADMAN'S CANYON.
BIG PINES PARK.

JOB. No 7310.
ALL NATIONS CAMP.
See Pg. 35 F. Profile

FORM 247 SM 8-34

F.B. 590 Pg. 30

Cont. on bot. pg.

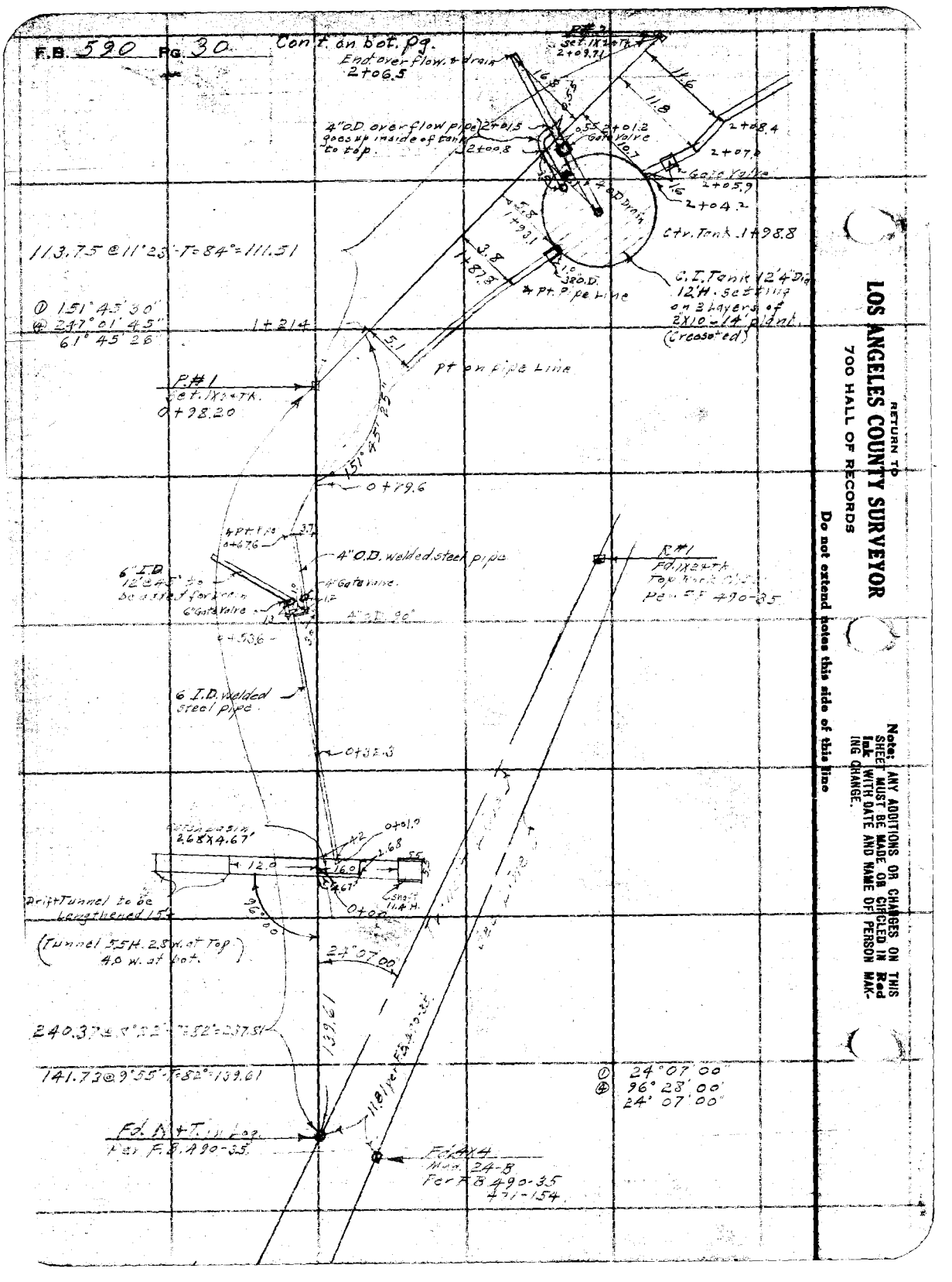

RETURN TO
LOS ANGELES COUNTY SURVEYOR
700 HALL OF RECORDS

Do not extend notes this side of this line

Note: ANY ADDITIONS OR CHANGES ON THIS SHEET MUST BE MADE OR CIRCLED IN Red Ink WITH DATE AND NAME OF PERSON MAKING CHANGE.

Notes Ck'd by	Survey of Big Pines	F.B. 590 Pg. 31
Map No. B-1026-4	W. O. 7310 Tape No 17 St'd 84 °F.	
[illegible]	Surveyed by [illegible]	
Checked	Notes [illegible] Date 8-1-33	
Date	Indexed A. C. Johnson	

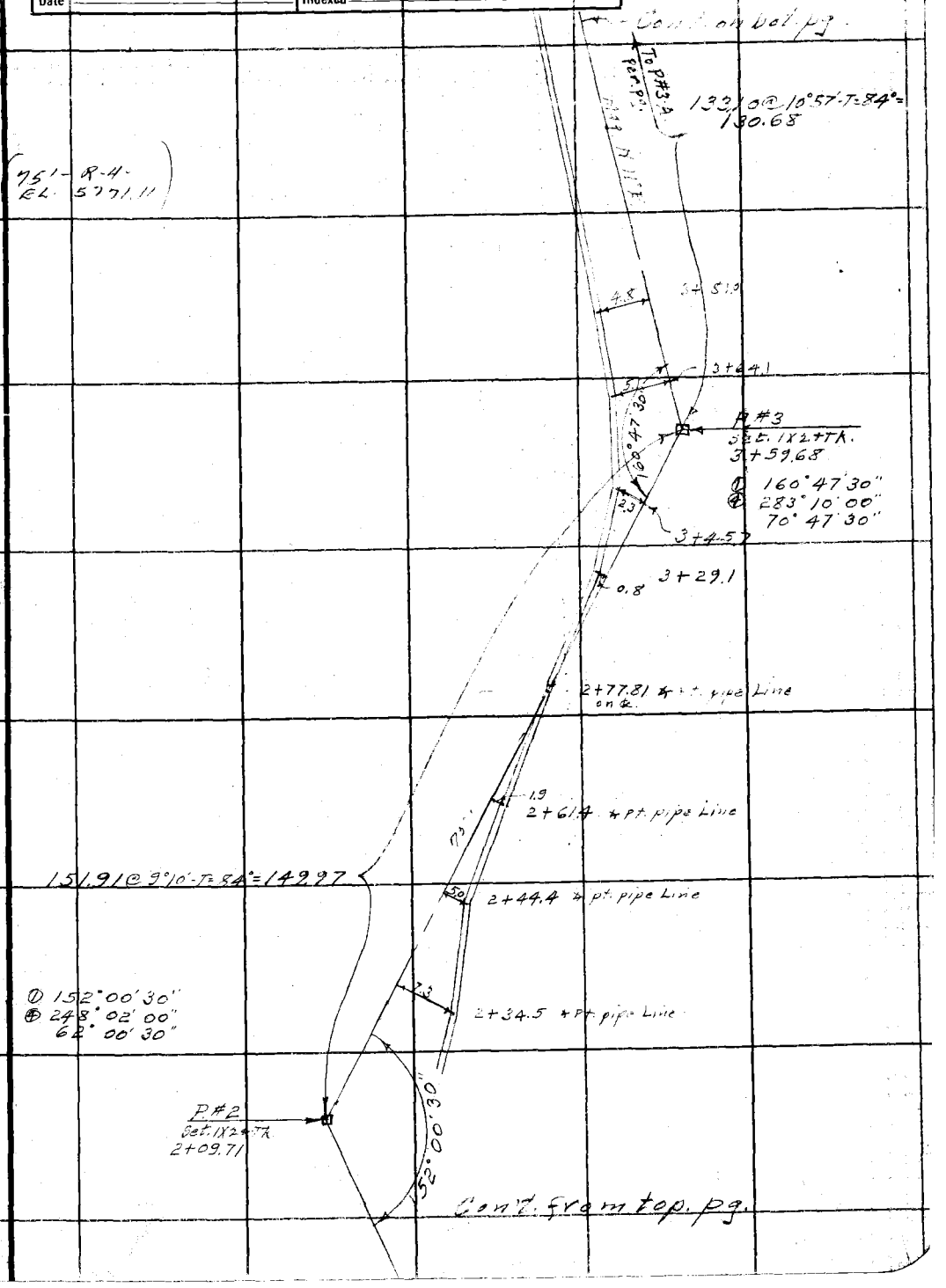

Note: ANY ADDITIONS OR CHANGES ON THIS SHEET MUST BE MADE OR CIRCLED IN Red Ink WITH DATE AND NAME OF PERSON MAKING CHANGE.

Do not extend notes this side of this line

RETURN TO
LOS ANGELES COUNTY SURVEYOR
700 HALL OF RECORDS

FORM 247 5M 2-34

F.B. 590 PG. 32

Cont. bottom Pg. 70

113

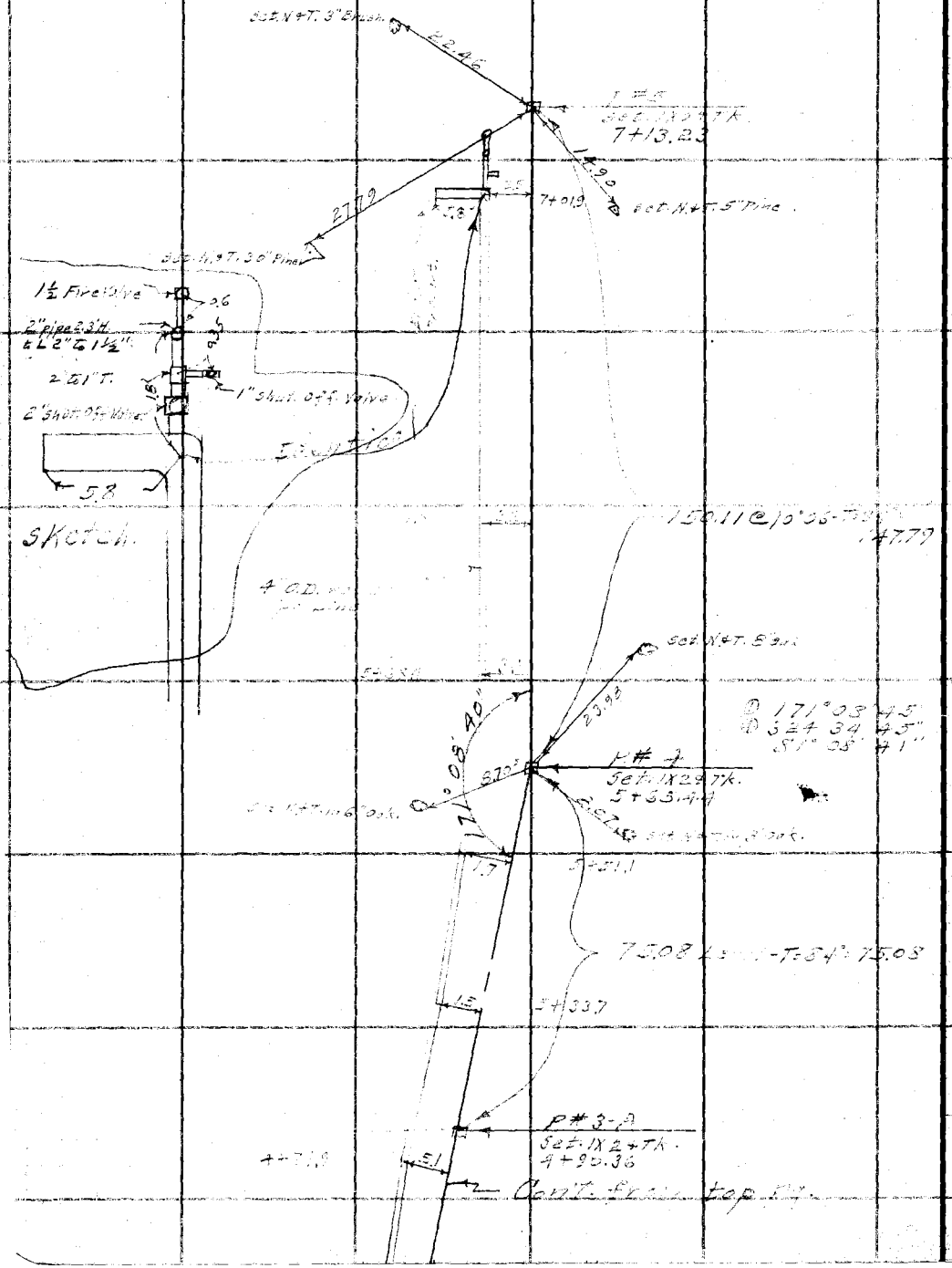

RETURN TO
LOS ANGELES COUNTY SURVEYOR
700 HALL OF RECORDS

Do not extend notes this side of this line

Note: ANY ADDITIONS OR CHANGES ON THIS SHEET MUST BE MADE OR CIRCLED IN Red Ink WITH DATE AND NAME OF PERSON MAKING CHANGE.

Notes Ck'd by	Survey of	F.B. 590 Pg. 33
Map No. 8-1026-4	W. O. Tape No St'd °F.	
	Surveyed by	
Checked	Notes Date	
Date	Indexed A. C. Johnson	

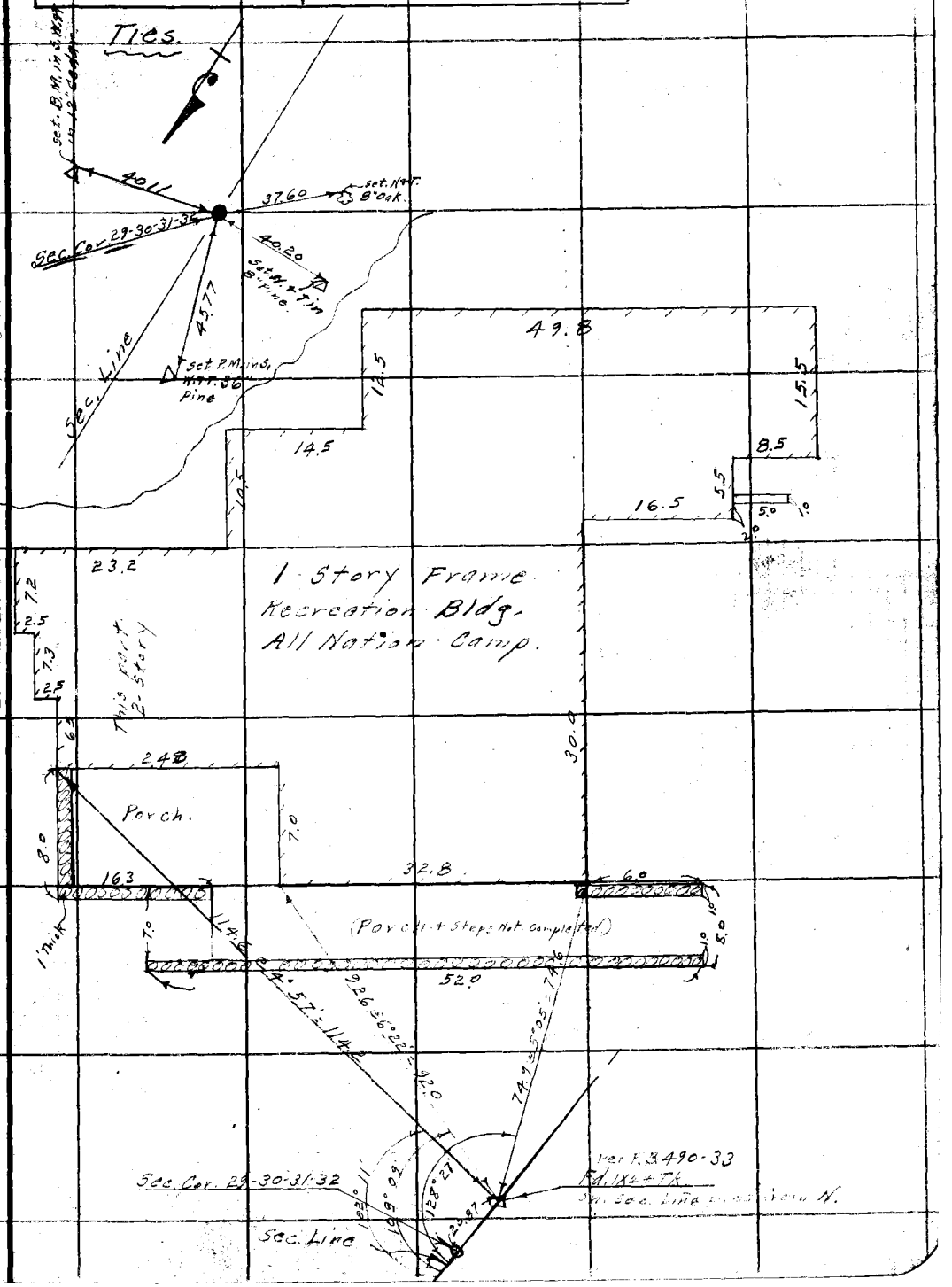

Note: ANY ADDITIONS OR CHANGES ON THIS SHEET MUST BE MADE OR CIRCLED IN Red Ink WITH DATE AND NAME OF PERSON MAKING CHANGE.

Do not extend notes this side of this line

RETURN TO
LOS ANGELES COUNTY SURVEYOR
700 HALL OF RECORDS

FORM 247 5M 2-34

5779.3
5688.1
91.2

RETURN TO

LOS ANGELES COUNTY SURVEYOR

700 HALL OF RECORDS

Note: ANY ADDITIONS OR CHANGES ON THIS SHEET MUST BE MADE OR CIRCLED IN **Red Ink** WITH DATE AND NAME OF PERSON MAKING CHANGE.

Do not extend notes this side of this line

F.B. 590 PG. 34

Form 307 5M 10-34

PLEASE RETURN TO
LOS ANGELES COUNTY SURVEYOR
700 HALL OF RECORDS

NOTE: ANY ADDITIONS OR CHANGES ON THIS SHEET MUST BE MADE OR CIRCLED IN RED INK, WITH DATE AND NAME OF PERSON MAKING CHANGE

Do not extend notes this side of this line

Profile No.___ Notes Red.___ Platted___ Job No. 7310 Division No.___ L.B. 590 Pg. 35
X-Sec. No.___ Date___ Date___ Survey of Rio Hondo Flood Control (All Nat Lamp.)
Notes Chkd.___ Checked___ Survey by [illegible] Notes [illegible] Date 8-15-35
Date___ Map No.___ Indexed___ Date 8-26-35

STATION	B. S.	H. I.	F. S	ELEV.	Bench Levels from St. Rd. in Downey on E. Water Tunnel up Co. Rd.
C.9.850	4.653	5633.005		5628.352	Set Cut Spk. in 18" Live oak tree 50' S. of P.I. 150± S. of rock pile on W. entrance to part of Co. Rd.
C.A. Benson Chief A.E. Svenson Asst. R.C. Bowers Rod. Inst. R.H. Sch Rod. Man	10.370	5643.355	0.520	5632.455	T.P.
	11.650	5654.795	0.210	5643.145	T.P.
	11.830	5666.169	0.465	5654.330	T.P.
	10.205	5676.995	0.070	5666.090	T.P.
	10.710	5685.680	2.025	5674.970	B.M. Z-1 Set Cut Spk. in Cap of 2" Dia. Iron Pipe Mon. Set on Cor. Sec. Cor. 29-30-31-32 (B.P. Mon.) (B.C. Mon.)
	11.745	5697.015	0.410	5685.270	T.P.
	11.095	5707.875	0.235	5696.780	T.P.
	11.720	5719.120	0.475	5707.400	T.P.
	10.535	5727.150	2.505	5716.615	T.P.
	10.895	5737.410	0.635	5726.515	T.P.
	11.525	5747.745	1.190	5736.220	T.P.
	11.020	5758.120	0.645	5747.100	T.P.
	9.650	5767.025	0.775	5757.375	T.P.
	10.710	5777.355	0.380	5766.645	T.P.
	11.830	5788.450	0.735	5776.620	Set Cut Spk. W.of T. in Root of 16' Cedar on W. side tree B.M. Z-2 20± W. of 12" Cor. Iron Water Tank.
	11.325	5799.255	0.520	5787.930	T.P.
	9.390	5808.170	0.475	5798.780	T.P.
			3.705	5804.465	Set Cut Spk. W.of T. in Root on W. side 48" Dia. Cor. T. B.M. Z-3 40± N. of Water Tunnel.
	192.055		15.745		

Form 307 5M 10-34

PLEASE RETURN TO
LOS ANGELES COUNTY SURVEYOR
700 HALL OF RECORDS

NOTE: ANY ADDITIONS OR CHANGES ON THIS SHEET MUST BE MADE OR CIRCLED IN RED INK, WITH DATE AND NAME OF PERSON MAKING CHANGE

Do not extend notes this side of this line

B.B. 590 P.G. 36 | Job. No. 7310 Division No. | Notes Red | Plotted | Profile No.
Survey of Big Pines Park (All Not Comp.) | Date | Date | X-Sec. No.
Survey by | Notes | Checked | Date
Indexed | Date | Notes Chkd. | Date

STATION	B. S.	H. I.	F. S	ELEV.		
	9.065	5813.530		5804.465	BM. #23 per pg 35	
0+00			15.5	5795.0	Bot catch Basin	
0+00 Rt+Lt			12.4	5801.1	Bot Drift or tunnel	
0+01 Rt.			13.9	5799.6	Top 6" pipe (Ground to be filled to about Elev. 5811.5±)	
Rt. of 0+0			0.3	5813.2	Top Shaft. (Rt. Line)	
	1.400	5803.470	11.462	5802.070	T.P.	
0+53.6 (3' Lt)			4.58	5798.89	Top 6" Pipe	
0+53.8 Lt			4.63	5798.84	Top 4"	
0+53.6			2.0	5801.5	Ground (Aprox.) Not completely filled	
0+67.6 (3.7 Lt)			5.1	5798.4	Top 4" Pipe	
0+67.6			2.5	5801.0	Ground (aprox) " "	"
1+21.4			9.12	5794.35	Top 4" Pipe	
1+21.4			6.6	5796.9	Ground (aprox.) " "	"
	1.370	5793.055	11.785	5791.685	T.P.	
	1.295	5782.315	12.035	5781.020	T.P.	
1+87.8			1.87	5780.45	Top 4" pipe	
1+87.8			+0.6	5782.9	Ground (aprox) " "	"
1+931			1.61	5780.71	Top 38" pipe O.D. next to Tank (Entrance)	
			3.06	5779.26	Top of Plank platform that tank sets on.	
2+008.±			4.55	5777.77	Top overflow pipe	

Form 307 5M 10-34

PLEASE RETURN TO
LOS ANGELES COUNTY SURVEYOR
700 HALL OF RECORDS

NOTE: ANY ADDITIONS OR CHANGES ON THIS SHEET MUST BE MADE OR CIRCLED IN RED INK, WITH DATE AND NAME OF PERSON MAKING CHANGE

Do not extend notes this side of this line

STATION	B. S.	H. I.	F. S	ELEV.		
		5782.315				
2+01.5			4.55	5777.77	Top 4" [illegible] pipe	
2+06.5			6.10	5776.22	Top 4" pipe [illegible] 16.3 Lt	
2+04.2			1.65	5780.64	[illegible] Top 4" pipe	
2+07.0			1.65	5780.64	Top 4" pipe Rt	
2+08.4			3.57	5778.75	Rt	
2+08.4			1.0	5781.3	Ground (Aprox)	
2+34.5			5.02	5777.30	Top 4" pipe Rt	
2+34.5			2.5	5779.8	Ground (Aprox)	
	1.355	5777.975	5.695	5776.620	B.M. #Z 2 pg. 35	
2+44.4			4.18	5773.80	Top 4" pipe Rt	
2+44.4			2.1	5775.9	Ground (Aprox.)	
2+61.4			7.82	5770.16	Top 4" pipe	
2+61.4			5.0	5773.0	Ground (Aprox)	
2+77.8			11.3	5766.7	Top 4" pipe	
2+77.8			7.7	5770.3	Ground (Aprox.)	
	1.055	5767.400	11.630	5766.345	T.P. [illegible]	
			8.7	5758.7	Top 4" pipe	
			5.0	5762.4	Top Ground (Aprox)	
	0.111	5759.031	8.480	5758.920	T.P. 1/4" Alloy wire driven in w. side old stump	
3+64.1			7.0	5752.0	Top 4" pipe	
3+64.1			5.1	5753.9	Ground	
3+81.0			11.4	5747.6	Top 4" pipe	

Profile No. ____ Notes Red. ____ Platted ____ Job No. 7310 Division No. ____ F. B. 590 PG. 37
Date ____ Date ____ Survey of Big Pines Park (All Not Cam 8-35)
X-Sec. No. ____ Notes Chkd. ____ Checked ____ Survey by Berman Notes [illegible] Date 8-1-35
Date ____ Date ____ Map No. ____ Indexed A. C. Johnson Date ____

Form 307 5M 10-34

PLEASE RETURN TO
LOS ANGELES COUNTY SURVEYOR
700 HALL OF RECORDS

NOTE: ANY ADDITIONS OR CHANGES ON THIS SHEET MUST BE MADE OR CIRCLED IN RED INK, WITH DATE AND NAME OF PERSON MAKING CHANGE

Do not extend notes this side of this line

Profile No. ____ X-Sec. No. ____

Plotted ____ Date ____ Checked ____ Date ____

Notes Red ____ Date ____ Notes Chkd. ____ Date ____

Job. No. 7310 Division No. 5

Survey of Big Pines Park (All Nat. Camp)

Survey by Ellison Notes ____ Date 8-8-35

Indexed ____

E.B. 590 P.G. 38

STATION	B. S.	H. I.	F. S	ELEV.		
		5759.031				
3+81.0			9.1	5749.9	Ground.	
T.P.	0.280	5747.283	12.025	5747.003	T.P.	
4+15.0			7.0	5740.3	Top 4" pipe	
4+15.0			5.0	5742.3	Ground.	
T.P.	4.618	5736.370	11.532	5731.752	T.P.	
4+71.9			4.2	5732.2	Top 4" pipe	
4+71.9			1.5	5734.6	Ground.	
5+33.7			9.6	5726.8	Top 4" pipe	
5+33.7			7.0	5729.4	Ground.	
T.P.	1.640	5727.741	10.269	5726.101	T.P.	
5+51.1			2.00	5725.74	Top 4" pipe	
5+51.1			-1.3	5729.0	Ground.	
5+55.4			3.5	5724.2	Top 4" pipe	
5+55.4			0.0	5727.7	Ground.	
6+01.8			6.9	5720.8	Top 4" pipe	
6+01.8			3.5	5724.2	Ground.	
T.P.	0.036	5716.535	11.249	5716.492	T.P.	
T.P.	2.432	5709.816	9.144	5707.384	T.P.	
T.P.	2.488	5706.504	5.800	5704.016	T.P.	
			1.056	5705.448	T.B.M. set Sq. Hd. Lag Bolt & T in N. side 30" Pine.	

Form 307 5M 10-34

PLEASE RETURN TO
LOS ANGELES COUNTY SURVEYOR
700 HALL OF RECORDS

NOTE: ANY ADDITIONS OR CHANGES ON THIS SHEET MUST BE MADE OR CIRCLED IN RED INK, WITH DATE AND NAME OF PERSON MAKING CHANGE

Do not extend notes this side of this line

STATION	B. S.	H. I.	F. S	ELEV.		
	3 00	5708 45		5705448	TBM "Z 2"	
7+01.9			7.0	5701 45	Top 4" pipe —	
7+01.9			5 0	5703.4	Ground	
		Check Levels back to B.M. C.S.880				
	0.192	5705640		5705448	TBM "Z 2"	
	1.500	5695345	11.795	5693.845		
	1.050	5686 295	10 100	5685245		
BM "Z 1"	0.225	5675 210	11 310	56 74.985	BM "Z 1" Elev 5674.970	
	0.600	5664 195	11 615	56 63595		
	0.020	5653 285	10 930	5653265		
	0.300	5642 075	11 510	5641.775		
	2.205	5632 305	11 975	5630.100		
BM "W 36"			3.940	5628.365	BM "W 36" Elev 562835	

Profile
No. ____ Notes Red. ____ Platted ____ Job No 7310 Division No. ____ L. B. 590 Pg. 39
X-Sec. ____ Date ____ Date ____ Survey of Big Pines Park 12-13-35
No. ____ Notes Chkd. ____ Checked ____ Survey by Benson Notes Bowers Date 8-2-35
Date ____ Date ____ Map No. ____ Indexed A. C. Johnson

L.B. P.G 40 Job: No. Division No. Notes Red Plotted Profile

Survey of Date Date No.

Survey by Notes Notes Chkd. Checked X-Sec.

Indexed Date Date Date No.

Form 307 5M 10-34

PLEASE RETURN TO
LOS ANGELES COUNTY SURVEYOR
700 HALL OF RECORDS

Do not extend notes this side of this line

NOTE: ANY ADDITIONS OR CHANGES ON THIS SHEET MUST BE MADE OR CIRCLED IN RED INK, WITH DATE AND NAME OF PERSON MAKING CHANGE

STATION	B. S.	H. I.	F. S	ELEV.	

Notes Ck'd by	Survey of Big Pines Park	F.B. 590 Pg. 41
Map No.	W. O. 7515 Tape No St'd. [illegible] °F.	
Office Work	Surveyed by [illegible]	
Checked	Notes Date [illegible]	
Date	Indexed A. C. Johnson 8-26-35	

BIG PINES PARK
TERESITA PINES.
Chapel Amphitheater

Note: ANY ADDITIONS OR CHANGES ON THIS SHEET MUST BE MADE OR CIRCLED IN Red Ink WITH DATE AND NAME OF PERSON MAKING CHANGE.

Do not extend notes this side of this line

RETURN TO
LOS ANGELES COUNTY SURVEYOR
700 HALL OF RECORDS

FORM 247 5M 2-34

F.B. 590 PG. 42

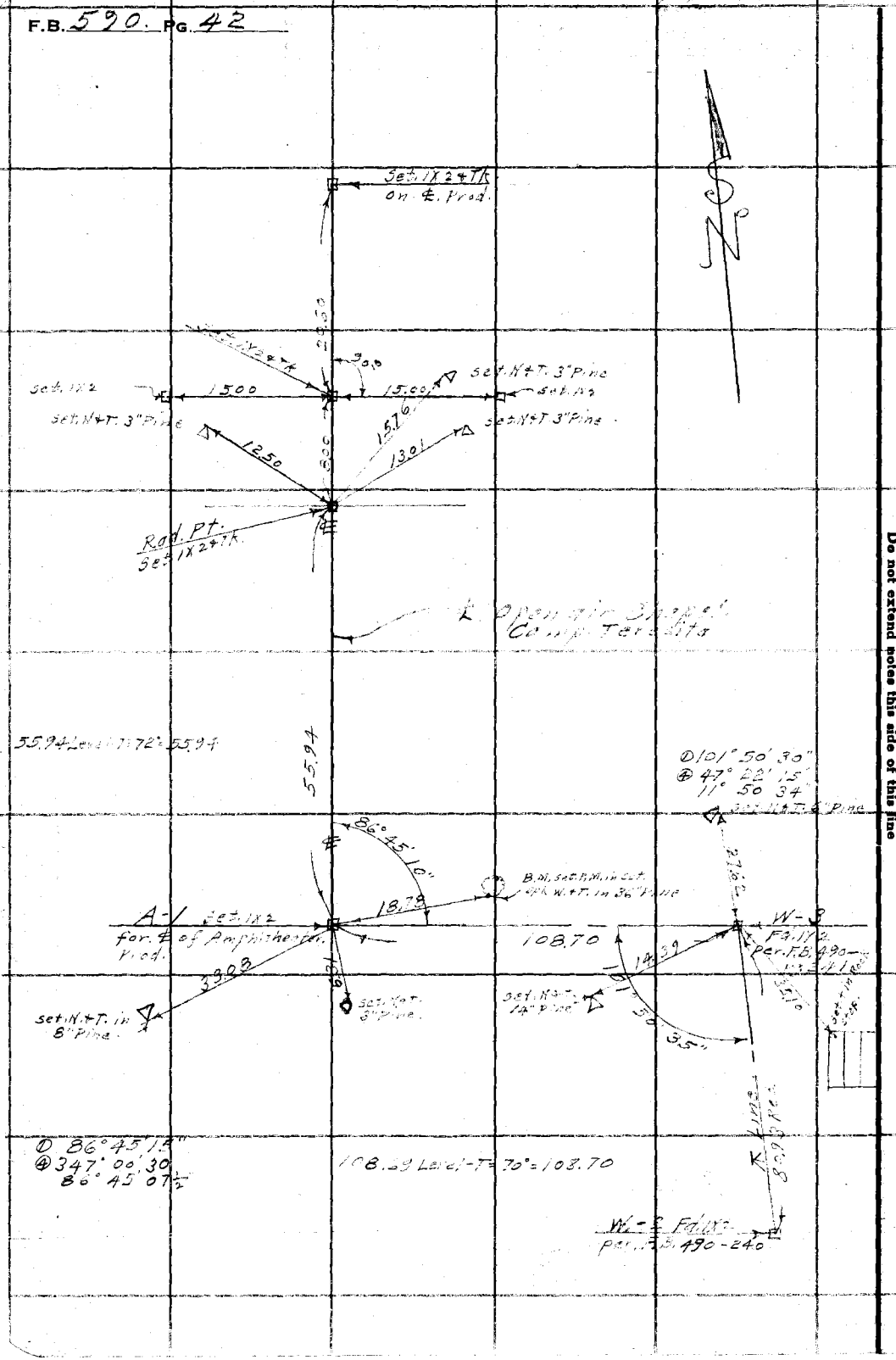

RETURN TO
LOS ANGELES COUNTY SURVEYOR
700 HALL OF RECORDS

Note: ANY ADDITIONS OR CHANGES ON THIS SHEET MUST BE MADE OR CIRCLED IN Red Ink WITH DATE AND NAME OF PERSON MAKING CHANGE.

Do not extend notes this side of this line

Form 307 5M 10-34

PLEASE RETURN TO
LOS ANGELES COUNTY SURVEYOR
700 HALL OF RECORDS

NOTE: ANY ADDITIONS OR CHANGES ON THIS SHEET MUST BE MADE OR CIRCLED IN RED INK, WITH DATE AND NAME OF PERSON MAKING CHANGE

Do not extend notes this side of this line

STATION	B. S.	H. I.	F. S	ELEV.		
	1.178	5582.425		5881.247	C.S.963.	Spk. W.&T. in root of 20" oak. 35' SW from cor. of dining room at [illegible] Teresita per L.B. 647-230. (5881.247.
	0.238	5570.674	11.989	5570.436	T.P.	
	0.428	5563.198	7.904	5562.770	B.M.	Set Cut spk. W.&T. in root of 36" pine. 19' E. of "A-1" [illegible] Teresita open air chapel.
			11.013	5552.155	B.M.	Set Cut spk. W.&T. in root of 30" pine 17' E. of [illegible] pt on ℄ of open air chapel
			11.92	5551.28	R.P. 15' E. of [illegible] pt	
			11.63	5551.57	℄ pt. 8' N. of Rad. pt.	
			12.42	5550.78	R.P. 15' N. of pt. 8' [illegible] of Rad. pt.	
			10.05	5553.15	℄ [illegible] pt.	
B.M.	3.11	55.29		52.18		
	3.06	55.23		52.18		
	3.43	55.61		52.18		
	10.79	62.97		52.18		

Profile No. ____ Notes Red. ____ Platted ____ Job No. 7310 Division No. ____ L.B. 590 Pg. 43

X-Sec. No. ____ Date ____ Date ____ Survey of Big Pines Park (Teresita Pines)

Notes Chkd. ____ Checked ____ Survey by Benson Notes (B) Date 5-9-35

Date ____ Date ____ Map No. ____ Indexed A. C. Johnson Date ____

L.B. 590 P.G. 44 | Job. No. | Division No. | Notes Red | Plotted | Profile

Survey of | Date | Date | No.

Survey by | Notes | Notes Chkd. | Checked | X-Sec.

Indexed | Date | Date | Date | No.

STATION	B.S.	H.I.	F.S	ELEV.	

Form 307 5M 10-34

PLEASE RETURN TO
LOS ANGELES COUNTY SURVEYOR
700 HALL OF RECORDS

Do not extend notes this side of this line

NOTE: ANY ADDITIONS OR CHANGES ON THIS SHEET MUST BE MADE OR CIRCLED IN RED INK, WITH DATE AND NAME OF PERSON MAKING CHANGE

Form 381 (Rev. 3-34)

PLEASE RETURN TO
LOS ANGELES COUNTY SURVEYOR
700 HALL OF RECORDS

NOTE: ANY ADDITIONS OR CHANGES ON THIS [illegible] MUST BE MADE OR CIRCLED IN RED INK WITH DATE AND NAME OF PERSON MAKING CHANGE

Do not extend notes this side of this line

Transit at	Sight on	Stadia Intercepts	Stadia Distance	Stadia Rod—	Horizontal Angle 0° to 360° Right	Horiz. Distance	+ −	Vertical Angle	Elevation of Point	+ Back Sight	− Difference Elevation	Height of Instrument	+ −	Vertical Distance	Notes
		2.99			° '			° '		1					
P1	North	3.00	100'	2.0	156 10	100	+	3 28		4.6					℄ Road
20.87	So. of	3.88								2					
		3.00	89	3.0	166 33	88	+	4 50		3					E. end proposed bridge
sec. cor		1.79													
		1.0	80	1.0	181 20	79	+	5 50		4					W. "
		2.76													
		2.0	77	2.0	189 30	76	+	6 38		5					℄ Road
		1.36													
		0.7	67	1.0	207 30	67	+	3 35		6					"
			51	1.8	241 42	51	−	− −							"
		3.04								7					
		2.50	55	3.0	287 16	55	−	2 44							"
		6.34								8					
		5.56	85	6.0	320 30	85	−	3 02							"
		5.81			② 16 38					9					
	P"2	4.0	182	5.0	② 188 19	180	+	6 52							P"2
	"	5.51								10					
		3.70	182	4.6	" "	180	+	6 44							"
P"2	P"1		69	3.4	61 54	69	−	− −		4.7					
		5.67								12					
		5.0	68	5.0	88 09	68	+	4 35							So. E "
		2.86								13					
		2.0	87	2.0	175 34	86	+	6 58							S.E. cor. Cabin #2
		2.54								14					
		2.0	55	2.0	177 17	55	+	6 57							N.E. " " "
										15					
			9	2.7	234 50	9	−	− −							S.E. " " #3
										16					
			28	7.3	332 20	28	−	− −							N.E. " " "
		6.85								17					
		6.0	86	6.0	342 38	85	−	4 57							℄ E. end Cabin #4
		6.79								18					
		6.0	80	6.0	321 55	80	−	3 58							℄ W. " " "
		9.06								19					
		8.0	107	8.0	335 40	106	−	5 03							S.E. cor. Cabin #5
		6.37								20					
		5.0	138	6.0	338 12	136	−	6 20							N.E. " " "
										21					

Add'l Inform.

Notes Plotted Date
Notes Checked Date
Survey by [illegible] Notes [illegible] Date 8-20-35
Job No.
Page No.
Notes Computed Date 8-21-35
Notes Checked Date

Form 301 10M 3-34

PLEASE RETURN TO
LOS ANGELES COUNTY SURVEYOR
700 HALL OF RECORDS

NOTE: ANY ADDITIONS OR CHANGES ON THIS SHEET MUST BE MADE OR CIRCLED IN RED INK, WITH DATE AND NAME OF PERSON MAKING CHANGE

Do not extend notes this side of this line

Transit at	Sight on	Stadia Intercepts	Stadia Distance	Stadia Rod	Horizontal Angle 0° to 360° Right	Horiz. Distance	+ Vertical Angle —	Elevation of Point	+ Back Sight	+ Difference Elevation —	Height of Instrument	+ Vertical Distance —	REMARKS Station	Left	Right
					° '		° '								
P#3	North								4.8						
52.1	W of												14'x24'		
P#1			49	4.0	282 45	49	— —						S.W.Cor. of toilet		
			26	6.3	295 52	26	— —						S.E. " "		
			34	8.3	319 30	34	— —						N.E. " "		
		3.76	77'	3.0	325 51	76	6 37						S.W. Cor. Cabin #6		
		3.0													
		9.0													
		8.0	104	9.0	336 13	103	4 30						N.W. " " "		
		3.99													
		3.0	100	3.0	00 0	98	8 01						P#4		
		1.55													
P#4	North	1.0	56	1.0	253 10	56	+ 2 30		4.9				S.E. Cor. Cabin #7		
			62	3.1	283 35	62	— —						N.E. " " " "		
		4.17											16'x23'		
P#5	South	3.0	118'	3.0	25 36	117	+ 4 45		4.8				S.E. Cor. Showers		
		2.02													
		1.0	103	2.0	28 05	102	+ 4 49						N.E. " "		
			53	0.7	40 40	53	— —						℄ E. end Cabin #8		
			72	1.4	64 02	72	— —						℄ W. " " "		
			31	4.6	81 03	31	— —						℄ E " " #9		
			62	5.0	89 02	62	— —						℄ W " " "		
			40	1.5	288 43	40	— —						℄ W " " #10		
			71	4.3	284 22	71	— —						℄ E		
		3.44													
		3.0	45'	3.0	297 12	45	+ 2 18						No. Edge 12" oak		
			54	4.1	277 15	54	— —						8" Oak		
			56	4.1	275 13	56	— —						" "		
		4.67													
		4.0	68'	4	256 02	68	— 3 32						℄ So. end Cabin #11		

Add'n'l Inform.

F.B. 590 PG. 22

Topography Description Legend:
Side Hill ..... S.H.
Side of Draw ..... S.D.
Side of Ridge ..... S.R.
Head of Draw ..... H.D.
Bottom Draw ..... B.D.
Bottom Wash ..... B.W.
Top of Ridge ..... T.R.
Toe of Slope ..... T.S.

Trees: Fir-Fr. Cedar-Ce. Pine-Pi. Sycamore ..... Sy. Eucalyptus ..... Eu. Plus combinations of these and all common standard abbreviations.

Fences: Fence ..... Fn. Ext. Fence ..... V. Fn. Ditch ..... Dk. Telephone Pole ..... T.P. Power Pole ..... P.P. Culvert ..... Cul.

Roads: Dirt ..... Dr. Flat ..... Fl. Stream ..... Str. Trail ..... Tr. Pavement ..... Pvt. Edge of Road ..... E.Rd.

Creeks: Bank ..... B.B. Bottom of Bank ..... B.B. Top of Cut ..... T.C. Bottom of Cut ..... B.C. Top of Fill ..... T.F. Bottom of Fill ..... B.F.

Sides of Draws, Valleys: Top of Slope ..... B.S. Bottom of Slope ..... S.S. Top of Cliff ..... T.Cl. Bottom of Cliff ..... B.Cl. Top of Spur ..... T.Sp. Bottom Canyon ..... B.Cn.

Intermediate Breaks in Slope: Top of Slope ..... T.S. Bottom of Slope ..... B.S.

Form 301 10M 3-34

PLEASE RETURN TO
LOS ANGELES COUNTY SURVEYOR
700 HALL OF RECORDS

NOTE: ANY ADDITIONS OR CHANGES ON THIS SHEET MUST BE MADE OR CIRCLED IN RED INK. WITH DATE AND NAME OF PERSON MAKING CHANGE

Do not extend notes this side of this line

Transit at	Sight on	Stadia Intercepts	Stadia Distance	Stadia Rod—	Horizontal Angle 0° to 360° Right	Horiz. Distance	+ −	Vertical Angle	Elevation of Point	+ Back Sight	+ − Difference Elevation	Height of Instrument	+ −	Vertical Distance	REMARKS Station	Left	Right
P#5	South		82	11.7	234 23	82	−	- -		4.8					℄ No. end Kubia #1		
			26	8.2	175 43	26	−	- -							℄ Road 14' between Pine Trees		
			34	1.2	311 13	34									℄ Rd. on Tangent		
		189													"		
		1.89	90	1	323 20	90	+	3.27									
		4.23													between 2 Trees		
		3.0	124	4	330 09	123	+	5.00									
		3.51													" Rd		
		2.0	152	3	333 28	151	+	5.08									
		5.74													" "		
		4.0	175	4	340 11	173	+	5.30									
		4.61													" "		
		4.0	62	4	167 16	61	−	7.30									
		3.72													" "		
		5.0	93	6	171 38	92	−	6.20									
		5.25													" "		
		4.0	126	5	177 25	124	−	7.24									
		5.66													" "		
		4.0	167	5	181 22	164	−	7.21									
		4.87															
P#1	North	4.0	88	4	333 00	87	−	5 45		4.7					℄ Rd		
		4.76													" 40 x 80		
		4.0	77	5	316 08	77	−	3.38							℄ No. End Swimming Pool		
		8.63															
		8.0	64	8	325 00	64	−	2.58							℄ So " "		
			19	2	172 43	19	−	- -							6" oak		
		7.60															
		7.0	61	7	306 45	61	−	1 15							12" oak group		
		1.26															
		1.0	27	1	196 24	27	+	2.37							E. side of Group 6-6		
			23	4	243 25	23	−	- -							3" pine		
			19	7	283 40	19	−	- -							4" "		
			26	7	300 00	26	−	- -							8" oak 3-10" Pine		
		4.42	43	4	289 10	47	−	3.50									
		4.0															

Add'l Inform.

Notes Rec. Date
Notes Chkd. Date
Checked
Survey of Big Bear Park (All Nations Camp)
Survey by Peterson Notes Book No.
Indexed Date
Plotted Date
Map No.
Notes Book 5-3
Date 8-21-35

Form 301 10M 3-34

PLEASE RETURN TO
LOS ANGELES COUNTY SURVEYOR
700 HALL OF RECORDS

NOTE: ANY ADDITIONS OR CHANGES ON THIS SHEET MUST BE MADE OR CIRCLED IN RED INK. WITH DATE AND NAME OF PERSON MAKING CHANGE

Do not extend notes this side of this line

Transit at	Sight on	Stadia Intercepts	Stadia Distance	Stadia Rod—	Horizontal Angle 0° to 360° Right	Horiz. Distance	+ — Vertical Angle	Elevation of Point	+ Back Sight	+ — Difference Elevation	Height of Instrument	+ — Vertical Distance	REMARKS Station	Left Right
P#1	North	7.56 / 7.0	57	7 0	343 05	56	7 00		1 4 7				6" pine	
			8	5 7	301 00	8	— —		2				2 Fir	
			15	5 6	75 20	15	— —		3				10" Oak	
		11.62 / 11.0	63	11 0	338 50	63	2 32		4				36" Yellow Pine	
				8 9					5				3029 / 31 32 Section Corner	
		5.81 / 5.0	82	5 0	315 32	82	3 20		6				New ℄ Rd.	
		5.91 / 5.0	92	5 0	332 05	91	5 20		7				" " "	
		1.22 / 0.5	73	1 0	304 45	77	5 57		8				" " "	
		3.56 / 3.0	57	3 0	286 50	57	2 26		9				" " "	
		1.47 / 1.0	48	1 0	241 10	48	0 30		10				" " "	
		3.63 / 3.0	64	4 0	286 06	64	2 56		11				8" oak	
		6.90 / 6.0	91	6 0	315 30	91	2 39		12				East side of clump 2-10" oaks & 1-6" o	
		5.36 / 4.0	137	5 0	319 27	136	5 35		13				N.W cor. Handycraft	
		6.22 / 5	123	6 0	321 07	122	4 47		14				SE " 14x14.13 ldg	
									15					
									16					
									17					
									18					
									19					
									20					
									21					

Add'n'l Inform.

P.B. 590 Pg. 54

Topography Description Legend:
Side Hill....S.H. Bottom Draw B.D.
Side of Draw.S.D. Bottom Wash B.W.
Side of Ridge.S.R. Top of Ridge.T.R.
Head of Draw H.D. Toe of Slope..T.S.

Nature of Draws V.D's
Break in Slope..Bk.S.
Steep Slope.....S.S.
Top of Cliff.....T.Cl.
Bottom of Cliff..B.Cl.
Top of Spur.....T.Sp.
Bottom Canyon..B.Cn.

Side of Canyon S.Cn.
Top of Bank...T.B.
Bottom of Bank.B.B.
Top of Cut.....T.C.
Bottom of Cut..B.C.
Top of Fill.....T.F.
Bottom of Fill.B.F.

Saddle .....Sa.
Swale .....Sw.
Flat .....Fl.
Stream .....Str.
Trail .....Tr.
Pavement .....Pvt.
Edge of Road E.Rd.

Transition Tr.Rd.
Fence .....Fn.
Int. Fences.V.Fns.
Ditch .....Dt.
Telephone Pole T.P.
Power Pole...P.P.
Culvert .....Cul.

Oak-O. Fir-Fr.
Pine-Pl. Cedar-Cn.
Sycamore .....Sy.
Eucalyptus .....Eu.
Plus combinations of these and all common standard abbreviations.

Form 284 NSM 3-84

PLEASE RETURN TO
LOS ANGELES COUNTY SURVEYOR
700 HALL OF RECORDS

NOTE: ANY ADDITIONS OR CHANGES ON THIS SHEET MUST BE MADE OR CIRCLED IN RED INK, WITH DATE AND NAME OF PERSON MAKING CHANGE

Do not extend notes this side of this line

Transit at	Sight on	Stadia Intercepts	Stadia Distance	Stadia Rod—	Horizontal Angle 0° to 360° Right	Horiz. Distance	+ − Vertical Angle	Elevation of Point	+ Back Sight	+ − Difference Elevation	Height of Instrument	+ − Vertical Distance	REMARKS Station / Elev. / H.I.
C-1 Co.Mon.	B-6 Co.Mon.	(Locating St. Hwy (Proposed) across The Meadows.			° '		° '		4 7				Sta. B-6 By Ties per FB 148 Pgs. 92 & 14. Sta. C-1 Pg. 92.
		5.67 3.9 8.76	268	4°	352 20	266	− 4 24		3				820+50
		7.0 7.52	177	8°	343 00	173	− 7 37		4				819+50
		6.0 5.20	153	7°	338 29	151	− 9 24		5				819+23 Ap.T.C. 818+96 P.C.C.
		4.0 6.98	121	4°	325 50	120	− 13 33		6				818+50
		6.0 8.59	99	7°	300 10	98	− 13 24		7				818+00
		7.50 6.38	110	8°	273 38	108	− 10 38		8				817+50
		5.0 3.86	139	6°	263 30	138	− 8 03		9				817+00
		2.0 5.66	187	3°	244 36	187	− 7 40		10				816+50
		2.00	367	4°	240 04	365	− 4 03		11				P#1
					119 56	Interior Angle			12				
P#1	C-1 Co.Mon.	3.17 2.0 2.67	118	3°	190 38	118	+ 1 44		13 4 7				813+50
		1.0 6.18	168	2°	189 39	168	+ 4 30		14				813+00
		4.0	219	5°	189 06	217	+ 6 11		15				812+50
									16				
									17				
									18				
									19				
									20				
									21				

Add'l Inform.

Notes Kept: Plotted: Job No. 7340 Sheet 55
Date: Date: Survey of Big Pines Park (STHWY. ACROSS MEADOWS)
Notes Chkd. Checked: Survey by Peterson Notes Bowers Date 8-21-35
Map No. Index C. Johnson 8-26-35

Form 301 10M 3-34

PLEASE RETURN TO
LOS ANGELES COUNTY SURVEYOR
700 HALL OF RECORDS

NOTE: ANY ADDITIONS OR CHANGES ON THIS SHEET MUST BE MADE OR CIRCLED IN RED INK, WITH DATE AND NAME OF PERSON MAKING CHANGE

Do not extend notes this side of this line

Transit at	Sight on	Stadia Intercepts	Stadia Distance	Stadia Rod—	Horizontal Angle 0° to 360° Right	Horiz. Distance	+ / − Vertical Angle	Elevation of Point	+ Back Sight	+ / − Difference Elevation	Height of Instrument	+ / − Vertical Distance	REMARKS Station	Left	Right
					° ′		° ′		1						
					° ′		° ′		2						
					° ′		° ′		3						
					° ′		° ′		4						
					° ′		° ′		5						
					° ′		° ′		6						
					° ′		° ′		7						
					° ′		° ′		8						
					° ′		° ′		9						
					° ′		° ′		10						
					° ′		° ′		11						
					° ′		° ′		12						
					° ′		° ′		13						
					° ′		° ′		14						
					° ′		° ′		15						
					° ′		° ′		16						
					° ′		° ′		17						
					° ′		° ′		18						
					° ′		° ′		19						
					° ′		° ′		20						
					° ′		° ′		21						

Add'l Inform.

Topography Description Legend:
Side of Draw S.H. — Bottom Draw B.D.
Side of Draw S.D. — Bottom Wash B.W.
Side of Ridge S.R. — Top of Ridge T.R.
Head of Draw H.D. — Toe of Slope T.S.

Inters. of Breaks in Slope: Steep Slope S.S. — Top of Cliff T.Cl. — Bottom of Cliff B.Cl. — Top of Spur T.Sp. — Bottom Canyon B.Cn.

Sides of Gully: Top of Bank T.B. — Bottom of Bank B.B. — Top of Cut T.C. — Bottom of Cut B.C. — Top of Fill T.F. — Bottom of Fill B.F.

Saddle — Flat — Terrace — Trail — Pavement — Edge of Road E.Rd.

Tr. Sta. — Fence — Fence Cross. — Ind. Road — Telephone Pole T.P. — Power Pole P.P. — Culvert

Fir-Fr. — Pine-Pi. — Cedar-Ce. — Sycamore — Sy. — Eucalyptus — Eu. — Pine undecorations of tree and all common standard abbreviations.

F.B. 550 Pg. 38

8 27

Notes Ck'd by
Map No. 8512-27
Office Work
Checked
Date

Survey of
W. O. Tape No St'd OF.
Surveyed by
Notes Date 5-28-35
A. C. Johnson
Indexed 8-26-35

F.B. PG.

Note: ANY ADDITIONS OR CHANGES ON THIS SHEET MUST BE MADE OR CIRCLED IN Red Ink WITH DATE AND NAME OF PERSON MAKING CHANGE.

Do not extend notes this side of this line

RETURN TO
LOS ANGELES COUNTY SURVEYOR
700 HALL OF RECORDS

FORM 247 5M 2-34

F.B. 590 PG. 58

C.A. Benson
A.E. Svenson
R.C. Bowers
H.M. Smith
300 ft. Tape #52 std @ 84°F
B. Transit #

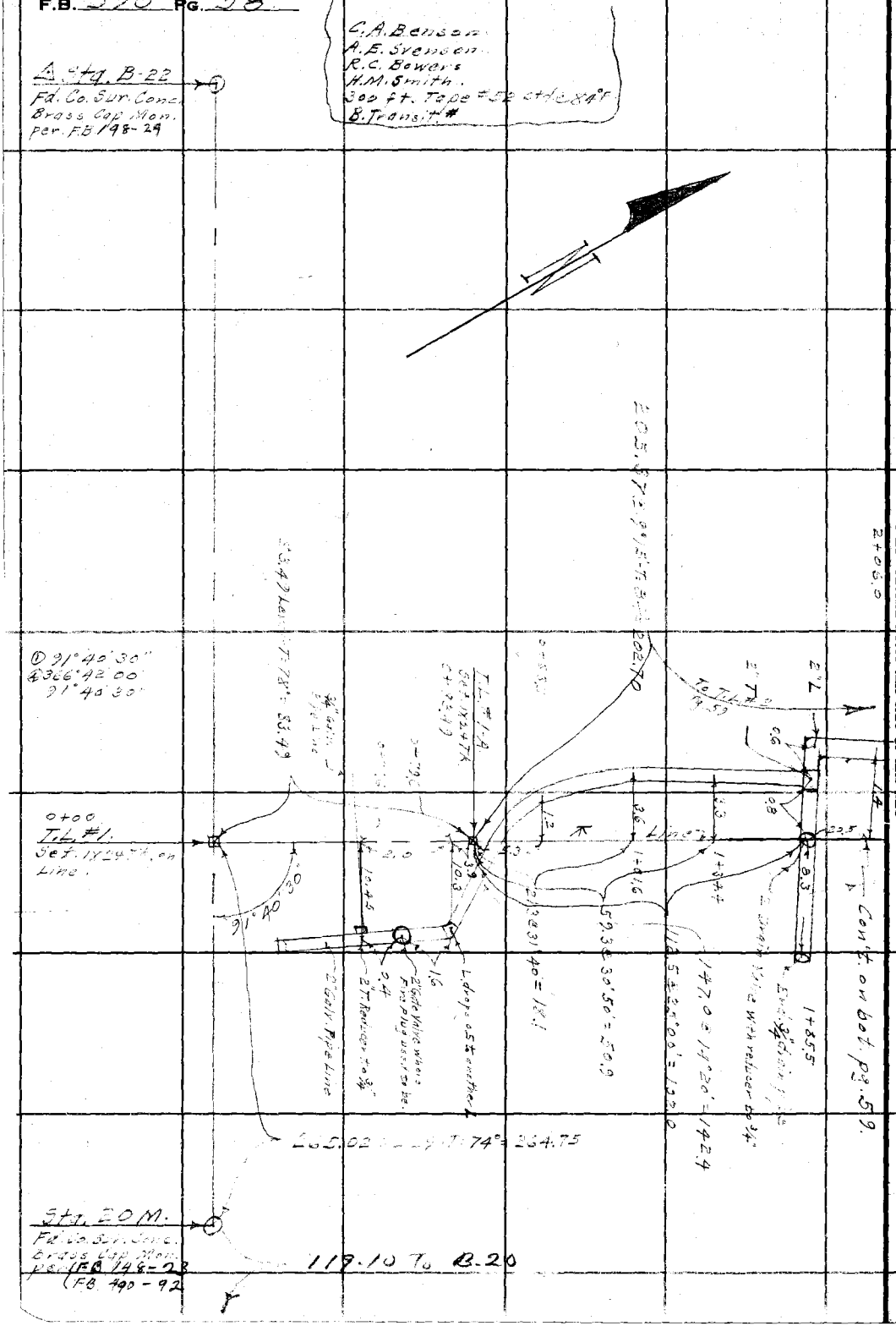

RETURN TO
LOS ANGELES COUNTY SURVEYOR
700 HALL OF RECORDS

Do not extend notes this side of this line

Note: ANY ADDITIONS OR CHANGES ON THIS SHEET MUST BE MADE OR CIRCLED IN Red Ink WITH DATE AND NAME OF PERSON MAKING CHANGE.

Notes Ck'd by	Survey of Big Pines Park	F.B. 590 Pg. 59.
Map No. 8512-27	W. O. 73.0 Tape No 52 St'd 8.1 °F.	
Wood - 9/20/40	Surveyed by [illegible]	
Checked	Notes [illegible] Date 8-22-35	
Date	Indexed A. C. Johnson	

Con't. on bot. pg. 60

To T.L. #3 A. per pg. 60

6+01.3

120.29 @ 17°06' - T=84° = 114.97

2" Galv. Pipe Line

5+41.4

① 179°09'00"
④ 356°36'15"
89°09'04"

T.L. #3.
Set 1x2 + Tk.
5+34.93

Mag. N 10°30' E.

4+66.4

4+33.3

252.20 @ 9°30' - T=84° = 243.74

3+86.4

3+65.6

3+27.9

① 164°38'15"
④ 298°33'30"
74°38'22½

T.L. #2.
Set 1x2 + Tk.
2+86.19

2+75.6

2+59.0

2+25.9

Con't. from Rt. side pg. 58

Note: ANY ADDITIONS OR CHANGES ON THIS SHEET MUST BE MADE OR CIRCLED IN Red Ink WITH DATE AND NAME OF PERSON MAKING CHANGE.

Do not extend notes this side of this line

RETURN TO
LOS ANGELES COUNTY SURVEYOR
700 HALL OF RECORDS

FORM 247 SM 2-34

F.B. 590. Pg. 60

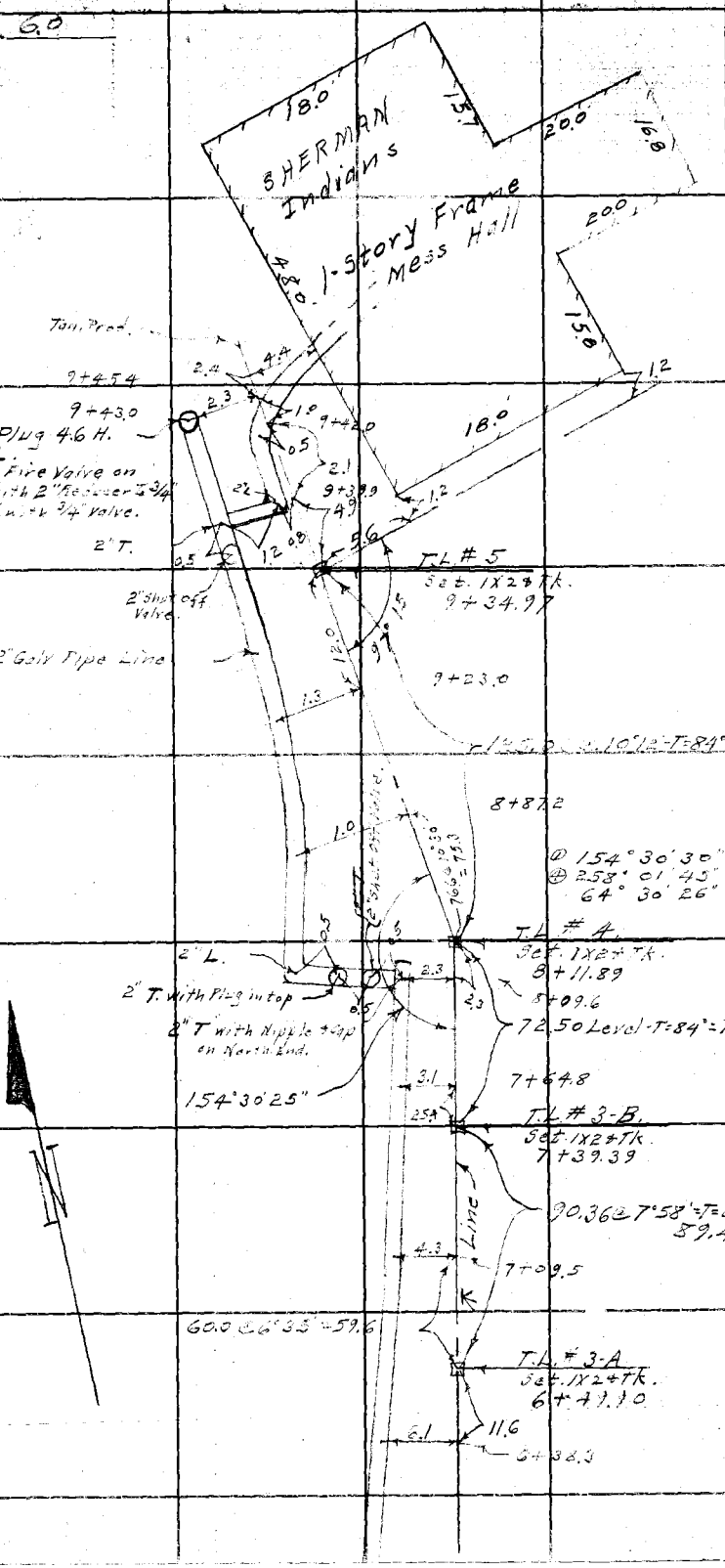

RETURN TO
LOS ANGELES COUNTY SURVEYOR
700 HALL OF RECORDS

Do not extend notes this side of this line

Note: ANY ADDITIONS OR CHANGES ON THIS SHEET MUST BE MADE OR CIRCLED IN Red Ink WITH DATE AND NAME OF PERSON MAKING CHANGE.

Form 307 5M 10-34

PLEASE RETURN TO
LOS ANGELES COUNTY SURVEYOR
700 HALL OF RECORDS

NOTE: ANY ADDITIONS OR CHANGES ON THIS SHEET MUST BE MADE OR CIRCLED IN RED INK, WITH DATE AND NAME OF PERSON MAKING CHANGE

Do not extend notes this side of this line

STATION	B. S.	H. I.	F. S	ELEV.		
C.S. 870	2.180	6140.367		6138.187	Set Nail [illegible] N.E. corner, W. of W. line house	
	0.245	6128.932	11.680	6128.687	T.P.	
	5.185	6126.827	7.230	6121.702	T.P.	
0+77.6			6.77	20.06	Top pipe	
"			5.0	21.8	Ground	
0+79.6			6.76	20.07	Top pipe	
"			5.0	21.8	Ground	
0+79.6			7.25	6119.58	Top Pipe	
"			5.0	21.8	Ground	
0+88.8			7.53	19.30	Top Pipe	
"			5.3	21.5	Ground	
	1.405	6116.782	11.450	6115.377	T.P. nail in Stump	
1+01.6			5.22	6111.56	Top pipe	
"			5.2	11.6	Ground	
	0.555	6106.057	11.280	6105.502	T.P.	
	0.820	6095.282	11.595	6094.462	T.P.	
1+34 4/4			4.42	6090.86	Top pipe	
"			2.5	6092.8	Ground	
	2.130	6085.867	11.525	6083.737	T.P.	
1+85 5/5			10.32	607557	Top Pipe	
"			8.3	6077.6	Ground	

Profile
No. _____ Notes Red. _____ Platted _____ Job No. 7310 Division No. _____ E.B. 590 Pg. 61
X-Sec. _____ Date _____ Date _____ Survey of Big Pines Park
No. _____ Notes Chkd. _____ Checked _____ Survey by Benson Notes Bowers Date 8-28-35
Date _____ Date _____ Map No. _____ Indexed A. C. Johnson

Form 307 5M 10-34

PLEASE RETURN TO
LOS ANGELES COUNTY SURVEYOR
700 HALL OF RECORDS

NOTE: ANY ADDITIONS OR CHANGES ON THIS SHEET MUST BE MADE OR CIRCLED IN RED INK, WITH DATE AND NAME OF PERSON MAKING CHANGE

Do not extend notes this side of this line

Profile No. ___ Plotted ___ Date ___ X-Sec. No. ___ Checked ___ Date ___

Job. No. 7310 Division No. ___ Notes Red ___ Date ___ Notes Chkd. ___ Date ___

F.B. 570 P.G. 62

Survey of Big Pines Park

Survey by Benson Notes Bowers Date 8-28-35

Indexed

STATION	B. S.	H. I.	F. S	ELEV.		
		6085.687				
1+85.5			10.32	6075.57	14' Left	
"			10.36	6075.53	83' Right. Outlet of Drain pipe	
2+06.0			5.07	80.82	Top pipe	
			4.1	81.8	Ground	
	9.020	6094.437	0.470	6085.417	T.P	
2+25.9			7.48	6086.96	Top pipe	
"			4.7	89.7	Ground	So. Edge Mescal Canyon Rd
2+59.0			9.21	85.23	Top pipe	
"			8.3	86.1	Ground	No. Edge " " "
2+78.6			3.81	9063	Top pipe	
"			1.5	92.9	Ground	
3+27.9			2.68	9176	Top pipe	
"			1.6	928	Ground	
	11660	6105.012	1.085	6093.352	T.P	
3+65.6			6.44	6098.57	Top pipe	
"			4.8	6100.2	Ground	
3+86.4			3.59	6101.42	Top Pipe	
"			1.8	6103.2	Ground	
	11.325	6115.967	0.370	6104.642	T.P.	
4+33.3			11.93	6104.04	Top Pipe	

Form 807 5M 10-34

PLEASE RETURN TO
LOS ANGELES COUNTY SURVEYOR
700 HALL OF RECORDS

NOTE: ANY ADDITIONS OR CHANGES ON THIS SHEET MUST BE MADE OR CIRCLED IN RED INK, WITH DATE AND NAME OF PERSON MAKING CHANGE

Do not extend notes this side of this line

STATION	B. S.	H. I.	F. S	ELEV.		
		6115.967				
4+33 3			10.5	6105.5	Ground	
4+66 4			7.93	6108.04	Top Pipe	
"			6.0	6110.0	Ground	
	11.790	6127.482	0.275	6115.692	T.P	
	11.000	6137.907	0.575	6126.907	T.P	
5+41 4			4.68	33.23	Top pipe	
"			2.9	35.0	Ground	
	11.820	6149.562	0.165	6137.742	T.P.	
	11.030	6160.272	0.320	6149.242	T.P.	
6+01 3			5.78	64.49	Top Pipe	
"			4.4	65.9	Ground	
	10.330	6169.897	0.705	6159.567	T.P. on rock	
6+38 3			4.58	65.32	Top pipe	
			3.2	66.7	Ground	
	11.450	6180.937	0.410	6169.487	T.P.	
7+09 5			2.67	78.27	Top pipe	
"			1.2	79.7	Ground	
	3.265	6184.137	0.065	6180.872	T.P.	
7+64 8			3.87	80.27	Top Pipe	
"			1.8	82.3	Ground	

Profile No. ____ Notes Red. ____ Platted ____ Job No. 7310 Division No. ____ E. B. 590 Pg. 63
X-Sec. No. ____ Date ____ Date ____ Survey of Big Pines Park
Notes Chkd. ____ Checked ____ Survey by Benson Notes Bowers Date 8-23-35
Date ____ Date ____ Map No. ____ Indexed A. C. Johnson

Form 307 5M 10-34

PLEASE RETURN TO
LOS ANGELES COUNTY SURVEYOR
700 HALL OF RECORDS

NOTE: ANY ADDITIONS OR CHANGES ON THIS SHEET MUST BE MADE OR CIRCLED IN RED INK, WITH DATE AND NAME OF PERSON MAKING CHANGE

Do not extend notes this side of this line

STATION	B. S.	H. I.	F. S	ELEV.	
		6184.137			
8+09.6			2.57	6181.57	Top Pipe "T" 2.3 Left ℄
"			1.1	83.0	Ground
"			2.67	81.47	1.5 Left of "T" = Top "L"
	0.195	6172.342	11.990	6172.147	T.P.
8+87.2			2.58	69.76	Top pipe
"			0.8	71.5	Ground
9+23.0			10.14	62.20	Top pipe
"			10.0	62.3	Ground
9+39.9			12.81	59.53	Top "L" 0.8' Left
"			12.17	60.17	Top T 2.' "
9+42.0			12.86	59.48	" pipe on curve
9+43.0			12.50	59.84	Top pipe at Fire Hydrent
9+45.4			12.87	59.47	Top Pipe 4.4' Right
"			10.5	61.8	Ground
B.M.			5.135	6167.207	B.M. Set cut spk & W. in Root of 8" oak. 57' W. & 5.5' So. of So. Edge of Cook House at Sherman Indian camp.

E.B. 590 P.G. 64 Job No. 2310 Division No. Notes Red Plotted Profile
Survey of Big Pines Park Date Date No.
Survey by Benson Notes Bowers Notes Chkd. Checked X-Sec.
Indexed A. C. Johnson Date 8-22-35 Date No.

Form 307 5M 10-34

PLEASE RETURN TO
LOS ANGELES COUNTY SURVEYOR
700 HALL OF RECORDS

NOTE: ANY ADDITIONS OR CHANGES ON THIS SHEET MUST BE MADE OR CIRCLED IN RED INK, WITH DATE AND NAME OF PERSON MAKING CHANGE

Do not extend notes this side of this line

STATION	B. S.	H. I.	F. S	ELEV.		
Check Levels from Sherman Indian Camp to B.M. W26-C.S. 870						
B.M.	0.805	6168.012		6167.207	B.M. cut spk & w. in root of 8" oak 57' W. & 5.5'	
	1.745	6161.832	7.925	6160.087	So. of So. edge of Cook House at Sherman Indian	
	2.220	6154.702	9.350	6152.482	Camp.	
	1.730	6149.697	6.735	6147.967		
	0.475	6143.102	7.070	6142.627		
	1.610	6132.922	11.790	6131.312		
	3.915	6127.752	9.085	6123.837		
	3.725	6127.167	4.310	6123.442		
	11.525	6138.447	0.245	6126.922		
BM "W26" C.S. 870			0.270	6138.177	BM "W26" Brass Cap set in Conc. W. of Warming house East end of Jackson Lake per ~~L.B. 647-206~~ F.B. 590-66	

Profile No. ____ Notes Red. ____ Platted ____ Job No. 7310 Division No. ____ F.B. 590 Pg. 63

X-Sec. ____ Date ____ Date ____ Survey of Big Pines Park

Notes Chkd. ____ Checked ____ Survey by Benson Notes Bowers Date 8-23-35

Map No. ____ Date ____ Indexed A. C. Johnson Date ____

Form 307 5M 10-34

PLEASE RETURN TO
LOS ANGELES COUNTY SURVEYOR
700 HALL OF RECORDS

NOTE: ANY ADDITIONS OR CHANGES ON THIS SHEET MUST BE MADE OR CIRCLED IN RED INK, WITH DATE AND NAME OF PERSON MAKING CHANGE

Do not extend notes this side of this line

L.B. 5/0 P.G. 66 Job. No. Division No. Notes Red Plotted Profile
Survey of BIG PINES PARK Date Date No.
Survey by WALSH Notes T. MIN Notes Chkd. Checked X-Sec.
Indexed Date OCT. 1935 Date Date No.

STATION	B. S.	H. I.	F. S	ELEV.		
		ELEVATION OF BM #W-26 (CS #870) TO SUPERCEED ELEV. SHOWN IN ORIGINAL NOTES; LB 647-206				
C.S. #866				6145094	C.S #866 (BM "W-22) Top of Plug in Brass Cap set in Concrete, east of warming house East end of Jackson Lake. Stamped "Sta "B-20"	
	0301	6145375				
C S #870			7208	6138187	C S #870 (BM #W26) Brass Cap set in Concrete. West of warming house, East end of Jackson Lake. LB 132-25	
	7094	6145281				
C.S 866			0187	6145094	C.S 866 (BM "W-22)	see above.
NOTE:- THIS MONUMENT WAS MOVED TO A NEW LOCATION AFTER THE ELEVATION, AS SHOWN IN LB 647-206 WAS ESTABLISHED.						

Notes Ck'd by Blackmer	Survey of BIG PINES PARK	F.B. 590 Pg. 67
Map No.	W.O. JN 7310 Tape No St'd OF.	
Office Work	Surveyed by	
Checked	Notes WALSH Date 10/16/35	
Date Oct 1935	Indexed A. C. Johnson 10-23-35	

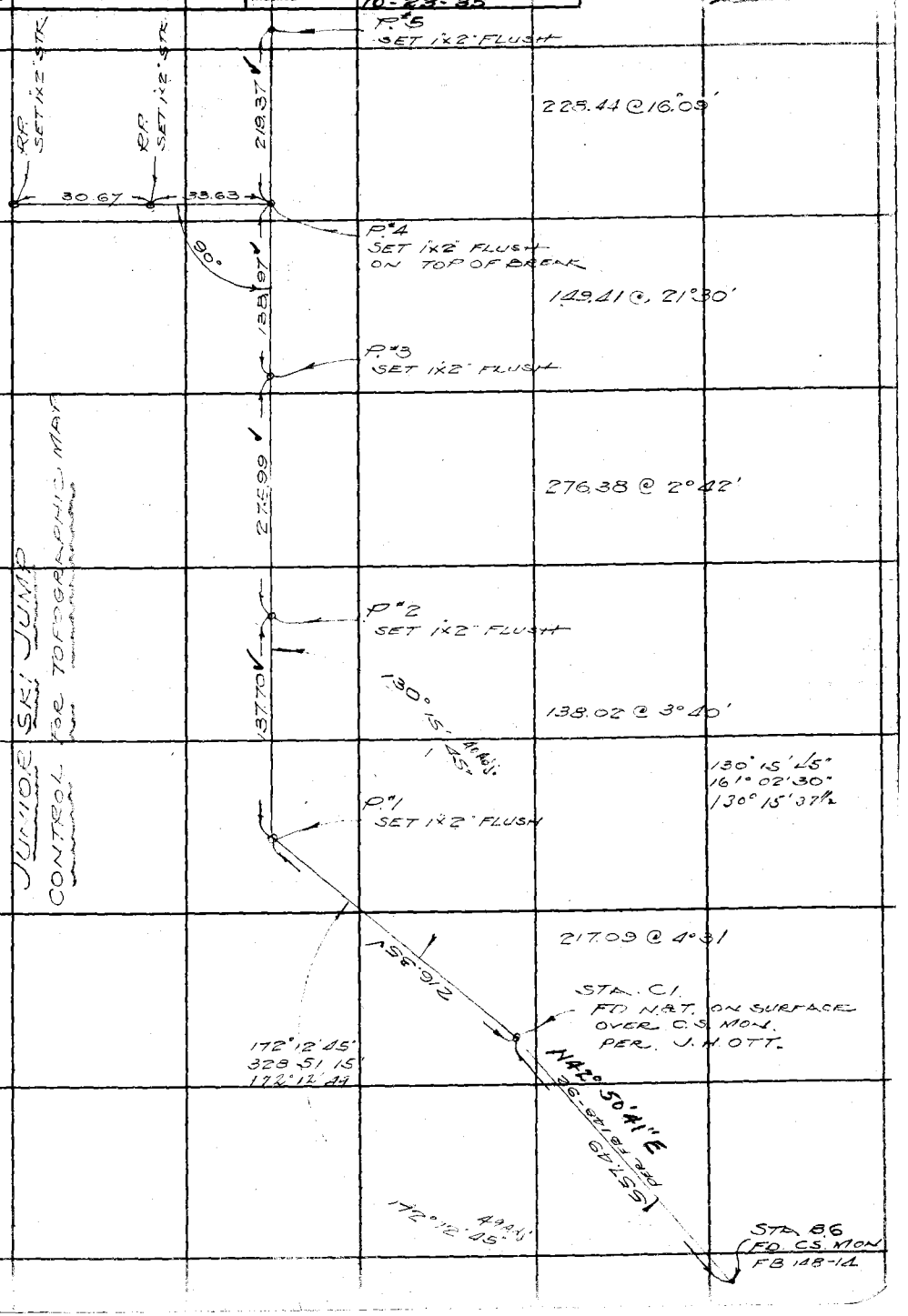

Note: ANY ADDITIONS OR CHANGES ON THIS SHEET MUST BE MADE OR CIRCLED IN Red Ink WITH DATE AND NAME OF PERSON MAKING CHANGE.

Do not extend notes this side of this line

RETURN TO
LOS ANGELES COUNTY SURVEYOR
700 HALL OF RECORDS

FORM 247 BM 2-34

RETURN TO

LOS ANGELES COUNTY SURVEYOR

700 HALL OF RECORDS

Note: ANY ADDITIONS OR CHANGES ON THIS SHEET MUST BE MADE OR CIRCLED IN **Red Ink** WITH DATE AND NAME OF PERSON MAKING CHANGE.

Do not extend notes this side of this line

F.B. 590 PG. 68

Notes Ck'd by	Survey of Big Pines Tank	F.B. 590 Pg. 69
Map No. B-1026-4	W. O. 7310 Tape No 58 St'd 84 °F.	
F. A. W.	Rosecrans	
Checked	Notes Date 7-2-36	
Date	Indexed A. C. Johnson 8-17-36	

Location of improvments

All Nations Camp.

J.N. 7310

Party E.A. Rosecrans
G.W. Schaefer
J.P. Pierce
W.A. Rinner
Fred Jungi

Note: ANY ADDITIONS OR CHANGES ON THIS SHEET MUST BE MADE OR CIRCLED IN Red Ink WITH DATE AND NAME OF PERSON MAKING CHANGE.

Do not extend notes this side of this line

RETURN TO
LOS ANGELES COUNTY SURVEYOR
700 HALL OF RECORDS

FORM 247 5M 2-34

F.B. 590 Pg. 70

Cont bottom next page

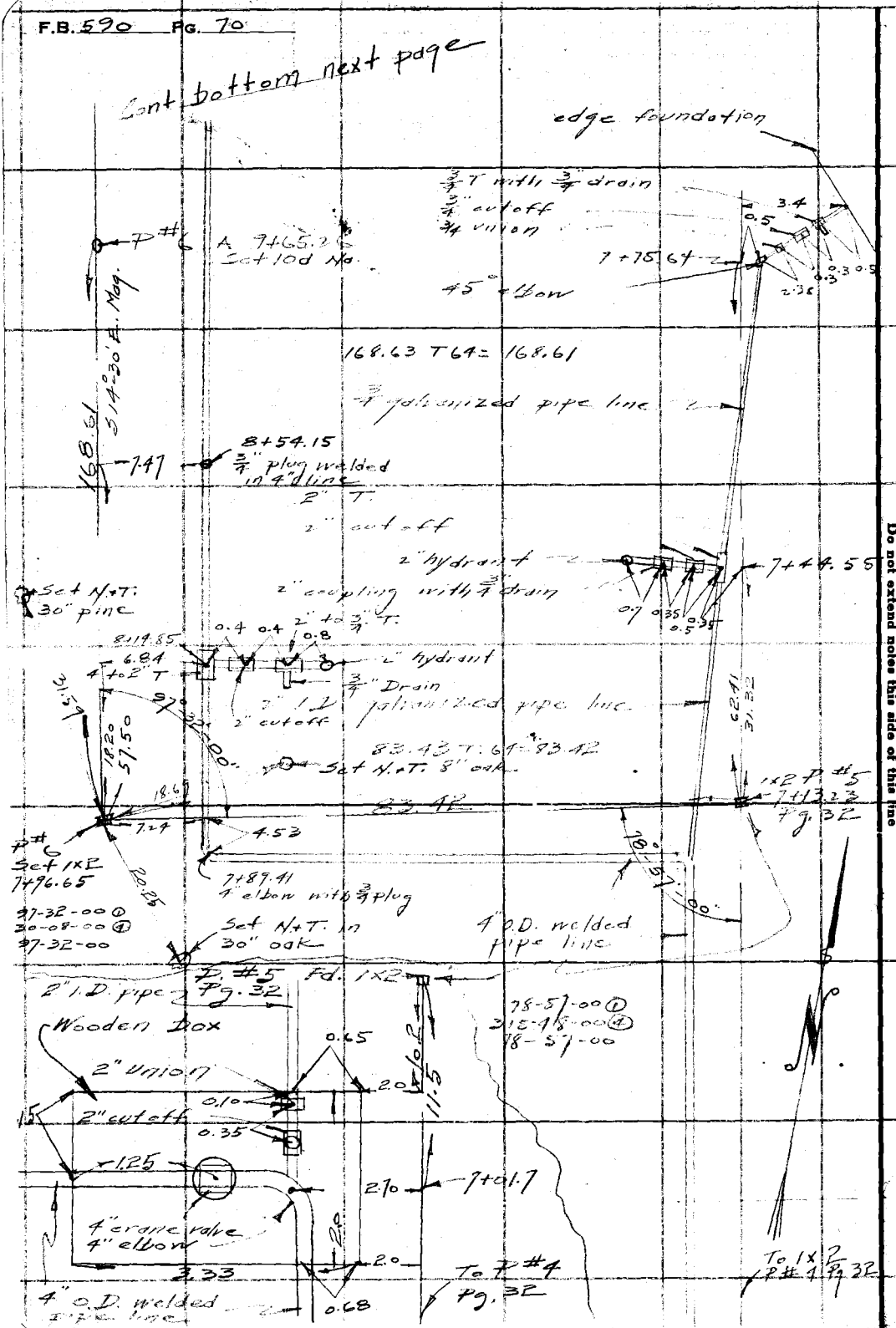

RETURN TO
LOS ANGELES COUNTY SURVEYOR
700 HALL OF RECORDS

Do not extend notes this side of this line

Note: ANY ADDITIONS OR CHANGES ON THIS SHEET MUST BE MADE OR CIRCLED IN Red Ink WITH DATE AND NAME OF PERSON MAKING CHANGE.

Notes Ck'd by _____
Map No. B-1026-4
L.A.W.
Checked _____
Date _____

Survey of Big Pine Tank
W. O. 7310 Tape No 28 St'd 24 OF.
Notes _____ Date 7-28-38
Indexed A. C. Johnson

F.B. 590 PG. 71
Cont. Bottom next page

Note: ANY ADDITIONS OR CHANGES ON THIS SHEET MUST BE MADE OR CIRCLED IN Red Ink WITH DATE AND NAME OF PERSON MAKING CHANGE.

Do not extend notes this side of this line

RETURN TO
LOS ANGELES COUNTY SURVEYOR
700 HALL OF RECORDS

FORM 247 5M 2-34

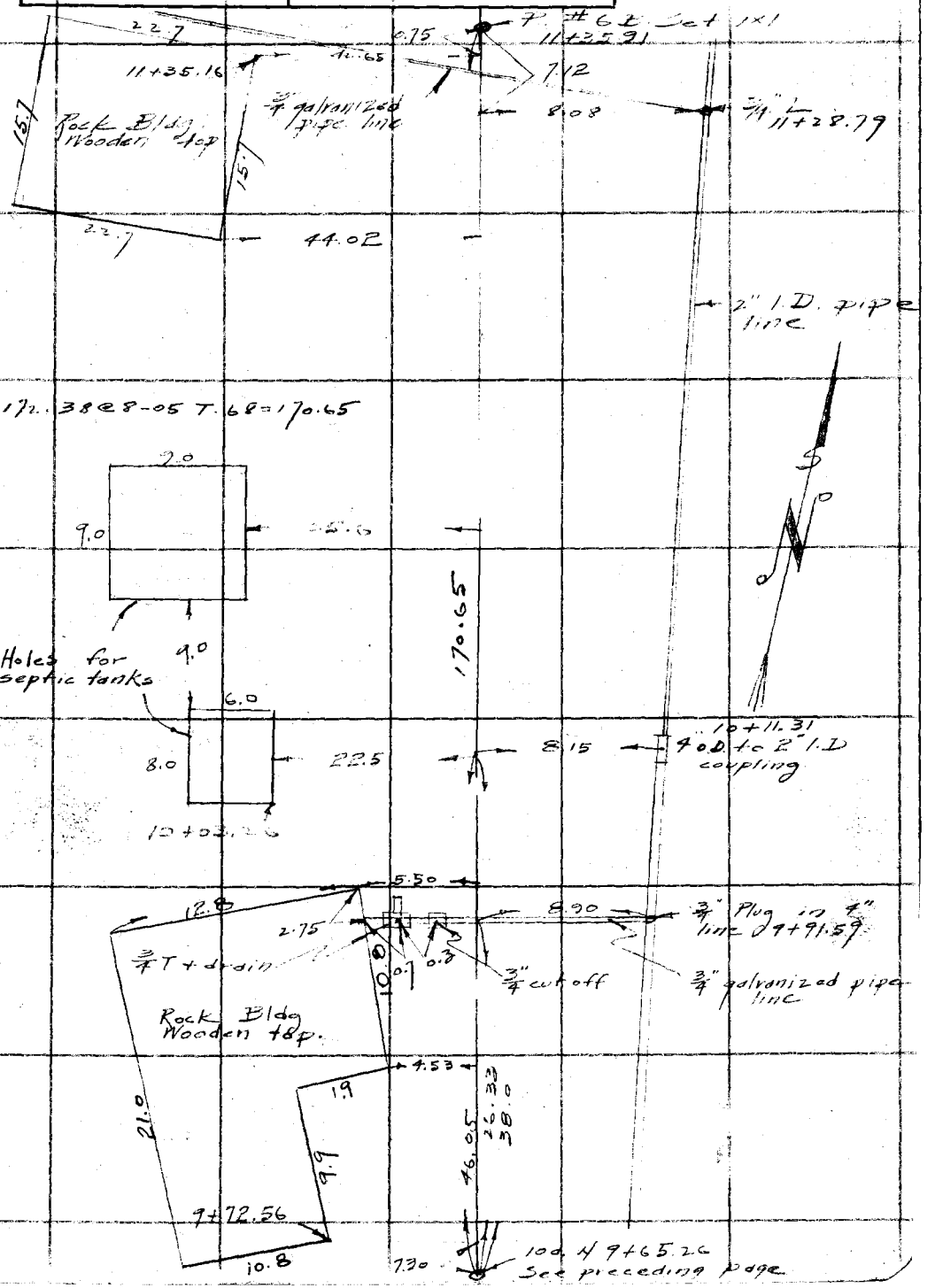

F.B. 590 Pg. 72

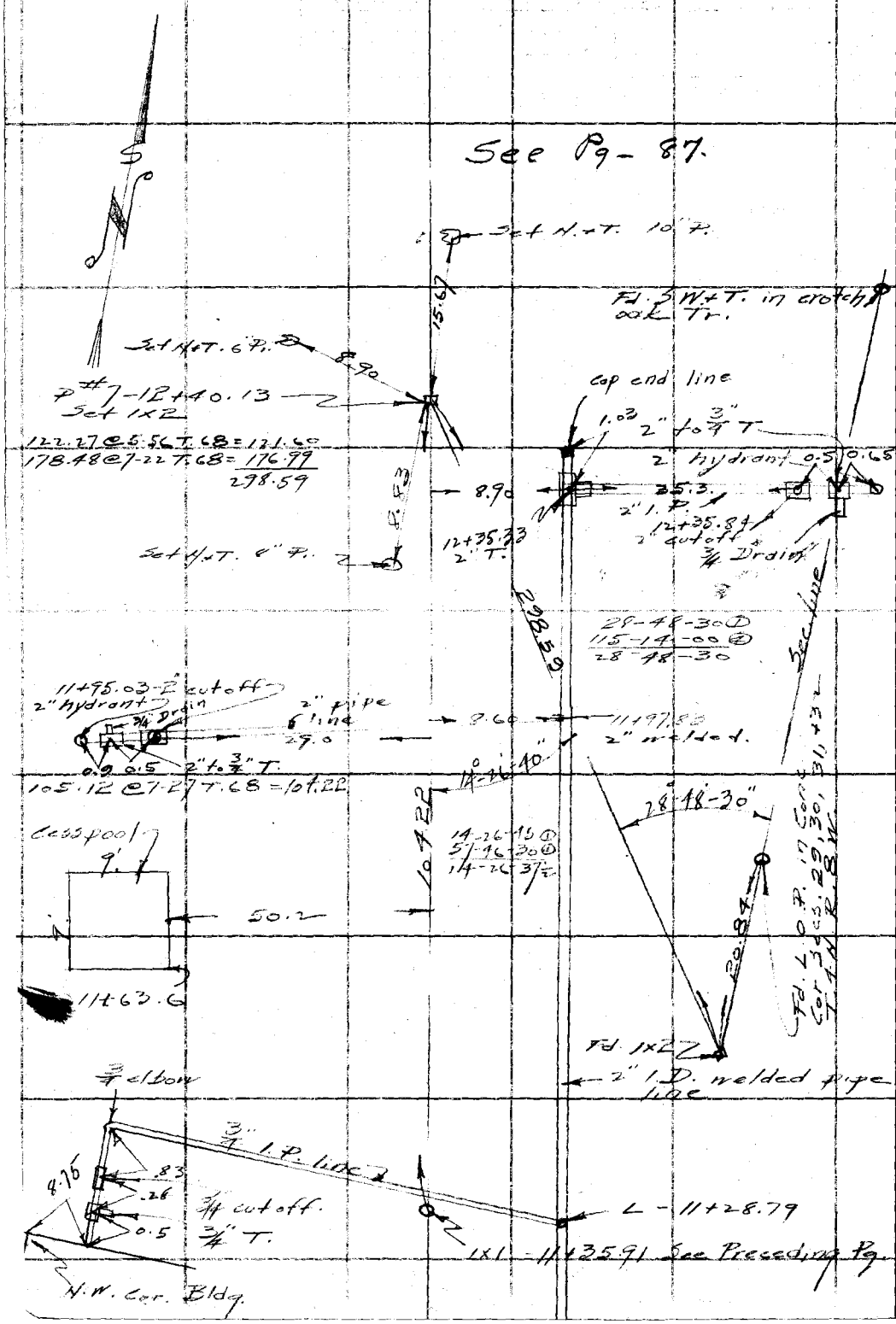

RETURN TO
LOS ANGELES COUNTY SURVEYOR
700 HALL OF RECORDS

Do not extend notes this side of this line

Note: ANY ADDITIONS OR CHANGES ON THIS SHEET MUST BE MADE OR CIRCLED IN Red Ink WITH DATE AND NAME OF PERSON MAKING CHANGE.

Form 307 5M 10-34

PLEASE RETURN TO
LOS ANGELES COUNTY SURVEYOR
700 HALL OF RECORDS

NOTE: ANY ADDITIONS OR CHANGES ON THIS SHEET MUST BE MADE OR CIRCLED IN RED INK, WITH DATE AND NAME OF PERSON MAKING CHANGE

Do not extend notes this side of this line

STATION	B. S.	H. I.	F. S	ELEV.		
B.M.	12.02	5686.99		5674.97	L.O.F. Cor. 29, 30, 31, 32	T.4N. R.8W. Pg. 35
T.P. #1	11.46	97.54	0.91	86.08		
7+75.64			11.32		45° elbow.	
"			9.93		Gr.	
			11.40		Pipe at house foundation.	
7+94.65			1.89		Top T.	
T.P. #2	9.10	5706.96	0.18	77 36		
7+99.55			9.24		Gr.	
7+01.7			1.14		4" elbow. Pipe Line Levels. See Pages 70-72	
"			2.83		Gr.	
7+89.49			8.39		4" elbow	
"			6.69		Gr.	
T.P. #3	3.85	5699.21	11.10	5695.36		
8+14.85			3.42		Top T.	
"			1.32		Gr.	
8+54.15			5.71		Top [illegible]	
"			7.20		Gr.	
T.P. #4	0.44	88.76	10.89	88.32		
T.P. #5	0.68	78.17	11.27	77 49		
7+91.59			5.69		Top [illegible]	
"			4.10		Gr.	

Profile Notes Red. ____ Platted ____ Job No. 7310 Division No. ____ L. B. 590 Pg. 73
No. ____ Date ____ Date ____ Survey of BG Pines Park
X-Sec. ____ Notes Chkd. ____ Checked ____ Survey by Rozzelle Notes ____ Date 4-30-36
No. ____ Date ____ Date ____ Map No. ____ Indexed A. C. Johnson 9-17-36

Form 307 5M 10-34

PLEASE RETURN TO
LOS ANGELES COUNTY SURVEYOR
700 HALL OF RECORDS

NOTE: ANY ADDITIONS OR CHANGES ON THIS SHEET MUST BE MADE OR CIRCLED IN RED INK, WITH DATE AND NAME OF PERSON MAKING CHANGE

Do not extend notes this side of this line

L.B. 59 P.G. 74 | Job. No. 730 Division No. | Notes Red | Plotted | Profile
Survey of Big Pines Park | Date | No.
Survey by Federal Notes R | Notes Chkd. | Checked | X-Sec.
Indexed by J.C. Johnson Date 4-30-36 | Date | Date | No.

STATION	B. S.	H. I.	F. S	ELEV.		
			5.19		¾" I.P. N.E. Cor. Bldg.	
			2.80		Gr.	
T.P. #6	0.47	67.02	11.62	66.55		
11+28.79			11.14		Top 2" I.P.	
			7.25		Gr.	
T.P #7	6.61	62.18	11.51	55.51		
			5.18		¾ c Iron N. side Bldg	
			3.50		Gr.	
			5.20		¾" I.P at foundation	
			3.50		Gr.	
T.P #8	1.66	53.41	11.43	50.75		
11+97.83			4.55		[illegible]	
			2.50		Gr.	
11+95.03			5.10		cut off	
			3.47		Gr.	
12+35.33			7.60		Top T.	
"			7.85		Gr.	
12+35.84			10.31		Cut off	
"			7.85		Gr.	
T.P. #9	11.70	64.87	0.79	53.17		
T.P. #10	11.04	75.90	0.01	64.86		
BM			0.96	74.94	L.O.P. 74.97	

Notes Ck'd by	Survey of Big Pines Park	F.B. 590 Pg. 75
Map No. B-1026-4	W. O. 73101 Tape No 38 St'd 84 °F.	
F.A.W.		
Checked	Notes Date 1-30-36	next page
Date	Indexed A. C. Johnson	

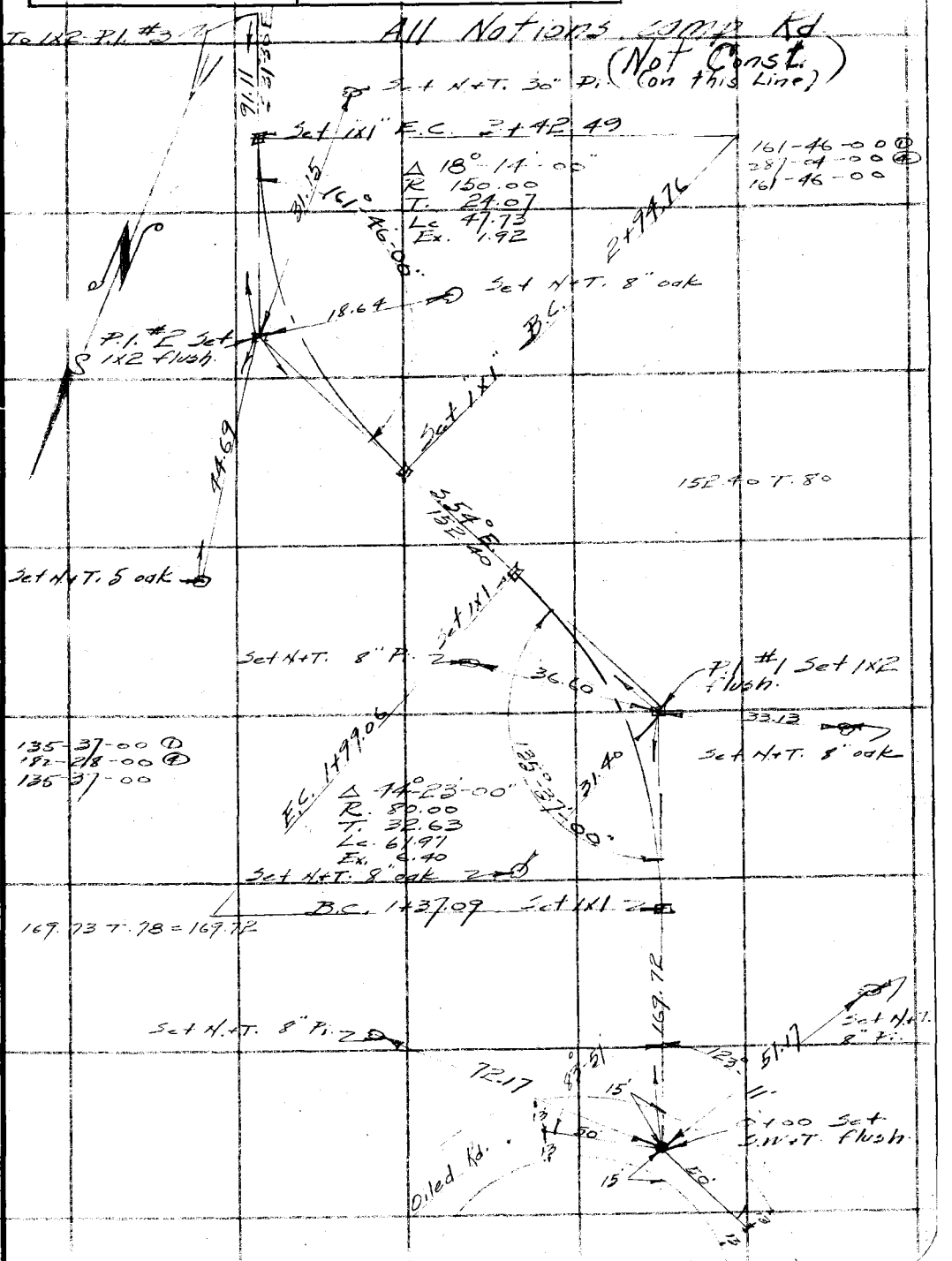

Note: ANY ADDITIONS OR CHANGES ON THIS SHEET MUST BE MADE OR CIRCLED IN Red Ink WITH DATE AND NAME OF PERSON MAKING CHANGE.

Do not extend notes this side of this line

RETURN TO
LOS ANGELES COUNTY SURVEYOR
700 HALL OF RECORDS

FORM 247 BM 2-34

F.B. 590 Pg. 76

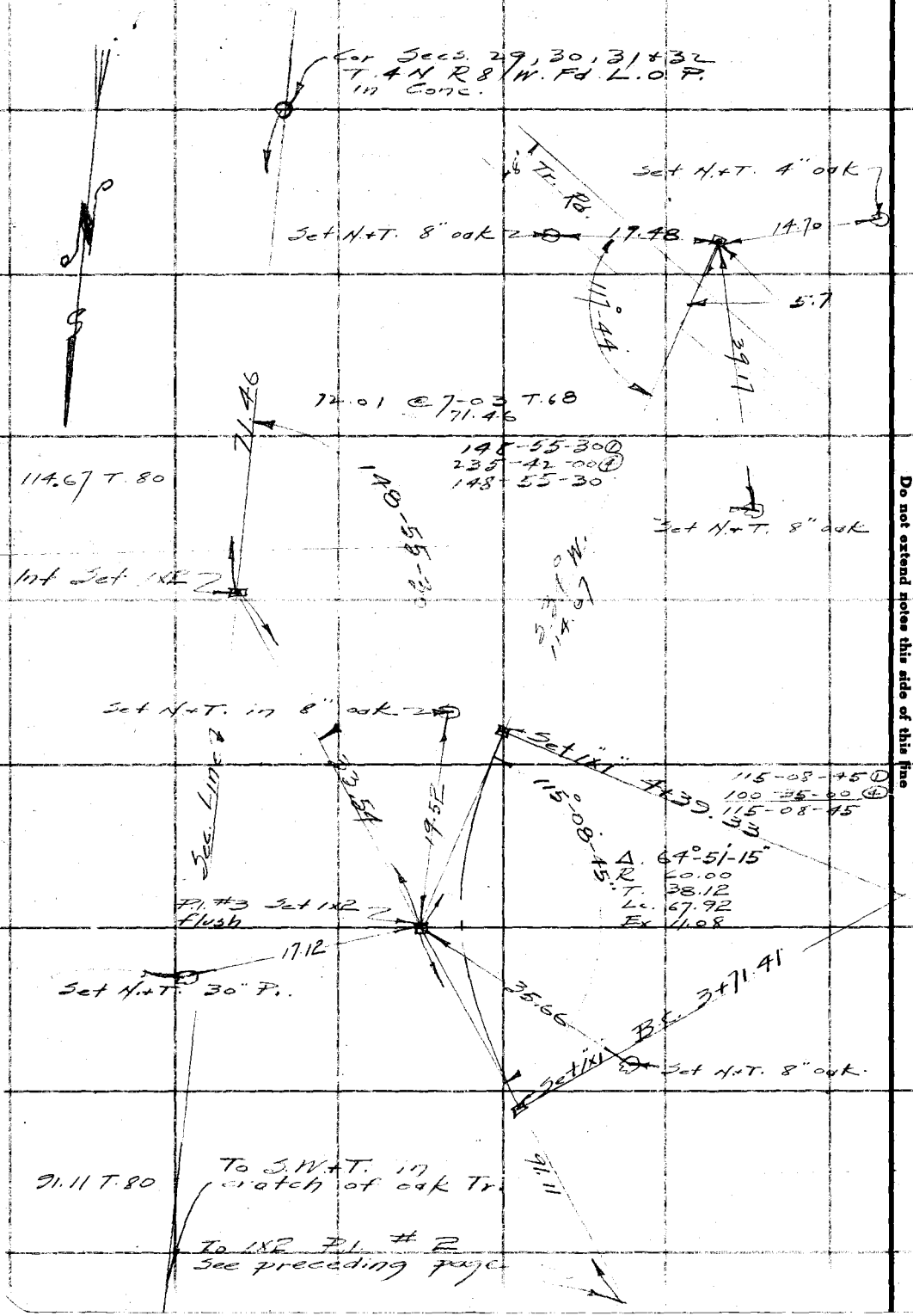

RETURN TO
LOS ANGELES COUNTY SURVEYOR
700 HALL OF RECORDS

Do not extend notes this side of this line

Note: ANY ADDITIONS OR CHANGES ON THIS SHEET MUST BE MADE OR CIRCLED IN Red Ink WITH DATE AND NAME OF PERSON MAKING CHANGE.

Form 307 5M 10-34

PLEASE RETURN TO
LOS ANGELES COUNTY SURVEYOR
700 HALL OF RECORDS

NOTE: ANY ADDITIONS OR CHANGES ON THIS SHEET MUST BE MADE OR CIRCLED IN RED INK, WITH DATE AND NAME OF PERSON MAKING CHANGE

Do not extend notes this side of this line

STATION	B. S.	H. I.	F. S	ELEV.		
B.M. C.S. 880	4.13	32.48		5628.35	Grade	
0+00			13.36	19.12		
0+26.0			10.90	21.58	E Rd.	
+29			11.15	21.33	gutter	
0+50			8.7	23.8	25.21	F. 1.4
0+62			5.6	26.9		
1+00			2.0	30.5	31.30	F 0.8
T.P. #1	11.75	43.80	0.43	32.05		
1+37.09			8.1	35.7	35.80	F 0.1
1+68.08			3.8	40.0	39.58	C. 0.4
1+99.06			0.5	43.3	43.36	F 0.06
T.P. #2	11.10	54.44	0.46	43.34		
2+50			6.0	48.4	49.57	F 1.17
+55			4.6	49.8		
+72			2.6	51.8		
+94			1.3	53.1	54.34	F 1.24
T.P. #3	11.09	65.45	0.08	54.36		
3+18.62			8.6	56.9	56.79	C 0.1
3+42.49			7.3	58.2	59.03	F 0.8
+50			6.8	58.7	59.81	F 1.1
+71.41			4.7	60.8	61.86	F 1.1

Profile Levels of All Nations Camp Rd. pages 75 + 76

Profile No. ____ Notes Red. ____ Platted ____ Job No. 7310 Division No. ____ L. B. 590 Pg. 77
X-Sec. No. ____ Date ____ Date ____ Survey of [illegible] Date 4-30-36
Notes Chkd. ____ Checked ____ Survey by [illegible] Notes [illegible] Date
Date ____ Date ____ Map No. ____ Indexed [illegible] Date

Form 307 5M 10-34

PLEASE RETURN TO
LOS ANGELES COUNTY SURVEYOR
700 HALL OF RECORDS

NOTE: ANY ADDITIONS OR CHANGES ON THIS SHEET MUST BE MADE OR CIRCLED IN RED INK, WITH DATE AND NAME OF PERSON MAKING CHANGE

Do not extend notes this side of this line

STATION	B. S.	H. I.	F. S	ELEV.		
4+05.37		65.45	1.2	64.3	65.19	F 0.9
TP#4	11.62	77.03	0.04	65.41		
+39.33			7.9	69.1	68.51	C 0.6
+50			6.2	70.8	69.58	C 1.2
+85			2.6	74.4		C 1.4
B.M.			2.07	79.96	L.O.P. Cor Secs. 29, 30, 31 + 32 Elev. 74.97	

L.B. 590 P.G. 78 Job. No. 7310 Division No. Notes Red Plotted Profile
Survey of Big Pines Park Date Date No.
Survey by Robecrans Notes R Notes Chkd. Checked X-Sec.
Indexed A. C. Johnson Date 4-30-36 Date Date No.

Notes Ck'd by	Survey of Big Pines Park	F.B. 590 PG. 79
Map No.	W. O. [illegible] Tape No [illegible] St'd [illegible] °F.	
[illegible]	Surveyed by [illegible]	
Checked	Notes Date [illegible]	
Date	Indexed A. C. Johnson 3-17-36	

Reference Points

Camp Lupine



Note: ANY ADDITIONS OR CHANGES ON THIS SHEET MUST BE MADE OR CIRCLED IN Red Ink WITH DATE AND NAME OF PERSON MAKING CHANGE.

Do not extend notes this side of this line

RETURN TO
LOS ANGELES COUNTY SURVEYOR
700 HALL OF RECORDS

FORM 247 5M 2-34

F.B. 590 Pg. 80

Note. The Govt. Land Office pipe at the Cor. Secs. 29, 30, 31 & 32 T.4N. R.8W. was destroyed by the flood of Mar. 1938 Reset a 2" I.P. with brass cap marked as shown in Conc. flush. by ties F.B. 590-33

Party | Rosecrans, Granquist, Schaefer, Pierce, Jungi | Oct. 24-38



RETURN TO
LOS ANGELES COUNTY SURVEYOR
700 HALL OF RECORDS

Do not extend notes this side of this line

Note: ANY ADDITIONS OR CHANGES ON THIS SHEET MUST BE MADE OR CIRCLED IN Red Ink WITH DATE AND NAME OF PERSON MAKING CHANGE.

Form 307 5M 11-35

PLEASE RETURN TO
LOS ANGELES COUNTY SURVEYOR
700 HALL OF RECORDS

NOTE: ANY ADDITIONS OR CHANGES ON THIS SHEET MUST BE MADE OR CIRCLED IN RED INK, WITH DATE AND NAME OF PERSON MAKING CHANGE

Do not extend notes this side of this line

STATION	B. S.	H. I.	F. S.	ELEV.		
					C.S. BM # 974 - LB 647-233	6131.77
[illegible]				6131.77	[illegible]	
		6132.04				
[illegible]			[illegible]	6119.54	Top [illegible]	
[illegible]				6131.77		
	[illegible]	6136.62				
			[illegible]	6123.38	[illegible]	

Elev. of Water
in
Well at Jackson Lake
&
Jackson Lake

Profile No. ____ Notes Red. ____ Plotted ____ Job No. ____ Division No. ____ F. B. 590 Pg. 81
X-Sec. No. ____ Date ____ Date ____ Survey of Well at Jackson Lake
Notes Chkd. ____ Checked ____ Survey by E.S. Tomblin Notes [illegible] Date [illegible]
Date ____ Date ____ Map No. ____ Date A. C. Johnson 9-17-35

Form 307 5M 11-35

PLEASE RETURN TO
LOS ANGELES COUNTY SURVEYOR
700 HALL OF RECORDS

NOTE: ANY ADDITIONS OR CHANGES ON THIS SHEET MUST BE MADE OR CIRCLED IN RED INK, WITH DATE AND NAME OF PERSON MAKING CHANGE

Do not extend notes this side of this line

F.B. 590 Pg. 82 | Job No. 7310 Division No. | Notes Red. | Plotted | Profile No.
Survey of All Nations Camp; Big Pines | Date | Date | X-Sec. No.
Survey by Kesselrans | Notes | Notes Chkd. | Checked
Indexed C. Johnson Date 10-4-38 | Date | Date

STATION	B. S.	H. I.	F. S.	ELEV.		
	ALL NATIONS CAMP					
Levels for swimming pool						
B.M. C5.880	5.663	5634.015		5628.352	F.B. 590 -- 25	L.B. 647 - 210
T.P.	11.891	45.412	0.426	33.595		
T.P.	10.868	96.210	0.030	75.412		
T.P.	10.819	66.139	0.115	55.615		
T.P.	1.697	69.796	1.105	67.997		
B.M. S #1			2.136	67.660	Set B.M. & T. in north side of 5 pipe Approx center All Nations camp	side of 5 pipe Approx side proposed pool.
S.E. Cor			1.71	68.09		
P.P. S.L.			1.70	68.09	56 [illegible] 30 C.	5.0
N.E. Cor.			1.11	68.11		
P.P. S.E.			2.04	68.07	56 [illegible] C.	2.07
S.W. Cor.			1.58	68.62		
P.P. S.W.			1.34	68.87	56 [illegible] C.	6.57
N.W. Cor.			1.11	68.11		
P.P. N.W.			1.72	68.51	56 55 30 C.	2.21
B.M. S #1.	0.498	70.086		69.588		
T.P.	1.320	69.913	10.213	68.593		
T.P.	0.285	50.506	10.872	58.221		

Form 307 5M 10-34

PLEASE RETURN TO
LOS ANGELES COUNTY SURVEYOR
700 HALL OF RECORDS

NOTE: ANY ADDITIONS OR CHANGES ON THIS SHEET MUST BE MADE OR CIRCLED IN RED INK, WITH DATE AND NAME OF PERSON MAKING CHANGE

Do not extend notes this side of this line

STATION	B. S.	H. I.	F. S	ELEV.		
		5650.500				
T.P.	0.162	41.413	9.255	5641.251		
T.P.	2713	33.791	10.395	31.018		
B.M.C.S.880			5.455	28326	Elev 5628.352	error .016

Profile

No. _____ Notes Red. _____ Platted _____ Job No. 7310 Division No. _____ L. B. 590 Pg. 83

X-Sec. _____ Date _____ Date _____ Survey of All Matters Within Big Pines

No. _____ Notes Chkd. _____ Checked _____ Survey by Pasadena Notes _____ Date 10-24-38

Date _____ Date _____ Map No. _____ Indexed _____ Date 10-26-38

L.B. 59 P.G. 84 | Job. No._____ Division No._____ Notes Red_____ Plotted_____ Profile

Survey of_____ Date_____ Date_____ No._____

Survey by_____ Notes_____ Notes Chkd._____ Checked_____ X-Sec.

Indexed A. C. Johnson Date_____ Date_____ Date_____ No._____

STATION	B. S.	H. I.	F. S	ELEV.	

Form 307 5M 10-34

PLEASE RETURN TO
LOS ANGELES COUNTY SURVEYOR
700 HALL OF RECORDS

Do not extend notes this side of this line

NOTE: ANY ADDITIONS OR CHANGES ON THIS SHEET MUST BE MADE OR CIRCLED IN RED INK. WITH DATE AND NAME OF PERSON MAKING CHANGE

Notes Ck'd by	Survey of All Nations Camp	F.B. 590 Pg. 85
~~Map No.~~	W. O. 7310 Tape No. 65 St'd 57 °F	
Office Work	Surveyed by Rosecrans	
Checked	Notes " Date 10-24-38	
Date	Indexed A. C. Johnson	

ALL NATIONS CAMP

Reference monuments to Cor. Secs. 29, 30, 31 & 32 T 4N. R 8W.

S.H. 7310

10-24-38

Note: Any Additions or Changes on This Sheets Must be Made or Circled in Red Ink With Date and Name of Person Making Change.

Do not extend notes this side of this line

RETURN TO
LOS ANGELES COUNTY SURVEYOR
700 HALL OF RECORDS

FORM 247 5M 10-37

F.B. 590 PG. 86

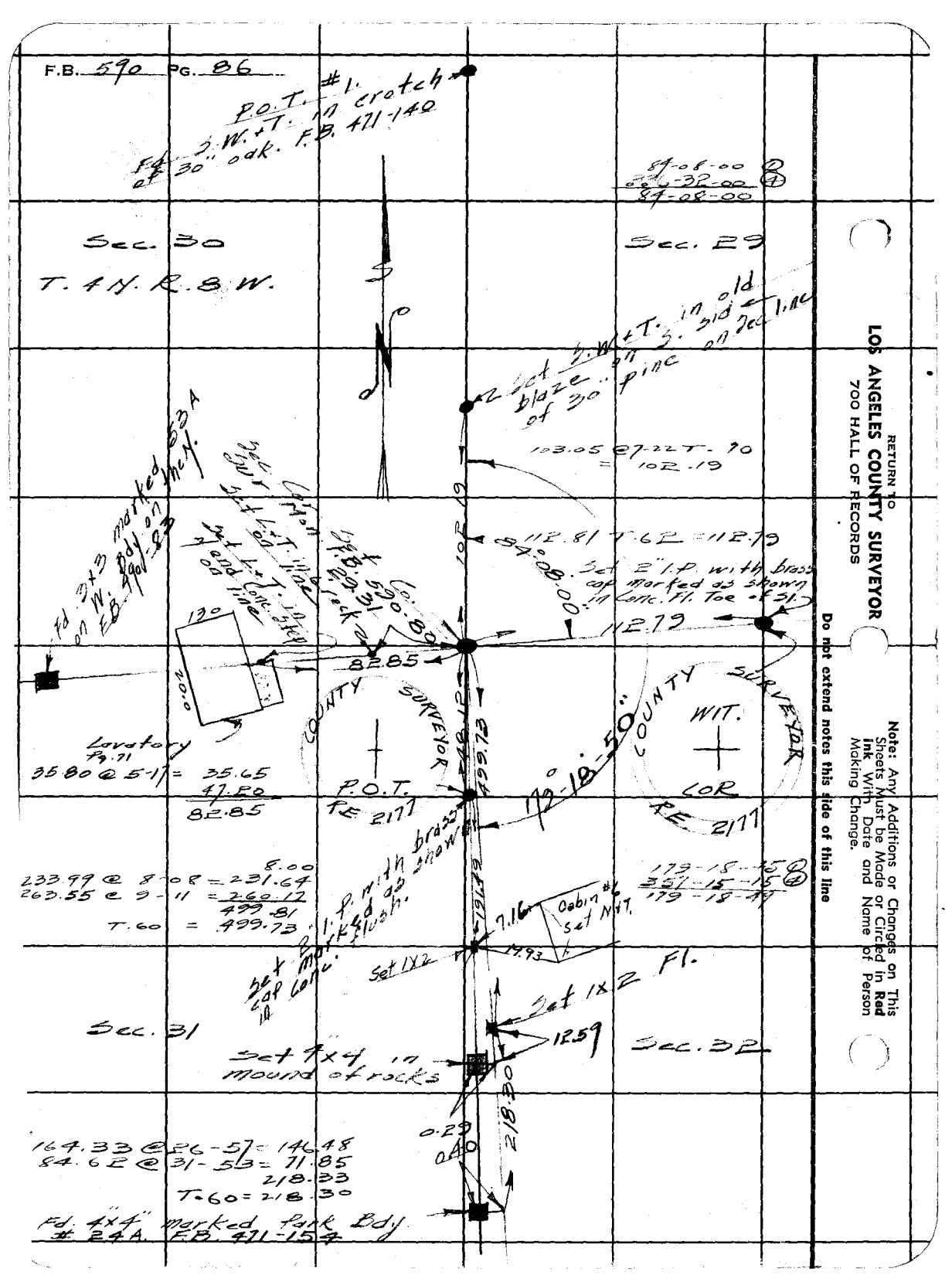

RETURN TO
LOS ANGELES COUNTY SURVEYOR
700 HALL OF RECORDS

Note: Any Additions or Changes on This Sheets Must be Made or Circled in Red Ink With Date and Name of Person Making Change.

Do not extend notes this side of this line

Notes Ck'd by	Survey of All Nations Camp	F.B. 590 Pg. 87
Map No. B-1026-A	W. O. [illegible] Tape No. 68 St'd [illegible] of	
Office Work F.A.W.	Surveyed by Rosecrans	
Checked	Notes	Date 10-25-38
Date	Indexed [illegible]	

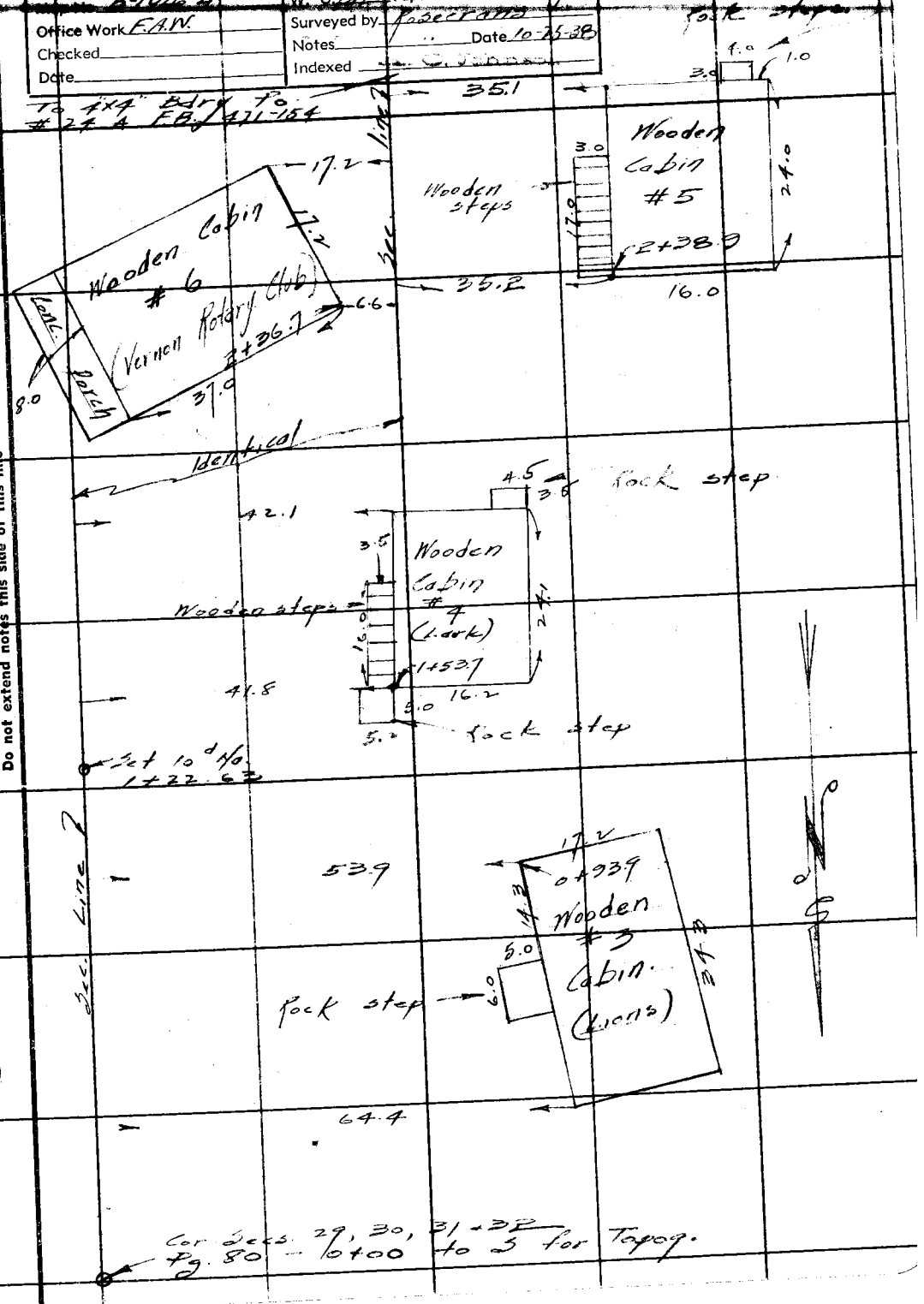

Note: Any Additions or Changes on This Sheets Must be Made or Circled in Red Ink With Date and Name of Person Making Change.

Do not extend notes this side of this line

RETURN TO
LOS ANGELES COUNTY SURVEYOR
700 HALL OF RECORDS

FORM 247 5M 10-37

F.B. 590 PG. 88

Fd. 1"x2" P #7
F.B. 590-12
0+00 to 2 for additional Topog

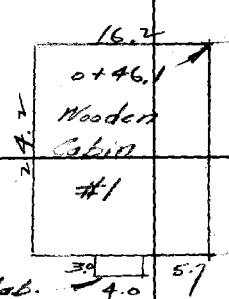



166.98 @ 6-20 = 165.96

Set 10d Nail 165.96



Fd. 1"x2" P #6
F.B. 590-70

8.40

Set 10d Nail.

RETURN TO
LOS ANGELES COUNTY SURVEYOR
700 HALL OF RECORDS

Note: Any Additions or Changes on This Sheets Must be Made or Circled in Red Ink With Date and Name of Person Making Change.

Do not extend notes this side of this line

Notes Ck'd by	Survey of Big Pines Park	F.B. 590 Pg. 59
Map No. B-1036-4	W. O. 2310 Tope No. 60 St'd 24 of	
Office Work F.A.W.	Surveyed by Rosecrans	
Checked	Notes Date 1-21-38	
Date	Indexed A. C. Johnson	

ALL NATIONS CAMP
SWIMMING POOL

Note: Any Additions or Changes on This Sheets Must be Made or Circled in Red Ink With Date and Name of Person Making Change.

Do not extend notes this side of this line

RETURN TO
LOS ANGELES COUNTY SURVEYOR
700 HALL OF RECORDS

FORM 247 5M 10-37

F.B. 590 PG. 90



RETURN TO
LOS ANGELES COUNTY SURVEYOR
700 HALL OF RECORDS

Note: Any Additions or Changes on This Sheets Must be Made or Circled in **Red Ink** With Date and Name of Person Making Change.

Do not extend notes this side of this line

Notes Ck'd by	Survey of [illegible]	F.B. 590 Pg. 91
Map No. 8512-27	W. O. [illegible] Tape No. St'd 91 OF	
Office Work Wood	Surveyed by Rosecrans	
Checked	Notes R Date 6-3-40	
Date	Indexed [illegible] 12-23-40	

Location of pipe line from Camp Terrasita Pines Nly to Mescal Cn. Camp. Old pipe line located in F.B. 190 241 to 244 has been washed out and new pipe has been put in in a new location

Party

Rosecrans
Grandquist
Pierce
Morrison

Note: Any Additions or Changes on This Sheets Must be Made or Circled in Red Ink With Date and Name of Person Making Change.

Do not extend notes this side of this line

RETURN TO
LOS ANGELES COUNTY SURVEYOR
700 HALL OF RECORDS

FORM 247 5M 10-37

F.B. 590 Pg. 92

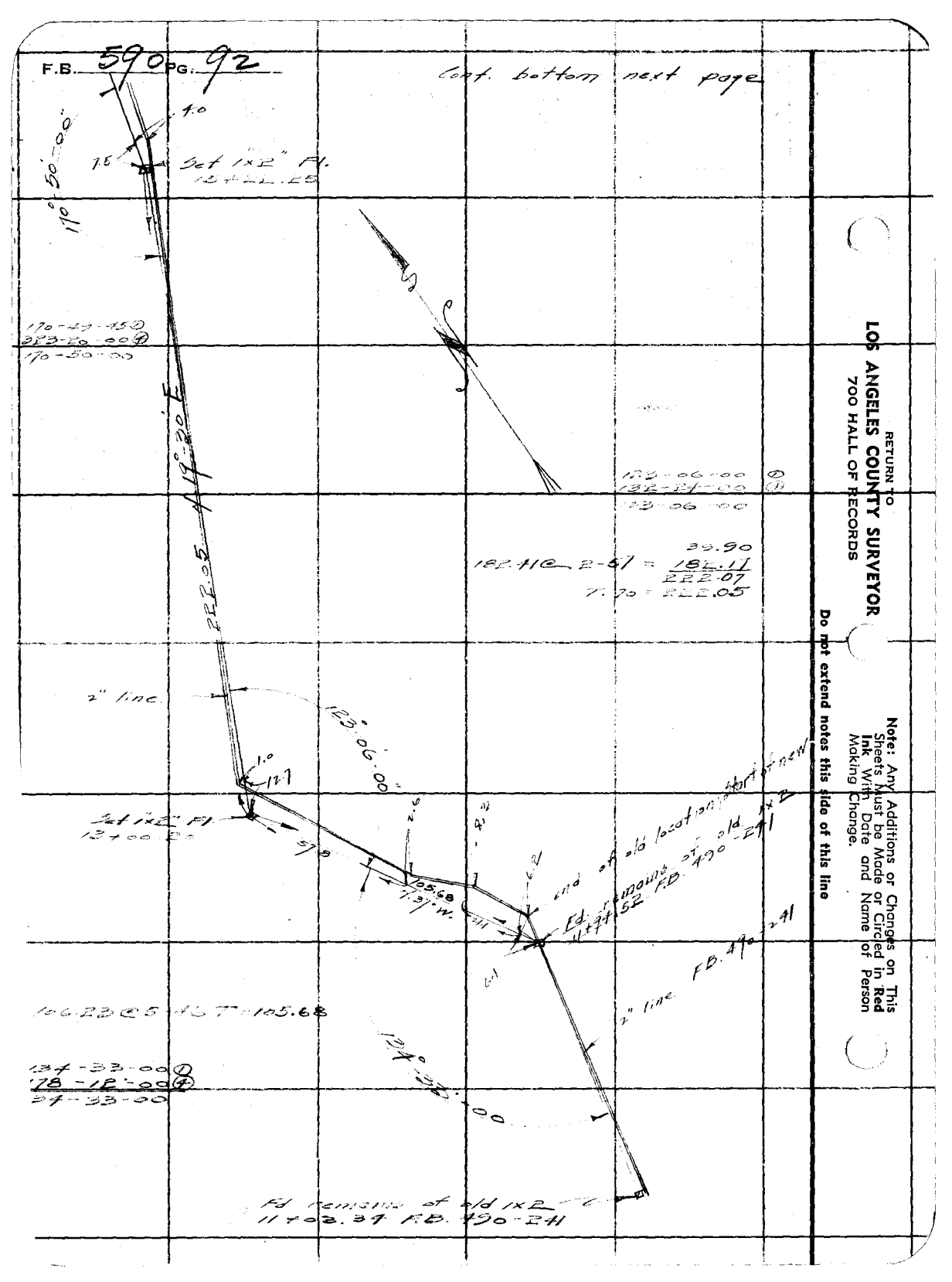

RETURN TO
LOS ANGELES COUNTY SURVEYOR
700 HALL OF RECORDS

Note: Any Additions or Changes on This Sheets Must be Made or Circled in Red Ink With Date and Name of Person Making Change.

Do not extend notes this side of this line

Notes Ck'd by
Map No. B512-2
Office Work Wood
Checked
Date

Survey of Big Rock Park
W. O. 7216 Tape No. 62 St'd 24 OF
Surveyed by Peterson
Notes Date 10-3-40
Indexed

F.B. 590 PG. 93

Note: Any Additions or Changes on This Sheets Must be Made or Circled in Red Ink With Date and Name of Person Making Change.

Do not extend notes this side of this line

RETURN TO
LOS ANGELES COUNTY SURVEYOR
700 HALL OF RECORDS

FORM 247 5M 10-37

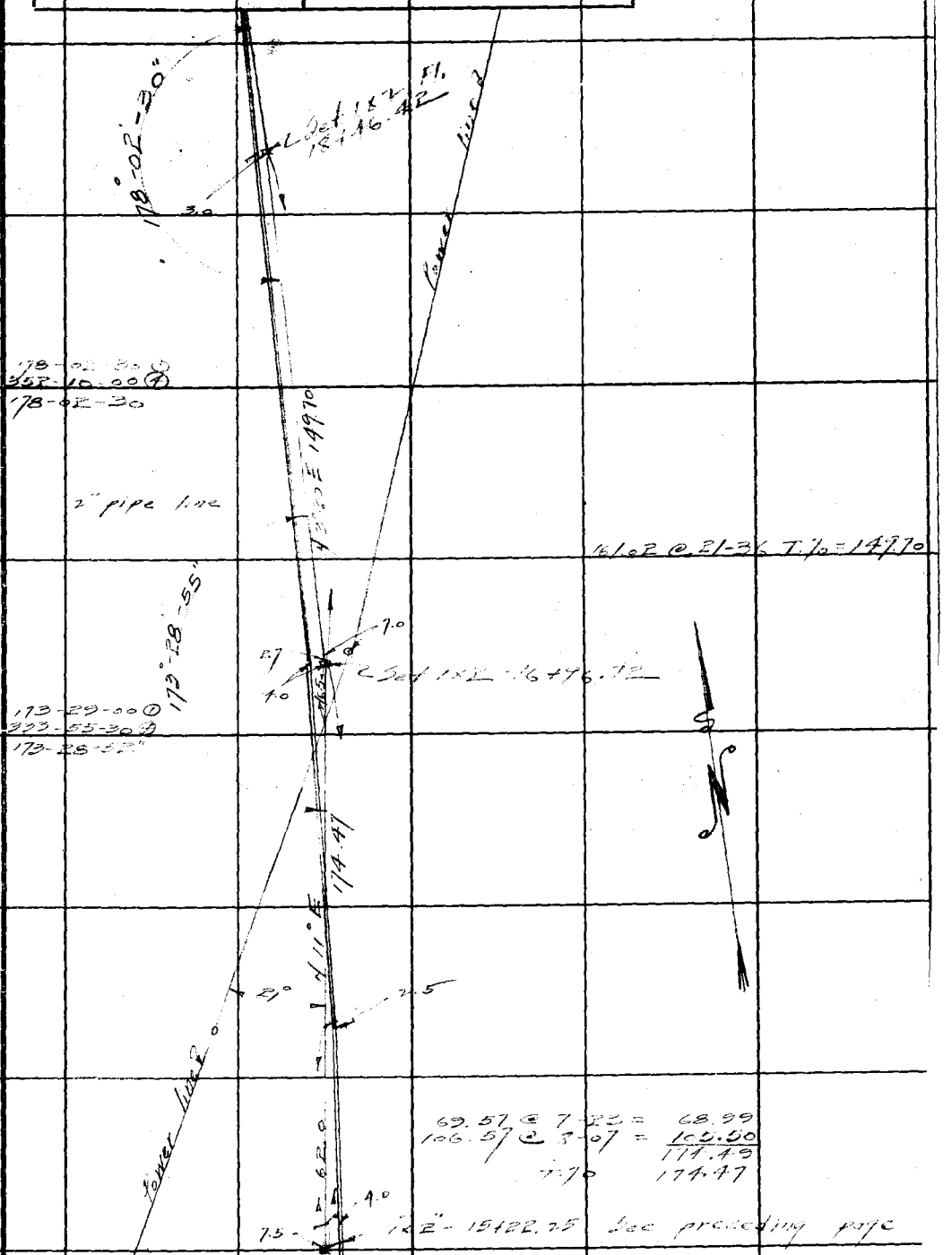

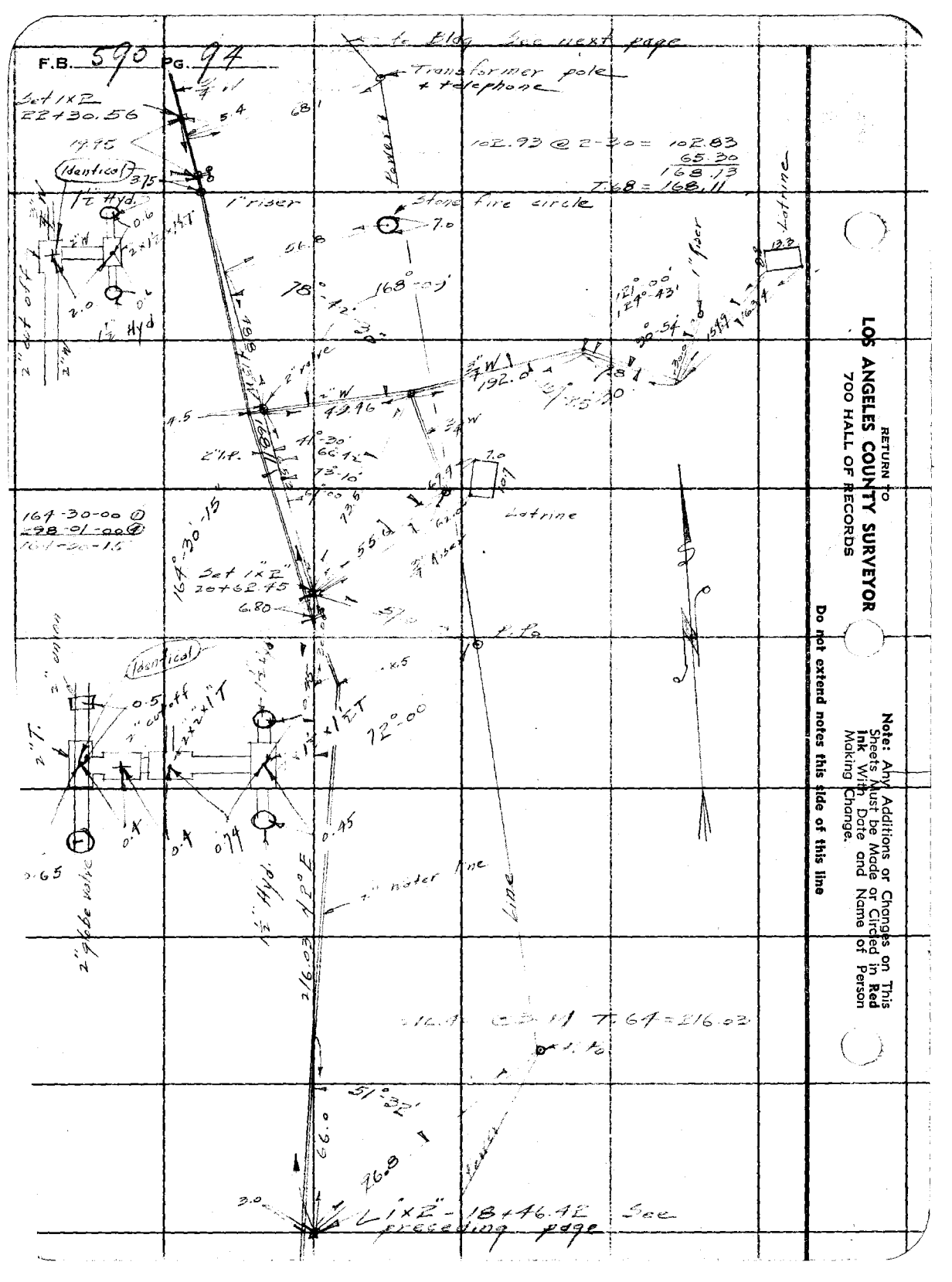

RETURN TO
LOS ANGELES COUNTY SURVEYOR
700 HALL OF RECORDS

Do not extend notes this side of this line

Note: Any Additions or Changes on This Sheets Must be Made or Circled in **Red Ink** With Date and Name of Person Making Change.

Notes Ck'd by	Survey of Big Pines Park	F.B. 590 Pg. 95
Map No. 8512-27	W. O. 7316 Tape No. 1 St'd 4 of	
Office Work R.W.M.	Surveyed by [illegible]	
Checked	Notes R Date 10-4-40	
Date	Indexed A. C. [illegible]	

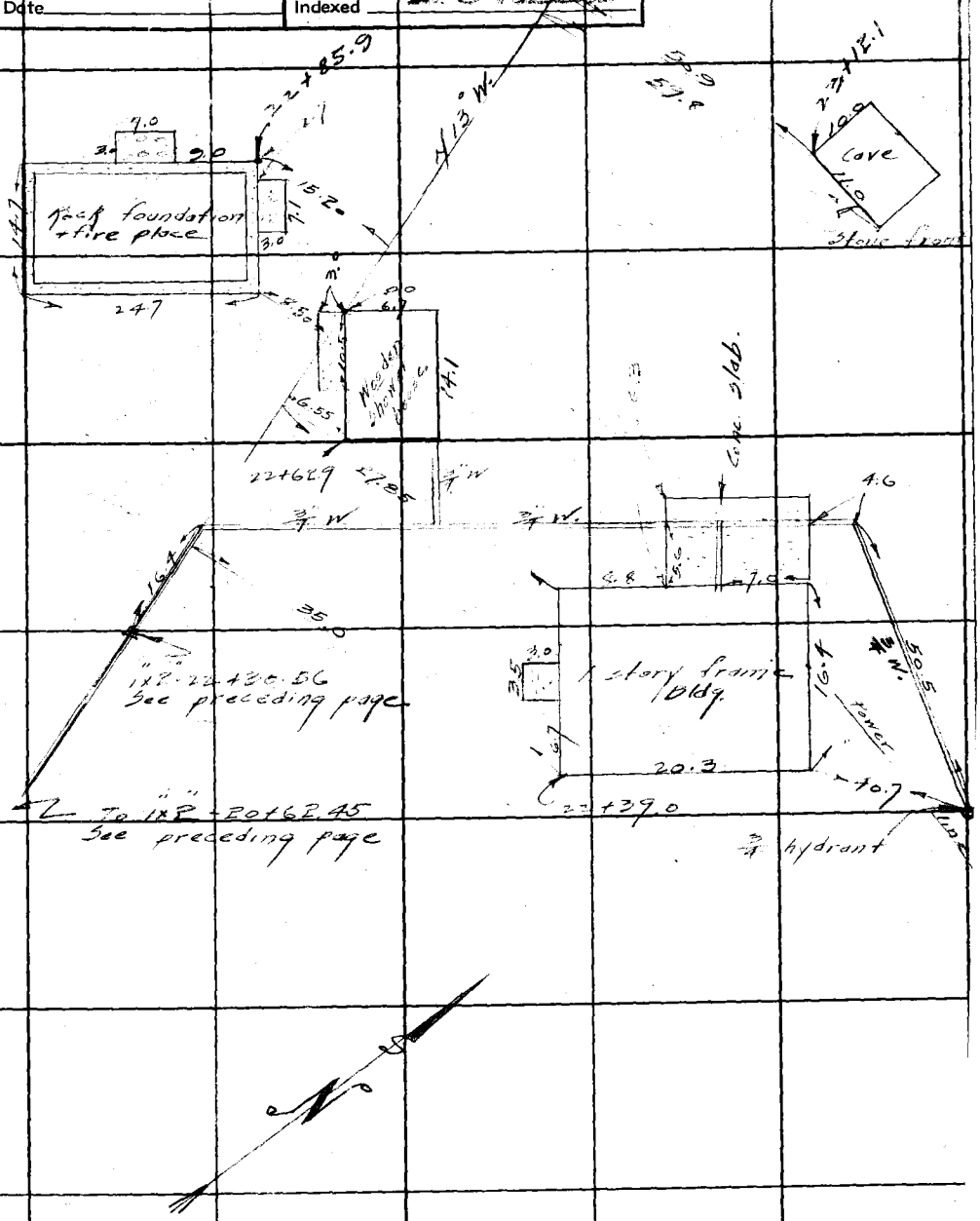

Note: Any Additions or Changes on This Sheets Must be Made or Circled in Red Ink With Date and Name of Person Making Change.

Do not extend notes this side of this line

RETURN TO
LOS ANGELES COUNTY SURVEYOR
700 HALL OF RECORDS

FORM 247 5M 10-37

RETURN TO
LOS ANGELES COUNTY SURVEYOR
700 HALL OF RECORDS

Note: Any Additions or Changes on This Sheets Must be Made or Circled in **Red Ink** With Date and Name of Person Making Change.

Do not extend notes this side of this line

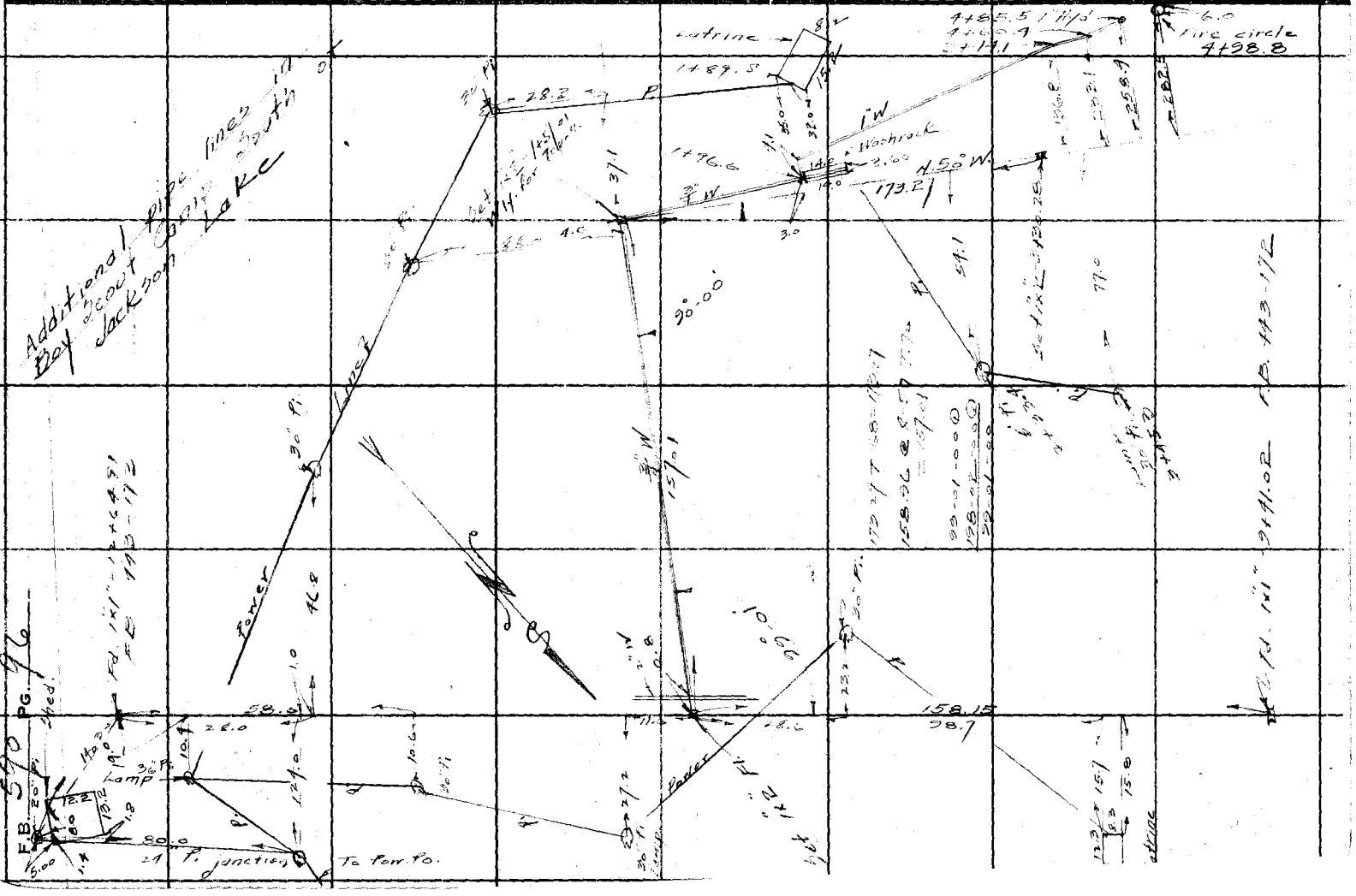

Notes Ck'd by	Survey of Big Pines Park
Map No. 8512-2	W. O. 7310 Tape No. 71 St'd 84 °F
Office Work R.W. ME	Surveyed by Rosecrans
Checked	Notes R Date 6-23-41
Date	Indexed A. C. Johnson 7-24-41

F.B. 590 PG. 97

LOCATION OF NEW PIPE LINE AND IMPROVMENTS ON OLD DETENTION CAMPSITE #3

J.N. 7310

Party Rosecrans Granquist Pierce Harrison

Index to additional Impts. located at this time

Camp ground near N 38,800 + E 11,800
Topog Sht. #19 Buildings
+ old pipe line print. pipe lines + power lines.

Camp Manzanita = Santa Monica Girl Scouts camp.
Near 38700 N. 12,600 E. - Pipe lines Bldgs.
+ power lines Topog Sht. #19

Corral, Bldgs, + pipe lines.
Near. N. 39500 E 11,900 Topog Sht #19

Animal Farm = Big Pines Skee Club
Near Cor. Secs 34, 35, 2 + 3 7, 3 + 4 N R 8 W
See old pipe line print.
1½" pipe line change Near N 33,000 E 23,50
See old pipe line print.

Camp grounds. Near N 33,400 E 22500 Bldg +
pipe lines. Topog. Sht # 11 A + New pipe line print

Camp Mescal Near N 33,500 E 22,000 pipe
lines, power lines + Bldgs. Topog Sht # 11 A
+ new pipe line print.

Note: Any Additions or Changes on This Sheet Must be Made or Circled in Red Ink With Date and Name of Person Making Change.

Do not extend notes this side of this line.

RETURN TO
LOS ANGELES COUNTY SURVEYOR
700 HALL OF RECORDS

FORM 247 5M 12-40

RETURN TO
LOS ANGELES COUNTY SURVEYOR
700 HALL OF RECORDS

Note: Any Additions or Changes on This Sheet Must be Made or Circled in **Red Ink** With Date and Name of Person Making Change.

Do not extend notes this side of this line.

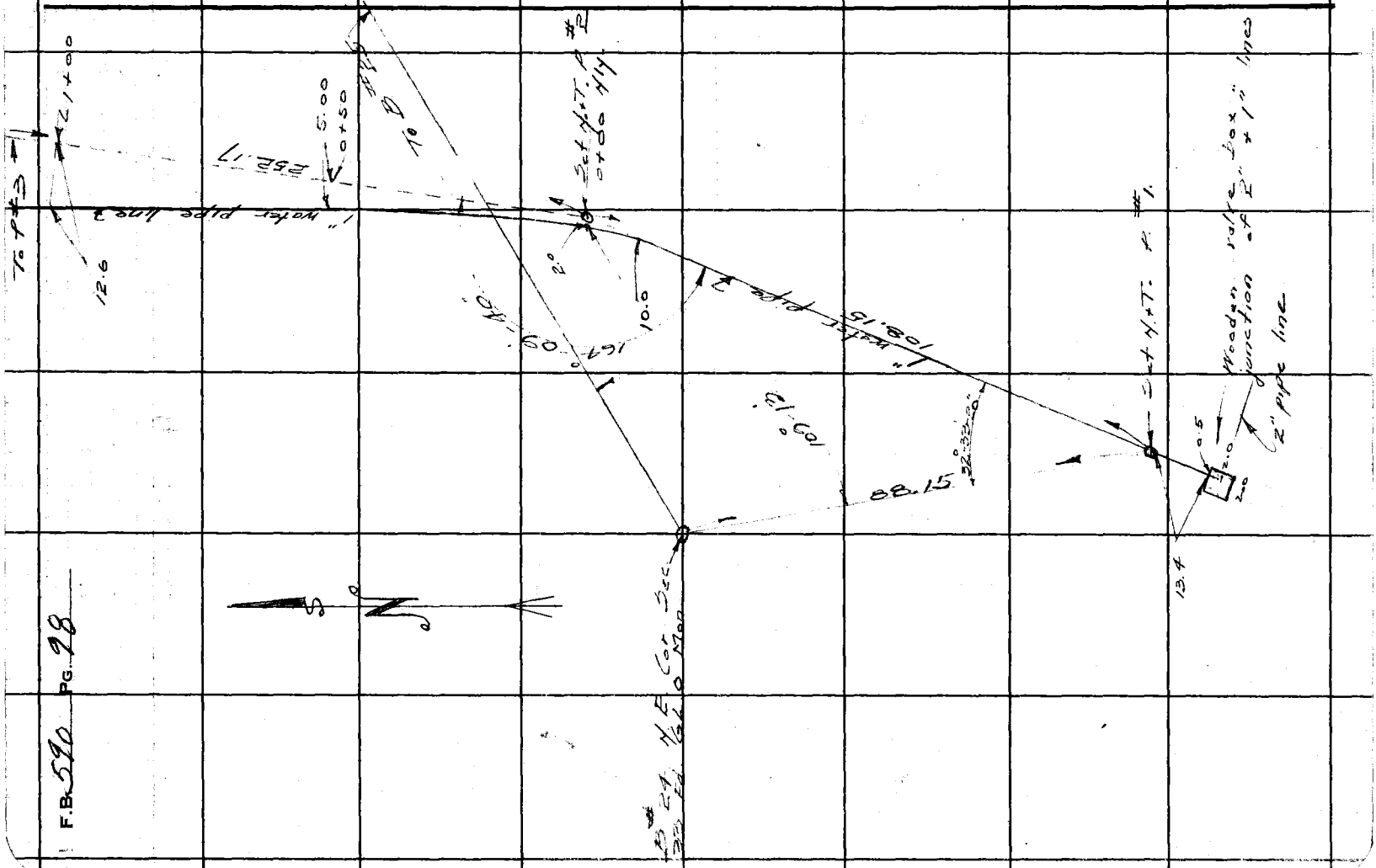

F.B. 590 PG. 98

Notes Ck'd by	Survey of Big Pines Park
Map No. 8512-27	W. O. 7310 Tape No. 72 Std 84°F
Office Work RWM	Surveyed by Rosecrans
Checked	Notes R Date 6-23-41
Date	Indexed [illegible] 7-24-41

F.B. 590 Pg. 99

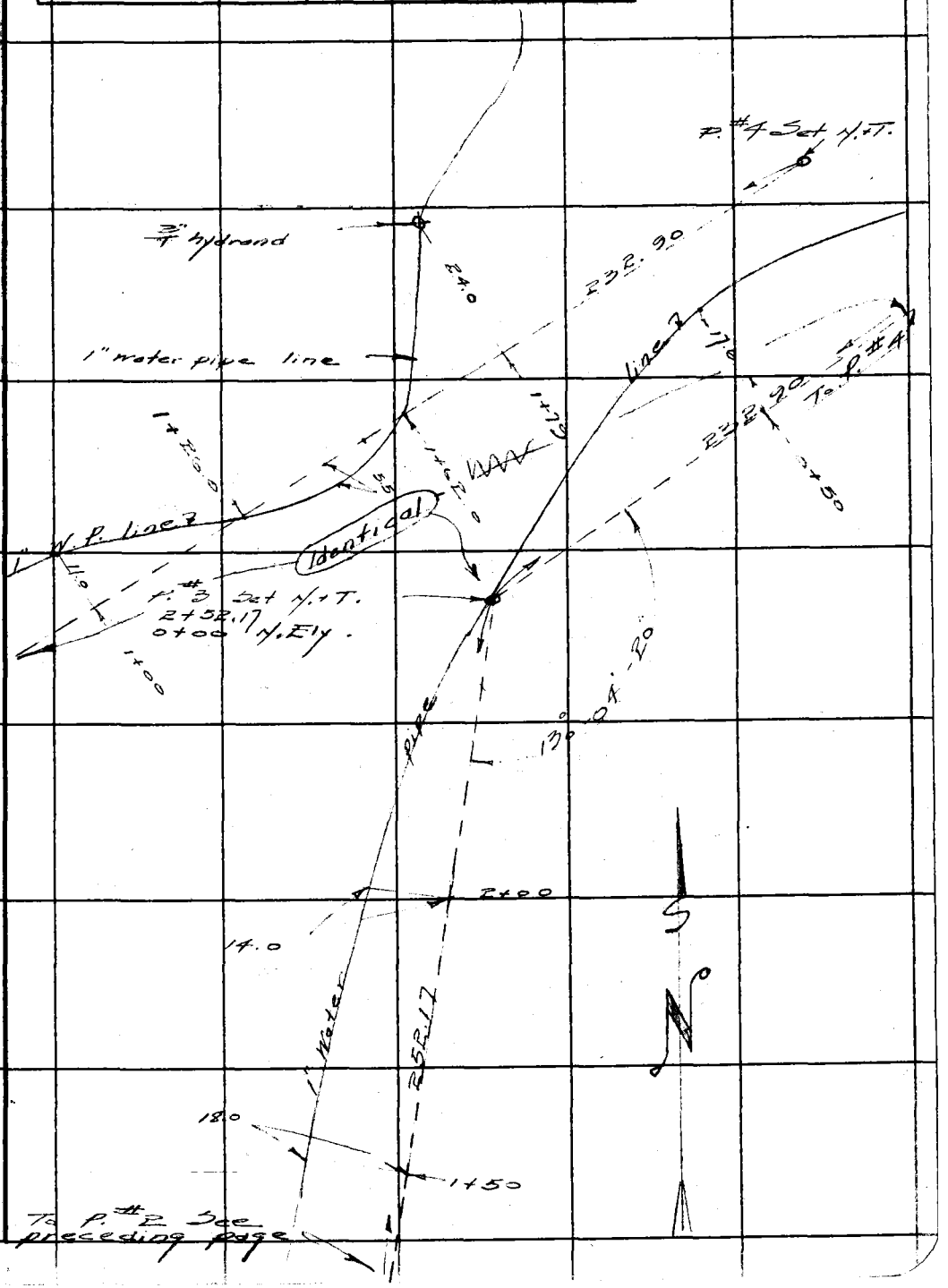

Note: Any Additions or Changes on This Sheet Must be Made or Circled in Red Ink With Date and Name of Person Making Change.

Do not extend notes this side of this line.

RETURN TO
LOS ANGELES COUNTY SURVEYOR
700 HALL OF RECORDS

FORM 247 5M 12-40

RETURN TO
LOS ANGELES COUNTY SURVEYOR
700 HALL OF RECORDS

Note: Any Additions or Changes on This Sheet Must be Made or Circled in **Red Ink** With Date and Name of Person Making Change.

Do not extend notes this side of this line.

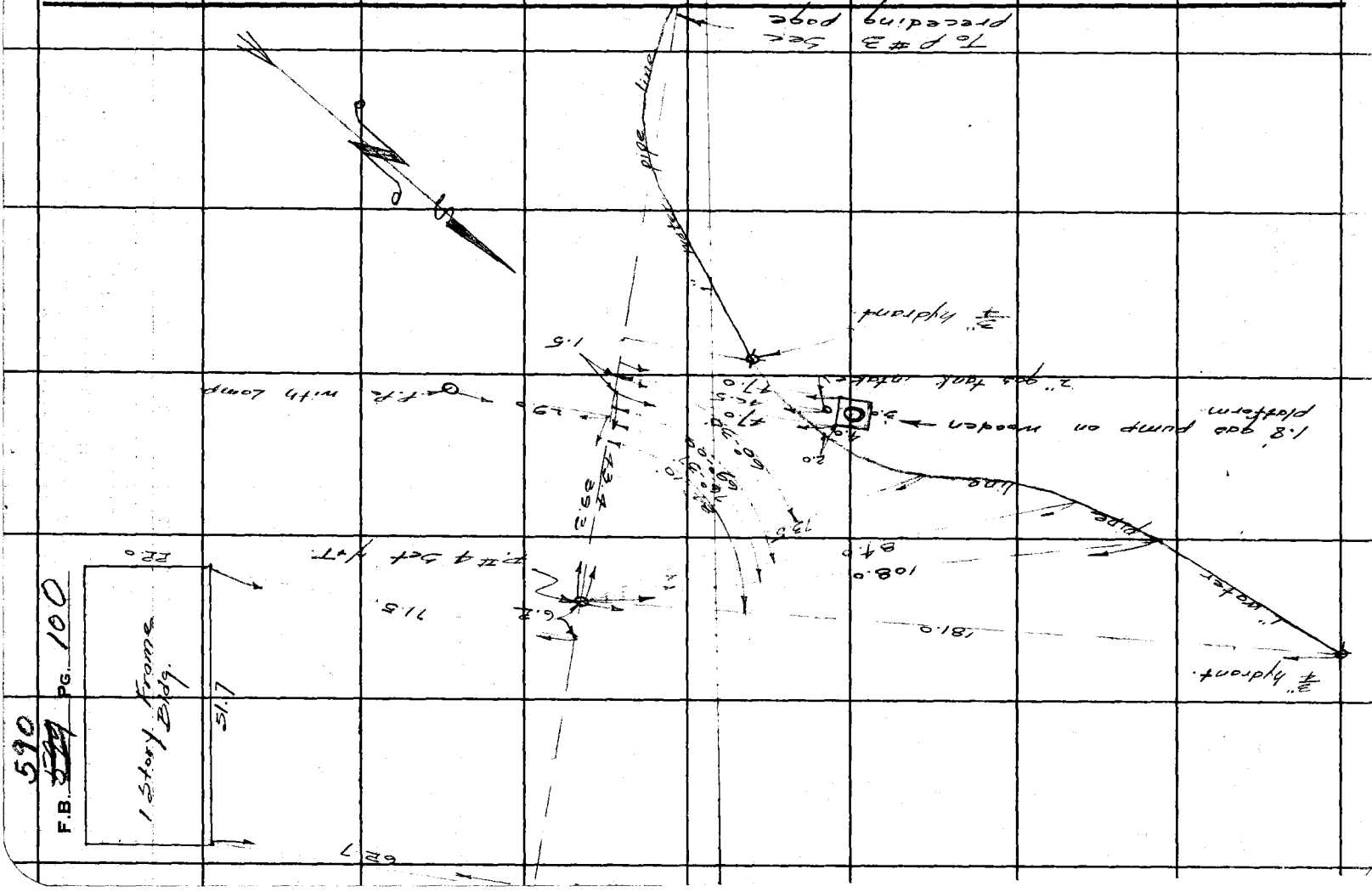

FORM 247 BM 11-41

RETURN TO
LOS ANGELES COUNTY SURVEYOR
700 HALL OF RECORDS

Note: Any Additions or Changes on This Sheet Must be Made or Circled in Red Ink With Date and Name of Person Making Change.

Do not extend notes this side of this line.

Notes Ck'd by_____

Office Work
Checked_____
Date_____

Survey of_____

Surveyed by_____
Notes_____ Date_____
Indexed_____

Ck'd_____ of F.B._____ Pg._____

RETURN TO
LOS ANGELES COUNTY [illegible]
700 HALL OF REC[illegible]

Note: Any Add[illegible]
Sheet Must [illegible]
With [illegible]
[illegible] Change [illegible]

[illegible] extend notes [illegible]

590

590

F.B. PG.