FORM 247 5M 2-34

RETURN TO

LOS ANGELES COUNTY SURVEYOR

700 HALL OF RECORDS

Note: ANY ADDITIONS OR CHANGES ON THIS SHEET MUST BE MADE OR CIRCLED IN **Red Ink** WITH DATE AND NAME OF PERSON MAKING CHANGE.

Do not extend notes this side of this line

Notes Ck'd by _____ Survey of _____

Map No. _____ W. O. _____ Tape No _____ St'd _____ OF.

Office Work

Checked _____ Surveyed by _____

Date _____ Notes _____ Date

Indexed _____

F.B. 5721 PG. 1

F.B. 591 Pg. 4

Index - CRENSHAW BLVD.

℄ Location - State St - to Palos Verdes Drive North	pgs. 5 -	12
" " - Palos Verdes Drive North to Crest Road	12 -	27
" " - Crest Road to Palos Verdes Drive South	27 -	50
Construction ℄ P.I. 1 to Palos Verdes Drive North	51 -	54
℄ Profile - State St to Palos Verdes Drive North	59 -	70
Alternate "P" Line P#16 to P# 51	71 -	74
"P" Line - Crest Road to Point Vicente Road	75 -	78
"P" Line - Point Vicente Road to Palos Verdes Road	79 -	86
Alternate P Line - P#140 - P#148	87 -	88
Levels over Alternate P Line P100 - P110, P112 - P116, P120 - P128	89 -	94
Levels over P Line - Point Vicente Rd. to Palos Verdes Rd.	95 -	105
" " " " - along old Portagee Rd P200 - P204	105 -	106
Topog P100 - P103, P112 - P116, P105 - P120, P120 - P140, P170 - P148, P149 - P166	107 -	244
P Line along old Portagee Road	245 -	248
Levels over P line along old Portagee Rd - P204 - P205 and return to P200	249 -	250

NOTE:

The survey of Crenshaw Blvd. center line was made in four successive portions over a period of 1 yr. and 3 months and each of these portions was closed against the adjacent P-Line, and the final ℄ staked in the field.
Theoretically Crenshaw Blvd. should close angularly with Crest Road C.S.B-886, Point Vicente Road C.S.B-1022-1, and Palos Verdes Road South C.S.B-1082-3.
As the final ℄ of Crenshaw Blvd. was monumented it lacks 0°-03'-35" closing with Point Vicente Road and 70" with Palos Verdes Road South.

Due to the manner in which this survey progressed and due to the fact that it was staked in the field before this office had an opportunity to make angular adjustments the discrepancies are disregarded.

D.M.F. 12-3-36.

RETURN TO
LOS ANGELES COUNTY SURVEYOR
700 HALL OF RECORDS
Do not extend notes this side of this line
Note: ANY ADDITIONS OR CHANGES ON THIS SHEET MUST BE MADE OR CIRCLED IN Red Ink WITH DATE AND NAME OF PERSON MAKING CHANGE.

Notes Ck'd by	Survey of
Map No.	W. O. Tape No. St'd °F.
Office Work	~~Surveyed by~~
Checked	Notes Date
Date	Indexed

F.B. 591 PG INDEX

INDEX F.B. 591

Pages: 13 To 54, 59 to 250

Note: Any Additions or Changes on This Sheet Must be Made or Circled in Red Ink With Date and Name of Person Making Change.

Do not extend notes this side of this line

RETURN TO
LOS ANGELES COUNTY SURVEYOR
700 HALL OF RECORDS

FORM 247 10M 11-35

RETURN TO
LOS ANGELES COUNTY SURVEYOR
700 HALL OF RECORDS

Note: Any Additions or Changes on This Sheet Must be Made or Circled in **Red Ink** With Date and Name of Person Making Change.

Do not extend notes this side of this line

F.B. _____ PG. _____

Notes Ck'd by K. R. McPherson	Survey of Prairie Ave	F.B. 591 Pg. 5
Map No. B-1065-1	W. O. 8090 Tape No. ____ St'd ____ °F.	
[illegible]	Surveyed by [illegible] Moore	
Checked	Notes [illegible] Date 6-2[illegible]	
Date	Indexed A. C. Johnson	

PROPOSED
CENTER LINE LOCATION
of
PRAIRIE AVE
from
STATE ST.
South to
PALOS VERDES DRIVE (North)
Job # 8090

Moore
Fenner
Gregory
Lawson
Schneider

June 25, 26, 1935
C.S.B-1065-1+2

Note- All C.S. Mons. are 2" I.P. + B.C. in conc. and stamped as shown

COUNTY SURVEYOR
RE 2177

Note: ANY ADDITIONS OR CHANGES ON THIS SHEET MUST BE MADE OR CHECKED IN THIS BOOK WITH DATE AND NAME OF PERSON MAKING CHANGE.

Do not extend notes this side of this line

RETURN TO
LOS ANGELES COUNTY SURVEYOR
700 HALL OF RECORDS

FORM 247 BM 8-34

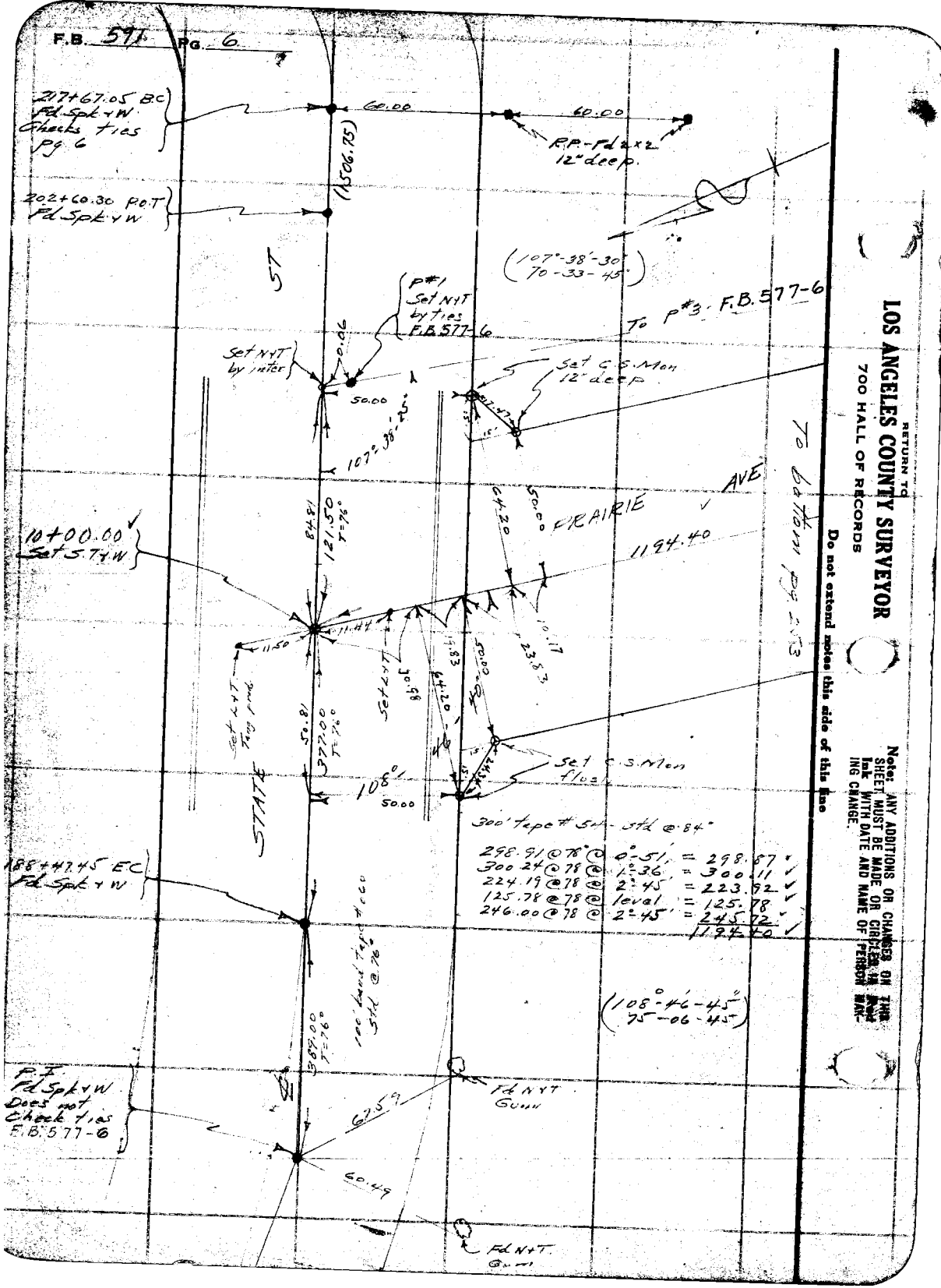

RETURN TO
LOS ANGELES COUNTY SURVEYOR
700 HALL OF RECORDS

Do not extend notes this side of this line

Note: ANY ADDITIONS OR CHANGES ON THIS SHEET MUST BE MADE OR CIRCLED IN Red Ink WITH DATE AND NAME OF PERSON MAKING CHANGE.

Notes Ck'd by K.R. McPherson	Survey of Prairie Ave.	F.B. 591 Pg. 7
Map No. B-1065-1	W. O. 80-90 Tape No 54 St'd 84 OF.	
Checked	Notes A. Moore Date 6-25-33	
Date	Indexed A. C. Johnson	

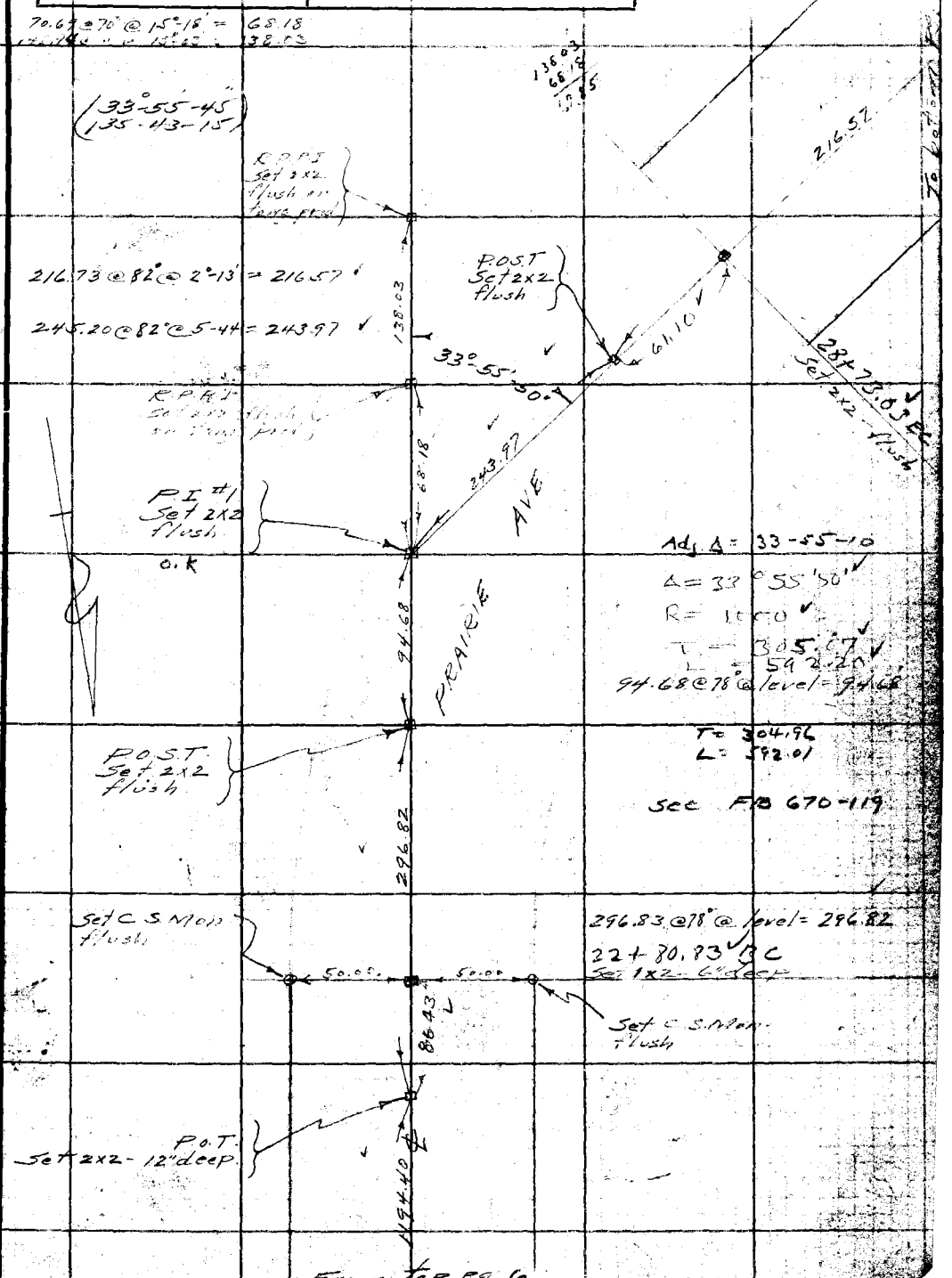

From top pg. 6

Note: ANY ADDITIONS OR CHANGES ON THIS SHEET MUST BE MADE OR CIRCLED IN Red Ink WITH DATE AND NAME OF PERSON MAKING CHANGE.

RETURN TO
LOS ANGELES COUNTY SURVEYOR
700 HALL OF RECORDS

Do not extend notes this side of this line

FORM 247 BM 2-34

F.B. 591 PG. 8

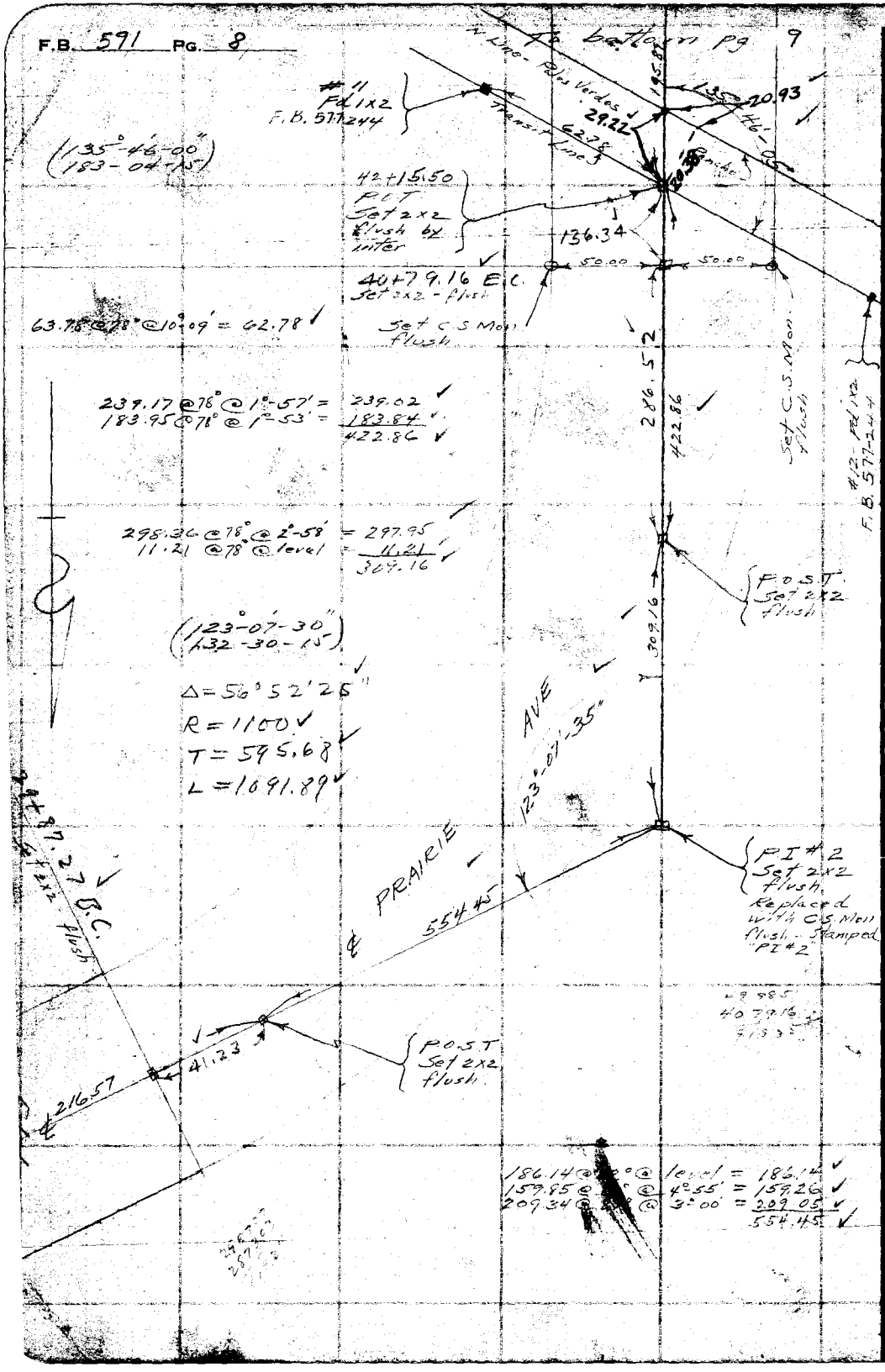

RETURN TO
LOS ANGELES COUNTY SURVEYOR
700 HALL OF RECORDS

Do not extend notes this side of this line

Note: ANY ADDITIONS OR CHANGES ON THIS SHEET MUST BE MADE OR CIRCLED IN Red Ink WITH DATE AND NAME OF PERSON MAKING CHANGE.

Notes Ck'd by K.R. McPherson	Survey of Prairie Ave	F.B. 591 Pg. 9
Map No. B-1065-1	W. O. 8090 Tape No 54 St'd 84 °F.	To bottom pg 10
Office Work		
Checked	Notes Moore Date 6-35	
Date	Indexed A. C. Johnson	

299.13 @ 84° @ level = 299.13
150.01 @ 84 @ 6°-39' = 149.00
448.13

136.99 @ 84° @ 5°-49' = 136.28

AVE 448.13

5931.18
5497.77
433.41

P.O.S.T. Set 2x2 12" deep

118.67

50.00

Set C S Mon 12" deep

P.I. #3 Set 2x2 12" deep

136.28

86.72

43.46

90°

R.P.P.I. Set 2x2 flush

151°-23'-40"

380.67

R.P.P.I. Set 2x2 12" deep

54+97.77 E.C. Set 2x2 - 6" deep

Δ = 28°-36'-20"
R = 1000
T = 254.95
L = 499.26
(151°-23'-45"
245-34-45)

43.46 @ 80° @ level = 43.46
88.37 @ 80° @ 11°-06' = 86.72

Set C S Mon 12" deep

50.00

50.00

125.72

49+98.51 B.C.
Set 2x2 flush
234.88 @ 84° @ 1°-00' = 234.84
145.86 @ 84° @ 1°-14' = 145.83
380.67

48+72.79 P.O.T. Set 2x2 flush

Set C S Mon flush

461.40

117.78 @ 80° @ level = 117.78
252.53 @ 80° @ 2°-59' = 252.18
91.47 @ 80° @ 1°-24' = 91.44
461.40

PRAIRIE

44+11.39 P.O.T. Set 2x2 flush

195.89

198.13 @ 78° @ 8°-36' = 195.89

From top pg 8

Note: ANY ADDITIONS OR CHANGES ON THIS SHEET MUST BE MADE OR CIRCLED IN Red Ink WITH DATE AND NAME OF PERSON MAKING CHANGE.

Do not extend notes this side of this line

RETURN TO
LOS ANGELES COUNTY SURVEYOR
700 HALL OF RECORDS

FORM 247 BM 2-34

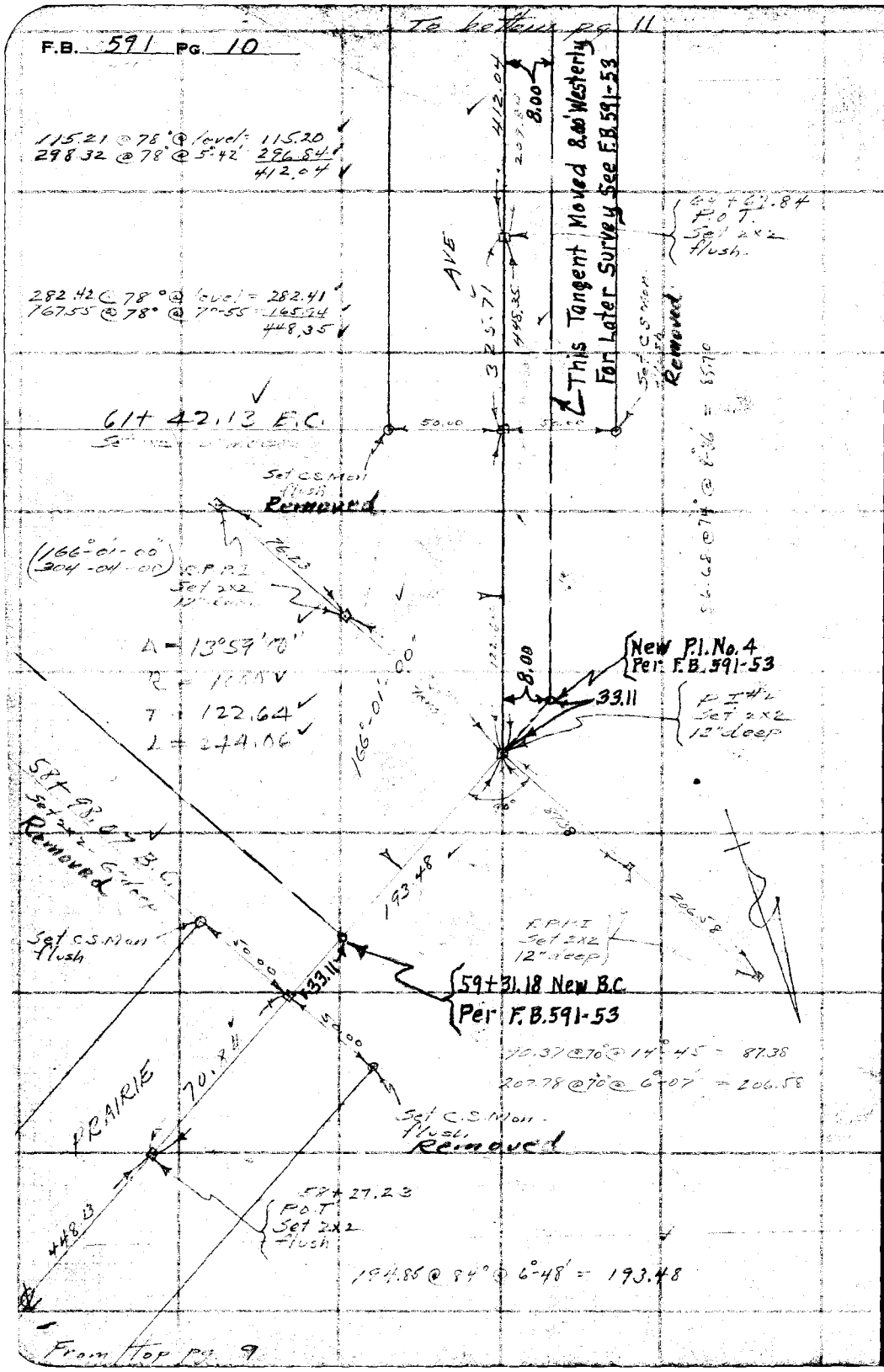

From Top pg. 9

RETURN TO
LOS ANGELES COUNTY SURVEYOR
700 HALL OF RECORDS

Do not extend notes this side of this line

Note: ANY ADDITIONS OR CHANGES ON THIS SHEET MUST BE MADE OR CIRCLED IN Red Ink WITH DATE AND NAME OF PERSON MAKING CHANGE.

Notes Ck'd by D.M. Finley	Survey of Prairie Ave
Map No. B-1065-1	W. O. 8070 Tape No 54 St'd 84 °F.
Checked	Surveyed by L.D. Moore
Date	Notes A. C. Johnson
	Indexed

F.B. 591 Pg. 11

Cont. on bot. P. 12

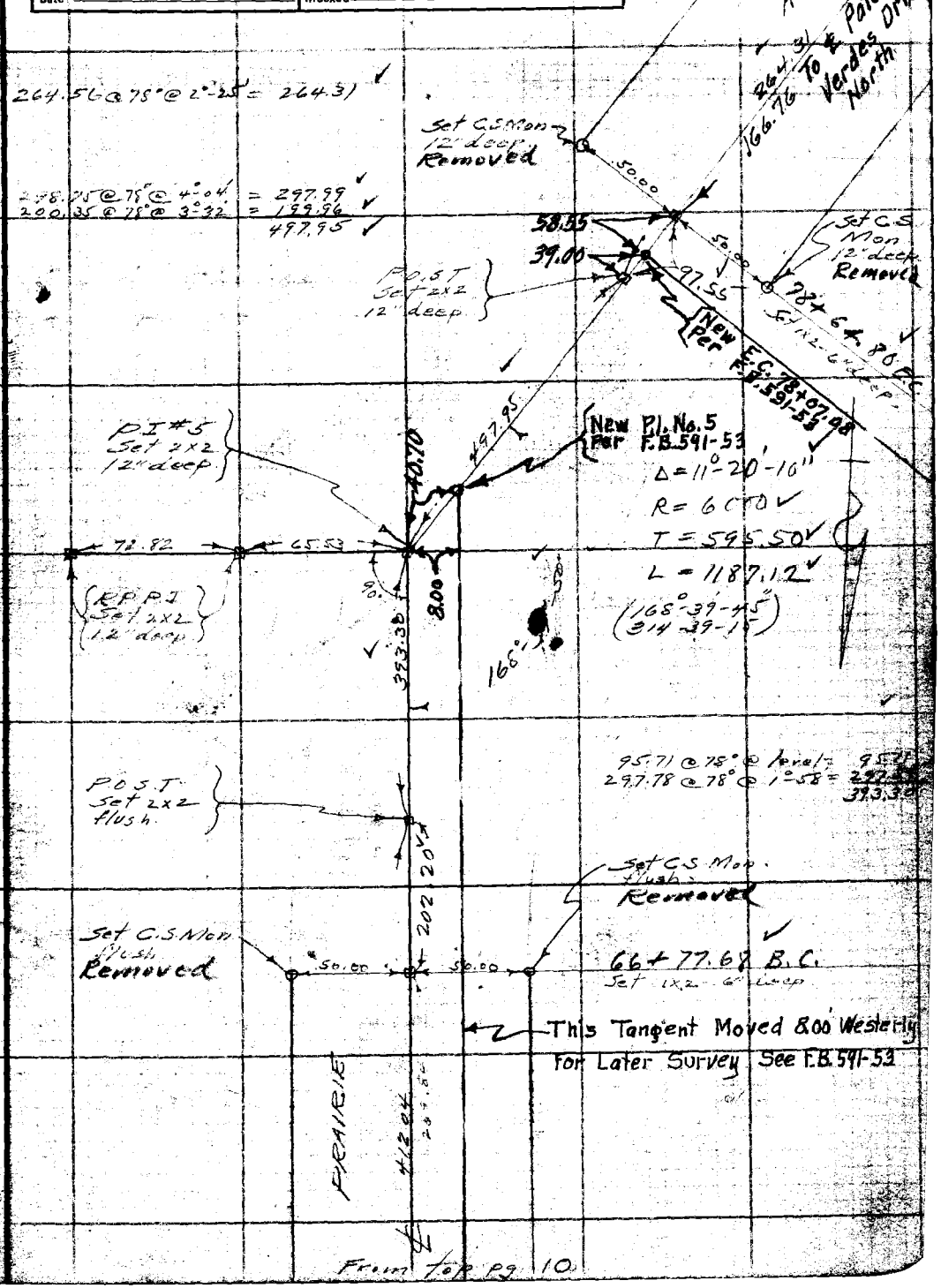

From top pg 10

Note: ANY ADDITIONS OR CHANGES ON THIS SHEET MUST BE MADE OR CIRCLED IN Red Ink WITH DATE AND NAME OF PERSON MAKING CHANGE.

Do not extend notes this side of this line

RETURN TO LOS ANGELES COUNTY SURVEYOR 700 HALL OF RECORDS

FORM 247 SM 8-34

To bottom pg 13

39.23

T. = 72°F
300.05 @ 4-52 = 298.97
299.98 @ 4-39 = 298.99
297.34 @ 2-44 = 297.00
297.39 @ 2-47 = 297.02
Level 96.82
" 39.23
Total 732.05

86.30
18.86
15.56
11.14
131.86

264.31
131.86
132.45
97.55
84.90

Note - Prairie Ave changed to Crenshaw Blvd

Set C.S. Mon 12" deep

AVE

731.99

50.00
18.28
64.49
11.14
34.42
64.49
15'
23.78
Nothing Set office in way
Set C.S. Mon 12" deep

(100)

80+31.56
Set 2x2 6" deep by inter

EQUATION: See F.B. 591-53.
80+32.39 P.O.T. From N.E.
= 80+31.56 Going S.W.L.Y.

86.30

PALOS VERDES
Per FB 400-115, 117
FB 577-8

19.09

P#16
Fd 1x2
Pg 8

P.O.T. 68+68.05
Fd 1x2 per
F.B. 577-8
FB 400-115

76.09

DRIVE

(100)

86.30

75°-03'-55"

64.49
15'
23.78
Set C.S. Mon 12" deep.
50.00
18.86
15.56
222.57
64.49
11.14
50.00
18.28
Set C.S. Mon. 12" deep.

PRAIRIE
To New E.C. 264.31

(75°-04'-00"
300-15-30)

From top pg 11

RETURN TO
LOS ANGELES COUNTY SURVEYOR
700 HALL OF RECORDS
Do not extend notes this side of this line
Note: ANY ADDITIONS OR CHANGES ON THIS SHEET MUST BE MADE OR CIRCLED IN Red Ink WITH DATE AND NAME OF PERSON MAKING CHANGE.

Notes Ck'd by D. M. Finley	Survey of Crenshaw Blvd	F.B. 591 Pg. 13
Map No. B-1065-1	W. O. S Tape No St'd of.	To right pg. 14
	Surveyed by P. T. Dunlap	
Checked	Notes Moore Date	
Date	Indexed A. C. Johnson 8-20-35	

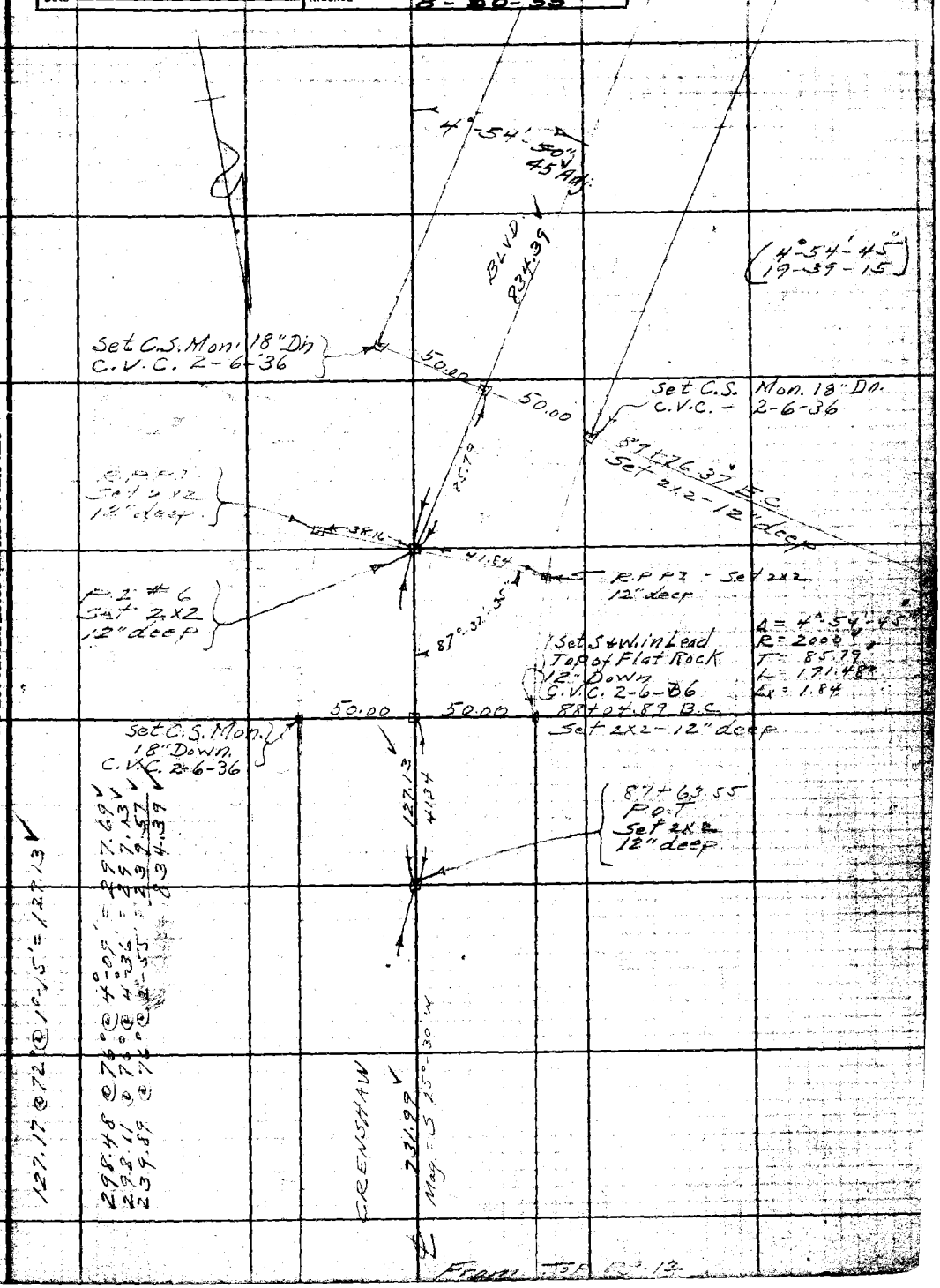

Note: ANY ADDITIONS OR CHANGES ON THIS SHEET MUST BE MADE OR CIRCLED IN Red Ink WITH DATE AND NAME OF PERSON MAKING CHANGE.

Do not extend notes this side of this line

RETURN TO
LOS ANGELES COUNTY SURVEYOR
700 HALL OF RECORDS

FORM 247 5M 2-34

F.B. 591 Pg. 14

131.33 @ 80° @ 3°-00' = 131.15

118.60 @ 78° @ 1°-50' = 118.54

PI #7
Nothing Set

(139°-42'-30")
170-50-30

(110°-30'-15")
82-01-15

206.53

26.99 Calc.

Replaced With C.S. Mon.
Flush. C.V.C. 2-7-36
P.O.S.T
Set 2x2
flush

Set 2x2
flush

118.54

131.15

Replaced with C.S. Mon.
12" Dn.
C.V.C. 2-7-36
P.O.S.T
Set 2x2
flush

B.C. Set C.S. Mon. 16" Dn.
C.V.C. Grumley 2-7-36

Set C.S. Mon. Flush
C.V.C. 2-7-36

30"

132°-42'-30"

CRENSHAW

BLVD

110°-30'-15"

292.58

431.35

50.00

50.00

5.19

POST
Set 2x2
12" deep

30.04

34.39

50.00

Set C.S. Mon. Flush
C.V.C. 2-7-36

Δ = 116°-47'-45"
R = 325'
T = 528.15
L = 662.46

103+57.39
Set 2x2 Flush
EC

96+94.93
Set 2x2

BC

Set C.S. Mon.
16" Dn
C.V.C. 2-7-36

298.78 @ 76° @ 11°-40' = 292.58

RETURN TO
LOS ANGELES COUNTY SURVEYOR
700 HALL OF RECORDS

Do not extend notes this side of this line

Notice: ANY ADDITIONS OR CHANGES ON THIS SHEET MUST BE MADE OR CIRCLED IN Red Ink WITH DATE AND NAME OF PERSON MAKING CHANGE.

Notes Ck'd by D. M. Finley	Survey of [illegible]	F.B. 591	Pg. 15
Map No. B-1065-1	W. O. [illegible] Tape No [illegible] St'd [illegible] OF.		
[illegible] L.D. Price	Surveyed by [illegible]		
Checked	Notes [illegible] Date [illegible]		
Date	Indexed A. C. Johnson		

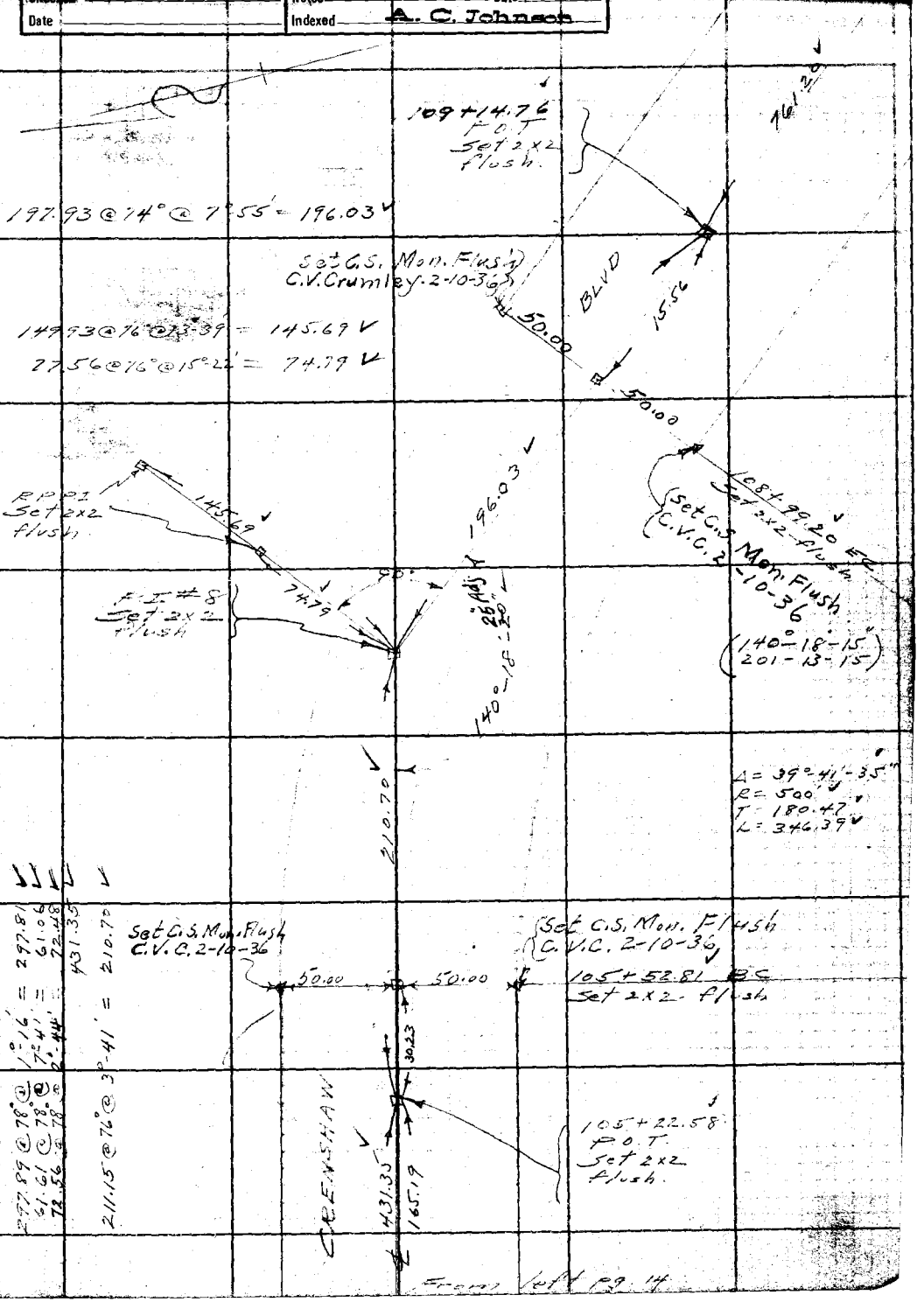

Note: ANY ADDITIONS OR CHANGES ON THIS SHEET MUST BE MADE OR CIRCLED IN Red Ink WITH DATE AND NAME OF PERSON MAKING CHANGE.

Do not extend notes this side of this line

RETURN TO
LOS ANGELES COUNTY SURVEYOR
700 HALL OF RECORDS

FORM 247 5M 2-34

RETURN TO
LOS ANGELES COUNTY SURVEYOR
700 HALL OF RECORDS

Note: ANY ADDITIONS OR CHANGES ON THIS SHEET MUST BE MADE OR CIRCLED IN **Red Ink** WITH DATE AND NAME OF PERSON MAKING CHANGE.

Do not extend notes this side of this line

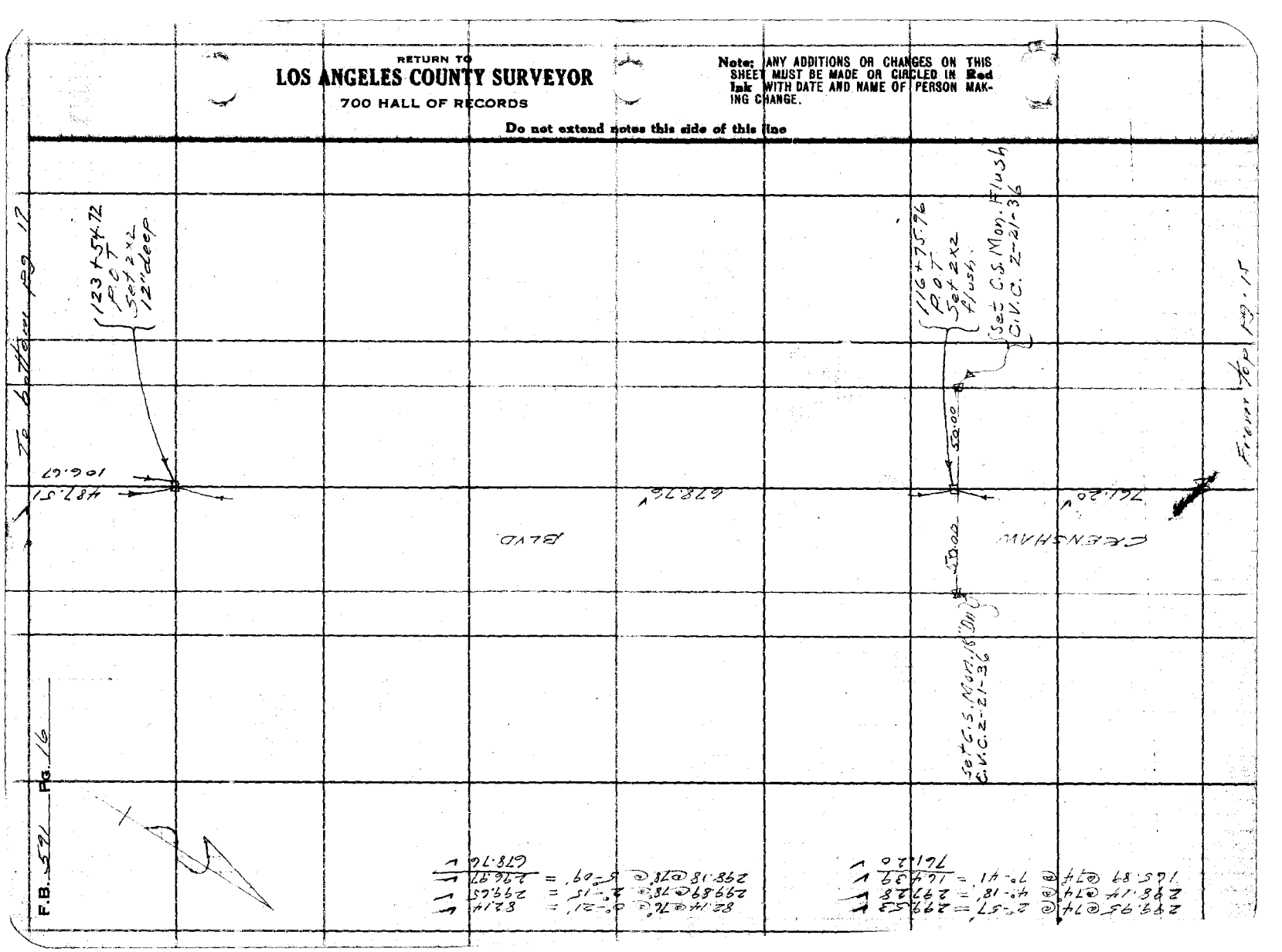

F.B. 591 Pg. 16

Notes Ck'd by D. M. Finley	Survey of Crenshaw Blvd	F.B. 591 Pg. 17
Map No. B-1065-1	W. O. Tape No St'd °F.	
L. D. Price	Surveyed by	
Checked	Notes Date	
Date	Indexed A. C. Johnson	

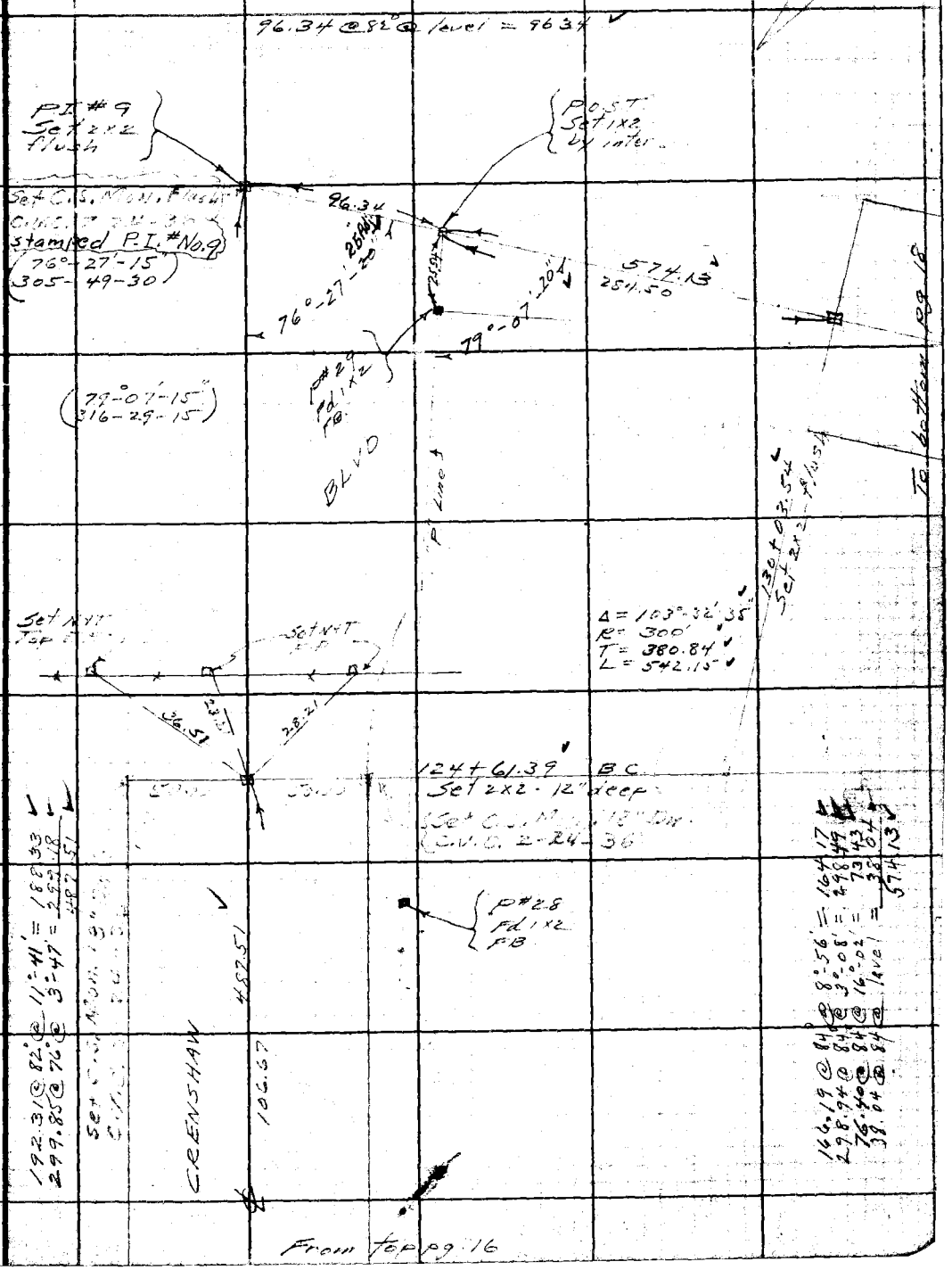

Note: ANY ADDITIONS OR CHANGES ON THIS SHEET MUST BE MADE OR CIRCLED IN Red Ink WITH DATE AND NAME OF PERSON MAKING CHANGE.

Do not extend notes this side of this line

RETURN TO
LOS ANGELES COUNTY SURVEYOR
700 HALL OF RECORDS

FORM 247 BM 2-34

F.B. 591 PG. 18

To bottom pg. 18

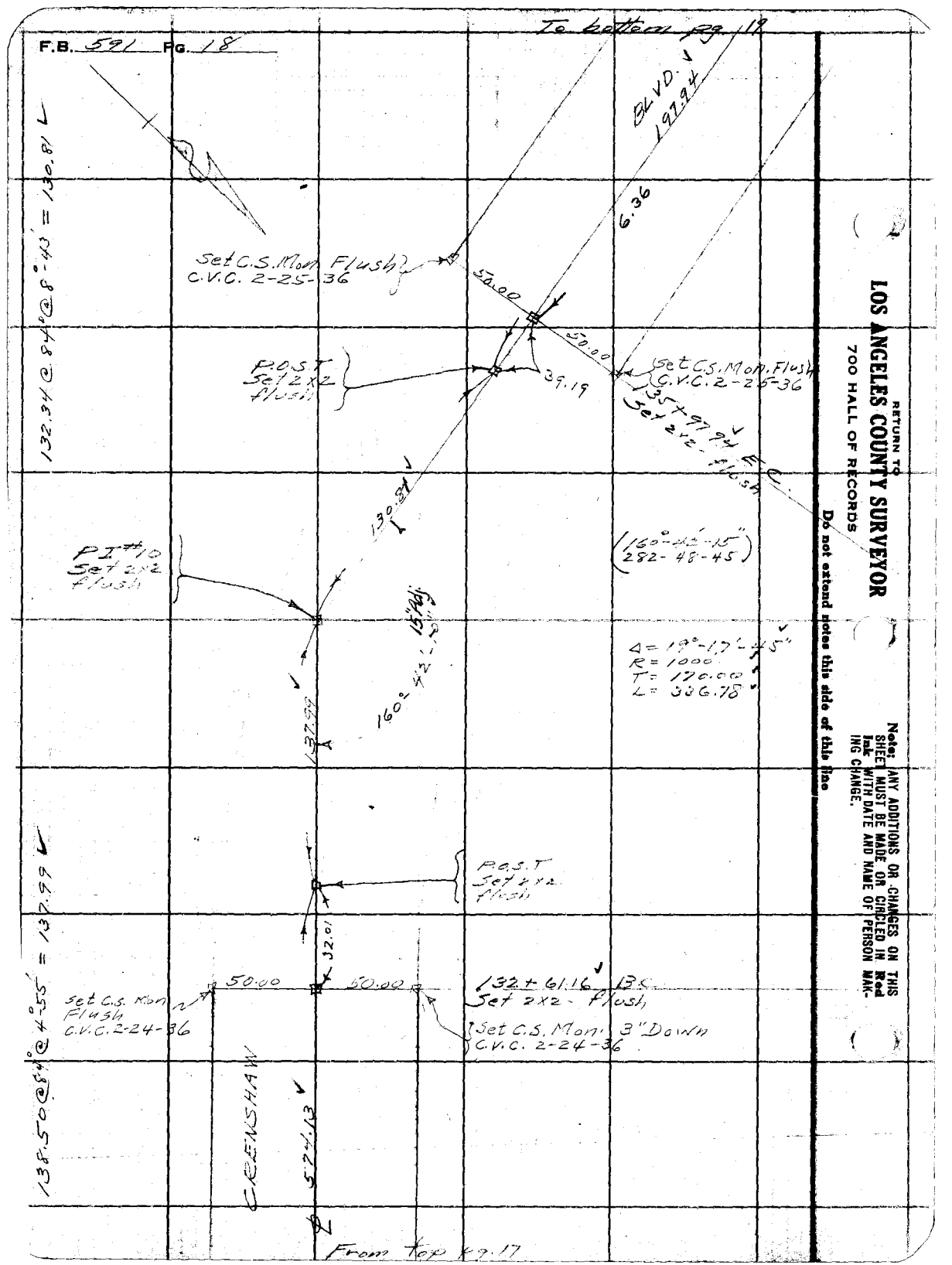

RETURN TO
LOS ANGELES COUNTY SURVEYOR
700 HALL OF RECORDS

Do not extend notes this side of this line

Note: ANY ADDITIONS OR CHANGES ON THIS SHEET MUST BE MADE OR CIRCLED IN Red Ink WITH DATE AND NAME OF PERSON MAKING CHANGE.

Notes Ck'd by D. M. Finley	Survey of Crenshaw Blvd	F.B. 591 PG. 19
Map No. B-1065-1	W. O. 8070 Tape No 54 St'd 54 °F.	
Office Work J. D. Price	Surveyed by [illegible]	
Checked	Notes Moore Date 8-27-35	
Date	Indexed A. C. Johnson	

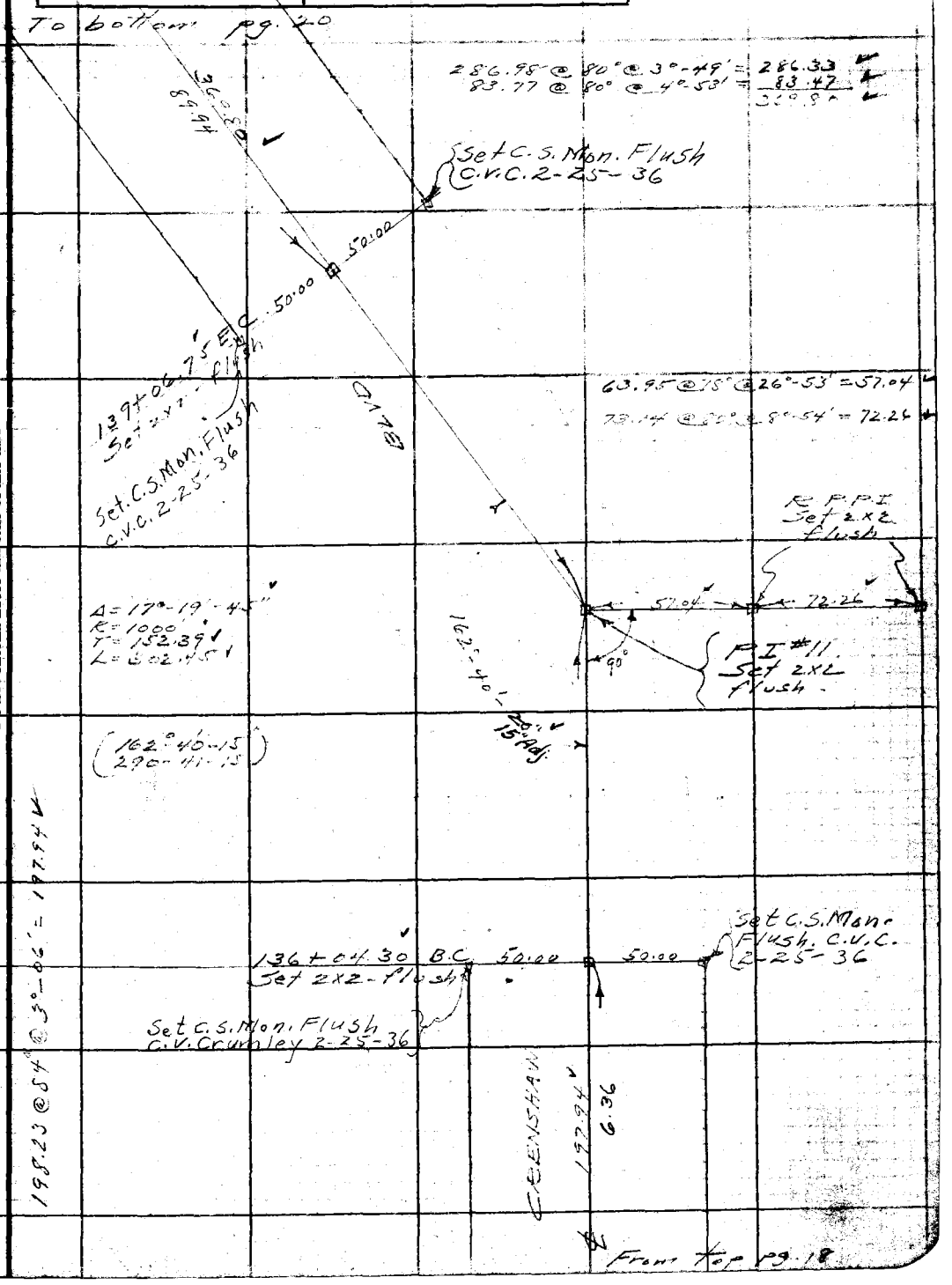

Note: ANY ADDITIONS OR CHANGES ON THIS SHEET MUST BE MADE OR CIRCLED IN Red Ink WITH DATE AND NAME OF PERSON MAKING CHANGE.

Do not extend notes this side of this line

RETURN TO
LOS ANGELES COUNTY SURVEYOR
700 HALL OF RECORDS

FORM 247 5M 2-34

F.B. 591 Pg. 20

To bottom pg 21

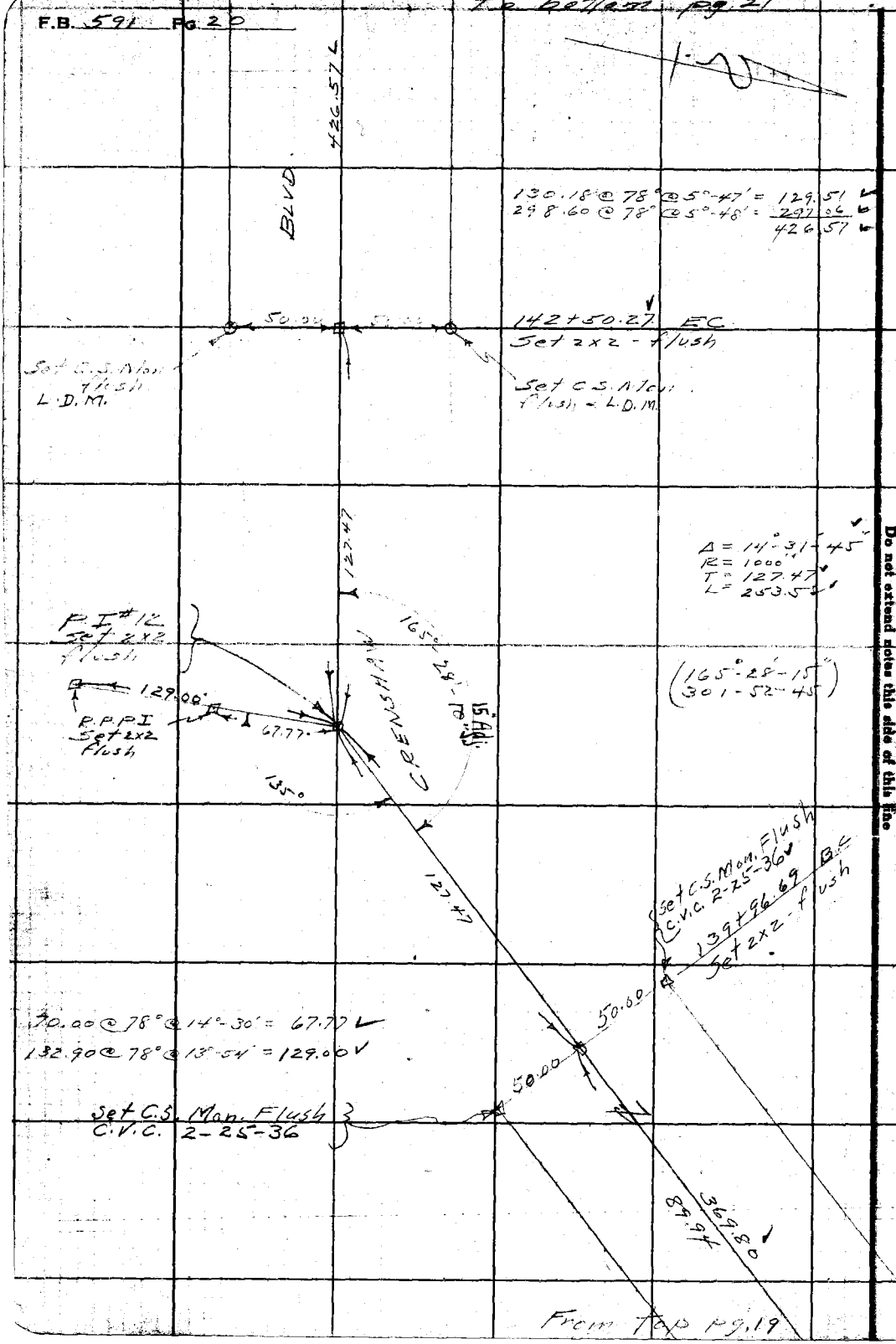

RETURN TO
LOS ANGELES COUNTY SURVEYOR
700 HALL OF RECORDS

Do not extend notes this side of this line

Notice: ANY ADDITIONS OR CHANGES ON THIS SHEET MUST BE MADE OR CIRCLED IN Red Ink WITH DATE AND NAME OF PERSON MAKING CHANGE.

Notes Ck'd by D. M. Finley	Survey of Centinela 3rd	F.B. 591	Pg. 21
Map No. B-1065-1	W. O.	Tape No	St'd	Of.
Office Work L. D. Price	Surveyed by		
Checked	Notes A. C. Johnson	Date 2-11-48	
Date	Indexed		

bottom pg 22

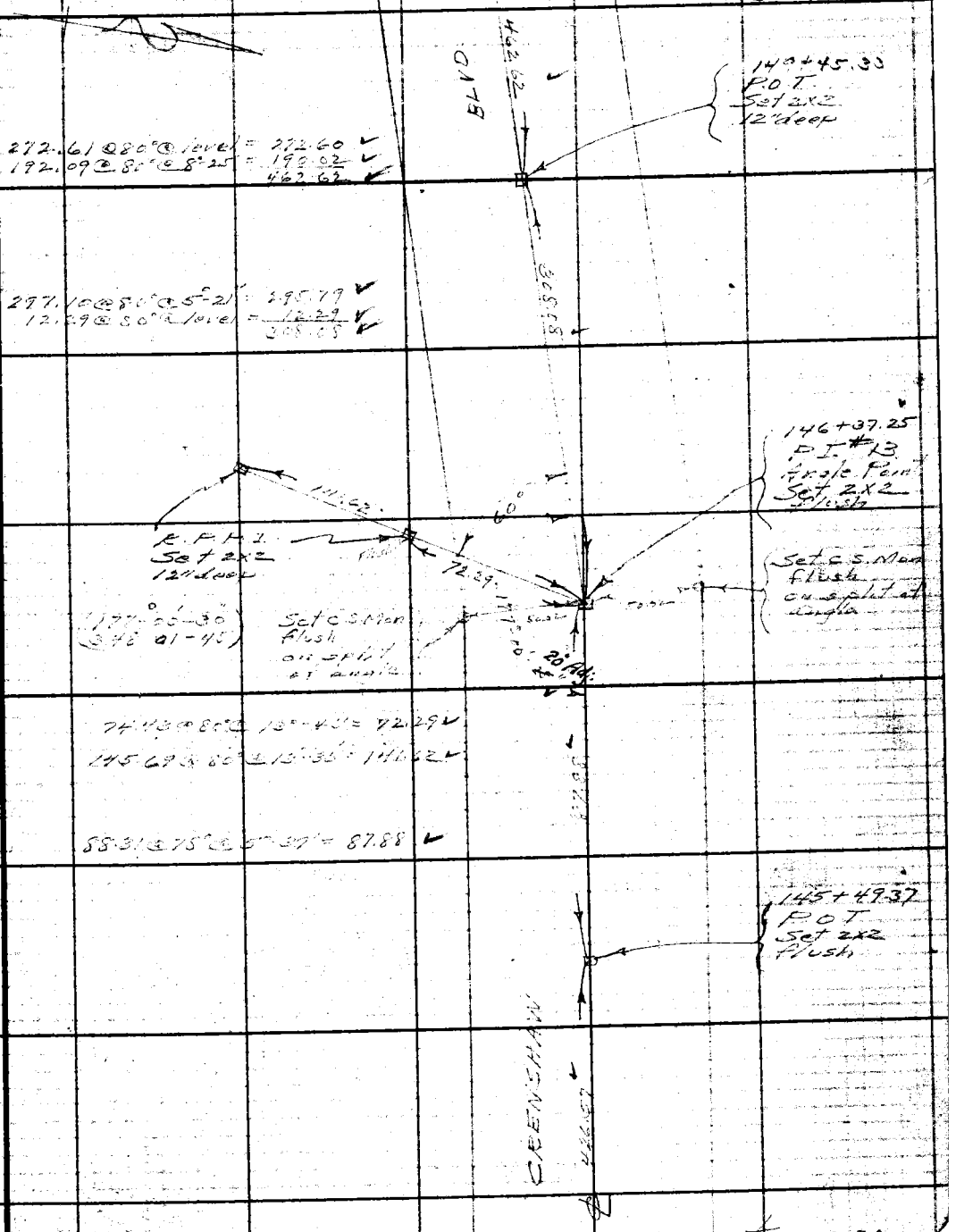

from top pg 20

Note: ANY ADDITIONS OR CHANGES ON THIS SHEET MUST BE MADE OR CIRCLED IN Red Ink WITH DATE AND NAME OF PERSON MAKING CHANGE.

Do not extend notes this side of this line

RETURN TO
LOS ANGELES COUNTY SURVEYOR
700 HALL OF RECORDS

FORM 247 SM 8-34

F.B. 591 PG. 22

To bottom pg 23

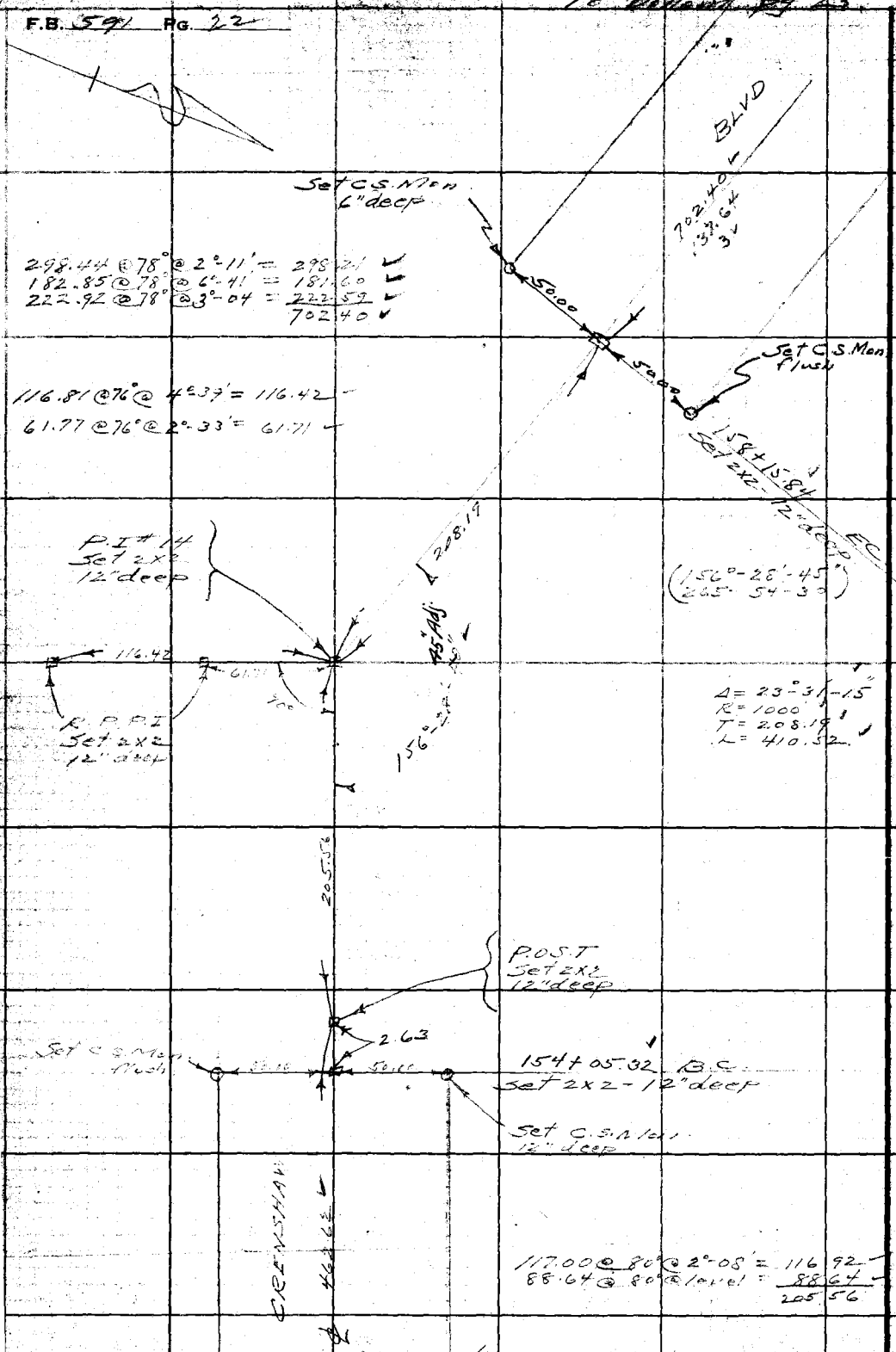

298.44 @ 78° @ 2°-11' = 298.21
182.85 @ 78° @ 6°-41' = 181.60
222.92 @ 78° @ 3°-04 = 222.59
702.40

116.81 @ 76° @ 4°-39' = 116.42
61.77 @ 76° @ 2°-33' = 61.71

117.00 @ 80° @ 2°-08' = 116.92
88.64 @ 80° @ level = 88.64
205.56

From top pg 21

RETURN TO
LOS ANGELES COUNTY SURVEYOR
700 HALL OF RECORDS
Do not extend notes this side of this line
Note: ANY ADDITIONS OR CHANGES ON THIS SHEET MUST BE MADE OR CIRCLED IN Red Ink WITH DATE AND NAME OF PERSON MAKING CHANGE.

Notes Ck'd by D. M. Finley	Survey of [illegible] Blvd	F.B. 591	Pg. 23
Map No. B-1065-2	W. O. ____ Tape No [illegible] St'd [illegible] of		
J D Price	Surveyed by		
Checked	Notes [illegible]		
Date	Indexed A. C. Johnson		

Note: ANY ADDITIONS OR CHANGES OF THIS SHEET MUST BE MADE OR CIRCLED IN Red Ink WITH DATE AND NAME OF PERSON MAKING CHANGE.

RETURN TO
LOS ANGELES COUNTY SURVEYOR
700 HALL OF RECORDS

Do not extend notes this side of this line

FORM 247 5M 2-34

299.72 @ 68° @ 5-02 = 298.53
259.79 @ 68° @ 4-18 = 259.07
72.12 @ [illegible] = 77.38
634.98

299.40 @ 68° @ [illegible] = 299.37

164 + 72.29 · EC
Set 2x2 - 12" deep

P.V.C. Δ "Eugene"
Conc. Mon. & Brass Plate flush

P.O.S.T.
Set 2x2
flush

78°-48'-55"

P.V.C. Δ
DEWITT
Conc. Mon. & Brass Plate
flush

293.66

57.20

R.P.
PI #15
Set 2x2
12" deep

Δ = 99°-50'-55"
R = 300'
T = 356.57
L = 522.81

New PI #15
Set 2x2 - 12" deep
Replaced with
C.S. Mon - 12" deep
Stamped "PI No. 15"

(80°-09'-15"
320-36-30)

BLVD

P.O.S.T.
Set 1x2
by inter
flush

Set
C.S. Mon
6" deep

50.00

B.C.
159 + 49.48
Set 2x2
12" deep.

142°-42-30
210-49-45

86°-56'-15"
347-45-30

50.00

Set C.S. Mon
flush

CRENSHAW

702.40

137.64

138.14 @ 84° @ 4°-52' = 137.64

From top pg. 22

F.B. 591 Pg. 24

To bottom pg. 25

169.49 @ 70° @ 1°-04' = 169.44
297.04 @ 70° @ 4-51 = 295.95
182.61 @ 70° @ 8-21 = 180.65
646.04

64.83 @ 68° @ 9°-19' = 63.97

Bld

646.04

Set C.S. Mon. flush

50.00

Set C.S. Mon. flush

50.00

84.22

P.O.S.T. Set 2x2 flush

E.C. 171 + 96.11 Set 2x2 12" deep

R.P.P.I. Set 2x2 flush

63.97

P.I. #16 Set 2x2 6" deep

91.71

Δ = 16°-51'-30"
R = 1000'
T = 148.19
L = 294.23

73.78

R.P.P.I. Set 2x2 flush

148.19

98.92 @ 68° @ 22°-00' = 91.71

79.45 @ 68° @ 21°-45' = 73.78

149.74 @ 84° @ 8°-15' = 148.19

30" Adj

16°-51'-30"

B.C. 169+01.88 Set 2x2 - 12" deep

50.00

50.00

Set C.S. Mon. flush

Set C.S. Mon. flush

(16°-51'-30" 67.75-30)

634.98

CRENSHAW

From Top pg. 23

RETURN TO
LOS ANGELES COUNTY SURVEYOR
700 HALL OF RECORDS

Do not extend notes this side of this line

Note: ANY ADDITIONS OR CHANGES ON THIS SHEET MUST BE MADE OR CIRCLED IN Red Ink WITH DATE AND NAME OF PERSON MAKING CHANGE.

Notes Ck'd by D. M. Finley
Map No. B-1065-2
Checked
Date

Survey of
W. O. Tape No St'd of.
Surveyed by
Notes
Indexed A. C. Johnson

F.B. Pg. 29

Note: ANY ADDITIONS OR CHANGES ON THIS SHEET MUST BE MADE OR CIRCLED IN Red Ink WITH DATE AND NAME OF PERSON MAKING CHANGE.

Do not extend entries beyond this line

RETURN TO
LOS ANGELES COUNTY SURVEYOR
700 HALL OF RECORDS

FORM 247 BM 2-34

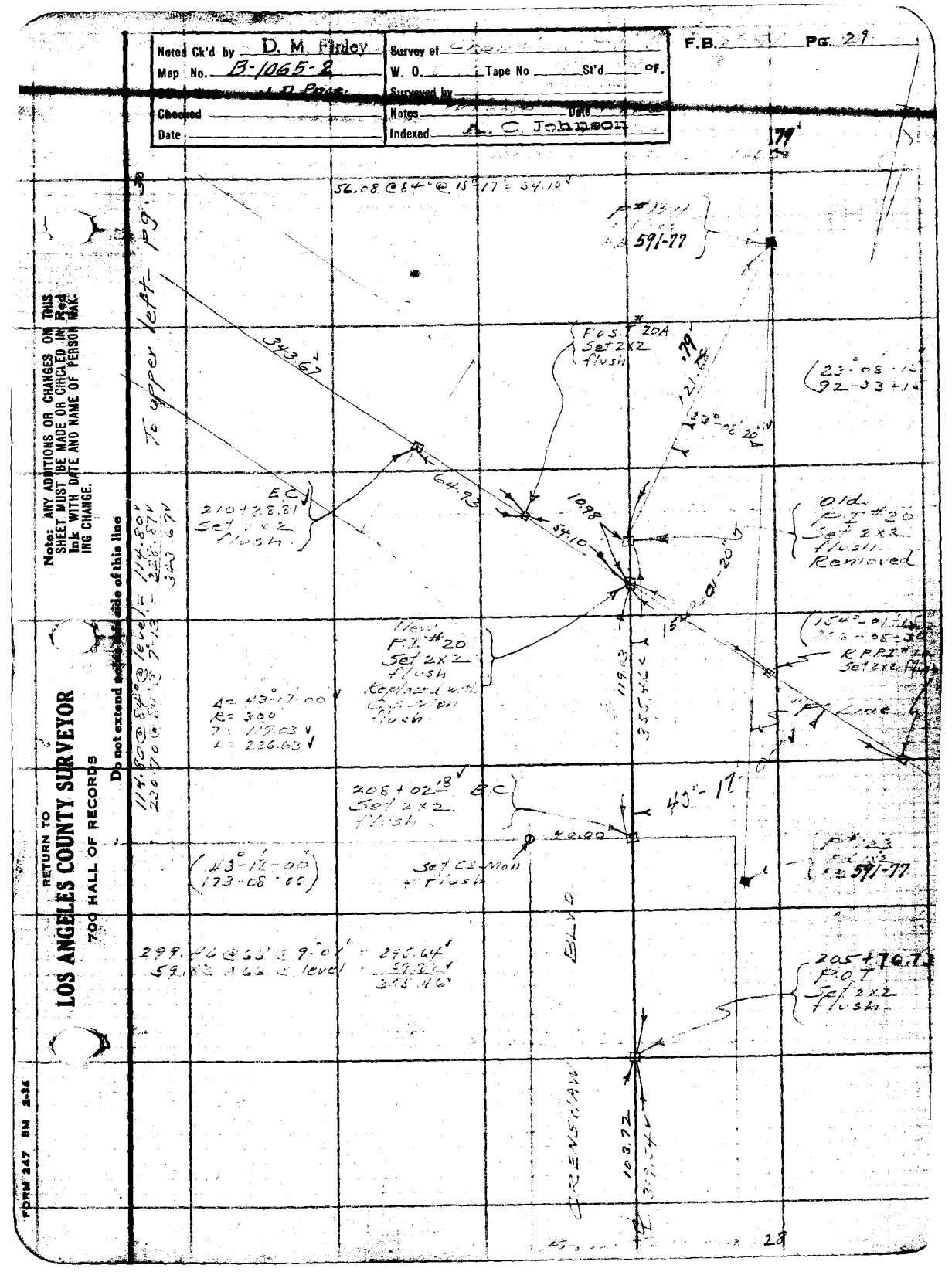

F.B. 591 Pg. 30

168.08 @ 84° @ 12°-52' = 163.86

213+07.55 B.C. Set 2x2 Flush

P.O.S.T #21A Set 2x2 Flush

343.67

163.86

Set 2x2 Flush

(90°-00'-00" 360-00-00)

152.32 @ 78° @ 10°-00' = 150.00

150.00

172°-35'-05"

Curve #21 Radius Point Set 2x2 Flush

Δ = 187°-24'-55"
R = 150
L = 490.65

96.44 @ 84° @ 14°-29' = 93.38
56.80 @ 84° @ 4°-35' = 56.62
150.00

(122°-55'-00" 360-20-15)

150.00

(90°-00'-00" 360-00-00)

EC - 217+98.20 Set 2x2 Flush

90°-00'-00"

90.00

90.96

126.17

126.29 @ 78° @ 2°-27' = 126.17

#21B P.O.S.T Set 2x2 Flush

BLVD

CRENSHAW

RETURN TO
LOS ANGELES COUNTY SURVEYOR
700 HALL OF RECORDS

Do not extend notes this side of this line

Note: ANY ADDITIONS OR CHANGES ON THIS SHEET MUST BE MADE OR CIRCLED IN Red Ink WITH DATE AND NAME OF PERSON MAKING CHANGE.

Notes Ck'd by D. M. Finley	Survey of [illegible]	F.B. 591 Pg. 25
Map No. B-1065-2	W. O. [illegible] Tape No [illegible] St'd [illegible] °F.	
[illegible]	Surveyed by [illegible]	
Checked	Notes [illegible] Date [illegible]	
Date	Indexed A. C. Johnson 9-30-35	

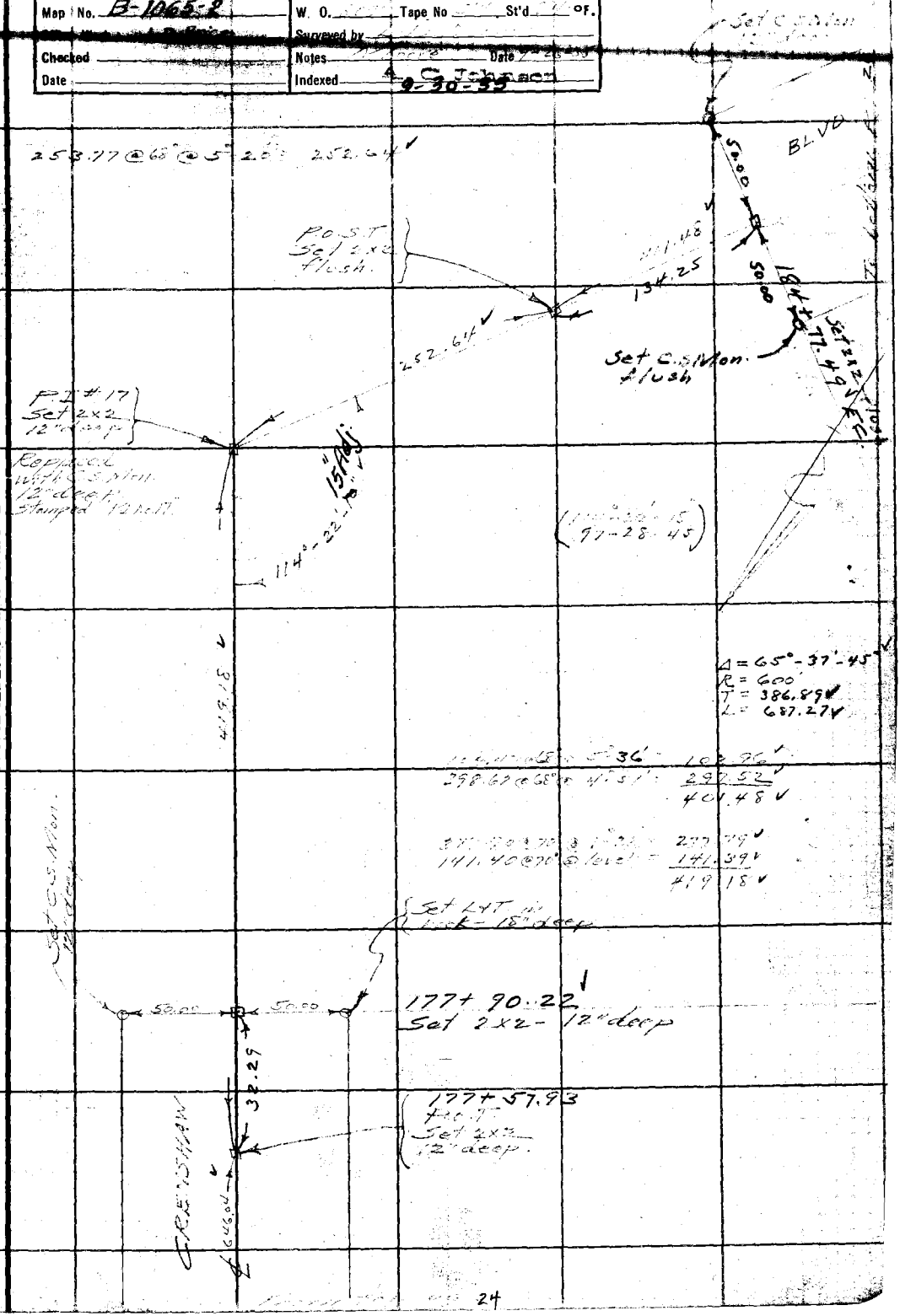

Note: ANY ADDITIONS OR CHANGES ON THIS SHEET MUST BE MADE OR CIRCLED IN Red Ink WITH DATE AND NAME OF PERSON MAKING CHANGE.

Do not extend notes this side of this line

RETURN TO
LOS ANGELES COUNTY SURVEYOR
700 HALL OF RECORDS

FORM 247 5M 2-34

F.B. 591 Pg. 26

To bottom pg 27

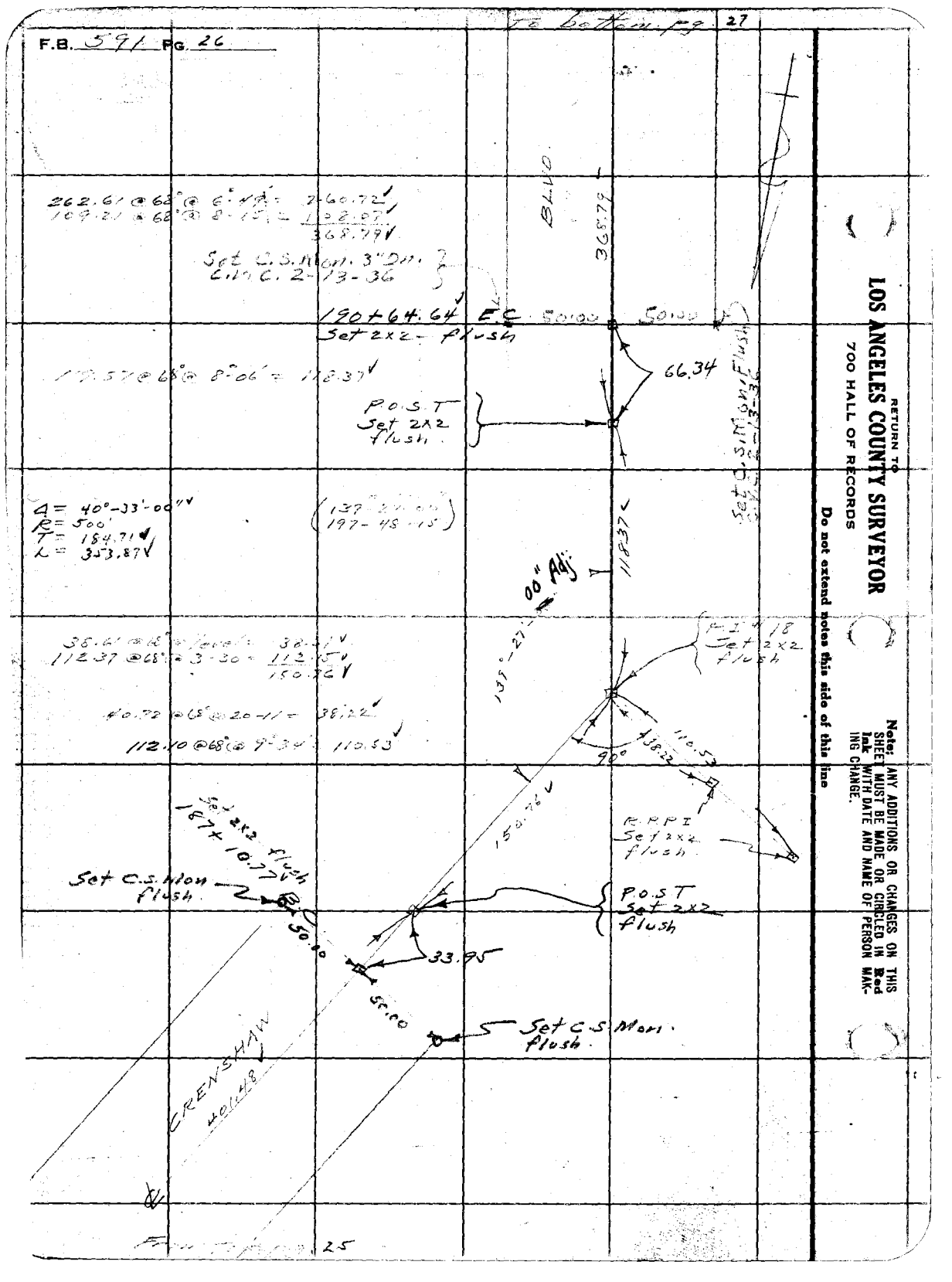

RETURN TO
LOS ANGELES COUNTY SURVEYOR
700 HALL OF RECORDS

Do not extend notes this side of this line

Note: ANY ADDITIONS OR CHANGES ON THIS SHEET MUST BE MADE OR CIRCLED IN Red Ink WITH DATE AND NAME OF PERSON MAKING CHANGE.

Notes Ck'd by D. M. Finley	Survey of
Map No. B-1065-2	W. O. Tape No St'd of.
J. B. Price	Surveyed by
Checked	Notes Date
Date	Indexed A. C. Johnson

F.B. 577 Pg. 27

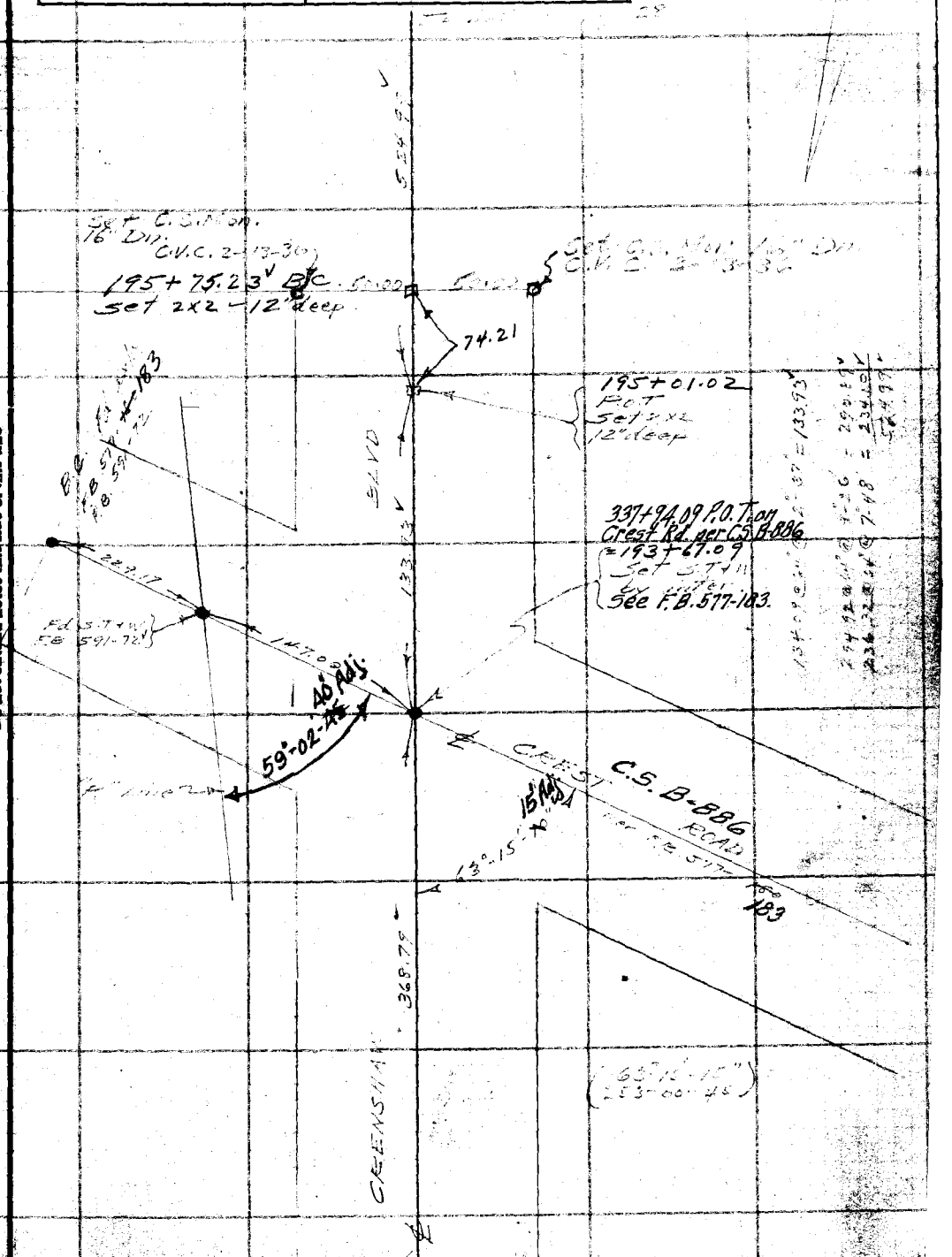

Notes: ANY ADDITIONS OR CHANGES ON THIS SHEET MUST BE MADE OR CIRCLED IN Red Ink WITH DATE AND NAME OF PERSON MAKING CHANGE.

Do not extend notes this side of this line

RETURN TO
LOS ANGELES COUNTY SURVEYOR
700 HALL OF RECORDS

FORM 347 9M 8.34

To bottom pg 29

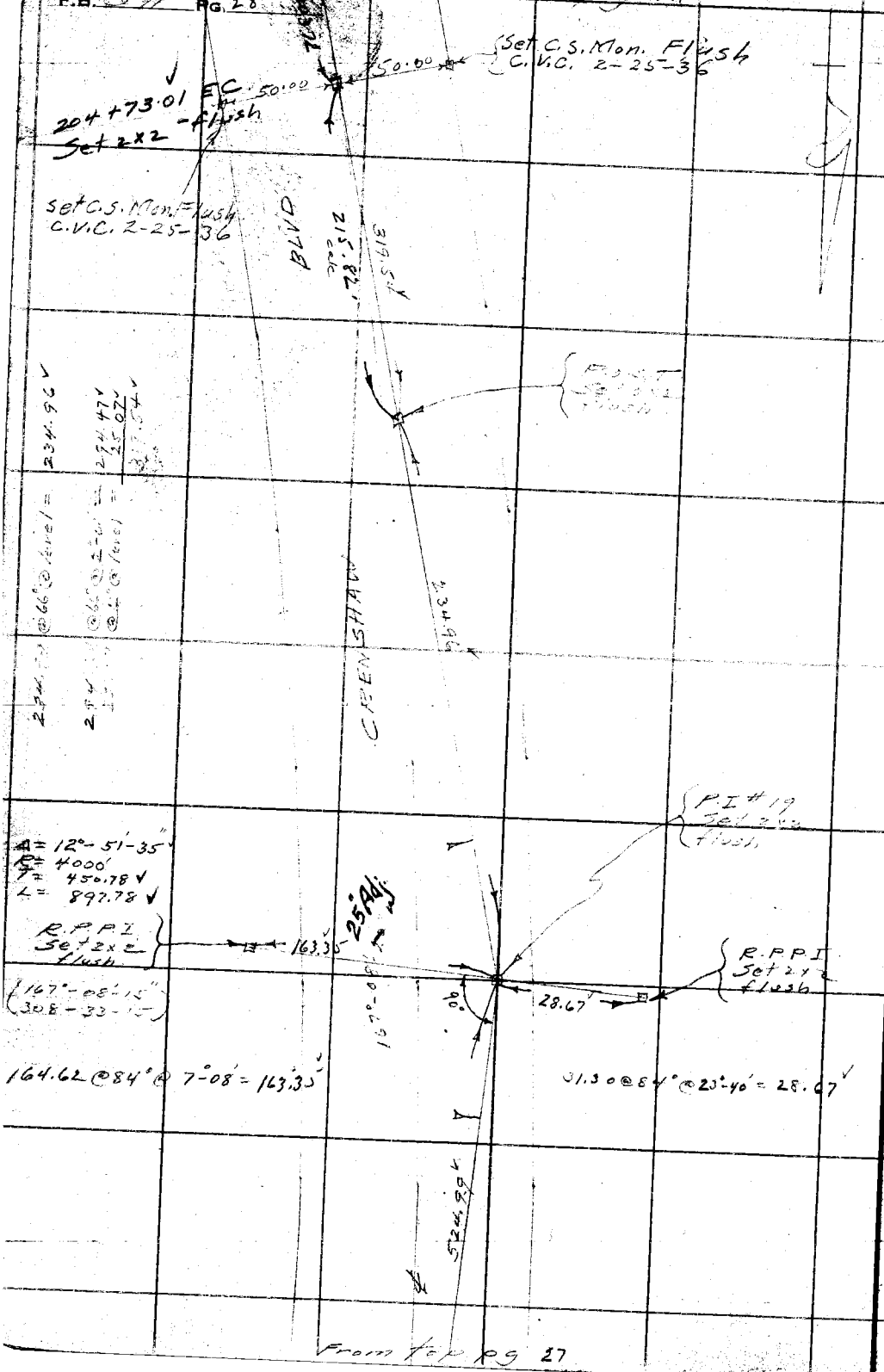

From top pg 27

RETURN TO
LOS ANGELES COUNTY SURVEYOR
700 HALL OF RECORDS
Do not extend notes this side of this line
Note: ANY ADDITIONS OR CHANGES ON THIS SHEET MUST BE MADE OR CIRCLED IN Red Ink WITH DATE AND NAME OF PERSON MAKING CHANGE.

Notes Ck'd by D. M. Finley	Survey of Crenshaw Blvd	F.B. 591 PG. 31
Map No. B-1065-2	W. O. [illegible] Tape No. [illegible] St'd 74 °F.	
Office Work J. D. Price	Surveyed by [illegible]	
Checked	Notes [illegible] Date [illegible]	
Date	Indexed A. C. Johnson 10-2-36	

To bottom pg. 32



Note: Any Additions or Changes on This Sheet Must be Made or Circled in Red Ink With Date and Name of Person Making Change.

Do not extend notes this side of this line

RETURN TO
LOS ANGELES COUNTY SURVEYOR
700 HALL OF RECORDS

FORM 247 10M 11-35

F.B. 591 Pg. 32

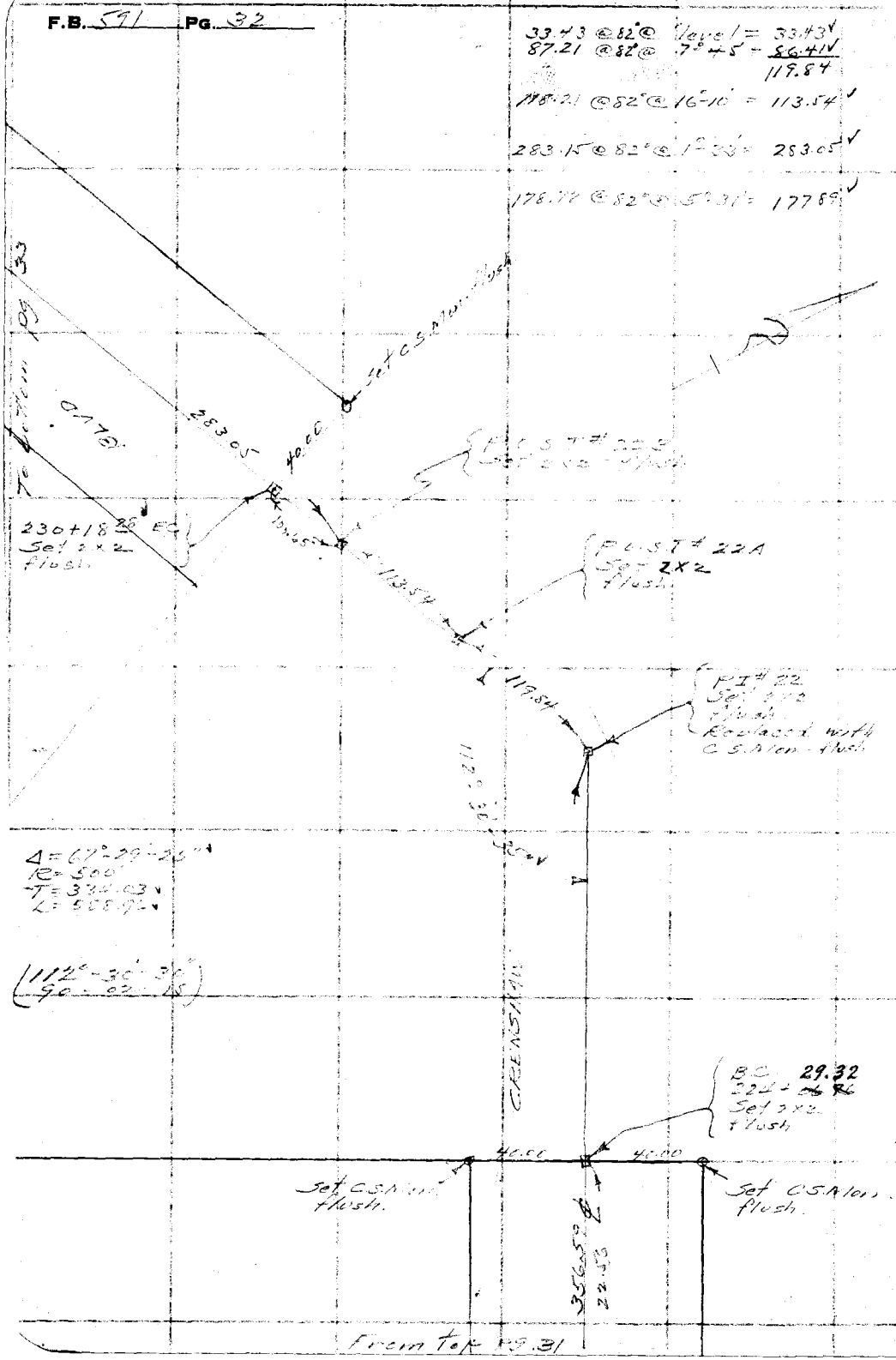

RETURN to
LOS ANGELES COUNTY SURVEYOR
700 HALL OF RECORDS

Note: Any Additions or Changes on This Sheet Must be Made or Circled in Red Ink With Date and Name of Person Making Change.

Do not extend notes this side of this line

Notes Ck'd by D. M. Finley	Survey of Crenshaw Blvd	F.B. 591 PG. 33
Map No. B-1065-2	W. O. [illegible] Tape No. [illegible] St'd [illegible] °F.	
Office Work J. D. Price	Surveyed by [illegible]	
Checked	Notes Moore Date [illegible]	
Date	Indexed A. C. [illegible]	

Note: Any Additions or Changes on This Sheet Must be Made or Circled in Red Ink With Date and Name of Person Making Change.

Do not extend notes this side of this line

RETURN TO
LOS ANGELES COUNTY SURVEYOR
700 HALL OF RECORDS

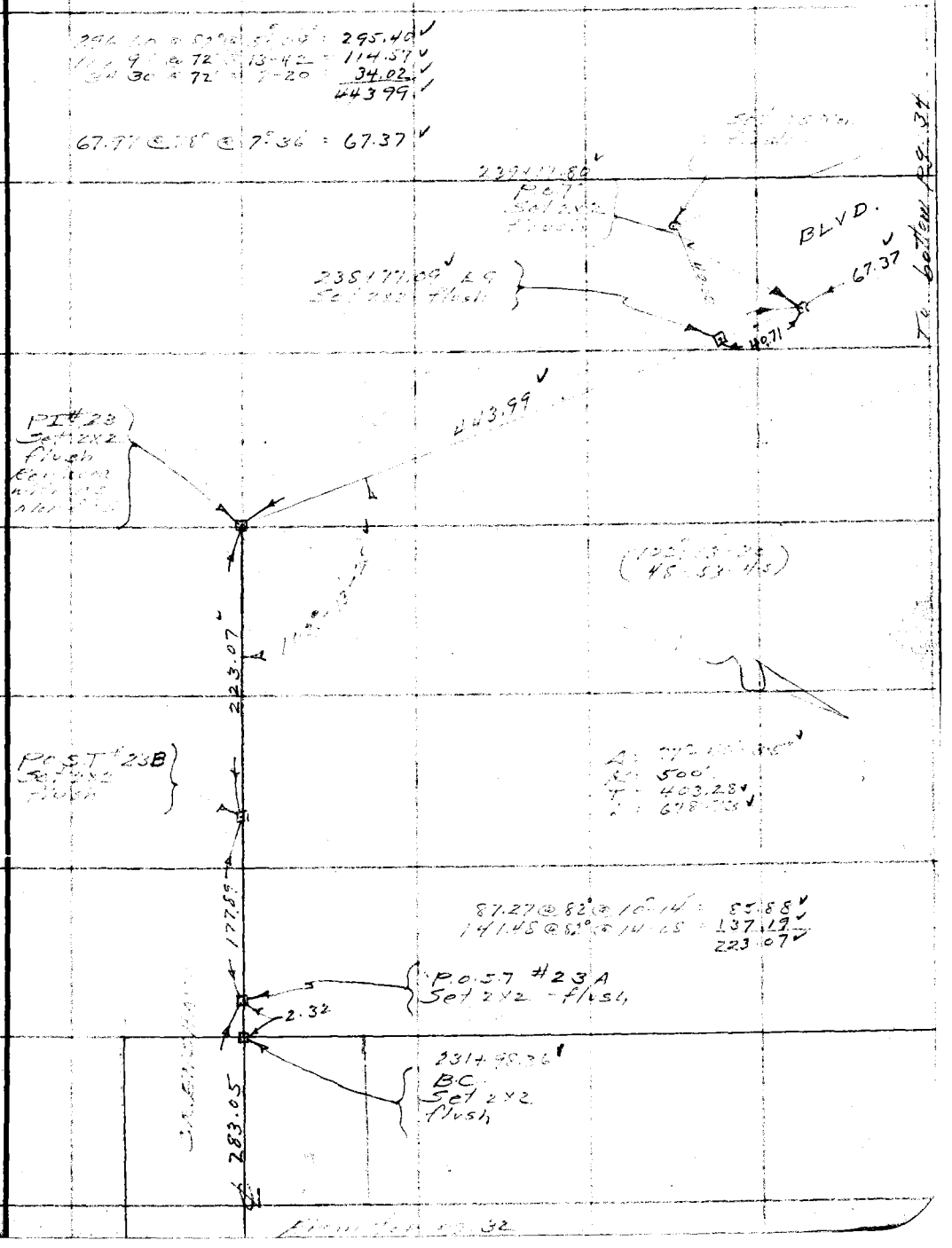

FORM 247 10M 11-35

F.B. 591 Pg. 34

To bottom Pg. 35

300.18 @ 78° @ 6°-42' = 298.12
108.37 @ 78° @ level = 108.37
145.72 @ 78° @ 4°58' = 145.17
551.66

RETURN TO
LOS ANGELES COUNTY SURVEYOR
700 HALL OF RECORDS

Note: Any Additions or Changes on This Sheet Must be Made or Circled in Red Ink With Date and Name of Person Making Change.

Do not extend notes this side of this line

Notes Ck'd by	Survey of
Map No. B-1065-2	W. O. Tape No. St'd °F.
Office Work J. P. Tuttle	Surveyed by
Checked	Notes Date
Date	Indexed A. C. Johnson

F.B. Pg.

Note: Any Additions or Changes on This Sheet Must be Made or Circled in Red Ink With Date and Name of Person Making Change.

Do not extend notes this side of this line

RETURN TO
LOS ANGELES COUNTY SURVEYOR
700 HALL OF RECORDS

FORM 247 10M 11-35

F.B. 591 PG. 36

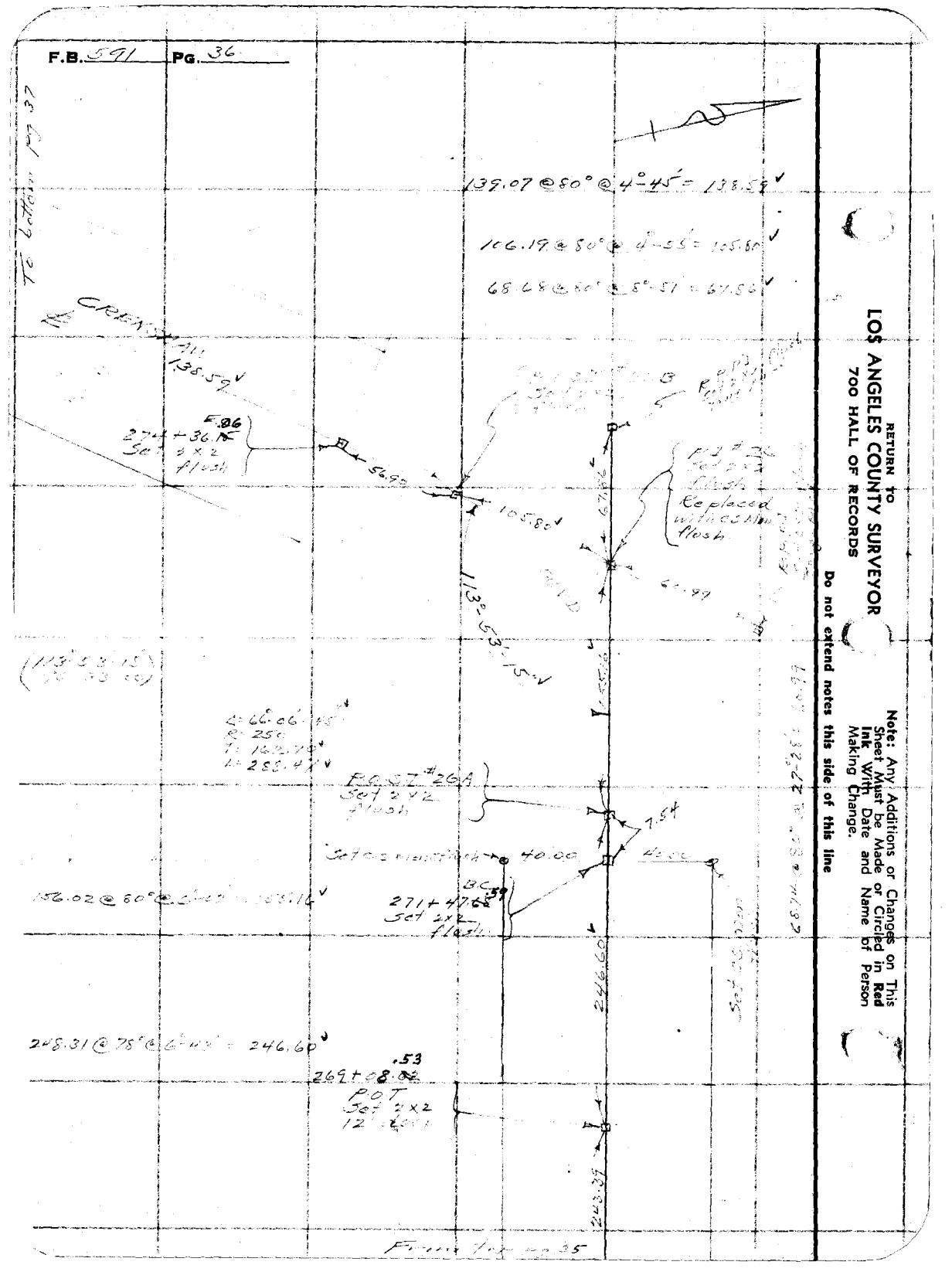

RETURN to
LOS ANGELES COUNTY SURVEYOR
700 HALL OF RECORDS

Note: Any Additions or Changes on This Sheet Must be Made or Circled in Red Ink With Date and Name of Person Making Change.

Do not extend notes this side of this line

Notes Ck'd by		Survey of	F.B. Pg.
Map No.		W. O. Tape No. St'd. °F.	
Office Work		Surveyed by	
Checked		Notes Date	
Date		Indexed	

Note: Any Additions or Changes on This Sheet Must be Made or Circled in Red Ink With Date and Name of Person Making Change.

Do not extend notes this side of this line

RETURN TO
LOS ANGELES COUNTY SURVEYOR
700 HALL OF RECORDS

FORM 247 10M 11-35

F.B. 591 Pg. 38

73.60 @8°@19°48' = 69.25✓
41.04 @8°@17-09 = 39.22✓
108.47✓

105.07@80°@5°30' = 107.54✓

188.43@8°@3-31 = 188.08✓
153.83@8°@2-39 = 153.67✓
341.75✓

(94°-59'-10"
19-55-45)

63.41 @84°@5°08' = 63.16✓

32.03 @84°@20°36' = 29.98✓

113.89 @80°@20°28' = 106.70✓
69.08 @80°@20°15' = 64.81✓
171.51✓

RETURN to
LOS ANGELES COUNTY SURVEYOR
700 HALL OF RECORDS

Do not extend notes this side of this line

Note: Any Additions or Changes on This Sheet Must be Made or Circled in **Red** Ink With Date and Name of Person Making Change.

Notes Ck'd by	Survey of
Map No. B-1065-2	W. O. Tape No. St'd °F.
Office Work J. D. Hide	Surveyed by
Checked	Notes Date
Date	Indexed

F.B. Pg. 34

Note: Any Additions or Changes on This Sheet Must be Made or Circled In Red Ink With Date and Name of Person Making Change.

Do not extend notes this side of this line

RETURN TO
LOS ANGELES COUNTY SURVEYOR
700 HALL OF RECORDS

FORM 247 10M 11-55

F.B. 591 Pg. 40

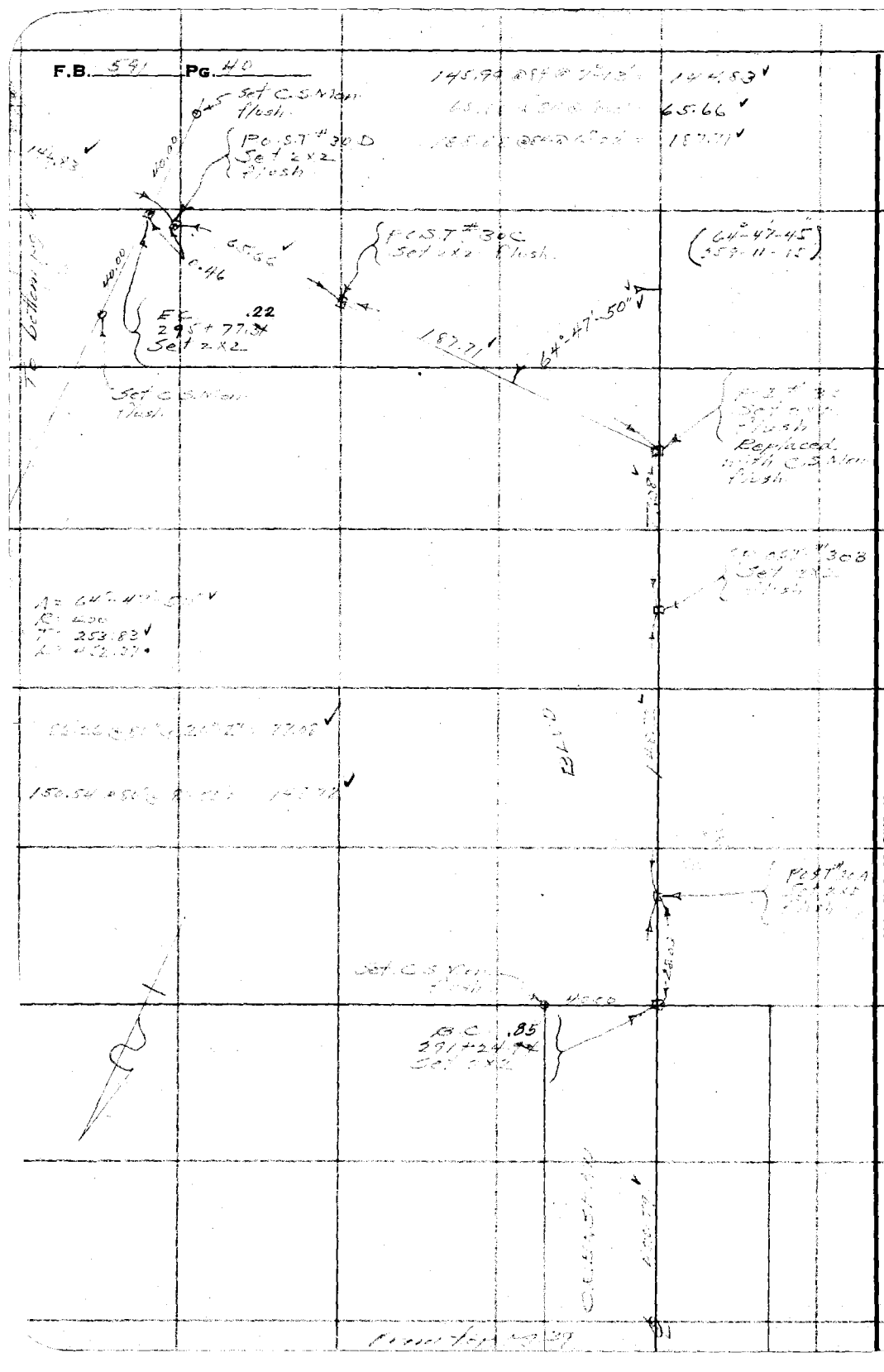

RETURN TO
LOS ANGELES COUNTY SURVEYOR
700 HALL OF RECORDS

Note: Any Additions or Changes on This Sheet Must be Made in Red Ink With Date and Name of Person Making Change.

Do not extend notes this side of this line

Notes Ck'd by D. M. Finley	Survey of
Map No. B-1065-2	W. O. Tape No. St'd °F.
Office Work J. D. Tate	Surveyed by
Checked	Notes Date
Date	Indexed

F.B. PG.

Note: Any Additions or Changes on This Sheet Must be Made or Circled in Red Ink With Date and Name of Person Making Change.

Do not extend notes this side of this line

RETURN TO
LOS ANGELES COUNTY SURVEYOR
700 HALL OF RECORDS

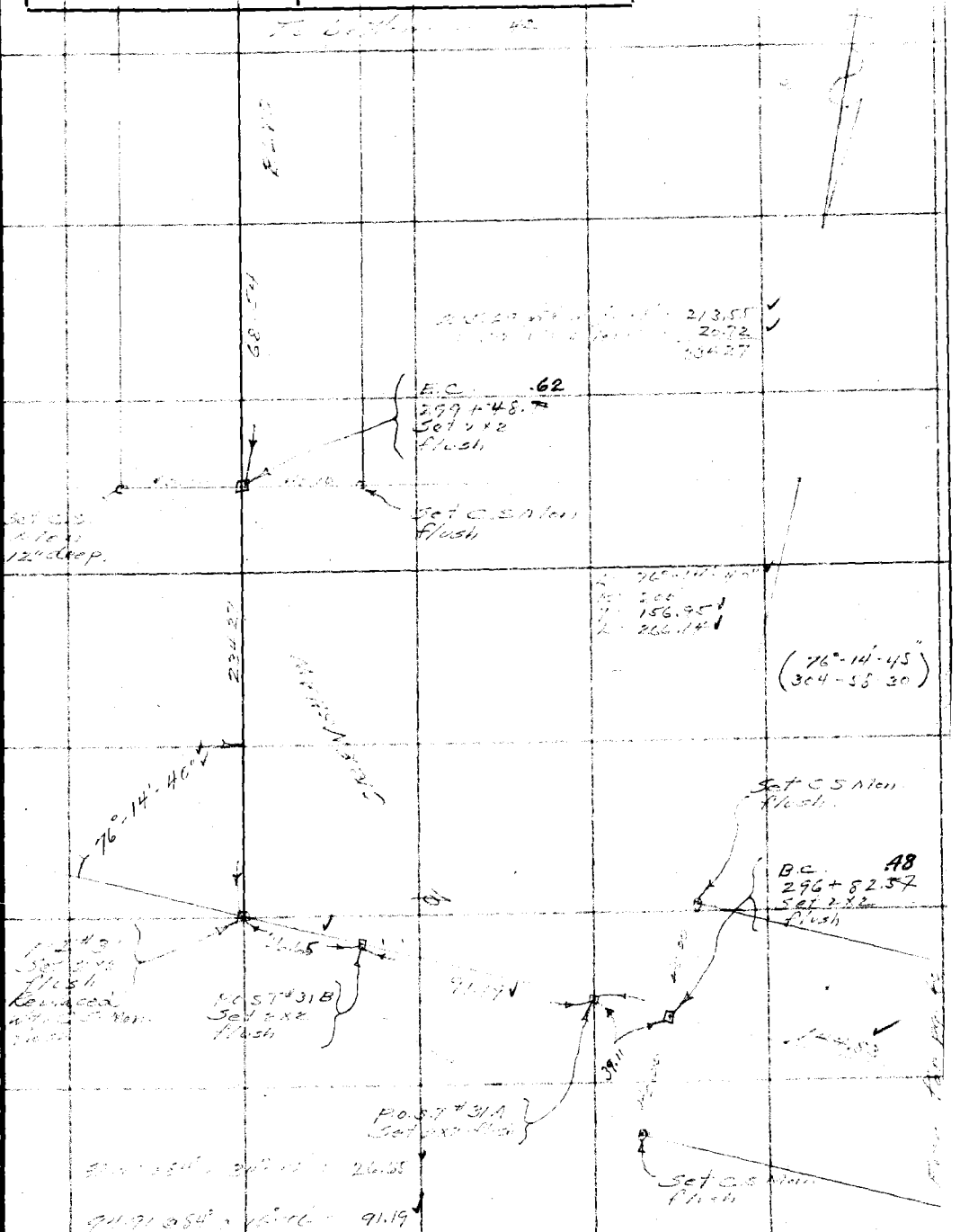

FORM 247 10M 11-85

F.B. 591 PG. 42

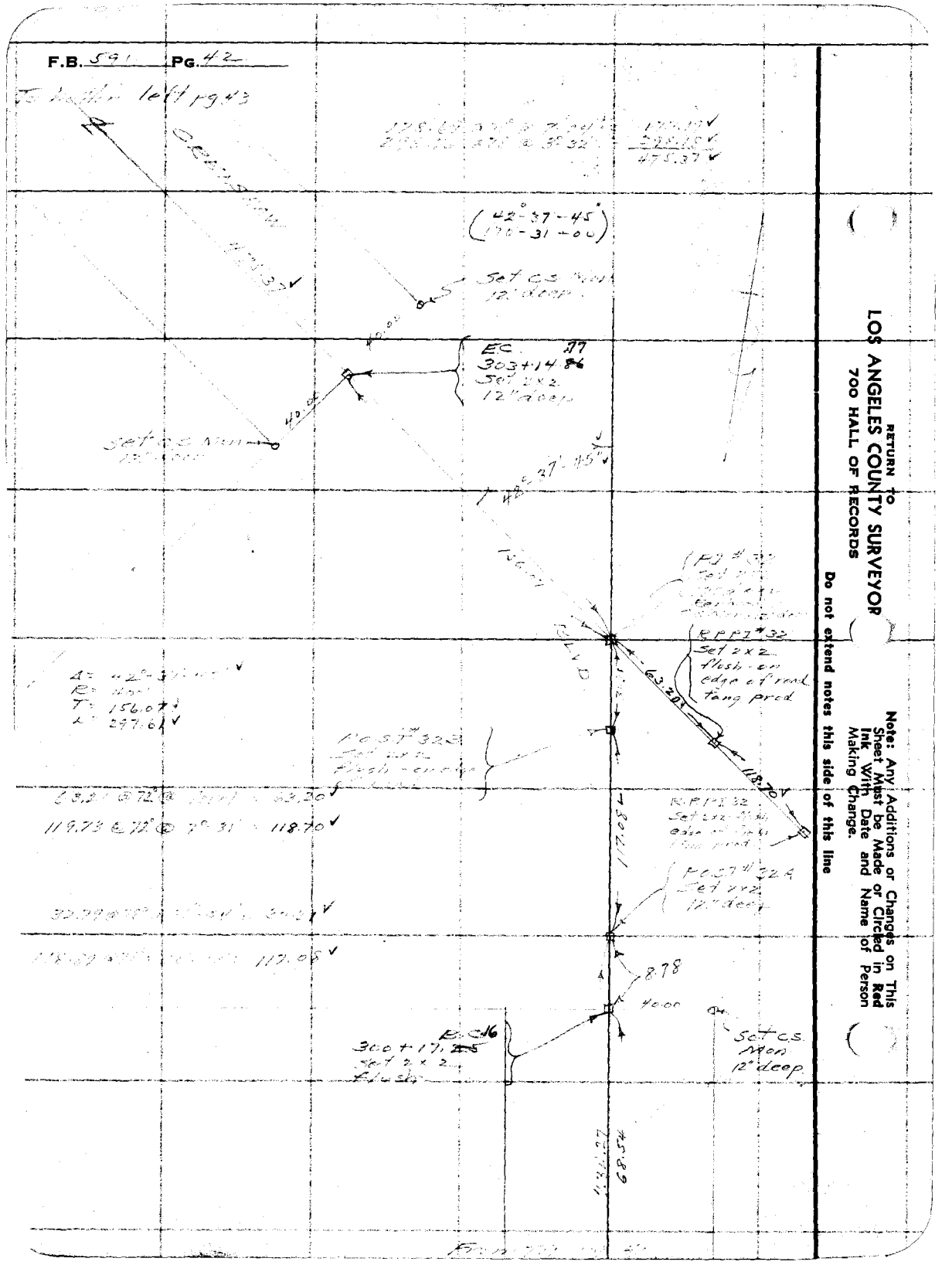

RETURN TO
LOS ANGELES COUNTY SURVEYOR
700 HALL OF RECORDS

Do not extend notes this side of this line

Note: Any Additions or Changes on This Sheet Must be Made or Circled in Red Ink With Date and Name of Person Making Change.

Notes Ck'd by D. M. [illegible]	Survey of	F.B. 591 Pg. 43
Map No. B-1065-2	W. O. Tape No. St'd 5 °F.	
Office Work J. D. Price	Surveyed by [illegible]	
Checked	Notes [illegible] Date [illegible]	
Date	Indexed [illegible]	

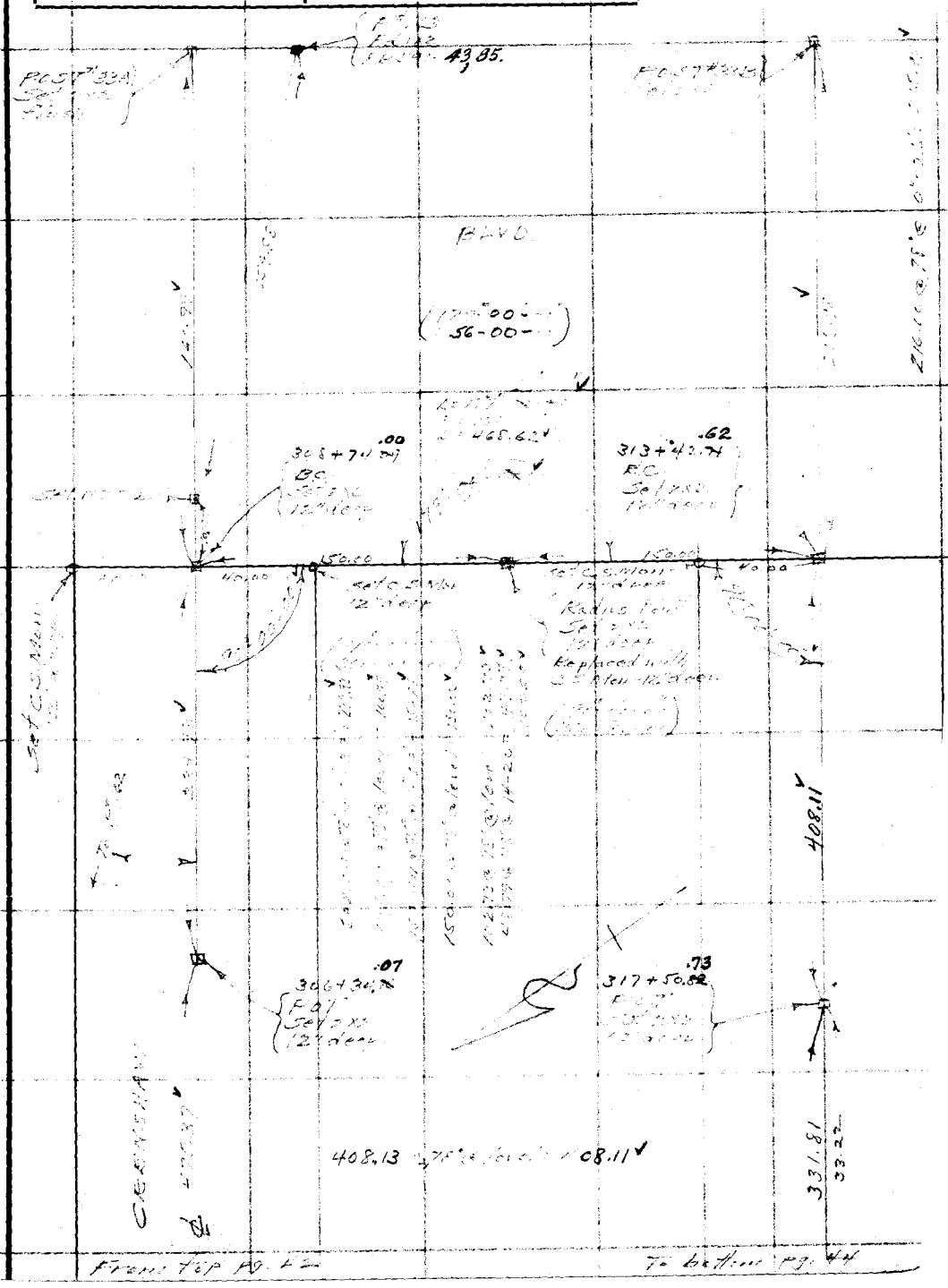

From top pg. 42

To bottom pg. 44

Note: Any Additions or Changes on This Sheet Must be Made or Circled in Red Ink With Date and Name of Person Making Change.

Do not extend notes this side of this line

RETURN TO
LOS ANGELES COUNTY SURVEYOR
700 HALL OF RECORDS

FORM 247 10M 11-35

F.B. 591 PG. 44

[illegible] @ 6°-31' = 227.46

75.45 @ 84 @ 12°-37' = 73.63
[illegible] @ 84 @ 3°-36' = 29[illegible].58
34.90 @ 84 @ level = 34.90
405.11

To bottom pg 45

EC 326+67.76 .87

Set CS Mon 6" down

40.00

283.15 23.61 227.46 310.46 calc

Set CS Mon Flush

(137°-54-00)
(191-36-30)

(130°-01-00)
(160-[illegible])

Δ = 72°-[illegible]
R = 550
T = 570.36
L = 2[illegible].92

83.95 B.C.
317+ 84.04
Set 2x2 - 12" deep

40.00 40.00

Set C.S. Mon 10" down

Set C.S. Mon flush

291.00 @ 84 @ 7°-17' = 288.65
43.16 @ 84 @ level = 43.16
331.81

331.81

From bottom right pg 43

RETURN TO
LOS ANGELES COUNTY SURVEYOR
700 HALL OF RECORDS

Note: Any Additions or Changes on This Sheet Must be Made or Circled in Red Ink With Date and Name of Person Making Change.

Do not extend notes this side of this line

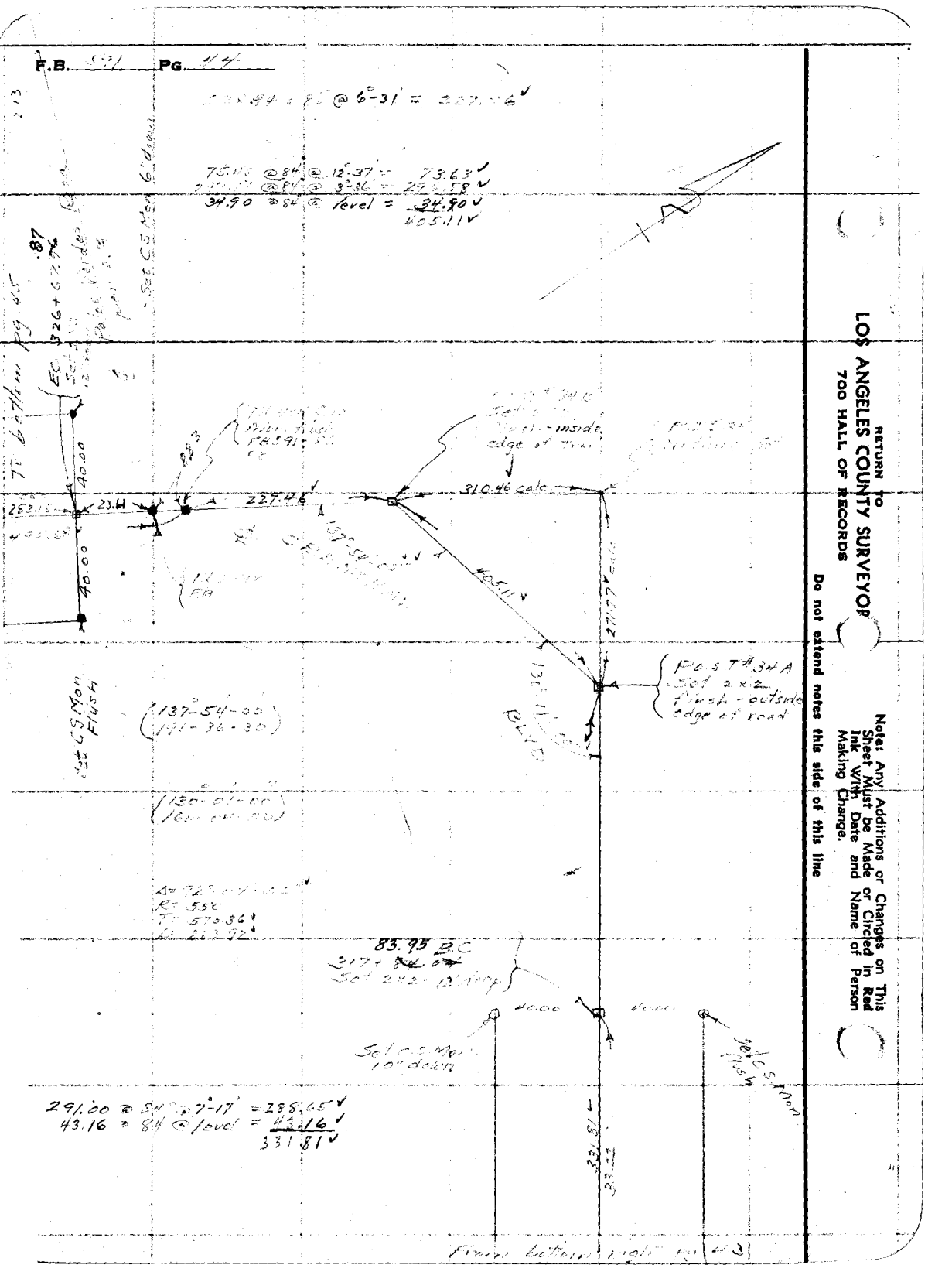

Notes Ck'd by	Survey of
B-1965-2	W. O. Tape No. St'd °F.
Office Work J. D. Price	Surveyed by
Checked	Notes Date 9-1-36
Date	Indexed

F.B. PG.

Note: Any Additions or Changes on This Sheet Must be Made or Circled in Red Ink With Date and Name of Person Making Change.

Do not extend notes this side of this line

RETURN TO
LOS ANGELES COUNTY SURVEYOR
700 HALL OF RECORDS

FORM 247 10M 11-35

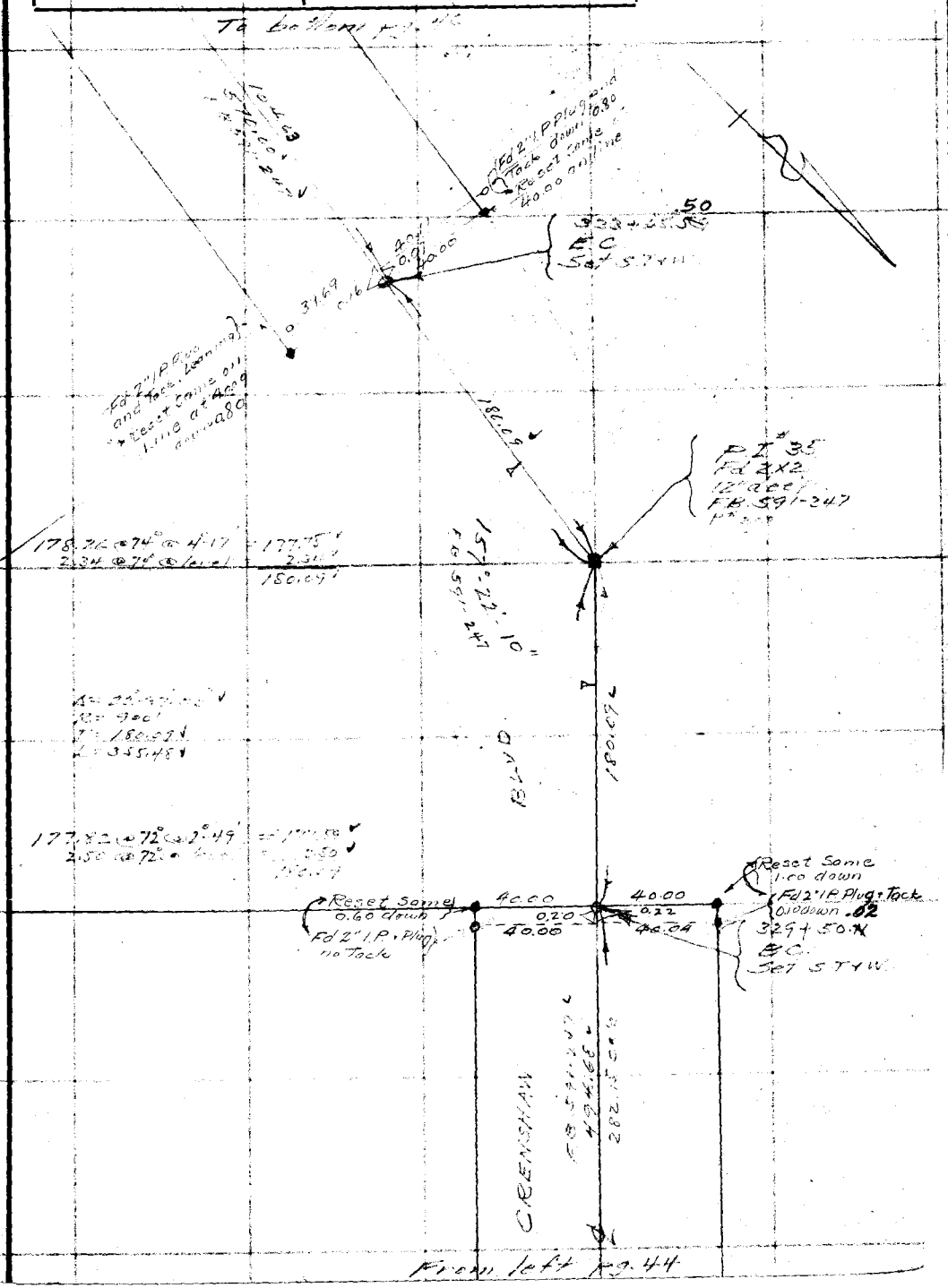

F.B. 591 PG. 46

To Section 47

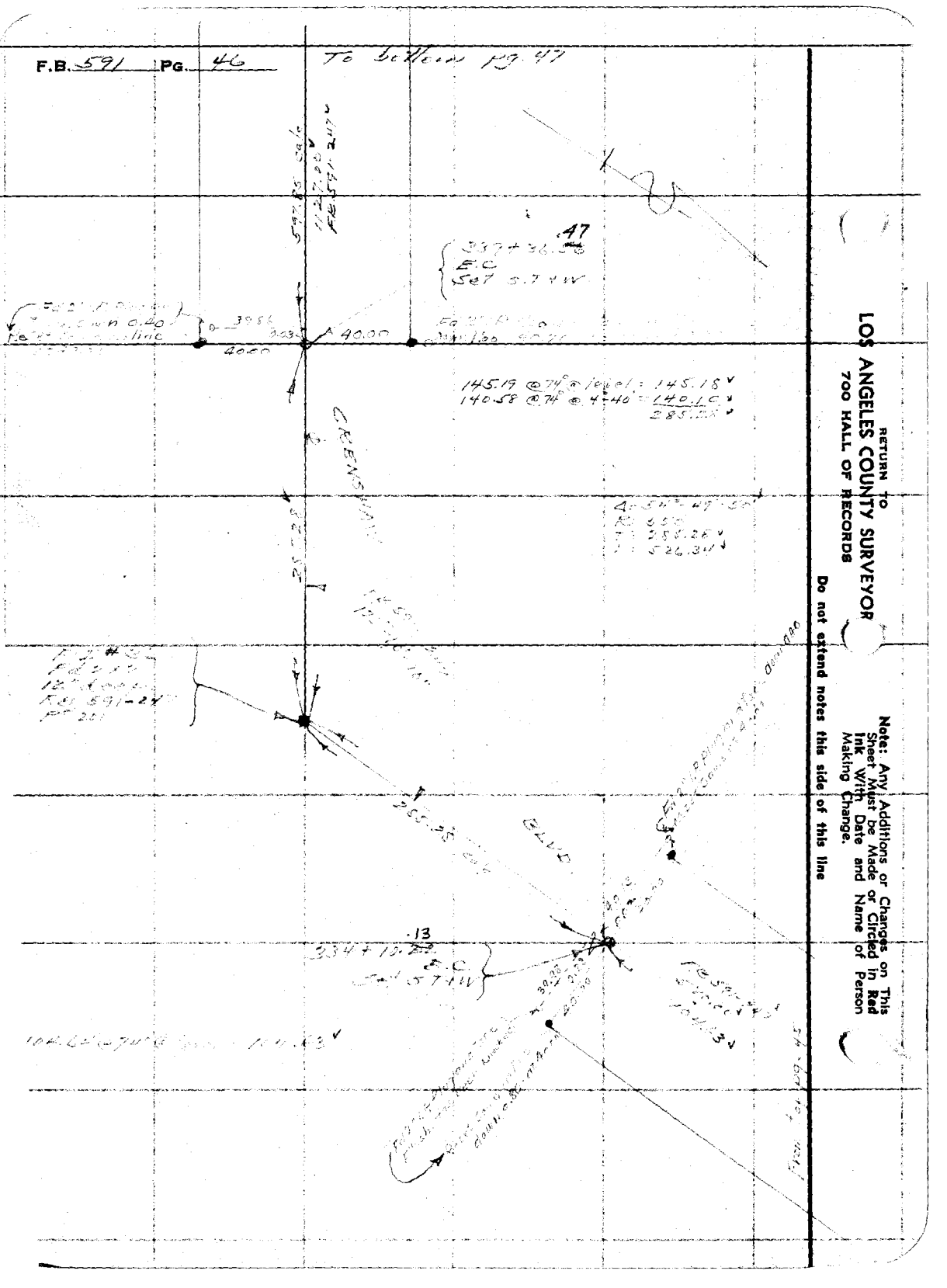

RETURN TO
LOS ANGELES COUNTY SURVEYOR
700 HALL OF RECORDS

Do not extend notes this side of this line

Note: Any Additions or Changes on This Sheet Must be Made or Circled in Red Ink With Date and Name of Person Making Change.

Notes Ck'd by D. M. Finley	Survey of Crenshaw Blvd	F.B. 591 Pg. 47
Map No. B-1065-2	W. O. [illegible] Tape No ____ St'd ____ OF.	
Office Work [illegible]	[illegible]	
Checked [illegible]	Notes [illegible] Date 7-1-56	
Date	Indexed A. C. Johnson	

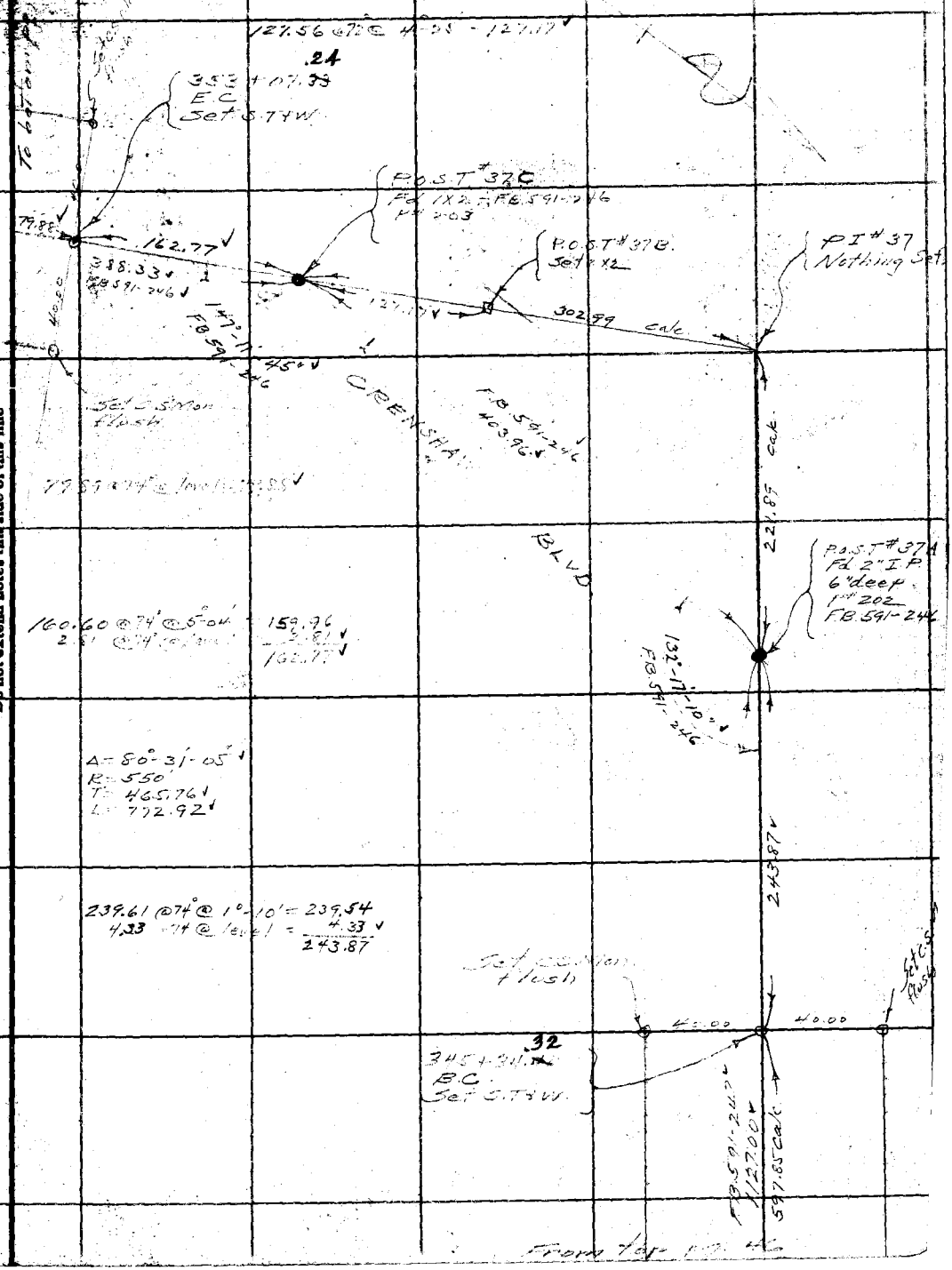

Note: ANY ADDITIONS OR CHANGES ON THIS SHEET MUST BE MADE OR CIRCLED IN Red Ink WITH DATE AND NAME OF PERSON MAKING CHANGE.

Do not extend notes this side of this line

RETURN TO
LOS ANGELES COUNTY SURVEYOR
700 HALL OF RECORDS

FORM 247 5M 2-34

To bottom pg. 49

From top pg. 47

RETURN TO
LOS ANGELES COUNTY SURVEYOR
700 HALL OF RECORDS

Do not extend notes this side of this line

Note: ANY ADDITIONS OR CHANGES ON THIS SHEET MUST BE MADE OR CIRCLED IN Red Ink WITH DATE AND NAME OF PERSON MAKING CHANGE.

Notes Ck'd by D. M. Finley	Survey of Crenshaw Blvd	F.B. 591	Pg. 49
Map No. B-1065-2	W. O. [illegible] Tape No ____ St'd ____ OF.		
Office Work [illegible]	[illegible]		
Checked	Notes [illegible] Date [illegible]		
Date	Indexed A. C. Johnson		

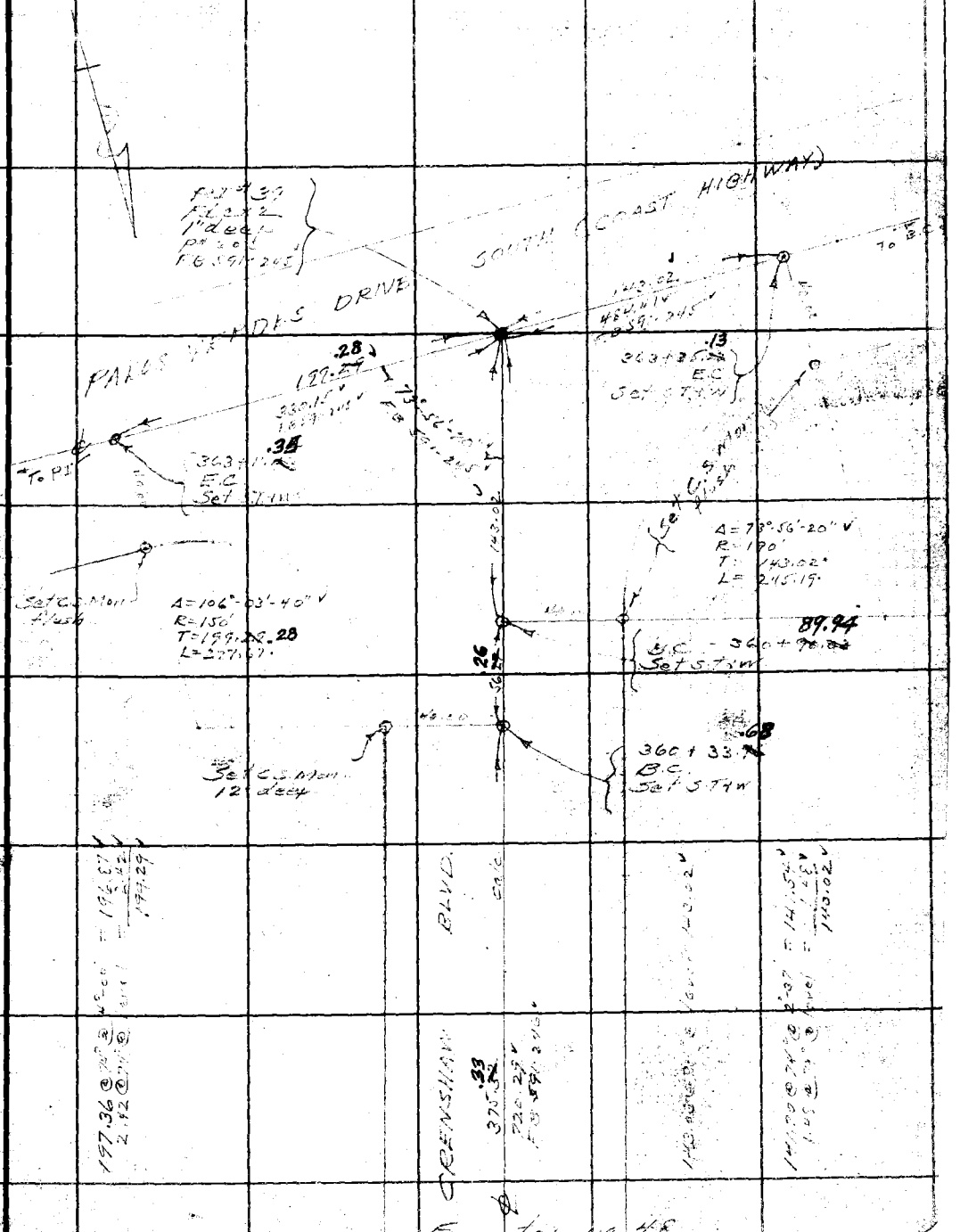

Note: ANY ADDITIONS OR CHANGES ON THIS SHEET MUST BE MADE OR CIRCLED IN Red Ink WITH DATE AND NAME OF PERSON MAKING CHANGE.

Do not extend notes this side of this line

RETURN TO
LOS ANGELES COUNTY SURVEYOR
700 HALL OF RECORDS

FORM 247 5M 2-34

RETURN TO
LOS ANGELES COUNTY SURVEYOR
700 HALL OF RECORDS

Note: ANY ADDITIONS OR CHANGES ON THIS SHEET MUST BE MADE OR CIRCLED IN **Red Ink** WITH DATE AND NAME OF PERSON MAKING CHANGE.

Do not extend notes this side of this line

1952

F.B. 591 Pg. 50

Notes Ck'd by D. M. Finley	Survey of Crenshaw Blvd	F.B. 591	Pg. 51
Map No.	W. O.	Tape No	St'd	° F.
Office Work	Surveyed by	
Checked	Notes	Date
Date	Indexed A. C. Johnson 9-17-36	

Construction of
CRENSHAW BLVD.
from
STATE ST.
to
PALOS VERDES DRIVE NORTH
Job # 3090

Note: ANY ADDITIONS OR CHANGES ON THIS SHEET MUST BE MADE OR CIRCLED IN Red Ink WITH DATE AND NAME OF PERSON MAKING CHANGE.

Do not extend notes this side of this line

RETURN TO
LOS ANGELES COUNTY SURVEYOR
700 HALL OF RECORDS

FORM 247 5M 2-34

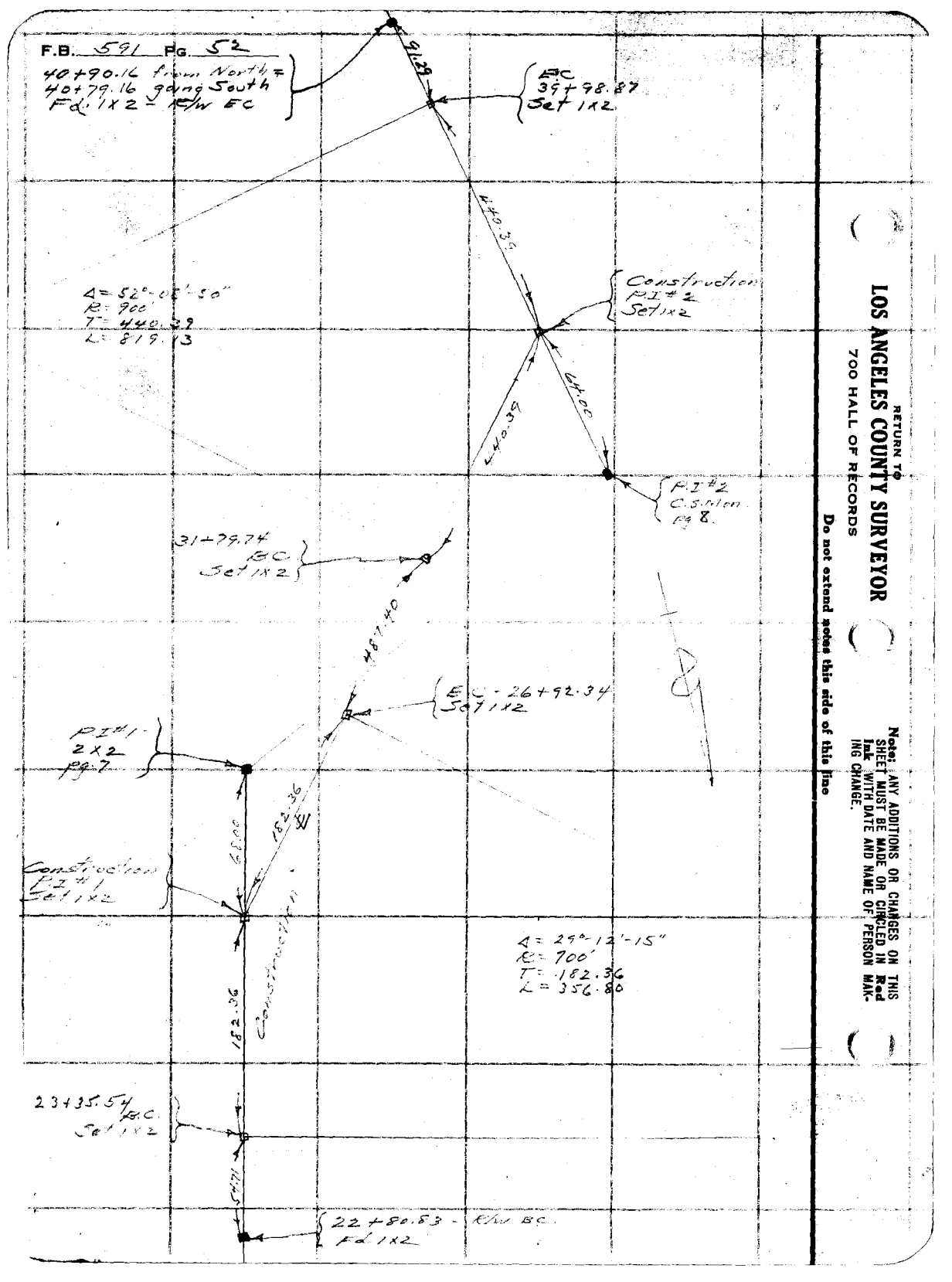

RETURN TO
LOS ANGELES COUNTY SURVEYOR
700 HALL OF RECORDS

Do not extend notes this side of this line

Note: ANY ADDITIONS OR CHANGES ON THIS SHEET MUST BE MADE OR CIRCLED IN Red Ink WITH DATE AND NAME OF PERSON MAKING CHANGE.

Notes Ck'd by D.M. Finley
Map No. 065-1
Office Work
Checked
Date

Survey of
W. O. Tape No. St'd °F.
Surveyed by
Notes Date
Indexed

F.B. 591 PG. 53

EQUATION: Bo+32.39 P.O.T. From N.E.
= Bo+91.56 P.O.T. Going S.W.LY.
See F.B. 591-12.

PALOS VERDES DRIVE NORTH

Note: Any Additions or Changes on This Sheet Must be Made or Circled in Red Ink With Date and Name of Person Making Change.

Do not extend notes this side of this line

RETURN TO
LOS ANGELES COUNTY SURVEYOR
700 HALL OF RECORDS

FORM 247 10M 11-35

RETURN TO
LOS ANGELES COUNTY SURVEYOR
700 HALL OF RECORDS

Note: Any Additions or Changes on This Sheet Must be Made or Circled in **Red Ink** With Date and Name of Person Making Change.

Do not extend notes this side of this line

F.B. 571 PG. 54

Form 307 5M 10-34

PLEASE RETURN TO
LOS ANGELES COUNTY SURVEYOR
700 HALL OF RECORDS

NOTE: ANY ADDITIONS OR CHANGES ON THIS SHEET MUST BE MADE OR CIRCLED IN RED INK, WITH DATE AND NAME OF PERSON MAKING CHANGE

Do not extend notes this side of this line

Profile No. ____ Notes Red. ____ Platted L. K. FREEMAN Job No. 8092 Division No. 4

X-Sec. ____ Date ____ Checked ____ Survey of ____ Notes ____ Date ____

Notes Chkd. L. K. FREEMAN Date OCT 22 1935 Survey by ____ Index ____ Date ____

Date NOV 23 1935 Map No. ____ Notes C. Johnson Date JUL 15 1935

STATION	B. S.	H. I.	F. S	ELEV.		
B.M. #1	854	152 31		143.77	B.M. #1 - Spike in Conc. Step in W. side of Bldg	
					Elev. B.M. #1 = 143.761 (1934 Adj)	
10+00			734	144.97	Inter. of Prairie Ave & State St	
+21			681	145 30	Edge conc pave.	
+39			705	143 26	Bottom of curb	
+39			627	146 04	Top " "	
11+00			53	147 0		
+50			55	146 8	Bottom curb	
12+00			35	148 8		
13+00			10	151 3		
T.P.	1087	162.15	103	151 28		
14+00			86	153 6		
15+00			60	156 2		
+20			60	156 2	Top bank	
+24			67	155 3	Bottom "	
+62			63	155 9		
+71			50	157 2	Top "	
16+00			44	157 8		
T.P.	1040	171 86	069	161 46		
16+55			113	160 6		
17+00			68	165 1		
18+00			24	169 5		

From E. Profile of Prairie Ave to State St & Falls Wades Drive No. 44

State St

E. B. 59 Pg. 52

Form 307 5M 10-34

PLEASE RETURN TO
LOS ANGELES COUNTY SURVEYOR
700 HALL OF RECORDS

NOTE: ANY ADDITIONS OR CHANGES ON THIS SHEET MUST BE MADE OR CIRCLED IN RED INK. WITH DATE AND NAME OF PERSON MAKING CHANGE

Do not extend notes this side of this line

STATION	B. S.	H. I.	F. S	ELEV.		
		171 860				
TP	1119	152 35	070	1[illegible]16		
19+00			87	1[illegible]7		
20+00			[illegible]	1[illegible]6		
21+00			03	181[illegible]		
TP	803	189 [illegible]	[illegible]	181 71		
21+90			41	1856		
22+06			3[illegible]	186[illegible]		
22+8[illegible] 3BC			72	187.5		
23+00			97	1800		
+28			122	1775		
+50			116	[illegible]5	Top bank	
+55			155	174[illegible]	Bottom	
+80			145	175[illegible]		
+84			117	1720	Top	
+91			115	172[illegible]		
24+00			76	1821		
+50			31	1866		
TP	771	198 96	069	189 [illegible]5		
25+00			59	1931		
+50			42	1948		

E.B. 591 P.G. 60 Job. No. 8090 Division No. [illegible] Notes Red ____ Plotted L. K. FREEMAN Profile
Survey of [illegible] Date ____ Date OCT 22 1935 No.
Survey by [illegible] Notes [illegible] Notes Chkd. L. K. F. Checked J. A. LYON X-Sec.
Indexed [illegible] Date ____ Date L. K. F. Date OCT 22 1935 No.

Form 307 5M 10-34

PLEASE RETURN TO
LOS ANGELES COUNTY SURVEYOR
700 HALL OF RECORDS

NOTE: ANY ADDITIONS OR CHANGES ON THIS SHEET MUST BE MADE OR CIRCLED IN RED INK, WITH DATE AND NAME OF PERSON MAKING CHANGE

Do not extend notes this side of this line

STATION	B. S.	H. I.	F. S	ELEV.		
26+00		19896	65	1925		
+35			173	1847	Top bank	
+50			168	1822	Bottom "	
+77			170	1820	Top "	
+84			174	1816	Bottom "	
+93			179	1811	" "	
27+00			154	1836	Top "	
+25			64	1926		
TP	[illegible]	20840	247	1969		
27+50			107	1977		
28+00			45	2039		
+50			15	2069		
28+73.03 EC			223	2017	Top 2x2 flush	
29+00			47	2037	Top Bank	
+19			198	1886	Bottom "	
+30			201	1883	Top "	
+33			220	1864	Bottom "	
+39			216	1868	" "	
+42			190	1894	Top "	
29+50			178	1906		
+60			170	1914	Bottom "	

Profile No. ____ Notes Red. ____ Platted K. FREEMAN Job No. 8090 Division No. V E. B. 591 PG. 61
X-Sec. ____ Date ____ Date OCT 22 1935 Survey of ____ Notes ____ Date ____
Notes Chkd. L. K. F. Checked L. A. ____ Survey by ____ Map No. ____ Indexed C. Johnson Date JUL 15 1935

Form 307 5M 10-34

PLEASE RETURN TO
LOS ANGELES COUNTY SURVEYOR
700 HALL OF RECORDS

NOTE: ANY ADDITIONS OR CHANGES ON THIS SHEET MUST BE MADE OR CIRCLED IN RED INK, WITH DATE AND NAME OF PERSON MAKING CHANGE

Do not extend notes this side of this line

STATION	B. S.	H. I.	F. S	ELEV.		
29+15		208 [illegible]	5 [illegible]	[illegible]	Top bank	
+87 27 BC			1 7	206 [illegible]	Top [illegible] flush	
T.P.	[illegible]	[illegible]4 [illegible]	1 68	206 72	" " " 29+87 27 BC	
30+00			[illegible]	[illegible]		
+20			3 6	211 3		
+38			[illegible]	211 [illegible]		
+50			4 5	210 [illegible]		
+74			12 2	[illegible]	Top bank	
+84			[illegible]	194 [illegible]	Bottom "	
31+00			[illegible]	194 [illegible]		
+04			[illegible]	[illegible]4 [illegible]	[illegible]	
+36			[illegible]	[illegible]7 [illegible]	[illegible]	
+50			6	[illegible]8		
+57			7 8	[illegible]7 [illegible]	"	
+71			[illegible]	[illegible]7 [illegible]	[illegible]	
32+00			17 6	[illegible]7 [illegible]	[illegible] bank	
+45			[illegible]	[illegible]8 [illegible]	" bank	
+50			[illegible]	200 [illegible]		
T.P.	11 17	224 [illegible]	1 17	[illegible]3 [illegible]		
32+79			7 7	217 [illegible]	Top "	
+92			7 0	217 [illegible]		

E.B. 591 P.G. 62 Job. No. 8090 Division No. V Notes Red Plotted L. K. FREEMAN Profile
Survey of Prairie Ave. Date OCT 22 1935 No.
Survey by [illegible] Notes [illegible] Notes Chkd. L. K. F. Checked J. A. LYON X-Sec.
Indexed A. C. Johnson Date OCT 22 1935 Date OCT 23 1935 No.

Form 307 5M 10-34

PLEASE RETURN TO
LOS ANGELES COUNTY SURVEYOR
700 HALL OF RECORDS

NOTE: ANY ADDITIONS OR CHANGES ON THIS SHEET MUST BE MADE OR CIRCLED IN RED INK, WITH DATE AND NAME OF PERSON MAKING CHANGE

Do not extend notes this side of this line

STATION	B. S.	H. I.	F. S	ELEV.		
33+00		224 89.	79	217 0.	Top bank	
+30			172	207 9.	Break	
+36			217	203 2.	Bottom "	
+50			217	203 2.	" wash	
+80			200	204 9.	" bank	
34+00			79	217 0.	Top "	
+25			+10	225 9.		
+50			+20	226 9.		
35+00			60	218 9.		
+50			54	219 5.		
+85			42	220 7.	Top bank	
36+00			85	216 4.		
+11			121	212 8.	Bottom wash	
+50			91	215 8.		
+85			48	220 1.	Top bank	
37+00			40	220 9.		
+50			09	224 0.		
T.P	11 47	235 45.	091	223 98.		
37+62			67	228 8.	Bottom Cut	
T.P	11 57	246 62.	040	235 05.		
37+70			68	239 8.	Top	

Profile No. ____ Notes Red. ____ Platted L. K. FREEMAN Job No. [illegible] Division No. V E.B. 591 PG. 63

X-Sec. ____ Date ____ Date OCT 22 1935 Survey of [illegible]

Notes Chkd. [illegible] Checked [illegible] Survey by [illegible] Notes ____ Date ____

OCT 22 1935 [illegible] Date JUL 15 1935

Form 307 5M 10-34

PLEASE RETURN TO
LOS ANGELES COUNTY SURVEYOR
700 HALL OF RECORDS

NOTE: ANY ADDITIONS OR CHANGES ON THIS SHEET MUST BE MADE OR CIRCLED IN RED INK, WITH DATE AND NAME OF PERSON MAKING CHANGE

Do not extend notes this side of this line

STATION	B. S.	H. I.	F. S	ELEV.		
38+00		246.62	52	241.4		
+20			65	240.1		
+22			82	235.4	Top bank	
39+00			172	209.4		
+[illegible]			209	206.3	Bottom wash	
+25			[illegible]	202.6	Top bank	
+30			[illegible]	208.5		
TP	8[illegible]	252.66	196	244.66		
40+00			45	248.2		
+25			[illegible]	250.[illegible]		
+50			[illegible]	248.[illegible]		
+70 [illegible]			6[illegible]	246.[illegible]	Top [illegible]	
TP	8.69	255.31	[illegible]	246.[illegible]	" " " 40+79 [illegible]	
41+00			80	247.3		
+40			54	249.9		
+50			64	249.9	Top bank	
+81			132	242.1	Bot "	
+94			134	241.9	Top "	
42+00			150	240.3	Bot. wash	
+06			153	240.0	" "	
+21			102	245.1	Top bank	

E.B. 591 P.G. 64 Job. No. 8090 Division No. V Notes Red ____ Plotted L. K. FREEMAN Profile
Survey of Prairie Ave Date OCT 22 1935 No. ____
Survey by [illegible] Notes [illegible] Notes Chkd. L. K. F. Checked J. A. LYON X-Sec.
Indexed [illegible] Date ____ Date ____ Date J. A. LYON No. ____
OCT 23 1935

Form 307 5M 10-34

PLEASE RETURN TO
LOS ANGELES COUNTY SURVEYOR
700 HALL OF RECORDS

NOTE: ANY ADDITIONS OR CHANGES ON THIS SHEET MUST BE MADE OR CIRCLED IN RED INK, WITH DATE AND NAME OF PERSON MAKING CHANGE

Do not extend notes this side of this line

STATION	B. S.	H. I.	F. S	ELEV.		
42+50		255 31	129	242 4	Bot wash	
+59			85	246 8	Top bank	
T.P.	1101	265 91	041	254 90		
43+00			90	256 9		
+50			07	265 2		
T.P.	1113	276 35	069	265 22		
44+00			38	272 6		
T.P.	999	285 47	087	275 48		
44+50			98	275 7		
45+00			85	277 0		
+50			92	276 3	Top bank	
46+00			98	275 7	Side "	
+14			92	276 3		
+27			147	270 8	Bot. wash	
+31			147	270 8	" "	
+40			101	275 4	Side bank	
+50			118	273 7	Bot. wash	
+62			108	274 7	" "	
+86			67	278 8	Top bank	
47+00			85	277 0	Side bank	
+03			92	276 3	Bot. wash	

Profile No. ____ Notes Red. ____ Platted K. FREEMAN Job No. [illegible] Division No. ✓ E.B. 591 Pg. [illegible]
Date ____ Date OCT 2 9 1935 Survey of ____
X-Sec. No. ____ Notes Chkd. K Checked J. A. LYON Survey by ____ Notes ____ Date ____
Date OCT 2 9 1935 Date ____ Indexed C. Johnson Date JUL 15 1935

Form 307 5M 10-34

PLEASE RETURN TO
LOS ANGELES COUNTY SURVEYOR
700 HALL OF RECORDS

NOTE: ANY ADDITIONS OR CHANGES ON THIS SHEET MUST BE MADE OR CIRCLED IN RED INK, WITH DATE AND NAME OF PERSON MAKING CHANGE

Do not extend notes this side of this line

STATION	B. S.	H. I.	F. S	ELEV.		
47+25		285 4	94	276	Bot. wash	
+42			20	283 5	Top bank	
+50			04	285		
T.P.	9 70	294 73	044	285 03		
T.P.			310	291 63	P#2 Elev = 291.565	pg.
P#8	6 16	297 73		291 57	" " "	" "
48+00			71	296 6		
+50			40	293 7		
49+00			25	295 2		
+50			35	294 2		
T.P.	5 38	299 49	3 62	294 11		
49+98.51			73	292 2	B.C.	
50+50			122	287 3	Top bank	
+63			151	284 4	Bot. wash	
+78			107	288 8	Top bank	
51+00			102	289 3		
+50			64	293 1		
52+00			24	297 1		
T.P.	11 80	310 14	1 15	298 34		
52+50			77	302 4		
53+00			22	307 9		

E.B. 591 P.G. 66 Job. No. 8690 Division No. V Notes Red Plotted L. K. FREEMAN Profile
Survey of Fraile Ave Date OCT 22 1935 No.
Survey by Moore Notes Moore Notes Chkd. L. K. F. Checked J. A. LYON X-Sec.
Indexed C. Johnson Date Date OCT 22 1935 Date OCT 23 1935 No.

Form 307 5M 10-34

PLEASE RETURN TO
LOS ANGELES COUNTY SURVEYOR
700 HALL OF RECORDS

NOTE: ANY ADDITIONS OR CHANGES ON THIS SHEET MUST BE MADE OR CIRCLED IN RED INK, WITH DATE AND NAME OF PERSON MAKING CHANGE

Do not extend notes this side of this line

STATION	B. S.	H. I.	F. S	ELEV.		
53+50		310 14.	+15	311 6.		
54+00			+20	312 1.		
+50			00	310 1.		
+97 77	EC		16	308 5		
55+50			18	308 3.		
56+00			44	305 7.		
+50			28	307 3.		
57+00			11	309 0.		
+41			27	307 4.	Bot wash	
+50			02	309 9.		
T.P.	11 31	321 24.	021	309 93.		
58+00			12	320 0.		
T.P.	11 62	332 88.	018	321 06.		
T.P.	12 00	344 45.	043	332 45.		
58+98 5	EC		100	334 5.		
59+50			23	342 2.		
T.P.	[illegible]	355 55.	071	343 74.		
60+00			78	347 8.		
+50			32	352 4.		
61+00			02	355 4.		
+42 13	EC		00	355 6.		

Profile No. ____ Notes Red. ____ Platted ____ Job No. ____ Division No. ____ E.B. 591 Pg. 67

X-Sec. No. ____ Date ____ Date ____ Survey of ____

Notes Chkd. ____ Checked ____ Survey by ____ Notes ____ Date ____

Date OCT 28 Rebate OCT 23 Mosaic No. ____ Johnson Date JUL 15 1935

Form 307 5M 10-34

PLEASE RETURN TO
LOS ANGELES COUNTY SURVEYOR
700 HALL OF RECORDS

NOTE: ANY ADDITIONS OR CHANGES ON THIS SHEET MUST BE MADE OR CIRCLED IN RED INK, WITH DATE AND NAME OF PERSON MAKING CHANGE

Do not extend notes this side of this line

STATION	B. S.	H. I.	F. S	ELEV.		
		35[illegible]	12	3[illegible]		
+50			20	383 6		
T.P.	11 47	366 49	0 56	3[illegible] 2		
63+00			[illegible]	[illegible]		
+50			28	[illegible]		
T.P.	11 [illegible]	377 43	0 84	3[illegible] 35		
64+00			63	371 1		
+50			[illegible]	[illegible]		
T.P.	11 [illegible]	388 3[illegible]	0 [illegible]	[illegible]		
65+00			71	381 3		
+50			59	382 5		
66+00			[illegible]	[illegible]		
+50			55	[illegible] 9		
+[illegible]	[illegible]		50	[illegible] 4		
67+00			24	386 0		
T.P.	11 56	399 31	0 64	[illegible]		
67+00			54	393 9		
T.P.	11 90	410 13	1 08	39[illegible] 23		
68+00			87	401 4		
+50			28	407 3		
T.P.	11 10	420 51	0 72	409 41		

E.B. 591 P.G. 68 Job. No. 8090 Division No. V Notes Red Plotted L. K. FREEMAN Profile
Survey of Prairie Ave Date OCT 22 1935 No.
Survey by [illegible] Notes [illegible] Notes Chkd. L. K. F. Checked J. A. LYON X-Sec.
Indexed [illegible] Date OCT 22 1935 Date OCT 23 1935 No.

Form 307 5M 10-34

PLEASE RETURN TO
LOS ANGELES COUNTY SURVEYOR
700 HALL OF RECORDS

NOTE: ANY ADDITIONS OR CHANGES ON THIS SHEET MUST BE MADE OR CIRCLED IN RED INK, WITH DATE AND NAME OF PERSON MAKING CHANGE

Do not extend notes this side of this line

STATION	B. S.	H. I.	F. S	ELEV.		
69+00		420 51	82	4123		
+50			52	4153		
70+00			30	4175		
+50			10	4195		
T.P.	11 53	431 09	095	419 56		
71+00			102	4209		
+50			88	4223		
72+00			57	4254		
+50			27	4284		
T.P.	[illegible]	442 31	025	430 84		
73+00			106	4317		
+50			70	4353		
74+00			35	4388		
T.P.	11 49	453 22	058	441 73		
74+50			108	4424		
75+00			66	4466		
+50			28	4504		
T.P.	11 87	464 30	079	452 43		
76+00			100	4543		
+50			63	4580		
77+00			35	4608		

Profile No. X See Notes Red. — K. E. Date Platted L. K. FREEMAN Date OCT 22 1935 Job No. Survey of Division No. Notes Date

Notes Chkd. L. K. F. Date OCT 23 1935 Checked J. A. LYON Date OCT 23 1935 Survey by Map No. Notes Date

E. B. 591 PG. 69

JUL 15 1935

Form 307 5M 10-34

PLEASE RETURN TO
LOS ANGELES COUNTY SURVEYOR
700 HALL OF RECORDS

NOTE: ANY ADDITIONS OR CHANGES ON THIS SHEET MUST BE MADE OR CIRCLED IN RED INK, WITH DATE AND NAME OF PERSON MAKING CHANGE

Do not extend notes this side of this line

STATION	B. S.	H. I.	F. S	ELEV.		
[illegible]		[illegible]	04	[illegible]		
[illegible]	[illegible]	[illegible]	[illegible]	[illegible]		
78+00			45	466 4		
[illegible]			70	468 9		
+64			64	469 5		
79+00			46	[illegible]		
+50			18	474 1		
+90			02	[illegible]		
+92			10	[illegible]		
80+00			05	475 4		
+10			16	[illegible] 3	[illegible]	
+31			13	[illegible] 6	℄ inter - Palos Verdes Drive	
B.M. #4			[illegible]	[illegible]	B.M. #4 - [illegible] Elev. = 475.29 pg	

B.M. #4 has been disturbed, elev. N.G.
6-1-37

Cont. F.B. 601 pg. 37

E.B. 591 P.G. 70 Job. No. 8090 Division No. V Notes Red Plotted L. K. FREEMAN Profile
Survey of Prairie Ave Date OCT 22 1935 No.
Survey by Moore Notes Checked J. A. LYON X-Sec.
Indexed C. Johnson Date Notes Chkd. L. K. F. Date OCT 22 1935 Date OCT 23 1935 No.

F.B. 591 Pg. 71

Notes Ck'd by D.M. Finley
Map No. B-1065-2
Office Work [illegible]
Checked
Date

Survey of Prairie Ave
W. O. 8090 Tape No 54 St'd 84 °F.
Notes [illegible] Date [illegible]
Indexed A. C. Johnson 7-26-35

Alternate "P" Line
from
P# 46 to P# 57
Prairie Ave
Job # [illegible]

7-11-35

Note: ANY ADDITIONS OR CHANGES ON THIS SHEET MUST BE MADE OR CIRCLED IN Red Ink WITH DATE AND NAME OF PERSON MAKING CHANGE.

RETURN TO
LOS ANGELES COUNTY SURVEYOR
700 HALL OF RECORDS

Do not extend notes this side of this line

FORM 247 5M 2-34

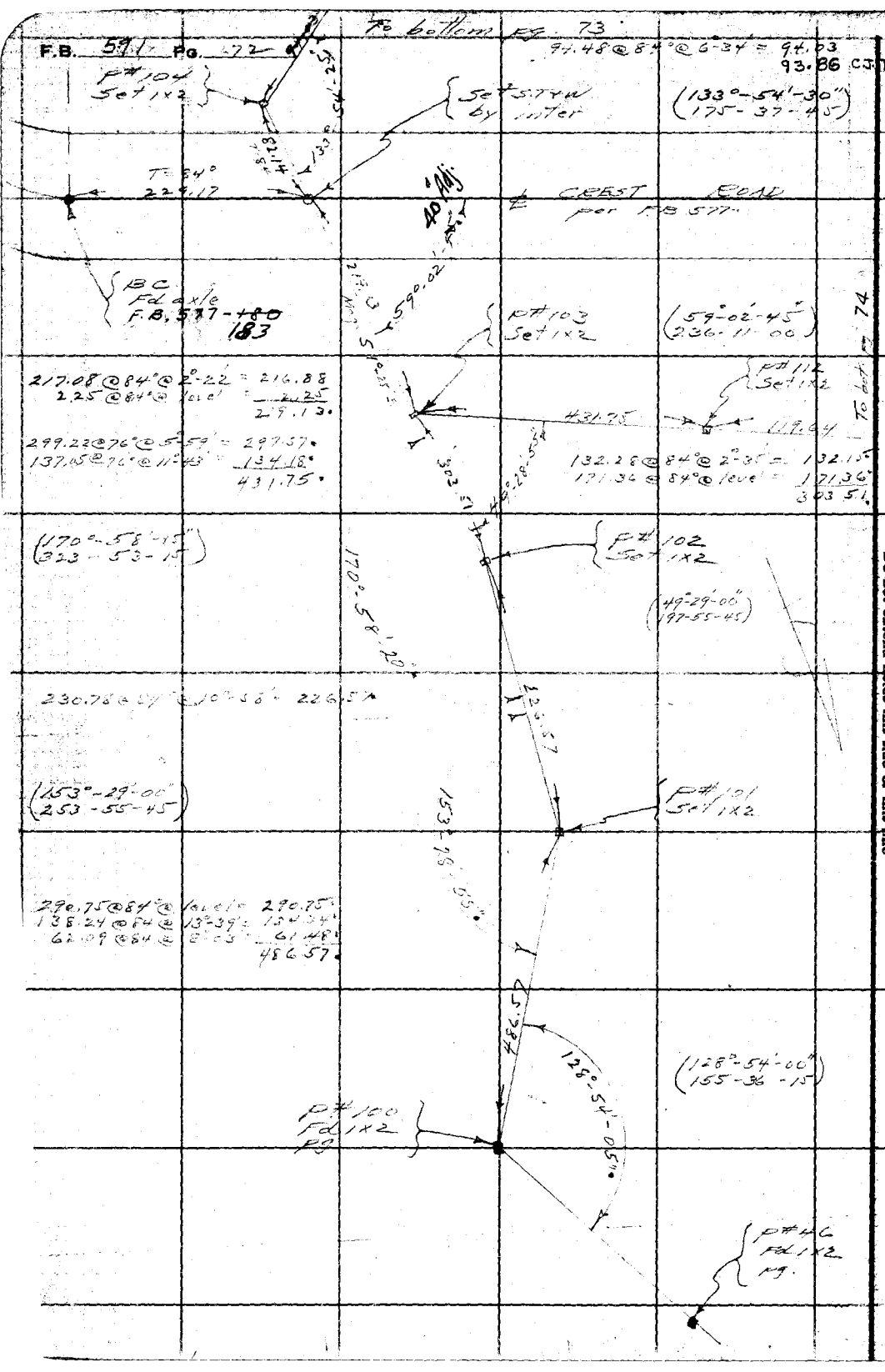

RETURN TO
LOS ANGELES COUNTY SURVEYOR
700 HALL OF RECORDS

Do not extend notes this side of this line

Note: ANY ADDITIONS OR CHANGES ON THIS SHEET MUST BE MADE OR CIRCLED IN Red Ink WITH DATE AND NAME OF PERSON MAKING CHANGE.

Notes Ck'd by D. M. Finley	Survey of Prairie Ave
Map No. B-1065-2	W. O. ____ Tape No ____ St'd ____ OF.
Office Work ____	Surveyed by ____
Checked ____	Notes Moore Date 7-1-35
Date ____	Indexed L. C. Johnson

F.B. 591 PG. 73

RC - 143+66.5
P#57
Fd 2x2 F.B. 577-172

℄ Point Vicente Road

83°
110'-55"
389.56

Fd 2x2
F.B.

(83° 11'-00"
332-43-45)

(161° 06'-45"
284-27-00)

161°-06'-45"

P#110
Set 1x2

297.03 @ 84° @ 10° 27' = 292.07
98.98 @ 84° @ 9° 57' = 97.49
389.56

299.18 @ 84° @ 4° 28' = 298.27
72.99 @ 84° @ 10° 38' = 71.74
51.53 @ 84° @ level = 51.53
421.54

421.54

P#109
Set 1x2

285.15 @ 84° @ level = 285.15

285.15

P#108
Set 1x2

211.29 @ 84° @ 2° 31' = 211.09
140.29 @ 84° @ 6° 36' = 139.36
350.45

350.45

102°-35'-05"

(102°-35'-00"
50-20-15)

P#107
Set 1x2

72.96 @ 84° @ 4° 43' = 72.71
167.97 @ 84° @ 3° 03' = 167.73
240.44

240.44

296.27

P#106
Set 1x2

296.35 @ 84° @ 1° 20' = 296.27

P#105
Set 1x2

From top pg. 72

Note: ANY ADDITIONS OR CHANGES ON THIS SHEET MUST BE MADE OR CIRCLED IN Red Ink WITH DATE AND NAME OF PERSON MAKING CHANGE.

Do not extend notes this side of this line

RETURN TO
LOS ANGELES COUNTY SURVEYOR
700 HALL OF RECORDS

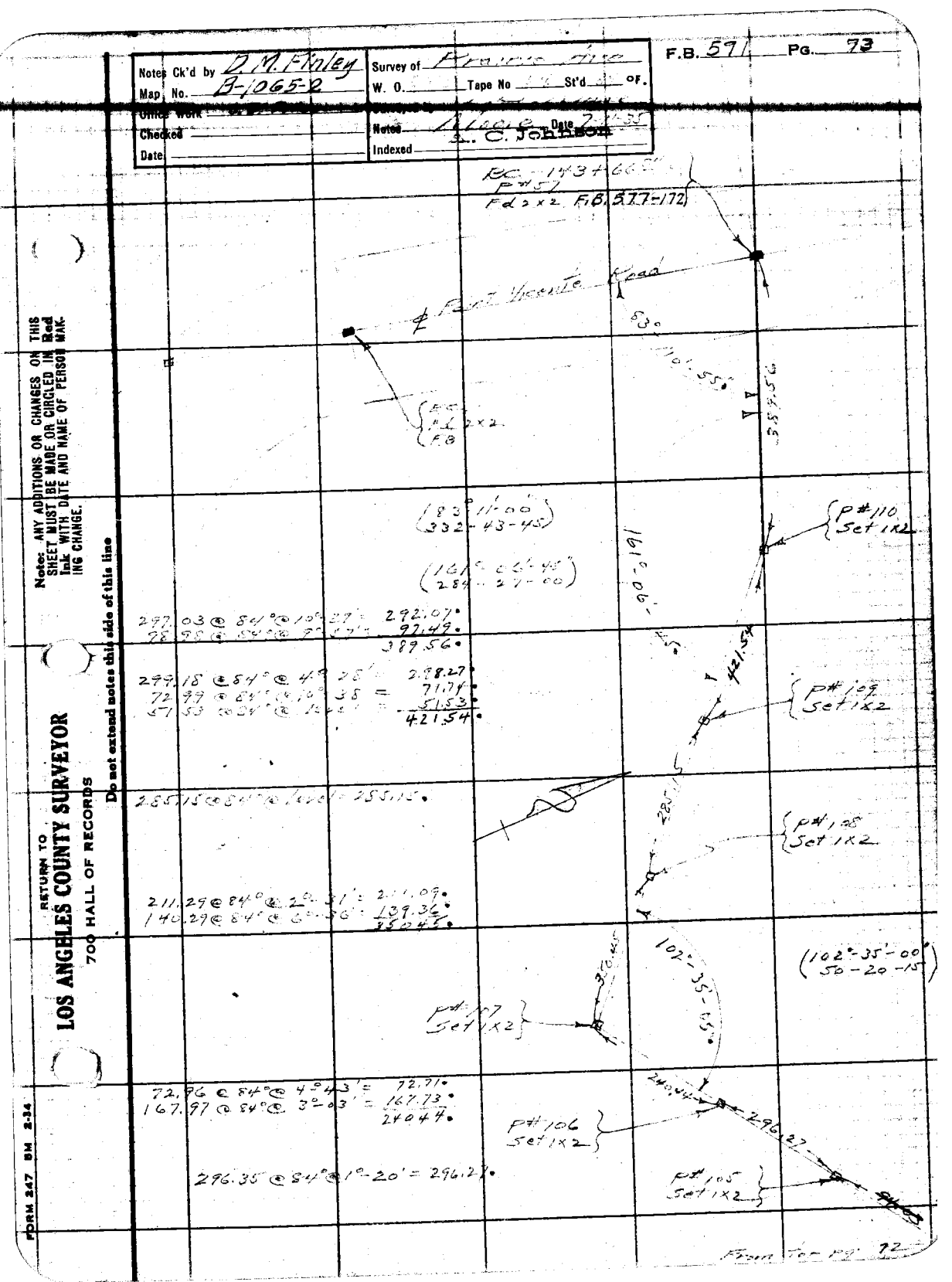

FORM 247 BM 2-34



RETURN TO
LOS ANGELES COUNTY SURVEYOR
700 HALL OF RECORDS
Do not extend notes this side of this line
Note: ANY ADDITIONS OR CHANGES ON THIS SHEET MUST BE MADE OR CIRCLED IN Red Ink WITH DATE AND NAME OF PERSON MAKING CHANGE.

Notes Ck'd by D. M. Finley	Survey of [illegible]	F.B. 591 Pg. 75
Map No. B-1065-2	W. O. ____ Tape No ____ St'd ____ °F.	
Office Work [illegible]	[illegible]	
Checked	Notes [illegible] Date	
Date	Indexed A. C. Johnson 7-26-35	

"P" line
from
CREST ROAD
to
POINT VICENTE ROAD

PRAIRIE AVE
J.D. #5000

July 18, 193[illegible]

Note: ANY ADDITIONS OR CHANGES ON THIS SHEET MUST BE MADE OR CIRCLED IN Red Ink WITH DATE AND NAME OF PERSON MAKING CHANGE.

Do not extend notes this side of this line

RETURN TO
LOS ANGELES COUNTY SURVEYOR
700 HALL OF RECORDS

FORM 247 BM 2-34

F.B. 591 PG. 76

To bottom pg 77

69.47 @ 88° @ level = 69.47
72.19 @ 88° @ 5°14' = 71.89
92.37 @ 88° @ 7°43' = 91.55
232.91

252.99 @ 88° @ 15°18' = 244.03

(170°-59'-30"
323-58-15)

282.26

156.67

300.29 @ 88° @ 6°39' = 298.28
241.81 @ 88° @ 6°48' = 240.12
538.40



RETURN TO
LOS ANGELES COUNTY SURVEYOR
700 HALL OF RECORDS
Do not extend notes this side of this line
Note: ANY ADDITIONS OR CHANGES ON THIS SHEET MUST BE MADE OR CIRCLED IN Red Ink WITH DATE AND NAME OF PERSON MAKING CHANGE.

Notes Ck'd by D. M. Finley	Survey of		F.B. 591 Pg. 77
Map No. B-1065-2	W. O.	Tape No	St'd OF.
Office Work	Reported by		
Checked	Notes	Date	
Date	Indexed A. C. Johnson		

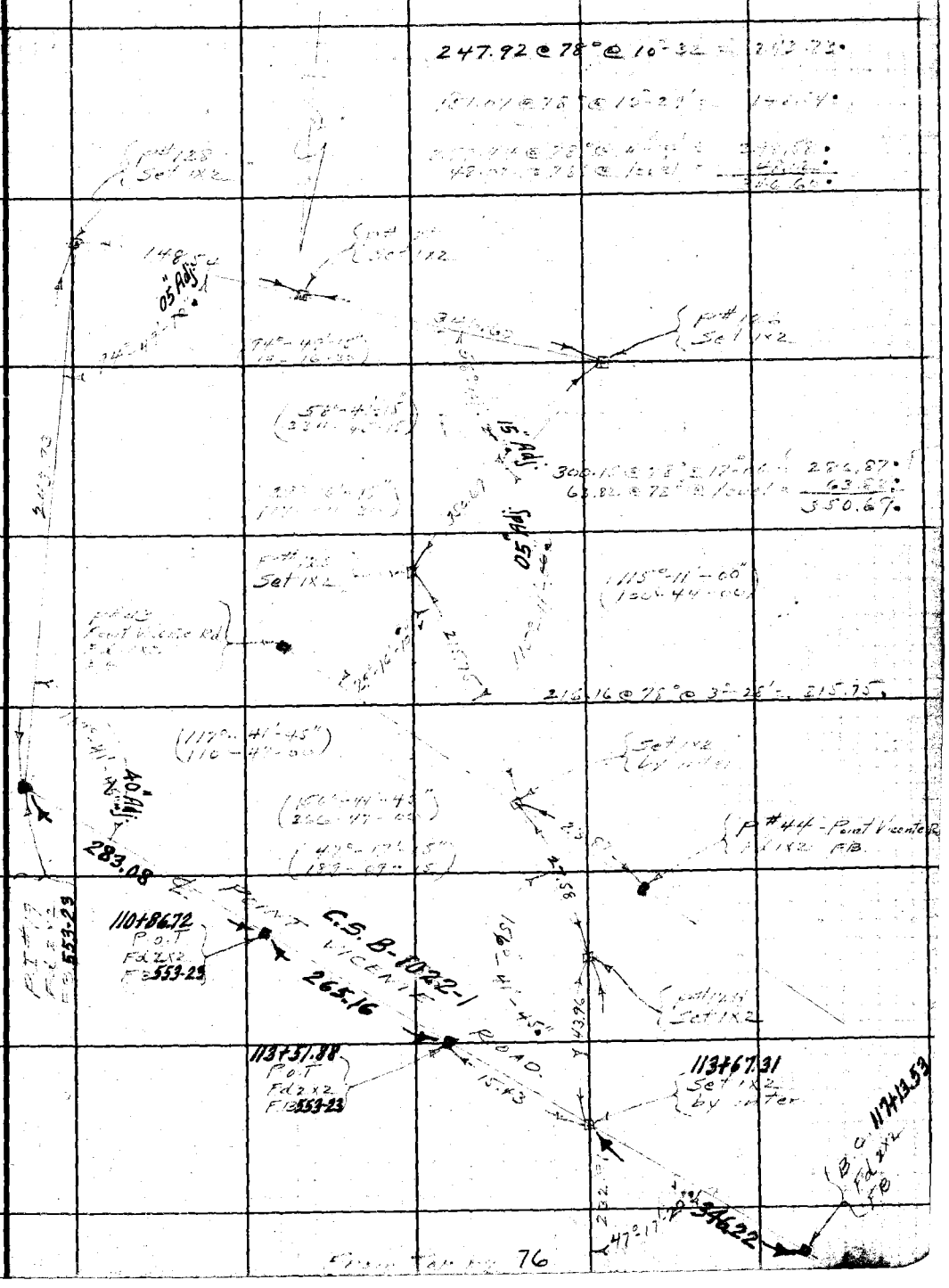

Note: ANY ADDITIONS OR CHANGES ON THIS SHEET MUST BE MADE OR CIRCLED IN Red Ink WITH DATE AND NAME OF PERSON MAKING CHANGE.

RETURN TO
LOS ANGELES COUNTY SURVEYOR
700 HALL OF RECORDS

Do not extend notes this side of this line

FORM 247 SM 2-34

RETURN TO

LOS ANGELES COUNTY SURVEYOR

700 HALL OF RECORDS

Note: ANY ADDITIONS OR CHANGES ON THIS SHEET MUST BE MADE OR CIRCLED IN **Red Ink** WITH DATE AND NAME OF PERSON MAKING CHANGE.

Do not extend notes this side of this line

F.B. 591 PG. 78

Notes Ck'd by D. M. Finley	Survey of [illegible] Ave	F.B. 591 Pg. 79
Map No. B-1065-2	W. O. ____ Tape No ____ St'd ____ °F.	
Office Work [illegible]	Surveyed by [illegible]	
Checked	Notes Moore Date [illegible]	
Date	Indexed A. C. Johnson	

"P" Line
from
Point Vicente Road
to
Palos Verdes Road

PRAIRIE AVE
Job #8090

Note: ANY ADDITIONS OR CHANGES ON THIS SHEET MUST BE MADE OR CIRCLED IN Red Ink WITH DATE AND NAME OF PERSON MAKING CHANGE.

RETURN TO
LOS ANGELES COUNTY SURVEYOR
700 HALL OF RECORDS

Do not extend notes this side of this line

FORM 247 5M 2-34

F.B. 591 Pg. 80

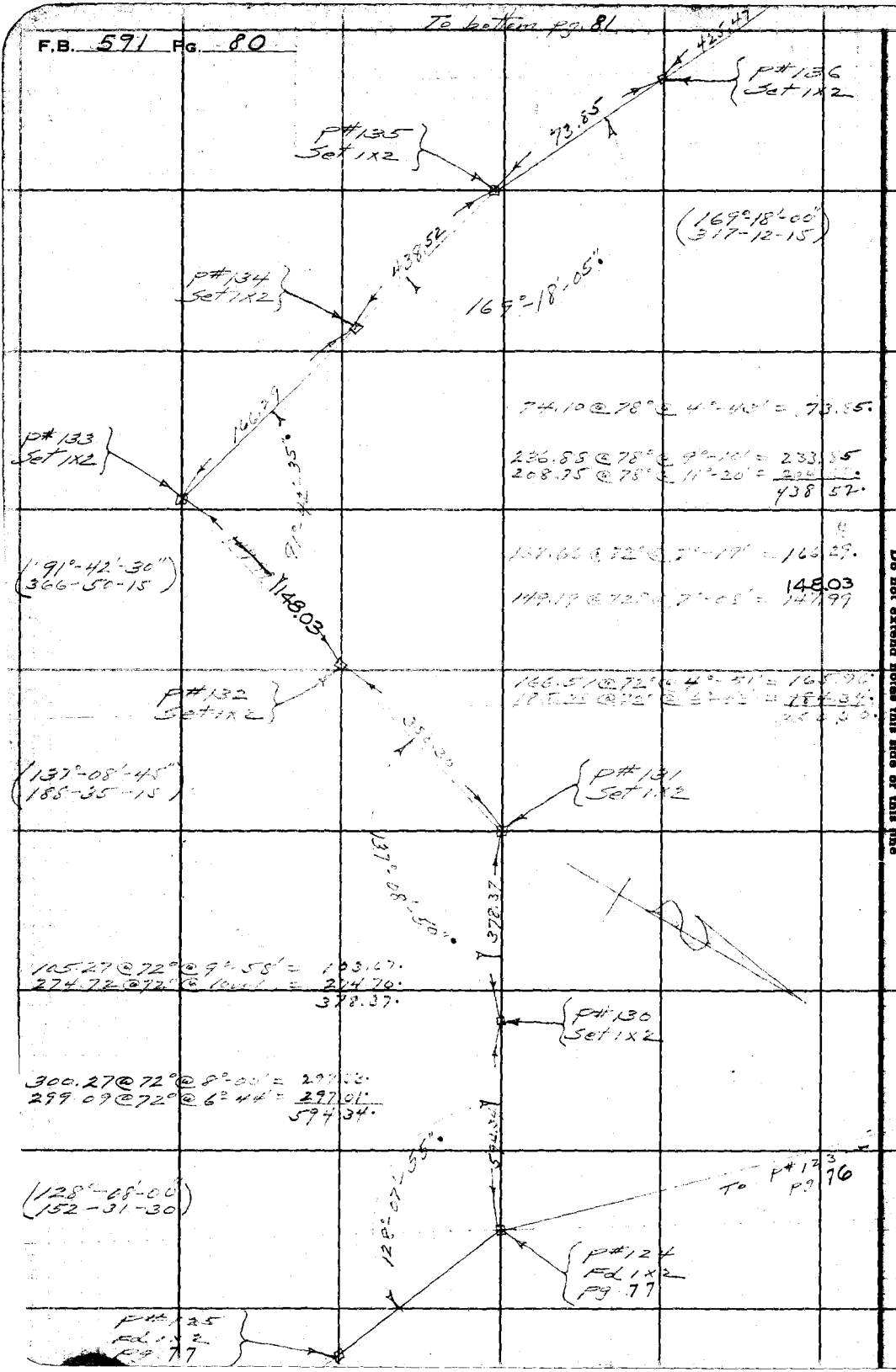

74.10 @ 78° @ 4°-43' = 73.85.

236.85 @ 78° @ 9°-10' = 233.85
208.75 @ 78° @ 11°-20' = [illegible]
438.52.

[illegible] @ 72° @ 7°-19' = 166.29.

148.03

149.19 @ 72° @ 7°-05' = 147.99

166.51 @ 72° @ 4°-51' = 165.96
[illegible] @ 72° @ [illegible] = 184.34.
[illegible]

105.27 @ 72° @ 9°-58' = 103.67.
274.72 @ 72° @ [illegible] = 274.70.
378.37.

300.27 @ 72° @ 8°-00' = 297.[illegible]
299.09 @ 72° @ 6°-44' = 297.01.
594.34.

RETURN TO
LOS ANGELES COUNTY SURVEYOR
700 HALL OF RECORDS

Do not extend notes this side of this line

Note: ANY ADDITIONS OR CHANGES ON THIS SHEET MUST BE MADE OR CIRCLED IN Red Ink WITH DATE AND NAME OF PERSON MAKING CHANGE.

Notes Ck'd by M. Pinley	Survey of [illegible] Ave		F.B. 591 Pg. 81
Map No. B-1065-2	W. O. [illegible]	Tape No [illegible] St'd [illegible]	OF.
Office Work [illegible]	Surveyed by [illegible]		
Checked	Notes [illegible]	Date [illegible]	
Date	Indexed [illegible]		

To bottom pg 82

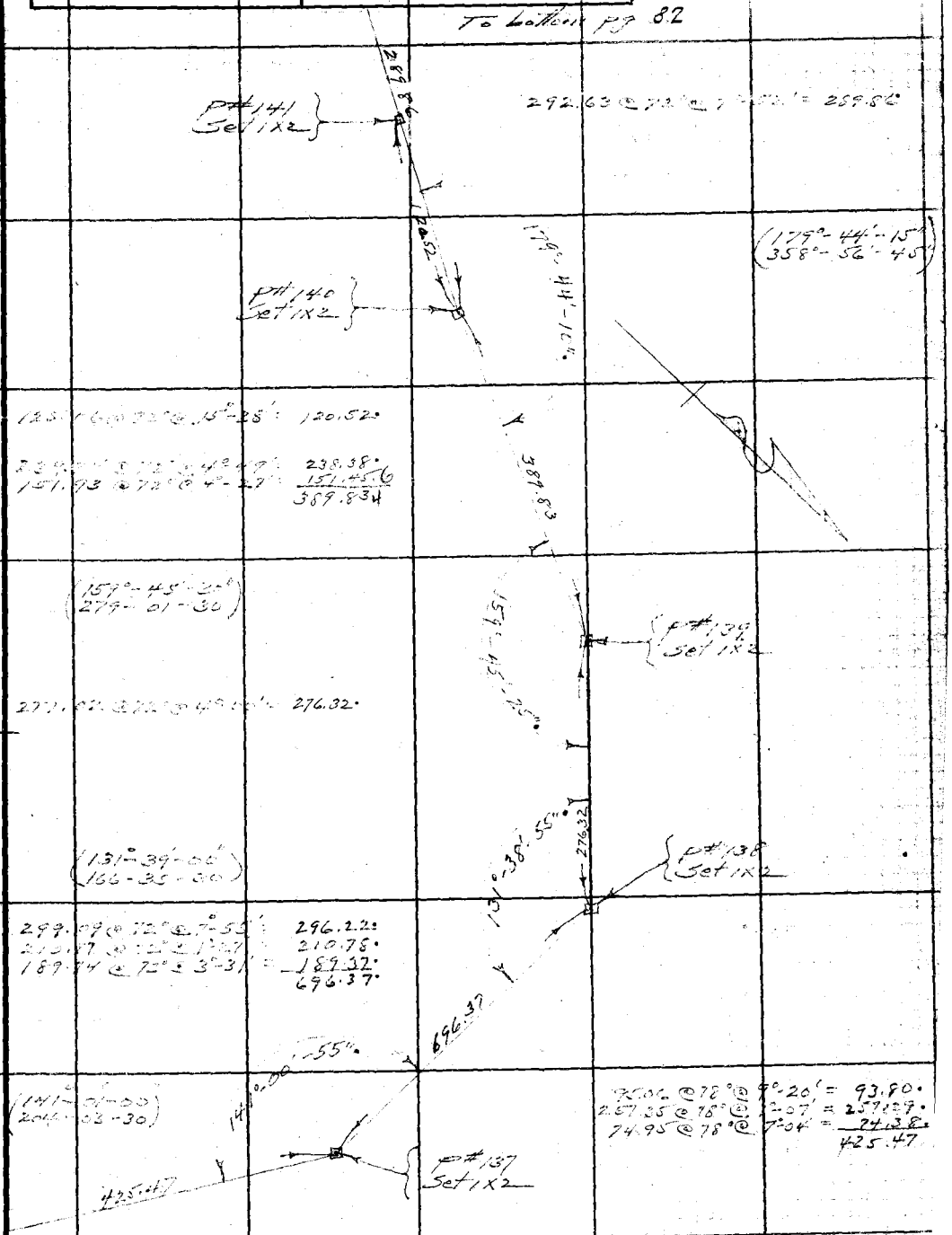

From top pg 80

Note: ANY ADDITIONS OR CHANGES ON THIS SHEET MUST BE MADE OR CIRCLED IN Red Ink WITH DATE AND NAME OF PERSON MAKING CHANGE.

RETURN TO
LOS ANGELES COUNTY SURVEYOR
700 HALL OF RECORDS

Do not extend notes this side of this line

FORM 247 5M 2-34

F.B. 571 Pg. 82

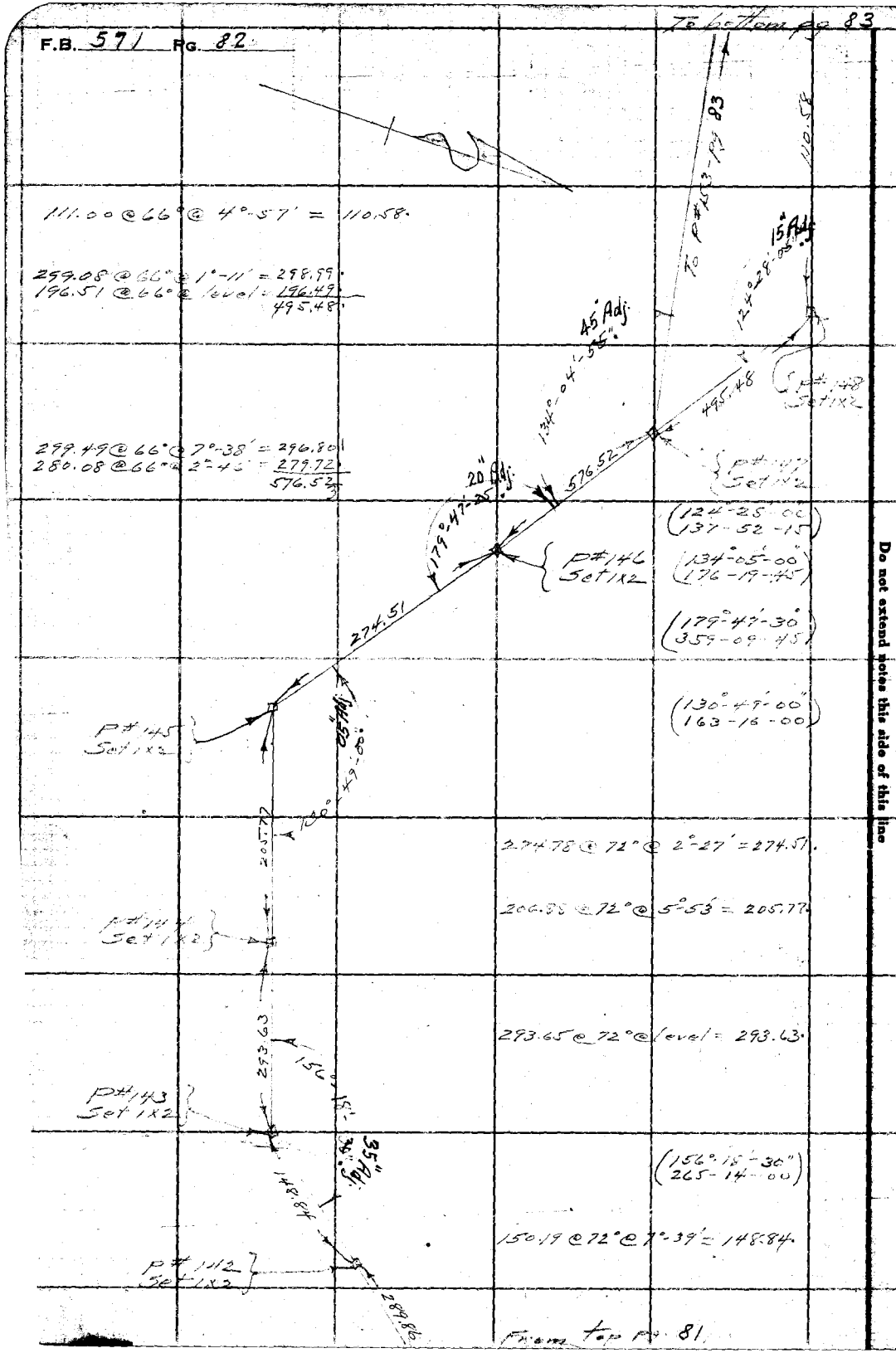

RETURN TO
LOS ANGELES COUNTY SURVEYOR
700 HALL OF RECORDS

Do not extend notes this side of this line

Note: ANY ADDITIONS OR CHANGES ON THIS SHEET MUST BE MADE OR CIRCLED IN Red Ink WITH DATE AND NAME OF PERSON MAKING CHANGE.

Notes Ck'd by D. M. Pink	Survey of [illegible] Ave	F.B. 591	Pg. 83
Map No. B-1065-2	W. O. [illegible] Tape No [illegible] St'd [illegible] OF.		
Office Work J.D. Price	Surveyed by [illegible]		
Checked	Notes N. Moore Date 7-25-35		
Date	Indexed A. C. Johnson		

245.33 @ 76° @ 3°-26' = 244.88.

[illegible] @ 76° @ 3°-46' = 61.54.
102.39 @ 76° @ 5°-[illegible] = 101.99.
163.53.

71.05 @ 72° @ 1°-42' = 71.01.

To bottom Pg. 84

P#153 Set 1x2

244.88
Mag = 5.54 [illegible]

163.53

P#152 Set 1x2

52°-25'-30" 20"

To P#147 Pg 82

71.01

166°-29' 15" Adj.

P#151 Set 1x2

(52°-25'-30")
(209-42-00)

136°-09' 50" Adj.

(166°-29'-00")
(305-56-15)

(136°-09'-45")
(184-38-45)

84.16

85.15 @ 66° @ 8°-41' = 84.16

P#150 Set 1x2

(167°-08'-30")
(308-33-30)

167°-08' 35" Adj.

75.82

14'-10" Adj.

75.83 @ 66° @ level = 75.82

132°-13'-55"

P#149 Set 1x2

(132°-14'-00")
(168-55-30)

110.58

From top Pg. 82

Note: ANY ADDITIONS OR CHANGES ON THIS SHEET MUST BE MADE OR CIRCLED IN Red Ink WITH DATE AND NAME OF PERSON MAKING CHANGE.

Do not extend notes this side of this line

RETURN TO
LOS ANGELES COUNTY SURVEYOR
700 HALL OF RECORDS

FORM 247 BM 2-24

F.B. 591 Pg. 84

To Bottom pg 85

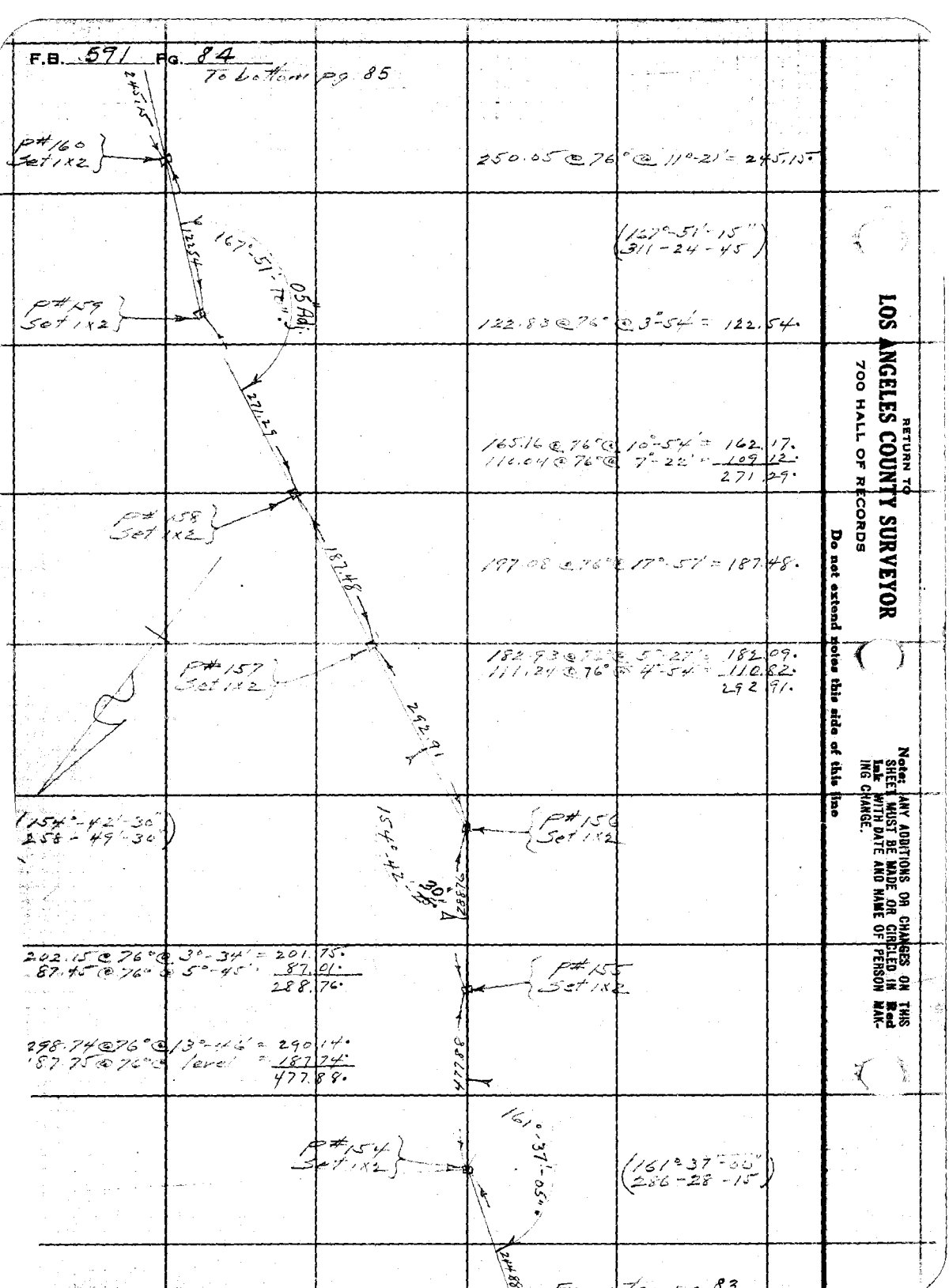

250.05 @ 76° @ 11°-21' = 245.15'

(167°-51'-15")
(311-24-45)

122.83 @ 76° @ 3°-54' = 122.54.

165.16 @ 76° @ 10°-54' = 162.17.
110.04 @ 76° @ 7°-22' = 109.12.
271.29.

197.08 @ 76° @ 17°-57' = 187.48.

182.93 @ 76° @ 5°-27' = 182.09.
111.24 @ 76° @ 9°-54' = 110.82.
292.91.

202.15 @ 76° @ 3°-34' = 201.75.
87.45 @ 76° @ 5°-45' = 87.01.
288.76.

298.74 @ 76° @ 13°-44' = 290.14.
187.75 @ 76° @ level = 187.74.
477.88.

(161°37'-50")
286-28-15"

From Top pg. 83

RETURN TO
LOS ANGELES COUNTY SURVEYOR
700 HALL OF RECORDS

Do not extend notes this side of this line

Note: ANY ADDITIONS OR CHANGES ON THIS SHEET MUST BE MADE OR CIRCLED IN Red Ink WITH DATE AND NAME OF PERSON MAKING CHANGE.

Notes Ck'd by D. M. Finley	Survey of [illegible]	F.B. 591	Pg. 85
Map No. B-1065-2	W. O. [illegible] Tape No [illegible] St'd [illegible] °F.		
Office Work J. D. Price	Surveyed by [illegible]		
Checked	Notes [illegible] Date 7-25-35		
Date	Indexed A. C. Johnson		

Note: ANY ADDITIONS OR CHANGES ON THIS SHEET MUST BE MADE OR CIRCLED IN Red Ink WITH DATE AND NAME OF PERSON MAKING CHANGE.

RETURN TO
LOS ANGELES COUNTY SURVEYOR
700 HALL OF RECORDS

Do not extend notes this side of this line

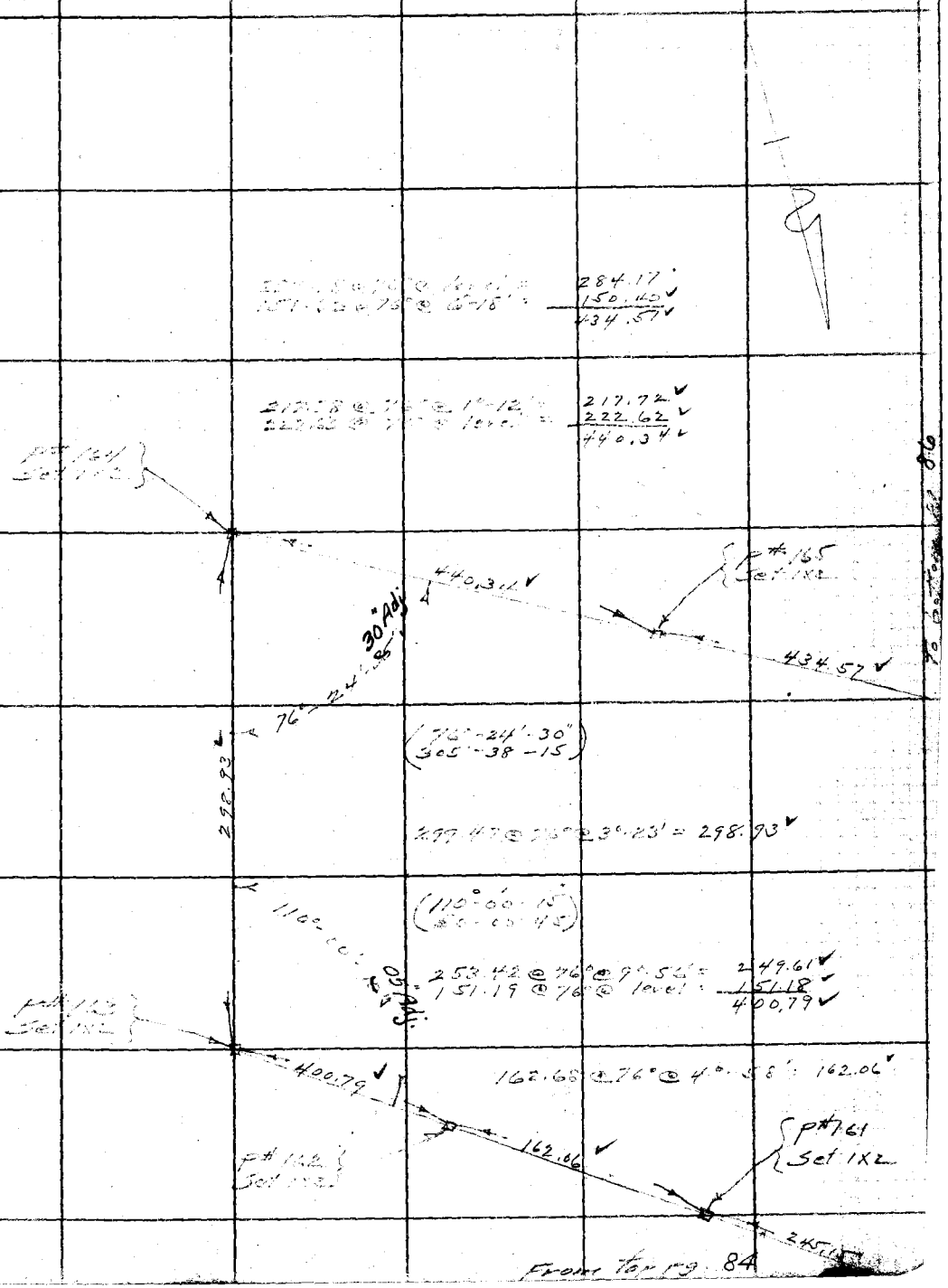

FORM 247 BM 2-34

F.B. 571 Pg. 86

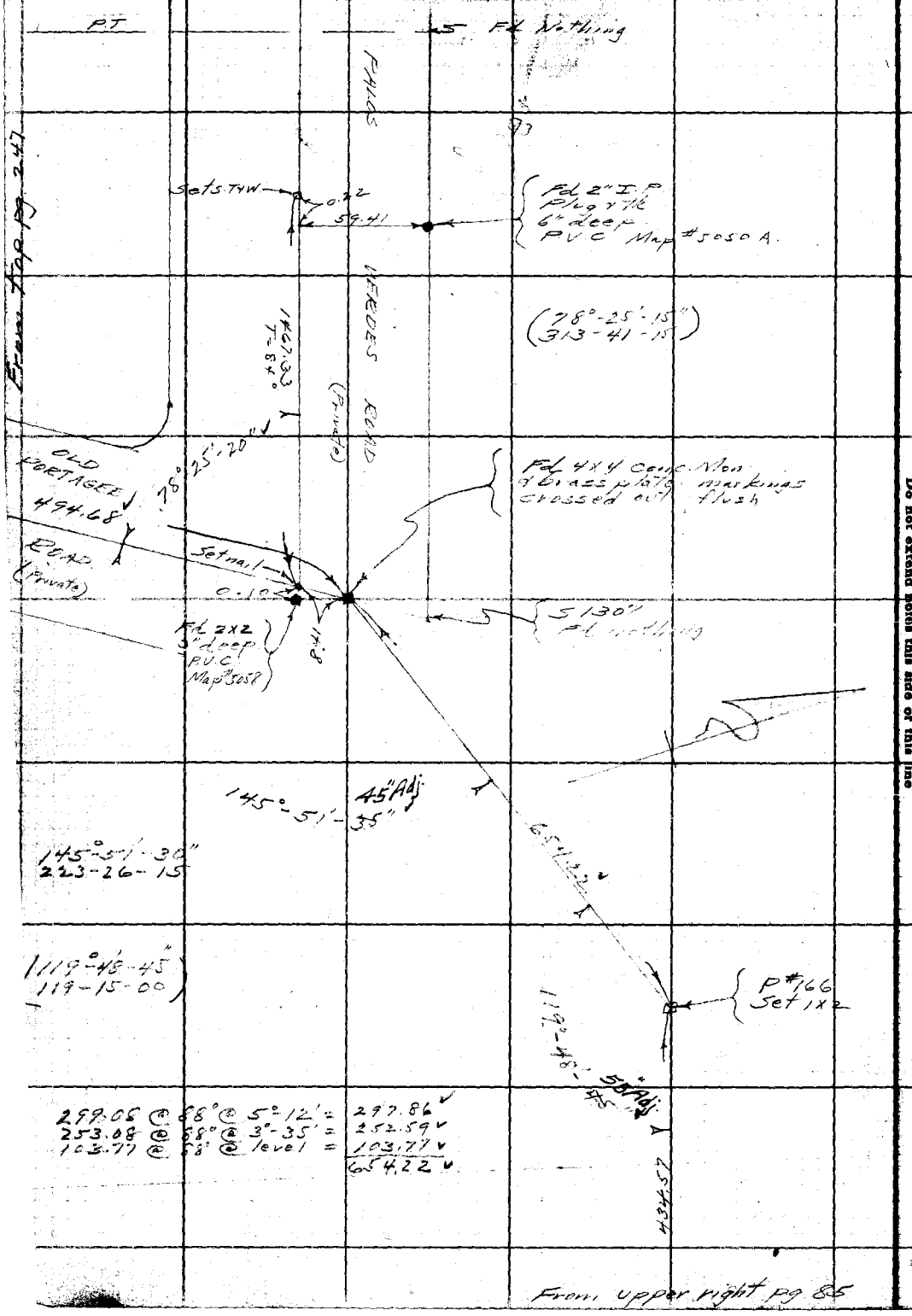

RETURN TO
LOS ANGELES COUNTY SURVEYOR
700 HALL OF RECORDS

Note: ANY ADDITIONS OR CHANGES ON THIS SHEET MUST BE MADE OR CIRCLED IN Red Ink WITH DATE AND NAME OF PERSON MAKING CHANGE.

Do not extend notes this side of this line

Notes Ck'd by [illegible]	Survey of [illegible]	F.B. 591 Pg. 87
Map No. B-1065-2	W. O. [illegible] Tape No [illegible] St'd [illegible] OF.	
Office Work [illegible]	Surveyed by [illegible]	
Checked	Notes [illegible] Date [illegible]	
Date	Indexed [illegible] C. Johnson	

Alternate "P" Line
between
P# 1140 and P# 1148
Prairie Ave
Job # [illegible]

Note: ANY ADDITIONS OR CHANGES ON THIS SHEET MUST BE MADE OR CIRCLED IN Red Ink WITH DATE AND NAME OF PERSON MAKING CHANGE.

Do not extend notes this side of this line

RETURN TO
LOS ANGELES COUNTY SURVEYOR
700 HALL OF RECORDS

FORM 247 BM 2-34

F.B. 571 Pg. 88

296.40 @ 70° @ 13'-21" = 288.36'
226.62 @ 70° @ 1°-00' = 226.57'
514.93

P# 148
Fd 1x2
Pg 82

78°-02'-20"

P# 147
Fd 1x2
Pg 82

101.72 @ 76° @ 4°-41' = 101.37'
225.61 @ 76° @ 3°-46' = 225.14'
198.53 @ 76° @ 1°-50' = 198.42'
524.93

(78°-02'-15")
(312-09-15)

P# 172
Set 1x2

(116°-13'-45")
(104-55-30)

299.65 @ 76° @ 1°-49' = 299.46'
193.32 @ 76° @ 1°-50' = 193.34'
143.46 @ 76° @ 2°-42' = 143.29'
636.09'

P# 171
Set 1x2

(166°-12'-30")
(304-50-00)

50.23 @ 76° @ level = 50.26'
298.51 @ 76° @ 1°-17' = 298.40'N
224.46 @ 76° @ 0°-50' = 224.43'
573.09

P# 170
Set 1x2

See Page 35. 50"
72°-10'-45" Mags.
Not Used.

P# 141
Fd 1x2
Pg 81

72°-12'-00"
188-48-15

P# 140
Fd 1x2
Pg 81

RETURN TO
LOS ANGELES COUNTY SURVEYOR
700 HALL OF RECORDS

Do not extend notes this side of this line

Note: ANY ADDITIONS OR CHANGES ON THIS SHEET MUST BE MADE OR CIRCLED IN Red Ink WITH DATE AND NAME OF PERSON MAKING CHANGE.

Form 307 5M 10-34

PLEASE RETURN TO
LOS ANGELES COUNTY SURVEYOR
700 HALL OF RECORDS

NOTE: ANY ADDITIONS OR CHANGES ON THIS SHEET MUST BE MADE OR CIRCLED IN RED INK, WITH DATE AND NAME OF PERSON MAKING CHANGE

Do not extend notes this side of this line

STATION	B. S.	H. I.	F. S	ELEV.		
P# 100	10.322	1183.455		1173.133	P# 100	F.B. 577 - 175
	10.711	1193.695	0.471	1182.984		
	11.085	1204.280	0.500	1193.195		
	11.852	1215.671	0.461	1203.819		
	10.619	1225.868	0.422	1215.249		
P# 101	11.089	1228.975	7.982	1217.886	P# 101	
	11.026	1239.488	0.518	1228.467		
	11.122	1250.075	0.530	1238.953		
	10.853	1260.540	0.388	1249.687		
	11.335	1270.660	1.215	1259.325		
P# 102	11.297	1274.127	7.830	1262.830	P# 102	
	7.375	1280.880	0.622	1273.505		
P# 103	10.546	1284.398	7.028	1273.852	P# 103	
	9.749	1291.406	2.741	1281.657		
INT. CREST RD.	7.340	1292.069	6.677	1284.729	INT. = P 103 A	
P# 104	2.050	1290.351	3.768	1288.301	P# 104	
P# 105	2.105	1280.953	11.503	1278.848	P# 105	
P# 106	11.263	1280.798	11.418	1269.535	P# 106	
	8.688	1287.841	1.645	1279.153		
P# 107			3.753	1284.088	P# 107	

Levels over Alternate [illegible] P# 46 to P# 57 (P# 100 to P# 110) and [illegible] P# 128

T.P. 0.+2.0 = 1203.819

+0.03 + 1203.819

Project Rolls Red. Platted Job No. 8012 Division No. V F.B. 577 PG. 89
No. Date Date Survey of Parcel Map
X-Sec. Notes Chkd. Checked Survey by Mapping Notes Compared Date 12-9-35
No. Date Date Map No. Indexed by C. Job BAC

Form 307 5M 10-34

PLEASE RETURN TO
LOS ANGELES COUNTY SURVEYOR
700 HALL OF RECORDS

NOTE: ANY ADDITIONS OR CHANGES ON THIS SHEET MUST BE MADE OR CIRCLED IN RED INK, WITH DATE AND NAME OF PERSON MAKING CHANGE

Do not extend notes this side of this line

F.B. 571 P.G. 70 Job. No. 1020 Division No. V Notes Red Plotted Profile
Survey of Palm Ave Notes Date No.
Survey by Moore Notes Fenner Notes Chkd. Checked X-Sec.
Indexed A. C. Johnson Date 7-16-35 Date Date No.

STATION	B. S.	H. I.	F. S	ELEV.		
P# 107	0.937	1285.025'		1284.088'	P# 107	
	0.038	1273.801'	11.177	1273.848'		
	1.073	1265.073'	9.881	1264.000'		
P# 108	1.412	1261.893,	4.592	1260.481'	P# 108	
P# 109	0.836	1256.312'	6.416	1255.477'	P# 109	
	4.374	1254.173'	6.533	1249.779'		
P# 110	11.233	1256.804'	8.602	1245.571'	P# 110	
	11.826	1264.349'	4.281	1252.523'		
	10.206	1273.512'	1.042	1263.307'		
	10.982	1283.585'	0.909	1272.603'		
P# 55			10.720	1272.865'	P# 55 - Elev. 1272.893	F.B. 577 - 176
P# 55	2.03	1280.62'		1278.59'	P# 55	
P# 116	0.40	1277.47'	3.55	1277.07'	P# 116	
	11.49	1274.38'	10.58	1266.89'		
P# 115	0.72	1264.49'	10.61	1263.77'	P# 115	
	6.76	1260.36'	10.89	1253.60'		
P# 114	10.72	1262.28'	8.80	1251.56'	P# 114	
	10.72	1272.39'	0.61	1261.67'		
P# 113	7.87	1277.38'	2.88	1269.51'	P# 113	

Form 307 5M 10-34

PLEASE RETURN TO
LOS ANGELES COUNTY SURVEYOR
700 HALL OF RECORDS

NOTE: ANY ADDITIONS OR CHANGES ON THIS SHEET MUST BE MADE OR CIRCLED IN RED INK, WITH DATE AND NAME OF PERSON MAKING CHANGE

Do not extend notes this side of this line

STATION	B. S.	H. I.	F. S	ELEV.		
		1277.[illegible]				
P#112	6.[illegible]	1277.49	5.50	1271.88	P#112	
P#103			4.13	1273.86	P#103 Elev. 1273.85	
P#105	1.91	1280.76		1278.85	P#105	
	0.13	1269.85	11.04	1269.72		
	0.47	1258.75	11.57	1258.28		
	0.46	1247.63	[illegible].38	1247.17		
	0.28	1236.11	11.74	1235.89		
	0.54	1226.25	10.40	1225.71		
	3.66	1221.17	8.74	1217.51		
P#120	5.27	12[illegible].67	6.77	1214.40	P#120	
P#12[illegible]	[illegible]	12[illegible].49	9.[illegible]	[illegible]	P#[illegible]	
	1.07	12[illegible]	11.45	[illegible]		
P#122	1.13	[illegible]91.63	10.61	1190.50	P#122	
	0.58	1180.50	11.61	1180.02		
	0.26	1168.[illegible]	11.99	1168.61		
	0.86	1158.05	11.68	1157.19		
	0.49	1148.17	10.37	1147.68		
	1.03	1137.71	11.49	1136.68		
	2.12	1129.82	10.01	1127.70		

Profile No. ____ Notes Red. ____ Platted ____ Job No. ____ Division No. ____ E.B. 591 Pg. 91
X-Sec. ____ Date ____ Date ____ Survey of ____ Notes ____ Date 7-[illegible]
Notes Chkd. ____ Checked ____ Survey by ____ Map No. ____ Indexed A. C. Johnson Date ____

Form 307 5M 10-34

PLEASE RETURN TO
LOS ANGELES COUNTY SURVEYOR
700 HALL OF RECORDS

NOTE: ANY ADDITIONS OR CHANGES ON THIS SHEET MUST BE MADE OR CIRCLED IN RED INK, WITH DATE AND NAME OF PERSON MAKING CHANGE

Do not extend notes this side of this line

STATION	B. S.	H. I.	F. S	ELEV.		
		1129.82'				
P# 123	1.52	1126.41'	4.93	1124.89'	P# 123	
	2.[illegible]	1117.67'	10.85	1115.56'		
P# 124	7.[illegible]	1114.94'	10.67	1107.00'	P# 124	
P# 44	11.30	1114.28'	11.96	1102.98	P# 44 - Elev. = 1103.	
	9.19	1122.86'	0.61	1113.67'		
P# 125	0.25	1116.61'	6.50	1116.36'	P# 125	
	0.28	1105.69'	11.20	1105.41'		
	0.68	1094.68'	11.69	1094.00'		
	0.41	1083.71'	11.38	1083.30'		
	0.84	1073.48'	11.07	1072.64'		
	0.66	1062.76'	11.38	1062.10'		
	1.28	1052.47'	11.57	1051.19'		
	1.19	1042.16'	11.50	1040.97'		
	1.73	1032.66'	11.23	1030.93'		
P# 126	11.16	1038.28'	5.54	1027.12'	P# 126	
	11.52	1042.[illegible]'	0.24	1038.14'		
	10.[illegible]	1029.[illegible]'	0.35	1040.[illegible]'		
P# 127	11.41	1069.21'	1.[illegible]	1057.[illegible]'	P# 127	
	10.33	1079.04'	0.50	1068.71'		
	7.00	1085.53'	0.51	1078.53'		

L.B. 591 P.G. 72 Job. No. 8090 Division No. ✓ Notes Red ____ Plotted ____ Profile ____
Survey of Frame Eye Date ____ Date ____ No. ____
Survey by Moore Notes Farmer Notes Chkd. ____ Checked ____ X-Sec. ____
Indexed A. C. Johnson Date ____ Date ____ No. ____

Form 307 5M 10-34

PLEASE RETURN TO
LOS ANGELES COUNTY SURVEYOR
700 HALL OF RECORDS

NOTE: ANY ADDITIONS OR CHANGES ON THIS SHEET MUST BE MADE OR CIRCLED IN RED INK, WITH DATE AND NAME OF PERSON MAKING CHANGE

Do not extend notes this side of this line

STATION	B. S.	H. I.	F. S	ELEV.		
		1085.531				
PK 128	1.86	1086.911	1.38	1084.151	PK 128	
	1.42	1085.451	0.48	1085.031		
	1.53	1116.491	0.49	1004.96		
	11.22	1127.081	0.63	1115.861		
	9.04	1132.171	3.95	1123.131		
PK 42			1.91	1130.261	PK 42. Elev. = 1130.3	

Profile Notes Red. Platted Job No. 8189 Division No. 1 L. B. 591 Pg. 93
No. Date Date Survey of
X-Sec. Notes Chkd. Checked Survey by Notes Date
Map No. Indexed C. Johnson

L.B. 59/ P.G. 74 Job. No.____ Division No.____ Notes Red____ Plotted____ Profile

Survey of____ Date____ Date____ No.____

Survey by____ Notes____ Notes Chkd.____ Checked____ X-Sec.

Indexed C. Johnson Date____ Date____ Date____ No.____

STATION	B. S.	H. I.	F. S	ELEV.	

Form 307 5M 10-34

PLEASE RETURN TO
LOS ANGELES COUNTY SURVEYOR
700 HALL OF RECORDS

Do not extend notes this side of this line

NOTE: ANY ADDITIONS OR CHANGES ON THIS SHEET MUST BE MADE OR CIRCLED IN RED INK. WITH DATE AND NAME OF PERSON MAKING CHANGE

Form 307 5M 10-34

PLEASE RETURN TO
LOS ANGELES COUNTY SURVEYOR
700 HALL OF RECORDS

NOTE: ANY ADDITIONS OR CHANGES ON THIS SHEET MUST BE MADE OR CIRCLED IN RED INK, WITH DATE AND NAME OF PERSON MAKING CHANGE

Do not extend notes this side of this line

Profile No.___ Notes Red.___ Platted___ Job No. 1080 Division No. V L.B. 591 Pg. 95
X-Sec.___ Date 8-24-37 Date___ Survey of Pine Ave.
Notes Chkd.___ Checked___ Survey by Rhees Notes Levels Date 7-21-37
Indexed C. Johnson

STATION	B. S.	H. I.	F. S	ELEV.		
P#126	11.27	1038.39		1027.12	P#126	p. 92
	11.39	1043.04	4.74	1033.65		
	2.70	1043.15	4.59	1040.45		
	1.29	1033.15	11.29	1031.86		
P#130	0.29	1030.76	2.68	1030.47	P#130	
	0.12	1019.57	11.31	1019.45		
	7.54	1016.71	10.40	1009.17		
P#131	8.71	1018.66	6.76	1009.95	P#131	
	2.22	1017.58	3.30	1015.36		
P#132	3.25	1018.28	2.55	1015.03	P#132	
	1.15	1007.94	11.49	1006.79		
P#133	11.34	1001.44	10.84	997.10	P#133	
	1.27	991.77	11.34	990.10		
	4.00	994.59	11.38	980.59		
P#134	10.80	986.60	8.79	975.60	P#134	
P#135	3.57	982.18	7.99	978.61	P#135	
P#136	2.92	976.10	3.58	973.18	P#136	
	3.97	968.32	11.75	964.35		
	11.50	968.46	11.36	956.96		
P#137			4.86	963.60	P#137	

continued on page 101

Bench mark is P.K. nail in Paint Mark in Road 1/2 Palos Verdes Road

Form 307 5M 10-34

PLEASE RETURN TO
LOS ANGELES COUNTY SURVEYOR
700 HALL OF RECORDS

NOTE: ANY ADDITIONS OR CHANGES ON THIS SHEET MUST BE MADE OR CIRCLED IN RED INK, WITH DATE AND NAME OF PERSON MAKING CHANGE

Do not extend notes this side of this line

L.B. 591 P.G. 76 | Job. No. 5090 Division No. K Notes Red Plotted Profile No.
Survey of Prairie Ave. Date Date
Survey by Moore Notes Fenner Notes Chkd. Checked X-Sec. No.
Indexed A. C. Johnson Date Date Date

STATION	B. S.	H. I.	F. S.	ELEV.		
B.M.	0.941	1206.384		1205.443	B.M. 2-Fd.C.S.B.N. in conc. L[illegible]	Sta 400 ± N. of Sta 130+35
	0.255	1175.025	11.614	1174.770	[illegible]	
	0.999	1184.675	11.349	1183.676		
	0.180	1173.090	11.765	1172.910		
	0.723	1161.838	11.975	1161.115		
	0.619	1151.042	11.415	1150.423		
	0.134	1139.525	11.681	1139.391		
	0.816	1128.771	11.510	1127.955		
	0.800	[illegible]7.729	11.842	1116.929		
	0.828	1107.237	11.320	1106.409		
	0.677	1095.244	11.670	1095.567		
	0.379	1084.833	11.790	1084.454		
	0.353	1073.547	11.639	1073.194		
	0.680	1062.427	11.800	1061.747		
	0.895	1051.382	11.940	1050.487		
	0.142	1039.754	11.770	1039.612		
	0.542	1028.461	11.835	1027.919		
	0.529	1017.539	11.551	1016.910		
	0.885	1006.394	11.530	1005.509		
	0.510	995.630	11.774	995.120		
			10.602	985.222		

Form 307 5M 10-34

PLEASE RETURN TO
LOS ANGELES COUNTY SURVEYOR
700 HALL OF RECORDS

NOTE: ANY ADDITIONS OR CHANGES ON THIS SHEET MUST BE MADE OR CIRCLED IN RED INK, WITH DATE AND NAME OF PERSON MAKING CHANGE

Do not extend notes this side of this line

STATION	B. S.	H. I.	F. S	ELEV.		
	0.520	985.542		985.022		
T.P.B.M.	1.200	977.180	9.562	975.980	T.P.B.M. set O. spike in E. face of P.P. 4' W. of edge of traveled	
	0.449	966.250	11.379	965.801	Note - This B.M. found destroyed 6-2-37 L.D.M.	
	1.354	955.912	11.692	954.558		
	0.731	945.083	11.560	944.352		
	1.457	935.022	11.518	933.565		
	1.884	925.617	11.289	923.733		
	1.086	915.224	11.479	914.138		
	1.014	905.209	11.029	904.195		
P# 140	2.089	897.424	9.874	895.335	P# 140	
	1.127	887.066	11.485	885.939		
	1.014	876.530	11.550	875.516		
	7.580	873.346	10.764	865.766		
P# 141	5.189	868.782	9.753	863.593	P# 141	
P# 142	3.370	860.225	11.927	856.855	P# 142	
	1.162	850.037	11.350	848.875		
	4.427	842.961	11.503	838.534		
P# 143	4.319	839.614	7.666	835.295	P# 143	
P# 144	1.630	833.984	7.260	832.354	P# 144	
	1.541	824.304	11.221	822.763		
P# 145			11.917	812.387	P# 145	

Profile No. ____ Notes Red. ____ Platted ____ Job No. 8090 Division No. V L. B. 591 Pg. 97
Date ____ Date ____ Survey of Prairie Ave.
X-Sec. ____ Notes Chkd. ____ Checked ____ Survey by Moore Notes [illegible] Date [illegible]
Map No. ____ Indexed ____ Date ____

Form 307 5M 10-34

PLEASE RETURN TO
LOS ANGELES COUNTY SURVEYOR
700 HALL OF RECORDS

NOTE: ANY ADDITIONS OR CHANGES ON THIS SHEET MUST BE MADE OR CIRCLED IN RED INK, WITH DATE AND NAME OF PERSON MAKING CHANGE

Do not extend notes this side of this line

STATION	B. S.	H. I.	F. S	ELEV.		
P#145	11.800	824.187		812.387	P#145	
	7.966	830.153	2.000	822.187		
P#146	0.968	825.441	5.680	824.473	P#146	
	2.511	816.699	11.253	814.188		
	1.190	806.459	11.430	805.269		
	1.368	796.817	11.010	795.449		
	0.849	787.034	10.632	786.185		
	1.238	777.553	10.719	776.315		
P#147	0.909	772.052	6.410	771.143	P#147	
	0.495	761.358	11.189	760.863		
	3.981	755.548	9.791	751.567		
B.M. #6	11.478	760.294	6.732	748.816	B.M. #6 -	set C.S. Bench Mon. - B.C. and bolt in cone - stamped RE 2177 - 128' L sta. 284+57
	10.646	769.860	1.080	759.214	Adj. Elev. B.M. #6 = 748.863 (1934 Adj.)	
	8.624	777.483	1.001	768.859		
P#148	2.318	774.372	5.429	772.054	P#148	
P#149	3.763	766.333	11.802	762.570	P#149	
P#150	1.258	761.242	6.349	759.984	P#150	
	0.481	750.024	11.699	749.543		
P#151	6.516	754.084	2.456	747.568	P#151	
P#152	3.533	754.013	3.604	750.480	P#152	
			11.305	742.708		

L.B. 591 P.G. 98 Job. No. 8090 Division No. V Notes Red Plotted Profile
Survey of Prairie Ave Date Date No.
Survey by Moore Notes Fenner Notes Chkd. Checked X-Sec.
Indexed A. C. Johnson Date 7-29-36 Date Date No.

Form 307 5M 10-34

PLEASE RETURN TO
LOS ANGELES COUNTY SURVEYOR
700 HALL OF RECORDS

NOTE: ANY ADDITIONS OR CHANGES ON THIS SHEET MUST BE MADE OR CIRCLED IN RED INK, WITH DATE AND NAME OF PERSON MAKING CHANGE

Do not extend notes this side of this line

STATION	B. S.	H. I.	F. S	ELEV.		
	0.990	743.693		742.708		
P#153	0.950	735.802	8.846	734.852	P#153	
	3.497	727.919	11.380	724.422		
P#154	1.050	723.044	5.925	721.994	P#154	
	2.740	713.811	11.973	711.071		
	1.549	703.472	11.888	701.923		
	1.365	693.647	11.190	692.282		
	2.587	684.700	11.534	682.113		
	1.411	674.667	11.444	673.256		
	0.045	663.515	11.197	663.470		
	3.449	657.009	9.955	653.560		
P#155	0.952	655.101	2.810	654.199	P#155	
	0.694	644.781	11.014	644.087		
	2.476	637.291	9.966	634.815		
P#156	2.065	634.366	4.990	632.301	P#156	
	3.188	626.284	11.270	623.096		
	1.955	617.156	11.083	615.201		
	4.702	612.654	9.204	607.952		
P#157	3.091	607.112	8.633	604.021	P#157	
	1.364	597.395	11.081	596.031		
P#159			7.541	589.854	P#159	29

Profile No. ____ Notes Red. ____ Platted ____ Job No. 8090 Division No. V
Date ____ Date ____ Survey of Prairie Ave.
X-Sec. Notes Chkd. ____ Checked ____ Survey by Moore Notes Lemon Date 7-30-35
Map No. ____ Indexed ____ Date ____

L. B. 591 Pg. 99

Form 307 5M 10-34

PLEASE RETURN TO
LOS ANGELES COUNTY SURVEYOR
700 HALL OF RECORDS

NOTE: ANY ADDITIONS OR CHANGES ON THIS SHEET MUST BE MADE OR CIRCLED IN RED INK, WITH DATE AND NAME OF PERSON MAKING CHANGE

Do not extend notes this side of this line

STATION	B. S.	H. I.	F. S	ELEV.	
P#159	1.310	591.164		589.854	P#159
P#160	0.584	583.570	8.178	582.986	P#160
	4.478	576.747	11.301	572.269	
	0.998	566.280	11.465	565.282	
	0.420	555.255	11.445	554.835	
	0.610	544.212	11.653	543.602	
P#161	0.775	536.017	8.970	535.242	P#161
	3.360	528.210	[illegible]	524.850	
P#162	0.188	521.005	7.393	520.817	P#162
	0.805	510.367	11.443	509.562	
	1.169	500.093	11.443	498.924	
	0.721	489.243	11.571	488.522	
	0.445	478.384	11.304	477.939	
P#163	0.680	473.865	5.199	473.185	P#163
	3.389	465.334	11.920	461.945	
P#164	4.569	461.941	7.962	457.372	P#164
P#165	5.191	460.367	6.765	455.176	P#165
	9.357	468.878	0.846	459.521	
	7.412	474.708	1.582	467.296	
P#166	2.047	474.416	2.339	472.369	P#166
			11.310	463.106	

L.B. 591 P.G. 100 Job. No. 8090 Division No. V Notes Red Plotted Profile
Survey of Prairie Ave Date Date No.
Survey by Moore Notes Fenner Notes Chkd. Checked X-Sec.
Indexed A. C. Johnson Date 7-30-35 Date Date No.

Form 307 5M 10-34

PLEASE RETURN TO
LOS ANGELES COUNTY SURVEYOR
700 HALL OF RECORDS

NOTE: ANY ADDITIONS OR CHANGES ON THIS SHEET MUST BE MADE OR CIRCLED IN RED INK, WITH DATE AND NAME OF PERSON MAKING CHANGE

Do not extend notes this side of this line

STATION	B. S.	H. I.	F. S	ELEV.		
	0.860	463.966		463.106		
	1.349	453.813	11.502	452.464		
	1.881	444.275	11.419	442.394		
	0.210	433.356	11.129	433.146		
B.M. #7	5.601	427.654	11.303	422.053	B.M. #7 {Set C.S.B.M. - B.C. in Conc. - S.E. Cor. of Palos Verde Rd + [illegible] Portagee Rd. - 15' W. of 6" Pine. Stamped R.E. 2177. 27' L - sta. 327+14	
	3.048	423.710	6.992	420.662	Adj. Elev. B.M. #7 = 422.124 (1934 Adj.)	
	2.789	418.699	7.800	415.910	~~B.M. # Elev.~~ =	
	3.079	414.268	7.510	411.189		
	3.704	411.414	6.558	407.710		
B.M.			1.963	409.451	B.M. {Fd. c. spike in T.P. on S. face - N. side of Palos Verde Rd. 10' 1500'± W. of B.M. #7 - See L.B. # 757-35 Adj. Elev. = 409.184	
P#137	0.95	964.55		963.60	P#137 - pg 95	
	1.25	954.51	11.29	953.26		
	0.48	943.44	11.55	942.96		
	1.73	933.93	11.24	932.20		
	1.28	923.72	11.49	922.44		
	2.21	915.00	10.93	912.79		
P#138	8.80	915.13	8.67	906.33	P#138	
	10.15	922.29	2.99	912.14		
	10.87	932.10	1.06	921.23		
P#139			4.43	927.67	P#139	

Profile No. ____ Notes Red. ____ Platted ____ Job No. 8090 Division No. V L.B. 591 Pg. 101
X-Sec. ____ Date ____ Date ____ Survey of Frame Ave.
Notes Chkd. ____ Checked ____ Survey by [illegible] Notes [illegible] Date [illegible]
Map No. ____ Indexed A. C. John Date

Form 307 5M 10-34

PLEASE RETURN TO
LOS ANGELES COUNTY SURVEYOR
700 HALL OF RECORDS

NOTE: ANY ADDITIONS OR CHANGES ON THIS SHEET MUST BE MADE OR CIRCLED IN RED INK, WITH DATE AND NAME OF PERSON MAKING CHANGE

Do not extend notes this side of this line

L.B. 57 P.G. 102 Job. No. 8090 Division No. V Notes Red Plotted Profile
Survey of Paine Ave. Date Date No.
Survey by Moore Notes Renner Notes Chkd. Checked X-Sec.
Indexed A. C. Johnson Date 7-31-35 Date Date No.

STATION	B. S.	H. I.	F. S	ELEV.		
P.T. 139	1.89	929.56		927.67	P.T. 139	
	2.49	920.44	11.61	917.95		
	0.73	909.11	11.76	908.68		
	1.51	903.88	9.74	902.37		
P.T. 140			5.48	895.40	P.T. 140 - Elev. = 895.335 See pg. 97	
P.T. 140	3.935	899.27		895.335	P.T. 140	
	4.67	892.43	11.51	887.76		
P.T. 170	1.61	887.41	6.63	885.80	P.T. 170	
	0.63	879.65	8.39	879.02		
	3.33	872.39	10.60	869.06		
P.T. 171	1.00	866.41	6.98	865.41	P.T. 171	
	0.67	860.67	11.41	860.00		
	1.05	855.00	11.72	853.95		
P.T. 172	1.80	838.31	8.41	836.51	P.T. 172	
	3.79	827.45	11.72	823.67		
	0.91	817.71	10.66	816.80		
	5.57	807.13	16.15	801.56		
	0.61	796.43	11.31	795.82		
	0.28	785.43	11.28	785.15		
	8.74	782.17	12.00	773.43		
P.T. 148			10.17	772.00	P.T. 148 - Elev. =	772.00

Form 307 5M 10-34

PLEASE RETURN TO
LOS ANGELES COUNTY SURVEYOR
700 HALL OF RECORDS

NOTE: ANY ADDITIONS OR CHANGES ON THIS SHEET MUST BE MADE OR CIRCLED IN RED INK, WITH DATE AND NAME OF PERSON MAKING CHANGE

Do not extend notes this side of this line

STATION	B. S.	H. I.	F. S	ELEV.		
P#148	5.27	777.324		772.054	P#148	
	0.630	766.349	11.605	765.719		
	1.740	756.309	11.780	754.569		
B.M. #6	0.538	749.354	7.493	748.816	C.S. Bench Mon. B.M. #6 - Elev. 748.816 - See pg. 98	
	0.841	738.423	11.772	737.582	Adj. Elev. B.M. #6 = 748.883 (1934 Adj.)	
	0.679	728.099	11.003	727.420		
P#154	0.765	722.703	6.111	721.988	P#154	
	0.402	711.985	11.120	711.583		
	0.234	700.805	11.414	700.571		
	0.158	689.382	11.581	689.224		
	1.233	679.148	11.467	677.915		
	0.460	668.341	11.267	667.881		
	1.242	660.741	8.842	659.499		
P#155	0.952	655.145	6.548	654.193	P#155	
	0.594	644.151	11.588	643.557		
P#156	1.467	633.758	11.860	632.291	P#156	
	3.32	625.942	11.136	622.622		
	0.460	614.968	11.434	614.508		
P#157	2.495	606.504	10.959	604.009	P#157	
	0.886	596.898	10.492	596.012		
P#158			7.065	589.833	P#159	

Check levels between B.M. 6 and B.M. #7

Profile No. ____ Notes Red. ____ Platted ____ Job No. 8092 Division No. V
X-Sec. ____ Date ____ Date ____ Survey of Prairie Ave.
Notes Chkd. ____ Checked ____ Survey by Moore Notes Lemmer Date 8-1-35
Map No. ____ Indexed ____ Date ____

L. B. 571 Pg. 103

Form 307 5M 10-34

PLEASE RETURN TO
LOS ANGELES COUNTY SURVEYOR
700 HALL OF RECORDS

NOTE: ANY ADDITIONS OR CHANGES ON THIS SHEET MUST BE MADE OR CIRCLED IN RED INK, WITH DATE AND NAME OF PERSON MAKING CHANGE

Do not extend notes this side of this line

L.B. 59 P.G. 104 Job No. 8020 Division No. V Notes Red Plotted Profile No.
Survey of PRAIRIE AVE. Date Date X-Sec. No.
Survey by MOORE Notes FENNER Notes Chkd. Checked
Indexed A. C. Johnson Date 8-1-35 Date Date

STATION	B. S.	H. I.	F. S	ELEV.		
P.T. 159	0.511	590.344	.	589.833	P.T. 159	
P.T. 160	0.210	583.176	7.378	582.966	P.T. 160	
	0.316	571.594	11.898	571.278		
	0.936	561.163	11.367	560.227		
	0.984	551.005	11.142	550.021		
	1.912	541.792	11.126	539.880		
P.T. 161	2.928	536.146	8.574	533.218	P.T. 161	
	2.633	525.804	11.975	523.171		
P.T. 162	1.930	521.729	8.005	519.799	P.T. 162	
	0.337	510.914	11.152	510.577		
	0.715	500.030	11.599	499.315		
	0.514	489.491	11.13	488.977		
	0.610	478.717	11.359	478.107		
P.T. 163	0.910	473.667	5.560	472.757	P.T. 163	
	1.515	463.453	11.729	461.938		
P.T. 164	3.122	460.461	6.114	457.339	P.T. 164	
	2.930	457.394	6.597	454.464		
P.T. 165	10.383	465.487	2.260	455.104	P.T. 165	
	10.286	474.573	1.150	464.287		
P.T. 166	0.902	473.226	2.249	472.324	P.T. 166	
	0.275	462.179	11.328	461.904		

37

Form 307 5M 10-34

PLEASE RETURN TO
LOS ANGELES COUNTY SURVEYOR
700 HALL OF RECORDS

NOTE: ANY ADDITIONS OR CHANGES ON THIS SHEET MUST BE MADE OR CIRCLED IN RED INK, WITH DATE AND NAME OF PERSON MAKING CHANGE

Do not extend notes this side of this line

STATION	B. S.	H. I.	F. S	ELEV.		
		462.179				
	1.100	451.686	11.593	450.586		
	0.896	441.559	11.023	440.663		
	0.461	430.942	11.078	430.481		
B.M. #7	5.110	427.112	8.940	422.002	BM #7 - Elev. = 422.053 See pg. 101	
	2.598	422.490	7.220	419.892	Adj. Elev. B.M. # 7 = 422.124 (1934 Adj.)	
	2.744	417.576	7.658	414.832		
	3.274	414.367	6.483	411.093		
	4.200	412.365	6.202	408.165		
	4.689	411.327	5.727	406.638		
B.M.			1.941	409.386	B.M. - Elev. = 409.684 See pg. 101	
B.M. #7	1.184	423.237		422.053	See above + pg. 101 - C.S. Bench Mon	
	0.519	414.244	9.512	413.725		
	1.191	405.698	9.737	404.507		
P# 200	1.381	398.308	8.771	396.927	P# 200 = P.I. - Top 2x2 - 12" [illegible]	
	1.027	388.197	11.138	387.170		
	0.522	379.483	9.236	378.961		
	0.580	368.788	11.275	368.208		
	3.325	362.236	9.877	358.911		
P# 201	2.436	357.716	6.956	355.280	P# 201 = P.I. - Top 2x2 - 12" Dm	

Profile No. ____ Notes Red. ____ Platted ____ Job No. [illegible] Division No. 1 L. B. 591 Pg. 105

X-Sec. ____ Date ____ Date ____ Survey of [illegible] AVE

Notes Chkd. ____ Checked ____ Survey by [illegible] Notes [illegible] Date [illegible]

Map No. ____ Indexed A. C. John Date ____

Form 307-FM 10-34

PLEASE RETURN TO
LOS ANGELES COUNTY SURVEYOR
700 HALL OF RECORDS

NOTE: ANY ADDITIONS OR CHANGES ON THIS SHEET MUST BE MADE OR CIRCLED IN RED INK, WITH DATE AND NAME OF PERSON MAKING CHANGE

Do not extend notes this side of this line

STATION	B. S.	H. I.	F. S	ELEV.		
		357 716				
	0375	346 326	11 765	345 951		
	0719	336 691	10 354	335 972		
	0647	327 926	9 4 2	327 279		
	0768	318 307	10 387	317 539		
	0847	309 068	10 086	308 221		
	0640	299 383	10 325	298 743		
	1530	289 618	11 295	288 088		
P#202	2849	290 064	2 403	287 215	P#202 = P.I. - Top 2" I.P. - Flush	
	0912	279 386	11 590	278 474		
	0590	268 466	11 510	267 876		
	2273	259 243	11 496	256 970		
P#203	1101	255 982	4 362	254 881	P#203 = P.I. - Top 1x2 - Flush	
	0548	245 467	11 063	244 919		
	0420	236 067	9 820	235 647		
	1610	225 737	11 940	224 127		
P#204	2706	224 511	3 932	221 805	P#204 = P.I. - Top 2" I.P. - 3" Dn	
	1370	214 189	11 692	212 819		
	0840	203 052	11 977	202 212		
	0562	192 851	10 763	192 289		
	4344	186 486	10 709	182 142		

CONT ON PG. 249

L.B. 591 P.G. 106 Job. No. 8090 Division No. V Notes Red Plotted Profile
Survey of CRENSHAW BLVD. Date Date No.
Survey by Moore Notes McNeal Notes Chkd. Checked X-Sec.
Indexed A. C. Johnson Date 8-29-35 Date Date No.

Form 301 LCM 8-34

PLEASE RETURN TO
LOS ANGELES COUNTY SURVEYOR
700 HALL OF RECORDS

NOTE: ANY ADDITIONS OR CHANGES ON THIS SHEET MUST BE MADE OR CIRCLED IN RED INK, WITH DATE AND NAME OF PERSON MAKING CHANGE

Do not extend notes this side of this line

Transit at	Sight on	Stadia Intercepts	Stadia Distance	Stadia Rod—	Horizontal Angle 0° to 360° Right	Horiz. Distance	+ Vertical Angle —	Elevation of Point	+ Back Sight	+ Difference — Elevation	Height of Instrument	+ Vertical Distance	REMARKS Station	Left	Right
#101	#100				° '		° '	12.178	4.9		1.222		#101 + BK 5 + 6.0		
		12.02													
		10	203	11°	288 20	190	14 22	1163 2					Bk. into D.		
		11.80													
		10	181	18°	283 20	155	22 26	1141 2					B.D.		
		11.48													
		10	149	11°	284 30	132	19 33	1165 0					Bk. into D		
		11.79													
		1.0	180	11°	274 50	170	13 19	1171 6					" " "		
		11.32													
		1.0	133	11°	269 50	119	18 50	1172 4					" " "		
		11.70													
		10	171	17°	269 20	147	21 48	1147 1					B D		
		11.74													
		10	175	11°	255 10	170	10 12	1181 5					Bk. into D		
		11.22													
		1.0	123	11°	252 40	112	17 —	1177 7					" " "		
		11.42													
		10	143	17°	243 30	129	18 04	1163 8					B D		
		11.62													
		1.0	163	11°	237 30	159	9 09	1186 4					Bk. into D		
		11.18													
		10	119	11°	232 15	112	13 45	1184 5					" " "		
		11.63													
		10	164	11°	221 10	155	13 08	1175 6					B D		
		11.89													
		1.0	190	11°	219 15	188	5 17	1194 5					Bk. into D		
		11.74													
		1.0	145	11°	217 30	141	9 08	1189 2					" " "		
		11.98													
		1.0	199	11°	206 55	195	8 07	1184 2					B D		
		11.21													
		9	222	10°	208 —	222	2 10	1204 7					Bk. int. D		
		11.79													
		1.0	180	11°	201 45	179	4 38	1197 4					" " "		
		12.26													
		10	227	11°	195 15	226	4 20	1194 2					B D		
		11.54													
		9	285	11°	194 35	356							Bk. into D		
		11.22													
		9	222	10°	190 35	222							" " "		

Date AUG 1 1935 Surveyed by C. J. TERRY and R. E. BAILEY
Notes Chkd. _____ Checked _____ Survey of _____
Date _____ Date _____ Map No. _____
Notes R. E. Bailey Date 7-15-35
Indexed A. C. Johnson

Form 301 10M 3-34

PLEASE RETURN TO
LOS ANGELES COUNTY SURVEYOR
700 HALL OF RECORDS

NOTE: ANY ADDITIONS OR CHANGES ON THIS SHEET MUST BE MADE OR CIRCLED IN RED INK, WITH DATE AND NAME OF PERSON MAKING CHANGE

Do not extend notes this side of this line

Transit at	Sight on	Stadia Intercepts	Stadia Distance	Stadia Rod	Horizontal Angle 0° to 360° Right	Horiz. Distance	+ − Vertical Angle	Elevation of Point	+ Back Sight	+ − Difference Elevation	Height of Instrument	+ − Vertical Distance	REMARKS Station	Left Right
P#101	P#100	1191 / 9	292	15°	185.20	292	− 0.38	1204.7	1		1222.8		B.D.	
		725 / 4	326	5°	186.15	326	+ 0.55	1222.8	2				Bk. into D	
		987 / 7	288	8°	181.15	288	+ 0.46	1218.3	3				" " "	
		1176 / 9	277	10°	174.30	276	+ 3.15	1228.3	4				SH	
		1037 / 8	238	9°	164.40	234	+ 7.33	1244.8	5				"	
		1116 / 9	217	10°	178.05	217	+ 2.22	1221.6	6				"	
		927 / 7	228	8°	159.10	221	+ 9.52	1253.2	7				"	
		793 / 6	194	7°	170.25	192	+ 5.07	1233.0	8				" + G#101	
		670 / 5	171	6°	157.50	166	+ 9.47	1245.3	9				"	
		727 / 6	128	6°	174.20	128	+ 3.24	1224.3	10				"	
		1168 / 10	169	10.3	185.20	169	− —	1212.5	11				"	
		401 / 3	102	3°	151.15	99	+ 9.30	1236.4	12				T.R.	
		464 / 4	65	4°	183.10	65	− —	1218.8	13				S.H.	
		1124 / 10	125	11°	195.30	125	− 2.56	1205.6	14				"	
		553 / 5	54	5°	85.30	53	+ 6.37	1223.9	15				"	
		1185 / 11	86	12°	211.10	85	− 6.50	1200.7	16				"	
		1166 / 11	67	11°	328.—	65	− 10.17	1200.2	17				"	
		1163 / 11	64	11°	252.45	59	− 15.54	1195.0	18				"	
		1171 / 11	72	11°	35.20	72	− 1.14	1210.3	19				"	
		1184 / 11	85	12°	3.10	84	− 5.29	1202.8	20				Top Spur	
		1193 / 11	94	12°	297.25	85	− 17.32	1183.8	21				S.H.	

Add'l Inform.

F.B. 591 PG. 108

Topography Description Legend: Side Hill ... S.H. Side of Draw ... S.D. Side of Ridge ... S.R. Head of Draw ... H.D. Bottom Draw ... B.D. Bottom Wash ... B.W. Top of Ridge ... T.R. Toe of Slope ... T.S.

Inters. of Draws ... V.D's Break in Slope ... Bk.S. Steep Slope ... S.S. Top of Cliff ... T.Cl. Bottom of Cliff ... B.Cl. Top of Spur ... T.Sp. Bottom Canyon ... B.Cn.

Side of Canyon ... S.Cn. Top of Bank ... T.B. Bottom of Bank ... B.B. Top of Cut ... T.C. Bottom of Cut ... B.C. Top of Fill ... T.F. Bottom of Fill ... B.F.

Saddle ... Sa. Swale ... Sw. Flat ... Fl. Stream ... Str. Trail ... Tr. Pavement ... Pvt. Edge of Road ... E.Rd.

Traveled Rd. ... Tr.Rd. Fence ... Fn. Int. Fences ... V.Fns. Ditch ... Dl. Telephone Pole ... T.P. Power Pole ... P.P. Culvert ... Cul.

Oak-O. ... Fir-Fr. Pine-Pl. ... Cedar-Cd. Sycamore ... Sy. Eucalyptus ... Ec. Plus combinations of these and all common standard abbreviations.

Form 301 10M 3-34

PLEASE RETURN TO
LOS ANGELES COUNTY SURVEYOR
700 HALL OF RECORDS

NOTE: ANY ADDITIONS OR CHANGES ON THIS SHEET MUST BE MADE OR CIRCLED IN RED INK, WITH DATE AND NAME OF PERSON MAKING CHANGE

Do not extend notes this side of this line

Transit at	Sight on	Stadia Intercepts	Stadia Distance	Stadia Rod—	Horizontal Angle 0° to 360° Right	Horiz. Distance	+ — Vertical Angle	Elevation of Point	+ Back Sight	+ — Difference Elevation	Height of Instrument	+ — Vertical Distance	REMARKS Station
P#101	P#100	3.16			° '		° '						
		3	1.7	3 4	57.15	17	—	1219.4			12.22.8		T.R
		6.24											
		5	125	5°	68.50	125	+ 1.29	1220.9					S.H.
		4.02											
		3	103	3°	138.55	100	+ 10.17	1237.8					T.R.
		6.83											
		6	84	6°	94.50	83	+ 6.47	1226.6					S.H.
		11.46											
		10	1.47	11°	107.40	142	+ 10.07	1237.1					"
		10.21											
		9	122	10°	115.25	117	+ 11.09	1235.8					"
		7.66											
		6	1.67	7°	145.15	160	+ 11.27	1248.2					T.R.
		6.42											
		4	2.43	5°	124.35	236	+ 9.40	1258.0					S.H.
		7.83											
		6	184	7°	127.55	178	+ 10.22	1247.3					"
		6.25											
		4	226	5°	149.15	217	+ 11.24	1261.4					T.R.
							—	1262.8	5°		1.26.7.8		P#102 + BKS + T.R.
P#102	P#101	5.68			° '		° '						
		5	69	5 2	91.50	69	—	1262.6					S.H
		5.06											
		4	107	5°	96.10	107	—	1262.8					℄ 10' rd
		7.01											
		2	102	2°	143.30	102	+ 2.53	1270.9					" " "
		2.61											
		1	162	2°	134.25	161	+ 4.20	1278.0					S.H
		5.53											
		4	154	5°	165.10	153	+ 3.16	1271.4					℄ 10' rd
		4.36											
		2	237	3°	151.30	236	+ 4.17	1282.4					S.H
		8.41											
		7	1.42	8°	181.35	142	+ 2.11	1265.2					BKS
		5.03											
		4	104	4°	186.20	104	+ 0.55	1265.4					" "
		1.57											
		3	58	3 4	198.25	58	—	1264.4					" "
		11.70											
		11	71	12°	238.20	69	— 10.18	1243.4					S.H.

Adm'n Inform.

Notes By C. J. TERRY Plotted C. J. TERRY Job No. 8230 Division No. K E.B. 591 Pg. 109
Date AUG 1 1935 Date AUG 5 1935 Survey of
Notes Chkd. Checked Survey by Notes Date
Date Map No. Indexed A. C. Johnson Date 7-12-35

Form 301 10M 3-34

PLEASE RETURN TO
LOS ANGELES COUNTY SURVEYOR
700 HALL OF RECORDS

NOTE: ANY ADDITIONS OR CHANGES ON THIS SHEET MUST BE MADE OR CIRCLED IN RED INK, WITH DATE AND NAME OF PERSON MAKING CHANGE

Do not extend notes this side of this line

Transit at	Sight on	Stadia Intercepts	Stadia Distance	Stadia Rod	Horizontal Angle 0° to 360° Right	Horiz. Distance	+ Vertical Angle	Elevation of Point	+ Back Sight	+ Difference Elevation	Height of Instrument	+ Vertical Distance	REMARKS Station Left Right
P#102	P#101	1110 / 10	111	11.0	247.35	104	14.42	1229.7	1		1267.8		S.H.
		1126 / 10	127	11.0	210.15	126	4.54	1246.1	2				" + G#102
		1152 / 10	153	11.0	235.40	148	10.50	1228.8	3				Bk into D
		976 / 8	177	14.0	238.45	169	12.35	1216.3	4				B.D. - 5' wide
		1154 / 9	255	10.0	207.05	255	1.50	1249.7	5				Bk into D
		1124 / 9	225	10.0	222.35	224	4.18	1241.0	6				" " "
		1184 / 10	185	11.0	213.15	183	5.24	1239.6	7				" " "
		1201 / 10	202	16.0	218.50	198	7.30	1225.8	8				B.D. - 4' wide
		1201 / 10	202	11.0	235.10	199	7.07	1232.0	9				Bk into D.
P#103	P#102							1273.9	10 49		1278.8		P#103 + S.H.
		1149 / 10	150	11.0	318.45	148	7.10	1249.3	11				Bk into D.
		1163 / 10	164	16.0	310.55	160	8.33	1238.7	12				B.D. - 4' wide
		1196 / 10	197	11.0	285.05	197	1.32	1262.7	13				S.H.
		1199 / 11	100	12.0	301.45	99	5.43	1257.0	14				Bk into D
		1225 / 11	126	12.0	296.50	123	9.24	1246.6	15				B.D. - 8' wide.
		573 / 4	174	5.2	262.10	174	—	1273.6	16				S.H.
		1165 / 11	66	11.0	274.55	66	3.33	1263.8	17				Bk into D + G#103
		1200 / 11	101	12.0	278.35	99	8.16	1252.5	18				B.D. - 16' wide - inter.
		1164 / 11	65	11.0	240.45	65	—	1267.8	19				H.D.
		284 / 1	185	0.0	243.30	185	—	1278.8	20				B.F.
		1182 / 11	83	12.0	260.50	83	2.42	1263.0	21				Spur

Add'n'l Inform.

F.B. 591 Pg. 110

Topography Description Legend:
Side Hill....S.H. Bottom Draw.B.D.
Side of Draw.S.D. Bottom Wash B.W.
Side of Ridge.S.R. Top of Ridge.T.R.
Head of Draw H.D. Toe of Slope..T.S.

Inters. of Draws.V.D's
Break in Slope..Bk.S.
Steep Slope.....S.S.
Top of Cliff.....T.Cl.
Bottom of Cliff..B.Cl.
Top of Spur.....T.Sp.
Bottom Canyon..B.Cn.

Side of Canyon S.Cn.
Top of Bank...T.B.
Bottom of Bank.B.B.
Top of Cut.....T.C.
Bottom of Cut..B.C.
Top of Fill.....T.F.
Bottom of Fill.B.F.

Saddle .....Sa.
Swale .....Sw.
Flat .....Fl.
Stream .....Str.
Trail .....Tr.
Pavement .....Pvt.
Edge of Road E.Rd.

Traveled Rd. Tr.Rd.
Fence .....Fn.
Int. Fences.V.Fns.
Ditch .....Di.
Telephone Pole T.P.
Power Pole...P.P.
Culvert .....Cul.

Oak-O. Fir-Fr.
Pine-Pl. Cedar-Cn.
Sycamore .....Sy.
Eucalyptus .....Eu.
Plus combinations of these and all common standard abbreviations.

Form 301 10M 3-34

PLEASE RETURN TO
LOS ANGELES COUNTY SURVEYOR
700 HALL OF RECORDS

NOTE: ANY ADDITIONS OR CHANGES ON THIS SHEET MUST BE MADE OR CIRCLED IN RED INK, WITH DATE AND NAME OF PERSON MAKING CHANGE

Do not extend notes this side of this line

Transit at	Sight on	Stadia Intercepts	Stadia Distance	Stadia Rod—	Horizontal Angle 0° to 360° Right	Horiz. Distance	+ − Vertical Angle	Elevation of Point	+ Back Sight	+ − Difference Elevation	Height of Instrument	+ − Vertical Distance	REMARKS Station Left Right
P#103	P#102	1195 / 11	96	12.0	253.10	96	− 2.40	1262.3	1		1278.8		B. Small D.
		1210 / 11	111	11.2	251.50	111	—	1267.6	2				Bk. into D.
		906 / 8	107	8.9	225.—	107	—	1269.9	3				H. Small D.
		448 / 3	149	3.3	229.15	149	—	1275.5	4				B.F.
		1124 / 10	125	11.0	282.10	125	− 3.23	1260.4	5				Bk. into D.
		930 / 9	31	9.4	305.50	31	—	1269.4	6				℄ 10' rd.
		729 / 6	130	6.4	214.25	130	—	1272.4	7				B.F.
		1194 / 11	95	12.0	330.50	95	− 3.50	1260.5	8				S.H.
		1168 / 10	169	11.0	337.—	167	− 5.49	1251.0	9				"
		759 / 7	60	6.9	3.40	60	—	1271.9	10				"
		230 / 1	131	1.4	190.40	131	—	1277.4	11				B.F.
		235 / 1	136	2.0	184.10	136	—	1276.8	12				℄ 10' rd.
		258 / 2	59	2.2	167.10	59	—	1276.6	13				S.H.
		229 / 1	130	2.0	156.40	130	+ 0.56	1278.8	14				SW
		741 / 5	242	6.0	143.30	241	+ 2.40	1284.0	15				"
		388 / 2	189	3.0	156.20	189	+ 1.55	1282.0	16				S.H.
		767 / 6	188	7.0	136.50	187	+ 3.44	1283.9	17				"
		327 / 1	228	2.0	156.40	228	+ 2.07	1285.1	18				"
		323 / 2	124	3.0	113.05	122	+ 6.28	1289.7	19				Top knob
		296 / 2	97	3.0	81.15	96	+ 6.17	1286.3	20				" "
									21				

Add'n'l Inform.

Notes Rec'd C. J. TERRY Plotted C. J. TERRY Job No. 8090 Division No. V F.B. 591 PG. 111
Date AUG 1 1935 Date AUG 5 1935 Survey of Ave
Notes Chkd. Checked Survey by Alcorn Notes Alcorn Date 7-16-35
Date Date Map No. Indexed A. C. Johnson

Form 301 10M 3-34

PLEASE RETURN TO
LOS ANGELES COUNTY SURVEYOR
700 HALL OF RECORDS

NOTE: ANY ADDITIONS OR CHANGES ON THIS SHEET MUST BE MADE OR CIRCLED IN RED INK. WITH DATE AND NAME OF PERSON MAKING CHANGE

Do not extend notes this side of this line

Transit at	Sight on	Stadia Intercepts	Stadia Distance	Stadia Rod	Horizontal Angle 0° to 360° Right	Horiz. Distance	+ − Vertical Angle	Elevation of Point	+ Back Sight	+ − Difference Elevation	Height of Instrument	+ − Vertical Distance	REMARKS Station	Left Right
P103A	P103							1284.7	5.1		1289.8		P#103A = inter ℄ Crest Rd	
		513 / 5	14	5.0	40.15	14		1284.8					edge rd	
		467 / 4	68	3.9	121.05	68		1285.9					℄ inter dirtrd	
		470 / 4	71	3.9	100.40	71		1285.9						
		468 / 4	69	4.2	106.25	69		1285.6					edge rd	
		469 / 4	70	4.1	130.45	70		1285.7					" "	
		471 / 4	72	4.0	137.20	72		1285.8					Bot Cut	
		172 / 1	73	0.3	140.40	73		1289.5					Top "	
		376 / 2	177	3.0	113.20	177	+ 1.18	1290.7					" "	
		277 / 1	178	1.5	114.50	178		1288.3					Bot " + edge rd	
		273 / 1	174	1.6	120.30	174		1288.2					℄	
		274 / 1	175	1.7	125.10	175		1288.1					edge rd	
		276 / 1	177	2.1	127.50	177		1287.7					Bot Cut	
		274 / 1	175	2.0	130.10	175		1287.8					Top "	
		482 / 2	283	3.0	118.—	283	+ 1.06	1292.0					" "	
		379 / 1	280	2.0	118.40	280	+ 0.45	1291.2					Bot " + edge rd	
		379 / 1	280	2.0	121.30	280	+ 0.42	1291.0					℄	
		579 / 3	280	4.0	124.—	280	+ 0.57	1290.3					edge rd	
		481 / 2	282	3.0	125.25	282	+ 0.47	1290.4					Bot cut	
		582 / 3	283	4.0	126.10	283	+ 1.27	1292.8					Top "	
		513 / 5	14	5.1	197.35	14		1284.7					edge rd	

Add'n'l Inform.

F.B. 591 PG. 112

Topography Description Legend: Side Hill ..... S.H. Side of Draw S.D. Side of Ridge S.R. Head of Draw H.D. Bottom Draw B.D. Bottom Wash B.W. Top of Ridge T.R. Toe of Slope T.S.

Inters. of Draws V.D's Break in Slope Bk.S. Steep Slope S.S. Top of Cliff T.Cl. Bottom of Cliff B.Cl. Top of Spur T.Sp. Bottom Canyon B.Cn.

Side of Canyon S.Cn. Top of Bank T.B. Bottom of Bank B.B. Top of Cut T.C. Bottom of Cut B.C. Top of Fill T.F. Bottom of Fill B.F.

Saddle Sa. Swale Sw. Flat Fl. Stream Str. Trail Tr. Pavement Pvt. Edge of Road E.Rd.

Transited Rd. Tr.Rd. Fence Fe. Ing. Fences V.Fn. Ditch Di. Telephone Pole T.P. Power Pole P.P. Culvert Cul.

Oak-O. Fir-Fr. Pine-Pi. Cedar-Ce. Sycamore Sy. Eucalyptus Eu. Plus combinations of these and all common standard abbreviations.

Form 301 18M 3-34

PLEASE RETURN TO
LOS ANGELES COUNTY SURVEYOR
700 HALL OF RECORDS

NOTE: ANY ADDITIONS OR CHANGES ON THIS SHEET MUST BE MADE OR CIRCLED IN RED INK. WITH DATE AND NAME OF PERSON MAKING CHANGE

Do not extend notes this side of this line

Transit at	Sight on	Stadia Intercepts	Stadia Distance	Stadia Rod—	Horizontal Angle 0° to 360° Right	Horiz. Distance	+ — Vertical Angle	Elevation of Point	+ Back Sight	+ — Difference Elevation	Height of Instrument	+ — Vertical Distance	REMARKS Station Left Right
P#103A	P#103	520 / 5	21	5.1	203.30	21	—	1284.7	1	—	1289.8	—	Bot Cut
		223 / 2	24	2.7	206.05	24	—	1287.1	2	—	—	—	Top "
		616 / 5	117	5.3	310.50	117	—	1284.5	3	—	—	—	Top bank
		614 / 5	115	5.8	307.15	115	—	1284.0	4	—	—	—	edge rd
		611 / 5	112	5.4	301.—	112	—	1284.4	5	—	—	—	℄
		612 / 5	113	5.8	294.40	113	—	1284.0	6	—	—	—	edge rd
		711 / 6	112	6.6	290.35	112	—	1283.2	7	—	—	—	Bot Cut
		610 / 5	111	5.1	288.30	111	—	1284.7	8	—	—	—	Top Cut
		637 / 4	238	4.1	304.50	238	—	1285.7	9	—	—	—	Top bank
		536 / 3	237	4.4	303.50	237	—	1285.4	10	—	—	—	edge rd
		537 / 3	238	4.2	301.—	238	—	1285.6	11	—	—	—	℄
		537 / 3	238	4.4	297.35	238	—	1285.4	12	—	—	—	edge rd
		637 / 4	238	5.2	296.25	238	—	1284.6	13	—	—	—	Bot cut
		338 / 1	239	2.1	295.—	239	—	1287.7	14	—	—	—	Top "
		349 / 1	250	0.9	108.10	250	—	1288.9	15	—	—	—	Sw
		527 / 3	228	3.8	95.50	228	—	1286.0	16	—	—	—	"
		513 / 3	214	4.5	78.55	214	—	1285.3	17	—	—	—	SH + Bk S
		323 / 1	224	0.3	65.15	224	—	1289.5	18	—	—	—	"
		351 / 1	252	2.0	53.30	252	+ 1.12	1293.0	19	—	—	—	Top knob
									20				
									21				

Add'n'l Inform.

Notes Rec. C. J. TERRY Plotted C. J. TERRY Job No. 8090 Division No. V F.B. 591 Pg. 113
Date AUG 1 1935 Date AUG 5 1935 Survey of Freeway Alcove
Notes Chkd. Checked Survey by Notes Alcove Date 7-16-35
Date Date Map No. Indexed A. C. Johnson

Form 301 10M 3-34

PLEASE RETURN TO
LOS ANGELES COUNTY SURVEYOR
700 HALL OF RECORDS

NOTE: ANY ADDITIONS OR CHANGES ON THIS SHEET MUST BE MADE OR CIRCLED IN RED INK. WITH DATE AND NAME OF PERSON MAKING CHANGE

Do not extend notes this side of this line

Transit at	Sight on	Stadia Intercepts	Stadia Distance	Stadia Rod	Horizontal Angle 0° to 360° Right	Horiz. Distance	+ − Vertical Angle	Elevation of Point	+ Back Sight	+ − Difference Elevation	Height of Instrument	+ − Vertical Distance	REMARKS Station	Left	Right
P#104	P#103							1288.3	5'		1293.4		P#104 & Sa.		
		346 / 1	247	2.0	297.10	247	+ 1.00	1295.6					S.H.		
		525 / 3	226	4.0	278.55	226	+ 1.05	1294.0					"		
		485 / 2	286	2.0	268.50	286	− 0.26	1289.7					"		
		283 / 1	184	1.6	295.15	184	− —	1291.8					"		
		572 / 4	173	4.9	274.—	173	− —	1288.5					"		
		1123 / 9	224	10.0	261.25	224	− 1.09	1281.0					"		
		424 / 3	125	4.0	292.40	125	− —	1289.4					T.R.		
		826 / 7	127	8.1	265.25	127	− —	1285.3					S.H.		
		646 / 6	47	5.9	273.50	47	− —	1287.5					T.R.		
		1090 / 10	91	10.7	245.50	91	− —	1282.7					S.H.		
		1143 / 10	144	11.0	233.40	143	− 4.20	1271.6					"		
		1176 / 11	77	11.0	215.10	77	− 1.31	1280.4					" + BkS		
		1141 / 10	142	11.0	212.40	141	− 5.27	1269.0					" + G#104		
		450 / 4	51	4.1	145.35	51	− —	1289.3					T.R.		
		1094 / 10	95	10.6	185.50	95	− —	1282.8					BkS		
		1152 / 10	153	11.0	185.30	153	− 2.33	1275.7					S.H.		
		314 / 2	115	3.0	130.20	115	+ 1.15	1293.0					T.R.		
		826 / 7	127	7.5	159.15	127	− —	1285.9					BkS		
		910 / 7	211	13.0	166.15	211	− 2.—	1273.1					S.H.		
		677 / 5	178	6.0	126.50	178	+ 1.07	1290.8					"		

Add'n'l Inform.

F.B. 591 Pg. 114

Topography Description Legend: Side Hill....S.H. Side of Draw.S.D. Side of Ridge.S.R. Head of Draw H.D. Bottom Draw.B.D. Bottom Wash B.W. Top of Ridge.T.R. Toe of Slope..T.S.

Inters. of Draws.V.D's Break in Slope..Bk.S. Steep Slope.....S.S. Top of Cliff.....T.Cl. Bottom of Cliff..B.Cl. Top of Spur.....T.Sp. Bottom Canyon..B.Cn.

Side of Canyon S.Cn. Top of Bank...T.B. Bottom of Bank.B.B. Top of Cut.....T.C. Bottom of Cut...B.C. Top of Fill.....T.F. Bottom of Fill.B.F.

Saddle .....Sa. Swale .....Sw. Flat .....Fl. Stream .....Str. Trail .....Tr. Pavement ....Pvt. Edge of Road E.Rd.

Traveled Rd. Tr.Rd. Fence .....Fn. Int. Fences.V.Fns. Ditch .....Di. Telephone Pole T.P. Power Pole....P.P. Culvert .....Cul.

Oak-O. Fir-Fr. Pine-Pi. Cedar-Ce. Sycamore .....Sy. Eucalyptus ....Eu. Plus combinations of these and all common standard abbreviations.

Form 301 10M 3-34

PLEASE RETURN TO
LOS ANGELES COUNTY SURVEYOR
700 HALL OF RECORDS

NOTE: ANY ADDITIONS OR CHANGES ON THIS SHEET MUST BE MADE OR CIRCLED IN RED INK, WITH DATE AND NAME OF PERSON MAKING CHANGE

Do not extend notes this side of this line

Transit at	Sight on	Stadia Intercepts	Stadia Distance	Stadia Rod—	Horizontal Angle 0° to 360° Right	Horiz. Distance	+ — Vertical Angle	Elevation of Point	+ Back Sight	+ — Difference Elevation	Height of Instrument	+ — Vertical Distance	REMARKS Station	Left	Right
BC crest Road	P#103A							1284.7	10.0		1294.7		P#103A - inter & crest Rd	P Line	
		242 / 1	143	0.7	182.—	143	—	1294.0					Edge rd		
		240 / 1	141	1.0	186.30	141	—	1293.7					℄ "		
		240 / 1	141	1.8	191.10	141	—	1292.9					Edge "		
		240 / 1	141	1.0	192.30	141	—	1293.7					Top bank		
		240 / 1	141	2.0	196.20	141	+ 0.50	1294.7					" Fill		
		387 / 1	288	2.0	191.10	288	+ 1.05	1298.0					Edge rd		
		782 / 5	283	6.0	194.10	283	+ 1.47	1297.4					℄		
		780 / 5	281	6.0	196.10	281	+ 1.43	1296.8					edge rd		
		580 / 3	281	4.0	197.50	281	+ 1.31	1297.8					Top Fill		
		824 / 4	425	6.0	198.—	424	+ 2.—	1303.4					Top bank		
		722 / 3	423	5.0	198.50	423	+ 1.42	1302.0					Bot bank [illegible]		
		817 / 4	418	6.0	200.15	418	+ 1.51	1302.0					℄		
		916 / 5	417	7.0	202.10	417	+ 1.54	1301.4					edge rd + bot bank		
		809 / 4	410	6.0	202.30	410	+ 1.55	1302.3					Top bank		
		708 / 3	409	5.0	204.10	409	+ 1.45	1302.1					" fill		
		406 / 1	307	2.0	175.45	306	+ 2.57	1308.3					S.H		
		767 / 4	368	6.0	190.50	368	+ 1.57	1301.0					Fl		
		562 / 2	363	4.0	182.30	362	+ 2.41	1307.6					S.H		
		288 / 1	189	2.0	173.25	189	+ 2.03	1299.2					"		
		343 / 1	244	2.0	159.05	243	+ 3.27	1278.0					"		

Add'n'l Inform.

Notes Red. C. J. TERRY Plotted C. J. TERRY Job No. 8090 Division No. V F.B. 591 Pg. 115
Date AUG 1 1935 Date AUG 5 1935 Survey of [illegible]
Notes Chkd. Checked Survey by Notes Date 7 10 35
Date Date Map No. Indexed A. C. Johnson

Form 301 10M 3-34

PLEASE RETURN TO
LOS ANGELES COUNTY SURVEYOR
700 HALL OF RECORDS

NOTE: ANY ADDITIONS OR CHANGES ON THIS SHEET MUST BE MADE OR CIRCLED IN RED INK, WITH DATE AND NAME OF PERSON MAKING CHANGE

Do not extend notes this side of this line

Transit at	Sight on	Stadia Intercepts	Stadia Distance	Stadia Rod	Horizontal Angle 0° to 360° Right	Horiz. Distance	+ Vertical Angle	Elevation of Point	+ Back Sight	+ Difference Elevation	Height of Instrument	+ Vertical Distance	REMARKS Station	Left	Right
BC Crest Road	P#103A	252 / 1	153	2.0	152.20	153	+ 1.34	1296.8			1294.7		Fl		
		316 / 1	217	2.0	137.40	217	+ 2.12	1301.0					S.H		
		441 / 3	142	2.0	117.05	142	—	1292.7					Fl		
		532 / 3	233	4.2	108.40	233	—	1290.5					S.H.		
		797 / 6	198	7.2	85.15	198	—	1287.5					Sa.		
		1077 / 8	278	10.0	89.10	278	—	1284.7					Sa.		
		386 / 1	287	1.8	70.05	287	—	1292.9					S.H.		
P#112	P#103							1271.9	5.0		1276.9		P#112 + BKS.		
		424 / 1	325	3.0	33.35	325	+ 1.16	1280.9					B.F.		
		1216 / 10	217	11.0	19.25	217	— 1.50	1259.2					S.H		
		1137 / 10	138	11.0	345.45	132	— 11.27	1239.2					"		
		362 / 1	263	2.0	43.—	263	+ 1.50	1283.2					B.F		
		1165 / 10	166	11.0	18.45	165	— 3.20	1256.4					S.H		
		1206 / 11	107	12.0	294.30	99	— 15.47	1237.0					"		
		1109 / 10	110	11.0	14.10	109	— 5.49	1254.9					"		
		306 / 1	207	2.0	67.25	206	+ 3.27	1287.2					B.F.		
		1164 / 11	65	11.0	353.35	63	— 9.30	1255.4					S.H		
		1152 / 10	153	16.0	265.10	148	— 10.20	1234.0					"		
		1153 / 11	54	11.0	291.—	53	— 6.30	1259.8					"		
		1114 / 9	215	10.0	256.20	209	— 9.37	1231.7					"		

Add'n'l Inform.

F.B. 591 PG. 116

Topography Description Legend:
Side Hill....S.H. Bottom Draw.B.D.
Side of Draw.S.D. Bottom Wash.B.W.
Side of Ridge.S.R. Top of Ridge.T.R.
Head of Draw H.D. Toe of Slope..T.S.

Inters. of Draws.V.D's
Break in Slope..Bk.S.
Steep Slope.....S.S.
Top of Cliff.....T.Cl.
Bottom of Cliff..B.Cl.
Top of Spur.....T.Sp.
Bottom Canyon..B.Cn.

Side of Canyon S.Cn.
Top of Bank...T.B.
Bottom of Bank.B.B.
Top of Cut.....T.C.
Bottom of Cut..B.C.
Top of Fill.....T.F.
Bottom of Fill.B.F.

Saddle .....Sa.
Swale .....Sw.
Flat .....Fl.
Stream .....Str.
Trail .....Tr.
Pavement ....Pvt.
Edge of Road E.Rd.

Traveled Rd. Tr.Rd.
Fence .....Fn.
Int. Fences.V.Fns.
Ditch .....Dl.
Telephone Pole T.P.
Power Pole...P.P.
Culvert .....Cul.

Oak-O. Fir-Fr.
Pine-Pl. Cedar-Ce.
Sycamore .....Sy.
Eucalyptus .....Eu.
Plus combinations of these and all common standard abbreviations.

Form 301 10M 3-34

PLEASE RETURN TO
LOS ANGELES COUNTY SURVEYOR
700 HALL OF RECORDS

NOTE: ANY ADDITIONS OR CHANGES ON THIS SHEET MUST BE MADE OR CIRCLED IN RED INK, WITH DATE AND NAME OF PERSON MAKING CHANGE

Do not extend notes this side of this line

Transit at	Sight on	Stadia Intercepts	Stadia Distance	Stadia Rod—	Horizontal Angle 0° to 360° Right	Horiz. Distance	+ − Vertical Angle	Elevation of Point	+ Back Sight	+ − Difference Elevation	Height of Instrument	+ − Vertical Distance	REMARKS Station	Left	Right
P#112	P#103	1192 / 11	93	11.0	255.55	92	4.35	1258.6	1		1276.9		S.H		
		1143 / 10	144	11.0	247.20	143	3.45	1256.6	2				Bk S		
		1202 / 10	203	11.0	245.25	202	3.16	1254.6	3				" "		
		1173 / 10	174	12.4	227.05	174	—	1264.5	4				T.R		
		916 / 8	117	8.4	218.10	117	—	1268.5	5				"		
		748 / 7	49	7.2	236.50	49	—	1269.7	6				Bk S		
		256 / 2	57	2.6	183.30	57	—	1274.3	7				T.R		
		270 / 2	71	2.1	105.55	71	—	1274.8	8				"		
		324 / 1	225	2.0	99.05	224	+ 2.54	1286.2	9				B.F		
		553 / 5	54	5.1	61.50	54	—	1271.8	10				Bk S		
		226 / 1	127	2.0	82.35	127	+ 1.29	1278.2	11				S.H		
		634 / 5	135	5.5	40.30	135	—	1271.4	12				Bk S		
		265 / 1	166	2.0	64.20	166	+ 2.17	1281.3	13				S.H		
		268 / 1	169	2.0	99.40	169	+ 1.44	1279.8	14				"		
		690 / 5	191	5.5	35.15	191	—	1271.4	15				Bk S		
P#113	P#112			—				1269.5	16 / 17	5.0	1274.5		P#113 + S.R		
		840 / 8	41	8.6	230.05	41	—	1268.3	18				Bk S		
		1194 / 11	95	12.0	209.30	93	7.34	1250.2	19				Bk into D		
		1174 / 11	75	11.0	167.30	74	7.06	1254.4	20				" " "		
		477 / 4	78	4.9	78.10	78	—	1272.0	21				S.H		
		1189 / 11	90	12.0	127.05	90	0.40	1261.6					Bk into D		

Add'n'l Inform.

Notes Red. C. J. TERRY Plotted C. J. TERRY Job No. 8090 Division No. K
Date AUG 1 1935 Date AUG 5 1935 Survey of
Notes Chkd. Checked Survey by Notes Date 7-19-35
Date Date Map No. Indexed A. C. Johnson

F.B. 591 Pg. 117

Form 301 10M 3-34

PLEASE RETURN TO
LOS ANGELES COUNTY SURVEYOR
700 HALL OF RECORDS

NOTE: ANY ADDITIONS OR CHANGES ON THIS SHEET MUST BE MADE OR CIRCLED IN RED INK. WITH DATE AND NAME OF PERSON MAKING CHANGE

Do not extend notes this side of this line

F.B. 591 Pg. 118

Topography Description Legend:
Side Hill....S.H. Bottom Draw B.D.
Side of Draw..S.D. Bottom Wash B.W.
Side of Ridge..S.R. Top of Ridge T.R.
Head of Draw H.D. Toe of Slope..T.S.

Obs.-O. Fir-Fr. Cedar-Ce. Pine-Pi. Cedar-Ce. Sycamore ..... Sy. Eucalyptus ..... Eu. Pine combinations of these and all common standard abbreviations.

Traveled Rd. Tr. Rd. Fences ..... Fn. Int. Fences V. Fn. Ditch ..... Di. Telephone Pole T.P. Power Pole ..... P.P. Culvert ..... Cul.

Saddle ..... Sa. Swale ..... Sw. Flat ..... Fl. Stream ..... St. Trail ..... Tr. Pavement ..... Pvt. Edge of Road E.Rd.

Side of Canyon S.Cn. Top of Bank ..... T.B. Bottom of Bank ..... B.B. Top of Cut ..... T.C. Bottom of Cut ..... B.C. Top of Fill ..... T.F. Bottom of Fill ..... B.F.

Intern. of Draw. V.D's Break in Slope ..... Bk.S. Steep Slope ..... S.S. Top of Cliff ..... T.Cl. Bottom of Cliff ..... B.Cl. Top of Spur ..... T.Sp. Bottom Canyon ..... B.Cn.

Transit at	Sight on	Stadia Intercepts	Stadia Distance	Stadia Rod	Horizontal Angle 0° to 360° Right	Horiz. Distance	+ Vertical Angle —	Elevation of Point	+ Back Sight	+ Difference Elevation —	Height of Instrument	+ Vertical Distance —	REMARKS Station	Left	Right
				ft.	° ' "		° ' "								
10#113	10#112	330							1						
		1454	231	2.0	85.50	231	+ 2.12	1281.2	2		1274.5		B.F.		
		3													
		1119	155	3.1	91.40	155	—	1271.4	3				S.H.		
		10													
		398	120	10.2	110.15	120	—	1263.8	4				Bk. into D		
		2													
		340	199	2.1	109.25	199	—	1272.4	5				S.H.		
		1													
		964	241	2.0	104.15	241	+ 1.02	1276.8	6				B.F.		
		8													
		1136	165	9.1	122.45	165	—	1265.4	7				Bk. into D at H.		
		10													
		358	137	11.0	124.50	137	4.47	1257.0	8				B.D.		
		1													
		1133	259	2.0	120.25	259	+ 1.09	1277.4	9				S.H.		
		10													
		1205	134	12.2	140.45	134	—	1262.3	10				Bk. into D.		
		11													
		399	106	12.0	143.10	104	7.49	1248.3	11				BD - 6' wide		
		1													
		957	300	2.0	135.30	299	+ 2.45	1286.6	12				S.H.		
		8													
		1204	158	8.5	161.—	158	—	1266.0	13				Bk. S.		
		11													
		452	103	12.0	174.05	98	13.09	1239.8	14				BD - 4' wide		
		1													
		1172	353	3.0	146.15	351	+ 4.33	1299.3	15				S.H.		
		10													
		1137	173	11.0	187.40	171	5.57	1245.7	16				"		
		10													
		1188	138	16.0	197.45	131	12.57	1228.6	17				BD - 6' wide		
		10													
		483	189	11.0	190.—	187	6.27	1242.5	18				S.H.		
		1													
		1172	384	3.0	150.35	381	+ 4.57	1304.5	19				Bk. S.		
		10													
		1144	173	23.0	203.30	166	11.23	1218.2	20				B.D. 6' "		
		9													
		459	245	10.0	198.15	239	8.04	1226.6	21				S.H.		
		1													
		1	360	3.0	157.50	359	+ 3.18	1292.0					S.H.		

Add'l Inform.

Form 301 10M 3-34

PLEASE RETURN TO
LOS ANGELES COUNTY SURVEYOR
700 HALL OF RECORDS

NOTE: ANY ADDITIONS OR CHANGES ON THIS SHEET MUST BE MADE OR CIRCLED IN RED INK, WITH DATE AND NAME OF PERSON MAKING CHANGE

Do not extend notes this side of this line

Notes Red. C. J. TERRY Platted C. J. TERRY Job No. 8090 Division No. 4 F.B. 591 PG. 119
Date AUG 1 1935 Date AUG 5 1935 Survey of
Notes Chkd. Checked Survey by Notes
Date Date
Map No. Indexed A. C. Johnson

Transit at	Sight on	Stadia Intercepts	Stadia Distance	Stadia Red—	Horizontal Angle 0° to 360° Right	Horiz. Distance	+ Vertical Angle —	Elevation of Point	+ Back Sight	+ Difference Elevation —	Height of Instrument	+ Vertical Distance —	REMARKS Station	Left	Right
P#113	P#112	4.06			° '		° '								
		1.353	307	2°	150° 20'	306	+ 3° 12'	1289.4			1274.5		S.H.		
		1.1201	254	2°	138° 20'	254	+ 2° 03'	1281.4					"		
		9.1177	302	10°	195° 20'	298	− 6° 16'	1231.8					"		
		9.295	278	10°	186° 20'	277	− 3° 11'	1249.3					Sw		
		1	196	0°	143° −	196	—	1274.0					S.H.		
		1.224	225	11°	181° 20'	225	− 1° 34'	1257.5					Bk S.		
		10.978	179	8° 6'	171° 50'	179	—	1265.9					" "		
		8.352	253	2°	162° 25'	253	+ 0° 43'	1275.6					S.H.		
P#114	P#113	1		—	° '		° '	1251.6	5.2		1256.8		P#114 — Bk S		
		222	123	2°	76° 25'	119	+ 10° 01'	1275.8					S.H.		
		1.166	87	1°	48° 20'	86	+ 6° 25'	1265.4					"		
		1148	49	11°	236° 40'	48	− 8° 54'	1238.4					"		
		11.164	65	1°	89° 30'	64	+ 8° 10'	1265.0					"		
		1.203	144	1°	100° 05'	141	+ 8° 46'	1277.5					"		
		1.197	98	1°	119° 30'	98	+ 3° 56'	1262.4					"		
		1196	97	17°	187° 15'	96	− 6° 38'	1228.7					"		
		11.244	145	2°	128° 50'	145	+ 3° 14'	1262.9					"		
		1.304	205	2°	115° 40'	202	+ 7° 11'	1280.2					"		
		1156	157	16°	174° 05'	154	− 7° 22'	1221.0					"		
		10.1132	133	11°	156° 50'	133	− 1° 36'	1242.0					Bk S.		
		10.934	235	2°	101° 25'	227	+ 10° 40'	1297.4					"		

Add'nl Inform.

Form 301 10M 3-34

PLEASE RETURN TO
LOS ANGELES COUNTY SURVEYOR
700 HALL OF RECORDS

NOTE: ANY ADDITIONS OR CHANGES ON THIS SHEET MUST BE MADE OR CIRCLED IN RED INK, WITH DATE AND NAME OF PERSON MAKING CHANGE

Do not extend notes this side of this line

F.B. 591 PG. 120

Topography Description Legend: Side Hill ..... S.H. | Side of Draw S.D. | Side of Ridge S.R. | Head of Draw H.D. | Bottom Draw B.D. | Bottom Wash B.W. | Top of Ridge T.R. | Toe of Slope T.S.

Inters. of Draw, V.D's, Break in Slope ..... Bk.S. | Slopes ..... S.S. | Top of Cliff ..... T.Cl. | Bottom of Cliff ..... B.Cl. | Top of Spur ..... T.Sp. | Bottom Canyon ..... B.Cn.

Oak-O. Fir-Fr. Cedar ..... Ce. | Pine-Pi. Cedar ..... Sy. | Sycamore ..... Eu. | Eucalyptus ..... Eu. | Plus combination of these and all common standard abbreviations.

Traveled Rd. ..... Tr.Rd. | Fence ..... Fn. | Int. Fences, V. Fns. ..... Di. | Ditch ..... Di. | Telephone Pole ..... T.P. | Power Pole ..... P.P. | Culvert ..... Culv.

Saddle ..... Sa. | Swale ..... Sw. | Flat ..... Fl. | Stream ..... Str. | Trail ..... Tr. | Pavement ..... Pvt. | Edge of Road ..... E.Rd.

Side of Canyon S.Cn. | Top of Bank ..... T.B. | Bottom of Bank ..... B.B. | Top of Cut ..... T.C. | Bottom of Cut ..... B.C. | Top of Fill ..... T.F. | Bottom of Fill ..... B.F.

Transit at	Sight on	Stadia Intercepts	Stadia Distance	Stadia Rod—	Horizontal Angle 0° to 360° Right	Horiz. Distance	+ Vertical Angle —	Elevation of Point	+ Back Sight	+ Difference — Elevation	Height of Instrument	+ Vertical — Distance	REMARKS Station	Left	Right
P#114	P#113	1220			° '		° '								
		10	22.1	11.0	167.45	218	6.30	1221.0			1256.8		S.H		
		11.3													
		11	7.4	12.0	160.55	74	—	1244.8					Bk S		
		1170													
		9	27.1	10.0	162.35	270	4.11	1227.2					B.D.		
		529													
		5	30	5.4	161.05	30	—	1251.4					Bk S		
		1185													
		9	28.6	10.0	156.—	286	1.09	1241.2					"		
		2.94													
		1	19.5	2.0	135.30	195	+ 2.05	1261.8					S.H.		
		1217													
		10	21.8	11.0	154.50	218	0.52	1242.6					Bk S		
		3.04													
		1	24.5	2.2	139.30	245	+ 1.2	1260.0					S.H		
		1177													
		10	17.8	12.5	155.20	178	—	1244.3					Bk S		
		5.18													
		2	31.9	4.0	144.50	319	+ 0.55	1258.0					S.H		
P#116	P#114							1277.1	5.2		1282.4		P#116 & S.H.		
		1183													
		10	18.4	11.2	319.55	178	9.56	1240.0					Bk S & H.D		
		1261													
		11	10.2	12.0	302.15	101	4.37	1262.2					S.H		
		1165													
		10	16.9	11.2	299.25	166	7.15	1250.2					"		
		1200													
		11	10.1	12.0	315.20	101	1.04	1268.4					"		
		355													
		2	15.6	2.5	16.20	156	—	1279.8					"		
		1178													
		10	17.9	11.0	275.50	178	3.29	1260.4					"		
		1030													
		9	13.1	9.5	244.15	131	—	1272.8					TR		
		1199													
		10	20.0	11.2	259.35	200	2.—	1264.5					S.H		
		66													
		10	6.3	6.2	237.—	63	—	1275.6					TR		
		1225													
		10	22.6	11.0	248.30	226	1.43	1264.7					"		

Add'l Inform.

Form 301 10M 3-34

PLEASE RETURN TO
LOS ANGELES COUNTY SURVEYOR
700 HALL OF RECORDS

NOTE: ANY ADDITIONS OR CHANGES ON THIS SHEET MUST BE MADE OR CIRCLED IN RED INK, WITH DATE AND NAME OF PERSON MAKING CHANGE

Do not extend notes this side of this line

Transit at	Sight on	Stadia Intercepts	Stadia Distance	Stadia Rod—	Horizontal Angle 0° to 360° Right	Horiz. Distance	+ — Vertical Angle	Elevation of Point	+ Back Sight	+ — Difference Elevation	Height of Instrument	+ — Vertical Distance	REMARKS Station	Left	Right
					° ′		° ′		1						
P#116	P#114	933 / 9	34	9.1	297.10	34	—	1273.2	2		1282.3		S.H		
		278 / 1	179	2.0	40.45	178	+ 3.36	1291.4	3				"		
		1169 / 11	70	12.2	344.50	70	—	1270.1	4				"		
		204 / 1	105	1.0	59.20	105	+ 1.28	1284.0	5				"		
		1223 / 11	124	12.0	358.50	124	— 0.33	1269.2	6				"		
		1186 / 10	187	11.0	2.40	187	— 1.02	1268.0	7				"		
		159 / 1	60	1.8	118.50	60	—	1280.5	8				Fl.		
		500 / 4	101	4.7	191.50	101	—	1277.6	9				T.R		
		511 / 4	112	4.7	161.25	112	—	1277.6	10				Fl.		
		267 / 1	168	0.8	111.55	168	—	1281.5	11				Top Cut		
		219 / 1	120	0.5	115.20	120	—	1281.8	12				Fl		
		287 / 1	188	2.0	88.25	188	+ 2.11	1287.4	13				Top Cut		
		232 / 1	133	2.0	82.20	133	+ 2.17	1285.5	14				S.H		
		323 / 1	224	2.0	73.50	223	+ 3.12	1292.8	15				Top Cut		
		267 / 1	168	2.0	65.—	167	+ 3.18	1290.0	16				S.H		
		324 / 1	225	2.0	53.05	224	+ 4.08	1296.4	17				"		
					° ′		° ′		18						
P#106	P#105				° ′		° ′	1269.5	19 5.0		1274.5		P#106 + S.H		
		650 / 3	351	5.0	311.40	347	+ 5.51	1305.2	20				S.H.		
		432 / 2	233	3.0	321.25	232	+ 2.47	1282.8	21				"		
		469 / 2	270	3.0	330.15	269	+ 2.38	1283.9					"		

Add'n'l Inform.

Notes Red. C. J. TERRY Plotted C. J. TERRY Job No. 8090 Division No. ✓ F.B. 591 Pg. 121
Date AUG 1 1935 Date AUG 5 1935 Survey of [illegible]
Notes Chkd. Checked Survey by [illegible] Notes [illegible] Date [illegible]
Date Date Map No. Indexed A. C. Johnson

Form 301 10M 3-34

PLEASE RETURN TO
LOS ANGELES COUNTY SURVEYOR
700 HALL OF RECORDS

NOTE: ANY ADDITIONS OR CHANGES ON THIS SHEET MUST BE MADE OR CIRCLED IN RED INK, WITH DATE AND NAME OF PERSON MAKING CHANGE

Do not extend notes this side of this line

F.B. 591 PG. 122

Topography Description Legend:
Side of Hill...S.H. | Bottom Draw...B.D. | Bottom Wash...B.W. | Side of Draw...S.D. | Bottom of Ridge...B.R. | Side of Ridge...S.R. | Top of Ridge...T.R. | Head of Draw...H.D. | Toe of Slope...T.S.

Inters. of Draw. V.D's: Break in Slope...B.S. | Steep Slope...S.S. | Top of Cliff...T.Cl. | Bottom of Cliff...B.Cl. | Top of Spur...T.Sp. | Bottom Canyon...B.Cn.

Side of Canyon S.Cn. | Top of Bank...T.B. | Bottom of Bank...B.B. | Top of Cut...T.C. | Bottom Cut...B.C. | Top of Fill...T.F. | Bottom of Fill...B.F.

Saddle...Sa. | Swale...Sw. | Flat...Fl. | Stream...Str. | Trail...Tr. | Pavement...Pvt. | Edge of Road...E.Rd.

Traveled Rd. Tr.Rd. | Fence...Fe. | Dit. Fence...V.Fe. | Spring...Sp. | Sycamore...Sy. | Eucalyptus...Eu. | Ditch...Di. | Telephone Pole...T.P. | Power Pole...P.P. | Culvert...Cul.

Oak-O. | Fir-Fi. | Pine-Pi. | Cedar-Ce. | Plus combinations of those and all common standard abbreviations.

Transit at	Sight on	Stadia Intercepts	Stadia Distance	Stadia Rod	Horizontal Angle 0° to 360° Right	Horiz. Distance	+ Vertical Angle −	Elevation of Point	+ Back Sight	+ Difference Elevation −	Height of Instrument	+ Vertical Distance −	REMARKS Station	Left	Right
		893			° '		° '								
P#106	P#105	6	294	7.0	306.20	291	+ 5.33	1295.8			1274.5		S.H		
		1216													
		10	217	5.5	300.30	214	+ 7.46	1283.0					B.D.		
		1127													
		10	178	16.0	321.10	178	+ 2.07	1265.0					B.D.		
		1155													
		10	156	14.2	298.35	153	+ 8.12	1282.4					S.H		
		1000													
		8	201	8.6	335.30	201	—	1265.9					"		
		522													
		7	124	8.0	319.50	124	+ 1.59	1271.8					"		
		697													
		6	98	6.0	287.30	94	+ 10.49	1286.6					"		
		1153													
		10	154	11.2	340.50	154	2.33	1257.2					B.D.		
		476													
		4	77	3.2	323.50	77	—	1270.8					S.H.		
		1186													
		11	87	12.0	355.20	87	1.[illegible]	1259.8					"		
		920													
		9	21	9.3	12.30	21	—	1265.2					"		
		1167													
		11	68	11.0	42.50	66	9.[illegible]	1253.1					"		
		345													
		3	46	3.0	255.40	43	+ 15.10	1283.2					"		
		351													
		3	52	3.0	179.25	52	+ 3.43	1274.9					"		
		1143													
		11	44	11.0	116.30	44	2.[illegible]	1261.3					"		
		1189													
		11	90	12.0	89.10	87	9.[illegible]	1247.4					"		
		708													
		6	109	6.5	154.05	109	—	1268.0					"		
		1198													
		11	99	12.3	127.50	99	3.[illegible]	1257.2					"		
		1123													
		10	124	11.0	111.20	121	8.33	1245.3					"		
		690													
		8	191	6.2	140.25	191	—	1268.3					"		
		1165													
		10	166	11.0	130.45	166	1.57	1258.0					"		

Add'l Inform.

Form 301 10M 3-34

PLEASE RETURN TO
LOS ANGELES COUNTY SURVEYOR
700 HALL OF RECORDS

NOTE: ANY ADDITIONS OR CHANGES ON THIS SHEET MUST BE MADE OR CIRCLED IN RED INK, WITH DATE AND NAME OF PERSON MAKING CHANGE

Do not extend notes this side of this line

Transit at	Sight on	Stadia Intercepts	Stadia Distance	Stadia Rod—	Horizontal Angle 0° to 360° Right	Horiz. Distance	+ − Vertical Angle	Elevation of Point	+ Back Sight	+ − Difference Elevation	Height of Instrument	+ − Vertical Distance	REMARKS Station	Left	Right
P#106	P#105	1180 / 10	181	11.0	118.40	178	7.08	1241.1	1		1274.5		S.H		
		1215 / 10	216	11.0	99.55	203	13.57	1213.1	2				B.D.		
		1186 / 10	187	11.0	110.25	181	9.55	1231.7	3				S.H		
		1117 / 9	218	10.0	97.50	207	12.40	1218.0	4				Bk. into D		
		1140 / 10	141	11.0	101.30	135	11.30	1236.0	5				S.H.		
		1172 / 10	173	11.0	89.30	162	14.15	1222.3	6				B.D		
		1135 / 9	236	10.0	87.10	231	8.25	1230.5	7				S.H		
		1101 / 10	102	11.0	78.40	98	11.43	1243.0	8				"		
		1198 / 10	199	11.0	78.10	195	7.54	1236.5	9				"		
		1137 / 10	138	11.0	70.—	130	13.51	1231.5	10				B.D		
		1124 / 10	125	11.0	40.40	121	10.37	1241.0	11				"		
		1172 / 10	173	11.0	64.50	170	7.49	1240.2	12				S.H		
		1110 / 9	211	10.0	68.05	209	5.24	1244.8	13				" + G#105		
		1159 / 10	160	11.0	49.55	158	5.58	1246.9	14				"		
		1197 / 10	198	11.0	51.—	197	2.51	1253.7	15				"		
		1162 / 10	163	11.0	31.20	162	4.23	1251.2	16				"		
		1144 / 9	245	10.0	27.45	245	—	1264.5	17				"		
		1179 / 10	180	11.0	16.05	180	2.53	1254.5	18				"		
		1202 / 10	203	11.0	2.30	203	1.03	1259.8	19				"		
		1091 / 8	292	9.1	39.15	292	—	1265.4	20				T.R		
		1155 / 9	256	10.0	62.10	255	3.10	1250.5	21				"		

Add'n'l Inform.

Notes Red. C. J. TERRY Plotted C. J. TERRY Job No. 8092 Division No. V F.B. 591 Pg. 123
Date AUG 1 1935 Date AUG 5 1935 Survey of [illegible]
Notes Chkd. Checked Survey by Notes Date
Date Map No. Indexed A. C. Johnson

Form 301 10M 3-34

PLEASE RETURN TO
LOS ANGELES COUNTY SURVEYOR
700 HALL OF RECORDS

NOTE: ANY ADDITIONS OR CHANGES ON THIS SHEET MUST BE MADE OR CIRCLED IN RED INK, WITH DATE AND NAME OF PERSON MAKING CHANGE

Do not extend notes this side of this line

F.B. 591 Pg. 124

Topography Description Legend:
Side Hill ..... S.H. | Bottom Draw B.D.
Side of Draw S.D. | Bottom Wash B.W.
Side of Ridge S.R. | Top of Ridge T.R.
Head of Draw H.D. | Toe of Slope T.S.

Inters. of Draws V.D's | Side of Canyon S.Cn.
Break in Slope Bk.S. | Top of Bank T.B.
Steep Slope S.S. | Bottom of Bank B.B.
Top of Cliff T.Cl. | Top of Cut T.C.
Bottom of Cliff B.Cl. | Bottom of Cut B.C.
Top of Spur T.Sp. | Top of Fill T.F.
Bottom Canyon B.Cn. | Bottom of Fill B.F.

Saddle ..... Sa. | Traveled Rd. Tr. Rd.
Swale ..... Sw. | Fence ..... Fn.
Flat ..... Fl. | Int. Fences V.Fns.
Stream ..... Str. | Ditch ..... Di.
Trail ..... Tr. | Telephone Pole T.P.
Pavement ..... Pvt. | Power Pole P.P.
Edge of Road E.Rd. | Culvert ..... Cvt.

Oak-O. Pin-Pi. Cedar-Ce. Sy. Sycamore ..... Eu. Eucalyptus ..... Plus combinations of these and all common standard abbreviations.

Transit at	Sight on	Stadia Intercepts	Stadia Distance	Stadia Rod	Horizontal Angle 0° to 360° Right	Horiz. Distance	+ Vertical Angle —	Elevation of Point	+ Back Sight	+ Difference — Elevation	Height of Instrument	+ Vertical Distance	REMARKS Station	Left	Right
P#106	P#105	1142													
		8	343	12.2	45° 05'	343	— ° '	1262.3			1274.5		S.H.		
		770													
		4	371	6.2	37° 45'	371	— ° '	1268.3					"		
		1163													
		8	314	10.0	58° — '	313	2° 28'	1251.0					"		
		1075													
		7	376	9.0	54° 40'	375	2° 24'	1249.9					"		
		1137													
		8	338	10.0	60° 55'	337	3° 34'	1243.6					"		
		1203													
		9	304	10.0	71° 30'	301	5° 10'	1236.8					"		
		1169													
		8	390	10.0	59° — '	389	3° 10'	1243.2					B.D - 15' wide		
		1108													
		7	409	9.0	58° 40'	408	2° 04'	1251.0					Bk into D.		
		1187													
		9	288	10.0	85° 30'	283	7° 10'	1229.0					" " "		
		1145													
		8	346	10.0	63° 05'	344	4° 24'	1238.1					B.D - 10' wide		
		1156													
		8	357	10.0	64° 40'	355	3° 37'	1241.2					Bk into D.		
		1162													
		9	263	10.0	73° 20'	261	4° 52'	1242.3					T.R.		
		1167													
		9	268	10.0	94° 30'	261	9° 15'	1222.0					" + Bks		
		926													
		6	327	20.0	73° 05'	323	5° 59'	1220.7					B.D - 3' wide		
		1156													
		8	357	10.0	73° 35'	355	3° 54'	1240.4					Bk into D.		
		1146													
		9	247	10.0	98° — '	238	11° 03'	1218.2					" " "		
		1141													
		8	342	10.0	81° 35'	338	5° 54'	1229.6					" " "		
		1121													
		8	322	16.0	81° 05'	316	7° 42'	1215.7					B.D. - 3' wide		
		1166													
		9	267	10.0	104° 05'	252	13° 50'	1202.7					"		
		1140													
		8	341	10.0	89° 55'	335	7° 25'	1220.8					Bk into D.		
		1120													
		8	321	24.0	90° 10'	314	8° 45'	1202.2					B.D. - 5' wide		

Add'l Interm.

Form 301 10M 3-34

PLEASE RETURN TO
LOS ANGELES COUNTY SURVEYOR
700 HALL OF RECORDS

NOTE: ANY ADDITIONS OR CHANGES ON THIS SHEET MUST BE MADE OR CIRCLED IN RED INK, WITH DATE AND NAME OF PERSON MAKING CHANGE

Do not extend notes this side of this line

Transit at	Sight on	Stadia Intercepts	Stadia Distance	Stadia Rod—	Horizontal Angle 0° to 360° Right	Horiz. Distance	+ Vertical Angle —	Elevation of Point	+ Back Sight	+ Difference Elevation —	Height of Instrument	+ Vertical Distance —	REMARKS Station	Left	Right
		1189			° '		° '		1						
P# 106	P# 105	9	290	10	102.30	277	12.06	1205.1	2		1277.5		Pt Spur		
		1146													
		8	347	10	100.05	339	8.39	1213.2	3				Bk into D		
		1122													
		8	323	16	97.50	311	11.15	1196.9	4				B.D. — 15' wide		
		1207													
		9	308	15	105.50	292	13.01	1192.2	5				V Ds — 8' wide		
P# 120	P# 105			—	° '		° '	1214.4	5'		1219.5		P# 120 +		
		593							6						
		3	294	4	57.05	285	+ 10.09	1266.4	7				S.H.		
		355													
		1	256	2	68.45	248	+ 10.23	1262.8	8				"		
		364													
		1	265	2	89.50	256	+ 10.31	1265.0	9				"		
		544													
		3	245	4	50.25	238	+ 9.37	1256.8	10				"		
		293													
		1	194	2	71.30	188	+ 10.17	1251.5	11				"		
		314													
		1	215	2	96.55	209	+ 9.51	1253.7	12				"		
		388													
		2	189	3	49.—	184	+ 8.52	1245.3	13				"		
		234													
		1	135	2	79.25	131	+ 9.18	1239.0	14				"		
		258													
		1	159	2	111.20	156	+ 7.24	1237.8	15				"		
		223													
		1	124	2	50.20	122	+ 7.20	1233.2	16				"		
		192													
		1	93	1	106.10	92	+ 5.03	1226.5	17				"		
		247													
		1	148	2	132.10	148	+ 3.07	1225.4	18				"		
		154													
		1	55	1	66.45	55	+ 3.17	1221.4	19				BK S		
		309													
		2	110	2	145.15	110	— ° '	1217.5	20				S.H.		
		339													
		3	40	3	161.40	40	— ° '	1215.9	21				Fl.		
		1079													
		9	180	9	159 45	180	—	1210.4					S.H.		

Agent's Interm.

Notes Rod. C. J. TERRY Plotted C. J. TERRY Job No. 2070 Division No. 4 F.B. 591 Pg. 125
Date AUG 1 1935 Date AUG 5 1935 Survey of
Notes Chkd. Checked Survey by Notes Date
Map No. Indexed A. C. Johnson

Form 301 10M 3-34

PLEASE RETURN TO
LOS ANGELES COUNTY SURVEYOR
700 HALL OF RECORDS

NOTE: ANY ADDITIONS OR CHANGES ON THIS SHEET MUST BE MADE OR CIRCLED IN RED INK, WITH DATE AND NAME OF PERSON MAKING CHANGE

Do not extend notes this side of this line

F.B. 591 Pg. 126

Topography Description Legend:
Side of Hill...S.H. | Bottom of Draw...B.D. | Bottom of Wash...B.W. | Top of Ridge...T.R. | Toe of Slope...T.S.
Side of Draw...S.D. | Bottom of Ridge...B.R. | Head of Draw...H.D.

Inters. of Draws, V.D's: Break in Slope...Br.S. | Steep Slope...S.S. | Top of Cliff...T.Cl. | Bottom of Cliff...B.Cl. | Top of Spur...T.Sp. | Bottom Canyon...B.Cn.

Side of Canyon...S.Cn. | Top of Bank...T.B. | Bottom of Bank...B.B. | Top of Cut...T.C. | Bottom of Cut...B.C. | Top of Fill...T.F. | Bottom of Fill...B.F.

Saddle...Sa. | Swale...Sw. | Flat...Fl. | Stream...Str. | Trail...Tr. | Pavement...Pvt. | Edge of Road...E.Rd.

Traveled Rd...Tr.Rd. | Fence...Fe. | Int. Fences...V.Fns. | Ditch...Dt. | Telephone Pole...T.P. | Power Pole...P.P. | Culvert...Cul.

Oak-O. Fir-Fr. | Pine-Pi. Cedar-Ce. | Sycamore...Sy. | Eucalyptus...Eu. | Plus combinations of these and all common standard Abbreviations.

Transit at	Sight on	Stadia Intercepts	Stadia Distance	Stadia Rod	Horizontal Angle 0° to 360° Right	Horiz. Distance	+ Vertical Angle —	Elevation of Point	+ Back Sight	+ Difference — Elevation	Height of Instrument	+ Vertical Distance —	REMARKS Station	Left	Right
P#120	P#105	951			° '		° '		1						
		8	1.52	8.9	167.—	152	—	1210.6			12.19.5		℄ 15' rd.		
		508							2						
		4	1.09	4.2	185.—	1.09	—	1214.6					F/. + G# 106		
		932							3						
		9	.33	8.9	273.30	33	—	1210.6					Bk. into D.		
		972							4						
		9	.73	9.1	329.40	73	—	1210.4					" " "		
		814							5						
		7	1.15	7.3	213.—	115	—	1212.2					" " "		
		1101							6						
		10	1.02	11.0	307.—	102	— 2.53	1203.4					S.H.		
		351							7						
		2	1.52	3.0	304.05	151	+ 4.12	1227.4					"		
		1117							8						
		10	1.18	11.0	278.40	1.18	— 1.09	1206.2					"		
		360							9						
		2	1.61	3.0	274.40	160	+ 4.51	1230.1					"		
		1141							10						
		10	1.42	11.0	255.25	142	— 1.37	1204.6					"		
		410							11						
		2	2.11	3.0	297.45	205	+ 9.35	1251.2					"		
		277							12						
		1	1.78	2.0	258.55	177	+ 4.20	1230.8					"		
		401							13						
		2	2.02	3.0	277.35	197	+ 9.03	1248.0					"		
		391							14						
		2	1.92	3.0	252.50	191	+ 4.33	1231.5					"		
		315							15						
		1	2.16	2.0	260.50	211	+ 8.47	1250.0					"		
		657							16						
		5	1.58	6.0	246.30	157	— 4.35	1200.9		18.6		12.6	" + P# 120A		
P#120A	P#120			—	° '		° '	1200.9	17						
		1220							18	4.8	1205.7		P#120A		
		11	1.21	12.0	334.20	121	— 3.08	1187.2					B.D. - 6' wide		
		1151							19						
		11	.51	11.0	349.50	49	— 12.12	1184.2					" "		
		1190							20						
		11	.91	11.0	75.40	91	— 1.40	1192.0					S.H.		
		1157							21						
		11	.58	23.0	71.35	40	— 32.14	1156.3					B.D. - " "		

Add'l Inform.

Form 391 10M 3-34

PLEASE RETURN TO
LOS ANGELES COUNTY SURVEYOR
700 HALL OF RECORDS

NOTE: ANY ADDITIONS OR CHANGES ON THIS SHEET MUST BE MADE OR CIRCLED IN RED INK, WITH DATE AND NAME OF PERSON MAKING CHANGE

Do not extend notes this side of this line

Notes Rod C. J. TERRY Date AUG 1 1935 Notes Chkd. Date AUG 5 1935 Checked Date Map No. Indexed

Notes Rod C. J. TERRY Date AUG 1 1935 Survey of Survey by Date Notes A. C. Johnson Date

Job No. 8020 Division No. 4 F.B. 591 Pg. 127

Transit at	Sight on	Stadia Intercepts	Stadia Distance	Stadia Rod—	Horizontal Angle 0° to 360° Right	Horiz. Distance	+ Vertical Angle —	Elevation of Point	+ Back Sight	+ Difference Elevation —	Height of Instrument	+ Vertical Distance —	REMARKS Station	Left	Right
P# 120A	P# 120	770 / 7 / 330	71	7 6	10.20,	71	—,	1198.1	1		1.20 5 7/8		S.H		
		2 / 1213	131	3°	73.05,	131	+ 3.24,	1210.4	2				BKS		
		11 / 1153	114	12°	89.05,	112	7.47,	1178.4	3				S.H		
		10 / 1196	154	11 —	99.30,	149	10.15,	1167.7	4				"		
		11 / 1136	97	20°	105.40,	78	26.30,	1147.0	5				BD. 6" pole		
		9 / 1130	237	10°	105.40,	226	12.13,	1146.7	6				S.H		
		8 / 1091	331	10°	108.45,	321	9.57,	1139.5	7				"		
		8 / 973	292	15°	106.15,	279	12.12,	1130.4	8				B Small D		
		7 / 1190	274	8°	94.05,	271	5.51,	1170.0	9				" " "		
		8 / 1198	391	10°	112. —,	379	10. —,	1128.8	10				S.H		
		9	299	11°	107. —,	286	11.51,	1134.7	11				Pk into Small D		
P# 121	P# 120			—	. ,		. ,	1210 6/8	12 5°		1215 6/8		P# 121 + S.T		
		282 / 1203	183	2°	76.30,	179	+ 8. —,	1239.0	13				S.H		
		1 / 1152	104	1°	94.45,	104	+ 1.20,	1217.0	14				"		
		11 / 279	53	2 3/4	162.55,	53	. ,	1203.3	15				@ 15' rd		
		1 / 214	180	2°	105.25,	178	+ 6.01,	1232.4	16				S.H		
		1 / 1198	115	1 8	120.40,	115	—,	1213.8	17				"		
		11 / 509	99	17°	166.30,	99	2.17,	1199.8	18				T.C		
		3 / 254	210	4°	130.10,	208	+ 6.14,	1234.3	19 X				S.H		
		1 / 1195	155	1 3/4	145.35,	155	—,	1214.3	20				"		
		11	96	17°	168.15,	96	3.33	1197.7	21				B.C.		

Add'l Inform.

Form 301 10M 3-34

PLEASE RETURN TO
LOS ANGELES COUNTY SURVEYOR
700 HALL OF RECORDS

NOTE: ANY ADDITIONS OR CHANGES ON THIS SHEET MUST BE MADE OR CIRCLED IN RED INK, WITH DATE AND NAME OF PERSON MAKING CHANGE

Do not extend notes this side of this line

Transit at	Sight on	Stadia Intercepts	Stadia Distance	Stadia Rod—	Horizontal Angle 0° to 360° Right	Horiz. Distance	+ — Vertical Angle	Elevation of Point	+ Back Sight	+ — Difference Elevation	Height of Instrument	+ — Vertical Distance	REMARKS Station	Left	Right
P#121	P#120	323 / 1	224	2.0	138.10	222	+ 4.55	1233.0	1		1215.6		S.H		
		1097 / 10	98	11.0	180.—	97	− 5.53	1194.6	2				℄ 15' rd		
		411 / 2	212	3.0	162.40	212	—	1212.6	3				S.H.		
		357 / 1	258	2.0	147.30	255	+ 6.11	1241.2	4						
		1146 / 10	147	11.0	190.50	143	− 8.45	1182.5	5				B.F.		
		1145 / 10	146	11.0	189.50	143	− 7.58	1184.6	6				T.F.		
		797 / 5	298	6.0	152.20	295	+ 6.09	1241.2	7				T.R.		
		871 / 6	272	6.9	171.20	272	—	1208.7	8				"		
		1148 / 10	149	11.0	183.50	146	− 7.28	1185.4	9				B.C		
		1154 / 10	155	11.0	181.45	153	− 5.43	1189.3	10				T.C.		
		910 / 6	311	7.0	154.05	308	+ 5.44	1239.6	11				Bk S		
		900 / 6	301	7.9	171.30	301	—	1207.7	12				S.H. Bk		
		1196 / 10	197	11.0	189.10	194	− 6.52	1181.3	13				T.C.		
		1195 / 10	196	11.0	190.15	192	− 8.01	1177.6	14				B.C		
		502 / 2	303	3.0	159.05	301	+ 4.28	1236.0	15				Bk. S		
		1191 / 10	192	11.0	194.25	188	− 8.27	1176.7	16				T.F.		
		1190 / 10	191	11.0	196.15	186	− 9.31	1173.5	17				B.F		
		1155 / 9	286	10.0	182.10	284	− 4.11	1185.0	18				T.R. + 6 #107		
		1153 / 9	254	10.0	198.50	247	− 9.40	1163.7	19				B.F.		
		1154 / 9	255	10.0	196.35	249	− 8.47	1167.2	20				T.F		
		1155 / 9	256	10.0	193.10	250	− 9.07	1166.0	21				B.C.		

Add'n'l Inform.

F.B. 591 PG. 128

Topography Description Legend:
Side Hill....S.H. Bottom Draw.B.D.
Side of Draw.S.D. Bottom Wash B.W.
Side of Ridge.S.R. Top of Ridge.T.R.
Head of Draw H.D. Toe of Slope..T.S.

Inters. of Draws.V.D's
Break in Slope..Bk.S.
Steep Slope.....S.S.
Top of Cliff.....T.Cl.
Bottom of Cliff..B.Cl.
Top of Spur.....T.Sp.
Bottom Canyon..B.Cn.

Side of Canyon S.Cn.
Top of Bank...T.B.
Bottom of Bank..B.B.
Top of Cut.....T.C.
Bottom of Cut..B.C.
Top of Fill.....T.F.
Bottom of Fill.B.F.

Saddle .....Sa.
Swale .....Sw.
Flat .....Fl.
Stream .....Str.
Trail .....Tr.
Pavement ....Pvt.
Edge of Road E.Rd.

Traveled Rd.Tr.Rd.
Fence .....Fn.
Int. Fences.V.Fns.
Ditch .....Di.
Telephone Pole T.P.
Power Pole...P.P.
Culvert .....Cul.

Oak-D. Fir-Fr.
Pine-Pi. Cedar-Ce.
Sycamore .....Sy.
Eucalyptus .....Eu.
Plus combinations of these and all common standard abbreviations.

Form 301 10M 3-34

PLEASE RETURN TO
LOS ANGELES COUNTY SURVEYOR
700 HALL OF RECORDS

NOTE: ANY ADDITIONS OR CHANGES ON THIS SHEET MUST BE MADE OR CIRCLED IN RED INK, WITH DATE AND NAME OF PERSON MAKING CHANGE

Do not extend notes this side of this line

Transit at	Sight on	Stadia Intercepts	Stadia Distance	Stadia Rod—	Horizontal Angle 0° to 360° Right	Horiz. Distance	+ Vertical Angle —	Elevation of Point	+ Back Sight	+ Difference Elevation —	Height of Instrument	+ Vertical Distance —	REMARKS Station	Left	Right
P#121	P#120	1155			° '		° '								
		9	2.56	10°	191.20	252	7.27	11728			1215.6		T.C.		
		962													
		9	68	9°	232.45	68	—	12058					B.K.S.		
		1107													
		10	108	11°	208.45	106	7.17	11912					"		
		1160													
		10	161	11°	197.10	156	10.01	11772					" + H.S. mark		
		1226													
		10	227	16°	201.20	221	9.22	11632					"		
P#122	P#121			—	° '		° '	11905	51		1195.6		P#122 + S.H.		
		1197													
		11	98	12°	264.50	86	20.09	11520					B.F.		
		1186													
		11	87	12°	265.—	78	18.57	11568					T.F.		
		1172													
		11	73	11°	265.25	61	23.33	11578					B.C.		
		1156													
		11	57	11°	264.35	51	18.37	11674					T.C.		
		1134													
		11	35	11°	264.10	31	18.19	11742					B.K.S.		
		295													
		2	96	2°	131.05	95	+ 4.20	12009					S.H.		
		1145													
		11	46	11°	167.30	45	9.—	11776					"		
		1176													
		11	77	12°	214.10	64	24.27	11547					T.C.		
		1194													
		11	95	12°	220.35	72	29.33	11427					B.C.		
		1201													
		11	102	12°	223.35	93	25.45	11437					T.F.		
		1114													
		10	115	11°	224.15	90	27.12	11378					B.F.		
		619													
		5	120	6°	131.—	119	+ 5.04	12002					S.H.		
		1202													
		11	103	12°	165.10	98	12.23	11620					"		
		1145													
		10	146	11°	198.55	123	23.26	11314					B.F.		
		1140													
		10	141	11°	197.30	119	23.08	11337					T.F.		

Add'l Inform.

Notes Rod. C. J. TERRY Plotted C. J. TERRY Job No. 2220 Division No. 4 F.B. 591 Pg. 129
Date AUG 1 1935 Date AUG 5 1935 Survey of
Notes Chkd. Checked Survey by Notes Date
Date Map No. Indexed A. C. Johnson Date 22

Form 301 10M 3-34

PLEASE RETURN TO
LOS ANGELES COUNTY SURVEYOR
700 HALL OF RECORDS

NOTE: ANY ADDITIONS OR CHANGES ON THIS SHEET MUST BE MADE OR CIRCLED IN RED INK. WITH DATE AND NAME OF PERSON MAKING CHANGE

Do not extend notes this side of this line

F.B. 591 Pg. 130

Topography Description Legend:
Side Hill...S.H. Bottom Draw...B.D.
Side of Draw...S.D. Bottom Wash...B.W.
Side of Ridge...S.R. Top of Ridge...T.R.
Head of Draw...H.D. Toe of Slope...T.S.

Inters. of Draws...V.D's
Break in Slope...Sl.B.
Steep Slope...S.S.
Top of Cliff...T.Cl.
Bottom of Cliff...B.Cl.
Top of Spur...T.Sp.
Bottom Canyon...B.Cn.

Side of Canyon...S.Cn.
Top of Bank...T.B.
Bottom of Bank...B.B.
Top of Cut...T.C.
Bottom of Cut...B.C.
Top of Fill...T.F.
Bottom of Fill...B.F.

Saddle...Sa.
Swale...Sw.
Flat...Fl.
Stream...Str.
Trail...Tr.
Pavement...Pvt.
Edge of Road...E.Rd.

Traveled Rd...Tr.Rd.
Fence...Fn.
Int. Fence...V.Fn.
Ditch...Dt.
Telephone Pole...T.P.
Power Pole...P.P.
Culvert...Cul.

Oak-O...Fir-Fr.
Pine-Pi...Cedar-Ce.
Sycamore...Sy.
Eucalyptus...Eu.
Plus combinations of these and all common attendant abbreviations.

Transit at	Sight on	Stadia Intercepts	Stadia Distance	Stadia Rod	Horizontal Angle 0° to 360° Right	Horiz. Distance	+ Vertical Angle −	Elevation of Point	+ Back Sight	+ Difference Elevation −	Height of Instrument	+ Vertical Distance −	REMARKS Station	Left	Right
					° '		° '								
P# 122	# P121	1132	133	11.0	190 40	112	23 23	1136 2	1		11 95 6		BC.		
		1.0 1128	129	11.0	186 35	112	20 59	1141 4	2				TC.		
		1.0 1134	135	11.0	144 10	135	2 32	1178 1	3				SH.		
		1.0 1152	153	11.0	161 10	146	12 4	1151 8	4				"		
		1.0 1183	184	11.0	180 25	164	19 09	1127 6	5				TC.		
		1.0 1188	189	11.0	182 25	166	20 14	1123 3	6				BC.		
		1.0 1197	198	11.0	187 15	174	20 10	1120 7	7				TF		
		1.0 1200	201	11 —	188 05	177	20 17	1119 5	8				BF.		
		1.0 1112	213	10.0	143 10	213	2 29	1177 0	9				SH		
		9 1124	225	10.0	157 20	218	9 46	1148 1	10				"		
		1216 1.0 1187	217	11.0	202 55	185	22 22	1108 4	11				"		
		1.0 562	168	11.0	220 20	154	25 0	1112 4	12				"		
		3 1172	263	4.0	150 45	263	1 40	1184 2	13				"		
		9 1154	273	10.0	160 30	270	6 21	1155 7	14				"		
		10 578	155	11.0	238 10	125	26 08	1123 4	15				"		
		2 1129	319	4.0	154 25	319	1 —	1186 0	16				"		
		8 1159	330	10.0	163 10	327	5 43	1152 9	17				"		
		1.0 670	160	11.0	258 —	133	24 07	1125 0	18				"		
		3 1191	371	4.0	155 10	371	0 35	1188 0	19				Point ridge		
		1.0 545	192	11.0	263 10	160	24 09	1112 8	20				SH		
		2	346	4.0	148 50	344	+ 4 07	1216 4	21				Point ridge		

Add'l Inform.

Form 301 10M 3-34

PLEASE RETURN TO
LOS ANGELES COUNTY SURVEYOR
700 HALL OF RECORDS

NOTE: ANY ADDITIONS OR CHANGES ON THIS SHEET MUST BE MADE OR CIRCLED IN RED INK, WITH DATE AND NAME OF PERSON MAKING CHANGE

Do not extend notes this side of this line

Transit at	Sight on	Stadia Intercepts	Stadia Distance	Stadia Rod—	Horizontal Angle 0° to 360° Right	Horiz. Distance	+ − Vertical Angle	Elevation of Point	+ Back Sight	+ − Difference Elevation	Height of Instrument	+ − Vertical Distance	REMARKS Station	Left	Right
P#122	P#121	1217 / 10	218	11.0	242.15	181	− 24.02	1103.7	1		1195.6		S.H		
		403 / 1	304	2.0	144.05	302	+ 5.04	1220.4	2				"		
		465 / 2	266	3.0	135.50	263	+ 6.17	1221.7	3				"		
		671 / 3	372	5.0	139.55	361	+ 9.45	1252.8	4				Point ridge		
		642 / 4	243	5.0	126.40	238	+ 8.28	1226.2	5				S.H		
		621 / 3	322	4.0	132.50	309	+ 11.32	1254.8	6				"		
		488 / 2	289	3.0	122.05	276	+ 12.25	1253.4	7				"		
P#123	P#122			—				1124.9	8	4.8	1129.7		P#123 + S.H		
		609 / 4	210	5.0	58.30	172	+ 25.12	1205.6	9				S.H		
		1169 / 9	270	10.0	55.55	223	+ 24.29	1221.6	10				"		
		689 / 5	190	6.0	46.—	174	+ 16.40	1175.8	11				B.D. - 3' wi		
		822 / 6	223	7.0	45.15	205	+ 16.32	1183.5	12				" 2' "		
		843 / 7	144	8.0	43.30	136	+ 13.55	1155.2	13				" 3' "		
		670 / 4	271	5.0	41.50	240	+ 19.57	1211.6	14				S.H		
		802 / 7	103	7.0	41.35	100	+ 10.13	1140.6	15				B.D. - 3'		
		327 / 1	228	2.0	38.55	199	+ 20.43	1203.0	16				S.H		
		391 / 2	192	3.0	36.35	170	+ 19.50	1188.0	17				"		
		552 / 5	53	5.3	18.30	53	—	1124.4	18				B.D. 3'		
		338 / 2	139	3.0	35.30	126	+ 17.34	1166.7	19				S.H		
		645 / 6	46	6.0	300.25	43	− 15.15	1212.0	20				B.D. + edge rd		
		559 / 5	60	5.0	289.10	56	− 15.—	1209.7	21				T.F		

Add'n'l Inform.

Notes Red. C. J. TERRY Platted C. J. TERRY Job No. 8090 Division No. V F.B. 591 Pg. 131
Date AUG 1 1935 Date AUG 5 1935 Survey of Traffic Ave
Notes Chkd. Checked Survey by Notes Date 22
Date Map No. Indexed A. C. Johnson

Form 301 10M 3-34

PLEASE RETURN TO
LOS ANGELES COUNTY SURVEYOR
700 HALL OF RECORDS

NOTE: ANY ADDITIONS OR CHANGES ON THIS SHEET MUST BE MADE OR CIRCLED IN RED INK, WITH DATE AND NAME OF PERSON MAKING CHANGE

Do not extend notes this side of this line

F.B. 591 PG. 132

Topography Description Legend:
Side Hill....S.H. | Bottom Draw..B.D. | Side of Draw..S.D. | Bottom Wash..B.W. | Side of Ridge..S.R. | Top of Ridge..T.R. | Head of Draw..H.D. | Toe of Slope..T.S.

Inters. of Draw. Y.D's: Break in Slope..Bk.S. | Steep Slope.....S.S. | Top of Cliff.....T.Cl. | Bottom of Cliff...B.Cl. | Top of Spur.....T.Sp. | Bottom Canyon..B.Cn.

Side of Canyon S.Cn. | Top of Bank..T.B. | Bottom of Bank..B.B. | Top of Cut.....T.C. | Bottom of Cut...B.C. | Top of Fill.....T.F. | Bottom of Fill..B.F.

Saddle.....Sa. | Swale.....Sw. | Flat.....Fl. | Stream.....Str. | Trail.....Tr. | Pavement.....Pvt. | Edge of Road..E.Rd.

Traveled Rd. Tr.Rd. | Fence.....Fn. | Int. Fences..V.Fns. | Ditch.....Di. | Telephone Pole..T.P. | Power Pole...P.P. | Culvert.....Cul.

Oak-O. | Pine-Pi. | Sycamore.....Sy. | Eucalyptus.....Eu. | Plus combinations of these and all common standard abbreviations.

Fir-Fr. | Cedar-Ce.

Transit at	Sight on	Stadia Intercepts	Stadia Distance	Stadia Rod	Horizontal Angle 0° to 360° Right	Horiz. Distance	+ Vertical Angle −	Elevation of Point	+ Back Sight	+ Difference Elevation −	Height of Instrument	+ Vertical Distance −	REMARKS Station	Left Right
P#123	P#122	569 / 5	70	5°	287° 05'	65	15° 33'	1206.6			1129.7		BF & BD	
		191 / 1	92	1°	29° 50'	88	+ 11° 52'	1147.2					S.H.	
		374 / 3	75	3°	4° — '	74	+ 6° — '	1134.4					"	
P#124	P#123			—	° '		° '	1107.0	49		1111.9			
		1125 / 8	326	10°	277° 10'	321	7° 16'	1161.2					FL	
		1159 / 9	260	10°	264° 20'	254	8° 22'	1164.5					"	
		1117 / 8	318	10°	264° 55'	312	8° 06'	1157.7					"	
		1197 / 9	300	10°	252° 30'	294	8° 09'	1160.0					"	
		1125 / 9	226	10°	252° 30'	219	9° 56'	1163.6					"	
		1180 / 9	281	10°	243° 45'	274	9° 09'	1158.2					"	
		1218 / 9	319	11°	237° 10'	311	8° 53'	1152.6						
		1101 / 9	202	10°	226° 30'	194	11° 40'	1161.8					BK.	
		1166 / 9	267	10°	231° 50'	259	9° 59'	1156.7					FL	
		1172 / 8	373	10°	229° 10'	363	9° 35'	1140.8					S.H.	
		1167 / 9	268	10°	219° 55'	257	10° 16'	1155.0					FL	
		1107 / 9	208	10°	203° 45'	206	5° 11'	1182.8					Point Spur & G#112	
		1219 / 8	420	10°	220° — '	407	9° 55'	1130.4					S.H.	
		1091 / 8	292	14°	212° 30'	285	9° 13'	1151.7					Toe Slope	
		1152 / 8	353	10°	218° 15'	343	9° 52'	1142.4					S.H.	
					° '		° '							

Add'n'l Inform.

Form 301 10M 3-34

PLEASE RETURN TO
LOS ANGELES COUNTY SURVEYOR
700 HALL OF RECORDS

NOTE: ANY ADDITIONS OR CHANGES ON THIS SHEET MUST BE MADE OR CIRCLED IN RED INK, WITH DATE AND NAME OF PERSON MAKING CHANGE

Do not extend notes this side of this line

Transit at	Sight on	Stadia Intercepts	Stadia Distance	Stadia Rod—	Horizontal Angle 0° to 360° Right	Horiz. Distance	+ — Vertical Angle	Elevation of Point	+ Back Sight	+ — Difference Elevation	Height of Instrument	+ — Vertical Distance	REMARKS Station Left Right
P#125	P#124				° ′		° ′	1116.4	5.1		1121.5		P#125 + Top k[illegible]
		1145 / 7	446	14.0	120.25	432	+ 10.02	1183.8					S.H.
		462 / 1	363	3.0	32.05	336	+ 15.45	1213.4					"
		476 / 1	377	3.0	116.40	361	+ 11.57	1194.8					Point ridge
		444 / 1	345	3.0	38.15	317	+ 16.40	1213.3					S.H
		712 / 3	413	5.0	42.10	365	+ 19.49	1248.3					"
		452 / 1	353	3.0	109.55	336	+ 12.30	1193.0					"
		613 / 2	414	4.0	49.35	363	+ 20.25	1253.0					"
		456 / 1	357	3.0	47.40	328	+ 16.30	1215.8					"
		526 / 1	427	3.0	57.25	377	+ 19.53	1255.0					"
		443 / 1	344	3.0	50.25	317	+ 16.23	1211.7					"
		443 / 1	344	3.0	102.15	326	+ 13.21	1195.7					"
		452 / 1	353	3.0	52.10	325	+ 16.15	1213.3					"
		536 / 2	337	4.0	92.50	317	+ 14.14	1197.8					"
		558 / 2	359	4.0	58.25	332	+ 15.58	1212.6					"
		420 / 1	321	3.0	83.15	300	+ 15.—	1198.7					"
		459 / 1	360	3.0	62.10	330	+ 16.37	1217.3					"
		537 / 2	338	4.0	75.50	311	+ 16.20	1208.8					"
		455 / 1	356	3.0	67.35	326	+ 16.45	1216.8					"
		510 / 2	311	3.0	16.10	307	+ 6.11	1151.8					" + G#108
		805 / 6	206	7.0	83.25	204	+ 5.13	1133.0					Toe Sl. + G#109

Add'n'l Inform.

Notes Red. C. J. TERRY Platted C. J. TERRY Job No. 8090 Division No. 1 F.B. 591 Pg. 133
Date AUG 1 1935 Date AUG 5 1935 Survey of [illegible]
Notes Chkd. Checked Survey by Notes Date
Date Date Map No. Indexed A. C. Johnson

Form 301 10M 3-34

PLEASE RETURN TO
LOS ANGELES COUNTY SURVEYOR
700 HALL OF RECORDS

NOTE: ANY ADDITIONS OR CHANGES ON THIS SHEET MUST BE MADE OR CIRCLED IN RED INK, WITH DATE AND NAME OF PERSON MAKING CHANGE

Do not extend notes this side of this line

F.B. 59 Pg. 134

Topography Description Legend:
Side Hill...S.H. | Bottom Draw B.D. | Bottom Wash B.W. | Side of Ridge S.R. | Top of Ridge T.R. | Top of Slope...T.S. | Head of Draw H.D.

Inters. of Draw. V.D's | Break in Slope...Br.S. | Steep Slope...S.S. | Top of Cliff...T.Cl. | Bottom of Cliff...B.Cl. | Top of Spur...T.Sp. | Bottom Canyon...B.Cn.

Side of Canyon S.Cn. | Top of Bank...T.B. | Bottom of Bank...B.B. | Top of Cut...T.C. | Bottom of Cut...B.C. | Top of Fill...T.F. | Bottom of Fill...B.F.

Saddle...Sa. | Swale...Sw. | Flat...Fl. | Stream...Str. | Trail...Tr. | Pavement...Pvt. | Edge of Road...E.Rd.

Traveled Rd. Tr.Rd. | Fence...Fe. | Int. Fences...V.Fe. | Ditch...Di. | Telephone Pole...T.P. | Power Pole...P.P. | Culvert...Cul.

Oak-O. | Pine-Pi. | Cedar-Ce. | Sycamore...Sy. | Eucalyptus...Eu. | Plus combinations of these and all common standard abbreviations.

Transit at	Sight on	Stadia Intercepts	Stadia Distance	Stadia Rod	Horizontal Angle 0° to 360° Right	Horiz. Distance	+ Vertical Angle —	Elevation of Point	+ Back Sight	+ Difference Elevation —	Height of Instrument	+ Vertical Distance —	REMARKS Station	Left Right
					° '		° '							
P#126	P#125			—				1027.1	5.1	—	1032.2	—	P#126 Bk S.	
		1150												
		10	151	11 6	270.30	151	—	10206		—		—	S H	
		480												
		3	181	4 0	318.	180	+ 3.59	10408		—		—	Sw	
		496												
		2	299	3 0	339.	287	+ 10.25	10820		—		—	Bk S & H Sw	
		1213												
		11	114	12 0	253.35	113	4.27	10114		—		—	S.H	
		627												
		5	128	5 5	304.30	128	—	10267		—		—	Sw.	
		456												
		2	357	3 0	348.15	247	+ 11.26	10790		—		—	Bk. S	
		303												
		2	104	2 0	317.30	104	+ 2.35	10349		—		—	"	
		432												
		2	233	3 0	4.10	223	+ 11.57	10764		—		—	"	
		454												
		4	55	4 3	291.45	55	—	10279		—		—	"	
		1198	99	12 0	232.35	95	11.	10017		—		—	Sw	
		1151	52	11 0	208.55	51	8.04	10140		—		—	Bk S	
		11	108	12 0	19.50	99	17.22	9900		—		—	S.H	
		1202												
		11	65	11 0	147.50	62	12.35	10074		—		—	Bk S	
		1164												
		11	113	12 0	161.50	98	21.15	9822		—		—	S.H	
		1212												
		11	113	11 0	132.30	109	10.36	10008		—		—	Bk S. + pt spur	
		1112												
		10	155	11 0	141.45	140	17.51	9758		—		—	S.H	
		1152												
		10	164	11 0	117.35	159	9.39	9937		—		—	Sw	
		1163												
		10	232	3 0	22.30	223	+ 11.12	10734		—		—	Bk S.	
		431												
		2	185	11 0	107.10	184	5.06	10048		—		—	" + pt Spur	
		1194												
		10	193	20 0	130.15	181	14.11	9665		—		—	Sw	
		1192												

Add'l Inform.

Form 301 10M 3-34

PLEASE RETURN TO
LOS ANGELES COUNTY SURVEYOR
700 HALL OF RECORDS

NOTE: ANY ADDITIONS OR CHANGES ON THIS SHEET MUST BE MADE OR CIRCLED IN RED INK, WITH DATE AND NAME OF PERSON MAKING CHANGE

Do not extend notes this side of this line

Transit at	Sight on	Stadia Intercepts	Stadia Distance	Stadia Rod—	Horizontal Angle 0° to 360° Right	Horiz. Distance	+ — Vertical Angle	Elevation of Point	+ Back Sight	+ — Difference Elevation	Height of Instrument	+ — Vertical Distance	REMARKS Station Left Right
P# 126	P# 125	1127 / 9	228	10.0	103.45	225	6.08	998.0	1		1032.2		Sw
		459 / 2	260	3.0	32.50	252	+ 10.08	1074 / 984.3	2				BKS + HSw
		528 / 2	329	4.0	43.—	320	+ 9.25	1081.3	3	+ 49.1		+ 53.1	T.R. + G# [illegible]
		1138 / 9	239	10.0	119.50	232	9.56	981.6	4				Sw
		1188 / 9	289	10.0	99.05	288	2.44	1008.6	5				S.H
		1208 / 10	209	11.0	117.15	204	8.30	990.7	6				pt Spur
		532 / 2	333	3.0	48.35	326	+ 8.20	1077.0	7				BKS
		1124 / 8	325	10.0	93.10	325	1.04	1016.3	8				S.H.
		1173 / 8	374	10.0	89.—	374	0.54	1016.4	9				S.H
		749 / 4	350	6.1	77.30	350	—	1026.1	10				BKS
		1141 / 8	342	10.0	90.50	342	0.47	1017.7	11				T.R
		646 / 3	347	4.0	57.10	344	+ 5.11	1059.3	12				BKS
		1011 / 7	312	8.8	79.15	312	—	1023.4	13				" "
		844 / 5	345	7.0	67.55	344	+ 3.43	1047.4	14				" "
		371 / 1	272	1.5	73.05	272	—	1030.7	15				S.H
		643 / 4	244	5.0	56.15	243	+ 3.42	1043.0	16				Sw
		1149 / 9	250	10.0	83.25	249	3.13	1008.3	17				BKS
		518 / 3	219	2.7	67.10	219	—	1029.5	18				Sw
		1126 / 9	227	10.0	83.35	226	3.37	1008.0	19				"
		463 / 3	164	4.1	68.—	164	—	1028.1	20				S.H
		367 / 2	168	3.0	52.10	167	+ 4.20	1041.8	21				"

Add'n'l Inform.

Notes Red. C. J. TERRY Platted C. J. TERRY Job No. 8070 Division No. V F.B. 591 Pg. 135
Date AUG 1 1935 Date AUG 5 1935 Survey of [illegible]
Notes Chkd. Checked Survey by [illegible] Notes [illegible] Date [illegible]
Date Date Map No. Indexed A. C. Johnson Date

Form 301 10M 3-34

PLEASE RETURN TO
LOS ANGELES COUNTY SURVEYOR
700 HALL OF RECORDS

NOTE: ANY ADDITIONS OR CHANGES ON THIS SHEET MUST BE MADE OR CIRCLED IN RED INK, WITH DATE AND NAME OF PERSON MAKING CHANGE

Do not extend notes this side of this line

Transit at	Sight on	Stadia Intercepts	Stadia Distance	Stadia Rod—	Horizontal Angle 0° to 360° Right	Horiz. Distance	+ — Vertical Angle	Elevation of Point	+ Back Sight	+ — Difference Elevation	Height of Instrument	+ — Vertical Distance	REMARKS Station	Left	Right
P#126	P#125	1167 / 10	168	11.0	81.50	168	2.15	1014.7	1		1032.2		BKS		
		1210 / 11	111	12.0	73.15	111	3.01	1014.4	2				"		
		462 / 4	63	4.3	36.20	63	—	1027.9	3				"		
		228 / 1	129	2.0	30.30	128	+ 6.05	1043.8	4				S.H.		
		1165 / 11	66	11.0	78.10	66	4.24	1016.3	5				BKS		
		128 / 1	29	1.3	2.10	29	—	1030.9	6				Top knoll		
		390 / 3	91	3.0	0.10	91	+ 1.34	1031.7	7				BKS		
		247 / 1	148	2.0	5.35	146	+ 7.11	1048.4	8				S.H.		
		312 / 2	113	2.0	338.50	113	+ 2.23	1035.0	9				BKS		
		461 / 3	162	4.0	353.10	159	+ 7.41	1048.8	10				S.H.		
		304 / 2	105	3.0	324.35	105	+ 7.51	1034.4	11				BKS		
		370 / 2	171	3.0	334.25	168	+ 7.06	1050.2	12				S.H.		
		415 / 2	216	3.0	327.70	213	+ 6.43	1054.2	13				SW.		
		461 / 2	262	3.0	335.15	256	+ 8.54	1069.3	14				"		
		461 / 2	262	3.0	324.30	257	+ 8.12	1066.5	15				pt. Spur		
		582 / 3	283	4.0	359.25	271	+ 11.50	1084.8	16				BKS		
		378 / 1	279	2.0	15.10	268	+ 11.35	1085.0	17				"		
		576 / 3	277	4.0	30.—	268	+ 10.33	1078.0	18				Fl.		
		504 / 2	305	4.0	33.50	295	+ 10.13	1081.3	19				BKS		
		542 / 2	343	4.0	26.05	328	+ 12.09	1098.6	20				"		
		755 / 4	356	6.0	37.15	345	+ 10.08	1087.7	21				"		

Add'n't Inform.

F.B. 591 PG. 136

Topography Description Legend:
Side Hill.....S.H. Bottom Draw.B.D.
Side of Draw.S.D. Bottom Wash.B.W.
Side of Ridge.S.R. Top of Ridge.T.R.
Head of Draw H.D. Toe of Slope..T.S.

Inters. of Draws.V.D's Break in Slope..Bk.S. Steep Slope.....S.S. Top of Cliff.....T.Cl. Bottom of Cliff..B.Cl. Top of Spur.....T.Sp. Bottom Canyon..B.Cn.

Side of Canyon S.Cn. Top of Bank...T.B. Bottom of Bank.B.B. Top of Cut.....T.C. Bottom of Cut..B.C. Top of Fill.....T.F. Bottom of Fill.B.F.

Saddle .....Sa. Swale .....Sw. Flat .....Fl. Stream .....Str. Trail .....Tr. Pavement ....Pvt. Edge of Road E.Rd.

Traveled Rd. Tr.Rd. Fence .....Fn. Int. Fences.V.Fns. Ditch .....Dt. Telephone Pole.T.P. Power Pole...P.P. Culvert .....Cul.

Oak-O. Fir-Fr. Pine-Pl. Cedar-Ce. Sycamore .....Sy. Eucalyptus ....Eu. Plus combinations of these and all common standard abbreviations.

Form 301 10M 3-34

PLEASE RETURN TO
LOS ANGELES COUNTY SURVEYOR
700 HALL OF RECORDS

NOTE: ANY ADDITIONS OR CHANGES ON THIS SHEET MUST BE MADE OR CIRCLED IN RED INK, WITH DATE AND NAME OF PERSON MAKING CHANGE

Do not extend notes this side of this line

Transit at	Sight on	Stadia Intercepts	Stadia Distance	Stadia Rod—	Horizontal Angle 0° to 360° Right	Horiz. Distance	+ − Vertical Angle	Elevation of Point	+ Back Sight	+ − Difference Elevation	Height of Instrument	+ − Vertical Distance	REMARKS Station Left Right
P#126	P#125	787 / 4	388	6.0	31.—	372	+ 11.46	1103.4	1				Bk S
P#127	P#126			—				1057.8	2 5.0		1062.8		P#127 + TR
		452 / 3	153	4.0	34.40	152	+ 4.02	1069.4	3				Bk S + pt spur
		485 / 4	86	4.0	90.20	81	+ 13.25	1078.2	4				SH
		119 / 1	20	1.4	108.15	20	—	1061.4	5				Bk S
		167 / 1	68	1.0	92.45	65	+ 12.20	1075.8	6				S.H.
		1142 / 11	43	12.2	274.25	43	—	1050.6	7				Bk S
		1150 / 11	51	11—	252.05	51	3.—	1049.1	8	13.7		2.7	P#127 A + Bk S
P#127A	P#127			—				1049.1	9 5.0		1054.1		P#127 A
		1222 / 12	23	12.2	135.05	23	—	1041.9	10				S.H.
		1170 / 11	71	12.0	206.20	67	13.15	1026.3	11				Bk S.
		1156 / 10	157	11.0	190.10	148	13.40	1007.2	12				Bk into D
		1168 / 11	69	12.0	178.30	64	16.03	1023.8	13				SH
		1165 / 11	66	11.0	112.25	64	10.49	1031.0	14				B. Small D
		1143 / 10	144	11.0	180.40	135	14.40	1007.8	15				Bk into D
		1155 / 11	86	12.0	146.30	78	17.28	1017.5	16				B. Small D
		1092 / 10	93	10.4	113.25	93	—	1043.7	17				S.H
		1124 / 10	125	11.0	136.30	125	3.01	1036.6	18				point ridge
		1135 / 10	136	11.0	160.—	129	13.10	1013.0	19				Bk into D
		221 / 1	122	1.0	114.05	121	+ 3.34	1060.7	20				S.H
		533 / 4	134	5.1	126.25	134	—	1049.0	21				point

Add'n'l Inform.

Notes Red. C. J. TERRY Platted C. J. TERRY Job No. 8090 Division No. 4 F.B. 591 Pg. 137
Date AUG 1 1935 Date AUG 5 1935 Survey of [illegible]
Notes Chkd. Checked Survey by [illegible] Notes [illegible] Date [illegible]
Date Date Map No. Indexed C. Johnson

Form 301 10M 7-34

PLEASE RETURN TO
LOS ANGELES COUNTY SURVEYOR
700 HALL OF RECORDS

NOTE: ANY ADDITIONS OR CHANGES ON THIS SHEET MUST BE MADE OR CIRCLED IN RED INK. WITH DATE AND NAME OF PERSON MAKING CHANGE

Do not extend notes this side of this line

F.B. 591 Pg. 132

Topography Description Legend:
Side Hill...S.H. | Bottom Draw B.D. | Side of Draw S.D. | Top of Ridge T.R. | Side of Ridge S.R. | Toe of Slope...T.S. | Head of Draw H.D.

Intern. of Draw. V.D's | Break in Slope...Br.S. | Steep Slope...S.S. | Top of Cliff...T.Cl. | Bottom of Cliff...B.Cl. | Top of Spur...T.Sp. | Bottom Canyon...B.Cn.

Side of Canyon S.Cn. | Top of Bank...T.B. | Bottom of Bank B.B. | Top of Cut...T.C. | Bottom of Cut...B.C. | Top of Fill...T.F. | Bottom of Fill...B.F.

Saddle...Sa. | Swale...Sw. | Flat...F. | Stream...St. | Trail...Tr. | Pavement...Pvt. | Edge of Road E.Rd.

Traveled Rd. Tr.Rd. | Fence...Fn. | Elec. Fence...V.Fn. | Ditch...Dt. | Telephone Pole T.P. | Power Pole...P.P. | Culvert...Cul.

Oak-O. | Pine-Pi. | Cedar-Ce. | Sycamore...Sy. | Eucalyptus...Eu. | Plus combinations of these and all common standard abbreviations.

Transit at	Sight on	Stadia Intercepts	Stadia Distance	Stadia Rod—	Horizontal Angle 0° to 360° Right	Horiz. Distance	+ Vertical Angle —	Elevation of Point	+ Back Sight	+ Difference Elevation —	Height of Instrument	+ Vertical Distance —	REMARKS Station	Left	Right
Pt 127A	Pt 127	335 / 2	1.36	3°	117 05	135	+ 5 22	1064.0			1054		point		
G#111	Pt 126							1081.3			1086.5		G#111		
		292 / 1	193	2°	100 19	192	+ 2 57	1094.4					G#110		

Add'l Interm.

Form 301 10M 3-34

PLEASE RETURN TO
LOS ANGELES COUNTY SURVEYOR
700 HALL OF RECORDS

NOTE: ANY ADDITIONS OR CHANGES ON THIS SHEET MUST BE MADE OR CIRCLED IN RED INK, WITH DATE AND NAME OF PERSON MAKING CHANGE

Do not extend notes this side of this line

Transit at	Sight on	Stadia Intercepts	Stadia Distance	Stadia Rod—	Horizontal Angle 0° to 360° Right	Horiz. Distance	+ Vertical Angle —	Elevation of Point	+ Back Sight	+ Difference Elevation —	Height of Instrument	+ Vertical Distance —	REMARKS Station	Left	Right
P#125	P#124				° '		° '	11.16 4	5.52		11.21 6		P#125		
		1110													
		10	111.	11°	231.25	104	15.13	1082 6					G#112 (Note- previously G#112 ...)		
		1159													
		10	200.	11°	294.55	193	10.38	1074 4					G#113		
P#130	P#124							1030.5	5.52		1035 7		P#130 + Fl.		
		746													
		4	347.	6°	20. —	344	+ 4.58	10597					G#114 + Fl.		
		988													
		6	389.	8°	30. —	387	+ 3.42	10527					Fl.		
		782													
		5	283.	6°	15.50	280	+ 5.28	10566					"		
		607													
		3	308.	5°	29.55	307	+ 3.25	10490					"		
		631													
		4	232.	5°	10.40	230	+ 5.48	10541					"		
		534													
		3	235.	4°	28. —	234	+ 3.13	10448					"		
		472													
		3	123.	4°	1.05	172	+ 5.15	10474					Bk S.		
		364													
		2	165.	3°	23.40	165	+ 2.50	10408					Fl		
		311													
		2	112.	3°	330.20	111	+ 5.43	10439					"		
		389													
		3	90	3°	11.25	90	+ 3.16	10378					"		
		503													
		4	104.	4°	296.10	104	+ 3.18	10377					G#115 + Bk S		
		241													
		2	42	2°	308. —	42	+ 2.01	10355					Fl.		
		219													
		6	118.	7°	283.50	118	+ 2.11	10331					Bk. into D		
		570													
		5	71.	5 4	255.25	71	—	10303					Bk S		
		706													
		6	107.	6 2	267.30	107	—	10295					Bk. into D		
		992													
		9	93.	9 6	238.25	93	—	10261					" " "		
		1193													
		11	94.	12°	201 10	94	— 2.31	10196					" " "		

Add'l Inform.

Notes Rod C. J. Terry Plotted D.C. Checked E.B. 5/7/35 Page 139
Date Aug 27-1935 Date Sept 5 1935 Survey of Ferris
Notes Chkd. Checked Survey by Notes Date 8-2-35
Date Map No. Indexed A. C. Johnson 8-14-35

Form 301 10M 3-34

PLEASE RETURN TO
LOS ANGELES COUNTY SURVEYOR
700 HALL OF RECORDS

NOTE: ANY ADDITIONS OR CHANGES ON THIS SHEET MUST BE MADE OR CIRCLED IN RED INK, WITH DATE AND NAME OF PERSON MAKING CHANGE

Do not extend notes this side of this line

Transit at	Sight on	Stadia Intercepts	Stadia Distance	Stadia Rod	Horizontal Angle 0° to 360° Right	Horiz. Distance	+ Vertical Angle −	Elevation of Point	+ Back Sight	+ Difference Elevation −	Height of Instrument	+ Vertical Distance −	REMARKS Station	Left	Right
		264			° '		° '								
P#130	P#124	1	165.	2 0	257 50	159	+ 10 49	1064 1			1035 7		Top Bk.		
		279													
		1	180.	2 0	247 25	175	+ 9 55	1064 2					" "		
		1126													
		10	127.	11 0	174 55	125	− 7 56	997 3					Bk. into D		
		269													
		1	170.	2 0	239 30	169	+ 4 36	1047 2					Top Bk		
		259													
		J	160.	2 0	229 40	160	+ 1 04	1036 7		+ 1 0		+ 3 0	" " + P#130A		
		387													
		2	188.	3 0	220 —	188	+ 1 39	1038 2					Top Bk		
		1172													
		11	73.	11 0	159 55	72	− 5 06	1018 2					Bk S		
		1156													
		11	57.	11 8	113 30	57	— ° '	1023 9					F/.		
		885													
		8	86.	8 5	74 20	86	— ° '	1027 2					"		
		934													
		8	135.	8 5	55 25	135	— ° '	1027 2					"		
		411													
		2	212.	2 8	213 40	212	— ° '	1032 9					Top Bk		
		387													
		2	188.	2 4	41 05	188	— ° '	1033 3					Bk S		
		553													
		3	254.	4 0	41 25	254	+ 0 55	1035 8					F/.		
		935													
		7	236.	8 2	212 05	236	— ° '	1027 5					S.H.		
		958													
		4	359.	6 0	40 55	359	+ 1 54	1041 3					F/.		
		1018													
		8	219.	9 3	210 50	219	— ° '	1026 4					S.H. + G#116		
		261													
		1	162.	2 0	248 30	162	+ 2 22	1040 3					B.C.		
		843													
		7	144.	7 4	254 05	144	— ° '	1028 3					" "		
		345													
		1	246.	2 0	264 30	246	+ 1 41	1040 8					F/.		
P#130A	P#130				° '		° '	1036 7	5 0		1041 7		P#130A		
		559													
		4	160.	5 0	0 00	160	− 2 14	1030 5		1 1 2		6 2	P#130 - Elev = 1030.5		

Topography Description Legend: Hill..H. Side of Draw..S.D. Side of Ridge..S.R. Head of Draw..H.D. Bottom Draw..B.D. Bottom Wash..B.W. Top of Ridge..T.R. Toe of Slope..T.S.

Gal.-O. Fir-Fr. Pine-Pi. Cedar-Ce. Sycamore..... Sy. Eucalyptus..... Eu. Pine combinations..... Pi. Fir combinations..... Fi. Other trees and all common standard abbreviations.

Tracks & Rd. Tr. Rd. Fence..... Fn. Int. Fence..... I. Fn. Ditch..... D. Telephone Pole..... T. P. Power Pole..... P. P. Culvert..... Cul.

Saddle..... Sa. Swale..... Sw. Flat..... Fl. Stream..... Str. Trail..... Tr. Pavement..... Pvt. Edge of Road..... E. Rd.

Side of Canyon S. Cn. Top of Bank..... T. B. Bottom of Bank..... B. B. Top of Cut..... T. C. Bottom of Cut..... B. C. Top of Fill..... T. F. Bottom of Fill..... B. F.

Break in Slope..... Br. S. Steep Slope..... S. S. Top of Cliff..... T. Cl. Bottom of Cliff..... B. Cl. Top of Spur..... T. Sp. Bottom Canyon..... B. Cn.

Rocks & Draws Rk. Outcrop..... Rk. Gullied..... Gul. Wash..... W. Draw..... Dr. Shallow Draw..... S. Dr. Deep Draw..... D. Dr.

F.B. 52 Pg. 42

Add'l Inform.

Form 301 10M 3-34

PLEASE RETURN TO
LOS ANGELES COUNTY SURVEYOR
700 HALL OF RECORDS

NOTE: ANY ADDITIONS OR CHANGES ON THIS SHEET MUST BE MADE OR CIRCLED IN RED INK, WITH DATE AND NAME OF PERSON MAKING CHANGE

Do not extend notes this side of this line

Transit at	Sight on	Stadia Intercepts	Stadia Distance	Stadia Rod—	Horizontal Angle 0° to 360° Right	Horiz. Distance	+ — Vertical Angle	Elevation of Point	+ Back Sight	+ — Difference Elevation	Height of Instrument	+ — Vertical Distance	REMARKS Station	Left	Right
P#130A	P#130	1117 / 10	118	11°	307.20	117	4.01	1022.5	1		1041.7		B.D. — 3' wide		
		1100 / 10	101	11°	309.10	99	8.20	1016.2	2				B.D. " "		
		1141 / 10	142	11°	59.40	130	17.06	990.8	3				S.D.		
		1164 / 11	65	11°	317.50	59	17.58	1011.7	4				B.D. 6' "		
		1162 / 11	63	11°	358.50	43	34.08	1001.4	5				" " 16' "		
		1151 / 10	152	11°	64.50	144	13.31	996.2	6	45.5		34.5	S.D.		
		1147 / 10	148	11°	67.10	124	23.16	977.0	7				B.D. 6' "		
		1179 / 11	80	12°	17.30	72	18.25	1005.8	8				S.D.		
		1180 / 11	81	12°	37.25	62	29.18	995.2	9				B.D. 8' "		
		1116 / 10	117	11°	73.30	105	18.35	995.4	10				Bk. into D.		
		1193 / 11	94	12°	55.15	72	29.05	989.8	11				B.D. 8' "		
		1200 / 11	101	12°	66.05	78	28.28	987.5	12				B.D. 14' "		
		1166 / 10	167	11°	84.10	152	17.20	983.2	13				Bk. into D.		
	✓	1198 / 11	99	12°	87.10	86	21.21	996.2	14				Sw.		
		1191 / 11	92	11°	77.15	76	25.—	995.5	15				B.Sw. + Bk. into D.		
		1198 / 10	199	11°	81.50	184	16.05	977.8	16				Bk. into D.		
		1141 / 9	242	10°	80.35	225	15.23	969.8	17				" " "		
		1179 / 11	80	12°	58.45	63	26.58	997.4	18				" " "		
		1111 / 8	312	10°	80.25	292	14.33	955.9	19				" " "		
		1158 / 11	59	11°	39.30	45	29.02	1005.7	20				" " "		
		1127 / 8	328	10°	75.50	297	17.53	936.0	21				B.D. — 8' wide		

Add'n'l Inform.

Notes Red C. J. TERRY Plotted Date AUG 1935 Date SEP 5 1935 Job No. 8090 Division No. 4 Survey of Prairie Ave Notes Chkd. Checked Survey by Meeks Date 8-2-35 Map No. Indexed A. C. Johnson Date

Form 301 10M 3-34

PLEASE RETURN TO
LOS ANGELES COUNTY SURVEYOR
700 HALL OF RECORDS

NOTE: ANY ADDITIONS OR CHANGES ON THIS SHEET MUST BE MADE OR CIRCLED IN RED INK, WITH DATE AND NAME OF PERSON MAKING CHANGE

Do not extend notes this side of this line

Transit at	Sight on	Stadia Intercepts	Stadia Distance	Stadia Rod—	Horizontal Angle 0° to 360° Right	Horiz. Distance	+ — Vertical Angle	Elevation of Point	+ Back Sight	+ — Difference Elevation	Height of Instrument	+ — Vertical Distance	REMARKS Station Left Right
P#130A	P#130	1145 / 11	46.	11.0	75.50	38	24.45	1013.2	1		1041.7		S.H.
		1165 / 11	66.	11.0	103.30	59	18.40	1010.8	2				"
		1177 / 9	278.	10.0	73.—	248	19.02	946.1	3				B.D. - 30' wide
		1220 / 10	221.	11.0	74.—	194	20.25	958.3	4				" 20' "
		331 / 3	32.	3.0	192.35	29	+ 19.17	1048.7	5				S.H.
		350 / 3	51.	3.0	158.50	50	9.43	1030.2	6				"
P#131	P#130							1010.0	7 5.2		1015.2		P#131 + S.H
		600 / 4	201.	5.0	320.30	201	+ 2.16	1018.1	8				Bk S
		484 / 3	185.	4.0	323.40	185	+ 0.55	1014.2	9				"
		1172 / 10	173.	11.0	346.25	171	5.33	987.7	10				SW
		892 / 7	193.	7.8	330.10	193	—	1007.4	11				Bk S
		650 / 5	151.	6.0	342.40	150	5.30	994.9	12				"
		1195 / 10	196.	11.0	334.50	196	—	1004.2	13				"
		1157 / 10	158.	11.0	337.55	157	3.14	995.4	14				"
		1073 / 9	174.	10.3	335.30	174	—	1004.9	15				"
		1051 / 9	152.	9.5	331.20	152	—	1005.7	16				"
		1145 / 10	146.	11.0	352.15	142	9.51	979.8	17				SW
		1136 / 10	137.	10.9	322.40	137	—	1004.3	18				Bk S
		755 / 6	156.	6.4	316.55	156	—	1008.8	19				SW
		1129 / 10	130.	11.0	355.50	122	14.45	972.3	20				"
		1032 / 9	133.	9.6	310.45	133	—	1005.6	21				T.S

Add'n'l Inform.

Topography Description Legend: Side Hill....S.H. Side of Draw..S.D. Side of Ridge..S.R. Head of Draw H.D. Bottom Draw..B.D. Bottom Wash B.W. Top of Ridge..T.R. Toe of Slope..T.S.

Intrys. of Draws V.Dis. Break in Slope..Bk.S. Steep Slope.....S.S. Top of Cliff.....T.Cl. Bottom of Cliff..B.Cl. Top of Spur.....T.Sp. Bottom Canyon..B.Cn.

Side of Canyon S.Cn. Top of Bank...T.B. Bottom of Bank..B.B. Top of Cut.....T.C. Bottom of Cut..B.C. Top of Fill.....T.F. Bottom of Fill..B.F.

Saddle.....Sa. Swale.....Sw. Flat.....Fl. Stream.....Str. Trail.....Tr. Pavement.....Pvt. Edge of Road E.Rd.

Traveled Rd. Tr.Rd. Fence.....Fe. Int. Fences..V.Fns. Ditch.....Di. Telephone Pole T.P. Power Pole...P.P. Culvert.....Cul.

Bk.S. Pk.Fr. Pine-Pt. Cedar-Ce. Sycamore.....Sy. Eucalyptus.....Eu. Plus combinations of these and all common standard abbreviations.

Form 301 10M 3-34

PLEASE RETURN TO
LOS ANGELES COUNTY SURVEYOR
700 HALL OF RECORDS

NOTE: ANY ADDITIONS OR CHANGES ON THIS SHEET MUST BE MADE OR CIRCLED IN RED INK, WITH DATE AND NAME OF PERSON MAKING CHANGE

Do not extend notes this side of this line

Transit at	Sight on	Stadia Intercepts	Stadia Distance	Stadia Rod—	Horizontal Angle 0° to 360° Right	Horiz. Distance	+ − Vertical Angle	Elevation of Point	+ Back Sight	+ − Difference Elevation	Height of Instrument	+ − Vertical Distance	REMARKS Station
		1.206			° '		° '		1				
P#131	P#130	1.1	107.	12°	1.50,	96	20.07,	96.88			10.15		SW
		1.203							2				
		1.0	104.	11°	314.55,	104	1.38,	100.13					T.S
		1.170							3				
		1.1	71.	11°	307.55,	71	—,	100.42					S.H
		1.198							4				
		1.1	99.	12°	343.15,	90	16.54,	97.57					BK.S
		1.333							5				
		1.3	34.	3°	291.25,	34	+ 1.48,	101.33					S.H
		1.186							6				
		1.1	87.	11°	8.50,	63	31.42,	96.54					T.S
		1.191							7				
		1.1	92.	11°	17.20,	76	24.43,	96.94					BK.S
		1.202							8				
		1.1	103.	12°	40.40,	83	26.—,	96.28					F/
		1.209							9				+ S.H
		1.2	10.	2°	176.05,	9	+ 12.07,	101.52					G#117 - Red + yellow line
		1.142							10				
		1.1	43.	11°	130.50,	43	—,	100.33					S.H
		1.127							11				
		1.0	128.	11°	60.10,	105	24.51,	95.55					BK.S
		1.151							12				
		1.0	152.	11°	66.30,	126	24.03,	94.76					BK. into D
		1.200							13				
		1.1	101.	11°	134.40,	100	5.37,	99.43					S.H
		1.123							14				
		1.0	124.	11°	67.25,	95	28.50,	95.20					BK.S
		1.158							15				
		1.0	159.	11°	135.—,	158	4.25,	99.22					S.H
		1.212							16				
		1.0	123.	11°	79.40,	83	34.36,	94.69					T.S
		1.186							17				
		1.0	187.	11°	134.35,	185	5.09,	98.76					S.H
		1.184							18				
		1.0	185.	11°	97.05,	144	28.04,	92.75					T.S + BK into D
		1.579							19				
		1.4	180.	5°	137° 08' 50"	179	4.43,	99.54		19.8		14.8	P# 131 A
								99.54	20				
P#131A	P#131								4		99.98		P# 131 A
		1.579							21				
		1.4	180.	5°	0 00	179	+ 4.53	101.01		− 10.3		+ 15.3	P# 131 = 100.

Add'l Inform.

Date: AUG 1935 Date: SEP 5 1935 Survey of: [illegible]
Meter Clkd. Checked Survey by [illegible] Notes [illegible]
Date Plan No. Indexed A. C. Johnson Date 2-2-33

Form 301 10M 3-34

PLEASE RETURN TO
LOS ANGELES COUNTY SURVEYOR
700 HALL OF RECORDS

NOTE: ANY ADDITIONS OR CHANGES ON THIS SHEET MUST BE MADE OR CIRCLED IN RED INK, WITH DATE AND NAME OF PERSON MAKING CHANGE

Do not extend notes this side of this line

Transit at	Sight on	Stadia Intercepts	Stadia Distance	Stadia Rod—	Horizontal Angle 0° to 360° Right	Horiz. Distance	+ — Vertical Angle	Elevation of Point	+ Back Sight	+ — Difference Elevation	Height of Instrument	+ — Vertical Distance	REMARKS Station Left Right
P# 131A	P# 131	1217 / 10	218.	11.0	49.20	197	18.02	924.9	1		999.8		B.D. 15' wide
		1193 / 10	194.	11.0	64.50	149	28.48	906.8	2				" 18' "
		235 / 2	36.	2.0	203.15	35	8.14	1003.0	3				S.H. + Bk.S.
		1132 / 11	33.	11.0	175.20	30	16.54	979.6	4				" " "
		1161 / 11	62.	11.0	176.10	56	18.24	970.2	5				" " "
		1190 / 10	191.	11.0	79.55	121	37.—	897.0	6				B.D. 20' wide
		1102 / 10	103.	11.0	169.50	97	14.01	964.6	7				S.H. + Bk.S.
		1138 / 10	139.	11.0	161.35	129	15.12	953.6	8				" "
		1172 / 10	173.	11.0	155.55	163	13.47	948.8	9				" "
		514 / 3	215.	4.0	154.50	206	11.26	954.1	10				"
		1134 / 9	235.	10.0	103.30	171	31.13	885.6	11				B.D. - 30' wide
		1137 / 9	238.	10.0	134.20	202	22.40	905.3	12				Bk. into D.
		1126 / 9	227.	10.0	137.40	191	23.15	907.6	13				T.S.
		1195 / 10	196.	11.0	109.15	149	30.—	904.9	14				Bk. into D.
		1194 / 10	195.	11.0	137.40	157	26.13	911.6	15				T.S.
		1152 / 10	153.	11.0	142.40	116	29.15	923.7	16				"
		1161 / 10	162.	11.0	105.10	109	34.45	913.0	17				Bk.S.
		1164 / 10	165.	11.0	102.20	109	36.36	910.0	18				Sw.
		1134 / 10	135.	11.0	135.05	89	35.21	925.0	19				T.S.
		1140 / 10	141.	11.0	88.20	89	37.08	920.8	20				" + Bk. into D.
		1164 / 10	165.	11.0	119.55	121	30.49	916.3	21				Fl.
Add'n'l Inform.		1128 / 10	129.	11.0	71.50	74	35.56	927.7					T.S. + Bk. into D.

F.B. 591 Pg. 144

Topography Description Legend:
Side Hill....S.H. Bottom Draw.B.D.
Side of Draw.S.D. Bottom Wash B.W.
Side of Ridge.S.R. Top of Ridge.T.R.
Head of Draw H.D. Toe of Slope..T.S.

Inters. of Draws V.D's
Break in Slope..Bk.S.
Steep Slope.....S.S.
Top of Cliff.....T.Cl.
Bottom of Cliff..B.Cl.
Top of Spur.....T.Sp.
Bottom Canyon..B.Cn.

Side of Canyon S.Cn.
Top of Bank...T.B.
Bottom of Bank.B.B.
Top of Cut.....T.C.
Bottom of Cut..B.C.
Top of Fill.....T.F.
Bottom of Fill.B.F.

Saddle .....Sa.
Swale .....Sw.
Flat .....Fl.
Stream .....Str.
Trail .....Tr.
Pavement ....Pvt.
Edge of Road E.Rd.

Trussled Rd. Tr.Rd.
Fence .....Fn.
Inf. Fences.V.Fns.
Ditch .....Dt.
Telephone Pole T.P.
Power Pole...P.P.
Culvert .....Cul.

Oak-S. Fir-Fr.
Pine-Pi. Cedar-Cr.
Sycamore .....Sy.
Eucalyptus .....Eu.
Plus combinations of these and all common standard abbreviations.

Form 301 10M 3-34

PLEASE RETURN TO
LOS ANGELES COUNTY SURVEYOR
700 HALL OF RECORDS

NOTE: ANY ADDITIONS OR CHANGES ON THIS SHEET MUST BE MADE OR CIRCLED IN RED INK. WITH DATE AND NAME OF PERSON MAKING CHANGE

Do not extend notes this side of this line

Transit at	Sight on	Stadia Intercepts	Stadia Distance	Stadia Rod—	Horizontal Angle 0° to 360° Right	Horiz. Distance	+ − Vertical Angle	Elevation of Point	+ Back Sight	+ − Difference Elevation	Height of Instrument	+ − Vertical Distance	REMARKS Station	Left	Right
P	P				° '		° '								
132	131							10150	47		10197				
		388							1						
		2000	189.	30	341 50	181	+ 11 30	10534	2				T. BK.		
		690													
		500	191.	60	332 00	182	+ 12 38	10544	3				T. R.		
		900													
		700	201.	80	326 20	192	+ 12 21	10538	4				BK.		
		358													
		200	159.	30	340 15	153	+ 10 58	10463	5				"		
		433													
		300	134.	40	324 30	128	+ 12 02	10430	6				T. R.		
		850													
		700	151.	80	316 15	144	+ 12 00	10423	7				B. K.		
		228													
		100	129.	20	336 10	124	+ 11 10	10422	8				T. BK.		
		474													
		4	75.	40	301 35	73	+ 10 10	10286	9				S. H.		
		910													
		800	111.	90	297 30	107	+ 10 20	10302	10				"		
		270													
		200	71.	20	333 20	69	+ 9 30	10292	11				T. BK.		
		445													
		4	46.	40	254 40	46	+ 2 40	10177	12				S. H.		
		990													
		9	91.	90	260 00	91	+ 2 35	10148	13				"		
		226													
		2	27.	20	345 20	27	+ 4 20	10196	14				T. BK.		
		410													
		4	11.	42	5 05	11	0 0	10155	15				Q 118 Yellow - T.BK.		
		684													
		8	85.	80	193 40	85	− 4 10	10054	16				T. R.		
		1203													
		11	104.	120	227 00	104	− 2 12	10037	17				S. H.		
		1222													
		12	23.	120	106 00	23	− 3 50	10062	18				T. BK.		
		730													
		6	131.	70	182 30	130	− 5 55	9992	19				T. R.		
		1140													
		10	141.	110	206 50	140	− 9 40	9946	20				S. H.		
		826													
		8	27.	85	170 00	27	0 0	10112	21				BKS.		

Notes Red. C. J. TERRY Plotted M. D. DARLING Job No. 1220 Division No. 4 L.E.
Date AUG 1935 Date SEP 5 1935 Survey of Prairie Ave
Notes Chkd. Checked Survey by Dunlap Notes Forest Date 4-6
Johnson

ASSN'T
Inform.

Form 301 10M 3-34

PLEASE RETURN TO
LOS ANGELES COUNTY SURVEYOR
700 HALL OF RECORDS

NOTE: ANY ADDITIONS OR CHANGES ON THIS SHEET MUST BE MADE OR CIRCLED IN RED INK, WITH DATE AND NAME OF PERSON MAKING CHANGE

Do not extend notes this side of this line

Transit at	Sight on	Stadia Intercepts	Stadia Distance	Stadia Rod—	Horizontal Angle 0° to 360° Right	Horiz. Distance	+ — Vertical Angle	Elevation of Point	+ Back Sight	+ — Difference Elevation	Height of Instrument	+ — Vertical Distance	REMARKS Station	Left	Right
P132	P131			—	° ′		° ′	1015.0		—	1019.7	—			
		980 / 9	81	9.0	168.10	80	5.38	1002.8		—	—	—	BK.S.		
		995 / 9	96	9.0	150.20	93	10.02	994.2		—	—	—	"		
		845 / 7	146	8.0	149.25	140	11.10	984.0		—	—	—	"		
		546 / 4	147	4.0	159.50	143	9.10	992.6		—	—	—	"		
				—	° ′		° ′	—		—	—	—			
P133	P132			—	° ′		° ′	997.1	5.1	—	1002.2	—			
		855 / 8	56	8.0	251.00	55	6.30	988.0		—	—	—	S.H.		
		1145 / 11	46	11.4	170.50	46	° ′	990.8		—	—	—	BK.		
		1180 / 11	81	11.0	113.30	79	9.00	978.7		—	—	—	T.BK.		
		782 / 7	83	7.0	209.00	79	12.15	978.0		—	—	—	S.H.		
		968 / 9	69	9.0	171.10	68	7.15	984.6		—	—	—	[illegible] - Red. - T.R.		
		1100 / 10	101	10.0	142.40	97	11.40	972.2		—	—	—	S.H.		
		820 / 7	121	8.0	171.15	117	10.50	971.9		—	—	—	T.R.		
				—	° ′		° ′	—		—	—	—			
P134	P133			—	° ′		° ′	975.8	5.0	—	980.8	—			
		412 / 3	113	4.0	355.00	111	+ 8.10	992.7		—	—	—	S.H.		
		420 / 3	121	4.0	21.50	121	+ 1.55	980.9		—	—	—	"		
		516 / 4	117	5.0	45.30	116	4.30	966.7		—	—	—	"		
		464 / 4	65	4.0	335.15	62	+ 11.15	989.2		—	—	—	"		
		476 / 4	77	4.0	34.15	77	2.45	973.2		—	—	—	"		

Add'n'l Inform.

Topography Description Legend:
Side Hill....S.H. Bottom Draw.B.D.
Side of Draw.S.D. Bottom Wash B.W.
Side of Ridge.S.R. Top of Ridge.T.R.
Head of Draw H.D. Toe of Slope..T.S.

Inters. of Draws.V.D's Break in Slope..Bk.S. Steep Slope.....S.S. Top of Cliff.....T.Cl. Bottom of Cliff..B.Cl. Top of Spur.....T.Sp. Bottom Canyon..B.Cn.

Side of Canyon S.Cn. Top of Bank..T.B. Bottom of Bank.B.B. Top of Cut.....T.C. Bottom of Cut..B.C. Top of Fill.....T.F. Bottom of Fill.B.F.

Saddle.....Sa. Swale.....Sw. Flat.....Fl. Stream.....Str. Trail.....Tr. Pavement.....Pvt. Edge of Road E.Rd.

Transfed Rd. Tr.Rd. Fence.....Fn. Int. Fences.V.Fns. Ditch.....Di. Telephone Pole T.P. Power Pole...P.P. Culvert.....Cul.

Oak-O. Pin-Pi. Pine-Pi. Cedar-Cd. Sycamore.....Sy. Eucalyptus.....Eu. Plus combinations of these and all common standard abbreviations.

F.B. 591 Pg. 146

Form 301 IBM 3-34

PLEASE RETURN TO
LOS ANGELES COUNTY SURVEYOR
700 HALL OF RECORDS

NOTE: ANY ADDITIONS OR CHANGES ON THIS SHEET MUST BE MADE OR CIRCLED IN RED INK, WITH DATE AND NAME OF PERSON MAKING CHANGE

Do not extend notes this side of this line

Transit at	Sight on	Stadia Intercepts	Stadia Distance	Stadia Rod—	Horizontal Angle 0° to 360° Right	Horiz. Distance	+ − Vertical Angle	Elevation of Point	+ Back Sight	+ − Difference Elevation	Height of Instrument	+ − Vertical Distance	REMARKS Station	Left	Right
PT 34	P.133	1002 / 9	103	10.0	68.30	102	6.45	957.9	1		980.8		S.H.		
		433 / 4	34	4.0	301.50	33	11.45	970.0	2	10.8		6.8	"		
		1255 / 12	56	12.0	86.20	56	3.40	965.3	3				S.H. BK.		
		1196 / 11	97	12.0	87.20	95	8.45	954.2	4				"		
		266 / 2	67	2.0	256.15	66	+ 5.10	984.8	5				L-Red-S.H.		
		872 / 8	73	8.0	120.30	68	15.10	954.3	6				S.H.		
		928 / 8	129	9.0	108.00	121	14.30	940.6	7				"		
		935 / 9	36	9.0	205.20	36	4.15	969.2	8				"		
		1111 / 10	112	11.0	140.40	101	18.00	936.8	9				"		
		1156 / 10	157	11.0	122.10	145	16.00	928.2	10				"		
		982 / 9	83	9.0	179.15	77	15.00	951.1	11				"		
		1170 / 10	171	11.0	152.40	156	17.00	922.2	12				"		
		1100 / 9	201	10.0	135.30	184	17.00	914.7	13				"		
		552 / 4	153	5.0	172.50	140	16.35	934.0	14				"		
		1030 / 8	231	9.0	156.20	213	16.15	909.7	15				"		
		1150 / 9	251	10.0	142.25	231	16.25	902.7	16				"		
		714 / 5	215	6.0	176.40	206	11.30	932.8	17				"		
		1087 / 8	288	10.0	158.10	271	13.55	903.6	18				"		
		1105 / 8	306	10.0	147.15	285	15.10	893.7	19				"		
		1182 / 9	283	10.0	173.10	276	9.15	926.0	20				"		
		1150 / 8	351	10.0	160.00	338	11.05	904.8	21				"		

Add'n'l Inform.

Notes Red. C. J. TERRY Platted R. D. DARLING Job No. 8070 Division No. L
Date AUG 1935 Date SEP 5 1935 Survey of Prairie Ave
Notes Chkd. Checked Survey by Dunlop Notes Fenner Date 2-6-35

Form 301 10M 3-34

PLEASE RETURN TO
LOS ANGELES COUNTY SURVEYOR
700 HALL OF RECORDS

NOTE: ANY ADDITIONS OR CHANGES ON THIS SHEET MUST BE MADE OR CIRCLED IN RED INK, WITH DATE AND NAME OF PERSON MAKING CHANGE

Do not extend notes this side of this line

F.B. 391 Pg. 148

Topography Description Legend:
Side Hill.....S.H. | Bottom Draw.B.D. | Bottom Wash B.W. | Top of Ridge.T.R. | Toe of Slope..T.S.
Side of Draw..S.D. | Side of Ridge..S.R. | Head of Draw H.D.

Inters. of Draw. V.D's: Break in Slope...Bk.S. | Steep Slope.....S.S. | Top of Cliff.....T.Cl. | Bottom of Cliff...B.Cl. | Top of Spur...T.Sp. | Bottom Canyon...B.Cn.

Side of Canyon S.Cn.: Top of Bank...T.B. | Bottom of Bank..B.B. | Top of Cut.....T.C. | Bottom of Cut...B.C. | Top of Fill.....T.F. | Bottom of Fill..B.F.

Saddle .....Sa. | Swale .....Sw. | Flat .....Fl. | Strm .....Str. | Trail .....Tr. | Pavement .....Pvt. | Edge of Road E.Rd.

Traveled Rd. Tr.Rd. | Fence .....Fn. | Int. Fence..V.Fn. | Ditch .....Di. | Telephone Pole T.P. | Power Pole....P.P. | Culvert .....Cul.

Oak-O. Fir-Fr. | Pine-Pi. Cedar-Ce. | Sycamore .....Sy. | Eucalyptus .....Eu. | Plus combinations of these common standard abbreviations.

Transit at	Sight on	Stadia Intercepts	Stadia Distance	Stadia Rod—	Horizontal Angle 0° to 360° Right	Horiz. Distance	+ Vertical Angle —	Elevation of Point	+ Back Sight	+ Difference Elevation	Height of Instrument	+ Vertical Distance	REMARKS Station	Left	Right
					° '		° '								
P.134	P.133	1158							1						
		8	359	10.0	149.55	339	13.35	888.9		—	980.8	—	S.H.		
		710							2						
		3	411	5.0	160.00	398	10.00	905.4		—	—	—	"		
		560							3						
		2	361	4.0	169.30	354	8.10	926.0		—	—	—	"		
		812							4						
		4	416	6.0	153.45	397	12.25	887.4		—	—	—	"		
		770							5						
		3	471	5.0	159.40	462	7.40	913.5		—	—	—	"		
		715							6						
		3	416	5.0	167.40	411	6.20	930.2		—	—	—	"		
		875							7						
		4	476	6.0	154.40	463	9.25	898.0		—	—	—	"		
		610							8						
		2	411	4.0	175.00	410	3.00	955.3		—	—	—	"		
		618							9						
		2	419	4.0	181.30	419	0.0	976.8		—	—	—	"		
		775							10						
		4	376	6.0	189.10	375	+ 2.30	991.0		—	—	—	"		
		855							11						
		5	356	7.0	177.40	354	4.00	949.0		—	—	—	"		
		555							12						
		2	356	4.0	185.10	356	0.30	973.7		—	—	—	"		
		520							13						
		2	321	3.0	195.00	318	+ 5.00	1006.0		+ 24.6	—	+ 27.6	"		
		684							14						
		4	285	6.0	182.00	282	5.50	946.0		—	—	—	"		
		1010							15						
		7	311	8.1	189.30	311	0.0	972.4		—	—	—	"		
		491							16						
		2	296	3.0	201.50	294	+ 4.15	999.7		—	—	—	"		
		632							17						
		4	226	2.0	187.00	222	7.15	947.6		—	—	—	"		
		1172							18						
		9	276	11.0	194.15	276	0.0	969.8		—	—	—	"		
		460							19						
		2	261	3.0	213.50	259	+ 4.40	999.0		—	—	—	"		
		480							20						
		3	181	4.0	192.10	177	8.40	949.8		—	—	—	"		
		1118							21						
		9	219	10.1	203.00	219	0.0	970.7		—	—	—	"		

Add'l Inform.

Form 301 10M 3-34

PLEASE RETURN TO
LOS ANGELES COUNTY SURVEYOR
700 HALL OF RECORDS

NOTE: ANY ADDITIONS OR CHANGES ON THIS SHEET MUST BE MADE OR CIRCLED IN RED INK, WITH DATE AND NAME OF PERSON MAKING CHANGE

Do not extend notes this side of this line

Transit at	Sight on	Stadia Intercepts	Stadia Distance	Stadia Rod—	Horizontal Angle 0° to 360° Right	Horiz. Distance	+ / −	Vertical Angle	Elevation of Point	+ Back Sight	+ / − Difference Elevation	Height of Instrument	+ / − Vertical Distance	REMARKS Station	Left	Right
		4.28			° '			° '								
P134	P133	2	229	3.0	227.00	227	+	1.20	999.0			980.8		S.H.		
		9.40								2						
		8	141	9.0	200.00	139	+	7.25	953.7					"		
		7.68								3						
		6	169	6.1	218.25	169		0.0	974.3					"		
		4.92							(983)	4	+17.5					
		3	196	4.0	239.10	194	+	6.20	9.55.3		25.5		21.5	"		
		9.95								5						
		9	96	9.0	216.00	96	+	3.25	966.2					"		
		4.28								6						
		3	129	4.0	241.40	128	+	1.10	988.3					"		
		4.86								7						
		3	187	4.0	251.20	182	+	9.10	1006.4					"		
		2.90								8						
		2	91	2.0	294.10	87	+	11.50	997.0					"		
		1.14								9						
		4	116	1.0	270.20	111	+	11.50	999.0					"		
		5.83								10						
		4	184	1.0	271.40	175	+	12.25	1014.6					"		
		4.81								11						
		4	82	4.0	321.20	78	+	12.30	994.2					"		
		4.32								12						
		3	136	4.0	287.30	129	+	13.20	1007.3					"		
		6.03								13						
		4	204	5.0	284.15	192	+	14.00	1024.0					"		
		7.50								14						
		5	251	6.0	254.20	243	+	10.20	1019.2					"		
		10.65								15						
		8	266	9.0	243.00	258	+	10.10	1018.2					"		
		1.90								16						
		3	291	1.0	231.00	284	+	8.50	1020.2					"		
		2.00								17						
		2	301	3.0	219.30	294	+	8.50	1023.6					"		
		1.20								18						
		2	321	4.0	209.00	314	+	8.25	1023.6					"		
		8.30								19						
		1	331	7.0	275.20	314	+	13.10	1047.3					"		
		8.73								20						
		6	274	7.0	274.40	260	+	13.10	1034.7					"		
		1.33								21						
		3	234	4.0	271.30	227	+	13.00	1028.2					"		

Add'l Inform.

Notes Rec'd. C. J. TERRY Plotted [illegible] Division No. 1 F.B. 527 Pg. 149
Date AUG 1935 Date SEP 5 1935 Survey of [illegible]
Notes Chkd. Checked Survey by [illegible] Notes [illegible] Date [illegible]
Date Date Map No. Indexed A. C. Johnson Date

Form 301 10M 3-34

PLEASE RETURN TO
LOS ANGELES COUNTY SURVEYOR
700 HALL OF RECORDS

NOTE: ANY ADDITIONS OR CHANGES ON THIS SHEET MUST BE MADE OR CIRCLED IN RED INK. WITH DATE AND NAME OF PERSON MAKING CHANGE

Do not extend notes this side of this line

Transit at	Sight on	Stadia Intercepts	Stadia Distance	Stadia Rod—	Horizontal Angle 0° to 360° Right	Horiz. Distance	+ — Vertical Angle	Elevation of Point	+ Back Sight	+ — Difference Elevation	Height of Instrument	+ — Vertical Distance	REMARKS Station	Left	Right
P.135	P.134			—	° ′		— ° ′	978.6	1 48	—	983.4	—	S.R		
		351 / 3	52	3.0	303.10	50	+ 12.30	991.4	2	—	—	—	T.R.		
		305 / 2	106	3.0	301.00	98	+ 15.30	1007.9	3	—	—	—	S.R.		
		449 / 4	50	4.0	279.20	46	+ 15.30	992.2	4	—	—	—	T.R.		
		543 / 4	144	5.0	296.25	131	+ 17.00	1019.0	5	—	—	—	"		
		733 / 6	134	7.0	280.00	124	+ 15.30	1011.1	6	—	—	—	S.H.		
		459 / 4	60	4.0	234.10	59	+ 5.50	985.4	7	—	—	—	"		
		1048 / 9	149	10.0	264.10	142	+ 12.55	1006.0	8	—	—	—	"		
		436 / 3	137	4.0	306.00	127	+ 15.50	1015.6	9	—	—	—	B.K.S.		
		602 / 5	103	5.7	212.30	103	— 0.0	977.7	10	—	—	—	S.H.		
		1232 / 11	133	11.6	205.00	133	— 0.0	971.8	11	—	—	—	"		
		1165 / 10	166	15.0	242.00	163	+ 8.00	991.4	12	—	—	—	"		
		1158 / 10	159	15.0	201.30	159	— 0.50	966.1	13	—	—	—	"		
		481 / 4	82	4.0	268.00	77	+ 13.45	998.4	14	—	—	—	T.R.		
		1135 / 10	136	11.0	185.50	135	— 3.50	963.3	15	—	—	—	S.H.		
		755 / 6	156	11.0	228.00	155	+ 3.50	982.8	16	—	—	—	"		
		1004 / 9	105	9.0	239.20	103	+ 7.50	988.7	17	—	—	—	"		
		888 / 8	89	8.0	187.25	89	— 3.15	970.4	18	—	—	—	"		
		753 / 7	54	7.8	189.20	54	— 0.0	975.6	19	—	—	—	"		
		1023 / 9	124	10.0	165.00	122	— 7.15	957.8	20	—	—	—	"		
		930 / 8	131	9.0	148.00	127	— 10.00	952.0	21	—	—	—	"		

Add'n'l Inform.

F.B. 391 PG. 150

Topography Description Legend:
Side Hill....S.H. | Bottom Draw.B.D.
Side of Draw.S.D. | Bottom Wash B.W.
Side of Ridge.S.R. | Top of Ridge.T.R.
Head of Draw H.D. | Toe of Slope..T.S.

Inters. of Draws.V.D's | Side of Canyon S.Cn. | Saddle .....Sa. | Traveled Rd. Tr.Rd. | Oak-O. Fir-Fr.
Break in Slope..Bk.S. | Top of Bank...T.B. | Swale .....Sw. | Fence .....Fn. | Pine-Pi. Cedar-Ce.
Steep Slope.....S.S. | Bottom of Bank.B.B. | Flat .....Fl. | Int. Fences.V.Fns. | Sycamore .....Sy.
Top of Cliff.....T.Cl. | Top of Cut.....T.C. | Stream .....Str. | Ditch .....Di. | Eucalyptus ....Eu.
Bottom of Cliff..B.Cl. | Bottom of Cut..B.C. | Trail .....Tr. | Telephone Pole T.P. | Plus combinations
Top of Spur.....T.Sp. | Top of Fill.....T.F. | Pavement ....Pvt. | Power Pole...P.P. | of these and all
Bottom Canyon..B.Cn. | Bottom of Fill.B.F. | Edge of Road E.Rd. | Culvert .....Cul. | common standard abbreviations.

Form 301 10M 3-34

PLEASE RETURN TO
LOS ANGELES COUNTY SURVEYOR
700 HALL OF RECORDS

NOTE: ANY ADDITIONS OR CHANGES ON THIS SHEET MUST BE MADE OR CIRCLED IN RED INK, WITH DATE AND NAME OF PERSON MAKING CHANGE

Do not extend notes this side of this line

Transit at	Sight on	Stadia Intercepts	Stadia Distance	Stadia Rod—	Horizontal Angle 0° to 360° Right	Horiz. Distance	+ — Vertical Angle	Elevation of Point	+ Back Sight	+ — Difference Elevation	Height of Instrument	+ — Vertical Distance	REMARKS Station	Left	Right
		521			° ′		° ′		1						
P-135	P-134	5	22	5.2	190.30	22	0.0	978.2			983.4		S.H.		
		879							2						
		8	80	8.0	153.10	79	7.20	965.3					"		
		926							3						
		8	126	9.0	120.00	119	13.20	946.3					L-flag Red		
		509							4						
		5	10	5.3	173.00	10	0.0	978.1					G. " yellow #119		
		1059							5						
		10	60	10.0	110.40	58	10.15	962.8					BK.		
		910							6						
		8	111	9.0	113.05	101	17.00	943.4					S.H.		
		1221							7						
		12	22	12.5	81.00	22	0.0	970.9					B.K.		
		1136							8						
		10	137	11.0	93.45	122	18.55	930.3					S.H.		
		1168							9						
		10	169	11.0	117.20	161	12.35	936.4					T.R.		
		1050							10						
		9	151	10.0	115.40	140	15.30	934.6					S.H.		
		1043							11						
		8	244	9.0	100.00	223	16.50	906.8					"		
		998							12						
		8	199	9.0	101.00	182	16.50	919.2					"		
		960							13						
		7	261	9.0	107.10	245	14.25	911.5					"		
		905							14						
		7	206	8.0	109.30	193	14.25	926.8					"		
		1080							15						
		9	181	10.0	133.10	173	12.10	936.1					"		
		1110							16						
		9	211	10.0	117.10	201	12.45	928.0					T.R.		
		1165							17						
		9	266	10.0	115.00	252	13.00	915.1					"		
		1080							18						
		9	181	14.0	149.30	175	10.15	937.7					S.H.		
		1080							19						
		8	281	10.0	120.50	266	13.20	910.4					"		
					° ′		° ′		20						
									21						

Add'n'l Inform.

Notes Red. F. J. TERRY Platted M. D. DARLING Job No. 8090 Division No. 1 F.B. 291 Pg. 151
Date AUG 1935 Date SEP 5 1935 Survey of Prairie Ave.
Notes Chkd. Checked Survey by Dunlap Notes Fenner Date 8-6-35
Map No. Indexed A. C. John Date

Form 301 10M 3-34

PLEASE RETURN TO
LOS ANGELES COUNTY SURVEYOR
700 HALL OF RECORDS

NOTE: ANY ADDITIONS OR CHANGES ON THIS SHEET MUST BE MADE OR CIRCLED IN RED INK, WITH DATE AND NAME OF PERSON MAKING CHANGE

Do not extend notes this side of this line

Transit at	Sight on	Stadia Intercepts	Stadia Distance	Stadia Rod—	Horizontal Angle 0° to 360° Right	Horiz. Distance	+ — Vertical Angle	Elevation of Point	+ Back Sight	+ — Difference Elevation	Height of Instrument	+ — Vertical Distance	REMARKS Station Left Right
P 137	P 136			—	° ′		— ° ′	963.6	1 5.0	—	968.6	—	
		943 / 7	244	8.0	① 57.10 ② 114° 2″	234	— 11.48	911.8	2	— 56.8	48.8	—	Mag S-31°-0-W set 1×2 P#137A direct
		1142 / 9	243	10.0	° ′	234	— 11.20	911.7	3	— 56.9	46.9	—	" inverted
		680 / 3	381	5.0	339.00	380	+ 2.50	982.4	4	—	—	—	S.H.
		552 / 2	353	4.0	346.10	353	+ 1.30	974.0	5	—	—	—	"
		630 / 3	331	5.0	336.40	331	+ 0.30	966.4	6	—	—	—	"
		1105 / 8	306	12.3	345.00	306	— 0.0	956.3	7	—	—	—	"
		900 / 6	301	8.0	335.00	300	— 2.15	948.7	8	—	—	—	"
		763 / 5	264	6.0	344.10	263	— 4.0	943.3	9	—	—	—	T. BK
				—	° ′		— ° ′	911.8	10	—	916.6	—	
P 137A	P 137	946 / 7	247	8.0	° ′	234	+ 13.19	963.8	11 4.8	—	916.6	—	Mag N-31-E P 137
		1046 / 8	247	9.0	° ′	234	+ 13.31	963.6	12	—	—	—	"
		1154 / 8	355	10.0	51.15	353	+ 3.50	930.3	13	—	—	—	B. Sm. D.
		978 / 7	279	8.0	52.40	278	+ 3.35	926.0	14	—	—	—	BK. INTO Dr.
		738 / 4	339	6.0	48.20	338	+ 2.40	926.3	15	—	—	—	Pt. Sm. Spur
		735 / 4	336	6.0	22.15	324	+ 10.45	972.1	16	—	—	—	BK.
		1125 / 8	326	22.0	43.20	325	+ 3.10	912.4	17	—	—	—	B. Sm Dr.
		842 / 6	243	7.0	55.00	242	+ 3.15	923.3	18	—	—	—	S. H.
		462 / 2	263	3.0	23.40	234	+ 10.35	961.0	19	—	—	—	BK.
		1196 / 9	297	10.0	46.50	297	+ 1.05	912.0	20	—	—	—	V. D.
		553 / 3	254	4.0	62.00	252	+ 5.20	936.1	21	—	—	—	BK. S.

Add'n'l Inform.

F.B. 59 Pg. 152

Topography Description Legend:
Side Hill ....S.H. Bottom Draw B.D.
Side of Draw S.D. Bottom Wash B.W.
Side of Ridge S.R. Top of Ridge T.R.
Head of Draw H.D. Toe of Slope T.S.

Inters. of Draws V.D's
Break in Slope Bk.S.
Steep Slope S.S.
Top of Cliff T.Cl.
Bottom of Cliff B.Cl.
Top of Spur T.Sp.
Bottom Canyon B.Cn.

Side of Canyon S.Cn.
Top of Bank T.B.
Bottom of Bank B.B.
Top of Cut T.C.
Bottom of Cut B.C.
Top of Fill T.F.
Bottom of Fill B.F.

Saddle Sa.
Swale Sw.
Flat Fl.
Stream Str.
Trail Tr.
Pavement Pvt.
Edge of Road E.Rd.

Traveled Rd. Tr.Rd.
Fence Fn.
Int. Fences V.Fn.
Ditch Di.
Telephone Pole T.P.
Power Pole P.P.
Culvert Cul.

Oak-O. Fir-Fr.
Pine-Pl. Cedar-Ce.
Sycamore Sy.
Eucalyptus Eu.
Plus combinations of these and all common standard abbreviations.

Form 301 10M 3-34

PLEASE RETURN TO
LOS ANGELES COUNTY SURVEYOR
700 HALL OF RECORDS

NOTE: ANY ADDITIONS OR CHANGES ON THIS SHEET MUST BE MADE OR CIRCLED IN RED INK. WITH DATE AND NAME OF PERSON MAKING CHANGE

Do not extend notes this side of this line

Transit at	Sight on	Stadia Intercepts	Stadia Distance	Stadia Rod—	Horizontal Angle 0° to 360° Right	Horiz. Distance	+ − Vertical Angle	Elevation of Point	+ Back Sight	+ − Difference Elevation	Height of Instrument	+ − Vertical Distance	REMARKS Station	Left	Right
P	P	400			° ′		° ′		1						
137A	137	2	201	3.0	18.30,	194	+ 10.35,	949.8	2		916.6		BK.		
		746													
		6	147	7.0	10.00,	140	+ 12.10,	940.0	3				"		
		782													
		5	283	6.0	69.00,	277	+ 8.00,	949.6	4				" S.		
		1160													
		9	261	10.0	49.00,	261	− 0.0,	906.6	5				B.D. 3'		
		681													
		6	82	6.0	2.20,	78	+ 11.50,	927.1	6				BK.		
		595													
		3	296	5.0	74.00,	288	+ 9.20,	958.9	7				S.H.		
		421													
		4	22	4.0	6.00,	22	+ 6.00,	914.9	8				BK.		
		565													
		3	266	5.0	82.00,	260	+ 8.40,	951.2	9				S.H.		
		1005													
		8	206	9.0	51.00,	206	− 2.20,	899.2	10				B.D.		
		862													
		8	63	8.0	197.00,	63	− 0.0,	908.6	11				BK.		
		522													
		3	223	4.0	77.30,	220	+ 6.25,	937.3	12				S.H. M.D. DARLING		
		886													
		7	187	8.0	52.50,	186	− 3.30,	897.2	13				B.D.		
		600													
		4	201	5.0	69.00,	200	+ 4.20,	926.8	14				S.H.		
		1043													
		9	144	9.9	184.00,	144	− 0.0,	906.7	15				B.K.		
		1133													
		10	134	11.0	55.00,	126	− 14.10,	873.8	16	42.8		31.8	B.D.		?
		676													
		5	177	5.7	62.00,	177	− 0.0,	910.9	17				S.H.		
		1204													
		10	205	11.3	179.50,	205	− 0.0,	905.3	18				B.K.		
		982													
		9	83	9.0	66.50,	76	− 16.55,	884.6	19				B.D.		
		530													
		4	131	5.0	68.20,	130	− 3.50,	902.8	20				S.H.		
		1180													
		11	81	11.0	114.30,	70	− 21.15,	878.3	21				BK. B.D.		
		460													
		3	161	4.0	79.35	161	+ 2.15	918.9					S.H.		

Add'n'l Inform.

Notes Rec. C. J. TERRY Platted M. D. DARLING Job No. 8090 Division No. 4 F.B. 591 Pg. 153
Date AUG 1935 Date SEP 5 1935 Survey of Prairie Ave.
Notes Chkd. Checked Survey by Dunlap Notes Fenner Date 8-6-35
Indexed A. C. Johnson

Form 301 10M 3-34

PLEASE RETURN TO
LOS ANGELES COUNTY SURVEYOR
700 HALL OF RECORDS

NOTE: ANY ADDITIONS OR CHANGES ON THIS SHEET MUST BE MADE OR CIRCLED IN RED INK, WITH DATE AND NAME OF PERSON MAKING CHANGE

Do not extend notes this side of this line

F.B. 591 PG. 154

Topography Description Legend:
Side Hill ..... S.H. | Bottom Draw ..... B.D. | Side of Draw ..... S.D. | Bottom Wash ..... B.W. | Side of Ridge ..... S.R. | Top of Ridge ..... T.R. | Head of Draw ..... H.D. | Toe of Slope ..... T.S.

Oak-O. Fir-Fr. | Pine-Pi. Cedar-Ce. | Sycamore ..... Sy. | Eucalyptus ..... Eu. | Plus combinations of these and all common standard abbreviations.

Traveled Rd. Tr. Rd. | Fence ..... Fn. | Tht. Fences ..... V.Fns. | Ditch ..... Di. | Telephone Pole ..... T.P. | Power Pole ..... P.P. | Culvert ..... Cul.

Saddle ..... Sa. | Swale ..... Sw. | Flat ..... Fl. | Stream ..... Str. | Trail ..... Tr. | Pavement ..... Pvt. | Edge of Road ..... E.Rd.

Side of Canyon S.Cn. | Top of Bank ..... T.B. | Bottom of Bank ..... B.B. | Top of Cut ..... T.C. | Bottom of Cut ..... B.C. | Top of Fill ..... T.F. | Bottom of Fill ..... B.F.

Inters. of Draws. V.D's | Break in Slope ..... Bk.S. | Steep Slope ..... S.S. | Top of Cliff ..... T.Cl. | Bottom of Cliff ..... B.Cl. | Top of Spur ..... T.Sp. | Bottom Canyon ..... B.Cn.

Transit at	Sight on	Stadia Intercepts	Stadia Distance	Stadia Rod	Horizontal Angle 0° to 360° Right	Horiz. Distance	+ Vertical Angle −	Elevation of Point	+ Back Sight	+ Difference Elevation	Height of Instrument	+ Vertical Distance	REMARKS Station	Left	Right
P	P	1212			° '		° '		1						
137A	137	10	213	11.0	164 50	210	7 10	879.2	2		916.6		S.H.		
		600													
		4	201	2.0	90 00	199	+ 5 20	930.2	3				"		
		1084													
		10	86	14.0	142 30	74	21 45	873.1	4				B.D.		
		672													
		2	176	6.0	166 20	172	8 25	885.2	5				S.H.		
		448													
		2	249	3.0	93 20	245	+ 6 45	942.7	6				"		
		1110													
		10	111	12.0	148 10	99	18 20	867.7	7	48.9		33.9	B.D. Tp. 2' falls		
		502													
		3	203	4.0	104 10	202	+ 3 30	925.0	8				S.H.		
		1128													
		10	129	12.0	151 00	117	17 30	864.6	9	52.0		37.9	B.D.		
		1163													
		10	164	17.0	127 30	153	14 45	859.2	10				"		
		1178													
		10	119	11.0	168 10	116	8 40	887.8	11				S.H.		
		350													
		2	151	3.0	102 45	151	0 25	911.1	12				"		
		208													
		4	109	2.0	96 40	108	6 20	899.7	13				"		
		1183													
		1	84	11.0	166 00	81	10 40	890.4	14				"		
		1012													
		9	113	10.0	124 00	111	6 20	893.2	15				"		
		1206													
		9	207	12.0	122 00	194	14 30	851.6	16				B.D.		
		1141													
		9	246	12.0	122 20	231	14 05	843.6	17				" Tp. 20' falls		
		1036													
		10	37	10.0	134 00	35	14 10	897.7	18				S.H.		
		566													
		4	167	2.0	123 10	167	2 40	904.0	19				"		
		947													
		9	48	9.0	47 10	48	2 31	905.4	20				"		
		624													
		4	225	2.0	117 35	225	+ 2 12	920.2	21				"		
		760													
		2	161	7.0	150 00	157	9 05	884.5					"		

Add'n'l Inform.

Form 301 10M 3-34

PLEASE RETURN TO
LOS ANGELES COUNTY SURVEYOR
700 HALL OF RECORDS

NOTE: ANY ADDITIONS OR CHANGES ON THIS SHEET MUST BE MADE OR CIRCLED IN RED INK, WITH DATE AND NAME OF PERSON MAKING CHANGE

Do not extend notes this side of this line

Transit at	Sight on	Stadia Intercepts	Stadia Distance	Stadia Rod—	Horizontal Angle 0° to 360° Right	Horiz. Distance	+ / —	Vertical Angle	Elevation of Point	Back Sight	+ Difference — Elevation	Height of Instrument	+ / —	Vertical Distance	REMARKS Station	Left	Right
P	P	8.04			° '			° '		1							
137A	137	7	10.6	8 0	35 00	106	+	1 50	9.11 9			9.16 6			S.H.		
		3.58								2							
		1	25.9	1 0	126 40	25.9		0 0	9.15 6	3					"		
		8.12															
		6	21.3	7 0	148 10	20.6		10 25	8.71 8	4					"		
		2.94															
		4	19.5	2 0	39 00	19.4	+	4 12	9.28 2	5					BK.		
		1.207															
		10	20.8	13 3	130 30	20.8		0 0	9.03 3	6					S.H.		
		10.63															
		9	16.4	10 0	141 40	16.1		7 30	8.85 4	7					"		
		2.58															
		3	23.9	4 0	38 00	23.6	+	6 10	9.38 1	8					BK.		
		6.34															
		4	23.6	2 0	135 00	23.6		1 20	9.04 2	9					S.H.		
		11.09															
		8	31.0	1 0	34 00	30.4	+	7 20	9.43 4	?+ 10					BK.		
		6.18															
		4	21.9	5 0	189 00	21.9		0 0	9.11 6	11					FI.		
		10.33															
		8	23.4	9 0	198 40	23.4		0 0	9.07 6	12					"		
		4.63															
		3	16.4	4 1	195 00	16.4		0 0	9.12 5	13					"		
		9.82															
		8	18.6	8 7	209 25	18.6		0 0	9.07 9	14					"		
		5.06															
		4	10.7	4 2	206 10	10.7		0 0	9.11 7	15					"		
		9.40															
		8	14.1	8 6	230 00	14.1		0 0	9.08 0	16					"		
		2.56															
		2	5.7	2 4	243 30	5.7		0 0	9.14 2	17					"		
		7.06															
		6	10.7	6 3	260 50	10.7		0 0	9.10 3	18					"		
		2.69															
		2	7.0	2 0	320 00	6.9	+	7 20	9.24 0	19					L + flag red		
		8.16															
		7	11.7	8 0	287 30	11.7	+	3 30	9.15 7	20					FI.		
		3.32															
		2	13.6	3 0	342 40	13.2	+	10 20	9.37 5	21					"		

Add'l Inform.

Notes Rod C. J. TERRY Plotted M.D. DARLING Job No. 1090 Division No. 4 F.B. 1091 P. 155
Date AUG 1935 Date SEP 6 1935 Survey of Prairie Ave
Notes Chkd. Checked Survey by Dunlap Notes Fenner Date 8-6-35
Interval A. C. Johnson Date

Form 301 10M 3-34

PLEASE RETURN TO
LOS ANGELES COUNTY SURVEYOR
700 HALL OF RECORDS

NOTE: ANY ADDITIONS OR CHANGES ON THIS SHEET MUST BE MADE OR CIRCLED IN RED INK. WITH DATE AND NAME OF PERSON MAKING CHANGE

Do not extend notes this side of this line

Transit at	Sight on	Stadia Intercepts	Stadia Distance	Stadia Rod	Horizontal Angle 0° to 360° Right	Horiz. Distance	+ Vertical Angle −	Elevation of Point	+ Back Sight	+ Difference Elevation −	Height of Instrument	+ Vertical Distance −	REMARKS Station	Left	Right
P	P				° ′		° ′								
137	136			—	° ′		° ′	963.6	5.0		968.6				
		1152											S.H.		
		11	53	11.0	80.00	52	6.45	951.4					G-flag yellow #120		
		612													
		4	213	5.0	93.20	203	12.15	919.5					S.H.		
		343													
		9	44	9.5	152.00	44	0.00	959.1					"		
		570													
		4	171	5.0	112.30	164	12.00	928.9					"		
		160													
		1	61	1.0	293.30	61	+ 4.50	972.8					"		
		183													
		1	84	1.0	207.00	84	+ 3.05	972.1					"		
		354													
		2	155	3.0	148.20	152	8.00	944.3					Sm. Sw. edge		
		318													
		2	119	3.0	263.50	115	+ 10.30	987.0					S.H.		
		273													
		2	74	2.0	235.20	72	+ 9.50	979.1					"		
		385													
		2	186	3.0	175.20	185	3.20	954.8					Sm. Sw. edge		
		340													
		2	141	3.0	231.30	136	+ 10.30	990.8					S.H.		
		353													
		2	154	3.0	203.15	154	+ 3.00	973.7					"		
		344													
		1	245	3.0	191.00	245	+ 0.25	967.4					"		
		496													
		3	197	4.0	210.35	196	+ 4.00	981.0					"		
		510													
		2	311	4.0	188.40	311	+ 1.30	972.7					"		
		423													
		2	224	3.0	177.10	223	2.45	954.8					B.Sw.		
		466													
		1	367	3.0	183.50	367	+ 0.45	970.4					S.H.		
		386													
		1	287	3.0	178.00	287	0.55	961.0					"		
		1011													
		8	212	10.0	156.30	210	6.00	936.4					B.Sw.		
		1056													
		7	357	10.3	176.40	357	0.00	958.3					S.H.		

Add'l Inform.

F.B. 891 Pg. 154

Topography Description Legend:
Side Hill ..... S.H. | Bottom Draw. B.D. | Top of Ridge. T.R. | Toe of Slope. T.S.
Side of Draw. S.D. | Bottom Wash B.W.
Side of Ridge. S.R. | Top of Ridge. T.R.
Head of Draw H.D.

Interc. of Draw. V.D's | Side of Canyon S.Cn. | Saddle ..... Sa. | Traveled Rd. Tr.Rd. | Oak-O. Fir-Fr.
Break in Slope .. Bk.S. | Top of Bank .. T.B. | Swale ..... Sw. | Fence ..... Fn. | Pine-Pi. Cedar-Ce.
Steep Slope ..... S.S. | Bottom of Bank .. B.B. | Flat ..... Fl. | Int. Fences. V.Fns. | Sycamore ..... Sy.
Top of Cliff ..... T.Cl. | Top of Cut ..... T.C. | Stream ..... Str. | Ditch ..... Di. | Eucalyptus ..... Eu.
Bottom of Cliff .. B.Cl. | Bottom of Cut .. B.C. | Trail ..... Tr. | Telephone Pole T.P. | Plus combinations
Top of Spur ..... T.Sp. | Top of Fill ..... T.F. | Pavement ..... Pvt. | Power Pole ... P.P. | of these and all
Bottom Canyon .. B.Cn. | Bottom of Fill .. B.F. | Edge of Road E.Rd. | Culvert ..... Cul. | common standard abbreviations.

Form 301 10M 3-34

PLEASE RETURN TO
LOS ANGELES COUNTY SURVEYOR
700 HALL OF RECORDS

NOTE: ANY ADDITIONS OR CHANGES ON THIS SHEET MUST BE MADE OR CIRCLED IN RED INK, WITH DATE AND NAME OF PERSON MAKING CHANGE

Do not extend notes this side of this line

Transit at	Sight on	Stadia Intercepts	Stadia Distance	Stadia Rod—	Horizontal Angle 0° to 360° Right	Horiz. Distance	+ − Vertical Angle	Elevation of Point	+ Back Sight	+ − Difference Elevation	Height of Instrument	+ − Vertical Distance	REMARKS Station	Left	Right
P	P	776			° ′		° ′		1						
137	136	6 1038	177	8.0	165.40,	177	2.30,	952.9	2		968.6		S.H.		
		8 440	239	9.0	142.10,	234	8.15,	925.7	3				B.Sw. 12′		
		1 373	341	3.0	165.15,	340	3.25,	945.2	4				S.H.		
		1 516	274	3.0	150.45,	270	6.40,	934.0	5				"		
		2 508	317	4.0	158.00,	315	4.40,	939.0	6				G#121 yellow S.H.		
		2 545	309	4.0	135.30,	302	8.25,	919.9	7				S.H.		
		2 980	346	4.0	152.20,	342	5.45,	930.2	8				"		
		7 563	281	9.0	127.30,	274	9.10,	915.3	9				B.Sw 12′		
		2 553	364	4.0	140.40,	358	7.10,	919.3	10				S.H.		
		2 922	354	4.0	125.55,	345	9.00,	910.0	11				"		
		6 596	323	8.0	116.50,	314	9.35,	907.6	12				Sm Dr.		
		2 808	397	4.0	130.50,	389	7.50,	910.9	13				"		
		4 1076	409	6.0	115.10,	399	8.50,	900.7	14				S.H.		
		7 548	377	9.0	109.00,	367	9.25,	898.8	15				B.D. 8′		
		1 840	449	3.0	122.05,	440	8.00,	903.7	16				S.H.		
		4 829	441	6.0	116.20,	431	8.35,	897.5	17				H. Sm. sw.		
		4 600	430	6.0	105.25,	418	9.45,	890.8	18				B.D. 12′		
		1 863	501	4.0	115.20,	492	7.40,	898.2	19				S.H.		
		4 1100	464	6.0	110.00,	452	9.10,	889.6	20				B.D. 4′		
		6 850	501	8.0	104.40,	488	9.15,	881.0	21				V " 4		
		3	551	6.0	109.00	542	7.20	892.7					S.H.		

Add'n'l Inform.

Notes Red. C. J. TERRY Platted [illegible] Job No. 8090 Division No. V F.B. 091 Pg. 157
Date AUG 1935 Date SEP 6 1935 Survey of Prairie Ave
Notes Chkd. Checked Survey by Dunlap Notes Fenner Date 8-7-35
Inform. C. Johnson

Form 301 10M 3-34

PLEASE RETURN TO
LOS ANGELES COUNTY SURVEYOR
700 HALL OF RECORDS

NOTE: ANY ADDITIONS OR CHANGES ON THIS SHEET MUST BE MADE OR CIRCLED IN RED INK, WITH DATE AND NAME OF PERSON MAKING CHANGE

Do not extend notes this side of this line

F.B. 379 Pg. 138

Topography Description Legend:
Side Hill ..... S.H. Bottom Draw B.D.
Side of Draw S.D. Bottom Wash B.W.
Side of Ridge S.R. Top of Ridge T.R.
Head of Draw H.D. Toe of Slope T.S.

Oak-O. Fir-Fr.
Pine-Pi. Cedar-Ce.
Sycamore ..... Sy.
Eucalyptus ..... Eu.
Plus combinations of these and all common standard abbreviations.

Traveled Rd. Tr. Rd.
Fence ..... Fe.
Int. Fences. V. Fns.
Ditch ..... Di.
Telephone Pole T.P.
Power Pole ..... P.P.
Culvert ..... Cul.

Saddle ..... Sa.
Swale ..... Sw.
Flat ..... Fl.
Stream ..... Str.
Trail ..... Tr.
Pavement ..... Pvt.
Edge of Road E. Rd.

Side of Canyon S.Cn.
Top of Bank ..... T.B.
Bottom of Bank ..... B.B.
Top of Cut ..... T.C.
Bottom of Cut ..... B.C.
Top of Fill ..... T.F.
Bottom of Fill ..... B.F.

Inflect. of Draw V.D's
Break in Slope ..... Bk.S.
Steep Slope ..... S.S.
Top of Cliff ..... T.Cl.
Bottom of Cliff ..... B.Cl.
Top of Spur ..... T.Sp.
Toe of Spur ..... B.Cn.
Bottom Canyon

Transit at	Sight on	Stadia Intercepts	Stadia Distance	Stadia Rod	Horizontal Angle 0° to 360° Right	Horiz. Distance	+ Vertical Angle −	Elevation of Point	+ Back Sight	+ Difference Elevation	Height of Instrument	+ Vertical Distance	REMARKS Station	Left	Right
P	P	680			° '		° '		1						
137	136	2	481	5.0	101.10,	468	9.25,	886.0			968.6		S.H.		
		763							2						
		3	464	5.0	93.20,	451	9.25,	888.6					"		
		540							3						
		1	441	3.0	79.00,	429	9.15,	895.6					"		
		520							4						
		1	451	3.0	87.15,	438	9.50,	889.7					"		
		800							5						
		4	401	6.0	95.40,	389	9.50,	895.2					"		
		763							6						
		4	364	6.0	82.50,	353	9.20,	901.4					"		
		980							7						
		6	381	8.0	90.00,	370	9.40,	896.5					"		
		1138							8						
		8	339	10.0	98.00,	329	9.15,	901.0					"		
		1110							9						
		8	311	10.0	89.25,	301	10.10,	904.7					"		
		984							10						
		8	185	10.0	107.00,	179	10.10,	926.5					"		
		1136							11						
		9	237	10.0	101.40,	229	10.45,	915.3					"		
		733							12						
		5	234	6.0	117.40,	226	10.[illegible],	919.8					"		
		694							13						
		5	195	6.0	174.15,	191	8.15,	935.0					M.S. BARLOW		
		920			TO POINT				14				Mag S-73°W		
		2	721.	6.0	@ 94.42,	711.	5.57,	876.0		92.6		86.6	Normal	P137B	
		1020			@ 119-23-30				15						
		3	721.	7.0	° '	711	6.52,	876.0		92.6		82.6	Inverted	"	
									16						
P	P				° '		° '		17						
137B	137							876.0	5.1		881.1		Tp. BK		
		920			° '		° '		18				Mag N-73°E		
		2	721.	6.0	° '	710	+ 7.07,	964.0					Normal	P137	
		1020							19						
		3	721.	5.0	° '	710	+ 7.01,	963.8					Inverted	"	
		733						877.3	20	+ (6.8) 20.8					
		6	134.	1.0	334.30,	133	[illegible],	860.3				13.9	S.H.	?	
		826							21						
		8	27	8.0	26.00	27	00	873.1					Tp. BK		

Add'l Inform.

Ferm 381 10M 3-34

PLEASE RETURN TO
LOS ANGELES COUNTY SURVEYOR
700 HALL OF RECORDS

NOTE: ANY ADDITIONS OR CHANGES ON THIS SHEET MUST BE MADE OR CIRCLED IN RED INK, WITH DATE AND NAME OF PERSON MAKING CHANGE

Do not extend notes this side of this line

Notes Rec'd. AUG 6 1935 Date Platted M. D. DARLING Job No. 8092 Division No. V F.B. 371 Pg. 51

Notes Chkd. Checked Survey by Dennis Notes Tenuc Date 2-7-35

Indexed & Checked

Transit at	Sight on	Stadia Intercepts	Stadia Distance	Stadia Rod	Horizontal Angle 0° to 360° Right	Horiz. Distance	+ − Vertical Angle	Elevation of Point	+ Back Sight	+ − Difference Elevation	Height of Instrument	+ − Vertical Distance	REMARKS Station	Left	Right
P137B	P137	160 / 1 / 1061	61	1.0	344° 30'	61	+ 4° 00'	885.2			881.1		S.H.		
		10 / 307	62	10.0	42° 25'	62	− 4° 12'	876.4					Tp. BK.		
		2 / 964	108	2.3	1° 20'	108	− 0° 0'	878.8					S.H.		
		8 / 1132	165	9.0	357° 40'	165	+ 0° 42'	874.3					B.D. 6'		
		10 / 740	133	10.6	17° 35'	133	− 0° 0'	876.5					Tp. BK.		
		3 / 290	451	6.0	47° 30'	448	+ 4° 22'	910.0					" Flat R.		
		1 / 1131	191	0.0	4° 00'	191	− 0° 0'	881.1					S.H.		
		10 / 333	132	11.0	31° 00'	132	− 0° 0'	870.1					Tp. BK.		
		1 / 562	234	2.0	17° 25'	234	+ 1° 12'	884.2					S.H.		
		1 / 382	463	3.0	47° 05'	461	− 3° 30'	849.8					Tp. Flat R.		
		2 / 390	183	2.9	38° 40'	183	− 0° 0'	878.2					S.H.		
		1 / 273	291	3.0	28° 10'	291	+ 1° 12'	887.8					"		
		3 / 458	474	5.0	66° 25'	473	+ 2° 40'	899.4					Tp. Flat R.		
		1 / 358	359	3.0	32° 40'	358	+ 3° 00'	896.8					S.H.		
		1 / 613	259	2.0	42° 50'	259	+ 0° 32'	881.7					"		
		2 / 456	414	4.0	71° 15'	413	+ 2° 00'	891.4					"		
		1 / 564	357	3.0	51° 20'	356	+ 2° 32'	894.2					"		
		2 / 570	365	4.0	62° 20'	364	+ 2° 12'	891.3					"		
		2 / 373	371	4.0	78° 00'	371	+ 1° 30'	886.8					"		
		1 / 435	274	1.1	62° 00'	274	− 0° 0'	880.0					"		
		1	336	3.0	86° 10'	336	− 0° 0'	878.1					"		

ABOVE Inform.

Form 301 10M 3-34

PLEASE RETURN TO
LOS ANGELES COUNTY SURVEYOR
700 HALL OF RECORDS

NOTE: ANY ADDITIONS OR CHANGES ON THIS SHEET MUST BE MADE OR CIRCLED IN RED INK, WITH DATE AND NAME OF PERSON MAKING CHANGE

Do not extend notes this side of this line

Transit at	Sight on	Stadia Intercepts	Stadia Distance	Stadia Rod—	Horizontal Angle 0° to 360° Right	Horiz. Distance	+ Vertical Angle —	Elevation of Point	+ Back Sight	+ Difference Elevation —	Height of Instrument	+ Vertical Distance —	REMARKS Station	Left	Right
P	P	680			° '		° '								
137B	137	5	181	7.0	61.00	181	0.00	874.1			881.1		S.H.		
		1113													
		10	114	11.0	80.00	112	7.25	855.4					"		
		428													
		3	129	4.0	62.50	128	3.55	868.3					Tp. BK.		
		885													
		6	286	8.0	90.30	286	1.20	866.5					S.H.		
		458													
		3	159	4.0	83.00	158	4.30	864.7					BK.S.		
		1194													
		11	95	22.0	79.10	92	10.40	841.9					B.D. 4'		
		450													
		2	251	3.0	94.30	249	4.30	858.4					BK.S		
		298													
		1	199	2.0	79.00	198	4.00	865.3					S.H.		
		1066													
		10	67	10.0	92.00	62	+ 12.30	853.8					"		
		568													
		3	269	4.6	73.40	269	0.00	876.1					"		
		1200													
		10	201	11.0	106.00	198	6.40	847.0					"		
		1160													
		11	61	11.0	125.00	56	17.10	853.0					"		
		534													
		4	135	5.0	105.20	129	12.00	848.6					"		
		1066													
		10	67	10.0	176.00	60	18.50	850.7					"		
		533													
		4	134	5.0	119.50	122	17.20	838.9					BK.		
		662													
		1	163	6.2	126.30	153	14.30	835.5					S.H.		
		908													
		8	109	8.0	214.45	105	10.50	853.0					"		
		1168													
		10	169	11.0	130.40	141	24.00	807.3					B.D. 4'		
		692													
		5	193	6.0	151.00	169	20.40	811.4					BK.		
		216													
		1	117	2.0	220.50	116	+ 5.15	889.8					Tp. BK		
		1200													
		10	201	11.0	154.30	171	22.35	799.0					B.D. 4'		

Add'l Inform.

F.B. 391 Pg. 160

Topography Description Legend:
Side Hill ..... S.H. | Bottom Draw B.D. | Draw ..... Dr.
Side of Draw S.D. | Bottom Wash B.W. | Wash ..... W.
Side of Ridge S.R. | Top of Ridge T.R. | Ridge ..... R.
Head of Draw H.D. | Toe of Slope ..T.S. | Slope ..... Sl.

Inters. of Draws, V.D's & Ridges
Break in Slope ..Br.S. | Top of Bank ..T.B. | Bank ..... Bk.
Steep Slope ..... S.S. | Bottom of Bank B.B. | Gully ..... Gy.
Top of Cliff ..... T.Cl. | Top of Cut ..... T.C. | Cut ..... Cu.
Bottom of Cliff ..B.Cl. | Bottom of Cut ..B.C. | Fill ..... Fl.
Top of Spur ..... T.Sp. | Top of Fill ..... T.F. | Ditch ..... Dt.
Bottom Canyon ..B.Cn. | Bottom of Fill B.F. | Creek ..... Cr.

Side of Canyon S.Cn.
Top of Bank ..... T.B.
Bottom of Bank ..B.B.
Top of Cut ..... T.C.
Bottom of Cut ..B.C.
Top of Fill ..... T.F.
Bottom of Fill ..B.F.

Saddle ..... Sa.
Swale ..... Sw.
Flat ..... Fl.
Stream ..... Str.
Trail ..... Tr.
Pavement ..... Pvt.
Edge of Road E.Rd.

Traveled Rd. Tr.Rd.
Fence ..... Fn.
Int. Fences ..V.Fns.
Telephone Pole T.P.
Power Pole ..P.P.
Culvert ..... Cul.

Oak-O. Fir-Fr.
Pine-Pi. Cedar-Ce.
Sycamore ..... Sy.
Eucalyptus ..... Eu.
Plus combinations of these and all common standard abbreviations.

Form 301 10M 3-34

PLEASE RETURN TO
LOS ANGELES COUNTY SURVEYOR
700 HALL OF RECORDS

NOTE: ANY ADDITIONS OR CHANGES ON THIS SHEET MUST BE MADE OR CIRCLED IN RED INK. WITH DATE AND NAME OF PERSON MAKING CHANGE

Do not extend notes this side of this line

Transit at	Sight on	Stadia Intercepts	Stadia Distance	Stadia Rod—	Horizontal Angle 0° to 360° Right	Horiz. Distance	+ − Vertical Angle	Elevation of Point	+ Back Sight	+ − Difference Elevation	Height of Instrument	+ − Vertical Distance	REMARKS Station	Left	Right
P 137B	P 137	170 / 1	71	1.0	249.30,	70	+ 4.50,	886.1	1		881.1		Tp. BK.		
		418 / 3	119	4.0	155.00,	99	− 24.05,	832.7	2				BK.		
		173 / 1	74	1.0	281.25,	71	+ 10.30,	893.3	3				S.H.		
		435 / 3	136	4.0	170.00,	114	− 23.40,	827.1	4				"		
		1150 / 10	151	11.0	199.35,	137	− 17.30,	826.8	5				"		
		518 / 4	119	5.0	300.20,	115	+ 10.45,	898.0	6				"		
				—			−	906.3	7						
P 138	P 137	872 / 5	373	7.0	To right ① 92.20, ② 184.40'	371	− 3.54,	879.0	8	5.1	911.4		Mag S-27°W Normal	Tp. BK P-138A	
		772 / 4	373	6.0	. ,	371	− 4.04,	879.0	9	32.4		25.4	Inverted	"	
		963 / 6	364	8.0	88.20,	364	− 1.45,	892.3	10	32.4		26.4	Tp. BK.		
		1163 / 8	364	12.0	78.00,	364	− 0.0,	899.4	11				fl.		
		1126 / 8	327	10.0	60.00,	327	− 0.0,	901.4	12				"		
		1085 / 8	286	10.0	85.30,	286	− 1.30,	894.1	13				Tp. BK		
		1205 / 10	206	11.0	82.30,	206	− 1.50,	893.8	14				" "		
		394 / 2	195	3.0	46.35,	195	− 0.0,	908.4	15				fl.		
		1114 / 8	315	10.2	76.00,	315	− 0.0,	901.2	16				L flag red.		
		677 / 4	278	[illegible]	48.00,	278	− 0.0,	906.0	17				fl.		
		446 / 2	247	1.7	33.00,	247	− 0.0,	909.7	18				"		
		852 / 6	253	6.9	64.30,	253	− 0.0,	904.5	19				"		
		1060 / 9	161	9.9	71.20,	161	− 0.0,	901.5	20				"		
		536 / 3	237	4.0	10.45	237	+ 1.50	915.0	21				"		

Aug'd'l Inform.

Notes Red. C. J. TERRY Platted M. H. Curtis Job No. 8090 Division No. V F.B. 591 Pg. 161
Date AUG 1935 Date SEP 6 1935 Survey of Prairie Ave
Notes Chkd. Checked Survey by Dunlap Notes Fenner Date 8-7-35
A. C. Johnson

Form 301 IDM 3-34

PLEASE RETURN TO
LOS ANGELES COUNTY SURVEYOR
700 HALL OF RECORDS

NOTE: ANY ADDITIONS OR CHANGES ON THIS SHEET MUST BE MADE OR CIRCLED IN RED INK, WITH DATE AND NAME OF PERSON MAKING CHANGE

Do not extend notes this side of this line

F.B. 39 Pg. 162

Topography Description Legend:
Side Hill...S.H. Bottom Draw...B.D. Draw S.D. Bottom Wash...B.W. Side of Ridge...S.R. Top of Ridge...T.R. Head of Draw...H.D. Toe of Slope...T.S.

Inters. of Draws, Ridges, Slopes: Draw...Dr. Break in Slope...Br.S. Steep Slope...S.S. Top of Cliff...T.Cl. Bottom of Cliff...B.Cl. Top of Spur...T.Sp. Bottom Canyon...B.Cn.

Saddle...Sd. Swale...Sw. Flat...Fl. Stream...Str. Trail...Tr. Pavement...Pvt. Edge of Road...E.Rd.

Side of Canyon...S.Cn. Top of Bank...T.B. Bottom of Bank...B.B. Top of Cut...T.C. Bottom of Cut...B.C. Top of Fill...T.F. Bottom of Fill...B.F.

Traveled Rd...Tr.Rd. Fence...Fe. Ind. Fence...Ind.Fe. Ditch...Dit. Telephone Pole...T.P. Power Pole...P.P. Culvert...Culv.

Oak...O. Fir...Fr. Pine...Pi. Cedar...Ce. Sycamore...Sy. Eucalyptus...Eu. Pine combinations...Pi. and all of them standard abbreviations.

Transit at	Sight on	Stadia Intercepts	Stadia Distance	Stadia Rod	Horizontal Angle 0° to 360° Right	Horiz. Distance	+ Vertical Angle —	Elevation of Point	+ Back Sight	+ Difference Elevation —	Height of Instrument	+ Vertical Distance —	REMARKS Station	Left	Right
		613			° '		° '		1						
P	P	5	114	6.0	56.20	114	0.00	905.4			911.4		+1.		
138	137	272							2						
		1	173	2.0	25.00	173	+ 0.50	912.0					"		
		566							3						
		3	267	4.0	352.20	266	+ 2.35	919.4					"		
		290							4						
		2	91	2.8	23.10	91	0.00	908.6					"		
		277							5						
		1	178	2.0	0.10	178	+ 2.15	916.4					"		
		620							6						
		3	321	3.6	338.40	320	+ 3.80	927.8					"		
		302							7						
		2	103	3.0	346.30	103	+ 2.35	913.2					"		
		426							8						
		2	227	3.0	335.50	226	+ 3.00	920.3					"		
		583							9						
		2	384	4.0	329.00	380	+ 2.30	944.3					S.H.		
		356							10						
		2	157	3.0	322.00	156	+ 3.30	918.0					+1.		
		404							11						
		1	305	3.0	319.00	304	+ 3.40	927.8					"		
		466							12						
		1	367	3.0	320.40	362	+ 6.35	950.2		+ 38.8		+ 41.8	S.H.		?
		428							13						
		2	229	3.0	310.50	228	+ 3.42	924.1					"		
		579							14						
		2	380	4.0	312.00	376	+ 5.76	945.4					"		
		630							15						
		2	431	4.0	308.30	424	+ 7.20	962.2					"		
		410							16						
		1	311	3.0	302.20	308	+ 5.50	940.1					T.S.		
		525							17						
		2	326	4.1	292.10	318	+ 8.50	957.0					S.H.		
		783							18						
		4	384	6.0	298.50	375	+ 8.42	964.3					"		
		340							19						
		1	241	2.0	294.10	239	+ 5.25	932.8					"		
		380							20						
		1	281	2.10	281.40	272	+ 10.00	957.4					"		
		273							21						
		1	174	2.0	294.30	173	+ 4.00	923.4					"		

Addn'l Inform.

Form 301 10M 3-34

PLEASE RETURN TO
LOS ANGELES COUNTY SURVEYOR
700 HALL OF RECORDS

NOTE: ANY ADDITIONS OR CHANGES ON THIS SHEET MUST BE MADE OR CIRCLED IN RED INK, WITH DATE AND NAME OF PERSON MAKING CHANGE

Do not extend notes this side of this line

Transit at	Sight on	Stadia Intercepts	Stadia Distance	Stadia Rod—	Horizontal Angle 0° to 360° Right	Horiz. Distance	+ — Vertical Angle	Elevation of Point	+ Back Sight	+ — Difference Elevation	Height of Instrument	+ — Vertical Distance	REMARKS Station	Left	Right
P	P				° ′		° ′								
138	137	697 / 4	298	6.0	267.20	285	+ 12.13	967.0	1	—	911.4	—	S.H.		
		404 / 2	205	3.0	279.25	202	+ 7.06	933.6	2	—	—	—	✓		
		195 / 1	96	1.0	294.35	96	+ 2.47	915.0	3	—	—	—	Fl.		
		545 / 3	246	4.0	262.50	239	+ 9.40	948.2	4	—	—	—	S.H.		
			196	2.0	270.00	194	+ 5.07	926.8	5	+ 15.4	—	+ 17.4	✓		2
		135 / 1	36	1.0	294.50	36	—	910.4	6	—	—	—	F.l.		
		199 / 1	100	1.0	274.50	100	+ 3.06	915.7	7	—	—	—	Fl. G 122 yellow		
		709 / 5	210	6.0	258.20	206	+ 8.17	935.4	8	—	—	—	S.H.		
		597 / 5	98	5.0	248.05	98	+ 3.08	911.7	9	—	—	—	Bk.		
		682 / 5	183	6.0	253.55	181	+ 5.40	923.4	10	—	—	—	S.H.		
		454 / 4	55	4.0	37.35	55	—	907.4	11	—	—	—	Fl.		
		757 / 6	158	7.0	248.15	157	+ 4.27	916.6	12	—	—	—	S.H.		
		1196 / 11	97	12.5	78.50	97	—	898.9	13	—	—	—	"		
		626 / 4	227	5.0	253.00	224	+ 6.25	931.6	14	—	—	—	S.H.		
		545 / 3	246	4.0	238.00	242	+ 7.30	939.3	15	—	—	—	"		
		950 / 7	251	12.0	245.30	250	+ 3.45	915.8	16	—	—	—	B.D.		
		500 / 3	201	4.0	233.00	199	+ 6.20	929.5	17	—	—	—	S.H.		
		1117 / 11	18	11.0	132.40	16	— 15.50	895.7	18	—	—	—	"		
		365 / 2	166	3.0	223.00	165	+ 4.05	920.3	19	—	—	—	"		
		980 / 8	181	16.0	244.50	181	+ 2.45	904.2	20	—	—	—	B.D.		
		413 / 3	114	4.0	201.00	114	+ 2.50	913.0	21	—	—	—	S.H.		

Add'l Inform.

Notes Red. C. J. TERRY Platted M. H. Curtis Job No. 8090 Division No. X F.B. 591 Pg. 163
Date AUG 1935 Date SEP 6 1935 Survey of Prairie Ave
Notes Chkd. Checked Survey by Dunlap Notes Fenner Date 8-7-35
Date Date Map No. Indexed A. C. Johnson Date

Form 301 10M 3-34

PLEASE RETURN TO
LOS ANGELES COUNTY SURVEYOR
700 HALL OF RECORDS

NOTE: ANY ADDITIONS OR CHANGES ON THIS SHEET MUST BE MADE OR CIRCLED IN RED INK. WITH DATE AND NAME OF PERSON MAKING CHANGE

Do not extend notes this side of this line

Transit at	Sight on	Stadia Intercepts	Stadia Distance	Stadia Rod	Horizontal Angle 0° to 360° Right	Horiz. Distance	+ − Vertical Angle	Elevation of Point	+ Back Sight	+ − Difference Elevation	Height of Instrument	+ − Vertical Distance	REMARKS Station Left Right
P 138	P 137	1053 / 9	154	10.0	238.20	154	0.30	900.2	1		911.4		B.D. 5' W
		609 / 5	110	5.9	165.00	110	0.0	905.5	2				S.H.
		823 / 7	124	8.0	96.40	120	10.50	880.6	3				"
		1127 / 10	128	11.0	234.10	128	2.35	894.7	4				B.D. Tp. of 6' falls
		1129 / 10	130	10.4	146.00	130	0.0	901.0	5				S.H.
		850 / 7	151	8.0	101.15	143	13.25	869.4	6				"
		1000 / 9	101	15.0	230.00	100	4.50	888.0	7				B.D. Tp. of 4' falls
		383 / 2	184	3.0	130.40	183	4.40	893.4	8				S.H.
		1170 / 10	171	16.0	95.30	166	10.10	865.8	9				"
		533 / 3	234	4.0	123.40	232	4.45	888.0	10				"
									11				
		920 / 7	221	8.0	97.10	213	11.05	861.8	12				S.H.
		366 / 1	267	3.0	126.10	267	1.00	903.8	13				@ 123 yellow S.H.
		893 / 6	294	8.0	96.20	287	8.50	858.8	14				S.H.
									15				
P 138A	P 138								16				
								879.0	17	5.0	884.0		Mag N-27°E
		771 / 4	372	6.0		370	+ 4.22	906.5	18				Normal - P-138
		972 / 6	373	8.0		370	+ 4.41	906.5	19				Inverted "
		1210 / 8	411	11.0	351.05	411	+ 0.50	879.1	20				B.D.
		390 / 2	191	3.0	311.35	190	+ 3.50	893.8	21				S.H.
		576 / 4	177	4.9	294.40	177	0.0	879.1					"

Add'n'l Inform.

F.B. 591 Pg. 164

Topography Description Legend:
Side Hill....S.H. Bottom Draw.B.D.
Side of Draw.S.D. Bottom Wash B.W.
Side of Ridge.S.R. Top of Ridge.T.R.
Head of Draw H.D. Toe of Slope..T.S.

Inters. of Draws.V.D's Break in Slope..Bk.S. Steep Slope.....S.S. Top of Cliff.....T.Cl. Bottom of Cliff..B.Cl. Top of Spur.....T.Sp. Bottom Canyon..B.Cn.

Side of Canyon S.Cn. Top of Bank...T.B. Bottom of Bank.B.B. Top of Cut.....T.C. Bottom of Cut..B.C. Top of Fill.....T.F. Bottom of Fill.B.F.

Saddle .....Sa. Swale .....Sw. Flat .....Fl. Stream .....Str. Trail .....Tr. Pavement ....Pvt. Edge of Road E.Rd.

Traveled Rd. Tr.Rd. Fence .....Fn. Int. Fences.V.Fns. Ditch .....Di. Telephone Pole T.P. Power Pole...P.P. Culvert .....Cul.

Oak-O. Fir-Fr. Pine-Pi. Cedar-Ce. Sycamore .....Sy. Eucalyptus ....Eu. Plus combinations of these and all common standard abbreviations.

Form 301 10M 3-34

PLEASE RETURN TO
LOS ANGELES COUNTY SURVEYOR
700 HALL OF RECORDS

NOTE: ANY ADDITIONS OR CHANGES ON THIS SHEET MUST BE MADE OR CIRCLED IN RED INK, WITH DATE AND NAME OF PERSON MAKING CHANGE

Do not extend notes this side of this line

Transit at	Sight on	Stadia Intercepts	Stadia Distance	Stadia Rod—	Horizontal Angle 0° to 360° Right	Horiz. Distance	+ − Vertical Angle	Elevation of Point	+ Back Sight	+ − Difference Elevation	Height of Instrument	+ − Vertical Distance	REMARKS Station	Left	Right
P	P				° ′		° ′								
138A	138	1180 / 8	381	12.5	353.00	381	0.0	871.5	1		884.0		B.D.		
		481 / 3	182	4.0	271.30	180	6.40	859.0	2				S.H.		
		955 / 6	356	12.0	353.00	356	1.10	864.8	3				B.D.		
		1120 / 8	321	10.0	352.20	320	2.30	860.2	4				"		
		1082 / 8	283	9.0	351.30	282	3.50	851.3	5				"		
		610 / 4	211	5.0	247.30	206	8.25	848.6	6				S.H.		
		975 / 9	76	14.0	150.00	76	4.10	864.6	7				"		
		532 / 3	233	4.0	240.20	228	8.10	847.2	8				"		
		940 / 9	41	9.0	202.30	37	17.45	863.2	9				Pt. spur		
		368 / 1	269	2.0	234.20	261	9.50	836.8	10				S.H.		
		1136 / 11	37	11.0	318.50	34	17.10	862.7	11				"		
		505 / 2	306	4.0	227.00	296	10.10	827.0	12				"		
		762 / 5	263	6.0	349.10	260	5.50	851.4	13				B.D.		
		942 / 7	243	8.0	346.10	238	8.10	841.8	14				"		
		898 / 7	199	8.0	344.25	191	11.45	836.4	15				"		
		990 / 9	91	9.0	293.10	66	31.50	834.3	16				S.H.		
		1107 / 10	108	11.0	245.30	80	30.35	825.7	17				"		
		1042 / 9	143	10.0	214.20	112	27.30	815.6	18				pt. spur		
		1060 / 9	161	14.0	335.00	147	17.10	824.7	19				B.D. S.W.		
		562 / 2	363	4.0	218.00	348	11.55	806.8	20				S.H.		
		1140 / 10	141	16.0	187.00	122	21.40	819.8	21				"		

Add'n'l Inform.

Notes Red C. J. TERRY Platted M. H. Curtis Job No. 8090 Division No. V F.B. 391 Pg. 165
Date AUG 1935 Date SEP 6 1935 Survey of Prairie Ave.
Notes Chkd. Checked Survey by Dunlap Notes Fenner Date 8-7-35
Date Map No. Indexed A. C. Johnson Date

Form 301 10M 3-34

PLEASE RETURN TO
LOS ANGELES COUNTY SURVEYOR
700 HALL OF RECORDS

NOTE: ANY ADDITIONS OR CHANGES ON THIS SHEET MUST BE MADE OR CIRCLED IN RED INK. WITH DATE AND NAME OF PERSON MAKING CHANGE

Do not extend notes this side of this line

Transit at	Sight on	Stadia Intercepts	Stadia Distance	Stadia Rod—	Horizontal Angle 0° to 360° Right	Horiz. Distance	+ Vertical Angle	Elevation of Point	+ Back Sight	+ Difference Elevation	Height of Instrument	+ Vertical Distance	REMARKS Station	Left	Right
P	P	936							1						
138A	138	8	137	9.0	318.30	110	26.20	820.6			884.0		B.D.		
		630							2						
		2	431	4.0	214.50	410	12.45	787.3					S.H.		
		1134							3						
		10	135	11.0	285.00	89	35.25	809.3					B.D.		
		1160							4						
		10	161	16.0	255.00	111	33.40	793.8					"		
		895							5						
		7	196	12.0	234.20	138	32.45	782.8					"		
		1120							6						
		9	221	10.0	192.30	186	23.15	793.9					BK.S.		
		690							7						
		2	491	4.0	211.10	467	12.40	775.2					S.H.		
		773							8						
		5	274	6.0	190.00	237	21.25	784.9					"		
		1030							9						
		7	331	9.0	192.30	297	18.40	774.7					"		
		860							10						
		4	461	6.0	221.10	458	4.20	843.2					"		
		1010							11						
		8	211	14.0	221.10	157	30.10	778.5					B.D.		
		1150							12						
		9	251	16.0	216.30	191	29.10	761.4					"		
		1112							13						
		8	313	10.0	211.20	255	25.25	752.8					"		
		1040							14						
		7	341	12.0	209.00	286	23.35	747.0					"		
		943							15						
		5	444	7.0	190.20	407	16.45	754.5					S.H.		
		515							16						
		1	416	3.0	223.40	413	4.25	849.2					"		
		1040							17						
		6	441	8.0	197.10	401	17.30	749.6					Tp. BK.		
		1115							18						
		7	416	9.0	199.10	368	19.50	742.3					" "		
		1158							19						
		8	359	10.0	198.20	321	19.00	763.4					" "		
		558							20						
		2	359	4.0	230.45	359	1.25	871.3					S.H.		
		505							21						
		2	306	4.0	242.00	306	+ 1.00	885.3					"		

Add'n'l Inform.

F.B. 391 PG. 166

Topography Description Legend:
Side Hill....S.H. Bottom Draw B.D.
Side of Draw S.D. Bottom Wash B.W.
Side of Ridge S.R. Top of Ridge T.R.
Head of Draw H.D. Toe of Slope..T.S.

Inters. of Draws V.D's
Break in Slope..Bk.S.
Steep Slope.....S.S.
Top of Cliff.....T.Cl.
Bottom of Cliff..B.Cl.
Top of Spur.....T.Sp.
Bottom Canyon..B.Cn.

Side of Canyon S.Cn.
Top of Bank...T.B.
Bottom of Bank..B.B.
Top of Cut.....T.C.
Bottom of Cut..B.C.
Top of Fill.....T.F.
Bottom of Fill..B.F.

Saddle.....Sa.
Swale.....Sw.
Flat.....Fl.
Stream.....Str.
Trail.....Tr.
Pavement.....Pvt.
Edge of Road E.Rd.

Trawled Rd. Tr.Rd.
Fence.....Fn.
Int. Fences V.Fns.
Ditch.....Dt.
Telephone Pole T.P.
Power Pole...P.P.
Culvert.....Cul.

Oak-O. Fir-Fr.
Pine-Pl. Cedar-Ce.
Sycamore.....Sy.
Eucalyptus.....Eu.
Plus combinations of these and all common standard abbreviations.

Form 301 10M 3-34

PLEASE RETURN TO
LOS ANGELES COUNTY SURVEYOR
700 HALL OF RECORDS

NOTE: ANY ADDITIONS OR CHANGES ON THIS SHEET MUST BE MADE OR CIRCLED IN RED INK, WITH DATE AND NAME OF PERSON MAKING CHANGE

Do not extend notes this side of this line

Transit at	Sight on	Stadia Intercepts	Stadia Distance	Stadia Rod—	Horizontal Angle 0° to 360° Right	Horiz. Distance	+ − Vertical Angle	Elevation of Point	+ Back Sight	+ − Difference Elevation	Height of Instrument	+ − Vertical Distance	REMARKS Station	Left	Right
P	P	11 53			° '		° '		1						
138A	138	8	354	14 0	206 30	302	− 2 30	745 0			884 0		B.D.		
		11 10							2						
		7	411	14 0	204 20	356	− 2 20	730 8					"		
		9 50							3						
		7	291	9 0	202 00	248	− 2 25	772 5					Tp. BK.		
		3 50							4						
		1	251	2 0	253 10	250	+ 3 15	896 2					G-12 yellow S.H.		
		10 30							5						
		8	231	9 0	204 00	193	− 2 00	789 3					Tp. BK.		
		3 35							6						
		1	236	2 0	275 15	233	+ 6 40	909 3					S.H.		
		11 50							7						
		1	451	15 0	203 40	397	− 2 15	722 6					B.D.		
		8 25							8						
		7	153	8 0	226 00	113	− 30 30	809 2					Tp. BK.		
		3 33							9						
		1	234	2 0	292 50	227	+ 10 00	922 2					S.H.		
		11 20							10						
		6	521	9 0	201 20	464	− 19 10	712 7					B.D.		
		3 41							11						
		1	242	2 0	311 45	233	+ 11 00	927 5					P# 139 S.H.		
		10 03							12						
		2	294	4 0	226 20	284	+ 10 25	932 4					S.H.		
		7 00							13						
		4	361	6 0	333 10	352	+ 9 05	934 6					"		
		7 40							14						
		3	441	5 0	336 10	432	+ 8 20	942 5					Tp. BK.		
		10 10							15						
		5	511	7 0	341 40	503	+ 7 00	939 2					" "		
		11 80							16						
		6	581	9 0	342 40	570	+ 7 40	952 2					S.H.		
		6 26							17						
		3	327	4 0	225 00	317	+ 10 10	937 0					Tp. BK.		
		3 00							18						
		2	301	3 0	260 10	290	+ 11 15	938 7					" "		
		2 00							19						
		2	301	3 0	264 40	286	+ 12 50	946 3					" "		
		2 22							20						
		2	323	3 0	276 40	301	+ 14 00	962 0					" "		
		12 00							21						
		6	601	9 2	334 00	587	+ 8 30	966 5					S.H.		

Notes Rcd. Date AUG 1935 Plotted C. J. TERRY Survey of Public Ave. Division No. V F.B. 391 Pg. 167
Date SEP 10 1935
Notes Chkd. Checked Survey by Dunlap Notes Fuller Date 8-7-35
Inspected A. C. Johnson

ASB-M1 Inform.

Form 301 10M 3-34

PLEASE RETURN TO
LOS ANGELES COUNTY SURVEYOR
700 HALL OF RECORDS

NOTE: ANY ADDITIONS OR CHANGES ON THIS SHEET MUST BE MADE OR CIRCLED IN RED INK, WITH DATE AND NAME OF PERSON MAKING CHANGE

Do not extend notes this side of this line

Transit at	Sight on	Stadia Intercepts	Stadia Distance	Stadia Rod	Horizontal Angle 0° to 360° Right	Horiz. Distance	+ Vertical Angle −	Elevation of Point	+ Back Sight	+ Difference Elevation −	Height of Instrument	+ Vertical Distance −	REMARKS Station	Left	Right
P	P	616			° '		'								
138A	138	3	317	5 0	289 30	291	+ 16 40	966 3			884 0		Tp. BK.		
		730													
		4	331	5 0	322 50	314	+ 13 05	952 2					" "		
		714													
		4	316	5 0	306 30	289	+ 17 05	967 8					" "		
		704													
		4	306	5 0	317 02	286	+ 14 35	953 7					" "		
P	P				° '		'								
140	139							895 3	5 2		900 1		Tp. BK.		
		176													
		1	77	1 0	330 00	72	+ 15 15	919 2					" "		
		137													
		4	138	5 10	324 00	126	+ 17 20	934 8					S.H.		
		602													
		5	106	6 0	295 30	102	+ 11 10	914 5					"		
		773													
		6	174	7 0	307 30	166	+ 12 40	930 7					"		
		786													
		6	187	7 0	356 30	170	+ 17 30	947 2					"L" Flag red		
		249													
		2	50	2 6	107 32	50	0 0	897 9					P#140A		
													M. H. Curtis SEP 10 1935		
P	P				° '		'								
170	140							885 8	5 0		890 8		Fl. L Flag Red		
		526													
		2	376	4 0	133 10	375	+ 2 05	900 5					S.H.		
		407													
		1	308	3 0	126 30	307	+ 2 44	902 6					" "		
		453													
		1	354	3 0	139 35	354	+ 1 02	894 3					" "		
		424													
		2	275	3 0	137 00	275	+ 0 55	892 2					" "		
		822													
		6	228	7 3	167 10	228	0 0	883 5					" "		
		859													
		6	260	7 7	157 41	260	0 0	883 1					" "		
		1112													
		8	318	10 0	166 55	318	0 42	877 0					" "		

Form 301 10M 3-34

PLEASE RETURN TO
LOS ANGELES COUNTY SURVEYOR
700 HALL OF RECORDS

NOTE: ANY ADDITIONS OR CHANGES ON THIS SHEET MUST BE MADE OR CIRCLED IN RED INK, WITH DATE AND NAME OF PERSON MAKING CHANGE

Do not extend notes this side of this line

Transit at	Sight on	Stadia Intercepts	Stadia Distance	Stadia Rod—	Horizontal Angle 0° to 360° Right	Horiz. Distance	+ − Vertical Angle	Elevation of Point	+ Back Sight	+ − Difference Elevation	Height of Instrument	+ − Vertical Distance	REMARKS Station	Left	Right
P 170	P 140	1147 / 9	248	10.0	167°15'	248	− 0°27'	879.0	5.0		890.8		S.H. ℄ Tr. Rd.		
		1137 / 8	338	10.7	180°25'	338	− 0°0'	880.1					" "		
		1159 / 9	260	10.0	182°45'	260	− 0°0'	880.8					" "		
		664 / 3	365	5.5	189°55'	365	− 0°0'	885.3					" "		
		690 / 4	291	6.1	196°10'	291	− 0°0'	884.7					" "		
		500 / 1	401	3.0	199°20'	401	+ 0°40'	892.5					" "		
		533 / 2	334	1.2	204°55'	334	− 0°0'	889.6					" "		
		494 / 2	295	3.0	216°10'	295	+ 0°46'	891.7					" "		
		372 / 1	273	2.0	228°40'	273	+ 1°09'	894.3					" "		
		453 / 2	254	3.2	209°55'	254	− 0°0'	887.6					" "		
		413 / 2	214	2.2	222°00'	214	− 0°0'	888.6					" "		
		810 / 6	211	7.5	197°05'	211	− 0°0'	883.3					" "		
		655 / 5	156	6.1	207°35'	156	− 0°0'	884.7					" "		
		1077 / 9	178	10.2	167°15'	178	− 0°0'	880.6					℄ Tr. Rd		
		818 / 7	119	7.9	181°30'	119	− 0°0'	882.9					S.H.		
		916 / 8	117	8.6	165°55'	117	− 0°0'	882.2					℄ Tr. Rd.		
		689 / 5	190	6.4	147°20'	190	− 0°0'	884.6					S.H.		
		438 / 3	139	3.9	136°15'	139	− 0°0'	886.9					" "		
		307 / 1	208	2.0	132°35'	208	+ 0°45'	891.4					" "		
		288 / 1	189	2.0	117°20'	189	+ 2°47'	898.0					" "		
		452 / 2	253	3.0	117°25'	252	+ 3°40'	904.2					" "		

Add'n'l Inform.

Notes Red. Plotted [illegible] Division No. [illegible]
Date AUG 1935 Date SEP 27 [illegible] Survey of Prairie Ave.
Notes Chkd. Checked Survey by Dunlap Notes Fenner Date 8-7-35
Date Map No. Indexed A. C. Johnson Date

Form 301 10M 3-34

PLEASE RETURN TO
LOS ANGELES COUNTY SURVEYOR
700 HALL OF RECORDS

NOTE: ANY ADDITIONS OR CHANGES ON THIS SHEET MUST BE MADE OR CIRCLED IN RED INK, WITH DATE AND NAME OF PERSON MAKING CHANGE

Do not extend notes this side of this line

Transit at	Sight on	Stadia Intercepts	Stadia Distance	Stadia Rod—	Horizontal Angle 0° to 360° Right	Horiz. Distance	+ Vertical Angle —	Elevation of Point	+ Back Sight	+ Difference Elevation —	Height of Instrument	+ Vertical Distance —	REMARKS Station	Left	Right
					° '		° '								
P	P	3.29													
170	140	1.	230	2 0	107 25	228	+ 4 47	968 2	5 0		890 8		SH.		
		2.07													
		1.	208	2 0	90 45	205	+ 6 33	912 6					" "		
		3.90													
		2.	191	3 0	74 15	188	+ 7 29	912 6					" "		
		2.46													
		1.	146	2 0	96 10	145	+ 4 30	900 3					" "		
		2.10													
		1.	111	1 0	74 25	111	+ 3 30	896 5					" "		
		1.88													
		1.	87	1 9	112 05	87	— 0 0	888 9					" "		
		1.52													
		1.	58	1 8	74 15	58	— 0 0	889 0					" "		
		6.52													
		6.	53	6 9	166 20	53	— 0 0	883 9					℄ Tn. Rd.		
		5.18													
		4.	119	4 3	226 55	119	— 0 0	886 5					S. H.		
		2.86													
		1.	187	0 5	236 50	187	— 0 0	890 3					" "		
		5.18													
		5	19	4 8	249 50	19	— 0 0	886 0					℄ Tn. Rd.		
		3.78													
		3.	79	3 6	255 05	79	— 0 0	887 5					S. H.		
		2.56													
		1.	151	0 9	254 45	151	— 0 0	889 7					" "		
		3.57													
		1.	258	2 0	242 00	258	+ 1 33	895 6					" "		
		3.96													
		2.	197	3 0	254 30	197	+ 1 22	892 4					" "		
		3.55													
		1.	256	2 0	254 30	256	+ 1 51	897 0					" "		
		4.66													
		2.	267	3 0	267 00	267	+ 2 10	899 9					" "		
		3.92													
		1.	293	2 0	280 30	293	+ 2 03	899 3					" "		
		4.10													
		2.	211	3 0	270 30	211	+ 1 42	892 3					" "		
		2.07													
		1.	208	2 0	291 30	208	+ 1 45	895 2					℄ Tn Rd		
		3.52													
		2.	153	3 0	276 55	153	+ 1 20	894					S. H.		

Add'l Notes:

Topography Description Legend:
Top of Hill ..T.H. | Bottom Draw ..B.D.
Side of Draw ..S.D. | Bottom Wash ..B.W.
Side of Ridge ..S.R. | Top of Ridge ..T.R.
Head of Draw ..H.D. | Toe of Slope ..T.S.

Inter. of Draw Sides ..I.D.
Break in Slope ..B.S.
Steep Slope ..S.S.
Top of Cliff ..T.Cl.
Bottom of Cliff ..B.Cl.
Top of Spur ..T.Sp.
Bottom Canyon ..B.Cn.

Side of Draw ..S.D.
Top of Bank ..T.B.
Bottom of Bank ..B.B.
Top of Cut ..T.C.
Bottom of Cut ..B.C.
Top of Fill ..T.F.
Bottom of Fill ..B.F.

Stable ..Sta.
Flat ..Fl.
Stream ..Str.
Trail ..Tr.
Pavement ..Pvt.
Edge of Road ..E.Rd.

Sa. ..Sandy
Sw. ..Swampy
Fl. ..Flat
St. ..Stony
Tr. ..Trail
Pvt. ..Pavement
E.Rd. ..Edge of Road

Traversed Rd.: Tr.Rd.
Fence ..Fn.
Int. Fence ..I.Fn.
Ditch ..Di.
Telephone Pole ..T.P.
Power Pole ..P.P.
Culvert ..Culv.

Fir-Fr.
Cedar-Ce.
Sycamore ..Sy.
Eucalyptus ..Eu.
Plus combinations of these and all common standard abbreviations.

Form 391 ISM 3-34

PLEASE RETURN TO
LOS ANGELES COUNTY SURVEYOR
HALL OF RECORDS

NOTE: ANY ADDITIONS OR CHANGES ON THIS SHEET MUST BE MADE OR CIRCLED IN RED INK, WITH DATE AND NAME OF PERSON MAKING CHANGE

Do not extend notes this side of this line

Transit at	Sight on	Stadia Intercepts	Stadia Distance	Stadia Rod—	Horizontal Angle 0° to 360° Right	Horiz. Distance	+ − Vertical Angle	Elevation of Point	+ Back Sight	+ − Difference Elevation	Height of Instrument	+ Vertical Distance	REMARKS Station	Left	Right
P	P	343			° '		° '		1						
120	140	2	144	3 0	306 45	144	+ 1 18	891 1	5 0		890 8		SH.		
		195							2						
		1	96	1 2	293 00	96	− 0 0	889 1					℄ Tr. Rd		
		302							3						
		2	103	2 2	343 31	103	− 0 0	888 1					SH.		
		357							4						
		3	58	3 6	338 50	58	− 0 0	887 2					" "		
		338							5						
		2	139	2 5	13 15	139	− 0 0	888 3					" "		
		278							6						
		2	79	2 2	30 20	79	− 0 0	888 6					" "		
		273							7						
		1	174	2 0	31 10	174	+ 2 15	895 6					" "		
		225							8						
		1	126	2 0	46 35	124	+ 6 15	902 4					" "		
		320							9						
		1	231	2 0	41 35	229	+ 4 40	907 8					" "		
		264							10						
		1	165	2 0	54 40	163	+ 5 30	904 6					" "		
		296							11						
		1	197	2 0	55 40	195	+ 6 09	910 0					" "		
		485							12						
		2	286	3 0	30 40	285	+ 2 57	902 0					" "		
		608							13						
		3	339	5 0	25 10	339	+ 1 54	897 0					" "		
		445							14						
		2	246	3 0	17 40	246	+ 0 45	890 9					" "		
		612							15						
		3	318	4 0	15 30	318	+ 0 25	889 1					" "		
		422							16						
		2	223	2 9	357 50	223	− 0 0	887 9					" "		
		591							17						
		3	292	3 9	4 40	292	− 0 0	886 9					" "		
		420							18						
		2	221	2 8	357 50	221	− 0 0	888 0					" "		
		574							19						
		3	275	3 3	352 50	275	− 0 0	887 5					" "		
		536							20						
		3	231	4 0	331 50	231	+ 0 52	890 3					" "		
		480							21						
		2	281	3 0	338 10	281	+ 0 45	891 4					BK 5		

Notes Red C. J. TERRY Plotted 22 Sept 35 Checked [illegible] Drawn No. 7
Date AUG 1935 Date SEP 23 1935 Survey of Prairie Ave
Notes Checked Checked Survey by Kuntze Notes Gregory Date 9-23-35
Traversed A. C. Johnson

Form 301 10M 3-34

PLEASE RETURN TO
LOS ANGELES COUNTY SURVEYOR
700 HALL OF RECORDS

NOTE: ANY ADDITIONS OR CHANGES ON THIS SHEET MUST BE MADE OR CIRCLED IN RED INK. WITH DATE AND NAME OF PERSON MAKING CHANGE

Do not extend notes this side of this line

Transit at	Sight on	Stadia Intercepts	Stadia Distance	Stadia Red	Horizontal Angle 0° to 360° Right	Horiz. Distance	+ Vertical Angle −	Elevation of Point	+ Back Sight	+ Difference Elevation	Height of Instrument	+ Vertical Distance	REMARKS Station	Left	Right
P	P	678			° '										
170	140	2	279	3 0	311 30	279	+ 2 00	897 4	5 0		890 8		BK S		
		405													
		1	306	2 0	325 00	305	+ 2 20	901 3					S.H.		
		423													
		1	324	2 0	302 30	323	+ 2 5	901 8					BK S		
		440													
		1	344	3 0	313 30	343	+ 3 35	909 8					S.H.		
		462													
		1	363	3 0	295 05	362	+ 2 49	905 8					" "		
		578													
		2	379	4 0	306 30	378	+ 3 15	908 4					" "		
		496													
		1	397	3 0	295 40	396	+ 3 07	909 4					℄ Tr. Rd.		
		515													
		1	416	3 0	299 55	414	+ 3 43	915 0					S.H.		
		736			Left										
		1	637	4 0	① 29 29	627	+ 7 09	965 5		+ 74 7		+ 78 7	P-170A		
		936													
		3	637	6 0	② 58 58	627	+ 7 21	965 5		+ 74 7		+ 80 7	Mag. N 89-0 E		
P	P														
170A	170							965 5	5 1		970 6				
		1134													
		5	635	8 0		626	− 1 57	886 4		84 2		76 2	P-170		
		934													
		3	635	6 0		625	− 7 07	886 4		84 2		78 2	Mag. S 89-0 W		
		1197													
		9	298	10 0	44 45	294	− 6 40	926 2					S.H.		
		1120													
		9	221	10 0	57 05	219	− 4 42	942 6					" "		
		1172													
		9	273	10 0	31 40	266	− 9 14	917 4					" "		
		1101													
		9	202	10 0	39 50	198	− 8 12	932 2					" "		
		1162													
		9	263	10 0	19 30	256	− 9 03	919 8					" "		
		1192													
		10	193	11 0	17 20	188	− 8 44	930 8					" "		
		1163													
		9	264	10 0	6 50	256	− 9 40	916 8					" "		

Topography Description Legend:
Brok. in Slope..R.S. Top of Slope..T.S.
Stoop Slope.....S.S. Top of Cut.....T.C.
Top of Cliff.....T.Cl. Bottom of Bank..B.B.
Bottom of Cliff..B.Cl. Bottom of Cut...B.C.
Top of Spur.....T.Sp. Top of Fill.....T.F.
Bottom Canyon..B.Cn. Bottom of Fill..B.F.
Inters. of Draws..Y.D's
Side of Canyon..S.Cn.
Toe of Bank.....T.B.
Bottom of Bank..B.B.
Top of Cut.....T.C.
Bottom of Cut...B.C.
Top of Fill.....T.F.
Bottom of Fill..B.F.

Transit Rd. Tr. Rd.
Fence.....Fn.
Int. Fences..V. Fns.
Ditch.....D.
Telephone Pole..T.P.
Power Pole..P.P.
Culvert.....Culv.
Fir-Pf.
Pine-Pi.
Cedar-Cd.
Sycamore.....Sy.
Eucalyptus.....Eu.
Plus combinations of these and all common standard abbreviations.

Levels
Rock.....R.
Stream.....Str.
Trail.....Tr.
Pavement.....Pvt.
Edge of Road..E.Rd.

F.B. 561 Pg. 172
Side Hill.....S.H.
Side of Draw..S.D.
Side of Ridge..S.R.
Head of Draw..H.D.
Bottom Draw..B.D.
Bottom Wash..B.W.
Top of Ridge..T.R.
Toe of Slope..T.S.

Adjust Horizon

Form 301 10M 3-34

PLEASE RETURN TO
LOS ANGELES COUNTY SURVEYOR
700 HALL OF RECORDS

NOTE: ANY ADDITIONS OR CHANGES ON THIS SHEET MUST BE MADE OR CIRCLED IN RED INK, WITH DATE AND NAME OF PERSON MAKING CHANGE

Do not extend notes this side of this line

Transit at	Sight on	Stadia Intercepts	Stadia Distance	Stadia Rod—	Horizontal Angle 0° to 360° Right	Horiz. Distance	+ Vertical Angle —	Elevation of Point	+ Back Sight	+ Difference Elevation —	Height of Instrument	+ Vertical Distance —	REMARKS Station	Left	Right
P	P	1203			° '		° '								
120A	120	10	204	11 0	2.05	199	− 9.05	9278	1 5.1		9.70 6		S.H.		
		1182							2						
		9	283	10 0	354.35	273	− 10.51	9084	3						
		1123													
		9	224	10 0	348.50	216	− 10.36	9202	4						
		1221													
		9	322	11 0	347.40	309	− 11.29	8968	5				Red Flag		
		1152													
		9	253	10 0	348.10	242	− 11.41	9106	6						
		1202													
		10	203	11 0	344.30	196	− 9.50	9255	7						
		1194													
		10	195	11 0	328.30	189	− 9.44	9272	8						
		1172													
		10	173	11 0	355.30	169	− 8.50	9334	9						
		1149													
		10	150	11 0	342.40	147	− 8.31	9377	10						
		1219													
		11	120	12 0	7.05	118	− 7.28	9432	11						
		1161													
		10	162	11 0	318.05	159	− 7.34	9385	12						
		1219													
		11	120	12 0	36.00	119	− 5.46	9467	13						
		1108													
		10	109	11 0	329.50	107	− 6.40	9470	14						
		1146													
		10	147	11 0	56.05	146	− 4.35	9480	15						
		1168													
		11	69	11 0	11.45	68	− 5.23	9532	16						
		1133													
		10	134	11 0	68.55	134	− 1.57	9552	17						
		1098													
		10	99	10 0	67.00	99	− 1.31	9582	18						
		761													
		6	162	7 2	86.55	162	− 0.0	9634	19						
		344													
		2	145	3 0	121.30	145	+ 1.45	9720	20						
		1104													
		9	205	10 0	140.15	205	+ 1.44	9667	21						
		2.00													
		1	101	1 0	120.05	101	+ 0.53	9712							

Add'l Inform.

Notes Rec'd. G. J. TERRY Plotted M. H. Curtis Book No. 1 F.B. 591 Pg. 133
Date AUG 1935 Date SEP 23 1935 Survey of Prairie Ave
Notes Chkd. Checked Survey by Jones & Notes Cleared Date S. E. 35
Indexed A. C. Johnson

Form 301 10M 3-34

PLEASE RETURN TO
LOS ANGELES COUNTY SURVEYOR
700 HALL OF RECORDS

NOTE: ANY ADDITIONS OR CHANGES ON THIS SHEET MUST BE MADE OR CIRCLED IN RED INK. WITH DATE AND NAME OF PERSON MAKING CHANGE

Do not extend notes this side of this line

Transit at	Sight on	Stadia Intercepts	Stadia Distance	Stadia Rod	Horizontal Angle 0° to 360° Right	Horiz. Distance	+ Vertical Angle —	Elevation of Point	+ Back Sight	+ Difference Elevation —	Height of Instrument	+ Vertical Distance —	REMARKS Station	Left	Right
P	P	652			° '										
123A	120	5	153	6 0	141 30	153	+ 2 03	970 0	5 1		970 6		S.H.		
		247													
		2	48	2 2	118 26	48	0 0	968 4					"		
		299													
		2	100	2 0	147 30	100	+ 1 42	971 4					"		
		235													
		2	36	2 1	124 00	36	0 0	968 5					"		
		1042													
		10	48	9 9	297 15	48	0 0	960 7					"		
		1130													
		10	136	11 0	294 05	135	4 41	948 6					" " Red Flag		
P	P														
140A	140							897 9	5 1		903 0				
		457													
		3	158	3 3	208 15	158	0 0	699 7					S.H.		
		600													
		4	201	5 0	193 00	201	2 39	888 8					"		
		1134													
		10	135	11 0	189 10	135	1 00	889 8					"		
		582													
		4	183	5 0	176 25	182	3 38	886 4					"		
		1135													
		10	136	11 0	145 00	135	4 45	880 8					"		
		1145													
		10	146	11 0	140 00	145	5 30	878 2					H.B.		
		586													
		4	187	5 0	146 30	186	3 49	885 6					S.H.		
		1170													
		10	171	11 0	127 45	170	3 55	880 3					"		
		609													
		4	210	5 0	135 40	210	2 18	889 7					"		
		1198													
		10	199	11 0	116 00	198	2 58	881 8					"		
		629													
		4	230	5 0	124 20	230	1 06	893 6					"		
		1108													
		9	209	10 0	102 00	206	6 34	886 2					"		
		248													
		5	129	5	79 05	119	16 00	862 7					T BK		

Add'l Informs.

Topography Description Legend:
Side Hill ..... S.H. | Bottom Draw B.D. | Top of Slope ..... T.S.
Side of Draw S.D. | Bottom Wash B.W. | Top of Ridge T.R.
Side of Ridge S.R. | Top of Cliff ..... T.Cl.
Head of Draw H.D. | Bottom of Cliff ..... B.Cl.
Top of Spur ..... T.Sp.
Bottom Canyon ..... B.Cn.
Break in Slope ..... Br.S.
Steep Slope ..... S.S.

Intersection of Drawn V.B.'s

Side of Canyon S.C. | Top of Bank ..... T.B. | Bottom of Bank ..... B.B. | Top of Cut ..... T.C. | Bottom of Cut ..... B.C. | Top of Fill ..... T.F. | Bottom of Fill ..... B.F.

Saddle ..... Sa. | Swale ..... Sw. | Flat ..... Fl. | Stream ..... Str. | Trail ..... Tr. | Pavement ..... Pvt. | Edge of Road E.Rd.

Trail Intersection Tr.Rd. | Fence ..... Fe. | Int. Fence V.Fe. | Ditch ..... Di. | Telephone Pole T.P. | Power Pole ..... P.P. | Culvert ..... Cul.

Date of Photo ..... | Photo No. ..... | Contact Co. ..... | Sycamores ..... Sy. | Eucalyptus ..... Eu. | Plus combinations of these and all common standard abbreviations.

E.M. 51 Pg. 142

Form 301 10M 3-34

PLEASE RETURN TO
LOS ANGELES COUNTY SURVEYOR
700 HALL OF RECORDS

NOTE: ANY ADDITIONS OR CHANGES ON THIS SHEET MUST BE MADE OR CIRCLED IN RED INK, WITH DATE AND NAME OF PERSON MAKING CHANGE

Do not extend notes this side of this line

Transit at	Sight on	Stadia Intercepts	Stadia Distance	Stadia Rod—	Horizontal Angle 0° to 360° Right	Horiz. Distance	+ — Vertical Angle	Elevation of Point	+ Back Sight	+ — Difference Elevation	Height of Instrument	+ — Vertical Distance	REMARKS Station Left Right
D 140.4	P 140	1162 / 10	163	11.0	104°.10'	158	− 9°.51'	864.6	5.1		903.0		Bk
		1133 / 10	134	11.0	97°.50'	127	− 12°.47'	863.2					"
		1141 / 10	142	[illegible]	[illegible]	136	− [illegible]	862.7					B. D.
		1125 / 10	126	11.0	107°.55'	121	− 11°.18'	867.9					S.H. Bk
		1132 / 10	133	11.0	123°.00'	129	− 10°.00'	869.3					B. D.
		1178 / 11	79	11.0	59°.20'	75	− 12°.00'	876.0					T. Bk
		1110 / 10	111	11.0	135°.05'	109	− [illegible]	879.2					S.H.
		1144 / 11	45	11.0	[illegible]	45	− 2°.27'	890.0					[illegible]
		1188 / 11	89	12.0	107°.55'	85	− 7°.05'	876.4					S.H.
		1223 / 12	24	12.0	56°.10'	24	− 0°.00'	890.9					" "
		1154 / 11	55	11.0	155°.20'	55	− 3°.03'	889.1					"
		1187 / 11	88	12.0	179°.40'	88	− 0°.26'	890.4					" "
		713 / 6	114	6.8	201°.50'	114	− 0°.00'	896.2					" "
		3.0 / 2	117	2.0	224°.20'	116	+ 3°.45'	908.6					" "
		165 / 1	66	1.0	225°.30'	66	+ 3°.03'	905.3					" "
		1.27 / 1	28	1.0	282°.20'	27	+ 4°.25'	906.4					" "
		249 / 2	50	2.0	335°.30'	50	+ 1°.13'	902.0					" "
P 171	P 170							865.4	5.1		870.5		
		626 / 3	327	4.0	318°.50'	325	+ 4°.38'	892.8					S.H.
		472 / 2	273	3.0	312°.30'	271	+ 5°.16'	892.5					" "

Add'n'l

Notes Red. C. J. TERRY Platted [illegible] Job No. 8090 Division No. V F.B. 581 PG. 175
Date AUG 1935 Date SEP 10 1935 Survey of [illegible]
Notes Chkd. Checked Survey by [illegible] Notes [illegible] Date [illegible]
Map No. Indexed A. C. Johnson

Form 301 10M 3-34

PLEASE RETURN TO
LOS ANGELES COUNTY SURVEYOR
700 HALL OF RECORDS

NOTE: ANY ADDITIONS OR CHANGES ON THIS SHEET MUST BE MADE OR CIRCLED IN RED INK, WITH DATE AND NAME OF PERSON MAKING CHANGE

Do not extend notes this side of this line

Transit at	Sight on	Stadia Intercepts	Stadia Distance	Stadia Rod	Horizontal Angle 0° to 360° Right	Horiz. Distance	+ / − Vertical Angle	Elevation of Point	Back Sight	+ Difference − Elevation	Height of Instrument	+ / − Vertical Distance	REMARKS Station	Left	Right
P	P	486			° ' "		° ' "	57							
171	170	2	287	3	330 40	286	+ 3 21	884 8	1	—	870 5	—	S.H.		
		429													
		2	230	3	324 05	229	+ 4 03	883 8	2	—	—	—	"	"	
		558													
		3	259	4	347 25	258	+ 2 32	878 0	3	—	—	—	"	"	
		391													
		2	197	3	342 40	197	+ 2 30	876 0	4	—	—	—	"	"	
		553													
		3	254	4	1 10	254	+ 1 [illegible]	875 0	5	—	—	—	℄ Tr. Rd.		
		397													
		2	193	3	5 10	193	+ 1 34	872 8	6	—	—	—	" " "		
		470													
		2	271	3	17 30	270	+ 3 01	882 2	7	—	—	—	S.H.		
		409													
		2	210	2	20 30	209	+ 3 00	878 8	8	—	—	—	" "		
		502													
		2	303	4	27 10	301	+ 4 40	891 1	9	—	—	—	" "		
		332													
		1	233	2	31 30	231	+ 4 30	887 2	10	—	—	—	" "		
		520													
		2	321	3	33 40	318	+ 5 18	897 2	11	—	—	—	" "		
		473													
		2	274	3	40 [illegible]	271	+ [illegible]	896 6	12	—	—	—	" "		
		645													
		3	346	4	34 40	342	+ 5 [illegible]	901 8	13	—	—	—	" "		
		507													
		2	308	4	47 40	304	+ 6 05	901 8	14	—	—	—	" "		
		464													
		2	265	3	58 40	261	+ 5 00	899 7	15	—	—	—	" "		
		444													
		2	245	3	71 30	241	+ 7 07	897 6	16	—	—	—	" "		
		325													
		1	226	2	52 05	223	+ 6 30	893 9	17	—	—	—	" "		
		276													
		1	177	2	65 35	174	+ 5 57	889 8	18	—	—	—	" "		
		376													
		2	177	3	41 05	175	+ 5 40	884 8	19	—	—	—	" "		
		334													
		2	135	3	58 10	134	+ [illegible]	881 3	20	—	—	—	℄ Tr. Rd		
		541													
		4	142	5	21 40	141	+ 3 32	874 2	21	—	—	—	" " "		

Add'n'l Inform.

F.B. 571 PG. 176

Topography Description Legend:
Side Hill ..... S.H. | Bottom Draw B.D. | Bottom Wash B.W. | Top of Ridge T.R. | Toe of Slope T.S.
Side of Draw S.D. | Side of Ridge S.R. | Head of Draw H.D.

Intera. of Draws V.D's | Break in Slope Bk.S. | Steep Slope S.S. | Top of Cliff T.Cl. | Bottom of Cliff B.Cl. | Top of Spur T.Sp. | Bottom Canyon B.Cn.

Side of Canyon S.Cn. | Top of Bank T.B. | Bottom of Bank B.B. | Top of Cut T.C. | Bottom of Cut B.C. | Top of Fill T.F. | Bottom of Fill B.F.

Saddle | Swale Sw. | Flat Fl. | Stream Str. | Trail Tr. | Pavement Pvt. | Edge of Road E.Rd.

Traveled Rd. Tr.Rd. | Fence Fn. | Int. Fences V.Fns. | Ditch Di. | Telephone Pole T.P. | Power Pole P.P. | Culvert Cul.

Oak-O. Fir-Fr. | Pine-Pi. Cedar-Ce. | Sycamore Sy. | Eucalyptus Eu. | Plus combinations of these and all common standard abbreviations.

Form 301 10M 3-34

PLEASE RETURN TO
LOS ANGELES COUNTY SURVEYOR
700 HALL OF RECORDS

NOTE: ANY ADDITIONS OR CHANGES ON THIS SHEET MUST BE MADE OR CIRCLED IN RED INK, WITH DATE AND NAME OF PERSON MAKING CHANGE

Do not extend notes this side of this line

Transit at	Sight on	Stadia Intercepts	Stadia Distance	Stadia Rod—	Horizontal Angle 0° to 360° Right	Horiz. Distance	+ — Vertical Angle	Elevation of Point	+ Back Sight	+ — Difference Elevation	Height of Instrument	+ — Vertical Distance	REMARKS Station Left Right
P 171	D 170	400 / 3 / 370	101	2.0	47.00	101	+ 3.14	873.2	5.1		870.5		S.H.
		3 / 31 / 230	71	3.8	21.00	71	− 0.0	866.7					Red Dog
		1 / 566	131	1.3	4.30	131	− 0.0	869.2					A.D.
		5 / 330	67	5.6	12.25	67	− 0.0	864.9					BD
		2 / 273	131	3.0	358.35	131	+ 1.22	870.7					S.H.
		2 / 345	74	2.0	328.20	74	+ 1.15	870.2					" "
		2 / 309	146	3.0	327.45	146	+ 3.09	875.4					" "
		2 / 380	110	3.0	303.10	109	+ 4.50	876.8					"
		2 / 362	181	3.0	311.10	180	+ 4.56	883.2					" "
		2 / 407	163	3.0	290.55	161	+ [illegible]	886.3					" "
		2 / 295	208	3.0	30[illegible]	206	+ 6.00	889.2					"
		1 / 278	196	2.0	285.55	193	+ 7.07	892.6					" "
		1 / 392	179	2.0	262.35	176	+ 7.26	891.5					" "
		2 / 243	193	3.0	244.25	189	+ 7.48	893.4					" "
		1 / 220	144	2.0	237.00	143	+ 5.14	881.7					" "
		1 / 379	121	2.0	2[illegible].00	120	+ 5.55	881.0					" "
		3 / 141	80	3.0	2[illegible].30	80	− 0.0	867.2					" "
		1 / 1138	42	0.0	206.10	42	− 0.0	869.6					" "
		11 / 1175	39	11.0	88.35	39	− 3.52	856.8					BD 6' Wide 5' Deep
		11 / 1350	76	11.0	140.10	75	− 4.35	853.6					BD 4' Wide 2' Deep
		10	51	10.0	85.30	51	− 0.0	860.5					T.S.

Add'n'l Inform.

Notes Red. C. J. TERRY Platted M. H. Curtis Job No. 8090 Division No. V F.B. 591 PG. 177
Date AUG 1935 Date SEP 23 1935 Survey of [illegible]
Notes Chkd. Checked Survey by [illegible] Notes [illegible] Date [illegible]
Date Map No. Indexed A. C. [illegible] Date

Form 301 10M 3-34

PLEASE RETURN TO
LOS ANGELES COUNTY SURVEYOR
700 HALL OF RECORDS

NOTE: ANY ADDITIONS OR CHANGES ON THIS SHEET MUST BE MADE OR CIRCLED IN RED INK, WITH DATE AND NAME OF PERSON MAKING CHANGE

Do not extend notes this side of this line

Transit at	Sight on	Stadia Intercepts	Stadia Distance	Stadia Rod	Horizontal Angle 0° to 360° Right	Horiz. Distance	+ − Vertical Angle	Elevation of Point	+ Back Sight	+ − Difference Elevation	Height of Instrument	+ − Vertical Distance	REMARKS Station	Left	Right
P 171	P 170	11 85 / 11	86	12.0	136.35	86	2.17	855.2	1 5.1	—	870.5	—	[illegible]		
		7 298 / 7	99	7.0	129.50	99	[illegible]	862.6	2	—	—	—			
		3 [illegible] / 2	104	3.0	84.20	104	[illegible]	872.4	3	—	—	—	S.H.		
		3 426 / 3	127	4.0	118.35	127	2.23	871.8	4	—	—	—	" "		
		3 443 / 3	144	4.0	84.30	142	6.18	882.3	5	—	—	—	" "		
		3 468 / 3	169	4.0	110.40	167	6.11	884.5	6	—	—	—	BK		
		2 362 / 2	163	3.0	82.30	160	7.02	887.4	7	—	—	—	SH		
		2 370 / 2	171	3.0	82.25	169	[illegible]	887.6	8	—	—	—	℄ Rd		
		6 435 / 6	218	7.0	135.55	213	8.30	895.3	9	—	—	—	SH		
		2 1373 / 2	236	3.0	84.20	232	[illegible]	896.4	10	—	—	—	" "		
		8 432 / 8	274	9.0	132.25	268	8.42	902.4	11	—	—	—	℄ Rd		
		2 882 / 2	233	3.0	122.20	229	7.11	896.5	12	—	—	—	SH		
		6 673 / 6	283	7.0	116.40	277	8.37	905.5	13	—	—	—	" "		
		4 915 / 4	274	5.0	137.00	270	[illegible]	898.8	14	—	—	—	" "		
		6 802 / 6	316	7.0	126.40	310	8.00	907.2	15	—	—	—	" "		
		5 943 / 5	303	6.0	144.05	299	6.48	900.3	16	—	—	—	" "		
		6 950 / 6	344	7.0	135.20	338	7.17	907.2	17	—	—	—	" "		
		6 708 / 6	360	8.0	144.35	357	5.26	896.5	18	—	—	—	" "		
		4 1179 / 4	309	6.0	126.45	304	7.26	904.3	19	—	—	—	BK S		
		8 740 / 8	380	10.0	142.40	375	6.48	905.5	20	—	—	—	SH		
		4	341	6.0	155.30	340	3.30	885.3	21	—	—	—	" "		

Add'n'l Inform.

F.B. 591 PG. 178

Topography Description Legend:
Side Hill.....S.H. Bottom Draw.B.D.
Side of Draw.S.D. Bottom Wash.B.W.
Side of Ridge.S.R. Top of Ridge.T.R.
Head of Draw H.D. Toe of Slope..T.S.

Inters. of Draws.V.D's Break in Slope..Bk.S. Steep Slope.....S.S. Top of Cliff.....T.Cl. Bottom of Cliff..B.Cl. Top of Spur.....T.Sp. Bottom Canyon..B.Cn.

Side of Canyon S.Cn. Top of Bank..T.B. Bottom of Bank.B.B. Top of Cut.....T.C. Bottom of Cut..B.C. Top of Fill.....T.F. Bottom of Fill.B.F.

Saddle .....Sa. Swale .....Sw. Flat .....Fl. Stream .....Str. Trail .....Tr. Pavement ....Pvt. Edge of Road E.Rd.

Traveled Rd. Tr.Rd. Fence .....Fn. Int. Fences.V.Fns. Ditch .....Dl. Telephone Pole T.P. Power Pole...P.P. Culvert .....Cul.

Oak-O. Fir-Fr. Pine-Pi. Cedar-Ce. Sycamore .....Sy. Eucalyptus .....Eu. Plus combinations of these and all common standard abbreviations.

Form 301 10M 3-34

PLEASE RETURN TO
LOS ANGELES COUNTY SURVEYOR
700 HALL OF RECORDS

NOTE: ANY ADDITIONS OR CHANGES ON THIS SHEET MUST BE MADE OR CIRCLED IN RED INK, WITH DATE AND NAME OF PERSON MAKING CHANGE

Do not extend notes this side of this line

Transit at	Sight on	Stadia Intercepts	Stadia Distance	Stadia Rod—	Horizontal Angle 0° to 360° Right	Horiz. Distance	+ — Vertical Angle	Elevation of Point	+ Back Sight	+ — Difference Elevation	Height of Instrument	+ — Vertical Distance	REMARKS Station	Left	Right
P 171	P 170	630 / 2	331	5.0	361.05	331	[illegible]	871.3	1 5.1		870.5		S.H.		
		704 / 4	310	6.0	154.10	309	3.45	884.8	2				" "		
		580 / 3	290	4.0	162.10	290	0.0	865.6	3						
		476 / 2	277	3.0	[illegible]	276	[illegible]	885.8	4						
		529 / 3	230	4.0	147.30	229	3.56	882.2	5						
		[illegible] / 9	239	[illegible]	[illegible]	239	0.0	859.9	6						
		507 / 3	208	4.0	143.[illegible]	207	[illegible]	880.1	7						
		1160 / 10	161	11.4	152.30	161	3.0	859.1	8						
		[illegible] / 2	174	3.0	[illegible]	173	3.50	879.2	9						
		337 / 2	138	3.0	136.30	138	0.0	867.5	10						
		1149 / 10	150	[illegible]	[illegible]	149	[illegible]	847.2	11				B.D.		
		1108 / 10	109	10.1	188.10	109	0.0	860.4	12				S.H.		
		1175 / 10	176	10.5	193.15	176	0.0	860.0	13				" "		
		1210 / 10	211	11.0	174.10	209	5.13	840.3	14				V.D.		
		1125 / 9	229	10.0	191.45	229	1.26	854.8	15				B.D.		
		1152 / 9	253	10.0	190.[illegible]	253	1.17	854.7	16				S.H.		
		1138 / 9	239	10.0	178.20	238	4.15	842.8	17				BK D.		
		1094 / 8	295	12.1	187.35	295	0.0	858.4	18				S.H.		
		1171 / 9	272	10.0	174.30	269	5.50	832.8	19				B.D.		
		1126 / 8	327	10.0	185.50	327	0.48	856.1	20				S.H.		
		1200 / 9	304	10.0	177.10	302	4.26	837.0	21				BK D		

Add'n'l Inform.

Notes Red C. J. TERRY Platted H. Curtis Job No. 8090 Division No. V F.B. 591 PG. 179
Date AUG 1935 Date SEP 23 1935 Survey of Pacific Ave
Notes Chkd. Checked Survey by Dan[illegible] Notes [illegible] Date [illegible]
Date Date Map No. Indexed A. C. Johnson Date

Form 301 10M 3-34

PLEASE RETURN TO
LOS ANGELES COUNTY SURVEYOR
700 HALL OF RECORDS

NOTE: ANY ADDITIONS OR CHANGES ON THIS SHEET MUST BE MADE OR CIRCLED IN RED INK, WITH DATE AND NAME OF PERSON MAKING CHANGE

Do not extend notes this side of this line

F.B. 524 PG. 180

Topography Description Legend:
Side Hill ..... S.H. | Bottom Draw B.D. | Oak-O. Fir-Fr.
Side of Draw S.D. | Bottom Wash B.W. | Pine-Pi. Cedar-Ce.
Side of Ridge S.R. | Top of Ridge T.R. | Sycamore ..... Sy.
Head of Draw H.D. | Toe of Slope ..... T.S. | Eucalyptus ..... Eu.
Plus combinations of these and all common standard abbreviations.

Traveled Rd. Tr.Rd. | Fence ..... Fn. | Int. Fence ..... V.Fn. | Ditch ..... Di. | Telephone Pole T.P. | Power Pole ..... P.P. | Culvert ..... Cul.

Saddle ..... Sa. | Swale ..... Sw. | Flat ..... Fl. | Stream ..... Str. | Trail ..... Tr. | Pavement ..... Pvt. | Edge of Road E.Rd.

Canyon S.Cn. | Bank ..... T.B. | Bank ..... B.B. | Cut ..... T.C. | Cut ..... B.C. | Fill ..... T.F. | Fill ..... B.F.

Side of | Top of | Bottom of | Top of | Bottom of | Top of | Bottom of

Inters. of Draws V.D's | Break ..... Bk.S. | in Slope ..... S.S. | Steep Slope ..... T.Cl. | Top of Cliff ..... B.Cl. | Bottom of Cliff ..... T.Sp. | Top of Spur ..... B.Cn. | Bottom Canyon

Transit at	Sight on	Stadia Intercepts	Stadia Distance	Stadia Rod	Horizontal Angle 0° to 360° Right	Horiz. Distance	+ / − Vertical Angle	Elevation of Point	+ Back Sight	+ / − Difference Elevation	Height of Instrument	+ / − Vertical Distance	REMARKS Station	Left	Right
P	P	11.66			° '		° '								
171	170	8	367	10	186° 15'	367	− 1° 0'	854.2	5.1	—	870.5	—	S.H.		
		6.81													
		3	382	5.0	193° 00'	381	+ 2° 12'	880.2					" "		
		5.18													
		2	319	3.0	197° 40'	318	+ 2° 33'	881.6					" "		
		4.72													
		2	273	3.0	201° 50'	273	+ 1° 05'	872.5					" "		
		2.56													
		5	257	6.0	205° 10'	257	− 0° 51'	868.8					B.D.		
		2.05													
		1	206	2.0	210° 30'	206	+ 2° 12'	876.3					S.H.		
		2.58													
		1	159	2.0	220° 00'	158	+ 3° 42'	878.7					S.H. P.P.		
					—			—							
P	P				° '		° '								
172	171				—			836.6	5.2	—	841.8	—			
		5.23			° '		° '								
		4	124	3.5	353° 30'	123	+ 2° 54'	846.8		+ 4.9		+ 1.4	S.H. P.P.		
		11.74													
		10	175	11.0	8° 50'	175	− 1° 31'	826.2					B.D. 2' wide		
		2.30													
		1	134	2.0	348° 05'	134	+ 2° 57'	846.7					S.H.		
		10.07													
		9	108	9.0	342° 25'	107	+ 4° 01'	840.5					B.D.		
		12.04													
		11	105	12.0	13° 10'	103	− 7° 54'	815.5					V.D. 4' wide		
		2.69													
		2	70	2.2	347° 45'	70	− 0° 0'	839.6					S.H.		
		4.47													
		2	48	2.1	344° 30'	48	− 0° 0'	839.7					"		
		4.01													
		4	32	4.5	335° 30'	32	− 0° 0'	837.3					B.D.		
		11.67													
		11	68	11.0	45° 50'	55	− 25° 18'	804.6					V.D.		
		11.58													
		11	59	11.0	101° 20'	59	− 1° 52'	828.9					S.H.		
		11.47													
		11	46	11.0	53° 30'	37	− 25° 23'	813.1					Flag S.H.		
		12.02													
		11	103	12.0	141° 00'	102	− 4° 11'	822.3					S.D.		

Add'l Inform.

Form 301 10M 3-34

PLEASE RETURN TO
LOS ANGELES COUNTY SURVEYOR
700 HALL OF RECORDS

NOTE: ANY ADDITIONS OR CHANGES ON THIS SHEET MUST BE MADE OR CIRCLED IN RED INK, WITH DATE AND NAME OF PERSON MAKING CHANGE

Do not extend notes this side of this line

Transit at	Sight on	Stadia Intercepts	Stadia Distance	Stadia Rod—	Horizontal Angle 0° to 360° Right	Horiz. Distance	+ — Vertical Angle	Elevation of Point	+ Back Sight	+ — Difference Elevation	Height of Instrument	+ — Vertical Distance	REMARKS Station Left Right
P 172	P 171	1101 / 10	102	11.0	107.10	76	− 30.20	786.2	5.2	—	841.8	—	B.D. 3' wide
		1143 / 10	144	11.0	146.10	143	− 5.10	817.8		—	—	—	S.A.
		1194 / 11	95	12.0	109.35	79	− 24.03	794.4		—	—	—	Bk. D.
		1197 / 10	198	11.0	139.40	196	− 5.28	812.0		—	—	—	S.A.
		1142 / 10	143	11.0	125.45	122	− 22.09	780.8		—	—	—	V.D.
		1140 / 9	241	10.0	To Right 139.54	239	− 5.41	808.1		33.7	—	23.7	P-102A
		1040 / 8	241	9.0	279.48	239	− 5.55	808.1		33.7	—	24.7	" " Mag Stake [illegible]
		1206 / 10	207	11.0	119.10	183	− 19.51	764.7		—	—	—	B.D. 2' wide
		503 / 3	204	4.0	[illegible]	204	[illegible]	839.7		—	—	—	[illegible]
		247 / 1	148	2.0	[illegible]	148	+ 3.07	847.8		—	—	—	" "
		1180 / 9	281	10.0	122.50	256	− 17.14	752.4		—	—	—	[illegible]
		1131 / 10	132	15.0	186.10	128	+ 10.17	850.0		—	—	—	B.D.
		467 / 4	68	4.0	[illegible]	62	+ 17.12	857.0		—	—	—	S.A.
		575 / 3	276	4.0	113.30	264	− 12.0[illegible]	781.3		—	—	—	" "
		355 / 3	56	3.0	237.25	36	+ 36.36	865.6		—	—	—	" "
		554 / 4	155	5.0	105.20	150	− 10.42	808.6		—	—	—	" "
		476 / 4	77	4.0	258.25	62	+ 26.04	868.3		—	—	—	" "
		292 / 2	93	2.0	310.35	80	+ 21.46	871.8		—	—	—	" "
		532 / 4	133	5.0	95.55	131	− 6.22	822.0		—	—	—	" "
		1028 / 10	129	11.0	317.55	115	+ 19.00	870.5		—	—	—	B.D. [illegible]
		1005 / 9	106	9.5	74.35	106	− 0.0	832.3		—	—	—	S.A.

Add'n'l Inform.

Notes Red. C. J. TERRY Plotted [illegible] Job No. [illegible] Division No. [illegible] F.B. 591 PG. 181
Date AUG 1935 Date SEP 3 1935 Survey of [illegible]
Notes Chkd. Checked Survey by Notes [illegible] Date [illegible]
Date Date Map No. Indexed A. C. [illegible] Date

Form 301 10M 3-34

PLEASE RETURN TO
LOS ANGELES COUNTY SURVEYOR
700 HALL OF RECORDS

NOTE: ANY ADDITIONS OR CHANGES ON THIS SHEET MUST BE MADE OR CIRCLED IN RED INK, WITH DATE AND NAME OF PERSON MAKING CHANGE

Do not extend notes this side of this line

Transit at	Sight on	Stadia Intercepts	Stadia Distance	Stadia Rod	Horizontal Angle 0° to 360° Right	Horiz. Distance	+ − Vertical Angle	Elevation of Point	+ Back Sight	+ − Difference Elevation	Height of Instrument	+ − Vertical Distance	REMARKS Station	Left	Right
P 172	P 171	804 / 7	105	7.5	49° 35'	105	− 0° 0'	834.3	1 5.2		841.8		S.H.		
		499 / 3	200	4.0	17° 25'	200	+ 1° 45'	843.8	2				" "		
		452 / 3	153	4.0	31° 20'	153	+ 1° 30'	842.0	3				" "		
		415 / 2	216	3.0	34° 40'	211	+ 8° 40'	871.0	4				"		
		368 / 2	169	3.0	50° 30'	166	+ 6° 57'	859.2	5						
		404 / 2	205	3.0	39° 35'	201	+ 8° 33'	867.2	6						
		349 / 2	150	3.0	66° 30'	149	+ 4° 45'	851.2	7						
		442 / 3	143	3.0	38° 40'	138	+ 11° 37'	866.0	8				" "		
		362 / 2	163	3.0	83° 10'	163	+ 2° 58'	847.2	9				" "		
		519 / 3	220	4.0	50° 55'	213	+ 10° 15'	876.4	10				" "		
		484 / 3	185	4.0	78° 55'	183	+ 6° 17'	858.0	11				BK. S		
		316 / 1	217	2.0	[illegible] 35'	211	+ 9° 33'	874.8	12				S.H.		
		534 / 3	235	4.0	74° 30'	231	+ 7° 37'	868.7	13				" "		
		513 / 3	214	4.0	90° 10'	213	+ 2° 45'	848.1	14				BK		
		654 / 4	255	5.0	81° 20'	252	+ 6° 25'	865.2	15				S.H.		
		656 / 4	257	5.0	77° 45'	257	− 1° 43'	829.3	16				S.R.		
		661 / 4	262	5.0	83° 40'	260	+ [illegible]	860.8	17				S.H.		
									18						
P 172A	P 172							808.1	19 4.9		813.0				
		340 / 1	241	2.0		238	+ 6° 06'	836.4	20				N 64-30 E		
		541 / 3	242	4.0		239	+ 6° 35'	836.7	21						

Add'n'l Inform.

F.B. 591 PG. 182

Topography Description Legend:
Side Hill.....S.H. Bottom Draw.B.D.
Side of Draw.S.D. Bottom Wash.B.W.
Side of Ridge.S.R. Top of Ridge.T.R.
Head of Draw H.D. Toe of Slope..T.S.

Inters. of Draws.V.D's
Break in Slope..Bk.S.
Steep Slope.....S.S.
Top of Cliff.....T.Cl.
Bottom of Cliff..B.Cl.
Top of Spur.....T.Sp.
Bottom Canyon..B.Cn.

Side of Canyon S.Cn.
Top of Bank..T.B.
Bottom of Bank.B.B.
Top of Cut.....T.C.
Bottom of Cut..B.C.
Top of Fill.....T.F.
Bottom of Fill.B.F.

Saddle .....Sa.
Swale .....Sw.
Flat .....Fl.
Stream .....Str.
Trail .....Tr.
Pavement ....Pvt.
Edge of Road E.Rd.

Traveled Rd. Tr.Rd.
Fence .....Fn.
Int. Fences.V.Fns.
Ditch .....Dl.
Telephone Pole T.P.
Power Pole...P.P.
Culvert .....Cul.

Oak-O. Fir-Fr.
Pine-Pl. Cedar-Ce.
Sycamore .....Sy.
Eucalyptus .....Eu.
Plus combinations of these and all common standard abbreviations.

Form 301 10M 3-34

PLEASE RETURN TO
LOS ANGELES COUNTY SURVEYOR
700 HALL OF RECORDS

NOTE: ANY ADDITIONS OR CHANGES ON THIS SHEET MUST BE MADE OR CIRCLED IN RED INK, WITH DATE AND NAME OF PERSON MAKING CHANGE

Do not extend notes this side of this line

Transit at	Sight on	Stadia Intercepts	Stadia Distance	Stadia Rod—	Horizontal Angle 0° to 360° Right	Horiz. Distance	+ — Vertical Angle	Elevation of Point	+ Back Sight	+ — Difference Elevation	Height of Instrument	+ — Vertical Distance	REMARKS Station	Left	Right
P 172A	P 172	4.56 / 2 / 1042	207	3.0	83°.20'	207	+ 2°.42'	819.7	1 / 4.9	—	813.0	—	S.H.		
		10 / 9.52	43	10.2	190.00'	43	2.0'	802.8	2	—	—	—	" "		
		9 / 1104	263	5.2	[illegible]	263	[illegible]	804.1	3	—	—	—	BK		
		10 / 1173	110	11.2	[illegible]	109	[illegible]	794.2	4	—	—	—	S.H.		
		10 / 1212	174	11.2	159.40'	170	8.20'	776.6	5	—	—	—	" "		
		9 / 1172	313	10.2	101.05'	312	3.51'	782.2	6	—	—	—	BK.		
		9 / 1142	273	10.0	110.00'	270	5.32'	776.7	7	—	—	—	S.H.		
		9 / 1137	243	10.0	137.10'	230	3.15'	748.7	8	—	—	—			
		9 / 1112	238	10.0	105.55'	236	5.10'	781.6	9	—	—	—	" "		
		9 / 1117	213	10.0	97.10'	212	3.15'	790.8	10	—	—	—	BK		
		9 / 1160	218	10.0	76.50'	202	15.20'	747.4	11	—	—	—	S.H.		
		10 / 1160	161	[illegible]	[illegible]	155	[illegible]	772.6	12	—	—	—			
		10 / 1152	161	11.0	90.50'	161	[illegible]	796.4	13	—	—	—	BK		
		10 / 1102	153	11.0	130.40'	138	5.20'	756.5	14	—	—	—	S.H.		
		10 / 1204	103	11.0	144.05'	85	24.43'	763.0	15	—	—	—	" "		
		10 / 1168	205	11.0	115.55'	201	8.06'	773.5	16	—	—	—	" "		
		11 / 1185	69	12.0	120.20'	52	29.07'	771.6	17	—	—	—	" "		
		10 / 1125	186	11.0	125.20'	179	11.26'	766.0	18	—	—	—	" "		
		9 / 1173	226	10.0	121.35'	221	8.03'	771.8	19	—	—	—	" "		
		11 / 1203	74	12.0	67.45'	60	26.17'	771.7	20	—	—	—	" "		
		10	204	11.0	136.40	196	11.36	761.8	21	—	—	—	" "		

Add'n'l Inform.

Notes Red. C. J. TERRY Platted M. H. Curtis Job No. 8010 Division No. 1 F.B. 591 PG. 183
Date AUG 1935 Date SEP 23 1935 Survey of [illegible]
Notes Chkd. Checked Survey by Notes Date
Date Date Map No. Indexed A. C. Johnson Date

Form 301 10M 3-34

PLEASE RETURN TO
LOS ANGELES COUNTY SURVEYOR
700 HALL OF RECORDS

NOTE: ANY ADDITIONS OR CHANGES ON THIS SHEET MUST BE MADE OR CIRCLED IN RED INK, WITH DATE AND NAME OF PERSON MAKING CHANGE

Do not extend notes this side of this line

F.B. 591 PG. 184

Topography Description Legend:
Side Hill.....S.H. Bottom Draw.B.D.
Side of Draw.S.D. Bottom Wash B.W.
Side of Ridge.S.R. Top of Ridge.T.R.
Head of Draw H.D. Toe of Slope..T.S.

Oak-O. Fir-Fr. Pine-Pi. Cedar-Ce. Sycamore .....Sy. Eucalyptus .....Eu. Plus combinations of these and all common standard abbreviations.

Traveled Rd. Tr.Rd. Fence .....Fn. Int. Fences V.Fns. Ditch .....Di. Telephone Pole T.P. Power Pole....P.P. Culvert .....Cul.

Sa. Saddle .....Sa. Swale .....Sw. Flat .....Fl. Stream .....Str. Trail .....Tr. Pavement ....Pvt. Edge of Road E.Rd.

Side of Canyon S.Cn. Top of Bank...T.B. Bottom of Bank.B.B. Top of Cut.....T.C. Bottom of Cut..B.C. Top of Fill.....T.F. Bottom of Fill..B.F.

Inters. of Draws. V.D's Break in Slope..Bk.S. Steep Slope.....S.S. Top of Cliff.....T.Cl. Bottom of Cliff...B.Cl. Top of Spur.....T.Sp. Bottom Canyon...B.Cn.

Transit at	Sight on	Stadia Intercepts	Stadia Distance	Stadia Rod—	Horizontal Angle 0° to 360° Right	Horiz. Distance	+ Vertical Angle —	Elevation of Point	+ Back Sight	+ Difference Elevation —	Height of Instrument	+ Vertical Distance	REMARKS Station	Left	Right
P	P	1182			° '		° '								
1224	172	11	83	12 0	40 30	76	11 02	7778	49	—	8130	—	S.H.		
		1204			° '		° '								
		10	205	11 0	143 20	193	13 47	7546	—	—	—	—	B.K		
		1152			° '		° '								
		10	153	11 0	127 30	112	30 43	7349	—	—	—	—	S.H.		
		1121			° '		° '								
		10	122	11 0	114 40	86	32 43	7465	—	—	—	—	T.P. 6' Bks 3D.		
		1177			° '		° '								
		10	178	11 0	138 30	141	24 51	7303	—	—	—	—	T.P. 5' Bks 8D		
		1260			° '		° '								
		10	201	11 0	149 10	158	32 18	7203	—	—	—	—	B.D.		
		1122			° '		° '								
		9	223	10 0	152 50	203	28 45	7395	—	—	—	—	S.H		
		1146			° '		° '								
		9	267	10 0	153 45	245	16 39	7298	—	—	—	—	" "		
		1122			° '		° '								
		8	323	10 0	156 20	301	14 05	7226	—	—	—	—	" "		
		593			° '		° '								
		6	199	5 0	154 05	165	24 07	7337	—	—	—	—	B.K. D.		
		1163			° '		° '								
		8	364	10 0	158 10	347	22 30	7258	—	—	—	—	S.H.		
		626			° '		° '								
		4	227	5 0	152 10	196	21 29	7307	—	—	—	—	B.K. D.		
		1113			° '		° '								
		7	414	9 0	159 10	397	11 20	7212	—	—	—	—	S.H.		
		1053			° '		° '								
		8	254	14 0	161 40	212	23 47	7053	—	—	—	—	B.D. 6' wide		
		1186			° '		° '								
		9	287	10 0	160 50	244	32 45	7007	—	—	—	—	" " & "		
		1052			° '		° '								
		8	353	10 0	165 25	310	20 23	6878	—	—	—	—	" " 5' "		
		1116			° '		° '								
		7	407	10 0	165 25	365	15 27	6790	—	—	—	—			
					° '		° '								
					° '		° '								
P	P				° '		° '								
148	172				° '		° '	7721	49	—	7770	—			
		513			° '		° '								
		4	114	4 4	21 10	114	0 0	7726	—	—	—	—	S.H.		
		1120			° '		° '								
		11	76	11 0	230 15	75	6 38	7574	—	—	—	—	BK		

Add'n'l Inform.

Form 301 10M 3-34

PLEASE RETURN TO
LOS ANGELES COUNTY SURVEYOR
700 HALL OF RECORDS

NOTE: ANY ADDITIONS OR CHANGES ON THIS SHEET MUST BE MADE OR CIRCLED IN RED INK. WITH DATE AND NAME OF PERSON MAKING CHANGE

Do not extend notes this side of this line

Transit at	Sight on	Stadia Intercepts	Stadia Distance	Stadia Rod—	Horizontal Angle 0° to 360° Right	Horiz. Distance	+ − Vertical Angle	Elevation of Point	+ Back Sight	+ − Difference Elevation	Height of Instrument	+ − Vertical Distance	REMARKS Station	Left	Right
P 148	P 172	748 / 7	49	7.0	199.35	49	− 0.0	770.0	1 4.9	—	777.0	—	Bk		
		625 / 5	126	5.2	102.10	126	− 0.0	771.8	2	—	—	—	S.H.		
		246 / 2	47	2.5	162.40	47	− 0.0	774.5	3	—	—	—	Bk		
		377 / 3	78	2.9	114.50	78	− 0.0	774.1	4	—	—	—	Fl.		
		880 / 7	181	8.2	129.05	181	− 0.0	768.8	5	—	—	—	S.H.		
		673 / 6	74	6.0	52.50	74	+ 2.31	774.2	6	—	—	—	"		
		547 / 3	248	3.3	145.10	248	− 0.0	773.7	7	—	—	—	"		
		86 / 8	62	5.5	0.10	62	− 0.0	768.5	8	—	—	—	"		
		713 / 6	114	6.0	140.20	114	+ 2.06	775.2	9	—	—	—	"		
		1185 / 11	86	12.0	323.15	85	− 6.00	756.2	10	—	—	—	Bk.		
		477 / 4	78	4.0	151.30	78	+ 2.03	775.7	11	—	—	—	S.H.		
		1138 / 11	39	11.0	282.15	39	− 5.36	762.3	12	—	—	—	Bk.		
		287 / 2	88	2.8	164.55	88	− 0.0	774.2	13	—	—	—	S.H.		
		934 / 8	135	8.0	167.40	135	+ 2.05	773.8	14	—	—	—	"		
		726 / 6	127	7.0	178.05	127	+ 1.35	773.4	15	—	—	—	" "		
									16	—	—	—			
P 149	P 148								17	—	—	—			
								762.6	18 4.9	—	767.5	—	S.H.		
		1139 / 11	40	11.0	∡Left. ①141.32 ②283.03	36	− 18.22	744.6	19	22.9	—	11.9	Magnetic Norma	P 149A	
		1040 / 10	40	10.0		35	− 19.56	744.7	20	22.8	—	12.8	Invert	"	
		718 / 7	19	6.9	321.25	19	− 0.0	760.6	21	—	—	—	1" Gum S.H.		
		707 / 7	8	7.2	202.50	8	− 0.0	760.3		—	—	—	3" "		

Add'n'l Inform.

Notes Red. C. J. TERRY Platted M. H. Curtis Job No. 5090 Division No. V F.B. 59 Pg. 185
Date AUG 1935 Date SEP 1935 Survey of [illegible]
Notes Chkd. Checked Survey by [illegible] Notes [illegible] Date 5-8-35
Date Date Map No. Indexed A. C. [illegible] Date

Form 301 10M 3-34

PLEASE RETURN TO
LOS ANGELES COUNTY SURVEYOR
700 HALL OF RECORDS

NOTE: ANY ADDITIONS OR CHANGES ON THIS SHEET MUST BE MADE OR CIRCLED IN RED INK, WITH DATE AND NAME OF PERSON MAKING CHANGE

Do not extend notes this side of this line

Transit at	Sight on	Stadia Intercepts	Stadia Distance	Stadia Rod—	Horizontal Angle 0° to 360° Right	Horiz. Distance	+ — Vertical Angle	Elevation of Point	+ Back Sight	+ — Difference Elevation	Height of Instrument	+ — Vertical Distance	REMARKS Station Left Right
P 149	P 148	448 / 4	49	4.0	155.30	47	11.10	754.3	1		767.5		4" Gum Tree
		1217 / 12	18	11.9	231.00	18	0.0	755.6	2				6" Flag S. H.
		1047 / 10	48	10.2	146.50	48	0.0	757.3	3				2" Gum Tree
		240 / 2	41	2.0	130.20	41	1.10	764.7	4				6" " "
		495 / 3	196	4.0	287.30	189	11.10	726.4	5				S. H.
									6				
P 149A	P 149								7				
								744.6	5.0		749.6		Mag S-75° E
		242 / 2	43	2.0		36	+ 23.25	763.3	8				[illegible]
		[illegible]	44	3.0		36	+ 24.48	763.3	9				[illegible]
		[illegible]	52	[illegible]	146.20	40	28.45	716.6	10				[illegible]
		466 / [illegible]	167	7.0	238.20	163	8.30	718.3	11				"
		321 / 3	22	3.0	291.00	22	2.25	745.7	12				BK.
		[illegible] / 9	121	10.0	125.35	101	20.25	694.6	13				S.H.
		568 / 4	169	5.0	213.30	162	11.45	710.9	14				"
		1064 / 9	165	10.0	118.45	145	20.35	685.4	15				"
		1077 / 9	178	10.0	167.25	167	14.35	696.3	16				"
		1100 / 9	201	10.0	173.15	187	15.15	688.2	17				"
		872 / 7	173	8.0	198.35	111	36.25	659.0	18				B.D. 3' W
		1196 / 10	197	11.0	126.00	165	23.55	665.6	19				S.H.
		630 / 4	231	5.0	159.45	209	17.45	677.7	20				"
		1065 / 9	166	14.0	177.40	103	37.35	655.7	21				B.D. 4' W.

Add'n'l Inform.

F.B. 591 PG. 186

Topography Description Legend:
Side Hill....S.H. Bottom Draw.B.D.
Side of Draw.S.D. Bottom Wash B.W.
Side of Ridge.S.R. Top of Ridge.T.R.
Head of Draw H.D. Toe of Slope..T.S.

Inters. of Draws.V.D's Break in Slope....Bk.S. Steep Slope.....S.S. Top of Cliff.....T.Cl. Bottom of Cliff..B.Cl. Top of Spur.....T.Sp. Bottom Canyon..B.Cn.

Side of Canyon S.Cn. Top of Bank..T.B. Bottom of Bank.B.B. Top of Cut.....T.C. Bottom of Cut...B.C. Top of Fill.....T.F. Bottom of Fill.B.F.

Saddle .....Sa. Swale .....Sw. Flat .....Fl. Stream .....Str. Trail .....Tr. Pavement ....Pvt. Edge of Road E.Rd.

Traveled Rd. Tr.Rd. Fence .....Fn. Int. Fences.V.Fns. Ditch .....Di. Telephone Pole T.P. Power Pole....P.P. Culvert .....Cul.

Oak-O. Fir-Fr. Pine-Pi. Cedar-Ce. Sycamore .....Sy. Eucalyptus .....Eu. Plus combinations of these and all common standard abbreviations.

Form 301 10M 3-34

PLEASE RETURN TO
LOS ANGELES COUNTY SURVEYOR
700 HALL OF RECORDS

NOTE: ANY ADDITIONS OR CHANGES ON THIS SHEET MUST BE MADE OR CIRCLED IN RED INK, WITH DATE AND NAME OF PERSON MAKING CHANGE

Do not extend notes this side of this line

Notes Rcd. Date AUG 1935 Date SEP 11 1935 Notes Chkd. Date Checked Survey by C. J. TERRY & C. H. CURTIS Notes Indexed Date Map No. Division No. 4 F.B. 8291 PG. 187

Transit at	Sight on	Stadia Intercepts	Stadia Distance	Stadia Rod—	Horizontal Angle 0° to 360° Right	Horiz. Distance	+ Vertical Angle —	Elevation of Point	+ Back Sight	+ Difference Elevation —	Height of Instrument	+ Vertical Distance —	REMARKS Station	Left	Right
					° '		° '								
1491	149	1093							1						
		8	294	10 0	147 50	273	15 35	6637			749 6		S. H.		
		1048							2						
		9	149	10 0	141 15	110	30 30	6745					"		
		297							3						
		7	198	8 0	162 20	129	35 45	6478					B.D.		
		1003							4						
		7	328	9 0	159 49	294	18 35	6417					S. H.		
		1105							5						
		7	105	11 0	141 05	70	32 10	6892					"		
		1128							6						
		7	229	10 0	148 05	163	32 10	6365					B.D.		
		1041							7						
		7	347	9 0	130 15	287	24 25	6100					"		
		1003							8						
		"	254	9 0	140 00	191	29 40	6315					"		
		220							9						
		5	381	7 0	129 00	321	23 20	6040					"		
		996							10						
		7	297	9 —	134 10	209	32 25	6053		1443		1353	"		
		1042							11						
		7	446	9 0	129 00	392	21 15	5958					"		
									12						
									13						
P 451	P 150							7476	4 9		7525		S. H.		
		766							14				9a Trees 4" & 2"		
		5	267	8 0	31 50	220	24 40	6454					S.W. Cor. Cypress		
		1150							15						
		10	181	17 0	276 00	146	36 05	6641					N.W. " "		
		625							16						
		11	226	5 0	231 50	190	23 30	6650					S.E. " "		
		1127							17						
		10	128	11 0	209 30	104	25 15	6921					N.E. " "		
		8							18				Cypress 36"		
		"	177	8 0	238 20	144	25 30	6757					14 Trees - 4"		
		955							19						
		8	156	7 0	217 20	131	23 35	6864					14 Number - 4"		
		526							20						
		6	79	8 —	281 10	67	22 50	7163					S. H.		
		700							21						
		7	100	7 0	10 00	94	+ 13 30	7682					8" Gum Tree		

Add'n'l

Form 301 10M 3-34

PLEASE RETURN TO
LOS ANGELES COUNTY SURVEYOR
700 HALL OF RECORDS

NOTE: ANY ADDITIONS OR CHANGES ON THIS SHEET MUST BE MADE OR CIRCLED IN RED INK, WITH DATE AND NAME OF PERSON MAKING CHANGE

Do not extend notes this side of this line

F.B. 591 PG. 158

Topography Description Legend:
Side Hill ..... S.H.
Side of Draw S.D.
Side of Ridge S.R.
Head of Draw H.D.
Bottom Draw B.D.
Bottom Wash B.W.
Top of Ridge T.R.
Toe of Slope T.S.

Inters. of Draws V.D's
Break in Slope ... Bk.S.
Steep Slope ..... S.S.
Top of Cliff ..... T.Cl.
Bottom of Cliff .. B.Cl.
Top of Spur ..... T.Sp.
Bottom Canyon .. B.Cn.

Side of Canyon S.Cn.
Top of Bank ... T.B.
Bottom of Bank . B.B.
Top of Cut ..... T.C.
Bottom of Cut .. B.C.
Top of Fill ..... T.F.
Bottom of Fill . B.F.

Saddle ..... Sa.
Swale ..... Sw.
Flat ..... Fl.
Stream ..... Str.
Trail ..... Tr.
Pavement ..... Pvt.
Edge of Road . E.Rd.

Traveled Rd. Tr.Rd.
Fence ..... Fn.
Int. Fences . V.Fns.
Ditch ..... Di.
Telephone Pole T.P.
Power Pole ... P.P.
Culvert ..... Cul.

Oak-O. Flr-Fr.
Pine-Pi. Cedar-Ce.
Sycamore ..... Sy.
Eucalyptus ..... Eu.
Plus combinations of these and all common standard abbreviations.

Transit at	Sight on	Stadia Intercepts	Stadia Distance	Stadia Rod	Horizontal Angle 0° to 360° Right	Horiz. Distance	+ Vertical Angle −	Elevation of Point	+ Back Sight	+ Difference − Elevation	Height of Instrument	+ Vertical − Distance	REMARKS Station	Left	Right
P	P	790			° '		° '		1						
151	150	7	91	7.0	6 20	87	+ 11 30	763.8			752.5		2" Gum + S.H		
		776							2						
		5	77	5.0	8 45	73	+ 12 30	763.1					6" " "		
		769							3						
		5	70	6.0	1 00	67	+ 12 10	758.8					" " "		
		762							4						
		4	63	4.0	352 20	63	+ 4 50	753.7					" " "		
		669							5						
		6	70	6.0	349 00	70	+ 4 05	751.3					"G" Flag "		
		903							6						
		7	206	8.0	216 30	178	21 40	674.0					S.H.		
		1104							7						
		9	205	10.0	201 30	182	19 35	677.8					"		
		1115							8						
		9	216	10.0	193 40	194	18 45	676.8					℄ Tr. Rd. S.W. + S.H.		
		680							9						
		8	81	8.0	348 20	81	+ 3 40	749.6					8" Gum + S.H.		
		773							10						
		7	74	7.0	341 10	74	0 0	745.1					6" " "		
		1072							11						
		10	73	10.0	316 50	70	12 25	729.2					4" " "		
		959							12						
		9	60	9.0	315 00	58	10 25	732.4					" " "		
		662							13						
		6	66	6.0	323 55	64	9 55	735.4					5" " "		
		203							14						
		9	14	9.0	187 00	14	0 0	743.2					9" " "		
		1152							15						
		11	53	11.0	324 40	53	3 00	739.1					6" " "		
		953							16						
		9	54	9.0	328 00	45	24 00	723.6					4" " "		
		1050							17						
		10	51	10.0	209 30	46	19 00	726.8					5" " "		
		955							18						
		9	56	9.0	333 10	56	0 0	743.5					3" " "		
		1166							19						
		10	167	11.2	186 00	154	16 20	696.5					S.H.		
		1143							20						
		10	146	11.0	203 00	128	20 20	693.8					"		
		920							21						
		8	121	9.0	230 20	98	26 00	696.0					"		

Add'n'l Inform.

Form 301 10M 3-34

PLEASE RETURN TO
LOS ANGELES COUNTY SURVEYOR
700 HALL OF RECORDS

NOTE: ANY ADDITIONS OR CHANGES ON THIS SHEET MUST BE MADE OR CIRCLED IN RED INK, WITH DATE AND NAME OF PERSON MAKING CHANGE

Do not extend notes this side of this line

Transit at	Sight on	Stadia Intercepts	Stadia Distance	Stadia Rod—	Horizontal Angle 0° to 360° Right	Horiz. Distance	+ — Vertical Angle	Elevation of Point	+ Back Sight	+ — Difference Elevation	Height of Instrument	+ — Vertical Distance	REMARKS Station Left Right
P	P	567			° ′		° ′		1				
151	150	5	68	5.0	206.30,	56	− 24.00,	722.3	2		752.5		5" Gum + S. H.
		135											
		1	36	1.8	347.45,	36	− 0.0,	750.7	3				9" " "
		773											
		7	74	7.0	191.10,	67	− 18.05,	723.8	4				7" " "
		348											
		3	49	3.0	0.00,	48	+ 8.40,	756.8	5				3" " "
		1108											
		10	109	11.0	201.20,	89	− 24.50,	700.0	6				S. H.
		886											
		8	87	8.0	177.40,	82	− 13.25,	725.8	7				6" Gum "
		756											
		7	57	7.0	255.00,	46	− 26.25,	722.8	8				" " "
		[illegible]											
		10	41	10.0	245.30,	35	− 22.30,	728.0	9				10" " "
		246											
		2	47	2.0	8.25,	45	+ 11.35,	759.7	10				3" " "
		934											
		9	35	9.0	271.30,	31	− 20.10,	732.2	11				6" " "
		876											
		8	77	8.0	[illegible].20,	75	− 8.45,	733.0	12				10" " "
		466											
		4	67	6.0	37.25,	58	+ 21.10,	769.0	13				18" " "
		788											
		7	89	7.0	160.55,	87	− 7.35,	733.9	14				10" " "
		643											
		6	44	6.0	294.[illegible],	39	− 18.50,	733.2	15				" "
		[illegible]											
		5	61	5.0	55.20,	50	+ 22.05,	768.7	16				8" "
		459											
		4	60	4.0	37.25,	52	+ 21.10,	768.7	17				OK.
		913											
		1	14	[illegible]	310.40,	14	− 0.0,	743.5	18				6" Gum + S.
		[illegible]											
		4	19	4.3	341.30,	19	− 0.0,	748.2	19				8" "
		[illegible]											
		10	81	10.0	[illegible].00,	69	+ 22.35,	771.2	20				24" "
		[illegible]											
		11	81	11.6	149.30,	81	− 0.0,	740.9	21				7" " "
		304											
		3	5	3.9	68.00	5	− 0.0	748.6					8" "

Add'n'l Inform.

Notes Red C. J. TERRY Plotted M. H. Curtis Job No. 8090 Division No. V F.B. 591 Pg. 189
Date AUG 1935 Date SEP 11 1935 Survey of [illegible]
Notes Chkd. Checked Survey by [illegible] Notes [illegible] Date 8-9-35
Date Date Map No. Indexed [illegible] Date

Form 301 10M 3-34

PLEASE RETURN TO
LOS ANGELES COUNTY SURVEYOR
700 HALL OF RECORDS

NOTE: ANY ADDITIONS OR CHANGES ON THIS SHEET MUST BE MADE OR CIRCLED IN RED INK, WITH DATE AND NAME OF PERSON MAKING CHANGE

Do not extend notes this side of this line

F.B. 591 PG. 190

Topography Description Legend:
Side Hill ..... S.H. Bottom Draw B.D.
Side of Draw S.D. Bottom Wash B.W.
Side of Ridge S.R. Top of Ridge T.R.
Head of Draw H.D. Toe of Slope T.S.

Oak-O. Fir-Fr. Pine-Pi. Cedar-Ce. Sycamore ..... Sy. Eucalyptus ..... Eu. Plus combinations of these and all common standard abbreviations.

Traveled Rd. Tr.Rd. Fence ..... Fn. Int. Fences. V.Fnt. Ditch ..... Di. Telephone Pole T.P. Power Pole ..... P.P. Culvert ..... Cul.

Saddle ..... Sa. Swale ..... Sw. Flat ..... Fl. Stream ..... Str. Trail ..... Tr. Pavement ..... Pvt. Edge of Road E.Rd.

Side of Canyon S.Cn. Top of Bank ..... T.B. Bottom of Bank ..... B.B. Top of Cut ..... T.C. Bottom of Cut ..... B.C. Top of Fill ..... T.F. Top of Fill ..... B.F.

Side of V.D's Bk.S. Top of Cliff ..... T.Cl. Bottom of Cliff ..... B.Cl. Top of Spur ..... T.Sp. Bottom Canyon ..... B.Cn.

Inters. of Draw. Break in Slope ..... S.S. Steep Slope ..... Bottom of Slope

Transit at	Sight on	Stadia Intercepts	Stadia Distance	Stadia Rod—	Horizontal Angle 0° to 360° Right	Horiz. Distance	+ − Vertical Angle	Elevation of Point	+ Back Sight	+ − Difference Elevation	Height of Instrument	+ − Vertical Distance	REMARKS Station	Left	Right
P	P	1.49			° '		° '		1						
1.51	150	1.50	50	5.0	115° 00'	47	+ 14° 02'	759.2			752.5		BK.		
		1.61	66	5.0	121° 30'	65	+ 6° 02'	740.7	2				3" Gum + S.H.		
		1.00													
		3.33	34	3.3	141° 20'	34	0° 00'	749.5	3				8" " "		
		4.26	57	4.2	142° 50'	57	0° 00'	748.3	4				6" " " "		
		6.43	43	6.6	153° 00'	43	0° 00'	745.9	5				9" Log + 3" Gum		
					° '		° '		6						
P	P			—	° '		° '		7						
1.53	152			—	° '		° '	734.9	5.1		740.0		S.H.		
		1.32							8						
		1.00	133	5.0	61° 00'	127	+ 11° 40'	761.2					"		
		1.53							9						
		1	54	1.0	27° 00'	53	+ 6° 20'	745.3	10				BK. S.		
		4.02													
		3	103	3.0	63° 40'	99	+ 11° 40'	757.3	11				BK.		
		7.60													
		6	161	7.0	21° 00'	153	+ 13° 05'	768.5	12				30" Gum + S.H.		
		3.20													
		2	121	3.0	77° 20'	118	+ 8° 30'	754.7	13				S.H.		
		1.60													
		1	61	1.0	92° 20'	61	+ 3° 20'	743.0	14				"		
		11.33													
		10	134	11.0	26° 30'	123	+ 16° 40'	765.9	15				30" Gum + S.H.		
		2.20													
		1	127	2.0	184° 40'	126	+ 3° 30'	745.7	16				S.H.		
		6.83													
		6	84	6.0	138° 30'	84	0° 00'	734.0	17				"		
		2.53													
		1	154	2.0	123° 45'	154	+ 1° 25'	741.6	18				"		
		10.28													
		9	129	10.0	24° 40'	118	+ 16° 40'	765.3	19				BK.		
		9.15													
		8	116	8.0	153° 40'	116	0° 00'	731.5	20				& T.F. Rd. 8" W. + S.H.		
		2.81													
		1	186	2.0	136° 00'	176	+ 1° 30'	742.8	21				" " " " " "		
		4.88													
		4	189	4.8	154° 30'	189	0° 00'	735.2					S.H.		

Add'n'l Inform.

Form 301 10M 3-34

PLEASE RETURN TO
LOS ANGELES COUNTY SURVEYOR
700 HALL OF RECORDS

NOTE: ANY ADDITIONS OR CHANGES ON THIS SHEET MUST BE MADE OR CIRCLED IN RED INK, WITH DATE AND NAME OF PERSON MAKING CHANGE

Do not extend notes this side of this line

Notes Ref. C. J. TERRY Platted M. H. Curtis Job No. 8090 Division No. V F.B. 391 Pg. 191
Date AUG 1935 Date SEP 11 1935 Survey of Farms Area
Notes Chkd. Checked Survey by Ewing & Jones Notes Date 9-9-35
Date Date Map No. Indexed A. C. Johnson

Transit at	Sight on	Stadia Intercepts	Stadia Distance	Stadia Rod—	Horizontal Angle 0° to 360° Right	Horiz. Distance	+ −	Vertical Angle	Elevation of Point	+ Back Sight	+ − Difference Elevation	Height of Instrument	+ − Vertical Distance	REMARKS Station	Left	Right
P	P	4 16			° ′			° ′		1						
53		2	217	3 0	147 00	216	+	2 50	747 6			740 0		BK.		
		9 78								2						
		8	179	8 7	164 00	179	−	0 0	731 3	3				S. H.		
		6 42														
		4	243	5 0	124 00	242	+	2 35	745 9	4				BK. S.		
		11 22														
		9	223	10 6	171 20	223	−	0 0	730 0	5				S. H.		
		8 06														
		7	267	2 0	151 10	266	+	3 05	749 7	6				Tp. BK.		
		11 64												8" Pine		
		9	265	10 9	176 00	265	−	0 0	729 1	7						
		7 16														
		2	317	4 0	160 00	317	+	1 35	744 6	8				S. H.		
		11 80														
		0	281	9 6	173 50	281	−	0 0	730 4	9				Tp. BK - 8" Pine		
		8 06														
		5	297	7 2	171 20	297	−	0 0	732 8	10				" "		
		10 26														
		5	307	9 2	171 20	307	−	0 0	730 8	11				20" Pine - S.		
		8 62														
		4	366	4 7	166 15	366	−	0 0	735 3	12				Tp. BK.		
		8 30														
		4	331	6 4	165 30	331	−	0 0	733 5	13				" "		
		8 88														
		7	189	8 0	179 20	189	−	2 15	724 7	14				S. H.		
		9 53														
		9	54	9 2	307 20	54	−	0 0	730 8	15				Tp. BK.		
		3 58														
		9	59	11 1	307 20	59	−	0 0	728 9	16				18" Pine Tree		
		8 45														
		11	49	12 4	307 20	49	−	0 0	728 0	17				14" " "		
		4 42														
		8	46	11 2	307 20	44	−	2 35	726 1	18				18" " "		
		2 60														
		2	61	2 9	240 10	57	−	18 00	723 8	19				8" " "		
		11 80														
		11	81	12 3	178 40	81	−	0 0	727 7	20				& Tr. Rd. & W.		
		3 60														
		1	261	2 1	178 00	261	−	0 0	737 8	21				S. H.		
		11 22														
		10	131	12 5	177 50	131	−	0 0	727 5					"		

Add'l Inform.

Form 301 10M 3-34

PLEASE RETURN TO
LOS ANGELES COUNTY SURVEYOR
700 HALL OF RECORDS

NOTE: ANY ADDITIONS OR CHANGES ON THIS SHEET MUST BE MADE OR CIRCLED IN RED INK, WITH DATE AND NAME OF PERSON MAKING CHANGE

Do not extend notes this side of this line

F.B. 391 Pg. 192

Topography Description Legend:
Side Hill....S.H. Bottom Draw..B.D.
Side of Draw..S.D. Bottom Wash..B.W.
Side of Ridge..S.R. Top of Ridge..T.R.
Head of Draw..H.D. Toe of Slope..T.S.

Oak-O. Fir-Fr. Pine-Pi. Cedar-Ce. Sycamore ..... Sy. Eucalyptus ..... Eu. Plus combinations of these and all common standard abbreviations.

Trawled Rd. Tr. Rd. Fence ..... Fn. Ditch Fences..V.Fn. Telephone Pole..T.P. Power Pole....P.P. Culvert ..... Cul.

Saddle ..... Sa. Swale ..... Sw. Flat ..... Fl. Stream ..... Str. Trail ..... Tr. Pavement ..... Pvt. Edge of Road ..... E.Rd.

Side of Canyon S.Cn. Top of Bank..T.B. Bottom of Bank..B.B. Top of Cut....T.C. Bottom of Cut...B.C. Top of Fill....T.F. Bottom of Fill..B.F.

Inters. of Draws..V.D's Break in Slope..Bk.S. Steep Slope.....S.S. Top of Cliff....T.Cl. Bottom of Cliff..B.Cl. Top of Spur.....T.Sp. Bottom Canyon..B.Cn.

Transit at	Sight on	Stadia Intercepts	Stadia Distance	Stadia Rod	Horizontal Angle 0° to 360° Right	Horiz. Distance	+ / − Vertical Angle	Elevation of Point	+ Back Sight	+ / − Difference Elevation	Height of Instrument	+ / − Vertical Distance	REMARKS Station	REMARKS Left Right
P	P				° '		° '							
153	152	832												
		8	33	8.4	175° 00'	33	0° 0'	731.6			740.0			S.H.
		1178												
		11	79	11.0	214° 15'	79	3° 33'	724.2						tp. BK. of Tr. Rd. c/w
		729												
		7	60	7.0	228° 00'	59	7° 14'	725.0						8" Pine
		542												
		5	43	5.0	240° 29'	42	9° 22'	728.1						30" " + Tp BK.
		688												
		9	89	8.9	218° 15'	88	6° 00'	722.8						10" "
		1259												
		1	60	1.0	354° 20'	60	+ 2° 00'	741.0						S.H.
		188												
		1	89	1.0	4° 10'	88	+ 4° 35'	746.1						BK. S.
		796												
		7	97	7.2	214° 00'	96	5° 25'	723.1						4" Pine
		307												
		2	108	3.2	349° 40'	108	+ 2° 35'	741.8						6" Flag S.H.
		1253												
		7	106	4.2	210° 20'	104	7° 35'	722.2						8" Pine
		804												
		7	105	7.0	210° 10'	104	6° 45'	722.7						
		202			210° 12'									Mag = N. 72° W
		1	103	2.2	020° 51'	103	0° 0'	737.8						P-153 A - Normal
		302			210° 52'									Mag = S. 19° W Invert
		2	103	3.2		103	+ 0° 27'	737.8						P-153 B Normal
		591												
		5	92	5.0	0° 06' 24"	88	12° 20'	715.3		24.1		19.1		
		691			212° 48'									
		6	92	6.0	° '	88	12° 01'	715.2						" Invert
					° '		° '	715.3			720.5			
		290			° '									Mag = N. 19° E
P-153B	P-153	2	91	2.0	° '	88	+ 10° 36'	734.9	5.2					P-153 Normal
		290												
		2	91	3.0	° '	88	+ 11° 14'	734.8						" Invert
		1456												
		10	157	11.0	321° 15'	144	16° 40'	666.6						S.H.
		636												
		6	37	6.0	76° 30'	36	+ 9° 45'	720.6						3" Pine + S.H.
		274												
		3	75	5.0	293° 40'	75	+ 2° 10'	718.3						8" " "

Add'n'l Inform.

Form 301 10M 3-34

PLEASE RETURN TO
LOS ANGELES COUNTY SURVEYOR
700 HALL OF RECORDS

NOTE: ANY ADDITIONS OR CHANGES ON THIS SHEET MUST BE MADE OR CIRCLED IN RED INK, WITH DATE AND NAME OF PERSON MAKING CHANGE

Do not extend notes this side of this line

Transit at	Sight on	Stadia Intercepts	Stadia Distance	Stadia Rod—	Horizontal Angle 0° to 360° Right	Horiz. Distance	+ — Vertical Angle	Elevation of Point	+ Back Sight	+ — Difference Elevation	Height of Instrument	+ — Vertical Distance	REMARKS Station	Left	Right
P	P	919			° ′		° ′		1						
153B	153	9	20	9.0	91.00,	18	+ 18.35,	717.4	2		720.5		5' Cedar		
		744													
		6	145	7.0	210.20,	126	− 21.20,	664.4	3				S.H.		
		723													
		7	24	6.8	114.50,	24	− 0.0,	713.7	4				6" Cedar		
		358													
		3	59	3.0	283.40,	59	− 7.30,	713.0	5				8" Pine		
		1222													
		[illegible]	23	12.2	155.00,	23	− 0.0,	708.3	6				3+2" Cedar		
		1015													
		10	16	10.5	166.00,	16	− 0.0,	710.0	7				4" "		
		1120													
		11	30	12.0	171.30,	29	− 10.00,	703.5	8				8" "		
		[illegible]													
		5	47	5.7	290.40,	47	− 0.0,	715.8	9				6" Pine		
		1054													
		9	155	10.0	181.10,	135	− 20.00,	659.1	10				S.H.		
		[illegible]													
		10	103	11.0	184.00,	101	− 20.05,	676.3	11				"		
		[illegible]													
		[illegible]	30	11.0	207.00,	29	− 11.10,	703.9	12				6" Cedar		
		257													
		2	58	5.0	155.00,	55	− 13.30,	702.4	13				12" Acacia		
		[illegible]													
		9	96	14.0	221.00,	87	− 17.25,	679.2	14				8" Acacia		
		[illegible]													
		10	43	10.0	152.00,	41	− 12.00,	701.8	15				3" Cedar		
		1054													
		10	55	10.0	266.45,	55	− 4.50,	706.0	16				8 Tr. Rd. [illegible]		
		853													
		7	154	8.0	264.45,	150	− 9.30,	687.6	17				" "		
		538													
		4	139	5.0	277.50,	138	− 4.55,	703.7	18				S.H.		
		[illegible]													
		10	41	14.0	129.00,	41	+ 1.35,	707.5	19				10" Cedar		
		744													
		7	45	14.0	120.50,	45	+ 3.10,	708.8	20				4+2" "		
		556													
		5	57	5.0	116.10,	57	− 4.50,	710.8	21				8" "		
		652													
		6	53	6.0	110.00	53	− 0.35	714.1					4" "		

Add'n Inform.

Notes Red. C. J. TERRY Platted M. H. Curtis Job No. 8040 Division No. V F.B. 59' Pg. 193
Date AUG 1935 Date SEP 11 1935 Survey of Prairie Ave
Notes Chkd. Checked Survey by [illegible] Notes [illegible] Date 8-9-35
Date Map No. Indexed [illegible] Date

Form 301 10M 3-34

PLEASE RETURN TO
LOS ANGELES COUNTY SURVEYOR
700 HALL OF RECORDS

NOTE: ANY ADDITIONS OR CHANGES ON THIS SHEET MUST BE MADE OR CIRCLED IN RED INK, WITH DATE AND NAME OF PERSON MAKING CHANGE

Do not extend notes this side of this line

Transit at	Sight on	Stadia Intercepts	Stadia Distance	Stadia Rod—	Horizontal Angle 0° to 360° Right	Horiz. Distance	+ Vertical Angle —	Elevation of Point	+ Back Sight	+ Difference Elevation —	Height of Instrument	+ Vertical Distance —	REMARKS Station	Left	Right
					° '		° '								
B	P														
938	153	743							1						
		7	44	12.5	44 30,	42	+ ° '	716.7		—	720.5	—	4" Cedar		
		8							2						
		8	48	10.2	88 00,	46	+ 10 00,	719.3		—	—	—	4½" "		
		6							3						
		6	58	12.3	86 20,	55	+ 12 20,	721.4		—	—	—	5" Pine		
									4						
		10	75	16.0	101 30,	74	+ 2 00,	717.0		—	—	—	6" Cedar		
		10 3							5						
		10	64	11.9	100 00,	63	+ 2 00,	715.2		—	—	—	4" "		
		11 64							6						
		11	67	12.2	110 00,	67	+ 2 00,	712.6		—	—	—	5" "		
									7						
					—		—								
					° '		° '		8						
P	P				—		—								
154	103				° '		° '	722.0	5.8	—	727.2	—	Ya. Ex.		
		4.8 4							9						
		3	155	9.2	342 10,	155	0 0,	723.5		—	—	—	" "		
		4.2 4							10						
		3	155	9.2	340 00,	155	0 0,	721.5		—	—	—	8" Cedar		
		11 37							11						
		10	138	11.0	338 00,	138	0 0,	714.5		—	—	—	3" "		
		10 28							12						
		9	129	10.3	338 00,	129	0 0,	717.2		—	—	—	4" Pine		
		11 46							13						
		10	147	17.0	337 00,	146	+ 4 10,	720.8		—	—	—	8" "		
		11 33							14						
		10	153	14.9	327 20,	153	+ 0 40,	715.0		—	—	—	3" "		
		11 59							15						
		10	160	18.0	337 00,	159	+ 4 10,	720.8		—	—	—	8" "		
		11 72							16						
		10	171	17.2	337 00,	170	+ 4 10,	720.6		—	—	—	10" "		
		11 28							17						
		10	159	10.8	332 45,	159	0 0,	716.4		—	—	—	6" "		
		11 40							18						
		10	141	11.2	333 40,	141	+ 1 10,	719.2		—	—	—	5" "		
		12 09							19						
		11	110	11.4	334 20,	110	0 0,	715.8		—	—	—	4" "		
		12 30							20						
		4	131	5.0	338 30,	131	+ 1 00,	719.8		—	—	—	8" "		
		11 13							21						
		10	113	11.2	330 00,	113	+ 1 40,	712.6		—	—	—	12" "		

Add'l Inform.

F.B. 591 PG. 194

Topography Description Legend:
Side Hill.....S.H. Bottom Draw.B.D.
Side of Draw.S.D. Bottom Wash B.W.
Side of Ridge.S.R. Top of Ridge.T.R.
Head of Draw H.D. Toe of Slope..T.S.

Oak-O. Fir-Fr.
Pine-Pi. Cedar-Ce.
Sycamore .....Sy.
Eucalyptus .....Eu.
Plus combinations of these and all common standard abbreviations.

Traveled Rd. Tr.Rd.
Fence .....Fe.
Int. Fences V.Fns.
Ditch .....Di.
Telephone Pole T.P.
Power Pole....P.P.
Culvert .....Cul.

Sa. .....Sw.
Sw. .....Fl.
Fl. .....Str.
Str. .....Tr.
Tr. .....Pvt.
Pvt. .....E.Rd.

Saddle .....
Swale .....
Flat .....
Stream .....
Trail .....
Pavement .....
Edge of Road

Canyon S.Cn.
Bank...T.B.
Bank. B.B.
Cut...T.C.
Cut. ...B.C.
Fill.....T.F.
Fill. B.F.

Side of Canyon S.Cn.
Top of Bank...T.B.
Bottom of Bank. B.B.
Top of Cut...T.C.
Bottom of Cut. ...B.C.
Top of Fill.....T.F.
Bottom of Fill. B.F.

Drawa. V.D's
Slope.....Bk.S.
Slope.....S.S.
Cliff.....T.Cl.
Cliff. ...B.Cl.
Spur.....T.Sp.
Canyon...B.Cn.

Inters. of Drawa. V.D's
Break in Slope.....Bk.S.
Steep Slope.....S.S.
Top of Cliff.....T.Cl.
Bottom of Cliff. ...B.Cl.
Top of Spur.....T.Sp.
Bottom Canyon...B.Cn.

Form 301 10M 3-34

PLEASE RETURN TO
LOS ANGELES COUNTY SURVEYOR
700 HALL OF RECORDS

NOTE: ANY ADDITIONS OR CHANGES ON THIS SHEET MUST BE MADE OR CIRCLED IN RED INK, WITH DATE AND NAME OF PERSON MAKING CHANGE

Do not extend notes this side of this line

Transit at	Sight on	Stadia Intercepts	Stadia Distance	Stadia Rod—	Horizontal Angle 0° to 360° Right	Horiz. Distance	+ — Vertical Angle	Elevation of Point	+ Back Sight	+ — Difference Elevation	Height of Instrument	+ — Vertical Distance	REMARKS Station Left Right
P 154	P 153	618 / 5	119	6.0	330.30	119	0.40	719.8	1		727.2		Tp. BK.
		1096 / 10	97	10.0	322.00	96	4.05	710.3	2				H. Sn.
		1188 / 11	89	[illegible]	325.35	89	0.0	716.2	3				Tp. BK.
		[illegible] / [illegible]	63	11.0	313.50	63	2.35	713.4	4				" " 4" Oceania
		1142 / 11	43	12.1	302.00	43	0.0	715.1	5				" " + 6"
		[illegible] / 11	26	12.0	293.30	26	0.0	715.2	6				" " + 10" Juniper
		[illegible] / [illegible]	16	10.4	275.15	16	0.0	716.8	7				4" Juniper
		[illegible] / [illegible]	51	11.0	306.00	51	4.15	712.5	8				5" "
									9				
P 155	P 154								10				
								654.2	11	4.8	659.0		S.H.
		[illegible] / [illegible]	546	8.0	324.20	540	5.00	708.0	12				" 3" Juniper
		[illegible] / [illegible]	534	10.0	348.25	528	6.10	706.3	13				" "
		[illegible] / 6	604	9.0	347.45	597	6.05	713.8	14				" 6" "
		[illegible] / 5	571	8.0	340.20	570	2.45	678.3	15				"
		[illegible] / 5	604	9.0	343.00	601	3.55	691.3	16				"
		[illegible] / 5	528	9.0	341.50	526	3.05	678.2	17				"
		[illegible] / 5	579	8.0	[illegible]	576	[illegible]	694.0	18				"
		[illegible] / 5	501	6.0	343.55	500	3.00	679.1	19				BK.
		[illegible] / 4	544	7.0	345.15	540	4.40	696.2	20				S.H.
		888 / 4	489	7.0	345.25	488	2.40	674.6	21				B. Sn.
		820 / 3	521	6.0	348.15	517	5.10	700.0					BK.

Add'n'l Inform.

Notes Rec. C. J. TERRY Platted M. H. Curtis Job No. 8690 Division No. V F.B. 591 PG. 193
Date AUG 1935 Date SEP 11 1935 Survey of Pine Ave
Notes Chkd. Checked Survey by [illegible] Notes Fenner Date 8-12-30
Date Map No. Indexed A. C. Johnson

Form 301 10M 3-34

PLEASE RETURN TO
LOS ANGELES COUNTY SURVEYOR
700 HALL OF RECORDS

NOTE: ANY ADDITIONS OR CHANGES ON THIS SHEET MUST BE MADE OR CIRCLED IN RED INK, WITH DATE AND NAME OF PERSON MAKING CHANGE

Do not extend notes this side of this line

Oak-O. Fir-Fr. Pine-Pi. Cedar-Ce. Sycamore ..... Sy. Eucalyptus ..... Eu. Plus combinations of these and all common standard abbreviations.

Traveled Rd. Tr. Rd. Fence ..... Fn. Int. Fences. V. Fns. Ditch ..... Di. Telephone Pole T.P. Power Pole ..... P.P. Culvert ..... Cul.

Saddle ..... Sa. Swale ..... Sw. Flat ..... Fl. Stream ..... Str. Trail ..... Tr. Pavement ..... Pvt. Edge of Road E. Rd.

Side of Canyon S.Cn. Top of Bank ..... T.B. Bottom of Bank. B.B. Top of Cut ..... T.C. Bottom of Cut. B.C. Top of Fill ..... T.F. Bottom of Fill. B.F.

Inters. of Draws. V.D's Break in Slope ..... Bk.S. Steep Slope ..... S.S. Top of Cliff ..... T.Cl. Bottom of Cliff ..... B.Cl. Top of Spur ..... T.Sp. Bottom Canyon ..... B.Cn.

Topography Description Legend:
Side Hill ..... S.H.
Side of Draw. S.D.
Side of Ridge. S.R.
Head of Draw H.D.
Bottom Draw B.D.
Bottom Wash B.W.
Top of Ridge. T.R.
Toe of Slope. T.S.

F.B. 851 Pg. 196

Transit at	Sight on	Stadia Intercepts	Stadia Distance	Stadia Rod	Horizontal Angle 0° to 360° Right	Horiz. Distance	+ −	Vertical Angle	Elevation of Point	+ Back Sight	+ Difference − Elevation	Height of Instrument	+ Vertical − Distance	REMARKS Station	Left	Right
B	B	679			° '			° '		1						
15K	14K	2	480	5.0	346 30	479	+	2 44	676.3			659.0		S.H.		
		9/6								2						
		4	519	7.0	349 30	515	+	5 14	698.6					B. Sw.		
		8/0								3						
		3	511	6.0	350 25	506	+	4 20	706.6					BK.		
		726								4						
		5	427	5.0	352 00	425	+	3 25	679.4					S. H.		
		650								5						
		2	451	4.0	351 50	446	+	4 50	700.8					"		
		5½2								6						
		2	371	4.0	351 10	370	+	3 30	677.7					"		
		620								7						
		2	421	4.0	0 45	415	+	6 45	704.3					"		
		623								8						
		5	330	3.0	3 00	328	+	2 50	676.0					BK.		
		601								9						
		2	402	4.0	6 20	395	+	7 25	706.8					"		
		39.3								10						
		1	293	3.0	2 40	296	+	1 40	662.0					V. Sw's.		
		466								11						
		1	389	3.0	11 50	388	+	3 30	700.1					H. Sw.		
		568								12						
		2	369	4.0	1 55	361	+	5 25	086					BK.		
		732								13						
		4	333	4.0	1 35	331	+	4 45	6805					B. Sw.		
		660								14						
		3	361	4.0	1 00	352	+	4 40	7108					" "		
		728								15						
		2	329	4.0	1 45	327	+	4 45	6831					BK.		
		643								16						
		3	343	4.0	2 45	331	+	4 50	717#					"		
		626								17						
		3	317	4.0	10 20	315	+	3 45	6816					B. Sw.		
		606								18						
		3	307	4.0	12 45	304	+	4 30	849					BK.		
		488								19						
		2	289	4.0	2 40	274	+	12 45	7181					S. H.		
		442								20						
		2	243	3.0	1 20	238	+	5 00	6896					G		
		454								21						
		2	260	3.0	3 50	243	+	1 40	7198					S. H.		

Add'n'l Inform.

Form 301 10M 3-34

PLEASE RETURN TO
LOS ANGELES COUNTY SURVEYOR
700 HALL OF RECORDS

NOTE: ANY ADDITIONS OR CHANGES ON THIS SHEET MUST BE MADE OR CIRCLED IN RED INK, WITH DATE AND NAME OF PERSON MAKING CHANGE

Do not extend notes this side of this line

Transit at	Sight on	Stadia Intercepts	Stadia Distance	Stadia Rod—	Horizontal Angle 0° to 360° Right	Horiz. Distance	+ Vertical Angle —	Elevation of Point	+ Back Sight	+ Difference Elevation —	Height of Instrument	+ Vertical Distance —	REMARKS Station	Left	Right
P	P	407			° '		° '		1						
155	154	2	208	3.0	24° 30'	203	+ 2° 01'	6885			6590		S.H.		
		409							2						
		2	210	3.0	43° 20'	193	+ 16° 34'	7136							
		2							3						
			154	2.5	30° 30'	147	+ 11° 42'	6878							
									4						
			132	3.5	5° 00'	143	+ 20° 00'	7103							
									5						
		2	119	3.5	5° 00'	110	+ 14° 25'	6864							
									6						
		3	158	4.0	68° 30'	133	+ 23° 00'	7120							
		2							7						
			87	2.1	44° 00'	76	+ 23° 12'	6883							
									8						
		2	164	3.9	146° 00'	144	+ 20° 25'	7097							
									9						
			115	2.5	0° 00'	107	+ 5° 21'	6842							
									10						
		3	163	4.2	29° 30'	148	+ 17° 32'	7020							
		4							11						
		3	149	4.2	123° 00'	145	+ 9° 31'	6792							
									12						
		3	185	4.2	0° 00'	173	+ 14° 30'	6998							
									13						
			187	4.2	0° 00'	185	+ 12° 30'	6734							
									14						
		1	224	5.1	0° 00'	220	+ 17° 01'	6962							
									15						
			234	5.1	162° 30'	233	+ 4° 25'	6700							
		670							16						
		4	271	5.3	164° 00'	264	+ 9° 30'	6963							
		832							17						
		6	233	5.1	173° 00'	233	+ 0° 25'	6553							
		1022							18						
		7	323	7.1	120° 00'	300	+ 15° 25'	7330					Tp. B.K.		
		800							19						
		6	201	5.3	179° 00'	201	— 0° 00'	6527					S.H. + 2' Tp.		
		670							20						
		4	251	5.2	124° 30'	227	+ 17° 50'	7272					Tp. B.K.		
		782							21						
		6	193	7.0	179° 30'	193	+ 1° 45'	6579					S.H. + 2' Tp.		

Add'l Inform.

Notes Red. Date AUG 1935 Date SEP Checked Date
Notes Plotted C. J. TERRY Survey of Ruse Ave Division No. V F.B. 391 PG. 127
Notes Chkd. Survey by Dunlap Notes Kemper Date
Map No. Indexed C. J. Terry Date

Form 301 10M 3-34

PLEASE RETURN TO
LOS ANGELES COUNTY SURVEYOR
700 HALL OF RECORDS

NOTE: ANY ADDITIONS OR CHANGES ON THIS SHEET MUST BE MADE OR CIRCLED IN RED INK, WITH DATE AND NAME OF PERSON MAKING CHANGE

Do not extend notes this side of this line

Transit	Sight	Stadia	Stadia	Stadia	Horizontal Angle	Horiz.	+ Vertical	Elevation	+ Back	+ Difference	Height of	+ Vertical	REMARKS

Form 301 10M 3-34

PLEASE RETURN TO
LOS ANGELES COUNTY SURVEYOR
700 HALL OF RECORDS

NOTE: ANY ADDITIONS OR CHANGES ON THIS SHEET MUST BE MADE OR CIRCLED IN RED INK, WITH DATE AND NAME OF PERSON MAKING CHANGE

Do not extend notes this side of this line

Transit at	Sight on	Stadia Intercepts	Stadia Distance	Stadia Rod—	Horizontal Angle 0° to 360° Right	Horiz. Distance	+ Vertical Angle	Elevation of Point	+ Back Sight	+ Difference Elevation	Height of Instrument	+ Vertical Distance	REMARKS Station Left Right
P	P				° ′		° ′		1				
152	154	560 / 4	161	5.0	295.50	150	14.50	6143			659.0		N.E. Cor. frame Bldg.
		1066 / 9	167	10.0	293.10	159	12.45	132	2				S.E. " " "
		361 / 2	162	3.0	303.00	153	13.00	184	3				3" Gum
		560 / 4	161	5.0	298.10	151	14.10	158	4				" "
		543 / 4	144	5.0	288.50	133	15.45	165	5				8" "
		535 / 4	134	5.0	265.30	119	19.10	126	6				S.H.
		551 / 4	152	5.0	237.50	134	20.00	053	7				"
		580 / 4	181	4.0	271.00	163	18.10	015	8				"
		654 / 6	55	6.0	312.25	52	13.20	407	9				"
		1140 / 11	41	11.0	251.40	39	11.50	398	10				"
		816 / 6	217	7.0	216.30	201	15.35	5958	11				"
		980 / 9	81	9.0	207.20	78	10.50	6351	12				"
		922 / 8	123	9.0	193.00	121	7.25	343	13				"
		885 / 7	186	8.0	205.20	174	14.30	058	14				B.K.S.
		812 / 6	213	7.0	201.20	202	13.00	055	15				"
		995 / 8	196	9.0	189.00	193	7.20	252	16				S.H.
		1235 / 10	236	11.0	186.10	234		269	17				" + 3" Pine
		656 / 7	257	5.0	201.35	246	11.45	028	18				"

Oak-O. Fir-Fr. Pine-Pl. Cedar-Ce. Sycamore ....Sy. Eucalyptus ....Eu. Plus combinations of these and all common standard abbreviations.

Traveled Rd. Tr.Rd. Fence ....Fn. Int. Fences. V.Fn. Ditch ....Di. Telephone Pole T.P. Power Pole....P.P. Culvert ....Cul.

Saddle ....Sa. Swale ....Sw. Flat ....Fl. Stream ....Str. Trail ....Tr. Pavement ....Pvt. Edge of Road E.Rd.

Side of Canyon S.Cn. Top of Bank..T.B. Bottom of Bank.B.B. Top of Cut....T.C. Bottom of Cut..B.C. Top of Fill....T.F. Bottom of Fill.B.F.

Inters. of Draws.V.D's Break in Slope..Bk.S. Steep Slope.....S.S. Top of Cliff.....T.Cl. Bottom of Cliff..B.Cl. Top of Spur.....T.Sp. Bottom Canyon..B.Cn.

PG. 200

Ription Legend: Bottom Draw.B.D. Bottom Wash B.W. Top of Ridge.T.R. Toe of Slope..T.S.

Form 301 10M 3-34

PLEASE RETURN TO
LOS ANGELES COUNTY SURVEYOR
700 HALL OF RECORDS

NOTE: ANY ADDITIONS OR CHANGES ON THIS SHEET MUST BE MADE OR CIRCLED IN RED INK, WITH DATE AND NAME OF PERSON MAKING CHANGE

Do not extend notes this side of this line

Transit at	Sight on	Stadia Intercepts	Stadia Distance	Stadia Rod—	Horizontal Angle 0° to 360° Right	Horiz. Distance	+ — Vertical Angle	Elevation of Point	+ Back Sight	+ — Difference Elevation	Height of Instrument	+ — Vertical Distance	REMARKS Station Left Right
P 155	P 154	836 / 5	337	7.0	209.10	323	− 11.50	5845	1		659.0		M. H. Curtis SEP 11
									2				
P 156	P 155								3				
								6323	4 5.2		6375		S.N. "Q"
		358 / 3	59	3.0	153.30	59	− 4.05	303	5				"
		158 / 10	159	7.0	260.05	145	− 17.05	5818	6				"
		1133 / 10	134	[illegible]	152.40	134	− 1.30	6230	7				"
		[illegible] / 8	155	[illegible]	222.45	134	− 21.45	5752	8				"
		[illegible] / 10	190	11.0	152.00	189	− 2.30	6183	9				"
		[illegible] / 9	207	10.0	193.25	189	− 16.55	5698	10				"
		1168 / 8	269	10.0	181.50	255	− 13.00	686	11				"
		574 / 4	175	5.0	138.55	175	+ 2.35	6403	12				"
		[illegible] / 5	323	7.0	[illegible]	310	− 11.25	5680	13				"
		1196 / 10	197	11.0	[illegible]	196	+ [illegible]	6407	14				"
		1074 / 7	375	9.0	177.10	362	− 10.50	5595	15				BK.
		1160 / 8	361	10.0	[illegible]	350	− [illegible]	668	16				S.H.
		[illegible]	333	[illegible]	[illegible]	325	− 8.45	784	17				"
		[illegible] / 6	283	[illegible]	[illegible]	276	− [illegible]	856	18				"
		[illegible] / 8	273	[illegible]	[illegible]	268	− [illegible]	917	19				"
		944 / 8	145	[illegible]	[illegible]	142	+ 6.25	6504	20				S.H.
		401 / 3	102	[illegible]	117.40	96	+ 13.40	570	21				"
		1030 / [illegible]	231	[illegible]	[illegible]	226	− [illegible]	5950					"

These shots [illegible] outline of [illegible] of trees.

Add'n'l Inform.

Notes Red. C. J. TERRY Platted [illegible] Job No. 8090 Division No. V F.B. 591 Pg. 201
Date AUG 1935 Date Survey of Prairie Ave
Notes Chkd. Checked Survey by [illegible] Notes [illegible] Date [illegible]
Date Date Map No. Indexed A. C. Johnson Date

Form 301 10M 3-34

PLEASE RETURN TO
LOS ANGELES COUNTY SURVEYOR
700 HALL OF RECORDS

NOTE: ANY ADDITIONS OR CHANGES ON THIS SHEET MUST BE MADE OR CIRCLED IN RED INK, WITH DATE AND NAME OF PERSON MAKING CHANGE

Do not extend notes this side of this line

F.B. 591 PG. 202

Topography Description Legend:
Side of Hill..S.H. | Bottom Draw..B.D.
Side of Draw..S.D. | Bottom Wash..B.W.
Side of Ridge..S.R. | Top of Ridge..T.R.
Head of Draw..H.D. | Toe of Slope..T.S.

Inters. of Draws..V.D's
Break in Slope..Bk.S.
Steep Slope.....S.S.
Top of Cliff.....T.Cl.
Bottom of Cliff..B.Cl.
Top of Spur.....T.Sp.
Bottom Canyon...B.Cn.

Side of Canyon..S.Cn.
Top of Bank.....T.B.
Bottom of Bank..B.B.
Top of Cut.....T.C.
Bottom of Cut..B.C.
Top of Fill.....T.F.
Bottom of Fill..B.F.

Saddle .....Sa.
Swale .....Sw.
Flat .....Fl.
Stream .....Str.
Trail .....Tr.
Pavement .....Pvt.
Edge of Road..E.Rd.

Traveled Rd..Tr.Rd.
Fence .....Fn.
Int. Fences..V.Fns.
Ditch .....Di.
Telephone Pole..T.P.
Power Pole....P.P.
Culvert .....Cul.

Oak-O. Fir-Fr.
Pine-Pi. Cedar-Ce.
Sycamore .....Sy.
Eucalyptus .....Eu.
Plus combinations of these and all common standard abbreviations.

Transit at	Sight on	Stadia Intercepts	Stadia Distance	Stadia Rod—	Horizontal Angle 0° to 360° Right	Horiz. Distance	+ Vertical Angle —	Elevation of Point	+ Back Sight	+ Difference Elevation —	Height of Instrument	+ Vertical Distance —	REMARKS Station	Left	Right
P	P	366			° '		° '		1						
120	121	3	67	3	83 10	58	+ 21 15	6576			6375		S. 4		
		598			° '		° '		2						
		8	199	9	147 05	194	— 6 ° '	5984					"		
		472			° '		° '		3						
		3	156	4	98 05	135	+ 21 ° '	6860					"		
		1163			° '		° '		4						
		70	164	1	168 20	159	— 10 02	5982					"		
		1143			° '		° '		5						
		10	194	11	110 45	179	+ 12 25	6777					"		
		1138			° '		° '		6						
		70	119	11	178 40	113	— 12 ° '	009					"		
		286			° '		° '		7						
		8	87	9	44 00	79	— 11 ° '	1038					"		
		1050			° '		° '		8						
		10	81	10	233 00	74	— 17 15	0846					"		
		1033			° '		° '		9						
		10	89	9	0 50	75	+ 2 14	5962		413		323	"		
		700			° '		° '		10						
		6	106	—	258 30	98	— 13 24	6018							
		206			° '		° '		11						
		7	67	8	30 00	62	— 14 20	143					"		
		1000			° '		° '		12						
		4	43	6	270 00	39	— 7 31	175					"		
		1001			° '		° '		13						
		9	48	5	14 30	44	— 6 30	194					"		
		849			° '		° '		14						
		8	243	9	2 00	208	+ 5 ° '	7150					"		
		643			° '		° '		15						
		2	214	8	6 00	173	+ 7 30	166							
					° '		° '		16						
					° '		° '		17						
P57	P66				° '		° '	6040	4 7		6087				
		216			° '		° '		18						
		1	17	1	211 20	17	° '	5993							
		193			° '		° '		19						
		17	26	1	211 20	26	° '	971							
		1023			° '		° '		20						
		70	59	10	18 ° '	55	+ 1 10	846							
		573			° '		° '		21						
		5	74	5	231 40	67	— 17 20	827							

Add'l Inform.

Form 301 10M 3-34

PLEASE RETURN TO
LOS ANGELES COUNTY SURVEYOR
700 HALL OF RECORDS

NOTE: ANY ADDITIONS OR CHANGES ON THIS SHEET MUST BE MADE OR CIRCLED IN RED INK. WITH DATE AND NAME OF PERSON MAKING CHANGE

Do not extend notes this side of this line

Transit at	Sight on	Stadia Intercepts	Stadia Distance	Stadia Rod—	Horizontal Angle 0° to 360° Right	Horiz. Distance	+ — Vertical Angle	Elevation of Point	+ Back Sight	+ — Difference Elevation	Height of Instrument	+ — Vertical Distance	REMARKS Station Left Right
157	155	351 / 3	52	3.0	262.25	47	− 17.25	5908	1		6087		BK.
		245 / 2	46	2.0	8.25	46	+ 2.30	6087	2				S.H.
		518 / 5	19	4.0	137.50	19	− 0.0	6040	3				3' - BK.
			98	—	43.00	92	+ 14.30	314	4				S.H.
		1[illegible] / 1	39	1.0	[illegible]	38	− [illegible]	141	5				[illegible]
		222 / 2	23	2.0	[illegible]	23	+ 2.40	077	6				3'
		[illegible] / 1	57	1.0	[illegible]	55	+ 11.55	192	7				[illegible]
		[illegible] / 2	70	2.0	[illegible]	66	+ 14.20	234	8				2"
		[illegible]	73	[illegible]	[illegible]	68	− [illegible]	230	9				4'
		[illegible] / 2	145	—	[illegible]	130	+ 18.50	500	10				[illegible]
		[illegible] / 2	213	3.0	[illegible]	187	+ 20.30	757	11				"
		[illegible] / 2	196	—	[illegible]	174	+ 17.40	672	12				
		378 / 3	79	4.0	62.50	73	+ 15.50	254	13				" 3" [illegible]
		174 / 1	78	1.0	[illegible]	74	+ 7.45	247	14				" 4" "
		605 / 4	206	5.0	[illegible]	187	+ [illegible]	636	15				BK.
		258 / 2	59	2.0	[illegible]	56	+ 12.00	187	16				S.H. 3" "
		[illegible] / 2	58	—	[illegible]	57	− [illegible]	154	17				
		630 / 4	231	5.0	[illegible]	217	+ [illegible]	590	18				BK.
		343 / 3	94	3.0	[illegible]	90	+ [illegible]	237	19				S.H. + 4' "
		504 / 4	105	5.0	[illegible]	102	+ 10.20	222	20				H. Sr.
		1072 / 8	273	9.0	[illegible]	248	+ 17.40	786	21				S.H.

Add'n'l Inform.

Notes Red. C. J. TERRY Platted M. H. Curtis Job No. 8090 Division No. [illegible] F.B. 391 Pg. 243
Date AUG 1935 Date OCT 1 1935 Survey of [illegible]
Notes Chkd. Checked Survey by [illegible] Notes Fenner Date [illegible]
Date Date Map No. Indexed A. C. Johnson Date

Form 301 10M 3-34

PLEASE RETURN TO
LOS ANGELES COUNTY SURVEYOR
700 HALL OF RECORDS

NOTE: ANY ADDITIONS OR CHANGES ON THIS SHEET MUST BE MADE OR CIRCLED IN RED INK. WITH DATE AND NAME OF PERSON MAKING CHANGE

Do not extend notes this side of this line

Transit at	Sight on	Stadia Intercepts	Stadia Distance	Stadia Rod—	Horizontal Angle 0° to 360° Right	Horiz. Distance	+ Vertical Angle	Elevation of Point	+ Back Sight	+ Difference Elevation	Height of Instrument	+ Vertical Distance	REMARKS Station	Left	Right
P 157	P 156	388 / 3	89	3.0	102.45	88	+ 5.30	6142	1		6087		5" Acacia		
		482 / 2	283	4.0	83.40	250	+ 19.50	953	2				S.H.		
		380 / 3	81	3.0	98.30	79	+ 7.[illegible]	167	3				" — 6" Gum		
		[illegible]	284	[illegible]	[illegible]	249	+ [illegible]	992	4						
		[illegible]	71	6.0	111.25	71	+ 3.45	073	5				8" "		
		[illegible]	67	8.0	111.30	67	+ 2.[illegible]	030	6				" 6" "		
		[illegible]	291	5.0	[illegible]	246	− 23.[illegible]	7085	7				"		
		88 / 6	89	8.0	122.00	89	− 0.0	6002	8				B.S.W.		
		402 / 3	103	3.0	122.00	103	− 0.0	055	9				BK.		
		955 / 6	356	8.0	39.40	303	+ 22.40	7275	10				S.H.		
		620 / 5	121	6.0	119.30	121	+ 3.10	6093	11				" +2" Gum		
		732 / 4	333	6.0	54.05	280	+ 23.30	7248	12				"		
		321 / 2	122	3.0	132.20	122	− 3.30	5983	13				" — 3" "		
		460 / 3	161	4.0	130.00	161	+ 0.30	6061	14				"		
		1095 / 7	396	9.0	72.30	338	+ 22.30	7400	15				"		
		480 / 3	181	4.0	128.15	181	+ 1.40	6100	16				"		
		1045 / 6	446	8.0	82.45	339	+ 20.50	7492	17				"		
		400 / 2	201	3.0	116.30	197	+ 8.05	337	18				"		
		468 / 3	169	4.0	113.50	165	+ 9.15	314	19				"		
		242 / 1	143	3.0	108.05	140	+ 8.10	267	20				"		
		1100 / 7	401	9.0	90.20	357	+ 19.10	7242	21				"		

Add'n'l Inform.

F.B. 591 PG. 204

Topography Description Legend:
Side Hill....S.H. Bottom Draw.B.D.
Side of Draw.S.D. Bottom Wash B.W.
Side of Ridge.S.R. Top of Ridge.T.R.
Head of Draw H.D. Toe of Slope..T.S.

Inters. of Draws.V.D's Break in Slope..Bk.S. Steep Slope.....S.S. Top of Cliff.....T.Cl. Bottom of Cliff..B.Cl. Top of Spur.....T.Sp. Bottom Canyon..B.Cn.

Side of Canyon S.Cn. Top of Bank...T.B. Bottom of Bank.B.B. Top of Cut.....T.C. Bottom of Cut..B.C. Top of Fill.....T.F. Bottom of Fill.B.F.

Saddle .....Sa. Swale .....Sw. Flat .....Fl. Stream .....Str. Trail .....Tr. Pavement ....Pvt. Edge of Road E.Rd.

Traveled Rd. Tr.Rd. Fence .....Fn. Int. Fences.V.Fns. Ditch .....Di. Telephone Pole T.P. Power Pole...P.P. Culvert .....Cul.

Oak-O. Fir-Fr. Pine-Pi. Cedar-Ce. Sycamore .....Sy. Eucalyptus .....Eu. Plus combinations of these and all common standard abbreviations.

Form 301 10M 3-34

PLEASE RETURN TO
LOS ANGELES COUNTY SURVEYOR
700 HALL OF RECORDS

NOTE: ANY ADDITIONS OR CHANGES ON THIS SHEET MUST BE MADE OR CIRCLED IN RED INK. WITH DATE AND NAME OF PERSON MAKING CHANGE

Do not extend notes this side of this line

Transit at	Sight on	Stadia Intercepts	Stadia Distance	Stadia Rod—	Horizontal Angle 0° to 360° Right	Horiz. Distance	+ — Vertical Angle	Elevation of Point	+ Back Sight	+ — Difference Elevation	Height of Instrument	+ — Vertical Distance	REMARKS Station Left Right
P 157	P 156	748 / 4	349	6.0	87.40		+ 19.25	—	1	—	608.7	—	S.H.
		1103 / 9	204	10.0	180.00	188	— 16.10	544.1	2	— 64.6	—	— 54.6	P. 158 - Norm.
		1002 / 8	203	9.0		187	— 16.27	544.5	3	— 64.2	—	— 55.2	" Inner
				—				—	4	—	—	—	
P 158	P 157			—				544.2	5	—	549.5	—	Tp. BK.
		605 / 4	206	[illegible]		187	+ 17.[illegible]	603.9	6	+ 54.4	—	+ 59.4	P# 157 Norm. [illegible]
		[illegible] / 7	208	8.0		187	+ 18.26	603.8	7	+ 54.3	—	+ 62.3	" Inner
		34[illegible] / 2	146	3.0	12.00	134	+ 16.25	586.2	8	—	—	—	S.H.
		[illegible]	133	5.0	19.20	123	+ 15.40	7[illegible]	9	—	—	—	B.S.W.
		32[illegible] / 2	127	3.0	26.00	116	+ 17.20	82.5	10	—	—	—	BK.
		[illegible]	117	[illegible]	[illegible]	103	+ 20.10	82.3	11	—	—	—	" S.
		[illegible]	476	[illegible]	[illegible]	405	+ 22.35	711.6	12	—	—	—	S.H.
		[illegible]	132	[illegible]	[illegible]	120	+ [illegible]	583.0	13	—	—	—	"
		[illegible]	444	4.0	[illegible]	392	+ [illegible]	687.4	14	—	—	—	"
		[illegible]	168	5.0	[illegible]	161	+ [illegible]	578.4	15	—	—	—	"
		[illegible]	195	5.0	[illegible]	188	+ [illegible]	80.6	16	—	—	—	"
		80[illegible] / 4	401	[illegible]	[illegible]	350	+ 20.45	676.5	17	—	—	—	"
		574 / 4	175	5.0	[illegible]	169	+ [illegible]	575.7	18	—	—	—	"
		553 / 4	154	5.0	[illegible]	148	+ 11.20	74.1	19	—	—	—	BK.
		44[illegible] / 3	145	4.0	[illegible]	14[illegible]	+ [illegible]	67.0	20	—	—	—	Tp. "
		760 / 4	361	6.0	[illegible]	308	+ 22.25	671.0	21	—	—	—	S.H.

Add'n'l Inform.

Notes Red. C. J. TERRY Platted [illegible] Job No. 8070 Division No. V F.B. 591 PG. 205
Date AUG 1935 Date OCT 1 1935 Survey of Prairie Ave.
Notes Chkd. Checked Survey by Dunlap Notes Sennet Date 8-14-35
Date Date Map No. Indexed A. C. Johnson Date

Form 301 10M 3-34

PLEASE RETURN TO
LOS ANGELES COUNTY SURVEYOR
700 HALL OF RECORDS

NOTE: ANY ADDITIONS OR CHANGES ON THIS SHEET MUST BE MADE OR CIRCLED IN RED INK, WITH DATE AND NAME OF PERSON MAKING CHANGE

Do not extend notes this side of this line

F.B. 391 PG. 206

Topography Description Legend:
Side Hill ....S.H. | Bottom Draw B.D.
Side of Draw..S.D. | Bottom Wash B.W.
Side of Ridge..S.R. | Top of Ridge..T.R.
Head of Draw H.D. | Toe of Slope..T.S.

Inters. of Drawn. V.D's: Break in Slope...Bk.S. | Steep Slope.....S.S. | Top of Cliff.....T.Cl. | Bottom of Cliff...B.Cl. | Top of Spur.....T.Sp. | Bottom Canyon...B.Cn.

Side of Canyon S.Ca.: Top of Bank...T.B. | Bottom of Bank..B.B. | Top of Cut.....T.C. | Bottom of Cut...B.Cl. | Top of Fill.....T.F. | Bottom of Fill..B.F.

Saddle .....Sa. | Swale .....Sw. | Flat .....Fl. | Stream .....Str. | Trail .....Tr. | Pavement .....Pvt. | Edge of Road E.Rd.

Traveled Rd. Tr.Rd. | Fence .....Fn. | Int. Fences..V.Fn. | Ditch .....Di. | Telephone Pole T.P. | Power Pole...P.P. | Culvert .....Cul.

Oak-O. Fir-Fr. | Pine-Pi. Cedar-Ce. | Sycamore .....Sy. | Eucalyptus .....Eu. | Plus combinations of these and all common standard abbreviations.

Transit at	Sight on	Stadia Intercepts	Stadia Distance	Stadia Rod—	Horizontal Angle 0° to 360° Right	Horiz. Distance	+ / − Vertical Angle	Elevation of Point	+ Back Sight	+ / − Difference Elevation	Height of Instrument	+ Vertical Distance	REMARKS Station	Left	Right
P	P	2.13			° ' "		° ' "								
158	157	1	114	2.0	105 20	113	+ 4 45	5569			549.5		Tp. BK.		
		4.82	93	4.0	95 45	92	+ 2 30	5482					S. H.		
		3.71	72	3.0	79 00	69	+ 1 30	6055					"		
		3.42	53	3.2	43 40	45	+ 17 20	6155					"		
		7.43	544	7.0	66 30	458	+ 13 25	7410		+1915		+1985	"		
		5.62	63	5.2	8 10	60	+ 1 25	5567					S.S.H.		
		10.10	611	7.0	69 10	517	+ 23 05	7425		+1939		+2005	S.H.		
		4.80	81	4.2	34 50	79	+ 8 10	5568					S.S.		
		4.93	94	4.0	8 15	90	+ 11 15	6374					" "		
		10.12	616	7.0	76 10	535	+ 21 10	7495		+2000		+2079	S.H.		
		4.11	112	4.0	191 00	107	− 12 20	5588							
		3.04	145	3.2	338 20	138	+ 12 20	718					Tree group completed		
		11.13	113	4.0	333 25	110	+ 7 45	6432							
		3.11	118	3.2	8 [illegible]	117	+ 3 [illegible]	5112							
		10.33	635	7.0	79 25	561	+ 19 55	7155		+1969		+2039	S.H.		
		1.42	183	1.0	285 10	181	− 8 15	5182					"		
		8.32	553	5.2	7x 5[illegible]	487	+ 2010	7238					"		
		8.30	131	8.2	272 50	126	− 11 55	5168					Tp. BK.		
		9.94	95	10.2	285 30	95	− 3 40	335					"		
		6.67	68	6.1	306 40	68	− 0 0	434					"		
		11.30	531	9.2	85 40	485	+ 17 10	6905					S.H.		

Add'n'l Inform.

Form 301 10M 3-34

PLEASE RETURN TO
LOS ANGELES COUNTY SURVEYOR
700 HALL OF RECORDS

NOTE: ANY ADDITIONS OR CHANGES ON THIS SHEET MUST BE MADE OR CIRCLED IN RED INK, WITH DATE AND NAME OF PERSON MAKING CHANGE

Do not extend notes this side of this line

Transit at	Sight on	Stadia Intercepts	Stadia Distance	Stadia Rod—	Horizontal Angle 0° to 360° Right	Horiz. Distance	+ − Vertical Angle	Elevation of Point	+ Back Sight	+ − Difference Elevation	Height of Instrument	+ − Vertical Distance	REMARKS Station Left Right
P 158	P 157	955 / 9	56	9.6	289.00	56	− 0.0	539.9	1		549.5		Tp. BK
		790 / 3	491	6.0	85.00	448	+ 17.15	682.8	2				S.H.
		827 / 8	28	7.9	307.45	28	− 0.0	541.6	3				B.SW.
		1067 / 6	468	9.0	90.50	442	+ 13.35	647.3	4				S.H.
		224 / 2	30	3.0	72.00	28	+ 12.35	552.8	5				BK.S.
		1136 / 11	37	1.0	124.40	37	− 3.30	36.3	6				S.H.
		[illegible] / 11	79	11.0	120.55	79	− 2.50	34.7	7				BK.O.
		467 / 4	68	4.6	104.10	68	− 0.0	544.9	8				S.H.
		800 / 4	401	6.0	86.00	374	+ 15.00	643.8	9				"
		[illegible] / 2	344	4.0	92.00	327	+ 12.55	624.6 / 620.4	10	+ 71.1		+ 75.1	"
		[illegible] / 4	316	6.0	[illegible]	298	+ 13.00	16.0	11				"
		[illegible] / 4	229	5.0	90.00	220	+ 11.00	587.3	12				"
		[illegible] / 2	283	3.0	77.00	261	+ 16.05	621.9	13				"
		[illegible] / 4	251	5.0	82.45	243	+ 13.10	600.2	14				" Mag = N. 34° E.
		480 / 2	281	3.0	96.31	271	+ 10.45	598.1	15	+ 48.6		+ 51.6	P-58.4 Normal
		[illegible] / 3	282	[illegible]		272	+ 10.58	598.2	16	+ 48.7		+ 52.7	" Invert
		[illegible] / 4	233	3.0	73.15	212	+ 17.30	611.3	17				S.H.
		324 / [illegible]	225	2.0	120.40	224	+ 4.30	565.0	18				"
		1155 / 10	156	11.0	124.40	154	− 6.35	20.7	19				B.D.
		[illegible] / 10	141	11.0	[illegible]	138	− 8.35	17.7	20				" [illegible]
		396 / 2	197	3.0	128.40	196	+ 4.50	60.3	21				S.H.

Add'n'l Inform.

Notes Red. C. J. TERRY Platted M. H. Curtis Job No. 8090 Division No. 1 F.B. 591 PG. 207
Date AUG 1935 Date OCT 1 1935 Survey of [illegible]
Notes Chkd. Checked Survey by Notes [illegible] Date [illegible]
Date Date Map No. Indexed A. C. Johnson

Form 301 10M 3-34

PLEASE RETURN TO
LOS ANGELES COUNTY SURVEYOR
700 HALL OF RECORDS

NOTE: ANY ADDITIONS OR CHANGES ON THIS SHEET MUST BE MADE OR CIRCLED IN RED INK. WITH DATE AND NAME OF PERSON MAKING CHANGE.

Do not extend notes this side of this line

Transit at	Sight on	Stadia Intercepts	Stadia Distance	Stadia Rod	Horizontal Angle 0° to 360° Right	Horiz. Distance	+ − Vertical Angle	Elevation of Point	Back Sight	+ − Difference Elevation	Height of Instrument	+ − Vertical Distance	REMARKS Station	Left	Right
					° '		° '								
P 158	157	407							1						
		3	168	4.0	137 10	167	+ 1 00	560.0			549.5		S.H.		
		338							2						
		2	139	3.0	145 30	138	+ 4 30	57.4					"		
		411							3						
		3	116	4.0	154 00	116	+ 2 15	52.0					"		
		1105							4						
		10	106	12.0	130 05	101	− 12 30	12.2					B.D. 5'W 4' deep		
		772							5						
		10	78	10.0	148 20	63	− 21 45	09.2					" " "		
		678							6						
		10	79	15.0	176 20	53	− 34 15	49.7					" "		
		1107							7						
		10	105	11.0	203 20	82	− 27 30	95.5					" 4' 10'		
		1162							8						
		10	103	11.0	230 40	79	− 23 30	95.3					" 4' 2'		
		14							9						
		0	115	13.0	252 05	94	− 25 50	91.8					" Tp. 4' Falls		
		510							10						
		2	111	2.0	169 20	111	+ 1 25	550.2					S.H.		
		421							11						
		3	122	3.0	189 30	122	0 00	45.6					"		
		643							12						
		5	144	6.0	213 00	144	0 15	41.3					"		
		552							13						
		4	156	4.0	227 20	155	− 5 20	30.2					"		
		453							14						
		8	154	9.0	206 20	130	− 32 45	48.5.7					B.D.		
		576							15						
		4	177	5.0	230 00	177	− 2 20	53.7.4					BK. S. edge of L.S.H.		
		1074							16						
		9	175	10.0	200 40	154	− 21 45	48.3.2					B.D.		
		608							17						
		4	209	4.0	221 15	208	− 5 30	52.8.3					edge of L.		
		1093							18						
		9	191	10.0	210 20	173	− 17 00	48.4.3					B.D.		
		496							19						
		3	197	4.0	212 30	195	− 5 30	52.2.8					BK.		
		1131							20						
		2	232	4.0	224 30	230	− 1 30	23.3					Tp, BK.		
									21						

Add'n'l Inform.

Topography Description Legend:
Side Hill.....S.H. | Bottom Draw.B.D.
Side of Draw.S.D. | Bottom Wash B.W.
Side of Ridge.S.R. | Top of Ridge.T.R.
Head of Draw H.D. | Toe of Slope..T.S.

Inters. of Drawa.V.D's: Break in Slope..Bk.S. | Steep Slope.....S.S. | Top of Cliff.....T.Cl. | Bottom of Cliff...B.Cl. | Top of Spur.....T.Sp. | Bottom Canyon...B.Cn.

Side of Canyon S.Cn. | Top of Bank...T.B. | Bottom of Bank.B.B. | Top of Cut.....T.C. | Bottom of Cut...B.C. | Top of Fill.....T.F. | Bottom of Fill.B.F.

Saddle .....Sa. | Swale .....Sw. | Flat .....Fl. | Stream .....Str. | Trail .....Tr. | Pavement .....Pvt. | Edge of Road E.Rd.

Traveled Rd. Tr.Rd. | Fence .....Fn. | Int. Fence..V.Fn. | Ditch .....Di. | Telephone Pole T.P. | Power Pole....P.P. | Culvert .....Cul.

Oak-O. | Pine-Pi. | Sycamore .....Sy. | Eucalyptus .....Eu. | Plus combinations of these and all common standard abbreviations.

Fir-Fr. | Cedar-Ce.

F.B. 391 PG. 208

Form 301 10M 3-34

PLEASE RETURN TO
LOS ANGELES COUNTY SURVEYOR
700 HALL OF RECORDS

NOTE: ANY ADDITIONS OR CHANGES ON THIS SHEET MUST BE MADE OR CIRCLED IN RED INK, WITH DATE AND NAME OF PERSON MAKING CHANGE

Do not extend notes this side of this line

Transit at	Sight on	Stadia Intercepts	Stadia Distance	Stadia Rod—	Horizontal Angle 0° to 360° Right	Horiz. Distance	+ Vertical Angle —	Elevation of Point	+ Back Sight	+ Difference Elevation —	Height of Instrument	+ Vertical Distance —	REMARKS Station	Left	Right
P	P				° '		° '								
1584	158			—	° '		° '	5982	1						
		279							2 5°	—	6032	—	BK. S Mon. S. 3.5 [illegible]		
		2	280	5°	° '	268	11°50'	5420	3	612	—	562	P.T. 158 Nom.		
		779													
		5	280	6°	° '	270	12°56'	5449	4	583	—	523	" Inver.		
		472													
		2	273	4°	321°10'	270	6°15'	5695	5	—	—	—	BK.		
		627													
		5	238	7°	324°00'	237	3°45'	805	6	—	—	—	Tp. BK.		
		684													
		6	85	8°	355°40'	71	23°15'	5643	7	—	—	—	S. H.		
		6													
		7	210	7°	308°40'	210	0°45'	934	8	—	—	—	Tp. BK.		
		773													
		6	73	9°	341°00'	59	24°50'	5654	9	—	—	—	S. H.		
		637													
		1	193	6°	27°20'	193	+ 3°25'	6086	10	—	—	—	Tp. BK.		
		1250													
		1	51	1°	306°20'	39	28°50'	5706	11	—	—	—	S. H.		
		1													
		8	51	8°	208°00'	37	31°25'	723	12	—	—	—	"		
		539													
		4	140	5°	29°50'	139	4°30'	880	13	—	—	—	"		
		758													
		7	59	7°	212°00'	53	18°00'	787	14	—	—	—	"		
		532													
		4	133	5°	268°00'	133	2°30'	927	15	—	—	—	"		
		1													
		2	105	11°	180°30'	104	4°25'	833	16	—	—	—	"		
		432													
		3	133	4°	239°20'	133	1°10'	964	17	—	—	—	"		
		947													
		6	148	9°	180°10'	148	3°30'	852	18	—	—	—	"		
		446													
		3	149	8°	22°30'	149	+ 1°00'	6907	19	—	—	—	"		
		278													
		1	179	1°	182°20'	179	0°30'	017	20	—	—	—	"		
		387													
		2	188	2°	21°10'	188	3°00'	010	21	—	—	—	"		
		1212													
		3	213	4°	182°50'	213	+ 2°50'	097							

Add'l Inform.

Notes Rec'd C. J. TERRY Platted M. H. C. Date AUG 1935 Division No. F.B. PG.
Date 9/1 2 1935 Survey of
Notes Chkd. Checked Survey by Notes Date
Date Map No. Indexed Date

Form 301 10M 3-34

PLEASE RETURN TO
LOS ANGELES COUNTY SURVEYOR
700 HALL OF RECORDS

NOTE: ANY ADDITIONS OR CHANGES ON THIS SHEET MUST BE MADE OR CIRCLED IN RED INK, WITH DATE AND NAME OF PERSON MAKING CHANGE

Do not extend notes this side of this line

Transit at	Sight on	Stadia Intercepts	Stadia Distance	Stadia Rod	Horizontal Angle 0° to 360° Right	Horiz. Distance	+ / −	Vertical Angle	Elevation of Point	Back Sight	+ Difference − Elevation	Height of Instrument	+ / − Vertical Distance	REMARKS Station	Left	Right
P	P	432			° ' "			° ' "		1						
158A	158	2	233	30	208 00	233	+	2 10	6090			6032		S.H.		
		1562								2						
		3	263	40	202 15	263	+	2 02	087					"		
		6 03								3						
		3	306	50	194 20	304	+	4 02	198							
		1112								4						
		1	273	10	175 40	263	+	12 20	432					"		
		542								5						
		2	344	40	191 40	342	+	5 30	229					"		
		1230								6						
		3	331	140	101 30	313	+	12 40	633					"		
		186								7						
		1	389	60	200 00	378	+	9 25	598					BK.		
		602								8						
		4	401	50	173 30	388	+	10 25	683					S.H.		
		833								9						
		5	334	70	201 50	320	+	8 45	1164					BK.		
		337								10						
		3	308	50	209 00	299	+	1 30	1198					"		
		630								11						
		3	321	40	181 00	319	+	4 20	261					S.H.		
		1163								12						
		3	264	40	211 30	256	+	10 00	223					"		
		707								13						
		3	208	40	233 00	201	+	10 10	372					"		
		1200								14						
		8	401	30	200 00	401	+	1 40	5927					B.D. Tp. 4 Fa. 16		
		503								15						
		1	181	20	208 00	177	+	8 30	6266					S.H.		
		633								16						
		3	196	20	238 30	193	+	7 25	242					"		
		371								17						
		1	232	20	250 30	230	+	5 25	228					℄ 10' Tr. Rd.		
		631								18						
		2	232	30	276 30	229	+	1 30	262					T.C.		
		1138								19						
		6	326	50	185 00	326	+	0 20	5793					B.D.		
		518								20						
		3	219	40	283 40	217	+	5 20	6194					℄ 10' " "		
		510								21						
		3	211	40	283 40	209	+	5 30	186					Tp. BK.		

Add'n'l Inform.

F.B. 391 PG. 210

Topography Description Legend:
Side Hill ..... S.H. Bottom Draw ..... B.D.
Side of Draw ..... S.D. Bottom Wash ..... B.W.
Side of Ridge ..... S.R. Top of Ridge ..... T.R.
Head of Draw ..... H.D. Toe of Slope ..... T.S.

Inters. of Draw. V.D's: Break in Slope ... Bk.S. Steep Slope ..... S.S. Top of Cliff ..... T.Cl. Bottom of Cliff ... B.Cl. Top of Spur ..... T.Sp. Bottom Canyon ... B.Cn.

Side of Canyon S.Cn.: Top of Bank ... T.B. Bottom of Bank ... B.B. Top of Cut ..... T.C. Bottom of Cut ... B.C. Top of Fill ..... T.F. Bottom of Fill ... B.F.

Saddle ..... Sa. Swale ..... Sw. Flat ..... Fl. Stream ..... Str. Trail ..... Tr. Pavement ..... Pvt. Edge of Road ... E.Rd.

Traveled Rd. Tr.Rd. Fence ..... Fn. Int. Fences. V.Fns. Ditch ..... Di. Telephone Pole ... T.P. Power Pole ..... P.P. Culvert ..... Cul.

Oak-O. Fir-Fr. Pine-Pi. Cedar-Ce. Sycamore ..... Sy. Eucalyptus ..... Eu. Plus combinations of these and all common standard abbreviations.

Form 301 10M 3-34

PLEASE RETURN TO
LOS ANGELES COUNTY SURVEYOR
700 HALL OF RECORDS

NOTE: ANY ADDITIONS OR CHANGES ON THIS SHEET MUST BE MADE OR CIRCLED IN RED INK, WITH DATE AND NAME OF PERSON MAKING CHANGE

Do not extend notes this side of this line

Transit at	Sight on	Stadia Intercepts	Stadia Distance	Stadia Rod—	Horizontal Angle 0° to 360° Right	Horiz. Distance	+ − Vertical Angle	Elevation of Point	+ Back Sight	+ − Difference Elevation	Height of Instrument	+ − Vertical Distance	REMARKS Station Left Right
P	P				° ′		° ′						
158A	158	1060 / 8	261	25.0	166.50	261	− 1.15	5726	1		6032		B.D. [illegible] D.
		521 / 3	222	4.0	294.30	221	+ 3.15	6117	2				℄ 10' Tp. Bk.
		514 / 3	215	4.0	294.30	214	+ 3.15	113	3				Tp. BK.
		665 / 4	266	5.0	303.10	266	+ 1.35	053	4				℄ 10' Tp. Bk.
		652 / 4	256	5.0	303.10	256	+ 1.35	052	5				Tp. BK.
		1122 / 9	223	16.0	195.45	220	− 6.05	5636	6				B.D. 5' W. 6' D.
		[illegible] / 1	301	3.0	220.00	301	− 2.45	857	7				BK.
		796 / 5	297	6.0	328.10	295	− 4.30	739	8				G + S.H.
		[illegible] / 8	186	15.0	198.30	181	− 9.20	583	9				B.D. Tp. [illegible]
		[illegible] / [illegible]	161	10.0	210.30	148	− 16.05	503	10	[illegible]		[illegible]	" 4' W + 3' D.
		[illegible] / 10	121	17.0	208.50	110	− 17.40	512	11	52.0		35.0	"
		[illegible] / [illegible]	101	15.0	240.00	76	− 29.45	447	12				"
		1106 / 10	107	11.0	261.40	73	− 34.25	423	13				" 5' W. + 8' D.
		1104 / 10	105	15.0	270.00	72	− 34.05	393	14				" " "
		915 / 8	116	13.0	305.25	79	− 34.30	360	15				" " "
		955 / 8	156	9.0	3[illegible].20	117	− 29.40	271	16				" "
		1182 / 10	186	11.0	33[illegible].45	153	− [illegible]	212	17				" "
		[illegible] / [illegible]	261	3.0	[illegible]	257	+ 7.20	6333	18				T.C.
		673 / 4	274	5.0	265.00	262	+ 11.45	6438	19				Tp. BK
		623 / 4	294	6.0	250.00	274	+ 15.05	710	20				BK.
		508 / 2	309	4.0	240.40	285	+ 16.05	6814	21				"

Add'n'l Inform.

Notes Red. C. J. TERRY Platted [illegible] Job No. 8090 Division No. V F.B. 591 PG. 211
Date AUG 1935 Date [illegible] Survey of [illegible]
Notes Chkd. Checked Survey by [illegible] Notes [illegible] Date 8-14-35
Date Date Map No. Indexed A. C. Johnson

Form 301 10M 3-34

PLEASE RETURN TO
LOS ANGELES COUNTY SURVEYOR
700 HALL OF RECORDS

NOTE: ANY ADDITIONS OR CHANGES ON THIS SHEET MUST BE MADE OR CIRCLED IN RED INK, WITH DATE AND NAME OF PERSON MAKING CHANGE

Do not extend notes this side of this line

Transit at	Sight on	Stadia Intercepts	Stadia Distance	Stadia Rod—	Horizontal Angle 0° to 360° Right	Horiz. Distance	+ Vertical Angle —	Elevation of Point	+ Back Sight	+ Difference Elevation —	Height of Instrument	+ Vertical Distance —	REMARKS Station	Left	Right
P	P	8.46			° '		° '		1						
158A	158	5	347	7	233 20	318	+ 16 21	6923		—	6032	—	BK.		
					° '		° '		2						
P	P			1	° '		° '			—		—			
160	159			1	° '		° '	5830	3	—	5880	—	To. BK.		
		9.28			° '		° '		4						
		1	439	3	304 30	428	4 04	167		—		—	SM.		
		406			° '		° '		5						
		1	307	3	313 40	297	10 20	310		—		—	"		
		3.57			° '		° '		6						
		1	258	3	304 00	246	12 25	320		—		—	"		
		9.16			° '		° '		7						
		1	317	4	281 30	298	14 10	095		—		—	"		
		8.00			° '		° '		8						
		2	221	3	295 00	205	15 10	290		—		—	"		
		5.78			° '		° '		9						
		3	295	3	271 05	271	14 30	095		—		—	"		
		4.71			° '		° '		10						
		3	176	4	273 00	154	20 20	268		—		—	"		
		4.76			° '		° '		11						
		2	277	4	257 20	247	13 00	4988		—		—	"		
		3.71			° '		° '		12						
		2	172	3	257 00	142	24 25	5204		—		—	BK.		
		4.81			° '		° '		13						
		2	282	4	241 30	246	30 45	4907		—		—	S.H.		
		3.71			° '		° '		14						
		2	172	3	243 50	140	21 25	5186		—		—	BK.		
		4.88			° '		° '		15						
		2	289	4	233 50	252	20 40	4888		—		—	B. SM.		
		3.74			° '		° '		16						
		4	175	2	239 50	142	24 25	5153		—		—	"		
		3.80			° '		° '		17						
		1	181	3	233 40	150	24 15	172		—		—	BK.		
		5.00			° '		° '		18						
		2	301	4	233 00	278	18 45	4907		—		—	S.H.		
		3.00			° '		° '		19						
		1	201	2	244 30	170	22 50	5142		—		—	"		
		4.72			° '		° '		20						
		2	253	3	244 30	219	21 30	4989		—		—	"		
		4.42			° '		° '		21						
		2	243	3	243 30	212	20 20	5045		—		—	B.D. 30 x 4 D.		

Add'l Inform.

F.B. 391 PG. 2/2

Topography Description Legend:
Side Hill.....S.H. Bottom Draw.B.D.
Side of Draw.S.D. Bottom Wash B.W.
Side of Ridge.S.R. Top of Ridge.T.R.
Head of Draw H.D. Toe of Slope..T.S.

Inters. of Draws. V.D's
Break in Slope...Bk.S.
Steep Slope.....S.S.
Top of Cliff.....T.Cl.
Bottom of Cliff..B.Cl.
Top of Spur.....T.Sp.
Bottom Canyon...B.Cn.

Side of Canyon S.Cn.
Top of Bank...T.B.
Bottom of Bank..B.B.
Top of Cut.....T.C.
Bottom of Cut...B.C.
Top of Fill.....T.F.
Bottom of Fill..B.F.

Saddle .....Sa.
Swale .....Sw.
Flat .....Fl.
Stream .....Str.
Trail .....Tr.
Pavement .....Pvt.
Edge of Road E.Rd.

Traveled Rd. Tr.Rd.
Fence .....Fn.
Int. Fence..V.Fn.
Ditch .....Di.
Telephone Pole T.P.
Power Pole....P.P.
Culvert .....Cul.

Oak-O. Fir-Fr.
Pine-Pi. Cedar-Ce.
Sycamore .....Sy.
Eucalyptus .....Eu.
Plus combinations of these and all common standard abbreviations.

Form 301 10M 3-34

PLEASE RETURN TO
LOS ANGELES COUNTY SURVEYOR
700 HALL OF RECORDS

NOTE: ANY ADDITIONS OR CHANGES ON THIS SHEET MUST BE MADE OR CIRCLED IN RED INK, WITH DATE AND NAME OF PERSON MAKING CHANGE

Do not extend notes this side of this line

Notes Rod. C. J. TERRY Platted M. H. Curtis Job No. 8020 Division No. V F.B. 371 PG. 213
Date AUG 1935 Date Oct 3 1935 Survey of Zone 8 W.C.
Notes Chkd. Checked Survey by [illegible] Notes Tenner Date 8-14-35
Date Map No. Indexed [illegible]

Transit at	Sight on	Stadia Intercepts	Stadia Distance	Stadia Rod—	Horizontal Angle 0° to 360° Right	Horiz. Distance	+ Vertical Angle —	Elevation of Point	+ Back Sight	+ Difference Elevation —	Height of Instrument	+ Vertical Distance —	REMARKS Station	Left	Right
P	B	.501			° '		° '		1						
160	159	3	306	4.0	218.00	276	18.00	4942			5880		S. H.		
		.370							2						
		1	271	3.0	199.40	247	17.05	5095					BK		
		.521							3						
		2	326	4.—	218.00	296	17.30	4907					B. L.		
		.322							4						
		1	326	4.0	218.24	297	18.20	914					BK.		
		.532							5						
		2	343	4.2	208.30	315	16.35	903					S. H.		
		.170							6						
		3	311	4.0	206.00	283	17.25	953					BK. S.		
		.916							7						
		7	219	2.8	184.00	199	17.20	5178					B. D. 2 W. 4 S.		
		.1.38							8						
		10	156	11.0	184.00	145	14.00	382					BK. S.		
		.531							9						
		2	136	2.0	166.30	134	7.30	654					BK		
		.814							10						
		9	81	1.0	161.00	80	6.25	752					S. H.		
		1.620							11						
		10	121	1.5	200.00	98	18.40	405					" " "		
		.530							12						
		3	31	0.4	121.30	31	0.0	822					"		
		.702							13						
		8	101	1.2	208.30	84	24.30	416					H. SW.		
		1.32							14						
		11	39	1.2	312.00	39	0.0	5763					& 10' To R/S		
		1068							15						
		10	69	1.0	214.30	57	24.00	525					BK. S.		
		940							16						
		9	41	0.9	334.10	41	0.0	781					T.C.		
		1060							17						
		10	61	1.0	257.25	48	26.35	537					BK. S.		
		1.82							18						
		11	86	1.3	334.10	86	0.0	767					BK.		
		900							19						
		8	101	1.4	326.30	101	0.0	796					"		
		890							20						
		8	91	1.2	303.40	84	14.35	566					BK. S.		
		.532							21						
		4	133	2.—	311.50	129	12.05	602					"G" I.S.		

Add'n'l Inform.

Form 301 10M 3-34

PLEASE RETURN TO
LOS ANGELES COUNTY SURVEYOR
700 HALL OF RECORDS

NOTE: ANY ADDITIONS OR CHANGES ON THIS SHEET MUST BE MADE OR CIRCLED IN RED INK, WITH DATE AND NAME OF PERSON MAKING CHANGE

Do not extend notes this side of this line

F.B. 591 PG. 214

Topography Description Legend:
Side Hill ..... S.H.
Side of Draw. S.D.
Side of Ridge. S.R.
Head of Draw H.D.
Bottom Draw. B.D.
Bottom Wash B.W.
Top of Ridge. T.R.
Toe of Slope. T.S.

Intern. of Draw. V.D's
Break in Slope .. Bk.S.
Steep Slope ..... S.S.
Top of Cliff ..... T.Cl.
Bottom of Cliff .. B.Cl.
Top of Spur ..... T.Sp.
Bottom Canyon .. B.Cn.

Side of Canyon S.Cn.
Top of Bank ... T.B.
Bottom of Bank. B.B.
Top of Cut ..... T.C.
Bottom of Cut .. B.C.
Top of Fill ..... T.F.
Bottom of Fill . B.F.

Saddle ..... Sa.
Swale ..... Sw.
Flat ..... Fl.
Stream ..... Str.
Trail ..... Tr.
Pavement ..... Pvt.
Edge of Road E.Rd.

Traveled Rd. Tr. Rd.
Fence ..... Fn.
Int. Fences. V.Fn.
Ditch ..... Di.
Telephone Pole T.P.
Power Pole ... P.P.
Culvert ..... Cul.

Oak-O. Fir-Fr.
Pine-Pi. Cedar-Ce.
Sycamore ..... Sy.
Eucalyptus ..... Eu.
Plus combinations of these and all common standard abbreviations.

Transit at	Sight on	Stadia Intercepts	Stadia Distance	Stadia Rod	Horizontal Angle 0° to 360° Right	Horiz. Distance	+ / −	Vertical Angle	Elevation of Point	Back Sight	Difference Elevation	Height of Instrument	Vertical Distance	REMARKS Station	Left	Right
P	P	843			° '			° '		1						
160	159	7	144	7.3	346 00	144	−	0 0	5801			588		S.H.		
	✓	936			° '			° '		2						
		8	139	8.2	322 25	137	−	7 30	611					& To. Rd.		
		630			° '			° '		3						
		5	139	6.0	326 00	137	−	7 10	678					T.C.		
		1002			° '			° '		4						
		8	206	9.0	352 55	206	−	0 0	790					S.H.		
		956			° '			° '		5						
		8	187	9.0	325 35	184	−	7 25	553					T.C.		
		855			° '			° '		6						
	✓	7	189	8.0	323 25	185	−	8 15	533					& To. Rd.		
		959			° '			° '		7						
		8	190	9.0	12 45	189	+	2 35	910					S.H.		
		1160			° '			° '		8						
		7	261	11.0	326 55	255	−	7 50	418					& To. Rd.		
		1183			° '			° '		9						
		7	286	12.0	339 25	281	−	7 15	404					T.C.		
		807			° '			° '		10						
		8	8	.5	18 20	8		0 0	839					& To. Rd.		
		333			° '			° '		11						
		7	134	3.0	15 00	133	+	2 40	983					& To. Rd.		
		473			° '			° '		12						
		7	74	4.0	20 25	73	+	7 00	928					" "		
		218			° '			° '		13						
		8	18	2.0	40 00	18		0 0	832					E. Rd.		
		253			° '			° '		14						
		7	81	2.0	21 00	80	+	7 25	962					T.C.		
		220			° '			° '		15						
		7	124	1.2	17 00	123	+	3 10	917					"		
		145			° '			° '		16						
		1	44	1.2	60 20	43	+	9 15	938					"		
		130			° '			° '		17						
		1	37	1.2	47 20	37	+	6 20	882					& To. Rd		
		130			° '			° '		18						
		1	39	1.2	74 00	38	+	9 50	942					T.C.		
		893			° '			° '		19						
		7	194	8.2	20 00	190	+	7 00	6073					"		
		357			° '			° '		20						
		5	158	3.0	32 00	154	+	4 20	103					S.H.		
	✓	626			° '			° '		21						
		3	229	4.0	27 20	219	+	5 30	306					& To. Rd.		

Add'n'l Inform.

Form 301 10M 3-34

PLEASE RETURN TO
LOS ANGELES COUNTY SURVEYOR
700 HALL OF RECORDS

NOTE: ANY ADDITIONS OR CHANGES ON THIS SHEET MUST BE MADE OR CIRCLED IN RED INK, WITH DATE AND NAME OF PERSON MAKING CHANGE

Do not extend notes this side of this line

Notes Red C. J. TERRY Platted Date AUG 1935 Date OCT 2 1935 Survey of Job No. 8220 Division No. 4 F.B. 1-2 PG. 22-23

Notes Chkd. Checked Survey by Notes Terry Date

Date Map No. Indexed E. C. Johnson

Transit at	Sight on	Stadia Intercepts	Stadia Distance	Stadia Rod—	Horizontal Angle 0° to 360° Right	Horiz. Distance	+ Vertical Angle —	Elevation of Point	+ Back Sight	+ Difference Elevation —	Height of Instrument	+ Vertical Distance —	REMARKS Station	Left	Right
P	P	417			° '		° '		1						
160		3	118	4 0	62 30	111	+ 3 22	611 6			588 0		S. P.		
		531							2						
		3	239	4 2	59 00	228	+ 12 22	543					T.P.		
		209							3						
		1	110	2 2	99 00	102	+ 15 20	141					BK. S.		
		312							4						
		3	227	5 2	79 00	210	+ 12 55	W50					& To. Rd.		
		538							5						
		2	131	2 2	127 00	126	+ 11 22	925					BK. S.		
		2							6						
		3	240	5 2	77 00	221	+ 16 00	428					T.C.		
		1							7						
		2	196	4 2	125 00	188	+ 11 42	12					S. H.		
		2							8						
		2	254	5 2	94 30	230	+ 17 32	5 2					T.C.		
		1							9						
		5	240	4 0	17 00	218	+ 17 20	524					& To. Rd.		
		945							10						
		7	241	8 0	118 40	231	+ 11 42	288					To. BK.		
		689							11						
	4	4	290	5 2	116 00	268	+ 15 50	593					& To. Rd.		
		391							12						
		2	192	3 0	109 00	179	+ 14 20	327					BK.		
		569							13						
		3	290	5 2	104 30	266	+ 13 22	528					T.C.		
		481							14						
		2	282	5 2	40 30	266	+ 7 20	653					S. H.		
		500							15						
		2	301	4 0	73 00	285	+ 12 20	51 5					"		
									16						
									17						
P								535 2			540 3				
									18						
		7	310	3 2	31 20	277	+ 14 00	626 9	19				S. D.		
		488													
		2	289	4 0	70 30	250	+ 21 12	3H 2					S. H.		
		403							20						
		2	204	3 0	62 00	191	+ 14 30	586 8		+ 46 5		+ 49 5	BK.		
		462							21						
		2	263	3 2	77 30	222	+ 23 00	632 0					S. H.		

Add'l Inform.

Form 301 10M 3-34

PLEASE RETURN TO
LOS ANGELES COUNTY SURVEYOR
700 HALL OF RECORDS

NOTE: ANY ADDITIONS OR CHANGES ON THIS SHEET MUST BE MADE OR CIRCLED IN RED INK, WITH DATE AND NAME OF PERSON MAKING CHANGE

Do not extend notes this side of this line

Transit at	Sight on	Stadia Intercepts	Stadia Distance	Stadia Rod	Horizontal Angle 0° to 360° Right	Horiz. Distance	+ / − Vertical Angle	Elevation of Point	+ Back Sight	+ / − Difference Elevation	Height of Instrument	+ / − Vertical Distance	REMARKS Station	Left	Right
		.545			° '		° '		1						
131	60	3	249	4.0	80 00	204	+ 25 00	6320			5403		S.S.		
		.622			° '		° '		2						
		9	213	5.2	62 30	175	+ 24 45	164					"		
		.400			° '		° '		3						
		2	201	3.2	74 30	165	+ 20 00	138					"		
		.444			° '		° '		4						
		9	211	4.1	63 45	198	+ 17 30	5809					B.D.		
		.110			° '		° '		5						
		2	211	0.0	64 30	198	+ 16 30	5908					T.P. B.K.		
		.272			° '		° '		6						
		3	213	4.2	102 00	179	+ 23 30	6138					S.H.		
		.158			° '		° '		7						
		1.	159	1.2	59 00	152	+ 12 30	5622					B.K. in B.D.		
		.3..			° '		° '		8						
		7	137	1.0	30 30	132	+ 10 45	5503					B.D.		
		.86			° '		° '		9						
		1	85	1.0	7 00	84	+ 6 10	5333					" 2'W+6'D.		
		.10.2			° '		° '		10						
		79	55	1.0	30 00	55	+ 2 00	5297					"		
		.3..			° '		° '		11						
		2	51	0.2	30 00	50	+ 2 00	5452					S.H.		
		.437			° '		° '		12						
		3	138	4.0	120 00	128	+ 14 00	5710					"		
		.200			° '		° '		13						
		2	51	2.0	8 00	46	+ 1 45	5532					"		
		.310			° '		° '		14						
		2	117	2.0	90 00	103	− 0 00	5751					"		
		.408			° '		° '		15						
		8	77	4.2	90 00	76	+ 5 00	5430					M.S.W.		
		.310			° '		° '		16						
		2	111	2.0	83 30	97	+ 3 30	5741					S.H.		
		.335			° '		° '		17						
		2	136	3.0	142 00	136	− 0 00	5416					"		
		.927			° '		° '		18						
		8	128	9.2	12 00	127	− 4 00	5211					"		
		.204			° '		° '		19						
		11	105	12.2	142 00	105	− 5 00	5243					"		
		.332			° '		° '		20						
		3	39	3.2	142 00	39	+ 6 30	5414					"		
		.072			° '		° '		21						
		10	73	10.2	180 00	70	− 6 30	5172					B.S.W.		

Add'n'l Inform.

Topography Description Legend:
Side Hill....S.H. | Bottom Draw..B.D. | Side of Draw..S.D. | Bottom Wash B.W. | Side of Ridge..S.R. | Top of Ridge..T.R. | Head of Draw H.D. | Toe of Slope..T.S.

Inters. of Drawn. V.D's | Break in Slope..Bk.S. | Steep Slope.....S.S. | Top of Cliff.....T.Cl. | Bottom of Cliff...B.Cl. | Top of Spur.....T.Sp. | Bottom Canyon...B.Cn.

Side of Canyon S.Cn. | Top of Bank....T.B. | Bottom of Bank.B.B. | Top of Cut.....T.C. | Bottom of Cut...B.C. | Top of Fill.....T.F. | Bottom of Fill.B.F.

Saddle .....Sa. | Swale .....Sw. | Flat .....Fl. | Stream .....Str. | Trail .....Tr. | Pavement ....Pvt. | Edge of Road E.Rd.

Traveled Rd. Tr.Rd. | Fence .....Fn. | Int. Fences..V.Fns. | Ditch .....Di. | Telephone Pole T.P. | Power Pole....P.P. | Culvert .....Cul.

Oak-O. | Pine-Pi. | Sycamore .....Sy. | Eucalyptus .....Eu. | Plus combinations of these and all common standard abbreviations.

Fir-Fr. | Cedar-Ca.

F.B. 3 9 PG. 216

Form 301 10M 3-34

PLEASE RETURN TO
LOS ANGELES COUNTY SURVEYOR
700 HALL OF RECORDS

NOTE: ANY ADDITIONS OR CHANGES ON THIS SHEET MUST BE MADE OR CIRCLED IN RED INK, WITH DATE AND NAME OF PERSON MAKING CHANGE

Do not extend notes this side of this line

Transit at	Sight on	Stadia Intercepts	Stadia Distance	Stadia Rod—	Horizontal Angle 0° to 360° Right	Horiz. Distance	+ — Vertical Angle	Elevation of Point	+ Back Sight	+ — Difference Elevation	Height of Instrument	+ — Vertical Distance	REMARKS Station	Left	Right
P 161	P 160	532 / 5	33	5.0	21.40	33	1.25	534.4	1		540.3		S.H.		
		1121 / 11	22	11.0	266.20	22	4.45	527.4	2				"		
		269 / 2	70	2.0	20.40	70	2.00	540.6	3				"		
		298 / 2	99	2.0	29.00	95	11.10	557.2	4				"		
		548 / 4	149	5.0	47.00	136	16.45	576.5	5				"		
		372 / 2	173	3.0	46.30	158	16.55	585.4	6				"		
		[illegible]	170	2.0	[illegible]	153	18.10	588.7	7				"		
									8						
P 162	[illegible]								9						
								520.8	10	5.0	525.8		Pt. spur		
		852 / 6	253	7.0	298.30	247	8.50	480.6	11				BK.		
		633 / 5	134	6.0	311.30	127	13.25	489.7	12				BK. S.		
		1150 / 9	251	10.0	297.25	244	9.30	475.1	13				B.D.		
		548 / 4	145	5.0	290.30	135	15.05	485.6	14				T.S.		
		545 / 3	246	4.0	297.20	218	19.40	444.1	15				BK		
		592 / 5	93	5.0	292.10	87	14.50	497.9	16				"		
		418 / 2	219	3.0	282.00	210	11.50	479.0	17				F.		
		575 / 5	76	5.0	283.40	68	18.15	498.4	18				BK.		
		500 / 3	201	4.0	260.00	192	12.10	480.6	19				Fl.		
		506 / 4	107	5.0	260.00	97	18.10	489.3	20				BK. S.		
		403 / 2	207	3.0	295.50	195	13.40	475.5	21				Fl.		
		328 / 2	129	3.0	336.50	113	20.25	480.8					T.S.		

Add'n'l Inform.

Notes Red. C. J. TERRY Platted M. H. Curtis Job No. 8090 Division No. V F.B. 591 Pg. 217
Date AUG 1935 Date OCT 2 1935 Survey of [illegible]
Notes Chkd. Checked Survey by [illegible] Notes [illegible] Date [illegible]
Date Date Map No. Indexed [illegible] Date

Form 301 10M 3-34

PLEASE RETURN TO
LOS ANGELES COUNTY SURVEYOR
700 HALL OF RECORDS

NOTE: ANY ADDITIONS OR CHANGES ON THIS SHEET MUST BE MADE OR CIRCLED IN RED INK. WITH DATE AND NAME OF PERSON MAKING CHANGE

Do not extend notes this side of this line

Transit at	Sight on	Stadia Intercepts	Stadia Distance	Stadia Rod—	Horizontal Angle 0° to 360° Right	Horiz. Distance	+ — Vertical Angle	Elevation of Point	+ Back Sight	+ — Difference Elevation	Height of Instrument	+ — Vertical Distance	REMARKS Station	Left	Right
P 162	P 16'	338 / 1	239	2.0	225.00	228	[illegible]	473.2	1		525.8		+1		
		569 / 4	170	5.0	216.00	157	[illegible]	476.5	2				"		
		494 / 2	295	4.0	212.00	286	10.10	470.7	3				"		
		362 / 1	263	3.0	200.00	252	[illegible]	470.2	4				"		
		543 / 3	244	4.0	186.30	234	[illegible]	473.0	5				T.S.		
		333 / 1	234	2.0	175.00	228	9.10	487.2	6				G+ BK		
		384 / 2	185	3.0	186.20	174	[illegible]	478.0	7				BK.		
		254 / 1	185	2.0	175.20	178	11.30	487.8	8				BK.S.		
		430 / 2	231	3.0	161.00	230	3.35	508.4	9				[illegible]		
		520 / 3	121	4.0	173.30	111	16.3	489.0	10				T.S.		
		476 / 3	197	4.0	160.00	196	4.40	506.1	11				BK		
		460 / 4	81	4.0	177.30	73	18.40	492.4	12				T.S.		
		637 / 5	140	6.0	157.10	139	4.10	509.8	13				[illegible]		
		896 / 8	91	8.0	207.50	79	[illegible]	487.3	14				[illegible]		
		422 / 5	123	4.0	153.30	122	[illegible]	509.7	15				[illegible]		
		[illegible] / 10	39	[illegible]	[illegible]	35	[illegible]	504.7	16						
		512 / 7	113	[illegible]	161.20	111	[illegible]	504.3	17				[illegible]		
		1032 / 10	33	10.0	278.30	32	[illegible]	510.3	18				[illegible]		
		803 / 7	104	7.0	151.20	103	[illegible]	508.4	19				B[illegible]		
		1067 / 10	68	10.0	147.50	67	5.35	509.4	20				"		
		1144 / 11	45	11.0	135.15	42	13.35	504.7	21				B.D.		

Add'n'l Inform.

F.B. 591 PG. 218

Topography Description Legend:
Side Hill.....S.H. Bottom Draw.B.D.
Side of Draw.S.D. Bottom Wash B.W.
Side of Ridge.S.R. Top of Ridge.T.R.
Head of Draw H.D. Toe of Slope..T.S.

Inters. of Draws. V.D's
Break in Slope..Bk.S.
Steep Slope.....S.S.
Top of Cliff.....T.Cl.
Bottom of Cliff..B.Cl.
Top of Spur.....T.Sp.
Bottom Canyon..B.Cn.

Side of Canyon S.Cn.
Top of Bank..T.B.
Bottom of Bank.B.B.
Top of Cut.....T.C.
Bottom of Cut..B.C.
Top of Fill.....T.F.
Bottom of Fill.B.F.

Saddle .....Sa.
Swale .....Sw.
Flat .....Fl.
Stream .....Str.
Trail .....Tr.
Pavement ....Pvt.
Edge of Road E.Rd.

Traveled Rd. Tr.Rd.
Fence .....Fn.
Int. Fences.V.Fns.
Ditch .....Di.
Telephone Pole T.P.
Power Pole....P.P.
Culvert .....Cul.

Oak-O. Fir-Fr.
Pine-Pl. Cedar-Ce.
Sycamore .....Sy.
Eucalyptus .....Eu.
Plus combinations of these and all common standard abbreviations.

Form 301 10M 3-34

PLEASE RETURN TO
LOS ANGELES COUNTY SURVEYOR
700 HALL OF RECORDS

NOTE: ANY ADDITIONS OR CHANGES ON THIS SHEET MUST BE MADE OR CIRCLED IN RED INK, WITH DATE AND NAME OF PERSON MAKING CHANGE

Do not extend notes this side of this line

Transit at	Sight on	Stadia Intercepts	Stadia Distance	Stadia Rod—	Horizontal Angle 0° to 360° Right	Horiz. Distance	+ / −	Vertical Angle	Elevation of Point	+ Back Sight	+ / − Difference Elevation	Height of Instrument	+ / −	Vertical Distance	REMARKS Station	Left	Right
P	P	26 1			° '			° '		1							
162	161	2	66	2 0	73 50	61	+	14 25	541 3			5258			BK		
		323								2							
		5	24	3 6	114 00	24		0 0	522 2						"		
		877								3							
		8	78	8 0	85 00	75	+	11 45	533 3						B. D.		
		122								4							
		1	23	1 0	14 50	22	+	12 00	529 6						T. Spur		
		363								5							
		3	83	3 0	91 50	79	+	13 10	541 3						BK		
		296								6							
		2	97	3 0	106 00	90	+	14 20	547 7						S. H.		
		1-44								7							
		4	145	4 0	59 40	131	+	18 10	563 8						"		
		300								8							
		2	151	3 0	76 20	138	+	16 45	564 5						BK.		
		413								9							
		3	114	4 0	116 00	108	+	13 00	546 8						S. H.		
		662								10							
		2	166	6 0	80 30	155	+	14 10	561 7						B. D.		
		548								11							
		4	149	5 0	120 40	144	+	10 40	548 0						S. H.		
		360								12							
		2	161	5 0	82 30	146	+	17 35	569 2						BK.		
		869								13							
		4	170	5 0	98 30	149	+	20 30	576 5						Tp. BM.		
		1072								14							
		9	176	13 0	121 00	171	+	9 50	542 4						B. D		
		1000								15							
		8	201	9 0	96 10	181	+	18 20	576 8						S. Spur		
		1212								16							
		10	216	16 0	111 00	200	+	16 00	567 2						B. D.		
		390								17							
		2	191	3 0	127 30	186	−	8 45	552 2						S. H.		
		436								18							
		2	237	3 0	120 50	222	+	14 25	580 0						"		
		326								19							
		1	227	2 0	136 50	222	+	8 30	557 2						"		
		472								20							
			271	3 0	130 00	255	+	13 25	586 2						"		
		466								21							
		3	267	3 0	141 20	261	+	8 25	561 5						"		

Add'n'l Inform.

Notes Rcd. C. J. TERRY Plotted M. E. Curtis Job No. 8090 Division No. V F.B. 371 Pg. 24-27
Date AUG 1935 Date Oct 1935 Survey of Pauline Ave
Notes Chkd. Checked Survey by Notes Date
Map No. Indexed A. C. Johnson Date

Form 301 10M 3-34

PLEASE RETURN TO
LOS ANGELES COUNTY SURVEYOR
700 HALL OF RECORDS

NOTE: ANY ADDITIONS OR CHANGES ON THIS SHEET MUST BE MADE OR CIRCLED IN RED INK. WITH DATE AND NAME OF PERSON MAKING CHANGE

Do not extend notes this side of this line

Transit at	Sight on	Stadia Intercepts	Stadia Distance	Stadia Rod—	Horizontal Angle 0° to 360° Right	Horiz. Distance	+ — Vertical Angle	Elevation of Point	+ Back Sight	+ — Difference Elevation	Height of Instrument	+ — Vertical Distance	REMARKS Station	Left	Right
P	P	410							1						
162	161	1	311	2.0	135.00	294	+ 13.2	593.6			525.8		S.H.		
		540							2						
		2	341	4.0	124.15	308	+ 17.55	621.8					BK.		
		1050							3						
		7	351	9.0	125.50	319	+ 17.30	617.7					S.H.		
		1000							4						
		6	401	8.0	118.50	355	+ 19.40	645.2					"		
		509							5						
		2	310	4.0	117.00	277	+ 18.50	616.7					"		
		980							6						
		7	281	9.0	110.00	254	+ 18.00	599.4					BK.		
		1000							7						
		6	401	12.0	111.30	356	+ 19.30	640.3					H.D.		
		1210							8						
		7	311	16.0	104.40	280	+ 18.20	603.8					B.D.		
		682							9						
		3	383	5.0	90.00	333	+ 21.00	649.2					S.H.		
		880							10						
		6	281	8.0	95.25	248	+ 20.05	608.6					"		
		815							11						
		4	416	6.0	78.00	365	+ 20.30	656.6					HD		
		576							12						
		3	277	4.0	86.00	248	+ 18.45	606.4					"		
		985							13						
		7	286	9.0	78.10	261	+ 17.15	597.8					B.D.		
		602							14						
		3	303	5.0	60.50	256	+ 23.00	630.0					Tp. BK.		
		548							15						
		3	249	4.0	67.40	222	+ 19.05	598.7					S.H.		
									16						
									17						
P	P							473.2	5.3		478.5		Tp. BK.		
163	162	548							18						
		2	349	4.0	53.50	298	+ 22.20	597.5					S.H.		
		795							19						
		4	396	6.0	57.30	348	+ 20.20	601.8					"		
		1206							20						
		9	307	10.0	59.40	265	+ 21.30	574.4					"		
		564							21						
		3	265	4.0	47.20	230	+ 21.15	564.2					"		

Add'n'l Inform.

F.B. 591 Pg. 220

Topography Description Legend:
Side Hill....S.H. Bottom Draw B.D.
Side of Draw S.D. Bottom Wash B.W.
Side of Ridge S.R. Top of Ridge T.R.
Head of Draw H.D. Toe of Slope..T.S.

Inters. of Draws V.D's
Break in Slope..Bk.S.
Steep Slope.....S.S.
Top of Cliff.....T.Cl.
Bottom of Cliff..B.Cl.
Top of Spur.....T.Sp.
Bottom Canyon..B.Cn.

Side of Canyon S.Cn.
Top of Bank...T.B.
Bottom of Bank..B.B.
Top of Cut.....T.C.
Bottom of Cut..B.C.
Top of Fill.....T.F.
Bottom of Fill..B.F.

Saddle .....Sa.
Swale .....Sw.
Flat .....Fl.
Stream .....Str.
Trail .....Tr.
Pavement ....Pvt.
Edge of Road E.Rd.

Traveled Rd. Tr.Rd.
Fence .....Fn.
Int. Fences.V.Fns.
Ditch .....Dt.
Telephone Pole T.P.
Power Pole...P.P.
Culvert .....Cul.

Oak-O. Fir-Fr.
Pine-Pi. Cedar-Ce.
Sycamore ....Sy.
Eucalyptus ....Eu.
Plus combinations of these and all common standard abbreviations.

Form 301 10M 3-34

PLEASE RETURN TO
LOS ANGELES COUNTY SURVEYOR
700 HALL OF RECORDS

NOTE: ANY ADDITIONS OR CHANGES ON THIS SHEET MUST BE MADE OR CIRCLED IN RED INK, WITH DATE AND NAME OF PERSON MAKING CHANGE

Do not extend notes this side of this line

Transit at	Sight on	Stadia Intercepts	Stadia Distance	Stadia Rod—	Horizontal Angle 0° to 360° Right	Horiz. Distance	+ — Vertical Angle	Elevation of Point	+ Back Sight	+ — Difference Elevation	Height of Instrument	+ — Vertical Distance	REMARKS Station	Left	Right
P	P				° ′		° ′		1						
163	162	1126 / 9	227	10.0	65.15	194	+ 22.10	548.0			478.5		S.H.		
		770 / 5	271	6.0	57.30	234	+ 21.30	565.2	2				Tp. Spur		
		383 / 2	184	3.0	62.40	158	+ 21.50	539.3	3				" "		
		1160 / 9	261	17.0	67.25	239	+ 20.25	47.0	4				E. Dr.		
		495 / 3	196	4.0	49.20	174	+ 19.30	36.4	5				S.H.		
		356 / 2	157	3.0	43.15	146	+ 15.30	16.2	6				"		
		928 / 8	129	9.0	78.40	115	+ 18.50	09.2	7				B.K.		
		422 / 3	123	4.0	68.50	105	+ 22.00	17.3	8				Tp. Spur		
		220 / 1	121	2.0	60.45	105	+ 21.00	17.2	9				" "		
		212 / 1	113	1.0	24.50	113	+ 3.35	484.5	10				T.S.		
		273 / 2	74	2.0	82.00	67	+ 17.10	497.3	11				Tp. Spur		
		373 / 3	74	3.0	67.00	67	+ 18.15	97.5	12				" "		
		163 / 1	64	1.0	31.10	64	+ 1.15	78.7	13				T.S.		
		568 / 5	69	5.0	97.50	68	+ 8.05	83.2	14				S.H. + B.K.		
		900 / 8	101	8.7	351.50	101	− 0.0	69.8	15				B.K.S.		
		313 / 3	14	3.1	76.40	14	− 0.0	75.4	16				Tp. BK. + T.S. + E. Spur		
		1163 / 11	64	11.9	328.00	64	− 0.0	66.6	17				fl.		
		1054 / 10	55	10.2	278.00	55	− 0.0	68.3	18				"G" fl.		
		1033 / 10	34	10.0	250.00	34	− 0.0	68.5	19				Tp. BK.		
		1180 / 11	81	26.0	115.40	80	− 7.30	42.2	20				B.D.		
		1066 / 10	67	15.0	138.00	59	− 18.30	43.3	21				"		

Add'n'l Inform.

Notes Red. C. J. TERRY Platted [illegible] Job No. 8090 Division No. V F.B. 591 Pg. 221
Date AUG 1935 Date OCT 2 1935 Survey of [illegible]
Notes Chkd. Checked Survey by [illegible] Notes Fenner Date 8-14-35
Date Date Map No. Indexed A. C. Johnson Date

Form 301 10M 3-34

PLEASE RETURN TO
LOS ANGELES COUNTY SURVEYOR
700 HALL OF RECORDS

NOTE: ANY ADDITIONS OR CHANGES ON THIS SHEET MUST BE MADE OR CIRCLED IN RED INK, WITH DATE AND NAME OF PERSON MAKING CHANGE

Do not extend notes this side of this line

Transit at	Sight on	Stadia Intercepts	Stadia Distance	Stadia Rod—	Horizontal Angle 0° to 360° Right	Horiz. Distance	+ — Vertical Angle	Elevation of Point	+ Back Sight	+ — Difference Elevation	Height of Instrument	+ — Vertical Distance	REMARKS Station	Left	Right
P 163	P 162	677			° '		° '		1						
		6	78	6.0	242.00	77	7.40	462.3			478.5		Tp. BK.		
		408							2						
		3	109	4.0	252.40	107	7.30	60.4					" "		
		1165							3						
		11	66	11.0	159.15	44	34.30	36.7					B.D. 8' W.		
		1165							4						
		11	66	15.0	201.30	44	35.00	32.5					"		
		1090							5						
		10	91	10.0	210.00	64	32.30	27.3					"		
		1122							6						
		10	123	11.0	215.40	98	26.35	18.3					" 4' W.		
		950							7						
		8	151	9.0	261.30	150	4.00	59.0					Tp. BK.		
		504							8						
		3	205	4.0	257.20	204	4.30	58.5					" "		
		650							9						
		4	251	5.0	254.00	250	3.10	59.7					" "		
		850							10						
		7	151	8.0	213.30	126	23.50	14.7					B.D.		
									11						
					° '		° '		12						
P 164	P 163				° '		° '	457.4	5.0		462.4		Tp. BK.		
		1100							13						
		9	201	10.0	29.40	190	13.30	06.7					B.D.		
		763							14						
		6	164	7.0	26.30	146	19.00	05.0					"		
		1128							15						
		10	129	16.0	28.40	98	29.05	391.6					"		
		1115							16						
		10	116	16.0	58.40	82	32.25	93.8							
		1148							17						
		11	49	11.5	128.00	49	0.0	451.9					Tp. BK.		
		936							18						
		9	37	9.0	97.20	29	26.10	38.7					S.S.		
		863							19						
		8	64	8.0	16.20	53	24.25	30.4					"		
		1110							20						
		10	111	11.0	4.00	107	10.30	31.6					"		
		1214							21						
		11	115	11.0	59.20	78	34.05	398.0					Tp. BK.		

Add'n'l Inform.

F.B. 391 PG. 222

Topography Description Legend:
Side Hill.....S.H. Bottom Draw.B.D.
Side of Draw.S.D. Bottom Wash B.W.
Side of Ridge.S.R. Top of Ridge.T.R.
Head of Draw H.D. Toe of Slope..T.S.

Inters. of Draws.V.D's Break in Slope..Bk.S. Steep Slope.....S.S. Top of Cliff.....T.Cl. Bottom of Cliff..B.Cl. Top of Spur.....T.Sp. Bottom Canyon..B.Cn.

Side of Canyon S.Cn. Top of Bank..T.B. Bottom of Bank.B.B. Top of Cut.....T.C. Bottom of Cut..B.C. Top of Fill.....T.F. Bottom of Fill.B.F.

Saddle .....Sa. Swale .....Sw. Flat .....Fl. Stream .....Str. Trail .....Tr. Pavement ....Pvt. Edge of Road E.Rd.

Traveled Rd..Tr.Rd. Fence .....Fn. Int. Fences.V.Fns. Ditch .....Dl. Telephone Pole T.P. Power Pole....P.P. Culvert .....Cul.

Oak-O. Fir-Fr. Pine-Pl. Cedar-Ce. Sycamore .....Sy. Eucalyptus ....Eu. Plus combinations of these and all common standard abbreviations.

Form 391 16M 3-34

PLEASE RETURN TO
LOS ANGELES COUNTY SURVEYOR
700 HALL OF RECORDS

NOTE: ANY ADDITIONS OR CHANGES ON THIS SHEET MUST BE MADE OR CIRCLED IN RED INK, WITH DATE AND NAME OF PERSON MAKING CHANGE

Do not extend notes this side of this line

Transit at	Sight on	Stadia Intercepts	Stadia Distance	Stadia Rod—	Horizontal Angle 0° to 360° Right	Horiz. Distance	+ − Vertical Angle	Elevation of Point	+ Back Sight	+ − Difference Elevation	Height of Instrument	+ − Vertical Distance	REMARKS Station	Left	Right
P	P	820			° '		° '		1						
164	163	7	12.1	8.0	6.00	114	− 13.40	4266			4624		BK		
		543							2						
		4	144	5.0	10.00	137	− 12.10	277					" S.		
		969							3						
		8	170	9.0	11.00	167	− 8.00	300					" "		
		1100							4						
		10	101	11.0	40.40	76	− 29.45	095					Tp. BK		
		1004							5						
		9	105	10.0	26.30	86	− 24.20	124					" "		
		1112							6						
		10	113	11.0	14.10	104	− 16.10	202					" "		
		413							7						
		2	214	3.0	14.10	211	− 6.50	342					" " + E.D.		
		1107							8						
		9	208	10.0	19.10	205	− 6.20	279					" "		
		1034							9						
		9	135	10.0	19.00	129	− 11.40	257					" "		
		1090							10						
		9	191	10.0	22.50	187	− 8.05	258					" "		
		1065							11						
		9	166	10.0	22.30	161	− 9.25	243					" "		
		1174							12						
		10	175	11.0	17.00	172	− 7.40	283					+1.		
		620							13						
		4	221	5.0	6.40	221	− 1.35	513					S.S.		
		289							14						
	V	1	190	2.0	342.00	190	+ 0.40	625					+1.		
		485							15						
		2	286	4.0	335.00	286	+ 1.45	668					"		
		230							16						
		1	131	2.0	331.30	131	+ 0.50	623					"		
		320							17						
		1	221	2.0	326.30	221	+ 1.20	655					"		
		171							18						
		1	72	1.6	302.00	72	− 0.0	608					B.K.S.		
		329							19						
		2	130	2.4	290.00	130	− 0.0	600					"G" + B.K.S.		
		270							20						
		1	151	2.0	306.00	151	+ 1.40	648					+1.		
		1066							21						
		10	67	10.0	251.30	66	− 2.00	466					S.H.		

Add'l Inform.

Notes Ref. F. J. TERRY, M. E. Curtis Platted Job No. 8090 Division No. V F.B. 371 Pg. 22, 23
Date AUG 1935 Date OCT 2 1935 Survey of Prairie Ave.
Notes Chkd. Checked Survey by Dunlap Notes Tanner Date 8-14-35
Date Map No. Indexed A. C. Johnson

F.B. 591 PG. 224

Topography Description Legend:
Side Hill....S.H. | Bottom Draw.B.D.
Side of Draw.S.D. | Bottom Wash B.W.
Side of Ridge.S.R. | Top of Ridge.T.R.
Head of Draw H.D. | Toe of Slope..T.S.

Inters. of Draws.V.D's
Break in Slope..Bk.S.
Steep Slope.......S.S.
Top of Cliff......T.Cl.
Bottom of Cliff..B.Cl.
Top of Spur.....T.Sp.
Bottom Canyon..B.Cn.

Side of Canyon S.Ca.
Top of Bank....T.B.
Bottom of Bank.B.B.
Top of Cut.....T.C.
Bottom of Cut..B.C.
Top of Fill....T.F.
Bottom of Fill.B.F.

Saddle ....Sa.
Swale ....Sw.
Flat ....Fl.
Stream ....Str.
Trail ....Tr.
Pavement ....Pvt.
Edge of Road E.Rd.

Traveled Rd. Tr.Rd.
Fence ....Fe.
Int. Fence V.Fns.
Ditch ....Dl.
Telephone Pole T.P.
Power Pole....P.P.
Culvert ....Cul.

Oak-O. Fir-Fr.
Pine-Pi. Cedar-Ce.
Sycamore ......Sy.
Eucalyptus .....Eu.
Plus combinations of these and all common standard abbreviations.

Form 301 16M 3-34

PLEASE RETURN TO
LOS ANGELES COUNTY SURVEYOR
700 HALL OF RECORDS

NOTE: ANY ADDITIONS OR CHANGES ON THIS SHEET MUST BE MADE OR CIRCLED IN RED INK, WITH DATE AND NAME OF PERSON MAKING CHANGE

Do not extend notes this side of this line

Transit at	Sight on	Stadia Intercepts	Stadia Distance	Stadia Rod—	Horizontal Angle 0° to 360° Right	Horiz. Distance	+ / —	Vertical Angle	Elevation of Point		+ Back Sight	+ — Difference Elevation	Height of Instrument	+ — Vertical Distance	REMARKS Station	Left	Right
P 164	P 163	6. 711	112	7.0	222°00'	107	—	11°30'	433.5	1			462.4		Tp. Bk		
		3. 450	151	4.0	249°00'	146	—	10°30'	31.4	2					" "		
		7. 828	129	8.0	183°30'	125	—	10°05'	32.2	3					" "		
		7. 802	106	7.0	177°30'	103	—	9°40'	37.8	4					BK. S.		
		9. 410	211	10.0	257°30'	207	—	8°00'	23.3	5					Tp. Bk.		
		5. 743	254	6.0	258°40'	249	—	7°50'	22.0	6					" "		
		7. 950	251	8.0	264°00'	248	—	5°55'	28.7	7					S.H.		
		8. 990	191	9.0	270°00'	190	—	4°05'	39.8	8					"		
		8. 1042	246	9.0	276°00'	245	—	3°10'	39.9	9					"		
		3. 490	191	3.7	285°00'	191	—	0°0'	58.7	10					BK.S.		
		1. 355	256	3.0	291°30'	256	+	0°55'	63.4	11					"		
		1. 308	209	2.0	302°00'	209	+	1°40'	66.3	12					+1		
		1. 372	276	2.0	301°45'	276	+	2°00'	70.0	13					"		
		1. 340	241	2.0	312°00'	241	+	1°50'	68.1	14					"		
										15							
P 165	P 164								1 455.2	16	5.2		460.4		S.H.		
		6. 716	117	7.0	302°20'	113	+	10°00'	73.4	17					+1		
		2. 455	256	4.0	320°00'	253	+	5°50'	82.3	18					"		
		2. 277	78	2.0	323°00'	77	+	5°40'	66.0	19					BK.S		
		7. 848	149	8.0	210°00'	146	+	8°30'	74.3	20					+1		
		6. 652	53	5.7	354°00'	53	—	0°0'	54.7	21					" " G.+S.H.		

Add'n'l Inform.

Form 301 18M 3-34

PLEASE RETURN TO
LOS ANGELES COUNTY SURVEYOR
700 HALL OF RECORDS

NOTE: ANY ADDITIONS OR CHANGES ON THIS SHEET MUST BE MADE OR CIRCLED IN RED INK, WITH DATE AND NAME OF PERSON MAKING CHANGE

Do not extend notes this side of this line

Transit at	Sight on	Stadia Intercepts	Stadia Distance	Stadia Rod	Horizontal Angle 0° to 360° Right	Horiz. Distance	+ −	Vertical Angle	Elevation of Point	+ Back Sight	+ −	Difference Elevation	Height of Instrument	+ −	Vertical Distance	REMARKS Station	Left	Right
P	P	3 2 4			° '			° '										
162	164	2	125	3 0	334 00	125	+	4 15	466 7				460 4			BK. S.		
		8 7 4																
		8	75	8 0	28 00	72	−	10 45	388							S.H.		
		9 1 8																
		1	119	5 1	346 00	119		0 0	553							"		
		1 0 2 2																
		9	123	10 0	46 00	112	−	16 50	165							Tp. BK.		
		7 4 3																
		6	144	7 0	26 30	140		9 45	290							S. H.		
		8 3 7																
		1	138	8 0	61 00	126	−	16 50	143							℄ 10 Tr. Rd.		
		7 7 8																
		6	180	7 0	40 00	174	−	10 30	209							Tp. BK.		
		6 0 8																
		2	210	8 0	74 00	187	−	19 00	390	8						T.S.		
		7 9 4																
		6	196	7 0	44 00	186	−	13 00	410	6						℄ Tr. Rd.		
		9 6 4																
		7	266	8 0	78 00	245	−	16 25	380	4						BK. S.		
		8 2 0																
		6	221	11 0	52 00	207		14 20	96	6						T.S.		
		10 1 5																
		8	256	9 0	53 00	241	−	13 15	91	7						BK. S.		
		10 00																
		7	301	9 0	39 00	290	−	10 45	96	4						H.		
		1 1 40																
		8	341	10 0	33 00	332		9 05	97	3						"		
		1 1 8 0																
		9	281	16 0	35 00	272	−	10 05	96	2						T.S.		
		1 1 6 2																
		9	263	14 0	32 40	255		9 40	403	0						℄ Tr. Rd.		
		1 2 2 4																
		9	325	14 0	21 50	318		8 30	398	9						T.S.		
		7 7 4																
		4	376	6 0	32 00	367		8 50	97	5						H.		
		1 2 3 0																
		8	431	9 0	22 00	423		7 45	93	7						T.S.		
		1 2 2 3																
		8	424	10 0	26 30	416		8 05	91	4						℄ Tr. Rd.		
		10 9 4																
		6	496	9 0	22 00	487		7 30	87	3						T.S.		

Add'l Inform.

Plotted by C.J. TERRY Date AUG 1 & 1935 Checked Date
Traced by E.E. Cummings Date Survey of Prairie Ave Map No.
Noted Chkd. Survey by Dunlap Noted Penner Date 8-12-35
Indexed A.C. Jacobs Date
F.B. 527 Pg. 22

Form 301 1[illegible] 3-34

PLEASE RETURN TO
LOS ANGELES COUNTY SURVEYOR
700 HALL OF RECORDS

NOTE: ANY ADDITIONS OR CHANGES ON THIS SHEET MUST BE MADE OR CIRCLED IN RED INK. WITH DATE AND NAME OF PERSON MAKING CHANGE

Do not extend notes this side of this line

Transit at	Sight on	Stadia Intercepts	Stadia Distance	Stadia Rod	Horizontal Angle 0° to 360° Right	Horiz. Distance	+ − Vertical Angle	Elevation of Point	+ Back Sight	+ − Difference Elevation	Height of Instrument	+ − Vertical Distance	REMARKS Station	Left	Right
P 165	P 164	1160							1						
		6 980	561	9°	21.00	552	7.05	382.5	2		460.4		T.S.		
		4 1116	581	7°	26.00	570	7.50	88.4	3				fl.		
		6 534	517	9°	27.30	507	7.50	81.7	4				& Tr. Rd.		
		3 845	235	4°	90.30	211	18.40	85.3	5				BK.		
		6 452	246	7°	96.30	221	18.25	79.7	6				B.D.		
		2 775	253	3°	101.30	229	17.50	83.8	7				BK.		
		6 490	176	7°	88.00	159	17.55	402.0	8				S.H.		
		2 424	291	4°	109.30	267	16.35	376.7	9				BK.		
		1 1056	325	3°	116.00	307	13.40	82.8	10				S.H.		
		7 976	357	9°	119.00	347	9.35	92.8	11				"		
		8 1190	177	9°	103.00	162	16.40	402.6	12				BK.		
		10 1110	191	11°	109.00	173	17.50	393.8	13				B.D.		
		7 1090	411	9°	124.00	409	4.00	422.8	14				Tp. BK.		
		9 580	191	10°	112.00	177	15.25	01.5	15				BK.		
		2 900	381	4°	129.00	378	4.45	25.0	16				Tp. BK.		
		7 924	201	8°	117.00	189	13.55	05.6	17				S.H.		
		6 440	325	8°	131.10	323	4.45	25.7	18				& Tr. Rd.		
		2 553	241	3°	127.10	232	11.15	11.4	19				T.S.		
		3 492	254	4°	133.20	250	7.15	24.7	20				& Tr. Rd.		
		3 780	193	4°	134.50	187	10.05	23.2	21				" " "		
		6	181	7°	129.15	173	12.00	16.6					T.S.		

Add'n'l Inform.

F.B. 291 PG. 226

Topography Description Legend:
Side Hill.....S.H. Bottom Draw.B.D.
Side of Draw.S.D. Bottom Wash B.W.
Side of Ridge.S.R. Top of Ridge.T.R.
Head of Draw H.D. Toe of Slope..T.S.

Inters. of Draws.V.D's Break in Slope..Bk.S. Steep Slope.....S.S. Top of Cliff.....T.Cl. Bottom of Cliff..B.Cl. Top of Spur.....T.Sp. Bottom Canyon..B.Cn.

Side of Canyon S.Cn. Top of Bank..T.B. Bottom of Bank..B.B. Top of Cut.....T.C. Bottom of Cut..B.C. Top of Fill.....T.F. Bottom of Fill.B.F.

Saddle .....Sa. Swale .....Sw. Flat .....Fl. Stream .....Str. Trail .....Tr. Pavement ....Pvt. Edge of Road E.Rd.

Traveled Rd. Tr.Rd. Fence .....Fn. Int. Fences V.Fns. Ditch .....Dt. Telephone Pole T.P. Power Pole...P.P. Culvert .....Cul.

Oak-O. Fir-Fr. Pine-Pi. Cedar-Ce. Sycamore .....Sy. Eucalyptus .....Eu. Plus combinations of these and all common standard abbreviations.

Form 301 10M 3-34

PLEASE RETURN TO
LOS ANGELES COUNTY SURVEYOR
700 HALL OF RECORDS

NOTE: ANY ADDITIONS OR CHANGES ON THIS SHEET MUST BE MADE OR CIRCLED IN RED INK, WITH DATE AND NAME OF PERSON MAKING CHANGE

Do not extend notes this side of this line

Transit at	Sight on	Stadia Intercepts	Stadia Distance	Stadia Rod—	Horizontal Angle 0° to 360° Right	Horiz. Distance	+ −	Vertical Angle	Elevation of Point	+ Back Sight	+ −	Difference Elevation	Height of Instrument	+	Vertical Distance	REMARKS Station	Left	Right
B	B	1 1 46								1								
162	164	10 1	147	11 0	12 1 12	141	−	12 00	419 5				4604			BK.		
		8 4 2								2								
		7	143	8 0	136 12	138	−	10 12	275							T.C.		
		10 3 2								3								
		9	136	10 0	122 00	126	−	12 32	153							T.S. B.P.		
		6 4 2 2								4								
		8	123	9 0	140 00	118	−	11 32	274							BK.		
		8 2 0								5								
		7	121	8 0	121 00	113	−	12 02	221							& Tr. Rd.		
		9 1 3								6								
		8	114	9 0	141 00	107	−	14 30	238							B.D.		
		11 2 6								7								
		10	127	11 0	112 00	119	−	14 30	187							BK.		
		8 1 0								8								
		7	111	8 0	139 20	104	−	14 30	256							"		
		8 1 1								9								
		7	112	8 0	93 00	100	−	19 00	179							& Tr. Rd.		
		7 1 1								10								
		6	112	7 0	166 30	109	−	9 25	353							BK.		
		9 8 0								11								
		9	81	9 0	78 00	73	−	17 42	278							T.C.		
		11 1 5								12								
		10	116	11 0	166 20	112	−	10 25	289							B.D.		
		11 2 3								13								
		10	124	7 0	166 30	121	−	9 25	334							BK.		
		9 8 0								14								
		9	81	9 0	132 30	76	−	14 50	338							S.H.		
		9 1 4								15								
		8	115	8 4	187 20	115	−	0 00	520							BK.		
		11 7 3								16								
		11	74	11 0	181 30	74	−	0 00	494							S.H.		
		11 3 7								17								
		10	138	20 0	188 40	138	−	12 25	371							B.D. B. of Fd.		
		11 2 8								18								
		11	29	11 2	12 3	29	−	0 00	492							S.H.		
		4 3 2								19								
		3	133	4 2	202 20	132	+	2 20	688							BK.		
		10 2 5								20								
		10	26	10 8	30 25	26	−	0 00	496							S.H.		
		7 4 9								21								
		6	150	7 0	210 00	148	+	6 02	692							BK.		

Add'n'l Inform.

Notes Rod C. J. TERRY Plotted M. E. C. Date AUG 1935 Date OCT 1935 Survey of Pauline Ave. Division No. X F.B. 371 Pg. 137
Notes Chkd. Date Checked Date Survey by Dunlap Notes Traverse Date 8-12-35
Map No. Indexed A. C. Johnson

Form 301 [illegible]-34

PLEASE RETURN TO
LOS ANGELES COUNTY SURVEYOR
700 HALL OF RECORDS

NOTE: ANY ADDITIONS OR CHANGES ON THIS SHEET MUST BE MADE OR CIRCLED IN RED INK, WITH DATE AND NAME OF PERSON MAKING CHANGE

Do not extend notes this side of this line

Transit at	Sight on	Stadia Intercepts	Stadia Distance	Stadia Rod	Horizontal Angle 0° to 360° Right	Horiz. Distance	+ Vertical Angle —	Elevation of Point	+ Back Sight —	+ Difference Elevation —	Height of Instrument	+ Vertical Distance —	REMARKS Station	Left	Right
P	P	383													
162	164	3	84	3 0	281°30'	79	+ 13°30'	476 6			460 4		BK. S.		
		372													
		3	73	3 0	237°25'	69	+ 12°40'	73 0					" "		
		672													
		5	176	6 0	205°00'	175	+ 4°25'	69 4					BK.		
		217													
		1	118	2 0	214°45'	116	+ 7°15'	73 3					" S.		
		856													
		7	157	21 0	205°00'	156	+ 5°20'	54 0					B.D.		
		886													
	✓	7	167	8 0	195°40'	167	+ 4°25'	65 3					℄ Tr. Rd. 10'W.		
		1073													
		9	174	10 0	211°00'	172	+ 6°30'	70 2					" " "		
		855													
		7	154	8 0	198°00'	154	+ 2°35'	59 3					BK.		
		1148													
		13	149	16 0	199°00'	149	+ 3°30'	53 4					B.D. & W. Tp. Falls		
		890													
		7	191	8 0	212°50'	188	+ 6°40'	74 5					"		
		985													
		8	186	13 0	214°50'	183	+ 6°50'	69 4					"		
		1162													
		10	184	11 0	216°30'	180	+ 8°10'	75 3					BK.		
		584													
		4	185	5 0	207°00'	183	+ 6°15'	75 5					T.C.		
		482													
		3	183	4 0	194°20'	182	+ 4°25'	72 2					"		
		393													
		2	194	3 0	187°00'	194	+ 1°25'	62 2					"		
		410													
		2	211	2 1	184°00'	211	— 0°0'	58 3					"		
		490													
		3	191	4 2	195°00'	189	+ 6°00'	76 4					BK. S.		
		421													
		2	222	3 0	192°50'	219	+ 6°10'	84 3					"		
		493													
	✓	3	194	4 0	184°45'	194	+ 0°30'	58 2					℄ Tr. Rd.		
		753													
	J	6	154	6 8	181°30'	154	— 0°0'	53 6					S.E. Cor. Toilet	4'x4'	
	J	426													
		5	157	5 9	186°45'	157	— 0°0'	54 5					N.E. " "		

Intersection Legend: B.H. Bottom Draw B.D. | Bottom Wash B.W. | Top of Ridge T.R. | Top of Slope T.S. | Bottom of Draw B.D.

Intersection Legend: Brook in Gully Br. | Bottom of Slope B.S. | Top of Cliff T.Cl. | Bottom of Cliff B.Cl. | Top of Spur T.Sp. | Bottom Canyon B.Cn. | Top of Canyon T.Cn. | Top of Bank T.B. | Bottom of Bank B.B. | Top of Cut T.C. | Bottom of Cut B.C. | Top of Fill T.F. | Bottom of Fill B.F.

Sight Legend: Tr. Rd. Trail Rd. | Fr. Fence | V.F. Fa. Vis. Fence | Ft. Footbridge | Ft. Pedestrian | P.L. Property Line | E.Rd. Edge of Road

Traverse Legend: Fr. Fence | V.F. Fa. Inv. Fence | Dt. Ditch | T.P. Telephone Pole | P.P. Power Pole | Cul. Culvert

Fl.-Fr. Flume-Fl. Cedar Co. Sy. Eucalyptus Eu. | Pfumbissimus and Pfumbissimus of those and all abbreviations standard

Pg. 228

Forms

Form 381 10M 3-34

PLEASE RETURN TO
LOS ANGELES COUNTY SURVEYOR
700 HALL OF RECORDS

NOTE: ANY ADDITIONS OR CHANGES ON THIS SHEET MUST BE MADE OR CIRCLED IN RED INK, WITH DATE AND NAME OF PERSON MAKING CHANGE

Do not extend notes this side of this line

Transit at	Sight on	Stadia Intercepts	Stadia Distance	Stadia Rod—	Horizontal Angle 0° to 360° Right	Horiz. Distance	± Vertical Angle	Elevation of Point	+ Back Sight	± Difference Elevation	Height of Instrument	± Vertical Distance	REMARKS Station	Left	Right
P	P	7.58							1						
165	164	6	159	6 9	185 00	159	0 0	4535			4604		S.W. Cor. Toilet		
		6.22							2				15'x16.5'		
		4	223	6 9	177 02	223	0 0	535					N.E. " Frame Shed		
		6.18							3						
		4	219	7 2	173 00	219	0 0	532					S.E. " "		
		3.32							4						
		2	136	3 0	179 30	134	6 40	418					BK.		
		5.90							5						
		4	191	5 0	178 00	191	0 20	544					"		
		5.57							6						
		4	158	5 0	167 20	158	2 00	500					S.H.		
		4.76							7						
		3	177	4 0	181 40	177	0 50	539					TB.		
		4.62							8						
		3	166	4 0	154 45	166	3 45	457					S.H.		
		5.10							9						
		5	211	3 2	167 50	211	0 0	567					"		
		3.09							10						
		1	210	2 0	150 20	209	4 10	433					S.H.		
		4.85							11						
		3	186	4 3	167 30	186	0 0	561					BK. S.		
		4.96							12						
		3	197	4 0	141 00	195	7 40	304					S.H.		
		5.82							13						
		4	183	5 1	161 15	183	0 0	549					BK. S.		
		6.44							14						
		4	216	5 1	162 05	216	0 0	553					" "		
		5.45							15						
		3	246	4 0	136 50	244	1 40	324					T.C. 18'x16'		
		9.30							16						
		7	231	8 1	162 00	231	0 0	520					N.E. Cor. Frame Garage		
		9.44							17						
		8	145	9 1	166 30	145	0 0	509					N.W. " "		
		10.32							18						
		8	233	8 2	161 20	233	0 0	515					S.E. " "		
		9.44							19						
		7	245	8 1	161 00	245	0 0	519					6" Magnolia Tree		
		5.36							20						
		3	237	5 0	157 30	237	1 00	513					6" Pepper "		
		7.33							21						
		5	234	6 0	171 45	234	0 40	517					10" " "		

Add'l Inform.

Notes Rod C. J. TERRY Date Aug 1935 Notes Chkd. Date Checked Date Survey of Date Map No. Indexed Date Notes

Form 301 f 8 3-34

PLEASE RETURN TO
LOS ANGELES COUNTY SURVEYOR
700 HALL OF RECORDS

NOTE: ANY ADDITIONS OR CHANGES ON THIS SHEET MUST BE MADE OR CIRCLED IN RED INK, WITH DATE AND NAME OF PERSON MAKING CHANGE

Do not extend notes this side of this line

F.B. 591 Pg. 230

Topography Description Legend: Bldg. ... Sa. | Fir-Fr. ... Fir | Trav'ed Rd. Tr.Rd. | Oak-O. ... Oak | Pine-Pi. ... Pine | Cedar-Ce. ... Cedar | Sycamore ... Sy. | Eucalyptus ... Eu. | Ditch ... Ditch | Fence ... Fe. | Tel. Fence ... T.F. | Telephone Pole ... T.P. | Power Pole ... P.P. | Culvert ... Culv. | Plus combinations of these and all common standard abbreviations.

Side Hill ... S.H. | Bottom Draw B.D. | Side of Draw S.D. | Bottom Wash B.W. | Side of Ridge S.R. | Top of Ridge T.R. | Head of Draw H.D. | Top of Slope ... T.S.

Inflr. of Draw ... V.D. | Bank in Slope ... Bk. | Steep Slope ... S.S. | Top of Cliff ... T.Cl. | Bottom of Cliff ... B.Cl. | Top of Spur ... T.Sp. | Bottom Canyon ... B.Cn.

Side of Canyon S.Cn. | Top of Bank ... T.B. | Bottom of Bank ... B.B. | Top of Cut ... T.C. | Bottom of Cut ... B.C. | Top of Fill ... T.F. | Bottom of Fill ... B.F.

Saddle ... Sa. | Levee ... Lv. | Flat ... Fl. | Stream ... Str. | Trail ... Tr. | Pavement ... Pvt. | Edge of Road ... E.Rd.

Transit at	Sight on	Stadia Intercepts	Stadia Distance	Stadia Rod—	Horizontal Angle 0° to 360° Right	Horiz. Distance	+ Vertical Angle —	Elevation of Point	+ Back Sight	+ Difference Elevation —	Height of Instrument	+ Vertical Distance —	REMARKS Station	Left	Right
P	P	380			° '		° '		1						
165	164	1	281	3 0	134 50	280	4 30	435 0			460 4		S.H.		
		512							2						
		3	213	4 0	134 15	212	4 00	41 3					T.C. 10'x16'		
		533							3						
		2	334	4 0	134 50	332	4 15	31 8					S.E. Cor. frame shack		
		1030							4						
		7	331	9 0	135 00	330	3 25	31 8					N. " "		
		1140							5						
		8	341	10 0	137 10	340	3 10	31 8					N.W. " "		
		348							6						
		1	246	2 0	149 40	245	3 15	44 6					N.E. " 1-story house frame		
		628							7						
		4	259	5 0	147 00	259	2 50	42 7					S. " "		
		564							8						
		3	265	5 0	151 30	265	2 10	45 6							
		1256							9				∆ pt. of house		
		9	257	10 0	155 00	257	0 45	47 3					N.E. Cor.		
		864							10						
		7	165	8 0	156 05	165	1 10	49 3					N.W. "		
		612							11						
		3	313	4 0	138 30	312	3 15	38 7					S.H.		
		470							12						
		2	271	3 0	142 00	270	3 20	41 7					14" Fir Tree		
		554							13						
		3	255	4 0	143 25	254	3 05	42 8					" Pepper "		
		660							14						
		3	361	4 0	144 00	360	3 05	37 1					" Acacia "		
		448							15						
		2	249	3 0	146 40	248	3 15	43 4					10" "		
									16						
P	P								17						
166	165							472 4	5		477 5		F.S.		
		1141							18						
		1000	192	11 0	4 40	191	4 25	52 0					N.E. Cor. 1-Story frame		
		1162							19						
		1000	183	11 0	5 20	182	4 45	51 5					N.W. " "		
		1188							20						
		1000	189	11 0	14 05	188	5 02	50 0					S.W. " "		
		1200							21						
		1000	201	11 0	13 00	200	4 45	50 2					S.E. " "		

Additional Inform.

Form 301 10M 3-34

PLEASE RETURN TO
LOS ANGELES COUNTY SURVEYOR
700 HALL OF RECORDS

NOTE: ANY ADDITIONS OR CHANGES ON THIS SHEET MUST BE MADE OR CIRCLED IN RED INK, WITH DATE AND NAME OF PERSON MAKING CHANGE

Do not extend notes this side of this line

Transit at	Sight on	Stadia Intercepts	Stadia Distance	Stadia Rod—	Horizontal Angle 0° to 360° Right	Horiz. Distance	+ −	Vertical Angle	Elevation of Point	+ Back Sight	+ −	Difference Elevation	Height of Instrument	+	Vertical Distance	REMARKS Station	Left	Right
P#166	P#165	4.07								1								
		2.90	208	3 0	31 10	204	−	7 52	446 3				4775			14" Pipe		
		5.92								2								
		4	193	5 0	29 00	189	−	7 56	461							14" "		
		4.18								3								
		2	219	3 0	33 10	215	−	7 52	448									
		5.09								4								
		3	210	4 0	34 20	206	−	8 00	446							N.W. " "		
		5.15								5								
		3.00	216	4 0	36 35	212	−	7 56	440							S.W. " "		
		1.42.1								6								
		9.00	222	10 0	35 20	220	−	6 08	440							S.E. " "		
		5.21.7								7								
		3.00	228	4 0	37 40	224	−	7 37	436							10" ACACIA TR.		
		4.41.5								8								
		2.00	246	4 0	37 45	242	−	7 40	432							S.W. Cor Frame House		
		5.28.8								9								
		3.00	254	4 0	37 55	250	−	6 51	434							12" ACACIA TR.		
		5.46.8								10								
		3.00	249	4 0	39 10	245	−	7 03	432							18" " "		
		1.40.4								11								
		9.00	205	12 0	37 55	202	−	6 28	426							S.E. Cor Frame House		
		1.40.2								12								
		8.00	203	10 0	37 00	200	−	6 51	436							N.E. " " "		
		9.91								13								
		8	192	9 0	39 05	189	−	7 35	434							N.W. " " "		
		9.97								14								
		8.06	193	9 0	40 00	190	−	7 35	432							S.W. " " "		
		1.44.6								15								
		9.00	247	10 0	49 35	243	−	7 15	367							Center in TR. Rd.		
		1.46.8								16								
		9.02	269	10 0	54 50	264	−	7 28	328									
		1.44.6								17								
		9.09	276	10 0	63 20	271	−	7 45	307							" " "		
		1.40.8								18								
		8.00	309	10 0	69 40	303	−	7 50	258							" " "		
		10.33								19								
		7.00	334	9 0	74 10	328	−	7 36	247							" " "		
		11.65								20								
		8	366	10 0	79 30	361	−	6 51	242							John Tr. Rd.		
		11.56								21								
		8	357	10 0	70 00	351	−	7 09	236							" " "		

Add'l Inform.

Notes Rec. Date AUG 1935 Notes Chkd. Date Checked Date Map No. Indexed

C. J. TERRY, Instructed M.K. H.F. Curtis 2nd Division No. 2 E.B. 337 Pg. 33½
Date Oct 2 1935 Survey of Ranch Ave
Survey by Dunlap Notes Lawson Date 8-12-35
A. C. Johnson 8-19-35

Form 301 [illegible] 3-34

PLEASE RETURN TO
LOS ANGELES COUNTY SURVEYOR
700 HALL OF RECORDS

NOTE: ANY ADDITIONS OR CHANGES ON THIS SHEET MUST BE MADE OR CIRCLED IN RED INK, WITH DATE AND NAME OF PERSON MAKING CHANGE

Do not extend notes this side of this line

Transit at	Sight on	Stadia Intercepts	Stadia Distance	Stadia Rod—	Horizontal Angle 0° to 360° Right	Horiz. Distance	+ — Vertical Angle	Elevation of Point	+ Back Sight	+ — Difference Elevation	Height of Instrument	+ — Vertical Distance	REMARKS Station Left Right
P#166	P#165	1153 / 8	354	10°	63.30	349	− 6.54	424.8	1		477.5		℄ Tr. Rd 10' Wide
		1024 / 700	325	9°	63.10	319	− 7.24	27.0	2				S.W. FRAME BARN
		1126 / 8	327	10°	[illegible]	322	− 6.57	28.3	3				S.E. " "
		1202 / 9	303	10°	54.50	298	− 7.03	30.7	4				N.E. " "
		499 / 2	300	3°	62.55	293	− 8.49	29.2	5				N.W. " "
		433 / 2	234	3°	59.30	227	− 9.37	36.0	6				Flat.
		601 / 400	202	5°	49.00	195	− 9.15	40.5	7				℄ Tr. Rd 10' Wide
		577 / 4	178	5°	36.10	174	− 8.52	45.5	8				" " " "
		581 / 400	182	5°	21.50	179	− 7.46	48.0	9				" " "
		574 / 400	175	5°	6.20	172	− 7.15	50.7	10				Int. Tr. Rd.
		640 / 5	141	6°	358.30	139	− 6.15	56.3	11				℄ Tr. Rd 10' Wide
		585 / 500	86	6°	350.20	85	− 4.22	65.0	12				" " "
		145 / 1	46	2°	314.25	46	− 0.00	75.5	13				" " "
	v.	353 / 200	154	2°	252.00	151	+ 8.40	98.4	14				" " "
		263 / 200	64	2°	[illegible]	62	+ [illegible]	86.2	15				" " "
		503 / 400	108	5°	[illegible]	105	+ [illegible]	89.7	16				" " "
		559 / 400	160	5°	161.20	157	− 7.28	51.8	17				" " "
		313 / 200	114	2°	171.50	111	− 9.22	57.2	18				T.C.
		276 / 2	77	2°	198.30	73	+ 13.30	92.9	19				"
		472 / 3	173	4°	259.30	171	− 6.05	55.3	20				"
		157 / 1	58	1°	254.40	57	+ 7.30	84.0	21				" edge Rd.

Add'n'l Inform.

F.B. 291 PG. 232

Topography Description Legend:
Side Hill ....S.H. Bottom Draw B.D.
Side of Draw S.D. Bottom Wash B.W.
Side of Ridge S.R. Top of Ridge T.R.
Head of Draw H.D. Toe of Slope T.S.

Inters. of Draws V.D's Break in Slope B.S. Steep Slope S.S. Top of Cliff T.Cl. Bottom of Cliff B.Cl. Top of Spur T.Sp. Bottom Canyon B.Cn.

Side of Canyon S.Cn. Top of Bank T.B. Bottom of Bank B.B. Top of Cut T.C. Bottom of Cut B.C. Top of Fill T.F. Bottom of Fill B.F.

Saddle Sw. Swale Sw. Flat Fl. Stream Str. Trail Tr. Pavement Pvt. Edge of Road E.Rd.

Traveled Rd. Tr. Rd. Fence Fn. Inf. Fences V.Fns. Ditch Dl. Telephone Pole T.P. Power Pole P.P. Culvert Cul.

Dak-O. Fir-Fr. Pine-Pl. Cedar-Ce. Sycamore Sy. Eucalyptus Eu. Plus combinations of these and all common standard abbreviations.

Form 301 10M 3-34

PLEASE RETURN TO
LOS ANGELES COUNTY SURVEYOR
700 HALL OF RECORDS

NOTE: ANY ADDITIONS OR CHANGES ON THIS SHEET MUST BE MADE OR CIRCLED IN RED INK, WITH DATE AND NAME OF PERSON MAKING CHANGE

Do not extend notes this side of this line

Transit at	Sight on	Stadia Intercepts	Stadia Distance	Stadia Rod—	Horizontal Angle 0° to 360° Right	Horiz. Distance	+ / −	Vertical Angle	Elevation of Point	+ Back Sight	± Difference Elevation	Height of Instrument	+ / −	Vertical Distance	REMARKS Station	Left	Right
P	P																
166	162	3.17															
		2.	158	30	355° 25'	157	−	5° 00'	460 8	1		477 5			T.C.		
		6.28								2							
		3.	129	60	351 ° 25'	129	−	2° 40'	655	3					"		
		2.14								4							
		1.	115	20	220° 00'	108	+	14° 30'	5034	5					BK. S.		
		4.40								6							
		3.	141	40	342° 42'	141	−	0° 20'	472 7	7					"		
		3.94								8							
		2.	195	30	346° 40'	195	+	1° 25'	793	9					"		
		4.40								10							
		2.	241	30	340° 30'	241	+	2° 40'	863	11					41.		
		3.30								12							
		1.	231	20	334° 50'	231	+	2° 15'	872	13					"		
		3.16								14							
		1.	217	20	340° 40'	217	+	2° 40'	862	15					"		
		3.04								16							
		1.	205	20	337° 40'	205	+	2° 35'	846	17					"		
		3.34								18							
		1.	236	20	329° 00'	236	+	2° 35'	860	19					BK.		
		3.89								20							
		2.	190	30	330° 00'	190	+	2° 15'	819	21					S. H.		
		2.44															
		4.	146	20	194° 30'	138	+	13° 10'	5048						BK. S.		
		2.41															
		1.	146	20	332° 00'	146	−	0° 0'	4755						S. H.		
		10.00															
		8.	201	130	184° 00'	192	+	12° 10'	5060						"		
		2.02															
		2.	106	20	342° 00'	106	−	1° 10'	4704						BK.		
		6.02															
		5.	106	60	348° 20'	106	−	3° 30'	651						T.C.		
		9.07															
		1.	208	80	163° 30'	204	+	7° 40'	970						S. H.		
		2.82															
		1.	83	20	341° 40'	83	−	1° 25'	703						T.C.		
		7.84															
		6.	186	70	160° 15'	183	+	7° 15'	937						T.P. BK. + H. S.		
		2.28															
		4.	129	20	310° 50'	128	+	4° 25'	824						41.		
		2.00															
		1.	101	10	277° 25'	98	+	10° 25'	944						"		

Add'l Inform.

Date Aug 1935 Date Oct 2 1935 Survey of Prairie Ave
Notes Checked Date 10-18-35
Surveyed by C. J. Terry Notes Prairie Ave
Indexed A. C. Johnson

Form 301 PWM 3-34

PLEASE RETURN TO
LOS ANGELES COUNTY SURVEYOR
700 HALL OF RECORDS

NOTE: ANY ADDITIONS OR CHANGES ON THIS SHEET MUST BE MADE OR CIRCLED IN RED INK, WITH DATE AND NAME OF PERSON MAKING CHANGE

Do not extend notes this side of this line

F.B. 71 Pg. 234

Topography Description Legend:
Hills ..... Sh. Bottom Draw ..... B.D.
Side of Draw ..... S.D. Bottom Wash ..... B.W.
Side of Ridge ..... S.R. Top of Ridge ..... T.R.
Head of Draw ..... H.D. Toe of Slope ..... T.S.

Oak-O. Fir-Fr. Pine-Pi. Cedar-Ce. Sycamore ..... Sy. Eucalyptus ..... Eu. Plus combinations of these and all common standard abbreviations.

Traveled Rd. Tr. Rd. Fence ..... Fe. Ind. Fence, W. Fe. Ditch ..... Di. Telephone Pole ..... T.P. Power Pole ..... P.P. Culvert ..... Cul.

Saddle ..... Sa. Swale ..... Sw. Flat ..... Fl. Stream ..... St. Trail ..... Tr. Pavement ..... Pvt. Edge of Road ..... E.Rd.

Side of Canyon S.Cn. Top of Bank ..... T.B. Bottom of Bank ..... B.B. Top of Cut ..... T.C. Bottom of Cut ..... B.C. Top of Fill ..... T.F. Bottom of Fill ..... B.F.

Interm. of Draw, V.D's Break in Slope ..... Br.S. Steep Slope ..... S.S. Top of Cliff ..... T.Cl. Bottom of Cliff ..... B.Cl. Top of Spur ..... T.Sp. Bottom Canyon ..... B.Cn.

Transit at	Sight on	Stadia Intercepts	Stadia Distance	Stadia Rod	Horizontal Angle 0° to 360° Right	Horiz. Distance	+ − Vertical Angle	Elevation of Point	+ Back Sight	+ − Difference Elevation	Height of Instrument	+ − Vertical Distance	REMARKS Station	Left	Right
P	P	626							1						
166	165	4	227	5.0	150° 45'	227	+ 3.00	484.3			477.5		Tp. BK.		
		272							2						
		2	76	2.0	287° 45'	74	+ 9.40	880					S.H.		
		1116							3						
		9	217	10.0	137° 15'	216	− 4.40	500					T.S.		
		174							4						
		1	75	1.0	317° 15'	75	+ 2.25	796					S.H.		
		255							5						
		2	56	2.6	173.00	56	− 0.0	749					T.S.		
		134							6						
		1	36	1.2	258.00	36	− 0.0	760					"		
		939							7						
		1	40	9.1	143.30	40	− 0.0	684					H.Sw.		
		936							8						
		5	37	5.1	319.00	37	− 0.0	724					T.S.		
		940							9						
		1	41	9.2	111.00	41	− 0.0	676					"		
		385							10						
		3	86	3.0	0.0	84	− 7.20	608					T.S.		
		1156							11						
		11	57	12.3	80.00	57	− 0.0	652					Tp. R.		
		475							12						
		4	76	4.0	23.30	73	− 11.20	584					BK, S.		
		1000							13						
		9	101	10.0	60.00	100	− 6.10	567					S.R. M. H. Curtis		
		418							14						
		3	119	4.2	4.00	116	− 9.30	542					T.S.		
		944							15						
		8	145	9.0	20.00	142	− 8.00	483					S.H.		
		323							16						
		2	124	3.0	26.30	119	− 11.10	510					H.		
		823							17						
		7	124	8.0	49.30	121	− 8.20	516					"		
		355							18						
		2	156	3.0	6.00	153	− 6.25	520					T.S. + H.		
		990							19						
		8	191	9.0	66.00	187	− 8.25	408					S.H.		
		642							20						
		5	143	6.0	78.00	140	− 8.30	506					"		
		752							21						
		5	253	6.0	76.00	247	− 8.35	342					H.		

Addnl Interm.

Form 301 10M 3-34

PLEASE RETURN TO:
LOS ANGELES COUNTY SURVEYOR
700 HALL OF RECORDS

NOTE: ANY ADDITIONS OR CHANGES ON THIS SHEET MUST BE MADE OR CIRCLED IN RED INK, WITH DATE AND NAME OF PERSON MAKING CHANGE

Do not extend notes this side of this line

Transit at	Sight on	Stadia Intercepts	Stadia Distance	Stadia Rod—	Horizontal Angle 0° to 360° Right	Horiz. Distance	+ −	Vertical Angle	Elevation of Point	+ Back Sight	+ − Difference Elevation	Height of Instrument	+	Vertical Distance	REMARKS Station	Left	Right
P# 166	P# 165	10 00			° '			° '									
		9	101	10°	10 3 00	101	−	2 25	4633			4775			Tp. R.		
		10 0															
		3	201	4°	90 00	197	−	7 50	464						S. H.		
		8 40															
		7	101	8°	127 00	100	−	5 50	594						SW.		
		11 72															
		10	173	11°	108 00	173	−	2 50	580						Tp. R.		
		9 06															
		8	107	9°	141 00	107	−	2 25	640						T. S.		
		11 70															
		10	171	11°	114 00	171	−	2 40	586						Tp. R.		
		11 72															
		10	173	11°	139 40	173	−	2 25	577						T. S.		
		11 71															
		10	172	11°	126 20	171	−	4 45	524						SW.		
		8 72															
		7	173	8°	148 45	173	+	0 45	717						S. H.		
		9 82															
		8	183	9°	132 00	182	−	5 10	521						"G" & SW.		
		2 47															
		4	148	5°	150 15	148	+	2 00	776						S. H.	Mag = 5.6 x 2	
		8 34															
		5	335	7°	0120 10	333	−	5 01	4409		36 6			296	P# 166A	Normal	
		10 34															
		7	335	9°	②240 30		−	4 42	4411		36 4			274	"	Inverted	
P# 166A	P# 166								4410	52		4462			E. R.		
		5 35															
		2	336	4°		333	+	5 07	4721		+ 25 9		+	299	P# 166	Mag = NGA	
		6 35															
		3	336	5°		333	+	5 18	4721		+ 25 9		+	309	P# 166	Inverted	
		3 61															
		2	166	3°	308 30	159	+	12 10	773						Tp. BK.		
		4 71															
		3	152	4°	292 0	147	+	10 40	698						" " E. SPUT.		
		2 09															
		4	110	4 6	309 00	110	−	0 0	416						T. S.		
		11 71															
		4	172	4°	287 00	167	+	9 45	698						Tp. BK		

Add'l Inform.

Note Red. Date AUG 1935 Date
Note Chkd. Checked
Map No.
C. J. TERRY, M. E. Civil Engr. 6092 Pioneer Blvd. Phone Lakewood 6-1211
Station 6092 Pioneer Blvd.
OCT 3 1935
Survey of Pioneer Ave.
Survey by Dulles Notes Bowyer Date 8-16-35
Indexed A. C. Johnson

Form 301 10M 3-34

PLEASE RETURN TO
LOS ANGELES COUNTY SURVEYOR
700 HALL OF RECORDS

NOTE: ANY ADDITIONS OR CHANGES ON THIS SHEET MUST BE MADE OR CIRCLED IN RED INK, WITH DATE AND NAME OF PERSON MAKING CHANGE

Do not extend notes this side of this line

Transit at	Sight on	Stadia Intercepts	Stadia Distance	Stadia Rod	Horizontal Angle 0° to 360° Right	Horiz. Distance	+ − Vertical Angle	Elevation of Point	+ Back Sight	+ − Difference Elevation	Height of Instrument	+ − Vertical Distance	REMARKS Station	Left	Right
P	P	587							1						
166A	166	5	88	5.0	329.30	88	− 0.55	439.7			446.2		SW.		
		566							2						
		4	167	5.0	277.30	166	+ 4.15	53.4					BK.		
		224							3						
		1	125	2.0	278.30	125	+ 3.55	52.6					pt. spur		
		167							4						
		1	68	1.0	356.30	68	+ 3.00	48.7					BK. S. S.R		
		290							5						
		2	91	2.0	280.00	90	− 4.50	36.5					T.S.		
		280							6						
		2	81	2.0	31.00	81	+ 2.50	48.2					BK.S. "		
		1136							7						
		11	37	11.0	276.00	37	− 0.55	34.6					T.S.		
		930							8						
		8	131	8.5	61.00	131	− 0.0	37.7					S.H.		
		646							9						
		6	47	5.8	91.00	47	− 0.0	40.4					E.R.		
		1177							10						
		10	178	11.0	71.30	178	− 1.40	30.1					S.H.		
		1105							11						
		10	106	10.7	91.30	106	− 0.0	35.5					"		
		1157							12						
		10	158	11.0	94.30	158	− 2.10	29.3					"		
		1108							13						
		9	209	10.0	94.50	208	− 3.30	23.4					℄ Tr. Rd.		
		969							14						
		8	170	9.0	113.00	170	− 3.50	25.8					S.H.		
		876							15						
		7	177	8.0	114.10	176	− 4.35	24.0					℄ Tr. Rd.		
		1045							16						
		9	146	10.0	124.50	145	− 4.30	24.8					" " "		
		1199							17						
		11	100	11.0	143.45	99	− 5.25	25.7					" "		
		1072							18						
		10	73	10.0	179.00	72	− 6.25	28.0					" " "		
		842							19						
		7	143	8.0	121.15	142	− 4.30	27.0					T.C.		
		782							20						
		7	83	7.0	132.00	82	− 5.25	31.4					S.H.		
		1153							21						
		11	54	11.0	169.00	53	− 6.00	29.6					T.S.		

Add'n'l Inform.

F.B. 591 PG. 236

Topography Description Legend: Side Hill....S.H. Side of Draw.S.D. Side of Ridge.S.R. Head of Draw H.D. Bottom Draw.B.D. Bottom Wash B.W. Top of Ridge.T.R. Toe of Slope..T.S.

Inters. of Draws.V.D's Break in Slope..Bk.S. Steep Slope.....S.S. Top of Cliff.....T.Cl. Bottom of Cliff..B.Cl. Top of Spur.....T.Sp. Bottom Canyon..B.Cn.

Side of Canyon S.Cn. Top of Bank...T.B. Bottom of Bank..B.B. Top of Cut.....T.C. Bottom of Cut..B.C. Top of Fill.....T.F. Bottom of Fill.B.F.

Saddle .....Sa. Swale .....Sw. Flat .....Fl. Stream .....Str. Trail .....Tr. Pavement ....Pvt. Edge of Road E.Rd.

Traveled Rd. Tr.Rd. Fence .....Fn. Int. Fences.V.Fns. Ditch .....Dt. Telephone Pole T.P. Power Pole...P.P. Culvert .....Cul.

Gas-G. Fir-Fr. Pine-Pt. Cedar-Ce. Sycamore .....Sy. Eucalyptus .....Eu. Plus combinations of these and all common standard abbreviations.

Form 301 10M 3-34

PLEASE RETURN TO
LOS ANGELES COUNTY SURVEYOR
700 HALL OF RECORDS

NOTE: ANY ADDITIONS OR CHANGES ON THIS SHEET MUST BE MADE OR CIRCLED IN RED INK, WITH DATE AND NAME OF PERSON MAKING CHANGE

Do not extend notes this side of this line

Transit at	Sight on	Stadia Intercepts	Stadia Distance	Stadia Rod—	Horizontal Angle 0° to 360° Right	Horiz. Distance	+ −	Vertical Angle	Elevation of Point	+ Back Sight	+ − Difference Elevation	Height of Instrument	+ −	Vertical Distance	REMARKS Station	Left	Right
D	D	10 46			° ′			° ′		1							
166A	166	10	47	10 0	216 10	47	−	0 42	4315			4462			T.S.		
		9 82								2							
		9	83	9 0	192 40	82	−	1 42	288						& T. Rd.		
		6 33								3							
		8	134	6 0	206 20	133	−	5 20	277						Int " " S.		
		9 63								4							
		9	64	9 0	211 00	63	−	2 32	308						T.S. - Water Meter		
		8 72								5							
		8	73	8 0	230 00	72	−	6 00	305						B.D.		
		11 05								6							
		10	106	11 0	172 00	105	−	2 30	250						B.D.		
		37 0								7							
		1	91	1 0	229 30	90	−	1 25	326						BK.		
		9 12								8							
		8	113	8 3	212 00	113	−	0 0	379						"		
		9 21								9							
		8	122	9 0	120 20	120	−	7 25	215						T. B.		
		120 5								10							
		11	106	11 9	257 00	106	−	0 0	343						B.D.		
		10 97								11							
		10	98	10 1	262 00	98	−	0 0	361						E. Spot + BK.		
		11 22								12							
		10	123	10 8	272 00	123	−	0 0	354						B.D. 4 W.		
		2 40								13							
		1	141	4 6	268 00	141	−	0 0	416						BK.		
		11 72								14							
		10	173	11 0	272 30	173	+	1 20	392						B.D.		
		272								15							
		1	173	1 9	270 00	173	−	0 0	443						B.K.		
		3 70								16							
		2	171	3 0	266 00	171	+	0 25	443						T.S.		
		5 44								17							
		4	145	4 2	262 30	145	−	0 0	417						"		
		10 25								18							
		9	126	9 2	249 00	126	−	0 0	370						"		
		12 18								19							
		11	119	12 3	231 00	119	−	0 0	339						"		
		11 40								20							
		10	141	11 0	213 10	141	−	2 30	290						"		
		9 49								21							
		8	141	9 0	131 00	140	−	1 35	234						T.B.		

Add'n'l Inform.

Notes Red by C. J. TERRY Plotted 24 Jan 35 Map No. 8090 Sheet No. 4 of 5 Sheets
Date AUG 1935 Date OCT 3 1935 Survey of Public Alley
Notes Chkd. Checked Survey by D. Phillips Notes Turner Date 8-16-35
Map No. Indexed A. C. Johnson

Form 301 10M 3-34

PLEASE RETURN TO
LOS ANGELES COUNTY SURVEYOR
700 HALL OF RECORDS

NOTE: ANY ADDITIONS OR CHANGES ON THIS SHEET MUST BE MADE OR CIRCLED IN RED INK, WITH DATE AND NAME OF PERSON MAKING CHANGE

Do not extend notes this side of this line

Transit at	Sight on	Stadia Intercepts	Stadia Distance	Stadia Rod→	Horizontal Angle 0° to 360° Right	Horiz. Distance	+ Vertical Angle	Elevation of Point	+ Back Sight	+ Difference Elevation	Height of Instrument	+ Vertical Distance	REMARKS Station	Left	Right
P 166A	P 166	990 / 8	191	9.0	134.20	188	7.35	412.2	1		446.2		T.B.		
		1135 / 10	136	11.0	165.15	135	4.25	24.8	2				Tp. BK		
		1115 / 9	216	10.0	132.10	212	7.25	08.7	3				T.B.		
		1122 / 9	223	19.0	132.10	219	7.25	398.5	4				B.D. 4'W.		
		474 / 3	175	4.0	152.15	173	6.15	423.2	5				T.B.		
		1016 / 8	217	9.0	125.30	214	6.10	14.0	6				"		
		700 / 5	201	6.0	139.30	199	6.00	19.3	7				"		
		1048 / 8	249	9.0	123.30	246	6.05	11.0	8				"		
		1048 / 8	249	32.0	126.00	246	6.05	388.0	9				B.D.		
		826 / 6	227	7.0	137.00	225	5.15	418.6	10				T.B.		
		1045 / 8	246	9.0	130.00	242	7.10	06.7	11				"		
		1085 / 9	186	10.0	137.00	182	8.40	08.5	12				B.D. Tp. 10' Falls 14'x24'		
		788 / 5	289	6.0	139.15	287	4.30	17.5	13				S.E. Cor. frame house		
		873 / 6	274	7.0	139.40	272	4.35	17.3	14				N.E. " "		
		475 / 2	276	3.0	144.40	274	4.35	21.3	15				N.W. " " "		
		965 / 8	166	9.0	148.15	162	8.15	13.7	16				B.D.		
		1030 / 9	131	10.0	141.45	128	9.10	15.6	17				" 12' W.		
		350 / 1	251	2.0	148.15	250	5.00	22.3	18				fl.		
		1130 / 10	131	11.0	160.15	128	8.25	16.3	19				B.D.		
		733 / 5	234	6.0	151.30	232	5.00	19.8	20				fl.		
		810 / 6	211	7.0	157.40	209	4.55	21.2	21				BK		

Add'n'l Inform.

F.B. 591 PG. 238

Topography Description Legend:
Side Hill ... S.H. Bottom Draw B.D.
Side of Draw S.D. Bottom Wash B.W.
Side of Ridge S.R. Top of Ridge T.R.
Head of Draw H.D. Toe of Slope T.S.

Intern. of Draws V.D's
Break in Slope Bk.S.
Steep Slope S.S.
Top of Cliff T.Cl.
Bottom of Cliff B.Cl.
Top of Spur T.Sp.
Bottom Canyon B.Cn.

Side of Canyon S.Cn.
Top of Bank T.B.
Bottom of Bank B.B.
Top of Cut T.C.
Bottom of Cut B.C.
Top of Fill T.F.
Bottom of Fill B.F.

Saddle Sa.
Swale Sw.
Flat Fl.
Stream Str.
Trail Tr.
Pavement Pvt.
Edge of Road E.Rd.

Trampled Rd. Tr.Rd.
Fence Fn.
Int. Fence V.Fn.
Ditch Dt.
Telephone Pole T.P.
Power Pole P.P.
Culvert Cul.

Oak-G. Fir-Fr.
Pine-Pt. Cedar-Cd.
Sycamore Sy.
Eucalyptus Eu.
Plus combinations of these and all common standard abbreviations.

Form 391 10M 3-34

PLEASE RETURN TO
LOS ANGELES COUNTY SURVEYOR
700 HALL OF RECORDS

NOTE: ANY ADDITIONS OR CHANGES ON THIS SHEET MUST BE MADE OR CIRCLED IN RED INK, WITH DATE AND NAME OF PERSON MAKING CHANGE

Do not extend notes this side of this line

Transit at	Sight on	Stadia Intercepts	Stadia Distance	Stadia Rod—	Horizontal Angle 0° to 360° Right	Horiz. Distance	+ / −	Vertical Angle	Elevation of Point	+ Back Sight	− Difference Elevation	Height of Instrument	+ / −	Vertical Distance	REMARKS Station	Left	Right
P	P	9.00			° '			° '									
166A	166	1	201	8°	161 11	200	−	3 42	425.0			446.2			BK		
		7.73															
		6	174	7°	173 11	174	−	3 01	428.3						+1.		
		9.16															
		8	157	9°	181 30	156	−	3 42	427.0						"		
		10.40															
		9	141	10°	198 30	140	−	3 31	427.4						"		
		5.31															
		2	332	4°	180 00	331	−	3 20	422.9		23.3			19.3	P-166B - Normal		
		6.31															
		3	332	5°	"	331	−	3 10	422.9		23.3			18.3	" Lower		
		4.65															
		3	166	4°	259 25	166	+	3 40	527						T.BK.		
		5.57															
		1	158	5°	244 00	156	+	1 11	555						"		
		6.70															
		6	171	6°	231 00	169	+	0 30	564						"		
		4.00															
		1	301	3°	153 45	299	−	4 00	222						+1.		
		7.70															
		5	271	7°	160 45	270	−	3 10	243						" - BK		
		7.66															
		5	267	6°	161 40	266	−	3 00	224						"		
		2.93															
		1	194	2°	222 10	193	+	3 50	570						Tp. BK.		
		3.33															
		1	234	2°	217 30	234	+	2 40	550						" "		
		5.69															
		3	270	4°	213 00	270	+	1 30	493						" "		
		4.30															
		2	231	3°	174 30	230	−	4 25	254						+1.a "		
		6.33															
		4	234	5°	173 00	233	−	4 12	238						+1.		
		3.21															
		1	226	2°	180 30	225	−	4 25	268						"		
		4.23															
		2	226	3°	182 30	224	−	4 50	243						"		
		7.42															
		5	243	6°	179 00	242	−	3 50	239								
		3.16															
		1	217	2°	186 30	215	−	4 25	257						INT. Tr. Rd		

Notes Rod. C. J. TERRY Notes Chkd. Date AUG 1935 Survey of Prairie Ave. Notes Checked Survey by Lindsay Notes Levied Date 8-16-35 Notes C. C. Johnson

Job No. 2096 Division No. Y

Additional Inform.

Form 301 10M 3-34

PLEASE RETURN TO
LOS ANGELES COUNTY SURVEYOR
700 HALL OF RECORDS

NOTE: ANY ADDITIONS OR CHANGES ON THIS SHEET MUST BE MADE OR CIRCLED IN RED INK, WITH DATE AND NAME OF PERSON MAKING CHANGE

Do not extend notes this side of this line

Transit at	Sight on	Stadia Intercepts	Stadia Distance	Stadia Rod—	Horizontal Angle 0° to 360° Right	Horiz. Distance	+ Vertical Angle —	Elevation of Point	+ Back Sight	+ Difference Elevation —	Height of Instrument	+ Vertical Distance —	REMARKS Station	Left	Right
P 166A	P 166	627			° '		° '								
		4	228	5 0	205 30	228	3 15	428 3			446 2		℄ Tr. Rd. 10'W. 9'x30'		
		714											S.W. Cor. Loading platform		
		6	115	7 0	211 45	114	5 00	292							
		613											N.W. " " "		
		5	114	6 0	216 35	113	4 50	306							
		780											N.E. " " "		
		7	81	7 0	212 00	80	6 25	302							
P 166B	P 166							422 9	5 3		428 2				
		431											℄ Mag = N-64°E		
		1	332	3 0		331	+ 2 44	441 0		+ 128		+ 158	P 166 A - Normal		
		581													
		2	332	4 0		331	+ 2 55	441 0		+ 128		+ 168	" Invert		
		532													
		4	133	5 0	299 30	133	+ 2 15	284					℄ Tr. Rd.		
		542													
		5	43	5 0	322 00	43	0 0	232					" " "		
		469													
		3	170	4 0	286 10	167	+ 7 20	457					T. BK.		
		359													
		2	159	3 0	271 30	157	+ 6 20	426					" "		
		426													
		3	157	4 0	225 45	156	+ 5 30	392					" "		
		706													
		5	107	7 0	302 45	107	+ 1 45	241					±		
		513													
		5	16	5 5	350 30	16	0 0	227					G ℄ ±		
		426													
		3	197	4 0	239 00	197	+ 2 30	327					℄ Tr. Rd.		
		491													
		3	196	4 0	235 30	196	+ 2 30	327					Tp. BK.		
		548													
		6	49	5 8	91 15	49	0 0	224					T.P.		
		523													
		1	24	5 6	41 35	24	0 0	226					℄ Tr. Rd.		
		467													
		3	168	4 0	242 00	168	+ 2 45	327					" " "		
		570													
		2	71	5 7	53 00	71	0 0	225					± + BK		

Add'l Inform.

Topography Description Legend: Bottom Draw B.D. | Bottom Wash B.W. | Top of Ridge T.R. | Toe of Slope T.S. | Side Hill S.H. | Side of Draw S.D. | Side of Ridge S.R. | Head of Draw H.D.

Interl. of Draw, Y.D's & Bank in Slope: Top of Cliff T.Cl. | Bottom of Cliff B.Cl. | Top of Spur T.Sp. | Bottom of Canyon B.Cn. | Top of Bank T.B. | Bottom of Bank B.B. | Top of Cut T.C. | Bottom of Cut B.C. | Top of Fill T.F. | Bottom of Fill B.F. | Edge of Road E.Rd. | Pavement Pvt. | Trail Tr. | Stream Str. | Bldg. Fl. | Bldg. Corner Bldg. | Fence Fe. | Inf. Fences W.Fe. | Ditch Di. | Telephone Pole T.P. | Power Pole P.P. | Culvert Cul. | Sycamore Sy. | Eucalyptus Eu. | Plus combinations of these and all common standard abbreviations.

Chk-S. Pi-Pine Pi-Fir Pi-Pi. Cedar Ce.

F.B. 259 Pg. 240

Form 301 10M 3-34

RELEASE RETURN TO
LOS ANGELES COUNTY SURVEYOR
700 HALL OF RECORDS

NOTE: ANY ADDITIONS OR CHANGES ON THIS SHEET MUST BE MADE OR CIRCLED IN RED INK, WITH DATE AND NAME OF PERSON MAKING CHANGE

Do not extend notes this side of this line

Transit at	Sighted on	Stadia Intercepts	Stadia Distance	Stadia Rod—	Horizontal Angle 0° to 360° Right	Horiz. Distance	+ −	Vertical Angle	Elevation of Point	+ Back Sight	+ − Difference Elevation	Height of Instrument	+ − Vertical Distance	REMARKS Station	Left	Right
P	P	4713			° '			° '		1						
166B	166	4	74	4.6	58.00	74	−	0.0	4236			4282		To BK.		
		3.40								2						
		2	141	3.0	251.00	141	+	1.25	299					& To Rd.		
		4.28								3						
		3	129	4.0	271.00	129	+	2.05	288					" " "		
		3.39								4						
		2	140	3.0	282.00	140	+	5.10	328					T.C.		
		8.17								5						
		1	118	8.0	268.15	118	+	2.00	243					B.F.		
		6.82								6						
		8	86	6.0	262.00	86	+	2.00	232					+/.		
		5.66								7						
		9	67	5.0	85.00	67	−	0.0	227					+/.		
		9.43								8				8 in no.		
		8	154	9.2	93.50	154	−	0.0	190					" S. end Orange Tree Row		
		4.16								9						
		3	117	3.3	52.45	117	−	0.0	203					" N. " " "		
		5.36								10						
		3	37	5.6	236.00	37	−	0.0	226					& To Rd.		
		6.41								11						
		6	42	6.2	181.00	42	−	0.0	220					" "25" x 70"		
		5.21								12						
		4	126	12.0	97.15	126	−	1.10	206					N.E. Cor. frame house		
		3.08								13						
		2	109	3.0	107.00	109	−	2.10	212					N.W. " " "		
		11.76								14						
		10	177	11.0	121.25	177	+	0.25	184					S.W. " " "		
		12.22								15						
		1	23	8.8	169.00	23	−	0.0	224					+/.		
		6.78								16						
		6	79	6.3	116.15	79	−	0.0	219					B.M.-C.S.		
		4.89								17						
		4	90	4.6	108.00	90	−	1.50	213					8" Pine Tree		
		12.02								18						
		4	106	12.0	102.45	106	−	1.20	207					2" Tree		
		8.22								19						
		7	123	7.6	92.00	123	−	0.0	206					4" "		
		9.07								20						
		8	108	8.1	141.25	108	−	0.10	197					& Oil Post-16' N.		
		6.68								21						
		6	69	6.7	124.00	69	−	0.0	215					" " " "		

Recap Inform.

G. J. TERRY, D.C.E. County Surveyor
Plotted Date AUG 1935 Sheet No. 7
Checked Date OCT 3 1935 Survey of PRAIRIE AVE
Broken Chkd. Checked Survey by Dunlap Notes Lemmer Date 8-16-35
C. Johnson

Form 301 3-34

PLEASE RETURN TO
LOS ANGELES COUNTY SURVEYOR
700 HALL OF RECORDS

NOTE: ANY ADDITIONS OR CHANGES ON THIS SHEET MUST BE MADE OR CIRCLED IN RED INK, WITH DATE AND NAME OF PERSON MAKING CHANGE

Do not extend notes this side of this line

Transit at	Sight on	Stadia Intercepts	Stadia Distance	Stadia Rod	Horizontal Angle 0° to 360° Right	Horiz. Distance	+ Vertical Angle	Elevation of Point	+ Back Sight	+ Difference Elevation	Height of Instrument	+ Vertical Distance	REMARKS Station	Left	Right
P	P				° '		° '								
166B	166	555 / 5	56	5.8	191.00	56	0.0	422.4	1		428.2		℄ Oil Part 16 W.		
		1185 / 10	186	11.0	141.45	186	0.35	154	2				" " " "		
		708 / 6	109	6.6	221.15	109	0.0	216	3				" " " "		
		1154 / 8	305	10.0	143.15	305	1.50	087	4				" " " "		
		1060 / 6	461	9.0	142.30	460	2.30	399.2	5				" " " "		
		782 / 6	183	7.3	222.30	183	0.0	209	6				" " " "		
		933 / 7	234	8.3	222.30	234	0.0	199	7				" " " "		
		990 / 7	291	8.6	222.50	291	0.0	196	8				" " " "		
		717 / 6	118	7.0	233.25	118	+ 0.0	212	9				T.P.		
		837 / 7	138	6.2	240.00	138	0.0	220	10				T.S.		
		882 / 7	183	6.6	229.25	183	0.0	216	11				"		
		1140 / 8	341	9.6	223.00	341	0.0	186	12				℄ Oil Part.		
		1200 / 8	401	10.2	223.00	401	0.0	180	13				" " "		
		778 / 7	79	7.5	188.00	79	0.0	207	14				tl.		
		855 / 7	156	9.8	214.00	156	0.0	204	15				"		
		1213 / 11	114	12.9	174.00	114	0.0	153	16				"		
		1190 / 10	191	11.0	192.30	191	1.05	135	17				"		
		1170 / 10	171	11.0	165.45	171	1.15	134	18				"		
		1078 / 9	179	10.0	166.45	179	2.10	114	19				"		
		1020 / 8	221	9.0	161.30	221	2.10	108	20				"		
		1100 / 9	201	14.0	190.00	201	1.25	093	21				PK.		

Add'n'l Inform.

F.B. 591 Pg. 242

Topography Description Legend: Side Hill ... S.H. Bottom Draw B.D. Side of Draw S.D. Bottom Wash B.W. Side of Ridge S.R. Top of Ridge T.R. Head of Draw H.D. Toe of Slope T.S.

Inters. of Draws V.D's Break in Slope B.S.S. Steep Slope S.S. Top of Cliff T.Cl. Bottom of Cliff B.Cl. Top of Spur T.Sp. Bottom Canyon B.Cn.

Side of Canyon S.Cn. Top of Bank T.B. Bottom of Bank B.B. Top of Cut T.C. Bottom of Cut B.C. Top of Fill T.F. Bottom of Fill B.F.

Saddle Sa. Swale Sw. Flat Fl. Stream Str. Trail Tr. Pavement Pvt. Edge of Road E.Rd.

Traveled Rd. Tr.Rd. Fence Fe. Int. Fences V.Fns. Ditch Dt. Telephone Pole T.P. Power Pole P.P. Culvert Cul.

Oak-S. Fir-Fr. Pine-Pi. Cedar-Ce. Sycamore Sy. Eucalyptus Eu. Plus combinations of these and all common standard abbreviations.

Form 381 40M 3-34

PLEASE RETURN TO
LOS ANGELES COUNTY SURVEYOR
700 HALL OF RECORDS

NOTE: ANY ADDITIONS OR CHANGES ON THIS SHEET MUST BE MADE OR CIRCLED IN RED INK, WITH DATE AND NAME OF PERSON MAKING CHANGE

Do not extend notes this side of this line

Transit at	Sight on	Stadia Intercepts	Stadia Distance	Stadia Rod—	Horizontal Angle 0° to 360° Right	Horiz. Distance	+ − Vertical Angle	Elevation of Point	+ Back Sight	+ − Difference Elevation	Height of Instrument	+ − Vertical Distance	REMARKS Station	Left	Right
P	P	10.73			° ′		° ′		1						
166B	166	8.	274	14°	159°00′	274	1°30′	407.1				428.2	41.		
		12.00							2						
		9.	301	11°	174°00′	301	2°30′	043					"		
		9.60							3						
		7.	281	8°	130°00′	281	2°00′	105					"		
		11.30							4						
		9.	231	10°	170°00′	231	2°40′	075					"		
		8.23							5						
		6.	224	7°	127°00′	224	2°00′	134					"		
					° ′		° ′		6						
					° ′		° ′		7						
					° ′		° ′		8						
					° ′		° ′		9						
					° ′		° ′		10						
					° ′		° ′		11						
					° ′		° ′		12						
					° ′		° ′		13						
					° ′		° ′		14						
					° ′		° ′		15						
					° ′		° ′		16						
					° ′		° ′		17						
					° ′		° ′		18						
					° ′		° ′		19						
					° ′		° ′		20						
					° ′		° ′		21						

AGE-N1
Inform.

Notes Red. Date 10/1 1935 Notes Chkd. Checked

Platted C. J. TERRY T. M. H. Curtis Job No. 6990 Division No. 2 Survey of Prairie Ave. Survey by Dunlap Notes Tunnel Date 8-16-35

F.B. 397 Pg. 2-3

Date

Topography Description Legend:

Side Hill .... S.H.	Bottom [illegible] B.[illegible]	Inters. of Draws [illegible]	Top of [illegible]	[illegible]	[illegible]	[illegible]
Side of Draw S.D.	Bottom Wash B.W.	Break in Slope [illegible]	Bottom of Bank B.B.	[illegible]	Fence .... Fe.	Pine-Pi. Cedar-Ce.
Side of Ridge S.R.	Top of Ridge T.R.	Slope Slope...... S.S.	Top of [illegible] L.C.	Flat .... Fl.	Int. Fences V.Fns.	Sycamore ..... Sy.
Head of Draw H.D.	Toe of Slope..T.S.	Top of Cliff....... T.Cl.	Bottom of [illegible] B.C.	Stream ...... Str.	Ditch .... Dl.	Eucalyptus ..... Eu.
		Bottom of Cliff B.Cl.	Top of Fill..... T.F.	Trail .... Tr.	Telephone Pole T.P.	Plus combinations
		Top of Spur...... T.Sp.	Bottom of Fill B.F.	Pavement ..... Pvt.	Power Pole...P.P.	of these and all
		Bottom Canyon..B.Cn.		Edge of Road E.Rd.	Culvert ......Cul.	common standard abbreviations.

Form 301 [illegible] 3-34

PLEASE RETURN TO
LOS ANGELES COUNTY SURVEYOR
700 HALL OF RECORDS

NOTE: ANY ADDITIONS OR CHANGES ON THIS SHEET MUST BE MADE OR CIRCLED IN RED INK, WITH DATE AND NAME OF PERSON MAKING CHANGE

Do not extend notes this side of this line

Transit at	Sight on	Stadia Intercepts	Stadia Distance	Stadia Rod—	Horizontal Angle 0° to 360° Right	Horiz. Distance	+ — Vertical Angle	Elevation of Point	+ Back Sight	+ — Difference Elevation	Height of Instrument	+ — Vertical Distance	REMARKS Station	Left	Right
					° '		° '		1						
					° '		° '		2						
					° '		° '		3						
					° '		° '		4						
					° '		° '		5						
					° '		° '		6						
					° '		° '		7						
					° '		° '		8						
					° '		° '		9						
					° '		° '		10						
					° '		° '		11						
					° '		° '		12						
					° '		° '		13						
					° '		° '		14						
					° '		° '		15						
					° '		° '		16						
					° '		° '		17						
					° '		° '		18						
					° '		° '		19						
					° '		° '		20						
					° '		° '		21						

Notes Ck'd by D. M. Finley
Map No. B-1065-2
Office Work
Checked
Date

Survey of Crenshaw Blvd
W. O. 8070 Tape No St'd 84 OF.
Notes Mc Date 8-19-35
Indexed 8-30-35

F.B. 571 PG. 245

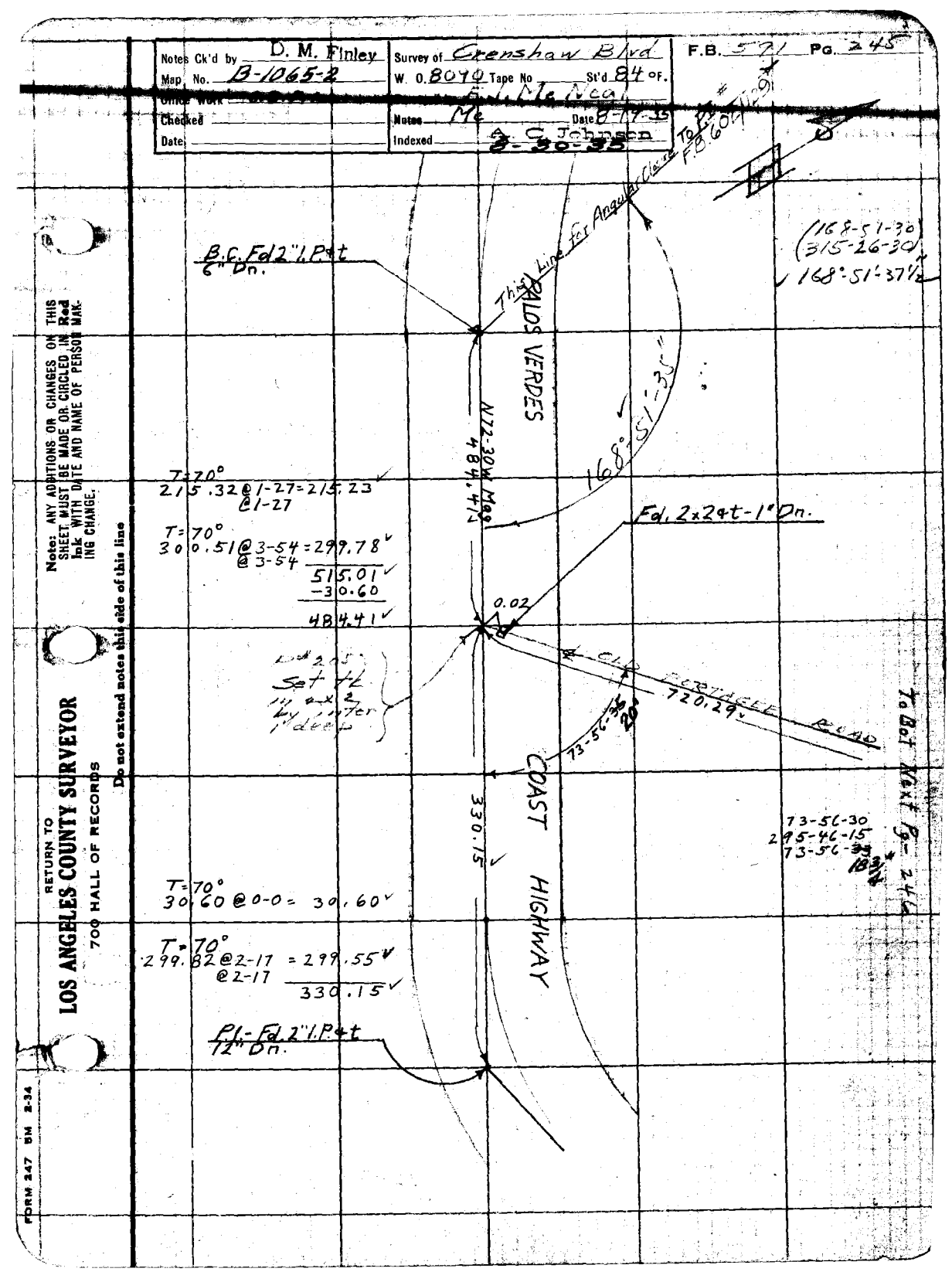

Note: ANY ADDITIONS OR CHANGES ON THIS SHEET MUST BE MADE OR CIRCLED IN Red Ink WITH DATE AND NAME OF PERSON MAKING CHANGE.

Do not extend notes this side of this line

RETURN TO
LOS ANGELES COUNTY SURVEYOR
700 HALL OF RECORDS

FORM 247 5M 2-34

F.B. 591 PG. 246

To bottom pg 247

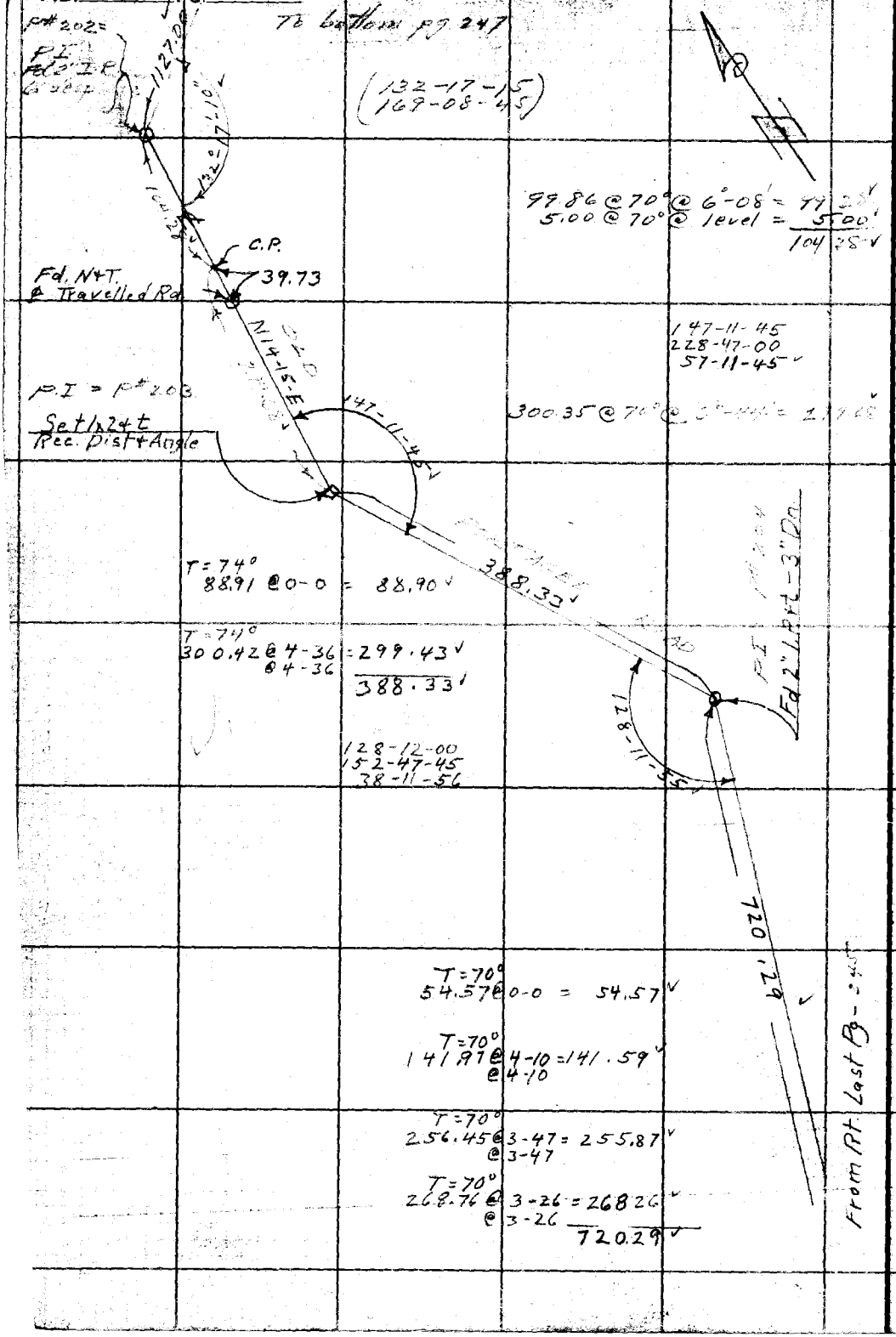

(132-17-15
169-08-45)

99.86 @ 70° @ 6°-08' = 99.28
5.00 @ 70° @ level = 5.00
104.28

147-11-45
228-47-00
57-11-45

300.35 @ 70° @ 3°-44' = 299.68

T = 74°
88.91 @ 0-0 = 88.90

T = 74°
300.42 @ 4-36 = 299.43
@ 4-36
388.33

T = 70°
54.57 @ 0-0 = 54.57

T = 70°
141.97 @ 4-10 = 141.59
@ 4-10

T = 70°
256.45 @ 3-47 = 255.87
@ 3-47

T = 70°
268.76 @ 3-26 = 268.26
@ 3-26
720.29

RETURN TO
LOS ANGELES COUNTY SURVEYOR
700 HALL OF RECORDS
Do not extend notes this side of this line
Note: ANY ADDITIONS OR CHANGES ON THIS SHEET MUST BE MADE OR CIRCLED IN Red Ink WITH DATE AND NAME OF PERSON MAKING CHANGE.

Notes Ck'd by D M Finley
Map No. B-1065-2
Office Work
Checked
Date

Survey of Crenshaw Blvd
W O. Tape No St'd of.
Notes Date
Indexed A. C. Johnson

F.B. 521 Pg. 247

To left pg. 86

Note: ANY ADDITIONS OR CHANGES ON THIS SHEET MUST BE MADE OR CIRCLED IN Red Ink WITH DATE AND NAME OF PERSON MAKING CHANGE.

Do not extend notes this side of this line

RETURN TO
LOS ANGELES COUNTY SURVEYOR
700 HALL OF RECORDS

FORM 247 BM 2-34

From top pg. 246

RETURN TO

LOS ANGELES COUNTY SURVEYOR

700 HALL OF RECORDS

Note: ANY ADDITIONS OR CHANGES ON THIS SHEET MUST BE MADE OR CIRCLED IN **Red Ink** WITH DATE AND NAME OF PERSON MAKING CHANGE.

Do not extend notes this side of this line

F.B. 571 PG. 248

Form [illegible] 5M 10-34

PLEASE RETURN TO
LOS ANGELES COUNTY SURVEYOR
700 HALL OF RECORDS

NOTE: ANY ADDITIONS OR CHANGES ON THIS SHEET MUST BE MADE OR CIRCLED IN RED INK, WITH DATE AND NAME OF PERSON MAKING CHANGE

Do not extend notes this side of this line

STATION	B. S.	H. I.	F. S	ELEV.	CONT. From Pg 106
		186 486			
P#205	0 368	179 764	7 090	179 396	P#205 = Int Coast Rd - 2x2 - 1" Dn.
B.M. #8	7 390	180 982	6 172	173 592	- Fd. B.M. 140' East and 40' North of Int.
P#205	7 510	186 907	1 585	179 397	Portagee Rd & Coast Rd. marked as shown 27' L - sta. 362+45 Left.
	10 854	197 283	0 483	186 424	
	11 166	207 729	0 720	196 563	
	10 081	217 487	0 323	207 406	
	9 842	226 169	1 160	216 327	
P#204	11 935	233 744	4 360	221 809	
	11 373	244 527	0 590	233 154	
	11 793	255 959	0 361	244 166	
P#203	11 875	266 774	1 060	254 899	
	11 171	277 162	0 783	265 991	Adj. Elev. B.M. #8 = 173.674 (1934 Adj.)
	11 325	287 675	0 812	276 350	
P#202	5 483	292 718	0 440	287 235	
	11 485	303 694	0 509	292 209	
	11 855	314 937	0 612	303 082	
	11 488	325 915	0 510	314 427	
	11 621	337 032	0 504	325 411	
	11 187	347 461	0 758	336 274	
	11 294	358 073	0 682	346 779	

US COAST & GEODETIC SURVEY
ELEV $250 FINE OR IMPRISONMENT FEET
W 168
1933
FOR DISTURBING THIS MARK
ABOVE MEAN SEA LEVEL
BENCH MARK

173.674 ✓
1934 Adj

Profile No. ____ Date ____ Notes Red. ____ Platted ____ Job No. 8090 Division No. V
Survey of CRENSHAW BLVD.
Survey by Moore Notes 4-Mar Date 8-29-35
Indexed A. C. Johnson 9-6-35
Checked ____ Date ____
L.B. 5 9 / Pg. 249

B. 591 P.G. 250 Job. No. 8090 Division No. V Notes Red Plotted Profile

Survey of CRENSHAW BLVD. Date Date No.

Survay by Moore Notes M. Neg 1 Notes Chkd. Checked

Indexed Date 8-30-35 Date Date