Office Work	S.D. 1428.2 R.W.M.	Project of W. O.	Tape No. St'd OF.
		Surveyed by	
		Notes	Date
		Indexed	A. C. Johnson 9-10-35

L.A. COUNTY
COMMUNICATION
SYSTEM
J.N. 8085
POLE-LINE

NO. 5

M CASTRO FLAT WESTERN ALONG DIVIDE TO MULHOLLAND
ALONG MULHOLLAND DR. TO DESKATE TO THE
NG SUMMIT OF ETC MELOY TO TRIUNFO LOOKOUT
ER

Party
T. J. Stevenson
H. S. Johnson
G. H. Nichols
Moe Taylor
G. D. Scott

5912

INDEX SHEET

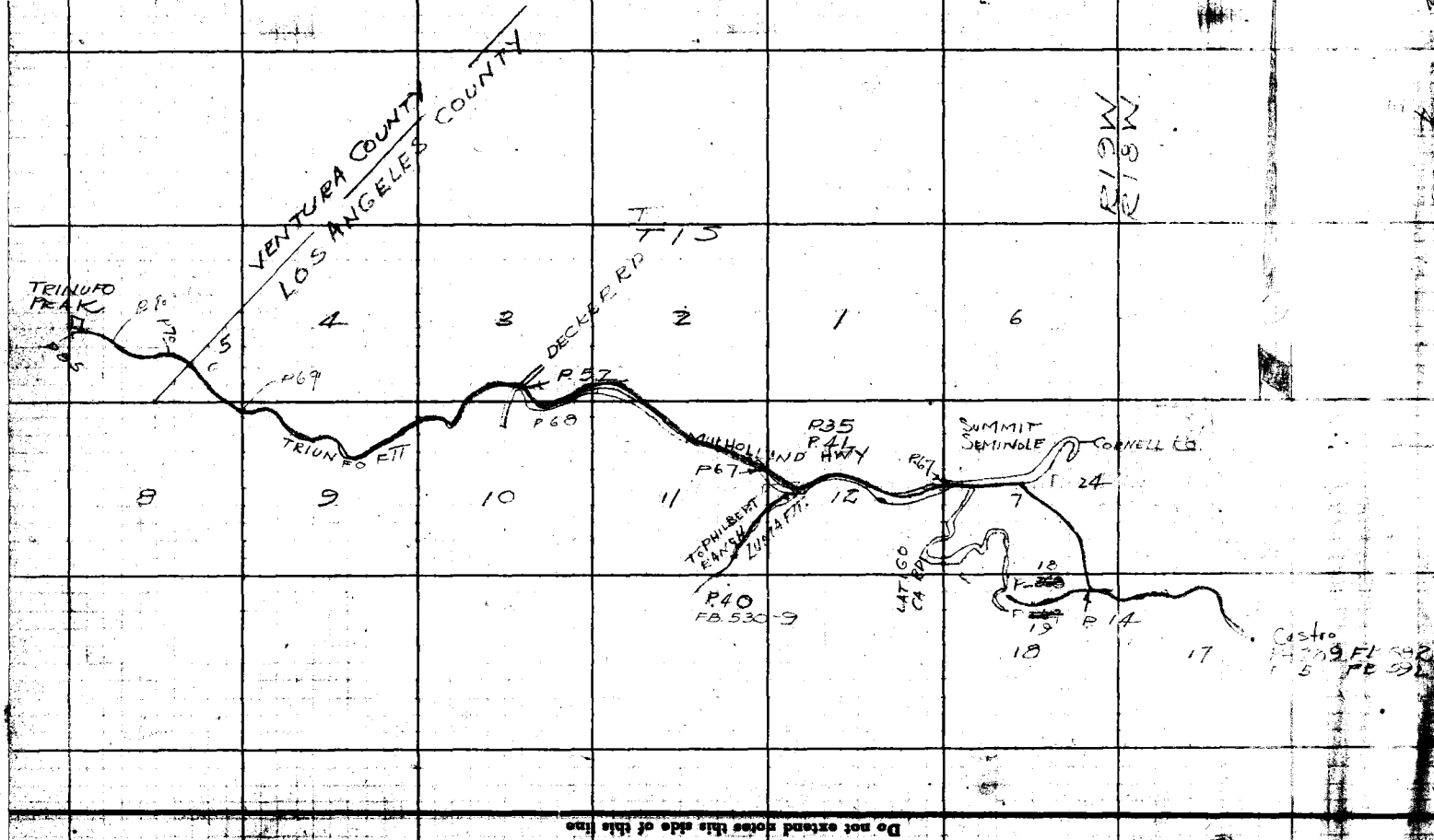

Do not extend notes this side of this line

Notes Ck'd by	Cwk	Survey of	LAC Tel Line
Map No.	CSB-1428.2	W. O.	Tape No 23 St'd 84 of.
Office Work	P.W.M.	Surveyed by	
Checked		Notes	Date
Date		Indexed	C. Johnson

F.B. 592 Pg. 5

P.S.

Cont to bot pag

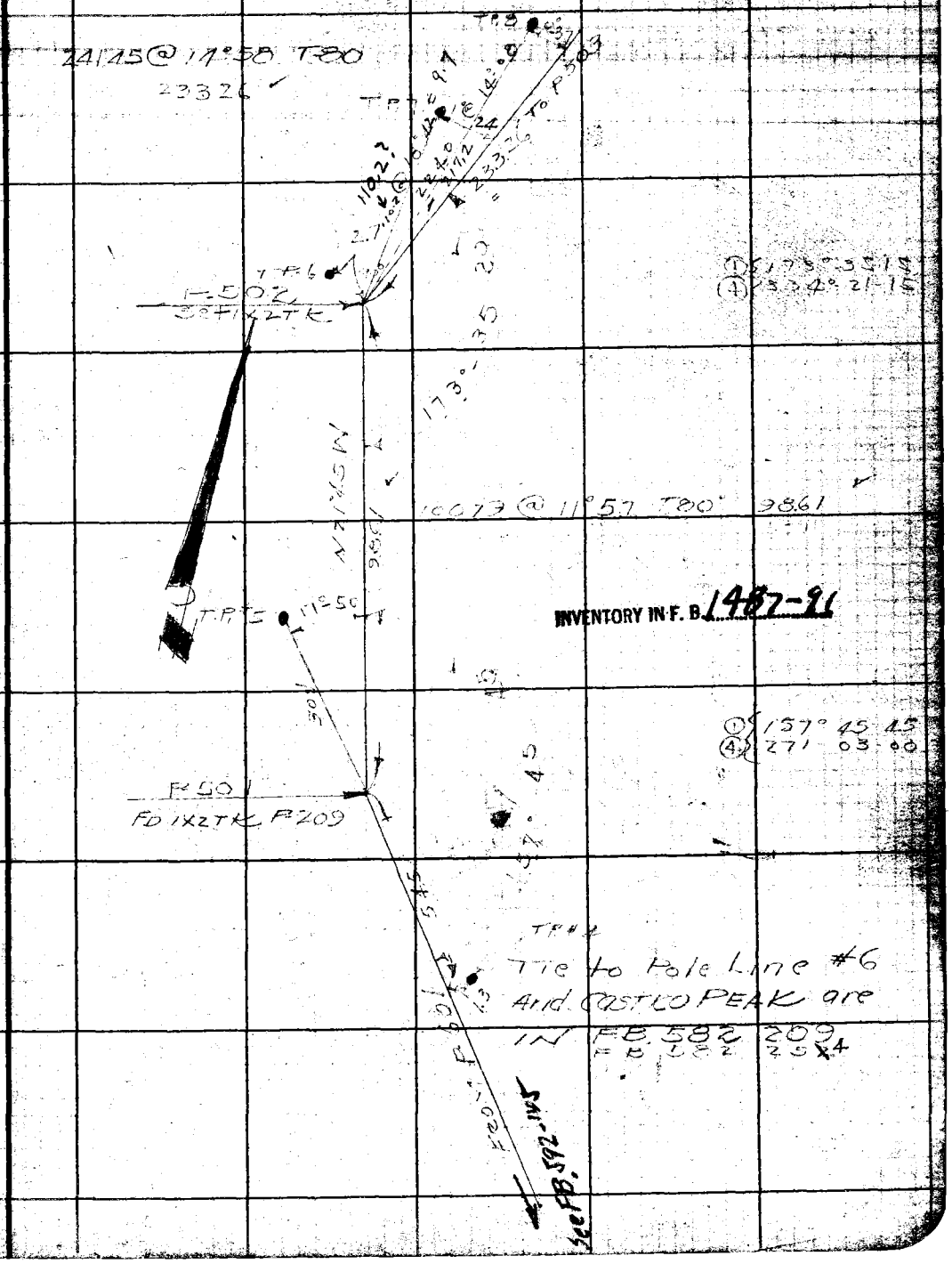

INVENTORY IN F. B. 1487-91

Note: ANY ADDITIONS OR CHANGES ON THIS SHEET MUST BE MADE OR CIRCLED IN Red Ink WITH DATE AND NAME OF PERSON MAKING CHANGE.

Do not extend notes this side of this line

RETURN TO
LOS ANGELES COUNTY SURVEYOR
700 HALL OF RECORDS

247 5M 2-34

582 Pg. 356
6

Con't to bot page 7

298.37 @ 12°-16 T8C = 291.56
218.59 @ 8°28 216.20
507.76

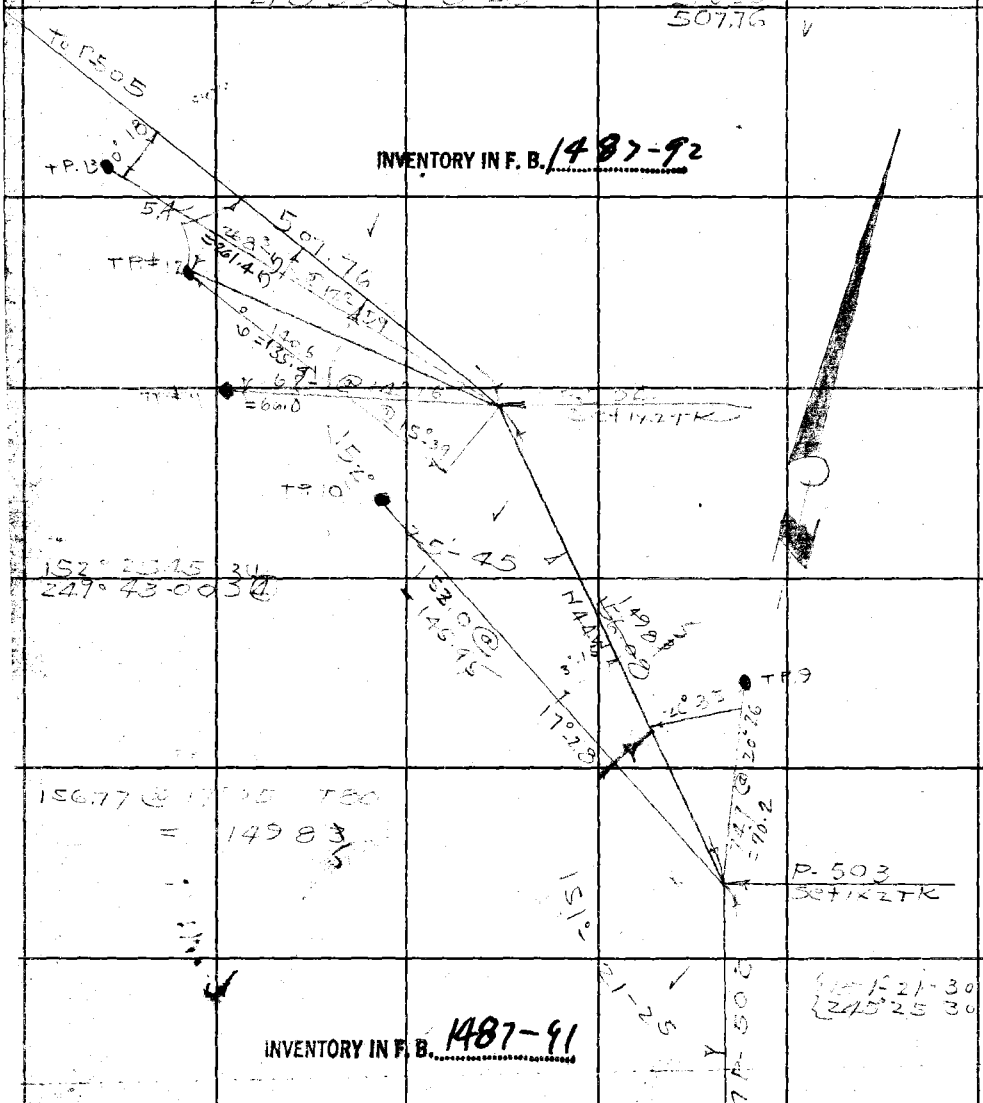

INVENTORY IN F. B. 1487-92

152° 25.45 34
249° 43.00 34

156.77 @ 17°05 T8C
= 149.83

INVENTORY IN F. B. 1487-91

Cont from top page 5

RETURN TO
LOS ANGELES COUNTY SURVEYOR
700 HALL OF RECORDS

Do not extend notes this side of this line

Note: ANY ADDITIONS OR CHANGES ON THIS SHEET MUST BE MADE OR CIRCLED IN Red Ink WITH DATE AND NAME OF PERSON MAKING CHANGE.

Notes Ck'd by aak	Survey of LA Coastal Line	F.B. 5 8 9 Pg.
Map No. C.S.U. 14 R.W.M.	W. O. Tape No St'd °F.	
Checked	Surveyed by	
Date	Notes Date	
	Indexed A. C. Johnson	

Cont to bot page 58

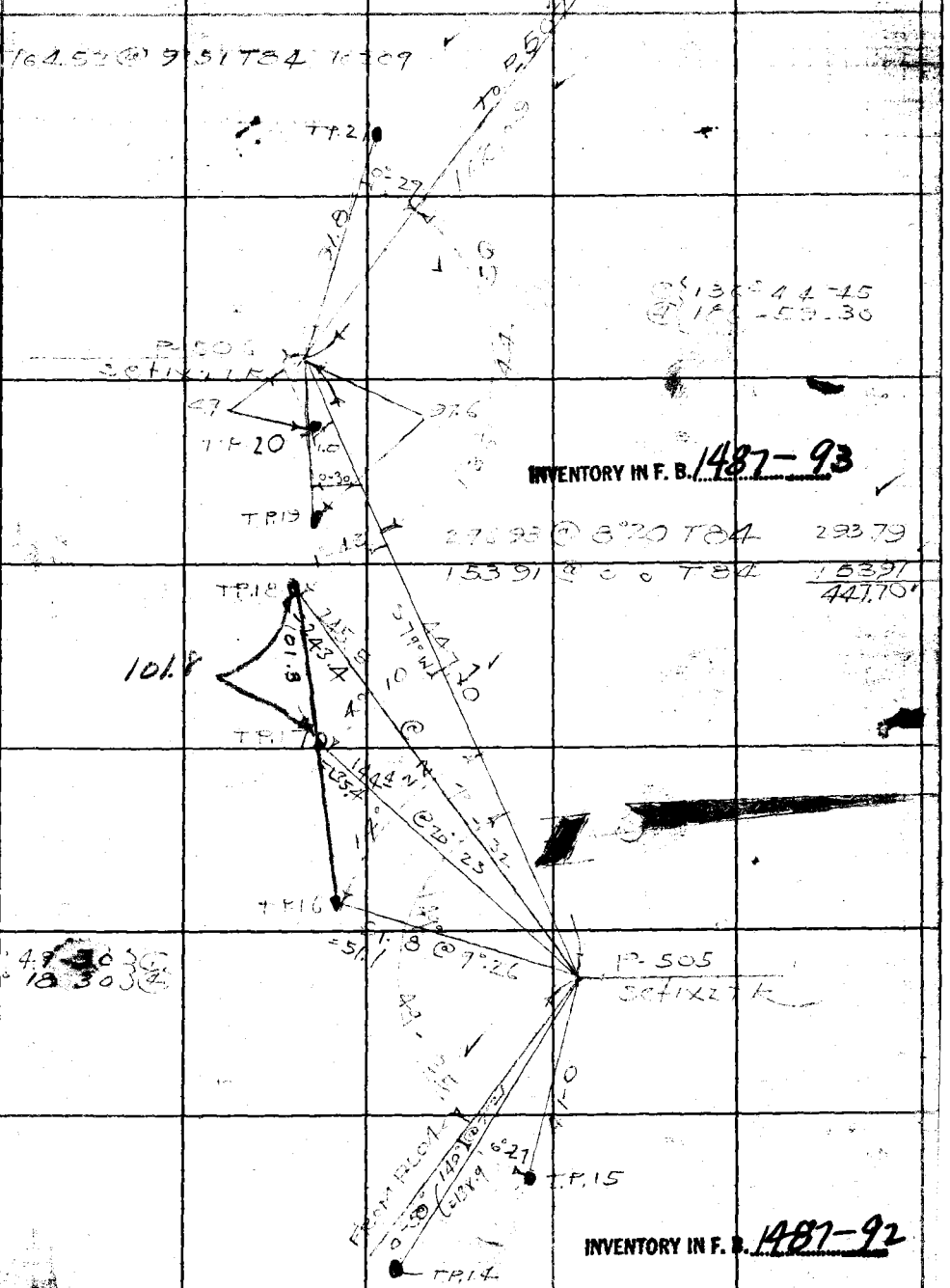

INVENTORY IN F. B. 1487-93

INVENTORY IN F. B. 1487-92

Cont from top page 56

Note: ANY ADDITIONS OR CHANGES ON THIS SHEET MUST BE MADE OR CIRCLED IN Red Ink WITH DATE AND NAME OF PERSON MAKING CHANGE.

Do not extend notes this side of this line

RETURN TO
LOS ANGELES COUNTY SURVEYOR
700 HALL OF RECORDS

FORM 247 5M 2-34

F.B. 582 / 9 Pg. 258 / 8

Cont to bot page 259

6439 @ 0 0 — 6439

29923 @ 13°57 T82 — 29041 ✓

35450 ✓

14088 @ 20°25 T82 — 13203 ✓

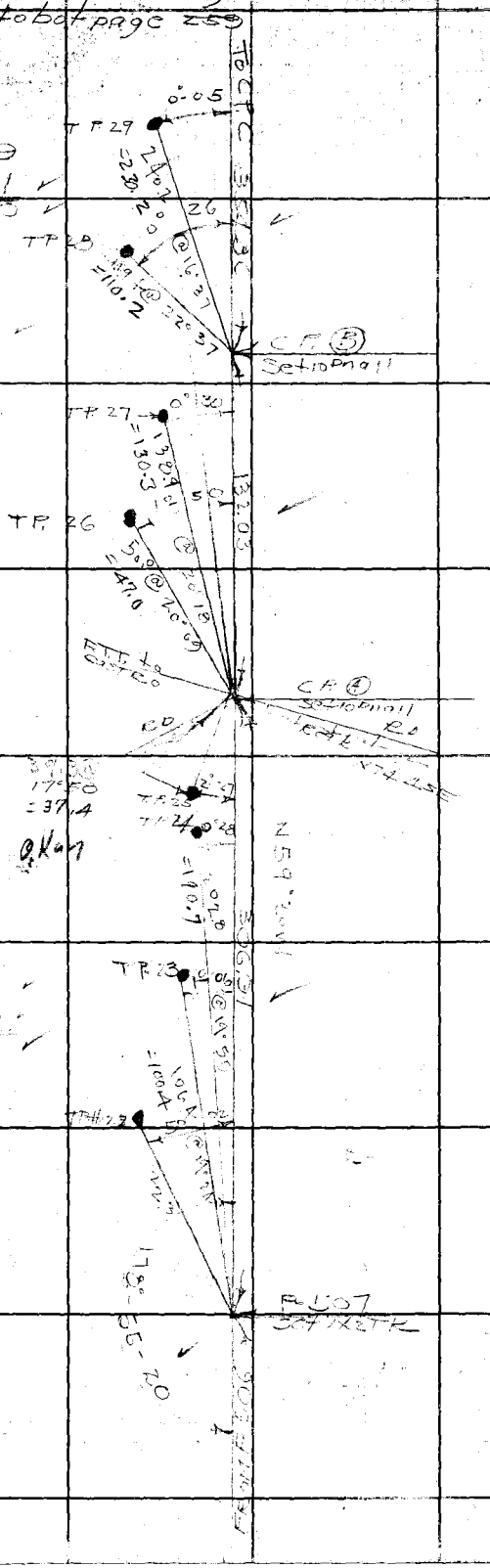

INVENTORY IN F. B. 1487-93

25220 @ 21°03 T84 — 23537 ✓

75.55 @ 18°25 T84 — 71.54 ✓

306.91 ✓

178°55 15 (1)

355 41 30 (4)

Cont from top page 7

RETURN TO

LOS ANGELES COUNTY SURVEYOR

700 HALL OF RECORDS

Do not extend notes this side of this line

Note: ANY ADDITIONS OR CHANGES ON THIS SHEET MUST BE MADE OR CIRCLED IN Red Ink WITH DATE AND NAME OF PERSON MAKING CHANGE.

Notes Ck'd by [illegible]	Survey of LAC. Tel Line	F.B. 582 Pg. 259
Map No. CSB-1425	W. O. [illegible] Tape No ___ St'd ___ OF.	
[illegible] R.W. [illegible]	Surveyed by [illegible]	
Checked	Notes [illegible] Date 1-24-35	
Date	Indexed A. C. Johnson	

cont to bot page 10

292 23 @ 1°22 T 18 291 37
287.74 @ 0 0 T 80 287 73
579 10

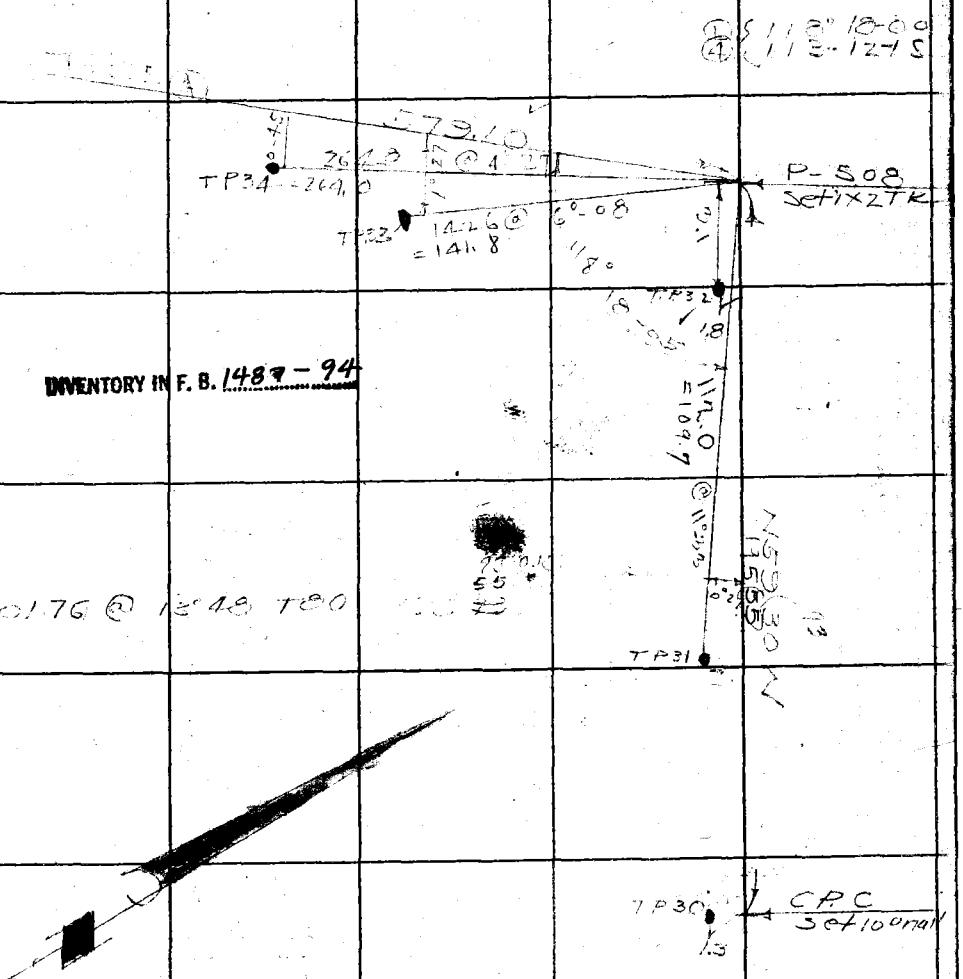

INVENTORY IN F. B. 1487 - 94

201.76 @ 13°48 T 80

cont from top page 258

Note: ANY ADDITIONS OR CHANGES ON THIS SHEET MUST BE MADE OR CIRCLED IN Red Ink WITH DATE AND NAME OF PERSON MAKING CHANGE.

Do not extend notes this side of this line

RETURN TO
LOS ANGELES COUNTY SURVEYOR
700 HALL OF RECORDS

FORM 247 5M 2-34

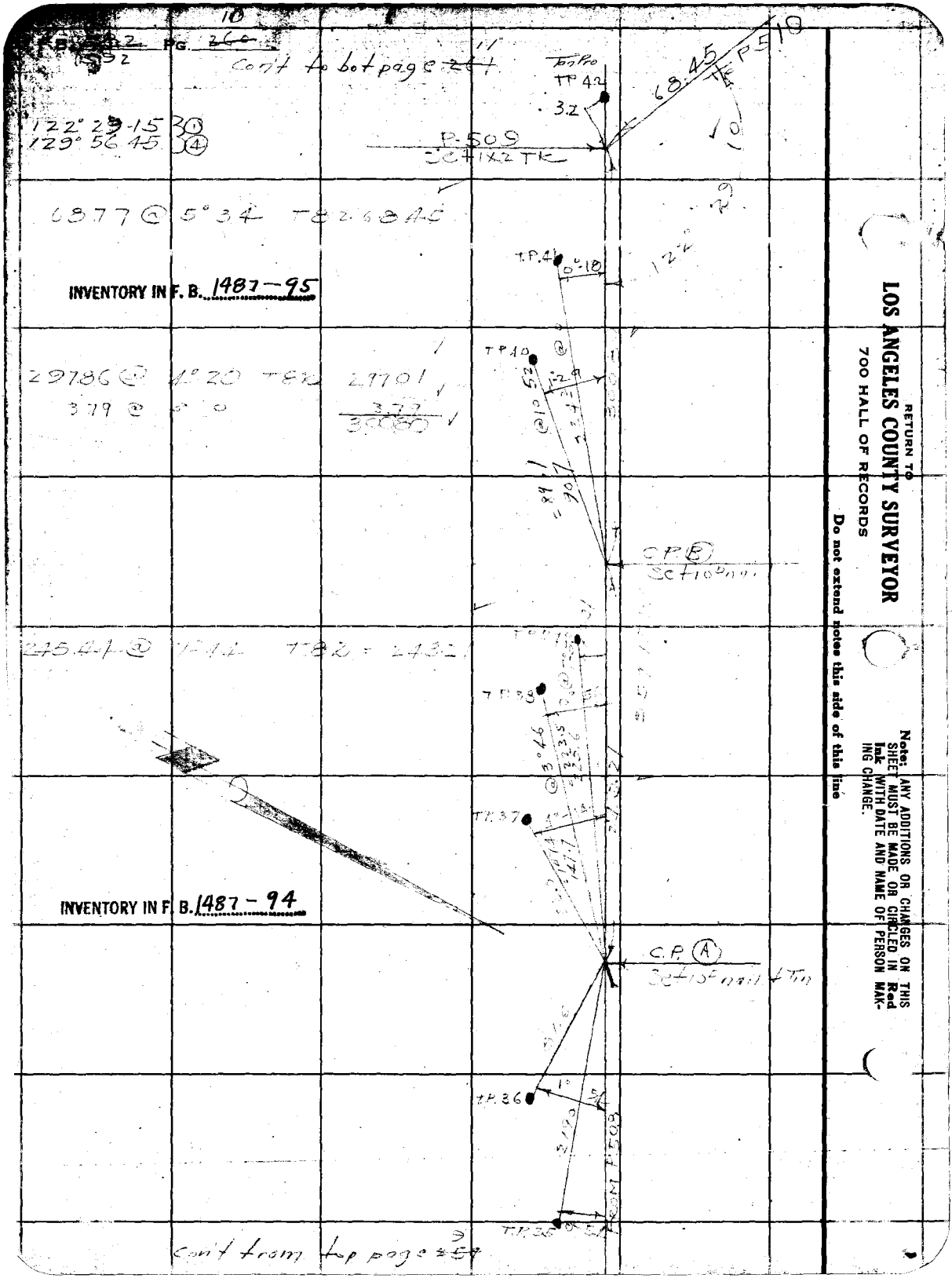

RETURN TO
LOS ANGELES COUNTY SURVEYOR
700 HALL OF RECORDS

Do not extend notes this side of this line

Note: ANY ADDITIONS OR CHANGES ON THIS SHEET MUST BE MADE OR CIRCLED IN Red Ink WITH DATE AND NAME OF PERSON MAKING CHANGE.

Notes Ck'd by aak	Survey of [illegible] Line	F.B. ~~587~~ 592 Pg. ~~261~~ 11
Map No.	W. O. [illegible] Tape No [illegible] St'd [illegible] °F.	
[illegible]	Surveyed by [illegible]	
Checked	Notes [illegible] Date [illegible]	
Date	Indexed A. C. Johnson	

Cont'd to bot page ~~262~~ 12

163.35 @ [illegible] = 162.53 ✓

T.P. 47 [illegible] 162.53 ✓

173° 14' 15.3 ①
332° 57' 00 [illegible]

T.P. 46 23.2

P-511 Set 1x2 TK [illegible]

Note Pole Line along FTT.

T.P. 45 [illegible]

INVENTORY IN F. B. 1487 – 95

300.53 @ 8.07 T82 297.52 ✓
131.82 @ 3.13 T82 131.61 ✓
429.13 ✓

#44 [illegible]

#43 [illegible]

174° 40' 15 [illegible]
333° 41' 00 [illegible]

P-510 Set 1x2 TK

Cont from top page ~~260~~ 10

Note: ANY ADDITIONS OR CHANGES ON THIS SHEET MUST BE MADE OR CIRCLED IN Red Ink WITH DATE AND NAME OF PERSON MAKING CHANGE.

Do not extend notes this side of this line

RETURN TO
LOS ANGELES COUNTY SURVEYOR
700 HALL OF RECORDS

FORM 247 5M 2-34

F.B. 592 PG. 12



INVENTORY IN F. B. 1487-96

INVENTORY IN F. B. 1487-95

RETURN TO
LOS ANGELES COUNTY SURVEYOR
700 HALL OF RECORDS

Do not extend notes this side of this line

Note: ANY ADDITIONS OR CHANGES ON THIS SHEET MUST BE MADE OR CIRCLED IN Red Ink WITH DATE AND NAME OF PERSON MAKING CHANGE.

Notes Ck'd by AWR	Survey of LA Co Tel Co	F.B. 592 / 592 Pg. 263 / 13
Map No.	W. O. Tape No St'd OF.	
Office Work RWK	Surveyed by	
Checked	Notes Date	
Date	Indexed A. C. Johnson	

Cont to bot page 264 / 14

Poles changed
See FB 1487-251
Timmons 1-19-51

T.P. 60 0.55 To P 516

T.P. 59 1°3

T.P. 58 14°

29677 @ 3°17 T80
= 29627 ✓

P-515
Set 1x2 TR

T.P. 57 1°23

T.P. 56 5°50

156.01 @ 5°51 T82 155.90 20

P-514
Set 1x2 TR

129° 39.15
158° 36.30

T.P. 55 3°30

INVENTORY IN F. B. 1487-96

T.P. 54 5°31

P 513
Top P-262

Cont from top page 262 / 12

Note: ANY ADDITIONS OR CHANGES ON THIS SHEET MUST BE MADE OR CIRCLED IN Red Ink WITH DATE AND NAME OF PERSON MAKING CHANGE.

Do not extend notes this side of this line

RETURN TO
LOS ANGELES COUNTY SURVEYOR
700 HALL OF RECORDS

FORM 247 BM 2-34

F.B. ~~582~~ 592 PG. ~~264~~ 14 Con't to bot page ~~265~~ 15

20950 @ 6°40 780 267.67
11209 @ 1248 780 112.04
379.71

Note Spur Line to Tel
@ Latigo Con't

INVENTORY IN F. B. 1487 - 141

26617 @ 5°08
4585 @ 00 780

265 ~~88~~ 14
~~2643~~
~~4585~~
~~2621~~
31093

INVENTORY IN F. B. 1487 - 97

93 55 15
15 40 35

From P 515

140-52 30
203-29-45

29979 @ 5°41
1635 @ 00 780

20635
1635
31270

Line # 5

TP 61 Junction Pole
P 51
Set 1x2 TK

TP 62

TP 63

TP 52

20



RETURN TO
LOS ANGELES COUNTY SURVEYOR
700 HALL OF RECORDS
Do not extend notes this side of this line
Note: ANY ADDITIONS OR CHANGES ON THIS SHEET MUST BE MADE OR CIRCLED IN Red Ink WITH DATE AND NAME OF PERSON MAKING CHANGE.

Notes Ck'd by *AWR*	Survey of *LA Co Tel Line*	F.B. *582* Pg. *265* 15
Map No.	W. O. [illegible] Tape No [illegible] St'd [illegible] OF.	
Office Work *RG*	Surveyed by [illegible]	
Checked	Notes [illegible] Date *7-21-35*	
Date	Indexed *A. C. Johnson*	

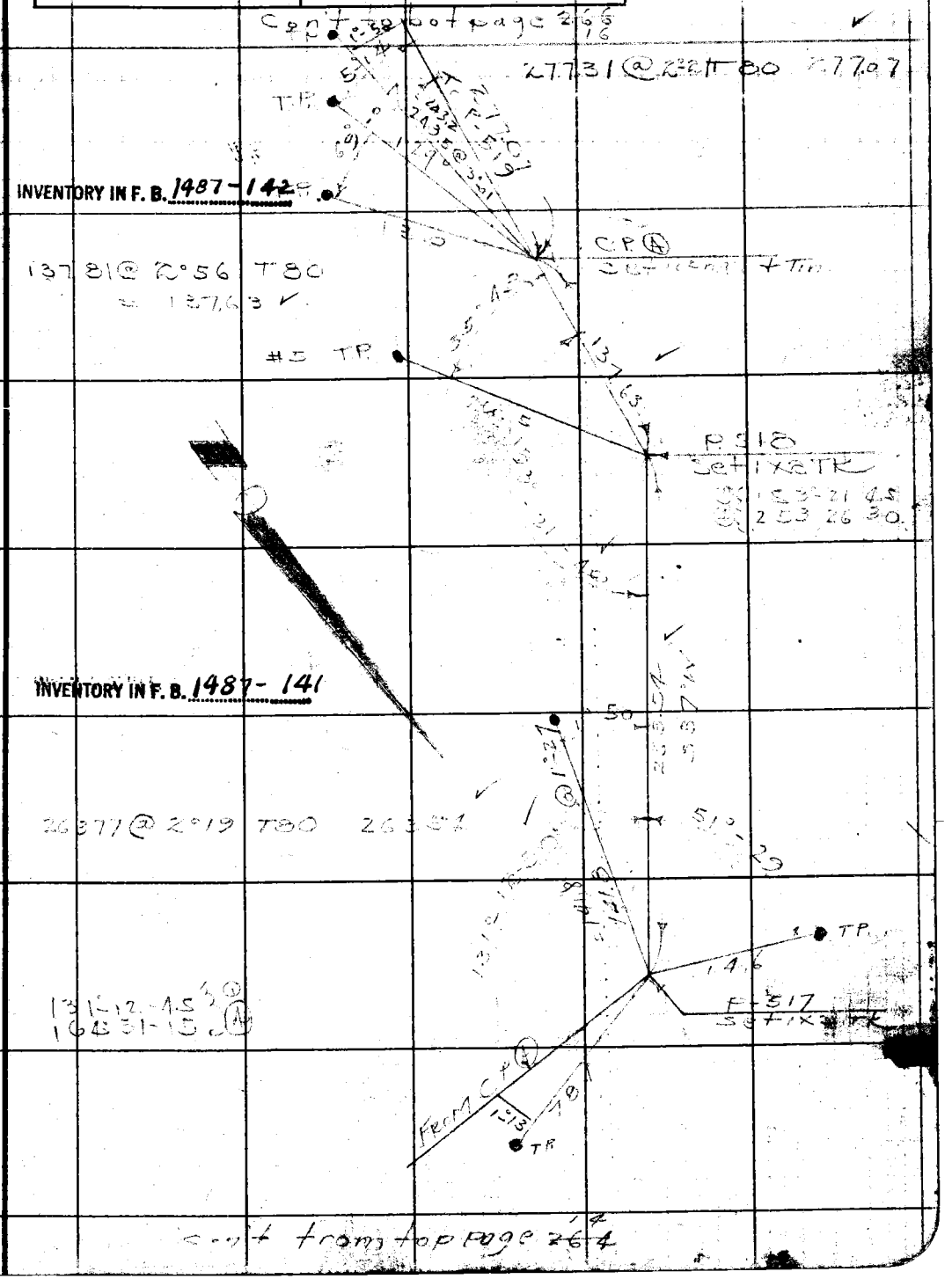

Note: ANY ADDITIONS OR CHANGES ON THIS SHEET MUST BE MADE OR CIRCLED IN Red Ink WITH DATE AND NAME OF PERSON MAKING CHANGE.

Do not extend notes this side of this line

RETURN TO
LOS ANGELES COUNTY SURVEYOR
700 HALL OF RECORDS

FORM 247 BM 2-34

F.B. ~~582~~ 592 PG. ~~266~~ 16

Cont to bot page ~~267~~ 17

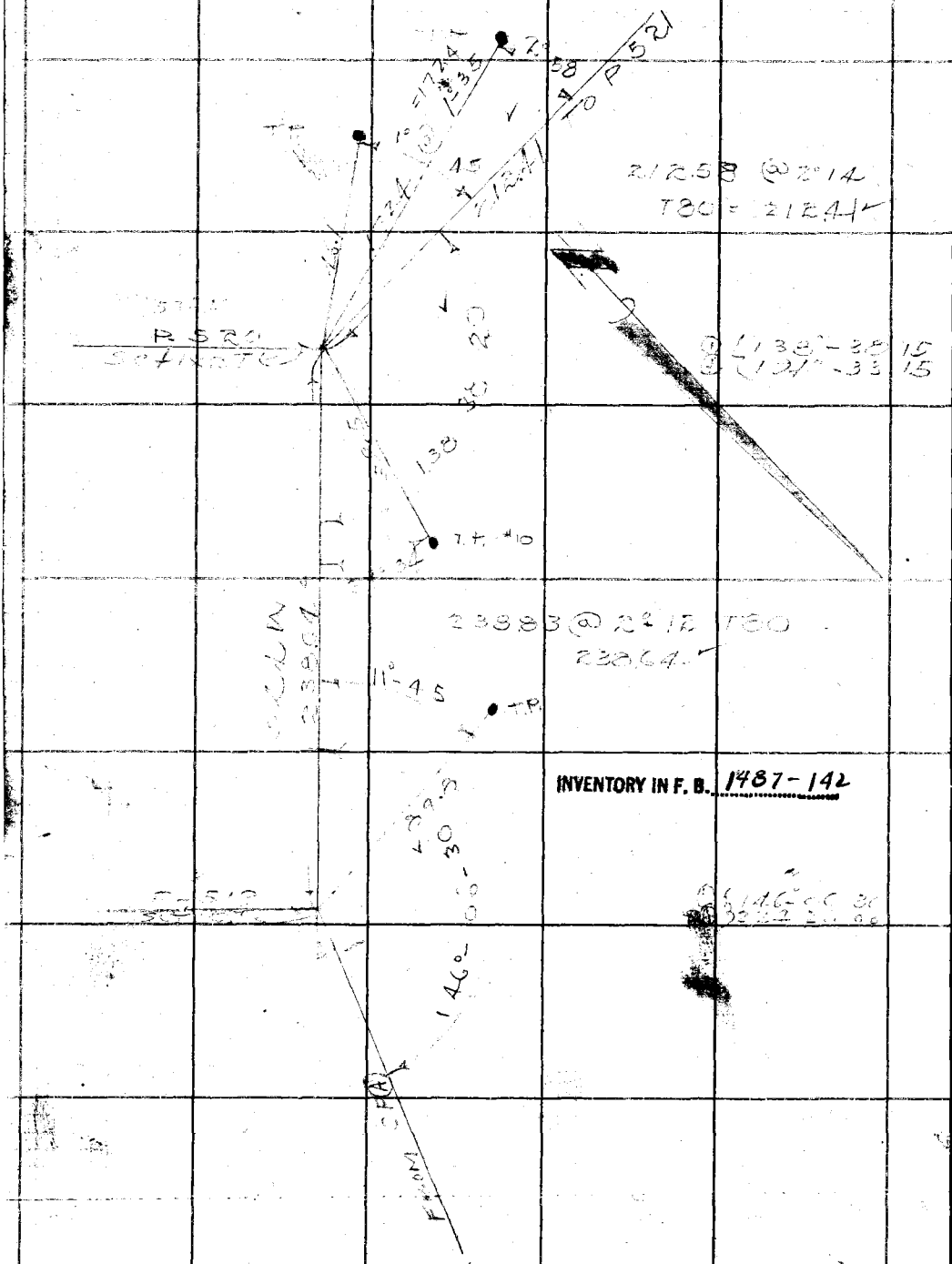

INVENTORY IN F. B. 1487-142

Cont from top page 2 15

RETURN TO
LOS ANGELES COUNTY SURVEYOR
700 HALL OF RECORDS

Do not extend notes this side of this line

Note: ANY ADDITIONS OR CHANGES ON THIS SHEET MUST BE MADE OR CIRCLED IN Red Ink WITH DATE AND NAME OF PERSON MAKING CHANGE.

Notes Ck'd by *aar*	Survey of LA Co Tel Line	F.B. ~~582~~ 592 Pg. ~~217~~ 17
Map No.	W. O.	Tape No	St'd	OF.
Office Work R.W. McC	Surveyed by	
Checked	Notes	Date 1-24-55
Date	Indexed A. C. Johnson	

Cont'd to top page ~~263~~ 18

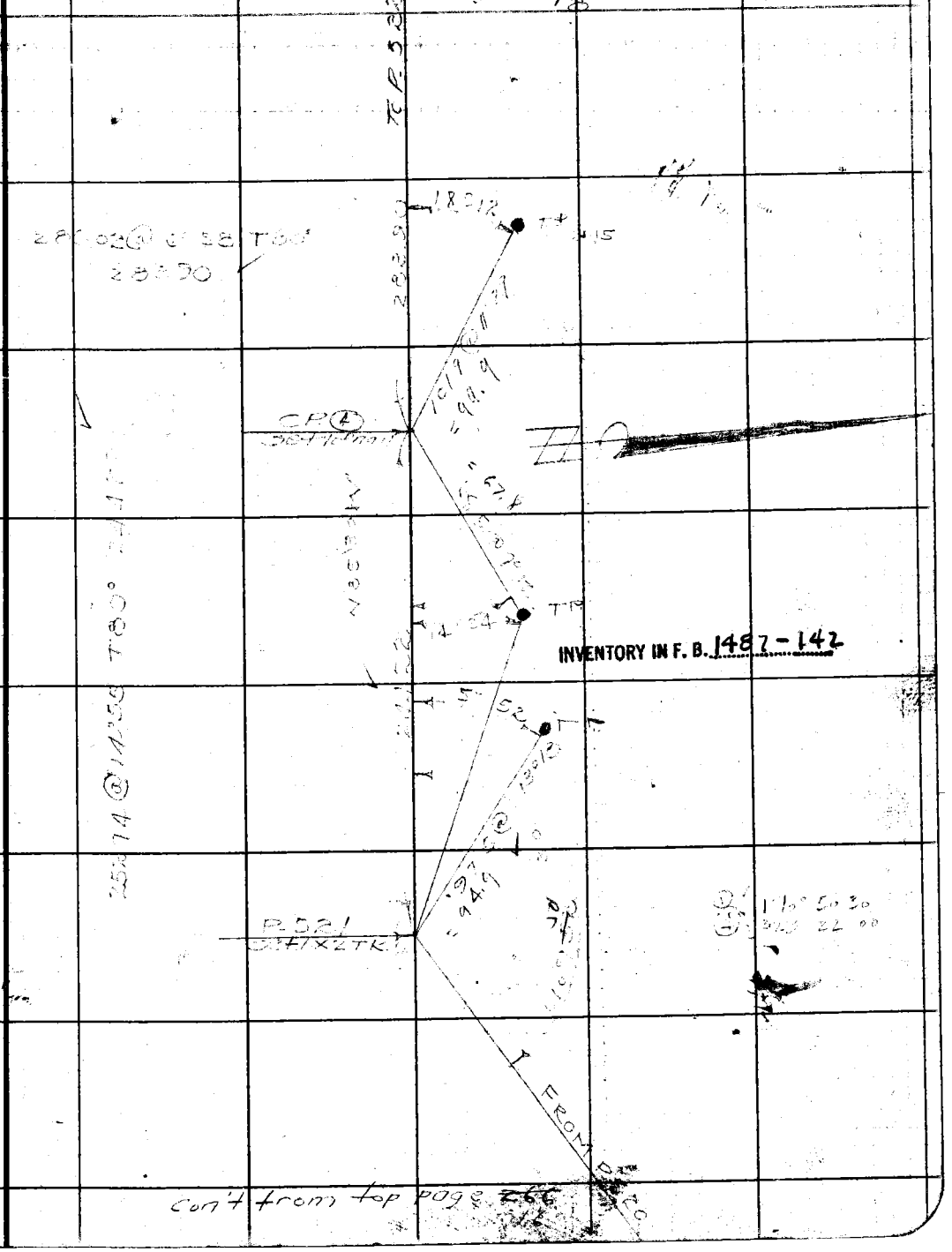

Cont'd from top page ~~266~~ 16

Note: ANY ADDITIONS OR CHANGES ON THIS SHEET MUST BE MADE OR CIRCLED IN Red Ink WITH DATE AND NAME OF PERSON MAKING CHANGE.

Do not extend notes this side of this line

RETURN TO
LOS ANGELES COUNTY SURVEYOR
700 HALL OF RECORDS

FORM 247 5M 2-34

F.B. ~~582~~ 592 PG. ~~268~~ 18

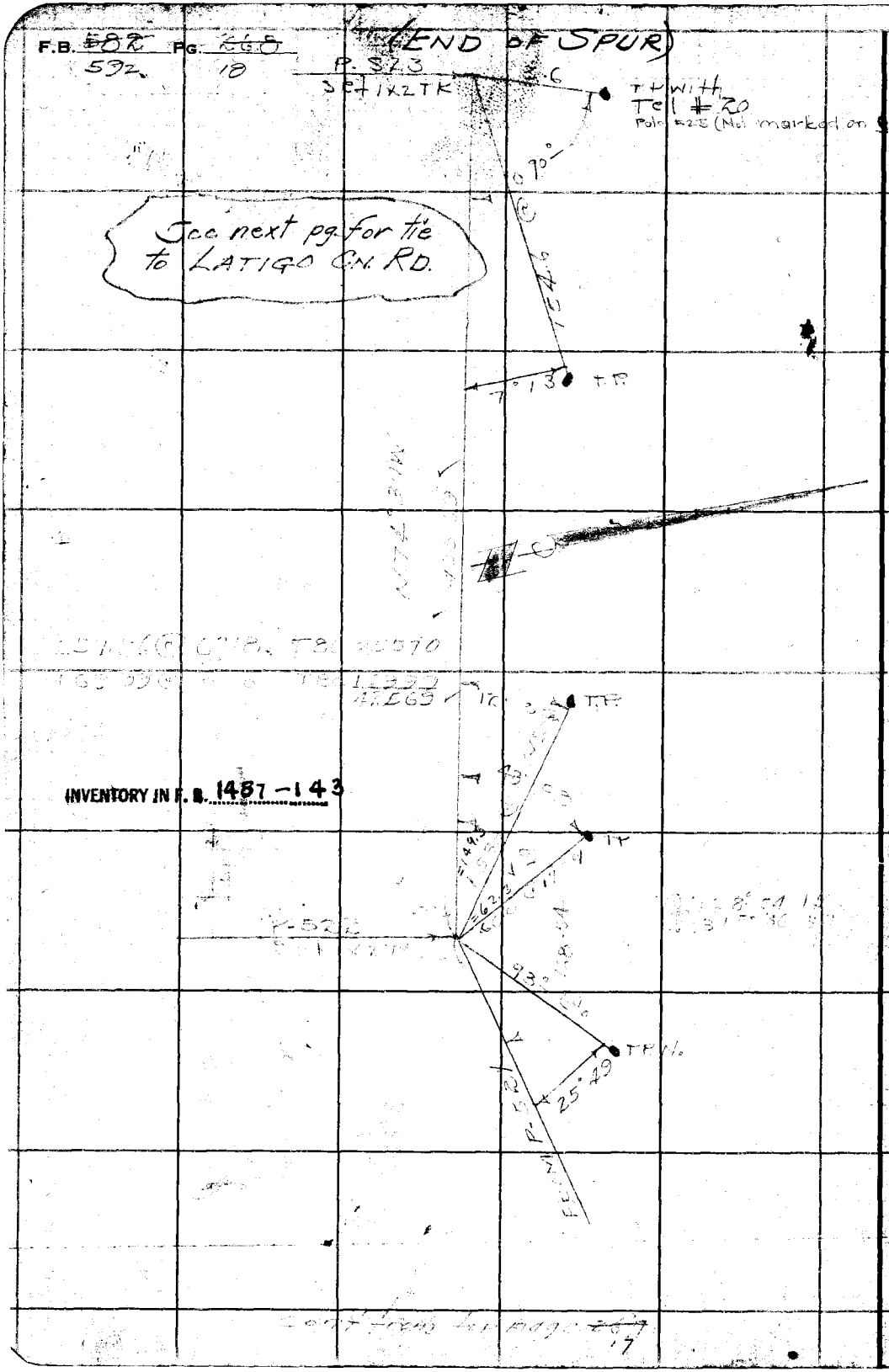

See next pg. for tie to LATIGO CN. RD.

INVENTORY IN F. B. 1487-143

RETURN TO
LOS ANGELES COUNTY SURVEYOR
700 HALL OF RECORDS
Do not extend notes this side of this line
Note: ANY ADDITIONS OR CHANGES ON THIS SHEET MUST BE MADE OR CIRCLED IN Red Ink WITH DATE AND NAME OF PERSON MAKING CHANGE.

Cont from last page ~~269~~ 17

Notes Ck'd by AWR	Survey of LA Co Tel Line	F.B. 592	Pg. 19
Map No.	W. O. 585 Tape No 53 St'd 84 °F.		
Office Work	Surveyed by		
Checked	Notes	Date 8-7-53	
Date	Indexed A. C. Johnson		

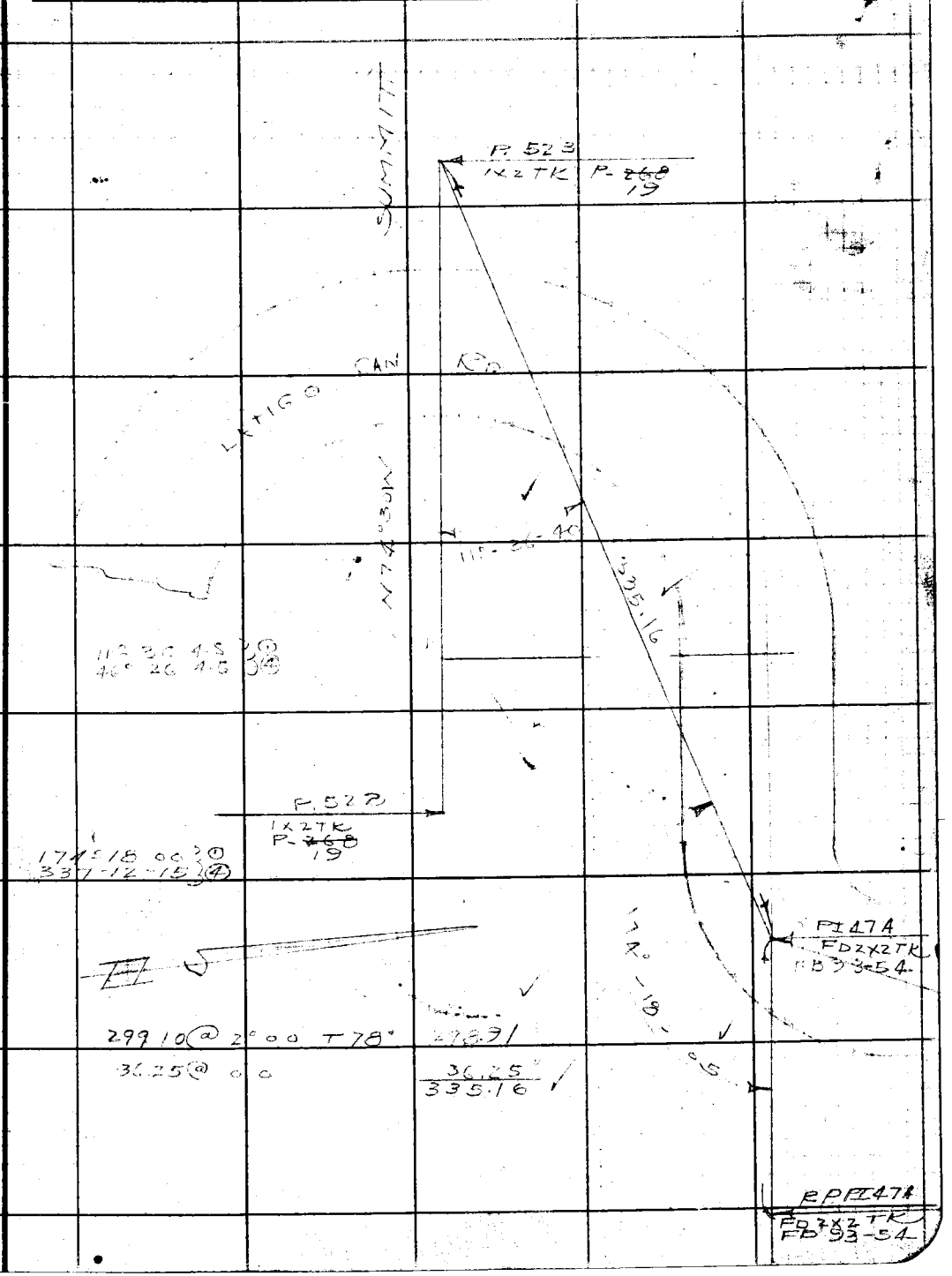

Note: ANY ADDITIONS OR CHANGES ON THIS SHEET MUST BE MADE OR CIRCLED IN Red Ink WITH DATE AND NAME OF PERSON MAKING CHANGE.

Do not extend notes this side of this line

RETURN TO
LOS ANGELES COUNTY SURVEYOR
700 HALL OF RECORDS

FORM 247 BM 2-34

RETURN TO
LOS ANGELES COUNTY SURVEYOR
700 HALL OF RECORDS

Note: ANY ADDITIONS OR CHANGES ON THIS SHEET MUST BE MADE OR CIRCLED IN **Red Ink** WITH DATE AND NAME OF PERSON MAKING CHANGE.

Do not extend notes this side of this line

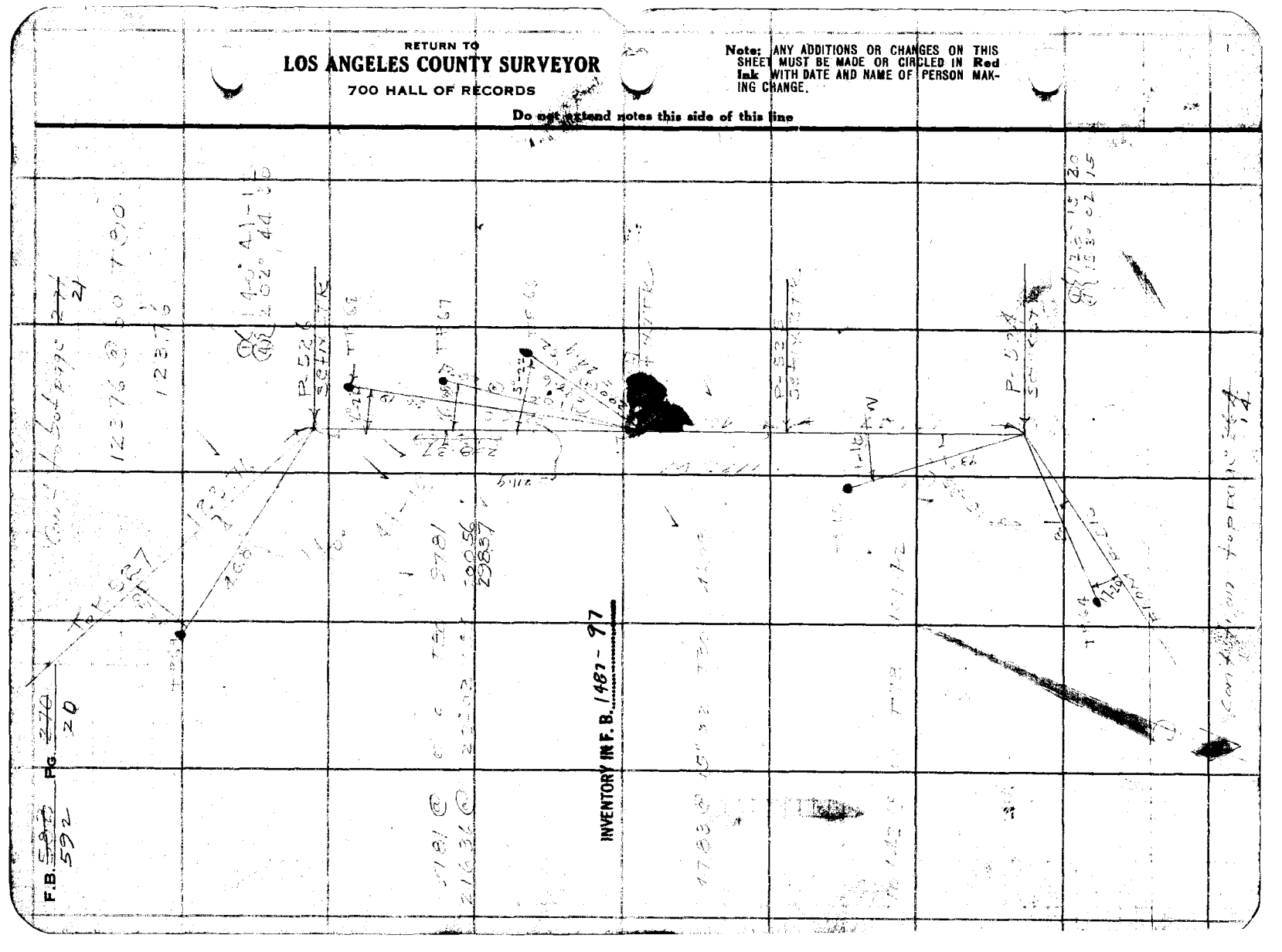

Notes Ck'd by Oak	Survey of LA Coffee Line	F.B. 582	Pg. 21
Map No.	W. O.	Tape No	St'd OF.
Office Work R.W.	Surveyed by Stevenson		
Checked	Notes	Date	
Date	Indexed	A. C. Johnson	

Cont to bot page 22

To CP(1)

82.54 @ 12°07 T84
80.70

P-529
Set 1x2 TK

149°12'45
236°51'30

23378 @ 16°00 T84
72

INVENTORY IN F. B. 1487-98

P-528
Set 1x2 TK

11896

T870

114°15'30 (1)
97°21'45 (4)

P-527
Set 1x2 TK

FROM P-526

Note: ANY ADDITIONS OR CHANGES ON THIS SHEET MUST BE MADE OR CIRCLED IN Red Ink WITH DATE AND NAME OF PERSON MAKING CHANGE.

Do not extend notes this side of this line

RETURN TO
LOS ANGELES COUNTY SURVEYOR
700 HALL OF RECORDS

FORM 247 5M 2-34

20
cont from top page ~~270~~

F.B. ~~582~~ 592 Pg. ~~272~~ 2

Cont to bot page ~~273~~ 23

16191 @ 10°02 T84

15943 ✓

153° 30 00 [illegible]

254° 00 15 [illegible]

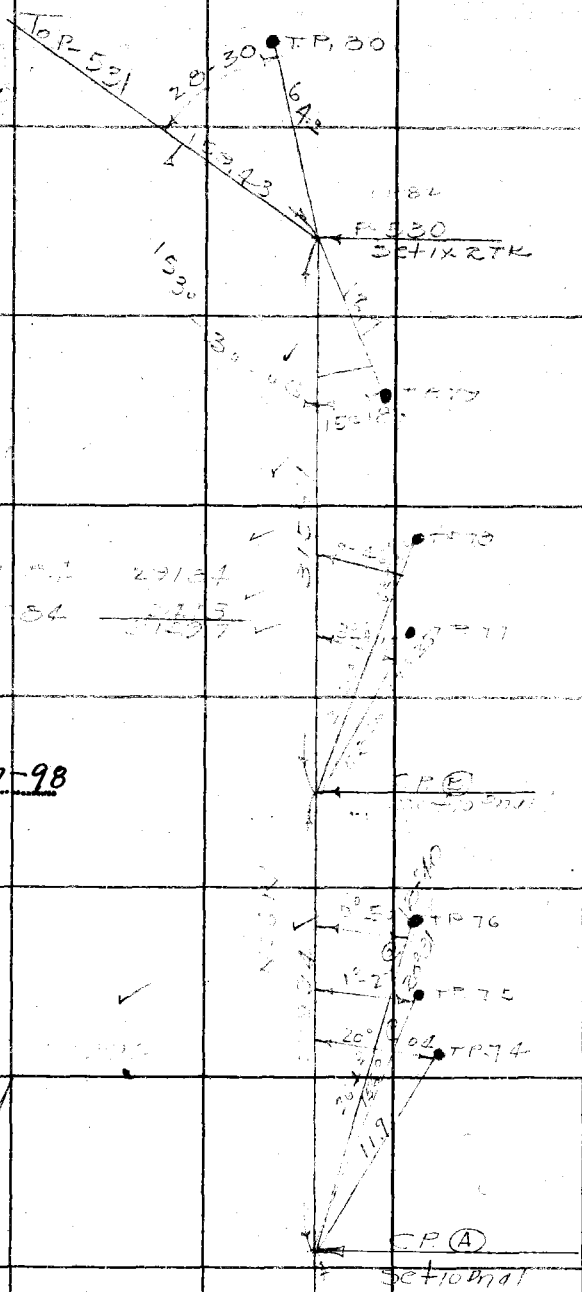

INVENTORY IN F. B. 1487-98

RETURN TO

LOS ANGELES COUNTY SURVEYOR

700 HALL OF RECORDS

Do not extend notes this side of this line

Note: ANY ADDITIONS OR CHANGES ON THIS SHEET MUST BE MADE OR CIRCLED IN Red Ink WITH DATE AND NAME OF PERSON MAKING CHANGE.

Notes Ck'd by aak	Survey of [illegible]	F.B. 582 Pg. 273
Map No.	W. O. Tape No St'd of.	59 23
Office Work R[illegible]	Surveyed by	
Checked	Notes Date	
Date	Indexed A. C. Johnson	

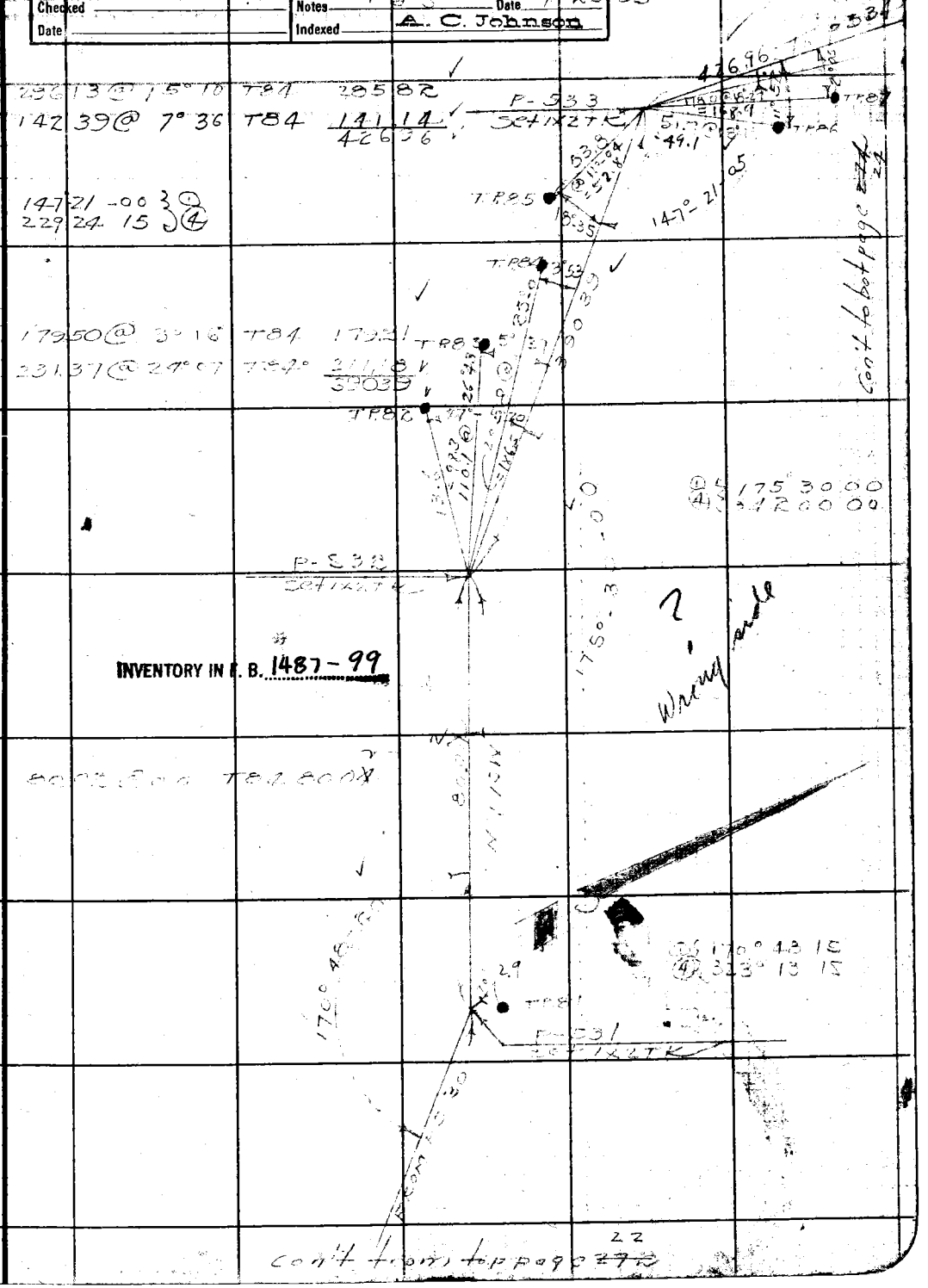

INVENTORY IN F. B. 1487-99

Note: ANY ADDITIONS OR CHANGES ON THIS SHEET MUST BE MADE OR CIRCLED IN Red Ink WITH DATE AND NAME OF PERSON MAKING CHANGE.

Do not extend notes this side of this line

RETURN TO
LOS ANGELES COUNTY SURVEYOR
700 HALL OF RECORDS

FORM 247 5M 2-34

F.B. ~~582~~ 592 PG. ~~274~~ 24

Con't to bot page ~~275~~ 25

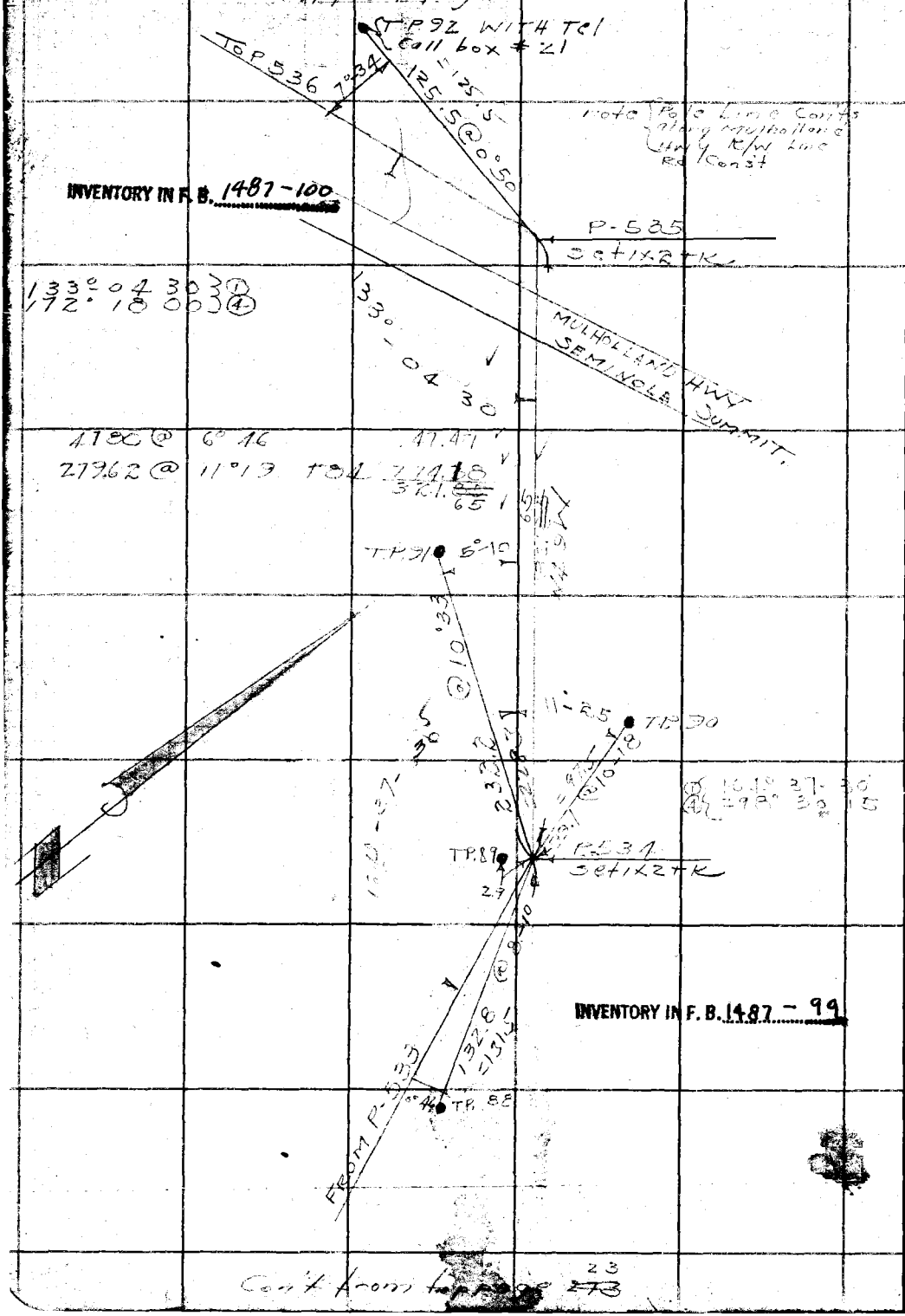

Con't from top page ~~273~~ 23

RETURN TO
LOS ANGELES COUNTY SURVEYOR
700 HALL OF RECORDS

Do not extend notes this side of this line

Note: ANY ADDITIONS OR CHANGES ON THIS SHEET MUST BE MADE OR CIRCLED IN **Red Ink** WITH DATE AND NAME OF PERSON MAKING CHANGE.

Notes Ck'd by AWR	Survey of 24 Co Tel Line	F.B. 582 Pg. 275
Map No.	W. O. [illegible] Tape No 23 St'd [illegible] of.	25
Office Work [illegible]	Surveyed by [illegible]	
Checked	Notes [illegible] Date 7-25-55	
Date	Indexed A. C. Johnson	

Con't to bot page 276
26

27795 @ 3° 11 T84 =
27558 @ 0° 59 T84 =
74.03 @ 00 T84
297.19
275.54
647.06

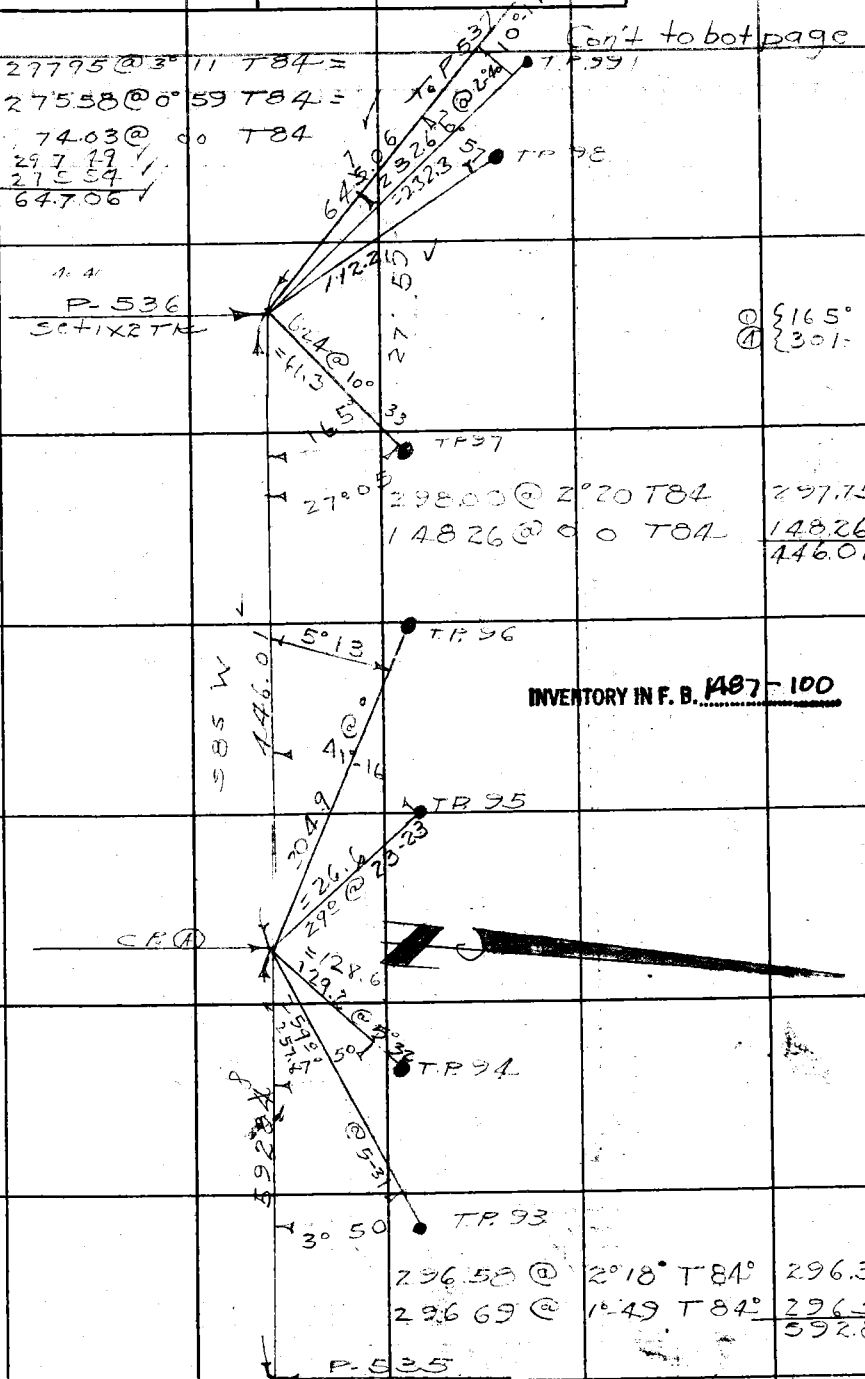

① {165° 28 00
④ {301- 51-45

298.00 @ 2° 20 T84 297.75
148.26 @ 0 0 T84 148.26
446.01

INVENTORY IN F. B. 1487-100

296.58 @ 2° 18' T84° 296.30
296.69 @ 1° 49 T84° 296.54
592.84

Con't from top page 24

Note: ANY ADDITIONS OR CHANGES ON THIS SHEET MUST BE MADE OR CIRCLED IN Red Ink WITH DATE AND NAME OF PERSON MAKING CHANGE.

Do not extend notes this side of this line

RETURN TO
LOS ANGELES COUNTY SURVEYOR
700 HALL OF RECORDS

FORM 247 5M 2-34

F.B. ~~587~~ 592 PG. ~~276~~ 26

Con't to bot page ~~27~~ 27



INVENTORY IN F.B. 1487-101

con't from top page ~~25~~ 25

RETURN TO
LOS ANGELES COUNTY SURVEYOR
700 HALL OF RECORDS

Do not extend notes this side of this line

Note: ANY ADDITIONS OR CHANGES ON THIS SHEET MUST BE MADE OR CIRCLED IN Red Ink WITH DATE AND NAME OF PERSON MAKING CHANGE.

Notes Ck'd by aak	Survey of LA Co Tel Line	F.B. 58B Pg. ~~277~~ 27
Map No.	W. O. 808 Tape No 23 St'd 84 °F.	
Office Work	Surveyed by	
Checked	Notes Date	
Date	Indexed A. C. Johnson	

Con't to bot page ~~278~~ 28

29894 @ 2°25 T84° 29867
29805 @ 0 0 T84 29805
59672

INVENTORY IN F. B. 1487-102

151°29 00 ①
245° 56 15 ④

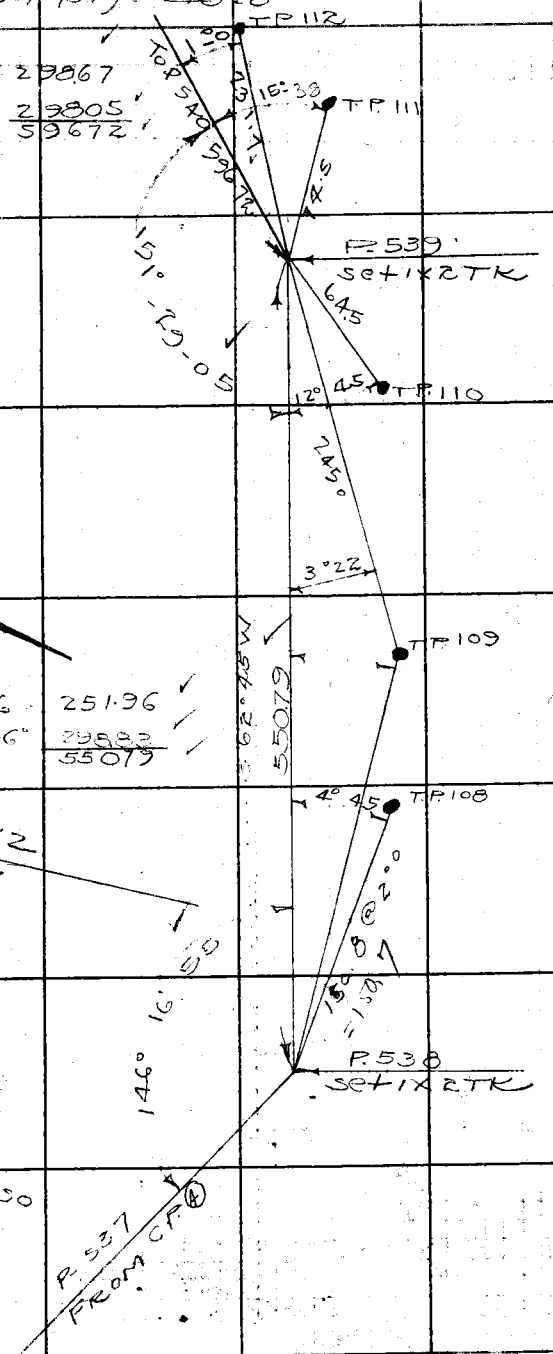

INVENTORY IN F. B. 1487-101

251.96 @ 0 0 T86 251.96
29899 @ 1°53 T86° 29883
55079

SEC LINE 12
Page - 67 7

146° 17 00 ①
225° 07 45 ④

Latigo Can Rd to So

Con't from top page ~~276~~ 26

Note: ANY ADDITIONS OR CHANGES ON THIS SHEET MUST BE MADE OR CIRCLED IN Red Ink WITH DATE AND NAME OF PERSON MAKING CHANGE.

Do not extend notes this side of this line

RETURN TO
LOS ANGELES COUNTY SURVEYOR
700 HALL OF RECORDS

FORM 247 5M 2-34

F.B. ~~592~~ 592 PG. ~~278~~ 28

cont to bot page ~~279~~ 29

298.78 @ 1°55 T88 299.62

7080 @ 0 0

7080
3694.2

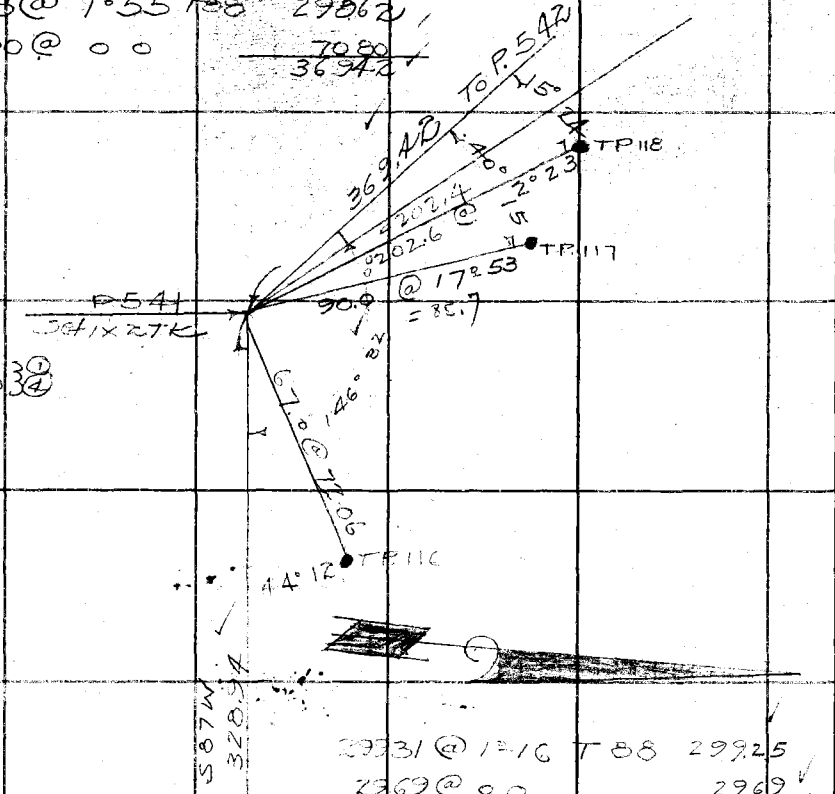

INVENTORY IN F.B. 1487-102

299.31 @ 1°16 T88 299.25

2969 @ 0 0

2969
3289.4

cont from top page ~~277~~ 27

RETURN TO
LOS ANGELES COUNTY SURVEYOR
700 HALL OF RECORDS

Do not extend notes this side of this line

Note: ANY ADDITIONS OR CHANGES ON THIS SHEET MUST BE MADE OR CIRCLED IN Red Ink WITH DATE AND NAME OF PERSON MAKING CHANGE.

Notes Ck'd by OWR	Survey of LA Co Tel Line	F.B. 582	Pg. 279
Map No.	W. O. 8085 Tape No 23 St'd 84		29
Office Work	Surveyed by Stevenson		
Checked	Notes	Date	
Date	Indexed A. C. Johnson		

Cont to bot page 280

28210 @ 2°50 T88 281.77

To P544

281.77

TP124

1.0

84.5

TP#123

TP#122

P.543
Set 1X2TK

127° 33 00 ①
150 12 15 ④

66.2 @ 17°09

TP123

TP122

34.25

89.93 @ 8° 11 T88 89.01

30086 @ 3°10 T88 30041

389.42

INVENTORY IN F. B. 1487-103

TP121

S63 30 W

389.42

6° 55

@ 5°42

11° 58

TP120

R 221.2
220.1
@ 3°04

122° 12-35

P.542
Set 1X2TK

① 122° 12 30
④ 128° 50 15

@ 11°03

53.9
52.9

FROM P541

68.27

TP119

INVENTORY IN F. B. 1487-102

Cont from top page ~~278~~ 28

Note: ANY ADDITIONS OR CHANGES ON THIS SHEET MUST BE MADE OR CIRCLED IN Red Ink WITH DATE AND NAME OF PERSON MAKING CHANGE.

Do not extend notes this side of this line

RETURN TO
LOS ANGELES COUNTY SURVEYOR
700 HALL OF RECORDS

FORM 247 5M 2-34

F.B. ~~592~~ 592 PG. ~~290~~ 30

Cont to bot page ~~287~~ 31

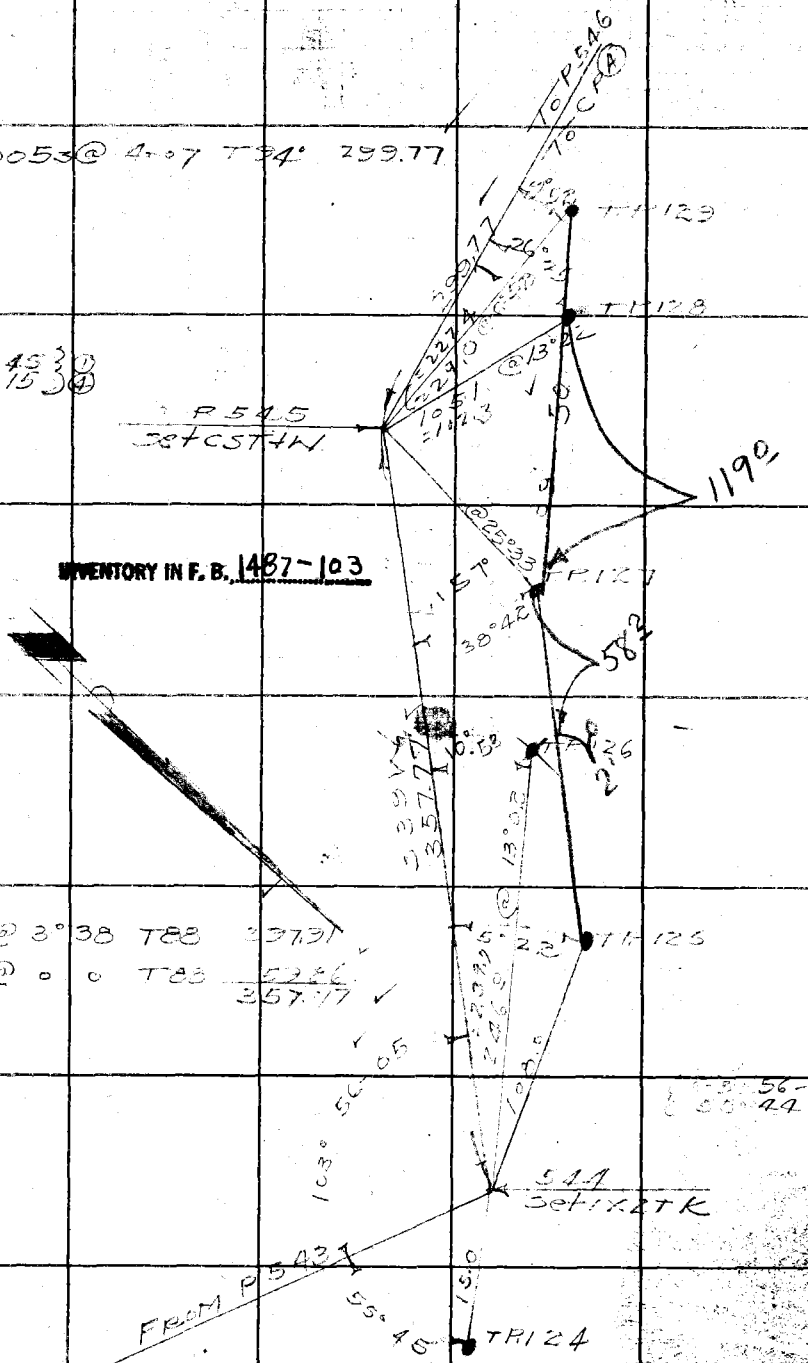

INVENTORY IN F.B. 487-103

cont from top page ~~278~~ 29

RETURN TO
LOS ANGELES COUNTY SURVEYOR
700 HALL OF RECORDS

Do not extend notes this side of this line

Note: ANY ADDITIONS OR CHANGES ON THIS SHEET MUST BE MADE OR CIRCLED IN Red Ink WITH DATE AND NAME OF PERSON MAKING CHANGE.

Notes Ck'd by AAR	Survey of LA Co Tel Line	F.B. 582 Pg. 281
Map No.	W. O. 8085 Tape No 23 St'd 84 of.	31
Office Work	Surveyed by Stevenson	
Checked	Notes T.J.S. Date 1-26-35	
Date	Indexed A. C. Johnson	

Con't to bot page 282 32

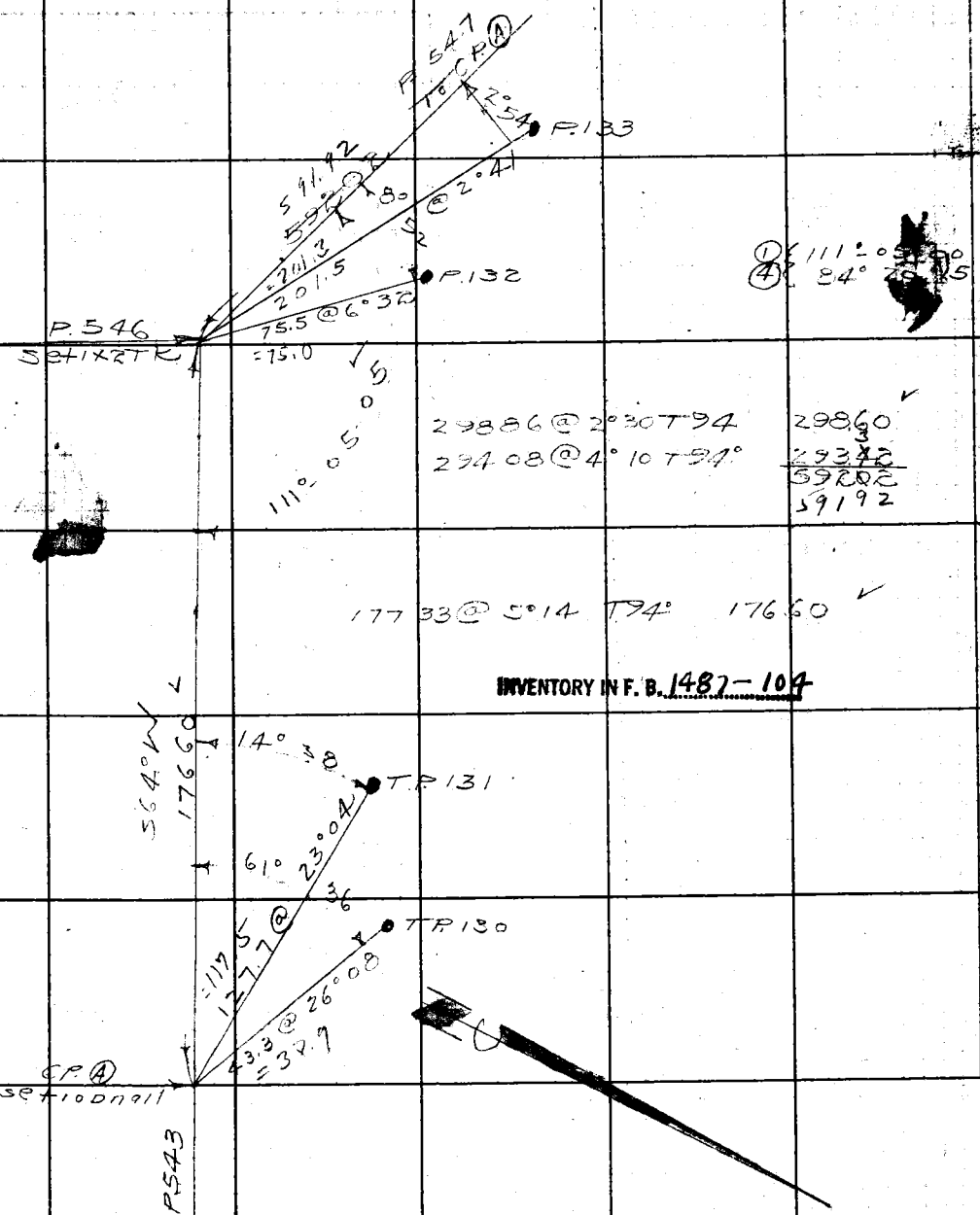

Con't from top page ~~280~~ 30

Note: ANY ADDITIONS OR CHANGES ON THIS SHEET MUST BE MADE OR CIRCLED IN Red Ink WITH DATE AND NAME OF PERSON MAKING CHANGE.

Do not extend notes this side of this line

RETURN TO
LOS ANGELES COUNTY SURVEYOR
700 HALL OF RECORDS

FORM 247 5M 2-34

F.B. ~~582~~ 592 PG. ~~282~~ 32

Con't to bot page ~~283~~ 33

29816 @ 2°15 T94° 297 95
28652 @ 2°16 T94° 286 32
584 27

INVENTORY IN F. B. 1487-105

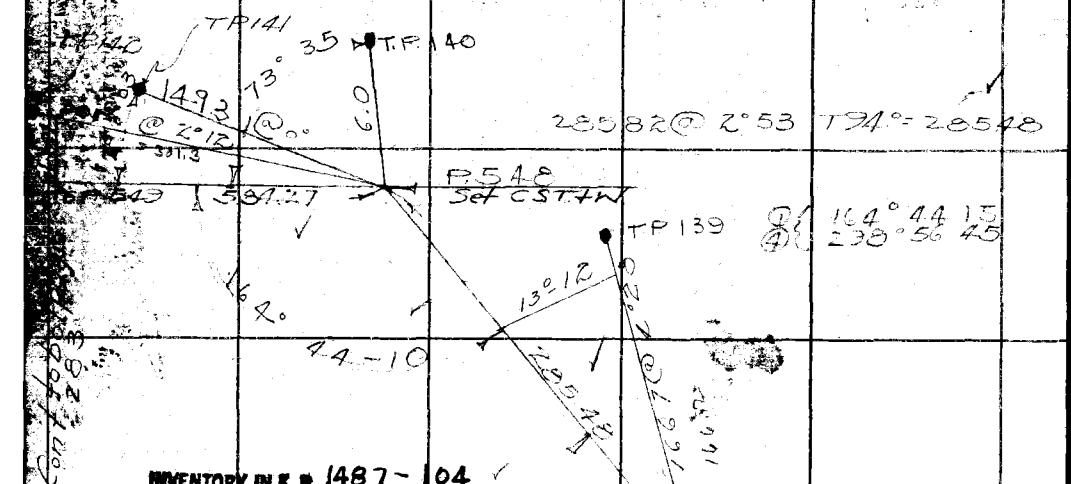

TP141 TP140 TP139 TP138 TP137 TP136 TP135 TP134

149.3 @ 2°12 @ 0° 73° 35 6.0

28582 @ 2°53 T94° = 28548

P.548 Set CST+W

584.27

164° 44 15
298° 56 45

13°12

44-10

Cont from 283

INVENTORY IN F. B. 1487-104

135°-12 15
180°48 45

P.547 Set N.R.T.K.

143

300.32 @ 4°26 T94° 299.44
4.33 @ 0 0 4.33
303.77

300.0 @ 4.40 = 299.0

3°18

175.7 = 175.2

131.5

FROM P.546 @ 3°33

2°19 2°65.0 7°34 81.2 = 264.9

Con't from top page ~~281~~ 32

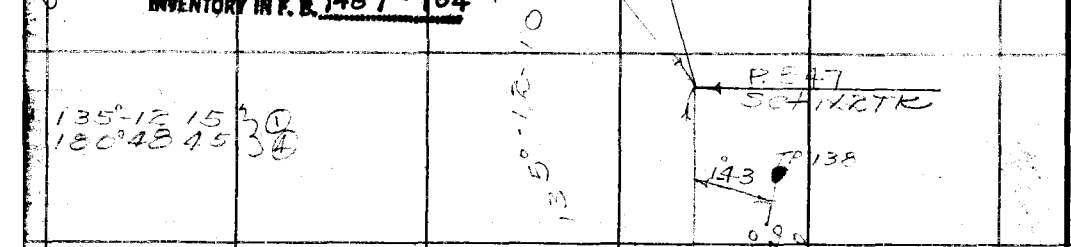

RETURN TO
LOS ANGELES COUNTY SURVEYOR
700 HALL OF RECORDS

Do not extend notes this side of this line

Note: ANY ADDITIONS OR CHANGES ON THIS SHEET MUST BE MADE OR CIRCLED IN Red Ink WITH DATE AND NAME OF PERSON MAKING CHANGE.

Notes Ck'd by AWR	Survey of LA Co. Tel Line	F.B. 582 Pg. 33
Map No.	W. O. 8085 Tape No 23 St'd 84 °F.	
Office Work RWMP	Surveyed by Stevenson	
Checked	Notes	Date
Date	Indexed A. C. Johnson	

Cont to bot page 284

INVENTORY IN F. B. 1487-106

30015 @ 2°03 T90° 299.95
13599 @ 0 0 T90° 136.00
√ 43595

Cont from top page 32

INVENTORY IN F. B. 1487-105

170° 45 15 3 ①
323 01-15 3 ④

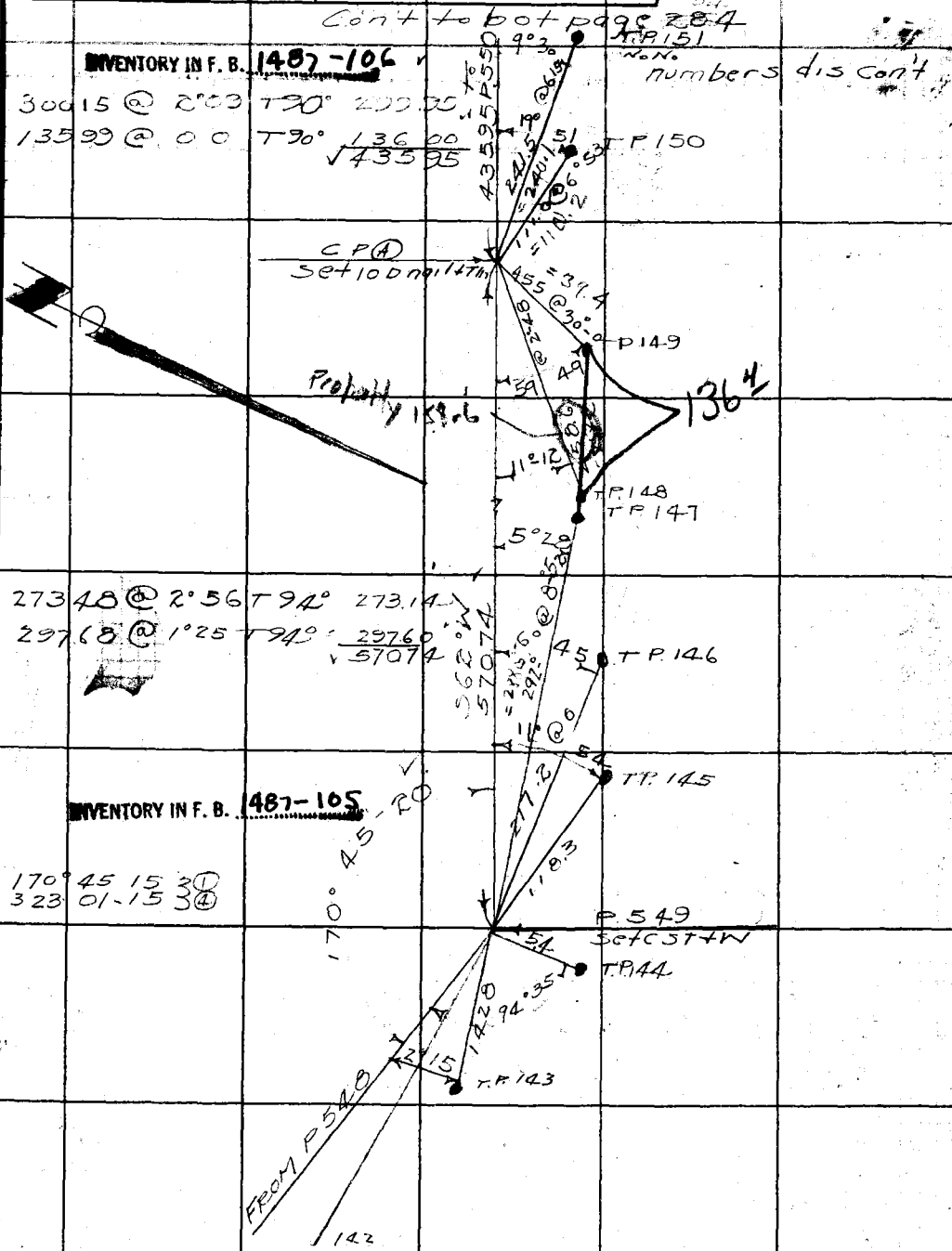

Note: ANY ADDITIONS OR CHANGES ON THIS SHEET MUST BE MADE OR CIRCLED IN Red Ink WITH DATE AND NAME OF PERSON MAKING CHANGE.

Do not extend notes this side of this line

RETURN TO
LOS ANGELES COUNTY SURVEYOR
700 HALL OF RECORDS

FORM 247 5M 2-34

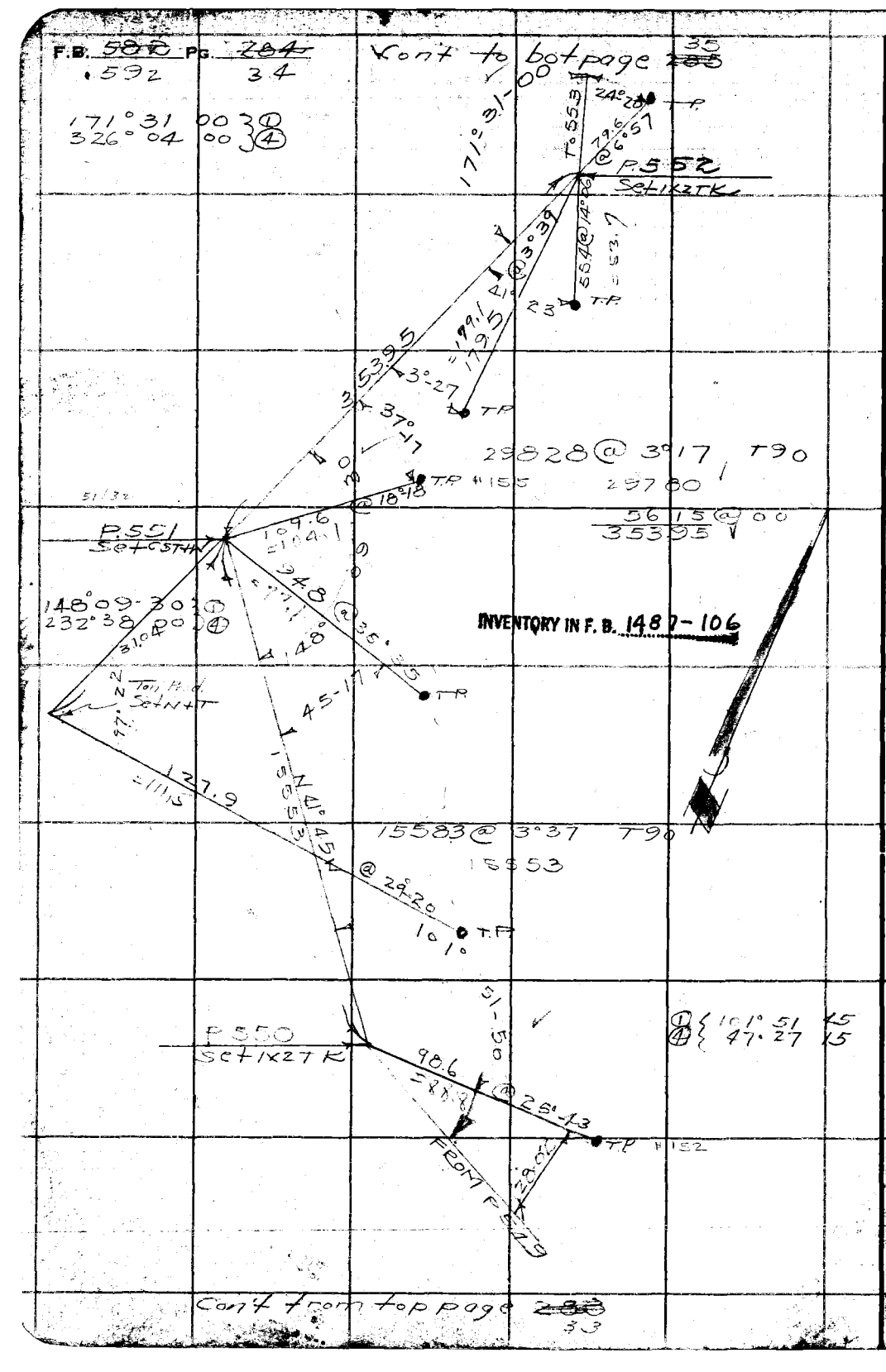

RETURN TO
LOS ANGELES COUNTY SURVEYOR
700 HALL OF RECORDS

Do not extend notes this side of this line

Note: ANY ADDITIONS OR CHANGES ON THIS SHEET MUST BE MADE OR CIRCLED IN Red Ink WITH DATE AND NAME OF PERSON MAKING CHANGE.

Notes Ck'd by AAR	Survey of LACo Tel Line	F.B. ~~582~~ 592 Pg. ~~285~~ 35
Map No.	W. O. 8085 Tape No 73 St'd 84 of.	
Office Work	Surveyed by Stevenson	
Checked	Notes	Date 1-26-95
Date	Indexed A. C. Johnson	

Con't to bot page ~~286~~ 36 ~~291~~ 41

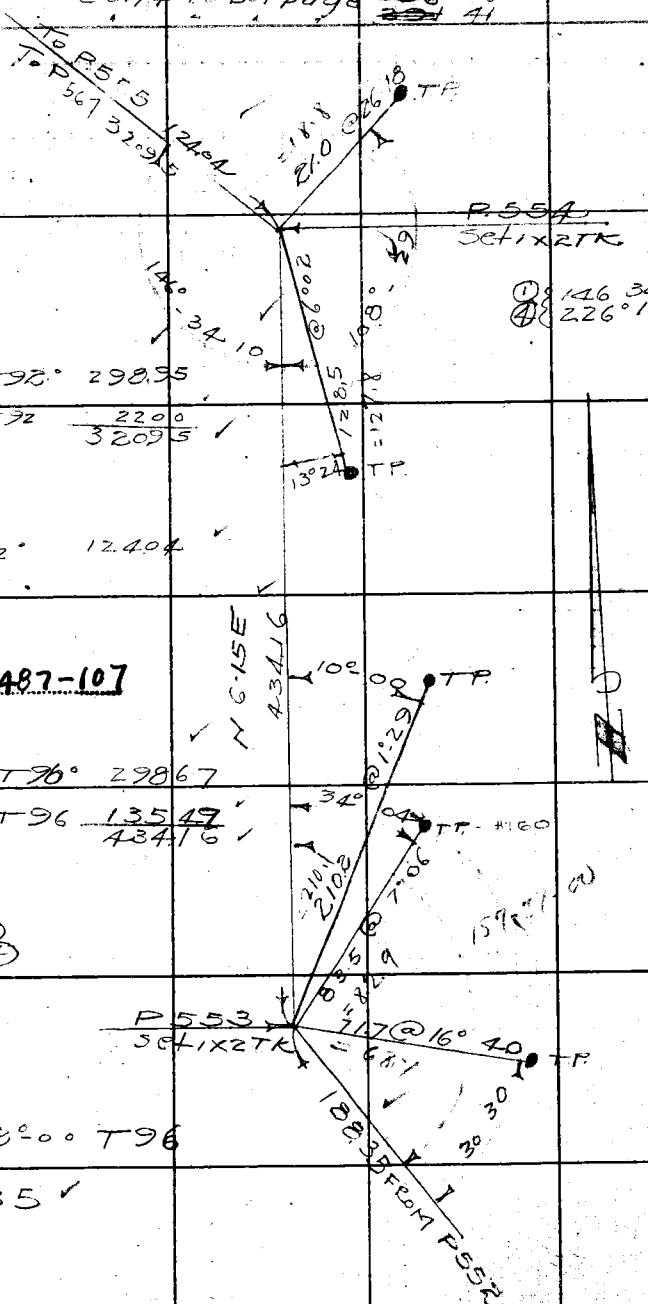

① 146 34-15
④ 226°16 45

29893 @ 00 T92° 29895

2200 @ 00 T92 2200
32095

12403 @ 00 T92° 12404

INVENTORY IN F. B. 1487-107

29930 @ 3°47 T96° 29867

13548 @ 00 T96 13549
43416

157°37-00 ①
270°28 00 ④

18860 @ 3°00 T96

18835

Note: ANY ADDITIONS OR CHANGES ON THIS SHEET MUST BE MADE OR CIRCLED IN Red Ink WITH DATE AND NAME OF PERSON MAKING CHANGE.

Do not extend notes this side of this line

RETURN TO
LOS ANGELES COUNTY SURVEYOR
700 HALL OF RECORDS

FORM 247 BM 2-34

Con't from top page ~~284~~ 34

F.B. ~~582~~ 592 Pg. ~~286~~ 36

Con't to bot page ~~287~~ 37

273.45 @ 3°30 T96° = 272.96
197.65 @ 2°30 T96° 197.48
470.44

160°29 30 } ①
281°58 15 } ④

INVENTORY IN F. B. [illegible]

298.48 @ 6°46 T92 = 296.42
157.67 @ 6°43 T92° 156.60
453.02

167°56-15 } ①
311°45 15 } ④

INVENTORY IN F. B. 1487-107

Spur Line to CC Camp
Philberts Ranch

260.09 @ 4°02 T92 259.47
96.21 @ 5°20 T92 95.79
355.20

100°20 45 } ①
41°23 00 } ④

Wrong Quad

Cont from pg. 35

Cont from top page ~~285~~ 35

Cont to pg 41

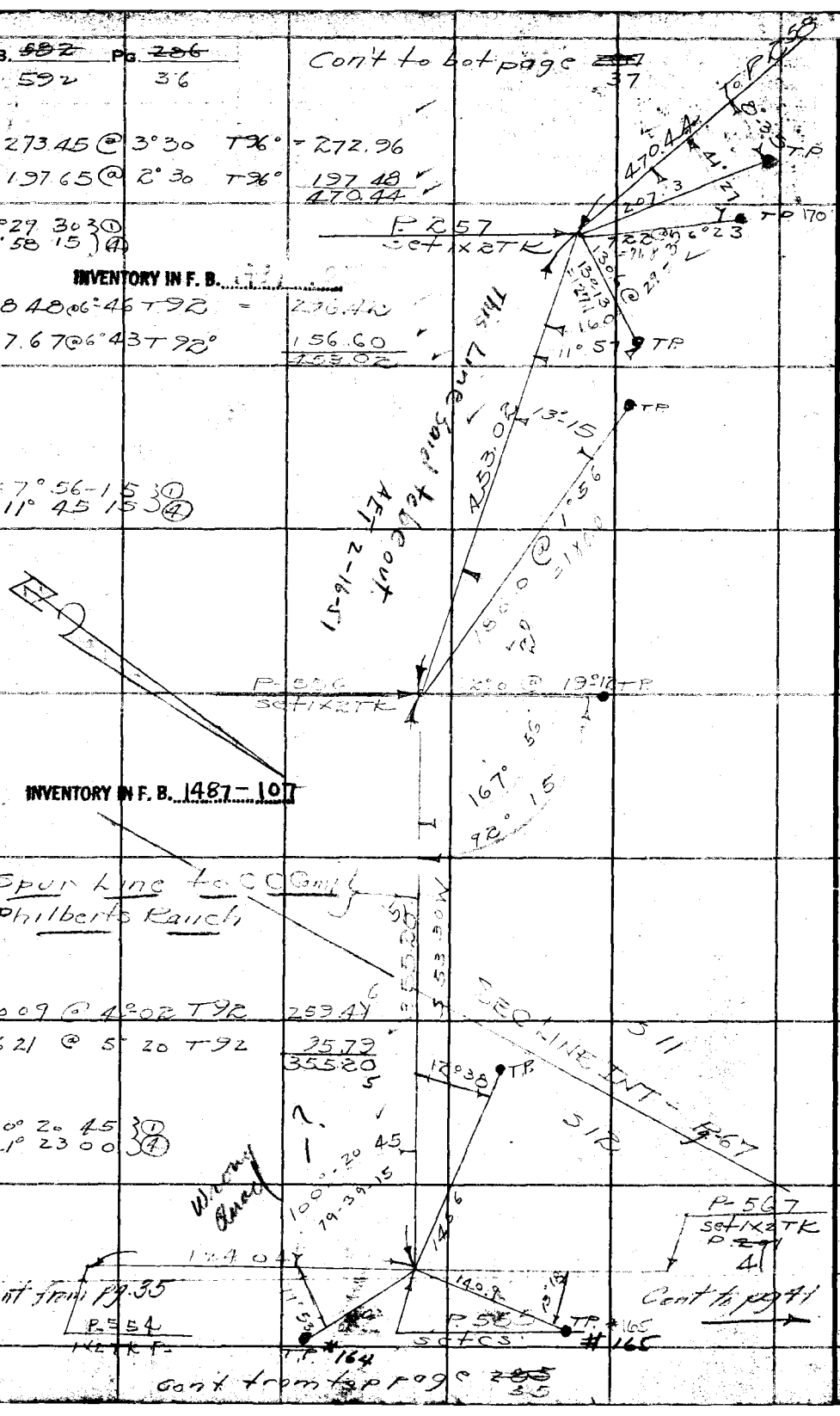

RETURN TO
LOS ANGELES COUNTY SURVEYOR
700 HALL OF RECORDS
Do not extend notes this side of this line
Note: ANY ADDITIONS OR CHANGES ON THIS SHEET MUST BE MADE OR CIRCLED IN Red Ink WITH DATE AND NAME OF PERSON MAKING CHANGE.

Notes Ck'd by Cook	Survey of Lacotel Line	F.B. 58 PG. 37
Map No.	W. O. 3085 Tape No 23 St'd 01 OF.	
Checked	Surveyed by Stevenson	
Date	Notes Date	
	Indexed A. C. Johnson	

Con't to bot page 38

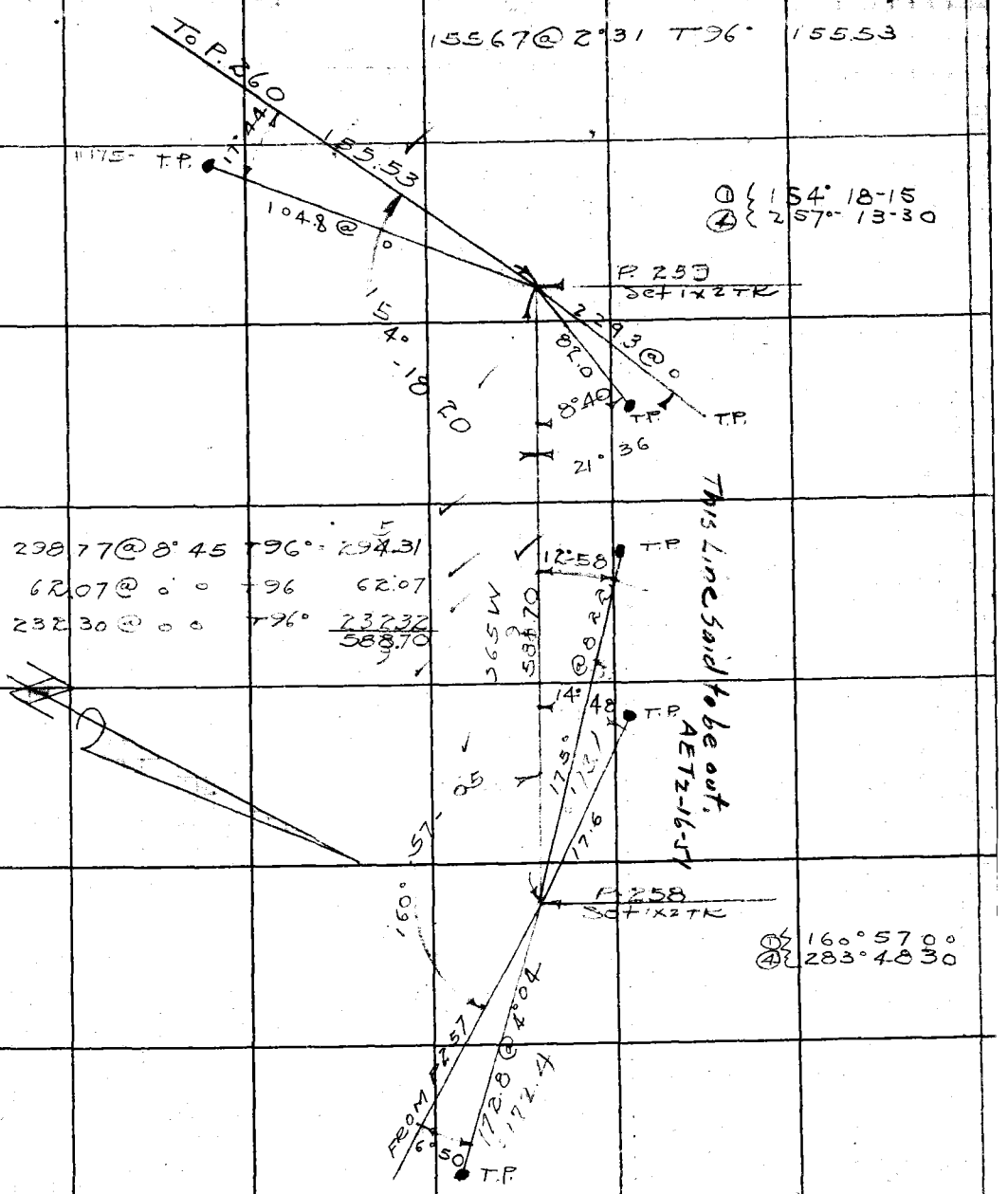

Con't from top page 36

Note: ANY ADDITIONS OR CHANGES ON THIS SHEET MUST BE MADE OR CIRCLED IN Red Ink WITH DATE AND NAME OF PERSON MAKING CHANGE.

Do not extend notes this side of this line

RETURN TO
LOS ANGELES COUNTY SURVEYOR
700 HALL OF RECORDS

FORM 247 5M 2-34

F.B. ~~582~~ 592 PG. ~~288~~ 38

Con't to bot page ~~289~~

299.23 @ 2°37 T 96° 298.94

200.78 @ 3°30 T 96° 200.42

499.36

21352 @ 0 0 T 96° 21354

Con't from top page ~~287~~ 37

RETURN TO
LOS ANGELES COUNTY SURVEYOR
700 HALL OF RECORDS

Do not extend notes this side of this line

Note: ANY ADDITIONS OR CHANGES ON THIS SHEET MUST BE MADE OR CIRCLED IN **Red Ink** WITH DATE AND NAME OF PERSON MAKING CHANGE.

Notes Ck'd by [illegible]	Survey of L.A. Cotel Line	F.B. 582 Pg. 289
Map No.	W. O. 0085 Tape No 23 St'd 84 of.	59 39
Office Work	Surveyed by Stevenson	
Checked	Notes T.J.S. Date 7-29-33	
Date	Indexed A. C. Johnson	

Con't to bot page ~~290~~ 40

191.47 @ 2° 24 T96°

191.33

This Line said to be out. AET 2-16-51

To P. 263 191.33

151° 55-50

① 151° 55 45
④ 247° 43 30

P 264
Set 1x2 TK

T.P.

14° 43

227.89

227.87 @ 00 T96° 227.89

T.P.

13-55

194.0

13-55

109°

87.0 @

① 109° 14 00
④ 76° 55 30

P 263
Set 1x2 TK

32+85

550.32

FROM P 262

243.7

59.2

T.P.

T.P.

28662 @ 00 T96
26425 @ 3°50

28664
26368
550.32

Con't from top page ~~288~~ 38

Note: ANY ADDITIONS OR CHANGES ON THIS SHEET MUST BE MADE OR CIRCLED IN Red Ink WITH DATE AND NAME OF PERSON MAKING CHANGE.

Do not extend notes this side of this line

RETURN TO
LOS ANGELES COUNTY SURVEYOR
700 HALL OF RECORDS

FORM 247 5M 2-34

F.B. ~~582~~ 592 PG. ~~290~~ 40

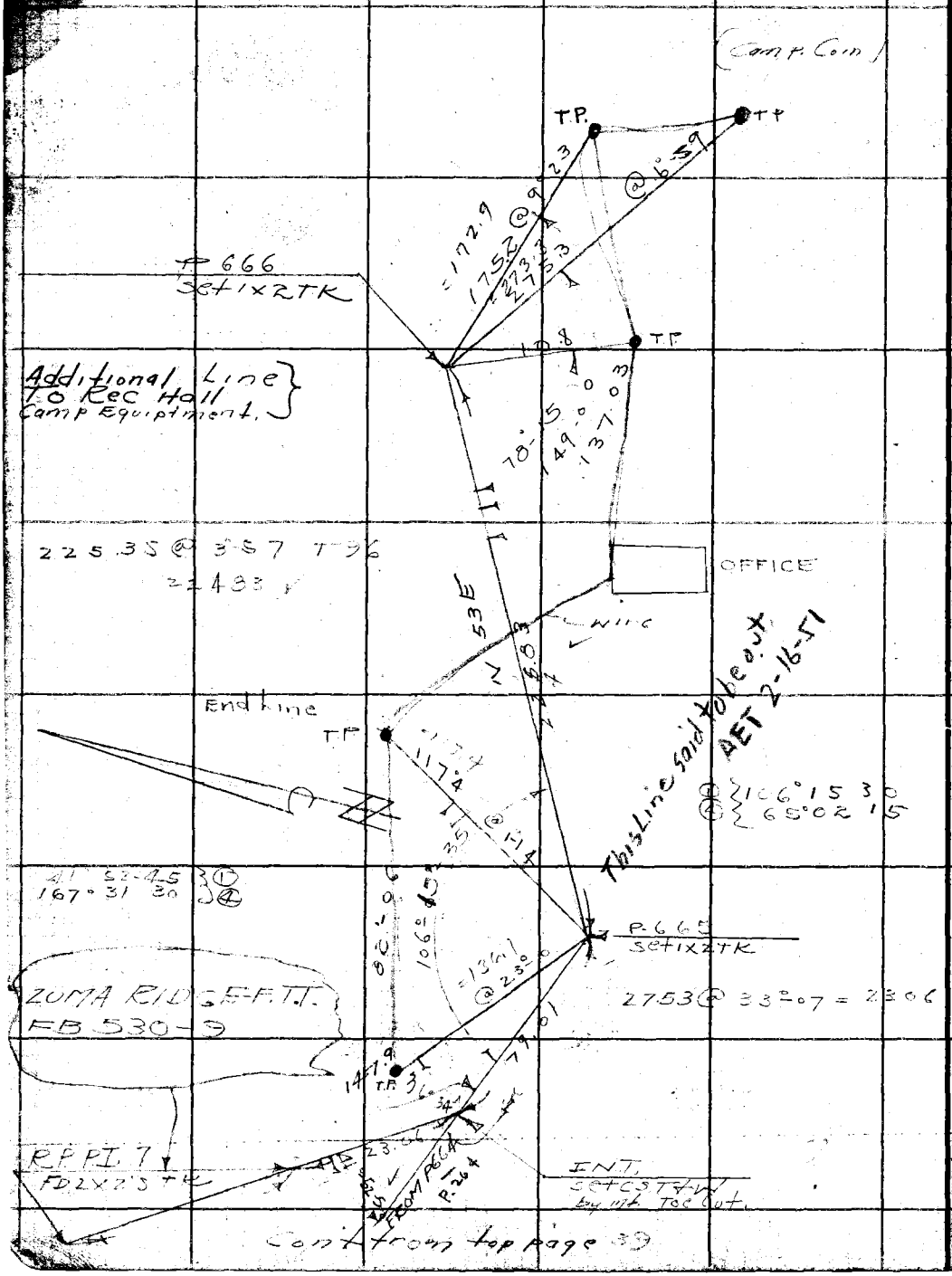

RETURN TO
LOS ANGELES COUNTY SURVEYOR
700 HALL OF RECORDS

Do not extend notes this side of this line

Note: ANY ADDITIONS OR CHANGES ON THIS SHEET MUST BE MADE OR CIRCLED IN **Red Ink** WITH DATE AND NAME OF PERSON MAKING CHANGE.

Notes Ck'd by aak	Survey of LA Co Tel Line	F.B. 582	Pg. 291
Map No.	W. O. [illegible] Tape No 23 St'd [illegible] °F.		
[illegible]	Surveyed by [illegible]		
Checked	Notes [illegible] Date 7-30-[illegible]		
Date	Indexed A. C. Johnson		

Con't to bot page ~~292~~ 42

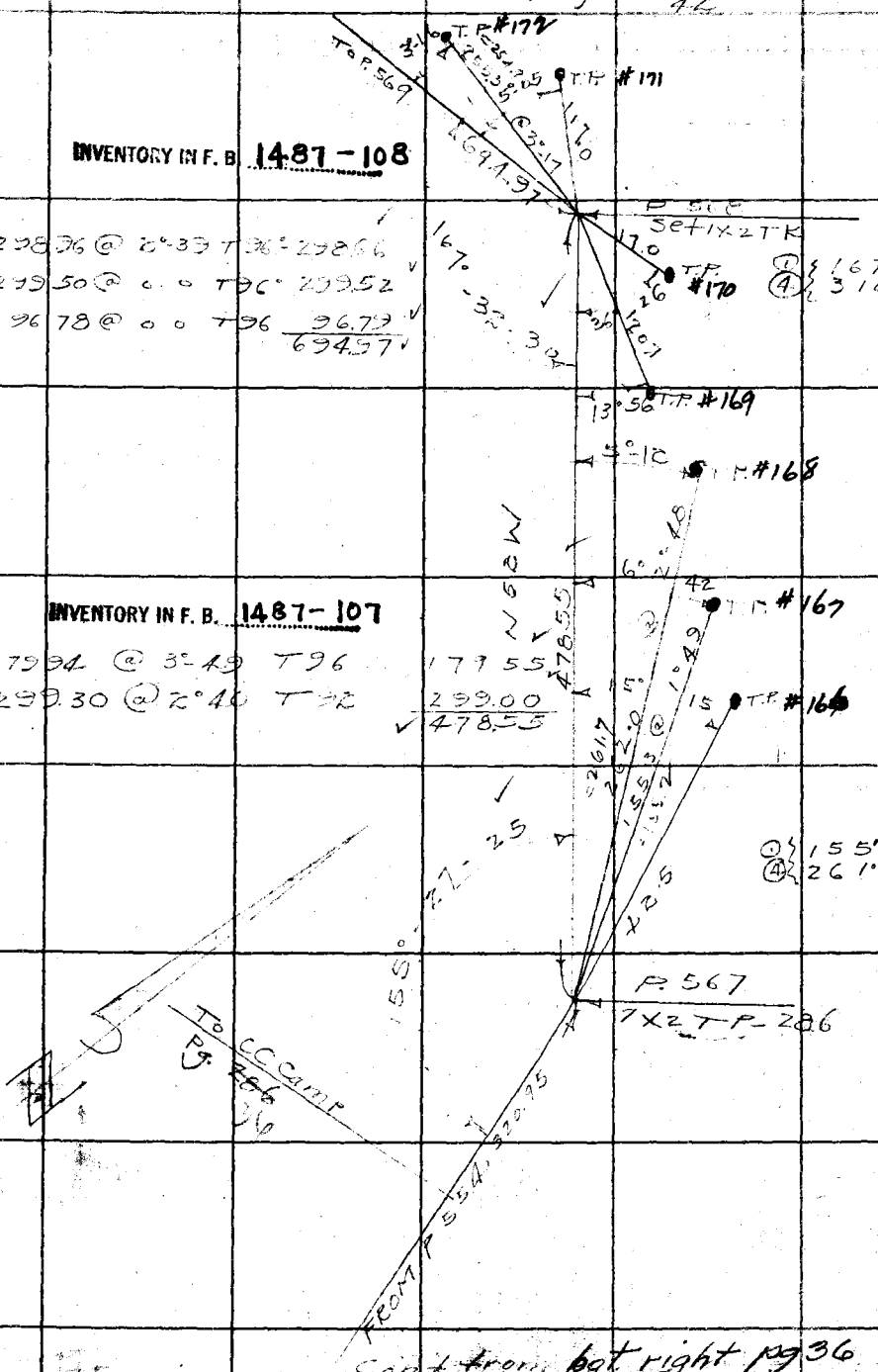

INVENTORY IN F. B. 1487-108

298.96 @ 2°39 T96° 298.66
299.50 @ 0.0 T96° 299.52
96.78 @ 0.0 T96 96.79
694.97

INVENTORY IN F. B. 1487-107

179.94 @ 3°49 T96 179.55
299.30 @ 2°40 T92 299.00
478.55

① 155° 27' 30
④ 261° 49' 45

Con't from bot right pg 36

Note: ANY ADDITIONS OR CHANGES ON THIS SHEET MUST BE MADE OR CIRCLED IN Red Ink WITH DATE AND NAME OF PERSON MAKING CHANGE.

Do not extend notes this side of this line

RETURN TO
LOS ANGELES COUNTY SURVEYOR
700 HALL OF RECORDS

FORM 247 5M 2-34

F.B. ~~582~~ 592 Pg. ~~292~~ 42

Con't to bot page ~~293~~ 43

9.23 @ 00 T92 — 9.23

300.84 @ 00 T92° — 300.86 / 310.09

144° 43 30 ① / 218° 53 30 ④

INVENTORY IN F. B. 1487-109

298.70 @ 1° 58 T92 — 298.54

16.25 @ 0 0 T92 — 16.25 / 314.79

299.87 @ 1° 20 T96° — 299.81

INVENTORY IN F. B. 1487-108

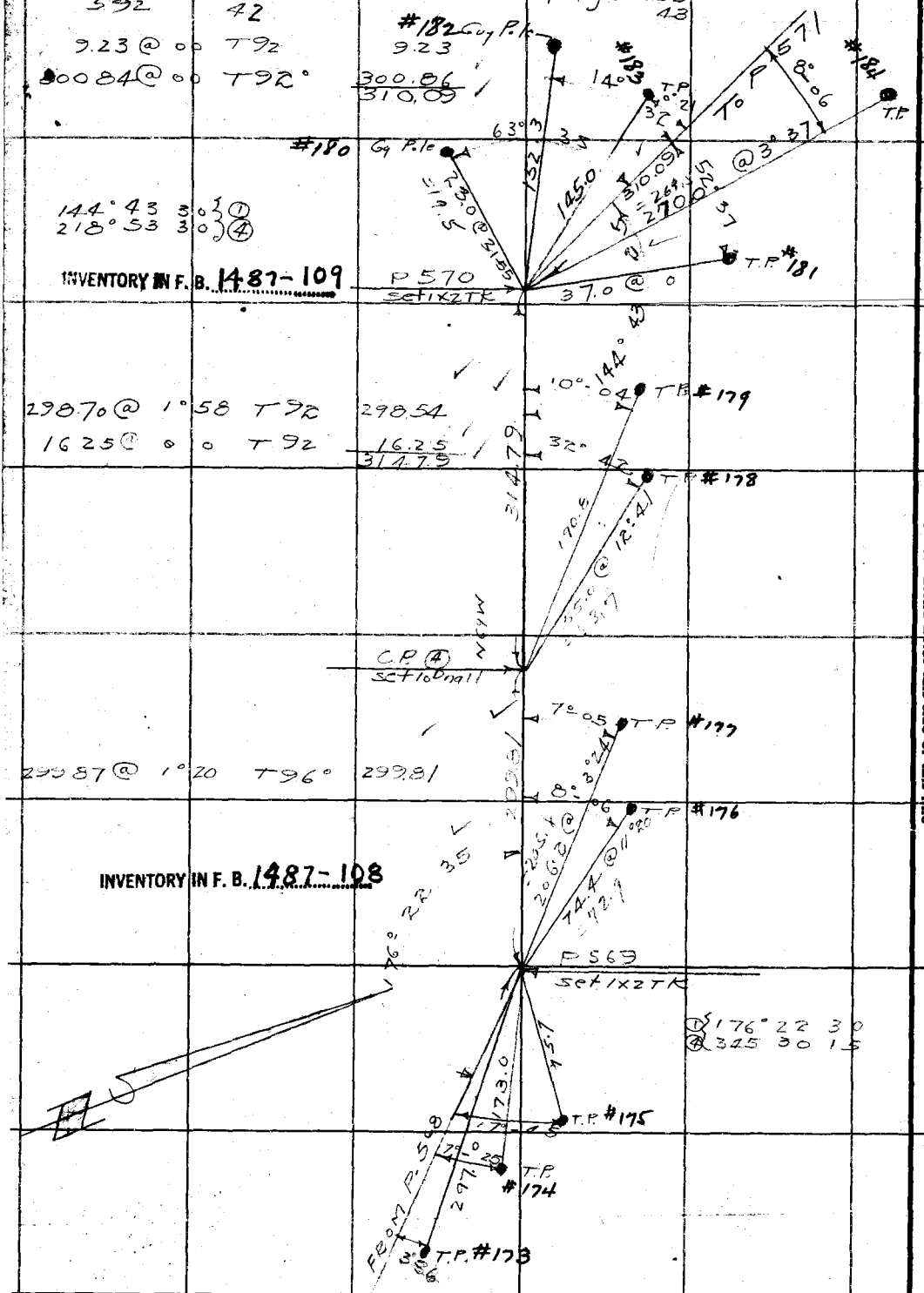

Con't from top page ~~291~~ 41

RETURN TO
LOS ANGELES COUNTY SURVEYOR
700 HALL OF RECORDS

Do not extend notes this side of this line

Note: ANY ADDITIONS OR CHANGES ON THIS SHEET MUST BE MADE OR CIRCLED IN Red Ink WITH DATE AND NAME OF PERSON MAKING CHANGE.

Notes Ck'd by *aaR*	Survey of *LA Co Tel Line*	F.B. ~~58R~~ Pg. ~~293~~ 43
Map No.	W. O. [illegible] Tape No 23 St'd 84 of.	
Office Work [illegible]	Surveyed by *Stevenson*	
Checked	Notes [illegible] Date [illegible]	
Date	Indexed *A. C. Johnson*	

Con't to bot page ~~294~~ 44

29932 @ 00 T94 29934

14494 @ 00 T94 14435

444.29

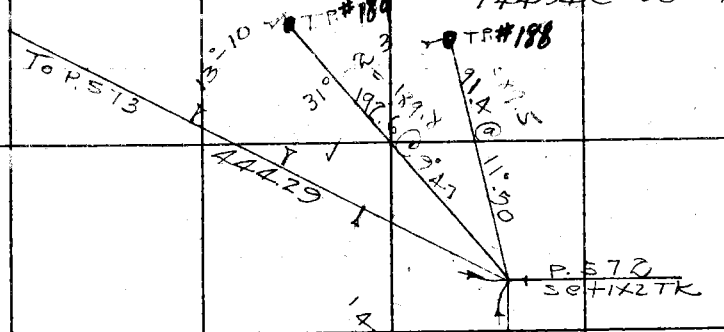

147°-10-55

① 147° 11-00
④ 228° 43 45

INVENTORY IN F. B. 1487-109

266.30 @ 00 T94 266.32

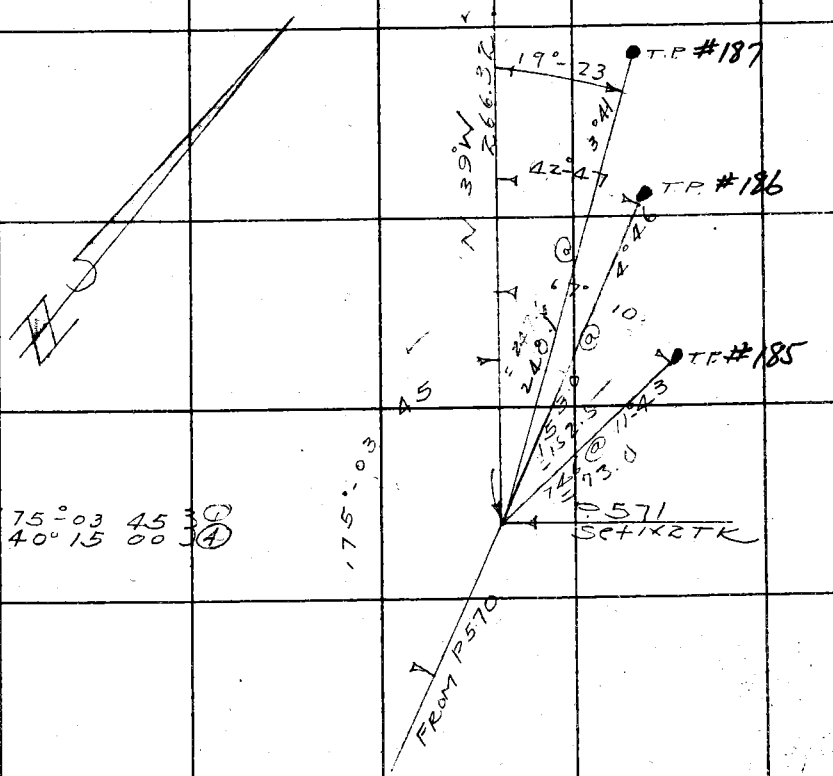

175°-03 45 3 ①
340° 15 00 3 ④

Con't from top page ~~292~~ 42

Note: ANY ADDITIONS OR CHANGES ON THIS SHEET MUST BE MADE OR CIRCLED IN Red Ink WITH DATE AND NAME OF PERSON MAKING CHANGE.

Do not extend notes this side of this line

RETURN TO
LOS ANGELES COUNTY SURVEYOR
700 HALL OF RECORDS

FORM 247 5M 2-34

F.B. 502 PG. 294

502 44

Cont to bot page 295 45

cont from top pg 294 43

RETURN TO
LOS ANGELES COUNTY SURVEYOR
700 HALL OF RECORDS

Do not extend notes this side of this line

Note: ANY ADDITIONS OR CHANGES ON THIS SHEET MUST BE MADE OR CIRCLED IN Red Ink WITH DATE AND NAME OF PERSON MAKING CHANGE.

Notes Ck'd by AWR	Survey of LA Co. Tel Line	F.B. 582 Pg. 295
Map No.	W. O. 8085 Tape No 23 St'd 84 °F.	15
Office Work	Surveyed by Stevenson	
Checked	Notes Date	
Date	Indexed A. C. Johnson	

Cont to bot page 296

298.87 @ 5° 50 T 92° 297.34
100.95 @ 0 0 T 92 100.96
398.30

P 576
Set 1x2 TK

TP #206
TP #205
TP #204
TP #203
TP #202
TP #201
TP #200

① 145° 32 15
④ 222 08 45

INVENTORY IN F. B. 1487 - 111

185.05 @ 4° 24 T 92 184.51
299.14 @ 0 0 T 92° 299.16
483.67

INVENTORY IN F. B. 1487-110

① 130° 04 30
④ 160 18 15

P. 575
Set 1x2 TK

From P. 574

Cont from top page 294
44

Note: ANY ADDITIONS OR CHANGES ON THIS SHEET MUST BE MADE OR CIRCLED IN Red Ink WITH DATE AND NAME OF PERSON MAKING CHANGE.

Do not extend notes this side of this line

RETURN TO
LOS ANGELES COUNTY SURVEYOR
700 HALL OF RECORDS

FORM 247 5M 2-34

F.B. 582 Pg. 296

582 46

Con't from top page 297

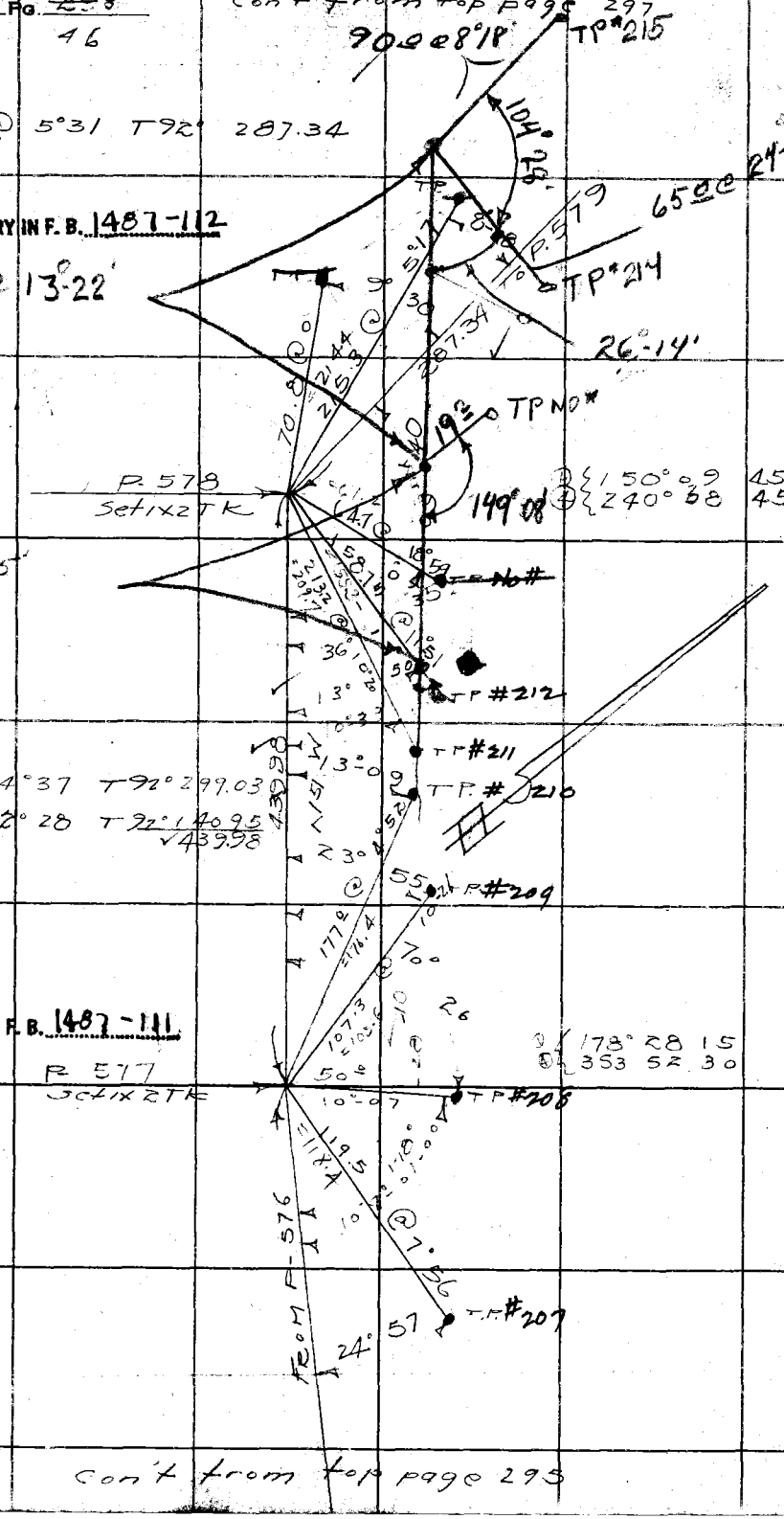

Con't from top page 295

RETURN TO
LOS ANGELES COUNTY SURVEYOR
700 HALL OF RECORDS

Do not extend notes this side of this line

Notes: ANY ADDITIONS OR CHANGES ON THIS SHEET MUST BE MADE OR CIRCLED IN Red Ink WITH DATE AND NAME OF PERSON MAKING CHANGE.

Notes Ck'd by aaR	Survey of LA Co. Tel Line	F.B. 582 Pg. 297
Map No.	W. O. 8085 Tape No 23 St'd 84 °F.	47
Official Work	Surveyed by Stevenson	
Checked	Notes T.J.S. Date 7-30-35	
Date	Indexed A. C. Johnson	

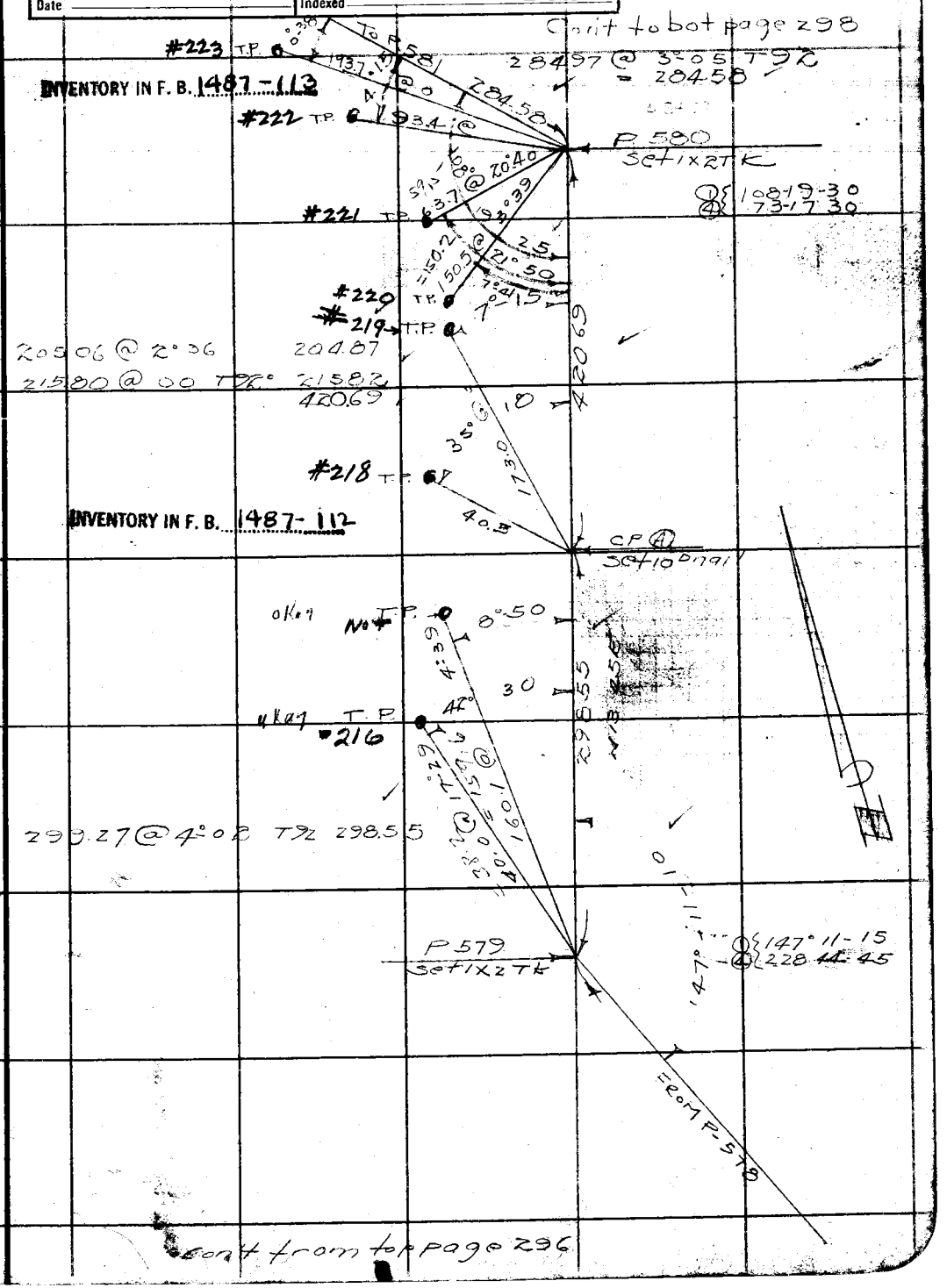

Note: ANY ADDITIONS OR CHANGES ON THIS SHEET MUST BE MADE OR CIRCLED IN Red Ink WITH DATE AND NAME OF PERSON MAKING CHANGE.

Do not extend notes this side of this line

RETURN TO
LOS ANGELES COUNTY SURVEYOR
700 HALL OF RECORDS

FORM 247 SM 2-34

F.B. 502 PG. 298

592 48

Con't to bot page 299

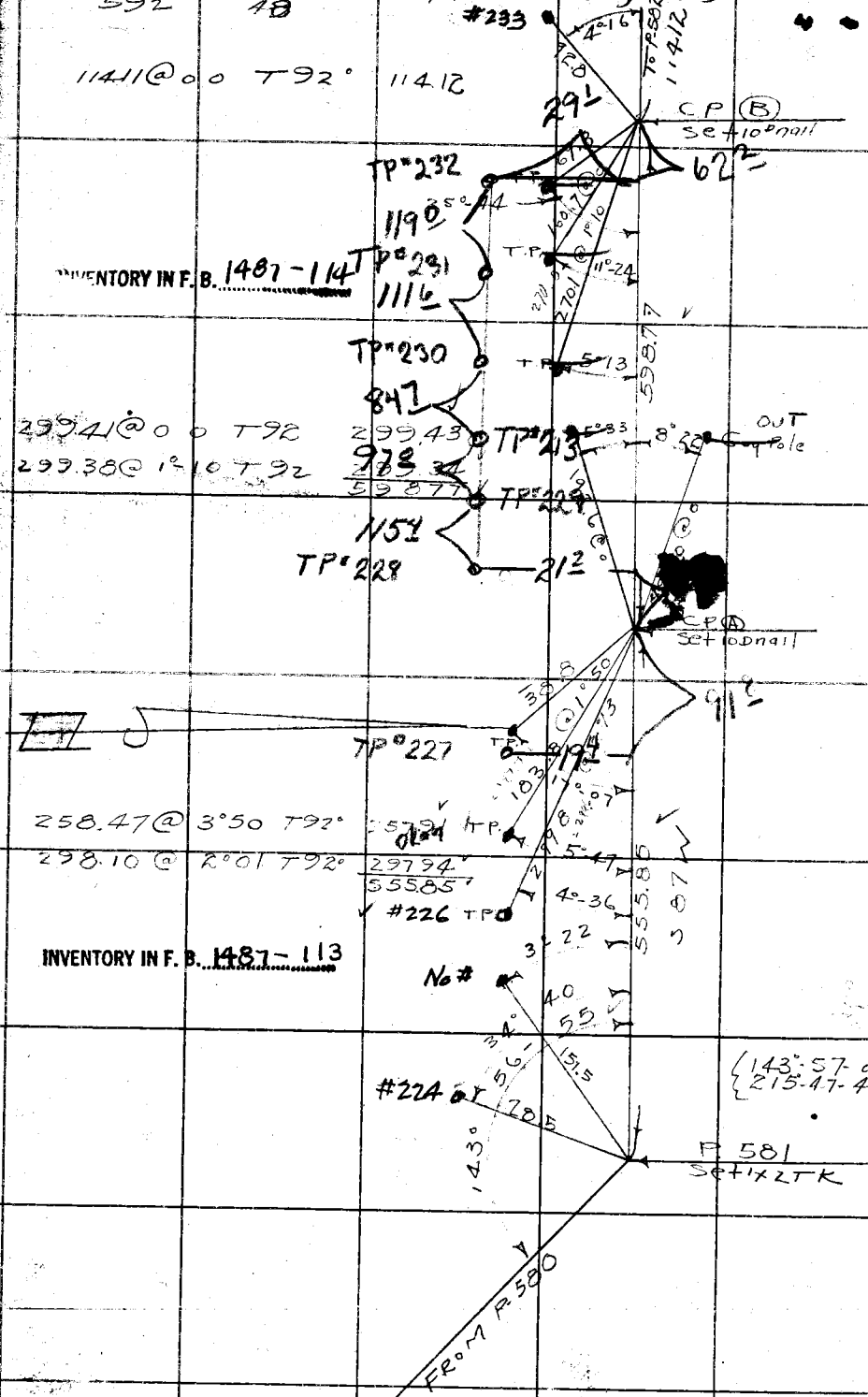

Con't from top page 297

RETURN TO
LOS ANGELES COUNTY SURVEYOR
700 HALL OF RECORDS

Do not extend notes this side of this line

Notes: ANY ADDITIONS OR CHANGES ON THIS SHEET MUST BE MADE OR CIRCLED IN Red Ink WITH DATE AND NAME OF PERSON MAKING CHANGE.

Notes Ck'd by aak	Survey of LAC. Tel Line
Map No.	W. O. 3085 Tape No 23 St'd 84 of.
Office Work RU	Surveyed by
Checked	Notes Date
Date	Indexed A. C. Johnson

F.B. 582 Pg. 299

49

Con't to bot page 300

227.57 @ 2°18 T90° 227.40

52

#139

T.P. 7°19

T.P. 227.40

123²

184.5

#238 T.P. 6.6 P.O.T. P.583 set CST+W

95°

51

95.4

INVENTORY IN F. B. 1487-114

Tape 53 Conts

95.5

#237 T.P. 8°58

215.5

270.74 @ 1°27 T90° 270.66

268.78 @ 1°38 T90° 268.68

53934

T.P. 6°51

#236

S 35.34 N 82 30 W

OUT

Guy Pole

#235 T.P. 5°12 7°13

OUT

Guy Pole

#234 T.P. 6° 54 24° 57

207.3

214.8

92.7 @ 92.0

81.0

50

① 167° 02 45

④ 308 11 30

P.582 set 1x2 TR

167°-02

c.P. Ⓑ P.581

Front

Con't from top page 298

Note: ANY ADDITIONS OR CHANGES ON THIS SHEET MUST BE MADE OR CIRCLED IN Red Ink WITH DATE AND NAME OF PERSON MAKING CHANGE.

Do not extend notes this side of this line

RETURN TO

LOS ANGELES COUNTY SURVEYOR

700 HALL OF RECORDS

FORM 247 5M 2-34

F.B. 582 PG. 300

592 50

Cont to bot page 301

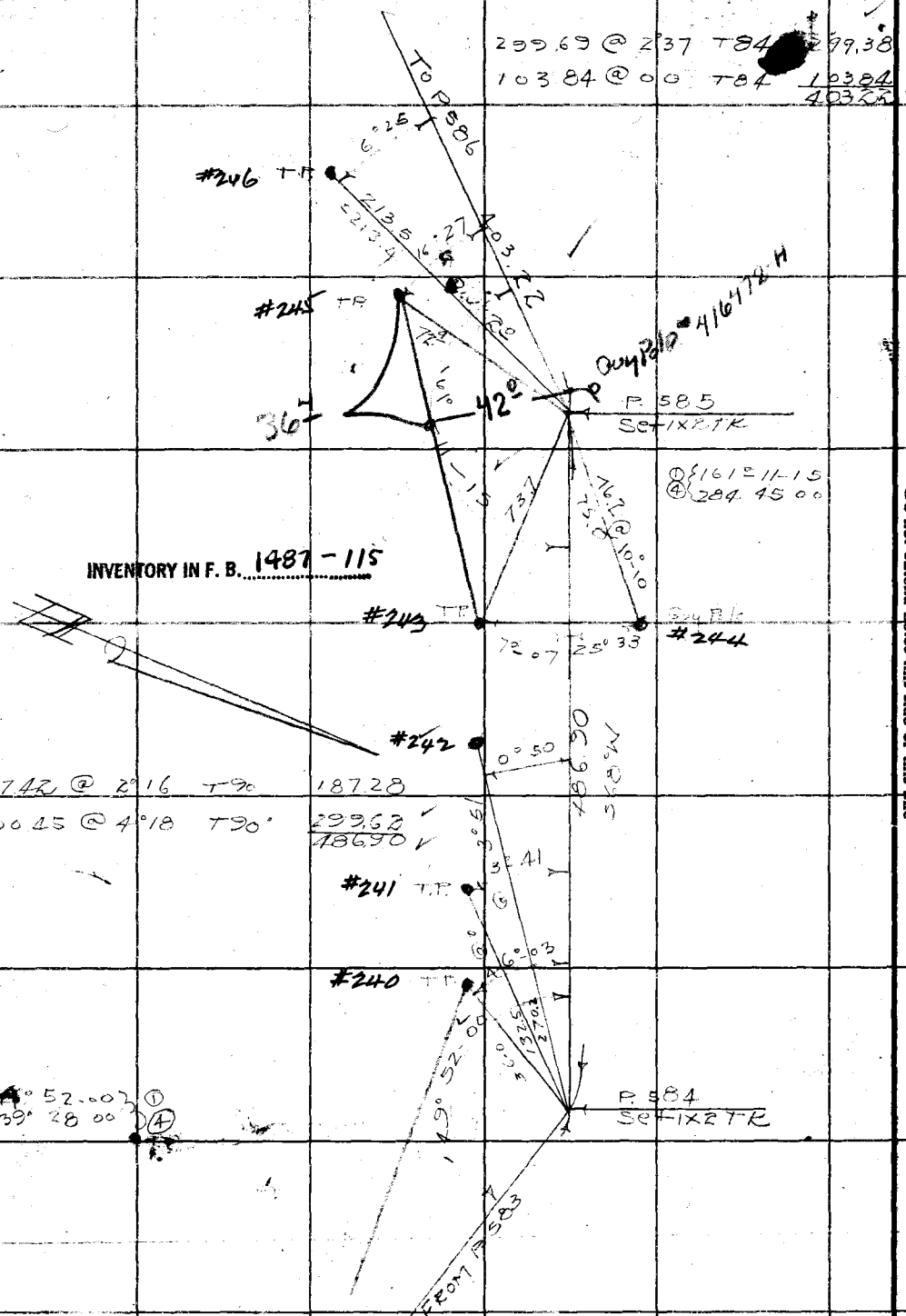

INVENTORY IN F. B. 1487 - 115

Can't from top page 299

RETURN TO
LOS ANGELES COUNTY SURVEYOR
700 HALL OF RECORDS

Do not extend notes this side of this line

Notes: ANY ADDITIONS OR CHANGES ON THIS SHEET MUST BE MADE OR CIRCLED IN Red Ink WITH DATE AND NAME OF PERSON MAKING CHANGE.

Notes Ck'd by AWR	Survey of LA Cotel Line	F.B. 302	Pg. 301
Map No.	W. O.	Tape No 53	St'd 31 of.
Office Work	Surveyed by		
Checked	Notes	Date 1-31-35	
Date	Indexed A. C. Johnson		

Con't to bot page 302

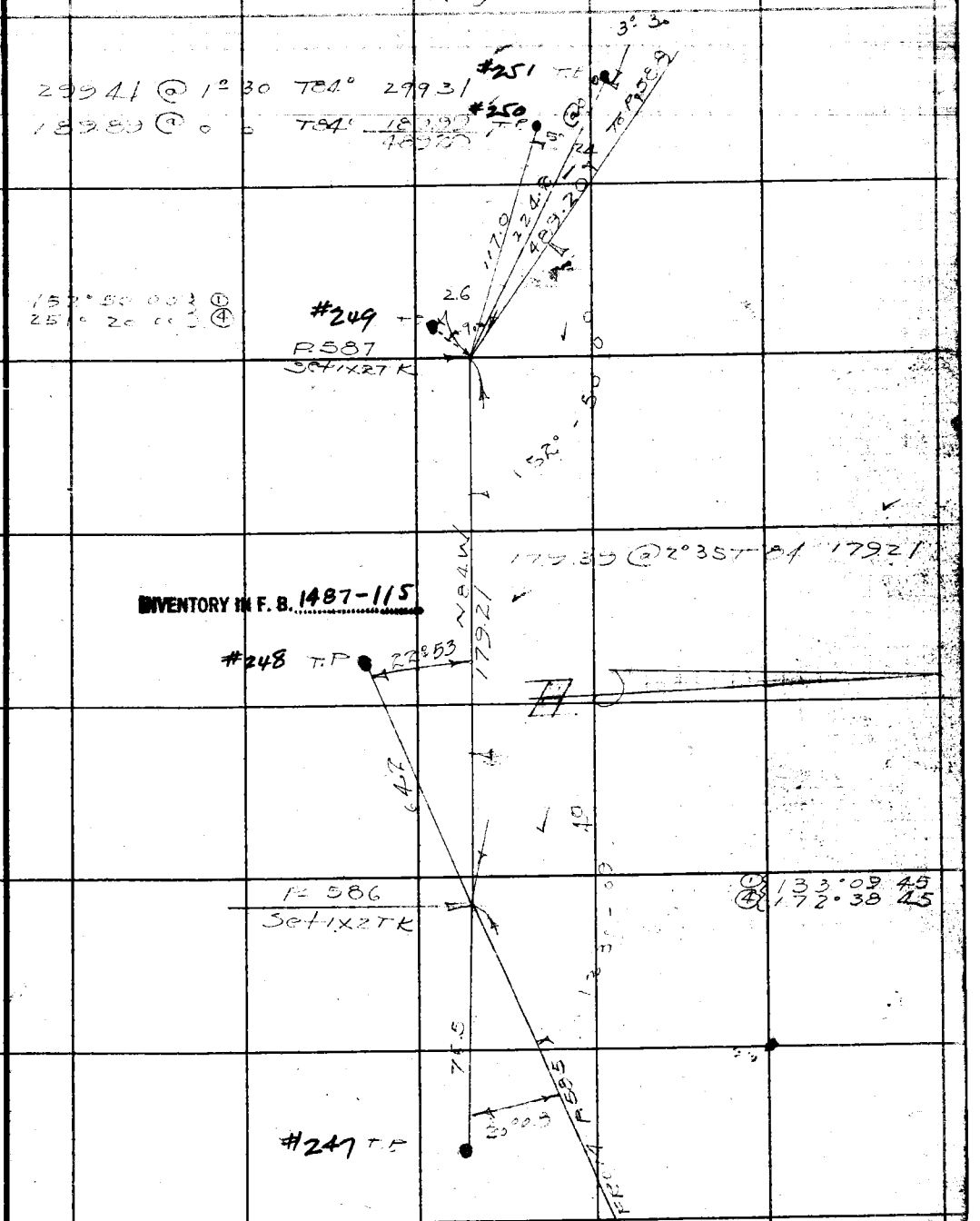

Con't from top page 300

INVENTORY IN F. B. 1487-115

Note: ANY ADDITIONS OR CHANGES ON THIS SHEET MUST BE MADE OR CIRCLED IN Red Ink WITH DATE AND NAME OF PERSON MAKING CHANGE.

Do not extend notes this side of this line

RETURN TO
LOS ANGELES COUNTY SURVEYOR
700 HALL OF RECORDS

FORM 247 5M 2-34

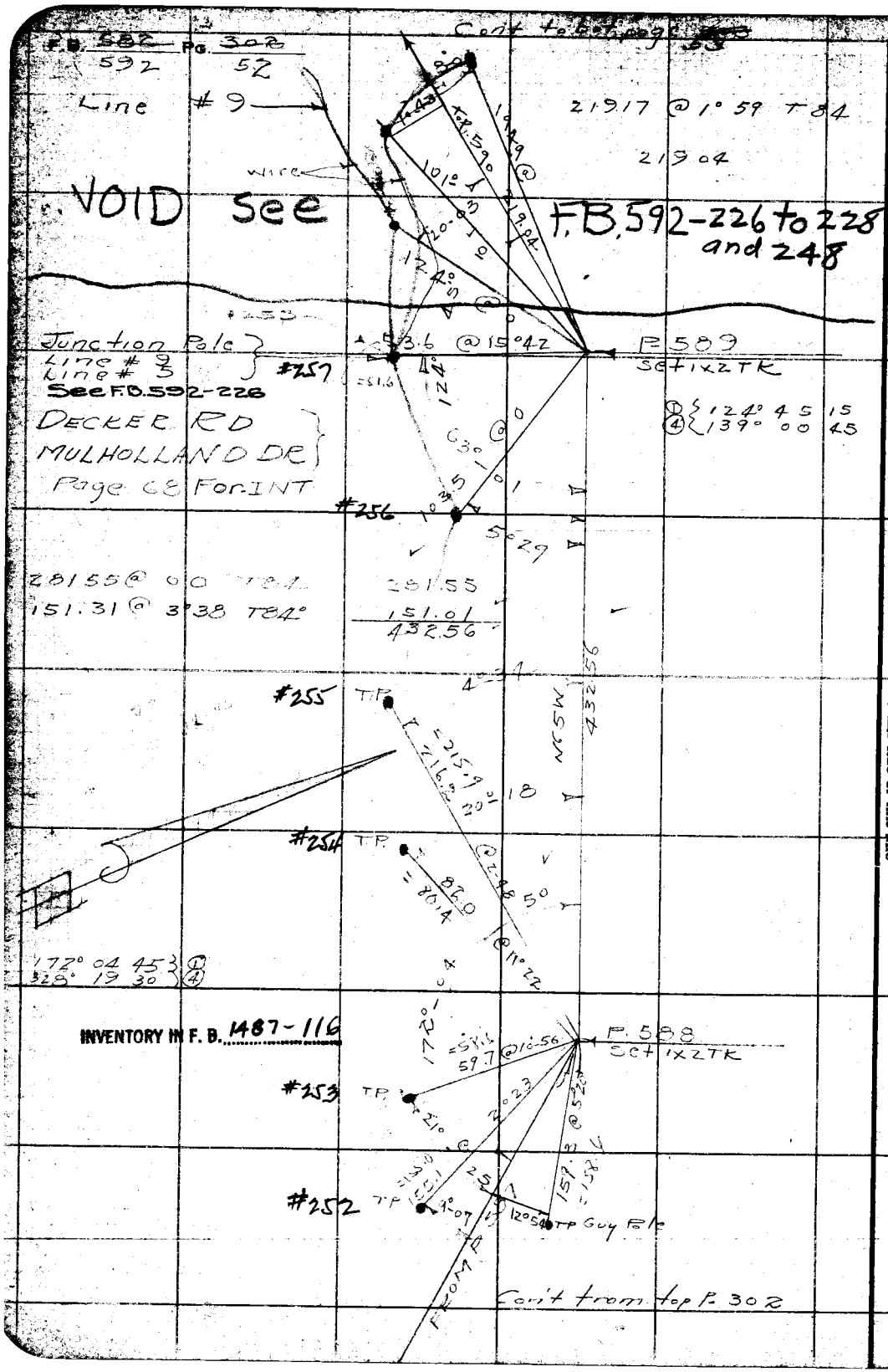

RETURN TO
LOS ANGELES COUNTY SURVEYOR
700 HALL OF RECORDS

Do not extend notes this side of this line

Note: ANY ADDITIONS OR CHANGES ON THIS SHEET MUST BE MADE OR CIRCLED IN Red Ink WITH DATE AND NAME OF PERSON MAKING CHANGE.

Notes Ck'd by Aak	Survey of LA Co Tel Line	F.B. ~~582~~ 592 Pg. ~~30~~ 53
Map No.	W. O. 8085 Tape No 53 St'd 84 of.	
Office Work	Surveyed by Stevenson	
Checked	Notes Date	
Date	Indexed A. C. Johnson	

Cont to bot page 304

252.25 @ 0°45 T84 252.23

Abandoned See FB 592-226 to 228+248

TP 592

TP

252.23 @ 0

1280

32.0

32.8 @ 18

P. 591 set 1x2 TK

TP

683

107°-56

56

TP

28°-58

10-13

12° 27

TP with Telephone Call box #8

S80W

51071

212.70 @ 5°20 T84 211.78

299.04 @ 1°39 T88 299.93

51071

38° 21

TP

180

160°

65.2

26-30

① 159° 18 30
④ 277° 13 30

① 160° 26-30
④ 281° 46 00

P590 set 1x2 TK

FROM P.589

Cont from top page 302

Note: ANY ADDITIONS OR CHANGES ON THIS SHEET MUST BE MADE OR CIRCLED IN Red Ink WITH DATE AND NAME OF PERSON MAKING CHANGE.

Do not extend notes this side of this line

RETURN TO
LOS ANGELES COUNTY SURVEYOR
700 HALL OF RECORDS

FORM 247 5M 2-34

RETURN TO
LOS ANGELES COUNTY SURVEYOR
700 HALL OF RECORDS

Note: ANY ADDITIONS OR CHANGES ON THIS SHEET MUST BE MADE OR CIRCLED IN **Red Ink** WITH DATE AND NAME OF PERSON MAKING CHANGE.

Do not extend notes this side of this line

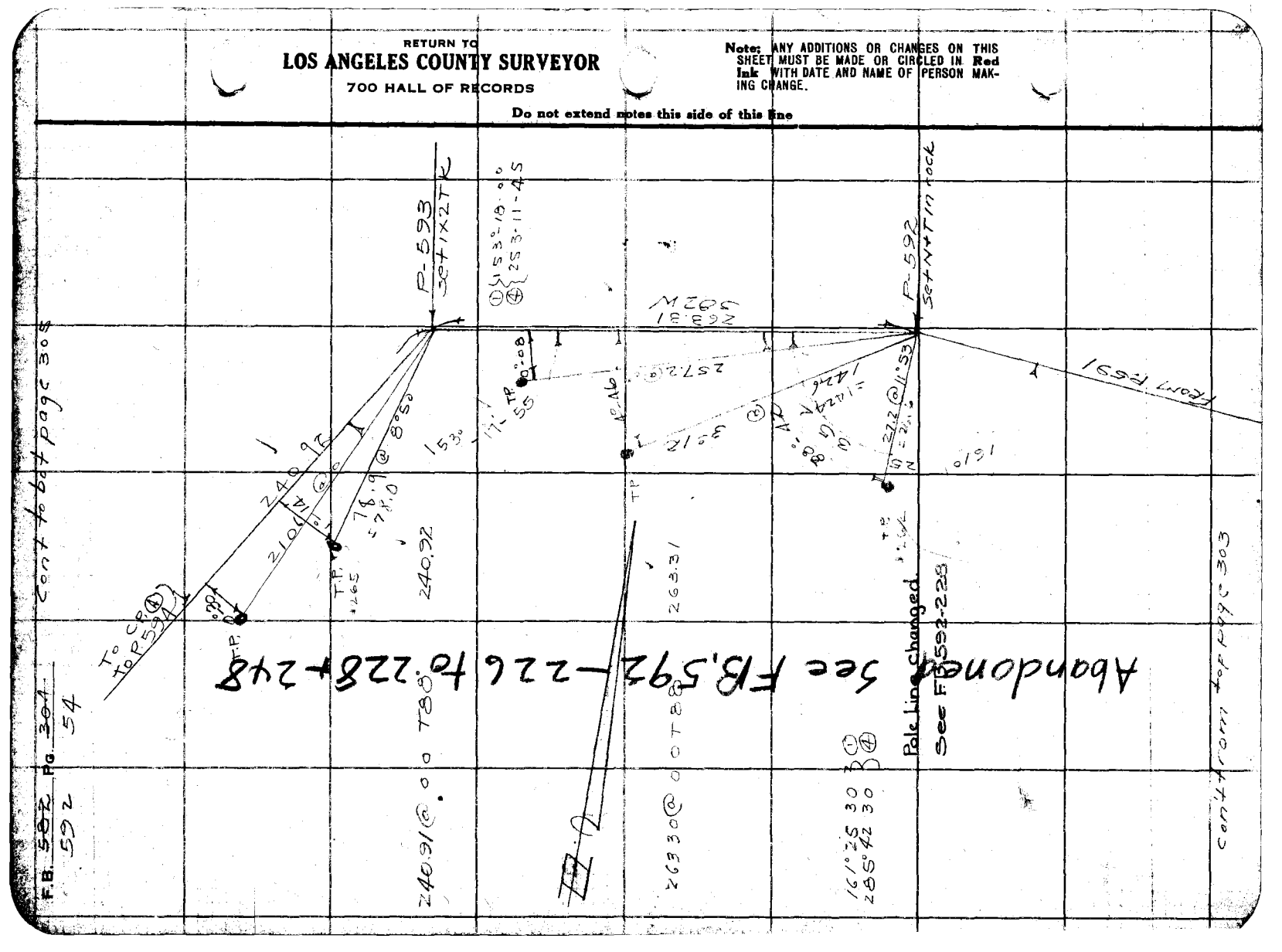

Notes Ck'd by aar	Survey of L.A. Co. Tel Line	F.B. 582	Pg. 3 of 55
Map No.	W. O. 8085 Tape No 53 St'd 84 of F.		
Checked	Surveyed by Stevenson		
Date	Notes T J S Date 7-31-55		
	Indexed C. Johnson		

Con't to bot page 306

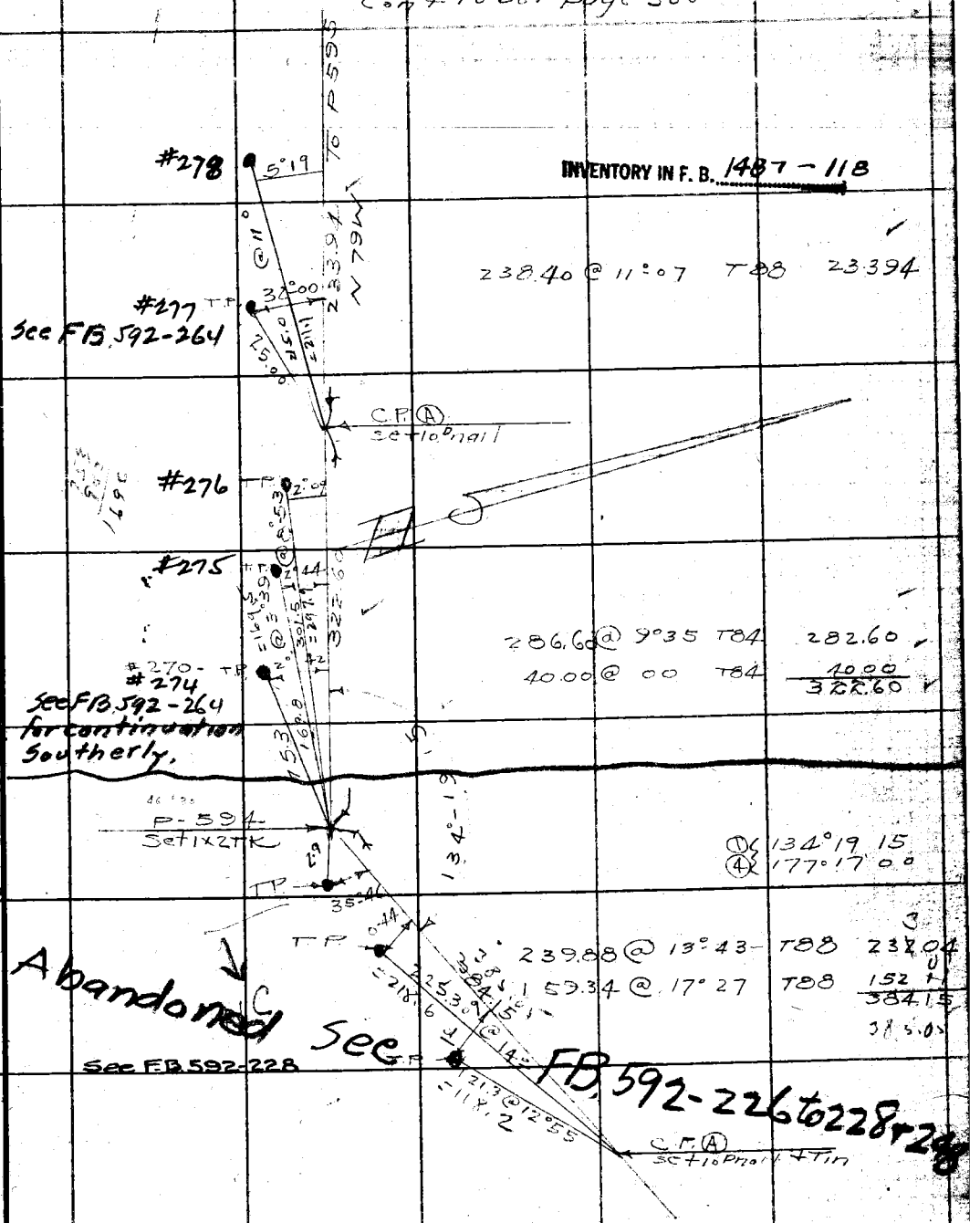

con't from top page 304

Note: ANY ADDITIONS OR CHANGES ON THIS SHEET MUST BE MADE OR CIRCLED IN Red Ink WITH DATE AND NAME OF PERSON MAKING CHANGE.

Do not extend notes this side of this line

RETURN TO
LOS ANGELES COUNTY SURVEYOR
700 HALL OF RECORDS

Cont to bot page 307

F.B. ~~582~~ 592 PG. ~~306~~ 56

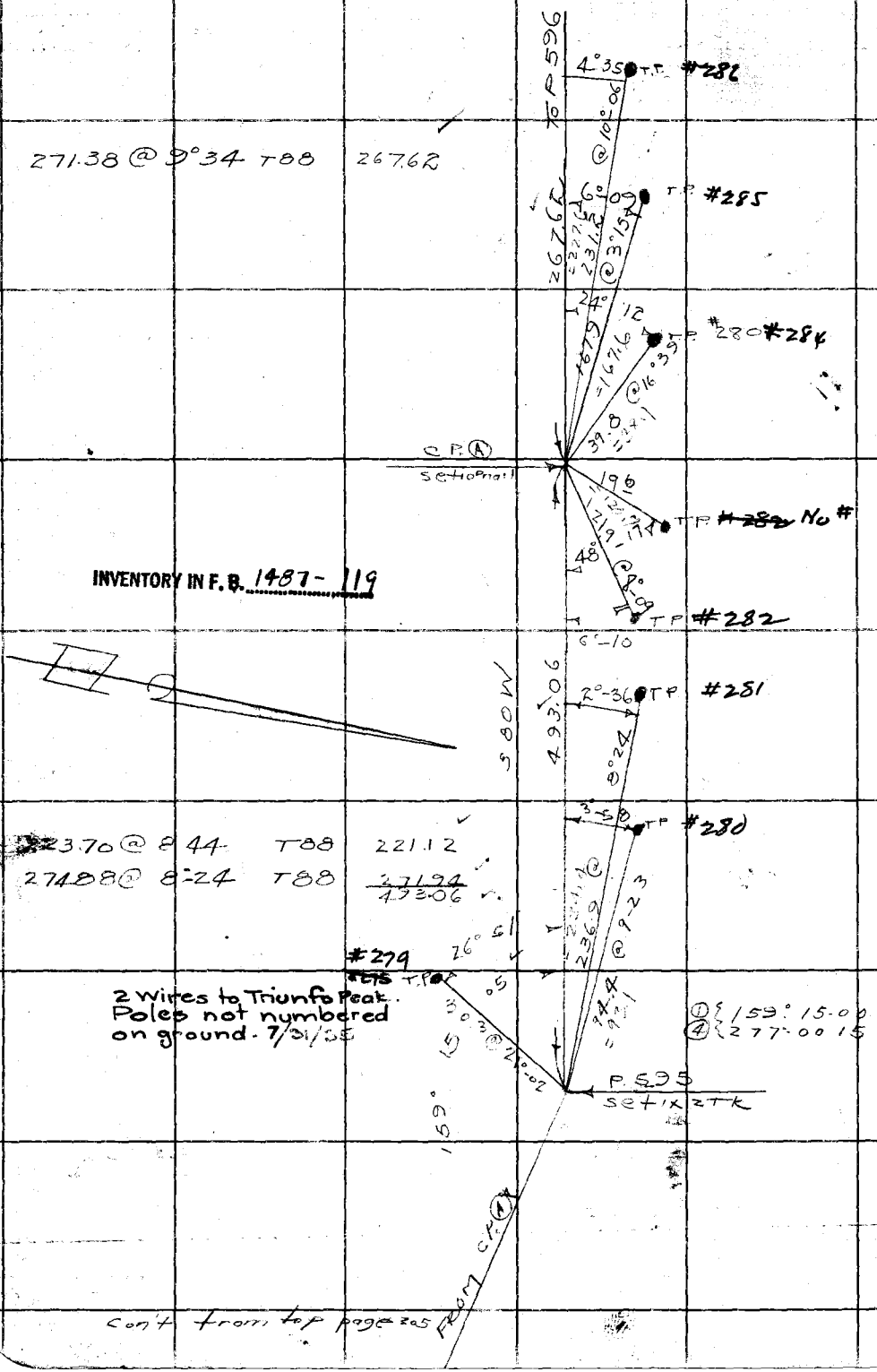

271.38 @ 9°34 T88 267.62

INVENTORY IN F. B. 1487 - 119

223.70 @ 8°44 T88 221.12

274.88 @ 8°24 T88 ~~271.94~~ 493.06

2 Wires to Triunfo Peak.
Poles not numbered
on ground. 7/21/55

Cont from top page 305

RETURN TO
LOS ANGELES COUNTY SURVEYOR
700 HALL OF RECORDS

Do not extend notes this side of this line

Note: ANY ADDITIONS OR CHANGES ON THIS SHEET MUST BE MADE OR CIRCLED IN Red Ink WITH DATE AND NAME OF PERSON MAKING CHANGE.

Notes Ck'd by aaR	Survey of LA Co Tel Line	F.B. ~~587~~ 592 Pg. ~~307~~ 57
Map No.	W. O. 8085 Tape No 53 St'd 47 of.	
Office Work RWMC	Surveyed by Stevenson	
Checked	Notes T.J.S. Date 1-31-35	
Date	Indexed A. C. Johnson	

Con't to bot page 308

186.45 @ 1°15 T80° = 186.41

INVENTORY IN F. B. 1487-120

105°32 15 ①
302°08 30 ④

209.15 @ 3°19 T84 208.80
60.36 @ 0.0 T88 60.36
269.16

INVENTORY IN F. B. 1487-119

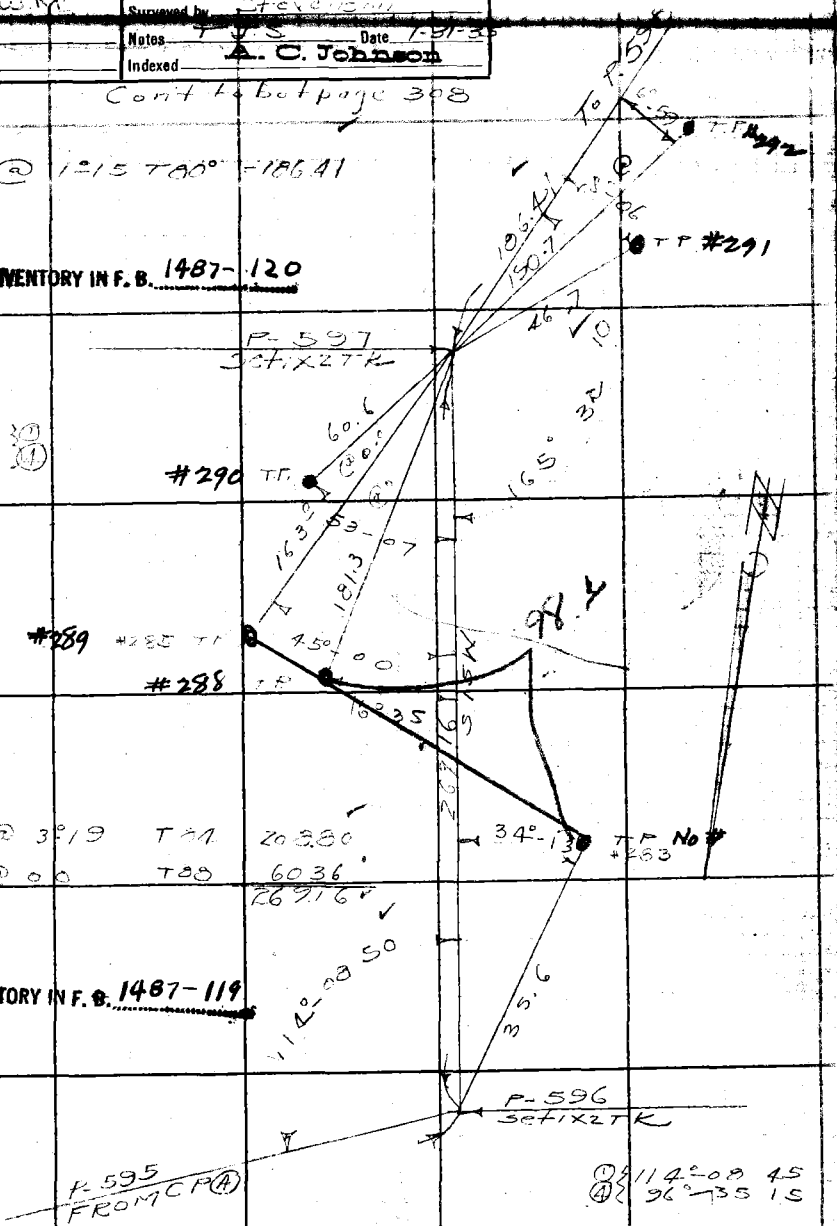

① 114°-08 45
④ 96°-35 15

Con't from top page 306

Note: ANY ADDITIONS OR CHANGES ON THIS SHEET MUST BE MADE OR CIRCLED IN Red Ink WITH DATE AND NAME OF PERSON MAKING CHANGE.

Do not extend notes this side of this line

RETURN TO
LOS ANGELES COUNTY SURVEYOR
700 HALL OF RECORDS

FORM 247 5M 2-34

F.B. 582 PG. 308

592 58

Cont to bot page 309

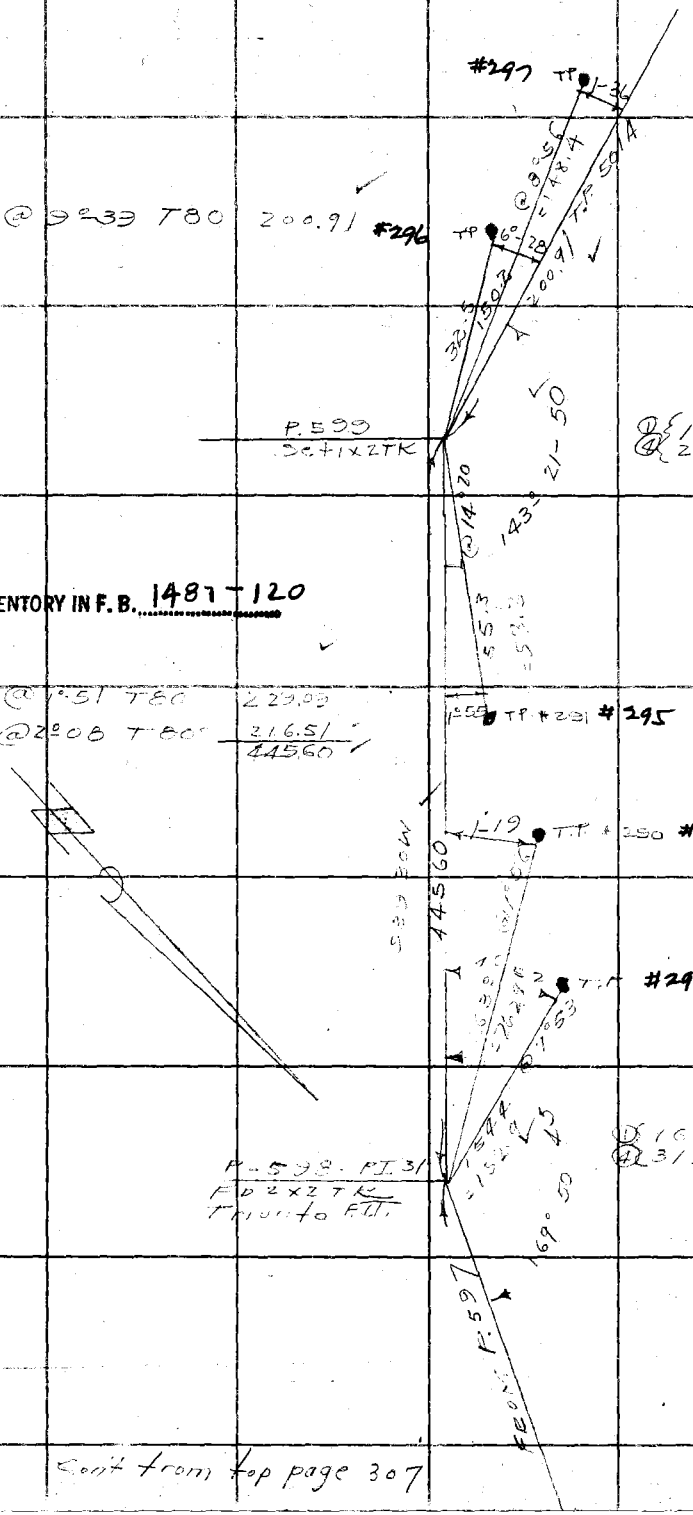

RETURN TO
LOS ANGELES COUNTY SURVEYOR
700 HALL OF RECORDS

Do not extend notes this side of this line

Note: ANY ADDITIONS OR CHANGES ON THIS SHEET MUST BE MADE OR CIRCLED IN Red Ink WITH DATE AND NAME OF PERSON MAKING CHANGE.

Notes Ck'd by AWR	Survey of LA Co Tel Line	F.B. [illegible] Pg. 309
Map No.	W. O. [illegible] Tape No 53 St'd [illegible] of.	59
Checked	Notes [illegible] Date 8-1-35	
Date	Indexed A. C. Johnson	

Cont to bot page 310

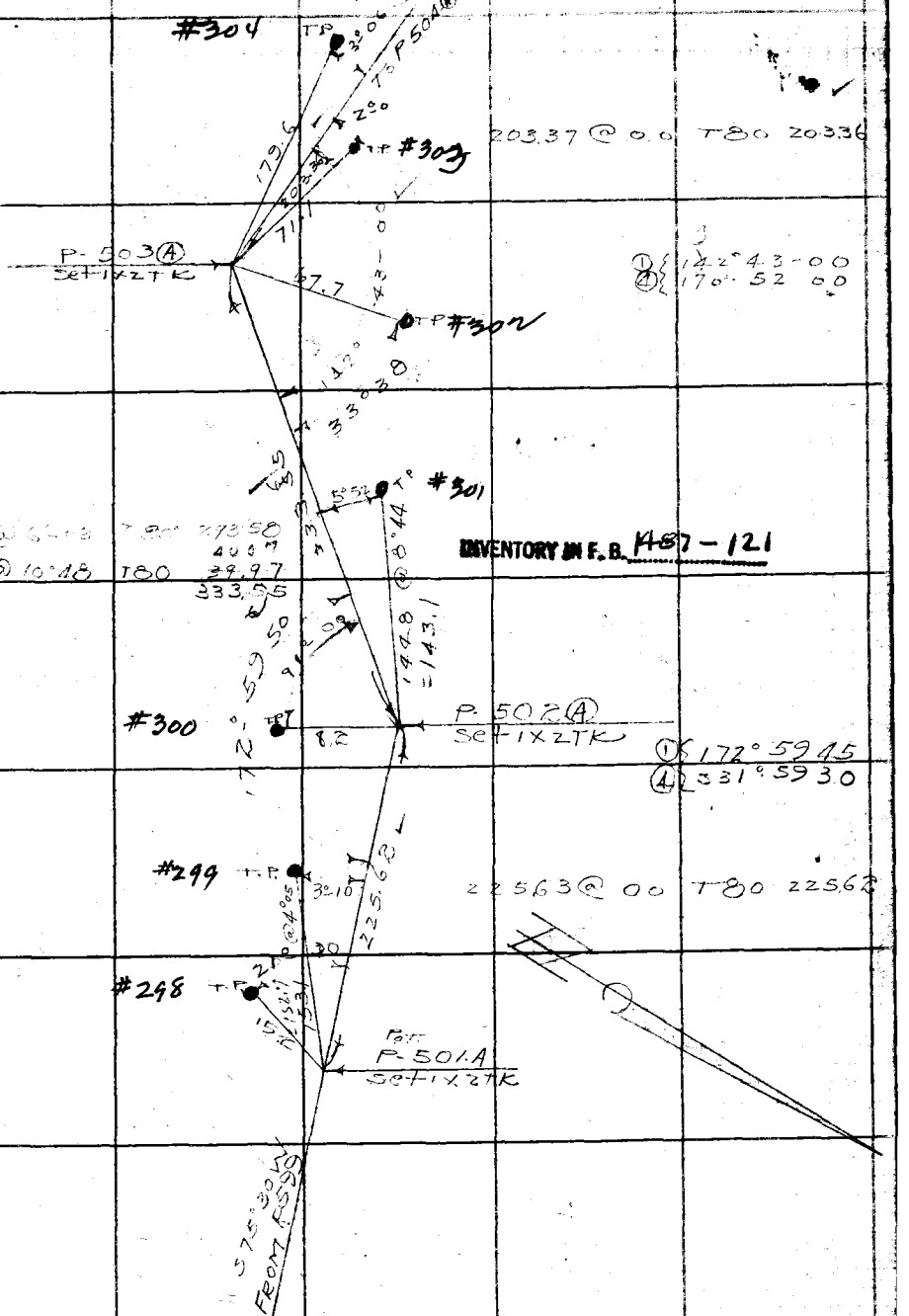

INVENTORY IN F. B. 1487-121

Cont from top page 308

Note: ANY ADDITIONS OR CHANGES ON THIS SHEET MUST BE MADE OR CIRCLED IN Red Ink WITH DATE AND NAME OF PERSON MAKING CHANGE.

Do not extend notes this side of this line

RETURN TO
LOS ANGELES COUNTY SURVEYOR
700 HALL OF RECORDS

FORM 247 5M 2-34

F.B. ~~592~~ 592 PG. ~~310~~ 60

Con't to bot page 311

INVENTORY IN F. B. 1487 - 122

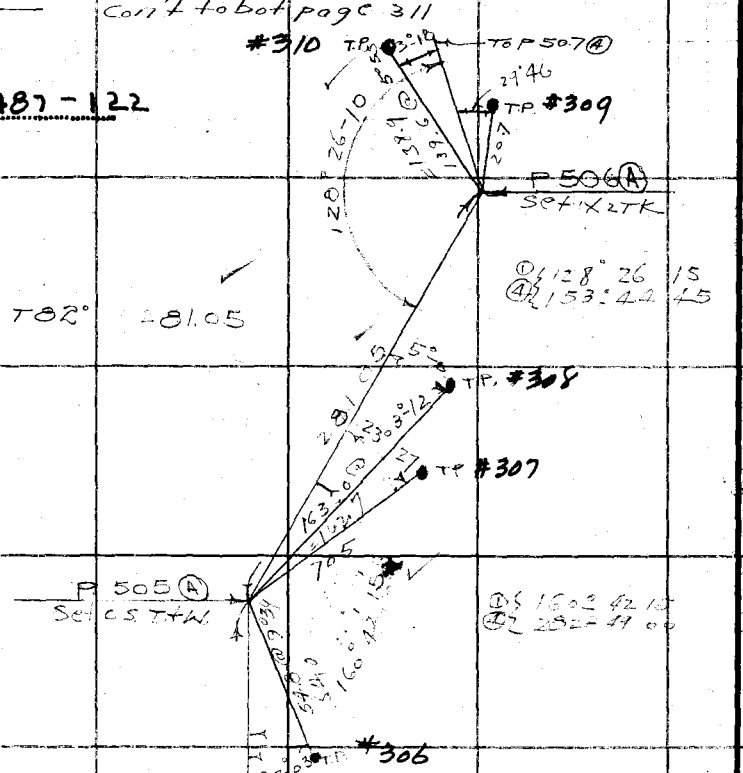

Con't from top page 309

RETURN TO
LOS ANGELES COUNTY SURVEYOR
700 HALL OF RECORDS

Do not extend notes this side of this line

Note: ANY ADDITIONS OR CHANGES ON THIS SHEET MUST BE MADE OR CIRCLED IN Red Ink WITH DATE AND NAME OF PERSON MAKING CHANGE.

Notes Ck'd by *LAR*	Survey of *LA C. Tel Line*	F.B. *587* Pg. *34*
Map No.	W. O. *8085* Tape No *53* St'd *84* °F.	*582* *61*
Office Work	Surveyed by *Stevenson*	
Checked	Notes *[illegible]* Date *[illegible]*	
Date	Indexed *A. C. Johnson*	

Con't to bot page 312

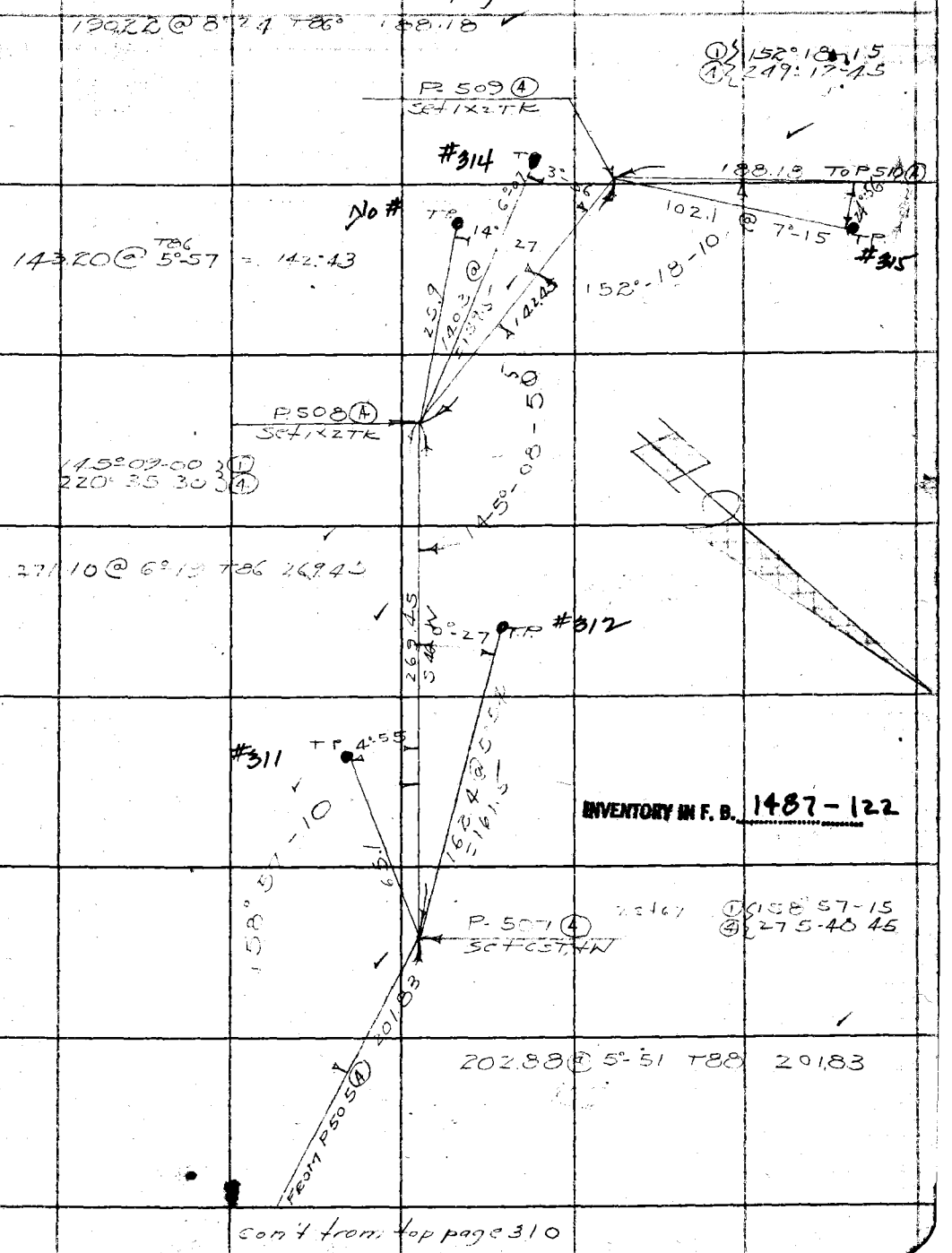

INVENTORY IN F. B. 1487-122

Con't from top page 310

Note: ANY ADDITIONS OR CHANGES ON THIS SHEET MUST BE MADE OR CIRCLED IN Red Ink WITH DATE AND NAME OF PERSON MAKING CHANGE.

Do not extend notes this side of this line

RETURN TO
LOS ANGELES COUNTY SURVEYOR
700 HALL OF RECORDS

FORM 247 5M 2-34

F.B. ~~582~~ 592 PG. ~~312~~ 62

Con't to bot page 313

126°24 45 } ①
145°39 00 } ④

20085 @ 00 T 88 200.86

INVENTORY IN F. B. 1487-123

134°09 30 } ①
176° 37 45 } ④

INVENTORY IN F. B. 1487-122

9.46 @ 0 0 T86 9.46
294.08 @ 6° 00 T86° 292.47
57.17 @ 0 0 57.17
359.10

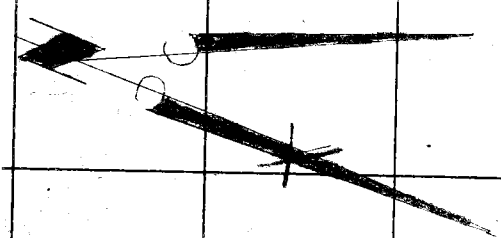

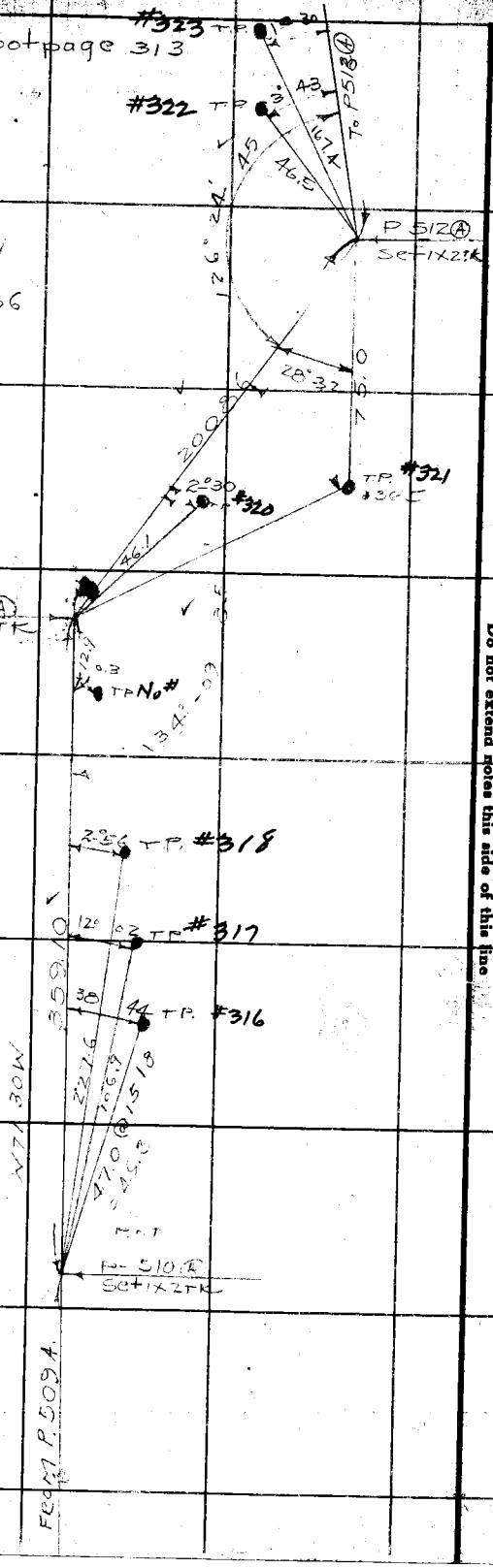

Con't from top page 311

RETURN TO
LOS ANGELES COUNTY SURVEYOR
700 HALL OF RECORDS

Do not extend notes this side of this line

Note: ANY ADDITIONS OR CHANGES ON THIS SHEET MUST BE MADE OR CIRCLED IN Red Ink WITH DATE AND NAME OF PERSON MAKING CHANGE.

Notes Ck'd by AWR	Survey of LA Co Tel Line	F.B. 582 Pg. 313
Map No.	W. O. 8085 Tape No 53 St'd 84° °F.	
Office Work	Surveyed by Stevenson	
Checked	Notes	Date 8-1-35
Date	Indexed A. C. Johnson	

Con't to bot page 314

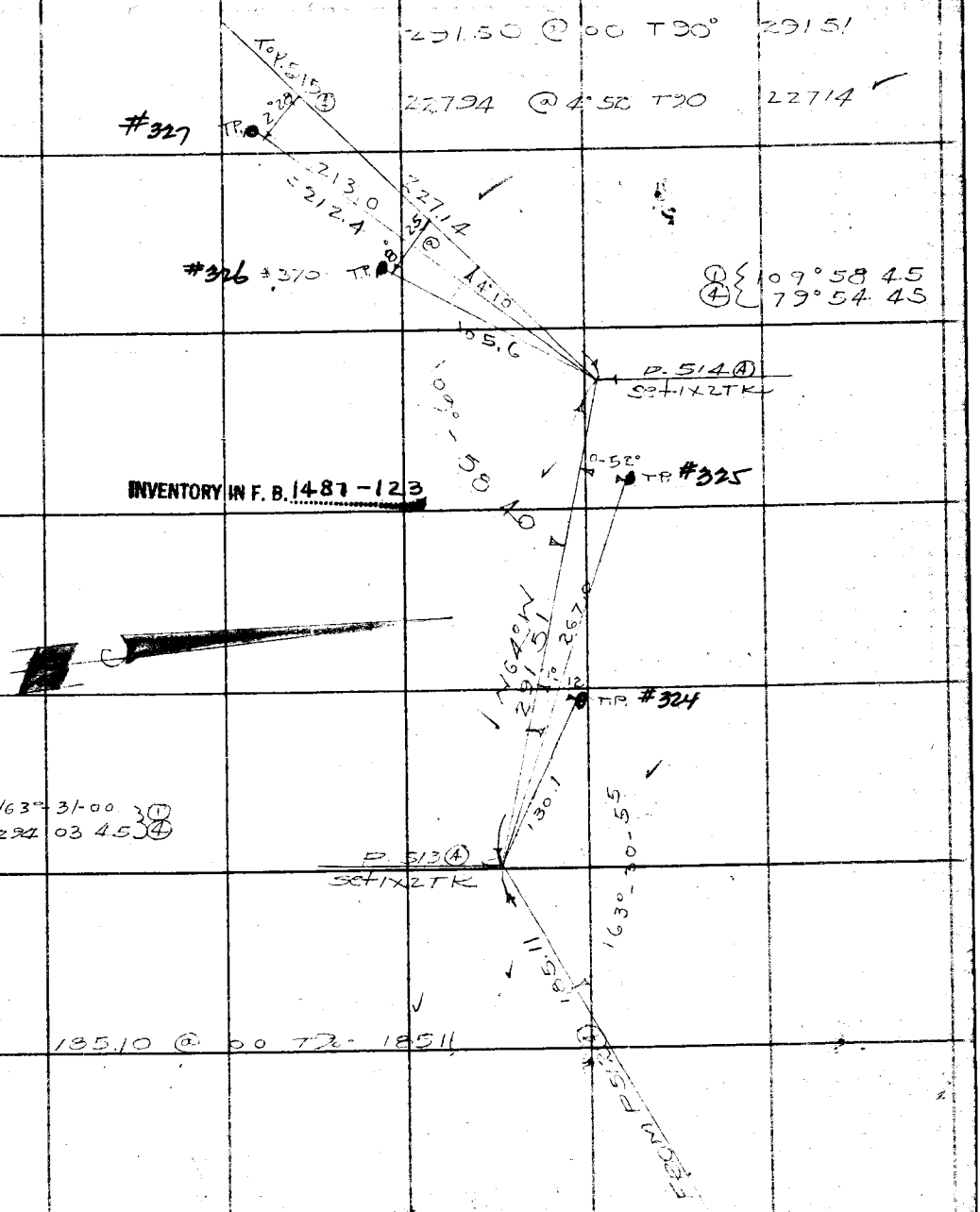

Con't from top page 314

Note: ANY ADDITIONS OR CHANGES ON THIS SHEET MUST BE MADE OR CIRCLED IN Red Ink WITH DATE AND NAME OF PERSON MAKING CHANGE.

Do not extend notes this side of this line

RETURN TO
LOS ANGELES COUNTY SURVEYOR
700 HALL OF RECORDS

FORM 247 5M 2-34

F.B. ~~582~~ 592 PG. ~~314~~ 64

con't to bot page ~~315~~ 65

128°46-30 ① 155° 05 30 ④

P-517 Ⓐ
Set 1X2TK

Next R Point TP

To P. 518

#331 #375

20.1

52.0 TP #332

2-13

229.95 @ 5°23 T86 22894

#330

31°38

INVENTORY IN F. B. 1487-124

96.4 @ 4°45

22894

① 147°11-00
④ 22843 45

P-516 Ⓐ
Set 1X2TK

147° 10-55

N 80 30 W

#329 TP

1°24

193.87

@ 5°44

194.97 @ 6°05 T86 = 193.87

1°19 TP #328

171.6
1725

59.8

125°-56-10

① 125°-56-15
143° 44 30

P. 515 Ⓐ
Set 1X2TK

FROM P-516 Ⓐ

con't from top page ~~314~~ 63

RETURN TO
LOS ANGELES COUNTY SURVEYOR
700 HALL OF RECORDS
Do not extend notes this side of this line

Note: ANY ADDITIONS OR CHANGES ON THIS SHEET MUST BE MADE OR CIRCLED IN Red Ink WITH DATE AND NAME OF PERSON MAKING CHANGE.

Notes Ck'd by OAR	Survey of L A Co Tel Line
Map No.	W. O. 8085 Tape No 53 St'd 84 of.
Office Work	Surveyed by Stevenson
Checked	Notes Date 8-1-35
Date	Indexed A. C. Johnson

F.B. 58 Pg. 315

1455

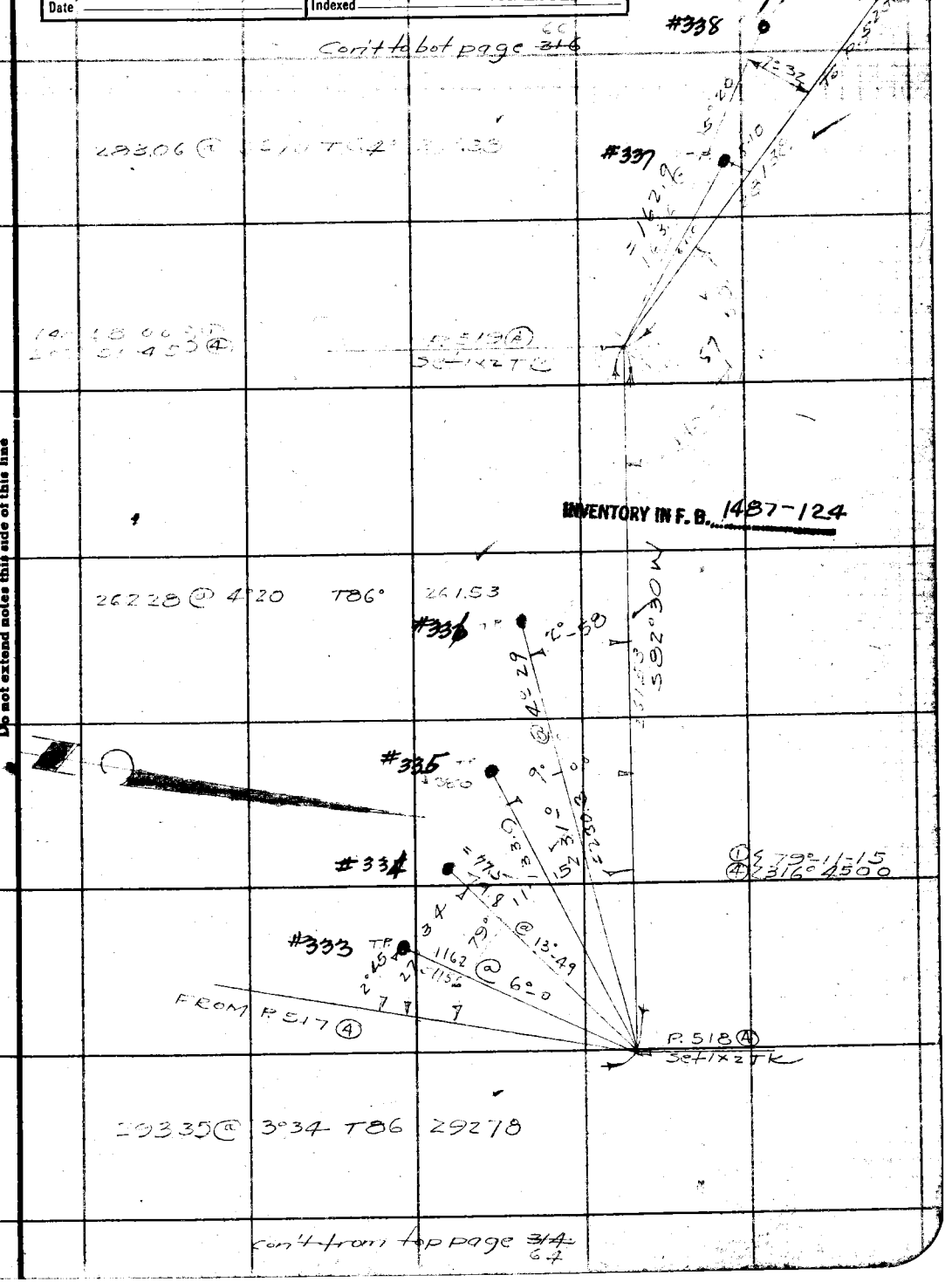

Note: ANY ADDITIONS OR CHANGES ON THIS SHEET MUST BE MADE OR CIRCLED IN Red Ink WITH DATE AND NAME OF PERSON MAKING CHANGE.

Do not extend notes this side of this line

RETURN TO
LOS ANGELES COUNTY SURVEYOR
700 HALL OF RECORDS

FORM 247 5M 2-34

F.B. 592 PG. 66

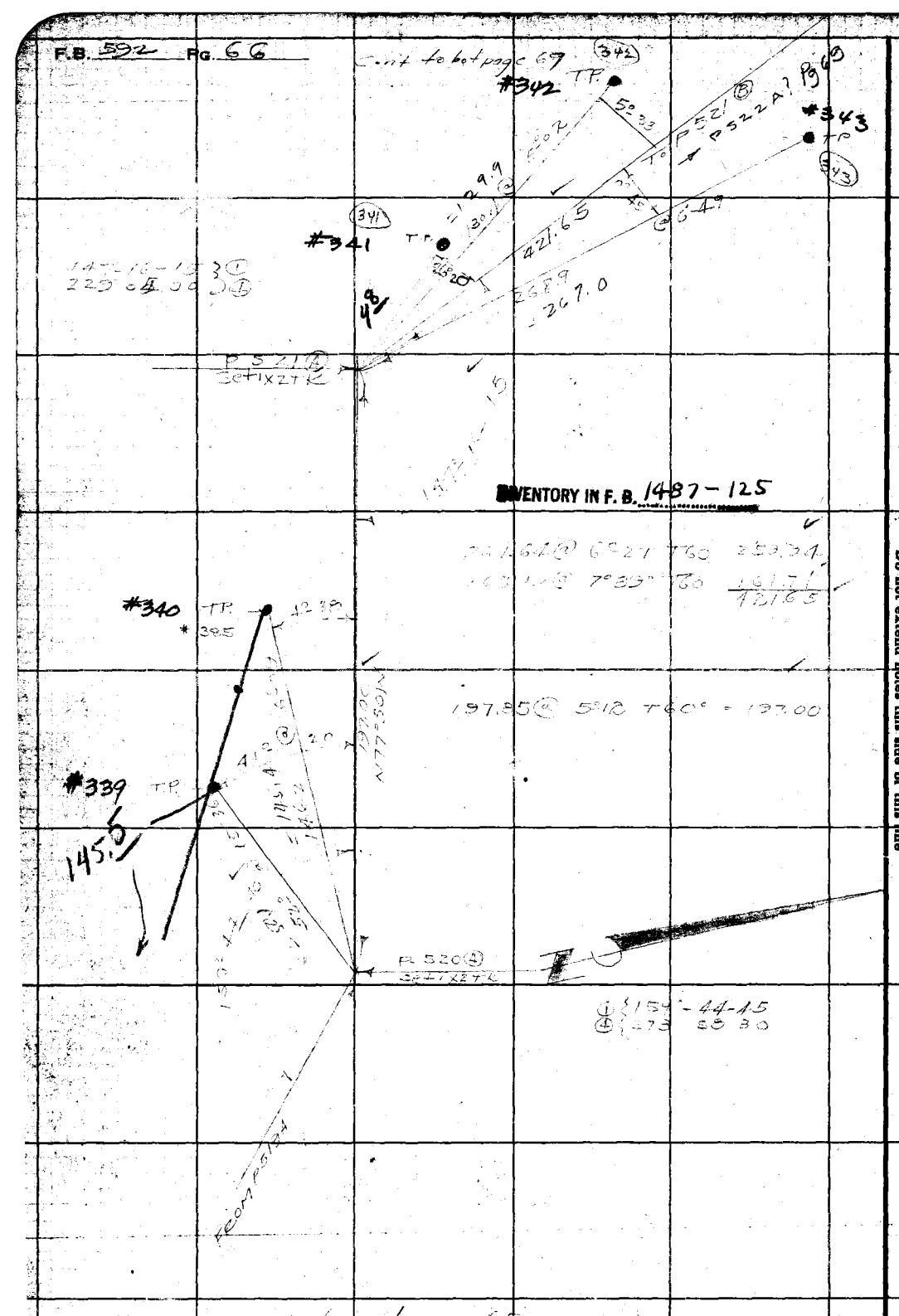

INVENTORY IN F. B. 1487 - 125

RETURN TO
LOS ANGELES COUNTY SURVEYOR
700 HALL OF RECORDS

Do not extend notes this side of this line

Note: ANY ADDITIONS OR CHANGES ON THIS SHEET MUST BE MADE OR CIRCLED IN Red Ink WITH DATE AND NAME OF PERSON MAKING CHANGE.

Notes Ck'd by AAR	Survey of [illegible]	F.B. 572 Pg. 67
Map No.	W. O. [illegible] Tape No [illegible] St'd [illegible] °F.	
Office Work [illegible]	Surveyed by [illegible]	
Checked	Notes [illegible] Date [illegible]	
Date	Indexed A. C. Johnson	

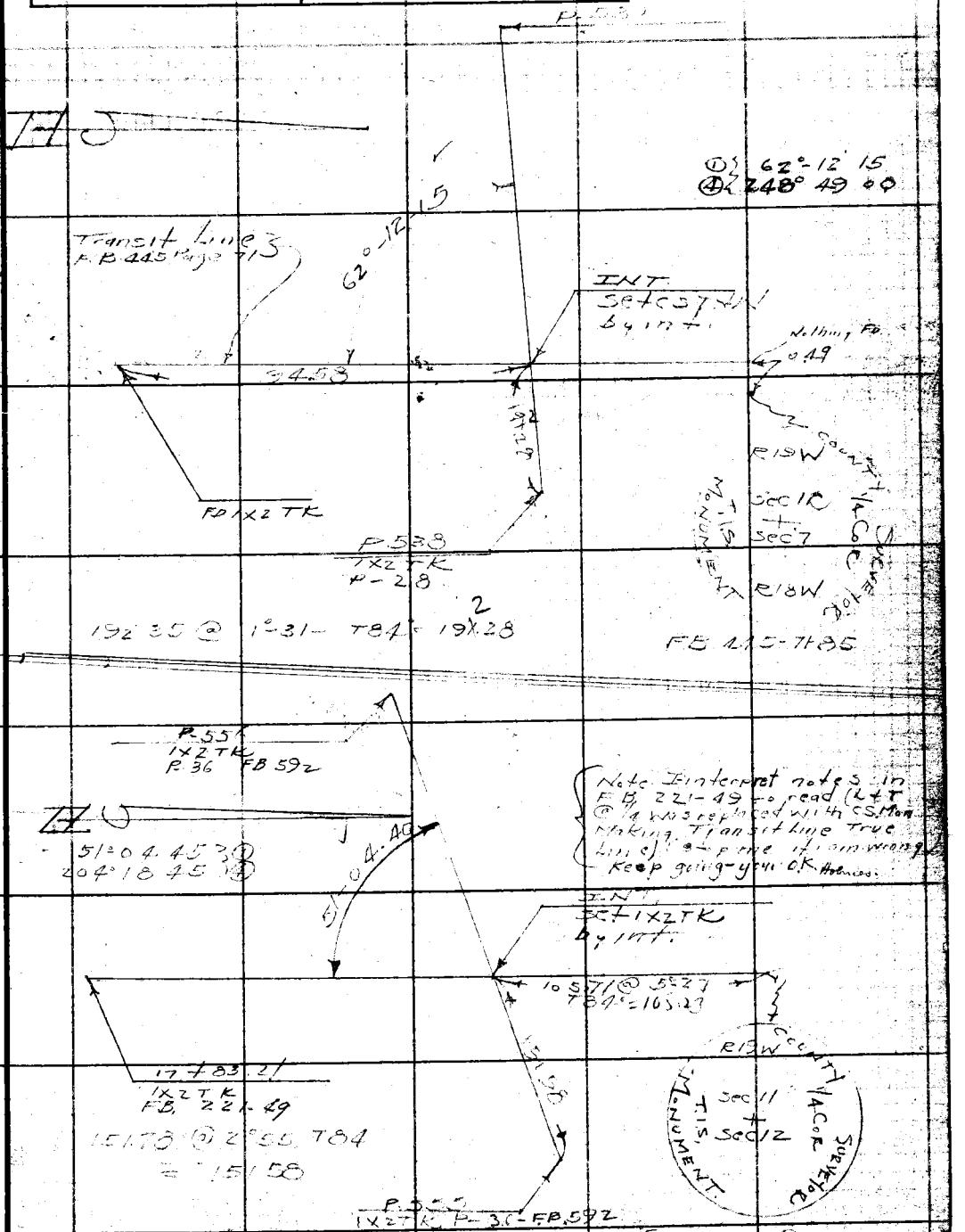

Note: ANY ADDITIONS OR CHANGES ON THIS SHEET MUST BE MADE OR CIRCLED IN Red Ink WITH DATE AND NAME OF PERSON MAKING CHANGE.

Do not extend notes this side of this line

RETURN TO
LOS ANGELES COUNTY SURVEYOR
700 HALL OF RECORDS

FORM 247 BM 2-34

RETURN TO
LOS ANGELES COUNTY SURVEYOR
700 HALL OF RECORDS

Note; ANY ADDITIONS OR CHANGES ON THIS SHEET MUST BE MADE OR CIRCLED IN Red Ink WITH DATE AND NAME OF PERSON MAKING CHANGE.

Do not extend notes this side of this line

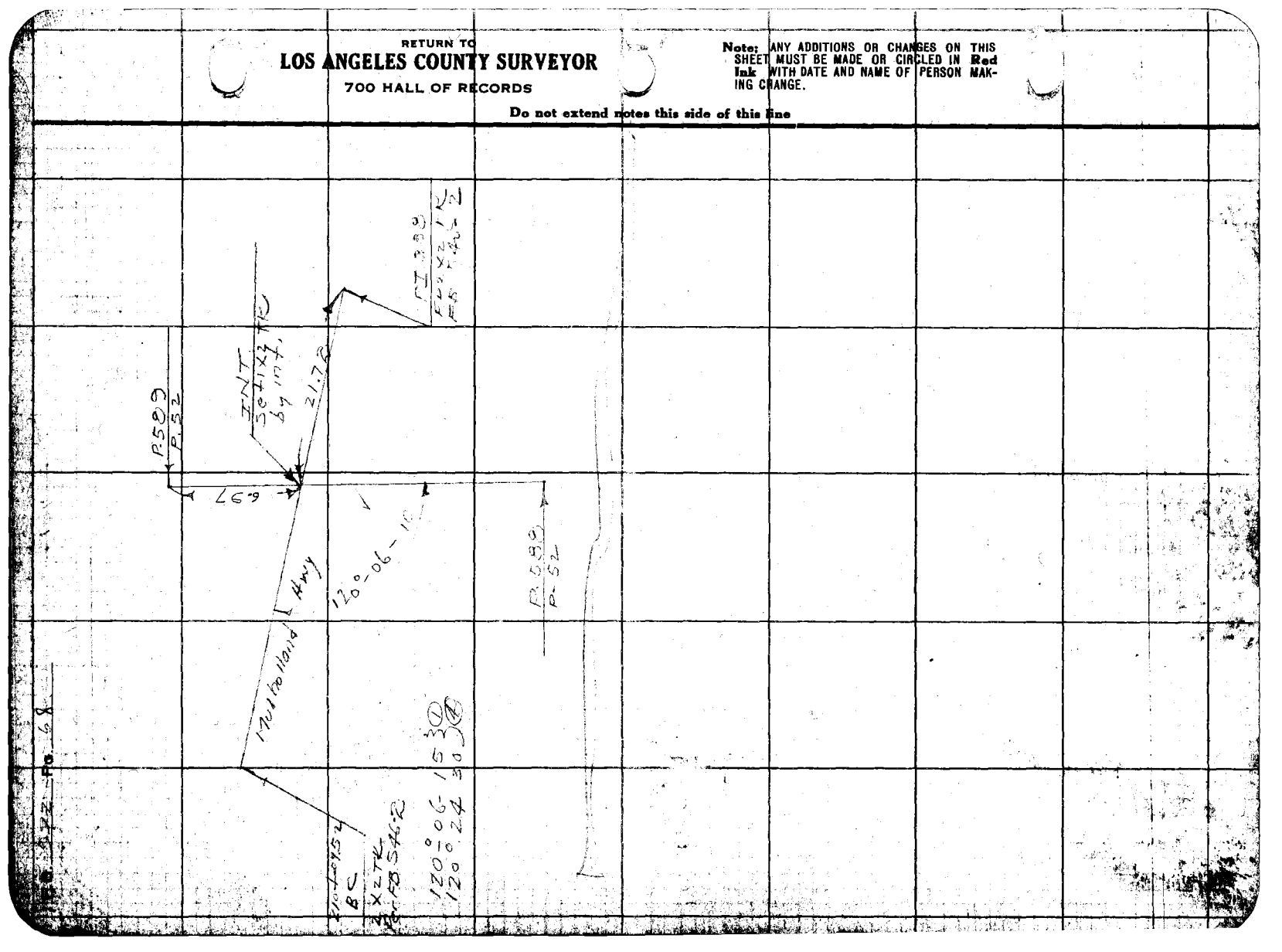

Notes Ck'd by aak	Survey of LA CoT		F.B. 592 Pg. 69
Map No.	W. O. 8085	Tape No 36 St'd 84 of.	
Office Work	Surveyed by Stevenson		
Checked	Notes	Date	
Date	Indexed A. C. Johnson		

Contd. in F.B. 592-71

(note {used PIS For Loc
{see Topog notes
PI'S are in F.B. 546-80 to 116)

PI 80
FD2X2TK
FB. 546-80

#346
TP #346

39.0

Triunfo Ridge Flt.

P# 523 (A) = PI 79
FD2X2TK
FB 546-79

150°-16-25

① 150° 16-30
④ 241 05 45

109.27 @ 3°12 T60° = 109.08

INVENTORY IN F. B. 1487-125

#390
#345 T.P.
0°-30

109.08

139° 52 10 48

P. 522 (A)
Set 1X2 TK

① 139° 52-15
④ 199° 28 45

44.5

FROM P. 521 (A)
22-43
T.P. #344
(340)

Cont from top page 66

Note: ANY ADDITIONS OR CHANGES ON THIS SHEET MUST BE MADE OR CIRCLED IN Red Ink WITH DATE AND NAME OF PERSON MAKING CHANGE.

Do not extend notes this side of this line

RETURN TO
LOS ANGELES COUNTY SURVEYOR
700 HALL OF RECORDS

FORM 247 5M 2-34

F.B. 592 PG. 70

Cont. to bot page 75

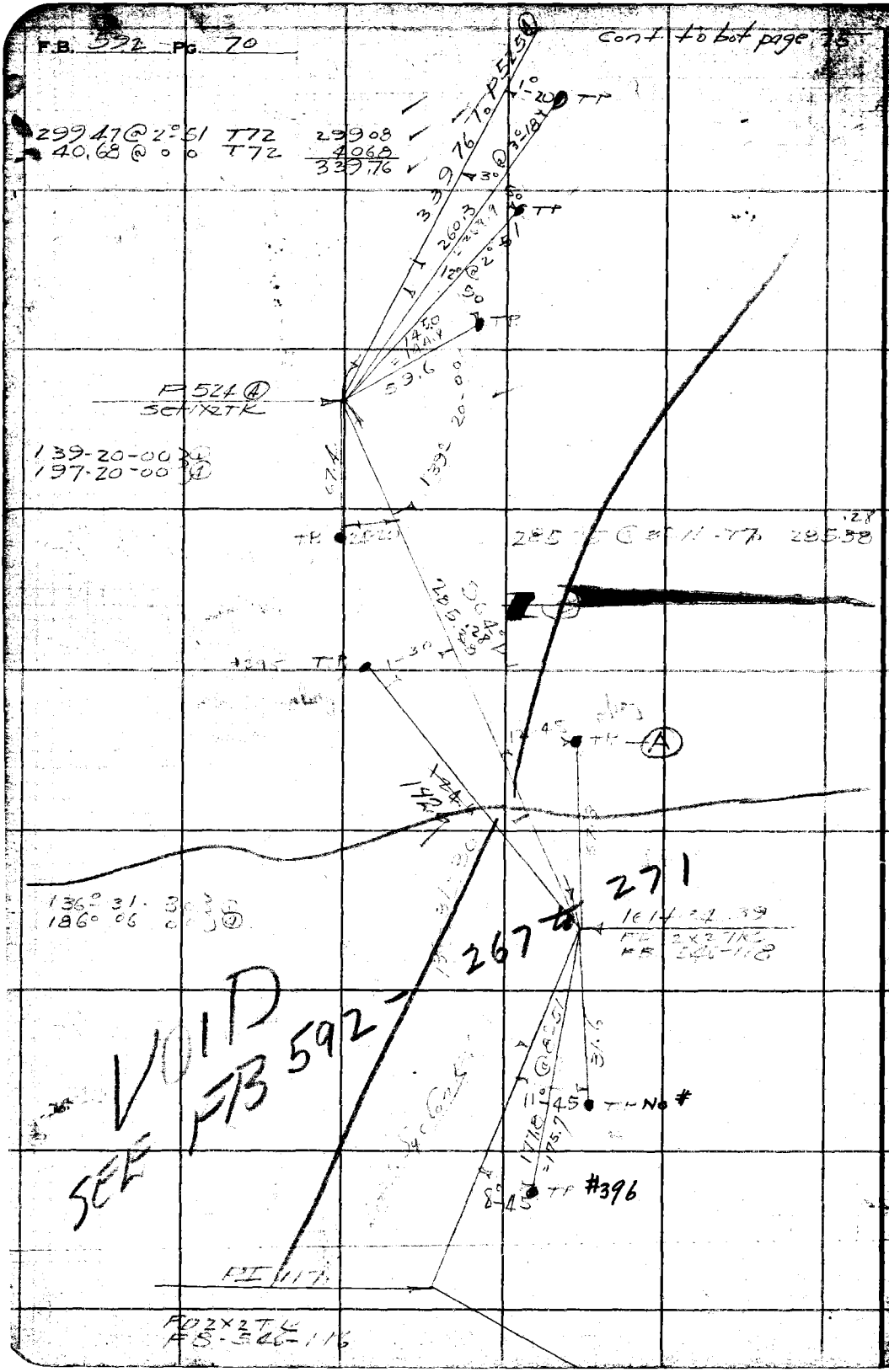

RETURN TO
LOS ANGELES COUNTY SURVEYOR
700 HALL OF RECORDS

Do not extend notes this side of this line

Note: ANY ADDITIONS OR CHANGES ON THIS SHEET MUST BE MADE OR CIRCLED IN **Red Ink** WITH DATE AND NAME OF PERSON MAKING CHANGE.



Form 381 - 1 3-34

PLEASE RETURN TO
LOS ANGELES COUNTY SURVEYOR
700 HALL OF RECORDS

NOTE: ANY ADDITIONS OR CHANGES ON THIS SHEET MUST BE MADE OR CIRCLED IN RED INK, WITH DATE AND NAME OF PERSON MAKING CHANGE

Do not extend notes this side of this line

Transit At	Sight To	Stadia Intercepts	Stadia Distances	Stadia Rod→	Horizontal Angle 0° to 360° Right	Horiz. Distance	+ − Vertical Angle	Elevation of Point	+ Back Sight	+ − Difference Elevation	Height of Instrument	+ − Vertical Distance	REMARKS Station	Left	Right
PI 90	PI 89														
		223.7			347 40	223.0	4 29						TP #361		
		126.1			8° 22	126.9	7 49						TP #362		
		53.1			49-10	47.7	26 10						TP #363		
		106.4			144 05	106.4	—						TP #364		
		196.7			143 35	196.7	—						TP #365		
PI 94	PI 92												INVENTORY IN F.B. 1487-127		
		210.0			356 45	209.7	3 13						TP #366		
		107.1			2 45	106.7	4 44						TP #367		
		18.3			323 00	18.3	—						TP #368		
		127.2			244 30	127.1	3 18						TP #369		
PI 96	PI 95														
		102.7			355 45	102.2	5 27						TP #370		
		27.9			344 0	27.9	—						TP #371		
		101.5			246 45	101.0	5 36						TP #372		
PI 99	PI 100												INVENTORY IN F.B. 1487-128		
		73.3			247 10	73.3							TP #373		
		42.8			117 15	42.8	27 28						TP #374		
PI 103	PI 104														
		130.5			218 45	128.6	2 42						TP #375		
		8.4			88 50	8.4	—						TP #376		

PLEASE RETURN TO
LOS ANGELES COUNTY SURVEYOR
700 HALL OF RECORDS

NOTE: ANY ADDITIONS OR CHANGES ON THIS SHEET MUST BE MADE OR CIRCLED IN RED INK, WITH DATE AND NAME OF PERSON MAKING CHANGE

Do not extend notes this side of this line

Station	Sight on	Stadia Intervals	Stadia Distance	Stadia Rod	Horizontal Angle 0° to 360° Right	Horiz. Distance	+ − Vertical Angle	Elevation of Point	+ Back Sight	+ − Difference Elevation	Height of Instrument	+ − Vertical Distance	Notes
PI 103	PI 104								1				INVENTORY IN [illegible]
		161	3		22 01	159.4	8 44		2				T.P. [illegible]
		231	3		21 10	228.9	8 17		3				T.P. [illegible]
POST 107A	POST 107B								4				
		39	1		257 45	39.1	—		5				T.P. [illegible]
		34	6		34 45	34.6	—		6				T.P. [illegible]
POST 107B	POST 107A								7				
		65	7		280 45	62.2	18 54		8				T.P. [illegible]
		142	1		252 18	130.2	23 39		9				T.P. [illegible]
PI 111	PI 109								10				INVENTORY IN [illegible]
		112	0		331 20	111.3	6 26		11				T.P. [illegible]
		33	2		322 33	33.2	—		12				T.P. [illegible]
		87	4		159 58	87.4			13				T.P. [illegible]
		210	6		157 00	210.5	1 42		14				T.P. [illegible]
PI 113	PI 112								15				
		70	[illegible]		336 45	70.6	3 41		16				T.P. [illegible]
		49	4	234	134 50	49.4	—		17				T.P. [illegible]
		142	0	Embedly	202 18	141.3	5 51		18				T.P. [illegible]
PI 114	PI 113								19				INVENTORY IN [illegible]
		[illegible]	[illegible]		302 33	[illegible]	[illegible]		20				
		[illegible]	[illegible]		215 15	[illegible]			21				

Date [illegible] Date [illegible] Notes [illegible]
Notes Chkd. Checked Survey by [illegible]
Date Date Map No. Traced A. C. Johnson

Form 301 JBM 2-34

PLEASE RETURN TO
LOS ANGELES COUNTY SURVEYOR
700 HALL OF RECORDS

NOTE: ANY ADDITIONS OR CHANGES ON THIS SHEET MUST BE MADE OR CIRCLED IN RED INK. WITH DATE AND NAME OF PERSON MAKING CHANGE

Do not extend notes this side of this line

Transit Pt.	Sight Pt.	Stadia Intervals	Stadia Distance	Stadia Red-4	Horizontal Angle 0° to 360° Right	Horiz. Distance	+ − Vertical Angle	Elevation of Point	+ Back Sight	+ − Difference Elevation	Height of Instrument	+ − Vertical Distance	REMARKS Station	Left	Right
PI 115	PI 114												INVENTORY [illegible] 1487-[illegible]		
		121	9		350 35	121.2	6 16						T.P. #392		
		46	8		348 35	46.8	—						T.P. #393		
		54	7		116 12	54.7	—						T.P. #394		
		138	0		130 20	137.3	5 58						T.P. #395		
					Pole Line Contd FB 592-271										
			PI 5		Cont arc on Triangle Peak FTT FB 546-146										
PI	PI														
POST 34	POST 3B	112	9		193 35		4 0						T.P.		
		38			168 03		—						T.P.		
		102	2		0 56			(SEE F Line)							
POST 3	POST 3 (A)														

Notes Ck'd by aak	Survey of 24 Co Tel Line	F.B. 592	Pg. 75
Map No.	W. O. 8885 Tape No 36 St'd 84 °F.		
Office Work	Surveyed by Stevenson		
Checked	Notes	Date	
Date	Indexed A. C. Johnson		

Cont. to bot page 76

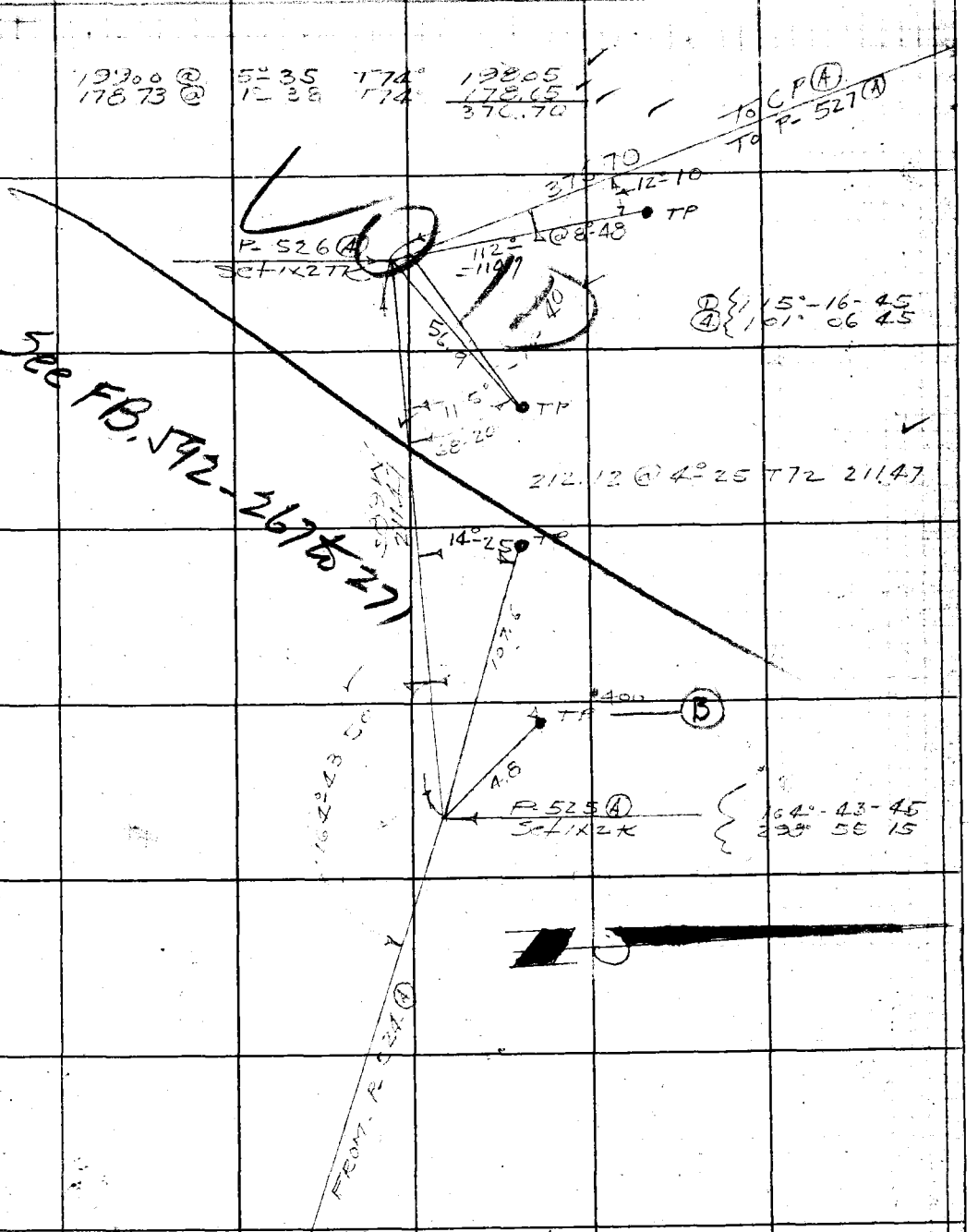

Cont from top page ~~74~~ 70

Note: ANY ADDITIONS OR CHANGES ON THIS SHEET MUST BE MADE OR CIRCLED IN Red Ink WITH DATE AND NAME OF PERSON MAKING CHANGE.

Do not extend notes this side of this line

RETURN TO
LOS ANGELES COUNTY SURVEYOR
700 HALL OF RECORDS

FORM 247 5M 2-34

F.B. 592 PG. 76

Cont to bot page 77

z 52.24 @ 4°33 T 76 = 251.44

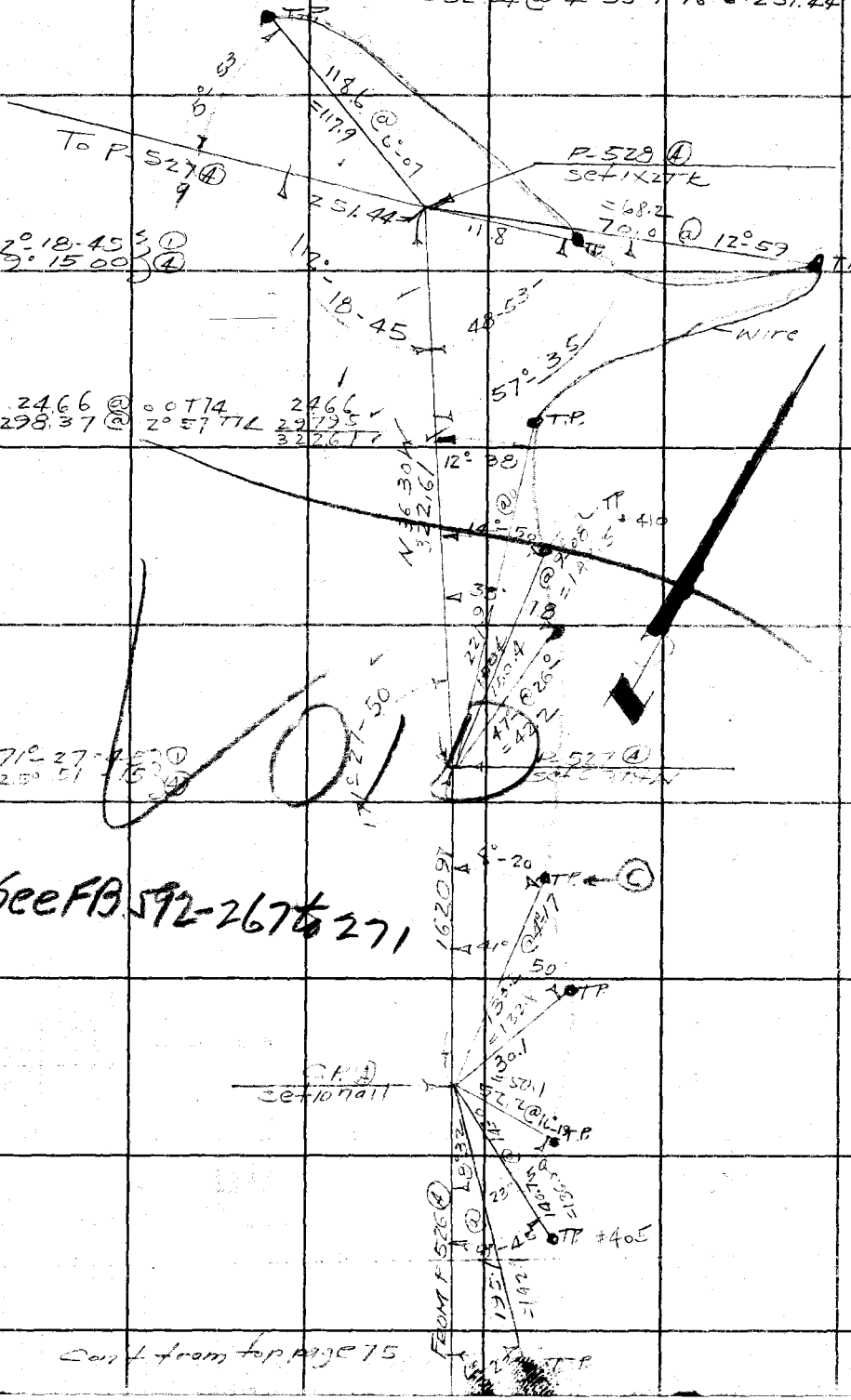

See FB 592-267 & 271

Cont from top page 75

RETURN TO
LOS ANGELES COUNTY SURVEYOR
700 HALL OF RECORDS

Do not extend notes this side of this line

Note: ANY ADDITIONS OR CHANGES ON THIS SHEET MUST BE MADE OR CIRCLED IN Red Ink WITH DATE AND NAME OF PERSON MAKING CHANGE.

Notes Ck'd by aak	Survey of LA Co Tel Line	F.B. 556 Pg. 77
Map No.	W. O. 8095 8105 Tape No 36 St'd 84 °F.	59.2
Office Work R.W.	Surveyed by Stevenson	
Checked	Notes Date 8-28-35	
Date	Indexed A. C. Johnson	



Note: ANY ADDITIONS OR CHANGES ON THIS SHEET MUST BE MADE OR CIRCLED IN Red Ink WITH DATE AND NAME OF PERSON MAKING CHANGE.

RETURN TO
LOS ANGELES COUNTY SURVEYOR
700 HALL OF RECORDS

Do not extend notes this side of this line

FORM 247 5M 2-34

Cont to bot page 79

288.40 T80° @0°-56°
= 288.35 ✓

VOID

26570 @ 3°04' T76° - 265.31

See F.B. 592-267 to 271

Cont from top page 77

RETURN TO
LOS ANGELES COUNTY SURVEYOR
700 HALL OF RECORDS

Do not extend notes this side of this line

Note: ANY ADDITIONS OR CHANGES ON THIS SHEET MUST BE MADE OR CIRCLED IN Red Ink WITH DATE AND NAME OF PERSON MAKING CHANGE.

Notes Ck'd by aak	Survey of LA Co Tel Line	F.B. ~~550~~ 592 Pg. 79
Map No.	W. O. 8985 Tape No 36 St'd 84 °F.	
Office Work RWM	Surveyed by Stevenson	
Checked	Notes	
Date	Indexed A. C. Johnson	

Con't to top page 80

292.12 @ 3° 58 784 291.52

For later Location see Pg. 267

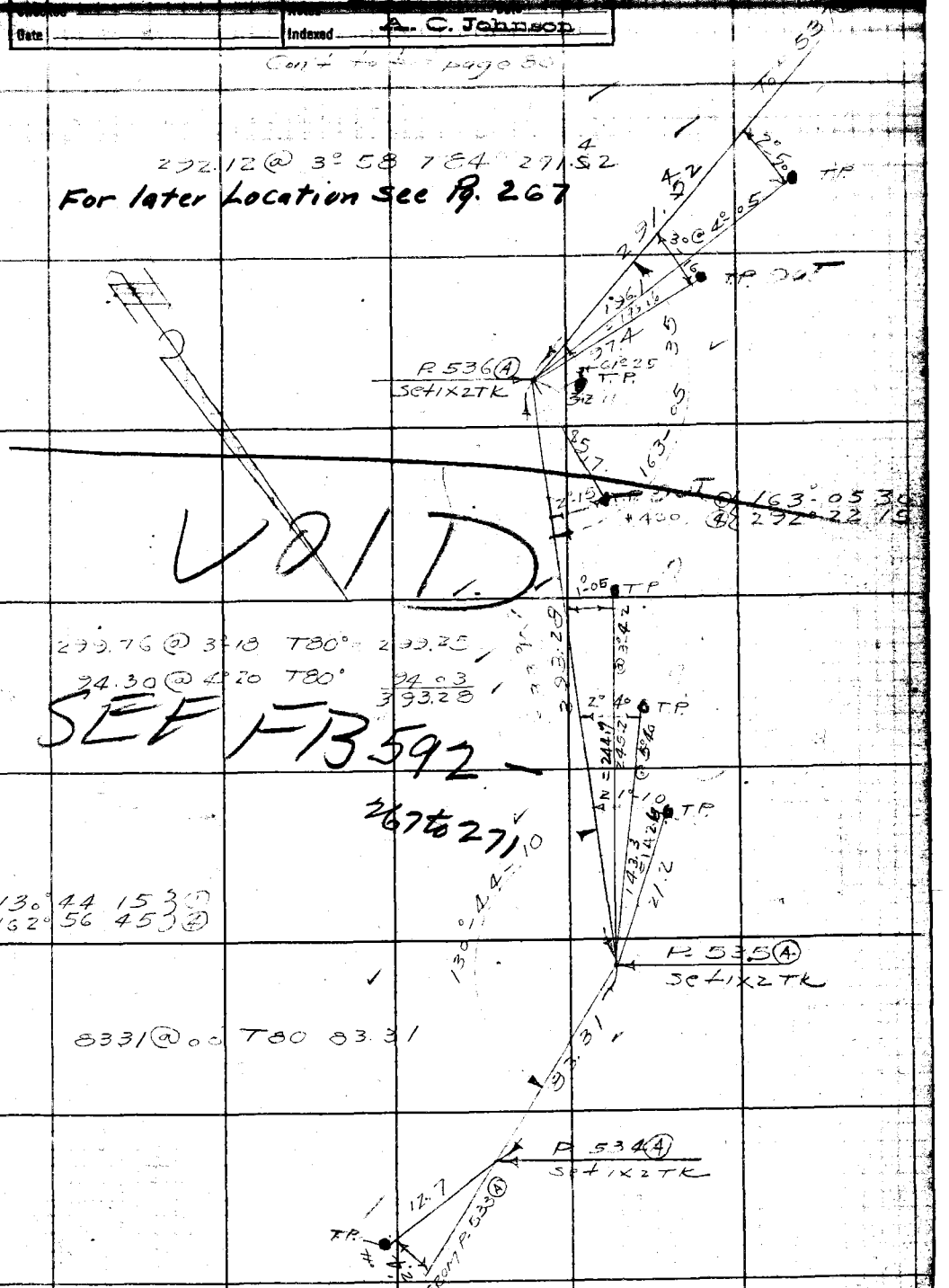

Con't from top page 78

Note: ANY ADDITIONS OR CHANGES ON THIS SHEET MUST BE MADE OR CIRCLED IN Red Ink WITH DATE AND NAME OF PERSON MAKING CHANGE.

Do not extend notes this side of this line

RETURN TO
LOS ANGELES COUNTY SURVEYOR
700 HALL OF RECORDS

FORM 247 5M 2-34

F.B. 550 Pg 80

Cont to bot page 81

For later Location See Pg: 266

VOID
SEE FB 592
267 to 271

Cont from top page 79

RETURN TO
LOS ANGELES COUNTY SURVEYOR
700 HALL OF RECORDS

Do not extend notes this side of this line

Note: ANY ADDITIONS OR CHANGES ON THIS SHEET MUST BE MADE OR CIRCLED IN Red Ink WITH DATE AND NAME OF PERSON MAKING CHANGE.

Notes Ck'd by Aak	Survey of LAC Tel Line	F.B. ~~550~~ 592 Pg. 81
Map No.	W. O. 8165 Tape No 36 St'd 84 of.	
Office Work RW MP	Surveyed by Stevenson	
Checked	Notes	
Date	Indexed A. C. Johnson	

Cont to bot page 82

298.10 @ 7°24 T82° 295.62
13881 @ 8°00 T82° 137.43
433.05

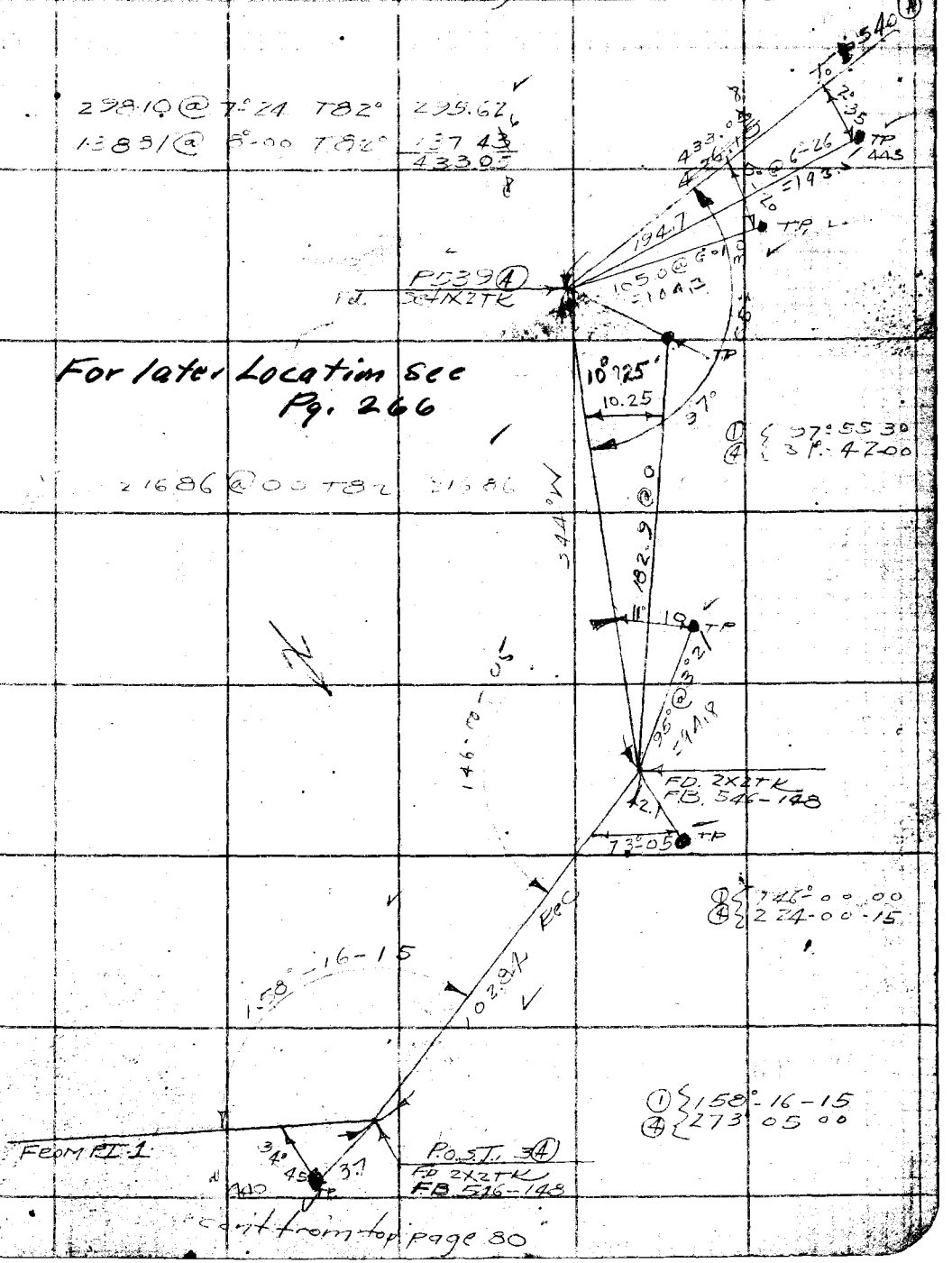

For later Location see Pg. 266

21686 @ 00 T82 21686

cont from top page 80

Note: ANY ADDITIONS OR CHANGES ON THIS SHEET MUST BE MADE OR CIRCLED IN Red Ink WITH DATE AND NAME OF PERSON MAKING CHANGE.

Do not extend notes this side of this line

RETURN TO
LOS ANGELES COUNTY SURVEYOR
700 HALL OF RECORDS

F.B. 550 Pg. 82
592

Cont to bot page 83

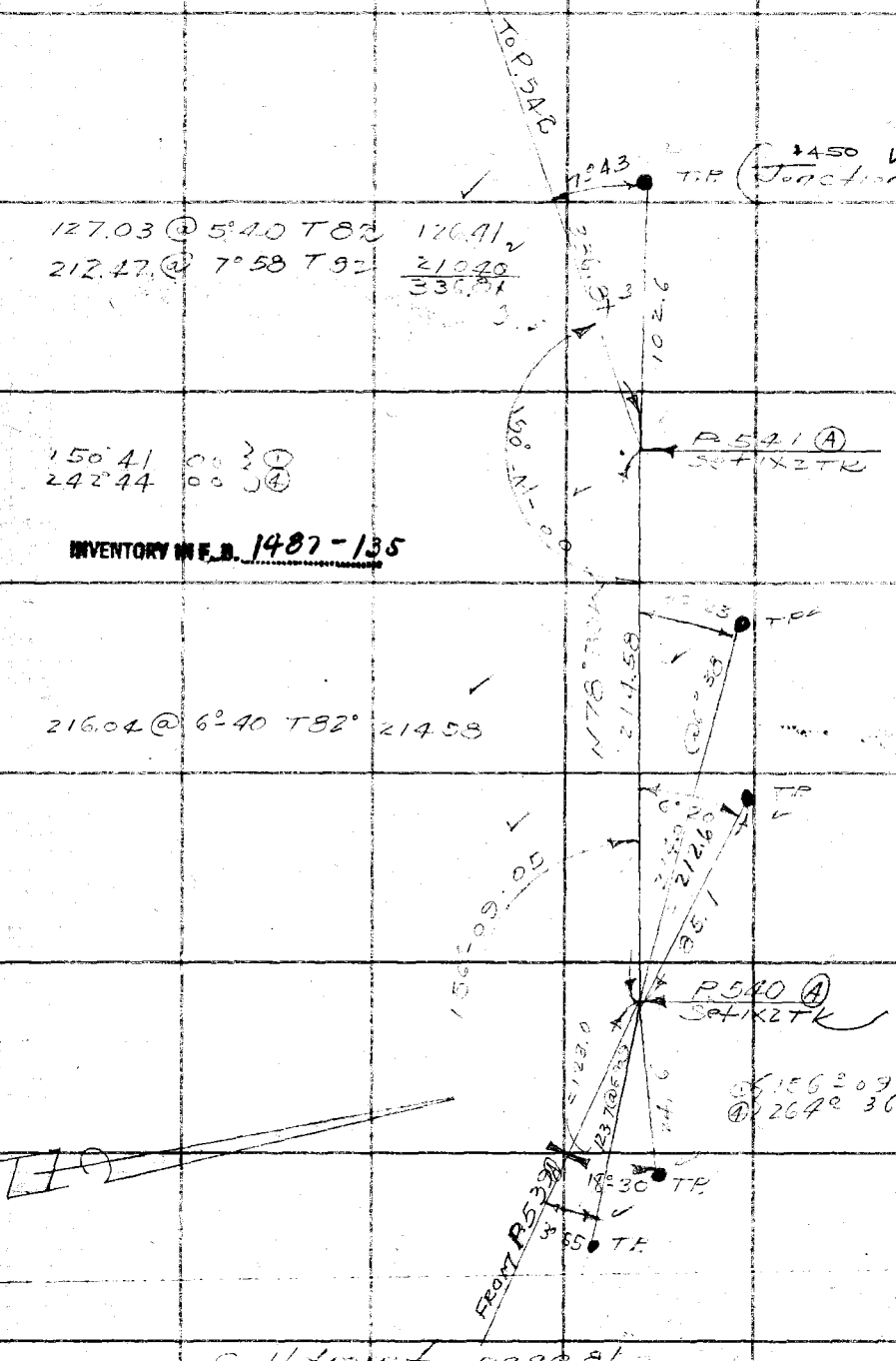

Cont from top page 81

RETURN TO
LOS ANGELES COUNTY SURVEYOR
700 HALL OF RECORDS

Do not extend notes this side of this line

Note: ANY ADDITIONS OR CHANGES ON THIS SHEET MUST BE MADE OR CIRCLED IN Red Ink WITH DATE AND NAME OF PERSON MAKING CHANGE.

Notes Ck'd by Aak	Survey of L.I. Co. Tel. Line	F.B. ~~550~~ 592 Pg. 83
Map No.	W. O. 8685 Tape No 36 St'd 84 °F.	P-5
Office Work	Surveyed by Stevenson	
Checked	Notes Date	
Date	Indexed A. C. Johnson	

Cont to bot page 84

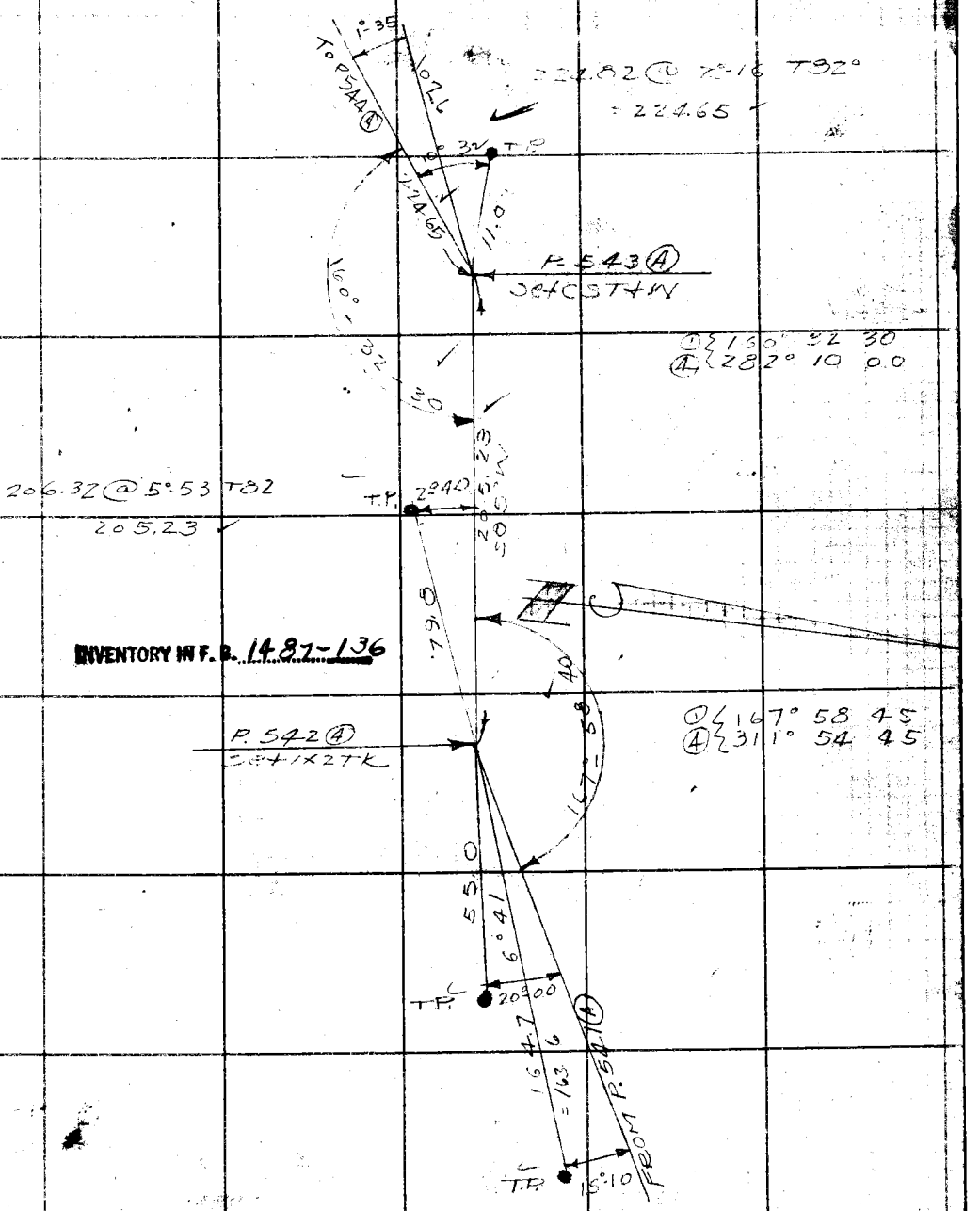

INVENTORY IN F.B. 1487-136

Cont from top page 82

Note: ANY ADDITIONS OR CHANGES ON THIS SHEET MUST BE MADE OR CIRCLED IN Red Ink WITH DATE AND NAME OF PERSON MAKING CHANGE.

Do not extend notes this side of this line

RETURN TO
LOS ANGELES COUNTY SURVEYOR
700 HALL OF RECORDS

FORM 247 5M 2-34

F.B. 592 Pg. 84

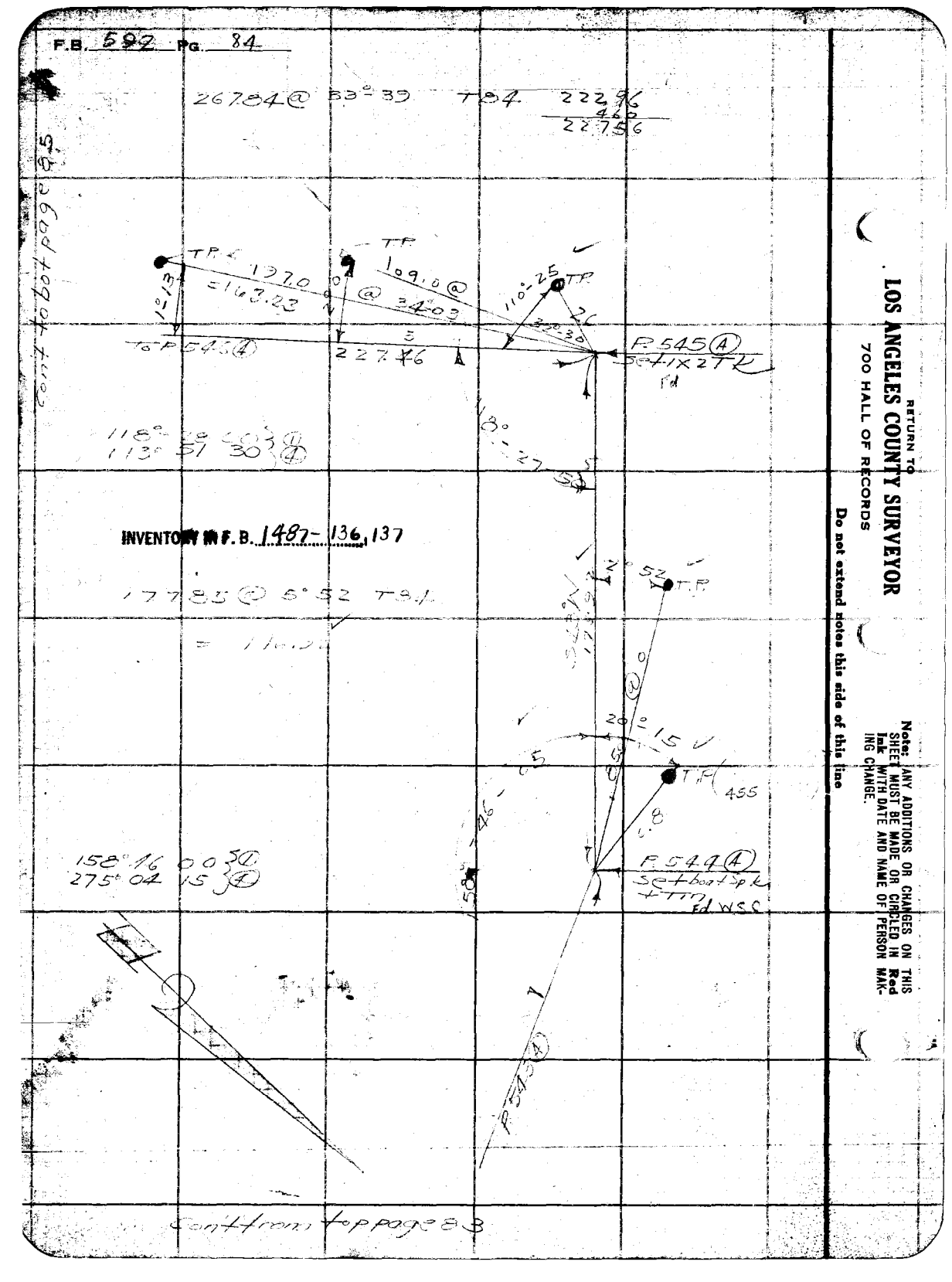

RETURN TO
LOS ANGELES COUNTY SURVEYOR
700 HALL OF RECORDS

Do not extend notes this side of this line

Note: ANY ADDITIONS OR CHANGES ON THIS SHEET MUST BE MADE OR CIRCLED IN Red Ink WITH DATE AND NAME OF PERSON MAKING CHANGE.

Notes Ck'd by Oak	Survey of LA Co Tel Line	F.B. 592 Pg. 85
Map No. CSD1428	W. O. 8085 Tape No 3C St'd 34 of.	P-5
Office Work RW McC	Surveyed by Stevenson	
Checked	Notes	
Date	Indexed A. C. Johnson	

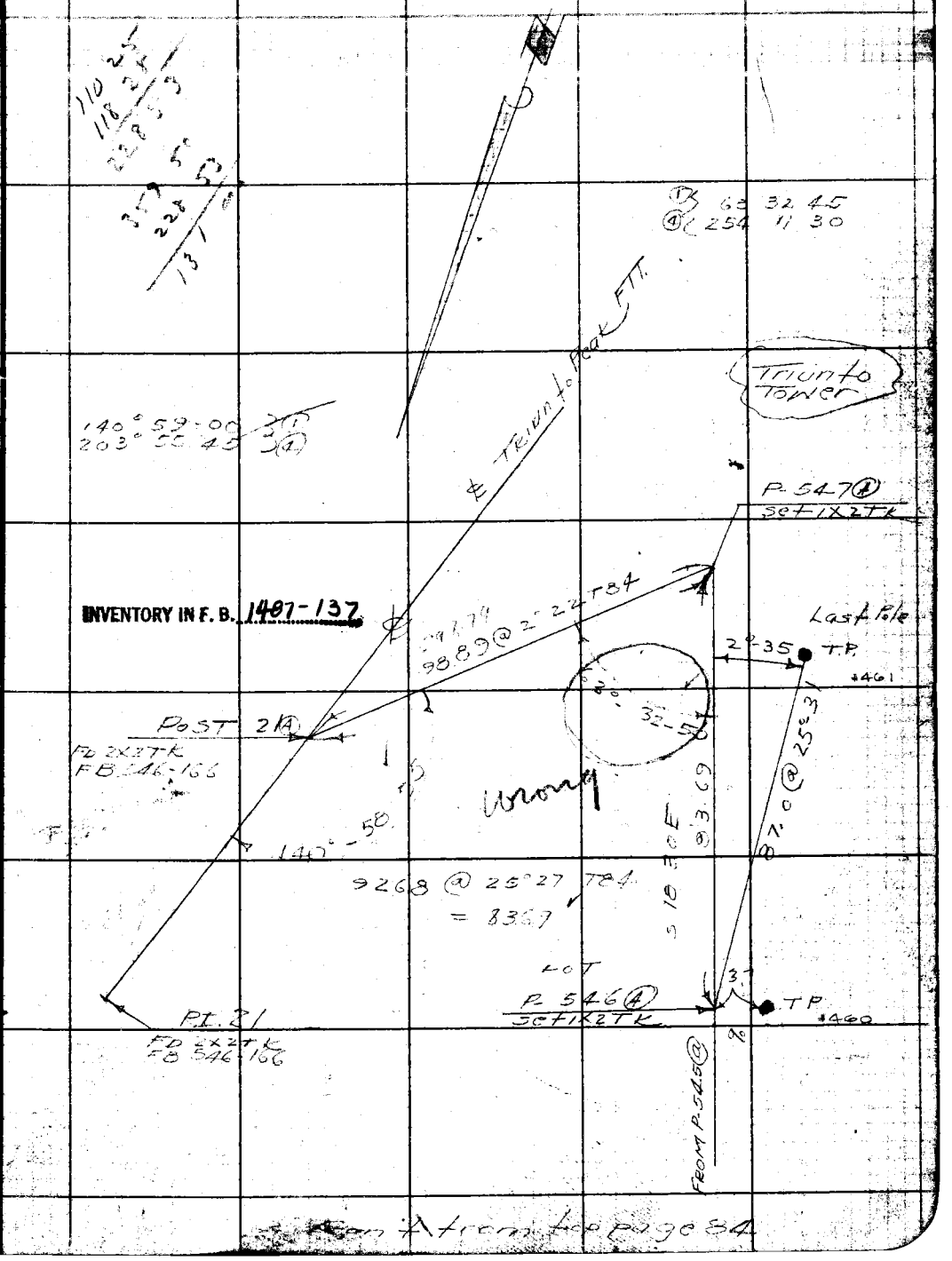

Note: ANY ADDITIONS OR CHANGES ON THIS SHEET MUST BE MADE OR CIRCLED IN Red Ink WITH DATE AND NAME OF PERSON MAKING CHANGE.

Do not extend notes this side of this line

RETURN TO
LOS ANGELES COUNTY SURVEYOR
700 HALL OF RECORDS

FORM 247 5M 2-34

Con't from top page 84

RETURN TO
LOS ANGELES COUNTY SURVEYOR
700 HALL OF RECORDS

Note: ANY ADDITIONS OR CHANGES ON THIS SHEET MUST BE MADE OR CIRCLED IN **Red Ink** WITH DATE AND NAME OF PERSON MAKING CHANGE.

Do not extend notes this side of this line

F.B. _____ Pg. 86

Notes Ck'd by	Survey of L.A.C.F.C.D. Line
Map No.	W. O. 8085 Tape No ____ St'd ____ °F.
Office Work R.W.M.	Surveyed by
Checked	Notes Date
Date	Indexed H. C. Johnson 10-22-35

F.B. 597 Pg. 87

Line #8

FACILITY
COMMUNICATION
SYSTEM
J.N. 8085
POLE LINE
NO. 8085

Party
T.J. Stevenson
H.S. Johnson
G.H. Nichols
M. Taylor
W.F. Harris

Note: ANY ADDITIONS OR CHANGES ON THIS SHEET MUST BE MADE OR CIRCLED IN Red Ink WITH DATE AND NAME OF PERSON MAKING CHARGE.

Do not extend notes this side of this line

LOS ANGELES COUNTY SURVEYOR
720 HALL OF RECORDS

RETURN TO

FORM 247 BM 2-36

RETURN TO
LOS ANGELES COUNTY SURVEYOR
700 HALL OF RECORDS

Note: ANY ADDITIONS OR CHANGES ON THIS SHEET MUST BE MADE OR CIRCLED IN **Red Ink** WITH DATE AND NAME OF PERSON MAKING CHANGE.

Do not extend notes this side of this line

INDEX SHEET

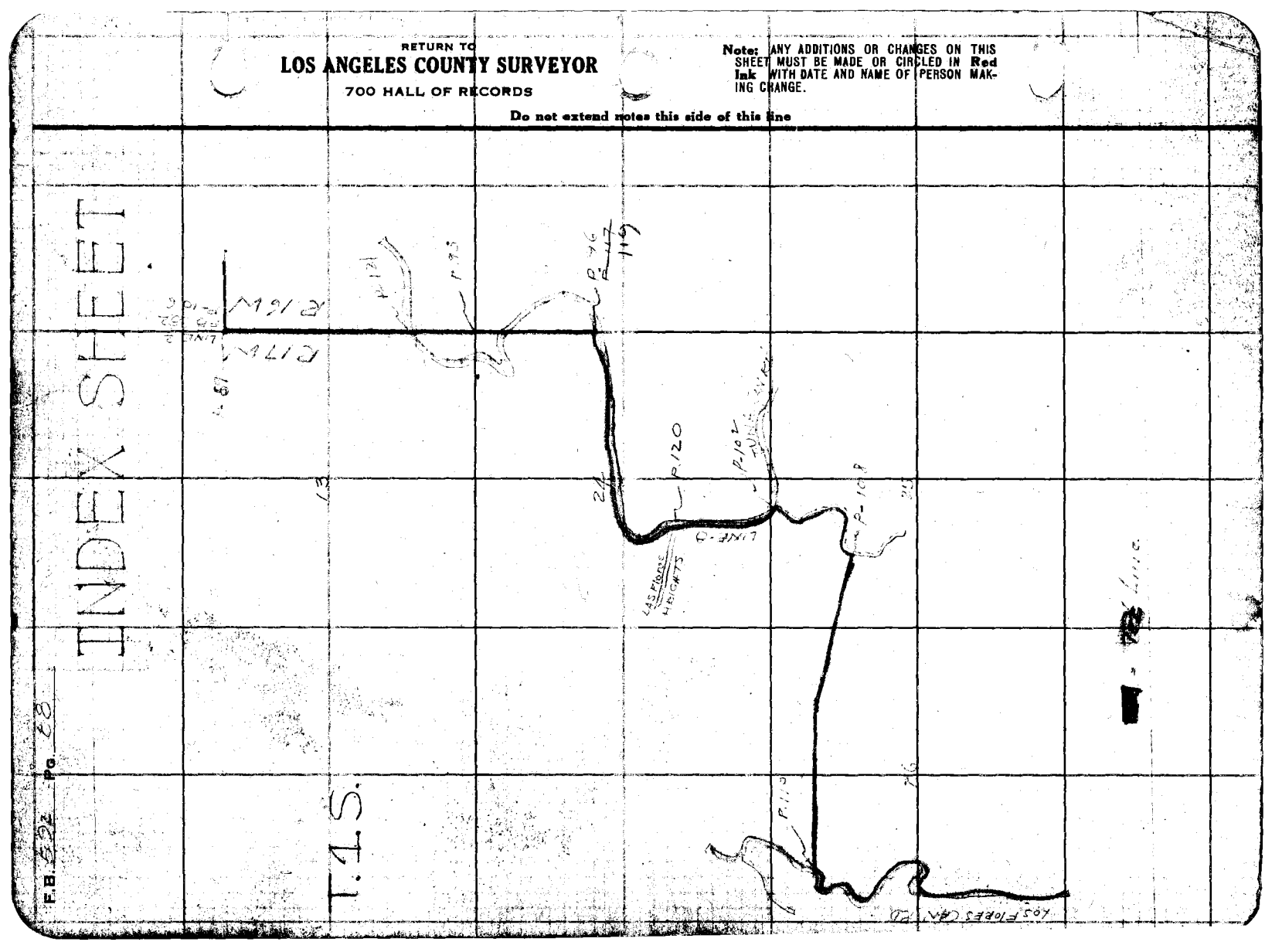

Notes Ck'd by Oak	Survey of LA Co Tel Line		F.B. 592 Pg. 89
Map No. C.S.D. 1428.2	W. O. 8085 Tape No 36 St'd 94 OF.		
Office Work R.W. MF	Surveyed by		
Checked	Notes	Date 9-4-35	
Date	Indexed		

Cont to bot page 90



Note: ANY ADDITIONS OR CHANGES ON THIS SHEET MUST BE MADE OR CIRCLED IN Red Ink WITH DATE AND NAME OF PERSON MAKING CHANGE.

Do not extend notes this side of this line

RETURN TO
LOS ANGELES COUNTY SURVEYOR
700 HALL OF RECORDS

BM 2-34

F.B. 532 PG. 90

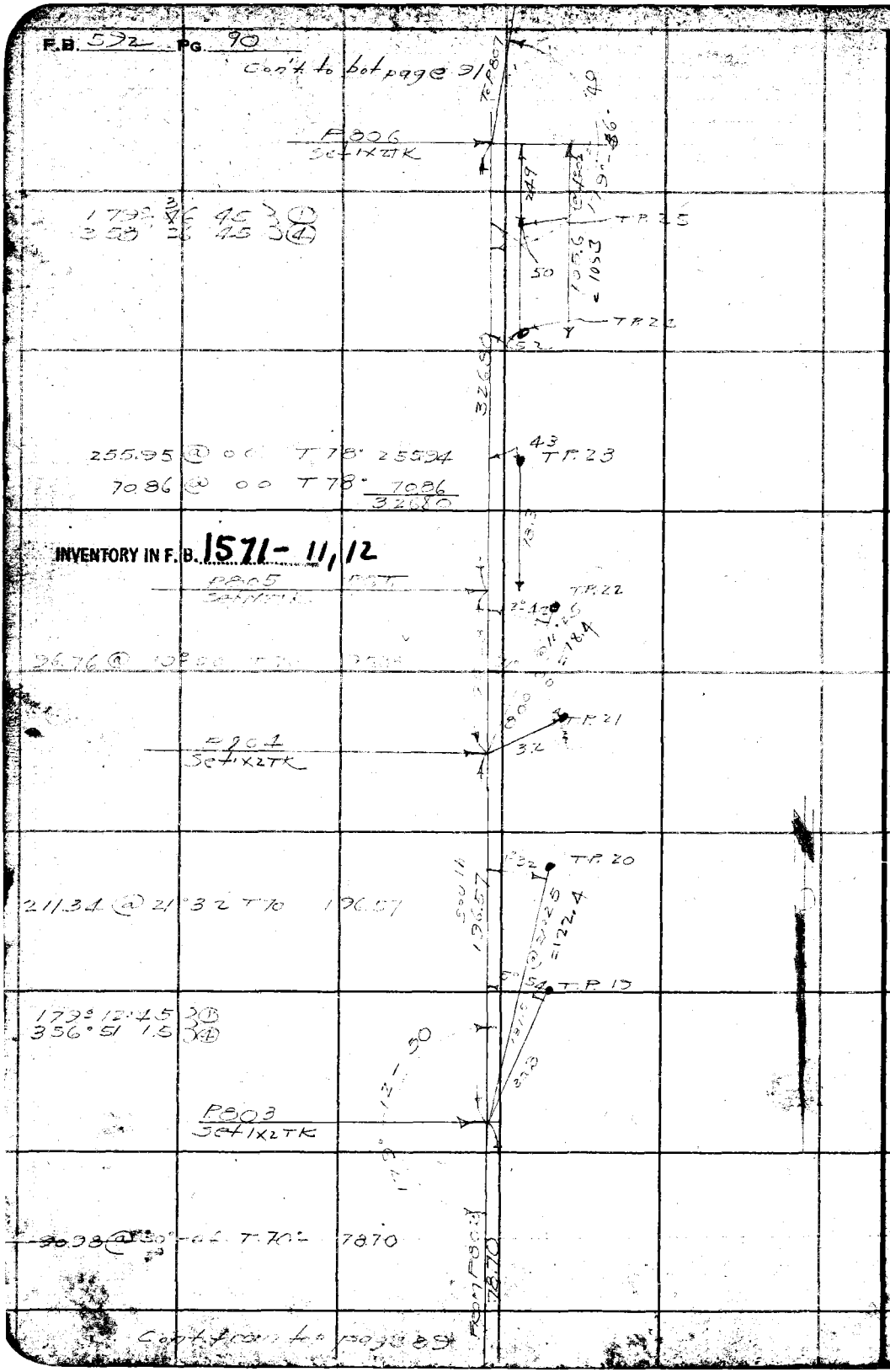

INVENTORY IN F.B. 1571 - 11, 12

RETURN TO
LOS ANGELES COUNTY SURVEYOR
700 HALL OF RECORDS

Do not extend notes this side of this line

Note: ANY ADDITIONS OR CHANGES ON THIS SHEET MUST BE MADE OR CIRCLED IN Red Ink WITH DATE AND NAME OF PERSON MAKING CHANGE.

Notes Ck'd by aak	Survey of LA Co Tel Line	F.B. 592 Pg. 91
Map No.	W. O. 8085 Tape No 36 St'd 54 °F.	
Office Work R.W.	Surveyed by Stevenson	
Checked	Notes [illegible] Date [illegible]	
Date	Indexed A. C. Johnson	

Cont. to bot page 92

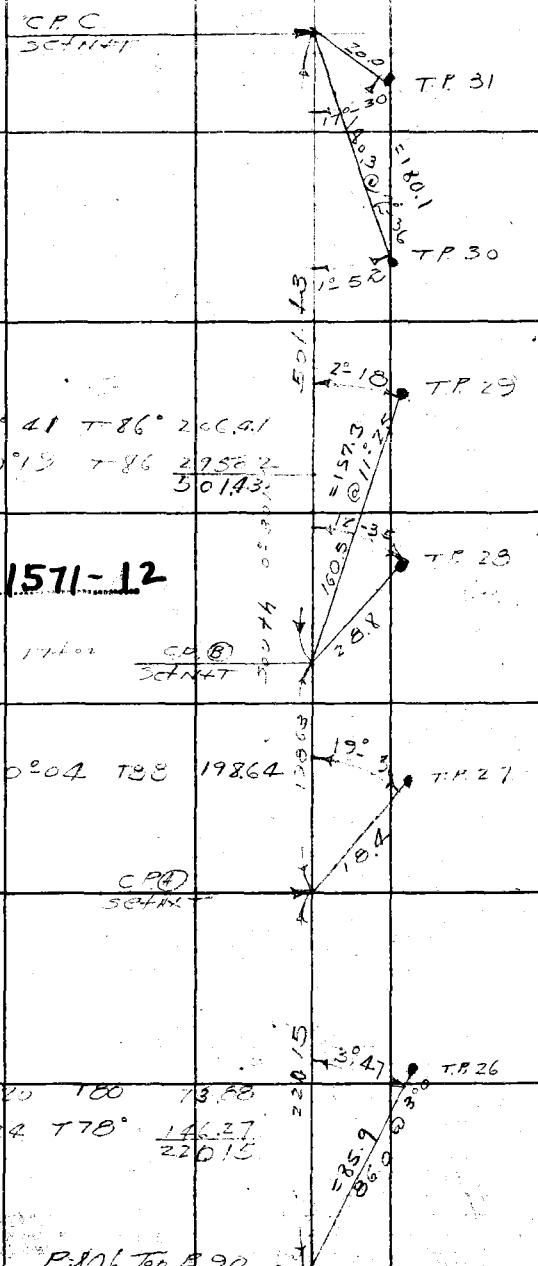

206.49 @ 1°41 T 86° 206.41
299.87 @ 10°19 T 86 295.82
501.43

INVENTORY IN F. B. 1571-12

201.74 @ 10°04 T88 198.64

74.34 @ 6°20 T80 73.88
147.80 @ 6°24 T78° 146.27
220.15

P.806 Top P.90

Cont. from top page 90

Note: ANY ADDITIONS OR CHANGES ON THIS SHEET MUST BE MADE OR CIRCLED IN Red Ink WITH DATE AND NAME OF PERSON MAKING CHANGE.

Do not extend notes this side of this line

RETURN TO
LOS ANGELES COUNTY SURVEYOR
700 HALL OF RECORDS

F.B. 592 Pg. 92

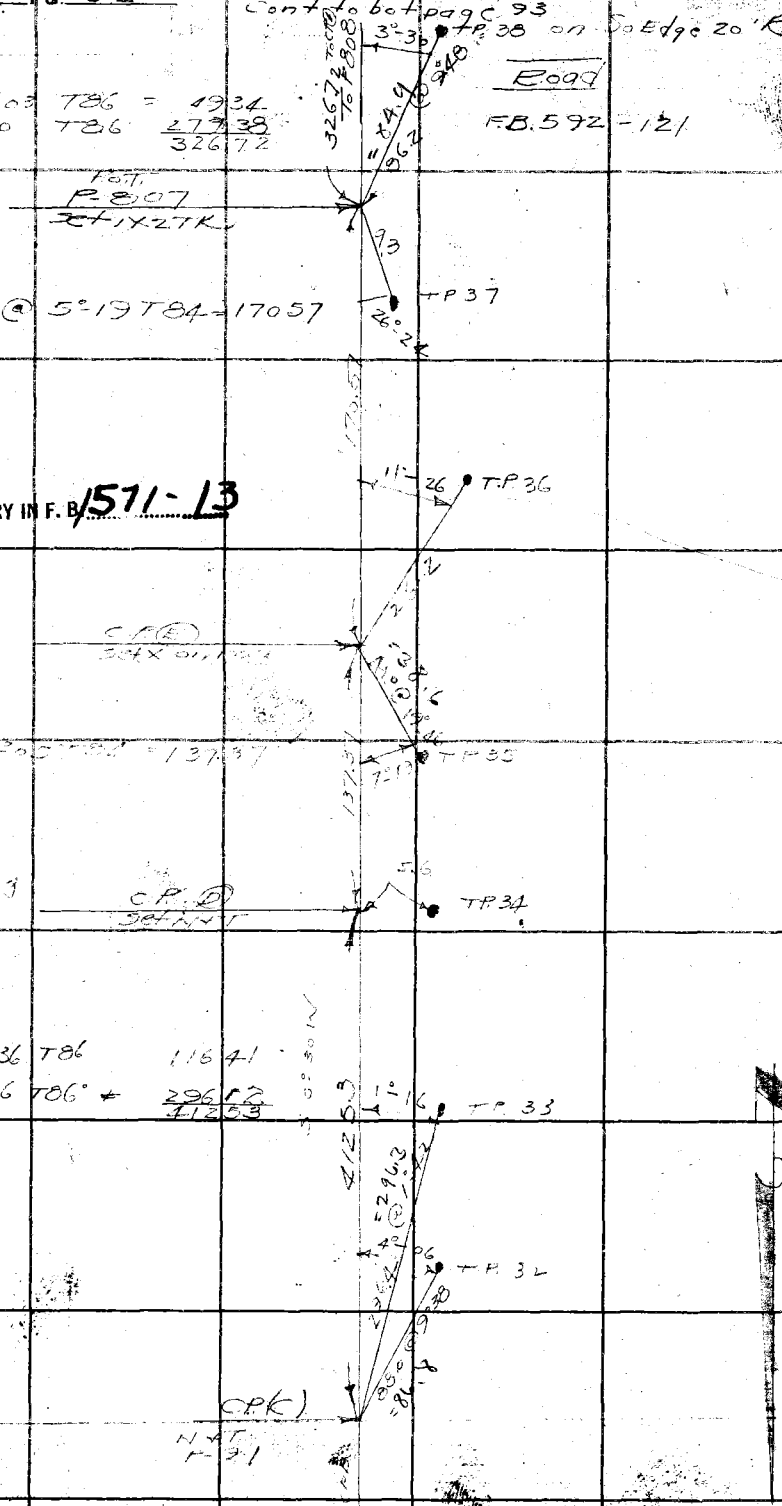

RETURN TO
LOS ANGELES COUNTY SURVEYOR
700 HALL OF RECORDS

Do not extend notes this side of this line

Note: ANY ADDITIONS OR CHANGES ON THIS SHEET MUST BE MADE OR CIRCLED IN Red Ink WITH DATE AND NAME OF PERSON MAKING CHANGE.

Notes Ck'd by AAR	Survey of LA Co Tel Line	F.B. 592 Pg. 93
Map No.	W. O. 8085 Tape No 36 St'd 84 of.	
Office Work R.W.	Surveyed by Stevenson	
Checked	Notes	Date
Date	Indexed A. C. Johnson	

Con't to bot page 94

INVENTORY IN F. B. 1571-14

244.30 @ 3°-55 T80

243.72

CP (A) Set N+T

FD CS Mon Per

MONUMENT

TP 44

2.29 offset

243.72

174.92

175.82 @ 5°43 T80

P8 08 Set 1x2 TK

TP 43

3.3

TP 42

570.83

283.83 @ 15°-07 T80 272.84

297.60 @ 4°-04 T80 296.83

569.67

570.83

T.P. 41

3.14

INVENTORY IN F. B. 1571-13

CP (B) Set N+T

T.P. 40

5°-09

8339 @ 4°26 T76° 83.14

83.14

50.2

CP (A) Set N+T

25.0

T.P. #39

11-00

See pg. 121 for ties to Fernwood Road.

From #307

Con't from top page 92

Note: ANY ADDITIONS OR CHANGES ON THIS SHEET MUST BE MADE OR CIRCLED IN Red Ink WITH DATE AND NAME OF PERSON MAKING CHANGE.

Do not extend notes this side of this line

RETURN TO LOS ANGELES COUNTY SURVEYOR 700 HALL OF RECORDS

FORM 247 5M 2-34

F.B. 592 PG. 94

Cont to bot page 95

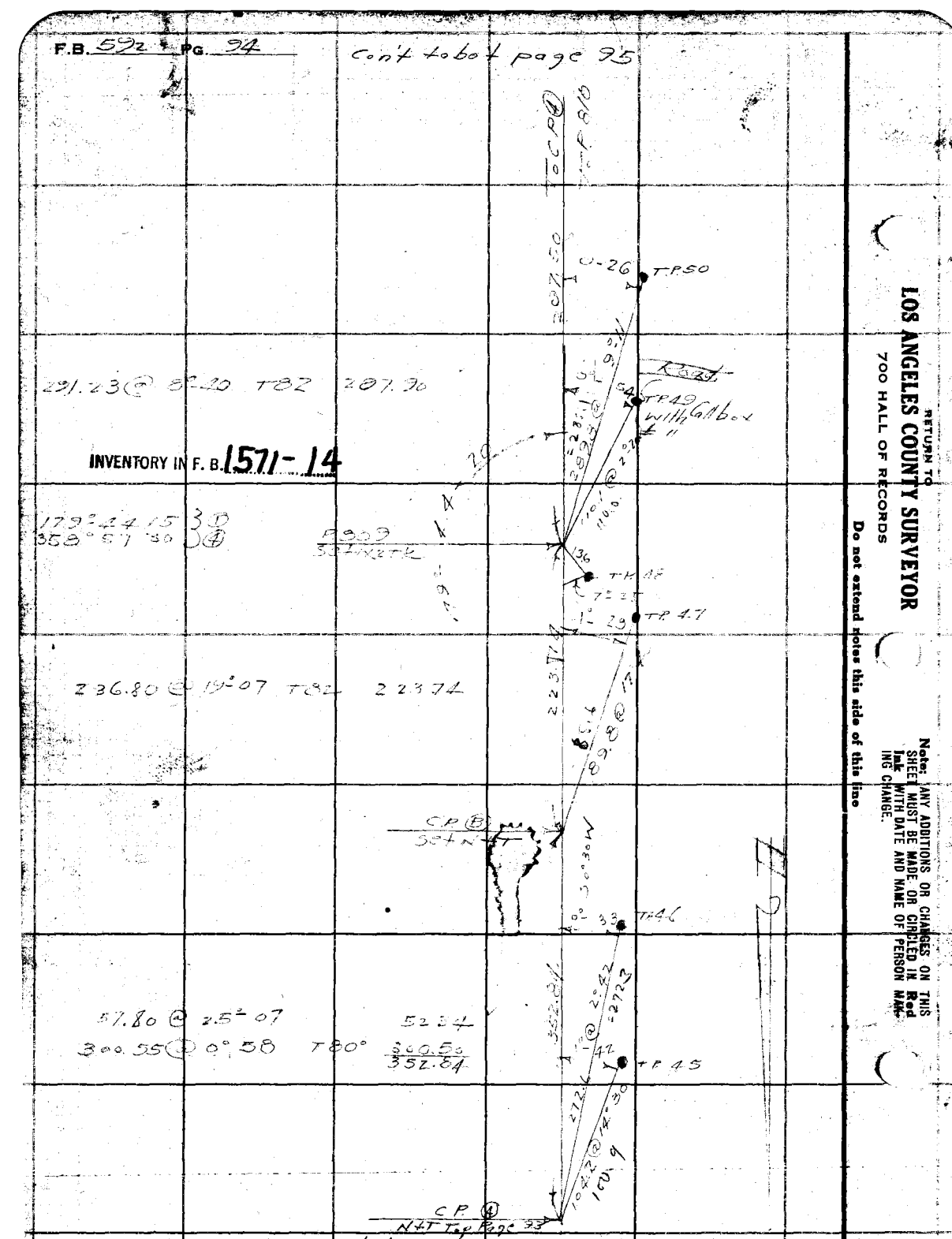

RETURN TO
LOS ANGELES COUNTY SURVEYOR
700 HALL OF RECORDS

Do not extend notes this side of this line

Notes: ANY ADDITIONS OR CHANGES ON THIS SHEET MUST BE MADE OR CIRCLED IN Red Ink WITH DATE AND NAME OF PERSON MAKING CHANGE.

Notes Ck'd by Gar	Survey of LA Co Tel Line	F.B. 592	Pg. 95
Map No.	W. O. 8085 Tape No 35 St'd 84 °F.		
Office Work RWMS	Surveyed by STEVENSON		
Checked	Notes Date		
Date	Indexed A. C. Johnson		

Con't to bot page 96

Void
See FB 836-189

P811 Con't to bot page 96

226.00 @ 54.8 T74 = 224.83

224.83

0.20 TP 33

19.2

18°38

T.P. 52

3.6

P#810
Set 1x2 TK

147°58 45 } ①
231°55 30 } ④

147°58

INVENTORY IN F. B. 1571-15

5.0 ft

444.98

8-78 T.P. 51

217.78 @ 17°46 T82 207.39
246.29 @ 16°08 T82 236.57
444.98

243.9 @ 16°30
= 233.9

CP ④
Set 10 nail ftn

Con't from top p-94

Note: ANY ADDITIONS OR CHANGES ON THIS SHEET MUST BE MADE OR CIRCLED IN Red Ink WITH DATE AND NAME OF PERSON MAKING CHANGE.

Do not extend notes this side of this line

RETURN TO
LOS ANGELES COUNTY SURVEYOR
700 HALL OF RECORDS

FORM 247 5M 2-34

F.B. 592 Pg. 96

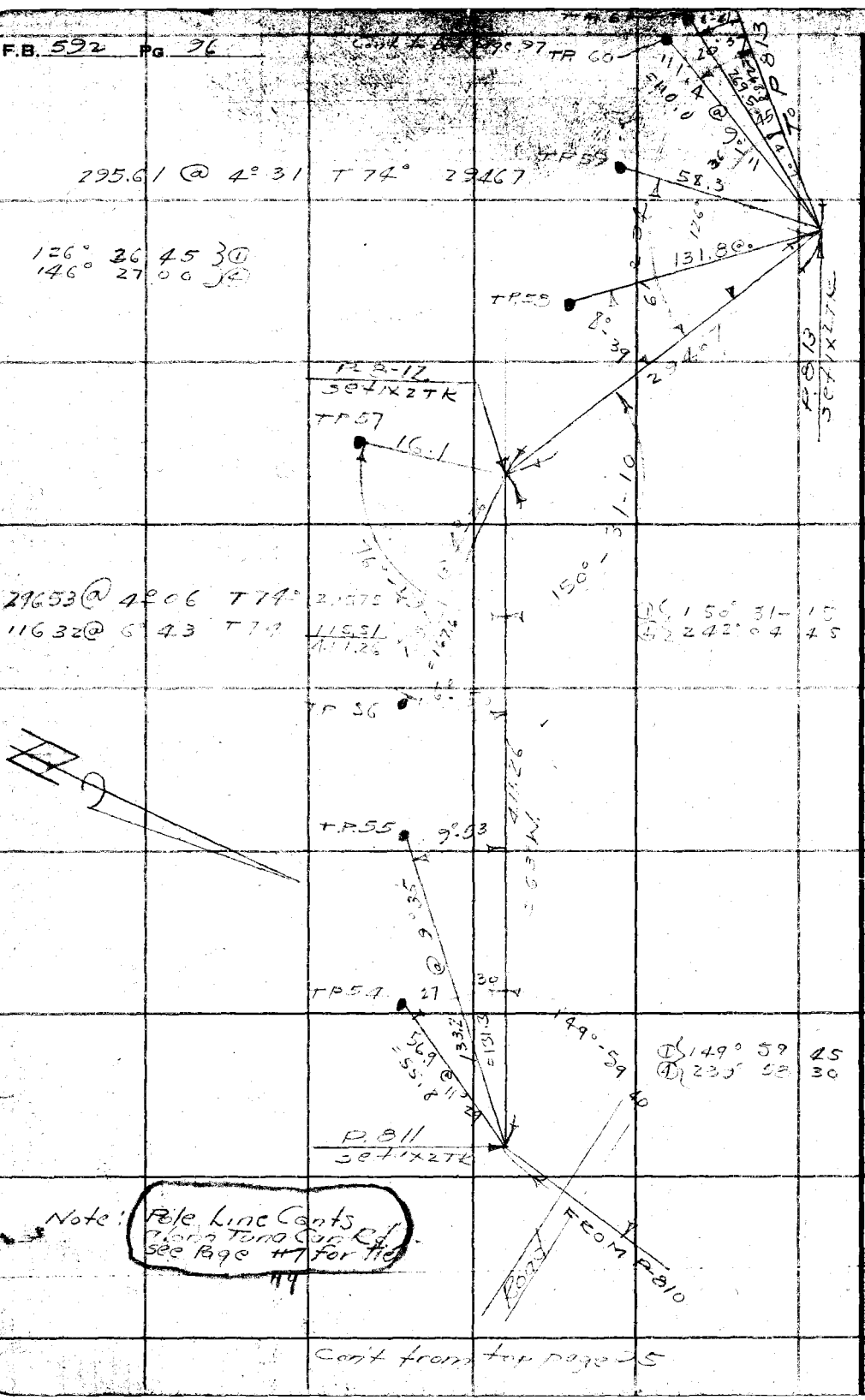

RETURN TO
LOS ANGELES COUNTY SURVEYOR
700 HALL OF RECORDS

Do not extend notes this side of this line

Note: ANY ADDITIONS OR CHANGES ON THIS SHEET MUST BE MADE OR CIRCLED IN **Red Ink** WITH DATE AND NAME OF PERSON MAKING CHANGE.

Notes Ck'd by [illegible]	Survey of LA COTEI LINE	F.B. 592 Pg. 97
Map No.	W. O. [illegible] Tape No 36 St'd [illegible] OF.	
Office Work RW [illegible]	Surveyed by [illegible]	
Checked	Notes Date	
Date	Indexed A. C. Johnson	

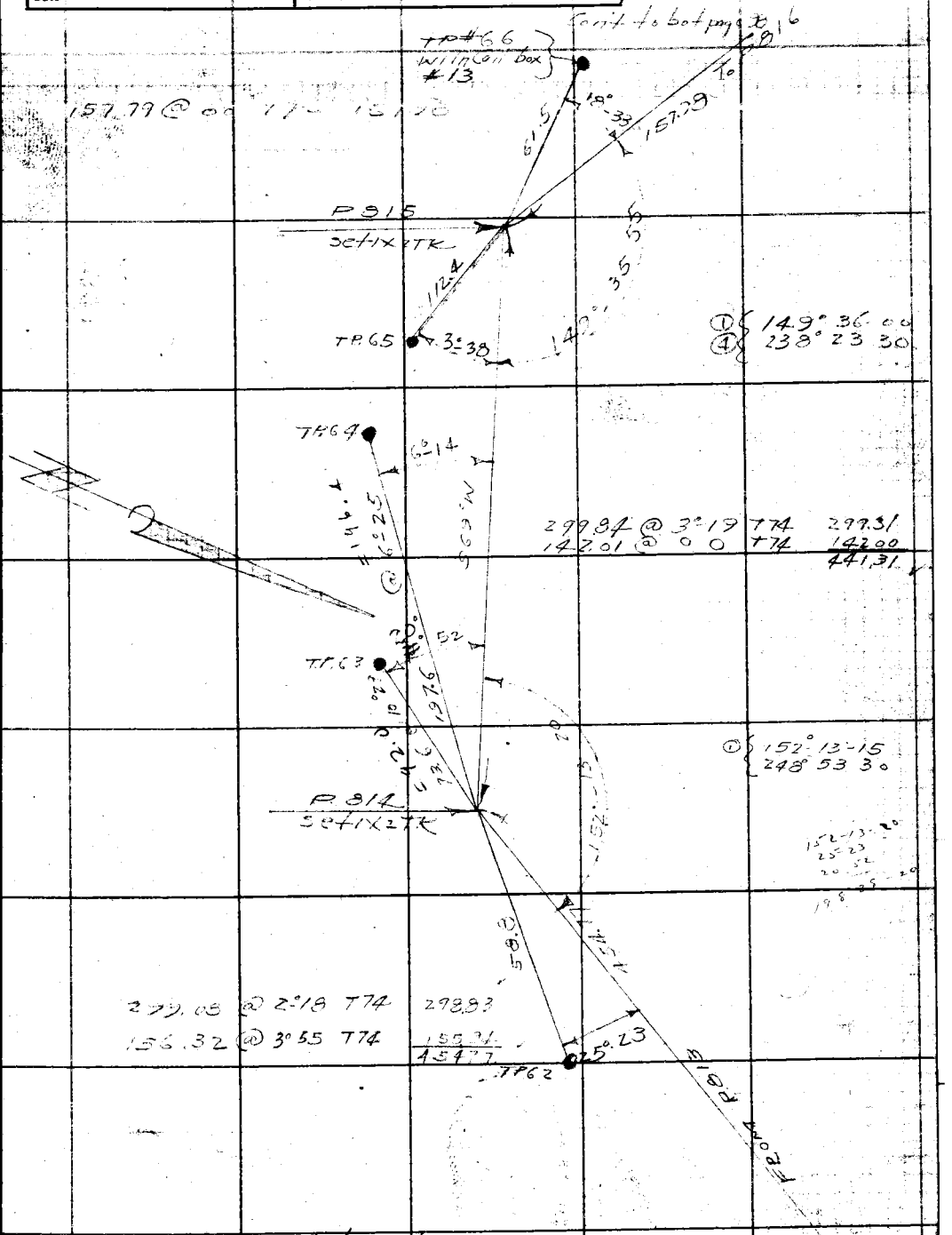

Note: ANY ADDITIONS OR CHANGES ON THIS SHEET MUST BE MADE OR CIRCLED IN Red Ink WITH DATE AND NAME OF PERSON MAKING CHANGE.

Do not extend notes this side of this line

RETURN TO
LOS ANGELES COUNTY SURVEYOR
700 HALL OF RECORDS

FORM 247 BM 2-34

F.B. 592 PG. 98

Cont to bot page 99

278.74 @ 4°22 T88 = 277.94

198.87 @ 2°43 T90 = 198.66

476.60

275.40 @ 1°47 T88 275.28

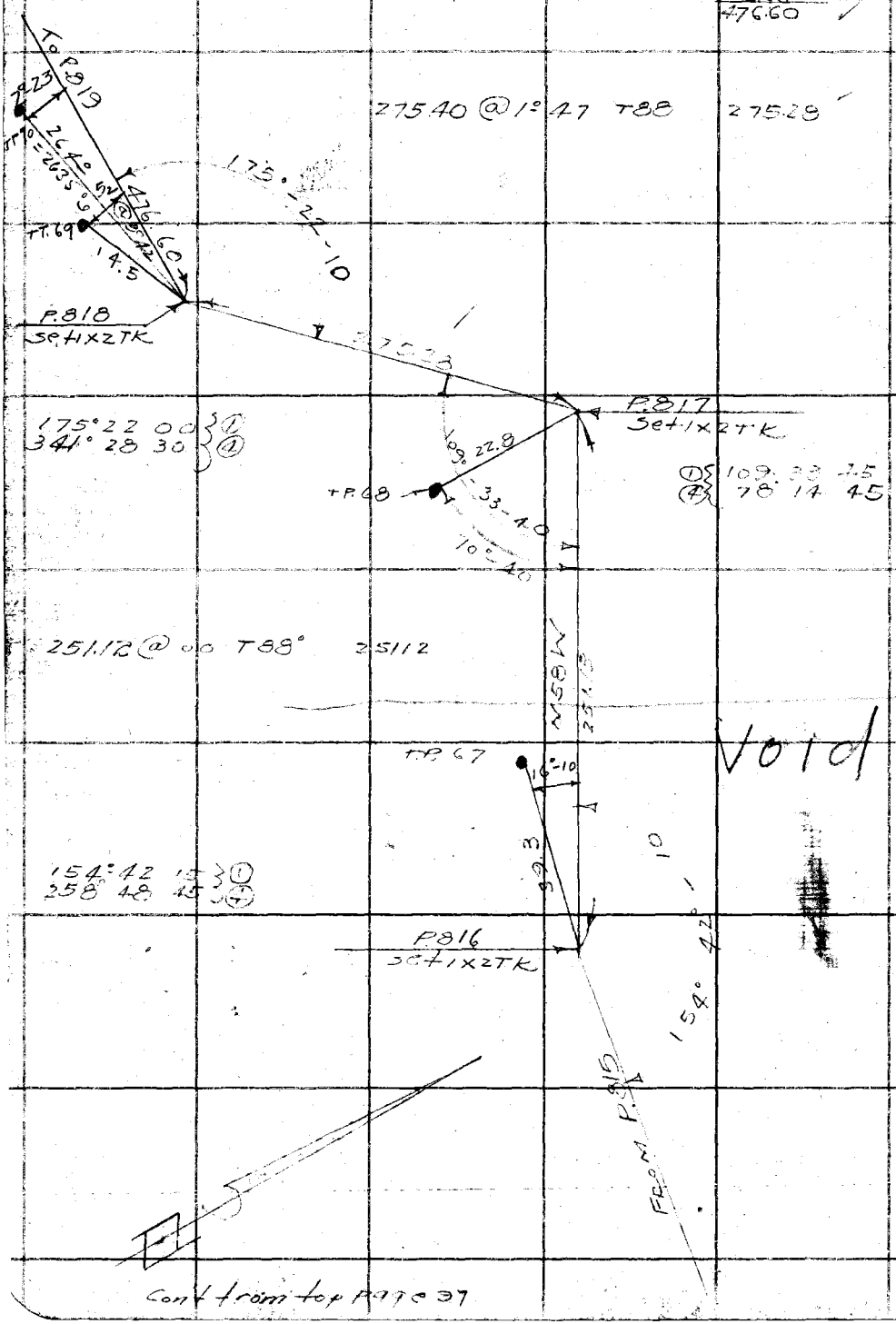

Cont from top page 97

RETURN TO
LOS ANGELES COUNTY SURVEYOR
700 HALL OF RECORDS

Do not extend notes this side of this line

Note: ANY ADDITIONS OR CHANGES ON THIS SHEET MUST BE MADE OR CIRCLED IN Red Ink WITH DATE AND NAME OF PERSON MAKING CHANGE.

Notes Ck'd by AAR	Survey of LA Co. Tel. Line	F.B. 59 Pg. 99
Map No.	W. O. 8035 Tape No 36 St'd 84 °F.	
Office Work RW-M	Surveyed by Stevenson	
Checked	Notes J.S. Date 9-12-35	
Date	Indexed A. C. Johnson	

Cont to bot page 100

285.52 @ 8-30 T90° 282.39
37.97 @ 29-01 T90 33.20
315.59

282.67 @ 5° 05 T90 281.57
116.85 @ 5° 00 T90° = 116.42
397.99

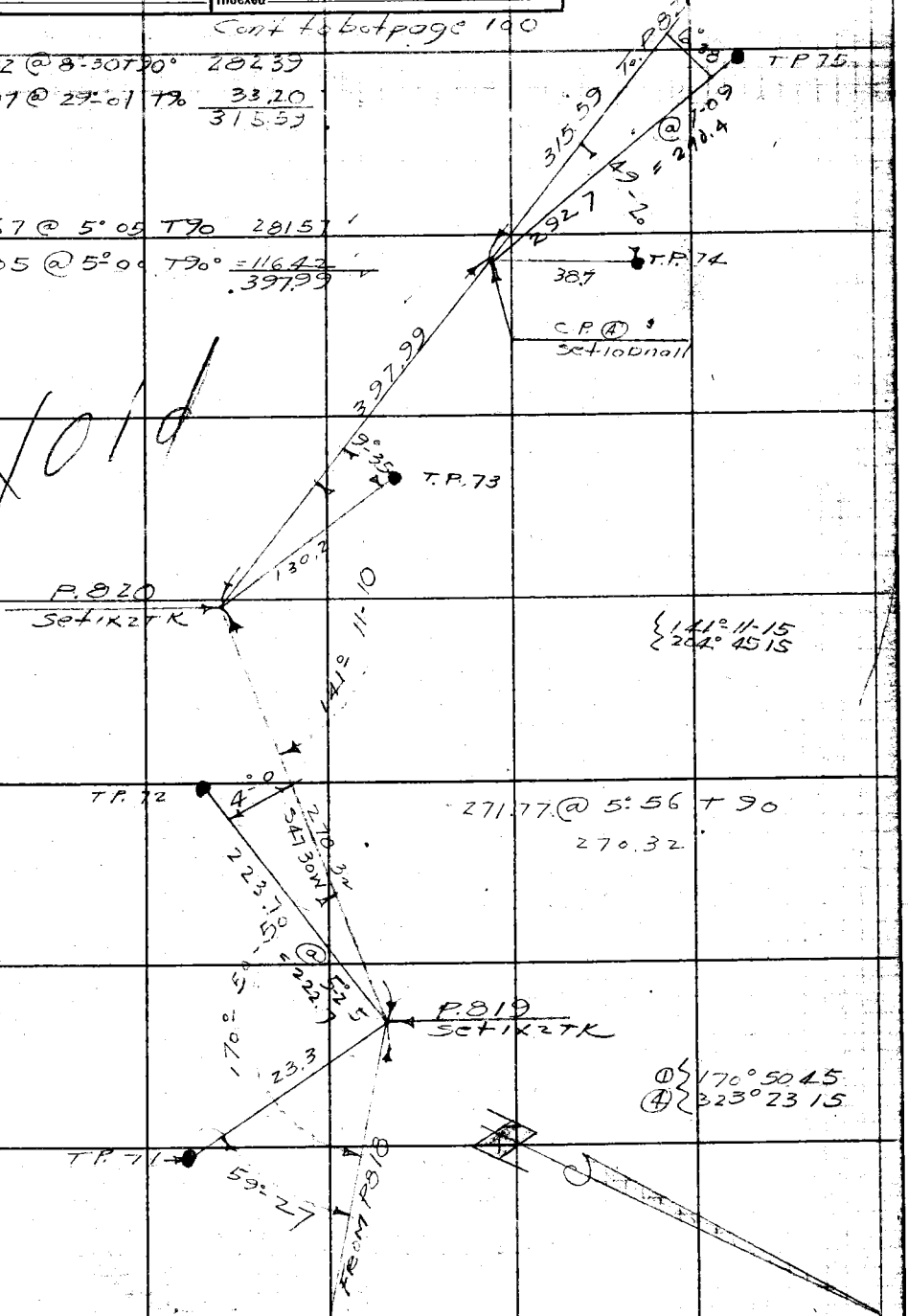

Void

Note: ANY ADDITIONS OR CHANGES ON THIS SHEET MUST BE MADE OR CIRCLED IN Red Ink WITH DATE AND NAME OF PERSON MAKING CHANGE.

Do not extend notes this side of this line

RETURN TO
LOS ANGELES COUNTY SURVEYOR
700 HALL OF RECORDS

FORM 247 5M 2-34

Cont from top page 98

F.B. 592 Pg. 100

Con't to bot page 101

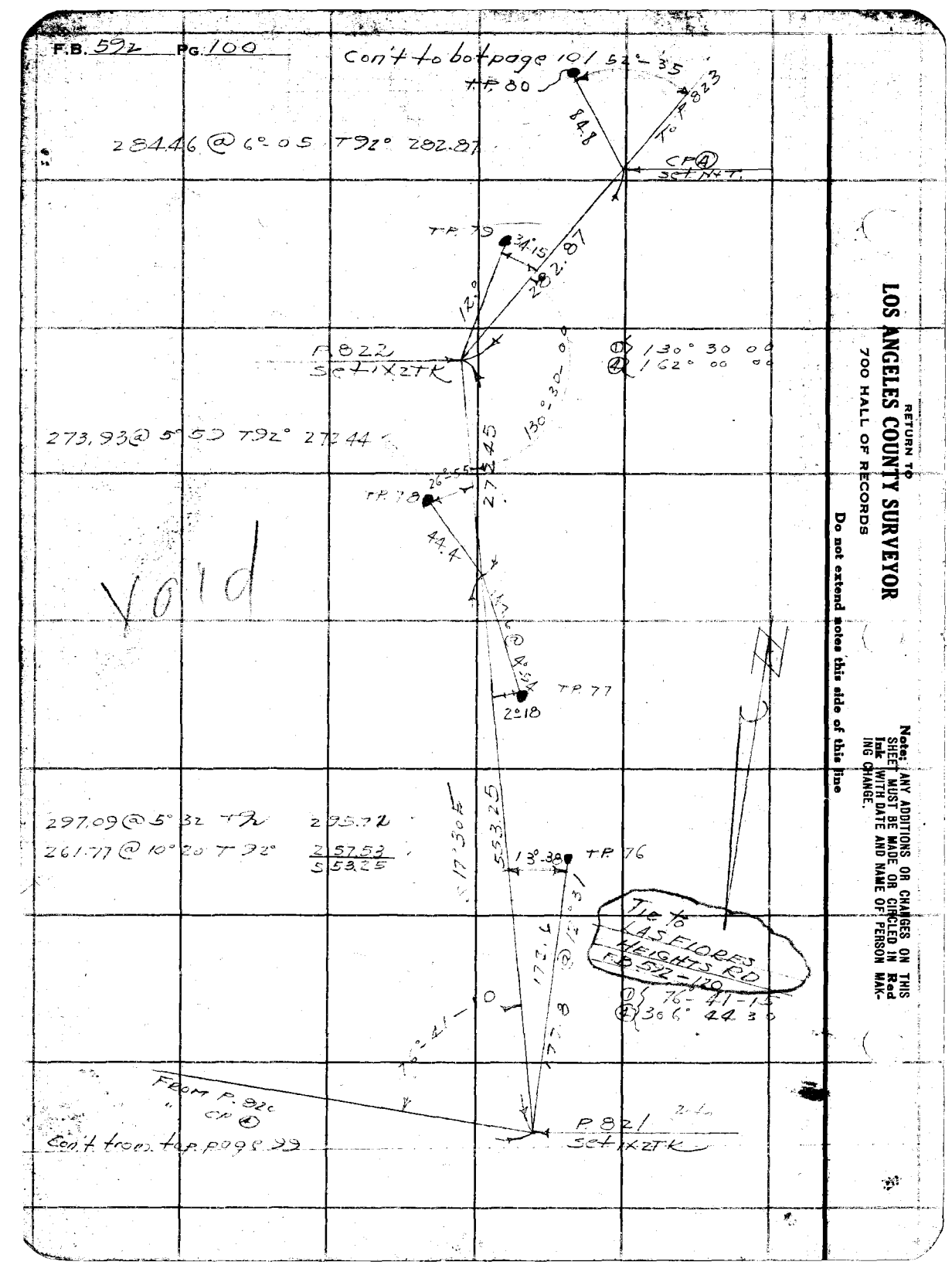

RETURN TO
LOS ANGELES COUNTY SURVEYOR
700 HALL OF RECORDS

Do not extend notes this side of this line

Notes: ANY ADDITIONS OR CHANGES ON THIS SHEET MUST BE MADE OR CIRCLED IN Red Ink WITH DATE AND NAME OF PERSON MAKING CHANGE.

Notes Ck'd by		Survey of	F.B. 592 Pg. 101
Map No.		W. O.	Tape No	St'd	OF.
Office Work		Surveyed by	
Checked		Notes	
Date		Indexed	A. C. Johnson

Notes: ANY ADDITIONS OR CHANGES ON THIS SHEET MUST BE MADE OR CIRCLED IN Red Ink WITH DATE AND NAME OF PERSON MAKING CHANGE.

Do not extend notes this side of this line

RETURN TO
LOS ANGELES COUNTY SURVEYOR
700 HALL OF RECORDS

Con't to bot page 102

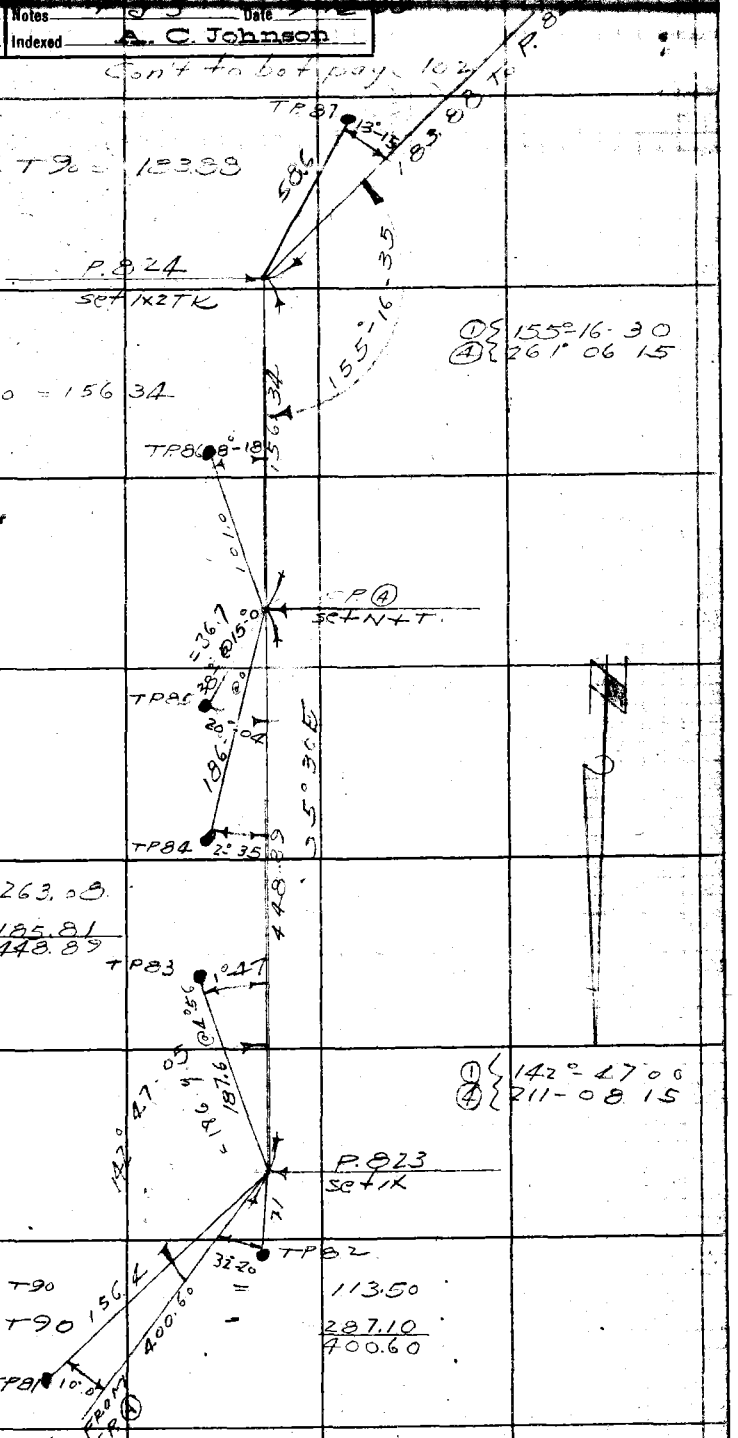

263 34 @ 2°36 T 0° 263.09
185 80 @ 0 0 T 90 185.81
448.89

113 50 @ 0 0 T 90
287 33 @ 2°21 T 90 156.4

113.50
287.10
400.60

Con't from top page 100

FORM 247 SM. 2-34

F.B. 592 Pg. 102

Cont to bot page 103

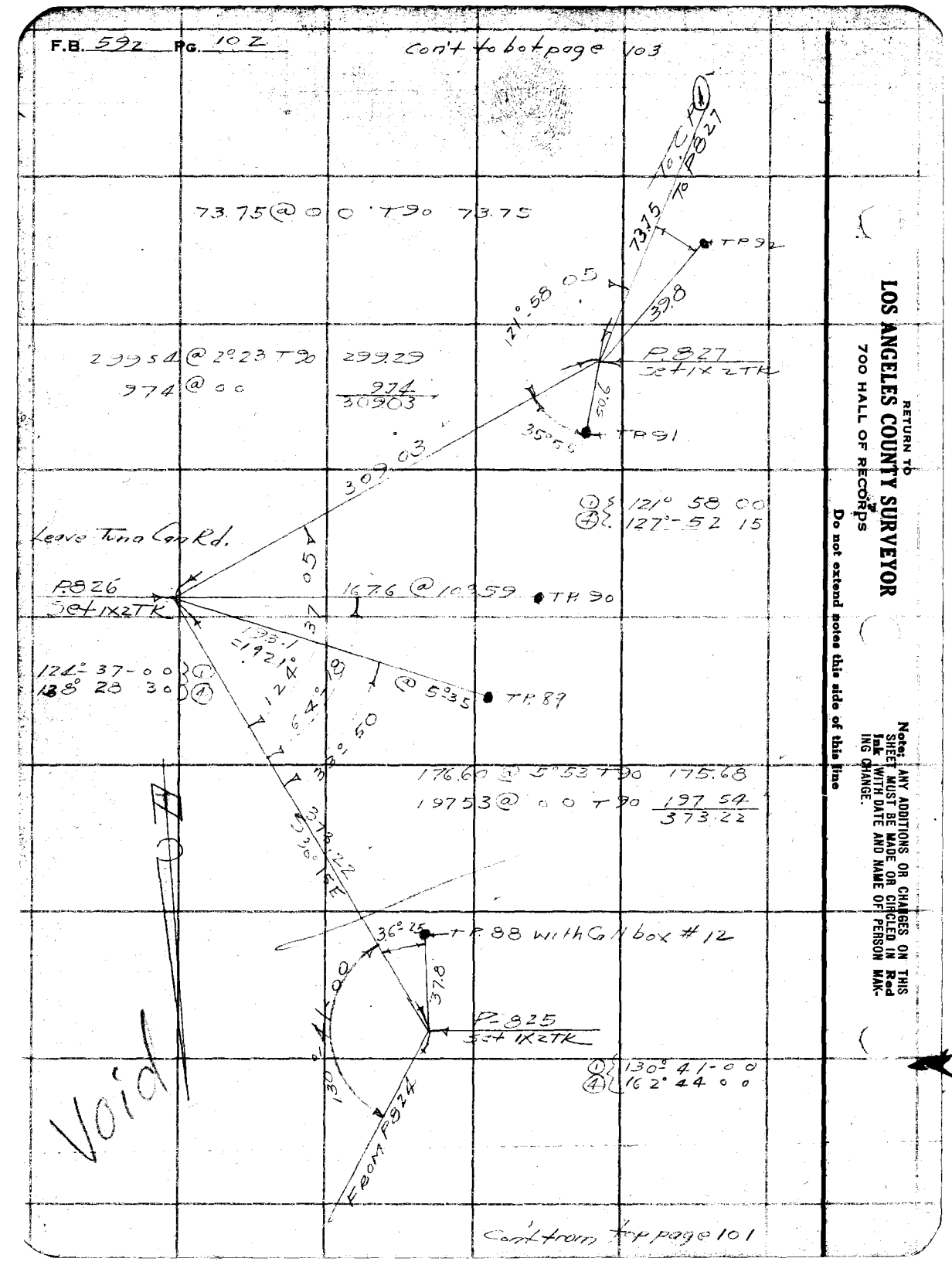

Cont from TP page 101

RETURN TO
LOS ANGELES COUNTY SURVEYOR
700 HALL OF RECORDS

Do not extend notes this side of this line

Note: ANY ADDITIONS OR CHANGES ON THIS SHEET MUST BE MADE OR CIRCLED IN Red Ink WITH DATE AND NAME OF PERSON MAKING CHANGE.

Notes Ck'd by aak	Survey of LA Co. Tel Line	F.B. 592 Pg. 103
Map No.	W. O. 8085 Tape No 36 St'd 94 °F.	
Office Work R	Surveyed by Stevenson	
Checked	Notes	Date 9-12-39
Date	Indexed A. C. Johnson	

Con't to bot page 104

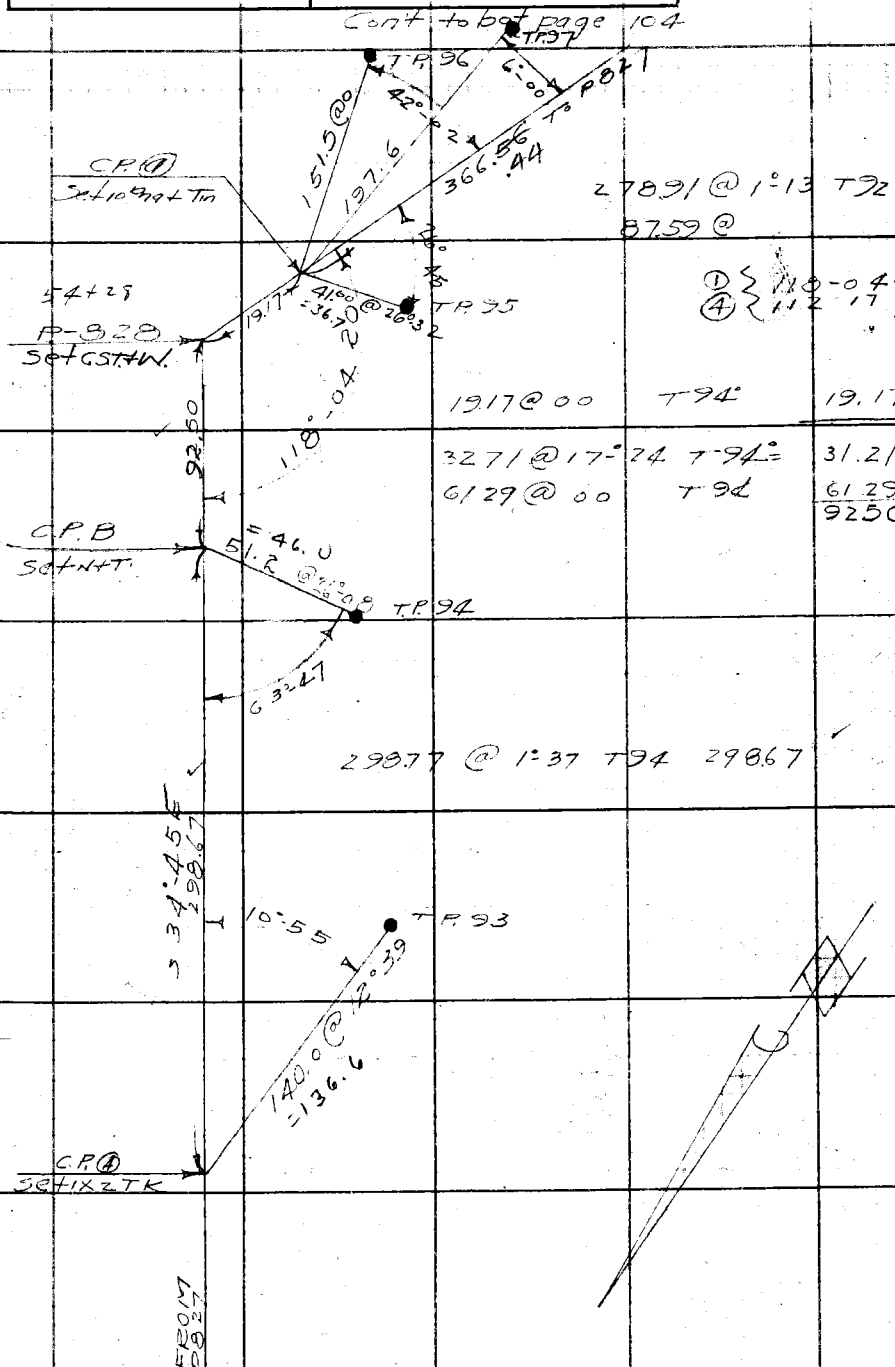

27891 @ 1°13 T92° 27891
87.59 @ 8759
366.56
.44
① 118-04-15
④ 112 17 15

19.17 @ 00 T94° 19.17

3271 @ 17°24 T94° = 31.21
6129 @ 00 T94 6129
9250

Con't from top page 102

Note: ANY ADDITIONS OR CHANGES ON THIS SHEET MUST BE MADE OR CIRCLED IN Red Ink WITH DATE AND NAME OF PERSON MAKING CHANGE.

Do not extend notes this side of this line

RETURN TO
LOS ANGELES COUNTY SURVEYOR
700 HALL OF RECORDS

FORM 247 5M 2-34

F.B. 592 PG. 104

Cont to bottom page 105

84.39 @ 00 T92 84.39

283.71 @ 00 T92 283.72

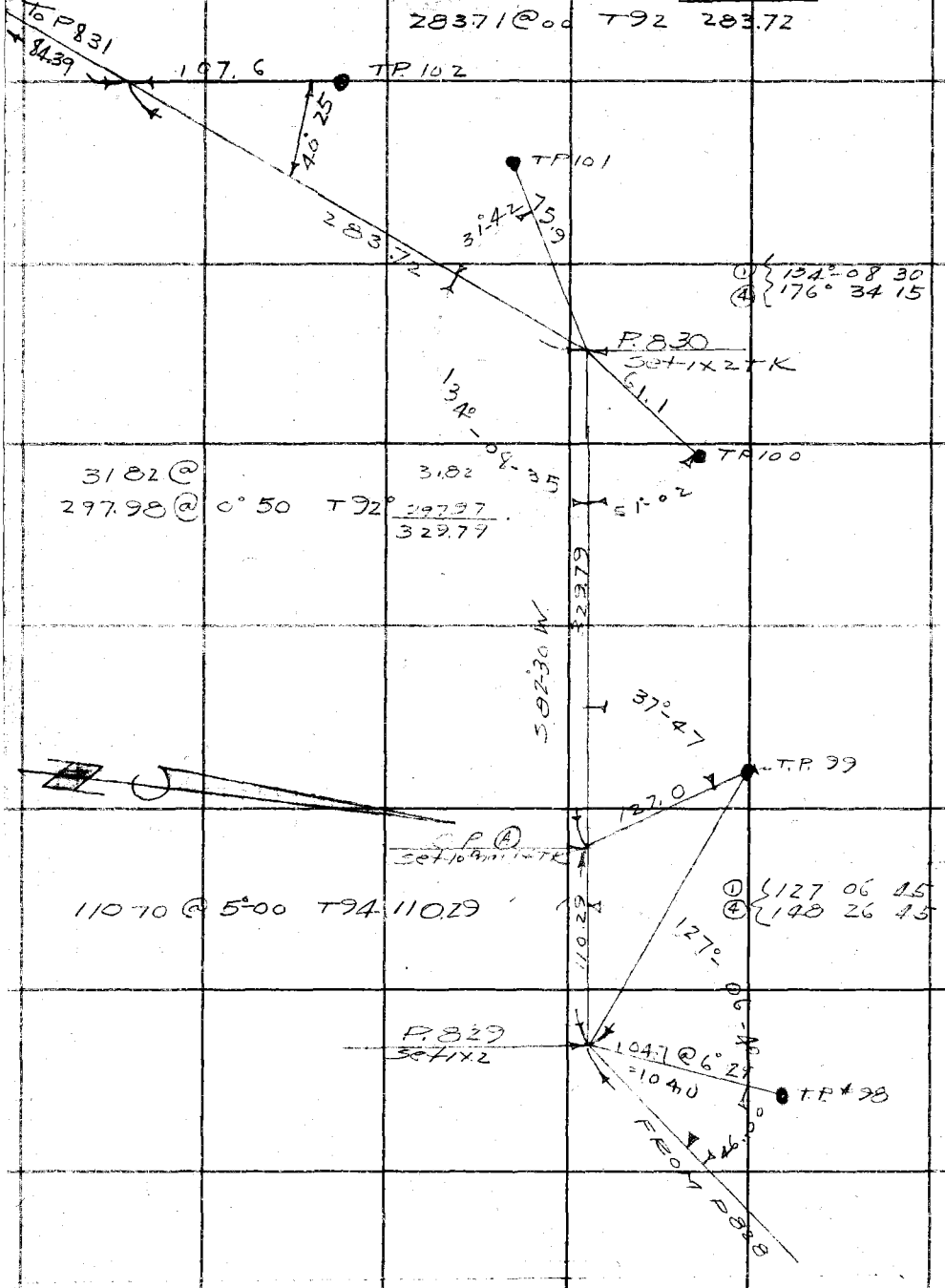

Cont from top page 103

RETURN TO
LOS ANGELES COUNTY SURVEYOR
700 HALL OF RECORDS

Do not extend notes this side of this line

Note: ANY ADDITIONS OR CHANGES ON THIS SHEET MUST BE MADE OR CIRCLED IN Red Ink WITH DATE AND NAME OF PERSON MAKING CHANGE.

Notes Ck'd by	Survey of LA Co. Tel Line
Map No.	W. O. 8085 Tape No 36 St'd 84 of.
Office Work	Surveyed by Stevenson
Checked	Notes Date
Date	Indexed A. C. Johnson

F.B. 592 Pg. 105

Cont to bot page 106

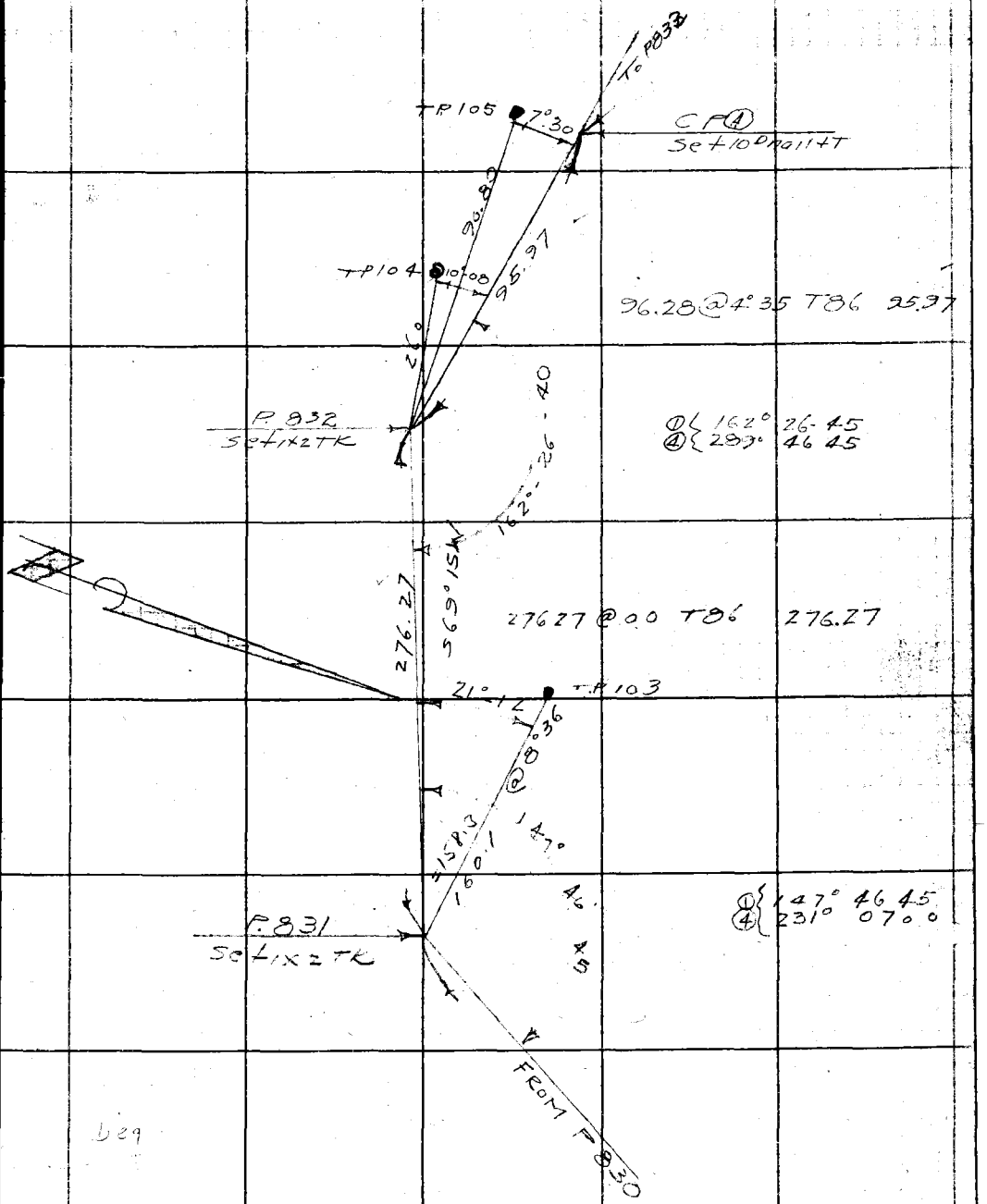

Cont from top page 104

RETURN TO
LOS ANGELES COUNTY SURVEYOR
700 HALL OF RECORDS

Note: ANY ADDITIONS OR CHANGES ON THIS SHEET MUST BE MADE OR CIRCLED IN Red Ink WITH DATE AND NAME OF PERSON MAKING CHANGE.

Do not extend notes this side of this line

FORM 247 BM 2-34

F.B. 592 PG. 106

Cont to bot page 107

296.88 @ 7°22 T90 293.44
87.11 @ 0 0 T90 0711
380.55

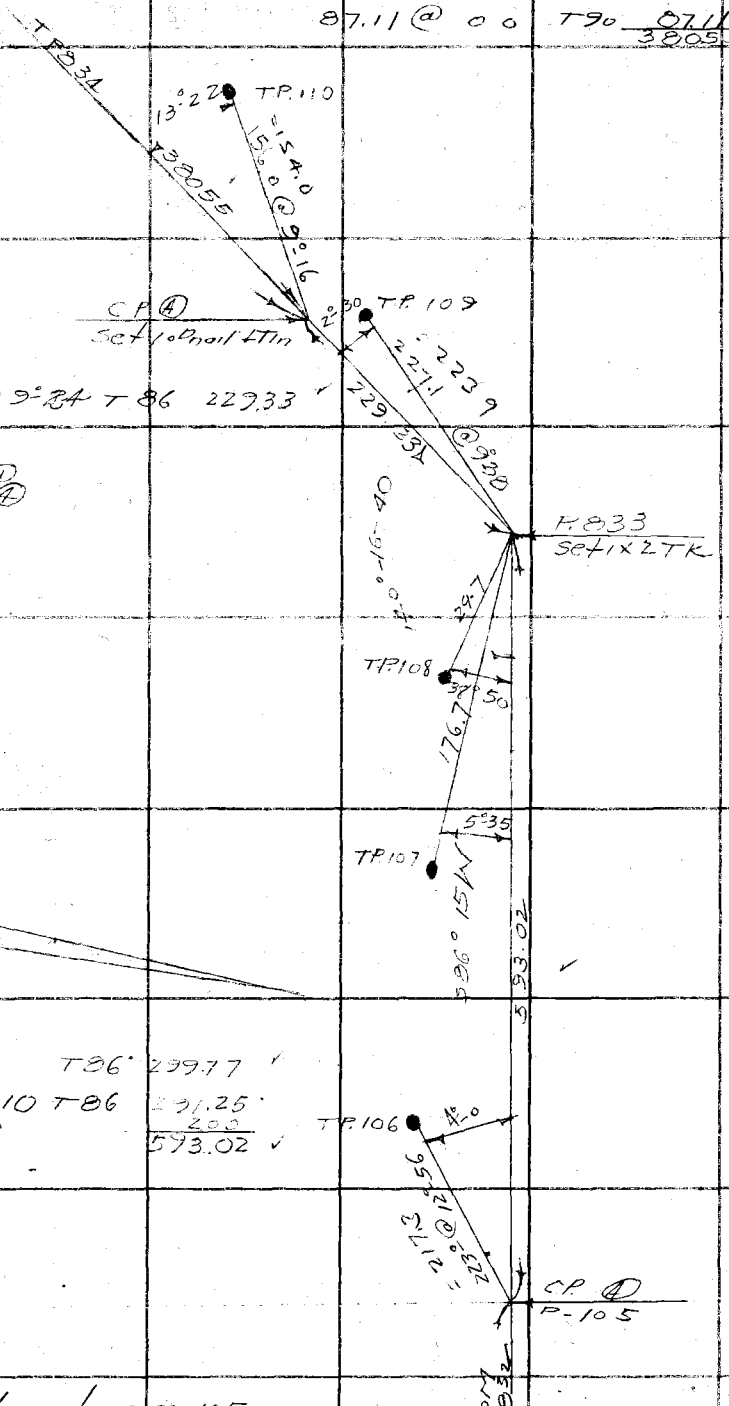

Cont from top page 105

RETURN TO
LOS ANGELES COUNTY SURVEYOR
700 HALL OF RECORDS

Do not extend notes this side of this line

Note: ANY ADDITIONS OR CHANGES ON THIS SHEET MUST BE MADE OR CIRCLED IN Red Ink WITH DATE AND NAME OF PERSON MAKING CHANGE.

Notes Ck'd by OAR	Survey of L4 Co Te Line	F.B. 592 Pg. 107
Map No.	W. O. 8085 Tape No 36 St'd 84 OF.	
Office Work R.	Surveyed by Stevenson	
Checked	Notes	Date
Date	Indexed A. C. Johnson	

Con't to bot page 108

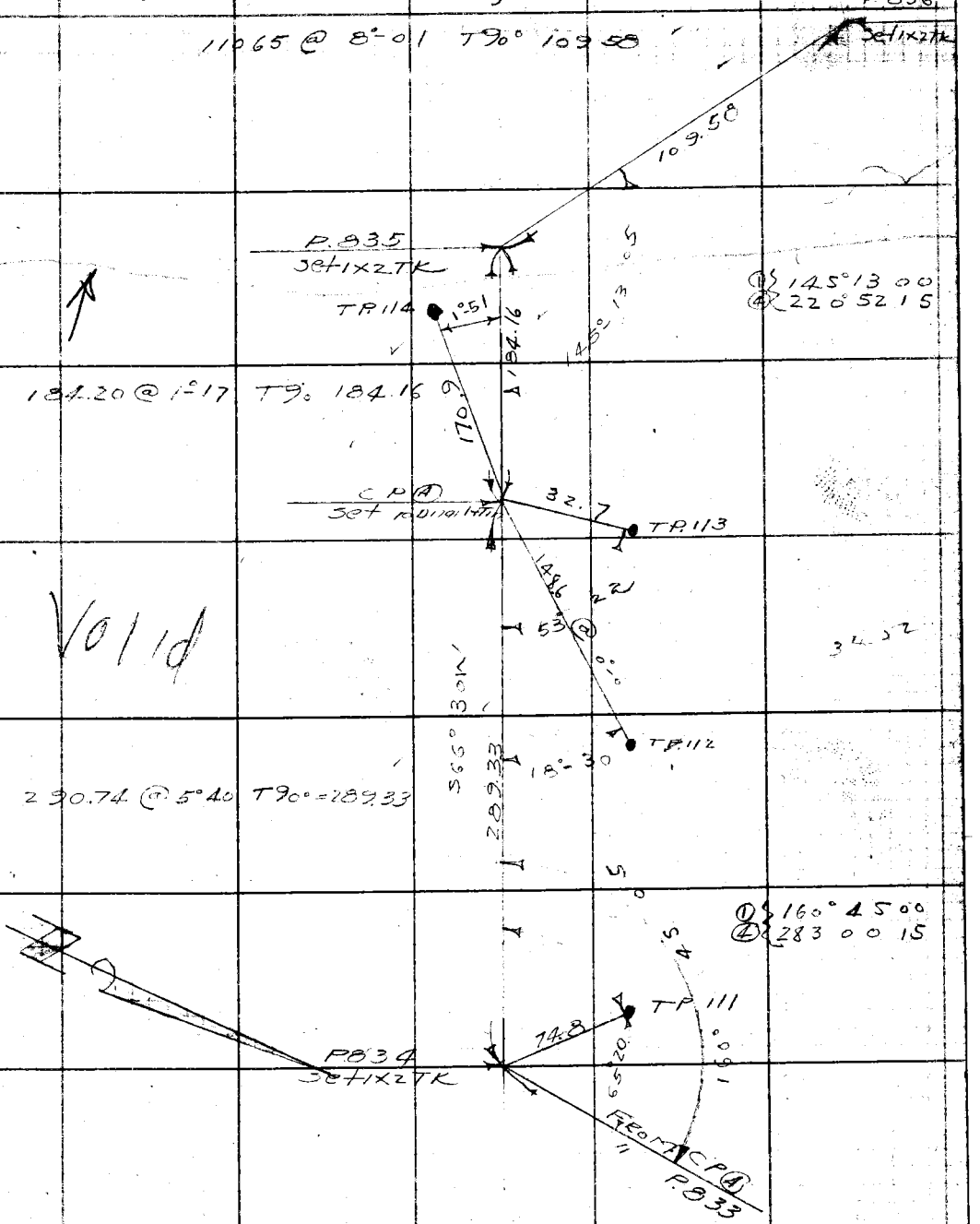

Con't from top page 106

Note: ANY ADDITIONS OR CHANGES ON THIS SHEET MUST BE MADE OR CIRCLED IN Red Ink WITH DATE AND NAME OF PERSON MAKING CHANGE.

RETURN TO
LOS ANGELES COUNTY SURVEYOR
700 HALL OF RECORDS

Do not extend notes this side of this line

FORM 247 5M 2-34

RETURN TO
LOS ANGELES COUNTY SURVEYOR
700 HALL OF RECORDS

Note: ANY ADDITIONS OR CHANGES ON THIS SHEET MUST BE MADE OR CIRCLED IN **Red Ink** WITH DATE AND NAME OF PERSON MAKING CHANGE.

Do not extend notes this side of this line

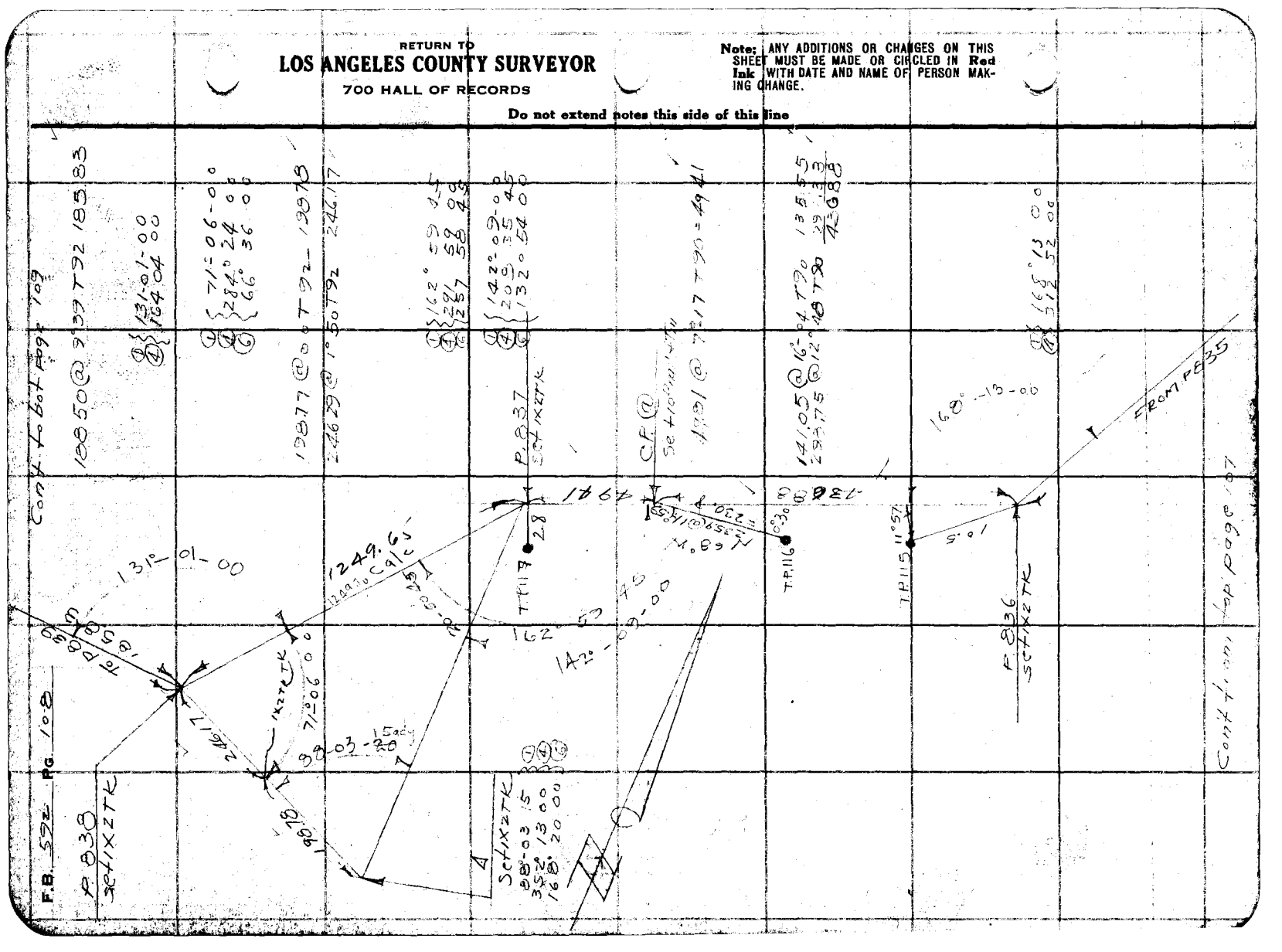

Notes Ck'd by [illegible]	Survey of 24 Cotel Line	F.B. 592 Pg. 109
Map No.	W. O. 3085 Tape No 36 St'd 84 °F.	
Office Work [illegible]	Surveyed by [illegible]	
Checked	Notes [illegible] Date [illegible]	
Date	Indexed A. C. Johnson	

Cont. to bot page 110

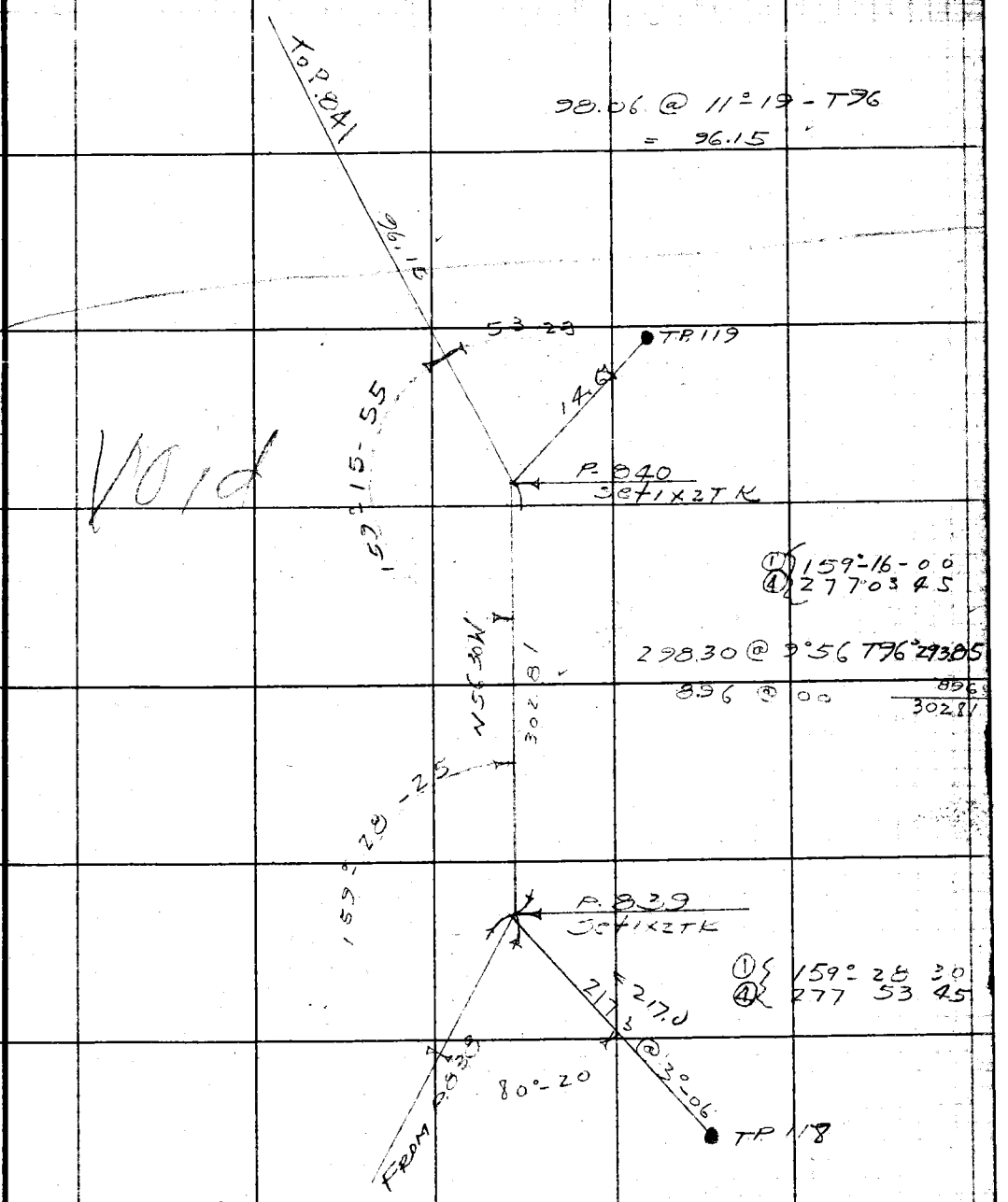

Cont from top page 108

Note: ANY ADDITIONS OR CHANGES ON THIS SHEET MUST BE MADE OR CIRCLED IN Red Ink WITH DATE AND NAME OF PERSON MAKING CHANGE.

RETURN TO
LOS ANGELES COUNTY SURVEYOR
700 HALL OF RECORDS

Do not extend notes this side of this line

FORM 247 BM 2-34

F.B. 592 Pg. 110

RETURN TO
LOS ANGELES COUNTY SURVEYOR
700 HALL OF RECORDS

Do not extend notes this side of this line

Note: ANY ADDITIONS OR CHANGES ON THIS SHEET MUST BE MADE OR CIRCLED IN Red Ink WITH DATE AND NAME OF PERSON MAKING CHANGE.

Notes Ck'd by aaR	Survey of LACoTel Line	F.B. 592 Pg. [illegible]
Map No.	W. O. [illegible] Tape No 23 St'd [illegible] °F.	
Office Work [illegible]	Surveyed by Stevenson	
Checked	Notes [illegible] Date [illegible]	
Date	Indexed A. C. Johnson	

Cont to bot page 112

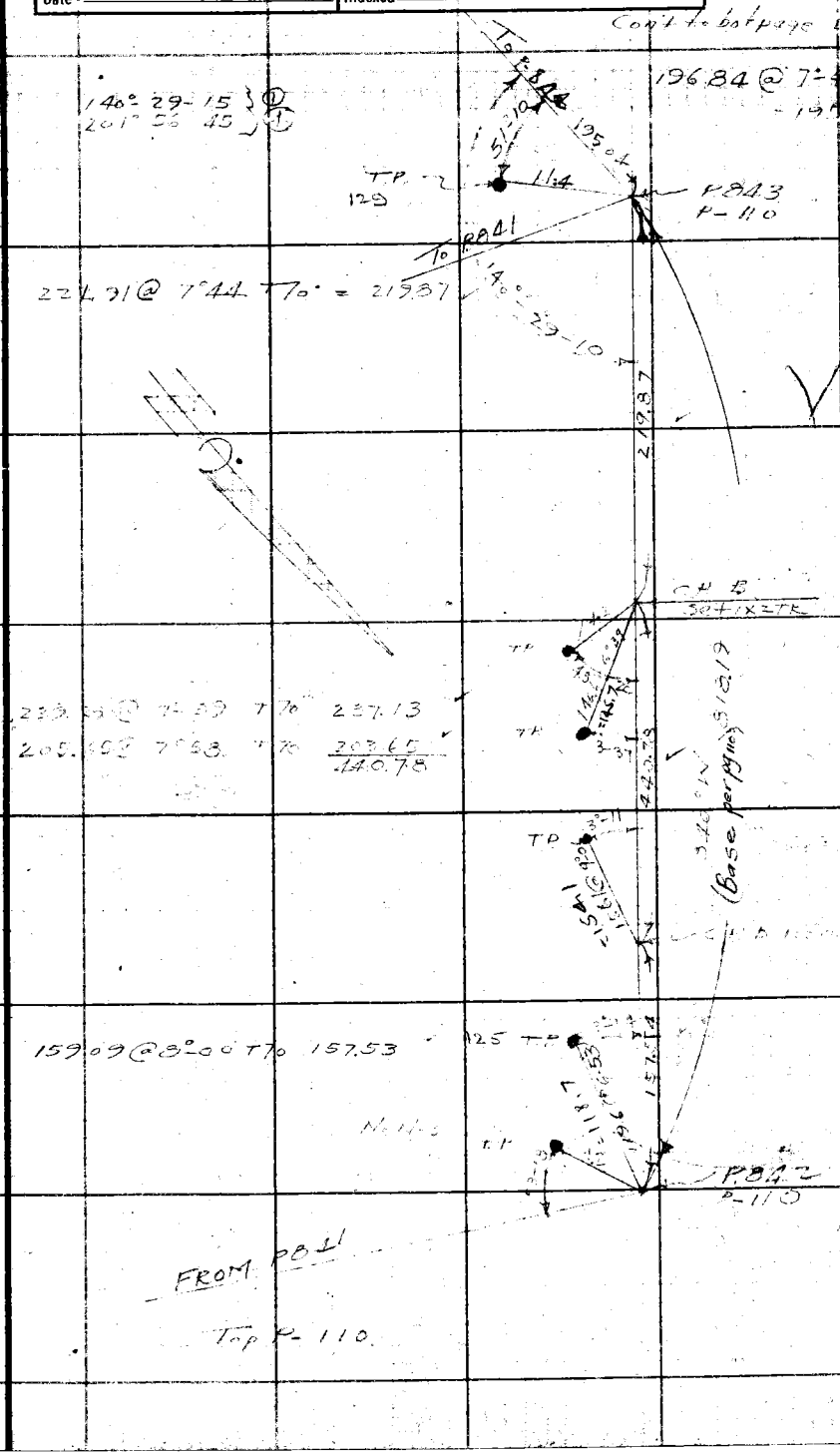

Note: ANY ADDITIONS OR CHANGES ON THIS SHEET MUST BE MADE OR CIRCLED IN Red Ink WITH DATE AND NAME OF PERSON MAKING CHANGE.

Do not extend notes this side of this line

RETURN TO
LOS ANGELES COUNTY SURVEYOR
700 HALL OF RECORDS

FORM 247 5M 2-34

RETURN TO
LOS ANGELES COUNTY SURVEYOR
700 HALL OF RECORDS

Note: ANY ADDITIONS OR CHANGES ON THIS SHEET MUST BE MADE OR CIRCLED IN **Red Ink** WITH DATE AND NAME OF PERSON MAKING CHANGE.

Do not extend notes this side of this line

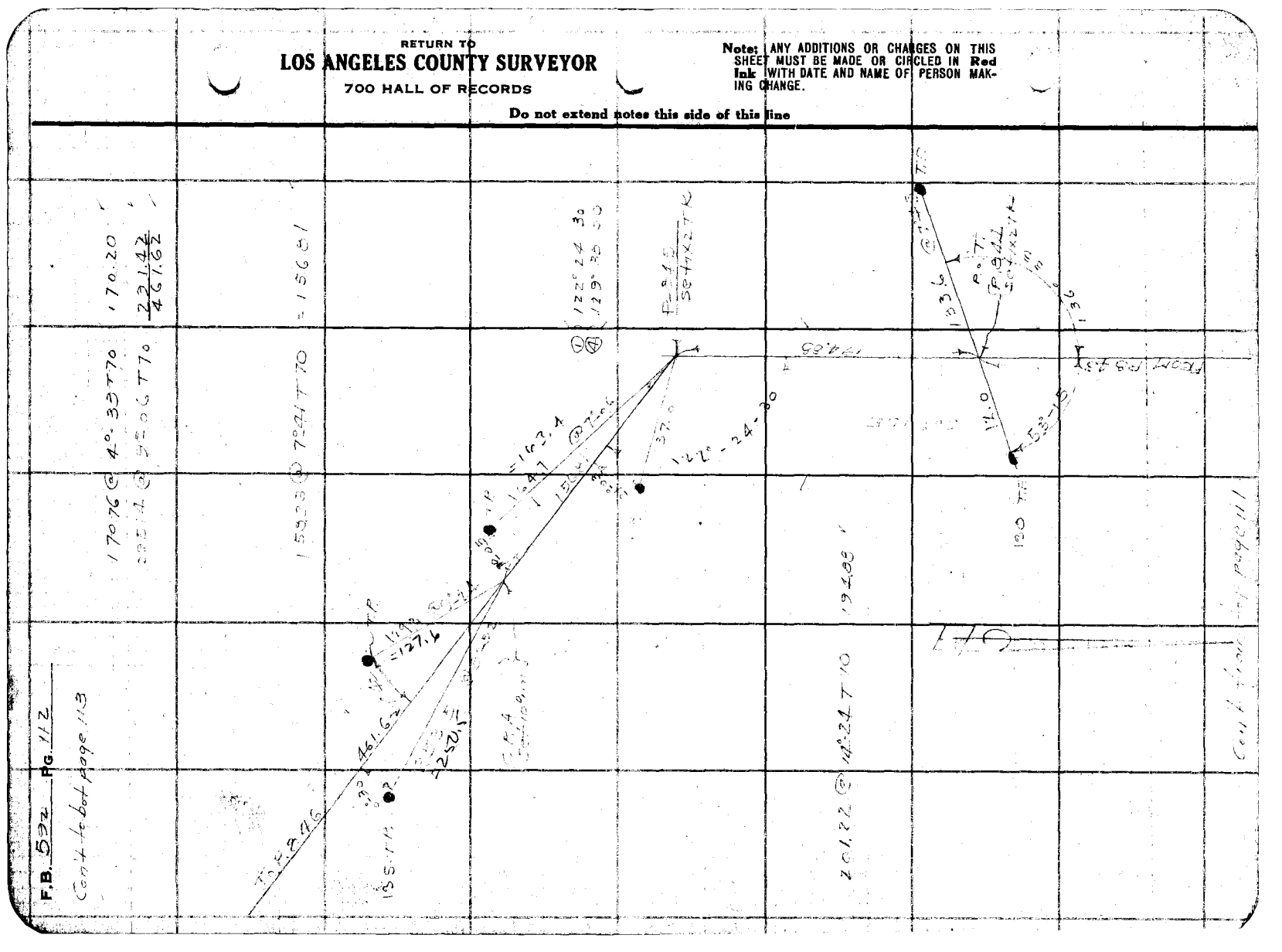

Notes Ck'd by [illegible]	Survey of [illegible] Line	F.B. 592 Pg. 113
Map No.	W. O. [illegible] Tape No [illegible] St'd [illegible] °F.	
Office Work [illegible]	Surveyed by [illegible]	
Checked	Notes [illegible] Date 10-3-[illegible]	
Date	Indexed A. C. Johnson	

Cont from [illegible] page [illegible]

86° 17-00 ①
345° 08 15 ④

86° 17-05

22.19

TP P.849

P.848 Set 1x2 TK

223.28 @ 9° 31 T70 220.19
121.73 @ 8° 45 T70 = 120.32
340.51

140

Void

① 119° 13 00
④ 116° 52 00

T.P.

P.847 Set 1x2 TK

12.9 @ 7° 47
= 123.7

119° 13-00

T.P. 5°-56

129.15 @ 7° 35 T70 = 128.01

128.01

116.8

124° 09 15 ①
136° 36 45 ④

T.P. 7°-54

124°-09-10

P.846 Set 1x2 TK

FROM P.845

T.P. 15°-35

Cont from top page 112

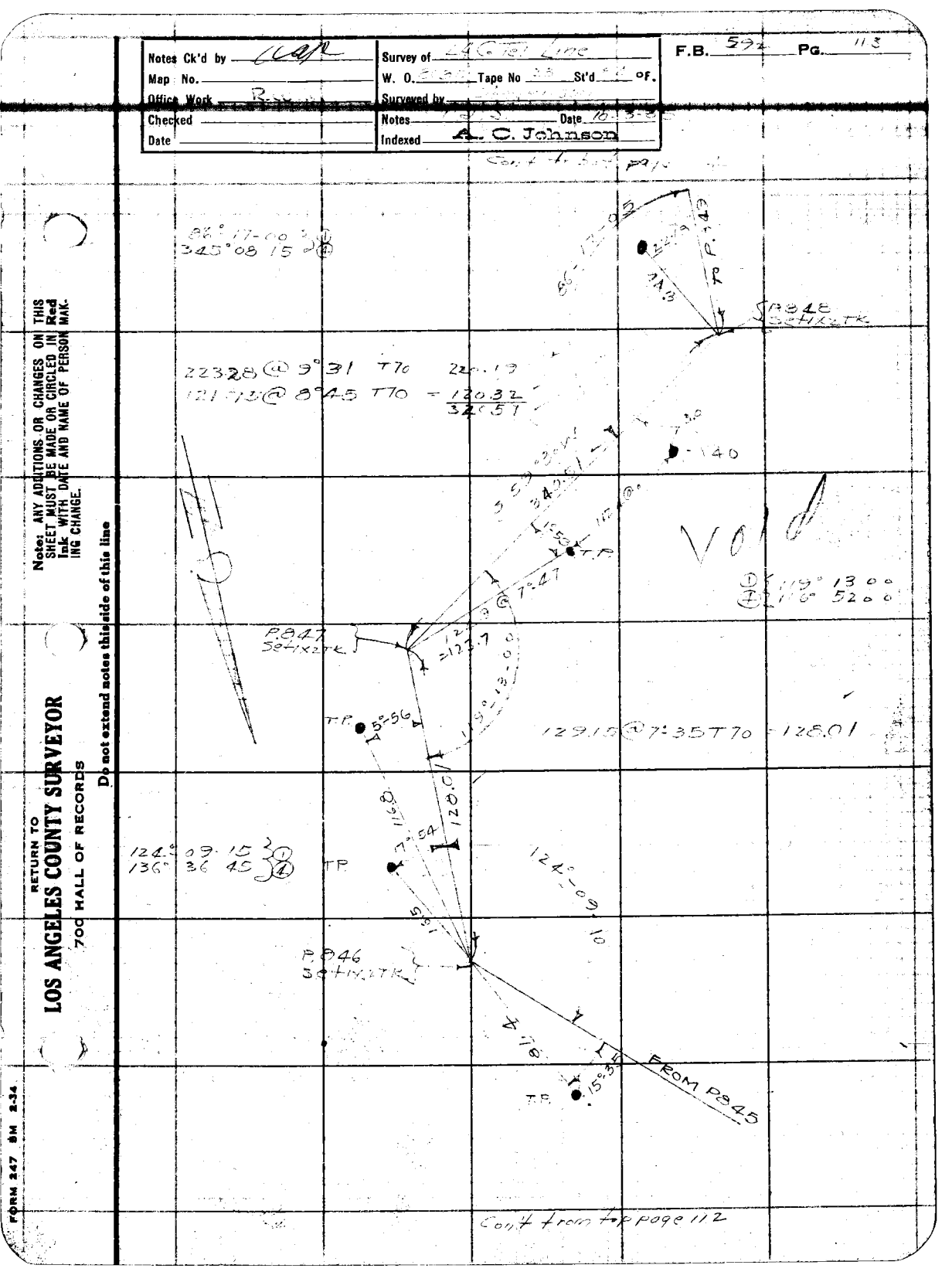

Note: ANY ADDITIONS OR CHANGES ON THIS SHEET MUST BE MADE OR CIRCLED IN Red Ink WITH DATE AND NAME OF PERSON MAKING CHANGE.

Do not extend notes this side of this line

RETURN TO
LOS ANGELES COUNTY SURVEYOR
700 HALL OF RECORDS

FORM 247 5M 2-34

F.B. 592 Pg. 114

Cont to bot page 115

Cont from top page 113

RETURN TO
LOS ANGELES COUNTY SURVEYOR
700 HALL OF RECORDS

Do not extend notes this side of this line

Note: ANY ADDITIONS OR CHANGES ON THIS SHEET MUST BE MADE OR CIRCLED IN Red Ink WITH DATE AND NAME OF PERSON MAKING CHANGE.

Notes Ck'd by [illegible]	Survey of L.A. Co. Tel. Line	F.B. 592 Pg. 115
Map No.	W. O. [illegible] Tape No [illegible] St'd [illegible] °F.	
Office Work [illegible]	Surveyed by [illegible]	
Checked	Notes [illegible] Date 10-4-[illegible]	
Date	Indexed A. C. Johnson	

Con't from top page 116

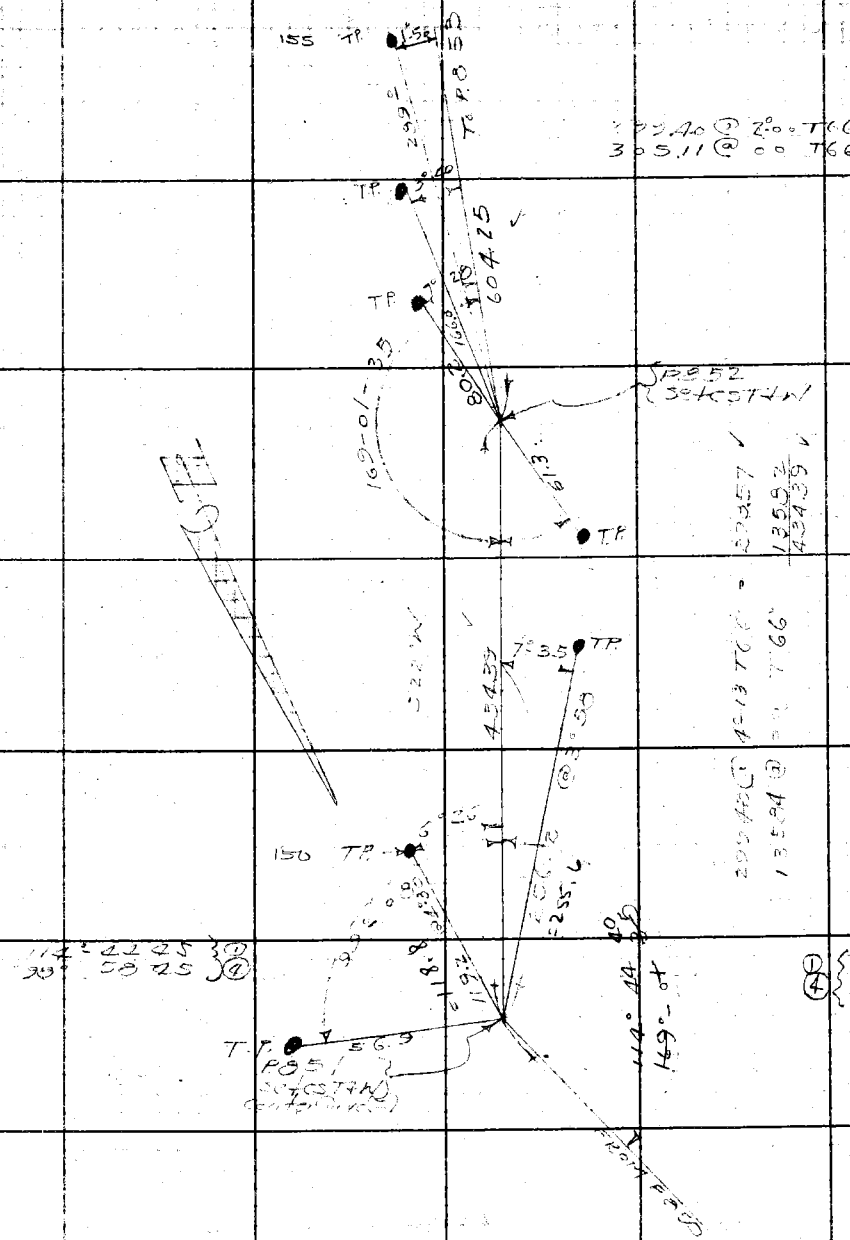

299.40 @ 2°00 T66° = 299.18
305.11 @ 00 T66 305.07
604.25

299.48 @ 4°13 T66° = 299.57
135.84 @ 00 T66° 135.82
434.39

114° 44 45 ①
98° 58 45 ④

① 169°-01-30
④ 316°06 30

Con't from top page 114

RETURN TO
LOS ANGELES COUNTY SURVEYOR
700 HALL OF RECORDS

Note: ANY ADDITIONS OR CHANGES ON THIS SHEET MUST BE MADE OR CIRCLED IN Red Ink WITH DATE AND NAME OF PERSON MAKING CHANGE.

Do not extend notes this side of this line

FORM 247 5M 2-34

Cont from top page 117

F.B. 592 PG. 116

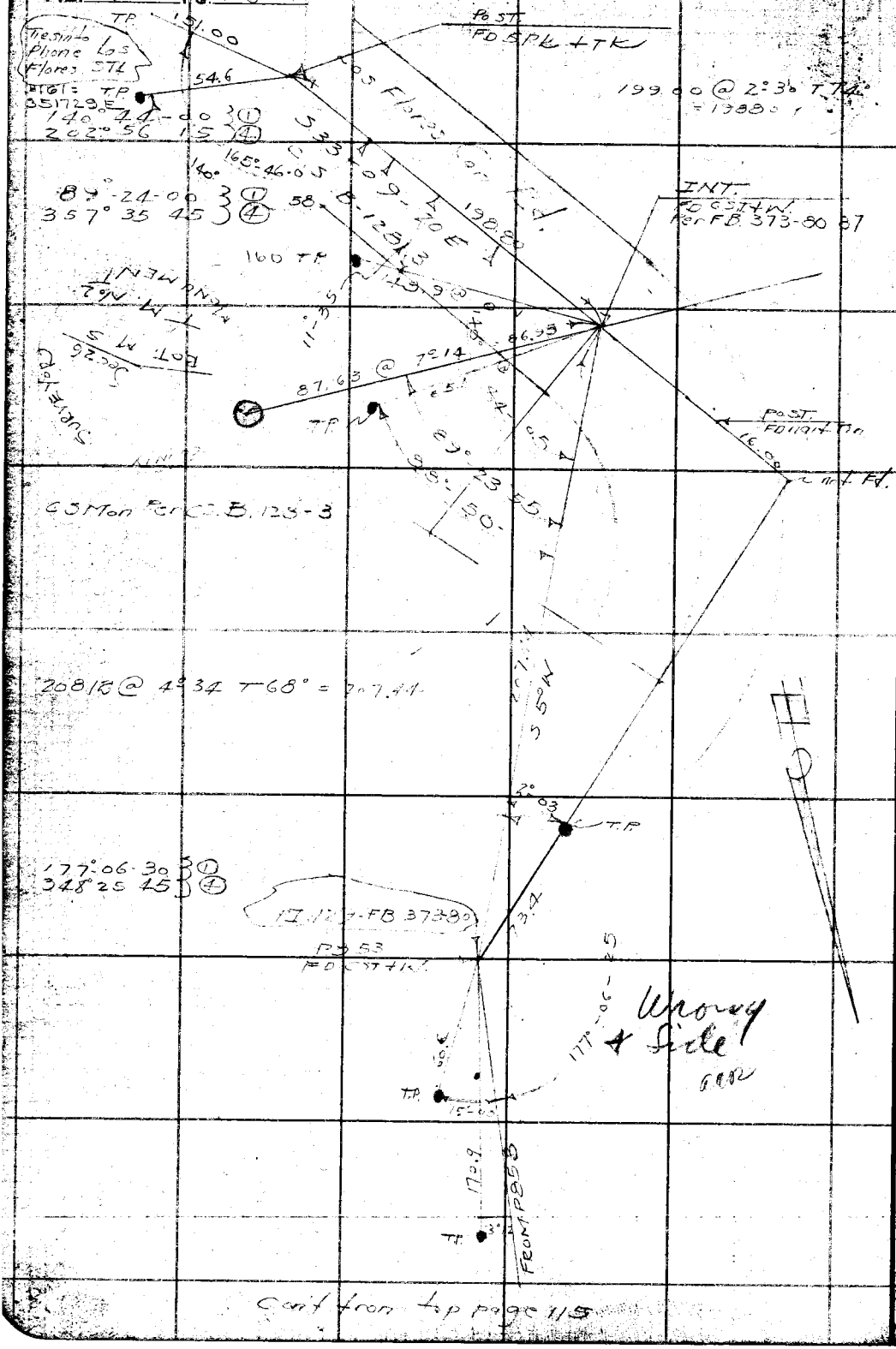

RETURN TO
LOS ANGELES COUNTY SURVEYOR
700 HALL OF RECORDS

Do not extend notes this side of this line

Note: ANY ADDITIONS OR CHANGES ON THIS SHEET MUST BE MADE OR CIRCLED IN **Red Ink** WITH DATE AND NAME OF PERSON MAKING CHANGE.

Notes	Ck'd by GAR	Survey of LA Co Tel Line	F.B. 592 Pg. 117
Map	No. CS.B-1428-2	W. O. 0001 Tape No 23 St'd 84 OF.	
Office	Work R.W. DAT	Surveyed by	
Checked		Notes Date	
Date		Indexed A. C. Johnson	

Note: ANY ADDITIONS OR CHANGES ON THIS SHEET MUST BE MADE OR CIRCLED IN Red Ink WITH DATE AND NAME OF PERSON MAKING CHANGE.

Do not extend notes this side of this line

RETURN TO
LOS ANGELES COUNTY SURVEYOR
700 HALL OF RECORDS

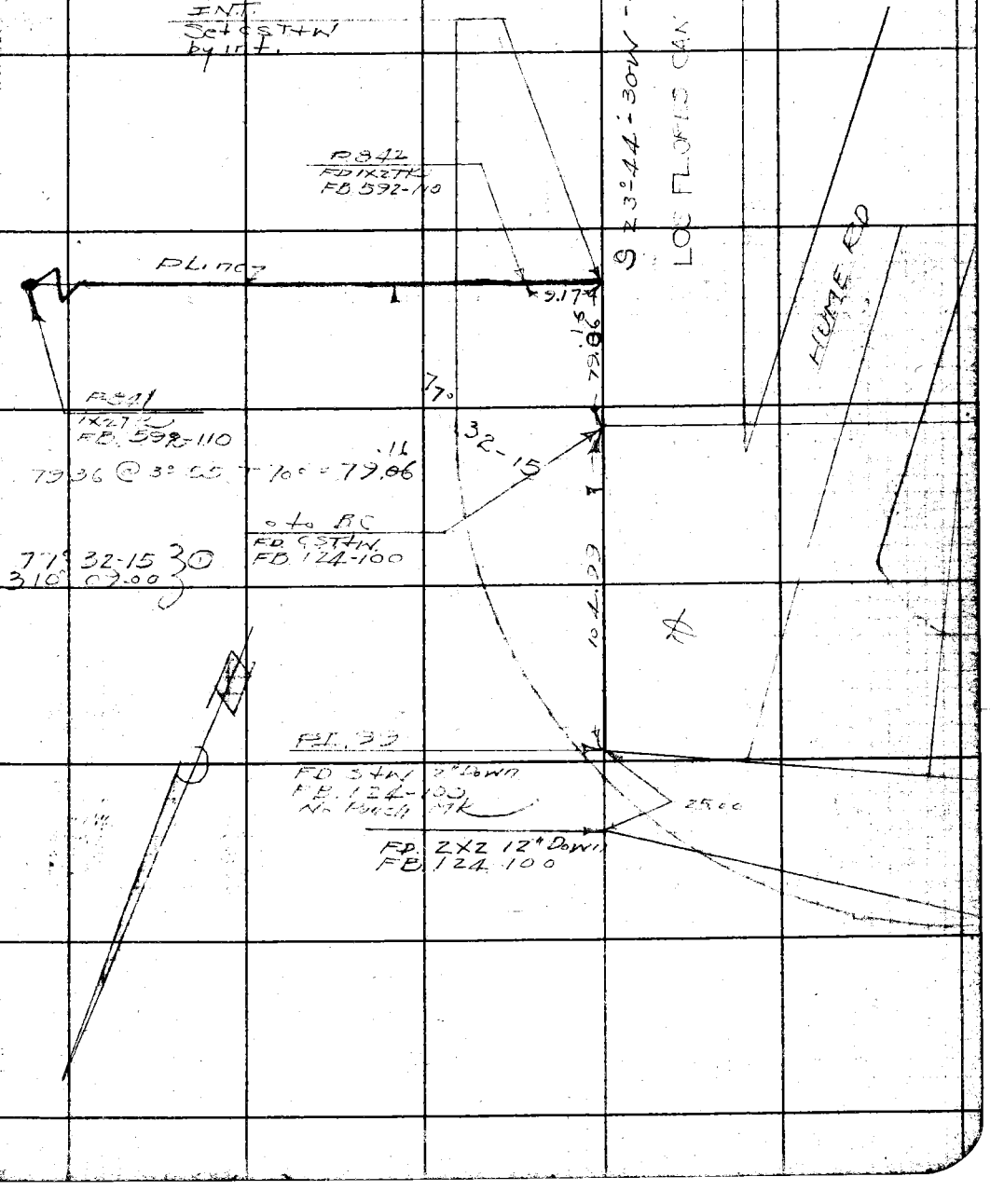

FORM 147 BM 2-34

F.B. 599 Pg. 118

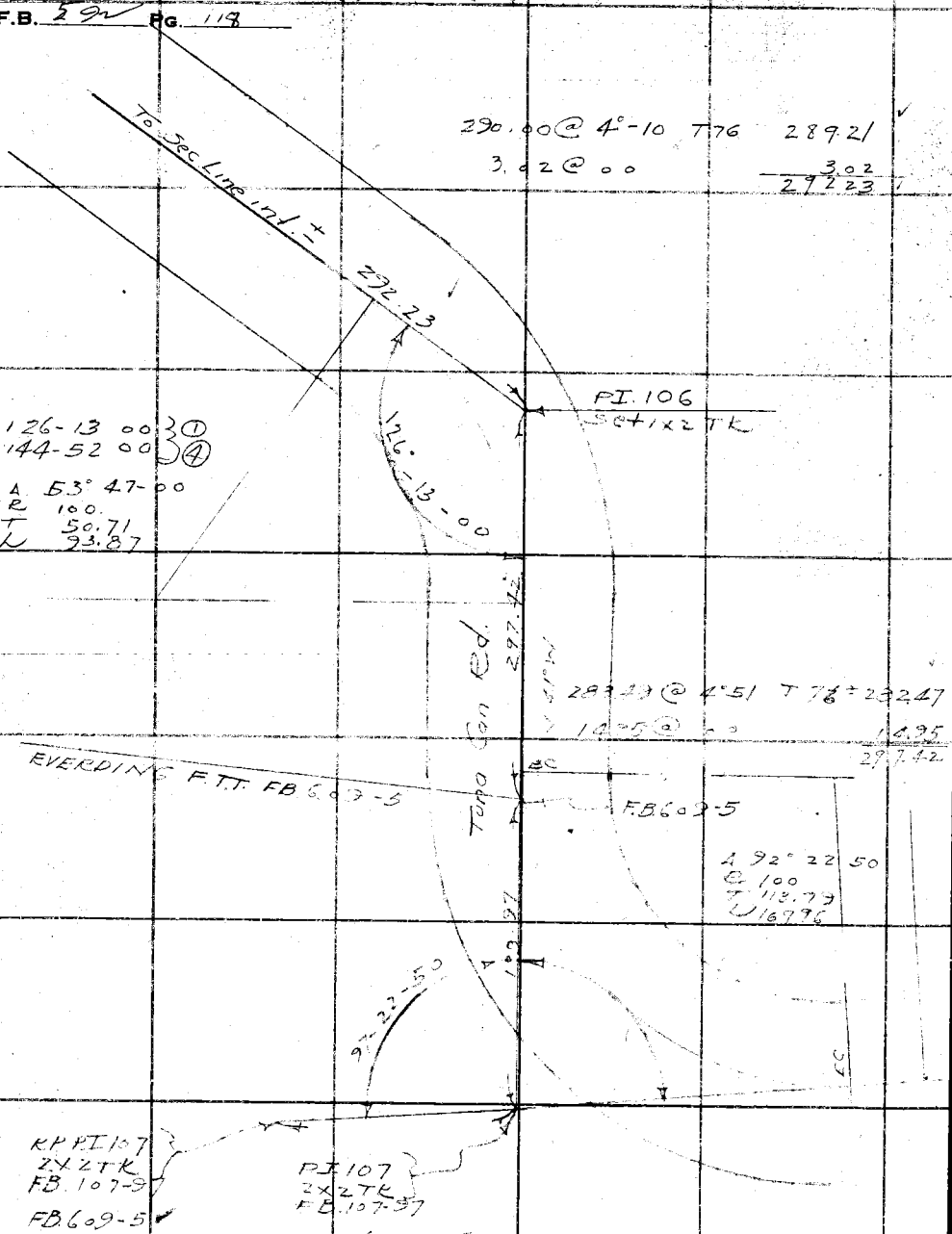

RETURN TO
LOS ANGELES COUNTY SURVEYOR
700 HALL OF RECORDS

Do not extend notes this side of this line

Notes: ANY ADDITIONS OR CHANGES ON THIS SHEET MUST BE MADE OR CIRCLED IN Red Ink WITH DATE AND NAME OF PERSON MAKING CHANGE.

Notes Ck'd by AAR	Survey of LAC Tel Line
Map No.	W. O. 8085 Tape No 73 St'd 84 of.
Office Work Rubbs	Surveyed by Stevenson
Checked	Notes J.D. Date 10-10-34
Date	Indexed A. C. Johnson

F.B. 592 Pg. 118 119

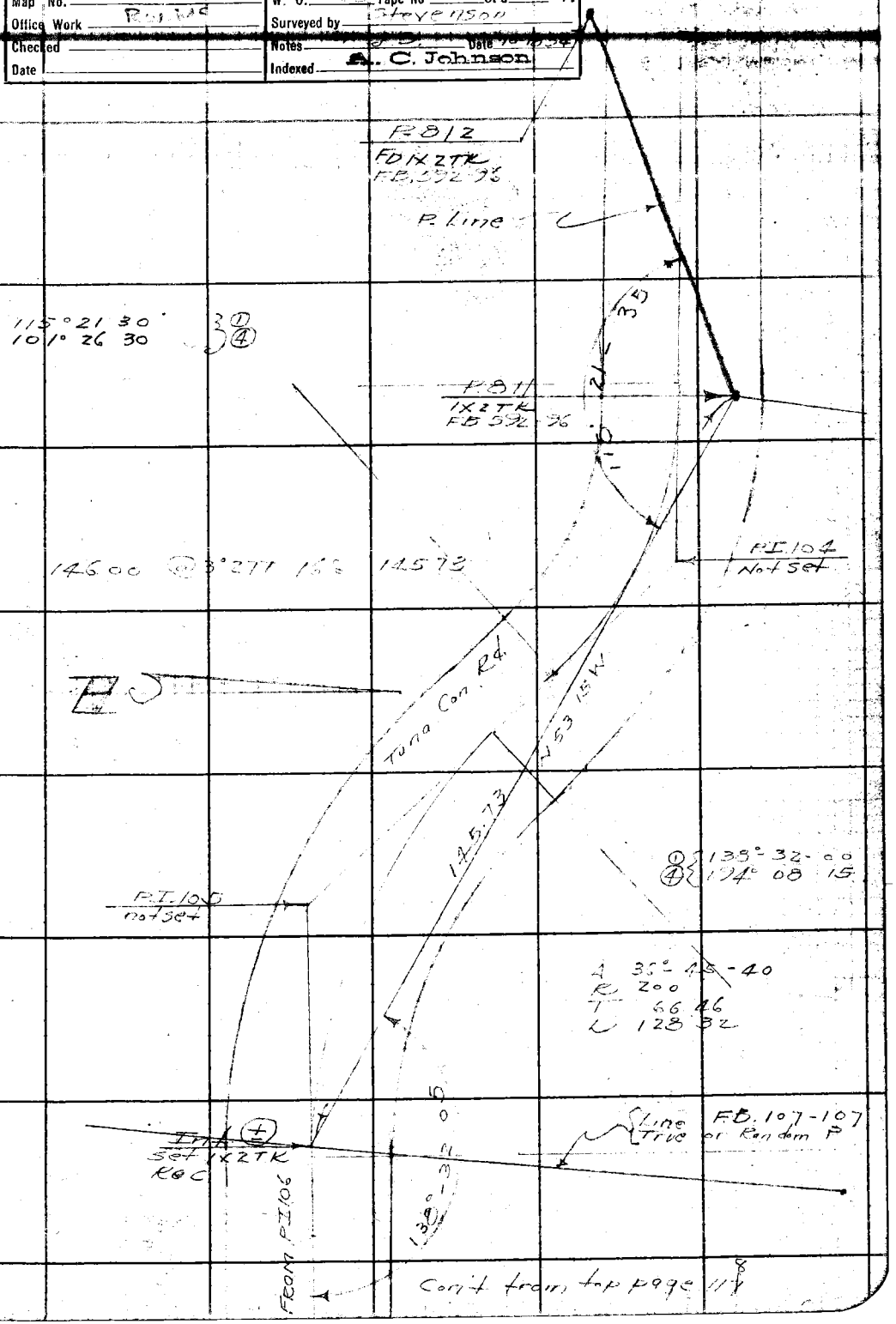

Note: ANY ADDITIONS OR CHANGES ON THIS SHEET MUST BE MADE OR CIRCLED IN Red Ink WITH DATE AND NAME OF PERSON MAKING CHANGE.

Do not extend notes this side of this line

RETURN TO
LOS ANGELES COUNTY SURVEYOR
700 HALL OF RECORDS

FORM 247 5M 2-34

F.B. 59 Pg. 120

RETURN TO
LOS ANGELES COUNTY SURVEYOR
700 HALL OF RECORDS

Do not extend notes this side of this line

Note: ANY ADDITIONS OR CHANGES ON THIS SHEET MUST BE MADE OR CIRCLED IN **Red** Ink WITH DATE AND NAME OF PERSON MAKING CHANGE.

Notes Ck'd by AAR	Survey of LA Co Tel Lines	F.B. 592 Pg. 121
Map No.	W. O. 8005 Tape No 23 St'd 3.1 OF.	
Office Work RW	Surveyed by	
Checked	Notes Date	
Date	Indexed A. C. Johnson	

Spks. Fd. Do not have Punch MK
Exact S. questionable -
use Large Closure if any P.

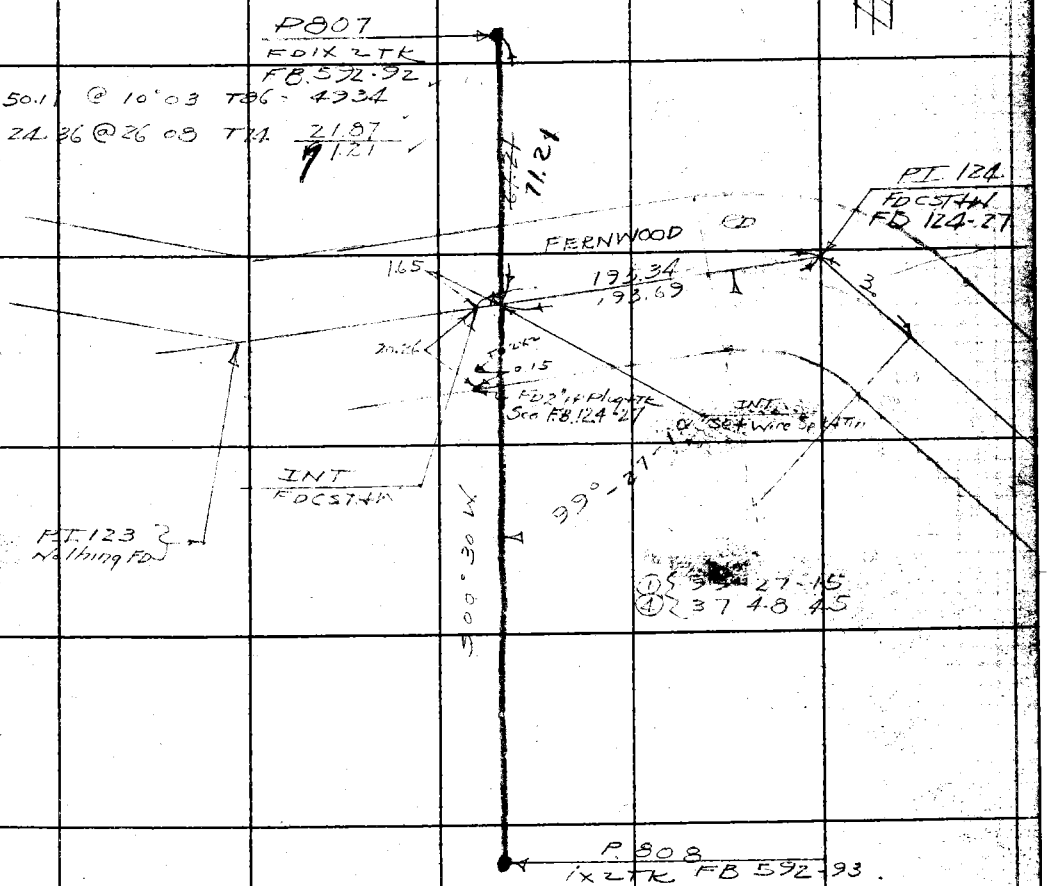

Note: ANY ADDITIONS OR CHANGES ON THIS SHEET MUST BE MADE OR CIRCLED IN Red Ink WITH DATE AND NAME OF PERSON MAKING CHANGE.

Do not extend notes this side of this line

RETURN TO
LOS ANGELES COUNTY SURVEYOR
700 HALL OF RECORDS

FORM 247 5M 2-34

RETURN TO
LOS ANGELES COUNTY SURVEYOR
700 HALL OF RECORDS

Note: ANY ADDITIONS OR CHANGES ON THIS SHEET MUST BE MADE OR CIRCLED IN **Red Ink** WITH DATE AND NAME OF PERSON MAKING CHANGE.

Do not extend notes this side of this line

F.B. 592 PG. 122

Notes Ck'd by	Survey of
Map No. C.S.D-1428.2	W. O. Tape No. St'd °F.
Checked	Notes
Date	Indexed A. C. Johnson 3-30-36

F.B. 592 PG. 129

Pole Line #4

LOS ANGELES COUNTY FORESTRY DEPT.

COMMUNICATION SYSTEM

J.N. 8085

MALIBU DIVISION

LOCATION OF LINE #4

From Las Virgines Cñ Rd Westerly and Southerly to Castro Peak Tower.

Note: ANY ADDITIONS OR CHANGES ON THIS SHEET MUST BE MADE OR CIRCLED IN Red Ink, WITH DATE AND NAME OF PERSON MAKING CHANGE.

Do not extend notes this side of this line

RETURN TO
LOS ANGELES COUNTY SURVEYOR
700 HALL OF RECORDS

FORM 847 10M 5-31

RETURN TO

LOS ANGELES COUNTY SURVEYOR

700 HALL OF RECORDS

Note: ANY ADDITIONS OR CHANGES ON THIS SHEET MUST BE MADE OR CIRCLED IN Red Ink. WITH DATE AND NAME OF PERSON MAKING CHANGE.

Do not extend notes this side of this line

F.B. 592 Pg. 130

Date _____ Notes by T.T.S. Chief Party Stevenson F.B. 592 Pg. 131

Plotted by [illegible]	W.O. No. 8085 D.S.O. No.
Date	Location L.A. Forestry Tel Lines
Map No.	Surveyed by Stevenson
Platting C'k'd by	Date 5-24-35
Date	Indexed A. C. Johnson

Con't to bot p-132

Pole Line #4

122°-07-45 (1)
128°21-15 (4)

221.75 @ T76 221.74

110.7 @ 7°00 108.2

INVENTORY IN F. B. 1487-32

[illegible] @ 8°36 T76° 189.54

83.9 @ 7°15 83.2

T84
298.54 @ 00 298.54
56.48 @ 00 56.48
355.02

154.1 @ 3°45 150.8

211.7 @ 2°54 [illegible]

297.45 @ 2°36 T76° 297.13

Beg Line #4 (4 series)

Junction Pole No #

Note: Line on Pole from here number 4-1 [illegible] Junction Pole

Pole #293 "P-3" = Pole #1 - "P-4"

165.84 @ 1°18 T76° 165.79

To P.15

P# 64 Set 1x2 TK

#7 okay 7 TP 221.74

P#63 Set 1x1 TK

#4-6 okay 6 TP

#4-65 TP 5 TP

95.93' by Subtraction AET 2-14-51

No# TP

C.P. Set 10 (B)

Set Not

No# TP 3 OUT

355.02

TP No. 1 OUT 293 TP

P62 (A) Set 1x2 TK

OUT 293 TP

P#62 FB 582 Pg 54

Con't from F.B. 582 Pg 54

Note: ANY ADDITIONS OR CHANGES ON THIS SHEET MUST BE MADE OR CIRCLED IN Red. WITH DATE AND NAME OF PERSON MAKING CHANGE.

Do not extend notes this side of this line

RETURN TO LOS ANGELES COUNTY SURVEYOR

592 132

F. B. ~~[illegible]~~ Pg. ~~58~~ 45 Stevenson Chief Party Notes by T.J.S. Date 6-3-35

Cont to bot page ~~[illegible]~~ 134

Pole Line #4

CP (A) To F-68

171°43-15 (1)
326°53 00 (4)

INVENTORY IN F. B. 1487-37+38

#13 #13 TP. 190 28 F#67 Set 1x2 TK

#12 #12 TP. 193.00

200.81 @ 16°02 T84° 193.00 ~~192.93~~

146.6 @ 21°26 136.5

179°29 15 (1)
[illegible] 00 (4)

F#66 Set 1x2 TK

162.66 @ 2°09 T84° 162.55 #11 #11 TP. 2.4

179-13-00 (1)
356 51 30 (4)

#10 #10 1.9

T.P. [illegible] Line #4

F#65 Set 1x2 TK

#9 #9 3.0

[illegible] @ 23°09 T72° 149.31

136.9 @ 23°06 T72° 126.0 #8 #8 TP. 40.3 3.3

41.1 @ 16°18 39.4

F#64 Top F-44

Cont from top 131

RETURN TO
LOS ANGELES COUNTY SURVEYOR

Do not extend notes this side of this line

Note: ANY ADDITIONS OR CHANGES ON THIS SHEET MUST BE MADE OR CIRCLED IN Red. WITH DATE AND NAME OF PERSON MAKING CHANGE.

592 133

Date _____ Notes by T. J. S. Chief Party Stevenson F.B. ~~[illegible]~~ Pg. ~~59~~

Plotted by R.W. McC	W.O. No. [illegible] D.S.O. No.
Date	Location [illegible] Forestry Tel Line
Map No.	Surveyed by Stevenson
Platting C'k'd by	Date
Date	Indexed A. C. Johnson

Pole Line #4



Note: ANY ADDITIONS OR CHANGES ON THIS SHEET MUST BE MADE OR CIRCLED IN Red. WITH DATE AND NAME OF PERSON MAKING CHANGE.

Do not extend notes this side of this line

RETURN TO
LOS ANGELES COUNTY SURVEYOR

F.B. 592 Pg. 134 Stevenson Chief Party Notes by T.J.S. Date 4-3-35

Cont to bot page 135

Pole Line #4

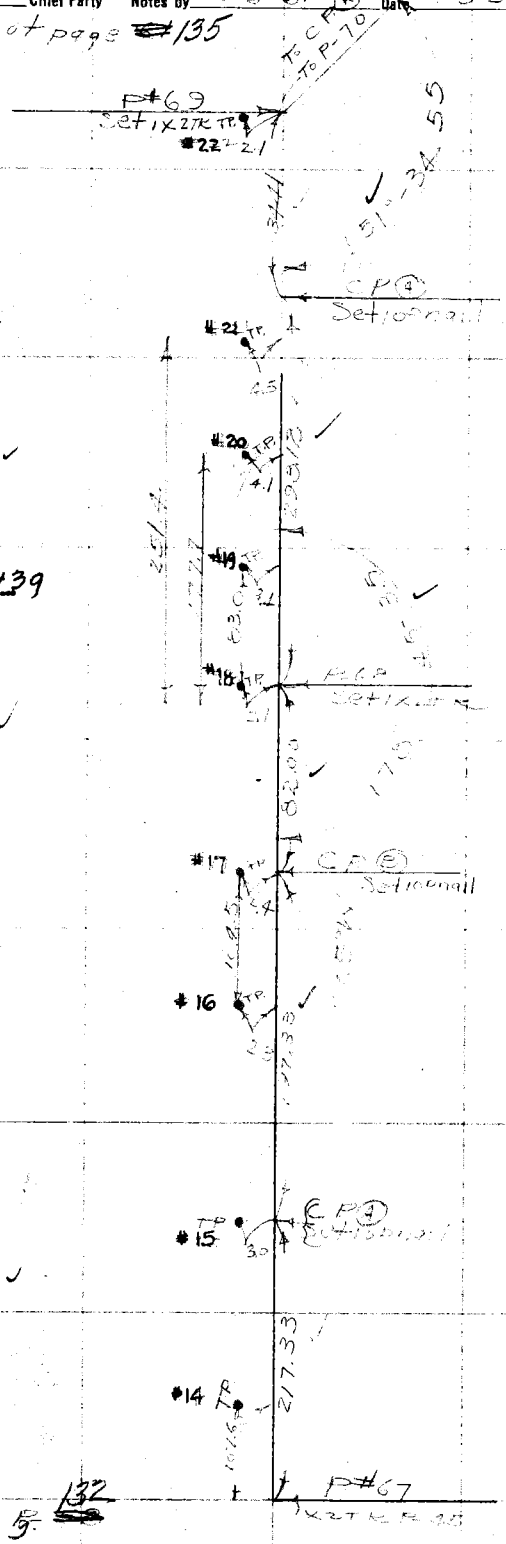

151-35-00 } (1)
246°19 45 } (4)

3441 @ 0 0 3441

298.38 @ 2°28 T92 298.12

INVENTORY IN F. B. 1487-38+39

178°45-30 } (1)
255°02 15 } (4)

6227 @ 4°44 T92 8200

107.7 @ 14°03 104.5

199.53 @ 8°32 T92 197.33

218.22 @ 5°12 T92 217.33

111.0 @ 14°12 107.6

Cont from top pg. 132

RETURN TO
LOS ANGELES COUNTY SURVEYOR

Do not extend notes this side of this line

Note: ANY ADDITIONS OR CHANGES ON THIS SHEET MUST BE MADE OR CIRCLED IN Red. WITH DATE AND NAME OF PERSON MAKING CHANGE.

Date _____ Notes by [illegible] Chief Party Stevenson F.B. ~~[illegible]~~ 592 Fg. ~~67~~ 135

Plotted by [illegible]	W.O. No. [illegible] D.S.O. No.
Date	Location [illegible] Forestry Tel Lines
Map No.	Surveyed by Stevenson
Platting C'k'd by	Date [illegible]
Date	Indexed A. C. Johnson

Cont to bot p ~~[illegible]~~ 136

Pole Line #4

160° 28-15 3 (1)
281° 52 45 (4)

100.00 @ 20°47 T92° 35.50

INVENTORY IN F. B. 1487-39 + 40

132.6 @ 24°03 121.1
240.0 @ 23°30 220.2

24881 @ 23°31 T94 22816
29854 @ 22°16 T94° = 27630
50446

225.0 @ 18°56 212.8

123.4 @ 12°47 120.3

294.20 @ 7°53 T94° 291.44

206.7 @ 4°30 206.1



Cont from top P ~~[illegible]~~ 134

Note: ANY ADDITIONS OR CHANGES ON THIS SHEET MUST BE MADE OR CIRCLED IN Red. WITH DATE AND NAME OF PERSON MAKING CHANGE.

Do not extend notes this side of this line

RETURN TO LOS ANGELES COUNTY SURVEYOR

592 136

F. B. ~~[illegible]~~ Pg. ~~[illegible]~~ Stevenson Chief Party Notes by T J S Date 6-7-35

~~[illegible]~~ Con't to bot page ~~[illegible]~~ 137

Pole Line #4



INVENTORY IN F. B. 1487-40

Con't from top P. ~~[illegible]~~ 135

RETURN TO
LOS ANGELES COUNTY SURVEYOR

Do not extend notes this side of this line.

Note: ANY ADDITIONS OR CHANGES ON THIS SHEET MUST BE MADE OR CIRCLED IN Red. WITH DATE AND NAME OF PERSON MAKING CHANGE.

Date 6-7-35 Notes by [illegible] Chief Party Stevenson F.B. ~~[illegible]~~ 592 Pg. ~~[illegible]~~ 137

Plotted by [illegible]	W.O. No. [illegible] D.S.O. No.
Date	Location LA Forestry Tel Lines
Map No.	Surveyed by Stevenson
Platting C'k'd by	Date 6-7-35
Date	Indexed A. C. Johnson

Cont to bot page ~~[illegible]~~ 138

Pole Line #4

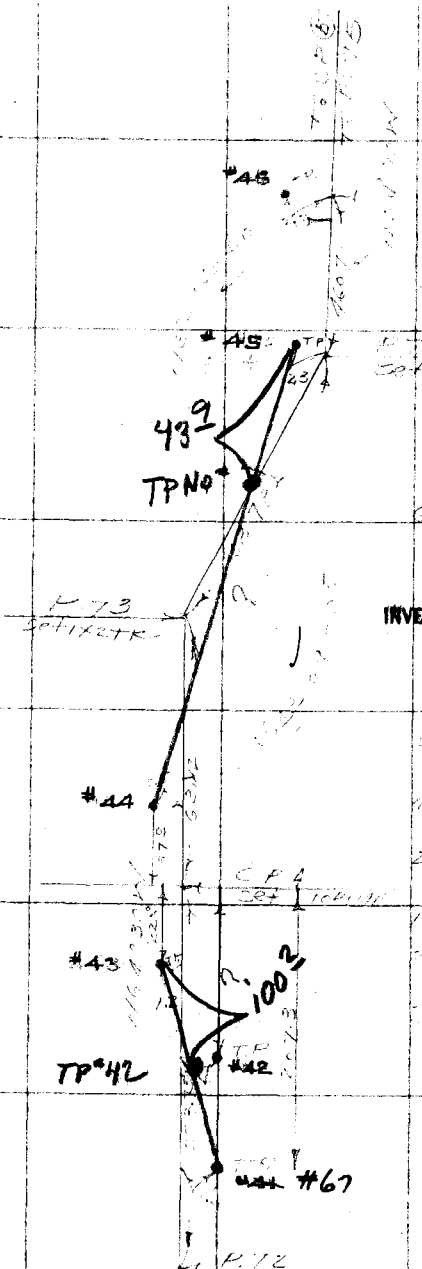

INVENTORY IN F. B. 1487-41

Cont from top page ~~[illegible]~~ 136

Note: ANY ADDITIONS OR CHANGES ON THIS SHEET MUST BE MADE OR CIRCLED IN Red. WITH DATE AND NAME OF PERSON MAKING CHANGE.

Do not extend notes this side of this line

RETURN TO LOS ANGELES COUNTY SURVEYOR

592 138

F. B. ~~592~~ Pg. ~~64~~ Stevenson Chief Party Notes by T J S Date 6-7-35

Cont to bot page 139

Pole Line #4

166° 46 30 30 (1)
307° 06 15 (1)

109.55 @ 1°48 T84° 109.50

No # ~~#53~~

[illegible] T76 [illegible]

INVENTORY IN F. B. 1487-41 & 42

[illegible] 72°28 [illegible]

[illegible] T74 59.16

278.63 @ 1°36 T74° 278.50

56.0 @ 17°20 [illegible]

232.0 @ 6°53 232.0

[illegible] T74 [illegible]

Cont from top p. 137

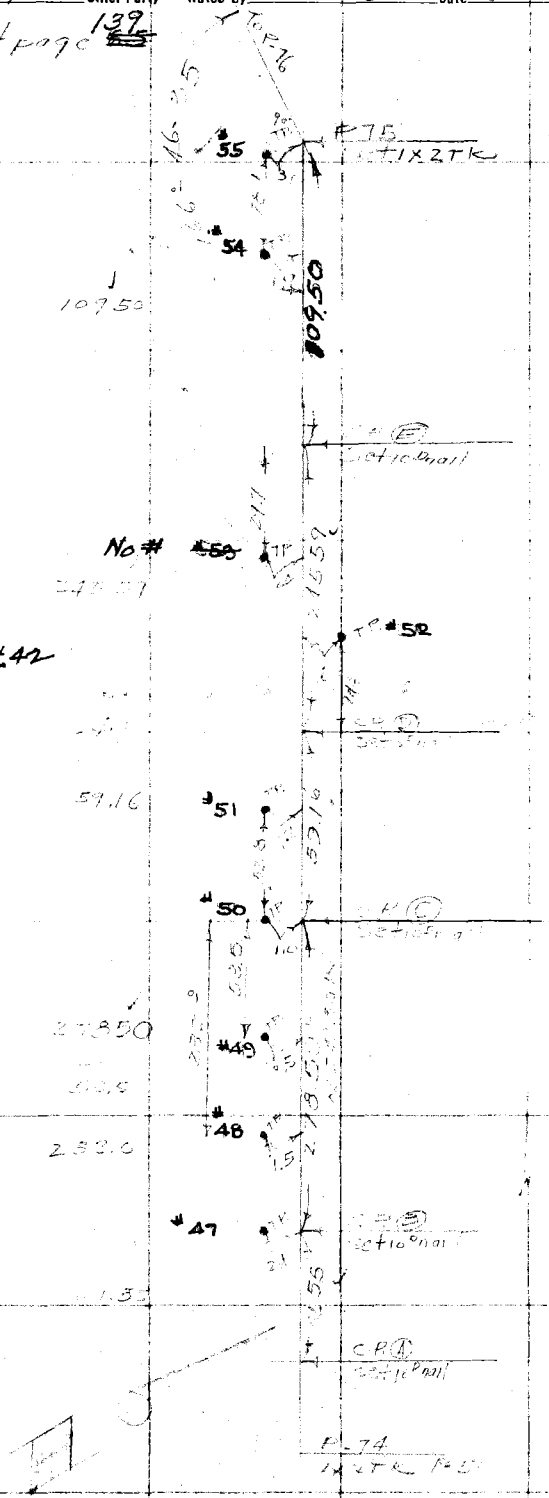

RETURN TO
LOS ANGELES COUNTY SURVEYOR

Do not extend notes this side of this line

Note: ANY ADDITIONS OR CHANGES ON THIS SHEET MUST BE MADE OR CIRCLED IN Red. WITH DATE AND NAME OF PERSON MAKING CHANGE.

592 139

Date _____ Notes by _____ Chief Party _____ F.B. _____ Pg. _____

Plotted by	W.O. No. D.S.O. No.
Date	Location
Map No.	Surveyed by
Platting C'k'd by	Date
Date	Indexed A. C. Johnson

Cont to bot Pg 140

Pole Line #4

INVENTORY IN F. B. 1487-42&43

Notes: ANY ADDITIONS OR CHANGES OR THIS SHEET MUST BE MADE BY CIRCLED IN Red. WITH DATE AND NAME OF PERSON MAKING CHANGE.

RETURN TO LOS ANGELES COUNTY SURVEYOR

Do not extend notes this side of this line

Cont from top Pg 138

F. B. 592 Pg. 140 Stevenson Chief Party Notes by TJS Date 6-6-35

Con't to bot page 141

Pole Line #4

#303-379 #75

No# 74 TP

73 TP

P 82 Set 1x2 TK 72 3.7

71 TP 4.0

P 81 Set 1x2 TK 2.4

#70 70

No# 65

#68

P 80 Set 1x2 TK

No# 67

SP 4 Set 10 nail

No# 66

No# 65

No# 64

P 79 1x2 TK

INVENTORY IN F. B. 1487-43 & 44

180.90 @ 5°39 T 90° 180.03

120.2 @ 5°59

173.50 @ 9°32 T 90° 170.92

127 @ 8°58 160.7

156.58 @ 22°38 T 84° 144.52

115.0 @ 17°58 107.5

3°39 T 84° 215.48

111.9 @ 7°50 110.3

Sit from top pg. 139

RETURN TO
LOS ANGELES COUNTY SURVEYOR

Do not extend notes this side of this line.

Note: ANY ADDITIONS OR CHANGES ON THIS SHEET MUST BE MADE OR CIRCLED IN Red. WITH DATE AND NAME OF PERSON MAKING CHANGE.

Date _____ Notes by T. J. S. Chief Party Stevenson F.B. 592 Pg. 141 54

Planned by [illegible]	W.O. No. [illegible] D.S.O. No.
Date	Location LA Co Forestry Tel Lines
Map No.	Surveyed by Stevenson
Platting C'k'd by	Date [illegible]
Date	Indexed A. C. Johnson

Cont'd to bot page 142

① 169° 44-15
④ 318 57 00

#82 New TP 95

169° 44-15

Pole Line #4

Junction Pole Line to New H. Q. Sta
See pg. 191

P34 Set 1x2 TK

789.1

① 116° 15 00
④ 104° 59 45

8365 @ 19° 24 T 90 7891

INVENTORY IN F. B. 1487-44 + 45

81 TP

P83 Set 1x2 TK

90

[illegible] @ 22° 1 37°

80 TP

15 15

1055 @ 16° 32 101.1

21000 @ 11° 17 T 90° 20595

No #

78 TP

CP Ⓒ Set 10 nail

28

20029 @ 5° 13 T 90° 199.47

No #

77 TP

199.47

1076

76 TP

CP Ⓑ Set 10 nail

26

8700 @ 11° 59 T 90° 8510

85.10

CP Ⓐ Set 10 nail

Cont from top Pg 140

Note: ANY ADDITIONS OR CHANGES ON THIS SHEET MUST BE MADE OR CIRCLED IN Red, WITH DATE AND NAME OF PERSON MAKING CHANGE.

Do not extend notes this side of this line

RETURN TO
LOS ANGELES COUNTY SURVEYOR

592 142

F.B. ~~592~~ Pg. ~~68~~ ~~85~~ Stevenson Chief Party Notes by TJS Date

Cont to bot p ~~#~~ 143

Pole Line #4

9300 @ 00 794° 9301

11570 @ 5°27 794° 11414

INVENTORY IN F. B. 1487-45+46

22662 @ 0°39 792° 22662

179°28 30.3 ①
357 53 45.3 ②

91.2 @ 7°16 90.5

[illegible] @ 11°28 [illegible] 80.66

54.9 @ 5°40 54.1

Note {Wire is strung on old Poles @ Nuts Date 6-10-35

29575 @ 9°06 [illegible] 292.04

238.0 @ 6°54 236.3

135.6 @ 00 135.6



Cont from top Pg ~~#~~ 141

RETURN TO
LOS ANGELES COUNTY SURVEYOR

Do not extend notes this side of this line

Note: ANY ADDITIONS OR CHANGES ON THIS SHEET MUST BE MADE OR CIRCLED IN Red. WITH DATE AND NAME OF PERSON MAKING CHANGE.

Date [illegible] 35 Notes by [illegible] Chief Party Stevenson F.B. 592 Pg. 143

Plotted by [illegible]	W.O. No. [illegible] D.S.O. No.
Date	Location [illegible]
Map No.	Surveyed by [illegible]
Plotting C'k'd by	Date [illegible]
Date	Indexed A. C. Johnson

Con't to bot pg. 144

Pole Line #4

40 52 @ 0 0		405.2
298 11 @ 17° 17		284.66
278 5 @ 17° 56		325.18
178 5 @ 20 0 0		165.0
159 6 @ [illegible]		167.7
104 7 @ 19° 45		150.7
36 1 @ [illegible] 18		78.5
299 00 @ 21° 38	T100°	277.99
207 8 @ 23 08		191.1
160 0 @ 23° 47		146.4
79 00 @ 25° 16		71.4

37° 19-45 ① 149° 18 45 ④

INVENTORY IN F. B. 1487-46

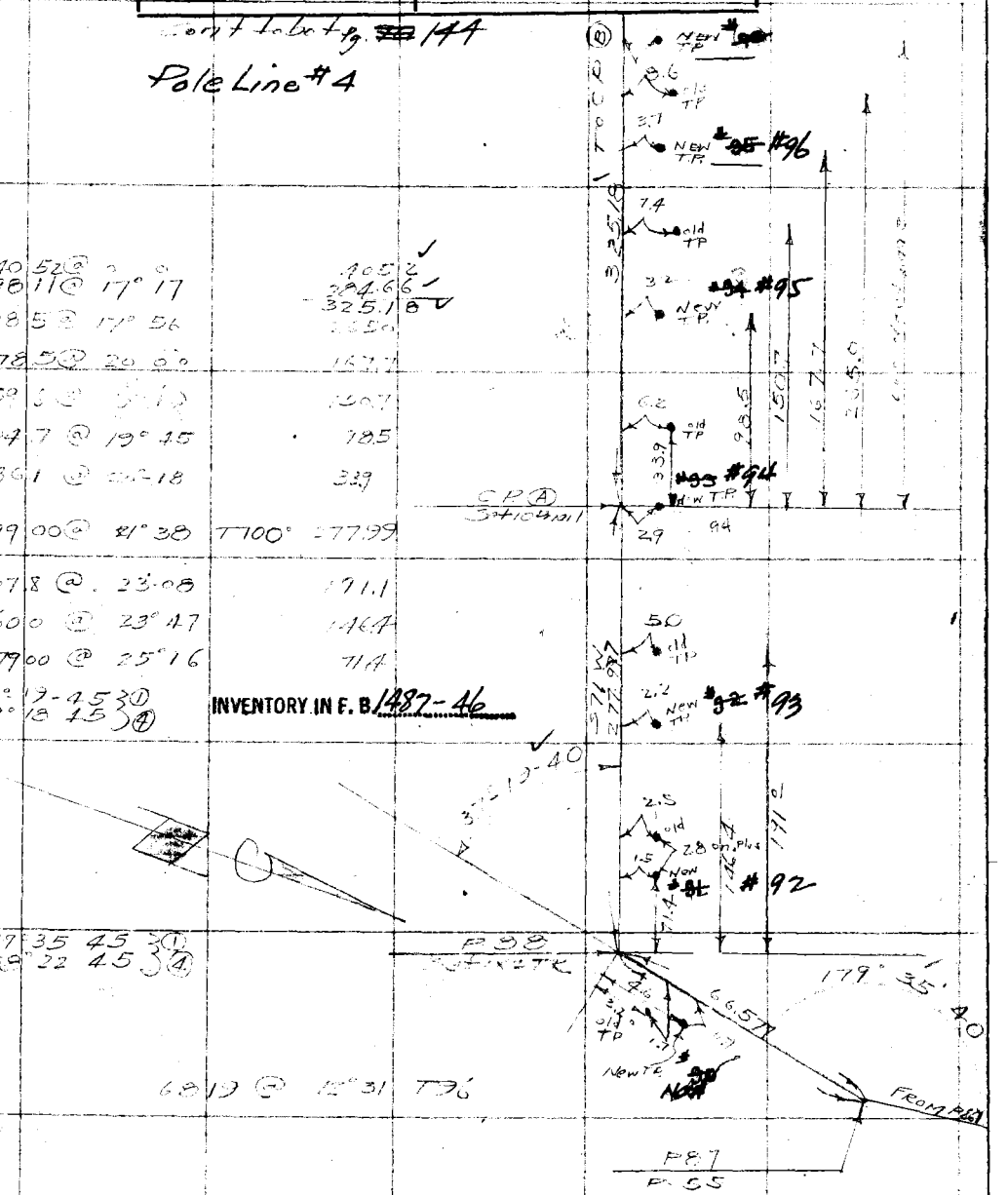

179° 35 45 ① 359° 22 45 ④

6819 @ 12° 31 T96

Con't from top pg 142

Notes: ANY ADDITIONS OR CHANGES ON THIS SHEET MUST BE MADE OR CIRCLED IN Red. WITH DATE AND NAME OF PERSON MAKING CHANGE.

Do not extend notes this side of this line

RETURN TO LOS ANGELES COUNTY SURVEYOR

592 144

F. B. ~~[illegible]~~ Pg. ~~70~~ ~~[illegible]~~ Chief Party Notes by Stevenson Date 6-10-35

This Line Was Brought Down (Backed In) From Castro Peak, starting with P-115
C.V. Crumley - 3-2-36

Pole Line # 4

see Page 157

Spur Line to Malibu Lakeside see F.B. 836-115

179°-14-15

6-63.2

New Pole 4-103

2.7

Malibu Creek

#4-102

CP Fractional

INVENTORY IN F. B. 1482-46 & 47

117.10 @ 24.8 T 70

New #4-101

5.3

CPC Fractional

New #4-100

6.1

3.3

New #99

3.0

New #98

7.1

CPB Set ⊗ on boulder

#97

290.36 @ 21° 33 T 92° 270.08

227.0 @ 24° 40 206.3

172.0 @ 31° 20 146.9

136.9 @ 30° 29 128.0

72.3 @ 30° 07 62.5

64.4 @ 31° 46 54.8

Con't from top Pg 143

RETURN TO
LOS ANGELES COUNTY SURVEYOR

Do not extend notes this side of this line.

Note: ANY ADDITIONS OR CHANGES ON THIS SHEET MUST BE MADE OR CIRCLED IN Red. WITH DATE AND NAME OF PERSON MAKING CHANGE.

Notes Ck'd by	Survey of L.A. Forestry Tel. Lines	F.B. 592 Pg. 145
Map No.	W. O. 8005 Tape No. 23 St'd 66°F.	
Checked	Notes C.V.C. Date 3-2-36	
Date	Indexed A. C. Johnson	

Cont'd To Bottom Page 146

257.80 @ 6-05 = 76° = 256.30

141.7 @ 6-26 = 140.8

121.20 @ 2-27 = 76° = 121.14

Travelled Castro Peak Rd

268.95 @ 4-47 @ T = 76° = 268.00

273.0 @ 4-38 = 272.2

169.6 @ 5-35 = 168.8

27.0 @ 00 = 27.0

Pt # P115 Set 1X2

(2) 240-46-00
(4) 321-32-00
120-23-00

170° 120

Junction - Pole #218 "P4" = Pole #1 - "P5"

95.28 @ 0-0 = 78° = 95.28

T.P. 5-1

9°-40'

29-00 T.P. 5-2

27.7

Fd. 1X2 # P601 Per FB582-209
Top of Castro Peak ± 15"
S.W. of Tower, on bank N. of Rd.
Circling Tower.

(2) 320-47-00
(4) 281-34-15
160-23-35

To # P602 Per F.B. 582-210

To # P501 F.B. 582-209

FB 592-5

Note: Any Additions or Changes on This Sheet Must be Made or Circled in Red Ink With Date and Name of Person Making Change.

Do not extend notes this side of this line

RETURN TO
LOS ANGELES COUNTY SURVEYOR
700 HALL OF RECORDS

FORM 247 10M 11-35

F.B. 592 PG. 146 Cont'd To Bottom Pg. 147

Pole Line #4

296.97 @ 6-02 @ T=78° = 295.31

179.31 @ 14-49 @ T=78° = 173.34

463.65

179.8 @ 14°-47° = 173.9

66.0 @ 13-02 = 64.0

56.0 @ [illegible]-40 = 55.8

138.50 @ 6-32 @ T=78° = 137.59

297.40 @ 6-59 @ T=78° = 295.18

432.77

258.6 @ ∞ = 258.6

145.8 @ 11°-54 = 142.9

21.0 @ ∞ = 21.0

107.87 @ ∞ T=78 = 107.87

56.0 @ ∞ = 56.0

INVENTORY IN F. B. 1487-57+58

297.61 @ ∞ @ T=78 = 297.59

216.7 @ ∞ = 216.7

98.6 @ ∞ = 98.6

(2) 302°-57-45° ✓

(4) [illegible]5-55-15

151°-28'-50"

VOID

SEE FB 592-263

Cont'd From TOP Page 145

468.65

3.7 No# New Pole on Ridge

1.9 No# New Pole on Ridge

173.9

64.0

37°-30'

P.112 Set 1x2 on Ridge

∡ Pt

5.8

176°

No# ~~205~~ New Pole Top Ridge

3.5

(D) New Pole on Ridge No#

12.8

(2) 353°-15-00

(4) 346-30-00

176°-37-30

No# New Pole on Ridge

18.8

432.77

258.6

142.9

1.8

No# New Pole

21.0

22.2

(2) 343-28-45

(4) [illegible]

171-44-22

∡ Pt. P.113 Set 1x2 on Ridge

171°-44'-22"

107.87

1.2

New Pole Top Ridge No#

56.0

C.P. Set No.

1.0 ~~210~~ New T.P. No#

297.59

1.0

New Pole Top Ridge No#

98.6

216.7

No# New Pole Top Ridge

1.2

.08

P-114 Set 1x2

∡ Pt.

15-1-28

256-34

RETURN TO
LOS ANGELES COUNTY SURVEYOR
700 HALL OF RECORDS

Do not extend notes this side of this line

Note: Any Additions or Changes on This Sheet Must be Made or Circled in Red Ink With Date and Name of Person Making Change.

Notes Ck'd by	Survey of L.A. Forestry Tel. Lines	F.B. 592 Pg. 147
Map No.	W. O. 808 Tape No. 23 St'd °F.	
Office Work [illegible]	Surveyed by [illegible]	
Checked	Notes [illegible] Date 3-2-[illegible]	
Date	Indexed A. C. Johnson	

Pole Line #4

Cont'd To Bottom Page 148



289.20 @ 13°-37' @ T=60° = 281.02 ✓

254.2 @ 13°-52' = 246.6

134.1 @ 19-36 = 126.0

52.0 @ 23-40 = 47.8

No #

No #

No #

Pt.

P-110
Set 1x2 Top of Ridge

No #
New Pole on Ridge

261.04 @ 7-08 @ T=73° = 259.01 ✓

Guy
New Pole on Ridge

No #

(2) = 281°-15'-30
(4) = 202-30-45
140-37-45

164.0 @ 8-07 = 162.4

New Pole on Ridge

No #

61.7 @ 0-0 = 61.7

INVENTORY IN F. B. 1487-56+57

30.6 @ 0-0 = 30.6

No #
New Pole on Ridge 30.6

Pt.

P-111
Set 1x2 Top of Ridge

42.01 @ 0-0 @ T=78° = 42.01 ✓

60.08 @ 7-11 @ T=78° = 59.60 ✓

101.61 ✓

298°-59'-00"
(4) 237-57-45
149°-29'-30"

No #
New Pole on Ridge

Ch. P.
Set Nail

85.5 @ 0-0 = 85.5

No #
New Pole in Small Saddle

200.6 @ 0-0 = 200.6

No #
New Pole in Small Saddle

Cont. from top pg. 146

Note: Any Additions or Changes on This Sheet Must be Made or Circled in Red Ink With Date and Name of Person Making Change.

Do not extend notes this side of this line

RETURN TO
LOS ANGELES COUNTY SURVEYOR
700 HALL OF RECORDS

FORM 247 10M 11-35

F.B. 592 PG. 148

Cont'd To Bottom Pg. 149

Pole Line #4

217.94 @ 2-43 @ T=64 = 217.67

(2) 342-01-30
(4) 324-03-[illegible]
171-[illegible]

22.2 @ [illegible] = 22.2

203.15 @ 5°-56 @ T=202.03

111.7 @ 2°-35 = 111.6

INVENTORY IN F. B. 1487-55+56

(2) 350-24-45
(4) 340-49-45
175°-12-25

145.9 @ 5°-23 = 145.3

90.34 @ 2°-06 @ T=64 = 90.27

293.54 @ 16°-35 @ T=60 = 281.3
371.58

159.9 @ 23°-16 = 150.3

53.30 @ 16-29 = 51.2

(2) 353°-57-15
(4) 347-54-15

240.54 @ 11°-32 @ T=60 = 235.64
281.32
516.66

217.67

45°

22.2

171

202.03

Canyon

Corral

145.3

1.2

371.58

13°-00

150.3

30.1

0.6

516.66

Cont'd From Top Page 147

RETURN TO
LOS ANGELES COUNTY SURVEYOR
700 HALL OF RECORDS

Do not extend notes this side of this line

Note: Any Additions or Changes on This Sheet Must be Made or Circled in Red Ink With Date and Name of Person Making Change.

Notes Ck'd by	Survey of L.A. Forestry Tel. Lines
Map No.	W. O. 2085 Tape No. 23 St'd 84 °F.
Office Work	Surveyed by [illegible]
Checked	Notes C.V.C. Date 3-15-36
Date	Indexed A. C. Johnson

F.B. 592 PG 149

Pole Line #4

Cont'd To Bottom Page 150

167.97 @ 3-36 @ T=64 = 167.62

P-104 ∡ Pt
Set 1x2 Top of High Ridge on Fire Break

No # ~~#142~~
Double Anchor Poles
Cross beam AT Top
Line Cross Canyon

(2) 315°-02'-15"
(4) 270-04-45

(2) 177°-48'-30"
(4) 355°-37'-15"
(6) 173-25-45
88°-54-20

(2) 49°-56'-00"
(4) 99-52-00
(6) 146-48-00
24°-58-00

Line Crosses Canyon #143
Double Anchor Poles
Cross beam AT Top

(2) 132°-15'-15"
(4) 264-30-30
(6) 36-46-00
66°-07'-40

264.6 @ 14°-20' = 256.7

∡ Pt # P-105
Set 1x2 on N. Side Corral Rd.

INVENTORY IN F. B. 1487-55

(2) 293°-16'-00"
(4) 226-32-30
146-38-05

New Pole #145 ~~#185~~

172.0 @ 15°-29' =

300.57 @ 0-22 @ T=64 = 300.46
146.20 @ 2-37 @ T=64 = 146.03
446.49

∡ Pt # P-106
Set Nail on Rock Knoll

No # ~~#146~~

New Pole at ∡ in T.P. Line

197.64 @ 6°-16' @ T=64 = 196.43

21.8 @ 00 = 21.8

(2) 359°-26'-00"
(4) 358-51-30"
179°-42'-55"

Corral Canyon Rd.

Cont. from top pg 148

Note: ANY ADDITIONS OR CHANGES ON THIS SHEET MUST BE MADE OR CIRCLED IN Red Ink. WITH DATE AND NAME OF PERSON MAKING CHANGE.
Do not extend notes this side of this line
RETURN TO LOS ANGELES COUNTY SURVEYOR 700 HALL OF RECORDS
FORM 247 10M 5-31

F.B. 592 Pg. 150

Cont'd To Bottom Pg. 151

Pole Line #4

131.0 @ 12°-05 = 128.4

~~150°-14-30~~

175°14'45"

#172 New Pole with Guy wire ∡ Pole

4°-28

128.4

P-102 ∡ Pt

Set 1X2 on N. Side Rocky Ridge

2.0

No# New Pole

233.23 @ 4-58 @ T=66 = 232.33' New T.P.

No# 2.2

134.7 @ 00 = 134.7

No# New Pole on Ridge ~~#175~~ 2.6

(2) 350°-29'-30"
(4) 340-59-00

~~150-14-30~~
175-14-45

57.8 @ 00 = 51.8

C.P. set Nail

37.7 @ 00 = 37.7

No# ~~176~~ 3.1

171.6

171.8 @ 2-59 = 171.6 (A) No# New Pole in Ridge ~~177~~ 3.2

298.14 @ 12-19 @ T=64 = 291.24 No# 4.3

182.91 @ 14°-34' @ T=62 = 177.00

468.24

207.0 @ 00 = 207.0 No# New Pole on Ridge 3.7

116.5 @ 14-50 = 113.0

207.0

113.0

No# New Pole on Ridge ~~#180~~ 3.4

3.4

20'-30

Page 51

∡ Pt Page 55

P-103

Set 1X2 on Ridge

INVENTORY IN F. B. 1487-54+55

(2) 302°-41-00
(4) 245-22-00

151-20-30

No# New Pole on Ridge 1.5

120.6 @ 10-39 = 118.2

118.2

225.32

P.O.T. Set 1X2

228.61 @ 9-42 @ T=64 = 225.32

19.2 @ 00 = 19.2

19.2

167.62

No# New Pole on Ridge 1.3

Cont'd From Top Page 149

RETURN TO
LOS ANGELES COUNTY SURVEYOR
700 HALL OF RECORDS
Do not extend notes this side of this line

Note: ANY ADDITIONS OR CHANGES ON THIS SHEET MUST BE MADE OR CIRCLED IN Red Ink. WITH DATE AND NAME OF PERSON MAKING CHANGE.

Notes Ck'd by	Survey of L.A. Forestry Tel. Lines
Map No.	W. O. 8085 Tape No. 23 St'd 84 °F.
Office Work [redacted]	Surveyed by C.V.C.
Checked	Notes C.V.C. Date 3-6-36
Date	Indexed C. Johnson

F.B. 592 Pg 151

Pole Line #4

Cont'd To Bottom Pg. 152

4.1

#160 4.1 288.23

(2) = 331°-36'-00"
(4) = 303'-12-30
165-48-05

294.81 @ 12°-06' @ T=65° = 288.23 New Pole #161 2.4

288.2 134.8 1.4 5.5 165°-48'-05

#162 New Pole on Ridge

139.0 @ 13-57 = 134.8

+ Pt.
# P-99
Set 1x2 on Ridge

200.47 @ 15°-29' @ T=70° = 193.17

No# New Pole on Ridge 13°-22' 101.6 193.17

107.0 @ 18°-45' = 101.6

#164 ~~#165~~ New Pole 3.5 2.0 50'

INVENTORY IN F. B. 1487-53+54

P-100 + Pt.
Set 1x2 on Ridge

140°-50'-20

296.80 @ 21°-55' @ T=64° = 275.31
13.24 @ 0°-0' @ T=64 = 13.24
288.55

1.3 288.55

218.0 @ 23°-25' = 200.6 New Pole #165

(2) 281°-40'-45"
(4) 203-21-15
140-50-20

No# New Pole on Ridge 1.5 200.6 104.4

116.0 @ 28°-02' = 104.4

Ch.P. set Nail

#168 New Pole on Ridge 2.0 1.3

#169 New Pole on Ridge 1.2

228.0 @ 25-11' = 205.2 #170 New Pole ~~#170~~ 1.3 319.10

114.0 @ 32°-11' = 92.0

#171 New Pole on Ridge 205.2 92.0 1.0 05 19.2

272.47 @ 23°-19' @ T=62° = 250.18

69.95 @ 9-49 @ T=64° = 68.92
319.10

+ Pt
# P-101
Set 1x2 on Ridge

166° 183.63

190.24 @ 13-55 @ T=60 = 183.63

(2) 333°-24-15
(4) 306-48-15
166-42-05

Cont'd From Top Pg. 150

Note: ANY ADDITIONS OR CHANGES ON THIS SHEET MUST BE MADE OR CIRCLED IN Red Ink. WITH DATE AND NAME OF PERSON MAKING CHANGE.

RETURN TO LOS ANGELES COUNTY SURVEYOR
700 HALL OF RECORDS

Do not extend notes this side of this line

FORM 247 10M 5-31

F.B. 592 Pg. 152 8

Cont'd To Bottom Pg. 153

Pole Line #4

151.0 @ 25-22 = 136.4

112.27 @ 24°-23' @ T=66 = 102.25

259.62 @ 21-41 @ T=64 = 241.22

343.47

37.0 @ 25°-27' = 33.3

118.0 @ 16-40 = 113.3

238.64 @ 21°-50 @ T=66° = 221.49

152.34 @ 21°-33' @ T=66° = 141.67

363.16

45.0 @ 14°-27' = 43.6

120.8 @ 14°-43' = 117.2

296.69 @ 18°-44' @ T=68 = 280.94

102.0 @ 19-45 = 95.9

211.06 @ 20°-29' @ T=66 = 197.69

122.95 @ 20°-28' @ T=70° = 115.18

312.87

118.0 @ 18°-52 = 113.1

262.51 @ 00 @ T=70° = 262.49

177.0 @ 00 = 177.0

47.5 @ 00 = 47.5

164.92 @ 00 @ T=70° = 164.90

123.0 @ 00 = 123.0

13.0 New Pole No #

343.47 136.4

#148 New Pole

8.6

33.3

20°-30'

Pt P-96 Set 1X2

113.3 161°

(2) 322°-41-00

(4) 285-22-15

No # #150 New Pole 3.4

363.16

161-20-30

3.8 No # New Pole

(2) 199°-37'-45"

(4) 39°-15'-30"

99-48-50

43°

141.7

#151 New Pole with Gay wire

43.6

Pt P-97 Set 1X2 Top Ridge Pt in Ridge

117.2

280.94

99°

New Pole No # 3.2

New Pole on Ridge #153

INVENTORY IN F. B. 1487-51 + 52

Ch. Pt Hall

95.9

2.2 #154 New Pole

312.87

6.0 New Pole #155 No # Pole

30°-30' #156 New Pole & Gay wire

12.0

113.1

Pt P-98 Set 1X2 Pt in Pole Line & Pt in Ridge

106°-29'-10"

#157 New Pole 6.0

177.0

6.0

262.49

New Pole #158

47.5

Ch. Pt.

4.8

#159 New Pole ~~#160~~

(2) 212°-58'-15"

(4) 65-56-30

106-29-10

123.0

164.90

Ch. Pt.

288.23

Cont'd From Top

Page 151

RETURN TO
LOS ANGELES COUNTY SURVEYOR
700 HALL OF RECORDS
Do not extend notes this side of this line

Note: ANY ADDITIONS OR CHANGES ON THIS SHEET MUST BE MADE OR CIRCLED IN Red Ink. WITH DATE AND NAME OF PERSON MAKING CHANGE.

Notes Ck'd by	Survey of L.A. Forestry Tel. Lines
Map No.	W. O. 8095 Tape No. St'd 84° °F.
Office Work	Surveyed by
Checked	Notes C.V.C. Date 3-10-36
Date	Indexed A. C. Johnson

F.B. 592 Pg. 153

Cont'd To Bottom Page 154

Pole Line #4

6.5

93.7 @ 27°-27' = 84.3

∡ Pt.

#P-93
Set 1x2 on Ridge

(2) 261°-42'-45"
(4) 163-25-15
130°-51'-20"

#139
New Pole on Fire Break.

(2) 324°-09'-45"
(4) 288-19-45
162°-04'-55"

#140
New Pole on Fire break

(2) 324°-09'-45"
(4) 288-19-45

No# New Pole on Fire break

30.78 @ 20°-26' @ T=78 = 28.84
112.17 @ 23-12 @ T=78 = 103.10
131.94

16.2 @ o-o = 16.2

∡ Pt

#P-94
Set 1x2 on Fire Break

152.15 @ 10°-01' @ T=78 = 149.82

#142
New Pole on Ridge

Ch. Pt. Nail

297.05 @ 22-47 @ T=76° = 275.99
273.86

No# New Pole

179.4 @ 23-27 = 165.0

68.9 @ 24°-03' = 62.7

INVENTORY IN F. B. 1487-50+51

New Pole on Ride
No#

Ch. P. Nail

85.62 @ 18°-50' @ T=74 = 81.03

No# New Pole on Firebreak

44.1 @ o-o = 44.1

∡ Pt.

P-95
Set 1x2 on Ridge

(2) 255°-09'-15"
(4) 150-18-15
127°-34-35

110.4 @ 13-53 = 107.1

No#

Cont'd From Top Page 152

Note: ANY ADDITIONS OR CHANGES ON THIS SHEET MUST BE MADE OR CIRCLED IN Red Ink. WITH DATE AND NAME OF PERSON MAKING CHANGE.

RETURN TO
LOS ANGELES COUNTY SURVEYOR
700 HALL OF RECORDS

Do not extend notes this side of this line

FORM 247 10M 8-31

F.B. 592 PG 154/10

Cont'd To Bottom Page 155

Pole Line # 4

21.60 @ 0-0 @ T=86 = 21.60 ✓
222.88 @ 27°-22' @ T=86° = 197.94 ✓
219.54 ✓

143.3 @ 26°-03' = 129.0

INVENTORY IN F. B. 1487-50

138.5 @ 29°-56' = 120.5
229.3 @ 25°-17' = 206.4

296.66 @ 24°-34' @ T=84° 269.81 ✓
289.71 @ 9°-19' @ T=84° = 285.89 ✓
4.89 @ 0-0 = 4.89 ✓
560.59 ✓

244.0 @ 7-35 = 241.8

Trail along Creek
Easterly To Road
Leading To Malibu Lake
Creek

Creek
111.0 @ 30°-30 = 95.5

140°-39'-55"

(2) 281-20-00 ✓
(4) 202-39-45

275.57 @ 30°-41' @ T=80° = 236.99

161.0 @ 33°-54' = 133.6

85.3 @ 36°-00' = 68.2

(2) 329-34-45 ✓
(4) 299-09-15
164°-47'-20"
202.05 @ 24°-06' @ T=82° = 184.44



Pt
P-92A
Set 1x2 South Side of Deep Canyon

136 ✓

~~#137~~ No #
New Pole Firebreak

~~#138~~ No #
New Pole on Firebreak

Pt.
P-92
Set 1x2 on Ridge

~~#139~~ #138
New Pole on Ridge

Cont'd From Top Page 153

RETURN TO
LOS ANGELES COUNTY SURVEYOR
700 HALL OF RECORDS

Do not extend notes this side of this line

Note: ANY ADDITIONS OR CHANGES ON THIS SHEET MUST BE MADE OR CIRCLED IN Red Ink. WITH DATE AND NAME OF PERSON MAKING CHANGE.

Notes Ck'd by	Survey of L.A. Forestry Tel. Lines
Map No.	W. O. 8085 Tape No. 23 St'd 84 °F.
Office Work	Surveyed by [illegible]
Checked	Notes C.V.C. Date 3-10-36
Date	Indexed A. C. Johnson

F.B. 592 PG. 155

Cont'd to Bottom Page 156

(2) 271°-39'-30"
(4) 183-19-00
135°-49'-45" ✓ ∡ pt.

Pole Line #4

P-91A
Set 1X2

114.0 @ ∞ = 114.0

3'
120.0 @ 11°-20' = 117.6

255.80 @ 11°-31' @ T = 74° = 250.63

14.00 @ ∞ @ T = 78° = 14.00
299.89 @ 3°-07' @ T = 78° = 299.44
313.44

5.0
194.0 @ 2°-10' = 193.9

INVENTORY IN F. B. 1487-49

102.0 @ 11°-57 = 100.0

172.16 @ 24-31 @ T = 76° = 156.63

98.0 @ 24-50' = 89.2

∡ pt

P-91
Set 1X2 on Fire Break

14.18 @ ∞ @ T = 84 = 14.18

P.O.T.
Set 1X2 top
High Knoll on Fire Break

(2) 269°-18'-15"
(4) 178-37-00
134°-39'-15"



Cont'd From Top Page 154

Note: ANY ADDITIONS OR CHANGES ON THIS SHEET MUST BE MADE OR CIRCLED IN Red Ink. WITH DATE AND NAME OF PERSON MAKING CHANGE.

RETURN TO
LOS ANGELES COUNTY SURVEYOR
700 HALL OF RECORDS
Do not extend notes this side of this line

FORM 247 10M 8-31

F.B. 592 Pg. 156/12

Cont'd To Bottom Page 157

1.8
8.4

Pole Line #4

(2) 359°-29'-15"
(4) 358-58-30
179°-44'-37½

126.64 @ 24+05 @ T=64° = 115.60

115.60
37½
179° 44'

∡ Pt.
P-90A
set 1X2

136.15 @ 8°-57' @ T=68° = 134.48

New Pole # 4 No#
16.4
1.4
134.48

New Pole # 4/1/5
1.2
Ch. Pt Nail

234.64 @ 19°-13' @ T=68° = 221.55

New Pole # 4/1/6
1.2

New Pole # 4 No#
1.2
221.55

125.8 @ 20°-19 = 118.3

118.3
32.6

32.6 @ 0-0 = 32.6

INVENTORY IN F. B. 1487-48+49

Ch. Pt. Set Nail

55.8 @ 0-0 = 55.8

Ends + Rd

129.05 @ 14-56 @ T=70° = 124.68

4/1/8
1.0
124.68
99°-05

∡ Pt.
P-90
set 1X2 on Ridge

(2) 316°-51'-00"
(4) 273-42-00
158°-25'-30"

158°-25'-30"

2.4
67.0
30.7
Guy Pole # 4/1/9

New Pole # 4/1/2/0
1.4

258.91

13°-40
0.8
New Pole # 4/1/2/1

259.98 @ 5°-09' @ T=70° = 258.91

121.0

Ch. Pt.
1.8
New Pole # 4/1/2/2

232.32 @ 4-40 @ T=70° = 231.53

231.53

Cont'd From Top Pg. 155

RETURN TO
LOS ANGELES COUNTY SURVEYOR
700 HALL OF RECORDS
Do not extend notes this side of this line

Note: ANY ADDITIONS OR CHANGES ON THIS SHEET MUST BE MADE OR CIRCLED IN Red Ink. WITH DATE AND NAME OF PERSON MAKING CHANGE.

Notes Ck'd by	Survey of L.A. Forestry Tow Lines	F.B. 592 Pg. 157
Map No.	W. O. Tape No. St'd °F.	
Office Work	Surveyed by	
Checked	Notes C.L.C. Date	
Date	Indexed A. C. Johnson	

P-4

Pg 144

Pole Line #4

x Pt.

F-89

Ed 12 F.B. 592-144

177° 14' 20" 283.48

New Pole #4

T = 62°

199.41 @ 10-46 = 195.87 New Pole #4

(2) 358° 28' 30"
(4) 356-57-15
179° 14' 15"
20

212.54 @ 14-43 @ 7 = 62 = 205.54
195.87
401.41

156.0 14-58 = 102.5

New Pole #4

Ch. Pt. Sign

INVENTORY IN F. B. 1487-47+48

102.7 @ 16-21 = 98.6

New Pole #4

192.65 @ 16-21 @ 7 = 62 = 184.83

297.40 @ 26-49 @ 7 = 60 = 265.37

450.20

New Pole #4

New Pole #4

278.0 @ 27-13 = 247.1

New Pole #4

132.0

Ch. Pt. Nail

57.0 @ 29-47 49.6 New Pole #4

115.50
.60

Cont'd From Top Page 156

Note: Any Additions or Changes on This Sheet Must be Made or Circled in Red Ink With Date and Name of Person Making Change.

Do not extend notes this side of this line

RETURN TO
LOS ANGELES COUNTY SURVEYOR
700 HALL OF RECORDS

FORM 247 10M 11-35

RETURN TO
LOS ANGELES COUNTY SURVEYOR
700 HALL OF RECORDS

Note: Any Additions or Changes on This Sheet Must be Made or Circled in **Red Ink** With Date and Name of Person Making Change.

Do not extend notes this side of this line

F.B. 592 PG. 138

Notes Ck'd by [illegible]	Survey of L.A. Forestry Tel. Lines	F.B. [illegible] Pg 175
Map No.	W. O. [illegible] Tape No. [illegible] St'd [illegible] °F.	
Office Work [illegible]	Surveyed by [illegible]	
Checked	Notes C.V.C. Date 3-17-36	
Date	Indexed A. C. Johnson	

COMMUNICATION SYSTEM.

LOS ANGELES CO. FORESTRY DEPT

POLE LINE — SERIES #7

FROM

NEW HEADQUARTERS BLD'G,

MALIBU DISTRICT

to Junction with

POLE LINE — SERIES #4

MARCH 1936

C.V. Crumley
G.D. Scott
L.C. Cole
A. Etnier
T.C. Tellez

Note: Any Additions or Changes on This Sheet Must be Made or Circled in Red Ink With Date and Name of Person Making Change.

Do not extend notes this side of this line

RETURN TO
LOS ANGELES COUNTY SURVEYOR
700 HALL OF RECORDS

FORM 247 10M 11-35

F.B. 592 Pg. 176
2

Cont'd To Bottom Page 177

New Pole #122

Pole 7-123

INVENTORY IN F. B. 1487-82

7-124

7-125

3 Cross Arms
10 Wires

under ground conduit into Bldg

Forestry Dept new Headquarters Bldg

C.S. Mon's

25.87

FB 545-153
FB 631-43

FB 545-153
FB 631-43

S.W.&T.
FB 545 Pg 153
FB 631 Pg 43

F.B. 631 Pg 43.

P.I. # 23
F.B. 545-153
F.B. 631-43

RETURN TO
LOS ANGELES COUNTY SURVEYOR
700 HALL OF RECORDS

Do not extend notes this side of this line

Note: Any Additions or Changes on This Sheet Must be Made or Circled in Red Ink With Date and Name of Person Making Change.

Notes Ck'd by Drew	Survey of L.A. Forestry Tr. Line	F.B. 592 Pg. 177
Map No.	W. O. 8080 Tape No. 23 St'd 40 °F.	
Office Work RMMS	Surveyed by [illegible]	
Checked	Notes C.V.C. Date 3-17-36	
Date	Indexed A. C. Johnson	

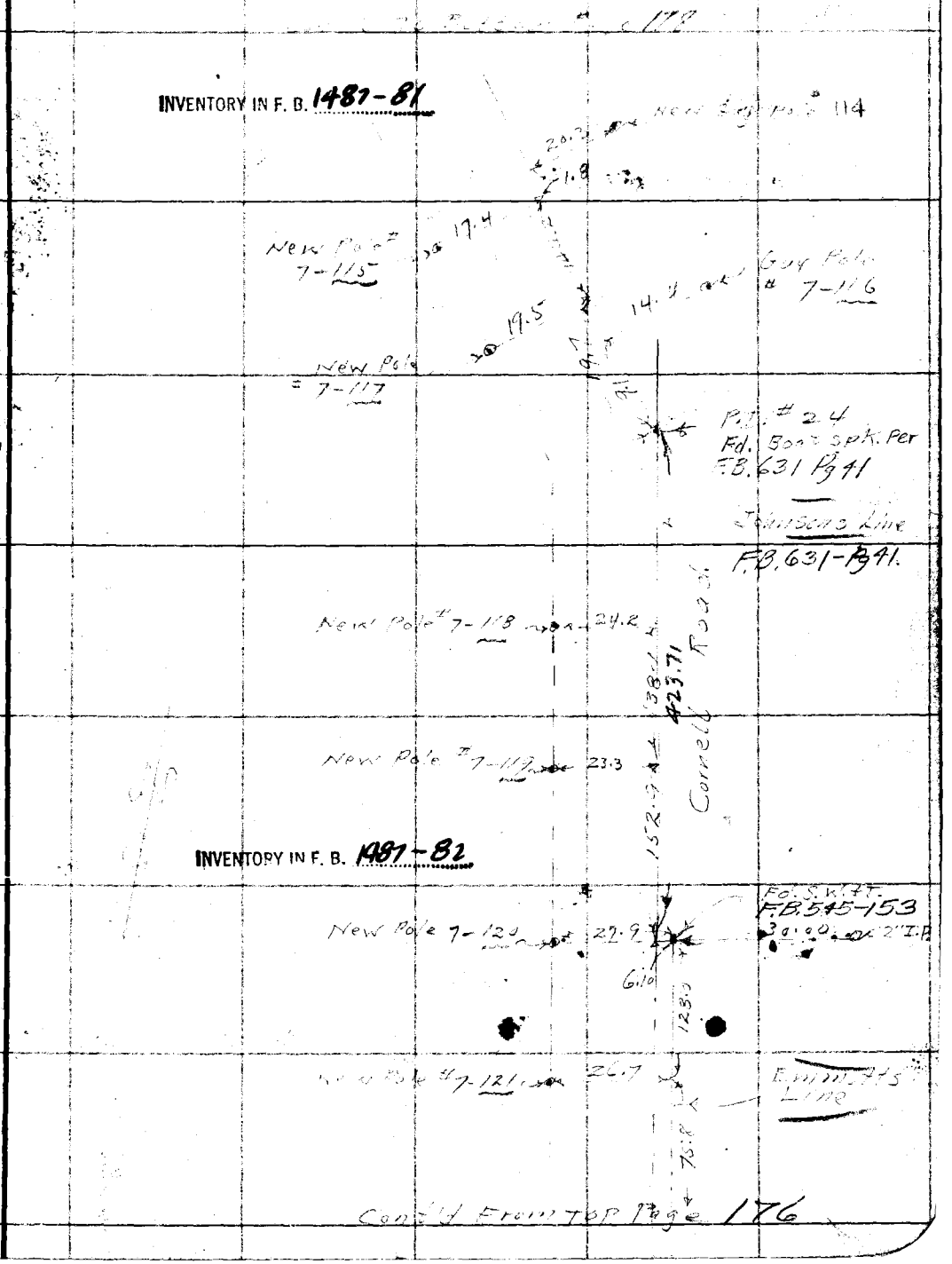

Note: Any Additions or Changes on This Sheet Must be Made or Circled in Red Ink With Date and Name of Person Making Change.

Do not extend notes this side of this line

RETURN TO
LOS ANGELES COUNTY SURVEYOR
700 HALL OF RECORDS

FORM 247 10M 11-35

F.B. 592 PG. 178

INVENTORY IN F.B. 1487-81

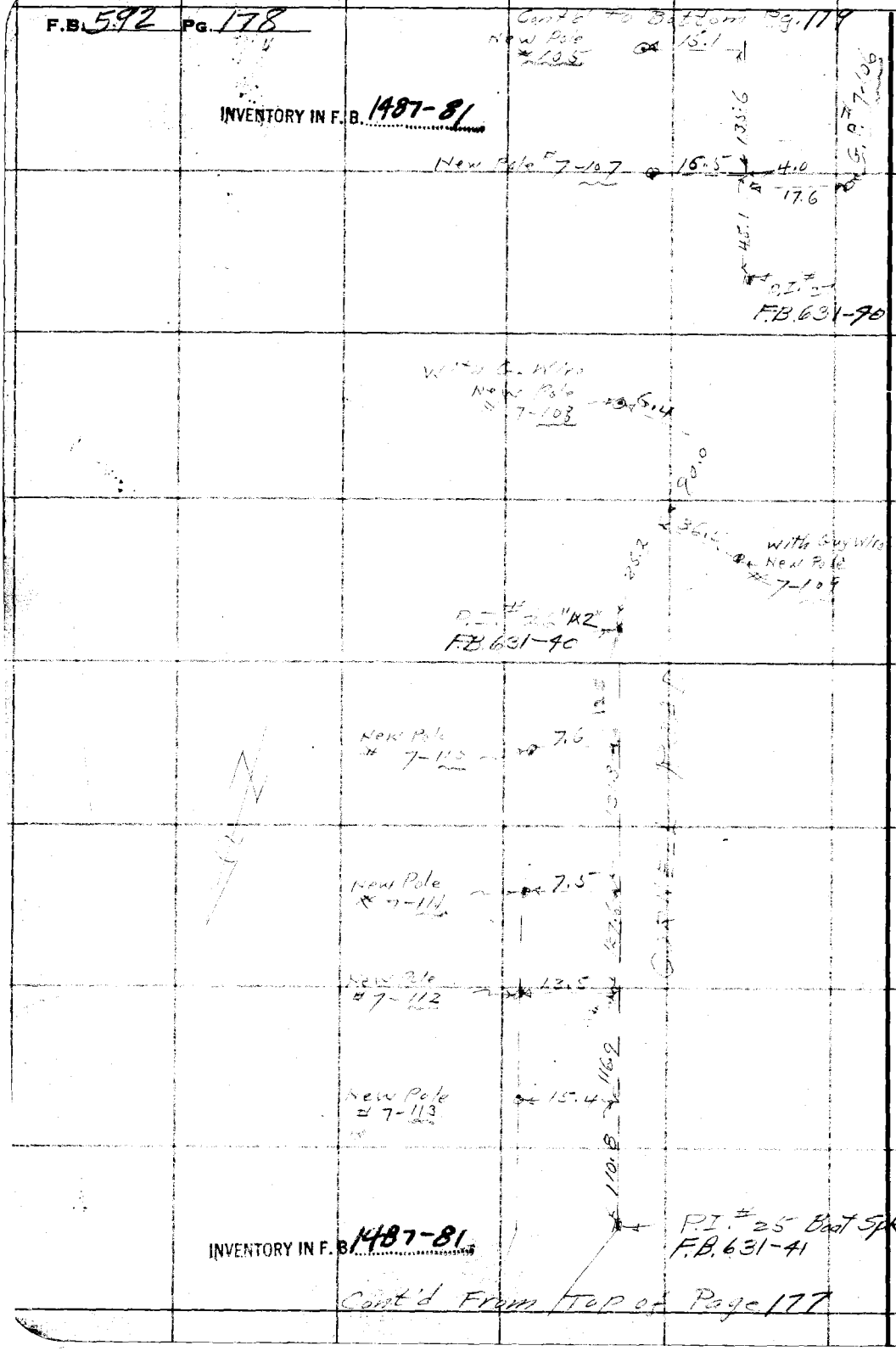

INVENTORY IN F.B. 1487-81

Cont'd From Top of Page 177

RETURN TO
LOS ANGELES COUNTY SURVEYOR
700 HALL OF RECORDS

Note: Any Additions or Changes on This Sheet Must be Made or Circled in Red Ink With Date and Name of Person Making Change.

Do not extend notes this side of this line

Notes Ck'd by [illegible]	Survey of L. A. Forestry Tel. Line
Map No.	W. O. Tape No. St'd °F.
Office Work [illegible]	Surveyed by [illegible]
Checked	Notes [illegible] Date [illegible]
Date	Indexed A. C. Johnson

F.B. 592 Pg. 179

Note: Any Additions or Changes on This Sheet Must be Made or Circled in Red Ink With Date and Name of Person Making Change.

Do not extend notes this side of this line

RETURN TO
LOS ANGELES COUNTY SURVEYOR
700 HALL OF RECORDS

FORM 247 10M 11-35

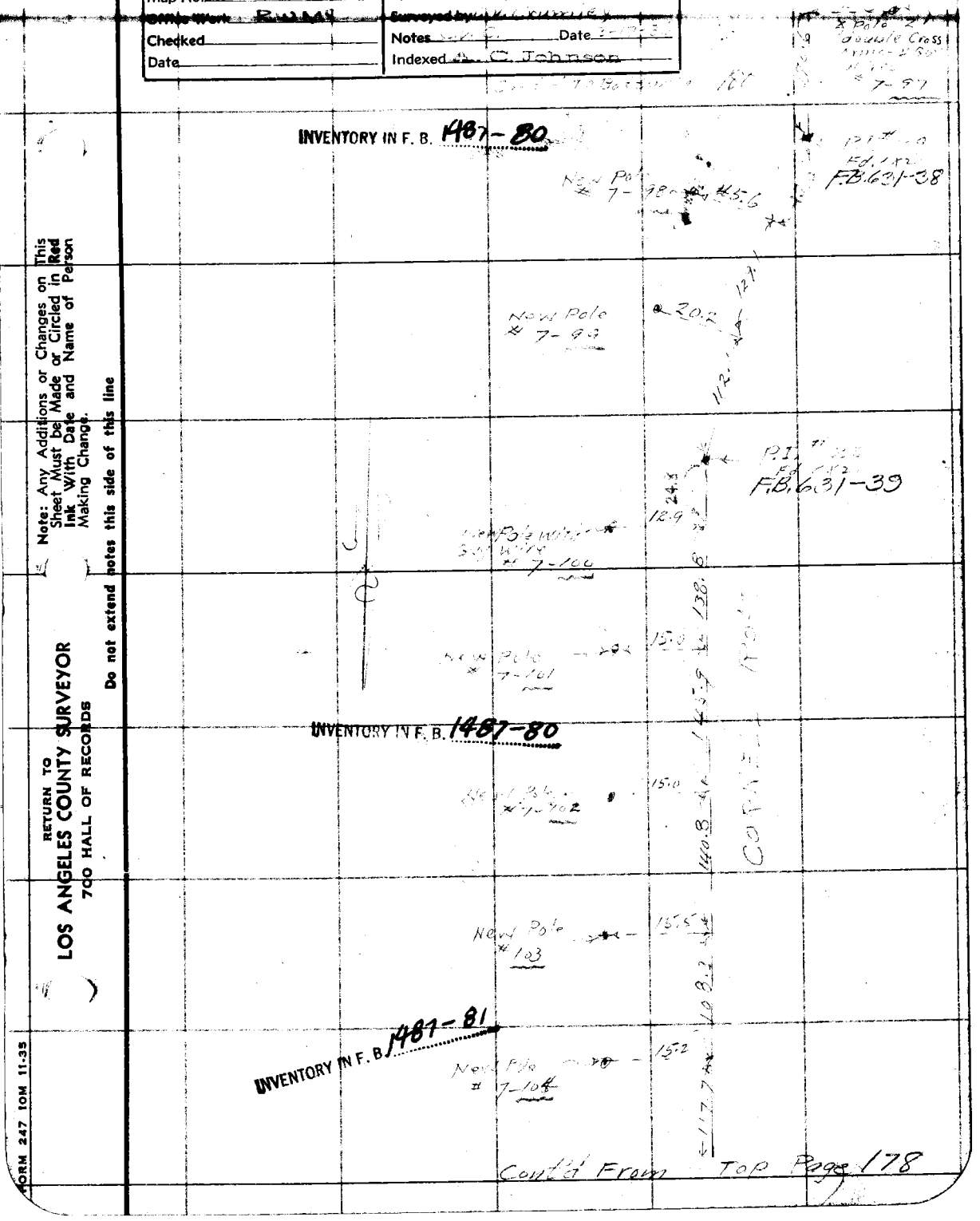

F.B. 592 Pg. 180
6

Cont'd To Bottom Page 181

Pole # 7-94

INVENTORY IN F. B. 1487-79

P.I. # 34
F.B. 631-35

With Guy Wire to Pole

7-93

P.I. # 33
F.B. 631-36

With Guy to New Pole # 7-96

P.I. # 34
F.B. 631-36

P.I. # 31
F.B. 631-37

INVENTORY IN F. B. 1487-80

New Pole # 7-95

New Pole # 7-96

CORNELL

P.I. # 30
Fd. Brass Pin
F.B. 631-37.

Cont'd From Top Page 179

RETURN to
LOS ANGELES COUNTY SURVEYOR
700 HALL OF RECORDS

Note: Any Additions or Changes on This Sheet Must Be Made or Circled in Red Ink With Date and Name of Person Making Change.

Do not extend notes this side of this line

Notes Ck'd by Drew	Survey of L.A. Forestry Tel. Lines
Map No.	W. O. Tape No. St'd °F.
Office Work RWMS	Surveyed by
Checked	Notes CVC Date 3-19-36
Date	Indexed A. C. Johns

F.B. 592 PG. 181

P-7

Cont'd To Bottom Page 182

INVENTORY IN F.B. 1487-79

Pole #7-83 19.9

125.4

Pole #7-84 20.8

130.2

Pole #7-85 21.8

128.2

Pole #7-86 25.0

13.8

Guy Pole #7-87

33.6

P.I. #37
F.B. 631-34

Pole #7-88

90°-58'

Pole #7-89

146.3

148.8 @ 10°-30' = 146.3

34.8

33.16

39.0 @ 26°-44' = 34.8

P.I. #36
F.B. 631-34

Pole #7-90

31.18

40.4

43.0 @ 20°-21' = 40.4

P.I. #35
F.B. 631-35

INVENTORY IN F.B. 1487-79

Cont'd From Top Page 180

Note: Any Additions or Changes on This Sheet Must be Made or Circled in Red Ink With Date and Name of Person Making Change.

Do not extend notes this side of this line

RETURN TO
LOS ANGELES COUNTY SURVEYOR
700 HALL OF RECORDS

FORM 247 10M 11-35

F.B. 592 PG. 182

Cont'd To Bottom Page 183

Pole # 7-75 22.9

INVENTORY IN F. B. 1487-78

Pole # 7-76 23.5

Pole # 7-77 30.3

Pole # 7-78 30.1

7-79 18.3

Pole # 7-80 17.6

Boat spk
F.P. 631-28

Pole # 7-81 17.2

Pole # 7-82 18.4

INVENTORY IN F. B. 1487-78

Cont'd From Top Page 181

RETURN to
LOS ANGELES COUNTY SURVEYOR
700 HALL OF RECORDS

Note: Any Additions or Changes on This Sheet Must be Made or Circled in Red Ink With Date and Name of Person Making Change.

Do not extend notes this side of this line

Notes Ck'd by Drew	Survey of Lit Forestry Tel Line	F.B. 572 Pg. 183
Map No.	W. O. [illegible] Tape No. 23 St'd 84 °F.	
Office Work R.W. McI	Surveyed by [illegible] Crumley	
Checked	Notes [illegible] Date 3-19-36	
Date	Indexed A. C. Johns	



Note: Any Additions or Changes on This Sheet Must be Made or Circled in Red Ink With Date and Name of Person Making Change.

Do not extend notes this side of this line

RETURN TO
LOS ANGELES COUNTY SURVEYOR
700 HALL OF RECORDS

FORM 247 10M 11-35

F.B. 592 PG. 184
10

Cont'd To Bottom Page 185

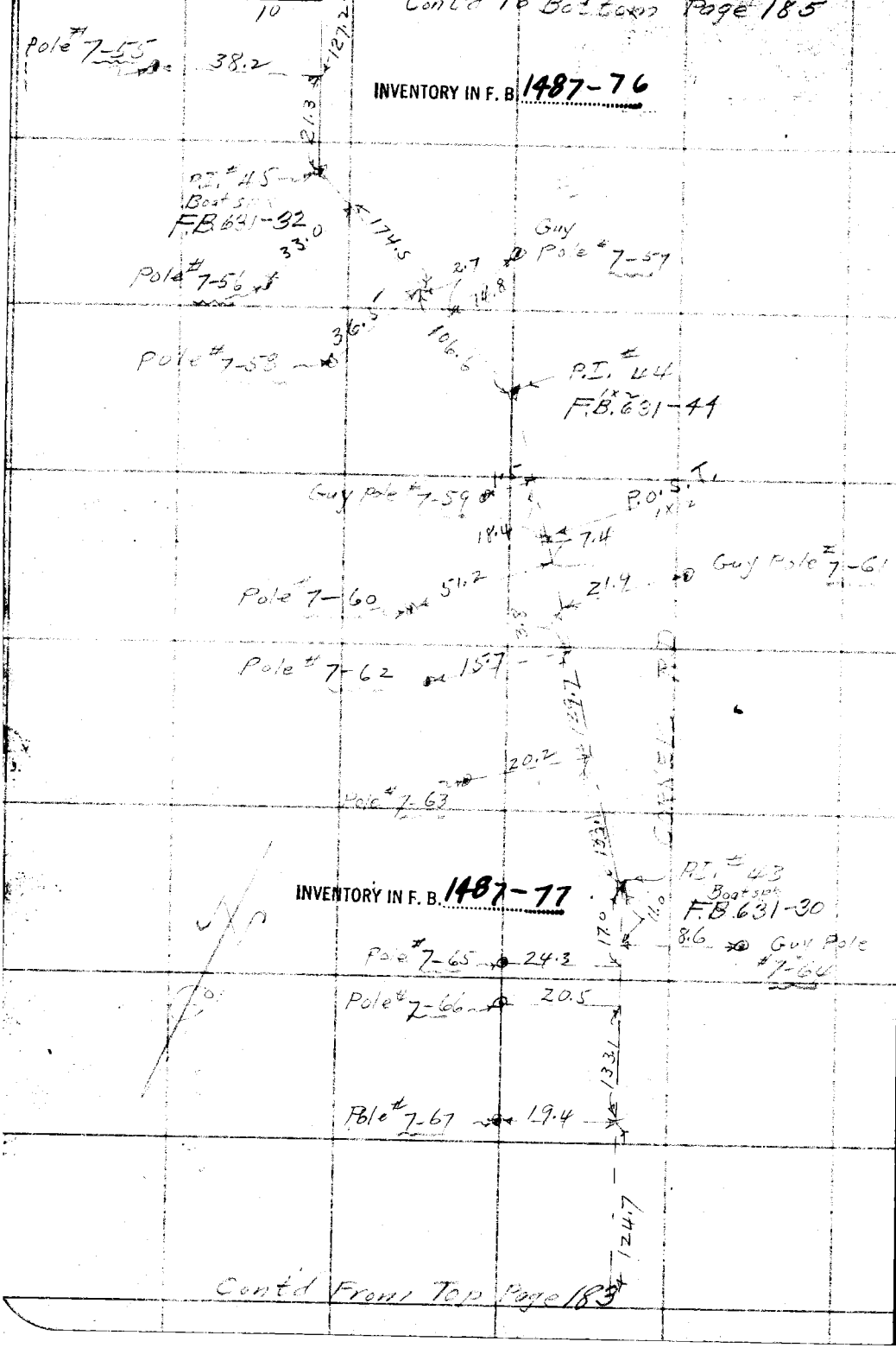

Cont'd From Top Page 183

RETURN TO
LOS ANGELES COUNTY SURVEYOR
700 HALL OF RECORDS

Note: Any Additions or Changes on This Sheet Must be Made or Circled in Red Ink With Date and Name of Person Making Change.

Do not extend notes this side of this line

Notes Ck'd by Drew	Survey of L.A. Forestry Tel. Lines	F.B. 592 Pg 185
Map No.	W. O. Tape No. St'd °F.	
Office Work	Surveyed by	
Checked	Notes C.V.C. Date 3-19-36	
Date	Indexed A. C. Johnson	

Cont'd To Bottom Page 186

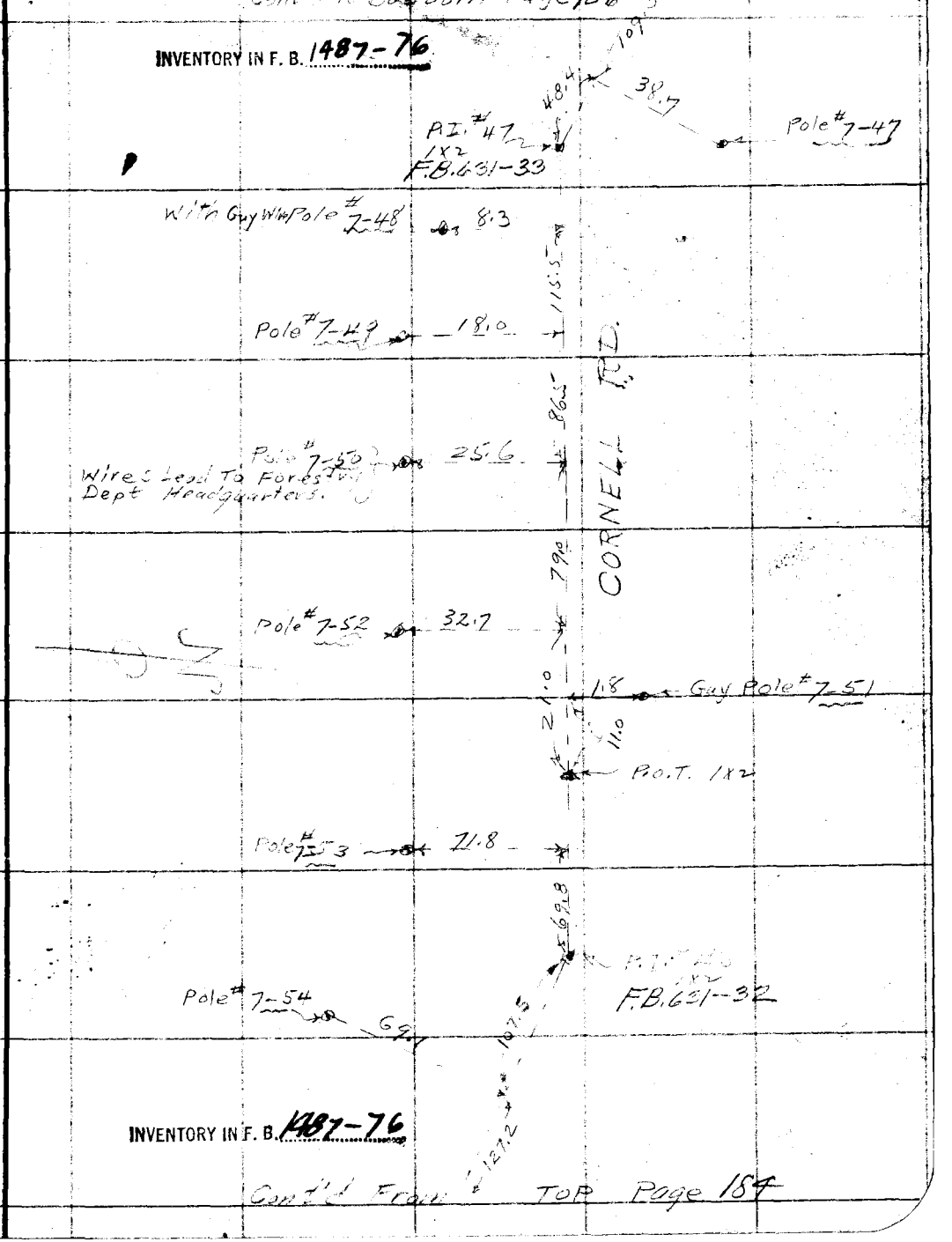

Cont'd From Top Page 184

Note: Any Additions or Changes on This Sheet Must be Made or Circled in Red Ink With Date and Name of Person Making Change.

Do not extend notes this side of this line

RETURN TO
LOS ANGELES COUNTY SURVEYOR
700 HALL OF RECORDS

FORM 247 10M 11-35

F.B. 592 Pg. 186 Cont'd To Bottom Page 187



RETURN TO
LOS ANGELES COUNTY SURVEYOR
700 HALL OF RECORDS

Note: Any Additions or Changes on This Sheet Must be Made or Circled in Red Ink With Date and Name of Person Making Change.

Do not extend notes this side of this line

Notes Ck'd by Grew	Survey of L.A. Forestry Tel. Lines
Map No.	W. O. 3055 Tape No. 23 St'd. 84°F.
Office Work	Surveyed by O.V. Crumley
Checked	Notes C.V.C. Date 3-23-36
Date	Indexed A. C. Johnson

F.B. 592 PG 187

Cont'd to Bottom Page 188

200.29 @ 13°-32' @ T = 64° = 194.70

93.0 @ 12°-00' = 91.1

Ch. Pt. Set Nail

4.9 Pole # 7-30 No Number

194.70

INVENTORY IN F. B. 1487-74

209.73 @ 9°-35' @ T = 64 = 206.77

4.7 Pole # 7-31 No Number

4.8 Pole # 7-32 No Number

206.77

Ch. Pt. Set Nail

VOID pgs 255-258 RJT 9/37

298.88 @ 2°-15' @ T = 64° = 298.61

5.7 Pole # 7-33

5.2 Pole # 7-34

298.61

Pole Data see FB 1487

Ch. Pt.

4.6 Pole # 7-35

298.78

298.84 @ 0°-34' @ T = 56° = 298.78

5.4 Pole # 7-36

INVENTORY IN F. B. 1487-74

Ch. Pt Set Nail

6.0 Pole # 7-37

104.76

Cont'd From Top Page 186

Note: Any Additions or Changes on This Sheet Must be Made or Circled in Red Ink With Date and Name of Person Making Change.

Do not extend notes this side of this line

RETURN TO LOS ANGELES COUNTY SURVEYOR 700 HALL OF RECORDS

FORM 247 10M 11-35

F.B. 592 Pg. 188
15

Cont'd To Bottom Page 189

171.77 @ 11°-48' @ T=70° = 168.12

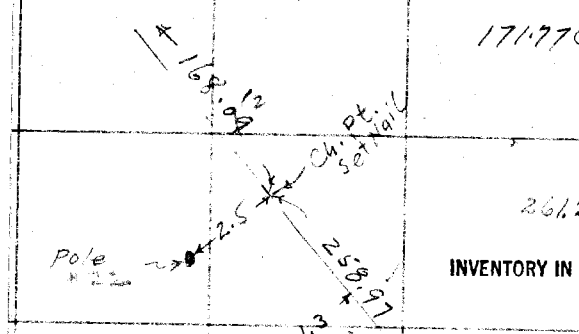

261.24 @ 7°-31' @ T=64 = 258.97

INVENTORY IN F.B. 1487-73

190.00 @ 5°-39 = 189.0



P-5 set 1/2 ⊕ Pt.

(2) 321-20-30
(4) 282-41-15
160°-40'-20"

Pole Pole No. 1 0
See FB. 1487 Pg. 255



193.02 @ 7+09 @ T=64 = 191.49

P-4 set 1/2 ⊕ Pt

116.00 @ 0°-0' = 116.0

Not Numbered
Pole #2-1

95.00 @ 21°-49' = 88.3

(2) 341°-55'-30"
(4) 323-51-00
170-57-45

204.73 @ 22°-50' @ T=64 = 188.66



(2) 228-56-00
(4) 97-52-15
114°-28'-05"

⊕ Pt. P-3 set 1/2

86.59 @ 25°-25' @ T=65° = 78.20



(2) 354°-11'-30"
(4) 378-23-00
177°-05'-45"

INVENTORY IN F.B. 1487-73

Cont'd From Top Page 187

RETURN TO
LOS ANGELES COUNTY SURVEYOR
700 HALL OF RECORDS

Note: Any Additions or Changes on This Sheet Must be Made or Circled in Red Ink With Date and Name of Person Making Change.

Do not extend notes this side of this line

Notes Ck'd by Drew	Survey of L.A. Forestry Tel. Lines
Map No.	W. O. 8085 Tape No. 23 St'd 25 °F.
Office Work	Surveyed by V. Crumley
Checked	Notes C.V.C. Date 3-23-36
Date	Indexed C. Johnson

F.B. 592 Pg. 189

Cont'd To Bottom Page 190

Pole #14 5.2

Pole With Guy Wire #15

242.46 @ 10-02 @ T=70° = 238.73

105.0 @ 16-29 = 100.8

17.00 @ 00 = 17.00

(2) 273°-38'-15"
(4) 197°-16'-15"
139°-19'-05"

#P-8 Set 1x2

INVENTORY IN F. B. 1487-72

Not Numbered Pole #16 0.7

211.10 @ 00 @ T=68° = 211.08
23.36 @ 00 @ T=68° = 23.36
234.44

Pole #7-16 17 2.7 Ch. Pt Set Nail

Pole #7-17 18 3.5

142.45 @ 5-02 @ T=68° = 141.89

(2) 358°-24'-00"
(4) 356-48-00
179°-12'-00"

#P-7 Set 1x2 ∡ Pt.

Pole #13 3.9

Pole Data Void
RJM 8/51

96.62 @ 5-17 @ T=68° = 96.20

See FB 1487 pgs 255 to 258

Pole With Guy Wire #20 5.5

(2) 273°-23'-45"
(4) 186-48-00
136°-41'-55"

#P-6 Set 1x2 ∡ Pt.

96.2 @ 11-58 = 94.1

INVENTORY IN F. B. 1487-73

Pole #21 3.1

Cont'd From Top of Page 188

Note: Any Additions or Changes on This Sheet Must be Made or Circled in Red Ink With Date and Name of Person Making Change.

Do not extend notes this side of this line

RETURN TO
LOS ANGELES COUNTY SURVEYOR
700 HALL OF RECORDS

FORM 247 10M 11-35

F.B. 592 Pg. 190
17

Cont'd To Bottom Page 191

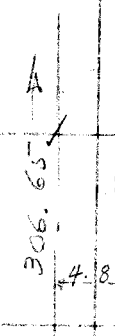

42.98@ [illegible] @T= [illegible] = 42.97 ✓
264.13@ 3°-17' @T 66= 263.68 ✓
306.65'

INVENTORY IN F. B. 1487-71

217.3@ [illegible] = 216.9

130.0@14°-29'=125.8

165.54@ 6° [illegible] 68°=164.35 ✓

213.33@16°-57'@T=70=204.04 ✓

INVENTORY IN F. B. 1487-72

158.0@21°-24'=147.1

63.0@ [illegible] = 54.5

(3) 351°-10'-00"
(4) 342-20-15"
175°-35'-05"

Cont'd From Top Page 189

RETURN TO
LOS ANGELES COUNTY SURVEYOR
700 HALL OF RECORDS

Note: Any Additions or Changes on This Sheet Must be Made or Circled in Red Ink With Date and Name of Person Making Change.

Do not extend notes this side of this line

Notes Ck'd by [illegible]	Survey of L.A. Forestry Tel. Lines
Map No.	W. O. [illegible] Tape No. [illegible] St'd [illegible] °F.
Office Work [illegible]	Surveyed by [illegible]
Checked	Notes C.V.C. Date 3-23-3[illegible]
Date	Indexed A. C. Johnson

F.B. 592 PG. 191



Note: Any Additions or Changes on This Sheet Must be Made or Circled in Red Ink With Date and Name of Person Making Change.

Do not extend notes this side of this line

RETURN TO
LOS ANGELES COUNTY SURVEYOR
700 HALL OF RECORDS

FORM 247 10M 11-35

RETURN TO
LOS ANGELES COUNTY SURVEYOR
700 HALL OF RECORDS

Note: Any Additions or Changes on This Sheet Must be Made or Circled in **Red Ink** With Date and Name of Person Making Change.

Do not extend notes this side of this line

F.B. 572 PG. 192

Notes Ck'd by	Survey of
Map No. CSB-1428-2	W. O. Tape No St'd OF.
Office Work R.W.McA.	Surveyed by
Checked	Notes Date
Date	Indexed A. C. Johnson 5-14-36

F.B. 592 Pg. 197

See F.B. 592-226-253.

LACOUNTY
COMMUNICATION
SYSTEM
J.N. 3085
POLE-LINE
NO. 9

FROM THE INTER OF MULLHOLLAND HWY AND DECKER ROAD ALONG DECKER RD TO LECHUZA FIRESTA — SPUR LINE DOWN MULHOLLAND HWY IN THE ARROYO SECO

For New Location of Line No 9 see Pg. 226-253

Party { T. J. Stevenson
[illegible]
E. H. Nichols
Mose Taylor

Note: ANY ADDITIONS OR CHANGES ON THIS SHEET MUST BE MADE OR CIRCLED IN Red Ink WITH DATE AND NAME OF PERSON MAKING CHANGE.

Do not extend notes this side of this line

RETURN TO
LOS ANGELES COUNTY SURVEYOR
700 HALL OF RECORDS

FORM 247 5M 2-34

RETURN TO

LOS ANGELES COUNTY SURVEYOR

700 HALL OF RECORDS

Note: ANY ADDITIONS OR CHANGES ON THIS SHEET MUST BE MADE OR CIRCLED IN **Red Ink** WITH DATE AND NAME OF PERSON MAKING CHANGE.

Do not extend notes this side of this line

RB 592 PG 178

Notes Ck'd by	Survey of 14 Cotel Line
Map No. C.S.B-1428-2	W. O. 8085 Tape No ____ St'd ____ °F.
Checked	Notes 1 J S Date 8-27-[illegible]
Date	Indexed A. C. Johnson

F.B. 592 Pg. 199

Cont to bot page

297.64 @ 0°32 T72 = 297.61
61.71 @ 0 0 = 61.71
359.32

298.05 @ 2°53 T72 = 297.65



Void

Note: ANY ADDITIONS OR CHANGES ON THIS SHEET MUST BE MADE OR CIRCLED IN Red Ink WITH DATE AND NAME OF PERSON MAKING CHANGE.

Do not extend notes this side of this line

RETURN TO
LOS ANGELES COUNTY SURVEYOR
700 HALL OF RECORDS

FORM 247 5M 2-34

Cont to bot page

F.B. 592 Pg. 200

298.25 @ 3°00 T72° = 297.~~92~~ 81

133.28 @ 3°44 T72' = 132.99

430.~~91~~ 80

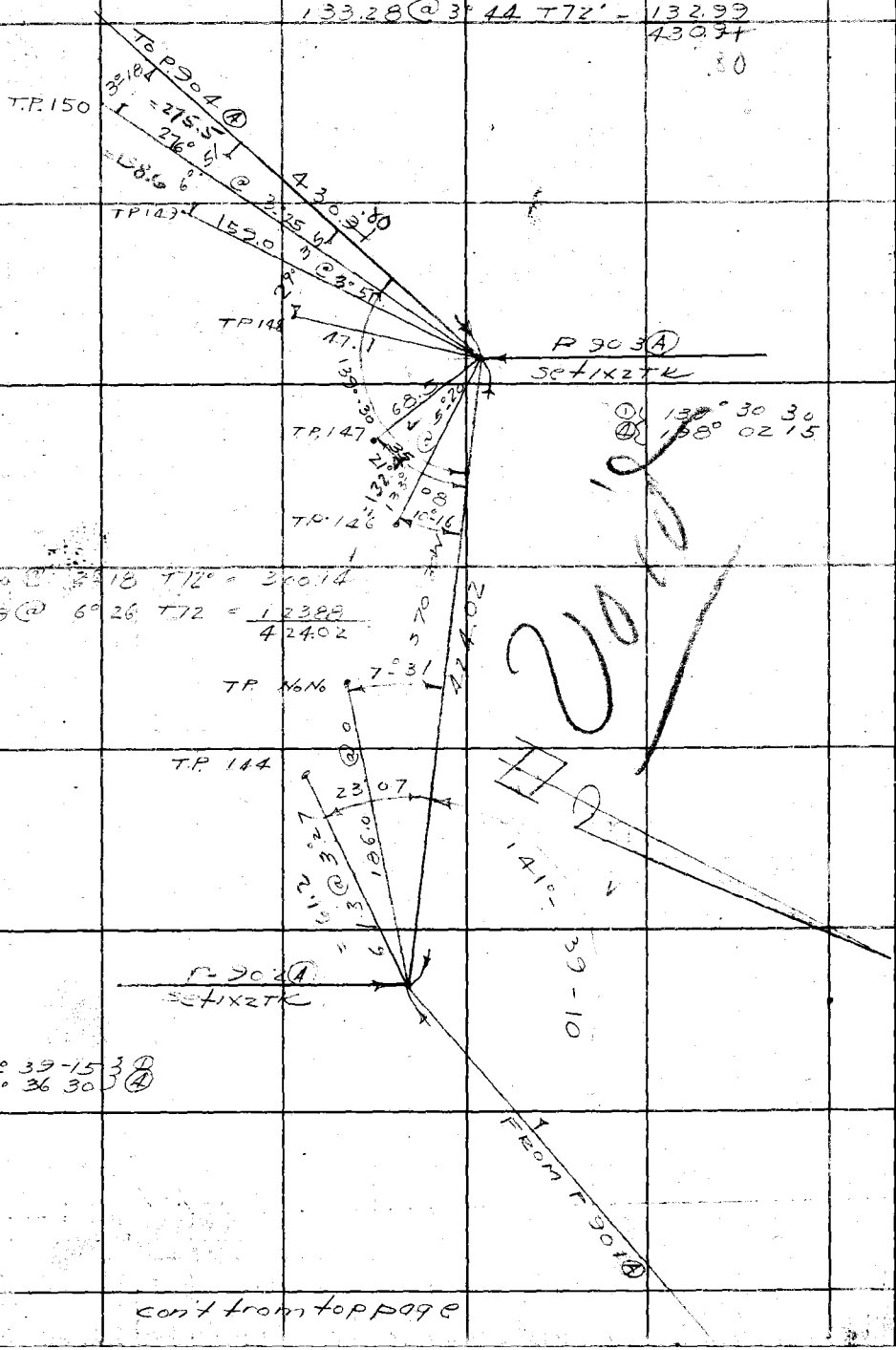

① 138° 30 30
④ 198° 02 15

300.40 @ 3°18 T72° = 300.14

124.68 @ 6°26 T72 = 123.88

424.02

141° 39-15 ①
206° 36 30 ④

cont from top page

RETURN TO
LOS ANGELES COUNTY SURVEYOR
700 HALL OF RECORDS

Do not extend notes this side of this line

Note: ANY ADDITIONS OR CHANGES ON THIS SHEET MUST BE MADE OR CIRCLED IN Red Ink WITH DATE AND NAME OF PERSON MAKING CHANGE.

Notes Ck'd by	Survey of 1.4 Co Tel Line	F.B. 592 Pg 201
Map No. CSD-1428-2	W. O. 8085 Tape No 31 St'd 84 of.	
Office Work R.W. McA	Surveyed by Stevenson	
Checked	Notes	Date
Date	Indexed A. C. Johnson	

Cont to bot page

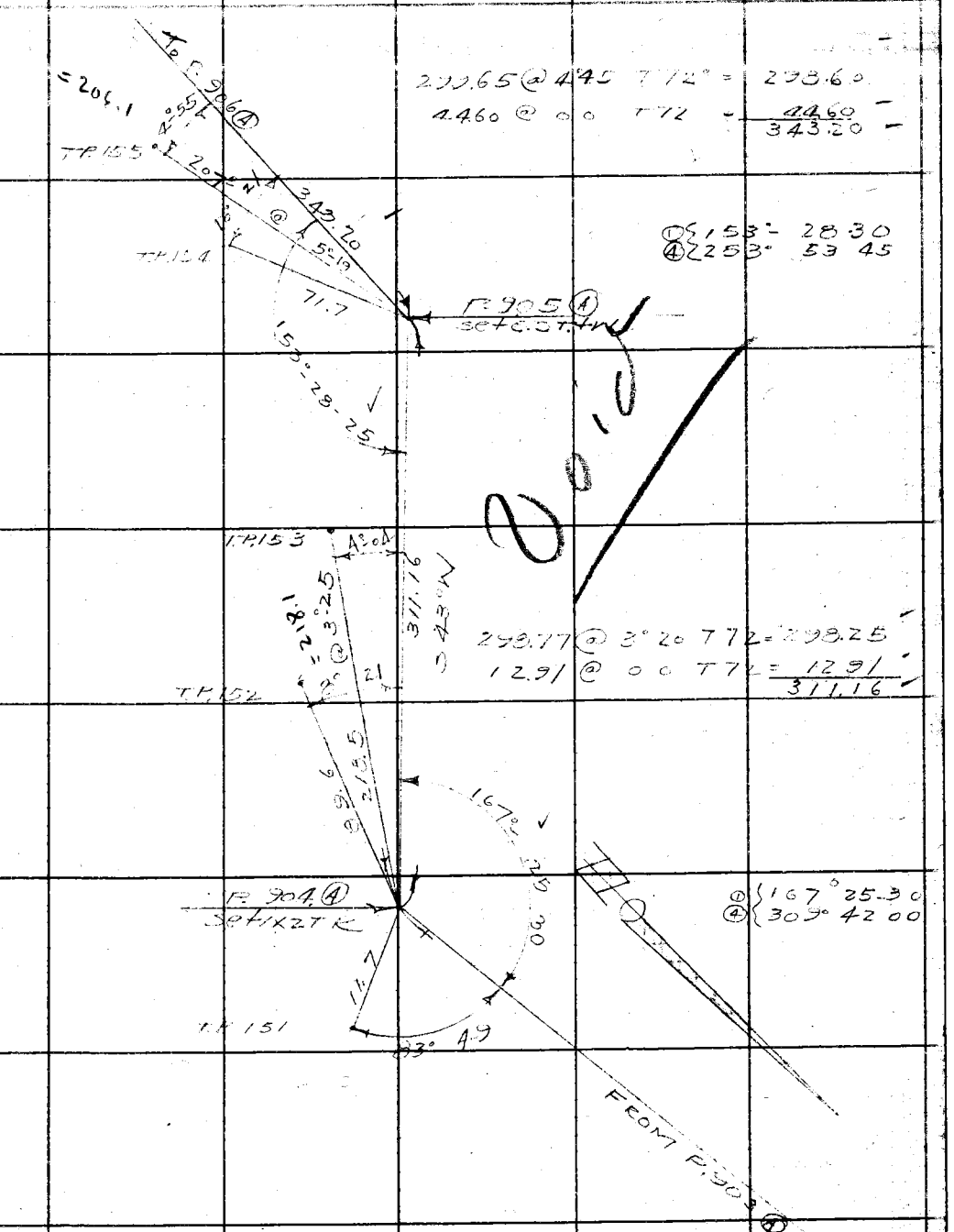

Cont from top page

Note: ANY ADDITIONS OR CHANGES ON THIS SHEET MUST BE MADE OR CIRCLED IN Red Ink WITH DATE AND NAME OF PERSON MAKING CHANGE.

Do not extend notes this side of this line

RETURN TO
LOS ANGELES COUNTY SURVEYOR
700 HALL OF RECORDS

FORM 247 BM 2-34

F.B. 592 PG 202

Con't to bot page

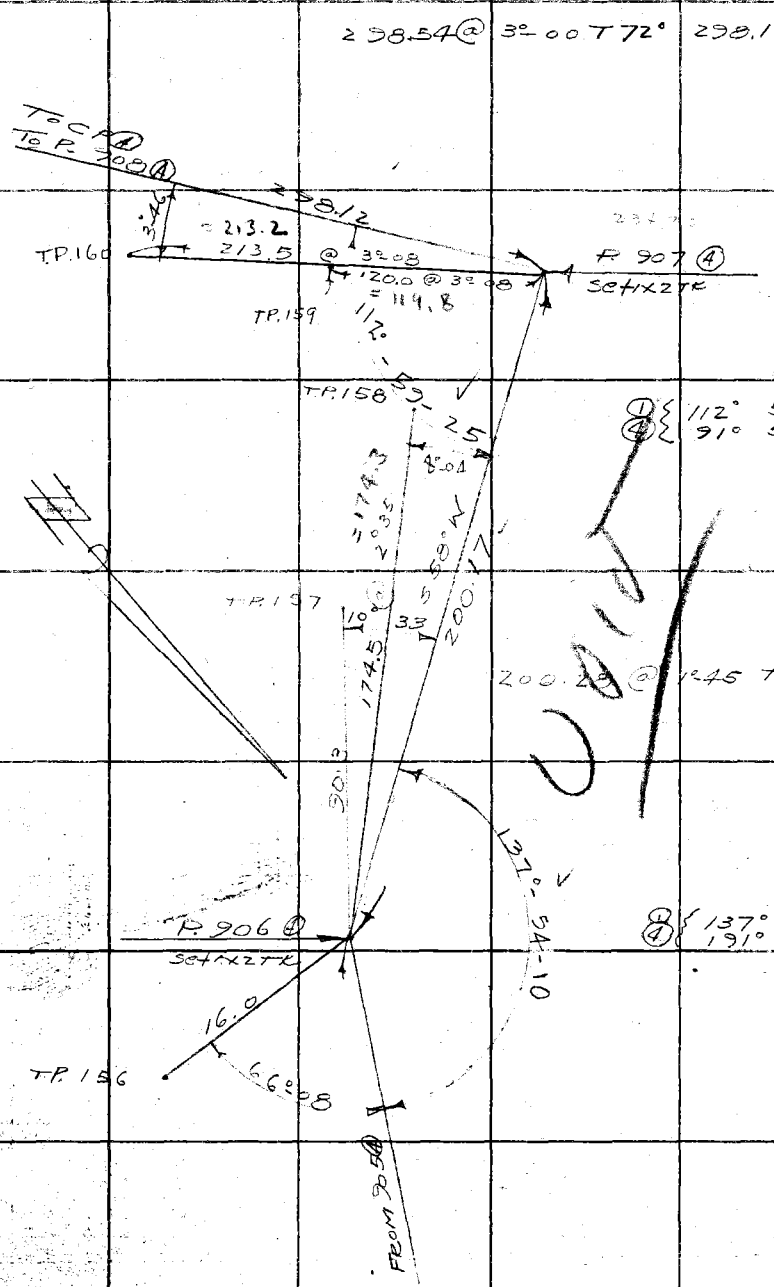

RETURN TO
LOS ANGELES COUNTY SURVEYOR
700 HALL OF RECORDS

Do not extend notes this side of this line

Note: ANY ADDITIONS OR CHANGES ON THIS SHEET MUST BE MADE OR CIRCLED IN **Red Ink** WITH DATE AND NAME OF PERSON MAKING CHANGE.

Notes Ck'd by	Survey of L.A. Co Tel Line
Map No. CSB-1428-2	W. O. 8085 Tape No 36 St'd 84 °F.
Office Work R.W. [illegible]	Surveyed by [illegible]
Checked	Notes [illegible] Date [illegible]
Date	Indexed A. C. Johnson

F.B. 592 Pg. 203

Cont to hot page

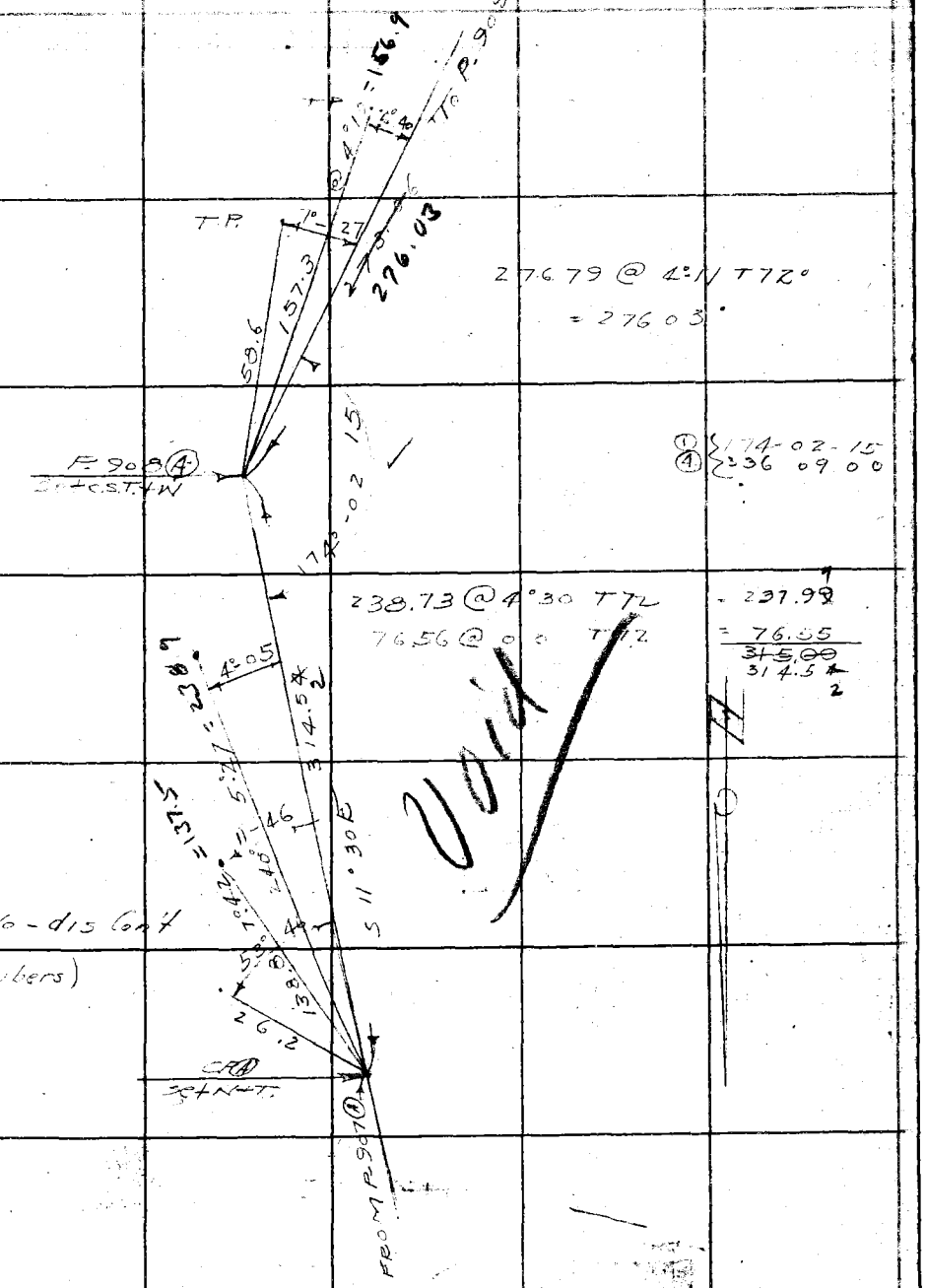

Cont from top page

Note: ANY ADDITIONS OR CHANGES ON THIS SHEET MUST BE MADE OR CIRCLED IN Red Ink WITH DATE AND NAME OF PERSON MAKING CHANGE.

Do not extend notes this side of this line

RETURN TO
LOS ANGELES COUNTY SURVEYOR
700 HALL OF RECORDS

FORM 247 5M 2-34

RETURN TO
LOS ANGELES COUNTY SURVEYOR
700 HALL OF RECORDS

Note: ANY ADDITIONS OR CHANGES ON THIS SHEET MUST BE MADE OR CIRCLED IN **Red Ink** WITH DATE AND NAME OF PERSON MAKING CHANGE.

Do not extend notes this side of this line

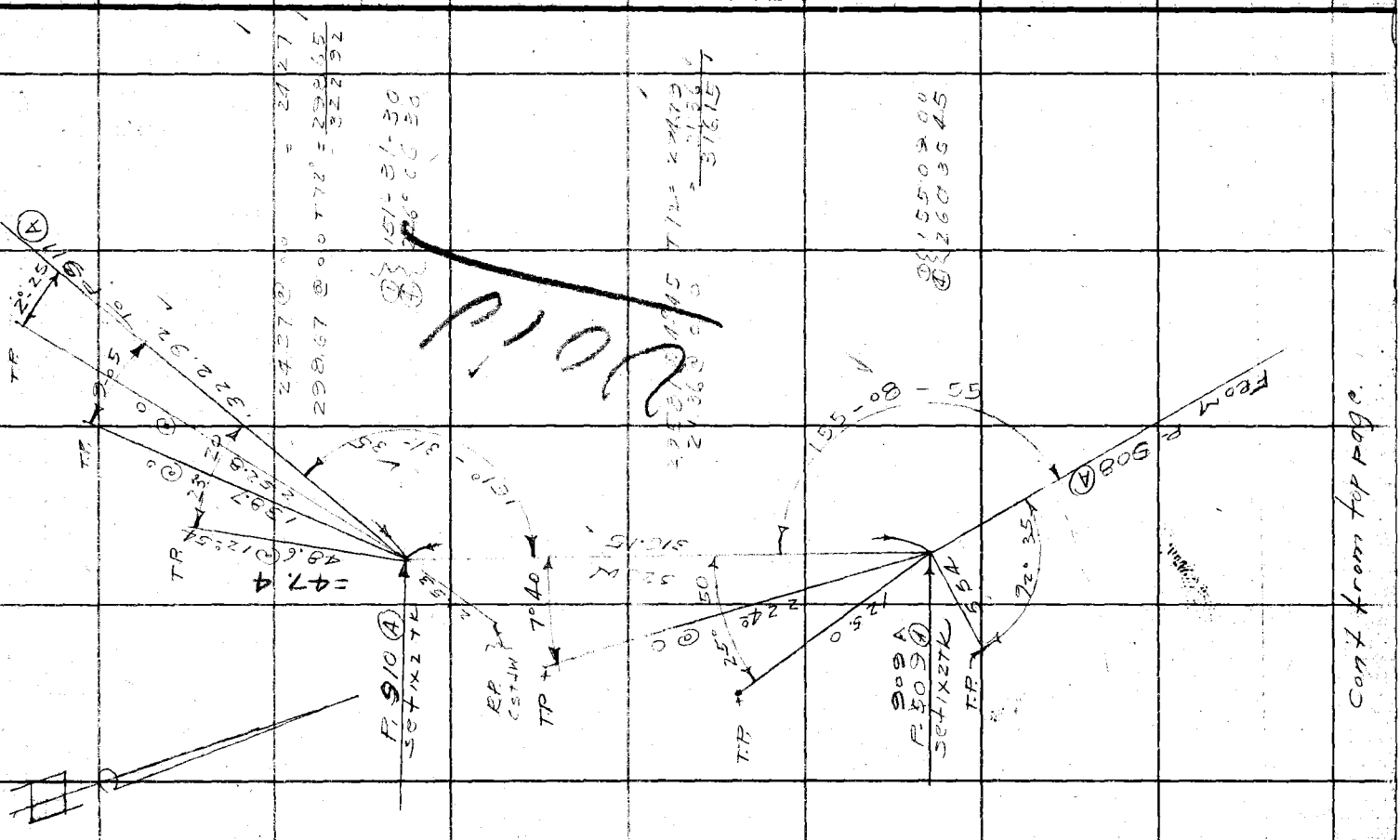

F.B. 582 PG. 204

Notes Ck'd by	Survey of LA Co T.L. Line	F.B. 592 Pg. 205
Map No. CSB-1428 2	W. O. 8085 Tape No 31 St'd OF.	
Office Work R.W.	Surveyed by STEVENSON	
Checked	Notes Date	
Date	Indexed A. C. Johnson	

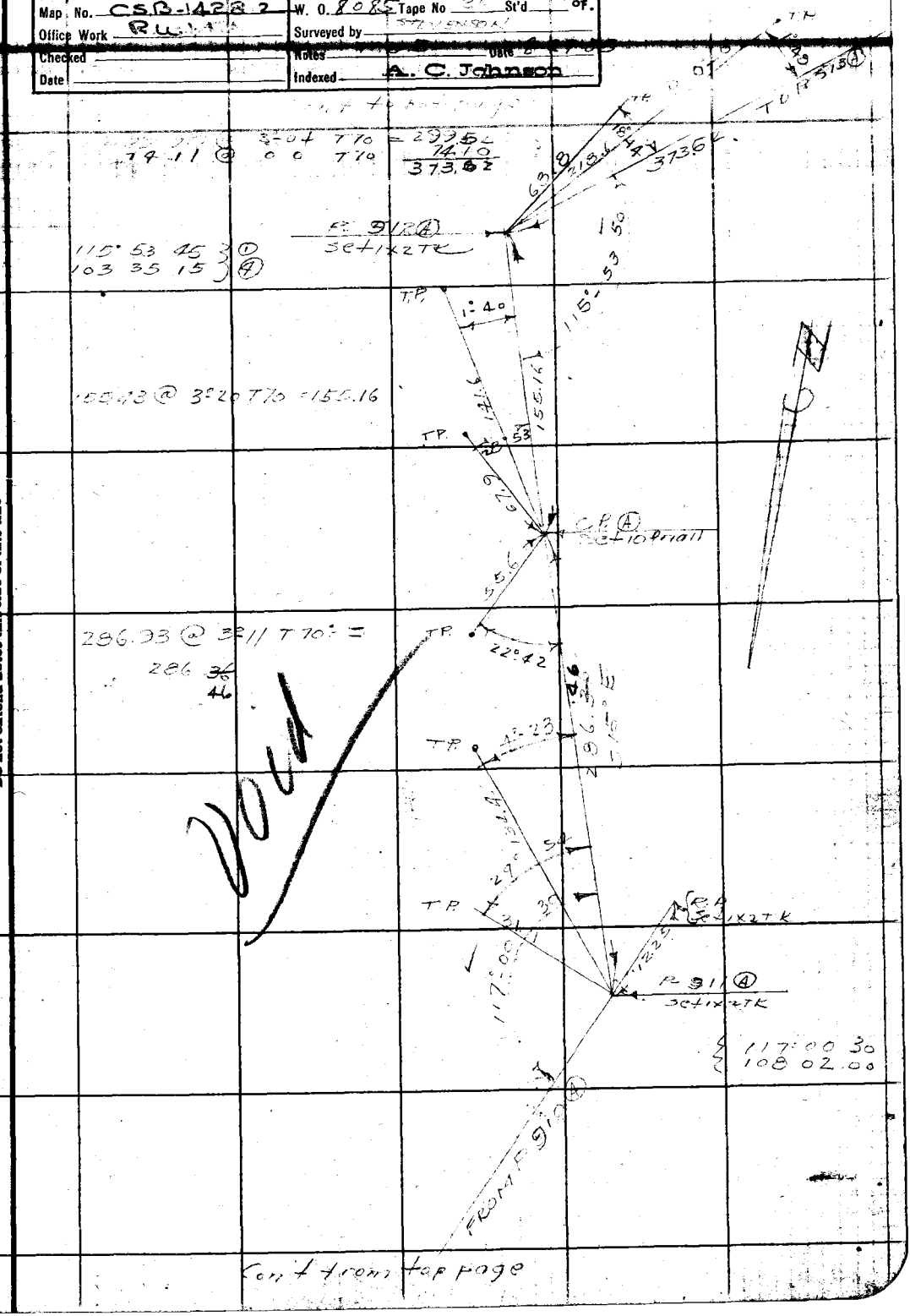

Note: ANY ADDITIONS OR CHANGES ON THIS SHEET MUST BE MADE OR CIRCLED IN Red Ink WITH DATE AND NAME OF PERSON MAKING CHANGE.

Do not extend notes this side of this line

RETURN TO
LOS ANGELES COUNTY SURVEYOR
700 HALL OF RECORDS

FORM 247 BM 2-84

RETURN TO
LOS ANGELES COUNTY SURVEYOR
700 HALL OF RECORDS

Note: ANY ADDITIONS OR CHANGES ON THIS SHEET MUST BE MADE OR CIRCLED IN **Red Ink** WITH DATE AND NAME OF PERSON MAKING CHANGE.

Do not extend notes this side of this line



Notes Ck'd by	Survey of L.A.C. 761 - Line
Map No. CS.D-14282	W. O. 8085 Tape No 36 St'd 51 OF.
Office Work R.W.J. & A.	Surveyed by
Checked	Notes
Date	Indexed A. C. Johnson

F.B. 592 Pg. 207

End Sur.

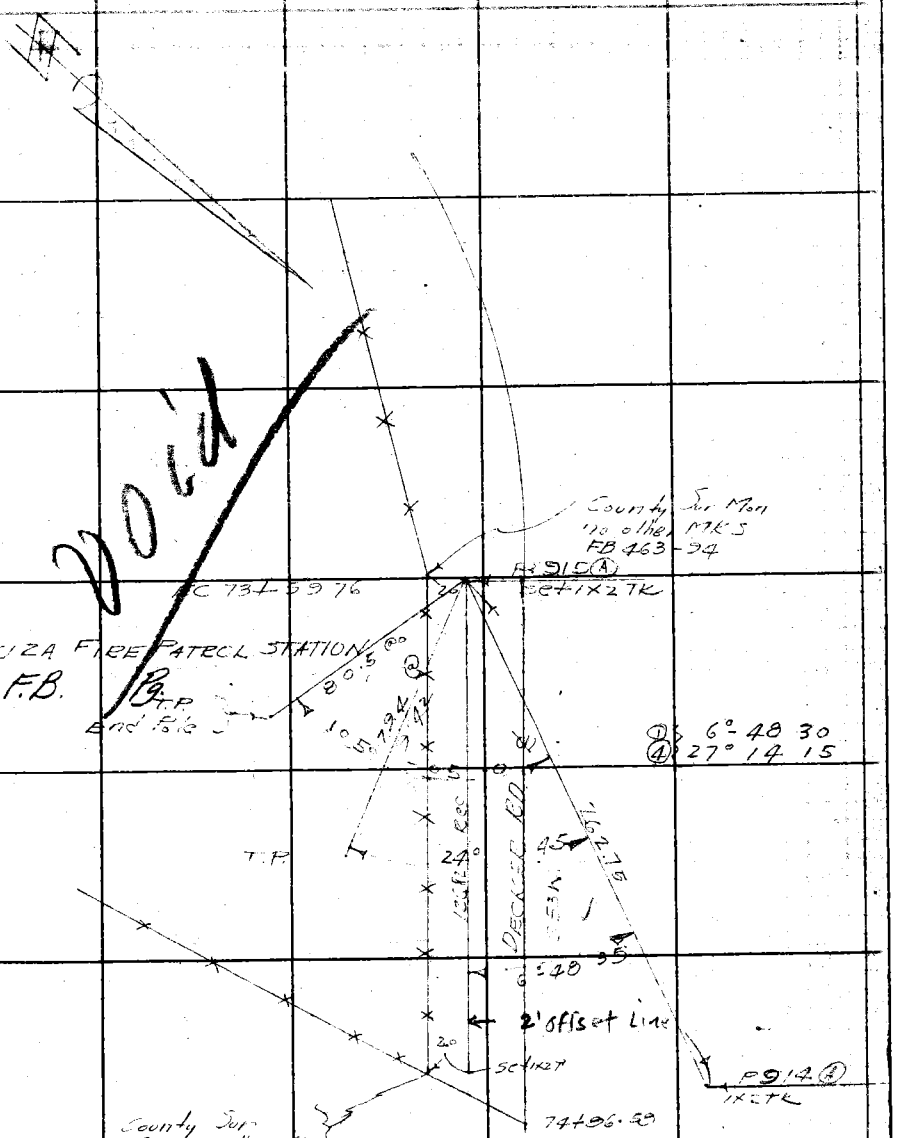

Con't from top page

RETURN TO
LOS ANGELES COUNTY SURVEYOR
700 HALL OF RECORDS

Note: ANY ADDITIONS OR CHANGES ON THIS SHEET MUST BE MADE OR CIRCLED IN Red Ink WITH DATE AND NAME OF PERSON MAKING CHANGE.

Do not extend notes this side of this line

FORM 247 SM 2-34

RETURN TO

LOS ANGELES COUNTY SURVEYOR

700 HALL OF RECORDS

Note: ANY ADDITIONS OR CHANGES ON THIS SHEET MUST BE MADE OR CIRCLED IN **Red Ink** WITH DATE AND NAME OF PERSON MAKING CHANGE.

Do not extend notes this side of this line

F.B. 592 Pg. 208

Notes Ck'd by	Survey of
Map No. C.S.B-1428.2	W. O. Tape No. St'd °F.
Office Work [illegible]	Surveyed by
Checked	Notes Date
Date	Indexed 6-8-38

F.B. 592 Pg 209

SUR[illegible]-CE
L-A-COUNTY-TELE-
PHONE-SYSTEM

JN8085

POLE LINE NO 9
SPUR LINE
FROM
DECKER ROAD
TO
SEQUIT CANYON

TIES TO MULHOLLAND HIGHWAY ON PAGES 211-, 218-224

Party
T.J. Stevenson
G.D. Scott
M. Taylor
C.F. Durbin
J.A. Hope

Note: Any Additions or Changes on This Sheet Must be Made or Circled in Red Ink With Date and Name of Person Making Change

Do not extend notes this side of this line

RETURN TO
LOS ANGELES COUNTY SURVEYOR
700 HALL OF RECORDS

FORM 247 10M 11-35

RETURN TO
LOS ANGELES COUNTY SURVEYOR
700 HALL OF RECORDS

Note: Any Additions or Changes on This Sheet Must be Made or Circled in **Red Ink** With Date and Name of Person Making Change.

Do not extend notes this side of this line

F.B. 592 PG. 210

Notes Ck'd by	Survey of
Map No. CSD-1428-2	W. O. Tape No. St'd °F.
Office Work	Surveyed by
Checked	Notes Date
Date	Indexed

F.B. 592 PG. 211

Pole line #3



INVENTORY IN F. B. 1487-159

See FB 592-237

POST Fd 2x2 tk FB 224 pg 4
Replaced with 3/4 pp/tk

Note: Any Additions or Changes on This Sheet Must be Made or Circled in Red Ink With Date and Name of Person Making Change

Do not extend notes this side of this line

RETURN TO
LOS ANGELES COUNTY SURVEYOR
700 HALL OF RECORDS

FORM 247 10M 11-35

Cont to bot page

F.B. 592 PG. 212

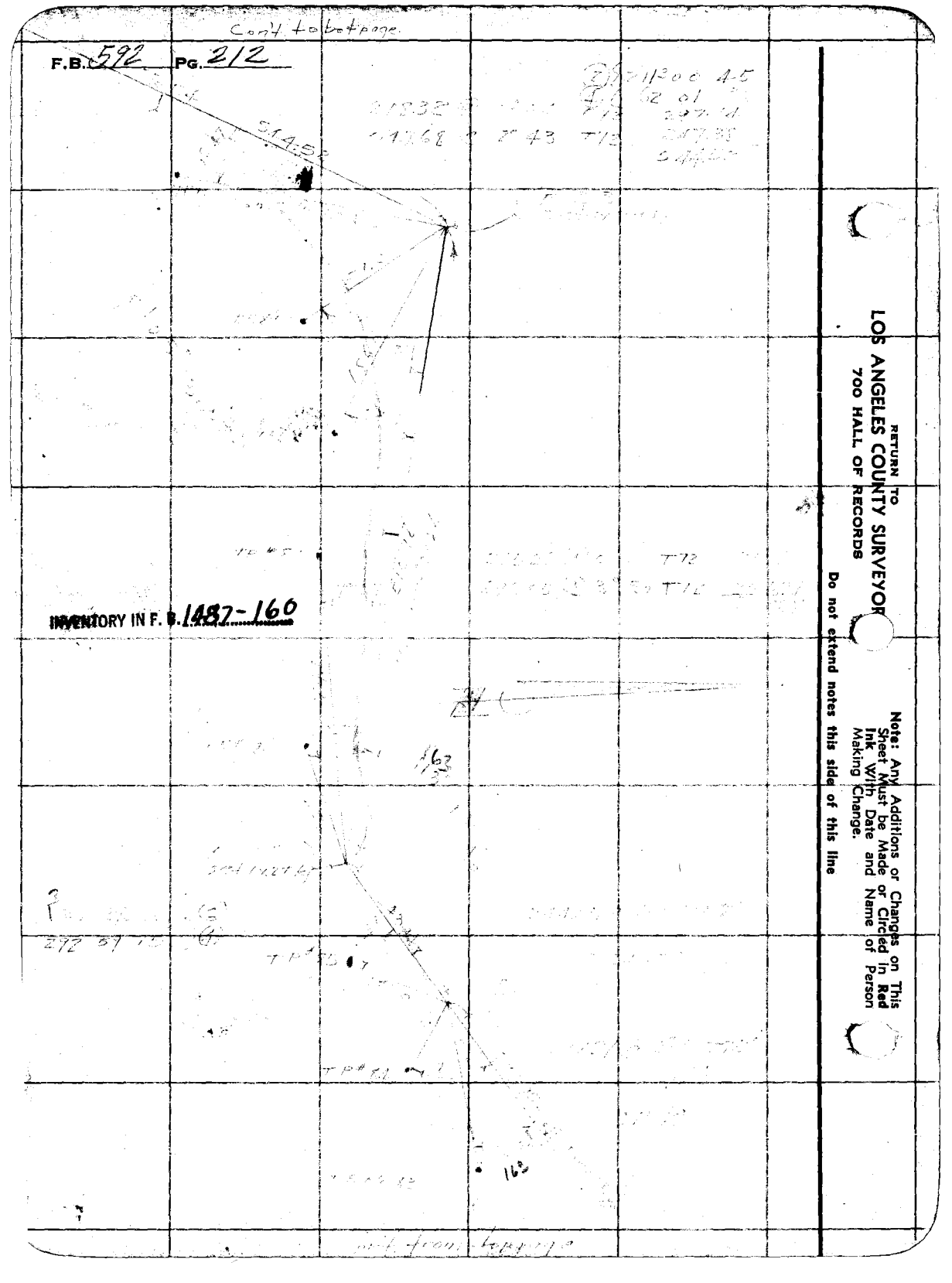

INVENTORY IN F. B. 1487-160

RETURN TO
LOS ANGELES COUNTY SURVEYOR
700 HALL OF RECORDS

Do not extend notes this side of this line

Note: Any Additions or Changes on This Sheet Must be Made or Circled in Red Ink With Date and Name of Person Making Change.

Notes Ck'd by	Survey of
Map No. CS.B-14282	W. O. Tape No. St'd °F.
Office work	Surveyed by
Checked	Notes Date
Date	Indexed

F.B. 572 Pg. 213

Note: Any Additions or Changes on This Sheet Must be Made or Circled in Red Ink With Date and Name of Person Making Change

Do not extend notes this side of this line

RETURN TO
LOS ANGELES COUNTY SURVEYOR
700 HALL OF RECORDS

INVENTORY IN F. B. 1487-161

INVENTORY IN F. B. 1487-160

FORM 247 10M 11-58

F.B. 592 PG. 214

INVENTORY IN F. B. 1487-162

INVENTORY IN F. B. 1487-161

RETURN TO
LOS ANGELES COUNTY SURVEYOR
700 HALL OF RECORDS

Note: Any Additions or Changes on This Sheet Must be Made or Circled in Red Ink With Date and Name of Person Making Change.

Do not extend notes this side of this line

Notes Ck'd by	Survey of
Map No. C.S.D.-1428-P	W. O. Tape No. St'd °F.
Office Work	Surveyed by
Checked	Notes T-45 Date 12-22-36
Date	Indexed

F.B. 592 Pg. 215

Road crosses plane line 75'± ahead of pole #115

Call box @ 30

INVENTORY IN F. B. 1487-163

INVENTORY IN F. B. 1487-162

Road leaves pole line @ pole #107

Note: Any Additions or Changes on This Sheet Must be Made or Circled in Red Ink With Date and Name of Person Making Change

Do not extend notes this side of this line

RETURN TO
LOS ANGELES COUNTY SURVEYOR
7do HALL OF RECORDS

FORM 247 10M 11-35

F.B. 592 Pg. 216



INVENTORY IN F. B. 1487-163

RETURN TO
LOS ANGELES COUNTY SURVEYOR
700 HALL OF RECORDS

Note: Any Additions or Changes on This Sheet Must be Made or Circled in Red Ink With Date and Name of Person Making Change.

Do not extend notes this side of this line

Notes Ck'd by	Survey of
Map No. C.S.D-1428-2	W. O. Tape No. St'd °F.
Office Work	Surveyed by
Checked	Notes Date
Date	Indexed

F.B. 592 PG. 217

Note: Any Additions or Changes on This Sheet Must be Made or Circled in Red Ink With Date and Name of Person Making Change.

Do not extend notes this side of this line

RETURN TO
LOS ANGELES COUNTY SURVEYOR
700 HALL OF RECORDS

INVENTORY IN F. B. 1482-164

FORM 247 10M 11-35

F.B. 592 PG. 218

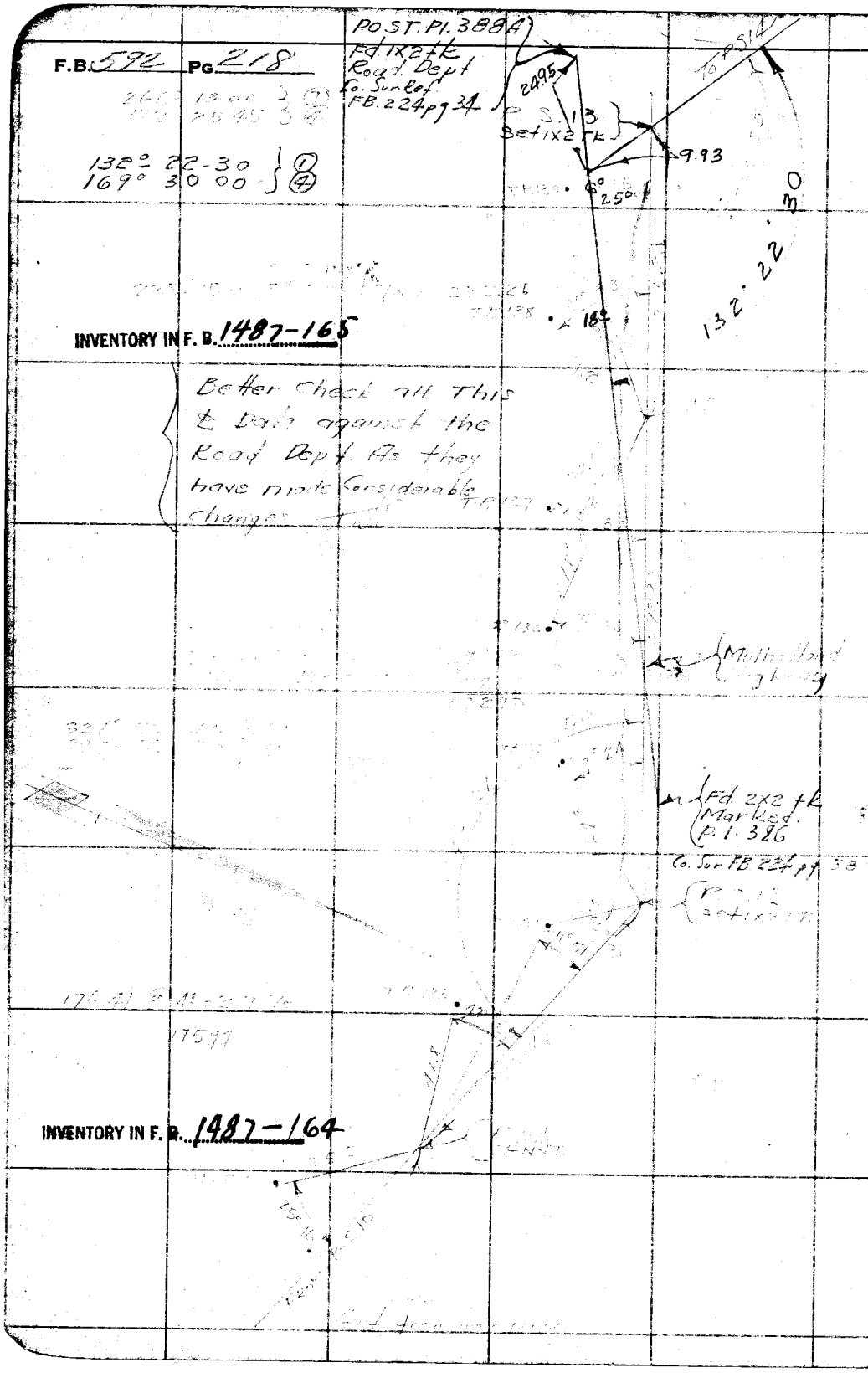

RETURN TO
LOS ANGELES COUNTY SURVEYOR
700 HALL OF RECORDS

Note: Any Additions or Changes on This Sheet Must be Made or Circled in Red Ink With Date and Name of Person Making Change.

Do not extend notes this side of this line

Notes Ck'd by	Survey of
Map No. CSB-1428-2	W. O. Tape No. St'd °F.
Office Work R.W.	Surveyed by
Checked	Notes TJS Date
Date	Indexed

F.B. 592 PG. 219

INVENTORY IN F. B. 1487-166

INVENTORY IN F. B. 1487-165

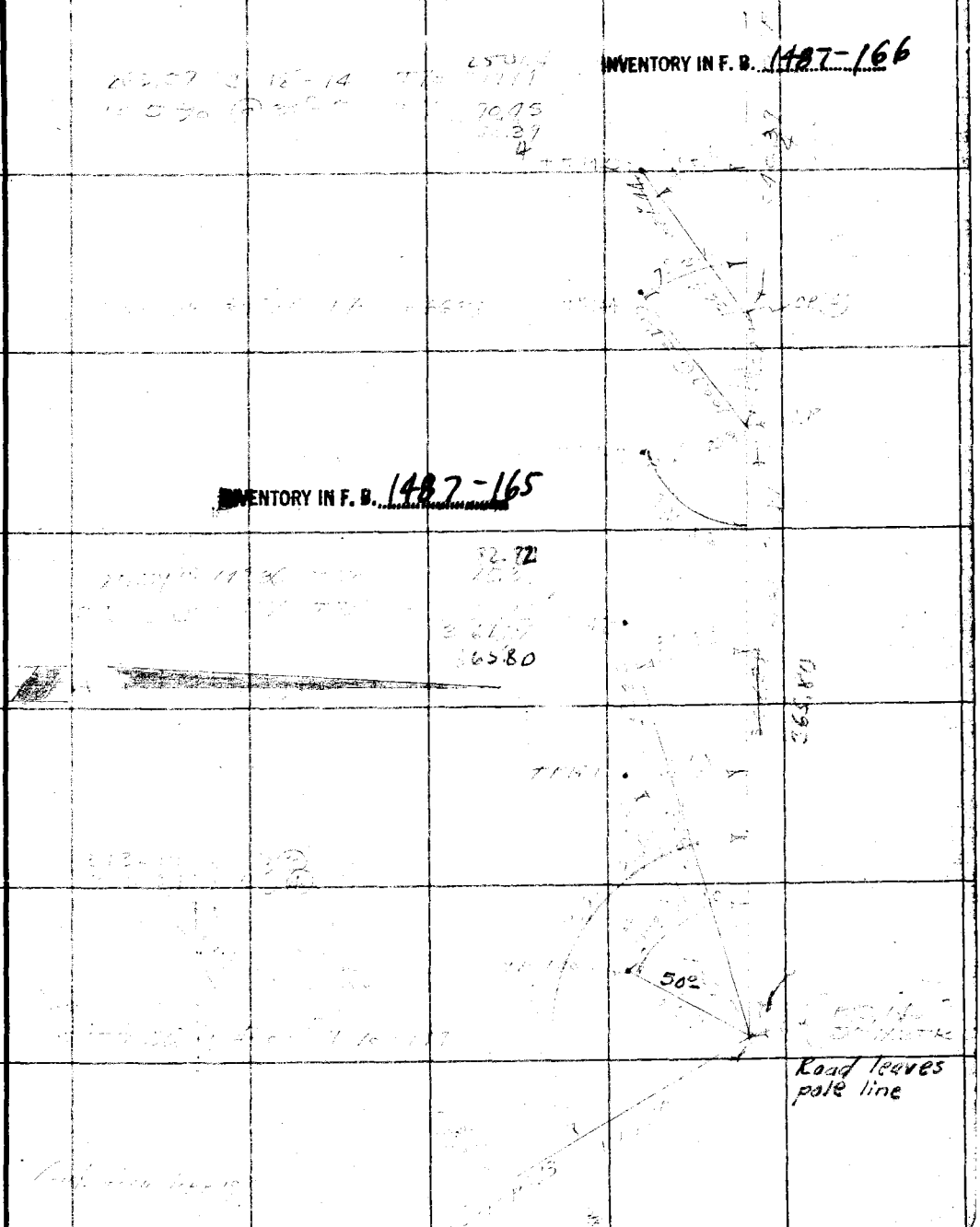

Note: Any Additions or Changes on This Sheet Must be Made or Circled in Red Ink With Date and Name of Person Making Change.

Do not extend notes this side of this line

RETURN TO
LOS ANGELES COUNTY SURVEYOR
700 HALL OF RECORDS

FORM 247 10M 11-35

F.B. 592 Pg. 220

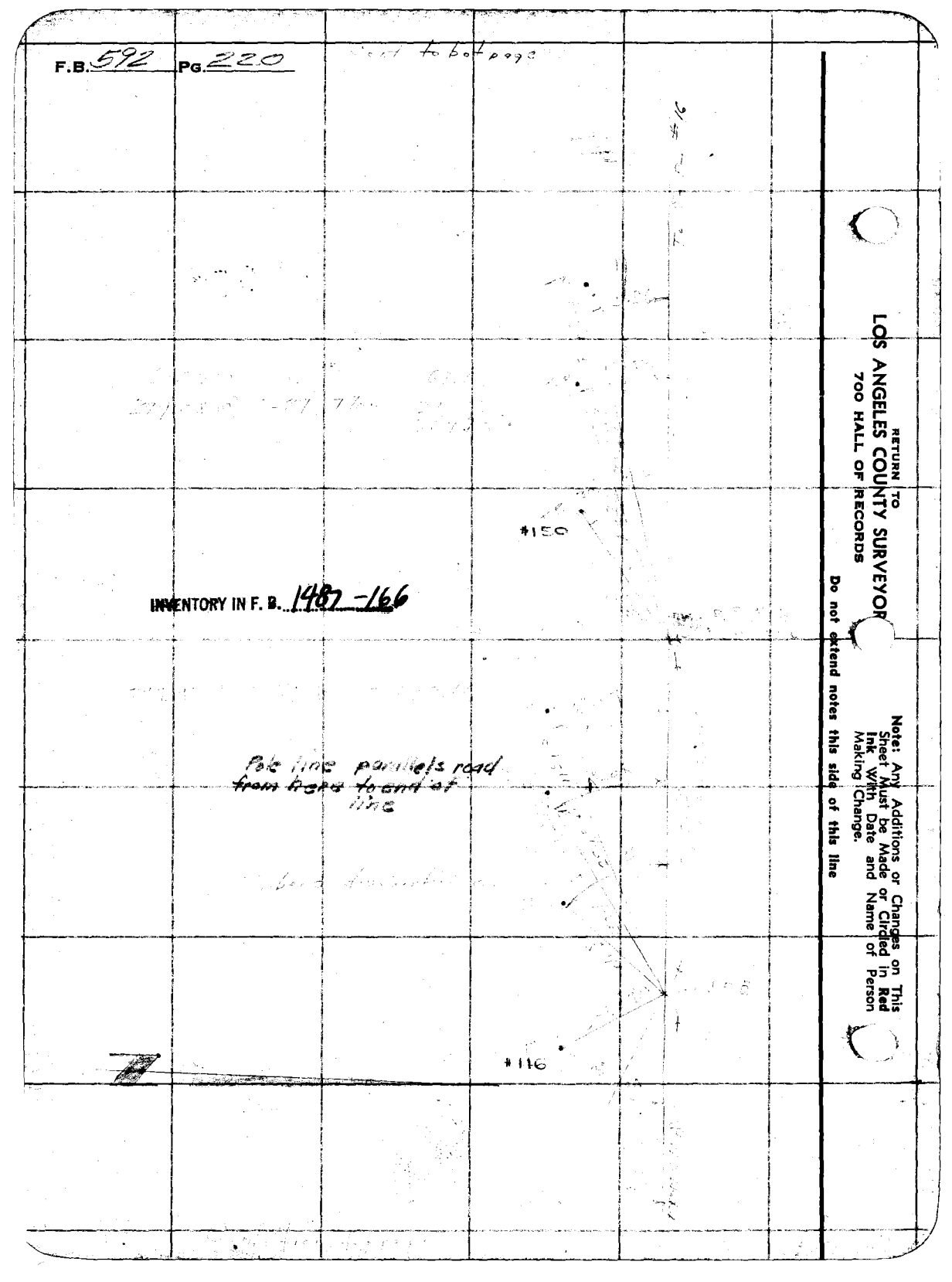

INVENTORY IN F. B. 1487 - 166

Plot line parallels road from here to end of line

RETURN TO
LOS ANGELES COUNTY SURVEYOR
700 HALL OF RECORDS

Note: Any Additions or Changes on This Sheet Must be Made or Circled in Red Ink With Date and Name of Person Making Change.

Do not extend notes this side of this line

Notes Ck'd by	Survey of
Map No. C.S.B. 1428-2	W. O. Tape No. St'd. °F.
Office Work [illegible]	Surveyed by
Checked	Notes Date
Date	Indexed

F.B. 592 PG. 221

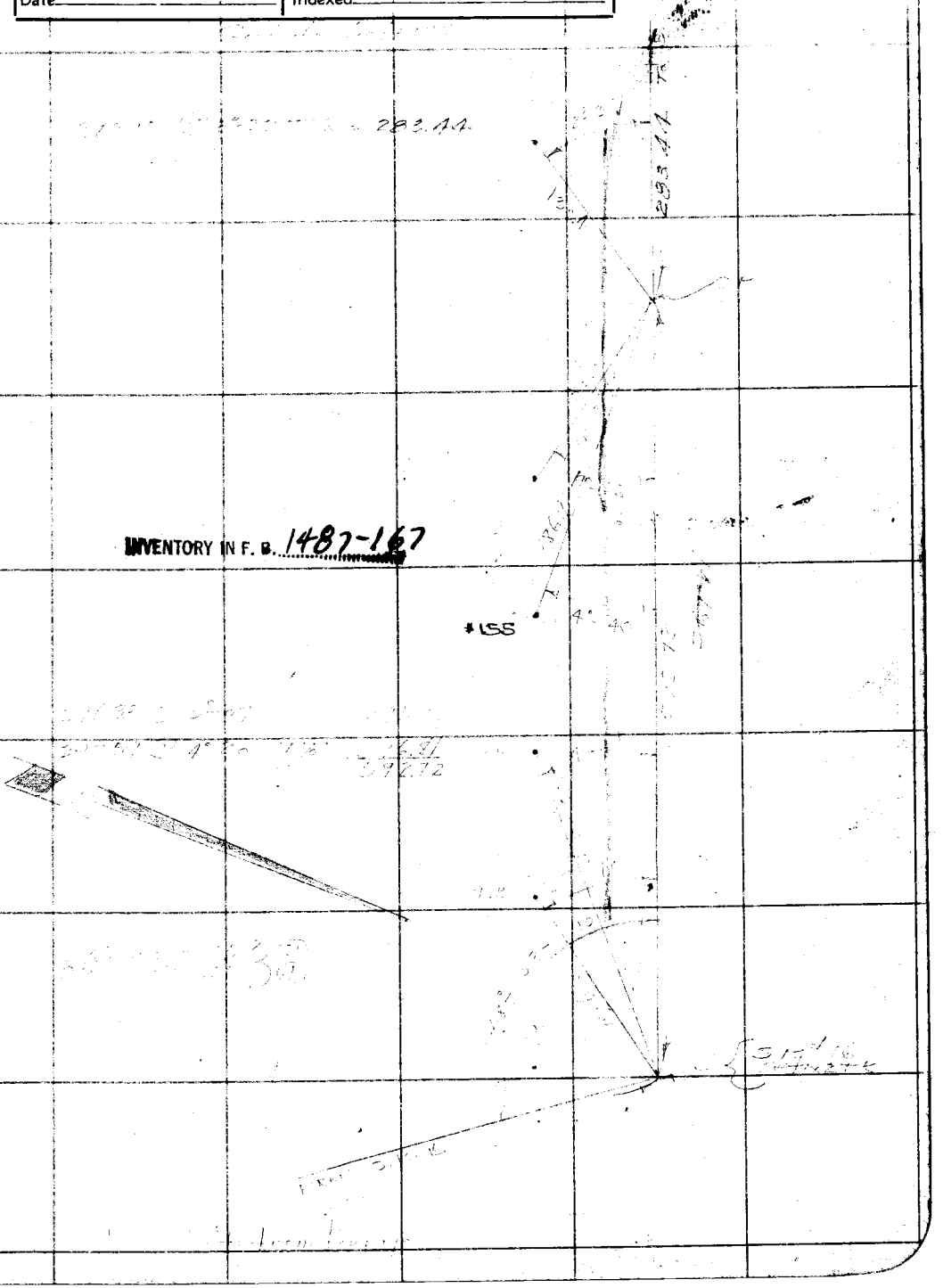

INVENTORY IN F. B. 1487-167

Note: Any Additions or Changes on This Sheet Must be Made or Circled in Red Ink With Date and Name of Person Making Change.

Do not extend notes this side of this line

RETURN TO
LOS ANGELES COUNTY SURVEYOR
700 HALL OF RECORDS

FORM 247 10M 11-35

F.B. 592 Pg. 222

387.82

387.82

INVENTORY IN F. B. 1481-167

RETURN TO
LOS ANGELES COUNTY SURVEYOR
700 HALL OF RECORDS

Note: Any Additions or Changes on This Sheet Must be Made or Circled in Red Ink With Date and Name of Person Making Change.

Do not extend notes this side of this line

Notes Ck'd by	Survey of
Map No. CS.B.1428.2	W. O. Tape No. St'd °F.
Office Work Ck'd by	Surveyed by
Checked	Notes Date
Date	Indexed

F.B. 592 Pg. 223

5-17-40 WJS

See Page 224 for tie to MULHOLLAND HWY

#166

Poles 146 to 166 not numbered on ground.

#165

INVENTORY IN F. B. 1487-168

Note

Note: Any Additions or Changes on This Sheet Must be Made or Circled in Red Ink With Date and Name of Person Making Change

Do not extend notes this side of this line

RETURN TO
LOS ANGELES COUNTY SURVEYOR
700 HALL OF RECORDS

FORM 247 10M 11-38

F.B. 592 Pg. 224

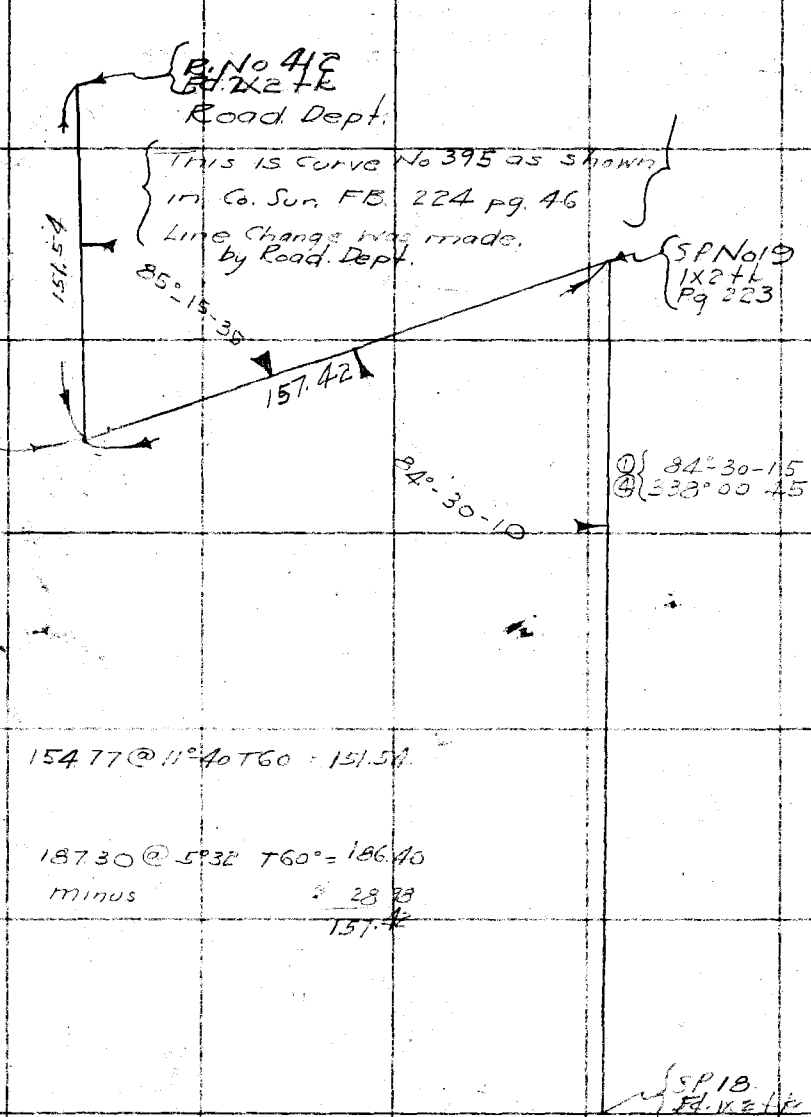

15477 @ 11°40 T60 = 151.54

18730 @ 5°32 T60° = 186.40

Minus 28.98

157.42

RETURN TO
LOS ANGELES COUNTY SURVEYOR
700 HALL OF RECORDS

Do not extend notes this side of this line

Note: Any Additions or Changes on This Sheet Must be Made or Circled in Red Ink With Date and Name of Person Making Change.

Notes Ck'd by	Survey of L.A. County Phone Lines F.B. 592 Pg. 225
Map No. C-9,B-142 8-2	W. O 8085 Tape No. St'd °F
Office Work Recd. 10-41	Surveyed by
Checked	Notes Date 10-41
Date	Indexed 12-15-41

L.A. COUNTY PHONE LINES
FROM
TECUMSEH PASS
TO
LECHUZA PATROL STATION

Note: Any Additions or Changes on This Sheet Must be Made or Circled in Red Ink With Date and Name of Person Making Change

Do not extend notes this side of this line.

RETURN TO
LOS ANGELES COUNTY SURVEYOR
700 HALL OF RECORDS

FORM 247 5M 10-38

F.B. 592 PG. 226

To bottom pg 227

RETURN TO
LOS ANGELES COUNTY SURVEYOR
700 HALL OF RECORDS

Do not extend notes this side of this line.

Note: Any Additions or Changes on This Sheet Must be Made or Circled in Red Ink With Date and Name of Person Making Change.

Notes Ck'd by	Survey of L.A.Co. Phone Lines	F.B. 592 Pg. 227
Map No. CSD 1428-2	W. O. 8085 Tape No. 26 St'd 84°F	
Checked	Notes Bender Date 10-41	
Date	Indexed	

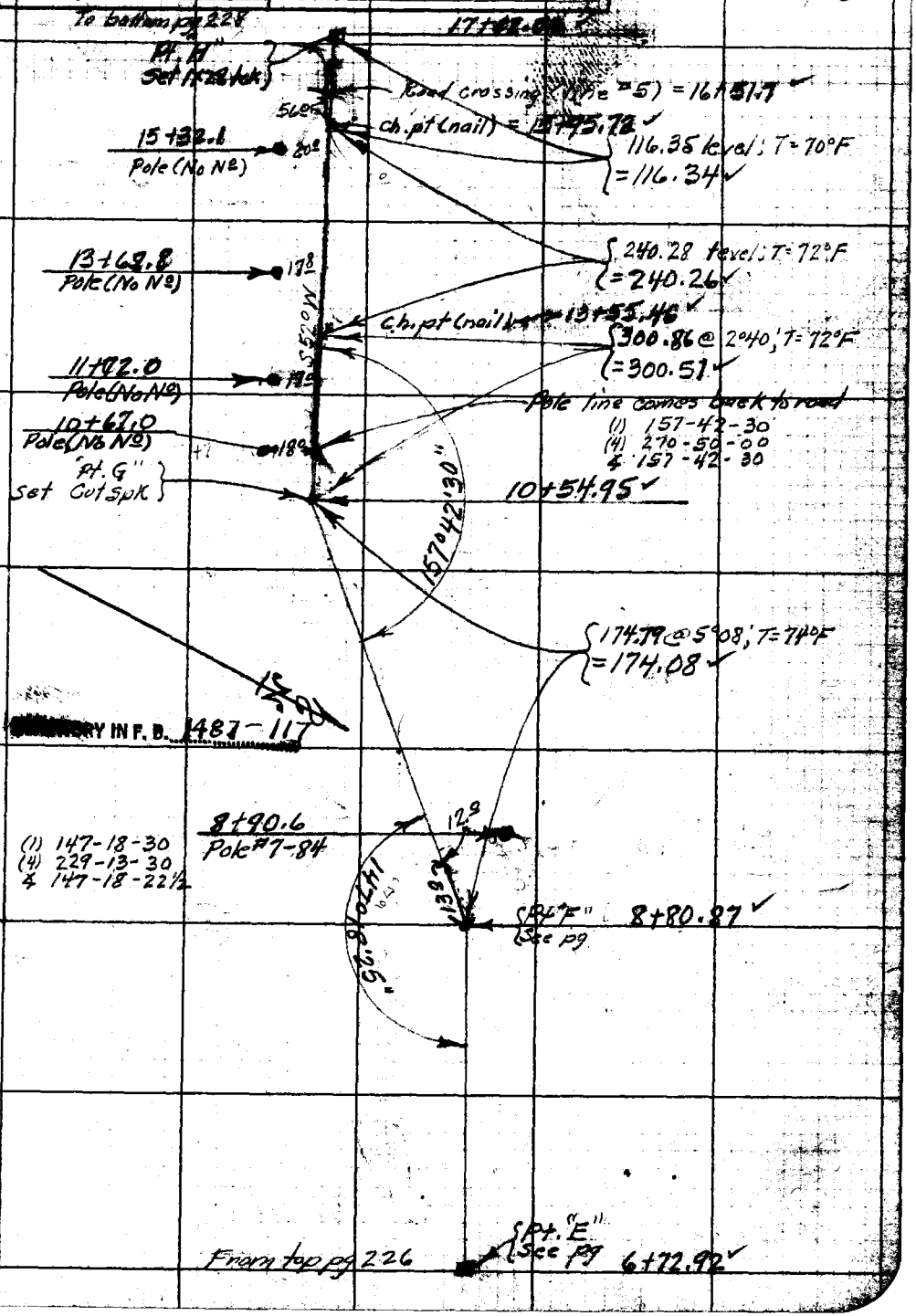

Note: Any Additions or Changes on This Sheet Must be Made or Circled in Red Ink With Date and Name of Person Making Change

Do not extend notes this side of this line.

RETURN TO
LOS ANGELES COUNTY SURVEYOR
700 HALL OF RECORDS

FORM 247 5M 10-

F.B. 592 PG. 228

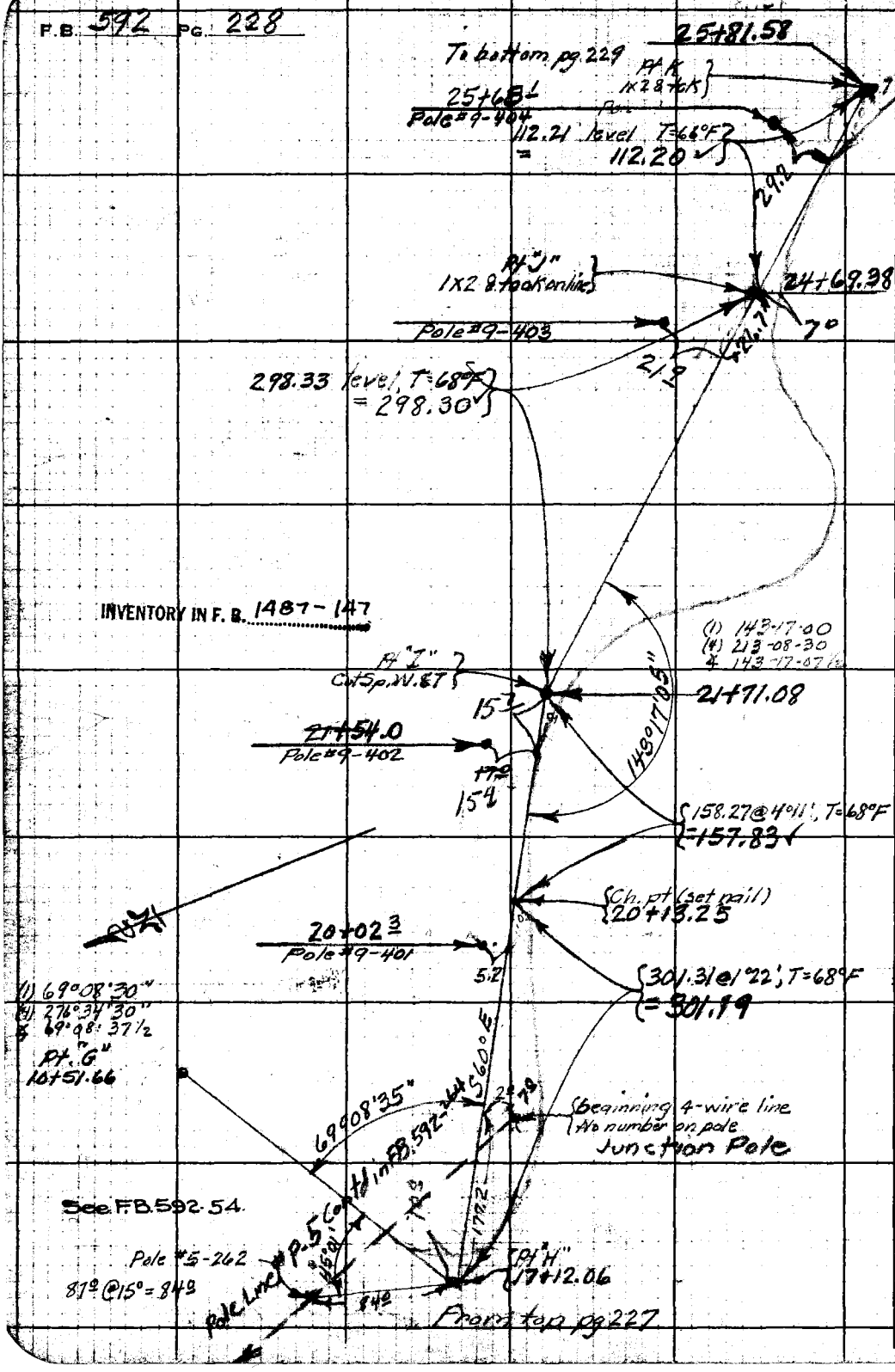

RETURN TO
LOS ANGELES COUNTY SURVEYOR
700 HALL OF RECORDS

Do not extend notes this side of this line.

Note: Any Additions or Changes on This Sheet Must be Made or Circled in Red Ink With Date and Name of Person Making Change.

Notes Ck'd by		Survey of L.A.Co Flood Lines	F.B. 592 Pg. 229
Map No. CS.B1428.2		W. O. 8085 Tape No. 26 St'd 84°F	
Office Work Complete		Surveyed by [illegible]	
Checked		Notes	Date 10-1-41
Date		Indexed	

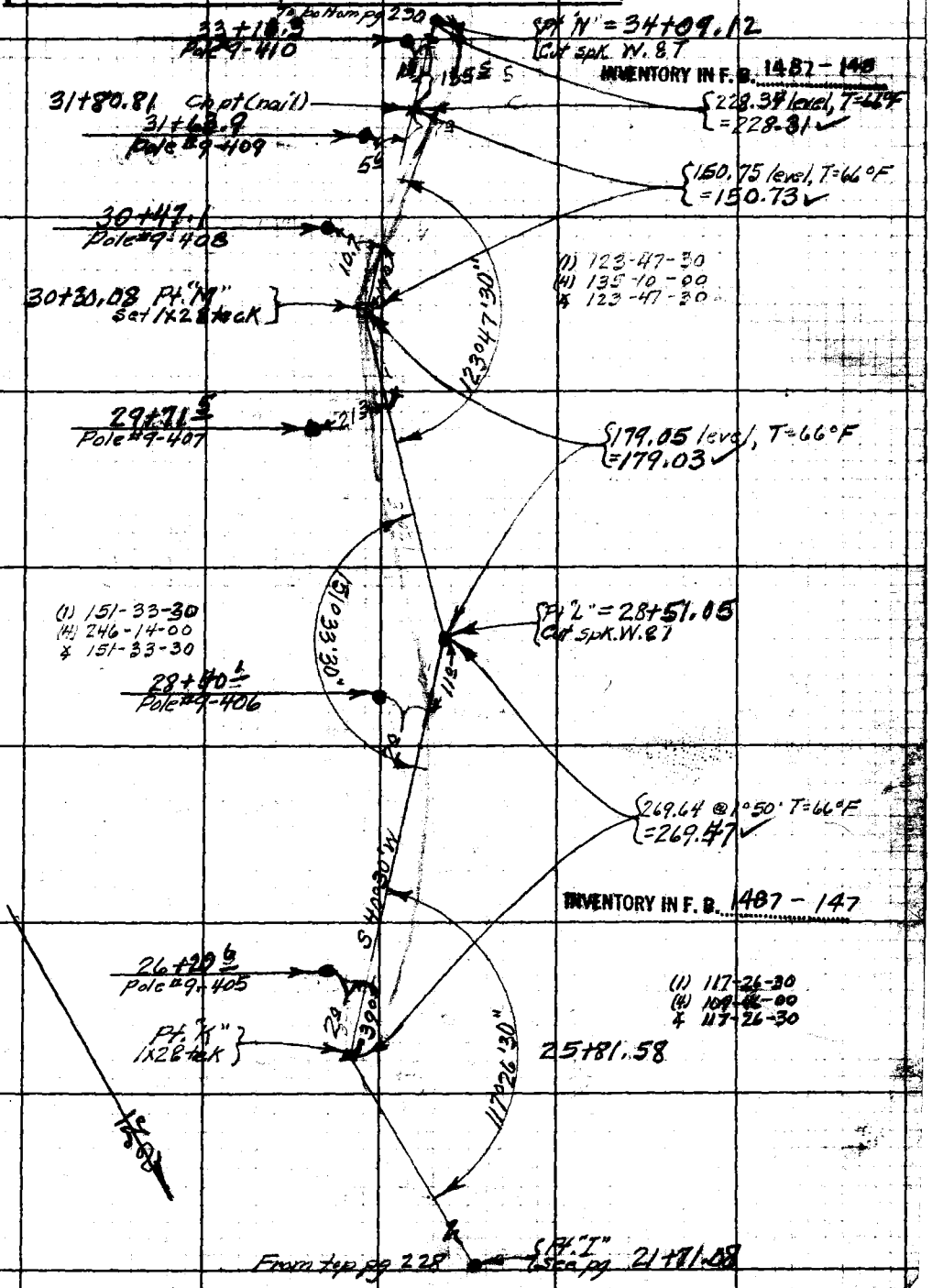

RETURN TO
LOS ANGELES COUNTY SURVEYOR
700 HALL OF RECORDS

Note: Any Additions or Changes on This Sheet Must be Made or Circled in Red Ink With Date and Name of Person Making Change

Do not extend notes this side of this line.

FORM 247 5M 10-39

F.B. 592 PG. 230

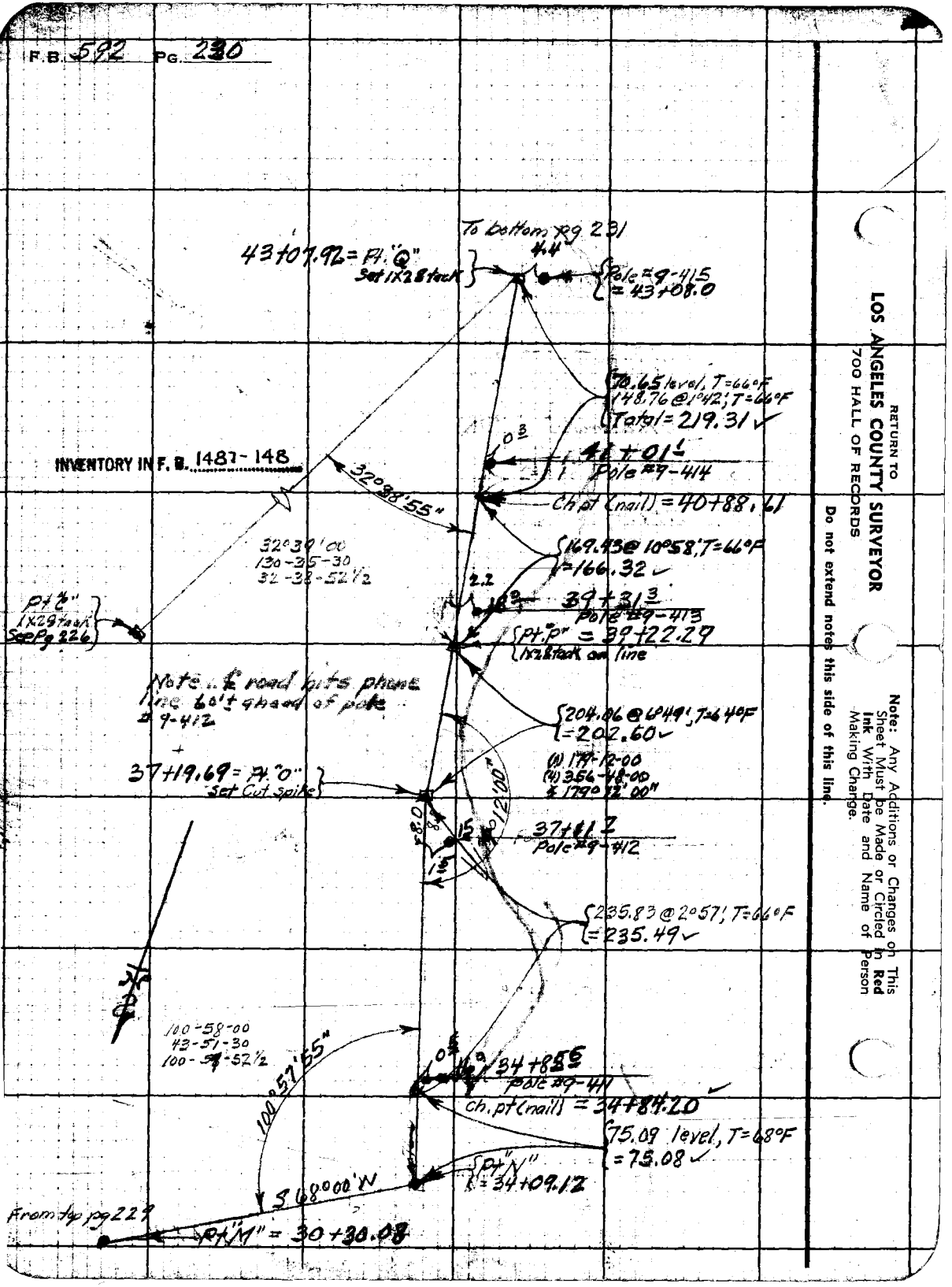

RETURN TO
LOS ANGELES COUNTY SURVEYOR
700 HALL OF RECORDS

Do not extend notes this side of this line.

Note: Any Additions or Changes on This Sheet Must Be Made or Circled in Red Ink With Date and Name of Person Making Change.

Notes Ck'd by	Survey of L.A. Co Phone Lines	F.B. 592 Pg. 231
Map No. CS.B-1428-2	W. O. Tape No. 26 St'd 84°F	
Office Work R.W.M.	Surveyed by [illegible]	
Checked	Notes Date 10-41	
Date	Indexed [illegible]	

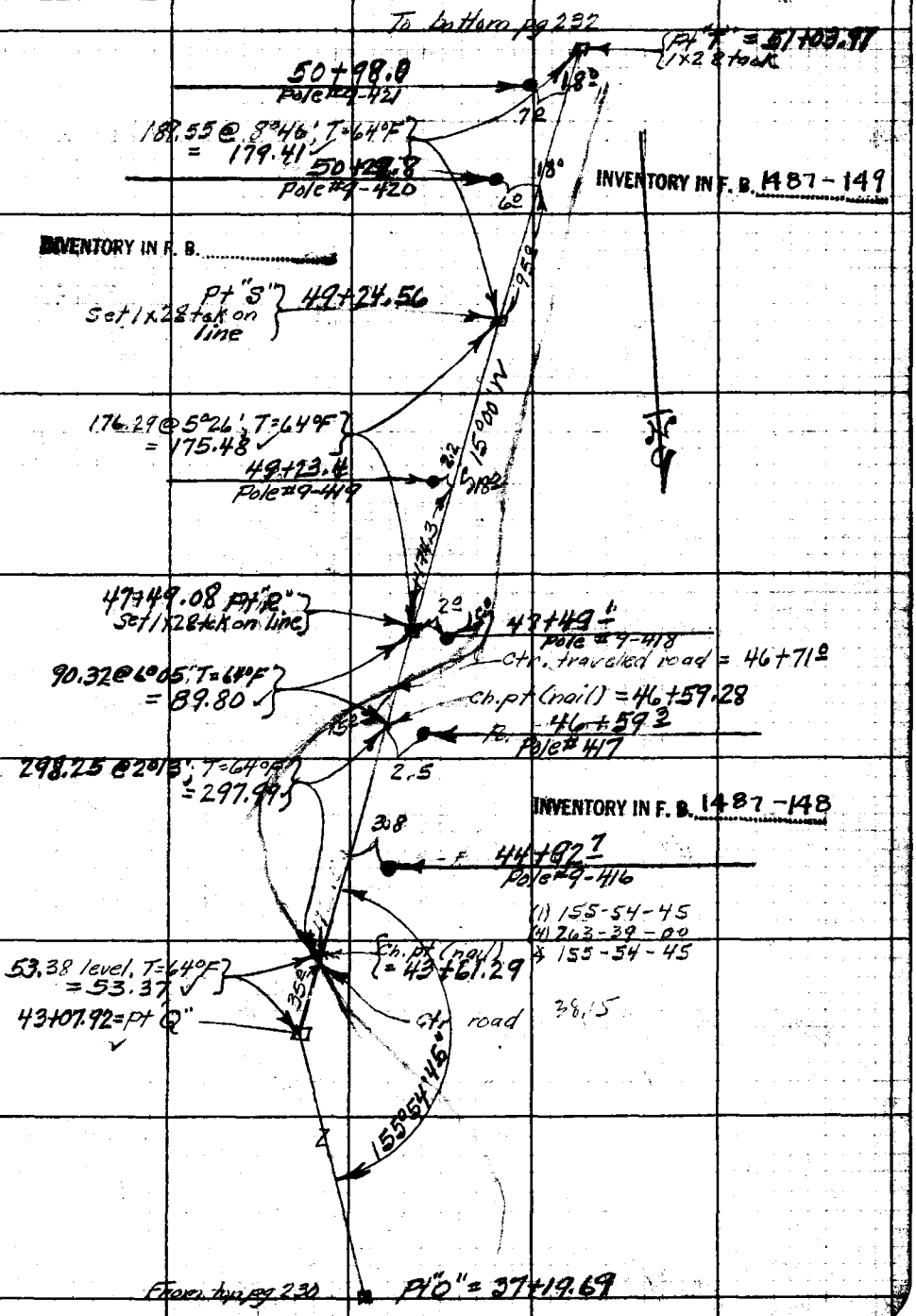

Note: Any Additions or Changes on This Sheet Must be Made or Circled in Red Ink With Date and Name of Person Making Change

Do not extend notes this side of this line.

RETURN TO
LOS ANGELES COUNTY SURVEYOR
700 HALL OF RECORDS

FORM 247 5M 10-39

F.B. 592 Pg. 232

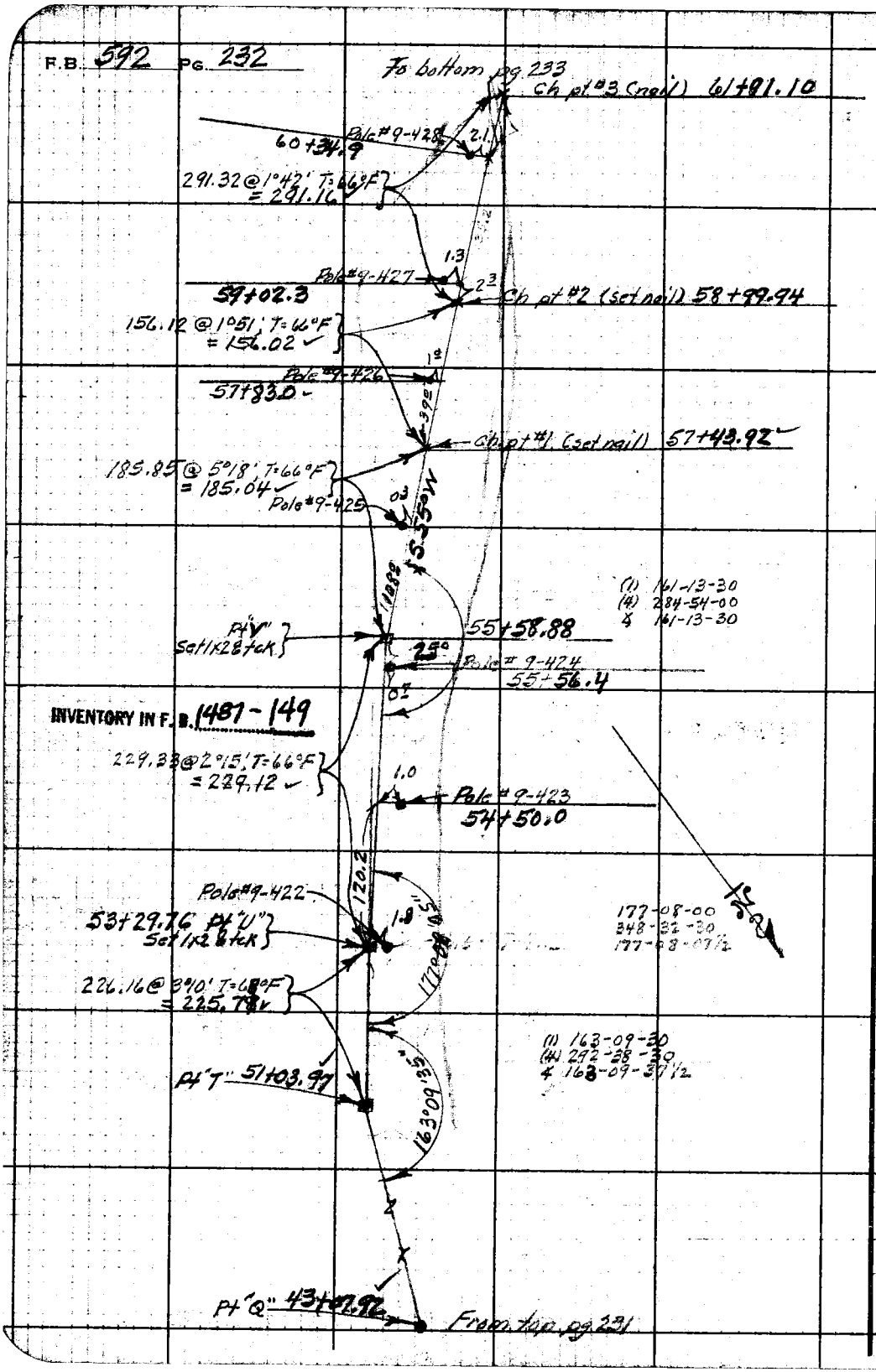

RETURN TO
LOS ANGELES COUNTY SURVEYOR
700 HALL OF RECORDS

Do not extend notes this side of this line.

Note: Any Additions or Changes on This Sheet Must be Made or Circled In **Red Ink** With Date and Name of Person Making Change.

Notes Ck'd by	Survey of L.A.Co Phone Lines	F.B. 592 Pg. 233
Map No. CSB-1428.2	W. O. Tape No. 26 Std. 8 °F	
Office Work [illegible]	Surveyed [illegible]	
Checked	Notes Date 10-41	
Date	Indexed	

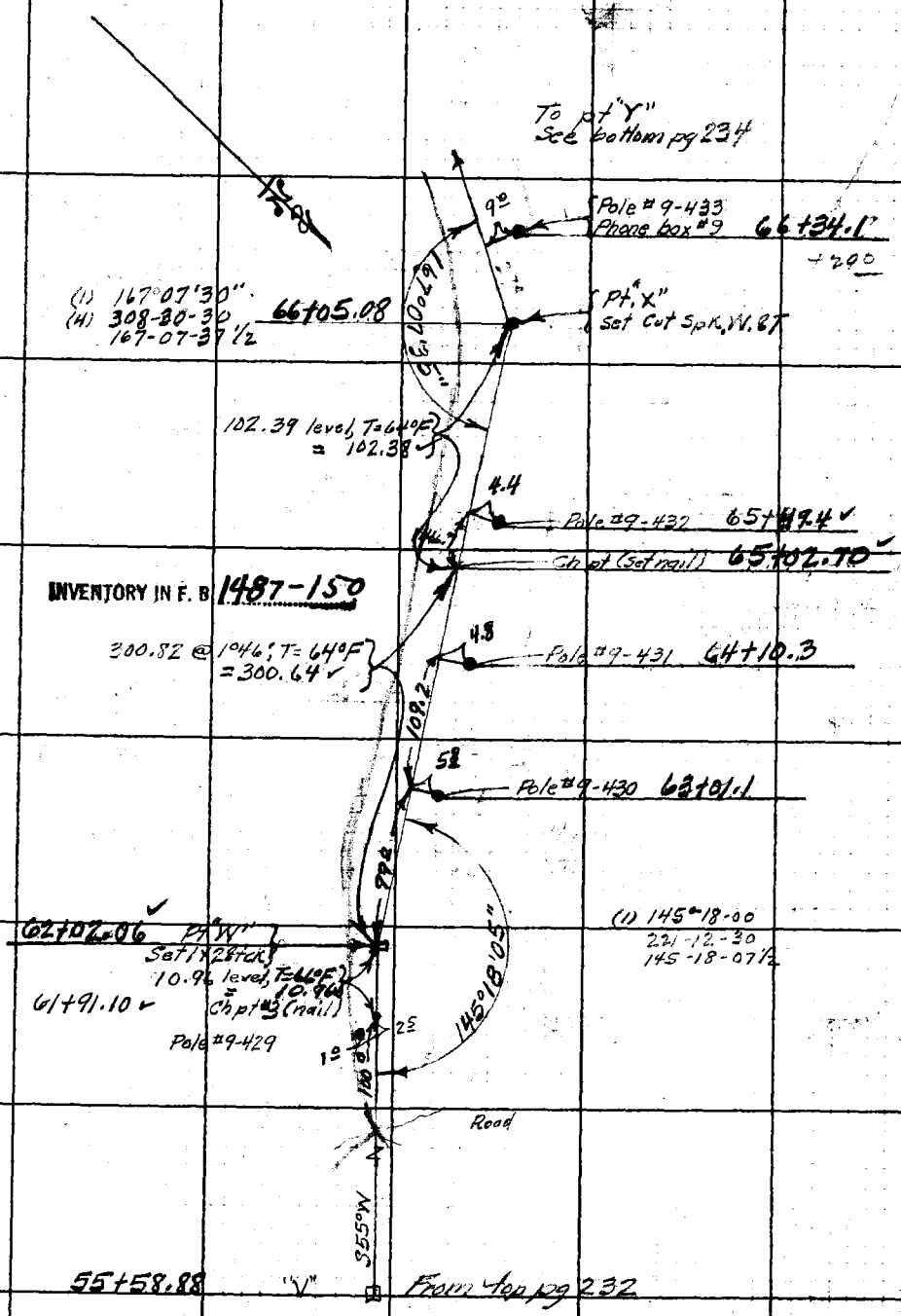

Note: Any Additions or Changes on This Sheet Must be Made or Circled in Red Ink With Date and Name of Person Making Change.

Do not extend notes this side of this line.

RETURN TO
LOS ANGELES COUNTY SURVEYOR
700 HALL OF RECORDS

FORM 247 5M 10-39

F.B. 592 Pg. 234

to Bo Hom pg 235

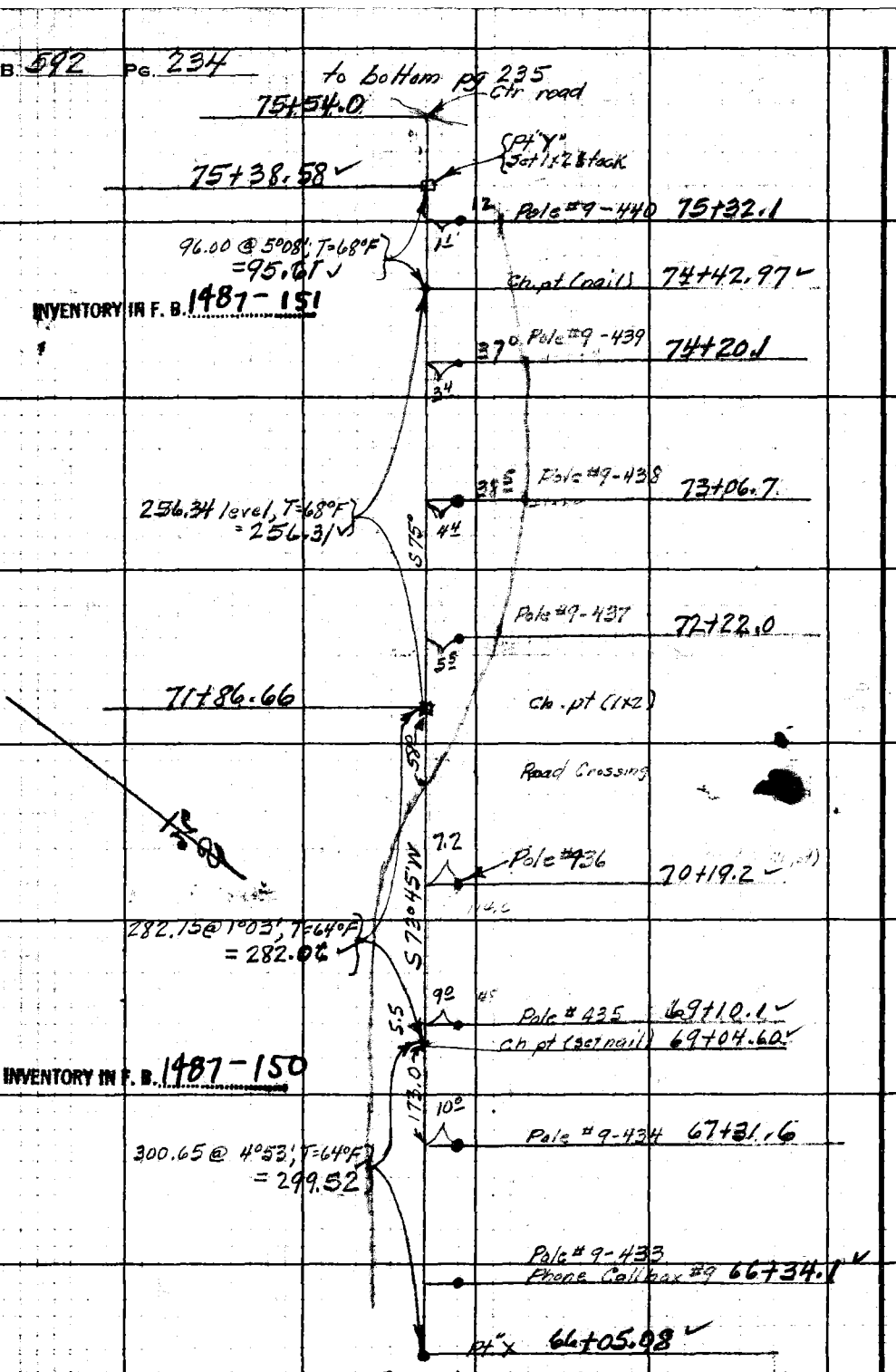

RETURN TO
LOS ANGELES COUNTY SURVEYOR
700 HALL OF RECORDS

Do not extend notes this side of this line.

Note: Any Additions or Changes on This Sheet Must be Made or Circled in Red Ink With Date and Name of Person Making Change.

Notes Ck'd by	Survey of L.A. Co. Phone Line
Map No. CS.B.1428-2	W. O. 8085 Tape No. 63 St'd 84 °F
Office Work [illegible]	Surveyed by [illegible]
Checked	Notes Date 10-41
Date	Indexed

F.B. 592 PG. 235

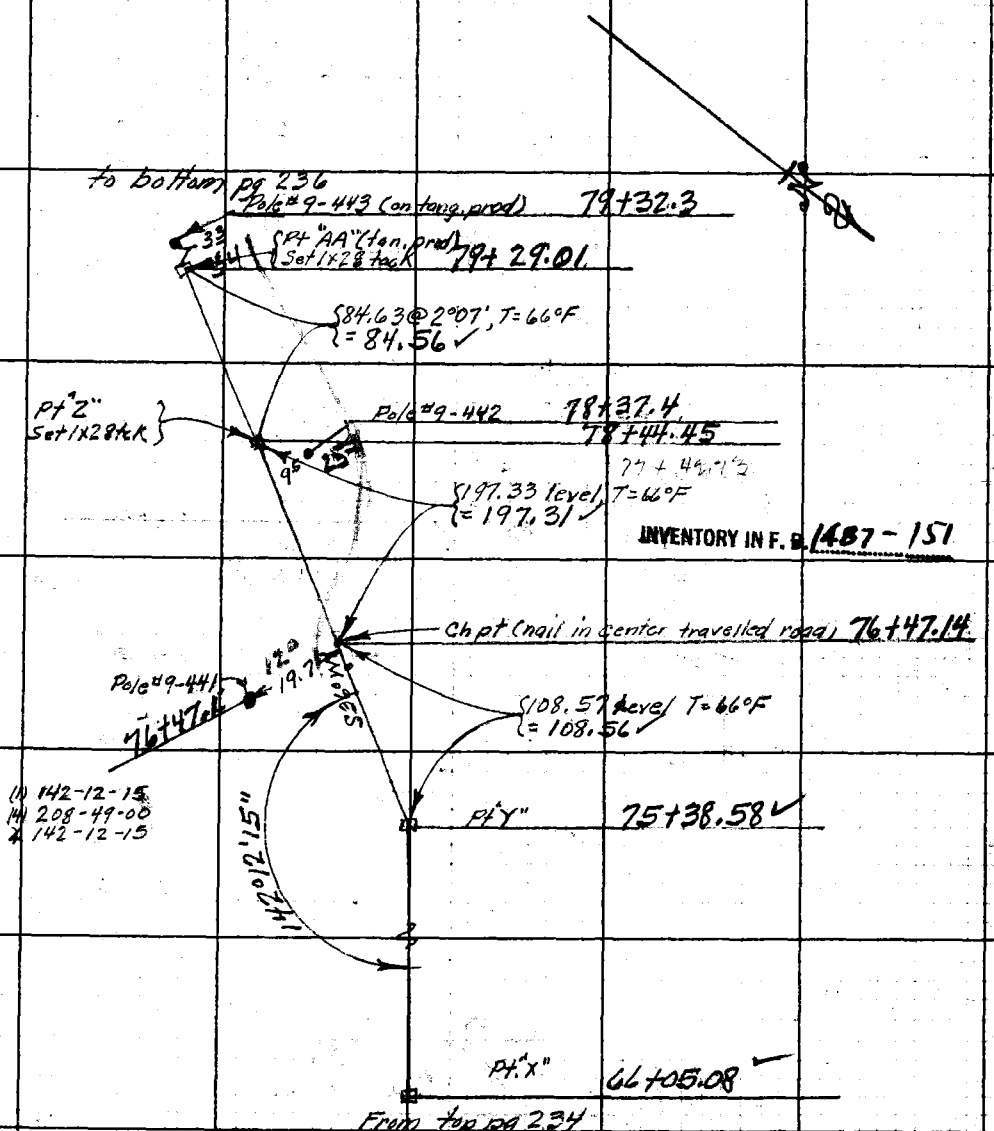

Note: Any Additions or Changes on This Sheet Must be Made or Circled in Red Ink With Date and Name of Person Making Change

Do not extend notes this side of this line.

RETURN TO
LOS ANGELES COUNTY SURVEYOR
700 HALL OF RECORDS

FORM 247 5M 10-39

F.B. 592 Pg. 236

Inst on	Sight	∠	dist	pole
"CC"	DD	35-40 left	73.5	#9-449
"	"	8-45 left	167.5	#9-450

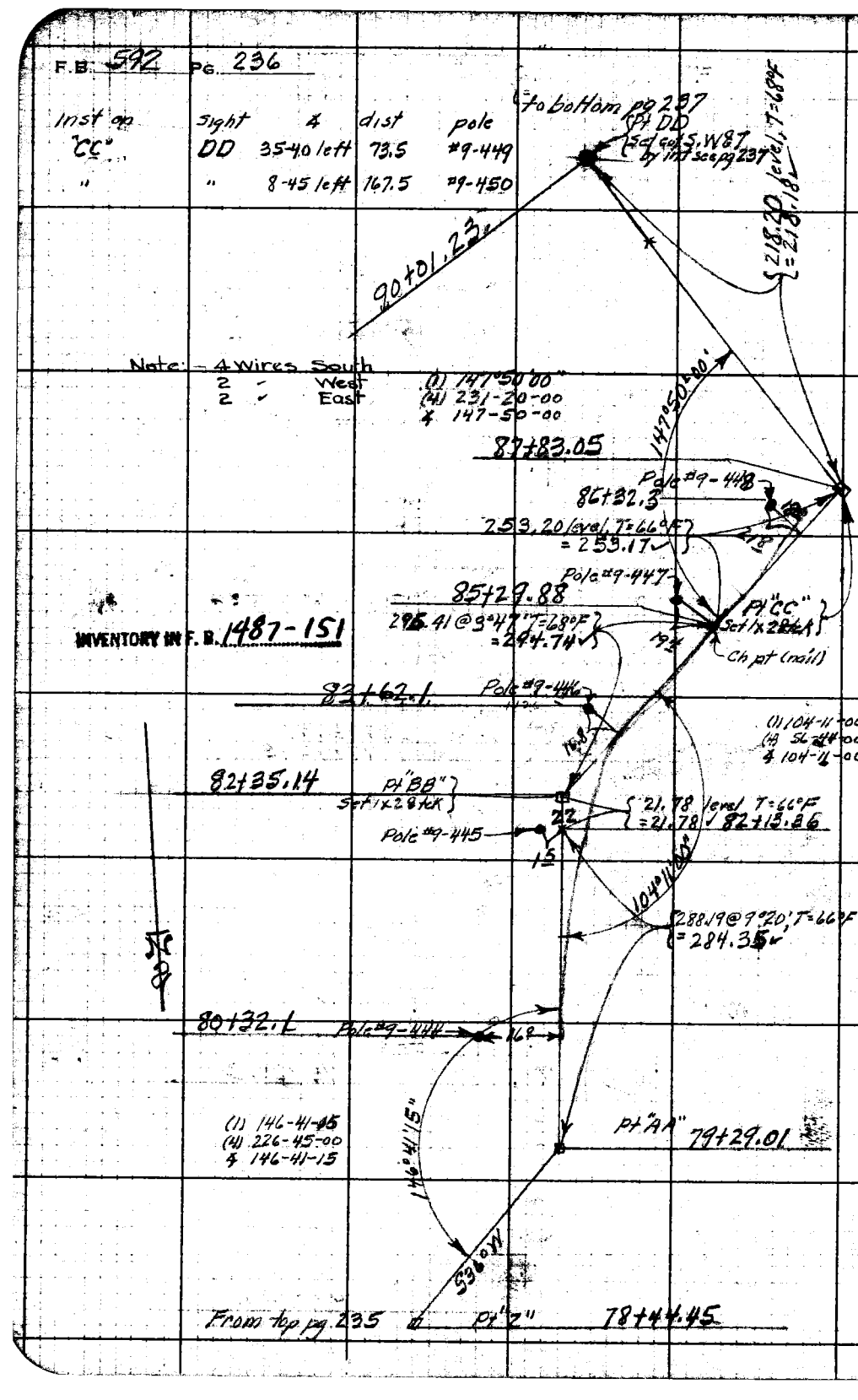

RETURN TO
LOS ANGELES COUNTY SURVEYOR
700 HALL OF RECORDS

Do not extend notes this side of this line.

Note: Any Additions or Changes on This Sheet Must be Made or Circled in Red Ink With Date and Name of Person Making Change.

Notes Ck'd by	Survey of L.A. Phone Line	F.B. 592 Pg. 237
Map No. C.S.B-1428-2	W. O. Tape No. 63 St'd 84°F	
Office Work R.W.M.A.	Surveyed by [illegible]	
Checked	Notes Date 10-41	
Date	Indexed	

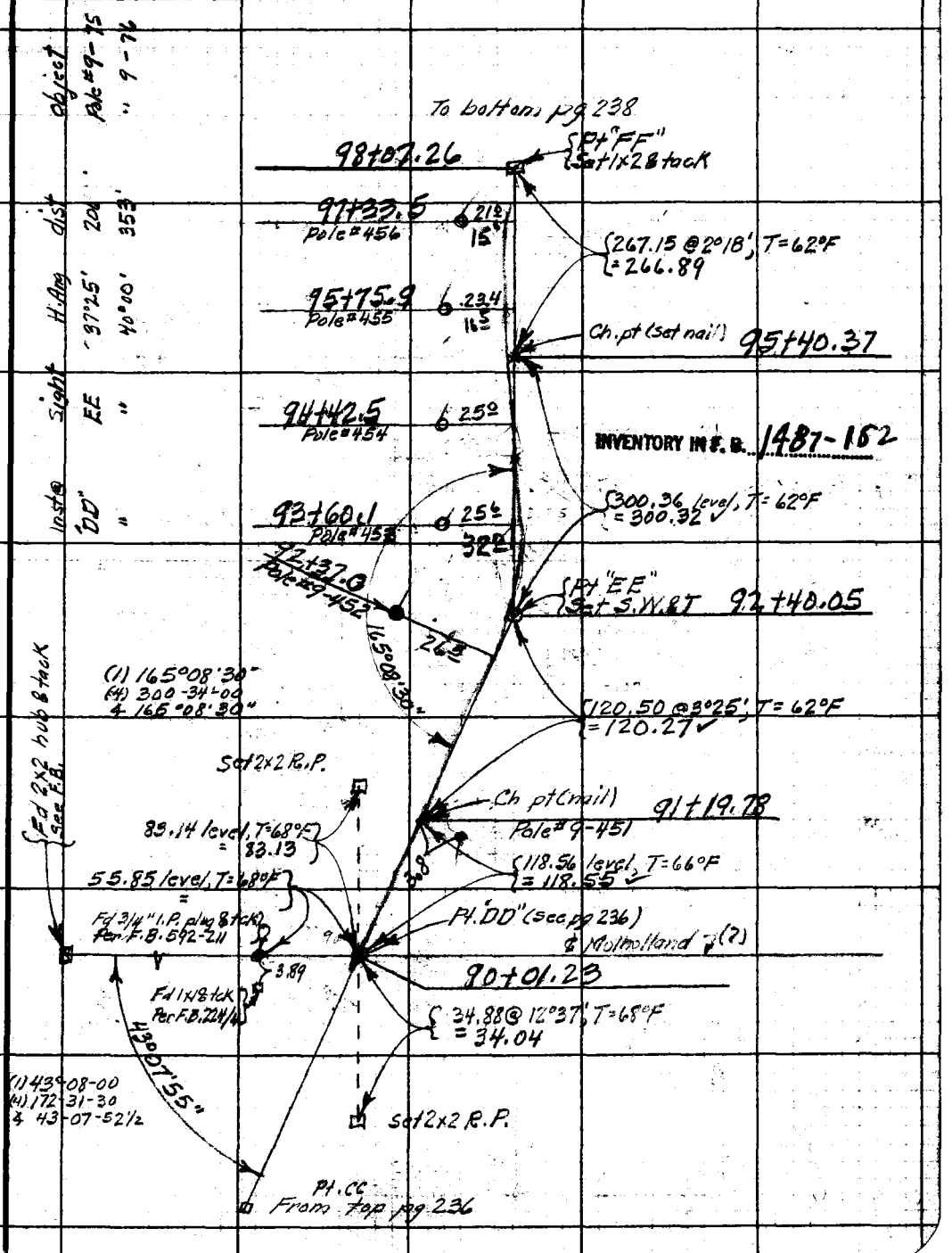

Note: Any Additions or Changes on This Sheet Must be Made or Circled in Red Ink With Date and Name of Person Making Change

Do not extend notes this side of this line.

RETURN TO
LOS ANGELES COUNTY SURVEYOR
700 HALL OF RECORDS

FORM 247 5M 10-39

F.B. 592 PG. 238

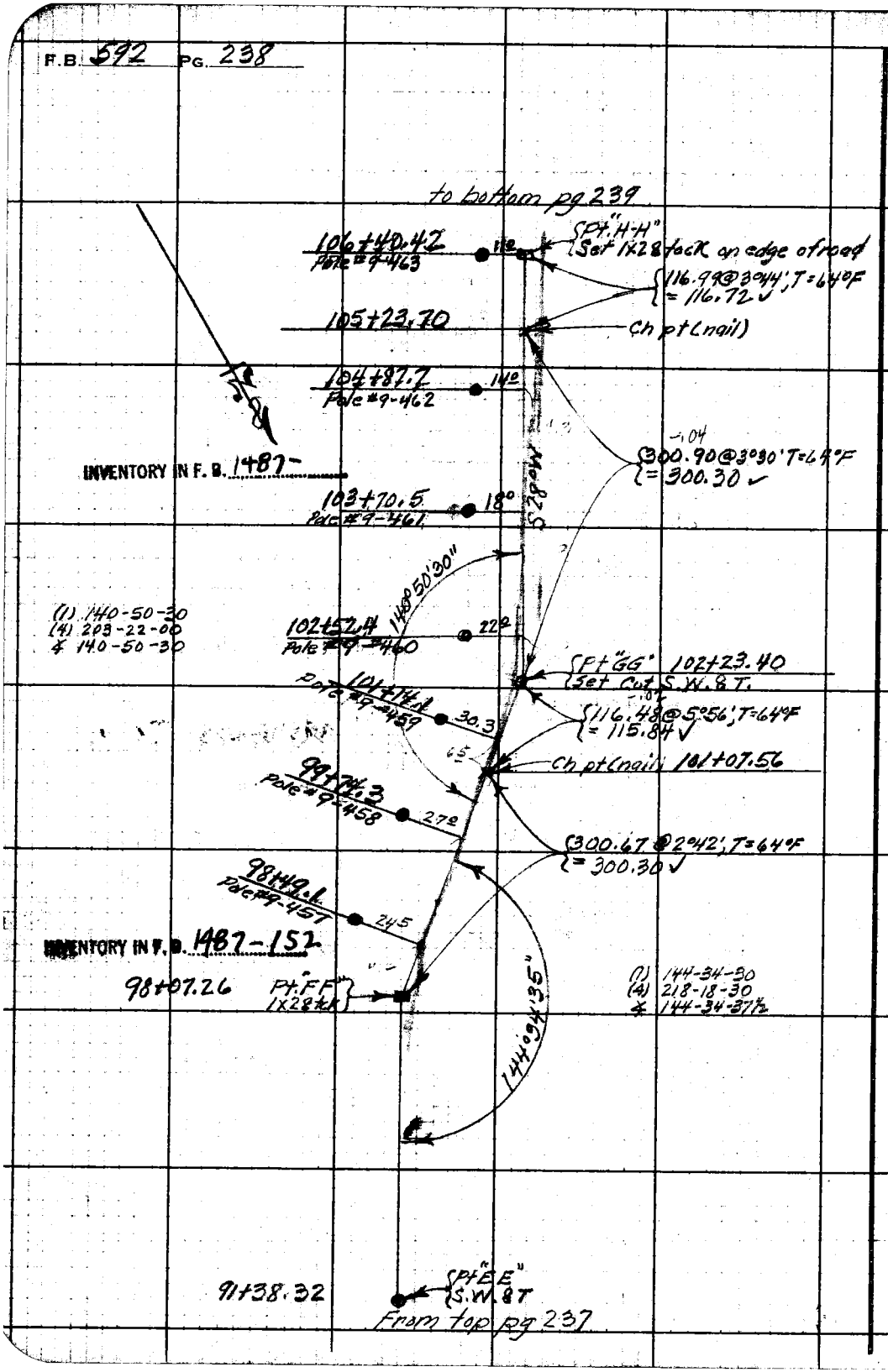

RETURN TO
LOS ANGELES COUNTY SURVEYOR
700 HALL OF RECORDS

Do not extend notes this side of this line.

Note: Any Additions or Changes on This Sheet Must be Made or Circled in Red Ink With Date and Name of Person Making Change.

Notes Ck'd by	Survey of L.A. Phone Lines
Map No. C.S.B.1428-2	W. O. Tape No. 63 St'd 84°F
Office Work RWM A	Surveyed by Bender
Checked	Notes Date 10-41
Date	Indexed

F.B. 592 PG. 239

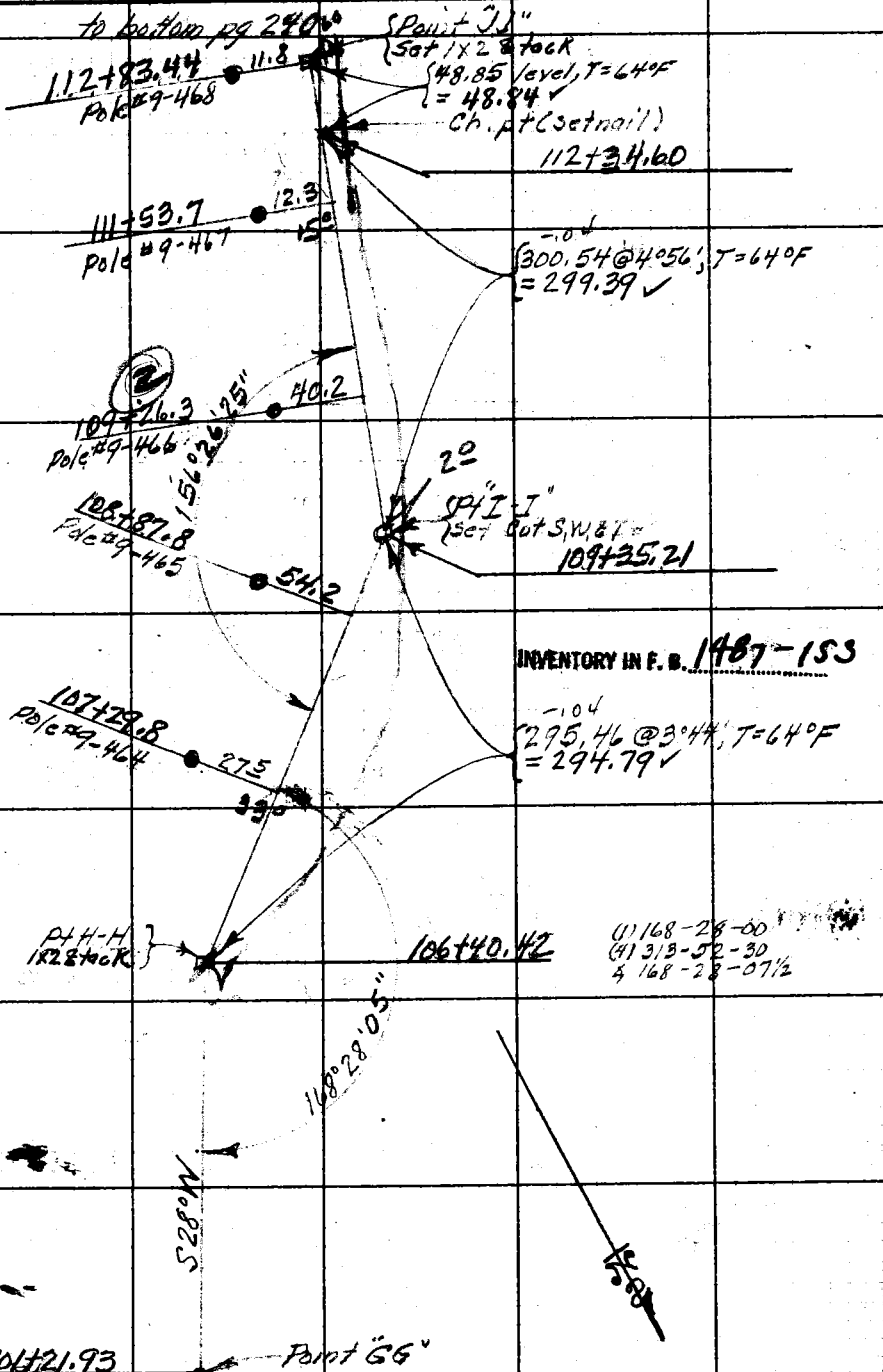

Note: Any Additions or Changes on This Sheet Must be Made or Circled in Red Ink With Date and Name of Person Making Change

Do not extend notes this side of this line.

RETURN TO
LOS ANGELES COUNTY SURVEYOR
700 HALL OF RECORDS

FORM 247 5M 10-39

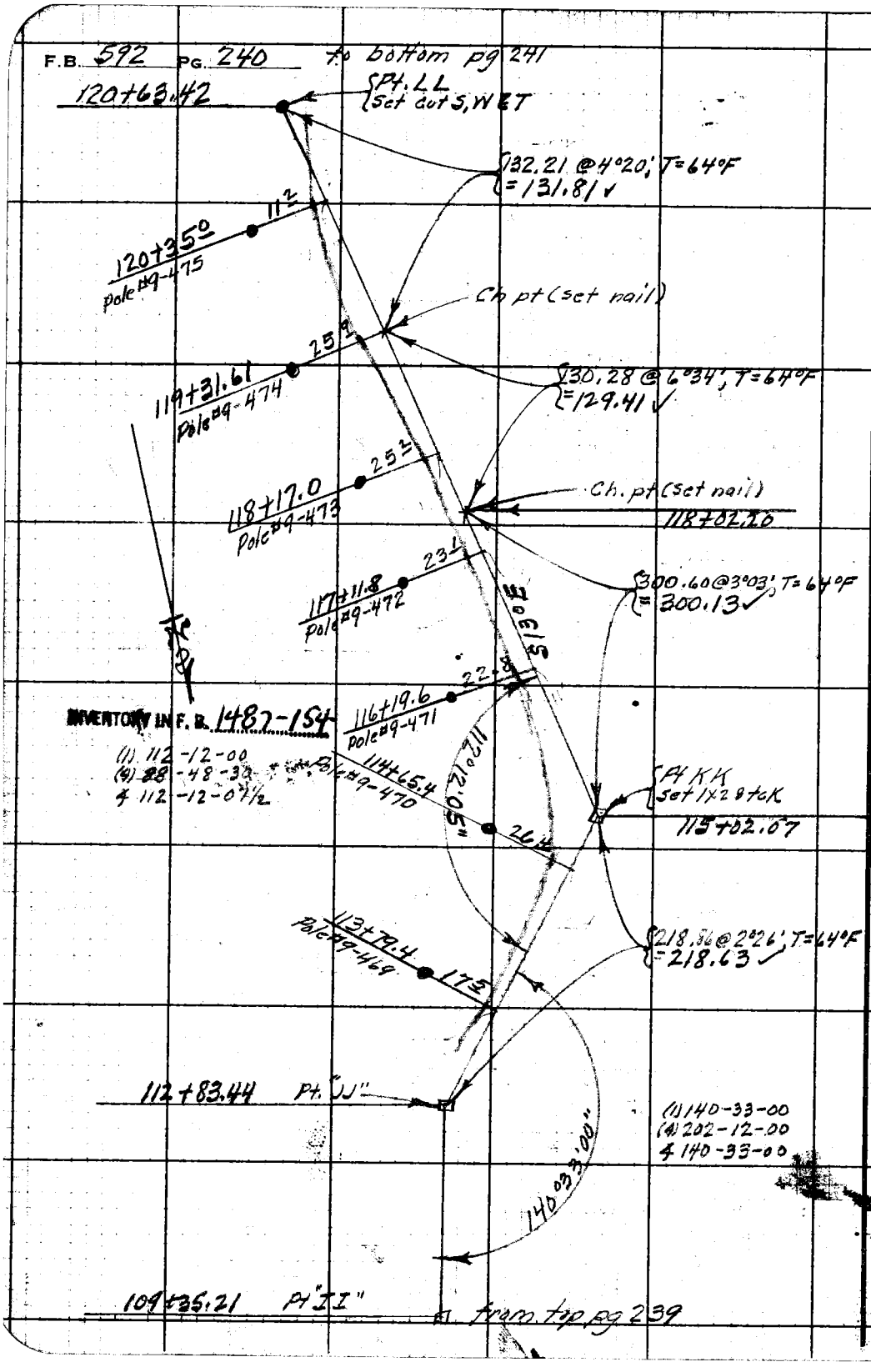

RETURN TO
LOS ANGELES COUNTY SURVEYOR
700 HALL OF RECORDS

Note: Any Additions or Changes on This Sheet Must be Made or Circled in **Red Ink** With Date and Name of Person Making Change.

Do not extend notes this side of this line.

Notes Ck'd by	Survey of L.A. Phone Lines
Map No. CSB-1428.2	W. O. Tape No. 63 St'd 84°F
Office Work R.W.M.	Surveyed by Bender
Checked	Notes Date 10-41
Date	Indexed

F.B. 592 PG. 241

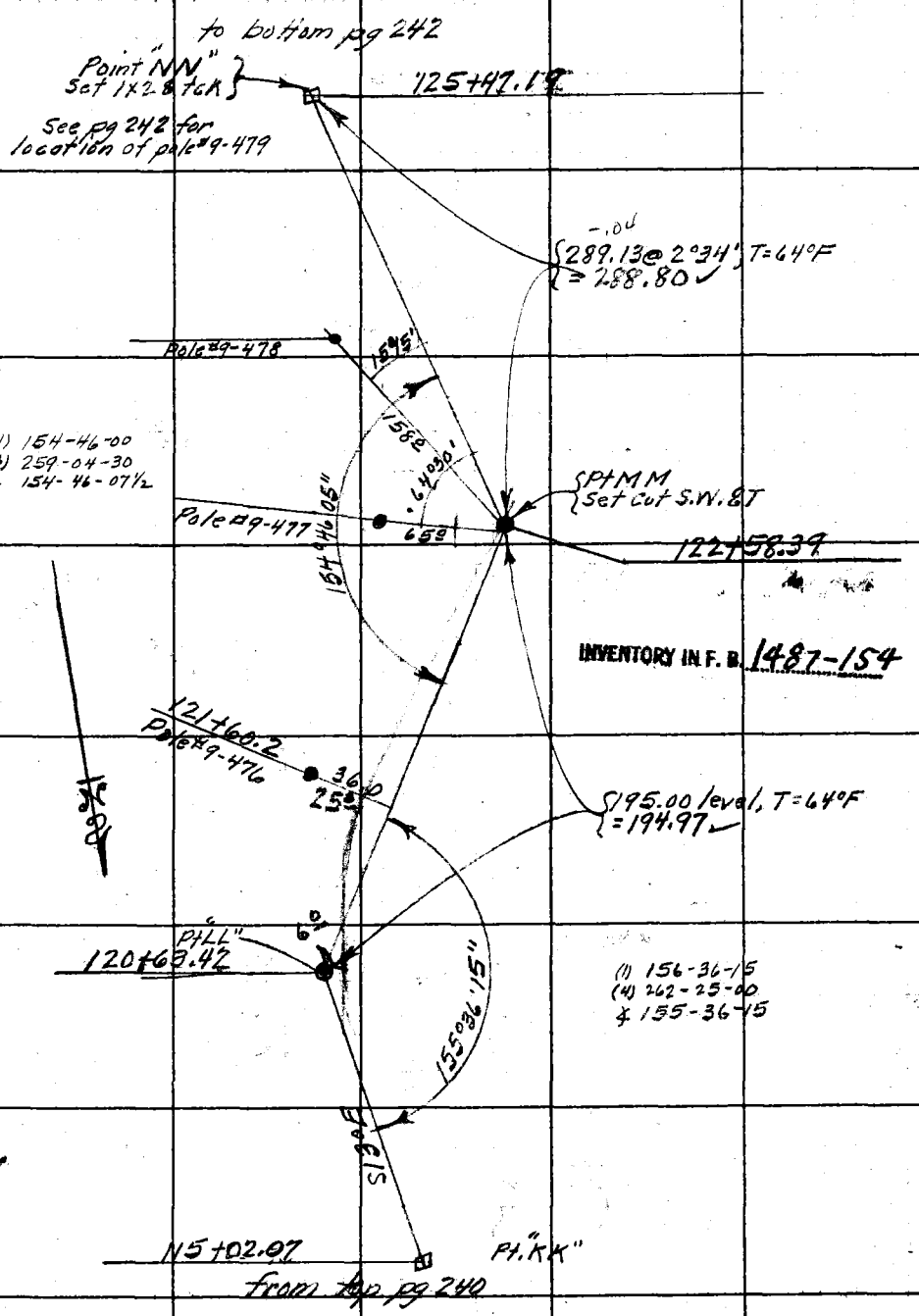

Note: Any Additions or Changes on This Sheet Must be Made or Circled in Red Ink With Date and Name of Person Making Change

Do not extend notes this side of this line.

RETURN TO
LOS ANGELES COUNTY SURVEYOR
700 HALL OF RECORDS

FORM 247 5M 10-39

F.B. 592 PG. 242

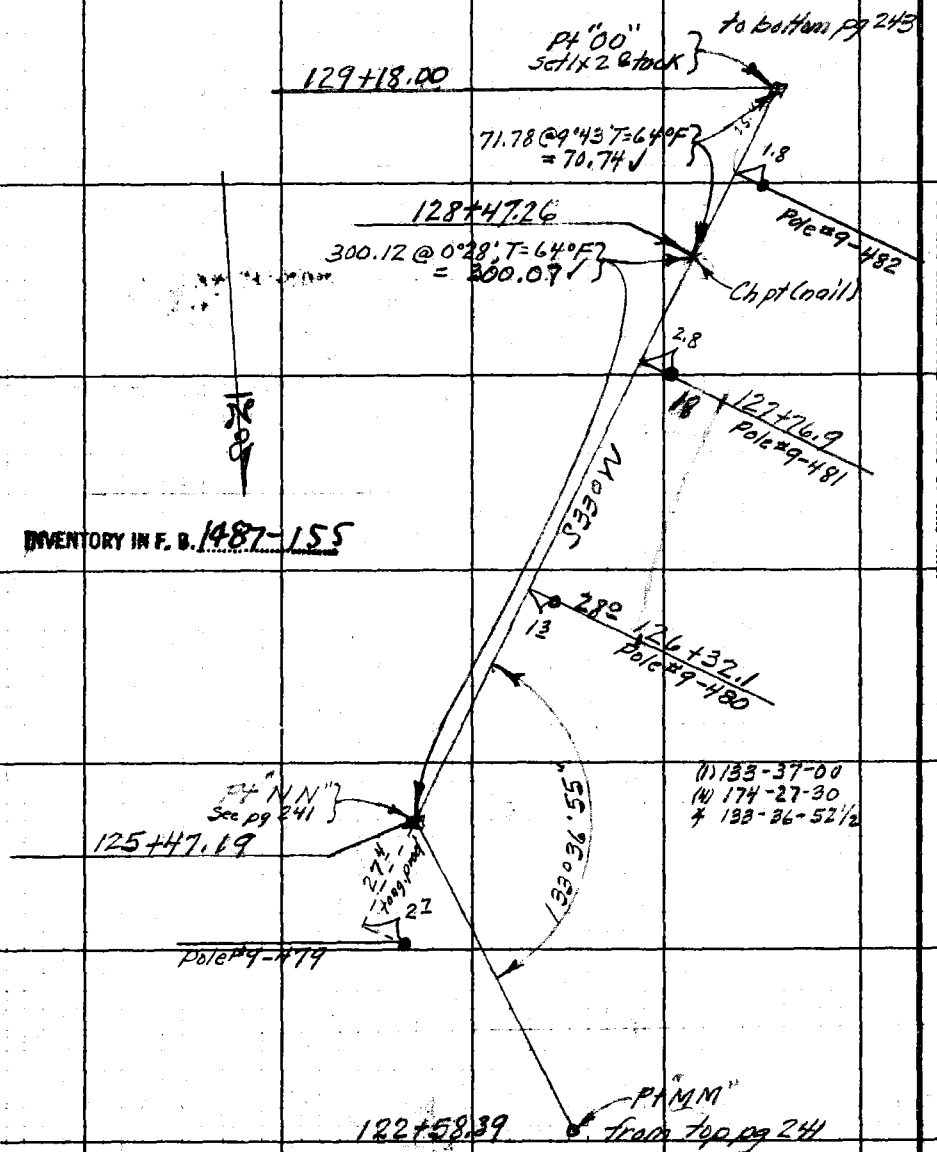

RETURN TO
LOS ANGELES COUNTY SURVEYOR
700 HALL OF RECORDS

Do not extend notes this side of this line.

Note: Any Additions or Changes on This Sheet Must be Made or Circled in Red Ink With Date and Name of Person Making Change.

Notes Ck'd by	Survey of L.A.G. Phone Lines
Map No. C.S.B-1428-2	W. O. 8085 Tape No. 63 St'd 84°F
Office Work [illegible]	Surveyed by [illegible]
Checked	Notes Date 10-41
Date	Indexed

F.B. 592 Pg. 243

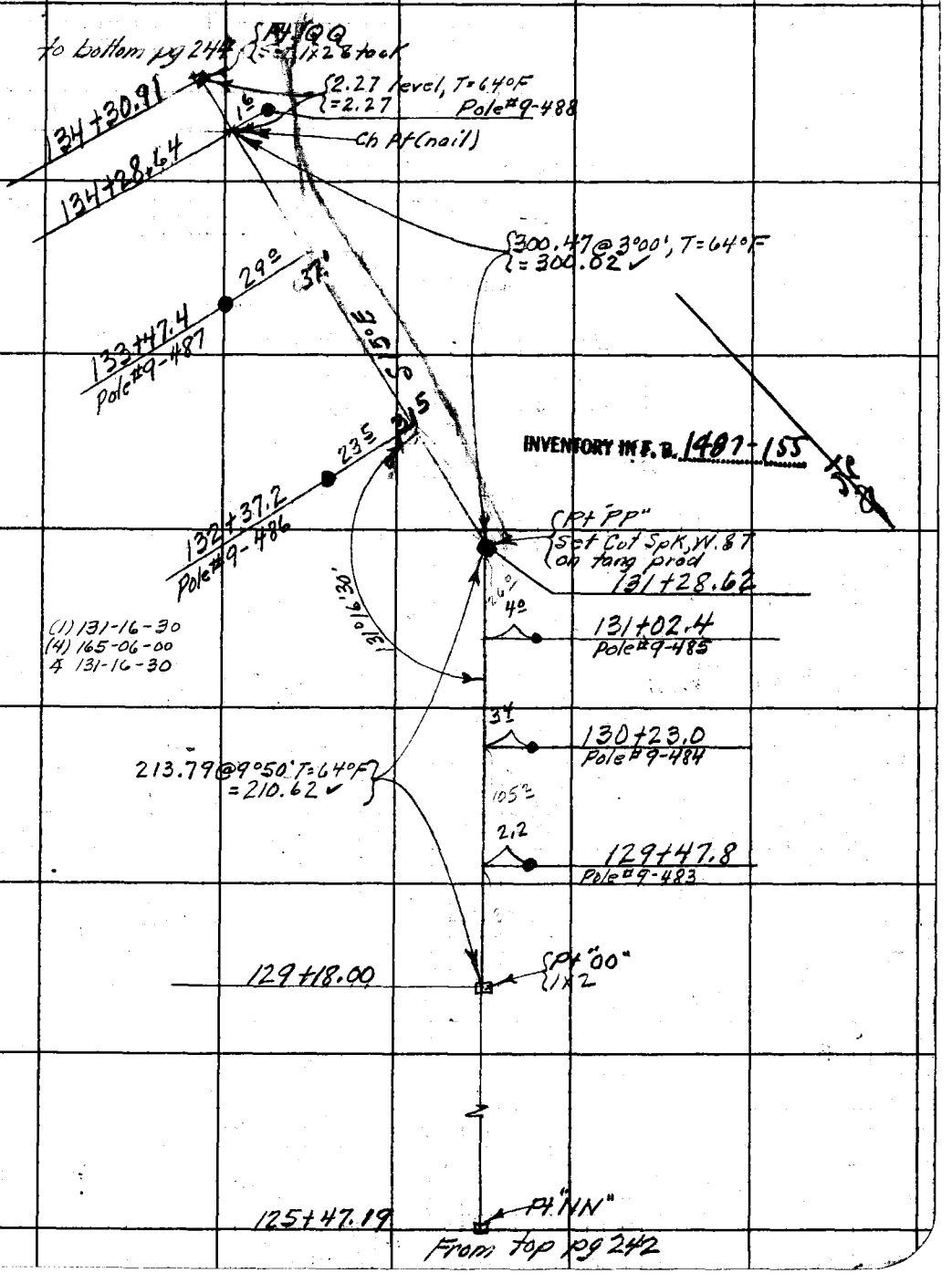

Note: Any Additions or Changes on This Sheet Must be Made or Circled in Red Ink With Date and Name of Person Making Change.

Do not extend notes this side of this line.

RETURN TO
LOS ANGELES COUNTY SURVEYOR
700 HALL OF RECORDS

FORM 247 5M 10-39

F.B. 592 PG. 244

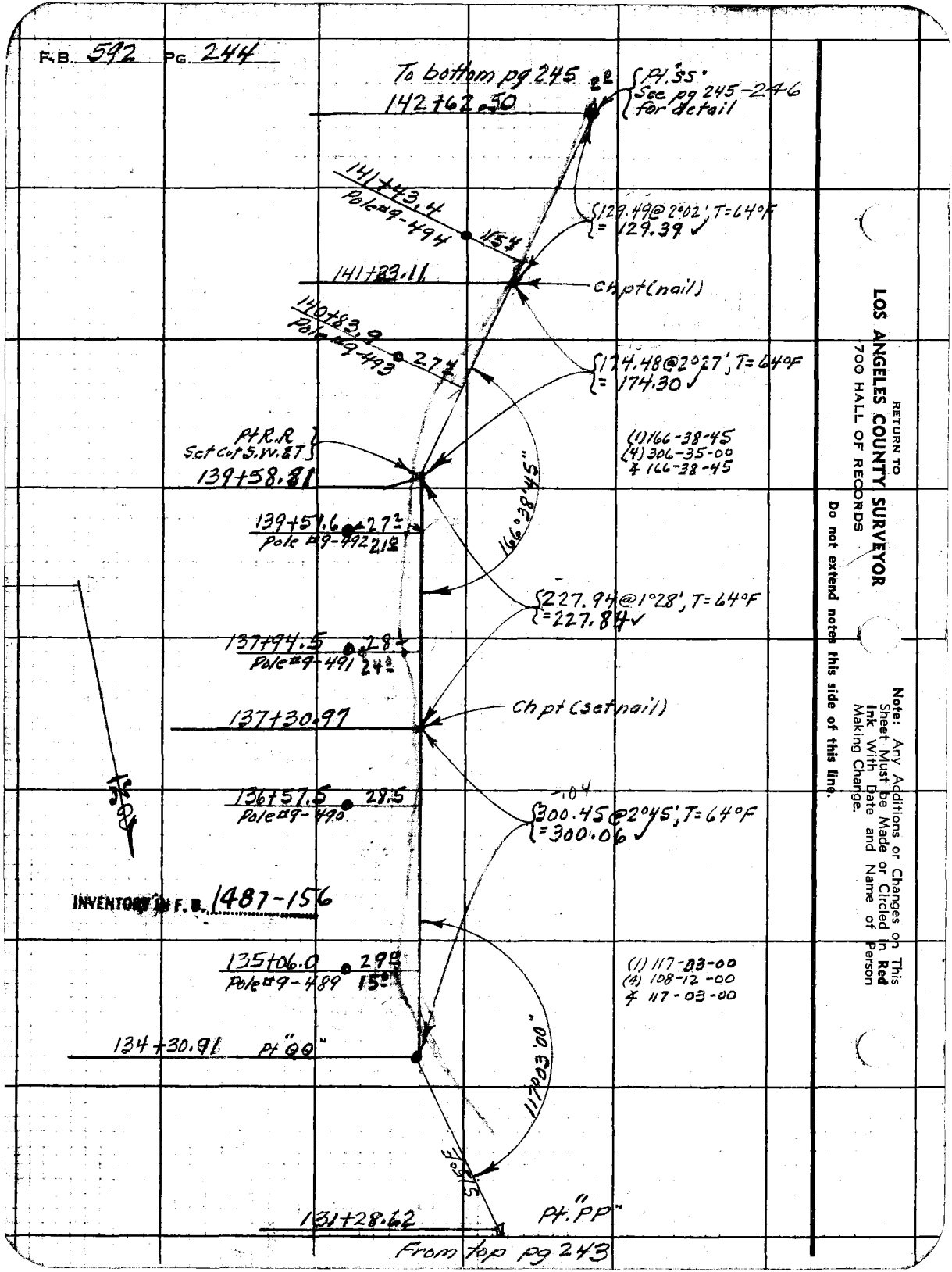

RETURN TO
LOS ANGELES COUNTY SURVEYOR
700 HALL OF RECORDS

Do not extend notes this side of this line.

Note: Any Additions or Changes on This Sheet Must be Made or Circled in Red Ink With Date and Name of Person Making Change.

Notes Ck'd by	Survey of L.A.Co. Phone Lines
Map No. CS.B-1428-2	W. O. 8085 Tape No. 63 St'd 84 °F
Office Work R.W.Y.P.A.	Surveyed by [illegible]
Checked	Notes Date 10-41
Date	Indexed

F.B. 592 PG. 245.

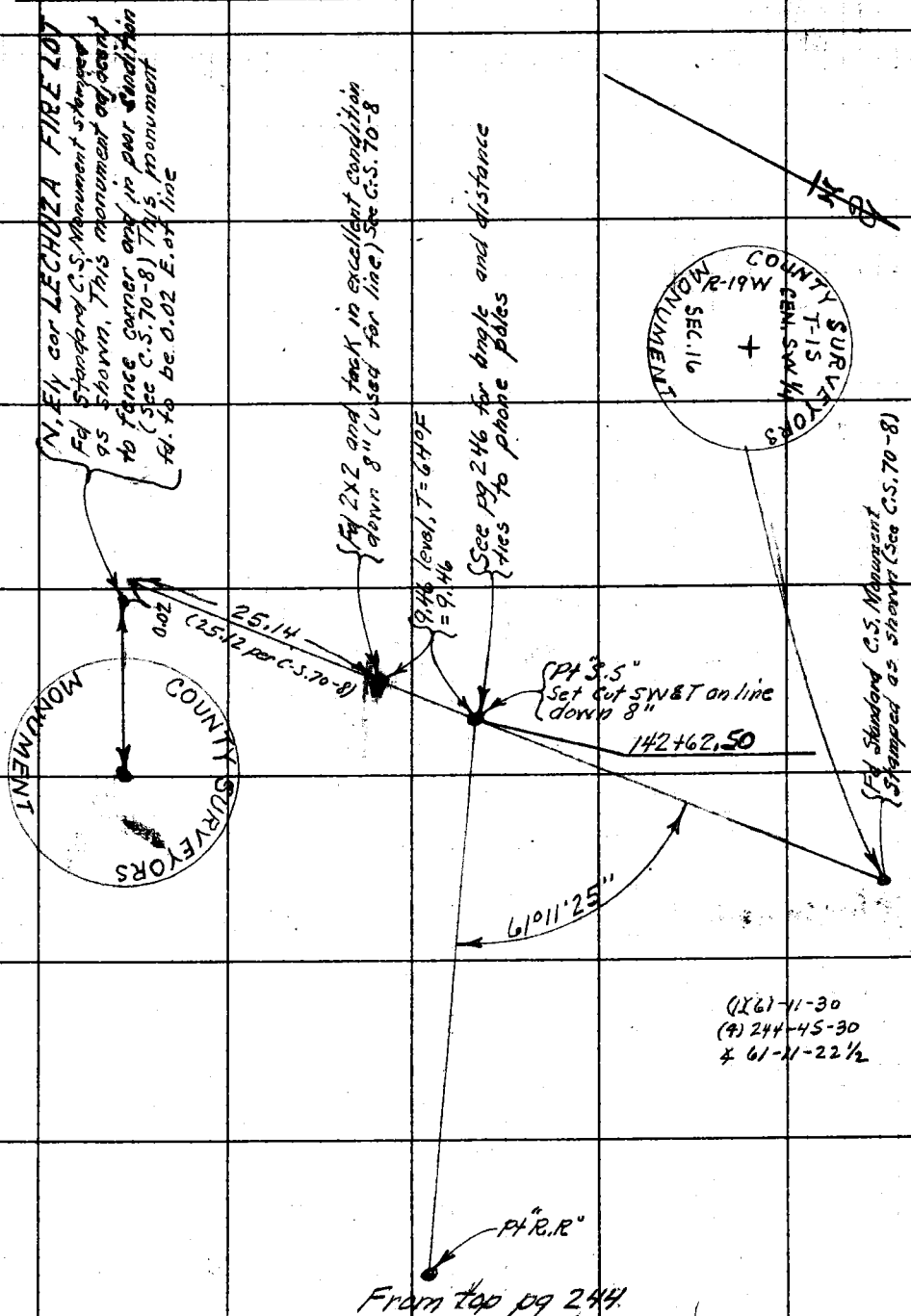

Note: Any Additions or Changes on This Sheet Must be Made or Circled in Red Ink With Date and Name of Person Making Change.

Do not extend notes this side of this line.

RETURN TO
LOS ANGELES COUNTY SURVEYOR
700 HALL OF RECORDS

FORM 247 5M 10-39

F.B. 592 Pg. 246

Inst. on	Sight on	Horiz Ang. (Clockwise from back-sight)	dist. and vertical angle	H. dist	Object
"SS"	"RR"	73°50'	71.0 @ 23°25'	69.3	Pole #9-495
"	"	122°50'	109.3 @ 12°40'	106.6	Pole #9-496
"	"	138°15'	186.8 @ 2°25'	186.6	Pole #9-497 = end of line and Lead-in to Station

INVENTORY IN F. B. 1487-156

RETURN TO
LOS ANGELES COUNTY SURVEYOR
700 HALL OF RECORDS

Do not extend notes this side of this line.

Note: Any Additions or Changes on This Sheet Must be Made or Circled in **Red Ink** With Date and Name of Person Making Change.

Notes Ck'd by	Survey of L.A.Co. Phone Lines	F.B. 592	Pg. 247
Map No. C-SB-1428-2	W. 0085 Tape No. 63 St'd 84 °F		
Checked	Notes Reader		
Date	Indexed	Date 10-41	

Location & Referencing points on Mulholland

238.78 @ 13°56', T=67°F = 231.73

81.41 @ 3°28', T=66°F = 81.25

Fd 2" I.P. w/ Brass Cap Stamped as shown

COUNTY SURVEYORS MONUMENT — Sec 3 / Sec 10 — T.1.S R.19W — ¼ Cor

R.P.P.I. #338 Set 3/4" I.P. plug & tack surrounded by mound of rocks

79.36
240.67
210.02
530.04

79.43 @ 2°12', T=68°F =
240.47 @ 5°08', T=68°F =
210.09 level, T=68°F =
Total =

Fd 2X2 hub & tack, P.I. Mulholland Dr. See C.S. 8824-9. This hub replaces #338 R.P.P.I. 3/4" I.P. plug & tack flush with 3" cover and surrounded with mound of rock

S 30°06' W (meas) per C.S. 8824-9

S 30°06' W

34°56' 10" (rec.)
34°56' 05" (meas)

262.74
263.75 (meas)

(263.85 @ 1°22', T=68°F) = 263.75

(1) 90-50-30
(2) 3-22-00
(3) 90-50-30

90°50'30"

S 102.72 @ 2°05', T=66°F = 102.64

= 209+56.92 P.O.T. & Mulholland

Fd 2X2 hub & tack P.O.T. intersection on section line & Mulholland Dr. per C.S. 8824-9 A/so F.B. 223-58 Replaced hub with 3/4" I.P. plug & tack surrounded by mound of rocks.

52.70 level, T=66°F = 52.69

Fd P.O.T. 210+09.52. BC. 1X2 & tack per F.B. 223-58; C.S. 8824-9. This hub @ 1.7' N. of line and in very poor condition

72.90 level, T=66°F = 72.89

R.P.P.O.T. Set 3/4" I.P. plug & tack

R.P.P.O.T. Set Cut spike with X in large boulder

Note: Any Additions or Changes on This Sheet Must be Made or Circled in Red Ink With Date and Name of Person Making Change.

Do not extend notes this side of this line.

RETURN TO
LOS ANGELES COUNTY SURVEYOR
700 HALL OF RECORDS

FORM 247 SM 10-39

F.B. 592 PG. 248

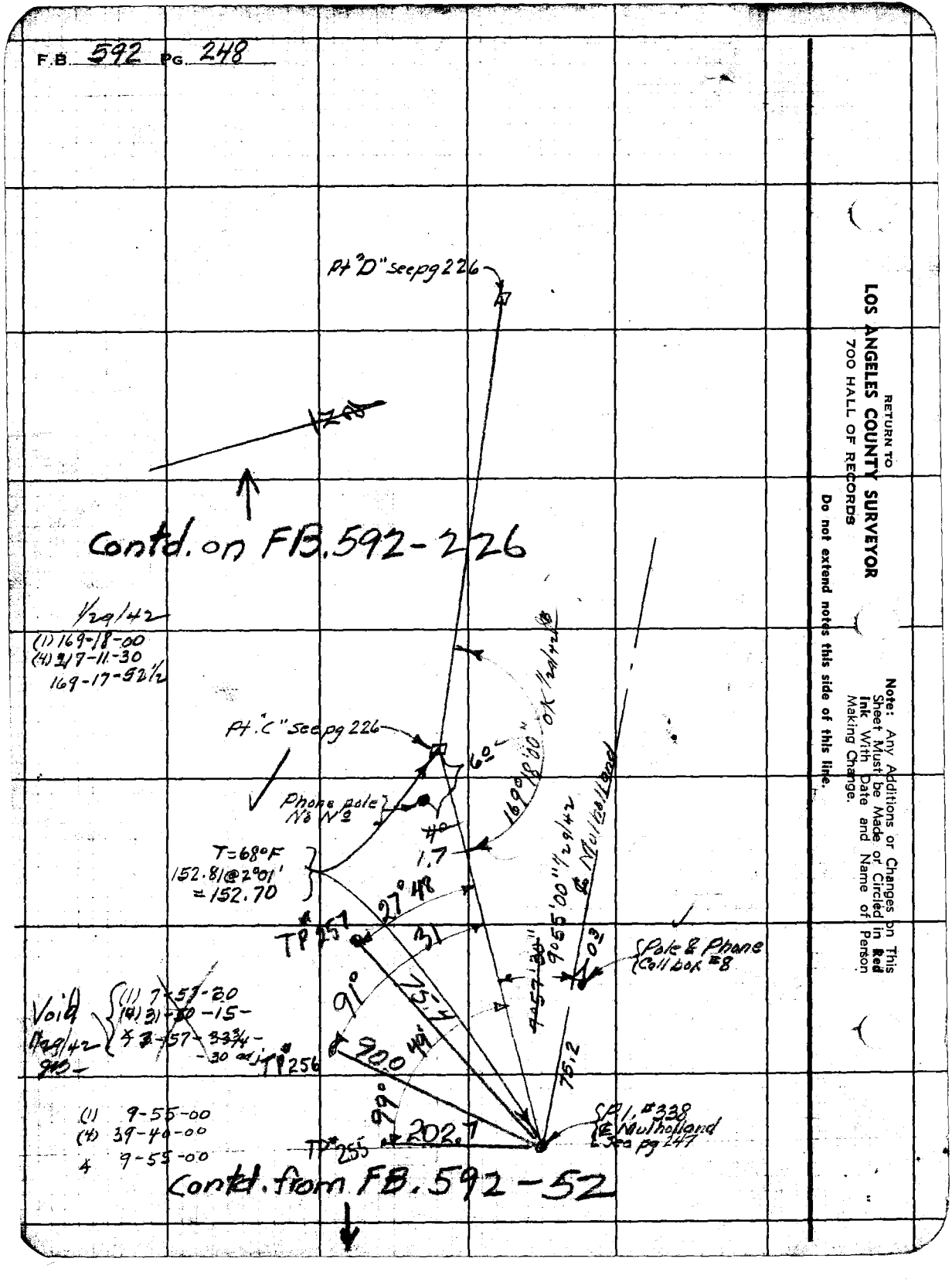

RETURN TO
LOS ANGELES COUNTY SURVEYOR
700 HALL OF RECORDS

Do not extend notes this side of this line.

Note: Any Additions or Changes on This Sheet Must be Made or Circled in Red Ink With Date and Name of Person Making Change.

FORM 247 5M 10-39

RETURN TO
LOS ANGELES COUNTY SURVEYOR
700 HALL OF RECORDS

Note: Any Additions or Changes on This Sheet Must be Made or Circled in **Red Ink** With Date and Name of Person Making Change.

Do not extend notes this side of this line.

Inst. on	Sight	Horiz Angle	Horiz dist	Object
P.I. #338, ℄ Mulholland Dr.	P.O.T.	250°10'	203	Pole (no number)
		234° 55'	205	℄ travelled rd (Mulholland Dr)
		235° 50'	105	℄ " " " (Mulholland Dr)
		332° 30'	26	" " " " (Mulholland Dr)
		8° 45'	91	" " " " (int Mulholland & Decker)
		3° 00'	171	" " " " (Mulholland Dr.)
		61°40'	46	" " " " (Decker Rd
		108° 05'	71	" " " " (Decker Rd
		118° 50'	135	" " " " " "

Notes Ck'd by
Map No. CSB.1428.2
Survey of
W. O. Tape No. St'd °F
Checked
Date
Notes Date
Indexed

F.B. 592 PG. 249

F.B. 592 PG. 250

Retracement of a portion of "P" Line run by T.J.S.
(See F.B. 592-52&68)

Due to grading of Firebreak & Triunfo Peak F.T.T. it was not practical to retrace survey by T.J.S. beyond this point.

P-590
Made thorough search for 1x2 tack @ record angle and distance; found nothing. Re-set 1x2 tack @ record ∠ & dist. per F.B. 592-52

See pg 251 for new survey

P.O.T. 209+56.92 ℄ Mulholland See pg 247

219.04

P-589
Fd old 1x2, No tack reset record angle & dist. per pg 68 this book

120°51'10"

6.97

Set 1x2 tack record dist. per pg 68 this book

9.12

P.I. #338 ℄ Mulholland Dr. See pgs 52, 68, & 247 this book

180-00-00
-120-06-10
59-53-50

line prod.

59°53'50"

line prod

RETURN TO
LOS ANGELES COUNTY SURVEYOR
700 HALL OF RECORDS

Note: Any Additions or Changes on This Sheet Must be Made or Circled in Red Ink With Date and Name of Person Making Change.

Do not extend notes this side of this line.

Notes Ck'd by	Survey of L.A. Co Phone lines	F.B. Pg. 251
Map No. C.S.B-1428-2	W. O. Tape No. St'd 84 °F	
[illegible]	[illegible] Render	
Checked	Notes Date	
Date	Indexed [illegible]	

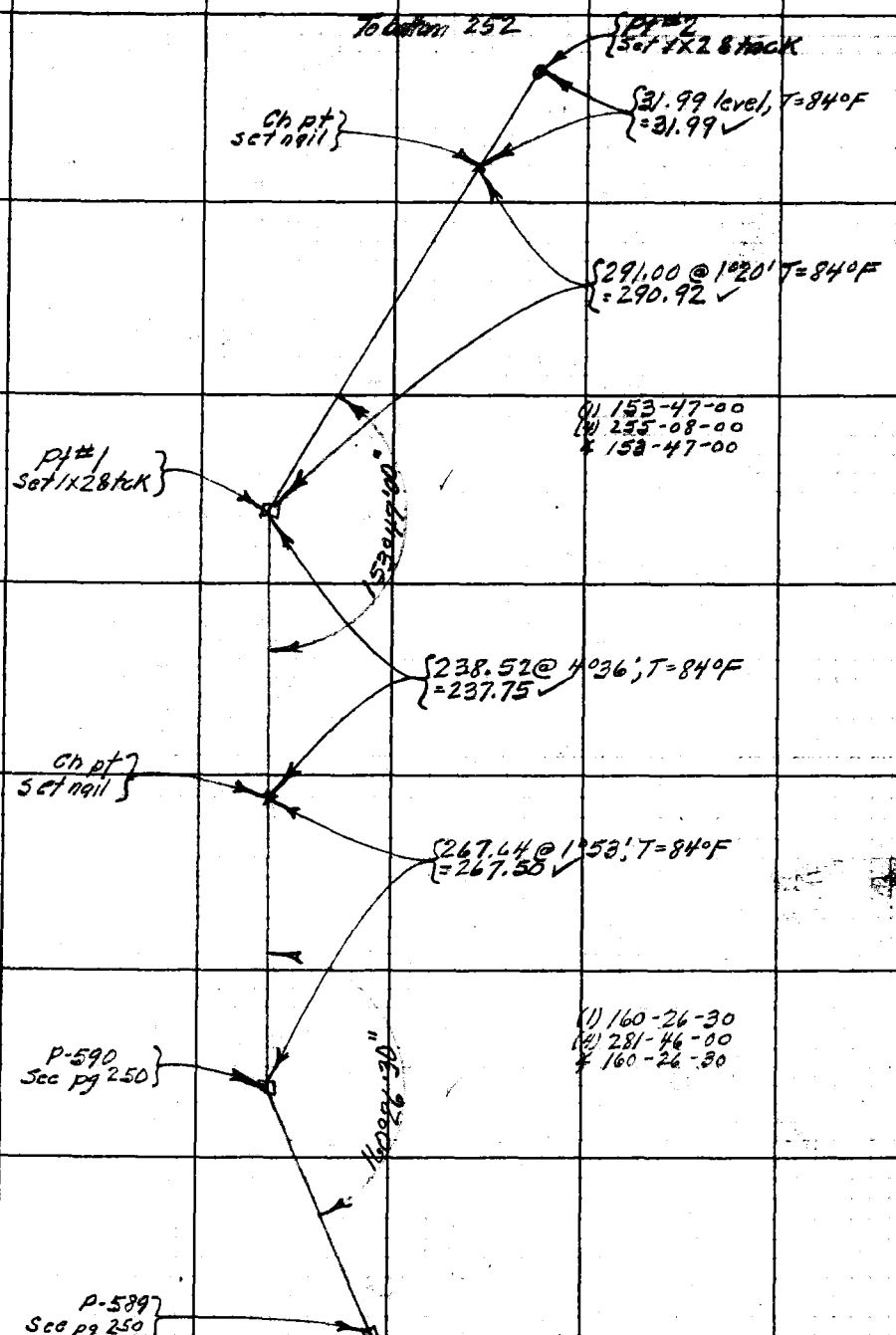

Note: Any Additions or Changes on This Sheet Must be Made or Circled in Red Ink With Date and Name of Person Making Change.

Do not extend notes this side of this line.

RETURN TO
LOS ANGELES COUNTY SURVEYOR
700 HALL OF RECORDS

FORM 247 5M 10-39

F.B. 542 PG. 252

268.5 @ 8°55' = 265.3

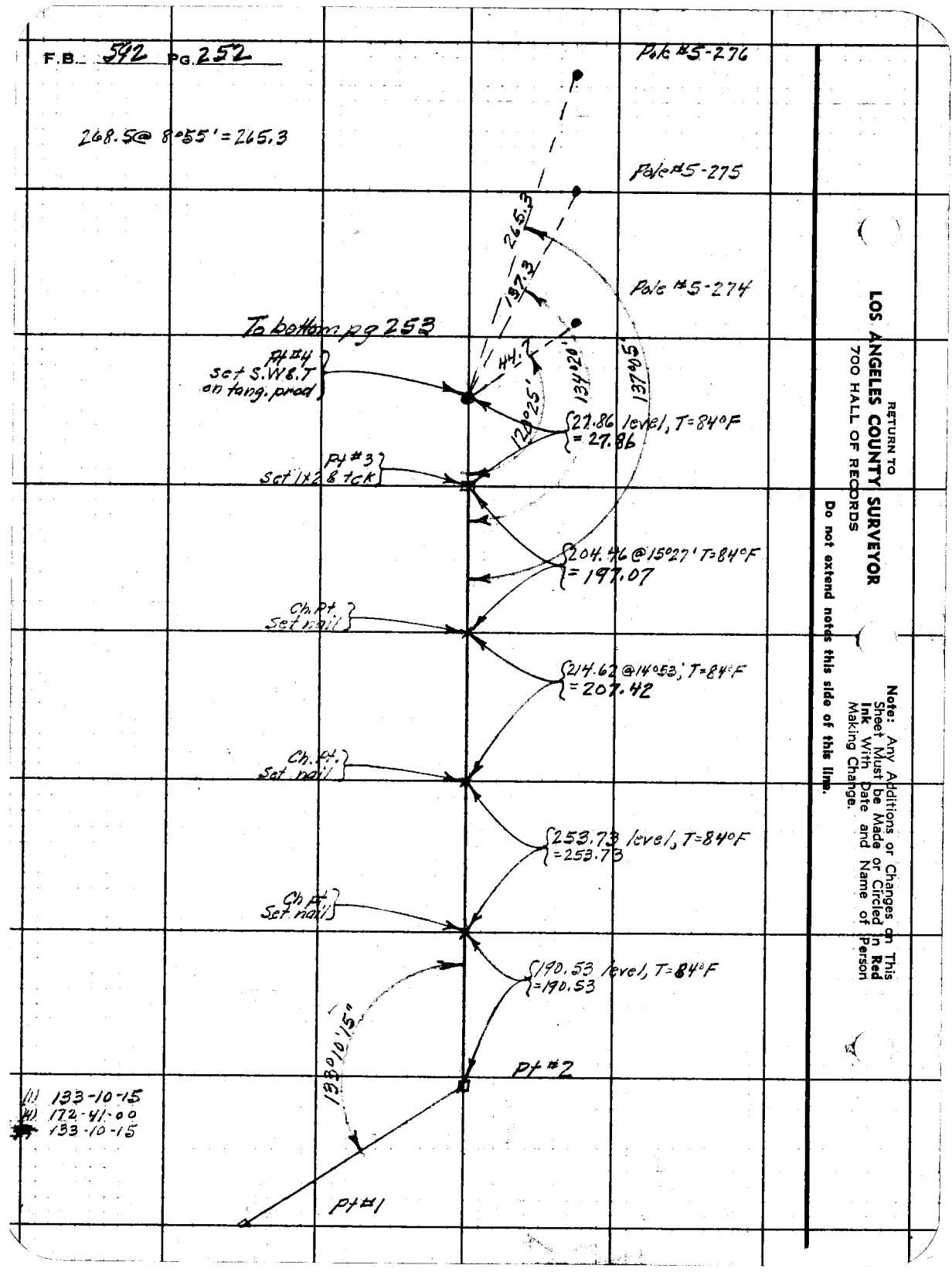

(1) 133-10-15
(2) 172-41-00
133-10-15

RETURN TO
LOS ANGELES COUNTY SURVEYOR
700 HALL OF RECORDS

Note: Any Additions or Changes on This Sheet Must be Made or Circled in Red Ink With Date and Name of Person Making Change.

Do not extend notes this side of this line.

Notes Ck'd by		Survey of L.A. Co. Phone Lines	F.B. 592 Pg. 253
Map No. CS.B-1428-2		W. O.	Tape No. 63 Std 84°F
Office Work Plotted by		Computed by Bender	
Checked		Notes N.H.B.	Date
Date		Indexed	

Note: Any Additions or Changes on This Sheet Must be Made or Circled in Red Ink With Date and Name of Person Making Change.

Do not extend notes this side of this line.

RETURN TO
LOS ANGELES COUNTY SURVEYOR
700 HALL OF RECORDS

Pt. "H" Fd 1x2 & tck
Sec F.B. 592-227

(1) 52-24-00
(4) 209-36-00
Σ 52-24-00

S2°24'00"E

265.8 @ 24.00'

16°12'

284.44 @ 28°49', T=84°F
= 249.21

Pole
No number

(1) 121-12-00
(4) 124-48-00
Σ 121-12-00

Point "G"
Fd Cut SW.BT.
See F.B. 592-227

121°12'00"

102.5 @ 19°30'

Pole
No number

58°30'

168.66 @ 7°33', T=84°F
= 167.20

Pole
No Number

52°00'

(1) 163-58-00
(4) 295-52-30
Σ 163-58-07½

163°58'05"

44 @ 26°25'

Pt #5
Set 1x2 & tck

178.55 @ 7°32', T=84°F
= 177.01

Pt #2
1x2 & tck

23.4

Pole
No number

77°58'25"

(1) 77-58-30
(4) 211-53-30
Σ 77-58-22½

84.7

Pt #4
SW.BT.

From top pg 252

FORM 247 5M 10-89

RETURN TO
LOS ANGELES COUNTY SURVEYOR
700 HALL OF RECORDS

Note: Any Additions or Changes on This Sheet Must be Made or Circled in **Red Ink** With Date and Name of Person Making Change.

Do not extend notes this side of this line.

F.B. 52 PG. 24

Notes Ck'd by	Survey of L.A. Co. Tel Lines
Map No. CSB-1428-2	W. O. [illegible] Tape No. 42 St'd [illegible]°F
Office Work [illegible]	Surveyed [illegible]
Checked	Notes L.S.H. Date Dec 1941
Date	Indexed 12-28-41

F.B. 392 Pg. 25

Note: Any Additions or Changes on This Sheet Must be Made or Circled in Red Ink With Date and Name of Person Making Change.

Do not extend notes this side of this line.

RETURN TO
LOS ANGELES COUNTY SURVEYOR
700 HALL OF RECORDS

FORM 247 5M 10-39

LOS ANGELES COUNTY FORESTRY DEPT.

COMMUNICATION SYSTEM

J.N. 3085

LOCATION OF LINE FROM LAS FLORES PATROL STATION TO SHERIFF'S SUB-STATION ON COAST HIGHWAY

L.S. HAMMOND.
F.H. BLANCHARD
H.R. FORNEY
R.R. WALLACE

RETURN TO
LOS ANGELES COUNTY SURVEYOR
700 HALL OF RECORDS

Note: Any Additions or Changes on This Sheet Must be Made or Circled in **Red Ink** With Date and Name of Person Making Change.

Do not extend notes this side of this line.

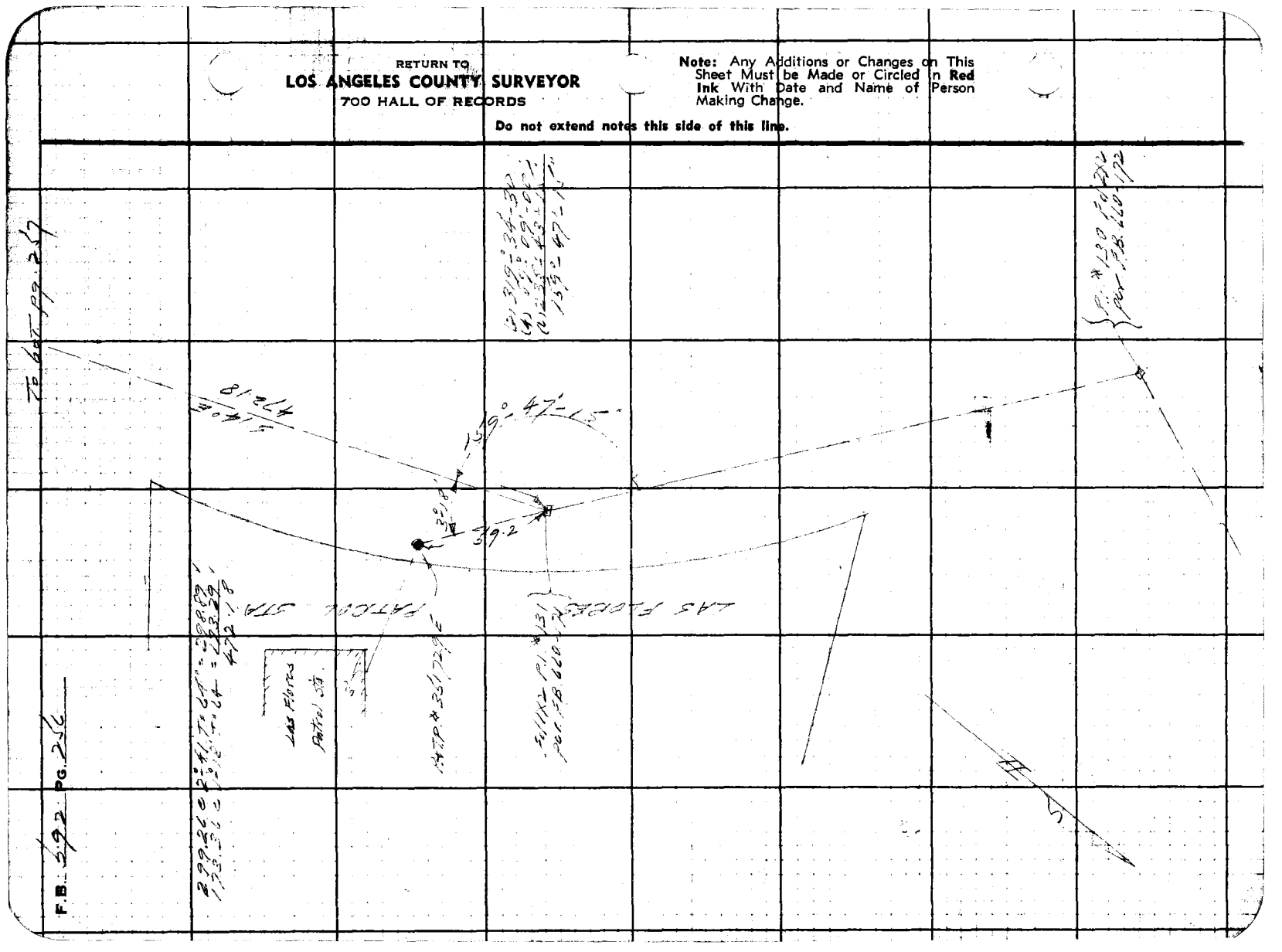

Notes Ck'd by	Survey of L A Co. Tel Lines
Map No. C.S.B.1428-2	W. O. [illegible] Tape No. 42 St'd [illegible] °F
[illegible]	[illegible]
Checked	Notes L.S.H. Date 12-21-41
Date	Indexed [illegible]

F.B. 592 Pg. 257

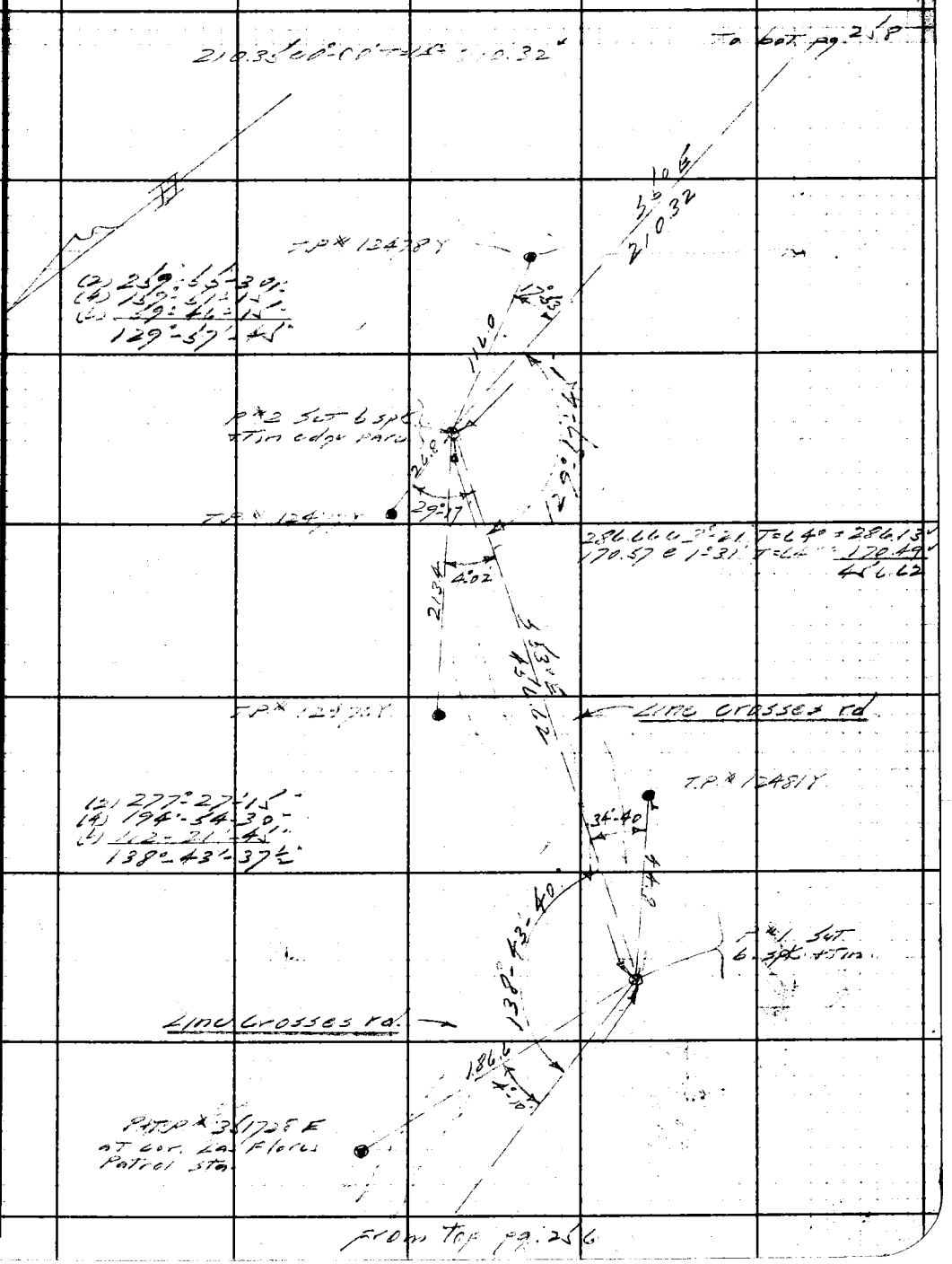

Note: Any Additions or Changes on This Sheet Must be Made or Circled in Red Ink With Date and Name of Person Making Change.

Do not extend notes this side of this line.

RETURN TO
LOS ANGELES COUNTY SURVEYOR
700 HALL OF RECORDS

FORM 247 5M 10-39

F.B. 592 PG. 258

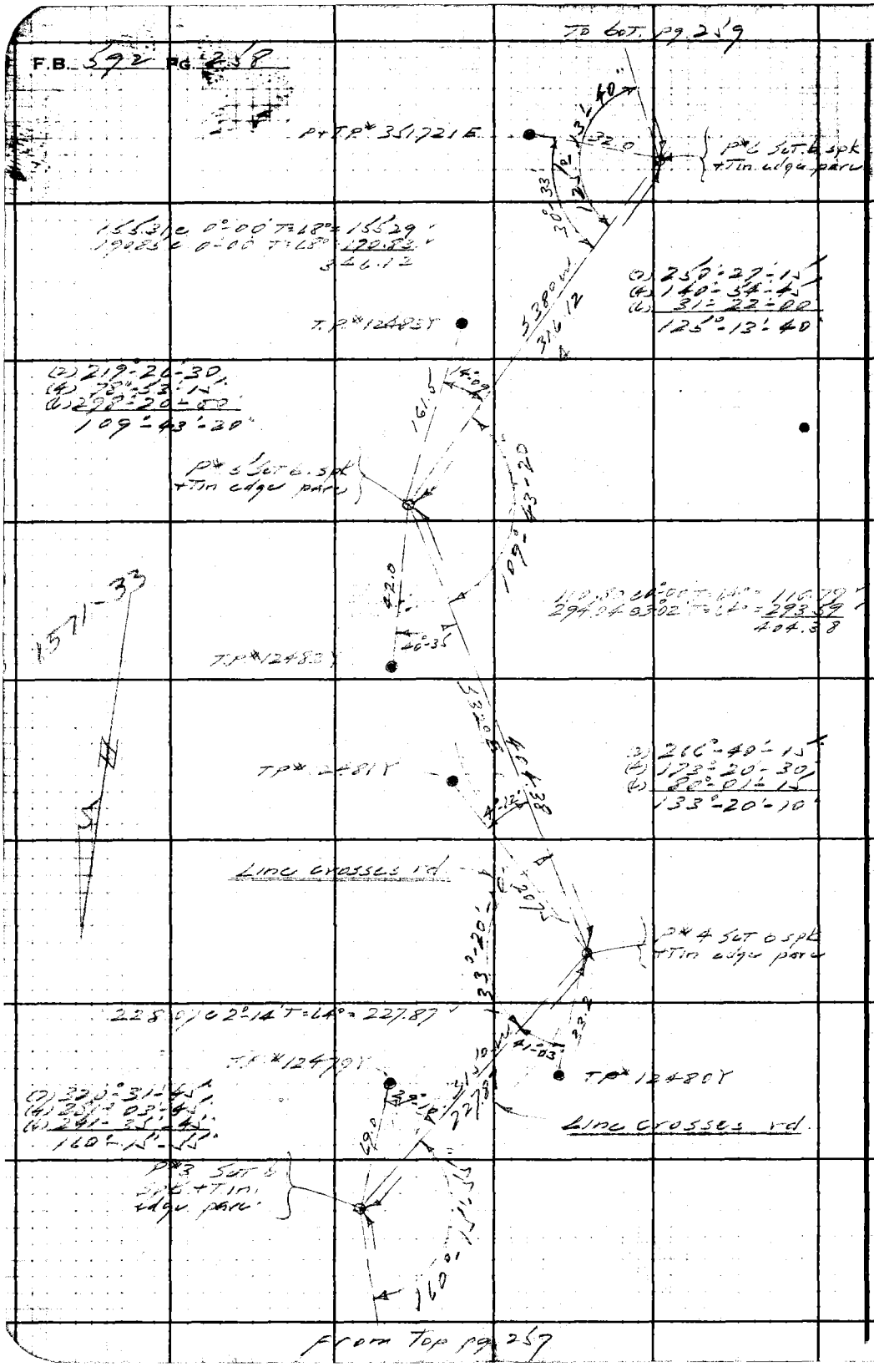

RETURN TO
LOS ANGELES COUNTY SURVEYOR
700 HALL OF RECORDS

Do not extend notes this side of this line.

Note: Any Additions or Changes on This Sheet Must be Made or Circled in **Red Ink** With Date and Name of Person Making Change.

Notes Ck'd by	Survey of L.A. Co. Tel. Lines
Map No. CSB-1428-2	W. O. 8085 Tape No. 42 St'd 84°F
Office Work	Surveyed by
Checked	Notes LSH Date 12-21-41
Date	Indexed

F.B. 592 PG. 259

To bot. pg. 260

Line crosses rd

258.76 @ 2°-51' T=62° = 258.40'

P+T.P. * 351716 E

(2) 294°-10'-30"
(4) 228°-21'-00"
(6) 162°-31'-45"
147°-05'-15"

P*8 Set b. spk
+Tin edge pave

143.06 @ 1°-52' T=64° = 142.96'
298.55 @ 2°-25' T=62° = 298.57'
441.53

31°-40'

T.P. * 110.19 Y

(2) 306°-18'-15"
(4) 252°-34'-45"
(6) 198°-54'-30"
153°-09'-05"

P+T.P. * 351717 E

P*7 Set b. spk
+Tin edge pave

Line crosses rd.

P+T.P. 351718 E

228.04 @ 0°-00' T=64° = 228.01'

From Top pg 258

Note: Any Additions or Changes on This Sheet Must be Made or Circled in Red Ink With Date and Name of Person Making Change

Do not extend notes this side of this line.

RETURN TO
LOS ANGELES COUNTY SURVEYOR
700 HALL OF RECORDS

FORM 247 5M 10-39

F.B. 592 PG. 260

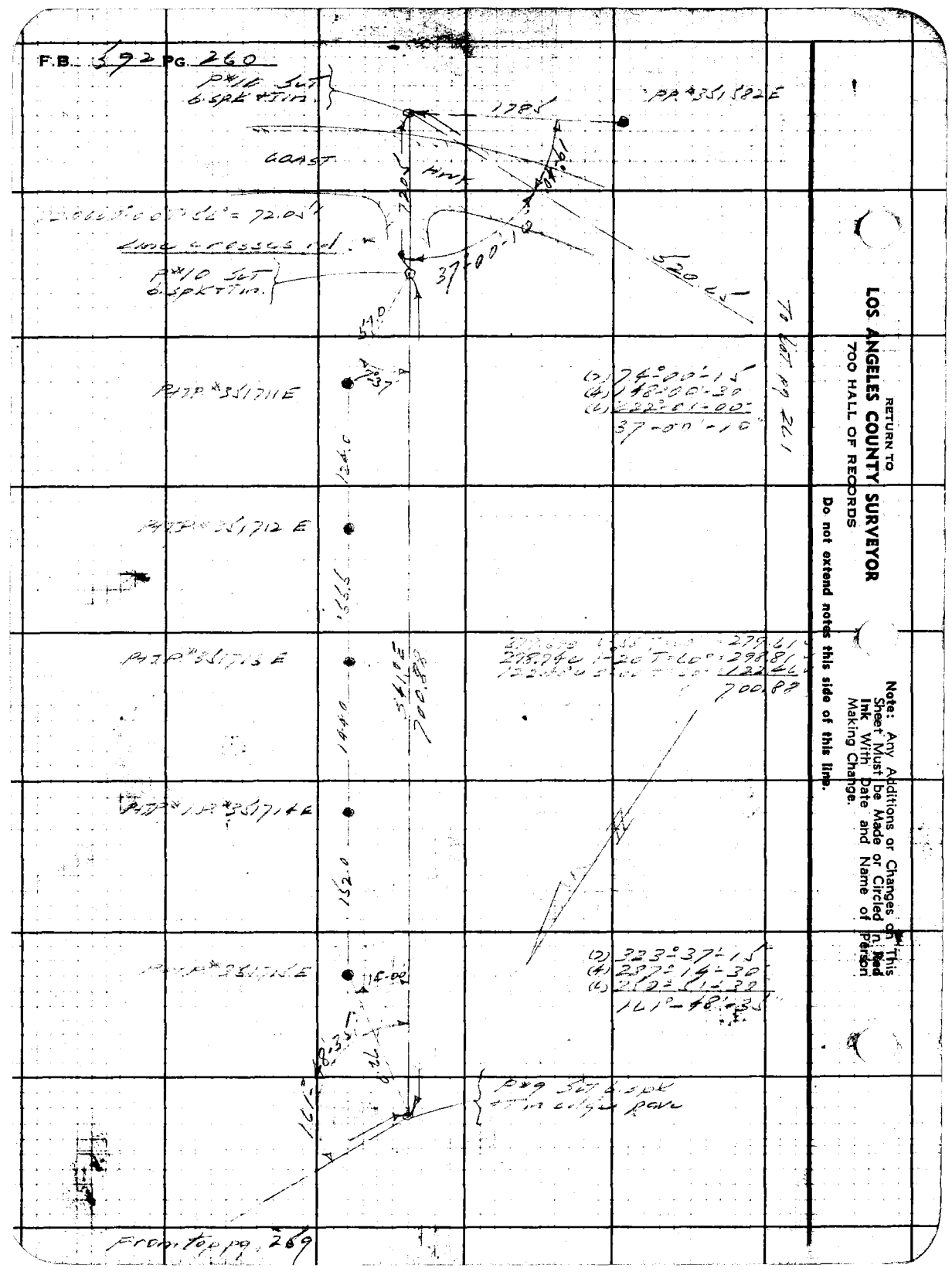

RETURN TO
LOS ANGELES COUNTY SURVEYOR
700 HALL OF RECORDS

Do not extend notes this side of this line.

Note: Any Additions or Changes on This Sheet Must be Made or Circled in Red Ink With Date and Name of Person Making Change.

Notes Ck'd by	Survey of Lg. Ct. Tel Lines
Map No. CS B-1428-2	W. O. 2085 Tape No. 4 St'd 24°F
Checked	Notes L S K Date 12-23-41
Date	Indexed

F.B. 592 PG. 261

Note: Any Additions or Changes on This Sheet Must be Made or Circled in Red Ink With Date and Name of Person Making Change.

Do not extend notes this side of this line.

RETURN TO
LOS ANGELES COUNTY SURVEYOR
700 HALL OF RECORDS

FORM 247 5M 10-39

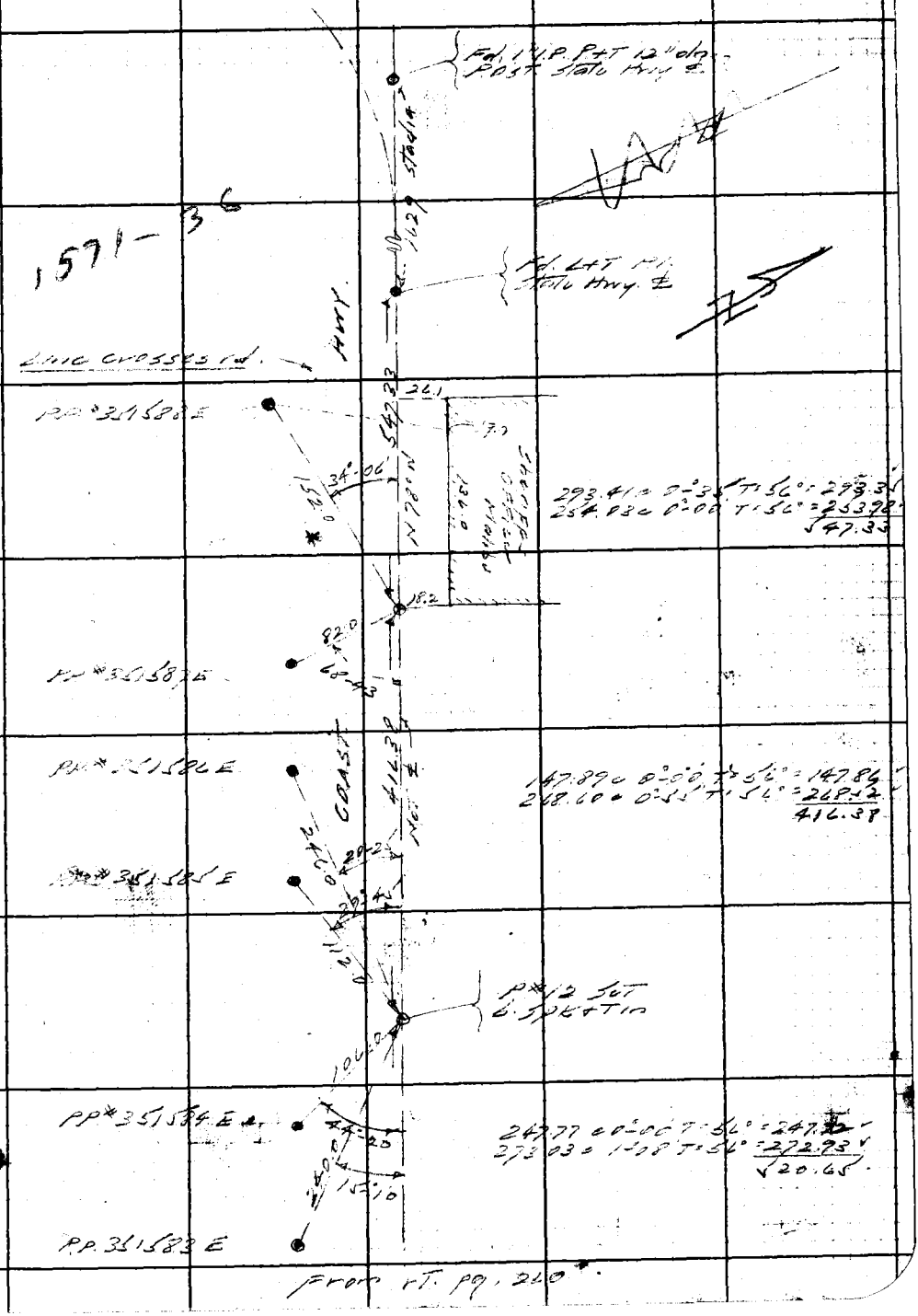

RETURN TO
LOS ANGELES COUNTY SURVEYOR
700 HALL OF RECORDS

Note: Any Additions or Changes on This Sheet Must be Made or Circled in **Red Ink** With Date and Name of Person Making Change.

Do not extend notes this side of this line.

FB 521 PG 262

Notes Ck'd by Miller	Survey of Pole Line #4
Map No.	W. O. Tape No. St'd. °F
Office Work	Surveyed by
Checked	Notes Date 2-1-51
Date	Indexed 2-14-51

F. B. 592 PG. 143

Pole Line #4

Junction Pole
Transformer Pole CASTRO PEAK
(End of Pole Line #4 Start of Line #5
See F.B. 836-171
F.B. 1487-58+173

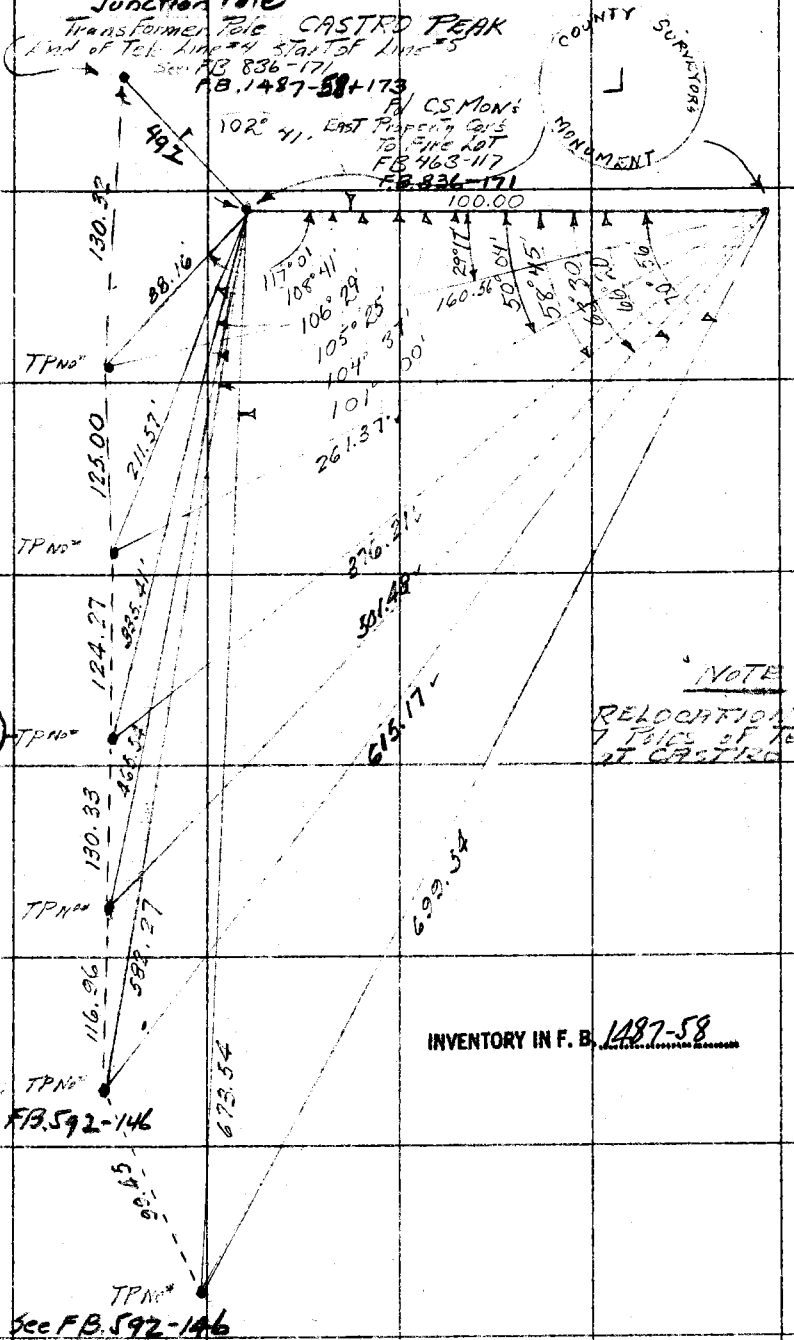

"NOTE"
RELOCATION OF LAST
POLE OF POLE LINE #4
AT CASTRO PEAK

INVENTORY IN F. B. 1487-58

See F.B. 592-146

See F.B. 592-146

Note: Any Additions or Changes on This Sheet Must be Made or Circled in Red Ink With Date and Name of Person Making Change.

Do not extend notes this side of this line.

RETURN TO
LOS ANGELES COUNTY SURVEYOR
726 LOS ANGELES COUNTY
ENGINEERING BLDG.

76F3098 247 10M 1-49

F. B. 592 PG. ~~264~~

Next Page is 264 - F.B. 592

RETURN TO
LOS ANGELES COUNTY SURVEYOR
726 LOS ANGELES COUNTY
ENGINEERING BLDG.

Note: Any Additions or Changes on This Sheet Must be Made or Circled in Red Ink With Date and Name of Person Making Change.

Do not extend notes this side of this line.

Notes Ck'd by	Survey of Tele LINE #5 MALIBU DN
Map No.	W. O. 2085 Tape No. 65 St'd. 84 °F
Office Work	Surveyed by
Checked	Notes Date 3-29-51
Date	Indexed E. C. Johnson 4-24-51

F. B. 592 Pg. 264

Contd. FB 592-55

Pole Line # P-5

TP# 5-277

TP# 5-276

38°22'

37°39'

TP# 5-275

279.3 @ 9-28

233.0 @ 10-13

32°49'

27°26'

101.4

TP# 5-274 — See FB 592-55

"NOTE"
TIE MADE FROM BENDERS SURVEY IN 1941 IN FB 592-228 TO POLES # 274 275 276 & 277 & LOCATING NEW POLES # 262 # 269 270 & 273. TIE was made TO POLES # 274 to 277 Located in original survey in FB 592-55. PTs called FOR in FB 592-55 are gone due TO Bulldozing on Fire break and road, so Ties made TO original poles W.S.C.

16.9

SET 1X2

115.0 @ 13°31'

3°01'

TP# 5-273

225.44

230.53 @ 12°02 T-64
225.44

SET 1X2

26.2

TP# 5-270

2.1

127.74 @ 13-58 T 72
= 126.95

126.95

INVENTORY IN F. B. 1487-118

SET 1X2

8.3

TP No #

0.4

101.54 @ 24-43 T 70
= 92.23

92.23

0.7

TP# 5-269

20.3

SET 1X2

145.30 @ 25-57 T 62
= 130.63

1.0

See FB 592-228 — TP# 5-262

91° 57'30"

130.63

65.0 @ 20-45

PT# H
Fd 1X2
Per FB 592-228
17+12.00

88.22

SET 1X2

88.23 @ 0-0 T 70 = 88.22

Continued from FB 592-228

PT# G
Fd Cut Spk T
10+54.95
Per FB 592-227

Note: Any Additions or Changes on This Sheet Must be Made or Circled in Red Ink With Date and Name of Person Making Change.

Do not extend notes this side of this line.

RETURN TO
LOS ANGELES COUNTY SURVEYOR
726 LOS ANGELES COUNTY
ENGINEERING BLDG.

76F309S 247 10M 1-49

RETURN TO
LOS ANGELES COUNTY SURVEYOR
726 LOS ANGELES COUNTY
ENGINEERING BLDG.

Note: Any Additions or Changes on This Sheet Must be Made or Circled in Red Ink With Date and Name of Person Making Change.

Do not extend notes this side of this line.

F. B. 592 Pg. 265

Notes Ck'd by	Survey of Tele Line #5
Map No.	W. O. [illegible] Tape No. [illegible] St'd. [illegible] °F
Office Work	Surveyed by [illegible]
Checked	Notes Date 4-9-81
Date	Indexed A. C. Johnson

F. B. 592 PG. 266

Malibu Div.

Pole Line #P-5

P#537A
Set ship spk wet
See FB 592-80

BOT Pg# 267

"NOTE"
POLE LOCATIONS checked against those shown in FB 592-80-81 & check okay so Poles not shown on this page. Poles from P#537A ahead have been moved, new location will be shown on next page.

180.50
P. Line

See FB 592-80
P#538A
Set ship spk wet
dn 2" W side rd.

181.86 @ [illegible] T78 = 180.50

280.62 @ 3.30 T78 = 280.08

(2) 314 49 00
(4) 269 38 00
157 24 30

157° 24' 30"

280.08

(2) 193 34 10
(4) 27 08 20
96 47 05

96° 47' 05"

PI#1
Fd 2x2 Per FB 592-80
replaced with 1" IP Flush

299.66

192.20 @ 2°22 T78 = 192.03
107.63 @ 0-0 T78 = 107.63
299.66

POST 3A
Fd remains old 2x2
replaced with 1" IP
Per FB 592-81 Dn 2"

INVENTORY IN F. B. 1487-

(2) 316 32 30
(4) 273 05 00
158 16 15

158° 16' 15"

102.85 @ 0-0 T78 = 102.85

102.85

(2) 292 00 10
(4) 224 00 20
146 00 05

146° 00' 05"

Set 1" IP
Dn. 2"

Look out

216.90 @ 0-0 T78 = 216.89

To Triunfo

216.89

P#539A
Fd 1x2 Per FB 592-81

Note: Any Additions or Changes on This Sheet Must be Made or Circled in Red Ink With Date and Name of Person Making Change.

Do not extend notes this side of this line.

RETURN TO
LOS ANGELES COUNTY SURVEYOR
726 LOS ANGELES COUNTY
ENGINEERING BLDG.

76F309S 247 10M 1-49

F. B. 592 PG. 267

2

Pole Line # P-5

BOT Pg # 3-268

T64

193.00 @ 1°19 = 192.92
95.44 @ 0-0 = 95.43
288.35

83.32 @ 0-0 T64 = 83.31

(2) 261 28 20
(4) 162 56 50
130 44 10

INVENTORY IN F. B. 1487-134

134.90 @ 0-0 T64 = 134.88
258.42 @ 0-0 T64 = 258.39

(2) 326 11 10
(4) 292 22 20
163 05 35

292.42 @ 4°45 T78 = 291.42

(2) 249 02 35
(4) 138 05 00
124 31 15

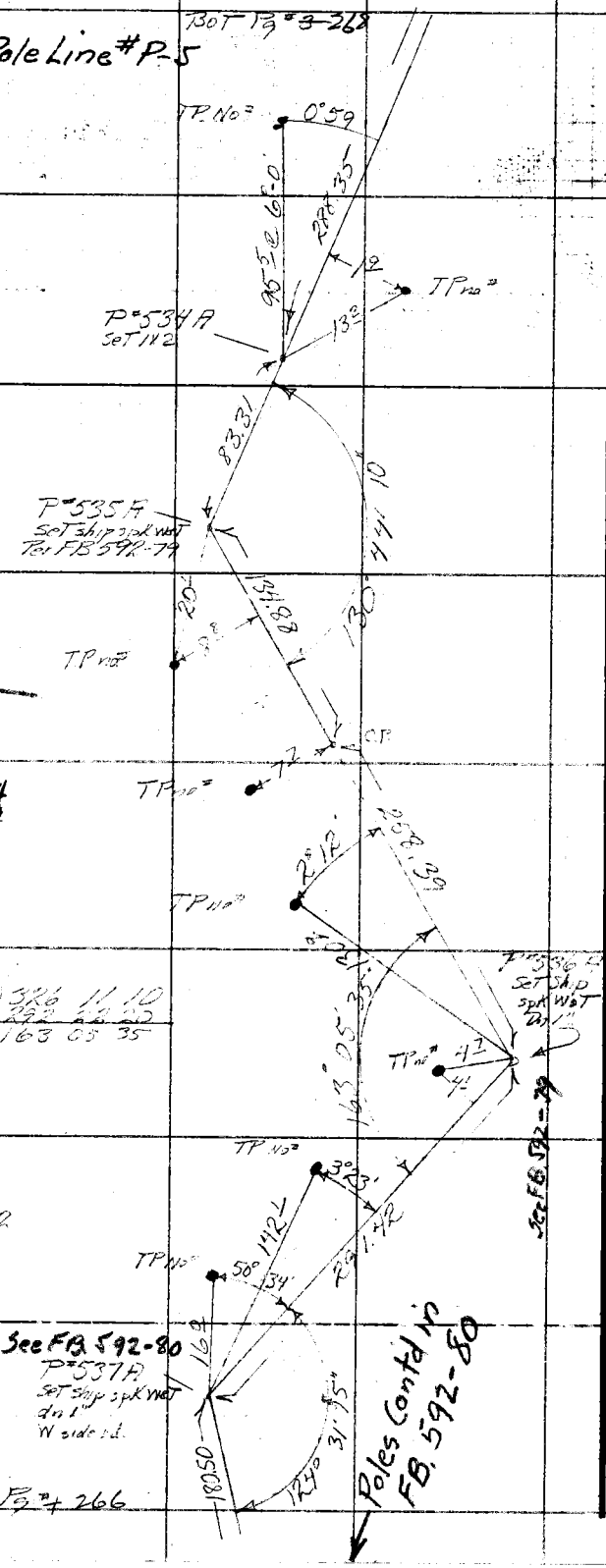

Top Pg # 266

RETURN TO
LOS ANGELES COUNTY SURVEYOR
725 LOS ANGELES COUNTY
ENGINEERING BLDG.

Do not extend notes this side of this line.

Note: Any Additions or Changes on This Sheet Must be Made or Circled in Red Ink With Date and Name of Person Making Change.

Notes Ck'd by________	Survey of Tele Line #5
Map No.________	W. O. 8085 Tape No. 85 St'd. 84 °F
Office Work________	Surveyed By________
Checked________	Notes________ Date 4-10-51
Date________	Indexed A. C. Johnson

F. B. 592 Pg. 268

B-T Pg #4 269

Pole Line # P-5

Note: Any Additions or Changes on This Sheet Must be Made or Circled in Red Ink With Date and Name of Person Making Change.

Do not extend notes this side of this line.

RETURN TO
LOS ANGELES COUNTY SURVEYOR
726 LOS ANGELES COUNTY ENGINEERING BLDG.

152.87 @ 8°22' T74 = 151.23

332 31 20
305 02 40
166 15 40

53 35 00
107 10 00
26 17 30

INVENTORY IN F. B. 1487-133

2 175 29 00
4 350 58 00
87 44 30

T62
161.54 @ 0-0 = 161.52
216.01 @ 4-10 = 215.41
376.93

47.74 @ 0-0 T64 = 47.73

(2) 130 56 00
(4) 261 52 10
65 28 00

76F309S 247 10M 1-49

F. B. 592 PG. 269
4

Bot Pg # 5 270

Pole Line # P-5

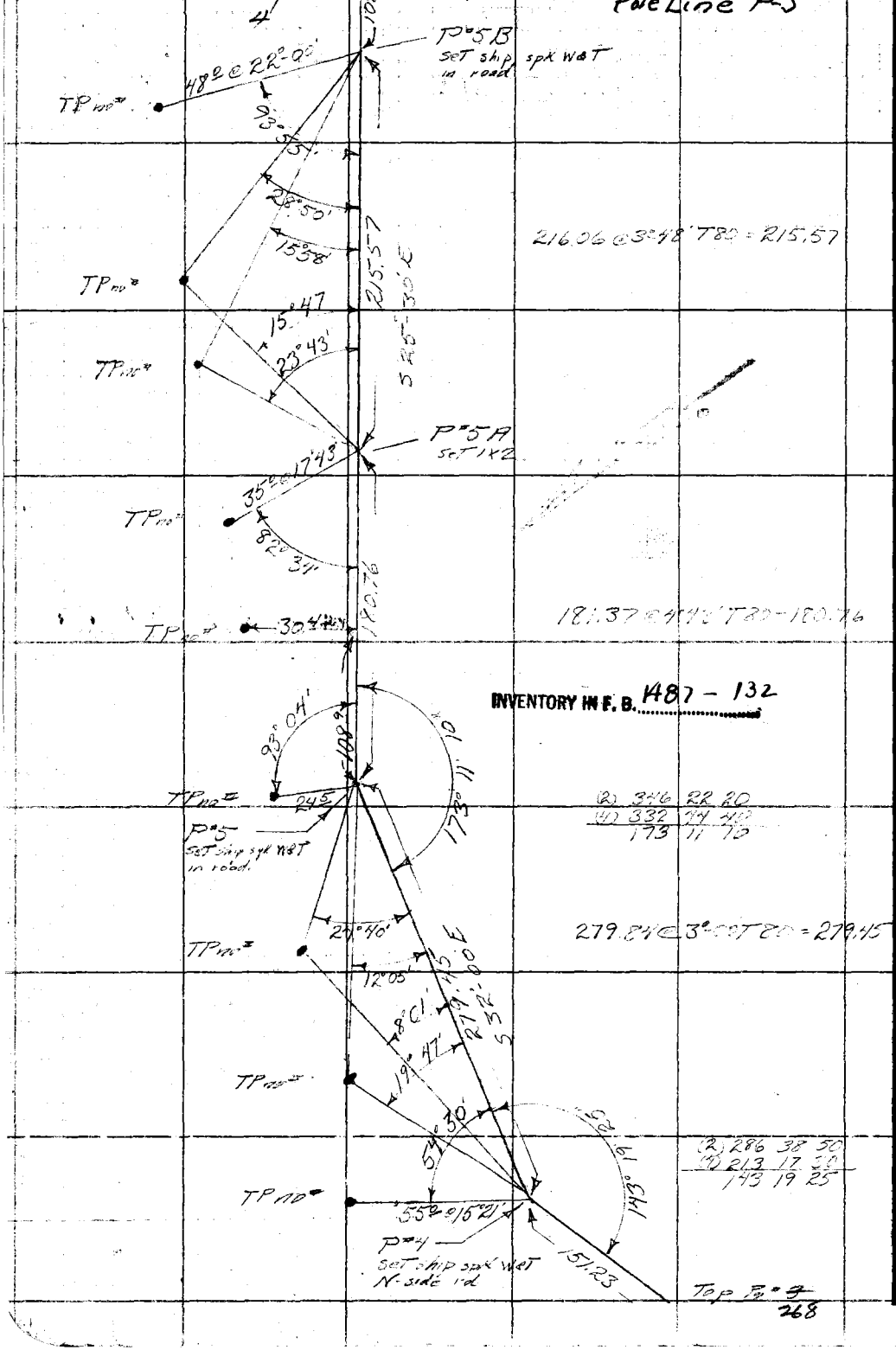

INVENTORY IN F. B. 1487 - 132

RETURN TO
LOS ANGELES COUNTY SURVEYOR
725 LOS ANGELES COUNTY
ENGINEERING BLDG.

Do not extend notes this side of this line.

Note: Any Additions or Changes on This Sheet Must be Made or Circled in Red Ink With Date and Name of Person Making Change.

Notes Ck'd by	Survey of Tele Line #5
Map No.	W. O. Tape No. 85 St'd. 81 °F
Office Work	Surveyed by W. O. [illegible]
Checked	Notes W. O. [illegible] Date 4-11-51
Date	Indexed A. C. Johnson

F. B. 592 Pg. 270 5

Pole Line #5

BOT Pg #271

224.00 @ 2°-44' T82 = 223.74

TP no#

13.5

96.2

223.74

P#8 Set ship spk W&T in road

130°

TP no#

13.7

(2) 260 24 30
(4) 160 49 00
130 12 15

12" 15"

TP no#

12.4

86.4

379.80

S 76°-10' E

TP no#

11.4

T80

79.52 @ 0-0 = 79.52
300.85 @ 3°-29' = 300 28
379.80

TP no#

9.46

175.7

63.9

INVENTORY IN F. B. 1487-131

P#7 Set ship spk W&T in road

20"

(2) 334 42 40
(4) 309 25 20
167 21 20

167° 21'

25.2

TP no#

34°05'

TP no#

254.76 @ 4°-48' T80 = 253.86

253.86

S 89°-40' E

TP no#

2 228 18 30
4 96 37 00
114 09 15

98° 33'

61° 03'

114° 09'

15"

46° 06'

39° 36'

P#6 Set 1x2 N. side road

108.96

215.57 P#5B

Top Pg #269

108.96 @ 0-0 T80 = 108.96

Note: Any Additions or Changes on This Sheet Must be Made or Circled in Red Ink With Date and Name of Person Making Change.

Do not extend notes this side of this line.

RETURN TO
LOS ANGELES COUNTY SURVEYOR
726 LOS ANGELES COUNTY
ENGINEERING BLDG.

76F3098 247 10M 1-49


F. B. 592 PG. 271
Contd. in FB 592-74
6
Pole Line # P-5
103.96 @ 6°56' T 80
= 103.20
"NOTE"
End of Pole Line #5
Change see FB 592-70
R.P.P.I. Fd 2x2
replaced with 1" IP
PI #115
Fd 2x2
with 1" IP
103.20
130
85.48 @ 8°35' T 80
= 84.52
84.52
50.2
INVENTORY IN F.B. 1487-130
PI #116
set 1" IP dia 8"
by rec.
Per FB 546-116
33.3
163° 30' 25"
TP #5-395
9.4
180
162.18 @ 8°35' T 80 = 160.62
℄ TRIUNFO RIDGE F.T.T.
160.62
TP #5-396
254.56
149.52.20
127.28.05
PI #117
set 1" IP
by rec.
Per FB 546-117
248.69
S-76-05E
P-LINE
LITTLE SYCAMORE
ROAD
53.52
40.8
15.6
127° 28' 05"
223.74
R.P.P.I. Fd 2x2
reset with 1" IP
249.29 @ 3°58' T 82
= 248.69
54.48 @ 10°46' T 80 = 53.52
Top 16 #270