Notes Ck'd by D.M. Finley	Survey of	F.B. 594 Pg. 3
Map No. B-1093-1	W. O. Tape No St'd °f.	
	Surveyed by A. N. HELLSTROM	
Checked D.M. Finley	Notes Date	
Date Feb. 1936	Indexed A. C. Johnson 3-13-35	

SAN DIMAS
RECREATION CENTER
J.N. 8106

Bdry Survey by Hellstrom

Part
Hellstrom
Bender
Tompleson
Potter
Off.

Note: ANY ADDITIONS OR CHANGES ON THIS SHEET MUST BE MADE OR CIRCLED IN Red Ink WITH DATE AND NAME OF PERSON MAKING CHANGE.

Do not extend notes this side of this line

RETURN TO
LOS ANGELES COUNTY SURVEYOR
700 HALL OF RECORDS

FORM 247 BM 2-34

F.B. 394 PG. 4

WALNUT AVE.

IGLESIA ST.

SAN DIMAS AVE.

BONITA

SAN DIMAS

A.T. & S.F. R.R.

SAN DIMAS RECREATION CENTER

J.N. 8106

S.P. Water Co.

See Pg. 10

CIENEGA AVE.

Commercial St.

Pg. 6 Pg. 7 Pg. 8 Pg. 9 Pg. 10 Pg. 5

RETURN TO
LOS ANGELES COUNTY SURVEYOR
700 HALL OF RECORDS

Do not extend notes this side of this line.

Note: ANY ADDITIONS OR CHANGES ON THIS SHEET MUST BE MADE OR CIRCLED IN Red Ink WITH DATE AND NAME OF PERSON MAKING CHANGE.

Notes Ck'd by D.M. Finley	Survey of San Dimas Rec. Cntr.	F.B. 594 Pg. 5
Map No. B-1093-L	W. O. 8166 Tape No 045 St'd 76 °F.	
Office Work	Surveyed by A. N. HELLSTROM	
Checked D.M. Finley	Notes A.N.H. Date 8-21-35	
Date Feb. 1936	Indexed A. C. Johnson	

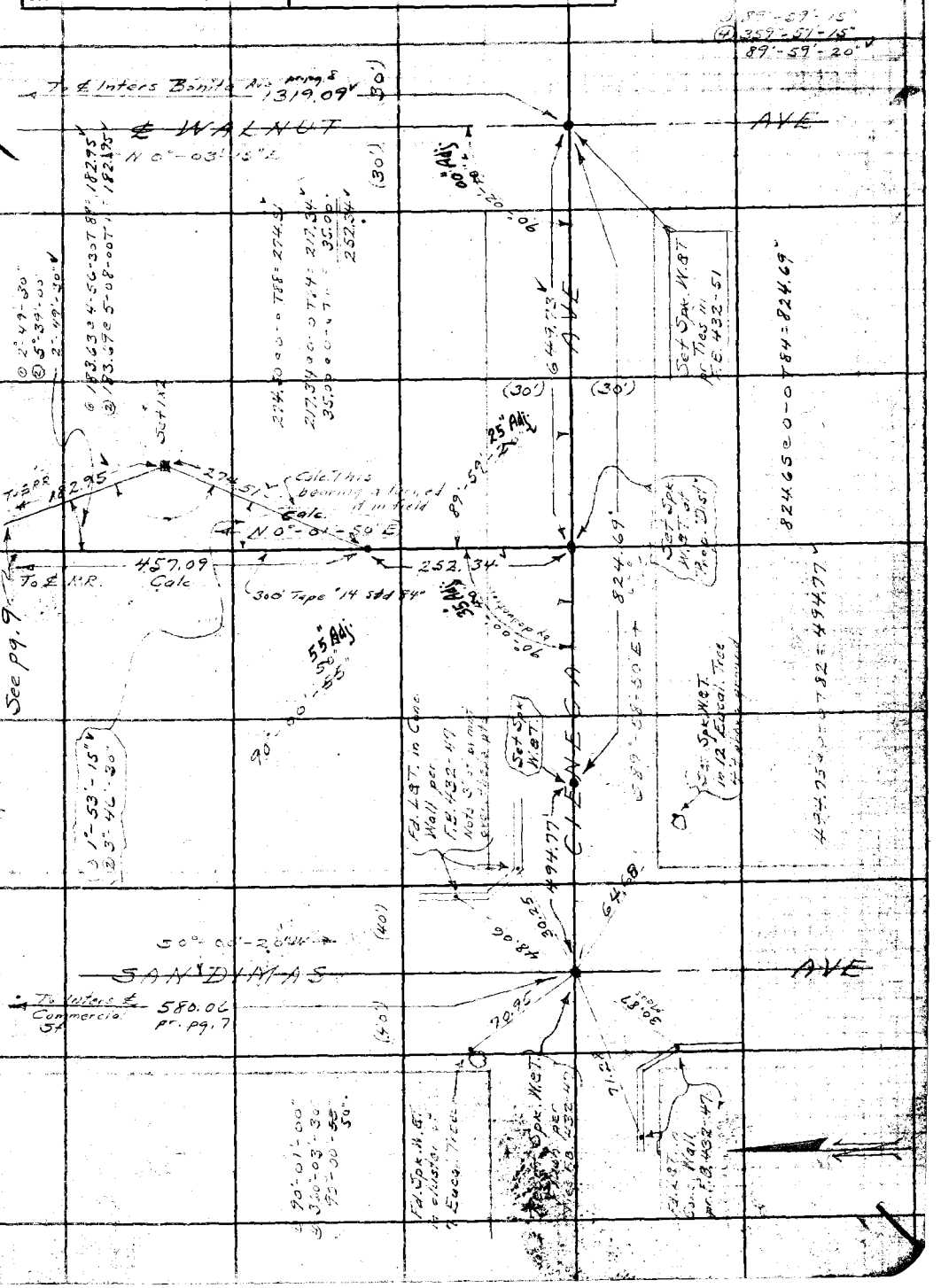

Note: ANY ADDITIONS OR CHANGES ON THIS SHEET MUST BE MADE OR CIRCLED IN Red Ink WITH DATE AND NAME OF PERSON MAKING CHANGE.

Do not extend notes this side of this line

RETURN TO
LOS ANGELES COUNTY SURVEYOR
700 HALL OF RECORDS

FORM 247 5M 2-34

RETURN TO
LOS ANGELES COUNTY SURVEYOR
700 HALL OF RECORDS

Note: ANY ADDITIONS OR CHANGES ON THIS SHEET MUST BE MADE OR CIRCLED IN **Red Ink** WITH DATE AND NAME OF PERSON MAKING CHANGE.

Do not extend notes this side of this line

W.S. 48, C-3

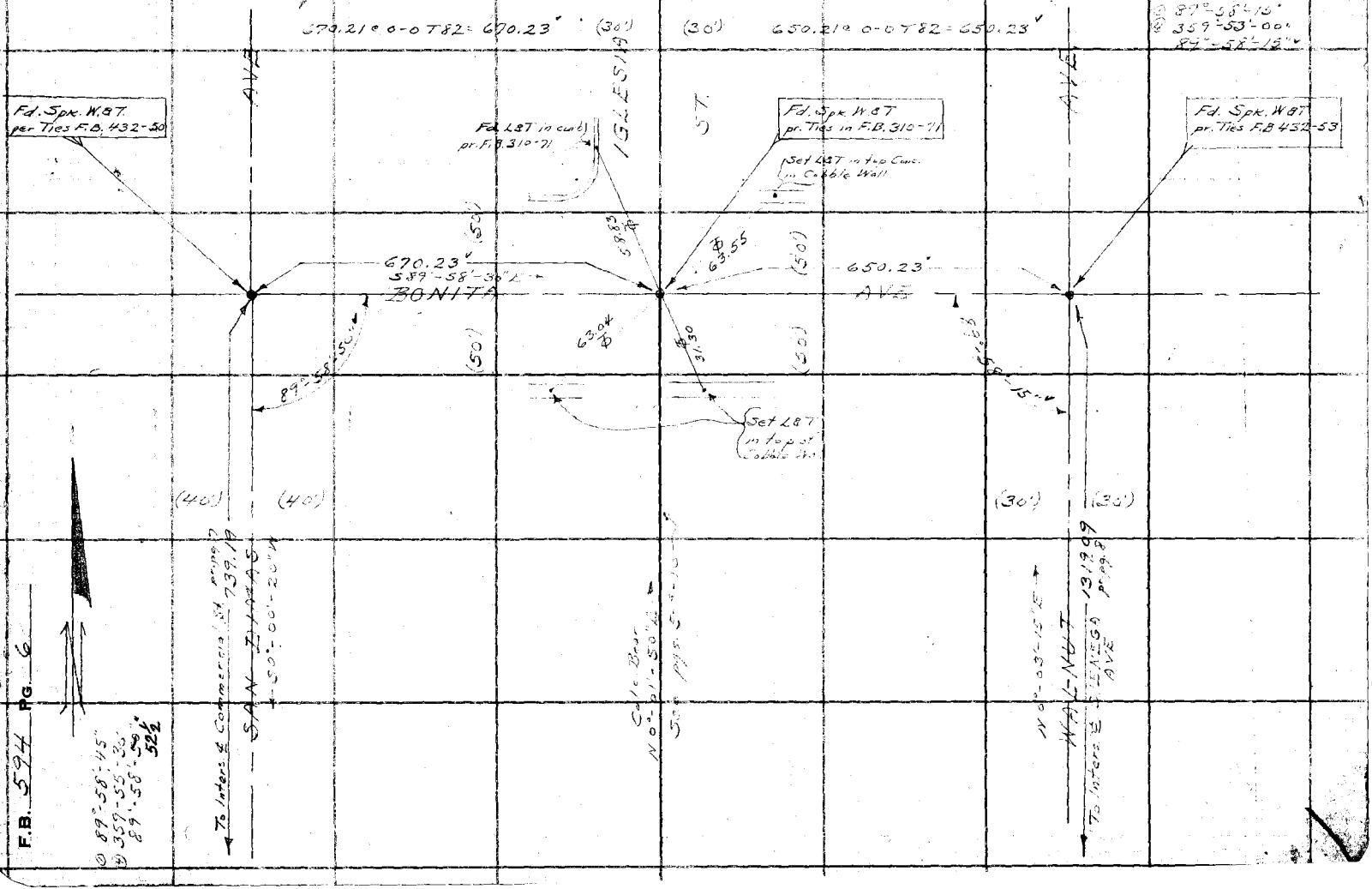

Notes Ck'd by D.M. Finley	Survey of San Dimas Rec. Cntr.	F.B. 594 Pg. 7
Map No. B-10931	W. O. 8106 Tape No 045 St'd 76 OF.	
Office Work F. A. W.	Surveyed by A. N. HELLSTROM	
Checked D. M. Finley	Notes A. N. H. Date 8-29-35	
Date Feb. 1936.	Indexed A. C. Johnson	

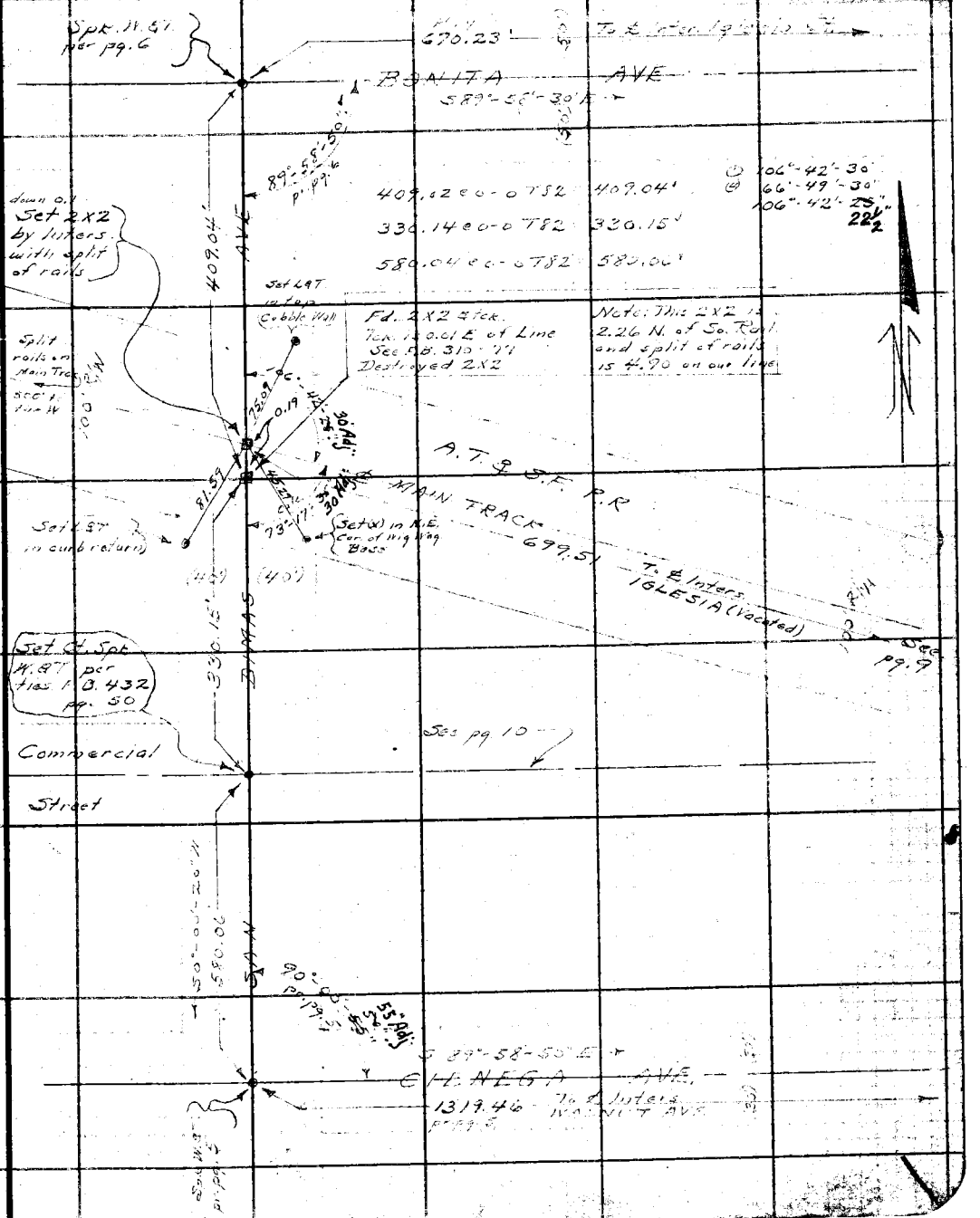

Note: ANY ADDITIONS OR CHANGES ON THIS SHEET MUST BE MADE OR CIRCLED IN Red Ink WITH DATE AND NAME OF PERSON MAKING CHANGE.

RETURN TO
LOS ANGELES COUNTY SURVEYOR
700 HALL OF RECORDS

Do not extend notes this side of this line

FORM 247 BM 2-34

RETURN TO

LOS ANGELES COUNTY SURVEYOR

700 HALL OF RECORDS

Note: ANY ADDITIONS OR CHANGES ON THIS SHEET MUST BE MADE OR CIRCLED IN **Red Ink** WITH DATE AND NAME OF PERSON MAKING CHANGE.

WS 58, G-3

Do not extend notes this side of this line

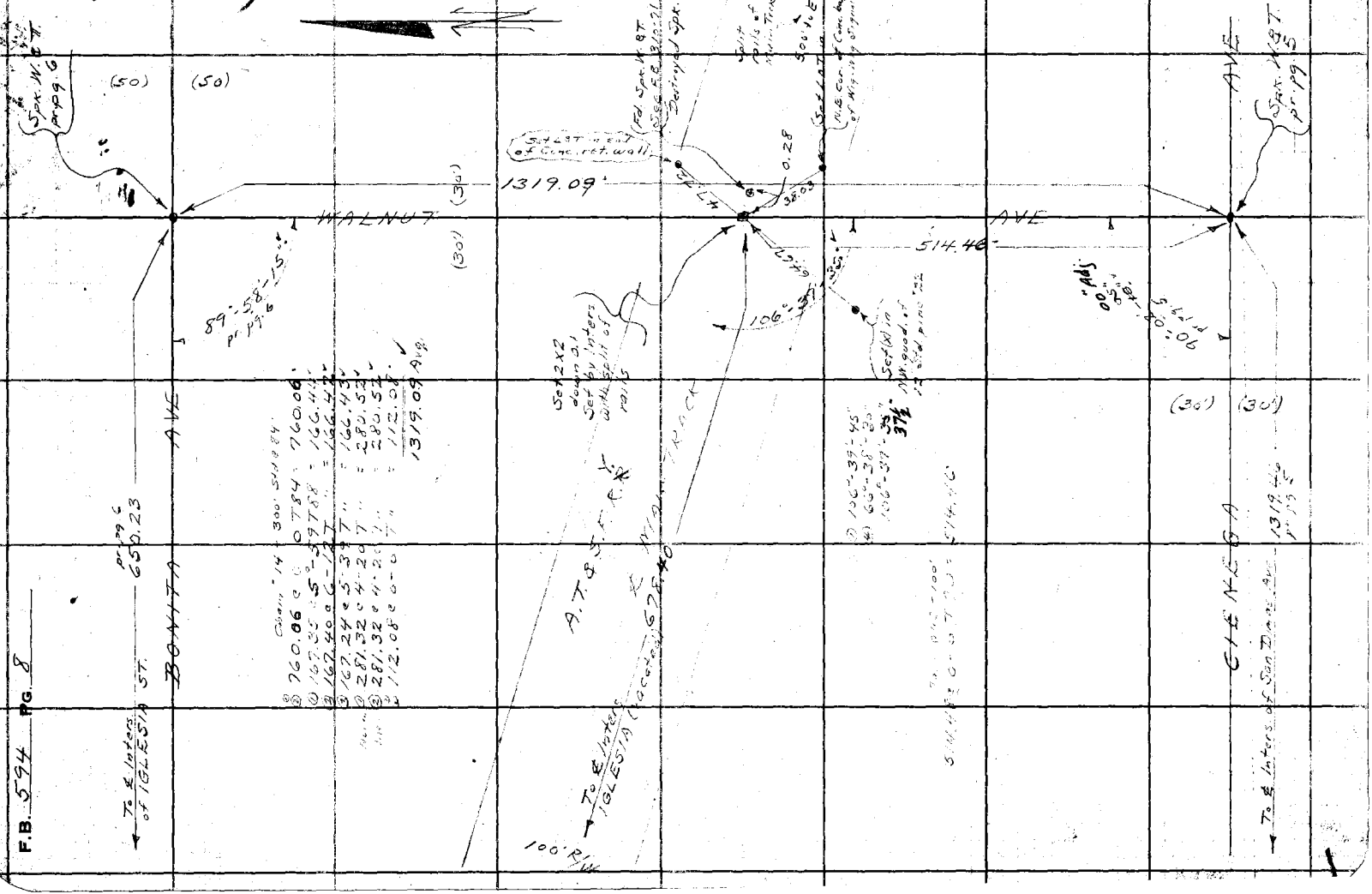

Notes Ck'd by D.M. Finley	Survey of San Dimas Res. Cntr.	F.B. 594	PG. 9
Map No. B-1093-1	W. O. [illegible] Tape No [illegible] St'd 76 °F.		
Office Work F. A. W.	Surveyed by A. N. HELLSTROM		
Checked D.M. Finley	Notes A.N.H. Date [illegible]		
Date Feb. 1936	Indexed A. C. Johnson		

C3

Note: ANY ADDITIONS OR CHANGES ON THIS SHEET MUST BE MADE OR CIRCLED IN Red Ink WITH DATE AND NAME OF PERSON MAKING CHANGE.

Do not extend notes this side of this line

RETURN TO
LOS ANGELES COUNTY SURVEYOR
700 HALL OF RECORDS

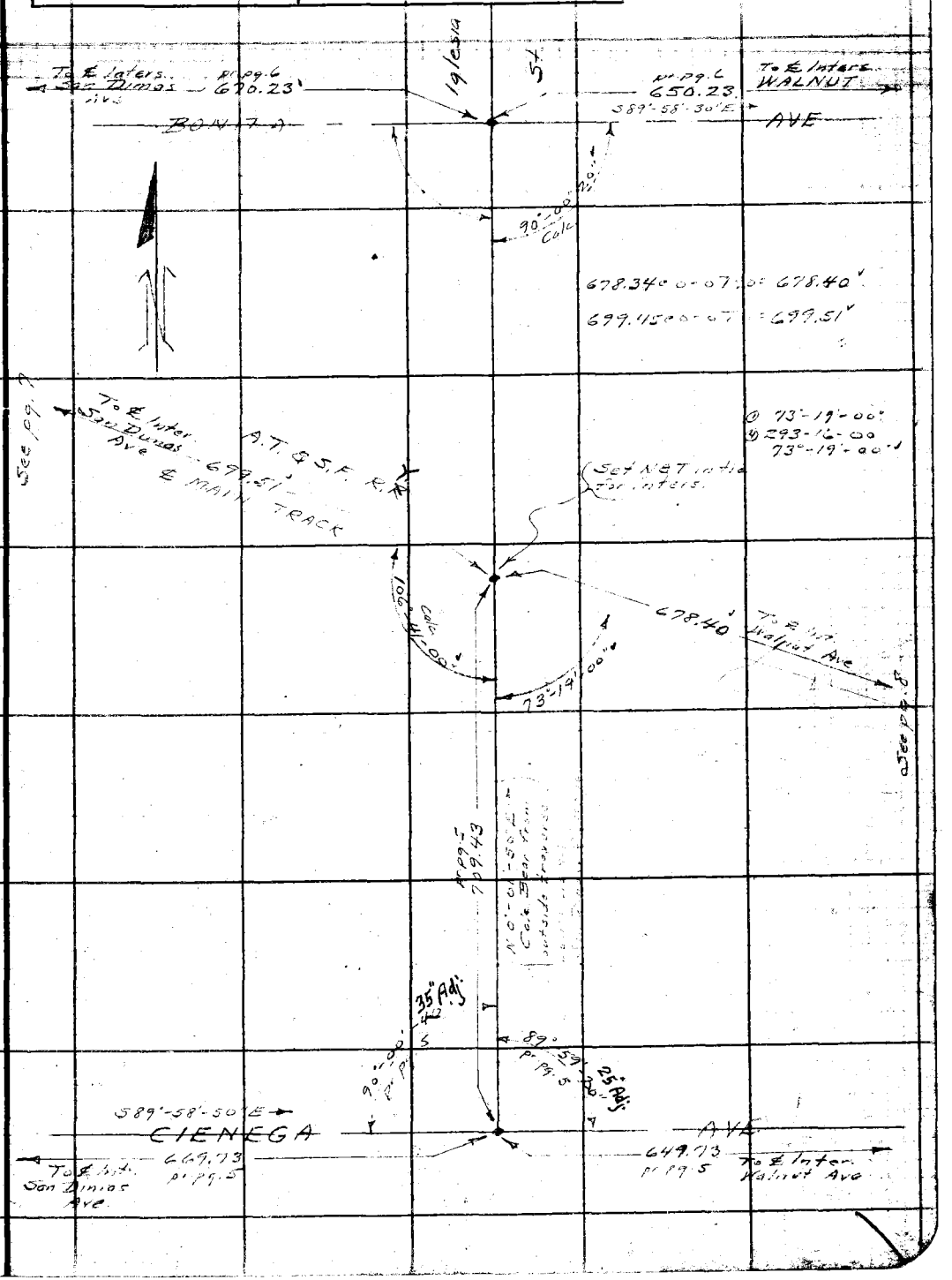

FORM 247 5M 2-34

RETURN TO

LOS ANGELES COUNTY SURVEYOR

700 HALL OF RECORDS

Note: ANY ADDITIONS OR CHANGES ON THIS SHEET MUST BE MADE OR CIRCLED IN **Red Ink** WITH DATE AND NAME OF PERSON MAKING CHANGE.

W.S. 48, C-3

Do not extend notes this side of this line

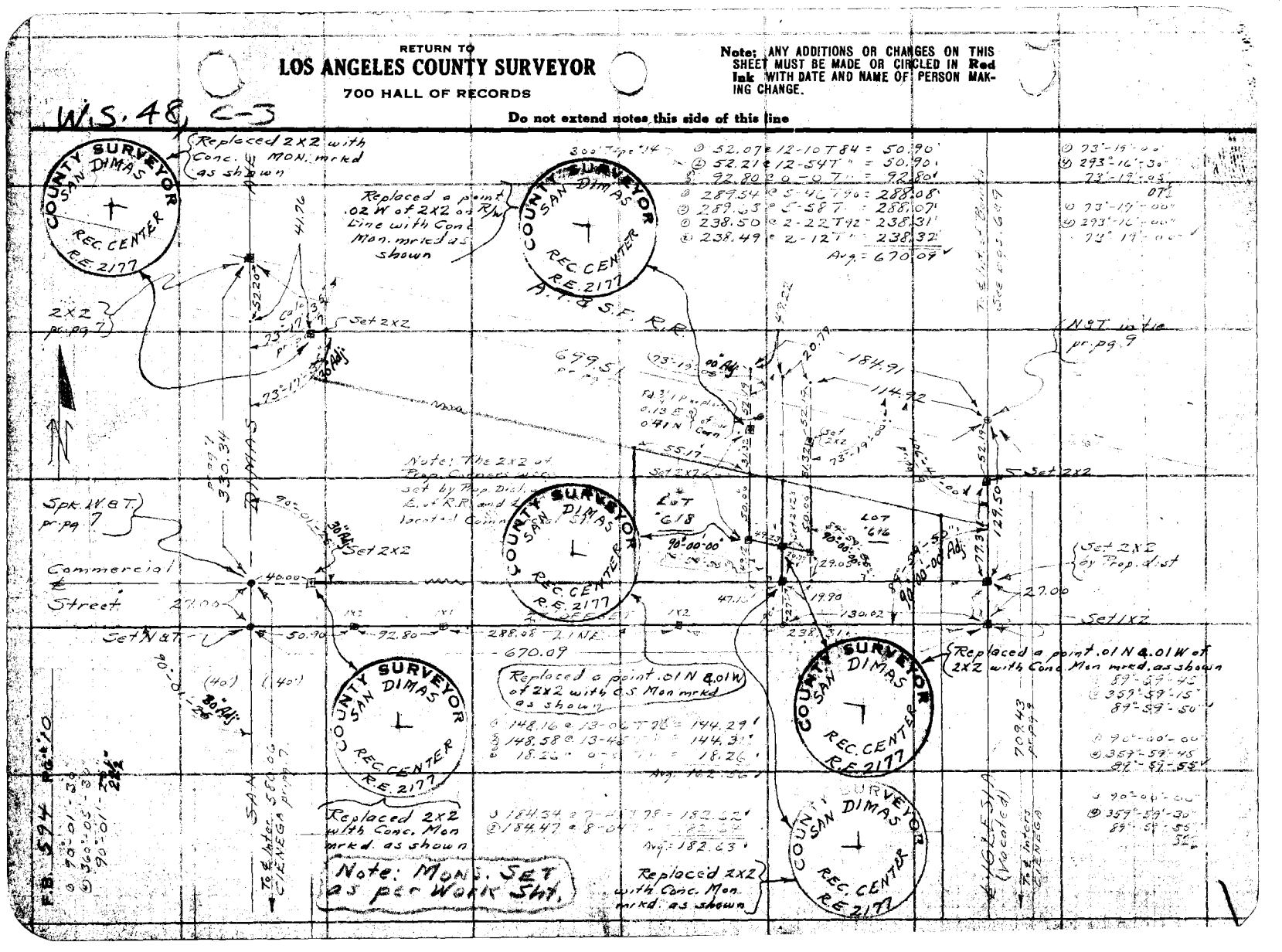

Notes Ck'd by	Survey of
Map No.	W. O. Tape No St'd °F.
Office Work	Surveyed by A. N. HELLSTROM
Checked	Notes Date
Date	Indexed

F.B. 594 · PG. 11

Note: ANY ADDITIONS OR CHANGES ON THIS SHEET MUST BE MADE OR CIRCLED IN Red Ink WITH DATE AND NAME OF PERSON MAKING CHANGE.

Do not extend notes this side of this line

RETURN TO
LOS ANGELES COUNTY SURVEYOR
700 HALL OF RECORDS

FORM 247 BM 2-34

RETURN TO

LOS ANGELES COUNTY SURVEYOR

700 HALL OF RECORDS

Note; ANY ADDITIONS OR CHANGES ON THIS SHEET MUST BE MADE OR CIRCLED IN **Red Ink** WITH DATE AND NAME OF PERSON MAKING CHANGE.

Do not extend notes this side of this line

F.B. _____ PG. 1

+

Profile No.____ Notes Red.____ Platted____ Job No. 8106 Division No.____ L. B. 591 Pg. 63

X-Sec. No.____ Date____ Date____ Survey of SAN DIMAS REC CENTER

Notes Chkd.____ Checked____ Survey by____ Notes____ Date OCT 18 1938

Date____ Date____ Map No.____ Indexed A. C. Johnson

SAN DIMAS REC. CENTER JN 8106

BENCH LEVELS

LEVEL Nº 9027

STATION	B. S.	H. I.	F. S	ELEV.

NOTE: ANY ADDITIONS OR CHANGES ON THIS SHEET MUST BE MADE OR CIRCLED IN RED INK, WITH DATE AND NAME OF PERSON MAKING CHANGE

Do not extend notes this side of this line

PLEASE RETURN TO
LOS ANGELES COUNTY SURVEYOR
700 HALL OF RECORDS

Form 307 5M 10-34

L.B. [illegible] P.G. 14 | Job. No._____ Division No._____ Notes Red_____ Plotted_____ Profile No._____

Survey of_____ Date_____ Date_____

Survey by_____ Notes_____ Notes Chkd._____ Checked_____ X-Sec. No._____

Indexed_____ Date_____ Date_____ Date_____

STATION	B. S.	H. I.	F. S	ELEV.	

Form 307 5M 10-34

PLEASE RETURN TO
LOS ANGELES COUNTY SURVEYOR
700 HALL OF RECORDS

NOTE: ANY ADDITIONS OR CHANGES ON THIS SHEET MUST BE MADE OR CIRCLED IN RED INK, WITH DATE AND NAME OF PERSON MAKING CHANGE

Do not extend notes this side of this line

Form 307 5M 10-34

PLEASE RETURN TO
LOS ANGELES COUNTY SURVEYOR
700 HALL OF RECORDS

NOTE: ANY ADDITIONS OR CHANGES ON THIS SHEET MUST BE MADE OR CIRCLED IN RED INK, WITH DATE AND NAME OF PERSON MAKING CHANGE

Do not extend notes this side of this line

STATION	B. S.	H. I.	F. S	ELEV.	
US# 290				938 043	US# 290 (X-35) San Dimas, in E. face of Northmost of two buildings of Grammar School 13' N. of S. E. Corner, A Bronze disk (U.S.C. & G.S.) STAMPED "X-35 1923" EL. 938.043 - 1928 Final Adj.
	0.636	938 679	3975	934 704	
	6265	940 969	1347	939 622	
	5873	945 495			
US# 353			5205	940 290	US# 353 - (S-59) San Dimas, 200' W. of depot 2.4' S. of S. Curb of Bonita Ave, in a Concrete post; a bronze tablet stamped "S-59-1923" Elev. 940 276 - 1928 Final Adj. (U.S.G.S.)
	6456	946 746	3559	943 187	
	5234	948 421	2639	945 782	
	4597	950 379			
US# 289.			0146	950 233	US# 289. - (W-35) San Dimas, in center of S. face of A. A. Neher Block, on W. Bonita St, a brass disc. (U.S.C. & G.S.) STAMPED "W35 1923" El. 950.221 Final 1928 Adj.
	1043	951 276	4184	947 092	
	6137	953 229	3183	950 046	
	5662	955 708			
US# 288			1147	954 561	US# 288 - (V-35) San Dimas, in N. face of San Dimas Garage on W. Bonita St, a brass disk stamped "V-35 1923" (U.S.C. & G.S.) EL. 954.558 - 1928 Final Adj
	0.969	955 530	4129	951 401	
	3707	955 108	5570	949 538	
BM# 1	5373	954 911	5824	949 087	BM# 1 - San Dimas Rec. Park N.W. Cor. of property C.S. MON. Top of brass cap. 40' E. of & SAN DIMAS AVE & 50' S. of [illegible]

Profile Notes Red. Platted Job No. 2106 Division No. E.B. 574 Pg. 15
No. Date Date Survey of SAN DIMAS RECREATION CTR.
X-Sec. Notes Chkd. Checked Survey by TAYLOR Notes TAYLOR Date 10-18-35
No. Date Date Map No. Indexed A. C. Johnson 11-4-35

Form 307 5M 10-34

PLEASE RETURN TO
LOS ANGELES COUNTY SURVEYOR
700 HALL OF RECORDS

NOTE: ANY ADDITIONS OR CHANGES ON THIS SHEET MUST BE MADE OR CIRCLED IN RED INK, WITH DATE AND NAME OF PERSON MAKING CHANGE

Do not extend notes this side of this line

STATION	B. S.	H. I.	F. S	ELEV.		
				949 087		
B. M # 2	4 658	953 745	4 683	949 062	BM # 2 - SAN DIMAS RECREATION CENTER 10' E. of E. Curb of San Dimas Ave. & 70' SO. of ℄ of A.T. & S.F. R.R. main line tracks. A C.S.W.&T. in N. side of a 26" Eucalyptus tree.	
	2514	951 576	5594	945 982		
	2892	948 874	6 142	942 732		
	3014	945 746	6310	939 436		
	3865	943 301	6 288	937 013		
	3 498	940 511	5203	935 308		
	4 169	939 477	5866	933 611		
(0.7) US # 290	4966	938 577	0530	938 047	US # 290 (X-35) SEE PG.	

938 047
938 043
004 E. of X C.

E.B. 594 P.G. 14 Job. No. ____ Division No. ____ Notes Red ____ Plotted ____ Profile ____
Survey of SAN DIMAS RECREATION CTR Date ____ Date ____ No. ____
Survey by T. WALSH Notes T.M.W. Notes Chkd. D.H.F. Checked ____ X-Sec. ____
Indexed A. C. Johnson Date ____ Date 12-2-35 Date ____ No. ____

Form 307 5M 10-34

PLEASE RETURN TO
LOS ANGELES COUNTY SURVEYOR
700 HALL OF RECORDS

NOTE: ANY ADDITIONS OR CHANGES ON THIS SHEET MUST BE MADE OR CIRCLED IN RED INK, WITH DATE AND NAME OF PERSON MAKING CHANGE

Do not extend notes this side of this line

STATION	B. S.	H. I.	F. S	ELEV.	
					SAN DIMAS REC. CENTER
		LEVEL LINE		AROUND	PROPOSE RECREATION CENTER
		BOUNDARY			
BM #2				949 06	SEE PAGE 16
	5765	954 825	9 320	945 505	
	0390	945 895	8 660	937 235	
	0240	937 475	6 920	930 555	
BM #3	5410	935 965	503	930 935	BM #3 - C.S. MON. 22' E. & 30' SO. OF N.E. COR. OF REC. BLDG.
	5160	936 095			
BM #4			3 485	932 610	BM #4 - 55' E. & 6' N. OF THE S.E. COR. OF REC. BLDG., C.S. W&T. IN N. SIDE OF 8" EUCALYPTUS TREE.
	5840	938 450	3 290	935 160	
	11695	946 855	4 980	941 875	
	3445	945 320	0360	944 960	
	8535	953 495	3830	949 665	
BM #5	5325	954 990	3825	951 165	BM #5 - CIENEGA AVE. 700±' E. OF ℄ SAN DIMAS AVE., N. SIDE OF CIENEGA AVE. C.S. W&T IN SO SIDE PP 378731E.
	2920	954 085	5155	948 930	
	2310	951 240	5395	945 845	
	0430	946 275	11 710	934 565	
	0160	934 725	11 230	923 495	

Profile No. ____ Notes Red. ____ Platted ____ Job No. 8106 Division No. ____ L. B. 574 Pg. 17
X-Sec. No. ____ Date ____ Date ____ Survey of SAN DIMAS REC. CTR.
Notes Chkd. DMF Checked ____ Survey by TIWALSY Notes TMN Date 10-18-35
Date 12-2-35 Date ____ Map No. ____ Indexed A. C. Johnson Date ____

Form 307 5M 10-34

PLEASE RETURN TO
LOS ANGELES COUNTY SURVEYOR
700 HALL OF RECORDS

NOTE: ANY ADDITIONS OR CHANGES ON THIS SHEET MUST BE MADE OR CIRCLED IN RED INK, WITH DATE AND NAME OF PERSON MAKING CHANGE

Do not extend notes this side of this line

L.B. 592 P.G. 18 | Job. No. ___ Division No. ___ Notes Red ___ Plotted ___ Profile
Survey of SAN DIMAS REC. CTR. Date ___ No. ___
Survey by T. WALSH Notes T.M.W. Notes Chkd. D.M.T. Checked ___ X-Sec.
Indexed A. C. Johnson Date ___ Date 12-2-35 Date ___ No. ___

STATION	B. S.	H. I.	F. S	ELEV.		
				913 495		
	0480	913 775	8480	915 495		
BM #6	1830	910145	4755	915 370	BM #6 - CIENEGA AVE & SAN DIMAS AVE S.W. CORNER A BOAT SPK. AT NORTHERLY ANGLE OF CONCRETE HEADWALL OF BRIDGE.	
	7330	917700	0610	917 090		
	11770	933860	0580	933 480		
	10650	923930	0685	913 495		
BM #2	7445	950490	1440	919 050	BM #2 SEE PAGE 4	919.06 V 919.05 O -.01 V

FORM 247 10M 11-35

RETURN TO
LOS ANGELES COUNTY SURVEYOR
700 HALL OF RECORDS

Note: Any Additions or Changes on This Sheet Must be Made or Circled in **Red Ink** With Date and Name of Person Making Change.

Do not extend notes this side of this line

Notes Ck'd by_____
Map No._____
Office Work_____
Checked_____
Date_____

Survey of_____
W. O._____ Tape No._____ Std._____ °F.
Surveyed by_____
Notes_____ Date_____
Indexed_____

F.B. 594 PG. 19

RETURN TO
LOS ANGELES COUNTY SURVEYOR
700 HALL OF RECORDS

Note: Any Additions or Changes on This Sheet Must be Made or Circled in **Red Ink** With Date and Name of Person Making Change.

Do not extend notes this side of this line

F.B. _____ Pg. _____

Notes Ck'd by Drew	Survey of Sec 18 T.6N. R.7W.	F.B. 594 Pg. 25
Map No. C.S. 8733	W. O. 5058 Tape No 47 St'd 84 OF.	
[illegible]	Surveyed by Rosecrans	
Checked [illegible] Oct. 25 [illegible]	Notes Date 7-2-35	
Date	Indexed A. C. Johnson 9-15-35	

SURVEY TO LOCATE GRAVEL PIT IN SEC. 18 T.6N. R.7W.

Party E.A. Rosecrans
G.W. Schaefer
J.P. Pierce
C.H. Morrison

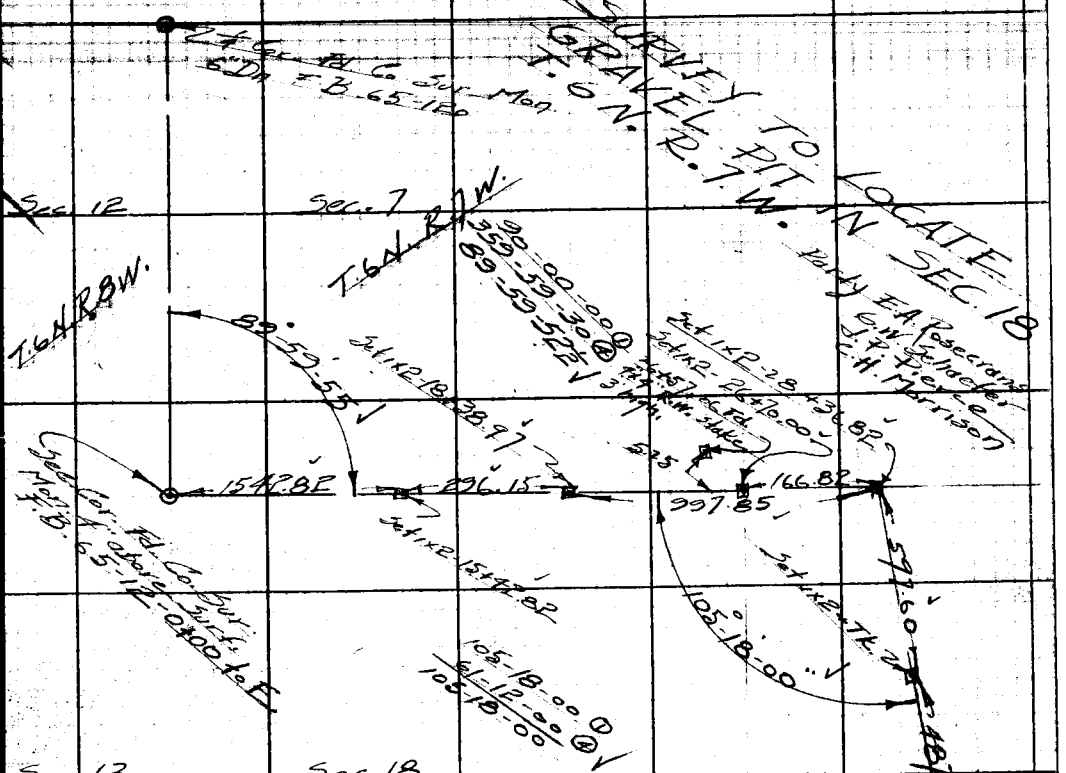

636.58 @ 00 T.98 = 636.64 ✓
300.83 @ 2-36 T.98 = 300.55 ✓
300.07 @ 6-38 T.98 = 298.09 ✓
121.05 @ 19-06 T.98 = 114.40 ✓
200.12 @ 15-12 T.98 = 193.14 ✓
1542.82 ✓

296.94 @ 4-15 T.102 = 296.15 ✓

251.48 @ 10-26 T.102 = 247.35 ✓
300.98 @ 8-34 T.102 = 297.65 ✓
165.32 @ 4-40 T.102 = 164.79 ✓
289.63 @ 6-02 T.102 = 288.06 ✓
997.85 ✓

273.57 @ 1-40 T.104 = 273.50 ✓
255.89 @ 3-04 T.104 = 255.55 ✓
68.54 @ 00 T.104 = 68.55 ✓
597.60 ✓

300.77 @ 0-52 T.104 = 300.78 ✓
187.18 @ 00 T.104 = 187.20 ✓
487.98 ✓

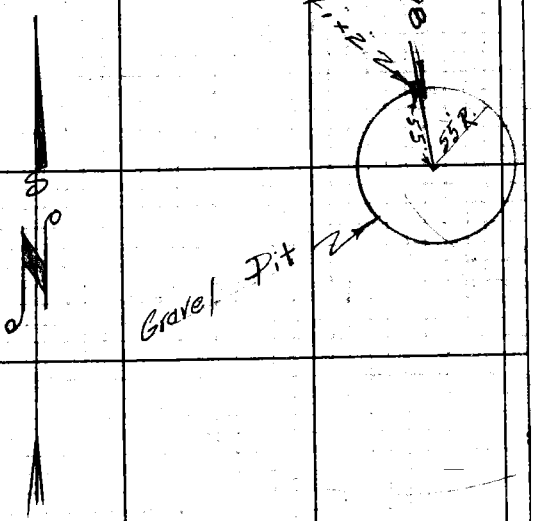

Note: ANY ADDITIONS OR CHANGES ON THIS SHEET MUST BE MADE OR CIRCLED IN Red Ink WITH DATE AND NAME OF PERSON MAKING CHANGE.

Do not extend notes this side of this line

RETURN TO LOS ANGELES COUNTY SURVEYOR 700 HALL OF RECORDS

W.S. 67

FORM 247 5M 2-34

F.B. 594 PG. 26

Gravel pit is supposed to be on property of Geo W. Chenowith 1250 N. Main St. Who owns per Geo Lane Rd Dept. W½ N.W.¼ N.E.¼, E½ S.W.¼ N.E.¼ and S.E.¼ of N.E.¼ Sec. 18 T. 6 N. R. 7 W.

RETURN TO
LOS ANGELES COUNTY SURVEYOR
700 HALL OF RECORDS

Do not extend notes this side of this line

Note: ANY ADDITIONS OR CHANGES ON THIS SHEET MUST BE MADE OR CIRCLED IN Red Ink WITH DATE AND NAME OF PERSON MAKING CHANGE.

Notes Ck'd by	Survey of
Map No.	W. O. Tape No. St'd °F.
Office Work	Surveyed by:
Checked	Notes Date
Date	Indexed

F.B. 599 PG. 27

Note: Any Additions or Changes on This Sheet Must be Made or Circled in Red Ink With Date and Name of Person Making Change.

Do not extend notes this side of this line

RETURN TO
LOS ANGELES COUNTY SURVEYOR
700 HALL OF RECORDS

FORM 247 10M 11-38

RETURN TO
LOS ANGELES COUNTY SURVEYOR
700 HALL OF RECORDS

Note: Any Additions or Changes on This Sheet Must be Made or Circled in **Red Ink** With Date and Name of Person Making Change.

Do not extend notes this side of this line

F.B. _____ PG. 28

Notes Ck'd by ALBERT E. TIMMONS
Map No. 11-74

Survey of T 6 N. R 12 W.
W. O. 5058 Tape No. 24 St'd 84 °F.

F.B. 594 Pg. 35

Checked
Date

Noted
Indexed A. C. Jones 11-20-36

Note: ANY ADDITIONS OR CHANGES ON THIS SHEET MUST BE MADE OR CIRCLED IN Red Ink, WITH DATE AND NAME OF PERSON MAKING CHANGE.

RETURN TO
LOS ANGELES COUNTY SURVEYOR
700 HALL OF RECORDS

Do not extend notes this side of this line

FORM 247 10M 8-31

LOCATION OF GRAVEL PIT

Approximately four miles west of Palmdale on north side of old Palmdale Elizabeth Lake Rd.

J. H. 5058

Party Rasecrans
Pierce
Morrison
Jungi.

F.B. 594 Pg. 36

RETURN TO
LOS ANGELES COUNTY SURVEYOR
700 HALL OF RECORDS

Do not extend notes this side of this line

Note: ANY ADDITIONS OR CHANGES ON THIS SHEET MUST BE MADE OR CIRCLED IN Red Ink. WITH DATE AND NAME OF PERSON MAKING CHANGE.

Form 301 HW 1-24

PLEASE RETURN TO
LOS ANGELES COUNTY SURVEYOR
700 HALL OF RECORDS

NOTE: ANY ADDITIONS OR CHANGES ON THIS SHEET MUST BE MADE OR CIRCLED IN RED INK, WITH DATE AND NAME OF PERSON MAKING CHANGE

Do not extend notes this side of this line

Transit at	Sight on	Stadia Intercepts	Stadia Distance	Stadia Rod—	Horizontal Angle 0° to 360° Right	Horiz. Distance	+ −	Vertical Angle	Elevation of Point	+ Back Sight	+ − Difference Elevation	Height of Instrument	+ − Vertical Distance	Station	Rod
# S1	# LP1								28139	1 4.9		28188		FB 594	
		865 / 7	166	8°	349 13	166		0 24	098	2 ✓				B.F.	E. Rd
		265 / 1	166	2°	354 10	166		0 03	167	3 ✓				T.F.	"
		464 / 3	165	4°	0 56	165	+	0 22	159	4 ✓				"	"
		654 / 5	155	6°	10 13	155		1 11	098	5 ✓				B.F.	"
		623 / 5	124	5°	5 27	124		1 18	111	6 ✓				"	"
		421 / 3	122	3°	1 26	122		0 27	150	7 ✓				T.F.	"
		322 / 2	123	3°	349 52	123		0 05	156	8 ✓				"	"
		924 / 8	125	8°	344 45	125		0 27	100	9 ✓				B.F.	"
		862 / 8	63	8°	327 39	63		0 20	105	10 ✓				"	"
		456 / 4	57	4°	338 19	57		0 25	144	11 ✓				T.F.	"
		659 / 6	60	6°	11 58	60		0 24	124	12 ✓				"	"
		863 / 8	64	8°	18 25	64		0 17	106	13 ✓				B.F.	"
		743 / 7	44	7°	94 25	44		0 34	114	14 ✓				S.E. Rd	
		530 / 5	31	5°	145 34	31		0 21	137	15 ✓				T.F.	E. Rd.
		832 / 8	33	8°	161 65	33		0 33	106	16 ✓				B.F.	"
		601 / 5	102	5°	142 30	102		0 58	122	17 ✓				"	"
		498 / 4	99	4°	137 50	99		0 48	135	18 ✓				T.F.	"
		698 / 6	99	6°	120 02	99		0 54	113	19 ✓				S.E. Rd	
		570 / 4	171	5°	119 54	171		0 50	115	20 ✓				"	"
		482 / 3	183	4°	128 27	183		0 26	136	21 ✓				[illegible]	

Date 11-20-86 Date 11-27-86 Survey of Gravel Pit Notes Chkd. Checked Survey by Rosecrans Notes R Date 11-[illegible]
Date Date Map No. 11-24 Indexed C. Johnson Date

Form 301 10M 3-34

PLEASE RETURN TO
LOS ANGELES COUNTY SURVEYOR
700 HALL OF RECORDS

NOTE: ANY ADDITIONS OR CHANGES ON THIS SHEET MUST BE MADE OR CIRCLED IN RED INK, WITH DATE AND NAME OF PERSON MAKING CHANGE

Do not extend notes this side of this line

Transit at	Sight on	Stadia Intercepts	Stadia Distance	Stadia Rod	Horizontal Angle 0° to 360° Right	Horiz. Distance	+ − Vertical Angle	Elevation of Point	+ Back Sight	+ − Difference Elevation	Height of Instrument	+ − Vertical Distance	REMARKS Station	Left Right
S1 #	LP1 #	531 / 3	232	4°	124° 17'	232	− 0° 33'	28 127	1 4.9 ✓		28 18.8		N Edge Rd + B.C.	
		921 / 7	222	8°	116° 57'	222	+ 0° 09'	114	2 ✓				S " "	
		915 / 6	316	8°	112° 09'	316	+ 0° 24'	130	3 ✓				" " "	
		922 / 6	323	8°	119° 39'	323	+ 0° 25'	131	4 ✓				N. Edge Rd + BC	
		1025 / 6	426	8°	111° 09'	426	+ 0° 25'	138	5 ✓				" " " "	
		920 / 5	421	7°	107° 54'	421	+ 0° 21'	144	6 ✓				S " "	
		955 / 4	556	7°	105° 47'	556	+ 0° 36'	176	7 ✓				" " "	
		1060 / 5	561	8°	108° 09'	561	+ 0° 27'	152	8 ✓				N. edge Rd + BC	
		11.00 / 4	701	8°	107° 02'	701	+ 0° 30'	168	9 ✓				" " "	
		1195 / 5	696	9°	105° 13'	696	+ 0° 40'	178	10 ✓				S edge Rd.	
		1080 / 3	781	6°	105° 59'	781	+ 0° 34'	203	11 ✓				V Rd ℄	
		715 / 4	316	6°	108° 20'	316	+ 0° 51'	174	12 ✓	13		+ 47	T.C.	
		370 / 1	271	2°	123° 47'	271	+ 0° 45'	202	13 ✓				T.C.	
		625 / 4	226	5°	128° 11'	226	+ 0° 49'	170	14 ✓				T.C. + N end pit	
		680 / 5	181	6°	134° 22'	181	+ 0° 10'	134	15 ✓				S side pit	
		728 / 6	129	7°	144° 07'	129	+ 0° 24'	128	16 ✓				" " "	
		785 / 7	86	7°	156° 20'	86	+ 0° 22'	124	17 ✓				" " "	
		839 / 8	40	8°	188° 35'	40	− 0° 09'	107	18 ✓				" " "	
		844 / 8	45	8°	275° 43'	45	− 0° 30'	104	19 ✓				T.S. + E end pit	
		793 / 7	94	7°	295° 40'	94	− 0° 29'	127	20 ✓				T.S	
		867 / 7	168	8°	300° 49'	168	− 0° 21'	099	21 ✓				"	

Topography Description Legend: Side Hill ... S.H. Side of Draw S.D. Side of Ridge S.R. Head of Draw H.D. Bottom Draw B.D. Bottom Wash B.W. Top of Ridge T.R. Top of Slope T.S. Intersect of Draw ... Break in Slope ... Steep Slope ... S.S. Top of Cliff ... T.Cl. Bottom of Cliff ... B.Cl. Top of Spur ... T.Sp. Bottom Canyon ... B.Cn. Top of Canyon ... T.Cn. Top of Bank ... T.B. Bottom of Bank ... B.B. Top of Cut ... T.C. Bottom of Cut ... B.C. Top of Fill ... T.F. Bottom of Fill ... B.F. Saddle ... Sw. Swale ... Sw. Flat ... Fl. Stream ... Str. Trail ... Tr. Pavement ... Pvt. Edge of Road E.Rd. Int. Fence V.Fe. Dike ... Dk. Telephone Pole T.P. Power Pole ... P.P. Culvert ... Cul. Gas ... Gas Fire-Pt. Fire-Pt. Cedar-Cn. Sycamore ... Sy. Eucalyptus ... Eu. Plus combinations of these and all common standard abbreviations.

Add'n'l Inform.

Form 301 10M 3-34

PLEASE RETURN TO
LOS ANGELES COUNTY SURVEYOR
700 HALL OF RECORDS

NOTE: ANY ADDITIONS OR CHANGES ON THIS SHEET MUST BE MADE, OR CIRCLED IN RED INK, WITH DATE AND NAME OF PERSON MAKING CHANGE

Do not extend notes this side of this line

Date 11-20-36 Date 11-27-36 Survey of Crystal Pit Sec. 25 T. 4 S. R. 14 W. S.B.B.&M.
Notes Chkd. Checked Survey by Reclamation Notes R. Date 11-13-36
Date Date Map No. 11-94 Indexed A. C. Johnson

Transit at	Sight on	Stadia Intervals	Stadia Distance	Stadia Rod	Horizontal Angle 0° to 360° Right	Horiz. Distance	+ −	Vertical Angle	Elevation of Point	+ Back Sight	+ −	Difference Elevation	Height of Instrument	+	Vertical Distance	Notes
51#	41#	66	64	6 0	190 54	64	−	0 10	28 127	14.9 ✓			28 18.8			B.S.
		6								1						
		40 6	107	4 0	177 21	107	−	0 11	145	2 ✓						"
		3														
		535	136	5 0	182 11	136	+	1 42	179	3 ✓						"
		4														
		250	151	2 0	169 30	151	−	0 0	168	4 ✓						"
		1														
		535	136	5 0	156 55	136	+	0 13	144	5 ✓						"
		4														
		545	146	5 0	145 01	146	−	0 18	132	6 ✓						"
		4														
		470	171	4 0	145 35	171	+	0 13	155	7 ✓						"
		3														
		390	191	3 0	138 05	191	+	0 20	170	8 ✓						"
		2														
		216	217	6 0	136 08	217	+	0 50	146	9 ✓						"
		5														
		328	229	2 0	136 00	229	+	2 29	268	10 ✓						T.S.
		1														
		297	198	2 0	147 24	196	+	5 10	346	11 ✓						"
		1														
		280	181	2 0	155 16	178	+	7 30	404	12 ✓						"
		1														
		255	156	2 0	161 37	153	+	8 21	392	13 NG	+	20.4		+	22.4	"
		1														
		282	183	2 0	163 33	177	+	10 00	482	14 ✓						"
		1														
		275	176	2 0	172 24	169	+	11 20	507	15 ✓						"
		1														
		271	172	2 0	180 48	164	+	12 25	529	16 ✓						"
		1														
		245	146	2 0	195 53	137	+	13 54	508	17 ✓						"
		1														
		311	112	2 0	196 05	106	+	12 53	417	18 ✓						"
		2														
		269	90	2 0	193 29	88	+	9 14	312	19 ✓						"
		2														
		368	64	3 0	219 55	64	+	9 52	268	20 ✓						"
		3														
		207	108	2 0	248 42	97	+	18 47	199	21 ✓						E.S.
		1														

Form 301 10M 3-34
Reverse

Form 301 (DM 3-84)

PLEASE RETURN TO
LOS ANGELES COUNTY SURVEYOR
700 HALL OF RECORDS

NOTE: ANY ADDITIONS OR CHANGES ON THIS SHEET MUST BE MADE OR CIRCLED IN RED INK, WITH DATE AND NAME OF PERSON MAKING CHANGE

Do not extend notes this side of this line

Transit at	Sight on	Stadia Intercepts	Stadia Distance	Stadia Rod—	Horizontal Angle 0° to 360° Right	Horiz. Distance	+ − Vertical Angle	Elevation of Point	+ Back Sight	+ − Difference Elevation	Height of Instrument	+ − Vertical Distance	REMARKS Station	Left	Right
S#1	LP#1	229			° '		° '	28 59.9	1 4.9		28 18.8		S.H.		
		1 1	130	10	226 47	114	+ 21 00								
		256													
		1	157	10	217 05	137	+ 20 52	70.2	2 ✓				"		
		472													
		3	193	40	207 57	175	+ 17 42	70.8	3 ✓						
		319													
		1	220	20	193 00	206	+ 14 25	69.9	4 ✓				"		
		427													
		2	228	30	170 31	218	+ 12 14	60.1	5 ✓				"		
		748													
		5	249	60	158 40	243	+ 9 09	51.6	6 ✓				"		
		352													
		1	253	20	149 55	250	+ 6 10	43.8	7 ✓						
		490													
		2	291	30	134 01	289	+ 4 20	37.8	8 ✓				"		
		844													
		5	345	70	127 02	344	+ 3 23	32.2	9 ✓				"		
		684													
		3	385	50	123 02	384	+ 2 09	28.7	10 ✓				"		
					° '		° '		11						
									12						
									13						
									14						
									15						
									16						
									17						
									18						
									19						
									20						
									21						

Form 307 5M 11-35

PLEASE RETURN TO
LOS ANGELES COUNTY SURVEYOR
700 HALL OF RECORDS

NOTE: ANY ADDITIONS OR CHANGES ON THIS SHEET MUST BE MADE OR CIRCLED IN RED INK, WITH DATE AND NAME OF PERSON MAKING CHANGE

Do not extend notes this side of this line

Profile No. ____ Notes Red ____ Plotted ____ Date ____

X-Sec. ____ Notes Blk. ALBERT E. TIMMONS Checked ____ Date ____

Job No. 6288 Division No. ____

Survey of T. 3 N. R. 12 W. Date 11-27-29

Survey by Assistants Notes by ____ Date 11-26-29

Notes Blk. Date 11-24-29 Judgment ____ Date ____

R. B. 594 PG. 44

Gravel Pit Bench Levels.

(U.S.1407)

T. 4 N. R 12 W. Sec. 30. 9.7 M. W. of Palmdale 5.4 E. of Leona School 100' E. of large bend in creek 50' N. of ℄ of Rd. Bronze tablet in Conc. post Stamped K-11 1929

STATION	B. S.	H. I.	F. S.	ELEV.	
B.M. #1					
	10.158	2798.553		2788.395	
T.P. #1	11.636	2809.379	0.810	97.743	
T.P. #2	0.830	04.594	5.615	2803.764	
T.P. #3	7.155	07.047	4.702	2799.892	
T.P. #4	9.450	15.282	1.215	2805.832	
T.P. #5	6.680	21.752	0.210	15.072	
T.P. #6	5.085	22.127	4.710	17.042	
T.P. #7	0.875	21.742	1.260	20.867	
T.P. #8	4.075	18.047	7.770	~~13.772~~ 2813.937 Adj.	1×2 S #1 South side grave[illegible]
T.P. #9	9.980	25.017	3.010	15.037	
T.P. #10	7.143	29.385	2.775	22.242	
T.P. #11	8.200	29.035	8.550	~~20.835~~ 2820.788 Adj.	U.S.F.S. boundary Po. #100 on E. bank of creek 45 S. of Rd ℄ 836' N. of Cor. Secs. 19, 20, 29 & 30 T. 4 N. R. 12 & 13 W.
T.P. #12	2.580	25.320	6.295	22.740	
T.P. #13	4.180	29.180	5.020	20.300	
T.P. #14	6.115	25.925	4.670	19.810	
T.P. #15	2.280	21.890	6.315	17.610	
T.P. #16	4.060	21.320	4.620	17.260	

Form 307 5M 11-35

PLEASE RETURN TO
LOS ANGELES COUNTY SURVEYOR
700 HALL OF RECORDS

NOTE: ANY ADDITIONS OR CHANGES ON THIS SHEET MUST BE MADE OR CIRCLED IN RED INK, WITH DATE AND NAME OF PERSON MAKING CHANGE

Do not extend notes this side of this line

STATION	B. S.	H. I.	F. S.	ELEV.		
		2821.33				
T.P. #17	0.105	15.20	6.235	2815.095		
T.P. #18	1.155	07.305	7.050	06.150		
T.P. #19	6.720	06.615	7.410	2799.895		
T.P. #20	4.090	08.660	2.045	2804.570		
T.P. #21	0.330	~~799.945~~ 2800.045	8.945	2799.~~615~~ 715		
B.M. #1			11.555	88.~~390~~ 4	~~.005~~ .095 error	2788.395

F. B. 594 PG. 42 Job No. 5058 Division No. Notes Red. Plotted ALBERT E. TIMMONS Profile
Survey of T. 6 N. R. 12 W. Date Date 11-27-36 No.
Survey by Rosecrans Notes R Notes Chkd. Checked X-Sec.
Indexed A. C. Johnson Date 11-16-36 Date 11-20-36 Date No.

Notes Ck'd by ALBERT E. TIMMONS	Survey of T 7N R 9W.	F.B. 594 Pg. 65
Map No.	W. O. 5058 Tape No. 50 St'd 84 °F.	
Office Work	Surveyed by [illegible]	
Checked C. L. Keagle	Notes Date 11-17-36	
Date 3-15-37	Indexed A. C. Johnson 12-2-36	

LOCATION OF DRY WASH IN T.7N.R.9W.

J. H. 5058

Party. Rosecrans
Pierce
Morrison
Jungi

Note: ANY ADDITIONS OR CHANGES ON THIS SHEET MUST BE MADE OR CIRCLED IN Red Ink. WITH DATE AND NAME OF PERSON MAKING CHANGE.

RETURN TO
LOS ANGELES COUNTY SURVEYOR
700 HALL OF RECORDS

Do not extend notes this side of this line

FORM 247 10M 5-31

F.B. 594 Pg. 56



W569

D-4

RETURN TO
LOS ANGELES COUNTY SURVEYOR
700 HALL OF RECORDS

Do not extend notes this side of this line

Note: ANY ADDITIONS OR CHANGES ON THIS SHEET MUST BE MADE OR CIRCLED IN Red Ink, WITH DATE AND NAME OF PERSON MAKING CHANGE.

Notes Ck'd by ALBERT E. TIMMONS	Survey of T 7 N. R 9 W.	F.B. 594 Pg. 57
Map No.	W. O. 5058 Tape No. 50 St'd 24 °F.	
Office Work	Surveyed by Rosebrans	
Checked C. L. Keagle	Notes Date 11-20-36	
Date 3-15-37	Indexed A. C. Johnson	

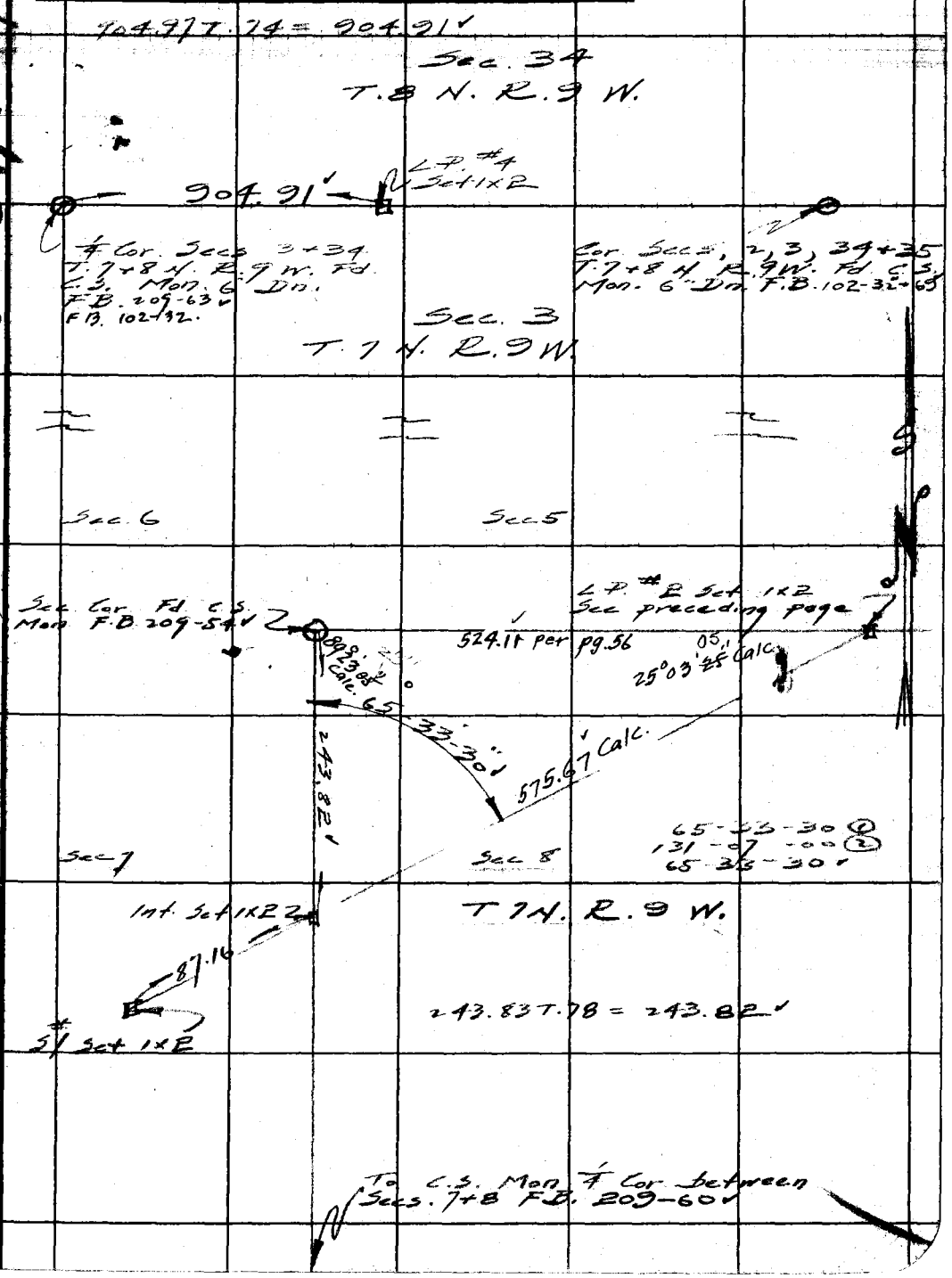

W.C. 69, D-4

Note: ANY ADDITIONS OR CHANGES ON THIS SHEET MUST BE MADE OR CIRCLED IN Red Ink. WITH DATE AND NAME OF PERSON MAKING CHANGE.

Do not extend notes this side of this line

RETURN TO
LOS ANGELES COUNTY SURVEYOR
700 HALL OF RECORDS

FORM 247 10M 5-31

RETURN TO

LOS ANGELES COUNTY SURVEYOR

700 HALL OF RECORDS

Note: ANY ADDITIONS OR CHANGES ON THIS SHEET MUST BE MADE OR CIRCLED IN Red Ink. WITH DATE AND NAME OF PERSON MAKING CHANGE.

Do not extend notes this side of this line

F.B. 594 Pg. 38

Form 301 10M 3-34

PLEASE RETURN TO
LOS ANGELES COUNTY SURVEYOR
700 HALL OF RECORDS

NOTE: ANY ADDITIONS OR CHANGES ON THIS SHEET MUST BE MADE OR CIRCLED IN RED INK, WITH DATE AND NAME OF PERSON MAKING CHANGE

Do not extend notes this side of this line

Notes Ckkd. Date 3-15-37 Checked G. L. Keagy Survey by Pasecretaire Notes Date 3-3-37 Survey of Date 3-15-37 Map No. Initialed C. Johnson

Transit at	Sight on	Stadia Intervals	Stadia Distance	Stadia Red—	Horizontal Angle 0° to 360° Right	Horiz. Distance	+ —	Vertical Angle	Elevation of Point	+ Back Sight	+ — Difference Elevation	Height of Instrument	+ — Vertical Distance	Notes
LP#2	LP#1				° '			° '						
		12 00 / 5 38	463	8 7	324 58			1 12	✓	4.9				S#1
		12 00 / 5 30	421	7°	338 09			1 26	✓					℄ E"
		12 00 / 4 46	541	7°	338 30			1 28	✓					℄ 50 W.
		12 00 / 7 67	434	10°	337 08			1 25	✓					℄ 30 W.
		12 00 / 7 42	254	11°	336 07			1 08	✓					℄ 20 W.
		12 00 / 10 46	155	12°	336 00			0 0	✓					℄ 60 W.
	30'	8 37 30 / 8 05	33	8°	265 13			0 0	✓					℄ 50 W.
		5 55 / 4 94	62	4°	189 25			0 0	✓					℄ 40 W.
		3 00 / 0 45	256	1°	185 10			0 0	✓					℄ 30 W.
		4 00 / 0 20	381	2°	182 36		+	0 25	✓					℄ 30 W.
LP#3	LP#2									4.8				
		12 00 / 10 94	109	11°	279 43			0 25						℄ 50 W
		7 35 / 6 69	67	7°	145 21			0 0	✓					℄ 10 W.
		4 50 / 2 46	205	3°	155 04			0 0	✓					℄ 15 W.
		12 00 / 8 75	326	10°	156 28		+	1 43	✓					℄ 35 W.
		12 00 / 7 50	451	10°	156 03		+	1 33	✓					℄ 40 W.
		12 00 / 6 42	579	7°	157 11		+	1 53	✓					S#4 EXP
S#2	LP#3									4.5				
		7 61 / 7 37	25	1°	296 17			0 0						℄ 25 W.
		6 23 / 5 [illegible]	18	2°	184 58			0 0						℄ 30 W.

Form 301 10M 3-34

PLEASE RETURN TO
LOS ANGELES COUNTY SURVEYOR
700 HALL OF RECORDS

NOTE: ANY ADDITIONS OR CHANGES ON THIS SHEET MUST BE MADE OR CIRCLED IN RED INK, WITH DATE AND NAME OF PERSON MAKING CHANGE

Do not extend notes this side of this line

Transit at	Sight on	Stadia Intercepts	Stadia Distance	Stadia Rod	Horizontal Angle 0° to 360° Right	Horiz. Distance	+ − Vertical Angle	Elevation of Point	+ Back Sight	+ − Difference Elevation	Height of Instrument	+ − Vertical Distance	REMARKS Station	Left Right
S#2	LP#3	500 / 154	347	3°	185.33		+ 0.19	✓	1				℄ 30	W.
		700 / 175	526	4°	183.47		+ 0.54	✓	2				℄ 30	W.
		1200 / 530	671	9°	183.44		+ 1.50	✓	3				S#3-1x2	
S#3	S#2								4 47					
		1140 / 1088	53	11°	20.30		− 0.0	✓	5				℄ 25	W
		742 / 646	97	6°	162.52		− 0.0	✓	6				℄ 25	W
		1200 / 1004	197	11°	183.14		+ 2.02	✓	7				℄ 30'	W
		1200 / 977	224	11°	186.05		+ 2.07	✓	8				S4-1"x2"	
S#4	S#3								9 49					
		240 / 128	113	1°	206.58		− 0.0	✓	10				℄ 30'	W
		1200 / 912	289	10°	201.46		+ 2.39	✓	11				℄ 35	W
		1200 / 780	421	9°	206.15		+ 2.20	✓	12				℄ 100'	W
		1200 / 674	527	9°	203.19		+ 2.19	✓	13				S5-1"x2"	
S#5	S#4								14 48					
		379 / 339	61 / 41	3°	167.54		− 0.0	✓	15				℄ 45'	W.
		195 / 080	116	1°	145.59		− 0.0	✓	16				℄ 40'	W.
		600 / 335	266	5°	141.39		+ 1.39	✓	17				℄ 35'	W.
		1100 / 663	438	9°	144.33		+ 2.18	✓	18				℄ 30'	W.
		650 / 235	416	4°	146.32		+ 1.43	✓	19				S#6-1"x2"	
S#6	S#5								20 51					
		500 / 380	121	4°	197.51		+ 1.29	✓	21				℄ 50'	W.

Add'n'l Inform.

Form 381 10M 3-34

PLEASE RETURN TO
LOS ANGELES COUNTY SURVEYOR
700 HALL OF RECORDS

NOTE: ANY ADDITIONS OR CHANGES ON THIS SHEET MUST BE MADE OR CIRCLED IN RED INK, WITH DATE AND NAME OF PERSON MAKING CHANGE

Do not extend notes this side of this line

Date 3-3-37 Data 3-5-37 Survey of TOPANGA CANYON

Notes Chkd. Date 3-15-37 Checked A. L. Kearns Survey by Fesserman Notes E Date 11-1-37 Indexed A. C. Johnson

Transit at	Sight on	Stadia Intercepts	Stadia Distances	Stadia Red—	Horizontal Angle 0° to 360° Right	Horiz. Distance	+ / − Vertical Angle	Elevation of Point	+ Back Sight	+ / − Difference Elevation	Height of Instrument	+ / − Vertical Distance	Station	Left
5# 6	5# 5	500 / 176	324	4°	194 47		+ 1 37	✓					℄ 50	W
		700 / 220	481	5°	193 07		+ 1 38	✓					℄ 60	W
		1200 / 882	619	8°	194 03		+ 1 58	✓					5# 7 - 1	℄ 55 W
5# 7	5# 6								1 2 3 4 5 0					
		161 / 005	157	0°	179 33		0 0	✓	5				℄ 70	W
		500 / 170	331	3°	176 34		+ 1 20	✓	6				℄ 40	W
		1200 / 720	481	10°	170 57		+ 2 19	✓	7				℄ 10	W
		1200 / 616	585	9°	172 44		+ 2 05	✓	8				5# 8 - 1	℄ 2 W
5# 8	5# 7								9 4 7					
		356 / 304	53	3°	142 26		0 0	✓	10				℄ 80	W
		600 / 390	211	5°	158 52		+ 1 39	✓	11				℄ 80	W
		700 / 330	371	5°	156 44		+ 1 32	✓	12				℄ 75	W
		1200 / 622	579	7°	158 18		+ 1 52	✓	13				5# 2 - 1	℄ 2 W
5# 9	5# 8								14 5 0					
		408 / 333	76	1°	171 19		0 0	✓	15				℄ 40	W
		300 / 070	231	0°	183 15		0 0	✓	16				℄ 40	W
		600 / 222	379	5°	183 26		+ 1 15	✓	17				℄ 40	W
		1000 / 460	541	7°	182 14		+ 1 29	✓	18				℄ 40	W
		1200 / 527	674	8°	183 18		+ 1 40	✓	19				5# 10 - 1	℄ 2 W
5# 10	5# 9								20 4 8					
		1200 / 1046	13	4°	155 40		0 0	✓	21				℄ 2	W

Form 381 Reverse

Form 301 10M 3-34

PLEASE RETURN TO
LOS ANGELES COUNTY SURVEYOR
700 HALL OF RECORDS

NOTE: ANY ADDITIONS OR CHANGES ON THIS SHEET MUST BE MADE OR CIRCLED IN RED INK, WITH DATE AND NAME OF PERSON MAKING CHANGE

Do not extend notes this side of this line

Transit at	Sight on	Stadia Intercepts	Stadia Distance	Stadia Rod	Horizontal Angle 0° to 360° Right	Horiz. Distance	+ − Vertical Angle	Elevation of Point	+ Back Sight	+ − Difference Elevation	Height of Instrument	+ − Vertical Distance	REMARKS Station	Left	Right
#S10	#S9	200 / 035	166	0.0	199.09		− 0.0	✓	1				℄ 25	W.	
		1200 / 848	353	10.0	201.34		+ 2.43	✓	2				℄ 40'	W.	
		1200 / 619	582	10.1	203.28		+ 2.19	✓	3				S #11-1x2		
#S11	S10								4						
		845 / 742	104	7.9	350.23		− 0.0	✓	5	4.8			℄ 60'	W.	
		390 / 335	56	3.6	183.53		− 0.0	✓	6				℄ 40'	W.	
		400 / 185	216	3.0	170.15		+ 0.56	✓	7				℄ 30'	W.	
		400 / 045	356	2.0	169.00		+ 1.05	✓	8				℄ 45'	W.	
		900 / 420	481	7.0	168.07		+ 2.04	✓	9				℄ 80		
		1200 / 569	632	8.8	168.23		+ 2.06	✓	10				S #12 1x2		
#S12	S#11								11	4.8					
		523 / 502	22	5.1	49.10		− 0.0	✓	12				℄ 50'	W.	
		200 / 055	146	0.5	156.37		− 0.0	✓	13				℄ 40'	W.	
		800 / 513	288	7.0	155.54		+ 2.04	✓	14				℄ 35'	W.	
		1100 / 670	431	9.0	156.48		+ 2.04	✓	15				℄ Int. washes 35 W.		
		1200 / 589	612	8.9	158.30		+ 2.16	✓	16				S #13-1x2		
#S13	#S12								17	4.9					
		1136 / 1054	83	11.0	351.23		− 0.0	✓	18				℄ 20'	W.	
		516 / 431	86	4.2	224.53		− 0.0	✓	19				℄ 50'	W.	
		800 / 675	126	7.0	206.12		+ 1.41	✓	20				℄ 40'	W.	
		1200 / 818	383	10.0	198.34		+ 2.17	✓	21				℄ 50	W.	

Add'n'l Inform.

Topography Description Legend: Side Hill ... S.H. Side of Draw S.D. Side of Ridge S.R. Head of Draw H.D. Bottom Draw B.D. Bottom Wash B.W. Top of Ridge T.R. Toe of Slope T.S. Interc. of Drawn V.D's Break in Slope Bk.S. Steep Slope S.S. Top of Cliff T.Cl. Bottom of Cliff B.Cl. Top of Spur T.Sp. Bottom Canyon B.Cn. Side of Canyon S.Cn. Top of Bank T.B. Bottom of Bank B.B. Top of Cut T.C. Bottom of Cut B.C. Top of Fill T.F. Bottom of Fill B.F. Saddle Sa. Swale Sw. Flat Fl. Stream Str. Trail Tr. Pavement Pvt. Edge of Road E.Rd. Transfer Rd. Tr.Rd. Fence Fe. Int. Fences V.Fns. Ditch Di. Telephone Pole T.P. Power Pole P.P. Culvert Cul. Gas-B. Fir-Fr. Pine-Pi. Cedar-Ce. Stamps Sp. Eucalyptus Eu. Pine combinations of these and all common standard abbreviations.

584 Rg 62

Form 391 10M 3-34

PLEASE RETURN TO
LOS ANGELES COUNTY SURVEYOR
700 HALL OF RECORDS

NOTE: ANY ADDITIONS OR CHANGES ON THIS SHEET MUST BE MADE OR CIRCLED IN RED INK, WITH DATE AND NAME OF PERSON MAKING CHANGE

Do not extend notes this side of this line

Date 3-3-37 Date 3-5-37 Survey of TRACT 5181 Page #1

Notes Chkd. Checked C. L. Rogers Survey by Fosgreens Noted R Date

Date 3-15-37 Map No. Indexed C. Johnson Date

Transit at	Sight on	Stadia Intercepts	Stadia Distance	Stadia Red	Horizontal Angle 0° to 360° Right	Horiz. Distance	+ −	Vertical Angle	Elevation of Point	Back Sight	+ −	Difference Elevation	Height of Instrument	+ −	Vertical Distance	Notes	R. L. or M.
#13	#12	12 00								1							
		6 80	521	10°	197 12		+	2 15	✓							E 35	W
		12 00								2							
		5 21	478	8°	188 20		+	2 20	✓							S 14 E	
		12 00								3							
		5 70	614	9°	180 05		+	2 21	✓							E 12	W
		11 00								4							
		6 50	451	9°	182 25		+	2 31	✓							E 40	W
		12 00								5							
		9 37	264	8°	179 40		+	2 32	✓							E 12	W
		2 00								6							
		2 78	123	1°	179 24		−	0 0	✓							E 25	W
		7 45								7							
		7 22	23	7°	49 31		−	0 0								E 30	W
#14	#13									8			4.8				
										9							
		7 12					−	0 0	✓							E 25	W
		7 06	78	1°	282 58					10							
		4 32					−	0 0	✓							E 20	W
		3 34	99	3°	205 07					11							
		7 00					+	1 48	✓							E 20	W
		5 10	191	6°	183 40					12							
		7 00					+	1 58	✓							V Dist 80	W
		3 98	303	6°	169 51					13							
		7 00					+	2 05	✓							E 25	W
		5 07	194	6°	158 38					14							
		3 83					−	0 0	✓							E 20	W
		2 87	92	3°	125 33					15							
		7 00					+	1 40	✓							E 80	W
		2 37	464	5°	173 32					16							
		12 00					+	1 59	✓							S 15 E	
#15	#14	6 21	570	9°	171 39					17			4.8				
										18							
		3 77					−	0 0	✓							E 30	W
		3 06	74	3°	197 12					19							
		3 00					−	0 41	✓							E 80	W
		2 00	101	1°	185 30					20							
		5 00					−	2 19	✓							E 65	W
		1 70	331	3°	182 38					21							
		3 00					+	1 28	✓							E 60	W
		0 75	426	3°	186 25												

Add'l Intercepts

594 Pg. 64

Topography Description Legend:
Saddle ... S.H. · Bottom Draw B.D. · Intersection of Draws V.D.'s · Side of Canyon S.Cn. · Fence ... Fe. · ... · Pavement ... Pvt.
Side of Draw S.D. · Bottom Wash B.W. · Break in Slope Bk.S. · Top of Bank T.B. · Flat ... Fl. · Int. Fence V.Fe. · Edge of Road E.Rd.
Side of Ridge S.R. · Top of Ridge T.R. · Steep Slope S.S. · Bottom of Bank B.B. · Stream ... St. · Ditch ... · Telephone Pole T.P.
Head of Draw H.D. · Top of Slope T.S. · Top of Cliff T.Cl. · Top of Cut T.C. · Trail ... Tr. · Power Pole P.P. · Culvert ... Cul.
Bottom of Cliff B.Cl. · Bottom of Cut B.C. · Top of Spur T.Sp. · Top of Fill T.F. · Bottom Canyon B.Cn. · Bottom of Fill B.F.
Use these and all common standard abbreviations.

Form 301 10M 3-34

PLEASE RETURN TO
LOS ANGELES COUNTY SURVEYOR
700 HALL OF RECORDS

NOTE: ANY ADDITIONS OR CHANGES ON THIS SHEET MUST BE MADE OR CIRCLED IN RED INK, WITH DATE AND NAME OF PERSON MAKING CHANGE

Do not extend notes this side of this line

Transit at	Sight on	Stadia Intercepts	Stadia Distance	Stadia Rod	Horizontal Angle 0° to 360° Right	Horiz. Distance	+ −	Vertical Angle	Elevation of Point	+ Back Sight	+ − Difference Elevation	Height of Instrument	+ −	Vertical Distance	REMARKS Station	Left	Right
5#15	5#14	650 / 194	457	4 2	186°52'		+	1°38'	✓	1					5#16-1x2"		
5#16	5#15									2 48							
		285 / 165	121	2 2	208°36'		−	0°0'	✓	3					℄ 60' W		
		600 / 305	296	5 0	206°50'		+	1°35'	✓	4					℄ 60' W.		
		700 / 220	481	5 0	205°17'		+	1°35'	✓	5					℄ 60' W		
		1200 / 649	552	9 3	203°25'		+	2°03'	✓	6					5#17-1x2		
5#17	5#16									7 47							
		210 / 070	141	1 4	179°02'		−	0°0'	✓	8					℄ 50' W		
		500 / 175	326	3 0	172°51'		+	1°10'	✓	9					℄ 50' W		
		600 / 140	461	4 0	172°25'		+	1°25'	✓	10					℄ 50' W		
		1200 / 631	570	9 1	174°55'		+	1°58'	✓	11					518-1x2		
5#18	5#17									12 47							
		364 / 316	49	3 4	174°58'		−	0°0'	✓	13					℄ 30' W		
		300 / 098	203	0 1	184°00'		−	0°0'	✓	14					℄ 30' W.		
		600 / 240	361	5 0	184°32'		+	1°30'	✓	15					℄ 40' W.		
	?	700 / 163	598	5 0	183°00'		+	1°32'	✓	16					℄ 40 W.		
		900 / 180	721	6 0	181°56'		+	1°35'	✓	17					℄ 40 W.		
		1200 / 426	775	8 0	182°55'		+	1°45'	✓	18					519 1x2		
5#19	5#18									19 50							
		235 / 139	97	1 2	163°32'		−	0°0'	✓	20					℄ 40 W.		
		600 / 270	331	5 0	170°20'		+	1°30'	✓	21					℄ 30' W		

Form 391 10M 3-34

PLEASE RETURN TO
LOS ANGELES COUNTY SURVEYOR
700 HALL OF RECORDS

NOTE: ANY ADDITIONS OR CHANGES ON THIS SHEET MUST BE MADE OR CIRCLED IN RED INK, WITH DATE AND NAME OF PERSON MAKING CHANGE

Do not extend notes this side of this line

Date 3-3-37 Date 3-5-37 Notes Ckd. G.L. Reagle Survey pt. T.7S. R.2W. F.B. Rg.
Date 3-15-37 Map No. Survey by Rezzeraus Index A. C. Johnson Notes R Date 11-26-36 Date

Transit at	Sight on	Stadia Intervals	Stadia Distance	Stadia Rod	Horizontal Angle 0° to 360° Right	Horiz. Distance	+ Vertical Angle —	Elevation of Point	+ Back Sight —	+ Difference Elevation —	Height of Instrument	+ Vertical Distance —	Notes
#319	#318	700 / 2133	468	5°	172 14		+ 1 24	✓					℄ 30
		1200 / 673	528	9	172 06		+ 2 10	✓					S #320
#320	#319								1 5 0				
		236 / 144	92	1	153 03		0 00	✓					℄ 50
		900 / 117	284	3	148 15		+ 1 12	✓					℄ 50
		1400 / 576	506	9	145 10		+ 2 09	✓					℄ 30
		1300 / 566	635	8	146 43		+ 2 00	✓					S #321
#321	#320								5 0				
		269 / 205	60	1	213 42		0 00	✓					℄ 80
		800 / 550	251	7	189 00		+ 2 29	✓					℄ 120
		600 / 249	352	4	202 14		+ 1 47	✓					S #322
#322	#321								5 0				
		388 / 306	79	1	211 45		0 00	✓					℄ 30
		500 / 296	256	4	223 05		+ 1 21	✓					℄ 50
		700 / 469	469	5	221 10		+ 1 35	✓					℄ 80
		1200 / 627	574	9	217 39		+ 2 00	✓					S #323 ℄ 120
#323	#322								4 0				
		600 / 427	174	5	163 00		+ 1 26	✓					℄ 70
		600 / 240	361	4	160 04		+ 1 10	✓					℄ 60
		1200 / 691	510	7	160 09		+ 1 48	✓					S #324 ℄ 40
#324	#323								4 8				

ASE 9-1 Interm.

Form 301 10M 3-34

PLEASE RETURN TO
LOS ANGELES COUNTY SURVEYOR
700 HALL OF RECORDS

NOTE: ANY ADDITIONS OR CHANGES ON THIS SHEET MUST BE MADE OR CIRCLED IN RED INK, WITH DATE AND NAME OF PERSON MAKING CHANGE

Do not extend notes this side of this line

Transit at	Sight on	Stadia Intercepts	Stadia Distance	Stadia Rod	Horizontal Angle 0° to 360° Right	Horiz. Distance	+ − Vertical Angle	Elevation of Point	+ Back Sight	+ − Difference Elevation	Height of Instrument	+ − Vertical Distance	REMARKS Station	Left	Right
# S24	# S23	500 / 297	204	40	194 40		+ 1 05	✓	1				℄ 40 W.		
		7010 / 300	401	50	196 10		+ 1 16	✓	2				℄ 20 W.		
		1200 / 660	541	95	196 46		+ 2 35	✓	3				S # 25 - 1XR		
# S25	# S24								4 47						
		1159 / 1118	42	114	120 24		− 0 0	✓	5				℄ 30 W.		
		646 / 447	200	55	137 44		− 0 0	✓	6				℄ 140 W.		
		500 / 130	371	17	145 46		− 0 0	✓	7				℄ 160 W.		
		900 / 245	656	60	146 09		+ 0 54	✓	8				℄ 140 W.		
		1200 / 476	725	94	139 24		+ 1 40	✓	9				S # 26 1X2		
# S26	# S25								10 50						
		1135 / 1045	91	109	288 30		− 0 0	✓	11				℄ 100 W.		
		651 / 450	202	55	211 57		− 0 0	✓	12				℄ 180 W.		
		410 / 090	321	25	204 50		− 0 0	✓	13				℄ 200 W.		
		1000 / 510	491	80	196 38		+ 1 10	✓	14				℄ 220 W		
		1200 / 613	588	91	199 09		+ 1 15	✓	15				L.P. #4 - 1XR		
# L.P.4	S26								16 51				℄ 16 Rd + ℄ 250 W.		
					21 14	905	− 0 0	✓	17				¼ Cor Secs 34 & 3 T. 7 & 8 N R 9 W.		
		150 / 030	151	10	201 18		− 0 0	✓	18				℄ 16 Rd. graded		
		600 / 290	311	50	201 18		+ 2 00	✓	19				℄ 16 Rd. "		
		843 / 686	158	72	21 22		− 0 0	✓	20				℄ " " "		
		737 / 414	324	57	21 22		− 0 0	✓	21				℄ " " "		

Form 301 10M 3-36

PLEASE RETURN TO
LOS ANGELES COUNTY SURVEYOR
700 HALL OF RECORDS

NOTE: ANY ADDITIONS OR CHANGES ON THIS SHEET MUST BE MADE OR CIRCLED IN RED INK, WITH DATE AND NAME OF PERSON MAKING CHANGE

Do not extend notes this side of this line

Transit at	Sight on	Stadia Intercepts	Stadia Distance	Stadia Red—	Horizontal Angle 0° to 360° Right	Horiz. Distance	+ / −	Vertical Angle	Elevation of Point	+ Back Sight	+ / − Difference Elevation	Height of Instrument	+ / − Vertical Distance	Notes
#328	#326	276 / 168	108	2°	153 22		−	00	✓					℄ 20
		700 / 380	321	7°	161 13		+	1 30	✓					℄ 35
		1000 / 500	501	7°	159 40		+	1 29	✓					℄ 40
		1100 / 370	731	8°	161 55		+	1 20	✓					℄ 30
		1200 / 320	901	8°	162 33		+	1 27	✓					℄ 180
#326	#324									49				
#324	#LP2	1200 / 1106	95	12°	181 41		−	0 19	✓					℄ 80
		800 / 544	257	7°	174 29		−	1 10	✓					℄ 35
		800 / 350	451	6°	181 21		−	1 23	✓					℄ 30
		1200 / 688	513	9°	180 00		−	0 44	✓					℄ 27
#327	#324									49				
#327	#324	888 / 852	37	8°	259 32		−	00	✓					℄ 30
		1020 / 919	102	9°	217 11		−	0 0	✓					℄ 26
		1200 / 1000	201	11°	203 37		−	00	✓					℄ 25
		1200 / 790	411	10°	202 20		−	0 44	✓					℄
		1200 / 950	451	9°	194 37		−	0 30	✓					℄
#328	#327									47				
		928 / 887	42	8°	213 47		−	00	✓					℄ 20
		1139 / 1006	134	10°	189 24		−	0 0	✓					℄ 20
		1167 / 1027	161	12°	161 15		−	0 0	✓					℄ 15
		1200 / 810	381	10°	167 47		−	1 05	✓					℄ 15

Notes Chkd. Date 3-3-37 Date 3-5-37 Checked C.E. Kraatte Survey of Tract 2496 Notes Date
Date 3-15-37 Map No. Surveyed by Joseph Indexed A. C. Johnson Date

Form 301 10M 3-36

Form 301 10M 3-34

PLEASE RETURN TO
LOS ANGELES COUNTY SURVEYOR
700 HALL OF RECORDS

NOTE: ANY ADDITIONS OR CHANGES ON THIS SHEET MUST BE MADE OR CIRCLED IN RED INK. WITH DATE AND NAME OF PERSON MAKING CHANGE

Do not extend notes this side of this line

Transit at	Sight on	Stadia Intercepts	Stadia Distance	Stadia Rod	Horizontal Angle 0° to 360° Right	Horiz. Distance	+ Vertical Angle —	Elevation of Point	+ Back Sight	+ Difference Elevation —	Height of Instrument	+ Vertical Distance —	REMARKS Station	Left	Right
528	527	1200 1130	471	9.7	167 57		− 0 50	✓					S29-1×2		
527	528								5.1						
		976 865	112	9.2	166 30		− 0 0	✓					℄ 15' W.		
		1200 857	314	12.0	174 36		− 0 10	✓					℄ 15' W		
		1200 740	461	10.0	178 08		− 0 36	✓					℄ 25' W.		
		1200 600	601	9.0	182 58		− 0 50	✓					℄ 26' W.		
		1200 540	661	8.7	182 21		− 0 46	✓					S#30 1×2		
#530	#529								4.7						
		957 696	63	7.3	214 15		− 0 0	✓					℄ 10' W.		
		913 788	125	8.5	211 58		− 0 0	✓					℄ 8' W.		
		1044 857	188	9.5	207 02		− 0 0	✓					℄ 8' W.		
		1220 940	281	10.5	207 39		− 0 0	✓					end of W.		
for Acc 66,1-16 See #12	# 1.12								5.1						
		1200 720	481	10.0	0 49		+ 1 48	✓					℄ 8' Rd. edge of W.		
		1200 773	428	10.0	0 30		+ 1 50	✓					℄ 8' Rd.		
		1200 820	381	10.0	1 11		+ 1 50	✓					"		
		1000 715	286	9.0	1 55		+ 1 55	✓					"		
		360 190	171	2.2	19 25		− 0 0	✓					"		
		660 548	113	6.1	69 52		− 0 0	✓					"		
		902 762	141	8.3	116 18		− 0 0	✓					"		
		1200 935	266	12.3	141 54		− 0 0	✓					"		

Add'l Interm.

Form 301 10M 3-34

PLEASE RETURN TO
LOS ANGELES COUNTY SURVEYOR
700 HALL OF RECORDS

NOTE: ANY ADDITIONS OR CHANGES ON THIS SHEET MUST BE MADE OR CIRCLED IN RED INK, WITH DATE AND NAME OF PERSON MAKING CHANGE

Do not extend notes this side of this line

Transit at	Sight on	Stadia Intercepts	Stadia Distance	Stadia Rod—	Horizontal Angle 0° to 360° Right	Horiz. Distance	+ — Vertical Angle	Elevation of Point	+ Back Sight	+ — Difference Elevation	Height of Instrument	+ — Vertical Distance	REMARKS Station	Left	Right
Cor Secs 5.6.7 & 8 7H 9W	L.P 2 #	1200			° ′		° ′		1						
		730	471	9 7	156.36		0.57	✓					V 8' Rds.		
		1200						4' boot	2						
		600	601	9 0	161.10		0.42	✓					℄ 8' Rd.		
		1200						4' boot	3						
		520	681	8 6	163.55		0.53	✓					℄ " "		
		1200							4						
		845	356	10 0	144.11		0.41	✓					"		
		900							5						
		608	293	8 0	124.05		0.40	✓					℄ 8' Rd + edge of W		
					° ′		° ′		6						
					° ′		° ′		7						
					° ′		° ′		8						
					° ′		° ′		9						
					° ′		° ′		10						
					° ′		° ′		11						
					° ′		° ′		12						
					° ′		° ′		13						
					° ′		° ′		14						
					° ′		° ′		15						
					° ′		° ′		16						
					° ′		° ′		17						
					° ′		° ′		18						
					° ′		° ′		19						
					° ′		° ′		20						
					° ′		° ′		21						

Add'l Inform.

ALBERT E. TIMMONS Notes Red. ____ Plotted ALBERT E. TIMMONS Job No. 5058 Division No. ____ F.B. 594 Pg. 69
Date 3-3-37 Date 3-5-37 Survey of T.7N. R.9W.
Notes Chkd. ____ Checked E. L. Keacis Survey by Rosecrans Notes R Date 11-23-36
Date ____ Date 3-15-37 Map No. ____ Indexed A. C. Johns Date ____

Form 301 10M 3-34

PLEASE RETURN TO
LOS ANGELES COUNTY SURVEYOR
700 HALL OF RECORDS

NOTE: ANY ADDITIONS OR CHANGES ON THIS SHEET MUST BE MADE OR CIRCLED IN RED INK, WITH DATE AND NAME OF PERSON MAKING CHANGE

Do not extend notes this side of this line

Transit at	Sight on	Stadia Intercepts	Stadia Distance	Stadia Rod—	Horizontal Angle 0° to 360° Right	Horiz. Distance	+ Vertical Angle —	Elevation of Point	+ Back Sight	+ Difference Elevation —	Height of Instrument	+ Vertical Distance —	REMARKS Station	Left Right
					° ′		° ′		1					
					° ′		° ′		2					
					° ′		° ′		3					
					° ′		° ′		4					
					° ′		° ′		5					
					° ′		° ′		6					
					° ′		° ′		7					
					° ′		° ′		8					
					° ′		° ′		9					
					° ′		° ′		10					
					° ′		° ′		11					
					° ′		° ′		12					
					° ′		° ′		13					
					° ′		° ′		14					
					° ′		° ′		15					
					° ′		° ′		16					
					° ′		° ′		17					
					° ′		° ′		18					
					° ′		° ′		19					
					° ′		° ′		20					
					° ′		° ′		21					

Add'n'l Inform.

F.B. 594 PG. 70

Topography Description Legend:
Side Hill....S.H.
Side of Draw.S.D.
Side of Ridge.S.R.
Head of Draw H.D.
Bottom Draw.B.D.
Bottom Wash B.W.
Top of Ridge.T.R.
Toe of Slope..T.S.

Inters. of Draws.V.D's
Break in Slope..Bk.S.
Steep Slope.....S.S.
Top of Cliff.....T.Cl.
Bottom of Cliff..B.Cl.
Top of Spur.....T.Sp.
Bottom Canyon..B.Cn.

Side of Canyon S.Cn.
Top of Bank..T.B.
Bottom of Bank.B.B.
Top of Cut.....T.C.
Bottom of Cut..B.C.
Top of Fill.....T.F.
Bottom of Fill.B.F.

Saddle .....Sd.
Swale .....Sw.
Flat .....Fl.
Stream .....Str.
Trail .....Tr.
Pavement ....Pvt.
Edge of Road E.Rd.

Bridge Rd. Tr. Rd.
Fence .....Fn.
Int. Fences.V.Fns.
Ditch .....Dl.
Telephone Pole T.P.
Power Pole...P.P.
Culvert .....Cul.

Oak-O. Fir-Fr.
Pine-Pl. Cedar-Ce.
Sycamore ....Sy.
Eucalyptus ....Eu.
Plus combinations of these and all common standard abbreviations.

Notes Ck'd by	Survey of Dry Stream Bed
Map No. Sur. Div. 166-2	W. O. 5058 Tape No ____ St'd ____ OF.
Office Work ALBERT E. TIMMONS 5-24-37	Surveyed by Rosecrans
Checked [illegible]	Notes Date 5-11-37
Date 5-25-37	Indexed A. C. Johnson MAY 29 '37

F.B. 94 Pg. 81

Sketch showing pipes set on boundaries of property in Sec. 5 T.7N. R.9W. from which County has been granted permission to remove gravel.

J. H. 5058

Party Rosecrans
Schaefer
Pierce
Morrison
Jungi.

Note: ANY ADDITIONS OR CHANGES ON THIS SHEET MUST BE MADE OR CIRCLED IN Red Ink WITH DATE AND NAME OF PERSON MAKING CHANGE.

Do not extend notes this side of this line

RETURN TO
LOS ANGELES COUNTY SURVEYOR
700 HALL OF RECORDS

FORM 247 BM 2-34

RETURN TO
LOS ANGELES COUNTY SURVEYOR
700 HALL OF RECORDS

Note: ANY ADDITIONS OR CHANGES ON THIS SHEET MUST BE MADE OR CIRCLED IN Red Ink WITH DATE AND NAME OF PERSON MAKING CHANGE.

WS69-0-4

Do not extend notes this side of this line



Notes Ck'd by K.R. MSP.	Survey of Sec. 1 T. 7 N. R. 11 W.
Map No. Sur. Dir. 126-31	W. O. 5058 Tape No. 72 St'd 99 °F
Office Work [redacted]	Surveyed by Rosecrans
Checked	Notes Date 2-11-42
Date June 2, 1942	Indexed A. C. Johnson 5-26-42

F.B. 594 PG. 83

PROPOSED GRAVEL PIT LOCATION.

E. ½ of S.E. ¼ of N.E. ¼ Sec. 1 T. 7 N. R. 11 W.

J. N. 5058

Party W. M. Holmes
E. A. Rosecrans
H. E. Granquist
J. P. Pierce
P. R. Snyder.

Note: Any Additions or Changes on This Sheet Must be Made or Circled in Red Ink With Date and Name of Person Making Change.

Do not extend notes this side of this line.

RETURN TO
LOS ANGELES COUNTY SURVEYOR
700 HALL OF RECORDS

FORM 247 SM 11-41

F.B. 594 PG. 84

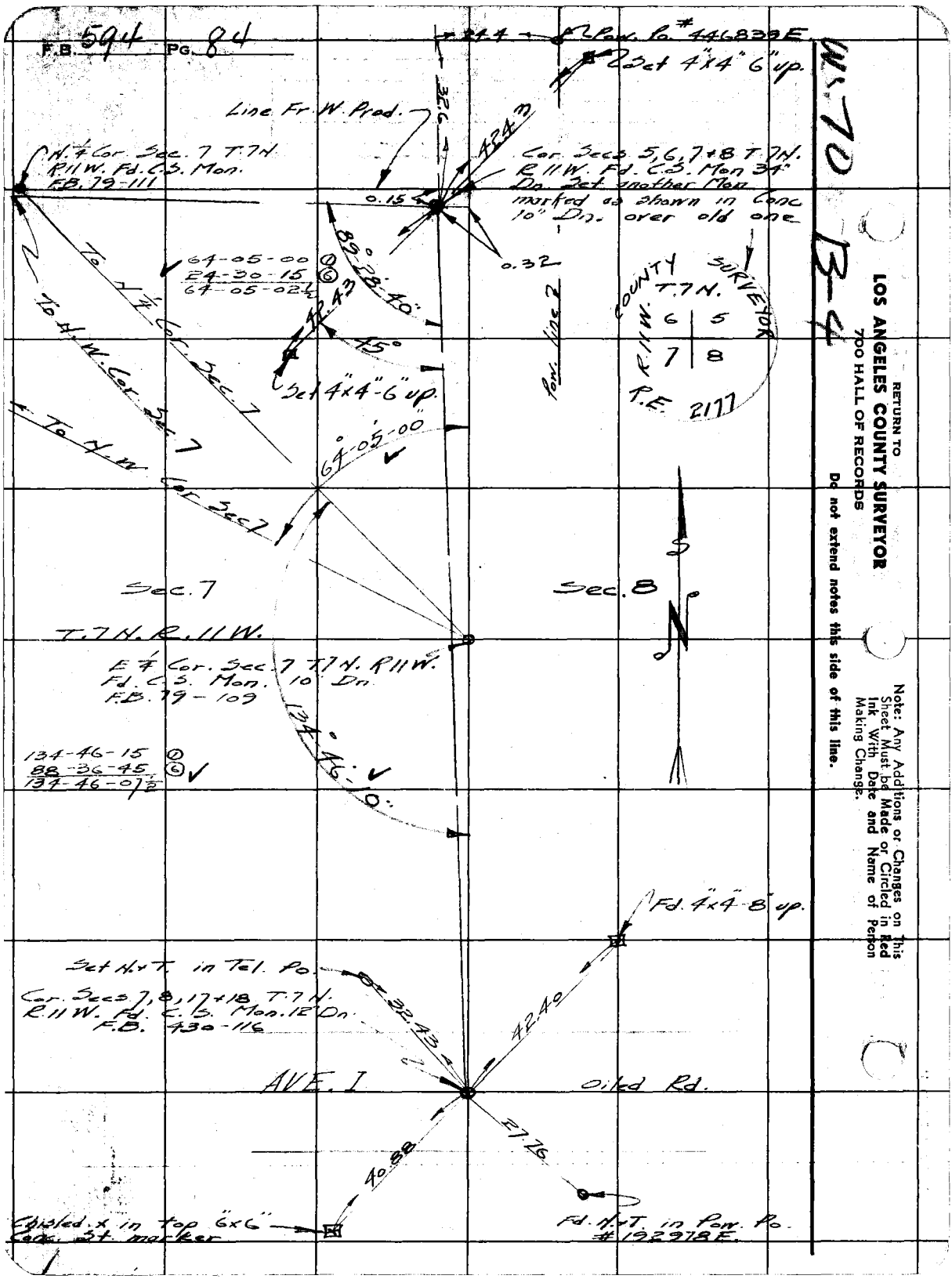

W. 70 B-4

RETURN TO
LOS ANGELES COUNTY SURVEYOR
700 HALL OF RECORDS
Do not extend notes this side of this line.

Note: Any Additions or Changes on This Sheet Must be Made or Circled in Red Ink With Date and Name of Person Making Change.

Notes Ck'd by K.R. MEP.	Survey of Sec. 7. T7N. R11W.
Map No. Sur. Div. 166-31	W. O. 5058 Tape No. 72 St'd 84 °F
Office Work [illegible]	Surveyed by [illegible]
Checked	Notes [illegible] Date [illegible]
Date 6-2-42	Indexed A. C. Johnson

F.B. 594 Pg. 85

W.S. Pg. B-4



Note: Any Additions or Changes on This Sheet Must be Made or Circled in Red Ink With Date and Name of Person Making Change.

Do not extend notes this side of this line.

RETURN TO
LOS ANGELES COUNTY SURVEYOR
700 HALL OF RECORDS

FORM 247 5M 11-41

F.B. 594 PG. 86

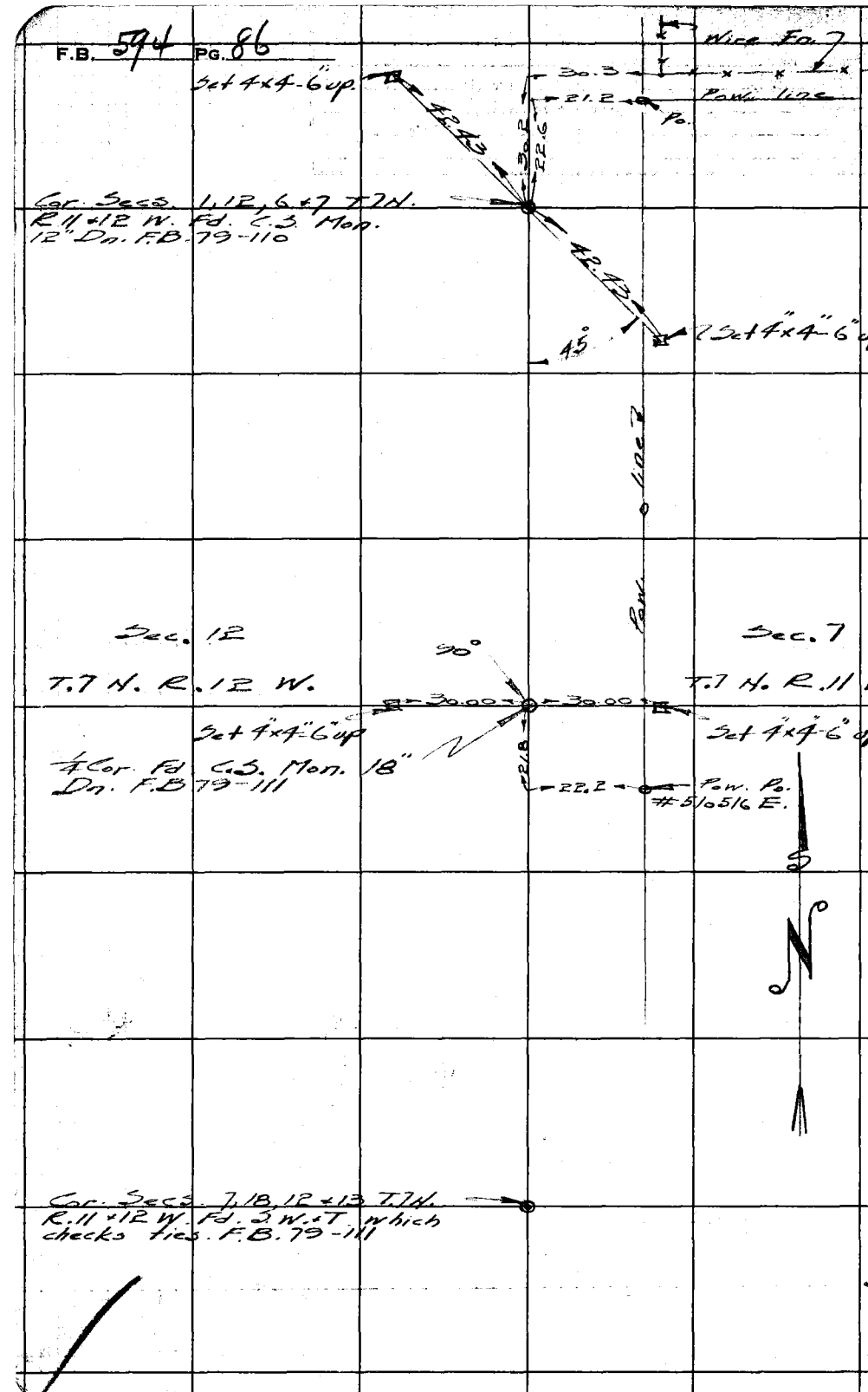

W.S. 70, B-4

RETURN TO
LOS ANGELES COUNTY SURVEYOR
700 HALL OF RECORDS
Do not extend notes this side of this line.

Note: Any Additions or Changes on This Sheet Must be Made or Circled in Red Ink With Date and Name of Person Making Change.

Notes Ck'd by	Survey of [illegible] Blvd
Map No. Sur. Div. 170-55	W. O. [illegible] Tape No. St'd °F.
Office Work [illegible]	Surveyed by [illegible]
Checked [illegible]	Notes [illegible] Date 11-24-37
Date Dec. 6, 1937.	Indexed [illegible] 12-1-37

F.B. 594 Pg. 101

To bot. pg. 102

W.S. 28 A-3

Note: Any Additions or Changes on This Sheet Must be Made or Circled in Red Ink With Date and Name of Person Making Change.

Do not extend notes this side of this line

RETURN TO
LOS ANGELES COUNTY SURVEYOR
700 HALL OF RECORDS

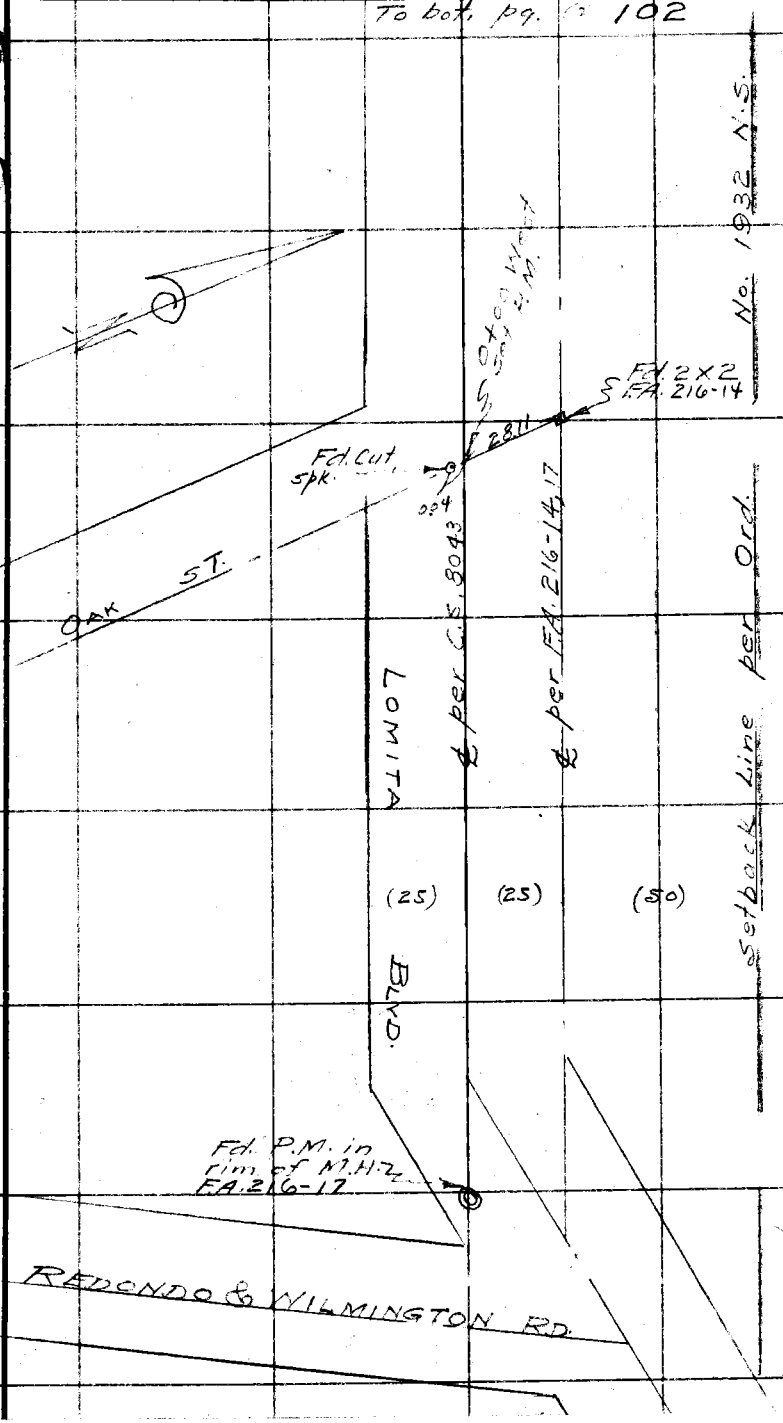

FORM 247 10M 11-35

F.B. 594 PG. (2) 102
To Bot pg. (3) 103

From top pg. (1) 101

RETURN TO
LOS ANGELES COUNTY SURVEYOR
700 HALL OF RECORDS

Do not extend notes this side of this line

Note: Any Additions or Changes on This Sheet Must be Made or Circled in Red Ink With Date and Name of Person Making Change.

Notes Ck'd by	Survey of Lomita Blvd
Map No. Sur. Div. 170-55	W. O. 5014 Tape No. St'd °F.
Office Work [illegible]	Surveyed by Evans
Checked 12-6-37.	Notes 14 Date 11-24-37
Date	Indexed 12-1-37

F.B. 594 Pg. 103

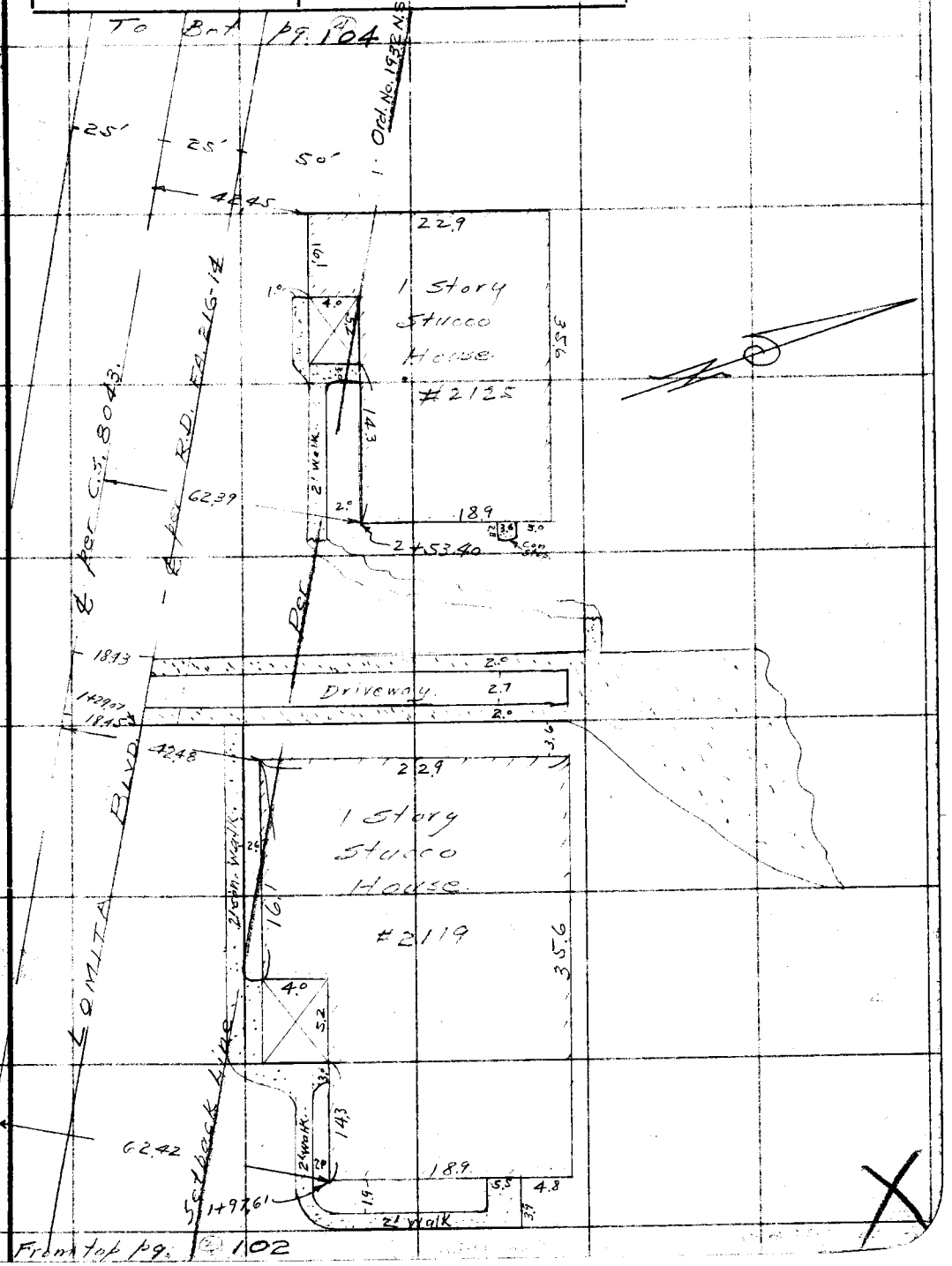

From top pg. 102

Note: Any Additions or Changes on This Sheet Must be Made or Circled in Red Ink With Date and Name of Person Making Change.

Do not extend notes this side of this line

RETURN TO
LOS ANGELES COUNTY SURVEYOR
700 HALL OF RECORDS

FORM 247 10M 11-35

RETURN TO
LOS ANGELES COUNTY SURVEYOR
700 HALL OF RECORDS

Note: Any Additions or Changes on This Sheet Must be Made or Circled in Red Ink With Date and Name of Person Making Change.

Do not extend notes this side of this line

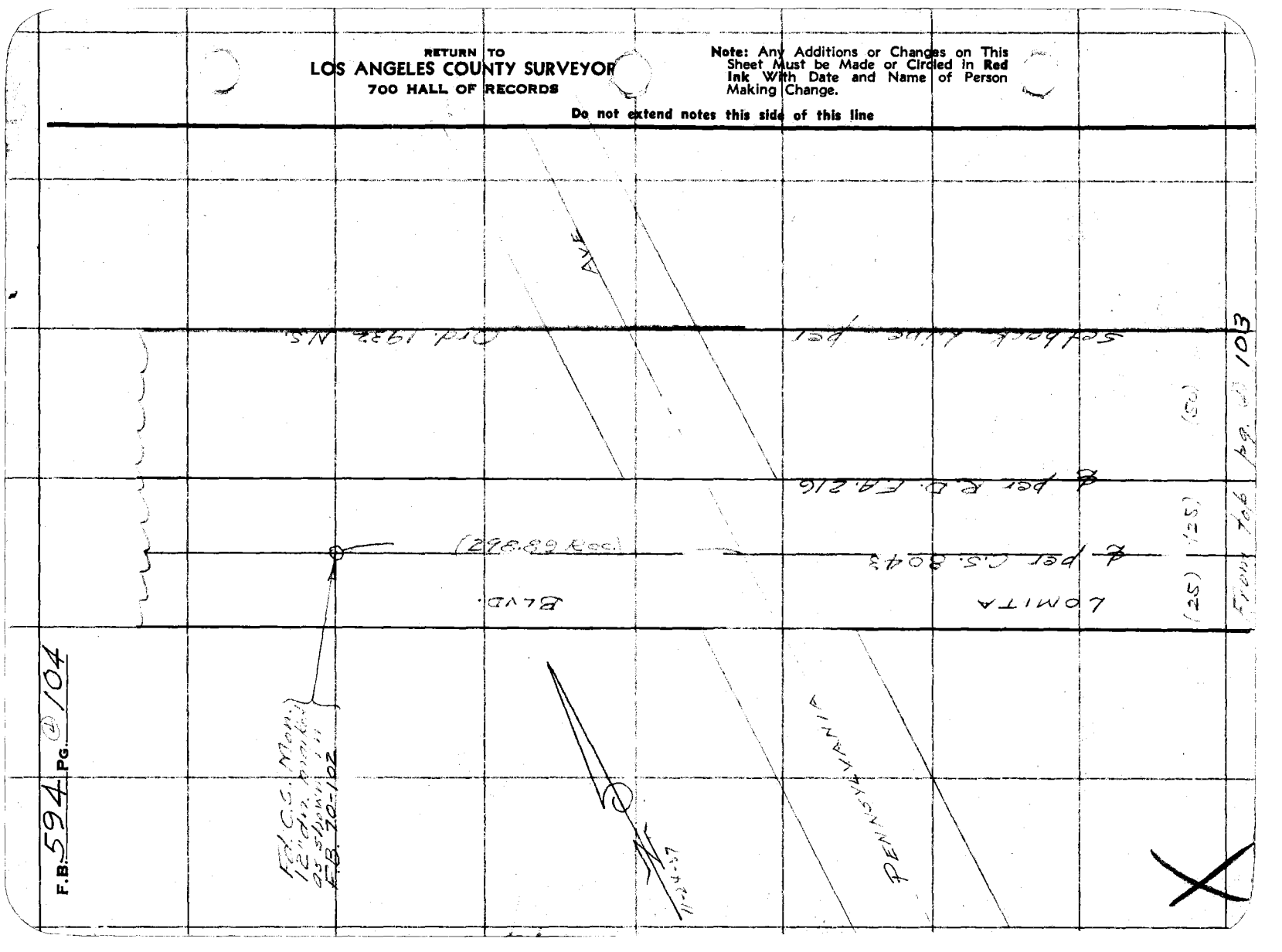

F.B. 594 PG. 104

Notes Ck'd by T.	Survey of
Map No. B 1601	W. O. Tape No. St'd °F.
Office Work	Surveyed by
Checked Drew	Notes Date
Date Sept 4	Indexed 12-7-37

F.B. 594 PG. 125

SURVEY TO ESTABLISH PROPERTY LINES OF MARKET STREET

NEWHALL CALIF

FROM NEWHALL AVE TO CROSS STREET

J.N. 8197

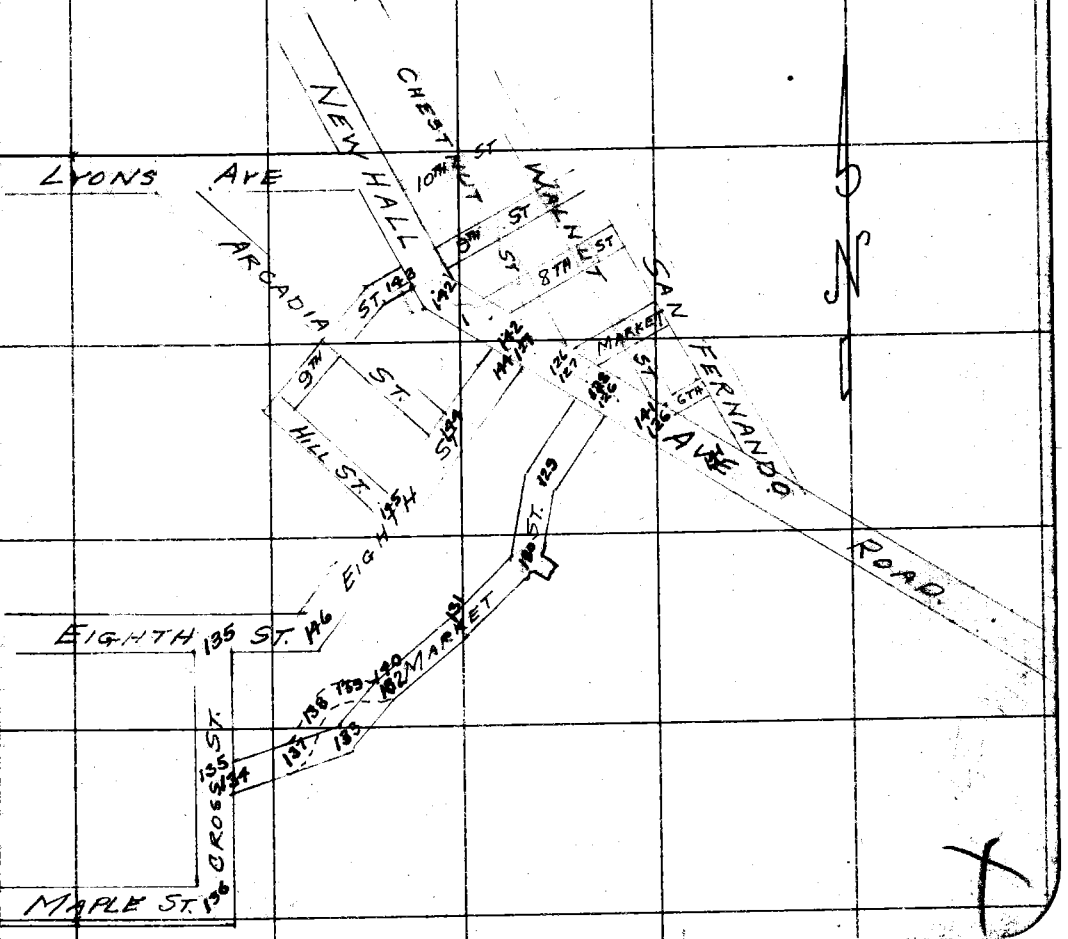

Note: Any Additions or Changes on This Sheet Must be Made or Circled in Red Ink With Date and Name of Person Making Change.

Do not extend notes this side of this line

RETURN TO
LOS ANGELES COUNTY SURVEYOR
700 HALL OF RECORDS

FORM 247 10M 11-38

F.B. 594 PG. 126

W.S. 62, A-3

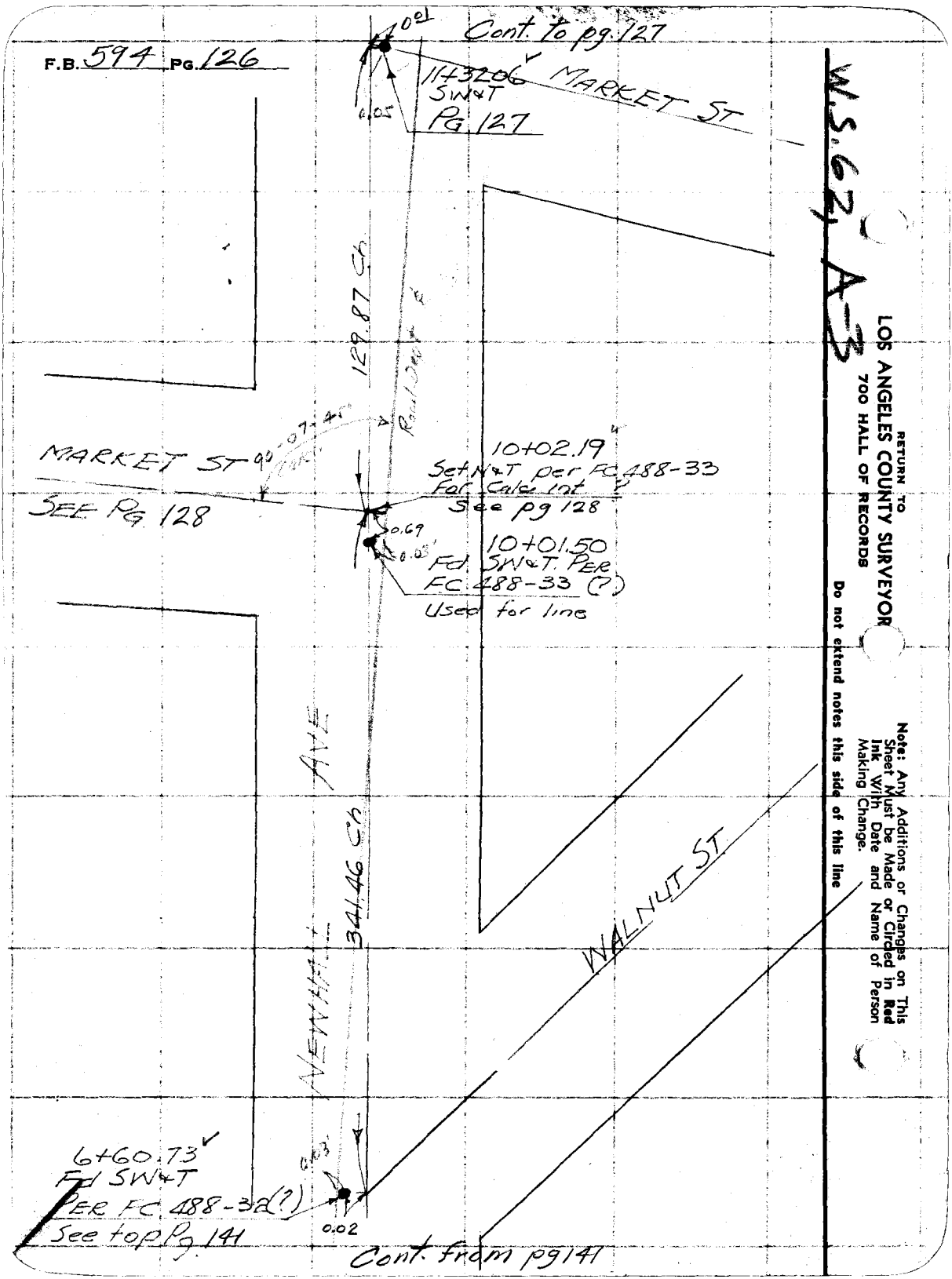

RETURN TO
LOS ANGELES COUNTY SURVEYOR
700 HALL OF RECORDS

Do not extend notes this side of this line

Note: Any Additions or Changes on This Sheet Must be Made or Circled in Red Ink With Date and Name of Person Making Change.

Notes Ck'd by Drew	Survey of MARKET ST	F.B. 594 Pg. 127
Map No.	W. O. 8197 Tape No. 67 St'd 84 °F.	
Office Work	Surveyed by F.C. Howard	
Checked Drew	Notes F.C.H. Date 10/28/37	
Date Sept. 4	Indexed A. C. Johnson	

WS62, A-3

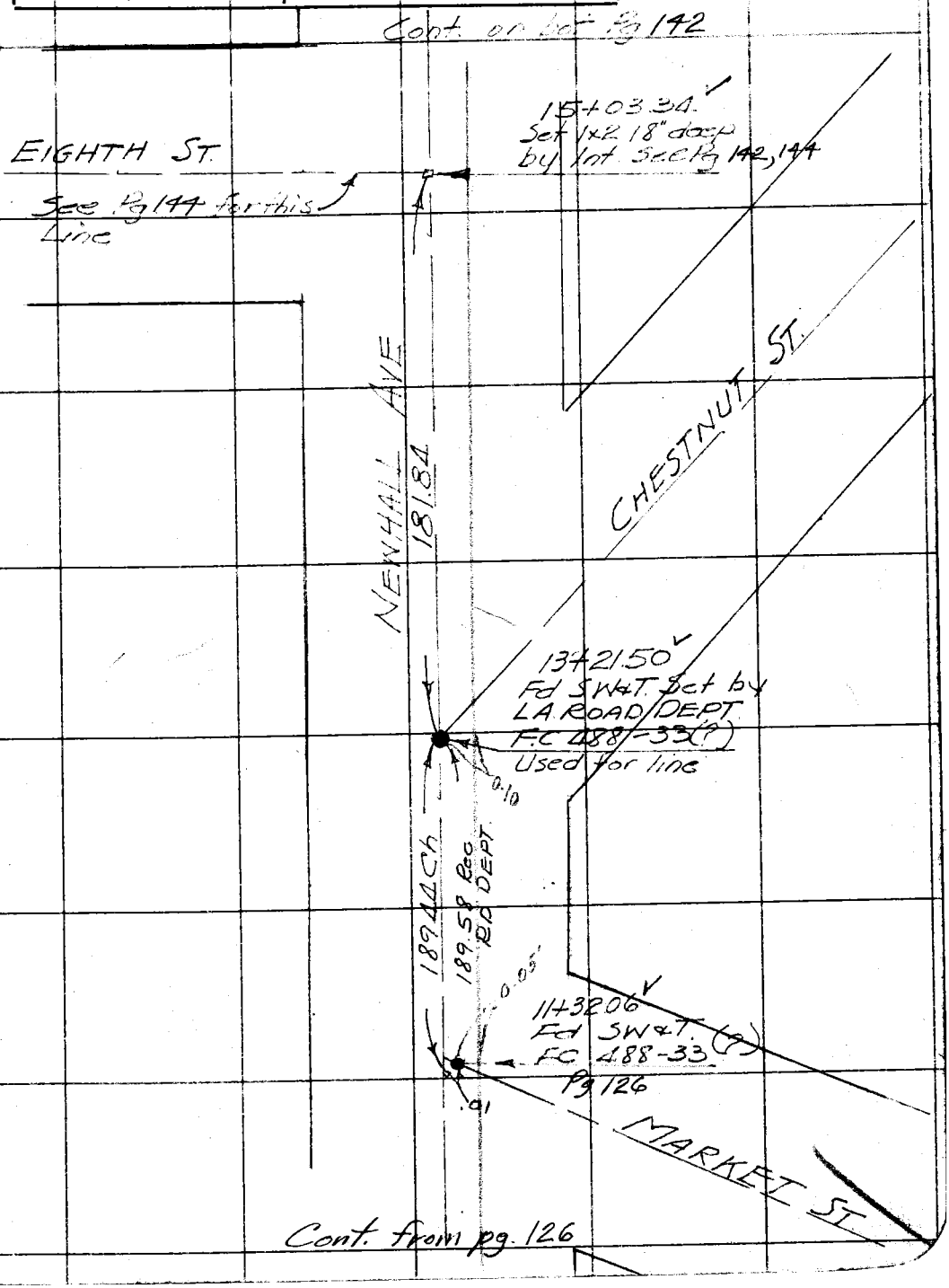

Note: Any Additions or Changes on This Sheet Must be Made or Circled in Red Ink With Date and Name of Person Making Change.

Do not extend notes this side of this line

RETURN TO
LOS ANGELES COUNTY SURVEYOR
700 HALL OF RECORDS

FORM 247 10M 11-35

RETURN TO
LOS ANGELES COUNTY SURVEYOR
700 HALL OF RECORDS

Note: Any Additions or Changes on This Sheet Must be Made or Circled in **Red** Ink With Date and Name of Person Making Change.

Do not extend notes this side of this line

W.S. 62, A-3

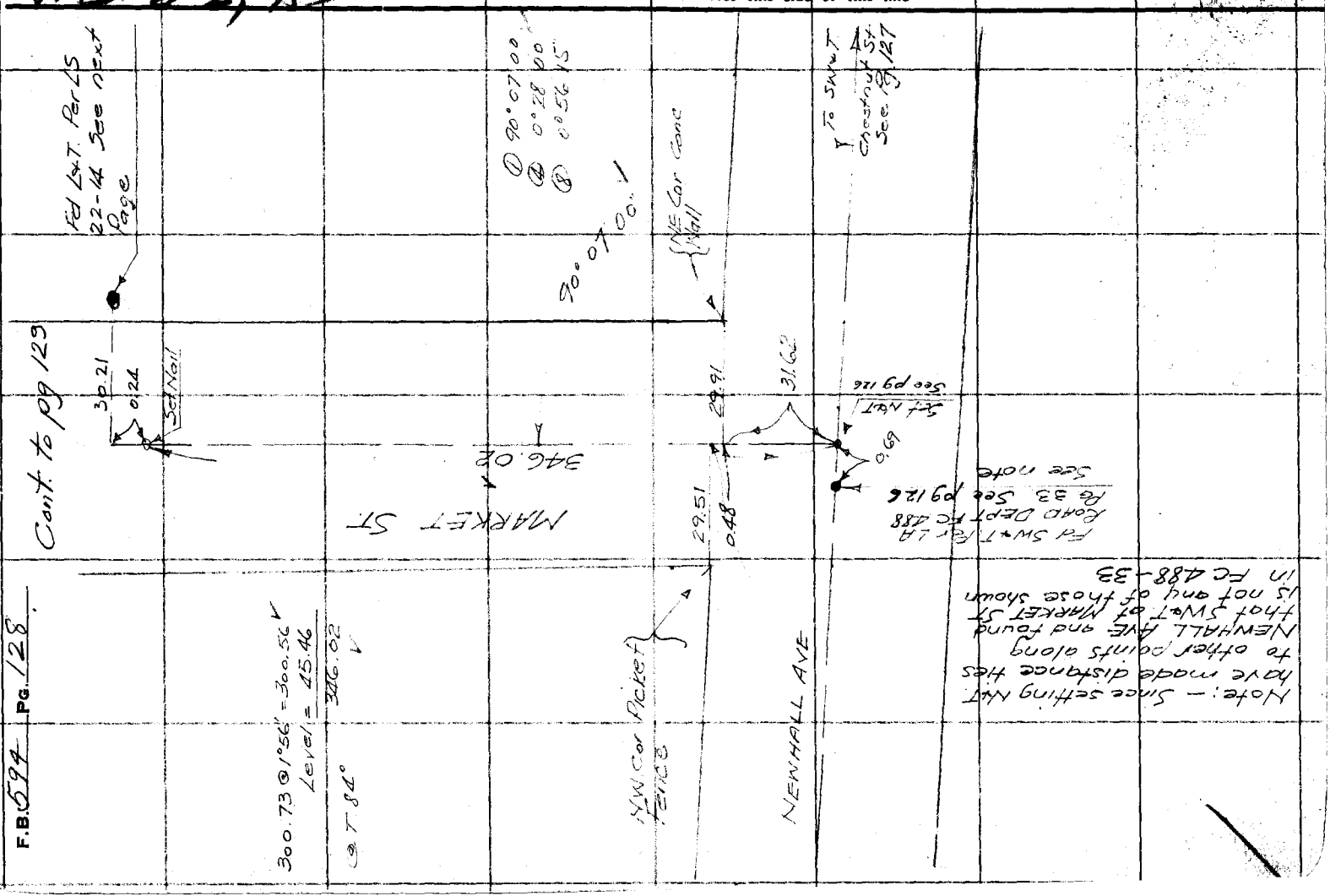

F.B. 594 PG. 128

Notes Ck'd by Drew	Survey of [illegible] ST	F.B. 594 Pg. 129
Map No.	W. O. 8177 Tape No. 67 St'd 84°F.	
~~Office Work~~	~~Surveyed by~~ F.C. HOWARD	
Checked Drew	Notes F.C.H. Date 10/28/37	
Date Sept 4	Indexed	

WS 62 A-3

Note: Any Additions or Changes on This Sheet Must be Made or Circled in Red Ink With Date and Name of Person Making Change.

Do not extend notes this side of this line

RETURN TO
LOS ANGELES COUNTY SURVEYOR
700 HALL OF RECORDS

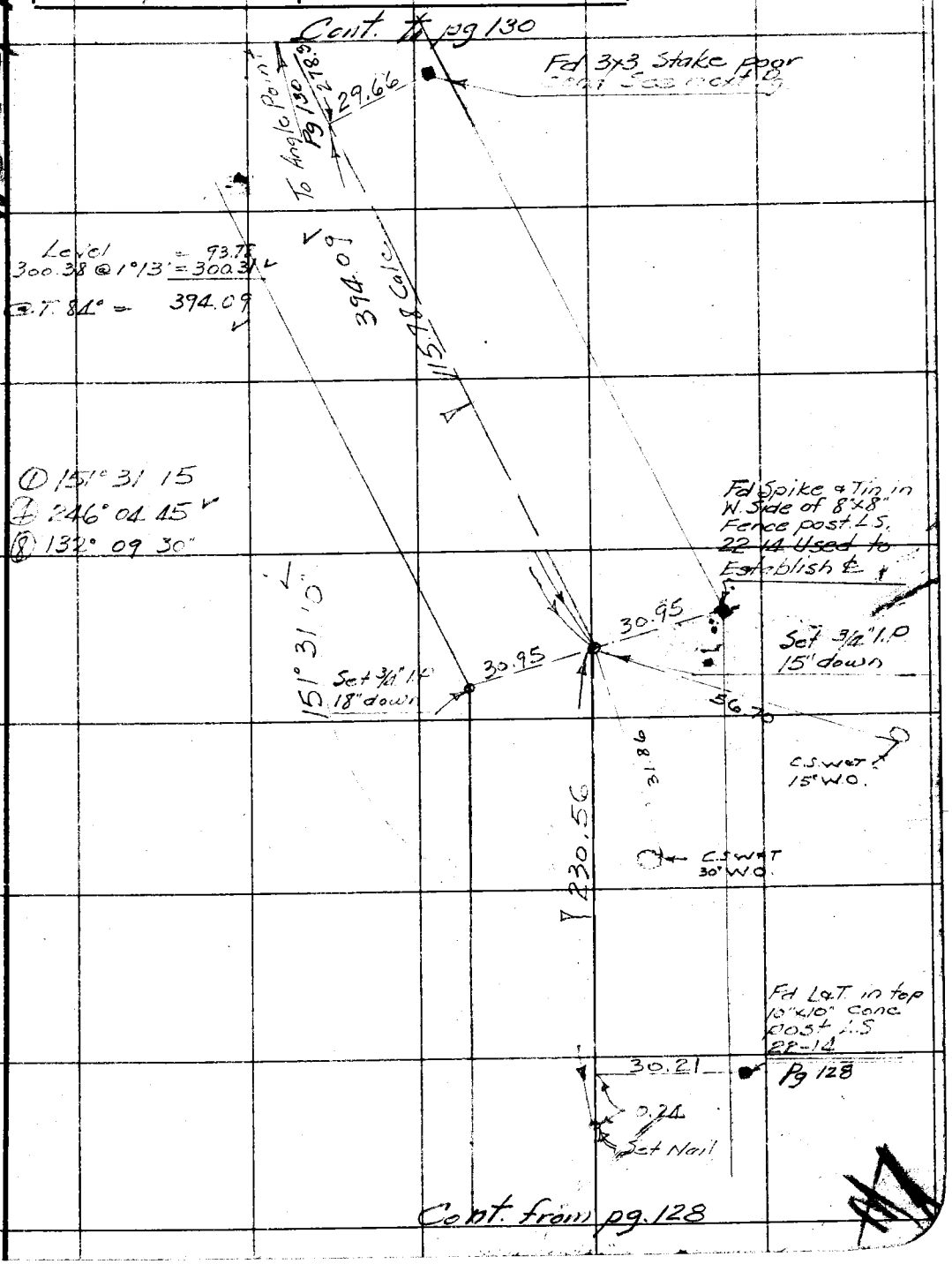

FORM 247 10M 11-35

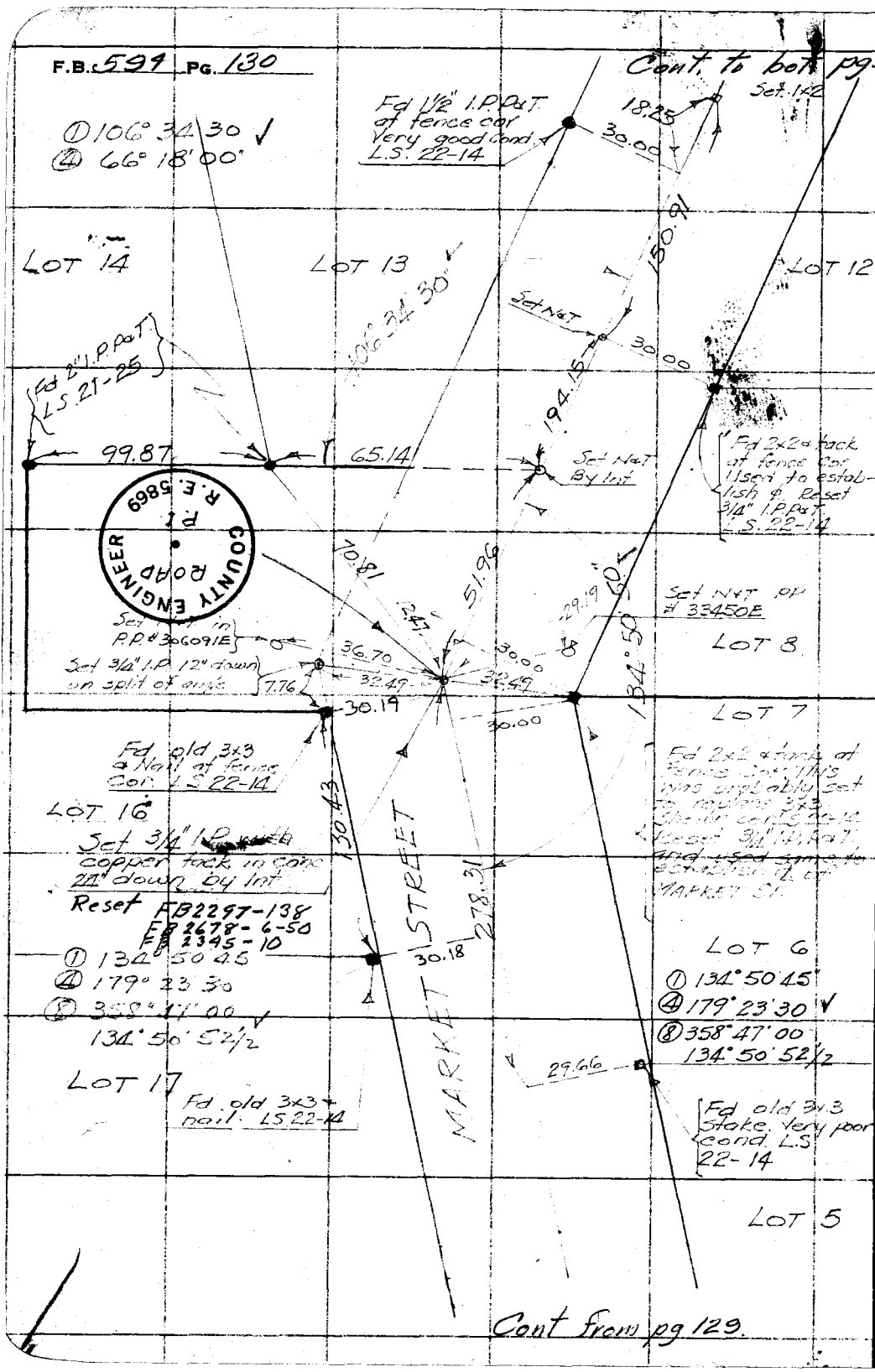

W.S. 62, A-3

RETURN TO
LOS ANGELES COUNTY SURVEYOR
700 HALL OF RECORDS

Do not extend notes this side of this line

Note: Any Additions or Changes on This Sheet Must be Made or Circled in Red Ink With Date and Name of Person Making Change.

Notes Ck'd by Drew	Survey of MARKET ST	F.B. 594 Pg. 131
Map No.	W. O. 8197 Tape No. 61 St'd 84 °F.	
Office Work	Surveyed by F.C. HOWARD	
Checked Drew	Notes F.C.H. Date 10/18/31	
Date Sept 4	Indexed	

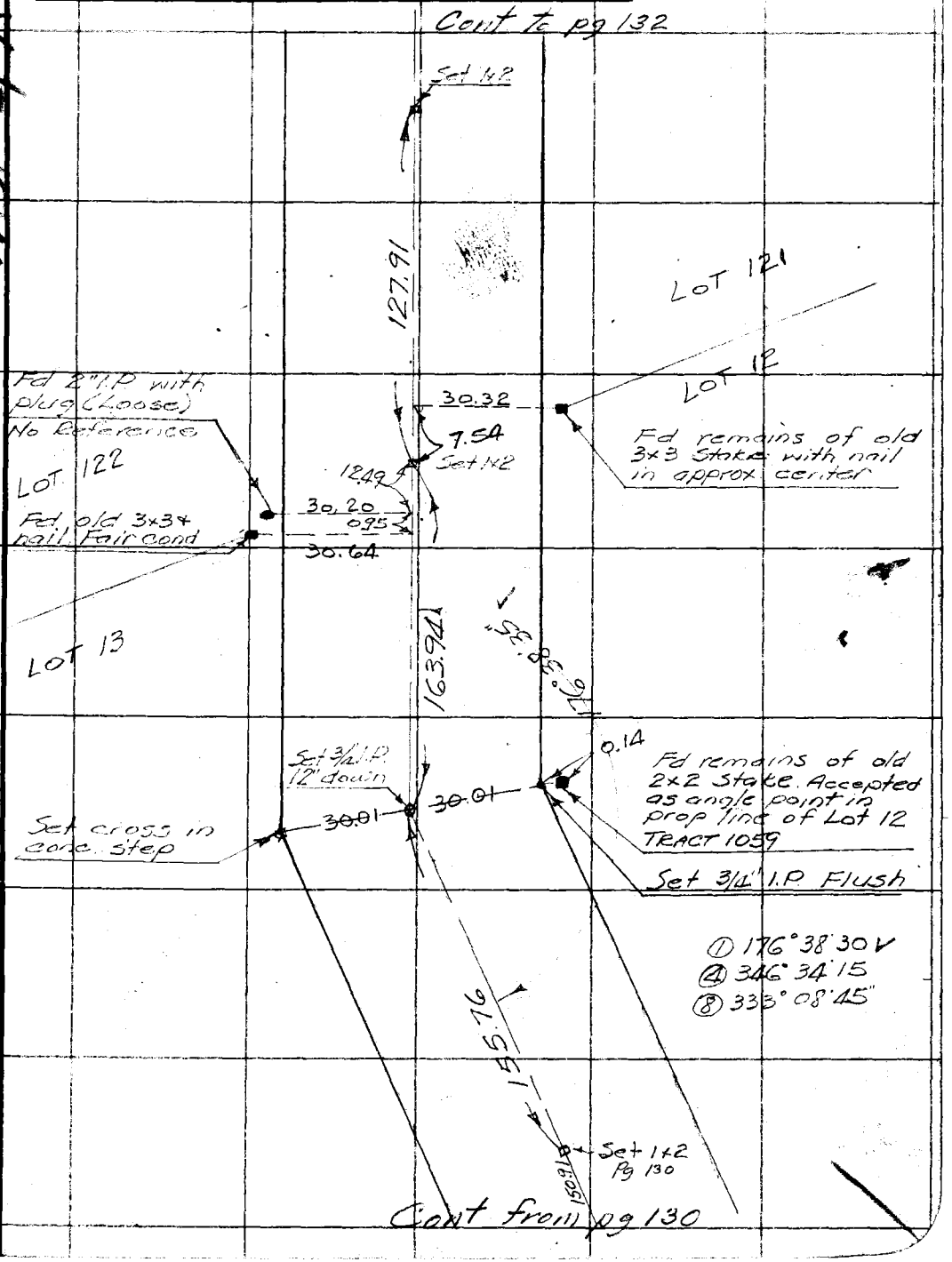

Note: Any Additions or Changes on This Sheet Must be Made or Circled in Red Ink With Date and Name of Person Making Change

Do not extend notes this side of this line

W.S. 62, A-3

RETURN TO
LOS ANGELES COUNTY SURVEYOR
700 HALL OF RECORDS

FORM 247 10M 11-35

F.B. 594 PG. 132

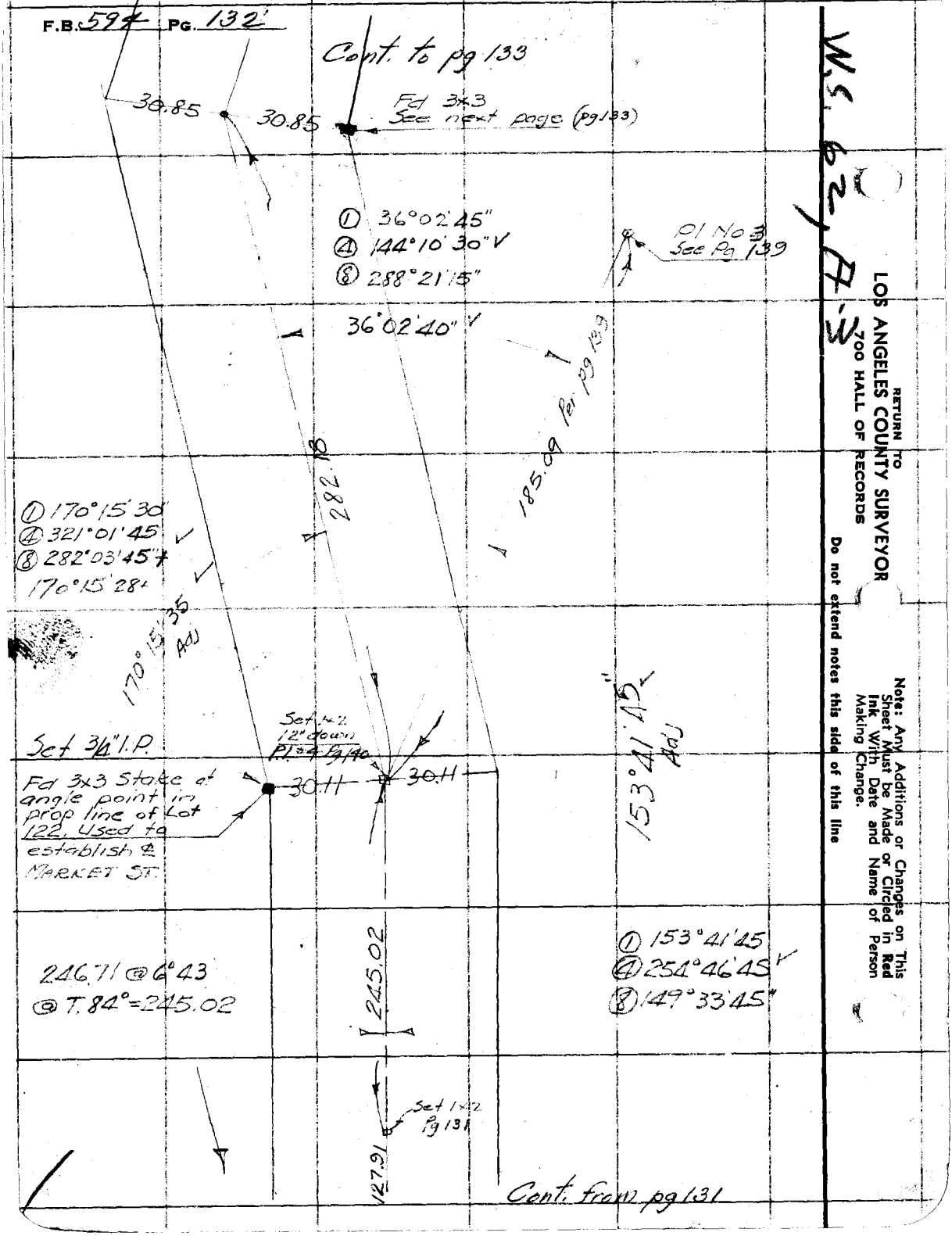

W.S. 62, A-3

RETURN TO
LOS ANGELES COUNTY SURVEYOR
700 HALL OF RECORDS

Do not extend notes this side of this line

Note: Any Additions or Changes on This Sheet Must be Made or Circled in Red Ink With Date and Name of Person Making Change.

Notes Ck'd by Drew	Survey of MARKET ST
Map No.	W. O. 8197 Tape No. 67 St'd 84 °F.
Office Work	Surveyed by F.C. HOWARD
Checked Drew	Notes F.C.H. Date Oct 1937
Date Sept 4	Indexed

F.B. 594 Pg. 133

W.S. 62, A-3

Cont. to pg 134

Pl No 1
Set 3/4" I.P. 10" down by Prop from Prop line of Cross ST See pg 137

Rec (30.28) 30.27 Ch

Fd old 2x2 RP to Pl. See Road Dept S-141-46
Reset 3/4" I.P. Flush

℄ Deed Map D-19-203 See Pg 137

Pl #2 Pg 137

51.35

Fd 2" I.P. P&T Near fence Cor No Reference

30.07

160.43

01'00"
04'00
⑧ 144° 08'00"

109.08

53° 01' 00" Adj

Fd 3x3 stake & nail in good condition at angle point in property line lot 120 Tract 1059 See Road Dept S-121-24

Used to establish ℄ MARKET ST.

30.85

30.85

282.18

Cont. from pg 132.

Note: Any Additions or Changes on This Sheet Must be Made or Circled in Red Ink With Date and Name of Person Making Change.

Do not extend notes this side of this line

RETURN TO
LOS ANGELES COUNTY SURVEYOR
700 HALL OF RECORDS

FORM 247 10M 11-35

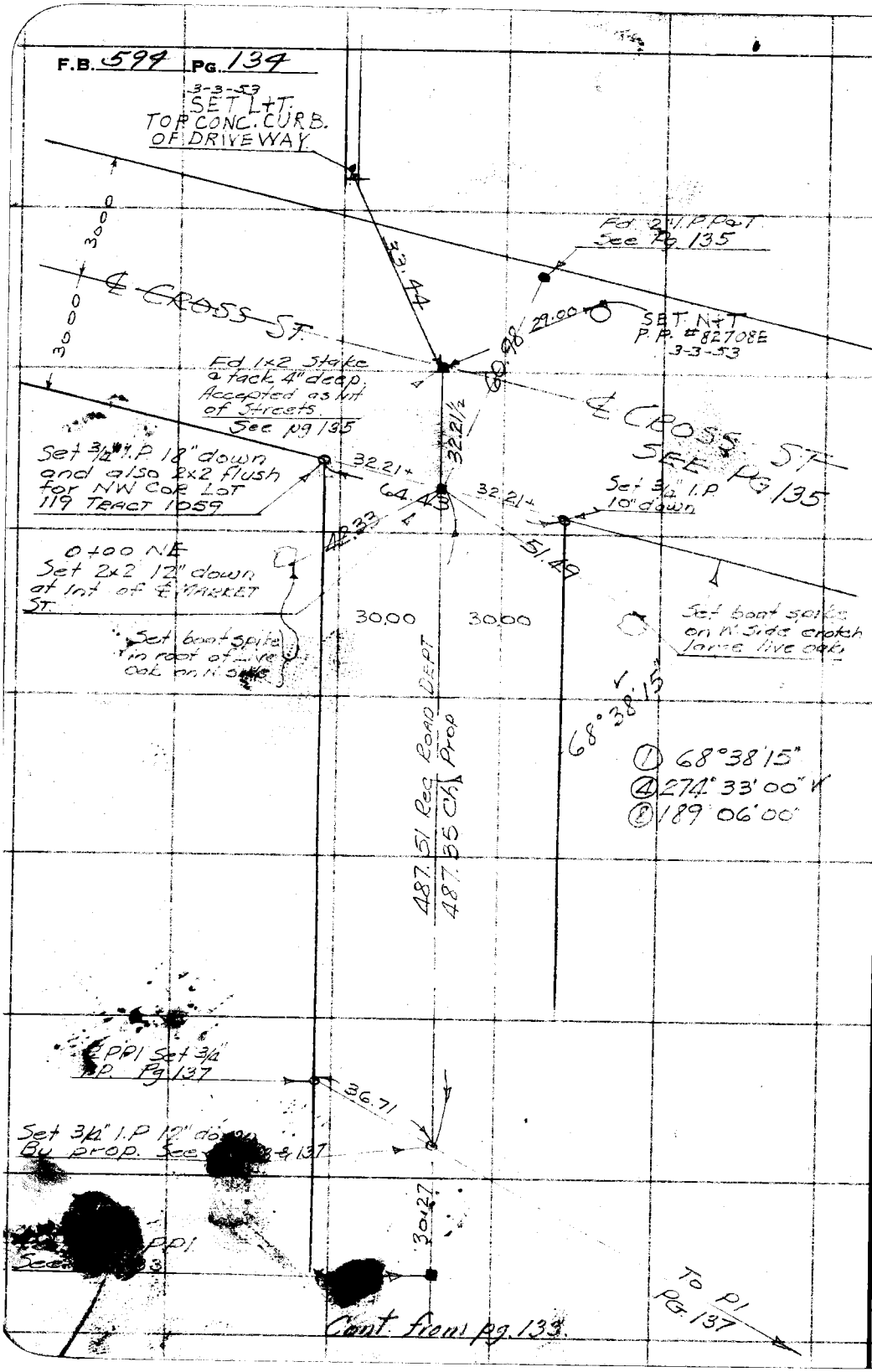

WS 62, A-3

RETURN TO
LOS ANGELES COUNTY SURVEYOR
700 HALL OF RECORDS

Note: Any Additions or Changes on This Sheet Must be Made or Circled in Red Ink With Date and Name of Person Making Change.

Do not extend notes this side of this line

Notes Ck'd by Drew	Survey of MARKET ST	F.B. 594 Pg. 135
Map No.	W. O. 8197 Tape No. 66 St'd 83 °F.	
Office Work	Surveyed by F.C. Howard	
Checked Drew	Notes F.C.H Date Oct 1957	
Date Sept	Indexed	

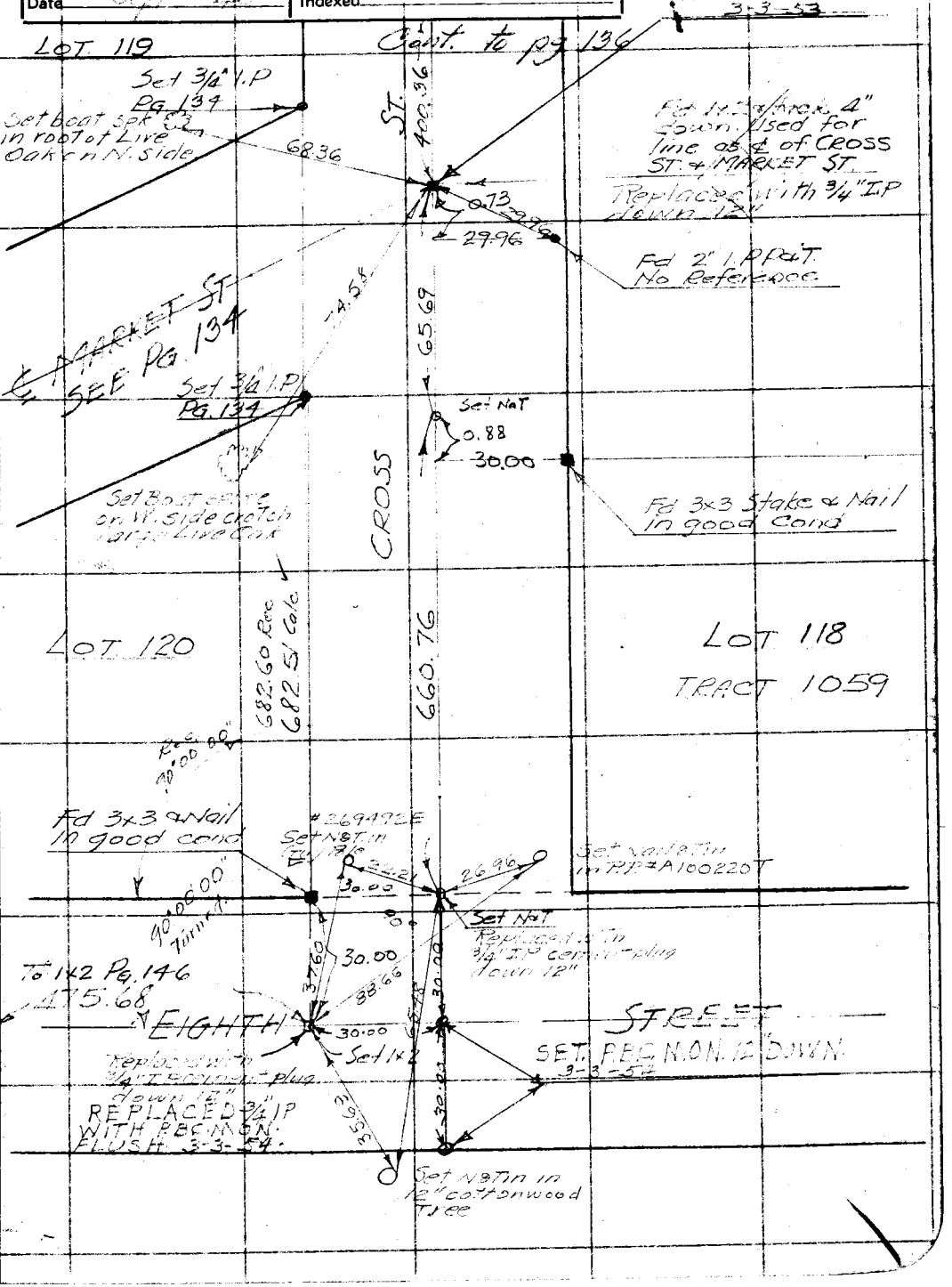

W.S. 62,143

Note: Any Additions or Changes on This Sheet Must be Made or Circled in Red Ink With Date and Name of Person Making Change.

Do not extend notes this side of this line

RETURN TO
LOS ANGELES COUNTY SURVEYOR
700 HALL OF RECORDS

FORM 247 10M 11-35

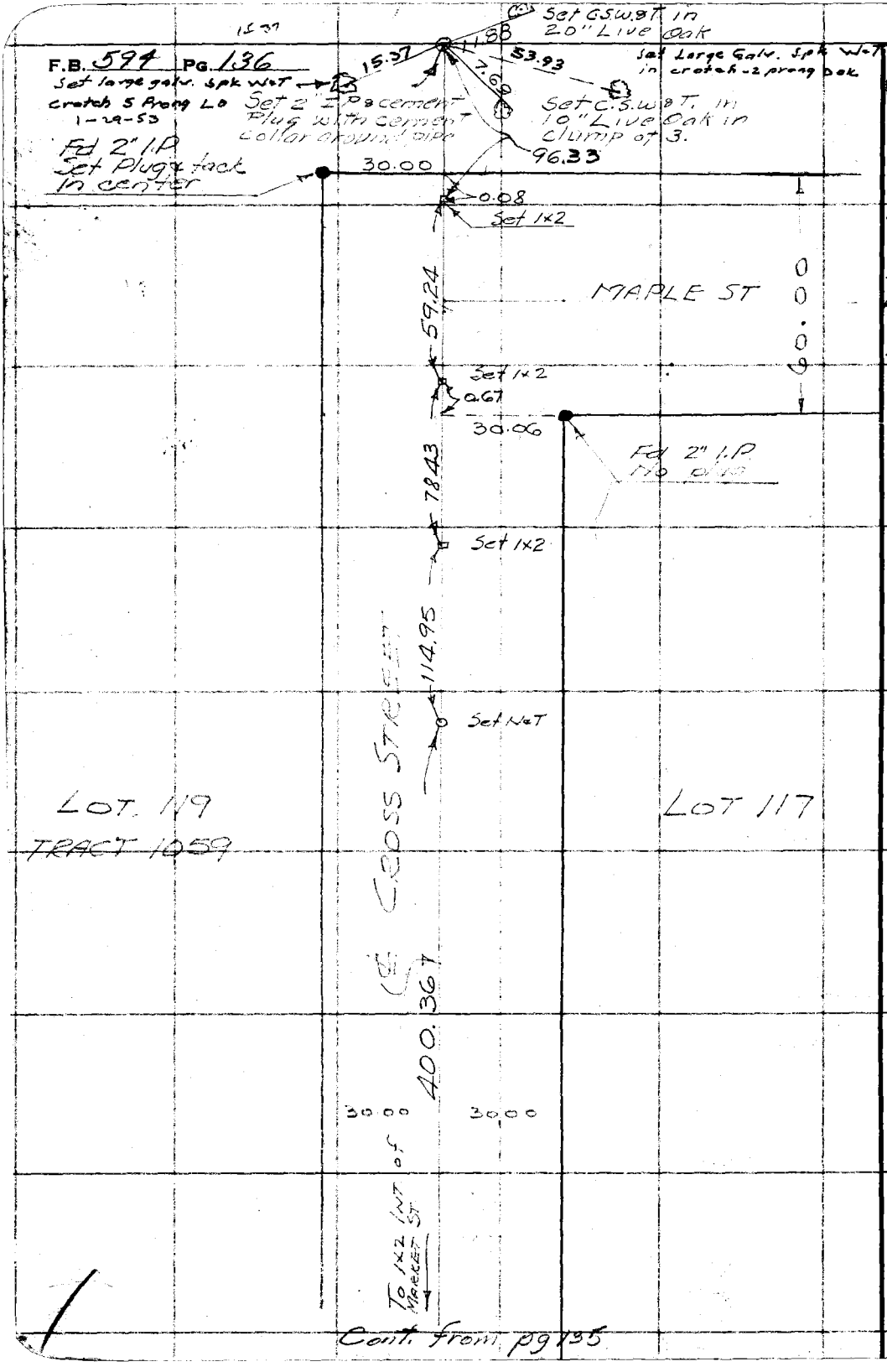

Cont. from pg 135

RETURN TO
LOS ANGELES COUNTY SURVEYOR
700 HALL OF RECORDS

Do not extend notes this side of this line

Note: Any Additions or Changes on This Sheet Must be Made or Circled in Red Ink With Date and Name of Person Making Change.

Notes Ck'd by Drew	Survey of MARKET ST
Map No.	W. O. 8197 Tape No. 67 St'd 84 °F.
Office Work	Surveyed by F.C. HOWARD
Checked Drew	Notes F.C.H Date 10/1937
Date	Indexed

F.B. 594 Pg. 137

W.S. 62, A-3

Cont. to pg 138

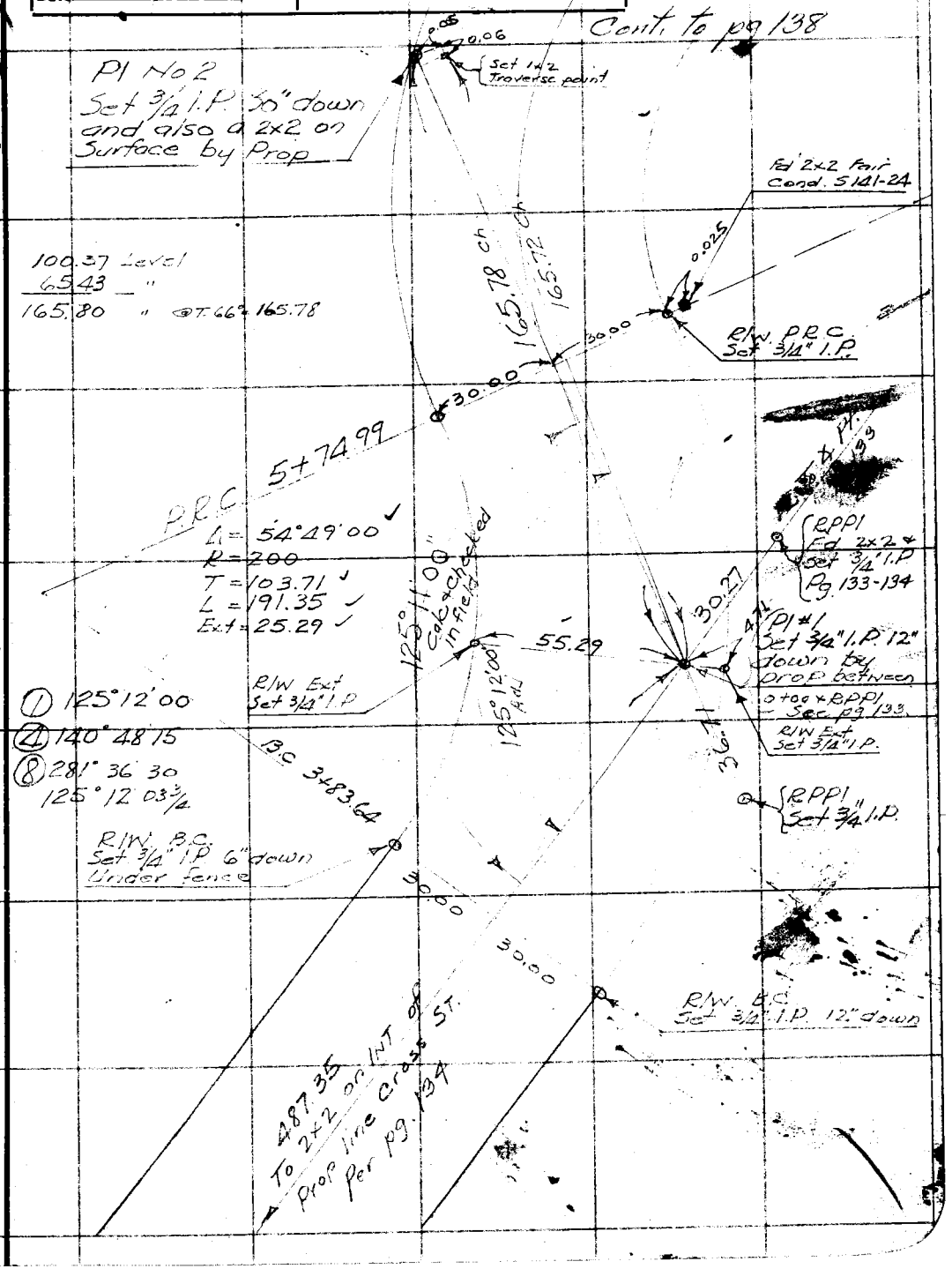

Note: Any Additions or Changes on This Sheet Must be Made or Circled in Red Ink With Date and Name of Person Making Change.

Do not extend notes this side of this line

RETURN TO
LOS ANGELES COUNTY SURVEYOR
700 HALL OF RECORDS

FORM 247 10M 11-35

Cont. to pg 139

F.B. 594 PG. 138

Cont. from pg 137

MS 62 A-4

RETURN TO
LOS ANGELES COUNTY SURVEYOR
700 HALL OF RECORDS

Do not extend notes this side of this line

Note: Any Additions or Changes on This Sheet Must be Made or Circled in Red Ink With Date and Name of Person Making Change.

Notes Ck'd by Drew	Survey of MARKET ST.
Map No.	W. O. 8197 Tape No. 67 St'd 84 °F.
Office Work	Surveyed by F.C. HOWARD
Checked Drew	Notes F.C.H. Date 10/27/37
Date Sept 46	Indexed

F.B. 594 Pg. 139

W.S. 62, A-3

Cont. to pg. 140

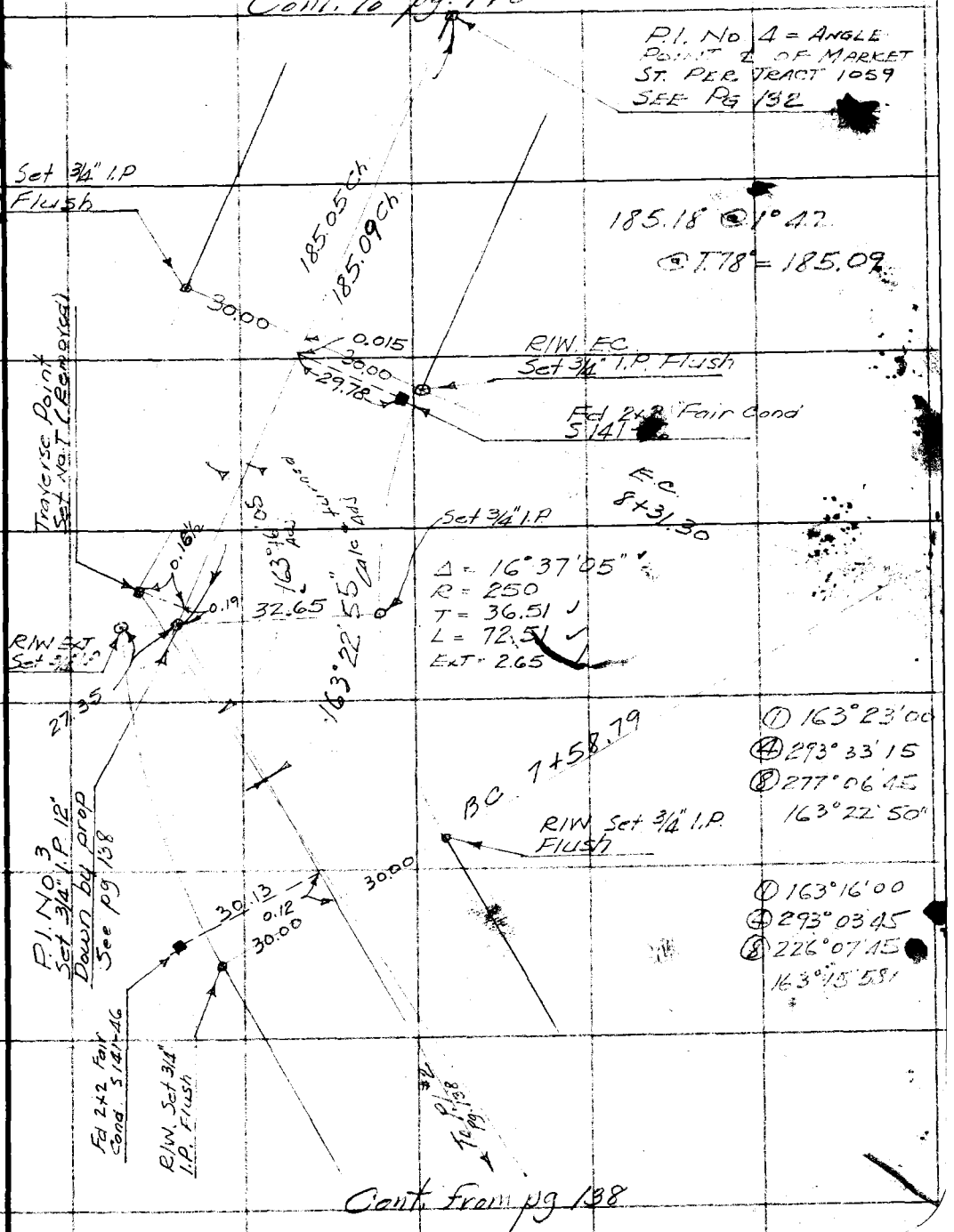

Cont. from pg 138

Note: Any Additions or Changes on This Sheet Must be Made or Circled in Red Ink With Date and Name of Person Making Change.

Do not extend notes this side of this line

RETURN TO
LOS ANGELES COUNTY SURVEYOR
700 HALL OF RECORDS

FORM 247 10M 11-38

F.B. 594 PG. 140

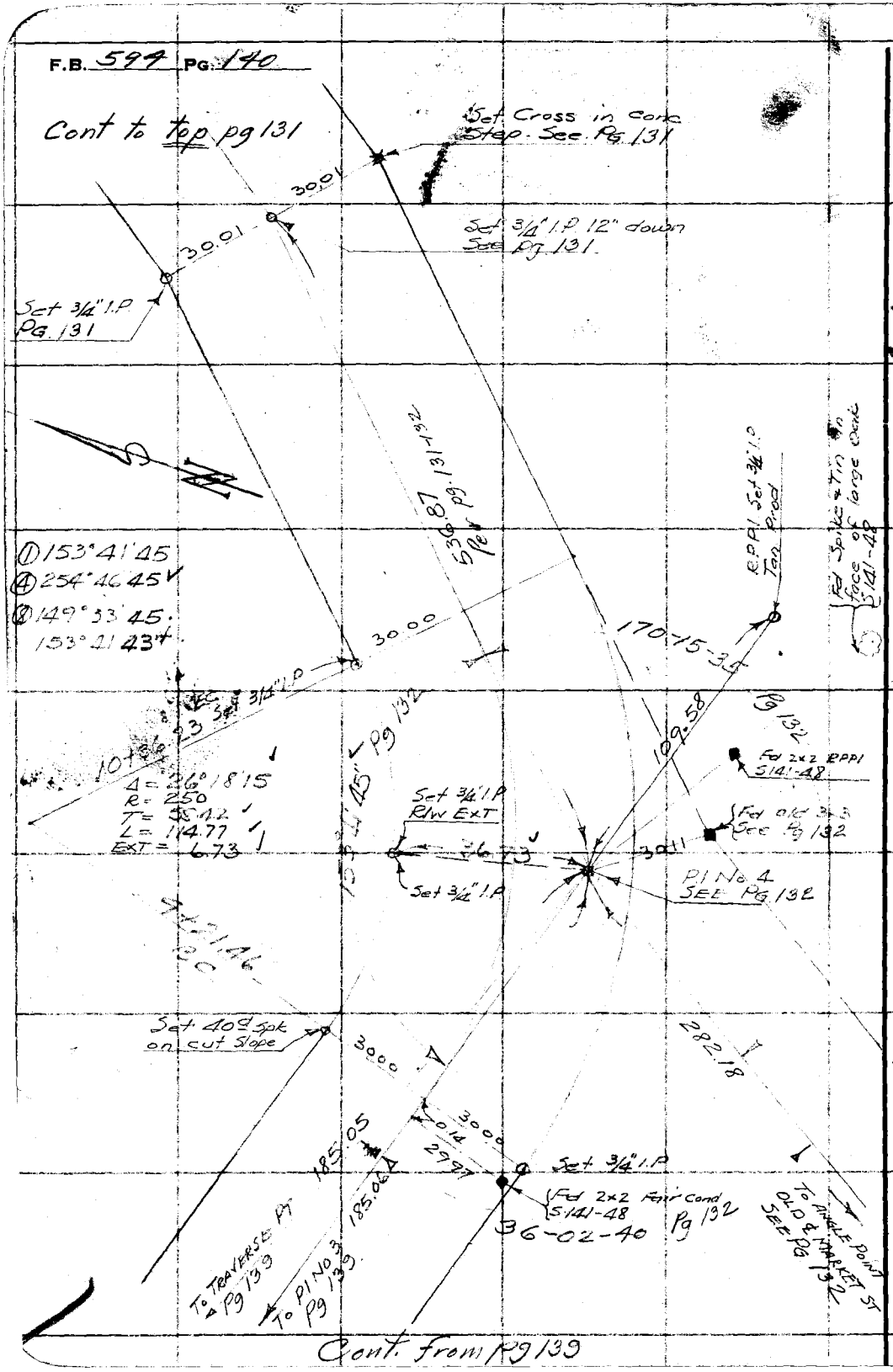

RETURN TO
LOS ANGELES COUNTY SURVEYOR
700 HALL OF RECORDS
Do not extend notes this side of this line
Note: Any Additions or Changes on This Sheet Must be Made or Circled in Red Ink With Date and Name of Person Making Change.

Notes Ck'd by Drew	Survey of [illegible] ST
Map No.	W. O. [illegible] Tape No. [illegible] St'd [illegible] °F.
Office Work	Surveyed by F.C. Howard
Checked Drew	Notes FCH Date 11-18-37
Date [illegible]	Indexed [illegible]

F.B. 594 Pg. 141

W.S. 62, A-3

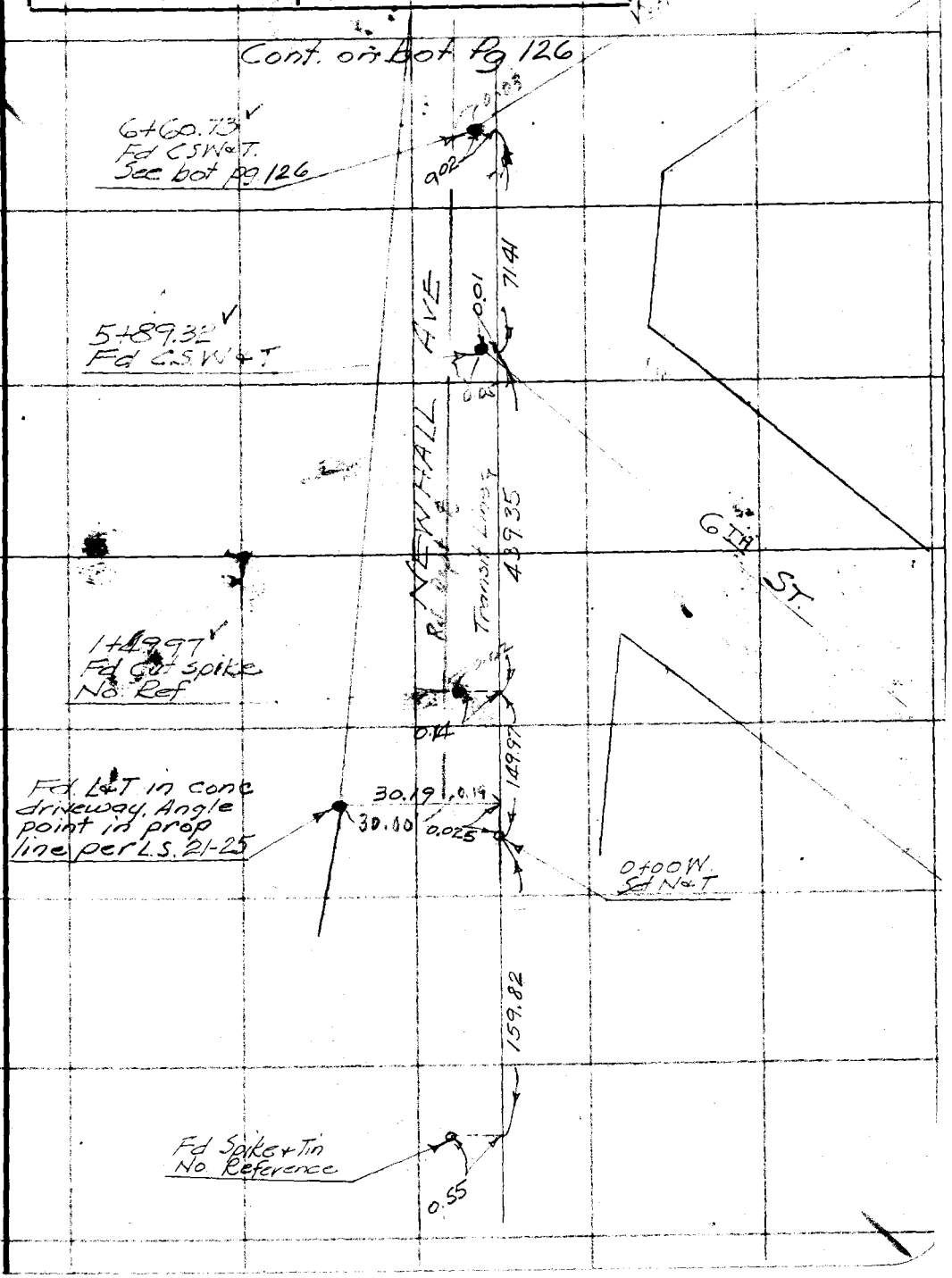

Note: Any Additions or Changes on This Sheet Must be Made or Circled in Red Ink With Date and Name of Person Making Change.

Do not extend notes this side of this line

RETURN TO
LOS ANGELES COUNTY SURVEYOR
700 HALL OF RECORDS

FORM 247 10M 11-35

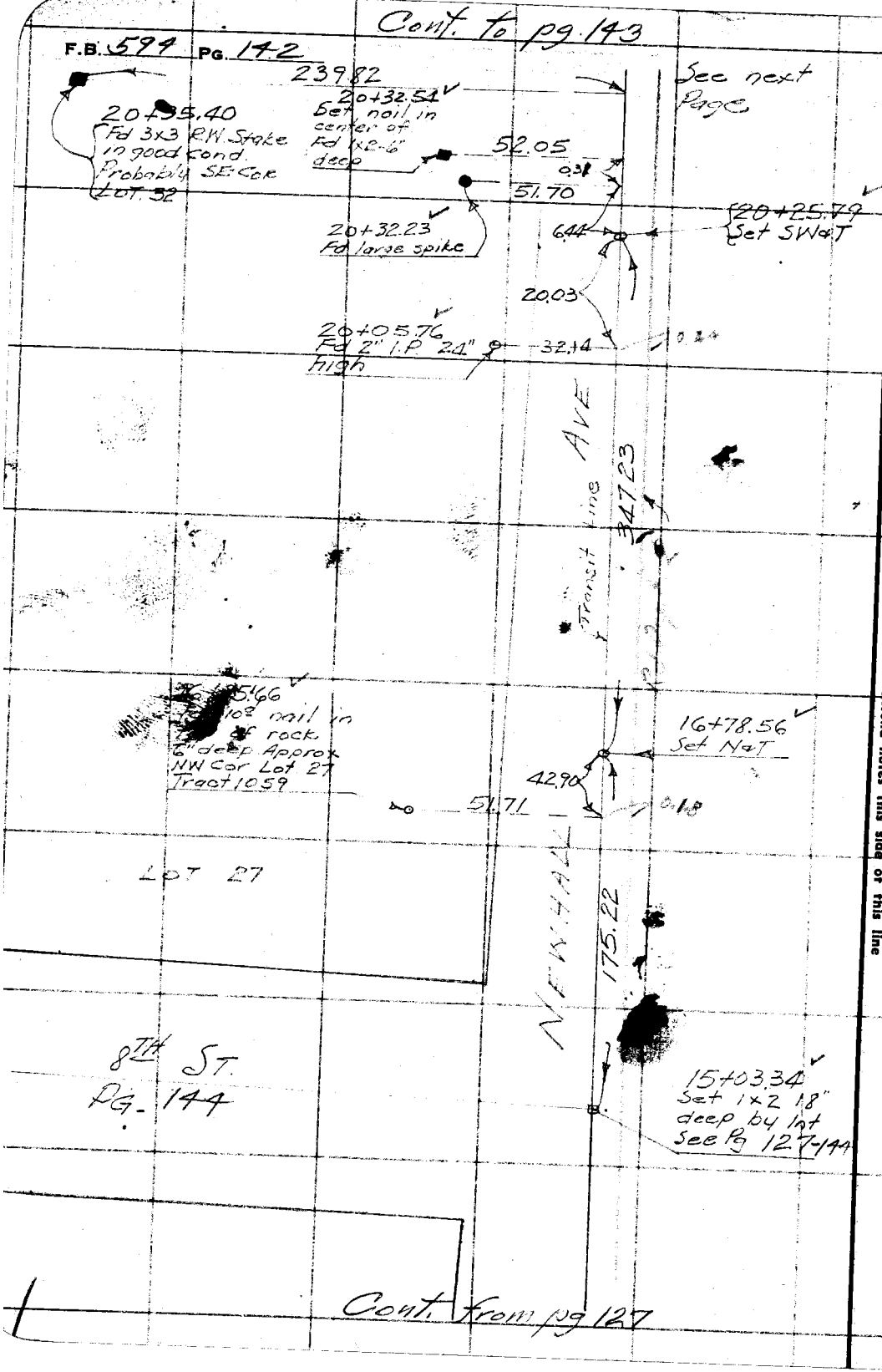

RETURN TO
LOS ANGELES COUNTY SURVEYOR
700 HALL OF RECORDS
Note: Any Additions or Changes on This Sheet Must be Made or Circled in Red Ink With Date and Name of Person Making Change.
Do not extend notes this side of this line

MS62 A-3

Notes Ck'd by Drew	Survey of MARKET ST.
Map No.	W. O. 8197 Tape No. 66 St'd 84 °F.
Office Work	Surveyed by E.C. HOWARD
Checked Drew	Notes F.C.H. Date 11-12-37
Date	Indexed

F.B. 594 Pg. 143

A-3

W.S. 62

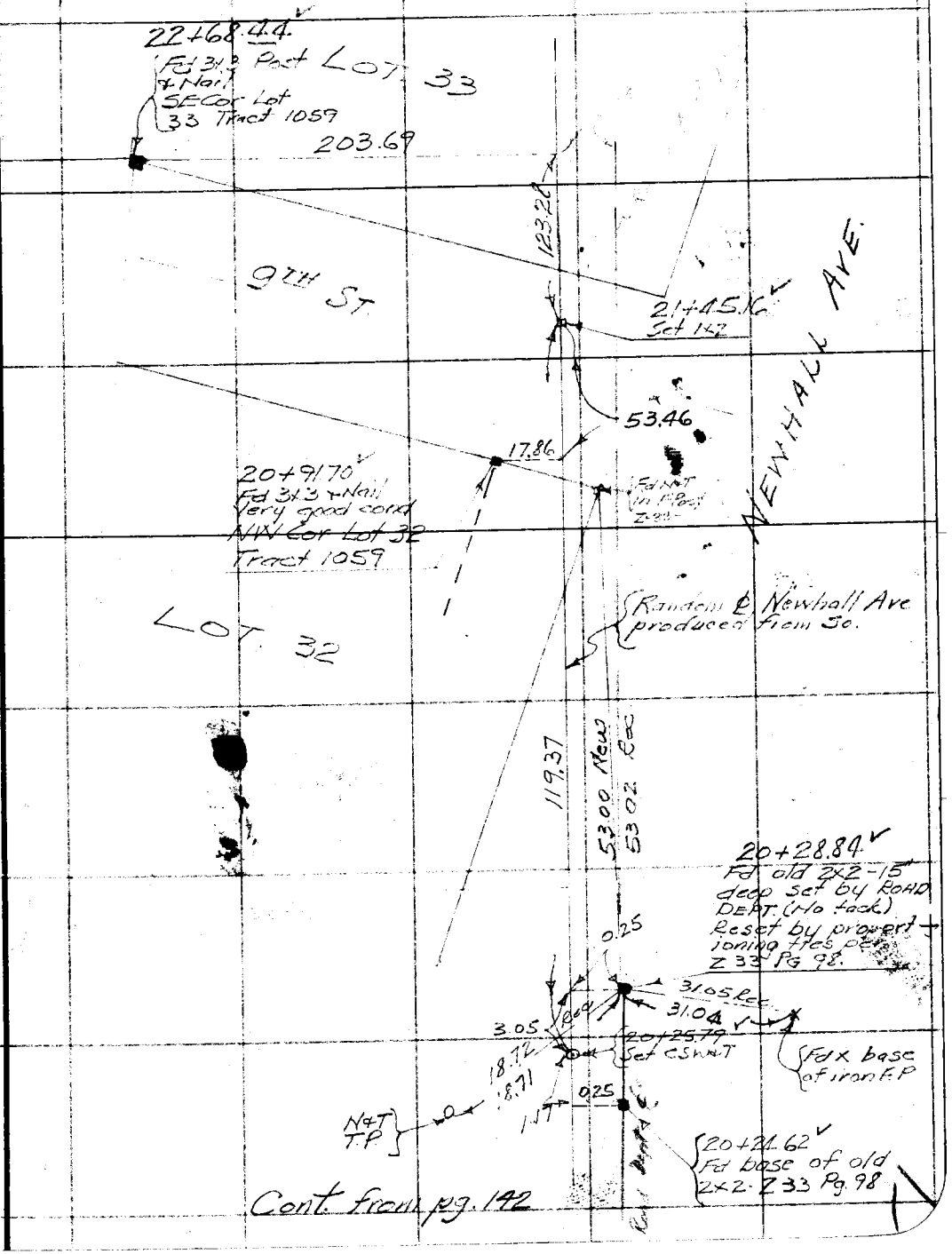

Cont. from pg. 142

Note: Any Additions or Changes on This Sheet Must be Made or Circled in Red Ink With Date and Name of Person Making Change.

Do not extend notes this side of this line

RETURN TO
LOS ANGELES COUNTY SURVEYOR
700 HALL OF RECORDS

FORM 247 10M 11-35

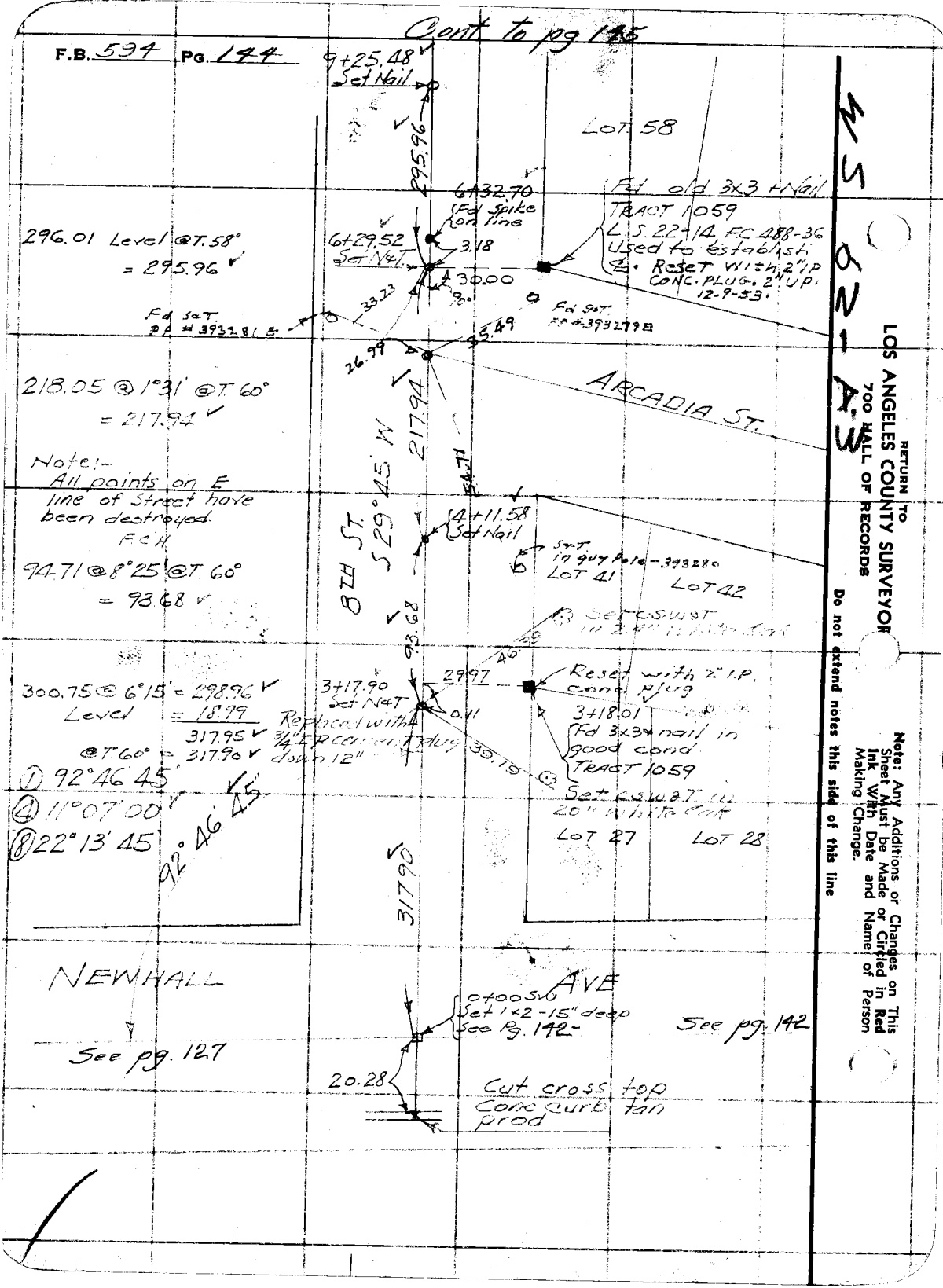

RETURN TO
LOS ANGELES COUNTY SURVEYOR
700 HALL OF RECORDS
Do not extend notes this side of this line
Note: Any Additions or Changes on This Sheet Must be Made or Circled in Red Ink With Date and Name of Person Making Change.

Notes Ck'd by: Drawn	Survey of: MARKET ST
Map No.	W. O. 8197 Tape No. 66 St'd 84 °F.
Office Work	Surveyed by: F.C. HOWARTH
Checked: Drawn	Notes: F.C.H Date: 11-10-37
Date	Indexed

F.B. 594 Pg. 145

LOT 102

Cont. to pg 146

Set 2" I.P. Conc. plug - 3" dip. 14' N. of Rock wall 6-2-5

30.09

17.72

13+97.70 Set Nail

20.54

13+77.16 Set Nail

14+15.42 Fd 2" I.P. P+T set in concrete walk No Reference

LOT 97

284.05 @ 6°11' @ T.58° = 284.34

284.34

10+91.50 Fd 2" I.P. P+T No Reference

10+92.82 Set Nail

1.32

30.08

8TH ST.

HILL ST

167.89 @ 4°30' @ T.58° = 167.34

167.34

9+25.48 Set Nail

Cont. From pg. 144

Note: Any Additions or Changes on This Sheet Must be Made or Circled in Red Ink With Date and Name of Person Making Change

Do not extend notes this side of this line

RETURN TO LOS ANGELES COUNTY SURVEYOR 700 HALL OF RECORDS

FORM 247 10M 11-35

F.B. 594 Pg. 146

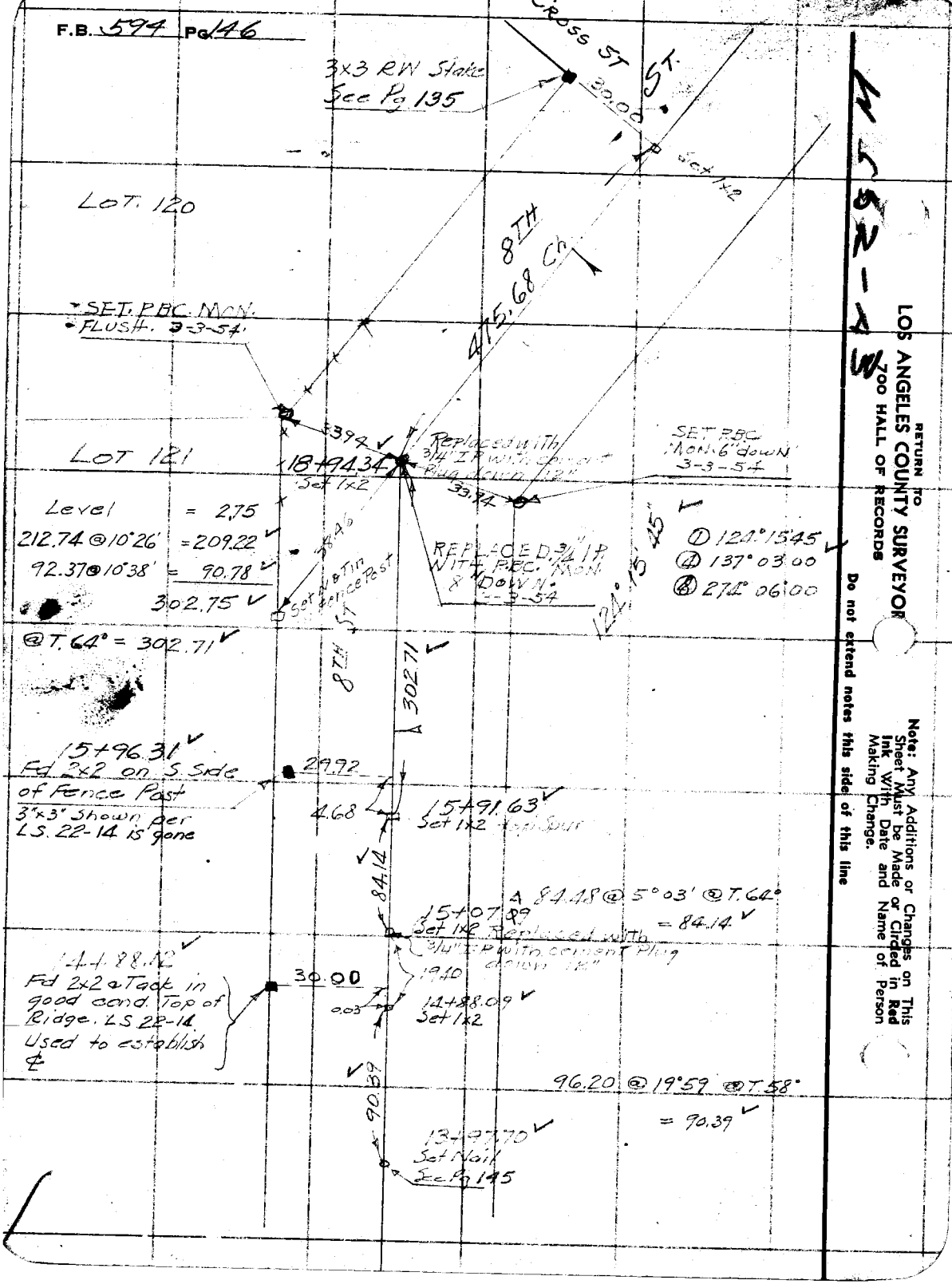

RETURN TO
LOS ANGELES COUNTY SURVEYOR
700 HALL OF RECORDS

Note: Any Additions or Changes on This Sheet Must be Made or Circled in Red Ink With Date and Name of Person Making Change.

Do not extend notes this side of this line

Notes Ck'd by McPherson	Survey of Red Rover Mine Rd	F.B. 594	Pg. 161
Map No. B-1400	W. O. 8211 Tape No 65 St'd 84 OF.		
Bill No. H.H. Reynolds	Surveyed by Rosecrans		
Checked McPherson	Notes Date 12-1-31		
Date Feb. 1940	Indexed A. C. Johnson 12-14-37		

RED ROVER MINE ROAD

J. N. 8211

Notes showing R/W. and reference stakes set.

Party Rosecrans Sranquist Schlueter Pierce Morrison

See F.X. 37 for Alignment notes

C.S.B-1400.

Note: ANY ADDITIONS OR CHANGES ON THIS SHEET MUST BE MADE OR CIRCLED IN Red Ink WITH DATE AND NAME OF PERSON MAKING CHANGE.

Do not extend notes this side of this line

RETURN TO
LOS ANGELES COUNTY SURVEYOR
700 HALL OF RECORDS

FORM 247 5M 2-34

F.B. 594 PG. 762

Cont. bottom next page

RETURN TO

LOS ANGELES COUNTY SURVEYOR

700 HALL OF RECORDS

Do not extend notes this side of this line

Note: ANY ADDITIONS OR CHANGES ON THIS SHEET MUST BE MADE OR CIRCLED IN Red Ink WITH DATE AND NAME OF PERSON MAKING CHANGE.

Notes Ck'd by McPherson	Survey of Red Rover Mine Rd.	F.B. 594 Pg. 163
Map No. B-1400	W. O. 8211 Tape No. [illegible] St'd [illegible] °F.	
Checked McPherson	Surveyed by [illegible]	
Date Feb. 1940	Notes Date [illegible]	
	Indexed A. C. Johnson	



Note: ANY ADDITIONS OR CHANGES ON THIS SHEET MUST BE MADE OR CIRCLED IN Red Ink WITH DATE AND NAME OF PERSON MAKING CHANGE.

Do not extend notes this side of this line

RETURN TO
LOS ANGELES COUNTY SURVEYOR
700 HALL OF RECORDS

FORM 247 5M 2-34



W.S.6 C-4

RETURN TO
LOS ANGELES COUNTY SURVEYOR
700 HALL OF RECORDS

Do not extend notes this side of this line

Note: ANY ADDITIONS OR CHANGES ON THIS SHEET MUST BE MADE OR CIRCLED IN Red Ink WITH DATE AND NAME OF PERSON MAKING CHANGE.

Notes Ck'd by McPherson	Survey of Red Rover Mine Rd.	F.B. 594 Pg. 165
Map No. B-1400	W. O. 2211 Tape No. 55 St'd 64 °F	
Office Work [illegible]	Surveyed by [illegible]	
Checked McPherson	Notes Date 12-8-37	
Date Feb. 1940.	Indexed [illegible]	



Note: Any Additions or Changes on This Sheets Must be Made or Circled in Red Ink With Date and Name of Person Making Change.

Do not extend notes this side of this line

RETURN TO
LOS ANGELES COUNTY SURVEYOR
700 HALL OF RECORDS

FORM 247 5M 10-37

F.B. 594 PG. 166

Sta.	Defl. ∠	Chd.
66+93.57		
67+00	0-11-03	6.43
+50	1-37-00	49.99
68+00	3-02-57	"
+50	4-28-54	"
69+00	5-54-51	"
+50	7-20-48	"
70+00	8-46-45	"
+30.52	9-39-10	30.52

M.S. 64 C-5

RETURN TO
LOS ANGELES COUNTY SURVEYOR
700 HALL OF RECORDS

Do not extend notes this side of this line

Note: Any Additions or Changes on This Sheets Must be Made or Circled in Red Ink With Date and Name of Person Making Change.

Notes Ck'd by McPherson	Survey of Red Rover Mine Rd.	F.B. 594	PG. 167
Map No. 8-1400	W. O. 6214 Tape No. 55 St'd 84 °F		
Office Work Complete	Surveyed by:		
Checked McPherson	Notes	Date 12-7-24	
Date Feb. 1940	Indexed		

Note: Any Additions or Changes on This Sheets Must be Made or Circled in Red Ink With Date and Name of Person Making Change.

Do not extend notes this side of this line

RETURN TO
LOS ANGELES COUNTY SURVEYOR
700 HALL OF RECORDS

FORM 247 5M 10-57

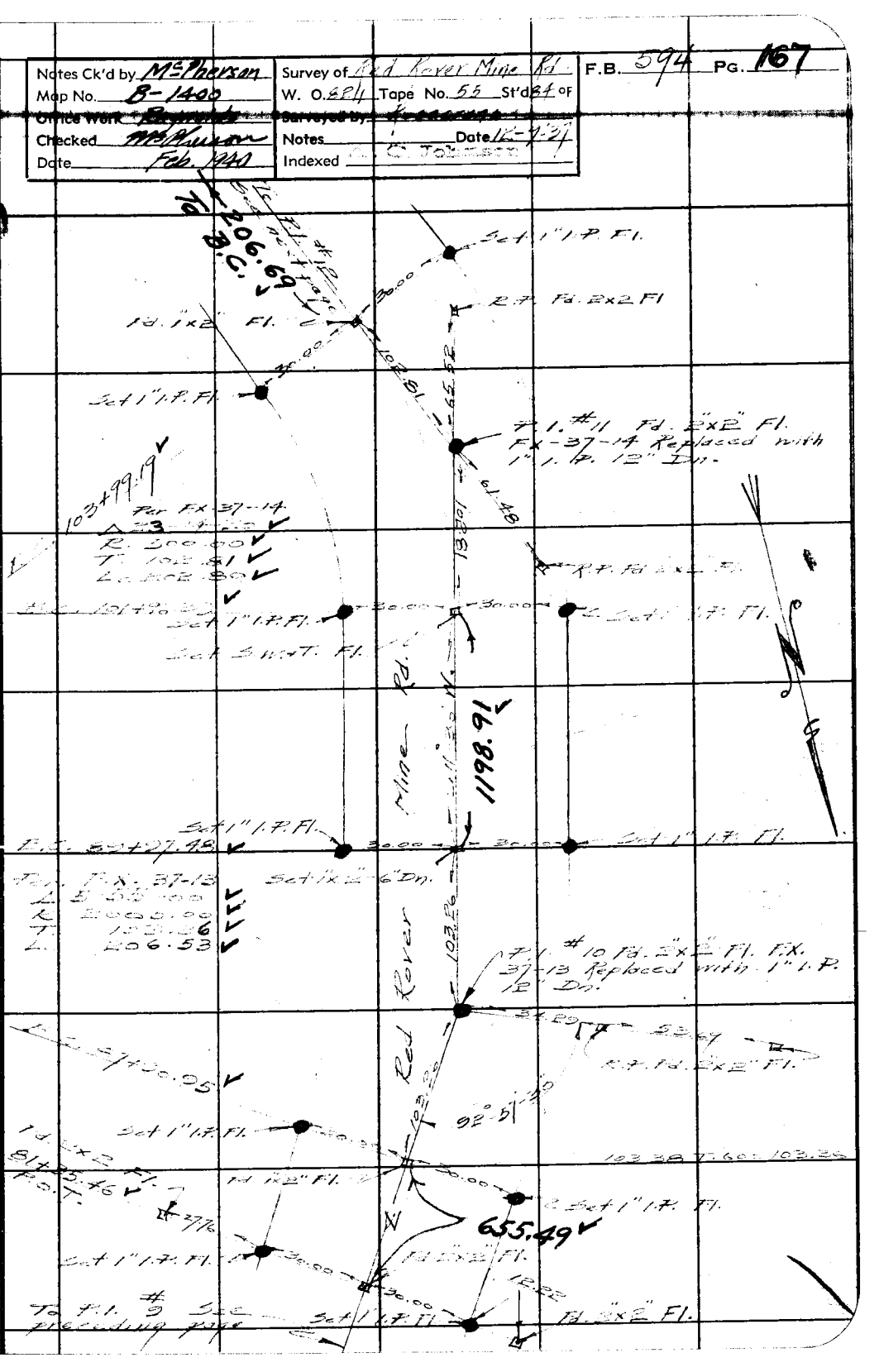

F.B. 594 PG. 168

RETURN TO
LOS ANGELES COUNTY SURVEYOR
700 HALL OF RECORDS

Note: Any Additions or Changes on This Sheets Must be Made or Circled in **Red Ink** With Date and Name of Person Making Change.

Do not extend notes this side of this line

Notes Ck'd by McPherson	Survey of T 7 N R 9 W.	F.B. 594	Pg. 175
Map No. B-1388	W. O. 5058 Tape No. — St'd: — °F		
Checked McPherson	Notes — Date 1/38		
Date Feb. 1938	Indexed 1-18-38		

Note: Any Additions or Changes on This Sheets Must be Made in Red Ink With Date and Name of Person Making Change.

Do not extend notes this side of this line

RETURN TO
LOS ANGELES COUNTY SURVEYOR
700 HALL OF RECORDS

BLUE ROCK QUARRY SITE
SURVEY
J. N. 5058

Located in Sec. 15 T. 7 N. R. 9 W.

Party: Pierce, Morrison.

C.S B-1388

HC-7-102

FORM 247 5M 10-37

X

F.B. 594 PG. 176

Cont. bottom next page

Sec 10

Sec 9

Set 1"x2" - 52+80.54

272.66 @ 3.13 T.68 = 272.20

Set 1"x2" - 30+08.24

14.32

8.33

2163.15 T.68 = 2162.93

Set 1"x2" - 30+05.34

30+13.67 Fd old original hewn 1"x2"x20" mesquite stake scribed ¼ S. lying on the ground Drove a 2"x2" by it. Ground has slight slope to W.

T.7 N. R.7 W.

159.95 T.68 = 159.93

Sec 3

Set 1"x2" - 24+44.44

17+37.0

744.98

2644.85

T.6 N. R.6 W. 44.44

15+59.0

Dry wash

Mon.

89-14-00 ⊕

358-46-15 ⊕

89-44-01

89°44'

Sec. Cor. Fd. Mon. F.B. 209-62

Sec. Cor. Fd. Mon. F.B. 209-62

Sec. 1

T.8 N. R.7 W.

Sec. 22

RETURN TO
LOS ANGELES COUNTY SURVEYOR
700 HALL OF RECORDS

Note: Any Additions or Changes on This Sheets Must be Made or Circled in Red Ink With Date and Name of Person Making Change.

Do not extend notes this side of this line

WS 68, A-3

Notes Ck'd by McPherson	Survey of T.7N. R.9 W.	F.B. 594 Pg. 177
Map No. B-1388	W. O. [illegible] Tape No. [illegible] St'd [illegible] of	
Office Work [illegible]	Surveyed by [illegible]	
Checked McPherson	Notes [illegible] Date [illegible]	
Date Feb. 1938	Indexed [illegible]	

W.S. 68 A-4

Note: Any Additions or Changes on This Sheets Must be Made or Circled in Red Ink With Date and Name of Person Making Change.

Do not extend notes this side of this line

RETURN TO
LOS ANGELES COUNTY SURVEYOR
700 HALL OF RECORDS



FORM 247 5M 10-37

F.B. 594 PG. 178

Cont. bottom next page

Ch. 74. Set 10d. No. 56+42. 53

WS 68 A-4

RETURN TO
LOS ANGELES COUNTY SURVEYOR
ZOO HALL OF RECORDS

Note: Any Additions or Changes on This Sheets Must be Made or Circled in Red Ink With Date and Name of Person Making Change.

Do not extend notes this side of this line

1949.03

153.65
300.60 @ 2-15 = 300.27
300.62 @ 3-06 = 300.21
300.24 @ 3-02 = 299.82
300.80 @ 4-13 = 299.78
300.14 @ 6-24 = 298.17
300.[illegible] @ 8-[illegible] = 297.18
T.64 1949.28
Sec 12 = 1949.03

Set 1x2 -136+78 50

Sec. K
T.7N. R.9W.

1.11
216.32 @ 12-36 = 210.[illegible]
300.[illegible] @ 21-29 = [illegible]
[illegible] @ [illegible] = [illegible]
728.25
T.68 = 728.17
59.61 @ 11-51 T.68 = [illegible]

Set 1x2 -129+65.32

Set 1x2 -129+06.79
top rocky E+W ridge

15.06
131.[illegible] @ [illegible] = [illegible]
310.86
299.66 @ 15-12 = 289.18
739.42
T.68 = 739.34

60.62 @ 14-[illegible] = [illegible]
94.84 @ 28-50 = 83.08
297.60 @ 19-50 = 277.75
[illegible]
251.80 @ [illegible]-41 248.21
131.94 @ [illegible] 129.76
946.88
T.68 = 946.78

Set 1x2 -121+67.65
top E+W spur

Set 1x2 -112+20.87
top rocky ridge

170.36 @ 17-49 T.68 = 162.17

110+58.06
To old original [illegible] stake [illegible] rock ledge [illegible] 2x2 x 18" [illegible] could not make out the rest.

Set 1x2 -110+58.70

0.64 — 47.55 — 0

163.46 @ 11-12 T.68 = 160.33

1x2 108+98.37
preceding ridge

Sec 10

Sec 9

Notes Ck'd by McPherson	Survey of T.7N. R.9W.	F.B. 594 Pg. 179
Map No. B-1388	W. O. 5038 Tape No. [illegible] St'd [illegible] °F	
Office Work Hall	Surveyed by [illegible]	
Checked McPherson	Notes Date 1/11/38	
Date Feb 1938	Indexed [illegible]	



Note: Any Additions or Changes on This Sheets Must be Made or Circled in Red Ink With Date and Name of Person Making Change.

Do not extend notes this side of this line

RETURN TO
LOS ANGELES COUNTY SURVEYOR
700 HALL OF RECORDS

FORM 247 5M 10-37

RETURN TO
LOS ANGELES COUNTY SURVEYOR
700 HALL OF RECORDS

Note: Any Additions or Changes on This Sheets Must be Made or Circled in **Red Ink** With Date and Name of Person Making Change.

Do not extend notes this side of this line

W.S. 6 & A-7

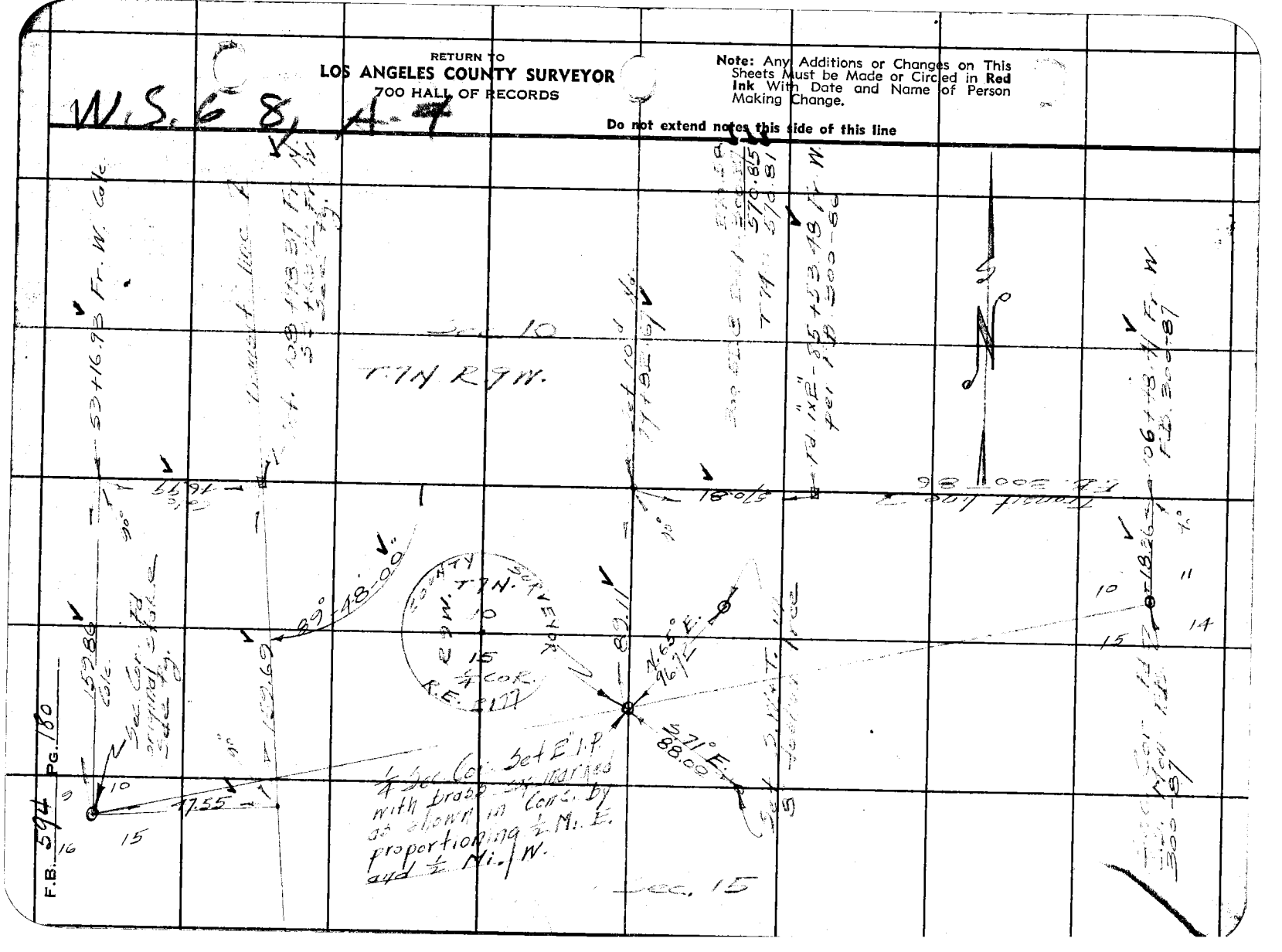

Notes Ck'd by McPherson	Survey of [illegible]	F.B. 594 Pg. 181
Map No. B-1388	W. O. [illegible] Tape No. [illegible] St'd [illegible] of	
Office Work Hall	Surveyed by [illegible]	
Checked McPherson	Notes [illegible] Date [illegible]	
Date Feb. 1938	Indexed A. C. Johnson	

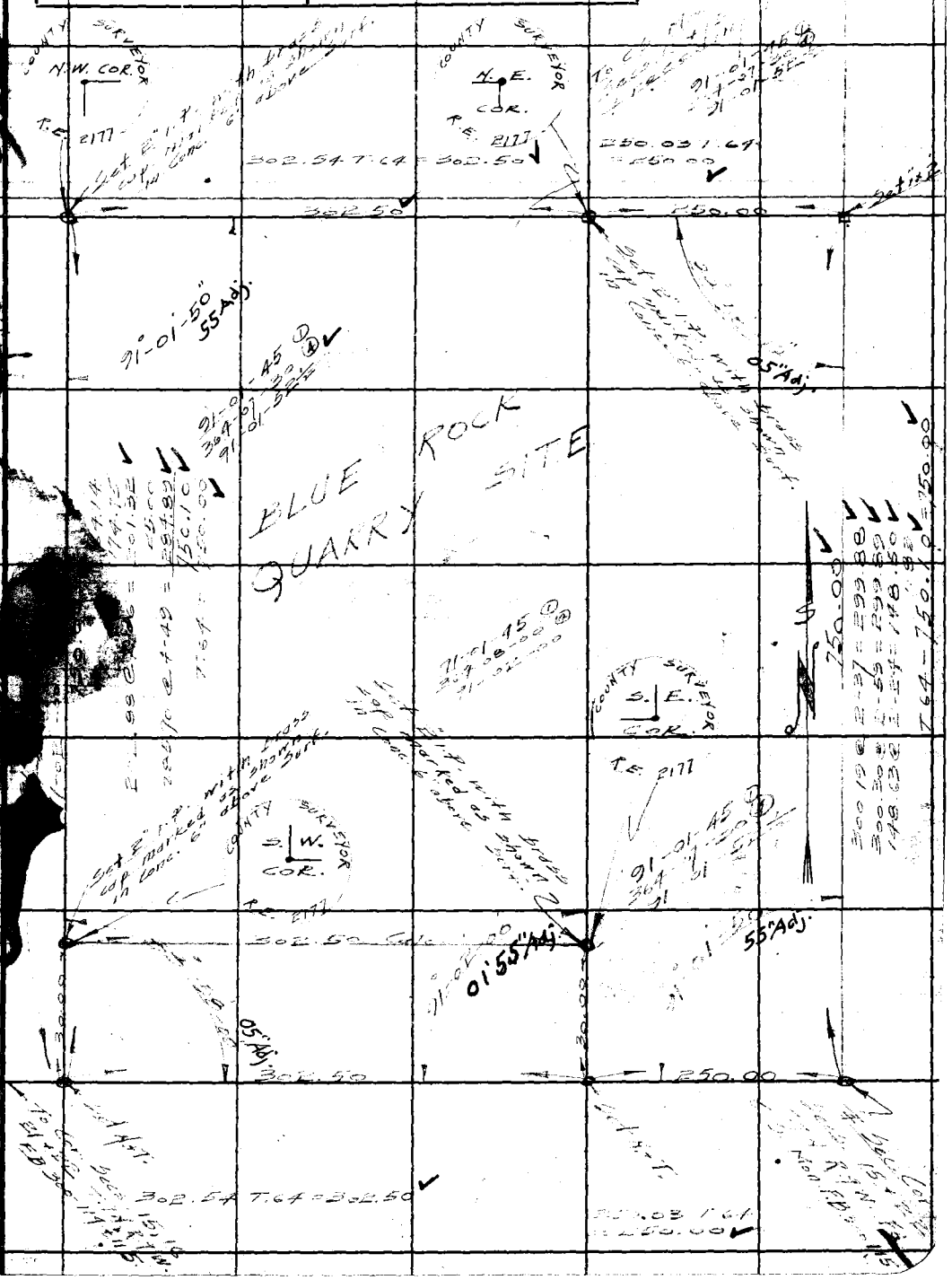

Note: Any Additions or Changes on This Sheets Must be Made or Circled in Red Ink With Date and Name of Person Making Change.

RETURN TO
LOS ANGELES COUNTY SURVEYOR
700 HALL OF RECORDS

FORM 247 5M 10-37

RETURN TO
LOS ANGELES COUNTY SURVEYOR
700 HALL OF RECORDS

Note: Any Additions or Changes on This Sheets Must be Made or Circled in **Red Ink** With Date and Name of Person Making Change.

Do not extend notes this side of this line

F.B. 594 PG. 182

FORM 247 5M 10-37

RETURN TO
LOS ANGELES COUNTY SURVEYOR
700 HALL OF RECORDS

Note: Any Additions or Changes on This Sheets Must be Made or Circled in **Red Ink** With Date and Name of Person Making Change.

Do not extend notes this side of this line

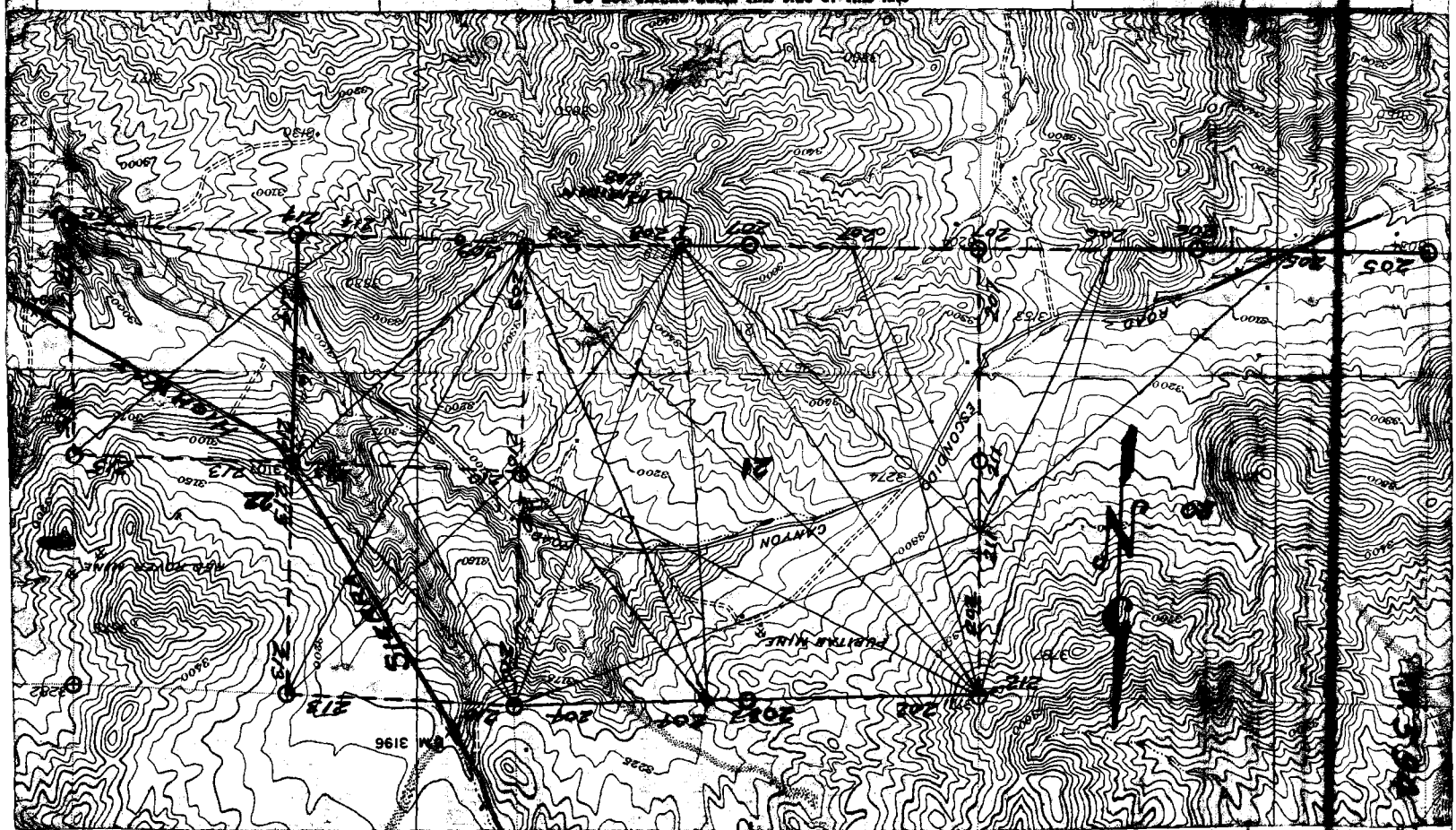

SURVEY OF
SECTIONS 20-21 and 22
T5N; R13W

This data added as a Marginal Map on Left End of Old C.S. 8197.

Pg. 201

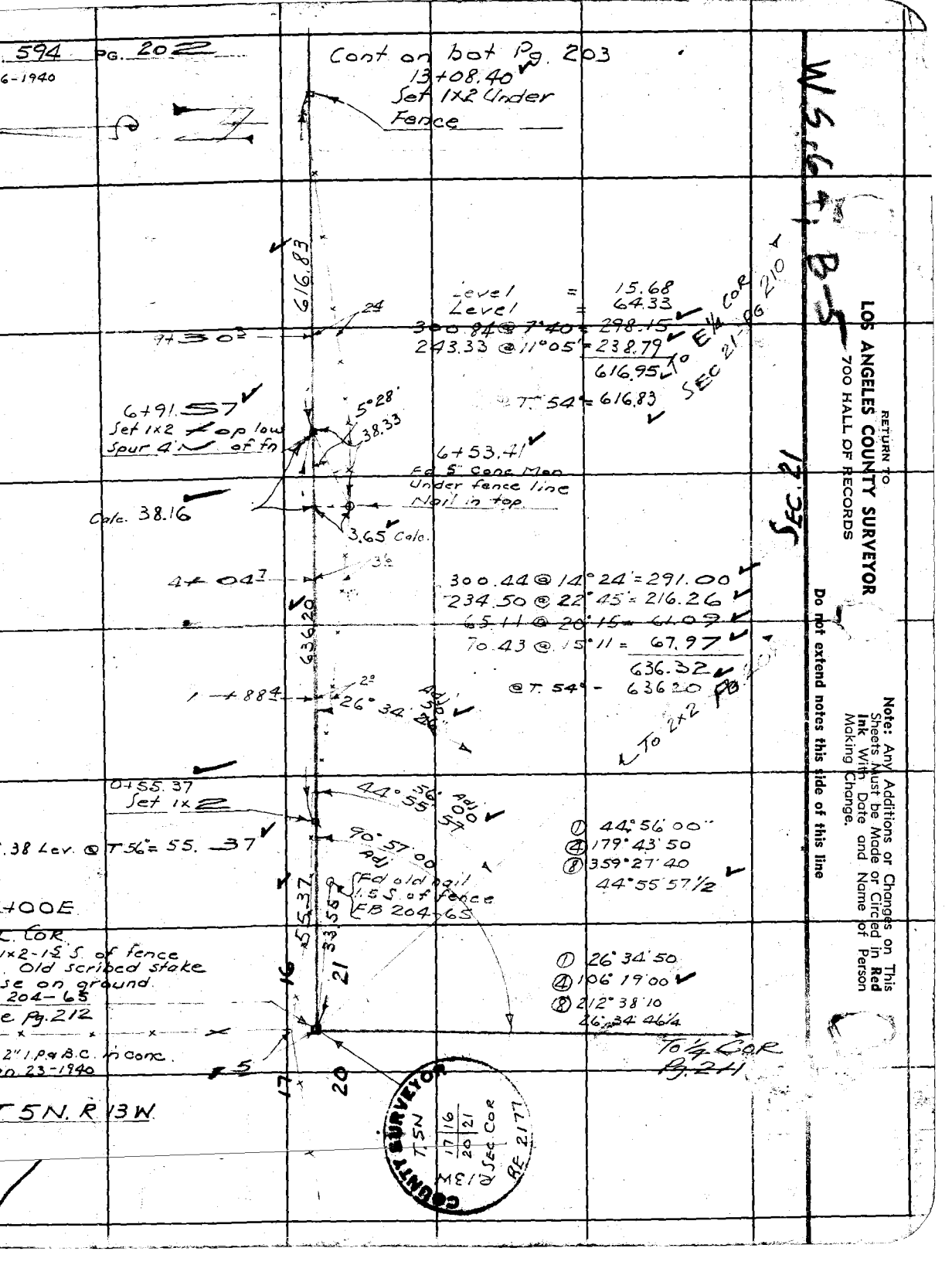

RETURN TO
LOS ANGELES COUNTY SURVEYOR
700 HALL OF RECORDS

Do not extend notes this side of this line

Note: Any Additions or Changes on This Sheets Must be Made or Circled in Red Ink With Date and Name of Person Making Change.

Notes Ck'd by K.R.M.	Survey of T.5NR13W	F.B. 594 Pg. 203
Map No. C.S.8197	W. O. 4999 Tape No. St'd 84 of	
Office Work H.U.M.H.	Surveyed by [illegible]	
Checked K.R.M.	Notes [illegible] Date [illegible]	
Date Aug. 1940	Indexed A. C. Johnson 3-18-40	

Cont on bot Pg. 204.

30+00.35
Set 1x2 Under fence

93.18 @ 7°05' @ T.62° = 92.46

92.46

29+07.89
Set 1x2

15

187.26 @ 4°50' @ T.62° = 186.56

27+28.53
Fd 5" Conc Mon Nail in top. Under fence

4.07

186.56

27+11.66
1/4 Cor
Set 2" I.P. & B.C. in conc by Prop
Jan. 25 1940

7.20

27+21.33
Set 1x2 on N. Slope

9.67

SEC. 21
T.5NR13W

25+46.3 — 4.5

SEC. 16

541.25

138.22 @ 2°26' = 138.10
300.84 @ 6°52' = 298.68
105.41 @ 7°20' = 104.55
541.33
@ T.60° = 541.25

COUNTY SURVEYOR
T5N
R13W
SEC. 16
SEC. 21
1/4 Cor
RE 2177

21+80.08
Set 1x2 top of low spur N. Slope

7.4

19+98 — 7.0

16+97.8 — 3.0

99.45 @ 1°32' = 99.41
Level = 82.81
300.43 @ 2°21 = 300.18
209.18 @ 5°19 = 208.28
182.87 @ 7°50 = 181.16
871.84
@ T.56° = 871.68

14+90 — 0.6

871.68

13+16.14
Fd 5" Conc Mon-4" Up. Nail in top. Under fence

0.10

7.74

13+08.40
Set 1x2

Cont from top Pg 202

Note: Any Additions or Changes on This Sheets Must be Made or Circled in Red Ink With Date and Name of Person Making Change.

Do not extend notes this side of this line

RETURN TO
LOS ANGELES COUNTY SURVEYOR
700 HALL OF RECORDS

FORM 247 5M 10-37

F.B. 594 PG. 204

W.S. 64, B5

RETURN TO
LOS ANGELES COUNTY SURVEYOR
700 HALL OF RECORDS

Note: Any Additions or Changes on This Sheets Must be Made or Circled in Red Ink With Date and Name of Person Making Change.

Do not extend notes this side of this line

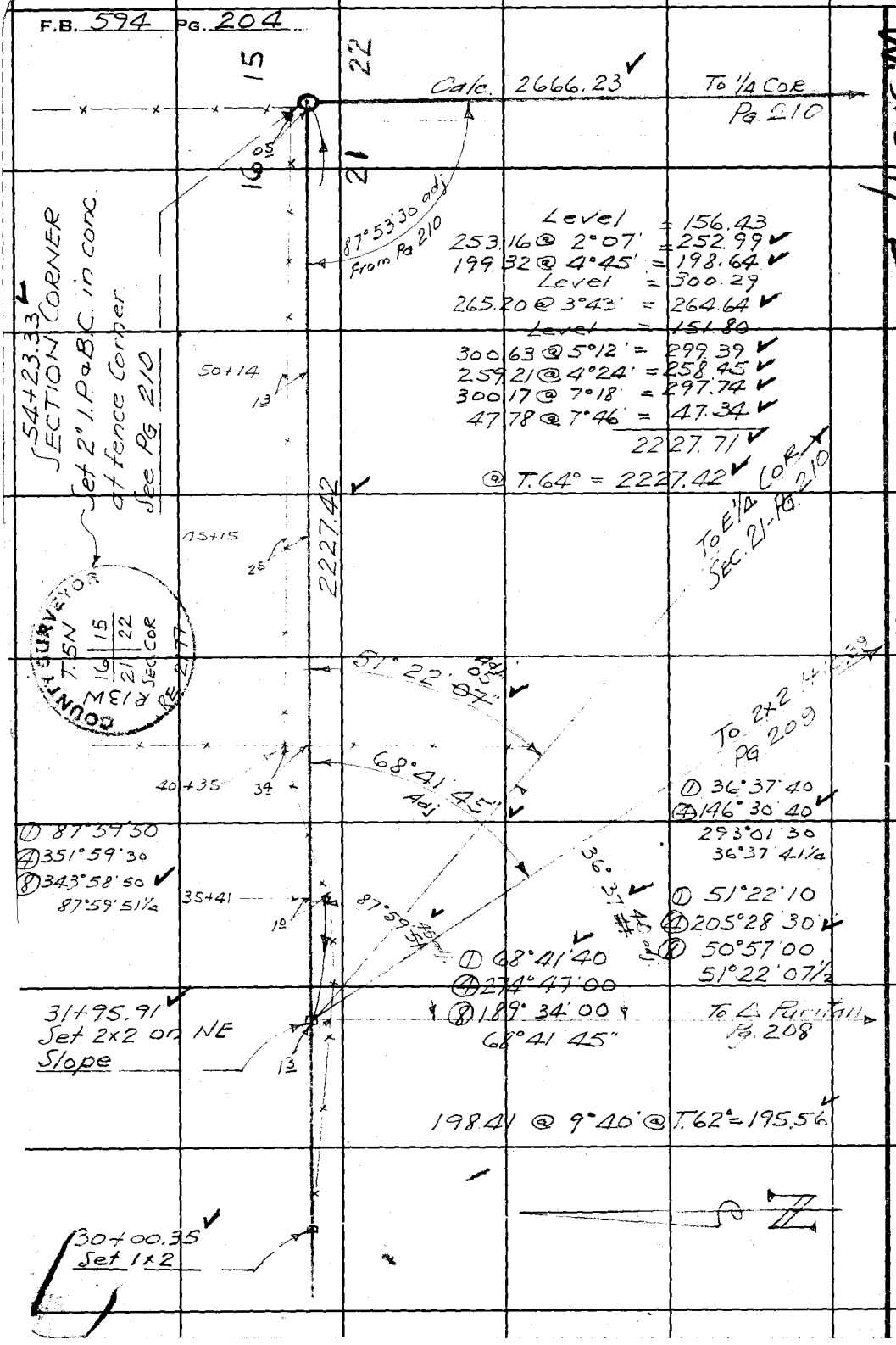

Notes Ck'd by K.R.M.	Survey of T.5N R13W	F.B. 594 Pg. 205
Map No. C.S. 8197	W. O. 4994 Tape No. 54 St'd 84 of	
Office Work [illegible]	Surveyed by [illegible]	
Checked K.R.M.	Notes F.C.H. Date 1-18-40	
Date Aug. 1940.	Indexed [illegible]	

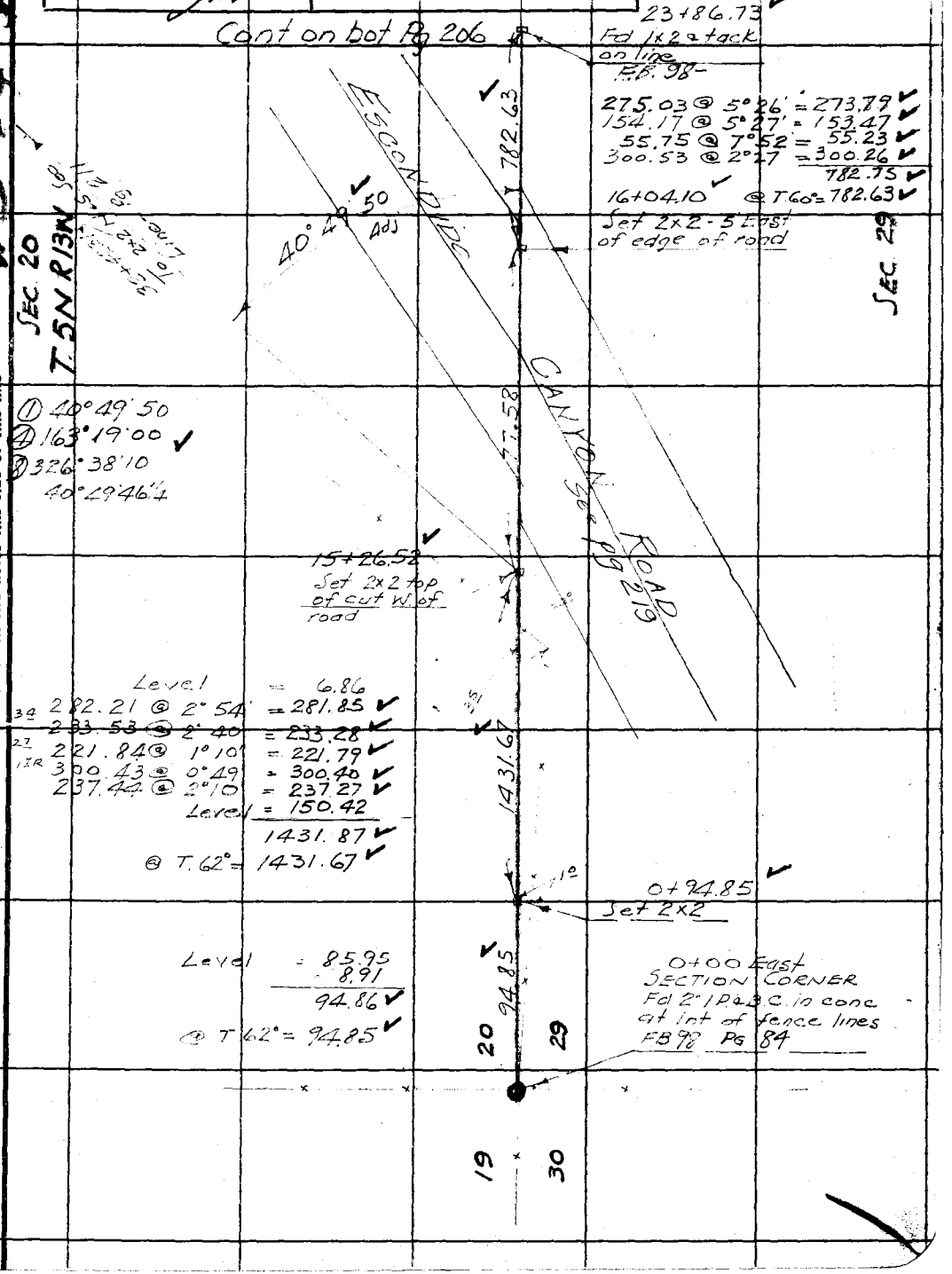

Note: Any Additions or Changes on This Sheets Must be Made or Circled in Red Ink With Date and Name of Person Making Change.

Do not extend notes this side of this line

RETURN TO
LOS ANGELES COUNTY SURVEYOR
700 HALL OF RECORDS

FORM 247 5M 10-37

F.B. 594 PG. 206

Cont on bot Pg. 207

To 2x2 Pg 211 34+42.31

To Int Pg 207

Set 1x2 top of Spur for line only

Calc. 1591.43

To NECOR SEC 20 Pg 212

Adj 35'

73°24'31

Adj 25

64°20'21

① 73°24'30 ① 64°20'20

④ 293°38'00 ④ 257°21'20

⑧ 227°16'10 ⑧ 154°42'50

73°24'31¼ 64°20'21¼

37+18.53

Set 2x2 top of Spur

Level = 27.55

52.83 @ 17°42' = 50.33

71.61 @ 26°43' = 63.96

Level = 271.62

108.04 @ 2°36' = 107.93

521.39

@ T.60° = 521.31

521.31

31+97.22

Set 1x2 top of Spur, N Slope

25R

32.88 @ 15°13' = 31.73

223.50 @ 24°08' = 203.97

25R 300.00 @ 16°05' = 288.26

523.96

@ T.62° = 523.89

SEC 20

523.89

26+73.33

¼ SEC. COR.

Fd 2" I.P. & B.C. in conc

Per F.B. 98 Pg 84

15'

28'±

Draw

286.60

Level = 180.23

" = 106.41

286.64

@ T.60° = 286.60

23+86.73

Fd 1x2

See Pg 205

Cont from top Pg. 205

SEC 29 T.5N R13W.

W564 P.5

RETURN TO

LOS ANGELES COUNTY SURVEYOR

700 HALL OF RECORDS

Note: Any Additions or Changes on This Sheets Must be Made or Circled in Red Ink With Date and Name of Person Making Change.

Do not extend notes this side of this line

Notes Ck'd by K.R.M.	Survey of T.5N R 13W	F.B. 594 Pg. 207
Map No. C.S.8197	W. O. 4999 Tape No. 54 St'd 84 of	
Office Work [illegible]	Surveyed by E.C. HOWARD	
Checked K.R.M.	Notes F.C.H Date 1-19-40	
Date Aug. 1940	Indexed [illegible] C. Johnson	

W.S. 69 B-5

Cont on top Pg 208

87+76.29
Set 2x2 on top of pile of rocks. This is highest point on ridge - SE&NW

Δ PURITAN
See next Pg

SEC 21

21.01 @ 6°45' = 20.86
92.53 @ 18°04' = 87.97
105.19 @ 23°33' = 96.43
300.39 @ 16°59' = 287.27
252.12 @ 12°39' = 246.00
Level = 8.09
" = 28.20
774.84

@ T.60° = 774.72

SEC 28
T.5N R 13W

774.72

80+01.57
Set 1x2 on S. Slope

33.87

Tie to 2" I.P.
40.17 @ 24°38' @ T.58° = 36.50

17.26

79+67.70

110.80 @ 6°28' @ T.58° = 110.08

110.08

24°48'40

Set 1x2
78+91.49

36.50

78+58.36
Fd 2" I.P. - 10" Up in small mound of rocks

33.13

15.32

1/4 COR.
Set 2" I.P. & B.C. in conc by proportion between section corners and on line - Jan 25-1940

COUNTY SURVEYOR
T.5N
SEC 21
SEC 28
1/4 COR
R13W
RE 2177

Transit line

3466.33 Calc.

① 66°02'20" ① 74°10'30
④ 264°09'40 ④ 296°42'10
⑧ 168°19'00" ⑧ 233°24'10
66°02'22½ 74°10'31¼

67+13.84
Set 1x2 top Spur

67+03.19
Fd 2" I.P. - 12" Up. In small rock Mound

10.65

10.53

74°10'30 Adj.

66°02'20 Adj.

1403.88 Calc.

89°22'20 Adj.

① 89°22'10"
④ 357°28'40
⑧ 354°57'20

89°22'10"

To NW COR
SEC 21 Pg 212

CONT ON PG 211

53+09.96
Set 1x2 by Int

3239.02 Calc.

3.29

21

28

20

29

53+10.00 = 0+00 N.
SECTION CORNER

Fd 2" I.P. in mound of rock with old scribed stake in top. Replaced with 2" I.P. & B.C. in conc.

2x2 Pg 211
32+42.31
1/4 COR Pg 211

1591.43 Calc.

COUNTY SURVEYOR
T.5N
20 21
29 28
R13W
SEC. COR
RE 2177

Cont from top Pg 206

Note: Any Additions or Changes on This Sheets Must be Made or Circled in Red Ink With Date and Name of Person Making Change.

Do not extend notes this side of this line

RETURN TO
LOS ANGELES COUNTY SURVEYOR
700 HALL OF RECORDS

FORM 247 5M 10-37

F.B. 594 PG. 208

Cont from top Pg. 207.

① 42° 46' 00
④ 171° 04' 00
⑧ 342° 08' 00
42° 46' 00

① 55° 38' 10"
④ 222° 33' 00
⑧ 85° 05' 50
55° 38' 13¾

1/4 COR Pg 207

① 54° 03' 50"
④ 216° 15' 20
⑧ 72° 30' 40
54° 03' 50

SEC. 28
T.5N R13W

87+76.29
△ PURITAN
Set 2x2
See Pg 207

① 70° 17' 50"
④ 281° 11' 30
⑧ 202° 23' 00
70° 17' 52½

① 54° 35' 20
④ 218° 21' 00
⑧ 76° 42' 20
54° 35' 17½

3466.33 To Lot Pg 207

42° 46' 00 Adj

55° 38' 15 Adj

1x2 Pg 207

774.72

1849.41 to lot Pg 209

① 12° 52' 10"
④ 51° 28' 50
⑧ 102° 57' 30
12° 52' 11¼

To 2x2 Pg 211

4770.02

12° 52' 15 Adj

6241.35 To NW COR Sec 21-Pg 212

① 30° 46' 50"
④ 123° 07' 00
⑧ 246° 14' 10
30° 46' 46¼

30° 46' 50 Adj

SEC 21

54° 03' 55 Adj

To 2x2 31+95.91 PG 204

① 23° 17' 00
④ 93° 08' 10
⑧ 186° 16' 30
23° 17' 03¾

23° 17' 05 Adj

15° 42' 35 Adj

To NE COR SEC 21 Pg 210

① 15° 42' 40
④ 62° 50' 20
⑧ 125° 40' 40
15° 42' 35

70° 17' 53 Adj

To E¼ COR SEC 21 Pg 210

Cont on Left Pg. 209.

RETURN TO
LOS ANGELES COUNTY SURVEYOR
700 HALL OF RECORDS

Note: Any Additions or Changes on This Sheets Must be Made or Circled in Red Ink With Date and Name of Person Making Change.

Do not extend notes this side of this line

Notes Ck'd by K.R.M. | Survey of T 5 N R 13 W | F.B. 594 | PG. 209
Map No. C.S. 8197 | W. O. 4973 | Tape No. 54 | St'd. 24 OF
Office Work H.W.H. | Surveyed by E. J. Fontaine
Checked K.R.M. | Notes F.C. 11 | Date 1-19-40
Date Aug. 1940 | Indexed

W.S. 69 B-3

Cont on pg 210

SEC. 21

2666.73
1/4 SEC. COR
Fd 2" I.P. Nail & plug
FB 204 —
Replaced with 2" I.P. & B.C. in conc.
Jan 23-1940

COUNTY SURVEYOR
T 5 N
R 13 W
Sec 21
Sec 22
1/4 COR
RE 2177

SEC. 22
T. 5 N R 13 W

Note: Any Additions or Changes on This Sheets Must be Made in Ink With Date and Name of Person Making Change.

Do not extend notes this side of this line

RETURN TO
LOS ANGELES COUNTY SURVEYOR
700 HALL OF RECORDS

① 23°24'40"
④ 93°38'50"
⑧ 187°17'50"
23°24'43¾

① 47°10'30
④ 188°42'10
⑧ 17°24'10

47°10'31¼

23°45'45" Adj

47°10'30" Adj

2556.34 Calc

70 2x2 See Pg 213

① 26°25'10"
④ 105°40'20
⑧ 211°21'20
26°25'10

① 18°43'40
④ 74°54'40
⑧ 149°49'10
18°43'38½

2x2 Int Pg 214

26°25' To 15 adj.

18°43'35" adj

① 45°08'50
④ 180°35'20
⑧ 1°10'40
45°08'50

45°08'50 adj

023°45'40
④ 95°03'00
⑧ 190°06'00
23°45'45

1+10.39
Set 2x2

2666.73 Calc

89°28'10" adj

① 89°28'10
④ 357°52'40"
⑧ 355°45'10
89°28'08¾

106+25.70 from W
0+31.23 N
Set 2x2
by Int

79.16
104.58 Calc.

To △ PURITAN
1849.41 Calc
E & W Transit Line
Fb 207-208

Line prod from W

① 91°08'00
④ 4°32'00
⑧ 9°04'00
91°08'00

0+05.81
Set 2x2

25.42

45°59'

① 45°59'10
④ 183°56'30
⑧ 7°52'50
45°59'06¼

106+25.41 from W
0+00 N of
SECTION COR.
Fd old scribed juniper stake in mound of rocks. FB 204-66
Replaced with C.S. Monument
B.C. marked

5.81

Calc → To SE. COR SEC. 22

800±

COUNTY SURVEYOR
T 5 N
R 13 W
21 22
28 27
SEC COR.
RE 2177

Set 1x2 flush on rock on line

FORM 247 BM 10-37

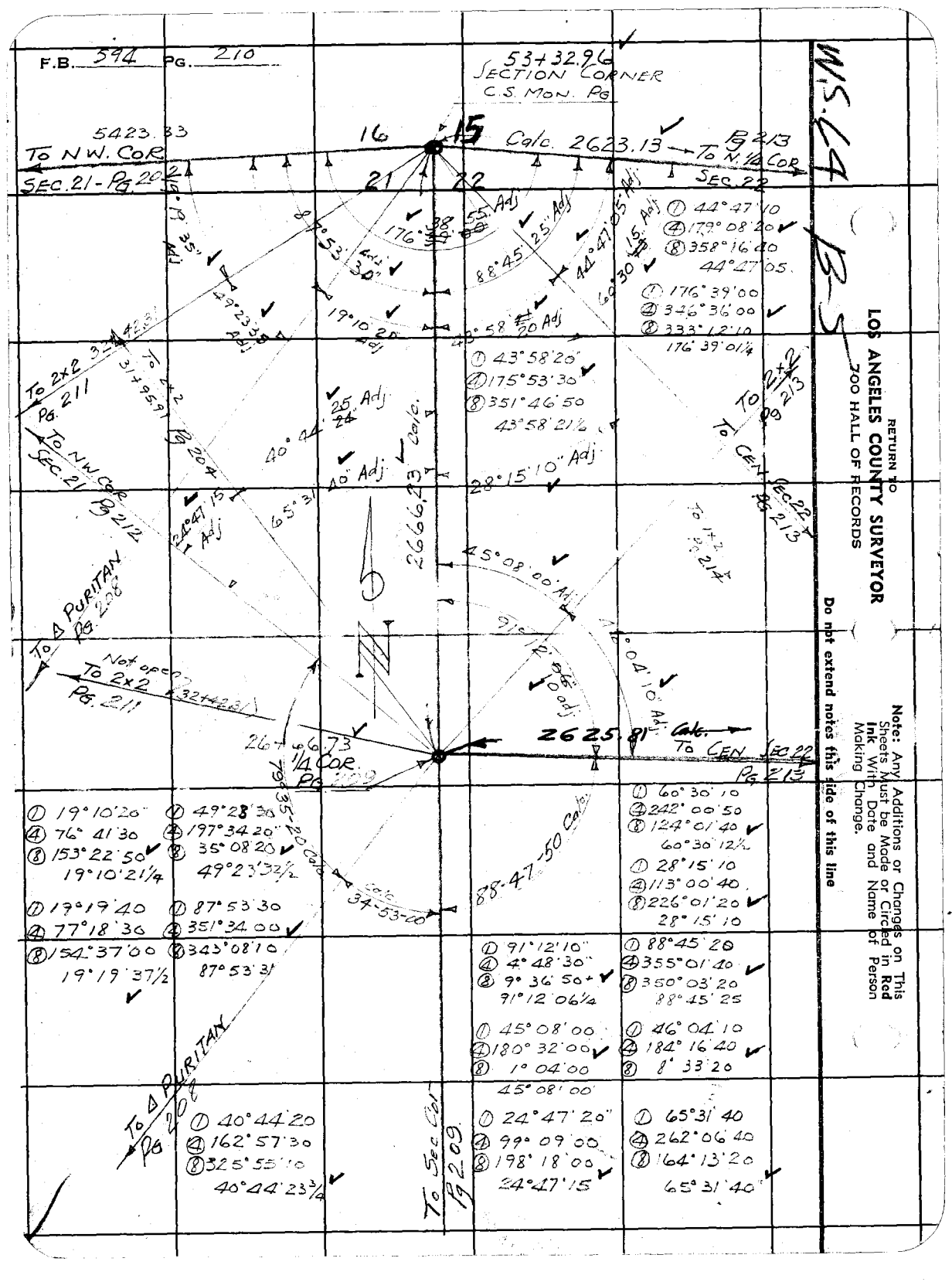
F.B. 594 PG. 210
53+32.96
SECTION CORNER
C.S. MON. PG
5423.33
To NW. COR
SEC. 21 - PG 202
16
15
Calc. 2623.13
To N. 1/4 COR
SEC. 22
Pg 213
21
22
① 44°47'10
④ 179°08'20
⑧ 358°16'40
44°47'05
① 176°39'00
④ 346°36'00
⑧ 333°12'10
176°39'01¼
① 43°58'20
④ 175°53'30
⑧ 351°46'50
43°58'21½
To 2x2 Pg 211
To NW COR SEC. 21 Pg 212
To 2x2 Pg 204
To 2x2 Pg 213
To CEN SEC 22 Pg 213
To 1x2 Pg 214
28°15'10" Adj
45°08'00" Adj
2666.23 Calc.
To Δ PURITAN Pg 208
Not open
To 2x2 Pg 211
26+96.73
1/4 COR. Pg 209
2625.81 Calc.
To CEN SEC 22 Pg 213
① 19°10'20"
④ 76°41'30
⑧ 153°22'50
19°10'21¼
① 49°28'30
④ 197°34'20"
⑧ 35°08'20
49°23'32½
① 60°30'10
④ 242°00'50
⑧ 124°01'40
60°30'12½
① 28°15'10
④ 113°00'40
⑧ 226°01'20
28°15'10
① 19°19'40
④ 77°18'30
⑧ 154°37'00
19°19'37½
① 87°53'30
④ 351°34'00
⑧ 343°08'10
87°53'31
① 91°12'10"
④ 4°48'30"
⑧ 9°36'50+
91°12'06¼
① 88°45'20
④ 355°01'40
⑧ 350°03'20
88°45'25
① 45°08'00
④ 180°32'00
⑧ 1°04'00
45°08'00
① 46°04'10
④ 184°16'40
⑧ 8°33'20
To Δ PURITAN Pg 208
① 40°44'20
④ 162°57'30
⑧ 325°55'10
40°44'23¾
To Sec Cor Pg 209
① 24°47'20"
④ 99°09'00
⑧ 198°18'00
24°47'15
① 65°31'40
④ 262°06'40
⑧ 164°13'20
65°31'40
W.S. 64
B-5
RETURN TO
LOS ANGELES COUNTY SURVEYOR
700 HALL OF RECORDS
Note: Any Additions or Changes on This Sheets Must be Made or Circled in Red Ink With Date and Name of Person Making Change.
Do not extend notes this side of this line

Notes Ck'd by K.R.M. | Survey of T5NR13W | F.B. 574 | Pg. 211
Map No. C.S.8197 | W. O. 4222 | Tape No. 24 | St'd. 44 of
Office Work [illegible] | Surveyed by: E.O. HOWARD
Checked K.R.M. | Notes E.C.H. | Date 1-23-40
Date Aug. 1940 | R. C. Johnson | Indexed

W.S. 64, B-5

Note: Any Additions or Changes on This Sheets Must be Made or Circled in Red Ink With Date and Name of Person Making Change.

Do not extend notes this side of this line

RETURN TO
LOS ANGELES COUNTY SURVEYOR
700 HALL OF RECORDS

FORM 247 5M 10-37

SEC 20

SEC 21 T5NR13W

① 69°43'30" ④ 218°53'50" ⑧ 197°47'45" 69°43'27½
① 63°40'10 ④ 254°41'00 ⑧ 149°22'00 63°40'15
① 46°36'20" ④ 186°25'10 ⑧ 12°50'30 46°36'18¾
① 26°17'10 ④ 105°08'40 ⑧ 210°17'30 26°17'11¼
① 72°53'30" ④ 291°34'10 ⑧ 223°08'00 72°53'30

32+42.31 Set 2x2
29+09.13 Set 1x2
26+26.90 Set 1x2
25+77.86 1/4 Cor Set 2" I.P. & B.C. in conc by proportion. ½ Mile Nos. Jan. 25-1940

1913.42 To Sec Cor Pg 202
To NE Cor Sec 21 Pg 210
To E/4 Cor Sec 21 Pg 210 Not open.
To A Puritan Pg 206
To 2+2 Pg 205
To 2+2 Pg 206
To Int Pg 207
Sight is reason. To 1x2 Pg 207
Fn. Cor
Tie to fn cor 65.20 @ 9°07' = 64.38
284.94 @ 7°49' @ T 54° = 282.23
248.56 @ 7°30' = 246.43
86.91 @ 2°39' = 86.82
333.25
@ T 54° = 333.18
49°47'55" Calc
26°17'15 Adj
46°36'20 Adj
23°20'00 Calc
Adj 35
72°53'
69°43 Adj 264
63°40'15 Adj
40.15
40.29
49.8
49.04
615.41
282.23
333.18
32°39'00" Calc
15+26.52
37+12.8

COUNTY SURVEYOR
T.5N R.13W
Sec. 20 Sec. 21
1/4 Cor
RE 21

Cont to Bot left pg 207

F.B. 594 PG. 212

W.S. 64, B-5

RETURN TO
LOS ANGELES COUNTY SURVEYOR
700 HALL OF RECORDS

Note: Any Additions or Changes on This Sheets Must be Made or Circled in Red Ink With Date and Name of Person Making Change.

Do not extend notes this side of this line

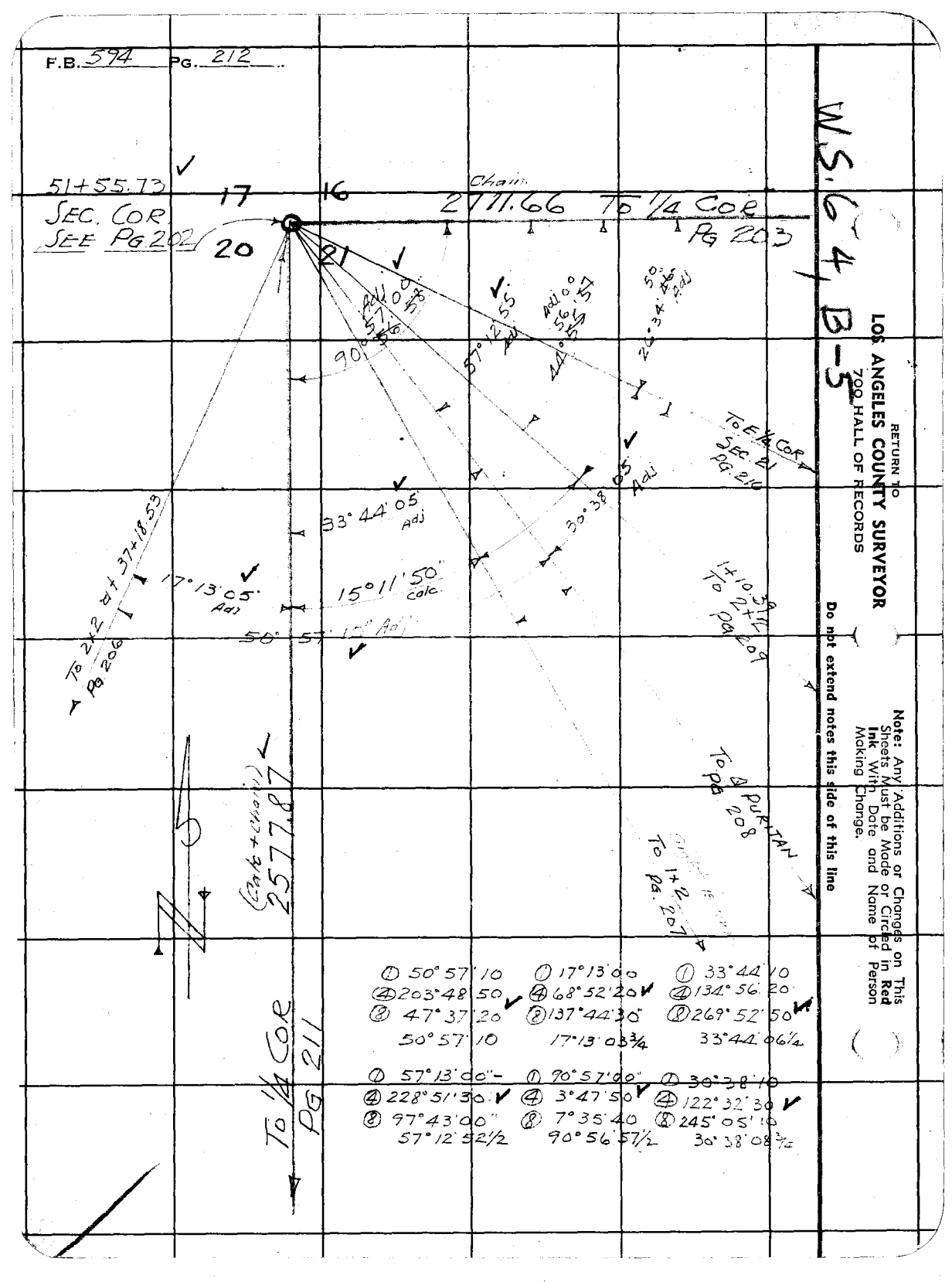

Notes Ck'd by K.R.M.	Survey of T5N R13W	F.B. 594	Pg. 213
Map No. C.S. 8197	W. O. [illegible] Tape No. [illegible] St'd [illegible] of		
Office Work [illegible]	Surveyed by [illegible]		
Checked K.R.M.	Notes [illegible] Date 1-24-40		
Date Aug. 1940	Indexed [illegible]		

WS 64 B5

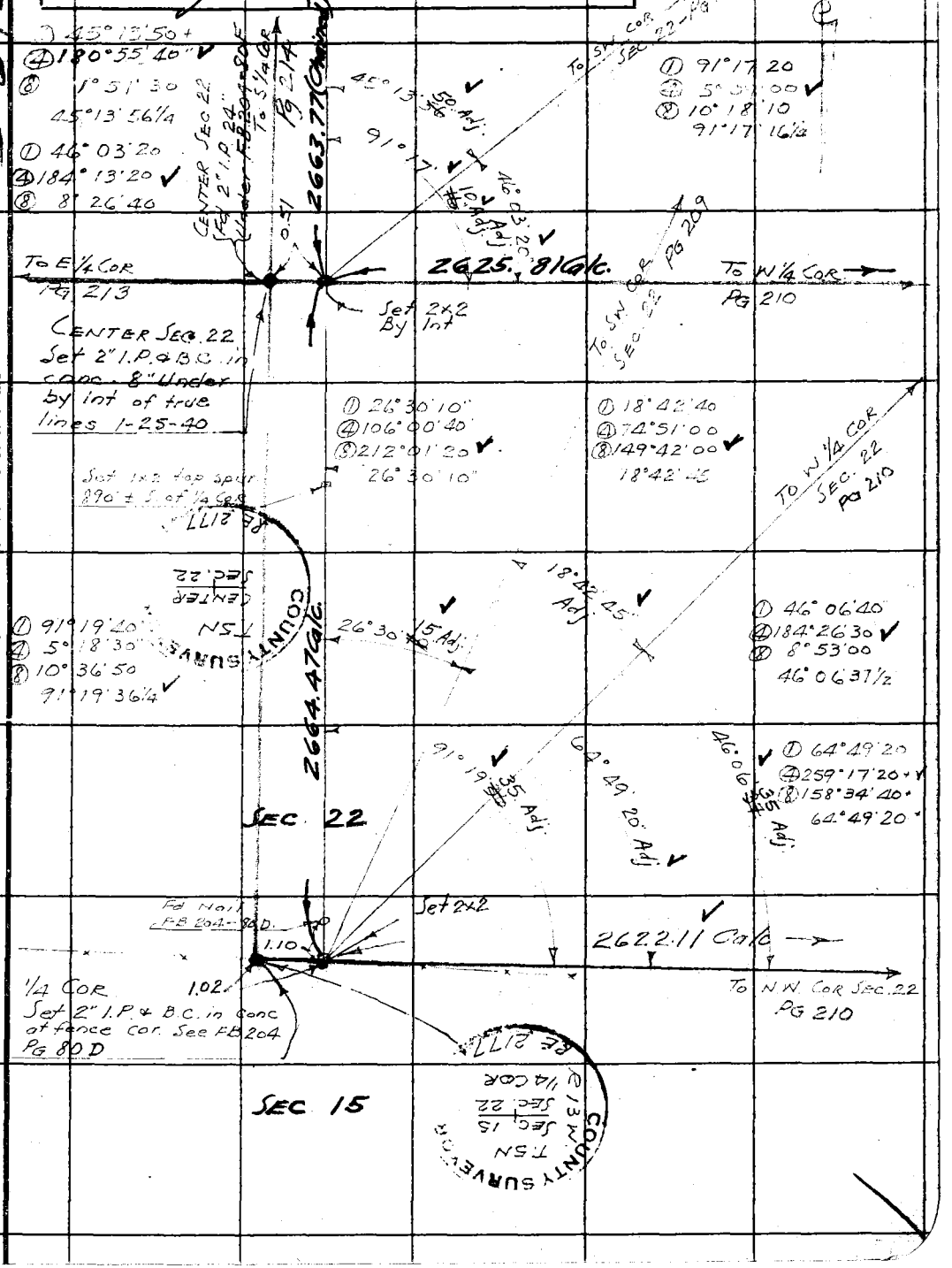

Note: Any Additions or Changes on This Sheets Must be Made or Circled in Red Ink With Date and Name of Person Making Change.

Do not extend notes this side of this line

RETURN TO
LOS ANGELES COUNTY SURVEYOR
700 HALL OF RECORDS

FORM 247 5M 10-37

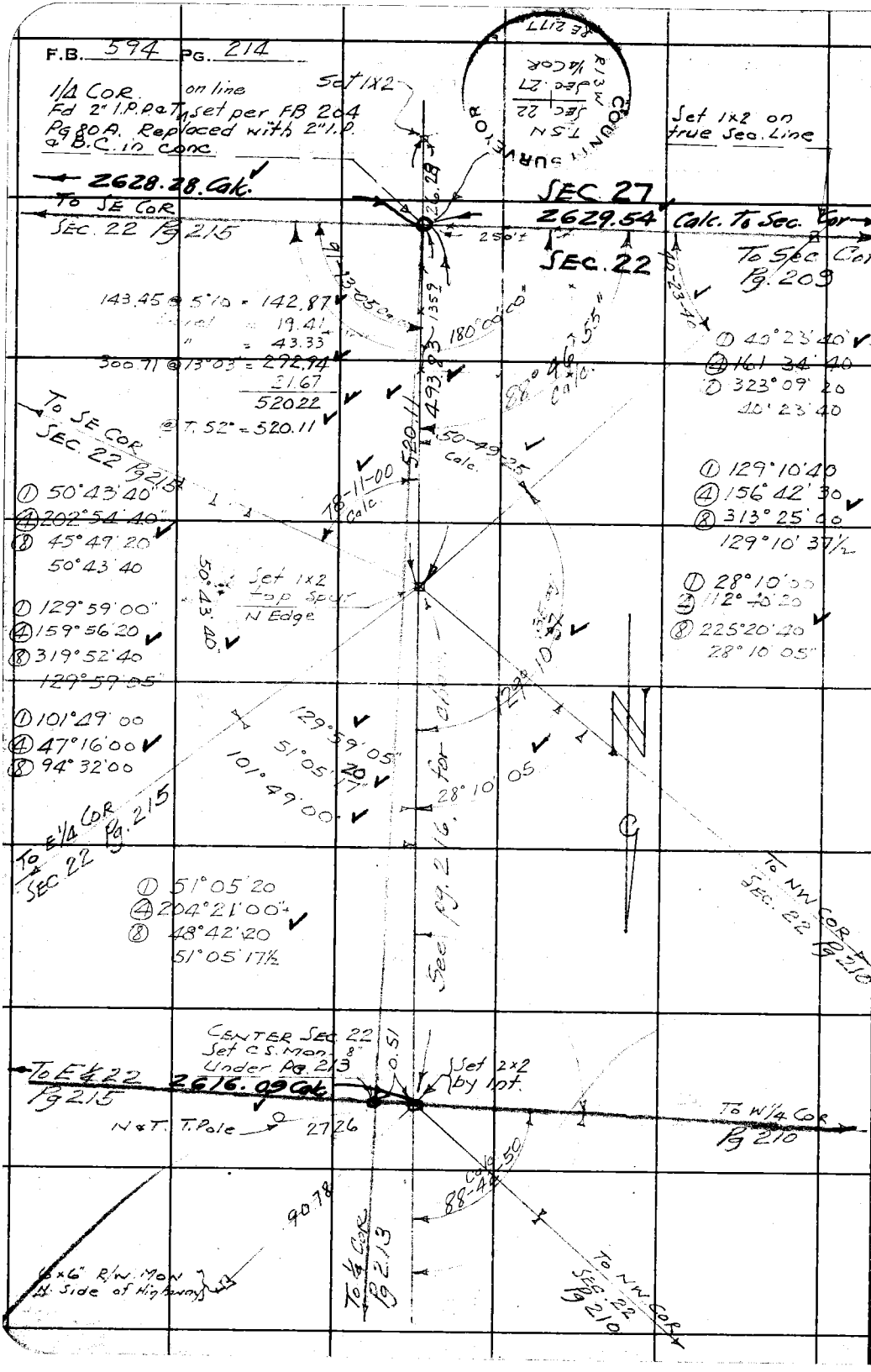

RETURN TO
LOS ANGELES COUNTY SURVEYOR
700 HALL OF RECORDS

Note: Any Additions or Changes on This Sheets Must be Made or Circled in Red Ink With Date and Name of Person Making Change.

Do not extend notes this side of this line

Notes Ck'd by K.R.M.	Survey of T5N R13W	F.B. 594 Pg. 215
Map No. C.S.8197	W. O. [illegible] Tape No. [illegible] St'd [illegible] of	
Office Work [illegible]	Surveyed by [illegible]	
Checked K.R.M.	Notes F.C.H. Date 1-24-40	
Date Aug. 1940	Indexed A. C. Johnson	

Note: Any Additions or Changes on This Sheets Must be Made or Circled in Red Ink With Date and Name of Person Making Change.

Do not extend notes this side of this line

RETURN TO
LOS ANGELES COUNTY SURVEYOR
700 HALL OF RECORDS

W.S. 64, C-5

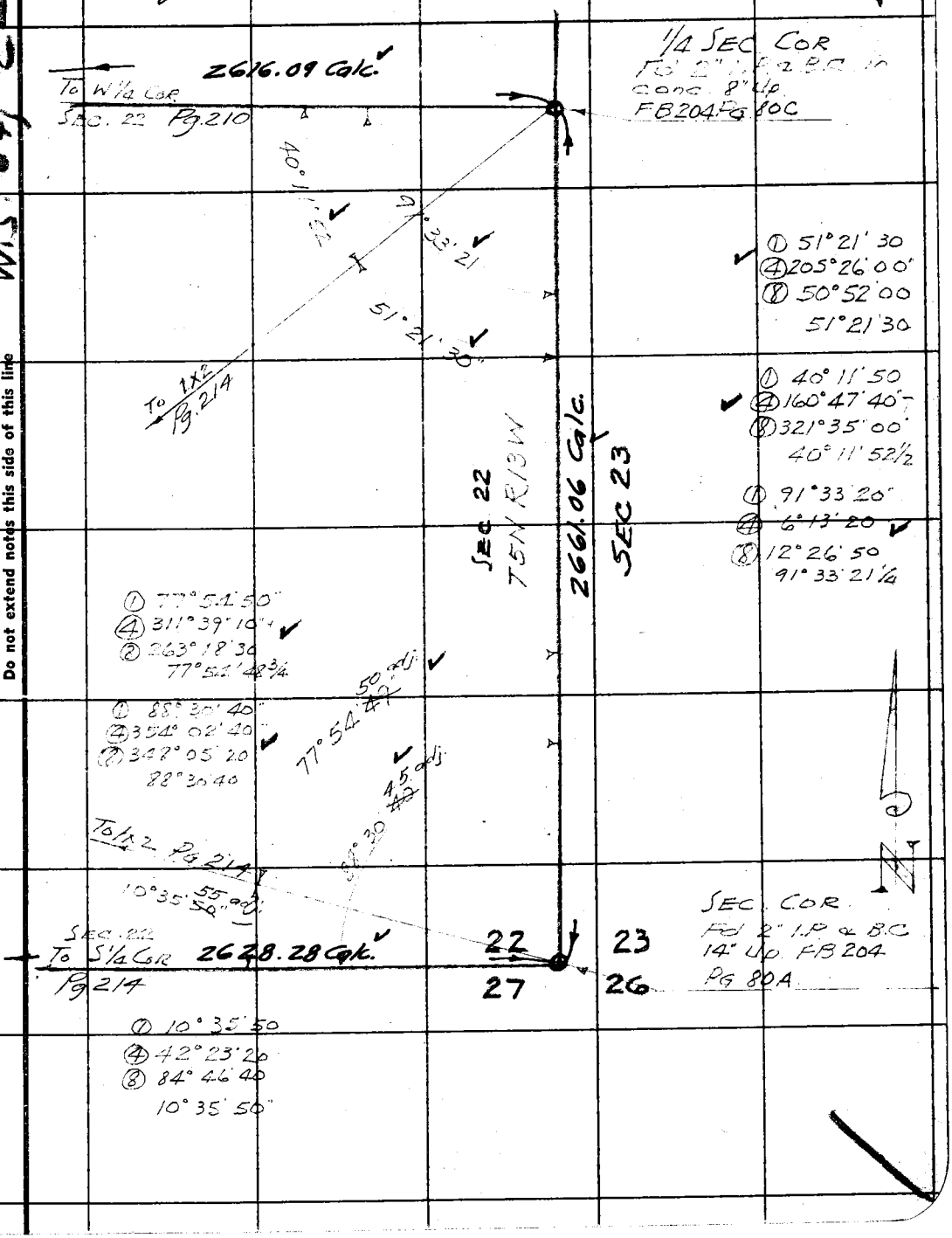

FORM 247 5M 10-37

F.B. 594 PG. 216

Feb. 14-1940

W.S. 64 / B-5

26+63.77 ✓
Set 2×2 by Int
Pg. 213-214

0.51

CENTER SEC. 22
C.S. MON Pg 213

Level = 42.92
300.29 @ 3°14' = 299.81 ✓
300.12 @ 3°07' = 299.68 ✓
642.41 ✓
@ T. 46° = 642.25 ✓

642.25

0.40

20+39.24 ✓
Fd base of old 1×2
stake set for P.I.
FB 204 Pg 80E

17.72

20+21.52 ✓
Set 1×2

191.07

191.33 @ 2°41 @ T. 46° = 191.07 ✓

18+30.45 ✓
Set N&T

262.96 @ 6°36' = 261.22 ✓
Level = 256.87
518.09 ✓
@ T. 46° = 517.96 ✓

NOTE - See Pgs. 233 to 236 for location of Travelled Road.

517.96

SECTION 22
T5N R13W

13+12.49 ✓
Set 1×2

268.85 @ 13°24' = 261.53 ✓
229.92 @ 9°53' = 226.51 ✓
263.31 @ 20°45' = 246.23 ✓
87.86 @ 15°41' = 84.59 ✓
818.86 ✓
@ T. 46° = 818.66 ✓

818.66

4+93.83 ✓
Set 1×2 top spur
Pg 214

0+00N
1/4 SEC COR
Pg 214

N

RETURN TO
LOS ANGELES COUNTY SURVEYOR
700 HALL OF RECORDS

Note: Any Additions or Changes on This Sheets Must be Made or Circled in Red Ink With Date and Name of Person Making Change.

Do not extend notes this side of this line

Notes Ck'd by		Survey of	F.B. 594 Pg. 217
Map No.		W. O.	Tape No.	St'd	of
~~Office Work~~		Surveyed by	
Checked		Notes	Date
Date		Indexed	A. C. Johnson 3-18-40

SURVEY OF

ESCONDIDO CANYON RD.

TO

RE-ESTABLISH RIGHT OF WAY

IN

SECTIONS 29 & 30 T 5 N; R 13 W

STADIA LOCATION OF TRAVELLED ROAD

PGS. 225 to 232

Note: Any Additions or Changes on This Sheets Must be Made or Circled in Red Ink With Date and Name of Person Making Change.

Do not extend notes this side of this line

RETURN TO
LOS ANGELES COUNTY SURVEYOR
700 HALL OF RECORDS

FORM 247 5M 10-37

RETURN TO
LOS ANGELES COUNTY SURVEYOR
700 HALL OF RECORDS

Note: Any Additions or Changes on This Sheets Must be Made or Circled in **Red Ink** With Date and Name of Person Making Change.

Do not extend notes this side of this line

F.B. 594 PG. 218

Notes Ck'd by 28-50	Survey of ESCONDIDO ROAD	F.B. 594 Pg. 219
Map No. Sur Div.	W. O. 7241 Tape No. 54 St'd 84 °F	
Office Work	Surveyed by F.C. HOWARD	
Checked	Notes F.C.H. Date 2-7-40	
Date	Indexed 2-16-40	

Cont to bot. pg 220

W.S. 29, B-5 A5

Should be 480.00 from P.I. 2

300.37 @ 1°40' = 300.24
269.75 @ 4°26' = 268.94
569.18
@ T. 58° = 569.08

R/W Fd 2x2

480.00

New P.I. #2A See pg 237

3000

3000

90°00

21°07'50"

R/W Fd 2x2

1582.75

To SEC COR See pg 206

569.08

0+00.05 Per pg 237
Reproduced this P.I. by line prod. from P.I. No 2 thru POT 1A to Int. with SEC. LINE
Set 2x2-12" Under.
Orig. P.I. F.B. 98-50

R/W Set 2x2 Fl.

2x2 at 15+26.52 Pg 205

83.22

51.60

56.23

83.22

51.60

R/W. Set 2x2 Flush.

178°19'40"

SEC. 29

22°48'10" Calc.

To 1/4 COR See pg 206

1090.58

SEC. 20
T. 5N R 13W

P.I. No 22
Fd SW&T per FB 204-76 FB 98-50
Reset 3/4" I.P. 12" Under

Set 2x2 Flush on split of record angle

20.01+

20.01+

Set 2x2 Flush on split of record angle

Note: Any Additions or Changes on This Sheets Must be Made or Circled in Red Ink With Date and Name of Person Making Change.

Do not extend notes this side of this line

RETURN TO
LOS ANGELES COUNTY SURVEYOR
700 HALL OF RECORDS

FORM 247 5M 10-37

F.B. 574 PG. 220

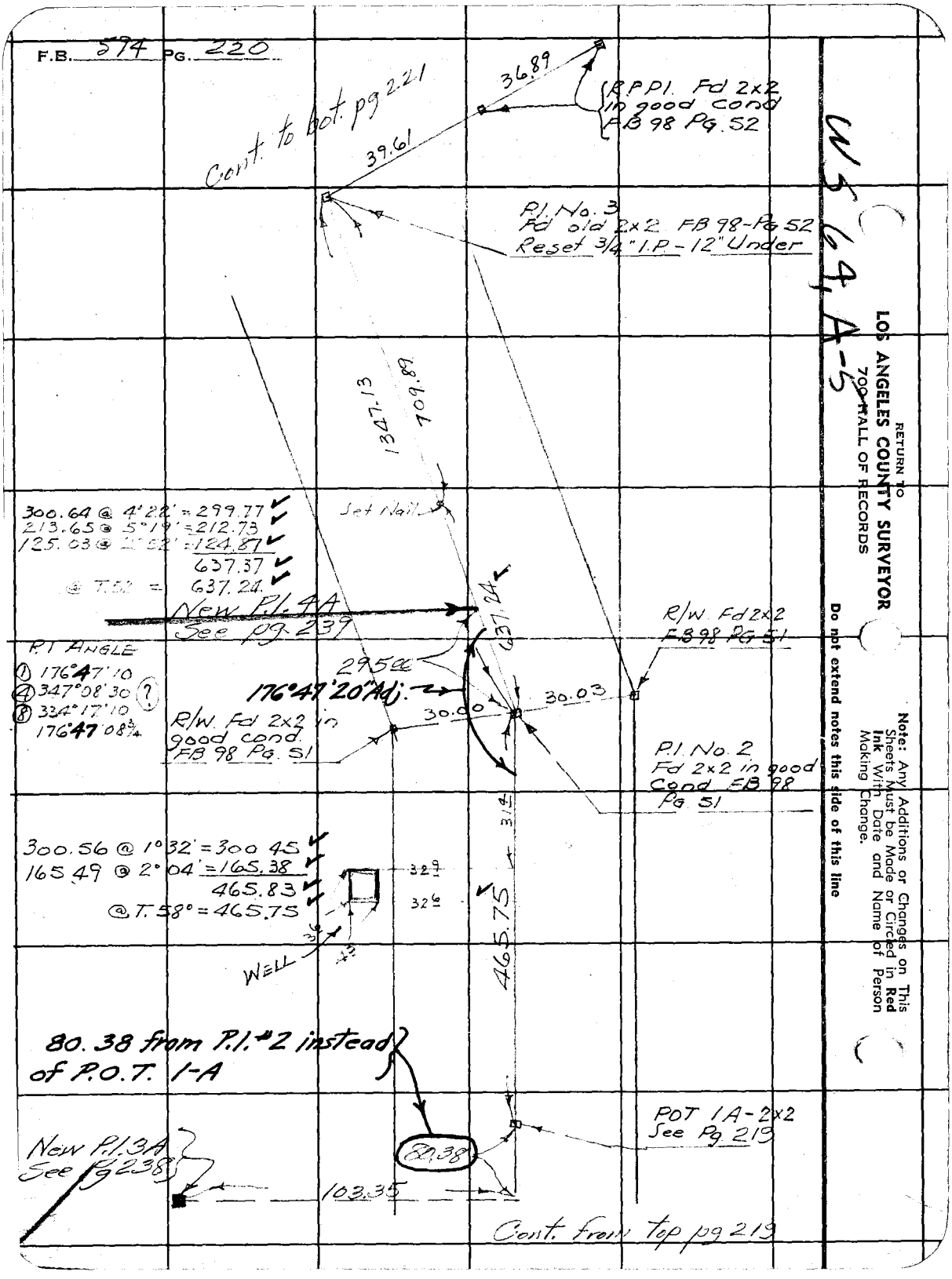

W5 64, A-5

RETURN TO
LOS ANGELES COUNTY SURVEYOR
700 HALL OF RECORDS

Do not extend notes this side of this line

Note: Any Additions or Changes on This Sheets Must be Made or Circled in Red Ink With Date and Name of Person Making Change.

Notes Ck'd by K.R.M.	Survey of ROAD DEPT	F.B. 594 PG. 221
Map No. Sur. Div. 28-50	W. O. 5058 Tape No. 4 St'd 84 of	
Office Work	Surveyed by [illegible]	
Checked	Notes [illegible] Date 2/27/40	
Date	Indexed A. C. Johnson	

Cont. to bot pg 222

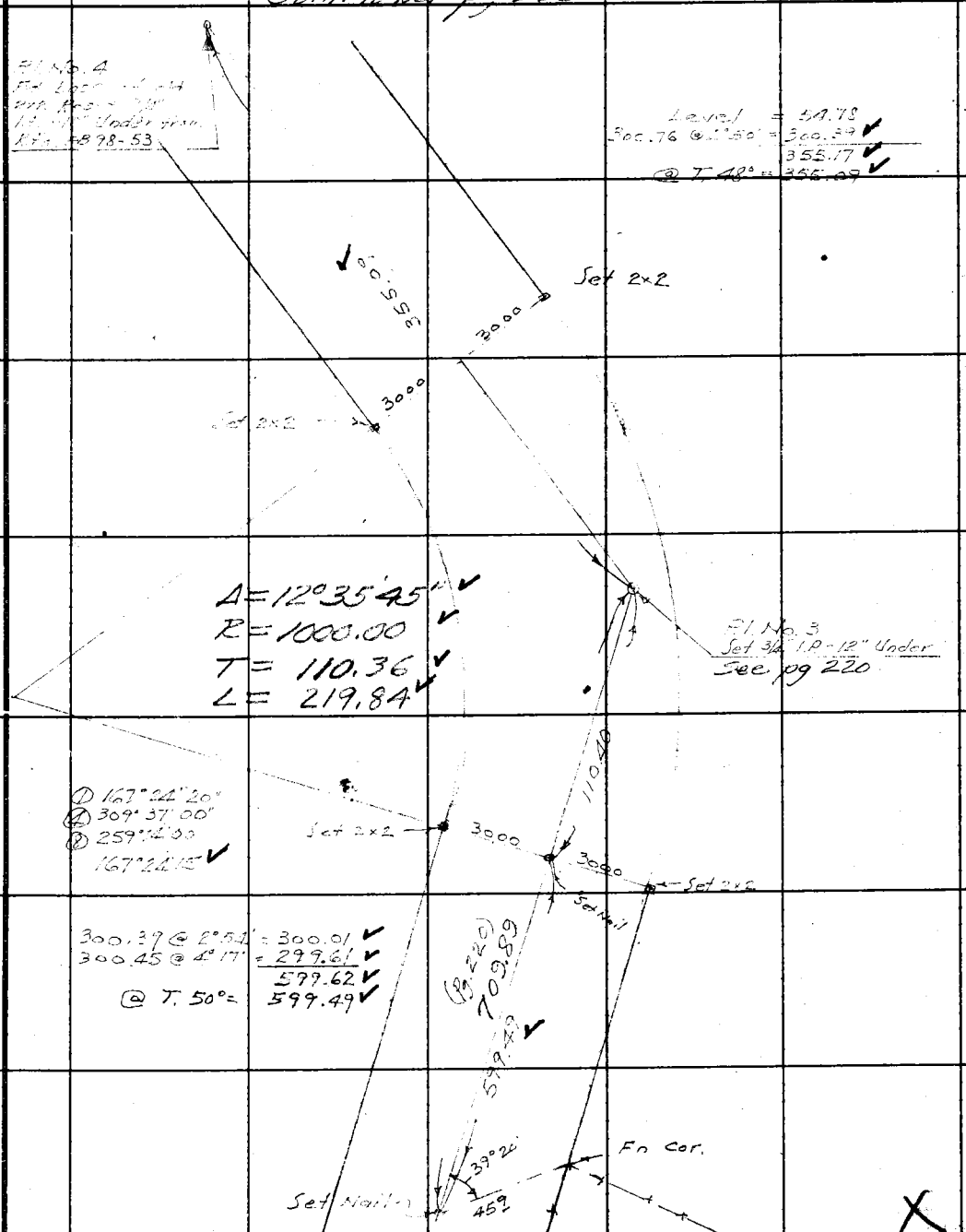

Cont. from top pg. 220

Note: Any Additions or Changes on This Sheets Must be Made or Circled in Red Ink With Date and Name of Person Making Change.

Do not extend notes this side of this line

RETURN TO
LOS ANGELES COUNTY SURVEYOR
700 HALL OF RECORDS

FORM 247 5M 10-37

F.B. 594 PG. 222

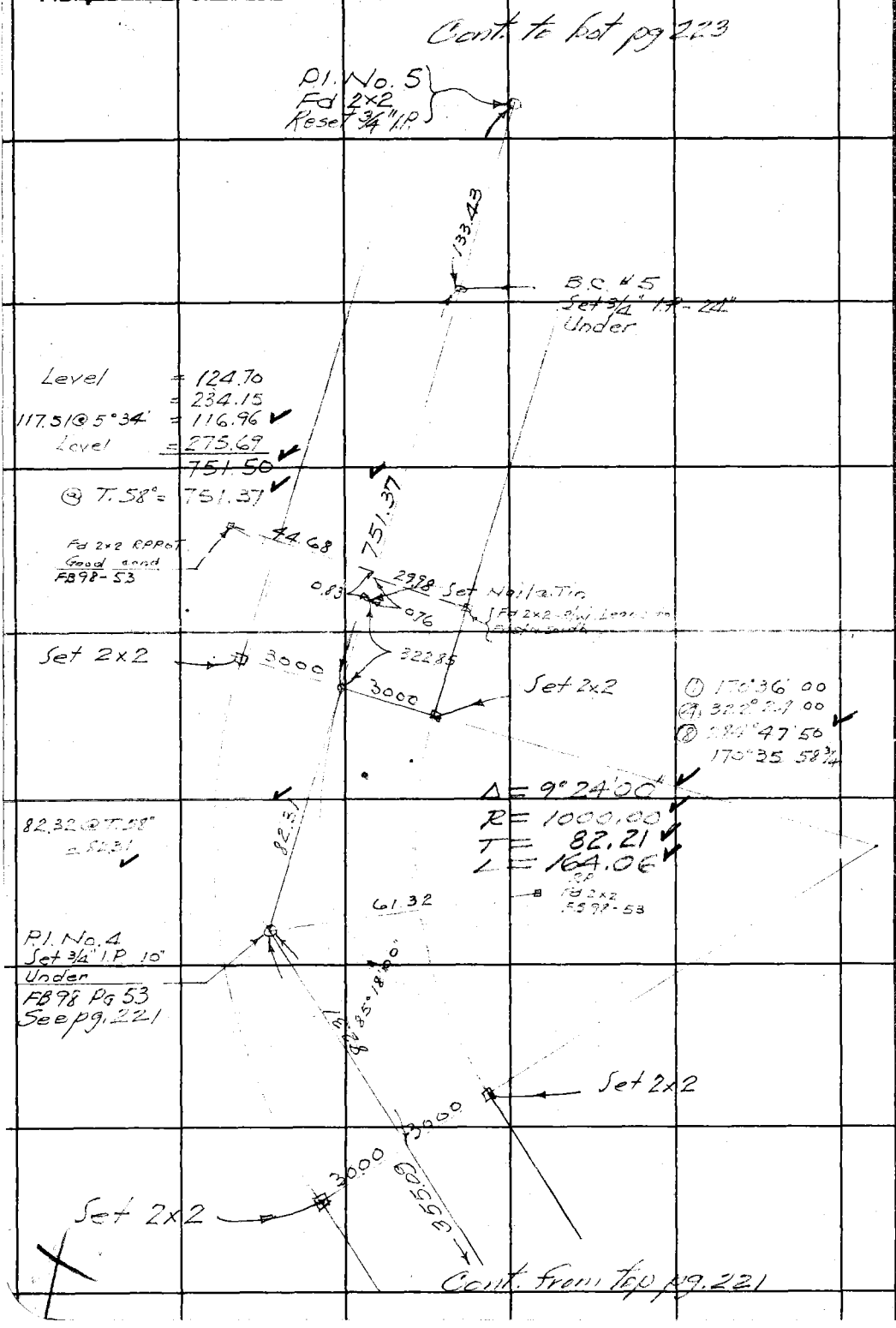

RETURN TO
LOS ANGELES COUNTY SURVEYOR
700 HALL OF RECORDS

Note: Any Additions or Changes on This Sheets Must be Made or Circled in **Red Ink** With Date and Name of Person Making Change.

Do not extend notes this side of this line

Notes Ck'd by K.R.M.	Survey of L.A. Co. RD DEPT	F.B. 594 Pg. 223
Map No. Sur. Div. 28-50	W. O. 5058 Tape No. 54 St'd 84 of	
Office Work	Surveyed by [illegible]	
Checked	Notes F.C.H. Date 2/28/40	
Date	Indexed A. C. Johnson	

Note: Any Additions or Changes on This Sheets Must be Made or Circled in Red Ink With Date and Name of Person Making Change.

Do not extend notes this side of this line

RETURN TO
LOS ANGELES COUNTY SURVEYOR
700 HALL OF RECORDS

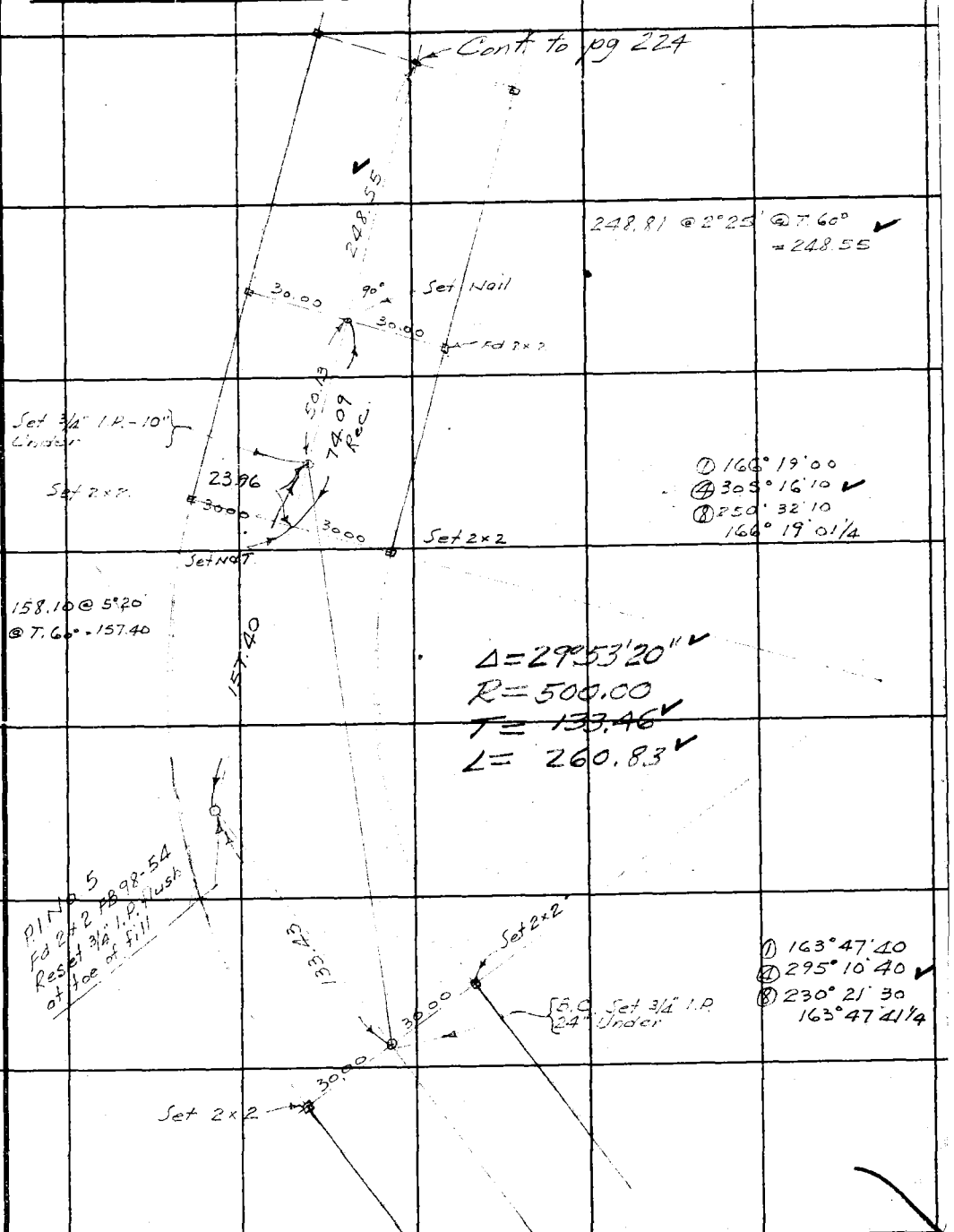

FORM 247 5M 10-37

F.B. 594 PG. 224

Pl. No. 6
Fd 2×2

FEB. 28-1946

POST.
Fd 2×2 - No tack.
Reset 3/4" I.P. flush
FB 98 - Pg 55

90.43 @ T. 60° = 90.42 ✓

90.42

Set 3/4" I.P. - 12" Under on split of R/W stakes

90°00'40"

R/W B.C.
Fd 2×2 Good Cond
FB 98 Pg 55

30.00 30.00

R/W B.C.
Fd 2×2 Good Cond
FB 98 Pg 55

300.29 @ 0°52' = 300.26 ✓
Level = 26.20
326.46 ✓
@ T. 60° = 326.41 ✓

326.41

Set N&T.

.07
0.11

Fd 2×2

30.02 30.02

Fd 2×2

280.20 @ 2°10 @ T. 60° = 279.96 ✓
1.91
281.87 ✓

281.87

Set 3/4" I.P. - 12" Under

90°01'40"

Fd 2×2

30.00 30.01

Fd 2×2

248.55

Cont. from top. pg 223

RETURN TO
LOS ANGELES COUNTY SURVEYOR
700 HALL OF RECORDS

Note: Any Additions or Changes on This Sheets Must be Made or Circled in Red Ink With Date and Name of Person Making Change.

Do not extend notes this side of this line

M564 7-5

Form 301 [illegible]

PLEASE RETURN TO
LOS ANGELES COUNTY SURVEYOR
700 HALL OF RECORDS

NOTE: ANY ADDITIONS OR CHANGES ON THIS SHEET MUST BE MADE OR CHECKED IN RED INK, WITH DATE AND NAME OF PERSON MAKING CHANGE

Do not extend notes this side of this line

Note Red. ____ Plotted ____ Job No. 5058 Division No. ____ F.B. 594 Pg. 225
Date ____ Date ____ Survey of ____
Notes Chkd. ____ Checked ____ Survey by ____ Notes ____ Date 2/16/40
Date ____ Date ____ Map No. ____ Indexed ____ Date 2-18-40

LOCATION OF TRAVELLED ROAD
ESCONDIDO CN-

Transit at	Sight on	Stadia Intercepts	Stadia Distance	Stadia Rod	Horizontal Angle 0° to 180° Right	Horiz. Distance	+ − Vertical Angle	Elevation of Point	+ Back Sight	+ − Difference Elevation	Height of Instrument	+ − Vertical Distance	Station	Rod Reading
Pl #22	Pl #1													
		3.55 / 3.0	56		105 46								Fence	
Pg 219	Pg 219	4.28 / 4.0	29		98 06								Fn. Cor	
		4.07 / 3.0	108		14 26								Fn. —	
		7.02 / 5.0	203		7 36								"	
		9.91 / 7.0	292		5 17								"	
		11.15 / 7.0	416		3 46								"	
		8.77 / 4.0	478		3 18								" (5' So. [illegible] Well)	
		8.75 / 4.0	476		3 53								S. Center [illegible] Well [illegible] Sg. (37' from [illegible])	
		8.65 / 3.0	566		2 45								Fn.	
		5.22 / 4.0	123		178 50								W. [illegible] Rd	
		5.63 / 5.0	64		193 05								S. Ed Rd	
			11°		46 31								"	
			69°		353 19								"	
		7.30 / 6.0	131		6 04								"	
		8.91 / 7.0	192		358 37								"	
		10.28 / 8	229		4 16								"	
		11.84 / 9.0	285		359 51								"	

Add'l Inform.

Form 301 10M 3-34

PLEASE RETURN TO
LOS ANGELES COUNTY SURVEYOR
700 HALL OF RECORDS

NOTE: ANY ADDITIONS OR CHANGES ON THIS SHEET MUST BE MADE OR CIRCLED IN RED INK, WITH DATE AND NAME OF PERSON MAKING CHANGE

Do not extend notes this side of this line

Transit at	Sight on	Stadia Intercepts	Stadia Distance	Stadia Rod	Horizontal Angle 0° to 360° Right	Horiz. Distance	+ − Vertical Angle	Elevation of Point	+ Back Sight	+ − Difference Elevation	Height of Instrument	+ − Vertical Distance	REMARKS Station	Left	Right
P.1. #2	P.1. #1							Offset	1						
		11.20 / 8.0	321		3 47			21.2 R	2				N. Ed. Rd		
		11.73 / 8.0	374		0 40			4.4 R	3				S. Ed. Rd		
		11.26 / 7.0	427		3 08			23.4 R	4				"		
		11.50 / 7.0	451		1 07			8.8	5				N. Ed. Drain	"	
		10.70 / 6.0	471		0 52			7.1	6				" "	"	
		8.63 / 3.0	564		2 22			19.2	7				N. Ed. Rd.		
		10.63 / 5.0	564		0 30			4.9	8					"	
		7.85 / 7.0	86		359 50			0.3	9				℄ Wash 15' Wide		
		11.26 / 7	427		359 56			0.5	10				"		
		10.70 / 7.0	371		358 33			9.4	11				"		
		10.38 / 7.0	338		350 06	(333)		58.1	12				"		
									13						
P.1. #1	West to Sec Cor								14						
		9.82 / 4.0	583		154 30				15				Fn.		
		9.76 / 5.0	477		153 55				16				"		
Pg 219	Pg 219	6.24 / 3.0	325		152 15				17				"		
		8.06 / 6	207		149 30				18				"		
		3.06 / 2.0	107		142 20				19				"		
		2.69 / 2	70		0 00				20				"		
		2.78 / 2	79		357 02				21				℄ Pt. in Fn.		

Form 301 18M 3-34

PLEASE RETURN TO
LOS ANGELES COUNTY SURVEYOR
700 HALL OF RECORDS

NOTE: ANY ADDITIONS OR CHANGES ON THIS SHEET MUST BE MADE OR CIRCLED IN RED INK, WITH DATE AND NAME OF PERSON MAKING CHANGE

Do not extend notes this side of this line

Note Red. ____ Platted ____ Job No. ____ Division No. ____
Note Chkd. ____ Date ____ Survey of ____
Checked ____ Date ____ Survey by ____ Notes ____ Date ____

F.B. 5944 Co. 227

Transit at	Sight on	Stadia Intercepts	Stadia Distance	Stadia Red—	Horizontal Angle 0° to 360° Right	Horiz. Distance	+ −	Vertical Angle	Elevation of Point	+ Back Sight	− Difference Elevation	Height of Instrument	+ −	Vertical Distance	REMARKS (NOTES) LEFT	REMARKS (NOTES) RIGHT
Pt. #1	W.T. Soc Cor.				° '			° '		1						
		9.72 / 5	472		159 20	x471	R	2 08	176 ✓	2					Bot. 15" Wash	
		10.80 / 5	581		160 35	x580	R	3 23	345 ✓	3					"	
		10.33 / 4	633		160 20	631	R	3 08	346 ✓	4					"	
		8.84 / 8	85		177 31	x80	R	20 19	295 ✓	5					Fn. Cor.	
		10.96 / 10	97		193 00	x79	R	35 48	561 ✓	6					" "	
		8.42 / 8	43		195 15	x34	R	38 03	265 ✓	7					" —	
			45±		306 55	x38	LF	31 57	238 ✓	8					"	
		10.21 / 9	122		328 55	x120	LF	9 55	21± ✓	9					"	
		11.07 / 9	208		333 15	x207	LF	5 37	20± ✓	10					"	
		11.54 / 9	255		335 15	x254	LF	3 37	16± ✓	11					" Cor.	
		11.20 / 9	221		328 30	x217	LF	10 22	398 ✓	12					" —	
		11.39 / 9	240		334 05	239	LF	4 47	20± ✓	13					Young Fruit Tree (5")	
		10.59 / 9	160		330 15	x158	LF	8 37	24± ✓	14					" 5" Eucalyptus	
		5.63 / 5	64		311 45	x57	LF	27 07	292 ✓	15					" 10" "	
		15.40 / 10	41		208 29	x26	R	51 17	316 ✓	16					" 14" "	
		10.72 / 10	73		184 29	x65	R	27 17	335 ✓	17					" Eucy. (16")	
		9.80 / 9	81		347 14	80	RF	8 22	118 ✓	18					N. Ed. Rd.	
		8.68 / 8	69		332 15	68	LF	6 37	8± ✓	19						S. Ed. Rd.
		11.33 / 10	134		334 50	133	LF	4 02	94 ✓	20						"
		9.44 / 8	165		342 38	164	RF	3 45	108 ✓	21					"	

ASS'N Inform.

Form 301 10M 3-34

PLEASE RETURN TO
LOS ANGELES COUNTY SURVEYOR
700 HALL OF RECORDS

1-25

NOTE: ANY ADDITIONS OR CHANGES ON THIS SHEET MUST BE MADE OR CIRCLED IN RED INK WITH DATE AND NAME OF PERSON MAKING CHANGE

Do not extend notes this side of this line

Transit at	Sight on	Stadia Intercepts	Stadia Distance	Stadia Rod—	Horizontal Angle 0° to 360° Right	Horiz. Distance	+ Vertical Angle —	Elevation of Point	+ Back Sight	+ Difference Elevation	Height of Instrument	+ Vertical Distance	REMARKS Station	Left	Right
#1	W. Pt.														
#1	Sec Cor.							Offset							
		5.62					RF	19.43	55						
		4 7.85	163		358 35	153	L						Fn.		
		2 9.15	586		156 50		L	0.22	38				S. Ed. Rd.		
		1 9.60	516		154 40		L	2.32	228					N. Ed. Rd	
		5 9.02	461		156 24		L	0.48	64				"		
		3 8.47	403		153 49	x 403	L	3.23	238					"	
		5 9.64	348		156 25		L	0.47	48				"		
		7 9.28	265		152 00	x 264	L	5.12	240					"	
		7 5.58	229		156 55		L	0.17	1				Int. Side Rd		
		4 6.75	159		150 10	x 158	L	7.00	195				"		
		5 3.80	176		157 11		L	0.00						"	
		3 4.12	81		144 40	x 79	L	12.32	176				"		
		3 6.18	113		157 50		R	0.36	12					"	
		6 3.29	19		29 28	x 12	RF	50.36	141					"	
		3	30		164 25	x 30	R	7.13	38				"		
			20		321 02	x 19	LF	17.50	61				"		
		9.82	183		168 45	x 179	R	11.33	366				Side Rd 20' Wide		
		8 11.57	158		181 35	x 144	R	24.23	652				" " & Wash		
		10 11.21	221		171 10	x 214	R	13.58	533				Bot 15' Wash		
		9 10.01	306		162 10	305	R	4.58	265				"		
		7 9.82	383		160 20	382	R	3.08	209				"		
		6													

Topography Description Legend:
Hill ... S.H. Bottom Draw B.D.
Side of Draw S.D. Bottom Wash B.W.
Side of Ridge S.R. Top of Ridge T.R.
Head of Draw H.D. Toe of Slope T.S.

Transit Description Legend:
Bldg. ... Bldg. Sec. Tr. ... Sec. Tr.
Fence ... Fnce. Stream ... Str.
Pat. Fence ... V.F.Pat. Trail ... Trl.
Ditch ... Ditch E.C. Pavement ... Pvt.
Telephone Pole ... T.P. Edge of Road ... E.R.
Power Pole ... P.P.
Culvert ... Culv.

Radio Mast ... R.M. Top of Bank ... T.B. Bottom of Bank ... B.B. Top of Cut ... T.C. Bottom of Cut ... B.C. Top of Fill ... T.F. Bottom of Fill ... B.F.

Brush ... Brush Steep ... Stp. Top of Cliff ... T.Cl. Bottom of Cliff ... B.Cl. Top of Spur ... T.Sp. Bottom Gorge ... B.Gr.

Abn'l Inform.

Form 381 10M 3-34

PLEASE RETURN TO
LOS ANGELES COUNTY SURVEYOR
700 HALL OF RECORDS

NOTE: ANY ADDITIONS OR CHANGES ON THIS SHEET MUST BE MADE OR CIRCLED IN RED INK, WITH DATE AND NAME OF PERSON MAKING CHANGE

Do not extend notes this side of this line

Transit at	Sight on	Stadia Intercepts	Stadia Distance	Stadia Red—	Horizontal Angle 0° to 360° Right	Horiz. Distance	+ − Vertical Angle	Elevation of Point	+ Back Sight	+ − Difference Elevation	Height of Instrument	+ − Vertical Distance	REMARKS Station	Left	Right
P.1 #2	P.1. #1.				° ′		° ′		1						
		7.06 / 5	206		358 35		° ′		2				Fn.		
		10.32 / 6	432 ~~442~~		0 25		° ′		3					Cent Shot N. Ed Rd	
P 220	P 219	11.16 / 7	416		3 59	✓	° ′		4					S " "	
		10.95 / 7	395		1 45	✓	° ′		5				N. Ed Rd.		
		10.57 / 7	357		6 48	✓	° ′		6					S. Ed Rd	
		9.02 / 6	302		7 10	✓	° ′		7				"		
		8.85 / 6	285		12 40	✓	° ′		8					"	
		8.39 / 6	239		12 40	✓	° ′		9				"		
		8.07 / 6	207		23 05	✓	° ′		10					"	
		7.67 / 6	167		23 45	✓	° ′		11				"		
		3.74 / 2	174		30 15	✓	° ′		12					"	
		5.19 / 4	119		51 45	✓	° ′		13					"	
		5.91 / 5	91		54 00	✓	° ′		14				"		
		4.91 / 4	91		89 50	✓	° ′		15					"	
		6.69 / 6	69		109 25	✓	° ′		16				"		
		8.05 / 7	105		130 35	✓	° ′		17					"	
		9.94 / 9	94		142 35	✓	° ′		18				"		
		10.62 / 9	162		158 05	✓	° ′		19					"	
		10.49 / 9	149		163 34	✓	° ′		20				"		
		11.23 / 9	223		168 08	✓	° ′		21					"	

Add'n'l Inform.

Notes Red. ____ Plotted ____ Job No. ____ Division No. ____
Date ____ Date ____ Survey of ____
Notes Chkd. ____ Checked ____ Survey by ____ Notes ____ Date ____
Indexed ____ Date ____

P.B. 594 Pg. 229

Form 301 IGM 3-34

PLEASE RETURN TO
LOS ANGELES COUNTY SURVEYOR
700 HALL OF RECORDS

NOTE: ANY ADDITIONS OR CHANGES ON THIS SHEET MUST BE MADE OR CIRCLED IN RED INK WITH DATE AND NAME OF PERSON MAKING CHANGE

Do not extend notes this side of this line

Transit at	Sight on	Stadia Intercepts	Stadia Distance	Stadia Rod—	Horizontal Angle 0° to 360° Right	Horiz. Distance	+ Vertical Angle —	Elevation of Point	+ Back Sight	+ Difference Elevation —	Height of Instrument	+ Vertical Distance —	REMARKS Station	Left	Right
D1.	W.P.				° '		° '	O Bact	1						
#1	300 Cor														
		8.93							2						
		8	194		336 50		LF 2 02	6.9 ✓					S. Ed. Rd		
		11.44							3						
		9	245		342 00	x244	RF 3 08	13.4 ✓					N. Ed. Rd		
		10.72							4						
		8	273		338 19		LF 0 33	2.6 ✓					"		
		10.29							5						
		7	330		341 01	x330	RF 2 03	12.1 ✓						"	
		10.50							6						
		7	351		338 05		LF 0 47	4.8 ✓					"		
		9.43							7						
		5	443		340 00	x443	RF 1 08	9.0± ✓						"	
		9.39							8						
		5	440		337 40		LF 1 12	9.2 ✓					"		
		10.30							9						
		5	531		339 30		RF 0 38	5.9 ✓						"	
		11.28							10						
		6	528		337 20		LF 1 32	14.1 ✓					"		
		11.05							11						
		5	605		338 34		LF 0 17	3.0 ✓						"	
		10.95							12						
		4	595		336 50	x594	LF 2 02	21.1 ✓					"		
		10.0							13						
		4	600		340 40		RF 1 45	18.8 ✓					Fn.		
		11.48							14						
		5	448		339 40		RF 0 48	9.0 ✓					"	& PT	
		11.24							15						
		6	526		342 05	x525	RF 3 13	29.5 ✓					"		
		10.25							16						
		6	425		342 55	x424	RF 4 03	30.0 ✓					"		
		8.54							17						
		5	355		343 40	x354	RF 4 53	30.2 ✓					"		
		10.75							18						
		8	276		345 10	x274	RF 6 18	30.3 ✓					" Cor.		
		6.69							19						
		4	270		351 35	x269	RF 12 43	59.4					"		
									20						
									21						

Add'n'l Interm.

Topography Description Legend:
Side Hill ... S.H. Bottom Draw B.D.
Side of Draw S.D. Bottom Wash B.W.
Side of Ridge S.R. Top of Ridge T.R.
Head of Draw H.D. Toe of Slope T.S.

F.B. 594 Pg. 230

F.B. 594 Pg 227

Form 301 10M 3-34

PLEASE RETURN TO
LOS ANGELES COUNTY SURVEYOR
700 HALL OF RECORDS

NOTE: ANY ADDITIONS OR CHANGES ON THIS SHEET MUST BE MADE OR CIRCLED IN RED INK, WITH DATE AND NAME OF PERSON MAKING CHANGE

Do not extend notes this side of this line

Transit at	Sight on	Stadia Intercepts	Stadia Distance	Stadia Rod—	Horizontal Angle 0° to 360° Right	Horiz. Distance	+ −	Vertical Angle	Elevation of Point	+ Back Sight	+ −	Difference Elevation	Height of Instrument	+ −	Vertical Distance	REMARKS Station	Left	Right
					° ′			° ′		1								
					° ′			° ′		2								
					° ′			° ′		3								
					° ′			° ′		4								
					° ′			° ′		5								
					° ′			° ′		6								
					° ′			° ′		7								
					° ′			° ′		8								
					° ′			° ′		9								
					° ′			° ′		10								
					° ′			° ′		11								
					° ′			° ′		12								
					° ′			° ′		13								
					° ′			° ′		14								
					° ′			° ′		15								
					° ′			° ′		16								
					° ′			° ′		17								
					° ′			° ′		18								
					° ′			° ′		19								
					° ′			° ′		20								
					° ′			° ′		21								

Add'n'l Inform.

Notes Red. _____ Platted _____ Job No. _____ Division No. _____ F.B. 594 Pg. 231

Date _____ Date _____ Survey of _____

Notes Chkd. _____ Checked _____ Survey by _____ Notes _____ Date _____

Date _____ Map No. _____ Indexed _____ Date _____

Form 301 1M 3-24

PLEASE RETURN TO
LOS ANGELES COUNTY SURVEYOR
700 HALL OF RECORDS

NOTE: ANY ADDITIONS OR CHANGES ON THIS SHEET MUST BE MADE OR CIRCLED IN RED INK, WITH DATE AND NAME OF PERSON MAKING CHANGE

Do not extend notes this side of this line

Transit at	Sight on	Stadia Intervals	Stadia Distance	Stadia Rod	Horizontal Angle 0° to 360° Right	Horiz. Distance	+ − Vertical Angle	Elevation of Point	+ Back Sight	+ − Difference Elevation	Height of Instrument	+ − Vertical Distance	REMARKS Station	Left	Right
P.I. #2	P.I. #1				° '		° '		1						
		11.09													
		9	209	✓	172 55				2				N. Ed. Rd.		
		11.80													
		9	280	✓	173 06				3						
		11.72													
		9	272	✓	177 30				4				S. Ed. Rd.		
		11.40											"		
		8	340	✓	175 04				5						
		11.40												"	
		8	340	✓	178 45				6						
		12.0											"		
		8	400	✓	175 48				7						
		12.0												"	
		8	400	✓	177 20				8						
		10.40											"		
		7	340	✓	182 00				9						
		8.15											Fn.		
		5	515	✓	182 30				10						
		7.65											"		
		5	265	✓	181 38				11						
		8.25											"		
		6	225	✓	180 10				12						
		10.85											"		
		9	185		178 58				13						
		6.24											"		
		5	124		179 15				14						
		5.22											"		
		5	23		180 10				15						
		4.35											"		
		4	35		357 24				16				"		
									17						
									18						
									19						
									20						
									21						

Topography Description Legend:
Side Hill ... S.H. | Bottom of Draw ... B.D. | Side of Draw ... S.D. | Side of Ridge ... S.R. | Head of Draw ... H.D. | Bottom Wash ... B.W. | Top of Ridge ... T.R. | Toe of Slope ... T.S.

Top of Bank ... T.B. | Bottom of Cut ... B.C. | Top of Fill ... T.F. | Bottom of Fill ... B.F. | Edge of Wood ... E.W. | Pavement ... Pvt. | Trail ... Tr. | Stream ... Str. | Fence ... Fce. | Power Pole ... P.P. | Culvert ... Culv. | Gate ... Ga. | Bridge ... Br. | Building ... Bldg. | Corner ... Cor. | Monument ... Mon. | Road ... Rd. | Intersection ... Int.

Intervals of Draw, V.D's: Bank of Wash ... B.W. | Steep Slope ... S.S. | Top of Cliff ... T.Cl. | Bottom of Cliff ... B.Cl. | Top of Gear ... T.Gr. | Bottom Casing ... B.Cs.

Side of Canyon ... S.Cn. | Top of Bank ... T.B. | Bottom of Cut ... B.C. | Top of Fill ... T.F. | Bottom of Fill ... B.F.

AE 5942 PG 227

AE 5942 PG 227

Form 301 10M 3-34

PLEASE RETURN TO
LOS ANGELES COUNTY SURVEYOR
700 HALL OF RECORDS

NOTE: ANY ADDITIONS OR CHANGES ON THIS SHEET MUST BE MADE OR CIRCLED IN RED INK, WITH DATE AND NAME OF PERSON MAKING CHANGE

Do not extend notes this side of this line

Transit at	Sight on	Stadia Intercepts	Stadia Distance	Stadia Rod—	Horizontal Angle 0° to 360° Sight	Horiz. Distance	+ − Vertical Angle	Elevation of Point	+ Back Sight	+ − Difference Elevation	Height of Instrument	+ − Vertical Distance	REMARKS Station	Left	Right
AB 594-21C 20+21.52	North														
					ESCONDIDO CANYON ROAD										
					Stadia location of travelled Road along ¼ Sec Line										
					SECTION 22 T5N-R13W										
		10.65 / 4			2 13	665							(Hwy Shoulder) E. Ed. Traveled Rd.		
		10.10 / 3			359 46	710							(Hwy Shoulder) W. Edg. Rd.		
		9.58 / 3			1 15	658							"		
		9.59 / 3			359 20	659								"	
		10.98 / 5			0 40	598							"		
		9.90 / 4			358 30	590								"	
		9.90 / 5			0 30	490							"		
		9.0 / 4			357 50	500								"	
		8.95 / 5			0 35	395							"		
		8.09 / 4			357 27	409								"	
		9.28 / 6			0 15	328							"		
		8.32 / 5			356 35	332								"	
		8.69 / 6			359 55	269							"		
		8.69 / 6			355 35	269								"	
		5.61 / 4			358 50	161							12" Culvert C.I.P. "		
		8.45 / 7			350 26	145							" "	"	
		6.88 / 5			353 30	188							W. Ed. Rd.		

Notes Red. ____ Platted ____ Job No. ____ Division No. ____
Date ____ Date ____ Survey of ____
Notes Chkd. ____ Checked ____ Survey by ____ Notes ____ Date ____
Date ____ Map No. ____ Indexed ____ Date ____

A. C. Johnson

594 No. 233

Form 301 16M 3-34

PLEASE RETURN TO
LOS ANGELES COUNTY SURVEYOR
700 HALL OF RECORDS

NOTE: ANY ADDITIONS OR CHANGES ON THIS SHEET MUST BE MADE OR CIRCLED IN RED INK, WITH DATE AND NAME OF PERSON MAKING CHANGE

Do not extend notes this side of this line

Transit at	Sight on	Stadia Intercepts	Stadia Distance	Stadia Rod—	Horizontal Angle 0° to 360° Right	Horiz. Distance	+ — Vertical Angle	Elevation of Point	+ Back Sight	+ — Difference Elevation	Height of Instrument	+ — Vertical Distance	REMARKS Station	Left	Right
FB 594-216 20+21.52	North								1						
		10.80							2						
		10			356 44	80									
		10.19							3				E. Ed. Rd.		
		9			349 00	119									
		11.25							4				W. Ed. Rd.		
		11			317 16	25									
		10.54							5				"		
		10			316 55	54									
		11.43							6					"	
		11			234 08	43									
		10.53							7				"		
		10			262 23	53									
		11.12							8					"	
		10			216 04	112									
		10.11							9				"		
		9			227 30	111									
		11.55							10					"	
		10			212 16	155									
		10.64							11				"		
		9			219 50	164									
									12					"	
FB 594-216 13+12.49	North	9.86							13						
		4			351 51	586									
		11.53							14				" (Chk Shot)		
		6			348 20	553									
		11.37							15					"	
		6			350 35	537									
		10.90							16				"		
		6			348 20	490									
		10.72							17					"	
		6			351 30	472									
		10.26							18				"		
		6			349 29	426									
		10.82							19					"	
		7			354 15	332									
		10.51							20				"		
		7			351 00	351									
		9.79							21					"	
		7			357 50	279							"		

Add'n'l Inform.

F.B. 594 Pg 234

Topography Description Legend:
Side Hill ... S.H. Bottom Draw B.D.
Side of Draw S.D. Bottom Wash B.W.
Side of Ridge S.R. Top of Ridge T.R.
Head of Draw H.D. Top of Slope T.S.

Inters. of Draws V.D's
Break in Slope ... Bk.S.
Steep Slope ... S.S.
Top of Cliff ... T.Cl.
Bottom of Cliff ... B.Cl.
Top of Spur ... T.Sp.
Bottom Canyon ... B.Cn.

Side of Canyon S.Cn.
Top of Bank ... T.B.
Bottom of Bank ... B.B.
Top of Cut ... T.C.
Bottom of Cut ... B.C.
Top of Fill ... T.F.
Bottom of Fill ... B.F.

Saddle ... Sa.
Swale ... Sw.
Flat ... Fl.
Stream ... Str.
Trail ... Tr.
Pavement ... Pvt.
Edge of Road ... E.Rd.

Traveled Rd. Tr. Rd.
Fence ... Fn.
Int. Fences ... V.Fn.
Ditch ... Dt.
Telephone Pole ... T.P.
Power Pole ... P.P.
Culvert ... Cul.

Dist.-O. Fir-Fr.
Pine-Pt. Cedar-Cr.
Sycamore ... Sy.
Eucalyptus ... Eu.
Plus combinations of these and all common standard abbreviations.

Form 391 10M 3-34

PLEASE RETURN TO
LOS ANGELES COUNTY SURVEYOR
700 HALL OF RECORDS

NOTE: ANY ADDITIONS OR CHANGES ON THIS SHEET MUST BE MADE OR CIRCLED IN RED INK, WITH DATE AND NAME OF PERSON MAKING CHANGE

Do not extend notes this side of this line

Transit at	Sight on	Stadia Intercepts	Stadia Distance	Stadia Rod→	Horizontal Angle 0° to 360° Right	Horiz. Distance	+ − Vertical Angle	Elevation of Point	+ Back Sight	+ − Difference Elevation	Height of Instrument	+ − Vertical Distance	REMARKS Station	Left	Right
					° ′		° ′		1						
		8.90			° ′		° ′		2						
13+12.49	North	6			352 30	290	° ′						W. Ed. Rd		
		7.98			° ′		° ′		3						
		6			0 10	198	° ′							E Ed. Rd	
		8.13			° ′		° ′		4						
		6			354 10	213	° ′						"		
		7.73			° ′		° ′		5					36" Culv. C.I.P.	
		6			0 54	173	° ′							"	
		7.78			° ′		° ′		6						
		6			353 20	178	° ′						W. "	36" Culv. C.I.P.	
		7.62			° ′		° ′		7						
		6			348 11	162	° ′						W. " Rd		
		9.07			° ′		° ′		8						
		8			4 50	107	° ′							E Ed Rd	
		7.66			° ′		° ′		9						
		6			336 00	166	° ′						"		
		10.59			° ′		° ′		10						
		10			29 00	59	° ′							N. "	
		6.85			° ′		° ′		11						
		5			328 35	185	° ′						N Ed Rd		
		6.43			° ′		° ′		12						
		4			324 20	243	° ′						"		
		11.52			° ′		° ′		13						
		11			72 56	52	° ′						"		
		8.0			° ′		° ′		14						
		5			320 40	300	° ′						"		
		11.14			° ′		° ′		15						
		10			114 19	114	° ′						"		
		11.36			° ′		° ′		16						
		8			318 43	336	° ′						"		
		7.82			° ′		° ′		17						
		8			120 12	182	° ′						"		
		9.77			° ′		° ′		18						
		7			120 20	277	° ′						"		
		11.82			° ′		° ′		19						
		8			119 50	382	° ′						"		
		10.80			° ′		° ′		20						
		6			119 30	480	° ′						"		
					° ′		° ′		21						

Add'n'l Inform.

Notes Red. ____ Platted ____ Job No. ____ Division No. ____
Date ____ Date ____ Survey of ____
Notes Chkd. ____ Checked ____ Survey by ____ Notes ____ Date ____
Date ____ C. Johnson

F.B. 594 Pg. 235

Form 200 1939 3-34

PLEASE RETURN TO
LOS ANGELES COUNTY SURVEYOR
700 HALL OF RECORDS

NOTE: ANY ADDITIONS OR CHANGES ON THIS SHEET MUST BE MADE OR CIRCLED IN RED INK, WITH DATE AND NAME OF PERSON MAKING CHANGE

Do not extend notes this side of this line

Transit at	Sight on	Stadia Intercepts	Stadia Distance	Stadia Rod	Horizontal Angle 0° to 360° Right	Horiz. Distance	+ − Vertical Angle	Elevation of Point	+ Back Sight	+ − Difference Elevation	Height of Instrument	+ − Vertical Distance	REMARKS Station	Left	Right
13+12.49	North	11.80													
		7			122 20	480							So. Ed. Rd.		
		9.74													
		6			123 30	374							"		
		7.65													
		5			125 35	265							"		
		8.04													
		6			127 09	204							"		
		8.27													
		7			127 15	127							"		
		8.69													
		8			123 15	69							"		
		7.18													
		7			0 00	18							"		
		11.36													
		9			318 25	236							"		
		9.87													
		9			325 20	87							"		
		10.69													
		9			320 58	169							"		

Notes Ck'd by K.R.M.	Survey of ESCONDIDO CN RD	F.B. 594 PG. 237
Map No. Sur. Div. 28-50	W. O. Tape No. 68 St'd 84 F	
Office Work	Surveyed by [illegible]	
Checked	Notes Date 8-7-40	
Date	Indexed A. C. Johnson 8-9-40	

W.S. 6 5 - 5 4 5

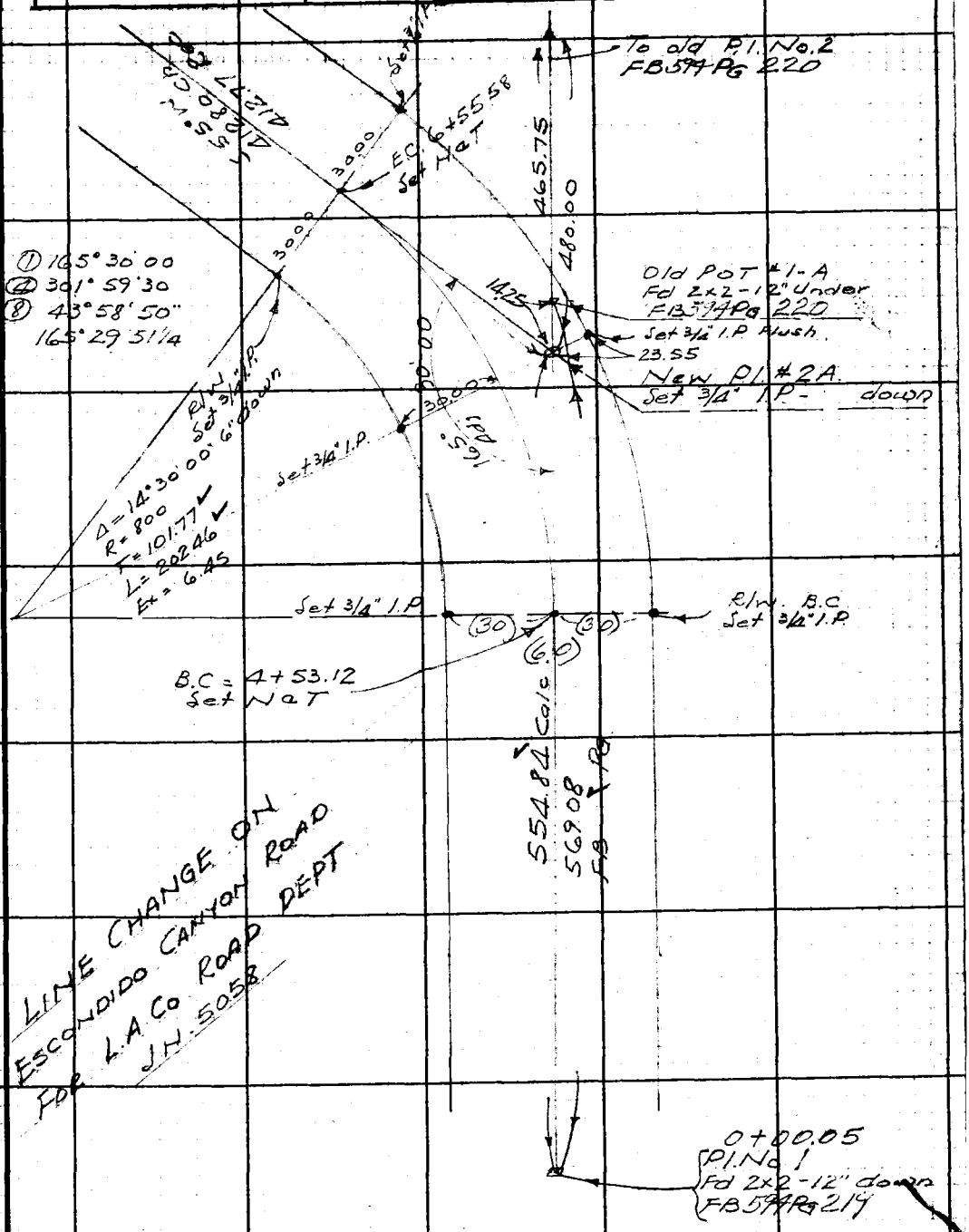

Note: Any Additions or Changes on This Sheet Must be Made or Circled in Red Ink With Date and Name of Person Making Change.

Do not extend notes this side of this line.

RETURN TO
LOS ANGELES COUNTY SURVEYOR
700 HALL OF RECORDS

FORM 247 5M 10-39

F.B. 594 PG. 238

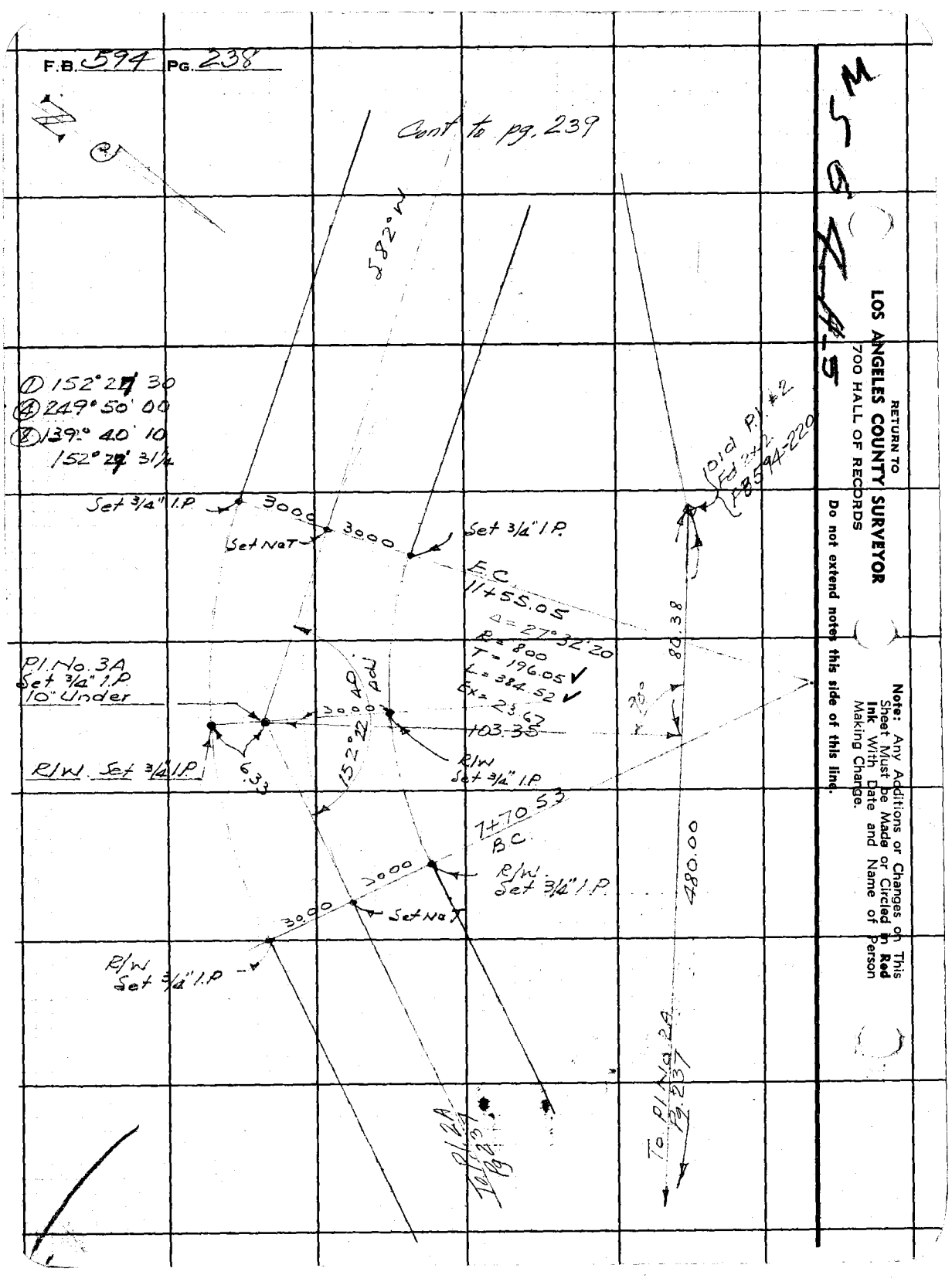

RETURN TO
LOS ANGELES COUNTY SURVEYOR
700 HALL OF RECORDS

Do not extend notes this side of this line.

Note: Any Additions or Changes on This Sheet Must be Made or Circled in Red Ink With Date and Name of Person Making Change.

Notes Ck'd by K.A.M.
Map No. Sur. Div. 29-50
Office Work
Checked
Date

Survey of ESCONDIDO CN ROAD
W. O. 5058 Tape No. 68 St'd 84°F
Surveyed by H.C.M.
Notes H C H Date 8-7-40
Indexed A. C. Johns

F.B. 594 Pg. 239

Note: Any Additions or Changes on This Sheet Must be Made or Circled in Red Ink With Date and Name of Person Making Change.

Do not extend notes this side of this line.

RETURN TO
LOS ANGELES COUNTY SURVEYOR
700 HALL OF RECORDS

FORM 247 5M 10

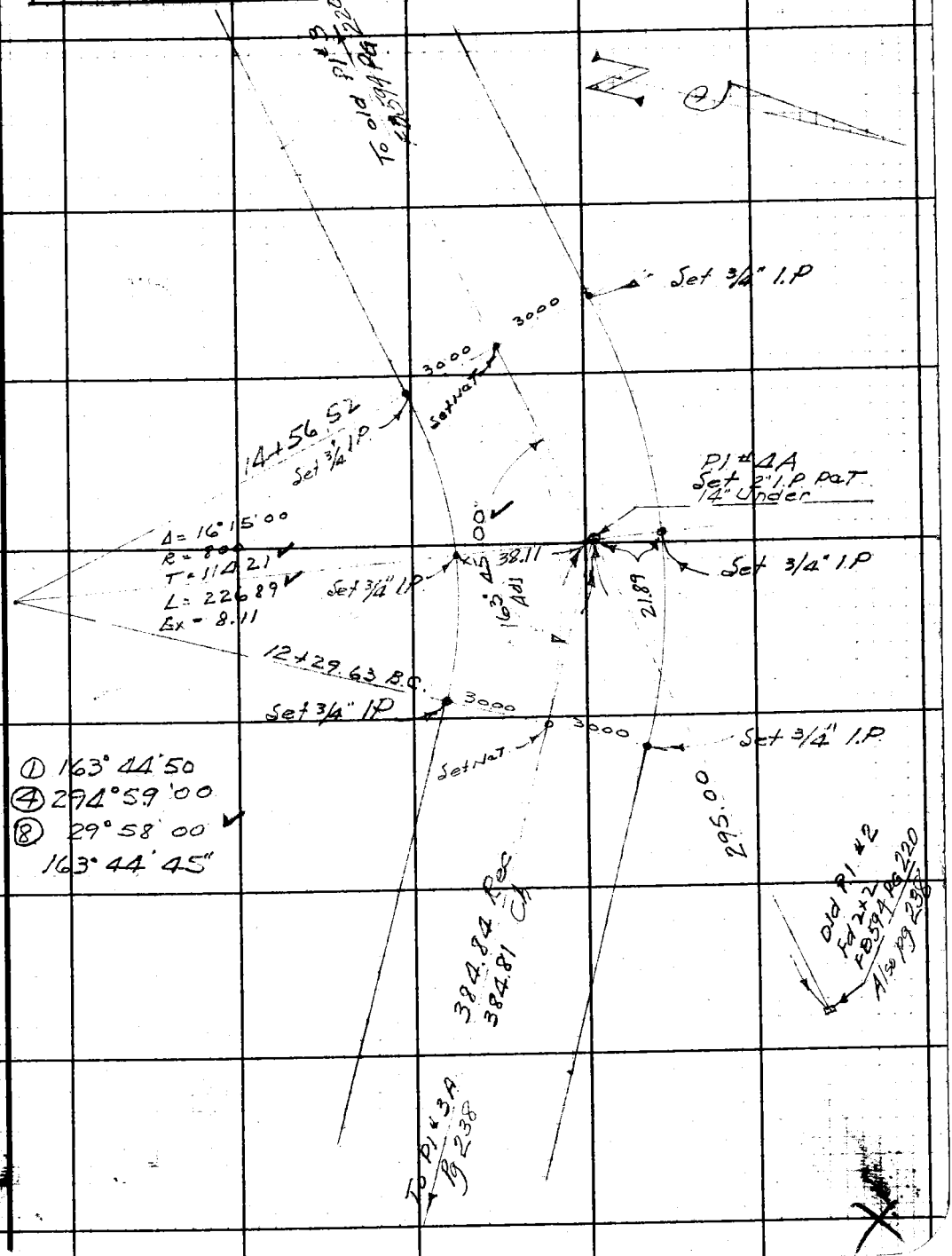

RETURN TO
LOS ANGELES COUNTY SURVEYOR
700 HALL OF RECORDS

Note: Any Additions or Changes on This Sheet Must be Made or Circled in **Red Ink** With Date and Name of Person Making Change.

Do not extend notes this side of this line.

F.B. 594 Pg. 240

FORM 247 5M 10-37

RETURN TO
LOS ANGELES COUNTY SURVEYOR
700 HALL OF RECORDS

Note: Any Additions or Changes on This Sheets Must be Made or Circled in **Red Ink** With Date and Name of Person Making Change.

Do not extend notes this side of this line

Notes Ck'd by____

Map No.____

Survey of____

W. O.____ Tape No.____ St'd____ OF

Surveyed by____

Notes____ Date____

Indexed____

Office Work

Checked____

Date____

F.B. 594 Pg. 241

F.B. 594 PG. 242

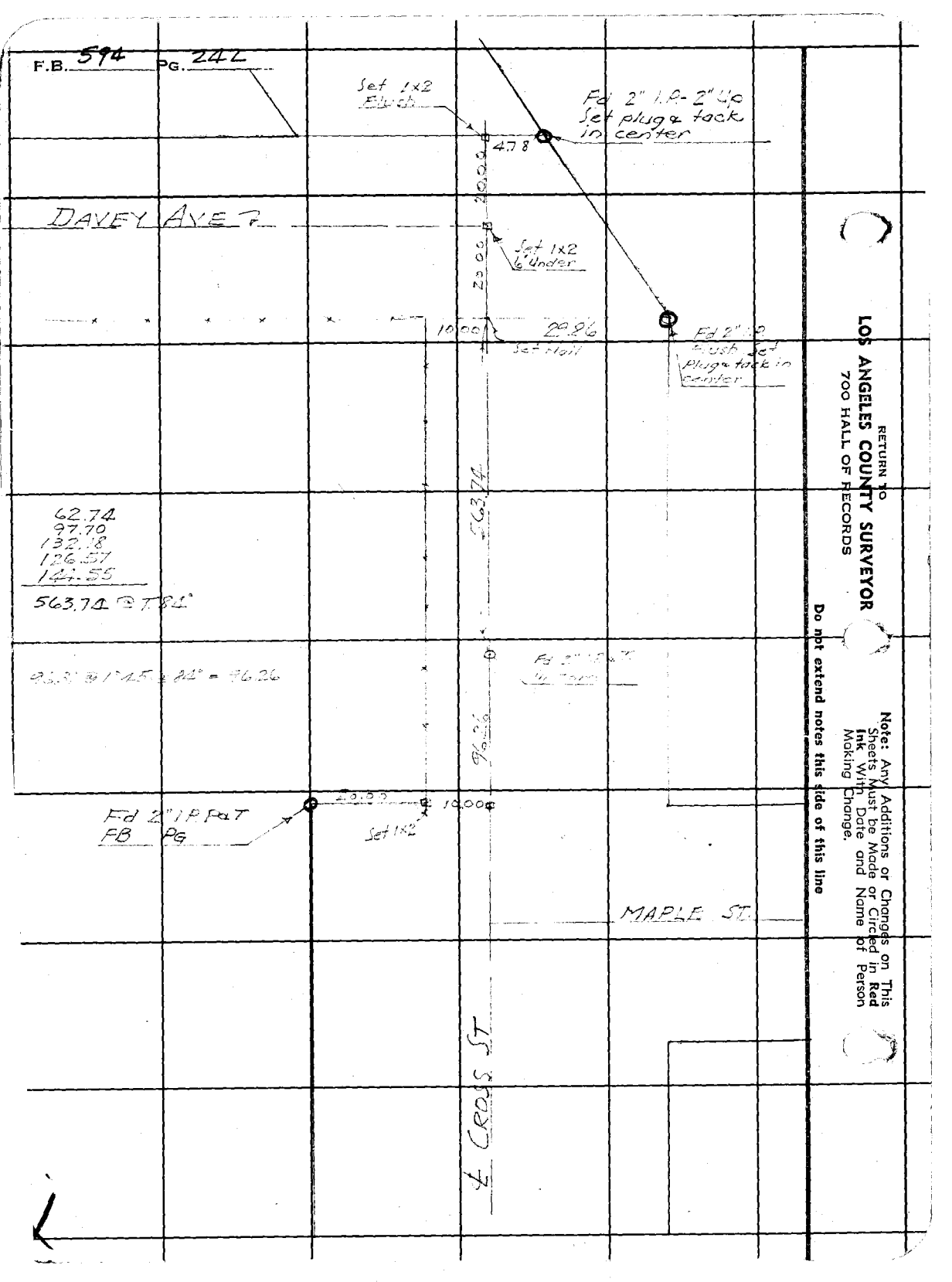

RETURN TO
LOS ANGELES COUNTY SURVEYOR
700 HALL OF RECORDS

Note: Any Additions or Changes on This Sheets Must be Made or Circled in Red Ink With Date and Name of Person Making Change.

Do not extend notes this side of this line

Notes Ck'd by	Survey of ROAD DEPT.	F.B. 594 Pg. 243
Map No.	W. O. 5052 Tape No. 66 St'd 24 of	
Office Work	Surveyed by	
Checked	Notes Date	
Date	Indexed	

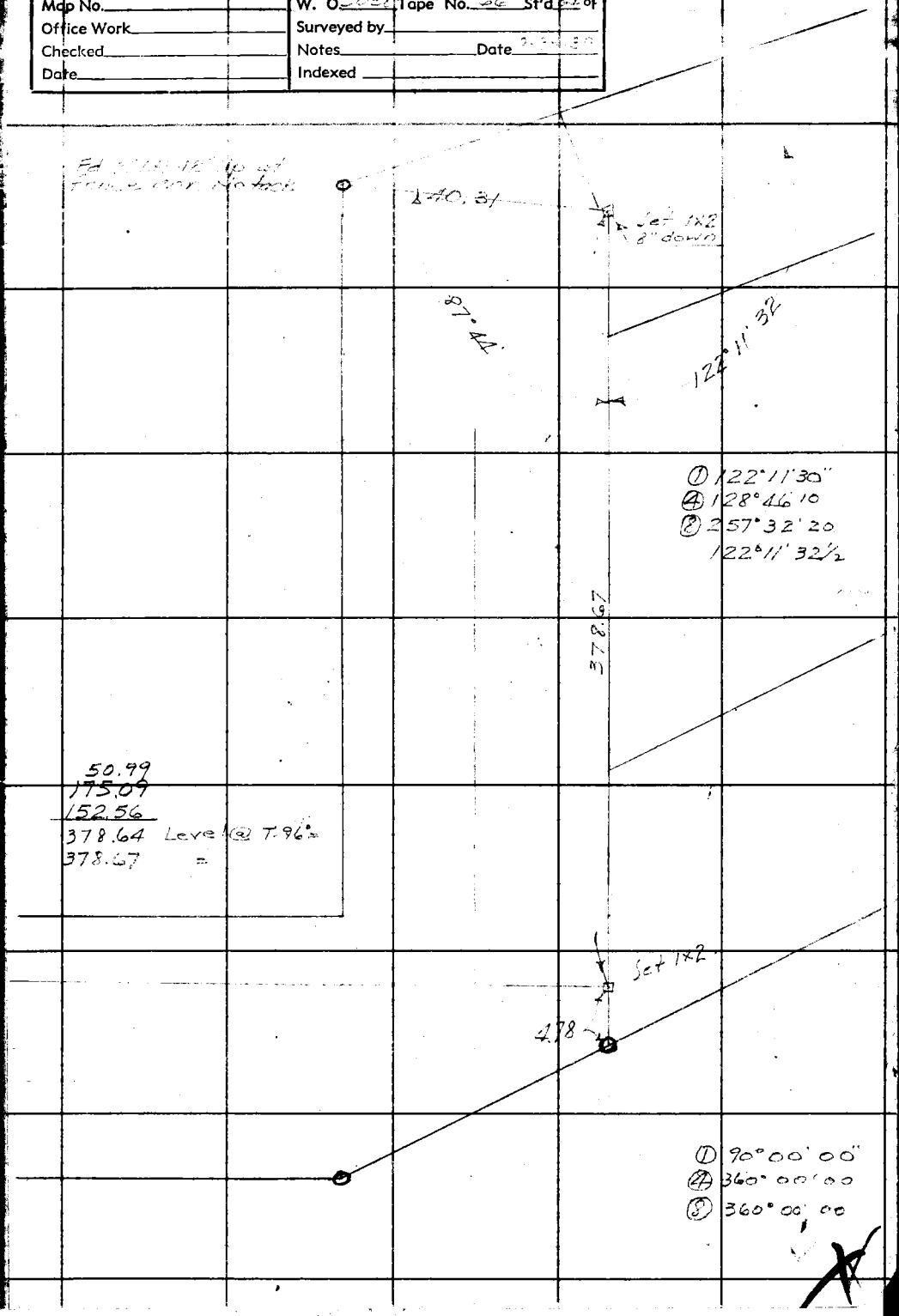

RETURN TO
LOS ANGELES COUNTY SURVEYOR
700 HALL OF RECORDS
Makes Any Additions or Changes in Sheets Must Be Made Not With Data Not Found Making Change
Do not extend notes this side of this line

F.B. 594 Pg. 244

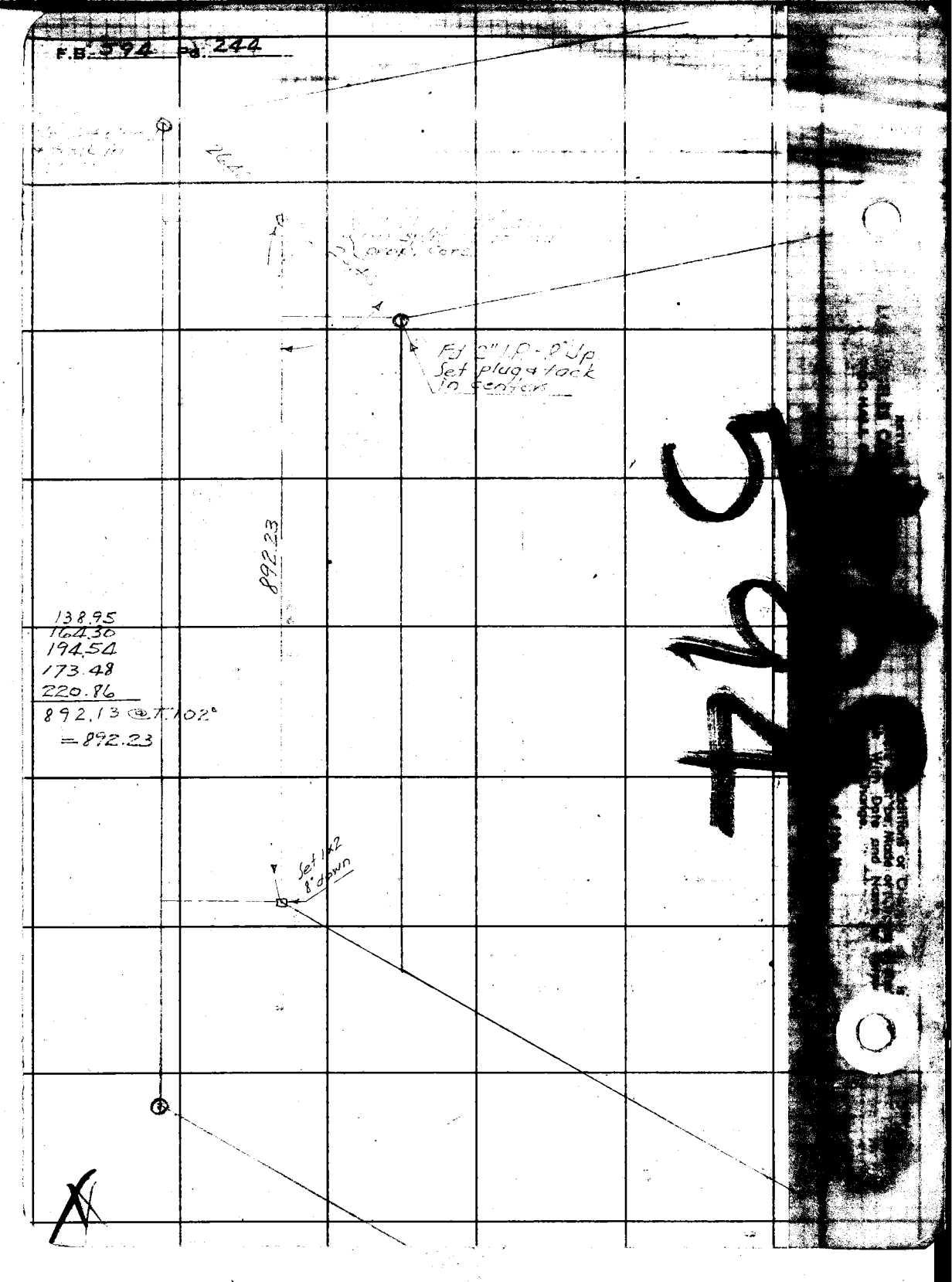

Fd 2" I.P. - 8" Up
Set plug & tack
in center
892.23
138.95
164.30
194.54
173.48
220.86
892.13 @ T.102°
= 892.23
Set 1x2
8" down
594