Notes Ck'd by
Map No.
Checked
Date

Survey of Redondo Yacht Harbor F.B. 596 PG. 3
W. O. 8102 Tape No. St'd °F
Butler
Notes Evans Date 3/11/46
Indexed A. C. Johnson

Contd. to Pg. 4 S-27

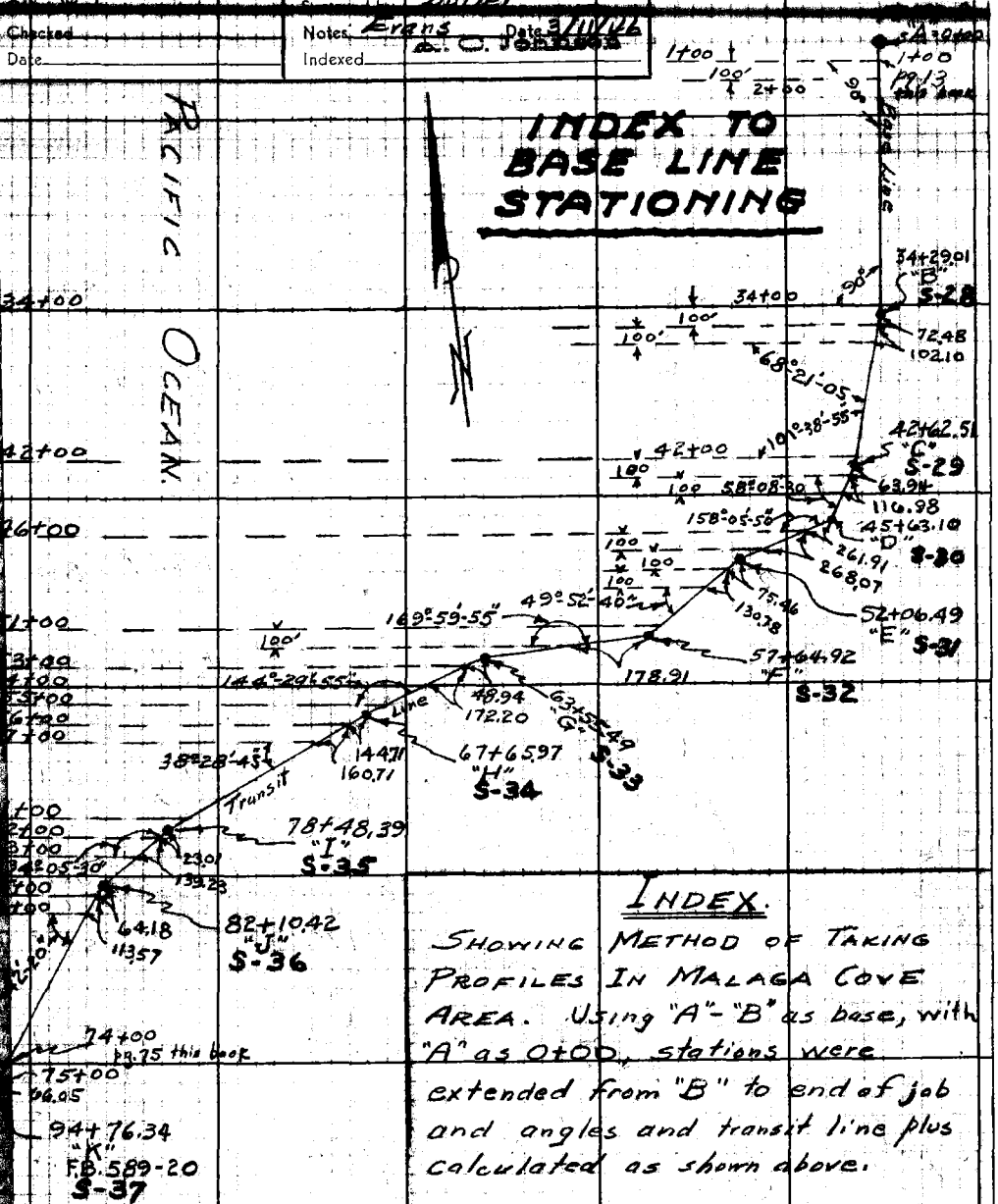

INDEX.

SHOWING METHOD OF TAKING PROFILES IN MALAGA COVE AREA. Using "A"-"B" as base, with "A" as 0+00, stations were extended from "B" to end of job and angles and transit line plus calculated as shown above.

See F.B. 595 for soundings
See F.B. 596 for "cut-in" angles.
See F.B. 589 for Transit Line.

SEE C.S. B-1823 sht 1.

indexed

F.B. 596 Pg. 4

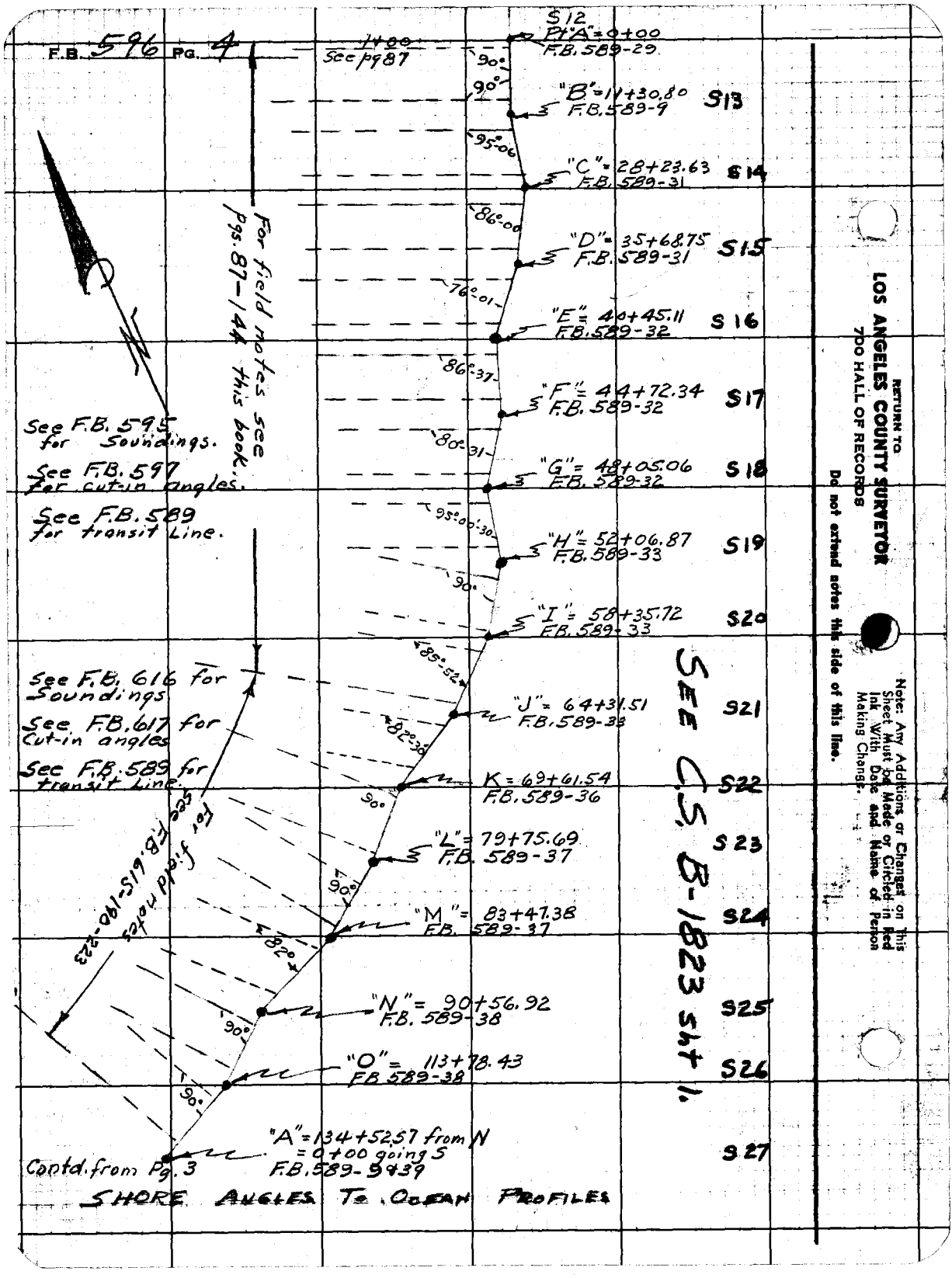
1+00
See pg 87
S12
Pt "A" = 0+00
F.B. 589-29
90°
90°
"B" = 11+30.80
F.B. 589-9
S13
95°-06
"C" = 28+23.63
F.B. 589-31
S14
86°-00
"D" = 35+68.75
F.B. 589-31
S15
76°-01
"E" = 40+45.11
F.B. 589-32
S16
86°-37
"F" = 44+72.34
F.B. 589-32
S17
80°-31
"G" = 48+05.06
F.B. 589-32
S18
95°-00'-30"
"H" = 52+06.87
F.B. 589-33
S19
90°
"I" = 58+35.72
F.B. 589-33
S20
85°-54
"J" = 64+31.51
F.B. 589-38
S21
82°-30
K = 69+61.54
F.B. 589-36
S22
90°
"L" = 79+75.69
F.B. 589-37
S23
90°
"M" = 83+47.38
F.B. 589-37
S24
82°
"N" = 90+56.92
F.B. 589-38
S25
90°
"O" = 113+78.43
F.B. 589-38
S26
90°
"A" = 134+52.57 from N
= 0+00 going S
F.B. 589-39
S27
For field notes see pgs. 87-144 this book.
See F.B. 595 for Soundings.
See F.B. 597 for cut-in angles.
See F.B. 589 for transit Line.
See F.B. 616 for Soundings
See F.B. 617 for Cut-in angles
See F.B. 589 for transit Line.
See F.B. 615-196-223 for field notes
Contd. from Pg. 3
SHORE ANGLES TO OCEAN PROFILES
SEE C.S. B-1823 sht 1.
RETURN TO
LOS ANGELES COUNTY SURVEYOR
700 HALL OF RECORDS
Do not extend notes this side of this line.
Note: Any Additions or Changes on This Sheet Must be Made or Circled in Red Ink With Date and Name of Person Making Change.

Form 7 5M 10-34

[illegible] AND NAME OF PERSON [illegible]

Do not [illegible] notes this side of this line

Inst. At	[illegible]	No.	Color	Time	Hor. Ang.	Remarks
2+00	B	8	R	7 22	89 57	
"	"	9 22	Y	7 23	90 18	
"	"	10 23	Y	7 24	90 24	
"	"	11 24	W	7 24.30	90 08	
"	"	12 25	W	7 25	89 19	
"	"	13 26	R	7 26	90 17	
"	"	14 27	Y	7 27	91 33	
"	"	15 28	Y	7 28	91 46	
3+00	"B"	1 29	W	7 37	89 33	
"	"	2 30	W	7 38	88 27	
"	"	3 31	R	7 38+	89 03	
"	"	4 32	Y	7 39	91 12	
"	"	5 33	Y	7 41	89 15	
"	"	6 34	W	7 42	88 00	
"	"	7 35	W	7 43	89 48	
"	"	8 36	R	7 44	89 44	
"	"	9 37	Y	7 44.30	90 15	
"	"	10 38	Y	7 45	89 12	
"	"	11 39	W	7 46	88 27	
"	"	12 40	W	7 47	89 51	

Profile No. ____ Notes Red. ____ Platted RWM Job No. 8/02 Division No. ____ L.B. 596 Pg. 5

X-Sec. No. ____ Date ____ Date ____ Survey of Redondo Harbor

Notes Chkd. ____ Checked AAR+JAL Survey by Butler Notes HFG Date 8/6/35

Date ____ Date 9-35 Map No. ____ Indexed C. Johnson Date 8-19-36

Form 307-LM 10-34

PLEASE RETURN TO
LOS ANGELES COUNTY SURVEYOR
700 HALL OF RECORDS

NOTE: ANY ADDITIONS OR CHANGES ON THIS SHEET MUST BE MADE OR CIRCLED IN RED INK, WITH DATE AND NAME OF PERSON MAKING CHANGE

Do not extend notes this side of this line

[redacted]		[redacted]	[redacted]	[redacted]	[redacted]		
Inst. At	Sight On	No.	Color	Time	Hor. Ang.	Remarks	
"A"	"B"	1	Red	6 40	90 28		See Retakes, Pgs-12, 13, 14
"	"	2	W	6 42	88 57		
"	"	3	Y	6 44	89 24		
"	"	4	Y	6 46	88 33		
"	"	5	W	6 48	88 16		
"	"	6	R	6 50	86 18		
1+00	B	7 ~~1~~	Y	6 57	91 14		
"	"	8 ~~2~~	Y	6 58	86 56		
"	"	9 ~~3~~	W	7 00	90 21		
"	"	10 ~~4~~	W	7 01	90 22		
"	"	11 ~~5~~	R	7 02	88 54		
"	"	12 ~~6~~	Y	7 03	89 26		
"	"	13 ~~7~~	Y	7 04	90 15		
2+00	B	14 ~~1~~	W	7 12	89 42		
"	"	15 ~~2~~	W	7 14	89 13		
"	"	16 ~~3~~	R	7 15	89 42		
"	"	17 ~~4~~	W	7 16	89 34		
"	"	18 ~~5~~	W	7 17	90 03		
"	"	19 ~~6~~	Y	7 18	89 57		
"	"	20 ~~7~~	Y	7 20	89 44		

Job. No. 162 Division No. Notes Red Plotted RW McC Profile
Survey of Redondo Harbor Date Aug '35 No.
Survey by Notes H.E.G. 8-6-35 Notes Chkd. Checked AAR+SAL X-Sec.
Indexed A. C. Johnson Date Date 9-35 No.

Form 307 5M 10-34

PLEASE RETURN TO
LOS ANGELES COUNTY SURVEYOR
700 HALL OF RECORDS

NOTE: ANY ADDITIONS OR CHANGES ON THIS SHEET MUST BE MADE OR CIRCLED IN RED INK, WITH DATE AND NAME OF PERSON MAKING CHANGE

Do not extend notes this side of this line

[redacted]		[redacted]	[redacted]	[redacted]	[redacted]		
Inst. At	Sight On	No.	Color	Time	Hor. Ang.	Remarks	
5+00	B	4 61	Y	8 31	88 40		
"	"	5	W	8 32	87 30		
"	"	6	W	8 34	88 42		
"	"	7	R	8 34 30	86 40		
"	"	8	Y	8 35	85 40		
"	"	9	Y	8 37	89 35		
"	"	10	W	8 38	89 18		
"	"	11	W	8 38 30	88 52		
"	"	12	R	8 39	89 30		
"	"	13 70	Y	" " 30	88 48		
"	"	14	Y	8 40	90 00		
"	"	15	W	8 41	88 53		
"	"	16	W	8 41 30	89 55		
"	"	17	R	8 42	89 42		
"	"	18	Y	8 43	90 20		
"	"	19	Y	43 30	89 17		
"	"	20	W	8 44	88 30		
"	"	21	W	8 45	89 20		
"	"	22 79	R	8 46	88 33		

Profile No. ____ Notes Red. ____ Platted R.W.M. Job No. 8102 Division No. ____ L.B. 596 Pg. 7
Date ____ Date Aug '35 Survey of Redondo Harbor
X-Sec. No. ____ Notes Chkd. ____ Checked A.A.R. & J.A.L. Survey by B. Allen Notes H.E.L. Date 8/6/35
Date ____ Date 9-35 Map No. ____ Index C. Johns

Form 307 5M 10-34

PLEASE RETURN TO
LOS ANGELES COUNTY SURVEYOR
700 HALL OF RECORDS

NOTE: ANY ADDITIONS OR CHANGES ON THIS SHEET MUST BE MADE OR CIRCLED IN RED INK, WITH DATE AND NAME OF PERSON MAKING CHANGE

Do not extend notes this side of this line

Inst. At	Sight On	No.	Color	Time	Hor. Ang.	Remarks
3+00	"B"	13 41	R	7 48	89 34	
"	"	14 42	Y	7 49	89 21	
"	"	15 43	Y	7 50	90 17	
"	"	16 44	W	7 52	89 47	
4+00	B.	1	W	8 11	90 05	
"	"	2	R	8 12	90 21	
"	"	3	Y	8 13	90 27	
"	"	4	Y	8 14	89 36	
"	"	5	W	8 15	90 13	
"	"	6 50	W	8 16	90 15	
"	"	7	R	8 17	90 43	
"	"	8	Y	8 18	90 23	
"	"	9	Y	8 18:30	89 35	
"	"	10	W	8 19	89 25	
"	"	11	W	8 20	88 45	
"	"	12	R	8 21	86 50	
"	"	13 57	Y	8 22	85 50	
5+00	B	1 58	W	8 29	86 35	
"	"	2 59	R	8 30	90 21	
		3 60	Y	8:30:30	87 25	

L.B.S. 96 G.8 Job No. 8102 Division No. Notes Red Plotted RWM^cA Profile
Survey of Redondo Harbor Date Date Aug 35 No.
Survey by Butler Notes #EG (8-6-35) Notes Chkd. Checked AAR+JAL X-Sec.
Indexed A. C. Johnson Date Date 9-19-35 No.

Form 307 5M 10-34

PLEASE RETURN TO
LOS ANGELES COUNTY SURVEYOR
700 HALL OF RECORDS

NOTE: ANY ADDITIONS OR CHANGES ON THIS SHEET MUST BE MADE OR CIRCLED IN RED INK, WITH DATE AND NAME OF PERSON MAKING CHANGE

Do not extend notes this side of this line

~~STATION~~		~~B.S.~~	~~H.I.~~	~~F.S.~~	~~ELEV.~~		
Inst. At.	Sight On	No.	Color	Time	Hor. Ang.	Remarks	
6+00	"B."	1 80	R	8 53	89 45		
"	"	2 81	Y	8 54	89 33		
"	"	3 82	Y	8 55	89 26		
"	"	4 83	W	8 55:30	89 33		
"	"	5 84	W	8 57	89 45		
"	"	6 85	R	8 57:30	90 04		
"	"	7 86	Y	8 58	90 00		
"	"	8 87	Y	8 59	90 03		
"	"	9 88	W	8 59:30	90 23		
"	"	10 89	W	9:00	89 14		
"	"	11 90	R	9:01	89 57		
"	"	12 [illegible]	Y	9 02	90 10		
"	"	13 [illegible]	Y	9 03	89 48		
"	"	14 [illegible]	W	9 03:30	90 15		
"	"	15 [illegible]	W	9 04	88 53		
"	"	16 [illegible]	R	9 04:30	88 43		
"	"	17 [illegible]	Y	9 05	88 52		
7+00	"B"	1 [illegible]	R	9 15	89 10		
	"	2 [illegible]	Y	9 15:30	85 20		
		3 [illegible]	Y	9 16	85 04		

Profile No. ____ Notes Red. ____ Platted RWM&A Job No. 8102 Division No. ____ L.B. 596 Pg. 9
X-Sec. No. ____ Date ____ Date Aug 3 Survey of Redondo Harbor
Notes Chkd. ____ Checked AAR+SAL Survey by Butler Notes HEG Date 8/6/35
Date ____ Date 9-35 Map No. [illegible] Indexed C. [illegible] Date ____

Form 307 5M 10-34

PLEASE RETURN TO
LOS ANGELES COUNTY SURVEYOR
700 HALL OF RECORDS

NOTE: ANY ADDITIONS OR CHANGES ON THIS SHEET MUST BE MADE OR CIRCLED IN RED INK, WITH DATE AND NAME OF PERSON MAKING CHANGE

Do not extend notes this side of this line

~~STATION~~		~~B.S.~~	~~H.I.~~	~~F.S.~~	~~ELEV.~~		
Inst. At	Sight On	No.	Color	Time	Hor. Ang.	Remarks	
7	"B	4 100	W	9 17	90 38		
"	"	5 101	W	9 18	90 13		
"	"	6 102	R	18:30	90 00		
"	"	7 103	Y	9 19	89 25		
"	"	8 104	Y	9 20	90 15		
"	"	9 105	W	9 20:30	90 45		
"	"	10 106	W	9 21	90 20		
"	"	11 107	R	9 22	89 50		
"	"	12 108	Y	9 22:30	90 53		
"	"	13 109	Y	9 23	91 03		
"	"	14 110	W	9 23:30	90 40		
"	"	15 111	W	9 24	90 25		
"	"	16 112	R	9 25	90 00		
"	"	17 113	Y	9 25:30	91 16		
"	"	18 114	Y	9 26	90 54		
8	B.	1 115	R	9 33	89 30		
"	"	2 116	Y	34	89 48		
"	"	3 117	Y	35	89 43		
"	"	4 118	W	36	90 03		
"	"	5 119	W	37	90 06		

L.B. 596 P.G. 10 Job. No. 8102 Division No. ____ Notes Red ____ Date ____ Plotted RWMS Date Aug 35 Profile No. ____

Survey of Redondo Starbuck Notes HEG (8-6-35) Notes Chkd. ____ Checked AAR+JAL X-Sec. No. ____

Survey by Butler Date ____ Date ____ Date 9-35

Indexed C. Johnson

Form 307 5M 10-34

PLEASE RETURN TO
LOS ANGELES COUNTY SURVEYOR
700 HALL OF RECORDS

NOTE: ANY ADDITIONS OR CHANGES ON THIS SHEET MUST BE MADE OR CIRCLED IN RED INK, WITH DATE AND NAME OF PERSON MAKING CHANGE

Do not extend notes this side of this line

~~STATION~~ Inst. At.	Sight On	~~B.S.~~ No.	~~M.I.~~ Color	~~F.S.~~ Time	~~ELEV.~~ Hor. Ang.	Remarks
8+00	"B"	6	R	9:38	89 40	
"	"	7	Y	9:39	90 07	
"	"	8	Y	9:40	89 58	
"	"	9	W	9:41	90 17	
"	"	10	W	9:42	89 50	
"	"	11	R	9 43	89 53	
"	"	12	Y	9 43:30	89 45	
"	"	13	Y	9 44:30	90 43	
"	"	14	R	9 45	89 06	
9+00	"B."	1	R	52:30	88 47	(129)
"	"	2	Y	53	86 28	(130)
"	"	3	Y	54	91 15	(131)
"	"	4	W	54:30	92 58	(132)
"	"	5	W	55	91 40	(133)
"	"	6	R	56	89 20	(134)
"	"	7	Y	57	87 45	(135)
"	"	8	Y	58	87 03	(136)
"	"	9	W	59	89 42	(137)
"	"	10	W	59:30	89 40	(138)
"	"	11	R	10 00	89 50	(139)

Profile No. ____ Notes Red. ____ Platted RWM Job No. 8/02 Division No. ____ L.B. 596 Pg. 11
X-Sec. No. ____ Date ____ Date ____ Survey of Redondo Harbor
Notes Chkd. ____ Checked AARJAL Survey by Butler Notes HEG Date 8/6/35
Date ____ Date 9-35 Map No. 1083 Indexed C. Johnson Date ____

Form 307 5M 10-34

PLEASE RETURN TO
LOS ANGELES COUNTY SURVEYOR
700 HALL OF RECORDS

NOTE: ANY ADDITIONS OR CHANGES ON THIS SHEET MUST BE MADE OR CIRCLED IN RED INK, WITH DATE AND NAME OF PERSON MAKING CHANGE

Do not extend notes this side of this line

~~STATION~~		~~B.S.~~	~~H.I.~~	~~F.S.~~	~~ELEV.~~		
Inst. At	Sight On	No.	Color	Time A.M.	Hor. Ang.	Remarks	
9+00	B	12	Y	10 01	89 08	(140)	
"	"	13	Y	10 01:30	90 00	(141)	
"	"	14	W	10 02:30	90 18	(142)	
"	"	15	W	10 03:30	90 00	(143)	
"	"	16	R	10 05	89 50	(144)	
"	"	17	Y	10 05:30	90 10	(145)	
"	"	18	Y	10 07	90 20	(146)	
"	"	19	W	10 08	89 45	(147)	
"	"	20	W	10 09	89 15	(148)	
10+00	B.	1					

L.B. 596 P.G. 12 Job. No. B102 Division No. ____ Notes Red ____ Plotted R.W.M. Profile
Survey of Redondo Slacker Date Aug '35 No. ____
Survey by Butler Notes HEG (8-6-35) Notes Chkd. ____ Checked HAR & SAL X-Sec.
Indexed ____ Date ____ Date ____ Date 9-35 No. ____

Form 307 5M 10-34

PLEASE RETURN TO
LOS ANGELES COUNTY SURVEYOR
700 HALL OF RECORDS

NOTE: ANY ADDITIONS OR CHANGES ON THIS SHEET MUST BE MADE OR CIRCLED IN RED INK, WITH DATE AND NAME OF PERSON MAKING CHANGE

Do not extend notes this side of this line

~~STATION~~		~~[illegible]~~	~~[illegible]~~	~~[illegible]~~	~~ELEV.~~		
Inst. At	Sight On	No.	Color	Time	Hor. Ang.	Remarks	
"A"	B	1 149	R	11 24	90 13		
"	"	2 150	Y		90 20		
"	"	3 151	Y		90 06		
"	"	4 152	W		90 38		
"	"	5 153	W		89 53		
"	"	6 154	R	11 30	90 50		
"	"	7 155	Y		89 48		
"	"	8 156	Y		90 21		
"	"	9 157	W		91 38		
"	"	10 158	W		90 50		
"	"	11 159	R	11 36	92 25		
"	"	12 160	Y		90 27		
"	"	13 161	R		96 05		
1+00	B	1 14	R	11 44	94 40	162	
"	"	2 15	Y		90 30	163	
"	"	3 16	Y		89 17	164	
"	"	4 17	W		91 00	165	
"	"	5 18	W		91 13	166	
"	"	6 19	R		90 53	167	
"	"	7 20	Y		91 38	168	

Profile No. ____ Notes Red. ____ Platted RW.McJob No. 81026 Division No. ____ L.B. 596 Pg. 13

X-Sec. No. ____ Date ____ Date Aug 35 Survey of Redondo Harbor

Notes Chkd. ____ Checked AARSAL Survey by Butler Notes HEG Date 8/6/35

Date ____ Date 9-35 Map No. ____ Indexed C. [illegible] Date ____

Form 307 5M 10-34

PLEASE RETURN TO
LOS ANGELES COUNTY SURVEYOR
700 HALL OF RECORDS

NOTE: ANY ADDITIONS OR CHANGES ON THIS SHEET MUST BE MADE OR CIRCLED IN RED INK, WITH DATE AND NAME OF PERSON MAKING CHANGE

Do not extend notes this side of this line

~~STATION~~		~~S.S.~~	~~H.T.~~	~~F.S.~~	~~ELEV.~~		
Inst. At	Sight On	No.	Color	Time	Hor. Ang.	Remarks	
1+00	"B"	8 (169)	Y	A.M.	91 25		
"	"	9 170	W		90 08		
"	"	10 171	W	A.M.	91 32	(?)	
"	"	11 172	R	11:49	91 50		
"	"	12 173	Y		90 26		
"	"	13	(No miss)			Missed. Glider landing forced to move.	
"	"	14 174	Y		90 40		
"	"	15 175	W		91 20		
"	"	16 176	W	P.M.	90 55		
"	"	17 177	R	12 04	90 30		
"	"	18 178	Y		89 48		
"	"	19 179	Y		88 45		
"	"	20 180	W		90 20		
"	"	~~21~~ 20	R	P.M. 12 10	90 20		

L.B. 596 P.G. 14 Job. No. 8102 Division No. ____ Notes Red ____ Date ____ Plotted RW McC Date Aug '35 Profile No. ____

Survey of Redondo Harbor Notes YEG (8-6-35) Notes Chkd. ____ Checked AAR+SAL Date 9-35 X-Sec. No. ____

Survey by Butler Date ____ Date ____

Indexed C. Johnson

Form 307 5M 10-34

PLEASE RETURN TO
LOS ANGELES COUNTY SURVEYOR
700 HALL OF RECORDS

NOTE: ANY ADDITIONS OR CHANGES ON THIS SHEET MUST BE MADE OR CIRCLED IN RED INK, WITH DATE AND NAME OF PERSON MAKING CHANGE

Do not extend notes this side of this line

~~STATION~~		~~B.S.~~	~~H.I.~~	~~F.S.~~	~~ELEV.~~		
Inst. At	Sight On	No.	Color	Time A.M.	Hor. Ang.	Remarks	
10+00	St. "B"	1	R	7:15	89 50		
"	"	2	Y		90 31		
"	"	3	Y		89 45		
"	"	4	W		89 55		
"	"	5	W		89 55		
"	"	6	R	7 19	90 00		
"	"	7	Y		90 15		
"	"	8	W		90 12		
"	"	9	Y		89 45		
"	"	10	W		89 35		
"	"	11	R	7 24	89 53		
"	"	12	Y		89 47		
"	"	13	W		89 30		
"	"	14	Y		90 07		
"	"	15	W		89 26		
"	"	16	R	7 28	89 30		
"	"	17	Y		89 40		
"	"	18	W		90 40		
"	"	19	Y		89 48		
"	"	20	W		91 15		

Profile No. ____ Notes Red. ____ Platted R.W.M. Job No. 8102 Division No. ____ L.B. 596 Pg. 15
Date ____ Date Aug. Survey of Redondo Yacht harbor
X-Sec. No. ____ Notes Chkd. ____ Checked AAR+JAL Survey by Butler Notes HEG Date 8/7/35
Date ____ Date 9-35 Map No. [illegible] Index [illegible] C. John Date ____

Form 307 5M 10-34

PLEASE RETURN TO
LOS ANGELES COUNTY SURVEYOR
700 HALL OF RECORDS

NOTE: ANY ADDITIONS OR CHANGES ON THIS SHEET MUST BE MADE OR CIRCLED IN RED INK, WITH DATE AND NAME OF PERSON MAKING CHANGE

Do not extend notes this side of this line

~~STATION~~		~~B.S.~~	~~H.I.~~	~~F.S.~~	~~ELEV.~~		
Inst. At	Sight On	No.	Color	Time	Hor. Ang.	Remarks	
10+00	"B"	21	Y	A.M.	92 43		
11+00	"B"	22	R	7:38	91 18		
"	"	23	Y		91 00		
"	"	24	W		89 17		
"	"	25	Y		88 50		
"	"	26	W		89 20		
"	"	27	R	7:41	89 33		
"	"	28	Y		89 28		
"	"	29	W		89 45		
"	"	30	Y		89 55		
"	"	31	W		89 36		
"	"	32	R	7:44	89 45		
"	"	33	Y		89 48		
"	"	34	W		89 30		
"	"	35	R	7:47	89 15		
"	"	36	Y		89 43		
12+00	B	37	R	7:57	89 23		
"	"	38	Y		90 15		
"	"	39	W		90 13		
"	"	40	Y		90 00		

L.B. 5-96 P.G. 16 Job. No. 8102 Division No. ____ Notes Red ____ Plotted R.W.M. Date Aug 35 Profile No. ____

Survey of Redondo Harbor Date ____ Checked AAR + SAL X-Sec. No. ____

Survey by Butler Notes HEG (8-7-35) Notes Chkd. ____ Date 9-35

Indexed A. C. Johnson Date ____

Form 307 5M 10-34

PLEASE RETURN TO
LOS ANGELES COUNTY SURVEYOR
700 HALL OF RECORDS

NOTE: ANY ADDITIONS OR CHANGES ON THIS SHEET MUST BE MADE OR CIRCLED IN RED INK, WITH DATE AND NAME OF PERSON MAKING CHANGE

Do not extend notes this side of this line

~~STATION~~		~~[illegible]~~	~~[illegible]~~	~~[illegible]~~	~~[illegible]~~		
Inst. At	Sight On	No.	Color	Time A.M.	Hor. Ang.	Remarks	
12+00	"B"	41	W		90 10		
"	"	42	R	8:02	89 53		
"	"	43	Y		90 10		
"	"	44	W		89 47		
"	"	45	Y		89 45		
"	"	46	W		91 08		
"	"	47	R	8:06	90 23		
"	"	48	R	8:07	91 00		
13+00	"B"	49	R	8:11	89 30		
"	"	50	Y		89 00		
"	"	51	W		90 00		
"	"	52	Y		89 35		
"	"	53	W		89 44		
"	"	54	R	8 14	89 25		
"	"	55	Y		89 55		
"	"	56	W		89 24		
"	"	57	Y		89 50		
"	"	58	W		89 55		
"	"	59	R	8 18	90 00		
"	"	60	Y		89 55		

Profile No. ____ Notes Red. ____ Platted R.W.M. Job No. 8102 Division No. ____ L.B. 586 Pg. 17
Date ____ Date Aug. 35 Survey of Redondo Yacht Harbor
X-Sec. No. ____ Notes Chkd. ____ Checked AAR & SAL Survey by Butler Notes ____ Date 8/7/35
Date ____ Date 9-35 Map No. 15 83 Index C. Johns Date

Form 307 5M 10-34

PLEASE RETURN TO
LOS ANGELES COUNTY SURVEYOR
700 HALL OF RECORDS

NOTE: ANY ADDITIONS OR CHANGES ON THIS SHEET MUST BE MADE OR CIRCLED IN RED INK, WITH DATE AND NAME OF PERSON MAKING CHANGE

Do not extend notes this side of this line

~~STATION~~ Inst. Sight At	On	~~[illegible]~~ No.	~~H.I.~~ Color	~~[illegible]~~ Time	~~ELEV.~~ Hor. Ang.	Remarks
13+00	"B"	61	W	A:M	90 05	
"	"	62	Y		89 40	
"	"	63	W		89 33	
"	"	64	R	8:22	89 37	
14+00	"B"	65	R	8:47	87 55	
"	"	66	Y		90 00	
"	"	67	W		89 35	
"	"	68	Y		89 38	
"	"	69	W		89 25	
"	"	70	R	8:52	89 15	
"	"	71	Y		88 40	
"	"	72	W		88 55	
"	"	73	Y		89 40	
"	"	74	W		89 30	
"	"	75	R	8:50	90 00	
"	"	76	Y		89 05	
"	"	77	R	8 57	88 42	
15+00	"B"	78	R	9 01	90 03	
"	"	79	Y		90 45	
"	"	80	W		89 15	

L.B. 596 P.G. 18 Job. No. 3102 Division No. ___ Notes Red ___ Plotted R.W.M. Profile
Survey of Redondo Sherbert Date Aug '35 No. ___
Survey by Butler Notes H.E.G. (8-7-35) Notes Chkd. ___ Checked AAR & JAL X-Sec.
Indexed A. C. Johnson Date ___ Date 9-35 No. ___

Form 307 5M 10-34

PLEASE RETURN TO
LOS ANGELES COUNTY SURVEYOR
700 HALL OF RECORDS

NOTE: ANY ADDITIONS OR CHANGES ON THIS SHEET MUST BE MADE OR CIRCLED IN RED INK, WITH DATE AND NAME OF PERSON MAKING CHANGE

Do not extend notes this side of this line

~~STATION~~		~~[illegible]~~	~~[illegible]~~	~~[illegible]~~	~~[illegible]~~		
Inst. At	Sight On	No.	Color	Time A.M	Hor. Ang.	Remarks	
15+00	"B"	81	Y		89 18		
"	"	82	W		89 00		
"	"	83	R	9 05	89 05		
"	"	84	Y		89 06		
"	"	85	W		90 18		
"	"	86	Y		89 25		
"	"	87	W		89 27		
"	"	88	R	9 08	89 53		
"	"	89	Y		90 10		
"	"	90	W		90 10		
"	"	91	Y		89 48		
"	"	92	W		89 50		
"	"	93	R		89 15		
16+00	B	94	R	9 18	90 05		
"	"	95	Y		89 38		
"	"	96	W		89 40		
"	"	97	Y		90 10		
"	"	98	W		89 48		
"	"	99	R	9 23	89 25		
"	"	100	Y		90 05		

Profile No. ____ Notes Red. ____ Platted RW McJ Job No. 8102 Division No. ____ L. B. 596 Pg. 19
Date ____ Date Aug 3 Survey of Redondo Yacht Harbor
X-Sec. No. ____ Notes Chkd. ____ Checked AAR & JAL Survey by Butler Notes HEG Date 8/7/35
Date ____ Date 9-35 Map No. ____ Indexed ____ Date ____

Form 307 5M 10-34

PLEASE RETURN TO
LOS ANGELES COUNTY SURVEYOR
700 HALL OF RECORDS

NOTE: ANY ADDITIONS OR CHANGES ON THIS SHEET MUST BE MADE OR CIRCLED IN RED INK, WITH DATE AND NAME OF PERSON MAKING CHANGE

Do not extend notes this side of this line

~~STATION~~		~~[illegible]~~	~~[illegible]~~	~~[illegible]~~	~~ELEV.~~		
Inst. At	Sight On	No.	Color	Time	Hor. Ang.	Remarks	
16+00	"B"	101	W	A.M.	89 30		
"	"	102	Y		89 55		
"	"	103	W		90 47		
"	"	104	R	9 28	90 00		
17+00	"B"	105	R	9 34	90 15		
"	"	106	Y		89 20		
"	"	107	W		90 03		
"	"	108	Y		89 35		
"	"	109	W		90 10		
"	"	110	R	9 38	90 15		
"	"	111	Y		89 47		
"	"	112	W		89 50		
"	"	113	Y		89 45		
"	"	114	W		90 20		
"	"	115	R	9 42	90 00		
"	"	116	Y		89 45		
"	"	117	W		90 07		
"	"	118	Y		89 55		
"	"	119	W		90 10		
"	"	120	R	9 46	90 00		

L.B. 596 P.G. 20 Job. No. 8102 Division No. ____ Notes Red ____ Plotted RW MS Profile
Survey of Redondo Harbor Date ____ Date Aug 35 No. ____
Survey by Butler Notes #EG (B-7-35) Notes Chkd. ____ Checked AAR & SAL X-Sec.
Index A. C. Johnson Date ____ Date 9-35 No. ____

Form 307 5M 10-34

PLEASE RETURN TO
LOS ANGELES COUNTY SURVEYOR
700 HALL OF RECORDS

NOTE: ANY ADDITIONS OR CHANGES ON THIS SHEET MUST BE MADE OR CIRCLED IN RED INK, WITH DATE AND NAME OF PERSON MAKING CHANGE

Do not extend notes this side of this line

~~STATION~~		~~B.S.~~	~~H.I.~~	~~F.S.~~	~~ELEV.~~		
Inst. At	Sight On	No.	Color	Time A.M.	Hor. Ang.	Remarks	
18+00	"B"	121	R	11 04	90 00		
"	"	122	Y		90 08		
"	"	123	W		90 06		
"	"	124	Y		90 25		
"	"	125	W		90 08		
"	"	126	R	11 10	90 03		
"	"	127	Y		90 10		
"	"	128	W		90 10		
"	"	129	Y		90 05		
"	"	130	W		90 33		
"	"	131	R	11:15	89 48		
"	"	132	Y		91 13		
"	"	133	R	11:17	95 15		
19+00	"B"	134	R	11:22	90 48		
"	"	135	Y		90 20		
"	"	136	W		88 45		
"	"	137	Y		89 43		
"	"	138	W		90 20		
"	"	139	R	11:26	89 54		
"	"	140	Y		89 40		

Profile No. ____ Notes Red. ____ Platted RW.MS Job No. 8102 Division No. ____ L.B.V. 76 Pg. 24
X-Sec. No. ____ Date ____ Date Aug. 5 Survey of Redondo Yacht Harbor
Notes Chkd. ____ Checked AAR & SAL Survey by Butler Notes HEG Date 8/7/35
Date ____ Date 9-35 Map No. B-1083 Index [illegible] Date

Form 307 5M 10-34

PLEASE RETURN TO
LOS ANGELES COUNTY SURVEYOR
700 HALL OF RECORDS

NOTE: ANY ADDITIONS OR CHANGES ON THIS SHEET MUST BE MADE OR CIRCLED IN RED INK, WITH DATE AND NAME OF PERSON MAKING CHANGE

Do not extend notes this side of this line

~~STATION~~		~~[illegible]~~	~~[illegible]~~	~~[illegible]~~	~~[illegible]~~		
Inst. At	Sight On	No.	Color	Time	Hor. Ang.	Remarks	
19+00	"B"	141	W	A M	90 07		
"	"	142	Y		89 35		
"	"	143	W		90 00		
"	"	144	R	11:30	90 00		
"	"	145	Y		90 20		
"	"	146	W		89 57		
"	"	147	Y		89 50		
"	"	148	W		89 45		
"	"	149	R	11 35	90 03		
"	"	150	Y		90 18		
"	"	151	R	11 37:30	90 05		
20+00	B.	152	R	11 45	89 48		
"	"	153	Y		90 20		
"	"	154	W		90 27		
"	"	155	Y		90 12		
"	"	156	W		90 20		
"	"	157	R	11:51	90 20		
"	"	158	Y		89 50		
"	"	159	W		89 45		
"	"	160	Y		90 03		

L.B. 596 P.G. 22 Job. No. 8102 Division No. ____ Notes Red ____ Plotted RW MS Profile
Survey of Redondo Harbor Date Aug '35 No.
Survey by Butler Notes HEG (8-7-35) Notes Chkd. ____ Checked AAP & SAL X-Sec.
Indexed A. C. Johnson Date ____ Date 9-35 No.

Form 307 5M 10-34

PLEASE RETURN TO
LOS ANGELES COUNTY SURVEYOR
700 HALL OF RECORDS

NOTE: ANY ADDITIONS OR CHANGES ON THIS SHEET MUST BE MADE OR CIRCLED IN RED INK, WITH DATE AND NAME OF PERSON MAKING CHANGE

Do not extend notes this side of this line

~~STATION~~		~~[illegible]~~	~~[illegible]~~	~~[illegible]~~	~~ELEV.~~		
Inst. At	Sight On	No.	Color	Time	Hor. Ang.	Remarks	
20+00	"B"	161	W	A.M.	90 40		
"	"	162	R	11.55	90 24		
"	"	163	Y		90 00		
"		164	W		90 31		
"		165	R	11.58	90 35		
21+00	"B"	166	R	P.M 12:03	90 10		
"	"	167	Y		90 46		
"	"	168	W		91 27		
"	"	169	Y		90 13		
"	"	170	W	P.M	91 10		
"	"	171	R	12:08	90 20		
"	"	172	Y		90 12		
"	"	173	W		90 20		
"	"	174	Y		90 29		
"	"	175	W	P.M	90 27		
"	"	176	R	12:12	90 33		
"	"	177	Y		90 15		
"	"	178	W		89 57		
"	"	179	Y		89 45		
"	"	180	W		90 13		

Profile No. ____ Notes Red. ____ Platted R.W.McC Job No. 8102 Division No. ____ L.B. 576 Pg. 23
Date ____ Date Aug 3 Survey of Redondo Yacht Harbor
X-Sec. No. ____ Notes Chkd. ____ Checked AARTSAL Survey by Butler Notes H.E.G. Date 8/7/35
Date ____ Date 9-35 Map No. B-1083 Indexed C. Johnson Date ____

Form 307 5M 10-34

PLEASE RETURN TO
LOS ANGELES COUNTY SURVEYOR
700 HALL OF RECORDS

NOTE: ANY ADDITIONS OR CHANGES ON THIS SHEET MUST BE MADE OR CIRCLED IN RED INK, WITH DATE AND NAME OF PERSON MAKING CHANGE

Do not extend notes this side of this line

~~STATION~~		~~[illegible]~~	~~[illegible]~~	~~[illegible]~~	~~[illegible]~~		
Inst. At	Sight On	No.	Color	Time	Hor. Ang.	Remarks	
21+00	"B"	181	R	P.M. 12:17	90 17		
"	"	182	Y		89 42		
"	"	183	R	12:19	90 23		
22+00	"B"	184	R	12:32	89 55		
"	"	185	Y		90 30		
"	"	186	W		91 40		
"	"	187	Y		92 28		
"	"	188	W		92 25		
"	"	189	R	12 40	92 08		
"	"	190	Y		90 40		
"	"	191	W		90 08		
"	"	192	Y		90 22		
"	"	193	W	P.M.	90 50		
"	"	194	R	12.45	90 42		
"	"	195	Y		90 00		
"	"	196	W		92 30		
"	"	197	R	12:47	97 50		
23+00	"B"	198	R	12 53	91 38		
"	"	199	Y		89 50		
"	"	200	W		90 25		

L.B. 596 P.G. 24 Job. No. 8102 Division No. ____ Notes Red ____ Plotted R.W. McA. Profile
Survey of Redondo Harbor Date Aug '35 No. ____
Survey by Butler Notes H.E.G. (8-7-35) Notes Chkd. ____ Checked AAR+IAL X-Sec.
Index L. C. Johnson Date ____ Date 9-35 No. ____

Form 807 5M 10-34

PLEASE RETURN TO
LOS ANGELES COUNTY SURVEYOR
700 HALL OF RECORDS

NOTE: ANY ADDITIONS OR CHANGES ON THIS SHEET MUST BE MADE OR CIRCLED IN RED INK, WITH DATE AND NAME OF PERSON MAKING CHANGE

Do not extend notes this side of this line

~~STATION~~		~~[illegible]~~	~~[illegible]~~	~~[illegible]~~	~~[illegible]~~		
Inst. At	Sight On	No.	Color	Time	Hor. Ang.	Remarks	
23+00	"B"	201	Y		91 08		
"	"	202	W	P.M.	90 33		
"	"	203	R	12:58	91 15		
"	"	204	Y		90 50		
"	"	205	W		89 48		
"	"	206	Y		90 22		
"	"	207	W	P.M.	90 29		
"	"	208	R	1:02	89 50		
"	"	209	W		89 54		
"	"	210	W		89 40		
"	"	211	Y		89 50		
"	"	212	W		89 5[illegible]		
"	"	213	R	1:08	89 10		
"	"	214	Y		90 05		
"	"	215	R	1:10	90 08		

Profile No. ____ Notes Red. ____ Platted RWMS Job No. 8102 Division No. ____ L.B. 596 Pg. 25
X-Sec. No. ____ Date ____ Date Aug 35 Survey of Redondo Light Barber
Notes Chkd. ____ Checked AAR+JAL Survey by Bartley Notes Grangers Date 8-7-35
Date ____ Date 9-35 Map No. B-1083 Indexed C. Johnson Date ____

Form 307 5M 10-34

PLEASE RETURN TO
LOS ANGELES COUNTY SURVEYOR
700 HALL OF RECORDS

NOTE: ANY ADDITIONS OR CHANGES ON THIS SHEET MUST BE MADE OR CIRCLED IN RED INK, WITH DATE AND NAME OF PERSON MAKING CHANGE

Do not extend notes this side of this line

~~STATION~~		~~[illegible]~~	~~H.I.~~	~~[illegible]~~	~~[illegible]~~		
Inst. At	Sight On	No.	Color	Time	Hor. Ang.	Remarks	

L.B. 596 P.G. 26 Job: No 8102 Division No. Notes Red Plotted RW McS Profile
Survey of Redondo Harbor Date Aug '35 No.
Survey by Butler Notes 8-7-35 Notes Chkd. Checked AAR+JAL X-Sec.
Index Ad. C. Johnson Date Date 9-35 No.

Form 307 5M 10-34

PLEASE RETURN TO
LOS ANGELES COUNTY SURVEYOR
700 HALL OF RECORDS

NOTE: ANY ADDITIONS OR CHANGES ON THIS SHEET MUST BE MADE OR CIRCLED IN RED INK, WITH DATE AND NAME OF PERSON MAKING CHANGE

Do not extend notes this side of this line

~~STATION~~		~~[illegible]~~	~~H.T.~~	~~[illegible]~~	~~[illegible]~~		
Inst. At	Sight On	No.	Color	Time A.M.	Hor. Ang.	Remarks	
24+00	"B"	1	R	9 15	89 50		
"	"	2	Y		89 50		
"	"	3	W		89 53		
"	"	4	Y		89 48		
"	"	5	W		89 40		
"	"	6	R	9.21	89 33		
"	"	7	Y		89 18	✓ ?	
"	"	8	W		89 30	✓ ?	
"	"	9	Y		89 15		
"	"	10	W		89 39		
"	"	11	R	9 26	90 03		
"	"	12	Y		90 04		
"	"	13	W		90 42		
"	"	14	Y		89 28		
"	"	15	R	9.30	88 30		
25+00	"B"	16	R	9 35	90 03		
"	"	17	Y		89 38		
"	"	18	W		89 28		
"	"	19	Y		89 50		
"	"	20	W		89 25		

Profile No. ____ Notes Red. ____ Platted R.W.McC. Job No. 8102 Division No. ____ L.B. 596 Pg. 27
Date ____ Date Aug 33 Survey of Redondo Yacht Harbor
X-Sec. No. ____ Notes Chkd. ____ Checked AAR+SAL Survey by Butler Notes 4/13 Date 8/8/35
Date ____ Date 9-35 Map No. B-1083 Indexed C. Johnson Date ____

Form 307 5M 10-34

PLEASE RETURN TO
LOS ANGELES COUNTY SURVEYOR
700 HALL OF RECORDS

NOTE: ANY ADDITIONS OR CHANGES ON THIS SHEET MUST BE MADE OR CIRCLED IN RED INK, WITH DATE AND NAME OF PERSON MAKING CHANGE

Do not extend notes this side of this line

~~STATION~~		~~[illegible]~~	~~H.I.~~	~~[illegible]~~	~~[illegible]~~		
Inst. At	Sight On	No.	Color	Time	Hor. Ang.	Remarks	
25+00	B	21	R	9 39	88 47		
"	"	22	Y		88 20		
"	"	23	W		88 45		
"	"	24	Y		89 28		
"	"	25	W		89 53		
"	"	26	R	9 43	89 43		
"	"	27	Y		90 10		
"	"	28	W		90 35		
"	"	29	Y		91 15		
"	"	30	W		90 55		
"	"	31	R	9 46	90 03	Fog. This Shot OK. any Later could Not See.	
26+00	"	35 ~~32~~	R	10:43	90 00	[illegible] missed. Same are	
"	"	36 ~~33~~	Y		90 12	Shown in Klemeck's - Butler's notes.	
"	"	37 ~~34~~	W		90 07		
"	"	38 ~~35~~	Y		89 55		
"	"	39 ~~36~~	W		89 45		
"	"	40 ~~37~~	R	10 49	90 00		
"	"	41 ~~38~~	Y		90 07		
"	"	42 ~~39~~	W		90 13		
"	"	43 ~~40~~	Y		90 00		

L.B. 596 P.G. 28 Job. No. 8102 Division No. Notes Red Plotted RW.McC Profile
Survey of Redondo Yacht Harbor Date Aug. 35 No.
Survey by Butler Notes H. Granquist Notes Chkd. Checked AARevAL X-Sec.
Indexed A. C. Johnson Date 8/8/35 Date 9-35 No.

Form 307 5M 10-34

PLEASE RETURN TO
LOS ANGELES COUNTY SURVEYOR
700 HALL OF RECORDS

NOTE: ANY ADDITIONS OR CHANGES ON THIS SHEET MUST BE MADE OR CIRCLED IN RED INK, WITH DATE AND NAME OF PERSON MAKING CHANGE

Do not extend notes this side of this line

~~STATION~~		~~[illegible]~~	~~[illegible]~~	~~[illegible]~~	~~[illegible]~~		
Inst. At	Sight On	No.	Color	Time	Hor. Ang.	Remarks	
26+00	"B"	41 (4)	W	A:M	89 37		
"	"	42 (5)	R	10:53	89 20		
"	"	43 (6)	Y		89 05		
"	"	44 (7)	W		89 18		
"	"	45 (8)	Y		90 05		
"	"	46 (9)	R	10 55	92 00		
27+00	B	47 (50)	R	11 00	91 00		
"	"	48 (51)	Y		90 10		
"	"	49 (52)	W		89 24		
"	"	50 (53)	Y		89 30		
"	"	51 (54)	W		89 43		
"	"	52 (5)	R	11:03	90 33		
"	"	53 (6)	Y		89 55		
"	"	54 (7)	W		90 21		
"	"	55 (8)	Y		90 27		
"	"	56 (9)	W		89 47		
"	"	57 (60)	R	11:06	90 17		
"	"	58 (61)	Y		90 12		
"	"	59 (62)	W		90 00		
"	"	60 (63)	Y		89 40		

Profile No. ____ Notes Red. ____ Platted RWMS Job No. 8102 Division No. ____ L. B. 596 Pg. 29
Date ____ Date Aug 2 Survey of Redondo Yacht Harbor
X-Sec. No. ____ Notes Chkd. ____ Checked AARSAL Survey by Butler Notes Hbg Date 8/8/35
Date ____ Date 9-35 Map No. B-1083 Indexed C. Johnson Date ____

Form 307 5M 10-34

PLEASE RETURN TO
LOS ANGELES COUNTY SURVEYOR
700 HALL OF RECORDS

NOTE: ANY ADDITIONS OR CHANGES ON THIS SHEET MUST BE MADE OR CIRCLED IN RED INK, WITH DATE AND NAME OF PERSON MAKING CHANGE

Do not extend notes this side of this line

L.B. 596 P.G. 30 | Job. No. 8102 | Division No. | Notes Red | Plotted R.W.M. | Profile

Survey of Redondo Yacht Harbor | Notes | Date | Date Aug. '35 | No.

Survey by Butler | Notes Chkd. | Checked AAR #141 | X-Sec.

Index A. C. Johnson | Date 8/8/35 | Date | Date 9-35 | No.

Inst. At	Sight On	No.	Color	Time	Hor. Ang.	Remarks
27+00	"B"	61	W	A.M.	89 54	
"	"	62	R	11:10	90 07	
"	"	63	Y		90 21	
"	"	64	W		89 40	
"	"	65	Y		90 20	
"	"	66	W		90 06	
"	"	67	R	11:15	90 08	
"	"	68	R	11:16	93 00	Additional Shots.
"	"	69	Y		93 57	
"	"	70	R	11:18	94 25	
"	"	71	R	11:19	96 32	
28+00	"B"	72	R	11:28	89 30	
"	"	73	Y		89 47	
"	"	74	W		89 48	
"	"	75	Y		89 37	
"	"	76	W		89 48	
"	"	77	R	11:33	90 00	
"	"	78	Y		90 07	
"	"	79	W		89 53	
"	"	80	Y		89 42	

Form 307 5M 10-34

PLEASE RETURN TO
LOS ANGELES COUNTY SURVEYOR
700 HALL OF RECORDS

NOTE: ANY ADDITIONS OR CHANGES ON THIS SHEET MUST BE MADE OR CIRCLED IN RED INK, WITH DATE AND NAME OF PERSON MAKING CHANGE

Do not extend notes this side of this line

~~STATION~~		~~[illegible]~~	~~[illegible]~~	~~[illegible]~~	~~[illegible]~~		
Inst. At	Sight On	No.	Color	Time	Hor. Ang.	Remarks	
28+00	"B"	84 81	W	A M	89 55		
"	"	85 82	R	11 36	90 03		
"	"	86 83	Y		90 50		
"	"	87 84	W		91 05		
"	"	88 85	Y		91 15		
"	"	89 86	R	11 39	91 53		
29+00	"B"	90 87	R	11:45	90 15		
"	"	91 88	Y		88 43		
"	"	92 89	W		92 20		
"	"	93 90	Y		90 07		
"	"	94 91	W		90 18		
"	"	95 92	R	11:48	90 12		
"	"	96 93	Y		90 15		
"	"	97 94	W		90 33		
"	"	98 95	Y		90 33		
"	"	99 96	W		90 30		
"	"	100 97	R	11:51	90 12		
"	"	101 98	Y		90 20		
"	"	102 99	W		90 30		
"	"	103 100	Y		90 15		

Profile No. ____ Notes Red. ____ Platted R.W.M. Job No. 8102 Division No. ____ L. B. 596 Pg. 31
Date ____ Date Aug 3 Survey of Redondo Yacht Harbor
X-Sec. No. ____ Notes Chkd. ____ Checked AAR + SAZ Survey by Butler Notes H.E.G. Date 8/8/35
Date ____ Date 9-35 Map No. 8-1034 Indexed C. Johnson Date ____

Form 307 5M 10-34

PLEASE RETURN TO
LOS ANGELES COUNTY SURVEYOR
700 HALL OF RECORDS

NOTE: ANY ADDITIONS OR CHANGES ON THIS SHEET MUST BE MADE OR CIRCLED IN RED INK, WITH DATE AND NAME OF PERSON MAKING CHANGE

Do not extend notes this side of this line

~~STATION~~		~~B.S.~~	~~H.I.~~	~~F.S.~~	~~ELEV.~~		
Inst. At	Sight On	No.	Color	Time	Hor. Ang.	Remarks	
29+00	"B"	104	W	A.M	90 20		
"	"	105	R	11:55	90 30		
30+00	"	106	R	P.M. 12:06	90 10		
"	"	107	Y		90 05		
"	"	108	W		90 08		
"	"	109	Y		90 05		
"	"	110	W	P.M	90 00		
"	"	111	R	12 10	89 45		
"	"	112	Y		89 53		
"	"	113	W		89 47		
"	"	114	Y		89 50		
"	"	115	W	P.M	89 55		
"	"	116	R	12:13	90 43		
"	"	117	Y		89 45		
"	"	118	W		89 39		
"	"	119	Y		90 32		
"	"	120	R	12:17	90 34		
31+00	"B"	121	R	12:23	91 03		
"	"	122	Y		89 37		
"	"	123	W		90 22		

L.B. 596 P.G. 32 Job. No. 8102 Division No. Notes Red Plotted RWMS Profile
Survey of Redondo Yacht Harbor Date Aug. 35 No.
Survey by Butler Notes Grandquist Notes Chkd. Checked AAR&JAL X-Sec.
Indexed A. C. Johnson Date 8/8/35 Date 9-35 No.

Form 307 5M 10-34

PLEASE RETURN TO
LOS ANGELES COUNTY SURVEYOR
700 HALL OF RECORDS

NOTE: ANY ADDITIONS OR CHANGES ON THIS SHEET MUST BE MADE OR CIRCLED IN RED INK, WITH DATE AND NAME OF PERSON MAKING CHANGE

Do not extend notes this side of this line

~~STATION~~		~~[illegible]~~	~~[illegible]~~	~~[illegible]~~	~~[illegible]~~		
Inst. At	Sight On	No.	Color	Time	Hor. Ang.	Remarks	
31+00	"B"	124 ~~12X~~	Y		90 30		
"	"	125 ~~128~~	W		90 27		
"	"	126 ~~123~~	R	12 27	90 20		
"	"	127 ~~124~~	Y		90 20		
"	"	128 ~~125~~	W		89 55		
"	"	129 ~~126~~	Y		90 11		
"	"	130 ~~127~~	W		89 05		
"	"	131 ~~128~~	R	12 30	90 15		
"	"	132 ~~129~~	Y		89 55		
"	"	133 ~~130~~	W		89 40		
"	"	134 ~~131~~	Y		89 20		
"	"	135 ~~132~~	W		89 49		
"	"	136 ~~133~~	R	12:36	89 40		
"	"	137 ~~134~~	R	12 37	90 13		
32+00	"B"	138 ~~135~~	R	12:50	89 38		
"	"	139 ~~136~~	Y		89 28		
"	"	140 ~~137~~	W		89 25		
"	"	141 ~~138~~	Y		89 30		
"	"	142 ~~139~~	W		88 43		
"	"	143 ~~140~~	R	12 54	89 28		

Profile No. ____ Notes Red. ____ Platted RWMS Job No. 8102 Division No. ____ L.B. 596 Pg. 33
Date ____ Date Aug 2 Survey of Redondo Yacht Harbor
X-Sec. No. ____ Notes Chkd. ____ Checked AAR+JAL Survey by Butler Notes MLG Date 8/8/31
Date ____ Date 9-35 Map No. 1-1083 Index C. Johnson Date ____

Form 307 5M 10-34

PLEASE RETURN TO
LOS ANGELES COUNTY SURVEYOR
700 HALL OF RECORDS

NOTE: ANY ADDITIONS OR CHANGES ON THIS SHEET MUST BE MADE OR CIRCLED IN RED INK, WITH DATE AND NAME OF PERSON MAKING CHANGE

Do not extend notes this side of this line

~~STATION~~		~~[illegible]~~	~~[illegible]~~	~~[illegible]~~	~~[illegible]~~		
Inst. At	Sight On	No.	Color	Time	Hor. Ang.	Remarks	
32+00	"B"	144 ~~141~~	Y		90 10		
"	"	145 ~~142~~	W		89 30		
"	"	146 ~~143~~	Y		88 50		
"	"	147 ~~144~~	W		89 52		
"	"	148 ~~145~~	R	P.M. 12 58	89 28		
"	"	149 ~~146~~	Y		90 55		
"	"	150 ~~147~~	W		89 50		
"	"	151 ~~148~~	Y		92 00		
"	"	152 ~~149~~	R	1:00	93 18		
33+00	"B"	153 ~~150~~	R	1:04	91 23		
"	"	154 ~~151~~	Y		95 30		
"	"	155 ~~152~~	W		88 08		
"	"	156 ~~153~~	Y		90 21		
"	"	157 ~~154~~	W		90 23		
"	"	158 ~~155~~	R	1.17	90 03		
"	"	159 ~~156~~	Y		90 48		
"	"	160 ~~157~~	W		92 00		
"	"	161 ~~158~~	Y		89 30		
"	"	162 ~~159~~	W		90 15		
"	"	163 ~~160~~	R	1:20	90 40		

L.B. 596 P.G. 344 Job. No. ____ Division No. ____ Notes Red ____ Plotted RWMc Profile
Survey of ____ Date ____ Date Aug '35 No. ____
Survey by ____ Notes ____ Notes Chkd. ____ Checked AAR+SAL X-Sec.
Index A. C. Johnson Date ____ Date 9-35 No. ____

Form 307 5M 10-34

PLEASE RETURN TO
LOS ANGELES COUNTY SURVEYOR
700 HALL OF RECORDS

NOTE: ANY ADDITIONS OR CHANGES ON THIS SHEET MUST BE MADE OR CIRCLED IN RED INK, WITH DATE AND NAME OF PERSON MAKING CHANGE

Do not extend notes this side of this line

~~STATION~~		~~B.S.~~	~~M.S.~~	~~F.S.~~	~~ELEV.~~		
Inst. At	Sight On	No.	Color	Time	Hor. Ang.	Remarks	
33+00	"B"	164 ~~161~~	Y		90 08		
"	"	165 ~~162~~	W		90 42		
"	"	166 ~~163~~	Y		90 50		
"	"	167 ~~164~~	W	P.M.	90 33		
"	"	168 ~~165~~	R	1:24	90 25		
"	"	169 ~~166~~	Y		89 40		
"	"	170 ~~167~~	W		90 33		
"	"	171 ~~168~~	Y		90 20		
"	"	172 ~~169~~	W		90 00		
"	"	173 ~~170~~	R	1:27	90 05		
"	"	174 ~~171~~	Y		90 25		
"	"	175 ~~172~~	W		89 56		
"	"	176 ~~173~~	Y		90 13		
"	"	177 ~~174~~	R	1:32	90 45		

Profile No. ____ Notes Red. ____ Platted R.W.M. Job No. 8102 Division No. ____ L.B. 596 Pg. 35
Date ____ Date Aug ____ Survey of Redondo Yacht Harbor
X-Sec. No. ____ Notes Chkd. ____ Checked AAR + SAL Survey by Butler Notes ____ Date ____
Date ____ Date 9-35 Map No. B-1083 Indexed ____ Date ____

L.B. 596 P.G. 36 | Job. No. 8102 | Division No. | Notes Red | Plotted RWMc | Profile

Survey by Redondo Yacht Harbor | Date | Date Aug 35 | No.

Survey by Butler | Notes H.E.G. | Notes Chkd. | Checked AAR & JAL | X-Sec.

Indexed A. C. Johnson | Date | Date | Date 9-35 | No.

Station	Inst. At	Sight On	No.	Color	Time	Hor. Ang.	Remarks

Form 307 5M 10-34

PLEASE RETURN TO
LOS ANGELES COUNTY SURVEYOR
700 HALL OF RECORDS

Do not extend notes this side of this line

NOTE: ANY ADDITIONS OR CHANGES ON THIS SHEET MUST BE MADE OR CIRCLED IN RED INK, WITH DATE AND NAME OF PERSON MAKING CHANGE

Form 307 5M 10-34

PLEASE RETURN TO
LOS ANGELES COUNTY SURVEYOR
700 HALL OF RECORDS

NOTE: ANY ADDITIONS OR CHANGES ON THIS SHEET MUST BE MADE OR CIRCLED IN RED INK, WITH DATE AND NAME OF PERSON MAKING CHANGE

Do not extend notes this side of this line

~~STATION~~		~~[illegible]~~	~~[illegible]~~	~~[illegible]~~	~~[illegible]~~		
Inst. At	Sight On	No.	Color	Time A.M.	Hor. Ang.	Remarks	
34+00	PT "B"	1	R	7:18	90 27		
"	"	2	Y		89 45		
"	"	3	W		89 48		
"	"	4	Y		89 55		
"	"	5	W		89 46		
"	"	6	R	7:23	90 00		
"	"	7	Y		90 03		
"	"	8	W		90 00		
"	"	9	Y		90 10		
"	"	10	W		90 04		
"	"	11	R	7:28	90 02		
"	"	12	Y		89 55		
"	"	13	W		90 08		
"	"	14	Y		89 55		
"	"	15	W		90 09		
"	"	16	R	7:32	90 21		
"	"	17	R	7:32:30	89 55		
35+00	PT "C"	18	R	7:47	78 43		
"	"	19	Y		78 23		
"	"	20	W		78 20		

Profile No. ____ Notes Red. ____ Platted RWMcA Job No. 8102 Division No. ____ L.B. 596 Pg. 37
X-Sec. No. ____ Date ____ Date Aug 3 Survey of Redondo Yacht Harbor
Notes Chkd. ____ Checked AAR+SAL Survey by Butler Notes H.E.G. Date 8/9/35
Date ____ Date 9-35 Map No. R-1683 Index Johnson Date ____

Form 307 5M 10-34

PLEASE RETURN TO
LOS ANGELES COUNTY SURVEYOR
700 HALL OF RECORDS

NOTE: ANY ADDITIONS OR CHANGES ON THIS SHEET MUST BE MADE OR CIRCLED IN RED INK, WITH DATE AND NAME OF PERSON MAKING CHANGE

Do not extend notes this side of this line

[redacted]		[redacted]	[redacted]	[redacted]	[redacted]		
Inst. At	Sight On	No.	Color	Time	Hor. Ang.	Remarks	
35+00	"C"	21	Y		78 15		
"	"	22	W	A.M	77 56		
"	"	23	R	7:50	77 58		
"	"	24	Y		78 60		
"	"	25	W		78 00		
"	"	26	Y		78 22		
"	"	27	W		78 20		
"	"	28	R	7:54	78 38		
"	"	29	Y		78 08		
"	"	30	W		78 32		
"	"	31	Y		78 30		
"	"	32	W		78 18		
"	"	33	R	7:78+	78 28		
36+00	+ P.T. "C"	34	R	8 08	78 26		
"	"	35	Y		78 18		
"	"	36	W		78 03		
"	"	37	Y		78 25		
"	"	38	W		78 10		
"	"	39	R	8:12	78 20		
"	"	40	Y		78 06		

L.B. 596 P.G. 38 Job. No. 8102 Division No. Notes Red Plotted RW McS Profile
Survey of Redondo Yacht Harbor Date Aug '35 No.
Survey by Butler Notes H.E. Granquist Notes Chkd. Checked AAR+SAL X-Sec.
Indexed A. C. Johnson Date Date 9-35 No.

Form 307 5M 10-34

PLEASE RETURN TO
LOS ANGELES COUNTY SURVEYOR
700 HALL OF RECORDS

NOTE: ANY ADDITIONS OR CHANGES ON THIS SHEET MUST BE MADE OR CIRCLED IN RED INK, WITH DATE AND NAME OF PERSON MAKING CHANGE

Do not extend notes this side of this line

~~STATION~~		~~[illegible]~~	~~[illegible]~~	~~[illegible]~~	~~[illegible]~~		
Inst. At	Sight On	No.	Color	Time	Hor. Ang.	Remarks	
36+00	4 P-T "C"	41	W		78 23		
"	"	42	Y		78 11		
"	"	43	W		78 20		
"	"	44	R	8:16	78 12		
"	"	45	Y		78 25		
"	"	46	W		78 18		
"	"	47	Y		78 28		
"	"	48	W		78 12		
"	"	49	R	8:20	78 16		
"	"	50	R	8:21	78 03		
37+00	4 P-T "C"	51	R	8:28	80 20		
"	"	52	Y		78 40		
"	"	53	W		78 25		
"	"	54 55	Y W		78 03	78°05'	
" 55 = 56 →		55	R	8:31	78 08		
" So ON to End		56 57	Y		78 05		
"	"	57 58	W		78 07		
"	"	58 59	Y		78 27		
"	"	59 60	W		78 05		
"	"	60	R	8 35	78 20		

Profile No. ____ Notes Red. ____ Platted RWM Job No. 8102 Division No. ____ L.B. 596 Pg. 39
Date ____ Date ____ Survey of Redondo Yacht Harbor
X-Sec. No. ____ Notes Chkd. ____ Checked AAR+SAL Survey by Butler Notes HEG Date 8/9/35
Date ____ Date 9-35 Map No. B-1083 Index C. John[illegible] Date ____

Form 307 5M 10-34

PLEASE RETURN TO
LOS ANGELES COUNTY SURVEYOR
700 HALL OF RECORDS

NOTE: ANY ADDITIONS OR CHANGES ON THIS SHEET MUST BE MADE OR CIRCLED IN RED INK, WITH DATE AND NAME OF PERSON MAKING CHANGE

Do not extend notes this side of this line

~~STATION~~		~~STD.~~	~~HTI.~~	~~[illegible]~~	~~ELEV.~~		
Inst. At	Sight On	No.	Color	Time	Hor. Ang.	Remarks	
37+00	4 P.T "C"	61 2	Y	A:M	78 07		
"	" 61=62	62 3	W		78 22		
"	"	63 4	Y		78 03		
"	"	64 5	W		78 20		
"	"	65 6	R	8:39	78 15		
38+00	4 P.T "C"	66 7	R	8:46	78 53		
"	"	67 8	Y		78 16		
"	"	68 9	W		78 15		
"	"	69 0	Y		78 40		
"	"	70 1	W		78 15		
"	"	71 2	R	8:50	78 17		
"	"	72 3	Y		78 25		
"	"	73 4	W		78 10		
"	"	74 5	Y		78 20		
"	"	75 6	W		78 20		
"	"	76 7	R	8 54	78 08		
"	"	77 8	Y		77 55		
"	"	78 9	W		78 05		
"	"	79 0	Y		78 30		
"	"	80 1	W		78 09		

L.B. 596 P.G. 40 Job. No. 8102 Division No. Notes Red Plotted RWMc Profile
Survey of Redondo Yacht Harbor Date Aug '35 No.
Survey by Butler Notes H.E.G. Notes Chkd. Checked AAR + VAL X-Sec.
Indexed A. C. Johnson Date 8/9/35 Date 9-35 No.

Form 307 5M 10-34

PLEASE RETURN TO
LOS ANGELES COUNTY SURVEYOR
700 HALL OF RECORDS

NOTE: ANY ADDITIONS OR CHANGES ON THIS SHEET MUST BE MADE OR CIRCLED IN RED INK, WITH DATE AND NAME OF PERSON MAKING CHANGE

Do not extend notes this side of this line

~~STATION~~		~~STA.~~	~~HOR.~~	~~FOR~~	~~ELEV.~~		
Inst. At	Sight On	No.	Color	AM Time	Hor. Ang.	Remarks	
38.00	4 PT "C"	81 2	R	8:57	78 23		
"	"	82 3	R	8:59	78 18		
"	"	83 4	R	9:00	79 37		
39+00	4 PT "C"	84 5	R	9:07	78 50		
"	84=85 +50.0N	85 6	Y		77 20		
"	"	86 7	W		78 09		
"	"	87 8	Y		77 50		
"	"	88 9	W		78 45		
"	"	89 90	R	9:10	78 09		
"	"	90 1	Y		78 20		
"	"	91 2	W		77 53		
"	"	92 3	Y		78 20		
"	"	93 4	W		78 38		
"	"	94 5	R	9 13	78 18		
"	"	95 6	Y		78 06		
"	"	96 7	W		77 55		
"	"	97 8	Y		78 07		
"	"	98 9	W		78 00		
"	"	99 100	R	9 18	78 18		
"	"	100	Y		78 30		

Profile No. ____ Notes Red. ____ Platted RWM Job No. 8102 Division No. ____ L. B. 596 Pg. 41
Date ____ Date ____ Survey of Redondo Yacht Harbor
X-Sec. No. ____ Notes Chkd. ____ Checked AAR+SAL Survey by Butler Notes HEG Date 8/9/35
Date ____ Date 9-35 Map No. B-1083 Index Johnson Date ____

Form 307 5M 10-34

PLEASE RETURN TO
LOS ANGELES COUNTY SURVEYOR
700 HALL OF RECORDS

NOTE: ANY ADDITIONS OR CHANGES ON THIS SHEET MUST BE MADE OR CIRCLED IN RED INK, WITH DATE AND NAME OF PERSON MAKING CHANGE

Do not extend notes this side of this line

[redacted]		[redacted]	[redacted]	[redacted]	[redacted]		
Inst. At	Sight On	No.	Color	Time A.M.	Hor. Ang.	Remarks	
39+00	PT "C"	101 2	R	9:20	78 05		
40+00	PT "C"	102 3	R	9:28	78 23		
"	102 = 103 →	103 4	Y		78 27		
"	& So. on down	104 5	W		78 18		
Pg	"	105 6	Y		78 15		
"	"	106 7	W		78 28		
"	"	107 8	R	9 32	78 25		
"	"	108 9	Y		78 27		
"	"	~~109~~ 110	W		78 18		
"	"	110 1	Y		78 09		
"	"	111 2	W		78 20		
"	"	112 3	R	9:35	78 27		
"	"	113 4	Y		78 48		
"	"	114 5	W		78 27		
"	"	115 6	Y		78 45		
"	"	116 7	W		78 10		
"	"	117 8	R	9 39	78 35		
"	"	118 9	Y		78 13		
"	"	~~119~~ 120	W		78 15		
"	"	120	Y		78 12		

L.B. 596 P.G. [illegible] Job. No. 8162 Division No. Notes Red Date Plotted RWMS Date Aug 35 Profile No.
Survey of Redondo Yacht Harbor Date Checked AAR + VAL X-Sec. No.
Survey by Butler Notes Grant Quist Notes Chkd. Date 9-35 Date
Index C. Johnson Date 8/9/35

Form 307 5M 10-34

PLEASE RETURN TO
LOS ANGELES COUNTY SURVEYOR
700 HALL OF RECORDS

NOTE: ANY ADDITIONS OR CHANGES ON THIS SHEET MUST BE MADE OR CIRCLED IN RED INK, WITH DATE AND NAME OF PERSON MAKING CHANGE

Do not extend notes this side of this line

~~[illegible]~~		~~[illegible]~~	~~[illegible]~~	~~[illegible]~~	~~[illegible]~~		
Inst. At	Sight On	No.	Color	Time	Hor. Ang.	Remarks	
40+00	4PT "C"	12x2	R	9:41	78 23		
41+00	4PT "C"	122 3	R	9 47	78 22		
"		123 4	Y		78 09		
122 = 123, add one to all		124 5	W		78 48		
"	"	125 6	Y		78 10		
"	"	126 7	W		78 30		
"	"	127 8	R	9:50	78 15		
"	"	128 9	Y		78 35		
"	"	~~129~~ 130	W		78 25		
"	"	130 1	Y		78 12		
"	"	13x2	W		78 12		
"	"	132 3	R	9:53	77 50		
"	"	133 4	Y		78 00		
"	"	134 5	W		78 15		
"	"	135 6	Y		78 10		
"	"	136 7	W		77 37		
"	"	137 8	R	9:56	78 00		
"	"	138 9	Y		78 00		
"	"	~~139~~ 140	W		77 48		
"	"	140 1	Y		77 58		

Profile No. ____ Notes Red. ____ Platted RWJM Job No. 8102 Division No. ____ L.B. 596 Pg. 43
X-Sec. No. ____ Date ____ Date Aug 35 Survey of Redondo Yacht Harbor
Notes Chkd. ____ Checked AAR+SAL Survey by Butler Notes HEG Date 8/9/35
Date ____ Date 9-35 Map No. R-1083 Adv. Johnson Date ____

Form 307 5M 10-34

PLEASE RETURN TO
LOS ANGELES COUNTY SURVEYOR
700 HALL OF RECORDS

NOTE: ANY ADDITIONS OR CHANGES ON THIS SHEET MUST BE MADE OR CIRCLED IN RED INK, WITH DATE AND NAME OF PERSON MAKING CHANGE

Do not extend notes this side of this line

[redacted]		[redacted]	[redacted]	[redacted]	[redacted]		
Inst. At	Sight On	No.	Color	Time	Hor. Ang.	Remarks	
4H00	4PT "C"	141 2	W	A.M.	77 55		
"	"	142 3	Y		77 51		
"	"	143 4	R	10:01	78 00		
42+00	4PT "C"	144 5	R	11:24	78 27		
"		145 6	Y		78 12		
144=145	"	146 7	W		78 10		
"	"	147 8	Y		78 42		
"	"	148 9	W		78 40		
"	"	~~149~~ 150	R	11 30	78 30		
"	"	150 1	Y		78 27		
"	"	151 2	W		78 07		
"	"	152 3	Y		78 15		
"	"	153 4	W		78 20		
"	"	154 5	R	11 35	78 14		
"	"	155 6	Y		77 53		
"	"	156 7	W		78 16		
"	"	157 8	Y		78 06		
"	"	158 9	W		78 33		
"	"	~~159~~ 160	R	11:40	78 45		
"	"	160 1	Y		78 03		

L.B. 596 P.G. [illegible] Job. No. 8102 Division No. Notes Red Plotted RWMc Profile
Survey of Redondo Yacht Harbor Date Aug 35 No.
Survey by Butler Notes Granquist Notes Chkd. Checked AAR+SAL X-Sec.
Index [redacted] C. Johnson Date 8/9/35 Date 9-35 No.

Form 307 5M 10-34

PLEASE RETURN TO
LOS ANGELES COUNTY SURVEYOR
700 HALL OF RECORDS

NOTE: ANY ADDITIONS OR CHANGES ON THIS SHEET MUST BE MADE OR CIRCLED IN RED INK, WITH DATE AND NAME OF PERSON MAKING CHANGE

Do not extend notes this side of this line

58-4430

[redacted]		[redacted]	[redacted]	[redacted]	[redacted]		
Inst. Sight At	On	No.	Color	Time	Hor. Ang.	Remarks	
42+00 pt "C"		162	W		77 40		
" 161-162		163	Y		78 15		
So on down Pg.		164	R	11 43	77 33		
"	"	165	R	11 43.30	76 30		
43+00	D	166	R	11 50	59 35		
"	"	167	Y		58 50		
"	"	168	W		60 30		
"	"	169	Y		58 47		
"	"	170	W	AM	58 55		
"	"	171	R	11 56	59 52		
"	"	172	Y		59 58		
"	"	173	W		59 15		
"	"	174	Y		60 08		
"	"	175	W	P.M.	59 05		
"	"	176	R	12:01	58 45		
"	"	177	Y		59 50		
"	"	178	W		59 35		
"	"	179	Y		59 37		
"	"	180	W		59 23		
"	"	181	R	12:06	58 45		

Profile No. ____ Notes Red. ____ Platted RWMS Job No. 8102 Division No. ____ L.B. 596 Pg. 45
Date ____ Date Aug. 35 Survey of Redondo Yacht Harbor
X-Sec. No. ____ Notes Chkd. ____ Checked AAR & SAL Survey by Butler Notes H.E. Date 8/9/35
Date ____ Date 9-35 Map No. B-1083 Indexed C. Johnson Date ____

Form 307 5M 10-34

PLEASE RETURN TO
LOS ANGELES COUNTY SURVEYOR
700 HALL OF RECORDS

NOTE: ANY ADDITIONS OR CHANGES ON THIS SHEET MUST BE MADE OR CIRCLED IN RED INK, WITH DATE AND NAME OF PERSON MAKING CHANGE

Do not extend notes this side of this line

[redacted]		[redacted]	[redacted]	[redacted]	[redacted]		
Inst. At	Sight On	No.	Color	Time	Hor. Ang.	Remarks	
43+00	"D"	18X 2	Y	P.M.	59 25		
"	→	18~~2~~ 3	W		59 20		
181=182	"	18~~3~~ 4	Y		59 35		
So on down	"	18~~4~~ 5	W		59 37		
Pg.	"	18~~5~~ 6	R	12:13	58 53		
"	"	18~~6~~ 7	Y		58 41		
"	"	18~~7~~ 8	W		59 02		
"	"	18~~8~~ 9	Y		58 53		
"	"	~~189~~ 190	W		59 10		
"	"	19~~0~~ 1	R	12:20	58 42		
44+00	"D"	19X 2	R	12:36			
"	"	19~~2~~ 3	Y		58 35		
"	"	19~~3~~ 4	W		58 30		
"	"	19~~4~~ 5	Y		58 55		
"	"	19~~5~~ 6	W		59 00		
"	"	19~~6~~ 7	R	12:43	58 30		
"	"	19~~7~~ 8	Y		58 25		
"	"	19~~8~~ 9	W		57 57		
"	"	~~199~~ 200	Y		58 11		
"	"	~~200~~ 1	W		58 10		

L.B. 596 P.G. [redacted] Job. No. 8102 Division No. Notes Red Plotted R.W.M. Profile
Survey of Redondo Yacht Harbor Date Aug. 35 No.
Survey by Butler Notes Granovist Notes Chkd. Checked AAR+JAL X-Sec.
Indexed A. C. Johnson Date 8/9/35 Date 9-35 No.

Form 307 5M 10-34

PLEASE RETURN TO
LOS ANGELES COUNTY SURVEYOR
700 HALL OF RECORDS

NOTE: ANY ADDITIONS OR CHANGES ON THIS SHEET MUST BE MADE OR CIRCLED IN RED INK, WITH DATE AND NAME OF PERSON MAKING CHANGE

Do not extend notes this side of this line

STATION		B. S.	H. I.	F. S	ELEV.	
INST AT.	SIGHT ON	NO	Color	TIME PM.	HOR.	AVG.
44+00	"D"	201 2	R	12:47	57	54
"		202 3	Y		58	14
201 = 202		203 4	W		58	50
So ON down	"	204 5	Y		58	05
Pg.	"	205 6	W		59	10
"	"	206 7	R	12:52	58	09
"	"	207 8	Y		58	53
"	"	208 9	W		58	54
"	"	209 210	Y		58	33
"	"	210 1	R	12:55	59	23
45+00	"D"	211 2	R	1:05	61	00
"	"	212 3	Y		57	30
"	"	213 4	W		58	35
"	"	214 5	Y		58	08
"	"	215 6	W		59	00
"	"	216 7	Y		59	35
"	"	217 8	R	1:11	59	45
"	"	218 9	Y		59	25
"	"	219 220	W		59	33
"	"	220 1	Y		59	20

Profile No. ____ Notes Red. ____ Platted R.W.M. Job No. [illegible] Division No. ____ L.B. 596 Pg. 47
Date ____ Date Aug 35 Survey of Redondo Yacht Harbor
X-Sec. Notes Chkd. ____ Checked AARrAL Survey by Butler Notes H.E.Cr Date 8/9/35
No. ____ Date ____ Date 9-35 Map No. B-10831 Index C. Job ____ Date ____

Form 307 5M 10-34

PLEASE RETURN TO
LOS ANGELES COUNTY SURVEYOR
700 HALL OF RECORDS

NOTE: ANY ADDITIONS OR CHANGES ON THIS SHEET MUST BE MADE OR CIRCLED IN RED INK, WITH DATE AND NAME OF PERSON MAKING CHANGE

Do not extend notes this side of this line

STATION		B. S.	H. I.	F. S	ELEV.		
IN St At	Sight ON	No	Colon	Time P.M.	Hon ANG.		
45+00	"D"	221 2	W		59 20		
"	"	222 3	R	1:15	59 37		
22 = 222 So on down Pg		223 4	Y		59 53		
		224 5	W		58 15		
"	"	225 6	Y		58 25		
"	"	226 7	W		59 00		
"	"	227 8	R	1:22	58 15		
"	"	228 9	W		58 50		
"	"	229 230	W		58 00		
"	"	230 1	Y		58 40		
"	"	231 2	W		58 42		
"	"	232 3	R	1:27	58 28		
"	"	233 4	Y		58 16		
"	"	234 5	W		58 55		
"	"	235 6	Y		58 40		
"	"	236 7	W		58 21		
"	"	237 8	R	1:31	58 29		
"	"	238 9	Y		58 50		
"	"	239 240	W		58 13		
"	"	240 1	Y		58 32		

L.B. 596 P.G. [illegible] Job. No. 8162 Division No. Notes Red Plotted R.W.M. Profile
Survey of Redondo Yacht Harbor Date Aug 35 No.
Survey by Butler Notes Granquist Notes Chkd. Checked AAP+JAL X-Sec.
Index C. Johnson Date 8/9/35 Date 9-35 No.

Form 307 5M 10-34

PLEASE RETURN TO
LOS ANGELES COUNTY SURVEYOR
700 HALL OF RECORDS

NOTE: ANY ADDITIONS OR CHANGES ON THIS SHEET MUST BE MADE OR CIRCLED IN RED INK, WITH DATE AND NAME OF PERSON MAKING CHANGE

Do not extend notes this side of this line

STATION		B. S.	H. I.	F. S	ELEV.		
INST AT	SIGN ON	No	Color	TIME	Hor. Ang.		
45+00	"D"	241 2	W		58 38		
"	"	242 3	R	1:35	58 27		
24+ 242		243 4	Y		58 26		
So on down	"	244 5	W		58 20		
Pg	"	245 6	Y		58 22		
"	"	246 7	W		58 28		
"	"	247 8	R	1:41	58 31		
"	"	248 9	Y		58 27		
"	"	249 250	W		58 30		
"	"	250 1	Y		58 20		
"	"	251 2	R	1:46	58 32		
"	"	252 3	Y		58 33		
"	"	253 4	R	1:49	58 35		

Profile No. ____ Notes Red. ____ Platted R.W.M. Job No. 8102 Division No. ____ L. B. 596 PG. 49
X-Sec. ____ Date ____ Date ____ Survey of Redondo Yacht Harbor
Notes Chkd. ____ Checked AAR+SAL Survey by Butler Notes HEG Date 8/9/35
Map No. R-1083 Inst. C. Johnson Date

L.B. 596 P. 50 Job. No. 8102 Division No. Notes Red Plotted RWMS Profile
Survey of Redondo Yacht Harbor Date Date Aug 35 No.
Survey by Butler Notes Gran Quist Notes Chkd. Checked AAR + SAL X-Sec.
Indexed A. C. Johnson Date 8/9/35 Date Date 9-35 No.

Form 307 5M 10-34

PLEASE RETURN TO
LOS ANGELES COUNTY SURVEYOR
700 HALL OF RECORDS

NOTE: ANY ADDITIONS OR CHANGES ON THIS SHEET MUST BE MADE OR CIRCLED IN RED INK, WITH DATE AND NAME OF PERSON MAKING CHANGE

Do not extend notes this side of this line

STATION	B. S.	H. I.	F. S	ELEV.
Inst At				
Sight On	No.	Color	Time	Hor. Ang.

Form 307 5M 10-34

PLEASE RETURN TO
LOS ANGELES COUNTY SURVEYOR
700 HALL OF RECORDS

NOTE: ANY ADDITIONS OR CHANGES ON THIS SHEET MUST BE MADE OR CIRCLED IN RED INK, WITH DATE AND NAME OF PERSON MAKING CHANGE

Do not extend notes this side of this line

X

STATION		B. S.	H. I.	F. S	ELEV.		
INST AT 46+00	SIGHT ON "E"	No	Color	Time AM.	Hor. Ang.		
"	"	1	R	6:53	22 10		
"	"	2	Y		22 37		
"	"	3	W		22 15		
"	"	4	Y		22 05		
"	"	5	W		22 14		
"	"	6	R	6:59	22 06		
"	"	7	Y		21 56		
"	"	8	W		21 37		
"	"	9	Y		21 38		
"	"	10	W		21 41		
"	"	11	R	7:05	21 53		
"	"	12	Y		21 27		
"	"	13	W		21 55		
"	"	14	Y		21 33		
"	"	15	W		22:03		
"	"	16	R	7:11	21 47		
"	"	17	Y		21 50		
"	"	18	W		21 45		
"	"	19	Y		21 40		

Profile No. ____ Notes Red. ____ Platted RWM Job No. 8102 Division No. ____ L.B. 596 Pg. 57
X-Sec. No. ____ Date ____ Date ____ Survey of Redondo Yacht Harbor
Notes Chkd. ____ Checked AAR+JAL Survey by Butler Notes REG Date 8/14/35
Date ____ Date 9-35 Map No. B-1083 Indexed C. Johnson Date ____

Form 307 5M 10-34

PLEASE RETURN TO
LOS ANGELES COUNTY SURVEYOR
700 HALL OF RECORDS

NOTE: ANY ADDITIONS OR CHANGES ON THIS SHEET MUST BE MADE OR CIRCLED IN RED INK, WITH DATE AND NAME OF PERSON MAKING CHANGE

Do not extend notes this side of this line

X

STATION		B. S.	H. I.	F. S	ELEV.		
INST AT.	SIGHT "ON"	NO.	Color	Time	Hor ANG		
46+00	E	20	W		22 20		
"	"	21	R	7:15	23 25		
"	"	22	R	7:16	22 20		
47+00	"E"	23	R	7:25	21 35		
"	"	24	R	7:26	22 08		
"	"	25	Y		21 40		
"	"	26	W		21 13		
"	"	27	Y		20 55		
"	"	28	W		21 33		
"	"	29	R	7:29	20 55		
"	"	30	Y		21 02		
"	"	31	W		21 50		
"	"	32	Y		21 56		
"	"	33	W		21 35		
"	"	34	R	7 34	22 03		
"	"	35	Y		21 43		
"	"	36	W		21 35		
"	"	37	Y		21 52		
"	"	38	W		21 43		
"	"	39	R	7:38	21 57		

L.B. 596 P.G. 52 Job. No. 8102 Division No. Notes Red Plotted R.W.McC. Profile
Survey of Redondo Yacht Harbor Date Aug 35 No.
Survey by Butler Notes Granquist Notes Chkd. Checked HAR+SAL X-Sec.
Indexed A. C. Johnson Date 8/14/35 Date 9-35 No.

Form 307 5M 10-34

PLEASE RETURN TO
LOS ANGELES COUNTY SURVEYOR
700 HALL OF RECORDS

NOTE: ANY ADDITIONS OR CHANGES ON THIS SHEET MUST BE MADE OR CIRCLED IN RED INK, WITH DATE AND NAME OF PERSON MAKING CHANGE

Do not extend notes this side of this line

~~STATION~~		~~B.C.~~	~~H.T.~~	~~S.C.~~	~~ELEV.~~		
Inst. At	Sight On	No.	Color	Time	Hor. Ang.	Remarks	
47+00	"E"	40	Y		21 46		
"	"	41	W		21 50		
"	"	42	Y		21 47		
"	"	43	W		22 10		
"	"	44	R	7:43	21 47		
"	"	45	Y		21 48		
"	"	46	R	7:46	21 38	Near Stern of Fishing Barge.	
48+00	"F"						49-52-40
"	"	47	R	8:00	49 56		
"	"	48	Y		49 53		
"	"	49	W		49 45		
"	"	50	Y		49 49		
"	"	51	W		49 48		
"	"	52	R	8:06	49 25		
"	"	53	Y		49 35		
"	"	54	W		49 25		
"	"	55	Y		49 53		
"	"	56	W		49 28		
"	"	57	R	8:14	49 42		
"	"	58	Y		49 55		

Profile No. ____ Notes Red. ____ Platted R.W.M. Job No. 8102 Division No. ____ L.B. 596 Pg. 53
X-Sec. No. ____ Date ____ Date Aug 35 Survey of Redondo Yacht Harbor
Notes Chkd. ____ Checked AAR+SAL Survey by Butler Notes H.E.G. Date 9/14/35
Date ____ Date 9-35 Map No. R-1082 Indexed C. Johnson Date ____

Form 307 5M 10-34

PLEASE RETURN TO
LOS ANGELES COUNTY SURVEYOR
700 HALL OF RECORDS

NOTE: ANY ADDITIONS OR CHANGES ON THIS SHEET MUST BE MADE OR CIRCLED IN RED INK, WITH DATE AND NAME OF PERSON MAKING CHANGE

Do not extend notes this side of this line

~~STATION~~		~~N.S.~~	~~M.I.~~	~~F.S.~~	~~ELEV.~~		
Inst. At	Sight On	No.	Color	Time	Hor. Ang.	Remarks	
48+00	F	59	W	A.M.	49 36		
"	"	60	Y		50 14		
"	"	61	W		50 16		
"	"	62	R	8:20	49 20		
"	"	63	Y		49 42		
"	"	64	W		50 45		
"	"	65	Y		50 00		
"	"	66	W		50 13		
"	"	67	R	8:24	50 15		
49+00	F						
"	"	68	R	8:30	49 18		
"	"	69	Y		49 55		
"	"	70	W		49 25		
"	"	71	Y		51 12		
"	"	72	W		51 15		
"	"	73	R	8:34	50 26		
"	"	74	Y		51 05		
"	"	75	W		50 18		
"	"	76	Y		50 27		
"	"	77	W		50 13		

L.B. 596 P.G. 54 Job. No. 8102 Division No. ____ Notes Red ____ Plotted ____ Profile ____
Survey of Redondo Yacht Harbor Date ____ Date ____ No. ____
Survey by S.E. Butler Notes Granquist Notes Chkd. ____ Checked AAR+SAL X-Sec. ____
Index A. C. Johnson Date 8/14/35 Date ____ Date 9-35 No. ____

Form 307 5M 10-34

PLEASE RETURN TO
LOS ANGELES COUNTY SURVEYOR
700 HALL OF RECORDS

NOTE: ANY ADDITIONS OR CHANGES ON THIS SHEET MUST BE MADE OR CIRCLED IN RED INK, WITH DATE AND NAME OF PERSON MAKING CHANGE

Do not extend notes this side of this line

X

49-52-40

~~STATION~~		~~B.S.~~	~~H.I.~~	~~F.S.~~	~~ELEV.~~		
Inst. At	Sight On	No.	Color	Time	Hor. Ang.	Remarks	
49+00	"F"	78	R	8:38	50 03		
"	"	79	Y		49 45		
"	"	80	W		49 53		
"	"	81	Y		49 43		
"	"	82	W		49 48		
"	"	83	R	8:44	50 55		
"	"	84	Y		50 05		
"	"	85	W		50 10		
"	"	86	Y		50 15		
"	"	87	W		49 42		
"	"	88	R	8:51	50 12		
50+00	F						
"	"	89	R	9:05	50 00		
"	"	90	Y		49 45		
"	"	91	W		50 15		
"	"	92	Y		50 02		
"	"	93	W		50 15		
"	"	94	R	9:13	50 12		
"	"	95	Y		50 10		
"	"	96	W		50 13		

Profile No. ____ Notes Red. ____ Platted RWM Job No. 8102 Division No. ____ L.B. 596 Pg. 55
X-Sec. No. ____ Date ____ Date ____ Survey of Redondo Yacht Harbor
Notes Chkd. ____ Checked AAR+VAL Survey by Butler Notes HLG Date 8/14/05
Date ____ Date 9-35 Map No. R-1083 Inspected C. Johnson Date ____

Form 307 5M 10-34

PLEASE RETURN TO
LOS ANGELES COUNTY SURVEYOR
700 HALL OF RECORDS

NOTE: ANY ADDITIONS OR CHANGES ON THIS SHEET MUST BE MADE OR CIRCLED IN RED INK, WITH DATE AND NAME OF PERSON MAKING CHANGE

Do not extend notes this side of this line

X

[redacted]		[redacted]	[redacted]	[redacted]	[redacted]		
Inst. At	Sight On	No.	Color	Time A.M.	Hor. Ang.	Remarks	
50+00	'F'	97	Y		50 05		
"	"	98	W		49 55		
"	"	99	R	9:17	50 10		
"	"	100	Y		50 00		
"	"	101	W		50 10		
"	"	102	Y		50 30		
"	"	103	W		50 20		
"	"	1104	R	9:21	51 00		
"	"	105	Y		48 50		
"	"	106	W		50 41		
"	"	107	Y		50 40		
offset -25	"	108	R	9 23	51 50		
51+00	F-25ft						
"	"	109	R	10 03	53 15		
"	"	110	Y		49 30		
"	"	111	W		46 12		
"	"	112	Y		48 20		
"	"	113	W		50 10		
"	"	114	R	10 05	49 25		
"	"	115	Y		48 20		

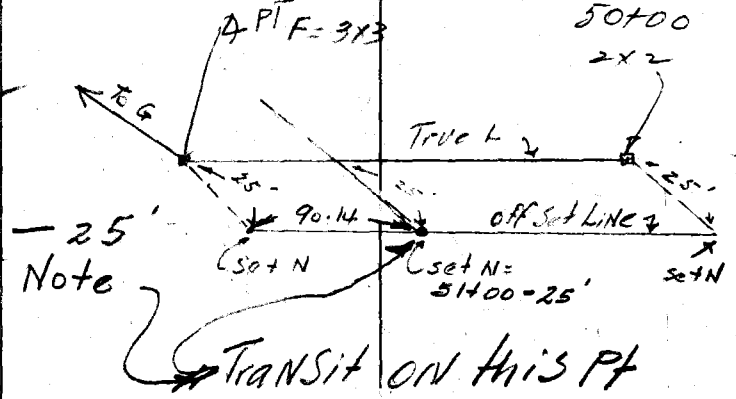

L.B. 596 P.G. 54 Job. No. 8102 Division No. ____ Notes Red ____ Plotted RWMc Profile
Survey of Redondo Yacht Harbor Date ____ Date Aug '35 No. ____
Survey by S.E. Butler Notes Gran Quist Notes Chkd. ____ Checked AAR & JAL X-Sec.
Indexed A. C. Johnson Date 8/14/35 Date ____ Date 9-35 No. ____

Form 307 5M 10-34

PLEASE RETURN TO
LOS ANGELES COUNTY SURVEYOR
700 HALL OF RECORDS

NOTE: ANY ADDITIONS OR CHANGES ON THIS SHEET MUST BE MADE OR CIRCLED IN RED INK, WITH DATE AND NAME OF PERSON MAKING CHANGE

Do not extend notes this side of this line

10-00-05 X

~~STATION~~		~~S.S.~~	~~N.T.~~	~~E.S.~~	~~P.S.~~		
Inst. At	Sight On	No.	Color	Time	Hor. Ang.	Remarks	
51+00	F-25	116	W		48 03	Note INST Set on	51+00 - 25' offset
"	"	117	Y		49 20	Line Sight on	F - 25' off Set Line
"	"	118	W		49 23	see skelch on	9 4/56
"	"	119	R	10:08	49 32		
"	"	120	Y		49 15		
"	"	121	W		49 25		
"	"	122	Y		49 35		
"	"	123	W		49 23		
"	"	124	R	10:11	49 10		
"	"	125	Y		49 28		
"	"	126	W		49 10		
"	"	127	Y		49 18		
"	"	128	W		49 22		
"	"	129	R	10:15	49 25		
"	"	130	Y		49 30		
"	"	131	W		49 34		
"	"	132	Y		49 32		
"	"	133	R	10:19	49 35		
52+00	G			P.M			
		134	R	12:12	9 35		

Profile No. ____ Notes Red. ____ Platted Rus McC Job No. 8102 Division No. ____ L.B. 596 Pg. 57
X-Sec. No. ____ Date ____ Date Aug 2 Survey of Redondo Yacht Harbor
Notes Chkd. ____ Checked AAR+SAL Survey by Butler Notes ____ Date 8/14/85
Date ____ Date 9-35 Map No. R-1083 Indexed C. Johnson Date ____

Form 307 5M 10-34

PLEASE RETURN TO
LOS ANGELES COUNTY SURVEYOR
700 HALL OF RECORDS

NOTE: ANY ADDITIONS OR CHANGES ON THIS SHEET MUST BE MADE OR CIRCLED IN RED INK, WITH DATE AND NAME OF PERSON MAKING CHANGE

Do not extend notes this side of this line

Station		[illegible]	[illegible]	[illegible]	[illegible]		
Inst. At	Sight On	No.	Color	Time	Hor. Ang.	Remarks	
52+00	G	135	Y		10 05		
"	"	136	W		10 06		
"	"	137	Y		9 55		
"	"	138	W		9 28		
"	"	139	R	12 21	9 48		
"	"	140	Y		9 20		
"	"	141	W		9 42		
"	"	142	Y		9 15		
"	"	143	W		9 30		
"	"	144	R	12:27	10 00		
"	"	145	Y		9 42		
"	"	146	W		9 53		
"	"	147	Y		11 15		
"	"	148	W		10 34		
"	"	149	R	12 32	11 27		
53+00	"H"					35-30-05	
"	"	150	R	12:49	42 45		
"	"	151	Y		35 40		
"	"	152	W		34 53		
"	"	153	Y		35 15		

L.B. 596 P.G. 58 Job. No. 8102 Division No. Notes Red Plotted R.W.M.E. Profile
Survey of Redondo Yacht Harbor Date Aug '35 No.
Survey by Butler Notes Granquist Notes Chkd. Checked HAR+SAL X-Sec.
Indexed A. C. Johnson Date 8/14/35 Date 9-35 No.

Form 307 5M 10-34

PLEASE RETURN TO
LOS ANGELES COUNTY SURVEYOR
700 HALL OF RECORDS

NOTE: ANY ADDITIONS OR CHANGES ON THIS SHEET MUST BE MADE OR CIRCLED IN RED INK, WITH DATE AND NAME OF PERSON MAKING CHANGE

Do not extend notes this side of this line

35 30-05

~~STATION~~		~~[illegible]~~	~~[illegible]~~	~~[illegible]~~	~~[illegible]~~		
Inst. At	Sight On	No.	Color	Time	Hor. Ang.	Remarks	
53+00	"H"	154	W	P.M	34 30		
"	"	155	R	12:59	36 40		
"	"	156	Y		35 20		
"	"	157	W		35 15		
"	"	158	Y		37 08		
"	"	159	W		34 50		
"	"	160	R	1:06	37 30		
"	"	161	Y		34 48		
"	"	162	W		35 03		
"	"	163	Y		35 42		
"	"	164	W		35 34		
"	"	165	R	1:13	36 37		
"	"	166	Y		38 20		
"	"	167	W		36 08		
"	"	168	Y		34 48		
"	"	169	W		34 53		
"	"	170	R	1:22	34 30		
"	"	171	Y		32 25		
"	"	172	W		34 08		
"	"	173	R	1:27	34 25		

Profile No. ____ Notes Red. ____ Platted RWMS Job No. 8102 Division No. 1 L. B. 596 Pg. 59
Date ____ Date Aug Survey of Redondo Yacht Harbor
X-Sec. No. ____ Notes Chkd. ____ Checked AARRSAL Survey by Butler Notes HEG Date 8/14/35
Date ____ Date 9-35 Map No. B-1083 Indexed [illegible] Date ____

Form 307 5M 10-34

PLEASE RETURN TO
LOS ANGELES COUNTY SURVEYOR
700 HALL OF RECORDS

NOTE: ANY ADDITIONS OR CHANGES ON THIS SHEET MUST BE MADE OR CIRCLED IN RED INK, WITH DATE AND NAME OF PERSON MAKING CHANGE

Do not extend notes this side of this line

35-30-05

Inst. At	Sight On	No.	Color	Time	Hor. Ang.	Remarks
53+00	"H"	174	R	129	33 53	
54+00	"H"					
"	"	175	R	1:46	35 20	
"	"	176	Y		35 39	
"	"	177	W		36 02	
"	"	178	Y		35 55	
"	"	179	W		35 52	
"	"	180	R	1:52	35 24	
"	"	181	Y		35 15	
"	"	182	W		36 15	
"	"	183	Y		36 02	
"	"	184	W		36 22	
"	"	185	R	1:57	36 25	
"	"	186	Y		36 20	
"	"	187	W		36 03	
"	"	188	Y		35 05	
"	"	189	W		35 07	
"	"	190	R	2:00	35 37	
"	"	191	Y		35 51	
"	"	192	W		36 22	

L.B. 596 P.G. 60 Job. No. 8102 Division No. Notes Red Plotted RWM Profile
Survey of Redondo Yacht Harbor Date Aug 35 No.
Survey by Butler Notes Granquist Notes Chkd. Checked AAR&SAL X-Sec.
Indexed A. C. Johnson Date 8/14/35 Date 9-35 No.

Form 307 5M 10-34

PLEASE RETURN TO
LOS ANGELES COUNTY SURVEYOR
700 HALL OF RECORDS

NOTE: ANY ADDITIONS OR CHANGES ON THIS SHEET MUST BE MADE OR CIRCLED IN RED INK, WITH DATE AND NAME OF PERSON MAKING CHANGE

Do not extend notes this side of this line

X

~~STATION~~		~~[illegible]~~	~~[illegible]~~	~~[illegible]~~	~~[illegible]~~		
Inst. At	Sight On	No.	Color	Time	Hor. Ang.	Remarks	
54+00	"H"	193	R	2:02	34 56		
54+00	"H"	194	R	2:03	35 47		

Profile No. ____ Notes Red. ____ Platted RW-MS Job No. 8102 Division No. ____ L. B. 596 Pg. 61

X-Sec. No. ____ Date ____ Date Aug 3 Survey of Redondo Fgr Bor

Notes Chkd. ____ Checked AAR&SAL Survey by Butler Notes HEG Date 8/14/35

Date ____ Date 9-35 Map No. B-1083 In Axe C. Johnson Date ____

L.B. 596 P.G. 62 | Job. No. ____ Division No. ____ Notes Red ____ Plotted RWMc Profile

Survey of ____ Date ____ Date Aug 35 No. ____

Survey by ____ Notes ____ Notes Chkd. ____ Checked ____ X-Sec.

Indexed A. C. Jones Date ____ Date ____ Date ____ No. ____

Form 307 5M 10-34

PLEASE RETURN TO
LOS ANGELES COUNTY SURVEYOR
700 HALL OF RECORDS

NOTE: ANY ADDITIONS OR CHANGES ON THIS SHEET MUST BE MADE OR CIRCLED IN RED INK, WITH DATE AND NAME OF PERSON MAKING CHANGE

Do not extend notes this side of this line

[illegible]	[illegible]	[illegible]	[illegible]	[illegible]	
Engt. At	Sight On	No.	Color	Line	Hor. Ang.	Remarks

Form 307 5M 10-34

PLEASE RETURN TO
LOS ANGELES COUNTY SURVEYOR
700 HALL OF RECORDS

NOTE: ANY ADDITIONS OR CHANGES ON THIS SHEET MUST BE MADE OR CIRCLED IN RED INK, WITH DATE AND NAME OF PERSON MAKING CHANGE

Do not extend notes this side of this line

~~STATION~~		~~[illegible]~~	~~[illegible]~~	~~[illegible]~~	~~[illegible]~~		
Inst. At	Sight On	No.	Color	Time	Hor. Ang.	Remarks	
55+00	"H"						
"	"	1	R	6:34	33 35		
"	"	2	Y		33 50		
"	"	3	W		34 10		
"	"	4	Y		35 00		
"	"	5	W		34 59		
"	"	6 5	R	6:37	34 53		
"	"	7 6	Y		35 08		
"	"	8 7	W		34 55		
"	"	9 8	Y		34 28		
"	"	10 9	W		34 08		
"	"	11 10	R	6:39	34 15		
"	"	12 11	Y		35 10		
"	"	13 12	W		35 45		
"	"	14 13	Y		35 40		
"	"	15 14	W		35 30		
"	"	16 15	Y		34 57		
"	"	17 16	Y		34 45		
"	"	18 17	W		35 35		
"	"	19 18	Y		36 12		
"	"	20 19	R	6:47	36 08		

Profile No. ____ Notes Red. ____ Platted RWMc Job No. 8102 Division No. ____ L.B. 596 PG. 63
X-Sec. No. ____ Date ____ Date [illegible] Survey of Redondo Yacht Harbor
Notes Chkd. ____ Date ____ Checked AAR+VAL Survey by Butler Notes H.E.C. Date 8/15/35
Date ____ Date 9-35 Map No. R-1083 Indexed ____ Date ____

Form 307 5M 10-34

PLEASE RETURN TO
LOS ANGELES COUNTY SURVEYOR
700 HALL OF RECORDS

NOTE: ANY ADDITIONS OR CHANGES ON THIS SHEET MUST BE MADE OR CIRCLED IN RED INK, WITH DATE AND NAME OF PERSON MAKING CHANGE

Do not extend notes this side of this line

X

38-28-45

Inst. At	Sight On	No.	Color	Time	Hor. Ang.	Remarks
56+00	"I"					
"	"	21 ~~20~~	R	6:55	38 29	
"	"	22 ~~21~~	Y		38 49	
"	"	23 ~~22~~	W		39 15	
"	"	24 ~~23~~	Y		39 33	
"	"	25 ~~24~~	W		39 50	
"	"	26 ~~25~~	R	6:59	40 17	
"	"	27 ~~26~~	Y		40 28	
"	"	28 ~~27~~	W		40 10	
"	"	29 ~~28~~	Y		39 05	
"	"	30 ~~29~~	W		38 30	
"	"	31 ~~30~~	R	7:04	37 50	
"	"	32 ~~31~~	Y		37 35	
"	"	33 ~~32~~	W		37 52	
"	"	34 ~~33~~	Y		38 12	
"	"	35 ~~34~~	W		38 40	
"	"	36 ~~35~~	R	7:09	39 06	
"	"	37 ~~36~~	Y		38 15	
"	"	38 ~~37~~	W		38 10	
"	"	39 ~~38~~	Y		38 42	

L.B. 596 P.G. 64 Job No. 8102 Division No. Notes Red Plotted RW.MS Profile
Survey of Redondo Yacht Harbor Date Aug '35 No.
Survey by Butler Notes Granquist Notes Chkd. Checked AAR+SAL X-Sec.
Index [illegible] Date 8/15/35 Date 9-35 No.

Form 307 5M 10-34

PLEASE RETURN TO
LOS ANGELES COUNTY SURVEYOR
700 HALL OF RECORDS

NOTE: ANY ADDITIONS OR CHANGES ON THIS SHEET MUST BE MADE OR CIRCLED IN RED INK, WITH DATE AND NAME OF PERSON MAKING CHANGE

Do not extend notes this side of this line

38-28-45

~~STATION~~		~~[illegible]~~	~~[illegible]~~	~~[illegible]~~	~~[illegible]~~		
Inst. At	Sight On	No.	Color	Time	Hor. Ang.	Remarks	
56+00	I	40 ~~39~~	W		39 43		
"	"	41 ~~40~~	R	7:12	40 00		
"	"	42 ~~41~~	Y		39 10		
"	"	43 ~~42~~	R	7:13	40 03		
57+00	"I"						
"	"	44	R	7:23	36 50		
"	"	45	Y		38 10		
"	"	46	W		38 23		
"	"	47	Y		38 25		
"	"	48	W		39 07		
"	"	49	R	7:26	39 08		
"	"	50	Y		39 54		
"	"	51	W		39 45		
"	"	52	Y		39 25		
"	"	53	W		39 27		
"	"	54	R	7:29	39 00		
"	"	55	Y		38 53		
"	"	56	W		38 25		
"	"	57	Y		37 55		
"	"	58	W		37 38		

Profile No. ____ Notes Red. ____ Platted RWMc Job No. 8102 Division No. ____ L. B. 596 Pg. 65
X-Sec. No. ____ Date ____ Date Aug 35 Survey of Redondo Yacht Harbor
Notes Chkd. ____ Checked AARSVAL Survey by Butler Notes HEG Date 8/15/35
Date ____ Date 9-35 Map No. B-1083 Index C. Johnson Date ____

Form 307 5M 10-34

PLEASE RETURN TO
LOS ANGELES COUNTY SURVEYOR
700 HALL OF RECORDS

NOTE: ANY ADDITIONS OR CHANGES ON THIS SHEET MUST BE MADE OR CIRCLED IN RED INK, WITH DATE AND NAME OF PERSON MAKING CHANGE

Do not extend notes this side of this line

X

38-28-45

~~STATION~~		~~[illegible]~~	~~[illegible]~~	~~[illegible]~~	~~[illegible]~~		
Inst. At	Sight On	No.	Color	Time	Hor. Ang.	Remarks	
57+00	'I'	59	R	7 33	37 45		
"	"	60	Y		39 00		
"	"	61	W		39 25		
"	"	62	R	7 35	39 35		
58+00	I						
"	"	63	R	7:52	39 11		
"	"	64	Y		39 00		
"	"	65	W		38 45		
"	"	66	Y		38 45		
"	"	67	W		38 55		
"	"	68	R	7 55	38 53		
"	"	69	Y		38 32		
"	"	70	W		38 45		
"	"	71	Y		38 22		
"	"	72	W		38 40		
"	"	73	R	8 01	38 45		
"	"	74	Y		38 40		
"	"	75	W		38 15		
"	"	76	Y		38 11		
"	"	77	W		38 44		

L.B. 596 P.G. 66 Job. No. 8102 Division No. Notes Red Plotted R.W.M. Profile
Survey of Redondo Yacht Harbor Date Aug 35 No.
Survey by Butler Notes Grandquist Notes Chkd. Checked AAR+SAL X-Sec.
Indexed A. C. Johnson Date 8/15/35 Date 9-35 No.

Form 307 5M 10-34

PLEASE RETURN TO
LOS ANGELES COUNTY SURVEYOR
700 HALL OF RECORDS

NOTE: ANY ADDITIONS OR CHANGES ON THIS SHEET MUST BE MADE OR CIRCLED IN RED INK, WITH DATE AND NAME OF PERSON MAKING CHANGE

Do not extend notes this side of this line

Inst. At	Sight On	No.	Color	Time	Hor. Ang.	Remarks
58+00	"I"	78	R	8:06	40 12	
"	"	79	Y		39 38	
"	"	80	W		38 02	
"	"	81	Y		39 18	
"	"	82	W		39 30	
"	"	83	R	8:09	38 42	
25' offset	25' offset					High Water
59+00	I	84	R	8:40	40 35	25' offset Line
"	"	85	Y		37 25	
"	"	86	W		36 55	
"	"	87	Y		37 40	
"	"	88	R	8:42	38 40	
"	"	89	Y		38 51	
"	"	90	W		39 06	
"	"	91	Y		40 02	
"	"	92	W		39 48	
"	"	93	R	8:45	38 56	
"	"	94	Y		38 25	
"	"	95	W		37 52	
"	"	96	Y		38 02	



Profile No. ____ Notes Red. ____ Platted RWM Job No. 8102 Division No. ____ L.B. 596 Pg. 67
Date ____ Date Aug 33 Survey of Redondo Yacht Harbor
X-Sec. No. ____ Notes Chkd. ____ Checked AAR&SAL Survey by Butler Notes THE Date 8/15/35
Date ____ Date 9-35 Map No. B-10831 Rev. C. Johnson Date ____

Form 307 5M 10-34

PLEASE RETURN TO
LOS ANGELES COUNTY SURVEYOR
700 HALL OF RECORDS

NOTE: ANY ADDITIONS OR CHANGES ON THIS SHEET MUST BE MADE OR CIRCLED IN RED INK, WITH DATE AND NAME OF PERSON MAKING CHANGE

Do not extend notes this side of this line

Inst. At	Sight On	No.	Color	Time	Hor. Ang.	Remarks
59+00	"I"	97	W		38 28	25' offset
"	"	98	R	8:50	38 33	← To I
"	"	99	Y		38 40	
25' offset	25' offset					
60+00	"I"					25' offset
"	"	100	R	9 13	38 03	Note
"	"	101	Y		38 15	
"	"	102	W		38 37	
"	"	103	Y		38 54	
"	"	104	W		38 46	
"	"	105	R	9:27	37 48	
"	"	106	Y		38 29	
"	"	107	W		39 50	
"	"	108	Y		38 03	
"	"	109	W		38 43	
"	"	110	R	9:31	37 33	
"	"	111	Y		38 47	
"	"	112	W		41 06	
"	"	113	R	9 33	41 43	
62+00	"J"					
		114	R	10:07	44 45	



L.B. 596 P.G. 68 Job. No. 5102 Division No. Notes Red Date Plotted RWMc Date Aug '35 Profile No.
Survey of Redondo Yacht Harbor Date Notes Chkd. Checked AAR+SAL X-Sec. No.
Survey by S.E. Butler Notes Granquist Date 8/15/35 Date 9-35
Index C. Johnson

Form 307 5M 10-34

PLEASE RETURN TO
LOS ANGELES COUNTY SURVEYOR
700 HALL OF RECORDS

NOTE: ANY ADDITIONS OR CHANGES ON THIS SHEET MUST BE MADE OR CIRCLED IN RED INK, WITH DATE AND NAME OF PERSON MAKING CHANGE

Do not extend notes this side of this line

~~STATION~~		~~B.S.~~	~~H.I.~~	~~F.S.~~	~~ELEV.~~		
Inst. At	Sight On	No.	Color	Time	Hor. Ang.	Remarks	
62+00	"J"	115	Y		48 20		
"	"	116	W		49 00		
"	"	117	Y		47 05		
"	"	118	W		47 10		
"	"	119	R	10:09	45 54		
"	"	120	Y		44 45		
"	"	121	W		44 58		
"	"	122	Y		45 47		
"	"	123	W		45 40		
"	"	124	R	10:13	46 15		
"	"	125	Y		46 35		
"	"	126	R	10:15	46 32		
"	"	127	R	10:17	45 40		
61+00	"I"					True Line.	
"	"	128	R	11:29	38 39		
"	"	129	Y		37 41		
"	"	130	W		37 57		
"	"	131	Y		38 56		
"	"	132	W		39-30		
"	"	133	R	11-34	40-20		

Profile No. ____ Notes Red. ____ Platted RWM Job No. 810 Division No. ____ L. B. 596 Pg. 69
Date ____ Date Aug 3 Survey of Redondo Yacht Harbor
X-Sec. No. ____ Notes Chkd. ____ Checked AAR+SAL Survey by Butler Notes HEG Date 8/15/75
Date ____ Date 9-35 Map No. B-10831 Indexed C. Job ____ Date ____

Form 307 BM 10-34

PLEASE RETURN TO
LOS ANGELES COUNTY SURVEYOR
700 HALL OF RECORDS

NOTE: ANY ADDITIONS OR CHANGES ON THIS SHEET MUST BE MADE OR CIRCLED IN RED INK, WITH DATE AND NAME OF PERSON MAKING CHANGE

Do not extend notes this side of this line

X

[illegible]		[illegible]	[illegible]	[illegible]	[illegible]		45-54
Inst. At	Sight On	No.	Color	Time	Hor. Ang.	Remarks	
61+00	I	134	Y		40 28		
"	"	135	W		38 16		
"	"	136	Y		39 07		
"	"	137	W		39 00		
"	"	138	R	11:39	39 36		
"	"	139	Y		40 15		
"	"	140	R	11 41	43 41		
63+00	"J"						
"	"	141	R	11 51	42 05		
"	"	142	Y		41 25		
"	"	143	W		43 04		
"	"	144	Y		46 53		
"	"	145	W		47 43		
"	"	146	R	11 53	46 14		
"	"	147	Y		46 03		
"	"	148	W		45 42		
"	"	149	Y		44 45		
"	"	150	W		45 35		
"	"	151	R	11:59	45 47		
"	"	152	R	12 01	46 05		

L.B. 596 P.G. 70 Job. No. 8102 Division No. Notes Red Plotted RW.MC Profile
Survey of Redondo Yacht Harbor Date Aug 35 No.
Survey by Butler Notes Granquist Notes Chkd. Checked AAR+SAL X-Sec.
Indexed A.C. Johnson Date 8/15/35 Date 9-35 No.

Form 307 5M 10-34

PLEASE RETURN TO
LOS ANGELES COUNTY SURVEYOR
700 HALL OF RECORDS

NOTE: ANY ADDITIONS OR CHANGES ON THIS SHEET MUST BE MADE OR CIRCLED IN RED INK, WITH DATE AND NAME OF PERSON MAKING CHANGE

Do not extend notes this side of this line

X

61-42-20

~~STATION~~		~~B.S.~~	~~H.I.~~	~~F.S.~~	~~ELEV.~~		
Inst. At	Sight On	No.	Color	Time PM	Hor. Ang.	Remarks	
64+00	"J"						
"	"	153	R	12:07	46-36		
"	"	154	Y		45-27		
"	"	155	W		45-17		
"	"	156	Y		44-51		
"	"	157	W		44-08		
"	"	158	R	12:15	45-03		
"	"	159	Y		44-33		
"	"	160	W		45-55		
"	"	161	Y		46-03		
"	"	162	W		42-33		
"	"	163	R	12:20	40:53		
"	"	164	Y		43-03		
"	"	165	R	12:21	46:15		
65+00	"K"						
"	"	166	R	12:38	60 48		
"	"	167	Y		60 00		
"	"	168	W		58 25		
"	"	169	Y		61 50		
"	"	170	W		61 25		

Profile No. ____ Notes Red. ____ Platted R.W.M. Job No. 8102 Division No. ____ L.B. 596 PG. 71
Date ____ Date ____ Survey of Redondo Yacht Harbor
X-Sec. No. ____ Notes Chkd. ____ Checked AAR+SAL Survey by Butler Notes H.E.G. Date 8/15/35
Date ____ Date 9-35 Map No. B-1083 Indexed C. Johnson Date ____

Form 307 5M 10-34

PLEASE RETURN TO
LOS ANGELES COUNTY SURVEYOR
700 HALL OF RECORDS

NOTE: ANY ADDITIONS OR CHANGES ON THIS SHEET MUST BE MADE OR CIRCLED IN RED INK, WITH DATE AND NAME OF PERSON MAKING CHANGE

Do not extend notes this side of this line

X

61-42-20

Inst. At	Sight On	No.	Color	Time	Hor. Ang.	Remarks
65+00	"K"	171	R	12:41	62 00	
"	"	172	Y		61 08	
"	"	173	W		60 58	
"	"	174	Y		59 08	
"	"	175	W		60 48	
"	"	176	R	12:49	58 21	
"	"	177	Y		59 05	
"	"	178	W		60 22	
"	"	179	R	12:52	62 53	
"	"	180	R	12:49	61 53	
66+00	"K"					
"	"	181	R	1:04	61 52	
"	"	182	Y		61 45	
"	"	183	W		61 52	
"	"	184	Y		61 08	
"	"	185	W		59 44	
"	"	186	R	1:12	59 35	
"	"	187	Y		59 53	
"	"	188	W		59 00	
"	"	189	Y		59 03	

L.B. 596 P.G. 72 Job. No. 8102 Division No. Notes Red Plotted RWMS Profile
Survey of Redondo Yacht Harbor Date Aug 35 No.
Survey by Butler Notes Granquist Notes Chkd. Checked AAR + SAL X-Sec.
Indexed A. C. Johnson Date 8/15/35 Date 9-35 No.

Form 307 5M 10-34

PLEASE RETURN TO
LOS ANGELES COUNTY SURVEYOR
700 HALL OF RECORDS

NOTE: ANY ADDITIONS OR CHANGES ON THIS SHEET MUST BE MADE OR CIRCLED IN RED INK, WITH DATE AND NAME OF PERSON MAKING CHANGE

Do not extend notes this side of this line

61-42-20

~~STATION~~		~~[illegible]~~	~~[illegible]~~	~~[illegible]~~	~~[illegible]~~		
Inst. At	Sight On	No.	Color	Time	Hor. Ang.	Remarks	
66+00	"K"	190	W	PM.	60 40		
"	"	191	R	1:19	63 25		
"	"	192	Y		64 25		
"	"	193	R	1:20	62 24		
67+00	"K"						
"	"	194	R	1:29	60 53		
"	"	195	Y		60 31		
"	"	196	W		61 12		
"	"	197	Y		60 18		
"	"	198	W		61 50		
"	"	199	R	1:33	60 47		
"	"	200	Y		59 35		
"	"	201	W		58 26		
"	"	202	Y		59 18		
"	"	203	W		60 51		
"	"	204	R	1:37	63 05		
"	"	205	R	1:38	65 03		

Profile No. ____ Notes Red. ____ Platted R.W.M. Job No. 8102 Division No. ____ L.B. 596 Pg. 73
Date ____ Date ____ Survey of Redondo Yacht Harbor
X-Sec. No. ____ Notes Chkd. ____ Checked AARSAL Survey by [illegible] Notes H.F.C. Date 8/15/35
Date ____ Date 9-35 Map No. B-10 x Indexed ____ Date ____

L.B. 596 P.G. 74 Job. No. 8102 Division No. ____ Notes Red ____ Plotted R.W.McS Profile

Survey of Redondo Yacht Harbor Date ____ Date Aug 35 No. ____

Survey by Butler Notes Granquist Notes Chkd. ____ Checked ____ X-Sec.

Indexed A. C. Johnson Date 8/15/35 Date ____ Date ____ No. ____

Form 307 5M 10-34

PLEASE RETURN TO
LOS ANGELES COUNTY SURVEYOR
700 HALL OF RECORDS

NOTE: ANY ADDITIONS OR CHANGES ON THIS SHEET MUST BE MADE OR CIRCLED IN RED INK, WITH DATE AND NAME OF PERSON MAKING CHANGE

Do not extend notes this side of this line

~~STATION~~	~~B.S.~~	~~M.T.~~	~~F.S.~~	~~ELEV.~~	
Inst. At	Sight On	No.	Color	Tins	Hor. Ang.	Remarks

Form 307 5M 10-34

PLEASE RETURN TO
LOS ANGELES COUNTY SURVEYOR
700 HALL OF RECORDS

NOTE: ANY ADDITIONS OR CHANGES ON THIS SHEET MUST BE MADE OR CIRCLED IN RED INK, WITH DATE AND NAME OF PERSON MAKING CHANGE

Do not extend notes this side of this line

61-42-20

~~STATION~~		~~B.S.~~	~~H.I.~~	~~F.S.~~	~~ELEV.~~		
Inst. At	Sight On	No.	Color	Time	Hor. Ang.	Remarks	
74+00	"K"						
"	"	1	R	7:02:30	61 43	IN.	
"	"	2	Y		61 49		
"	"	3	W		61 36		
"	"	4	Y		61 34		
"	"	5	W		61 33		
"	"	6	R	7:06:30	61 30		
"	"	7	Y		61 25		
"	"	8	W		61 15		
"	"	9	Y		61 23		
"	"	10	W		60 59	High Water.	
"	"	11	R	7:10:30	61 35		
"	"	12	Y		61 33		
"	"	13	W		61 25		
"	"	14	Y		62 10		
"	"	15	W		61 45		
"	"	16	R	7:14	61 20		
"	"	17	R	7:14:30	63 07		
-33" 73+00	"K-33"				Note	→ -33' Sight on "K" -33'	
"	"	18		7:28	61 00	out	

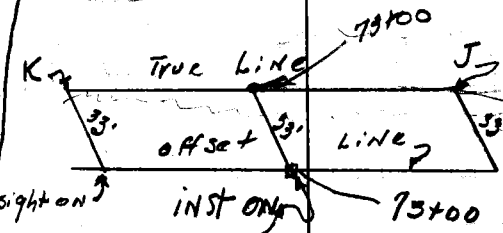

Profile No. ____ Notes Red. ____ Platted R.W.M. Job No. 8102 Division No. ____ L.B. 596 Pg. 75
X-Sec. No. ____ Date ____ Date ____ Survey of Redondo Yacht Harbor
Notes Chkd. ____ Checked A.R.+J.A.L. Survey by Butler Notes H.F.G. Date 8/16/35
Date ____ Date 9-35 Map No. K-D&S Index C. Date ____

Form 307 5M 10-34

PLEASE RETURN TO
LOS ANGELES COUNTY SURVEYOR
700 HALL OF RECORDS

NOTE: ANY ADDITIONS OR CHANGES ON THIS SHEET MUST BE MADE OR CIRCLED IN RED INK, WITH DATE AND NAME OF PERSON MAKING CHANGE

Do not extend notes this side of this line

[redacted]		[redacted]	[redacted]	[redacted]	[redacted]		
Inst. At	Sight On	No.	Color	Time	Hor. Ang.	Remarks	
73+00 -33'	K-33'	19	Y	A.M.	61 38	73+00 -33' Sight on K-33'	
"	"	20	W		62 00	See Pg 75 for sketch.	
"	"	21	Y		62 18		
"	"	22	W		62 15		
"	"	23	R	7:31	61 08		
"	"	24	Y		60 37		
"	"	25	W		61 50		
"	"	26	R	7 32	61 54		
"	"	27	Y		61 46		
"	"	28	W		61 10		
"	"	29	Y		61 40		
"	"	30	W		61 22		
"	"	31	R	7:36	61 32		
"	"	32	R	7:37 30	61 51		
72+00	K					IN.	
"	"	33	R	7:47	61 50		
"	"	34	Y		62 14		
"	"	35	W		62 52		
"	"	36	Y		62 38		
"	"	37	W		62 45		

L.B. 596 P.G. 76 Job. No. 8102 Division No. Notes Red Plotted RW-MC Profile
Survey of Redondo Yacht Harbor Date Aug 35 No.
Survey by Butler Notes Grand Quist Notes Chkd. Checked AAR+SAL X-Sec.
Indexed A. C. Johnson Date 8/16/35 Date 9-35 No.

Form 307 5M 10-34

PLEASE RETURN TO
LOS ANGELES COUNTY SURVEYOR
700 HALL OF RECORDS

NOTE: ANY ADDITIONS OR CHANGES ON THIS SHEET MUST BE MADE OR CIRCLED IN RED INK, WITH DATE AND NAME OF PERSON MAKING CHANGE

Do not extend notes this side of this line

61-62 20

~~STATION~~		~~B.S.~~	~~[illegible]~~	~~[illegible]~~	~~[illegible]~~		
Inst. At	Sight On	No.	Color	A.M. Time	Hor. Ang.	Remarks	
72+00	"K"	38	R	7:50	61 48		
"	"	39	Y		62 00		
"	"	40	W		61 48		
"	"	41	Y		61 50		
"	"	42	W		61 28		
"	"	43	R	7:53:30	60 43		
"	"	44	Y		60 52		
"	"	45	W		61 00		
"	"	46	Y		61 48		
"	"	47	W		61 25		
"	"	48	R	7:57	62 47		
"	"	49	R	7:57:30	63 40		
71+00	"K"					out	
"	"	50	R	8:05	61 15		
"	"	51	Y		62 56		
"	"	52	W		59 50		
"	"	53	Y		60 02		
"	"	54	W		61 47		
"	"	55	R	7:07:30	62 53		
"	"	56	Y		61 20		

Profile No. ____ Notes Red. ____ Platted R.W.McC. Job No. 8102 Division No. ____ L. B. 596 Pg. 77
X-Sec. No. ____ Date ____ Date ____ Survey of Redondo Yacht Harbor
Notes Chkd. ____ Checked AAR&SAL Survey by Butler Notes HEG Date 8/16/35
Date ____ Date 9-35 Map No. B-1083 Indexed C. Johnson Date ____

Form 307 5'1 10-34

PLEASE RETURN TO
LOS ANGELES COUNTY SURVEYOR
700 HALL OF RECORDS

NOTE: ANY ADDITIONS OR CHANGES ON THIS SHEET MUST BE MADE OR CIRCLED IN RED INK, WITH DATE AND NAME OF PERSON MAKING CHANGE

Do not extend notes this side of this line

[redacted]		[redacted]	[redacted]	[redacted]	[redacted]		
Inst. At	Sight On	No.	Color	Time	Hor. Ang.	Remarks	
71+00	"K"	57	W		61 33		
"	"	58	Y		62 08		
"	"	59	W		62 05		
"	"	60	R	8:10.30	62 24		
"	"	61	Y		61 35		
"	"	62	W		62 03		
"	"	63	R	8:13	62 23		
70+00	"K"					IN.	
"		64	R	8:25	61 23		
"	"	65	Y		61 09		
"	"	66	W		61 13		
"	"	67	Y		60 20		
"	"	68	W		59 40		
"	"	69	R	8:31	61 25		
"	"	70	Y		62 05		
"	"	71	W		61 38		
"	"	72	Y		60 48		
"	"	73	W		61 20		
"	"	74	R	8:33	62 03		
"	"	75	Y		61 53		

L.B. 596 P.G. 78 Job. No. 8102 Division No. Notes Red Plotted RWMc Profile
Survey of Redondo Yacht Harbor Date Aug 35 No.
Survey by Butler Notes Granquist Notes Chkd. Checked AARESAL X-Sec.
Indexed A. C. Johnson Date 8/16/35 Date 9-35 No.

Form 307 5M 10-34

PLEASE RETURN TO
LOS ANGELES COUNTY SURVEYOR
700 HALL OF RECORDS

NOTE: ANY ADDITIONS OR CHANGES ON THIS SHEET MUST BE MADE OR CIRCLED IN RED INK, WITH DATE AND NAME OF PERSON MAKING CHANGE

Do not extend notes this side of this line

X

[redacted]		[redacted]	[redacted]	[redacted]	[redacted]		
Inst. At	Sight On	No.	Color	Time	Hor. Ang.	Remarks	
70+00	"K"	76	R	8:34	63 35		
69+00	K						
"	"	77	R	8:42	55 50	out.	
"	"	78	Y		62 25		
"	"	79	W		59 40		
"	"	80	Y		62 18		
"	"	81	W		62 15		
"	"	82	R	8:45	61 54		
"	"	83	Y		61 40		
"	"	84	W		61 05		
"	"	85	Y		61 15		
"	"	86	W		62 13		
"	"	87	R	8:59	61 50		
"	"	88	Y		62 42		
"	"	89	W		62 18		
"	"	90	Y		61 53		
"	"	91	R	8:52	62 15		
68+00	"K"						
"	"	92	R	9:13	61 45	IN,	
"	"	93	Y		62 38		

Profile No. ____ Notes Red. ____ Platted R.W.M. Job No. 8102 Division No. ____ L. B. 596 Pg. 79
X-Sec. No. ____ Date ____ Date ____ Survey of Redondo Yacht Harbor
Notes Chkd. ____ Checked AAR-JAL Survey by Butler Notes H.E.G. Date 8/16/35
Date ____ Date 9-35 Map No. B-1083 Indexed C. Johnson Date ____

Form 307 5M 10-34

PLEASE RETURN TO
LOS ANGELES COUNTY SURVEYOR
700 HALL OF RECORDS

NOTE: ANY ADDITIONS OR CHANGES ON THIS SHEET MUST BE MADE OR CIRCLED IN RED INK, WITH DATE AND NAME OF PERSON MAKING CHANGE

Do not extend notes this side of this line

[redacted]		[redacted]	[redacted]	[redacted]	[redacted]		
Inst. At	Sight On	No.	Color	Time	Hor. Ang.	Remarks	
68+00	"K"	94	W		61 30	IN	
"	"	95	Y		61 06		
"	"	96	W		61 25		
"	"	97	R	9:18	61 40		
"	"	98	Y		61 53		
"	"	99	W		61 35		
"	"	100	Y		60 05		
"	"	101	W		59 58		
"	"	102	R	9:22	61 50		
"	"	103	Y		63 20		
"	"	104	R	9:23	62 08		
Po.T.#1	"K"					Found L+T Po.T. #1 = 15' ± of Sta 68+00	
(5)	"	105	R	9:35	9 48	out = LIN "A"	
"	"	106	Y		13 06		
"	"	107	W		17 27		
"	"	108	Y		20 00		
"	"	109	W		22 25		
"	"	110	R	9:38:30	23 36		
"	"	111	Y		26 06		
"	"	112	W		27 27		

L.B. 596 P.G. 80 Job. No. 8102 Division No. Notes Red Plotted RWMc Profile
Survey of Redondo Yacht Harbor Date Aug 35 No.
Survey by Butler Notes Granquist Notes Chkd. Checked AARcsal X-Sec.
Indexed A. C. Johnson Date 8/16/35 Date 9-35 No.

Form 307 5M 10-34

PLEASE RETURN TO
LOS ANGELES COUNTY SURVEYOR
700 HALL OF RECORDS

NOTE: ANY ADDITIONS OR CHANGES ON THIS SHEET MUST BE MADE OR CIRCLED IN RED INK, WITH DATE AND NAME OF PERSON MAKING CHANGE

Do not extend notes this side of this line

[illegible]		[illegible]	[illegible]	[illegible]	[illegible]		
Inst. At	Sight On	No.	Color	Time	Hor. Ang.	Remarks	
Pot #1	"K"	113	Y		29 00		
"	"	114	W		30 46		
"	"	115	R	9:41:30	32 52		
"	"	116	Y		34 22		
"	"	117	R	9:43:30	35 33	End Line "A"	
Pot #1	"K"						
"	"	118	R	9:47	32 03	IN = Line "B" coming in.	
"	"	119	Y		30 40		
"	"	120	W		28 51		
"	"	121	Y		26 30		
"	"	122	W		24 28		
"	"	123	R	9:51	21 44		
"	"	124	Y		18 21		
"	"	125	W		14 29		
"	"	126	R	9:53	11 27	End Line "B"	
P.O.T.	K						
"	"	127	R	9:55	12 25	Out = "Line C"	
"	"	128	Y		14 08		
"	"	129	W		16 21		
"	"	130	Y		18 18		

Profile No. ____ Notes Red. ____ Platted R.W.M. Job No. 8102 Division No. ____ L.B. 596 Pg. 81
X-Sec. No. ____ Date ____ Date ____ Survey of Redondo Yacht Harbor
Notes Chkd. ____ Checked A.A.R. & J.A.L. Survey by Fuller Notes H.E.G. Date 8/16/35
Date ____ Date 9-35 Map No. B-1083 Indexed C. Johnson Date ____

Form 307 5M 10-34

PLEASE RETURN TO
LOS ANGELES COUNTY SURVEYOR
700 HALL OF RECORDS

NOTE: ANY ADDITIONS OR CHANGES ON THIS SHEET MUST BE MADE OR CIRCLED IN RED INK, WITH DATE AND NAME OF PERSON MAKING CHANGE

Do not extend notes this side of this line

Inst. At	Sight On	No.	Color	Time	Hor. Ang.	Remarks
Pot. #1	"K"	131	W	Aim	20 17	out
"	"	132	R	9:58	22 25	
"	"	133	Y		24 01	
"	"	134	W		25 33	
"	"	135	Y		26 11	
"	"	136	W		27 00	
"	"	137	R	10:02	28 35	
"	"	138	Y		29 23	
"	"	139	R	10:04	29 55	= END Line "C"
Pot. #1	"K"					
"	"	140	R	10:51	25 57	IN = "D" begin coming in
"	"	141	Y		25 14	
"	"	142	W		24 04	
"	"	143	Y		23 13	
"	"	144	W		21 29	
"	"	145	R	10:54	20 20	
"	"	146	Y		19 25	
"	"	147	W		18 10	
"	"	148	Y		16 40	
"	"	149	W		14 31	

L.B. 596 P.G. 82 Job. No. 8102 Division No. Notes Red Plotted R.W.McC Profile
Survey of Redondo Yacht Harbor Date Aug. 35 No.
Survey by Butler Notes Granquist Notes Chkd. Checked AAR+SAL X-Sec.
Indexed A. C. Johnson Date 8/16/35 Date 9-35 No.

Form 307 5M 10-34

PLEASE RETURN TO
LOS ANGELES COUNTY SURVEYOR
700 HALL OF RECORDS

NOTE: ANY ADDITIONS OR CHANGES ON THIS SHEET MUST BE MADE OR CIRCLED IN RED INK, WITH DATE AND NAME OF PERSON MAKING CHANGE

Do not extend notes this side of this line

~~STATION~~		~~B.S.~~	~~H.I.~~	~~F.S.~~	~~ELEV.~~		
Inst. At	Sight On	No.	Color	Time	Hor. Ang.	Remarks	
Pot. #1	"K"	150	R	10:58	12 50		
"	"	151	R	10:58 30	9 50	End of Lin "D"	
Pot #1	"K"						
"	"	152	R	11:00	9 08	out = E: begins	
"	"	153	Y		9 57		
"	"	154	W		10 56		
"	"	155	Y		12 43		
"	"	156	W		14 35		
"	"	157	R	11:03	16 14		
"	"	158	Y		17 06		
"	"	159	W		17 03		
"	"	160	Y		18 08		
"	"	161	W		20 06		
"	"	162	R	11:09	20 55		
"	"	163	R	11:10	21 44	Line E. Ends.	
Pot. #1	"K"						
"	"	164	R	11:12	17 33	IN. F = begins coming in.	
"	"	165	Y		16 55		
"	"	166	W		16 20		
"	"	167	Y		15 55		

Profile No. ____ Notes Red. ____ Platted RWMS Job No. 8102 Division No. 1 L.B. 596 Pg. 13
X-Sec. No. ____ Date ____ Date ____ Survey of Redondo Yacht Harbor
Notes Chkd. ____ Checked AAP+SAL Survey by Butler Notes H.E.G. Date 8/16/35
Date ____ Date 9-35 Map No. B-1083 Indexed C. Johnson Date ____

Form 307 EM 10-34

PLEASE RETURN TO
LOS ANGELES COUNTY SURVEYOR
700 HALL OF RECORDS

NOTE: ANY ADDITIONS OR CHANGES ON THIS SHEET MUST BE MADE OR CIRCLED IN RED INK, WITH DATE AND NAME OF PERSON MAKING CHANGE

Do not extend notes this side of this line

~~STATION~~		~~[illegible]~~	~~[illegible]~~	~~[illegible]~~	~~ELEV.~~		
Inst. At	Sight On	No.	Color	Time	Hor. Ang.	Remarks	
Pot. #1	"K"	168	W		15 30	IN.	
"	"	169	R	11:15	14 33		
"	"	170	Y		13 25		
"	"	171	W		13 30		
"	"	172	Y		14 55		
"	"	173	W		12 19		
"	"	174	R	11:20	12 42		
"	"	175	Y		11 53		
"	"	176	W		10 33		
"	"	177	Y		9 09		
"	"	178	R	11:23	8 34	← Line "F" Ends	
Pot. #1	"K"						
"	"	179	R	11:32	12 23	75+00 Out.	
"	"	180	Y		15 40		
"	"	181	W		18 23		
"	"	182	Y		20 50		
"	"	183	W		23 20		
"	"	184	R	11:35	25 27		
"	"	185	Y		27 22		
"	"	186	W		29 15		

L.B. 596 P.G. 84 Job No. 8102 Division No. 1 Notes Red Plotted RWJMC Profile
Survey of Redondo Yacht Harbor Date Aug 35 No.
Survey by Butler Notes Granquist Notes Chkd. Checked AAR & SAL X-Sec.
Indexed A. C. Johnson Date 8/16/35 Date 9-35 No.

Form 307 5M 10-34

PLEASE RETURN TO
LOS ANGELES COUNTY SURVEYOR
700 HALL OF RECORDS

NOTE: ANY ADDITIONS OR CHANGES ON THIS SHEET MUST BE MADE OR CIRCLED IN RED INK, WITH DATE AND NAME OF PERSON MAKING CHANGE

Do not extend notes this side of this line

~~STATION~~		~~[illegible]~~	~~[illegible]~~	~~[illegible]~~	~~ELEV.~~		
Inst. At	Sight On	No.	Color	Time	Hor. Ang.	Remarks	x
Pot. #1	"K"	187	Y		31 32	out	
"	"	188	W		32 43		
"	"	189	R	11:39	35 02		
"	"	190	Y		36 20		
"	"	191	W		37 28		
"	"	192	R	11:42	38 45	75+00 Ends Here.	

Profile No. ____ Notes Red. ____ Platted RWMc Job No. 8102 Division No. ____ L.B. 596 Pg. 85
X-Sec. No. ____ Date ____ Date ____ Survey of Redondo Yacht Harbor
Notes Chkd. ____ Checked AAR+VAL Survey by Butler Notes HLG Date 8/16/35
Date ____ Date 9-35 Map No. B-10831 Indexed C. Johnson Date ____

L.B. 596 P.G. 86 | Job. No. 8102 | Division No. | Notes Red | Plotted R.W.M.S. | Profile

Survey of Redondo Yacht Harbor | Date | Date Aug '35 | No.

Survey by Butler | Notes Granquist | Notes Chkd. | Checked AAR+SAL | X-Sec.

Indexed A. C. Johnson | Date 8/16/35 | Date | Date 9-35 | No.

Form 307 5M 10-34

PLEASE RETURN TO
LOS ANGELES COUNTY SURVEYOR
700 HALL OF RECORDS

NOTE: ANY ADDITIONS OR CHANGES ON THIS SHEET MUST BE MADE OR CIRCLED IN RED INK, WITH DATE AND NAME OF PERSON MAKING CHANGE

Do not extend notes this side of this line

~~STATION~~	~~[illegible]~~	~~[illegible]~~	~~[illegible]~~	~~[illegible]~~	
Inst. Sign At	On	No.	Color	Time	Hor. Ang.	Remarks

Form 307 5M 10-34

PLEASE RETURN TO
LOS ANGELES COUNTY SURVEYOR
700 HALL OF RECORDS

NOTE: ANY ADDITIONS OR CHANGES ON THIS SHEET MUST BE MADE OR CIRCLED IN RED INK, WITH DATE AND NAME OF PERSON MAKING CHANGE

Do not extend notes this side of this line

~~STATION~~		~~B.S.~~	~~H.I.~~	~~F.S.~~	~~ELEV.~~		
Inst. At	Sight On	No.	Color	Time	Hor. Ang.	Remarks	
1400	"B"						
"	"	1	R	6:58	89 42	IN. x in conc. walk	
"	"	2	Y		89 32		
"	"	3	W		89 40		
"	"	4	Y		89 53		
"	"	5	W		89 55		
"	"	6	R	7:02	90 10		
"	"	7	Y		89 49		
"	"	8	W		90 01		
"	"	9	Y		90 20		
"	"	10	W		89 49		
"	"	11	R	7:06	89 53		
"	"	12	Y		90 03		
"	"	13	W		90 05		
"	"	14	Y		89 40		
"	"	15	W		89 53		
"	"	16	R	7:10	89 56		
"	"	17	Y		90 00		
"	"	18	W		89 58		
"	"	19	Y		90 33		

North Area ~ Edison Pier

Profile No. ____ Notes Red. ____ Platted RW.McC Job No. 81025 Division No. ____ L.B. 596 Pg. 17
Date ____ Date Sep 35 Survey of Redondo Yacht Harbor
X-Sec. No. ____ Notes Chkd. ____ Checked AAR & CAB Survey by Butler Notes MEG Date 8/19/35
Date ____ Date 10-35 Map No. B-1683 Indexed C. Johnson Date ____

Form 307 5M 10-34

PLEASE RETURN TO
LOS ANGELES COUNTY SURVEYOR
700 HALL OF RECORDS

NOTE: ANY ADDITIONS OR CHANGES ON THIS SHEET MUST BE MADE OR CIRCLED IN RED INK, WITH DATE AND NAME OF PERSON MAKING CHANGE

Do not extend notes this side of this line

L.B. 596 P.G. 28 Job. No. 810 Division No. Notes Red Plotted R.W.M. Profile
Survey of Redondo Yacht Harbor Date Date Sep 35 No.
Survey by Butler Notes Granquist Notes Chkd. Checked AAR & AB X-Sec.
Indexed A. C. Johnson Date 8/19/35 Date 10-35 No.

~~STATION~~		~~NO.~~	~~COLOR~~	~~TIME~~	~~HOR. ANG.~~		
Inst. At	Sight On	No.	Color	Time	Hor. Ang.	Remarks	
1+00	"B"	20	W	A.M.	89 43	IN	
"	"	21	R	7:14	89 57		
"	"	22	Y		90 00		
"	"	23	W		89 43		
"	"	24	Y		89 31		
"	"	25	R	7:17	89 38		
2+00	"B"						
"	"	26	R	7:23	89 52	out	
"	"	27	Y		90 27		
"	"	28	W		89 18		
"	"	29	Y		89 38		
"	"	30	W		89 33		
"	"	31	R	7:26	89 32		
"	"	32	Y		90 03		
"	"	33	W		89 45		
"	"	34	Y		89 42		
"	"	35	W		89 48		
"	"	36	R	7:28	89 49		
"	"	37	Y		89 42		
"	"	38	W		89 48		

Form 307 5M 10-34

PLEASE RETURN TO
LOS ANGELES COUNTY SURVEYOR
700 HALL OF RECORDS

NOTE: ANY ADDITIONS OR CHANGES ON THIS SHEET MUST BE MADE OR CIRCLED IN RED INK, WITH DATE AND NAME OF PERSON MAKING CHANGE

Do not extend notes this side of this line

~~STATION~~		~~[illegible]~~	~~[illegible]~~	~~[illegible]~~	~~[illegible]~~		
Inst. At	Sight On	No.	Color	Time	Hor. Ang.	Remarks	
2+00	"B"	39	Y		89 57	out	
"	"	40	W		89 59		
"	"	41	R	7:31	90 01		
"	"	42	Y		90 00		
"	"	43	W		90 06		
"	"	44	Y		89 52		
"	"	45	R	7:34:30	89 48		
3+00	"B"						
"	"	46	R	7:41	89 30	IN	
"	"	47	Y		89 32		
"	"	48	W		90 12		
"	"	49	Y		89 45		
"	"	50	W		89 42		
"	"	51	R	7:46	89 55		
"	"	52	Y		89 50		
"	"	53	W		89 54		
"	"	54	Y		89 52		
"	"	55	W		90 02		
"	"	56	R	7:50	89 48		
"	"	57	Y		89 09		

Profile No. ____ Notes Red. ____ Platted RWMS Job No. 8102 Division No. ____ L.B. 596 Pg. 89
X-Sec. No. ____ Date ____ Date Sep 34 Survey of Redondo Yacht Harbor
Notes Chkd. ____ Checked AARSCAB Survey by Butler Notes H.E.G. Date 8/19/35
Date ____ Date 10-35 Map No. R-1033 Indexed C. Johnson Date ____

Form 307 5M 10-34

PLEASE RETURN TO
LOS ANGELES COUNTY SURVEYOR
700 HALL OF RECORDS

NOTE: ANY ADDITIONS OR CHANGES ON THIS SHEET MUST BE MADE OR CIRCLED IN RED INK, WITH DATE AND NAME OF PERSON MAKING CHANGE

Do not extend notes this side of this line

L.B. 596 P.G. 90 Job. No. 8102 Division No. ___ Notes Red ___ Plotted RWMc Profile
Survey of Redondo Yacht Harbor Date ___ Date Sept. 35 No. ___
Survey by Butler Notes Granquist Notes Chkd. ___ Checked AAR+CAC X-Sec.
Indexed A. C. Johnson Date 8/19/35 Date ___ Date 10-35 No. ___

~~STATION~~		~~[illegible]~~	~~[illegible]~~	~~[illegible]~~	~~[illegible]~~		
Inst. At	Sight On	No.	Color	Time	Hor. Ang.	Remarks	
3+00	"B"	58	W		89 40	IN	
"	"	59	Y		89 28		
"	"	60	W		90 05		
"	"	61	R	7:50	90 00		
"	"	62	Y		90 15		
"	"	63	W		88 59		
"	"	64	Y		88 33		
"	"	65	W		89 43		
"	"	66	R	7:58	89 27		
"	"	67	R	7:58:30	89 52		
4+00	B						
"	"	68	R	8:05	89 08	out	
"	"	69	Y		89 35		
"	"	70	W		89 40		
"	"	71	Y		89 37		
"	"	72	W		90 02		
"	"	73	R	8:07	89 14		
"	"	74	Y		89 28		
"	"	75	W		89 38		
"	"	76	Y		90 04		

Form 307 5M 10-34

PLEASE RETURN TO
LOS ANGELES COUNTY SURVEYOR
700 HALL OF RECORDS

NOTE: ANY ADDITIONS OR CHANGES ON THIS SHEET MUST BE MADE OR CIRCLED IN RED INK, WITH DATE AND NAME OF PERSON MAKING CHANGE

Do not extend notes this side of this line

~~STATION~~		~~STS.~~	~~M.I.~~	~~F.S.~~	~~ELEV.~~	
Inst. At	Sight On	No.	Color	Time	Hor. Ang.	Remarks
4+00	"B"	77	W		89 52	out
"	"	78	R	8:10	89 45	
"	"	79	Y		89 53	
"	"	80	W		89 58	
"	"	81	Y		89 42	
"	"	82	W		89 47	
"	"	83	R	8:13	89 12	
"	"	84	Y		90 02	
"	"	85	W		89 38	
"	"	86	Y		89 35	
"	"	87	W		90 20	
"	"	88	R	8:17	89 43	
5+00	"B"					
"	"	89	R	8:28	89 57	IN
"	"	90	Y		89 48	
"	"	91	W		90 13	
"	"	92	Y		89 51	
"	"	93	W		90 03	
"	"	94	R	8:33	90 09	
"	"	95	Y		90 05	

Profile No. ____ Notes Red. ____ Platted R.W.M. Job No. 8102 Division No. ____ L.B. 596 Pg. 9
X-Sec. No. ____ Date ____ Date Sept '35 Survey of Redondo Yacht Harbor
Notes Chkd. ____ Date ____ Checked AARCAR Survey by Butler Notes HEG Date 8/19/35
Date ____ Date 10-35 Map No. R-10 R3 Indexed Job Disc. Date ____

Form 307 5M 10-34

PLEASE RETURN TO
LOS ANGELES COUNTY SURVEYOR
700 HALL OF RECORDS

NOTE: ANY ADDITIONS OR CHANGES ON THIS SHEET MUST BE MADE OR CIRCLED IN RED INK, WITH DATE AND NAME OF PERSON MAKING CHANGE

Do not extend notes this side of this line

~~STATION~~		~~[illegible]~~	~~[illegible]~~	~~[illegible]~~	~~[illegible]~~		
Inst. At	Sight On	No.	Color	Time	Hor. Ang.	Remarks	
5:00	"B"	96	W		90 12	IN.	
"	"	97	Y		90 08		
"	"	98	W		90 13		
"	"	99	R	8 37	90 07		
"	"	100	Y		89 33		
"	"	101	W		89 16		
"	"	102	Y		89 00		
"	"	103	W		90 15		
"	"	104	R	8:42	90 37		
"	"	105	Y		88 54		
"	"	106	W		90 07		
"	"	107	Y		89 25		
"	"	108	R	8:45	88 27	/	
6+00	"B"						
"	"	109	R	8:50	88 48	out.	
"	"	110	Y		90 20		
"	"	111	W		88 25		
"	"	112	Y		89 15		
"	"	113	W		90 05		
"	"	114	R	8:52	89 41		

L.B. 596 P.G. 92 Job. No. 8102 Division No. Notes Red Plotted RWMc Profile
Survey of Redondo Yacht Harbor Date Sept. '35 No.
Survey by Butler Notes Granquist Notes Chkd. Checked AAR+CAR X-Sec.
Indexed A. C. Johnson Date 8/19/35 Date 10-35 No.

Form 307 5M 10-34

PLEASE RETURN TO
LOS ANGELES COUNTY SURVEYOR
700 HALL OF RECORDS

NOTE: ANY ADDITIONS OR CHANGES ON THIS SHEET MUST BE MADE OR CIRCLED IN RED INK, WITH DATE AND NAME OF PERSON MAKING CHANGE

Do not extend notes this side of this line

~~STATION~~		~~B.S.~~	~~H.I.~~	~~F.S.~~	~~ELEV.~~		
Inst. At	Sight On	No.	Color	Time	Hor. Ang.	Remarks	
6+00	B	115	Y	A.M	90 09	Out	
"	"	116	W		89 38		
"	"	117	Y		89 57		
"	"	118	W		90 17		
"	"	119	R	8:55	89 40		
"	"	120	Y		90 18		
"	"	121	W		90 00		
"	"	122	Y		89 38		
"	"	123	W		90 00		
"	"	124	R	8:57	89 53		
"	"	125	Y		89 34		
"	"	126	W		89 37		
"	"	127	Y		89 45		
"	"	128	W.		89 35		
"	"	129	R	9:00	89 57		
"	"	130	Y		89 48		
"	"	131	W		89 43		
"	"	132	Y		89 53		
"	"	133	R	9:04	90 09		
7+00	"B"					IN	

Profile No. _____ Notes Red. _____ Platted RWM Job No. 8102 Division No. _____ L.B. 596 Pg. 93
X-Sec. No. _____ Date _____ Date Sept 35 Survey of Redondo Yacht Harbor
Notes Chkd. _____ Checked AAR & CAB Survey by Butler Notes H.E.G. Date 9/19/35
Date _____ Date 10-35 Map No. R-1683 Indexed C. Johnson Date _____

Form 307 5M 10-34

PLEASE RETURN TO
LOS ANGELES COUNTY SURVEYOR
700 HALL OF RECORDS

NOTE: ANY ADDITIONS OR CHANGES ON THIS SHEET MUST BE MADE OR CIRCLED IN RED INK, WITH DATE AND NAME OF PERSON MAKING CHANGE

Do not extend notes this side of this line

L.B. 596 P.G. 94 | Job. No. 8102 Division No. ____ Notes Red ____ Plotted RWM Profile
Survey of Redondo Yacht Harbor Date ____ Date Sept. '35 No.
Survey by Butler SE Notes 8/19/35 Notes Chkd. ____ Checked HAR+CAD X-Sec.
Indexed C. Johnson Date ____ Date 10-35 No.

~~STATION~~		~~SIGHT~~	~~COLOR~~	~~TIME~~	~~HOR. ANG.~~		
Inst. At	Sight On	No.	Color	Time	Hor. Ang.	Remarks	
7+00	"B"	134	R	A.M. 9:14	89 27	IN	
"	"	135	Y		89 57		
"	"	136	W		89 59		
"	"	137	Y		90 10		
"	"	138	W		90 20		
"	"	139	R	9:19	90 09		
"	"	140	Y		90 22		
"	"	141	W		89 55		
"	"	142	Y		90 03		
"	"	143	W		90 07		
"	"	144	R	9:24	90 03		
"	"	145	Y		90 09		
"	"	146	W		89 48		
"	"	147	Y		89 53		
"	"	148	W		90 17		
"	"	149	R	9:28	90 07		
8+00	B						
"	"	150	R	9:33	89 54	out	
"	"	151	Y		90 13		
"	"	152	W		90 38		

Form 307 5M 10-34

PLEASE RETURN TO
LOS ANGELES COUNTY SURVEYOR
700 HALL OF RECORDS

NOTE: ANY ADDITIONS OR CHANGES ON THIS SHEET MUST BE MADE OR CIRCLED IN RED INK, WITH DATE AND NAME OF PERSON MAKING CHANGE

Do not extend notes this side of this line

~~STATION~~		~~[illegible]~~	~~[illegible]~~	~~[illegible]~~	~~[illegible]~~		
Inst. At	Sight On	No.	Color	Time	Hor. Ang.	Remarks	
8+00	"B"	153 ~~152~~	Y		89 55	152 = 153 add	one to all
152 = 153		154 ~~153~~	W		89 43		
"	"	155 ~~154~~	R	9:36	90 22		
"	"	156 ~~155~~	Y		89 48		
"	"	157 ~~156~~	W		89 45		
"	"	158 ~~157~~	Y		90 48		
"	"	159 ~~158~~	W		89 46		
"	"	160 ~~159~~	R	9:39	90 05		
"	"	161 ~~160~~	Y		90 21		
"	"	162 ~~161~~	W		90 10		
"	"	163 ~~162~~	Y		90 00		
"	"	164 ~~163~~	W		90 05		
"	"	165 ~~164~~	R	9:42	90 15		
"	"	166 ~~165~~	Y		90 15		
"	"	167 ~~166~~	W		90 08		
"	"	168 ~~167~~	Y		90 02		
"	"	169 ~~168~~	W		89 53		
"	"	170 ~~169~~	R	9:46	90 16		
170 = 171		170	R	9:47	89 38		
9+00	"B"					in	

Profile No. ____ Notes Red. ____ Platted RWME Job No. 8102 Division No. ____ L. B. 596 Pg. 95
Date ____ Date Sept 3 Survey of Redondo Yacht Harbor
X-Sec. No. ____ Notes Chkd. ____ Checked AAR+CAB Survey by Butler Notes H.E.G. Date 8/19/35
Date ____ Date 10-35 Map No. B-1023 Indexed J. Johnson Date ____

Form 307 5M 10-34

PLEASE RETURN TO
LOS ANGELES COUNTY SURVEYOR
700 HALL OF RECORDS

NOTE: ANY ADDITIONS OR CHANGES ON THIS SHEET MUST BE MADE OR CIRCLED IN RED INK, WITH DATE AND NAME OF PERSON MAKING CHANGE

Do not extend notes this side of this line

~~STATION~~		~~S.S.~~	~~H.I.~~	~~F.S.~~	~~ELEV.~~		
Inst. At	Sight On	No.	Color	Time	Hor. Ang.	Remarks	
9+00	"B"	171 2	R	11 02	89 42	IN	171 = 172 add one to all on This Pg.
171 =	172	172 3	Y		90 45		
"	"	173 4	W		89 40		
"	"	174 5	Y		90 15		
"	"	175 6	W		90 45		
"	"	176 7	R	11 08	89 40		
"	"	177 8	Y		89 40		
"	"	178 9	W		90 15		
"	"	~~179~~ 180	Y		89 35		
"	"	180 1	W		89 47		
"	"	181 2	R	11:12	90 12		
"	"	182 3	Y		90 02		
"	"	183 4	W		90 30		
"	"	184 5	Y		89 12		
"	"	185 6	W		88 48		
"	"	186 7	R	11:16	89 49		
"	"	187 8	R	11:16:30	89 13		
10X00	"B"						
"	"	188 9	R	11 21	89 18	out	
189 =	190 →	189 100	Y		86 50		

L.B. 596 P.G. 96 Job. No. 8102 Division No. Notes Red Plotted Rw. McS Profile
Survey of Redondo Yacht Harbor Date Date Sept. '35 No.
Survey by Butler Notes Granquist Notes Chkd. Checked AAR + CAB X-Sec.
Indexed A. C. John Date 8/19/35 Date Date 10-35 No.

Form 307 5M 10-34

PLEASE RETURN TO
LOS ANGELES COUNTY SURVEYOR
700 HALL OF RECORDS

NOTE: ANY ADDITIONS OR CHANGES ON THIS SHEET MUST BE MADE OR CIRCLED IN RED INK, WITH DATE AND NAME OF PERSON MAKING CHANGE

Do not extend notes this side of this line

~~STATION~~		~~[illegible]~~	~~[illegible]~~	~~[illegible]~~	~~[illegible]~~		
Inst. At	Sight On	No.	Color	Time	Hor. Ang.	Remarks	
10+00	"B"	190 1	W		88 38	Out # 190 = 191 This Pg	add one to all on
190 = 191 →		191 2	Y		89 26		
"	"	192 3	W		89 55		
"	"	193 4	R	11:24	89 40		
"	"	194 5	Y		89 49		
"	"	195 6	W		90 08		
"	"	196 7	Y		90 13		
"	"	197 8	W		90 07		
"	"	198 9	R	11:27	89 25		
"	"	~~199~~ 200	Y		89 09		
"	"	200 1	W		90 03		
"	"	201 2	Y		90 00		
"	"	202 3	W		89 26		
"	"	203 4	R	11:30	90 04		
"	"	204 5	Y		89 53		
"	"	205 6	W		89 54		
"	"	206 7	Y		89 50		
"	"	207 8	W		89 40		
"	"	208 9	R	11:34	90 03		
209 = 210 →		209 20	Y		90 00		

Profile No. ____ Notes Red. ____ Platted RWMS Job No. 8102 Division No. ____ L.B. 596 Pg. 97
Date ____ Date Sept. ____ Survey of Redondo Yacht Harbor
X-Sec. No. ____ Notes Chkd. ____ Checked AAR+CAB Survey by Butler Notes 4.E.G. Date 8/19/35
Date ____ Date 10-35 Map No. B-1683 Indexed ____ Date ____

Form 307 5M 10-34

PLEASE RETURN TO
LOS ANGELES COUNTY SURVEYOR
700 HALL OF RECORDS

NOTE: ANY ADDITIONS OR CHANGES ON THIS SHEET MUST BE MADE OR CIRCLED IN RED INK, WITH DATE AND NAME OF PERSON MAKING CHANGE

Do not extend notes this side of this line

~~STATION~~		~~B.S.~~	~~H.I.~~	~~F.S.~~	~~ELEV.~~		
Inst. At	Sight On	No.	Color	Time	Hor. Ang.	Remarks	
10+00	"B"	210 1	W	AM	90 02	210 = 211 add one to all on this Pg. to # 222 which = 223	
210 = 211		211 2	Y		89 54		
"	"	212 3	W		89 47		
"	"	213 4	R	11:38	89 46		
"	"	214 5	Y		89 45		
"	"	215 6	W		89 38		
"	"	216 7	Y		90 02		
"	"	217 8	W		89 54		
"	"	218 9	R	11:45	90 05	✓ ok	
11+00	B					IN.	
"	"	~~219~~ 220	R	11 52	89 54		
"	"	220 1	Y		90 08		
"	"	221 2	W		89 57		
"	"	222 3	Y		90 02		
~~"~~	~~"~~	~~223~~	~~Y~~		~~89 55~~		
"	"	224	W		90 01		
"	"	225	R	11 57	89 57		
"	"	226	Y		89 55		
"	"	227	W		89 57		
		228	Y		90 01		

L.B. 596 P.G. 98 Job. No. 8102 Division No. Notes Red Plotted RWMS Profile
Survey of Redondo Yacht Harbor Date Sept '35 No.
Survey by Butler Notes Granquist Notes Chkd. Checked AAR+CAB X-Sec.
Indexed A. C. Johnson Date 8/19/35 Date 10-35 No.

Form 307 5M 10-34

PLEASE RETURN TO
LOS ANGELES COUNTY SURVEYOR
700 HALL OF RECORDS

NOTE: ANY ADDITIONS OR CHANGES ON THIS SHEET MUST BE MADE OR CIRCLED IN RED INK, WITH DATE AND NAME OF PERSON MAKING CHANGE

Do not extend notes this side of this line

95-06-

Inst. At	Sight On	No.	Color	Time	Hor. Ang.	Remarks
11+00	B	229	W	Noon	90 02	IN
"	"	230	R	12:00	89 53	
"	"	231	Y		90 04	
"	"	232	W		89 27	
"	"	233	Y		89 53	
"	"	234	W		89 20	
"	"	235	R	12:04	90 02	
"	"	236	Y		89 55	
"	"	237	R	12:05	89 29	
12+00	"C"					
"	"	238	R	12 10	95 15	out
"	"	239	Y		95 18	
"	"	240	W		94 32	
"	"	241	Y		94 12	Rough Water
"	"	242	W		94 25	
"	"	243	R	12:14	94 00	
"	"	244	Y		94 50	
"	"	245	W		94 40	
"	"	246	Y		95 10	
215		247	W		95 07	

Profile No. ____ Notes Red. ____ Platted RW.MC Job No. 8102 Division No. 1 L.B. 596 Pg. 99
Date ____ Date Sept 35 Survey of Redondo Yacht Harbor
X-Sec. No. ____ Notes Chkd. ____ Checked AR&CAB Survey by Butler Notes Date 8/19/35
Date ____ Date 10-35 Map No. B-1083 Indexed C. Johnson Date ____

Form 307 F 10-34

PLEASE RETURN TO
LOS ANGELES COUNTY SURVEYOR
700 HALL OF RECORDS

NOTE: ANY ADDITIONS OR CHANGES ON THIS SHEET MUST BE MADE OR CIRCLED IN RED INK, WITH DATE AND NAME OF PERSON MAKING CHANGE

Do not extend notes this side of this line

50

95-06-30

~~STATION~~		~~D.S.~~	~~R.T.~~	~~F.S.~~	~~ELEV.~~		
Inst. At	Sight On	No.	Color	Time	Hor. Ang.	Remarks	
12+00	"C"	248	R	12:18	94 45	Out	
"	"	249	Y		95 10		
"	"	250	W		94 58		
"	"	251	Y		95 15		
"	"	252	R	12:22	95 05		
"	"	253	R	12:23	95 08		
"	"	254	Y		94 44		
"	"	255	W		95 15		
"	"	256	Y		95 49		
"	"	257	W		94 52		
"	"	258	R	12:30	95 21		
"	"	259	Y		95 22		
"	"	260	W		95 07		
"	"	261	Y		95 14		
"	"	262	R	12:37	94 52		
13+00	"C"						
"	"	263	R	12 45	95 00	IN.	
"	"	264	Y		95 02		
"	"	265	W		95 00		
"	"	266	Y		95 45		

L.B. 596 P.G. 100 Job. No. 8102 Division No. Notes Red Plotted RWMS Profile
Survey of Redondo Yacht Harbor Date Sept. 35 No.
Survey by Butler Notes Granquist Notes Chkd. Checked AAR&CAB X-Sec.
Indexed A. C. Johnson Date 8/19/35 Date 10-35 No.

Form 307 5M 10-34

PLEASE RETURN TO
LOS ANGELES COUNTY SURVEYOR
700 HALL OF RECORDS

NOTE: ANY ADDITIONS OR CHANGES ON THIS SHEET MUST BE MADE OR CIRCLED IN RED INK, WITH DATE AND NAME OF PERSON MAKING CHANGE

Do not extend notes this side of this line 95-06-30

~~STATION~~ Inst. At	Sight On	~~B.S.~~ No.	~~H.I.~~ Color	~~F.S.~~ Time	~~ELEV.~~ Hor. Ang.	Remarks
13+00	"C"	267	W		95 18	~~267-268 add one to All on This Pg~~
"	"	268	R	12:48	95 20	
"	"	269	Y		95 08	
"	"	270	W		95 12	
"	"	271	Y		95 17	
"	"	272	W		95 12	
"	"	273	R	12:50	95 01	
"	"	274	Y		94 43	
"	"	275	W		94 44	
"	"	276	Y		94 50	
"	"	277	W		94 52	
"	"	278	R	12:54	95 36	
"	"	279	Y		95 37	
"	"	280	W		95 03	
"	"	281	Y		94 40	
"	"	282	W		92 51	
"	"	283	R	12:57	92 54	
13+00	"C"					
	"	284	R	1:13	95 03	IN. Rough Water
		285	Y		94 45	

Profile No. ____ Notes Red. ____ Platted RW McC Job No. 8102 Division No. 1 L. B. 596 Pg. 101
X-Sec. No. ____ Date ____ Date Sept 35 Survey of Redondo Yacht Harbor
Notes Chkd. ____ Checked AAP+CAB Survey by Butler Notes HEG Date 8/19/35
Date ____ Date 10-35 Map No. B-1083 Indexed C. Johnson Date ____

Form 307 5M 10-34

PLEASE RETURN TO
LOS ANGELES COUNTY SURVEYOR
700 HALL OF RECORDS

NOTE: ANY ADDITIONS OR CHANGES ON THIS SHEET MUST BE MADE OR CIRCLED IN RED INK, WITH DATE AND NAME OF PERSON MAKING CHANGE

Do not extend notes this side of this line

~~STATION~~		~~B.M.~~	~~B.M.~~	~~T.S.~~	~~ELEV.~~		
Inst. At	Sight On	No.	Color	Time	Hor. Ang.	Remarks	
14+00	"C"	286	W		94 33	IN	
"	"	287	Y		94 20		
"	"	288	W		94 40		
"	"	289	R	1:15:30	95 08		
"	"	290	Y		95 15		
"	"	291	W		95 07		
"	"	292	Y		95 04		
"	"	293	W		95 20		
"	"	294	R	1 18	95 15		
"	"	295	Y		95 15		
"	"	296	W		94 55		
"	"	297	Y		95 08		
"	"	298	W		94 52		
"	"	299	R	1:22	94 38		
"	"	300	Y		95 30		
"	"	301	W		95 10		
"	"	302	R	1:23:30	94 40		

L.B. 59/6 P.G. 102 Job No. 8102 Division No. Notes Red Plotted RWM Profile
Survey of Redondo Yacht Harbor Date Sept. 35 No.
Survey by Butler Notes Granguist Notes Chkd. Checked AAR&CAB X-Sec.
Indexed A. C. Johnson Date 8/19/35 Date 10-35 No.

Form 307 5M 10-34

PLEASE RETURN TO
LOS ANGELES COUNTY SURVEYOR
700 HALL OF RECORDS

NOTE: ANY ADDITIONS OR CHANGES ON THIS SHEET MUST BE MADE OR CIRCLED IN RED INK, WITH DATE AND NAME OF PERSON MAKING CHANGE

Do not extend notes this side of this line

~~STATION~~		~~B. SR.~~	~~N.T.~~	~~F.S.~~	~~ELEV.~~		
Inst. At	Sight On	No.	Color	Time	Hor. Ang.	Remarks	
15+00	C			A.M.		out	
"	"	1	R	7:08	94 30	Foggy Weather.	Poor Visibility
"	"	2	Y		95 40		
"	"	3	W		94 29		
"	"	4	Y		94 12		
"	"	5	W		95 19		
"	"	6	R	9:10:30	95 13		
"	"	7	Y		94 47		
"	"	8	W		95 26		
"	"	9	Y		94 52		
"	"	10	W		94 49		
"	"	11	R	7:13	95 15		
"	"	12	Y		94 52		
"	"	13	W		94 54		
"	"	14	Y		94 56		
"	"	15	W		95 08		
"	"	16	R	7:17	95 15		
"	"	17	Y		95 20		
"	"	18	Y		95 12		
"	"	19	Y		95 05		

Profile No. ____ Notes Red. ____ Platted ZW.MC Job No. Flor Division No. ____ L.B. 596 Pg. 103
X-Sec. No. ____ Date ____ Date Sept '35 Survey of Redondo Yacht Harbor
Notes Chkd. ____ Checked AARCAD Survey by Butler Notes HEG Date 8/20-35
Date ____ Map No. 13-1083 Index G. Johnson Date ____

Form 307 5M 10-34

PLEASE RETURN TO
LOS ANGELES COUNTY SURVEYOR
700 HALL OF RECORDS

NOTE: ANY ADDITIONS OR CHANGES ON THIS SHEET MUST BE MADE OR CIRCLED IN RED INK, WITH DATE AND NAME OF PERSON MAKING CHANGE

Do not extend notes this side of this line

~~STATION~~		~~B.S.~~	~~H.I.~~	~~F.S.~~	~~ELEV.~~		
Inst. At	Sight On	No.	Color	Time	Hor. Ang.	Remarks	
15+00	"C"	20	R	7:20	95 26		
"	"	21	R	7 21	94 57		
16+00	"C"					IN.	
"	"	22	R	7:30	94 28		
"	"	23	Y		94 56		
"	"	24	W		95 07		
"	"	25	Y		95 05		
"	"	26	W		94 50		
"	"	27	R	7:34	95 00		
"	"	28	Y		94 55		
"	"	29	W		95 12		
"	"	30	Y		95 05		
"	"	31	W		95 32		
"	"	32	R	7:39	94 33		
"	"	33	Y		94 52		
"	"	34	W		94 54		
"	"	35	Y		94 57		
"	"	36	R	7:41	95 25		
"	"	37	Y		95 16		
"	"	38	R	7:42	95 23		

L.B 596 P.G 104 Job. No 8102 Division No. Notes Red Plotted RWMc Profile
Survey of Redondo Yacht Harbor Date Sept 35 No.
Survey by Butler Notes Granquist Notes Chkd. Checked AARKAG X-Sec.
Indexed A. C. Johnson Date 8/20/35 Date 10-35 No.

Form 307 5M 10-34

PLEASE RETURN TO
LOS ANGELES COUNTY SURVEYOR
700 HALL OF RECORDS

NOTE: ANY ADDITIONS OR CHANGES ON THIS SHEET MUST BE MADE OR CIRCLED IN RED INK, WITH DATE AND NAME OF PERSON MAKING CHANGE

Do not extend notes this side of this line

~~STATION~~		~~[illegible]~~	~~[illegible]~~	~~[illegible]~~	~~[illegible]~~		
Inst. At	Sight On	No.	Color	Time	Hor. Ang.	Remarks	
17+00	"C"	~~58~~ 57	Y		95 08		
"	"	~~59~~ 58	R	8 02	94 51		
18+00	"C"					"IN"	
"	"	~~60~~ 59	R	8:10	95 22		
"	"	~~61~~ 60	Y		94 53		
"	"	~~62~~ 61	W		94 56		
"	"	~~63~~ 62	Y		94 45		
"	"	~~64~~ 63	W		95 18		
"	"	~~65~~ 64	R	8:16	95 08		
"	"	~~66~~ 65	Y		94 54		
"	"	~~67~~ 66	W		95 07		
"	"	~~68~~ 67	Y		94 48		
"	"	~~69~~ 68	W		95 11		
"	"	~~70~~ 69	R	8:19	94 52		
"	"	~~71~~ 70	Y		95 31		
"	"	~~72~~ 71	W		94 33		
"	"	~~73~~ 72	Y		95 11		
"	"	~~74~~ 73	W		94 54		
"	"	~~75~~ 74	R	8:24	95 17		
"	"	~~76~~ 75	Y		94 58		

Take one away on all

L.B. 596 P.G. 106 Job. No. 8102 Division No. ____ Notes Red ____ Plotted Rw McC Profile
Survey of Redondo Yacht Harbor Date ____ Date Sept. 35 No. ____
Survey by S.E. Butler Notes Grandvist Notes Chkd. ____ Checked AAR+CAB X-Sec.
Indexed A. C. Johnson Date 8/20/35 Date ____ Date 10-35 No. ____

Form 307 5M 10-34

PLEASE RETURN TO
LOS ANGELES COUNTY SURVEYOR
700 HALL OF RECORDS

NOTE: ANY ADDITIONS OR CHANGES ON THIS SHEET MUST BE MADE OR CIRCLED IN RED INK, WITH DATE AND NAME OF PERSON MAKING CHANGE

Do not extend notes this side of this line

~~STATION~~		~~[illegible]~~	~~[illegible]~~	~~[illegible]~~	~~[illegible]~~		
Inst. At	Sight On	No.	Color	Time	Hor. Ang.	Remarks	
17+00	"C"					out	
"	"	39	R	7:48	95 33		
"	"	40	Y		94 18		
"	"	41	W		93 48		
"	"	42	Y		94 55		
"	"	43	W		94 30		
"	"	~~44~~	R	7:51	94 51		
"	"	45	Y		94 53		
"	"	46	W		95 00		
"	"	47	Y		95 13		
"	"	48	W		95 07		
"	"	49	R	7:54	94 57		
"	"	50	Y		95 18		
"	"	51	W		94 53		
"	"	52	Y		95 03		
"	"	53	W		95 10		
"	"	54	R	7:58	95 12		
~~"~~	~~"~~	~~55~~	~~R~~	~~7:59~~	~~94 51~~	Note Equation Here	
"	"	55 ~~56~~	Y		95 20	56=55 from here on to	
"	"	56 ~~57~~	W		95 21	End of This Day, Pg 115	

Profile No. ____ Notes Red. ____ Platted RW.MS Job No. 8102 Division No. ____ L. B596 Pg. 105
X-Sec. No. ____ Date ____ Date Sept. 35 Survey of Redondo Yacht Harbor
Notes Chkd. ____ Checked AAP&CAB Survey by Butler Notes HEG Date 8/20/35
Date ____ Date 10-35 Map No. B-1083 Indexed G. Johnson Date ____

Form 307 5M 10-34

PLEASE RETURN TO
LOS ANGELES COUNTY SURVEYOR
700 HALL OF RECORDS

NOTE: ANY ADDITIONS OR CHANGES ON THIS SHEET MUST BE MADE OR CIRCLED IN RED INK, WITH DATE AND NAME OF PERSON MAKING CHANGE

Do not extend notes this side of this line

~~STATION~~		~~B.S.~~	~~H.I.~~	~~F.S.~~	~~ELEV.~~		
Inst. At	Sight On	No.	Color	Time	Hor. Ang.	Remarks	
18+00	"C"	76	R	8:25	94 26		
19+00	"C"					Out	
"	"	77	R	8:31	94 25		
"	"	78	Y		95 01		
"	"	79	W		94 39		
"	"	80	Y		94 57		
"	"	81	W		94 18		
"	"	82	R	8:33	94 58		
"	"	83	Y		94 53		
"	"	84	W		95 01		
"	"	85	Y		94 50		
"	"	86	W		95 30		
"	"	87	R	8:36	95 33		
"	"	88	Y		95 18		
"	"	89	W		94 57		
"	"	90	Y		94 59		
"	"	91	W		94 45		
"	"	92	R	8:40	94 32		
"	"	93	Y		95 00		
"	"	94	W		94 55		

Take one away from all

Profile No. ____ Notes Red. ____ Platted RWMS Job No. 8102 Division No. ____ L. B. 596, Pg. 107
Date ____ Date ____ Survey of Redondo Vacht Harbor
Notes Chkd. ____ Checked AARCAD Survey by SE Butler Notes ____ Date 8/20/35
No. ____ Date ____ Date 10-35 Map No. ____ Date ____

Form 307 5M 10-34

PLEASE RETURN TO
LOS ANGELES COUNTY SURVEYOR
700 HALL OF RECORDS

NOTE: ANY ADDITIONS OR CHANGES ON THIS SHEET MUST BE MADE OR CIRCLED IN RED INK, WITH DATE AND NAME OF PERSON MAKING CHANGE

Do not extend notes this side of this line

~~STATION~~		~~S.E.~~	~~H.I.~~	~~T.E.~~	~~ELEV.~~		
Inst. At	Sight On	No.	Color	Time	Hor. Ang.	Remarks	
19+00	"C"	96 5	Y	A M	94 44	out.	
This =	95	97 6	W		94 53		
"	"	98 7	Y		94 57		
"	"	99 8	R	8.45	94 51		
20+00	"C"						
"	"	~~100~~ 99	R	8:50	94 53	in.	
"	"	~~101~~ 100	Y		94 40		
"	"	102 1	W		94 48		
"	"	103 2	Y		95 15		
"	"	104 3	W		94 57		
"	"	105 4	R	8:54	95 17		
"	"	106 5	Y		95 10		
"	"	107 6	W		95 15		
"	"	108 7	Y		95 07		
"	"	109 8	W		94 51		
"	"	~~110~~ 109	R	8:57	95 06		
"	"	~~111~~ 110	Y		94 54		
"	"	112 1	W		94 54		
"	"	113 2	Y		95 03		
This = 113		114 3	W		94 51		

Take one away from all

L.B. 596 P.G. 108 Job. No. 8102 Division No. Notes Red Plotted RWMc Profile
Survey of Redondo Vacht Harbor Date Sept. 35 No.
Survey by Butler Notes Granquist Notes Chkd. Checked HARKAB X-Sec.
Indexed A. C. Johnson Date 8/20/35 Date 10-35 No.

Form 307 5M 10-34

PLEASE RETURN TO
LOS ANGELES COUNTY SURVEYOR
700 HALL OF RECORDS

NOTE: ANY ADDITIONS OR CHANGES ON THIS SHEET MUST BE MADE OR CIRCLED IN RED INK, WITH DATE AND NAME OF PERSON MAKING CHANGE

Do not extend notes this side of this line

~~STATION~~		~~B.Sr.~~	~~H.I.~~	~~T.S.~~	~~FIELD~~		
Inst. At	Sight On	No.	Color	Time	Hor. Ang.	Remarks	
20+00	"C"	115 4	R	9:00 A.M.	95 08	IN	
This = 114		116 5	Y		94 50		
"	"	117 6	W		94 51		
"	"	118 7	Y		95 29		
"	"	119 8	W		95 01		
"	"	120 9	R	9:03	94 57		
21+00	"C"					out	
"	"	121 20	R	9:11	95 03		
"	"	122 1	Y		94 00		
"	"	123 2	W		94 27		
"	"	124 3	Y		94 35		
"	"	125 4	W		95 21		
"	"	126 5	R	9:14	95 03		
"	"	127 6	Y		94 54		
"	"	128 7	W		95 04		
"	"	129 8	Y		95 02		
"	"	130 9	W		95 03		
"	"	131 10	R	9:17	95 01		
"	"	132	Y		94 58		
This = 132		133 2	W		95 00		

Take one away

Profile No. ____ Notes Red. ____ Platted R.W. McJ Job No. 8102 Division No. ____ L.B. 516 Pg. 109

Date ____ Date Sept. '35 Survey of Redondo Yacht Harbor

X-Sec. No. ____ Notes Chkd. ____ Checked AAR&CAB Survey by [illegible] Notes [illegible] Date 8/20/35

Date ____ Date ____ Indexed C. Johnson Date ____

Form 307 5M 10-34

PLEASE RETURN TO
LOS ANGELES COUNTY SURVEYOR
700 HALL OF RECORDS

NOTE: ANY ADDITIONS OR CHANGES ON THIS SHEET MUST BE MADE OR CIRCLED IN RED INK, WITH DATE AND NAME OF PERSON MAKING CHANGE

Do not extend notes this side of this line

~~STATION~~ ~~[illegible]~~ ~~[illegible]~~ ~~[illegible]~~ ~~ELEV.~~

Inst. At	Sight On	No.	Color	Time	Hor. Ang.	Remarks
21+00	"C"	134 3	Y		94 47	out
This = 133		135 4	W		94 57	
"	"	136 5	R	9:20	95 12	
"	"	137 6	Y		95 22	
"	"	138 7	W		95 15	
"	"	139 8	Y		94 57	
"	"	~~140~~ 139	W		95 13	
"	"	~~141~~ 140	R	9:25	94 55	
22+00	"C					IN.
"	"	142 1	R	9:31	95 13	
"	"	143 2	Y		95 08	
"	"	144 3	W		95 09	
"	"	145 4	Y		95 14	
"	"	146 5	W		95 00	
"	"	147 6	R	9:35	95 12	
"	"	148 7	Y		95 08	
"	"	149 8	W		95 11	
"	"	~~150~~ 149	Y		95 02	
"	"	~~151~~ 150	W		95 27	
This = 151						
"	"	152 1	R	9:38	95 02	

Take one away from All

L.B. 596 P.G. 110 Job. No. 8102 Division No. ____ Notes Red ____ Plotted R.W.M. Profile
Survey of Redondo Yacht Harbor Date ____ Date Sept. 35 No. ____
Survey by Butler Notes Granquist Notes Chkd. ____ Checked AAR & CAC X-Sec.
Indexed A. C. Johnson Date 8/20/35 Date ____ Date 10-35 No. ____

Form 307 5M 10-34

PLEASE RETURN TO
LOS ANGELES COUNTY SURVEYOR
700 HALL OF RECORDS

NOTE: ANY ADDITIONS OR CHANGES ON THIS SHEET MUST BE MADE OR CIRCLED IN RED INK, WITH DATE AND NAME OF PERSON MAKING CHANGE

Do not extend notes this side of this line

~~STATION~~		~~[illegible]~~	~~[illegible]~~	~~[illegible]~~	~~ELEV.~~		
Inst. At	Sight On	No.	Color	Time	Hor. Ang.	Remarks	
22+00	"C"	153 2	Y	AM.	95 04	IN.	
This = 152		154 3	W		95 18		
"	"	155 4	Y		95 01		
"	"	156 5	W		95 03		
"	"	157 6	R	9:41	94 40		
"	"	158 7	Y		94 42		
"	"	159 8	W		95 21		
"	"	159 ~~160~~	Y		95 55		
"	"	160 ~~161~~	R	9:44	94 58		
23+00	"C"					IN.	
"	"	161	R	11:21	94 45		
"	"	162	Y		94 31		
"	"	163	W		95 09		
"	"	164	Y		95 03		
"	"	165	W		95 17		
"	"	166	R	11 24	95 18		
"	"	167	Y		95 22		
"	"	168	W		94 51		
This = 170		169 ~~170~~	Y		95 16		
"	"	170 ~~171~~	W		95 11		

Take one away from All

Profile No. ____ Notes Red. ____ Platted RWMc Job No. 1102 Division No. ____ L.B. 596 PG. 111
Date ____ Date Sept. 35 Survey of Redondo Yacht Harbor
X-Sec. No. ____ Notes Chkd. ____ Checked JAR&CAB Survey by Cahen Notes [illegible] Date 8/20/35
Date ____ Date ____ Date ____

Form 307 5M 10-34

PLEASE RETURN TO
LOS ANGELES COUNTY SURVEYOR
700 HALL OF RECORDS

NOTE: ANY ADDITIONS OR CHANGES ON THIS SHEET MUST BE MADE OR CIRCLED IN RED INK, WITH DATE AND NAME OF PERSON MAKING CHANGE

Do not extend notes this side of this line

~~STATION~~		~~[illegible]~~	~~[illegible]~~	~~[illegible]~~	~~[illegible]~~		
Inst. At	Sight On	No.	Color	Time	Hor. Ang.	Remarks	
23+00	"C"	172 1	R	11:28	95 13		
"	"	173 2	Y		95 16		
"	"	174 3	W		95 18		
"	"	175 4	Y		95 21		
"	"	176 5	W		94 30		
"	"	177 6	R	11 31	95 28		
24+00	"C"					Water Rough Darsman having	
"	"	178 7	R	11:49	95 10	difficulty.	
"	"	179 8	Y		95 05		
"	"	~~180~~ 179	W		94 49		
"	"	~~181~~ 180	Y		95 20		
"	"	182 1	W		95 54		
"	"	183 2	R	11 52	95 52		
"	"	184 3	Y		95 43		
"	"	185 4	W		95 10		
"	"	186 5	Y		95 18		
"	"	187 6	W		95 05		
"	"	188 7	R	11:55	95 23		
"	"	189 8	Y		95 16		
"	"	190 9	W		95 17		

L.B. 596 P.G. 112 Job No. 8102 Division No. Notes Red Plotted RW MC Profile
Survey of Redondo Yacht Harbor Date Sept. 35 No.
Survey by Butler Notes Granquist Notes Chkd. Checked AAR & CAB X-Sec.
Indexed A. C. Johnson Date 8/20/35 Date 10-35 No.

Form 307 5M 10-34

PLEASE RETURN TO
LOS ANGELES COUNTY SURVEYOR
700 HALL OF RECORDS

NOTE: ANY ADDITIONS OR CHANGES ON THIS SHEET MUST BE MADE OR CIRCLED IN RED INK, WITH DATE AND NAME OF PERSON MAKING CHANGE

Do not extend notes this side of this line

~~STATION~~		~~D.O.~~	~~H.I.~~	~~F.S.~~	~~DIST.~~		
Inst. At	Sight On	No.	Color	Time	Hor. Ang.	Remarks	
24+00	"C"	~~191~~ 190	Y		95 17	IN.	
"	"	192 1	W		94 36		
"	"	193 2	R	11:58	94 55		
"	"	194 3	Y		95 20		
"	"	195 4	R	11:59	94 10		
25+00	"C"						
"	"	196 5	R	P.M. 12:06	94 51	IN.	
"	"	197 6	Y		95 03		
"	"	198 7	W		95 08		
"	"	199 8	Y		95 25		
"	"	200	W		95 29		
"	"	~~201~~ 200	R	12:10	95 38		
"	"	202 1	Y		95 27		
"	"	203 2	W		95 32		
"	"	204 3	Y		95 20		
"	"	205 4	W		95 28		
"	"	206 5	R	12:13	95 49		
"	"	207 6	Y		95 23		
"	"	208 7	W		95 28		
"	"	209 8	Y		95 32		

Profile No. ____ Notes Red. ____ Platted RW.MS Job No. 8102 Division No. ____ L.B. 596 PG. 113
No. X-Sec. Date ____ Date Sept. '35 Survey of Redondo Vacy & Harbor
Notes Chkd. ____ Checked AAP-KAB Survey by Butler Notes [illegible] Date 8/20/35
No. ____ Date ____ Date 10-35 Map No. B-10 Indexed [illegible]

Form 307 5M 10-34

PLEASE RETURN TO
LOS ANGELES COUNTY SURVEYOR
700 HALL OF RECORDS

NOTE: ANY ADDITIONS OR CHANGES ON THIS SHEET MUST BE MADE, OR CIRCLED IN RED INK, WITH DATE AND NAME OF PERSON MAKING CHANGE

Do not extend notes this side of this line

L.B. 596 P.G. 114 Job No. 802 Division No. Notes Red Plotted R.W.M. Profile
Survey of Redondo S.E. Notes Chkd. Date Sept. 36 No.
Survey by Butler & Graetquist Date Checked AR & CAR X-Sec.
Indexed A. C. Johnson Date 8/20/35 Date 10-35 No.

~~STATION~~		~~B.S.~~	~~F.S.~~	~~F.S.~~	~~BUBB.~~		
Inst. At	Sight On	No.	Color	Time	Hor. Ang.	Remarks	
		209		P.M.			
25+00	"C"	~~210~~	W		95 12	IN.	
"	"	210	R	12:16	95 20		
"	"	~~211~~ 1			95 00		
"	"	~~212~~ 2	Y				
"	"	~~213~~ 2	R	12:17	95 18		
26+00	"C"						
"	"	~~214~~ 3	R	12:28	94 54	IN.	
"	"	~~215~~ 4	Y		95 20		
"	"	~~216~~ 5	W		95 32		
"	"	~~217~~ 6	Y		95 28		
"	"	~~218~~ 7	W		95 26		
"	"	~~219~~ 8	R	12:32	95 30		
"	"	~~220~~ 9	Y		95 27		
"	"	~~221~~ 10	W		95 20		
"	"	~~222~~ 1	Y		95 21		
"	"	~~223~~ 2	W		95 01		
"	"	~~224~~ 3	R	12:35	95 19		
"	"	~~225~~ 4	Y		95 21		
"	"	~~226~~ 5	W		95 41		
"	"	~~227~~ 6	Y		96 03		
"	"	228	W		95 08		

Form 307 5M 10-34

PLEASE RETURN TO
LOS ANGELES COUNTY SURVEYOR
700 HALL OF RECORDS

NOTE: ANY ADDITIONS OR CHANGES ON THIS SHEET MUST BE MADE OR CIRCLED IN RED INK, WITH DATE AND NAME OF PERSON MAKING CHANGE

Do not extend notes this side of this line

Inst. At	Sight On	No.	Color	Time	Hor. Ang.	Remarks
26+00	"C"	229 8	R	12:39	95 17	IN.
"	"	229 ~~230~~	Y		95 20	
"	"	230 231	Y		95 35	
"	"	232 1	Y		95 27	
"	"	233 2	W		94 28	
"	"	234 3	R	12:42	95 15	← This = 234 = 233 See Note Pg #105
27+00	"C"					
"	"	235				
"	"	236				
"	"	237				
"	"	238				
"	"	239				
"	"	240				

Profile No. ____ Notes Red. ____ Platted RWMS Job No. 8/02 Division No. ____ L. B. 596 Pg. 115

X Sec. No. ____ Date ____ Date Sept. 35 Survey of Redondo Yacht Harbor

Notes Chkd. ____ Checked AARSCAB Survey by Butler Notes HEG Date 8/20/35

No. ____ Date ____ Date 10-35 Map No. ____

Form 307 5M 10-34

PLEASE RETURN TO
LOS ANGELES COUNTY SURVEYOR
700 HALL OF RECORDS

NOTE: ANY ADDITIONS OR CHANGES ON THIS SHEET MUST BE MADE OR CIRCLED IN RED INK, WITH DATE AND NAME OF PERSON MAKING CHANGE

Do not extend notes this side of this line

~~STATION~~		~~[illegible]~~	~~[illegible]~~	~~[illegible]~~	~~[illegible]~~		
Inst. At	Sight On	No.	Color	Time	Hor. Ang.	Remarks	

L.B. 596 P.G. 116 Job. No. 8102 Division No. ____ Notes Red ____ Plotted ____ Profile ____
Survey of Redondo Yacht Harbor Date ____ Date ____ No. ____
Survey by Butler Notes Granquist Notes Chkd. ____ Checked ____ X-Sec. ____
Indexed A. C. Johnson Date 8/- Date ____ Date ____ No. ____

Form 307 5M 10-34

PLEASE RETURN TO
LOS ANGELES COUNTY SURVEYOR
700 HALL OF RECORDS

NOTE: ANY ADDITIONS OR CHANGES ON THIS SHEET MUST BE MADE OR CIRCLED IN RED INK, WITH DATE AND NAME OF PERSON MAKING CHANGE

Do not extend notes this side of this line

95-06-90

~~STATION~~		~~[illegible]~~	~~[illegible]~~	~~[illegible]~~	~~ELEV.~~		
Inst. At	Sight On	No.	Color	Time	Hor. Ang.	Remarks	
27+00	"C"						
"	"	1	R	7:07	95 00	IN.	
"	"	2	Y		95 34		
"	"	3	W		96 10		
"	"	4	Y		95 07		
"	"	5	W		95 15		
"	"	6	R	7:13	95 39		
"	"	7	Y		95 11		
"	"	8	W		95 13		
"	"	9	Y		95 18		
"	"	10	W		95 38		
"	"	11	R	7:18	95 09		
"	"	12	Y		95 27		
"	"	13	W		95 11		
"	"	14	Y		95 12		
"	"	15	W		95 28		
"	"	16	R	7:23	95 06		
"	"	17	Y		95 03		
"	"	18	W		94 53		
"	"	19	Y		94 56		

NORTH AREA ~

Profile No. ____ Notes Red. ____ Platted RWMS Job No. 8107 Division No. ____ L.B. 596 PG. 117

No. ____ Date ____ Date ____ Survey of Redondo Yacht Harbor

X-Sec. ____ Notes Chkd. ____ Checked AARICA B Survey by Pollar Notes ____ Date ____

No. ____ Date ____ Date 10-35 Map No. D ____ Job ____ Date ____

Form 307 5M 10-34

PLEASE RETURN TO
LOS ANGELES COUNTY SURVEYOR
700 HALL OF RECORDS

NOTE: ANY ADDITIONS OR CHANGES ON THIS SHEET MUST BE MADE OR CIRCLED IN RED INK, WITH DATE AND NAME OF PERSON MAKING CHANGE

Do not extend notes this side of this line

~~STATION~~		~~[illegible]~~	~~[illegible]~~	~~[illegible]~~	~~[illegible]~~		
Inst. At	Sight On	No.	Color	Time	Hor. Ang.	Remarks	
27+00	"C"	20	W	A.M.	95 09	IN.	
"	"	21	R	7:29	95 12		
"	"	22	Y		95 37		
"	"	23	R	7:30	95 09		
"	"	24	R	7:31	95 12		
28+00	"C"						
"	"	25	R	7:37	[illegible]	out.	
"	"	26	Y		94 55		
"	"	27	W		[illegible]		
"		28	Y		95 08		
		29	W		95 15		
	"	30	R	7:40	95 06		
"	"	31	Y		95 14		
"	"	32	W		95 27		
"	"	33	Y		95 22		
"	"	34	W		95 15		
"	"	35	R	7:43	95 02		
"	"	36	Y		95 25		
"	"	37	W		95 18		
"	"	38	Y		95 06		

L.B. 596 P.G. 118 Job. No. 8102 Division No. ____ Notes Red ____ Plotted R.W.McC. Profile
Survey of Redondo Yacht Harbor Date ____ Date Sept 35 No. ____
Survey by Butler Notes Granquist Notes Chkd. ____ Checked AAR TCAD X-Sec.
Indexed A. C. Johnson Date 8/2/35 Date ____ Date 10-35 No. ____

Form 307 5M 10-34

PLEASE RETURN TO
LOS ANGELES COUNTY SURVEYOR
700 HALL OF RECORDS

NOTE: ANY ADDITIONS OR CHANGES ON THIS SHEET MUST BE MADE OR CIRCLED IN RED INK, WITH DATE AND NAME OF PERSON MAKING CHANGE

Do not extend notes this side of this line

~~STATION~~		~~[illegible]~~	~~[illegible]~~	~~[illegible]~~	~~[illegible]~~		
Inst. At	Sight On	No.	Color	Time	Hor. Ang.	Remarks	
28+00	"C"	39	R	7:46 A.M.	92 57		
29+00	"D"	2					
"	"	40	R	7:55	85 55	I.N.	
"	"	41	Y		86 20		
"	"	42	W		86 18		
"	"	43	Y		86 30		
"	"	44	W		86 48		
"	"	45	R	7:[illegible]	86 36		
"	"	46	Y		86 45		
"	"	47	W		86 56		
"	"	48	Y		86 55		
"	"	49	W		85 55		
"	"	50	R	8:04	86 43		
"	"	51	Y		85 57		
"	"	52	W		86 49		
"	"	53	Y		86 20		
"	"	54	W		85 51		
"	"	55	R	8:09	85 31		
30+05	"D"					out. 86+05 To [illegible] on [illegible]	
"	"	56	R	8:20	86 29	Note	

Profile Notes Red. ____ Platted RWMS Job No. 8102 Division No. ____ L.B. 596 Pg. 119
No. ____ Date ____ Date Sept. 35 Survey of Redondo Yacht Harbor
~~X Sec.~~ Notes Chkd. ____ Checked AARKAP Survey by [illegible] Notes AEG Date 2/26/35
No. ____ Date ____ Date ~~[illegible]~~ ~~[illegible]~~ Date

Form 3 M 10-34

PLEASE RETURN TO
LOS ANGELES COUNTY SURVEYOR
700 HALL OF RECORDS

NOTE: ANY ADDITIONS OR CHANGES ON THIS SHEET MUST BE MADE OR CIRCLED IN RED INK, WITH DATE AND NAME OF PERSON MAKING CHANGE

Do not extend notes this side of this line

Inst. At	Sight On	No.	Color	Time	Hor. Ang.	Remarks
30+05	"D"	57	Y		8[illegible] 45	[illegible]
"	"	58	W		86 15	Note. Sta [illegible]
"	"	59	Y		86 05	
"	"	60	W		86 32	
"	"	61	R	8:23	86 40	Rain
"	"	62	Y		86 30	
"	"	63	W		86 52	
"	"	64	Y		[illegible] 13	
"	"	65	W		86 12	
"	"	66	R	8:25	[illegible]	
"	"	67	Y		[illegible]	
"	"	68	W		86 09	
"	"	69	Y		85 52	
"	"	70	R	8:28	86 00	Rain.
31+00	"D"					
"	"	71	R	8:35	86 4[illegible]	
"	"	72	Y		86 12	
"	"	73	W		85 40	
"	"	74	Y		85 45	
"	"	75	Y		86 44	Rain.

L.B. 596 P.G. 120 Job. No. 8107 Division No. Notes Red Plotted RW McS Profile
Survey of Redondo Yacht Harbor Date Date Sep 35 No.
Survey by Butler Notes Granquist Notes Chkd. Checked AAR+CAD X-Sec.
Indexed A. C. Johnson Date 8/26/35 Date 10-35 No.

Form 307 5M 10-34

PLEASE RETURN TO
LOS ANGELES COUNTY SURVEYOR
700 HALL OF RECORDS

NOTE: ANY ADDITIONS OR CHANGES ON THIS SHEET MUST BE MADE OR CIRCLED IN RED INK, WITH DATE AND NAME OF PERSON MAKING CHANGE

Do not extend notes this side of this line

STATION		B. S.	H. I.	F. S	ELEV.		86+00
Inst. At	Sight On	No.	Color	Time	Hor. Ang.	Remarks	
31+00	D	76	R	9:01	86 10	IN.	
31+00	"	77	Y		85 55		
"	"	78	W		85 54		
"	"	79	Y		85 43		
"	"	80	W	~~9:06~~	86 38		
"	"	81	R	9:06	86 23		
"	"	82	Y		87 03		
"	"	83	W		85 57		
"	"	84	Y		85 37		
"	"	85	W		86 00		
"	"	86	R	9:09	85 41		
"	"	87	R	9:09:30	86 37		
32+00	D					out	
"	"	88	R	9:16	85 58		
"	"	89	Y		88 05		
"	"	90	W		85 55		
"	"	91	Y		86 05		
"	"	92	W		85 25		
"	"	93	R	9:19	85 54		
"	"	94	Y		86 06		

Profile No. ____ Notes Red. ____ Platted RW.Ms Job No. 8102 Division No. ____ L. B. 596 PG. 121

X-Sec. No. ____ Date ____ Date Sept. 35 Survey of Redondo Yacht Harbor

Notes Chkd. ____ Checked AAR KAB Survey by [illegible] Notes [illegible] Date ____

Date ____ Date ____ Map No. [illegible] Date ____

Form 307 5M 10-34

PLEASE RETURN TO
LOS ANGELES COUNTY SURVEYOR
700 HALL OF RECORDS

NOTE: ANY ADDITIONS OR CHANGES ON THIS SHEET MUST BE MADE OR CIRCLED IN RED INK, WITH DATE AND NAME OF PERSON MAKING CHANGE

Do not extend notes this side of this line

STATION		B. S.	H. I.	F. S	ELEV.	
Inst. At	Sight On	No.	Color	Time	Hor. Ang.	Remarks
		95	Y		86 20	
32+00	"D"	96	Y		86 35	
"	"	97 ~~96~~	W		86 25	96 = 97
"	"	98 ~~97~~	R	9:22	86 18	
"	"	99 ~~98~~	Y		86 "	
"	"	100 ~~99~~	R	9:23	86 06	
33+00	"D"					
"	"	101 ~~100~~	R	9:29	86 26	IN. 100 = 101
"	"	102 ~~01~~	Y		86 08	
"	"	103 ~~02~~	W		86 16	
"	"	104 ~~3~~	Y		85 40	
"	"	105 ~~4~~	W		85 56	
"	"	106 ~~5~~	R	9:34	86 10	
"	"	107 ~~6~~	Y		86 00	
"	"	108 ~~7~~	W		85 56	
"	"	109 ~~8~~	Y		85 33	
"	"	110 ~~9~~	W		86 09	
"	"	~~10~~	R	9:37	85 33	
"	"	11 ~~11~~	Y		86 37	
"	"	12 ~~12~~	W		86 25	
"	"	13 ~~13~~	Y		85 57	113 = 114

L.B. 596 P.G. 122 Job. No. 402 Division No. Notes Red Plotted R.W.McC Profile
Survey of Redondo Yacht Harbor Date Sept. '35 No.
Survey by Butler Notes Granquist Notes Chkd. Checked AAR+CAD X-Sec.
Indexed A. C. Johnson Date 8/26/35 Date 11-35 No.

Form 307 5M 10-34

PLEASE RETURN TO
LOS ANGELES COUNTY SURVEYOR
700 HALL OF RECORDS

NOTE: ANY ADDITIONS OR CHANGES ON THIS SHEET MUST BE MADE OR CIRCLED IN RED INK, WITH DATE AND NAME OF PERSON MAKING CHANGE

Do not extend notes this side of this line

Inst. At	Sight On	No.	Color	Time	Hor. Ang.	Remarks
33+00	"D"	115 ~~14~~	R	9:40	86 52	114 = 115
34+00	"D"					out
"	"	116 ~~15~~	R	9:47	85 46	115 = 116
"	"	117 ~~6~~	Y		86 13	
"	"	118 ~~7~~	W		85 36	
"	"	119 ~~8~~	Y		86 17	
"	"	120 ~~9~~	W		85 45	
"	"	121 ~~20~~	R	9:49	85 48	
"	"	122 ~~1~~	Y		86 32	
"	"	123 ~~2~~	W		86 31	
"	"	124 ~~3~~	Y		86 42	
"	"	125 ~~4~~	W		86 30	
"	"	126 ~~5~~	R	9:52	86 25	
"	"	127 ~~6~~	R	9 54	86 24	126 = 127
34+99	"D"					Note Set Pt at 34+99 – obstruction.
"	"	128 ~~7~~	R	11:01	86 05	127 = 128
"	"	129 ~~8~~	Y		86 40	
"	"	130 ~~9~~	W		85 50	
"	"	131 ~~30~~	Y		86 31	
"	"	132 ~~31~~	W		86 07	131 = 132

Profile No. ____ Notes Red. ____ Platted R.W.M.S. Job No. 8107 Division No. ____ L.B. 596 Pg. 123
X-Sec. No. ____ Date ____ Date Sept. '35 Survey of Redondo Yacht Harbor
Notes Chkd. ____ Date ____ Checked AHR RCHE Survey by ____ Notes HEG Date 7-6-35
Map No. B-1 B-2 Inked ____ Date ____

Form 307 5M 10-34

PLEASE RETURN TO
LOS ANGELES COUNTY SURVEYOR
700 HALL OF RECORDS

NOTE: ANY ADDITIONS OR CHANGES ON THIS SHEET MUST BE MADE OR CIRCLED IN RED INK, WITH DATE AND NAME OF PERSON MAKING CHANGE

Do not extend notes this side of this line

[redacted]		[redacted]	[redacted]	[redacted]	[redacted]		
Inst. At	Sight On	No.	Color	Time	Hor. Ang.	Remarks	
34+99	"D"	133 ~~132~~	R	11:06	86 16	Set Pt at Sta 34+99 due to obstruction.	
"	"	134 ~~3~~	Y		86 04		
"	"	135 4	W		86 15	132 = 133	
"	"	136 5	Y		86 00		
"	"	137 6	W		86 06		
"	"	138 7	R	11:09	86 03		
"	"	139 8	Y		85 51	(138 = 139)	
"	"	140	W		86 44		
"	"	41	Y		85 57		
"	"	2	R	11:12	86 15		
36+00	"E"					out	
"	"	3	R	11:21	76 53		
"	"	4	Y		76 18		
"	"	5	W		76 43		
"	"	6	Y		75 45		
"	"	7	W		76 08		
"	"	8	R	11:23	76 02		
"	"	9	Y		76 18		
"	"	150	W		76 19		
"	"	151	Y		75 45		

L.B. 596 P.G. 124 Job. No. 8102 Division No. ____ Notes Red ____ Plotted R.W.M. Profile
Survey of Redondo Yacht Harbor Date ____ Date Sept. '35 No. ____
Survey by Butler Notes Granquist Notes Chkd. ____ Checked AAR & CAB X-Sec.
Indexed A. C. Johnson Date 8/26/35 Date ____ Date 10-35 No. ____

Form 307 5M 10-34

PLEASE RETURN TO
LOS ANGELES COUNTY SURVEYOR
700 HALL OF RECORDS

NOTE: ANY ADDITIONS OR CHANGES ON THIS SHEET MUST BE MADE OR CIRCLED IN RED INK, WITH DATE AND NAME OF PERSON MAKING CHANGE

Do not extend notes this side of this line 76-02

[redacted]		[redacted]	[redacted]	[redacted]	[redacted]		
Inst. At	Sight On	No.	Color	Time	Hor. Ang.	Remarks	
36+00	"E"	152	W		76 20		
"	"	3	R	11:26	76 08		
~~"~~	~~"~~	~~4~~	~~Y~~		~~76 06~~		
"	"	154 5	Y		75 56	(155=154)	
"	"	155 6	R	11:38	76 23		
37+00	"E"						
"	"	156 ~~157~~	R	11:45	76 12	IN (157=156)	
"	"	157 8	Y		75 54		
"	"	158 9	W		76 05		
"	"	159 60	Y		75 53		
"	"	160 1	W		75 28		
"	"	161 2	R	11:52	76 24		
"	"	162 3	Y		76 14		
"	"	163 4	W		76 03		
"	"	164 5	Y		75 56		
"	"	165 6	W		75 34		
"	"	166 7	R	11 55	75 15		
"	"	167 8	Y		75 17		
"	"	168 9	W		75 40		
"	"	169 70	Y		75 39	(170=169)	

Profile No. ____ Notes Red. ____ Platted RWMS Job No. 8102 Division No. ____ L.B. 596 Pg. 125
Date ____ Date Sept. 35 Survey of Redondo Yacht Harbor
X-Sec. No. ____ Notes Chkd. ____ Checked AAR&KAB Survey by Butler Notes HEG Date 8/28/35
Date ____ Date 10-35 Map No. R-1033 Inv. C. Johnson Date

Form 307 5M 10-34

PLEASE RETURN TO
LOS ANGELES COUNTY SURVEYOR
700 HALL OF RECORDS

NOTE: ANY ADDITIONS OR CHANGES ON THIS SHEET MUST BE MADE OR CIRCLED IN RED INK, WITH DATE AND NAME OF PERSON MAKING CHANGE

Do not extend notes this side of this line

L.B. 596 P.G. 126 Job. No. 8102 Division No. Notes Red Plotted RW McC Profile
Survey of Redondo Yacht Harbor Date Sept 35 No.
Survey by Butler Notes Granquist Notes Chkd. Checked AARCAD X-Sec.
Indexed A. C. Johnson Date 8/26/35 Date 10-35 No.

~~STATION~~		~~[illegible]~~	~~[illegible]~~	~~[illegible]~~	[illegible]		76-02
Inst. At	Sight On	No.	Color	Time	Hor. Ang.	Remarks	
37+00	"E"	170 ~~171~~	R	11:57	75 00	171=170	
38+00	"E"						
"	"	171 ~~172~~	R	12:03	76 47	out 172=171	
"	"	172 ~~3~~	Y		75 40		
"	"	173 ~~4~~	W		76 25		
"	"	174 ~~5~~	Y		75 48		
"	"	175 ~~6~~	W		75 15		
"	"	176 ~~7~~	Y		76 18		
"	"	177 ~~8~~	R	12:06	76 25		
"	"	178 ~~9~~	Y		76 40		
"	"	179 ~~180~~	W		75 45		
"	"	180 ~~181~~	Y		75 23		
"	"	181 ~~2~~	W		75 51		
"	"	182 ~~3~~	R	12:08	76 53		
"	"	183 ~~4~~	Y		75 23		
"	"	184 ~~5~~	W		75 31		
"	"	185 ~~6~~	Y		76 21		
"	"	186 ~~7~~	W		76 09		
"	"	187 ~~8~~	R	12:12	75 51		
"	"	188 ~~189~~	Y		75 46	189=188	

Form 307 5M 10-34

PLEASE RETURN TO
LOS ANGELES COUNTY SURVEYOR
700 HALL OF RECORDS

NOTE: ANY ADDITIONS OR CHANGES ON THIS SHEET MUST BE MADE OR CIRCLED IN RED INK, WITH DATE AND NAME OF PERSON MAKING CHANGE

Do not extend notes this side of this line

Profile No. ____ X-Sec. ____ Notes Red. ____ Date ____ Notes Chkd. ____ Date ____ Platted R.W.M.S. Date Sept. 35 Checked AAR 1000 Date 11 35 Job No. 8102 Survey of Redondo Survey by Butler Map No. B-1683 Division No. ____ Notes ____ Indexed C. Johnson Date ____ L.B. 526 PG. 137 HAMPDEN HEIGHTS Date 8-12-03

STATION At	STATION On	No.	Color	Time	Hor. Ang.	Remarks
38+00	"E"	189 ~~190~~	W		75 38	out 190=189
"	"	190 ~~91~~	Y		75 26	
"	"	191 ~~2~~	W		75 36	
"	"	192 ~~3~~	R	12:16	75 43	193=192
"	"	193 ~~4~~	Y		75 56	
"	"	194 ~~5~~	W		76 08	195=194
~~"~~	~~"~~	~~6~~	~~W~~		~~76 18~~	
"	"	195 ~~7~~	Y		76 22	197=195
"	"	196 ~~8~~	R	12:20	75 46	198=196
39+00	"E"					
"	"	197 ~~199~~	R	12:27	75 53	199=197
"	"	198 ~~200~~	Y		75 20	
"	"	199 ~~1~~	W		76 00	
"	"	200 ~~2~~	Y		75 58	
"	"	201 ~~3~~	W		75 37	
"	"	202 ~~4~~	R	12:34	75 35	
"	"	203 ~~5~~	Y		75 30	
"	"	204 ~~6~~	W		75 42	
"	"	205 ~~7~~	Y		76 06	
"	"	206 ~~208~~	R	12:38	75 45	208=206

Form 307 5M 10-34

PLEASE RETURN TO
LOS ANGELES COUNTY SURVEYOR
700 HALL OF RECORDS

NOTE: ANY ADDITIONS OR CHANGES ON THIS SHEET MUST BE MADE OR CIRCLED IN RED INK, WITH DATE AND NAME OF PERSON MAKING CHANGE

Do not extend notes this side of this line

Inst. At	Sight On	No.	Color	Time	Hor. Ang.	Remarks
39+00	E	207 ~~209~~	Y	P.M.	76 22	209 = 207
"	"	208 ~~210~~	W		76 33	
"	"	209 ~~211~~	Y		74 50	
"	"	210 ~~212~~	R	12:40	76 03	212 = 210
40+00	E					
"	"	211 ~~13~~	R	12:47	75 48	213 = 211
"	"	212 ~~14~~	Y		77 06	
"	"	213 ~~15~~	W		75 48	
"	"	214 ~~16~~	Y		76 15	
"	"	215 ~~17~~	W		77 12	
"	"	216 ~~18~~	R	12:50	76 26	
"	"	217 ~~19~~	Y		76 46	
"	"	218 ~~20~~	W		76 25	
"	"	219 ~~21~~	Y		76 40	
"	"	220 ~~22~~	W		76 48	
"	"	221 ~~3~~	R	12:55	76 28	
"	"	222 ~~4~~	Y		76 50	
"	"	223 ~~5~~	W		76 03	
"	"	224 ~~6~~	R	12:59	76 25	
"	"	227	R	1:00	76 22	227 = 225

L.B. 596 P.G. 128 Job. No. 8102 Division No. Notes Red Plotted RWMS Profile
Survey of Redondo Yacht Harbor Date Sept. 35 No.
Survey by Butler, S.E. Notes Granquist Notes Chkd. Checked AARrCAB X-Sec.
Indexed A. C. Johnson Date 1/26/35 Date 10-35 No.

Form 307 5M 10-34

PLEASE RETURN TO
LOS ANGELES COUNTY SURVEYOR
700 HALL OF RECORDS

NOTE: ANY ADDITIONS OR CHANGES ON THIS SHEET MUST BE MADE OR CIRCLED IN RED INK, WITH DATE AND NAME OF PERSON MAKING CHANGE

Do not extend notes this side of this line

~~STATION~~		~~[illegible]~~	~~[illegible]~~	~~[illegible]~~	~~[illegible]~~		
Inst. At	Sight On	No.	Color	Time	Hor. Ang.	Remarks	
40+00	"E"	2-28	R	1:03	76 30	22Y-22[illegible]	

Profile No. ____ Notes Red. ____ Platted RW.MS Job No. 8102 Division No. ____ L.B. 596 Pg. 129
Date ____ Date Sept. 35 Survey of Redondo Yacht Harbor
X-Sec. No. ____ Notes Chkd. ____ Checked AHR&CAB Survey by Butler Notes [illegible] Date 8-26-35
Date ____ Date 10-35 Map No. 8-1083 Indexed [illegible] Date ____

L.B. 596 P.G. 130 | Job No. 8102 | Division No. | Notes Red | Plotted R.W.M.S. | Profile

Survey of Redondo Yacht Harbor | Date | Date Sept. '35 | No.

Survey by Butler S.E. | Notes Granquist | Notes Chkd. | Checked | X-Sec.

Indexed A. C. Johnson | Date | Date | Date | No.

Inst. At	Sight On	No.	Color	Time	Hor. Ang.	Remarks

Form 307 5M 10-34

PLEASE RETURN TO
LOS ANGELES COUNTY SURVEYOR
700 HALL OF RECORDS

Do not extend notes this side of this line

NOTE: ANY ADDITIONS OR CHANGES ON THIS SHEET MUST BE MADE OR CIRCLED IN RED INK, WITH DATE AND NAME OF PERSON MAKING CHANGE

Form 207 5M 10-34

PLEASE RETURN TO
LOS ANGELES COUNTY SURVEYOR
700 HALL OF RECORDS

NOTE: ANY ADDITIONS OR CHANGES ON THIS SHEET MUST BE MADE OR CIRCLED IN RED INK, WITH DATE AND NAME OF PERSON MAKING CHANGE

Do not extend notes this side of this line

~~STATION~~		~~[illegible]~~	~~[illegible]~~	~~[illegible]~~	~~[illegible]~~		
Inst. At	Sight On	No.	Color	Time A.M.	Hor. Ang.	Remarks	
45+00	"G"						
"	"	1	R	6:35	128 06	Spot Shots in + About Pier	
"	"	2	Y		120 22	" "	" " " "
"	"	3	R	6:37	106 44	" "	" " " "
"	"	4	Y		92 08	" "	" " " "
"	"	5	Y		82 48	" "	" " " "
"	"	6	Y		60 51	" "	" " " "
"	"	7	W		87 15	" "	" " " "
"	"	8	W		124 00	" "	" " " "
"	"	9	R	6:42	142 03	" "	" " " "
"	"	10	R	6:45	62 30	" "	" " " "
"	"	11	Y		49 45	" "	" " " "
"	"	12	Y		37 28	" "	" " " "
41+05	"F"					Note 41+05 = 133' Westerly of Control Line	
133' W	133' W.	13	R	7:00	82 18	Sight ON 133' W	" " "F"
"	"	14	Y		80 09	See Pg. 183.	
"	"	15	W		80 53		
(320' W 42+0)	(320' W "F")	16	Y		80 00		
						Sight 0°0' - on 320 westerly of 'F'	
"	"	17	R	7:10	87 32	Note 42+00 = 320' Westerly of Control Line	

~ NORTH AREA ~

Profile No. ____ Notes Red. ____ Platted R.W.M. Job No. 8162 Division No. ____ L.B. 596 Pg. 131
X-Sec. No. ____ Date ____ Date Sept. '35 Survey of Redondo Yacht Harbor
Notes Chkd. ____ Checked AAR/CAB Survey by Butler Notes H.E.G. Date ____
Date ____ Date 10-35 Map No. B-1683 Indexed C. Johnson Date ____

Form 307-5M 10-34

PLEASE RETURN TO
LOS ANGELES COUNTY SURVEYOR
700 HALL OF RECORDS

NOTE: ANY ADDITIONS OR CHANGES ON THIS SHEET MUST BE MADE OR CIRCLED IN RED INK, WITH DATE AND NAME OF PERSON MAKING CHANGE

Do not extend notes this side of this line

Inst. At	Sight On	No.	Color	Time	Hor. Ang.	Remarks
42+00	"F"	18	Y		86 25	
320'W	320'W	19	W		86 12	
"	"	20	Y	86:30	86 47	
"	"	21	W			
"	"	22	R	7:14	85 27	
"	"	23	Y		85 23	
"	"	24	R	7:15	86 66	✓
351'W	351'W					Note inst on 351' westerly of Sta 43+00. on line
43+00	"F"	25	R	7:20	86 21	sight 00 - on 351' " " " F
"	"	26	Y		87 18	
"	"	27	W		87 47	
"	"	28	Y		88 09	
"	"	29	W		86 48	
363'W	363'W	30	R	7:24	87 30	
44+00	"F"					Note INST on 363' westerly of Sta 44+00 Sight on
"	"	31	R	7:30	87 08	363' westerly of Sta F
"	"	32	Y		86 06	
"	"	33	W		85 58	
"	"	34	Y		87 02	
"	"	35	R	7:35	86 10	
45+00	"G"					Note on Pg 133

L.B. 596 P.G. 132 Job. No. 8102 Division No. Notes Red Plotted Rw Mo Profile
Survey of Redondo Yacht Harbor Date Sept 35 No.
Survey by Butler Notes Granquist Notes Chkd. Checked AAR&CAB X-Sec.
Indexed A. C. Johnson Date 8/27/35 Date 10-35 No.

Form 307 5M 10-34

PLEASE RETURN TO
LOS ANGELES COUNTY SURVEYOR
700 HALL OF RECORDS

NOTE: ANY ADDITIONS OR CHANGES ON THIS SHEET MUST BE MADE OR CIRCLED IN RED INK, WITH DATE AND NAME OF PERSON MAKING CHANGE

Do not extend notes this side of this line

Inst. At	Sight On	No.	Color	Time	Hor. Ang.	Remarks
45+00 363'W	"G" 363 W	36	R	7:43	82 53	Note, INST on 363' Westerly of Sta. 45+00
"	"	37	Y		87 12	Sight on 363' " " " "G"
"	"	38	W		80 27	
"	"	39	R	7:45	81 08	
46+00 279'W	"G" 279 W	40	R	7:50	80 08	Note inst. on 279' westerly of Sta 46+00
"	"	41	Y		79 32	Sight on 279 " " " "G"
"	"	42	W		79 45	
"	"	43	R	7:53	76 50	
47+00 165'W	G 165'W	44	R	7:59	81 42	Note inst on 165' westerly of Sta 47+00
"	"	45	Y		80 15	Sight on 165 " " Sta G
"	"	46	R	8:01	79 11	
"	"	47	R	8:03	78 32	
"	"	48	Y		75 47	
"	"	49	R	8:05	73 00	
"	"	50	R	8:06	68 54	
Pt "H"	"I"					H = 52+06 87
"	"	51	R	8:28	86 25	
"	"	52	Y		87 40	

Profile No. ____ Notes Red. ____ Platted R.W.McC. Job No. 8102 Division No. ____ L.B. 596 Pg. 133
Date ____ Date Sept. '35 Survey of Redondo Yacht Harbor
X-Sec. No. ____ Notes Chkd. ____ Checked AAR & CAB Survey by Sutler Notes HE Date 8/12/35
Date ____ Date 10-35 Map No. B-1023 Indexed C. Johnson Date ____

Form 307 5M 10-34

PLEASE RETURN TO
LOS ANGELES COUNTY SURVEYOR
700 HALL OF RECORDS

NOTE: ANY ADDITIONS OR CHANGES ON THIS SHEET MUST BE MADE OR CIRCLED IN RED INK, WITH DATE AND NAME OF PERSON MAKING CHANGE

Do not extend notes this side of this line

~~STATION~~		~~[illegible]~~	~~[illegible]~~	~~[illegible]~~	~~[illegible]~~		
Inst. At	Sight On	No.	Color	Time	Hor. Ang.	Remarks	
PTH	'I'	53	W		87 47		
"	"	54	Y		88 56		
"	"	55	W		89 57		
"	"	56	R	8:31	90 13		
"	"	57	R	8:32	90 30		
"	"	58	R	8:34	96 40		
"	"	59	Y		96 55		
"	"	60	W		98 23		
"	"	61	Y		100 01		
"	"	62	W		103 28		
"	"	63	R	8:38	105 20		
"	"	64	R	8:39	110 17		
"	"	65	R	8:40	124 53		
"	"	66	Y		115 03		
"	"	67	W		110 55		
"	"	68	Y		106 06		
"	"	69	R	8:42	102 08		
"	"	70	R	8:44	107 50		
"	"	71	Y		114 00		
"	"	72	W		119 57		

L.B. 596 P.G. 134 Job. No. 8102 Division No. Notes Red Plotted RWMc Profile
Survey of Redondo Yacht Harbor Date Sep 35 No.
Survey by Butler Notes Granquist Notes Chkd. Checked AHR&CAB X-Sec.
Indexed A. C. Johnson Date 8/27/35 Date 10-35 No.

Form 307 5M 10-34

PLEASE RETURN TO
LOS ANGELES COUNTY SURVEYOR
700 HALL OF RECORDS

NOTE: ANY ADDITIONS OR CHANGES ON THIS SHEET MUST BE MADE OR CIRCLED IN RED INK, WITH DATE AND NAME OF PERSON MAKING CHANGE

Do not extend notes this side of this line

~~STATION~~		~~B.S.~~	~~H.I.~~	~~P.S.~~	~~FORM~~		
Inst. At	Sight On	No.	Color	Time	Hor. Ang.	Remarks	
PT "H"	"I"	73	Y		128 25		
"	"	74	R	8:46	137 17		
"	"	75	R	8:47	132 10		
"	"	76	R	8:48	120 52		
53+00	I						
"	"	77	R	8:53	90 36		
"	"	78	Y		90 20		
"	"	79	W		88 45		
"	"	80	Y		89 40		
"	"	81	W		90 06		
"	"	82	R	8:55	91 02		
"	"	83	R	8:56	91 20		
54+00	"I"						
"	"	84	R	9:00	91 35		
"	"	85	Y		90 10		
"	"	86	W		90 40		
"	"	87	Y		90 32		
"	"	88	W		90 00		
"	"	89	R	9:06	89 54		
"	"	90	Y		91 53		

Profile No. ____ Notes Red. ____ Platted RW. McJob No. 8102 Division No. ____ L.B. 596 Pg. 135
X-Sec. No. ____ Date ____ Date Sept. 35 Survey of Redondo Yacht Harbor
Notes Chkd. ____ Checked AAR & CAD Survey by Butler Notes H.E.G. Date 8/27/35
Date ____ Date 10-35 Map No. B-1083 Indexed C. Johnson Date ____

Form 307 5M 10-34

Plotted RW McC Profile
Date Sept 35 No.
Checked AAR & CAB X-Sec.
Date 10-35 No.

Form 307 5M 10-34

PLEASE RETURN TO
LOS ANGELES COUNTY SURVEYOR
700 HALL OF RECORDS

NOTE: ANY ADDITIONS OR CHANGES ON THIS SHEET MUST BE MADE OR CIRCLED IN RED INK, WITH DATE AND NAME OF PERSON MAKING CHANGE

Do not extend notes this side of this line

~~STATION~~		~~[illegible]~~	~~[illegible]~~	~~[illegible]~~	~~[illegible]~~		86.52-00
Inst. At	Sight On	No.	Color	Time	Hor. Angle	Remarks	
58+00	I	164	Y		88 20		
"	"	165	W		89 43		
"	"	166	R	11:07	89 34		
"	"	167	Y		90 12		

Plotted RW McC Profile
Date Sept 35 No.
Checked AAR & CAB X-Sec.
Date 10-35 No.

Notes Red
Date
Notes Chkd.
Date

Form 307 5M 10-34

PLEASE RETURN TO
LOS ANGELES COUNTY SURVEYOR
700 HALL OF RECORDS

NOTE: ANY ADDITIONS OR CHANGES ON THIS SHEET MUST BE MADE OR CIRCLED IN RED INK, WITH DATE AND NAME OF PERSON MAKING CHANGE

Do not extend notes this side of this line

~~STATION~~		~~[illegible]~~	~~[illegible]~~	~~[illegible]~~	~~[illegible]~~		
Inst. At	Sight On	No.	Color	Time	Hor. Ang.	Remarks	
61+00	"J"	238	R	12 23	85 20	out	
"	"	239	Y		88 25		
"	"	240	W		85 30		
"	"	241	Y		85 51		
"	"	242	W		85 02		
"	"	243	R	12 25	86 16		
"	"	244	Y		87 20		

Form 307 5M 10-34

PLEASE RETURN TO
LOS ANGELES COUNTY SURVEYOR
700 HALL OF RECORDS

NOTE: ANY ADDITIONS OR CHANGES ON THIS SHEET MUST BE MADE OR CIRCLED IN RED INK, WITH DATE AND NAME OF PERSON MAKING CHANGE

Do not extend notes this side of this line

~~STATION~~		~~[illegible]~~	~~[illegible]~~	~~[illegible]~~	~~[illegible]~~		
Inst. At	Sight On	No.	Color	Time	Hor. Ang.	Remarks	
61+50	"J"	257	R	12:37	85 19		
"	"	258	Y		85 12		
"	"	259	W		85 10		
"	"	260	Y		85 13		
"	"	261	W		85 05		
"	"	262	Y		85 43		
"	"	263	W		86 10		
"	"	264	R	12:40	84 42		
62+00	"J"						
"	"	265	R	12:45	85 25		
"	"	266	Y		86 00		
"	"	267	W		85 30		
"	"	268	Y		86 02		
"	"	269	W		86 13		
"	"	270	R	12:47	86 23		
"	"	271	Y		86 08		
"	"	272	W		86 06		
"	"	273	Y		86 40		
"	"	274	R	12:49	86 51		

Profile No. ____ Notes Red. ____ Platted RWM Job No. 8102 Division No. ____ L.B. 596 Pg. 145
X-Sec. No. ____ Date ____ Date Sept. Survey of Redondo Beach Harbor
Notes Chkd. ____ Checked AARICHB Survey by [illegible] Notes [illegible] Date 5/27/25
Date ____ Date 10-35 Map No. B-1023 Indexed C. Johnson Date ____

L.B. 596 P.C. 146 Job. No. 8102 Division No. ____ Notes Red ____ Plotted R.W.Mc Profile

Survey of Redondo Yacht Harbor Date ____ Date Sept. 35 No. ____

Survey by Butler Notes Granqvist Notes Chkd. ____ Checked ____ X-Sec.

Indexed A. C. Johnson Date 8/27/35 Date ____ Date ____ No. ____

Inst. At	Sight On	No.	Color	Time	Hor. Ang.	Remarks

Form 307 5M 10-34

PLEASE RETURN TO
LOS ANGELES COUNTY SURVEYOR
700 HALL OF RECORDS

Do not extend notes this side of this line

NOTE: ANY ADDITIONS OR CHANGES ON THIS SHEET MUST BE MADE OR CIRCLED IN RED INK, WITH DATE AND NAME OF PERSON MAKING CHANGE

Form 307 5M 10-34

PLEASE RETURN TO
LOS ANGELES COUNTY SURVEYOR
700 HALL OF RECORDS

NOTE: ANY ADDITIONS OR CHANGES ON THIS SHEET MUST BE MADE OR CIRCLED IN RED INK, WITH DATE AND NAME OF PERSON MAKING CHANGE

Do not extend notes this side of this line

~~STATION~~		~~[illegible]~~	~~[illegible]~~	~~[illegible]~~	~~[illegible]~~		
Inst. At	Sight On	No.	Color	Time	Hor. Ang.	Remarks	
Direct Soundings from H.I. Level to Bot. Ocean.							
46+00	"G"						
"	"	1			60 35	No. side Mon Stad Pier + End.	
"	"	2			53 16	" " " " "	
"	"	3			39 21	" " " " "	
"	"	4			19 11	" " " " " + int. of Horseshoe Pier.	
"	"	5			48 18	So " Horseshoe Pier	
"	"	6			69 33	" " " "	
"	"	7			84 55	" " " "	
"	"	8			93 43	West " " " or Ocean Side.	
"	"	9	✓		108 17	" " " " " " "	
"	"	10			122 15	" " " " " " " "	
"	"	11			130 54	" " " " " " " "	
"	"	12			136 48	N + W " " " " " "	
"	"	13			145 27	" " " " " " " "	
"	"	14			159 40	" " " " " + Looffs Hippodrome	

Profile No. ____ Notes Red. ____ Platted R.W.M. Job No. 8102 Division No. ____ L.B. 576 Pg. 147
Date ____ Date Sept. 13 Survey of Redondo Yacht Harbor
X-Sec. No. ____ Notes Chkd. ____ Checked AHR & CHB Survey by Butler Notes HEG Date 8/27/31
Date ____ Date 10-35 Map No. B-1623 Indexed C. Johnson Date 8-19-36

L.B. 596 P.G. 148 Job. No. 8102 Division No. ____ Notes Red ____ Plotted R.W. McC Profile

Survey of Redondo Yacht Harbor Date ____ Date Sept. '35 No. ____

Survey by Butler Notes Granquist Notes Chkd. ____ Checked ____ X-Sec.

Indexed C. Johnson Date 8/27/35 Date ____ Date ____ No. ____

Form 307 5M 10-34

PLEASE RETURN TO
LOS ANGELES COUNTY SURVEYOR
700 HALL OF RECORDS

NOTE: ANY ADDITIONS OR CHANGES ON THIS SHEET MUST BE MADE OR CIRCLED IN RED INK, WITH DATE AND NAME OF PERSON MAKING CHANGE

Do not extend notes this side of this line

~~STATION~~	~~[illegible]~~	~~[illegible]~~	~~[illegible]~~	~~[illegible]~~	
Inst. At	Sight On	No.	Color	Time	Hor. Ang.	Remarks

Form 307 5M 10-34

PLEASE RETURN TO
LOS ANGELES COUNTY SURVEYOR
700 HALL OF RECORDS

NOTE: ANY ADDITIONS OR CHANGES ON THIS SHEET MUST BE MADE OR CIRCLED IN RED INK, WITH DATE AND NAME OF PERSON MAKING CHANGE

Do not extend notes this side of this line

~~STATION~~	~~B.S.~~	~~H.I.~~	~~F.S.~~	~~ELEV.~~		
Inst. At	Sight On	No.	Color	Time	Hor. Ang.	Remarks
(46+63 21.20)	(E 21.20)					Note. Set Pt 21.20 Southerly of Control Line.
	"	1	Y	7.49	112 15	
"	"	2	Y	7 58	111 44	
"	"	3	Y	8 01	111 21	
"	"	4	Y	8 04	112 32	
"	"	5	Y	8 08	112 26	
"	"	6	Y	8 10	112 18	
"	"	7	Y	8 14	112 42	
"	"	8	Y	8 18	112 41	
"	"	9	Y	8 21	111 51	
"	"	10	Y	8 24	112 12	
"	"	11	Y	8 27	112 11	
"	"	12	Y	8 29	111 40	
48+78	"E"					
"	"	13	Y	8 44	111 23	
"	"	14	R	8 47	112 20	
"	"	15	W	8 57	112 00	
"	"	16	Y	9:00	112 22	
"	"	17	R	9:03	111 51	
"	"	18	W	9:06	112 13	

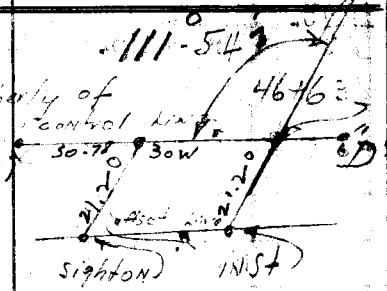

SOUTH AREA ~ MALAGA COVE

Profile Notes Red. ____ Plotted R.U.M. Job No. 8105 Division No. ____ L.B. 596 Pg. 144
No. ____ Date ____ Date Sept. 35 Survey of Regional Highway Date 5/28/35
X-Sec. ____ Notes Chkd. ____ Checked AHR Survey by ____ Notes ____ Date ____
No. ____ Date ____ Date 10-35 Map No. B-1683 Inked C. Johnson Date 8-10-36

Form 307 5M 10-34

PLEASE RETURN TO
LOS ANGELES COUNTY SURVEYOR
700 HALL OF RECORDS

NOTE: ANY ADDITIONS OR CHANGES ON THIS SHEET MUST BE MADE OR CIRCLED IN RED INK, WITH DATE AND NAME OF PERSON MAKING CHANGE

Do not extend notes this side of this line

L.B. 596 P.G. 150 | Job. No. 8102 Division No. ___ Notes Red ___ Plotted Ewell | Survey of Redondo Yacht Harbor Date ___ No. ___ Date Sept. 35 | Survey by Butler Notes Granowski Notes Chkd. ___ Checked HAR X-Sec. | Indexed A. C. Johnson Date 8/28/35 Date 10-35 No. ___

~~STATION~~ ~~B.S.~~ ~~H.I.~~ ~~F.S.~~ ~~ELEV.~~ 111.54-00

Inst. At	Sight On	No.	Color	Time	Hor. Ang.	Remarks
48+78	"E"	19	R	9:09	112 32	
"	"	20	Y	9 11	112 06	
"	"	21	W	9 14	112 03	
"	"	22	R	9:16	112 12	
"	"	23	Y	9:19	112 02	
~~"~~	~~"~~	~~24~~	~~W~~	~~9:21~~	~~111 39~~	Void.
"	"	24	W	9 23	112 21	
50+93	"E"					
"	"	25	R	9 40	111 45	
~~"~~	~~"~~	~~26~~	~~Y~~	~~9 44~~	~~112 12~~	
~~"~~	~~"~~	~~28~~	~~Y~~	~~9 51~~	~~112 21~~	Void
"	"	27	W	10:06	111 52	
"	"	28	R	10:12	111 34	
"	"	29	Y	10:17	112 33	
"	"	30	W	10 23	111 52	
"	"	31	R	10 26	111 20	
"	"	32	Y	10 28	112 00	
"	"	33	W	10 32	113 32	
"	"	34	R	10 36	112 11	
"	"	35	Y	10:43	112 03	

Form 307 5M 10-34

PLEASE RETURN TO
LOS ANGELES COUNTY SURVEYOR
700 HALL OF RECORDS

NOTE: ANY ADDITIONS OR CHANGES ON THIS SHEET MUST BE MADE OR CIRCLED IN RED INK, WITH DATE AND NAME OF PERSON MAKING CHANGE

Do not extend notes this side of this line

~~STATION~~		~~[illegible]~~	~~[illegible]~~	~~[illegible]~~	~~[illegible]~~		10-9-52
Inst. At	Sight On	No.	Color	Time	Hor. Ang.	Remarks	
50+93	"E"	36	W	1047	112 18		
53+56	"F"			P.M.			
"	"	37	R	12:07	141 11		
"	"	38	Y	12:16	139 48		
"	"	39	W	12:20	140 15		
"	"	40	R	12:23	140 16		

Profile No. ____ Notes Red. ____ Platted RWM Job No. 8102 Division No. ____ L.B. 596 Pg. 151
Date ____ Date Sep Survey of Redondo Yacht Harbor
X-Sec. No. ____ Notes Chkd. ____ Checked AAR Survey by Butler Notes H.E.G. Date 8/28/35
Date ____ Date 10-35 Map No. B-1683 Indexed C. Johnson Date ____

L.B. 396 P.G. 152 Job, No. 8107 Division No. ____ Notes Red ____ Plotted ____ Profile

Survey of Redondo Yacht Harbor Date ____ Date ____ No. ____

Survey by Butler Notes Granquist Notes Chkd. ____ Checked ____ X-Sec.

Indexed A. C. Johnson Date 8/28/35 Date ____ Date ____ No. ____

Form 307 5M 10-34

PLEASE RETURN TO
LOS ANGELES COUNTY SURVEYOR
700 HALL OF RECORDS

NOTE: ANY ADDITIONS OR CHANGES ON THIS SHEET MUST BE MADE OR CIRCLED IN RED INK, WITH DATE AND NAME OF PERSON MAKING CHANGE

Do not extend notes this side of this line

SECTION						
Inst. At	Sight On	No.	Color	Time	Hor. Ang.	Remarks

Form 307 5M 10-34

PLEASE RETURN TO
LOS ANGELES COUNTY SURVEYOR
700 HALL OF RECORDS

NOTE: ANY ADDITIONS OR CHANGES ON THIS SHEET MUST BE MADE OR CIRCLED IN RED INK, WITH DATE AND NAME OF PERSON MAKING CHANGE

Do not extend notes this side of this line

111-54

STATION Inst. At	Sight On	B. S. No.	H. I. Color	F. S Time	ELEV. Hor. Ang.	Remarks
46+63	"E"					(Offset 21.2?) - See Pg. 149
"	"	1	Y	7:07	111 31	Fog could Not See Color.
"	"	2	R	7 09	110 27	
"	"	3	W	7 12	112 09	
"	"	4	Y	7 16	109 48	
"	"	5	R	7:18	111 20	
"	"	6	W	7 20	111 22	
"	"	7	Y	7 22	111 20	
"	"	8	R	7 24	111 03	
"	"	9	W	7 26	111 26	
"	"	10	Y	7 32	108 32	
"	"	11	R	7 34	104 12	Near Rock Reef
48+78	"E"					
"	"	12	Y	7 44	113 07	Fog
"	"	13	W	7 46	111 45	
"	"	14	R	7 48	111 46	
"	"	15	Y	7:51	111 40	
"	"	16	W	7 54	112 08	
"	"	17	R	7 56	111 57	
"	"	18	Y	7 58	111 46	

Probings - South Area.

Profile No. ____ Notes Red. ____ Platted Rw Ms Job No. 8102 Division No. ____ L. B. 596 Pg. 153
Date ____ Date Sept '35 Survey of Redondo Yacht Harbor
Notes Chkd. ____ Checked AAR Survey by Butler Notes H.E.G. Date 6/30/35
Date ____ Date ____ Map No. B-1083 Indexed C. Johnson Date ____

Form 307 5M 10-34

PLEASE RETURN TO
LOS ANGELES COUNTY SURVEYOR
700 HALL OF RECORDS

NOTE: ANY ADDITIONS OR CHANGES ON THIS SHEET MUST BE MADE OR CIRCLED IN RED INK, WITH DATE AND NAME OF PERSON MAKING CHANGE

Do not extend notes this side of this line

STATION Inst. At	STATION Sight On	B. S. No.	H. I. Color	F. S Time	ELEV. Hor. Ang.	Remarks
48+78	"E"	19	W	8 01	112 15	
"	"	20	R	8 04	112 51	
"	"	21	Y	8 06	112 56	
"	"	22	W	8 08	111 41	
"	"	23	R	8 11	112 05	
50+93	"E"					
"	"	24	Y	8 21	112 44	
"	"	25	Y	8 24	111 55	
"	"	26	W	8 27	112 14	
"	"	27	R	8 29	111 45	
"	"	28	Y	8 32	111 12	
"	"	29	W	8 34	112 11	Broke pred.
"	"	30	R	10:04	112 57	
"	"	31	Y	10:07	112 02	
"	"	32	W	10:09	111 58	
"	"	33	R	10 12	112 34	
"	"	34	Y	10 14	112 17	
"	"	35	Y	10 18	113 28	
"	"	36	W	10 22	115 53	
53+36	"F"					

L.B. 596 P.G. 154 Job. No. 8162 Division No. Notes Red Plotted RWM Profile
Survey of Redondo Yacht Harbor Date Sept '35 No.
Survey by Butler Notes Granquist Notes Chkd. Checked AAR X-Sec.
Indexed A. C. Johnson Date 8/29/35 Date 10-35 No.

Form 307 5M 10-34

PLEASE RETURN TO
LOS ANGELES COUNTY SURVEYOR
700 HALL OF RECORDS

NOTE: ANY ADDITIONS OR CHANGES ON THIS SHEET MUST BE MADE OR CIRCLED IN RED INK, WITH DATE AND NAME OF PERSON MAKING CHANGE

Do not extend notes this side of this line

STATION		B. S.	H. I.	F. S	ELEV.		139-52
Inst. At	Sight On	No.	Color	Time	Hor. Ang.	Remarks	
53+56	"F"	37	R	10:36	140 03		
"	"	38	Y	10 41	140 15		
"	"	39	W	10 44	139 54		
"	"	40	R	10 47	139 50		
"	"	41	Y	10 50	140 00		
"	"	42	W	10:52	140 25		
"	"	43	R	10 55	140 10		
"	"	44	Y	10 57	139 52		
"	"	45	W	11:00	139 51		
"	"	46	R	11 02	139 45		
"	"	47	Y	11 05	139 54		
"	"	48	W	11 07	140 00		
"	"	49	R	11 10	139 49		
"	"	50	Y	11 12	139 48		
"	"	51	W	11 15	140 22		
"	"	52	R	11 17	140 12		
"	"	53	Y	11:20	141 15		
"	"	54	W	11 22	140 42		
"	"	55	R	11 24	142 53		
F	Line Prod from "E"					F: 57+64.42	

Profile No. ____ Notes Red. ____ Platted RWMS Job No. 8102 Division No. ____ L.B. 596 Pg. 155
X-Sec. No. ____ Date ____ Date Sept 35 Survey of Redondo Yacht Harbor
Notes Chkd. ____ Checked AAR Survey by Butler Notes H.E.G. Date 8/30/35
Map No. K-1035 Indexed Tobacco Date ____

Form 307 5M 10-34

PLEASE RETURN TO
LOS ANGELES COUNTY SURVEYOR
700 HALL OF RECORDS

NOTE: ANY ADDITIONS OR CHANGES ON THIS SHEET MUST BE MADE OR CIRCLED IN RED INK, WITH DATE AND NAME OF PERSON MAKING CHANGE

Do not extend notes this side of this line

STATION		B. S.	H. I.	F. S	ELEV.		
Inst. At	Sight On	No.	Color	Time	Hor. Ang.	Remarks	57+64.42
(57+64.42)	Line Prod	56	R	11 41	140 04	INST ON ∡ PT "F"	Sight ON Line
"F"	"	57	Y	11:44	139 53	Produced from "E"	Prod.
"	"	58	W	11:46	139 45	All angles = deflections to right	
"	"	59	R	11 49	139 42		
"	"	60	Y	11 57	140 10		
"	"	61	W	12:00	140 00		
"	"	62	R	12:02	139 38		
"	"	63	Y	12:04	139 30		
"	"	64	W	12:07	139 33		
"	"	65	R	12 10	140 04		
"	"	66	Y	12:12	139 33		
"	"	67	W	12 15	139 37		
"	"	68	R	12 17	140 03		
"	"	69	Y	12 20	140 05		
"	"	70	W	12 24	140 06		
"	"	71	R	12 27	140 00		
"	"	72	Y	12 31	139 15		
"	"	73	W	12.34	140 15		
"	"	74	R	12 37	138 57		
"	"	75	Y	12 39	139 25		

L.B. 596 P.G. 156 Job No. 8102 Division No. Notes Red Plotted Rw McS Profile
Survey of Redondo Yacht Harbor Date Sept. 35 No.
Survey by Butler Notes Granquist Notes Chkd. Checked AAR X-Sec.
Indexed A. C. Johnson Date 8/30/35 Date 10-35 No.

Profile	Notes Red.	Platted RW McS	Job No. 8102	Division No.	L. B. 596 Pg. 157
No.	Date	Date Sep	Survey of Redondo Yacht Harbor		
X-Sec.	Notes Chkd.	Checked AAR	Survey by Butler	Notes HEG	Date 8 30 /35
No.	Date	Date 10 35	Map No. [illegible]		

Form 307 5M 10-34

PLEASE RETURN TO
LOS ANGELES COUNTY SURVEYOR
700 HALL OF RECORDS

NOTE: ANY ADDITIONS OR CHANGES ON THIS SHEET MUST BE MADE OR CIRCLED IN RED INK, WITH DATE AND NAME OF PERSON MAKING CHANGE

Do not extend notes this side of this line

STATION		B. S.	H. I.	F. S	ELEV.		
Inst. At	Sight On	No.	Color	Time	Hor. Ang.		Remarks
APT F	Prod	76	W	12:42	139 15		
576 G.4	from E.	77	R	12 44	138 57		
"	"	78	Y	12:47	142 12		
"	"						

L.B. 596 P.G. 158 Job. No. 8102 Division No. ____ Notes Red ____ Plotted R.W.M. Profile

Survey of Redondo Yacht Harbor Date ____ Date Sept. '35 No. ____

Survey by Butler Notes Granquist Notes Chkd. ____ Checked ____ X-Sec.

Indexed A. C. Johnson Date ____ Date ____ Date ____ No. ____

Form 307 5M 10-34

PLEASE RETURN TO
LOS ANGELES COUNTY SURVEYOR
700 HALL OF RECORDS

NOTE: ANY ADDITIONS OR CHANGES ON THIS SHEET MUST BE MADE OR CIRCLED IN RED INK, WITH DATE AND NAME OF PERSON MAKING CHANGE

Do not extend notes this side of this line

STATION	B. S.	H. I.	F. S	ELEV.	
Inst. Sight At On	No.	Color	Time	Hor. Ang.	Remarks

Form 217 5M 10-34

PLEASE RETURN TO
LOS ANGELES COUNTY SURVEYOR
700 HALL OF RECORDS

NOTE: ANY ADDITIONS OR CHANGES ON THIS SHEET MUST BE MADE OR CIRCLED IN RED INK, WITH DATE AND NAME OF PERSON MAKING CHANGE

Do not extend notes this side of this line

Profile No. ____ Notes Red. ____ Platted RWM Job No. 802 Division No. ____ L.B. 596 Pg. 159
Date ____ Date Sept. '35 Survey of Redondo Yacht Harbor
X-Sec. ____ Notes Chkd. ____ Checked AAR Survey by Dunlap Notes H.E.G. Date ____
Date 8-12-36

STATION Inst. At "A"	Sight On "B"	B. S. No.	H. I. Color	F. S Time	ELEV. Hor. Ang.	Remarks
				A.M		3x3 Stk.
"	"	1	R	6:58	90 12	Set. Ocean Calm. Large Swell.
"	"	2	RW	7:06	69 58	
"	"	3	W	7:11	51 20	
"	"	4	RY	7:15	39 02	
"	"	5	R	7:28	92 46	1
"	"	6	R.W.	7:33	71 25	2
"	"	7	W	7:38	54 38	3
"	"	8	RY	7:43	34 49	4
"	"	9	R	7:53	94 49	1
"	"	10	RW	7:58	75 35	2
"	"	11	W	8:03	60 07	3
"	"	12	R.Y.	8:08	36 00	4
"	"	13	R	8:19	97 35	1
"	"	14	R.W.	8:24	76 30	2
"	"	15	W	8:30	61 00	3
"	"	16	R.Y.	8:36	40 43	4
"	"	17	R	8:43	102 01	1
"	"	18	R.W.	8:48	77 33	2
"	"	19	W	8:51	62 00	3

Float Drift for Current determination ~ South Area.

Form 307 5M 10-34

PLEASE RETURN TO
LOS ANGELES COUNTY SURVEYOR
700 HALL OF RECORDS

NOTE: ANY ADDITIONS OR CHANGES ON THIS SHEET MUST BE MADE OR CIRCLED IN RED INK, WITH DATE AND NAME OF PERSON MAKING CHANGE

Do not extend notes this side of this line

L.B. 596 P.G. 160 Job. No. 8102 Division No. Notes Red Plotted RWM Date Sept '35 No. Pages
Survey of Redondo Yacht Harbor Date Notes Chkd. Checked AAR X-Sec.
Survey by Dunlap Notes Granquist Date 9/3/35 Date 10-35 No.
Indexed A. C. Johnson

STATION Inst. At	Sight On	B. S. No.	H. I. Color	F. S Time	ELEV. Hor. Ang.		Remarks
"A"	"B"	20	RY	8:56	36 53	4	
"	"	21	R	9:07	10 08	1	
"	"	22	R.W.	9:15	78 48	2	
"	"	23	W	9:18	63 32	3	
"	"	24	R.Y.	9:23	30 29	4	
"	"	25	R	9:30	113 26	1	Taken Aboard.
"	"	26	R.W.	9:36	78 51	2	
"	"	27	W	9:40	65 57	3	
"	"	28	RY	9 45	27 42	4	
"	"	29	R	9:51	31 33	1	Set
"	"	30	R.W.	9:59	79 00	2	
"	"	31	W	10:11	71 34	3	
"	"	32	RY	10:17	22 06	4	
"	"	33	R	10:21	29 22	1	
"	"	34	W	12 06	110 14	2	
"	"	35	R.Y.	12:13	25 34	3	
"	"	36	R	12:18	29 23	4	
"	"	37	R.W.	12:24	29 31	1	Set
"	"	38	W	12 35	120 36	2	
"	"	39	RY	12 42	24 25	3	

Form 307 5M 10-34

PLEASE RETURN TO
LOS ANGELES COUNTY SURVEYOR
700 HALL OF RECORDS

NOTE: ANY ADDITIONS OR CHANGES ON THIS SHEET MUST BE MADE OR CIRCLED IN RED INK, WITH DATE AND NAME OF PERSON MAKING CHANGE

Do not extend notes this side of this line

STATION		B. S.	H. I.	F. S	ELEV.		
Inst. At	Sight On	No.	Color	Time	Hor. Ang.	Remarks	
"A"	"B"	40	R	12:47	30 26-4		
"	"	41	RW	12:50	26 42		
"	"	42	W	12:54	26:56	set	
"	"	43	R.Y.	1:01	31 28		
"	"	44	R	1:05	31 51		
"	"	45	R.W.	1:08	25 13		
"	"	46	W	1:12	25 18		
"	"	47	R.Y.	1:19	40 27		
"	"	48	R	1:23	33 48		
"	"	49	R.W.	1:27	24 06		
"	"	50	W	1:30	23 36		
"	"	51	RY	1:37	35 50		
"	"	52	R	1:43	36 57		
"	"	53	RW	1:47	23 15		
"	"	54	W	1:51	21 35		

Profile Notes Red. ____ Platted R.W.M.S. Job No. 8102 Division No. ____ L. B. 596 Pg. 161
No. ____ Date ____ Date Sept. '35 Survey of Redondo Yacht Harbor
X Sec. Notes Chkd. ____ Checked AAR Survey by Dunlap Notes HEG Date 9/3/35
No. ____ Date ____ Date ____ C. Johnson Date ____

Form 307 5M 10-34

PLEASE RETURN TO
LOS ANGELES COUNTY SURVEYOR
700 HALL OF RECORDS

NOTE: ANY ADDITIONS OR CHANGES ON THIS SHEET MUST BE MADE OR CIRCLED IN RED INK, WITH DATE AND NAME OF PERSON MAKING CHANGE

Do not extend notes this side of this line

STATION		B. S.	H. I.	F. S	ELEV.	
Inst. At "E"	Sight On "F"	No.	Color	Time	Hor. Ang.	Remarks
						Weather Foggy. Calm Sea.
"	"	1	R	6:40	52 27	Set.
"	"	2	R.W.	6:46	58 20	Set
"	"	3	W	6:50	68 53	Set.
"	"	4	RY	6:54	80 58	Set.
"	"	5	R	7:01	52 02	
"	"	6	R.W.	7:05	57 42	
"	"	7	W	7:09	67 43	
"	"	8	RY	7:12	79 00	
"	"	9	R	7:18	51 00	
"	"	10	RW	7:22	56 30	
"	"	11	W	7:25	66 13	
"	"	12	R.K.	7:29	77 31	
"	"	13	R	7:34	81 05	Set
"	"	14	RW	7:41	55 20	
"	"	15	W	7:44	64 20	
"	"	16	RY	7:49	74 44	
"	"	17	R	7:55	80 14	
"	"	18	R-W	8:01	52 35	
"	"	19	W	8:05	61 43	

L.B. 596 P.G. 162 Job. No. 8102 Division No. Notes Red Plotted RWMc Profile
Survey of Redondo Yacht Harbor Date Sept. '35 No.
Survey by Dunlap Notes Granquist Notes Chkd. Checked AAR X-Sec.
Indexed A. C. Johnson Date 9-4-35 Date 10-35 No.

Form 307 5M 10-34

PLEASE RETURN TO
LOS ANGELES COUNTY SURVEYOR
700 HALL OF RECORDS

NOTE: ANY ADDITIONS OR CHANGES ON THIS SHEET MUST BE MADE OR CIRCLED IN RED INK, WITH DATE AND NAME OF PERSON MAKING CHANGE

Do not extend notes this side of this line

STATION		B. S.	H. I.	F. S	ELEV.		
Inst. At	Sight On	No.	Color	Time	Hor. Ang.	Remarks	
"E"	"F"	20	RY	8:08	71 50		
"	"	21	R	8:13	79 23		
"	"	22	R.W	8:19	48 05		
"	"	23	W	8:24	57 41		
"	"	24	R.Y.	8:28	68 40		
"	"	25	R	8:32	77 07		
"	"	26	RW	8:40	42 56		
"	"	27	W	8:44	53 05		
"	"	28	RY	8:48	64 25		
"	"	29	R	8:52	74 28		
"	"	30	RW	8:59	37 47		
"	"	31	W	9:04	48 20		
"	"	32	R.Y.	9:07	59 40		
"	"	33	R	9:11	72 40		
"	"	34	R.W.	9:17	33 15		
"	"	35	W	9:24	46 47	Taken Aboard.	
"	"	36	W	9:29	49 27	Set.	
"	"	37	RY	9:33	53 30		
"	"	38	R	9:37	67 13		
"	"	39	R.W.	9:48	28 33		

Profile No. ____ Notes Red. ____ Platted RWM Job No. 8102 Division No. ____ L.B. 596 Pg. 163
X-Sec. No. ____ Date ____ Date Sept. '35 Survey of Redondo Yacht Harbor
Notes Chkd. ____ Checked AAR Survey by DUN Notes HEG Date 9-4-35
Date ____ Date ____ Map No. ____

Form 307 FM 10-34

PLEASE RETURN TO
LOS ANGELES COUNTY SURVEYOR
700 HALL OF RECORDS

NOTE: ANY ADDITIONS OR CHANGES ON THIS SHEET MUST BE MADE OR CIRCLED IN RED INK, WITH DATE AND NAME OF PERSON MAKING CHANGE

Do not extend notes this side of this line

STATION		B. S.	H. I.	F. S	ELEV.	
Inst. At	Sight On	No.	Color	Time	Hor. Ang.	Remarks
"E"	"F"	40	W	9:53	48 42	
"	"	41	R.Y.	9:56	49 51	taken Aboard.
"	"	42	R	10:01	62 45	
"	"	43	R.Y.	10:08	94 30	Set.
"	"	44	R.W.	10:18	27 02	
"	"	45	W	10:25	48 40	
"	"	46	R	10:33	61 32	
"	"	47	R.Y.	10:38	87 53	
"	"	48	RW	10.49	26 54	taken Aboard.
"	"	49	W	10.54	48 56	taken Aboard.
"	"	50	R	11:00	61 56	
"	"	51	RY	11:04	85 40	
"	"	52	W	11:08	110 00	Set.
"	"	53	R.W.	11:11	118 40	Set
"	"	54	R	11:19	62 11	
"	"	55	R.Y.	11:25	92 51	
"	"	56	W	11:27	114 00	
"	"	57	R.W.	11:31	121 34	
"	"	58	R	11:38	62 35	
"	"	59	R.Y.	11:43	111 26	

L.B. 596 P.G. 164 Job. No. 8102 Division No. ____ Notes Red ____ Plotted Rw.M. Profile
Survey of Redondo Yacht Harbor Date ____ Date Sept. '35 No. ____
Survey by Dunlap Notes Granquist Notes Chkd. ____ Checked AAR X-Sec.
Indexed A. C. Johnson Date 9-4-35 Date 10-35 No. ____

Form 307 5M 10-34

PLEASE RETURN TO
LOS ANGELES COUNTY SURVEYOR
700 HALL OF RECORDS

NOTE: ANY ADDITIONS OR CHANGES ON THIS SHEET MUST BE MADE OR CIRCLED IN RED INK, WITH DATE AND NAME OF PERSON MAKING CHANGE

Do not extend notes this side of this line

STATION		B. S.	H. I.	F. S	ELEV.		
Inst. At	Sight On	No.	Color	Time	Hor. Ang.	Remarks	
"E"	"F"	60	W	11:47	118 42		
"	"	61	RW	11:50	125 00		
"	"	62	R	11:57	62 57		
"	"	63	R.Y.	12:00	143 15		
"	"	64	W	12:05	124 23		
"	"	65	R.W.	12:08	128 33		
"	"	66	R	12:15	63 00		
"	"	67	RY	12:21	166 23		
"	"	68	W	12:25	130 13		
"	"	69	RW	12:28	134 54		
"	"	70	R	12:36	63 00	taken Aboard.	
"	"	71	R.Y.	12:42	175 24	taken "	
"	"	72	W	12:45	135 31	" "	
"	"	73	RW	12:49	141 45	" "	

Profile No. ____ Notes Red. ____ Platted RWMS Job No. 8102 Division No. ____ L.B. 596 Pg. 165
X-Sec. No. ____ Date ____ Date Sept. '35 Survey of Redondo Yacht Harbor
Notes Chkd. ____ Checked AAR Survey by Dunlap Notes HEG Date 9-4-35
Date ____ Date 11-35 Map No. B-1683 Indexed C. Johnson Date

L.B. 596 P.G. 166 | Job. No. 8102 | Division No. | Notes Red | Plotted RWMS | Profile

Survey of Redondo Yacht Harbor | Date | Date Sept. '35 | No.

Survey by Dunlap | Notes Granquist | Notes Chkd. | Checked | X-Sec.

Indexed A. C. Johnson | Date | Date | Date | No.

Form 307 5M 10-34

PLEASE RETURN TO
LOS ANGELES COUNTY SURVEYOR
700 HALL OF RECORDS

Do not extend notes this side of this line

NOTE: ANY ADDITIONS OR CHANGES ON THIS SHEET MUST BE MADE OR CIRCLED IN RED INK. WITH DATE AND NAME OF PERSON MAKING CHANGE

STATION	B.S.	H.I.	F.S	ELEV.	Remarks
Inst. At	Sight On	No.	Color	Time	Hor. Ang.

Form 307 5M 10-34

PLEASE RETURN TO
LOS ANGELES COUNTY SURVEYOR
700 HALL OF RECORDS

NOTE: ANY ADDITIONS OR CHANGES ON THIS SHEET MUST BE MADE OR CIRCLED IN RED INK, WITH DATE AND NAME OF PERSON MAKING CHANGE

Do not extend notes this side of this line

STATION Inst. At	Sight On	B. S. No.	H. I. Color	F. S Time	ELEV. Hor. Ang.	Remarks
32+00	"D"					Weather: Light Fog. Calm Sea.
"	"	1	R	6:56	60 17	set Float
"	"	2	R.W.	7:00	85 31	"
"	"	3	W	7:03	109 30	"
"	"	4	R.Y.	7:06	128 14	"
"	"	5	R	7:14	58 20	
"	"	6	R.W.	7:17	81 37	
"	"	7	W	7:21	106 58	
"	"	8	R Y	7:25	125 00	
"	"	9	R	7:32	56 48	
"	"	10	R.W.	7:35	77 40	
"	"	11	W	7:40	104 15	
"	"	12	R Y	7:44	122 22	
"	"	13	R	7:50	55 51	
"	"	14	R.W.	7:53	76 05	
"	"	15	W	7:57	102 43	
"	"	16	R Y	8:03	120 37	
"	"	17	R	8:09	54 40	
"	"	18	R.W.	8:13	74 51	
"	"	19	W	8:16	99 04	

Current Survey-North Area

Profile No. ____ Notes Red. ____ Platted R.W. McC. Job No. 0102 Division No. ____ L. B. 596 Pg. 167
Date ____ Date Sept '35 Survey of Redondo Yacht Harbor
X-Sec. No. ____ Notes Chkd. ____ Checked HAR Survey by DUNLAP Notes H.E.G. Date 9-5-35
Date ____ Date ____ C. Johns Date 8-12-36

Form 307 5M 10-34

PLEASE RETURN TO
LOS ANGELES COUNTY SURVEYOR
700 HALL OF RECORDS

NOTE: ANY ADDITIONS OR CHANGES ON THIS SHEET MUST BE MADE OR CIRCLED IN RED INK, WITH DATE AND NAME OF PERSON MAKING CHANGE

Do not extend notes this side of this line

L.B. 596 P.G. 68 | Job. No. 802 | Division No. | Notes Red | Plotted R.W.M. | Profile
Survey of Redondo Yacht Harbor | Date | Date Sept. '35 | No.
Survey by Dunlap | Notes Granquist | Notes Chkd. | Checked AAR | X-Sec.
Indexed A. C. Johnson | Date 9-5-35 | Date | Date 11-35 | No.

STATION		B.S.	H.I.	F.S	ELEV.		
Inst. At	Sight On	No.	Color	Time	Hor. Ang.	Remarks	
32400	"D"	20	R.Y.	8:21	120 34		
"	"	21	R	8:27	52 47		
"	"	22	R.W.	8:31	73 13		
"	"	23	W	8:35	93 53		
"	"	24	R.Y.	8:39	119 07		
"	"	25	R	8:45	50 21	? taken Aboard.	
"	"	26	RW	8:49	69 40		
"	"	27	W	8:53	86 14		
"	"	28	RY	8:58	115 34		
"	"	29	R	9:10	146 54	Set New Location.	
"	"	30	RW	9:17	61 36		
"	"	31	W	9:21	69 09		
"	"	32	R.Y.	9:25	105 43		
"	"	33	R	9:30	145 42		
"	"	34	RW	9:37	54 28		
"	"	35	W	9:42	51 08		
"	"	36	RY	9:46	88 11		
"	"	37	R	9:51	141 02		
"	"	38	R.W.	9:58	45 57		
"	"	39	W	10:02	35 14		

Form 307 5M 10-34

PLEASE RETURN TO
LOS ANGELES COUNTY SURVEYOR
700 HALL OF RECORDS

NOTE: ANY ADDITIONS OR CHANGES ON THIS SHEET MUST BE MADE OR CIRCLED IN RED INK, WITH DATE AND NAME OF PERSON MAKING CHANGE

Do not extend notes this side of this line

STATION		B. S.	H. I.	F. S	ELEV.		
Inst. At	Sight On	No.	Color	Time	Hor. Ang.	Remarks	
32+00	"D"	40	R.Y.	10:07	66 00		
"	"	41	R	10:11	133 20		
"	"	42	RW	10:19	162 10	Set New Location	
"	"	43	W	10:26	160 15		
"	"	44	R	10:33	120 31	taken Aboard	
"	"	45	R.Y.	10:37	38 51		
"	"	46	R.W.	10 45	161 11	Weather= Light Wind Sea Choppy	
"	"	47	W	10:47	159 50		
"	"	48	R	10:52	151 29		
"	"	49	R.Y.	11:02	24 20	taken Aboard.	
"	"	50	RW	11:11	161 20		
"	"	51	W	11:14	159 55		
"	"	52	RY	11:18	164 17	New Location?	
"	"	53	R	11:21	152 35		
"	"	54	W	11:36	161 48	take Aboard	
"	"	55	R.Y.	11:39	164 45		
"	"	56	R	11:42	152 57		
"	"	57	W	11:45	126 12	Set New Location	
"	"	58	RW	11:48	123 40	Set New Location	
"	"	59	RY	11:52	164 36		

Profile No. ____ Notes Red. ____ Platted RWM Job No. 8102 Division No. ____ L.B. 596 Pg. 169
X-Sec. No. ____ Date ____ Date Sept 35 Survey of Redondo Yacht Harbor
Notes Chkd. ____ Checked AAR Survey by DUNlap Notes HEG Date 9-5-35

Form 307 5M 10-34

PLEASE RETURN TO
LOS ANGELES COUNTY SURVEYOR
700 HALL OF RECORDS

NOTE: ANY ADDITIONS OR CHANGES ON THIS SHEET MUST BE MADE OR CIRCLED IN RED INK, WITH DATE AND NAME OF PERSON MAKING CHANGE

Do not extend notes this side of this line

L.B. 596 P.G. 170 Job. No. 802 Division No. ___ Notes Red ___ Plotted RWVE Profile No. ___
Survey of Redondo Yacht Harbor Date ___ Date Sept. ___ X-Sec. No. ___
Survey by Dunlap Notes Granquist Notes Chkd. ___ Checked HAR
Indexed C. Johnson Date 9-5-35 Date ___ Date 10-35

STATION		B. S.	H. I.	F. S	ELEV.		
Inst. At	Sight On	No.	Color	Time	Hor. Ang.	Remarks	
32+00	"D"	60	R	11:55	152 58		
"	"	61	W	11:58	119 48		
"	"	62	RW	12:00	111 06		
"	"	63	RY.	12:06	166 28	taken Aboard.	
"	"	64	R	12:11	152 12		
"	"	65	W	12:15	102 20		
"	"	66	RW.	12:18	84 00		
"	"	67	R	12:21	151 40	taken Aboard	
"	"	68	W.	12:25	87 35	" "	
"	"	69	RW	12:27	66 35	taken Aboard.	

Form 307 5M 10-34

PLEASE RETURN TO
LOS ANGELES COUNTY SURVEYOR
700 HALL OF RECORDS

NOTE: ANY ADDITIONS OR CHANGES ON THIS SHEET MUST BE MADE OR CIRCLED IN RED INK, WITH DATE AND NAME OF PERSON MAKING CHANGE

Do not extend notes this side of this line

STATION		B. S.	H. I.	F. S	ELEV.		
Inst. At	Sight On	No.	Color	Time	Hor. Ang.	Remarks	
32+00	"D"					Bottom testing.	
"	"	1	R	6:35	155 27		
"	"	2	W	6:39	151 37		
"	"	3	Y	6:42	145 14		
"	"	4	R	6:45	137 45		
"	"	5	W	6:48	130 04		
"	"	6	Y	6:50	119 02		
"	"	7	R	6:53	104 57		
"	"	8	W	6:56	84 43		
"	"	9	Y	6:59	60 38		
"	"	10	R	7:07	28 24		
"	"	11	W	7:10	23 08		

North Area

Profile No. ____ Notes Red. ____ Platted RWM Job No. 8102 Division No. ____ L. B. 596 Pg. 171
X-Sec. No. ____ Date ____ Date Sept '35 Survey of Redondo Yacht Harbor
Notes Chkd. ____ Checked AAR Survey by Dunlap Notes HEG Date 7-6-35
Date ____ Date ____ Date 8-19-36

Form 307 5M 10-34

PLEASE RETURN TO
LOS ANGELES COUNTY SURVEYOR
700 HALL OF RECORDS

NOTE: ANY ADDITIONS OR CHANGES ON THIS SHEET MUST BE MADE OR CIRCLED IN RED INK, WITH DATE AND NAME OF PERSON MAKING CHANGE

Do not extend notes this side of this line

L.B. 596 P.G. 17 Job. No. 802 Division No. Notes Red Plotted RWMC Profile
Survey of Redondo Yacht Harbor Date Date Sept '35 No.
Survey by Dunlap Notes Grignquist Notes Chkd. Checked AAR X-Sec.
Indexed A. C. Johnson Date 9-6-35 Date 10-35 No.

STATION		B. S.	H. I.	F. S	ELEV.		
Inst. At	Sight On	No.	Color	Time	Hor. Ang.	Remarks	
32400	"D"					Set. Floats calm weather	
"	"	1	RY	7:52	161 53	"	
"	"	2	R	7:53	152 03	"	
"	"	3	RW.	7:58	137 32	"	
"	"	4	W	8:01	150 44	"	
"	"	5	RY.	8:05	162 58		
"	"	6	R	8:06	152 57		
"	"	7	RW	8:09	137 53		
"	"	8	W	8:11	152 07		
"	"	9	RY.	8:15	163 53		
"	"	10	R	8:17	154 01		
"	"	11	RW	8:20	137 04		
"	"	12	W	8:22	153 28		
"	"	13	RY	8:28	164 33	taken Aboard	
"	"	14	RY.	8:29	160 15	Set. New Location.	
"	"	15	R	8:31	154 54		
"	"	16	RW	8:36	138 37		
"	"	17	W	8:38	156 06	taken Aboard.	
"	"	18	W	8:42	146 01	Set New Location	
"	"	19	RY.	8:46	162 40		

Form [illegible] 5M 10-34

PLEASE RETURN TO
LOS ANGELES COUNTY SURVEYOR
700 HALL OF RECORDS

NOTE: ANY ADDITIONS OR CHANGES ON THIS SHEET MUST BE MADE OR CIRCLED IN RED INK, WITH DATE AND NAME OF PERSON MAKING CHANGE

Do not extend notes this side of this line

Profile No.____ Notes Red.____ Platted R.W.M.E. Job No. 162 Division No.____ L.B. 596 Pg. 173
X-Sec. ____ Date ____ Date Sept. 5 Survey of Redondo Yacht Harbor
Notes Chkd. ____ Checked AAR Survey by Dunlap Notes THEIG Date 9/6/55

STATION		B.S.	H.I.	F.S	ELEV.		
Inst. At	Sight On	No.	Color	Time	Hor. Ang.	Remarks	
32+00	D"	20	R	8:48	155 50		
"	"	21	RW	8.51	139 10		
"	"	22	W	8:54	146 26		
"	"	23	R.Y.	8:57	164 17	taken aboard.	
"	"	24	RY.	9:01	149 40	Set. New Location	
"	"	25	R	9:03	156 35		
"	"	26	W	9:06	147 21		
"	"	27	RW.	9.08	140 07		
"	"	28	RY	9:13	150 16		
"	"	29	R	9:16	157 26		
"	"	30	W	9:20	149 05		
"	"	31	R.W.	9:21	140 10		
"	"	32	RY.	9:27	151 00		
"	"	33	R	9:29	158 15		
"	"	34	W	9:33	150 53		
"	"	35	RW.	9:35	136 23		
"	"	36	RY	9:41	152 22		
"	"	37	R	9:42	158 59		
"	"	38	W	9 45	153 00	Taken Aboard	
"	"	39	W	9 50	124 35	Set New Location	

L.B. 596 P.G. 174 Job. No. 802 Division No. ____ Notes Red ____ Plotted R.W.M. Profile
Survey of Redondo Yacht Harbor Date ____ Date Sept. 35 No. ____
Survey by Dunlap Notes Graduist Notes Chkd. ____ Checked AAR X-Sec. ____
Indexed A. C. Johnson Date 9-6-35 Date ____ Date 11-35 No. ____

Form 307 5M 10-34

PLEASE RETURN TO
LOS ANGELES COUNTY SURVEYOR
700 HALL OF RECORDS

NOTE: ANY ADDITIONS OR CHANGES ON THIS SHEET MUST BE MADE, OR CIRCLED IN RED INK, WITH DATE AND NAME OF PERSON MAKING CHANGE

Do not extend notes this side of this line

STATION		B. S.	H. I.	F. S	ELEV.		
Inst. At	Sight On	No.	Color	Time	Hor. Ang.		Remarks
32+00	"D"	40	W.-R.	9 55	133	00	
"	"	41	R-Y.	10 01	155	15	
"	"	42	R.	10 02	161	00	Taken Aboard
"	"	43	R.	10 05	143	50	Set-New Location
"	"	44	W.	10 07	124	25	
"	"	45	R-W.	10 10	129	40	Taken Aboard.
"	"	46	R-W.	10 15	110	40	Set-New Location.
"	"	47	R-Y.	10 22	159	15	
"	"	48	R	10 25	144	30	
"	"	49	W.	10 29	122	50	
"	"	50	R.-W.	10 30	104	35	
"	"	51	R-Y	10 37	161	36	Taken Aboard.
"	"	52	R	10:40	144	52	
"	"	53	RY	10 41	136	11	New Location
"	"	54	W	10 43	119	33	
"	"	55	RW	10 44	95	15	
"	"	56	RY	10 50	136	56	
"	"	57	R	10 51	145	39	
"	"	58	RW	10:57	84	28	
"	"	59	W	11:00	112	56	

Form 307 5M 10-34

PLEASE RETURN TO
LOS ANGELES COUNTY SURVEYOR
700 HALL OF RECORDS

NOTE: ANY ADDITIONS OR CHANGES ON THIS SHEET MUST BE MADE OR CIRCLED IN RED INK, WITH DATE AND NAME OF PERSON MAKING CHANGE

Do not extend notes this side of this line

STATION		B. S.	H. I.	F. S	ELEV.		
Inst. At	Sight On	No.	Color	Time	Hor. Ang.	Remarks	
32+00	"D"	60	RY	11:02	138 40		
"	"	61	R	11:04	146 35		
"	"	62	R.W.	11:09	71 27		
"	"	63	W	11 11	105 37		
"	"	64	RY.	11:13	138 40		
"	"	65	R	11:15	147 08		
"	"	66	RW	11:20	58 55		
"	"	67	W	11:22	96 30		
"	"	68	RY	11:24	137 13		
"	"	69	R	11:25	146 30		
"	"	70	RW	11:31	48 05		
"	"	71	W	11:33	87 16		
"	"	72	RY.	11:35	134 30		
"	"	73	R	11:36	145 18		
"	"	74	RW.	11 42	42 15		
"	"	75	W	11:43	78 55		
"	"	76	RY	11:45	130 48		
"	"	77	R	11 46	142 48		
"	"	78	RW	11:51	39 00		
"	"	79	W	11:54	72 48		

Profile No. ____ Notes Red. ____ Platted RWM Job No. 5102 Division No. ____ L.B. 596 Pg. 175
X-Sec. No. ____ Date ____ Date Sept '35 Survey of Redondo Yacht Harbor
Notes Chkd. ____ Checked AAR Survey by Dunlap Notes HHG Date 9-6-35
Date ____ Date 10-35 Map No. ____

Form 307 5M 10-34

PLEASE RETURN TO
LOS ANGELES COUNTY SURVEYOR
700 HALL OF RECORDS

NOTE: ANY ADDITIONS OR CHANGES ON THIS SHEET MUST BE MADE OR CIRCLED IN RED INK, WITH DATE AND NAME OF PERSON MAKING CHANGE

Do not extend notes this side of this line

STATION		B. S.	H. I.	F. S	ELEV.		
Inst. At	Sight On	No.	Color	Time	Hor. Ang.	Remarks	
32+00	"D"	80	R.Y.	11:55	131 18		
"	"	81	R	11 57	140 13		
"	"	82	R.W	12:02	39 30		
"	"	83	W	12:03	68 27		
"	"	84	R Y	12:05	134 40		
"	"	85	R	12:07	138 13		
"	"	86	R.W.	12:11	40 37		
"	"	87	W.	12 12	66 25		
"	"	88	R-Y.	12 15	140 20	Take Aboard	
"	"	89	R	[illegible]	[illegible]		
"	"	90	R-W.	12 22	40 50		
"	"	91	W.	12 24	64 40		
"	"	92	R	12 27	137 00		
"	"	93	R-W	12 31	40 08		
"	"	94	W	12 33	64 25		
"	"	95	R	12 35	139 42	Taken Aboard.	
"	"	96	W	12 39	64 44	" "	
"	"	97	R-W	12 41	38 20	" "	

L.B. 596 P.G. 176 Job. No. 8102 Division No. Notes Red Plotted RWMc Profile
Survey of Redondo Yacht Harbor Date Sept. 35 No.
Survey by Dunlap Notes Granquist Notes Chkd. Checked AAR X-Sec.
Indexed A. C. Johnson Date 9-6-35 Date 10-35 No.

Form 307 5M 10-34

PLEASE RETURN TO
LOS ANGELES COUNTY SURVEYOR
700 HALL OF RECORDS

NOTE: ANY ADDITIONS OR CHANGES ON THIS SHEET MUST BE MADE OR CIRCLED IN RED INK, WITH DATE AND NAME OF PERSON MAKING CHANGE

Do not extend notes this side of this line

STATION		B. S.	H. I.	F. S	ELEV.		
Inst. At	Sight On	No.	Color	Time	Hor. Ang.	Remarks	
"A"	"B"			A.M.		Calg Sol.	
"	"	1	Y W	7:21	84 34	Set 4 float	
"	"	2	W	7:24	72 35	" "	
"	"	3	R W.	7:26	60 28	" "	
"	"	4	Y	7:28	49 41	" "	
"	"	5	R	7:30	43 10	" "	
"	"	6	Y.R.	7:31	37 22	" "	
"	"	7	Y.W.	7:40	84 16		
"	"	8	W	7:42	75 00		
"	"	9	R W	7:44	60 51		
"	"	10	Y	7:47	49 12		
"	"	11	R	7:48	42 54		
"	"	12	Y R	7:50	37 42		
"	"	13	Y W.	7:59	82 36		
"	"	14	W	8:02	72 28		
"	"	15	R W	8:04	61 24		
"	"	16	Y	8:07	48 42		
"	"	17	R	8:09	43 25		
"	"	18	Y R	8:11	38 55		
"	"	19	Y W	8:22	79 20		

Profile No. ____ Notes Red. ____ Platted RWMS Job No. 3102 Division No. ____ L. B. 596 Pg. 177
X-Sec. No. ____ Date ____ Date Sept. Date ____ Survey of Redondo Yacht Harbor
Notes Chkd. ____ Checked AAR Survey by [illegible] Notes [illegible] Date Sept [illegible]
Date ____ Date 10-35 Map No. [illegible]

Form 307 5M 10-34

PLEASE RETURN TO
LOS ANGELES COUNTY SURVEYOR
700 HALL OF RECORDS

NOTE: ANY ADDITIONS OR CHANGES ON THIS SHEET MUST BE MADE OR CIRCLED IN RED INK, WITH DATE AND NAME OF PERSON MAKING CHANGE

Do not extend notes this side of this line

STATION		B. S.	H. I.	F. S	ELEV.	
Inst. At	Sight On	No.	Color	Time	Hor. Ang.	Remarks
A	B	20	W	8:25	71 22	
		21	RW	8:29	61 47	
		22	Y	8:31	47 51	
		23	R	8:32	43 48	
		24	RY	8:35	40 37	
		25	Y W	8:43	76 34	
		26	W	8:46	70 27	
		27	RW	8:48	62 06	
		28	Y	8:52	47 26	
		29	R	8:53	43 53	
		30	RY	8:56	41 27	
		31	WY	9:03	74 20	taken Aboard
		32	WY	9:09	74 44	Re Set afloat
		33	W	9:11	69 30	
		34	RW	9:13	62 07	
		35	Y	9:18	47 20	
		36	R	9:20	43 55	
		37	RY	9:22	42 10	
"	"	38	Y-W	9 30	72 25	
"	"	39	W.	9 31	68 20	

L.B. 596 P.G. 178 Job. No. 8102 Division No. ____ Notes Red ____ Plotted RWMC Profile
Survey of Redondo Yacht Harbor Date ____ Date Sept. 35 No. ____
Survey by E. Dunlap Notes Granquist Notes Chkd. ____ Checked HAR X-Sec.
Index C. Johnson Date Sept 11-35 Date ____ Date 11-25 No. ____

Form 307 5M 10-34

PLEASE RETURN TO
LOS ANGELES COUNTY SURVEYOR
700 HALL OF RECORDS

NOTE: ANY ADDITIONS OR CHANGES ON THIS SHEET MUST BE MADE OR CIRCLED IN RED INK, WITH DATE AND NAME OF PERSON MAKING CHANGE

Do not extend notes this side of this line

STATION		B. S.	H. I.	F. S	ELEV.		
Inst. At	Sight On	No.	Color	Time	Hor. Ang.	Remarks	
"A"	"B"	40	W. R	9 32	60 30		
"	"	41	Y.	9 35	46 55		
"	"	42	R.	9 36	43 30		
"	"	43	R-Y	9 37	42 05		
"	"	44	Y-W.	9 49	70 05		
"	"	45	W.	9 50	66 53		
"	"	46	R-W.	9 52	60 05		
"	"	47	Y.	9 56	45 56	[illegible]	
"	"	48	Y.	9 59	46 25	[illegible]	
"	"	49	R.	10 00	42 15		
"	"	50	R-Y.	10 02	40 25		
"	"	51	Y W	10 09	67 46		
"	"	52	W	10 10	65 24		
"	"	53	R W	10 12	58 30		
"	"	54	Y	10 15	45 44		
"	"	55	R	10 18	40 51		
"	"	56	R Y	10 20	39 31		
"	"	57	Y W	10 27	66 00		
"	"	58	W	10 28	63 28		
"	"	59	R. W	10 29	56 31		

Profile No. ____ Notes Red. ____ Platted R.W. McC Job No. 8102 Division No. ____ L. B. 596 Pg. 179
Date ____ Date Sept '35 Survey of [illegible]
X-Sec. No. ____ Notes Chkd. ____ Checked AAR Survey by ____ Notes ____ Date Sept 11-35
Date ____ Date 10-36 Map No. R-1033 Indexed C. Johnson Date ____

Form 307 5M 10-34

PLEASE RETURN TO
LOS ANGELES COUNTY SURVEYOR
700 HALL OF RECORDS

NOTE: ANY ADDITIONS OR CHANGES ON THIS SHEET MUST BE MADE OR CIRCLED IN RED INK, WITH DATE AND NAME OF PERSON MAKING CHANGE

Do not extend notes this side of this line

STATION		B. S.	H. I.	F. S	ELEV.		
Inst. At	Sight On	No.	Color	Time	Hor. Ang.	Remarks	
"A"	"B"	60	Y	10 33	44 53		
"	"	61	R	10 36	39 17		
"	"	62	RY	10 38	35 15		
"	"	63	YW	10 44	64 20		
"	"	64	W	10 46	61 16		
"		65	R. W.	10 47	54 00		
"		66	Y	10 51	43 42		
"	"	67	R	10 54	37 40		
"	"	68	RY	10 56	36 05		
"	"	69	YW	11 02	62 26		
"	"	70	W	11 04	58 43		
"	"	71	RW	11 05	50 47		
"		72	Y	11 08	42 36		
		73	R	11 11	35 57		
		74	RY	11 13	33 20		
"	"	75	YW	11 18	60 48		
"	"	76	W	11 20	56 25		
"	"	77	RW	11 21	47 13		
"	"	78	Y	11 25	41 06		
"	"	79	RY	11 28	30 17		

L.B. 596 P.G. 180 Job. No. 8102 Division No. Notes Red Plotted RLDMC Profile
Survey of Redondo Yacht Harbor Date Date Sept '35 No.
Survey by P. Donlap Notes Granquist Notes Chkd. Checked AAR X-Sec.
Indexed A. C. Johnson Date Sept 11-35 Date Date 11-35 No.

Form 307 5M 10-34

PLEASE RETURN TO
LOS ANGELES COUNTY SURVEYOR
700 HALL OF RECORDS

NOTE: ANY ADDITIONS OR CHANGES ON THIS SHEET MUST BE MADE OR CIRCLED IN RED INK, WITH DATE AND NAME OF PERSON MAKING CHANGE

Do not extend notes this side of this line

STATION		B. S.	H. I.	F. S	ELEV.		
Inst. At	Sight On	No.	Color	Time	Hor. Ang.	Remarks	
"A"	"B"	80	R	11 29	35 40		
"	"	81	YW.	11:34	59 33		
"	"	82	W	11 36	53 56		
"	"	83	RW	11 38	43 51		
"	"	84	R	11 40	32 28		
"	"	85	RY.	11 41	27 52		
"	"	86	Y	11 45	39 58		
"	"	87	YW	11 48	58 11		
"	"	88	W	11 50	51 52		
"	"	89	RW	11 51	40 41		
"	"	90	R	11 53	30 27		
"	"	91	RY	11 54	24 52		
"	"	92	Y	11 58	39 29		
"	"	93	YW	12 01	56 51		
"	"	94	W	12 03	50 20		
"	"	95	RW.	12:05	37 34		
"	"	96	R.	12:06	28 00		
"	"	97	RY	12:08	21 13		
"	"	98	Y	12 14	38 40		
"	"	99	YW	12 17	55 14		

Profile No. ____ Notes Red. ____ Platted R. J. McC. Job No. 8102 Division No. ____ L. B. 596 Pg. 181

X-Sec. No. ____ Date ____ Date Sept 35 Survey of Redondo Vacht Harbor

Notes Chkd. ____ Checked AAR Survey by ____ Notes ____ Date Sept 1935

Date ____ Date ____ Date ____

Form 307 5M 10-34

PLEASE RETURN TO
LOS ANGELES COUNTY SURVEYOR
700 HALL OF RECORDS

NOTE: ANY ADDITIONS OR CHANGES ON THIS SHEET MUST BE MADE OR CIRCLED IN RED INK, WITH DATE AND NAME OF PERSON MAKING CHANGE

Do not extend notes this side of this line

STATION		B. S.	H. I.	F. S	ELEV.		
Inst. At	Sight On	No.	Color	Time PM	Hor. Ang.	Remarks	
"A"	B	100	W	12:19	47 55		
"	"	101	RW	12:20	34 42		
"	"	102	R	12:22	25 29		
"	"	103	RY	12:23	17 46		
"	"	104	Y	12:27	37 55	Taken Aboard	
"	"	105	YW	12:31	53 54	" "	
"	"	106	W	12:35	45 26	" "	
"	"	107	RW	12:36	32 00	" "	
"	"	108	R	12:38	24 03	" "	
"	"	109	RY	12:39	15 35	" "	
"	"						

L.B. 596 P.G. 182 Job. No. 8102 Division No. Notes Red Plotted RWMS Profile
Survey of Redondo Yacht Harbor Date Sept '35 No.
Survey by P. Dunlap Notes Granquist Notes Chkd. Checked AAR X-Sec.
Indexed A. C. Johnson Date Sept 11-35 Date 11-35 No.

Form 307 5M 10-34

PLEASE RETURN TO
LOS ANGELES COUNTY SURVEYOR
700 HALL OF RECORDS

NOTE: ANY ADDITIONS OR CHANGES ON THIS SHEET MUST BE MADE OR CIRCLED IN RED INK, WITH DATE AND NAME OF PERSON MAKING CHANGE

Do not extend notes this side of this line

~~STATION~~ Inst. At	Sight On	~~DPS.~~ No.	~~H.I.~~ Color	~~FAD~~ Time	~~ELEV.~~ Hor. Ang.	Remarks
41+05	41+05					Note 41+05 = INST. at 134'W sight
134'W	"	1	R	6:31	180 25	0°00-0N 41+05 true line.
"	"	2	W		180 55	
"	"	3	Y		181 37	
"	"	4	W		179 20	
"	"	5	Y		180 50	
"	"	6	R	6:38	179 52	
"	"	7	W		180 20	
"	"	8	Y		179 00	
"	"	9	W		181 08	
"	"	10	Y		180 27	
"	"	11	R	6:48	180 14	
"	"	12	W		181 01	
"	"	13	R	6 55	180 05	
"	"	14	W		179 50	
"	"	15	Y		180 20	
"	"	16	W		179 03	
"	"	17	Y		180 12	
"	"	18	R	7:02	177 15	
"	"	19				



Profile No. ____ Notes Red. ____ Platted RWM Job No. 2102 Division No. ____ L. B. 596 PG. 183
X-Sec. ____ Date ____ Date Sept 35 Survey of Redondo Yacht Harbor
Notes Chkd. ____ Checked AAR Survey by [illegible] Notes [illegible] Date Sept 12-35

Form 307 5M 10-34

PLEASE RETURN TO
LOS ANGELES COUNTY SURVEYOR
700 HALL OF RECORDS

NOTE: ANY ADDITIONS OR CHANGES ON THIS SHEET MUST BE MADE OR CIRCLED* IN RED INK, WITH DATE AND NAME OF PERSON MAKING CHANGE

Do not extend notes this side of this line

~~STATION~~		~~B.S.~~	~~H.I.~~	~~F.S.~~	~~ELEV.~~	
Inst. At	Sight On	No.	Color	Time	Hor. Ang.	Remarks
32+00	"D"					Calm Sea.
"	"	1	R	7:19	147 17	set A Float
"	"	2	RY	7:24	159 15	" "
"	"	3	W	7:25	153 02	" "
"	"	4	RW	7:28	136 43	" "
"	"	5	R	7:32	147 52	
"	"	6	RY	7:35	158 55	
"	"	7	W	7:37	153 15	
"	"	8	RW	7:40	137 22	
"	"	9	R	7:43	148 15	
"	"	10	RY	7:46	158 16	
"	"	11	W	7:48	152 57	
"	"	12	RW	7:52	137 55	
"	"	13	R	7:54	148 27	
"	"	14	RY	7:57	157 40	
"	"	15	W	7:58	152 45	
"	"	16	RW	8:02	138 00	
"	"	17	R	8:05	148 16	taken Aboard
"	"	18	R	8:08	158 53	Set A float
"	"	19	RY	8:09	156 37	

NORTH AREA

L.B. 596 P.G. 184 Job. No. 8102 Division No. ____ Notes Red ____ Plotted RWMc Profile
Survey of Redondo Yacht Harbor Date ____ Date Sept 35 No. ____
Survey by P. Dunlap Notes Grandwist Notes Chkd. ____ Checked AAR X-Sec.
Indexed L. C. Johnson Date Sept 12-35 Date ____ Date 10-35 No. ____

Form 307 5M 10-34

PLEASE RETURN TO
LOS ANGELES COUNTY SURVEYOR
700 HALL OF RECORDS

NOTE: ANY ADDITIONS OR CHANGES ON THIS SHEET MUST BE MADE OR CIRCLED IN RED INK, WITH DATE AND NAME OF PERSON MAKING CHANGE

Do not extend notes this side of this line

Profile No.____ Notes Red.____ Platted KG MS Job No. 8107 Division No.____ L.B. 596 Pg. 185
X-Sec. No.____ Date____ Notes Chkd.____ Date____ Checked AAR Survey of Redondo Survey by P. Du Nah Notes VAGT HEGT Date 5/11/31

~~STATION~~ Inst. At	Sight On	~~B.S.~~ No.	~~H.I.~~ Color	~~F.S.~~ Time	~~ELEV.~~ Hor. Ang.	Remarks
32+00	D"	20	W	8:11	152 32	
"	"	21	RW	8:15	137 42	
"	"	22	RY	8:19	155 55	
"	"	R.R → 23				← Red Missed due to dust "
		24	W	8:21	152 21	
"	"	25	RW.	8:24	137 44	
"	"	26	RY	8:26	155 45	
		R → 27				← Red Missed.
"	"	28	W	8:32	152 23	
"	"	29	RW	8:37	138 06	
"	"	30	RY	8:40	156 08	
		R → 31				← Red Missed
"	"	32 →	W	8:42	152 28	
"	"	33	RW.	8:47	138 15	
"	"	34	RY	8:51	155 47	
"	"	35	R	8:52	159 32	
"	"	36	W	8:54	152 53	
"	"	37	RW	8:59	138 20	
"	"	38	RY	9:03	155 40	
"	"	39	R	9:04	159 50	
"	"	40	W	9:06	152 15	
"	"	41	RW	9:12	138 16	taken Aboard,
"	"	42	RY	9:18	155 43	

Form 307 5M 10-34

PLEASE RETURN TO
LOS ANGELES COUNTY SURVEYOR
700 HALL OF RECORDS

NOTE: ANY ADDITIONS OR CHANGES ON THIS SHEET MUST BE MADE OR CIRCLED IN RED INK, WITH DATE AND NAME OF PERSON MAKING CHANGE

Do not extend notes this side of this line

~~STATION~~		~~B.S.~~	~~H.I.~~	~~F.S.~~	~~ELEV.~~		
Inst. At	Sight On	No.	Color	Time	Hor. Ang.	Remarks	
[illegible]	"	43	R	9:[illegible]	15[illegible] 54		
"	"	44	W	9:20	151 22		
"	"	45	RW	9:22	[illegible] 30	Set Afloat	
"	"	46	RY	9:24	135 36		
"	"	47	R	9:25	160 06		
"	"	48	W	9:27	1[illegible] 37		
"	"	49	RW	9:30	139 20	Ry flags bared.	
"	"	50	RY	9:31	15[illegible] 34		
"	"	51	R	9:32	160 22		
"	"	52	W	9:34	149 08		
"	"	53	RW	9:37	138 04		
"	"	54	R	9:38	145 15	Set afloat. New Location.	
"	"	55	RY	9:40	155 12		
"	"	56	W	9:42	147 17	taken aboard.	
"	"	57	W	9:45	116 20	Set Afloat. New Location	
"	"	58	RW	9:48	134 45		
"	"	59	R	9:50	142 33		
"	"	60	RY	9:52	153 02		
"	"	61	W	9:56	112 22		
"	"	62	RW	9:58	131 30		

L.B. 596 P.G. 186 Job. No. 8162 Division No. ____ Notes Red ____ Plotted RWMS Profile
Survey of Redondo Yacht Harbor Date ____ Date Sept. 3[illegible] No. ____
Survey by P. Dunlap Notes Grangeuist Notes Chkd. ____ Checked AAR X-Sec.
Indexed C. Johnson Date Sept 12-35 Date ____ Date 10-35 No. ____

Form 307 5M 10-34

PLEASE RETURN TO
LOS ANGELES COUNTY SURVEYOR
700 HALL OF RECORDS

NOTE: ANY ADDITIONS OR CHANGES ON THIS SHEET MUST BE MADE OR CIRCLED IN RED INK, WITH DATE AND NAME OF PERSON MAKING CHANGE

Do not extend notes this side of this line

~~STATION~~		~~B.S.~~	~~H.I.~~	~~F.S.~~	~~ELEV.~~		
Inst. At	Sight On	No.	Color	Time	Hor. Ang.	Remarks	
32+00	"D"	63	R	10:00	140 42		
"	"	64	RY	10:02	150 20		
"	"	65	W	10 05	109 42		
"	"	66	RW	10 07	128 00		
"	"	67	R	10 09	139 09		
"	"	68	RY	10 11	148 05		
"	"	69	W	10 15	107 13		
"	"	70	RW	10 16	126 00		
"	"	71	R	10 18	137 24		
"	"	72	RY	10 20	145 22		
"	"	73	W	10 24	104 22		
"	"	74	RW	10 25	124 33		
"	"	75	R	10 27	135 55		
"	"	76	RY	10 29	142 00		
"	"	77	W	10 32	101 33		
"	"	78	RW	10:34	121 56		
"	"	79	R	10:35	134 20		
"	"	80	RY	10:37	139 18		
"	"	81	W	10:40	98 31		
"	"	82	RW	10 41	120 17		

Profile No. ____ Notes Red. ____ Platted RWMc Job No. 8102 Division No. ____ L.B. 596 Pg. 187

X-Sec. No. ____ Date ____ Date Sept '35 Survey of Redondo Yacht Harbor

Notes Chkd. ____ Checked AAR Survey by P. Dunlap Notes H.E.G. Date Sept 12-35

Date ____ Date 10-35 Map No. B-1663 [illegible]

Form 307 5M 10-34

PLEASE RETURN TO
LOS ANGELES COUNTY SURVEYOR
700 HALL OF RECORDS

NOTE: ANY ADDITIONS OR CHANGES ON THIS SHEET MUST BE MADE OR CIRCLED IN RED INK, WITH DATE AND NAME OF PERSON MAKING CHANGE

Do not extend notes this side of this line

~~STATION~~		~~B.S.~~	~~H.I.~~	~~F.S~~	~~ELEV.~~		
Inst. At	Sight On	No.	Color	Time	Hor. Ang.	Remarks	
32+00	"D"	83	R	10 43	133 00		
"	"	84	Ry	10 45	135 42		
"	"	85	W	10 48	95 00		
"	"	86	RW	10 49	118 00		
"	"	87	R	10 50	131 12		
"	"	88	Ry	10 52	131 31		
"	"	89	W	10:55	90 32		
"	"	90	RW	10:57	114 16		
"	"	91	R	10:58	128 40		
"	"	92	Ry	10:59	126 00		
"	"	93	W	11:02	95 35	? 95.05	
"	"	94	RW.	11:04	108 20		
"	"	95	R	11 05	125 31		
"	"	96	Ry.	11:08	118 03		
"	"	97	W	11:10	79 38		
"	"	98	RW	11 12	95 55		
"	"	99	R	11 14	119 40		
"	"	100	Ry.	11 15	104 33		
"	"	101	RW	11 16	87 13		
"	"	102	W	11 18	73 00		

L.B. 596 P.G. 188 Job. No. 8102 Division No. ____ Notes Red ____ Plotted R.W.McS Profile
Survey of Redondo Yacht Harbor Date ____ Date Sept 35 No. ____
Survey by P. Dunlap Notes Granquist Notes Chkd. ____ Checked AAR X-Sec.
Indexed A. C. Johnson Date Sept 12-35 Date ____ Date 10-35 No. ____

Form 307 5M 10-34

PLEASE RETURN TO
LOS ANGELES COUNTY SURVEYOR
700 HALL OF RECORDS

NOTE: ANY ADDITIONS OR CHANGES ON THIS SHEET MUST BE MADE OR CIRCLED IN RED INK, WITH DATE AND NAME OF PERSON MAKING CHANGE

Do not extend notes this side of this line

~~STATION~~		~~[illegible]~~	~~[illegible]~~	~~[illegible]~~	~~ELEV.~~		
Inst. At	Sight On	No.	Color	Time	Hor. Ang.	Remarks	
32+00	"D"	103	R	11:20	113 11		
"	"	104	RY	11 21	90 52	taken Aboard	
"	"	105	RW	11 22	74 12		
"	"	106	W	11:23	68 18		
"	"	107	R	11:25	106 03		
"	"	108	RY	11:27	116 04	set Float New Location	
"	"	109	RW	11:29	55 26		
"	"	110	W	11:31	60 42		
"	"	111	RY	11 33	112 52		
"	"	112	R	11 35	86 00		
"	"	113	RW	11 36	42 50		
"	"	114	W	11 38	54 25		
"	"	115	RY	11 40	108 31		
"	"	116	R	11 42	69 18		
"	"	117	RW	11 43	33 35		
"	"	118	W	11 45	48 29		
"	"	119	RY	11 49	95 35		
"	"	120	R	11 50	56 57	taken Aboard	
"	"	121	RW	11 52	25 20	" "	
"	"	122	RY	11 59	77 00		
		123					

Profile No. ____ Notes Red. ____ Platted RWMS Job No. 8102 Division No. ____ L. B. 596 Pg. 189

X-Sec. No. ____ Date ____ Date Sept Survey of Redondo Yacht Harbor

Notes Chkd. ____ Checked AAR Survey by P. Dunlap Notes HEG Date Sept 12-35

Date ____ Date ____ Date ____

Form 307 5M 10-34

PLEASE RETURN TO
LOS ANGELES COUNTY SURVEYOR
700 HALL OF RECORDS

NOTE: ANY ADDITIONS OR CHANGES ON THIS SHEET MUST BE MADE OR CIRCLED IN RED INK, WITH DATE AND NAME OF PERSON MAKING CHANGE

Do not extend notes this side of this line

~~STA[illegible]~~		~~[illegible]~~	~~[illegible]~~	~~[illegible]~~	~~ELEV.~~		
Inst. At	Sight On	No.	Color	Time	Hor. Ang.	Remarks	
32+00	"D"	1 24	R	12:04	144 20	Set. New Location.	
"	"	1 25	RW	1205	148 38	" " "	
"	"	1 26	RY	1210	51 55	Taken Aboard.	
"	"	1 27	W	1214	31 14	" "	
"	"	1 28	R	1220	140 50		
"	"	1 29	RW	1221	146 20		
"	"	1 30	R	1225	139 36		
"	"	1 31	RW	1226	145 14		
"	"	1 32	R	1229	138 43		
"	"	1 33	RW	1230	144 25	taken Aboard	
"	"	1 34	R	1232	138 15	" "	

L.B. 596 P.G. 190 Job. No. 8102 Division No. ____ Notes Red ____ Plotted R.W.M.S. Profile
Survey of Redondo Yacht Harbor Date ____ Date Sept 2 No. ____
Survey by P. Dunlap Notes Granquist Notes Chkd. ____ Checked AAR X-Sec.
Indexed C. Johnson Date Sept 12-35 Date ____ Date 10-35 No. ____

Form 307 5M 10-34

PLEASE RETURN TO
LOS ANGELES COUNTY SURVEYOR
700 HALL OF RECORDS

NOTE: ANY ADDITIONS OR CHANGES ON THIS SHEET MUST BE MADE OR CIRCLED IN RED INK, WITH DATE AND NAME OF PERSON MAKING CHANGE

Do not extend notes this side of this line

Inst. At "E"	Sight On "F"	No.	Color	Time	Hor. Ang.	Remarks
						Calm Sea.
		1	Y	6 45	51 37	Set Afloat.
		2	RY	6 48	55 00	" "
		3	R	6:50	58 55	" "
		4	WY	6:51	64 28	" "
		5	W	6:52	69 46	" "
		6	RW	6:52.30	75 56	" "
		7	Y	6:58	50 35	
		8	RY	6 59	53 00	
		9	R	7:01	57 48	
		10	WY	7 03	63 08	
		11	W	7:05	68 35	
		12	RW	7 06	72 40	
		13	Y	7:10	49 32	
		14	RY	7:11	51 16	
		15	R	7:12	56 25	
		16	WY	7:14	62 20	
		17	W	7:15	67 41	
		18	RW	7:16	71 34	
		19	Y	7 21	48 31	

– SOUTH AREA –
Current Study

Profile No. ____ Notes Red. ____ Platted RWMS Job No. 8102 Division No. ____ L. B. 596 Pg. 191
X-Sec. ____ Date ____ Date Sept 35 Survey of Redondo Light Harbor
Notes Chkd. ____ Checked AAR Survey by R. Dunlap Notes H.E.G. Date Sept 13-35
Date 10-35 Map No. B-1683 Indexed C. Johnson 8-19-36

Form 307 5M 10-34

PLEASE RETURN TO
LOS ANGELES COUNTY SURVEYOR
700 HALL OF RECORDS

NOTE: ANY ADDITIONS OR CHANGES ON THIS SHEET MUST BE MADE OR CIRCLED IN RED INK, WITH DATE AND NAME OF PERSON MAKING CHANGE.

Do not extend notes this side of this line

L.B. 596 P.G. 192 Job. No. 8102 Division No. Notes Red Plotted RWMS Profile
Survey of Redondo Yacht Harbor Date Date Sept 35 No.
Survey by P. Dunlap Notes Gronquist Notes Chkd. Checked AHR X-Sec.
Indexed C. Johnson Date 9-13-35 Date Date 10-35 No.

~~STATION~~		~~BYS.~~	~~H.I.~~	~~BYS~~	~~ELEV.~~		
Light At	Light On	No.	Color	Time	Hor. Ang.	Remarks	
"E"	"F"	20	RY	7 22	50 12		
		21	R	7 23	55 18		
		22	WY	7 25	61 48		
		23	W	7 26	67 02		
		24	RW	7 26:30	71 01		
		25	Y	7:30	47 38		
		26	RY	7:31	49 14		
		27	R	7 32	54 16		
		28	WY	7:34	61 12		
		29	W	7 35	66 22		
		30	RW	7 35:30	70 55		
		31	Y	7 40	46 20		
		32	RY	7 41	48 00		
		33	R	7 42	53 20		
		34	WY	7 43	60 25		
		35	W	7 44	65 35		
		36	RW	7 45	70 43		
		37	Y	8 01	44 03		
		38	RY	8 03	46 08		
		39	R	8 04	51 36		

Fo[illegible] 5M 10-34

PLEASE RETURN TO
LOS ANGELES COUNTY SURVEYOR
700 HALL OF RECORDS

NOTE: ANY ADDITIONS OR CHANGES ON THIS SHEET MUST BE MADE OR CIRCLED IN RED INK, WITH DATE AND NAME OF PERSON MAKING CHANGE

Do not extend notes this side of this line

~~STATION~~		~~[illegible]~~	~~[illegible]~~	~~[illegible]~~	~~ELEV.~~		
Inst. At	Sight On	No.	Color	Time	Hor. Ang.	Remarks	
"E"	"F"	40	WY	8 05	58 52		
		41	W	8 06	64 06		
		42	RW	8:06:30	70 48		
		43	Y	8 11	43 36	taken Aboard	
		44	RY	8 13	45 36		
		45	R	8 16	50 40		
		46	WY	8 17	58 01		
		47	W	8 18	63 20		
		48	RW	8 19	70 34		
		49	Y	8 21	73 26	Set New Location	
		50	RY	8 26	45 10		
		51	R	8 28	50 15		
		52	WY	8 29	57 33		
		53	W	8 30	62 55		
		54	RW	8 31	70 34		
		55	Y	8 33	73 12		
		56	RY	8 39	45 07		
		57	R	8 41	50 05		
		58	WY	8 42	57 15		
		59	W	8 43	62 45		

Profile No. ____ X-Sec. ____ Notes Red. ____ Date ____ Notes Chkd. ____ Platted RWMS Date Sept Checked AAR Job No. 8102 Survey of Redondo Yacht Harbor Survey by P. Dunlap Notes HEG Date 9/13/35 Division No. ____ L.B. 596 PG. 193

Form 307 M 10-34

PLEASE RETURN TO
LOS ANGELES COUNTY SURVEYOR
700 HALL OF RECORDS

NOTE: ANY ADDITIONS OR CHANGES ON THIS SHEET MUST BE MADE OR CIRCLED IN RED INK, WITH DATE AND NAME OF PERSON MAKING CHANGE

Do not extend notes this side of this line

~~STATION~~		~~R.O.~~	~~H.I.~~	~~F.S~~	~~ELEV.~~	
Inst. At	Sight On	No.	Color	Time	Hor. Ang.	Remarks
"E"	"F"	60	RW	8 44	71 00	Calm Sea.
		61	Y	8 46	73 00	
		62	RY	8 52	45 30	
		63	R	8 53	50 13	
		64	WY	8 54	56 58	
		65	W	8 55	62 42	
		66	RW	8 56	71 56	
		67	Y	8 58	72 40	
		68	RY	9 05	45 50	
		69	R	9 07	50 20	
		70	WY	9 08	56 36	
		71	W	9 09	63 02	
		72	RW	9 11	73 40	
		73	Y	9 14	72 32	
		74	RY	9 21	46 12	taken Aboard
		75	R	9 23	51 07	
		76	WY	9 24	56 40	
		77	W	9 25	63 32	
		78	RW	9 26	75 20	taken Aboard
		79	Y	9 29	73 00	

L.B. 596 P.G. 194 Job. No. 8102 Division No. Notes Red Plotted R.W.McC Profile
Survey of Redondo Yacht Harbor Date Sept 35 No.
Survey by P. Dunlap Notes Granquist Notes Chkd. Checked AAR X-Sec.
Indexed A. C. Johnson Date 9-13-35 Date 10-35 No.

Form 307 5M 10-34

PLEASE RETURN TO
LOS ANGELES COUNTY SURVEYOR
700 HALL OF RECORDS

NOTE: ANY ADDITIONS OR CHANGES ON THIS SHEET MUST BE MADE OR CIRCLED IN RED INK, WITH DATE AND NAME OF PERSON MAKING CHANGE

Do not extend notes this side of this line

~~STATION~~		~~B.S.~~	~~H.I.~~	~~F.S.~~	~~ELEV.~~	
Inst. At	Sight On	No.	Color	Time	Hor. Ang.	Remarks
"E"	"F"	80	RY	9 31	76 57	Set. New Location
		81	RW	9 34	103 30	" " "
		82	R	9 43	51 51	taken Aboard.
		83	YW	9 44	57 00	
		84	W	9 45	64 29	
		85	Y	9 47	73 35	
		86	RY	9 49	84 53	
		87	R	9 51	83 28	Reset New Location.
		88	RW	9 52	123 18	
		89	YW	10 00	57 47	taken Aboard.
		90	W	10 01	65 52	" " "
		91	Y	10 05	74 40	
		92	RY	10 07	74 35	
		93	R	10 08	92 45	
		94	RW	10 10	144 43	
		95	W	10 13	135 12	Set New Location.
		96	YW	10 16	124 30	" " "
		97	Y	10 21	75 28	taken Aboard.
		98	RY	10 25	104 30	
		99	R	10 26	102 07	

Profile No. ____ Notes Red. ____ Platted RWMS Job No. 8102 Division No. ____ L.B. 596 Pg. 195
X-Sec. ____ Date ____ Date Sept. '35 Survey of Redondo Yacht Harbor
Notes Chkd. ____ Checked AAR Survey by P. Dunlap Notes H.E.G. Date 9-13-35

Form 30 30-34

PLEASE RETURN TO
LOS ANGELES COUNTY SURVEYOR
700 HALL OF RECORDS

NOTE: ANY ADDITIONS OR CHANGES ON THIS SHEET MUST BE MADE OR CIRCLED IN RED INK, WITH DATE AND NAME OF PERSON MAKING CHANGE

Do not extend notes this side of this line

L.B. 596 P.G. 196 Job. No. 8102 Division No. ___ Notes Red ___ Plotted RWMc Profile
Survey of Redondo Yacht Harbor Date ___ Date Sept 1935 No. ___
Survey by P. Dunlap Notes Granquist Notes Chkd. ___ Checked AHR X-Sec. ___
Indexed A. C. Johnson Date ___ Date ___ Date 10-35 No. ___

~~STATION~~ ~~B.S.~~ ~~H.I.~~ ~~F.S.~~ ~~ELEV.~~

Sta. At	Sta. On	No.	Color	Time	Hor. Ang.	Remarks
"E"	"F"	100	RW	1028	156 55	
		101	W	1030	140 10	
		102	YW	1032	130 18	
		103	Y	1034	120 20	Set New Location
		104	RY	1036	109 26	
		105	R	1037	105 27	
		106	RW	1040	158 54	
		107	W	1042	142 09	
		108	YW	1044	134 00	
		109	Y	1046	121 42	
		110	RY	1047	115 12	
		111	R	1049	111 16	
		112	RW	1051	160 30	
		113	W	1054	144 00	
		114	YW	1056	137 28	
		115	Y	1058	123 21	
		116	RY	1100	124 00	
		117	R	1101	115 48	
		118	RW	1103	161 35	
		119	W	1105	145 05	

Form 07 5M 10-34

PLEASE RETURN TO
LOS ANGELES COUNTY SURVEYOR
700 HALL OF RECORDS

NOTE: ANY ADDITIONS OR CHANGES ON THIS SHEET MUST BE MADE OR CIRCLED IN RED INK, WITH DATE AND NAME OF PERSON MAKING CHANGE

Do not extend notes this side of this line

~~STATION~~		~~B.S.~~	~~H.I.~~	~~F.S~~	~~ELEV.~~		
Inst. At	Sight On	No.	Color	Time	Hor. Ang.	Remarks	
"E"	F	120	Y.W.	11 08	138 20		
		121	Y	11 10	123 40		
		122	Ry	11 11	127 18		
		123	R	11 12	122 12		
		124	YW	11 13	138 20		
		125	RW	11 15	162 28		
		126	W	11 17	145 37		
		127	Y	11 19	124 25		
		128	Ry	11 20	131 52		
		129	R	11 22	126 40		
		130	RW	11 26	163 22	taken Aboard.	
		131	W	11 29	146 00		
		132	WY	11 31	135 12	set New Location.	
		133	Y	11 32	125 13		
		134	Ry	11 34	135 21		
		135	R	11 35	132 20		
		136	RW	11 36	116 15	set New Location	
		137	W	11 40	146 00		
		138	YW	11 41	136 40		
		139	Y	11 43	125 43		

Profile No. ____ Notes Red. ____ Platted RWMS Job No. 8102 Division No. ____ L.B. 596 Pg. 197
Date ____ Date Sept 1935 Survey of Redondo Yacht Harbor
X-Sec. Notes Chkd. ____ Checked AAR Survey by R. Dunlap Notes H.E.G. Date 9-13-35

Form 307 5M 10-34

PLEASE RETURN TO
LOS ANGELES COUNTY SURVEYOR
700 HALL OF RECORDS

NOTE: ANY ADDITIONS OR CHANGES ON THIS SHEET MUST BE MADE OR CIRCLED IN RED INK, WITH DATE AND NAME OF PERSON MAKING CHANGE

Do not extend notes this side of this line

~~STATION~~		~~B.S.~~	~~H.I.~~	~~F.S.~~	~~ELEV.~~		
Inst. At	Sight On	No.	Color	Time	Hor. Ang.	Remarks	
"E"	F	140	Ry	11 44	138 25		
"	"	141	R	11 45	134 03		
"	"	142	RW	11 47	125 35		
		143	W	11 50	146 00		
		144	WY	11 52	137 35		
		145	Y	11 54	126 00		
		146	Ry	11 55	142 20		
		147	R	11 56	136 40		
		148	RW	11 57	135 30		
		149	Ry	12 PM 00	143 50		
		150	W	12 02	146 03		
		151	Wy	12 05	138 28		
		152	Y	12 08	125 55		
		153	R	12 10	140 20		
	✓	154	RW	12 12	148 30		
		155	Ry	12 15	147 12		
		156	W	12 16	146 00		
		157	YW	12 18	138 26		
		158	Y	12 20	125 40		
		159	R	12 22	143 10		

L.B. 596 P.G. 198 Job. No. 8102 Division No. Notes Red. Plotted RWMS Profile
Survey of Redondo Yacht Harbor Date Date Sept '35 No.
Survey by P. Dunlap Notes Granquist Notes Chkd. Checked HAR X-Sec.
Indexed C. Johnson Date 9-13-35 Date Date 10-35 No.

Form 307 5M 10-34

PLEASE RETURN TO
LOS ANGELES COUNTY SURVEYOR
700 HALL OF RECORDS

NOTE: ANY ADDITIONS OR CHANGES ON THIS SHEET MUST BE MADE OR CIRCLED IN RED INK, WITH DATE AND NAME OF PERSON MAKING CHANGE

Do not extend notes this side of this line

~~STATION~~		~~R.S.~~	~~H.T.~~	~~F.S~~	~~ELEV.~~		
Inst. At	Sight On	No.	Color	Time	Hor. Ang.	Remarks	
"E"	"F"	160	RW	1223	15555	taken Aboard.	
		161	Ry	1227	14952	" "	
		162	W	1228	14602	" "	
		163	YW	1230	13828	" "	
		164	Y	1235	12515	" "	
		165	R	1238	14430	" "	

Profile No. ____ Notes Red. ____ Platted RWMc Job No. 8102 Division No. ____ L. B. 596 Pg. 199

X-Sec. No. ____ Date ____ Date Sept. '35 Survey of Redondo Yacht Harbor

Notes Chkd. ____ Checked AAR Survey by P. Dunlap Notes HEG Date 7/13/35

Date ____ Date 10/35 Map No. [illegible] A. C. Johns[illegible]

L.B 596 P.G 200 | Job. No. 8102 Division No. ____ Notes Red ____ Plotted ____ Profile

Survey of Redondo Yacht Harbor Date ____ Date ____ No. ____

Survey by P Dunlap Notes Granquist Notes Chkd. ____ Checked ____

Indexed A. C. Johnson Date ____ Date ____ Date ____ No. ____

Form 30 10-34

PLEASE RETURN TO
LOS ANGELES COUNTY SURVEYOR
700 HALL OF RECORDS

NOTE: ANY EXPIRATIONS OR CHANGES ON THIS SHEET MUST BE SIGNED OR CIRCLED IN RED INK, WITH DATE AND NAME OF PERSON MAKING CHANGE

(Do not [illegible])

596