LOS ANGE
70

599

599

Survey of
W. O. Tape No. Std. °F.
Notes
Indexed Date

F.B. PG.

F.B. 599 PG. Index

F.B. 599

Pages: Index, 5 to 9 incl.,10,

25,26, 31,

32 to 37 incl.,38,

55,56,

RETURN TO
LOS ANGELES COUNTY SURVEYOR
700 HALL OF RECORDS

Do not extend notes this side of this line

Note: Any Additions or Changes on This Sheet Must be Made or Circled in Red Ink With Date and Name of Person Making Change.

Date _____ Notes by _____ Chief Party _____ F.B. 599 PG. 1

Platted by _____	W. O. No. _____ Dr. or Cr. No. _____
Date _____	Location _____
Map No. _____	Surveyed by _____
Platting C'k'd by _____	Date _____
Date _____	Indexed _____

RETURN TO

LOS ANGELES COUNTY SURVEYOR

Note: ANY ADDITIONS OR CHANGES ON THIS SHEET MUST BE MADE OR CIRCLED IN Red. WITH DATE AND NAME OF PERSON MAKING CHANGE.

Do not extend notes this side of this line

RETURN TO

LOS ANGELES COUNTY SURVEYOR

Notes: ANY ADDITIONS OR CHANGES ON THIS SHEET MUST BE MADE OR CIRCLED IN Red. WITH DATE AND NAME OF PERSON MAKING CHANGE.

Do not extend notes this side of this line

F.B. ____ PG. ____

Chief Party ____ Notes by ____ Date ____

Notes Ck'd by McPherson	Survey of Three Points School Rd	F.B. 599	Pg. 3
Map: No. B-1076	W. O. 5058 Tape No 57 St'd 54 OF.		
Checked McPherson	Notes A. C. Johnson Date 8-8-35		
Date Aug. 1935	Indexed		

Notes: ANY ADDITIONS OR CHANGES ON THIS SHEET MUST BE MADE OR CIRCLED IN Red Ink WITH DATE AND NAME OF PERSON MAKING CHANGE.

Do not extend notes this side of this line

RETURN TO
LOS ANGELES COUNTY SURVEYOR
700 HALL OF RECORDS

FORM 247 SM 2-34

THREE POINTS SCHOOL ROAD SURVEY

In Sec. 32 T.8N.R.16W.

J.N. 5058

Party E.A. Rosecrans
G.W. Schaefer
J.P. Pierce
C.H. Morrison

F.B. 599 Pg. 6



RETURN TO
LOS ANGELES COUNTY SURVEYOR
700 HALL OF RECORDS

Do not extend notes this side of this line

Note: ANY ADDITIONS OR CHANGES ON THIS SHEET MUST BE MADE OR CIRCLED IN Red Ink WITH DATE AND NAME OF PERSON MAKING CHANGE.

Notes Ck'd by Mc Pherson	Survey of Three Points School Rd	F.B. 599	Pg. 7
Map No. B-1076.	W. O. 5055 Tape No 57 St'd S.J. °F.		
Checked Mc Pherson	Notes	Date 12-1-35	
Date Aug. 1935	Indexed A. C. Johnson		

Note: ANY ADDITIONS OR CHANGES ON THIS SHEET MUST BE MADE OR CIRCLED IN Red Ink WITH DATE AND NAME OF PERSON MAKING CHANGE.

Do not extend notes this side of this line

RETURN TO
LOS ANGELES COUNTY SURVEYOR
700 HALL OF RECORDS

FORM 247 SM 2-34

Oakdale Cn. Rd.
1555.53
Set H+T. in 2
Ed. 6.2pk 30° Pine
#60 Pine 16" x
To Pine 36" x
55.39
37.31
See next page 294.41
Set H+T. in 2 Gay pole
Int. 18+32.35 Tr. 3
Set 1" I.P. plug + Tk. 12" Dn
43.43
10 18+00.00 P.C.
Set H+T. in Tel. Pole # Not. 27B.
17.30
20.09
18+15.05 Set S.W+T. 6" Dn.
18+15.05 Ed. 3x4" Tk. 3" above Surf.
18+07.8
20.4
23.0
10.5
Set H+T. in F.P.
294.40 T 90 = 294.41
79° 31-30"
1° (20')
(20')
Barbed wire Fn.
79-31-30
216-06-00
79-31-30
Graded Rd.
Three Points School Rd.
641.86
15+83.3
20.2
Woven wire iron Post Fn.
School Property
13+19.9
20.2
41.25 @ 00 T. 94 = 41.25
300.41 @ 1-52 T. 94 = 300.27
300.32 @ 00 T. 94 = 300.34
641.86
Set H+T. in F.P. 2
Set S.W+T. 6" Da
Int. 11+73.19
32.09
Fd. 2" I.P. 4" high
249.67
Prop. line
20.04
13.5
8.3
Fd. 3/4" I.P. flush
90°-11-25"
10+53.02 Fd. 2x2 Stake 3" high
1998
300.43 @ 24 T. 88 = 300.12
86.33 @ 00 T. 88 = 86.33
386.45
386.45
90°-11-30" ① ②
360°-45'-30"
90°-11-22½
Set H+T. in F.P. 2
At Pt. 7+86.74 See preceding page

F.B. 599 PG. 8

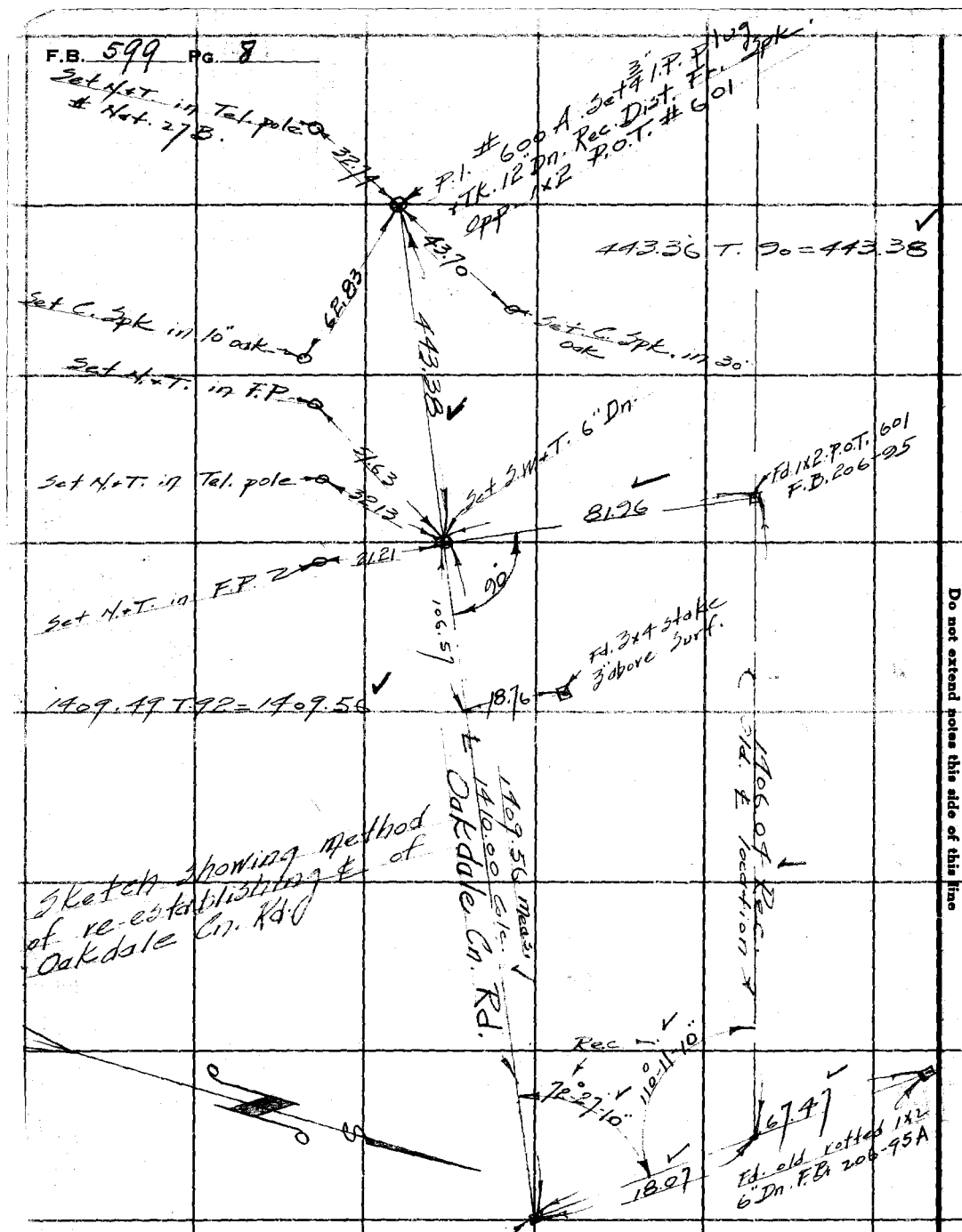

RETURN TO
LOS ANGELES COUNTY SURVEYOR
700 HALL OF RECORDS

Do not extend notes this side of this line

Note: ANY ADDITIONS OR CHANGES ON THIS SHEET MUST BE MADE OR CIRCLED IN Red Ink WITH DATE AND NAME OF PERSON MAKING CHANGE.

Notes Ck'd by McPherson	Survey of T.6 N. R. 12 W.	F.B. 599 Pg. 9
Map No.	W. O. 4999 Tape No 51 St'd ___ of.	
Checked C.S. 8728	Notes ___ Date 6-11-35	
Date	Indexed A. C. Johnson	

Sketch showing marking and ties on Co. Sur. Mon. in T. 6 N. R. 12 W.

Reset new Mon. in place of old one which had been destroyed.



Note: ANY ADDITIONS OR CHANGES ON THIS SHEET MUST BE MADE OR CIRCLED IN Red Ink WITH DATE AND NAME OF PERSON MAKING CHANGE.

Do not extend notes this side of this line

RETURN TO
LOS ANGELES COUNTY SURVEYOR
700 HALL OF RECORDS

FORM 247 BM 2-34

RETURN TO

LOS ANGELES COUNTY SURVEYOR

700 HALL OF RECORDS

Note: ANY ADDITIONS OR CHANGES ON THIS SHEET MUST BE MADE OR CIRCLED IN Red Ink WITH DATE AND NAME OF PERSON MAKING CHANGE.

Do not extend notes this side of this line

F.B. 599 PG. 10

F.B. 599 PG. 25

Notes Ck'd by	Survey of Marshal
Map No.	W. O. 5035 Tape No. St'd °F.
Office Work	Surveyed by C.V. Crumley
Checked	Notes C.V.C. Date 3-9-36
Date	Indexed A. C. Johnson 3-9-36

Not Mapped

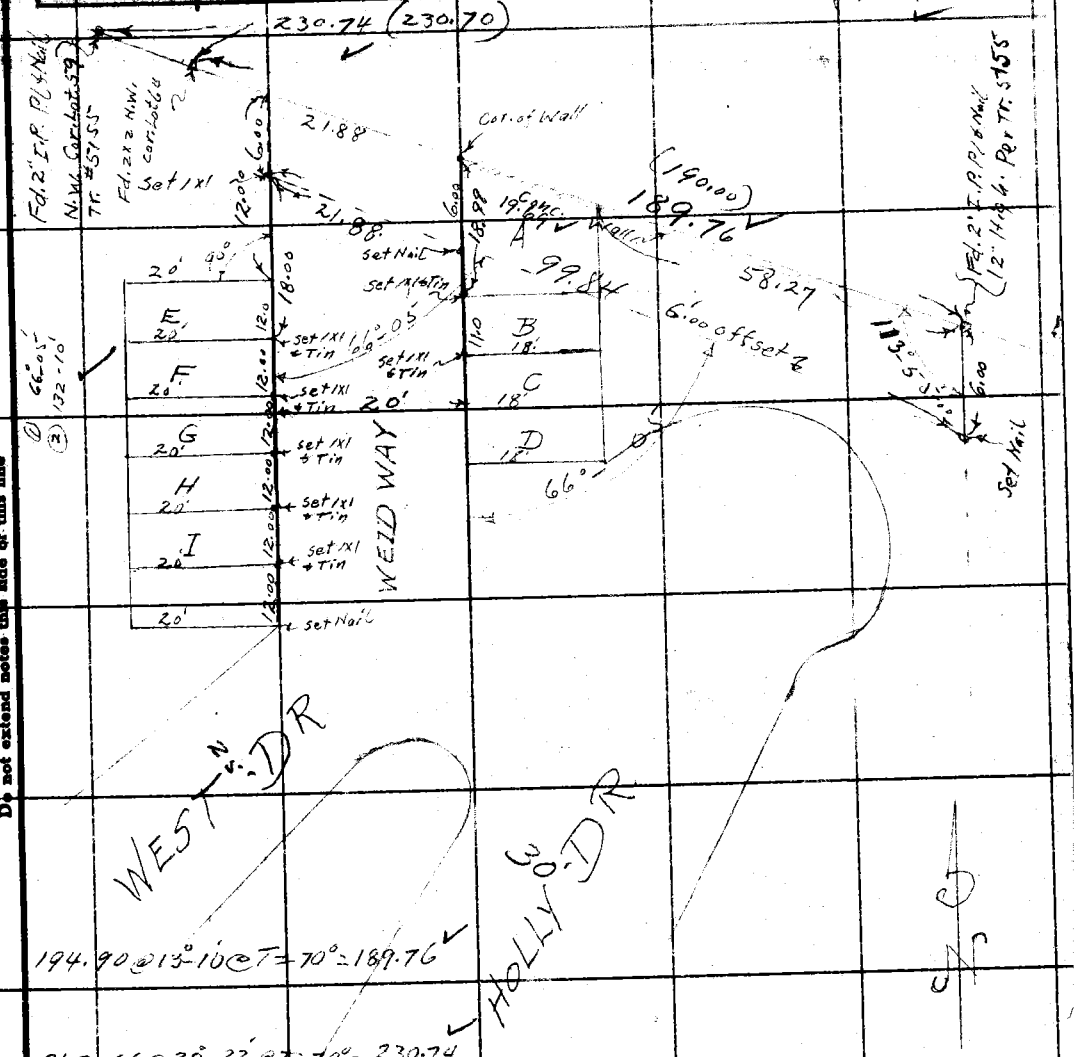

C.V. Crumley
G.D. Scott
A. Etnier
T.C. Tellez

SURVEY OF LOTS
"A", "B", "F", "G", "H", "I"
TRACT No. 5155
M.B. 61-36

Note: ANY ADDITIONS OR CHANGES ON THIS SHEET MUST BE MADE OR CIRCLED IN Red Ink. WITH DATE AND NAME OF PERSON MAKING CHANGE.

RETURN TO
LOS ANGELES COUNTY SURVEYOR
700 HALL OF RECORDS
Do not extend notes this side of this line

FORM 247 10M 5-31

RETURN TO

LOS ANGELES COUNTY SURVEYOR

700 HALL OF RECORDS

Note: ANY ADDITIONS OR CHANGES ON THIS SHEET MUST BE MADE OR CIRCLED IN Red Ink. WITH DATE AND NAME OF PERSON MAKING CHANGE.

Do not extend notes this side of this line

F.B. 599 Pg 26

Notes Ck'd by	Survey of
Map No.	W. O. 5011 Tape No. St'd °F.
Office Work	Surveyed by
Checked	Notes Date 4-14-36
Date	Indexed A. C. Johnson 4-14-56

F.B. 599 PG. 31

Notes: ANY ADDITIONS OR CHANGES ON THIS SHEET MUST BE MADE OR CIRCLED IN Red Ink, WITH DATE AND NAME OF PERSON MAKING CHANGE.

Do not extend notes this side of this line

RETURN TO
LOS ANGELES COUNTY SURVEYOR
700 HALL OF RECORDS

COUNTY COUNSEL
LOCATION
of
WRECKAGE of the BARGE
OCEANIA VANCE
J.N. 5011

April 14, 1936

Moore
Emmet
Lawson
Scott

FORM 247 10M 5-31

RETURN TO
LOS ANGELES COUNTY SURVEYOR
700 HALL OF RECORDS

Note: ANY ADDITIONS OR CHANGES ON THIS SHEET MUST BE MADE OR CIRCLED IN **Red Ink.** WITH DATE AND NAME OF PERSON MAKING CHANGE.

Do not extend notes this side of this line

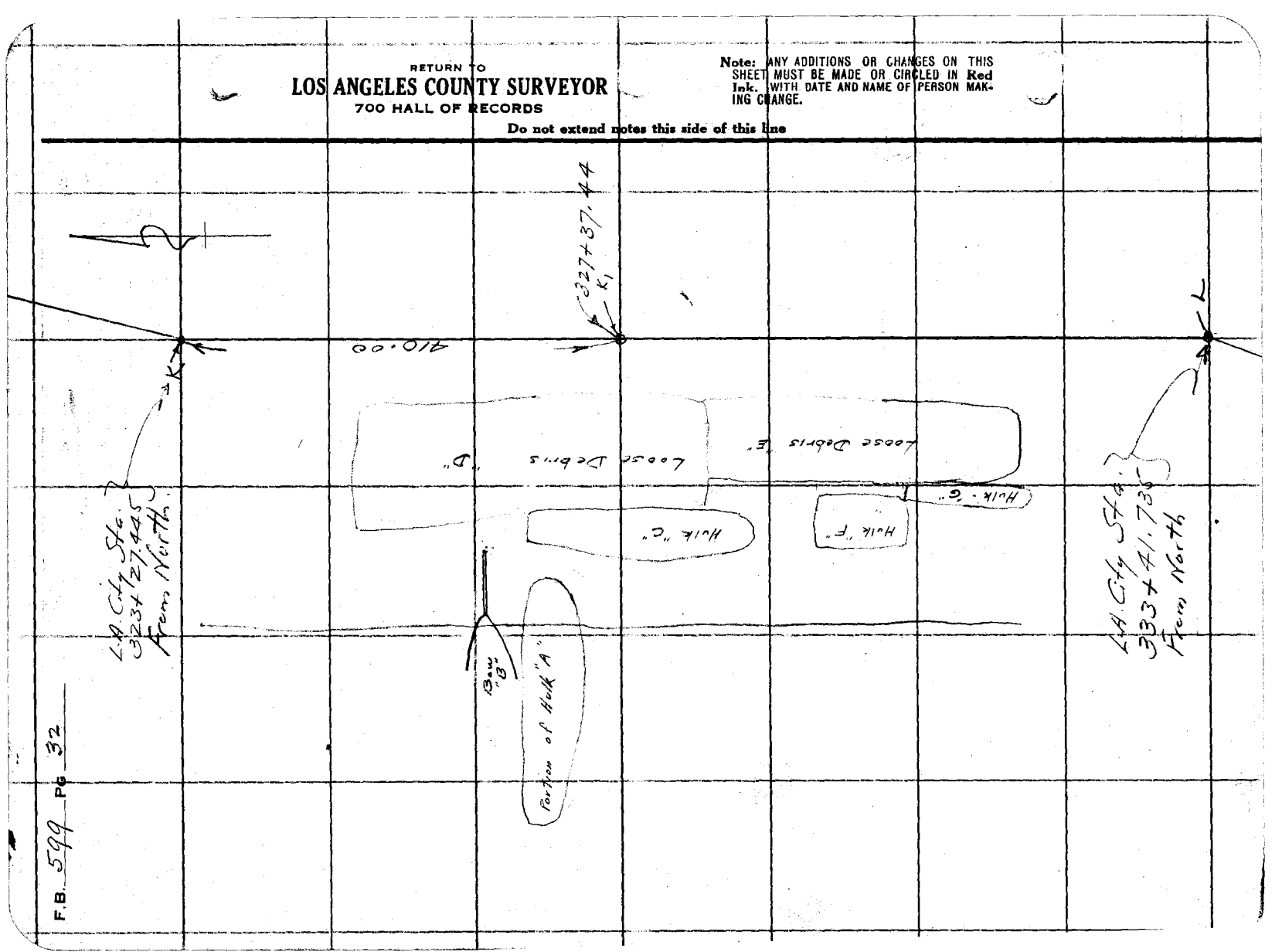

F.B. 599 PG 32

Form 301 10M 3-34

PLEASE RETURN TO
LOS ANGELES COUNTY SURVEYOR
700 HALL OF RECORDS

NOTE: ANY ADDITIONS OR CHANGES ON THIS SHEET MUST BE MADE OR CIRCLED IN RED INK, WITH DATE AND NAME OF PERSON MAKING CHANGE

L - K N 1 36 40 W Do not extend notes this side of this line

Transit at	Sight on	Stadia Intercepts	Stadia Distance	Stadia Rod—	Horizontal Angle 0° to 360° Right	Horiz. Distance	+ Vertical Angle —	Elevation of Point	+ Back Sight	+ Difference Elevation —	Height of Instrument	+ Vertical Distance —	REMARKS Station	Rod Left	Rod Right
K	J				° '		° '		1				FB. 582-38		
					° '		° '		2				K = 2 x 2		
					° '		° '						PI - Service Rd		
					355 ° 00 '	58.38	° '		3				J = FB 582-36 1 x 2		
					° '		° '		4				PI - Service Rd - 1 x 2		
					170 ° 40-45	410.	° '		5				K1 - on Line to L PI - Service Rd		
					° '		° '		6				L = 1 x 2 - FB 579-37		
K1	L				° '		° '		7				K1 = N + T.		
		1135													
		10	136		104 ° 40 '	135	5 ° 10 '		8				Hulk A		
		956													
		8	157		100 ° 25 '	156	4 ° 55 '		9				"		
		900													
		7	201		97 ° 30 '	200	4 ° 50 '		10				"		
		732													
		5	233		96 ° 50 '	232	4 ° 45 '		11				"		
		643													
		4	244		96 ° 50 '	243	4 ° 30 '		12				"		
	?	850													
		6	251		98 ° —	250	4 ° 30 '		13				"		
		1047													
		8	248		100 ° 35 '	248	4 ° 25 '		14				"		
		1130													
		9	231		102 ° 10 '	230	4 ° 25 '		15				"		
		1197													
		10	198		104 ° 30 '	197	4 ° 50 '		16				"		
		1161													
		10	162		107 ° 05 '	162	5 ° 15 '		17				"		
		1146													
		10	147		106 ° 45 '	146	5 ° 15 '		18				"		
		1171													
		10	172		106 ° 40 '	171	5 ° 45 '		19				Bow "B"		
		1054													
		9	155		110 ° 20 '	154	5 ° 35 '		20				"		
		846													
		7	147		113 ° 55 '	146	5 ° 40 '		21				"		
		1030													
		9	131		113 ° 15 '	130	5 ° 45 '						"		End Room

Add'l Inform.

Boom - 2' dia.

Notes Red. Pistol P. T. DUNLAP Job No. 5011 Division No. V F.B. 599 Pg. 1
Date APR 14 1936 Survey of County Counsel - Recording - Hoodlogic - Berge - Brown Jones
Notes Chkd. Checked Survey by Weare Notes Moore Date 4-14-36

Form 301 10M 3-34

PLEASE RETURN TO
LOS ANGELES COUNTY SURVEYOR
700 HALL OF RECORDS

NOTE: ANY ADDITIONS OR CHANGES ON THIS SHEET MUST BE MADE OR CIRCLED IN RED INK, WITH DATE AND NAME OF PERSON MAKING CHANGE

Do not extend notes this side of this line

Transit at	Sight on	Stadia Intercepts	Stadia Distance	Stadia Red—	Horizontal Angle 0° to 360° Right	Horiz. Distance	+ —	Vertical Angle	Elevation of Point	+ Back Sight	+ — Difference Elevation	Height of Instrument	+ —	Vertical Distance	REMARKS Station	Left	Right
K1	L	1082								1							
		9	1.83	—	115 35	182	—	5 45	—		—		—		Bow "13"		
		1080								2							
		9	181	—	107 45	180	—	5 50	—		—		—		"	"	
		1127								3							
		1.0	128	—	113 30	127	—	4 05	—		—		—		Hulk "C"		
		1120								4							
		1.0	121	—	115 50	120	—	5 05	—		—		—		"	"	
		1116								5							
		1.0	117	—	96 20	116	—	5 40	—		—		—		"	"	
		1128								6							
		10	129	—	80 —	127	—	6 25	—		—		—		"	"	
		835								7							
		7	136	—	81 25	134	—	6 25	—		—		—		"	"	
		733								8							
		6	134	—	86 —	132	—	6 20	—		—		—		"	"	
		726								9							
		6	127	—	101 45	126	—	6 00	—		—		—		"	"	
		1118								10							
		1.0	119	—	91 15	118	—	6 15	—		—		—		Loose Debris "D"		
		1086								11							
		1.0	87	—	95 50	86	—	6 15	—		—		—		"	"	
		1086								12							
		1.0	87	—	108 30	86	—	6 20	—		—		—		"	"	
		880								13							
		8	81	—	140 20	80	—	6 15	—		—		—		"	"	
		700								14							
		6	101	—	151 20	100	—	6 00	—		—		—		"	"	
		629								15							
		5	130	—	153 05	129	—	5 55	—		—		—		"	"	
		960								16							
		8	161	—	160 40	160	—	3 20	—		—		—		"	"	
		1047								17							
		9	148	—	147 15	148	—	3 50	—		—		—		"	"	
	L	1100								18							
		10	101	—	125 10	100	—	5 20	—		—		—		"	"	
		1019								19							
		9	120	—	115 05	119	—	5 25	—		—		—		"	"	
		1017								20							
		9	118	—	108 30	117	—	5 20	—		—		—		"	"	
		720								21							
		6	121	—	104 15	120	—	5 10	—		—		—		"	"	

Add'n'l Inform.

Topography Description Legend:
Side Hill ..... S.H. | Bottom Draw ..... B.D. | Bottom Wash ..... B.W. | Top of Ridge ..... T.R. | Toe of Slope ..... T.S.
Side of Draw ..... S.D. | Side of Ridge ..... S.R. | Head of Draw ..... H.D.

Inters. of Draws, V.D's | Break in Slope ..... Bk.S. | Steep Slope ..... S.S. | Top of Cliff ..... T.Cl. | Bottom of Cliff ..... B.Cl. | Top of Sag ..... T.Sg. | Bottom Canyon ..... B.Cn.

Side of Canyon S.Cn. | Top of Bank ..... T.B. | Bottom of Bank ..... B.B. | Top of Cut ..... T.C. | Bottom of Cut ..... B.C. | Top of Fill ..... T.F. | Bottom of Fill ..... B.F.

Saddle ..... Sa. | Swale ..... Sw. | Flat ..... Fl. | Stream ..... Str. | Trail ..... Tr. | Pavement ..... Pvt. | Edge of Road ..... E.Rd.

Traveled Rd. ..... Tr. Rd. | Fence ..... Fn. | Int. Fences, V.F. ..... Fns. | Ditch ..... Dt. | Telephone Pole ..... T.P. | Power Pole ..... P.P. | Culvert ..... Cul.

Oak-O. Fir-Fr. | Pine-Pi. Cedar-Ce. | Sycamore ..... Sy. | Eucalyptus ..... Eu. | Plus combinations of these and all common standard abbreviations.

T.B. 590 Pg. 34

Form 381 10M 8-34

PLEASE RETURN TO
LOS ANGELES COUNTY SURVEYOR
700 HALL OF RECORDS

NOTE: ANY ADDITIONS OR CHANGES ON THIS SHEET MUST BE MADE OR CIRCLED IN RED INK, WITH DATE AND NAME OF PERSON MAKING CHANGE

Do not extend notes this side of this line

Transit at	Sight on	Stadia Intercepts	Stadia Distance	Stadia Rod—	Horizontal Angle 0° to 360° Right	Horiz. Distance	+ Vertical Angle —	Elevation of Point	+ Back Sight	+ Difference — Elevation	Height of Instrument	+ Vertical Distance —	REMARKS Station	Left	Right
K,	L	1117	118	—	96.30	117	— 5.15		1	—		—	Loose Debris	"D"	
		10													"E"
		1189	90	—	90.40	89	— 5.25		2	—		—	" "		
		11													
		1164	65	—	81.30	64	— 6.45		3	—		—	" "		"
		11													
		997	98	—	46.40	97	— 6.—		4	—		—	" "		"
		9													
		630	131	—	30.35	130	— 6.—		5	—		—	" "		"
		5													
		845	146	—	25.30	145	— 4.20		6	—		—	" "		"
		7													
		581	182	—	13.10	181	— 2.10		7	—		—	" "		"
		8													
		1104	205	—	24.25	204	— 2.25		8	—		—	" "		"
		9													
		1178	179	—	33.—	178	— 2.50		9	—		—	" "		"
		10													
		1151	152	—	42.50	151	— 4.—		10	—		—	" "		"
		10													
		1154	155	—	45.40	154	— 3.50		11	—		—	" "		"
		10													
		1149	150	—	52.15	149	— 4.30		12	—		—	" "		"
		10													
		1139	140	—	57.20	139	— 5.10		13	—		—	" "		"
		10													
		1036	132	—	58.10		— 4.45		14	—		—	" "		"
		9													
		1017	118	—	67.15		— 4.45		15	—		—	" "		"
		9													
		1107	108	—	77.45	107	— 6.25		16	—		—	" "		"
		10													
		1103	104	—	84.35	103	— 6.35		17	—		—	" "		"
		10													
		850	151	—	58.45	149	— 6.40		18	—		—	" "		"
		7													
		841	142	—	61.30	140	— 6.50		19	—		—	" "		"
		7													
		926	127	—	69.20	125	— 6.50		20	—		—	" "		"
		8													
		1014	113	—	75.10	114	— 6.40		21	—		—	" "		"
		9													

Add'l Inform.

Notes Rod. _____ Platted P. T. DUNLAP Job No. 507 Division No. V E.B. 592 Pg. 36
Date APR 14 1936 Survey of County Cause/Location: Wardlow - Bonge - Ranch House
Notes Chkd. _____ Checked _____ Survey by Alliance _____ Notes W. Doyle Date 4-14-36
C. Johnson

Form 301 10M 3-34

PLEASE RETURN TO
LOS ANGELES COUNTY SURVEYOR
700 HALL OF RECORDS

NOTE: ANY ADDITIONS OR CHANGES ON THIS SHEET MUST BE MADE OR CIRCLED IN RED INK, WITH DATE AND NAME OF PERSON MAKING CHANGE

Do not extend notes this side of this line

Transit at	Sight on	Stadia Intercepts	Stadia Distance	Stadia Red	Horizontal Angle 0° to 360° Right	Horiz. Distance	+ Vertical Angle —	Elevation of Point	+ Back Sight	+ Difference — Elevation	Height of Instrument	+ Vertical Distance —	REMARKS Station	Left	Right
		1048			° '		° '		1						
K,	L	9	149	—	57 15	148	— 4 50						Hulk "F"		
		1165							2						
		10	166	—	59 20	165	— 5 20						"	"	
		1180							3						
		10	181	—	59 15	179	— 5 30						"	"	
		881							4						
		7	182	—	53 30	180	— 5 25						"	"	
		979							5						
		8	180	—	49 20	179	— 4 30						"	"	
		1176							6						
		10	177	—	45 50	176	— 4 30						"	"	
		962							7						
		8	163	—	44 20	162	— 4 30						"	"	
		1151							8						
		10	152	—	50 50	151	— 4 25						"	"	
		1135							9						
		10	136	—	60 35	135	— 5 25						"	"	
		1140							10						
		10	141	—	61 40	140	— 5 40						"	"	
		741							11						
		6	142	—	52 10	141	— 5 40						"	"	
		744							12						
		6	145	—	52 —	144	— 5 45						"	"G"	
		655							13						
		5	156	—	49 —	155	— 5 45						"	"	
		655							14						
		5	156	—	43 35	155	— 4 55						"	"	
		678							15						
		5	179	—	38 45	178	— 5 —						"	"	
		505							16						
		3	206	—	31 55	205	— 4 55						"	"	
		716							17						
		5	217	—	29 05	216	— 4 30						"	"	
		709							18						
		5	210	—	27 40	209	— 4 15						"	"	
		784							19						
		6	185	—	32 55	184	— 4 15						"	"	
		958							20						
		8	159	—	41 —	158	— 4 10						"	"	
		956							21						
		8	157	—	39 50	156	— 4 15						"	"	

Add'l Inform.

Form 301 10M 3-34

PLEASE RETURN TO
LOS ANGELES COUNTY SURVEYOR
700 HALL OF RECORDS

NOTE: ANY ADDITIONS OR CHANGES ON THIS SHEET MUST BE MADE OR CIRCLED IN RED INK, WITH DATE AND NAME OF PERSON MAKING CHANGE

Do not extend notes this side of this line

Transit at	Sight on	Stadia Intercepts	Stadia Distance	Stadia Rod—	Horizontal Angle 0° to 360° Right	Horiz. Distance	+ − Vertical Angle	Elevation of Point	+ Back Sight	+ − Difference Elevation	Height of Instrument	+ − Vertical Distance	REMARKS Station	Left	Right
K,	L	1050 / 9	151		42° 05'	150	4° 10'		1				Hulk	"G"	
		1052 / 9	153		42° 50'	152	4° 15'		2				"	"	
		1047 / 9	148		45° 30'	147	4° 25'		3				"	"	
		1144 / 10	145		47° 30'	144	4° 15'		4				"	"	
		1042 / 9	143		49° 25'	142	4° 20'		5				"	"	
					° '		° '		6						
					° '		° '		7						
					° '		° '		8						
					° '		° '		9						
					° '		° '		10						
					° '		° '		11						
					° '		° '		12						
					° '		° '		13						
					° '		° '		14						
					° '		° '		15						
					° '		° '		16						
					° '		° '		17						
					° '		° '		18						
					° '		° '		19						
					° '		° '		20						
					° '		° '		21						

Add'n'l Inform.

Notes Red. ____ Platted P. T. DUNLAP Job No. 5011 Division No. V F.B. 599 Pg. 37
Date ____ Date APR 14 1936 Survey of County Counsel-Location-Wreckage-Barge-Oceana Vance
Notes Chkd. ____ Checked ____ Survey by Moore Notes Moore Date 4-14-36
Indexed ____ Date

Form 301 1000 3-34

PLEASE RETURN TO

LOS ANGELES COUNTY SURVEYOR

700 HALL OF RECORDS

NOTE: ANY ADDITIONS OR CHANGES ON THIS SHEET MUST BE MADE OR CIRCLED IN RED INK, WITH DATE AND NAME OF PERSON MAKING CHANGE

Do not extend notes this side of this line

Transit at	Sight on	Stadia Intercepts	Stadia Distance	Stadia Red—	Horizontal Angle 0° to 360° Right	Horiz. Distance	+ — Vertical Angle	Elevation of Point	+ Back Sight	+ — Difference Elevation	Height of Instrument	+ — Vertical Distance	REMARKS Station	Left	Right
					° ′		° ′		1						
					° ′		° ′		2						
					° ′		° ′		3						
					° ′		° ′		4						
					° ′		° ′		5						
					° ′		° ′		6						
					° ′		° ′		7						
					° ′		° ′		8						
					° ′		° ′		9						
					° ′		° ′		10						
					° ′		° ′		11						
					° ′		° ′		12						
					° ′		° ′		13						
					° ′		° ′		14						
					° ′		° ′		15						
					° ′		° ′		16						
					° ′		° ′		17						
					° ′		° ′		18						
					° ′		° ′		19						
					° ′		° ′		20						
					° ′		° ′		21						

Adv'n Intern.

Notes Ck'd by	Survey of [illegible]
Map No. [illegible] 41, 3	W. O. [illegible] Tape No. [illegible] St'd [illegible] °F.
Office Work	Surveyed by [illegible]
Checked	Notes [illegible] Date
Date	Indexed A. C. Johnson 5-11-36

F.B. 599 Pg. 41

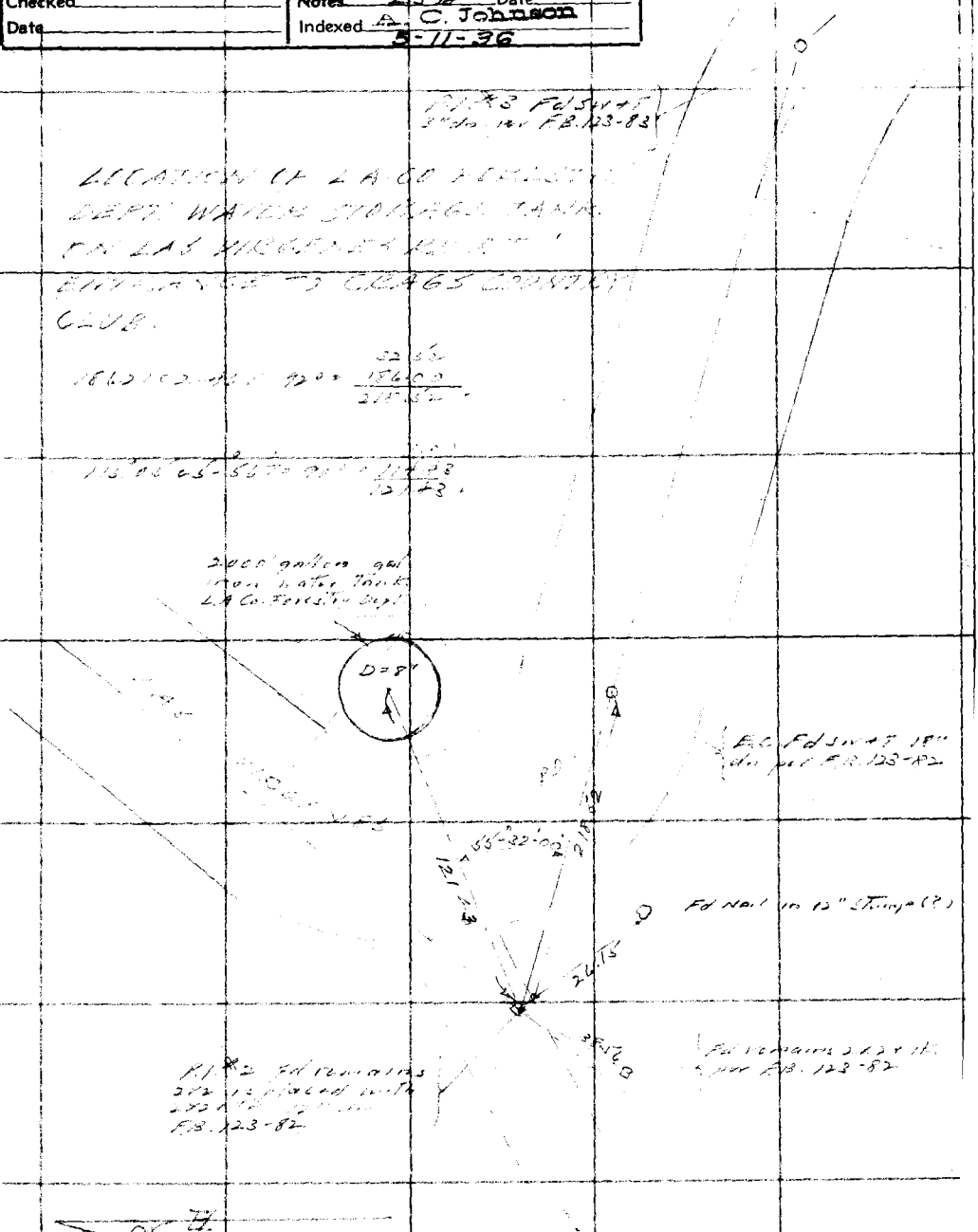

NOTE - Per agreement with property owner the Forestry Dept. has located this tank at the road R/W.

Holmes

Note: Any Additions or Changes on This Sheet Must be Made or Circled in Red Ink With Date and Name of Person Making Change.

Do not extend notes this side of this line

RETURN TO
LOS ANGELES COUNTY SURVEYOR
700 HALL OF RECORDS

FORM 247 10M 11-35

RETURN TO
LOS ANGELES COUNTY SURVEYOR
700 HALL OF RECORDS

Note: Any Additions or Changes on This Sheet Must be Made or Circled in **Red Ink** With Date and Name of Person Making Change.

Do not extend notes this side of this line

F.B. 509 Pg. 42

Notes Ck'd by	Survey of	F.B. 599 Pg. 43
Map No.	W. O. Tape No. St'd °F.	
Office Work	~~Surveyed by~~	
Checked	Notes Date	
Date	Indexed A. C. Johnson 5-15-36	

8889

Note: Any Additions or Changes on This Sheet Must be Made or Circled in Red Ink With Date and Name of Person Making Change.

Do not extend notes this side of this line

RETURN TO
LOS ANGELES COUNTY SURVEYOR
700 HALL OF RECORDS

FORM 247 10M 11-35

F.B. 599 PG. 44

4-8-1936

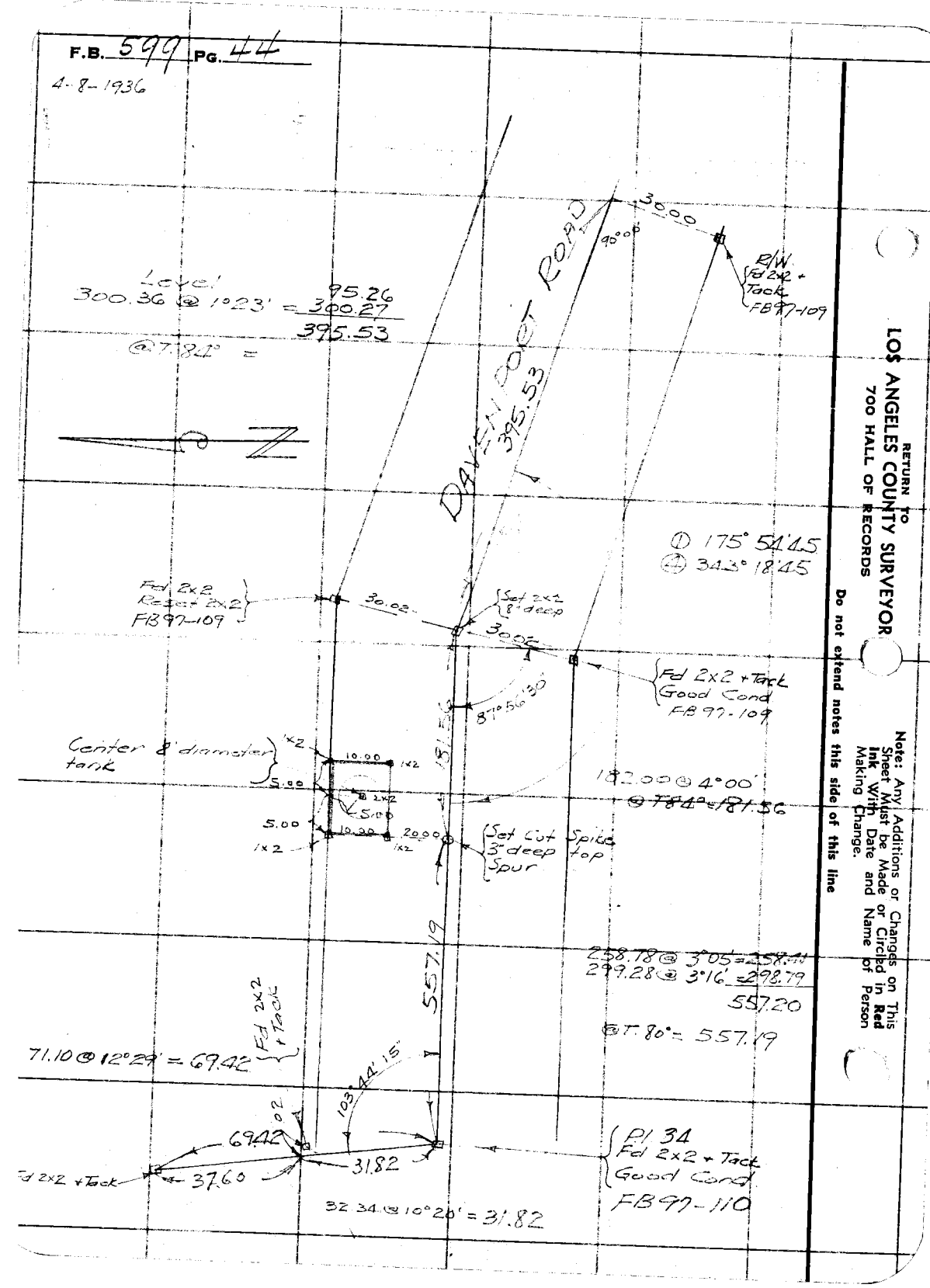

RETURN TO
LOS ANGELES COUNTY SURVEYOR
700 HALL OF RECORDS

Note: Any Additions or Changes on This Sheet Must be Made or Circled in Red Ink With Date and Name of Person Making Change.

Do not extend notes this side of this line

Notes Ck'd by	Survey of [illegible]
Map No. [illegible]	W. O. [illegible] Tape No. [illegible] St'd [illegible] °F.
Office Work	Surveyed by [illegible]
Checked	Notes [illegible] Date [illegible]
Date	Indexed 5-15-36

F.B. 599 PG. [illegible]

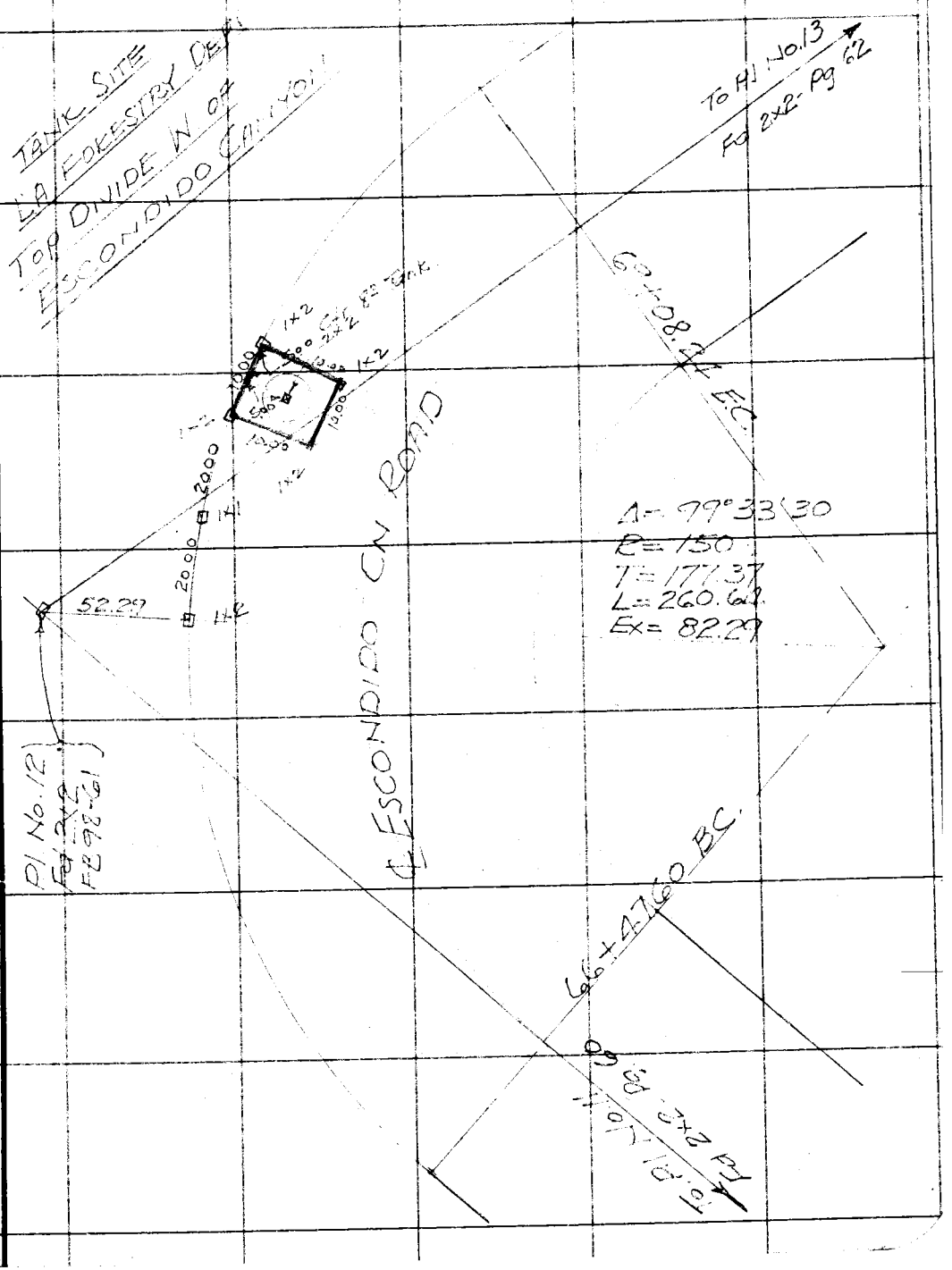

Note: Any Additions or Changes on This Sheet Must be Made or Circled in Red Ink With Date and Name of Person Making Change.

Do not extend notes this side of this line

RETURN TO
LOS ANGELES COUNTY SURVEYOR
700 HALL OF RECORDS

FORM 247 10M 11-35

RETURN TO
LOS ANGELES COUNTY SURVEYOR
700 HALL OF RECORDS

Note: Any Additions or Changes on This Sheet Must be Made or Circled in **Red Ink** With Date and Name of Person Making Change.

Do not extend notes this side of this line

F.B. 590 PG. 46

Notes Ck'd by		Survey of	F.B. 599 Pg. 47
Map No.		W. O.	Tape No	St'd	of.
Office Work		Surveyed by	
Checked		Notes	Date
Date		Indexed	A. C. Johnson 5-15-36

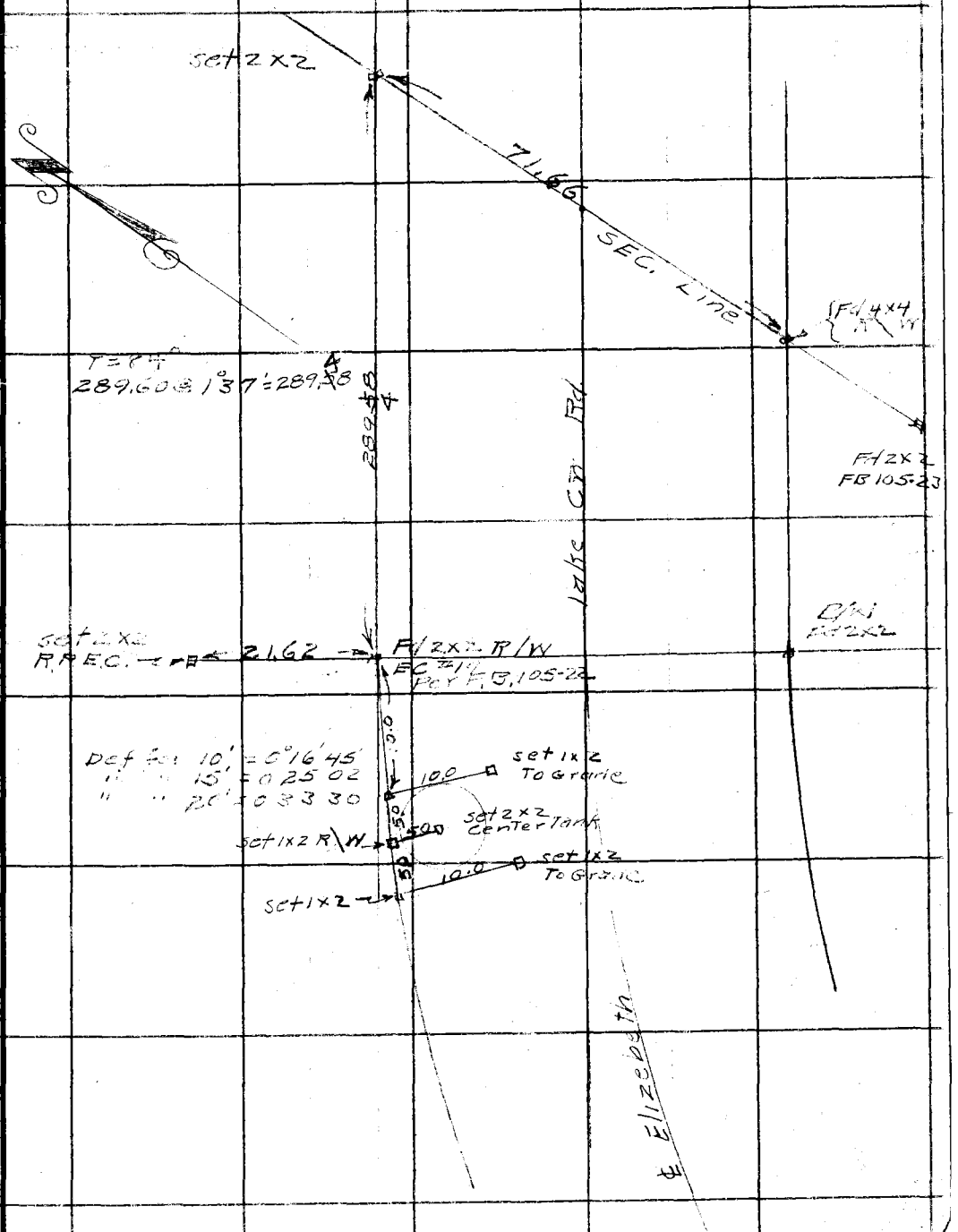

Note: ANY ADDITIONS OR CHANGES ON THIS SHEET MUST BE MADE OR CIRCLED IN Red Ink WITH DATE AND NAME OF PERSON MAKING CHANGE.

Do not extend notes this side of this line

RETURN TO
LOS ANGELES COUNTY SURVEYOR
700 HALL OF RECORDS

FORM 247 5M 2-34

F.B. 599 Pg. 48

Platted on C.S.B-320
by McAlmon
6-1-36

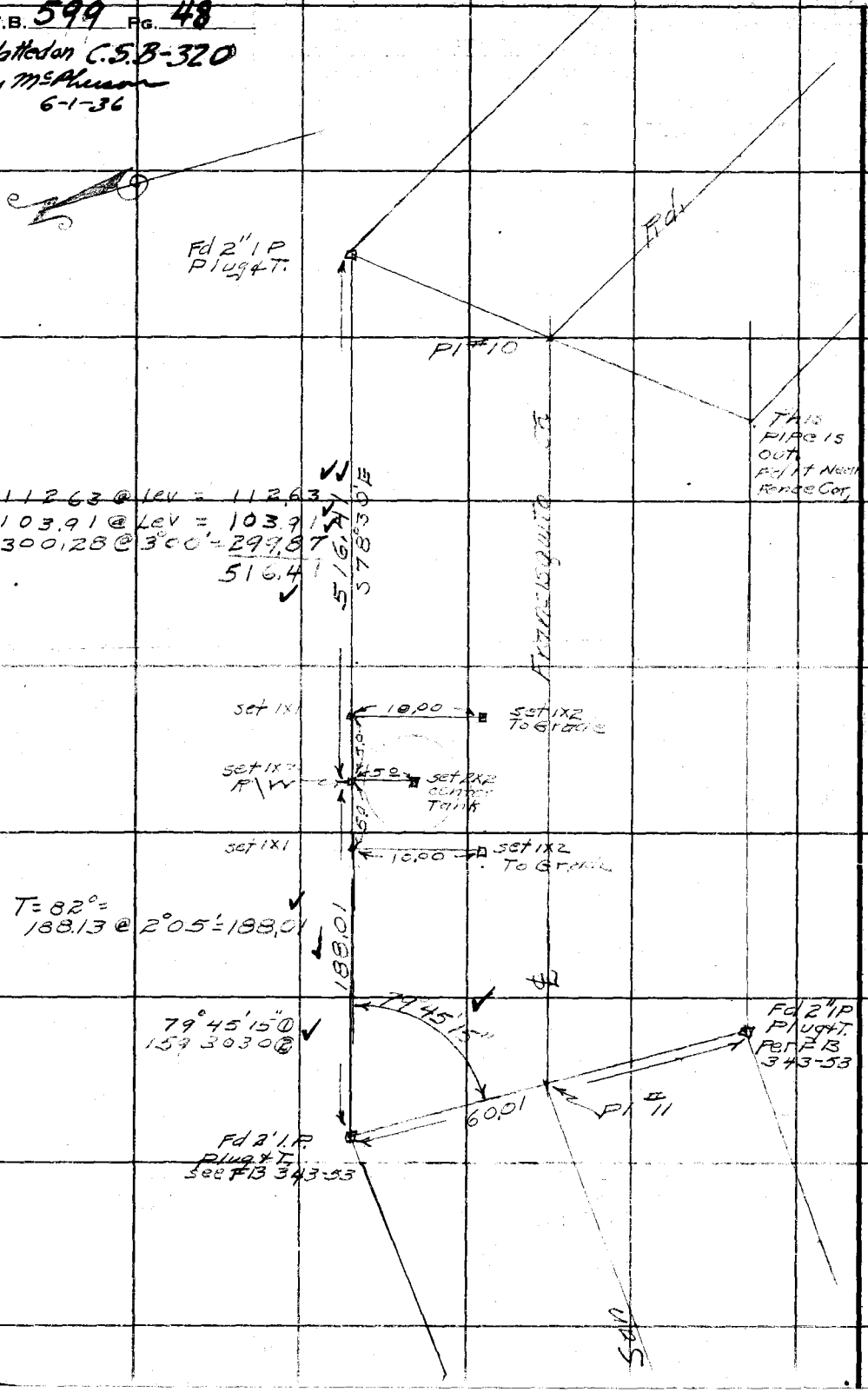

RETURN TO
LOS ANGELES COUNTY SURVEYOR
700 HALL OF RECORDS

Do not extend notes this side of this line

Note: ANY ADDITIONS OR CHANGES ON THIS SHEET MUST BE MADE OR CIRCLED IN Red Ink WITH DATE AND NAME OF PERSON MAKING CHANGE.

Notes Ck'd by		Survey of TANK SITE	F.B. 599 Pg. 49
Map No.		W. O. 8150 Tape No. 66 St'd 84 OF	
Office Work		Surveyed by: F.C. HOWARTH	
Checked		Notes F.C.H. Date 6-6-39	
Date		Indexed 6-9-39	

Note: Any Additions or Changes on This Sheets Must be Made or Circled in Red Ink With Date and Name of Person Making Change.

Do not extend notes this side of this line

RETURN TO
LOS ANGELES COUNTY SURVEYOR
700 HALL OF RECORDS

TANK SITE
L.A. CO. FORESTRY DEPT

Fd 2" I.P. with spike center in cone. F.B. 97-72

℄ DAVENPORT ROAD

GALV IRON TANK

20.00
10.00
Set Nail
10.00
20.00
1x2
1x2

69.85

89° 45' to Rec. F.B. 97 Pg. 72

Set 1x1
30.00
Set Nail
30.00
Set Nail

20.00

℄ AGUA DULCE ROAD

Fd Spike top of 2" I.P. Set in conc. 12" down F.B. 97 Pg. 72

FORM 247 5M 10-37

RETURN TO
LOS ANGELES COUNTY SURVEYOR
700 HALL OF RECORDS

Note: Any Additions or Changes on This Sheets Must be Made or Circled in **Red Ink** With Date and Name of Person Making Change.

Do not extend notes this side of this line

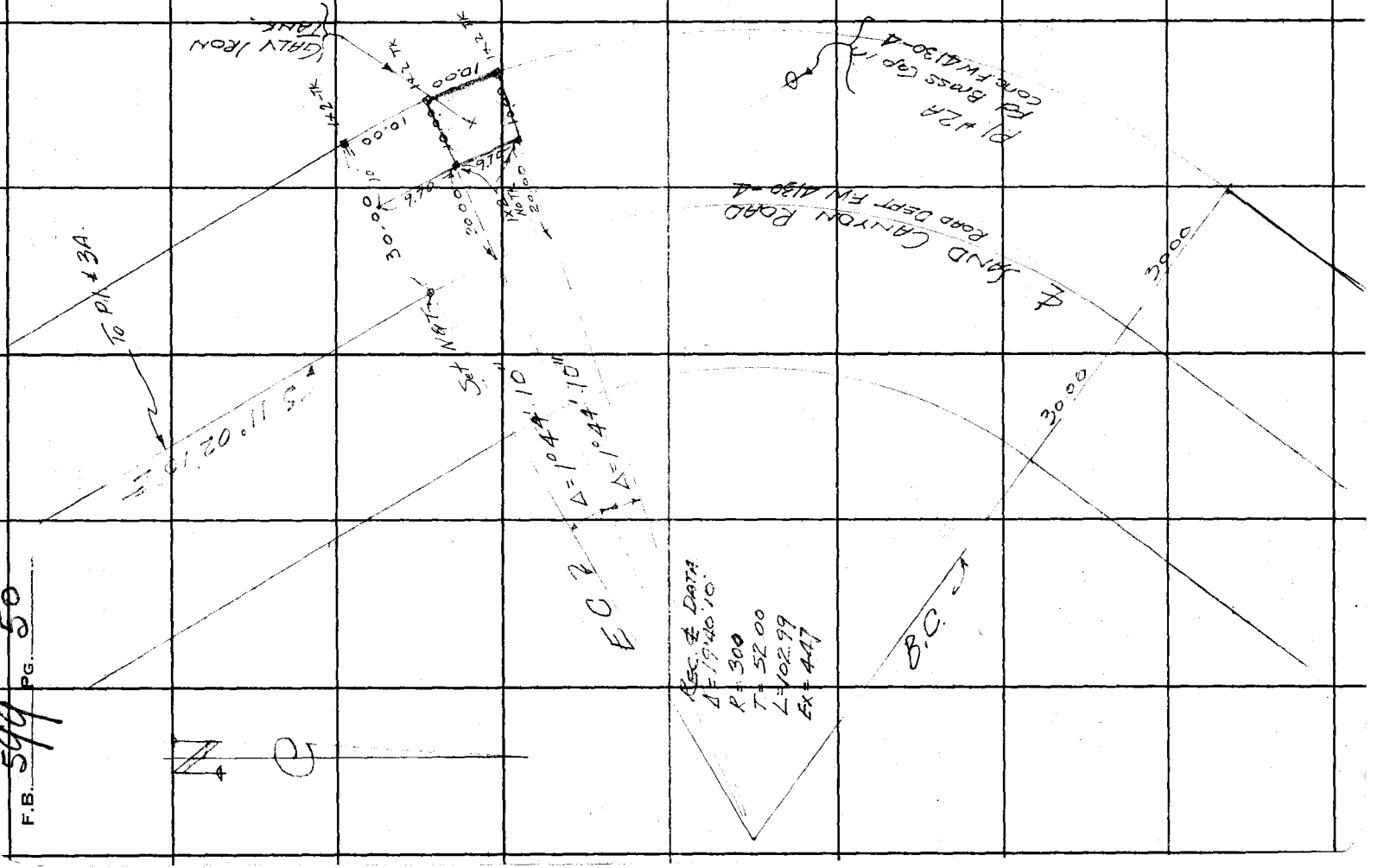

F.B. 599 PG. 50

Notes Ck'd by McPherson	Survey of T. 5 N. R. 14 W.
Map No. H.C. 17-36-1	W. O. 4999 Tape No. ____ St'd ____ °F.
Office Work C.S.B. 800-1	Surveyed by Kosecrans
Checked McPherson	Notes ____ Date 6-17-36
Date July, 1936.	Indexed A. C. Johnson 6-24-36

F.B. 599 PG. 55

Sketch showing monuments set at N. & E. ¼ Cors Sec. 35 T. 5 N. R. 14 W.

J. N. 4999

[illegible]

Note: Any Additions or Changes on This Sheet Must be Made or Circled in Red Ink With Date and Name of Person Making Change.

Do not extend notes this side of this line

RETURN TO
LOS ANGELES COUNTY SURVEYOR
700 HALL OF RECORDS

FORM 247 10M 11-35

F.B. 599 PG. 56



RETURN TO
LOS ANGELES COUNTY SURVEYOR
700 HALL OF RECORDS

Note: Any Additions or Changes on This Sheet Must be Made or Circled in Red Ink With Date and Name of Person Making Change.

Do not extend notes this side of this line

FORM 247 10M 11-38

RETURN TO
LOS ANGELES COUNTY SURVEYOR
700 HALL OF RECORDS

Note: Any Additions or Changes on This Sheet Must be Made or Circled in **Red Ink** With Date and Name of Person Making Change.

Do not extend notes this side of this line

Notes Ck'd by
Map No.
Office Work
Checked
Date

Survey of
W. O. Tape No. St'd °F.
Surveyed by
Notes
Indexed Date

F.B. 599 PG. 57

RETURN TO
LOS ANGELES COUNTY SURVEYOR
700 HALL OF RECORDS

Note: Any Additions or Changes on This Sheet Must be Made or Circled in **Red Ink** With Date and Name of Person Making Change.

Do not extend notes this side of this line

F.B. _____ PG. 62

Profile No. | Notes Red. Date | Platted Date | Job No. 8147 | Division No. | L. B. 599 Pg. 63

X-Sec. | Notes Chkd. | Checked | Survey of | Survey by | Notes | Date | Map No. | Indexed | C. Job | Date 5-26-70

Zuma Patrol Station Lot

~~Pt. DUME FIRE LOT~~

TOPOG ON PROP LOCATION
FIRE PATROL STA. INT
PROP STATE HWY. AND
CONST STATE HWY

J.M. 8142

NOTE: ANY ADDITIONS OR CHANGES ON THIS SHEET MUST BE MADE OR CIRCLED IN RED INK, WITH DATE AND NAME OF PERSON MAKING CHANGE

Do not extend notes this side of this line

STATION	B. S.	H. I.	F. S	ELEV.
	0+00 on "A" line		0+00 on "B" & "C" lines	

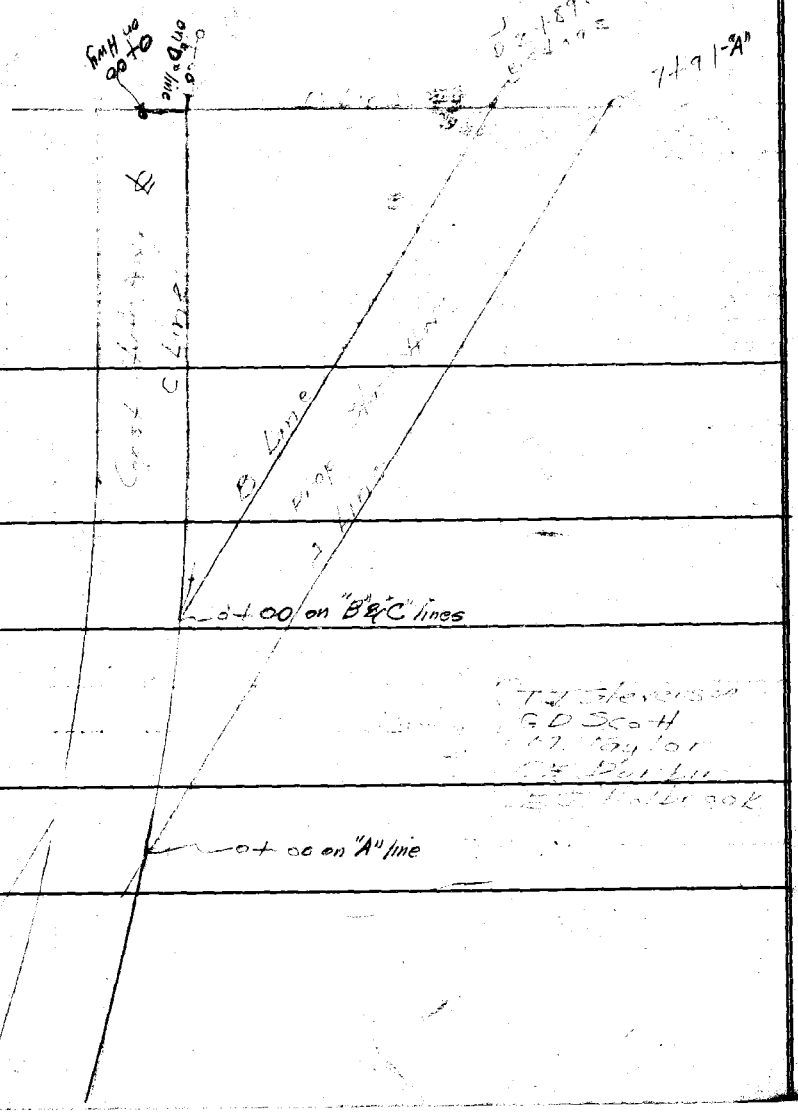

PLEASE RETURN TO
LOS ANGELES COUNTY SURVEYOR
700 HALL OF RECORDS

Form 307 5M 10-34

Form 307 5M 10-34

PLEASE RETURN TO
LOS ANGELES COUNTY SURVEYOR
700 HALL OF RECORDS

NOTE: ANY ADDITIONS OR CHANGES ON THIS SHEET MUST BE MADE OR CIRCLED IN RED INK, WITH DATE AND NAME OF PERSON MAKING CHANGE

Do not extend notes this side of this line

Job. No. ____ Division No. ____ Notes Red C. L. Keagle Plotted C. L. Keagle Profile
Survey of ____ Date 10-6-36 Date 10-8-36 No. ____
Survey by ____ Notes ____ Notes CHAS. E. TIMMONS Checked ____ X-Sec.
Indexed ____ Date ____ Date OCT 6 1936 Date ____ No. ____

L.B. 599 P.G. 64

STATION	B. S.	H. I.	F. S	ELEV.		
B.M.	3.28	208.51		207.23	U.S.B.M. M No. 48 Brass Cap Mon.	Per FB 635-216
T.P.	10.78	210.92	8.37	200.14		
4' ∠ A 0+0			21.0	189.9	4' ∠ Toe S1 Cut	
A 0+0			10.4	200.5	Top Cut.	
A 0+32			8.2	202.7	R/W	
A 0+44			6.7	204.2	"	
A 0+50			6.5	204.4	"	
A 1+00			5.0	5.9	"	
A 1+50			3.9	7.6	"	
A 2+00			3.7	7.2	"	
A 2+50			5.0	5.9	"	
A 2+88			1.3	3.6	B. + Swale	
A 3+00			5.5	5.4	C/L	
B+C 0+0			9.2	201.6	Top Cut.	
			13.2	197.3	4' ∠ bot Cut	
B 0+50			9.1	201 8	R/W	
B 1+00			11.0	199.9	"	
B 1+27			12.3	197.6	"	
B 1+50			10.6	200.3	"	
B 2+00			5.2	205 7	"	
C 0+00			10.4	200.5	"	

Form 307 5M 10-34

PLEASE RETURN TO
LOS ANGELES COUNTY SURVEYOR
700 HALL OF RECORDS

NOTE: ANY ADDITIONS OR CHANGES ON THIS SHEET MUST BE MADE OR CIRCLED IN RED INK, WITH DATE AND NAME OF PERSON MAKING CHANGE

Do not extend notes this side of this line

STATION	B. S.	H. I.	F. S	ELEV.		
		[illegible]				
C 2+50			12.0	198.9	5° L Toe Sl	
C 1+00			13.8	197.1		
			[illegible]	196.9	6° L Toe Sl	
			11.0	199.9	14.5 L Top Bank [illegible]	
C 1+50			17.3	193.6	R/W	
			15.5	195.4	3° L Toe Sl	
			11.0	199.9	15° L Top Bank [illegible]	
C 2+00			13.7	197.0	R/W	
			[illegible]	196.3	4° L Toe Sl	
			[illegible]	200.5	[illegible] L Top Bank [illegible]	
C 2+50			2.4	202.0	Top cut	
			7.8	201.7	3° L	
			[illegible]	199.4	12° L	
C 3+00			4.1	206.8	RW	
			4.4	206.5	9° L Top Bank	
			[illegible]	199.8	12° [illegible]	
C 3+50			[illegible]	208.6	R/W	
			[illegible]	208.6	3° L Top [illegible]	
			[illegible]	200.4	12° L [illegible]	
C 4+00			2.4	208.5	RW	

Profile No. ____ Notes Rec'd L. Keagle Platted C. L. Keagle Job No. 417 Division No. ____ L. B. 599 Pg. 65

X-Sec. ____ Date 10-6-36 Date 10-8-36 Survey of [illegible]

Notes Chkd. [illegible] TIMMONS Checked ____ Survey by [illegible] Notes ____ Date ____

OCT 6 1936 [illegible] A. C. Johnson

Form 307 5M 10-34

PLEASE RETURN TO
LOS ANGELES COUNTY SURVEYOR
700 HALL OF RECORDS

NOTE: ANY ADDITIONS OR CHANGES ON THIS SHEET MUST BE MADE OR CIRCLED IN RED INK, WITH DATE AND NAME OF PERSON MAKING CHANGE

Do not extend notes this side of this line

STATION	B. S.	H. I.	F. S	ELEV.		
		210.92				
C 4+00			2.8	208.1	4° L Top Cut	
			10.5	200.4	13° L bot "	
	7.95	219.41	1.40	209.46		
B 2+50			8.2	211.2	R/W	
			9.5	209.9	25° L	
B 3+00			3.1	216.3	R/W	
			4.2	215.2	25° L	
			5.0	214.4	50° L	
A 3+50			1.5	209.9	R/W	
A 4+00			3.5	215.6	"	
[illegible] T.P.	7.66	[illegible]	5.72	[illegible]		
A 4+50			7.2	220.3	R/W	
A 5+00			4.8	223.3	"	
A 5+50			3.4	224.7	"	
A 6+00			3.3	224.8	"	
A 6+50			4.80	223.3		
A 7+00			8.6	219.5		
A 7+50			14.5	213.6		
B 3+50			9.0	219.1	R/W	
			11.5	216.6	50° L	

L.B. 599 P.G. 66 Job. No. 5147 Division No. Notes Rec. C. L. Keagle Plotted C. L. Keagle Profile
Survey of Rt. Dome Patrol Sta. Date 10-6-36 Date 10-8-36 No.
Survey by Stevenson Notes T.J.S. Notes Checked X-Sec.
Indexed C. Johnson Date 8-29-36 Date OCT 6 1936 Date No.

Form 307 5M 10-34

PLEASE RETURN TO
LOS ANGELES COUNTY SURVEYOR
700 HALL OF RECORDS

NOTE: ANY ADDITIONS OR CHANGES ON THIS SHEET MUST BE MADE OR CIRCLED IN RED INK, WITH DATE AND NAME OF PERSON MAKING CHANGE

Do not extend notes this side of this line

STATION	B. S.	H. I.	F. S	ELEV.		
		228.15				
B 4+00			7.9	220.2	R/W	
			10.5	217.6	50° L	
B 4+50			7.7	220.4	R/W	
			11.1	217.0	50 L	
			12.1	215.4	100 L	
B 5+00			9.6	218.5	R/W	
			12.5	215.6	50° L	
TP	1.87	218.97	11.05	217.10		
B 5+50			4.0	215.0	R/W	
B 6+00 = 02+89 +0.19			7.9	211.1	R/W	
			9.0	210.0		
A 7+91			6.5	208.5	C	
D 2+50			7.7	211.1	R/W	
D 2+00			8.0	211.0	R/W	
D 1+50			9.[illegible]	209.6	R/W	
			7.4	211.6	50 C	East
			4.1	214.6	100 R	
D 1+00			7.8	207.2	R/W	
			10.9	208.1	50 C	
			7.1	211.9	100 R	

Profile Notes Red L. Keagle Platted C.L. Keagle Job No. 3147 Division No.
No. Date 10-6-36 Date 10-8-36 Survey of
X-Sec. Noted Chkd. TIMMONS Checked Survey by Notes Date

L. B. 599 Pg. 67

Form 307 5M 10-34

PLEASE RETURN TO
LOS ANGELES COUNTY SURVEYOR
700 HALL OF RECORDS

NOTE: ANY ADDITIONS OR CHANGES ON THIS SHEET MUST BE MADE OR CIRCLED IN RED INK, WITH DATE AND NAME OF PERSON MAKING CHANGE

Do not extend notes this side of this line

STATION	B. S.	H. I.	F. S	ELEV.		
		218.97				
C 4+50			12.2	206.8	R/W	
			8.6	210.4	50°R	
TP	2.05	210.23	10.79	208.18		
			3.7	206.5	1°L Top Cut	
			9.3	200.9	6°L bot Cut	
[illegible]			7.0	203.2	R/W	
			7.3	202.9	3°L Top Cut	
			9.3	200.9	4°L bot Cut	
C 5+50			[illegible]	201.6	[illegible] Sr of Rd	
[illegible]			1.5	202.4	R/W	
6+50			5.6	204.6	R/W	
[illegible]			8.4	201.3	[illegible]	
1+00			8.7	201.5	" "	
			7.2	201.0		
BM	2.93	205.06	9.00	[illegible]	0.35 M. [illegible]	
					[illegible] State Hwy	
2+00			4.0	201.1		
3+00			4.4	200.7		
4+00			4.4	200.7		
5+00			4.9	200.2		

L.B. 599 P.G. 68 Job. No. 3147 Division No. Notes Red C. L. Keagle Plotted C. L. Keagle Profile
Survey of Ft Dume Petrol Sta Date 10-6-36 Date 10-8-36 No.
Survey by Stevenson Notes Notes Chk'd E. TIMMONS Checked X-Sec.
Indexed A. C. Johnson Date 9-29-36 Date OCT 6 1936 Date No.

Notes Ck'd by D.M. Finley	Survey of
Map No. B-1318	W. O. Tape No. St'd °F.
Office Work	Party
Checked D.M. Finley	Notes Date
Date Mar. 1938	Indexed 10-3-36

F.B. 594 PG. 75

SURVEY
OF
LOTS 9, 10 AND 11
IN
TRACT #3311
FOR
WATER WORKS DIST. #13
JOB # 2165

Topography by
Plane Table.

Note: Any Additions or Changes on This Sheet Must be Made or Circled in Red Ink With Date and Name of Person Making Change.

Do not extend notes this side of this line

RETURN TO
LOS ANGELES COUNTY SURVEYOR
700 HALL OF RECORDS

FORM 247 10M 11-35

F.B. 599 PG. 26

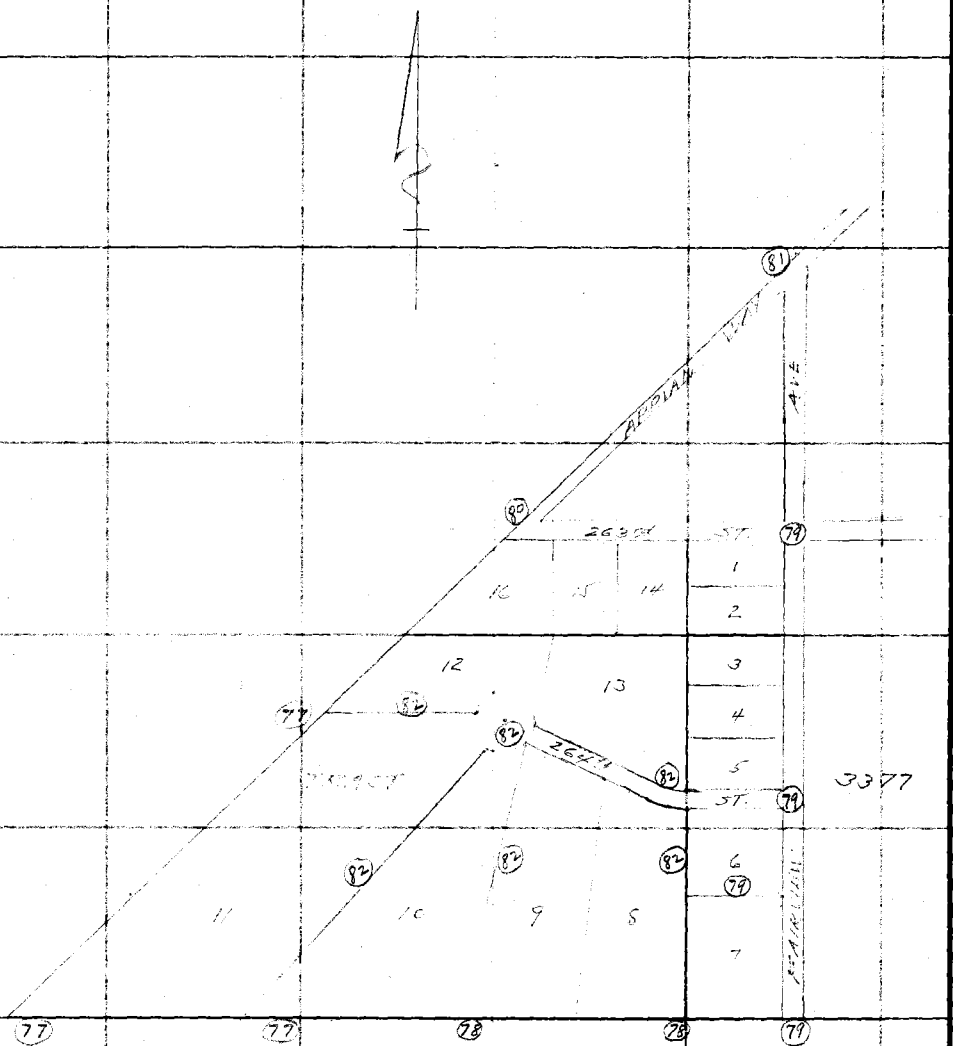

RETURN TO
LOS ANGELES COUNTY SURVEYOR
700 HALL OF RECORDS

Note: Any Additions or Changes on This Sheet Must be Made or Circled in Red Ink With Date and Name of Person Making Change.

Do not extend notes this side of this line

Notes Ck'd by D.M. Finley	Survey of
Map No. B 1318	W. O. ____ Tape No. ____ St'd ____ °F.
Office Work C. S. Terry	Surveyed by
Checked D.M. Finley	Notes ____ Date 10-21-36
Date Mar. 1938	Indexed

F.B. 599 PG. 77

RETURN TO
LOS ANGELES COUNTY SURVEYOR
700 HALL OF RECORDS

Note: Any Additions or Changes on This Sheet Must be Made or Circled in Red Ink With Date and Name of Person Making Change.

Do not extend notes this side of this line

FORM 247 10M 11-35

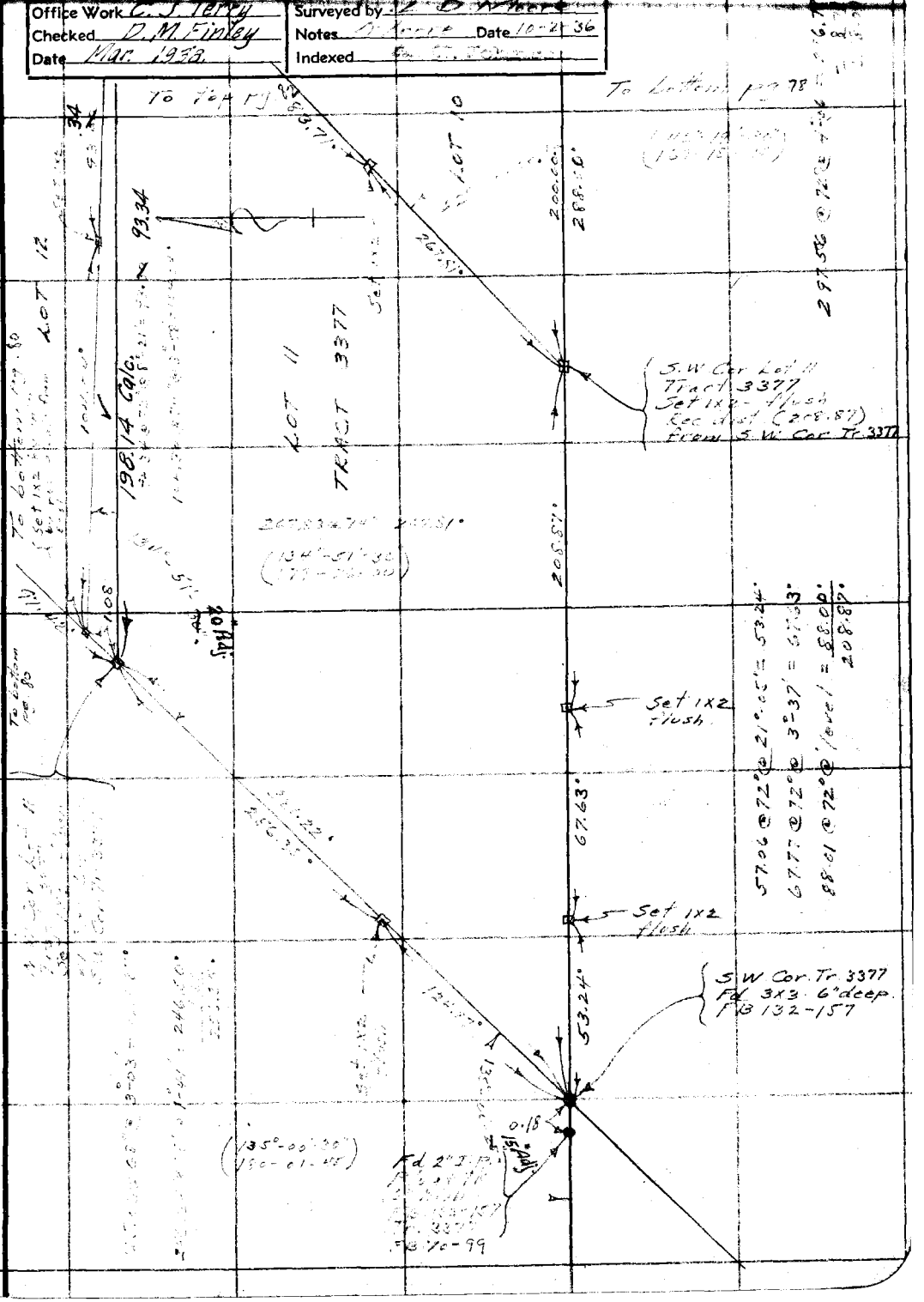

RETURN TO
LOS ANGEL[illegible] COUNTY SURVEYOR
700 [illegible] OF RECORDS

Note: Any Additions or Changes on This Sheet Must be Made or Circled in Red Ink With D[illegible] and Name of Person Making Chan[illegible]

Do not extend notes this side of this line



Notes Ck'd by D.M. Finley	Survey of
Map No. B-1318	W. O. Tape No. St'd °F.
Office Work C. J. Terry	Surveyed by
Checked D. M. Finley	Notes Date 10-[illegible]-36
Date Mar. 1938.	Indexed A. C. Johnson

F.B. 599 Pg. 79

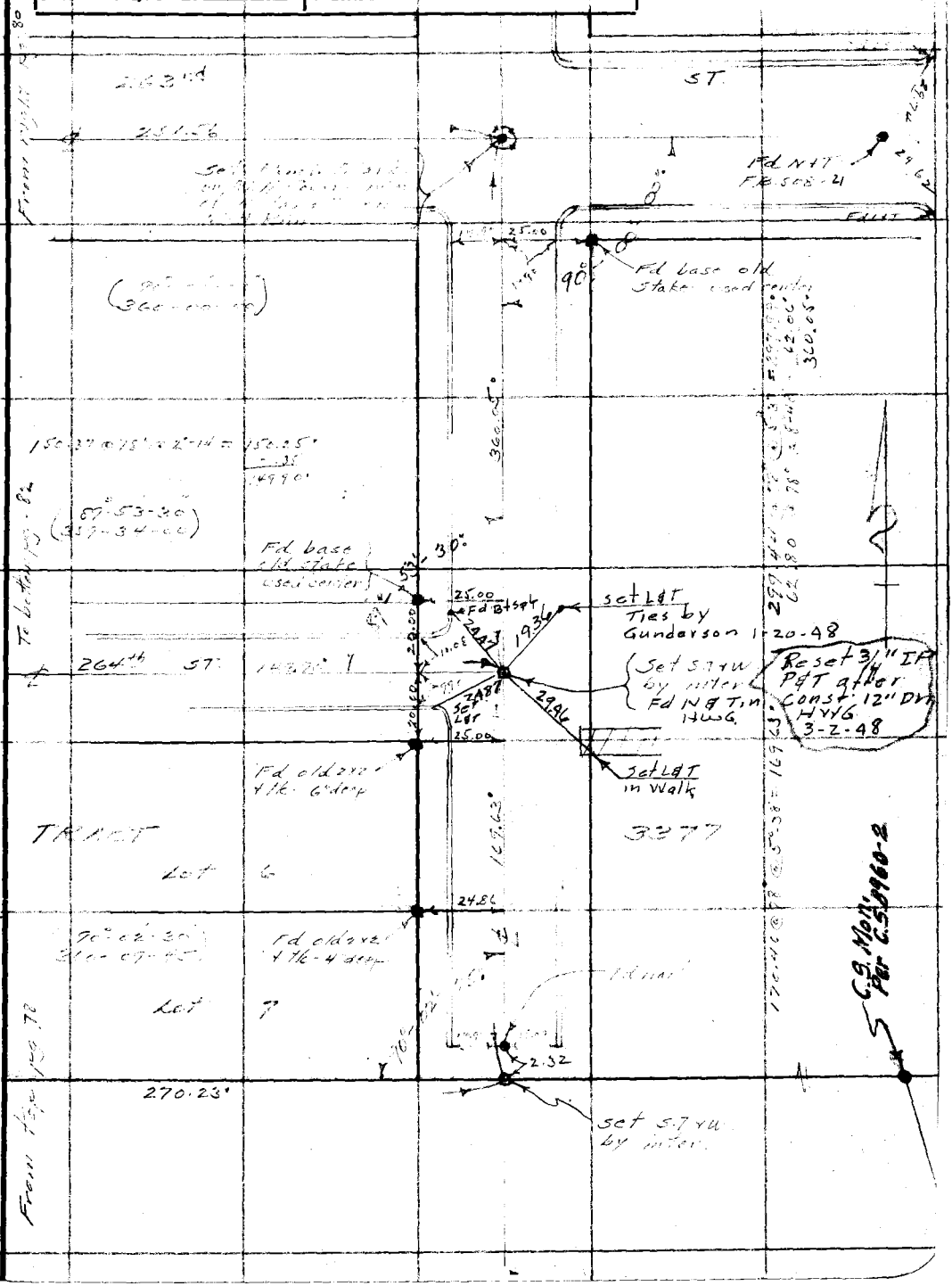

Note: Any Additions or Changes on This Sheet Must be Made or Circled in Red Ink With Date and Name of Person Making Change.

Do not extend notes this side of this line

RETURN TO
LOS ANGELES COUNTY SURVEYOR
700 HALL OF RECORDS

FORM 247 10M 11-35

F.B. 599 Pg. 80

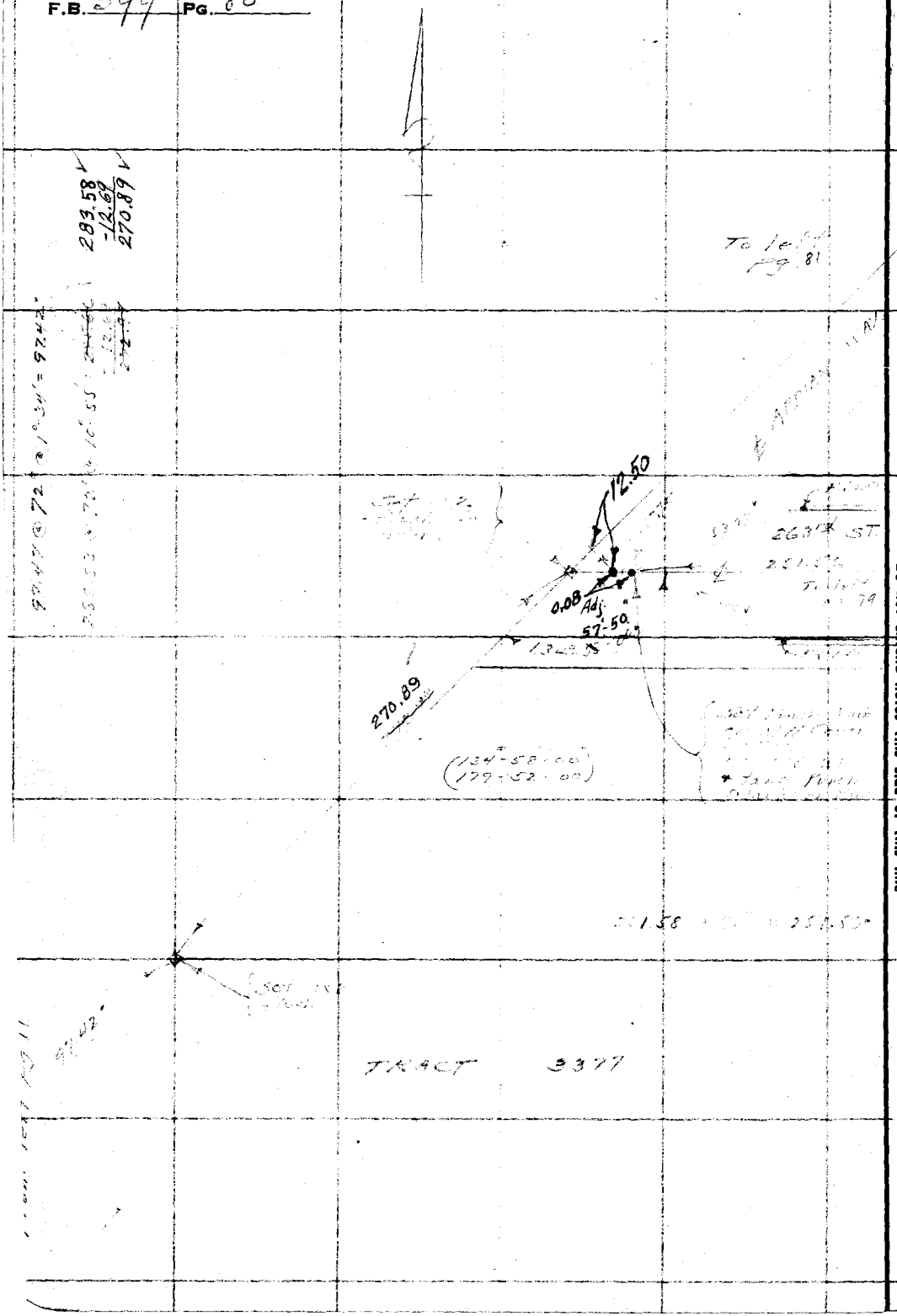

RETURN TO
LOS ANGELES COUNTY SURVEYOR
700 H. OF RECORDS

Do not extend notes this side of this line

Note: Any Additions or Changes on This Sheet Must be Made or Circled in Red Ink With D and Name of Person Making Chang

Notes Ck'd by D.M. Finley	Survey of Water Works Dist #13
Map No. B-1318	W. O. [illegible] Tape No. [illegible] St'd [illegible] °F.
Office Work C. J. Terry	Surveyed by [illegible]
Checked D.M. Finley	Notes [illegible] Date [illegible]
Date Mar. 1938.	Indexed [illegible]

F.B. 599 PG. 81



Note: Any Additions or Changes on This Sheet Must be Made in Red Ink or Circled With Date and Name of Person Making Change.

Do not extend notes this side of this line

RETURN TO
LOS ANGELES COUNTY SURVEYOR
700 HALL OF RECORDS

FORM 247 10M 11-35

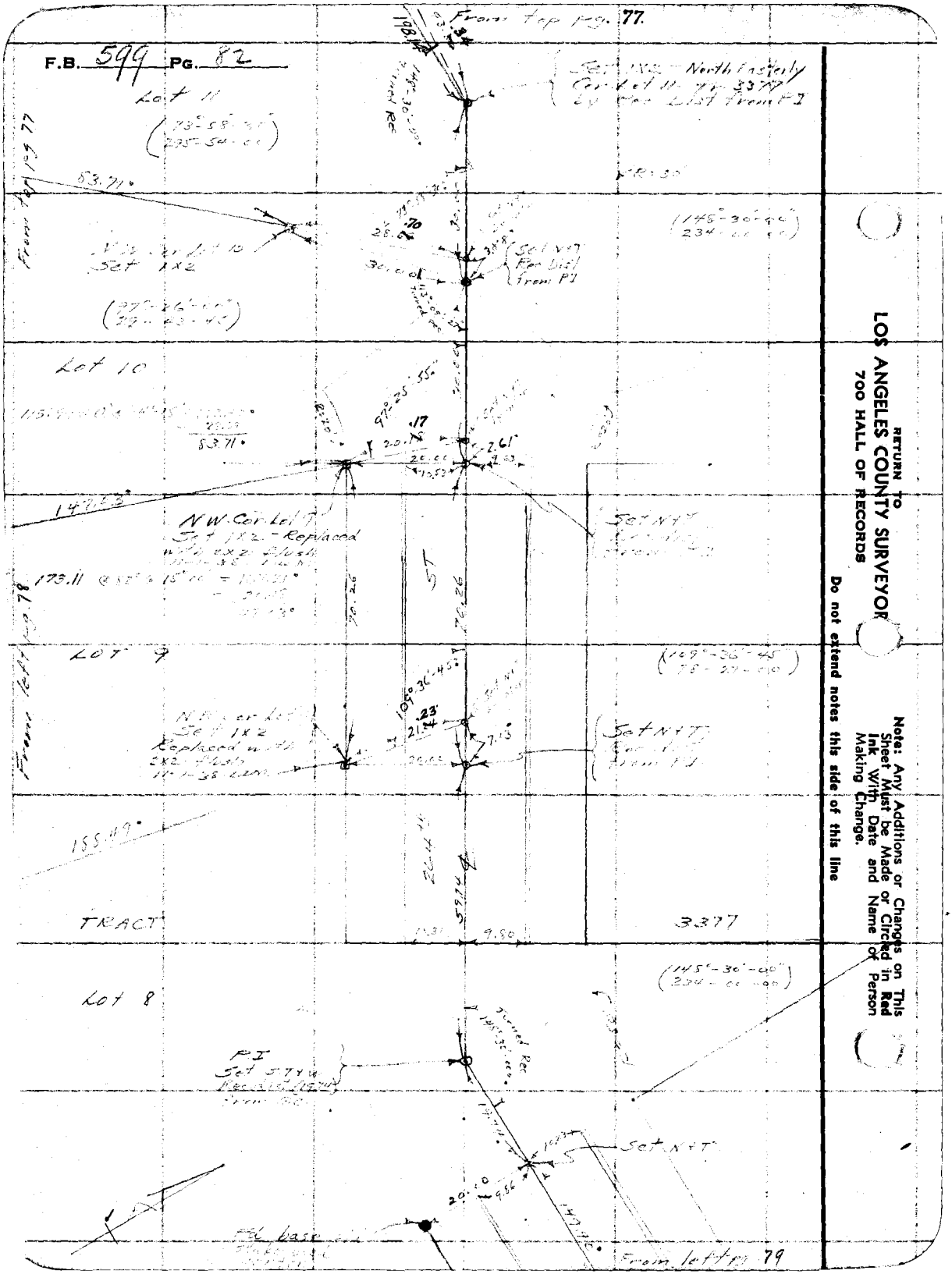

RETURN TO
LOS ANGELES COUNTY SURVEYOR
700 HALL OF RECORDS

Note: Any Additions or Changes on This Sheet Must be Made or Circled in Red Ink With Date and Name of Person Making Change.

Do not extend notes this side of this line

Form 307 5M 11-35

PLEASE RETURN TO
LOS ANGELES COUNTY SURVEYOR
700 HALL OF RECORDS

NOTE: ANY ADDITIONS OR CHANGES ON THIS SHEET MUST BE MADE OR CIRCLED IN RED INK, WITH DATE AND NAME OF PERSON MAKING CHANGE

Do not extend notes this side of this line

STATION	B. S.	H. I.	F. S.	ELEV.		
	A CIRCUIT TO ESTABLISH BENCH MARKS AT PROPOSED WATER WORKS SITE AT LOMITA DIST. #3 FOR VERTICAL CONTROL OF TOPOGRAPHIC MAP					
BM #L108				248 065	BM # L108 - LOMITA - Fairview Ave. 72' N of South end, at Tr. Line Bt Spk in W. Curb. LB 737-142	
	11 70	259 765	1 39	258 375		
	11 75	270 125	0 66	269 465		
	11 805	281 270	0 35	280 920		
T.P.	11 64	292 56	0 35	292 21	stump	
R.B.M.	10 71	302 92	0 13	302 79	C. Spk in N. side of P.P. 40'± East of T.B.M.	
T.B.M.			1 14	301 78	T.B.M. - LOMITA. 300'± West of Fairview Ave	
	1 03	302 81	11 25	291 56	at North Rancho Line, top of first spur West	
	0 57	292 13	11 345	280 785	of Fairview Ave. Set C Spk & Tin in N. Side	
	1 01	281 795	[illegible] 3	270 665	of P.P. #423447E.	
	0 31	270 975	11 46	259 515		
	0 30	259 815	11 60	248 215		
BM #L109	1 675	249 890	7 34	242 55	BM # L109 - LOMITA - 264th St West of	
	11 61	254 16			Fairview Ave, 2'± E. of Circle, B Spk in So. Curb EL. 242.52. LB 737-143	
BM #L108			6 085	248 075	SEE ABOVE	075 065 010

Profile No. ____ Notes Red. ____ Plotted ____ Job No. ____ Division No. ____ F.B. 599 Pg. 83
X-Sec. No. ____ Date ____ Date ____ Survey of L.A. COUNTY WATER WORKS DIST #3
Notes Chkd. ____ Checked ____ Survey by [illegible] Notes [illegible] Date 10-5-36
Date ____ Date ____ Map No. ____ Indexed ____ Date 10-9-36

Form 307 5M 11-35

PLEASE RETURN TO
LOS ANGELES COUNTY SURVEYOR
700 HALL OF RECORDS

NOTE: ANY ADDITIONS OR CHANGES ON THIS SHEET MUST BE MADE OR CIRCLED IN RED INK, WITH DATE AND NAME OF PERSON MAKING CHANGE

Do not extend notes this side of this line

STATION	B. S.	H. I.	F. S.	ELEV.		
T.B.M.	2.77	304.55		301.78	See pg. 83	
# 1			3.17	301.38		
2			3.65	300.90		
3			4.85	299.70		
4			6.23	298.32		See pg. 85
5			6.09	298.46		
6			4.66	299.89		
7			3.04	301.51		
8			2.29	302.26		
T.B.M.				301.78	El = 301.78 See pg. 83	

F. B. 599 PG. 84 Job No. 5234 Division No. ✓ Notes Red. Plotted Profile
Survey of Water Works Dist. #13 Date Date No.
Survey by Moore Notes Moore Notes Chkd. Checked X-Sec.
Indexed Date Date Date No.

Notes Ck'd by D.M. Finley	Survey of [illegible]	F.B. 599 Pg. 85
Map No. B-1318	W. O. [illegible] Tape No. ____ St'd ____ of	
Office Work C.J. Terry	Surveyed by [illegible]	
Checked D.M. Finley	Notes [illegible] Date 2-15-39	
Date Mar. 1939	Indexed 2-17-39	

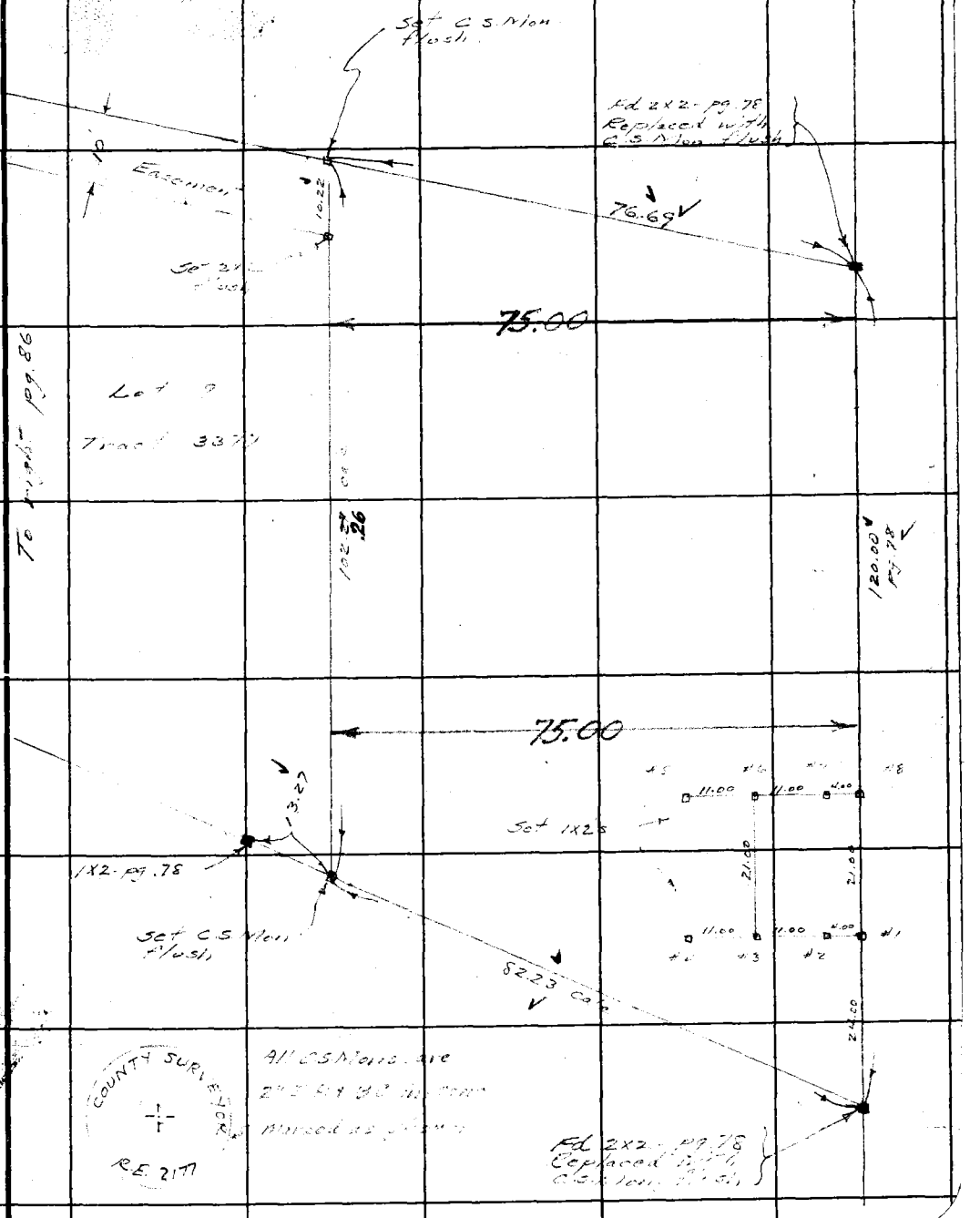

Note: Any Additions or Changes on This Sheets Must be Made or Circled in Red Ink With Date and Name of Person Making Change.

Do not extend notes this side of this line

RETURN TO
LOS ANGELES COUNTY SURVEYOR
700 HALL OF RECORDS

FORM 247, 5M 10-37

F.B. 599 PG. 86

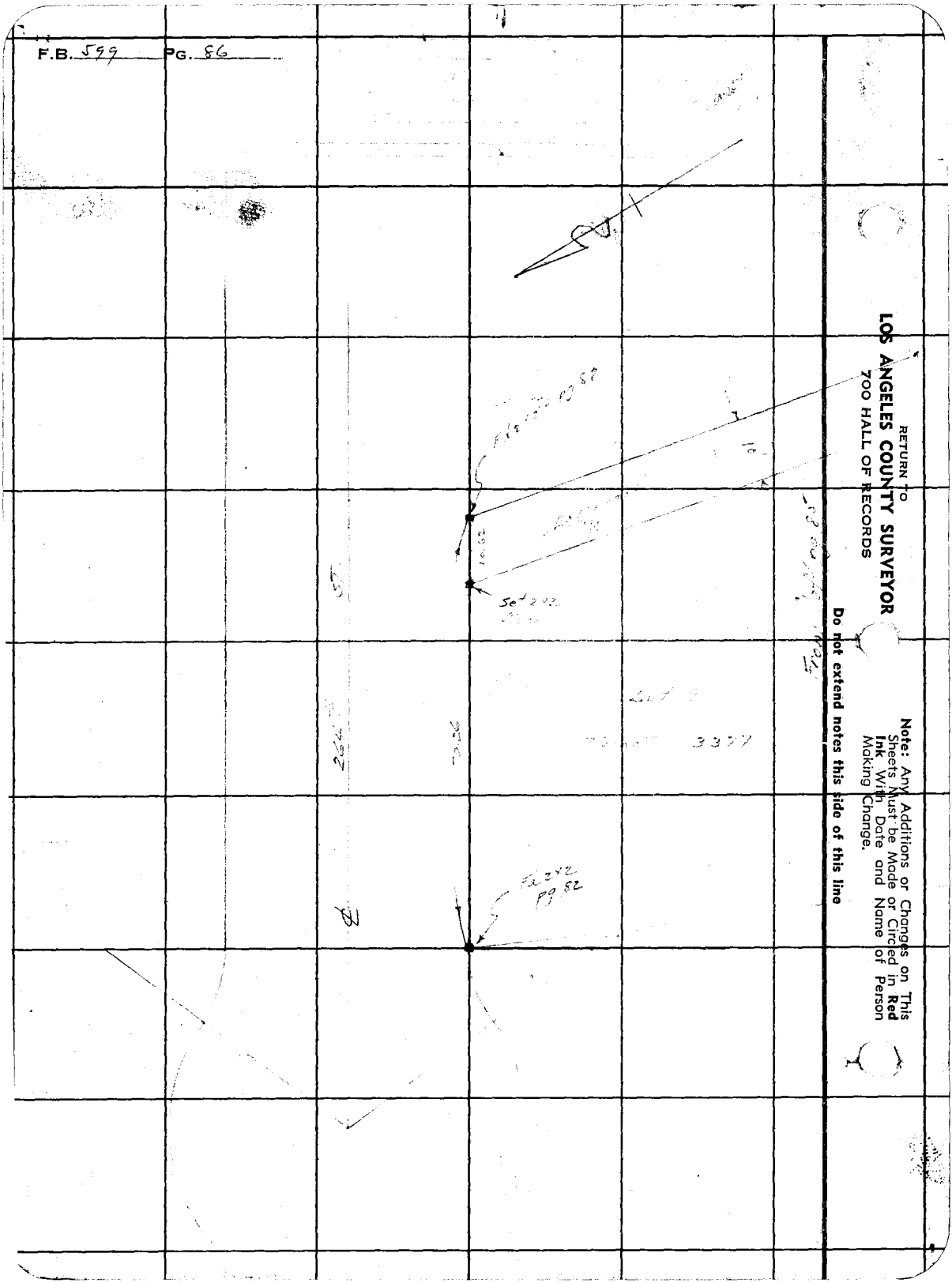

RETURN TO
LOS ANGELES COUNTY SURVEYOR
700 HALL OF RECORDS

Note: Any Additions or Changes on This Sheets Must be Made or Circled in **Red Ink** With Date and Name of Person Making Change.

Do not extend notes this side of this line

Notes Ck'd by	Survey of Oat Mt Lookout
Map No.	JN 0038.00 Tape 118 Std 84 °F
Office Work	Surveyed by R.C. Dale
Checked	Notes F.K.R. Date 10-22-52
Date	Indexed 6-13-58

F. B. 599 PG. 93

OAT MOUNTAIN LOOKOUT TOWER

JN 0038.00

Location of Tower to property line

RC DALE
CHARRISON
WE DALE
HUCKABY
BUCKLAND

Note: Any Additions or Changes on This Sheet Must be Made or Circled in Red Ink With Date and Name of Person Making Change.

PLEASE RETURN TO
LOS ANGELES COUNTY ENGINEER
700 LOS ANGELES COUNTY ENGINEERING BLDG.

Do not extend this side of this line.

76F309S S&E #247 1-56

F. B. 599 Pg. 94

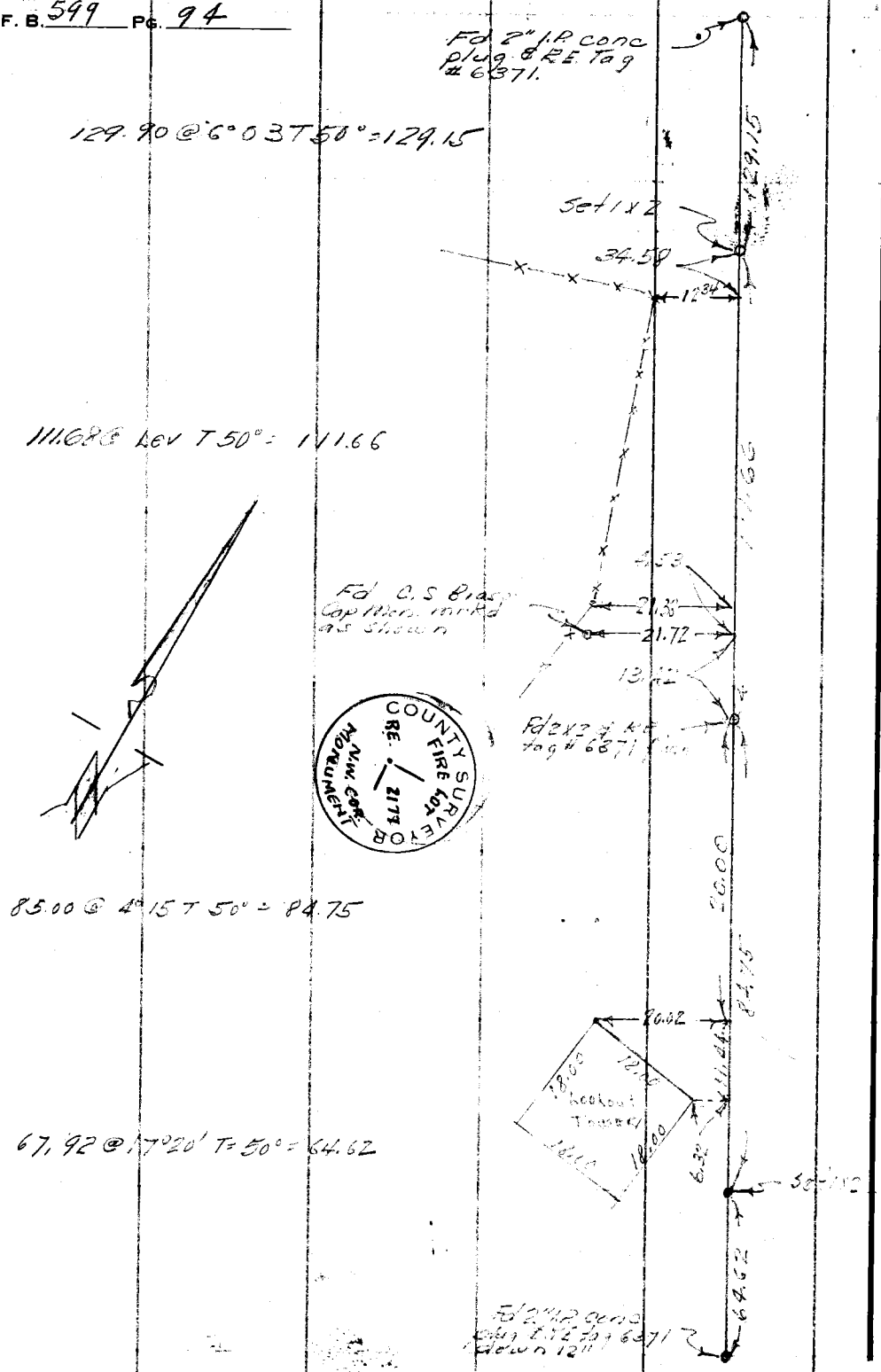

PLEASE RETURN TO
LOS ANGELES COUNTY ENGINEER
700 LOS ANGELES COUNTY ENGINEERING BLDG.

Do not extend this side of this line.

Note: Any Additions or Changes on This Sheet Must be Made or Circled in Red Ink With Date and Name of Person Making Change.

Notes Ck'd by ALBERT B. THOMAS	Survey of OAT MT. LOOKOUT
Map No. [illegible]	W. O. 8075 Tape No. 57 St'd 84 °F.
Office Work [illegible]	Surveyed by [illegible]
Checked C. L. Keagle	Notes H.S.J. Date 12-4-36
Date APR 21 1937	Indexed A. D. Jahnson 10-21-36

F.B. 599 Pg. 95

OAT MOUNTAIN

FIRE LOT

J.N. 8075

Staking Lot Corners
&
Setting C.S.B.C. Mon.

H.S. Johnson
Jack Gregory
W.F. Harris
A.B. Morse
L.T. Cory

Note: Any Additions or Changes on This Sheet Must be Made or Circled in Red Ink With Date and Name of Person Making Change.

Do not extend notes this side of this line

RETURN TO
LOS ANGELES COUNTY SURVEYOR
700 HALL OF RECORDS

FORM 247 10M 11-35

F.B. 599 Pg. 96

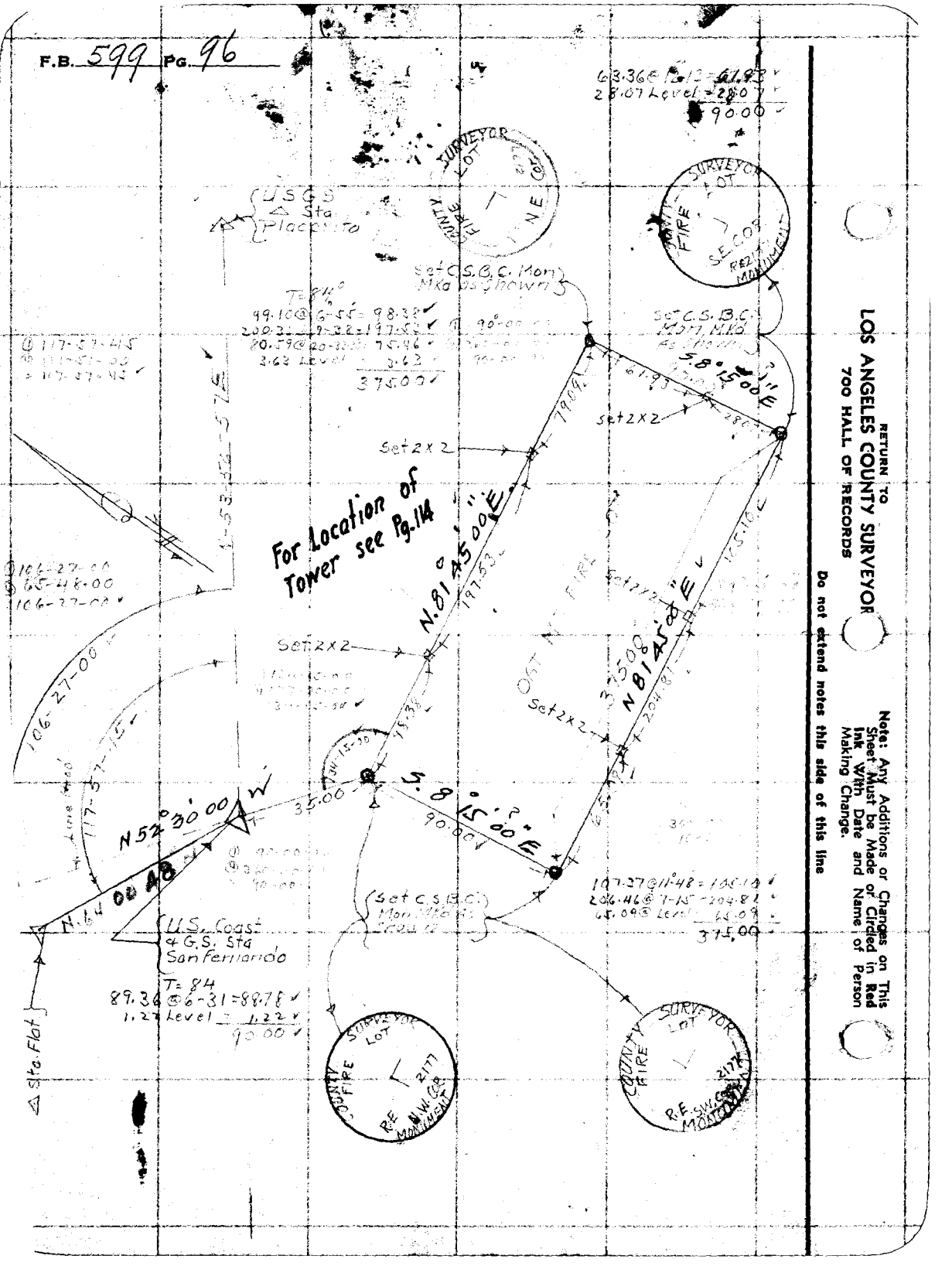

RETURN TO
LOS ANGELES COUNTY SURVEYOR
700 HALL OF RECORDS

Note: Any Additions or Changes on This Sheet Must be Made or Circled in Red Ink With Date and Name of Person Making Change.

Do not extend notes this side of this line

Notes Red. [redacted] Platted [redacted] Job No. 8075 Division No. _____ F.B. 599 Pg. 97

Date 3-18-37 Date 3-26-37 Survey of Oat Mt.

Notes Chkd. _____ Checked _____ Survey by Johnson Notes H.S.J. Date 10-8-36

Map No. 53 B-1329 Indexed A. C. Johnson

Transit at	Sight on	Stadia intercepts	Stadia Distance	Stadia Rod—	Horizontal Angle 0° to 360° Right	Horiz. Distance	Vertical Angle + −	Elevation of Point	Back Sight +	Difference Elevation + −	Height of Instrument	Vertical Distance + −	REMARKS Station Left Right
					H.S. Johnson								OAT MOUNTAIN
					Jack Gregory								FIRE LOT
					W.F. Harris								TOPOGRAPHY
					A.B. Mores								&
					LT Cory								LOCATION
													of
													IMPROVEMENTS

1 2 3 4 5 6 7 8 9 10 11 12 13 14 15 16 17 18 19 20 21

NOTE: ANY ADDITIONS OR CHANGES ON THIS SHEET MUST BE MADE OR CIRCLED IN RED INK, WITH DATE AND NAME OF PERSON MAKING CHANGE

PLEASE RETURN TO
LOS ANGELES COUNTY SURVEYOR
700 [redacted] RECORDS

Do not extend notes this side of this line

Form 301 10M 3-34

Form 301 10M 3-34

PLEASE RETURN TO
LOS ANGELES COUNTY SURVEYOR
700 HALL OF RECORDS

NOTE: ANY ADDITIONS OR CHANGES ON THIS SHEET MUST BE MADE OR CIRCLED IN RED INK. WITH DATE AND NAME OF PERSON MAKING CHANGE

Do not extend notes this side of this line

Transit at	Sight on	Stadia Intercepts	Stadia Distance	Stadia Rod	Horizontal Angle 0° to 360° Right	Horiz. Distance	+ − Vertical Angle	Elevation of Point	+ Back Sight	+ − Difference Elevation	Height of Instrument	+ − Vertical Distance	REMARKS Station	Left	Right
NW. COR. C.S.8C Mon.	N E. Cor			—	° '		° '	3740 89	1 4.81	—	3745 70	—			
				3.99	° '		0-00	3741 71	2	—		—	US.G.S. A. Pt Top Cut Mt Brass Cap in Conc Elev. 3741.708 LB. 736-158+1311		
				—	° '		° '		3	—		—			
				6.13	° '		0-00	3739 57	4	—		—	Brass Cap in Conc Footing N.E. Cor Fire Tower Ele. 3739.57		
		11.98			R ° '				5	—		—			
		10	199	11.0	239-12	199	1-25	29.8	6	159		41	Top Brk		
		11.78							7	—		—			
		10	179	11.75	250-29	179	0-00	34.0	8	—		—	" "		
		11.88							9	—		—			
		10	189	11.6	263-00	189	0-00	34.5	10	—		—	" "		
		11.95							11	—		—			
		10	196	11.0	278-30	195	2-19	26.8	12	189		79	" "		
		11.71							13	—		—			
		10	172	11.0	298-51	171	5-09	19.3	14	264		154	" "		
		11.44							15	—		—			
		10	145	11.0	285-30	145	2-11	29.2	16	165		55	S H		
		9.32							17	—		—			
		8	132	9.12	269-27	132	0-00	36.6	18	—		—	Crown		
		8.29							19	—		—			
		7	130	7.49	251-27	130	0-00	38.1	20	—		—	"		
		11.53							21	—		—			
		10	154	11.0	223-07	154	1-08	31.2	22	140		30	S.H.		
		11.20							23	—		—			
		10	121	11.0	207.45	121	0-51	33.9	24	118		08	" "		
		6.93	94			94			25	—		—			
		6.		6.30	228-49		0 00	39.4	26	—		—	Crown		
		6.83							27	—		—			
		6	84	5.96	253-25	84	0-00	39.2	28	—		—	Top		
		8.88							29	—		—			
		8	89	8.75	280-19	89	0-00	38.9	30	—		—	Brk		
		12.05							31	—		—			
		11	106	11.9	303-22	106	2-40	28.8	32	159		42	12"OOK S.H.		
		11.43							33	—		—			
		10	144	11.5	316-21	142	6-09	19.4	34	263		153	S.H.		
		11.92							35	—		—			
		10	193	11.0	322-20	189	8-00	08.1	36	376		266	S H		
		12.04							37	—		—			
		10	205	11.0	338-25	200	8-33	04.5	38	412		302	Brk		

Add'l Instrs.

Topography Description Legend:
Side Hill ..... S.H. | Bottom Draw B.D. | Side of Draw S.D. | Bottom Wash B.W. | Side of Ridge S.R. | Top of Ridge T.R. | Head of Draw H.D. | Toe of Slope T.S.

Intersection of Draw Y-D's ..... Bk.S.
Break in Slope ..... S.S.
Strap Slope ..... T.Cl.
Top of Cliff ..... B.Cl.
Bottom of Cliff ..... T.So.
Top of Spur ..... B.Cn.
Bottom Canyon

Oak-O. Fir-Ff. Pine-Pi. Cedar-Ce. Sycamore ..... Sy. Eucalyptus ..... Eu. Plus combinations of these and all common standard abbreviations.

Traveled Rd. Tr. Rd. Fence ..... Fe. Tnt. Fence ..... V. Ft. Ditch ..... Di. Telephone Pole T.P. Power Pole ..... P.P. Culvert ..... Cul.

Saddle ..... Sa. Swale ..... Sw. Stream ..... St. Trail ..... Tr. Pavement ..... Pvd. Edge of Road E.Rd.

Top of Bank T.B. Bottom of Bank B.B. Top of Cut T.C. Bottom of Cut B.C. Top of Fill T.F. Bottom of Fill B.F.

Form 301 10M 3-34

PLEASE RETURN TO
LOS ANGELES COUNTY SURVEYOR
700 HALL OF RECORDS

NOTE: ANY ADDITIONS OR CHANGES ON THIS SHEET MUST BE MADE OR CIRCLED IN RED INK. WITH DATE AND NAME OF PERSON MAKING CHANGE

Do not extend notes this side of this line

Transit at	Sight on	Stadia Intercepts	Stadia Distance	Stadia Rod—	Horizontal Angle 0° to 360° Right	Horiz. Distance	+ — Vertical Angle	Elevation of Point	+ Back Sight	+ — Difference Elevation	Height of Instrument	+ — Vertical Distance	REMARKS Station Left Right
N.W. Cor of Lot	N.E. Cor of Lot								1		3745 70		
		11 51 / 10	152	11 0	336-55	149	7-44	3714 4	2	31 3		20 3	S.H
		11.06 / 10	107	11 0	331-05	106	5-02	25 4	3	20 3		9 3	Top Brk To Crown
		10 61 / 10	62	10 5	323-36	62	0-13	35 0	4	10 2		0 2	Crown
		7 40 / 7	41	7 4	304-27	41	0-00	38 3	5				Top
		7 76 / 7	77	7 6	190-20	77	0-00	38 1	6				Crown Brk.
		11 14 / 10	115	11 0	188-22	114	2-55	28 9	7	16 8		5 8	S.H
		11 80 / 11	81	11 1	178-51	81	—	33 9	8				" "
		5 38 / 5	39	5 7	178-22	39	—	40 0	9				Top Flat
		6 23 / 6	24	5 9	4-34	24	—	39 8	10				" "
		9 58 / 9	59	9 1	7-22	59	—	36 1	11				[illegible] Em
		11 98 / 11	99	11 0	0-00	98 38	2-36	3730 23	12	15 47		4 47	1st 2x2 E. of N.W. Cor.
		11 43 / 10	144	11 0	0-00	143	5-45	20 4	13	25 3		14 3	S.H
		12.02 / 11	103	11 0	340-49	102	4-40	26 3	14	19 4		8 4	S.W. Gr 4 Wire Fence
		10 32 / 10	133 / 33	11 0	331-36	131 / 33	6-49	19.0	15 ?	26 7 / 14 9		15.7 / 3 39	S.W. " " "
		11 58 / 10	159	11 2	10-51	158	4-58	21 0	16	24 7		13 7	∠ Pt in Fence Junc.
		11 07 / 9	208	10 0	5-40	206	6-55	10 9	17	34 8		21 8	" "
		11.01 / 9	202	10 0	8-20	199	6-24	13 3	18	32 4		22 4	" " " Junc.
		11.12 / 9	213	10 0	359-49	209	7-55	06 6	19	39 1		29 1	S.H.
		6 41 / 6	42	6 9	160 15	42	—	38 8	20				Corwn
		11 69 / 11	70	11 1	160-23	70	—	34 6	21				S.H. Brk

Notes Red. ALBERT E. TIMMONS Platted ALBERT E. TIMMONS Job No. 8075 Division No. F.B. 599 Pg. 99
Date 3-18-37 Date 3-26-37 Survey of Oct Mt Fire Lot
Notes Chkd. Checked Survey by Johnson Notes H.S.J. Date 10-8-36
Date Map No. P-1329 Indexed A. C. Johnson

Form 301 10M 3-34

PLEASE RETURN TO
LOS ANGELES COUNTY SURVEYOR
700 HALL OF RECORDS

NOTE: ANY ADDITIONS OR CHANGES ON THIS SHEET MUST BE MADE OR CIRCLED IN RED INK, WITH DATE AND NAME OF PERSON MAKING CHANGE

Do not extend notes this side of this line

Transit at	Sight on	Stadia Intercepts	Stadia Distance	Stadia Rod—	Horizontal Angle 0° to 360° Right	Horiz. Distance	+ Vertical Angle	Elevation of Point	+ Back Sight	+ Difference Elevation	Height of Instrument	+ Vertical Distance	REMARKS Station Left Right
N.W. Cor of Lot	N.E. Cor of Lot								1		3745.70		
				—				—		—		—	
		12.02 / 11	103	11.0	158-45	102	4-59	3725.8	2	19.9		8.9	S.H.
		11.11 / 10	112	11.0	131.00	110	7-0[illegible]	21.2	3	24.5		13.5	S.H.
		10.61 / 10	62	10.4	129-46	62	—	35.3	4	—		—	S.H. Brk To Crown
		6.28 / 6	29	6.1	123-56	29	—	39.6	5	—		—	Flat
		6.31 / 6	32	5.9	90-00	32	—	39.8	6	—		—	Flat
		9.66 / 9	67	9.8	90-00	67	—	36.1	7	—		—	S.H.
		11.89 / 11	90	11.0	90-00	90.00	1-45	[illegible]	8	13.75		2.75	S.W. Cor Lot Top Conc. C.S. Mon
		11.26 / 10	127	11.0	90-00	126	5-30	22.6	9	23.1		12.1	S.H.
				7.12	80-46	50.0	—	38.6	10	—		—	S.W. Anchor
				8.11	55-22	82.9	—	37.6	11	—		—	S.E. Anchor
				9.74	23-34	70.8	—	36.0	12	—		—	NE "
				5.85	23-31	27.5	—	39.8	13	—		—	NW "
				5.18	43-54	22.6	—	40.5	14	—		—	T.P. 112-1
				5.91	259-42	76.4	—	39.8	15	—		—	T.P. 112-2
				6.09	171-41	40.0	—	39.6	16	—		—	Flag Pole
				10.65	254-47	178.8	—	35.0	17	—		—	T.P. 112-3
		13.11 / 12	1.12	12.55	54-16	112	—	3733.15	18	—		—	65.09 E. of S.W. Cor 2 x 2 in So. Line of Property
				5.6	56-56	44.3	—	40.1	19	—		—	T.P. Guy Wire for Pole 112-1
				—	52-55	51.4	—	—	20	—		—	S.W. Cor. of Tower
				—	49-06	58.6	—	—	21	—		—	S.E. " "

Add'n'l Inform.

Topography Description Legend:
Side Bhd. ....S.H. Bottom Draw B.D.
Side of Draw S.D. Bottom Wash B.W.
Side of Ridge S.R. Top of Ridge T.R.
Head of Draw H.D. Toe of Slope T.S.

Inters. of Draws V.D's Break in Slope Bk.S. Steep Slope S.S. Top of Cliff T.Cl. Bottom of Cliff B.Cl. Top of Spur T.Sp. Bottom Canyon B.Cn.

Side of Canyon S.Cn. Top of Bank T.B. Bottom of Bank B.B. Top of Cut T.C. Bottom of Cut B.C. Top of Fill T.F. Bottom of Fill B.F.

Saddle Sa. Swale Sw. Flat Fl. Stream Str. Trail Tr. Pavement Pvt. Edge of Road E.Rd.

Traveled Rd. Tr.Rd. Fence Fn. Int. Fences V.Fns. Ditch Di. Telephone Pole T.P. Power Pole P.P. Culvert Cul.

Oak-O. Fir-Fr. Pine-Pi. Cedar-Ce. Sycamore Sy. Eucalyptus Eu. Plus combinations of these and all common standard abbreviations.

F.B. 599 PG. 100

Form 301 10M 3-34

PLEASE RETURN TO
LOS ANGELES COUNTY SURVEYOR
700 HALL OF RECORDS

NOTE: ANY ADDITIONS OR CHANGES ON THIS SHEET MUST BE MADE OR CIRCLED IN RED INK, WITH DATE AND NAME OF PERSON MAKING CHANGE

Do not extend notes this side of this line

Transit at	Sight on	Stadia Intercepts	Stadia Distance	Stadia Rod—	Horizontal Angle 0° to 360° Right	Horiz. Distance	+ Vertical Angle —	Elevation of Point	+ Back Sight	+ Difference Elevation —	Height of Instrument	+ Vertical Distance —	REMARKS Station	Left	Right
NW Cor of Lot	NE Cor of Lot			—	° '		° '		1		3745 70				
				—	° '		° '		2						
				—	44-32,	48.1	° '		3				N.W. Cor. of Tower		
				—	41-42,	55.7	° '		4				N.E. " " "		
				—	° '		° '		5						
2x2 6"x8" S.W Cor.	S.E. Cor.				A.E.T.		° '	3732 15	6 470		37				
		2.11		Calc from Map	111.07		+ 2-04,	374089		+ 304		+ 404	Back Sht		
		1 11.11	112	1 0	234-06,	112.14			7				N.W. Cor C.S. Mon		
		10 11.04	112	10 0	132-15,	108	10-24,	08 0	8	299		199	S. Ed. Rd		
		10 10.84	105	11 0	136-00,	102	10-27,	08 3	9	292		187	N. " Rd Bot		
		10 10.64	85	10 0	97-04,	79	15-49,	0 5	10	323		223	S.H.		
		11 11.64	65	11 0	103-28,	63	11-02,	14 7	11	232		122	S. Ed. Rd		
		11 11.55	56	11 0	108-12,	54	11-42,	15 8	12	221		111	N. Ed. Rd Bot		
		11 11.52	53	11 0	111-19,	52	8-30,	19 2	13	187		77	Top Ct.		
		8 8.31	52	8 2	145-09,	32	— ° '	29 7	14				S.H.		
		10 10.27	25	10 2	8-13,	28	— ° '	37 2	15				Top Ct.		
		11 11.30	31	11 0	0-15,	31	3-01,	25 3	16	126		16	N. Edge Rd = Bot Ct		
		11 11.43	14	11 0	359-20,	44	1-22,	25 9	17	129		10	Top Fill S. Edge Rd		
		10 10.82	83	10 0	0-00,	82	5-23,	20 1	18	178		78	S.H.		
				13 8	151-03,	68 3	— ° '	24 1	19				T.P. No. Nurs Co. Fnl.		
		11.19 10	120	11 0	0-00,	119	5-01,	16 7	20	214		104	S.H.		
		11.29 11	30	11 0	80-00,	30	6-11,	23 2	21	142		32	Top Ct		
		11.34 11	34	11 0	75-49	34	11-36	20 9	22	129		69	Bot Ct Fnl		

Agr'n't Inform.

Notes Red. 3-18-37 Platted ALBERT E. TIENKEN Job No. 8075 Division No.
Date 3-18-37 Date 3-24-37 Survey of Cal. Nit. Fire Lot
Notes Chkd. Checked Survey by Albert Tienken Notes A. C. Johnson Date 3-24-37
Map No. F.B. 549 Pg. 101

Form 301 LOM 3-34

PLEASE RETURN TO
LOS ANGELES COUNTY SURVEYOR
700 HALL OF RECORDS

NOTE: ANY ADDITIONS OR CHANGES ON THIS SHEET MUST BE MADE OR CIRCLED IN RED INK. WITH DATE AND NAME OF PERSON MAKING CHANGE

Do not extend notes this side of this line

Transit at	Sight on	Stadia Intercepts	Stadia Distance	Stadia Rod	Horizontal Angle 0° to 360° Right	Horiz. Distance	+ Vertical Angle −	Elevation of Point	+ Back Sight	+ Difference − Elevation	Height of Instrument	+ Vertical Distance	REMARKS Station	Left	Right
2x2 65.09 E. of S.W. Cor	S.E Cor				° '		° '		1		3737.81 ✓				
		11.43							2				Top Fill Edge Rd.		
		11	44	11 0	68-20	43	7-21	3719.8	✓	18.1		7.1			
		11.71							3						
		11	72	11 0	60-37	66	17-[illegible]	[illegible]	✓	31.2		20.2	S.H.		
		11.23							4						
		10	123	11 0	15-05	121	7-32	109	✓	27.0		16.0	S.H.		
		10.81							5						
		10	82	10 9	20-40	79	10-35	131	✓	24.8		14.8	Swale		
									6				Base of Tank. Fire Hyd. 2", 3rd Line		
				9 40	344-21	34.8		38.5	✓						
		11.20							7						
		10	12.1	11 0	49-13	109	18-30	3690.5	✓	47.4		36.4	Swale		
		11.51							8						
		10	15.2	11 0	34 58	141	15-37	59.2	✓	50.2		39.2	Swale		
		11.97							9						
		10	198	11 0	30-55	187	19-29	81.2	✓	56.2		45.2	"		
									10						
				10 0	0-00	204.81	6-14	3705.35	✓	32.50 ✓		22.50 ✓	2x2 105.10 W of S.E. Cor		
		6.64							11						
		6.0	65	6 6	300-39	65		31.35	✓				℄ Junct 10 Ft Rd		
		11.94							12						
		11.0	95	11 0	345-46	95	3-28	21.2		16.1 ✓		5.1 ✓	℄ 10' Rd		
		10.66							13						
		10	67	10 30	326-56	67		29.6	✓				℄ Rd 8' Wide		
		11.59							14						
		11.0	60	12 30	343-40	60		25.6	✓				℄ Rd " "		
		9.50							15						
		9	51	9 5	327 21	51		29.4	✓				℄ " " "		
					Center of Tower				16				10-25 High 95 Dia.		
				3 2	287.57	32.0		3734.6	✓				Base Water Tank (Conc Base)		
	?								17	?					
				5 6	221-51	14.8		3732.3	✓				T.P.		
				6 4	324-25	26.3		3731.5	✓				Guy Wire Na Easterly		
									19						
				3 3	287-50	7.1		3734.6	✓		to valve		Guy " so Westerly		
									20						
				4 2	289.32	20.9		3733.7	✓				" " Westerly		
				2 7	300-56	27.4		3735.2	✓				2" Valve Outlet		

Addn'l Interm.

F.B. 599 PG. 102

Topography Description Legend:
Side Hill ....S.H. Bottom Draw B.D.
Side of Draw S.D. Bottom Wash B.W.
Side of Ridge S.R. Top of Ridge T.R.
Head of Draw H.D. Toe of Slope ..T.S.

Inters. of Draws, V.b's: Oak-O. Fir-Fr.
Break in Slope ..Bk.S. Pine-Pi. Cedar-Co.
Steep Slope .....S.S. Sycamore .....Sy.
Top of Cliff .....T.Cl. Eucalyptus .....Eu.
Bottom of Cliff ..B.Cl. Plus combinations
Top of Spur .....T.Sp. of these and all
Bottom Canyon ..B.Cn. common standard abbreviations.

Travelled Rd. Tr.Rd. Fir-Fr.
Edge ..... Fr. Pine-Pi. Cedar-Co.
Int. Fences. V.Fns. Sycamore .....Sy.
Ditch .....Di. Eucalyptus .....Eu.
Telephone Pole T.P. Plus combinations
Power Pole....P.P. of these and all
Culvert .....Cul. common standard abbreviations.

Swale ..... Sa.
Flat ..... Fl.
Stream ..... Str.
Trail ..... Tr.
Pavement ..... Pvt.
Edge of Road E.Rd.

Top of Bank....T.B.
Bottom of Bank..B.B.
Top of Cut.....T.C.
Bottom of Cut...B.C.
Top of Fill.....T.F.
Bottom of Fill..B.F.

Form 301 10M 3-34

PLEASE RETURN TO
LOS ANGELES COUNTY SURVEYOR
700 HALL OF RECORDS

NOTE: ANY ADDITIONS OR CHANGES ON THIS SHEET MUST BE MADE OR CIRCLED IN RED INK. WITH DATE AND NAME OF PERSON MAKING CHANGE

Do not extend notes this side of this line

Transit at	Sight on	Stadia Intercepts	Stadia Distance	Stadia Rod—	Horizontal Angle 0° to 360° Right	Horiz. Distance	+ Vertical Angle —	Elevation of Point	+ Back Sight	+ Difference — Elevation	Height of Instrument	+ Vertical Distance	REMARKS Station	Left	Right
									1						
									2						
									3						
									4						
									5						
									6						
									7						
									8						
									9						
									10						
									11						
									12						
									13						
									14						
									15						
									16						
									17						
									18						
									19						
									20						
									21						

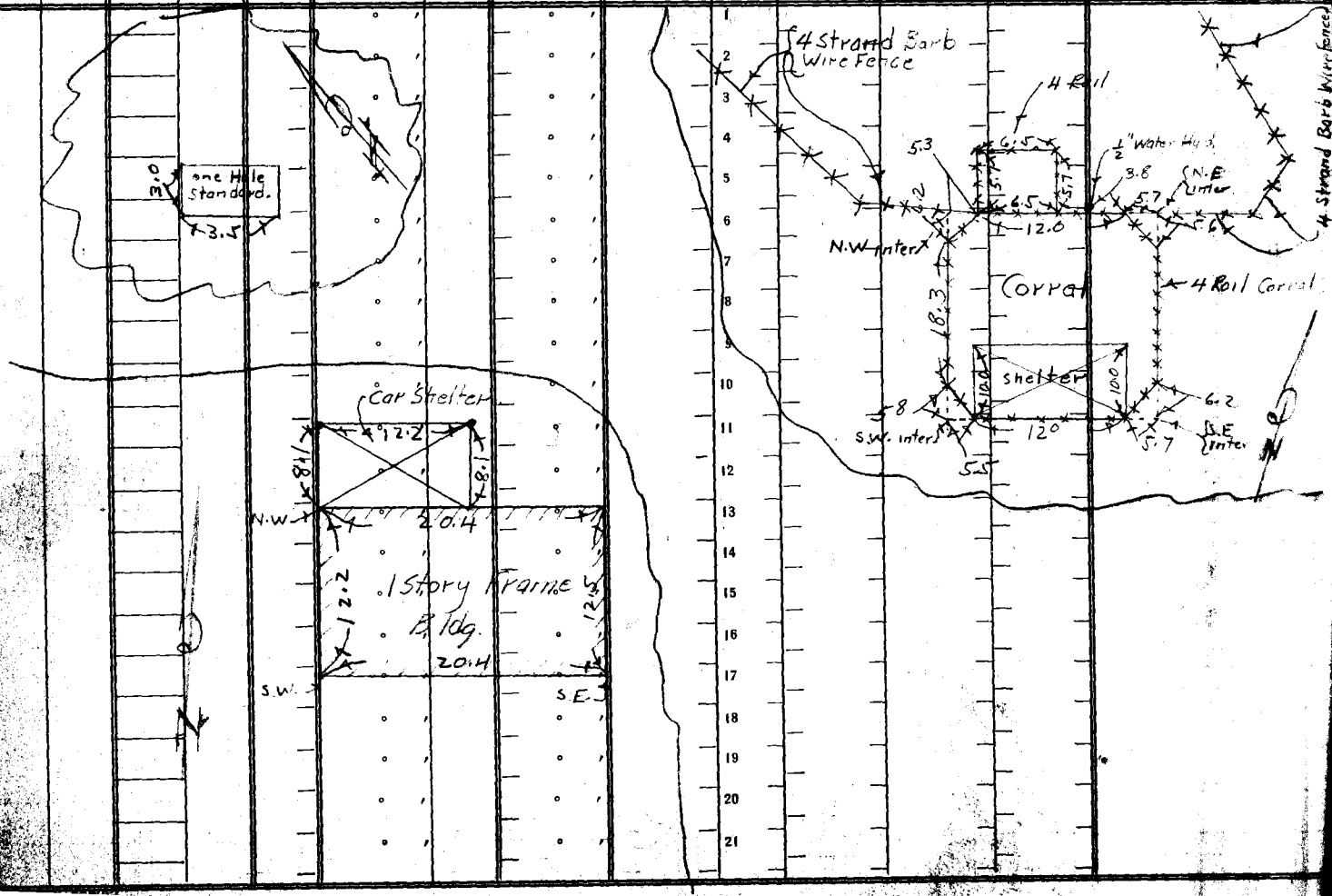

Notes Checked Date
Notes Checked Date
Map No. Indexed

ALBERT C. VINCENT Platted
ALBERT C. VINCENT Job No. 8075 Division No.
Date 3-16-37 Survey of GAT MT Tract 1 Sht
Date 3-24-37 Survey by [illegible] Date 11-9-36
Survey by A. C. Johnson

F.B. 599 PG. 15

Form 301 10M 3-34

PLEASE RETURN TO
LOS ANGELES COUNTY SURVEYOR
700 HALL OF RECORDS

NOTE: ANY ADDITIONS OR CHANGES ON THIS SHEET MUST BE MADE OR CIRCLED IN RED INK, WITH DATE AND NAME OF PERSON MAKING CHANGE

Do not extend notes this side of this line

Transit at	Sight on	Stadia Intercepts	Stadia Distance	Stadia Rod—	Horizontal Angle 0° to 360° Right	Horiz. Distance	+ — Vertical Angle	Elevation of Point	+ Back Sight	+ — Difference Elevation	Height of Instrument	+ — Vertical Distance	REMARKS Station Left Right
2x2 105.10 W of S.E. Cor	S.E. Cor			—			—	3705.35	1 49	—	3710.2	—	
				10 21	307-07	40.7	—	3700.04	2	—	—	—	S.W. Cor. of Frame Ho
				10 45	296-27	58.8	—	3699.80	3	—	—	—	N.W. Car Shelter
				12 35	325-30	54.5	—	97.90	4	—	—	—	S.E. Cor of " "
				6 65	260-52	50.0	—	3703.60	5	—	—	—	= S.H. Slope Center of 1.7X19 Incinerator
				—	202-39	41.6	—	—	6	—	—	—	T. P.
				—	213-11	40.8	—	—	7	—	—	—	Guy Wire
				—	219-54	53.5	—	—	8	—	—	—	14" & 10" Walnut
				1 0	213-50	107.9	+ 4-06	3717 0	9	+ 6 7	—	+ 7 7	See Sketch N.E. Inter. Corral
				1 0	199-11	92.0	+ 5-13	17 7	10	+ 7 4	—	+ 8 4	S E " "
				1 0	194-35	114.0	+ 5-34	20 4	11	+ 10 1	—	+ 11 1	S W " "
				1 0	198-15	120.0	+ 6-08	22 2	12	+ 11 9	—	+ 12 9	T. P.
		3 24	125	2 0	202-06	124	+ 6-09	21 6	13	+ 11 3	—	+ 13 3	Guy Wire
		2 4 30	131	4 0	207-30	130	+ 6-18	20 6	14	+ 10 3	—	+ 14 3	N.W. Inter Cor Coral
		3 1.82	83	1 0	191-40	82	+ 4-22	15 6	15	+ 5 3	—	+ 6 3	℄ 8' Rd
		1 1.51	52	1 0	188-35	52	+ 2-44	11 8	16	+ 1 5	—	+ 2 5	℄ 8' Rd E.C.
	?	1 6.56	57	6 56	154-50	57	—	03 7	17 ?	—	—	—	S.H.
		6 3.26	27	3 67	149-38	27	—	06 6	18	—	—	—	℄ 8' Rd. P.O.C.
		3 1.71	72	1 0	216-55	72	+ 2-25	12 3	19	+ 2 0	—	+ 3 0	S.H. Slope
		1 6.93	94	6 56	244-10	94	—	03 7	20	—	—	—	S.H. Brk
		6 8.08	109	8 0	267-20	109	— 2-18	3697 9	21	— 12 4	—	— 4 4	Tp Brk 18" Oak
		7											

Add'n'l Inters.

Inters. of Draws. V.D's Break in Slope..Bk.S. Steep Slope.....S.S. Top of Cliff.....T.Cl. Bottom of Cliff..B.Cl. Top of Spur.....T.Sp. Bottom Canyon..B.Cn.

Side of Canyon S.Cn. Top of Bank...T.B. Bottom of Bank..B.B. Top of Cut.....T.C. Bottom of Cut..B.C. Top of Fill.....T.F. Bottom of Fill..B.F.

Saddle.....Sa. Swale.....Sw. Flat.....Fl. Stream.....Str. Trail.....Tr. Pavement.....Pvt. Edge of Road E.Rd.

Topography Description Legend: Side Hill.....S.H. Side of Draw..S.D. Side of Ridge..S.R. Head of Draw H.D. Bottom Draw..B.D. Bottom Wash..B.W. Top of Ridge..T.R. Toe of Slope..T.S.

Oak-O. Fir-Fr. Pine-Pl. Cedar-Ce. Sycamore.....Sy. Eucalyptus.....Eu. Plus combinations of these and all common standard abbreviations.

P.B. 599 PG. 104

Form 301 10M 3-34

PLEASE RETURN TO
LOS ANGELES COUNTY SURVEYOR
700 HALL OF RECORDS

NOTE: ANY ADDITIONS OR CHANGES ON THIS SHEET MUST BE MADE OR CIRCLED IN RED INK, WITH DATE AND NAME OF PERSON MAKING CHANGE

Do not extend notes this side of this line

Transit at	Sight on	Stadia Intercepts	Stadia Distance	Stadia Rod—	Horizontal Angle 0° to 360° Right	Horiz. Distance	+ Vertical Angle —	Elevation of Point	+ Back Sight	+ Difference Elevation —	Height of Instrument	+ Vertical Distance —	REMARKS Station	Left	Right
2 x 2 105.10 W. of S.E. Cor	SE. Cor				° '		° '		1		37.025				
		5.86			° '		° '		2						
		5	87	5 0	268-40,	87	2-58,	37008	X	95		45	14" Oak + S.H.		
		2.94							3						
		2	95	2 0	286-07,	93	7-40,	36957	X	146		126	2 x 2-79-09 (S) of N. E. Cor		
		5.65							4						
		5	66	5 0	294-35,	66	4-47,	9958	X	105		55	16" Oak + Brk		
		10.29							5						
		10	30	10 11	352-00,	30	—	37001	X				S.H. Brk.		
		7.31							6						
		7	32	6 94	47-20,	32	—	0333	X				Tp Brk.		
		9.41							7						
		9	42	9 42	95-25,	42	—	0088	X				E & W Rd B.C.		
		11.93							8						
		11	94	11 0	98-45,	93	6-58,	36880	X	223		113	S.H.		
		11.90							9						
		11	91	11 0	79-55,	90	6-22,	8933	X	210		100	Bk. Fill		
		11.89							10						
		11	90	11 0	77-45,	89	5-11,	91 2	X	191		81	Tp 11 Edge Rd		
		12.0							11						
		1	101	12 0	71-35,	100	5-25,	8888	X	215		95	E & W Rd. Edge Pvt		
		11.82							12						
		10	185	10 2	71-35,	183	5-46,	8172	X	286		186	Bk. of Edge Rd.		
		10.83							13						
		10	84	10 0	70-05,	83	4-50,	9328	X	171		71	Tp 11		
		10.09							14						
		10	91	10 0	57-20,	91	3-05,	9548	X	149		49	Tp Pvt. Brk. Edge		
		11.98							15						
		11	99	11 0	54-55,	99	3-15,	9327	X	166		56	T. Pole		
		5.46							16						
		4	147	5 0	66-45,	142	10-01,	8012	X	302		252	Edge E & W Rd. (So. West)		
		10.24							17						
		9	125	10 0	51-30,	123	7-44,	8336	X	267		167	S.H.		
		15.55							18						
		14	156	15 0	45-45,	152	9-27,	7009	X	403		253	Toe Slope		
		11.16							19						
		10	117	11 0	31-00,	113	10-42,	7799	X	324		214	Slope Pvt		
		1.45							20						
		10	146	11 0	10-30,	139	12-50,	6771	X	426		316	S.H. Brk.		
		11.04							21						
		10	105	11 0	14-35	104	7-02	8654	NG	See Pg 38	110+111	128	11 11 11		

Add'l Inform.

Notes Rod. Platted Date 3-24-37 Division No. F.B. 549 Pg. 18
Notes Chkd. Checked Survey of OAT MT FIRE LOT
Date Survey by Johnson & Date

Form 301 10M 3-34

PLEASE RETURN TO
LOS ANGELES COUNTY SURVEYOR
700 HALL OF RECORDS

NOTE: ANY ADDITIONS OR CHANGES ON THIS SHEET MUST BE MADE OR CIRCLED IN RED INK. WITH DATE AND NAME OF PERSON MAKING CHANGE

Do not extend notes this side of this line

Transit at	Sight on	Stadia Intercepts	Stadia Distance	Stadia Rod—	Horizontal Angle 0° to 360° Right	Horiz. Distance	+ Vertical Angle —	Elevation of Point	+ Back Sight	+ Difference Elevation —	Height of Instrument	+ Vertical Distance —	REMARKS Station Left Right
2 x 2 105.10 W. of S.E. Cor	S.E Cor.								1		3[illegible]25		
		1152 / 11	53	11.0	16° 55	49	4-[illegible]	3695.4	2	14.9		3.9	S.H. Brk
		476 / 4	77	3.0	335.05	76	7-55	968	3	13.5		10.5	Top Brk. Pt.
		1196 / 11	97	11.0	347.15	96	6-28	89.5	4	21.8		10.8	S.H. Brk
				11.0		105.10	9-26	3681.79	5	28.46		17.46	C.S. Brass Cap Mon. S.E Cor.
2 x 2 28.07 N SE Cor	C.S. Mon ~~S.E. Cor~~ NE Cor							3682.20	6		3687.20		Backed in
				5.41		28.07		3681.79	7	5.41			Back Shot C.S. Mon. S.E. Cor
				1.0	320.29	41.0	4.49	89.7	8	2.5		3.5	N.E. Cor.
				4.0	316.40	41.1	10.30	90.8	9	3.6		7.6	S.E.
		1123 / 11	24	11.0	98.12	22	16.14	69.8	10	17.4		6.4	S.H.
		1129 / 11	30	11.0	38.00	29	12.31	70.0	11	17.2		6.2	"
		236 / 2	37	2.0	328.40	37	2.45	87.0	12	0.2		1.8	Top
✓	?	450 / 4	51	4.0	43.10	41	25.48	63.2	13	24.0		20.0	18" Ogk S.H.
		1166 / 11	67	11.0	340.10	67	1.02	75.0	14	12.2		1.2	S.H. Brk
		1144 / 11	45	11.0	6.35	45	5.51	71.6	15	15.6		4.6	S.H.
		1155 / 11	56	11.0	357.00	55	5.40	70.6	16	16.6		5.6	S.H. Brk
		1162 / 11	63	11.0	—	61.93	7.50	3667.68	17	19.52		8.52	C.S. Mon N.E. Cor
?		567 / 5	68	5.0	4.48	66	9.44	70.9	18	16.3		11.3	18" Ogk
		1184 / 11	85	11.0	345.05	84	4.28	69.6	19	17.6		6.6	8" White Ogk
		1199 / 11	100	12.0	30.53	88	20.00	39[illegible] 43.0	20	20.2 44.2		32.2	S.H.

Add'n't Inform.

Topography Description Legend: Side Hill ... S.H. Side of Draw S.D. Side of Ridge S.R. Head of Draw H.D. Bottom Draw B.D. Bottom Wash B.W. Top of Ridge T.R. Toe of Slope T.S.

Inters. of Draws V.D's Break in Slope Bk.S. Steep Slope S.S. Top of Cliff T.Cl. Bottom of Cliff B.Cl. Top of Spur T.Sp. Bottom Canyon B.Cn.

Side of Canyon S.Cn. Top of Bank T.B. Bottom of Bank B.B. Top of Cut T.C. Bottom of Cut B.C. Top of Fill T.F. Bottom of Fill B.F.

Sadde Swale Flat Stream Trail Pavement Edge of Road E.Rd.

Sa. Sw. Fl. Str. Tr. Pvt.

Traveled Rd. Tr.Rd. Fence Fn. Int. Fences V.Fns. Ditch Dl. Telephone Pole T.P. Power Pole P.P. Culvert Cul.

Oak-O. Fir-Fr. Pine-Pi. Cedar-Ce. Sycamore Sy. Eucalyptus Eu. Plus combinations of these and all common standard abbreviations.

R.B. 599 PG. 106

Form 301 10M 3-34

PLEASE RETURN TO
LOS ANGELES COUNTY SURVEYOR
700 HALL OF RECORDS

NOTE: ANY ADDITIONS OR CHANGES ON THIS SHEET MUST BE MADE OR CIRCLED IN RED INK. WITH DATE AND NAME OF PERSON MAKING CHANGE

Do not extend notes this side of this line

Transit at	Sight on	Stadia Intercepts	Stadia Distance	Stadia Rod	Horizontal Angle 0° to 360° Right	Horiz. Distance	+ Vertical Angle −	Elevation of Point	+ Back Sight	+ Difference Elevation −	Height of Instrument	+ Vertical Distance −	REMARKS Station	Left	Right
	C.S. Mon								1						
	E. Cor										3687.20				
	M.M.							3709.7	2	+ 2.25		+			
		10.1													
		9	111	10.0	11-45	101	− 17-52	3644.7	⊗	− 42.5		+ 32.5	S.H.		
		1.33							3				3-10" & 1-12"		
		1	34	1.0	309-30	33	+ 7-06	904	⊗	+ 3.2		+ 4.2	" Sycamore		
		3.32							4						
		3	40	3.0	299-05	38	+ 14-14	937	⊗	+ 6.5		+ 9.5	5 Trees 1-12" Bay Tree		
		9.16						3712.2	5	+ 2.50		+			
		8	117	9.0	16-25	106	− 17-46	3744.2	⊗	− 43.0		+ 34.0	2.5" Live Oak		
		1.27							6						
		1	28	1.0	247-05	27	+ 13-12	924	⊗	+ 5.2		+ 6.2	Brk.		
									7						
									8						
								3695.5	⊗	4.6	3709.16				
									9				Back Pt 2+2		
				1.0		197.53	+ 8.58	3730.23		+ 30.17		+ 31.17	23 Ft from 2+2		
	7	F.C.H. (Should	Be	17.2°)				3697.4	10	7					
				2.1											
								951	11						
				5.0											
								948	12						
				5.3											
								933	13						
				6.8											
								913	14						
				8.1											
								907	15						
				12.2											
								949	16	5.2		4.2	1-24" 1-26" Bay Trees		
		12.75						644	17	35.2		8.7			
		10.0	76			25									
								946	18	5.5		4.0			
	7					42		Rechecked							
							15.18	3667		32.64		21.64			
								928	20	7.3		7.3			
								916	21	8.5		7.5			

Notes Plotted Date 3-18-37 By ALBERT E. TIMMONS Division No.
Notes Checked Date
Notes Indexed Date
Survey of Date 3-24-37 By ALBERT E. TIMMONS Job No. 2225
Survey by Date 3-13-37 By A. C. JOHNSON

F.B. 5944 Pg. 107

Form 301 10M 3-34

PLEASE RETURN TO
LOS ANGELES COUNTY SURVEYOR
700 HALL OF RECORDS

NOTE: ANY ADDITIONS OR CHANGES ON THIS SHEET MUST BE MADE OR CIRCLED IN RED INK. WITH DATE AND NAME OF PERSON MAKING CHANGE

Do not extend notes this side of this line

Transit at	Sight on	Stadia Intercepts	Stadia Distance	Stadia Rod—	Horizontal Angle 0° to 360° Right	Horiz. Distance	+ Vertical Angle	Elevation of Point	+ Back Sight	+ Difference Elevation	Height of Instrument	+ Vertical Distance	REMARKS Station	Left	Right
2x2 740 W. of N.E. Cor.	C.S. Mon. N.E. Cor.										3700.06				
		11 21													
		11	22	11.0	312.54	21	14.50	36832		16.4		5.4	S.H.		
		4 27													
		3	128	3.0	186.40	126	+ 6.55	37125		+ 12.4		+ 15.4	S.H.		
		7.68													
		7	69	7.0	187.30	67	+ 8.32	032		+ 3.1		+ 10.1	T.S.		
N.W. Cor. Fire Lot.	N.E. Cor. fire lot			3.0	67.00	Scaled 50.5	+ 0.55	36979		− 2.2		+ 0.8	N.E. Cor House		
								374089	4.85		374574				
2x2 65.09 E. of S.W. Cor.	S.E. Cor.		133	11.0	331.36	131 ~~132~~	6.44	37192		−26.5		−15.5	(Chk Shot See Pg 99) N.W. Cor wire fence		
								373315	4.72	~~3737.87~~	373787				
			69	11.0	150.30	69	2.34	37238		−14.1		−3.1	Tel. poles.		
			13	5.0	317.20	13	Lev	329		−5.0			"		
2x2 105.10 W. of S.E. Cor.	S.E. Cor.		98	11.0	337.25	98	3.03	217		−16.2		−5.2	"		Chk Shots
								370535	4.88		3710.23				
			57	1.45	154.50	57	Lev	0878		1.45					
			25	2.0	180.00	25		082		2.0			S.H. (Chk Shot See pg. 104)		
			50	1.0	180.00	50	+ 2.55	11.7		+ 1.5		+ 2.5	"		
			78	1.0	180.00	77	+ 4.32	15.3		+ 5.1		+ 6.1	"		
			105	2.0	180.00	104	+ 5.45	18.6		+ 8.4		+ 10.4	"		
			130	2.0	180.00	129	+ 5.35	20.8		+ 10.6		+ 12.6	"		
			135	4.0	170.05	134	+ 3.50	15.2		+ 5.0		+ 9.0	"		
			139	6.0	163.10	139	+ 2.05	09.2		1.0 ~~0.0~~		+ 5.0 ~~5.4~~	"		
			111	3.0	163.30	111	+ 2.17	11.6		+ 1.4		+ 4.4	"		

Add'n'l Inform.

Topography Description Legend: Side Hill ... S.H. Side of Draw S.D. Side of Ridge S.R. Head of Draw H.D. Bottom Draw B.D. Bottom Wash B.W. Top of Ridge T.R. Toe of Slope T.S.

Inters. of Draws V.D's Break in Slope Bk.S. Steep Slope ... S.S. Top of Cliff ... T.Cl. Bottom of Cliff B.Cl. Top of Spur ... T.Sp. Bottom Canyon B.Cn.

Side of Canyon S.Cn. Top of Bank T.B. Bottom of Bank B.B. Top of Cut T.C. Bottom of Cut B.C. Top of Fill T.F. Bottom of Fill B.F.

Trawled Rd. T.Rd. Fence ... Fn. Int. Fences V.Fns. Ditch ... Di. Telephone Pole T.P. Power Pole ... P.P. Culvert ... Cul.

Oak-O. Fir-Fr. Pine-Pi. Cedar-Ce. Sycamore ... Sy. Eucalyptus ... Eu. Plus combinations of these and all common standard abbreviations.

E.B. 599 Pg. 108

Form 301 1938 5-34

PLEASE RETURN TO
LOS ANGELES COUNTY SURVEYOR
700 HALL OF RECORDS

NOTE: ANY ADDITIONS OR CHANGES ON THIS SHEET MUST BE MADE OR CIRCLED IN RED INK, WITH DATE AND NAME OF PERSON MAKING CHANGE

Do not extend notes this side of this line

Notes for Traverse — Platted — Date 4-9-37 — Job No. [illegible] — Survey of Dept. Mt. Parks & Def. — Notes Chkd. — Checked — Date 4-13-37 — Survey by F.C. Howard — Notes C.C.J. — Computed by A.C. Johnson — Date 4-5-37

Transit Set on	Shot on	Backsight Station	Backsight Reading	Stadia Interval	Horizontal Angle 0° to 360° Right	Horiz. Distance	+ / −	Vertical Angle	Elevation of Point	+ Rank Sight	+ / −	Difference Elevation	Height of Instrument	+ / −	Vertical Distance	Notes	Left	Right
2 X 2 105.10 W. of S.E. Cor	S.E. Cor				° '			° '		1 4.88			3.71.23					
			121.8	0	151 40	121	✓	0 26	37013	2 ✓		89 ✓			09 ✓	S.H.		
			85.1	0	166 45	85	+	2 50	134	3 ✓	+	32 ✓		+	42 ✓	"		
			95.4	4	151 47	95	✓	/	058	4 ✓		44 ✓				"		
			70.8	1	137 50	70	✓	/	021	5 ✓		81 ✓				"		
			56.1	1	156 10	56	✓	/	091	6 ✓		11 ✓				"		
			36.5	2	127 15	36	✓	/	050	7 ✓		52 ✓				"		
			66.10	0	107 30	66	✓	2 57	36968	8 ✓		134 ✓			34 ✓	"		
			28.7	5	69 25	28	✓	/	37027	9 ✓		75 ✓				"		
			51.11	0	61 25	51	✓	/	36992	10 ✓		110 ✓				"		
			80.10	0	66 40	79	✓	4 11	944	11 ✓		158 ✓			58 ✓	"		
			78.10	0	54 55	78	✓	2 27	969	12 ✓		133 ✓			33 ✓	"		
			50.10	0	49 05	50	✓	/	37002	13 ✓		100 ✓				"		
			29.6	9	43 40	29	✓	/	033	14 ✓		69 ✓				"		
			32.10	2	14 30	32	✓	/	000	15 ✓		102 ✓				"		
			55.12	5	35 05	55	✓	/	36977	16 ✓		125 ✓				"		
Reversed 20.8 W.E. 2.67 Cor. S.E. Cor.			90.10	0	47 20	89	✓	4 23	933	17 ✓		169 ✓			69 ✓	"		
									36676	18 4.95			3.67.25					
			Chained 61.93	2	180 00	61.93	+	10 56	36816	19 ?	+	9.2 NG		+	11.2	Ch. 56.2		
			7.0	7	234 15	7		2 ov	36750	20		7.3 ✓				18" Oak		

Form 301 10M 3-34

PLEASE RETURN TO
LOS ANGELES COUNTY SURVEYOR
700 HALL OF RECORDS

NOTE: ANY ADDITIONS OR CHANGES ON THIS SHEET MUST BE MADE OR CIRCLED IN RED INK, WITH DATE AND NAME OF PERSON MAKING CHANGE

Do not extend notes this side of this line

Transit at	Sight on	Stadia Intercepts	Stadia Distance	Stadia Rod—	Horizontal Angle 0° to 360° Right	Horiz. Distance	+ Vertical Angle —	Elevation of Point	+ Back Sight	+ Difference Elevation —	Height of Instrument	+ Vertical Distance —	REMARKS Station	Left	Right
2X2 79.09 W. of N.E. Cor	C.S. Mon N.E. Cor.				° '		° '	3695.5	4.51		3700.07				
									2				(See pg 107)		
			17	2.8	63.50	17		99.3	3	2.8			14" & 2-12" Oaks.		
									4						
			51 Chained	2.0	6.50	46	18.50	82.5	5	17.6		15.6	1-8" Oak.		
			45.09	5.03	47.38	45.09	Lev.	3695.04	6	5.03			P#1 Set 1X2		
P#1	2X2 79.09 W of N.E. Cor							3695.04	4.85		3699.89				
									7						
			11.5	6.7	23.45	11.5		93.2	8	6.7			26" & 29" Bay Tree		
			10.5	6.9	61.25	10.5		93.0	9	6.9			12" "		
			5.0	5.6	78.10	5.0		94.3	10	5.6			12" "		
			15	8.5	90.30	15		91.4	11	8.5			Clump 3-12" Bay		
			12	7.3	101.40	12		92.6	12	7.3			2-5" Bay		
			20	5.8	168.40	20		94.1	13	5.8			Clump 3-14" & 1-14" Bay		
			24	5.5	178.10	24		94.4	14	5.5			1-6" Bay.		
			25	9.1	152.30	25		90.8	15	9.1			Clump 2-10" & 1-14" Oak.		
C.S. Mon S.E. Cor	C.S. Mon S.W. Cor.				° '		° '	3681.79	4.64		3686.43				
				4.18			Lev.	82.25	16	4.18			(Chk Shot) 2X2 28.07 No.		
			15.5	1.0	0.00	15	+ 6.26	87.1	17	+ 0.7		+ 1.7	S.H.		
			33	1.0	0.00	32	+ 8.53	90.4	18	+ 4.0		+ 5.0	"		
			54	1.0	0.00	52	+ 10.47	95.3	19	+ 8.9		+ 9.9	"		
			47	1.0	335.00	46	+ 7.28	91.5	20	+ 5.1		+ 6.1	"		
			51	1.3	299.50	51		85.1	21	1.3			"		
			26	2.7	306.10	26		83.7		2.7			"		

Transit Traverse Sta. ... Sta. Int. Fence, V. Fnc. Ditch ... Dr. Telephone Pole ... T.P. Power Pole ... P.P. Culvert ... Cul.

Side of Canyon S. Cr. ... Sadd'le ... Sa. Top of Bank ... T.B. Flat ... Fl. Bottom of Bank ... B.B. Stream ... Str. Top of Cut ... T.Ct. Trail ... Tr. Bottom of Cut ... B.Ct. Pavement ... Pvt. Top of Fill ... T.F. Edge of Road ... E.Rd. Bottom of Fill ... B.F.

Intern. of Draw V.D.'s ... Side of Draw ... Sd. Brush or Steps ... Bk.S. Stone Slide ... S.S. Top of Cliff ... T.Cl. Bottom of Cliff ... B.Cl. Top of Spur ... T.Sp. Bottom Canyon ... B.Cn.

Topography Description Legend:
Side of Hill ... S.H. Bottom Draw ... B.D.
Side of Draw ... S.D. Bottom Wash ... B.W.
Side of Ridge ... S.R. Top of Ridge ... T.R.
Head of Draw ... H.D. Toe of Slope ... T.S.

Pk. ... Pine ... Pi. Cedar ... Ce. Fir ... Fir Sycamore ... Sy. Eucalyptus ... Eu. Plus combinations of these and all common standard abbreviations.

F.B. 598 Pg 110

Form 4-1 Interm.

Form 301 10M 3-34

PLEASE RETURN TO
LOS ANGELES COUNTY SURVEYOR
700 HALL OF RECORDS

NOTE: ANY ADDITIONS OR CHANGES ON THIS SHEET MUST BE MADE OR CIRCLED IN RED INK, WITH DATE AND NAME OF PERSON MAKING CHANGE

Do not extend notes this side of this line

Transit at	Sight on	Stadia Intercepts	Stadia Distance	Stadia Rod	Horizontal Angle 0° to 360° Right	Horiz. Distance	+ − Vertical Angle	Elevation of Point	+ Back Sight	+ − Difference Elevation	Height of Instrument	+ − Vertical Distance	REMARKS Station	Left	Right
C.S. Mon.	C.S. Mon.								1 4.64		3686.43				
S.E. Cor.	S.W. Cor.														
			39	8.3	273.25	39	Lev	3678.1	2	8.3			S.H.		
			27	9.9	249.10	27	—	76.5	3	9.9			"		
			14	2.7	306.50	14	—	83.7	4	2.7			"		
2X2 65.09 E. of S.W. Cor.	C.S. Mon. S.W. Cor.							3733.15	5 4.65		3737.80		(See Pg. 102)		
			17.1	2.2	83.20	17.1	—	35.6	6	2.2			Guy Wire to Water Tank		
			34.5	1.6	88.00	34.5	—	36.2	7	1.6			" " "		
			27.0	5.8	138.10	27.0	—	32.0	8	5.8			" " "		
			26.2	6.2	144.15	26.2	—	31.6	9	6.2			" " Tel pole		
			20.8	3.3	107.50	20.8	—	34.5	10	3.3			" " " "		
									11						
									12						
									13						
									14						
									15						
									16						
									17						
									18						
									19						
									20						
									21						

Notes Red. Date 4-9-37 Plotted Date 4-19-37 Survey of Oat Mt. Fire Lot. Notes Chkd. Checked Survey by FC Howard Notes CC 14 Date 4-5-37 Map No. B-1329 Indexed A. C. Johnson

F.B. 699 Pg. 111

Form 301 10M 3-34

PLEASE RETURN TO
LOS ANGELES COUNTY SURVEYOR
700 HALL OF RECORDS

NOTE: ANY ADDITIONS OR CHANGES ON THIS SHEET MUST BE MADE OR CIRCLED IN RED INK, WITH DATE AND NAME OF PERSON MAKING CHANGE

Do not extend notes this side of this line

Transit at	Sight on	Stadia Intercepts	Stadia Distance	Stadia Rod—	Horizontal Angle 0° to 360° Right	Horiz. Distance	+ Vertical Angle —	Elevation of Point	+ Back Sight	+ Difference Elevation	Height of Instrument	+ Vertical Distance	REMARKS Station	Left	Right
									1						
									2						
									3						
									4						
									5						
									6						
									7						
									8						
									9						
									10						
									11						
									12						
									13						
									14						
									15						
									16						
									17						
									18						
									19						
									20						
									21						

Add'l Inform.

Topography Description Legend:
Side Hill...S.H. Bottom Draw B.D.
Side of Draw S.D. Bottom Wash B.W.
Side of Ridge S.R. Top of Ridge T.R.
Head of Draw H.D. Toe of Slope T.S.

Break in Slope...B.S. Top of Bank...T.B.
Top of Cliff...T.Cl. Bottom of Bank B.B.
Bottom of Cliff...B.Cl. Top of Cut...T.C.
Top of Spur...T.Sp. Bottom of Cut B.C.
Bottom Canyon...B.Cn. Top of Fill...T.F.
Bottom of Fill...B.F.

Creek Dry Cr. Arroyo Wash Gully Ravine Spring Lake Pond Reservoir Swamp Marsh Tule Rice Field Orchard Vineyard Timber Brush Cultivated Land Pasture Land Desert Land Sand Flat Stream Trail Pavement Edge of Road E.Rd.

Ditch Ditch Tr. Pvd.
Telephone Pole T.P. Fence Fnce. Fence, V. Fs.
Power Pole P.P. Int. Fence Int. Fs.
Culvert Culv. Dit. Dt.
Plus combinations of these and all common standard abbreviations.

Traffic Rte. Tr. Rte.
Elis.-Pl. Cedar-Ca. Sycamore Sy.
Eucalyptus Eu.

Notes Ck'd by	Survey of [illegible]
Map No.	W. O. [illegible] Tape No. St'd °F.
Office Work	Surveyed by H.C. Bowers
Checked	Notes Bowers Date 5-1-32
Date	Indexed 6-15-32

F.B. 599 PG. 113

NEW LOCATION
OF
OAT MOUNTAIN
LOOK OUT TOWER
IN 8075

Note: Any Additions or Changes on This Sheet Must be Made or Circled in Red Ink With Date and Name of Person Making Change.

Do not extend notes this side of this line

RETURN TO
LOS ANGELES COUNTY SURVEYOR
720 HALL OF RECORDS

FORM 247 10M 11-35

F.B. 599 Pg. 114

RETURN TO
LOS ANGELES COUNTY SURVEYOR
700 HALL OF RECORDS
Do not extend notes this side of this line
Note: Any Additions or Changes on This Sheet Must be Made or Circled in Red Ink With Date and Name of Person Making Change.
Set 1x2 8TK
Set 1x2 8TK
Set 1x2 8TK
Set 1x2 8TK
37410.33

Notes Ck'd by M. Thomsen
Map No. B-1307
Office Work Wood
Checked
Date

Survey of TEJON LOOKOUT TOWER
W. O. 8172 Tape No. 56 St'd 64° F.
Surveyed by A. L. HOWARD
Notes F.C.N. Date 11/27/36
Indexed C. Johnson 12-1-36

F.B. 599 PG. 115

SURVEY OF TEJON LOOKOUT TOWER

NOTE-Location of lot hereon is VOID-Monuments moved to location per pg. 117

● = C.S. MON
■ = 2x2 TACK

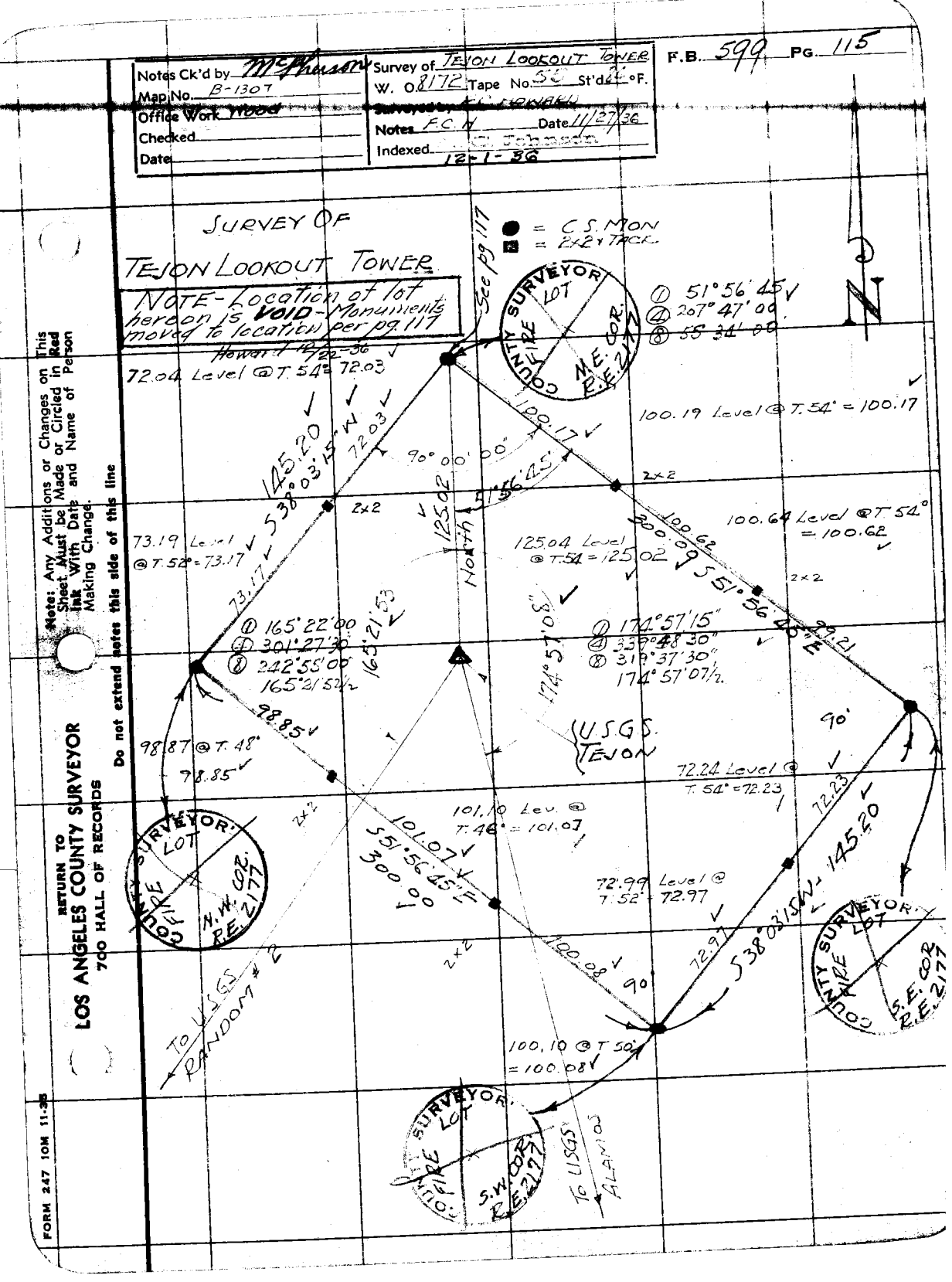

Note: Any Additions or Changes on This Sheet Must be Made or Circled in Red Ink With Date and Name of Person Making Change.

Do not extend notes this side of this line

RETURN TO
LOS ANGELES COUNTY SURVEYOR
700 HALL OF RECORDS

FORM 247 10M 11-36

F.B. 599 PG. 116

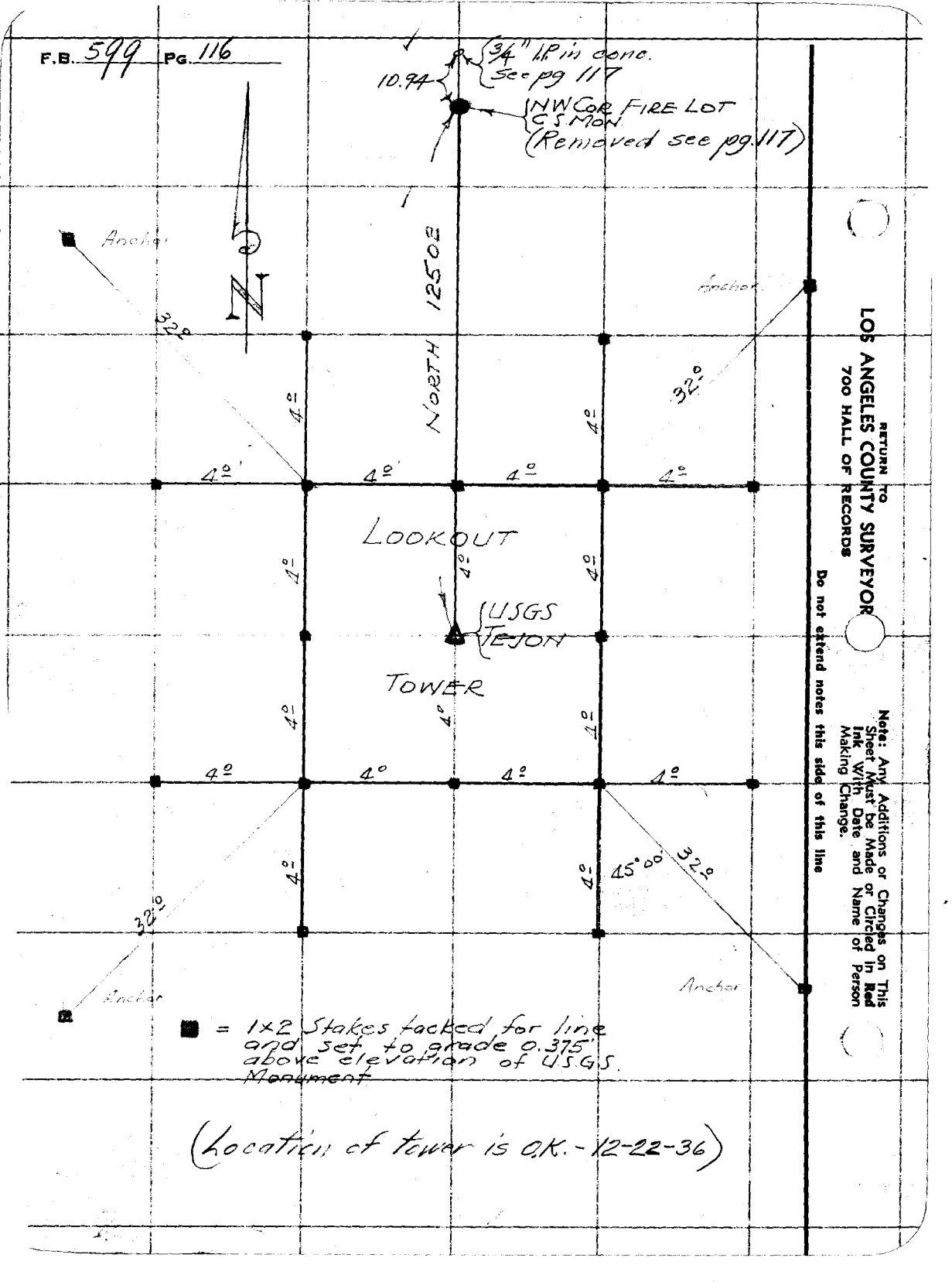

(Location of tower is O.K. - 12-22-36)

RETURN TO
LOS ANGELES COUNTY SURVEYOR
700 HALL OF RECORDS

Do not extend notes this side of this line

Note: Any Additions or Changes on This Sheet Must be Made or Circled in Red Ink With Date and Name of Person Making Change.

Notes Ck'd by Roller	Survey of TEJON FIRE LOT
Map No. B-1307	W. O. 8172 Tape No. 66 St'd 66°F.
Office Work Wood	Surveyed by FCH HONTICE
Checked	Notes FCH Date 12/22/36
Date	Indexed A. C. Johnson 12-28-36

F.B. Pg. 117

RE-LOCATION TEJON LOOKOUT TOWER SITE

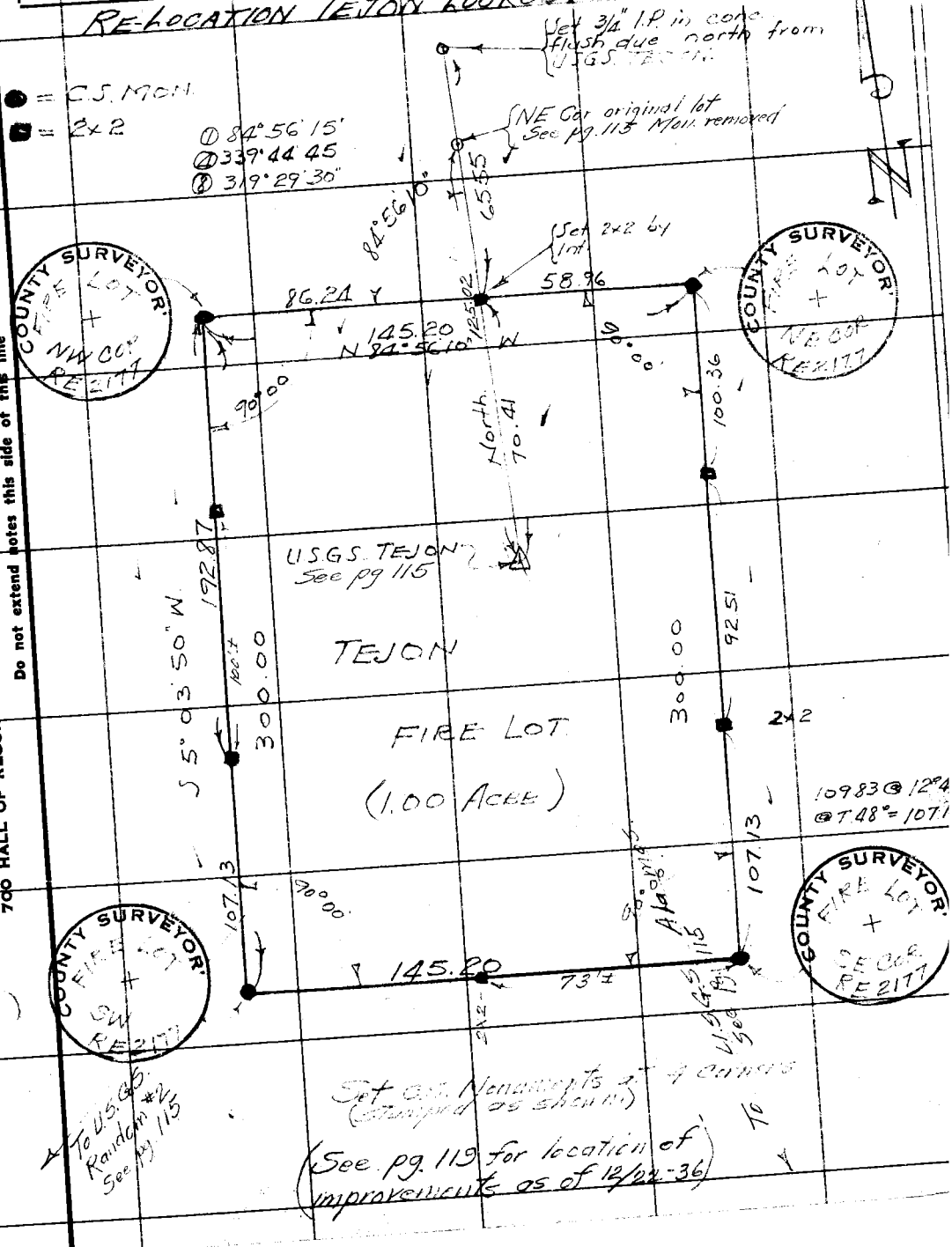

Note: Any Additions or Changes on This Sheet Must be Made or Circled in Red Ink With Date and Name of Person Making Change.

Do not extend notes this side of this line

RETURN TO
LOS ANGELES COUNTY SURVEYOR
700 HALL OF RECORDS

FORM 247 10M 11-35

RETURN TO
LOS ANGELES COUNTY SURVEYOR
700 HALL OF RECORDS

Note: Any Additions or Changes on This Sheet Must be Made or Circled in **Red Ink** With Date and Name of Person Making Change.

Do not extend notes this side of this line

F.B. 5227 Pg. 118

Form 301 10M 3-34

PLEASE RETURN TO
LOS ANGELES COUNTY SURVEYOR
700 HALL OF RECORDS

NOTE: ANY ADDITIONS OR CHANGES ON THIS SHEET MUST BE MADE OR CIRCLED IN RED INK, WITH DATE AND NAME OF PERSON MAKING CHANGE

Do not extend notes this side of this line

Transit at	Sight on	Stadia Intercepts	Stadia Distance	Stadia Rod	Horizontal Angle 0° to 360° Right	Horiz. Distance	+ − Vertical Angle	Elevation of Point	+ Back Sight	+ − Difference Elevation	Height of Instrument	+ − Vertical Distance	REMARKS Station	Left Right
					TEJON FIRE LOT - Location of improvements									
2x2	NE Cor												Transit on 2x2 E. Lot Line 107.13' N of SE Cor	
			132		322 05		2 00						Tel. Pole	
			185		275 50		Lev						"	
			98		250 20		2 10						NE Cor House	
			100		243 20		2 10						SE " " (12' x 12')	
			157		238 25		5 20							
			159.5		237 40		5 20						1 H.S. (NE Cor)	
													1 " SE "	

107.13 north of S.E. Cor

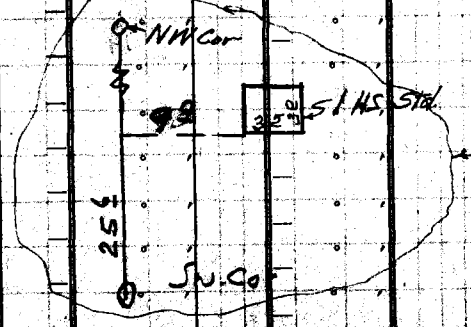

3' N+S
3.5 E+W

Check on location of 1 H.S. Std

See pg. 116 for location of tower

Notes Red. ____ Platted Wood Job No. 8172 Drawing No. ____ E.B. 599 Pg. 119
Date ____ Date Jan. 1937 Survey of Tejon Lookout Tower Site
Notes Chkd. ____ Checked ____ Survey by ____ Notes ____ Date ____
Date ____ Map No. B-1307 Indexed A. C. Johnson 12-28-36

Rev'd Inform.

Form 301 IDM 3-64

PLEASE RETURN TO

LOS ANGELES COUNTY SURVEYOR

700 HALL OF RECORDS

NOTE: ANY ADDITIONS OR CHANGES ON THIS SHEET MUST BE MADE OR CIRCLED IN RED INK, WITH DATE AND NAME OF PERSON MAKING CHANGE

Do not extend notes this side of this line

Transit at	Sight on	Stadia Intercepts	Stadia Distance	Stadia Rod—	Horizontal Angle 0° to 360° Right	Horiz. Distance	+ − Vertical Angle	Elevation of Point	+ Back Sight	+ − Difference Elevation	Height of Instrument	+ − Vertical Distance	REMARKS Station	Left	Right
					° ′		° ′		1						
					° ′		° ′		2						
					° ′		° ′		3						
					° ′		° ′		4						
					° ′		° ′		5						
					° ′		° ′		6						
					° ′		° ′		7						
					° ′		° ′		8						
					° ′		° ′		9						
					° ′		° ′		10						
					° ′		° ′		11						
					° ′		° ′		12						
					° ′		° ′		13						
					° ′		° ′		14						
					° ′		° ′		15						
					° ′		° ′		16						
					° ′		° ′		17						
					° ′		° ′		18						
					° ′		° ′		19						
					° ′		° ′		20						
					° ′		° ′		21						

Profile No.	Notes Red.	Plotted	Job No. 8190	Division No.	F. B. 599	PG. 121
	Date	Date	Survey of Monte Nido Patrol Sta			
X-Sec. No.	Notes Chkd.	Checked	Survey by [illegible]	Notes [illegible]	Date 6-1-38	
	Date	Date	Map No. 150-60	Indexed [illegible]	Date	

X-SECTIONS OF INTERSECTION OF LAS VIRGENES RD AND COLD CN. RD. IN FRONT OF STATION SITE

L.S. Hammond
F.S. Livingston
Hugh Baker
K.C. Murray
H.L. Forney

STATION	B. S.	H. I.	F. S.	ELEV.

NOTE: ANY ADDITIONS OR CHANGES ON THIS SHEET MUST BE MADE OR CIRCLED IN RED INK, WITH DATE AND NAME OF PERSON MAKING CHANGE

Do not extend notes this side of this line

PLEASE RETURN TO
LOS ANGELES COUNTY SURVEYOR
700 HALL OF RECORDS

Form 307 5M 11-35

Form 307 5M 11-35

PLEASE RETURN TO
LOS ANGELES COUNTY SURVEYOR
700 HALL OF RECORDS

NOTE: ANY ADDITIONS OR CHANGES ON THIS SHEET MUST BE MADE OR CIRCLED IN RED INK, WITH DATE AND NAME OF PERSON MAKING CHANGE

Do not extend notes this side of this line

STATION	B. S.	H. I.	F. S.	ELEV.		
					Cut spk T+W. culvert Hd. wall	
BM	0.62	603.04		602.42	per pg. 150 Elev 602.424	
	7.66	598.95	11.75	591.29		
B.C. 0+00			9.9	589.1	℄	0+00 = B.C. near SW corner of lot
			10.1	588.9	7.2 L edge pave	
			11.1	587.9	9.9 L gutter	
			4.7	594.5	16.0 L T cut	
			3.3	595.7	23.8 L b. fill	
			+0.6	597.6	31.8 L T fill	
			9.8	587.2	10. R edge pave	
0+25			8.2	590.8	℄	
			8.6	590.4	7.3 L edge pave	
			9.4	589.6	9.4 L gutter	
			5.1	593.9	14.3 L T cut	
			3.8	595.2	22.3 L b. fill	
			+1.0	600.0	30.5 L T fill	
			8.2	590.8	10.0 R edge pave.	
0+50			6.6	592.4	℄	
			6.8	592.2	6.5 L edge pave	

F. B. 599 PG. 122 Job No. 8190 Division No. Notes Red. Plotted JUN 10 1938 Profile
Survey of Mentu Wide Patrol Sta Date Date No.
Survey by Hammond Notes L.S.H. Notes Checked JUN 8 1938 No. 13-90-2
Indexed A. C. Johnson Date Date

Form 307 5M 11-35

PLEASE RETURN TO
LOS ANGELES COUNTY SURVEYOR
700 HALL OF RECORDS

NOTE: ANY ADDITIONS OR CHANGES ON THIS SHEET MUST BE MADE OR CIRCLED IN RED INK, WITH DATE AND NAME OF PERSON MAKING CHANGE

Do not extend notes this side of this line

STATION	B. S.	H. I.	F. S.	ELEV.		
		598 95				
0+50			7.6	591.4	7.3 L	gutter
			5.1	593 9	11.0 L	T cut
			1.8	597 2	26.8 L	brk.
			6.5	592 5	9.0 R	edge pave
0+69			5.3	593 7	℄	
			5.7	593 3	7.8 L	edge pave
			7.4	591 5	9.8 L	b. gutter 18" W flow line culvert
			4.2	594 8	11.2 L	T cut
			2.2	596.8	28.6 L	brk.
			5.1	593 9	11.0 R	edge pave
0+75			4.9	594 1	℄	
			5.3	593 7	8.0 L	gutter + edge pave
			3.0	596 0	19.8 L	brk
			2.3	596 7	29.6 L	flat
			4.8	594 2	13.0 R	edge pave
1+00			3.1	595 9	℄	
			3.7	595 3	7.8 L	edge pave

Profile No. ____ Notes Red. ALBERT E. TIMMONS Plotted ALBERT E. TIMMONS Job No. 8190 Division No. ____ F. B. 599 PG. 123
Date ____ Date JUN 10 1938 Survey of Mont. Nido Patrol Sta
Notes Check ALBERT E. TIMMONS Checked ALBERT E. TIMMONS Survey by Hammond Notes [illegible] Date [illegible]
No. 18-90-2 Date JUN 8 1938 Date [illegible] Map No. 13-66 Indexed ____ Date ____

Form 307 5M 11-35

PLEASE RETURN TO
LOS ANGELES COUNTY SURVEYOR
700 HALL OF RECORDS

NOTE: ANY ADDITIONS OR CHANGES ON THIS SHEET MUST BE MADE OR CIRCLED IN RED INK, WITH DATE AND NAME OF PERSON MAKING CHANGE

Do not extend notes this side of this line

STATION	B. S.	H. I.	F. S.	ELEV.		
		598.95				
1+00			3.7	595.3	14.8 L	b. brk
			2.6	596.4	23.2 L	T brk
			2.1	596.9	35.2 L	flat.
			2.8	596.2	8.0 R	on pave
			2.6	596.4	24.2 R	edge pave
0+09			2.9	596.1	8.0 R	June edge pave
1+25			1.3	[illegible]	℄	
			2.1	[illegible]	9.2 L	edge pave
			2.0	[illegible]	15.6 L	flat
			1.4	596.6	36.7 L	b. cut
			1.0	[illegible]	7.6 R	edge pave
			1.0	598.0	13.8 R	" "
			0.6	598.4	35.8 R	" "
	9.70	608.00	0.65	598.30		
1+46			8.8	599.2	℄	
			9.6	598.4	11.0 L	edge pave
			10.0	598.0	16.8 L	T brk.
			11.4	596.6	18.2 L	b. gutter 18" wide flow line gutter
			8.7	599.3	20.5 L	T brk
			4.6	603.4	38.0 L	SH

F. B. 599 PG. 124 Job No. 8190 Division No. Notes Red. Plotted ALBERT E. TIMMONS Profile
Survey of Monte Wide Patrol Sta Date JUN 10 1938 No.
Survey by Hammond Notes CSH Notes Checked ALBERT E. TIMMONS
Indexed A. C. John Date JUN 8 1938 Date No. 13-90-2

Form 307 5M 11-35

PLEASE RETURN TO
LOS ANGELES COUNTY SURVEYOR
700 HALL OF RECORDS

NOTE: ANY ADDITIONS OR CHANGES ON THIS SHEET MUST BE MADE OR CIRCLED IN RED INK, WITH DATE AND NAME OF PERSON MAKING CHANGE

Do not extend notes this side of this line

STATION	B. S.	H. I.	F. S.	ELEV.		
1+46		608.00				
			8.5	599 5	4.6 R	edge pave
			8.1	599 9	13.4 R	shoulder
1+57			7.9	600 1	℄	
			8.7	599 3	11.6 L	edge pave
			9.1	598 9	14.0 L	T brk
			10.2	597 8	17.5 L	b gutter
			8.7	599 3	20.0 L	T brk
			4.7	603 3	37.5 L	SH
			7.8	600 2	3.6 R	edge pave
			7.3	600 7	14.0 R	shoulder
1+75			6.5	601 5	℄	
			7.5	600 5	13.0 L	edge pave
			8.2	599 8	17.5 L	b. gutter
			8.0	600 0	21.8 L	— sl
			3.4	604 6	37.0 L	SH.
			6.4	601 6	1.3 R	edge pave
			5.9	602 1	12.0 R	shoulder

Profile No. ____ Notes Red. ____ Plotted ____ Job No. 8190 Division No. ____ F. B. 599 PG. 125

X-Sec. ____ Date ____ Date ____ Survey of Monte Nido Patrol Sta

Notes Chkd. E. TIMMONS Checked ____ Survey by Hammond Notes ____ Date 6-1-38

Date 8 1939 Map No. 150-60 Indexed ____ Date ____

Form 307 5M 11-35

PLEASE RETURN TO
LOS ANGELES COUNTY SURVEYOR
700 HALL OF RECORDS

NOTE: ANY ADDITIONS OR CHANGES ON THIS SHEET MUST BE MADE OR CIRCLED IN RED INK, WITH DATE AND NAME OF PERSON MAKING CHANGE

Do not extend notes this side of this line

STATION	B. S.	H. I.	F. S.	ELEV.		
		608.00				
2+00			4.7	603.3	℄	edge pave
			5.9	602.1	16.0 L	edge pave
			6.4	[illegible]	19.6 L	gutter
			6.0	[illegible]	22.0 L	T brk.
			6.8	[illegible]	29.2 L	T sl
			5.0	603.0	37.0 L	S.H.
			4.0	[illegible]	8.6 R	shoulder
BM			5.58	602.42	cut spk T+W	culvert Hd wall pg.
BM	0.62	603.04		602.42	cut spk T+W	culvert Hd wall pg.
	3.60	594.89	11.75	591.29		
0-25			7.6	587.3	℄	
			7.9	587.1	6.6 L	edge pave
			9.0	585.9	8.6 L	b. gutter
			0.2	592.7	16.7 L	T cut
			+2.0	595.9	22.6 L	b. fill
			+5.4	600.6	31.0 L	T "
			7.6	[illegible]	9.0 R	edge pave

F. B. 599 Pg. 126 Job No. 8190 Division No. Notes Red. Plotted Profile
Survey of Monte Nido Patrol Sta Date Date No.
Survey by Hammond Notes L S H Notes Chkd. Checked ~~Notes~~
Indexed C. Jacobs Date Date JAN 8 1938 Date No. 13-90-2

Form 307 5M 11-35

PLEASE RETURN TO
LOS ANGELES COUNTY SURVEYOR
700 HALL OF RECORDS

NOTE: ANY ADDITIONS OR CHANGES ON THIS SHEET MUST BE MADE OR CIRCLED IN RED INK, WITH DATE AND NAME OF PERSON MAKING CHANGE

Do not extend notes this side of this line

STATION	B. S.	H. I.	F. S.	ELEV.		
		594.89				
0-50			9.8	585.1	℄	
			10.1	584.8	6.7 L	edge pave
			10.8	584.1	9.5 L	b. gutter
			0.0	594.9	16.8 L	T cut
			+0.7	595.6	22.8 L	b. fill
			+5.2	600.1	30.8 L	T fill
			9.8	585.1	9.0 R	edge pave
0-75		594.89	12.1	582.8	℄	
			12.3	582.6	7.4 L	edge pave
			13.2	581.7	9.4 L	gutter
			3.1	591.8	17.0 L	T cut
			1.1	593.8	26.0 L	b fill
			+4.9	599.8	37.0 L	T "
			12.0	582.9	9.0 R	edge pave
	11.75	603.03	3.61	591.28		
			.61	602.42	BM.	asph. T+W culvert Hd. wall.

Profile No. ____ Notes Red. ____ Plotted ALBERT E. TIMMONS Job No. 8190 Division No. ____ F. B. 599 PG. 127
Date ____ Date JUN 10 1938 Survey of Monte Mido Pastor Sta
~~Xsec.~~ Notes ALBERT E. TIMMONS Checked ____ Survey by Hammond Notes ____ Date 6-1-38
~~No. B-90-2~~ ~~JUN~~ 8 1938 ~~Date~~ ~~Map No.~~ 150-66 Indexed ____ Date ____

F. B. 599 PG. 128 | Job No. | Division No. | Notes Red. | Plotted | Profile

Survey of | Date | Date | No.

Survey by A. C. Johnson | Notes | Notes Chkd. | Checked | X-Sec.

Indexed | Date | Date | Date | No.

STATION	B. S.	H. I.	F. S.	ELEV.	

Form 307 5M 11-35

PLEASE RETURN TO
LOS ANGELES COUNTY SURVEYOR
700 HALL OF RECORDS

NOTE: ANY ADDITIONS OR CHANGES ON THIS SHEET MUST BE MADE OR CIRCLED IN RED INK, WITH DATE AND NAME OF PERSON MAKING CHANGE

Do not extend notes this side of this line

Form 301 IUM 3-34

PLEASE RETURN TO
LOS ANGELES COUNTY SURVEYOR
700 HALL OF RECORDS

NOTE: ANY ADDITIONS OR CHANGES ON THIS SHEET MUST BE MADE OR CIRCLED IN RED INK, WITH DATE AND NAME OF PERSON MAKING CHANGE

Do not extend notes this side of this line

Transit at	Sight on	Stadia Intercepts	Stadia Distance	Stadia Rod—	Horizontal Angle 0° to 360° Right	Horiz. Distance	+ Vertical Angle —	Elevation of Point	+ Back Sight	+ Difference Elevation —	Height of Instrument	+ Vertical Distance —	REMARKS Station	Left	Right
					° '		° '		1						
				—	° '		° '		2				B.M. cut spike in v		
				—	° '		° '	602.42	3 10 35		612 67 ✓		Cut. Ret wall sta. 150.		
				427	° '		° '	608.42	✓ 4				P.I. #1		
				—	° '		° '		5						
P.I. #1	Inter			—	° '		° '	608 42	✓ 42 6		612 ✓	✓			
			81	6 °	313.45 ✓	80	4.5 ✓	6003	7	✓			T cut		
			74	6 °	326.00	73	6.0 ✓	5995	✓ 8	✓					
			69	6 °	333.35 ✓	68	6.3 ✓	5994	✓ 9	✓					
			55	6 °	339.00	54	5.35 ✓	6019	✓ 10	✓					
			41 ✓	6 °	343.30	45	✓.20	6042	11	✓					
			35 ✓	6 °	345.05 ✓	35	3.35 ✓	6051	12	✓					
			28	6 °	350.40	28	✓.35 ✓	6045	13	✓					
			19	7 2	358 ✓ 0	19	— °	6061	14						
			14	8 3	21.10	14	— °	6051	15	✓					
			11	6 4	49.35 ✓	11	— °	6067	16	✓					
			23	6 4	105.25 ✓	23	— °	6067	17	✓					
			28	5 2	110.10	28	— °	6083	18	✓					
			38	5 2	111.20	38	— °	6076	19						
			43	6 2	111.09	43	— °	6066	20	✓					
			50	4 8	110.35 ✓	50	— °	6086	21	✓					
			59	5 6	111.10	59	—	6077		✓					

TRANSIT TRAVERSE OF STATION SITE
TAKEN AFTER ROUGH GRADING.
NOTE-All distances measured with Tape

Notes Fld. JUN 9 1938 Date
Notes Chkd. Checked
Map No. 13-98.2 Indexed
Date

ALBERT E. TIMMONS Platted ALBERT E. TIMMONS Job No. 812 Division No.
Date JUN 10 1938 Survey of Mesa Park Site
Survey by Hammond Notes K.S.H. Date 5-31-38
Checked Date

F.B. 562 PG. 129

Add'd 1-1 ... T. measured with Tape

Form 301 10M 3-34

PLEASE RETURN TO
LOS ANGELES COUNTY SURVEYOR
700 HALL OF RECORDS

NOTE: ANY ADDITIONS OR CHANGES ON THIS SHEET MUST BE MADE OR CIRCLED IN RED INK, WITH DATE AND NAME OF PERSON MAKING CHANGE

Do not extend notes this side of this line

Oak-O. Fir-Fr. Pine-Pi. Cedar-Ce. Sycamore ....Sy. Eucalyptus ....Eu. Plus combinations of these and all common standard abbreviations.

Traveled Rd. Tr.Rd. Fence ....Fn. Int. Fences..V.Fns. Ditch ....Di. Telephone Pole T.P. Power Pole....P.P. Culvert ....Cul.

Saddle ....Sa. Swale ....Sw. Flat ....Fl. Stream ....Str. Trail ....Tr. Pavement ....Pvt. Edge of Road E.Rd.

Side of Canyon S.Cn. Top of Bank...T.B. Bottom of Bank..B.B. Top of Cut....T.C. Bottom of Cut..B.C. Top of Fill....T.F. Bottom of Fill..B.F.

Intern. of Draw..V.D's Break in Slope...Bk.S. Steep Slope....S.S. Top of Cliff....T.Cl. Bottom of Cliff..B.Cl. Top of Spur....T.Sp. Bottom Canyon..B.Cn.

Topography Description Legend:
Side Hill.....S.H. | Bottom Draw..B.D.
Side of Draw..S.D. | Bottom Wash B.W.
Side of Ridge.S.R. | Top of Ridge..T.R.
Head of Draw H.D. | Toe of Slope..T.S.

F.B. 599 Pg. 130

Transit at	Sight on	Stadia Intercepts	Stadia Distance	Stadia Rod—	Horizontal Angle 0° to 360° Right	Horiz. Distance	+ Vertical Angle —	Elevation of Point	Back Sight	+ Difference Elevation —	Height of Instrument	+ Vertical Distance —	REMARKS Station	Left	Right
P1#1	Inter			—	° '		° '	—	1	—	613 3	✓			
			75	3 3	117.30,	75	° '	6100	2	✓			T cut		
			78	1 8	126.20,	78	° '	6115	3	✓			"		
			88	2 0	137.40,	87	+ 4.2	6147	4	✓			"		
			99	2 0	137.10,	99	+ 2.1	6113	5	✓			"		
			67	8 2	309.2	67	° '	6046	6	✓			SM.		
			59	10 2	319.00,	59	° '	6033	7	✓			"		
			54	10 2	333.2	54	° '	6031	8	✓			"		
			33	7 1	329.40,	33	° '	6062	9	✓			"		
			42	1 2	308.10,	42	° '	6081	10	✓			"		
			57	3 4	296.3	57	° '	6099	11	✓			"		
			59	2 4	280.10,	59	° '	6109	12	✓			"		
			48	1 1	281.30,	48	° '	6122	13	✓			"		
			36	3 1	286.20	36	° '	6102	14	✓			T Brk		
			23	4 3	298.3	23	° '	6090	15	✓			"		
			15	6 1	330.20	15	° '	6068	16	✓			"		
			13	5 1	304.10,	13	° '	6078	17	✓			"		
			4	4 1	204.0,	4	° '	6088	18	✓			"		
			17	4 4	271.2	17	° '	6089	19	✓			"		
			27	2 2	219.0,	27	° '	6111	20	✓			"		
			43	0 6	219.0	43	° '	6122	21	✓			"		

Add'l Inform. All distances measured

Form 301 10M 3-34

PLEASE RETURN TO
LOS ANGELES COUNTY SURVEYOR
700 HALL OF RECORDS

NOTE: ANY ADDITIONS OR CHANGES ON THIS SHEET MUST BE MADE OR CIRCLED IN RED INK, WITH DATE AND NAME OF PERSON MAKING CHANGE

Do not extend notes this side of this line

Noted ALBERT E. TIMMONS Platted ALBERT E. TIMMONS Job No. 8190 Division No. F.B. 397 PG. 131
Date JUN 9 1938 Date JUN 10 1938 Survey of Map of Tract 13701
Notes Chkd. Checked Survey by Notes Date 5-31-38
Map No. 13-90-2 Indexed Notes C. J. Date

Transit at	Sight on	Stadia Intercepts	Stadia Distance	Stadia Rod—	Horizontal Angle 0° to 360° Right	Horiz. Distance	+ Vertical Angle —	Elevation of Point	+ Back Sight	+ Difference Elevation —	Height of Instrument	+ Vertical Distance —	REMARKS Station	Left	Right
					° '		° '								
Plug	Intor			—	° '		° '	—			613 2	✓			
			55	1 2	269.0	55	— ° '	611 4	✓				SH		
			55	3 0	248.3	55	+ 2.10	612 4	✓						
			42	2 0	246.0	47	+ 2.5	613 6	✓						
			30	1 1	246.2	30	— ° '	611 8	✓						
			17	2 1	211.3	17	— ° '	611 2	✓						
			18	1 2	152.4	18	— ° '	611 6	✓						
			18	4 8	122.2	18	— ° '	608 5	✓						
			23	4 3	128.1	23	— ° '	609 0	✓						
			27	0 6	154.4	27	— ° '	613 2	✓						
			26	0 4	194.1	26	— ° '	612 8	✓						
			33	0 0	219.0	33	— ° '	613 3	✓						
			43	0 0	234.2	43	— ° '	613 3	✓						
			47	1 0	239.0	47	+ 2.0	14 2	✓						
			57	3 0	241.1	57	+ 2.2	12 7	✓						
			63	2 0	231.0	63	+ 1.5	13 5	✓						
			55	2 0	226.3	55	+ 3.2	14 6	✓						
			50	2 0	219.1	50	+ 4.0	14 8	✓						
			46	2 0	218 4	46	+ 5.2	15 7	✓						
			49	2 0	192.0	49	+ 5.2	15 9	✓						
			49	2 0	186.0	48	+ 5.0	16 4	✓						

Add'l

All shots measured with Tape

Form 301 10M 3-34

PLEASE RETURN TO
LOS ANGELES COUNTY SURVEYOR
700 HALL OF RECORDS

NOTE: ANY ADDITIONS OR CHANGES ON THIS SHEET MUST BE MADE OR CIRCLED IN RED INK, WITH DATE AND NAME OF PERSON MAKING CHANGE

Do not extend notes this side of this line

Transit at	Sight on	Stadia Intercepts	Stadia Distance	Stadia Rod—	Horizontal Angle 0° to 360° Right	Horiz. Distance	+ Vertical Angle	Elevation of Point	+ Back Sight	+ Difference Elevation	Height of Instrument	+ Vertical Distance	REMARKS Station	Left	Right
P.I. #1	Intor.								1		613.3				
			37	2.0	181.15	37	+ 5.50	6152	2				SH		
			37	2.0	156.50	37	+ 4.40	6145	3				"		
			39	2.0	149.10	39	+ 2.50	6133	4				"		
			38	2.0	133.25	38	—	6113	5				"		
			41	3.8	121.10	41	—	6095	6				"		
			48	1.5	124.05	48	—	6118	7				"		
			63	1.6	124.05	63	—	6112	8				"		
			70	1.3	124.05	70	—	6120	9				"		
			46	0.2	135.30	46	—	6126	10				"		
			63	2.0	135.30	63	+ 2.45	144	11				"		
			77	2.0	137.50	77	+ 2.55	153	12				"		
			87	3.0	139.50	87	+ 2.50	147	13				"		
			33	0.9	151.15	33	—	6124	14				"		
			47	2.0	147.50	47	+ 4.50	153	15				"		
			60	2.0	145.30	59	+ 6.00	177	16				"		
			75	2.0	147.30	74	+ 4.55	178	17				"		
			83	5.0	148.05	82	+ 5.20	151	18				"		
			75	2.0	150.50	74	+ 5.15	182	19				"		
			59	2.0	149.45	58	+ 6.50	184	20				"		
			49	2.0	157.00	48	+ 7.05	174	21				"		

Add'n'l Inform. All distances measured with T...

F.B. 599 PG. 132

Topography Description Legend:
Side Hill.....S.H. Bottom Draw.B.D.
Side of Draw.S.D. Bottom Wash.B.W.
Side of Ridge.S.R. Top of Ridge.T.R.
Head of Draw H.D. Toe of Slope..T.S.

Inters. of Draws.V.D's Break in Slope...Bk.S. Steep Slope.....S.S. Top of Cliff.....T.Cl. Bottom of Cliff..B.Cl. Top of Spur.....T.Sp. Bottom Canyon..B.Cn.

Side of Canyon S.Cn. Top of Bank...T.B. Bottom of Bank.B.B. Top of Cut.....T.C. Bottom of Cut..B.C. Top of Fill.....T.F. Bottom of Fill.B.F.

Saddle.....Sa. Swale.....Sw. Flat.....Fl. Stream.....Str. Trail.....Tr. Pavement.....Pvt. Edge of Road E.Rd.

Traveled Rd. Tr.Rd. Fence.....Fn. Int. Fences.V.Fns. Ditch.....Di. Telephone Pole T.P. Power Pole...P.P. Culvert.....Cul.

Oak-O. Fir-Fr. Pine-Pl. Cedar-Ce. Sycamore.....Sy. Eucalyptus.....Eu. Plus combinations of these and all common standard abbreviations.

Form 301 10M 3-34

PLEASE RETURN TO
LOS ANGELES COUNTY SURVEYOR
700 HALL OF RECORDS

NOTE: ANY ADDITIONS OR CHANGES ON THIS SHEET MUST BE MADE OR CIRCLED IN RED INK, WITH DATE AND NAME OF PERSON MAKING CHANGE

Do not extend notes this side of this line

Notes Rod. ALBERT E. TIMMONS Platted ALBERT E. TIMMONS Job No. 2122 Division No.
Date JUN 9 1938 Date JUN 10 1938 Survey of
Notes Chkd. Checked Survey by Notes Date
Date Map No. 13-90-7 Indexed Date

F.B. 195 Pg. 133

Transit at	Sight on	Stadia Intercepts	Stadia Distance	Stadia Rod—	Horizontal Angle 0° to 360° Right	Horiz. Distance	+ Vertical Angle —	Elevation of Point	+ Back Sight	+ Difference Elevation —	Height of Instrument	+ Vertical Distance —	REMARKS Station	Left	Right
					° '		° '		1						
P.I.#1	Inter	—		—	° '		° '				6.13.2 ✓				
			47	2°	171.0✓	46	+ 7.45✓	6176	2 ✓				SH		
			53	2°	180.10	52	+ 7.0✓	178	3 ✓						
			56	2°	187.✓	55	+ ✓.✓0	170	4 ✓						
			66	2°	188.20	65	+ ✓.30	177	5 ✓						
			71	2°	188.40	70	+ 5.40	183	6 ✓						
			61	2°	178.05✓	60	+ 6.40	184	7 ✓						
			60	2°	201.2✓	59	+ ✓.10	168	8 ✓						
			63	2°	210.40	63	+ 4.00	158	9 ✓						
			75✓	2°	219.30	75	+ 2.10	142	10 ✓						
			82	3°	208.10	82	+ 3.15✓	150	11 ✓						
			77	3°	199.45✓	77	+ 4.00	158	12 ✓						
			74	3°	191.10	73	+ 4.45✓	165	13 ✓						
			87	✓°	192.05✓	86	+ 4.30	152	14 ✓						
			90	✓°	197.40	90	+ 4.00	147	15 ✓						
			94	4°	205.45✓	94	+ 3.10	146	16 ✓						
			84	✓°	184.20	85	+ ✓.00	158	17 ✓						
			78	3°	181.40	77	+ 5.00	172	18 ✓						
			81	4°	172.40	80	+ ✓.39	172	19 ✓						
			75✓	2°	175.40	74	+ ✓.21	185	20 ✓						
			67.0	2°	173.85✓	66	+ 6.10	186	21 ✓	✓			* Cone base Tack		

Addn'l Inform. All distances measured with Tape

Form 301 10M 3-34

PLEASE RETURN TO
LOS ANGELES COUNTY SURVEYOR
700 HALL OF RECORDS

NOTE: ANY ADDITIONS OR CHANGES ON THIS SHEET MUST BE MADE OR CIRCLED IN RED INK, WITH DATE AND NAME OF PERSON MAKING CHANGE

Do not extend notes this side of this line

Transit at	Sight on	Stadia Intercepts	Stadia Distance	Stadia Rod	Horizontal Angle 0° to 360° Right	Horiz. Distance	+ − Vertical Angle	Elevation of Point	+ Back Sight	+ − Difference Elevation	Height of Instrument	+ − Vertical Distance	REMARKS Station Left Right
P.I. #1	Inter										613.3		
			60.6	2.0	172.25	59.6	+ 7.00	618.8					∡ Conc. base Tank.
			55.0	2.0	168.25	54	+ 7.35	18.6					"
			53.1	2.0	161.20	52.1	+ 7.50	18.5					"
			55.6	2.0	154.15	54.6	+ 7.30	18.6					"
			61.3	2.0	150.50	60.3	+ 6.50	18.7					"
			68.0	2.0	150.20	67	+ 6.00	18.5					"
								608.40					P.I. #1
									10.96		619.36		
C.S. Mon #2	C.S. Mon #1			9.41				609.95	4.85		614.80		NE Cor. Lot. C.S. Mon. #2
			77.4	7.0	34.10	75.4	+ 8.00	18.5					∡ Conc base Tank.
			77.5	4.0	39.15	76.5	+ 5.45	18.6					"
			82.2	2.0	43.00	82.2	+ 4.10	18.8					"
			88.8	7.0	44.20	87.8	+ 7.05	18.7					"
			95.2	8.0	43.50	94.2	+ 7.00	18.3					"
			57.6	2.0	34.35	56.6	+ 8.25	21.2		X			elev base No foundation edge small tank
			38	0.5	337.45	38	—	614.3					SH
			34	1.2	354.00	34	—	613.1					"
			36	2.1	14.50	36	—	612.2					"
			43	1.9	39.10	43	—	612.9					"

Add'n'l Inform. All distances measured with Tape

Topography Description Legend: Side Hill....S.H. Side of Draw.S.D. Side of Ridge.S.R. Head of Draw H.D. Bottom Draw.B.D. Bottom Wash B.W. Top of Ridge.T.R. Toe of Slope..T.S.

Inters. of Draws.V.D's Break in Slope..Bk.S. Steep Slope.....S.S. Top of Cliff.....T.Cl. Bottom of Cliff..B.Cl. Top of Spur.....T.Sp. Bottom Canyon..B.Cn.

Side of Canyon S.Cn. Top of Bank..T.B. Bottom of Bank.B.B. Top of Cut.....T.C. Bottom of Cut..B.C. Top of Fill.....T.F. Bottom of Fill.B.F.

Saddle .....Sa. Swale .....Sw. Flat .....Fl. Stream .....Str. Trail .....Tr. Pavement ....Pvt. Edge of Road E.Rd.

Traveled Rd. Tr.Rd. Fence .....Fn. Int. Fences.V.Fns. Ditch .....Di. Telephone Pole T.P. Power Pole....P.P. Culvert .....Cul.

Oak-O. Fir-Fr. Pine-Pi. Cedar-Ce. Sycamore .....Sy. Eucalyptus ....Eu. Plus combinations of these and all common standard abbreviations.

F.B. 599 PG. 134

Form 301 10M 3-34

PLEASE RETURN TO
LOS ANGELES COUNTY SURVEYOR
700 HALL OF RECORDS

NOTE: ANY ADDITIONS OR CHANGES ON THIS SHEET MUST BE MADE OR CIRCLED IN RED INK, WITH DATE AND NAME OF PERSON MAKING CHANGE

Do not extend notes this side of this line

Transit at	Sight on	Stadia Intercepts	Stadia Distance	Stadia Rod—	Horizontal Angle 0° to 360° Right	Horiz. Distance	+ Vertical Angle —	Elevation of Point	+ Back Sight	+ Difference Elevation —	Height of Instrument	+ Vertical Distance —	REMARKS Station	Left	Right
CS 14 on #2	CS 14 on #1				° '		° '		1		6148	✓			
					° '		° '		2						
			46	2	42.35 ✓	46	— ° '	6127	✓				S.H.		
			71	7	34.05 ✓	69	+ 8.30	182	✓						
			74	4	40.10	73	+ ✓.25 ✓	178	✓						
			77	2	44.45 ✓	77	+ 3.15 ✓	172	✓						
			87	3	47.45 ✓	87	+ 3.25 ✓	171	✓						
			68	2	47.30 ✓	68	+ 2.00 ✓	152	✓						
			103	0	✓✓.10 ✓	103	— ° '	6145	✓						
			84	1	✓✓.10 ✓	84	— ° '	6135	✓						
			71	3	✓✓.✓✓ ✓	71	— ° '	6116	✓						
			55	4	✓✓.✓✓ ✓	55	— ° '	6108	✓						
			41	✓	✓✓.✓✓ ✓	41	— ° '	6098	✓						
			31	4	38.35 ✓	31	— ° '	6108	✓						
			23	4	9.45 ✓	23	— ° '	6102	✓						
			27	1	32.25 ✓	27	— ° '	6134	✓						
			19	3	30.35 ✓	19	— ° '	6113	✓						
			10	4	333.10 ✓	10	— ° '	6103	✓						
			17	7	39 .10 ✓	17	— ° '	6078	✓						
			30	8	68.20 ✓	30	— ° '	6067	✓						
			47	9	72.10 ✓	47	— ° '	6058	✓						
			66	10	68 ✓0	66	— ° '	6047	✓						

Add'l Inform. All distances measured with Tape

Notes Checked ALBERT E. TIMMONS Platted ALBERT E. TIMMONS Job No. 2192 Division No.
DATE JUN 9 1938 Date JUN 10 1938 Survey of Topate Blvd Patrol Sta
Notes Chkd. Checked Survey by Engineering Notes F.B. 595 PG. 135
Date Indexed Date

Form 301 10M 3-34

PLEASE RETURN TO
LOS ANGELES COUNTY SURVEYOR
700 HALL OF RECORDS

NOTE: ANY ADDITIONS OR CHANGES ON THIS SHEET MUST BE MADE OR CIRCLED IN RED INK, WITH DATE AND NAME OF PERSON MAKING CHANGE

Do not extend notes this side of this line

F.B. 599 PG. 136

Topography Description Legend:
Side Hill ..... S.H.
Side of Draw ..... S.D.
Side of Ridge ..... S.R.
Head of Draw ..... H.D.
Bottom Draw ..... B.D.
Bottom Wash ..... B.W.
Top of Ridge ..... T.R.
Toe of Slope ..... T.S.

Inters. of Draws, V.D's
Break in Slope ..... Bk.S.
Steep Slope ..... S.S.
Top of Cliff ..... T.Cl.
Bottom of Cliff ..... B.Cl.
Top of Spur ..... T.Sp.
Bottom Canyon ..... B.Cn.

Side of Canyon S.Cn.
Top of Bank ..... T.B.
Bottom of Bank ..... B.B.
Top of Cut ..... T.C.
Bottom of Cut ..... B.C.
Top of Fill ..... T.F.
Bottom of Fill ..... B.F.

Saddle ..... Sa.
Swale ..... Sw.
Flat ..... Fl.
Stream ..... Str.
Trail ..... Tr.
Pavement ..... Pvt.
Edge of Road ..... E.Rd.

Trawled Rd. Tr.Rd.
Fence ..... Fn.
Int. Fences ..... V.Fns.
Ditch ..... Di.
Telephone Pole ..... T.P.
Power Pole ..... P.P.
Culvert ..... Cul.

Oak-O. Fir-Fr.
Pine-Pi. Cedar-Ce.
Sycamore ..... Sy.
Eucalyptus ..... Eu.
Plus combinations of these and all common standard abbreviations.

Transit at	Sight on	Stadia Intercepts	Stadia Distance	Stadia Rod	Horizontal Angle 0° to 360° Right	Horiz. Distance	+ Vertical Angle −	Elevation of Point	+ Back Sight	+ Difference Elevation	Height of Instrument	+ Vertical Distance	REMARKS Station	Left	Right
CS19 #2	CS Mo #1			—	° ′		° ′	—	1 —	—	6.14 80	✓ —			
			87	6 0	65.50,	87	— ° ′	6088	2 ✓	—		—			
			98	3 2	62.10,	98	— ° ′	6109	3 ✓	—		—	SH.		
			93	8 1	70.25,	93	— ° ′	6063	4 ✓	—		—	"		
			70	6 0	78.10,	69	6.50,	007	5 ✓	—		—	"		
			55	8 0	83.50,	54	6.50,	004	6 ✓	—		—	TSJ.		
			39	4 2	94.40,	37	11.10,	015	7 ✓	—		—	"		
			33	10 0	92.55,	33	6.35,	012	8 ✓	—		—	"		
			28	11 3	103.45,	28	— ° ′	6035	9 ✓	—		—	"		
			14	8 0	90.45,	14	— ° ′	6068	10 ✓	—		—	SH.		
			44	7 0	109.00,	42	11.20,	5994	11 ✓	—		—	"		
			8	6 1	160.45,	8	— ° ′	6087	12 ✓	—		—	TSJ.	TFill	
			10	4 3	241.30,	10	— ° ′	6099	13 ✓	—		—	SH		
			18	3 1	259.50,	18	— ° ′	6117	14 ✓	—		—	"		
			26	3 4	213.30,	26	— ° ′	6114	15 ✓	—		—	"		
			20	6 0	192.10,	20	— ° ′	6088	16 ✓	—		—	"		
			20	8 0	142.30,	20	— ° ′	6068	17 ✓	—		—	"		
			30	11 0	118.10,	30	— ° ′	6038	18 ✓	—		—	"		
			57	7 0	98.40,	56	8.05,	00 0	19 ✓	—		—	"		
			75	7 0	95.00,	74	6.20,	5997	20 ✓	—		—	TFill		
			86	7 0	93.30	85	✓ 4.40	996	21 ✓	—		—	"		

Add'l Inform. All distances measured with Tape

Form 301 10M 3-34

PLEASE RETURN TO
LOS ANGELES COUNTY SURVEYOR
700 HALL OF RECORDS

NOTE: ANY ADDITIONS OR CHANGES ON THIS SHEET MUST BE MADE OR CIRCLED IN RED INK, WITH DATE AND NAME OF PERSON MAKING CHANGE

Do not extend notes this side of this line

Transit at	Sight on	Stadia Intercepts	Stadia Distance	Stadia Rod—	Horizontal Angle 0° to 360° Right	Horiz. Distance	+ — Vertical Angle	Elevation of Point	+ Back Sight	+ — Difference Elevation	Height of Instrument	+ — Vertical Distance	REMARKS Station Left Right
CS Mon 2	CS Mon 1				° '		° '		1		614.80		
					° '		° '		2				
			100	7.0	92.50	99	4.50	5996	3				T fill
			78	7.0	86.25	77	6.05	997	4				Flat
			54	7.0	90.45	53	8.20	6002	5				"
			54	7.0	106.50	52	10.55	5978	6				b. fill
			73	7.0	103.50	70	10.40	947	7				"
			95	7.0	101.20	92	10.05	916	8				"
			74	7.0	78.40	73	5.50	6004	9				b. bk
			89	7.0	78.35	88	5.00	002	10				"
			100	7.0	77.50	99	4.30	002	11				"
			107	4.6	64.10	107	—	6102	12				T bk.
			102	9.2	72.20	102	—	6056	13				"
			83	9.8	73.30	83	—	6050	14				"
			74	12.3	75.45	74	—	6025	15				"
			17	8.3	59.30	17	—	6065	16				b brk.
					° '		° '		17				
					° '		° '	609.95	18	0.46	610.41		C.S. Mon #2 1x2 N. PL
				11.14	° '		° '	599.27	19				P#1 98.96 W car
P#1	CS Mon #2				° '		° '		20	5.3	604.6		
			32	4.4	95.05	32	—	6002	21				b. cut
			44	4.5	97.00	44	—	6001					"

Add'n'l Inform. All distances measured with Tape

Notes Chkd. Checked Date Notes Date Date

Notes JUN 9 1938 Platted ALBERT E. TIMMONS Job No. P190 Division No. F.B. 599 PG. 137

Date JUN 10 1938 Survey of Meade Nichols Patrol Sta

Survey by [illegible] Notes [illegible] Date [illegible]

Map No. 13-90-2 Indexed [illegible] Date [illegible]

150-60

Form 301 10M 3-34

PLEASE RETURN TO
LOS ANGELES COUNTY SURVEYOR
700 HALL OF RECORDS

NOTE: ANY ADDITIONS OR CHANGES ON THIS SHEET MUST BE MADE OR CIRCLED IN RED INK, WITH DATE AND NAME OF PERSON MAKING CHANGE

Do not extend notes this side of this line

Transit at	Sight on	Stadia Intercepts	Stadia Distance	Stadia Rod—	Horizontal Angle 0° to 360° Right	Horiz. Distance	+ Vertical Angle	Elevation of Point	+ Back Sight	+ Difference Elevation	Height of Instrument	+ Vertical Distance	REMARKS Station	Left	Right
P#1	Cs Iton #2								1		604.6	✓			
			57	5.0	99.10	57		599.6	2 ✓				b. cut		
			70	4.0	99.15	70		600.6	3 ✓				"		
			87	4.4	97.50	87		600.2	4 ✓				"		
			11	6.0	193.00	11		598.6	5 ✓				T fill		
			26	6.1	180.35	26		598.5	6 ✓				"		
			42	6.5	177.45	42		598.1	7 ✓				"		
			59	7.5	176.30	59		597.1	8 ✓				"		
			83	8.6	175.30	83		596.0	9 ✓				"		
			87	8.0	172.45	87		596.6	10 ✓				"		
			95	8.0	163.50	95		596.6	11 ✓				"		
			105	7.4	158.05	105		597.2	12 ✓				"		
			85	8.5	172.50	85		596.1	13 ✓				" culvert		
			77	7.7	167.10	77		596.9	14 ✓				Flat		
			71	6.8	162.05	71		597.8	15 ✓				"		
			67	6.4	169.00	67		598.2	16 ✓				T brk		
			66	6.8	168.10	66		597.8	17 ✓				b "		
			66	7.5	172.05	66		597.1	18 ✓				b "		
			82	7.7	174.15	82		596.9	19 ✓				T "		
			83	6.2	164.55	83		598.4	20 ✓				T "		
			85	7.1	164.30	85		597.5	21 ✓				b "		

Add'n'l Inform. All distances measured with Tape

Topography Description Legend: Side Hill....S.H. Side of Draw.S.D. Side of Ridge.S.R. Head of Draw H.D. Bottom Draw.B.D. Bottom Wash B.W. Top of Ridge.T.R. Toe of Slope..T.S.

Inters. of Draws.V.D's Break in Slope..Bk.S. Steep Slope.....S.S. Top of Cliff.....T.Cl. Bottom of Cliff..B.Cl. Top of Spur.....T.Sp. Bottom Canyon..B.Cn.

Side of Canyon S.Cn. Top of Bank..T.B. Bottom of Bank.B.B. Top of Cut.....T.C. Bottom of Cut..B.C. Top of Fill.....T.F. Bottom of Fill.B.F.

Saddle.....Sa. Swale.....Sw. Flat.....Fl. Stream.....Str. Trail.....Tr. Pavement.....Pvt. Edge of Road E.Rd.

Traveled Rd.Tr.Rd. Fence.....Fn. Int. Fences.V.Fns. Ditch.....Di. Telephone Pole T.P. Power Pole....P.P. Culvert.....Cul.

Oak-O. Fir-Fr. Pine-Pl. Cedar-Ce. Sycamore.....Sy. Eucalyptus.....Eu. Plus combinations of these and all common standard abbreviations.

F.B. 599 PG. 188

Form 301 10M 3-34

PLEASE RETURN TO
LOS ANGELES COUNTY SURVEYOR
700 HALL OF RECORDS

NOTE: ANY ADDITIONS OR CHANGES ON THIS SHEET, MUST BE MADE OR CIRCLED IN RED INK, WITH DATE AND NAME OF PERSON MAKING CHANGE

Do not extend notes this side of this line

Transit at	Sight on	Stadia Intercepts	Stadia Distance	Stadia Rod—	Horizontal Angle 0° to 360° Right	Horiz. Distance	+ — Vertical Angle	Elevation of Point	+ Back Sight	+ — Difference Elevation	Height of Instrument	+ — Vertical Distance	REMARKS Station Left Right
P-1	CS Mon #2				° ′		° ′		1		604.6		
			82	6.8	165.00	82	° ′	5978	2 ✓				b. brk.
			82	5.6	157.40	82	° ′	5990	3 ✓				T "
			84	6.2	157.40	84	° ′	5984	4 ✓				b "
			81	6.1	157.45	81	° ′	5985	5 ✓				b "
			26	5.6	156.15	26	° ′	5990	6 ✓				Flat
			43	5.2	128.25	43	° ′	5989	7 ✓				"
			38	5.4	106.30	38	° ′	5992	8 ✓				"
			29	7.0	226.35	25	19.25	886	9 ✓				b. fill
			49	7.0	204.05	46	13.20	866	10 ✓				"
			76	7.0	194.10	73	10.40	838	11 ✓				"
			93	7.0	189.55	90	10.00	812	12 ✓				"
			105	7.0	185.45	102	9.30	805	13 ✓				"
			111	8.0	181.30	109	8.25	806	14 ✓				"
					° ′		° ′		15				
					° ′		° ′		16				
					° ′		° ′		17				
					° ′		° ′	5992.7	18 4.81	604.08 ✓			P #1
EC #2	P-#1			4.26	° ′		° ′	5998.2	19 5.3	605.1 ✓	605.1		E.C. Curve #2
			13	5.9	322.34	13	° ′	5992	20 ✓				Flat
			12	5.9	257.05	12	° ′	5992	21 ✓				"
			29	6.1	262.15	29	—	5990	✓				"

Add'n'l Inform. All distances measured with Tape

Notes Red. ALBERT E. TIMMONS Platted ALBERT E. TIMMONS Job No. 8190 Division No. F.B. 599 Pg. 139
Date JUN 9 1938 Date JUN 10 1938 Survey of Meate Nide Patrol Sta
Notes Chkd. Checked Survey by Hammond Notes [illegible] Date 5-31-38
Date Date Map No. 13-90-2 Indexed [illegible] Date
700-80

Form 301 10M 3-34

PLEASE RETURN TO
LOS ANGELES COUNTY SURVEYOR
700 HALL OF RECORDS

NOTE: ANY ADDITIONS OR CHANGES ON THIS SHEET MUST BE MADE OR CIRCLED IN RED INK, WITH DATE AND NAME OF PERSON MAKING CHANGE

Do not extend notes this side of this line

F.B. 399 Pg. 140

Topography Description Legend:
Side Hill ... S.H. | Bottom Draw B.D. | Bottom Wash B.W. | Side of Ridge S.R. | Top of Ridge T.R. | Side of Ridge S.R. | Top of Slope ... T.S. | Head of Draw H.D. | Toe of Slope ... T.S.

Inters. of Draws, V.D's: Break in Slope ... Bk.S. | Steep Slope ... S.S. | Top of Cliff ... T.Cl. | Bottom of Cliff ... B.Cl. | Top of Spur ... T.Sp. | Bottom Canyon ... B.Cn.

Side of Canyon S.Cn. | Bank ... T.B. | Bottom of Bank ... B.B. | Top of Cut ... T.C. | Bottom of Cut ... B.C. | Top of Fill ... T.F. | Bottom of Fill ... B.F.

Saddle ... Sa. | Swale ... Sw. | Flat ... Fl. | Stream ... Str. | Trail ... Tr. | Pavement ... Pvt. | Edge of Road ... E.Rd.

Traveled Rd. ... Tr.Rd. | Fence ... Fn. | Inter. Fence ... V. Fn. | Ditch ... Di. | Telephone Pole ... T.P. | Power Pole ... P.P. | Culvert ... Cul.

Oak ... O. | Pine ... Pi. | Sycamore ... Sy. | Eucalyptus ... Eu. | Plus combinations of these and all common standard abbreviations.

Fir ... Fr. | Cedar ... Ce.

Transit at	Sight on	Stadia Intercepts	Stadia Distance	Stadia Rod	Horizontal Angle 0° to 360° Right	Horiz. Distance	+ Vertical Angle —	Elevation of Point	+ Back Sight	+ Difference Elevation —	Height of Instrument	+ Vertical Distance —	REMARKS Station	Left	Right
EC #2	P#1			—	° '		° '	—	1 —	—	605.1	—			
			30	6.2	288°10'	30	— ° '	5989	2 ✓	—		—	FlaT		
			40	6.2	307°50'	40	— ° '	5985	3 ✓	—		—	"		
			53	6.4	325°35'	53	— ° '	5982	4 ✓	—		—	"		
			58	6.2	310°20'	58	— ° '	5985	5 ✓	—		—	"		
			48	6.1	299°20'	48	— ° '	5986	6 ✓	—		—	"		
			43	6.4	290°25'	43	— ° '	5987	7 ✓	—		—	"		
			46	6.0	281°20'	46	— ° '	5991	8 ✓	—		—	T brk		
			46	6.4	283°50'	46	— ° '	5982	9 ✓	—		—	b "		
			48	6.1	277°25'	48	— ° '	5986	10 ✓	—		—	b "		
			65	6.1	282°10'	65	— ° '	5990	11 ✓	—		—	T " 3 mtr		
			64	6.2	285°10'	64	— ° '	5984	12 ✓	—		—	b "		
			61	6.0	279°20'	61	— ° '	5985	13 ✓	—		—	b "		
			68	7.0	281°15'	68	— ° '	5981	14 ✓	—		—	b "		
			71	6.4	273°45'	71	— ° '	5982	15 ✓	—		—	T "		
			73	7.0	275°00'	73	— ° '	5981	16 ✓	—		—	b "		
			69	6.8	273°20'	69	— ° '	5983	17 ✓	—		—	b "		
			80	6.4	267°50'	80	— ° '	5982	18 ✓	—		—	T "		
			83	7.6	270°20'	83	— ° '	5972	19 ✓	—		—	b " T bk		
			81	7.2	264°30'	81	— ° '	5974	20 ✓	—		—	b " in/T culvert		
			82	6.4	261°35'	82	— ° '	5982	21 ✓	—		—	T brk T fill		

Add'l Inform. All distances measured with Tape

Form 301 10M 3-34

PLEASE RETURN TO
LOS ANGELES COUNTY SURVEYOR
700 HALL OF RECORDS

NOTE: ANY ADDITIONS OR CHANGES ON THIS SHEET MUST BE MADE OR CIRCLED IN RED INK. WITH DATE AND NAME OF PERSON MAKING CHANGE

Do not extend notes this side of this line

ALBERT E. TIMMONS Notes Rod. ALBERT E. TIMMONS Platted Date JUN 9 1938 Date JUN 10 1938 Job No. 8190 Division No. F.B. 532 Pg. 141
Notes Chkd. Checked Survey of Lynwood Area Notes Date
Survey by Harmsen Notes Date
Indexed Date
Map No. 13-207

Transit at	Sight on	Stadia Intercepts	Stadia Distance	Stadia Rod—	Horizontal Angle 0° to 360° Right	Horiz. Distance	+ Vertical Angle —	Elevation of Point	+ Back Sight	+ Difference Elevation —	Height of Instrument	+ Vertical Distance —	REMARKS Station	Left	Right
EC #2	P#1				° '		° '				6051				
			86	6 4	252.10	84	— ° '	5987	2				Tbrk Tfill		
			86	6 2	244.30	86	— ° '	5989	3				" "		
			84	6 8	244.25	84	— ° '	5983	4				" "		
			81	7 1	253.05	81	— ° '	5980	5				" "		
			79	7 1	261.25	79	— ° '	5980	6				" "		
			64	7 0	262.50	64	— ° '	5981	7				flat		
			65	6 6	250.00	65	— ° '	5985	8				"		
			50	6 2	246.25	50	— ° '	5988	9				"		
			48	6 1	260.50	48	— ° '	5986	10				"		
			55	6 4	271.40	55	— ° '	5985	11				"		
			36	6 2	247.40	36	— ° '	5989	12				"		
			17	1 0	61.50	16	+ 11.10	6072	13				brk cut sl.		
			19	1 0	89.20	18	+ 13.15	083	14				" "		
			27	1 0	121.45	26	+ 8.35	080	15				" "		
			16	5 1	180.10	16	— ° '	5996	16				flat		
			22	5 2	211.40	22	— ° '	5994	17				"		
			34	5 8	116.15	34	— ° '	5993	18				"		
			36	5 6	192.40	36	— ° '	5995	19				"		
			30	2 5	136.45	30	— ° '	6026	20				brk cut sl.		
									21						

Add'l Inform. All distances measured with Tape

Form 301 10M 3-34

PLEASE RETURN TO
LOS ANGELES COUNTY SURVEYOR
700 HALL OF RECORDS

NOTE: ANY ADDITIONS OR CHANGES ON THIS SHEET MUST BE MADE OR CIRCLED IN RED INK, WITH DATE AND NAME OF PERSON MAKING CHANGE

Do not extend notes this side of this line

Transit at	Sight on	Stadia Intercepts	Stadia Distance	Stadia Rod—	Horizontal Angle 0° to 360° Right	Horiz. Distance	+ — Vertical Angle	Elevation of Point	+ Back Sight	+ — Difference Elevation	Height of Instrument	+ — Vertical Distance	REMARKS Station Left Right
					° '		° '	599.82	1 3.95		603.77	✓	E.C. curve #2
				5.09	° '		° '	598.68	2 ✓				B.C. " "
				1.35	° '		° '	602.42	3 ✓				Pg. 148 BM. C spk Tan Hd wall
					° '		° '		4				
					° '		° '		5				
					° '		° '		6				
BC #2	Pl. #1				° '		° '	598.68	7 5.2		603.9	✓	B.C. curve #2
			22	4.0	211.10	22	— ° '	599.9	8 ✓				b cut.
			5	5.0	201.25	5	— ° '	598.9	9 ✓				"
			12	4.9	8.50	12	— ° '	599.0	10 ✓				"
			30	5.1	13.00	30	— ° '	598.8	11 ✓				"
			44	5.5	17.15	44	— ° '	598.4	12 ✓				"
			56	5.7	20.30	56	— ° '	598.2	13 ✓				"
			70	5.7	25.00	70	— ° '	598.2	14 ✓				"
			90	6.1	29.20	90	— ° '	597.8	15 ✓				"
			101	6.4	30.00	101	— ° '	597.5	16 ✓				"
			116	5.3	28.25	116	— ° '	599.6	17 ✓				"
			82	7.3	44.05	82	— ° '	596.6	18 ✓				flat
			57	6.8	47.10	57	— ° '	597.1	19 ✓				"
			29	6.0	60.40	29	— ° '	597.9	20 ✓				"
			15	5.4	120.10	15	— ° '	598.5	21 ✓				"
			24	4.6	178.20	24		599.3	✓				"

Add'n'l Inform. All distances measured with Tape

Topography Description Legend: Side Hill....S.H. Side of Draw.S.D. Side of Ridge.S.R. Head of Draw H.D. Bottom Draw.B.D. Bottom Wash.B.W. Top of Ridge.T.R. Toe of Slope..T.S.

Inters. of Draws.V.D's Break in Slope..Bk.S. Steep Slope.....S.S. Top of Cliff.....T.Cl. Bottom of Cliff..B.Cl. Top of Spur.....T.Sp. Bottom Canyon..B.Cn.

Side of Canyon S.Cn. Top of Bank...T.B. Bottom of Bank.B.B. Top of Cut.....T.C. Bottom of Cut..B.C. Top of Fill.....T.F. Bottom of Fill.B.F.

Saddle .....Sa. Swale .....Sw. Flat .....Fl. Stream .....Str. Trail .....Tr. Pavement ....Pvt. Edge of Road E.Rd.

Traveled Rd. Tr.Rd. Fence .....Fn. Int. Fences.V.Fns. Ditch .....Dl. Telephone Pole T.P. Power Pole...P.P. Culvert .....Cul.

Oak-O. Fir-Fr. Pine-Pl. Cedar-Ce. Sycamore .....Sy. Eucalyptus .....Eu. Plus combinations of these and all common standard abbreviations.

F.B. 599 PG. 142

Form 301 10M 3-34

PLEASE RETURN TO
LOS ANGELES COUNTY SURVEYOR
700 HALL OF RECORDS

NOTE: ANY ADDITIONS OR CHANGES ON THIS SHEET MUST BE MADE OR CIRCLED IN RED INK, WITH DATE AND NAME OF PERSON MAKING CHANGE

Do not extend notes this side of this line

Transit at	Sight on	Stadia Intercepts	Stadia Distance	Stadia Rod—	Horizontal Angle 0° to 360° Right	Horiz. Distance	+ Vertical Angle —	Elevation of Point	+ Back Sight	+ Difference Elevation —	Height of Instrument	+ Vertical Distance —	REMARKS Station	Left	Right
B.C. #2	P.I. #1				° '		° '		1		603.9				
					° '		° '		2 ✓						
			38	4 6	175 10	38	—	599 3	3 ✓				Flat		
			38	4 4	154 25	38	—	599 5	4 ✓				"		
			44	4 6	132 10	44	—	599 3	5 ✓				"		
			41	5 6	97 35	41	—	598 3	6 ✓				"		
			52	6 2	70 15	52	—	597 6	7 ✓				"		
			68	7 0	68 10	68	—	596 9	8 ✓				"		
			60	6 4	80 25	60	—	597 5	9 ✓				6" blk		
			57	5 3	98 40	57	—	598 6	10 ✓				"		
			61	5 1	117 20	61	—	598 8	11 ✓				"		
			70	4 6	132 25	70	—	599 3	12 ✓				"		
			86	4 6	143 50	86	—	599 5	13 ✓				"		
			97	4 6	151 10	97	—	599 3	14 ✓				"		
			102	4 6	156 30	102	—	599 3	15 ✓				"		
			108	5 0	161 15	108	—	598 9	16 ✓				"		
			113	5 1	170 05	113	—	598 8	17 ✓				"		
			117	5 3	177 30	117	—	598 6	18 ✓				"		
			118	4 2	177 30	118	—	599 2	19 ✓				T blk	T fill	
			116	4 5	169 50	116	—	599 4	20 ✓				"		
			111	4 3	163 25	111	—	599 6	21 ✓				"		
			109	4 2	157 35	109	—	599 7					"		

Add'l Inform. All distances measured with tape

ALBERT E. TIMMONS Notes Rec'd. Date JUN 9 1938 Platted Date JUN 10 1938 Job No. 8120 Division No. F.B. 592 PG. 163

Notes Chkd. Date Checked Survey of Topanga Canyon Road Notes Date 5-31-38

Map No. 13-11-7 Indexed A. C. Jensen

Form 301 10M 3-34

PLEASE RETURN TO
LOS ANGELES COUNTY SURVEYOR
700 HALL OF RECORDS

NOTE: ANY ADDITIONS OR CHANGES ON THIS SHEET MUST BE MADE OR CIRCLED IN RED INK, WITH DATE AND NAME OF PERSON MAKING CHANGE

Do not extend notes this side of this line

Oak-O. Fir-Fr. Pine-Pi. Cedar-Ce. Sycamore ..... Sy. Eucalyptus ..... Eu. Plus combinations of these and all common standard abbreviations.

Traveled Rd.-Tr.Rd. Fence ..... Fn. Int. Fences-V.Fns. Ditch ..... Di. Telephone Pole-T.P. Power Pole ... P.P. Culvert ..... Cul.

Sa. ..... Sw. ..... Fl. ..... Str. ..... Tr. ..... Pvt. ..... E.Rd.

Saddle Swale Flat Stream Trail Pavement Edge of Road

Side of Canyon-S.Cn. Top of Bank ... T.B. Bottom of Bank ... B.B. Top of Cut ... T.C. Bottom of Cut ... B.C. Top of Fill ... T.F. Bottom of Fill ... B.F.

Sisters of Draws-V.D's Break in Slope ... Bk.S. Steep Slope ..... S.S. Top of Cliff ..... T.Cl. Bottom of Cliff ... B.Cl. Top of Spur ..... T.Sp. Bottom Canyon ... B.Cn.

Topography Description Legend:
Side Hill ..... S.H.
Side of Draw ... S.D.
Side of Ridge ... S.R.
Head of Draw ... H.D.
Bottom Draw ... B.D.
Bottom Wash ... B.W.
Top of Ridge ... T.R.
Toe of Slope ... T.S.

F.B. 159 Pg. 111

Transit at	Sight on	Stadia Intercepts	Stadia Distance	Stadia Rod—	Horizontal Angle 0° to 360° Right	Horiz. Distance	+ Vertical Angle —	Elevation of Point	+ Back Sight	+ Difference Elevation —	Height of Instrument	+ Vertical Distance —	REMARKS Station	Left	Right
BC #2	P.I. #1			—	° '		° '		1			6039			
			101	4 0	15 0 20	101	— ° '	6999	2 ✓				T brk T Fill		
			89	3 7	143 50	89	— ° '	6002	3 ✓				"		
			78	3 4	134 40	78	— ° '	6005	4 ✓				"		
			68	3 2	124 20	68	— ° '	6000	5 ✓				"		
			56	5 0	129 45	56	— ° '	5989	6 ✓				Flat		
			61	4 8	137 35	61	° '	5991	7 ✓	✓			Cor found at T...		
			47	4 7	167 25	47	° '	5992	8 ✓	✓			"		
			55	4 4	169 25	55	° '	5993	9 ✓	✓			"		
			57	4 5	200 00	57	° '	5994	10 ✓	✓			"		
			88	4 9	193 00	88	° '	5990	11 ✓	✓			"		
			96	4 7	153 50	96	° '	5992	12 ✓	✓			"		
			100	5 0	159 50	100	° '	5989	13 ✓				Flat		
			101	5 0	170 25	101	° '	5989	14 ✓				"		
			104	6 0	179 10	104	+ 0 35	5991	15 ✓				"		
			92	4 8	177 20	92	— ° '	5991	16				"		
			117.00	—	180 00	117.00	° '		17				P #2		
				—	° '		° '		18						
				—	° '		° '	5988 ✓	19	5 07	6037 ✓		BC #2		
P #2	BC #2			5 31	° '		° '	5984 ✓	20 ✓	5 13	6937 ✓		P #2		
			80	8 0	244 30	77	10 40	812	21 ✓				L. Fill		

Add'l Inform. All distances measured with Tape

Form 301 10M 3-34

PLEASE RETURN TO
LOS ANGELES COUNTY SURVEYOR
700 HALL OF RECORDS

NOTE: ANY ADDITIONS OR CHANGES ON THIS SHEET MUST BE MADE OR CIRCLED IN RED INK, WITH DATE AND NAME OF PERSON MAKING CHANGE

Do not extend notes this side of this line

Transit at	Sight on	Stadia Intercepts	Stadia Distance	Stadia Rod—	Horizontal Angle 0° to 360° Right	Horiz. Distance	+ — Vertical Angle	Elevation of Point	+ Back Sight	+ — Difference Elevation	Height of Instrument	+ — Vertical Distance	REMARKS Station	Left	Right
P#2	B.C. #2				° '		° '		1		6037				
					° '		° '		2 ✓						
			59	7°	234.30,	56	13.05,	5836	3 ✓				6 fill		
			41	7°	229.30,	39	13.00,	878	4 ✓				"		
			27	7°	216.10,	25	15.45,	897	5 ✓				"		
			17	7°	162.25,	15	19.20	914	6 ✓				"		
			24	11 8	115.30,	24	— ° '	5919	7 ✓				"		
			41	11 3	89.40,	41	— ° '	5924	8 ✓				"		
			54	11°	80.30,	54	— ° '	5927	9 ✓				"		
			61	9 7	70.30,	61	— ° '	5940	10 ✓				"		
			66	8 2	64.10,	66	— ° '	5950	11 ✓				"		
			92	7 7	43.00,	92	— ° '	5960	12				"		
					° '		° '		13						
					° '		° '		14						
					° '		° '		15						
					° '		° '		16						
					° '		° '		17						
					° '		° '		18						
					° '		° '		19						
					° '		° '		20						
					° '		° '		21						

Add'n'l Inform. All distances measured with tape

ALBERT E. TIMMONS
Notes Red. JUN 9 1938 Platted JUN 10 1938 Job No. 8190 Division No.
Date
Notes Chkd. Checked Survey of Monte Nido Patrol Sta
Date Date Survey by Hammond Notes LSH Date 5-31-38
Map No. 13-90-2 Indexed A. C. Johnson Date

F.B. 599 PG. 145

Form 301 10M 3-34

PLEASE RETURN TO
LOS ANGELES COUNTY SURVEYOR
700 HALL OF RECORDS

NOTE: ANY ADDITIONS OR CHANGES ON THIS SHEET MUST BE MADE OR CIRCLED IN RED INK, WITH DATE AND NAME OF PERSON MAKING CHANGE

Do not extend notes this side of this line

Transit at	Sight on	Stadia Intercepts	Stadia Distance	Stadia Rod—	Horizontal Angle 0° to 360° Right	Horiz. Distance	+ — Vertical Angle	Elevation of Point	+ Back Sight	+ — Difference Elevation	Height of Instrument	+ — Vertical Distance	REMARKS Station	Left	Right
					° ′		° ′		1						
					° ′		° ′		2						
					° ′		° ′		3						
					° ′		° ′		4						
					° ′		° ′		5						
					° ′		° ′		6						
					° ′		° ′		7						
					° ′		° ′		8						
					° ′		° ′		9						
					° ′		° ′		10						
					° ′		° ′		11						
					° ′		° ′		12						
					° ′		° ′		13						
					° ′		° ′		14						
					° ′		° ′		15						
					° ′		° ′		16						
					° ′		° ′		17						
					° ′		° ′		18						
					° ′		° ′		19						
					° ′		° ′		20						
					° ′		° ′		21						

Add'n'l Inform.

Topography Description Legend:
Side Hill.....S.H.
Side of Draw.S.D.
Side of Ridge.S.R.
Head of Draw H.D.
Bottom Draw.B.D.
Bottom Wash B.W.
Top of Ridge.T.R.
Toe of Slope..T.S.

Inters. of Draws.V.D's
Break in Slope..Bk.S.
Steep Slope.....S.S.
Top of Cliff.....T.Cl.
Bottom of Cliff..B.Cl.
Top of Spur.....T.Sp.
Bottom Canyon..B.Cn.

Side of Canyon S.Cn.
Top of Bank...T.B.
Bottom of Bank.B.B.
Top of Cut.....T.C.
Bottom of Cut..B.C.
Top of Fill.....T.F.
Bottom of Fill.B.F.

Saddle .....Sa.
Swale .....Sw.
Flat .....Fl.
Stream .....Str.
Trail .....Tr.
Pavement ....Pvt.
Edge of Road E.Rd.

Traveled Rd. Tr.Rd.
Fence .....Fn.
Int. Fences V.Fns.
Ditch .....Di.
Telephone Pole T.P.
Power Pole...P.P.
Culvert .....Cul.

Oak-O. Fir-Fr.
Pine-Pi. Cedar-Ce.
Sycamore ....Sy.
Eucalyptus ....Eu.
Plus combinations of these and all common standard abbreviations.

F.B. 599 Pg. 146

Notes Red. Platted Job No. Division No. FA 599 Pg. 147
No. Date Date Survey of
X-Sec. Notes Chkd. Checked Survey by Notes Date
No. Date Date Map No. Indexed Date 5-14-37

BMS

MONTE NIDO PATROL STA.

J.N 8190

A LINE

B.M's adjusted. Based on
U.S.C.+G.S. 1928 Adj. of U.S. #742
A. E. Timmons 5-18-37
Corrected A. E. Timmons 3-31-
to agree with sketch in Dorothy Drive Pouch

See Malibu Canyon Road Pouch for data
on Santa Monica Mountains Bench Levels.
L.K. Freeman 1-18-40

ELEV.

F. S

H. I.

B. S.

STATION

T J STEVENSON
G H NICHOLS
M TAYLOR
C E DURBIN

NOTE: ANY ADDITIONS OR CHANGES ON THIS SHEET MUST BE MADE OR CIRCLED IN RED INK, WITH DATE AND NAME OF PERSON MAKING CHANGE

Do not extend notes this side of this line

PLEASE RETURN TO
LOS ANGELES COUNTY SURVEYOR
700 HALL OF RECORDS

Form 307 5M 10-34

Form 307 5M 10-34

PLEASE RETURN TO
LOS ANGELES COUNTY SURVEYOR
700 HALL OF RECORDS

NOTE: ANY ADDITIONS OR CHANGES ON THIS SHEET MUST BE MADE OR CIRCLED IN RED INK, WITH DATE AND NAME OF PERSON MAKING CHANGE

Do not extend notes this side of this line

L.B. 5664 p.g. 48 Job No. 8170 Division No. Notes Plotted No. Profile
Survey of Monte N. Blvd Patrol Sta. Date MAY 13 1937 Checked X-Sec.
Survey by A. C. Johnson Notes Notes Chkd. No.
Indexed Date 5-13-37 Date Date

A Line

STATION	B. S.	H. I.	F. S	ELEV.	
		Adj. Elev.		~~678.005~~ 677.553	L.K.F. 1-18-40 Adj. 1928 A.E.T. 3-31-39
BM	0.820	680.079		679.259	FD. STAN. IN 24" O.G. NE 45' Sly 12465 - LB. 443-367
T.P.	3.450	678.037	5.492	674.587	
T.P.	0.483	669.602	8.918	669.119	
T.P.	0.806	660.107	10.301	659.301	
T.P.	0.720	650.826	10.001	650.106	
T.P.	1.414	642.840	9.400	641.426	
T.P.	0.985	634.709	9.116	633.724	
T.P.	0.535	626.434	8.810	625.899	
T.P.	1.323	618.654	9.103	617.331	
T.P.	1.127	610.705	9.078	609.576	~~601.995~~ A.E.T. 3-31-39 L.K.F. 1-18-40 Adj. Elev. ~~602.424~~
B.M.	1.082	604.762	7.025	603.680	601.973 SET CSMon IN HD WALL @ int Los Virgines Rd & A 30° ∠ to B. Line - opposite Monte Nido Patrol Sta
B.M.			1.084	600.678	598.972 L.K.F. 1-18-40 Adj. Elev. ~~599.422~~ ~~598.972~~ AET 3-31-39 CSMon No 1 - MONTE NIDO PATROL STA (S.E. Cor)

See pg 166

(See B line notes for elev. of Mon #4 @ SW Cor)

Profile No. ____ Notes Red. ____ Platted ____ Job No. ____ Division No. ____ F.B. L.B. 599 Pg. 149

Date ____ Date ____ Survey of ____

X-Sec. No. ____ Notes Chkd. ____ Checked ____ Survey by ____ Notes ____ Date ____

Date ____ Date ____ Map No. ____ Indexed A. C. Johnson Date 5-14-37

NOTE: ANY ADDITIONS OR CHANGES ON THIS SHEET MUST BE MADE OR CIRCLED IN RED INK, WITH DATE AND NAME OF PERSON MAKING CHANGE

Do not extend notes this side of this line

Form 307 5M 10-34

PLEASE RETURN TO
LOS ANGELES COUNTY SURVEYOR
700 HALL OF RECORDS

BMs

MONTE NIDO PATROL STA.

J.N 8190

"B" LINE

~~B.Ms. Adjusted. Based on U.S.C.+G.S. 1928. Adj. of U.S. #742~~

~~A. E. Timmons. 5-18-37~~

~~corrected A. E. Timmons 3-31-39~~

~~to agree with sketch in Dorothy Drive Pouch~~

See Malibu Canyon Road Pouch for data on Santa Monica Mountains Bench Levels

L.K. Freeman 1-18-40

ELEV.

F.S.

H.I.

B.S.

T J Stevenson
G H Nichols
M-Taylor
CE Durbin
HR Forney

STATION

Form 307 5M 10-34

PLEASE RETURN TO
LOS ANGELES COUNTY SURVEYOR
700 HALL OF RECORDS

NOTE: ANY ADDITIONS OR CHANGES ON THIS SHEET MUST BE MADE OR CIRCLED IN RED INK, WITH DATE AND NAME OF PERSON MAKING CHANGE

Job. No. 818 Division No. Notes Plotted Profiles
Survey of "B" line - Notes Date 5-13-37 Checked No.
Survey by A. C. Johnson Date MAY 18 1937 Date X-Sec.
Indexed Notes Chkd. Date No.
B. 590 P. G/50

Do not extend notes this side of this line

677.553 L.K.F. 1-18-40 Adj. 1928
A.E.T. 3-31-39

STATION	B. S.	H. I.	F. S	ELEV.
B.M.	0.810	New setup. 680.069	Adj. Elev. 678.005	677.259 ✓
T.P.	3.621	678.037 ✓	5.653	674.416 ✓
T.P.	0.679	669.602 ✓	9.114	668.923 ✓
T.P.	0.920	660.105 ✓	10.417	659.185 ✓
T.P.	0.983	650.825 ✓	10.263	649.842 ✓
T.P.	1.742	642.840 ✓	9.727	641.098 ✓
T.P.	1.402	634.707 ✓	9.535	633.305 ✓
T.P.	0.813	626.433 ✓	9.087	625.620 ✓
T.P.	1.518	618.654 New setup ✓	9.297	617.136 ✓
T.P.	1.167	610.536 ✓	9.285	609.369 ✓
B.M.	0.925	New Set up 604.604 ✓	6.157	603.679
B.M.			3.926	600.678
			9.56	593.338 ✓

.973
AET 3-31-39

L.K.F. 1-18-40 Adj. Elev. 602.424
601.973 ← sct. c. T+W. IN HOWELL @ int. Los Virgenes
598.972 L.K.F. 1-18-40 Adj. Elev. 599.424 AET 3-31-39
Center Line opposite Monte Nido Patrol Sta.
Station No 1 MONTE NIDO PATROL STA. S.E. Cor.
L.K.F. 1-18-40 Adj. Elev. 598.284 A.E.T. 3-31-39
593.338 Station No 4 (S.W. Cor.)
See pg. 166

.338

See pg. 166

Notes Red. ALBERT E. TIMMONS Platted ALBERT E. TIMMONS Job No. _____ Division No. _____ F.B. 599 Pg. 151

Date MAY 19 1937 Date MAY 20 1937 Survey of _____

Notes Chkd. _____ Checked _____ Survey by _____ Notes _____ Date _____

Date _____ Date _____ Map No. CS. B-1337 Indexed A. C. Johnson Date _____

NOTE: ANY ADDITIONS OR CHANGES ON THIS SHEET MUST BE MADE OR CIRCLED IN RED INK, WITH DATE AND NAME OF PERSON MAKING CHANGE

PLEASE RETURN TO
LOS ANGELES COUNTY SURVEYOR
700 HALL OF RECORDS

Do not extend notes this side of this line

REMARKS Station	Left Right	Vertical Distance + −	Height of Instrument	Difference Elevation + −	Back Sight +	Elevation of Point	Vertical Angle + −	Horiz. Distance	Horizontal Angle 0° to 360° Right	Stadia Rod	Stadia Distance	Stadia Intercepts	Sight on	Transit at
TOGRAPHY ON MONTE NIDO PATROL STATION.														
		T.N. 8190												
										Party T.T. Stevenson				
										G.H. Nichols Mose Taylor C.E. Durbin H.R. Forney				

Form 301 10M 3-34

Form 301 10M 3-34

PLEASE RETURN TO
LOS ANGELES COUNTY SURVEYOR
700 HALL OF RECORDS

NOTE: ANY ADDITIONS OR CHANGES ON THIS SHEET MUST BE MADE OR CIRCLED IN RED INK. WITH DATE AND NAME OF PERSON MAKING CHANGE

Do not extend notes this side of this line

Transit at	Sight on	Stadia Intercepts	Stadia Distance	Stadia Rod—	Horizontal Angle 0° to 360° Right	Horiz. Distance	+ — Vertical Angle	Elevation of Point	+ Back Sight	+ — Difference Elevation	Height of Instrument	+ — Vertical Distance	REMARKS Station Left Right
Cor No 1	Cor No 2					(See	pg 148)	599.4	1 14		603 8		
SE Cor See pg 166 & 148	N.E. Cor See pg 166	151 / 10	52	0 8	73 05	52		603 0	2 x				Appro ℄ Rd.
		246 / 20	47	2 0	80 40	47		601 8	3 x				No. Ed Rd.
		160 / 10	61	0 3	109 25	61		603 5	4 x				So Ed Rd.
		242 / 2	43	2 2	144 40	43		601 6	5 x				So Rd
		322 / 30	23	3 1	127 20	23		600 7	6 x				Appro ℄ Rd
		514 / 50	15	5 0	95 25	15		598 8	7 x				No Ed Rd.
		610 / 60	11	6 1	230 30	11		597 7	8 x				" "
		520 / 50	21	5 2	205	21		598 6	9 x				Appro ℄
		345 / 30	46	3 8	165 05	46		600 6	10 x				VDS Rd.
		466 / 40	67	4 0	183 45	67		599 8	11 x				So Ed Rds
		661 / 60	62	6 4	212 00	62		597 4	12 x				Ed Rd.
		641 / 60	42	6 5	237 50	42		597 3	13 x				So Ed oil Rd.
		634 / 60	35	6 7	237 00	35		597 1	14 x				Appo ℄
		832 / 80	33	8 0	254 20	33		595 8	15 x				No Ed Rd
		961 / 90	62	9 3	250 45	62		594 5	16 x				℄
		1061 / 100	62	9 9	266 45	62		593 9	17 x				No Ed Rd.
		865 / 80	66	8 5	246 00	66		595 3	18 x				Ed oil Rd ℄ Cal
		876 / 80	77	8 7	237 30	77		595 1	19 x				" Rd
		1190 / 110	91	11 7	265 30	91		592 1	20 x				No Ed Rd.
		1199 / 110	100	11 1	256 25	100		592 7	21 x				So "

Add'n'l Inform.

Topography Description Legend:
Side Hill.....S.H. Bottom Draw.B.D.
Side of Draw.S.D. Bottom Wash.B.W.
Side of Ridge.S.R. Top of Ridge.T.R.
Head of Draw H.D. Toe of Slope..T.S.

Inters. of Draws.V.D's
Break in Slope..Bk.S.
Steep Slope.....S.S.
Top of Cliff.....T.Cl.
Bottom of Cliff..B.Cl.
Top of Spur.....T.Sp.
Bottom Canyon..B.Cn.

Side of Canyon S.Cn.
Top of Bank...T.B.
Bottom of Bank.B.B.
Top of Cut.....T.C.
Bottom of Cut..B.C.
Top of Fill.....T.F.
Bottom of Fill.B.F.

Saddle .....Sa.
Swale .....Sw.
Flat .....Fl.
Stream .....Str.
Trail .....Tr.
Pavement ....Pvt.
Edge of Road E.Rd.

Traveled Rd. Tr.Rd.
Fence .....Fn.
Int. Fences.V.Fns.
Ditch .....Di.
Telephone Pole T.P.
Power Pole....P.P.
Culvert .....Cul.

Oak-O. Fir-Fr.
Pine-Pi. Cedar-Ce.
Sycamore .....Sy.
Eucalyptus .....Eu.
Plus combinations of these and all common standard abbreviations.

F.B. 599 PG. 152

Form 301 10M 3-34

PLEASE RETURN TO
LOS ANGELES COUNTY SURVEYOR
700 HALL OF RECORDS

NOTE: ANY ADDITIONS OR CHANGES ON THIS SHEET MUST BE MADE OR CIRCLED IN RED INK, WITH DATE AND NAME OF PERSON MAKING CHANGE

Do not extend notes this side of this line

Transit at	Sight on	Stadia Intercepts	Stadia Distance	Stadia Rod—	Horizontal Angle 0° to 360° Right	Horiz. Distance	+ — Vertical Angle	Elevation of Point	+ Back Sight	+ — Difference Elevation	Height of Instrument	+ — Vertical Distance	REMARKS Station Left Right
Cor 1	Cor 2								1		6038		
		1195 / 110	96	11 0	260 20	96	10	5928	2 x				E Oil Rd
		1119 / 100	120	11 0	262 35	120	0 45	5912	3 x				So Ed Rd
		1116 / 100	117	11 0	266 30	117	0 52	5910	4 x				E Rd. L.V.
		1114 / 10	115	11 0	270 45	115	1 28	5898	5 x				bot cut No Ed Rd
		1114 / 100	115	10 0	273 35	115	—	5938	6 x				Top Cut.
		1088 / 100	89	11 0	267 10	89	—	5928	7 x				" "
		967 / 90	68	9 7	262 30	68	—	5941	8 x				" " Day
		810 / 70	111	7 0	282 50	111	—	5968	9 x				S H
		843 / 80	44	8 5	259 35	44	—	5953	10 x				Toe S1
		686 / 60	87	6 7	281 40	87	—	5971	11 x				S H
		459 / 40	60	4 4	281 50	60	—	5994	12 x				"
		656 / 60	57	6 3	273 40	57	—	5975	13 x				"
		726 / 70	27	7 7	265 30	27	—	5961	14 x				Toe S1
		631 / 60	32	6 4	276 00	32		5974	15 x				S H
		614 / 60	15	6 2	248 20	15		5976	16 x				Toe S1
		314 / 30	15	3 7	288 00	15		6001	17 x				S H
		5 0		5 5	225 10	5		5983	18 x				Toe S1
		7 0		2 6	248 10	7	—	6012	19 x ?	?			S H.
		8 0		2 6	17 20	8		6012	20 x				"
		5 0		5 0	94 50	5		5988	21 x				Toe S1

Add'n'l Inform.

Notes ALBERT E. TIMMONS Plotted BERT E. TIMMONS Job No. 8190 Division No.
Date MAY 19 1937 Date MAY 20 1937 Survey of [illegible]
Notes Chkd. Checked Survey by [illegible] Notes Date 5-6-37
Date Date Map No. CSB-1337 Indexed A. C. Johnson Date

F.B. 599 PG. 153

Form 301 10M 3-34

PLEASE RETURN TO
LOS ANGELES COUNTY SURVEYOR
700 HALL OF RECORDS

NOTE: ANY ADDITIONS OR CHANGES ON THIS SHEET MUST BE MADE OR CIRCLED IN RED INK, WITH DATE AND NAME OF PERSON MAKING CHANGE

Do not extend notes this side of this line

Transit at	Sight on	Stadia Intercepts	Stadia Distance	Stadia Rod—	Horizontal Angle 0° to 360° Right	Horiz. Distance	+ Vertical Angle —	Elevation of Point	+ Back Sight	+ Difference Elevation —	Height of Instrument	+ Vertical Distance —	REMARKS Station	Left	Right
Cor 1	Cor 2								1		6038				
		417							2						
		40	18	4 8	76 40	18	—	5990	X				Toe 51		
		121							3						
		10	22	0 9	50 05	22	—	6029	X				SH		
		130						6091	4						
		10	31	1 0	26 00	30 ✓	+ 12 05	6108	X	+ 53		+ 63	SH		
		127						6058	5						
		10	28	1 0	0 30	28	+ 6 08	6142	✓ X	+ 20		+ 30	"		
		457	58	1 5	282 05	58	—	5993	6 ✓				"		
		40													
		134							7						
		10	35	1 0	325 20	35	+ 4 01	6054	✓	+ 15		+ 25	"		
		242							8						
		20	43	2 7	294 05	43	—	6011	✓				"		
		150							9						
		10	51	1 0	306 00	51	+ 0 48	6035	✓	03		+ 02	"		
		119							10						
		10	20	1 0	~~215~~ 35 55	20	—	6028	9				"		
		267							11						
		20	68	2 0	278 00	68	—	6018	✓				"		
		118							12						
		10	19	0 5	7 50	19	—	6033	✓				"		
		388							13						
		30	89	3 2	315 45	89	—	6006	✓				"		
		148							14						
		10	49	1 0	19 30	47	+ 10 12	6114	✓				"		
		504							15						
		40	105	4 2	292 10	105	—	5996	✓				"		
		149							16						
		1	50	1 0	2 00	47	+ 14 13	6147	✓	+ 109		+ 119	"		
		357							17						
		30	58	3 0	343 00	57	+ 8 45	6097	✓				"		
		222							18						
		10	123	2 0	307 20	123	+ 1 38	6053	✓				"		
		462							19						
		40	63	4 0	329 50	62	+ 7 07	6077	✓				"		
		305							20						
		20	106	3 0	310 30	106	+ 2 38	6057	✓				"		
		292							21						
		20	93	2 0	319 10	93	+ 3 18	6072	✓				"		

Add'l Inform.

F.B. 590 PG. 154

Topography Description Legend:
Side Hill ..... S.H.
Side of Draw S.D.
Side of Ridge S.R.
Head of Draw H.D.
Bottom Draw B.D.
Bottom Wash B.W.
Top of Ridge T.R.
Toe of Slope T.S.

Inters. of Draws V.D's
Break in Slope ..... B.S.
Steep Slope ..... S.S.
Top of Cliff ..... T.Cl.
Bottom of Cliff .. B.Cl.
Top of Spur ..... T.Sp.
Bottom Canyon .. B.Cn.

Side of Canyon S.Cn.
Top of Bank ..... T.B.
Bottom of Bank .. B.B.
Top of Cut ..... T.C.
Bottom of Cut .. B.C.
Top of Fill ..... T.F.
Bottom of Fill .. B.F.

Saddle ..... Sa.
Swale ..... Sw.
Flat ..... Fl.
Stream ..... Str.
Trail ..... Tr.
Pavement ..... Pvt.
Edge of Road .. E.Rd.

Traveled Rd. Tr.Rd.
Fence ..... Fn.
Int. Fences V.Fns.
Ditch ..... Di.
Telephone Pole T.P.
Power Pole .. P.P.
Culvert ..... Cul.

Oak-O. Fir-Fr.
Pine-Pi. Cedar-Ce.
Sycamore ..... Sy.
Eucalyptus ..... Eu.
Plus combinations of these and all common standard abbreviations.

Form 301 10M 3-34

PLEASE RETURN TO
LOS ANGELES COUNTY SURVEYOR
700 HALL OF RECORDS

NOTE: ANY ADDITIONS OR CHANGES ON THIS SHEET MUST BE MADE OR CIRCLED IN RED INK, WITH DATE AND NAME OF PERSON MAKING CHANGE

Do not extend notes this side of this line

Transit at	Sight on	Stadia Intercepts	Stadia Distance	Stadia Rod—	Horizontal Angle 0° to 360° Right	Horiz. Distance	+ — Vertical Angle	Elevation of Point	+ Back Sight	+ — Difference Elevation	Height of Instrument	+ — Vertical Distance	REMARKS Station	Left	Right
Cor 1	Cor 2				° ′		° ′		1		6038				
		374 / 30	75	3°	315° 30′	75	+ 3° 27′	6054	2 ✓				SH		
		282 / 20	83	2°	330° 25′	82	+ 5° 15′	6094	3 ✓				"		
		492 / 40	93	4°	307° 35′	93	+ 2° 27′	6038	4 ✓				"		
		377 / 30	78	3°	342° 00′	77	+ 7° 16′	6106	5 ✓				"		
		309 / 20	110	3°	304° 10′	110	+ 1° 28′	6037	6 ✓				"		
		372 / 30	73	3°	357° 30′	71	+ 8° 45′	6118	7 ✓				"		
		273 / 20	74	2°	5° 13′	72	+ 8° 40′	6129	8 ✓				"	SM Spur	
		474 / 40	75	4°	15° 00′	73	+ 9° 25′	6120	9 ✓				"	~~SM Spur~~	
		531 / 40	132	5°	314° 10′	131	+ 4° 21′	6088	10 ✓				SH		
		318 / 20	119	3°	219° 30′	118	+ 4° 27′	6101	11 ?				SH		
		802 / 70	103	8°	9° 20′	100	+ 9° 56′	6134	12 ✓				"		
		204 / 10	105	2°	328° 35′	104	+ 5° 10′	6112	13 ✓				"		
		30 / 20	101	2°	357° 55′	99	+ 7° 37′	6152	14 ✓				SM Spur SH		
		392 / 30	93	3°	340° 15′	92	+ 6° 58′	6120	15 ✓				SH		
		605 / 50	106	6°	345° 30′	104	+ 7° 54′	6123	16 ✓				SH	B.	
		387 / 30	88	3°	0° 35′	86	+ 8° 24′	6135	17 ✓				SM Spur SH		
		690 / 60	91	6°	12° 10′	88	+ 9° 33′	6127	18 ✓				SH		
		312 / 20	113	3°	334° 20′	111	+ 6° 45′	6141	19 ✓				SH		
		823 / 70	124	8°	325° 40′	121	+ 8° 09′	6133	20 ✓				"		
		1122 / 100	123	11°	9° 05′	119	+ 9° 50′	6135	21 ✓				"		

Add'n'l Inform.

Notes Plotted by E. TIMMONS Plotted by E. TIMMONS Job No. 8170 Division No. F.B. 599 Pg. 155
Date MAY 19 1937 Date MAY 20 1937 Survey of [illegible]
Notes Chkd. Checked Survey by [illegible] Notes Date 5-6-37
Date Date Map No. CSB-1937 Indexed A. C. Johnson

Form 301 10M 3-34

PLEASE RETURN TO
LOS ANGELES COUNTY SURVEYOR
700 HALL OF RECORDS

NOTE: ANY ADDITIONS OR CHANGES ON THIS SHEET MUST BE MADE OR CIRCLED IN RED INK, WITH DATE AND NAME OF PERSON MAKING CHANGE

Do not extend notes this side of this line

Transit at	Sight on	Stadia Intercepts	Stadia Distance	Stadia Rod—	Horizontal Angle 0° to 360° Right	Horiz. Distance	+ Vertical Angle —	Elevation of Point	+ Back Sight	+ Difference Elevation —	Height of Instrument	+ Vertical Distance —	REMARKS Station	Left	Right
Cor 1	Cor 2				° '		° '		1		6038				
		232							2						
		10	133	2 0	321 10	132	+ 4 30	6122	✓				SH		
		680							3						
		50	121	6 0	0 15	118	+ 8 22	6152	✓				"		
		236							4						
		10	137	2 0	319 30	136	+ 4 05	6116	✓				"		
		~~814~~	Chained						5						
		~~30~~	113.36	4 0	—	113 36	+ 8 17	6163		+ 125 ✓		+ 165 ✓	To P 1A 2" IP		
													Subway Sta.		
P 1A	Cor 1							6163	6 41		6204		See pg. 166		
		1113													
		160	113 36	10 0		113 36	— 5 35	5993	7	21 1 ✓		11 1 ✓	Cor #1 Ck Sht.		
		~~1085~~													
		100	86 64	10 5	—	86 64	— —	6099	8	10 5 ✓		10 5	To Cor 2		
Cor 2	Cor 1							6099	9 45		6144				
		~~185~~													
		18	86 64	1 0		86 64	+ 1 56	6163	10	+ 19 ✓		+ 29 ✓	Ck. Shot to P1A: OK		
		178							11 ✓						
		10	79	1 0	10 50	79	+ 2 28	6168					SH		
		289							12 ✓						
		20	90	2 0	20 20	90	+ 2 39	6166					"		
		276							13 ✓						
		20	77	2 0	19 40	77	+ 3 39	6174					Top ridge		
		167							14 ✓						
		10	68	1 0	29 30	68	+ 3 19	6179					SH		
		706							15 ✓						
		60	107	6 0	30 00	106	+ 4 19	6162					SH		
		371							16 ✓						
		60	72	2 0	42 55	72	+ 3 23	6167					SH		
		707							17 ✓						
		60	108	6 0	37 00	107	+ 4 12	6163					"		
		612							18 ✓						
		50	113	6 0	46 40	113	+ 3 19	6150					"		
		178							19 ✓						
		10	79	1 0	51 55	79	+ 0 31	6142					"		
		403							20 ✓						
		30	104	4 0	47 30	104	+ 3 12	6162					"		
		297							21 ✓						
		20	98	2 0	93 25	98	+ 3 32	6184					"		

Add'n'l Inform.

Oak-O. Fir-Fr. Pine-Pi. Cedar-Ce. Sycamore ..... Sy. Eucalyptus ..... Eu. Plus combinations of these and all common standard abbreviations.

Traveled Rd. Tr.Rd. Fence ..... Fn. Int. Fences..V.Fns. Ditch ..... Di. Telephone Pole T.P. Power Pole... P.P. Culvert ..... Cul.

Sa. ..... Sw. Swale ..... Fl. Flat ..... Str. Stream ..... Tr. Trail ..... Pvt. Pavement ..... Pvt. Edge of Road E.Rd.

Saddle ..... Stream ..... Pavement ..... Edge of Road

Canyon S.Cn. Bank of Bank T.B. Bank of Bank B.B. Top of Cut T.C. Bottom of Cut B.C. Top of Fill T.F. Bottom of Fill B.F.

Side of Canyon Top of Bottom Top of Bottom Top of Bottom

Inters. of Draws V.D's Break in Slope Bk.S. Steep Slope S.S. Top of Cliff T.Cl. Bottom of Cliff B.Cl. Top of Spur T.Sp. Bottom Canyon B.Cn.

Topography Description Legend:
Side Hill ..... S.H.
Side of Draw S.D.
Side of Ridge S.R.
Head of Draw H.D.
Bottom Draw B.D.
Bottom Wash B.W.
Top of Ridge T.R.
Toe of Slope T.S.

F.B. 599 Pg. 156

Form 301 10M 3-34

PLEASE RETURN TO
LOS ANGELES COUNTY SURVEYOR
700 HALL OF RECORDS

NOTE: ANY ADDITIONS OR CHANGES ON THIS SHEET MUST BE MADE OR CIRCLED IN RED INK, WITH DATE AND NAME OF PERSON MAKING CHANGE

Do not extend notes this side of this line

Transit at	Sight on	Stadia Intercepts	Stadia Distance	Stadia Rod—	Horizontal Angle 0° to 360° Right	Horiz. Distance	+ — Vertical Angle	Elevation of Point	+ Back Sight	+ — Difference Elevation	Height of Instrument	+ — Vertical Distance	REMARKS Station Left Right
Cor 2	Cor 1				° ′		° ′		1		6144		
		1092 / 100	93	10 0	47 45	91	+ 7 49	6170	2 ✓				S H
		397 / 30	98	3 0	36 40	97	+ 4 14	6186	3 ✓				
		191 / 10	92	1 0	37 40	91	+ 4 10	6201	4 ✓				Top Knoll
		182 / 10	83	1 0	43 00	83	+ 3 19	6182	5 ✓				S H
		182 / 10	83	1 0	34 20	82	+ 4 38	6200	6 ✓				Top Ridge
		199 / 10	100	1 8	58 10	100	—	6126	7 ✓				S H
		187 / 10	88	1 0	56 00	88	—	6134	8 ✓				S H
		687 / 60	88	6 8	68 40	88	—	6076	9 ✓				Sm Spur
		239 / 20	40	1 9	54 45	40	—	6125	10 ✓				Sm D.
		673 / 60	74	6 1	63 10	74	—	6083	11 ✓				"
		657 / 60	58	6 6	63 50	58	—	6078	12 ✓				S H
		151 / 10	52	1 0	39 20	52	+ 1 31	6148	13 ✓				"
		142 / 10	43	1 0	21 20	43	+ 0 31	6132	14 ✓				"
		531 / 50	32	5 6	58 10	32	—	6088	15 ✓				"
		517 / 50	18	5 2	21 20	18	—	6092	16 ✓				Dr
		158 / 10	59	1 0	13 00	59	+ 2 32	6160	17 ✓				Top Spur
		259 / 20	60	2 0	349 10	60	+ 2 20	6148	18 ✓				"
		138 / 10	39	0 2	339 40	39	—	6142	19 ✓				S H
		315 / 30	16	2 9	210 55	16	—	6115	20 ✓				"
		3 0		5 2	45 20	3	—	6092	21 ✓				"

Add'n'l Inform.

Notes Chkd. Date
Notes Chkd. Date
Checked
Date
Plotted
Job No. 91/2 Division No.
Survey of Mount Nor Pt
Survey by
Notes
Date
Map No. CSB 1337 Indexed A. C. Johnson
Date

MAY 19 1937 MAY 20 1937

F.B. 599 Pg. 157

Form 301 10M 8-34

PLEASE RETURN TO
LOS ANGELES COUNTY SURVEYOR
700 HALL OF RECORDS

NOTE: ANY ADDITIONS OR CHANGES ON THIS SHEET MUST BE MADE OR CIRCLED IN RED INK, WITH DATE AND NAME OF PERSON MAKING CHANGE

Do not extend notes this side of this line

F.B. 599 Pg. 158

Topography Description Legend:
Side Hill ..... S.H. | Bottom Draw. B.D.
Side of Draw S.D. | Bottom Wash B.W.
Side of Ridge S.R. | Top of Ridge T.R.
Head of Draw H.D. | Toe of Slope ..T.S.

Inters. of Draws V.D's | Side of Canyon S.Cn.
Break in Slope ..... Bk.S. | Top of Bank ..T.B.
Steep Slope ..... S.S. | Bottom of Bank. B.B.
Top of Cliff ..... T.Cl. | Top of Cut ..T.C.
Bottom of Cliff .. B.Cl. | Bottom of Cut. B.C.
Top of Spur ..... T.Sp. | Top of Fill ..T.F.
Bottom Canyon .. B.Cn. | Bottom of Fill. B.F.

Saddle ..... Sa.
Swale ..... Sw.
Flat ..... Fl.
Stream ..... Str.
Trail ..... Tr.
Pavement ..... Pvt.
Edge of Road E.Rd.

Traveled Rd. Tr.Rd.
Fence ..... Fn.
Int. Fences ..... Fns.
Ditch ..... Di.
Telephone Pole T.P.
Power Pole ... P.P.
Culvert ..... Cul.

Oak-O. Fir-Fr.
Pine-Pi. Cedar-Ca.
Sycamore ..... Sy.
Eucalyptus ..... Eu.
Plus combinations of these and all common standard abbreviations.

Transit at	Sight on	Stadia Intercepts	Stadia Distance	Stadia Rod—	Horizontal Angle 0° to 360° Right	Horiz. Distance	+ Vertical Angle —	Elevation of Point	+ Back Sight	+ Difference — Elevation	Height of Instrument	+ Vertical Distance —	REMARKS Station	Left	Right
Cor 2	Cor 1			—	° '		° '	—	1		6144				
					° '		° '		2						
		19.° 715		3 7	218 10,	19	— ,	6107	✓				SH		
		7.° 213	16	7 3	154 00,	16	— ,	6072	3				"		
		8.° 1131	14	7 8	89 00,	14	— ,	6066	4 ✓				"		
		110 1122	32	10 1	116 10,	32	— ,	6035	5 ✓				"		
		110 1136	23	10 8	87 40,	23	— ,	6036	6 ✓				3m Dr		
		110 1140	37	11 5	78 25,	37	4 24,	6007	7 ✓				" "		
		110 1155	41	11 6	81 40,	41	— ,	6034	8 ✓				3 H		
		110 1160	56	11 0	105 05,	55	7 37,	5962	9 ✓				1.		
		110 1164	61	11 0	121 45,	61	3 09,	6000	10 ✓				SH		
		110 1165	55	11 0	99 05,	54	9 00,	5950	11 ✓				Toe S1 BDr		
		110 1170	66	11 0	74 55,	66	1 48,	6014	12 ✓				Sm Dr		
		90 1174	71	11 0	95 10,	69	7 17,	5915	13				Toe S1 bo to Dr		
		110 1190	75	11 0	77 40,	75	1 25,	6017	14 ✓				SH		
		110 1186	91	11 0	99 50,	89	7 04,	5893	15 ✓				Toe SH to No		
		110 1190	87	11 0	80 25,	87	2 15,	6000	16 ✓				Sm Spur		
		110 1100	91	11 0	93 50,	89	9 00,	5894	17 ✓				Toe S1		
		90 1115	101	9 0	72 20,	101	0 20,	6048	18 ✓				SH		
		100 1116	116	11 0	100 00,	114	8 02,	5872	19 ✓				SH		
		100 1115	117	11 5	75 15,	117	— ,	6029	20 ✓				SH		
		100 1115	116	11 0	93 10	114	7 38,	5882	21 ✓				Toe S1		

Add'n'l Inform.

Form 301 10M 3-34

PLEASE RETURN TO
LOS ANGELES COUNTY SURVEYOR
700 HALL OF RECORDS

NOTE: ANY ADDITIONS OR CHANGES ON THIS SHEET MUST BE MADE OR CIRCLED IN RED INK, WITH DATE AND NAME OF PERSON MAKING CHANGE

Do not extend notes this side of this line

Transit at	Sight on	Stadia Intercepts	Stadia Distance	Stadia Rod—	Horizontal Angle 0° to 360° Right	Horiz. Distance	+ — Vertical Angle	Elevation of Point	+ Back Sight	+ — Difference Elevation	Height of Instrument	+ — Vertical Distance	REMARKS Station Left Right
Cor 2	Cor 1				° ′		° ′		1		6144		
		1121 / 100	122	11°	84.00,	122	2.47,	5975	2 ✓				Br SH
		1106 / 100	107	10°	86.10,	106	6.32,	5923	3 ✓				" SH Sm [illegible]
		1140 / 100	141	11°	84.00,	140	3.21,	5952	4 ✓				Br SH
		1122 / 100	123	11°	94.30,	121	7.33,	5875	5 ✓				~~SH~~ Toe S1
		1160 / 100	161	11°	82.30,	160	4.03,	5921	6 ✓				br SH
		1123 / 100	124	10°	100.35,	122	7.51,	5876	7 ✓				Flat
		1185 / 100	186	10°	85.15,	184	5.15,	5876	8 ✓				SH
		1150 / 100	151	11°	97.5,	148	7.21,	5843	9 ✓				Flat
		1152 / 100	153	11°	91.00,	150	7.15,	5843	10 ✓				Toe S1
		110 / 90	201	10°	80.55,	199	4.52,	5874	11 ✓				SH
		1075 / 90	176	10°	90.30,	173	7.22,	5819	12 ✓				Toe S1
		1162 / 100	163	11°	87.20,	161	6.25,	5853	13 ✓				br SH
		1179 / 100	180	11°	96.10,	177	7.13,	5809	14 ✓				Flat
		1110 / 90	211	10°	93.20,	208	6.55,	5804	15 ✓				"
		110 / 90	201	10°	89.10,	198	7.11,	5806	16 ✓				Toe S1
		517 / 30	218	5°	86.40,	214	8.08,	5789	17 ✓				" "
Cor 4	Cor 3					(See pg 150)		5938	18 42		5980		
See pg 166	Pg 166	1125 / 110	26	12°	285.25,	26	° ′	5860	19 ✓				top Cut
		1125 / 110	26	11°	290.—,	26	° ′	5870	20 ✓				bot "
		1129 / 110	30	11°	273.20	28	14.29	5798	21 ✓				bot Cut

Add'n Inform.

Notes ALBERT E. TIMMONS Platted ALBERT E. TIMMONS Job No. 8170 Division No. F.B. 599 Pg. 159
Date MAY 19 1937 Date MAY 20 1937 Survey of [illegible] Patrol BTA
Notes Chkd. Checked Survey by [illegible] Notes Date 5-6-37
Date Date Map No. C5.B-1337 Indexed [illegible] C. Johnson Date

Form 301 10M 3-34

PLEASE RETURN TO
LOS ANGELES COUNTY SURVEYOR
700 HALL OF RECORDS

NOTE: ANY ADDITIONS OR CHANGES ON THIS SHEET MUST BE MADE OR CIRCLED IN RED INK, WITH DATE AND NAME OF PERSON MAKING CHANGE

Do not extend notes this side of this line

Oak-O. Fir-Fr.
Pine-Pi. Cedar-Ce.
Sycamore ..... Sy.
Eucalyptus ..... Eu.
Plus combinations of these and all common standard abbreviations.

Traveled Rd. Tr.Rd. Fence ..... Fn. Int. Fences. V.Fns. Ditch ..... Di. Telephone Pole T.P. Power Pole... P.P. Culvert ..... Cul.

Saddle ..... Sa. Swale ..... Sw. Flat ..... Fl. Stream ..... Str. Trail ..... Tr. Pavement ..... Pvt. Edge of Road E.Rd.

Side of Canyon S.Cn. Top of Bank ..T.B. Bottom of Bank..B.B. Top of Cut ..T.C. Bottom of Cut..B.C. Top of Fill ..T.F. Bottom of Fill..B.F.

Inters. of Draws V.D's Break in Slope..Bk.S. Steep Slope.....S.S. Top of Cliff..T.Cl. Bottom of Cliff..B.Cl. Top of Spur..T.Sp. Bottom Canyon..B.Cn.

Topography Description Legend:
Side Hill ..... S.H.
Bottom Draw ..B.D.
Side of Draw S.D. Bottom Wash B.W.
Side of Ridge S.R. Top of Ridge..T.R.
Head of Draw H.D. Toe of Slope...T.S.

F.B. 594 PG. 160

Transit at	Sight on	Stadia Intercepts	Stadia Distance	Stadia Rod	Horizontal Angle 0° to 360° Right	Horiz. Distance	+ Vertical Angle —	Elevation of Point	+ Back Sight	+ Difference — Elevation	Height of Instrument	+ Vertical Distance —	REMARKS Station	Left	Right
Cor 4	Cor 3				° '		° '		1		598 0				
		1129													
		110	30	11 0	267 30	28	13 00	5805	2 ✓				N. Ed Rd		
		822													
		80	23	8 0	302 55	23	—	5900	3 ✓				Top Cut		
		1132													
		110	33	11 0	257 20	32	10 15	5814	4 ✓				Appro E		
		1037													
		100	38	10 0	242 00	37	10 10	5813	5 ✓				S. Ed Rd		
		606													
		60	7	6 2	278 00	7	—	5918	6 ✓				Top Cut		
		1130													
		110	31	11 0	220 15	30	8 00	5827	7 ✓				S. E. Rd		
		1122													
		110	23	11 0	274 30	22	10 15	5828	8 ✓				Appro E		
		1115													
		110	16	11 0	233 05	14	19 20	5821	9 ✓				N. Ed Rd		
		1114													
		110	15	11 0	236 50	12	24 30	5813	10 ✓				b. of Cut		
		410													
		40	11	3 7	138 45	11	—	5943	11 ✓				Top "		
		1115													
		110	16	11 0	155 20	15	12 25	5838	12 ✓				b. of "		
		1117													
		110	18	11 0	160 05	18	8 45	5843	13 ✓				N. Ed Rd		
		1125													
		110	26	11 0	172 00	26	5 10	5847	14 ✓				Appro E		
		1133													
		110	34	11 0	177 20	34	3 45	5848	15 ✓				S. E. Rd		
		333													
		30	34	2 8	118 30	34	—	5952	16 ✓				Top Cut		
		1145													
		110	46	11 0	155 20	46	0 53	5863	17 ✓				S. E. Rd.		
		1140													
		110	41	11 4	145 30	41	—	5866	18 ✓				Appro E		
		1135													
		110	36	12 0	134 25	36	—	5860	19 ✓				S. E. Rd.		
		1134													
		110	35	12 2	130 00	35	—	5858	20 ✓				b. of Cut		
		461													
		40	62	36	116 50	62	—	5944	21 ✓				Top Cut		

Add'n'l Inform.

Form 301 10M 3-34

PLEASE RETURN TO
LOS ANGELES COUNTY SURVEYOR
700 HALL OF RECORDS

NOTE: ANY ADDITIONS OR CHANGES ON THIS SHEET MUST BE MADE OR CIRCLED IN RED INK, WITH DATE AND NAME OF PERSON MAKING CHANGE

Do not extend notes this side of this line

Transit at	Sight on	Stadia Intercepts	Stadia Distance	Stadia Rod—	Horizontal Angle 0° to 360° Right	Horiz. Distance	+ — Vertical Angle	Elevation of Point	+ Back Sight	+ — Difference Elevation	Height of Instrument	+ — Vertical Distance	REMARKS Station Left Right
Cor 4	Cor 3				° ′		° ′		1		5980		
		1065 / 100	66	10 6	122 50	66	—	5874	2 ✓				bot Cut
		966 / 90	67	9 6	125 10	67	—	5884	3 ✓				So Ed Ed.
		967 / 90	68	9 0	131 40	68	—	5890	4 ✓				Appro ℄
		972 / 70	73	9 1	137 45	73	—	5889	5 ✓				So Ed Ed.
		169 / 10	70	0 5	100 05	70	—	5975	6 ✓				SH
		372 / 30	73	3 0	89 20	73	+ 3 33	5994	7 ✓				"
		348 / 30	49	3 0	95 45	49	+ 3 39	5982	8 ✓				"
		125 / 10	26	1 0	80 30	26	+ 2 36	5982	9 ✓				"
		254 / 20	55	2 0	79 25	54	+ 5 39	6014	10 ✓				"
		114 / 10	15	1 1	31 10	15	—	5969	11 ✓				"
		136 / 10	37	1 0	50 50	36	+ 7 37	6019	12 ✓				"
		420 / 40	21	4 3	343 00	21	—	5937	13 ✓				"
		630 / 60	31	6 4	327 10	31	—	5916	14 ✓				"
		136 / 10	37	1 0	14 05	37	+ 1 14	5978	15 ✓				"
		460 / 40	Chained 61.44	3 9	50	61.44	—	5941	16	39			1×2 P44 = 90 T
P44	Cor 4						—	5941	17 48		5989		
		560 / 50	61.44	5 1	—	61.44	—	5938	18	51			T Cor 4 (CP 5) ok.
		713 / 70	14	7 4	94 30	14	—	5915	19 ✓				SH
		620 / 60	21	6 5	41 50	21	—	5924	20 ✓				"
		209 / 20	10	2 4	303 25	10	—	5965	21 ✓				"

Add'n'l Inform.

ALBERT E. TIMMONS Notes Red. Platted ALBERT E. TIMMONS Job No. 8190 Division No.
Date MAY 19 1937 Date MAY 20 1937 Survey of Monte Nido Patrol Sta
Notes Chkd. Checked Survey by Stevenson Notes Date 5-6-37
Date Date Map No. CSB-1337 Indexed A. C. Johnson Date

F.B. 599 Pg. 161

Form 301 10M 3-34

PLEASE RETURN TO
LOS ANGELES COUNTY SURVEYOR
700 HALL OF RECORDS

NOTE: ANY ADDITIONS OR CHANGES ON THIS SHEET MUST BE MADE OR CIRCLED IN RED INK, WITH DATE AND NAME OF PERSON MAKING CHANGE

Do not extend notes this side of this line

Transit at	Sight on	Stadia Intercepts	Stadia Distance	Stadia Rod	Horizontal Angle 0° to 360° Right	Horiz. Distance	+ − Vertical Angle	Elevation of Point	+ Back Sight	+ − Difference Elevation	Height of Instrument	+ − Vertical Distance	REMARKS Station Left Right
P 4A	Cor 4								1		5989		
		924 / 90	25	8 8	150 00	25		5901	2 ✓				S.H.
		130 / 10	31	1 0	298 50	31	+ 5 38	6011	3 ✓				"
		147 / 10	48	1 0	302 20	47	+ 7 09	6041	4 ✓				Top ~~Ridge~~ Spur
		418 / 40	19	4 2	214 05	19	—	5947	5 ✓				SH
		473 / 40	74	4 0	298 30	73	+ 7 01	6040	6 ✓				S.H
		130 / 10	31	1 0	262 ~~30~~ 10	31	− 2 22	5962	7 ✓ X	23		13	"
		897 / 80	98	8 0	296 50	96	+ 7 04	6030	8 ✓				"
		149 / 10	50	1 0	280 25	49	+ 6 52	6038	9 ✓				"
		269 / 20	70	2 0	284 35	69	+ 7 22	6059	10 ✓				Top Spur
		297 / 20	98	2 0	278 40	97	+ 6 52	6087	11 ✓				S.H.
		492 / 40	93	4 0	288 05	92	+ 6 26	6054	12 ✓				"
		286 / 20	81	2 0	274 30	79	+ 8 02	6082	13 ✓				Top Spur
		302 / 20	103	2 0	264 00	100	+ 8 45	6126	14 ✓				" "
		256 / 20	57	2 0	262 10	56	+ 6 20	6032	15 ✓				SH
		184 / 10	85	1 0	254 40	84	+ 6 33	6077	16 ✓				"
		141 / 10	42	0 4	240 30	42	—	5985	17 ✓				"
		168 / 10	69	1 0	242 40	69	− 4 08	6029 5930	18 ✓	+ 40 60		+ 50 50	"
		547 / 50	48	5 2	206 00	48	—	5937	19 ✓				"
		157 / 10	58	1 7	224 30	58	—	5972	20 ✓				"
		841 / 80	42	8 8	180 35	42	—	5901	21 ✓				"

Add'n'l Inform.

Topography Description Legend:
Side Hill....S.H. Bottom Draw.B.D.
Side of Draw.S.D. Bottom Wash B.W.
Side of Ridge.S.R. Top of Ridge.T.R.
Head of Draw H.D. Toe of Slope..T.S.

Inters. of Draws V.D.'s
Break in Slope..Bk.S.
Steep Slope.....S.S.
Top of Cliff.....T.Cl.
Bottom of Cliff..B.Cl.
Top of Spur.....T.Sp.
Bottom Canyon..B.Cn.

Side of Canyon S.Cn.
Top of Bank...T.B.
Bottom of Bank.B.B.
Top of Cut.....T.C.
Bottom of Cut..B.C.
Top of Fill.....T.F.
Bottom of Fill.B.F.

Saddle .....Sa.
Swale .....Sw.
Flat .....Fl.
Stream .....Str.
Trail .....Tr.
Pavement ....Pvt.
Edge of Road E.Rd.

Traveled Rd. Tr. Rd.
Fence .....Fn.
Int. Fences V.Fns.
Ditch .....Di.
Telephone Pole T.P.
Power Pole....P.P.
Culvert .....Cul.

Oak-O. Fir-Fr.
Pine-Pi. Cedar-Ce.
Sycamore ....Sy.
Eucalyptus ....Eu.
Plus combinations of these and all common standard abbreviations.

F.B. 590 PG. 162

Form 301 10M 3-34

PLEASE RETURN TO
LOS ANGELES COUNTY SURVEYOR
700 HALL OF RECORDS

NOTE: ANY ADDITIONS OR CHANGES ON THIS SHEET MUST BE MADE OR CIRCLED IN RED INK, WITH DATE AND NAME OF PERSON MAKING CHANGE

Do not extend notes this side of this line

Transit at	Sight on	Stadia Intercepts	Stadia Distance	Stadia Rod—	Horizontal Angle 0° to 360° Right	Horiz. Distance	+ — Vertical Angle	Elevation of Point	+ Back Sight	+ — Difference Elevation	Height of Instrument	+ — Vertical Distance	REMARKS Station	Left	Right
P 4A	Cor 4				° ′		° ′		1		5989				
		661			° ′		° ′		2						
		60	62	6 3	205 40	62	° ′	5926	✓ 3				SH		
		1144			° ′		° ′		✓						
		110	45	11 6	160 20	45	° ′	5873	4				"		
		854			° ′		° ′		✓						
		80	55	8 3	194 45	55	° ′	5906	5				"		
		275			° ′		° ′		✓						
		20	76	2 1	221 20	76	° ′	5968	6				"		
		302			° ′		° ′		✓						
		20	103	3 0	227 50	103	+ 2 15	5999	7						
		189			° ′		° ′		✓						
		10	90	1 0	238 10	90	+ 3 12	6029	8				SH		
		307			° ′		° ′		✓						
		20	108	3 0	244 00	107	+ 5 58	6072	9				"		
		331			° ′		° ′		✓						
		20	132	3 0	249 20	130	+ 6 32	6108	10						
					° ′		° ′		11						
					° ′		° ′		12						
					° ′		° ′		13						
					° ′		° ′		14						
					° ′		° ′		15						
					° ′		° ′		16						
					° ′		° ′		17						
					° ′		° ′		18						
					° ′		° ′		19						
					° ′		° ′		20						
					° ′		° ′		21						

Add'n'l Inform.

Notes Transit E. TIMMONS Platted ALBERT E. TIMMONS Job No. 1190 Division No. F.B. 599 PG. 163
Date MAY 19 1937 Date MAY 20 1937 Survey of MONTE NIDO PATROL STA
Notes Chkd. Checked Survey by TEMPLETON Notes Date
Date Date Map No. C.S.B-1337 Indexed C. Johnson Date

Form 301 10M 3-34

PLEASE RETURN TO
LOS ANGELES COUNTY SURVEYOR
700 HALL OF RECORDS

NOTE: ANY ADDITIONS OR CHANGES ON THIS SHEET MUST BE MADE OR CIRCLED IN RED INK, WITH DATE AND NAME OF PERSON MAKING CHANGE

Do not extend notes this side of this line

Transit at	Sight on	Stadia Intercepts	Stadia Distance	Stadia Rod—	Horizontal Angle 0° to 360° Right	Horiz. Distance	+ Vertical Angle —	Elevation of Point	+ Back Sight	+ Difference Elevation —	Height of Instrument	+ Vertical Distance —	REMARKS Station	Left	Right
					° ′		° ′		1						
					° ′		° ′		2						
					° ′		° ′		3						
					° ′		° ′		4						
					° ′		° ′		5						
					° ′		° ′		6						
					° ′		° ′		7						
					° ′		° ′		8						
					• ′		• ′		9						
					° ′		° ′		10						
					° ′		° ′		11						
					° ′		° ′		12						
					° ′		° ′		13						
					• ′		° ′		14						
					° ′		° ′		15						
					° ′		° ′		16						
					° ′		° ′		17						
					° ′		° ′		18						
					° ′		° ′		19						
					° ′		° ′		20						
					° ′		• ′		21						

Add'l Inform.

Oak-O. Fir-Fr. Pine-Pi. Cedar-Ce. Sycamore ..... Sy. Eucalyptus ..... Eu. Plus combinations of these and all common standard abbreviations.

Traveled Rd. Tr.Rd. Fence ..... Fn. Int. Fences. V.Fns. Ditch ..... Di. Telephone Pole T.P. Power Pole ... P.P. Culvert ..... Cul.

Saddle ..... Sa. Swale ..... Sw. Flat ..... Fl. Stream ..... Str. Trail ..... Tr. Pavement ..... Pvt. Edge of Road E.Rd.

Side of Canyon S.Cn. Top of Bank ... T.B. Bottom of Bank. B.B. Top of Cut. ... T.C. Bottom of Cut. . B.C. Top of Fill. ... T.F. Bottom of Fill. B.F.

Intern. of Draws V.D's Break in Slope ... Bk.S. Steep Slope ..... S.S. Top of Cliff. ..... T.Cl. Bottom of Cliff. . B.Cl. Top of Spur. ... T.Sp. Bottom Canyon .. B.Cn.

Topography Description Legend:
Side Hill ..... S.H.
Side of Draw. S.D.
Side of Ridge. S.R.
Head of Draw H.D.
Bottom Draw. B.D.
Bottom Wash B.W.
Top of Ridge. T.R.
Toe of Slope .. T.S.

TB 520 PG. 164

Notes Ck'd by McPherson	Survey of
Map No. C. S. B-1332	W. O. 8190 Tape No. St'd °F.
[redacted]	Surveyed by
Checked McPherson	Notes Date 4-22-37
Date June, 1937	Indexed A. C. Johnson APR 23 '37

F.B. 599 PG. 165

MONTE NIDO
PATROL STATION LOT.
J.N. 8190

LAS VIRGENES - COLD CANYON ROADS (JUNCTION)

Note: Any Additions or Changes on This Sheet Must be Made or Circled in Red Ink With Date and Name of Person Making Change.

Do not extend notes this side of this line

RETURN TO
LOS ANGELES COUNTY SURVEYOR
700 HALL OF RECORDS

FORM 247 10M 11-35

RETURN TO
LOS ANGELES COUNTY SURVEYOR
700 HALL OF RECORDS

Note: Any Additions or Changes on This Sheet Must be Made or Circled in Red Ink With Date and Name of Person Making Change.

Do not extend notes this side of this line

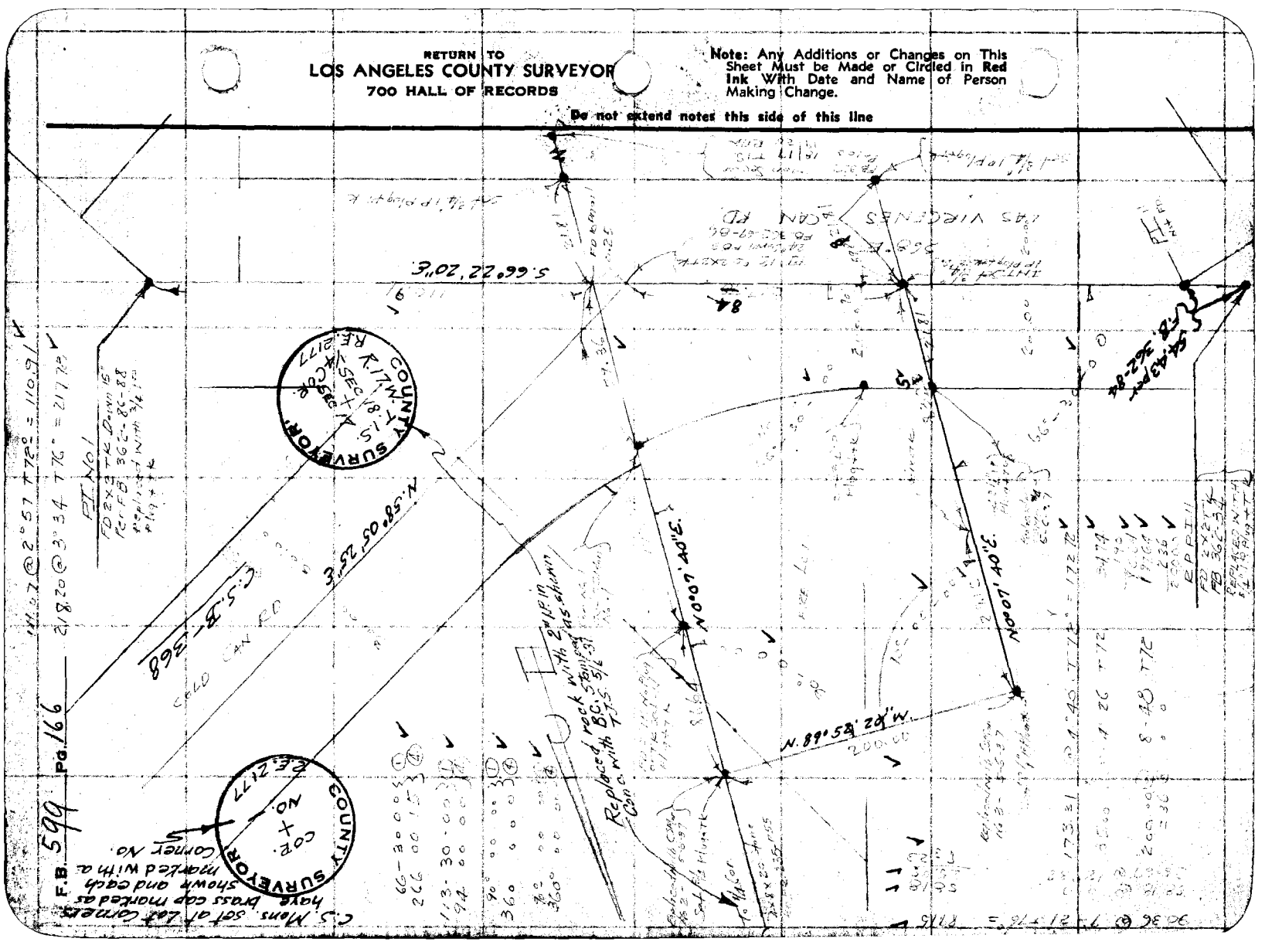

Notes Ck'd by	Survey of
Map No. C.S. B-1332	W. O. Tape No. St'd °F.
Office Work	Surveyed by
Checked	Notes Date 4-28-37
Date	Indexed

F.B. 599 PG. 167

Note: Any Additions or Changes on This Sheet Must be Made or Circled in Red Ink With Date and Name of Person Making Change.

Do not extend notes this side of this line

RETURN TO
LOS ANGELES COUNTY SURVEYOR
700 HALL OF RECORDS



FORM 247 10M 11-38

RETURN TO
LOS ANGELES COUNTY SURVEYOR
700 HALL OF RECORDS

Note: Any Additions or Changes on This Sheet Must be Made or Circled in Red Ink With Date and Name of Person Making Change.

Do not extend notes this side of this line

F.B. 594 Pg. 168

Notes Ck'd by	Survey of Monte Nido Patrol Sta
Map No. 13-90-V 150-60	W. O. [illegible] Tape No. 17 St'd [illegible] F.
Office Work [illegible]	Surveyed by [illegible]
Checked	Notes L & H. Date 5-27-38
Date	Indexed 6-7-38

F.B. 599 PG. 169

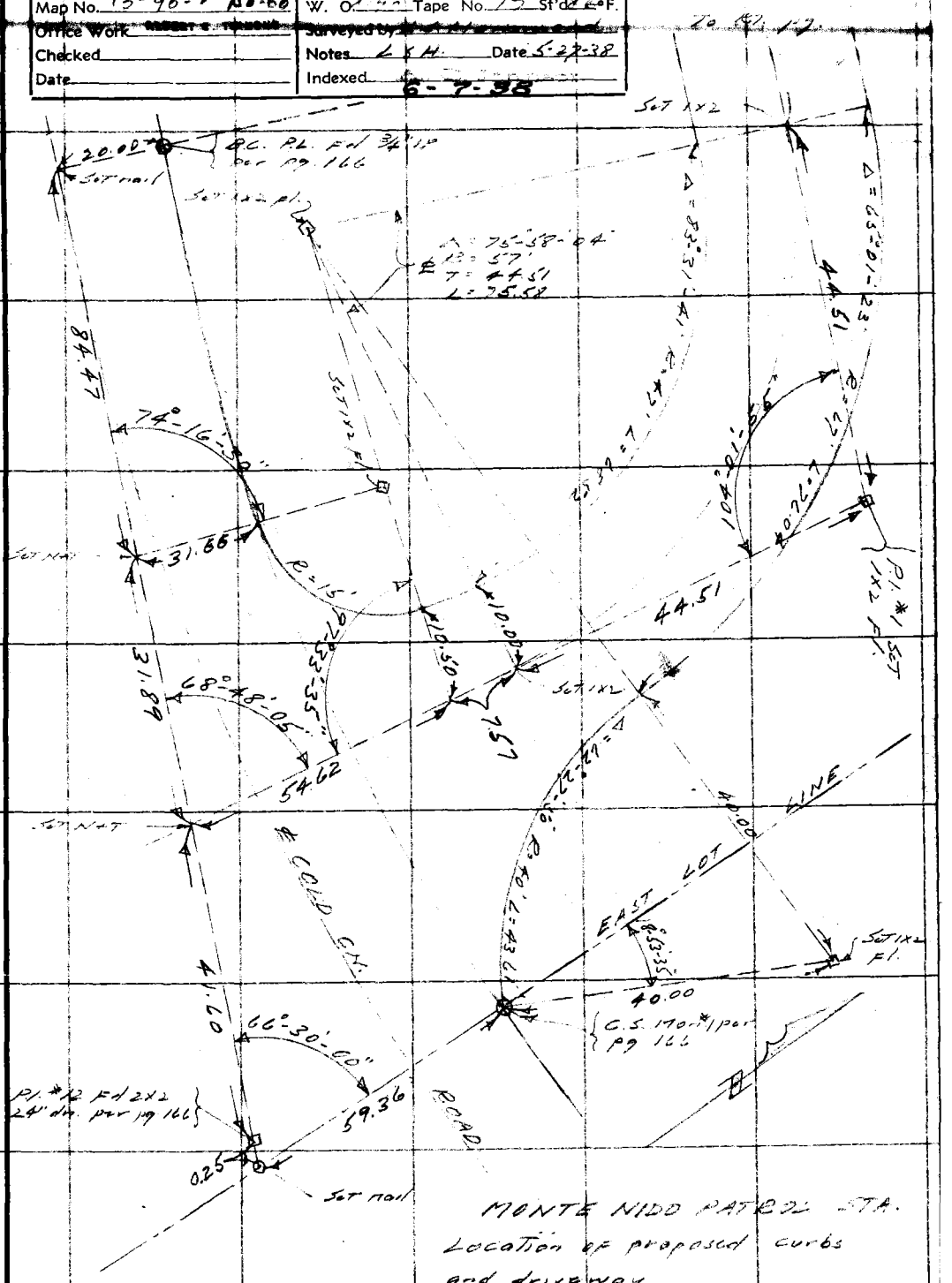

MONTE NIDO PATROL STA.
Location of proposed curbs and driveway

Note: Any Additions or Changes on This Sheet Must be Made or Circled in Red Ink With Date and Name of Person Making Change.

Do not extend notes this side of this line

RETURN TO
LOS ANGELES COUNTY SURVEYOR
700 HALL OF RECORDS

FORM 247 10M 11-35

RETURN TO
LOS ANGELES COUNTY SURVEYOR
700 HALL OF RECORDS

Note: Any Additions or Changes on This Sheet Must be Made or Circled in **Red** Ink With Date and Name of Person Making Change.

Do not extend notes this side of this line

F.B. 599 Pg. 170

Notes Ck'd by	Survey of Monte Nido Potrel St	F.B. √99	Pg. 171
Map No. 13-90-2 150-60	W. O. 2101 Tape No. 17 St'd 68°F.		
Office Work	Surveyed by		
Checked	Notes ∠ S/H Date 5-31-38		
Date	Indexed		

Location of Improvements
May 31, 1938

RETURN TO
LOS ANGELES COUNTY SURVEYOR
700 HALL OF RECORDS

Note: Any Additions or Changes on This Sheet Must be Made or Circled in Red Ink With Date and Name of Person Making Change.

Do not extend notes this side of this line

FORM 247 10M 11-35

RETURN TO
LOS ANGELES COUNTY SURVEYOR
700 HALL OF RECORDS

Note: Any Additions or Changes on This Sheet Must be Made or Circled in **Red** Ink With Date and Name of Person Making Change.

Do not extend notes this side of this line

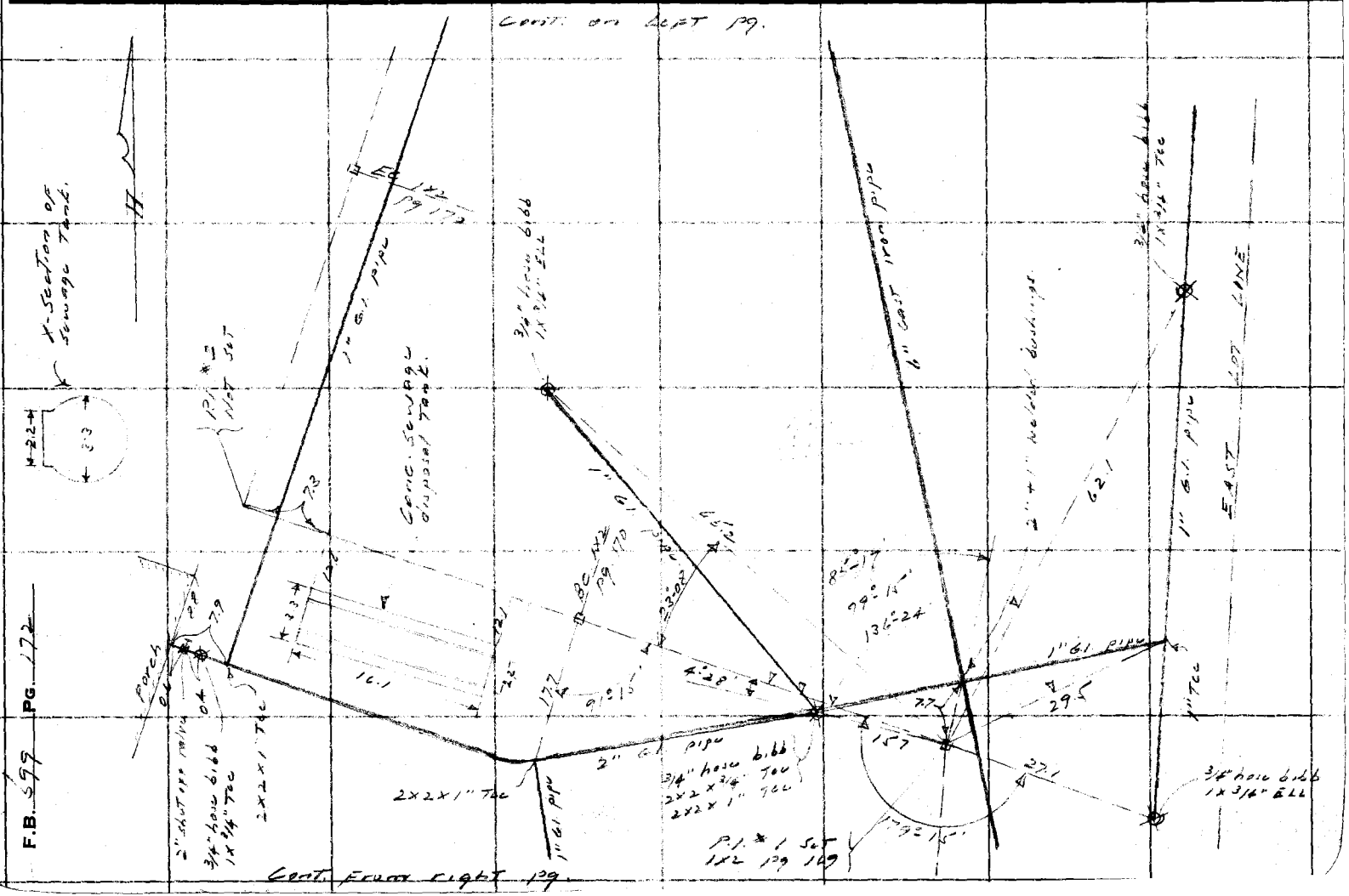

F.B. 595 PG. 172

Notes Ck'd by
Map No. 13-90-V 150-60
Office Work ALBERT E. TIMMONS
Checked
Date

Survey of
W. O. Tape No. St'd F.
Surveyed by
Notes Date
Indexed

F.B. 599 PG. 172

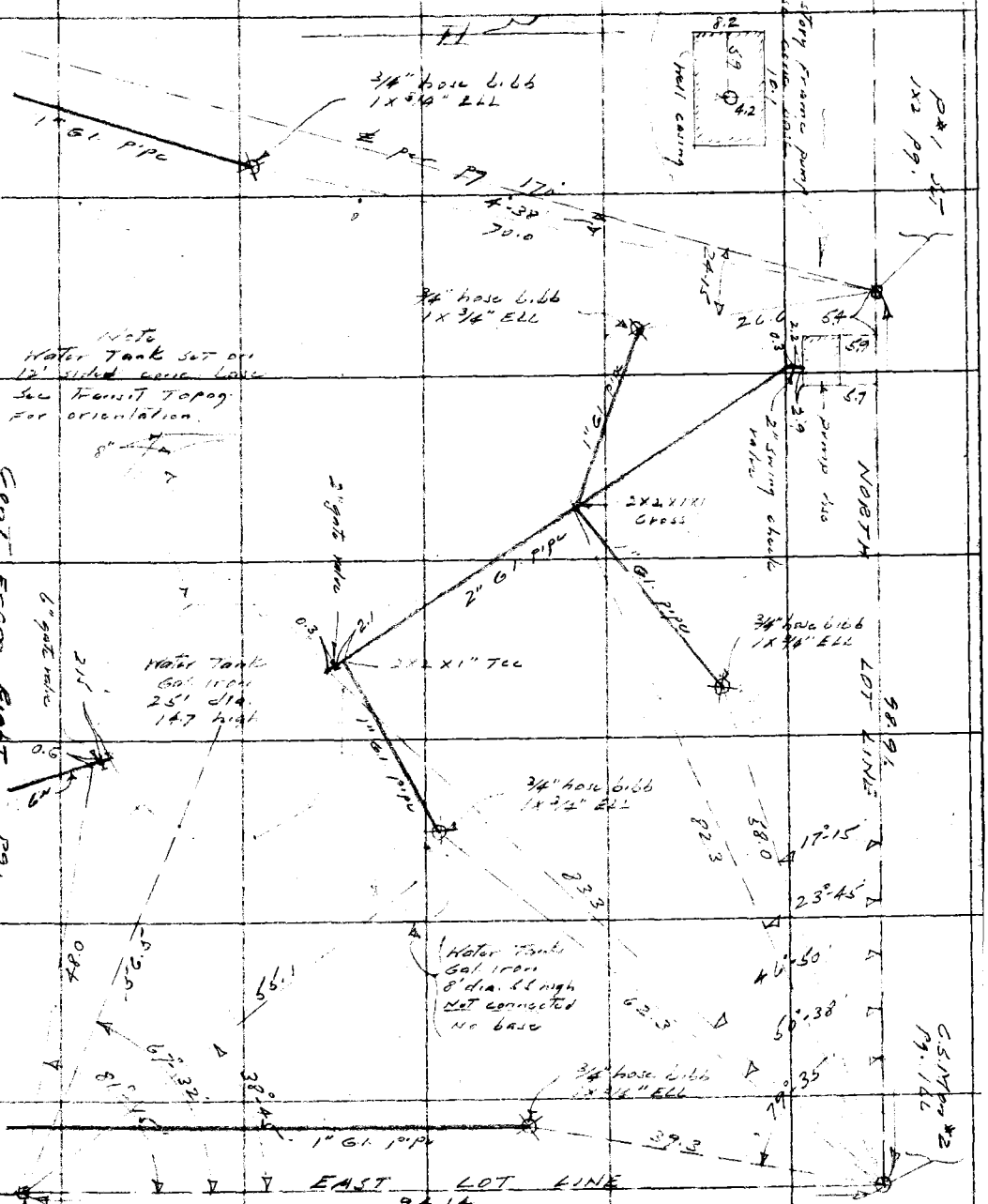

Note: Any Additions or Changes on This Sheet Must be Made or Circled in Red Ink With Date and Name of Person Making Change.

Do not extend notes this side of this line

RETURN TO
LOS ANGELES COUNTY SURVEYOR
700 HALL OF RECORDS

FORM 247 10M 11-35

RETURN TO
LOS ANGELES COUNTY SURVEYOR
700 HALL OF RECORDS

Note: Any Additions or Changes on This Sheet Must be Made or Circled in Red Ink With Date and Name of Person Making Change.

Do not extend notes this side of this line

F.B. 499 Pg. 173

Notes Ck'd by	Survey of
Map No.	W. O. Tape No. St'd °F.
Office Work	Surveyed by
Checked	Notes Date
Date	Indexed

F.B. 547 PG. 44
173

Note: Any Additions or Changes on This Sheet Must be Made or Circled in Red Ink With Date and Name of Person Making Change.

Do not extend notes this side of this line

RETURN TO
LOS ANGELES COUNTY SURVEYOR
700 HALL OF RECORDS

FORM 247 10M 11-35

BELVEDERE PARK.

C.S.B-1330

F.B. 599 Pg. ~~172~~ 173

INDEX To BELVEDERE PK

RETURN TO
LOS ANGELES COUNTY SURVEYOR
700 HALL OF RECORDS

Note: Any Additions or Changes on This Sheet Must be Made or Circled in Red Ink With Date and Name of Person Making Change.

Do not extend notes this side of this line

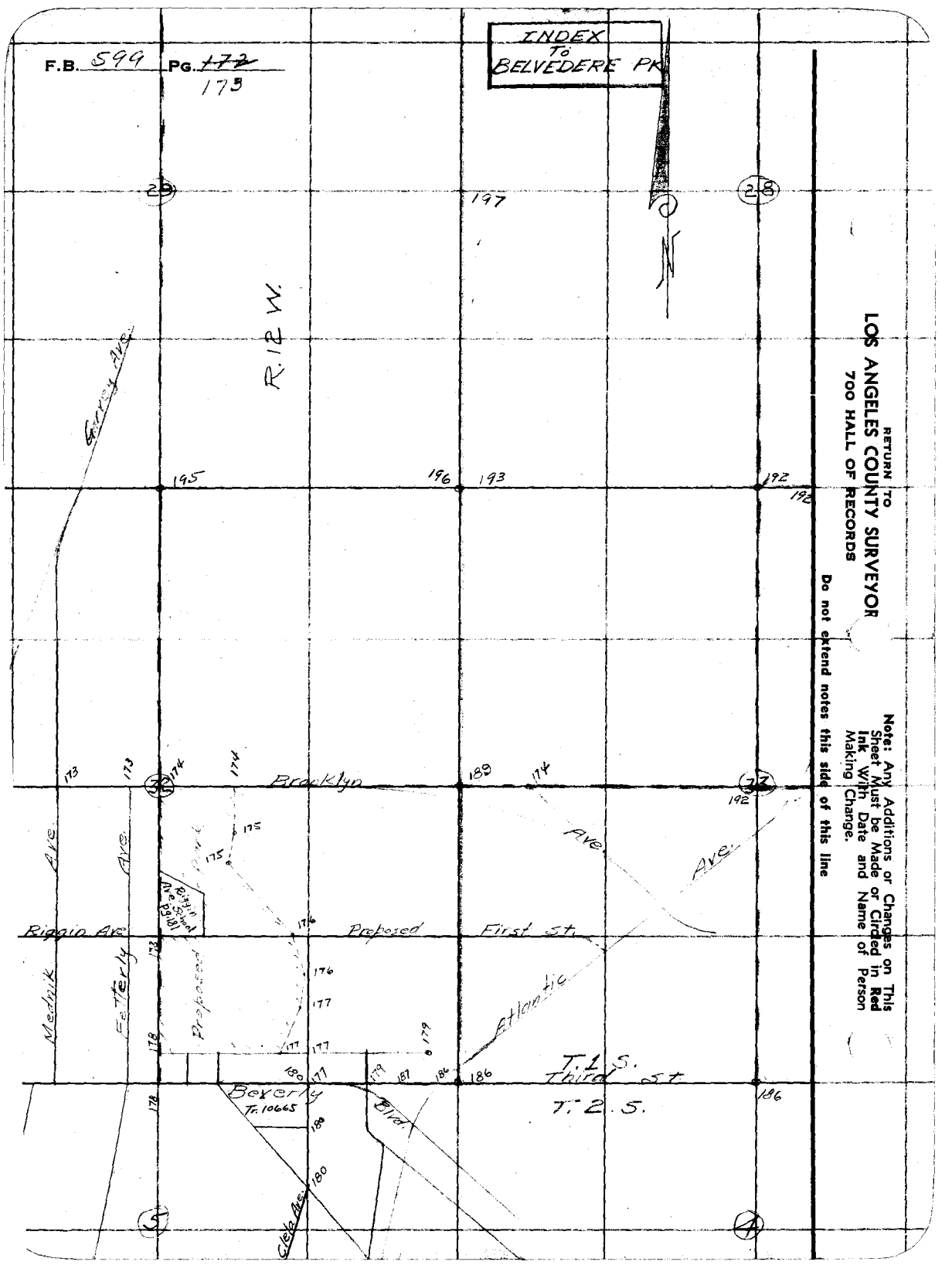

Notes Ck'd by McPherson	Survey of [illegible]
Map No. B-1330	W. O. [illegible] Tape No. [illegible] St'd [illegible] °F.
Office Work	Surveyed by [illegible]
Checked	Notes HE Date 3-15-37
Date	Indexed [illegible] 3-17-37

F.B. [illegible] Pg. 173

To Bot. Pg. 174

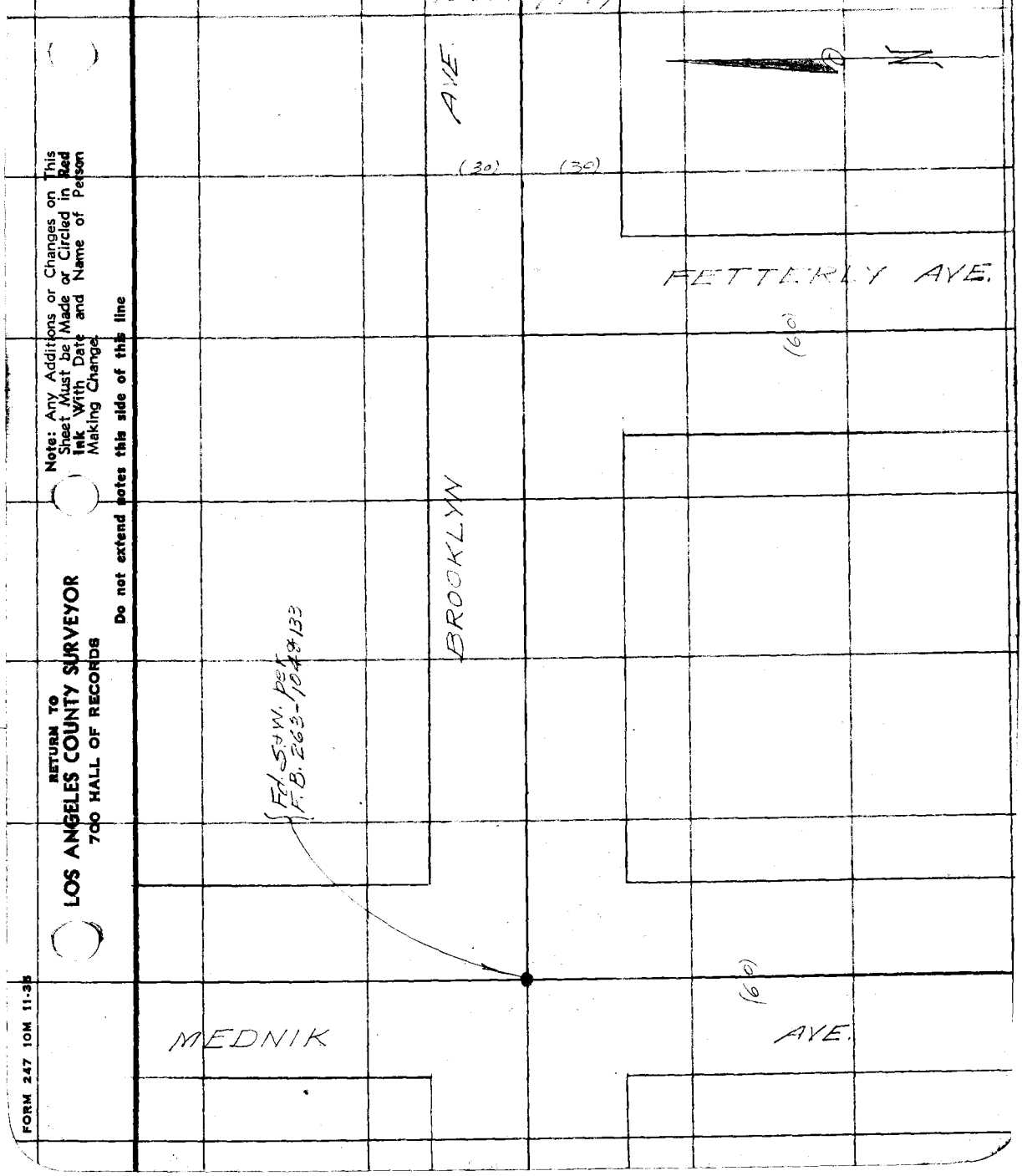

Note: Any Additions or Changes on This Sheet Must be Made or Circled in Red Ink With Date and Name of Person Making Change.

Do not extend notes this side of this line

RETURN TO
LOS ANGELES COUNTY SURVEYOR
700 HALL OF RECORDS

FORM 247 10M 11-35

RETURN TO
LOS ANGELES COUNTY SURVEYOR
700 HALL OF RECORDS

Note: Any Additions or Changes on This Sheet Must be Made or Circled in Red Ink With Date and Name of Person Making Change.

Do not extend notes this side of this line

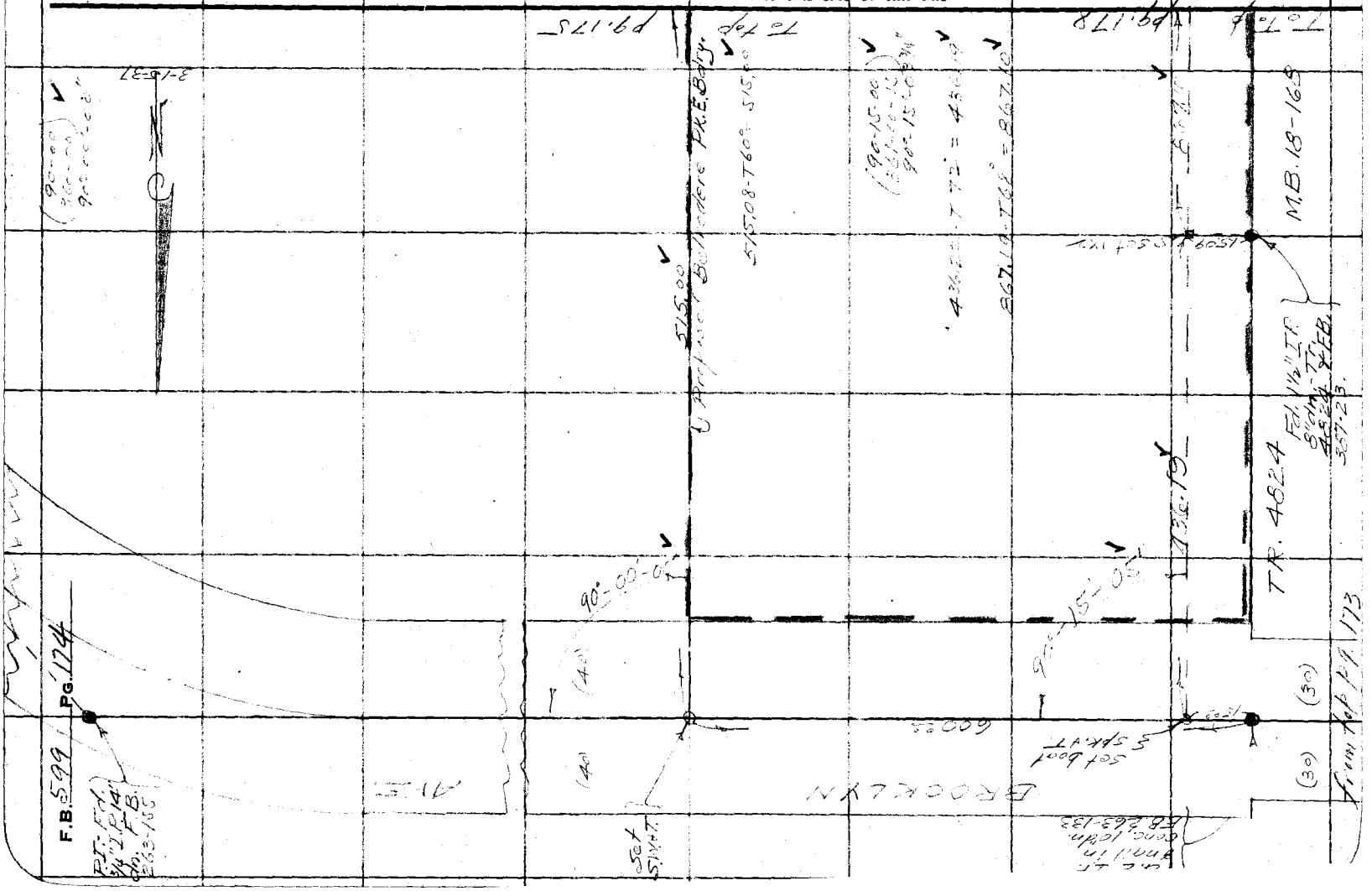

Notes Ck'd by McPherson	Survey of Belvedere Park
Map No. B-1330	W. O. [illegible] Tape No. [illegible] St'd [illegible] °F.
Office Work	Surveyed by Evans
Checked	Notes HE Date 3-16-37
Date	Indexed [illegible]

F.B. 599 PG. 175



Note: Any Additions or Changes on This Sheet Must be Made or Circled in Red Ink With Date and Name of Person Making Change

Do not extend notes this side of this line

RETURN TO
LOS ANGELES COUNTY SURVEYOR
700 HALL OF RECORDS

FORM 247 10M 11-35

F.B. 599 Pg. 176

RETURN TO
LOS ANGELES COUNTY SURVEYOR
700 HALL OF RECORDS

Do not extend notes this side of this line

Note: Any Additions or Changes on This Sheet Must be Made or Circled in Red Ink With Date and Name of Person Making Change.

From: B.T. Pg. 176.

Notes Ck'd by McPherson	Survey of [illegible]
Map No. B-1330	W. O. [illegible] Tape No. [illegible] St'd [illegible] °F.
Office Work	Surveyed by Evans
Checked	Notes HE Date
Date	Indexed A. C. Johnson

F.B. 599 PG. 177

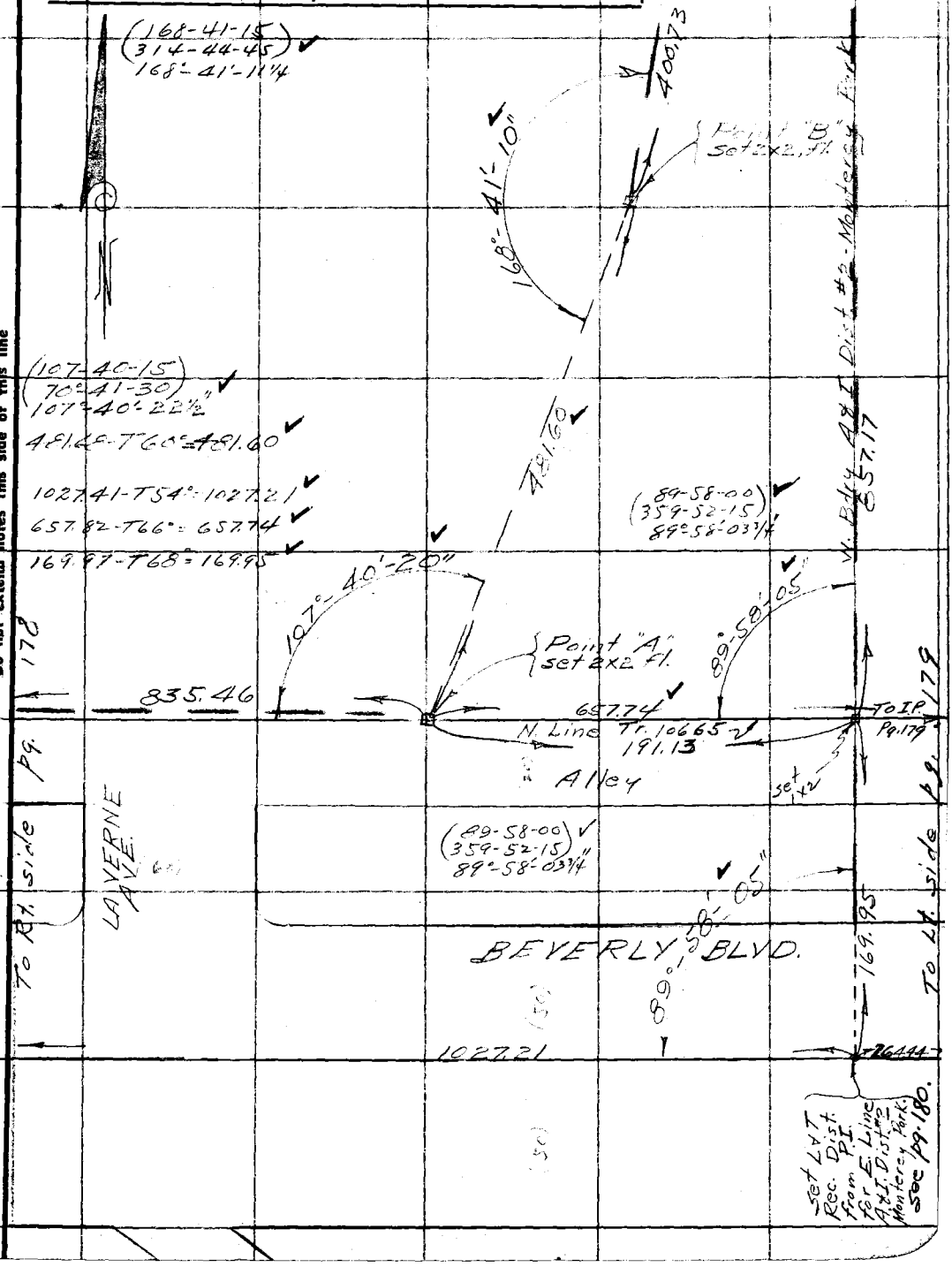

Note: Any Additions or Changes on This Sheet Must be Made or Circled in Red Ink With Date and Name of Person Making Change.

Do not extend notes this side of this line

RETURN TO
LOS ANGELES COUNTY SURVEYOR
700 HALL OF RECORDS

FORM 247 10M 11-35

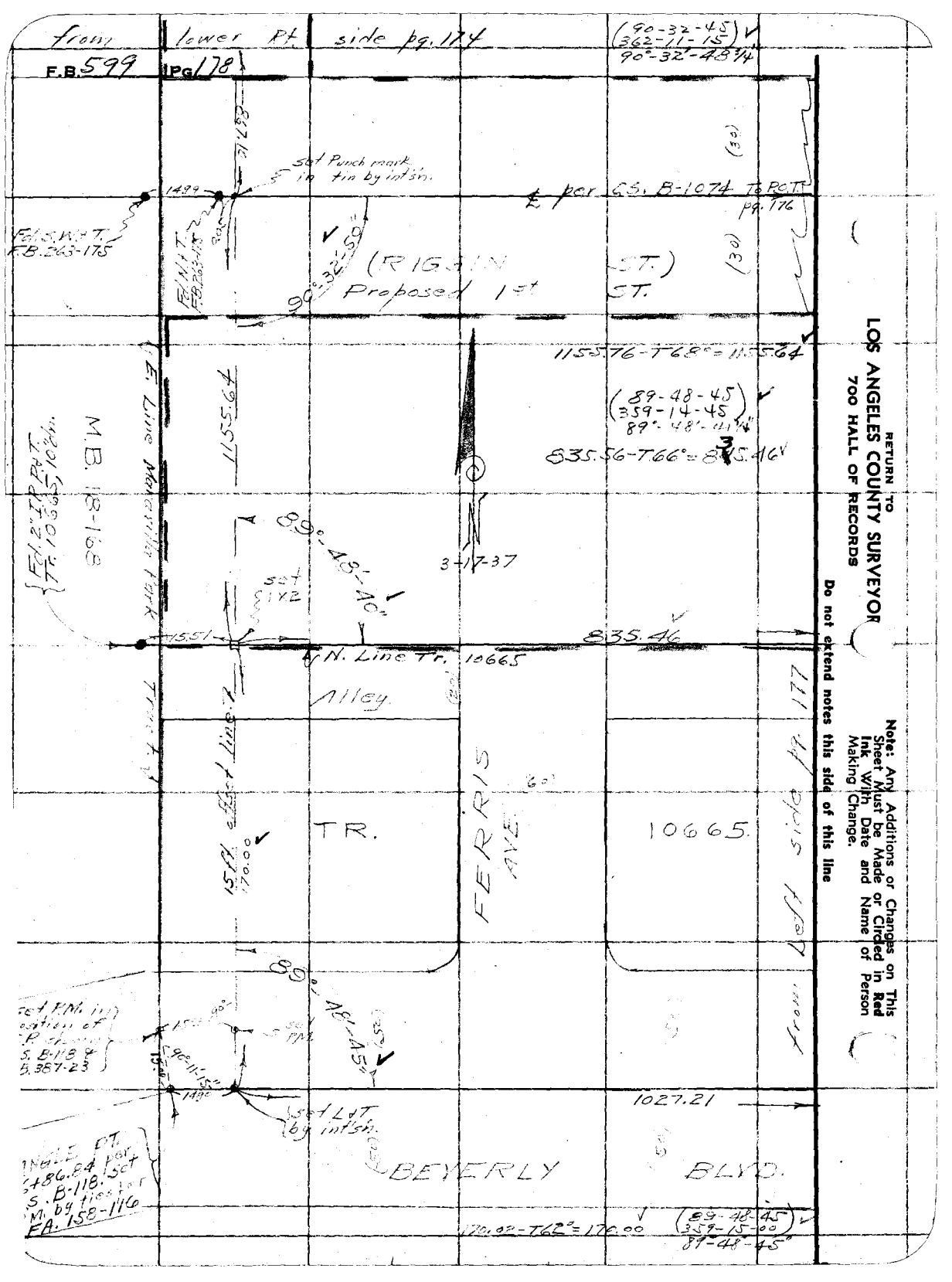

RETURN TO
LOS ANGELES COUNTY SURVEYOR
700 HALL OF RECORDS

Note: Any Additions or Changes on This Sheet Must be Made or Circled in Red Ink With Date and Name of Person Making Change.

Do not extend notes this side of this line

Notes Ck'd by McPherson	Survey of [illegible]
Map No. B-1330	W. O. 4[illegible] Tape No. [illegible] St'd [illegible] °F.
Office Work	Surveyed by Evans
Checked	Notes HE Date
Date	Indexed [illegible]

F.B. 599 PG. 119

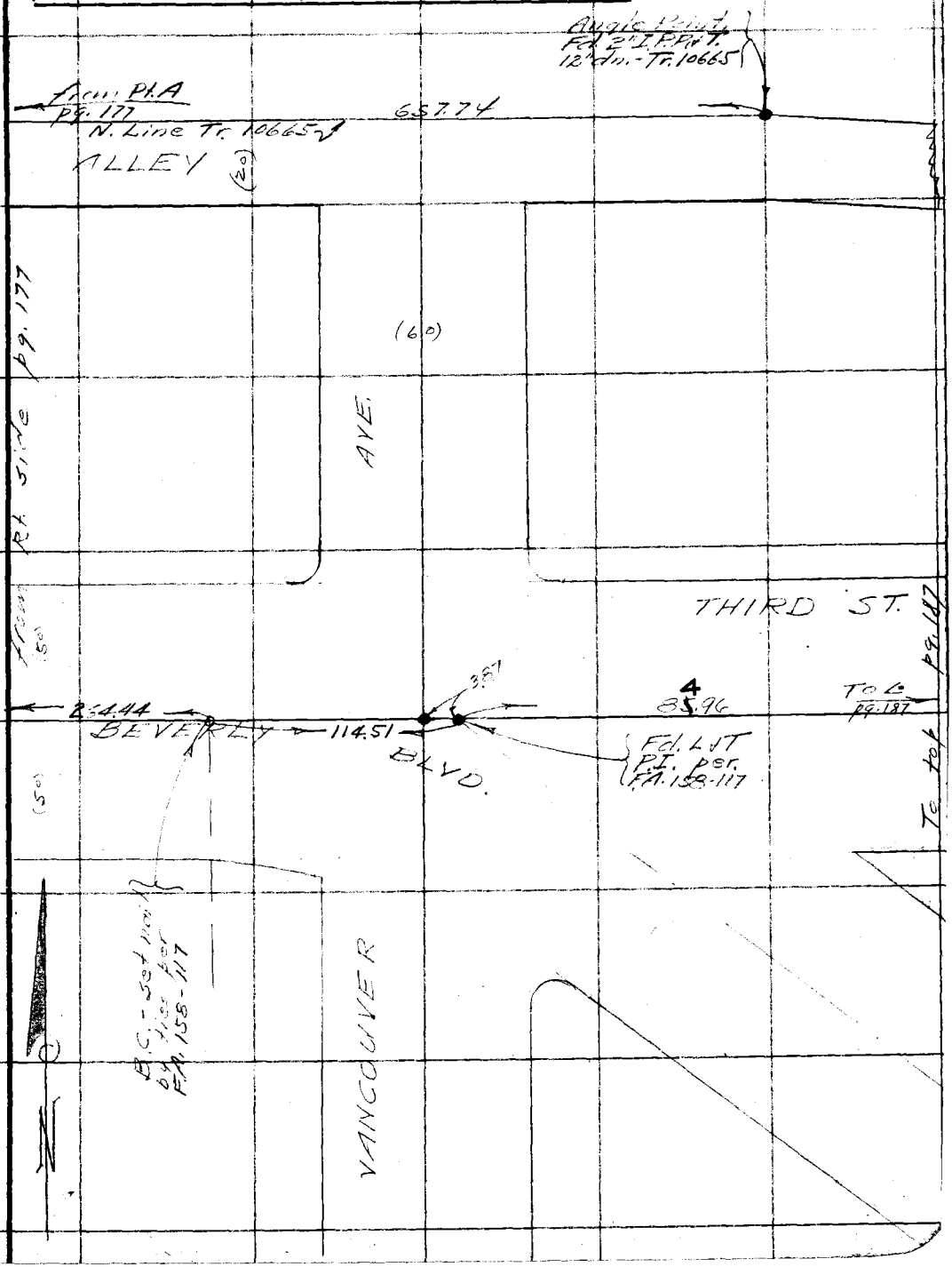

Note: Any Additions or Changes on This Sheet Must be Made or Circled in Red Ink With Date and Name of Person Making Change.

Do not extend notes this side of this line

RETURN TO
LOS ANGELES COUNTY SURVEYOR
700 HALL OF RECORDS

FORM 247 10M 11-35

F.B. 599 Pg. 180

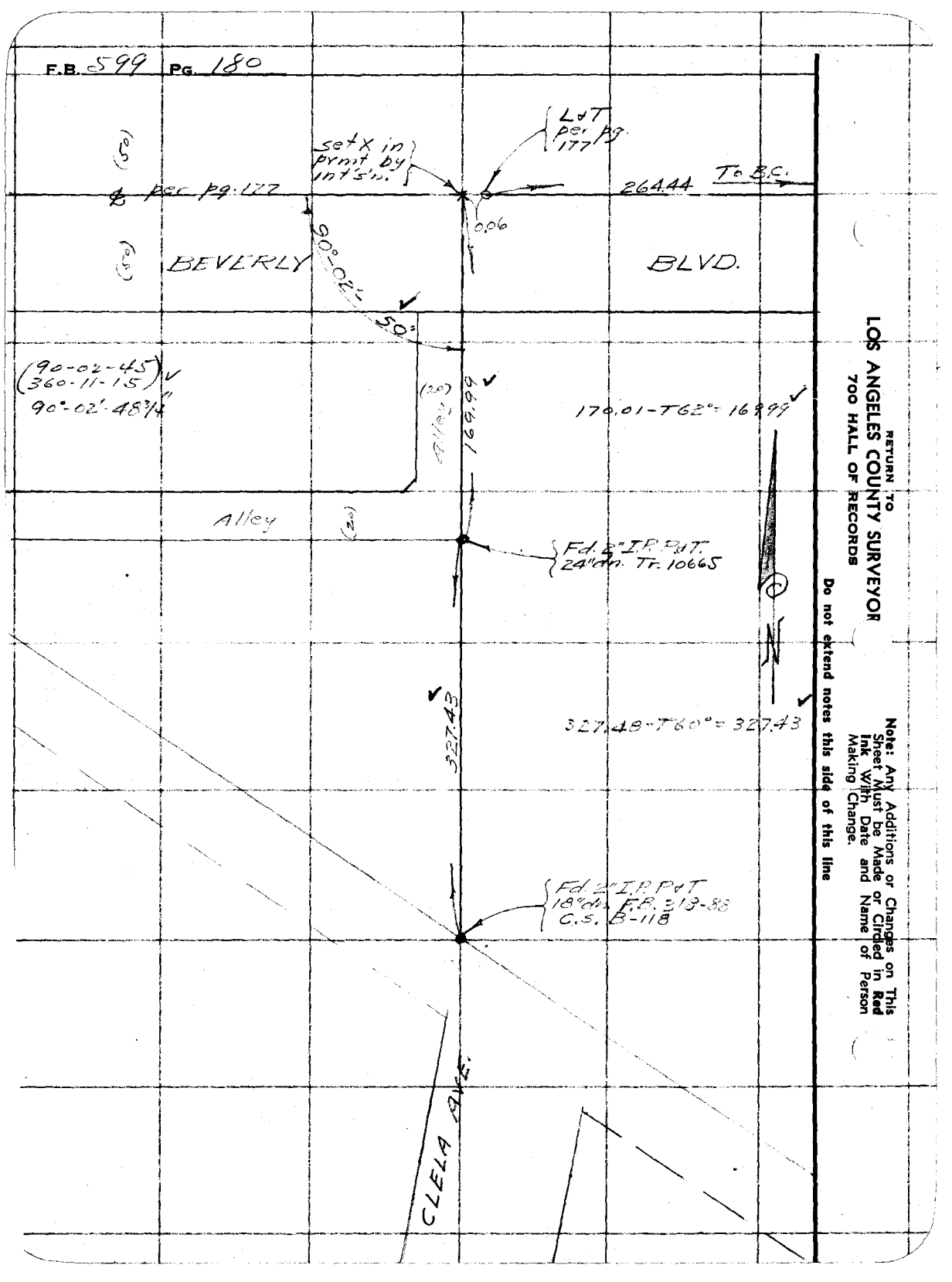

RETURN TO
LOS ANGELES COUNTY SURVEYOR
700 HALL OF RECORDS

Note: Any Additions or Changes on This Sheet Must be Made or Circled in Red Ink With Date and Name of Person Making Change.

Do not extend notes this side of this line

Notes Ck'd by McPherson	Survey of [illegible]	F.B. 599 PG. 181
Map No. B-1330	W. O. 4317 Tape No. 072 St'd 84°F.	
Office Work	Surveyed by Evans	
Checked	Notes [illegible] Date 3-18-37	
Date	Indexed A. C. Johnson	

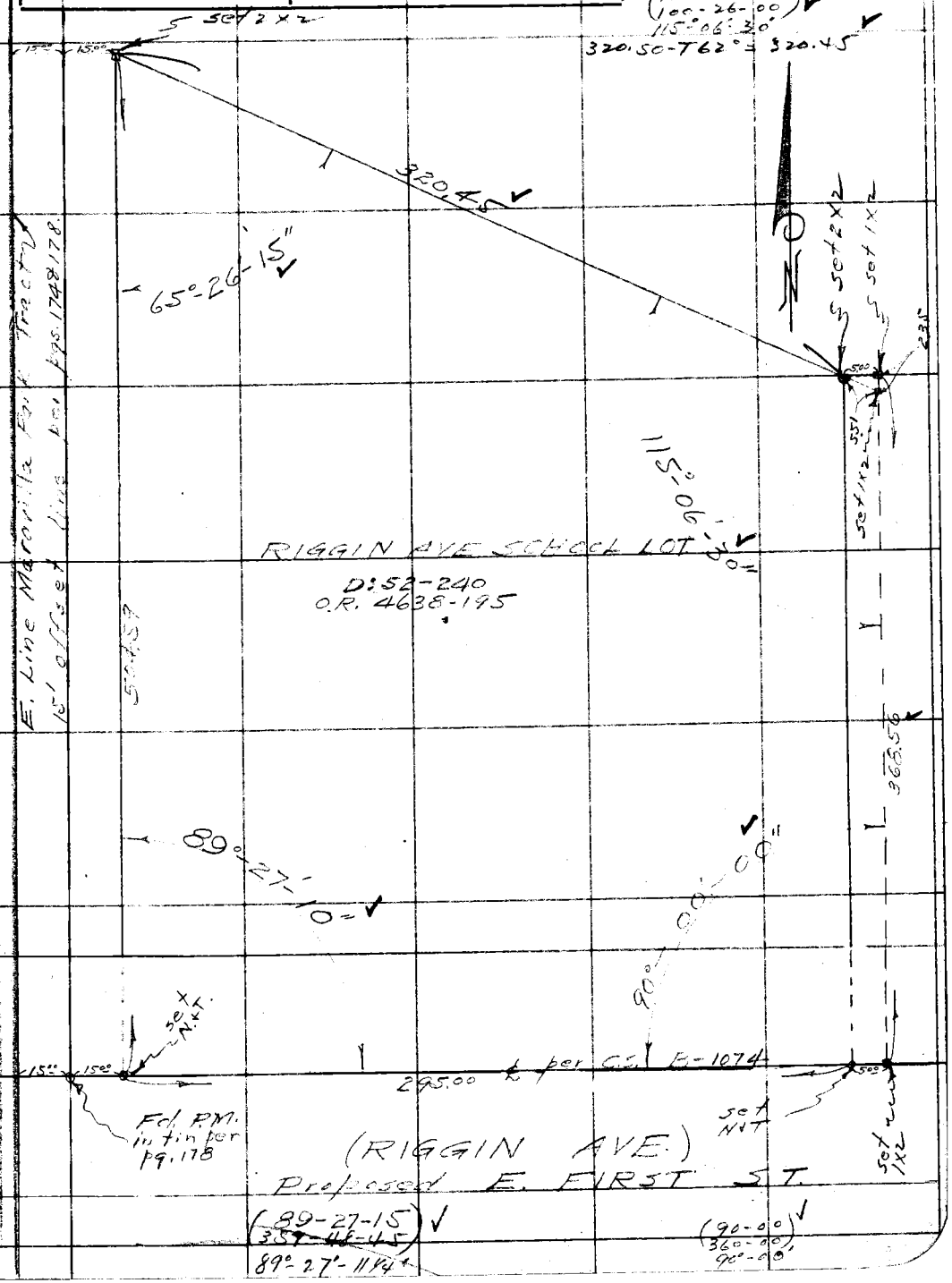

Note: Any Additions or Changes on This Sheet Must be Made or Circled in Red Ink With Date and Name of Person Making Change.

Do not extend notes this side of this line

RETURN TO
LOS ANGELES COUNTY SURVEYOR
700 HALL OF RECORDS

FORM 247 10M 11-35

RETURN TO
LOS ANGELES COUNTY SURVEYOR
700 HALL OF RECORDS

Note: Any Additions or Changes on This Sheet Must be Made or Circled in **Red Ink** With Date and Name of Person Making Change.

Do not extend notes this side of this line

F.B. 599 Pg. 182

Notes Ck'd by	Survey of Belvedere Park
Map No.	W. O. 4317 Tape No. 072 St'd 8.6 °F.
Office Work	Surveyed by Evans
Checked	Notes H Date 3-18-37
Date	Indexed A. C. Johnson

F.B. 599 PG. 183

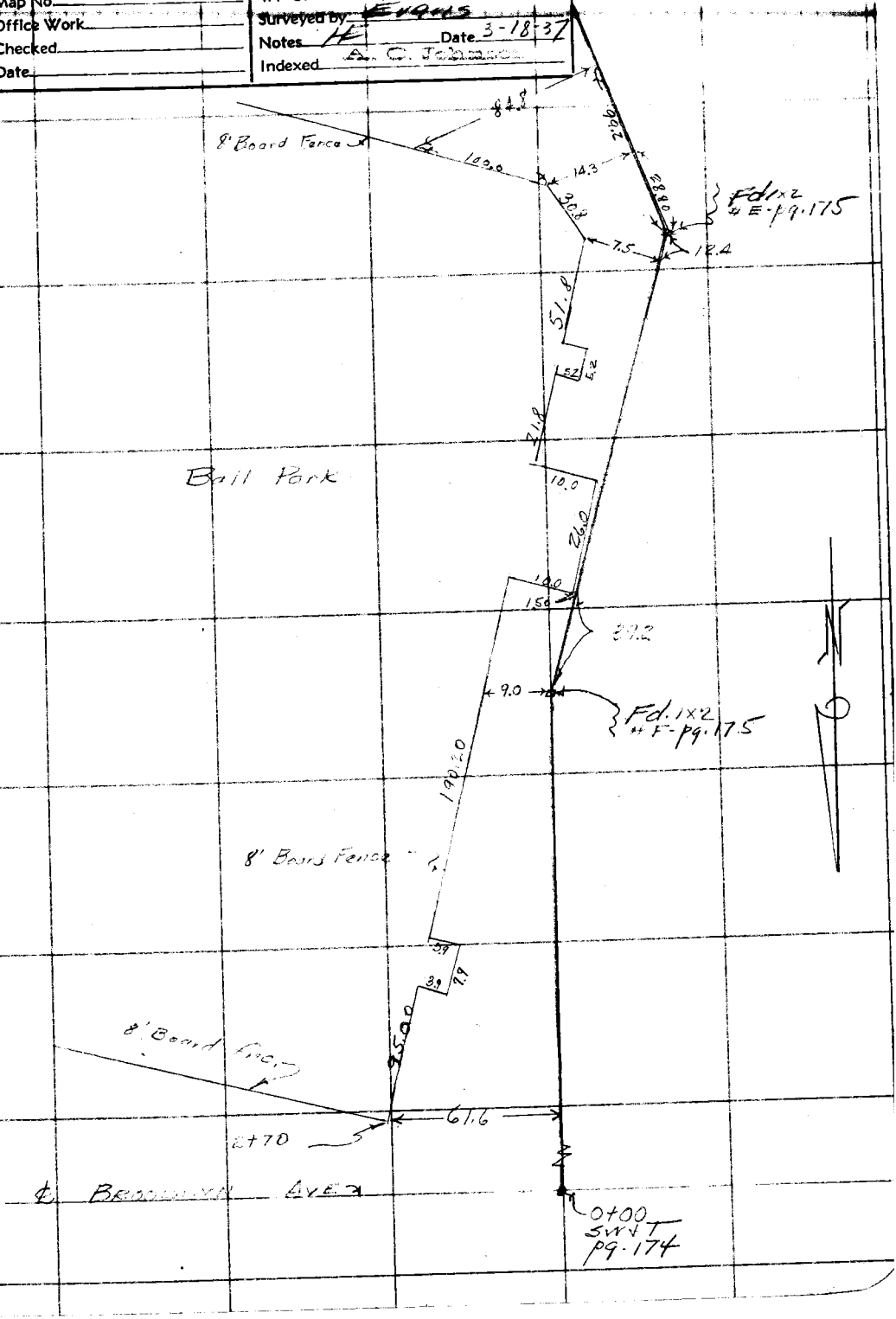

Note: Any Additions or Changes on This Sheet Must be Made or Circled in Red Ink With Date and Name of Person Making Change.

Do not extend notes this side of this line

RETURN TO
LOS ANGELES COUNTY SURVEYOR
700 HALL OF RECORDS

FORM 247 10M 11-35

RETURN TO
LOS ANGELES COUNTY SURVEYOR
700 HALL OF RECORDS

Note: Any Additions or Changes on This Sheet Must be Made or Circled in **Red** Ink With Date and Name of Person Making Change.

Do not extend notes this side of this line

F.B. 599 PG. 184

FORM 247 10M 11-58

RETURN TO
LOS ANGELES COUNTY SURVEYOR
700 HALL OF RECORDS

Note: Any Additions or Changes on This Sheet Must be Made or Circled in **Red Ink** With Date and Name of Person Making Change.

Do not extend notes this side of this line

Notes Ck'd by
Map No.
Office Work
Checked
Date

Survey of
W. O.
Surveyed by
Tape No. St'd °F.
Notes
Date
Indexed
6-16-37

F.B. 99 Pg. 80

F.B. 599 PG. 186

Cont at bottom page 187

Ang. Point
Fd L&T in top of Storm Drain 18" Dn.
Cor. Sec. 4, 5, 32, 133
F.C. 913-4
F.B. 321-106

2639.51 T 62° = 2639.13

Fd 2" I.P. & Tk in Conc, 18" dn.
F.B. 96-27 ¼ Cor.

To Lt. side pg. 188

RETURN TO
LOS ANGELES COUNTY SURVEYOR
700 HALL OF RECORDS

Do not extend notes this side of this line

Note: Any Additions or Changes on This Sheet Must be Made or Circled in Red Ink With Date and Name of Person Making Change.

Notes Ck'd by McPherson	Survey of	F.B. 579	Pg. 151
Map No. B-1230	W. O.	Tape No.	St'd °F.
Office Work	Surveyed by W A Miller		
Checked	Notes	Date 3-19-1953	
Date	Indexed A. C. Johnson		

Note: Any Additions or Changes on This Sheet Must be Made or Circled in Red Ink With Date and Name of Person Making Change.

Do not extend notes this side of this line

RETURN TO
LOS ANGELES COUNTY SURVEYOR
700 HALL OF RECORDS

FORM 247 10M 11-35



Cont. from last page 152

RETURN TO
LOS ANGELES COUNTY SURVEYOR
700 HALL OF RECORDS

Note: Any Additions or Changes on This Sheet Must be Made or Circled in **Red Ink** With Date and Name of Person Making Change.

Do not extend notes this side of this line

To Bot pg. 189.

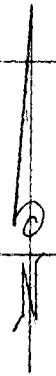

N

℄ 1st St.

Transit Line

F.B. 599 PG. 188

from Rt. side bo 190

Notes Ck'd by McPherson	Survey of [illegible]
Map No. B-1330	W. O. [illegible] Tape No. [illegible] St'd [illegible] F.
Office Work	Surveyed by Evans
Checked	Notes [illegible] Date 3-22-31
Date	Indexed [illegible]

F.B. 599 PG. 189

~~Tentative Sec. Line~~ per pgs. 193 & 196.

Tentative Sec. Line

Transit Line, pgs. 193 & 196

1 (45-11) 6 (271-06) 45°-11'

1 (60-56-30) 6 (365-39-00) 60°-56'-30

1 (44-47-00) 6 (268-42-30) 44°-47'-05"

1 (29-01-45) 6 (174-10-15) 29°-01'-42½"

Fd. 1x2 pgs. 193 & 196.

1 (32°-36-45) 6 (195°-40-45) 32°-36'-47½"

1 (90°-02-00) 6 (180°-11-45) 90°-01'-57½"

1157.60 cal.

45°-11'-00"

Fd. 1x2 Top of Spur P.C.T.

(calc.) 2624.91

1467.31 calc.

60°-56'-30" 25 adj.

32°-36'-45"

29°-01'-40"

44°-47'-05"

90°-01'-55"

2" I.P. + nail 12" dn. - Ch. Sec. 32 per F.B. 614-162

set 2x2 12" dn. by int'sn.

To 2" I.P. & Third St. pg. 186.

P.I. - Fd. 3/4" I.P. 18" dn. F.B. 263-155

15.00

Brooklyn Ave.

585.00

1748.72

309.53

691.14

77.06

4134.47

E. Line Tn 4824

Fd. beat ch. & T. pg. 174

1749.05 - T54° = 1748.72

309.59 - T54° = 309.53

77.08 - T54° = 77.06

SW & T pg. 174

Set N & T Pvmt.

Transit Line

To S.E. Cor Sec. 32 pg. 186.

691.25 - T60° = 691.14

Note: Any Additions or Changes on This Sheet Must be Made or Circled in Red Ink With Date and Name of Person Making Change.

Do not extend notes this side of this line

RETURN TO
LOS ANGELES COUNTY SURVEYOR
700 HALL OF RECORDS

FORM 247 10M 11-35

RETURN TO
LOS ANGELES COUNTY SURVEYOR
700 HALL OF RECORDS

Note: Any Additions or Changes on This Sheet Must be Made or Circled in **Red Ink** With Date and Name of Person Making Change.

Do not extend notes this side of this line

F.B. 599 Pg. 190

Notes Ck'd by	Survey of [illegible] PARK
Map No.	W. O. [illegible] Tape No. [illegible] St'd ___ °F.
Office Work	Surveyed by W. A. Miller
Checked	Notes Miller Date 3-17-1937
Date	Indexed A. C. Johnson

F.B. [illegible] PG. 191

NORTH LINE SECS 32 & 33
FROM
NTH 1/4 COR SEC 33 TO NTH 1/4 COR SEC 32
AND
NORTH BETWEEN SECS 28 & 29
FROM
COR SECS 28, 29 32 & 33
TO
WEST 1/4 COR SEC 28
T.1.S R 12 W

Note: Any Additions or Changes on This Sheet Must be Made or Circled in Red Ink With Date and Name of Person Making Change.

Do not extend notes this side of this line

RETURN TO
LOS ANGELES COUNTY SURVEYOR
700 HALL OF RECORDS

FORM 247 10M 11-35

RETURN TO
LOS ANGELES COUNTY SURVEYOR
700 HALL OF RECORDS

Note: Any Additions or Changes on This Sheet Must be Made or Circled in **Red** Ink With Date and Name of Person Making Change.

Do not extend notes this side of this line

F.B. 597 Pg. 192

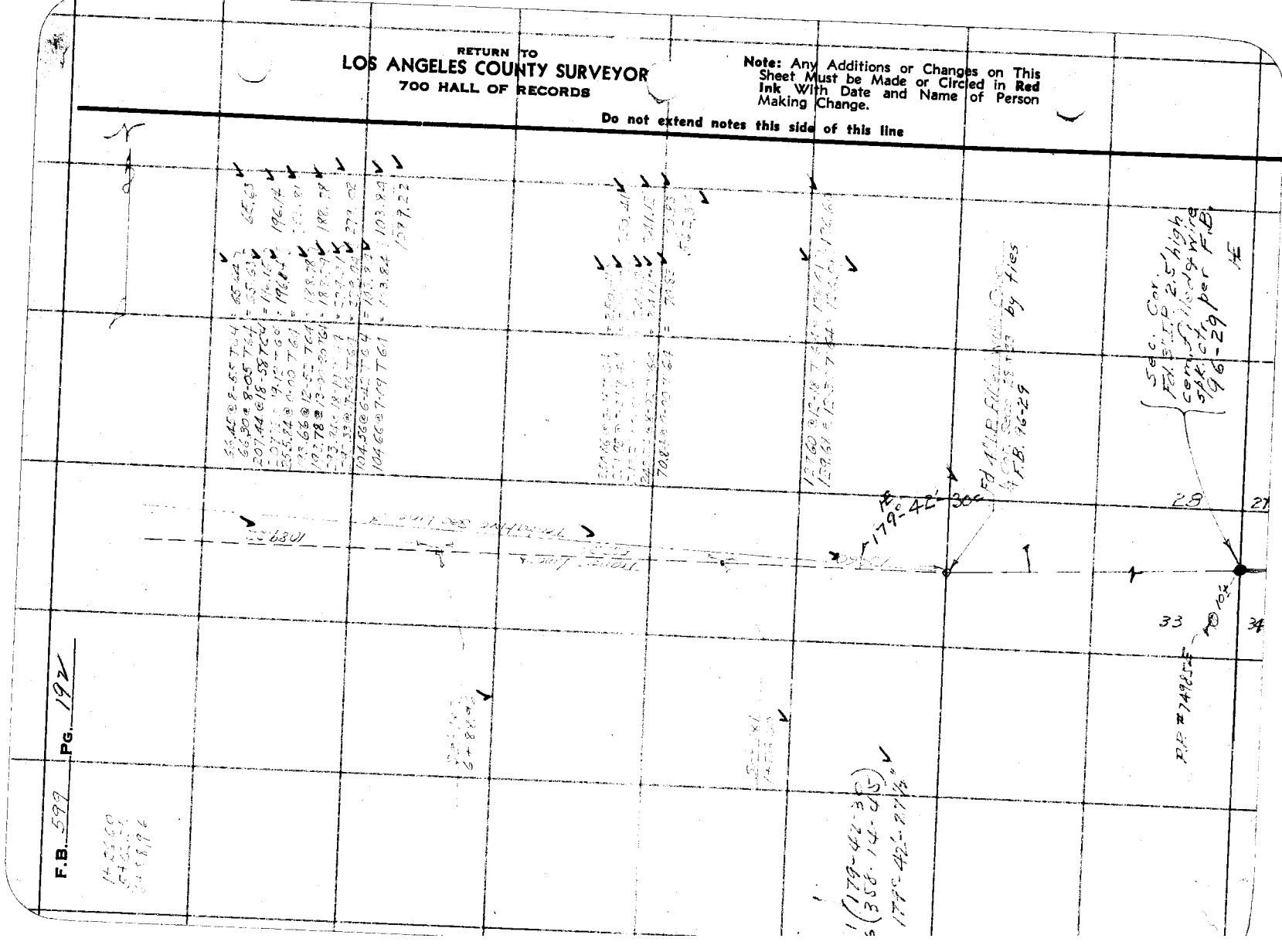

Notes Ck'd by Mc Pherson	Survey of [illegible]
B-1330	W. O. [illegible] Tape No. ___ St'd ___ °F.
Office Work	Surveyed by W. J. Mills
Checked	Notes ___ Date 3-17-1937
Date	Indexed [illegible]

F.B. 599 Pg. 193

Note: Any Additions or Changes on This Sheet Must be Made or Circled in Red Ink With Date and Name of Person Making Change.

Do not extend notes this side of this line

RETURN TO
LOS ANGELES COUNTY SURVEYOR
700 HALL OF RECORDS

FORM 247 10M 11-35

RETURN TO
LOS ANGELES COUNTY SURVEYOR
700 HALL OF RECORDS

Note: Any Additions or Changes on This Sheet Must be Made or Circled in **Red** Ink With Date and Name of Person Making Change.

Do not extend notes this side of this line

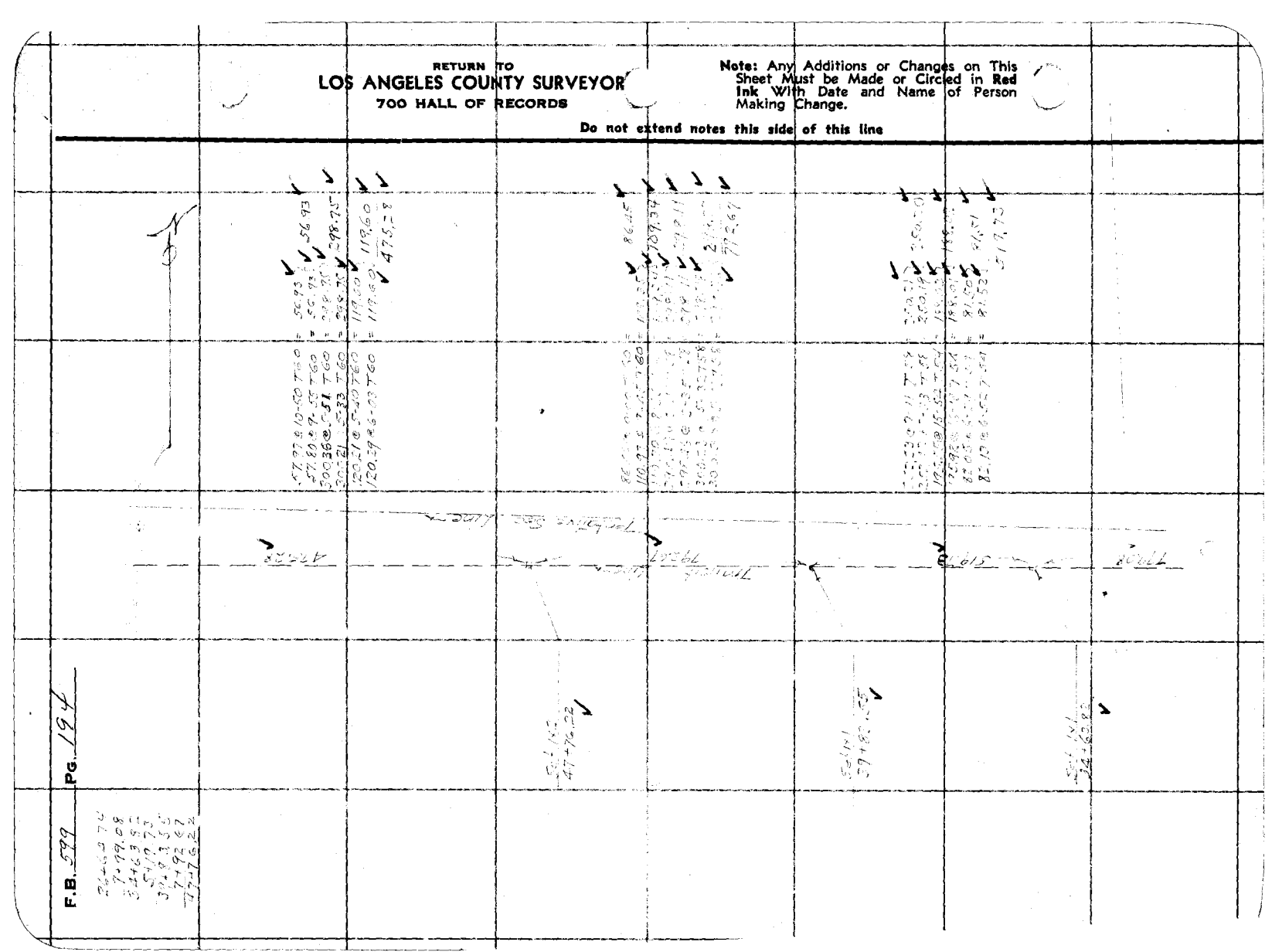

F.B. 599 PG. 164

Notes Ck'd by Mc Pherson	Survey of BELVIDERE PARK
Map No. B-1321	W. O. Tape No. St'd °F.
Office Work	Surveyed by W. A. Miller & Evans
Checked	Notes Miller Date 3-18-1937
Date	Indexed A. C. Johnson

F.B. 599 Pg. 195

Note: Any Additions or Changes on This Sheet Must be Made or Circled in Red Ink With Date and Name of Person Making Change.

Do not extend notes this side of this line

RETURN TO
LOS ANGELES COUNTY SURVEYOR
700 HALL OF RECORDS

FORM 247 10M 11-35

F.B. 599 PG. 196



RETURN TO
LOS ANGELES COUNTY SURVEYOR
700 HALL OF RECORDS

Note: Any Additions or Changes on This Sheet Must be Made or Circled in Red Ink With Date and Name of Person Making Change.

Do not extend notes this side of this line

Notes Ck'd by McPherson	Survey of [illegible]
Map No. B-1330	W. O. [illegible] Tape No. [illegible] St'd [illegible] °F.
Office Work	Surveyed by W. A. Miller & Evans
Checked	Notes Miller Date 3-19-1937
Date	Indexed A. C. Johnson

F.B. 599 PG. 197

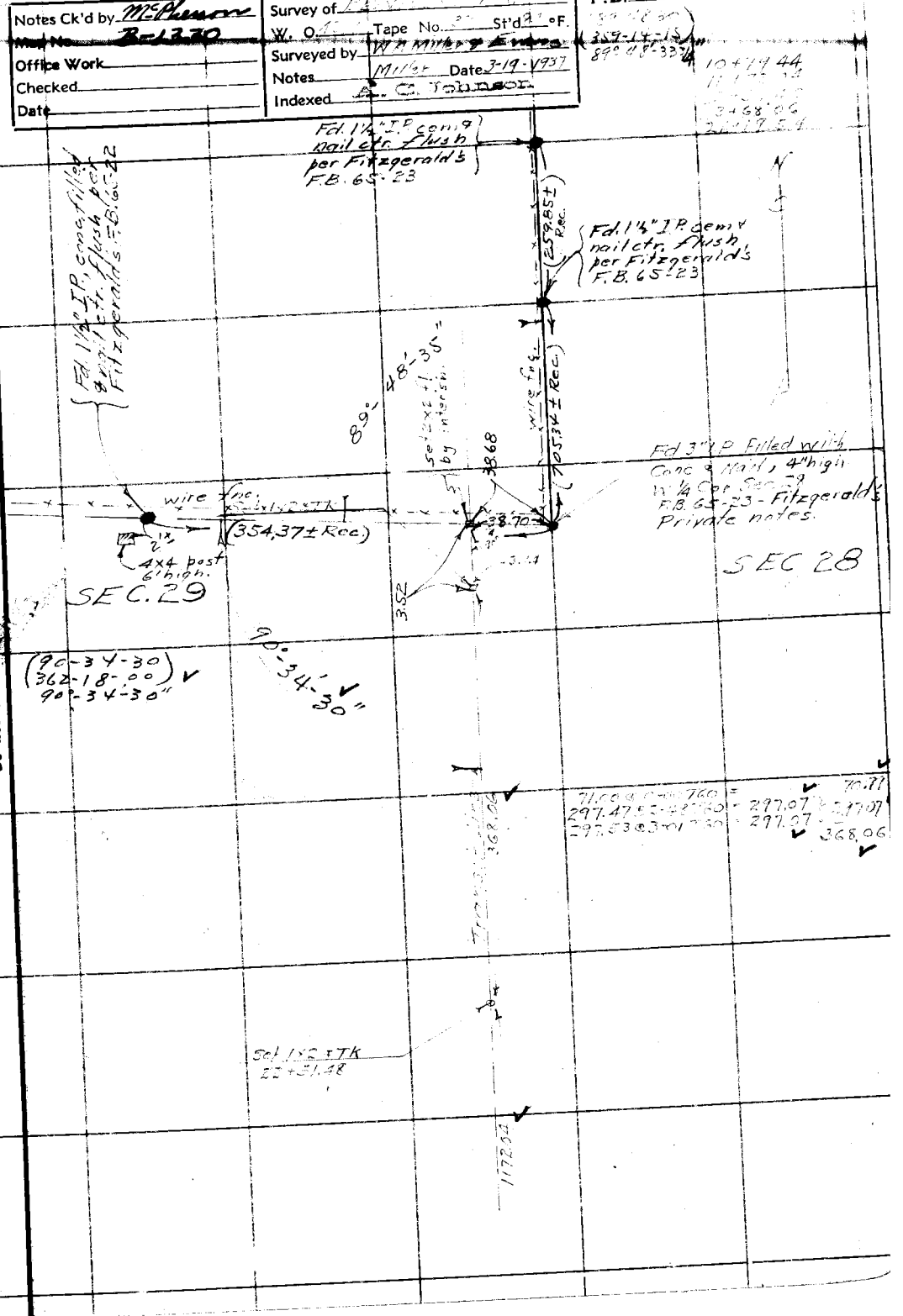

Note: Any Additions or Changes on This Sheet Must be Made or Circled in Red Ink With Date and Name of Person Making Change.

Do not extend notes this side of this line

RETURN TO
LOS ANGELES COUNTY SURVEYOR
700 HALL OF RECORDS

FORM 247 10M 11-35

RETURN TO
LOS ANGELES COUNTY SURVEYOR
700 HALL OF RECORDS

Note: Any Additions or Changes on This Sheet Must be Made or Circled in **Red Ink** With Date and Name of Person Making Change.

Do not extend notes this side of this line

F.B. 598 Pg 198

Notes Ck'd by McPherson	Survey of Downey [illegible] Fire Prot. Dist.
[illegible] R-1343	W. O. 8187 Tape No. [illegible] St'd 56 °F.
Office Work F. A. W.	Surveyed by [illegible]
Checked McPherson	Notes [illegible] Date 4-9-37
Date June 1937	Indexed [illegible] 4-14-37

F.B. 599 PG. 201

SURVEY
of
LOT 3 - TRACT 4157
for
DOWNEY COUNTY FIRE PROTECTION
DISTRICT
Job # 8187

Moore
Fenner
Lawson
Scott

4-9-37

Note: Any Additions or Changes on This Sheet Must be Made or Circled in Red Ink With Date and Name of Person Making Change.

Do not extend notes this side of this line

RETURN TO
LOS ANGELES COUNTY SURVEYOR
700 HALL OF RECORDS

FORM 247 10M 11-35

F.B. 599 Pg. 202

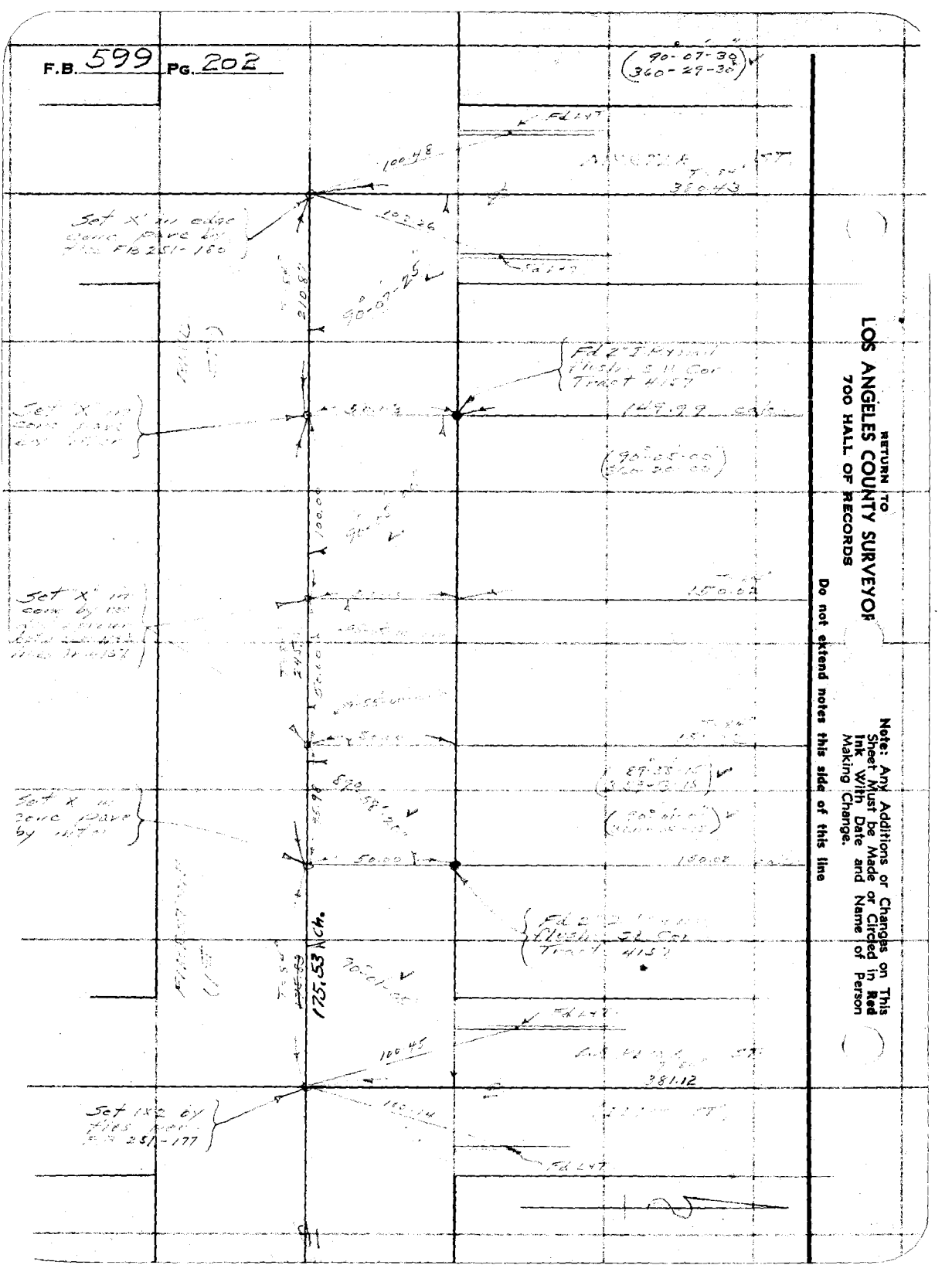

RETURN TO
LOS ANGELES COUNTY SURVEYOR
700 HALL OF RECORDS

Note: Any Additions or Changes on This Sheet Must be Made or Circled in Red Ink With Date and Name of Person Making Change.

Do not extend notes this side of this line

Notes Ck'd by McPherson	Survey of
Map No. B-1343	W. O. Tape No. St'd. °F.
Office Work F. A. W.	Surveyed by
Checked McPherson	Notes Date 4-9-37
Date June 1937	Indexed

F.B. 599 PG. 203

Note: Any Additions or Changes on This Sheet Must be Made or Circled in Red Ink With Date and Name of Person Making Change

Do not extend notes this side of this line

RETURN TO
LOS ANGELES COUNTY SURVEYOR
700 HALL OF RECORDS

FORM 247 10M 11-35

RETURN TO
LOS ANGELES COUNTY SURVEYOR
700 HALL OF RECORDS

Note: Any Additions or Changes on This Sheet Must be Made or Circled in **Red Ink** With Date and Name of Person Making Change.

Do not extend notes this side of this line



F.B. 599 Pg. 204

Form 307 5M 11-35

PLEASE RETURN TO
LOS ANGELES COUNTY SURVEYOR
700 HALL OF RECORDS

NOTE: ANY ADDITIONS OR CHANGES ON THIS SHEET MUST BE MADE OR CIRCLED IN RED INK, WITH DATE AND NAME OF PERSON MAKING CHANGE

Do not extend notes this side of this line

STATION	B. S.	H. I.	F. S.	ELEV.		
		120.36				
1-80 [illegible]			4.83	115.53	Top of C.S. Mon. S.W. Cor.	
2+00			4.7	115.7		
[illegible]						
0+30			4.6	115.8	[illegible]	
-[illegible]			[illegible]	115.85	N. [illegible]	
-24			4.61	115.75	S. " " "	
-20			4.75	115.61	[illegible]	
-20			5.21	115.15	gutter	
0+[illegible]			4.[illegible]	115.72	[illegible]	
+20			5.23	115.13	gutter	
+20			4.77	115.59	[illegible]	
+24			4.68	115.68	N [illegible] of wall	
+29			4.54	115.82	S. " " "	
+30			4.7	115.7	N line of Lot 3	
+50			5.2	115.2		
+75			4.8	115.6		
1+00			4.7	115.7		
+2[illegible]			4.4	116.0		
+50			4.6	115.8		
+80 [illegible]			4.6	115.8		

F. B. 599 PG. 206 | Job No. [illegible] | Division No. [illegible] | Notes Red. K.R.M. | Plotted F.A.W. | Profile No.
Survey of [illegible] | Date | Date | X-Sec. No.
Survey by [illegible] | Notes [illegible] | Notes Chkd. | Checked K.R.M. | Date June 1937
Indexed A. C. Johnson | Date | Date

Form 307 5M 11-35

PLEASE RETURN TO
LOS ANGELES COUNTY SURVEYOR
700 HALL OF RECORDS

NOTE: ANY ADDITIONS OR CHANGES ON THIS SHEET MUST BE MADE OR CIRCLED IN RED IN INK, WITH DATE AND NAME OF PERSON MAKING CHANGE

Do not extend notes this side of this line

STATION	B. S.	H. I.	F. S.	ELEV.	
B.M.	1.55	121.53		119.98	B.M. U.S. 2687 "U.S.C.&G.S. X-98" – N.E. Corner
T.P.	4.15	120.61	5.07	116.46	of Firestone Blvd. & Crawford St.; in south face of First
"	4.37	120.03	4.97	115.69	Nat'l. Bank Bldg. at S.W. Corner. 1934 Adj. Elev.
B.M.	4.62	120.36	4.31	115.74	N. Side Sta. Lot 3. Tr. 4137 – C.S. Mon.
"A" Line					
0-30			4.63	115.73	N. Rop. line 2nd St.
-29			4.45	115.91	N. edge of walk
-24			4.57	115.71	S. " " "
-20			4.71	115.65	Top curb
-20			5.20	115.15	Gutter
0+00			4.83	115.73	N. 2nd St.
+20			5.24	115.12	Gutter
+30			4.78	115.58	Top curb
+39			4.46	115.90	N. edge of walk
+29			4.03	115.84	S. " " "
+30			4.58	115.78	W. Cor. of lot – C.S. Mon.
+50			4.6	115.8	
+75			4.6	115.8	
+100			4.6	115.8	
+25			4.5	115.9	
+50			4.6	115.8	

Profile No. _____ Notes Red. LBM Plotted F.A.W. Job No. 8422 Division No. 4 F.B. 599 Pg. 205
X-Sec. No. _____ Date _____ Date _____ Survey of Downey Co. Fire Dist. Date 4-9-37
Notes Chkd. _____ Checked LBM Survey by Nielsen Notes Compiled Date 4-9-37
Date _____ Date June 1937 Map No. 6-1343 Indexed A. C. Johnson Date _____

Form 307 5M 11-35

PLEASE RETURN TO
LOS ANGELES COUNTY SURVEYOR
700 HALL OF RECORDS

NOTE: ANY ADDITIONS OR CHANGES ON THIS SHEET MUST BE MADE OR CIRCLED IN RED INK, WITH DATE AND NAME OF PERSON MAKING CHANGE

Do not extend notes this side of this line

STATION	B. S.	H. I.	F. S.	ELEV.		
		120.36				
2+00			4.6	115.8		
[illegible]						
[illegible]			4.56	115.80	N. [illegible]	
-22			4.49	115.87	N. Edge of walk	
-24			4.53	115.83	S. " " "	
-30			Driveway		T. Curb	
[illegible]			5.32	115.04	gutter	
[illegible]			4.65	115.71	℄ 2nd St.	
+20			5.26	115.10	gutter	
+20			4.80	115.56	T. Curb	
+24			4.73	115.63	N. [illegible] walk	
+24			4.55	115.83	S. " "	
+30			4.62	115.74	N. [illegible] + C.S. Mon. - N.E. [illegible]	
+50			[illegible]	115.4		
[illegible]			4.9	115.5		
1+00			4.9	115.5		
+25			4.3	116.1		
+50			4.6	115.8		
+80			4.32	116.04	S.E. [illegible] Lot 3 - C.S. Mon.	
[illegible]			4.6	115.8		
T.P.			4.62	115.74	C.S. Mon. N.E. Cor.	

Profile No. ____ Notes Red K.R.M. Plotted F. A. W. Job No. ____ Division No. ____ F.B. 599 PG. 207

Date ____ Date ____ Survey of ____

X-Sec. No. ____ Notes Chkd. ____ Checked K.R.M. Survey by ____ Notes ____ Date ____

Date ____ Date June 1937 Map No. B-1343 Indexed ____ Date ____

F. B. 599 PG. 208 | Job No. | Division No. | Notes Red. K.R.M. | Plotted F.A.W. | Profile

Survey of | Date | Date | No.

Survey by | Notes | Notes Chkd. | Checked K.R.M. | X-Sec.

Indexed A. C. Johnson | Date | Date | Date June 1937 | No.

Form 307 5M 11-35

PLEASE RETURN TO
LOS ANGELES COUNTY SURVEYOR
700 HALL OF RECORDS

NOTE: ANY ADDITIONS OR CHANGES ON THIS SHEET MUST BE MADE OR CIRCLED IN RED INK, WITH DATE AND NAME OF PERSON MAKING CHANGE

Do not extend notes this side of this line

STATION	B. S.	H. I.	F. S.	ELEV.	
B.M.	4.41	120.10		[illegible]74	U.S. Nav. [illegible]
T.P.	5.19	120.65	[illegible]	115.46	
"	5.48	121.96	4.17	116.48	
B.M.			1.96	120.00	Elev. 119.98

Notes Ck'd by McPherson	Survey of Belvedere Broadcast Site F.B. 599 PG. 231
Map No. B-1335	W. 08191 Tape No. 072 St'd 84 °F.
Office Work F. A. W.	Surveyed by
Checked McPherson	Notes HE Date 4-22-37
Date June, 1937	Indexed A. C. Johnson
	MAY 17 '37

SURVEY OF
LOT 13 - BLK. 10 - TR. 5920

H.F. Evans
F.H. Blanchard
N.R. Smith
W.D. Willeford

C.S. B-1335

Note: Any Additions or Changes on This Sheet Must be Made or Circled in Red Ink With Date and Name of Person Making Change.

Do not extend notes this side of this line

RETURN TO
LOS ANGELES COUNTY SURVEYOR
700 HALL OF RECORDS

FORM 247 10M 11-35

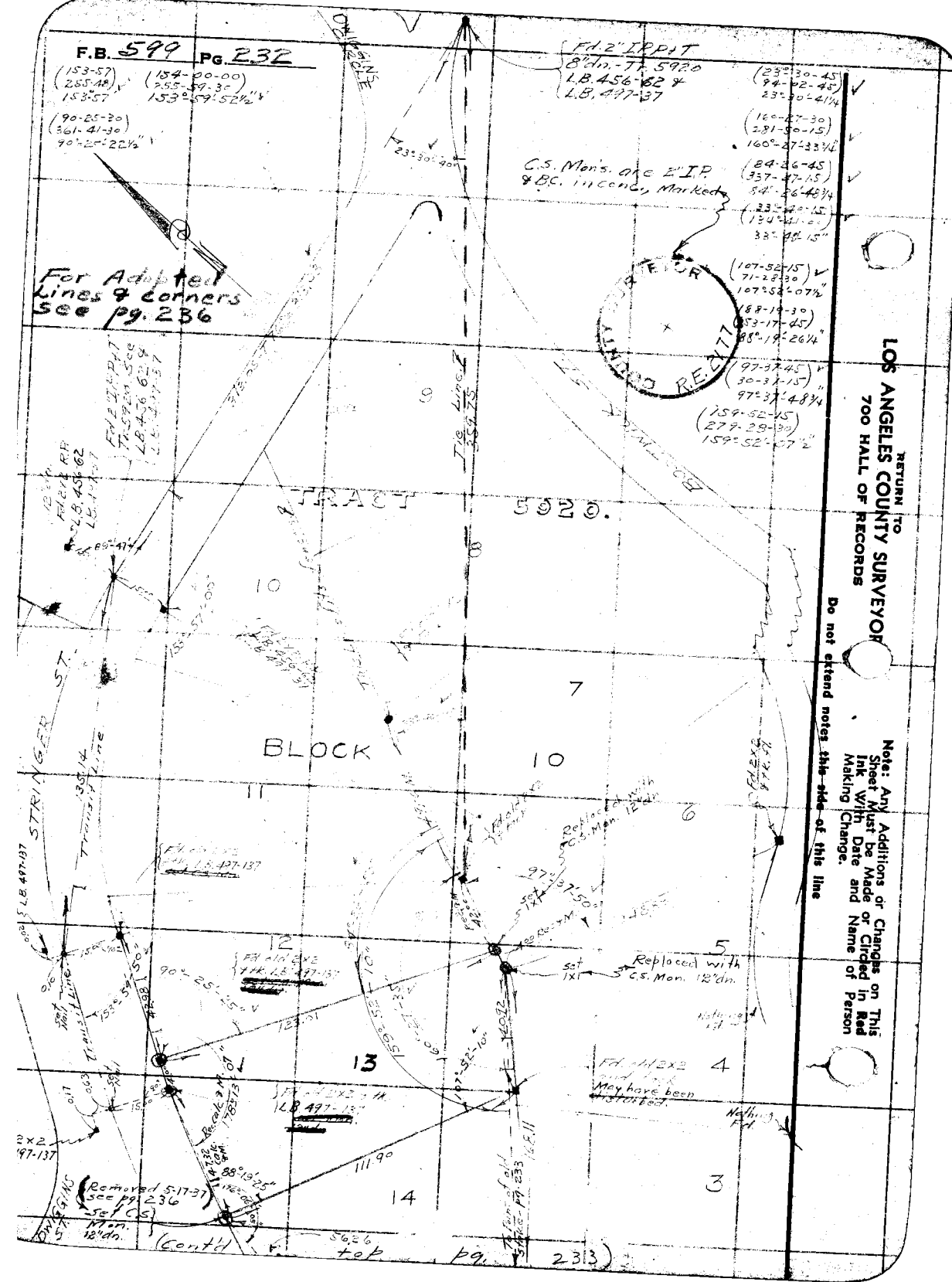
F.B. 599 Pg. 232
For Adopted Lines & corners see pg. 236
Fd. 2" I.P. P.T. 8" dn. - Tr. 5920 L.B. 456-62 & L.B. 497-37
C.S. Mon's. are 2" I.P. & B.C. in conc., Marked
TRACT 5920.
BLOCK
STRINGER ST.
Transit Line
Replaced with C.S. Mon. 12" dn.
Fd. old 2x2 & tk. L.B. 497-137
May have been disturbed.
Removed 5-17-37 see pg. 236
Set C.S. Mon. 12" dn.
(Cont'd top pg. 233)
RETURN TO
LOS ANGELES COUNTY SURVEYOR
700 HALL OF RECORDS
Do not extend notes this side of this line
Note: Any Additions or Changes on This Sheet Must be Made or Circled in Red Ink With Date and Name of Person Making Change.

Notes Ck'd by McPherson	Survey of [illegible]
Map No. B-1226	W. O. [illegible] Tape No. ____ St'd [illegible] °F.
Office Work F. A. W.	Surveyed by [illegible]
Checked McPherson	Notes [illegible] Date 5-6-37
Date June 1937	Indexed [illegible]

F.B. [illegible] PG. [illegible]

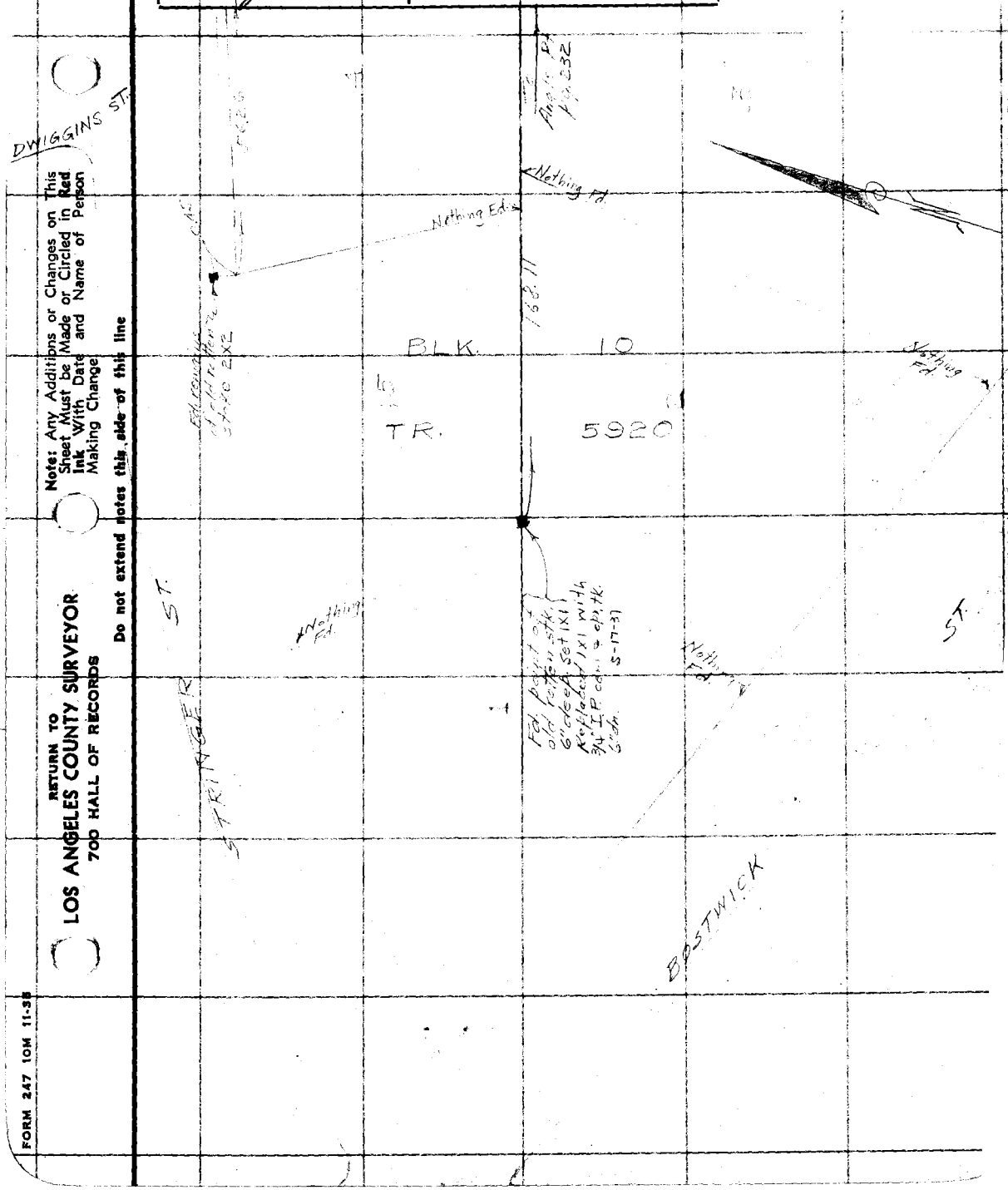

Note: Any Additions or Changes on This Sheet Must be Made or Circled in Red Ink With Date and Name of Person Making Change

Do not extend notes this side of this line

RETURN TO
LOS ANGELES COUNTY SURVEYOR
700 HALL OF RECORDS

FORM 247 10M 11-35

RETURN TO
LOS ANGELES COUNTY SURVEYOR
700 HALL OF RECORDS

Note: Any Additions or Changes on This Sheet Must be Made or Circled in **Red Ink** With Date and Name of Person Making Change.

Do not extend notes this side of this line

F.B. 599 PG. 234

Notes Ck'd by McPherson	Survey of	F.B. 599 Pg. 235
Map No. B-1335	W. O. Tape No. St'd 54 °F.	
Office Work F. A. W.	Surveyed by Evans	
Checked McPherson	Notes	Date 5-6-37
Date June 1937	Indexed	

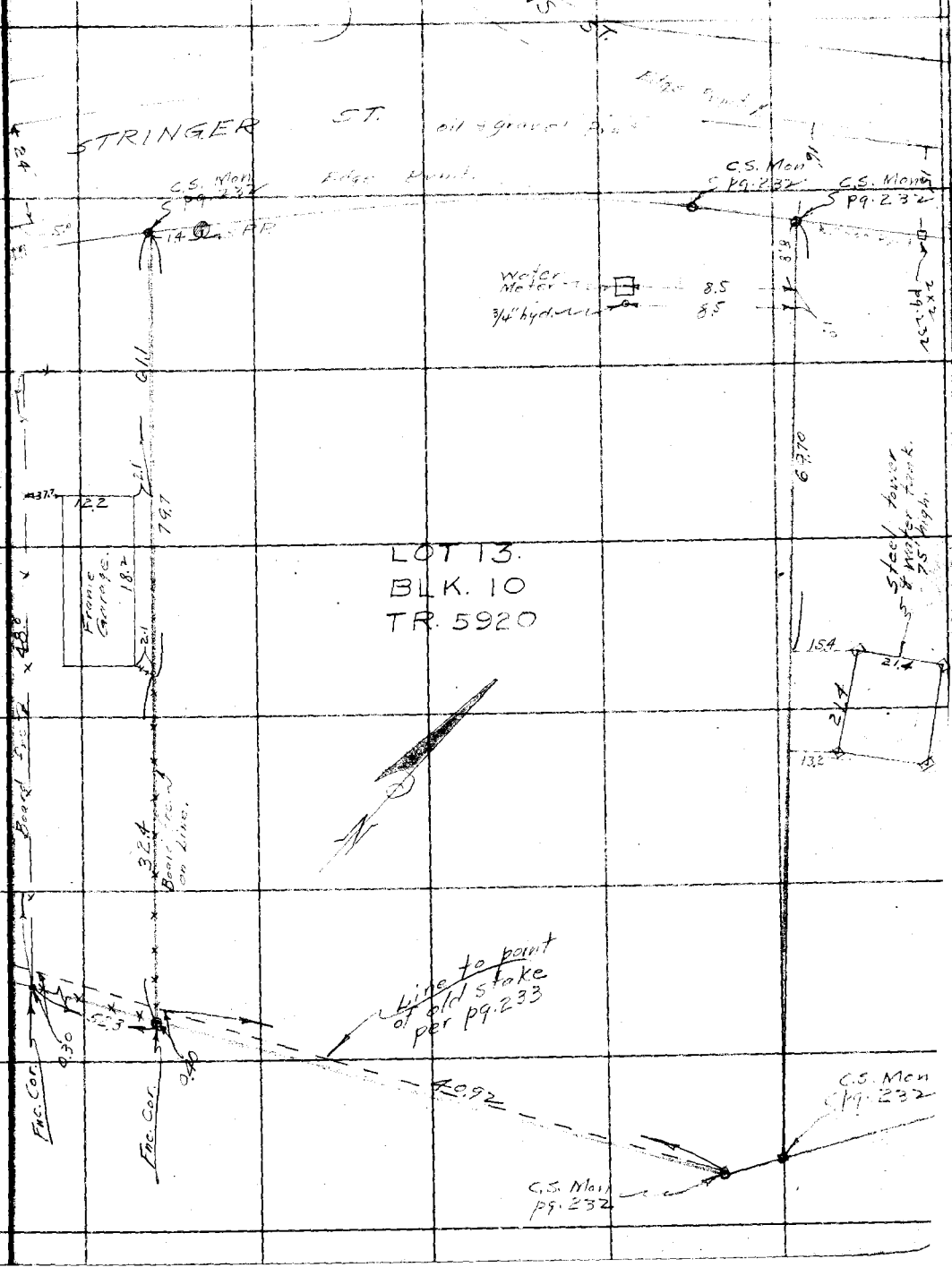

Note: Any Additions or Changes on This Sheet Must be Made or Circled in Red Ink With Date and Name of Person Making Change.

Do not extend notes this side of this line

RETURN TO
LOS ANGELES COUNTY SURVEYOR
700 HALL OF RECORDS

FORM 247 10M 11-35

F.B. 599 Pg. 236

Note:
All C.S. Mons except one shown both this pg. are marked as shown on pg. 232

RETURN TO
LOS ANGELES COUNTY SURVEYOR
700 HALL OF RECORDS

Do not extend notes this side of this line

Note: Any Additions or Changes on This Sheet Must be Made or Circled in Red Ink With Date and Name of Person Making Change.



Notes Ck'd by McPherson	Survey of [illegible]
Map No. B-1335	W. O. [illegible] Tape No. [illegible] St'd [illegible] °F.
Office Work F. A. W.	Surveyed by [illegible]
Checked McPherson	Notes [illegible] Date 5-17-37
Date June, 1937	Indexed [illegible]

F.B. [illegible] PG. 237



Note: Any Additions or Changes on This Sheet Must be Made or Circled in Red Ink With Date and Name of Person Making Change

Do not extend notes this side of this line

RETURN TO
LOS ANGELES COUNTY SURVEYOR
700 HALL OF RECORDS

FORM 247 10M 11-35

RETURN TO
LOS ANGELES COUNTY SURVEYOR
700 HALL OF RECORDS

Note: Any Additions or Changes on This Sheet Must be Made or Circled in **Red Ink** With Date and Name of Person Making Change.

Do not extend notes this side of this line

F.B. 599 PG. 242

F.B. 599 PG. 243

Profile No. _____ Notes Red. _____ Date _____ Plotted _____ Date _____ Job No. 5155 Division No. _____

X-Sec. No. _____ Notes Chkd. _____ Date _____ Checked _____ Date _____ Survey of Artesia Fire Lot

Survey by Van Deren Notes Van Date 4-27-50

Map No. _____ Indexed Johnson Date 5-1-50

JN 8185

Grade Stakes for Artesia Fire Lot

4-27-50

VanDeren
Stangeland
Blankenship
Kiertzner

STATION	B. S.	H. I.	F. S.	ELEV.

NOTE: ANY ADDITIONS OR CHANGES ON THIS SHEET MUST BE MADE OR CIRCLED IN RED INK, WITH DATE AND NAME OF PERSON MAKING CHANGE.

Do not extend notes this side of this line.

PLEASE RETURN TO
LOS ANGELES COUNTY SURVEYOR
726 Los Angeles County Engineering Bldg.

761.298 307 5-49

76L298 307 5-49

PLEASE RETURN TO
LOS ANGELES COUNTY SURVEYOR
726 LOS ANGELES COUNTY ENGINEERING BLDG.

NOTE: ANY ADDITIONS OR CHANGES ON THIS SHEET MUST BE MADE OR CIRCLED IN RED INK, WITH DATE AND NAME OF PERSON MAKING CHANGE.

Do not extend notes this side of this line.

Profile No. ____ X-Sec. No. ____
Job No. ____ Division No. ____ Notes Red ____ Plotted ____
Survey of ____ Date ____ Date ____
Survey by ____ Notes ____ Notes Chkd. L. D. Checked ____
Indexed A. C. Johnson Date ____ Date 5-1-50 Date ____

F.B. 599 PG. 244

STATION	B. S.	H. I.	F. S.	ELEV.	
B.M.	4.48	34.48		30.00	C.S. Mon flush at N.E. prop Cor Elev = 30.00 per Sheet 1 of plan
N.E. Cor			3.48	31.00	Set 1X2 x Tk to Grade
N.W. Cor			3.48	31.00	" " "
T.P.	3.84	34.40	3.92	30.56	
B.M.			4.40	30.00	(C.S. Mon Flush) at NE prop Cor Elev = 30.00 per Sheet 1 of plan

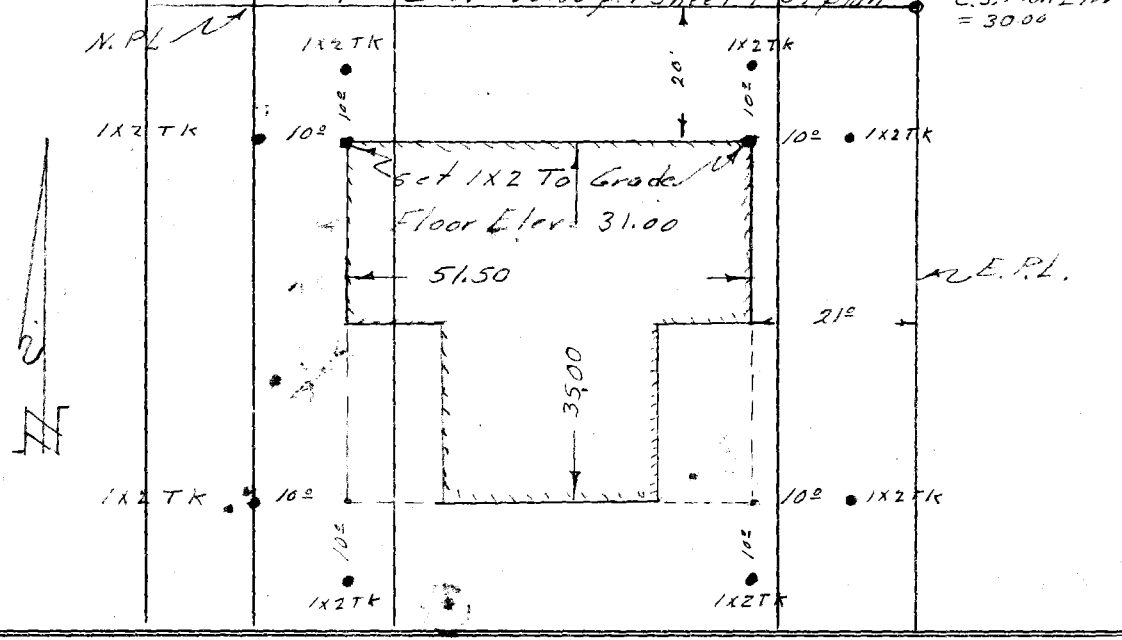

Notes Ck'd by DCEW	Survey of [illegible]
Map No.	W. O. Tape No. St'd °F
Office Work	Surveyed by [illegible]
Checked DCEW	Notes " Date [illegible]
Date Feb 48	Indexed A. C. Johnson 12-11-47

F. B. 577 Pg. 245

SURVEY
ARTESIA FIRE LOT
LOT'S 1 & 2 BLK G
JN 8185

12-47
[illegible]
[illegible]
LV Smith
[illegible]

Cross Sec. Pg 265
Profile of Lot Cor see Pg 271

Note: Any Additions or Changes on This Sheet Must be Made or Circled in Red Ink With Date and Name of Person Making Change.

Do not extend notes this side of this line.

RETURN TO
LOS ANGELES COUNTY SURVEYOR
700 HALL OF RECORDS

FORM 247 5M 5-46

RETURN TO
LOS ANGELES COUNTY SURVEYOR
700 HALL OF RECORDS

Note: Any Additions or Changes on This Sheet Must be Made or Circled in Red Ink With Date and Name of Person Making Change.

Do not extend notes this side of this line.

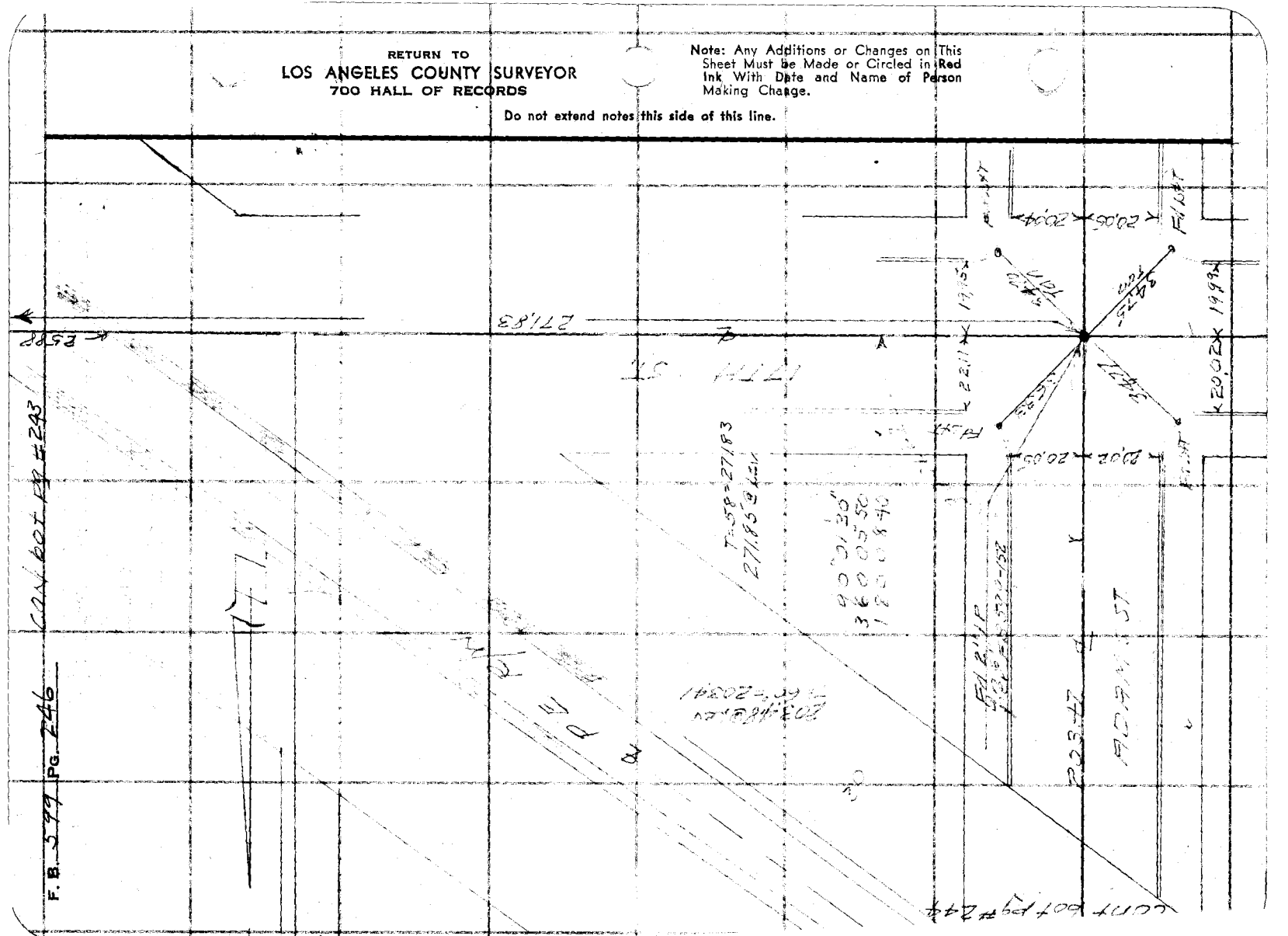

Notes Ck'd by DCEW	Survey of [illegible]
Map No.	W. O. Tape No. St'd °F
Office Work	Surveyed by [illegible]
Checked DREW	Notes [illegible] Date
Date Feb-48	Indexed A. C. Jensen

F. B. [illegible] Pg. 247

RETURN TO
LOS ANGELES COUNTY SURVEYOR
700 HALL OF RECORDS

Note: Any Additions or Changes on This Sheet Must be Made or Circled in Red Ink With Date and Name of Person Making Change.

Do not extend notes this side of this line.

FORM 247 5M 5-46

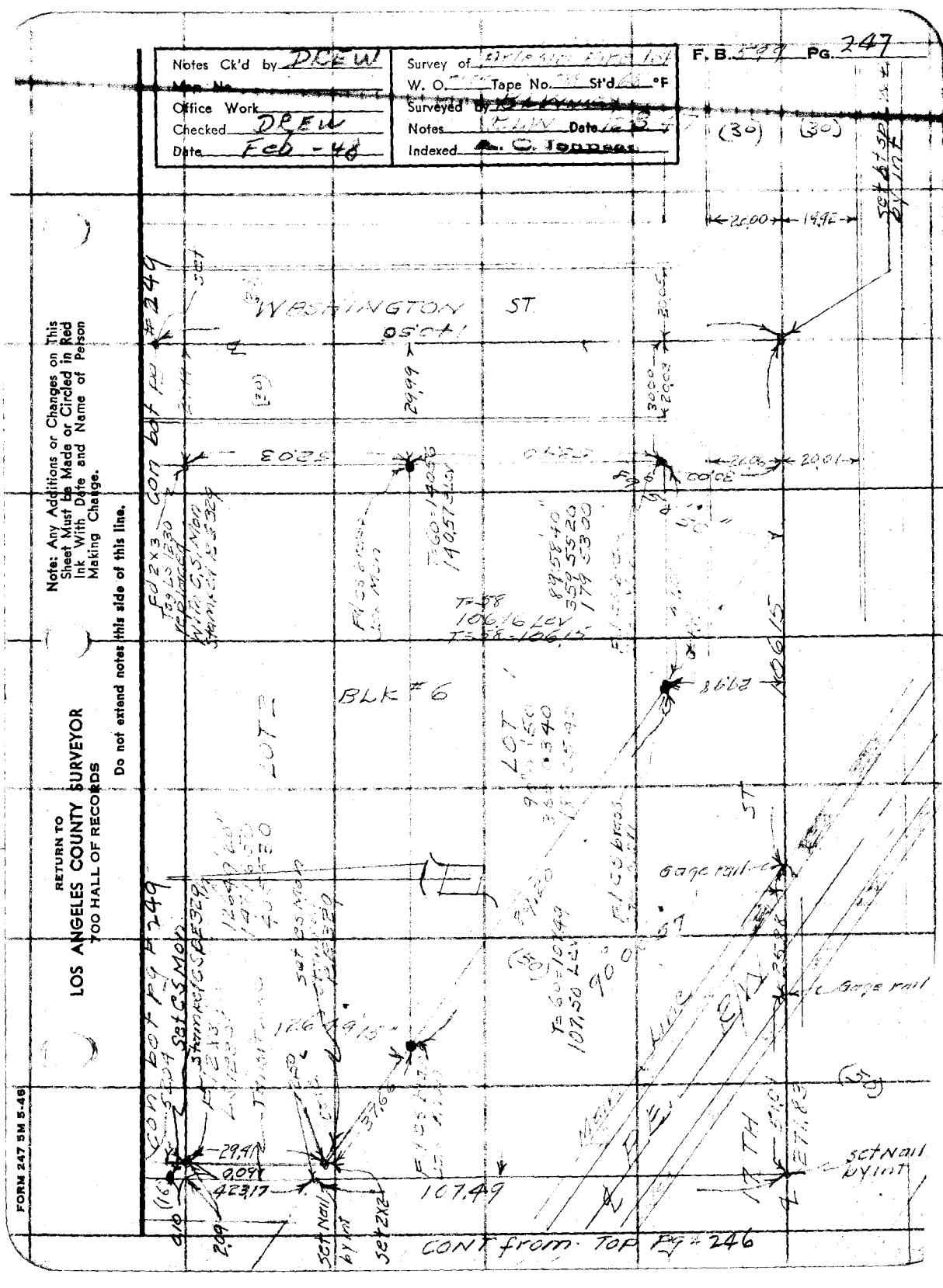

RETURN TO
LOS ANGELES COUNTY SURVEYOR
700 HALL OF RECORDS

Note: Any Additions or Changes on This Sheet Must Be Made or Circled in Red Ink With Date and Name of Person Making Change.

Do not extend notes this side of this line.

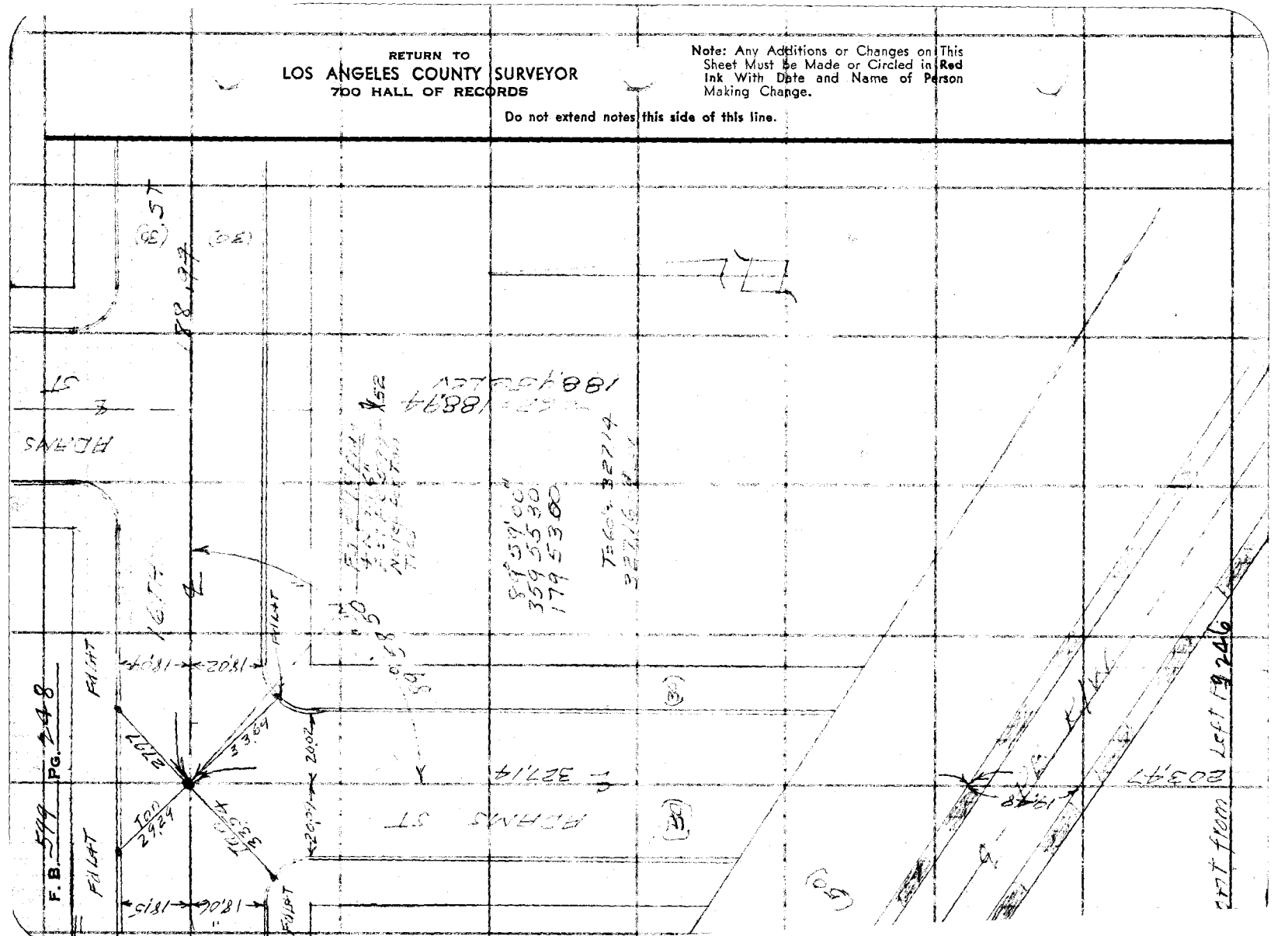

Notes Ck'd by DREW	Survey of [illegible]
Map No.	W. O. Tape No. St'd °F
Office Work	Surveyed by [illegible]
Checked DREW	Notes [illegible] Date [illegible]
Date Feb '40	Indexed A. C. Johnson

F. B. [illegible] Pg. 249

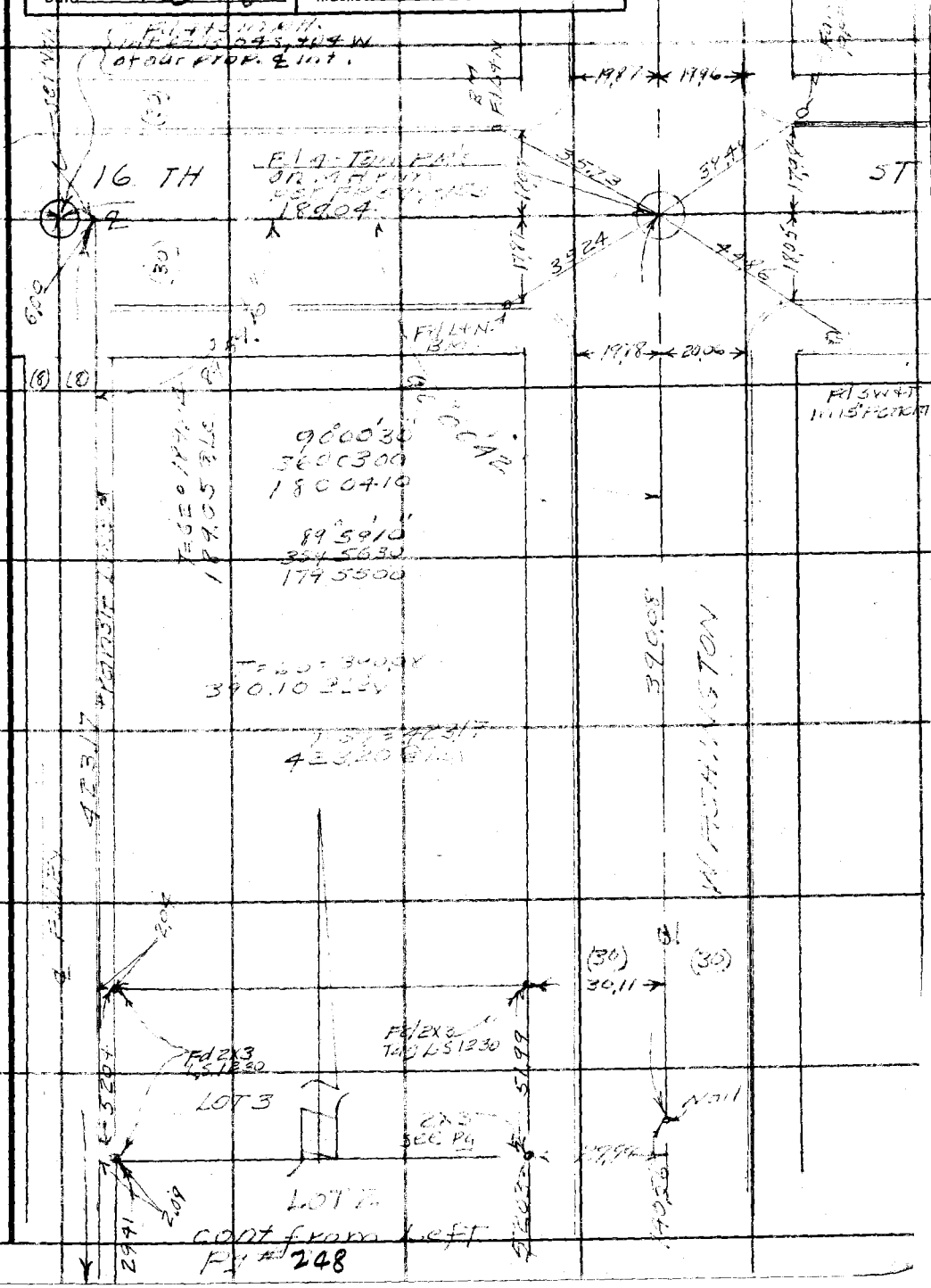

Note: Any Additions or Changes on This Sheet Must be Made or Circled in Red Ink With Date and Name of Person Making Change.

Do not extend notes this side of this line.

RETURN TO
LOS ANGELES COUNTY SURVEYOR
700 HALL OF RECORDS

FORM 247 5M 5-46

RETURN TO
LOS ANGELES COUNTY SURVEYOR
700 HALL OF RECORDS

Note: Any Additions or Changes on This Sheet Must be Made or Circled in Red Ink With Date and Name of Person Making Change.

Do not extend notes this side of this line.



Notes Ck'd by	Survey of Artesia Co Fire Pro
Map No. B-1334	W. O. Tape No. St'd °F.
Office Work F. A. W.	Surveyed by D. Moore
Checked	Notes Moore Date 4-23-37
Date	Indexed L. O. Johnson 5-18-37

F.B. 599 PG. 251

SURVEY
of
LOT 1 - BLOCK 6
TOWNSITE OF ARTESIA
for
ARTESIA CO. FIRE PROTECTION DISTRICT
Job # 8185

Moore
Fenner
Lanson
Sect

4-23-37
Note: All C.S. Mons are 2" I.P. + B.C. in cone marked as shown



C.S. B-1334

COUNTY SURVEYOR

F.B. 2177

Note: Any Additions or Changes on This Sheet Must be Made or Circled in Red Ink With Date and Name of Person Making Change.

Do not extend notes this side of this line

RETURN TO
LOS ANGELES COUNTY SURVEYOR
700 HALL OF RECORDS

FORM 247 10M 11-35

RETURN TO
LOS ANGELES COUNTY SURVEYOR
700 HALL OF RECORDS

Note: Any Additions or Changes on This Sheet Must be Made or Circled in Red Ink With Date and Name of Person Making Change.

Do not extend notes this side of this line

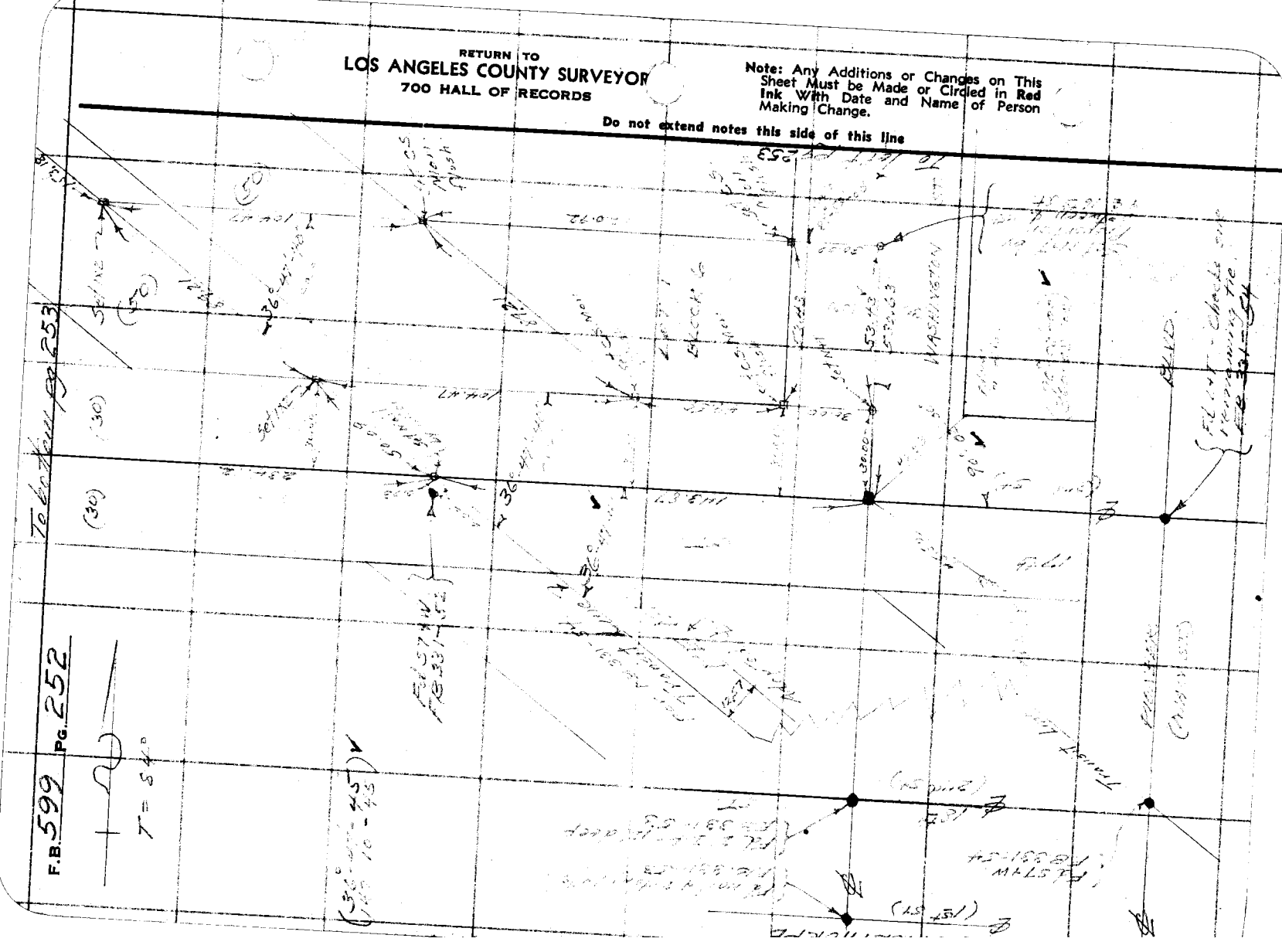

Notes Ck'd by McPherson	Survey of [illegible]
Map No. C.S.B. 1234	W. Oo[illegible] Tape No. ____ St'd ____ °F.
Office Work F. A. W.	Surveyed by [illegible]
Checked McPherson	Notes [illegible] Date 4-23-37
Date June 1937	Indexed

F.B. 599 PG. 253

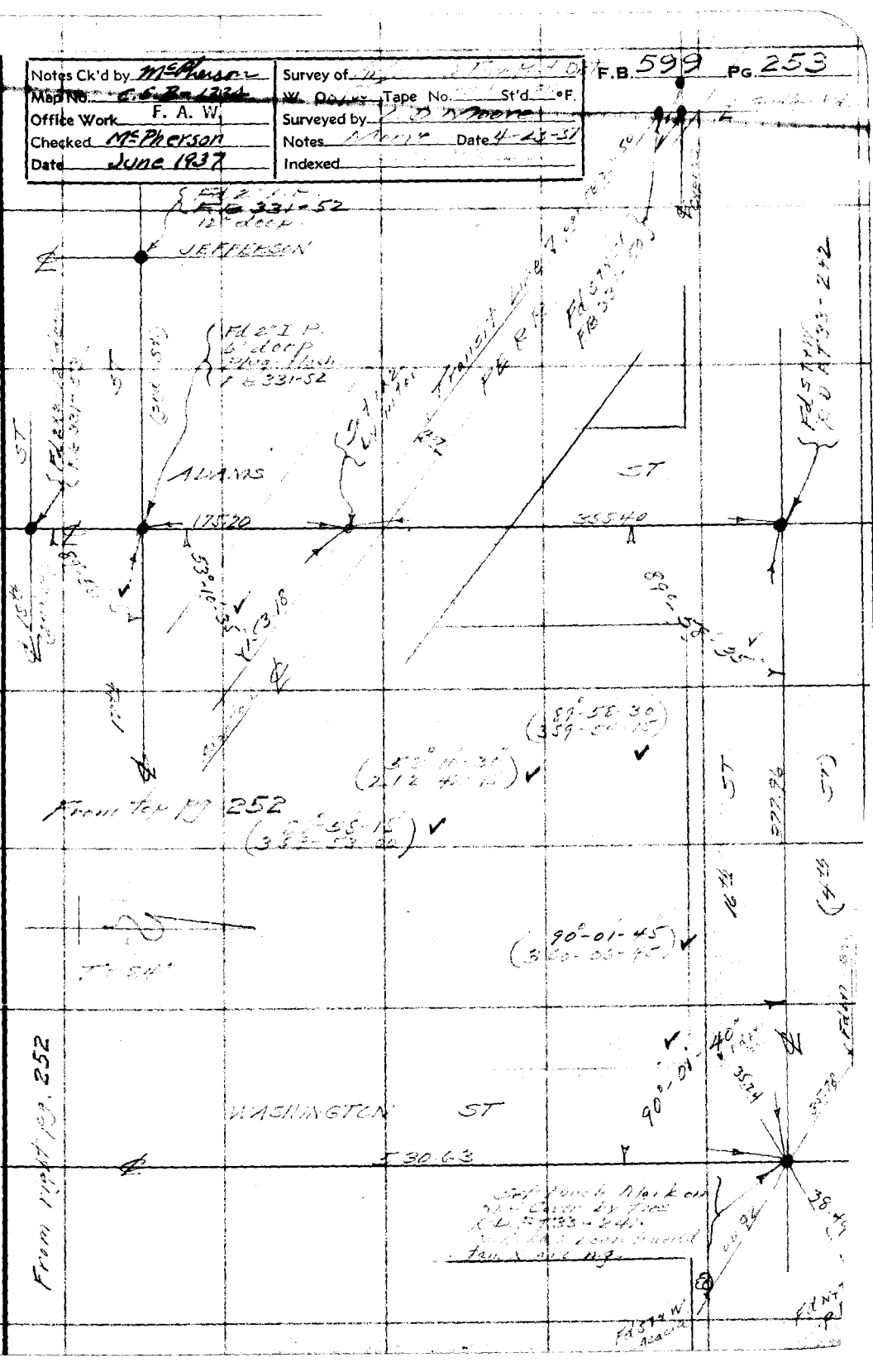

Note: Any Additions or Changes on This Sheet Must be Made or Circled in Red Ink With Date and Name of Person Making Change

Do not extend notes this side of this line

RETURN TO
LOS ANGELES COUNTY SURVEYOR
700 HALL OF RECORDS

FORM 247 10M 11-35

RETURN TO
LOS ANGELES COUNTY SURVEYOR
700 HALL OF RECORDS

Note: Any Additions or Changes on This Sheet Must be Made or Circled in **Red** Ink With Date and Name of Person Making Change.

Do not extend notes this side of this line

F.B. 599 PG 254

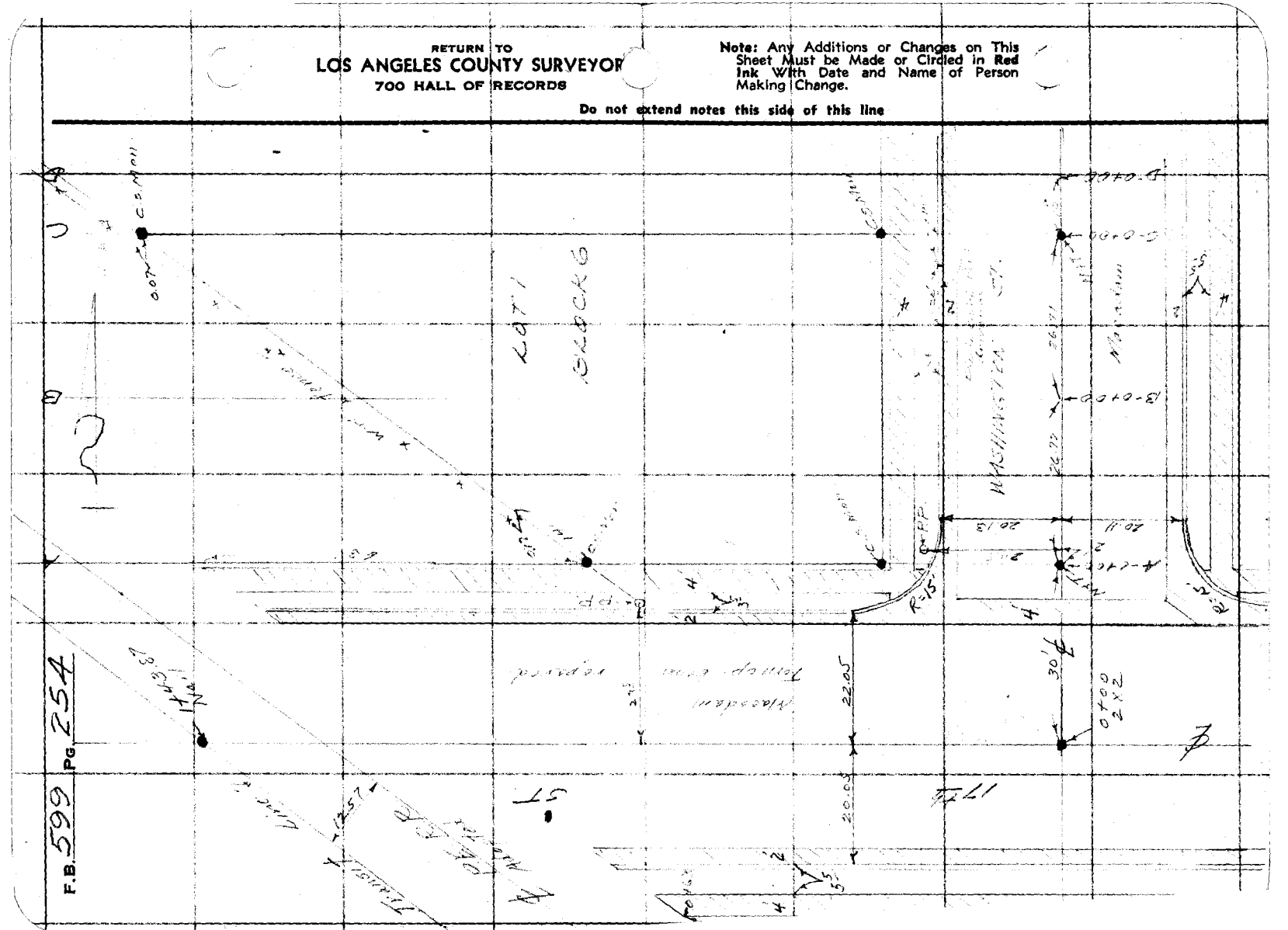

Notes Ck'd by	Survey of
Map No. B-1334	W. O. Tape No. St'd °F.
Office Work F. A. W.	Surveyed by
Checked McAuson	Notes Date 5-9-31
Date June 1937	Indexed

F.B. 599 Pg. 255

RETURN TO
LOS ANGELES COUNTY SURVEYOR
700 HALL OF RECORDS

Note: Any Additions or Changes on This Sheet Must be Made or Circled in Red Ink With Date and Name of Person Making Change

Do not extend notes this side of this line

FORM 247 10M 11-35



RETURN TO
LOS ANGELES COUNTY SURVEYOR
700 HALL OF RECORDS

Note: Any Additions or Changes on This Sheet Must be Made or Circled in **Red** Ink With Date and Name of Person Making Change.

Do not extend notes this side of this line

F.B. 599 Pg. 256

Form 307 5M 10-34

PLEASE RETURN TO
LOS ANGELES COUNTY SURVEYOR
700 HALL OF RECORDS

NOTE: ANY ADDITIONS OR CHANGES ON THIS SHEET MUST BE MADE OR CIRCLED IN RED INK, WITH DATE AND NAME OF PERSON MAKING CHANGE

Do not extend notes this side of this line

STATION	B. S.	H. I.	F. S	ELEV.	Lot #1 Blk #6	Twp. of Artesia
B. M.	5.80	55.77		49.97	B.M. #6B - L+N. near N.E.C.R. H.W.C. Pioneer + 17th St. Elev. = 49.973	
	4.35	55.77	4.35	51.42	Set C.S. in P.P. #313077 N.W. Cor. of Wash. + 17th St.	
"A" Line 0-30			5.3	50.5	E. P.L. Washington	
-29.5			5.26	50.51	E. edge of walk	
-25.5			5.31	50.46	W. " " "	
-21.6			5.41	50.36	T.C.	
-21.6			5.86	49.91	gutter	
-18.0			5.86	49.91	edge of apron	
0+00			5.50	50.27	E Washington	
+18.0			5.73	50.04	edge of apron	
+21.6			5.72	50.05	gutter	
+21.6			5.24	50.53	T.C.	
+22.0			5.23	50.54	E. edge of walk	
+29.5			5.18	50.59	W. " " "	
+30			5.3	50.5	P.L. + S.E. Cor. Lot #1	
+50			4.9	50.9		
+78.29			5.2	50.6	S.W. Cor. lot #1	
1+00			3.7	52.1		

Profile No. ____ Notes Red. KRM Platted F. A. W. Job No. 8185 Division No. V L.B. 599 Pg. 257
Date ____ Date ____ Survey of Artesia Co. Fire Dist.
X-Sec. No. ____ Notes Chkd. ____ Checked K.R.M. Survey by [illegible] Notes Fenner Date 4-23-37
Date ____ Date June 1937 Map No. B [illegible] Indexed A. C. John Date ____

Form 307 5M 10-34

PLEASE RETURN TO
LOS ANGELES COUNTY SURVEYOR
700 HALL OF RECORDS

NOTE: ANY ADDITIONS OR CHANGES ON THIS SHEET MUST BE MADE OR CIRCLED IN RED INK, WITH DATE AND NAME OF PERSON MAKING CHANGE

Do not extend notes this side of this line

STATION	B. S.	H. I.	F. S	ELEV.		
"B" Line		55.77 ✓				
0-30			5.2	50.6 ✓	E. P.L. Washington	
-29.5			5.14	50.63 ✓	E. edge of walk	
-25.5			5.24	50.53 ✓	W. " "	
-21.6			5.37	50.40 ✓	T.C.	
-21.6			5.89	49.88 ✓	gutter	
-18.0			5.76	50.01 ✓	edge of apron	
0+00			5.12	50.65 ✓	℄ Washington	
+18.0			5.64	50.13 ✓	edge of apron	
+21.6			5.78	[illegible] ✓	gutter	
+21.6			5.59	50.58 ✓	driveway	
+25.5			5.14	[illegible] ✓	E. edge of walk	
+29.5			5.07	[illegible] ✓	W. " " "	
+30			5.1	50.7 ✓	P.L. lot #1	
+50			4.9	[illegible] ✓		
+75			4.9	50.[illegible] ✓		
1+00			3.8	[illegible] ✓		
1+14.5			3.9	[illegible] ✓	BK. - W. P.L. lot #1	
+19			5.5	[illegible] ✓		
+45			5.1	[illegible] ✓		

L.B. 599 P.G. 258 Job. No. 8185 Division No. V Notes Red K.R.M. Plotted ____ Profile ____
Survey of Artesia Co. Fire Prot. Dist. Date ____ Date ____ No. ____
Survey by Moore Notes Fenner Notes Chkd. ____ Checked ____ X-Sec. ____
Indexed A. C. Johnson Date ____ Date ____ No. ____

Form 307 5M 10-34

PLEASE RETURN TO
LOS ANGELES COUNTY SURVEYOR
700 HALL OF RECORDS

NOTE: ANY ADDITIONS OR CHANGES ON THIS SHEET MUST BE MADE OR CIRCLED IN RED INK, WITH DATE AND NAME OF PERSON MAKING CHANGE

Do not extend notes this side of this line

STATION	B. S.	H. I.	F. S	ELEV.		
"C" Line		55.77				
0-30			5.2	50.6 ✓	E. P.L. Washington	
-29.5			5.15	50.62 ✓	E. Edge of walk	
-25.5			5.20	50.57 ✓	W. " " "	
-21.6			5.32	50.45 ✓	T.C.	
-21.6			5.85	49.92 ✓	gutter	
-18.5			5.72	50.05 ✓	edge of apron	
0+00			5.08	50.69 ✓	℄ of Washington	
+18.5			5.62	50.15 ✓	edge of apron	
+21.5			5.73	50.04 ✓	gutter	
+21.6			5.18	50.59 ✓	T.C.	
+25.5			5.09	50.68 ✓	E. edge of walk	
+29.5			4.99	50.78 ✓	" " "	
+30			5.0	50.8 ✓	P.L. lot #1 N.E. Cor.	
+50			4.8	51.0 ✓		
+75			4.7	51.1 ✓		
1+00			4.7	51.1 ✓		
+25			4.7	51.1 ✓		
+50.5			4.6	51.2 ✓	N.W. Cor. Lot #1	
+53			5.0	50.8 ✓	BK.	
+61			5.1	50.7 ✓		
+67			4.4	51.4 ✓		

Profile No. ____ Notes Red. KRM Platted F. A. W. Job No. 8185 Division No. V L.B. 599 Pg. 259
X-Sec. No. ____ Date ____ Date ____ Survey of [illegible]
Notes Chkd. ____ Checked KRM Survey by [illegible] Notes [illegible] Date 4-23-37
Date ____ Date June 1937 Map No. 8-[illegible] Indexed [illegible] C. Johnson Date ____

Form 307 5M 10-34

PLEASE RETURN TO
LOS ANGELES COUNTY SURVEYOR
700 HALL OF RECORDS

NOTE: ANY ADDITIONS OR CHANGES ON THIS SHEET MUST BE MADE OR CIRCLED IN RED INK, WITH DATE AND NAME OF PERSON MAKING CHANGE

Do not extend notes this side of this line

STATION	B. S.	H. I.	F. S	ELEV.		
"D" Line		55.77				
0-30			5.2	50.6 ✓	E. P.L. Washington	
-29.5			5.13	50.64 ✓	E. edge of walk	
-25.5			5.20	50.6 ✓	W. " " "	
-21.6			5.33	50.44 ✓	T.C.	
-21.8			5.[illegible]	49.89 ✓	gutter	
-18.0			5.77	50.00 ✓	edge of apron	
0+00			5.07	50.70 ✓	℄ Washington	
+18.0			5.62	50.15 ✓	edge of apron	
+21.[illegible]			5.73	50.04 ✓	gutter	
+21.6			5.[illegible]	50.59 ✓	T.C.	
+22.[illegible]			5.[illegible]	50.69 ✓	E. edge of walk	
+29.5			4.98	50.79 ✓	W. " " "	
+[illegible]			5.0	50.[illegible] ✓	W. P.L. Washington	
+39			4.7	51.1 ✓		
+4[illegible]			5.1	50.7 ✓		
+50			4.9	50.[illegible] ✓		
+75			5.2	50.6 ✓		
1+00			5.6	50.2 ✓		
+25			5.3	50.5 ✓		
+50			4.9	50.9 ✓		
+75			4.5	51.3 ✓		

L.B. 599 P.G. 260 Job. No. 8185 Division No. V Notes Red RRM. Plotted ____ Profile ____
Survey of Artesia Co Fire Prot Dist. Date ____ Date ____ No. ____
Survey by N Moore Notes Fenner Notes Chkd. ____ Checked ____ X-Sec. ____
Indexed A. C. Johnson Date ____ Date ____ No. ____

Form 307 5M 10-34

PLEASE RETURN TO
LOS ANGELES COUNTY SURVEYOR
700 HALL OF RECORDS

NOTE: ANY ADDITIONS OR CHANGES ON THIS SHEET MUST BE MADE OR CIRCLED IN RED INK, WITH DATE AND NAME OF PERSON MAKING CHANGE

Do not extend notes this side of this line

STATION	B. S.	H. I.	F. S	ELEV.	Cross sections of 17th St. W. of Wa	
0+00		55.77				
Left						
30'			4.5	51.3	S. P. L. 17th	
29.5			4.44	51.33	edge of walk	
22.5			4.53	51.24	" " "	
21.6			4.69	51.08	T. C.	
21.6			5.27	50.50	gutter	
18.0			5.21	50.56	edge of apron	
INT. 0+00			5.37	50.40	17th + Washington	
Right 20			5.84	49.93	edge of apron	
22.0			5.87	49.90	gutter	
24			5.84	49.93	edge of apron	
0+30					0+30	
Left						
30			4.1	51.7	S. P. L. 17th	
29.5			4.07	51.70	edge of walk	
22.5			4.16	51.61	" " "	
21.6			4.28	51.49	T. C.	
21.6			4.84	50.93	gutter	
18.0			4.78	50.99	edge of apron	
℄			5.23	50.54		

Profile No. ____ Notes Red. KRM Date ____ Platted F. A. W. Date ____ Job No. 8181 Division No. V Survey of Artesia Co. Fire Prot. Dist. Survey by A. Arcile Notes Fairview Date 4-23-37 Indexed A. C. John Date ____

X-Sec. No. ____ Notes Chkd. ____ Date ____ Checked KRM Date June 1937 Map No. B-1374

L. B. 599 Pg. 261

Form 307 5M 10-34

PLEASE RETURN TO
LOS ANGELES COUNTY SURVEYOR
700 HALL OF RECORDS

NOTE: ANY ADDITIONS OR CHANGES ON THIS SHEET MUST BE MADE OR CIRCLED IN RED INK, WITH DATE AND NAME OF PERSON MAKING CHANGE

Do not extend notes this side of this line

STATION	B. S.	H. I.	F. S	ELEV.		
0+30 Right		55.77			0+30	
20°			5.68	50.09	edge of apron	
23°			5.72	50.05	gutter	
23°			5.24	50.53	T.C.	
25°			5.18	50.59	edge of walk	
29°			5.14	50.63	" " "	
0+63 Left					0+63	
20°			3.6	52.2	S.B.L. 17th	
29°			3.30	52.47	edge of walk (end of walk)	
25°			3.35	52.42	"	
21°			3.45	52.32	T.C.	
21°			3.58	52.19	gutter	
18°			3.66	52.2	edge of apron	
℄			4.52	51.35	17th	
Right						
20°			5.09	50.[illegible]	edge of apron	
22°			5.12	50.65	gutter	
22°			4.55	51.22	T.C.	
25°			4.48	51.[illegible]	edge of walk	
29°			4.41	[illegible]	"	

L.B. 599 P.G. 262 Job. No. 8185 Division No. ✓ Notes Red K.R.M. Plotted ____ Profile ____
Survey of Artesia Co Fire Prot Dist. Date ____ Date ____ No. ____
Survey by Moore Notes Fenner Notes Chkd. ____ Checked ____ X-Sec. ____
Indexed A. C. Johnson Date ____ Date ____ Date ____ No. ____

Form 307 5M 10-34

PLEASE RETURN TO
LOS ANGELES COUNTY SURVEYOR
700 HALL OF RECORDS

NOTE: ANY ADDITIONS OR CHANGES ON THIS SHEET MUST BE MADE OR CIRCLED IN RED INK, WITH DATE AND NAME OF PERSON MAKING CHANGE

Do not extend notes this side of this line

STATION	B. S.	H. I.	F. S	ELEV.		
		55.77				
B.M. Left 0+75	4.82	56.24	4.35	51.42	In P.P.	
20'			3.75	52.49	E. of curb + gutter	
18'			3.73	52.51	apron	
℄ Right			4.66	51.58	17th St.	
20'			5.15	51.09	apron	
21'			5.28	50.96	gutter	
22'			4.83	51.41	T.C	
25'			4.74	51.50	S. edge of walk	
29'			4.68	51.56	N. " " "	
1+00 Right ℄			3.73	52.51	17th	
20'			4.20	52.04	apron	
22'			4.32	51.92	gutter	
22'			4.12	52.12	T.C.	
25'			4.09	52.15	edge of walk	
29'			4.02	52.22	" " "	
T.P.	4.43	55.85	4.82	51.42		
B.M.			5.89	49.96	*8B. Elev. = 49.973	

Profile No. ____ X-Sec. No. ____ Notes Red. K.R.M. Date ____ Notes Chkd. ____ Date ____ Platted F. A. W. Date ____ Checked K.R.M. Date June 1937 Job No. 8185 Survey of Artesia Co. Fire Pvt. Dist. Survey by [illegible] Map No. B-[illegible] Indexed A. C. Johnson Notes Enter Date [illegible] Date ____ Division No. ____ L. B. 599 Pg. 263

L.B. 599 P.G. 264 | Job. No. 8185 | Division No. V | Notes Red K.R.M. | Plotted | Profile

Survey of Altadena Co. Fire Prot Dist | Date | Date | No.

Survey by Moore | Notes Fenner | Notes Chkd. | Checked | X-Sec.

Indexed | Date | Date | Date | No.

STATION	B.S.	H.I.	F.S	ELEV.	

Form 307 5M 10-34

PLEASE RETURN TO
LOS ANGELES COUNTY SURVEYOR
700 HALL OF RECORDS

Do not extend notes this side of this line

NOTE: ANY ADDITIONS OR CHANGES ON THIS SHEET MUST BE MADE OR CIRCLED IN RED INK, WITH DATE AND NAME OF PERSON MAKING CHANGE

Profile	Notes Red.	Plotted Brown	Job No. 5185	Division No.	F.B. [illegible] Pg. 265
No.	Date	Date	Survey of [illegible]		
X-Sec.	Notes Chkd [illegible]	Checked [illegible]	Survey by [illegible]	Notes	Date
No.	Date	Date Feb 48	Map No. [illegible]		Date 12-11-47

PROFILE & XSECTION
LOT 142 BLK 6
ARTESIA PARK LOT
JN 5185

12-10-47
[illegible]
English
Smith
[illegible]

STATION	B. S.	H. I.	F. S.	ELEV.

NOTE: ANY ADDITIONS OR CHANGES ON THIS SHEET MUST BE MADE OR CIRCLED IN RED INK, WITH DATE AND NAME OF PERSON MAKING CHANGE.

PLEASE RETURN TO
LOS ANGELES COUNTY SURVEYOR
700 HALL OF RECORDS

Do not extend notes this side of this line.

FORM 307 10M 10-46

FORM 307 10M 10-46

PLEASE RETURN TO
LOS ANGELES COUNTY SURVEYOR
700 HALL OF RECORDS

NOTE: ANY ADDITIONS OR CHANGES ON THIS SHEET MUST BE MADE OR CIRCLED IN RED INK, WITH DATE AND NAME OF PERSON MAKING CHANGE.

Do not extend notes this side of this line.

STATION	B. S.	H. I.	F. S.	ELEV.		
BM #88	5 16	5 5,13		49 97	BM #88 El = 49 97 [illegible] Near NE [illegible]	
X SECTION 17TH ST, FROM WASHINGTON ST TO [illegible]						
TBM	4 78	5 6,22	3 69	51 44	[illegible] Washington St [illegible]	
0+60 [illegible] 0-17 [illegible] 20' Left			6 08	5[illegible] 14	[illegible] Washington St & 17th St	
			6 [illegible]	[illegible]	Flow Line [illegible]	
0+25			5 48	5[illegible]	℄ 17th St	
22 R			6 19	[illegible]	Gut	
20 L			5 38	5[illegible] 94	Gut	
" "			4 81	51 41	Top	
30 L			4 60	51 [illegible]	PL	
0+50			4 94	51 28	℄ 17th St	
22 R			5 95	[illegible] 27	Gut	
" "			5 13	51 [illegible]	Top	
30 R			5 [illegible]	5[illegible]	PL	
20 L			4 [illegible]	51 62	Gut	
"			4 25	5[illegible]	Top	
30 "			4 [illegible]	52 [illegible]	PL	
0+75			4 [illegible]	51 94	℄ 17th St	
22 R			5 18	51 [illegible]	Gut	
" "			4 [illegible]	51 [illegible]	Top	
30 R			4 [illegible]	51 [illegible]	PL	

F.B. [illegible] PG. 266

Job No. [illegible] Division No. [illegible] Notes Red. [illegible] Plotted [illegible] Profile

Survey of [illegible] Date [illegible] Date [illegible] No. [illegible] X-Sec.

Survey by [illegible] Notes [illegible] Notes Chkd. [illegible] Checked [illegible]

Indexed A. C. Johnson Date [illegible] Date [illegible] Date [illegible] No. [illegible]

FORM 307 10M 10-46

PLEASE RETURN TO
LOS ANGELES COUNTY SURVEYOR
700 HALL OF RECORDS

NOTE: ANY ADDITIONS OR CHANGES ON THIS SHEET MUST BE MADE OR CIRCLED IN RED INK, WITH DATE AND NAME OF PERSON MAKING CHANGE.

Do not extend notes this side of this line.

STATION	B. S.	H. I.	F. S.	ELEV.		
[illegible]		[illegible]	3 7[illegible]	52 46	Gut & T[illegible]	
[illegible]			3 5[illegible]	52 63	℄ [illegible]	
[illegible]			4 2[illegible]	52 32	Gut	
			[illegible]	52 18	Tcb	
30 [illegible]			4 0	52 2[illegible]		
30 [illegible]			3 [illegible]	52 [illegible]		
[illegible]			3 44	52 78	℄ [illegible]	
[illegible]			[illegible]	52 73	Gut & T[illegible]	
[illegible]			3 [illegible]	52 9		
0+00 [illegible]			6 0[illegible]	~~49 14~~ 50 14	℄ int [illegible]	
[illegible]			6 [illegible]	49 93	[illegible]	
0+40 [illegible] = A line 0+00 [illegible]			5 81	50 4[illegible]		
[illegible]			[illegible]	49 88	[illegible]	
" 0+20			[illegible]	50 43	Tcb	
" 0+30			5 6	50 6	PL	
" 0+20			[illegible]	50 32	Gut	
" "			5 6[illegible]	50 5[illegible]	T[illegible]	
" 0+30			5 [illegible]	50 6	[illegible]	
" 0+40			5 3	50 9		
" 0+60			5 [illegible]	50 [illegible]		
" [illegible]+80			5 0	51 2		

Profile Notes Red ____ Plotted Dorman Job No. [illegible] Division No. ____ F.B. [illegible] PG. 267

No. ____ Date ____ Date ____ Survey of ____

X-Sec. Notes Chkd [illegible] Checked [illegible] Survey by ____ Notes ____ Date ____

No. ____ Date ____ Date Feb. '44 Map No. ____ Indexed [illegible] Date ____

FORM 307 10M 10-46

PLEASE RETURN TO
LOS ANGELES COUNTY SURVEYOR
700 HALL OF RECORDS

NOTE: ANY ADDITIONS OR CHANGES ON THIS SHEET MUST BE MADE OR CIRCLED IN RED INK, WITH DATE AND NAME OF PERSON MAKING CHANGE.

Do not extend notes this side of this line.

F.B. [illegible] PG. 268

Job No. [illegible] Division No. [illegible]

Survey of [illegible]

Survey by: C. Johnson Notes [illegible] Date [illegible]

Indexed [illegible] Date [illegible]

Profile No. [illegible] Plotted [illegible] Date [illegible]

X-Sec. No. [illegible] Checked [illegible] Date [illegible]

Notes Red. [illegible] Date [illegible]

Notes Chkd [illegible] Date [illegible]

STATION	B. S.	H. I.	F. S.	ELEV.	
Alme 0+90		53 2	1 2	52 0	T.B.M.
" 1+00			.4 7	51 3	b "
" 1+20			.4 1	52 1	T "
0+60 [illegible]					
B.M. 0+00 [illegible]			.5 5	51 67	E. Manhole Cov.
" 0+20			.6 3	49 82	Curb
" [illegible]			.5 7	50 72	[illegible]
" 0+30			.5 3	50 7	P.L.
" 0+40			.4 6	50 02	Cut in Drive
" 0+60			.5 5	50 1	P.L.
" 0+80			.5 3	50 1	
" 0+80			.5 3	50 1	
" [illegible]			[illegible]	[illegible]	
" 0+92			.5 0	50 2	b Lin.
" 1+00			.4 9	51 7	T "
" 1+20			.4 3	51 3	T "
" 1+40			.5 1	50 2	b Lin.
" 1+60			.5 2	51 0	
1+80 [illegible]			[illegible]	[illegible]	
[illegible]			[illegible]	50 72	[illegible]
" 0+30			.4 4	49 83	Curb
" [illegible]			.5 7	50 18	T.B.M.
" 0+40			.5 2	50 5	P.L.

F.B. 599 PG. 269

Profile					
No.	Notes Red	Plotted Drown	Job No.	Division No.	
	Date	Date	Survey of		
X-Sec.	Notes Chkd	Checked	Survey by	Notes	Date
No.	Date	Date Feb. 1948	Map No.	Indexed A. G. Johnson Date	

NOTE: ANY ADDITIONS OR CHANGES ON THIS SHEET MUST BE MADE OR CIRCLED IN RED INK, WITH DATE AND NAME OF PERSON MAKING CHANGE.

PLEASE RETURN TO
LOS ANGELES COUNTY SURVEYOR
700 HALL OF RECORDS

Do not extend notes this side of this line.

STATION	B.S.	H.I.	F.S.	ELEV.
		56.2		50.08
				50.61
				[illegible]

FORM 307 10M 10-46

F.B. 77 PG. 270 | Job No. [illegible] Division No. _____ Notes Red. _____ Plotted _____ | Profile

Survey of [illegible] Date _____ Date _____ No. _____

Survey by [illegible] Notes [illegible] Notes Chkd _____ Checked _____ | X-Sec.

Indexed C. Johnson Date _____ Date _____ Date _____ No. _____

FORM 307 10M 10-46

PLEASE RETURN TO
LOS ANGELES COUNTY SURVEYOR
700 HALL OF RECORDS

NOTE: ANY ADDITIONS OR CHANGES ON THIS SHEET MUST BE MADE OR CIRCLED IN RED INK, WITH DATE AND NAME OF PERSON MAKING CHANGE.

Do not extend notes this side of this line.

STATION	B.S.	H.I.	F.S.	ELEV.	
[illegible]		[illegible]	[illegible]	511. 504. 505. 503. 506.	
[illegible]				506. 4796. 5056.	

F.B. PG. 270

Profile No. ______ Notes Red ______ Plotted ______ Job No. ______ Division No. ______

Date ______ Date ______ Survey of ______

X-Sec. No. ______ Notes Chkd. ______ Checked ______ Survey by ______ Notes ______ Date ______

Date ______ Date ______ Map No. ______ Indexed [redacted] Date ______

STATION	B.S.	H.I.	F.S.	ELEV.	
[illegible]		[illegible]	[illegible]	[illegible]	[illegible]

NOTE: ANY ADDITIONS OR CHANGES ON THIS SHEET MUST BE MADE OR CIRCLED IN RED INK, WITH DATE AND NAME OF PERSON MAKING CHANGE.

Do not extend notes this side of this line.

PLEASE RETURN TO
LOS ANGELES COUNTY SURVEYOR
700 HALL OF RECORDS

FORM 307 10M 10-46

FORM 307 10M 10-46

PLEASE RETURN TO
LOS ANGELES COUNTY SURVEYOR
700 HALL OF RECORDS

NOTE: ANY ADDITIONS OR CHANGES ON THIS SHEET MUST BE MADE OR CIRCLED IN RED INK, WITH DATE AND NAME OF PERSON MAKING CHANGE.

Do not extend notes this side of this line.

STATION	B. S.	H. I.	F. S.	ELEV.		
F Line 2+00		56 22	5 [illegible]	51 2		
" 2+00			4 3	51 9	[illegible]	
T.B.M.			4 7[illegible]	51 44	[illegible]	
PROFILE OF LOT COR. SEE PG 250						
T.B.M.	4 11	55 53		51 42	T.B.M.	
Cor. # 1	4 82	55 46	4 89	50 64	S.E. Cor. Lot 1	Conc. Mon.
" 2	3 98	55 62	3 82	51 64	S.W. " " "	" "
" 3	4 12	55 46	4 28	51 34	N.W. " " "	" "
" 4	4 10	55 29	4 27	51 19	Angle Point, West Line, Lot 2.	Conc. Mon.
" 5	4 71	55 55	4 45	50 84	N.W. Cor. Lot 2.	Conc. Mon.
" 6	4 60	55 45	4 70	50 85	N. E. " " "	" "
" 7	4 81	55 61	4 65	50 80	N.E. Cor. Lot 1 & S.E. Cor. Lot 2	Conc. Mon.
T.B.M.			4 19	51 42	T.B.M. see top of page	

F.B. [illegible] PG. 271

Job No. [illegible] Division No. [illegible] Notes Red. [illegible] Plotted [illegible] Profile

Survey of [illegible] Date [illegible] Date [illegible] No. [illegible]

Survey by [illegible] Notes [illegible] Notes Chkd. [illegible] Checked [illegible] X-Sec.

Indexed [illegible] C. Johnser Date [illegible] Date [illegible] No. [illegible]

Notes Ck'd by WR	Survey of [illegible]
Map No. B-1347	W. O. [illegible] Tape No. ____ St'd ____ °F.
Office Work Wood	Surveyed by [illegible]
Checked AWR	Notes [illegible] Date 4-21-37
Date 7-37	Indexed 5-18-37

F.B. 599 Pg. 271

SURVEY
of PART of
LOT 22 - BLOCK 25
TRACT 3557
for
BELLFLOWER
FIRE PROTECTION DISTRICT
Job # 8186

4-21-37

Moore
Fenner
Lawson
Scott

Note. All C.S. Mons. are 2" I.P. + B.C. in conc. marked as shown

COUNTY SURVEYOR

RE 2177

C.S. B-1347

Note: Any Additions or Changes on This Sheet Must be Made or Circled in Red Ink With Date and Name of Person Making Change.

Do not extend notes this side of this line

RETURN TO
LOS ANGELES COUNTY SURVEYOR
700 HALL OF RECORDS

FORM 247 10M 11-35

14-75

RETURN TO
LOS ANGELES COUNTY SURVEYOR
700 HALL OF RECORDS

Note: Any Additions or Changes on This Sheet Must be Made or Circled in **Red** Ink With Date and Name of Person Making Change.

Do not extend notes this side of this line



Notes Ck'd by	Survey of
Map No. B-1347	W. O. Tape No. St'd °F.
Office Work Wood	Surveyed by L D Moore
Checked [illegible]	Notes [illegible] Date [illegible]
Date 7-37	Indexed

F.B. 599 PG. 273

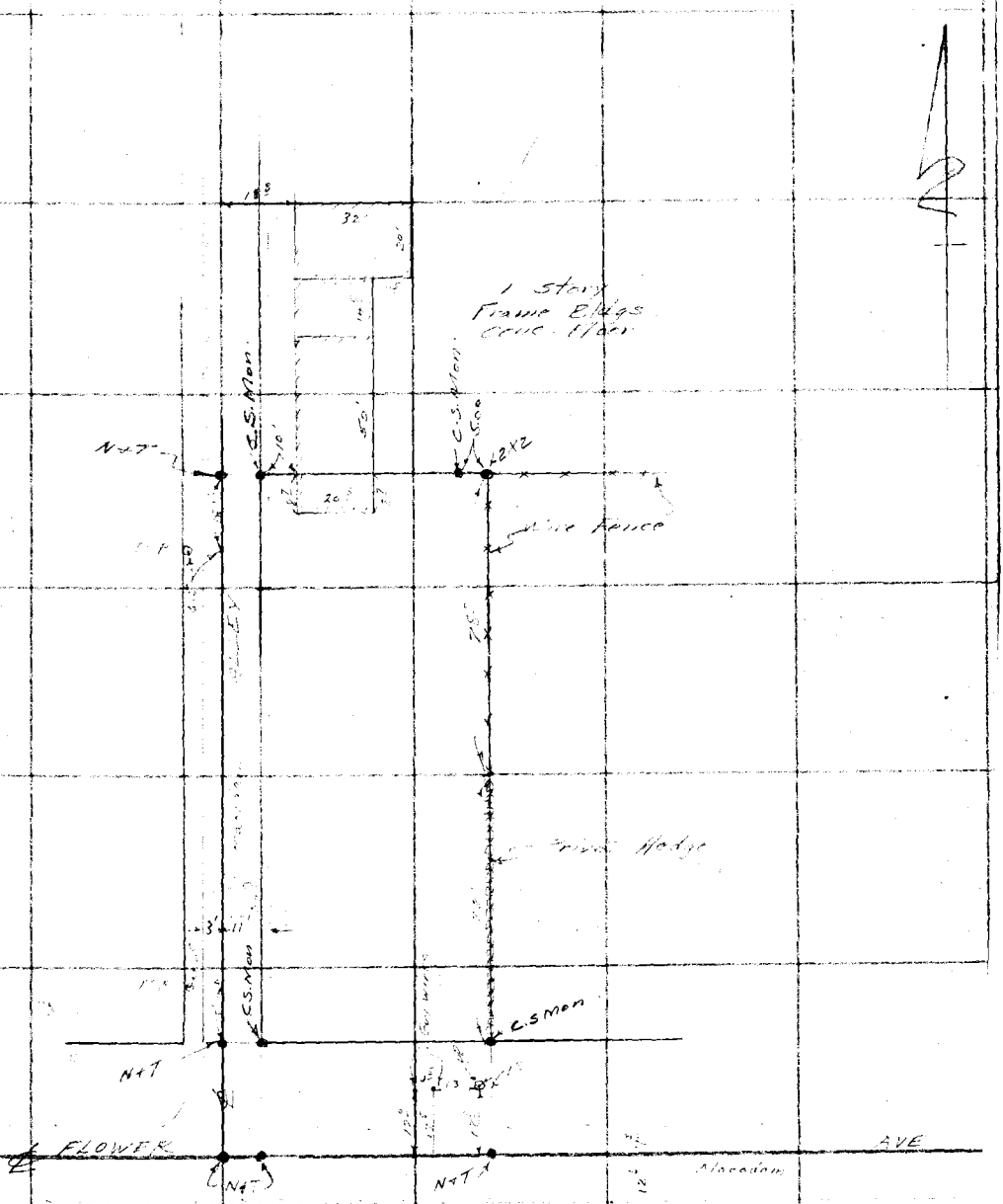

Note: Any Additions or Changes on This Sheet Must be Made or Circled in Red Ink With Date and Name of Person Making Change

Do not extend notes this side of this line

RETURN TO
LOS ANGELES COUNTY SURVEYOR
700 HALL OF RECORDS

FORM 247 10M 11-35

RETURN TO
LOS ANGELES COUNTY SURVEYOR
700 HALL OF RECORDS

Note: Any Additions or Changes on This Sheet Must be Made or Circled in **Red Ink** With Date and Name of Person Making Change.

Do not extend notes this side of this line

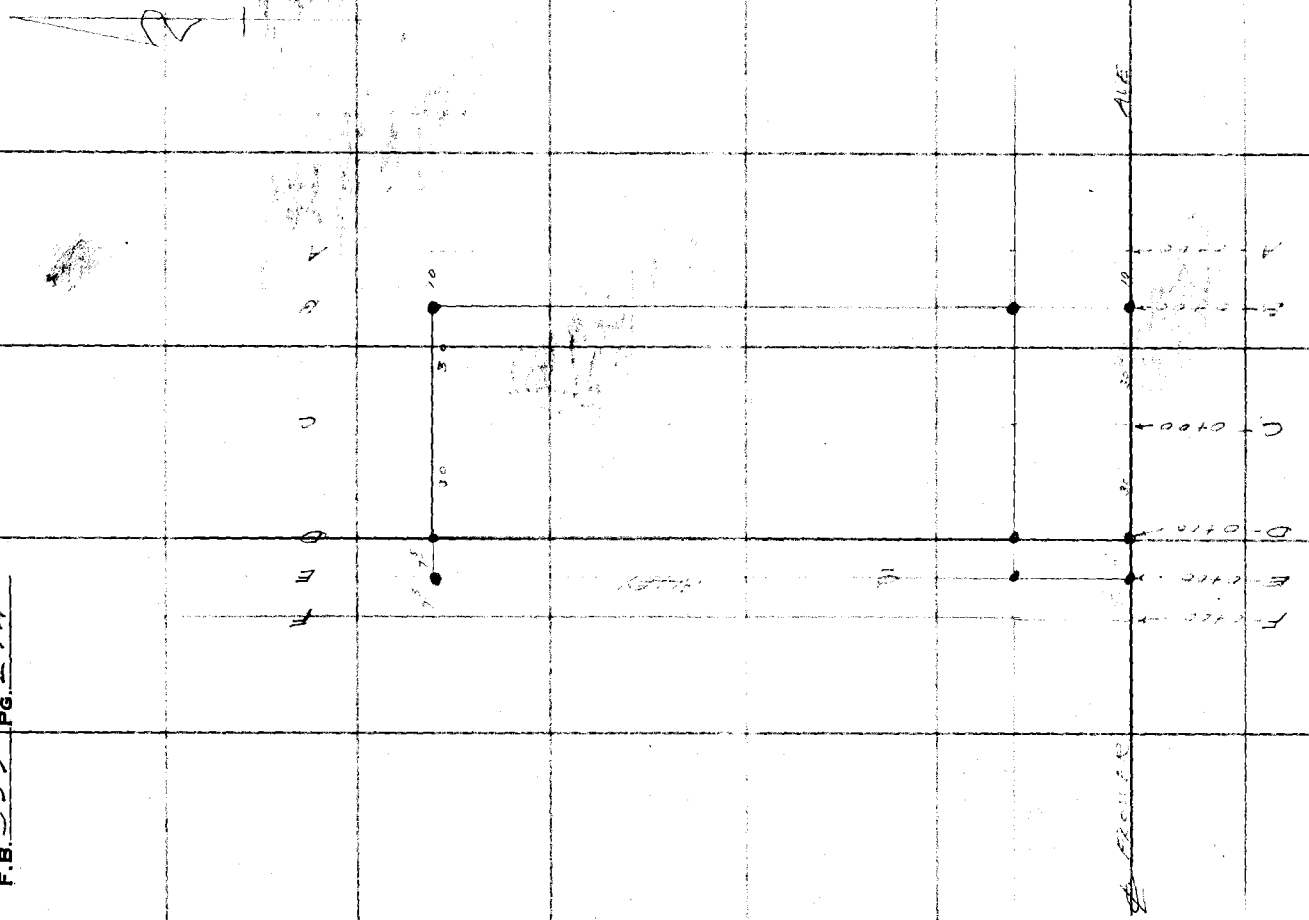

F.B. 599 Pg. 274

Form 307 5M 11-35

PLEASE RETURN TO
LOS ANGELES COUNTY SURVEYOR
700 HALL OF RECORDS

NOTE: ANY ADDITIONS OR CHANGES ON THIS SHEET MUST BE MADE OR CIRCLED IN RED INK, WITH DATE AND NAME OF PERSON MAKING CHANGE

Do not extend notes this side of this line

STATION	B. S.	H. I.	F. S.	ELEV.		
C.S.B.M. 558	5.57	75.18		69.61	C.S.B.M. 558	Flower Ave + Bixby Ave - X in West Curb at Bixby Ave - [illegible] S. of ℄ Flower Ave [illegible]
T.P.	4.65	76.35	3.47	71.71		
	4.62	77.01	3.97	72.39		
B.M. #1	3.78	77.85	3.94	74.07	Set C.S. in S. face of R.R. 308952E N. side of Flower St. 10± S. of S. [illegible] of Fire lot [illegible]	
"A" Line						
0-30			5.4	72.4	S. R/W line of Flower St.	
0-125			5.38	72.47	gutter + edge of [illegible]	
0+00			5.17	72.68	℄ Flower St.	
+7.5			5.44	72.41	edge of [illegible]	
+11.5			5.5	72.3	gutter	
+14			5.1	72.7	BK.	
+30			5.0	72.8	N. R/W line of Flower	
+50			5.2	72.6		
+75			5.2	72.6		
1+00			5.4	72.4		
+25			5.5	72.3		
+50			5.4	72.4		
+80			5.3	72.5	N. Line of lot	
2+00			5.3	72.5		

Profile No. ____ Notes Red ____ Plotted Wood Job No. 8186 Division No. V F.B. 599 PG. 275
X-Sec. No. ____ Date ____ Date 6/30/37 Survey of Flower Fire Dist.
Notes Chkd. ____ Checked [illegible] Survey by [illegible] Notes [illegible] Date [illegible]
Date ____ Date [illegible] Map No. B-1347 Indexed ____ Date ____

F. B. 599 PG. 276 Job No. 8186 Division No. V Notes Red. Plotted Profile No. X-Sec. No.

Survey of Bellflower Fire Hdr Dist Date Date

Survey by Moore Notes Fenne Notes Chkd. Checked

Indexed A. C. Johnson Date 41 Date Date

Form 307 5M 11-35

PLEASE RETURN TO
LOS ANGELES COUNTY SURVEYOR
700 HALL OF RECORDS

NOTE: ANY ADDITIONS OR CHANGES ON THIS SHEET MUST BE MADE OR CIRCLED IN RED INK, WITH DATE AND NAME OF PERSON MAKING CHANGE

Do not extend notes this side of this line

STATION	B. S.	H. I.	F. S.	ELEV.	
"B" Line		77.83			
[illegible]			5.[illegible]	72.4	
1+[illegible]			5.5	72.3	[illegible] of lot
+50			5.5	[illegible]	
+25			5.[illegible]	[illegible]	
1+00			5.[illegible]	72.2	
0+75			5.4	72.4	
+50			5.2	72.6	
+30			4.96	72.87	N. R/W Line + S.E. Cor. of lot (3x2.37)
+14			5.12	72.73	BK
+12.5			5.6	72.2	gutter
+7.5			5.4	72.4	[illegible]
0+00			5.1	72.7	℄ [illegible]
-12.5			5.28	72.47	gutter + edge of pav.
-30			5.2	72.6	S. R/W line of [illegible]
B.M.	2.94	77.01	5.[illegible]	72.07	
"C" Line					
0-30			4.9	72.1	[illegible]
-12.5			4.7	72.3	[illegible]
0+00			4.47	72.54	℄ [illegible]
+07.5			4.64	72.37	[illegible]

Form 307 5M 11-35

PLEASE RETURN TO
LOS ANGELES COUNTY SURVEYOR
700 HALL OF RECORDS

NOTE: ANY ADDITIONS OR CHANGES ON THIS SHEET MUST BE MADE OR CIRCLED IN RED INK, WITH DATE AND NAME OF PERSON MAKING CHANGE

Do not extend notes this side of this line

STATION	B. S.	H. I.	F. S.	ELEV.		
		77.01				
0+[illegible]			4.7	72.3	gutter	
0+16			4.2	72.[illegible]	BK.	
+30			4.3	72.7	N. [illegible]	
+50			4.5	72.5		
+75			4.4	72.[illegible]		
1+00			4.6	72.4		
1+25			4.7	72.3		
+50			4.5	72.5		
+80			4.[illegible]	73.0	[illegible]	
2+00			3.8	73.2		
"D" [illegible]						
2+00			4.35	72.66		
1+[illegible]			4.43	72.58	[illegible]	
1+50			4.5	72.[illegible]		
1+[illegible]5			4.6	72.4		
1+[illegible]			4.5	72.[illegible]		
2+[illegible]			4.5	72.[illegible]		
+50			4.5	72.[illegible]		
+30			4.34	72.[illegible]	[illegible]	
+17			4.4	72.6	BK.	

Profile No. ____ Notes Red. ____ Plotted (Wood) Job No. [illegible] Division No. V

X-Sec. No. ____ Date ____ Date 6/29/37 Survey of ____

Notes Chkd. ____ Checked [illegible] Survey by [illegible] Notes [illegible] Date [illegible]

Date ____ Date 7-31 Map No. B-1347 Indexed ____ Job Date ____

F. B. 599 PG. 277

Form 307 5M 11-35

PLEASE RETURN TO
LOS ANGELES COUNTY SURVEYOR
700 HALL OF RECORDS

NOTE: ANY ADDITIONS OR CHANGES ON THIS SHEET MUST BE MADE OR CIRCLED IN RED INK, WITH DATE AND NAME OF PERSON MAKING CHANGE

Do not extend notes this side of this line

STATION	B. S.	H. I.	F. S.	ELEV.		
0+4			4.6	72.4	gutter	
+075			4.50	72.4[illegible]	[illegible]	
0+[illegible]			4.[illegible]	[illegible]	℄ of Flower	
-12			4.73	72.28	edge of [illegible]	
-30			4.7	72.3	[illegible]	
E. Line						
0-30			[illegible]	72.1	S. " " " "	
-[illegible]			4.72	[illegible]	edge of [illegible]	
0+00			[illegible]	72.[illegible]	℄ of Flower	
[illegible]			4.55	72.40	[illegible]	
+13			4.63	72.38	gutter	
+30			4.5[illegible]	72.45	℄ [illegible]	
+50			4.67	[illegible]	" "	
-75			4.[illegible]	[illegible]50	"	
[illegible]			[illegible]40	[illegible]	" "	
[illegible]			4.39	[illegible]	" "	
[illegible]			4.44	72.57	" "	
+80			4.37	[illegible]	" "	
2+0[illegible]			4.33	[illegible]	" "	

F. B. 599 PG. 278
Job No. [illegible] Division No. [illegible]
Survey of [illegible]
Survey by Moore Notes [illegible]
Indexed [illegible] Date [illegible]
Notes Red. Plotted
Date Date
Notes Chkd. Checked
Date Date
Profile No.
X-Sec. No.

Form 307 5M 11-35

PLEASE RETURN TO
LOS ANGELES COUNTY SURVEYOR
700 HALL OF RECORDS

NOTE: ANY ADDITIONS OR CHANGES ON THIS SHEET MUST BE MADE OR CIRCLED IN RED INK, WITH DATE AND NAME OF PERSON MAKING CHANGE

Do not extend notes this side of this line

STATION	B. S.	H. I.	F. S.	ELEV.		
		77.01				
"F" line						
[illegible]			4.[illegible]	72.6	W. R/W Line of Alley	
+80			[illegible]	[illegible]	" " " "	
+50			4.4	72.6	" " "	
[illegible]			4.4	72.6	" " "	
[illegible]			4.5	72.5	" " " "	
[illegible]			4.6	72.4	" " " "	
+50			4.7	72.3	" " "	
+30			5.0	72.0	" " "	
+13			4.82	72.19	gutter	
[illegible]			4.61	72.40	edge of pav.	
0+00			4.53	72.48	E. Flow [illegible]	
-13			4.76	72.25	edge of pav.	
-30			4.8	72.2	S. R/W line [illegible]	
3[illegible]	[illegible]	77.05	2.94	74.07		
	3.92	76.43	4.54	72.51		
	[illegible]	75.18	4.54	71.89		
B.M.			5.56	69.62	Elev. = 69.611	

Profile No. ____ Notes Red. ____ Plotted Wood Job No. [illegible] Division No. V

X-Sec. No. ____ Date ____ Date 6/30/37 Survey of [illegible]

Notes Chkd. ____ Checked [illegible] Survey by ____ Notes ____ Date [illegible]

Date ____ Date 7-[illegible] Map No. B-1347 Indexed ____ Date ____

F.B. 599 PG 279

Notes Ck'd by Miller
Map No. C.S. B 1347
Checked Miller
Date Oct. 48

Survey of Co. Fire Lot in Bellflower
W. O. Tape No St'd °F.
Surveyed by C.A. Benson
Notes J. Gregory Date 2-11-48
Indexed A. C. Johnson 2-13-48

F.B. 599 PG. 281

TOPOGRAPHY
OF
COUNTY FIRE LOT AT N.E. COR. OF FLOWER AVE. & 1st ALLEY E. OF BELLFLOWER BLVD

J.N. 8186.

ENGINE NO 23.

C.A. Benson
J. Gregory
V.S. Coates
H.O. West

Note: ANY ADDITIONS OR CHANGES ON THIS SHEET MUST BE MADE OR CIRCLED IN Red Ink WITH DATE AND NAME OF PERSON MAKING CHANGE.

Do not extend notes this side of this line

RETURN TO
LOS ANGELES COUNTY SURVEYOR
700 HALL OF RECORDS

FORM 247 5M 2-34

RETURN TO
LOS ANGELES COUNTY SURVEYOR
700 HALL OF RECORDS

Note: ANY ADDITIONS OR CHANGES ON THIS SHEET MUST BE MADE OR CIRCLED IN **Red Ink** WITH DATE AND NAME OF PERSON MAKING CHANGE.

Do not extend notes this side of this line

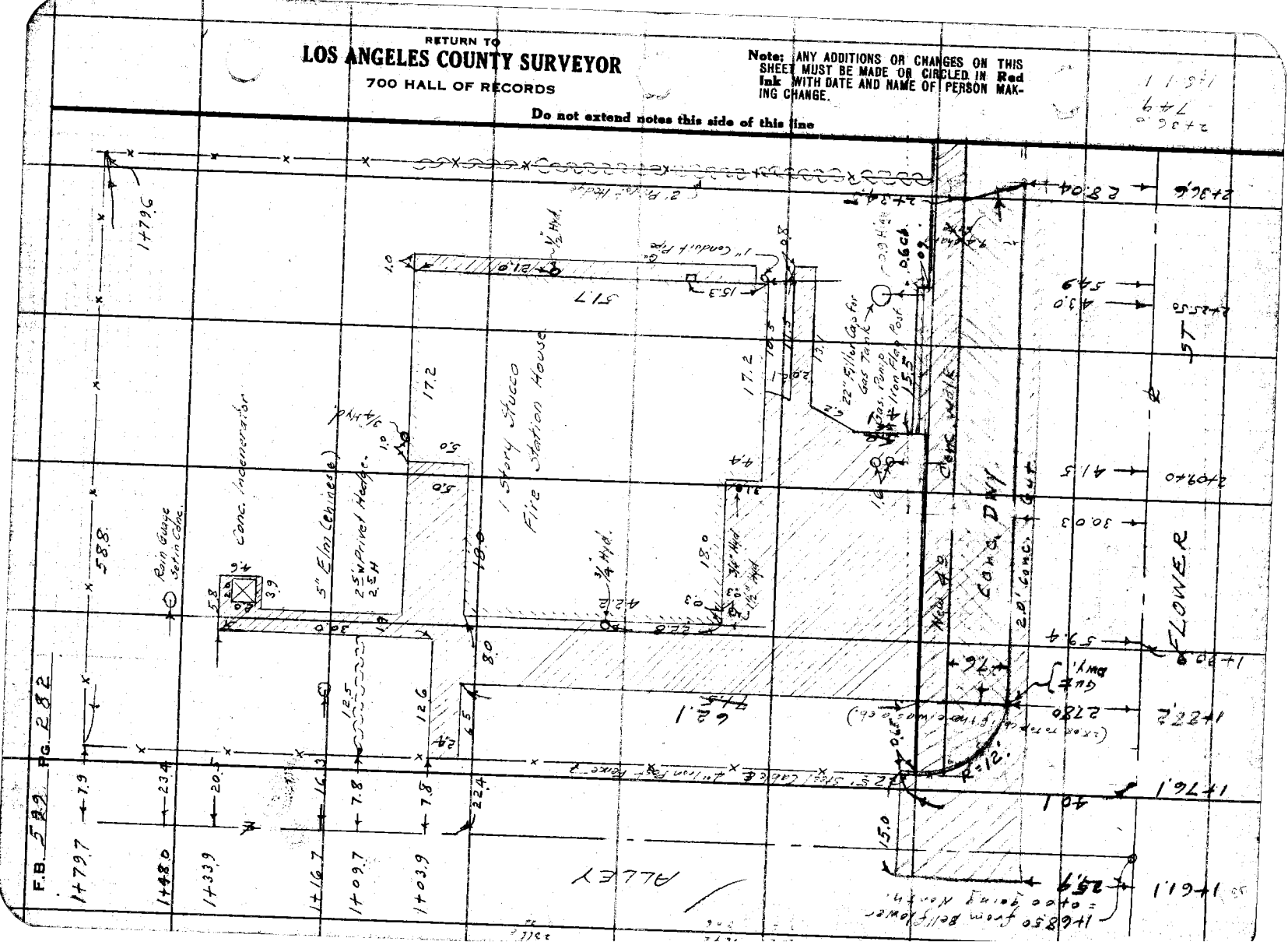

F.B. 399 PG. 283

Profile No. _____ Notes Red. _____ Plotted P.L.S. Job No. 8186 Division No. _____

Date _____ Date Sept 48 Survey of Co. Fire Lot in Be[illegible] on Flower

X-Sec. No. _____ Notes Chkd. [illegible] Checked Miller Survey by [illegible] Notes [illegible] Date 2-11-48

Date Sept 48 Date Oct. 48 Map No. 8127 [illegible] Date _____

CROSS SECTIONS

OF

COUNTY FIRE LOT AT N.E. COR. OF

FLOWER AVE & 1st ALLEY EAST OF

BEVERLY BLVD.

J. N. 8186

Cross-sections taken off of Alley ℄

ENGINE No. 23.

Charles A. Benson
Jack. Gregory
J. S. [illegible]
H. O. West

STATION	B. S.	H. I.	F. S.	ELEV.

NOTE: ANY ADDITIONS OR CHANGES ON THIS SHEET MUST BE MADE OR CIRCLED IN RED INK, WITH DATE AND NAME OF PERSON MAKING CHANGE.

PLEASE RETURN TO
LOS ANGELES COUNTY SURVEYOR
700 HALL OF RECORDS

Do not extend notes this side of this line.

FORM 307 10M 10-46

FORM 307 10M 10-46

PLEASE RETURN TO
LOS ANGELES COUNTY SURVEYOR
700 HALL OF RECORDS

NOTE: ANY ADDITIONS OR CHANGES ON THIS SHEET MUST BE MADE OR CIRCLED IN RED INK, WITH DATE AND NAME OF PERSON MAKING CHANGE.

Do not extend notes this side of this line.

F.B. 599 PG. 284 | Job No. _____ Division No. _____ Notes Red _____ Plotted _____ No. _____ Profile
Survey of Co. Eng. Lot. 1 M.B. 2 pg 11-12 Date _____ Date _____ No. _____ X-Sec.
Survey by Bridges & Johnson Notes Chkd _____ Checked _____
Indexed by C. Johnson Date 2-11-48 Date _____ Date _____

STATION	B. S.	H. I.	F. S.	ELEV.		
B.M. 84					(25 P.P. 558 S.) 69.31	LS 379-15
B.M. 358	3.345	75.959		72.611	Flower Ave & Bway A.C.	X" in N. Curb -45' S. of
					E Flower Ave.	
T.P.	5092	76.841	4.210	71.749		
T.P.	4.560	77.113	4.588	72.253		
T.P.	3.846	77.399	3.560	73.553	T.P. spk. in P.C.	
0+00 on ℄			4.88	72.60		℄ Proj.
"			4.74	72.66		25 R. on ℄ Flower.
"			4.61	72.79		50 R. on ℄ Flower Ave
"			4.58	72.82		68 R. " " "
"			4.63	72.77		100 R. " " "
0+07 N			4.88	72.52		℄ Proj.
"			4.82	72.58		25 R.
"			4.73	72.67		50 R.
"			4.77	72.63		68 R.
"			4.82	72.58		100 R.
0+11 N			5.10	72.33		℄ Proj.
"			4.95	72.42		25 R.
"			4.81	72.49		50 R.
"			5.02	72.28		65 R. End P.C.
"			4.9	72.5		68 R.
"			4.8	72.6		100 R.

FORM 307 10M 10-46

PLEASE RETURN TO
LOS ANGELES COUNTY SURVEYOR
700 HALL OF RECORDS

NOTE: ANY ADDITIONS OR CHANGES ON THIS SHEET MUST BE MADE OR CIRCLED IN RED INK, WITH DATE AND NAME OF PERSON MAKING CHANGE.

Do not extend notes this side of this line.

STATION	B. S.	H. I.	F. S.	ELEV.		
		77.399				
0+18 N			48[illegible]	72.54	℄	[illegible]
"			490	72.50		25 R
"			[illegible]	72.46		50 R
"			[illegible]	72.50		67.5 R [illegible]
"			5.0	72.4		100 R.
0+30 N			487	2.53	℄	Alley
"			4.72	72.68		7.5 R. [illegible]
"			4.68	72.72		15 R [illegible]
"			4.70	72.70		38 R " " "
"			4.5	72.9		39 R [illegible]
"			4.4	73.0		52 R "
"			4.35	73.05		67.5 R [illegible]
"			4.6	72.8		100 R.
0+45 N			497	72.43	℄	
"			4.8[illegible]	72.[illegible]		7.5 [illegible]
"			4.6	72.8		5 R [illegible]
"			4.8	72.6		14 R. "
"			4.62	72.78		14 R [illegible]
"			4.59	72.81		36 R. " "
"			4.44	72.96		42 R " " "

Profile Notes Red ____ Plotted P.L.S. Job No. ____ Division No. ____ F.B. 599 PG. 285

No. ____ Date ____ Date Sept. 48 Survey of [illegible]

X-Sec. Notes Chkd. [illegible] Checked Miller Survey by [illegible] Notes [illegible] Date [illegible]

No. ____ Date Sept. 48 Date Oct. 48 Map No. [illegible] Date ____

FORM 307 10M 10-46

PLEASE RETURN TO
LOS ANGELES COUNTY SURVEYOR
700 HALL OF RECORDS

NOTE: ANY ADDITIONS OR CHANGES ON THIS SHEET MUST BE MADE OR CIRCLED IN RED INK, WITH DATE AND NAME OF PERSON MAKING CHANGE.

Do not extend notes this side of this line.

F.B. 599 PG. 286

Job No. _____ Division No. _____ Notes Red. _____ Plotted _____ No. _____ Profile

Survey of Co. Fire Lot No. 13 Date _____ Date _____ X-Sec.

Survey by R. Jeanson Notes Chkd _____ Checked _____ No. _____

Indexed _____ Date 2-11-48 Date _____ Date _____

STATION	B. S.	H. I.	F. S.	ELEV.		
		77.399				
2+			4.4	73.0		43 R.
"			4.5	72.9		53 R. "
"			4.7	72.7		67½ R. "
"			4.7	72.7		100 R "
0+59 N			4.99	72.41	#	
"			4.90	72.50		7 R. edge pave
"			4.7	72.7		8 R. gravel
"			4.8	72.6		14 R. "
"			4.57	72.83		25 R. edge Concrete Wk
"			4.58	72.90		25 R. " "
"			4.45	72.95		40 R. ℄ in Bldg.
S.E. Cor Fire Sta.			4.7	72.7		S.E. Cor Fire Sta.
—			4.7	72.7		10' E of S.E. Cor. Fire Sta.
—			4.61	72.79		25' N. of S.E. Cor. Fire Sta.
—			5.0	72.4		" " " 6 1/2 E. of
—			4.74	72.66		N.E. Cor Fire Sta.
—			5.0	72.4		" " 6 1/2 E. of
T.P.	5.001	77.620	4.780	72.619		
0+82 N			5.05	72.57	#	
"			5.09	72.53		7 R. edge pave
"			5.0	72.6		8 R. gravel

FORM 307 10M 10-46

PLEASE RETURN TO
LOS ANGELES COUNTY SURVEYOR
700 HALL OF RECORDS

NOTE: ANY ADDITIONS OR CHANGES ON THIS SHEET MUST BE MADE OR CIRCLED IN RED INK, WITH DATE AND NAME OF PERSON MAKING CHANGE.

Do not extend notes this side of this line.

STATION	B. S.	H. I.	F. S.	ELEV.		
		77.62				
0+82 N			5.0	72.6		14.5 R. Ground
"			4.79	72.83		14.5 R edge [illegible]
"			4.73	72.89		22.5 R. [illegible]
1+02 N			4.99	72.63		℄ Alley
"			5.06	72.56		7 R. edge [illegible]
"			4.9	72.7		8 R [illegible]
"			4.76	72.86		7.5 R Top. S.W. Cor. [illegible]
"			5.0	72.6		14 R Ground
"			4.81	72.81		[illegible] R edge pav
"			4.77	72.85		22.5 R [illegible]
"			4.55	73.07		33 R
"			4.33	73.29		34 R
"			4.33	73.29		40 R
1+07 N			4.99	72.63		℄ Alley
"			5.00	72.62		7 R. edge pav
"			4.8	72.8		8 R ground
"			4.8	72.8		20 R "
"			4.72	72.90		20.5 R. edge Conc
"			4.63	72.99		32 R " "
"			4.42	73.20		34.5 R " "
"			4.42	73.20		40 R " "

Profile Notes Red ____ Plotted P.L.S. Job No. ____ Division No. ____ F.B. 599 PG. 287

No. ____ Date ____ Date Sept. 48 Survey of [illegible]

X-Sec. Notes Chkd [illegible] Checked Miller Survey by [illegible] Notes [illegible] Date [illegible]

No. ____ Date Sept 48 Date Oct. 48 Map No. [illegible] Date ____

FORM 307 10M 10-46

PLEASE RETURN TO
LOS ANGELES COUNTY SURVEYOR
700 HALL OF RECORDS

NOTE: ANY ADDITIONS OR CHANGES ON THIS SHEET MUST BE MADE OR CIRCLED IN RED INK, WITH DATE AND NAME OF PERSON MAKING CHANGE.

Do not extend notes this side of this line.

STATION	B. S.	H. I.	F. S.	ELEV.		
		77.62				Ground
1+07 N.			4.8	72.8		40 Σ R. ∡ of Bldg.
1+25 N			4.94	72.68		℄ Alley
"			5.00	72.62		7 R edge pav.
"			4.7	72.9		8 R gro[illegible]
"			4.7	72.9		20 R "
"			4.66	72.96		20 Σ R wedge walk
"			4.8	72.8		31 R. ground
"			4.9	72.7		50 R. "
"			5.1	72.5		67 Σ R. " of P.L.
1+50 N.			5.00	72.62		℄ Alley
"			5.03	72.59		7 R. edge pav.
"			4.7	72.9		8 R, ground.
"			4.8	72.8		30 R. "
"			4.9	72.7		50 R. "
"			4.9	72.7		67 Σ R " P.L.
"			5.0	72.6		100 R. "
1+79 N.			4.96	72.66		℄ Alley
"			4.97	72.65		7 R. edge pav.
"			4.6	73.5		8 R ground
"			4.8	72.8		30 R, "
"			4.8	72.8		50 R. "

F.B. 599 PG. 288

Job No. ____ Division No. ____ Notes Red. ____ Plotted ____ Profile ____

Survey of Co. Fire Lot in Bellflower Date ____ Date ____ No. ____

Survey by Benson Notes B Notes Chkd. ____ Checked ____ X-Sec. ____

Indexed A. J. Johnson Date 2-11-48 Date ____ Date ____ No. ____

FORM 307 10M 10-46

PLEASE RETURN TO
LOS ANGELES COUNTY SURVEYOR
700 HALL OF RECORDS

NOTE: ANY ADDITIONS OR CHANGES ON THIS SHEET MUST BE MADE OR CIRCLED IN RED INK, WITH DATE AND NAME OF PERSON MAKING CHANGE.

Do not extend notes this side of this line.

STATION	B. S.	H. I.	F. S.	ELEV.		
		77.620				
1+79			4.8	72.8		67± R. ground [illegible]
1+80 N.			4.96	72.66		℄ Alley
"			4.99	72.63		7 R. [illegible]
"			5.25	72.37		7.5 R on C.S. Mon
"			4.9	72.7		8 R. [illegible]
"			4.9	72.7		39 R. "
"			5.0	72.6		50 R. "
"			5.0	72.6		67 R. "
"			4.8	72.8		100 R. "
2+00 N			[illegible]	[illegible]		℄ [illegible]
T.P.	4.948	77.878	4.690	72.930	T.P.	
3+00 N			4.99	72.89		℄ Alley
T.P.	4.421	77.629	4.670	73.208		
B.M.-B.51			4.720	72.909	B.M. B-51 El. 72.937 LB 379-71 Belmont Ave & 1st Alley E of Bellflower Blvd. N.W. Cor. Bt. spk. W. end C.R.	

Profile Notes Red ____ Plotted P.L.S. Job No. ____ Division No. ____ F.B. 599 PG. 2[illegible]

No. ____ Date ____ Date Sept 48 Survey of [illegible]

X-Sec. Notes Chkd. [illegible] Checked Miller Survey by [illegible] Notes [illegible] Date [illegible]

No. ____ Date Sept 48 Date Oct. 48 Map No. B847 [illegible] Date ____

F.B. 599 PG. 290

Job No. _____ Division No. _____ Notes Red. _____ Plotted _____ Profile

Survey of _____ Date _____ Date _____ No. _____

Survey by _____ Notes _____ Notes Chkd. _____ Checked _____ X-Sec.

Indexed _____ Date _____ Date _____ Date _____ No. _____

FORM 307 10M 10-46

PLEASE RETURN TO
LOS ANGELES COUNTY SURVEYOR
700 HALL OF RECORDS

NOTE: ANY ADDITIONS OR CHANGES ON THIS SHEET MUST BE MADE OR CIRCLED IN RED INK, WITH DATE AND NAME OF PERSON MAKING CHANGE.

Do not extend notes this side of this line.

STATION	B. S.	H. I.	F. S.	ELEV.	

Profile No. _____ Notes Red _____ Plotted Ratz Job No. _____ Division No. _____

F.B. 59 PG. [illegible]

Date _____ Date Sept 48 Survey of _____

X-Sec. No. _____ Notes Chkd. Miller Checked Miller Survey by _____ Notes _____ Date _____

Date Sept 48 Date Oct. 48 Map No. B1947 Indexed [illegible] Date 8-12-48

NOTE: ANY ADDITIONS OR CHANGES ON THIS SHEET MUST BE MADE OR CIRCLED IN RED INK, WITH DATE AND NAME OF PERSON MAKING CHANGE.

PLEASE RETURN TO
LOS ANGELES COUNTY SURVEYOR
700 HALL OF RECORDS

Do not extend notes this side of this line.

STATION	B. S.	H. I.	F. S.	ELEV.

ADDITIONAL ELEV. ON
[illegible] LOT AT N.E. COR.
OF FLOWER AVE & 14th ALLEY
[illegible] BELLFLOWER BLVD

I.N. 5136.

[illegible] 23.

Elev. Zero On Floor Of Bldg

[illegible]

Sketch of rooms ON Page [illegible] B

FORM 307 10M 10-46

FORM 307 10M 10-46

PLEASE RETURN TO
LOS ANGELES COUNTY SURVEYOR
700 HALL OF RECORDS

NOTE: ANY ADDITIONS OR CHANGES ON THIS SHEET MUST BE MADE OR CIRCLED IN RED INK, WITH DATE AND NAME OF PERSON MAKING CHANGE.

Do not extend notes this side of this line.

F.B. 599 Pg. 292

Job No. 8186 Division No. _____ Notes Red. _____ Plotted _____ Profile _____

Survey of Bell Playground Date _____ No. _____ X-Sec. _____

Survey by Precision Notes U.S.C. Notes Chkd. Miller Checked _____

Indexed C. Johnson Date 6-11-48 Date 9-2-48 Date _____ No. _____

STATION	B. S.	H. I.	F. S.	ELEV.	
BM-451	5.00	77.94		72.93	BM Bol Elev. 72.93 Reference Rec. Book ... Pg. ... Brass Bol. Spk in ... Cor.
T.P.	5.14	78.17	4.91	73.03	
T.P.	4.54	77.23	5.15	72.69	(All elevs taken on Floor, inside)
			4.20	73.19	4' E. of N.W. Cor. Stepping [illegible]
			4.03	73.20	S.E. " " "
			4.03	73.20	3' W. of N.E. " " " (NE Cor Bldg)
T.P.	4.54	77.52	4.22	73.00	
			4.08	73.44	N.W. Cor. Bldg (Hose room)
T.P.	4.80	77.81	4.54	73.28	
			4.80	73.01	N.W. Cor. Bldg (engine room)
			4.75	73.06	S.E. Cor Bldg (office)
			4.72	73.09	5.5' N. of S.W. Cor of office
			4.78	73.03	S.E. Cor. Engine room
			4.90	72.91	Center of engine room along S. end
			4.60	73.21	N.W. Cor. engine room
			4.85	72.96	center of engine room along N. end
			4.86	72.95	N.E. Cor of engine room
			4.83	72.98	center of storage room N. of engine room
			4.64	73.17	S.W. Cor. Stepping [illegible]
			4.82	72.99	Entrance to locker room
			4.79	73.02	W. entrance to kitchen

FORM 307 10M 10-46

PLEASE RETURN TO
LOS ANGELES COUNTY SURVEYOR
700 HALL OF RECORDS

NOTE: ANY ADDITIONS OR CHANGES ON THIS SHEET MUST BE MADE OR CIRCLED IN RED INK, WITH DATE AND NAME OF PERSON MAKING CHANGE.

Do not extend notes this side of this line.

STATION	B. S.	H. I.	F. S.	ELEV.		
		77 81 ✓				
			4 81 ✓	73 00 ✓	3' [illegible] & 2' [illegible]	[illegible]
TP	4 65 ✓	77 55 ✓	4 91 ✓	72 90 ✓		
[illegible]			5 15 ✓	72 40 ✓	[illegible] El. 7237 [illegible]	[illegible]

Profile Notes Red ____ Plotted Ratz Job No. ____ Division No. ____
No. ____ Date ____ Date Sept 48 Survey of ____
X-Sec. Notes Chkd Miller Checked Miller Survey by ____ Notes ____ Date ____
No. ____ Date Sept 2, 48 ✓ Date Oct 48 Map No. D-1327 Indexed [illegible]

F.B. 599 PG. 292-A

F.B. 599 PG. 292-B Job No. 8186 Division No. _____ Notes Red. _____ Plotted Ratz Profile

Survey of Bellflower Fire Sta #23 Date _____ Date Oct. 48 No. _____

Survey by Benson Notes _____ Notes Chkd. _____ Checked Miller X-Sec.

Indexed A. C. Johnson Date _____ Date _____ Date Oct. 48 No. _____

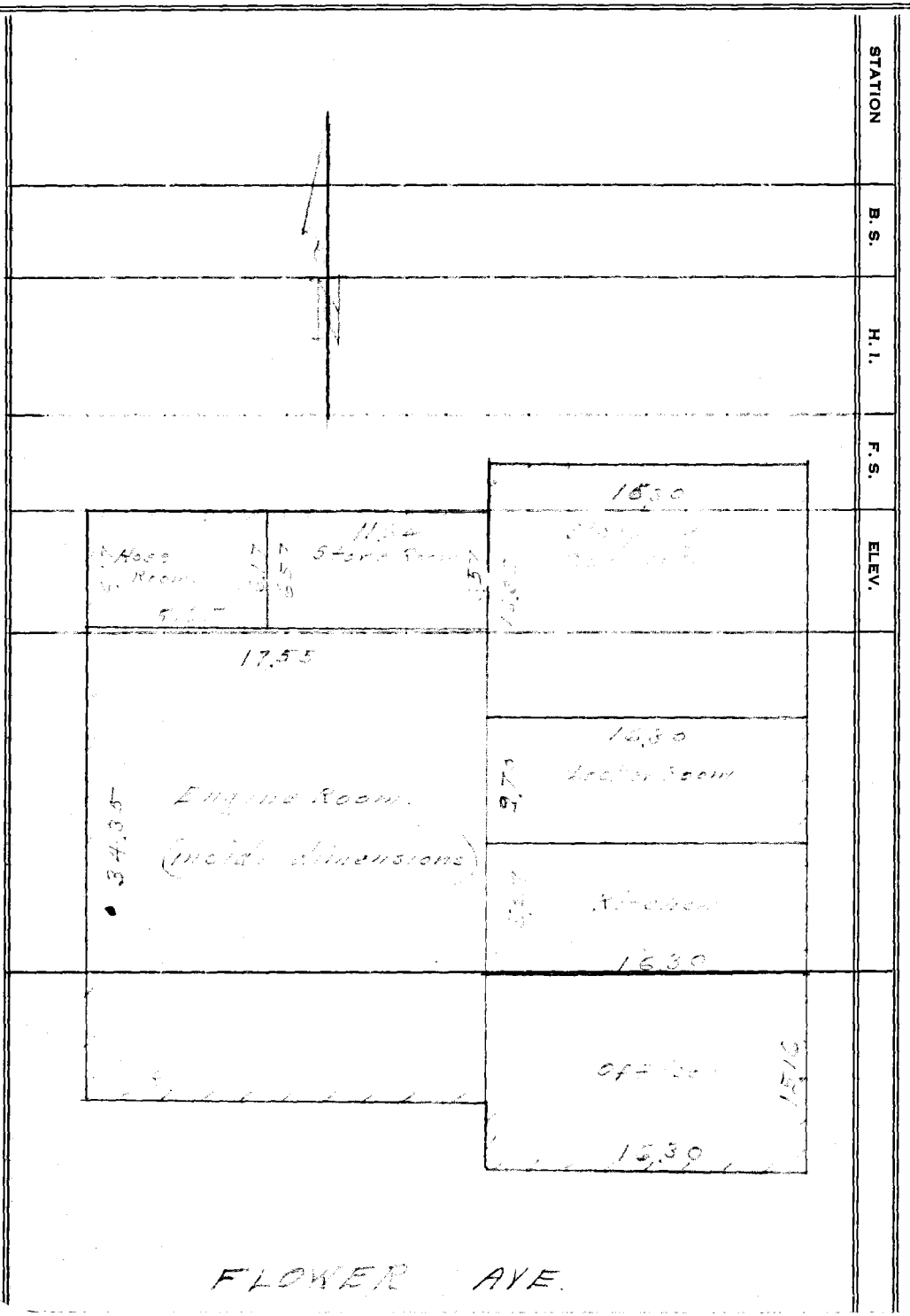

FORM 307 10M 10-46

PLEASE RETURN TO
LOS ANGELES COUNTY SURVEYOR
700 HALL OF RECORDS

Do not extend notes this side of this line.

NOTE: ANY ADDITIONS OR CHANGES ON THIS SHEET MUST BE MADE OR CIRCLED IN RED INK, WITH DATE AND NAME OF PERSON MAKING CHANGE.

Profile No. ____ X-Sec. No. ____

Notes Red. ____ Date ____ Notes Chkd. ____ Date ____

Platted ____ Date ____ Checked ____ Date ____

Job No. 8091 Division No. ____

Survey of TOWN OF PUENTE

Survey by WALSH Notes ____ Date MAY 21 1935

Map No. ____ Indexed ____ Date 2-4-36

L. B. 599 Pg. 193

TOWN OF PUENTE
OR
PUENTE GRADE SEPARATION

JN 8091

PLANE TABLE SHEET No 2

WALSH
GREENWOOD
GUNDERSON ϕ
CARRASCO ϕ

NOTE:- A LINE OF LEVELS TO ESTABLISH VERTICAL CONTROL FOR PLANE TABLE SURVEY. NO B.M.'S WERE SET. ELEVATIONS WERE ESTABLISHED ON POINTS FOUND.

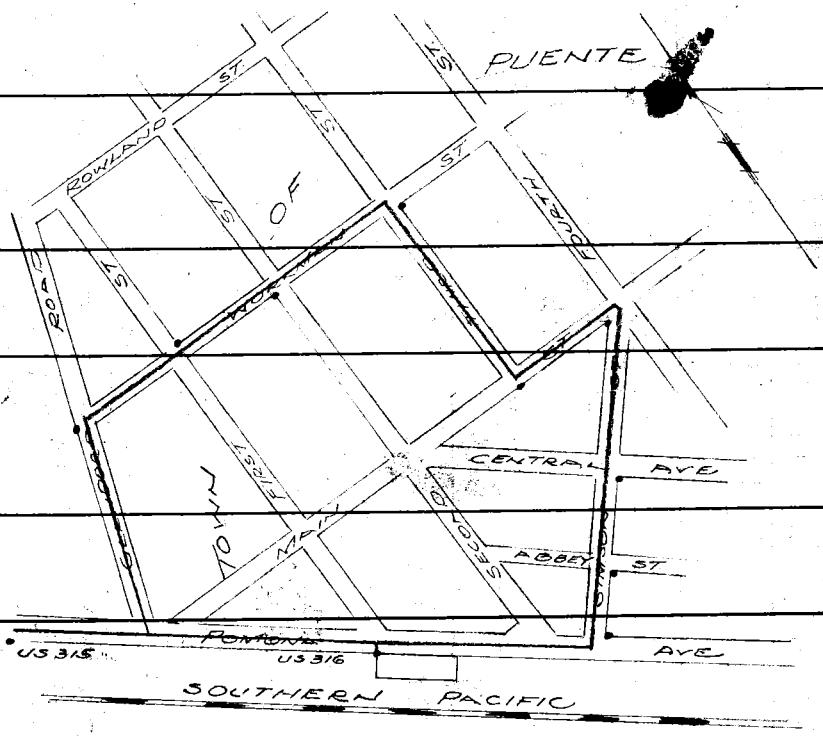

STATION | B. S. | H. I. | F. S | ELEV.

NOTE: ANY ADDITIONS OR CHANGES ON THIS SHEET MUST BE MADE OR CIRCLED IN RED INK, WITH DATE AND NAME OF PERSON MAKING CHANGE

Do not extend notes this side of this line

PLEASE RETURN TO
LOS ANGELES COUNTY SURVEYOR
700 HALL OF RECORDS

Form 307 5M 10-34

Form 307 5M 10-34

PLEASE RETURN TO
LOS ANGELES COUNTY SURVEYOR
700 HALL OF RECORDS

NOTE: ANY ADDITIONS OR CHANGES ON THIS SHEET MUST BE MADE OR CIRCLED IN RED INK, WITH DATE AND NAME OF PERSON MAKING CHANGE

Do not extend notes this side of this line

L.B. 599 P.G. 294 Job. No. 8091 Division No. Notes Red Plotted Profile
Survey of TOWN OF PUENTE Date No.
Survey by WALSH Notes WALSH Date Checked X-Sec.
Indexed A. C. Johnson Date JUNE 1935 Date No.

STATION	B. S.	H. I.	F. S	ELEV.		
US 316				331 982	U.S. #316	PUENTE WAREHOUSE, 1.4' FROM N.W. CORNER, & 1.2' BELOW BRICK ON CONC. FOUNDATION BRONZE TABLET STAMPED "331" (U.S.G.S)
	3235	335 217	5005	330 212		
	4440	334 652	5100	329 552		
U.S. 315	3765	333 317	4390	328 927	US #315	PUENTE, 160' WEST OF INTERSECTION OF ℄ OF GLENDORA ROAD & POMONA BLVD. 35' SO. OF ℄ POMONA BLVD. IRON POST WITH BRASS CAP STAMPED "338"
	4910	333 837	4400	329 437		
T.B.M.*	5215	334 652	5050	329 602	T.B.M.	GLENDORA ROAD & WORKMAN ST N.W. CORNER. C. SPK. W. SIDE PP*
T.B.M.	4885	334 487	4055	330 432	T.B.M.	FIRST & WORKMAN N.E. CORNER L&T. M.C.R.
T.B.M.	9055	339 487	1705	337 782	T.B.M.	SECOND & WORKMAN ST. S.W. CORNER L&T. M.C.R.
	9685	347 467	0800	346 667		
T.B.M.	7430	354 097	0990	353 107	T.B.M.	THIRD & WORKMAN ST, S.E. CORNER "X" IN BOLT ON FIRE HYDRANT.
	1700	354 807	7690	347 117		
T.P.	2525	349 642	6070	343 572	T.P.	THIRD & MAIN ST. S. SIDE MAIN & ℄ THIRD ST. PRODUCED, WIRE SPK. BASE OF 10" EUCALYPTUS TREE
	8955	352 527	1210	351 317		
	0940	352 257	9950	342 307		
T.B.M.	2145	344 452	5895	338 557	TBM	STIMSON & CENTRAL AVE S.E. CORNER L&T M.C.R.
T.B.M.	1130	339 687	6830	332 857	T.B.M.	STIMPSON & ABBEY ST. S.E. CORNER L&T IN M.C.R.
T.B.M.	5130	337 987	5320	332 667	T.B.M.	POMONA BLVD & SIMSON ST N.E. CORNER, L&T. M.C.R.
U.S. 316	3270	335 937	3955	331.982	SEE ABOVE	

Form 307 5M 10-34

PLEASE RETURN TO
LOS ANGELES COUNTY SURVEYOR
700 HALL OF RECORDS

NOTE: ANY ADDITIONS OR CHANGES ON THIS SHEET MUST BE MADE OR CIRCLED IN RED INK, WITH DATE AND NAME OF PERSON MAKING CHANGE

Do not extend notes this side of this line

STATION	B. S.	H. I.	F. S	ELEV.		
				331 982	U S #316	PUENTE WAREHOUSE, 1.4' FROM N.W. CORNER. & 1.2' BELOW BRICK ON CON. FOUNDATION, BRONZE TABLET STAMPED "331" USGS
	4 050	336 032	5 025	331 007		
	5 005	336 012	3 345	332 667		
	5 195	337 862	5 965	331 897		
	3 690	335 587	4 970	330 617		
	3 825	334 442	5 465	328 977	TBM	CHISELED □ ON NORTH END OF EAST HEADWALL OF CULVERT, 0.2 MILE SOUTH OF POMONA BLVD. ON PUENTE ROAD.
	1 390	330 367	5 315	325 052		
	3 270	328 322	4 120	324 202		
	3 955	328 157	5 085	323 072	T.P.	BOAT SPK. IN FENCE POST ON N.E. FENCE, WEST EDGE WALNUT GROVE. N.E. COR. PEN #31.
	5 060	328 132	5 570	322 562	T.P.	S.W. COR. OF PEN #26 ON N.&S. FENCE.
	3 890	326 452	5 575	320 877		
	3 115	323 992	4 710	319 282	T.BM	CHISELED X ON N.E. CORNER CONCRETE PILLAR; WEST SIDE OF ROAD 0.2+ MILE SO. OF POMONA BLVD ON HACIENDA BLVD.
	2 180	321 462	4 675	316 787		
	2 855	319 642	5 675	313 967		
	3 780	317 747	5 350	312 397		
	3 890	316 287	2 820	313 467	T.BM.	CUT. SPK. IN TELEPHONE POLE #E6163Y ON EAST SIDE POLE & EAST SIDE LOAD MILE SO. POMONA BLVD & ROAD LEADING TO RAENFORD MILITARY SCHOOL
	3 205	316 672	4 815	311 857		
	5 [illegible]	317 057	4 025	313 032	T.P.	BOAT SPK IN TEL. POLE #E6356Y
	3 265	316 297	4 425	311 872	T.BM.	CHISELED □ IN SOUTH END OF EAST HEAD WALL OF CULVERT, ON SO. SIDE OF POMONA BLVD & ROAD TO RAENFORD MILITARY SCHOOL
	4 990	316 862	1 415	315 447	T.P.	
	4 140	319 587	2 895	316 692		

Profile No. ____ Notes Red. ____ Platted ____ Job No. 8091 Division No. ____ L. B. 599 Pg. 295
X-Sec. No. ____ Date ____ Date ____ Survey of TOWN OF PUENTE
Notes Chkd. ____ Checked ____ Survey by WALSH Notes GREENWOOD Date JUNE 18 1935
Date ____ Date ____ Map No. ____ Indexed ____ Date ____

L.B. 599 P.G. 296 Job. No.____ Division No.____ Notes Red____ Plotted____ Profile

Survey of TOWN OF PUENTE Date____ Date____ No.____

Survey by____ Notes____ Notes Chkd.____ Checked____ X-Sec.

Indexed____ Date____ Date____ Date____ No.____

STATION	B. S.	H. I.	F. S	ELEV.	

Form 307 5M 10-34

PLEASE RETURN TO
LOS ANGELES COUNTY SURVEYOR
700 HALL OF RECORDS

Do not extend notes this side of this line

NOTE: ANY ADDITIONS OR CHANGES ON THIS SHEET MUST BE MADE OR CIRCLED IN RED INK, WITH DATE AND NAME OF PERSON MAKING CHANGE

MILEAGE 700

Notes Ck'd by	Survey of [illegible] F.B. 599 Pg. 301
Map No.	W. O. 5215 Tape No. 132 St'd 50° F.
Office Work	Surveyed by [illegible]
Checked	Notes Moore Date 3-22-38
Date	Indexed 3-26-38

Note: Any Additions or Changes on This Sheet Must be Made or Circled in Red Ink With Date and Name of Person Making Change

Do not extend notes this side of this line

RETURN TO
LOS ANGELES COUNTY SURVEYOR
700 HALL OF RECORDS

FORM 247 10M 11-38

SURVEY
OF
LOT 24 - TRACT 5348
FOR
NORWALK FIRE PROTECTION DISTRICT
Job # 5215

Mar. 22, 1938

Moore
Scott
Lawson
Scott

C.S. B-1404

H.C. 19-73

F.B. 599 PG. 302

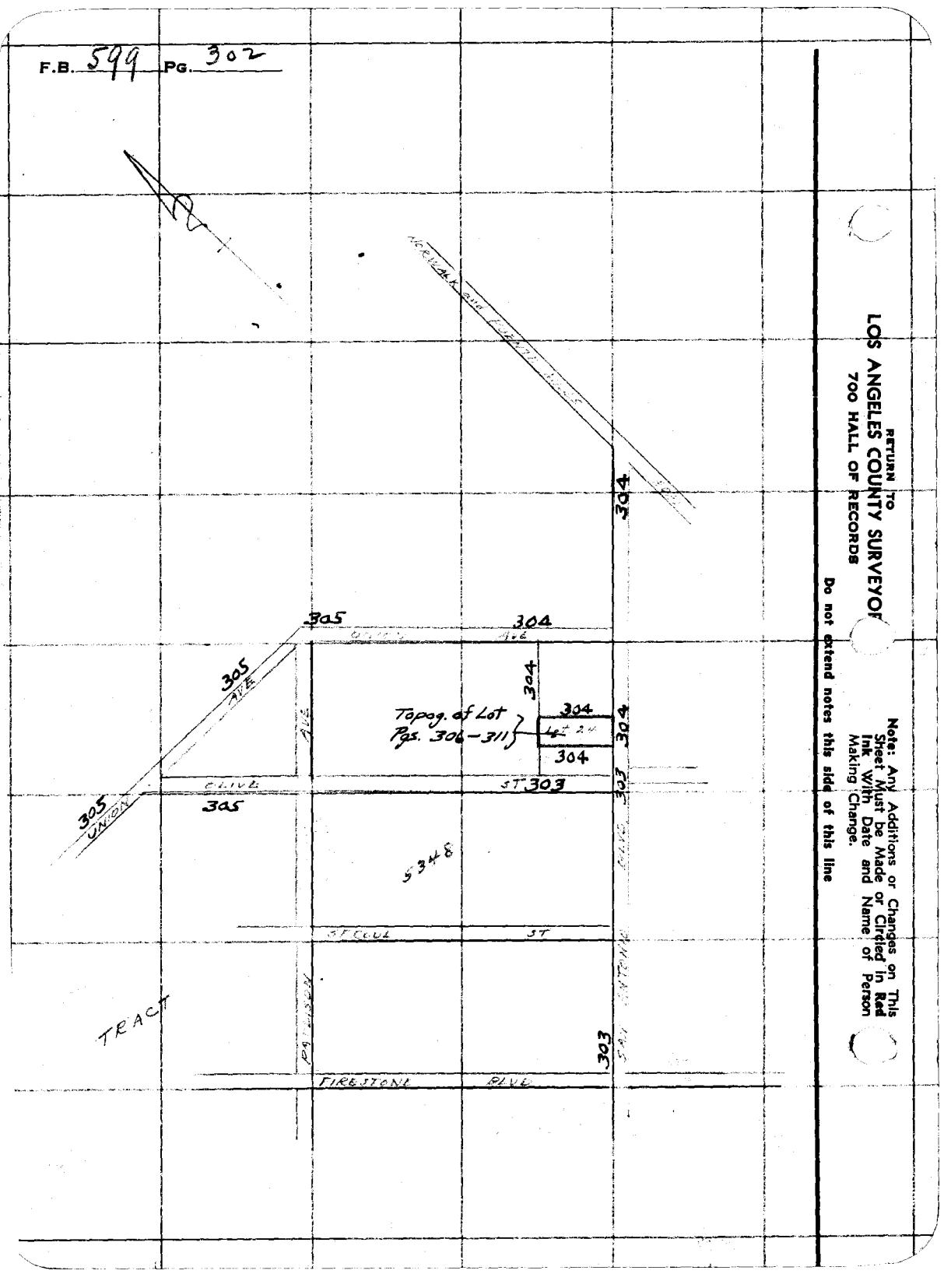

RETURN TO
LOS ANGELES COUNTY SURVEYOR
700 HALL OF RECORDS

Note: Any Additions or Changes on This Sheet Must be Made or Circled in Red Ink With Date and Name of Person Making Change.

Do not extend notes this side of this line

Notes Ck'd by McPherson	Survey of [illegible]
Map No. B-1404	W. O. [illegible] Tape No. [illegible] St'd [illegible] °F.
Office Work [illegible]	Surveyed by Moore
Checked McPherson	Notes Moore Date 3-22-38
Date May 1938	Indexed

F.B. 5[illegible] PG. 303



Note: Any Additions or Changes on This Sheet Must be Made or Circled in Red Ink With Date and Name of Person Making Change.

Do not extend notes this side of this line

RETURN TO
LOS ANGELES COUNTY SURVEYOR
700 HALL OF RECORDS

FORM 247 10M 11-38

RETURN TO
LOS ANGELES COUNTY SURVEYOR
700 HALL OF RECORDS

Note: Any Additions or Changes on This Sheet Must be Made or Circled in **Red** Ink With Date and Name of Person Making Change.

Do not extend notes this side of this line

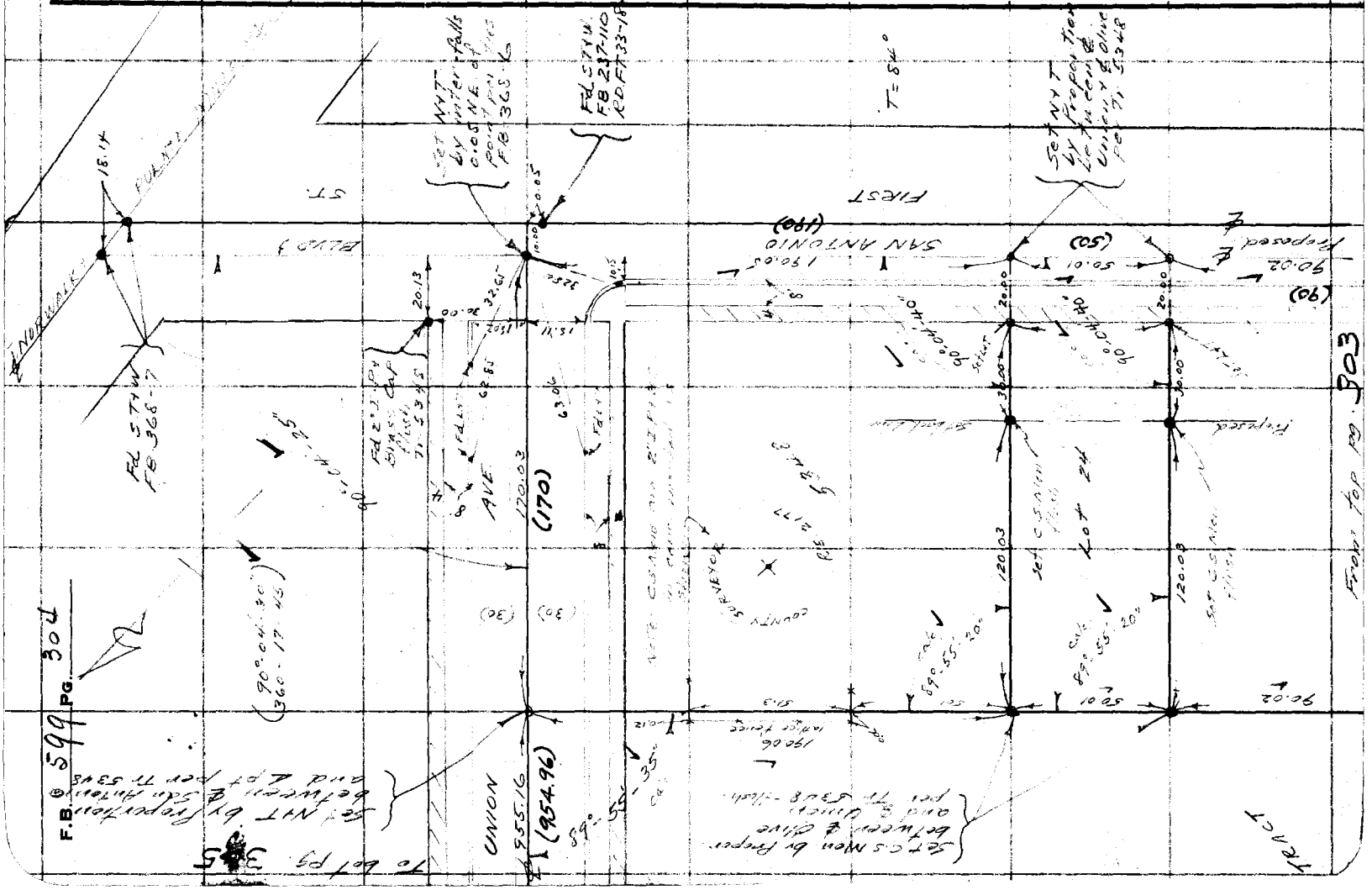

Notes Ck'd by McPherson	Survey of Norwalk Fire Prot Dist
Map No. B-1404	W. O. [illegible] Tape No. [illegible] St'd 84°F.
Office Work [illegible]	Surveyed by [illegible]
Checked McPherson	Notes [illegible] Date 3-22-38
Date May 1938	Indexed

F.B. 1599 PG. 305

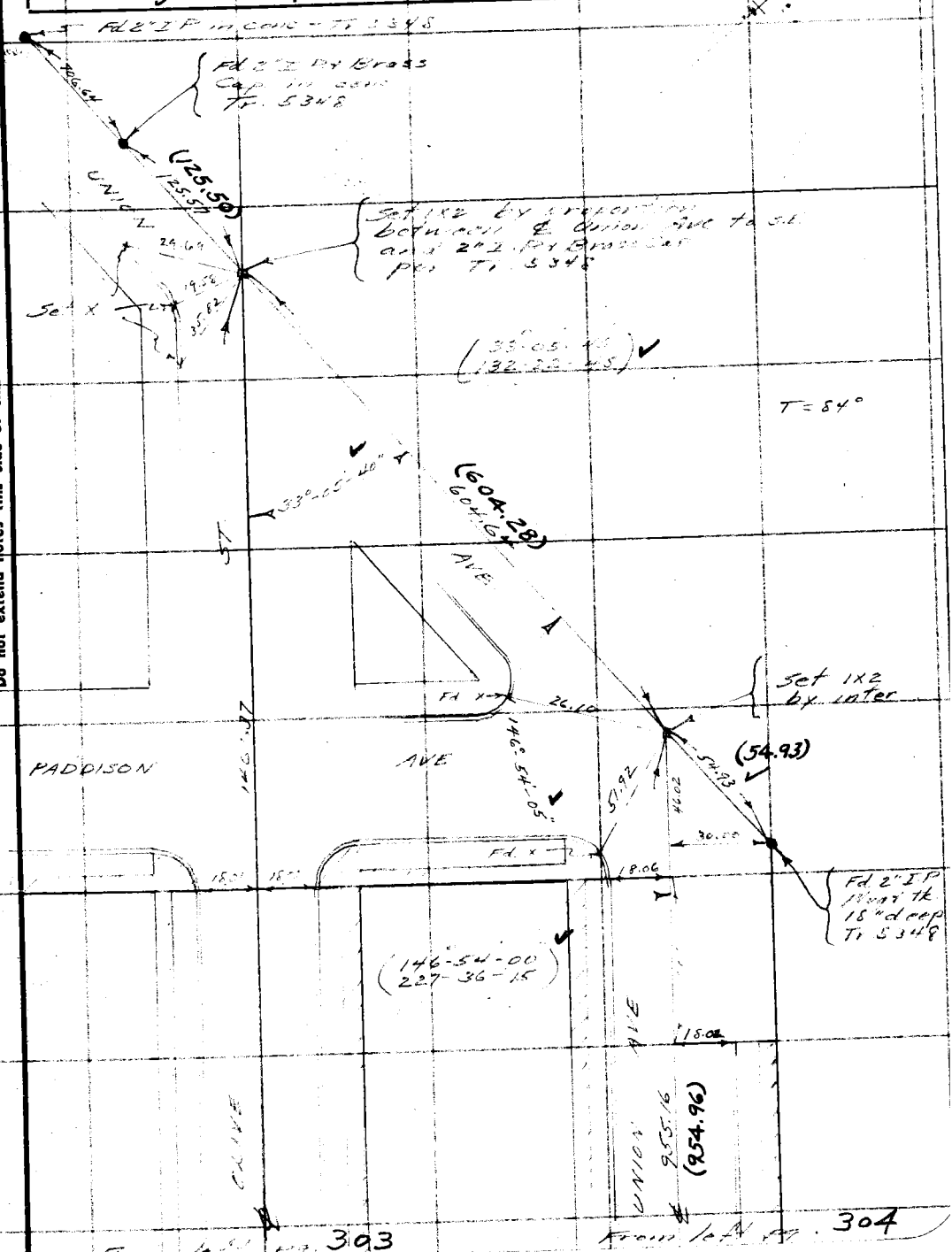

Note: Any Additions or Changes on This Sheet Must be Made or Circled in Red Ink With Date and Name of Person Making Change.

Do not extend notes this side of this line

RETURN TO
LOS ANGELES COUNTY SURVEYOR
700 HALL OF RECORDS

FORM 247 10M 11-35

F.B. 599 PG. 306

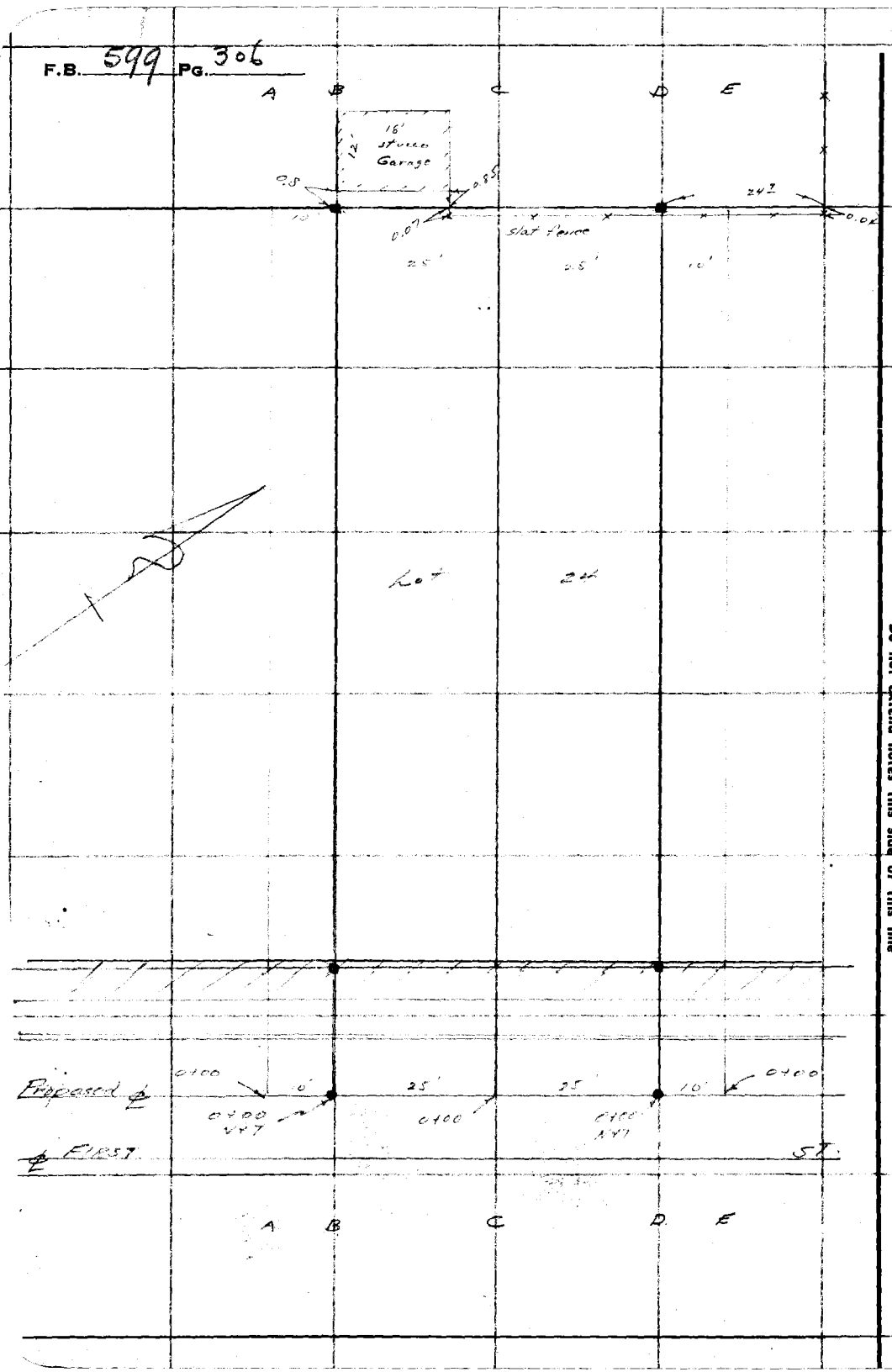

RETURN TO
LOS ANGELES COUNTY SURVEYOR
700 HALL OF RECORDS

Note: Any Additions or Changes on This Sheet Must be Made or Circled in Red Ink With Date and Name of Person Making Change.

Do not extend notes this side of this line

Form 307 5M 10-37

PLEASE RETURN TO
LOS ANGELES COUNTY SURVEYOR
700 HALL OF RECORDS

NOTE: ANY ADDITIONS OR CHANGES ON THIS SHEET MUST BE MADE OR CIRCLED IN RED INK, WITH DATE AND NAME OF PERSON MAKING CHANGE

Do not extend notes this side of this line

STATION	B. S.	H. I.	F. S.	ELEV.		
B.M.	1 82	102 45 ✓		100 63 ✓	B.M.	U.S. #2689 - U98 - At Norwalk - L.A. Co. at the N.E. Corner of the inter. of First St. and Firestone Blvd. (Broadway) in the West face of the Norwalk Commercial & Savings Bank, and at the S.W. Cor. of Stair and d. stamped "U 98 1932" and set vertical. 1934 Adj elev. = 100.630 ✓
TP	5 92	103 72 ✓	4 65	97 80 ✓		
B.M.	5 65	104 52 ✓	[illegible]	98 87 ✓	B.M.	Sewer BM #19 - nail in Lead South curb of Olive St - 50' W. of Proposed ℄ San Antonio Blvd.
A Line						
0-40			49	99 6 ✓		
0-30			57	98 8 ✓	Gutter + edge Macadam shoulder	
0-25			54	99 1 ✓	Edge AC Pvt	
0-10			52	99 3 ✓	old ℄ + Pvt.	
0+00			53	99 2 ✓	Proposed ℄ Pvt.	
+05			54	99 1 ✓	Edge AC Pvt	
+10					Bot Curb & [illegible]	
+10.15			5 29	99 23 ✓	Top Curb	
+20.15			5 07	99 45 ✓	Back walk	
+50			49	99 6 ✓		
+75			49	99 [illegible] ✓		
1+00			48	99 7 ✓		
+25			49	99 6 ✓		
+50			50	99 5 ✓		
+70			49	99 6 ✓		

X-Sections
Lot 24 - Tract 5348

Profile No. ____ Notes Red. K.R.M. Plotted [illegible] Job No. 8218 Division No. V F.B. 579 PG. 307
Date ____ Date ____ Survey of [illegible]
X-Sec. No. ____ Notes Chkd. ____ Checked K.R.M. Survey by ____ Notes [illegible] Date [illegible]
Date ____ Date May 1938 Map No. B-1424 Indexed ____ Date ____

Form 307 5M 10-37

PLEASE RETURN TO
LOS ANGELES COUNTY SURVEYOR
700 HALL OF RECORDS

NOTE: ANY ADDITIONS OR CHANGES ON THIS SHEET MUST BE MADE OR CIRCLED IN RED INK, WITH DATE AND NAME OF PERSON MAKING CHANGE

Do not extend notes this side of this line

STATION	B. S.	H. I.	F. S.	ELEV.	
1+73.5		104.52	4.86	99.66	E edge Conc Drive way
1+80			4.84	99.68	W " " "
B Line					
0-40			4.9	99.6	
0-30			5.7	98.8	Gutter & macadam shoulder
0-25			5.37	99.15	Edge [illegible]
0-10			5.17	99.35	old ℄ [illegible]
0+00			5.26	99.26	Proposed ℄ - N+T [illegible]
+05			5.38	99.14	[illegible] AC [illegible]
+10			5.80	98.72	Bot Curb & macadam
+10.15			5.25	99.27	Top "
+20.15			5.00	99.52	Back edge walk
+50			4.81	[illegible]	Top C.S. Mon [illegible]
+75			4.9	[illegible]	
1+00			4.6	99.9	
+25			4.6	99.9	
+50			4.8	[illegible]	
+70.[illegible]			4.98	[illegible].54	Top C.S. Mon [illegible]
+70.8			4.75	99.77	E. edge Conc. drive way
+83			4.72	[illegible].80	W. " " "

F. B. 599 PG. 308 | Job No. 8218 | Division No. V | Notes Red. K.R.M. | Plotted | Profile
Survey of Normal [illegible] | Date | Date | No.
Survey by Moore | Notes [illegible] | Notes Chkd. K.R.M. | Checked | X-Sec.
Indexed A. C. Johnson | Date | Date May 1938 | Date | No.

Form 307 5M 10-37

PLEASE RETURN TO
LOS ANGELES COUNTY SURVEYOR
700 HALL OF RECORDS

NOTE: ANY ADDITIONS OR CHANGES ON THIS SHEET MUST BE MADE OR CIRCLED IN RED INK, WITH DATE AND NAME OF PERSON MAKING CHANGE

Do not extend notes this side of this line

STATION	B. S.	H. I.	F. S.	ELEV.		
C-Line		104 52				
0-40			48	[illegible]		
0-[illegible]			56	98 9	Gutter & Macadam	Shoulder
0-25			526	99 26	Edge A.C. Pvt.	
0-[illegible]			506	99 46	old ℄ [illegible]	
0+[illegible]			517	99 35	Proposed ℄ [illegible]	
+05			528	99 24	Edge Pvt.	
+[illegible]			568	98 84	[illegible] Macadam	
+10.5			512	99 40	Top	
+20			492	99 60	Back walk	
+50			49	99 [illegible]		
+[illegible]			48	[illegible]		
1+[illegible]			46	99 [illegible]		
+[illegible]			44	100 1		
+[illegible]			49	[illegible]		
+[illegible]			47	[illegible]		
+80			47	[illegible] 8		
D-Line						
[illegible]			46	99 [illegible]		
[illegible]			54	99 1	Gutter & Macadam	Shoulder
0-25			516	99 36	Edge A.C. Pvt.	

Profile No. ____ Notes Red. K.R.M. Plotted [illegible] Job No. [illegible] Division No. [illegible] F. B. 599 Pg. 309

X-Sec. No. ____ Date ____ Date ____ Date ____ Notes Chkd. ____ Checked K.R.M. Survey by [illegible] Notes ____ Date ____

Date ____ Date [illegible] Map No. B-1404 Indexed ____ Date ____

Form 307 5M 10-37

PLEASE RETURN TO
LOS ANGELES COUNTY SURVEYOR
700 HALL OF RECORDS

NOTE: ANY ADDITIONS OR CHANGES ON THIS SHEET MUST BE MADE OR CIRCLED IN RED INK, WITH DATE AND NAME OF PERSON MAKING CHANGE

Do not extend notes this side of this line

STATION	B. S.	H. I.	F. S.	ELEV.		
		100 52 ✓				
0-70			4 96	[illegible] 56 ✓	Old ℄ - Pvt	
0+00			5 07	[illegible] ✓	Proposed ℄ - N+T - Pvt	
+05			5 18	[illegible] 34 ✓	Edge A.C. Pvt	
+10			5 59	98 93 ✓	Bot Curbs macadam	
+10 15			4 99	[illegible] 53 ✓	Top	
+20 15			4 78	[illegible] 74 ✓	[illegible] walk	
+50			[illegible]	[illegible] 75 ✓	Top C.S. [illegible]	
+75			[illegible]	[illegible] 5 ✓		
1+00			[illegible]	[illegible] ✓		
+25			4 5	100 0 ✓		
+50			4 5	100 0 ✓		
+70 13			4 81	[illegible] 71 ✓	Top C.S. [illegible]	
+80			4 8	[illegible] ✓		
E - Line						
0-40			4 4	100 1 ✓		
0-30			5 4	99 1 ✓	Gutter & macadam shoulder	
0-25			5 11	[illegible] ✓	Edge [illegible]	
0-10			4 90	[illegible] 62 ✓	Old ℄ - Pvt	
0+00			5 03	[illegible] ✓	Proposed ℄	
+05			5 12	[illegible] 40 ✓	Edge	

F. B. 599 PG. 310 | Job No. 8218 | Division No. V | Notes Red. K.R.M. | Plotted | Profile
Survey of [illegible] | Date | Date | No.
Survey by [illegible] | Notes [illegible] | Notes Chkd. K.R.M. | Checked | X-Sec.
Indexed [illegible] C. Johnson | Date | Date May 1938. | Date | No.

Form 307 5M 10-37

PLEASE RETURN TO
LOS ANGELES COUNTY SURVEYOR
700 HALL OF RECORDS

NOTE: ANY ADDITIONS OR CHANGES ON THIS SHEET MUST BE MADE OR CIRCLED IN RED INK, WITH DATE AND NAME OF PERSON MAKING CHANGE

Do not extend notes this side of this line

STATION	B. S.	H. I.	F. S.	ELEV.		
		104 52				
[illegible]			5 56	98 96	Bot [illegible] & macadam	
[illegible]			[illegible]	99 55	[illegible]	
[illegible]			4 74	99 78	Back [illegible]	
[illegible]			[illegible]	99 9		
[illegible]			[illegible]	[illegible]		
[illegible]			[illegible]	100 0		
[illegible]			4 5	[illegible]		
[illegible]			[illegible]	[illegible]		
[illegible]			[illegible]	[illegible]		
[illegible]			[illegible]	[illegible]		
[illegible]	4 36	102 51	[illegible]	98 15		
B.M			1 88	100 63	B.M US 2689 - El. = 100.63 - see pg 307	

Profile No. ____ Notes Red. KRM Plotted ____ Job No. ____ Division No. ____ F. B. 599 PG. 311
Date ____ Date ____ Survey of ____
X-Sec. No. ____ Notes Chkd. ____ Checked KRM Survey by ____ Notes ____ Date ____
Date ____ Date May 1938 Map No. B-1404 Indexed ____ Date ____

F. B599 Pg. 312 | Job No. | Division No. | Notes Red. | Plotted | Profile

Survey of | Date | Date | No.

Survey by | Notes | Notes Chkd. | Checked | X-Sec.

Indexed A. C. Johnson | Date | Date | Date | No.

STATION	B. S.	H. I.	F. S.	ELEV.	

Form 307 5M 10-37

PLEASE RETURN TO
LOS ANGELES COUNTY SURVEYOR
700 HALL OF RECORDS

Do not extend notes this side of this line

NOTE: ANY ADDITIONS OR CHANGES ON THIS SHEET MUST BE MADE OR CIRCLED IN RED INK, WITH DATE AND NAME OF PERSON MAKING CHANGE

Notes Ck'd by	Survey of NORWALK FIRE STA SITE
Map No.	W. O. 8218 Tape No. St'd °F
Office Work	Surveyed by E C WALLACE
Checked	Notes E C W Date 4-15-48
Date	Indexed A. C. Johnson 4-20-48

F.B. 599 Pg. 313

J.N. 8218

NORWALK FIRE STA. SITE

LOT 24 TR. 5348

Topog

Wallace
Gregory
Dreier
Carter
Peterson T.C.

Note: Any Additions or Changes on This Sheet Must be Made or Circled in Red Ink With Date and Name of Person Making Change.

Do not extend notes this side of this line.

RETURN TO
LOS ANGELES COUNTY SURVEYOR
700 HALL OF RECORDS

FORM 247 5M 12-40

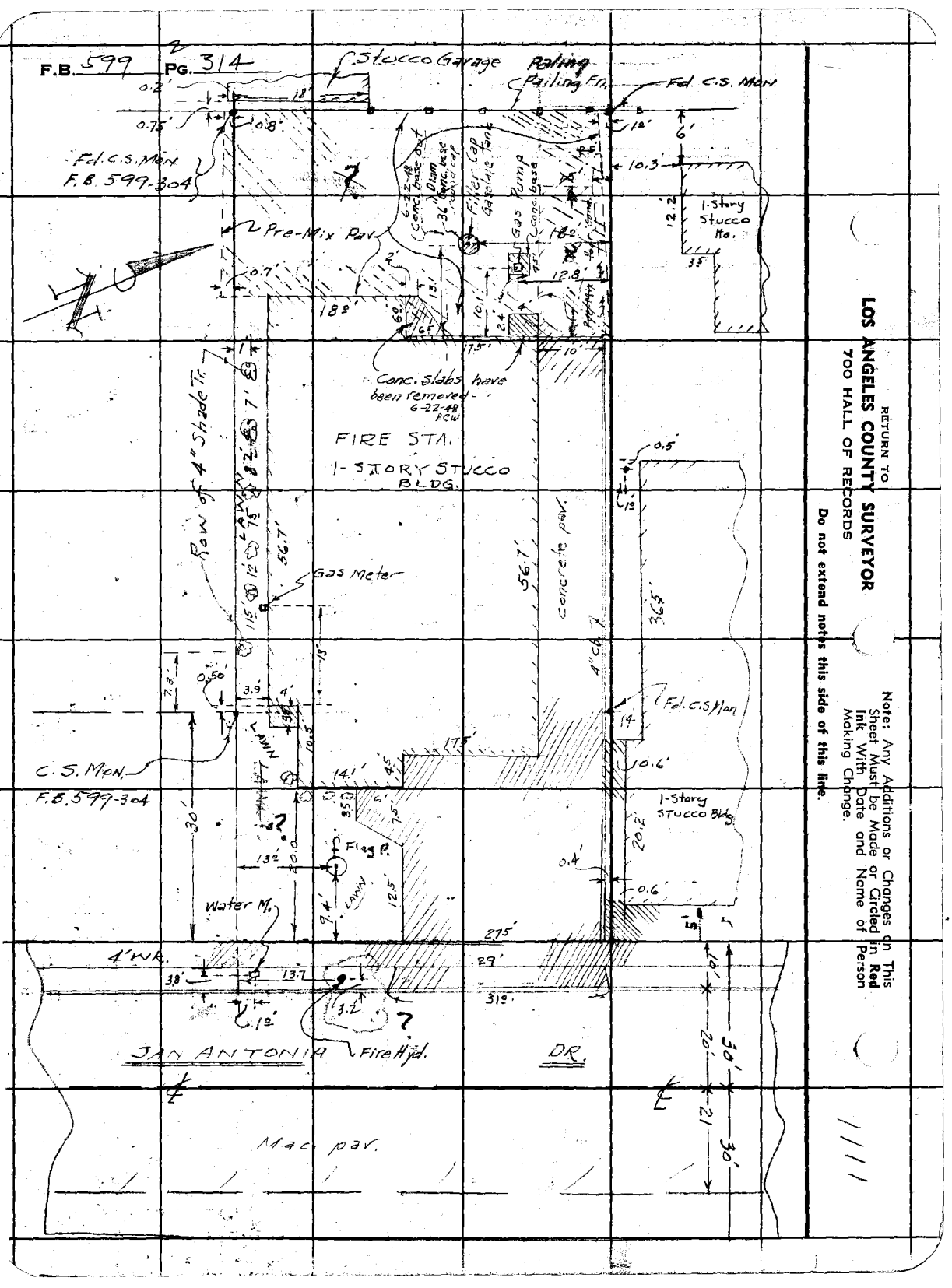

RETURN TO
LOS ANGELES COUNTY SURVEYOR
700 HALL OF RECORDS

Do not extend notes this side of this line.

Note: Any Additions or Changes on This Sheet Must be Made or Circled in **Red Ink** With Date and Name of Person Making Change.

Profile No. ____ Notes Red. KPM Plotted ____ Job No. ____ Division No. ____ F.B. 597 PG. 315

Date ____ Date ____ Survey of ____

X-Sec. No. ____ Notes Chkd. ____ Checked ____ Survey by ____ Notes ____ Date ____

Date ____ Date ____ Map No. ____ Indexed ____ Date ____

J. N. 83.5

NORWALK FIRE DIR. [illegible]

LOT 24 TR. 53A8

Elevations & X Sections

STATION	B. S.	H. I.	F. S.	ELEV.

Do not extend notes this side of this line.

PLEASE RETURN TO
LOS ANGELES COUNTY SURVEYOR
700 HALL OF RECORDS

NOTE: ANY ADDITIONS OR CHANGES ON THIS SHEET MUST BE MADE OR CIRCLED IN RED INK, WITH DATE AND NAME OF PERSON MAKING CHANGE.

FORM 307 10M 10-46

FORM 307 10M 10-46

PLEASE RETURN TO
LOS ANGELES COUNTY SURVEYOR
700 HALL OF RECORDS

NOTE: ANY ADDITIONS OR CHANGES ON THIS SHEET MUST BE MADE OR CIRCLED IN RED INK, WITH DATE AND NAME OF PERSON MAKING CHANGE.

Do not extend notes this side of this line.

F.B. 599 Pg. 316 | Job No. 8218 Division No. | Notes Red. KRM Plotted | Profile No.
Survey of Norwalk Fire Protection Dist. | Date | Date | X-Sec. No.
Survey by Wallace Notes E & W | Notes Chkd | Checked
Indexed [illegible] Date | Date | Date

STATION	B. S.	H. I.	F. S.	ELEV.		
BM #19	554	104 41 ✓		99 87 ✓	Brass Cap Elev 95.57 Set in Top of Curb on S. Side of Firestone Blvd. — 50'	68 E of ℄ Sta 379+37 Wly of Pajaro ℄
℄ Jamieson Ave			458 ✓	100 62 ✓	℄ Firestone Blvd	N. of N. Line Fire Sta. lot
			458 ✓	99 83 ✓		15' E ℄
			417 ✓	99 42 ✓	E. edge of pav.	21' E ℄
			453 ✓	99 24 ✓		14 W ℄
N. Gutter			[illegible]	99 11 ✓	West gutter	20 W ℄
West ⌀b.			468	99 13 ✓		
℄ opp N. Lot line			460 ✓	99 21 ✓		℄ San Antonio
			483 ✓	99 [illegible] ✓		15' E ℄
			512 ✓	99 3 ✓		E. edge pav 21'
			482 ✓	99 20 ✓	14' West ℄ St	
⌀b. " "			489 ✓	99 12 ✓		
Gutter " "			547 ✓	99 14 ✓		
back walk & driveway			467 ✓	99 25 ✓		
Gutter 19.5 S of N Lot line			[illegible] ✓	99 [illegible] ✓		
back walk " "			523 ✓	99 [illegible] ✓		
" " 75' " "			[illegible] ✓	99 [illegible] ✓		
Street line prod			481 ✓	99 [illegible] ✓		℄
" " "			503 ✓	[illegible] ✓		15' E of ℄
" " "			552 ✓	[illegible] ✓		21' " "

FORM 307 10M 10-46

PLEASE RETURN TO
LOS ANGELES COUNTY SURVEYOR
700 HALL OF RECORDS

NOTE: ANY ADDITIONS OR CHANGES ON THIS SHEET MUST BE MADE OR CIRCLED IN RED INK, WITH DATE AND NAME OF PERSON MAKING CHANGE.

Do not extend notes this side of this line.

STATION	B. S.	H. I.	F. S.	ELEV.		
		104 41				
S. Line of lot prod			502	99 39		14' West of ℄
West ob			513	99 28		
" gutter			564	98 77		
back of walk			492	99 47		
50' S. of South Lot line						
			500	[illegible]		℄ San Antonio Dr
			524	[illegible]		15' East ℄
			545	[illegible]		21' " ℄
			520	[illegible]	15' West ℄	
W. ob			521	[illegible]	West ob	
gutter			580	[illegible]	" gutter	
walk			498	[illegible]	back of W. walk	
S.E. Cor. of building 30.0' W. of R.L.			444	[illegible]		
			448	[illegible]	Pav. cor. of bldg. 27.5' S. of N. lot line & 20' W. of West R.L. [illegible]	
			453	99 88	Driveway 9' S. of N.E. Cor of bldg	
			441	100 00	N.E. Cor of bldg	
Base of Flag Pole			464	99 77		

Profile
No. _____ Date _____ Notes Red [illegible] Plotted _____ Job No. [illegible] Division No. _____
X-Sec. Date _____ Date _____ Survey of [illegible]
No. _____ Notes Chkd. _____ Checked _____ Survey by _____ Notes [illegible] Date [illegible]
Date _____ Date _____ Map No. _____ [illegible] Date _____

F.B. 599 PG. 317

FORM 307 10M 10-46

PLEASE RETURN TO
LOS ANGELES COUNTY SURVEYOR
700 HALL OF RECORDS

NOTE: ANY ADDITIONS OR CHANGES ON THIS SHEET MUST BE MADE OR CIRCLED IN RED INK, WITH DATE AND NAME OF PERSON MAKING CHANGE.

Do not extend notes this side of this line.

STATION	B. S.	H. I.	F. S.	ELEV.		
		104 41 ✓				
			45	99 9 ✓	Surface on S. lot line 30' W. of S.E Cor of lot	
T.R	515	104 94 ✓	462	[illegible] 79 ✓		
S.W. Cor of Bldg			42	100 1 ✓		
N.W. Cor of West Wing			472	100 22 ✓		
N.W " " Bldg			486	100 [illegible] ✓	[illegible] pav. of [illegible] (West end of conc pav	
			[illegible]	[illegible] ✓	Top conc. slab @ N.W. Cor	
			490	[illegible] ✓	℄ of driveway W. end	
			492	[illegible] ✓	N. edge " " "	
			461	[illegible] ✓	Top cb. N edge of [illegible] @ west end	
			475	[illegible] ✓	Conc. around Gas Pump	
			502	[illegible] ✓	" base of " "	
			464	100 30 ✓	Conc. around [illegible] filler cap	
?			48	100 1 ✓	West end of [illegible] pav.	
			49	100 [illegible] ✓	[illegible] of lot 45' E. of N.W. Cor lot	
			47	[illegible] ✓	10' N. of lot line 45' " " " "	
			51	[illegible] ✓	N.W. Cor of lot	
			51	[illegible] ✓	10' N. of N.W. Cor of lot	

F.B. 599 Pg. 318

Job No. 2218 Division No. Notes Red. KRM Plotted Date No. Profile

Survey of Norwalk Wire Sta. Site Date Date X-Sec.

Survey by LCW Notes LCW Notes Chkd. Checked Date No.

Indexed C. Johnson Date Date

FORM 307 10M 10-46

PLEASE RETURN TO
LOS ANGELES COUNTY SURVEYOR
700 HALL OF RECORDS

NOTE: ANY ADDITIONS OR CHANGES ON THIS SHEET MUST BE MADE OR CIRCLED IN RED INK, WITH DATE AND NAME OF PERSON MAKING CHANGE.

Do not extend notes this side of this line.

STATION	B. S.	H. I.	F. S.	ELEV.		
		104 94				
			51	99 8	25' S. of N. line of lot & 45' E. of West lot line	
			51	99 8	25' " " N.W. Cor of lot on W. lot line	
				99 8		
			51	99 8	45' E. of S.W. Cor. lot on S. lot line	
			50	[illegible]	S.W. Cor. of Lot	
			54	99 5	10' S. of S.W. Cor. lot	
			52	99 7	10' S. of S.W. Cor of bldg	
B.M. #19	6 18	105 05	606	98 87	B.M. #19 El. 98.87 [illegible]	
			503	[illegible]	Pav. 45' Southerly of S.W. Cor of Bldg.	
			511	[illegible]	Pav. S.W. Cor. of Fire lot	
			514	99 9	Pav. on S. line of lot 30' E. of S.W. Cor of [illegible]	
			496	[illegible]	Pav. on W. " " " 25' N. " " " " "	
			500	[illegible]	Pav 25' N & 30' E. of " " " "	
			492	100 13	Pav. 1' S. of N.W. Cor of Lot	
			492	100 13	Pav. on N. line of lot 30' E. of N.W. Cor. of Lot	
			495	100 10	Pav. N.W. Cor. of West wing of Bldg.	
			497	100 08	Pav. S.W. Cor. of Bldg.	
T.P.	2 78	104 01	482	100 23		

Profile No. ____ Notes Red KRM Plotted ____ Job No. [illegible] Division No. ____ F.B. 577 PG. 317
X-Sec. No. ____ Date ____ Date ____ Survey of [illegible] 6-22-38
Notes Chkd. ____ Checked ____ Survey by [illegible] Notes ____ Date ____
Date ____ Date ____ Map No. [illegible] Date ____

FORM 307 10M 10-46

PLEASE RETURN TO
LOS ANGELES COUNTY SURVEYOR
700 HALL OF RECORDS

NOTE: ANY ADDITIONS OR CHANGES ON THIS SHEET MUST BE MADE OR CIRCLED IN RED INK, WITH DATE AND NAME OF PERSON MAKING CHANGE.

Do not extend notes this side of this line.

STATION	B. S.	H. I.	F. S.	ELEV.		
		104 01				
C.S. Mon. N.E. Cor. lot			4 24	99 77 ✓	(on prop. widening line)	
			3 75	100 06 ✓	Floor of Bldg. of Fire Sta.	
C.S. Mon S.E. Cor lot			4 27	99 72 ✓	(on prop widening line)	
B.M. #19			5 14	98 87 ✓	B.M. #19 El. 98.57 pg. 317	

F.B. 599 PG. 320

Job No. 8218 Division No. Notes Red. Plotted No. Profile

Survey of Norwalk Fire Sta. Date Date X-Sec.

Survey by E.C. Wallace Notes E.C.W. Notes Chkd. Checked No.

Indexed Date Date Date

Notes Ck'd by Drew	Survey of Lots 6 & 7 Blk Tr 4265
Map No. B-1456	W. O. 8222 Tape No. 032 St'd 84 °F.
Office Work F. A. W.	Surveyed by [illegible]
Checked Drew	Notes Moore Date 6-1-38
Date 12-6-38	Indexed 6-1-38

F.B. 599 PG. 325

SURVEY
OF
LOTS 6 & 7
BLOCK C
TRACT 4265
Job # 8222

Note: Any Additions or Changes on This Sheet Must be Made or Circled in Red Ink With Date and Name of Person Making Change

Do not extend notes this side of this line

RETURN TO
LOS ANGELES COUNTY SURVEYOR
700 HALL OF RECORDS

FORM 247 10M 11-38

RETURN TO
LOS ANGELES COUNTY SURVEYOR
700 HALL OF RECORDS

Note: Any Additions or Changes on This Sheet Must be Made or Circled in **Red Ink** With Date and Name of Person Making Change.

Do not extend notes this side of this line

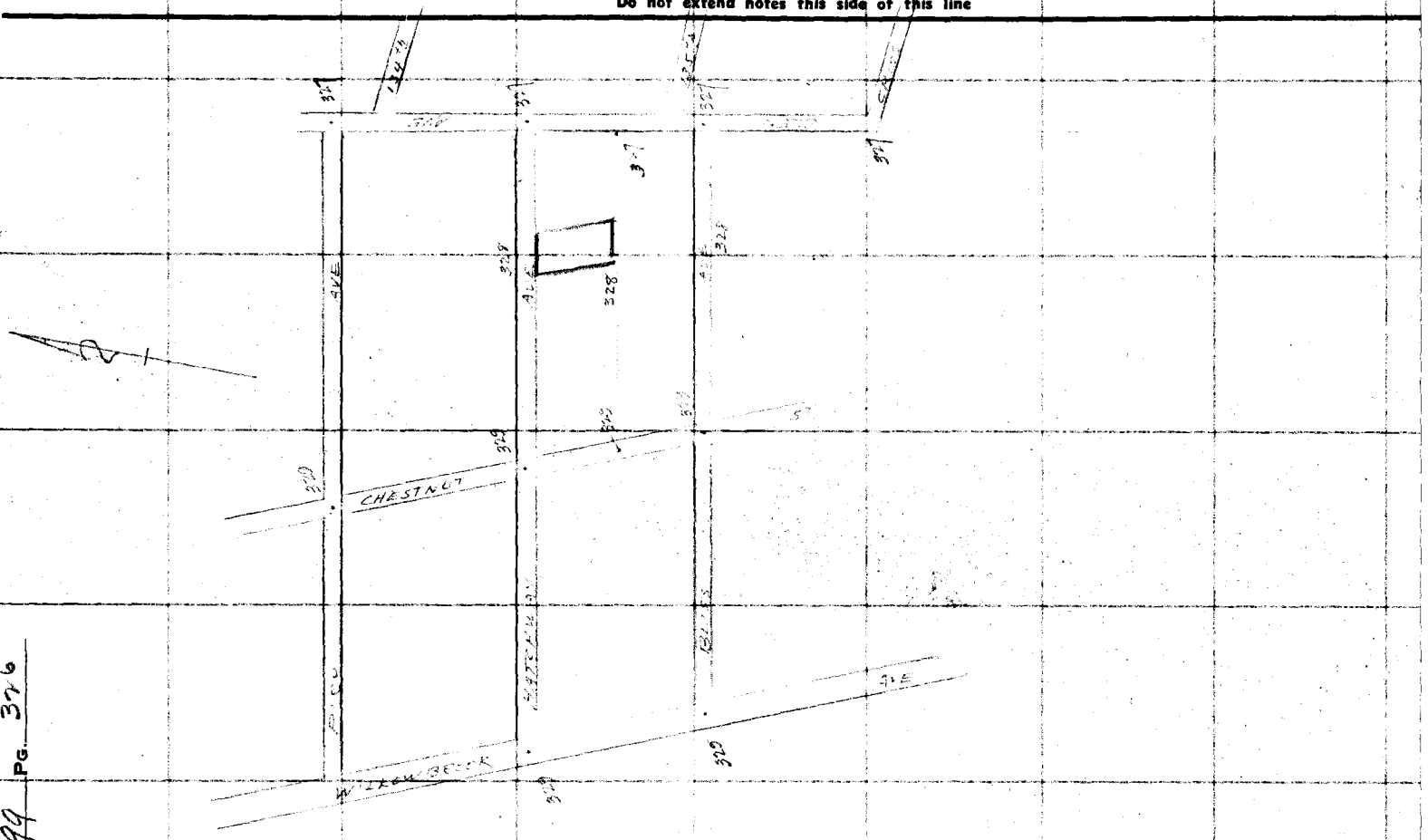

F.B. 599 Pg. 376

Notes Ck'd by Drew	Survey of [illegible]
Map No. B-1456	W. O. [illegible] Tape No. [illegible] St'd [illegible] °F.
Office Work F. A. W.	Surveyed by [illegible]
Checked Drew	Notes Date 6-1-38
Date 12-6-38	Indexed

F.B. 599 PG. 327

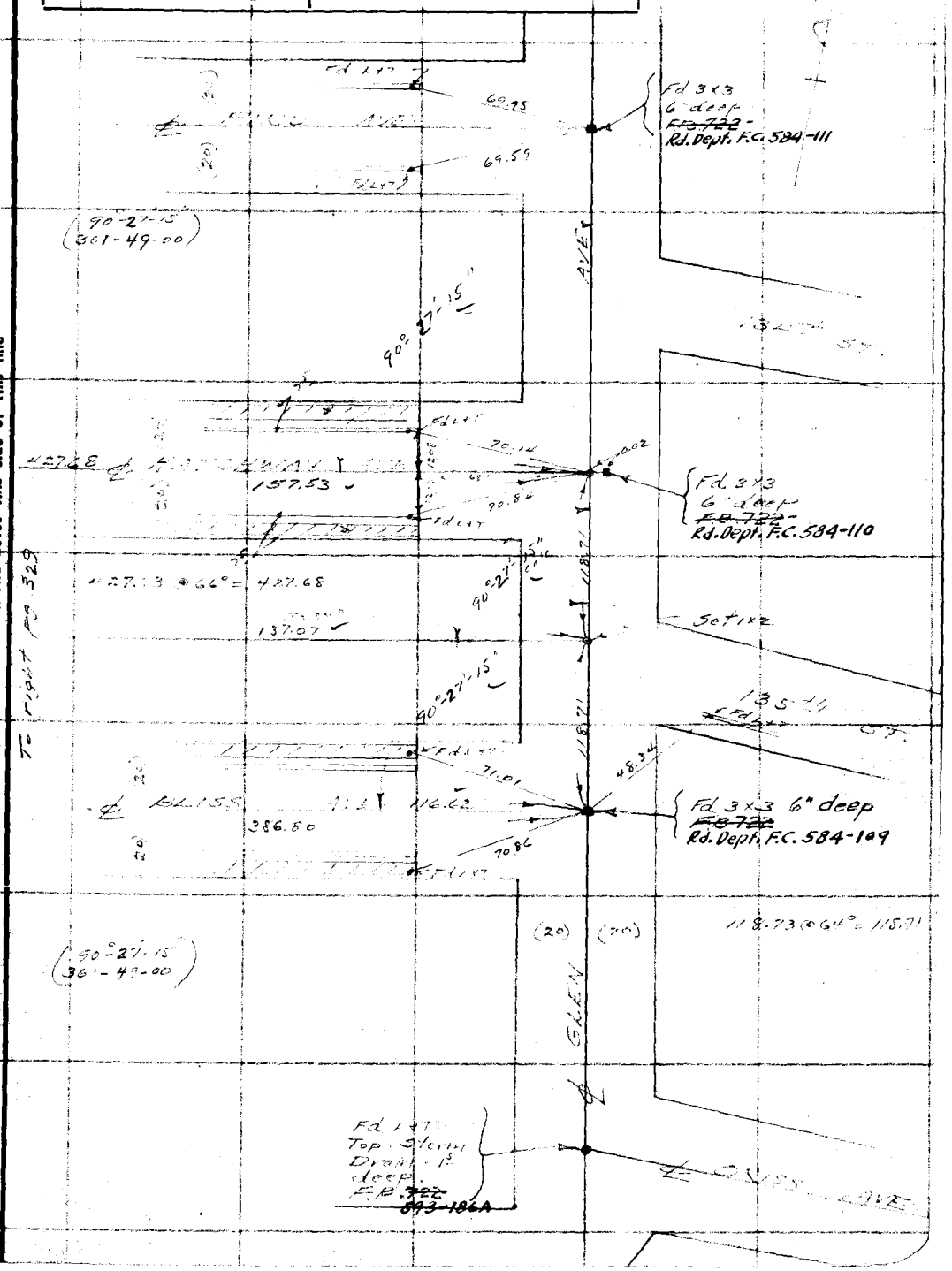

Note: Any Additions or Changes on This Sheet Must be Made or Circled in Red Ink With Date and Name of Person Making Change.

Do not extend notes this side of this line

RETURN TO
LOS ANGELES COUNTY SURVEYOR
700 HALL OF RECORDS

FORM 247 10M 11-35

F.B. 599 PG. 378

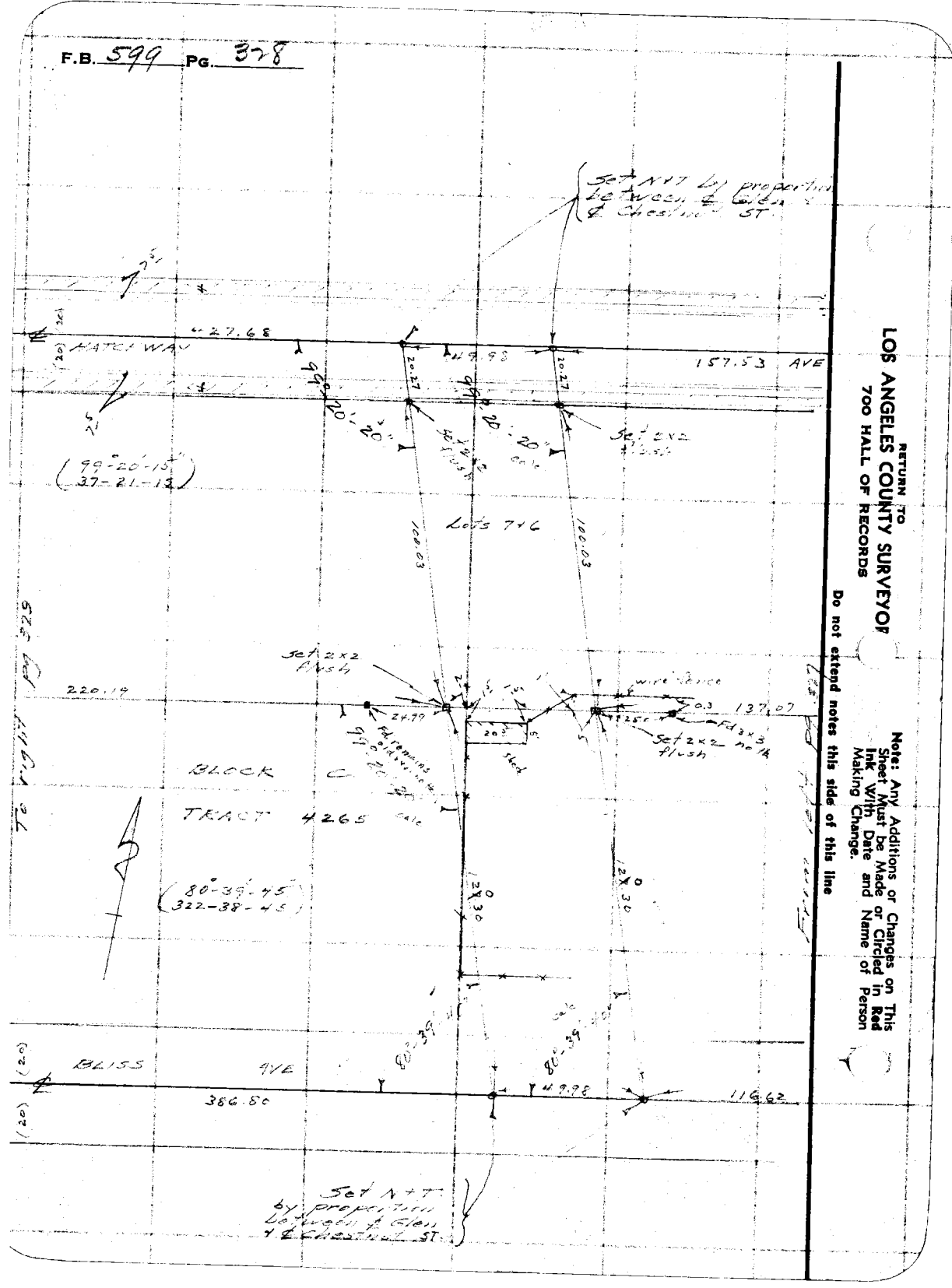

RETURN TO
LOS ANGELES COUNTY SURVEYOR
700 HALL OF RECORDS

Note: Any Additions or Changes on This Sheet Must be Made or Circled in Red Ink With Date and Name of Person Making Change.

Do not extend notes this side of this line

Notes Ck'd by Drew	Survey of
Map No. B-1456	W. O. Tape No. St'd °F.
Office Work F. A. W.	Surveyed by
Checked Drew	Notes Date
Date 12-6-38	Indexed

F.B. 599 PG. 329

RETURN TO
LOS ANGELES COUNTY SURVEYOR
700 HALL OF RECORDS

Note: Any Additions or Changes on This Sheet Must be Made in Red Ink or Circled in Red With Date and Name of Person Making Change.

Do not extend notes this side of this line

FORM 247 10M 11-38

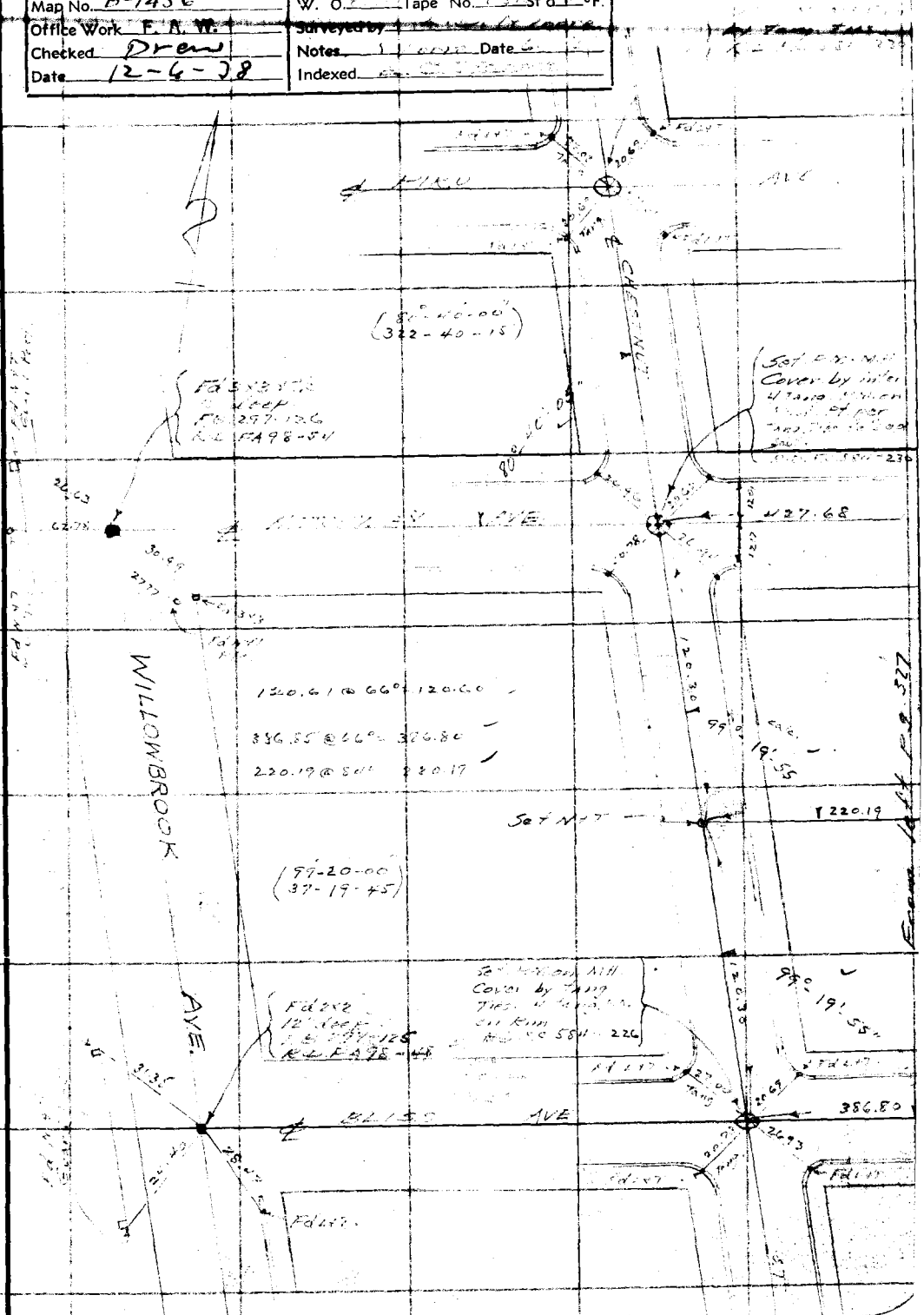

RETURN TO
LOS ANGELES COUNTY SURVEYOR
700 HALL OF RECORDS

Note: Any Additions or Changes on This Sheet Must be Made or Circled in **Red** Ink With Date and Name of Person Making Change.

Do not extend notes this side of this line

F.B. 599 PG. 330

Profile No. ____ Notes Red. ____ Plotted Rotz Job No. 8136 Division No. ____ F.B. ____ PG. 351

Date ____ Date Oct. 48 Survey of Bellflower Fire Lot Engine #23

X-Sec. No. ____ Notes Chkd. Miller Checked Miller Survey by ____ Notes ____ Date ____

Date Oct. 48 Date Oct. 48 Map No. B1947 Indexed ____ Date 10-19-48

NOTE: ANY ADDITIONS OR CHANGES ON THIS SHEET MUST BE MADE OR CIRCLED IN RED INK, WITH DATE AND NAME OF PERSON MAKING CHANGE.

PLEASE RETURN TO
LOS ANGELES COUNTY SURVEYOR
700 HALL OF RECORDS

Do not extend notes this side of this line.

STATION	B. S.	H. I.	F. S.	ELEV.

CROSS-SECTIONS

ON

FLOWER AVE

After St. Was Widened
in front of Fire Sta.

BELLFLOWER FIRE LOT ENGINE #23

JN-8136

10-19-48
[illegible]
H. G. Coates
[illegible]
[illegible] Lowe

FORM 307 10M 10-46

FORM 307 10M 10-46

PLEASE RETURN TO
LOS ANGELES COUNTY SURVEYOR
700 HALL OF RECORDS

NOTE: ANY ADDITIONS OR CHANGES ON THIS SHEET MUST BE MADE OR CIRCLED IN RED INK, WITH DATE AND NAME OF PERSON MAKING CHANGE.

Do not extend notes this side of this line.

STATION	B. S.	H. I.	F. S.	ELEV.		
[illegible]	[illegible]	77.962		[illegible]	[illegible]	
[illegible]	[illegible]	[illegible]	[illegible]	[illegible]		
[illegible]	[illegible]	[illegible]	[illegible]	[illegible]	[illegible]	
[illegible]	[illegible]	76.757	[illegible]	[illegible]	[illegible]	[illegible]
[illegible]	[illegible]	76.735	[illegible]	[illegible]	[illegible]	[illegible]
1+68.50 [illegible]			[illegible]	7190		[illegible]
"			[illegible]	7185		[illegible]
"			[illegible]	7145		[illegible]
"			[illegible]	[illegible]30		[illegible]
"			[illegible]	7196		[illegible]
"			[illegible]	7120		[illegible]
"			[illegible]	7178	13 L	
"			[illegible]	7143	[illegible]	
"			[illegible]	7129	[illegible]	
"			[illegible]	7186	[illegible]	
"			[illegible]	[illegible]	[illegible]	
[illegible]			[illegible]	7139		[illegible] Ave
"			[illegible]	7177	13 L	
			[illegible]	7144	26 L [illegible]	
			[illegible]	7127	[illegible]	

F.B. 599 PG. 152

Job No. [illegible] Division No. [illegible] Notes Red. [illegible] Plotted [illegible] Profile

Survey of [illegible] Date [illegible] No. [illegible]

Survey by [illegible] Notes [illegible] Notes Chkd. [illegible] Checked [illegible] X-Sec.

Indexed [illegible] C. Johnson Date [illegible] Date [illegible] Date [illegible] No. [illegible]

FORM 307 10M 10-46

PLEASE RETURN TO
LOS ANGELES COUNTY SURVEYOR
700 HALL OF RECORDS

NOTE: ANY ADDITIONS OR CHANGES ON THIS SHEET MUST BE MADE OR CIRCLED IN RED INK, WITH DATE AND NAME OF PERSON MAKING CHANGE.

Do not extend notes this side of this line.

STATION	B. S.	H. I.	F. S.	ELEV.		
[illegible]				7157		
				[illegible]		
				[illegible]		
1+76				[illegible]		
				[illegible]		
				[illegible]		
				[illegible]		
				[illegible]		
				7211		
[illegible]				7189		
				[illegible]		
				[illegible]		
				[illegible]		
				[illegible]		
				[illegible]		
				7212		
				[illegible]		
				7188		
				[illegible]		
				[illegible]		
				7127		

Profile Notes Red ____ Plotted Ratz Job No. ____ Division No. ____

No. ____ Date ____ Date Oct 48 Survey of ____

X-Sec. Notes Chkd Miller Checked Miller Survey by ____ Notes ____ Date ____

No. ____ Date Oct 48 Date Oct 48 Map No. [illegible]

F.B. 590 PG. 3[illegible]

FORM 307 10M 10-46

PLEASE RETURN TO
LOS ANGELES COUNTY SURVEYOR
700 HALL OF RECORDS

NOTE: ANY ADDITIONS OR CHANGES ON THIS SHEET MUST BE MADE OR CIRCLED IN RED INK, WITH DATE AND NAME OF PERSON MAKING CHANGE.

Do not extend notes this side of this line.

STATION	B. S.	H. I.	F. S.	ELEV.		
[illegible]			[illegible]	71 37	[illegible]	
			[illegible]	72 11	[illegible]	
			[illegible]	72 19	[illegible]	
			[illegible]	72 34	[illegible]	
[illegible]			[illegible]	[illegible] 34	[illegible]	
				72 77	[illegible]	
			[illegible]	71 40	[illegible]	
			[illegible]	71 35	[illegible]	
			[illegible]	71 33	[illegible]	
				72 06	[illegible]	
			[illegible]	72 17	[illegible]	
			[illegible]	72 34	[illegible]	
[illegible]			[illegible]	71 30	[illegible]	
			[illegible]	[illegible]	[illegible]	
			[illegible]	[illegible]	[illegible]	
			[illegible]	[illegible]	[illegible]	
			[illegible]	[illegible]	[illegible]	
			[illegible]	72 05	[illegible]	
			[illegible]	72 09	[illegible]	
[illegible]				71 80	[illegible]	
			[illegible]	71 75	[illegible]	

F.B. 599 PG. 354

Job No. [illegible] Division No. [illegible] Notes Red. [illegible] Plotted [illegible] Profile

Survey of [illegible] Date [illegible] No. [illegible]

Survey by [illegible] Notes [illegible] Notes Chkd. [illegible] Checked [illegible] X-Sec.

Indexed A. C. Johnson Date [illegible] Date [illegible] No. [illegible]

Profile No. ______ Notes Red. ______ Date ______ Plotted *Ratz* Date *Oct. 48* Job No. ______ Division No. ______ **F.B.** ______ **PG.** ______

X-Sec. No. ______ Notes Chkd. *Miller* Date *Oct. 48* Checked *Miller* Date *Oct. 48*

Survey of ______

Survey by ______ Notes ______ Date ______

Map No. *[illegible]*

NOTE: ANY ADDITIONS OR CHANGES ON THIS SHEET MUST BE MADE OR CIRCLED IN RED INK, WITH DATE AND NAME OF PERSON MAKING CHANGE.

Do not extend notes this side of this line.

PLEASE RETURN TO
LOS ANGELES COUNTY SURVEYOR
700 HALL OF RECORDS

FORM 307 10M 10-46

STATION	B.S.	H.I.	F.S.	ELEV.
3+00				

F.B. 509 PG. 336

Job No. _____ Division No. _____ Notes Red. _____ Plotted _____

Survey of _____ Date _____ Date _____

Survey by _____ Notes _____ Notes Chkd. _____ Checked _____

Indexed _____ Date _____ Date _____ Date _____

6555