Transcribed by
Map No.
Checked
Date

Survey of
W. O. Tape No. St'd. °F.
Surveyed by
Notes Date
Indexed

F.B. Pg.

F.B. 602

F.B 602 PG. Index

F.B. 602

PAGES: Index, 5 , 7 to 17 incl.,
, 19 to 27 incl., , 29 to 37 incl.,
, 39 to 43 incl., , 45,46,47,

RETURN TO
LOS ANGELES COUNTY SURVEYOR
700 HALL OF RECORDS

Do not extend notes this side of this line

Note: Any Additions or Changes on This Sheet Must be Made or Circled in Red Ink With Date and Name of Person Making Change.

COPIES TO

CENTINELA VALLEY

(REGIONAL OFFICE)

pages 5 thru 27

Notes Ck'd by		Survey of Palos Verdes Drive South	F.B. PG. 5
Map No.		W. O. Tape No St'd °F.	
Office Work		Surveyed by	
Checked		Notes Date	
Date		Indexed A. C. Johnson 9-20-35	

Note: ANY ADDITIONS OR CHANGES ON THIS SHEET MUST BE MADE OR CIRCLED IN Red Ink WITH DATE AND NAME OF PERSON MAKING CHANGE.

Do not extend notes this side of this line

℄ SURVEY
of
PALOS VERDES DRIVE SOUTH
REVISED 1935 LOCATION
Job # 5168

Note- All C.S. Mons. are
2" I.P. + B.C. in Conc.
Marked as shown →

COUNTY SURVEYOR
R.E. 2177

RETURN TO
LOS ANGELES COUNTY SURVEYOR
700 HALL OF RECORDS

FORM 247 5M 2-34

RETURN TO

LOS ANGELES COUNTY SURVEYOR

700 HALL OF RECORDS

Note: ANY ADDITIONS OR CHANGES ON THIS SHEET MUST BE MADE OR CIRCLED IN **Red Ink** WITH DATE AND NAME OF PERSON MAKING CHANGE.

Do not extend notes this side of this line

F.B. 602 PG. 6

To bottom of 8

Notes Ck'd by Drew	Survey of Palos Verde Lin Sc.	F.B. [illegible]	Pg. 7
Map No. B-108	W. O. [illegible] Tape No 37 St'd [illegible] °F.		
[illegible]	[illegible]		
Checked Drew	Notes [illegible] Date 9/11/35		
Date Oct. 1935	Indexed A. C. Johnson		

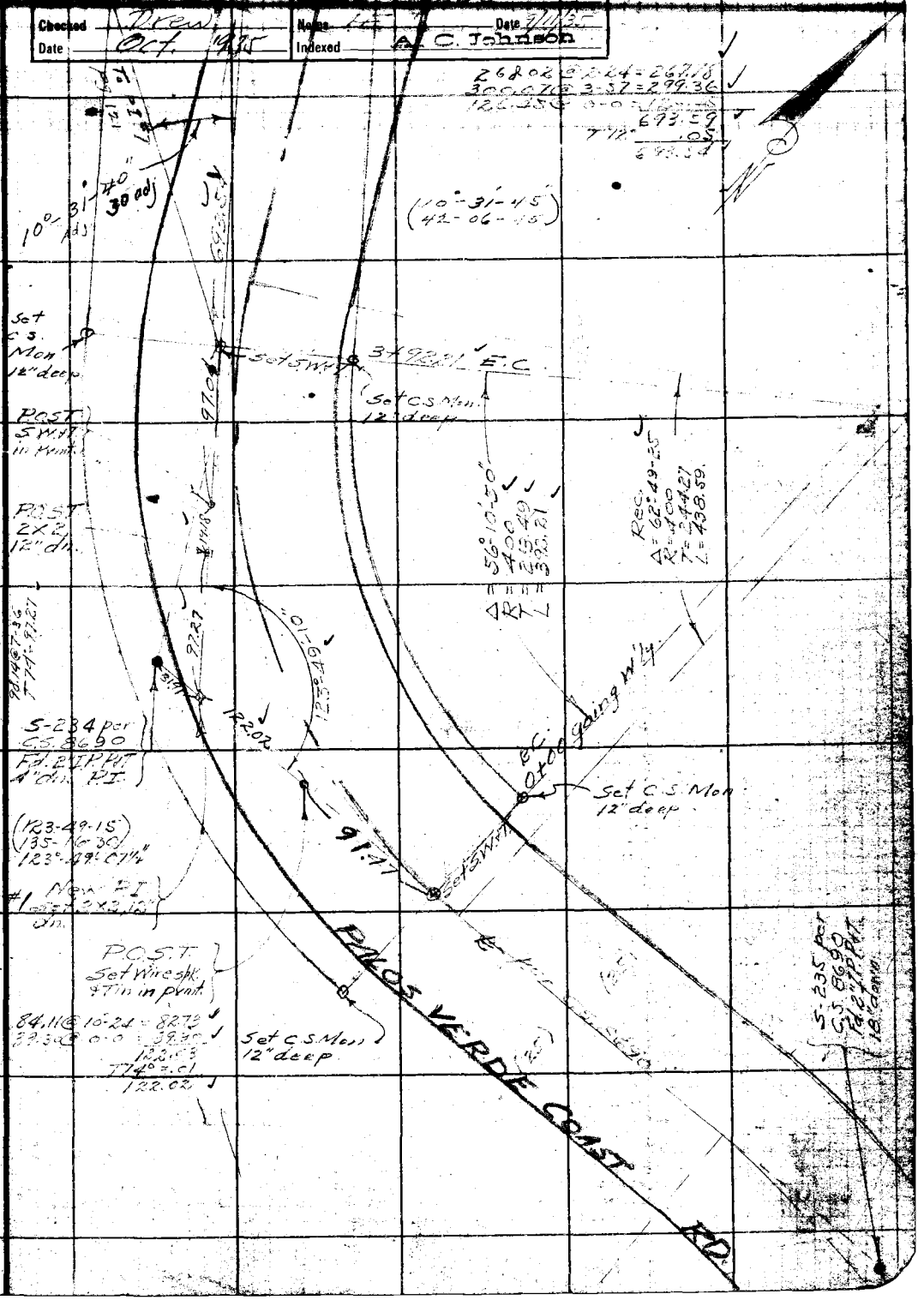

Note: ANY ADDITIONS OR CHANGES ON THIS SHEET MUST BE MADE OR CIRCLED IN Red Ink WITH DATE AND NAME OF PERSON MAKING CHANGE.

Do not extend notes this side of this line

RETURN TO
LOS ANGELES COUNTY SURVEYOR
700 HALL OF RECORDS

FORM 247 BM 2-34

RETURN TO

LOS ANGELES COUNTY SURVEYOR

700 HALL OF RECORDS

Note: ANY ADDITIONS OR CHANGES ON THIS SHEET MUST BE MADE OR CIRCLED IN **Red Ink** WITH DATE AND NAME OF PERSON MAKING CHANGE.

Do not extend notes this side of this line

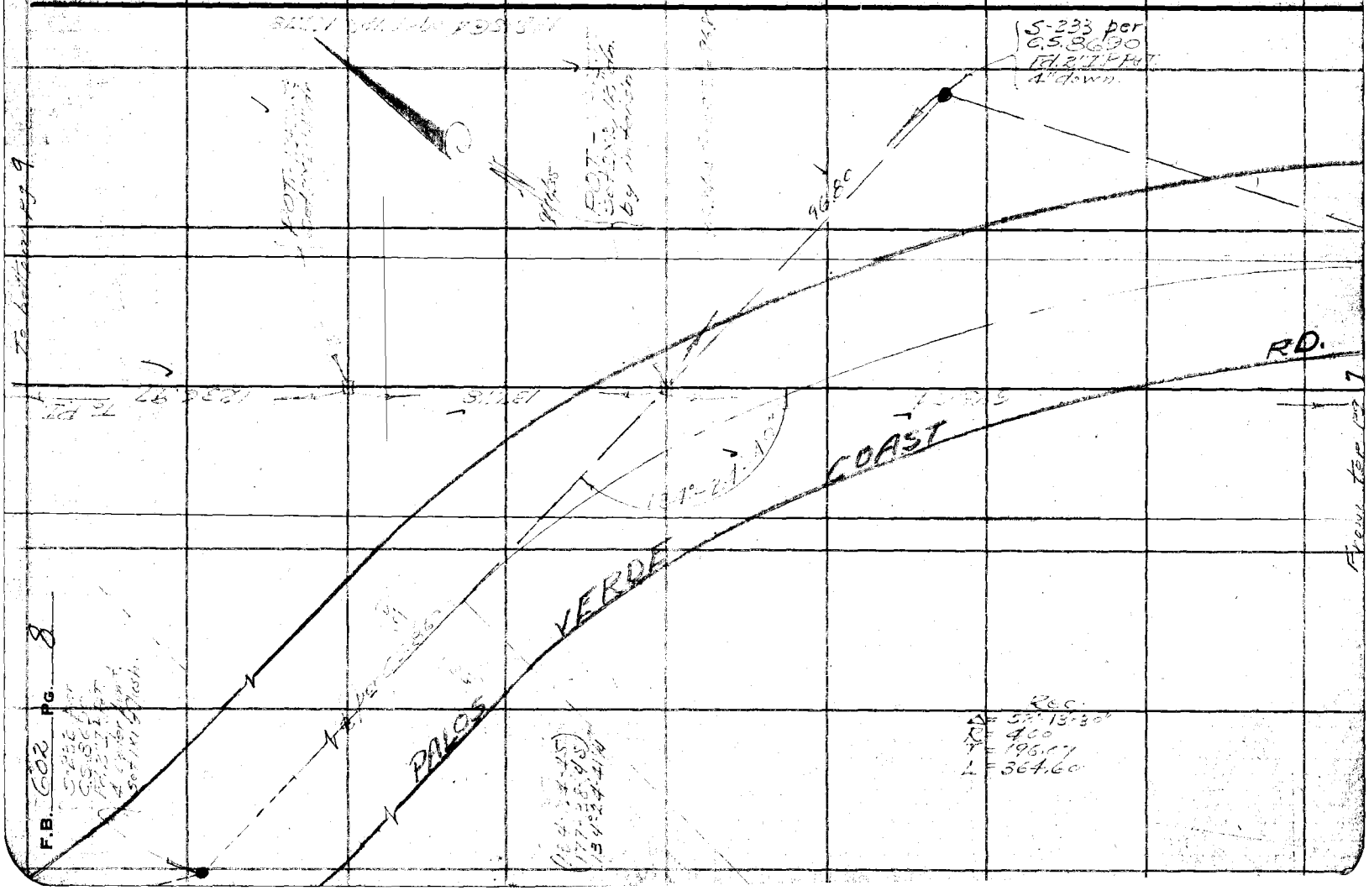

Notes Ck'd by Drew	Survey of Palos Verdes Dr. Sc.
Map No. B-108	W. O. 109 Tape No St'd of.
Office Work F. A. W.	Surveyed by
Checked Drew	Notes Date
Date Oct. 1930	Indexed A. C. Johnson

F.B. 602 Pg. 9

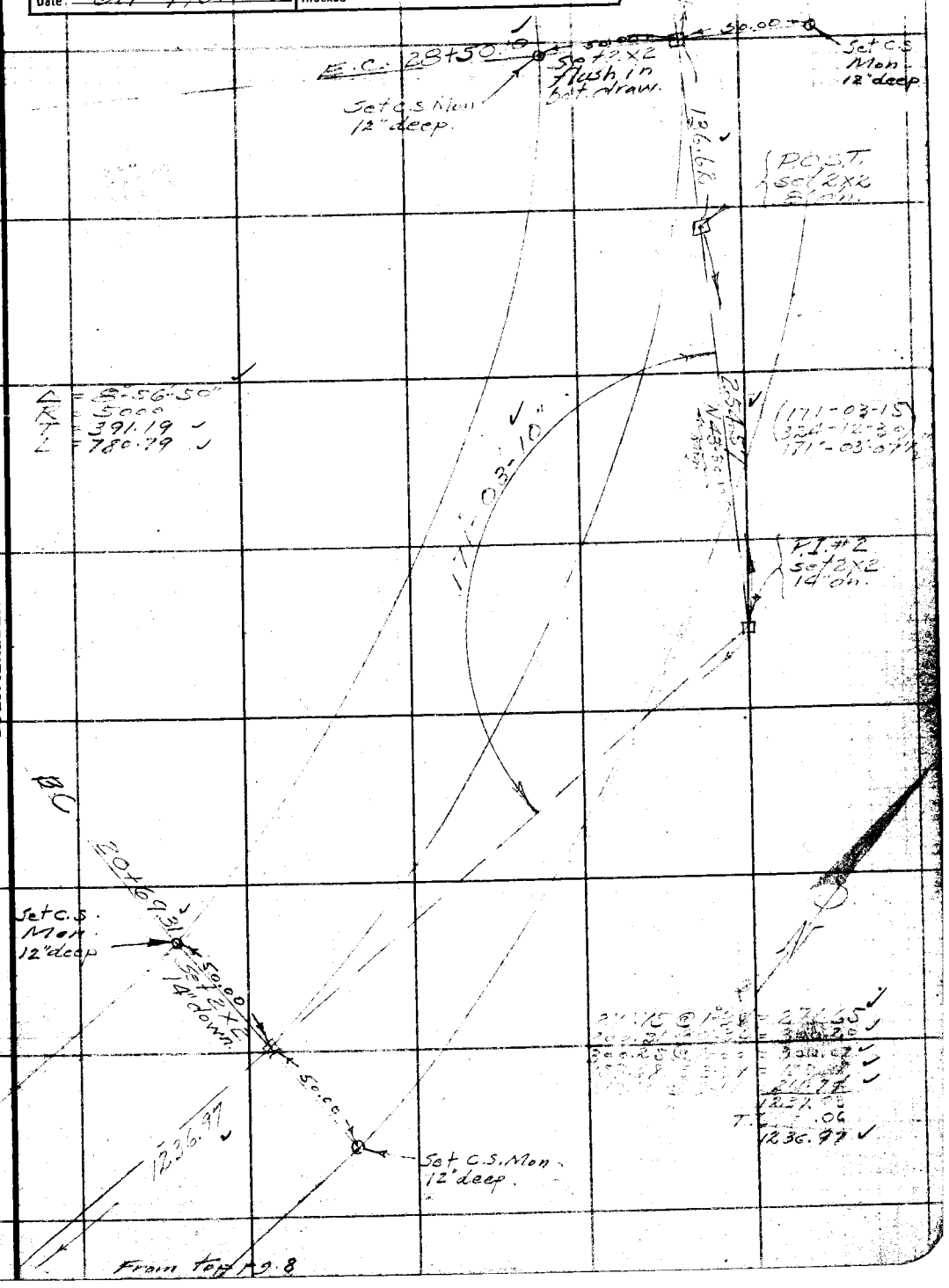

Note: ANY ADDITIONS OR CHANGES ON THIS SHEET MUST BE MADE OR CIRCLED IN Red Ink WITH DATE AND NAME OF PERSON MAKING CHANGE.

Do not extend notes this side of this line

RETURN TO
LOS ANGELES COUNTY SURVEYOR
700 HALL OF RECORDS

FORM 247 SM 2-34

F.B. 602 PG. 10

9/12/35

To bottom pg. 11

43+62.09 E.C. Set 2x2 6" dn.

683.93 per Moore

POST = 24' 2x2 - flush per pg. 6 FB610

Δ = 29°22'-05"
R = 2000
T = 524.09
L = 1025.14

150-37-55

TI #3 Set 2x2 12" down Replaced with C.S. Mon. 12" deep.

33+36.95

B.C. Set 2x2 6" dn.

(150-38-00)
(247-31-45)
150°37'-56½"

163.19 @ 0-0 = 163.19
300.14 @ 0-0 = 300.14
299.71 @ 1-05 = 299.66
248.03 @ 1-43 = 247.92
1010.91
T88° = 03
1010.94

1010.94

From E.C.

From top pg. 9

RETURN TO
LOS ANGELES COUNTY SURVEYOR
700 HALL OF RECORDS

Do not extend notes this side of this line

Note: ANY ADDITIONS OR CHANGES ON THIS SHEET MUST BE MADE OR CIRCLED IN Red Ink WITH DATE AND NAME OF PERSON MAKING CHANGE.

Notes Ck'd by Drew	Survey of Palos Verdes Drive South
Map No. B-108	W. O. [illegible] Tape No [illegible] St'd [illegible] °F.
Office Work F. A. W.	Surveyed by [illegible]
Checked Drew	Notes [illegible] Date
Date Oct. 1935	Indexed A. C. Johnson

F.B. 602 Pg. 11

To bottom pg. 12

213.73 @ 64° @ 5°-04' = 212.86
247.75 @ 64° @ 6°-15' = 246.25
459.11

459.11
101.81

52 + 53.95
P.O.T.
Set 2x2 - flush

378.80

126.20 @ 66° @ 2°-40' = 126.05
252.83 @ 66° @ 1°-06' = 252.75
378.80

PALOS VERDES DRIVE - SOUTH

P.O.T. - 43+75.15
2x2 - flush
= P#2 - per pg. 6
F.B. 610

683.93

From top pg. 10

RETURN TO
LOS ANGELES COUNTY SURVEYOR
700 HALL OF RECORDS
Do not extend notes this side of this line
Note: ANY ADDITIONS OR CHANGES ON THIS SHEET MUST BE MADE OR CIRCLED IN Red Ink WITH DATE AND NAME OF PERSON MAKING CHANGE.
FORM 24 SM 2-34

F.B. 602 PG. 12

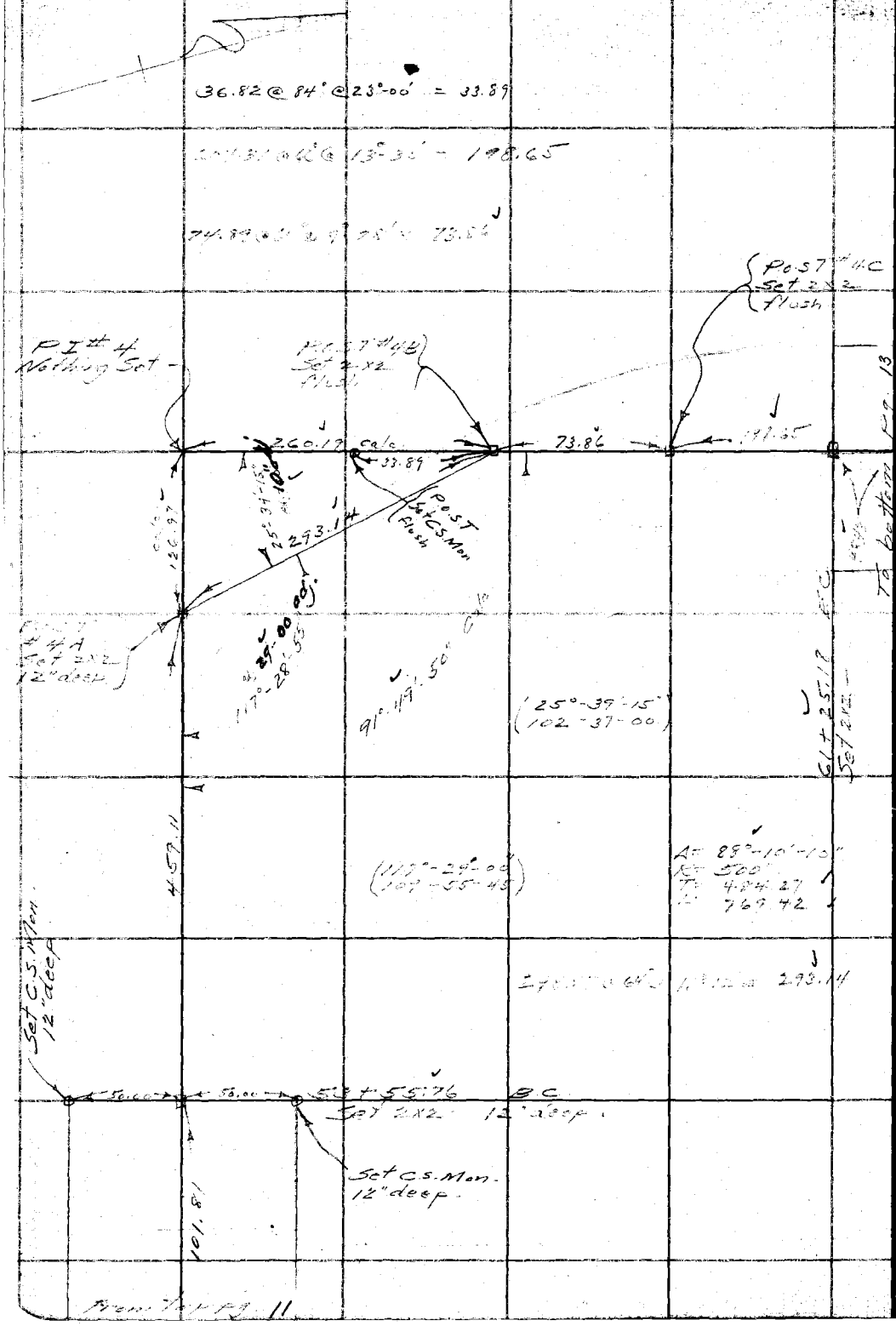

RETURN TO
LOS ANGELES COUNTY SURVEYOR
700 HALL OF RECORDS

Do not extend notes this side of this line

Note: ANY ADDITIONS OR CHANGES ON THIS SHEET MUST BE MADE OR CIRCLED IN Red Ink WITH DATE AND NAME OF PERSON MAKING CHANGE.

Notes Ck'd by Drew	Survey of [illegible]	F.B. 602	Pg. 13
Map No. B-108[illegible]	W. O.	Tape No	St'd OF.
Office Work F. A. W.	Surveyed by		
Checked Drew	Notes	Date	
Date Oct. 1935	Indexed A. C. Johnson 10-2-39		

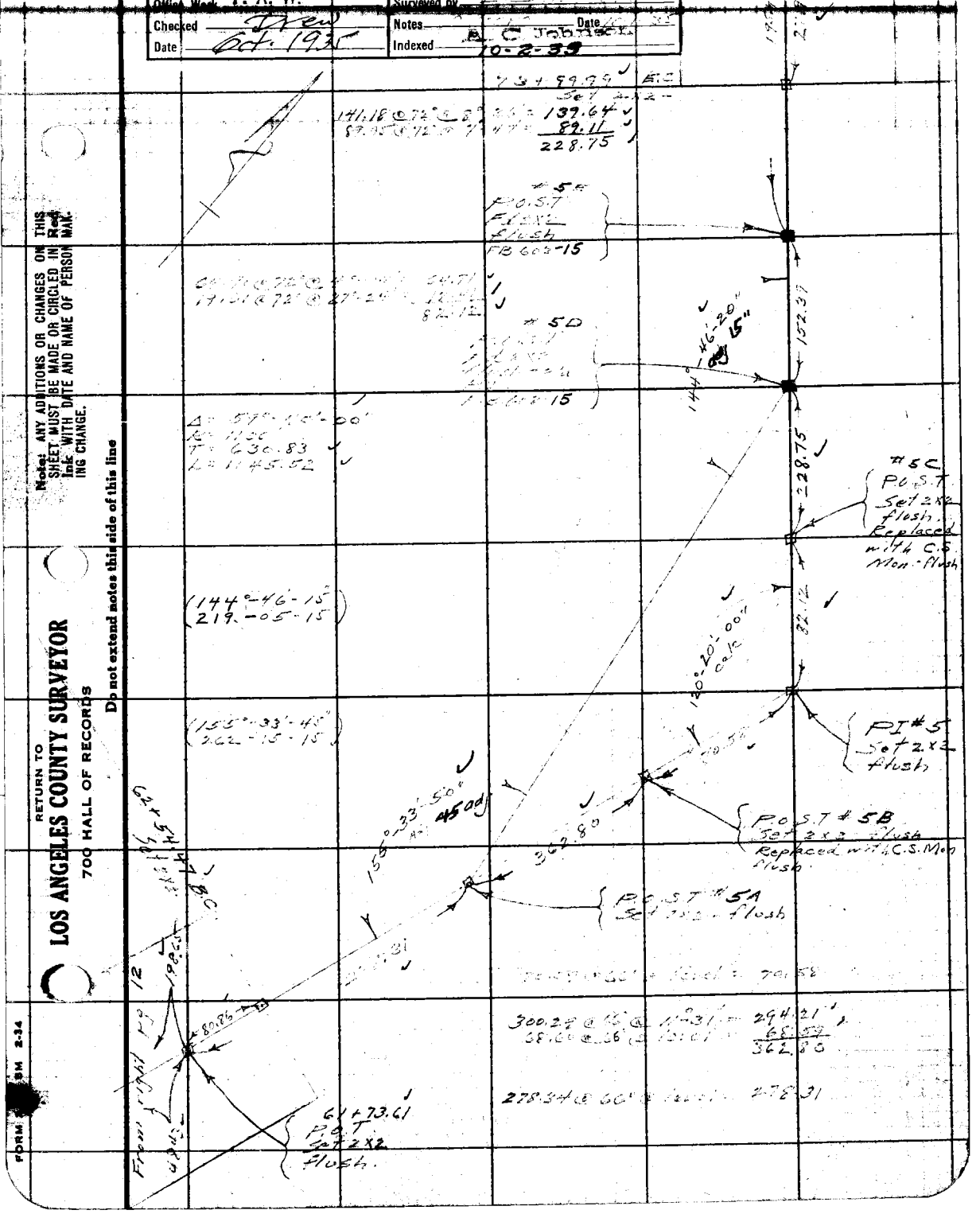

Note: ANY ADDITIONS OR CHANGES ON THIS SHEET MUST BE MADE OR CIRCLED IN Red Ink WITH DATE AND NAME OF PERSON MAKING CHANGE.

Do not extend notes this side of this line

RETURN TO
LOS ANGELES COUNTY SURVEYOR
700 HALL OF RECORDS

FORM [illegible] BM 2-34

To bottom pg. 16

F.B. 602 PG. 14



From top pg 13

RETURN TO
LOS ANGELES COUNTY SURVEYOR
700 HALL OF RECORDS

Do not extend notes this side of this line

Note: ANY ADDITIONS OR CHANGES ON THIS SHEET MUST BE MADE OR CIRCLED IN Red Ink WITH DATE AND NAME OF PERSON MAKING CHANGE.

To 8 of pg. 16

Notes Ck'd by Drew	Survey of Palos Verde Dr. So.
Map No. B-1087	W. O. 6108 Tape No. 3 St'd 1 °F.
Off. Work F. A. W.	Surveyed by [illegible]
Checked Drew	Notes [illegible] Date 9/11/35
Date Oct 1935	Indexed A. C. Johnson

F.B. 502 PG. 5

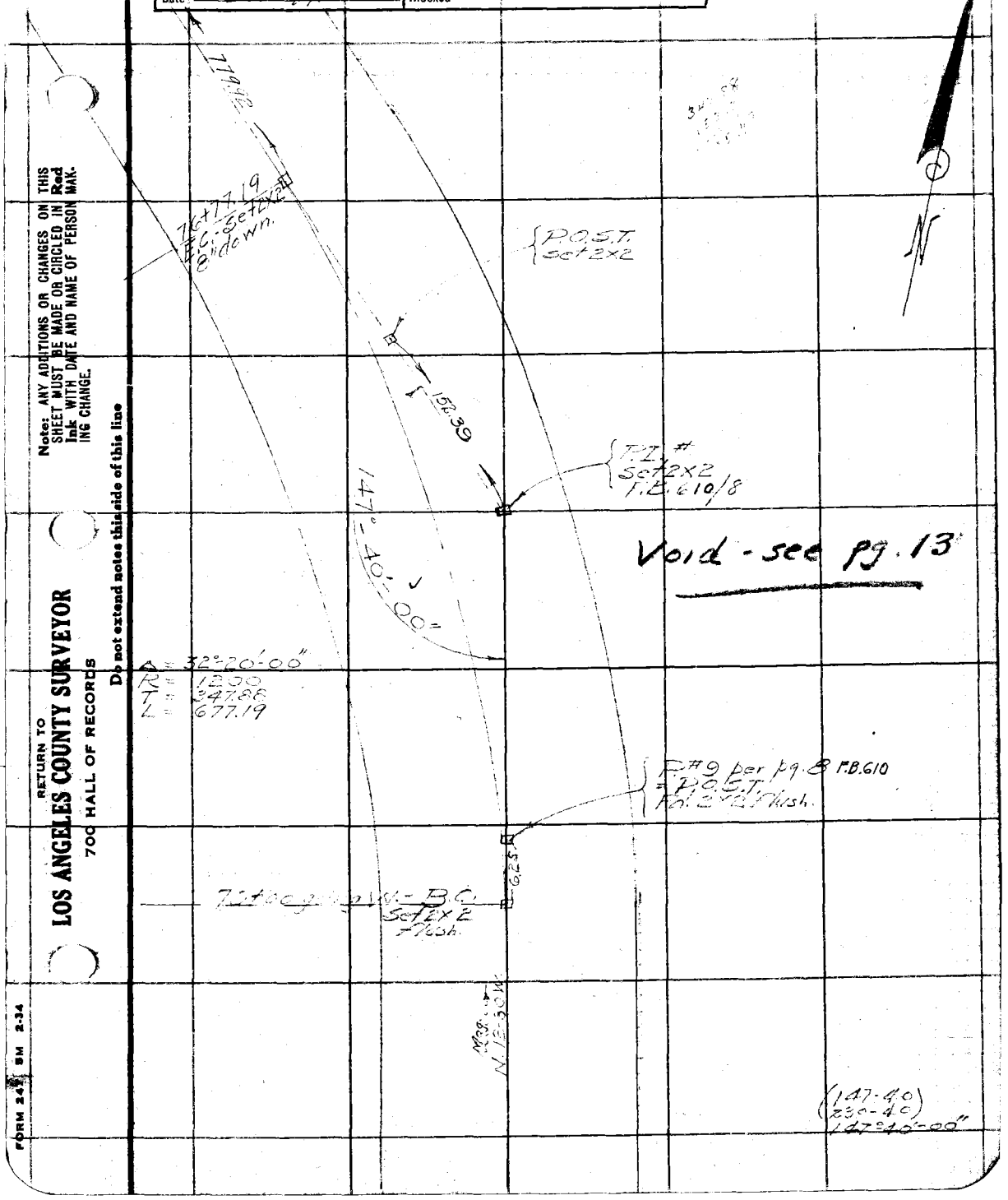

Note: ANY ADDITIONS OR CHANGES ON THIS SHEET MUST BE MADE OR CIRCLED IN Red Ink WITH DATE AND NAME OF PERSON MAKING CHANGE.

Do not extend notes this side of this line

RETURN TO
LOS ANGELES COUNTY SURVEYOR
700 HALL OF RECORDS

FORM 24 SM 2-34

F.B. 602 PG. 16

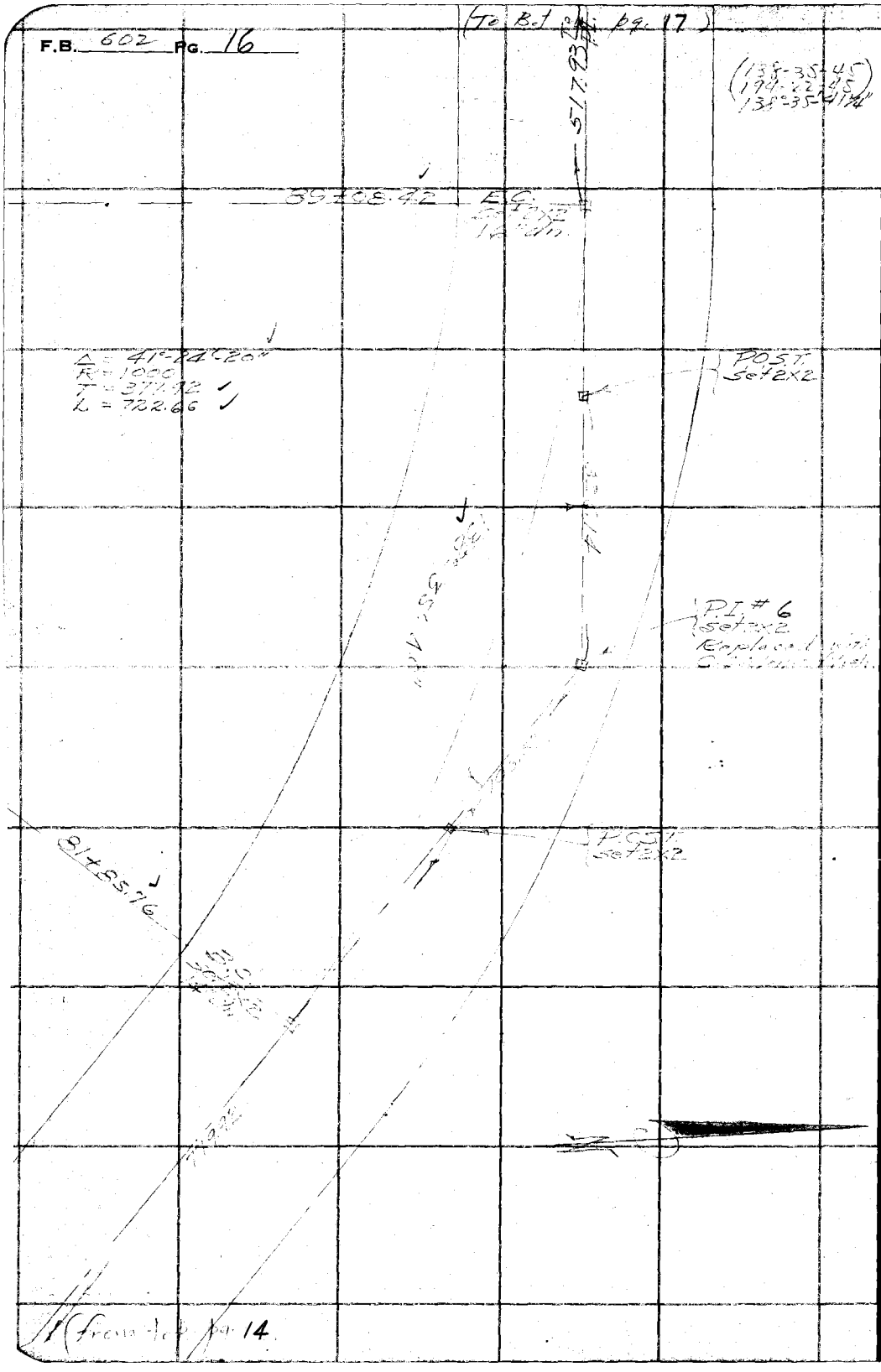

RETURN TO
LOS ANGELES COUNTY SURVEYOR
700 HALL OF RECORDS

Do not extend notes this side of this line

Note: ANY ADDITIONS OR CHANGES ON THIS SHEET MUST BE MADE OR CIRCLED IN Red Ink WITH DATE AND NAME OF PERSON MAKING CHANGE.

Notes Ck'd by Drew	Survey of		F.B. 602 PG. 17
Map No. B-10[illegible]	W. O.	Tape No.	St'd OF.
Office Work F. A. W.	Surveyed by		
Checked Drew	Notes	Date	
Date Oct. 1935	Indexed A. C. Johnson		

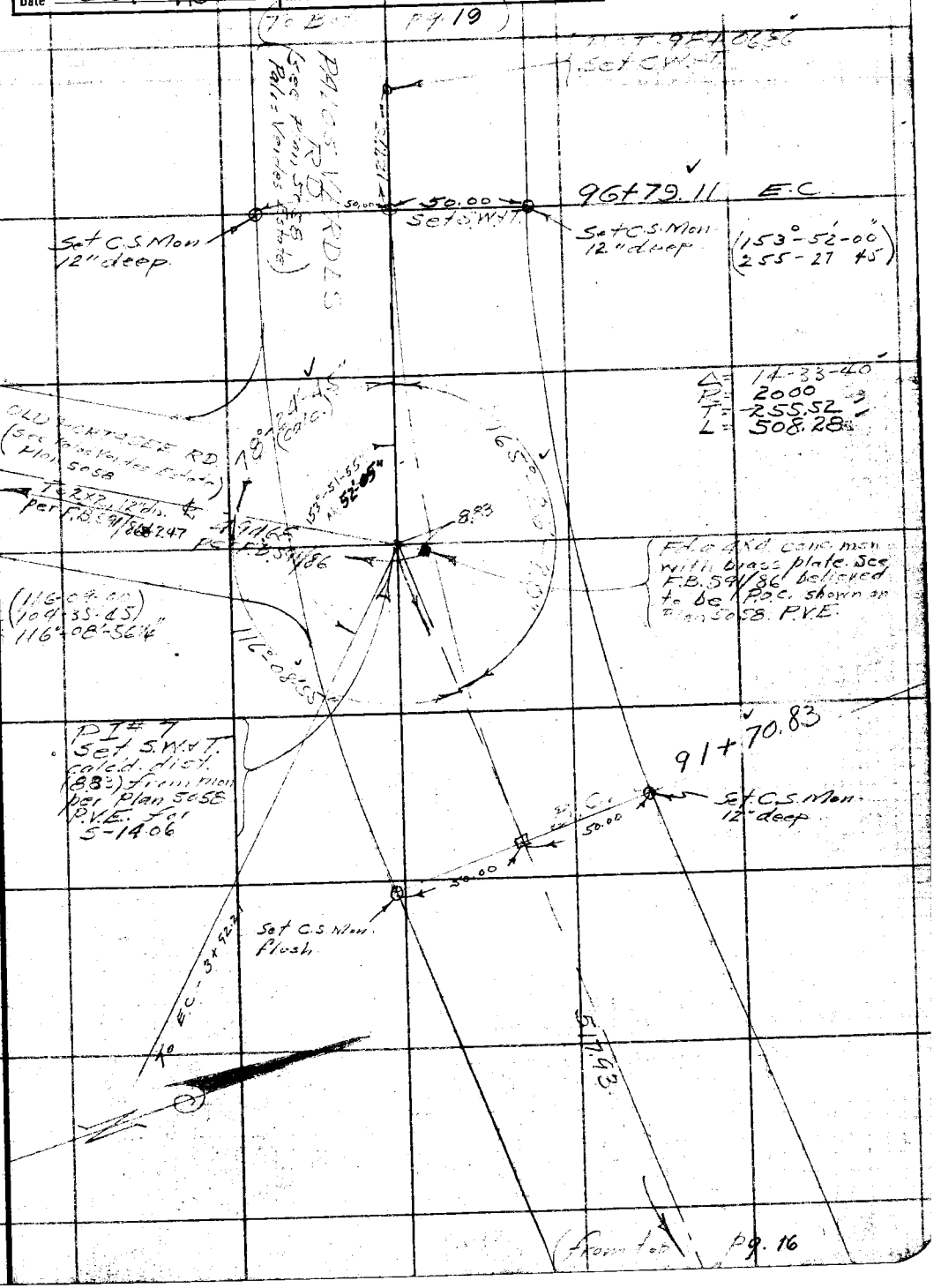

Note: ANY ADDITIONS OR CHANGES ON THIS SHEET MUST BE MADE OR CIRCLED IN Red Ink WITH DATE AND NAME OF PERSON MAKING CHANGE.

Do not extend notes this side of this line

RETURN TO
LOS ANGELES COUNTY SURVEYOR
700 HALL OF RECORDS

FORM 247 SM 2-34

F.B. 602 PG. 18

RETURN TO

LOS ANGELES COUNTY SURVEYOR

700 HALL OF RECORDS

Do not extend notes this side of this line

Note: ANY ADDITIONS OR CHANGES ON THIS SHEET MUST BE MADE OR CIRCLED IN **Red Ink** WITH DATE AND NAME OF PERSON MAKING CHANGE.

Notes Ck'd by Drew	Survey of Palos Verdes Dr. So.
Map No. B-1082	W. O. ___ Tape No ___ St'd ___ °F.
Office Work F. A. W.	Surveyed by ___
Checked Drew	Notes ___ Date 7/28/35
Date Oct. 1935	Indexed A. C. Johnson 10-1-35

F.B. 602 Pg. 19

(169-21-30)
(217-50-00)
(169-17-15)
(317-08-1-)
(169-17-11)

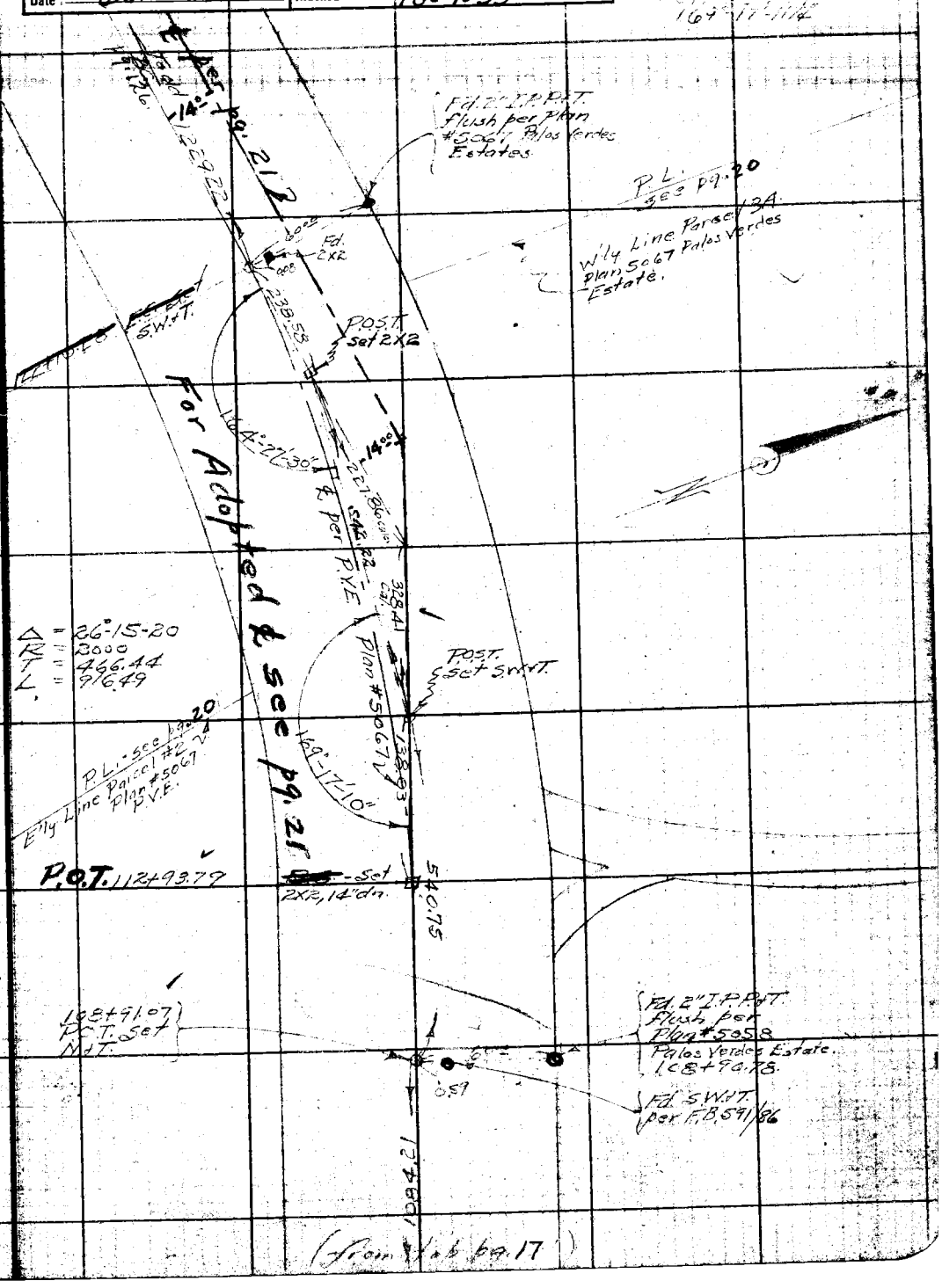

Notes: ANY ADDITIONS OR CHANGES ON THIS SHEET MUST BE MADE OR CIRCLED IN Red Ink WITH DATE AND NAME OF PERSON MAKING CHANGE.

Do not extend notes this side of this line

RETURN TO
LOS ANGELES COUNTY SURVEYOR
700 HALL OF RECORDS

FORM 247 5M 2-34

RETURN TO

LOS ANGELES COUNTY SURVEYOR

700 HALL OF RECORDS

Note: ANY ADDITIONS OR CHANGES ON THIS SHEET MUST BE MADE OR CIRCLED IN **Red Ink** WITH DATE AND NAME OF PERSON MAKING CHANGE.

Do not extend notes this side of this line

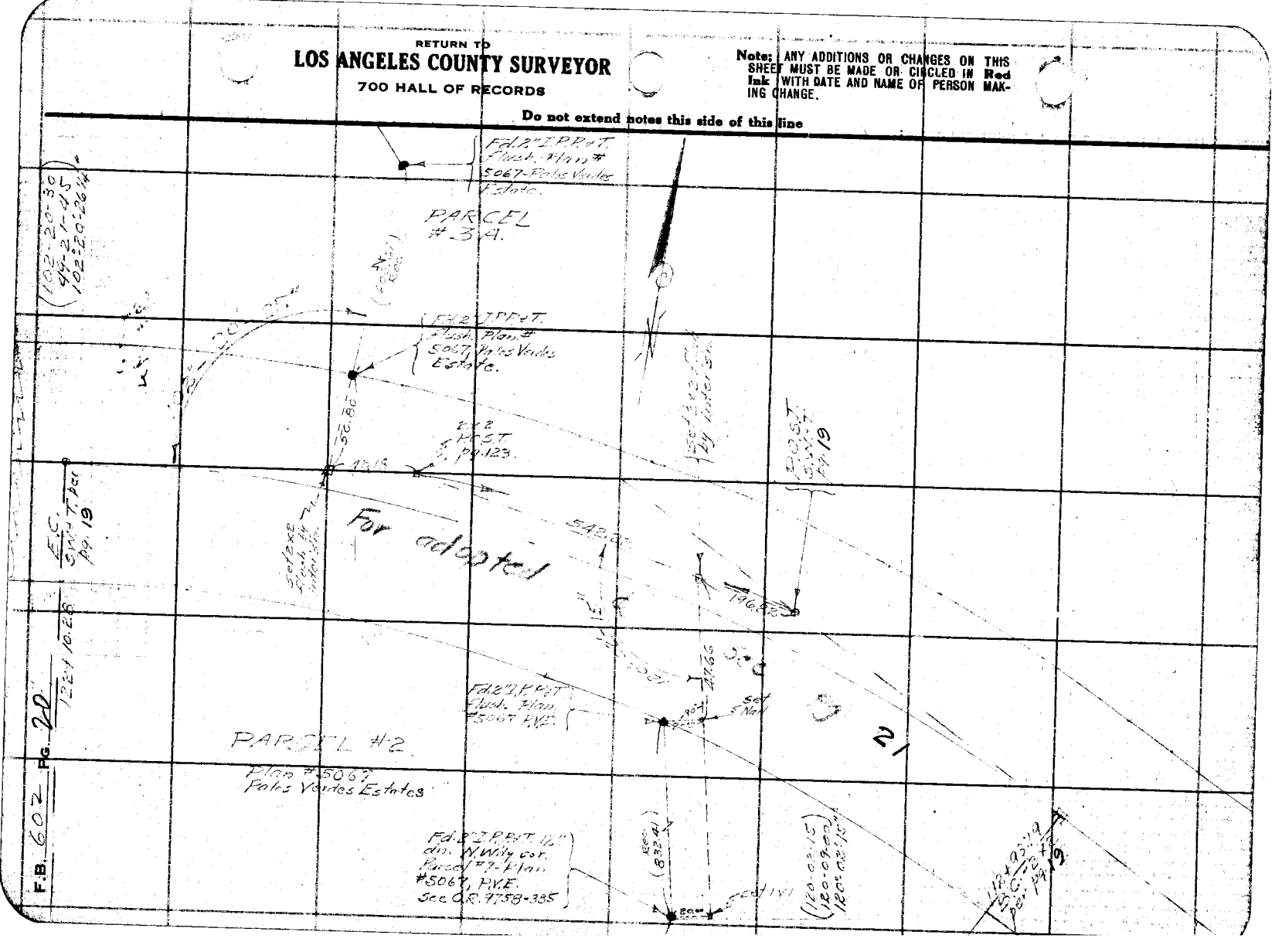

(To Bot. pg. 22)

Notes Ck'd by Drew	Survey of Palos Verdes Dr. So
Map No. B-1082	W. O. [illegible] Tape No. 39 St'd 84 °F.
Office Work: E. A. W.	Reduced by [illegible]
Checked Drew	Notes [illegible] Date 10/4/35
Date Oct 1935	Indexed A. C. Johnson 10-9-35

F.B. 602 PG. 21

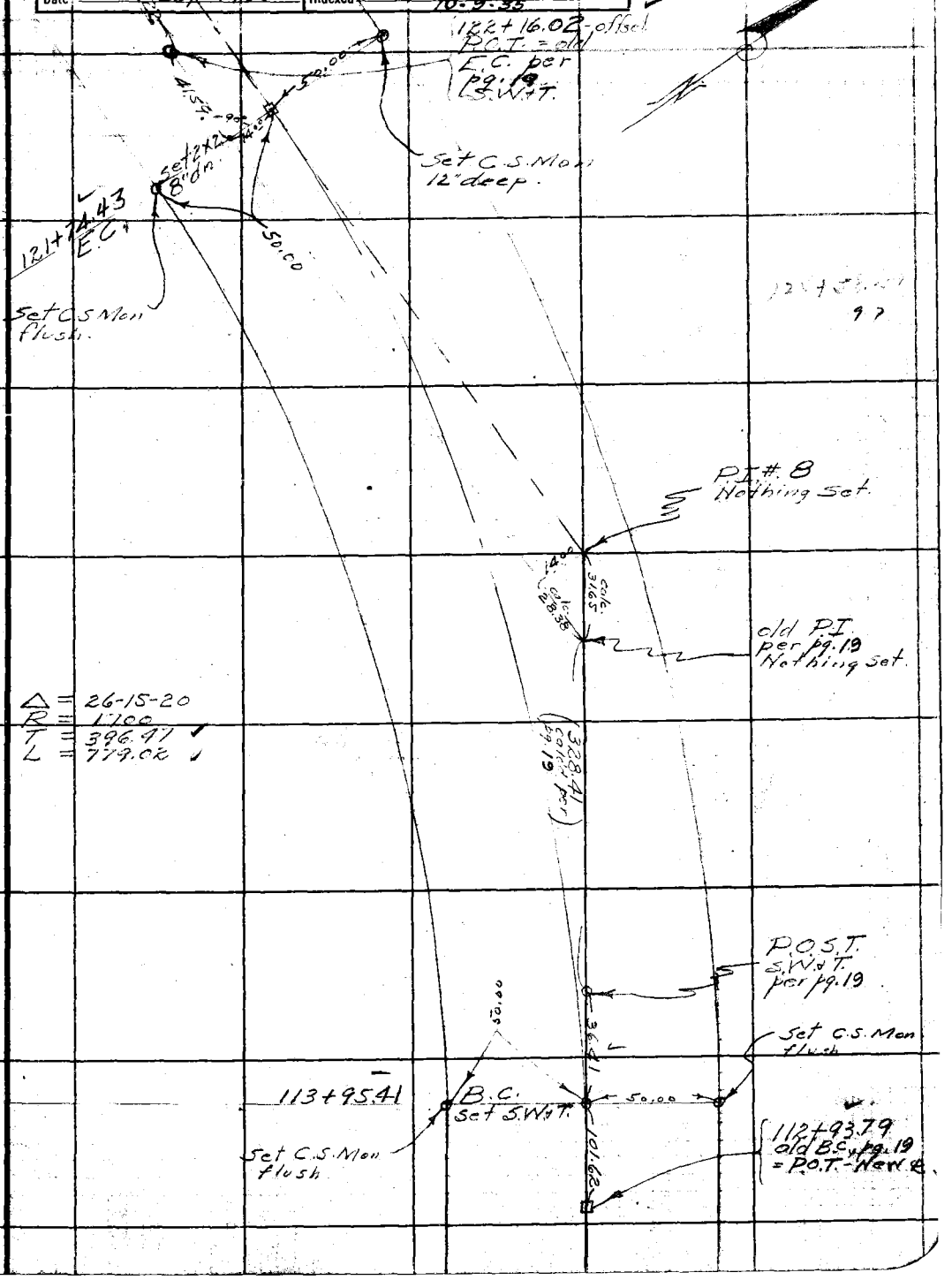

Note: ANY ADDITIONS OR CHANGES ON THIS SHEET MUST BE MADE OR CIRCLED IN Red Ink WITH DATE AND NAME OF PERSON MAKING CHANGE.

Do not extend notes this side of this line

RETURN TO
LOS ANGELES COUNTY SURVEYOR
700 HALL OF RECORDS

FORM 247 5M 2-34

(To Bot. pg. 23)

F.B. 602 PG. 22

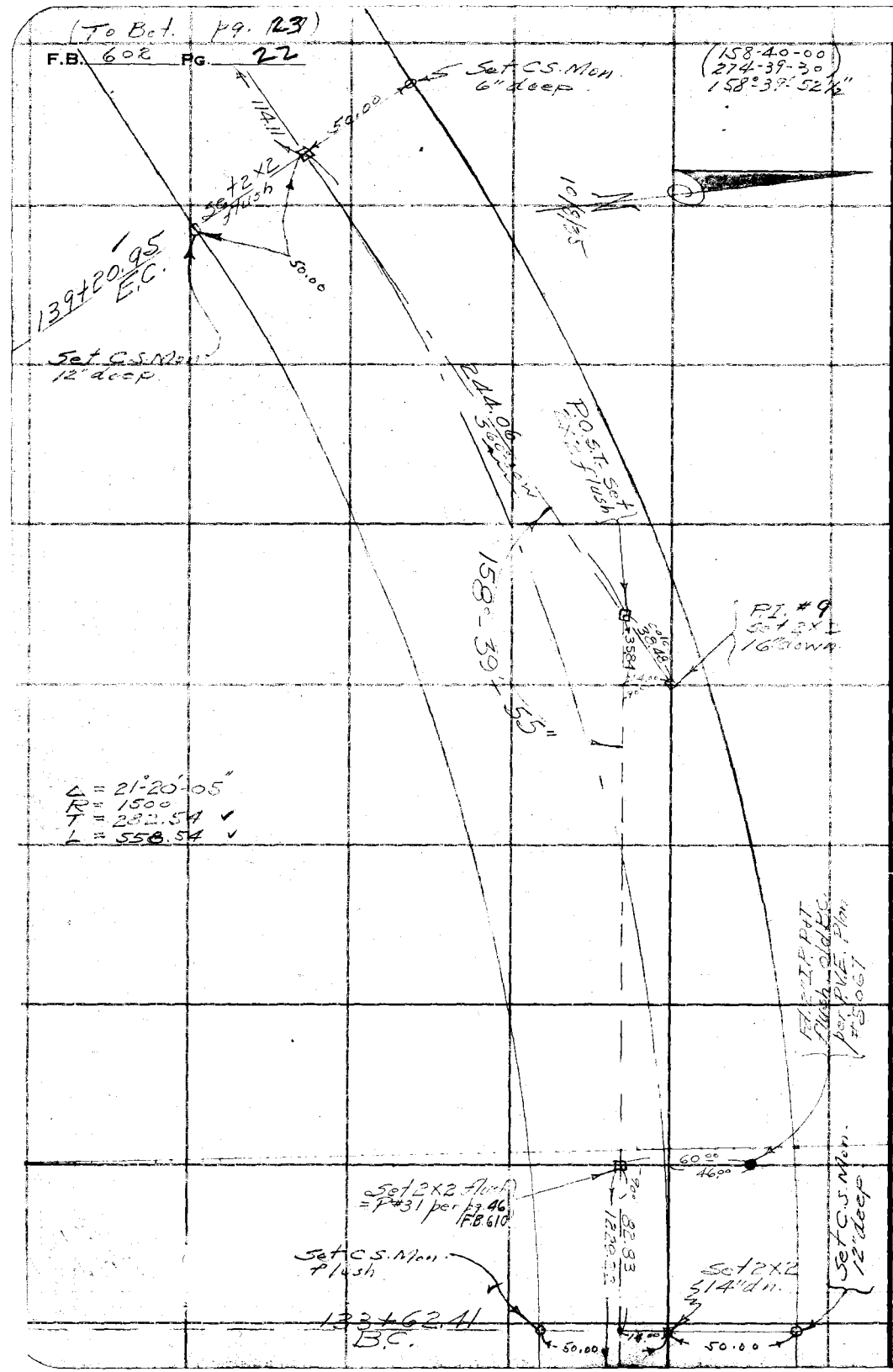

RETURN TO
LOS ANGELES COUNTY SURVEYOR
700 HALL OF RECORDS

Do not extend notes this side of this line

Note: ANY ADDITIONS OR CHANGES ON THIS SHEET MUST BE MADE OR CIRCLED IN **Red Ink** WITH DATE AND NAME OF PERSON MAKING CHANGE.

To Bot. pg. 24

Notes Ck'd by Drew	Survey of Palos Verdes Unit	F.B. 602	Pg. 3
Map No. B-1081	W. O. 5108 Tape No 39	St'd 50 °F.	
Office Work F. A. W.	Surveyed by [illegible]		
Checked Drew	Notes HE	Date 10/8/35	
Date Oct. 1935	Indexed A. C. Johnson		

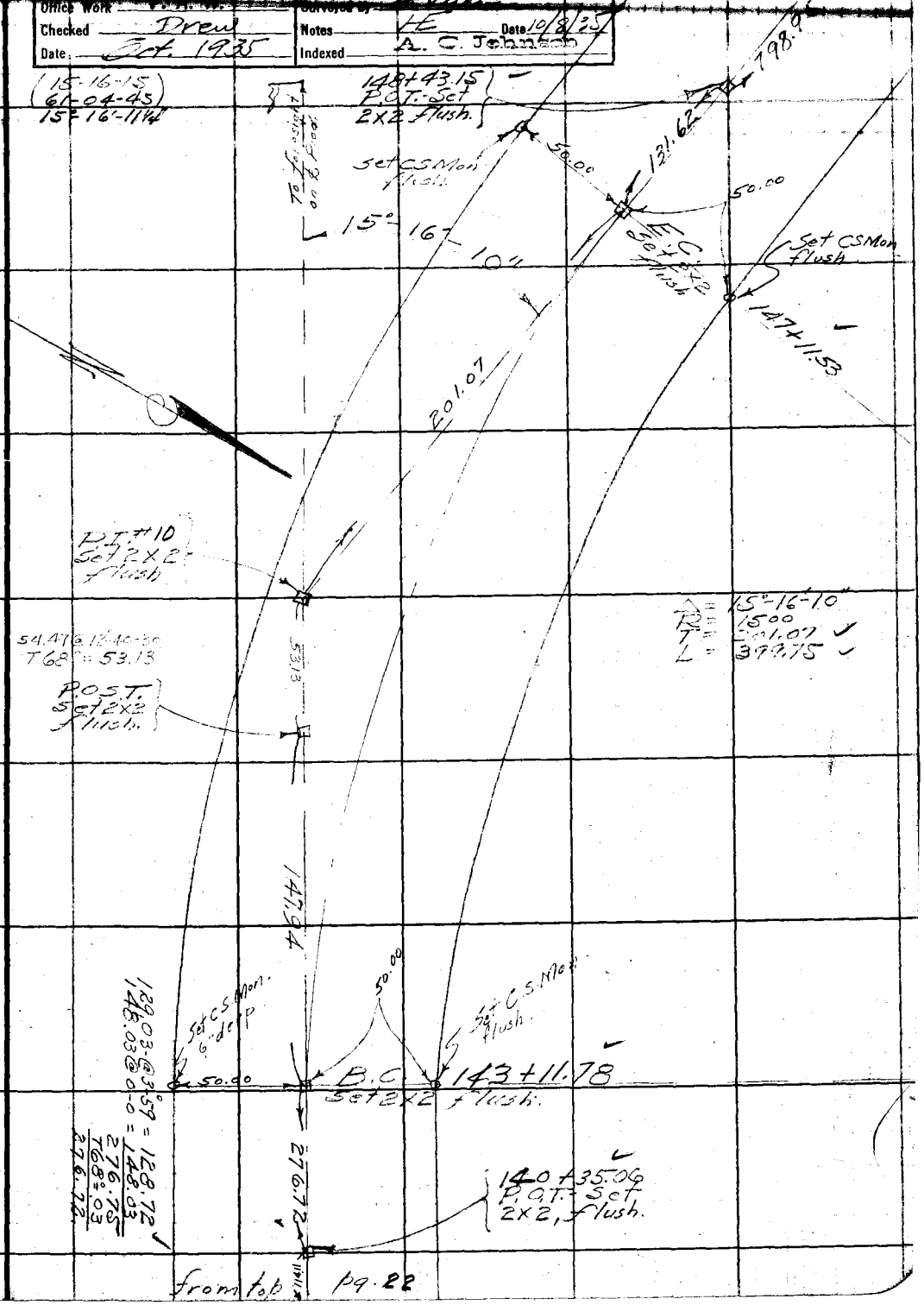

Note: ANY ADDITIONS OR CHANGES ON THIS SHEET MUST BE MADE OR CIRCLED IN Red Ink WITH DATE AND NAME OF PERSON MAKING CHANGE.

Do not extend notes this side of this line

RETURN TO
LOS ANGELES COUNTY SURVEYOR
700 HALL OF RECORDS

FORM 247 BM 2-34

F.B. 602 PG. 24

(To Bot. pg. 25)

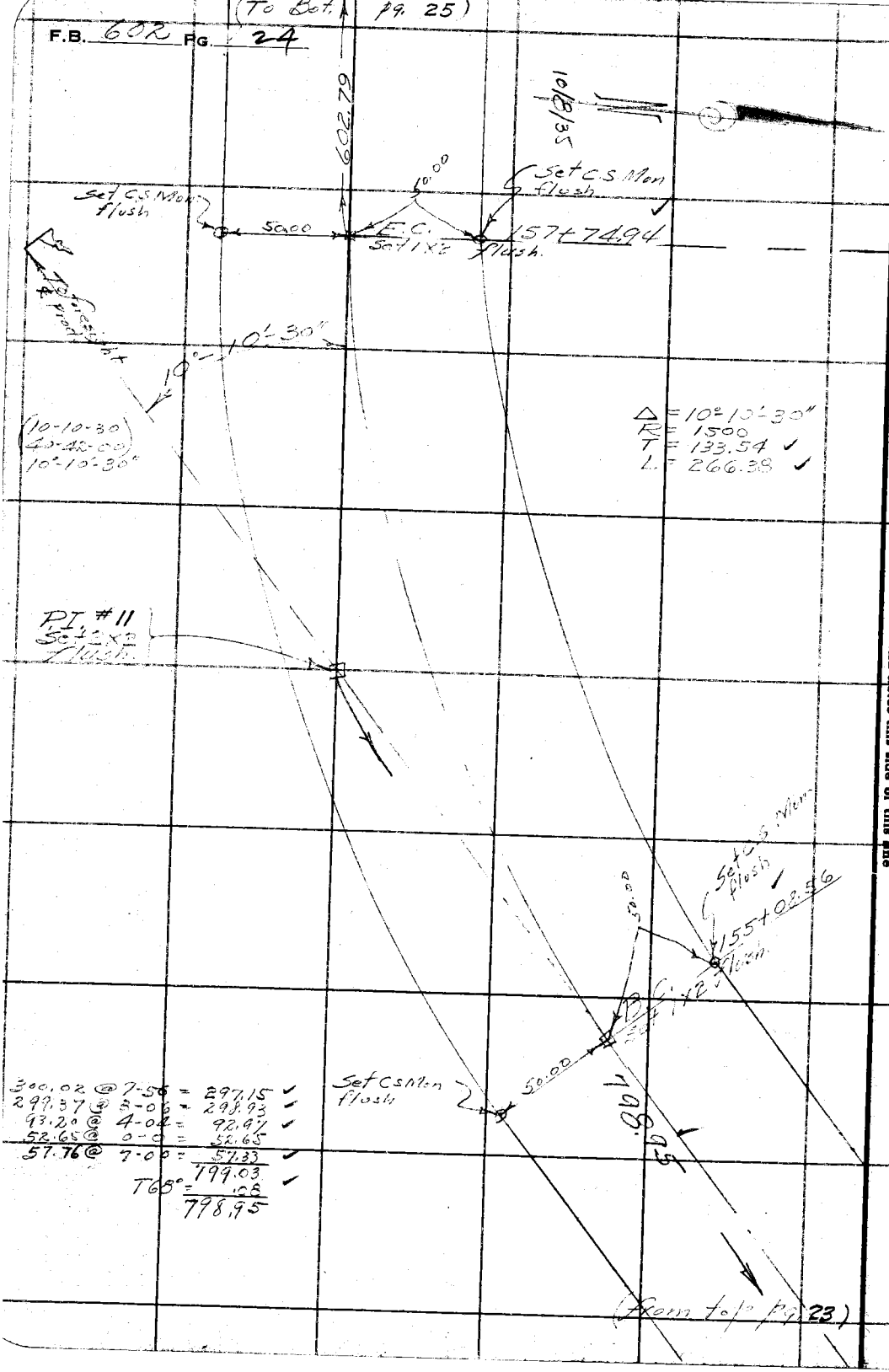

300.02 @ 7-56 = 297.15
297.37 @ 8-06 = 298.93
93.20 @ 4-04 = 92.97
52.65 @ 0-00 = 52.65
57.76 @ 7-00 = 57.33
799.03
T68° = .08
798.95

RETURN TO
LOS ANGELES COUNTY SURVEYOR
700 HALL OF RECORDS

Do not extend notes this side of this line

Note: ANY ADDITIONS OR CHANGES ON THIS SHEET MUST BE MADE OR CIRCLED IN Red Ink WITH DATE AND NAME OF PERSON MAKING CHANGE.

Notes Ck'd by Drew	Survey of Palos Verdes Lt. Sc.	F.B. 602	Pg. 25
Map No. B-1087	W. O. [illegible] Tape No [illegible] St'd [illegible] of.		
Office Work F. A. W.	Surveyed by [illegible]		
Checked Drew	Notes [illegible] Date [illegible]		
Date Oct. 1935	Indexed A. C. Johnson		

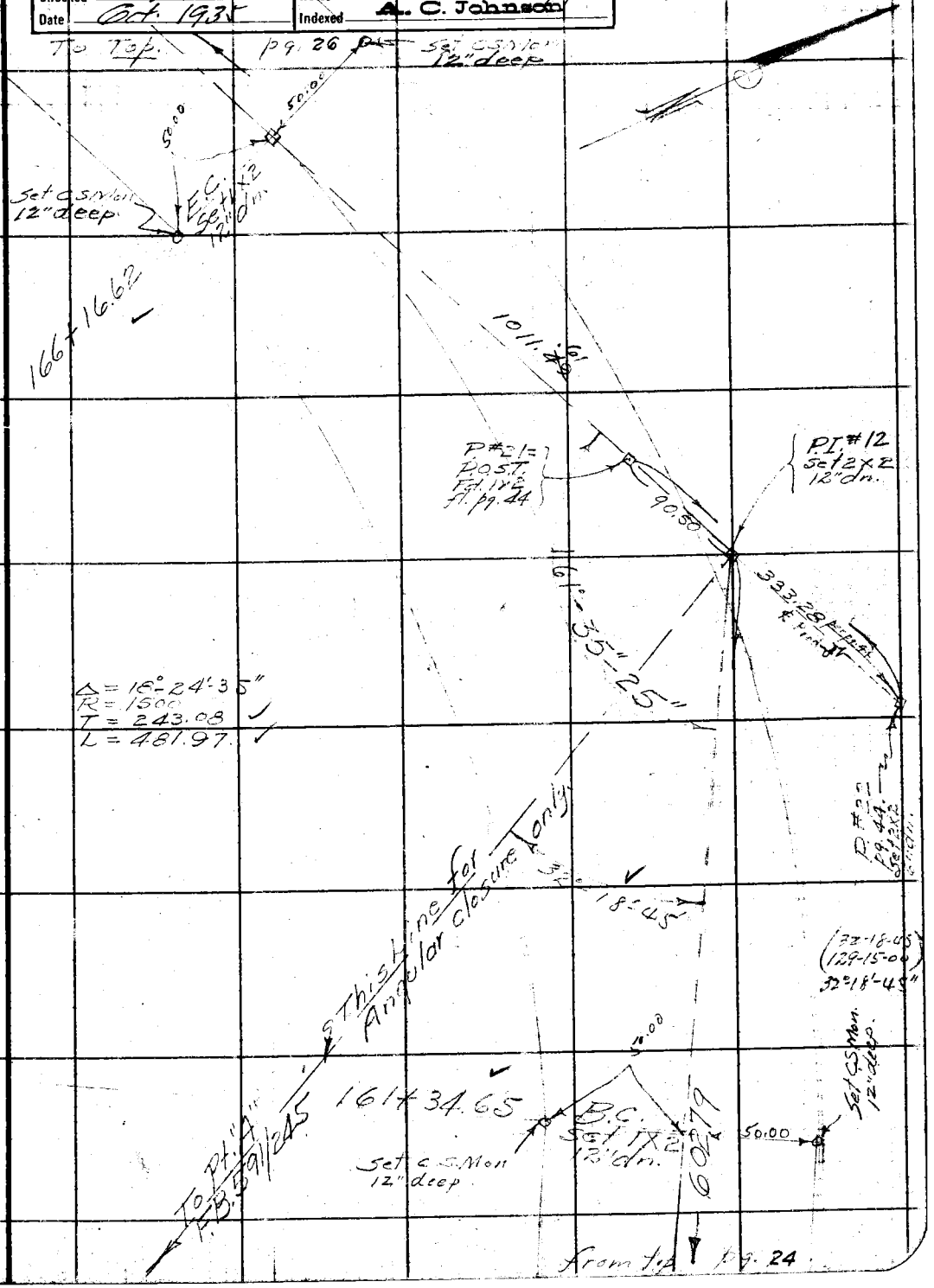

Note: ANY ADDITIONS OR CHANGES ON THIS SHEET MUST BE MADE OR CIRCLED IN Red Ink WITH DATE AND NAME OF PERSON MAKING CHANGE.

Do not extend notes this side of this line

RETURN TO
LOS ANGELES COUNTY SURVEYOR
700 HALL OF RECORDS

FORM 247 5M 2-34

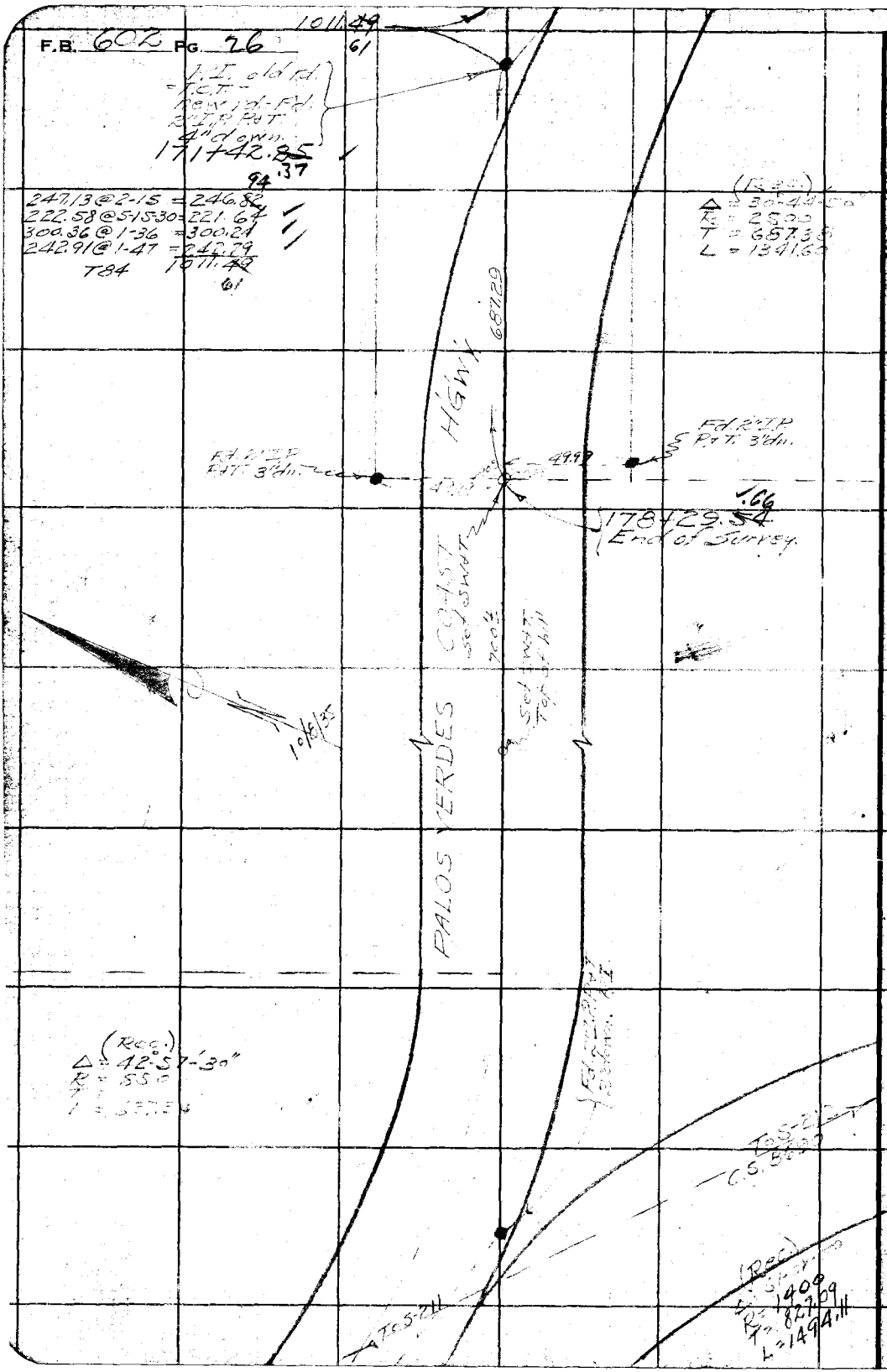

RETURN TO
LOS ANGELES COUNTY SURVEYOR
700 HALL OF RECORDS

Do not extend notes this side of this line

Note: ANY ADDITIONS OR CHANGES ON THIS SHEET MUST BE MADE OR CIRCLED IN **Red Ink** WITH DATE AND NAME OF PERSON MAKING CHANGE.

Notes Ck'd by Drew	Survey of Palos Verdes Dr. So.	F.B. 602	Pg. 27
Map No. B-1082	W. O. 3168 Tape No 47 St'd E4 OF.		
E. A. W.	Surveyed by Evans		
Checked Drew	Notes FE Date 10/10/35		
Date Oct. 1935	Indexed A. C. Johnson 10-11-35		

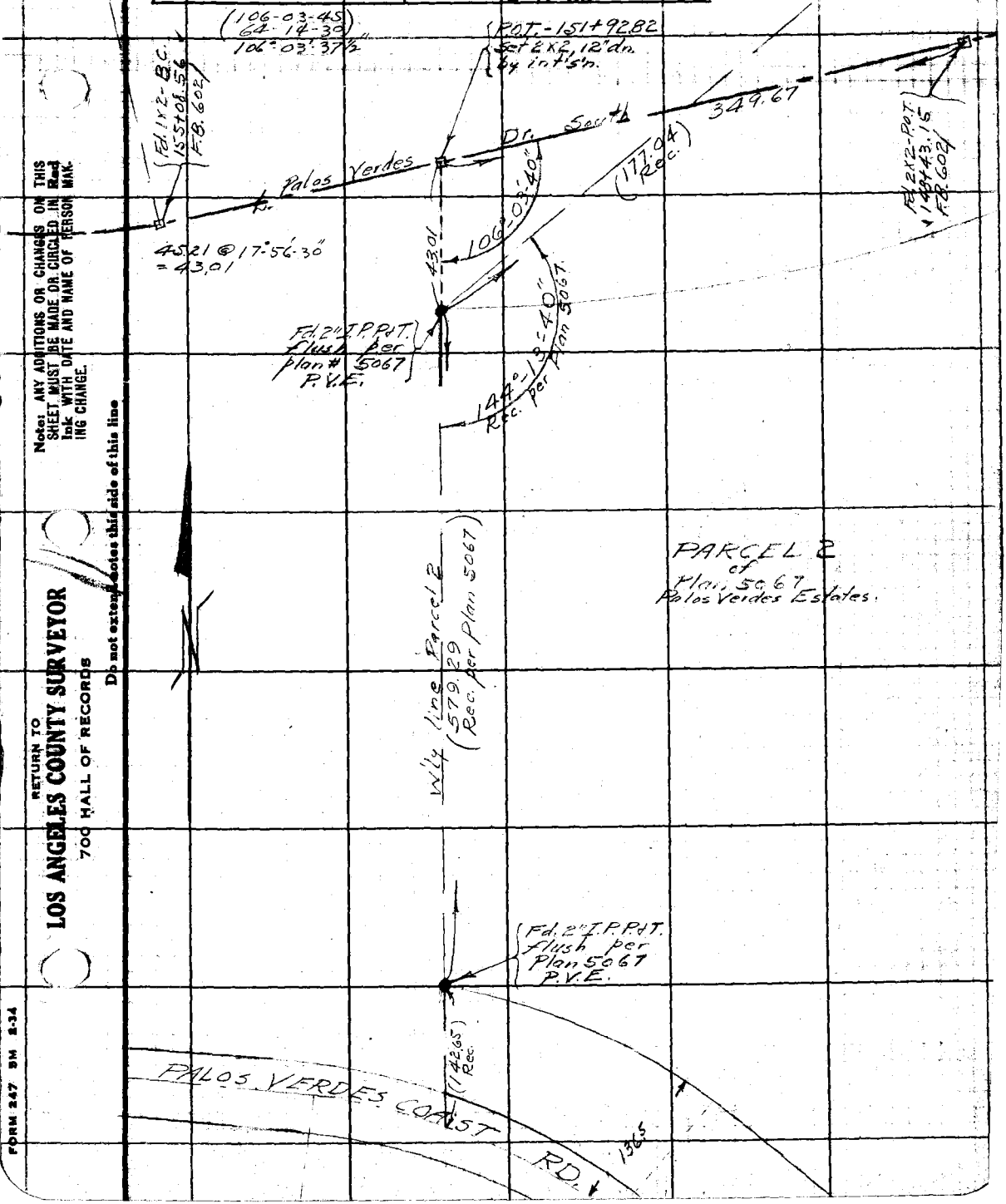

Note: ANY ADDITIONS OR CHANGES ON THIS SHEET MUST BE MADE OR CIRCLED IN Red Ink WITH DATE AND NAME OF PERSON MAKING CHANGE.

Do not extend notes this side of this line

RETURN TO
LOS ANGELES COUNTY SURVEYOR
700 HALL OF RECORDS

FORM 247 5M 2-34

RETURN TO

LOS ANGELES COUNTY SURVEYOR

700 HALL OF RECORDS

Note: ANY ADDITIONS OR CHANGES ON THIS SHEET MUST BE MADE OR CIRCLED IN **Red Ink** WITH DATE AND NAME OF PERSON MAKING CHANGE.

Do not extend notes this side of this line

F.B. 602 PG. 28

Notes Ck'd by Drew	Survey of Palos Verdes Drive South F.B. 602 Pg. 29
Map No. B-[illegible]	W. O. [illegible] Tape No ____ St'd ____ °F.
Office Work F. A. W.	Surveyed by ____
Checked Drew	Notes [illegible] Date [illegible]
Date Oct. 1935	Indexed A. C. Johnson 10-16-35

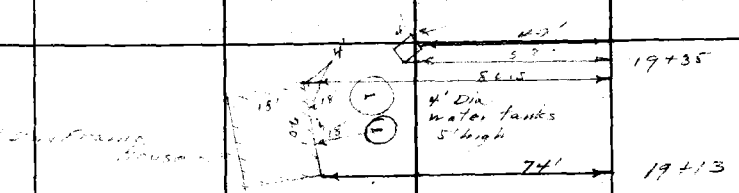

℄ Palos Verdes

Drive South

Note: ANY ADDITIONS OR CHANGES ON THIS SHEET MUST BE MADE OR CIRCLED IN Red Ink WITH DATE AND NAME OF PERSON MAKING CHANGE.

Do not extend notes this side of this line

RETURN TO
LOS ANGELES COUNTY SURVEYOR
700 HALL OF RECORDS

FORM 247 5M 2-34

RETURN TO

LOS ANGELES COUNTY SURVEYOR

700 HALL OF RECORDS

Note: ANY ADDITIONS OR CHANGES ON THIS SHEET MUST BE MADE OR CIRCLED IN **Red Ink** WITH DATE AND NAME OF PERSON MAKING CHANGE.

Do not extend notes this side of this line

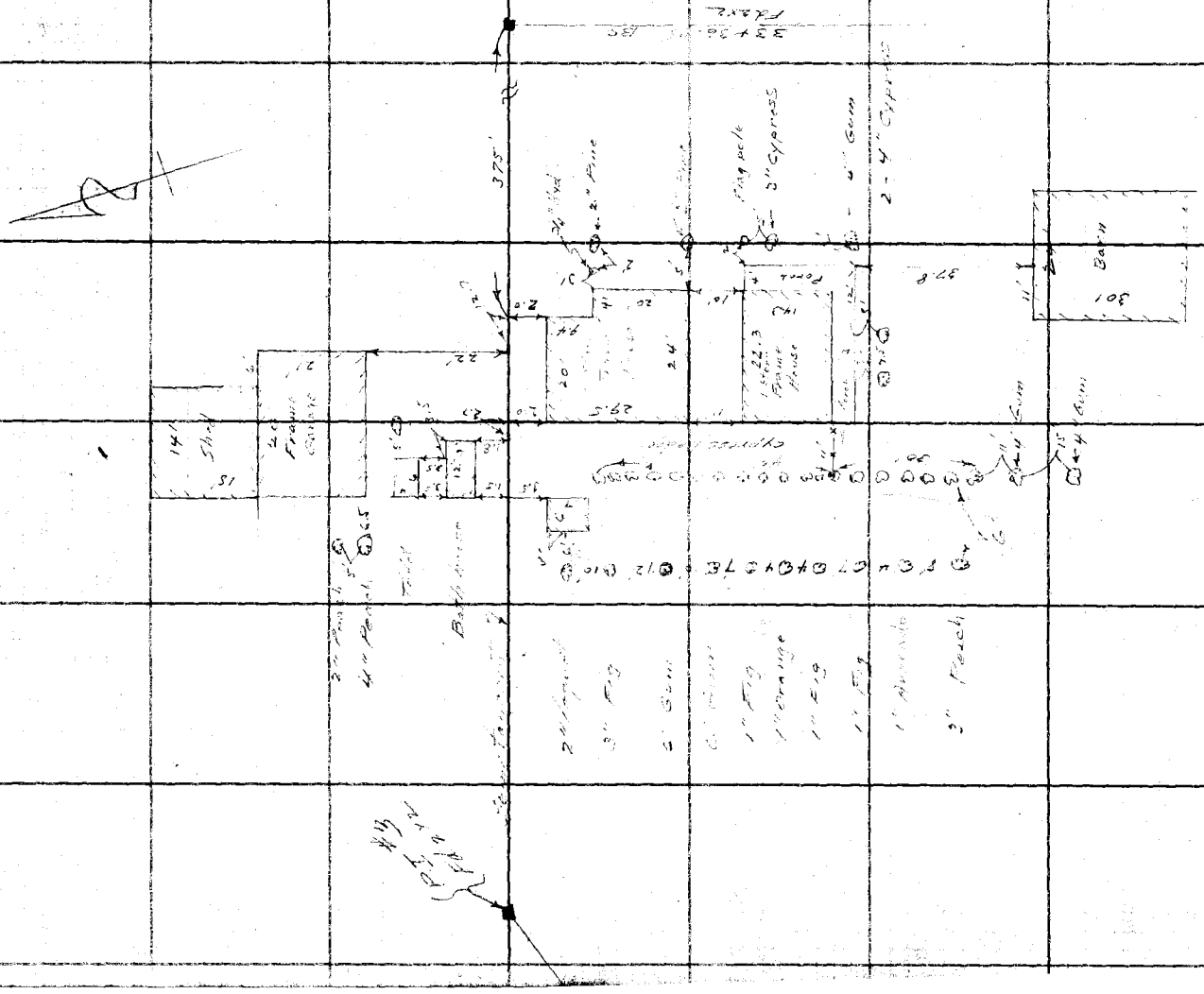

F.B. 602 PG. 30

Form 301 10M 3-34

PLEASE RETURN TO
LOS ANGELES COUNTY SURVEYOR
700 HALL OF RECORDS

NOTE: ANY ADDITIONS OR CHANGES ON THIS SHEET MUST BE MADE OR CIRCLED IN RED INK, WITH DATE AND NAME OF PERSON MAKING CHANGE

Do not extend notes this side of this line

Transit at	Sight on	Stadia Intercepts	Stadia Distance	Stadia Rod—	Horizontal Angle 0° to 360° Right	Horiz. Distance	± Vertical Angle	Elevation of Point	+ Back Sight	± Difference Elevation	Height of Instrument	± Vertical Distance	Station	Left	Right
B.C. 70+00	P.I. Ahead				° '		° '		1				per typ		
		11.59 / 11.00	59		196 50	59	° '		2				3" Pipeline		
		11.56 / 11.00	56		191 40	56	° '		3				& 9' Rd.		
		11.25 / 11.00	25		213 25	25	° '		4				" " "		
		11.28 / 11.00	28		222 00	28	° '		5				3" Pipe		
		11.19 / 11.00	19		267 30	19	° '		6				" "		
		11.14 / 11.	14		266 00	14	° '		7				& 9' Rd		
		11.29 / 11.	29		335 40	29	° '		8				" " "		
		11.33 / 11.	33		325 30	33	° '		9				3" Pipe		
		11.62 / 11.	62		343 10	62	° '		10				" "		
		10.88 / 10.	88		348 45	88	° '		11				" " &		
		11.31 / 10.	131		348 45	131	° '		12				" " &		
		11.51 / 10.	151		347 10	151	° '		13				" "		
		11.73 / 10.	173		345 05	173	° '		14				" "		
		10.95 / 9.	195		343 35	195	° '		15				" " &		
		8.01 / 5	301		338 15	301	° '		16				" " &		
		7.62 / 4	362		341 05	362	° '		17				" "		
		8.63 / 2	363		341 50	363	° '		18				& 9' Rd		
		8.28 / 6	328		340 45	328	° '		19				" " "	EF.	
		10.73 / 8	273		339 35	273	° '		20				" 14' "	EF	
		10.25 / 9	205		345 25	205	° '		21				" " "	DRC	

Notes Chkd. _____ Checked _____ Date _____ Survey of Fales Tract Map No. _____ Survey by _____ Notes _____ Date 9/26/35 Indexed A. C. Johnson Date 10-7-35

Notch Rod. _____ Plotted _____ Date _____ Job No. 818 Page _____

AGF-21 Letters.

Form 301 10M 3-34

PLEASE RETURN TO
LOS ANGELES COUNTY SURVEYOR
700 HALL OF RECORDS

NOTE: ANY ADDITIONS OR CHANGES ON THIS SHEET MUST BE MADE OR CIRCLED IN RED INK, WITH DATE AND NAME OF PERSON MAKING CHANGE

Do not extend notes this side of this line

Transit at	Sight on	Stadia Intercepts	Stadia Distance	Stadia Rod—	Horizontal Angle 0° to 360° Right	Horiz. Distance	+ Vertical Angle	Elevation of Point	+ Back Sight	+ Difference Elevation	Height of Instrument	+ Vertical Distance	REMARKS Station	Left	Right
B.C. 70+00	P.I. Ahead				° ′		° ′		1						
		10.31 / 9	131		351 50	131	° ′		2				℄ 14′ Rd. Ex.		
		10.69 / 10	69		351 50	69	° ′		3				℄ 10′ " B.C.		
E.C. 76+77.19	P.I. Behind				° ′		° ′		4				per pg.		
		9.38 / 7	238		15 50	238	° ′		5				℄ 9′ Rd.		
		9.73 / 8	173		12 00	173	° ′		6				" " "		
		8.87 / 8	87		356 35	87	° ′		7				" " "	B.C.	
		7.68 / 7	68		349 45	68	° ′		8				" " "	Ex.	
		7.42 / 7	42		352 45	42	° ′		9				" " "	E.C.	
		6.12 / 6	12		352 05	12	° ′		10				" " "	B.C.	
		5.14 / 6	14		159 10	14	° ′		11				" " "	Ex.	
		3.54 / 3	54		131 30	54	° ′		12				" " "	E.C.	
		5.16 / 4	116		114 00	116	° ′		13				" " "	B.C.	
		6.69 / 5	169		112 10	169	° ′		14				" " "		
		6.97 / 5	197		115 20	197	° ′		15				" " "		
		7.39 / 6	139		109 45	139	° ′		16				3" Pipe line.		
		6.14 / 5	114		111 00	114	° ′		17				" " "		
		5.96 / 5	96		112 45	96	° ′		18				" " "		
		8.50 / 8	50		121 50	50	° ′		19				" " "	∠	
		6.29 / 6	29		121 05	29	° ′		20				" " "	∠	
		6.13 / 6	13		32 45	13	° ′		21				" " "	∠	

Add'n'l Inform.

F.B. 602 Pg. 32

Topography Description Legend:
Side Hill....S.H. | Bottom Draw.B.D.
Side of Draw.S.D. | Bottom Wash B.W.
Side of Ridge.S.R. | Top of Ridge.T.R.
Head of Draw H.D. | Toe of Slope..T.S.

Inters. of Draws.V.D's
Break in Slope..Bk.S.
Steep Slope.....S.S.
Top of Cliff.....T.Cl.
Bottom of Cliff..B.Cl.
Top of Spur.....T.Sp.
Bottom Canyon..B.Cn.

Side of Canyon S.Cn.
Top of Bank...T.B.
Bottom of Bank.B.B.
Top of Cut.....T.C.
Bottom of Cut..B.C.
Top of Fill.....T.F.
Bottom of Fill.B.F.

Saddle .....Sa.
Swale .....Sw.
Flat .....Fl.
Stream .....Str.
Trail .....Tr.
Pavement .....Pvt.
Edge of Road E.Rd.

Traveled Rd. Tr.Rd.
Fence .....Fn.
Int. Fences.V.Fns.
Ditch .....Dt.
Telephone Pole T.P.
Power Pole...P.P.
Culvert .....Cul.

Oak-O. Fir-Fr.
Pine-Pl. Cedar-Ce.
Sycamore .....Sy.
Eucalyptus .....Eu.
Plus combinations of these and all common standard abbreviations.

Form 384 10M 3-34

PLEASE RETURN TO
LOS ANGELES COUNTY SURVEYOR
700 HALL OF RECORDS

NOTE: ANY ADDITIONS OR CHANGES ON THIS SHEET MUST BE MADE OR CIRCLED IN RED INK. WITH DATE AND NAME OF PERSON MAKING CHANGE

Do not extend notes this side of this line

Transit at	Sight on	Stadia Intercepts	Stadia Distance	Stadia Rod—	Horizontal Angle 0° to 360° Right	Horiz. Distance	+ − Vertical Angle	Elevation of Point	+ Back Sight	+ − Difference Elevation	Height of Instrument	+ − Vertical Distance	REMARKS Station	Left	Right
E.C. 76+77.19	PI (Behind)				° '		° '		1						
					° '		° '		2						
		7.43 / 7	43		1° 20'	43	° '		3				3" Pipe line	L	
		11.08 / 10	108		6° 55'	108	° '		4				" " "	L	
		10.51 / 9	151		11° 50'	151	° '		5				" " "		
		9.08 / 7	208		15° 30'	208	° '		6				" " "		
B.C. 81+85.76	E.C. 76+77.19						° '		7						
		9.23 / 5	423		26° 55'	423	° '		8				℄ 9' Rd.		
		8.48 / 6	348		31° 15'	348	° '		9				" " "		
		9.60 / 7	260		30° 35'	260	° '		10				" " "	E.C.	
		7.69 / 6	169		23° 05'	169	° '		11				" " "	B.C.	
		6.41 / 5	141		19° 30'	141	° '		12				" " "	E.C.	
		6.07 / 5	107		18° 35'	107	° '		13				" " "	E.C.	
		6.60 / 6	60		19° 35'	60	° '		14				" " "		
		4.10 / 4	10		222° 35'	10	° '		15				" " "	B.C.	
		3.64 / 3	64		201° 00'	64	° '		16				" " "	E.C.	
		4.16 / 3	116		194° 00'	116	° '		17				" " "	E.C.	
		4.80 / 3	180		186° 35'	180	° '		18				" 8' "		
		4.32 / 2	232		183° 15'	232	° '		19				" " "	B.C.	
		6.86 / 4	286		182° 30'	286	° '		20				" " "	E.C.	
		9.45 / 6	345		183° 35'	345	° '		21				" " "	E.C.	
		9.47 / 6	347		182° 35'	347	° '						3" Pipe line		

Add'l Inform.

Notes Rod. _____ Platted _____ Job No. 8108 Division No. _____ F.B. 602 Pg. 32

Notes Chkd. _____ Date _____ Survey of Pacific Yorba Dist. Co.

Date _____ Checked _____ Survey by _____ Notes _____ Date 9/18/35

MAP No. _____ Indexed A. C. Johnson

Form 301 10M 3-34

PLEASE RETURN TO
LOS ANGELES COUNTY SURVEYOR
700 HALL OF RECORDS

NOTE: ANY ADDITIONS OR CHANGES ON THIS SHEET MUST BE MADE OR CIRCLED IN RED INK, WITH DATE AND NAME OF PERSON MAKING CHANGE

Do not extend notes this side of this line

Transit at	Sight on	Stadia Intercepts	Stadia Distance	Stadia Rod—	Horizontal Angle 0° to 360° Right	Horiz. Distance	+ Vertical Angle —	Elevation of Point	+ Back Sight	+ Difference Elevation —	Height of Instrument	+ Vertical Distance —	REMARKS Station	Left	Right
B.C. 814+85.6	E.C. 76+77.19				° '		° '		1						
		6.63 / 4	263		180 35	263	° '		2						
		4.80 / 3	180		185 00	180	° '		3				3" Pipe line	∠	
		3.93 / 3	93		193 35	93	° '		4				"	"	"
		4.72 / 4	72		193 35	72	° '		5				"	"	" ∠
		5.05 / 5	5		189 55	5	° '		6				"	"	" ∠
		7.37 / 7	37		27 05	37	° '		7				"	"	" ∠
		9.74 / 9	74		24 30	74	° '		8				"	"	"
		11.17 / 10	117		23 00	117	° '		9				"	"	"
		11.42 / 10.	142		25 45	142	° '		10				"	"	" ∠
		11.67 / 10.	167		27 30	167	° '		11				"	"	"
		11.18 / 9	218		30 50	218	° '		12				"	"	"
		11.87 / 9	287		32 55	287	° '		13				"	"	"
		9.36 / 6	336		33 20	336	° '		14				"	"	" ∠
		8.64 / 5	364		32 20	364	° '		15				"	"	"
		9.15 / 5	415		30 40	415	° '		16				"	"	" ∠
		10.27 / 6	427		28 50	427	° '		17				"	"	"
		10.48 / 6	448		26 35	448	° '		18				"	"	"
		9.72 / 5	472		22 55	472	° '		19				"	"	"
		9.80 / 5	480		20 50	480	° '		20				"	"	"
		9.85 / 5	485		18 35	485	° '		21				"	"	"

Add'l Interm.

Inter. of Draw. V.D's Break in Slope...B.S. Sheer Slope.....S.S. Top of Cliff.....T.Cl. Bottom of Cliff.....B.Cl. Top of Spur.....T.Sp. Bottom Canyon...B.Cn.

Side Hill.....S.H. Bottom Draw B.D. Side of Draw S.D. Bottom Wash B.W. Side of Ridge S.R. Top of Ridge T.R. Head of Draw H.D. Toe of Slope...T.S.

Sa. Saddle ..... Sy. Sink ..... Fl. Flat ..... Str. Stream ..... Tr. Trail ..... Pvt. Pavement ..... E.Rd. Edge of Road

Side of Canyon S.Cn. Top of Bank T.B. Bottom of Bank B.B. Top of Cut T.C. Bottom of Cut B.C. Top of Fill T.F. Bottom of Fill B.F.

Fnd.-P. Fence ..... Ent. Entrance ..... V.Fn. Fence ..... Dr. Drain ..... Cul. Culvert

Fir-Fr. Fir ..... Cedar-Cd. Cedar ..... Sy. Sycamore ..... Ex. Eucalyptus ..... Pier combinations of these and all common standard abbreviations.

F.B. 502 Pg. 34

Form 301 10M 3-34

PLEASE RETURN TO
LOS ANGELES COUNTY SURVEYOR
700 HALL OF RECORDS

NOTE: ANY ADDITIONS OR CHANGES ON THIS SHEET MUST BE MADE OR CIRCLED IN RED INK. WITH DATE AND NAME OF PERSON MAKING CHANGE

Do not extend notes this side of this line

Transit at	Sight on	Stadia Intercepts	Stadia Distance	Stadia Rod—	Horizontal Angle 0° to 360° Right	Horiz. Distance	+ — Vertical Angle	Elevation of Point	+ Back Sight	+ — Difference Elevation	Height of Instrument	+ — Vertical Distance	REMARKS Station Left Right
P.O.S.T.	E.C. 89+08.42				° '		° '		1				(P.O.S.T.-51.78 East of E.C. 89+08.42)
		7.32 / 4	332		176 20	332	° '		2				℄ 8' Rd.
		5.00 / 2	300		170 10	300	° '		3				" " "
		7.76 / 5	276		166 20	276	° '		4				" " "
		11.56 / 9	256		164 20	256	° '		5				" " "
		11.02 / 9	202		161 40	202	° '		6				" " "
		7.93 / 7	93		167 50	93	° '		7				" " "
		7.16 / 7	16		202 05	16	° '		8				" " "
		8.48 / 8	48		336 50	48	° '		9				" " "
		10.11 / 9	111		357 10	111	° '		10				" " "
		7.75 / 6	175		354 20	175	° '		11				" " "
		6.42 / 4	242		355 20	242	° '		12				" " "
		5.85 / 3	285		359 40	285	° '		13				" " "
		10.15 / 7	315		6 45	315	° '		14				" " "
		9.50 / 6	350		15 15	350	° '		15				" " "
		8.97 / 6	297		3 10	297	° '		16				3" Pipe line. ∠
		5.63 / 3	263		358 10	263	° '		17				" " "
		8.97 / 8	97		348 30	97	° '		18				" " " ∠
		7.24 / 7	24		289 50	24	° '		19				" " " ∠
		7.66 / 7	66		176 50	66	° '		20				" " "
		10.76 / 9	176		163 40	176	° '		21				" " "

Add'n'l Inform.

Notes Red. ____ Platted ____ Job No. 8108 Division No. ____ F.B. 602 Pg. 35
Date ____ Date ____ Survey of Palos Verdes Dr. So.
Notes Chkd. ____ Checked ____ Survey by Evans Notes ____ Date 9/26/35
Date ____ Date ____ Map No. ____ Indexed A. C. Johnson Date ____

Form 301 10M 3-34

PLEASE RETURN TO
LOS ANGELES COUNTY SURVEYOR
700 HALL OF RECORDS

NOTE: ANY ADDITIONS OR CHANGES ON THIS SHEET MUST BE MADE OR CIRCLED IN RED INK, WITH DATE AND NAME OF PERSON MAKING CHANGE

Do not extend notes this side of this line

Transit at	Sight on	Stadia Intercepts	Stadia Distance	Stadia Rod—	Horizontal Angle 0° to 360° Right	Horiz. Distance	+ Vertical Angle	Elevation of Point	+ Back Sight	+ Difference Elevation	Height of Instrument	+ Vertical Distance	REMARKS Station	Left	Right
P.O.S.T.	E.C. 89+08.42				° ′		° ′		1						
		11.23 / 9	223		164 00	223	° ′		2				3" Pipe line ∠		
		11.61 / 9	261		166 40	261	° ′		3				" " " ∠		
		11.96 / 9	296		172 10	296	° ′		4				" " " ∠		
		10.39 / 7	339		178 40	339	° ′		5				" " "		
P.I. #7	E.C. 89+08.42				° ′		° ′		6				(P.I. @ ℄ int'sn Portagee Rd.)		
		10.60 / 8	260		340 00	260	° ′		7				3" Pipe line		
		4.76 / 2	276		321 40	276	° ′		8				" " "		
		4.90 / 2	290		316 25	290	° ′		9				" " "		
		8.56 / 6			330 20		° ′		10				℄ 8' Rd.		
		10.38 / 8			319 10		° ′		11				" " "		
		9.74 / 8			311 50		° ′		12				" " "		
		8.34 / 7			312 50		° ′		13				" " " V. of Rds.		
		6.71 / 6			299 40		° ′		14				" " "		
		7.43 / 7			212 50		° ′		15				" " "		
		5.00 / 4			192 45		° ′		16				℄ Junction with Pvmt.		
		4.76 / 4			317 50		° ′		17				℄ 8' Rd.		
		5.23 / 5			333 40		° ′		18				" " "		
		5.47 / 5			119 20		° ′		19				" " "		
		5.95 / 5			119 00		° ′		20				℄ Junction with Pvmt.		
		3.68 / 2			116 00		° ′		21				℄ Macadam Rd. 14' wide		

connect

Add'n'l Inform.

Topography Description Legend:
Side Hill.....S.H. Bottom Draw.B.D.
Side of Draw.S.D. Bottom Wash.B.W.
Side of Ridge.S.R. Top of Ridge.T.R.
Head of Draw H.D. Toe of Slope..T.S.

Inters. of Draws.V.D's
Break in Slope..Bk.S.
Steep Slope.....S.S.
Top of Cliff.....T.Cl.
Bottom of Cliff..B.Cl.
Top of Spur.....T.Sp.
Bottom Canyon..B.Cn.

Side of Canyon S.Cn.
Top of Bank...T.B.
Bottom of Bank.B.B.
Top of Cut.....T.C.
Bottom of Cut..B.C.
Top of Fill.....T.F.
Bottom of Fill.B.F.

Saddle .....Sa.
Swale .....Sw.
Flat .....Fl.
Stream .....Str.
Trail .....Tr.
Pavement ....Pvt.
Edge of Road E.Rd.

Traveled Rd. Tr.Rd.
Fence .....Fn.
Int. Fences.V.Fns.
Ditch .....Dl.
Telephone Pole T.P.
Power Pole...P.P.
Culvert .....Cul.

Oak-O. Fir-Fr.
Pine-Pi. Cedar-Ce.
Sycamore .....Sy.
Eucalyptus ....Eu.
Plus combinations of these and all common standard abbreviations.

F.B. 602 PG. 36

Form 301 10M 3-34

PLEASE RETURN TO
LOS ANGELES COUNTY SURVEYOR
700 HALL OF RECORDS

NOTE: ANY ADDITIONS OR CHANGES ON THIS SHEET MUST BE MADE OR CIRCLED IN RED INK, WITH DATE AND NAME OF PERSON MAKING CHANGE

Do not extend notes this side of this line

Transit at	Sight on	Stadia Intercepts	Stadia Distance	Stadia Rod—	Horizontal Angle 0° to 360° Right	Horiz. Distance	+ Vertical Angle —	Elevation of Point	+ Back Sight	+ Difference Elevation —	Height of Instrument	+ Vertical Distance —	REMARKS Station	Left	Right
P.I. #8	E.C.				° '		° '		1						
		3.70 / 3	70		133 30	70	° '		2				℄ 14' Mac. Rd.		
		5.60 / 5	60		164 10	60	° '		3				" " " "		
		5.77 / 5	77		184 10	77	° '		4				" " " "		
		3.33 / 2	133		194 25	133	° '		5						
		9.22 / 7	222		198 05	222	° '		6				½" Pepper		
		8.75 / 7	175		199 40	175	° '		7				" "		
		8.29 / 7	129		201 50	129	° '		8				" "		
		8.28 / 7	128		204 10	128	° '		9				Tel. Pole		
		5.37 / 5	37		158 30	37	° '		10				½ Pepper		
		5.6 / 5	61		105 30	61	° '		11				" "		
		5.37 / 5	37		70 20	37	° '		12				Tel. Pole		
		5.12 / 4	112		45 35	112	° '		13				1½" Orange		
		3.06 / 2	106		38 10	106	° '		14				"		
		3.04 / 2	104		31 05	104	° '		15				"		
		3.04 / 2	104		23 30	104	° '		16				" "		
		7.75 / 7	75		148 20	75	° '		17				½ Pepper		
		7.84 / 7	84		176 10	84	° '		18				" "		
		8.23 / 7	123		187 00	123	° '		19				" "		
		8.63 / 7	163		189 45	163	° '		20				" "		
		9.08 / 7	208		190 40	208	° '		21				" "		

Add'n'l Inform.

Notes Red. ____ Platted ____ Job No. 8100 Division No. ____ F.B. 602 PG. 37
Date ____ Date ____ Survey of ____
Notes Chkd. ____ Checked ____ Survey by ____ Notes ____ Date ____
Date ____ Date ____ Map No. ____ Indexed ____ A. C. Johnson Date ____

Form 301 10M 3-34

PLEASE RETURN TO
LOS ANGELES COUNTY SURVEYOR
700 HALL OF RECORDS

NOTE: ANY ADDITIONS OR CHANGES ON THIS SHEET MUST BE MADE OR CIRCLED IN RED INK, WITH DATE AND NAME OF PERSON MAKING CHANGE

Do not extend notes this side of this line

Transit at	Sight on	Stadia Intercepts	Stadia Distance	Stadia Rod—	Horizontal Angle 0° to 360° Right	Horiz. Distance	+ Vertical Angle —	Elevation of Point	+ Back Sight	+ Difference Elevation —	Height of Instrument	+ Vertical Distance —	REMARKS Station	Left	Right
					° ′		° ′		1						
					° ′		° ′		2						
					° ′		° ′		3						
					° ′		° ′		4						
					° ′		° ′		5						
					° ′		° ′		6						
					° ′		° ′		7						
					° ′		° ′		8						
					° ′		° ′		9						
					° ′		° ′		10						
					° ′		° ′		11						
					° ′		° ′		12						
					° ′		° ′		13						
					° ′		° ′		14						
					° ′		° ′		15						
					° ′		° ′		16						
					° ′		° ′		17						
					° ′		° ′		18						
					° ′		° ′		19						
					° ′		° ′		20						
					° ′		° ′		21						

Add'n'l Inform.

Gdr.-G. Fir-Fr. Pine-Pt. Ced.-Ce. Sprucespr. Sy. Eucalyptus ..... Eu. Plus combinations of these and all common standard abbreviations.

Trawled Rd. Tr. Rd. Fence Fn. Int. Fence V. Fn. Ditch D.I. Telephone Pole T.P. Power Pole ..... P.P. Culvert ..... Cvt.

Saddle ..... Sa. Swale ..... Sw. Flat ..... Fl. Stream ..... Str. Trail ..... Trl. Pavement ..... Pvt. Edge of Road E.Rd.

Side of Canyon S.Cn. Top of Bank T.B. Bottom of Cut Bank B.C. Top of Cut T.C. Bottom of Cut B.C. Top of Fill T.F. Bottom of Fill B.F.

Interf. of Dsgn. & Ds. Break Slope S.S. Steep Slope ..... S.S. Top of Cliff T.Cl. Bottom of Cliff B.Cl. Top of Spur T.Sp. Bottom Canyon B.Cn.

Topography Description Legend: Side Hill ..... S.H. Bottom Draw B.D. Side of Draw S.D. Bottom Wash B.W. Side of Ridge S.R. Top of Ridge T.R. Head of Draw H.D. Toe of Slope T.S.

PAGE 2 PG. 3 8

Notes Ck'd by	Survey of Palos Verdes [illegible]	F.B. [illegible] Pg. 39
Map No. B-1082	W. O. [illegible] Tape No [illegible] St'd [illegible] °F.	
Signed by F. A. W.	Surveyed by [illegible]	
Checked	Notes [illegible] Date [illegible]	
Date	Indexed A. C. Johnson 10-1-35	

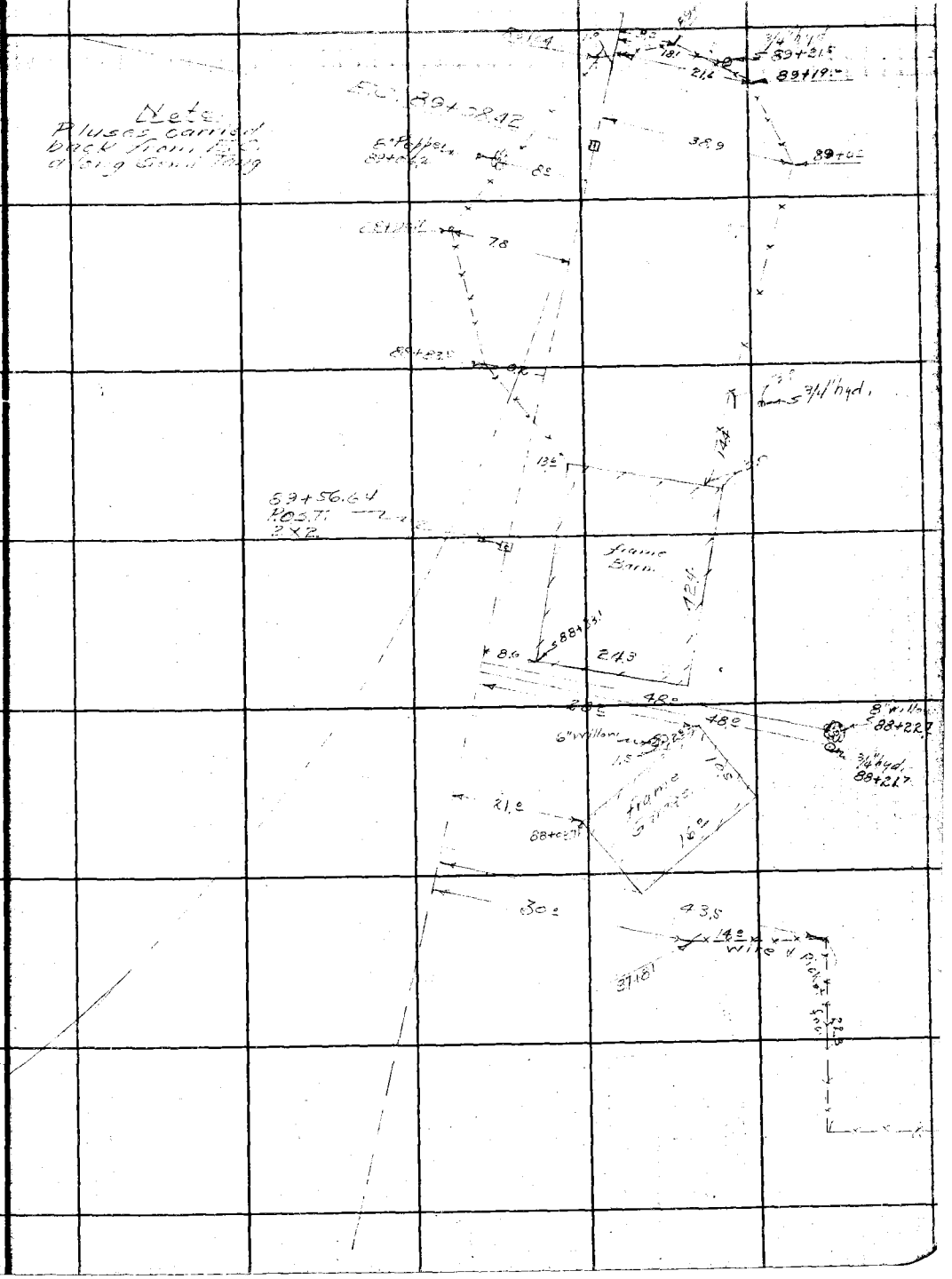

Note: ANY ADDITIONS OR CHANGES ON THIS SHEET MUST BE MADE OR CIRCLED IN Red Ink WITH DATE AND NAME OF PERSON MAKING CHANGE.

Do not extend notes this side of this line

RETURN TO
LOS ANGELES COUNTY SURVEYOR
700 HALL OF RECORDS

FORM 247 5M 2-34

RETURN TO

LOS ANGELES COUNTY SURVEYOR

700 HALL OF RECORDS

Note: ANY ADDITIONS OR CHANGES ON THIS SHEET MUST BE MADE OR CIRCLED IN **Red Ink** WITH DATE AND NAME OF PERSON MAKING CHANGE.

Do not extend notes this side of this line



F.B. 302 PG. 40

Notes Ck'd by	Survey of [illegible]	F.B. [illegible] Pg. 41
Map No. B-[illegible]	W. O. [illegible] Tape No ____ St'd ____ °F.	
Office Work F. A. W.	Surveyed by [illegible]	
Checked	Notes [illegible] Date [illegible]	
Date	Indexed [illegible] Johnson	



Note: ANY ADDITIONS OR CHANGES ON THIS SHEET MUST BE MADE OR CIRCLED IN Red Ink WITH DATE AND NAME OF PERSON MAKING CHANGE.

Do not extend notes this side of this line

RETURN TO
LOS ANGELES COUNTY SURVEYOR
700 HALL OF RECORDS

FORM 247 5M 2-34

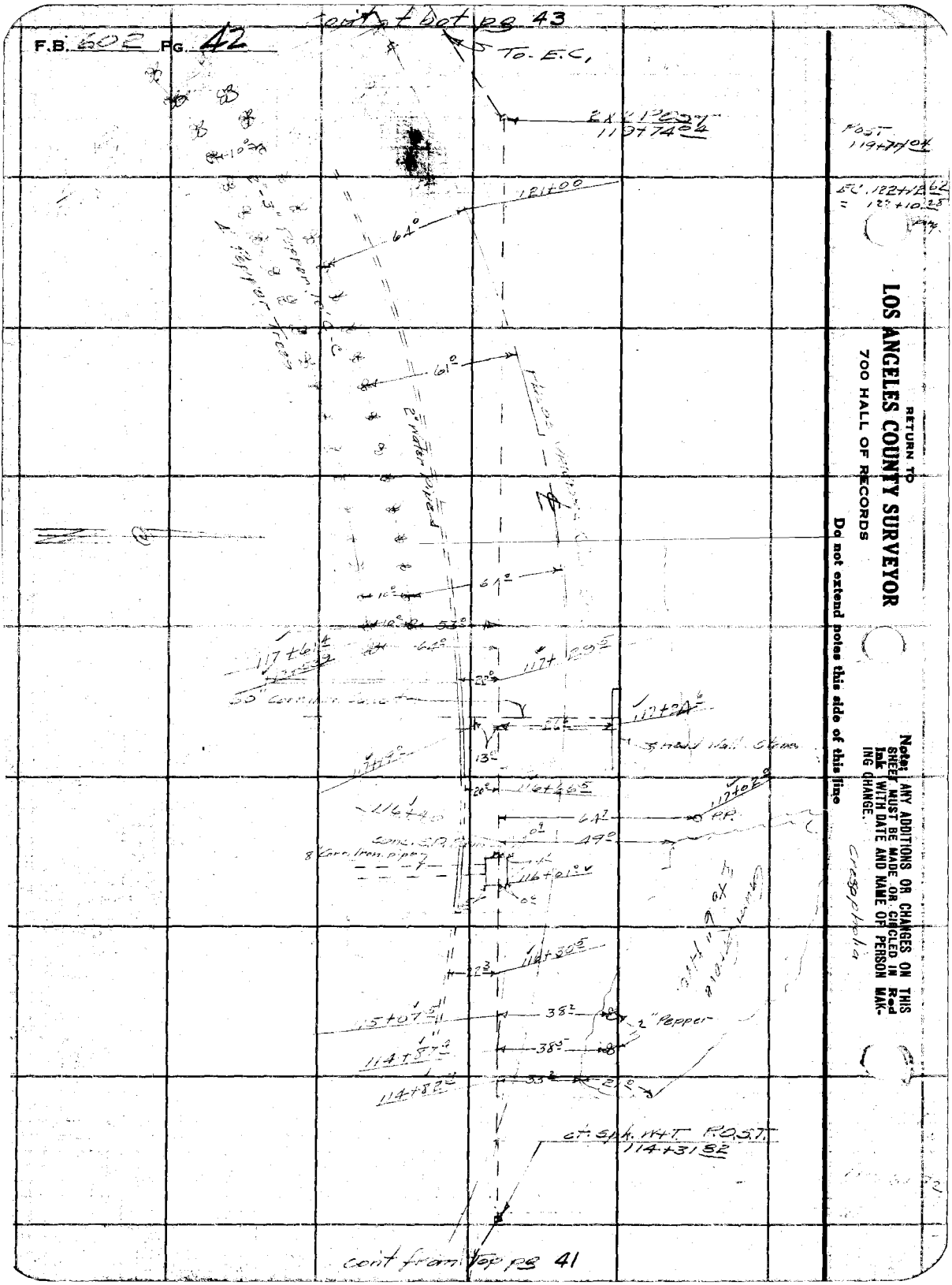
F.B. 602 Pg. 42
cont. at bot pg 43
To E.C.
121+00
64°
61°
2" water pipe
117+61.4
117+29.5
117+24.6
Sand Wall Stone
116+46.5
116+40
117+02.0
P.P.
49°
8 Corr. Iron pipe
116+01.0
116+30.5
115+07.5
114+87.4
114+82.4
38°
2" Pepper
ct. Spk. W.T. P.O.S.T.
114+31.82
cont from top pg 41
RETURN TO
LOS ANGELES COUNTY SURVEYOR
700 HALL OF RECORDS
Do not extend notes this side of this line
Note: ANY ADDITIONS OR CHANGES ON THIS SHEET MUST BE MADE OR CIRCLED IN Red Ink WITH DATE AND NAME OF PERSON MAKING CHANGE.
Cresophila

Notes Ck'd by	Survey of Palms Vereines Rds	F.B. 602 Pg. 43
Map No. B-1082	W. O. Tape No St'd °F.	
Office Work E. A. W.	Surveyed by	
Checked	Notes Date	
Date	Indexed A. C. Johnson	

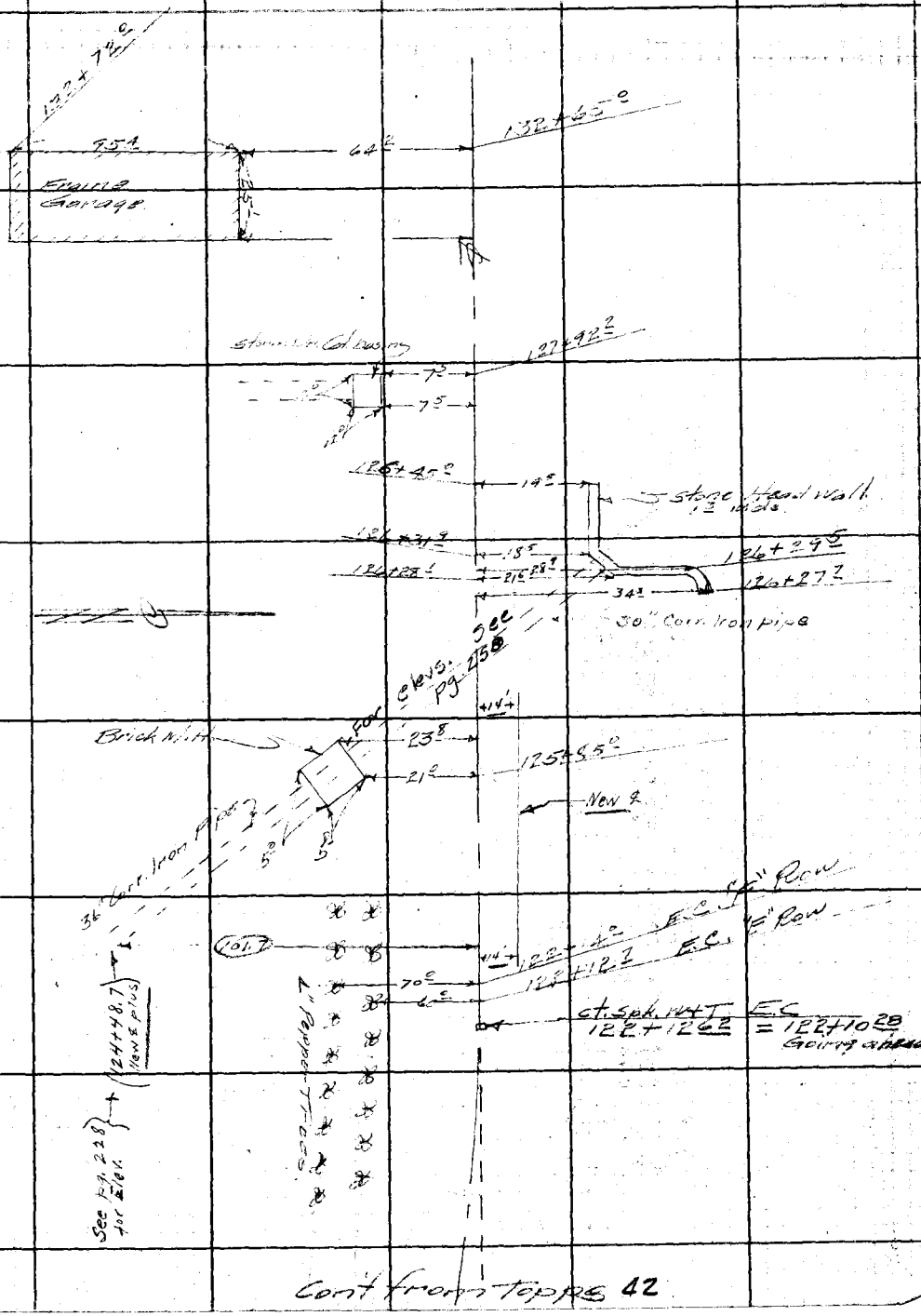

Cont from Topps 42

Note: ANY ADDITIONS OR CHANGES ON THIS SHEET MUST BE MADE OR CIRCLED IN Red Ink WITH DATE AND NAME OF PERSON MAKING CHANGE.

Do not extend notes this side of this line

RETURN TO
LOS ANGELES COUNTY SURVEYOR
700 HALL OF RECORDS

FORM 247 BM 2-34

F.B. 602 PG. 44

RETURN TO
LOS ANGELES COUNTY SURVEYOR
700 HALL OF RECORDS

Do not extend notes this side of this line

Note: ANY ADDITIONS OR CHANGES ON THIS SHEET MUST BE MADE OR CHECKED IN **Red Ink** WITH DATE AND NAME OF PERSON MAKING CHANGE.

Notes Ck'd by _____ Survey of Palos Verdes Point

Map No. _____ W. O. 8188 Tape No 84 St'd ___ of.

Checked _____ Notes _____ Date _____

Date _____ Indexed A. C. Johnson

F.B. _____ Pg. 45

Note.

Stations from 112+23.79 to 122+10.28 are carried along the line of the transit line between POSTS.

Station	Offset	Description	Station	Offset	Description
		Note: All Shrubs are Pepper unless otherwise noted			
113+69	43.8	Shrub	115+77	17	Shrub
113+73	39.8	"	115+95	16	"
113+76	22.6	"	115+96	8	4" Pepper
113+53	56.2	2" Gum	114+88	29	1/2" 11" Hyd.
113+91	13.6	3" Pepper	115+94	28	4" Pepper
113+92	20.3	Shrub	116+05	31	Shrub
113+92	37.4	4" Pepper	116+26	31	"
113+92	50.3	5" Gum	116+28	28	4" Pepper
113+92	70.0	5" "	116+49	31	Shrub
113+92	57.0	2" "	116+58	28	4" Pepper
113+99	73.0	5" "	116+62	32	Shrub
114+05	53.3	2" "	116+81	31	"
114+08	64.5	5" "	116+88	23	4" Pepper
114+13	57.3	5" "	116+97	30	Shrub
114+17	65.0	2" "	117+89	39	"
114+14	38.4	2" "	118+86	54	3"
114+35	64.6	8 " "	118+93	[illegible]	2"
114+27	14.6	Shrub	118+[illegible]	75	2"
114+21	10.5	5 Pepper	118+[illegible]	74	2"
114+09	12.6	Shrub	118+08	64	2"
113+78	36		118+11	57	2"
113+56	33	34" Syd.	118+[illegible]	50	3
113+83	29	5" Pepper	118+[illegible]	40	2
113+96	35	Shrub	118+24	[illegible]	2
114+00	43.4	T.P.	118+12	4	Shrub
114+08	35.7	Shrub	116+27	6	4" Pepper
114+13	28	6" Pepper	116+29	[illegible]	Shrub
114+26	31	Shrub	116+30	28	2-3" W. Hyd.
114+63	15	"	116+39	18	3-5" Pepper
114+49	11	4" Pepper	116+49	13	Shrub
114+61	13	Shrub	116+57	3	4" Pepper
114+73	19	"	116+74	12	Shrub
114+79	13	4" Pepper	116+86	3	4" Pepper
114+91	19	Shrub	117+15	29	Shrub
115+09	16	4" Pepper	117+14	22	4" Pepper
115+15	21	Shrub	117+39	28	Shrub
115+33	23	"	117+48	21	4" Pepper
115+39	18	4" Pepper	117+54	20	Shrub
115+50	25	Shrub	117+80	19	4" Pepper
115+68	27	"	117+84	25	Shrub
115+68	20	4" Pepper	118+04	24	"
115+56	28	Shrub	117+07		"
115+99	13	4" Pepper	117+[illegible]	12	4" Pepper
114+41	25	4" "	117+39	13	Shrub
114+46	24	11" Meter	117+46	3	4" Pepper
114+44	5	5" Gum	117+51	15	Shrub
114+56	1	4" Pepper	117+70	16	4" Pepper
114+47	2	5" Gum	117+80	17	Shrub
114+55	46	3" "	117+21	53	4" Pepper
114+59	54	3" "	117+39	51	4" "
114+65	43	5" "	117+51	50	4" "
114+65	5	5" "	117+53	58	4" "
114+41	23	11" Meter	117+44	67	4" "
114+47	23	4" Pepper	118+10	17	4" Pepper
114+51	23	Shrub	118+21	22	Shrub
114+69	23		118+40	58	T Pole
114+72	20	4" Pepper	118+40	74	3" Cedar
114+87	20	Shrub	118+39	22	Shrub
115+55	23	"	118+41	15	4" Pepper
115+07	17	4" Pepper	118+57	21	Shrub
115+36	14	4" "	118+70	23	4" Pepper
115+41	20	Shrub	118+75	20	Shrub
115+59	18	"	118+39	19	"
115+55	24	T Pole	118+86	63	"
115+67	11	4" Pepper	118+91	71	"

Note: ANY ADDITIONS OR CHANGES ON THIS SHEET MUST BE MADE OR CIRCLED IN Red Ink WITH DATE AND NAME OF PERSON MAKING CHANGE.

Do not extend notes this side of this line

RETURN TO LOS ANGELES COUNTY SURVEYOR 700 HALL OF RECORDS

FORM 247 BM 2-34

F.B. 602 PG. 46

Station	Offset Rt.	Offset Lt.	Description
118+79	23.6		5-4" Cedar
118+70	60.7		Shrub
118+00	82.5		6-3 Cedar
118+01		20	Shrub
118+06		12	4" Pepper
118+19		20	Shrub
118+57		20	"
118+37		14	4" Pepper
118+56		23	Shrub
118+66		17.5	4" Pepper
118+74		23	Shrub
118+72		25	"
118+96		19	4" Pepper
119+01	18		
119+11	15.6		
119+25	14.0		
119+32	6.9		
119+46	12.5		
119+63	12.6		
119+64	5.5		
119+07	5.9		
119+05	5.0		
119+25	5.0		
119+58	3.7		
119+09		27	Shrub
119+22		30	2-3¼" W. Hyd.
119+26		22	4" Pepper
119+28		31	Shrub
119+46		31	"
119+56		25	4" Pepper
119+64		34	Shrub
119+80	8.0		
119+91	9.0		4" Pepper
120+16	11.0		
120+23	6.0		
120+34	16.5		
120+52	17.0		
120+58	17.0		
120+64	16.5		
120+89	17.0		
120+87	17.0		
120+79	17.5		
119+93	47.0		4" Pepper
119+97		23	Shrub
120+00		47	
120+31		42	4" Pepper
120+36		41	
120+45		44	Shrub
120+55		35	"
120+63		21	4" Pepper
120+69		27	Shrub
120+82		26	"
120+87		19	4" Pepper
120+85		25	Shrub
120+88		35	2-3¼" W. Hyd.
121+06	18.0		Shrub
121+13	13.0		4" Pepper
121+23	19.5		Shrub
121+27	5.3		4" Pepper
121+41	11.0		Shrub
121+42	11.0		4" Pepper
121+59	20.0		Shrub
121+77	11.3		4" Pepper
121+77	20.0		Shrub
121+95	20.0		"
122+03	13.5		4" Pepper
122+10	20.0		Shrub
121+15		16.5	4" Pepper
121+17		24.5	Shrub
121+34		23.9	"
121+42		17.5	4" Pepper
121+51		17.5	Shrub
121+54		17.5	4" Pepper

Station	Offset Rt.	Offset Lt.	Description
121+72		29.5	Shrub
121+90		21.3	
121+95		15.5	4" Pepper
122+07		21.7	Shrub
122+28	20.2		Begin Row "C" Shrub
122+31	15.7		Begin Row "B" 4" Peppers
122+25		22.0	Begin Row "D" Shrubs 18" C.C.
122+30		15.0	Begin Row "C" 4" Peppers 30" C.C.
122+75		35.5	2-¾" W. Hyd.
122+12		60.0	Begin Row "A" Peppers 5' C.C. "E"
122+40		70.0	Begin Row "A" Peppers 5' C.C. "F"
122+75	56.0		End Row "B" Shrub
123+43		35.0	2-¾" W. Hyd.
123+69		25.0	"D" End Row Shrub
124+40		19.0	End Row "C" Pepper
124+41		15.0	Shrub
124+59		19.0	"
124+65		34.5	End Pipe + 2¾" Hyd.
124+69		27.3	4" Pepper
124+71		31.0	Shrub
124+92		28.5	4" Pepper
125+10		39.0	4" "
125+34		58.5	End Row "E" Pepper
125+29		68.5	" "F" "
125+40		30.0	4" Pepper
125+45		[illegible]	[illegible]
125+53		[illegible]	[illegible]
125+74		[illegible]	4" [illegible]
125+77		25.2	Shrub
125+78		[illegible]	Sprinkler
125+79		[illegible]	Shrub
125+95		33.5	4" Pepper
125+96		[illegible]	Sprinkler
125+72	5.0		Shrub
125+54	5.4		End Row "A" Shrub
125+62		21.5	Sprinkler
125+90			Begin Row "E"
125+98		28.5	4" Pepper
126+45			Begin Row "E"
126+31		57.5	4" Pepper
126+42		48.5	4" "
126+42		36.4	Water valve
126+47		36.5	3/4" Cap
126+63		25.3	3/4" W. Hyd.
126+84		20.0	4" Pepper
126+98			Begin of Shrub Row 6" [illegible]
126+16		18.5	W. Valve
126+07	18.5		Begin Row "F" Shrubs
127+09		19.5	End X. Bottle gauge Row 6 Wide
127+14		23.5	Beg. Shrub "D" Row 6' C-C
127+22		17.5	4" Pepper
127+28		13.5	Beg. 6' C. Row Pepper
127+50		21.0	4" Cressophila
127+53		15.0	4" Pepper
127+78		46.5	8" Pepper
126+51	18.5		Beg. "A" Row Shrubs - 6' C-C
127+55	21.2		6" Cressophila
128+15	23.4		End "A" Row
128+21	22.3		Shrubs 6' C-C
			Shrub

RETURN TO
LOS ANGELES COUNTY SURVEYOR
700 HALL OF RECORDS

Do not extend notes this side of this line

Note: ANY ADDITIONS OR CHANGES ON THIS SHEET MUST BE MADE OR CIRCLED IN Red Ink WITH DATE AND NAME OF PERSON MAKING CHANGE.

Notes Ck'd by	Survey of Palos Verdes Dr. So.
Map No.	W. O. 8108 Tape No. 39 St'd 84 °F.
Office Work	Surveyed by
Checked	Notes Date 9/
Date	Indexed A. C. Jackson

F.B. 602 Pg. 47

Note: ANY ADDITIONS, OR CHANGES ON THIS SHEET MUST BE MADE OR CIRCLED IN Red Ink, WITH DATE AND NAME OF PERSON MAKING CHANGE.

RETURN TO LOS ANGELES COUNTY SURVEYOR 700 HALL OF RECORDS

Do not extend notes this side of this line

Station	Offset Rt.	Offset Lt.	Remarks
(Note: All Shrubs are P. tasportium)			
128+83	22		Shrub
128+88	22		"
128+99	22		"
129+08		22	End Row "D" Shrub
128+90		16	W. Hyd.
129+35	22		4" Cressopholia
			Beg. bottlebrush
129+49	15		Row 6" Ficus
			Beg. Shrub
129+49	22		Row "A" 6' C-C
129+73	17		End bottlebrush
130+28	22		6" Cressopholia
129+23		22	Shrub
129+66		23	"
129+84		23	"
130+09		16	3/4 W. Hyd.
130+41	End Ficus	23	Shrub
130+46	56	23	"
130+25		24	(Beg. Row "D")
130+59		15	Shrub, 6' C-C
130+79		15	Water Meter
130+24		70	End Row "E" Pepper
130+26			" " "
131+25	24		End Row 4 Shrubs
131+19	72		Beg. Row "E" Avocados
131+48	25		Shrub
131+54	28		"
131+61	30		"
131+76	29		"
131+80	29		"
131+81	35		8" Gum
131+82	29		6" Cressopholia
131+97	45		8" Gum
	71		End Row Avocado
130+98		47	10" Pine
131+20		71	12" "
131+18		59	6" "
131+24		52	4" "
131+30		61	5" "
131+31		55	12" "
131+36		46	5" "
131+40		35	2" "
131+48		48	17" "
131+54		44	6" "
131+60		44	6" "
131+71		44	4" "
131+81		72	10" "
131+68		66	10" "
131+62		59	4" "
131+56		59	5" "
131+33		16	W. Hyd.
131+70	End Ficus	21	4" Cressopholia
131+85	53		(Beg. Row "H")
132+09	29		Shrub 6' C-C
132+13	48		6" Gum
132+25	56		Pole
			at Row
132+31	48		6" Gum
132+30	62		3/4 W. Valve
132+28	52		3/4 Hyd.
132+50	56		Gum
132+47	55		Beg. Row "I" Avocado
132+59	28		6" Cressopholia
132+88	53		6" Gum
			End Row "B"
132+98	132		4" Pepper
			30' C-C

Station	Offset Rt.	Offset Lt.	Remarks
132+06		21	3 Cressopholia
132+22		54	Clump Bottle
			Brush 15" Dia
132+44		15½	3/4" Hyd.
			End Row "C"
132+81		14	4" Pepper 30' C-C
132+95		19	6" Cressopholia
133+06	48		6" Gum
			End Row "A"
133+12	27½		Shrub 6' C-C
133+21	12		6" Pepper
133+42	25		Shrub
133+26	52		6" Gum
133+43	47		6" "
133+53	93		6" Pepper
133+61	47		6" Gum
133+79	25		6" Cressopholia
133+52	55		W. Pole
133+71	54		Beg. Cypressholia
133+84	34		6" Gum
133+86	76		6" Pepper
134+03	24		Shrub 6' C-C Beg. Row
134+01	29		4" Pepper
134+01	46		6" Gum
			End Row "D"
133+05		22	Shrub 6' C-C
133+14		19	4" Pepper
133+21		27½	2" "
			Beg. Row Shrub
133+26		22½	3' C-C
133+41		33	4" Pepper
133+43		18	2-3/4" Hyd.
133+50		17	4" Pepper
133+60		51	6" "
133+72		31	4" Cressopholia
133+84		19	4" Pepper
134+17	53		4" Pepper
			End Row
134+33	21		Shrub 6' C-C
134+38	43		6" Gum
134+39	53		6" Cypressholia
			Row Avocado
134+27	76		25' C-C
134+17		21	6" Pepper
			Row Shrub
134+39	35		3' C-C

FORM 247 10M 8-31

F.B. 602 PG. 48

Station	Offset Rt.	Offset Lt.	Remarks	Station	Offset Rt.	Offset Lt.	Remarks.

RETURN TO
LOS ANGELES COUNTY SURVEYOR
700 HALL OF RECORDS

Do not extend notes this side of this line

Note: ANY ADDITIONS OR CHANGES ON THIS SHEET MUST BE MADE OR CIRCLED IN Red Ink. WITH DATE AND NAME OF PERSON MAKING CHANGE.

Form 301 10M 3-34

PLEASE RETURN TO
LOS ANGELES COUNTY SURVEYOR
700 HALL OF RECORDS

NOTE: ANY ADDITIONS OR CHANGES ON THIS SHEET MUST BE MADE OR CIRCLED IN RED INK. WITH DATE AND NAME OF PERSON MAKING CHANGE

Do not extend notes this side of this line

Transit at	Sight on	Stadia Intercepts	Stadia Distance	Stadia Rod—	Horizontal Angle 0° to 360° Right	Horiz. Distance	+ − Vertical Angle	Elevation of Point	+ Back Sight	+ − Difference Elevation	Height of Instrument	+ − Vertical Distance	REMARKS Station	Left	Right
P# 27	P# 26							4086	4 95		4135				
		10.52 / 10.0	53	10 23	220 10	53	− 0 0	033		− 102		− 00	6" Water Pipe.		
		11.17 / 10	118	12 0	196 00	118	+ 1 24	044		− 91		− +29	"Angle Point"		
		11.78 / 9	279	10 0	161 00	277	+ 4 54	273		+ 138		− +238	6" Water Pipe		
P# 31	P# 30							4060	4 95		4109				
		6.04 / 5.0	105	5 93	0 45	105	− 0 0	050		− 59		+ 00	6" Water Pipe Angle Point (Parallel to Point to East)		
	P# 30A	11.31 / 10	132	11 0	19 32	132	+ 3 40	083		− 26		+ 84	set N & T P#30A.		
								083			4132				
P# 30A.	P# 31	7.31 / 6	132	6 0	0 0	132	− 0 32	4060	49	− 72		− 12	(check readings)		
		9.14 / 9	15	9 14	118 10	15	− 0 0	041		− 91		− 00	Angle Point 6" water line		
		11.85 / 9	286	11 4	169 25	283	+ 6 12	324		+ 192		+ 306	6" water line		

Add'n'l Inform.

Notes Red. ____ Platted ____ Job No. 5108 Division No. ____ F.B. 602 Pg. 29
Date ____ Date ____ Survey of Palos Verdes Dr. So.
Notes Chkd. ____ Checked ____ Survey by Evans Notes AE Date 10/14/35
Date ____ Date ____ Map No. ____ Indexed by C. Johnson 10-16-35

Form 301 10M 3-34

PLEASE RETURN TO
LOS ANGELES COUNTY SURVEYOR
700 HALL OF RECORDS

NOTE: ANY ADDITIONS OR CHANGES ON THIS SHEET MUST BE MADE OR CIRCLED IN RED INK, WITH DATE AND NAME OF PERSON MAKING CHANGE

Do not extend notes this side of this line

Transit at	Sight on	Stadia Intercepts	Stadia Distance	Stadia Rod—	Horizontal Angle 0° to 360° Right	Horiz. Distance	+ — Vertical Angle	Elevation of Point	+ Back Sight	+ — Difference Elevation	Height of Instrument	+ — Vertical Distance	REMARKS Station	Left	Right
					° ′		° ′		1						
					° ′		° ′		2						
					° ′		° ′		3						
					° ′		° ′		4						
					° ′		° ′		5						
					° ′		° ′		6						
					° ′		° ′		7						
					° ′		° ′		8						
					° ′		° ′		9						
					° ′		° ′		10						
					° ′		° ′		11						
					° ′		° ′		12						
					° ′		° ′		13						
					° ′		° ′		14						
					° ′		° ′		15						
					° ′		° ′		16						
					° ′		° ′		17						
					° ′		° ′		18						
					° ′		° ′		19						
					° ′		° ′		20						
					° ′		° ′		21						

Add'n'l Inform.

F.B. PG. 50

Topography Description Legend:
Side Hill.....S.H.
Side of Draw.S.D.
Side of Ridge.S.R.
Head of Draw H.D.
Bottom Draw.B.D.
Bottom Wash.B.W.
Top of Ridge.T.R.
Toe of Slope..T.S.

Inters. of Draws.V.D's
Break in Slope..Bk.S.
Steep Slope.....S.S.
Top of Cliff.....T.Cl.
Bottom of Cliff..B.Cl.
Top of Spur.....T.Sp.
Bottom Canyon..B.Cn.

Side of Canyon S.Cn.
Top of Bank..T.B.
Bottom of Bank.B.B.
Top of Cut.....T.C.
Bottom of Cut..B.C.
Top of Fill.....T.F.
Bottom of Fill.B.F.

Saddle .....Sa.
Swale .....Sw.
Flat .....Fl.
Stream .....Str.
Trail .....Tr.
Pavement ....Pvt.
Edge of Road E.Rd.

Traveled Rd. Tr.Rd.
Fence .....Fn.
Int. Fences.V.Fns.
Ditch .....Di.
Telephone Pole T.P.
Power Pole...P.P.
Culvert .....Cul.

Oak-O. Flr-Fr.
Pine-Pl. Cedar-Ce.
Sycamore ....Sy.
Eucalyptus ....Eu.
Plus combinations of these and all common standard abbreviations.

Form 301 10M 3-34

PLEASE RETURN TO
LOS ANGELES COUNTY SURVEYOR
700 HALL OF RECORDS

NOTE: ANY ADDITIONS OR CHANGES ON THIS SHEET MUST BE MADE OR CIRCLED IN RED INK, WITH DATE AND NAME OF PERSON MAKING CHANGE

Do not extend notes this side of this line

Transit at	Sight on	Stadia Intercepts	Stadia Distance	Stadia Rod—	Horizontal Angle 0° to 360° Right	Horiz. Distance	+ — Vertical Angle	Elevation of Point	+ Back Sight	+ — Difference Elevation	Height of Instrument	+ — Vertical Distance	REMARKS Station	Left	Right
℄ 5+50	PI #1							3312	1 5'		3363		℄ 5+50		
		1122 / 10	123	11°	103.10	120	8.20	3077	2 ✓				B. Drain		
		1186 / 11	87	11°	98.05	84	10.05	3104	3 ✓				"		
		1161 / 11	62	12°	95.55	59	11.35	3121	4 ✓				"		
		1133 / 11	34	11°	102.25	29	21.30	3137	5 ✓				" + Flow Line	35° corr	
		1153 / 11	54	11°	255.55	53	5.15	3203	6 ✓				" " " "		
		1168 / 11	69	11°	258.30	69	3.35	3211	7 ✓				"		
		1179 / 11	80	11°	263.50	80	2.20	3221	8 ✓				"		
		1107 / 10	108	10⁶	266.50	108	—	3258	9 ✓				"		
									10						
℄ 9+00	PI #1							3085	11 4.9		3134		℄ 9+00		
		1113 / 10	114	11°	70.25	114	1.45	2991	12 ✓				B. Small Drain		
		1176 / 11	77	11⁷	60.45	77	—	3017	13 ✓				" "		
		841 / 8	42	8¹	39.10	42	—	3053	14 ✓				" " "		
		627 / 6	28	6³	1.10	28	—	3071	15 ✓				" "		
		524 / 5	25	5⁸	334.45	25	—	3076	16 ✓				" "		
		430 / 4	31	4⁴	317.30	31	—	3090	17 ✓				" " " + 2' corr. iron culv.	Flow line	
		683 / 6	84	6°	297.30	84	+ 4.10	3137	18 ✓				" " " " "		
		405 / 3	106	4°	295.50	105	+ 4.15	3172	19 ✓				" " "		
									20						
									21						

Add'n'l Inform.

Notes Red. L. K. FREEMAN Plotted
Date OCT 10 1935 Date
Notes Chkd. Checked
Date
Job No. 8108 Division No. V
Survey of Palos Verdes Drive South
Survey by Moore
Map No.
Notes A. Johnson Date 10-8-35
Indexed
Date
F.B. 602 Pg. 51

Form 301 10M 3-34

PLEASE RETURN TO
LOS ANGELES COUNTY SURVEYOR
700 HALL OF RECORDS

NOTE: ANY ADDITIONS OR CHANGES ON THIS SHEET MUST BE MADE OR CIRCLED IN RED INK, WITH DATE AND NAME OF PERSON MAKING CHANGE

Do not extend notes this side of this line

Transit at	Sight on	Stadia Intercepts	Stadia Distance	Stadia Rod—	Horizontal Angle 0° to 360° Right	Horiz. Distance	+ — Vertical Angle	Elevation of Point	+ Back Sight	+ — Difference Elevation	Height of Instrument	+ — Vertical Distance	REMARKS Station	Left	Right
℄ 13+29	PI #1							322.7	4.8		327.5		℄ 13+29		
		1111 / 10	112	11.0	75.30	111	5.40	05.5					B.D		
		1176 / 11	77	11.0	81.50	76	6.10	08.3					"		
		1162 / 11	63	11.0	89.10	62	6.40	09.1					"		
		1130 / 11	31	11.0	105.—	31	6.50	12.8					"		
		1112 / 11	13	11.4	180.—	13	—	16.1					" + ℄ 13+42		
		670 / 6	71	5.9	240.30	71	—	21.6					"		
		1220 / 11	121	12.0	256.40	120	+ 6.—	28.2					"		
℄ 20+00	PI #2							337.6	4.8		342.4		℄ 20+00		
		1156 / 10	157	15.0	216.30	157	1.35	23.0					B Small Drain		
		1130 / 10	131	11.0	215.—	131	2.55	24.8					" " "		
		1098 / 10	99	11.0	212.—	99	1.50	28.1					" " "		
		1161 / 11	62	12.5	210.10	62	—	29.9					" " "		
		927 / 9	28	9.8	180.—	28	—	32.6					" " " + ℄ 19+72		
		629 / 6	30	5.9	104.25	30	—	36.5					" " "		
		441 / 4	42	4.5	68.25	42	—	37.9					" " "		
		284 / 2	85	2.0	58.05	85	+ 0.45	41.8					" " "		
		511 / 4	112	4.0	61.—	112	+ 2.35	43.8					" " "		

Add'n'l Inform.

F.B. 602 Pg. 52

Topography Description Legend: Side Hill....S.H. Side of Draw S.D. Side of Ridge S.R. Head of Draw H.D. Bottom Draw B.D. Bottom Wash B.W. Top of Ridge T.R. Top of Slope T.S.

Inters. of Draws V.D's Break in Slope Bk.S. Stone Slope S.S. Top of Cliff T.Cl. Bottom of Cliff B.Cl. Top of Spur T.Sp. Bottom Canyon B.Cn.

Side of Canyon S.Cn. Top of Bank T.B. Bottom of Bank B.B. Top of Cut T.C. Bottom of Cut B.C. Top of Fill T.F. Bottom of Fill B.F.

Saddle Sa. Swale Sw. Flat Fl. Stream Str. Trail Tr. Pavement Pvt. Edge of Road E.Rd.

Traveled Rd. Tr.Rd. Fence Fn. Int. Fences V.Fns. Ditch Di. Telephone Pole T.P. Power Pole P.P. Culvert Cul.

Oak-O. Fir-Fr. Pine-Pi. Cedar-Ce. Sycamore Sy. Eucalyptus Eu. Plus combinations of these and all common standard abbreviations.

Form 301 10M 3-34

PLEASE RETURN TO
LOS ANGELES COUNTY SURVEYOR
700 HALL OF RECORDS

NOTE: ANY ADDITIONS OR CHANGES ON THIS SHEET MUST BE MADE OR CIRCLED IN RED INK, WITH DATE AND NAME OF PERSON MAKING CHANGE

Do not extend notes this side of this line

Transit at	Sight on	Stadia Intercepts	Stadia Distance	Stadia Rod—	Horizontal Angle 0° to 360° Right	Horiz. Distance	+ — Vertical Angle	Elevation of Point	+ Back Sight	+ — Difference Elevation	Height of Instrument	+ — Vertical Distance	REMARKS Station	Left Right
℄ EC 28+	PI #2				° '		° '	340.6	1 5.2		345.8		℄ EC -28+	E.D.
		1127 10	128	11°	93° 20'	128	1.40	311	2				B.D.	
		1093 10	94	10°	94° 45'	94	1.55	326	3				"	
		957 9	58	9°	105° 20'	58		363	4				"	
		629 6	30	6°	107° 55'	30		391	5				"	
		324 3	25	3°	307° 15'	25		426	6				"	
		438 4	39	4°	282° 45'	39	+ 3.45	445	7				"	
		795 7	96	7°	299° 30'	95	+ 6.15	491	8				"	
		1132 10	133	11°	302° 25'	130	+ 7.55	530	9				"	
									10					
℄ 33+00	PI #2							357.0	11 4.8		361.8		℄ 33+00	
		1145 10	146	11°	63° 40'	145	3.45	414	12				B.Sw. - Sight	
		1180 11	81	11°	70° 35'	81	2.20	476	13				"	
		939 9	40	9°	96° 35'	40		522	14				"	
		508 5	9	5°	180° —	9		563	15				" ℄ 33+	
		144 1	45	0°	242° 40'	45		609	16				"	
		169 1	70	1°	257° 15'	70	+ 2.50	642	17				"	
		222 1	123	1°	255° 30'	122	+ 4.25	703	18				"	
									19					
									20					
									21					

Add'l Inform.

Notes Red L. K. FREEM Plotted
Date OCT 10 1935 Date
Notes Chkd. Checked
Date
Map No.
Job No. 8108 Division No.
Survey of Pales Verdes Drive South
Survey by
Notes
Indexed A. C. JOHNSON Date
Date

F.B. 6 pg. 53

Form 301 10M 3-34

PLEASE RETURN TO
LOS ANGELES COUNTY SURVEYOR
700 HALL OF RECORDS

NOTE: ANY ADDITIONS OR CHANGES ON THIS SHEET MUST BE MADE OR CIRCLED IN RED INK, WITH DATE AND NAME OF PERSON MAKING CHANGE

Do not extend notes this side of this line

Transit at	Sight on	Stadia Intercepts	Stadia Distance	Stadia Rod	Horizontal Angle 0° to 360° Right	Horiz. Distance	+ − Vertical Angle	Elevation of Point	+ Back Sight	+ − Difference Elevation	Height of Instrument	+ − Vertical Distance	REMARKS Station	Left	Right
℄	℄														
38+00	39+00							348.8	5.0		353.8		℄ 38+00		
		1023 / 9	124	10.0	272.—	122	7.45	27.1					B.D.		
		1100 / 10	101	10.0	267.10	99	8.25	29.2					"		
		1168 / 11	69	11.0	253.55	67	8.30	32.6					"		
		1156 / 11	57	11.0	240.25	57	4.50	39.0					"		
		1135 / 11	36	11.0	182.35	36	5.—	39.6					" + ℄		
		1150 / 11	51	11.4	139.25	51	—	42.4					"		
		694 / 6	95	6.2	124.05	95	—	47.6					"		
		629 / 5	130	5.0	106.55	130	+ 1.35	52.1					"		
		1091 / 9	192	10.0	274.45	190	6.05	23.4					3" Water Line		
		1169 / 10	170	11.0	283.55	168	6.10	24.7					" " "		
		1042 / 9	143	10.0	301.40	141	5.55	29.2					" " "		
		1127 / 10	128	11.0	339.50	128	2.30	37.2					" " "		
		1139 / 10	140	11.0	351.05	140	1.15	39.8					" " "		
		1167 / 10	168	12.7	356.30	168	—	41.1					" " "		
		1195 / 10	196	11.5	358.45	196	—	42.3					" " "		
		1139 / 8	340	10.0	354.50	340	1.10	37.0					" " "		
		1077 / 6	478	8.0	353.25	478	1.25	33.9					" " "		
		1168 / 6	569	9.0	352.40	569	1.10	33.2					" " "		

Add'n'l Inform.

Topography Description Legend:
Side Hill....S.H. Bottom Draw B.D.
Side of Draw S.D. Bottom Wash B.W.
Side of Ridge S.R. Top of Ridge T.R.
Head of Draw H.D. Toe of Slope T.S.

Inters. of Draws V.D's
Break in Slope..Bk.S.
Steep Slope.....S.S.
Top of Cliff.....T.Cl.
Bottom of Cliff..B.Cl.
Top of Spur.....T.Sp.
Bottom Canyon..B.Cn.

Side of Canyon S.Cn.
Top of Bank...T.B.
Bottom of Bank.B.B.
Top of Cut.....T.C.
Bottom of Cut..B.C.
Top of Fill.....T.F.
Bottom of Fill.B.F.

Saddle .....Sa.
Swale .....Sw.
Flat .....Fl.
Stream .....Str.
Trail .....Tr.
Pavement ....Pvt.
Edge of Road E.Rd.

Traveled Rd. Tr.Rd.
Fence .....Fn.
Int. Fences.V.Fns.
Ditch .....Dt.
Telephone Pole T.P.
Power Pole...P.P.
Culvert .....Cul.

Bk.-O. Fir-Fr.
Pine-Pl. Cedar-Ce.
Sycamore .....Sy.
Eucalyptus .....Eu.
Plus combinations of these and all common standard abbreviations.

F.B. 602 PG. 52

Form 301 10M 3-34

PLEASE RETURN TO
LOS ANGELES COUNTY SURVEYOR
700 HALL OF RECORDS

NOTE: ANY ADDITIONS OR CHANGES ON THIS SHEET MUST BE MADE OR CIRCLED IN RED INK. WITH DATE AND NAME OF PERSON MAKING CHANGE

Do not extend notes this side of this line

Transit at	Sight on	Stadia Intercepts	Stadia Distance	Stadia Rod—	Horizontal Angle 0° to 360° Right	Horiz. Distance	+ − Vertical Angle	Elevation of Point	+ Back Sight	+ − Difference Elevation	Height of Instrument	+ − Vertical Distance	REMARKS Station Left Right
℄ 68+50	℄ 69+50				° ′		° ′	3255	5.0		330.5		℄ 68+50
		7.0			° ′		° ′		2				
		7	41	7.3	208° 25′	41		23.2					3" water Line
		619			° ′		° ′		3				
		6	20	6.2	233° — ′	20		24.3					" " "
		635			° ′		° ′		4				
		6	36	6.1	327° 55′	36		24.4					" " "
		680			° ′		° ′		5				
		6	81	6.6	335° 05′	81		23.9					" " "
		700			° ′		° ′		6				
		6	101	6.0	335° 30′	107		24.5					" " "
		378			° ′		° ′		7				
		2	179	2.8	335° — ′	179		27.7					" " "
		306			° ′		° ′		8				
		1	207	0.9	335° — ′	207		29.6					" " "
					° ′		° ′		9				
					° ′		° ′		10				
℄ 74+27.5	P.I.5				° ′		° ′	3342	5.1		339.3		℄ - P.C.T. 74+27 26+27
					° ′		° ′		11				
		872			° ′		° ′						3" water Line
		6	273	7.8	18° 10′	273		31.5					
		908			° ′		° ′		12				
		7	209	8.1	15° 30′	209		31.2					" " "
		1145			° ′		° ′		13				
		10	146	10.8	11° 30′	146		28.5					" " "
		1108			° ′		° ′		14				
		10	109	10.9	7° 05′	109		28.4					" " "
		1083			° ′		° ′		15				
		10	84	10.1	5° 55′	84		29.2					
		1217			° ′		° ′		16				
		10	218	16.0	23° — ′	216	5.10	03.7					B.D.
		1182			° ′		° ′		17				
		10	183	17.0	24° 40′	182	4.50	06.8					"
		1165			° ′		° ′		18				
		10	166	15.0	29° 05′	165	5.15	09.2					N.D.s
		760			° ′		° ′		19				
		8	161	9.0	38° 10′	160	4.55	16.5					B.D.
		1198			° ′		° ′		20				
		11	99	12.0	42° 10′	99	2.40	22.7					"
		1160			° ′		° ′		21				
		11	61	11.0	57° 15′	61	3.30	24.5					"

Add'n'l Inform.

Notes Rod. K. FREEMAN Plotted PMA 4 Date OCT 10 1935 Job No. 8108 Division No. V F.B. 602 Pg. 5

Notes Chkd. Checked Date Oct. 16 1935 Survey of Eliot Lake Survey by

Map No. Notes Indexed A. C. Tolman Date 10-8-35

Form 301 10M 3-34

PLEASE RETURN TO
LOS ANGELES COUNTY SURVEYOR
700 HALL OF RECORDS

NOTE: ANY ADDITIONS OR CHANGES ON THIS SHEET MUST BE MADE OR CIRCLED IN RED INK, WITH DATE AND NAME OF PERSON MAKING CHANGE

Do not extend notes this side of this line

Transit at	Sight on	Stadia Intercepts	Stadia Distance	Stadia Rod—	Horizontal Angle 0° to 360° Right	Horiz. Distance	+ — Vertical Angle	Elevation of Point	+ Back Sight	+ — Difference Elevation	Height of Instrument	+ — Vertical Distance	REMARKS Station	Left	Right
℄ 74+21.41	PI #5	1143 / 11	44	11.0	65.40	44	— 3.35	325.4	1	—	339.3	—	B.D		
		1131 / 11	32	12.4	75.—	32	—	26.9	2	—		—	"		
		614 / 6	15	10.5	89.55	15	—	28.8	3	—		—	" — B. vertical Drop		
		614 / 6	15	6.5	89.55	15	—	32.8	4	—		—	" — T " "		
		420 / 4	21	4.5	185.—	21	—	34.8	5	—		—	"		
		453 / 4	54	4.0	205.35	54	+ 2.30	37.8	6	—		—	"		
		1109 / 10	110	19.0	237.05	106	+ 11.—	41.0	7	—		—	"		
		1192 / 11	93	18.0	16.10	93	— 1.25	18.9	8	—		—	"		
		1177 / 11	78	12.0	0.45	78	— 1.10	25.5	9	—		—	" + ℄ 73+50		
		868 / 8	69	8.2	354.10	69	—	31.1	10	—		—	" + E. Rd		
		1051 / 10	52	10.0	304.15	51	+ 7.05	35.8	11	—		—	"		
		1085 / 10	86	13.0	275.15	83	+ 10.15	41.5	12	—		—	"		
							—		13	—		—			
℄ 91+70.83	PI #7						—	420.8	14 50	—	425.8	—	℄ 91+70.83 B.C		
		1114 / 10	115	11.0	275.45	109	— 12.50	389.8	15	—		—	B.D		
		983 / 9	84	16.0	274.50	80	— 11.50	392.9	16	—		—	"		
		1157 / 11	58	17.0	284.30	56	— 11.45	397.0	17	—		—	"		
		1125 / 11	26	12.0	335.40	23	— 19.35	405.7	18	—		—	"		
		1140 / 11	41	11.0	10.—	41	— 4.50	411.3	19	—		—	"		
		1080 / 10	81	9.9	45.30	81	—	415.9	20	—		—	"		
		905 / 8	106	8.1	61.05	106	—	417.7	21	—		—	"		

Add'n'l Inform.

Topography Description Legend: Side Hill....S.H. Side of Draw..S.D. Side of Ridge..S.R. Head of Draw..H.D. Bottom Draw..B.D. Bottom Wash..B.W. Top of Ridge..T.R. Toe of Slope..T.S.

Intern. of Draws, V.D's Break in Slope..Bk.S. Steep Slope.....S.S. Top of Cliff.....T.Cl. Bottom of Cliff..B.Cl. Top of Spur.....T.Sp. Bottom Canyon..B.Cn.

Side of Canyon S.Cn. Top of Bank...T.B. Bottom of Bank..B.B. Top of Cut.....T.C. Bottom of Cut..B.C. Top of Fill.....T.F. Bottom of Fill..B.F.

Saddle .....Sa. Swale .....Sw. Flat .....Fl. Stream .....Str. Trail .....Tr. Pavement ....Pvt. Edge of Road E.Rd.

Traveled Rd. Tr.Rd. Fence .....Fn. Int. Fences..V.Fns. Ditch .....Dt. Telephone Pole T.P. Power Pole...P.P. Culvert .....Cul.

Oak-O. Pin-Fr. Pine-Pl. Cedar-Ce. Sycamore .....Sy. Eucalyptus ....Eu. Plus combinations of these and all common standard abbreviations.

F.B. 602 Pg. 16

Form 301 10M 3-34

PLEASE RETURN TO
LOS ANGELES COUNTY SURVEYOR
700 HALL OF RECORDS

NOTE: ANY ADDITIONS OR CHANGES ON THIS SHEET MUST BE MADE OR CIRCLED IN RED INK, WITH DATE AND NAME OF PERSON MAKING CHANGE

Do not extend notes this side of this line

Transit at	Sight on	Stadia Intercepts	Stadia Distance	Stadia Red—	Horizontal Angle 0° to 360° Right	Horiz. Distance	+ — Vertical Angle	Elevation of Point	+ Back Sight	+ — Difference Elevation	Height of Instrument	+ — Vertical Distance	REMARKS Notes
E					° '		° '						
112+47	PI #7							4027	51		4078		E 113+50
		1184											
		1.0	182	11°	314 40	181	+ 3 45	4088					B Ditch
		1130											
		1.0	131	11°	313 20	130	+ 4 05	4063					" "
		396											
		3	97	3°	308 35	97	—	4048					" "
		839											
		8	40	8°	270 —	40	—	3997					" " Flow Line
		1017											
		1.0	18	10°	221 15	18	—	3978					" " + 22' corr. curv.
		1132											
		1.1	33	12°	110 —	33	—	3958					Flow Line catch basin
		1174											
		1	75	11°	96 30	74	4 50	3904					" " 22' corr.
		1117											
		1.0	118	11°	96 50	117	4 30	3874					B. Ditch
old ℄ 112+00	old ℄ 116+00							4057	51		4108		old ℄ 117+00
		637											
		5	138	6°	254 30	138	+ 2 55	4120					B.D.
		875											
		8	76	8°	237 50	76	+ 0 50	4040					"
		1130											
		1.1	31	10°	216 50	31	—	3999					" " Flow Line
		1129											
		1	30	11°	129 10	30	4 05	3977					" " + 5' corr. curv.
		266											
		2	67	2°	103 15	64	12 35	3946					" " "
		804											
		1	105	8°	90 —	104	6 10	3916					" "

Add'n'l Inform.

Notes Rcd. _____ Platted _____ Date _____ Job No. 8108 Drawing No. 4 Sheet No. 17

Notes Chkd. _____ Date _____ Checked _____ Survey of Rios Canyon Drive Section

Notes Indexed _____ Date _____ Notes _____ Survey by Alley Hughes Co. A. C. Johnson

Form 301 3-34

PLEASE RETURN TO
LOS ANGELES COUNTY SURVEYOR
700 HALL OF RECORDS

NOTE: ANY ADDITIONS OR CHANGES ON THIS SHEET MUST BE MADE OR CIRCLED IN RED INK, WITH DATE AND NAME OF PERSON MAKING CHANGE

Do not extend notes this side of this line

Transit at	Sight on	Stadia Intercepts	Stadia Distance	Stadia Red—	Horizontal Angle 0° to 360° Right	Horiz. Distance	+ — Vertical Angle	Elevation of Point	+ Back Sight	+ — Difference Elevation	Height of Instrument	+ — Vertical Distance	REMARKS Station	Left	Right
P#26	P#25				° '		° '	3841	5'		3892		P#26		
		1143			° '		° '		1						
		7	444	9°	341 20	429	10 20	3018	2				6" water line		
		1086			° '		° '		3						
		7	387	9°	357 50	381	6 55	3338	4				" " " + Valve		
		982			° '		° '								
		6	383	8°	358 15	377	7 —	3348	5				" " "		
		1098			° '		° '								
		8	299	10°	356 10	291	9 10	3317	6				" " "		
		1123			° '		° '								
		9	224	10°	354 10	217	10 —	3409	7				" " "		
		1169			° '		° '								
		11	70	11°	342 35	67	11 —	3646	8				" " "		
		1153			° '		° '								
		11	54	11°	192 10	54	2 35	3758	9				" " "		
		456			° '		° '								
		3	157	3°	178 55	157	—	3857	10				" " "		
		1066			° '		° '								
		8	267	9°	124 55	266	+ 2 30	3919	11				" " "		
		832			° '		° '								
		5	333	7°	173 20	332	+ 3 30	4028	12				" " "		
		948			° '		° '								
		6	349	8°	173 —	348	+ 3 30	4031	13				6" Line + 3" Line + Meter box		
P#28	P#27				° '		° '	4121	14		4169		P#28		
		1179			° '		° '		15						
		10	180	11°	357 40	180	—	056	16				3" Line		
		1160			° '		° '								
		11	61	11°	339 10	61	—	057	17				" "		
		1144			° '		° '								
		11	45	11°	268 25	45	3 —	036	18				" "		
		1135			° '		° '								
		10	136	11°	226 30	135	5 25	3931	19				" "		
					° '		° '		20						
					° '		° '		21						

Add'n'l Inform.

Temporary Description Legend: Bot. Ch. Bottom of Channel; Bot. Dr. Bottom of Drain; B.D. Bottom of Drain; Bot. Gr. Bottom of Grade; B.G. Bottom of Ridge; T.R. Top of Ridge; T.S. Top of Shoe; Head of Drain H.D. Top of Shoe; T.S.

Dik.-D. Dike; Flr.-Fr. Floor Frame; Pl.-Pl. Plate; Cedar-Ce. Cedar; Sycamore ....Sy. Sycamore; Eucalyptus ....Eu. Eucalyptus; Pipe combinations of these and all common standard abbreviations.

Notes Ck'd by	Survey of
Map No.	W. O. Tape No St'd °F.
Office Work	Surveyed by
Checked	Notes Date
Date	Indexed A. C. Johnson 10-16-35

F.B. 602 PG. 59

B.M. #1 -	PVC Δ "TROY" -	0+29.4 -	142.7	Left
B.M. #2 -	US 1070 USGS	27+86 -	210'	"
[illegible]	[illegible]	59+44 -	93'	"
B.M. #4 -	Spk in [illegible]	69+72 -	35'	"
[illegible]	[illegible]	94+25	80'	"
B.M. #[illegible]	Spk in [illegible]	108+96	21'	Right
[illegible]	[illegible]	[illegible]	[illegible]	"
[illegible]	[illegible]	170+[illegible]	102'	"

Note: ANY ADDITIONS OR CHANGES ON THIS SHEET MUST BE MADE OR CIRCLED IN Red Ink WITH DATE AND NAME OF PERSON MAKING CHANGE.

RETURN TO
LOS ANGELES COUNTY SURVEYOR
700 HALL OF RECORDS

Do not extend notes this side of this line

FORM 247 5M 2-34

RETURN TO

LOS ANGELES COUNTY SURVEYOR

700 HALL OF RECORDS

Note: ANY ADDITIONS OR CHANGES ON THIS SHEET MUST BE MADE OR CIRCLED IN **Red Ink** WITH DATE AND NAME OF PERSON MAKING CHANGE.

Do not extend notes this side of this line

F.B. 607 PG. 60

Form 307 5M 10-34

PLEASE RETURN TO
LOS ANGELES COUNTY SURVEYOR
700 HALL OF RECORDS

NOTE: ANY ADDITIONS OR CHANGES ON THIS SHEET MUST BE MADE OR CIRCLED IN RED INK, WITH DATE AND NAME OF PERSON MAKING CHANGE

Do not extend notes this side of this line

STATION	B. S.	H. I.	F. S	ELEV.		
B.M. (5)	11.150	433.203		422.053	B.M. #7 – L.B. 591 – 101	
	4.362	427.[illegible]	9.628	423.575		
P.O.T.	[illegible]	[illegible]	3.887	424.050	P.O.T.	
	1.857	423.784	7.958	421.927		
	[illegible]	413.796	10.232	413.552		
[illegible]	4.247	[illegible]	7.108	406.688	P.O.S.T.	
	[illegible]	[illegible]	10.514	[illegible]		
	[illegible]	[illegible]	[illegible]	[illegible]		
	[illegible]	[illegible]	11.[illegible]	[illegible]		
	[illegible]	[illegible]	[illegible]	[illegible]		
	[illegible]	[illegible]	[illegible]	[illegible]		
	[illegible]	[illegible]	[illegible]	347.562		
	[illegible]	[illegible]	[illegible]	[illegible]		
	[illegible]	[illegible]	[illegible]	[illegible]		
	[illegible]	[illegible]	3.[illegible]	[illegible]		
[illegible] (4)	[illegible]	[illegible]	[illegible]	[illegible]	[illegible]	
	[illegible]	321.[illegible]	2.[illegible]	[illegible]		
	[illegible]	[illegible]	[illegible]	[illegible]		
[illegible]	[illegible]	[illegible]	[illegible]	[illegible]	[illegible]	
[illegible]	[illegible]	[illegible]	10.342	[illegible]	[illegible] #7	
[illegible]	[illegible]	314.118	5.692	310.338	[illegible] #6	

Profile No. ____ Notes Rod. ____ Platted ____ Job No. 8108 Division No. ____ L.B. 602 Pg. 61

Date ____ Date ____ Survey of Palos Verdes Dr. So.

X-Sec. No. ____ Notes Chkd. L. H. O. Checked ____ Survey by ____ Notes ____ Date ____

Date ____ Date ____ Indexed A. C. Johnson Date 10-1-35

Form 307 5M 10-34

PLEASE RETURN TO
LOS ANGELES COUNTY SURVEYOR
700 HALL OF RECORDS

NOTE: ANY ADDITIONS OR CHANGES ON THIS SHEET MUST BE MADE OR CIRCLED IN RED INK, WITH DATE AND NAME OF PERSON MAKING CHANGE

Do not extend notes this side of this line

STATION	B. S.	H. I.	F. S	ELEV.		
		314.[illegible]8				
"P"#5	2.605	312.7[illegible]	3.964	310.154	"P"#5	
B.M. (3)		317.[illegible]	[illegible].745	306.811	B.M. { Set c. spike [illegible] "Lap" Settlement - 30'S. [illegible]	[Old B.M. destroyed]
	[illegible]	324.[illegible]	[illegible]	316.656		
[illegible]	9.930	33[illegible].[illegible]79	2.85[illegible]	3[illegible].249	"P"#4	
[illegible]	[illegible]	[illegible]	[illegible]	[illegible]	"P"#3	
	9.861	339.323	[illegible]	3[illegible].4[illegible]		
"P"#2 - P.O.T.	2.063	336.008	3.[illegible]	3[illegible].945	"P"#2 - P.O.T.	
	5.965	338.387	3.586	332.422		
	3.480	344.046	4.821	3[illegible].565		
"P"#1 [illegible]	2.864	343.[illegible]	3.426	3[illegible].620	[illegible]	
	3.006	334.80[illegible]	[illegible].689	33[illegible].795		
	[illegible]	[illegible].655	[illegible]	324.[illegible]23		
	4.902	32[illegible].044	3.513	324.[illegible]		
	5.031	326.735	[illegible].372	32[illegible].[illegible]		
	4.[illegible]	326.[illegible]	4.826	32[illegible].[illegible]07		
U.S.G.S. B.M. 1072			6.133	320.262	320.390 U.S. 1072 - San Pedro - 6.0 miles W. of - on W. side of Old San Pedro - Redondo Const. Rd. - 60'S. of shallow dr. - S. side of Rd. entrance to "Lap" house, at S. W. Cor. of loading platform. in conc. post - standard bronze tablet stamped R.S. 24-A 1925 - 1928 Elev. = 320.390 - Per L.B. 757-33 Elev. = 320.075	

L.B. 602 P.G. 62 Job. No. 8108 Division No. ____ Notes Red ____ Plotted ____ Profile ____
Survey of Palos Verdes Dr. So. Date ____ Date ____ No. ____
Survey by ____ Notes Fenner Notes Chkd. ____ Checked ____ X-Sec. ____
Indexed A. C. Johnson Date 9-12-35 Date SEP 1935 Date ____ No. ____

Form 307 5M 10-34

PLEASE RETURN TO
LOS ANGELES COUNTY SURVEYOR
700 HALL OF RECORDS

NOTE: ANY ADDITIONS OR CHANGES ON THIS SHEET MUST BE MADE OR CIRCLED IN RED INK, WITH DATE AND NAME OF PERSON MAKING CHANGE

Do not extend notes this side of this line

STATION	B. S. +	H. I.	F. S −	ELEV.		
B.M. (6)	3.084	412.535		409.451	{B.M. IN T.P. See L.B. 571-101 Elev. = 409.451	
					Adj. Elev. per L.B. 757-35	409.684
	3.707	[illegible]	7.822	404.713		
	6.245	408.768	2.897	402.523		
	[illegible]	[illegible]	3.810	404.573		
	[illegible]	[illegible]	3.341	407.587		
	2.289	416.843	2.516	410.614		
	[illegible]	[illegible]	2.268	407.575		
	[illegible]	[illegible]	[illegible]	410.338		
	6.681	407.631	[illegible]	401.070		
	[illegible]	409.[illegible]	[illegible]	403.[illegible]		
	4.194	410.2[illegible]	3.85[illegible]	406.004		
F-27	3.070	412.[illegible]	4.540	405.976	F-27 = D #31	
	2.572	419.[illegible]	1.563	410.485		
F-30		423.[illegible]	2.841	416.765	F-30	
	6.132	425.278	[illegible]	419.146		
	[illegible]	432.516	1.924	423.304		
B.M. (7)	3.[illegible]	432.[illegible]	1.0[illegible]	431.460	B.M. {See [illegible] 10'± S of South row of Cypress Trees. 41'± W. of [illegible]	
	[illegible]	424.[illegible]	2.953	423.355		
F-[illegible]	1.362	418.[illegible]	7.321	417.599	F-27	
[illegible]	3.825	415.931	[illegible].854	412.106	F-23	
	4.189	413.310	6.750	409.121		

Profile No. ____ Notes Rod. ____ Date ____ Platted ____ Date ____ Job No. 8108 Division No. 4 L.B. 602 PG. 63
X-Sec. No. ____ Notes Chkd. ____ Date ____ Checked ____ Date ____ Survey of Parcel Map [illegible] Survey by [illegible] Notes [illegible] Date [illegible]
Johnson 9-20-35

Form 307 5M 10-34

PLEASE RETURN TO
LOS ANGELES COUNTY SURVEYOR
700 HALL OF RECORDS

NOTE: ANY ADDITIONS OR CHANGES ON THIS SHEET MUST BE MADE OR CIRCLED IN RED INK, WITH DATE AND NAME OF PERSON MAKING CHANGE

Do not extend notes this side of this line

STATION	B. S.	H. I.	F. S.	ELEV.		
		413.370				
"P" 27	0.716	409.317	4.769	408.601	"P" 27	
	3.373	400.183	[illegible]	399.[illegible]		
	[illegible]	391.042	[illegible]	[illegible]8.317		
"P" 26	[illegible]	[illegible]4.401	6.937	[illegible]4.[illegible]	"P" 26	
	[illegible]	[illegible]5.778	[illegible]	[illegible]3.[illegible]		
	[illegible]	364.[illegible]	[illegible]	[illegible]4.[illegible]		
	[illegible]	[illegible]3.[illegible]	[illegible]	[illegible]3.403		
	8.783	351.[illegible]	[illegible]	[illegible]2.348		
"P" 25	[illegible]	351.308	[illegible]	339.732	"P" 25	
	[illegible]	[illegible]0.[illegible]	[illegible]	[illegible]49.419		
	[illegible]	[illegible]0.[illegible]	[illegible]	[illegible]8.[illegible]		
	[illegible]	[illegible]0.[illegible]	[illegible]	[illegible]7.[illegible]		
"P" 24	[illegible]	[illegible]2.[illegible]	[illegible]	[illegible]1.[illegible]	"P" 24	
	[illegible]	[illegible]2.[illegible]	[illegible]	351.124		
	[illegible]	[illegible]1.[illegible]	[illegible]	[illegible]0.[illegible]		
	[illegible]	[illegible]0.274	[illegible]	329.[illegible]		
	[illegible]	320.742	[illegible]	319.[illegible]		
"P" 23	[illegible]	[illegible]3.[illegible]	[illegible]	[illegible]	"P" 23	
	1.010	311.[illegible]	[illegible]	[illegible]		
"P" 22 = P.I.#	1.983	301.954	11.221	299.971	"P" 22 = P.I.#	

L.B. 602 P.G. 64 Job. No. 8108 Division No. [illegible] Notes Red ____ Plotted ____ Profile ____
Survey of Palos Verde Dr. S. Date ____ Date ____ No. ____
Survey by Moore Notes Fenner Notes Chkd. ____ Checked ____ X-Sec. ____
Indexed A. C. Johnson Date 9-17-35 Date ____ Date ____ No. ____

Form 307 5M 10-34

PLEASE RETURN TO
LOS ANGELES COUNTY SURVEYOR
700 HALL OF RECORDS

NOTE: ANY ADDITIONS OR CHANGES ON THIS SHEET MUST BE MADE OR CIRCLED IN RED INK, WITH DATE AND NAME OF PERSON MAKING CHANGE

Do not extend notes this side of this line

STATION	B. S.	H. I.	F. S	ELEV.		
		301.[illegible]				
	[illegible]	[illegible]	[illegible]	290.144		
	[illegible]	[illegible]5.182	[illegible]	283.159		
[illegible]	[illegible]	[illegible]7.326	9.190	275.992	"P" 2'	
	[illegible]	274.[illegible]	[illegible]	269.345		
	2.430	[illegible]4.[illegible]	2.990	271.8[illegible]		
[illegible]	[illegible]	[illegible]8 [illegible]	[illegible]	[illegible]	"P" 2[illegible]	
[illegible] (8)	10.62[illegible]	286.[illegible]47	[illegible]	276.32[illegible]	[illegible]	[illegible]
	[illegible]	[illegible]8.131	[illegible]	286.35[illegible]		
	[illegible]	309.235	[illegible]	[illegible]7.[illegible]41		
	[illegible]	[illegible]19.[illegible]19	[illegible]	308.[illegible]16		
	[illegible]	[illegible]7.820	[illegible]	[illegible]6.[illegible]19		
	[illegible]	[illegible]39.002	[illegible]	[illegible]7.[illegible]80		
	[illegible]	349.213	[illegible]	[illegible]7.[illegible]63		
	[illegible]	357.[illegible]20	[illegible]	345.765		
			3.[illegible]	353.365	[illegible] Ref. B.M. [illegible]	
					[illegible] Elev. = 353.571	
					Elev. Per. L.B. 757-[illegible] = 353.[illegible]	
					R-15W	
					R-14W	

Profile No. ____ Notes Red. ____ Platted ____ Job No. [illegible] Division No. [illegible] L. B. [illegible] Pg. [illegible]

X-Sec. No. ____ Date ____ Date ____ Survey of [illegible]

Notes Chkd. ____ Checked ____ Survey by ____ Notes ____ Date ____

Date ____ Date ____ Map No. ____ Indexed ____ Date ____

L.B. 607 P.G 66 | Job. No._____ Division No._____ Notes Red_____ Plotted_____ Profile

Survey of_____ Date_____ Date_____ No._____

Survey by_____ Notes_____ Notes Chkd._____ Checked_____ X-Sec.

Indexed_____ Date_____ Date_____ Date_____ No._____

STATION	B. S.	H. I.	F. S	ELEV.

Form 307 5M 10-34

PLEASE RETURN TO
LOS ANGELES COUNTY SURVEYOR
700 HALL OF RECORDS

Do not extend notes this side of this line

NOTE: ANY ADDITIONS OR CHANGES ON THIS SHEET MUST BE MADE OR CIRCLED IN RED INK. WITH DATE AND NAME OF PERSON MAKING CHANGE

Form 307 5M 10-34

PLEASE RETURN TO
LOS ANGELES COUNTY SURVEYOR
700 HALL OF RECORDS

NOTE: ANY ADDITIONS OR CHANGES ON THIS SHEET MUST BE MADE OR CIRCLED IN RED INK, WITH DATE AND NAME OF PERSON MAKING CHANGE

Do not extend notes this side of this line

STATION	B. S.	H. I.	F. S	ELEV.		
B.M.	2.530	323.095		320.262	U.S. 1072 - See pg. 10	320 390 Elev. 320.390 C.J.T. 10-7-35
	[illegible]	319.[illegible]	8.534	314.561		
	5.315	318.790	5.586	313.577		
	[illegible]	317.[illegible]	5.950	[illegible]		
	[illegible]	[illegible]	[illegible]	311.[illegible]		
	[illegible]	312.[illegible]	6.754	307.857		
	[illegible]	310.[illegible]	[illegible]	[illegible]		
	[illegible]	314.[illegible]	[illegible]	[illegible]		
	[illegible]	[illegible]	[illegible]	[illegible]		
	[illegible]	[illegible]	[illegible]	[illegible]		
	[illegible]	[illegible]	[illegible]	[illegible]		
	[illegible]	[illegible]	[illegible]	[illegible]		
	[illegible]	[illegible]	[illegible]	[illegible]		
	[illegible]	[illegible]	[illegible]	[illegible]	[illegible] p. Fd chiseled [illegible] on [illegible] Marker Trav.	
[illegible] ①			[illegible]	[illegible]		

Profile No. ____ Notes Red. ____ Platted J. A. L. Job No. 5108 Division No. V L. B. 602 Pg. 62

X-Sec. No. ____ Date ____ Date ____ Survey of ____

Notes Chkd. ____ Checked ____ Survey by ____ Notes ____ Date ____

Date ____ Map No. ____ Indexed A. C. Johnson Date ____

Form 307 5M 10-34

PLEASE RETURN TO
LOS ANGELES COUNTY SURVEYOR
700 HALL OF RECORDS

NOTE: ANY ADDITIONS OR CHANGES ON THIS SHEET MUST BE MADE OR CIRCLED IN RED INK, WITH DATE AND NAME OF PERSON MAKING CHANGE

Do not extend notes this side of this line

STATION	B. S.	H. I.	F. S	ELEV.		
B.M.	7.72	353.85'		34[illegible].13'	B.M. - see preceding pg.	
0+00 BC			3.0	35[illegible].9'	℄	
			2.4	35[illegible].5'	13' L	E. Pv. (Macadam)
			2.9	35[illegible].0'	17.5 L	Gutter
			2.2	35[illegible].7'	20.5 L	T.B.
			5.9	34[illegible]	80' L	
			3.9	35[illegible].0'	11.5 R	E. Pv.
			4.8	34[illegible].1'	18.0 R	B.C.
			1.[illegible]	35[illegible].3'	2[illegible].5 R	T.C.
			+4.0	357.9'	80' R	
0+50			13.2	357.1'	80' R	
			2.2	351.7'	23' R	T.C.
			6.5	34[illegible].4'	19' R	B.C.
			5.4	34[illegible].5'	12' R	E. Pv.
			4.5	34[illegible].4'	℄	
			4.1	34[illegible].[illegible]'	13' L	E. Pv.
			4.4	34[illegible].5'	18' L	Gutter
			3.4	35[illegible]	[illegible] L	T.B.
			4.3	34[illegible].6'	23.[illegible] L	B.B.
				[illegible]	80' L	
1+00			16.3	3[illegible]7.6'	80' L	

X Sections 0+00 to 42+00
℄ Profile 42+00 to 48+

L.B. 602 P.G. 68 Job. No. 8108 Division No. V Notes Red _____ Plotted J. A. LYON Profile
Survey of Palos Verdes Drive - South Date _____ Date OCT 1 1935 No. _____
Survey by Alvarez Notes Former Notes Chkd. C. J. TERRY Checked _____ X-Sec.
Indexed A. C. Johnson Date _____ Date OCT 3 1935 Date _____ No. _____

Form 307 5M 10-34

PLEASE RETURN TO
LOS ANGELES COUNTY SURVEYOR
700 HALL OF RECORDS

NOTE: ANY ADDITIONS OR CHANGES ON THIS SHEET MUST BE MADE OR CIRCLED IN RED INK, WITH DATE AND NAME OF PERSON MAKING CHANGE

Do not extend notes this side of this line

STATION	B. S.	H. I.	F. S	ELEV.		
[illegible] ✓		[illegible]	91	[illegible]	[illegible] L	[illegible]
			72	[illegible] 7 ✓	[illegible] L	[illegible]
			43	[illegible]	[illegible]	[illegible]
			62	[illegible]	[illegible] L	Gutter
			56	34[illegible]	[illegible]	[illegible]
			62	[illegible]	℄	
			7[illegible]	[illegible]	[illegible] K	[illegible]
			8[illegible]	[illegible]	18.5 K	B.C.
			43	[illegible]	[illegible] K	T.C.
			+30	[illegible]	[illegible]	
[illegible] ✓			+26	336 5	20 K	
			73	[illegible] 6	20 K	T.C.
			[illegible]	[illegible] 2	[illegible]	B.C.
			[illegible]	[illegible] 0	12.3 K	[illegible]
			79	346 0	℄	
			[illegible]	346 6	12.3 L	[illegible]
			78	346 [illegible]	17.5 L	Gutter
			70	346 9	20 L	T.C.
			146	[illegible] 3	34 L	[illegible]
			185	335 4	57 L	
			231	330 8	80' L	

Profile No. ____ Notes Red. ____ Platted J. A. LYON Job No. [illegible] Division No. [illegible] L. B. [illegible] Pg. 69

X-Sec. No. ____ Date ____ Date OCT 4 1935 Survey of [illegible]

Notes Chkd. [illegible] Checked K. FREEMAN Survey by ____ Notes ____ Date ____

Date OCT 3 1935 Date OCT 4 1935 Map No. ____ Indexed A. C. Johnson Date ____

Form 307 5M 10-34

PLEASE RETURN TO
LOS ANGELES COUNTY SURVEYOR
700 HALL OF RECORDS

NOTE: ANY ADDITIONS OR CHANGES ON THIS SHEET MUST BE MADE OR CIRCLED IN RED INK, WITH DATE AND NAME OF PERSON MAKING CHANGE

Do not extend notes this side of this line

STATION	B. S.	H. I.	F. S	ELEV.			
[illegible]		[illegible]	30 [illegible]	[illegible]	80'	L	
			23 1	330 8	40.5	L	B.B
			86	[illegible]	15.5	L	T.B
			92	[illegible]	17.5	L	Gutter
			[illegible]	[illegible]	[illegible]	L	E.Pr
			[illegible]	[illegible]	℄		
			[illegible]	[illegible]	11.5	R	E.Pr
			12 1	[illegible]	[illegible]	R	B.C
			[illegible]	[illegible]	[illegible]	R	T.C
			[illegible]	[illegible]	50'	R	
[illegible]			[illegible]	[illegible]	80'	R	
			62	[illegible]	[illegible]	R	[illegible]
			[illegible]	[illegible]	17.5	R	[illegible]
			11 9	[illegible]	11.3		[illegible]
			[illegible]	[illegible]	℄		
[illegible]	[illegible]	[illegible]	11 8[illegible]	[illegible]			
[illegible]				343 [illegible]	13.5	L	E.Pr
			1 [illegible]	343 [illegible]	18.5	L	Gutter
			[illegible]	343 [illegible]	[illegible]	L	T.B
			137	[illegible]30	42.5	L	B.B
			174	327 [illegible]	60'	L	

L.B. [illegible] P.G. 70 Job. No. [illegible] Division No. [illegible] Notes Red Plotted J. A. LYON Profile
Survey of [illegible] Date Date OCT 4 19[illegible] No.
Survey by [illegible] Notes [illegible] Notes Chkd. C. J. TERRY Checked X-Sec.
Indexed A. C. Johnson Date Date OCT 3 1935 Date No.

Form 307 5M 10-34

PLEASE RETURN TO
LOS ANGELES COUNTY SURVEYOR
700 HALL OF RECORDS

NOTE: ANY ADDITIONS OR CHANGES ON THIS SHEET MUST BE MADE OR CIRCLED IN RED INK, WITH DATE AND NAME OF PERSON MAKING CHANGE

Do not extend notes this side of this line

STATION	B. S.	H. I.	F. S	ELEV.		
[illegible]		[illegible] 4 [illegible]	[illegible]	21	[illegible]	
[illegible]			20 [illegible]	324 [illegible]	[illegible]	
			[illegible]	331 [illegible]	48 L	[illegible]
			[illegible]	339 [illegible]	[illegible]	[illegible]
			[illegible]	332 [illegible]	[illegible]	[illegible]
			[illegible]	[illegible] 1 [illegible]	[illegible]	[illegible]
			[illegible]	[illegible] 1 [illegible]	13.3 L	[illegible]
			[illegible]	[illegible] 1 [illegible]	[illegible]	
			[illegible]	[illegible] 0 [illegible]	10.7 R	[illegible]
			4 [illegible]	339 [illegible]	16.5 R	[illegible]
			+15	[illegible] 1 [illegible]	29 [illegible]	[illegible]
			[illegible]	359 4 [illegible]	[illegible]	
			[illegible]	357 2 [illegible]	[illegible]	
3 [illegible]			[illegible]	351 [illegible]	[illegible]	[illegible]
			[illegible]	337 [illegible]	16 [illegible]	[illegible]
			[illegible]	338 [illegible]	[illegible]	E.M.
			[illegible]	339 [illegible]	[illegible]	
			[illegible]	[illegible] 0 2 [illegible]	12.2 L	[illegible]
			[illegible]	[illegible] 0 3 [illegible]	18.5 L	[illegible]
			[illegible]	341 0 [illegible]	21 L	T.B.
			[illegible]	335 8 [illegible]	38 L	B.B.

Profile No. _____ Notes Red. _____ Platted J. A. LYON Job No. _____ Division No. _____ L. B. [illegible] PG. 71

Date _____ Date OCT 4 1935 Survey of _____ Notes _____ Date _____

X-Sec. No. _____ Notes Chkd. [illegible] Checked [illegible] K. FREEMAN Survey by _____ Indexed A. C. Job Date _____

Date OCT 3 1935 Date OCT 4 1935 Map No. _____

Form 307 5M 10-34

PLEASE RETURN TO
LOS ANGELES COUNTY SURVEYOR
700 HALL OF RECORDS

NOTE: ANY ADDITIONS OR CHANGES ON THIS SHEET MUST BE MADE OR CIRCLED IN RED INK, WITH DATE AND NAME OF PERSON MAKING CHANGE

Do not extend notes this side of this line

STATION	B. S.	H. I.	F. S	ELEV.		
3+50		344.35	19.[illegible]	325.0	80' L	
3+92.21 EC			20.[illegible]	324.1	80' L	
			94	335.0	27' L	B.B.
			52	339.2	20' L	[illegible]
			58	338.[illegible]	15' L	[illegible]
			57	338.[illegible]	11.5' L	[illegible]
			[illegible]	338.7	[illegible]	
			72	337.2	12.4' K	[illegible]
			81	336.3	16.5' L	[illegible]
			+19	336.3	[illegible] K	7.0
			+90	343.6	8[illegible] K	
4+50			08	343.6	8[illegible] K	
			[illegible]	339	[illegible] K	[illegible]
			103	334	7.5 K	[illegible]
			[illegible]	335	16.6 L	[illegible]
			[illegible]	336	℄	
			[illegible]	336.[illegible]	8.6 L	[illegible]
			81	336.3	15.0 L	[illegible]
			76	336.[illegible]	17.0 L	[illegible]
			[illegible]	330	[illegible] L	[illegible]
			[illegible]	332	[illegible] L	

L.B. 602 P.G. 72 Job. No. [illegible] Division No. [illegible] Notes Red Plotted J. A. LYON Profile
Survey of [illegible] Date OCT 4 1935 No.
Survey by [illegible] Notes [illegible] Notes Chkd. C. J. TERRY Checked X-Sec.
Indexed A. C. Johnson Date OCT 3 1935 Date No.

Form 307 5M 10-34

PLEASE RETURN TO
LOS ANGELES COUNTY SURVEYOR
700 HALL OF RECORDS

NOTE: ANY ADDITIONS OR CHANGES ON THIS SHEET MUST BE MADE OR CIRCLED IN RED INK, WITH DATE AND NAME OF PERSON MAKING CHANGE

Do not extend notes this side of this line

STATION	B. S.	H. I.	F. S	ELEV.		
54[illegible] ✓		344[illegible]	[illegible]	330 4'	[illegible]	
			181	326 3'	[illegible]	[illegible]
			[illegible]	335 [illegible]	[illegible]	T.B
			10.6	[illegible]3 [illegible]	9' [illegible]	[illegible]
			102	334 2'	4' [illegible]	[illegible]
			10[illegible]	334 1'	℄	
[illegible]	0.95	333 [illegible]5	11.25	332 60'		
54 00'			05	333 [illegible]'	19.5' R	E.Pv.
			10	[illegible]2 [illegible]'	24' R	B.C.
			[illegible]	334 [illegible]'	[illegible] R	T.C
			130	[illegible]6 [illegible]	50 R	
			[illegible]55	339 [illegible]'	[illegible]	
+35 ✓			00	333 [illegible]'	80' R	
			12	332 4'	31' R	T.C
			29	[illegible] 7'	30 R	B.C
			20	331 6'	24.5 R	[illegible]
			12	332 4'	1.3 R	E.Pv.
			14	332 2'	℄	
			18	331 [illegible]'	3.5 L	Gutter
			07	332 9'	6' L	T.B.
			115	[illegible] 1'	26 L	B.B

Profile No. ____ Notes Red. ____ Platted J. A. LYON Job No. ____ Division No. ____ L. B. ____ PG. 73

X-Sec. ____ Date ____ Date OCT 4 1935 Survey of ____

Notes Chkd. [illegible] Checked [illegible] Survey by ____ Notes ____ Date ____

Date OCT 3 1935 Date OCT [illegible] Map No. ____ Indexed [illegible] Date ____

Form 307 5M 10-34

PLEASE RETURN TO
LOS ANGELES COUNTY SURVEYOR
700 HALL OF RECORDS

NOTE: ANY ADDITIONS OR CHANGES ON THIS SHEET MUST BE MADE OR CIRCLED IN RED INK, WITH DATE AND NAME OF PERSON MAKING CHANGE

Do not extend notes this side of this line

STATION	B. S.	H. I.	F. S	ELEV.		
5+35		333.55	164	317.2	80' L	
+55			230	310.6	80' L	B. Wash
			200	313.6	31' L	B.B. + Flow Line 3' [illegible]
			20	331.[illegible]	4.5 L	T.P.
			28	[illegible]	2.0 L	Gutter
			27	33[illegible]	℄	
			23	[illegible]	3.5 R	E. Pv.
			29	[illegible]	26.5 R	"
			40	[illegible]	31.0 R	B.C.
			23	33[illegible]	33.0 R	T.C.
			36	[illegible]	80.0 R	
+70			104	[illegible]	80.0 R	B. Wash
			132	[illegible]	52.5 R	B.B. + Flow Line Culv.
			31	[illegible]	36 R	T.B.
			46	[illegible]	34 R	B.B.
			36	[illegible]	24 R	E. Pv.
			32	[illegible]	5.3 R	" "
			38	[illegible]	1.0 R	Gutter
			32	[illegible]	℄	T.B.
			28	[illegible]	1.5 L	T.B.
			142	[illegible]	24 L	B.B.

L.B. [illegible] P.G. 74 Job. No. 8108 Division No. [illegible] Notes Red Plotted J. A. LYON Profile
Survey of [illegible] Date OCT 4 1935 No.
Survey by [illegible] Notes [illegible] Notes Chk'd. E. J. TERRY Checked X-Sec.
Indexed A. C. Johnson Date OCT 3 1935 Date No.

Form 307 5M 10-34

PLEASE RETURN TO
LOS ANGELES COUNTY SURVEYOR
700 HALL OF RECORDS

NOTE: ANY ADDITIONS OR CHANGES ON THIS SHEET MUST BE MADE OR CIRCLED IN RED INK, WITH DATE AND NAME OF PERSON MAKING CHANGE

Do not extend notes this side of this line

STATION	B. S.	H. I.	F. S	ELEV.		
5+70'		333 55'	205	313 1'	80' L	
+ 86'			190	314 6'	80' L	
			90	[illegible] 6'	12' L	B.B
			37	[illegible]	℄	T.B
			[illegible]	[illegible]	1.5 R	Gutter
			40	329 6'	7.2 R	E.Pv
			42	[illegible]	31' R	E.Pv
			50	[illegible]	36.5 R	B.C.
			[illegible]	[illegible]	37.5 R	T.C
			24	[illegible]	60' R	
			08	3[illegible]2 8'	80' R	
6+[illegible]			[illegible]	334 4'	80' R	
			[illegible]	330 [illegible]	[illegible] R	T.C.
			5[illegible]	[illegible]	[illegible] R	B.C.
			[illegible]	[illegible]	32.5 R	E.Pv
			[illegible]	[illegible]	8.6 R	"
			56	[illegible]	3.0 R	[illegible]
			47	[illegible]	1.5 R	T.B
			49	[illegible]	℄	
			[illegible]	[illegible]	4' L	B.B
			176	[illegible]	80' L	

Profile No. ____ Notes Red. ____ Platted J. A. LYON Job No. ____ Division No. ____ L. B. ____ PG. 75

X-Sec. No. ____ Date ____ Date OCT 4 [illegible] Survey of ____

Notes Chkd. ____ Checked K. FREEMAN Survey by ____ Notes ____ Date ____

Date ____ Date [illegible] Map No. ____ Indexed [illegible] Date ____

Form 307 5M 10-34

PLEASE RETURN TO
LOS ANGELES COUNTY SURVEYOR
700 HALL OF RECORDS

NOTE: ANY ADDITIONS OR CHANGES ON THIS SHEET MUST BE MADE OR CIRCLED IN RED INK, WITH DATE AND NAME OF PERSON MAKING CHANGE

Do not extend notes this side of this line

STATION	B. S.	H. I.	F. S	ELEV.		
6+50		333 55	170	316 6	80' L	
			75	326 1	℄	
			72	[illegible]	7.5 R	T.C.
			86	[illegible]	9 R	B.C.
			77	[illegible]	13.7 R	E.P.
			72	[illegible]	38.2 R	"
			79	325 7	44.5 R	B.C.
			76	322 0	50 R	T.C.
			[illegible]	5 [illegible]	20 R	
T.H.	116	327 18	[illegible]	326 [illegible]		
7+00			30	324 2	℄	
			115	315 7	80' L	
			22	325 0	12.5 R	T.C.
			45	322 7	15' R	B.C.
			38	323 4	19.8 R	E.P.
			30	[illegible]	44 R	"
			38	323 [illegible]	50' R	B.C.
			+27	329 9	57' R	T.C.
			+53	332 5	80' R	
+50			+20	329 2	80' R	
			04	326 8	61.5 R	T.C.

L.B. 602 P.G. 76 Job. No. 8108 Division No. V Notes Red Plotted J. A. LYON Profile
Survey of [illegible] Date OCT 4 1935 No.
Survey by [illegible] Notes Checked C. J. TERRY X-Sec.
Indexed C. Johnson Date OCT 3 1935 Date No.

Form 307 5M 10-34

PLEASE RETURN TO
LOS ANGELES COUNTY SURVEYOR
700 HALL OF RECORDS

NOTE: ANY ADDITIONS OR CHANGES ON THIS SHEET MUST BE MADE OR CIRCLED IN RED INK, WITH DATE AND NAME OF PERSON MAKING CHANGE

Do not extend notes this side of this line

STATION	B. S.	H. I.	F. S	ELEV.		
7+50 ✓		327.8 ✓	60	3212 ✓	56' R	B.C.
			53	3219 ✓	50' R	L.P.
			65	3207 ✓	26' R	
			70	3200 ✓	21.5' R	B.C.
			53	3219 ✓	19' R	T.C.
			67	3205 ✓	℄	
			154	3118 ✓	80' L	
8+00 ✓			200	3072 ✓	80' L	
			105	3167 ✓	℄	
			88	3184 ✓	25.5' R	T.C.
			98	3174 ✓	27' R	B.C.
			91	3181 ✓	31.5' R	L.P.
			76	3196 ✓	55.5' R	"
			83	3189 ✓	51' R	B.C.
			35	3237 ✓	66' R	T.C.
			26	3246 ✓	80' R	
+67 ✓			32	3138 ✓	80' R	[illegible]
			137	3135 ✓	74' R	Flow Line - 2' corrosion
			97	3175 ✓	74' R	T.B.
			91	3181 ✓	69' R	"
			107	3165 ✓	65.7' R	B.B.

Profile No. ____ Notes Red. ____ Platted J. A. LYON Job No. ____ Division No. ✓ L. B. [illegible] PG. 77

X-Sec. No. ____ Date ____ Date OCT 4 1935 Survey of ____

Notes Chkd. [illegible] Checked K. FREEMAN Survey by ____ Notes ____ Date ____

Date OCT 2 1935 Date OCT 4 1935 Map No. ____ Indexed C. Johnson Date ____

Form 307 5M 10-34

PLEASE RETURN TO
LOS ANGELES COUNTY SURVEYOR
700 HALL OF RECORDS

NOTE: ANY ADDITIONS OR CHANGES ON THIS SHEET MUST BE MADE OR CIRCLED IN RED INK, WITH DATE AND NAME OF PERSON MAKING CHANGE

Do not extend notes this side of this line

STATION	B. S.	H. I.	F. S	ELEV.		
8+67		327 18	106	316 6	61' R	E PV.
			123	314 9	36' R	"
			131	3141	32 R	B B
			122	3150	29.5 R	T.B.
			159	3113	18.5 R	B.B
			182	3010	℄	
T.P	073	31741	1050	316 68		
8+67			90	3[illegible]4	8' L	T.B.
			117	3[illegible]7	22' L	B wash
			[illegible]	3006	50' L	"
+71			102	3072	℄	"
+80			145	3029	50' L	
			78	3096	℄	
			72	3102	9 R	T.B
			80	3094	22.5 R	[illegible] Flow Line
			25	3149	29.5 R	T.B.
			35	3136	31.5 R	Gutter
			30	3144	37 R	E.P.
			10	3164	61 R	"
			11	3163	65 R	Gutter
			+03	3177	69 R	T.B.

L.B. 602 P.G. 78 Job. No. 8108 Division No. V Notes Red Plotted L. A. LYON Profile
Survey of [illegible] Date OCT 4 1935 No.
Survey by [illegible] Notes Chk'd. C. J. TERRY Checked X-Sec.
Indexed A. C. Johnson Date OCT 3 1935 Date No.

Form 307 5M 10-34

PLEASE RETURN TO
LOS ANGELES COUNTY SURVEYOR
700 HALL OF RECORDS

NOTE: ANY ADDITIONS OR CHANGES ON THIS SHEET MUST BE MADE OR CIRCLED IN RED INK, WITH DATE AND NAME OF PERSON MAKING CHANGE

Do not extend notes this side of this line

Profile No.	Notes Red.	Platted J. A. LYON	Job No.	Division No.	L. B.	Pg. 79
	Date	Date OCT 4 1935	Survey of			
X-Sec. No.	Notes Chkd.	Checked L. K. FREEMAN	Survey by	Notes	Date	
	Date OCT 3 1935	Date	Map No.	Indexed A. C. Johnson	Date	

STATION	B. S.	H. I.	F. S	ELEV.		
8+80		317.41	000	[illegible]	80 K	
8+00			14	[illegible]	80 K	
			06	[illegible]	285 K	T.G.
			[illegible]	[illegible]	[illegible] K	[illegible]
			[illegible]	[illegible]	[illegible] K	[illegible]
			[illegible]	[illegible]	[illegible] K	
			42	[illegible]	30.5 K	[illegible]
			35	[illegible]	35 K	T.G.
			80	[illegible]	14 K	[illegible]
			[illegible]	[illegible]	℄	
			146	[illegible]	80 L	
			[illegible]	[illegible]	80 L	
			70	306.4	℄	
			102	[illegible]	105 K	[illegible]
			55	[illegible]	[illegible] K	[illegible]
			63	[illegible]	[illegible] K	[illegible]
			[illegible]	[illegible]	[illegible] K	[illegible]
			[illegible]	[illegible]	[illegible] K	
			40	[illegible]	59 K	[illegible]
			27	314.7	61 K	T.G.
			00	317.4	80 K	

Form 307 5M 10-34

PLEASE RETURN TO
LOS ANGELES COUNTY SURVEYOR
700 HALL OF RECORDS

NOTE: ANY ADDITIONS OR CHANGES ON THIS SHEET MUST BE MADE OR CIRCLED IN RED INK, WITH DATE AND NAME OF PERSON MAKING CHANGE

Do not extend notes this side of this line

STATION	B. S.	H. I.	F. S	ELEV.		
10+00		[illegible]	+12	[illegible]	80' R	
			36	3[illegible] 8	4[illegible] R	T.C.
			51	[illegible] 3	[illegible] R	B.C.
			5[illegible]	[illegible]	[illegible] R	E.P.
			[illegible]	[illegible]	15 R	"
			7[illegible]	[illegible]	[illegible] R	Gutter
			[illegible]	[illegible] 5	[illegible] R	T.B.
			1[illegible]2	[illegible] 2	℄	B.B.
			170	[illegible] 4	80' L	
+19			76	[illegible] 8	℄	T.B.
+23			89	[illegible] 6	℄	Gutter
+37			32	[illegible]	℄	[illegible]
+50			200	[illegible] 4	50' L	
			139	30[illegible] 5	27' L	B.B.
			8[illegible]	308 [illegible]	15.5 L	T.B.
			100	30[illegible] 4	13 L	Gutter
			88	30[illegible] 6	7.4 L	E.P.
			80	30[illegible] 4	℄	
			69	31[illegible] 6	17.4 R	E.P.
			67	31[illegible] 7	23 R	T.C.
			60	311 4	24.5 R	T.C.

L.B. [illegible] P.G. 80 Job. No. [illegible] Division No. V Notes Red Plotted J. A. LYON Profile
Survey of [illegible] Date Date OCT 4 1935 No.
Survey by [illegible] Notes Notes Chk'd C. J. TERRY Checked X-Sec.
Indexed A. C. Johnson Date Date OCT 3 1935 Date No.

Form 307 5M 10-34

PLEASE RETURN TO
LOS ANGELES COUNTY SURVEYOR
700 HALL OF RECORDS

NOTE: ANY ADDITIONS OR CHANGES ON THIS SHEET MUST BE MADE OR CIRCLED IN RED INK, WITH DATE AND NAME OF PERSON MAKING CHANGE

Do not extend notes this side of this line

STATION	B. S.	H. I.	F. S	ELEV.		
10+50		317.41	00	[illegible]	50' R	
			+40	321.4	80' R	
+82.5			79	319.5	℄	[illegible]
+94			79	309.5	℄	Gutter
11+00			+75	324.9	80' R	
			00	317.4	[illegible] R	
			62	[illegible]	℄	T.C.
			80	[illegible]	3' L	B.C.
			84	309.0	105 L	[illegible]
			105	[illegible]	37.3 L	"
			120	[illegible]	44 L	Gutter
			105	[illegible]	77 L	T.B.
			[illegible]	302.4	[illegible] L	[illegible]
			[illegible]	302.3	80' L	
+50			[illegible]	[illegible]	87 L	T.B.
			134	[illegible]	[illegible] L	Gutter
			122	305.[illegible]	78 L	[illegible]
			[illegible]	[illegible]	46 L	"
			99	307.5	39 L	[illegible]
			[illegible]	309.0	37 L	T.C.
			[illegible]	[illegible]	℄	

Cont. on PS. 245

Profile No. ____ Notes Red. ____ Platted J. A. LYON Job No. ____ Division No. ____ L. B. ____ PG. 81
X-Sec. No. ____ Date ____ Date ____ Survey of ____
Notes Chkd. ____ Checked ____ Survey by ____ Notes ____ Date ____
Date OCT 3 1935 Date ____ Map No. ____ Indexed A. C. Johnson

Form 307 5M 10-34

PLEASE RETURN TO
LOS ANGELES COUNTY SURVEYOR
700 HALL OF RECORDS

NOTE: ANY ADDITIONS OR CHANGES ON THIS SHEET MUST BE MADE OR CIRCLED IN RED INK, WITH DATE AND NAME OF PERSON MAKING CHANGE

Do not extend notes this side of this line

STATION	B. S.	H. I.	F. S	ELEV.	From pg 245	
13+42		336.20	232	313.0	80'L	
			[illegible]	317.2	32'L	T.B.
			[illegible]	316.2	℄	B[illegible]
			120	324.2	41'R	Side bank
			40	332.2	80'R	" "
+56			127	323.5	80'R	B. wash
			162	[illegible]	32 R	" "
			136	[illegible]	℄	T.B.
			220	314.2	80'L	
+77			124	[illegible]	℄	
			57	330.5	80'R	T.B.
14+00			207	[illegible]	80'L	
			130	[illegible]	℄	
			67	[illegible]	67 R	
			48	331.4	80'R	
+45			123	[illegible]	℄	
			197	316.5	80'L	
			[illegible]	[illegible]	60'R	
			+61	342.3	80'R	
15+00			+86	341.8	80'R	
			85	327.7	℄	

Cont. on pg 246

L.B. 602 P.G. 82 Job. No. 8108 Division No. V Notes Red Plotted J. A. LYON Profile
Survey of [illegible] Date OCT 4 1935 No.
Survey by [illegible] Notes Date Notes Chkd. [illegible] TERRY Checked L. K. FREEMAN X-Sec.
Indexed A. C. Johnson Date OCT 3 1935 Date No.

Form 307 5M 10-34

PLEASE RETURN TO
LOS ANGELES COUNTY SURVEYOR
700 HALL OF RECORDS

NOTE: ANY ADDITIONS OR CHANGES ON THIS SHEET MUST BE MADE OR CIRCLED IN RED INK, WITH DATE AND NAME OF PERSON MAKING CHANGE

Do not extend notes this side of this line

STATION	B. S.	H. I.	F. S	ELEV.	From pg 243	
		[illegible]				
T.P.	[illegible]	326.44	[illegible]	315.[illegible]		
[illegible]			57	322.7	45' R	
			+33	324.7	80' R	
12+00			+78	324.2	80' R	
			[illegible]	[illegible]	[illegible]	
			[illegible]	[illegible]	±	
			173	[illegible]	88' L	T.C.
13+00			205	305.9	120 L	T.B.
			210	305.4	110 L	B. wash
			[illegible]	307.0	[illegible]	T.B.
			[illegible]	311.4	80 L	
			22	[illegible]	±	
T.P.	[illegible]	[illegible]	[illegible]	[illegible]		
13+00			2[illegible]	333.6	47' R	
			+2[illegible]	338.[illegible]	[illegible]	
+2[illegible]			[illegible]	337.3	80' R	T.B.
			135	322.7	±	
			220	314.2	28 L	[illegible]
			176	316.6	45' L	T.B.
			230	[illegible]	80' L	

Cont. [illegible] 244

Profile No. ____ Notes Red. ____ Platted J. A. LYON Job No. ____ Division No. ____ L. B. ____ Pg. 82

X-Sec. No. ____ Date ____ Date OCT 4 1935 Survey of ____

Notes Chkd. [illegible] Checked K. FREEMAN Survey by ____ Notes ____ Date ____

Date OCT 8 1935 Map No. ____ Indexed A. C. Job Date ____

L.B. 602 P.G. 84 Job. No. 5108 Division No. V Notes Red ______ Plotted J. A. LYON Profile

Survey of [illegible] Date ______ Date OCT 4 1935 No. ______

Survey by [illegible] Notes [illegible] Notes Chkd. C. J. TERRY Checked ______ X-Sec.

Indexed A. C. Johnson Date ______ Date OCT 3 1935 Date ______ No. ______

Form 307 5M 10-34

PLEASE RETURN TO
LOS ANGELES COUNTY SURVEYOR
700 HALL OF RECORDS

NOTE: ANY ADDITIONS OR CHANGES ON THIS SHEET MUST BE MADE OR CIRCLED IN RED INK, WITH DATE AND NAME OF PERSON MAKING CHANGE

Do not extend notes this side of this line

STATION	B. S.	H. I.	F. S	ELEV.		244
15+00		[illegible]	200	[illegible]	80' L	
16+00			202	[illegible]		
			12	[illegible] 8	L	
			19	[illegible]	47' R	
			+62	[illegible]	50' R	
17+00			153	[illegible]	86' R	
			[illegible]	[illegible]	54' R	
			85	[illegible]	L	
			[illegible]	[illegible]	[illegible]	
18+00			12.2	[illegible]	[illegible]	
			3	[illegible] 5'	℄	
T.P.	11.00	[illegible]	3.78	[illegible]		
18+[illegible]			[illegible]	[illegible]	[illegible]	
			+18	[illegible]	R	
19+00			+[illegible]	[illegible]	R	
			75	[illegible]	℄	
			145	[illegible]	L	
			[illegible]	325	24 L	[illegible]
			[illegible]	326	L	[illegible]
			173	327	76' L	T.B.
			175	326	83' L	

Form 307 5M 10-34

PLEASE RETURN TO
LOS ANGELES COUNTY SURVEYOR
700 HALL OF RECORDS

NOTE: ANY ADDITIONS OR CHANGES ON THIS SHEET MUST BE MADE OR CIRCLED IN RED INK, WITH DATE AND NAME OF PERSON MAKING CHANGE

Do not extend notes this side of this line

STATION	B. S.	H. I.	F. S	ELEV.		
[illegible]		[illegible]	[illegible]	[illegible]	[illegible]	
[illegible]			[illegible]	[illegible]	[illegible]	
[illegible]			[illegible]	[illegible]	[illegible]	
[illegible]			[illegible]	[illegible]	[illegible]	
[illegible]			[illegible]	[illegible]	[illegible]	
[illegible]			67	337 [illegible]	[illegible]	
			[illegible]	[illegible]	[illegible]	
			[illegible]	[illegible]	[illegible]	
			[illegible]	[illegible]	[illegible]	
			[illegible]	[illegible]	[illegible]	
			+18	[illegible]	[illegible]	
[illegible]			[illegible]	[illegible]	[illegible]	
			[illegible]	16	[illegible]	
			[illegible]	[illegible]	68	
			[illegible]	[illegible]	45	
			[illegible]	[illegible]	[illegible]	
			[illegible]	[illegible]	[illegible]	
[illegible]			100	[illegible]	[illegible]	
			[illegible]	[illegible]	[illegible]	
			+28	[illegible]	[illegible]	
T.P.			[illegible]	[illegible]	[illegible]	[illegible]

Profile No. ____ Notes Red. ____ Platted ____ Job No. ____ Division No. ____ L. B. ____ PG. 85

Date ____ Date OCT 4 1935 Survey of ____

X-Sec. No. ____ Notes Chkd. ____ Checked K. FREEMAN Survey by ____ Notes ____ Date ____

Date OCT 3 1935 Map No. ____ Indexed A. C. Johnson Date ____

L.B. 602 P.G. 86 | Job. No. 2105 Division No. 1 Notes Red _____ Plotted J. A. LYON Profile

Survey of Palos Verdes Drive South Date _____ Date OCT 4 1935 No. _____

Survey by Moore Notes Moore Notes Chkd. G. J. TERRY Checked L. K. FREEMAN X-Sec.

Indexed A. C. Johnson Date _____ Date OCT 3 1935 Date _____ No. _____

STATION	B. S.	H. I.	F. S	ELEV.

Form 307 5M 10-34

PLEASE RETURN TO
LOS ANGELES COUNTY SURVEYOR
700 HALL OF RECORDS

Do not extend notes this side of this line

NOTE: ANY ADDITIONS OR CHANGES ON THIS SHEET MUST BE MADE OR CIRCLED IN RED INK, WITH DATE AND NAME OF PERSON MAKING CHANGE

Form 307 5M 10-34

PLEASE RETURN TO
LOS ANGELES COUNTY SURVEYOR
700 HALL OF RECORDS

NOTE: ANY ADDITIONS OR CHANGES ON THIS SHEET MUST BE MADE OR CIRCLED IN RED INK, WITH DATE AND NAME OF PERSON MAKING CHANGE

Do not extend notes this side of this line

STATION	B. S.	H. I.	F. S	ELEV.		
23+50 ✓		[illegible]	+45	[illegible]	[illegible]	
24+00 ✓			+64	[illegible]	80'R	
			12	[illegible]	℄	
			[illegible]	[illegible]	80'L	
TP	1139	370.74	125	[illegible]		
24+50			71	[illegible]	℄	
			167	354.0'	80'L	
			12	[illegible]	80'R	
25+00 ✓			01	370.6'	80'R	
			78	362.9'	℄	
			152	[illegible]	80'L	
+50			140	356.7'	80'L	
			50	362.7'	℄	
			+09	371.6'	80'R	
26+00 ✓			+24	[illegible]	80'R	
			56	[illegible]	℄	
			13[illegible]	[illegible]	80'L	
+50 ✓			134	[illegible]	80'L	
			50	365.7'	℄	
			+23	[illegible]	80'R	
[illegible] ✓			+08	371.5'	80'R	

Profile No. ____ Notes Red. ____ Platted J. A. LYON Job No. ____ Division No. ____ L. B. ____ PG. 82
Date ____ Date OCT 4 1935 Survey of ____
X-Sec. No. ____ Notes Chkd. ____ Checked ____ Survey by ____ Notes ____ Date ____
Date ____ Date ____ Map No. ____ Indexed ____ Date ____

Form 307 5M 10-34

PLEASE RETURN TO
LOS ANGELES COUNTY SURVEYOR
700 HALL OF RECORDS

NOTE: ANY ADDITIONS OR CHANGES ON THIS SHEET MUST BE MADE OR CIRCLED IN RED INK, WITH DATE AND NAME OF PERSON MAKING CHANGE

Do not extend notes this side of this line

STATION	B. S.	H. I.	F. S	ELEV.		
27+00 ✓		370 74'	55	3[illegible] 2'	℄	
			136	3[illegible] 1'	80'L	
T.P.	159	3[illegible]6 [illegible]	627	36[illegible] 47'	Top of [illegible] - 6" deep - POST - [illegible] 27+12	
27+50 ✓			38	36[illegible]3'	℄	
			113	[illegible] 8'	80'L	
			+10	36[illegible] 1'	80'R	
28+00 ✓			97	35[illegible] 4'	80'R - T.B	
			91	357 0'	23'R	
			107	355 4'	℄	
			136	352 5'	30'L	
			181	345 0'	80'L	
+34 ✓			260	34[illegible] 1'	80'L	
			177	[illegible] 4'	20'L	
			162	34[illegible] 7'	℄	T.B.
			162	34[illegible] 7'	47'R	Side bank
			157	347 4'	70'R	B. wash
			120	354 1'	88'R	T.B
+ ✓	E.C.		100	356 1'	80'R	
			130	353 1'	60'R	T.B
			255	346 6'	℄	B. wash
			230	343 1'	42'L	T.B.

L.B. 602 P.G. 88 Job. No. 2[illegible]8 Division No. [illegible] Notes Red ✓ Plotted J. A. LYON Profile
Survey of [illegible] Date OCT 4 1935 No.
Survey by [illegible] Notes [illegible] Notes Chkd. C. J. TERRY Checked L. K. FREEMAN X-Sec.
Indexed C. Johnson Date OCT 3 1935 Date No.

Form 307 5M 10-34

PLEASE RETURN TO
LOS ANGELES COUNTY SURVEYOR
700 HALL OF RECORDS

NOTE: ANY ADDITIONS OR CHANGES ON THIS SHEET MUST BE MADE OR CIRCLED IN RED INK, WITH DATE AND NAME OF PERSON MAKING CHANGE

Do not extend notes this side of this line

STATION	B.S.	H.I.	F.S.	ELEV.		
28 + [illegible]		366.06	276	338 5'	80' L	T.B.
+56			[illegible]	335 3'	80' R?	[illegible]
			260	34[illegible] 1'	22' R?	" "
			71	[illegible] 1'	℄	T.B.
			1[illegible]	352 [illegible]'	[illegible] R	T.B.
			87	35[illegible] [illegible]'	80' R	
29 + 00			[illegible]	[illegible] 9'	80' R	
			100	356 1'	℄	
			181	348 0'	80' L	
+ 23			163	349 8'	80' L	
			77	358 4'	℄	
			+22	368 3'	80' R	
+ 52			00	366 1'	80' R	T.B.
			82	357 9'	℄	"
			1[illegible]	[illegible] 3'	80' L	"
+ [illegible]			18	364 3'	80' R	[illegible]
			97	356 4'	℄	"
			1[illegible]	[illegible] 8'	80' L	
+ 58			02	365 9'	80' R	T.B.
			81	358 0'	℄	"
			167	349 4'	80' L	"

A. LYON

Profile No. ____ Notes Red. ____ Platted [illegible] Job No. [illegible] Division No. ____ L.B. ____ PG. 89

X-Sec. No. ____ Date ____ Date OCT 4 1935 Survey of ____

Notes Chkd. 3 1935 Checked ____ Survey by ____ Notes ____ Date ____

Date ____ Date ____ Index No. ____ Indexed [illegible] Johnson

Form 307 5M 10-34

PLEASE RETURN TO
LOS ANGELES COUNTY SURVEYOR
700 HALL OF RECORDS

NOTE: ANY ADDITIONS OR CHANGES ON THIS SHEET MUST BE MADE OR CIRCLED IN RED INK, WITH DATE AND NAME OF PERSON MAKING CHANGE

Do not extend notes this side of this line

STATION	B. S.	H. I.	F. S	ELEV.		
[illegible]		366 06'	16 9	34[illegible] 2'	80' L	
			80	3[illegible] 1'	℄	
T.P.	7.09	365 18'	7 9	3[illegible]		
30+00			+1 3	326 5'	80' R	
31+00			05	3[illegible] 7'	80' R	
			88	3[illegible] 4'	℄	
			17 8	3[illegible] 4'	80' L	
32+00			1[illegible]	34[illegible] 2'	80' L	
			96	3[illegible] 6'	℄	
			+0 7	36[illegible] 9'	80' R	
33+00			+1 5	366 7'	80' R	
			82	3[illegible] 0'	℄	
			15 5	349 7'	44' L	Bottom Small Drain
			14 2	351 0'	55' L	
			17 2	34[illegible] 0'	80' L	
+09			[illegible]	3[illegible]	80' R	Bottom Small Drain
			88	35[illegible] 4'	℄	" " "
			11 2	354 0'	23' L	" " "
			12 5	352 7'	40' L	
			17 5	347 7'	80' L	
33+36.25	B.C.		+1 3	366 5'	80' R	

L.B. [illegible] P.G. 90 Job. No. [illegible] Division No. V Notes Red Plotted J. A. LYON Profile
Survey of [illegible] Date OCT 7 1935 No.
Survey by [illegible] Notes [illegible] Notes Chk'd. C. J. TERRY Checked [illegible] X-Sec.
Indexed A. C. Johnson Date OCT 3 1935 Date OCT 7 1935 No.

Form 307 5M 10-34

PLEASE RETURN TO
LOS ANGELES COUNTY SURVEYOR
700 HALL OF RECORDS

NOTE: ANY ADDITIONS OR CHANGES ON THIS SHEET MUST BE MADE OR CIRCLED IN RED INK, WITH DATE AND NAME OF PERSON MAKING CHANGE

Do not extend notes this side of this line

STATION	B. S.	H. I.	F. S	ELEV.		
33+36		365 [illegible]	75	357.7	℄	
			173	347 9	80'L	
+50			[illegible]	[illegible]	80'L	
			[illegible]	[illegible]	℄	
			+22	[illegible]	80'L	
[illegible]			+10	[illegible]	80'R	
			87	356 5	℄	
T.P.	31	359 [illegible]	[illegible]	[illegible]		
[illegible]			115	347 1	80'L	
+50			140	[illegible]	80'L	
			55	354 1	℄	
			+44	364 0	80'R	
[illegible]			+60	365 6	80'R	
			33	[illegible]	40'R	
			56	[illegible]	℄	
			172	342 4	80'L	
+50			185	340 1	80'L	
			105	[illegible]	℄	
			66	[illegible]	33'R	
			+37	363 3	80'R	
[illegible]			+40	363 6	80'R	

Profile No. ____ Notes Red. ____ Date ____ Platted J. A. LYON Date ____ Job No. [illegible] Survey of ____ Division No. ____ L. B. ____ PG. 91

X-Sec. No. ____ Notes Chkd. ____ Date ____ Checked ____ Date ____ Survey by ____ Date ____ Notes ____ Date ____

Date ____ Date ____ Map No. ____ Indexed ____ Date ____

L.B. P.G. 92 | Job. No. | Division No. | Notes Red | Plotted J. A. LYON | Profile

Survey of | Date | Date OCT 7 1935 | No.

Survey by | Notes | Notes Chkd. C. J. TERRY | Checked M. H. Curtis | X-Sec.

Indexed A. C. Johnson | Date | Date OCT 3 1935 | Date OCT 7 1935 | No.

STATION	B.S.	H.I.	F.S	ELEV.

Form 307 5M 10-34

PLEASE RETURN TO
LOS ANGELES COUNTY SURVEYOR
700 HALL OF RECORDS

Do not extend notes this side of this line

NOTE: ANY ADDITIONS OR CHANGES ON THIS SHEET MUST BE MADE OR CIRCLED IN RED INK, WITH DATE AND NAME OF PERSON MAKING CHANGE

Form 307 5M 10-34

PLEASE RETURN TO
LOS ANGELES COUNTY SURVEYOR
700 HALL OF RECORDS

NOTE: ANY ADDITIONS OR CHANGES ON THIS SHEET MUST BE MADE OR CIRCLED IN RED INK, WITH DATE AND NAME OF PERSON MAKING CHANGE

Do not extend notes this side of this line

STATION	B. S.	H. I.	F. S	ELEV.		
37+55		351 57	13.1	338 5	50'L	
			11 6	340 0	℄	B.B.
			43	[illegible]	80'R	
+77			68	[illegible]	℄	T.B.
			125	[illegible]	40'L	"
			180	333 6	80'L	"
			53	[illegible]	32'R	"
			+10	352 6	[illegible]	
38+00			+47	356 3	80'R	
			28	[illegible]	℄	
			167	334 9	80'L	
+50			156	336 0	80'L	
			33	341 8 3	℄	
			+100	361 6	80'R	
39+00			+110	362 6	80'R	
			60	345 6	℄	
			163	335 [illegible]	66'L	E.R.L. Cut
			184	333 2	86'L	"
T.M.	314	344 48	923	342 3		
39+50			16	342 9	℄	
			30	341 5	10'L	"

Profile No. ____ Notes Red. ____ Platted J. A. LYON Job No. ____ Division No. ____ L. B. ____ Pg. 93

X-Sec. No. ____ Date ____ Date OCT 7 1935 Survey of ____

Notes Chkd. ____ Checked ____ Survey by ____ Notes ____ Date ____

Date OCT 3 1935 Date ____ Map No. ____ Indexed A. C. Johnson Date ____

Form 307 5M 10-34

PLEASE RETURN TO
LOS ANGELES COUNTY SURVEYOR
700 HALL OF RECORDS

NOTE: ANY ADDITIONS OR CHANGES ON THIS SHEET MUST BE MADE OR CIRCLED IN RED INK, WITH DATE AND NAME OF PERSON MAKING CHANGE

Do not extend notes this side of this line

STATION	B. S.	H. I.	F. S	ELEV.		
39+50		344 48'	139	330 6'	80'L	
			+05	345 0'	14'R - B.C. + E. Rd	
			+40	345 5'	21'R - T.C	
			+110	355 5'	51'R	
			+208	365 3'	80'R	
40+00			+210	365 5'	80'R	
			+120	358 5'	53'R	
			+30	347 5'	17'R T.C.	
			19	342 6'	12'R B.C	
			21	342 4'	℄ T.F	
			45	340 0'	6'L B.F	
			162	338 3'	80'L	
40+50			195	335 0'	80'L	
			72	337 3'	10'L B.F	
			41	340 4'	4'L T.F	
			44	340 1'	℄	
			41	340 4'	8.5 R B.C	
			00	344 5'	13'R T.C	
			+180	362 5'	75 R	
			+20.2	364 7'	80'R	
41+00			+193	363 8'	80'R	

L.B. 602 P.G. 24 Job. No. 8108 Division No. 4 Notes Red _____ Plotted J. A. LYON Profile
Survey of Palos Verdes Drive South Date _____ Date OCT 7 1935 No. _____
Survey by [illegible] Notes [illegible] Notes Chkd. C. J. TERRY Checked M. H. Curtis
Indexed A. C. Johnson Date _____ Date OCT 3 1935 Date OCT 7 1935 No. _____

Form 307 5M 10-34

PLEASE RETURN TO
LOS ANGELES COUNTY SURVEYOR
700 HALL OF RECORDS

NOTE: ANY ADDITIONS OR CHANGES ON THIS SHEET MUST BE MADE OR CIRCLED IN RED INK, WITH DATE AND NAME OF PERSON MAKING CHANGE

Do not extend notes this side of this line

STATION	B. S.	H. I.	F. S	ELEV.		
41+00		34[illegible]	1154	339 9'	72' R	
			15	342 7'	10 R	T.C.
			64	338 1'	4.5 R	B.C.
			65	338 0'	℄	
			61	33[illegible] 4'	25 L	T.F.
			[illegible]	[illegible]	15' L	B.F.
			220	322 5'	80' L	
+50			240	320 5'	80' L	
			[illegible]	332 5'	18' L	B.F.
			7[illegible]	336 6'	10.5 L	T.F.
			[illegible]	33[illegible] 3'	℄	
			[illegible]	3[illegible] 5'	2' R	B.C.
			38	34[illegible] 7'	7' R	T.C.
			+161	[illegible] 6'	72' R	
			+195	[illegible]	80' R	
42+00			+190	36[illegible] 5'	[illegible]	
			+150	35[illegible] 5'	70' R	
			44	34[illegible] 1'	5' R	T.C.
			89	335 6'	℄	B.C.
			87	335 8'	11' L R	T.F.
			122	332 3'	19' L R	B.F.

Profile No. ____ Notes Red. ____ Platted J. A. LYON Job No. [illegible] Division No. ____ L. B. ____ PG. 85

Date ____ Date OCT 7 [illegible] Survey of ____

X-Sec. No. ____ Notes Chkd. ____ Checked ____ Survey by ____ Notes ____ Date ____

Date OCT 3 1935 Date ____ Map No. ____ Indexed ____ Date ____

Form 307 5M 10-34

PLEASE RETURN TO
LOS ANGELES COUNTY SURVEYOR
700 HALL OF RECORDS

NOTE: ANY ADDITIONS OR CHANGES ON THIS SHEET MUST BE MADE OR CIRCLED IN RED INK, WITH DATE AND NAME OF PERSON MAKING CHANGE

Do not extend notes this side of this line

STATION	B. S.	H. I.	F. S	ELEV.		
42+00		344.48	1255	3190 ~~[illegible]~~	80'L	
T.P.	2.14	342.7[illegible]	3.88	[illegible]	P#1 [illegible] Elev. [illegible]	
	℄	Profile				
42+50			82	[illegible]		
43+00			88	[illegible]		
+50			91	333[illegible]		
+6[illegible]			92	333.5	[illegible]	
44+00			92	333.5		
45+00			98	332.9		
46+00			100	332.7	B.C.	
+31			99	332.8	B.C.	
+43			75	335.2	T.C.	
47+00			64	336.3		
48+00			81	334.6		
T.P. +75.14	[illegible]		880	332.94	P#2 [illegible]	

L.B. [illegible] P.G. 96 Job. No. [illegible] Division No. [illegible] Notes Red [illegible] Plotted J. A. LYON Profile
Survey of [illegible] Date OCT 7 1935 No.
Survey by [illegible] Notes [illegible] Notes Chkd. C. J. TERRY Checked [illegible] X-Sec.
Indexed A. C. Johnson Date OCT 3 1935 Date OCT [illegible] No.

Form 307 5M 10-34

PLEASE RETURN TO
LOS ANGELES COUNTY SURVEYOR
700 HALL OF RECORDS

NOTE: ANY ADDITIONS OR CHANGES ON THIS SHEET MUST BE MADE OR CIRCLED IN RED INK, WITH DATE AND NAME OF PERSON MAKING CHANGE

Do not extend notes this side of this line

STATION	B. S.	H. I.	F. S	ELEV.		
	2.66	343.28		340.62	P.[illegible]	
42+00			7.7	335.6		
+50			8.7	334.6		
43+00			9.3	334.0		
+50			9.6	333.7		
E.C. 43+62.09			9.7	333.6		
44+00			9.8	333.5		
45+00			10.3	333.0		
46+00			10.6	332.7	B.C.	
~~+50~~			~~10.5~~	~~332.8~~	B.C.	
+43			8.0	335.3	T.C.	
47+00			6.9	336.4		
48+00			9.7	333.6		
T.P. ROT 48+75.15	3.4	337.55	9.34	333.94	P-2 Elev. = 333.945	
+86			3.9	333.8	T.C.	
+90			5.6	332.0	B.C.	
49+00			5.6	332.0		
+50			4.3	333.3		
+90			5.8	331.8		
+92			7.6	330.0		
50+00			8.5	329.1		

Profile No. ____ Notes Red. ____ Platted ____ Job No. 8108 Division No. V L. B. 632 Pg. 91

Date ____ Date ____ Survey of Palos Verde Dr. South

X-Sec. No. ____ Notes Chkd. [illegible] Checked ____ Survey by [illegible] Notes Fenner Date 10-3-35

Date [illegible] Date ____ Map No. ____ Indexed A. C. [illegible] Date ____

Form 307 5M 10-34

PLEASE RETURN TO
LOS ANGELES COUNTY SURVEYOR
700 HALL OF RECORDS

NOTE: ANY ADDITIONS OR CHANGES ON THIS SHEET MUST BE MADE OR CIRCLED IN RED INK, WITH DATE AND NAME OF PERSON MAKING CHANGE

Do not extend notes this side of this line

STATION	B. S.	H. I.	F. S	ELEV.	
		337.55			
50+39.5			28.2	309.4	
+50			35.6	302.0	
+69.5			51.0	286.6	
[illegible]			66.3	[illegible]	Tp. Cliff
51+05			88.5	249.1	B.D.
51+10			85.7	251.9	
+20			69.[illegible]	268.0	
+43			55.2	[illegible]	
+56			52.4	[illegible]	
[illegible]			27.2	[illegible]	
+[illegible]			13.3	324.3	
+38			13.7	323.9	B.C.
+45			4.5	333.1	T.C.
T.P. Pot. 52+53.95	0.[illegible]	336.66	1.86	335.[illegible]	
53+00			2.7	334.0	
B.C. 53+55.7[illegible]			7.7	329.0	ground
54+00			11.9	324.8	
+50			15.8	320.9	
55+00			19.0	317.7	
+50			21.6	[illegible]	

L.B. 602 P.G. 98 Job. No. 8108 Division No. V Notes Red ____ Plotted ____ Profile ____
Survey of Palos Verde Dr. South Date ____ Date ____ No. ____
Survey by Moore Notes Farmer Notes Chkd. L. K. F. Checked ____ X-Sec. ____
Indexed A. C. Johnson Date [illegible]-35 Date OCT 8 1935 Date ____ No. ____

Form 307 5M 10-34

PLEASE RETURN TO
LOS ANGELES COUNTY SURVEYOR
700 HALL OF RECORDS

NOTE: ANY ADDITIONS OR CHANGES ON THIS SHEET MUST BE MADE OR CIRCLED IN RED INK, WITH DATE AND NAME OF PERSON MAKING CHANGE

Do not extend notes this side of this line

STATION	B. S.	H. I.	F. S	ELEV.		
		336.66				
[illegible]			25.5	311.2		
[illegible]			26.8	309.9	B.D.	
[illegible]			22.2	314.5		
[illegible]			15.2	321.5		
[illegible]			8.1	328.6		
T.P.	11.81	347.38	1.09	335.57		
[illegible]			8.1	339.3		
T.P.	[illegible]	358.90	0.21	347.17		
[illegible]			5.1	353.8		
T.P.	11.84	368.78	1.96	356.94		
[illegible]			3.1	365.7		
[illegible]			12.7	371.5		
[illegible]	[illegible]	362.29	7.54	361.2[illegible]	[illegible]	
[illegible]			[illegible]	366.1		
T.P.	[illegible]	351.[illegible]	10.06	361.7[illegible]		
[illegible]			7.6	344.3		
[illegible]			13.0	[illegible]	T.C.	
T.P.	[illegible]	3[illegible].31	10.84	341.07		
T.P.	[illegible]	3[illegible].16	11.89	339.42		
6+00			10.6	[illegible]		

Profile No. ____ Notes Red. ____ Platted ____ Job No. 6108 Division No. [illegible] L. B. 602 Pg. 99

X-Sec. No. ____ Date ____ Date ____ Survey of [illegible]

Notes Chkd. [illegible] Checked ____ Survey by [illegible] Notes [illegible] Date 10-3-35

Detailed [illegible] Date ____ Map No. ____ Indexed A. C. [illegible]

Form 307 5M 10-34

PLEASE RETURN TO
LOS ANGELES COUNTY SURVEYOR
700 HALL OF RECORDS

NOTE: ANY ADDITIONS OR CHANGES ON THIS SHEET MUST BE MADE OR CIRCLED IN RED INK, WITH DATE AND NAME OF PERSON MAKING CHANGE

Do not extend notes this side of this line

STATION	B. S.	H. I.	F. S	ELEV.	
		331.15			
T.P.	[illegible]	320.78	11.88	319.27	
E.C. 61+25.18			7.76	313.02	2X2
+88			8.5	312.3	B.C.
+80			6.1	314.7	T.F.
T.P. 62+00	[illegible]	309.89	12.00	308.78	
[illegible]			2.6	297.3	
[illegible]			12.1	297.8	
+50			10.8	294.1	
64+00			9.7	300.[illegible]	
+50			6.0	300.[illegible]	
T.P. 65+00	[illegible]	319.69	1.76	300.13	
+50			[illegible]	310.[illegible]	
66+00			7.0	312.[illegible]	
+[illegible]			5.9	313.[illegible]	Edge of Rd.
+50			4.8	314.[illegible]	
+40			2.6	317.1	B.C.
T.P.	[illegible]	320.58	0.30	319.37	
67+00			8.4	320.[illegible]	
+50			0.0	[illegible]	T.C.
68+00			3.5	[illegible]	

L.B. 602 P.G. 100 Job. No. 3129 Division No. V Notes Red ____ Plotted ____ Profile ____
Survey of Palos Verde Dr. South Date ____ Date ____ No. ____
Survey by Moore Notes Keeper Notes Chkd. L. K. F. Checked ____ X-Sec. ____
Indexed A. C. Johnson Date 10-3-35 Date OCT 8 1935 Date ____ No. ____

Form 307 5M 10-34

PLEASE RETURN TO
LOS ANGELES COUNTY SURVEYOR
700 HALL OF RECORDS

NOTE: ANY ADDITIONS OR CHANGES ON THIS SHEET MUST BE MADE OR CIRCLED IN RED INK, WITH DATE AND NAME OF PERSON MAKING CHANGE

Do not extend notes this side of this line

STATION	B. S.	H. I.	F. S	ELEV.		
	[illegible]	328.58 •				
[illegible]			4.4	324.2 •		
[illegible]			3.7	324.9 •	B.C.	
[illegible]			3.1	325.[illegible] •		
T.P.	11.57	340.02 •	0.13	328.45 •		
68+85			10.3	329.7 •	T.C.	
[illegible]			10.1	329.9 •		
[illegible]			7.2	332.[illegible] •		
[illegible]			2	338.0 •		
T.P.	12.[illegible]	[illegible] 60 •	[illegible]	339.58 •		
70+[illegible]			7.4	34[illegible].2 •	B.F.	
[illegible]			4.3	[illegible] •	T.F.	
[illegible]			6.7	34[illegible] •		
[illegible]			[illegible]	[illegible] •		
[illegible]			2.6	35[illegible].0 •		
[illegible]			0.5	35[illegible] •		
72+[illegible]			+2.2	353.8 •		
[illegible]			3.4	3[illegible] •		
T.P.	1.10	340.77 •	11.93	339.[illegible] •		
72+90			8.6	33[illegible] •	T.C.	
73+00			11.5	32[illegible] •	B.C.	

Profile No. ____ Notes Red. ____ Platted ____ Job No. 2108 Division No. V L. B. 602 PG. 101
X-Sec. No. ____ Date ____ Date ____ Survey of Palos Verdes Dr. South
Notes Chkd. ____ Checked [illegible] Survey by [illegible] Notes [illegible] Date [illegible]
Date ____ Date [illegible] Man No. ____ Indexed [illegible] Date [illegible]

L.B. 602 P.G. 102 Job. No. 8108 Division No. V Notes Red _____ Plotted _____ Profile

Survey of Palos Verde Dr. South Date _____ Date _____ No. _____

Survey by Moore Notes Fenner Notes Chkd. [illegible] Checked _____ X-Sec.

Indexed A. C. Johnson Date 10-3-35 Date _____ Date _____ No. _____

Form 307 5M 10-34

PLEASE RETURN TO
LOS ANGELES COUNTY SURVEYOR
700 HALL OF RECORDS

NOTE: ANY ADDITIONS OR CHANGES ON THIS SHEET MUST BE MADE OR CIRCLED IN RED INK, WITH DATE AND NAME OF PERSON MAKING CHANGE

Do not extend notes this side of this line

STATION	B.S.	H.I.	F.S	ELEV.	
		340.77			
73+47			10.7	3[illegible]1	T.B.K.
+50			15.4	3254	B.D.
+68			9.8	3310	T.B.K.
[illegible]			8.5	3323	ground.
[illegible]			6.6	3342	"
" 76+77.19 going in.					
T.P. "	4.37	337.96	7.15	333.59	
B.M.			4.45	3[illegible]	B.M. Elev. = 328.45 - See pg.

Form 307 5M 10-34

PLEASE RETURN TO
LOS ANGELES COUNTY SURVEYOR
700 HALL OF RECORDS

NOTE: ANY ADDITIONS OR CHANGES ON THIS SHEET MUST BE MADE OR CIRCLED IN RED INK, WITH DATE AND NAME OF PERSON MAKING CHANGE

Do not extend notes this side of this line

STATION	B. S.	H. I.	F. S	ELEV.	Slope Dist. S.D.	Vert. Angle V.A.	Hor. Dist. H.L.	Rod R	Vert. Dist. V.D.	
42+50	51	3397		3346.						℄ - 42+50
			50	3347.			2.			R - BC
			12	3385.			5'			" - TC
				3604	75'	+20°-10'	70'	5.1	+25.8	" BKS
				3706	100'	+21°-15'	93'	"	+36.0	"
			50	3347.			10'			L - TF
			88	3307.			18'			" BF
				3170	85'	-12°-02'	83'	"	-17.6	"
43+00	51	3391		3340.						℄ 43+00
				3166	85	-11°-55'	83'	5.1	-17.4	L
			86	3305.			17'			" - BF
			47	3344.			9'			" - TF
			44	3347.			6.5			R - BC
			02	3389.			9			" - TC
				3583	75'	+17°-05'	71'	5.1	+24.3	"
				3703	100'	+21-25	93'	"	+36.3	"
43+62.03 EC	51	3387		3336.						℄ 43+62.03
				3664	100'	+19°-20'	94'	5.1	+32.8	R
				3589	83'	+17°-50'	79'	"	+25.3	"
			14	3373.			10'			" - TC
			44	3343.			8.5			" BC

Profile No. ____ Notes Red. ____ Platted J. A. L. Job No. ____ Division No. ____ L. B. ____ PG. 103

X-Sec. No. ____ Date ____ Date OCT 9 1935 Survey of ____

Notes Chkd. ____ Date ____ Checked K. E. Survey by ____ Notes ____ Date ____

Date OCT 9 Map No. ____ Indexed A. C. Johnson

L.B. 602 P.G. 104 Job. No. [illegible] Division No. [illegible] Notes Red L. K. F. Plotted J. A. L. Profile
Survey of [illegible] Date OCT 8 1935 Date OCT 6 1935 No.
Survey by [illegible] Notes [illegible] Notes Chkd. J. A. L. Checked [illegible] X-Sec.
Indexed C. Johnson Date Date OCT 8 1935 Date OCT 8 1935 No.

Form 307 5M 10-34

PLEASE RETURN TO
LOS ANGELES COUNTY SURVEYOR
700 HALL OF RECORDS

NOTE: ANY ADDITIONS OR CHANGES ON THIS SHEET MUST BE MADE OR CIRCLED IN RED INK, WITH DATE AND NAME OF PERSON MAKING CHANGE

Do not extend notes this side of this line

STATION	B. S.	H. I.	F. S	ELEV.	SD	VA	HD	R	VD	
43+62.09		338.7	4.8	332.9			52			L - T.F.
			8.7	330.0			14			L - B.F.
				316.4	85	-11°45'	83	5.1	-17.2	L
44+00	5.1	338.6		[illegible]						℄ - 44+00
				317.0	85	[illegible]	83	5.1	-16.5	L
			[illegible]	[illegible]			14.3			" B.F.
			[illegible]	[illegible]			[illegible]			" T.F.
			[illegible]	334.[illegible]			8.1			R - B.C.
			0.5	[illegible]			12.5			T.C.
				58.2	[illegible]	[illegible]	75	5.1	+24.7	
				66.5		[illegible]	94	[illegible]	+33.0	
45+00	5.1	338.2		333.[illegible]						℄ - 45+00
				363.0	[illegible]	[illegible]	95	5.1	+30.0	R
				346.0	[illegible]	[illegible]	43	5.1	+13.0	"
			1.7	[illegible]			7.			T.C.
			4.6	[illegible]			5.			B.S.
			4.7	[illegible]			8.			L T.F.
			8.7	[illegible]			12.			" B.F.
				318.1	85	-12°10'	84	5.1	-14.9	
46+00	5.1	337.8		[illegible]						B.C. ℄ - 46+00
				318.3	85	-9°56'	84	5.1	-14.4	L

Form 307 5M 10-34

PLEASE RETURN TO
LOS ANGELES COUNTY SURVEYOR
700 HALL OF RECORDS

NOTE: ANY ADDITIONS OR CHANGES ON THIS SHEET MUST BE MADE OR CIRCLED IN RED INK, WITH DATE AND NAME OF PERSON MAKING CHANGE

Do not extend notes this side of this line

STATION	B. S.	H. I.	F. S	ELEV.	S.D	V.A	H.D.	R	V.D.	
46+00		337 8	93	332 5			23'			L - [illegible]
			52	332 [illegible]			12.5			" - [illegible]
			21	335 7			2.5			R - T C
				347 5	51'	+17°-00	49	5.1	+14.8	
				363 2	100	+17°-55	95	"	+30.5	
46+43	35	338 5		335 [illegible]						[illegible]
				361 8	100	+15°-25	95	5.0	+28.0	R
				50 7	64'	+15°25	62		+16.9	R
			59	332 9			2			L - [illegible]
			65	332 3			17			" - [illegible]
			97	32[illegible]			25			" - [illegible]
				318 8	85'	-10°-15	84	5.0	-15.0	
47+[illegible]	50	3[illegible]		336 [illegible]						[illegible]
				318 1	85'	+12°-30	83	5.0	-18.3	L
			1[illegible]	[illegible]			27			L - [illegible]
			9[illegible]	33[illegible] 8			20.5			" - [illegible]
			[illegible]	332 [illegible]			7			" - [illegible]
			55	335 7			2.5			" - T C
				348 9	52'	+14°-00	50	5.0	+12.5	R
				364 2	100'	+16°-15	96	"	+27.8	"

Profile No. ____ Notes Red. ____ Platted ____ Job No. ____ Division No. ____ L. B. ____ PG. 105
X-Sec. No. ____ Date ____ Date ____ Survey of ____
Notes Chkd. ____ Checked ____ Survey by ____ Notes ____ Date ____
Date ____ Date ____ Map No. ____ Indexed A. C. Johnson

Form 307 5M 10-34

PLEASE RETURN TO
LOS ANGELES COUNTY SURVEYOR
700 HALL OF RECORDS

NOTE: ANY ADDITIONS OR CHANGES ON THIS SHEET MUST BE MADE OR CIRCLED IN RED INK, WITH DATE AND NAME OF PERSON MAKING CHANGE

Do not extend notes this side of this line

STATION	B. S.	H. I.	F. S	ELEV.	S.D.	V.A.	H.D.	R.	V.D.	
[illegible]	[illegible]	[illegible]		[illegible]						℄ - 48+00
				359 4	[illegible]	+15-05	96	5.0	+25.8	R
				346 3	[illegible]	+1[illegible]	52	"	+12.7	"
			[illegible]	[illegible]			[illegible]			[illegible] T.C.
			[illegible]	[illegible]			[illegible]			[illegible]
			[illegible]	[illegible]			[illegible]			T.F.
			[illegible]	[illegible]			25.5			[illegible] E.F.
				322 4	85	-7-35	84	5.0	- 11.2	
49+00	51	337 1		[illegible]						℄ - 49+00
			[illegible]	[illegible]			85			L
			52	[illegible]			19			[illegible] F.K.
			50	[illegible]			[illegible]			K - B.C.
			[illegible]	[illegible]			3.8			T.C.
			[illegible]	[illegible]			21			"
				337 7	41	+6-[illegible]	41	4.0	+ 4.6	B.C.
				339 5	45.5	+8-10	45	"	+ 6.4	T.C.
				350 4	[illegible]	+15-05	98	"	+ 17.3	
49+50	51	[illegible]		[illegible]						℄ - 49+50
				346 4	[illegible]	+7-[illegible]	99	4.0	+ 12.0	R
						+6-35		"	+	"
			36	[illegible]			335			"

L.B. 602 P.G. 106 Job. No. 8108 Division No. V Notes Red L. K. F. Plotted [illegible] Profile
Survey of [illegible] Date OCT 8 1935 Date OCT 8 1935 No.
Survey by [illegible] Notes Chkd. J. A. L. Checked [illegible] X-Sec.
Indexed A. C. Johnson Date OCT 8 1935 Date OCT 8 1935 No.

Form 307 5M 10-34

PLEASE RETURN TO
LOS ANGELES COUNTY SURVEYOR
700 HALL OF RECORDS

NOTE: ANY ADDITIONS OR CHANGES ON THIS SHEET MUST BE MADE OR CIRCLED IN RED INK, WITH DATE AND NAME OF PERSON MAKING CHANGE

Do not extend notes this side of this line

STATION	B. S.	H. I.	F. S	ELEV.	S.D.	V.A.	H.D.	R	V.D.	
49+50		332 4	143	32[illegible]			100'			L
49+60				346 2	100'	+6-50	99'	40	+11.8	R - 7 C
				34 ~~4~~ 25	84	+5-30	84'	"	+ ~~10~~ 8.1	"
			29	33[illegible] 5			63'			" [illegible] C
			41	[illegible]			18'			" [illegible] Rd
			54	333 0						L - [illegible]
			143	32[illegible]			100'			L
49+66			56	33[illegible] 8						L
			38	334 6			28			R - [illegible] Rd
			37	33[illegible]			77.5			" [illegible] C
			50	[illegible]			100'			"
			150	[illegible]			100'			L
49+80	37	335 5		331 6						L - [illegible]
			10	334 5			76'			R
			33	332 9			100			R
			23	333 [illegible]			100'			L
[illegible]	48	333 9		33[illegible] 1						L - [illegible]
			14	33[illegible]			[illegible]			R
			30	331 [illegible]			81			"
			27	331 [illegible]			100'			"
			65	327 4			4'			L - [illegible]

Profile No. ____ Notes Red. ____ Platted J. A. L. Job No. ____ Division No. ____ L. B. ____ PG. 107

Date OCT 8 1935 Date OCT 8 1935 Survey of ____

X-Sec. No. ____ Notes Chkd. ____ Checked ____ Survey by ____ Notes ____ Date ____

Date ____ Date OCT 8 1935 Map No. ____ Indexed ____ Date ____

Form 307 5M 10-34

PLEASE RETURN TO
LOS ANGELES COUNTY SURVEYOR
700 HALL OF RECORDS

NOTE: ANY ADDITIONS OR CHANGES ON THIS SHEET MUST BE MADE OR CIRCLED IN RED INK, WITH DATE AND NAME OF PERSON MAKING CHANGE

Do not extend notes this side of this line

STATION	B. S.	H. I.	F. S	ELEV.	S.D.	V.A.	H.D.	R	V.D.	
[illegible]		[illegible]	[illegible]	[illegible]			100			[illegible]
[illegible]		[illegible]		[illegible]						[illegible]
			48	[illegible]						[illegible]
			[illegible]	[illegible]			[illegible]			[illegible]
			[illegible]	[illegible]			[illegible]			[illegible]
			[illegible]	[illegible]			[illegible]			[illegible]
				324 4	[illegible]	[illegible]	22	[illegible]	+7.1	[illegible]
				328 3		[illegible]	44	40	+11.0	
				329 5	[illegible]	[illegible]	71	[illegible]	+18.2	[illegible]
[illegible]	[illegible]	[illegible]		[illegible]						[illegible]
			[illegible]	[illegible]			[illegible]			[illegible]
			[illegible]	[illegible]			[illegible]			[illegible]
				316 1	[illegible]	[illegible]	18.5	[illegible]	+ 3.9	[illegible]
				313 5	39	[illegible]	37	[illegible]	+ 11.3	[illegible]
				316 0	[illegible]	[illegible]	52	[illegible]	+ 13.8	
				321 6	72	[illegible]	69	[illegible]	+ 19.4	[illegible]
[illegible]	[illegible]	[illegible]		[illegible]						[illegible]
				302 8	[illegible]	[illegible]	71	[illegible]	+ 23.5	[illegible]
				296 8	[illegible]	[illegible]	55	[illegible]	+ 11.5	[illegible]
			64	[illegible]			[illegible]			[illegible]
			[illegible]	[illegible]			29			[illegible] - T.C.

L.B. [illegible] P.G. 108 Job. No. [illegible] Division No. [illegible] Notes Red L. K. F. Plotted J. A. L. Profile
Survey of [illegible] Date OCT [illegible] Date OCT [illegible] No.
Survey by [illegible] Notes [illegible] Notes Chkd J. A. L. Checked X-Sec.
Indexed A. C. Johnson Date OCT [illegible] Date OCT [illegible] No.

Form 307 5M 10-34

PLEASE RETURN TO
LOS ANGELES COUNTY SURVEYOR
700 HALL OF RECORDS

NOTE: ANY ADDITIONS OR CHANGES ON THIS SHEET MUST BE MADE OR CIRCLED IN RED INK, WITH DATE AND NAME OF PERSON MAKING CHANGE

Do not extend notes this side of this line

STATION	B. S.	H. I.	F. S	ELEV.	S.D.	V.A.	H.D.	R	V.D.	
50+[illegible]		291 3	4 3	[illegible]			[illegible]			R - T [illegible]
			12	[illegible]			30			
			[illegible]	[illegible]			[illegible]			
			[illegible]	[illegible]			[illegible]			
			[illegible]	[illegible]			25			[illegible]
			[illegible]	[illegible]			[illegible]			
50+74	-05	2[illegible] 1		2[illegible] 6						[illegible]
			4 3	2[illegible] 5						[illegible]
				266 2	33	[illegible]	30,5	7.0	-12,9	L
			[illegible]	[illegible]			[illegible]			L [illegible]
			[illegible]	[illegible]			[illegible]			L
			[illegible]	283 2			6.5			R - [illegible]
				258 0	17	-17°-15'	16,0	23.0	- 5,1	" [illegible] D
				262 3	43	-11°-55'	42	15.0	- 8,8	" [illegible]
			15	[illegible] 6			[illegible]			" T [illegible]
				295 6	63	+10°-30'	62	2.0	+ 11.5	" [illegible]
				296 3	71	+12°-30'	69	5.0	+ 15.2	"
				289 8	85	+13°-25'	83	16.0	+ 19.7	" B D.
50+87	59	277 2		[illegible] 3						[illegible]
				287 8	88	+15°-00'	85	12.0	+ 22.6	R - [illegible] D
				291 2	75	+15°-35'	72	6.0	+20.0	R - T [illegible]

Profile No. _____ Notes Red. L. K. F. Platted J. A. L. Job No. [illegible] Division No. [illegible] L. B. 602 Pg. 109

Date OCT 8 1935 Date OCT 8 1935 Survey of _____

X-Sec. No. _____ Notes Chkd. J. A. L. Checked _____ Survey by _____ Notes _____ Date 10-4-35

Date _____ Date _____ Map No. _____ Indexed _____ Date _____

Form 307 5M 10-34

PLEASE RETURN TO
LOS ANGELES COUNTY SURVEYOR
700 HALL OF RECORDS

NOTE: ANY ADDITIONS OR CHANGES ON THIS SHEET MUST BE MADE OR CIRCLED IN RED INK, WITH DATE AND NAME OF PERSON MAKING CHANGE

Do not extend notes this side of this line

STATION	B. S.	H. I.	F. S	ELEV.	S.D.	V.A.	H.D.	R	V.D.	
				2870	61'	[illegible]	59'	6.0	+15.8	
			[illegible]	[illegible]			41'			R - B.D. + T.Sp.
			[illegible]	[illegible]			39'			R - B.D. + B.T.
				2550	[illegible]	[illegible]	10'	[illegible]	- 7.2	[illegible]
				2445	48	[illegible]	40'	6.0	- 26.7	L - T.S.
				2492	52	[illegible]	48'	6.0	- 22.0	"
				2613	77	[illegible]	78'	6.0	- 9.9	
				2645	[illegible]	[illegible]	87.5'	[illegible]	- 8.7	[illegible]
				2442	131	[illegible]	130'	[illegible]	- 13.0	"
				2372	[illegible]	[illegible]		[illegible]		"
51+05		[illegible]		[illegible]						℄ 51+05 [illegible]
				2875	53'	+43-47	38'	3.0	+ 36.6	R - [illegible] Spur
	[illegible]									
	5.0	2925								
			14.1	2784			10'			R - B.D.
			4.8	2877			30'			R - T Spur
			[illegible]	2840			39'			R - B.D.
				3095	76'	[illegible]	74'	2.0	+ 19.0	R - [illegible]
				2587	55'	[illegible]	57.5	6.0	- 27.8	L - " "
				2340	90	[illegible]	77	12.0	- 46.5	L - B.D.
				2311	100	[illegible]	87	12.0	- 49.4	L - "

L.B. 602 P.G. 110 Job. No. 8108 Division No. V Notes Red [illegible] Plotted J. A. L. Profile
Survey of [illegible] Date OCT 8 1935 Date OCT 8 1935 No.
Survey by [illegible] Notes [illegible] Notes Chkd. J. A. L. Checked L. K. [illegible] X-Sec.
Indexed A. C. Johnson Date Date OCT 8 1935 No.

Form 307 5M 10-34

PLEASE RETURN TO
LOS ANGELES COUNTY SURVEYOR
700 HALL OF RECORDS

NOTE: ANY ADDITIONS OR CHANGES ON THIS SHEET MUST BE MADE OR CIRCLED IN RED INK, WITH DATE AND NAME OF PERSON MAKING CHANGE

Do not extend notes this side of this line

STATION	B. S.	H. I.	F. S	ELEV.	S.D.	V.A.	H.D.	R	V.D.	
51+05		2925		2323	[illegible]	-35°49	100	[illegible]	-48.2	L - [illegible]
				2376	[illegible]	-21°[illegible]	108	12.0	-42.9	L - [illegible]
				2495	136	-13°20	132	[illegible]	-31.0	L - [illegible]
				2448	[illegible]	-13°[illegible]	150	12.0	-35.7	L - [illegible]
				2150	211	-1[illegible]	202	17.0	-60.5	L - B D
51+[illegible]	Tra[illegible]	[illegible]		R of 51+[illegible]	[illegible]	[illegible]	[illegible]	[illegible]	from	there
	182	[illegible]		[illegible]						℄ 51+[illegible]
				2024	248	-19°21	234	16.0	-82.2	L - B D
				2127	235	-19°21	222	10.0	-77.9	L - Bk m D
				2254	213	-18°57	201	6.0	-69.2	L - T[illegible]
				2272	199	-1[illegible]	187	6.0	-67.4	L "
				2205	183	-[illegible]	170	12.0	-68.1	L - B D
				2365	151	-22°[illegible]	139	6.0	-58.1	L - T[illegible]
				2253	147	-26°48	131	7.0	-66.3	L - [illegible]
				2264	130	-2[illegible]	114	12.0	-62.2	L - B [illegible]
				2279	[illegible]	-2[illegible]	111	[illegible]	-60.7	L - [illegible]
				2549	91	-26°00	82	6.0	-39.7	L - [illegible]
				2674	46	-27°34	41	12.0	-21.2	L - ℄ [illegible]
			4.6	2960						Transit [illegible]
			4.6	2960			4			R
				2825	20	-18°10	19	12.0	-6.1	R - Bk

Profile No. ____ Notes Red. L. K. F. Platted [illegible] Job No. [illegible] Division No. [illegible] L. B. [illegible] Pg. 111

X-Sec. No. ____ Date OCT 8 1925 Date OCT 8 Survey of [illegible]

Notes Chkd. J. A. L. Checked ____ Survey by ____ Notes ____ Date ____

Date ____ Date ____ Map No. ____ Indexed ____ Date ____

Form 307 5M 10-34

PLEASE RETURN TO
LOS ANGELES COUNTY SURVEYOR
700 HALL OF RECORDS

NOTE: ANY ADDITIONS OR CHANGES ON THIS SHEET MUST BE MADE OR CIRCLED IN RED INK, WITH DATE AND NAME OF PERSON MAKING CHANGE

Do not extend notes this side of this line

L.B. 602 P.G. 112 | Job. No. 8148 | Division No. | Notes Red | Plotted J. A. L. | Profile
Survey of | Notes Chkd. | Date OCT 9 1935 | No.
Survey by A. C. Johnson | Notes | Checked | X-Sec.
Indexed | Date | Date OCT 9 1935 | No.

STATION	B. S.	H. I.	F. S	ELEV.	S.D.	V.A.	H.D.	R	V.D.	
51+20		300.3		280.4	31'	-15°-30'	30'	12.0	- 8.2	R - B.D.
				304.4	63'	+5°-20'	63'	2.0	+ 5.8	R
51+43	47	287.1		287.7						℄ - 51+43
				310.9	98'	+27-09	80'	12.0	+ 40.8	R
				303.3	57'	+29-44	50'	12.0	+ 28.2	R - BK.
				305.6	45	+27°-15'	40'	2.0	+ 20.5	R - H Spur
				297.6	32	+22-00	29.5	2.0	+ 12.5	R - BK.
			10.8	276.3			16.5			L - BK.
				245.4	63.5	-23°-17'	57'	12.0	- 24.7	L
				234.2	85'	-24°-15'	78'	18.0	- 34.9	L - T.B.
				224.2	105'	-25°-10'	95'	18.0	- 44.9	L - B.D.
				226.7	116'	-24-47	105'	12.0	- 48.4	L - H Spur
				221.3	131'	-24°-21'	119'	12.0	- 53.8	L - B.D.
				226.2	139'	-20°-25'	130'	12.0	- 48.9	L - T.B.
				226.4	165	-17°-10'	158'	12.0	- 48.7	L - T.Spur
				212.0	191	-19°-11'	180'	12.0	- 63.1	L - BK.
51+55	45	286.2		277.7						℄ - 51+55
				216.2	182	-18°-35'	173'	12.0	- 58.0	L
				235.1	139'	-16°-20'	133'	12	- 39.1	" T.Sp.
				232.3	124'	-17°-52'	117'	12'	- 41.9	" T.B.
				~~231.2~~ 230.4	113	-17°-24'	108	12'	- ~~42.0~~ 33.8	" "

Form 307 5M 10-34

PLEASE RETURN TO
LOS ANGELES COUNTY SURVEYOR
700 HALL OF RECORDS

NOTE: ANY ADDITIONS OR CHANGES ON THIS SHEET MUST BE MADE OR CIRCLED IN RED INK, WITH DATE AND NAME OF PERSON MAKING CHANGE

Do not extend notes this side of this line

STATION	B. S.	H. I.	F. S	ELEV.	S.D.	V.A.	H.D.	R	V.D.	
51+55 ✓		286 2		253 0	63'	-19°-48'	59	12	-21.2	L - T.B.
			89	277 3			12.5			L - BL
				288 2	14'	+12°-35'	14	1.0	+ 3.0	R
				312 6	50'	+34-44	41	2.0	+ 28.4	" - Pt. [illegible]
				309 2	57	+34-16	47	9.0	+ 32.0	" - BL
					39' farther R is 12' higher					
52+00	40	34 4		310 4						℄ - 52 [illegible]
				320 1	28	+24-44	25	6.0	+ 11.7	R - Bottom [illegible]
				325 4	32	+32-06	27	6.0	+ 17.0	R - Top "
				327 4	45'	-25°-02'	41	6.0	+ 19.0	R [illegible]
				328 4	66'	+23-18'	61	12.0	+ 26.0	R - BC
				282 9	59'	-25°-40'	53	5.0	- 25.5	L - [illegible]
				275 6	84'	-23°-50	77	5.0	- 33.8	L
				272 4	111'	-19°-02'	105	6.0	- 36.0	L - pt [illegible]
52+[illegible]	45	[illegible]		[illegible]						℄ - 52 21
				294 7	81'	-20°-27'	76	6.0	- 28.1	L
				297 6	68'	-21°-50	63	6.0	- 25.2	L
			18	[illegible]			30			R [illegible]
				343 6	60'	+20°-20'	56	6.0	+ 20.8	R - [illegible]
52+38	51	329 0		323 [illegible]						℄ - B.Cut 52+3[illegible]
			4120	341 0						R - Top cut

Profile No. ____ X-Sec. No. ____

Notes Red. L. K. F. Platted J. A. L. Job No. [illegible] Division No. ____

Date OCT 9 1935 Date OCT 9 1935 Survey of [illegible]

Notes Chkd. J. A. L. Checked [illegible] Survey by ____ Notes ____ Date ____

Date OCT [illegible] Date OCT [illegible] Map No. ____ Indexed [illegible] Date ____

L. B. 602 PG. 113

Form 307 5M 10-34

PLEASE RETURN TO
LOS ANGELES COUNTY SURVEYOR
700 HALL OF RECORDS

NOTE: ANY ADDITIONS OR CHANGES ON THIS SHEET MUST BE MADE OR CIRCLED IN RED INK, WITH DATE AND NAME OF PERSON MAKING CHANGE

Do not extend notes this side of this line

STATION	B. S.	H. I.	F. S	ELEV.	[illegible]	[illegible]	H.D.	R	V.D	
52+38		329.0	+19.0	348.0			32.0			R
			+28.4	[illegible]			70			R
			58	[illegible]			24			L - TF
			163	[illegible]			60			L
52+45	[illegible]	[illegible]		[illegible]						℄ - Top cut 52+45
				317.7	[illegible]	-11°34'	62	8.0	-12.5	L
				322.0	[illegible]	-13°[illegible]	40	7.0	-9.2	L - T.F
			154	[illegible]			12			L - B.C.d
			00	[illegible]			15			R
				340.0	[illegible]	+[illegible]	27	1.0	+2.8	R
				353.6	[illegible]	[illegible]	73	4.0	+19.4	R
53+00	[illegible]	[illegible]		[illegible]						℄ 53+00
				358.4	[illegible]	+16°25'	77	3.0	+22.6	R
				321.8	[illegible]	-13°37'	53	4.0	-13.0	L - TC
53+55 BC	[illegible]	333.[illegible]		32[illegible]						℄ 53+55
				317.7	[illegible]	-12°17'	52	5.0	-11.2	L
				351.0	[illegible]	+14°28'	71	1.0	+18.1	R
54+00	[illegible]	32[illegible] 5		3[illegible] 8						℄ 54+00
				344.5	[illegible]	+15°35'	62	2.0	+17.0	R
				314.3	[illegible]	-11°05'	47	6.0	-9.2	L

L.B. 602 P.G. 114 Job. No. 808 Division No. V Notes Red L. K. F. Plotted J. A. L. Profile
Survey of [illegible] Date OCT 8 1935 Date OCT 8 1935 No.
Survey by [illegible] Notes [illegible] Notes Chkd. J. A. L. Checked M. D. D. X-Sec.
Indexed A. C. Johnson Date OCT 8 1935 Date OCT 8 1935 No.

Form 307 5M 10-34

PLEASE RETURN TO
LOS ANGELES COUNTY SURVEYOR
700 HALL OF RECORDS

NOTE: ANY ADDITIONS OR CHANGES ON THIS SHEET MUST BE MADE OR CIRCLED IN RED INK, WITH DATE AND NAME OF PERSON MAKING CHANGE

Do not extend notes this side of this line

STATION	B. S.	H. I.	F. S	ELEV.	S.D.	V.A.	H.D.	R.	V.D.	
54+50	4.9	325.8		320.9						℄ 54+50
				11.0 ~~306.1~~	47	-12-06	46	5.0	-9.8	L
				45.7 ~~339.7~~	60	+15-40	61	5.0	+16.9	R
55+00	[illegible]	332.6		[illegible]						℄ 55+00
				334.3	59	+15-30	57	4.0	+15.7	R
				311.3	33	-14-43	32	3.0	-8.3	L
				309.5	36	-14-36	35	4.0	-9.1	L
				308.8	42	-15-50	47	4.0	-9.8	L
				306.6	60	-17-35	59	4.0	-12.0	L
55+50	5.0	[illegible]		[illegible]						℄ 55+50
				304.4	64	[illegible]	63	4.0	-11.7	L
				308.1	[illegible]	[illegible]	40	[illegible]	-8.0	L
				308.9	29	-14-35	28	4.0	-7.2	L
				310.7	25	-12-45	24	4.0	-5.4	L
				329.4	60	+18-55	59	5.0	+11.3	R
56+00	5.0	[illegible]		[illegible]						℄ 56+00
				321.5	[illegible]	[illegible]	56	5.0	+8.2	R
			81	[illegible]			23			L
			92	326.1			33			L
			152	320.1			64			L

Profile No. ____ Notes Red. ____ Platted J. A. L. Job No. ____ Division No. ____ L. B. ____ PG. 115

X-Sec. No. ____ Date ____ Date OCT 9 1935 Survey of ____

Notes Chkd. ____ Checked ____ Survey by ____

Date ____ Date ____ Map No. ____ Indexed ____ Notes ____ Date ____ Date ____

Form 307 5M 10-34

PLEASE RETURN TO
LOS ANGELES COUNTY SURVEYOR
700 HALL OF RECORDS

NOTE: ANY ADDITIONS OR CHANGES ON THIS SHEET MUST BE MADE OR CIRCLED IN RED INK, WITH DATE AND NAME OF PERSON MAKING CHANGE

Do not extend notes this side of this line

STATION	B. S.	H. I.	F. S	ELEV.	[illegible]	[illegible]	[illegible]	R	V D	
56+50	50	319 5		[illegible]						℄ 56+50
				303 0	[illegible]	[illegible]	61	[illegible]	− 9.5	L
			[illegible]	[illegible]			[illegible]			L − T.F.
			[illegible]	[illegible]			[illegible]			L − B.C.
			[illegible]	[illegible]			21.5			L − T.C.
				325 7	50	[illegible]	49	4.0	+ 10.2	R
57+00	48	326 3		[illegible]						℄ 57+00
				340 3	[illegible]	+ 16°05'	62	4.0	+ 18.0	R
				314 3	[illegible]	[illegible]	24	[illegible]	− 6.0	L − T.C.
				309 8	31	[illegible]	29	[illegible]	− 10.5	L − B.C.
				310 2	46	[illegible]	45	[illegible]	− 10.1	L − T.F.
				305 70	55	[illegible]	56	6.0	− 14.6	[illegible]
57+50	49	[illegible] 4		[illegible]						℄ 57+50
				309 7	[illegible]	[illegible]	52	6.0	− 17.7	L − T.F.
				310 8	[illegible]	[illegible]	35	[illegible]	− 16.6	L − B.C.
				314 4	[illegible]	[illegible]	33.5	6.0	− 13.0	L − T.C.
				318 7	[illegible]	− 18 [illegible]	26.5	6.0	− 8.7	L
				339 5	32	+ 18 [illegible]	30	4.0	+ 10.1	R
				350 1	57	+ [illegible]	53	4.0	+ 20.7	R
				360 4	90	+ [illegible]	84	4.0	+ 31.0	R

L.B. 602 P.G. 116 Job. No. [illegible] Division No. [illegible] Notes Red [illegible] Plotted J. A. L. Profile
Survey of [illegible] Date OCT 8 1955 Date OCT 8 1955 No.
Survey by [illegible] Notes [illegible] Notes Chkd. J. A. L. Checked M. D. D. X-Sec.
Indexed A. C. Johnson Date [illegible] Date OCT 8 [illegible] No.

Form 307 5M 10-34

PLEASE RETURN TO
LOS ANGELES COUNTY SURVEYOR
700 HALL OF RECORDS

NOTE: ANY ADDITIONS OR CHANGES ON THIS SHEET MUST BE MADE OR CIRCLED IN RED INK, WITH DATE AND NAME OF PERSON MAKING CHANGE

Do not extend notes this side of this line

STATION	B. S.	H. I.	F. S	ELEV.	S.D.	V.A.	H.D.	R	V.D.	
58+00	47	344.0		339.3						℄ 58+00
				374.2	97	+20°-50'	90	4.0	+34.2	R
				356.0	40	+23°-40'	36.5	4.0	+16.0	R
				323.3	30	-23°-10'	36.0	6.0	-14.7	L
				318.6	49	-23°-30'	45	6.0	-19.4	L TC
				309.9	59	-28°-20'	52	6.0	-28.1	L TC
58+50	48	358.6		358.6						℄ 58+50
				328.6	65	-24°-37'	59	3.0	-27.0	L TC
				394.0	111	+20°-20'	104	3.0	+38.4	R
				401.1	137	+20-20	128	5.0	+47.5	R
59+00	49	370.4		365.7						℄ 59+00
				410.4	150	+19°-07'	142	9.0	+49.0	R
				401.6	110	+21-30	102	9.0	+40.2	R
				386.3	55	+21°-14'	51	4.0	+19.0	R
				357.6	22	-17-25	21	6.0	-6.8	L
				336.9	72	-22°-30'	67	6.0	-27.5	L
59+50	48	376.3		371.5						℄ 59+50
				342.1	69	-24°-10'	63	6.0	-28.2	L TC
				352.8	49	-20°-55'	46	6.0	-17.5	L
				388.8	42	+23°-15'	39	4.0	+16.5	R
				399.3	74	+21-30	69	4.0	+27.0	R

Profile No. ____ Notes Red. K. F. Platted J. A. L. Job No. [illegible] Division No. [illegible] L. B. [illegible] Pg. 117
Date OCT 8 1935 Date OCT 9 1935 Survey of [illegible]
X-Sec. No. ____ Notes Chkd. [illegible] Checked ____ Survey by ____ Notes ____ Date ____
Date [illegible] Date [illegible] Map No. ____ Indexed [illegible] Date ____

Form 307 5M 10-34

PLEASE RETURN TO
LOS ANGELES COUNTY SURVEYOR
700 HALL OF RECORDS

NOTE: ANY ADDITIONS OR CHANGES ON THIS SHEET MUST BE MADE OR CIRCLED IN RED INK, WITH DATE AND NAME OF PERSON MAKING CHANGE

Do not extend notes this side of this line

STATION	B. S.	H. I.	F. S	ELEV.	S. D	K. A	H. D	R	V. D		
59+50		37[illegible]		416 6	[illegible]	+17°-44'	129'	5.0	+46.3	R	
				419 8	157'	+2[illegible]	147'	12.0	+55.5	[illegible]	
[illegible]	47	370 8		[illegible]						℄	[illegible]
				425 6	157'	+25°-06'	142	12.0	+66.8	R	
				397 8	67'	+27°-28'	59	4.0	+31.0	R	
				355 6	20.5	-26-27	18	6.0	-9.2	L	T.C.
				310 1	51'	-32-[illegible]	68	[illegible]	-43.7	L	B.C.
				310 6	[illegible]	-30-[illegible]	82	[illegible]	-48.2	L	T.F.
60+63	46	343 5		33[illegible]						℄	[illegible]
				311 9	[illegible]	-24-[illegible]	44	12.0	-19.6	L	T.F.
				312 0	31.5	-38-[illegible]	25	12.0	-19.5	L	B.C.
				388 6	79	+40-23	60	6.0	+51.1	R	
				396 2	100	+39°32'	77	11.0	+63.7	R	
					57' farther R is 28.4 higher					R	
					31' " " " 7.6					R	
61+00	4[illegible]	39[illegible]		[illegible]						℄	61+00
				33[illegible]8	37'	+46-[illegible]	25	12	+27.0	R	T.C.
				360 2	62'	+49°55'	40	12.0	+47.4	R	
				392 8	111'	+46°37'	75	12.0	+80.0	R	
					73' farther R is 35.8 higher					R	
					38 " " " 5.2					R	

L.B. 602 P.G. 118 Job. No. 8[illegible] Division No. ✓ Notes Red L. K. F. Plotted J. A. L. Profile
Survey of [illegible] Date OCT 8 1935 Date OCT 8 1935 No.
Survey by [illegible] Notes [illegible] Notes Chkd. J. A. L. Checked M. D. D. X-Sec.
Indexed A. C. Johnson Date OCT 8 1935 Date OCT 8 1935 No.

Form 307 5M 10-34

PLEASE RETURN TO
LOS ANGELES COUNTY SURVEYOR
700 HALL OF RECORDS

NOTE: ANY ADDITIONS OR CHANGES ON THIS SHEET MUST BE MADE OR CIRCLED IN RED INK, WITH DATE AND NAME OF PERSON MAKING CHANGE

Do not extend notes this side of this line

STATION	B. S.	H. I.	F. S	ELEV.	S.D	V.A	H.D	R	V.D		
61+00		324.8	[illegible]	312.4			11'			L	[illegible]
			12.5	312.3			23'			L	[illegible]
					Transit moved to this point						
	49	317.2		312.3							
				295.4	29'	-35°-31'	23.5	5.0	-16.8	L	[illegible]
				280.5	63'	-30°-15'	54.5	5.0	-31.7	L	[illegible]
				222.2	177'	-30°-15'	153	6.0	-89.0	L	[illegible]
61+25.18 BC	50	312.0		313.0						℄	Bottom + -6 [illegible] 18
			5.3	312.7			13'			L	[illegible]
	48	317.5			Transit moved to this point						
				219.0	204'	-26°-57'	182	6.0	-92.5	L	[illegible]
				224.0	162'	-32°-36'	136	6.0	-87.5	L	[illegible]
				228.3	157'	-31°-59'	134	6.0	-83.2	L	[illegible]
				263.5	93'	-31°-[illegible]	80	6.0	-48.0	L	[illegible]
				283.8	49'	-34°-30'	40	6.0	-27.7	L	[illegible]
				323.3	28'	+14°-12'	27	1.0	+6.8	R	[illegible]
				348.9	59'	+34°-30'	49	2.0	+33.4	R	[illegible]
				395.3	131'	+38°-53'	102	4.0	+81.8	R	[illegible]
				416.5	187'	+38°-40'	146	18.0	+117.0	R	
					Same slope continues 30' more						

Profile No. ____ X-Sec. ____ Notes Red. [illegible] Date [illegible] Notes Chkd. [illegible] Platted J. A. L. Date [illegible] Checked ____ Job No. [illegible] Survey of [illegible] Survey by ____ Notes ____ Date ____ Indexed [illegible] Date ____ Division No. ____ L. B. [illegible] Pg. 119

Form 307 5M 10-34

PLEASE RETURN TO
LOS ANGELES COUNTY SURVEYOR
700 HALL OF RECORDS

NOTE: ANY ADDITIONS OR CHANGES ON THIS SHEET MUST BE MADE OR CIRCLED IN RED INK, WITH DATE AND NAME OF PERSON MAKING CHANGE

Do not extend notes this side of this line

STATION	B. S.	H. I.	F. S	ELEV.	S.D.	L.A.	A.D.	R	V.D.	
61+50	46	319 3		[illegible]						℄-61+50
				04 3 ~~420 5~~	156	+ 40-58	118 ~~102~~	17.0	+ 102.0 ~~118.0~~	R
				385 4	[illegible]	+ 40-[illegible]	83	6.0	+ 72.1	R
				367 4	[illegible]	+ 42-[illegible]	60	6.0	+ 54.1	R
				349 6	56	[illegible]	43	[illegible]	+ 36.3	R
				325 6	[illegible]	[illegible]	26	6.0	+ 12.3	R
			5.0	314 3			[illegible]			R - BC
				277 8	[illegible]	- 35-34	50	6.0	- 35.5	L - [illegible]
				230 0	[illegible]	- 35-00	119 ~~103~~	6.0	- 83.3	L - [illegible]
				226 3	[illegible]	- 35-12	123 ~~106~~	6.0	- 87.0	L - [illegible]
				228 4	[illegible]	- 25-27	171	6.0	- 84.9	L - [illegible]
[illegible]	[illegible]	[illegible]		[illegible]						℄-62+00
				227 5	[illegible]	[illegible]	177	6.0	- 79.4	L - FI
				227 3	[illegible]	[illegible]	148	6.0	- 79.6	L - [illegible]
				227 1	[illegible]	- 35-35	112	6.0	- 79.8	L - TS
				271 7	[illegible]	- 36-05	48	6.0	- 35.2	L -
				315 1	[illegible]	+ 34-25	7	3.0	+ 5.2	R - TF
				315 0	21.5	+ 22-[illegible]	20	6.0	+ 8.1	R - BC
				346 2	58	+ 42-40	42.5	6.0	+ 39.3	R - TC
				364 3	89	+ 44-30	63.5	11.0	+ 62.4	R - BC
				384 5	131	+ 41-48	98	15.5	+ 87.1	R

L.B. 602 P.G. 120 Job. No. 8108 Division No. ✓ Notes Red L. K. F. Plotted J. A. L. Profile
Survey of Palos Verdes Drive South Date OCT 8 1935 Date OCT 9 1935 No.
Survey by [illegible] Notes [illegible] Notes Chkd. J. A. L. Checked M. D. D. X-Sec.
Indexed A. C. Johnson Date [illegible] Date OCT 8 1935 Date OCT 9 1935 No.

Form 307 5M 10-34

PLEASE RETURN TO
LOS ANGELES COUNTY SURVEYOR
700 HALL OF RECORDS

NOTE: ANY ADDITIONS OR CHANGES ON THIS SHEET MUST BE MADE OR CIRCLED IN RED INK, WITH DATE AND NAME OF PERSON MAKING CHANGE

Do not extend notes this side of this line

STATION	B. S.	H. I.	F. S	ELEV.	S.D	V.A	H.D	R	V.D	
62 + 54.[illegible] BC	45	[illegible]		297.3						℄ 62 + [illegible]
				346.8	71	+[illegible]°-28	52	2.0	+ 48.0	R - TC
				317.6	41	+34°-02	32	10.0	+ 25.8	R - BC
				316.1	25	+[illegible]	19	2.0	+ 16.3	R - [illegible]
				248.2	84	-34°-32	69	6.0	- 47.6	L - [illegible]
				237.7	110	-31°-[illegible]	93	6.0	- 58.1	L - [illegible]
				231.5	122	-31°-56	104	6.0	- 64.3	L - [illegible]
				230.3	194	-19°-45	183	6.0	- 65.5	L - [illegible]
63+00	44	302.2		29[illegible].8						℄ - [illegible]
				232.4	188	-19°-48	177	6.0	- 63.8	L - [illegible]
				232.6	132	-28°-[illegible]	~~105~~ 115	6.0	- 63.6	L - [illegible]
				234.9	116	-32°-00	98	6.0	- 61.3	L - [illegible]
				237.0	13	-31°-[illegible]	96	6.0	- 59.2	L - [illegible]
				252.5	74	-36°-[illegible]	60	6.0	- 43.7	L - [illegible]
				316.7	31	+39°-11	24	5.0	+ 19.5	R - [illegible]
				316.8	44	+37°-16	35	12.0	+ 26.6	R - [illegible]
63+[illegible]	40	303.1		2[illegible].1						℄ 6[illegible]
				323.4	375	+36°-35	30	2.0	+ 22.3	R - [illegible]
				271.5	45	-34°-38	37	6.0	- 25.6	L
				252.6	87	-30°-48	75	6.0	- 44.5	L - TS
				247.9	107	-27°-26	95	6.0	- 49.2	L

Profile No. ____ Notes Red. [illegible] Date OCT [illegible] Plotted [illegible] Date [illegible] Job No. [illegible] Division No. [illegible] Survey of [illegible] Survey by [illegible] Notes [illegible] Date [illegible] Map No. ____ Indexed [illegible] Date [illegible]

X-Sec. No. ____ Notes Chkd. [illegible] Date [illegible] Checked [illegible] Date [illegible]

L. B. [illegible] Pg. 121

Form 307 5M 10-34

PLEASE RETURN TO
LOS ANGELES COUNTY SURVEYOR
700 HALL OF RECORDS

NOTE: ANY ADDITIONS OR CHANGES ON THIS SHEET MUST BE MADE OR CIRCLED IN RED INK, WITH DATE AND NAME OF PERSON MAKING CHANGE

Do not extend notes this side of this line

STATION	B. S.	H. I.	F. S	ELEV.	S.D.	V.A.	H.D.	R	V.D.	
[illegible]		[illegible]		242 6	[illegible]	-[illegible]-15	106	6.0	-54.5	L - TC
				236 9	127	-[illegible]	112	6.0	-60.2	L - BC
				234 1	[illegible]	-[illegible]-20	179	[illegible]	-63.0	L - Fl.
64+00	[illegible]	304 4		[illegible]						℄ 64+00
				240 5	210	-[illegible]	202	6.0	-57.9	L - Fl.
				240 2	170	-[illegible]	160	6.0	-58.2	L - [illegible]
				256 3	[illegible]	-[illegible]	113	6.0	-42.1	L - Ft. Spr
				255 8	115	-31-[illegible]	107	6.0	-42.6	L - Spr
				252 0	107	-25-50	96	6.0	-46.4	L - TS
				253 0	98	-27-36	87	[illegible]	-45.4	L - TS
				263 5	78	26-33	70	6.0	-34.9	L - Bk
				279 4	44	-25-36	40	6.0	-19.0	L - [illegible]
				316 6	27.5	+4-20	21	6.0	+18.2	R - TF
					[illegible]	[illegible]				R - BC
[illegible]	[illegible]	304 7		[illegible]						℄ 64+50
				316 1	[illegible]	+33-42	29	12.0	+19.4	R - BC
				316 2	15.5	+32-55	15.5	2.0	+9.5	R - TF
				288 2	[illegible]	-23-03	34	6.0	-14.5	L - Bk
				266 9	[illegible]	-25-15	76	6.0	-35.8	L - TS
				263 2	[illegible]	25-53	82	6.0	-39.5	L - BC
				262 3	108	-22-04	100	6.0	-40.4	L - BC

L.B. 602 P.G. 122 Job. No. 8108 Division No. V Notes Red L. K. F. Plotted J. A. L. Profile
Survey of Palos Verdes Drive South Date OCT 9 1935 Date OCT 9 1935 No.
Survey by A. C. Johnson Notes Moore Notes Chkd. J. A. L. Checked M. D. D. X-Sec.
Indexed Date OCT 9 1935 Date OCT 9 1935 No.

Form 307 5M 10-34

PLEASE RETURN TO
LOS ANGELES COUNTY SURVEYOR
700 HALL OF RECORDS

NOTE: ANY ADDITIONS OR CHANGES ON THIS SHEET MUST BE MADE OR CIRCLED IN RED INK, WITH DATE AND NAME OF PERSON MAKING CHANGE

Do not extend notes this side of this line

STATION	B. S.	H. I.	F. S	ELEV.	S D	V A	H D	R	V D	
[illegible]		[illegible]		2643	111	-20°-20	104	6.0	-38.4	L - 7 C
				2657	120	-18°-[illegible]	114	6.0	-37.0	L - [illegible]
[illegible]	45	3126		3031						℄ 65+[illegible]
				2725	128	-15°-33	123	6.0	-34.1	L - [illegible]
				2721	[illegible]	-[illegible]	114	6.0	-34.5	L - [illegible]
				2696	[illegible]	-19°-[illegible]	105	6.0	-37.0	L - [illegible] S
				2706	95	-22°-20	88	6.0	-36.0	L - [illegible]
				2851	66	-19°-[illegible]	62	6.0	-21.5	L - [illegible]
				2902	53	-13°-[illegible]	50	6.0	-16.4	L - [illegible]
			11.5	3011			14			L - [illegible]
				3165	13	+26°-57	11.5	2.0	+5.9	R - 7 F
				3159	29	+27°-13	26	10.0	+13.3	R - [illegible] C
				3258	37.5	+24°-00	34	2.0	+15.2	R - 7 C
65+50	42	3145		3103						℄ 65+50
				3248	33.5	+23°-28	31	3.0	+13.3	R - 7 C
				3146	21.5	+13°-50	21	5.0	+5.1	R - [illegible] C
				3154	7.0	+15°-50	7	1.0	+1.9	R - 7 F
				3015	17	-22°-25	15.5	6.0	-7.0	L - [illegible] F
				2930	54	-16°-45	52	6.0	-15.5	L - [illegible]
				2752	95	-20°-40	89	6.0	-33.3	L - 7 S

Profile No. ____ Notes Red. A. F. Platted J. A. L. Job No. ____ Division No. ____ L. B. [illegible] Pg. 123

X-Sec. No. ____ Date [illegible] Date [illegible] Survey of [illegible]

Notes Chkd. ____ Checked ____ Survey by ____ Notes ____ Date 7-[illegible]

Date ____ Date ____ Map No. ____ Indexed ____ Date ____

Form 307 5M 10-34

PLEASE RETURN TO
LOS ANGELES COUNTY SURVEYOR
700 HALL OF RECORDS

NOTE: ANY ADDITIONS OR CHANGES ON THIS SHEET MUST BE MADE OR CIRCLED IN RED INK, WITH DATE AND NAME OF PERSON MAKING CHANGE

Do not extend notes this side of this line

STATION	B. S.	H. I.	F. S	ELEV.	S.D.	V.A.	H.D.	R	V.D.	
66+00	45	3172		3127						℄ - 66+00
				2789	90	-18-50	92	7.0	- 31.3	L - T.S.
				2995	49	-13-50	48		- 11.7	L - [illegible]
			30	3[illegible]2			2[illegible]			L - [illegible]
			[illegible]	[illegible]5			[illegible]			L - B.F.
			3[illegible]	3141			3			[illegible] - T.F.
			29	3143			18			R - B.C.
				3234	30	+20-02	28	4.0	+ 10.2	R - T.C.
				3301	40	+23-02	40	4.0	+ 16.9	R -
66+10	49	[illegible]		31[illegible]						℄ 66+10 T.F.
				3412	60	+23-00	58	2.0	+ 24.5	R
				3213	30	+13-00	24	3.0	+ 5.6	R - T.S.
			45	3142			16.5			R - B.C.
			87	310[illegible]			[illegible]			L - B.F.
			107	[illegible]			13.5			L
				3005	5[illegible]	-7-05	50.5	12.0	- 6.2	L - [illegible]
				2953	65	-10-10	64	12.0	- 11.4	L
66+50	52	3201		3147						℄ 66+50
				3009	64	-6-30	63.5	12.0	- 7.2	L - BK.
			134	3067			31			L
			91	3110			14			L - B.F.

L.B. P.G. 124 Job. No. 5105 Division No. V Notes Red L. K. Fox Plotted J. A. L. Profile
Survey of Palos Verdes Drive Ave. Date OCT 9 1935 No.
Survey by Moore Notes Moore Notes Chkd. J. A. L. Checked OCT 9 1935 X-Sec.
Indexed A. C. Johnson Date Date OCT 9 1935 Date M. D. D. No.

Form 307 5M 10-34

PLEASE RETURN TO
LOS ANGELES COUNTY SURVEYOR
700 HALL OF RECORDS

NOTE: ANY ADDITIONS OR CHANGES ON THIS SHEET MUST BE MADE OR CIRCLED IN RED INK, WITH DATE AND NAME OF PERSON MAKING CHANGE

Do not extend notes this side of this line

STATION	B. S.	H. I.	F. S	ELEV.	S.D.	V.A.	H.D.	R	V.D.	
66+50		320 1	48	315 3			5'			L - T F
			48	315 3			9.5			R - B
				320 8	11	+ 17°45	18	5.0	+ 5.7	R - 7
				328 5	41	+ 19°10	39	5.0	+ 13.4	R
				338 5	63	+ 22°00	58	5.0	+ 23.4	R
66+90	53	322 4		[illegible]						℄ 66+90
				355 8	80	+ 31°15	68	8.0	+ 41.4	R
				346 9	58	+ 34°[illegible]	48	8.0	+ 32.5	R
				335 3	32	+ 34°00	27	5.0	+ 17.9	R
				324 2	8	+ 2[illegible]°50	7	2.0	+ 3.8	R T C
			30	[illegible]			12			L T F
			105	[illegible]			21			L T
				307 1	37	- 14°36	36	6.0	- 9.3	L 3K
	J. A. L.			301 3	[illegible]	- 12°18	69	6.0	- 15.1	L
67+50	[illegible]	332 1		[illegible]						℄ [illegible]
				305 9	71	- 16°34	68	6.0	- 20.2	L [illegible]
				308 9	62	- 16°0[illegible]	60	6.0	- 17.2	L
				315 3	[illegible]	- 20°[illegible]	29	6.0	- 10.8	L
			107	321 4			18			L
			110	321 1			7			L
				349 4	37	+ 35°00	30	4.0	+ 21.3	R

Profile No. ____ Notes Red. ____ Platted J. A. L. Job No. ____ Division No. ____ L. B. ____ Pg. 125
X-Sec. No. ____ Date ____ Date OCT 9 1935 Survey of ____
Notes Chkd. ____ Checked ____ Survey by ____ Notes ____ Date 7-
Date ____ Date ____ Map No. ____ Indexed ____ Date ____

Form 307 5M 10-34

PLEASE RETURN TO
LOS ANGELES COUNTY SURVEYOR
700 HALL OF RECORDS

NOTE: ANY ADDITIONS OR CHANGES ON THIS SHEET MUST BE MADE OR CIRCLED IN RED INK, WITH DATE AND NAME OF PERSON MAKING CHANGE

Do not extend notes this side of this line

STATION	B. S.	H. I.	F. S	ELEV.	S. D.	V. A.	H. D.	R	V. D.	
[illegible]		[illegible]		364 7	[illegible]	[illegible]	56	[illegible]	+ 36.6	R
				375 6	[illegible]	[illegible]	81	[illegible]	+ 49.5	R
67+67	[illegible]	[illegible]		[illegible]						℄ 67+50
				375 7	[illegible]	[illegible]	83	[illegible]	+ 48.8	R
				368 6	[illegible]	[illegible]	63	[illegible]	+ 37.7	R
			[illegible]	[illegible]						℄ [illegible]
			[illegible]	[illegible]			[illegible]			[illegible]
			[illegible]	[illegible]			[illegible]			[illegible]
				317 4	[illegible]	[illegible]	28	[illegible]	- 11.5	[illegible]
				311 2	[illegible]	- 16 [illegible]	61	6.0	- 17.7	[illegible]
68+16	44	[illegible]		[illegible]						℄ 68+00
				305 4	[illegible]	[illegible]	71	[illegible]	- 12.1	L
				307 5	[illegible]	[illegible]	47	12.0	- 10.0	L B.L.
			[illegible]	[illegible]			31			[illegible]
			94	[illegible]			[illegible]			[illegible]
			[illegible]	[illegible]			[illegible]			[illegible]
			[illegible]	[illegible]						℄ [illegible]
			25	[illegible]			55			R - TC
				332 3	[illegible]	[illegible]	31	6.0	+ 8.8	R - BD
				337 5	58	+ 17-11	55	9.0	+ 17.0	[illegible]

L.B. 662 P.G. 126 Job. No. [illegible] Division No. V Notes Red Plotted J. A. L. Profile
Survey of [illegible] Date OCT 9 1935 Date OCT 9 1935 No.
Survey by [illegible] Notes [illegible] Notes Chkd. Checked M. D. D. X-Sec.
Indexed A. C. Johnson Date Date OCT [illegible] Date OCT [illegible] No.

Form 307 5M 10-34

PLEASE RETURN TO
LOS ANGELES COUNTY SURVEYOR
700 HALL OF RECORDS

NOTE: ANY ADDITIONS OR CHANGES ON THIS SHEET MUST BE MADE OR CIRCLED IN RED INK, WITH DATE AND NAME OF PERSON MAKING CHANGE

Do not extend notes this side of this line

STATION	B. S.	H. I.	F. S	ELEV.	S D	V A	H D	R	V D	
68+50	45	330 0		[illegible]						℄ 68+50
				353 6	62'	+28° 35'	54	6.0	+ 29.6	R
				344 5	41'	[illegible]	37	3.0	+ 17.5	R
			07	329 3			4'			R
			53	320 7			1'			L
			59	320 1			18'			L
			82	[illegible]			2[illegible]			L
				316 1	63'	−7°10'	62	6.0	− 7.9	L
69+00	[illegible]	[illegible]		[illegible]						℄ 69+00
				318 9	65'	[illegible]	64	6.0	− 10.1	L
				321 4	3[illegible]	−13°00'	33	6.0	− 7.6	L
			113	[illegible] 7			27'			L
			108	[illegible]			8'			L
				351 0	46'	+28° 35'	40	6.0	+ 22.0	R
				373 2	85'	[illegible]	73	4.0	+ 42.2	R
69+50	[illegible]	[illegible]		[illegible]						℄ 69+50
				367 7	77'	+28° 15'	68	6.0	+ 36.2	R
				367 0	66'	[illegible]	59	1.0	+ 30.5	R
				345 6	31'	+17°03'	30	1.0	+ 9.1	R
			113	[illegible]			21			L
				[illegible]			25'			L

Profile No. ____ Notes Red. ____ Platted J. L. Job No. 5168 Division No. ____ L. B. [illegible] Pg. 127
Date OCT 9 1935 Survey of ____
X-Sec. No. ____ Notes Chkd. ____ Checked ____ Survey by ____ Notes ____ Date ____
Date ____ Date ____ Map No. ____ Indexed ____ Date ____

Form 307 5M 10-34

PLEASE RETURN TO
LOS ANGELES COUNTY SURVEYOR
700 HALL OF RECORDS

NOTE: ANY ADDITIONS OR CHANGES ON THIS SHEET MUST BE MADE OR CIRCLED IN RED INK. WITH DATE AND NAME OF PERSON MAKING CHANGE

Do not extend notes this side of this line

STATION	B. S.	H. I.	F. S	ELEV.	S.D.	V.A.	H.D.	R	V.D.	
[illegible]		[illegible]	[illegible]	[illegible]			[illegible]			[illegible]
[illegible]	[illegible]	[illegible]		[illegible]						[illegible]
				[illegible]			50			[illegible]
			[illegible]	[illegible]			[illegible]			[illegible]
			[illegible]	[illegible]			[illegible]			[illegible]
			[illegible]	[illegible]			20			[illegible]
				34~~7~~5 9	[illegible]	[illegible]	16	[illegible]	~~+7.9~~ 5.0	[illegible]
				357 9	[illegible]	[illegible]	36	3.0	+ 17.9	[illegible]
				360 0			47	[illegible]	+ 22.0	[illegible]
				369 2	[illegible]	[illegible]	55		+ 30.2	R TC
				378 6	[illegible]	[illegible]	68	[illegible]	+ 39.6	R
70+50	[illegible]	[illegible]								[illegible]
				395 5	[illegible]	[illegible]	87	[illegible]	+ 49.3	R
				372 9	[illegible]	[illegible]	53	[illegible]	+ 26.7	R
				356 9	[illegible]	[illegible]	27	[illegible]	+ 11.7	R TC
				351 8	[illegible]	[illegible]	22	3.0	+ 5.6	[illegible] BC
				350 1	[illegible]	[illegible]	9	[illegible]	+ 3.9	[illegible] TF
				336 9	[illegible]	[illegible]	22	6.0	− 6.3	L TS
				333 3	[illegible]	− 15 30	36	6.0	− 9.9	L
				331 5	[illegible]	[illegible]	61	6.0	− 11.7	L TC

L.B. 602 P.G. 128 Job. No. 8108 Division No. V Notes Red L. K. F. Plotted J. A. L. Profile
Survey of [illegible] Date OCT 9 1935 Date OCT 9 1935 No.
Survey by [illegible] Notes [illegible] Notes Chkd. J. A. L. Checked M. D. D. X-Sec.
Indexed L. C. Johnson Date Date OCT 9 1935 No.

Form 307 5M 10-34

PLEASE RETURN TO
LOS ANGELES COUNTY SURVEYOR
700 HALL OF RECORDS

NOTE: ANY ADDITIONS OR CHANGES ON THIS SHEET MUST BE MADE OR CIRCLED IN RED INK, WITH DATE AND NAME OF PERSON MAKING CHANGE

Do not extend notes this side of this line

STATION	B. S.	H. I.	F. S	ELEV.	S.D.	V.A.	A.D.	R	V.D.	
[illegible]	50	3523.		[illegible]						[illegible]
				3333	[illegible]	[illegible]	62	6.0	−13.0	[illegible]
				3356	[illegible]	[illegible]	38	6.0	−10.7	[illegible]
				3370	[illegible]	[illegible]	34	6.0	−9.3	[illegible]
			[illegible]	3481			[illegible]			R
				3529	18	[illegible]	18	2.0	+2.6	R
				3984	[illegible]	[illegible]	87	3.0	+49.1	R
71+10	55	[illegible]		[illegible]						[illegible]
				3803	[illegible]	[illegible]	77	4.0	+33.3	R
				3630	50	[illegible]	47	[illegible]	+16.0	R
			[illegible]	[illegible]						[illegible]
			[illegible]	[illegible]			[illegible]			[illegible]
			[illegible]	3363			[illegible]			[illegible]
[illegible]	50	[illegible]		[illegible]						[illegible]
			[illegible]	3385			45.5			[illegible]
			[illegible]	[illegible]			23			[illegible]
				3561	15	+15°27'	14	4.0	+4.0	R
				3711	47	+26°45'	43	3.0	+18.0	R
				4054	[illegible]	+30°12'	86	1.0	+50.3	R
[illegible]	[illegible]	3525.		[illegible]						[illegible]
				4237	125	+32°02'	106	1.0	+66.2	R

Profile No. ____ X-Sec. No. ____

Notes Red. ____ Date ____ Notes Chkd. ____ Date ____

Platted J. A. L. Date OCT 8 1935 Checked ____ Date ____

Job No. ____ Survey of ____ Survey by ____ Map No. ____

Division No. ____ Notes ____ Indexed ____

Date ____ Date ____

L. B. 662 Pg. 129

Form 307 5M 10-34

PLEASE RETURN TO
LOS ANGELES COUNTY SURVEYOR
700 HALL OF RECORDS

NOTE: ANY ADDITIONS OR CHANGES ON THIS SHEET MUST BE MADE OR CIRCLED IN RED INK, WITH DATE AND NAME OF PERSON MAKING CHANGE

Do not extend notes this side of this line

L.B. P.G. 20 | Job. No. | Division No. | Notes Red | Plotted J. A. L. | Profile
Survey of | Notes | Date | Date 11-1-34 | No.
Survey by A. C. Johnson | Notes | Notes Chkd. | Checked W. J. D. | X-Sec.
Indexed | Date | Date | Date OCT 9 1935 | No.

STATION	B. S.	H. I.	F. S	ELEV.	S.D	V.A	H.D	R	V.D		
[illegible]		[illegible]		391 6	[illegible]	[illegible]	62	[illegible]	+ 36.1	[illegible]	
				366 5	[illegible]	[illegible]	26	[illegible]	+11.0	[illegible]	
				355 ~~3~~ 42 9	[illegible]	[illegible]	16	[illegible]	~~11.6~~ 4.6	[illegible]	
				341 1	[illegible]	[illegible]	29	[illegible]	- 11.4	L	TC
				331 5	[illegible]	[illegible]	36	[illegible]	- 19.0	L	[illegible]
				331 2	[illegible]	[illegible]	47	[illegible]	- 20.3	[illegible]	[illegible]
				317 2	64	[illegible]	57	[illegible]	- 29.3	[illegible]	
				306 9	86	-27-33	76	[illegible]	- 39.6	[illegible]	[illegible]
				302 3	87	-27°-33	77	[illegible]	- 40.2	[illegible]	[illegible]
				303 7	92	-27°-50	81	[illegible]	- 42.8	[illegible]	
				304 6	93	[illegible]-52	83	[illegible]	- 41.9	[illegible]	
				303 6	[illegible]	[illegible]	92	[illegible]	- 42.9	[illegible]	
[illegible]	15	352.7		[illegible]						[illegible]	
				311 7	[illegible]	[illegible]	86	[illegible]	- 35.0	L	
				310 7	73	[illegible]	67	[illegible]	- 30.0	L	[illegible]
				308 1	[illegible]	[illegible]	65.5	[illegible]	- 29.6	L	[illegible]
				305 2	[illegible]	[illegible]	59	[illegible]	- 29.5	L	[illegible]
				311 6	65	26-35	58	[illegible]	- 29.1	L	[illegible]
				330 2	[illegible]	16-55	34	[illegible]	- 10.5	L	[illegible]
				330 4	[illegible]	[illegible]	20.5	[illegible]	- 10.3	L	[illegible]
			135	339 2			15			L	TC

Form 307 5M 10-34

PLEASE RETURN TO
LOS ANGELES COUNTY SURVEYOR
700 HALL OF RECORDS

NOTE: ANY ADDITIONS OR CHANGES ON THIS SHEET MUST BE MADE OR CIRCLED IN RED INK, WITH DATE AND NAME OF PERSON MAKING CHANGE

Do not extend notes this side of this line

STATION	B. S.	H. I.	F. S	ELEV.	S D	V.A	H D.	R	V.D		
72+50		352.7		378.2	54	+30°35'	46	2.0	+27.5	R	
				403.8	97	+32°15'	81	2.0	+53.1	R	
73+00	50	3372.		321.[illegible]						R	7+[illegible]
				386.5	95	+30°55'	78	5.0	+54.3	R	
				356.3	42	+30°[illegible]	36	2.0	+21.1	R	
			92	327.4			4.5			L	
			104	316.8			21.5			L	
				321.5	29	-7°16'	29	12.0	-3.7	L	
				316.2	53	-9°[illegible]	52	12.0	-9.0	L	
				310.1	53	-7°[illegible]	53	12.0	-9.1	L	
				311.6	57	-6°43'	57	12.0	-6.6	L	
				315.1	60	[illegible]	59	12.0	-10.1	L	
				312.8	72	[illegible]	71	12.0	-12.4	L	
				313.6		[illegible]	87	12.0	-11.6	L	
73+00	52	[illegible]		32[illegible]						R	12+00
				318.4	88	-2°45'	88	12.0	-4.1	L	
				318.0	72	-3°40	72	12.0	-4.5	L	
				319.2	51	-3°40	51	12.0	-3.3	L	
				312.5	50	-4°35'	50	12.0	-4.0	L	
				311.5	45	[illegible]30	45	21.0	-2.0	L	
				319.8	[illegible]	[illegible]	44	12.0	-2.7	L	

Profile No. ____ X-Sec. ____ No. ____

Notes Red. K. P. Platted J. A. L. Job No. [illegible] Division No. 2 L. B. ____ Pg. 67

Date OCT 9 1935 Date OCT 9 1935 Survey of ____

Notes Chkd. J. [illegible] Checked F. [illegible] Survey by ____ Notes ____ Date 7-[illegible]

Date ____ Date ____ Map No. ____ Indexed ____ Date ____

Form 307 5M 10-34

PLEASE RETURN TO
LOS ANGELES COUNTY SURVEYOR
700 HALL OF RECORDS

NOTE: ANY ADDITIONS OR CHANGES ON THIS SHEET MUST BE MADE OR CIRCLED IN RED INK, WITH DATE AND NAME OF PERSON MAKING CHANGE

Do not extend notes this side of this line

STATION	B. S.	H. I.	F. S	ELEV.	S.D.	V.D.	H.D.	R V.D.		
		[illegible]	[illegible]	[illegible]			20.0		L	[illegible]
			[illegible]	[illegible]			17.0		L	T.F.
			[illegible]	[illegible]			[illegible]		R	T.S.
				348 5	[illegible]	[illegible]	28	[illegible] + 19.0	R	
				371 8	[illegible]	[illegible]	59	[illegible] + 42.3	R	
73+47	[illegible]	[illegible]		[illegible]					[illegible]	T.S.
				364 2	76	[illegible]	67	6.6 + 35.1	R	
				356 0	[illegible]	[illegible]	49	6.6 + 26.9	R	
				348 1	42	+ [illegible]	37	[illegible] + 20.0	R	
			[illegible]	[illegible]			16		R	T.S.
			[illegible]	[illegible]			14		R	B.C.
			[illegible]	[illegible]			[illegible]		L	B.D.
			[illegible]	[illegible]			[illegible]		R	"
			[illegible]	326 1			[illegible]		L	[illegible]
			[illegible]	[illegible]			[illegible]		L	
			[illegible]	32[illegible] 2			[illegible]		L	[illegible]
			[illegible]	321 1			[illegible]		L	[illegible]
			[illegible]	[illegible]			[illegible]		L	T.S.
73+[illegible]	5.3	[illegible]		[illegible]					[illegible]	73+[illegible]
			[illegible]	[illegible]			[illegible]		L	
			[illegible]	[illegible]			[illegible]		L	

L.B. 602 P.G. 132 Job. No. 8108 Division No. V Notes Red L. K. F. Plotted J. A. L. Profile
Survey of [illegible] Date [illegible] Date OCT 9 1935 No.
Survey by [illegible] Notes [illegible] Notes Chkd. J. A. L. Checked M. D. D. X-Sec.
Indexed A. C. Johnson Date Date [illegible] Date [illegible] 1935 No.

Form 307 5M 10-34

PLEASE RETURN TO
LOS ANGELES COUNTY SURVEYOR
700 HALL OF RECORDS

NOTE: ANY ADDITIONS OR CHANGES ON THIS SHEET MUST BE MADE OR CIRCLED IN RED INK, WITH DATE AND NAME OF PERSON MAKING CHANGE

Do not extend notes this side of this line

STATION	B. S.	H. I.	F. S	ELEV.	S.D.	V.A	H.D.	R	V.D.	
[illegible]		[illegible]	[illegible]	[illegible]			28			[illegible]
			10.6	[illegible]			[illegible]			L - B.M.
			[illegible]	[illegible]			65			[illegible]
			[illegible]	[illegible]			[illegible]			[illegible]
			[illegible]	[illegible]			[illegible]			[illegible]
			[illegible]	[illegible]			73			R
				335 4	43	[illegible]	43	6.0	+5.1	R 7 S
				347 7	22	[illegible]	69	[illegible]	+19.4	R
734 [illegible]	8.50	337 3		337 3						
			[illegible]	1 7			[illegible]			[illegible]
			[illegible]	4			[illegible]			[illegible]
			[illegible]	3			[illegible]			[illegible]
			6.0	3			[illegible]			[illegible]
			[illegible]	1			45			[illegible]
			[illegible]	1			[illegible]			[illegible]
			[illegible]	4 9			[illegible]			[illegible]
			[illegible]	4			[illegible]			[illegible]
			10.2	6 5			[illegible]			[illegible]
			[illegible]	2 7			[illegible]			[illegible]
			[illegible]	2 6			9			R - [illegible]
			[illegible]	1			11.5			R - [illegible]
				338 2	10.5	[illegible]	18.5	5.0	+5.9	R - [illegible]

Profile No. ____ X-Sec. ____ Notes Red. ____ Platted Date ____ Notes Chkd. ____ Date ____ Checked ____ Date ____ Map No. ____ Indexed ____ Date ____

Job No. [illegible] Division No. V Survey of ____ Survey by ____ Notes ____

L. B. 6002 Pg. 133

J. A. L. Date Oct 9 1935

L.B. 602 P.G. 134 Job. No. [illegible] Division No. [illegible] Notes Red L. K. F. Plotted J. A. L. Profile
Survey of Palos Verdes Drive South Date OCT 9 1935 Date OCT 9 1935 No.
Survey by L. C. Johnson Notes [illegible] Notes Chkd. J. A. L. Checked M. D. F. X-Sec.
Indexed Date Date OCT 9 1935 Date OCT 9 1935 No.

Form 307 5M 10-34

PLEASE RETURN TO
LOS ANGELES COUNTY SURVEYOR
700 HALL OF RECORDS

Do not extend notes this side of this line

NOTE: ANY ADDITIONS OR CHANGES ON THIS SHEET MUST BE MADE OR CIRCLED IN RED INK, WITH DATE AND NAME OF PERSON MAKING CHANGE

STATION	B. S.	H. I.	F. S	ELEV.	S. D.	V. A.	H. D.	R.	V. D.
				336 5			22		+ 5.2
				335 2			38		+ 12.9
				335 6			42		+ 10.3
				338 2			58		+ 12.9
				339 9			60		+ 14.6
				341 3		+ 12	73		+ 16.0

Form 307 5M 10-34

PLEASE RETURN TO
LOS ANGELES COUNTY SURVEYOR
700 HALL OF RECORDS

NOTE: ANY ADDITIONS OR CHANGES ON THIS SHEET MUST BE MADE OR CIRCLED IN RED INK, WITH DATE AND NAME OF PERSON MAKING CHANGE

Do not extend notes this side of this line

STATION	B. S.	H. I.	F. S	ELEV.		
		338.32				
E.S. 76+77.[illegible]			43	33[illegible]	℄ Tr. Rd. 8' wide.	55
14.5 R.			38	3345	T.S.	
30' R.			+23	341[illegible]	T. Sp.	
42' R.			+09	3392	T.S.	
77' R.			+45	3428	T.B.	
80' R.			+21	3404	B.D. 3' wide.	
14' L			55	3328	T.B.	
17' L			100	3283	B.D. 4' wide.	
2[illegible] L			69	3314	T.B.	
63' L			9[illegible]	3286	T.S.	
8[illegible] L			+22	3405	T.B.	
76+95 R			[illegible]	3345	B.D.	
[illegible] L			[illegible]	3352	T.B.	57
32 R.			[illegible]	3346	[illegible] 2' wide	
[illegible]			[illegible]	3357	[illegible]	
[illegible]			02	3383	[illegible]	
[illegible]			[illegible]	3501	T.Sp. [illegible]	
[illegible]			[illegible]	3538	side spur.	
[illegible] L			[illegible]	3348	[illegible]	
23' L			[illegible]	3339	[illegible]	

Profile No. _____ X-Sec. No. _____

Notes Rec. G. J. TERRY Date SEP 23 1935 Plotted L. K. FREEMAN Date OCT 1[illegible] 1935 Job No. 8108 Division No. _____ Survey of [illegible] Notes [illegible] Date [illegible]

Notes Chkd. J.A.L. Date 9-24-35 Checked [illegible] Date OCT 1[illegible] Survey by [illegible] Map No. _____ Indexed A. C. Johnson Date _____

L. B. 602 Pg. 135

Form 307 5M 10-34

PLEASE RETURN TO
LOS ANGELES COUNTY SURVEYOR
700 HALL OF RECORDS

NOTE: ANY ADDITIONS OR CHANGES ON THIS SHEET MUST BE MADE OR CIRCLED IN RED INK, WITH DATE AND NAME OF PERSON MAKING CHANGE

Do not extend notes this side of this line

STATION	B. S.	H. I.	F. S	ELEV.		
		338.32				
[illegible]			3.2	335.3		
[illegible]			3.2	335.3		
34' L			+4.0	342.3		
77+20 ℄			1.2	337.0		
145' R			[illegible]	337.8	T.B.	
[illegible]			1.2	336.7	B.D. 4' wide	
[illegible]			[illegible]	338.3	T.B.	
53' R.			[illegible]	340.8	T.S.	
81' R.			+16.5	354.8	Side of spur	
9.5' L			2.3	336.0	T.S.	
40' L			1.8	336.5	T.S. + W. edge 8' Rd.	
80' L.			+1.4	339.7	℄ 8' Rd ctr. of cut thru spur	
77+25 ℄			+0.2	338.5	T.S.	
77+35 ℄			+4.4	342.7	S.H.	
32' R.			+0.8	339.1	T.S.	
80' R.			+2.8	341.1	B.D. 6' wide parallel to ℄	
7.5' L			+8.0	346.3	Brk.	
34' L.			+5.6	343.9	S.H.	
82' L.			+6.0	344.3	T.C.	
77+50 ℄			+16.4	354.7	T.B.	

L.B. 602 P.G. 136 Job. No. [illegible] Division No. Notes Red Plotted J. B. LYON Profile
Survey of [illegible] Date OCT 8 1935 No.
Survey by [illegible] Notes [illegible] Notes Chkd. Checked M. H. C. [illegible]
Indexed A. C. Johnson Date [illegible] Date OCT 8 1935 No.

Form 307 5M 10-34

PLEASE RETURN TO
LOS ANGELES COUNTY SURVEYOR
700 HALL OF RECORDS

NOTE: ANY ADDITIONS OR CHANGES ON THIS SHEET MUST BE MADE OR CIRCLED IN RED INK, WITH DATE AND NAME OF PERSON MAKING CHANGE

Do not extend notes this side of this line

STATION	B. S.	H. I.	F. S	ELEV.		
(77+50)		338.32				
8'R.			+11	3494	B.B.	
14.5R.			+8 6	3469	" "	
20'R.			+14.5	3528	T.B.	
80'R.			+14.5	3523	S.H.	
[illegible] L			+13.7	3520	T.sp.	
80'L			+8.1	3470	side span	
T.P.	10.12	347.00	1.44	336.88		
T.P.	11.12	357.65	0.47	346.53		
T.P.	11.54	368.72	0.36	357.29		
77+86℄			3.1	3657	Top span	
78+00℄			2.6	3662		
37'R.			+0.2	3690	T.S.	
55R.			+4.8	3736	S.R.	
80'R.			+13.2	3820	T.P.	
31'L			4.7	3641		
80'L			14.2	3506		
78+50℄			0.8	3680		
32'R.			+0.2	3690	T.S.	
71.5R.			+19.8	3886	T.P.	
80'R.			+16.9	3857	S.R.	

Profile No. ____ Notes Red. C. J. TERRY Platted SEP 23 1935 Date ____ Job No. ____ Division No. ____ L. B. 602 Pg. 137

X-Sec. No. ____ Notes Chkd. J. A. L. Checked ____ Date ____ Survey of ____ Survey by ____ Notes ____ Date ____

Date 9-24-35 Date ____ Map No. ____ Indexed A. C. Johnson Date ____

Form 307 5M 10-34

PLEASE RETURN TO
LOS ANGELES COUNTY SURVEYOR
700 HALL OF RECORDS

NOTE: ANY ADDITIONS OR CHANGES ON THIS SHEET MUST BE MADE OR CIRCLED IN RED INK, WITH DATE AND NAME OF PERSON MAKING CHANGE

Do not extend notes this side of this line

STATION	B. S.	H. I.	F. S	ELEV.		
(78+50)		368.83				
23'L			1.2	3678		
80'L.			11.9	3569		
T.P.	9.88	377.96	[illegible]	[illegible]		
79+00 ℄			8.5	3695		
25'R.			6.5	3715	T.S.	
73'R.			+19.8	3978	T.R.	
80'R.			+17.7	3957	S.R.	
44'L.			9.3	3687		
80'L.			16.0	3620		
79+50 ℄			1.2	3708		
16'R.			4.5	3735	T.S.	
45'R.			+16.0	3940	S.R.	
79'R.			+34.8	4128	T.R.	
48'L			5.5	3695		
90'L			13.3	3647		
80+00 ℄			4.5	3735		
17'R.			0.9	3771	T.S.	
45'R.			+17.0	3950	S.R.	
81.5'R.			+45.6	4236		
40'L			7.0	3710		
80'L			9.3	3687		

L.B. 602 P.G. 138 Job. No. 8108 Division No. Notes Red Plotted D. A. LYON Profile
Survey of Palos Verdes Dr. So. Date Date OCT 8 1935 No.
Survey by Evans Notes Notes Chkd. Checked M. H. Cox Sec.
Indexed A. C. Johnson Date 9/19/35 Date OCT 8 1935 No.

Form 307 5M 10-34

PLEASE RETURN TO
LOS ANGELES COUNTY SURVEYOR
700 HALL OF RECORDS

NOTE: ANY ADDITIONS OR CHANGES ON THIS SHEET MUST BE MADE OR CIRCLED IN RED INK, WITH DATE AND NAME OF PERSON MAKING CHANGE

Do not extend notes this side of this line

STATION	B. S.	H. I.	F. S	ELEV.		
		377.96				
80+50 ℄			0.5	3775		
20' R.			+3.8	3818	T.S.	
45' R.			+20.5	3985	S.R.	
82' R.			+48.0	4260	T.R.	
13' L			2.9	3751		
45' L			2.0	3760	N. E Rd.	
54' L			3.0	3750	S. " "	
64' L			3.2	3742		
80' L			3.3	3747		
T.P.	12.00	389.82	0.14	377.82		
81+00 ℄			8.3	3815		
20' R.			4.1	3857	T.S.	
54' R.			+15.8	4056		
82' R.			+40.5	4303		
17' L			10.5	3793		
25' L			7.2	3804	N. E Rd	
33' L			8.9	3809	S. " "	
57' L			5.9	3829		
80' L			7.5	3823		
T.P.	10.30	395.72	1.40	388.42	Perm. T.P. - Top of 2x2 stk [illegible]	

Profile No. ____ X-Sec. No. ____

Notes Red. G. J. TERRY Platted J. ADYON Job No. 8108 Division No. ____ L. B. 602 Pg. 139

Date SEP 23 1935 Date [illegible] 1935 Survey of [illegible]

Notes Chkd. J.A.L. Checked [illegible] Survey by ____ Notes ____ Date [illegible]

Date 9-24-35 Date [illegible] Map No. ____ Indexed A. C. Johnson Date ____

Form 307 5M 10-34

PLEASE RETURN TO
LOS ANGELES COUNTY SURVEYOR
700 HALL OF RECORDS

NOTE: ANY ADDITIONS OR CHANGES ON THIS SHEET MUST BE MADE OR CIRCLED IN RED INK, WITH DATE AND NAME OF PERSON MAKING CHANGE

Do not extend notes this side of this line

STATION	B. S.	H. I.	F. S	ELEV.		
		39872				
81+50 ℄			12	3863		
27' R.			33	3904	T.S.	
48' R.			+42	4027	S.R.	
59' R.			+34.5	4327	T.R.	
8' L			13.8	3849	N. ERd	
16' L.			13.2	3850	S. ERd	
[illegible]			[illegible]	3888		
60' L.			10.5	3882		
81+[illegible]			11.3	3874	N. ERd	
51+85.16			9.3	3894	S. " "	(B.C. 1000 ft curve to [illegible])
8' R			8.2	3898	N. " "	
20' R.			6.7	3918		
36' R.			4.5	3942	T.S.	
50' R.			+3.2	4017	T.R.	
96' R.			+33.8	4325		
36' L			6.1	3926		
63' L			6.8	3919		
80' L			8.2	3907		
82+00 ℄			7.4	3913		
82+50 ℄			4.2	3945		

L.B. 602 P.G. 140 Job. No. 8108 Division No. Notes Red Plotted D. LYON Profile
Survey of Palos Verdes Dr. So. Date OCT 8 1935 No.
Survey by Evans Notes [illegible] Notes Chkd. Checked M. [illegible] X-Sec.
Indexed A. C. Johnson Date 7/20/35 Date OCT [illegible] No.

Form 307 5M 10-34

PLEASE RETURN TO
LOS ANGELES COUNTY SURVEYOR
700 HALL OF RECORDS

NOTE: ANY ADDITIONS OR CHANGES ON THIS SHEET MUST BE MADE OR CIRCLED IN RED INK, WITH DATE AND NAME OF PERSON MAKING CHANGE

Do not extend notes this side of this line

STATION	B. S.	H. I.	F. S	ELEV.		
(82+50)		398.72				
21' R.			4.6	3941	S.E.Rd.	
30' R.			4.3	3944	N. " "	
39' R.			2.3	3964	T.F.	
69' R.			+10.8	4095	S.H.	
86' R.			+21.5	4202	"	
39' L			1.9	3968		
[illegible]			6.1	3926		
83+[illegible] ℄			2.2	3965		
23' R.			2.0	3967	Head of swale	
29' R			1.1	3976	S. E.Rd.	
38' R.			1.4	3973	N. " "	
42' R.			0.7	3980	T.S.	
[illegible]			+8.3	4070	S.H.	
86' R.			+21.0	4197	"	
30' L			1.9	3977		
[illegible] L			3.3	3954		
[illegible]			7.0	3917		
83+[illegible] ℄			3.2	3955		
20' R.			2.8	3959	B.F.	
81' R.			+2.3	4010	T.F. & S.E.Rd.	

Profile No. ____ X-Sec. No. ____

Notes Red. J. TERRY Date SEP 23 1935 Notes Chkd. J.A.L. Date 9-24-35

Platted J. A. LYON Date OCT 3 1935 Checked ____ Date ____

Job No. ____ Division No. ____ Survey of ____ Survey by ____ Notes ____ Map No. ____ Indexed A. C. Johnson Date ____

L. B. [illegible] PG. 141

Form 307 5M 10-34

PLEASE RETURN TO
LOS ANGELES COUNTY SURVEYOR
700 HALL OF RECORDS

NOTE: ANY ADDITIONS OR CHANGES ON THIS SHEET MUST BE MADE OR CIRCLED IN RED INK, WITH DATE AND NAME OF PERSON MAKING CHANGE

Do not extend notes this side of this line

STATION	B. S.	H. I.	F. S	ELEV.		
		398.72				
39.5 R.			+2.5	4012	N. E. Rd.	
45 R			+3.3	4020	T.S.	
56 R.			+12.2	4107	S.H.	
69 R.			+21.5	4205	[illegible]	
80 R.			+23.5	4222	[illegible]	
[illegible]				3974	[illegible]	
[illegible]			[illegible]	3944		
[illegible]			[illegible]	3919		
[illegible]	1.06	397.10	2.[illegible]	[illegible]		
84 [illegible]			3.9	3932		
13' R			2.5	3946	[illegible]	
34 [illegible]			+9.[illegible]	4061	[illegible]	
4[illegible]			[illegible]	4061	[illegible]	
[illegible]			[illegible]	4071	[illegible]	
64 [illegible]			[illegible]	4211		
[illegible]			[illegible]	4264		
13[illegible]			[illegible]	3924		
55[illegible]			[illegible]	3928		
60 L.			5.3	3914		
[illegible]			[illegible]	3920		

L.B. 602 P.G. 142 Job. No. ____ Division No. ____ Notes Red ____ Plotted J. A. LYON Profile
Survey of [illegible] Date OCT [illegible] 1935 No. ____
Survey by [illegible] Notes ____ Notes Chkd. ____ Checked [illegible] X-Sec.
Indexed A. C. Johnson Date [illegible] Date OCT No. ____

Form 307 5M 10-34

PLEASE RETURN TO
LOS ANGELES COUNTY SURVEYOR
700 HALL OF RECORDS

NOTE: ANY ADDITIONS OR CHANGES ON THIS SHEET MUST BE MADE OR CIRCLED IN RED INK, WITH DATE AND NAME OF PERSON MAKING CHANGE

Do not extend notes this side of this line

STATION	B. S.	H. I.	F. S	ELEV.		
[illegible]		397.10				
7'R			4.4	3927	T.C.	
[illegible]			+3.8	4009	[illegible]	
41'R.			+13.9	4110	S. E.Rd.	
52'R.			+14.0	4111	N. " "	
65'R			+22.3	4193	T.C.	
[illegible]			+23.8	4209	S.H.	
27'L			8.8	3883		
75'L			7.8	3893		
80'L			8.2	3889		
[illegible]			[illegible]	3914		
7'R.			5.0	3921		
35'R.			+4.7	4018		
55'R.			+11.5	4086		
[illegible]			+17.7	4148	S. E.Rd.	
76.5'R.			+17.2	4143	N. " "	
80'R.			+18.0	4151		
6'L			6.4	3907		
[illegible]			13.8	3833		
68'L			13.3	3838		
80'L.			13.4	3837		

Profile No. _____ X-Sec. No. _____

Notes Red. G. J. TERRY Platted J. A. LYON Job No. [illegible] Division No. _____ L. B. [illegible] PG. 143

Date SEP 23 1935 Date OCT 8 1935 Survey of [illegible]

Notes Chkd. J. A. L. Checked _____ Survey by _____ Notes _____ Date [illegible]

Date 9-24-35 Date _____ Map No. _____ Indexed A. C. Johnson Date _____

Form 307 5M 10-34

PLEASE RETURN TO
LOS ANGELES COUNTY SURVEYOR
700 HALL OF RECORDS

NOTE: ANY ADDITIONS OR CHANGES ON THIS SHEET MUST BE MADE OR CIRCLED IN RED INK, WITH DATE AND NAME OF PERSON MAKING CHANGE

Do not extend notes this side of this line

STATION	B. S.	H. I.	F. S	ELEV.		
		397.10				
85+50 ℄			8.1	3890		
11R.			3.1	3940	Brk	
41R.			+5.2	4023		
[illegible]			+12.0	4091		
85R.			+19.5	4166		
[illegible]			19.2	3779		
[illegible]			18.5	3786		
[illegible]			19.0	3781		
85+85 ℄			8.5	3825		
30R			+3.5	4006		
57R			+10.5	4076		
85.5R.			[illegible]	4146		
[illegible]			10.0	3862		
[illegible]			[illegible]	3817		
[illegible]			[illegible]	3704		
[illegible]			[illegible]	3706		
[illegible]			[illegible]	3844		
[illegible]			[illegible]	3812	B.D.	
38R.			+1.0	3931		
[illegible]			+2.2	4058		

L.B. 607 P.G. 144 Job. No. [illegible] Division No. [illegible] Notes Red [illegible] Plotted [illegible] Profile
Survey of [illegible] Date [illegible] Date [illegible] No.
Survey by [illegible] Notes [illegible] Notes Chkd. [illegible] Checked [illegible] Date OCT 8 1935 No.
Indexed A. C. Johnson Date [illegible]

Form 307 5M 10-34

PLEASE RETURN TO
LOS ANGELES COUNTY SURVEYOR
700 HALL OF RECORDS

NOTE: ANY ADDITIONS OR CHANGES ON THIS SHEET MUST BE MADE OR CIRCLED IN RED INK, WITH DATE AND NAME OF PERSON MAKING CHANGE

Do not extend notes this side of this line

STATION	B. S.	H. I.	F. S	ELEV.		
(86+05)		207.10				
[illegible]			+14.0	4111		
[illegible]			19.[illegible]	3780	B.D.	
87' L.			29.5	3676		
[illegible]			29.[illegible]	3676		
[illegible]	9.20	[illegible]	0.80	390.30		
86+[illegible]			18.1	3874	Edge draw.	
14' R.			14.2	3913	" "	
40' R.			12.8	3927	B.D.	
59' R.			7.0	3985	"	
87' R.			+1.0	4065	"	
30' L.			25.5	3800		
68' L.			35.5	3700		
107' L.			42.5	3630		
86+32 ℄			17.6	3879		
41' R.			[illegible]	4002	Edge [illegible]	
85' R.			+10.5	4160		
[illegible]			28.0	377.5		
78' L.			39.1	3664		
118' L.			44.5	3610		
86+50 ℄			17.2	3883		

Profile No. ____ X-Sec. No. ____

Notes Red. C. J. TERRY Platted J. A. LYON Job No. [illegible] Division No. ____ L. B. [illegible] PG. 14

Date SEP 23 1935 Date OCT [illegible] Survey of [illegible]

Notes Chkd J.A.L. Checked [illegible] Survey by [illegible] Notes [illegible] Date [illegible]

Date 9-24-35 Date [illegible] Map No. ____ Indexed A. C. Job Date [illegible]

Form 307 5M 10-34

PLEASE RETURN TO
LOS ANGELES COUNTY SURVEYOR
700 HALL OF RECORDS

NOTE: ANY ADDITIONS OR CHANGES ON THIS SHEET MUST BE MADE OR CIRCLED IN RED INK, WITH DATE AND NAME OF PERSON MAKING CHANGE

Do not extend notes this side of this line

STATION	B. S.	H. I.	F. S	ELEV.		
(86+50)		405.50				
47'R.			0.0	405.5		
88'R.			+11.8	417.3		
15'L			22.4	383.1		
47'L			31.4	374.1		
77'L			40.6	364.9		
127'L			46.4	359.1		
86+75 ℄			16.5	389.0		
87+00 ℄			12.[illegible]	392.4		
50'R			16.1	411.6		
74'R			+17.4	422.9	S. E Rd.	
86'R.			+18.2	423.7	N. " "	
22'L			21.8	383.7		
96'L			42.6	362.9		
87+50 ℄			[illegible]	406.3		
9'R.			+13.9	409.4		
35'R.			+19.8	425.3	[illegible]	
38'R.			+20.0	425.5	S. E Rd.	
50'R.			+21.5	426.5	N. " "	
60'R.			+29.4	434.9	T.C.	
72'R.			[illegible]	376.1		

L.B. 602 P.G. 146 Job. No. [illegible] Division No. [illegible] Notes Red _____ Plotted J. A. LYON Profile
Survey of [illegible] Date OCT 7 1935 No. _____
Survey by [illegible] Notes [illegible] Checked [illegible] Date OCT 8 1935 No. _____
Indexed A. C. Johnson Date [illegible] Notes Chkd. _____ Date _____ Date _____ A-Sec.

Form 307 5M 10-34

PLEASE RETURN TO
LOS ANGELES COUNTY SURVEYOR
700 HALL OF RECORDS

NOTE: ANY ADDITIONS OR CHANGES ON THIS SHEET MUST BE MADE OR CIRCLED IN RED INK, WITH DATE AND NAME OF PERSON MAKING CHANGE

Do not extend notes this side of this line

STATION	B. S.	H. I.	F. S	ELEV.		
[illegible]		405.50				
75 R.			+32.5	4380		
80 [illegible]			+32.5	4380		
[illegible]			[illegible]	3913		
[illegible]			26.7	3788		
[illegible]			34.2	3715		
[illegible]	[illegible]	415.17	0.56	404.94		
[illegible]	[illegible]	426.95	[illegible]	415.15		
[illegible]			[illegible]	4102		
[illegible]			[illegible]	4233		
[illegible]			2.1	4248	[illegible]	
[illegible]			1.[illegible]	4251	S.E.Rd.	
18 [illegible]			[illegible]	4257	[illegible]	
27 [illegible]			[illegible]	4315	[illegible]	
[illegible]			[illegible]	4365		
80 R.			[illegible]	4388		
21 L			[illegible]	4136		
47 L			20.8	4061		
[illegible]			23.5	4034		
[illegible]			1.6	4253	[illegible]	
[illegible]			1.8	4251	S.E.Rd.	

Profile No. ____ Notes Red. C. J. TERRY Platted J. A. LYON Job No. [illegible] Division No. ____ L. B. [illegible] PG. 147

Date SEP 23 1935 Date OCT 7 1935 Survey of [illegible]

X-Sec. No. ____ Notes Chkd. J. A. L. Checked [illegible] Survey by [illegible] Notes ____ Date [illegible]

Date 9-24-35 Date ____ Map No. ____ Indexed A. C. Johnson

Form 307 5M 10-34

PLEASE RETURN TO
LOS ANGELES COUNTY SURVEYOR
700 HALL OF RECORDS

NOTE: ANY ADDITIONS OR CHANGES ON THIS SHEET MUST BE MADE OR CIRCLED IN RED INK, WITH DATE AND NAME OF PERSON MAKING CHANGE

Do not extend notes this side of this line

STATION	B. S.	H. I.	F. S	ELEV.		
		476.95				
88+36			1.5	4254		
3'R.			1.5	4254	N. E. Rd.	
8'R.			+0.8	4277	T.P.	
40'R.			+4.1	4313		
80'R.			+6.9	4338		
[illegible]			[illegible]	4253	S. E. Rd.	
[illegible]			1.5	4254	T.P.	
[illegible]			[illegible]	4235	Top of Brk.	
32'L			4.5	4224	" " "	
80'L			7.3	4196	S.H. (8' west to top of Brk. Rod 3.2)	
88+50 ℄			0.2	4267		
T.P.	8.31	432.80	2.46	424.19		
88+60 ℄			5.4	4274		
88+78 ℄			6.2	4266		
46'R.			3.6	4292		
56'R.			2.8	4300	S. E. Rd. #2	
67'R.			2.2	4306	N. " " "	
80'R.			2.5	4308		
11'L			7.6	4252	N. " " #1	
19'L			7.6	4252	S " " "	

L.B. 602 P.G. 148 Job. No. 8158 Division No. Notes Red Plotted J. A. LYON Profile
Survey of [illegible] Date OCT 7 1935 No.
Survey by Evans Notes Notes Chkd. Checked [illegible] Sec.
Indexed A. C. Johnson Date [illegible] Date OCT 8 1935 No.

Form 307 5M 10-34

PLEASE RETURN TO
LOS ANGELES COUNTY SURVEYOR
700 HALL OF RECORDS

NOTE: ANY ADDITIONS OR CHANGES ON THIS SHEET MUST BE MADE OR CIRCLED IN RED INK, WITH DATE AND NAME OF PERSON MAKING CHANGE

Do not extend notes this side of this line

STATION	B. S.	H. I.	F. S	ELEV.		
(88+78)		432.80				
60L			8.5	4243		
84L			7.6	4252		
29+00			6.1	4261		
EC. 89+08.42			7.0	4258	EC. 1000' curve	
24R.			6.3	4265		
40'R.			5.2	4276	S. E. Rd. #12	
50'R.			4.5	4283	N. " " "	
80'R.			1.0	4318		
7'L			7.4	4254		
15L			8.9	4239	N. " " #1	
22'L			7.5	4253	S " " "	
80'L			10.4	4224		
89+24 ℄			7.2	4256		
89+31			8.8	4240		
89+50			5.1	4239	V of ℄s of rds	
13'R.			8.1	4247	N. edge Rd #2	
48'R.			4.5	4282		
80'R.			1.0	4318		
12'L.			10.0	4228	S. E. Rd. #1	
22L.			12.3	4205	HD.	

Profile No. ____ X-Sec. No. ____

Notes Red. G. J. TERRY Platted J. A. LYON Job No. 8106 Division No. ____ L. B. 602 PG. 149

Date SEP 23 1936 Date OCT 7 1936 Survey of ____

Notes Chkd. J.A.L. Checked ____ Survey by ____ Notes ____ Date ____

Date 9-24-36 Date ____ Map No. ____ Indexed A. C. Job Date ____

Form 307 5M 10-34

PLEASE RETURN TO
LOS ANGELES COUNTY SURVEYOR
700 HALL OF RECORDS

NOTE: ANY ADDITIONS OR CHANGES ON THIS SHEET MUST BE MADE OR CIRCLED IN RED INK, WITH DATE AND NAME OF PERSON MAKING CHANGE

Do not extend notes this side of this line

STATION	B. S.	H. I.	F. S	ELEV.		
(89+50)		432.80				
44'L			12.0	4208		
80'L			13.2	4196		
89+70 ℄			8.8	4240	N. E. Rd #2	
90+00 ℄			8.5	424.3		
44'R.			3.7	4291		
80'R.			11.0	4338		
9'L			9.2	4236	N. E. Rd #1	
18'L			9.8	4230	S. " " "	
74'L			15.0	4172		
98'L.			19.4	4134	BD.	
90+50 ℄			7.6	4252		
40'R.			2.4	4304		
80'R.			+2.8	4356		
14'L.			9.0	4238	N. E. Rd.	
23'L.			9.9	4229	S. " "	
80'L.			15.3	4175		
91+00 ℄			6.6	4262		
40'R.			1.0	4318		
80'R.			+3.9	4367		
15'L			8.4	4244	N. E. Rd.	
23'L			9.5	423.3	S. " "	

L.B. 602 P.G. 50 Job. No. 8101 Division No. Notes Red Plotted J. A. Lion Profile
Survey of Palos Verdes Dr. So. Date Date OCT 7 1935 No.
Survey by Evans Notes Notes Chkd. Checked M. H. Curtis Sec.
Indexed A. C. Johnson Date 9/24/35 Date OCT 8 1935 No.

Form 307 5M 10-34

PLEASE RETURN TO
LOS ANGELES COUNTY SURVEYOR
700 HALL OF RECORDS

NOTE: ANY ADDITIONS OR CHANGES ON THIS SHEET MUST BE MADE OR CIRCLED IN RED INK, WITH DATE AND NAME OF PERSON MAKING CHANGE

Do not extend notes this side of this line

STATION	B. S.	H. I.	F. S	ELEV.		
(91+00)		432.80				
80 L			15.2	4171		
91+27 ℄			6.8	4260		
91+37 ℄			8.5	4243	N. E. Rd.	
91+50 ℄			8.1	4247	S. " "	
13 R.			8.2	4246	N. " "	
22 R.			5.6	4272	T.C.	
50' R.			2.5	4303		
80' R.			+0.5	4333		
10 L.			8.8	4240		
23' L			11.5	4213	Edge draw.	
58' L			15.2	4176	" "	
80' L			17.7	4151	" "	
T.P.	4.18	428.91	8.07	424.73		
91+55 ℄			4.6	4243		
91+70.83			8.1	4208	2000' R. curve to Rt	
2[illegible]' R.			4.1	4248	S. E. Rd.	
48' R.			3.3	4256	N. " "	
80' R.			-0.2	4291		
16' L			10.4	4185	S.D.	
46 L.			14.3	4146		

Profile No. ____ Notes Reg. G. J. TERRY Plotted J. A. LYON Job No. ____ Division No. ____ L. B. 602 PG. 157
Date SEP 23 1935 Date OCT 7 1935 Survey of ____
X-Sec. No. ____ Notes Chkd. J. A. L. Checked ____ Survey by ____ Notes ____ Date ____
Date 9-24-35 Date ____ Map No. ____ Indexed ____ Date 9-23-35

Form 307 5M 10-34

PLEASE RETURN TO
LOS ANGELES COUNTY SURVEYOR
700 HALL OF RECORDS

NOTE: ANY ADDITIONS OR CHANGES ON THIS SHEET MUST BE MADE OR CIRCLED IN RED INK, WITH DATE AND NAME OF PERSON MAKING CHANGE

Do not extend notes this side of this line

STATION	B. S.	H. I.	F. S	ELEV.		
(91+70.83)		428.91				
[illegible]			36	3929	B.D.	
[illegible]			[illegible]	4134		
[illegible]			[illegible]	4164		
[illegible]			[illegible]	4139		
[illegible]			13	4151		
[illegible]			[illegible]	4226		
[illegible]			[illegible]	4262	[illegible]	
[illegible]			21	4079	B.D.	
[illegible]			27	4014	B.D.	
[illegible]			19	4093	S.D.	
70'			18	4106		
[illegible]			19	4093		
92+07 R			15	4100	B.D.	
92+32 E			7	4219	T.B.	
28' R.			11	4174		
42' R.			9	4191		
[illegible]			13	4158	B.D. West side 24'	
60' R.			[illegible]	4177	" " " 15'	
26' L.			8	4207		
59' L.			9	4194		

L.B. 602 P.G. 152 Job. No. [illegible] Division No. [illegible] Notes Red. [illegible] Plotted J. A. LYON Profile
Survey of [illegible] Date OCT 7 1935 No.
Survey by [illegible] Notes [illegible] Notes Chkd. [illegible] Checked [illegible] X-Sec.
Indexed A. C. Johnson Date 7/20/35 Date OCT [illegible] No.

Form 307 5M 10-34

PLEASE RETURN TO
LOS ANGELES COUNTY SURVEYOR
700 HALL OF RECORDS

NOTE: ANY ADDITIONS OR CHANGES ON THIS SHEET MUST BE MADE OR CIRCLED IN RED INK, WITH DATE AND NAME OF PERSON MAKING CHANGE

Do not extend notes this side of this line

STATION	B. S.	H. I.	F. S	ELEV.		
[illegible]		[illegible]				
[illegible]			12.8	4161		
[illegible]			12.2	4167		
[illegible]			7.3	4213		
[illegible]			5.2	4229		
67' R.			2.6	4263	T.B. W. side draw.	
80' R.			3.3	4259	S.D.	
57' L			8.2	4207		
51' L			7.5	4214		
[illegible]			8.3	4206		
93+00 L			6.5	4224		
19' R.			3.3	4256		
40' R.			1.2	4279		
62' R.			0.3	4286		
30' R.			1.4	4275		
16' L			7.2	4212		
30' L			6.8	4221		
16' L			5.0	4239		
80' L.			6.2	4227		
93+50 ℄			6.6	4223		
8' R.			5.2	4236		

Profile No. ____ Notes Fed. J. TERRY Date SEP 23 1935 Notes Chkd. J. A. L. Date [illegible] Date [illegible]

Plotted J. A. LYON Date OCT 7 1935 Checked ____ Date [illegible]

Job No. [illegible] Division No. ____ Survey of ____ Survey by ____ Map No. ____ Notes ____ Indexed [illegible] Date [illegible]

L. B. [illegible] PG. [illegible]

Form 307 5M 10-34

PLEASE RETURN TO
LOS ANGELES COUNTY SURVEYOR
700 HALL OF RECORDS

NOTE: ANY ADDITIONS OR CHANGES ON THIS SHEET MUST BE MADE OR CIRCLED IN RED INK, WITH DATE AND NAME OF PERSON MAKING CHANGE

Do not extend notes this side of this line

STATION	B. S.	H. I.	F. S	ELEV.		
(93+50)		428.91				
27'R.			4.5	4244		
48'R.			1.5	4274		
63'R.			3.4	4255	S. E. Rd.	
98'R.			2.8	4261	N. " "	
21'L			6.1	4228		
43'L			4.2	4249		
80'L			5.5	4234		
93+94 ℄			5.2	4232	S. E. Rd.	
94+00 ℄			5.8	4231		
54'R.			4.3	4246	N. " "	
80'R.			3.5	4254		
11'L			6.2	4229	S. " "	
40'L			6.5	4224		
80'L			7.2	4219		
B.M. #7	12.02	434.13	6.80	422.11	B.M. #7 F.B. 591/101 C.S. Bench Mon. 2" I.P. & B.C. in Conc. S.E. Cor. Old Portagee Rd & Palos Verde Rd. El. 422.053	
94+50 ℄			11.3	4228	N. E. Rd.	
18'R.			11.1	4228		
40'R.			10.7	4234		
80'R.			9.2	4244		

L.B. 602 P.G. 154 Job. No. 8160 Division No. Notes Red Plotted J. A. LYON Profile
Survey of Palos Verde Dr. Sec. Date OCT 7 1935 No.
Survey by A. Vaals Notes Notes Chkd. Checked M. H. Cruttis X-Sec.
Indexed A. C. Johnson Date 9/25/35 Date OCT 8 1935 No.

Form 307 5M 10-34

PLEASE RETURN TO
LOS ANGELES COUNTY SURVEYOR
700 HALL OF RECORDS

NOTE: ANY ADDITIONS OR CHANGES ON THIS SHEET MUST BE MADE OR CIRCLED IN RED INK, WITH DATE AND NAME OF PERSON MAKING CHANGE

Do not extend notes this side of this line

STATION	B. S.	H. I.	F. S	ELEV.		
[illegible]		434.13				
33L.			11.5	4226 ✓		
61'L			11.8	4223 ✓	N. Edge Pvmt.	
80'L			12.3	4218 ✓	[illegible]	
9[illegible]18 ℄			[illegible]	4226 ✓	N. E.Rd.	
[illegible] ℄			11.2	4227 ✓		
21'R.			12.3	4219 ✓		
51'R.			16.8	4233 ✓		
90R			8.5	4256 ✓	B.F.	
3'L.			11.5	4226 ✓		
8'L			11.1	4230 ✓	N. Edge Pvmt.	
33.5L			11.9	4222 ✓	S. " "	
54'L			13.1	4210 ✓		
57'L			14.6	4195 ✓		
80'L.			16.8	4173 ✓		
95+18 ℄			11.8	4223 ✓	Edge Pvmt.	
95+50 ℄			12.3	4218 ✓		
5'R.			12.8	4213 ✓	N. " "	
19'R.			13.0	4211 ✓		
47R.			11.9	4222 ✓	B.F.	
68R.			[illegible]	4305 ✓	T.F. S. E.Rd.	
82R.			4.3	429.8 ✓	B.C. N. " "	

Profile No. ____ Notes Red. G. J. TERRY Platted [illegible] Job No. [illegible] Division No. ____ L. B. ____ Pg. 155

Date SEP 23 1935 Date ____ Survey of ____

X-Sec. No. ____ Notes Chkd. J.A.L. Checked [illegible] Survey by ____ Notes ____ Date [illegible]

Date 10-4-35 Date [illegible] Map No. ____ Indexed A. C. Johnson Date [illegible]

Form 307 5M 10-34

PLEASE RETURN TO
LOS ANGELES COUNTY SURVEYOR
700 HALL OF RECORDS

NOTE: ANY ADDITIONS OR CHANGES ON THIS SHEET MUST BE MADE OR CIRCLED IN RED INK, WITH DATE AND NAME OF PERSON MAKING CHANGE

Do not extend notes this side of this line

STATION	B. S.	H. I.	F. S	ELEV.		
(95+50)		4301.3				
12.5 L.			12.8	4213	S. edge Pvmt.	
17 L			17.8	4213		
32 L			14.7	4194		
80 L			18.5	4156		
96+00 ℄			13.1	4210		
7 R.			13.1	4210	N " "	
23 R.			12.3	4218	B.F.	
45 R.			1.2	4331	T.F. S E.Rd.	
58 R.			1.7	4324	B.C. N " "	
62 R.			+1.2	4351	T.C.	
80 R.			+2.7	4368		
9 L			13.6	4205	S. Eg. Pvmt.	
22 L			13.3	4209		
29 L			15.8	4183		
80 L			19.5	4146		
96+50 ℄			13.7	4204		
7.5 R.			13.7	4204	Edge Pvmt.	
23 R.			12.2	4219	B.F.	
45 R.			5.8	4303	T.F.	
80 R.			+1.2	4351	T.F.	

L.B. 602 P.G. 156 Job. No. 8108 Division No. ___ Notes Red ___ Plotted J. A. LYON Profile
Survey of Pavas Verdes Dr. S. Date OCT 7 1935 No.
Survey by Evans Notes ___ Notes Chkd. ___ Checked M. H. C. Xrtis
Indexed A. C. Johnson Date 7/20/35 Date OCT 7 1935 No.

Form 307 5M 10-34

PLEASE RETURN TO
LOS ANGELES COUNTY SURVEYOR
700 HALL OF RECORDS

NOTE: ANY ADDITIONS OR CHANGES ON THIS SHEET MUST BE MADE OR CIRCLED IN RED INK, WITH DATE AND NAME OF PERSON MAKING CHANGE

Do not extend notes this side of this line

STATION	B. S.	H. I.	F. S	ELEV.		
		434.13				
9' L.			13 8	4203	S. Eg Prmt	
[illegible]			12 4	4217		
[illegible]			17 5	4166		
[illegible]			22 0	4121		
[illegible]			13 8	4203		
[illegible]			14 1	4200	[illegible]	
[illegible]			13 2	4209	T.S.	
36 R.			6 2	4279	Brk.	
47 R.			4 0	4301	Brk	
80' R.			1 4	4327		
7' L.			14 0	4201	S. Edge Prmt	
17' L			13 7	4204		
28' L.			11 5	4226		
39' L			11 1	4230		
80' L			18 2	4161		
B.M. #7			12 02	422.11	B.M. #7 per pg. 170	

Profile No. ____ Notes Red. G. J. TEREY Platted J. A. LYON Job No. [illegible] Division No. ____ L. B. [illegible] Pg. 152

Date SEP 23 1935 Date ____ Survey of [illegible]

X-Sec. No. ____ Notes Chkd. J. A. L. Checked ____ Survey by ____ Notes ____ Date [illegible]

Date 10-4-35 Date ____ Map No. ____ Indexed ____ Date ____

L.B. 602 P.G. 158 Job. No._____ Division No._____ Notes Red_____ Plotted_____ Profile

Survey of_____ Date_____ Date_____ No._____

Survey by_____ Notes_____ Notes Chkd._____ Checked_____ X-Sec.

Indexed A. C. Johnson Date_____ Date_____ Date_____ No._____

	STATION	B.S.	H.I.	F.S	ELEV.	

Form 307 5M 10-34

PLEASE RETURN TO
LOS ANGELES COUNTY SURVEYOR
700 HALL OF RECORDS

Do not extend notes this side of this line

NOTE: ANY ADDITIONS OR CHANGES ON THIS SHEET MUST BE MADE OR CIRCLED IN RED INK, WITH DATE AND NAME OF PERSON MAKING CHANGE

Form 307 5M 10-34

PLEASE RETURN TO
LOS ANGELES COUNTY SURVEYOR
700 HALL OF RECORDS

NOTE: ANY ADDITIONS OR CHANGES ON THIS SHEET MUST BE MADE OR CIRCLED IN RED IRON, WITH DATE AND NAME OF PERSON MAKING CHANGE

Do not extend notes this side of this line

STATION	B. S.	H. I.	F. S	ELEV.		
B.M. [illegible]	[illegible]	[illegible]	✓	[illegible] ✓	C.S. F.M. - Brass cap conc. mon. [illegible] Notes [illegible] Type Rd. [illegible]	✓
[illegible]	[illegible]	430.26 ✓	[illegible]	[illegible] ✓		
47+00 ℄			10.5	419.8 ✓		
75 R			0.5	419.8 ✓	Edge P.t.	
[illegible]			9.9	420.4 ✓		
[illegible]			9.7	420.6 ✓	B.C.	
35 R.			3.1	427.2 ✓	T.C.	
[illegible]			0.2	429.5 ✓		
70 R.			0.5	429.8 ✓		
80 R.			to 7	430.5 ✓		
7 L			10.5	419.7 ✓	Edge Pmt.	
18 L.			10.5	420.3 ✓		
36 L			6.8	423.5 ✓		
[illegible]			10.5	420.3 ✓		
[illegible]			12.5	418.3 ✓		
97+20 ℄			10.3	419.5 ✓		
6 R.			10.3	419.7 ✓		
10 R.			10.1	420.2 ✓		
[illegible]			8.1	422.2 ✓		
36 R.			5.3	425.0 ✓		
54 R.			1.7	428.6 ✓		
80 R.			+.9	432.5		

Profile No. ____ Notes Ref. J. TERMITTED Date 00 3 19 Notes Chkd. MDD Date 10-4-35 Date

X-Sec. ____ Job No. ____ Division No. ____ Survey of ____ Survey by ____ Notes ____ Checked ____ Map No. ____ Indexed A. C. Johnson Date 9-25-35

L. B. ____ PG. 158

Form 307 5M 10-34

PLEASE RETURN TO
LOS ANGELES COUNTY SURVEYOR
700 HALL OF RECORDS

NOTE: ANY ADDITIONS OR CHANGES ON THIS SHEET MUST BE MADE OR CIRCLED IN RED INK, WITH DATE AND NAME OF PERSON MAKING CHANGE

Do not extend notes this side of this line

STATION	B. S.	H. I.	F. S	ELEV.		
(97+20)		430.26 ✓				
7'L			10.9	419.4 ✓	[illegible]	
9'L			10.4	419.9 ✓		
18'L			10.0	420.3 ✓		
41'L			7.5	422.8 ✓		
80'L			12.0	418.3 ✓		
97+72 ℄			11.4	418.9 ✓	" "	
7'R.			11.4	418.9 ✓		
10'R.			10.6	419.7 ✓		
21.5'R.			10.5	419.8 ✓		
35'R.			4.9	425.4 ✓		
47'R.			2.4	427.9 ✓		
80'R.			2.3	432.5 ✓		
7'L			11.4	418.9 ✓	" "	
10'L.			10.5	419.5 ✓		
19'L			10.6	419.7 ✓		
40'L			10.9	419.4 ✓		
80'L.			13.0	417.3 ✓		
98+00 ℄			11.8	418.5 ✓		
7'R.			11.8	418.5 ✓	" "	
9.5'R.			11.3	419.0 ✓		

L.B. 602 P.G. 160 Job. No. 8108 Division No. Notes Red C. J. TERRY Plotted J. A. LYON Profile
Survey of Palos Verdes Dr. So. Date OCT 3 1935 Date OCT 7 1935 No.
Survey by Evans Notes HE Notes Chkd. MDD Checked M. H. Curtis Sec.
Indexed A. C. Johnson Date 9/24/35 Date 10-4-35 Date OCT 7 1935 No.

Form 307 5M 10-34

PLEASE RETURN TO
LOS ANGELES COUNTY SURVEYOR
700 HALL OF RECORDS

NOTE: ANY ADDITIONS OR CHANGES ON THIS SHEET MUST BE MADE OR CIRCLED IN RED INK, WITH DATE AND NAME OF PERSON MAKING CHANGE

Do not extend notes this side of this line

STATION	B. S.	H. I.	F. S	ELEV.		
(98+00)		430.26				
22.5 R.			10.9	419.4		
35 R.			5.2	425.1		
45 R.			2.8	427.5		
80 R.			+2.4	432.7		
7 L			11.9	418.4	[illegible]	
8.5 L			11.1	418.9		
14 L			11.3	419.0		
28 L			10.2	420.1		
51 L			12.5	417.8		
80 L.			16.5	413.8		
98+50 ℄			12.6	417.7		
7 R.			12.6	417.7	" "	
8 R.			12.0	418.3		
22.5 R.			11.5	418.8		
37 R.			5.0	425.3		
47 R.			2.8	427.5		
80 R.			+3.0	433.3		
8 L			12.5	417.8	" "	
10 L			12.1	418.2		
24 L			11.6	418.7		

Profile No. ____ Notes Red. J. TERRY Platted J. A. LYON Job No. 8108 Division No. ____ L. B. [illegible] PG. 161

Date OCT 3 1935 Date OCT 7 1935 Survey of Palos Verdes [illegible]

X-Sec. No. ____ Notes Chkd. MDD Checked ____ Survey by [illegible] Notes [illegible] Date [illegible]

Date 10-4-35 Date ____ Map No. ____ Indexed A. C. Johnson Date ____

Form 307 5M 10-34

PLEASE RETURN TO
LOS ANGELES COUNTY SURVEYOR
700 HALL OF RECORDS

NOTE: ANY ADDITIONS OR CHANGES ON THIS SHEET MUST BE MADE OR CIRCLED IN RED INK, WITH DATE AND NAME OF PERSON MAKING CHANGE

Do not extend notes this side of this line

STATION	B. S.	H. I.	F. S	ELEV.		
(98+50)		430.26 ✓				
48'L			14.2	416.1 ✓		
80'L			17.3	413.0 ✓		
99+00 ℄			13.4	416.9 ✓		
4'R.			13.4	416.9 ✓	Edge [illegible]	
10'R.			12.0	418.3 ✓		
27'R.			11.0	419.3 ✓		
38'R.			5.2	425.1 ✓		
46'R.			3.7	426.6 ✓		
80'R.			12.4	432.7 ✓		
8'L			13.5	416.8 ✓	" "	
10.5'L			13.1	417.2 ✓		
17'L			12.5	417.8 ✓		
22'L			12.5	417.8 ✓		
29'L			13.5	416.8 ✓		
37.5'L.			15.0	414.7 ✓		
80'L.			22.0	407.7 ✓		
99+50 ℄			14.2	416.3 ✓		
7'R.			14.2	416.1 ✓	" "	
10'R.			13.5	416.8 ✓		
22'R.			12.7	417.6 ✓		

L.B. 602 P.G. 162 Job. No. 8108 Division No. ____ Notes Red. F. J. TERRY Plotted J. A. LYON Profile
Survey of Palos Verdes Dr. So. Date OCT 3 1935 Date OCT 1935 No. ____
Survey by [illegible] Notes [illegible] Notes Chkd. M Checked [illegible] X Sec.
Indexed [illegible] C. Johnson Date 9/24/35 Date OCT [illegible] No. ____

Form 307 5M 10-34

PLEASE RETURN TO
LOS ANGELES COUNTY SURVEYOR
700 HALL OF RECORDS

NOTE: ANY ADDITIONS OR CHANGES ON THIS SHEET MUST BE MADE OR CIRCLED IN RED INK, WITH DATE AND NAME OF PERSON MAKING CHANGE

Do not extend notes this side of this line

STATION	B. S.	H. I.	F. S	ELEV.		
(0+50)		430.26				
35 R.			7 2	4226		
80 R.			11.8	4321		
8 L.			14 1	4162	Edge Print	
11 L.			13 8	4165		
23 L.			14 6	4157		
29 L.			16 4	4139		
80 L.			22 7	4076		
[illegible]	3.32	425.29	8.29	421.97		
100+00 [illegible]			9 2	4156		
[illegible]			9 9	4154	" "	
10 R.			9 3	4161		
22 R.			8 3	4170		
33 R.			3 3	4221		
45 R.			0 0	4253		
80 R.			7 2	4331		
8 L.			9 9	4154	" "	
10 L.			9 5	4159		
23 L.			10 1	4152		
31 L.			14 2	4113		
80 L.			19 4	4059		

Profile No. ____ Notes Red J. TERRY Platted [illegible] Job No. 8108 Division No. ____ L. B. 602 PG. 163
Date OCT 3 1935 Date [illegible] Survey of [illegible]
X-Sec. No. ____ Notes Chkd. M Checked ____ Survey by ____ Notes ____ Date [illegible]
Date ____ Date ____ Map No. ____ Indexed [illegible] Date [illegible]

Form 307 5M 10-34

PLEASE RETURN TO
LOS ANGELES COUNTY SURVEYOR
700 HALL OF RECORDS

NOTE: ANY ADDITIONS OR CHANGES ON THIS SHEET MUST BE MADE OR CIRCLED IN RED INK, WITH DATE AND NAME OF PERSON MAKING CHANGE

Do not extend notes this side of this line

STATION	B. S.	H. I.	F. S	ELEV.		
		425 29				
100+50 ℄			10 5	4148		
7 R			10 0	4147	Edge Pavt.	
10 R			9 7	4156		
22 ± R			8 9	4164		
33 R			3 5	4218		
80 R			+7 8	4331		
10 L			10 6	4147	" "	
13 L			10 1	4152		
23 L			10 9	4144		
34 L			16 8	4085		
80 L			22 2	4033		
101+00 ℄			11 0	4143		
8 R			11 2	4141	" "	
10 R			10 7	4146		
24 R			9 9	4154		
34 R			4 3	4210		
80 R			+8 2	4335		
9 L			11 4	4139	" "	
12 L			11 0	4143		
22 L			11 4	4139		

L.B. 602 P.G. 64 Job. No. 8108 Division No. Notes Red C. J. TERRY Plotted J. A. LYON Profile
Survey of Palos Verdes Dr. Sou. Date OCT 3 1935 Date OCT 7 1935 No.
Survey by Evans Notes H Notes Chkd. M Checked J. H. C. X-Sec.
Indexed A. C. Johnson Date 9/24/35 Date OCT 7 1935 No.

Profile No. _____ Notes Red. TERRY Platted J. A. LYON Job No. 8168 Division No. _____ L. B. 602 PG. 165

Date OCT 3 1935 Date OCT 35 Survey of [illegible]

X-Sec. No. _____ Notes Chkd. M Checked _____ Survey by _____ Notes _____ Date _____

Date _____ Date _____ Map No. _____ Indexed A. C. Johnson Date _____

Form 307 5M 10-34

PLEASE RETURN TO
LOS ANGELES COUNTY SURVEYOR
700 HALL OF RECORDS

NOTE: ANY ADDITIONS OR CHANGES ON THIS SHEET MUST BE MADE OR CIRCLED IN RED INK, WITH DATE AND NAME OF PERSON MAKING CHANGE

Do not extend notes this side of this line

STATION	B. S.	H. I.	F. S	ELEV.	
[illegible]		42.5.29			
[illegible]			18.2	4071	
[illegible]			[illegible]	4008	
[illegible]			11.8	4135	
[illegible]			[illegible]	4134	
[illegible]			[illegible]	4140	
[illegible]			[illegible]	4149	
[illegible]			[illegible]	4205	
[illegible]			[illegible]	4325	
[illegible]			[illegible]	4132	
[illegible]			11.7	4136	
[illegible]			12.2	4126	
[illegible]			11.1	4072	
[illegible]			[illegible]	4051	
[illegible]			[illegible]	3990	
[illegible]			[illegible]	4126	
[illegible]			[illegible]	4125	
[illegible]			[illegible]	4131	
[illegible]			[illegible]	4121	
[illegible]			[illegible]	4215	
[illegible]			[illegible]	4341	

Form 307 5M 10-34

PLEASE RETURN TO
LOS ANGELES COUNTY SURVEYOR
700 HALL OF RECORDS

NOTE: ANY ADDITIONS OR CHANGES ON THIS SHEET MUST BE MADE OR CIRCLED IN RED INK, WITH DATE AND NAME OF PERSON MAKING CHANGE

Do not extend notes this side of this line

STATION	B. S.	H. I.	F. S	ELEV.		
(102+00)		425.29				
9 E L.			13 2	412 3	Edge Pvmt.	
13 E L			12 6	412 7		
26 E L.			14 0	411 3		
33' L			18 5	406 8		
41' L			21 6	403 7		
80' L			28 2	397 3		
T.P.	2.45	4160	11 73	418.56		
102+50 ℄			4 0	412 0		
7' R.			4 0	412 0	" "	
9' R.			3 5	412 5		
23' R.			3 0	413 0		
38' R.			+7 5	423 5		
80' R.			+19 0	435 0		
10' L			4 0	411 6	"	
28' L			5 1	410 9		
37' L			10 7	405 3		
44' L			12 2	403 0		
80' L			18 5	397.5 ~~405 5~~		
103+00 ℄			4 8	411 2		
8' R			4 8	411 2	" "	

L.B. 602 P.G. 166 Job. No. 5108 Division No. Notes Red C. J. TERRY Plotted [illegible] Profile
Survey of Palos Verdes Dr. So. Date OCT 3 1935 Date OCT 7 1935 No.
Survey by Evans Notes H Notes Chkd. M Checked [illegible] X-Sec.
Indexed A. C. Johnson Date 9/24/35 Date Date No.

Form 307 5M 10-34

PLEASE RETURN TO
LOS ANGELES COUNTY SURVEYOR
700 HALL OF RECORDS

NOTE: ANY ADDITIONS OR CHANGES ON THIS SHEET MUST BE MADE OR CIRCLED IN RED INK, WITH DATE AND NAME OF PERSON MAKING CHANGE

Do not extend notes this side of this line

STATION	B. S.	H. I.	F. S	ELEV.		
[illegible]		[illegible]				
9R			4[illegible]	4118		
[illegible]			[illegible]	4121		
[illegible]			+5[illegible]	4218		
[illegible]			+19[illegible]	4350		
[illegible]			[illegible]	4109		
[illegible]			[illegible]	4098		
43L			13[illegible]	4021		
[illegible]			[illegible]	4002		
[illegible]			[illegible]	3955		
[illegible]			[illegible]	4106		
[illegible]			[illegible]	4107		
[illegible]			[illegible]	4113		
[illegible]			[illegible]	4128		
[illegible]			[illegible]	4180		
[illegible]			[illegible]	4189		
80R			+16[illegible]	4320		
10L			5[illegible]	4102		
29L			6[illegible]	4096		
46L			16[illegible]	3998		
59L			19[illegible]	3965		
80L			[illegible]	393.9		

Profile No. ____ Notes Red. C. J. TERRY Plotted J. A. LYON Job No. [illegible] Division No. ____ L. B. [illegible] Pg. 167
Date OCT 3 1935 Date OCT [illegible] Survey of ____
X-Sec. No. ____ Notes Chkd. M Checked ____ Survey by ____ Notes ____ Date [illegible]
Date ____ Date ____ Map No. ____ Indexed A. O. Johnson Date ____

Form 307 5M 10-34

PLEASE RETURN TO
LOS ANGELES COUNTY SURVEYOR
700 HALL OF RECORDS

NOTE: ANY ADDITIONS OR CHANGES ON THIS SHEET MUST BE MADE OR CIRCLED IN RED INK, WITH DATE AND NAME OF PERSON MAKING CHANGE

Do not extend notes this side of this line

STATION	B. S.	H. I.	F. S	ELEV.		
		416.01				
104+00 ℄			6.0	410.0		
7.5 R.			6.1	409.9	Edge. Pvmt.	
9.5 R.			5.7	410.3		
21' R.			5.1	410.9		
29' R.			0.9	415.1		
80' R.			+15.8	431.8		
11' L			6.3	409.7	" "	
28' L			6.8	409.2		
48' L			17.5	398.5		
54' L			19.7	396.3		
80' L			23.2	392.8		
104+50 ℄			6.6	409.4		
7.5 R.			6.8	409.2	" "	
9' R.			6.1	409.9		
22' R.			5.2	410.8		
27' R.			2.7	413.3		
80' R.			+14.0	430.0		
10.5' L			7.1	408.9	" "	
32' L			8.4	407.6		
47' L			18.5	397.5		

L.B. 02 P.G. 168 Job. No. Ind Division No. Notes Red C. J. TERRY Plotted J. A. LYON Profile
Survey of Palos Verdes Dr. So. Date OCT 3 1935 Date OCT 7 1935 No.
Survey by Evans Notes Notes Chkd. M Checked M. H. Curtis X-Sec.
Indexed A. C. Johnson Date 9/24/35 Date Date 1935 No.

Form 307 5M 10-34

PLEASE RETURN TO
LOS ANGELES COUNTY SURVEYOR
700 HALL OF RECORDS

NOTE: ANY ADDITIONS OR CHANGES ON THIS SHEET MUST BE MADE OR CIRCLED IN RED INK, WITH DATE AND NAME OF PERSON MAKING CHANGE

Do not extend notes this side of this line

STATION	B. S.	H. I.	F. S	ELEV.		
(104+50)		416.01				
55'L.			20 2	3952		
80'L			23 4	3926		
TP.	463	413.19	16 75	409.26		
105+50 L			5 0	4089		
[illegible]			5 1	4088	Edge Pvmt.	
[illegible]			7 6	4093		
21'R.			3 6	4103		
33'R.			0 9	4130		
80'R.			+12 0	4259		
105'L.			5 5	4084	" "	
19'L			5 4	4085		
30'L			6 5	4074		
45'L.			16 1	3978		
50'L			17 5	3964		
80'L.			20 6	3933		
105+50 L			5 4	4085		
7'R.			5 2	4084	" "	
[illegible]			[illegible]	4089		
30'R.			3 4	4105		
[illegible]			+8 [illegible]	4227		

Profile No. ____ Notes Red. J. TERRY Platted J. A. LYON Job No. 8198 Division No. ____ L. B. [illegible] Pg. 169

X-Sec. No. ____ Date OCT 3 1935 Date [illegible] Survey of [illegible]

Notes Chkd. M Checked [illegible] Survey by [illegible] Notes [illegible] Date [illegible]

Date ____ Date ____ Map No. ____ Indexed A. C. Johnson Date ____

Form 307 5M 10-34

PLEASE RETURN TO
LOS ANGELES COUNTY SURVEYOR
700 HALL OF RECORDS

NOTE: ANY ADDITIONS OR CHANGES ON THIS SHEET MUST BE MADE OR CIRCLED IN RED INK, WITH DATE AND NAME OF PERSON MAKING CHANGE

Do not extend notes this side of this line

STATION	B. S.	H. I.	F. S	ELEV.		
(105+50)		413.87				
11'L			5.8	4081	Edge Pvmt.	
29'L			6.6	4073		
43'L			14.8	3991		
50'L			17.0	3969		
80'L.			19.5	3944		
106+00 ℄			5.8	4081		
8'R.			5.9	4080	" "	
10'R.			5.7	4082		
25'R.			5.0	4089		
52'R.			1.4	4125		
80'R.			+4.3	4178		
11'L			6.3	4076	" "	
29'L.			6.6	4073		
41'L			13.7	4002		
47'L			15.7	3982		
80'L.			18.1	395[illegible]		
106+50 ℄			6.2	4077		
7'R.			6.1	4078	" "	
9'R.			5.5	4084		
36'R.			4.3	4096		
80'R.			+0.8	4147		

L.B. 602 P.G. 70 Job. No. 2108 Division No. Notes Red C. J. TERRY Plotted J. A. LYON Profile
Survey of Palos Verdes Dr. Sec. Date OCT 3 1935 Date OCT 7 1935 No.
Survey by Evans Notes LE Notes Chkd. M Checked [illegible] X-Sec.
Indexed A. C. Johnson Date 9/24/35 Date Date No.

Form 307 5M 10-34

PLEASE RETURN TO
LOS ANGELES COUNTY SURVEYOR
700 HALL OF RECORDS

NOTE: ANY ADDITIONS OR CHANGES ON THIS SHEET MUST BE MADE OR CIRCLED IN RED INK, WITH DATE AND NAME OF PERSON MAKING CHANGE

Do not extend notes this side of this line

STATION	B. S.	H. I.	F. S	ELEV.		
(105+50)		413.89				
11'L			6 4	4075	Edge Pvmt.	
30'L			5 2	4077		
36'L			10 8	4031		
43'L			12 2	4019		
80'L			15 2	3982		
107+00 L			6 2	4073		
7'R.			6 6	4073	" "	
9'R.			5 9	4080		
25'R.			5 3	4086		
37'R.			3 1	4108		
54'R.			1 6	4123		
84'R.			4 2	4151		
10'L			6 2	4072	" "	
33'L			6 2	4077		
57'L			7 8	4061		
64'L			12 2	4017		
80'L			14 2	3997		
107+50 L			6 8	4071		
8'R.			6 9	4070	" "	
10'R.			6 2	4076		

Profile No. ____ X-Sec. No. ____

Notes Red. Date OCT 3 1935 Plotted ____ Date ____ Job No. ____ Division No. ____ L. B. ____ Pg. 17

Notes Chkd. M Date ____ Checked ____ Date ____ Survey of ____ Survey by ____ Map No. ____ Notes ____ Indexed ____ Date ____

Form 307 5M 10-34

PLEASE RETURN TO
LOS ANGELES COUNTY SURVEYOR
700 HALL OF RECORDS

NOTE: ANY ADDITIONS OR CHANGES ON THIS SHEET MUST BE MADE OR CIRCLED IN RED INK, WITH DATE AND NAME OF PERSON MAKING CHANGE

Do not extend notes this side of this line

STATION	B. S.	H. I.	F. S	ELEV.		
(107+50)		413.89 ✓				
23'R.			6 2	4077 ✓		
37'R.			1 9	4120 ✓		
80'R.			+2 4	4163 ✓		
10'L.			7 1	4068 ✓	Edge. Print.	
17'L.			6 9	4070 ✓		
25'L.			6 0	4079 ✓		
53'L.			9 6	4043 ✓		
80'L.			13 4	4005 ✓		
108+00 ℄			7 3	4066 ✓		
9'R.			7 4	4065 ✓	" "	
12'R.			7 0	4069 ✓		
24'R.			6 6	4073 ✓		
36'R.			0 9	4130 ✓		
43'R.			+0 2	4148 ✓		
50'R.			+3 5	4174 ✓		
10'L			7 4	4065 ✓	" "	
21.5'L			6 7	4072 ✓		
38'L.			7 1	4068 ✓		
63'L			11 0	4029 ✓		
80'L.			13 3	4006 ✓		

L.B. 602 P.G. 172 Job. No. 8108 Division No. Notes Red C. J. TERRY Plotted J. A. LYON Profile
Survey of Palos Verdes Dr. So. Date OCT 3 1935 Date OCT 7 1935 No.
Survey by Evans Notes LE Notes Chkd. M Checked M. H. C. X-Sec.
Indexed A. C. Johnson Date 9/24/35 Date Date No.

Form 307 5M 10-34

PLEASE RETURN TO
LOS ANGELES COUNTY SURVEYOR
700 HALL OF RECORDS

NOTE: ANY ADDITIONS OR CHANGES ON THIS SHEET MUST BE MADE OR CIRCLED IN RED INK, WITH DATE AND NAME OF PERSON MAKING CHANGE

Do not extend notes this side of this line

STATION	B. S.	H. I.	F. S	ELEV.		
		413.89				
T.P.	4.50	410.43	7.46	406.43		
108+50 ℄			4.6	406.3		
8'R.			4.8	406.1	Edge Pvmt.	
[illegible]			[illegible]	406.7		
[illegible]			4.8	406.1		
40'R.			+4.3	415.2		
51'R.			+6.4	417.3		
80'R.			+8.8	419.7		
11'L			4.8	406.1	" "	
18'L			4.3	406.6		
27'L			2.8	408.1		
48'L.			5.2	405.7		
69'L			9.2	401.7		
80'L.			10.3	400.6		
109+00 ℄			4.9	406.0		
6'R.			5.0	405.9	" "	
13'R.			2.5	408.4		
30'R.			1.1	409.8		
43'R.			+5.8	416.7		
51'R.			+7.5	418.4		
80'R.			+10.2	421.1		

Profile No. ____ Notes Red. G. J. TERRY Platted [illegible] Job No. [illegible] Division No. ____ L. B. 602 Pg. 173
Date OCT 3 1935 Date [illegible] Survey of [illegible]
X-Sec. No. ____ Notes Chkd. M Checked ____ Survey by [illegible] Notes ____ Date [illegible]
Date ____ Date ____ Map No. ____ Indexed A. C. Johnson Date ____

Form 307 5M 10-34

PLEASE RETURN TO
LOS ANGELES COUNTY SURVEYOR
700 HALL OF RECORDS

NOTE: ANY ADDITIONS OR CHANGES ON THIS SHEET MUST BE MADE OR CIRCLED IN RED INK, WITH DATE AND NAME OF PERSON MAKING CHANGE

Do not extend notes this side of this line

STATION	B. S.	H. I.	F. S	ELEV.		
(109+00)		410.93				
10'L			5 2	405 7	Edge Prmt.	
22'L.			4 3	406 6		
49'L			6 0	404 9		
64'L.			8 4	402 5		
71'L			10 5	400 4		
80'L.			11 6	399 3		
109+50 ℄			5 5	405 4		
5'R.			5 6	405 3	" "	
10'R.			3 3	407 6		
27'R.			3 3	407 6		
45'R.			+4.6	415 5		
52'R.			+6 3	417 2		
80R.			+9 6	420 5		
11'L			5 8	405 1	" "	
22L			4 8	406 1		
30'L			5 8	405 1		
80'L			14 1	396 8		
110+00 ℄			5 9	405 0		
3'R.			5 9	405 0	" "	
9'R.			3 7	407 2		

L.B. 2 P.G 174 Job. No. 8108 Division No. Notes Red C. J. TERRY Plotted J. A. LYON Profile
Survey of Palos Verdes Dr. Sw. Date OCT 3 1935 Date OCT 1935 No.
Survey by Evans Notes Notes Chkd. M Checked X-Sec.
Indexed A. C. Johnson Date 9/24/35 Date OCT 7 1935 No.

Form 307 5M 10-34

PLEASE RETURN TO
LOS ANGELES COUNTY SURVEYOR
700 HALL OF RECORDS

NOTE: ANY ADDITIONS OR CHANGES ON THIS SHEET MUST BE MADE OR CIRCLED IN RED INK, WITH DATE AND NAME OF PERSON MAKING CHANGE

Do not extend notes this side of this line

STATION	B. S.	H. I.	F. S	ELEV.		
(110+00)		410.93				
14 R.			4 8	4061		
23' R.			4 3	4066		
42 R.			+2.4	4133		
48 R.			+3.5	4144		
80 R.			+7 2	4181		
12' L			6 9	4049	Edge Pvmt	
23 L			5 5	4054		
29 L			7 4	4035		
80' L.			13 2	3970		
110+50 ℄			6 4	4045		
2' R.			6 4	4045	" "	
7.5 R.			4 2	4067		
14 R.			5 6	4053		
19' R.			5 3	4056 ~~4072~~		
33 R.			1 6	4093		
43' R.			+0.5	4114		
80' R.			+4 9	4152		
13' L			6 6	4043	" "	
21' L			6 2	4047		
29' L.			8 5	4024		
80' L.			13.6	3973		

Profile No. ____ Notes Red. L. TERRY Platted ____ Job No. ____ Division No. ____ L. B. ____ PG. 175
Date OCT 3 1935 Date ____ Survey of ____
X-Sec. No. ____ Notes Chkd. M Checked ____ Survey by ____ Notes ____ Date ____
Date ____ Date ____ Map No. ____ Indexed A. C. Johnson Date ____

L.B. 602 P.G. 176 Job. No. 8108 Division No. Notes Red C. J. TERRY Plotted J. A. LYON Profile

Survey of Palos Verdes Dr. So. Date OCT 3 1935 Date OCT 1935 No.

Survey by Evans Notes LE Notes Chkd. Checked X-Sec.

Indexed C. Johnson Date 9/24/35 Date OCT 1935 No.

Form 307 5M 10-34

PLEASE RETURN TO
LOS ANGELES COUNTY SURVEYOR
700 HALL OF RECORDS

NOTE: ANY ADDITIONS OR CHANGES ON THIS SHEET MUST BE MADE OR CIRCLED IN RED INK, WITH DATE AND NAME OF PERSON MAKING CHANGE

Do not extend notes this side of this line

STATION	B. S.	H. I.	F. S	ELEV.		
		410.93				
1114 00 ℄			6.9	404.0	Edge Pvmt.	
5.5 R.			5.3	405.6		
12' R.			6.9	404.0		
17' R.			6.7	404.2		
26' R.			3.9	407.4		
40' R.			0.5	410.4		
80' R.			43.9	414.8		
16' L			6.9	404.0		
33' L			7.0	403.9		
29' L			7.0	401.9		
80' L.			14.3	399.6		
T.P.	3.82	407.82	3.23	404.60		
1114 50 ℄			3.7	404.1		
8' R.			3.1	404.7		
11' R.			5.0	402.8		
15' R.			5.0	402.8		
18' R.			3.7	404.1		
39' R.			0.3	407.5		
50' R.			4.06	404.4		
70' R.			4.55	413.3		
80' R.			4.59	413.7		

Form 307 5M 10-34

PLEASE RETURN TO
LOS ANGELES COUNTY SURVEYOR
700 HALL OF RECORDS

NOTE: ANY ADDITIONS OR CHANGES ON THIS SHEET MUST BE MADE OR CIRCLED IN RED INK, WITH DATE AND NAME OF PERSON MAKING CHANGE

Do not extend notes this side of this line

STATION	B. S.	H. I.	F. S	ELEV.		
(111+50)		407.82				
4' L.			4 2	403 6	N. Edge Pvmt.	
19' L			4 3	403 5	S. " "	
25' L.			4 2	403 6		
44' L			8 7	399 1		
8[illegible]			13 0	394 8		
[illegible]			3 8	404 0		
[illegible]			6 2	401 8		
[illegible]			5 1	402 7		
[illegible]			3 5	404 3		
[illegible]			0 0	407 8		
[illegible]			+4 0	411 8		
8[illegible]			+4 8	412 6		
45 L			4 3	403 5	N. " "	
21 5 L			4 6	403 2	S. " "	
28 L			4 0	403 8		
32' L			4 7	403 1		
34' L			[illegible]	396 4		
34 L			13 4	394 4		
70' L			14 L	393 7		
80' L			14 5	393 3		

Profile No. ____ Notes Red. G. J. TERRY Platted J. A. [illegible] Job No. 8108 Division No. ____ L. B. 602 PG 177
Date OCT 3 1935 Date [illegible] Survey of [illegible]
X-Sec. No. ____ Notes Chkd M Checked [illegible] Survey by [illegible] Notes [illegible] Date [illegible]
Date ____ Date OCT Map No. ____ Indexed A. C. Johnson Date [illegible]

Form 307 5M 10-34

PLEASE RETURN TO
LOS ANGELES COUNTY SURVEYOR
700 HALL OF RECORDS

NOTE: ANY ADDITIONS OR CHANGES ON THIS SHEET MUST BE MADE OR CIRCLED IN RED INK, WITH DATE AND NAME OF PERSON MAKING CHANGE

Do not extend notes this side of this line

STATION	B. S.	H. I.	F. S	ELEV.		
		407.82				
112+00 ℄			3.9	4039		
21 R.			2.5	4053		
49 R.			0.6	4072		
80 R.			+3.6	4114		
91.5 R.			+3.6	4114	S. E Rd #2	
6' L.			4.4	4034	N. " " #1	
22' L			4.6	4032	S. " " #1	
28.5 L			4.2	4038		
46' L.			3.9	4039		
57 L			9.8	3980		
83 L			12.6	3952		
112+24 ℄			3.6	4042		
112+28 ℄			4.3	4035	edge limit going N.	
112+41 ℄			4.3	4036	℄ " " "	
25.5 R.			3.1	4047	edge " " "	
53' R.			1.4	4064	℄ Rd #2	
70.5 R.			1.3	4065	N. edge Rd #2	
72.5 R.			0.1	4077		
80 R			+0.1	4079		
23.5 L			5.0	4028	S. Edge Pvmt #1	

Plotted to here
J. A. LYON
OCT

L.B. 602 P.G. 178 Job. No. 8108 Division No. ___ Notes Red C. J. TERRY Plotted J. A. LYON Profile
Survey of Palos Verdes Dr. So. Date OCT 3 1935 Date OCT 7 1935 No. ___
Survey by Evans Notes 1E Notes Chkd. M Checked L. K. F. X-Sec.
Indexed A. C. Johnson Date 9/24/35 Date OCT 11 1935 No. ___

Form 307 5M 10-34

PLEASE RETURN TO
LOS ANGELES COUNTY SURVEYOR
700 HALL OF RECORDS

NOTE: ANY ADDITIONS OR CHANGES ON THIS SHEET MUST BE MADE OR CIRCLED IN RED INK, WITH DATE AND NAME OF PERSON MAKING CHANGE

Do not extend notes this side of this line

STATION	B. S.	H. I.	F. S	ELEV.		
(112+41)		407.82				
27 L			4 6	4032		
47 L			5 0	4028		
58 L			4 6	4032		
80 L			11 2	3966		
80 L			12 4	3954		
112+52 [illegible]			4 7	4031	W edge of Pvmt going N	
[illegible]			3 2	4039		
[illegible]			3 9	4039		
34 R.			1 8	4060		
37 R.			2 9	4049	S. edge Pvmt #2	
55 R.			3 1	4047	N. " " "	
63 R.			2 1	4057		
75 R.			0 7	4071		
82 R.			+1 6	4094		
88 R.			2 5	4058	Bot. ditch	
94 R.			1 6	4062	" "	
102 R.			+4 0	4119	T.B.	
6 L			4 1	4037		
7 L			5 0	4028	N Edge Pvmt #2	
[illegible]			3 1	4027	S. " " "	

Profile No. ____ Notes Red. C. J. TERRY Platted J. A. LYON Job No. 8108 Division No. ____ L. B. 602 Pg. 179

X-Sec. No. ____ Date OCT 3 1935 Date OCT 11 1935 Survey of Parks Vendor [illegible]

Notes Chkd. M Checked ____ Survey by ____ Notes ____ Date ____

Date ____ Date ____ Map No. ____ Indexed A. C. John Date ____

Form 307 5M 10-34

PLEASE RETURN TO
LOS ANGELES COUNTY SURVEYOR
700 HALL OF RECORDS

NOTE: ANY ADDITIONS OR CHANGES ON THIS SHEET MUST BE MADE OR CIRCLED IN RED INK, WITH DATE AND NAME OF PERSON MAKING CHANGE

Do not extend notes this side of this line

STATION	B. S.	H. I.	F. S	ELEV.		
		407.82				
32 L			0.6	4032		
52 L			5.0	4028		
57 L			4.1	4037		
68' L			10.9	3969		
80' L			12.5	3953		
~~[illegible]~~ 112+93.70			4.1	4037	P.O.T. ~~[illegible] curve to left~~	
[illegible]			3.3	4045		
[illegible]			[illegible]	4034	S. edge Point #2	
[illegible]			4.3	4031	N. " " "	
37' R.			3.3	4045		
57 R.			2.5	4053		
64 R.			0.3	4075		
70' R.			3.5	4043	Bot. ditch.	
74' R.			3.5	4043	" "	
85' R.			+3.4	4112	T.B.	
[illegible]			4.2	4036		
6' L			5.4	4024	[illegible]	
23 L			5.5	4023	S. " " "	
33 L			5.0	4028		
45' L			4.8	4030		

L.B. 603 P.G. 180 Job. No. 8108 Division No. ____ Notes Red ____ Plotted J. A. L. Profile
Survey of Palos Verdes Dr. So. Date OCT 3 1935 Date OCT 11 1935 No.
Survey by Evans Notes [illegible] Notes Chkd. M Checked L. K. [illegible] X-Sec.
Indexed A. C. Johnson Date 9/24/35 Date OCT 11 1935 No.

Form 307 5M 10-34

PLEASE RETURN TO
LOS ANGELES COUNTY SURVEYOR
700 HALL OF RECORDS

NOTE: ANY ADDITIONS OR CHANGES ON THIS SHEET MUST BE MADE OR CIRCLED IN RED INK, WITH DATE AND NAME OF PERSON MAKING CHANGE

Do not extend notes this side of this line

STATION	B. S.	H. I.	F. S	ELEV.		
(112+93.7)		[illegible]				
54'L			4.3	4035		
67'L			11.9	3959		
80'L			13.2	3946		
[illegible]			4.0	4038		
113+37			4.3	4035		
113+[illegible]			5.2	4026	Junction of prmts #1 & 2	
13'R.			5.7	4021	N edge prmt.	
15'R.			4.5	4033		
39'R.			3.0	4048		
[illegible]			2.3	4055		
54'R.			+3.5	4113		
80'R.			+5.8	4146		
[illegible]'L			5.4	4024	S. edge prmt	
25'L			4.8	4030		
49'L			4.5	4033		
62'L			11.5	3963		
80'L			14.0	3938		
113+55 ℄			5.2	4026		
13'R.			5.8	4020	N. edge Prmt.	
14'R.			4.8	4030		

Profile No. ____ Notes Red. J. TERRY Platted [illegible] Job No. [illegible] Division No. ____ L. B. 692 Pg. 181
Date OCT 3 1935 Date ____ Survey of [illegible]
X-Sec. No. ____ Notes Chkd. MDD Checked [illegible] Survey by [illegible] Notes [illegible] Date [illegible]
Date 10-4-35 Date ____ Map No. ____ Indexed A. C. Johnson Date ____

Form 307 5M 10-34

PLEASE RETURN TO
LOS ANGELES COUNTY SURVEYOR
700 HALL OF RECORDS

NOTE: ANY ADDITIONS OR CHANGES ON THIS SHEET MUST BE MADE OR CIRCLED IN RED INK, WITH DATE AND NAME OF PERSON MAKING CHANGE

Do not extend notes this side of this line

STATION	B. S.	H. I.	F. S	ELEV.		
(113+58)		407.82				
38 S R.			3 2	404 6		
50' R.			+3 5	411 3		
80' R.			+7 8	415 6		
21' L			5 5	402 2	S. edge pvmt.	
25' L			5 1	402 7		
29' L			6 4	401 4		
30' L			12 4	395 4		
50' L.			15 3	392 5	Bot ditch 3' wide.	
68' L.			15 5	392 3	" " " "	
80' L			17 5	390 3	" " " "	
113+68 ℄			5 2	402 6		
10 S R.			5 5	402 3	N. edge Pvmt.	
11 S R.			4 6	403 2		
34 R.			3 4	404 4		
44 R.			+3 0	410 8		
80' R.			+[illegible]	416 3		
22' L			5 1	402 7	S. edge Pvmt.	
24 L			4 4	403 4		
40' L			5 0	402 8		
60 L			9 8	398 0		
80' L.			13 8	394 0		

L.B. 602 P.G. 182 Job. No. 8108 Division No. ___ Notes Red C. J. TERRY Plotted J. A. L. Profile
Survey of Palos Verdes Dr So. Date OCT 3 1935 Date OCT 11 1935 No. ___
Survey by E. Evans Notes HE Notes Chkd. MDD Checked L. K. F. X-Sec.
Indexed A. C. Johnson Date 9/24/35 Date 10-4-35 Date OCT 11 1935 No. ___

Form 307 5M 10-34

PLEASE RETURN TO
LOS ANGELES COUNTY SURVEYOR
700 HALL OF RECORDS

NOTE: ANY ADDITIONS OR CHANGES ON THIS SHEET MUST BE MADE OR CIRCLED IN RED INK, WITH DATE AND NAME OF PERSON MAKING CHANGE

Do not extend notes this side of this line

STATION	B. S.	H. I.	F. S	ELEV.		
(134+[illegible])		407.45				
41 R			2 3	405 1		
80 R			1 5	406 0		
1 L			1 5	406 0	N. edge pvmt	
1[illegible] L			2 7	405 2		
39 L			3 7	403 7		
80 L			6 6	400 8		
[illegible] P#31			1.48	405.97	P#31 - per pg. El. = 405.976	

VOID

Profile No. ____ Notes Red. C. J. TERRY Platted ____ Job No. [illegible] Division No. ____ L. B. [illegible] Pg. 183
Date OCT 3 1935 Date ____ Survey of ____
X-Sec. No. ____ Notes Chkd. J.A.L. Checked ____ Survey by ____ Notes ____ Date ____
Date 10-4-35 Date ____ Map No. ____ Indexed A. C. Johnson Date ____

Form 307 5M 10-34

PLEASE RETURN TO
LOS ANGELES COUNTY SURVEYOR
700 HALL OF RECORDS

NOTE: ANY ADDITIONS OR CHANGES ON THIS SHEET MUST BE MADE OR CIRCLED IN RED INK, WITH DATE AND NAME OF PERSON MAKING CHANGE

Do not extend notes this side of this line

PROFILE & X-SEC. OVER LINE CHANGE 114+00 to

STATION	B. S.	H. I.	F. S	ELEV.		
B.M.	1.66	411.11		409.45	Fd. spk in T.P. opp Loading Platform. 25'± North of Sta. 109+00 F.B.	
T.P.	3.11	407.86	6.36	404.75		
B.C. 113+95.41			5.1	402.8	B.C. 1700' R. curve to Left.	
65'R.			5.2	402.7	N. E. Pvmt.	
75'R.			4.4	403.5		
195'R.			3.7	404.2		
29'R.			+2.1	410.0		
48'R.			+5.2	412.9		
80'R.			+9.2	417.8		
31'L			5.0	405.9	S. Edge Pvmt.	
22'L			4.2	403.7		
54'L			4.6	403.3		
62'L			8.6	399.3		
80'L.			11.1	396.8		
114+50			4.5	403.4	N. E. Pvmt.	
1'R.			4.1	403.8		
13'R.			2.4	405.5		
22'R.			+3.5	411.4		
48'R.			+6.4	414.3		
80'R.			+11.0	418.9		
20'L.			4.7	403.2	S. E. Pvmt.	

Contd on pg. 325

L.B. 602 P.G. 184 Job. No. 8108 Division No. Notes Red Plotted J. A. L. Profile No.
Survey of Palos Verdes Dr. So. Date Date OCT 11 1966 X-Sec. No.
Survey by Evans Notes Notes Chkd. J. A. L. Checked L. K. F.
Indexed A. C. Johnson Date 10/9/35 Date OCT 11 1966 Date OCT 12 1966

Form 307 5M 10-34

PLEASE RETURN TO
LOS ANGELES COUNTY SURVEYOR
700 HALL OF RECORDS

NOTE: ANY ADDITIONS OR CHANGES ON THIS SHEET MUST BE MADE OR CIRCLED IN RED INK, WITH DATE AND NAME OF PERSON MAKING CHANGE

from bot. pg. 228

Do not extend notes this side of this line

STATION	B. S.	H. I.	F. S	ELEV.		
(114+50)		407.86				
22 L			4.0	403.9		
58' L			4.3	403.6		
65' L			8.1	399.8		
80' L			10.6	397.3		
T.P.	6.00	409.17	4.69	403.17		
115+00			4.7	404.5		
13 R.			3.4	405.8		
18 R.			+1.6	410.8		
32 R.			+3.5	412.7		
41' R.			+4.8	414.0		
61' R.			+9.8	419.0		
80' R.			+12.0	421.2		
1' L.			5.3	403.9	N. Edge Pvt	
20' L.			5.6	403.6	S " "	
22' L			5.0	404.2		
48' L.			5.2	404.2		
61' L			12.1	397.1		
80' L			14.5	394.7		
115+50			4.2	405.0		
11' R.			3.4	405.8		

Profile No. ____ Notes Red. H Platted J. A. L. Job No. 81-8 Division No. ____ L. B. ____ Pg. 185

Date ____ Date OCT 11 1945 Survey of [illegible]

X-Sec. No. ____ Notes Chkd. ____ Checked [illegible] Survey by [illegible] Notes ____ Date [illegible]

Date ____ Date ____ Map No. ____ Indexed [illegible] Date ____

Form 307 5M 10-34

PLEASE RETURN TO
LOS ANGELES COUNTY SURVEYOR
700 HALL OF RECORDS

NOTE: ANY ADDITIONS OR CHANGES ON THIS SHEET MUST BE MADE OR CIRCLED IN RED INK, WITH DATE AND NAME OF PERSON MAKING CHANGE

Do not extend notes this side of this line

STATION	B. S.	H. I.	F. S	ELEV.		
(115+50)		409.17				
16'R.			0.8	404.4		
35R.			+3.0	412.2		
48R.			+4.5	413.7		
80R.			+12.0	421.2		
15L.			4.8	404.4	N. Edge Pvmt.	
20'L			5.2	404.0	S. " "	
22'L			4.1	404.8		
46'L			4.5	404.4		
60'L			14.3	394.9		
80L			17.2	392.0		
116+00			3.5	405.7		
14R.			2.7	406.5		
47'R.			+2.6	411.8		
56'R.			+3.2	412.4		
80'R.			+9.4	418.6		
3'L			4.3	404.9	N. E. Pvmt.	
19L			4.8	404.4	S " "	
22'L			4.0	405.2		
45'L			4.9	404.3		
59'L			13.0	396.2		
80'L.			15.0	394.2		

L.B. 602 P.G. 186 Job. No. 8108 Division No. ___ Notes Red H Plotted J. A. L. Profile
Survey of Palos Verdes DR. So. Date OCT 11 1935 No.
Survey by Evans Notes H Notes Chkd. J. A. L. Checked L. K. F. X-Sec.
Indexed A. C. Johnson Date 10/9/35 Date OCT 11 1935 Date OCT 11 1935 No.

Form 307 5M 10-34

PLEASE RETURN TO
LOS ANGELES COUNTY SURVEYOR
700 HALL OF RECORDS

NOTE: ANY ADDITIONS OR CHANGES ON THIS SHEET MUST BE MADE OR CIRCLED IN RED INK, WITH DATE AND NAME OF PERSON MAKING CHANGE

Do not extend notes this side of this line

STATION	B. S.	H. I.	F. S	ELEV.		
		409.17				
116+50			22	[illegible]		
[illegible]			[illegible]	[illegible]		
25 R.			22	407.2		
45 R.			08	408.4		
68 R.			+3.5	412.7		
80 R.			+7.0	416.2		
3 L			3.1	406.3		
5 L			3.8	405.4	N edge Point	
20 L.			[illegible]	404.8	S. " "	
27 L			4.0	405.2		
38 L			4.4	404.8		
53 L			13.7	395.5		
61 L			14.8	394.4		
80 L			15.6	393.6		
117+00			2.2	406.8		
26 R			1.3	407.9		
51 R.			0.5	409.2		
80 R.			+3.2	412.2		
4 L			2.5	406.7		
6 L			3.2	405.9	N. E. Point	
2 L			3.8	05.4	S. " "	

Profile No. ____ Notes Red. 17 Platted ____ Job No. 1100 Division No. ____ L. B. ____ Pg. 187

Date ____ Date ____ Survey of ____

X-Sec. No. ____ Notes Chkd. J. A. L. Checked ____ Survey by ____ Notes 15 Date 10/10/70

Date ____ Date ____ Map No. ____ Indexed ____ Date ____

Form 307 5M 10-34

PLEASE RETURN TO
LOS ANGELES COUNTY SURVEYOR
700 HALL OF RECORDS

NOTE: ANY ADDITIONS OR CHANGES ON THIS SHEET MUST BE MADE OR CIRCLED IN RED INK, WITH DATE AND NAME OF PERSON MAKING CHANGE

Do not extend notes this side of this line

STATION	B. S.	H. I.	F. S	ELEV.		
(117+00)		409.17				
28 L			3 2	406.0		
38' L			4 3	4[illegible].9		
48 L			9 0	400.2		
80' L			12 2	397.0	T.B. of draw.	
117+17			2 6	40[illegible].6		
5 R.			2 [illegible]	[illegible]	E Bnk wash.	
10 R.			3 [illegible]	[illegible]	" " "	
43 R.			+0 [illegible]	41[illegible].0		
87' R.			+3 [illegible]	417.7		
6' L.			2 8	40[illegible].4	N. edge. Pvmt.	
8 L			3 4	405.1	S. " "	
23' L			3 8	405.4		
24' L			3 2	4[illegible]		
35' L.			3 7	4[illegible].5		
42' L.			11 3	397.9	B.D. ℄ 5' wide	
80' L.			13 8	395.3	℄ draw 5' wide.	
117+28			2 6	406.6		
2 R.			2 6	406.6	Top Hdwl.	
25 R.			9 4	399.8	B.D. ℄	
20 R.			7 1	402.1	B.D. E side	

L.B. 602 P.G. 188 Job. No. 8108 Division No. ___ Notes Red HF Plotted J. A. L. Profile
Survey of Palos Verdes Dr. So. Date ___ Date ___ No. ___
Survey by Evans Notes HF Notes Chkd. J. A. L. Checked L. K. F. X-Sec.
Indexed A. C. Johnson Date 10/9/35 Date OCT 11 1935 Date OCT 11 1935 No. ___

Form 307 5M 10-34

PLEASE RETURN TO
LOS ANGELES COUNTY SURVEYOR
700 HALL OF RECORDS

NOTE: ANY ADDITIONS OR CHANGES ON THIS SHEET MUST BE MADE OR CIRCLED IN RED INK, WITH DATE AND NAME OF PERSON MAKING CHANGE

Do not extend notes this side of this line

STATION	B. S.	H. I.	F. S	ELEV.		
(117+28)		409.17				
31R			1.1	408.1	T.B. E side.	
47R			+1.0	410.2		
55R			+1.8	411.0	" "	
67R			+1.5	410.7	B.D. "	
80R			0.5	408.7		
6L			2.5	406.7		
8L			3.3	405.9	N. edge Trail	
23L			[illegible]	405.5	S. " "	
25L			[illegible]	406.0		
37L			4.0	405.2		
39L			6.9	[illegible]		
61L			9.0	400.[illegible]		
80L			[illegible]	397.2		
117+42			2.4	406.8		
37R			0.5	408.7	T.B. W. side line	
80R			+2.2	411.4	" " " "	
55L			2.5	406.7		
7L			3.2	406.0	N. Edge Trail	
23L			3.7	405.5	S. " "	
25L			2.9	406.3		

Profile No. ____ Notes Red. HE Platted ____ Job No. ____ Division No. ____ L. B. 602 PG. 189
Date ____ Date ____ Survey of ____
X-Sec. No. ____ Notes Chkd. ____ Checked ____ Survey by ____ Notes ____ Date ____
Date ____ Date ____ Map No. ____ Indexed ____ Date ____

Form 307 5M 10-34

PLEASE RETURN TO
LOS ANGELES COUNTY SURVEYOR
700 HALL OF RECORDS

NOTE: ANY ADDITIONS OR CHANGES ON THIS SHEET MUST BE MADE OR CIRCLED IN RED INK, WITH DATE AND NAME OF PERSON MAKING CHANGE

Do not extend notes this side of this line

STATION	B. S.	H. I.	F. S	ELEV.		
(117+42)		409.17				
44'L			4.2	405.0		
69'L			8.4	400.8		
80'L.			9.6	399.6		
117+50			2.4	406.8		
T.P.	6.03	412.51	2.69	406.48		
118+00			5.5	407.0		
2R			5.4	407.1		
8R.			3.0	409.5		
35R.			0.3	412.1		
80R.			+2.8	415.3		
7'L			5.3	407.2		
10'L			5.9	406.6	N. edge Pvmt.	
25L			6.2	406.3	S " "	
28'L			5.7	406.8		
48'L			6.1	406.4		
67'L			9.5	403.0		
80'L.			11.1	401.4		
118+50			4.4	408.1		
5.5R.			4.1	408.4		
10'R.			2.0	410.5		

L.B. 602 P.G. 190 Job. No. 8108 Division No. ____ Notes Red 1E Plotted J. A. L. Profile
Survey of [illegible] Date ____ Date OCT 11 1935 No. ____
Survey by [illegible] Notes ____ Notes Chkd. J. A. L. Checked L. K. F. X-Sec.
Indexed A. C. Johnson Date [illegible] Date OCT 11 1935 Date OCT 11 1935 No. ____

Form 307 5M 10-34

PLEASE RETURN TO
LOS ANGELES COUNTY SURVEYOR
700 HALL OF RECORDS

NOTE: ANY ADDITIONS OR CHANGES ON THIS SHEET MUST BE MADE OR CIRCLED IN RED INK, WITH DATE AND NAME OF PERSON MAKING CHANGE

Do not extend notes this side of this line

STATION	B. S.	H. I.	F. S	ELEV.		
(118+50)		412.51				
44 R.			+0.7	413.2		
80' R.			+4.7	417.2		
7' L			4.5	408.0		
9.5 L			5.1	407.4	Nedge Point	
25.5 L.			5.6	406.9	6 "	
25.5 L			4.8	407.7		
55' L			5.0	407.5		
67' L			7.4	405.1		
80' L.			8.5	404.0		
119+00			3.2	406.6		
5.5 R.			3.0	409.5		
11.5 R.			0.0	412.5		
30' R.			+1.5	414.0		
80' R.			+6.2	419.4		
6.5' L			3.9	408.6		
8' L			4.7	407.8	Nedge Point	
24.5 L			4.2	407.6	5. " "	
27' L			3.2	408.6		
50' L.			4.0	408.5		
72' L			6.1	406.4		
80' L			6.8	405.7		

Profile No. ____ X-Sec. No. ____ Notes Red. ____ Date ____ Notes Chkd. ____ Date ____ Platted ____ Date ____ Checked ____ Date ____ Job No. ____ Survey of ____ Survey by ____ Map No. ____ Division No. ____ Notes ____ Indexed ____ L. B. ____ Date ____ Date ____ PG. 181

L.B. 602 P.G. 72 Job. No. 8108 Division No. ____ Notes Red HE Plotted J. A. L. Profile No. ____

Survey of Palos Verdes Dr. So. Date ____ Date OCT 11 1935 L. K. F. X-Sec. No. ____

Survey by Evans Notes HF Notes Chkd. J. A. L. Checked OCT 11 1935

Indexed A. C. Johnson Date 10/9/35 Date OCT 11 1935

Form 307 5M 10-34

PLEASE RETURN TO
LOS ANGELES COUNTY SURVEYOR
700 HALL OF RECORDS

NOTE: ANY ADDITIONS OR CHANGES ON THIS SHEET MUST BE MADE OR CIRCLED IN RED INK, WITH DATE AND NAME OF PERSON MAKING CHANGE

Do not extend notes this side of this line

STATION	B. S.	H. I.	F. S	ELEV.		
		412.51				
119+50			3.3	409.2		
65'R.			2.6	409.9		
13'R.			+1.8	414.3		
42'R.			+4.9	417.4		
80'R.			+8.9	420.5		
7'L			3.4	409.1		
8.5'L			4.1	408.4	N. edge Pvmt.	
23.5'L.			4.5	408.0	5 " "	
26'L			3.4	409.1		
48'L.			3.5	409.5		
80'L			6.1	406.4		
120+00			2.6	409.9		
5'R.			2.2	410.3		
10'R.			+1.9	413.5		
45'R.			+4.8	417.3		
80'R.			+7.8	420.3		
7'L			2.7	409.8		
9'L			3.6	408.9	N. edge Pvmt.	
23.5'L.			4.0	408.5		
37'L			2.7	409.8		

Form 307 5M 10-34

PLEASE RETURN TO
LOS ANGELES COUNTY SURVEYOR
700 HALL OF RECORDS

NOTE: ANY ADDITIONS OR CHANGES ON THIS SHEET MUST BE MADE OR CIRCLED IN RED INK, WITH DATE AND NAME OF PERSON MAKING CHANGE

Do not extend notes this side of this line

STATION	B. S.	H. I.	F. S	ELEV.		
(120+00)		412.51				
51'L			3.3	409.2		
80'L			6.8	405.7		
120+50			2.3	410.2		
2'R.			2.1	410.4		
10.5'R.			+0.2	412.7		
44'R.			+4.2	416.7		
80'R.			+9.0	421.5		
6.5'L.			2.4	410.1		
8'L			3.0	409.5	N. edge Pvmt	
23'L			3.4	409.1	S. " "	
26'L			2.5	410.0		
54'L			3.2	409.3		
64'L			4.0	408.5		
70'L			6.0	406.5		
80'L.			6.5	406.0		
121+00			1.6	410.9		
3.5'R.			1.5	411.0		
10'R.			0.2	412.3		
43'R.			+4.5	417.0		
80'R.			+9.8	422.3		

Profile No. ____ X-Sec. No. ____

Notes Red. 14 Date ____ Notes Chkd. ____ Date ____

Platted L. K. F. Date OCT 11 1935 Checked J. A. L. Date OCT 11 1935

Job No. 8168 Survey of ____ Survey by ____ Map No. ____ Indexed ____

Division No. ____ Notes 15 Date ____ Date ____

L. B. 6 2 Pg. 193

Form 307 5M 10-34

PLEASE RETURN TO
LOS ANGELES COUNTY SURVEYOR
700 HALL OF RECORDS

NOTE: ANY ADDITIONS OR CHANGES ON THIS SHEET MUST BE MADE OR CIRCLED IN RED INK, WITH DATE AND NAME OF PERSON MAKING CHANGE

Do not extend notes this side of this line

STATION	B. S.	H. I.	F. S	ELEV.		
(121+00)		412.51				
5L			1.9	410.6		
6.5L			2.7	409.8	N. edge Rd.	
23'L			3.0	409.5	S. " "	
25'L			2.3	410.2		
52'L			3.0	409.5		
58'L			5.1	407.4		
63'L			4.8	407.7		
68'L			6.0	406.5		
80'L			7.4	405.1		
T.P.	5.88	415.66	2.73	409.18		
121+50 Ec.			4.9	410.8		
121+74.43			4.6	411.1		
4R			4.3	411.4		
11R.			2.5	413.2		
41R.			+1.0	416.7		
80'R.			+8.1	423.8		
5L			4.6	411.1		
6'L			5.4	410.3	N. edge Print.	
22'L			5.6	410.1	S. " "	
24'L			4.8	410.9		

L.B. 602 P.G. 194 Job. No. 8108 Division No. ___ Notes Red HE Plotted J. A. L. Profile
Survey of Palos Verdes Dr. So. Date ___ Date OCT 11 1935 No.
Survey by Evans Notes HE Notes Chkd. J. A. L. Checked L. K. F. X-Sec.
Indexed A. C. Johnson Date 10/9/35 Date OCT 11 1935 Date OCT 11 1935 No.

Form 307 5M 10-34

PLEASE RETURN TO
LOS ANGELES COUNTY SURVEYOR
700 HALL OF RECORDS

NOTE: ANY ADDITIONS OR CHANGES ON THIS SHEET MUST BE MADE OR CIRCLED IN RED INK, WITH DATE AND NAME OF PERSON MAKING CHANGE

Do not extend notes this side of this line

STATION	B. S.	H. I.	F. S	ELEV.		
(121+74.43)		415.66				
47L			5.6	410.1		
57'L			9.3	406.4		
63L			9.6	406.1		
68'L			11.5	404.2		
80'L			12.1	403.6		
122+00			4.4	411.3		
122+50			3.8	411.9		
75R.			3.5	412.2		
15'R.			+0.4	416.1		
42'R.			+4.8	420.5		
80'R.			+12.2	427.9		
5'L.			3.9	411.8		
65L.			4.5	411.2	N edge Pvmt.	
23'L			4.6	411.1	S. " "	
24L			4.2	411.5		
44'L			4.6	411.1		
51'L			7.0	408.7		
63'L			9.6	406.1		
80'L			11.5	404.2		

Profile No. ____ Notes Red. ✓ Platted J. A. L. Job No. 8100 Division No. ____ L. B. 602 Pg. 1985
Date ____ Date OCT 11 1935 Survey of ____
X-Sec. No. ____ Notes Chkd. J. A. L. Checked L. K. F. Survey by ____ Notes ____ Date ____
Date ____ Date OCT 11 1935 Map No. ____ Indexed ____ Date ____

Form 307 5M 10-34

PLEASE RETURN TO
LOS ANGELES COUNTY SURVEYOR
700 HALL OF RECORDS

NOTE: ANY ADDITIONS OR CHANGES ON THIS SHEET MUST BE MADE OR CIRCLED IN RED INK, WITH DATE AND NAME OF PERSON MAKING CHANGE

Do not extend notes this side of this line

L.B. 602 P.G. 196 Job. No. 8108 Division No. ___ Notes Red ___ Plotted L. K. F. Profile No. ___
Survey of ___ Date ___ Date OCT 11 1935 X-Sec. No. ___
Survey by ___ Notes ___ Notes Chkd. J. A. L. Checked P.W.A.
Indexed A. C. Johnson Date 10/9/35 Date OCT 11 1935

STATION	B. S.	H. I.	F. S	ELEV.		
		415.66				
123+00			[illegible]	413.1		
7 R.			[illegible]	412.3		
17 R.			+3.9	418.7		
42 R.			+7.1	422.8		
80' R.			+15.8	431.5		
5' L			3.3	412.4		
6' L			4.3	411.6	N. edge Pavmt.	
24' L			4.3	411.1	S " "	
26' L			4.3	411.7		
47' L			5.1	410.6		
55 L.			9.0	406.7		
80' L			12.9	403.7		
123+50			4.3	411.4		
7 R.			4.1	411.6		
18 R.			+4.8	420.5		
42' R.			+9.3	424.9		
80' R.			+17.5	433.2		
5' L.			4.4	411.3		
6' L.			5.0	410.7	N. edge Pavmt.	
24' L.			5.1	410.6	S. " "	

Form 307 5M 10-34

PLEASE RETURN TO
LOS ANGELES COUNTY SURVEYOR
700 HALL OF RECORDS

NOTE: ANY ADDITIONS OR CHANGES ON THIS SHEET MUST BE MADE OR CIRCLED IN RED INK, WITH DATE AND NAME OF PERSON MAKING CHANGE

Do not extend notes this side of this line

STATION	B. S.	H. I.	F. S	ELEV.		
(123+50)		415.66				
26' L.			4.5	411.2		
48' L			5.8	409.9		
56' L			9.1	406.0		
80' L			13.3	402.4		
124+00			5.6	410.1		
65' R.			5.0	410.7		
20' R.			+5.0	420.7		
42' R.			+10.0	425.7		
80' R.			+17.2	432.9		
6' L			5.1	410.0		
7.5' L			6.3	409.5	N. edge. Point	
25' L			6.5	409.2	S " "	
47' L			5.6	410.1		
50' L			6.5	409.2		
63' L			12.6	403.6		
80' L.			13.8	401.9		
124+50			7.6	408.6		
7' R.			6.7	409.0		
18' R.			+2.6	417.8		
42' R.			+7.6	422.8		
[illegible]			+15.4	431.1		

Profile No. ____ X-Sec. ____

Notes Red. ____ Platted L. K. F. Job No. ____ Division No. ____

Date ____ Date OCT 11 1935 Survey of ____

Notes Chkd. ____ Checked ____ Survey by ____ Notes ____ Date ____

Date ____ Date ____ Map No. ____ Indexed ____ Date ____

L. B. ____ Pg. 197

Form 307 5M 10-34

PLEASE RETURN TO
LOS ANGELES COUNTY SURVEYOR
700 HALL OF RECORDS

NOTE: ANY ADDITIONS OR CHANGES ON THIS SHEET MUST BE MADE OR CIRCLED IN RED INK, WITH DATE AND NAME OF PERSON MAKING CHANGE

Do not extend notes this side of this line

STATION	B. S.	H. I.	F. S	ELEV.		
(124+50)		415.66				
6'L.			7.5	408.7		
7'L			7.9	407.8	N. edge Prmt.	
24'L			8.2	407.7	S. " "	
25'L			7.2	408.5		
47'L			8.5	407.2		
56'L			12.1	403.0		
80'L.			16.1	399.6		
T.P.	1.13	408.85	7.94	407.72		
125+00			[illegible]	[illegible]		
6'R.			1.4	409.5		
11'R.			+2.8	411.7		
20'R.			+3.1	412.0		
24'R.			+5.5	414.4		
42'R.			+9.0	417.9		
80'R.			+16.2	425.1		
7'L.			2.2	406.7		
8.5'L.			2.7	406.2	N. edge Prmt.	
24'L			3.2	405.7	S. " "	
45'L.			4.6	404.3		
60'L			9.4	399.5		
80'L.			12.2	396.7		

L.B. 602 P.G. 98 Job. No. 8108 Division No. ____ Notes Red 12 Plotted L. K. F. Profile
Survey of Palos Verdes Unit No. ____ Date OCT 11 1935
Survey by Evans Notes 4 Notes Chkd. J. A. L. Checked P.W.A. X-Sec.
Indexed A. C. Johnson Date ____ Date OCT 11 1935 No.

Form 307 5M 10-34

PLEASE RETURN TO
LOS ANGELES COUNTY SURVEYOR
700 HALL OF RECORDS

NOTE: ANY ADDITIONS OR CHANGES ON THIS SHEET MUST BE MADE OR CIRCLED IN RED INK, WITH DATE AND NAME OF PERSON MAKING CHANGE

Do not extend notes this side of this line

STATION	B. S.	H. I.	F. S	ELEV.		
		408 85				
125+50			3 4	405 5		
5 5 R.			3 2	405 7		
9 R.			2 1	406 8		
21 R.			0 2	408 7		
42 R.			+3 0	411 9		
80 R.			+9 0	417 9		
6 5 L			3 8	405 1		
8 5 L.			4 2	405 7	N. edge Pvmt.	
24 5 L.			4 6	404 3	S. " "	
26 L.			4 3	404.6		
37 L			4 8	404 1		
45 L.			8 4	400.5		
64 L			10 0	398 9		
80 L			11 6	397 3		
126+00			5 2	403.7		
8 5 R.			5 0	403 9		
13 R.			5 6	403 3		
27 5 R.			3 5	405 4		
42 R.			1 7	407.2		
45 R.			0 5	408.4		
			4 6	412 5		

Profile No. ____ Notes Red. ____ Platted L. K. F. Job No. 8168 Division No. ____ L. B. 602 Pg. 176
X-Sec. No. ____ Date ____ Date OCT 11 1935 Survey of [illegible] Notes ____ Date ____
Notes Chkd. ____ Checked PWF Survey by [illegible] Notes ____ Date ____
Date OCT 11 [illegible] Map No. ____ Indexed ____ Date ____

Form 307 5M 10-34

PLEASE RETURN TO
LOS ANGELES COUNTY SURVEYOR
700 HALL OF RECORDS

NOTE: ANY ADDITIONS OR CHANGES ON THIS SHEET MUST BE MADE OR CIRCLED IN RED INK, WITH DATE AND NAME OF PERSON MAKING CHANGE

Do not extend notes this side of this line

STATION	B. S.	H. I.	F. S	ELEV.		
(126+00)		408.85				
6'L			5 3	40 3 6		
7.5 L			5 8	403 1	N edge Pvmt	
24 L			6 4	025	S. " "	
26.5 L.			6 1	402 8		
37'L			6 9	402 0		
44.5 L.			9 8	399 1		
80'L			12 3	396.7		
126+55			7 1	401.8		
5'R.			7 8	401.1	Top Hdwl	
[illegible]			11 5	397.4	B.D.	
23.5 R.			9 4	399.5		
49'R.			4 0	404.9		
80'R.			+0 5	409 4		
6'L.			6 8	402 1		
7'L			7 0	401 9	N. edge Pvmt	
23.5 L.			7 5	401 4	S. " "	
54'L.			10 7	398 2		
66'L.			14 0	394 9		
80'L.			15 0	393 9		
T.P.	2.72	403.82	7.75	401 10		

B. 0[illegible] P.G. 220 Job. No. 8108 Division No. Notes Red H Plotted L. K. F. Profile
Survey of Palos Verdes Dr. So. Date OCT 11 1935 No.
Survey by E. Evans Notes H Notes Chkd. J. A. L. Checked PWA X-Sec.
Indexed A. C. Johnson Date 10/9/35 Date OCT 11 1935 Date OCT 11 1935 No.

Form 307 5M 10-34

PLEASE RETURN TO
LOS ANGELES COUNTY SURVEYOR
700 HALL OF RECORDS

NOTE: ANY ADDITIONS OR CHANGES ON THIS SHEET MUST BE MADE OR CIRCLED IN RED INK, WITH DATE AND NAME OF PERSON MAKING CHANGE

Do not extend notes this side of this line

STATION	B. S.	H. I.	F. S	ELEV.		
		403.82				
127+00			2.9	400.9		
8R.			3.0	400.8		
13'R.			5.2	398.6		
17.5R.			5.3	398.5		
24'R.			1.0	402.8		
42'R.			+2.2	406.0		
80'R.			+8.8	412.6		
5'L.			2.8	401.0		
6'L.			3.1	400.7	N. edge Pvt	
23'L			3.5	400.3	S. " "	
29'L			3.2	400.6		
39.5L.			3.8	400.0		
57'L			13.0	390.8		
80'L.			15.5	388.3		
127+50			3.5	400.3		
7'R.			3.2	400.6		
12'R.			5.6	398.2		
15'R.			5.9	397.9		
24'R.			0.0	403.8		
34.5R.			+1.5	405.3		

Profile No. ____ Notes Red. LE Platted L. K. F. Job No. ____ Division No. ____ L. B. 6[illegible] PG. 201

Date ____ Date OCT 11 1935 Survey of [illegible]

X-Sec. Notes Chkd. [illegible] Checked PWA Survey by [illegible] Notes [illegible] Date 10/9/35

Date [illegible] Date ____ Map No. ____ Indexed [illegible] Date ____

Form 307 5M 10-34

PLEASE RETURN TO
LOS ANGELES COUNTY SURVEYOR
700 HALL OF RECORDS

NOTE: ANY ADDITIONS OR CHANGES ON THIS SHEET MUST BE MADE OR CIRCLED IN RED INK, WITH DATE AND NAME OF PERSON MAKING CHANGE

Do not extend notes this side of this line

STATION	B. S.	H. I.	F. S	ELEV.		
(127+50)		403.82				
38.5 R.			+3.8	40[illegible] 5		
80 R.			+11.2	415.5		
5.5 L.			3.0	400.2		
6.5 L.			4.0	399.8	N. edge Pvmt.	
23.5 L.			4.4	399.4		
24.5 L.			4.0	399.8		
36' L			4.8	399.0		
53.5 L.			13.4	390.4		
80' L			17.5	386.3		
128+00			3.5	[illegible]		
9' R.			3.3	400.5		
17.5 R.			6.5	397.3	Bot ditch 3' wide.	
31 R.			+3.1	406.9		
51.5 R.			+7.3	411.1		
80' R.			+15.2	419.0		
5 L.			3.7	400.1		
6.5 L.			4.2	399.6	N. edge Pvmt.	
23.5 L.			4.7	399.1	S. " "	
25' L			4.3	399.5		
32.5 L.			4.8	399.0		

L.B. 642 P.G. 202 Job. No. 8100 Division No. Notes Red LF Plotted L. K. F. Profile
Survey of Palos Verdes Dr. So. Date Date OCT 11 1935 No.
Survey by Evans Notes LF Notes Chkd. J. A. L. Checked PWA X-Sec.
Indexed A. C. Johnson Date 10/9/35 Date OCT 11 1935 Date OCT 11 1935 No.

Form 307 5M 10-34

PLEASE RETURN TO
LOS ANGELES COUNTY SURVEYOR
700 HALL OF RECORDS

NOTE: ANY ADDITIONS OR CHANGES ON THIS SHEET MUST BE MADE OR CIRCLED IN RED INK, WITH DATE AND NAME OF PERSON MAKING CHANGE

Do not extend notes this side of this line

STATION	B. S.	H. I.	F. S	ELEV.		
(128+00)		403.82				
48'L			12.6	391 2		
80'L.			17.6	386 2		
128+50			3.2	400 6		
10.5'R.			3.0	400 8		
19'R.			6.0	397 2		
25'R.			3.8	400 0		
42'R.			+ 9.1	412 9		
80'R.			+ 20.0	423 8		
4.5'L.			3.2	400 6		
5'L.			3.6	400 2	N. edge Pvmt.	
22.5'L.			4.1	399 7	S. " "	
25'L.			3.7	400 1		
36.5'L.			4.8	399 0		
52'L.			12.5	391 3		
80'L.			17.2	386 1		
129+00			2.8	401 0		
9'R.			2.6	401 2		
17'R.			6.6	397 2		
21'R.			3.2	400 6		
30'R.			0.0	403 8		

Profile No. ____ Notes Red. HE Platted L. K. F. Job No. [illegible] Division No. ____ L. B. [illegible] Pg. 205
Date ____ Date OCT 11 1935 Survey of [illegible]
X-Sec. Notes Chkd. J. A. L. Checked PU/A Survey by [illegible] Notes [illegible] Date [illegible]
Date OCT 11 1935 Map No. ____ Indexed [illegible] Date ____

Form 307 5M 10-34

PLEASE RETURN TO
LOS ANGELES COUNTY SURVEYOR
700 HALL OF RECORDS

NOTE: ANY ADDITIONS OR CHANGES ON THIS SHEET MUST BE MADE OR CIRCLED IN RED INK, WITH DATE AND NAME OF PERSON MAKING CHANGE

Do not extend notes this side of this line

STATION	B. S.	H. I.	F. S	ELEV.		
(129+00)		403.82				
47'R			+14.3	418.0		
80'R.			+23.0	426.8		
45'L.			2.9	400.9		
6'L.			3.3	400.5	N. edge Pvmt.	
22'L.			3.5	400.[illegible]	S. " "	
24'L.			3.2	400.6		
37.5'L.			3.5	400.3		
50'L.			11.0	392.8		
62'L.			12.8	391.0		
69'L.			14.3	389.5		
80'L.			16.5	387.3		
129+50			2.3	401.5		
8'R.			2.3	401.5		
17'R.			6.1	397.7		
21'R.			2.8	401.0		
38.5'R.			+6.0	409.8		
50'R.			+17.5	421.3		
80'R.			+26.0	429.8		
4'L			2.2	401.6		
5.5'L			2.8	401.0	N. edge Pvmt.	
23.5'L.			3.0	400.8	S. " "	

L.B. 602 P.G. 204 Job. No. 8108 Division No. Notes Red HE Plotted L. K. F. Profile
Survey of Palos Verdes Dr. So. Date Date OCT 11 1935 No.
Survey by Evans Notes HE Notes Chkd. J. A. L. Checked PWA X-Sec.
Indexed A. C. Johnson Date 10/9/35 Date OCT 11 1935 Date OCT 11 1935 No.

Form 307 5M 10-34

PLEASE RETURN TO
LOS ANGELES COUNTY SURVEYOR
700 HALL OF RECORDS

NOTE: ANY ADDITIONS OR CHANGES ON THIS SHEET MUST BE MADE OR CIRCLED IN RED INK, WITH DATE AND NAME OF PERSON MAKING CHANGE

Do not extend notes this side of this line

STATION	B. S.	H. I.	F. S	ELEV.		
(129+50)		403.82				
25 L			2.6	401.2		
39' L			3.0	400.8		
48' L			7.9	395.9		
62' L			10.5	393.2		
68' L			12.3	391.5		
80' L.			14.1	389.7		
130+00			1.8	402.0		
9' R.			1.8	402.0		
18' R.			5.0	398.8		
22' R.			0.8	403.0		
27.5' R.			0.3	403.5		
37' R.			+5.0	408.8		
46' R.			+15.2	419.0		
56' R.			+16.5	420.3		
65' R.			+20.7	424.5		
80' R.			+24.2	428.0		
4' L.			1.7	402.1		
5.5' L.			2.3	401.5	N. Edge Print.	
23' L.			2.5	401.3	S. " "	
25' L.			2.1	401.7		

Profile No. ____ Notes Red. ____ Date ____ Platted L. K. F. Date OCT 11 1933 Job No. 8166 Division No. ____ L. B. ____ Pg. 205

X-Sec. Notes Chkd. ____ Date ____ Checked ____ Survey of ____ Survey by ____ Notes ____ Date ____

Map No. ____ Indexed ____ Date ____

Form 307 5M 10-34

PLEASE RETURN TO
LOS ANGELES COUNTY SURVEYOR
700 HALL OF RECORDS

NOTE: ANY ADDITIONS OR CHANGES ON THIS SHEET MUST BE MADE OR CIRCLED IN RED INK, WITH DATE AND NAME OF PERSON MAKING CHANGE

Do not extend notes this side of this line

STATION	B. S.	H. I.	F. S	ELEV.		
(130+00)		403.82				
40 5 L.			2 7	401 1		
50 5 L.			7 2	396 6		
63 L			9 8	394.0		
80 L			12 8	391 0		
T.P.	3.21	40[illegible]	2.59	401.23		
130+50			4 8	402 6		
10 R.			4.6	402.8		
16 R.			6 [illegible]	401 2		
19 R.			[illegible]	403.0		
26 5 R.			2 7	404 7		
42 R.			+9 1	416 5		
80 R.			+18 4	425 8		
4 L			4 9	402.5		
7 L			5 4	402 0	Nedge Point.	
23 L			5 5	401 9	S. " "	
25 L			5 1	402 3		
37 L			5 4	402 0		
48 L			10 5	396 9		
66 L.			13 9	393 5		
80 L			16 0	391 4		

L.B. 602 P.G. 206 Job. No. 8108 Division No. Notes Red H Plotted L. K. F. Profile
Survey of Palos Verdes Sn. Sec. Date OCT 11 1935 No.
Survey by [illegible] Notes H Notes Chkd. J. A. L. Checked PWA X-Sec.
Indexed A. C. Johnson Date 10/10/35 Date OCT 11 1935 Date OCT 11 1935 No.

Form 307 5M 10-34

PLEASE RETURN TO
LOS ANGELES COUNTY SURVEYOR
700 HALL OF RECORDS

NOTE: ANY ADDITIONS OR CHANGES ON THIS SHEET MUST BE MADE OR CIRCLED IN RED INK, WITH DATE AND NAME OF PERSON MAKING CHANGE

Do not extend notes this side of this line

STATION	B. S.	H. I.	F. S	ELEV.		
		407 44				
131+00			4 4	4030		
11'R.			4.4	4030		
18'R.			6 3	4011		
35 5 R.			+3 2	4106		
80'R.			+12 2	419.6		
5' L			4 5	4029		
6 5 L.			4 9	4025	N. edge Pvmt.	
23' L.			5 2	4024	S. " "	
25' L			4 1	4027		
36 5 L.			5 5	4019		
49' L			12 0	3954		
80' L.			15 6	3918		
131+50			3 9	4035		
12'R.			4 1	4033		
18 5 R.			5 2	4022		
31'R.			0 0	4074		
54 R.			+3 3	4107		
80'R.			+8 2	4156		
5' L.			4 0	4034		
6 5 L.			4 3	4031	N edge Pvmt.	
"			4.8	402.6	S. " "	

Profile No. ____ Notes Red. ____ Platted L. K. F. Job No. 8105 Division No. ____ L. B. 602 Pg. 707

X-Sec. ____ Date ____ Date OCT 11 1935 Survey of ____

Notes Chkd. J. A. Checked PWA Survey by ____ Notes ____ Date ____

Date ____ Map No. ____ Indexed ____ Date ____

Form 307 5M 10-34

PLEASE RETURN TO
LOS ANGELES COUNTY SURVEYOR
700 HALL OF RECORDS

NOTE: ANY ADDITIONS OR CHANGES ON THIS SHEET MUST BE MADE OR CIRCLED IN RED INK, WITH DATE AND NAME OF PERSON MAKING CHANGE

Do not extend notes this side of this line

STATION	B. S.	H. I.	F. S	ELEV.		
(131+50)		407.44				
25 L.			4.4	403.3		
36 L			4.7	402.7		
49 L			10.4	397.0		
61 L			13.1	394.3		
80 L			14.9	392.5		
132+00			3.5	403.9		
17 R.			3.2	404.2		
26 R.			3.6	403.8		
50 R.			0.5	406.9		
80 R.			+4.1	411.5		
45 L.			3.6	403.[illegible]		
6 L.			3.9	403.5	N. edge Pvmt.	
23 L.			4.2	403.2	S. " "	
25 L.			3.8	403.6		
34 L			3.8	403.6		
48 L			11.4	396.0		
80 L.			14.5	392.9		
132+50			3.1	404.3		
22 R.			3.5	403.9		
49 R.			1.7	405.7		
80 R.			+2.0	409.4		

L.B. 602 P.G. 208 Job. No. 8108 Division No. Notes Red Plotted L.K.F. Profile
Survey of Pavos Verdes Dr. So. Date Date No.
Survey by Evans Notes Notes Chkd. J. A. L. Checked OCT 11 1935 X-Sec.
Indexed A. C. Johnson Date 10/11/35 Date OCT 11 1935 Date PWA No.

Form 307 5M 10-34

PLEASE RETURN TO
LOS ANGELES COUNTY SURVEYOR
700 HALL OF RECORDS

NOTE: ANY ADDITIONS OR CHANGES ON THIS SHEET MUST BE MADE OR CIRCLED IN RED INK, WITH DATE AND NAME OF PERSON MAKING CHANGE

Do not extend notes this side of this line

STATION	B. S.	H. I.	F. S	ELEV.		
(132+50)		407.44				
4' L			3.2	404.4		
5.5 L			3.3	404.1	N. edge Pvmt	
23' L			3.8	403.6	S. " "	
24.5 L			3.5	403.9		
34.5 L			4.0	403.4		
50' L			11.1	396.3		
77' L			12.7	394.7		
133+00			2.8	404.6		
18.5 R			2.5	404.9		
35 R			2.3	405.1		
80' R			+2.4	409.8		
5' L			2.5	404.9		
6.5 L			2.8	404.6	N. edge Pvmt	
24' L			3.3	404.1	S. " "	
25' L			3.2	404.2		
33.5 L			3.4	404.0		
51' L			10.9	396.5		
80' L			13.0	394.4		
T.P.	5.10	409.70	2.84	404.60		
133+50			4.1	405.6		

Profile No. ____ Notes Red. LE Platted J. K. F. Job No. 5165 Division No. ____ L. B. 602 Pg. 209
Date ____ Date 9 11 1935 Survey of [illegible]
X-Sec. Notes Chkd. J. R. L. Checked PWA Survey by [illegible] Notes [illegible] Date 10/10/35
Date [illegible] Date [illegible] Map No. ____ Indexed [illegible] Date ____

Form 307 5M 10-34

PLEASE RETURN TO
LOS ANGELES COUNTY SURVEYOR
700 HALL OF RECORDS

NOTE: ANY ADDITIONS OR CHANGES ON THIS SHEET MUST BE MADE OR CIRCLED IN RED INK, WITH DATE AND NAME OF PERSON MAKING CHANGE

Do not extend notes this side of this line

STATION	B. S.	H. I.	F. S	ELEV.		
		409.70				
B.C. 133+62 41			4 2	4055	B.C. 1500' R curve to Left.	
11' R.			4 0	4057		
16' R.			4 8	4049		
35' R.			4 4	4053		
80' R.			+0 5	4102		
7' L			4 1	4056		
9' L.			4 5	4052	N. edge Pvmt.	
25' L.			5 0	4047	S " "	
44' L			5 7	4040		
64' L			7 5	4022		
80' L.			14 4	3953		
134+00			3 9	405.8		
9' R.			3 5	4062		
19' R.			4 5	4052		
36' R.			5 7	4040		
50' R.			4 7	4050		
80' R.			2 5	4077		
10' L			3 8	4059		
11' L			4 3	4054	N. edge Pvmt.	
27' L			4 8	4049	S. " "	

L.B. 602 P.G. 210 Job. No. 8108 Division No. Notes Red Plotted Profile
Survey of Palos Verdes Dr. So. Date OCT 11 1935 No.
Survey by Evans Notes Checked PWA X-Sec.
Indexed A. C. Johnson Date 10/10/35 Notes Chkd. J. A. L. Date OCT 11 1935 Date OCT 11 1935 No.

Form 307 5M 10-34

PLEASE RETURN TO
LOS ANGELES COUNTY SURVEYOR
700 HALL OF RECORDS

NOTE: ANY ADDITIONS OR CHANGES ON THIS SHEET MUST BE MADE OR CIRCLED IN RED INK, WITH DATE AND NAME OF PERSON MAKING CHANGE

Do not extend notes this side of this line

STATION	B. S.	H. I.	F. S	ELEV.		
(134+00)		409 70				
47L			6 0	4037		
80'L.			8 2	4009		
134+50			3 6	4061		
19R.			3 9	4058		
34'R.			4 6	4051		
53R.			4 0	4057		
80R.			2 9	4068		
115L			3 2	4065		
135L			3 7	4060	N. edge Pvmt.	
29'L			4 5	4052	S. " "	
49L			5 7	4040		
80'L			8 0	4017		
135+00			2 6	4071		
21 5R.			3 1	4066		
31R.			4 3	4054		
54R.			3 5	4062		
80R.			2 4	4073		
12'L			2 5	4072		
14L			3 0	4067	N edge Pvmt.	
32L			3 9	4058	S. " "	

Profile No. ____ Notes Red. ____ Platted ____ F. ____ Job No. ____ Division No. ____ L. B. ____ Pg. 2

X-Sec. ____ Date ____ Date OCT 11 1935 Survey of ____

Notes Chkd. ____ Checked PWA Survey by ____ Notes ____ Date ____

Map No. ____ Indexed ____ Date ____

Form 307 5M 10-34

PLEASE RETURN TO
LOS ANGELES COUNTY SURVEYOR
700 HALL OF RECORDS

NOTE: ANY ADDITIONS OR CHANGES ON THIS SHEET MUST BE MADE OR CIRCLED IN RED INK, WITH DATE AND NAME OF PERSON MAKING CHANGE

Do not extend notes this side of this line

STATION	B. S.	H. I.	F. S	ELEV.		
(135+00)		409.70				
34.5 L.			3.9	405.8		
52 L.			4.7	405.0		
60' L			4.5	405.2		
72' L			9.7	400.0		
80' L.			10.7	399.0		
135+50			1.8	407.9		
20' R.			2.0	407.7		
29' R.			3.[illegible]	40[illegible]		
40' R.			3.4	40[illegible]3		
55' R.			2.9	40[illegible]		
80' R.			1.1	408.6		
12' L			2.0	407.7		
12.5 L			2.1	407.6	N. edge dirt Rd.	
22.5 L			2.5	407.2	N. " Print.	
38' L.			3.4	406.3	S. " "	
40' L			3.3	406.4		
53' L			3.7	406.0		
64' L			8.8	400.9		
80' L			10.3	399.4		
T.P.	11.02	419.23	1.49	408.21		

L.B. 602 P.G. 212 Job. No. 8106 Division No. ___ Notes Red HE Plotted L. K. F. Profile
Survey of Palos Verdes Dr. So. Date ___ Date OCT 41 1935 No. ___
Survey by Evans Notes HE Notes Chkd. J. A. L. Checked PWA X-Sec.
Indexed A. C. Johnson Date 10/10/35 Date OCT 11 1935 Date OCT 41 1935 No. ___

Form 307 5M 10-34

PLEASE RETURN TO
LOS ANGELES COUNTY SURVEYOR
700 HALL OF RECORDS

NOTE: ANY ADDITIONS OR CHANGES ON THIS SHEET MUST BE MADE OR CIRCLED IN RED INK, WITH DATE AND NAME OF PERSON MAKING CHANGE

Do not extend notes this side of this line

STATION	B. S.	H. I.	F. S	ELEV.		
		41923				
136+00			9.7	409.5		
15 R.			10.0	409.2		
24' R.			10.1	409.1		
40' R.			12.6	406.6		
61' R.			11.8	407.4		
80 R.			9.9	409.3		
8 L			9.7	409.5		
10' L			10.1	409.1	N. edge dirt Rd.	
28.5 L.			10.5	408.7		
48' L			11.8	407.4	" " Pvmt.	
72' L.			13.3	405.9	S. " "	
74' L			13.0	406.2		
80' L.			13.6	405.6		
136+50			7.6	411.6		
20' R.			7.5	411.7		
31.5 R.			8.6	410.6		
47 R.			11.5	407.7		
65' R.			11.3	407.9		
80' R.			10.1	409.1		
3' L			7.4	411.8		

Profile No. ____ Notes Red. HE Platted L. K. F. Job No. 8106 Division No. ____ L. B. 6[illegible] Pg 2/3
Date ____ Date OCT 41 1935 Survey of [illegible]
X-Sec. No. ____ Notes Chkd. [illegible] Checked [illegible] Survey by ____ Notes ____ Date ____
Date ____ Date OCT [illegible] Map No. ____ Indexed [illegible] Date ____

Form 307 5M 10-34

PLEASE RETURN TO
LOS ANGELES COUNTY SURVEYOR
700 HALL OF RECORDS

NOTE: ANY ADDITIONS OR CHANGES ON THIS SHEET MUST BE MADE OR CIRCLED IN RED INK, WITH DATE AND NAME OF PERSON MAKING CHANGE

Do not extend notes this side of this line

STATION	B. S.	H. I.	F. S	ELEV.		
(136+50)		419.23				
5' L.			7.9	411.3	N. edge dirt Rd.	
22.5 L			8.5	410.7	S. " " "	
23' L			8.0	411.2		
43' L			8.0	410.3		
57' L			10.8	408.4		
80' L.			11.7	407.5		
137+00			5.3	413.9		
137+18			4.4	414.8		
23' R.			3.2	415.9		
43 R.			4.1	415.1		
59' R.			4.1	415.1		
80' R.			3.0	416.2		
4.5 L.			4.9	414.3	N. edge dirt Rd.	
19.5 L.			5.7	413.5	S. " " "	
24' L			5.5	413.7		
46' L			6.0	413.2		
80' L			6.4	412.8		
137+50			3.4	415.8		
12' R.			2.8	416.4		
18' R.			1.2	418.0		

L.B. 602 P.G. 214 Job. No. 8108 Division No. ____ Notes Red ____ Plotted L. K. F. Profile
Survey of Palos Verdes Dr. So. Date ____ Date OCT 41 1935 No. ____
Survey by Evans Notes ____ Notes Chkd. J. A. L. Checked PWA X-Sec.
Indexed A. C. Johnson Date 10/10/35 Date OCT 41 1935 No. ____

Form 307 5M 10-34

PLEASE RETURN TO
LOS ANGELES COUNTY SURVEYOR
700 HALL OF RECORDS

NOTE: ANY ADDITIONS OR CHANGES ON THIS SHEET MUST BE MADE OR CIRCLED IN RED INK, WITH DATE AND NAME OF PERSON MAKING CHANGE

Do not extend notes this side of this line

STATION	B. S.	H. I.	F. S	ELEV.		
(137+50)		419 23				
38' R			+1 3	420 5		
61' R.			+2 0	421 2		
80' R.			+2 5	421 7		
3' L.			3 4	415 8		
4' L.			4 0	415 2	N. edge dirt rd.	
21' L			4 8	414 4	S. " " "	
22.5' L			4 7	414 5		
40' L			5 2	414 0		
55' L			3 5	415 7		
80' L			4 6	414 6		
138+00			2 2	417 0		
8.5' R.			1 9	417 3		
15' R			[illegible]	[illegible]		
58' R			+9 0	418 2		
69' R			+9 5	428 7		
80' R			+10 0	420 2		
6.5' L			2 2	417 0		
8' L			2 8	416 4	N. edge dirt rd.	
24' L			3 4	415 8	S. " " "	
30' L			3 0	416 2		

Profile No. ____ Notes Red. H Platted L. K. F. Job No. 8108 Division No. ____ L. B. ____ Pg. 215
Date ____ Date OCT 41 1935 Survey of [illegible]
X-Sec. No. ____ Notes Chkd. [illegible] Checked [illegible] Survey by [illegible] Notes ____ Date ____
Date [illegible] Date [illegible] Map No. ____ Indexed ____ Date ____

Form 307 5M 10-34

PLEASE RETURN TO
LOS ANGELES COUNTY SURVEYOR
700 HALL OF RECORDS

NOTE: ANY ADDITIONS OR CHANGES ON THIS SHEET MUST BE MADE OR CIRCLED IN RED INK, WITH DATE AND NAME OF PERSON MAKING CHANGE

Do not extend notes this side of this line

STATION	B. S.	H. I.	F. S	ELEV.		
138+00		419 23				
43' L			3 2	416 0		
62' L			+0 3	419 5		
80' L			+0 2	419 4		
T.P.	5 38	422 63	2 48	416 75	T.P. - P# 30.	El. = 416.755
138+50			4 1	418 [illegible]	℄	
4' R			[illegible]	[illegible]		
12' R			[illegible]	421 [illegible]		
39' R			+[illegible]	42[illegible]		
74' R			+12 3	434 9		
80' R			+12 [illegible]	43[illegible].4		
11 L.			[illegible]	418 5		
15 L.			4 9	417 7	N. [illegible]	
30' L.			[illegible]	416 9		
34' L.			5 [illegible]	417 4		
50' L.			5 7	416 9		
71' L			+1 3	423 9		
80' L.			+1 4	424 0		
138+80			3 4	419 2		
138+91			1 2	421 4		
139+00			1 0	421 6		

L.B. 602 P.G. 216 Job. No. 8108 Division No. Notes Red LE Plotted L K F. Profile
Survey of Palos Verdes Dr. So. Date 10/10/35 Date OCT 41 1935 No.
Survey by Evans Notes LE Notes Chkd. J. A. L. Checked PWA X-Sec.
Indexed A. C. Johnson Date 10/10/35 Date OCT 41 1935 No.

Form 307 5M 10-34

PLEASE RETURN TO
LOS ANGELES COUNTY SURVEYOR
700 HALL OF RECORDS

NOTE: ANY ADDITIONS OR CHANGES ON THIS SHEET MUST BE MADE OR CIRCLED IN RED INK, WITH DATE AND NAME OF PERSON MAKING CHANGE

Do not extend notes this side of this line

STATION	B. S.	H. I.	F. S	ELEV.		
		4226.3				
EC						
139+20.95			+0.5	4231		
6'R.			+1.2	4238		
26'R.			+6.1	4227		
53'R.			+13.6	4362		
80'R.			+16.5	4391		
4'L			0.9	4226		
13'L.			-2.7	4199		
28'L.			-2.9	4197		
31'L.			-3.8	4188	N. edge dirt rd.	
49'L			-4.3	4184	S. " " "	
52'L			-3.9	4187		
67'L			-4.4	4182		
80'L			0.5	4221		
139+37			+1.0	4230		
139+63			+3.0	4256		
38'R.			+13.0	4356		
58'R.			+15.2	4378		
80'R.			+16.5	4391		
9'L			+1.6	4242		
18'L			+0.2	4228		

Profile No. ____ X-Sec. ____ Notes Red. ____ Date ____ Notes Chkd. ____ Date ____ Platted ____ Date ____ Checked ____ Date ____ Job No. ____ Survey of ____ Survey by ____ Map No. ____ Indexed ____ Division No. ____ Notes ____ Date ____ Date ____

L. B. ____ Pg. 2/7

Form 307 5M 10-34

PLEASE RETURN TO
LOS ANGELES COUNTY SURVEYOR
700 HALL OF RECORDS

NOTE: ANY ADDITIONS OR CHANGES ON THIS SHEET MUST BE MADE OR CIRCLED IN RED INK, WITH DATE AND NAME OF PERSON MAKING CHANGE

Do not extend notes this side of this line

STATION	B. S.	H. I.	F. S	ELEV.		
(139+63)		422.63				
27'L			2.0	420.6		
44'L.			2.9	419.7		
46'L			3.4	419.2	N. edge rd.	
65'L			3.5	419.1	S. " "	
66'L			3.2	419.4		
80'L.			3.5	419.1		
T.P.	11.09	432.82	0.90	421.73		
140+00			4.1	428.7		
140+16			2.6	430.2		
140+22			2.6	430.2		
17'R.			0.0	432.8		
38'R.			+3.2	436.0		
80'R.			+5.0	437.8		
23'L.			6.4	426.4		
34'L			9.4	423.4		
45'L			12.0	420.8		
69'L			13.2	419.6	N. edge Rd.	
80'L.			13.2	419.6		
T.P.	1.11	428.51	5.42	427.40		
140+52			2.6	425.9		

L.B. 602 P.G. 218 Job. No. 8108 Division No. Notes Red HE Plotted L. K. F. Profile
Survey of Eaton Verdes Dr. So. Date OCT 14 1935 No.
Survey by Evans Notes HE Notes Chkd. J. A. L. Checked PWA X-Sec.
Indexed A. C. Johnson Date 10/10/35 Date OCT 11 1935 Date OCT 14 1935 No.

Form 307 5M 10-34

PLEASE RETURN TO
LOS ANGELES COUNTY SURVEYOR
700 HALL OF RECORDS

NOTE: ANY ADDITIONS OR CHANGES ON THIS SHEET MUST BE MADE OR CIRCLED IN RED INK, WITH DATE AND NAME OF PERSON MAKING CHANGE

Do not extend notes this side of this line

STATION	B. S.	H. I.	F. S	ELEV.		
(140+52)		428.51				
28'R.			+1 3	429 8		
58'R.			+5 8	434.3		
80'R.			+8 0	436 5		
28'L			4 8	423 7		
43'L			8 2	420 3		
80'L.			9 0	419 5		
140+68			5 4	423 1		
140+78			6 5	422 0		
141+00			6 4	422.1		
32'R.			4 4	424 1		
55'R.			2.8	425.7		
80'R.			+0 3	428 8		
12'L			7 4	421 1		
45'L.			8 1	420 4		
80'L.			8 8	419 7		
141+25			6 6	421 9		
141+50			5 8	422 7		
35'R.			4 8	423 7		
80'R.			2 5	426 0		
41'L			7.2	421 3		
80'L			9.0	419.5		

Profile No. ____ Notes Red. ____ Platted L. K. F. Job No. ____ Division No. ____ L. B. ____ Pg. 219

X-Sec. No. ____ Date ____ Date ____ Survey of ____

Notes Chkd. ____ Checked PWA Survey by ____ Notes ____ Date ____

Date OCT 11 1935 Date ____ Map No. ____ Indexed ____ Date ____

Form 307 5M 10-34

PLEASE RETURN TO
LOS ANGELES COUNTY SURVEYOR
700 HALL OF RECORDS

NOTE: ANY ADDITIONS OR CHANGES ON THIS SHEET MUST BE MADE OR CIRCLED IN RED INK, WITH DATE AND NAME OF PERSON MAKING CHANGE

Do not extend notes this side of this line

STATION	B. S.	H. I.	F. S	ELEV.		
		428.51				
141+90			4.6	423.9		
142+00			5.1	423.4		
40'R.			4.3	424.2		
80'R.			2.2	426.3		
14'L.			5.1	423.4		
60'L.			7.2	421.3		
80'L.			6.9	421.6		
T.P.	1.66	425.18	4.99	423.52		
142+50			5.4	419.8		
40'R.			2.9	422.3		
80'R.			0.0	425.2		
24'L.			6.2	419.0		
74'L			4.8	420.4		
80'L			4.8	420.4		
143+00			8.3	416.9		
T.P.	3.87	417.44	11.61	413.57		
P#28			5.35	412.09	P#28 - El.=412.106.	

L.B. 602 P.G. 220 Job. No. 8100 Division No. ____ Notes Red ____ Plotted A. L. Profile
Survey of Evans Verdes Ave. Date OCT 14 1935 No.
Survey by Evans Notes 1-F Notes Chkd. J. A. L. Checked P.W.A. X-Sec.
Indexed A. C. Johnson Date 10/10/35 Date OCT 11 1935 Date OCT 15 1935 No.

Form 307 5M 10-34

PLEASE RETURN TO
LOS ANGELES COUNTY SURVEYOR
700 HALL OF RECORDS

NOTE: ANY ADDITIONS OR CHANGES ON THIS SHEET MUST BE MADE OR CIRCLED IN RED INK, WITH DATE AND NAME OF PERSON MAKING CHANGE

Do not extend notes this side of this line

STATION	B. S.	H. I.	F. S	ELEV.		
[illegible]	[illegible]	[illegible]		[illegible]	[illegible]	
B.C. [illegible]			[illegible]	[illegible]		
[illegible]			[illegible]	[illegible]		
			[illegible]	[illegible]		
T.P.	[illegible]	[illegible]	[illegible]	[illegible]		
[illegible]			[illegible]	[illegible]		
[illegible]			[illegible]	[illegible]		
[illegible]			[illegible]	[illegible]		
T.P.	[illegible]	[illegible]	[illegible]	[illegible]		
[illegible]			[illegible]	[illegible]		
[illegible]			[illegible]	[illegible]	Top BK.	
[illegible]			[illegible]	[illegible]	B.D.	
[illegible]			[illegible]	[illegible]	Top BK.	
[illegible]			[illegible]	[illegible]		
T.P.		[illegible]	[illegible]	[illegible]		
[illegible]			[illegible]	[illegible]		
[illegible]			[illegible]	[illegible]		
[illegible]			[illegible]	[illegible]		
[illegible]			[illegible]	[illegible]		
[illegible]			[illegible]	[illegible]		
[illegible]			[illegible]	[illegible]		

Profile No. ____ Notes Red. ____ Platted ____ Job No. ____ Division No. ____ L. B. ____ Pg. 221

Date ____ Date ____ Survey of ____

X-Sec. No. ____ Notes Red. ____ Checked ____ Survey by ____ Notes ____ Date ____

Map No. ____ Indexed ____ Date ____

Form 307 5M 10-34

PLEASE RETURN TO
LOS ANGELES COUNTY SURVEYOR
700 HALL OF RECORDS

NOTE: ANY ADDITIONS OR CHANGES ON THIS SHEET MUST BE MADE OR CIRCLED IN RED INK, WITH DATE AND NAME OF PERSON MAKING CHANGE

Do not extend notes this side of this line

STATION	B. S.	H. I.	F. S	ELEV.		
		•388.20				
POT 148+[illegible]			12.1	•376.1		
T.P.	[illegible]	•377.89	11.20	•377.00		
145+[illegible]			9.5	•368.4		
[illegible]			[illegible]	•[illegible].8		
[illegible]	[illegible]	•366.95	[illegible]	•[illegible]		
[illegible]			6.[illegible]	•[illegible].0		
+[illegible]			[illegible]	•[illegible]5.8		
T.P.	[illegible]	•356.52	[illegible]	•[illegible]		
[illegible]			[illegible]	•[illegible]		
+[illegible]			[illegible]	•[illegible]5		
[illegible]			[illegible]	•[illegible]		
+45			12.7	•[illegible]		
+55			12.5	•[illegible]		
151+00			19.2	•[illegible]		
[illegible]			[illegible]	[illegible]		
+[illegible]			[illegible]	•[illegible]		
152+00			21.5	•[illegible]		
+[illegible]			23.4	•[illegible]		
+20			22.[illegible]	•[illegible]		
[illegible]			[illegible]	•[illegible]		

L.B. 6[illegible] P.G. 22 Job. No. 8108 Division No. V Notes Red Plotted M. H. C. Profile
Survey of Palos Verde Dr. South Date Date No.
Survey by Moore Notes Fenner Notes Chkd. PWA Checked X-Sec.
Indexed A. C. Johnson Date 10-10-35 Date OCT 11 1935 Date No.

Form 307 5M 10-34

PLEASE RETURN TO
LOS ANGELES COUNTY SURVEYOR
700 HALL OF RECORDS

NOTE: ANY ADDITIONS OR CHANGES ON THIS SHEET MUST BE MADE OR CIRCLED IN RED INK, WITH DATE AND NAME OF PERSON MAKING CHANGE

Do not extend notes this side of this line

STATION	B. S.	H. I.	F. S	ELEV.		
		356.52				
[illegible]			28.6	327.9	Tp. BK.	
[illegible]			33.2	323.3	B.D.	
[illegible]			28.6	327.9	Tp. BK.	
1+23+00			26.0	330.5		
[illegible]			23.2	333.3	B.F.	
[illegible]			18.5	336.0	T.F.	
[illegible]			20.1	336.4	B.C.	
[illegible]			14.2	342.3	T.C.	
[illegible]			12.8	343.7		
[illegible]			[illegible]	[illegible]		
[illegible]			[illegible]	356.1		
[illegible]			[illegible]	[illegible]		
[illegible]			40.4	[illegible]		
[illegible]			[illegible]	[illegible]		
[illegible]	[illegible]	[illegible]	[illegible]	345.10		
[illegible]			44.0	356		
[illegible]			[illegible]	[illegible]		
[illegible]	[illegible]	[illegible]	[illegible]	334.12		
[illegible]			[illegible]	[illegible]		
[illegible]	2.35	[illegible]	[illegible]	[illegible]		

Profile No. ____ Notes Red. ____ Platted Date [illegible] Job No. [illegible] Division No. ____ L. B. [illegible] Pg. 223

X-Sec. ____ Notes [illegible] Chkd. [illegible] Checked ____ Survey of ____ Survey by ____ Map No. ____ Indexed ____ Notes ____ Date ____ Date ____

Form 307 5M 10-34

PLEASE RETURN TO
LOS ANGELES COUNTY SURVEYOR
700 HALL OF RECORDS

NOTE: ANY ADDITIONS OR CHANGES ON THIS SHEET MUST BE MADE OR CIRCLED IN RED INK, WITH DATE AND NAME OF PERSON MAKING CHANGE

Do not extend notes this side of this line

STATION	B. S.	H. I.	F. S	ELEV.		
		328.28				
157+50			5.8	[illegible]		
T.P.	0.24	317.02	11.50	316.78		
E.C. 157+74.94			1.7	[illegible]		
158+00			9.1	307.9		
[illegible]	0.92	305.20	11.74	305.28		
[illegible]			10.7	290.5		
[illegible]			[illegible]	287.8	TpBK	
			9.6	280.6	B.[illegible]	
[illegible]			11.5	294.7	[illegible]	
[illegible]			6.9	294.3		
[illegible]			2.8	303.4		
[illegible]			6.3	299.9		
T.P.	0.37	[illegible]	11.72	[illegible]		
160+72			1.7	[illegible]		
161+00			[illegible]	[illegible]		
B.C. 161+34.65			[illegible]	287.5		
+50			8.3	[illegible]		
+63			[illegible]	[illegible]		
162+00			10.1	284.8		
T.P.	1.26	284.29	11.82	[illegible]		

L.B. [illegible] P.G. 224 Job. No. 8168 Division No. V Notes Red ____ Plotted ____ Profile ____
Survey of [illegible] Date ____ Date ____ No. ____
Survey by [illegible] Notes [illegible] Notes PWA L.K.F. Checked ____ X-Sec. ____
Indexed A. C. Johnson Date ____ Date OCT 14 1935 Date ____ No. ____

Form 307 5M 10-34

PLEASE RETURN TO
LOS ANGELES COUNTY SURVEYOR
700 HALL OF RECORDS

NOTE: ANY ADDITIONS OR CHANGES ON THIS SHEET MUST BE MADE OR CIRCLED IN RED INK, WITH DATE AND NAME OF PERSON MAKING CHANGE

Do not extend notes this side of this line

STATION	B. S.	H. I.	F. S	ELEV.		
		284.29				
[illegible]			2.2	282.1		
[illegible]			4.8	279.5	Tp. Bk.	
[illegible]			8.5	275.8	B.D.	
[illegible]			5.8	278.5	Tp Bk.	
+[illegible]			5.6	278.7		
[illegible]			5.4	278.9		
[illegible]			8.2	276.1		
T. P. [illegible]	1.61	274.14	11.76	272.53		
+35			5.2	268.9		
+50			4.4	269.7		
+76			6.2	267.9	Sm. D.	
166+00			4.6	269.5		
E.C. 166+16.62			5.2	268.9		
167+00			9.5	264.6		
+19			12.[illegible]	262.1	[illegible]	
168+00			12.[illegible]	262.[illegible]		
169+00			10.2	263.9		
+65			8.6	265.5		
T. P.	10.78	276.92	8.[illegible]	[illegible]		
169+84			14.2	262.7	[illegible]	

Profile No. ____ Notes Red. ____ Platted [illegible] Job No. [illegible] Division No. [illegible] L. B. [illegible] Pg. 225

X-Sec. No. ____ Date ____ Date [illegible] Survey of ____

Notes Chkd. [illegible] Checked ____ Survey by ____ Notes ____ Date ____

Date ____ Date ____ Map No. ____ Indexed ____ Date ____

Form 307 5M 10-34

PLEASE RETURN TO
LOS ANGELES COUNTY SURVEYOR
700 HALL OF RECORDS

NOTE: ANY ADDITIONS OR CHANGES ON THIS SHEET MUST BE MADE OR CIRCLED IN RED INK, WITH DATE AND NAME OF PERSON MAKING CHANGE

Do not extend notes this side of this line

STATION	B. S.	H. I.	F. S	ELEV.		
		276.92				
164+89			16.8	260.1	B.D.	
[illegible]			16.2	[illegible]	Brk.	
[illegible]			16.0	260.9	"	
+23			14.0	262.9	"	
[illegible]			15.2	261.7	"	
[illegible]			14.7	262.2	"	
[illegible]			12.0	[illegible]	Tp.Bk.	
+64			12.0	[illegible]		
[illegible]00			8.4	[illegible]		
T.P.	1.74	278.11	0.55	[illegible]		
[illegible] 71+42.25			7.0	[illegible]		
172+00			5.4	[illegible]		
173+00			10.1	268.0		
T.P.	0.46	267.11	11.46	[illegible]		
174+00			3.3	263.8		
175+00			8.0	[illegible]		
+30			9.7	[illegible]	T.C.	
+38			10.5	[illegible]	B.C.	
175+88			[illegible]	[illegible]	[illegible]	
176+00			12.63	[illegible]		

L.B. [illegible] P.G. 226 Job. No. [illegible] Division No. [illegible] Notes Red _____ Plotted M. [illegible] Profile _____
Survey of [illegible] Date _____ Date _____ No. _____
Survey by [illegible] Notes [illegible] Notes Chkd. L. K. F. Checked _____ X-Sec. _____
Indexed A. C. Johnson Date _____ Date OCT 14 1935 Date _____ No. _____

Form 307 5M 10-34

PLEASE RETURN TO
LOS ANGELES COUNTY SURVEYOR
700 HALL OF RECORDS

NOTE: ANY ADDITIONS OR CHANGES ON THIS SHEET MUST BE MADE OR CIRCLED IN RED INK, WITH DATE AND NAME OF PERSON MAKING CHANGE

Do not extend notes this side of this line

STATION	B. S.	H. I.	F. S	ELEV.		
		267.11				
T. P.	1.63	[illegible].11	11.63	255.48		
177+00			4.72	252.39		
178+00			7.54	249.57		
+[illegible]			8.17	248.94		
T. P.	1.48	267.98	0.61	256.50		
T. P.	10.87	276.47	2.38	265.60		
B.M.			0.10	276.37	B.M. [illegible] 276.33	

Profile No. ____ Notes Red L. K. F. Platted M. H. C. Job No. ____ Division No. ____ L. B. [illegible] PG. 227

X-Sec. No. ____ Date ____ Date ____ Survey of ____

Notes Chkd L. K. F. Checked ____ Survey by ____ Notes ____ Date ____

Date [illegible] Date ____ Map No. ____ Indexed [illegible] Date ____

L.B. P.G 228 Job. No. Division No. Notes Red Plotted Profile
Survey of Date Date No.
Survey by Notes Notes Chkd. Checked X-Sec.
Indexed A. C. Johnson Date Date Date No.

Form 307 5M 10-34

PLEASE RETURN TO
LOS ANGELES COUNTY SURVEYOR
700 HALL OF RECORDS

Do not extend notes this side of this line

NOTE: ANY ADDITIONS OR CHANGES ON THIS SHEET MUST BE MADE OR CIRCLED IN RED INK, WITH DATE AND NAME OF PERSON MAKING CHANGE

STATION	B.S.	H.I.	F.S.	ELEV.

Form 307 5M 10-34

PLEASE RETURN TO
LOS ANGELES COUNTY SURVEYOR
700 HALL OF RECORDS

NOTE: ANY ADDITIONS OR CHANGES ON THIS SHEET MUST BE MADE OR CIRCLED IN RED INK, WITH DATE AND NAME OF PERSON MAKING CHANGE

Do not extend notes this side of this line

STATION	B. S.	H. I.	F. S	ELEV.	Station Sight 5.0	Vert. Angle	Hor. Dist.	L	Vert. Dist.	
143+11.28 BC	5.0	421.0		416.0						℄ 143+11.28
			7.8	[illegible]			40			L
			11.1	[illegible]			81			L
				422.5	81	+4°51'	81	5.0	+6.8	R
143+50	[illegible]	417.4		417.7						℄ 143+50
			7.8	[illegible]			50			L
			13.2	[illegible]			78			L
			13.4	[illegible]			91			L
				416.6	43	+5°36	43	5.0	+4.2	R
				419.0	80	+6°45	80	5.0	+6.6	R
144+00	4.8	412.9		[illegible]						℄ 144+00
			7.6	[illegible]			34			L
			9.7	[illegible]			57			L
				393.4	80	−5°18'	80	12.0	−7.5	L
			2.8	[illegible]			22			R
				413.9	55	+6°20'	55	5.0	+6.0	R
				416.8	84	+6°03'	83.5	5.0	+8.9	R
144+50	5.0	408.5		403.5						℄ 144+50
			7.0	401.5			12			L
				369.0	81	−15°42'	78	18.0	−21.5	L
				408.3	25	+6°12'	25	3.0	+2.8	R

Profile No. ____ Notes Red. L. K. F. Platted ____ Job No. ____ Division No. ____ L. B. ____ PG. 229

X-Sec. ____ Date ____ Notes Chkd. ____ Checked ____ Survey of ____ Survey by ____ Map No. ____ Indexed ____ Notes ____ Date ____

Form 307 5M 10-34

PLEASE RETURN TO
LOS ANGELES COUNTY SURVEYOR
700 HALL OF RECORDS

NOTE: ANY ADDITIONS OR CHANGES ON THIS SHEET MUST BE MADE OR CIRCLED IN RED INK, WITH DATE AND NAME OF PERSON MAKING CHANGE

Do not extend notes this side of this line

L.B. P.G. 230 Job No. Division No. Notes Red L. K. F. Plotted OCT 14 1935 Profile No.
Survey of Date OCT 14 1935 Notes Chkd. P.W.A. Checked P.W.A. X-Sec. No.
Survey by A. C. Johnson Notes Date OCT 15 1935
Indexed Date OCT 14 1935

STATION	B. S.	H. I.	F. S	ELEV.	[illegible]	[illegible]	[illegible]	R	[illegible]	
144+50		408.5		409.4	55'	+6-11	55.	5.0	+5.9	R
				411.9	65'	+6-35	65.	4.0	+7.4	R
				415.3	96'	+7-02	95.	5.0	+11.8	R
144+66	42	[illegible]		403.0						℄ 144+66 B.L.
				384.8	42	-15-04	41.	12.0	-10.9	L B.F. Drain
				381.2	56'	-18-04	54.	12.0	-14.5	L
				369.8	99	-18-59	94.	6.0	-31.9	L
			2.9	[illegible]			7'			R
				408.7	55	+5-33	55.	5.0	+6.0	R
				412.3	74'	+9-26	73.	5.0	+9.6	R
144+83	49	[illegible]		[illegible]						℄ 144+83 B.F.
			9.0	[illegible]			17'			L
				376.0	86	-18-21	86.	6.0	-20.2	L
				[illegible]			15'			R
				410.6	69'	+11-21	66.	5.0	+13.4	R
				412.5	91	+11-31	88.	6.0	+16.3	R
145+00	49	[illegible]		396.1						℄ 145+00
				413.6	96'	+13-31	94.	5.0	+17.5	R
				410.0	83	+9-49	82.	5.0	+13.9	R
				409.5	70'	+11-02	69.	5.0	+13.4	R
				401.9	25	+8-44	25.	3.0	+3.8	R

Form 307 5M 10-34

PLEASE RETURN TO
LOS ANGELES COUNTY SURVEYOR
700 HALL OF RECORDS

NOTE: ANY ADDITIONS OR CHANGES ON THIS SHEET MUST BE MADE OR CIRCLED IN RED INK, WITH DATE AND NAME OF PERSON MAKING CHANGE

Do not extend notes this side of this line

STATION	B. S.	H. I.	F. S	ELEV.	S.D.	V.A.	H.D.	R	V.D.	
145+00		40[illegible]	9.8	391 3			27'			L
				3763	87	-12-34	85	6.0	-18.8	L
145+50	46	3903		3857						℄ 145+50
				3673	92'	-10°-48'	90	6.0	-17.0	L
				3725	76'	-9°-44'	69	6.0	-11.8	L
			1.0	3893			12'			R
										R
				3939	29'	+11°-12'	28	2.0	+5.6	R - [illegible]
				3950	40'	+12-40	39	4.0	+8.7	R - [illegible]
				4028	55'	+16°-25'	53	3.0	+15.5	R - [illegible]
				4058	65'	+16°-48'	62	3.0	+18.5	R - [illegible]
				4070	80'	+16°-33'	77	6.0	+22.7	R - [illegible]
				4131	92'	+16°-59'	88	4.0	+26.8	R - [illegible]
145+66	42	3855		3813						℄ - 145+66
				3905	21'	+19°-45'	20	2.0	+7.0	R
				4008	52'	+20°-42'	49	3.0	+18.3	R - [illegible]
				4050	62'	+21°-20'	58	3.0	+22.5	R - [illegible]
				4055	77'	+19°-52'	72	6.0	+26.0	R - [illegible]
				4120	89'	+20°-08'	84	4.0	+30.5	R - [illegible]
				3705	12'	-14°-42'	11.5	12.0	-3.0	L - [illegible]
			11.0	3745			20'			L - [illegible]

Profile No. ____ X-Sec. No. ____

Notes Red. L. K. F. Platted [illegible] Date OCT 14 1935 Notes Chkd. PWA Checked PWA Date OCT 14 1935 Job No. 8115 Division No. 1 Survey of [illegible] Survey by ____ Map No. ____ Notes ____ Date ____ Indexed [illegible] Date ____

L. B. 602 Pg. 231

Form 307 5M 10-34

PLEASE RETURN TO
LOS ANGELES COUNTY SURVEYOR
700 HALL OF RECORDS

NOTE: ANY ADDITIONS OR CHANGES ON THIS SHEET MUST BE MADE OR CIRCLED IN RED INK, WITH DATE AND NAME OF PERSON MAKING CHANGE

Do not extend notes this side of this line

STATION	B. S.	H. I.	F. S	ELEV.	[illegible]	[illegible]	H. D.	[illegible]	[illegible]	
145+66		385 5		362 5	100'	-9°-53'	99.	6.0	-17.0	L
146+00	47	385 6		380 7						℄ 146+00
				349 5	100	-17°-35'	95.	6.0	-30.1	L
				350 3	83'	-20°-45'	78.	6.0	-29.3	L - T.B.
				350 9	[illegible]	[illegible]	63	6.0	-28.7	L B.D.
				353 8	65	-23°-32'	60.	6.0	-25.8	L - T.B.
			15	384 1			10'			R
				389 3	20'	+[illegible]	19.	3.0	+6.7	R
				390 5	26'	+17°-30'	25.	3.0	+7.9	R
				399 1	[illegible]	+21°-06'	43.	3.0	+16.5	R - B.F.
				402 6	55	+21°-19'	51.	3.0	+20.0	R - T.F.
				403 4	70	+20°-[illegible]	65.	7.0	+24.8	R - B.C.
				408 9	76	+20°-[illegible]	71.	3.0	+26.3	R - T.C.
				414 6	[illegible]	+20°-32'	91.	5.0	+34.0	R
146+50	43	38[illegible]		38[illegible]						℄ 146+50
				415 6	88	+22°-21'	81.	5.0	+33.3	R
				407 9	65	+21°-16'	61.	3.0	+23.6	R - T.C.
				400 3	56	+20°-58'	52.	7.0	+20.0	R - B.C.
				399 3	39	+22°-33'	36.	3.0	+15.0	R - T.F.
				389 4	19	+15°-31'	18.	3.0	+5.1	R
			00	387 [illegible]			11'			R

L.B. [illegible] P.G. 232 Job. No. [illegible] Division No. [illegible] Notes Red L. K. F. Plotted J. A. L. Profile
Survey of [illegible] Date OCT 14 1935 Date OCT 14 1935 No.
Survey by [illegible] Notes [illegible] Notes Chkd. PWA Checked PWA X-Sec.
Indexed A. C. Johnson Date Date OCT 14 1935 Date OCT 15 1935 No.

Form 307 5M 10-34

PLEASE RETURN TO
LOS ANGELES COUNTY SURVEYOR
700 HALL OF RECORDS

NOTE: ANY ADDITIONS OR CHANGES ON THIS SHEET MUST BE MADE OR CIRCLED IN RED INK, WITH DATE AND NAME OF PERSON MAKING CHANGE

Do not extend notes this side of this line

STATION	B. S.	H. I.	F. S	ELEV.	[illegible]	[illegible]	[illegible]	[illegible]	[illegible]	
146+50		3873		3683	40'	-18°-55	38	6.0	-13.0	L
				3575	75'	-18°-30	71	6.0	-23.8	L
				3508	92'	-19°-28	87	6.0	-30.5	L
147+00	50	3848		3772						℄
				3697	27'	-19°-52	25	6.0	-9.1	L
				3659	37'	-20°-20	35	6.0	-12.9	L
				3454	100	-19°-37	94	6.0	-33.4	L
			0.5	3843			10'			R
				3943	33'	+22°-2	31	3.0	+12.5	R
				3948	50'	+18°-45	47	6.0	+16.0	R
				4033	61	+21°-40	57	4.0	+22.5	R
				4149	89'	+22°-35	82	4.0	+34.1	R
147+[illegible] 53	51	3852		3801						℄
				4187	100'	+23°-15	92	6.0	+39.5	R
				4093	70'	+23°-50	64	4.0	+28.1	R
				3936	48'	+18°-50	45	7.0	+15.4	R
				3926	29'	+21°-10	27	3.0	+10.4	R
			1.8	3834			10'			R
			13.1	3721			18'			L
				3659	40'	-19°-30	38	6.0	-13.3	L
				3449	100'	-20-10	94	6.0	-34.3	L

Profile No. ____ X-Sec. No. ____

Notes Red. L. K. F. Date OCT 14 1935 Platted J. A. L. Date OCT 14 1935 Job No. [illegible] Division No. L Survey of ____ Notes Chkd. PWP Checked PWA Date ____ Survey by ____ Notes ____ Date ____ Map No. ____ Indexed A. C. Johnson Date ____

L. B. ____ Pg. 233

Form 307 5M 10-34

PLEASE RETURN TO
LOS ANGELES COUNTY SURVEYOR
700 HALL OF RECORDS

NOTE: ANY ADDITIONS OR CHANGES ON THIS SHEET MUST BE MADE OR CIRCLED IN RED INK, WITH DATE AND NAME OF PERSON MAKING CHANGE

Do not extend notes this side of this line

STATION	B. S.	H. I.	F. S	ELEV.	[illegible]	[illegible]	[illegible]	R	[illegible]	
147+72	48	3800.		3752				—		B.D. ℄ 147+72
				3409	100'	-19°-25'	94.	6.0	-33.1.	L
				3879	28'	+2[illegible]°-15'	25.	5.0	+12.9.	R - T.F.
				3889	4[illegible]	[illegible]	38.5	5.0	+13.9.	R - B.C.
				3965	51	+25°-10'	46.	5.0	+21.5.	R - T.C.
				4169	100'	+24°-50'	91.	5.0	+41.9.	R
148+00	51	3823.		3772						℄ 148+00
				4161	100'	+25°-55'	92.	5.0	+38.8.	R
				3943	48'	+2[illegible]°-5[illegible]	45.	5.0	+17.0.	R - T.C.
				3853	32'	+14°-45'	31.	5.0	+8.0.	R - B.C.
				3859	17.5	+29°-27'	15.	5.0	+8.6.	R - T.F.
				3430	100'	-19°-35'	94.	6.0	-33.3.	L
148+43	50	3811		3761.						℄ 148+43
				3819	12'	+10°-00'	12.	1.0	+1.8.	R - T.F.
				3831	30'	+9°-40'	29.	3.0	+5.0.	R - B.C.
				3914	43'	+18°-10'	41.	3.0	+13.3.	R T.C.
				3993	71'	+17°-25'	68.	3.0	+21.2.	R
				4104	100'	+18°-55'	95.	3.0	+32.3.	R
				3478	74'	-21°-40'	69.	6.0	-27.3.	L
				3448	85'	-20°-55'	79.	6.0	-30.3.	L
				3421	91'	-21°-20'	85.	6.0	-33.0.	L
				3388	100'	-21°-20'	93.	6.0	-36.3.	L

L.B. [illegible] P.G. 234 Job. No. [illegible] Division No. [illegible] Notes Red L. K. F. Plotted J. A. L. Profile
Survey of [illegible] Date OCT 14 1935 Date OCT 14 1935 No.
Survey by [illegible] Notes [illegible] Notes Chkd. PWA Checked P.W.A. X-Sec.
Indexed A. C. Johnson Date OCT 14 1935 Date OCT 14 1935 No.

Form 307 5M 10-34

PLEASE RETURN TO
LOS ANGELES COUNTY SURVEYOR
700 HALL OF RECORDS

NOTE: ANY ADDITIONS OR CHANGES ON THIS SHEET MUST BE MADE OR CIRCLED IN RED INK, WITH DATE AND NAME OF PERSON MAKING CHANGE

Do not extend notes this side of this line

STATION	B. S.	H. I.	F. S	ELEV.	S.D.	V.A.	H.V.	R.	V.D.	
148+85	59	374.3		368.4						℄ 148+85
				337.3	100'	-18°-10'	95	6.0	-31.0	L
				343.0	77'	-19-15	73	6.0	-25.3	L
				346.7	69'	-18-20	65	6.0	-21.6	L
				407.3	100'	+21°-05	93	3.0	+36.0	R
				388.1	48'	+20-25	45	3.0	+16.8	R - TC
				380.5	38'	+17°-10	36	5.0	+11.2	R - BC
				380.3	22'	+24-05	20	3.0	+9.0	R - TF
149+50	47	372.5		367.8						℄ 149+50
				378.8	28'	+21°-55	26	4.0	+10.3	R - TF
				379.1	41'	+19°-25	39	7.0	+13.6	R - [illegible]
				387.8	53'	+21°-15	49	4.0	+19.3	R - [illegible]
				397.2	78'	+21-23	73	4.0	+28.7	R
				404.6	100'	+21°-10	93	4.0	+36.1	R
				335.5	100'	-18°-10	95	6.0	-31.0	L
				341.9	71'	-20°-20	67	6.0	-24.6	L
				345.5	62'	-19°-50	58	6.0	-21.0	L
				351.8	37'	-23-10	34	6.0	-14.7	L
149+57	49	360.7		355.8						℄ 149+57
				396.9	100'	+23°-50	92	4.0	+40.2	R
				381.5	66'	+21°-10	62	3.0	+23.8	R - TC

Profile No. ____ X-Sec. No. ____

Notes Red. L. K. F. Platted J. A. L. Job No. ____ Division No. ____ L. B. ____ Pg. 235

Date OCT 14 1938 Date OCT Survey of ____

Notes Chkd. FWA Checked FWA Survey by ____ Notes ____ Date ____

Date ____ Date OCT 14 1938 Map No. ____ Indexed ____ Date ____

Form 307 5M 10-34

PLEASE RETURN TO
LOS ANGELES COUNTY SURVEYOR
700 HALL OF RECORDS

NOTE: ANY ADDITIONS OR CHANGES ON THIS SHEET MUST BE MADE OR CIRCLED IN RED INK, WITH DATE AND NAME OF PERSON MAKING CHANGE

Do not extend notes this side of this line

L.B. 602 P.G. 236 | Job. No. | Division No. | Notes Red | Plotted J. A. L. | Profile No.
Survey of | Notes | Date OCT 14 1935 | Date OCT 14 1935 | X-Sec. No.
Survey by C. Johnson | Notes | Notes Chkd. PWA | Checked PWA | X-Sec. No.
Indexed | Date | Date OCT 14 1935 | Date OCT 14 1935

STATION	B. S.	H. I.	F. S	ELEV.						
149+57		360.2		374.7	54'	+20-00	55.	6.0	+20.0	R - BC
				373.8	44	+21-00	41.	3.0	+16.1	R - TF
				367.2	31'	+17-50	29.	3.0	+9.5	R - BF
				347.0	31'	-14-00	30.	6.0	-7.7	L
				341.5	46'	-16-00	42.	6.0	-13.2	L
				330.3	95'	-15-00	92.	6.0	-24.4	L
150+00	4.8	356.2		351.4						℄ 150+00
				359.1	27.	+14-50	26.	4.0	+6.9	R - BF
				371.2	54'	+20-00	51.	4.0	+19.0	R - TF
				371.9	72'	+19-00	66.	7.0	+22.7	R - BC
				377.4	76'	+20-20	71.	5.0	+26.2	R - TC
				344.6	20'	-16-20	19.	6.0	-5.6	L
				340.2	30'	-18-20	28.	6.0	-10.0	L
				325.3	100'	-16-50	97.	6.0	-24.9	L
150+40	5.0	347.2		342.2						℄ - 150+40
			66	340.6			11'			L
			97	339.3			20'			L
				320.7	100'	-12-00	98.	6.0	-20.5	L
				352.4	36'	+18-10	34.	6.0	+11.2	R
				369.6	66'	+23-40	60.5	4.0	+26.4	R - TF
				369.5	77'	+21-50	73.	7.0	+29.3	R - BC
				377.4	88'	+23-00	81.	4.0	+34.2	R - TC

Form 307 5M 10-34

PLEASE RETURN TO
LOS ANGELES COUNTY SURVEYOR
700 HALL OF RECORDS

NOTE: ANY ADDITIONS OR CHANGES ON THIS SHEET MUST BE MADE OR CIRCLED IN RED INK, WITH DATE AND NAME OF PERSON MAKING CHANGE

Do not extend notes this side of this line

STATION	B. S.	H. I.	F. S	ELEV.	SD	VA	HD	R	VD	
150+55	45	348.5		344.0						℄ -150+55
				377.0	92'	+20°-50'	86	4.0	+34.5	R- TC
				367.9	79'	+19°-40'	74.5	7.0	+26.4	R BC
				367.5	64'	+21°-05'	60	4.0	+23.0	R TF
				358.8	45'	+18°-35'	43	4.0	+14.3	R - BF
				320.1	100	-13°-05'	97	6.0	-22.4	L
				326.6	64'	-14°-25'	62	6.0	-15.9	L
				327.3	53'	-16°-45'	51	6.0	-15.2	L
				333.0	36	-15°-20'	35	6.0	-9.5	L
			11.2	337.3			17.0			L
151+00	46	337.9		333.3						℄ 151+00
				348.3	48'	+17°-40'	46	4.0	+14.4	R - T
				347.4	51	+15°-25'	49	4.0	+13.5	R BD
				351.9	56'	+18°-50'	53	4.0	+18.0	R - TB
				359.9	72	+21°-10'	67	4.0	+26.0	R - TF
				360.3	85	+19°-45'	80	6.0	+28.4	R - TC
			6.9	331.0			5.0			L
				311.6	100'	-11°-50'	98	6.0	-20.3	L
151+16	50	338.5		333.5						℄ -151+16
				363.0	72'	+23°-25'	66	4.0	+28.5	TF
				351.8	49'	+20°-50'	46	4.0	+17.3	BF

Profile No. ____ Notes Red L. K. F. Platted J. A. L. Date OCT 14 1935 Job No. [illegible] Division No. [illegible] Date OCT 15 1935 Survey of ____ L. B. [illegible] Pg. 237

X-Sec. No. ____ Notes Chkd. P.W.A. Checked P.W.A. Survey by ____ Notes ____ Date ____

Date ____ Date ____ Map No. ____ Indexed ____ Date ____

L.B. 622 P.G. 28 | Job. No. Sec 5 | Division No. 1 | Notes Red — K. F. | Plotted J.A.L. | Profile No.
Survey of Alameda Avenue | Date | Date OCT 15 1955
Survey by Various | Notes | Notes Chkd. PWA | Checked P.W.A. | X-Sec. No.
Indexed A. C. Johnson | Date | Date OCT 14 | Date OCT 14

Form 307 5M 10-34

PLEASE RETURN TO
LOS ANGELES COUNTY SURVEYOR
700 HALL OF RECORDS

NOTE: ANY ADDITIONS OR CHANGES ON THIS SHEET MUST BE MADE OR CIRCLED IN RED INK, WITH DATE AND NAME OF PERSON MAKING CHANGE

Do not extend notes this side of this line

STATION	B. S.	H. I.	F. S	ELEV.	[illegible]	[illegible]	[illegible]	[illegible]	[illegible]	[illegible]
151+[illegible]		338.5		312.3	102'	-11°45'	98	6.0	-20.2	L
151+54	50	341.0		338.0						℄ 151+54
				349.1	40	+1°50'	38	4.0	+12.1	[illegible]
				359.1	63	+26°40'	89	[illegible]	+22.1	[illegible]
				359.4	76	+15°50'	72	6.0	+24.4	[illegible]
				310.5	[illegible]	[illegible]	97	6.0	-24.5	L
152+22	48	338.4		3[illegible]						℄ 152+22
				351.5	73	+15°00'	73	6.0	+19.4	[illegible]
				351.3	56	+11°25'	54	3.0	+15.9	[illegible]
				347.6	[illegible]	+14°30'	47	3.0	+12.2	[illegible]
				308.9	100	-13°45'	97	6.0	-23.5	L
152+62	35	323.4		3[illegible]						℄ 152+50
			49	325.5						℄ 152+62
				316.5	46	-14°45'	44	5.0	-11.6	L - T.B.
				304.4	53	-13°30'	80	6.0	-23.0	L - B.O.
				301.1	130	[illegible]	127	5.0	-27.3	L - T.B.
				347.4	61	+19°20'	58	4.0	+18.0	R - T.P.
				348.6	79	+15°40'	76	6.0	+21.2	[illegible]
				354.3	5[illegible]	+15°40'	83	4.0	+24.9	[illegible]
153+00	48	[illegible]		33[illegible]						℄ 153+00
				352.2	54	+13°05'	82	2.0	+18.9	R - T.C.

Form 307 5M 10-34

PLEASE RETURN TO
LOS ANGELES COUNTY SURVEYOR
700 HALL OF RECORDS

NOTE: ANY ADDITIONS OR CHANGES ON THIS SHEET MUST BE MADE OR CIRCLED IN RED INK, WITH DATE AND NAME OF PERSON MAKING CHANGE

Do not extend notes this side of this line

STATION	B. S.	H. I.	F. S	ELEV.	S D	V A	H D	R	V D	
153+00		335.3		3473	77	+13°-30	75	6.0	+18.0	R - BC
				3456	62	+14°-25	60	5.0	+15.3	R - TC
				3405	56	+11°-35	55	6.0	+11.2	R - BC
				3424	47	+12°-30	46	3.0	+10.1	R - TC
				3097	100	-11°-30	98	6.0	-19.6	L
153+21	51	330.4		3323						℄ - 153+[illegible]
				3109	100	-12°-30	98	6.0	-21.5	L
				3419	28	+11°-30	27	2.0	+5.5	R T
				3444	54	+9°-45	53	3.0	+9.0	R BC
				3517	68	+14°-35	66	4.0	+17.3	R TC
				3613	100	+15°-40	96	4.0	+26.9	R
153+[illegible]	49	342.9		3320						℄ 153+[illegible]
				3648	100	+15°-05	97	4.0	+25.9	R
				3586	80	+14°-20	77	4.0	+19.7	R
				3467	36	+12°-25	35	4.0	+7.8	R TC
			24	3405			25			R BC
			122	3307			21			L - BF
				3118	100	-14°-[illegible]	97	6.0	-25.1	L
153+62	50	341.4		3364						℄ 153+[illegible] TC
				3456	18	+20°-35	17	2.0	+6.2	R - TC
				3674	100	+20°-00	94	8.0	+34.0	R

Profile No. ____ Notes Red. L. K. F. Platted J. A. L. Job No. [illegible] Division No. 1 L. B. [illegible] Pg. 239
Date OCT 14 1935 Date OCT 15 1935 Survey of ____
X-Sec. No. ____ Notes Chkd. P.W.A. Checked P.W.A. Survey by ____ Notes ____ Date ____
Date ____ Date ____ Map No. ____ Indexed ____ Date ____

Form 307 5M 10-34

PLEASE RETURN TO
LOS ANGELES COUNTY SURVEYOR
700 HALL OF RECORDS

NOTE: ANY ADDITIONS OR CHANGES ON THIS SHEET MUST BE MADE OR CIRCLED IN RED INK, WITH DATE AND NAME OF PERSON MAKING CHANGE

Do not extend notes this side of this line

STATION	B. S.	H. I.	F. S	ELEV.	[illegible]	[illegible]	[illegible]	[illegible]	[illegible]	
[illegible]		[illegible]	69	[illegible]			24			L [illegible]
				3266	[illegible]	[illegible]	44.	[illegible]	- 8.8.	L BF
				3127	100	[illegible]	97.	[illegible]	-22.7.	L
[illegible]	[illegible]	[illegible]		[illegible]						[illegible]
				3703	100'	+ 17-45	95.	7.0	+30.3.	R
				3612	60	+ [illegible]	59.	[illegible]	+19.2.	R
			12	[illegible]			[illegible]			L [illegible]
				3309	40	- 14 [illegible]	39.	[illegible]	-10.1.	[illegible]
				3238	60	- [illegible]	57.	6.0	-17.2.	[illegible]
				3139	[illegible]	- 15 [illegible]	96.	[illegible]	-27.1.	L
154+00	[illegible]	[illegible]								℄ 154+00
				3636	5[illegible]	[illegible]	55.	[illegible]	+19.0.	R
				3697	56	+ 17-[illegible]	82.	[illegible]	+26.1.	R
				3727	100	+ 17-35	95.	[illegible]	+30.1.	R
				3149	100	- [illegible]	96.	[illegible]	-27.7.	L
				3192	[illegible]	- [illegible]	77.5.	[illegible]	-23.4.	L [illegible]
				3261	60	[illegible]	60.	[illegible]	-16.5.	L [illegible]
				3297	30	- [illegible]	34.	[illegible]	-12.9.	L [illegible]
				3349	2[illegible]	- [illegible]	27.	[illegible]	- 7.7.	L [illegible]
154+54	48	3569.		3521.						℄ 154+54
				3654	36	+ 17-40	36.	3.0	+11.5.	R

L.B. 602 P.G 240 Job. No. [illegible] Division No. [illegible] Notes Red L. K. F. Plotted J. A. L. Profile
Survey of Palos Verdes Drive South Date OCT 14 1935 Date OCT 15 1935 No.
Survey by Alvarez Notes Alvarez Notes Chkd. PWA Checked P.W.A. X-Sec.
Indexed A. C. Johnson Date OCT 14 1935 Date [illegible] No.

Form 307 5M 10-34

PLEASE RETURN TO
LOS ANGELES COUNTY SURVEYOR
700 HALL OF RECORDS

NOTE: ANY ADDITIONS OR CHANGES ON THIS SHEET MUST BE MADE OR CIRCLED IN RED INK, WITH DATE AND NAME OF PERSON MAKING CHANGE

Do not extend notes this side of this line

STATION	B. S.	H. I.	F. S	ELEV.	S D	V A	H D	R	V D	
[illegible]		35[illegible]		3732	69'	+17°15'	66	4.0	+20.3	R
				3828	100	+1[illegible]°25'	95	4.0	+29.0	R
				3284	72'	-18°15'	68	6.0	-22.5	L - 7 [illegible]
				3205	86	[illegible]	80	6.0	-30.4	L [illegible]
				3182	105	[illegible]	100	6.0	-32.7	L 7 [illegible]
15[illegible]	48	[illegible]		[illegible]						℄ -155+[illegible]
				3643	[illegible]	[illegible]	23	2.0	+ 4.9	R
				3827	86	[illegible]	83	3.0	+24.3	R
				3853	100	[illegible]	96	3.0	+26.9	R
				3231	100	-1[illegible]	95	6.0	-32.3	L [illegible]
155+50	48	[illegible]		35[illegible]						℄ 15[illegible]-50
				3621	15'	+9°35'	15	2.0	+ 2.4	R
				3715	51	+13°25'	50	2.0	+11.8	R
				3810	100	+14°10'	97	3.0	+24.3	R
				3234	100	-18°55'	95	6.0	-32.3	L
156+00	49	361.8		3569						℄ 156+00
				3679	39'	+1[illegible]	38	3.0	+ 9.1	R
				3809	100'	+13°25'	97	4.0	+23.1	R
				3229	100'	-19°15'	94	6.0	-32.9	L
156+50	49	352.2		3473						℄ 156+50
				3682	100'	+12°50'	97	6.0	+22.0	

Profile No. ____ X-Sec. No. ____

Notes Red. L. K. F. Platted J. A. L. Job No. [illegible] Division No. [illegible] L. B. [illegible] Pg. 241

Date OCT 14 1935 Date OCT 15 1935 Survey of ____

Notes Chkd. PWA Checked P.W.A. Survey by ____ Notes ____ Date ____

Date ____ Date OCT 15 1935 Map No. ____ Indexed ____ Date ____

Form 307 5M 10-34

PLEASE RETURN TO
LOS ANGELES COUNTY SURVEYOR
700 HALL OF RECORDS

NOTE: ANY ADDITIONS OR CHANGES ON THIS SHEET MUST BE MADE OR CIRCLED IN RED INK, WITH DATE AND NAME OF PERSON MAKING CHANGE

Do not extend notes this side of this line

L.B. P.G. 242 Job. No. Division No. Notes Red L. K. F. Plotted J. A. L. Profile No.
Survey of Date OCT 14 1935 Date OCT 15 1935
Survey by Notes Notes Chkd. PWA Checked P.W.A. X-Sec. No.
Indexed A. C. Johnson Date Date OCT 14 1935 Date OCT 16 1935

STATION	B. S.	H. I.	F. S	ELEV.						
156+50		322.2		361.0			48	5.0	+11.8	R
				314.5	100'	-15.25	95	6.0	-31.7	L
				331.7	52'	-16.15	52	6.0	-15.0	L
157+00										℄ 157+00
				347.0	50'	+10.25	53	3.0	+9.3	R
				350.4	100'	[illegible]	99	5.0	+14.7	R
				323.0	45'	-15.10	43	6.0	-11.7	L
				308.8	100'	-16.[illegible]	99	6.0	-25.9	L
157+50		322.4		[illegible]						℄ 157+50
				330.1	46'	[illegible]	45	3.0	+5.7	R
				335.6	93'	[illegible]	92	5.0	+13.8	R
				335.6	100'	[illegible]	99	5.0	+13.8	R
		320.4		301.1	100'	-11.50	98	6.0	-20.3	L
158+00				[illegible]						℄ 158+00
				320.7	41'	+4.30	41	3.0	+3.3	R
				323.4	54'	+5.30	54	3.0	+8.0	R
				321.7	100'	+4.50	100	7.0	+8.3	R
				296.1	100'	-16.[illegible]	98	6.0	-18.3	L
				309.3	36'	-[illegible]	36	6.0	-5.1	L
158+10		312.5		[illegible]						℄ 158+10
				31[illegible].8			48			R

Form 307 5M 10-34

PLEASE RETURN TO
LOS ANGELES COUNTY SURVEYOR
700 HALL OF RECORDS

NOTE: ANY ADDITIONS OR CHANGES ON THIS SHEET MUST BE MADE OR CIRCLED IN RED INK, WITH DATE AND NAME OF PERSON MAKING CHANGE

Do not extend notes this side of this line

STATION	B. S.	H. I.	F. S	ELEV.	S.D.	V.A.	H.D.	R	V.D.	
158+00		312.3	70	305.8			100'			R
			101	2[illegible]7			36'			L
				2903	100	-9-35	99	6.0	-16.5	L
158+42	52	295.7		2905						℄ 158+42
				2927	52	+3-20	52	6.0	+3.0	R - TB
				2911	56	+4-35	56	9.0	+4.4	R - BD
				2964	77	+5-00	77	6.0	+6.7	R - TB
				3017	100	+5-10	100	3.0	+9.0	R
				2799	100	-5-40	100	6.0	-9.7	L
158+57	49	294.7		2898						℄ 158+57
				2797	100	-5-10	100	6.0	-9.0	L - TB
				2799	82	-5-10	81	6.0	-8.8	L - BD
			115	2[illegible]2			61'			L - TB
				3055	100	+7-35	99	3.0	+13.8	R
				2995	59	+7-35	59	3.0	+7.8	R
				2930	37	+3-40	37	4.0	+2.3	R - TB
			53	2[illegible]4			29'			R - BD
			75	2[illegible]2			8'			R - BD
158+61	60	292.6		286.6						℄ 158+61
			50	287.6			9'			L - TB
			83	284.3			20'			L - BD

Profile No. ____ Notes Red. J. K. E. Platted J. A. L. Job No. [illegible] Division No. ____ L. B. [illegible] Pg. 243

Date OCT 14 [illegible] Date OCT 15 [illegible] Survey of ____

X-Sec. No. ____ Notes Chkd. ____ Checked P.W.A. Survey by ____ Notes ____ Date ____

Date [illegible] Date [illegible] Map No. ____ Indexed ____ Date ____

Form 307 5M 10-34

PLEASE RETURN TO
LOS ANGELES COUNTY SURVEYOR
700 HALL OF RECORDS

NOTE: ANY ADDITIONS OR CHANGES ON THIS SHEET MUST BE MADE OR CIRCLED IN RED INK, WITH DATE AND NAME OF PERSON MAKING CHANGE

Do not extend notes this side of this line

STATION	B. S.	H. I.	F. S	ELEV.	[illegible]	[illegible]	[illegible]	[illegible]	[illegible]	
158+61		292.6	82	[illegible] 4			25			L — B.D.
			63	[illegible]			27			L — T.B.
			86	[illegible]			55'			L —
			110	[illegible]			80'			L
			115	[illegible]			100'			L
			42	[illegible] 4			3'			R — T.B.
				292 3	30'	+[illegible]	30.	4.0	+3.7	R
				295 6	50'	+11-35	49	4.0	+10.0	R
				307 6	100'	+11-00	98	4.0	+19.0	R
158+77	45	299.2		[illegible]						TB ℄ 158+77
				315 0	[illegible]	+[illegible]	98	4.0	+19.8	R
				309 5	[illegible]	+[illegible]	86	4.0	+14.3	R
				285 4	[illegible]	-[illegible]	100	[illegible]	-7.8	L
				[illegible]			[illegible]			L
159+[illegible]	49	[illegible]		[illegible]						℄ 159+[illegible]
				324 5	[illegible]	+14-15	97	4.0	+24.3	R
				311 4	[illegible]	+[illegible]	55	4.0	+11.2	R
				291 6	52'	-9-35	51	4.0	-8.6	L
				287 7	[illegible]	[illegible]	99	[illegible]	-11.8	L
159+[illegible]	5	[illegible]								℄ 159+[illegible]
				317 3	62'	+12-06	61.	4.0	+12.9	R

L.B. [illegible] P.G. 24K Job. No. [illegible] Division No. [illegible] Notes Red L. K. F. Plotted [illegible] Profile
Survey of [illegible] Date OCT 14 1935 Date [illegible] No.
Survey by [illegible] Notes [illegible] Notes Chkd. Checked P.W.A. X-Sec.
Indexed C. Johnson Date [illegible] Date OCT 14 1935 Date OCT 15 1935 No.

Form 307 5M 10-34

PLEASE RETURN TO
LOS ANGELES COUNTY SURVEYOR
700 HALL OF RECORDS

NOTE: ANY ADDITIONS OR CHANGES ON THIS SHEET MUST BE MADE OR CIRCLED IN RED INK, WITH DATE AND NAME OF PERSON MAKING CHANGE

Do not extend notes this side of this line

STATION	B. S.	H. I.	F. S	ELEV.	S.D.	L.A.	M.D.	[illegible]	[illegible]	
[illegible]		[illegible]		3179	69	+11-20	[illegible]	[illegible]	+13.5	R
				3312	100	+15-40	96	4.0	+26.8	R
				2903	100	-7-[illegible]	99	6.0	-12.1	L
160+[illegible]	48	[illegible]		[illegible]						[illegible] 160+[illegible]
				3275	100	[illegible]	96	4.0	+26.8	R
				3195	81	+13-25	74	4.0	+18.8	R
				3179	72	+13-35	70	4.0	+17.2	R
				2869	100	-[illegible]-45	99	6.0	-11.8	L
160+72	48	[illegible]		[illegible]						℄ 160+[illegible]
				3155	[illegible]	[illegible]	98	4.0	+21.5	R
				3072	69	+11-00	68	4.0	+13.2	R
				2798	100	-7-00	94	6.0	-12.2	L
161+00	[illegible]	[illegible]		[illegible]						℄ 161 [illegible]
				3040	69	+[illegible]	68	[illegible]	+11.4	R
				3119	100	+11-15	98	4.0	+19.3	R
				2776	100	-7-25	99	6.0	-13.0	L
				2795	[illegible]	-8-[illegible]	75	6.0	-11.1	L
[illegible]	50	[illegible]		[illegible]						℄ 161+[illegible]
				3074	100	+10-55	98	4.0	+18.9	R
			47	2778			80			L

Profile No. _____ Notes Red L. K. F. Date OCT 14 1925 Platted _____ Date _____ Job No. [illegible] Division No. [illegible] Survey of _____ L. B. [illegible] Pg. 245

X-Sec. No. _____ Notes Chkd. PWA Date _____ Checked PWA Date _____ Survey by _____ Map No. _____ Notes _____ Date _____ Indexed A. C. [illegible] Date _____

Form 307 5M 10-34

PLEASE RETURN TO
LOS ANGELES COUNTY SURVEYOR
700 HALL OF RECORDS

NOTE: ANY ADDITIONS OR CHANGES ON THIS SHEET MUST BE MADE OR CIRCLED IN RED INK, WITH DATE AND NAME OF PERSON MAKING CHANGE

Do not extend notes this side of this line

STATION	B. S.	H. I.	F. S	ELEV.					
									£ 161450
				3014			79	+14.0	
							8		
				2987			79	+13.1	
							82		
				2944			79	+11.6	
				1					
				9					
				8					
			95						
			124				29		L
							76		

L.B. 662 P.G. 246 Job. No. Division No. Notes Red L. K. F. Plotted J. A. L. Profile
Survey of Date OCT 14 1935 Date OCT 15 1935 No.
Survey by Notes Notes Chkd. P.W.A. Checked P.W.A. X-Sec.
Indexed A. C. Johnson Date Date OCT 14 1935 Date No.

Profile	Notes Red. L. K. F.	Platted	Job No.	Division No.	L. B. PG. 247
No.	Date OCT 14	Date	Survey of		
X-Sec.	Notes Chkd. PWA	Checked P.W.A.	Survey by	Notes	Date
No.	Date	Date	Map No.	Indexed	Date

NOTE: ANY ADDITIONS OR CHANGES ON THIS SHEET MUST BE MADE OR CIRCLED IN RED INK, WITH DATE AND NAME OF PERSON MAKING CHANGE

Do not extend notes this side of this line

STATION	B. S.	H. I.	F. S	ELEV.
153+50				
154+00				
154+50				
155+00				
155+50				

PLEASE RETURN TO
LOS ANGELES COUNTY SURVEYOR
700 HALL OF RECORDS

Form 307 5M 10-34

L.B. 602 P.G. 248 Job. No. 565 Division No. 6 Notes Red L. K. F. Plotted J. A. L. Profile

Survey of [illegible] Date OCT 14 1935 Date OCT 15 1935 No.

Survey by [illegible] Notes [illegible] Notes Chkd. PWA Checked P.W.A. X-Sec.

Indexed A. C. Johnson Date Date OCT 14 1935 Date OCT 15 1935 No.

STATION	B. S.	H. I.	F. S	ELEV.

Form 307 5M 10-34

PLEASE RETURN TO
LOS ANGELES COUNTY SURVEYOR
700 HALL OF RECORDS

Do not extend notes this side of this line

NOTE: ANY ADDITIONS OR CHANGES ON THIS SHEET MUST BE MADE OR CIRCLED IN RED INK, WITH DATE AND NAME OF PERSON MAKING CHANGE

Form 7 5M 10-34

PLEASE RETURN TO
LOS ANGELES COUNTY SURVEYOR
700 HALL OF RECORDS

NOTE: ANY ADDITIONS OR CHANGES ON THIS SHEET MUST BE MADE OR CIRCLED IN RED INK, WITH DATE AND NAME OF PERSON MAKING CHANGE

Do not extend notes this side of this line

STATION	B. S.	H. I.	F. S	ELEV.						
[illegible]+51		[illegible]	55	[illegible]						℄
			109	[illegible]			42			L - B[illegible]
			[illegible]	[illegible]			80'			L
			[illegible]	[illegible]			80'			[illegible]
			00	[illegible]			[illegible]			[illegible]
168+00	51	[illegible]		[illegible]						℄ 168+00
			[illegible]	2548			80'			L
			[illegible]	[illegible]			[illegible]			R
169+00	50	[illegible]		[illegible]						℄ 169+[illegible]
			136	[illegible]			80			L
			+36	[illegible]			80			R
[illegible]	[illegible]	[illegible]		[illegible]						℄ [illegible]
			[illegible]	[illegible]			80'			L
			+38	[illegible]			80'			R
			20	[illegible]			[illegible]			R
[illegible]	52	[illegible]		[illegible]						℄ 170+00
			125	[illegible]			90'			L [illegible]
			[illegible]	[illegible]			56'			L
			60	259.9			22'			[illegible]
			50	[illegible]			19'			L - [illegible]
			49	[illegible]			12'			L - [illegible]

Profile No. ____ Notes Red. [illegible] Date [illegible] Platted J. A. L. Date OCT 15 1935 Job No. [illegible] Division No. [illegible] Survey of ____

X-Sec. No. ____ Notes Chkd. [illegible] Date ____ Checked W.P.A. Date ____ Survey by ____ Notes ____ Date ____ Map No. ____ Indexed [illegible] Date ____

L. B. [illegible] Pg. 249

Form 307 5M 10-34

PLEASE RETURN TO
LOS ANGELES COUNTY SURVEYOR
700 HALL OF RECORDS

NOTE: ANY ADDITIONS OR CHANGES ON THIS SHEET MUST BE MADE OR CIRCLED IN RED INK, WITH DATE AND NAME OF PERSON MAKING CHANGE

Do not extend notes this side of this line

STATION	B. S.	H. I.	F. S	ELEV.					
170+00		265.2	215	[illegible]			12'		R
			+[illegible]	[illegible]			48'		R
			+34	269.3			60'		R - T.S.
			+[illegible]	[illegible]			70'		R - BC
			+20	[illegible]			[illegible]		R
170+45	52	[illegible]		[illegible]					℄ 170+45
			[illegible]	[illegible]			18'		L
			70	[illegible]			30		L
			[illegible]	[illegible]			80'		L
				692	50'	[illegible]	80	40 + 5.8	R
[illegible]	46	269.5		[illegible]					℄ 170+64
			96	[illegible]			80'		L
			15	[illegible]					R
				724	[illegible]	[illegible]	80	40 + 6.9	R
171+00	48	[illegible]		[illegible]					℄ [illegible]
			+15	[illegible]			80'		R
			[illegible]	[illegible]			80'		L - T.S.
			93	264.0			49'		L
171+42	[illegible]	[illegible]		[illegible]					℄ 171+42
				258.8	47'	-6°40'	96	6.0 - 11.3	L [illegible]
				259.0	79'	-8°05'	78	6.0 - 11.1	L BC

L.B. 602 P.G. 270 Job. No. [illegible] Division No. [illegible] Notes Red L. K. F. Plotted J. A. L. Profile
Survey of [illegible] Date OCT 14 1935 Date OCT 15 1935 No.
Survey by [illegible] Notes [illegible] Notes Chkd. PWA Checked PWA X-Sec.
Indexed A. C. Johnson Date OCT 14 1935 Date [illegible] No.

Form 307 5M 10-34

PLEASE RETURN TO
LOS ANGELES COUNTY SURVEYOR
700 HALL OF RECORDS

NOTE: ANY ADDITIONS OR CHANGES ON THIS SHEET MUST BE MADE OR CIRCLED IN RED INK, WITH DATE AND NAME OF PERSON MAKING CHANGE

Do not extend notes this side of this line

STATION	B. S.	H. I.	F. S	ELEV.						
171+42		[illegible]	[illegible]	[illegible]			72'			L [illegible]
			+25	[illegible]			80'			R
172+00	50	[illegible]		[illegible]						℄ 172+00
			163	259.4			97'			L [illegible] C
			166	[illegible]			62'			L [illegible] BC
			109	[illegible]			56'			L [illegible] C
			+60	283.7			80'			R
173+00	52	273.2		[illegible]						℄ 173+00
			[illegible]	261.6			80'			L
			[illegible]	262.10			76'			L [illegible]
			118	261.4			74			L BC
			114	261.8			69			L [illegible]
			[illegible]	262.1			57			L [illegible]
			[illegible]	262.4			45			L [illegible]
			[illegible]	262.2			[illegible]			L [illegible] C
			87	264.5			37			L [illegible]
				280.7	80	+8.15	79	40	+11.5	R
[illegible]	[illegible]	[illegible]		[illegible]						℄ [illegible]
			[illegible]	[illegible]			20'			L C
			[illegible]	[illegible]			[illegible]			L [illegible]
			[illegible]	[illegible]			[illegible]			L [illegible]

Profile No. _____ Notes Red. L. K. F. Platted J. A. L. Job No. [illegible] Division No. _____ L. B. _____ Pg. 217

X-Sec. No. _____ Date [illegible] Date OCT 1[illegible] Survey of _____

Notes Chkd. [illegible] Checked W.P.A. Survey by _____ Notes _____ Date _____

Date _____ Date [illegible] Map No. _____ Indexed [illegible] Date _____

L.B. ___ P.G 2_4 Job. No. ___ Division No. ___ Notes Red L. K. F. Plotted L. A. Profile No. ___

Survey of ___ Date OCT 14 1935 Date OCT 15 1935 X-Sec. No. ___

Survey by A. C. Johnson Notes ___ Notes Chkd. PWA Checked P. W. A.

Indexed ___ Date ___ Date OCT 14 ___ Date OCT ___

STATION	B. S.	H. I.	F. S	ELEV.

Do not extend notes this side of this line

Form 307 5M 10-34

PLEASE RETURN TO
LOS ANGELES COUNTY SURVEYOR
700 HALL OF RECORDS

NOTE: ANY ADDITIONS OR CHANGES ON THIS SHEET MUST BE MADE OR CIRCLED IN RED INK, WITH DATE AND NAME OF PERSON MAKING CHANGE

Profile No.	Notes Red.	Platted J. A. L.	Job No.	Division No.	L. B.	Pg. 203
	Date OCT 11	Date OCT 15	Survey of			
X-Sec. No.	Notes Chkd.	Checked RWA	Survey by	Notes	Date	
	Date	Date	Map No.	Indexed A. S. Joh	Date	

NOTE: ANY ADDITIONS OR CHANGES ON THIS SHEET MUST BE MADE OR CIRCLED IN RED INK, WITH DATE AND NAME OF PERSON MAKING CHANGE

Do not extend notes this side of this line

STATION	B. S.	H. I.	F. S	ELEV.		

PLEASE RETURN TO
LOS ANGELES COUNTY SURVEYOR
700 HALL OF RECORDS

Form 307 5M 10-34

L.B. P.G. 274 Job. No. Division No. Notes Red L. K. F. Plotted I. A. L. Profile

Survey of Date OCT 14 1935 Date No.

Survey by Notes Notes Chkd. PWA Checked P. W. A. X-Sec.

Indexed A. C. Johnson Date Date OCT 14 1935 Date OCT 15 1935 No.

STATION	B.S.	H.I.	F.S	ELEV.

Do not extend notes this side of this line

PLEASE RETURN TO
LOS ANGELES COUNTY SURVEYOR
700 HALL OF RECORDS

NOTE: ANY ADDITIONS OR CHANGES ON THIS SHEET MUST BE MADE OR CIRCLED IN RED INK, WITH DATE AND NAME OF PERSON MAKING CHANGE

Form 307 5M 10-34

Form 307 5M 10-34

PLEASE RETURN TO
LOS ANGELES COUNTY SURVEYOR
700 HALL OF RECORDS

NOTE: ANY ADDITIONS OR CHANGES ON THIS SHEET MUST BE MADE OR CIRCLED IN RED INK, WITH DATE AND NAME OF PERSON MAKING CHANGE

Do not extend notes this side of this line

STATION	B. S.	H. I.	F. S	ELEV.		
177+38		[illegible]	[illegible]	2516	[illegible] - Top [illegible]	
			135	2486	[illegible]	
			[illegible]	2547	[illegible]	
			[illegible]	2592	80'R	
					Section [illegible] same as [illegible]	
177+43			[illegible]	2592	80'R	
			[illegible]	2523	[illegible] R - [illegible]	
			108	2513	[illegible] R Gutter	
			108	2513	[illegible]	
			110	2511	℄	
					Section to [illegible] same as [illegible]	
177+55			112	2509	℄	
			[illegible]	2509	1'L - ℄ [illegible]	
			[illegible]	2507	13'L [illegible]	
			[illegible]	2502	[illegible] Gutter	
			[illegible]	2504	19'L [illegible]	
			[illegible]	2440	80'L	
					Section to Right same as [illegible]	
[illegible]			113	2508	℄ [illegible]	
			116	2505	12'L E [illegible]	
			120	2501	16'L - Gutter	

Profile No. ____ Notes Red. L. K. F. Platted J. A. L. Job No. ____ Division No. ____ L. B. ____ PG. 25

X-Sec. No. ____ Date OCT 14 19[illegible] Date OCT 15 1935 Survey of ____

Notes Chkd. [illegible] Checked P.W.A. Survey by ____ Notes ____ Date ____

Date ____ Date ____ Map No. ____ Indexed A. C. Johns Date ____

L.B. P.G. 246 Job. No. Division No. Notes Red L. K. F. Plotted J. A. L. Profile
Survey of Date OCT 14 1935 Date OCT 15 1935 No.
Survey by Notes Notes Chkd. Checked X-Sec.
Indexed A. C. Johnson Date Date Date No.

Form 307 5M 10-34

PLEASE RETURN TO
LOS ANGELES COUNTY SURVEYOR
700 HALL OF RECORDS

NOTE: ANY ADDITIONS OR CHANGES ON THIS SHEET MUST BE MADE OR CIRCLED IN RED INK, WITH DATE AND NAME OF PERSON MAKING CHANGE

Do not extend notes this side of this line

STATION	B. S.	H. I.	F. S	ELEV.		
177+60				2505.		
				2502.		
				2432.		
				2473.		
				2436.		
				2509.		
				2509.		
				2583.		
				2505.		
				2503.		
				2499.		
				2506.		
				2491.		
				2402.		
				2437.		
				2431.		
				2496.		

Profile No. _____ Notes Red. L. K. F. Date OCT 14 1935 Platted J. A. L. Date OCT 15 1935 Job No. _____ Division No. _____ L. B. Pg. 257

X-Sec. No. _____ Notes Chkd. [illegible] Date [illegible] Checked P.W.[illegible] Date _____ Survey of _____ Survey by _____ Notes _____ Date _____ Map No. _____ Indexed [illegible] Date _____

Form 307 5M 10-34

PLEASE RETURN TO
LOS ANGELES COUNTY SURVEYOR
700 HALL OF RECORDS

NOTE: ANY ADDITIONS OR CHANGES ON THIS SHEET MUST BE MADE OR CIRCLED IN RED INK, WITH DATE AND NAME OF PERSON MAKING CHANGE

Do not extend notes this side of this line

STATION	B. S.	H. I.	F. S	ELEV.	
[illegible]			[illegible]	[illegible]	[illegible]
[illegible]			[illegible]	[illegible]	[illegible]
[illegible]			[illegible]	[illegible]	[illegible]
[illegible]			[illegible]	[illegible]	[illegible]
[illegible]			[illegible]	2495	[illegible]
[illegible]			[illegible]	2492	[illegible]
[illegible]			[illegible]	2496	[illegible]
[illegible]			[illegible]	2459	[illegible]
[illegible]			[illegible]	2419	[illegible]
[illegible]			3.5	2490	[illegible]
[illegible]			[illegible]	2408	[illegible]
[illegible]			[illegible]	2456	[illegible]
[illegible]			[illegible]	2489	[illegible]
[illegible]			[illegible]	2484	[illegible]
[illegible]			[illegible]	2488	[illegible]
[illegible]			3.7	2488	[illegible]
[illegible]			[illegible]	2486	[illegible]
[illegible]			[illegible]	2502	[illegible]
[illegible]			[illegible]	2572	[illegible]
[illegible]			[illegible]	2470	[illegible]
[illegible]			[illegible]	2468	[illegible]

L.B. P.G. 258 Job. No. Division No. Notes Red L. K. F. Plotted J. A. L. Profile

Survey of Date OCT 14 1935 Date OCT 15 1935 No.

Survey by Notes Notes Chkd. PWA Checked PWA X-Sec.

Indexed A. C. Johnson Date Date OCT 14 1935 Date No.

Form 307 5M 10-34

PLEASE RETURN TO
LOS ANGELES COUNTY SURVEYOR
700 HALL OF RECORDS

NOTE: ANY ADDITIONS OR CHANGES ON THIS SHEET MUST BE MADE OR CIRCLED IN RED INK, WITH DATE AND NAME OF PERSON MAKING CHANGE

Do not extend notes this side of this line

STATION	B. S.	H. I.	F. S	ELEV.	
				2458	
				2466	
				2445	
				2399	
				2469	
			59	2466	
				2476	
			432	2557	
			85	2440	
				2405	

Form 307 5M 10-34

PLEASE RETURN TO
LOS ANGELES COUNTY SURVEYOR
700 HALL OF RECORDS

NOTE: ANY ADDITIONS OR CHANGES ON THIS SHEET MUST BE MADE OR CIRCLED IN RED INK, WITH DATE AND NAME OF PERSON MAKING CHANGE

Do not extend notes this side of this line

STATION	B. S.	H. I.	F. S	ELEV.		
	1.02	410.47		409.45	Fd. spike in T.P. per L.B. 602-184	
	3.45	408.19	5.73	404.74		
	7.33	410.11	5.41	402.78		
	6.28	414.14	2.25	407.86		
New E Sta. E.C. 121+74.43	2.78	413.19	3.73	410.41	2x2-8" dn.	
	0.60	403.39	10.40	402.79		
124+48.7			10.2	393.2	Tp. pipe outlet	
			7.8	395.6	" " inlet } Manhole	
			8.0	395.4	" " outlet } Manhole	
			6.5	396.9	" " inlet	

Profile No. ____ Notes Red. ____ Platted ____ Job No. 8108 Division No. V L.B. 602 Pg. 259
X-Sec. ____ Date ____ Date ____ Survey of Poles Verde Dr. South
Notes Chkd. ____ Checked ____ Survey by Evans Notes Fancier Date 10-20-35
Date ____ Date ____ Map No. ____ Indexed ____ Date ____

Form 807 5M 10-34

PLEASE RETURN TO
LOS ANGELES COUNTY SURVEYOR
[illegible] HALL OF [illegible]

NOTE: ANY ADDITIONS OR CHANGES ON THIS SHEET [illegible] MADE OR [illegible] IN [illegible] WITH DATE [illegible] NAME [illegible] CHANGE

Do not [illegible] of this

STATION	B. S.	H. I.	[illegible]	[illegible]	[illegible]

602

F.B. 602

L.B. P.G.

Job. No. Division No. Notes Red Plotted Profile

Survey of Date Date No.

Survey by Notes Notes Chkd. Checked X-Sec.

Indexed Date Date No.