Notes Ck'd by
Map No.
Mile Work
Checked
Date

Survey of
W. O. Tape No. St'd °F
Notes Date
Indexed

F.B. PG.

1 Copy for Our Files shot
1 Copy for Field Files not
1 Copy for 2nd Floor shot
(Checked) [illegible]

109

RETURN TO

LOS ANGELES COUNTY SURVEYOR

700 HALL OF RECORDS

Note: Any Additions or Changes on This Sheet Must be Made or Circled in Red Ink With Date and Name of Person Making Change.

Do not extend notes this side of this line.

F.B. _____ PG. _____

Notes Ck'd by	Survey of LACo Tel Line
Map No.	W. O. Tape No St'd of
Office Work	Surveyed by
Checked	Notes Date
Date	Indexed A. J. Johnson 11-19-35

F.B. 607 Pg. 3

LA COUNTY
COMMUNICATION
SYSTEM
J.N. 8094

POLE LINE
N.O.201 ← 101 ?

FROM DAYTON CAN THROUGH BROWNS CAN TO
OAT. MT. FIRE LOT

"NOTE"
POLE LOCATIONS CHECKED BY W.S.C
CHANGES NOTED IN RED 6-26-30

Party 1st part
L S Hammond
C Y Crumley
J L Livingston
Hugh. Baker

Party 2nd part
T J Stevenson
H S. Johnson - 1 Day
G H Nichols - "
Mose Taylor

Note: ANY ADDITIONS OR CHANGES ON THIS SHEET MUST BE MADE OR CIRCLED IN Red Ink WITH DATE AND NAME OF PERSON MAKING CHANGE.

Do not extend notes this side of this line

RETURN TO
LOS ANGELES COUNTY SURVEYOR
700 HALL OF RECORDS

FORM 247 BM 2-34

F.B. 607 PG. 4

T.J.S.

INDEX SHEET

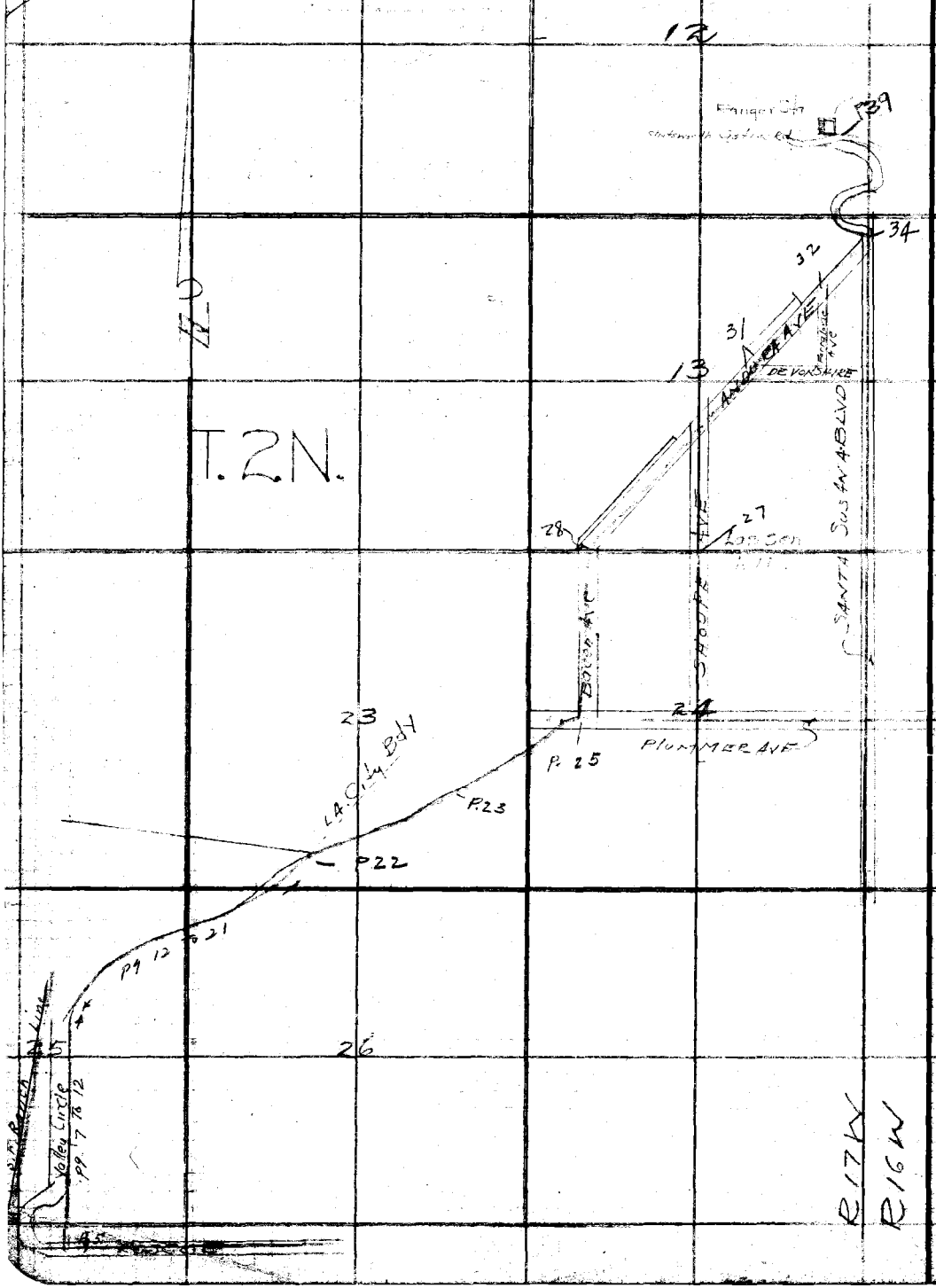

RETURN TO
LOS ANGELES COUNTY SURVEYOR
700 HALL OF RECORDS

Do not extend notes this side of this line

Note: ANY ADDITIONS OR CHANGES ON THIS SHEET MUST BE MADE OR CIRCLED IN **Red Ink** WITH DATE AND NAME OF PERSON MAKING CHANGE.

Notes Ck'd by	Survey of L.A. Co. Tel. Lines	F.B. 607 Pg. 5
Map No.	W. O. Tape No 13 St'd 84 OF.	
Checked	Notes L.S.H. Date 11-18-35	
Date	Indexed A. C. Johnson 11-20-35	

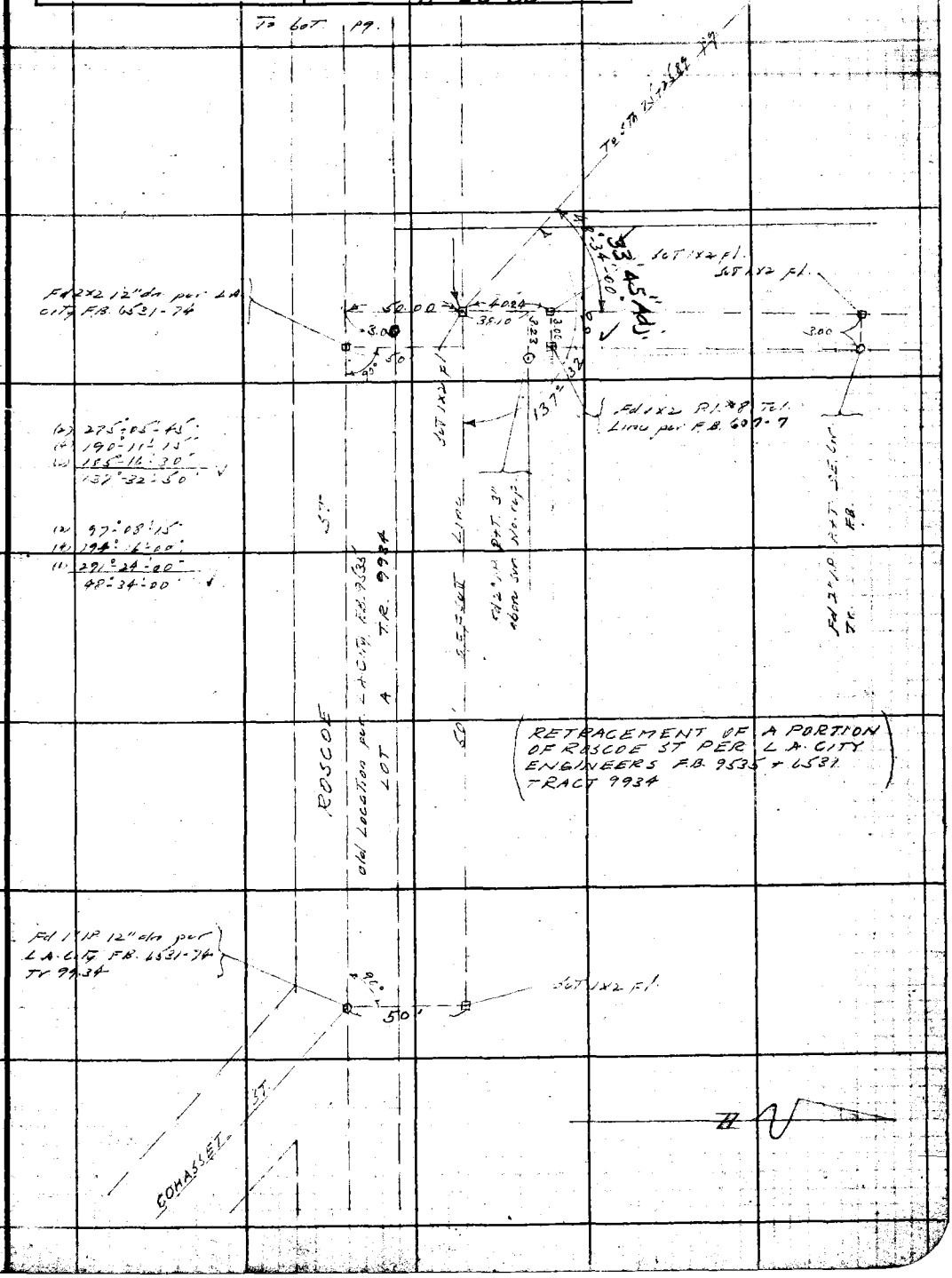

Note: ANY ADDITIONS OR CHANGES ON THIS SHEET MUST BE MADE OR CIRCLED IN Red Ink WITH DATE AND NAME OF PERSON MAKING CHANGE.

Do not extend notes this side of this line

RETURN TO
LOS ANGELES COUNTY SURVEYOR
700 HALL OF RECORDS

FORM 247 SM 2-34

RETURN TO

LOS ANGELES COUNTY SURVEYOR

700 HALL OF RECORDS

Note: ANY ADDITIONS OR CHANGES ON THIS SHEET MUST BE MADE OR CIRCLED IN **Red Ink** WITH DATE AND NAME OF PERSON MAKING CHANGE.

Do not extend notes this side of this line

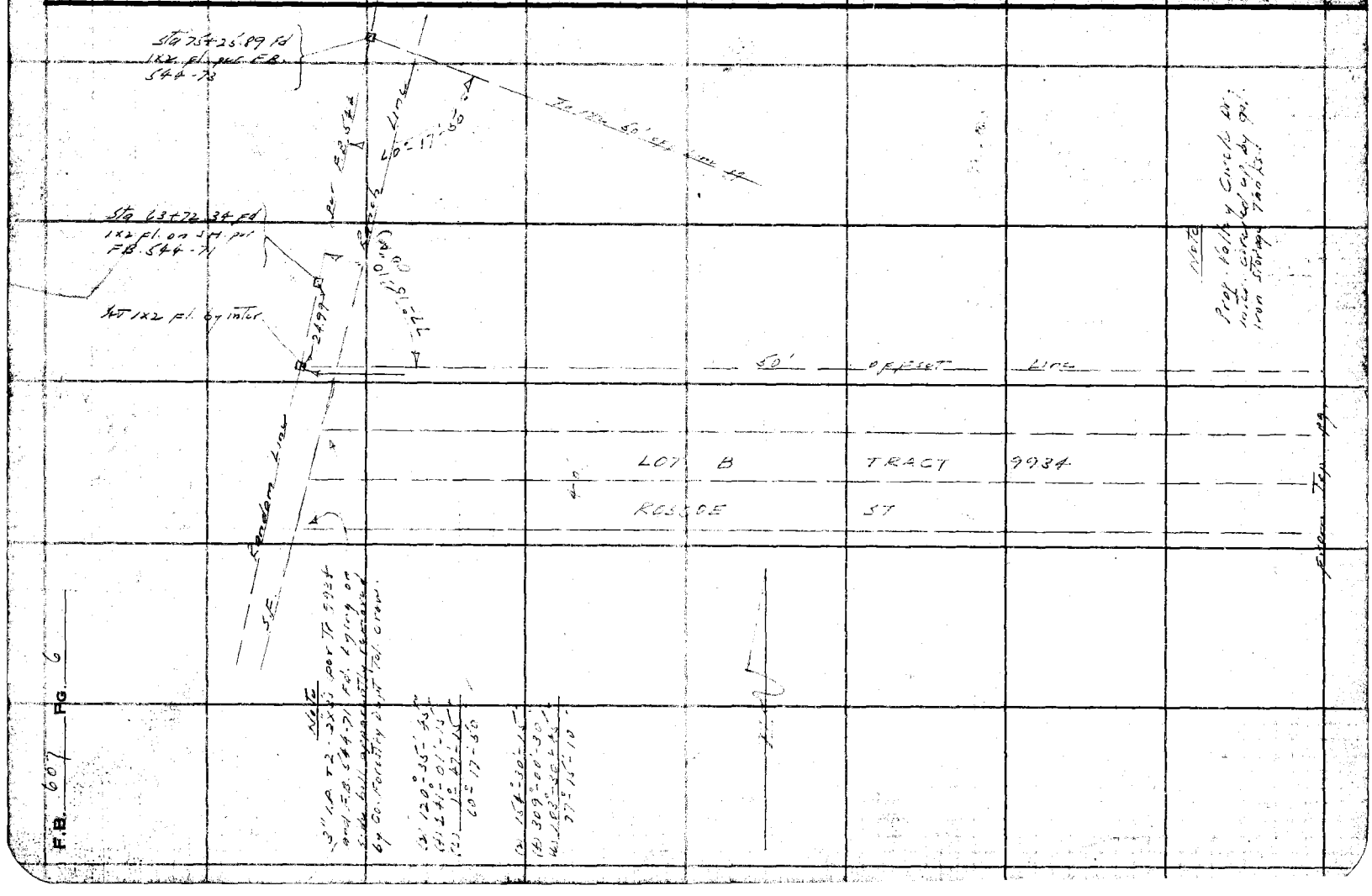

F.B. 607 PG. 6

Notes Ck'd by	Survey of L.A. Co Tel. lines	F.B. 607 Pg. 7
Map No.	W. O. 807 Tape No 50 St'd 84 °F.	
Office Work	Surveyed by	
Checked	Notes Date 9-11-3	
Date	Indexed A. C. Johnson	



Note: ANY ADDITIONS OR CHANGES ON THIS SHEET MUST BE MADE OR CIRCLED IN Red Ink WITH DATE AND NAME OF PERSON MAKING CHANGE.

Do not extend notes this side of this line

RETURN TO
LOS ANGELES COUNTY SURVEYOR
700 HALL OF RECORDS

FORM 247 BM 2-34

F.B. 1607 PG. 8

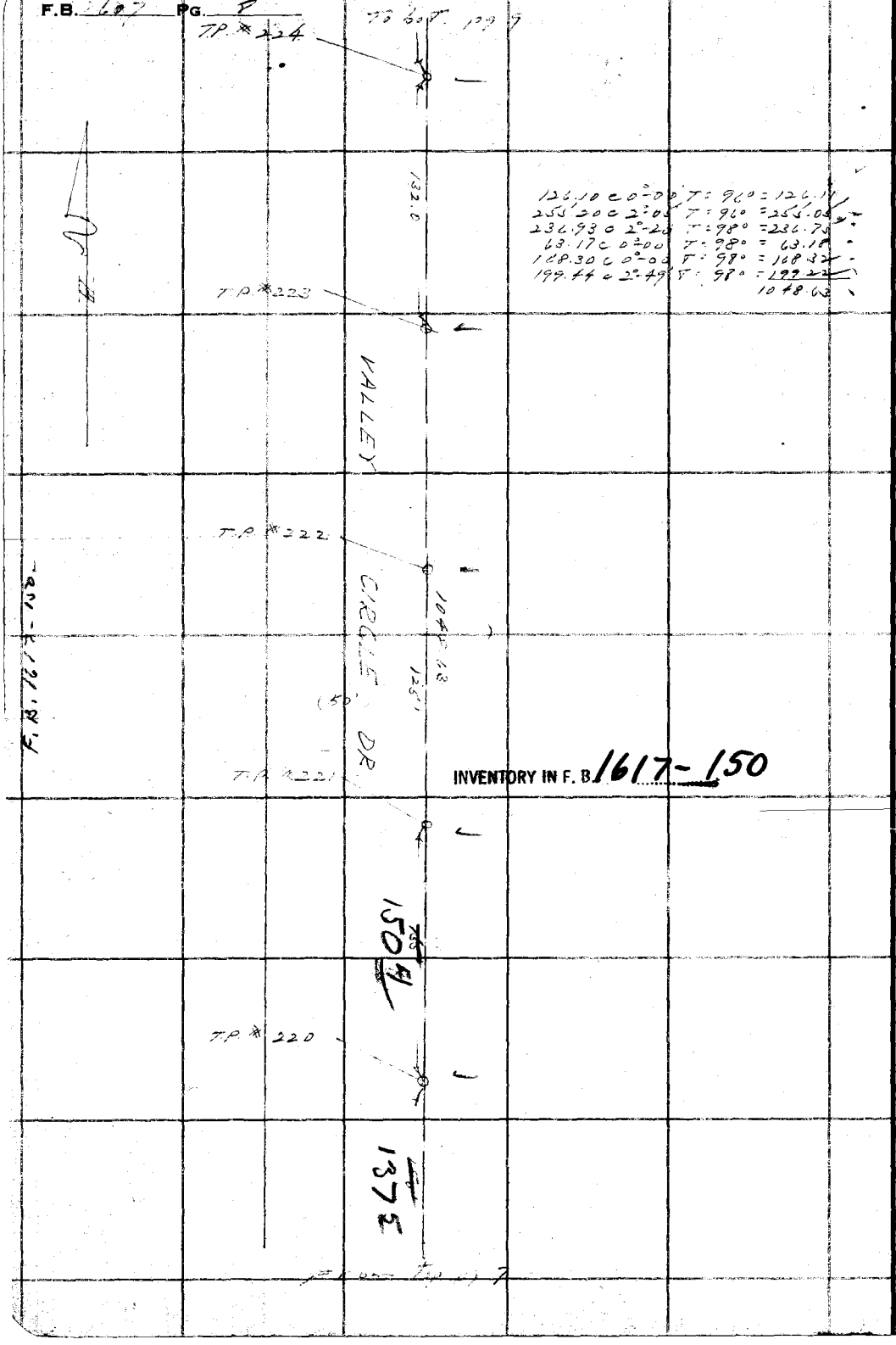

126.10 @ 0°-00' T = 96° = 126.11
255.20 @ 2°-05' T = 96° = 255.05
236.93 @ 2°-20' T = 98° = 236.75
63.17 @ 0°-00' T = 98° = 63.18
168.30 @ 0°-00' T = 98° = 168.32
199.44 @ 2°-49' T = 98° = 199.22
1048.63

INVENTORY IN F. B. 1617-150

RETURN TO
LOS ANGELES COUNTY SURVEYOR
700 HALL OF RECORDS

Do not extend notes this side of this line

Note: ANY ADDITIONS OR CHANGES ON THIS SHEET MUST BE MADE OR CIRCLED IN Red Ink WITH DATE AND NAME OF PERSON MAKING CHANGE.

Notes Ck'd by	Survey of L A Co Tel Lines	F.B. 607 Pg. 9
Map No.	W. O. 8094 Tape No 60 St'd 34 OF.	
Office Work	Surveyed by	
Checked	Notes Date 9-11-35	
Date	Indexed A. C. Johnson	

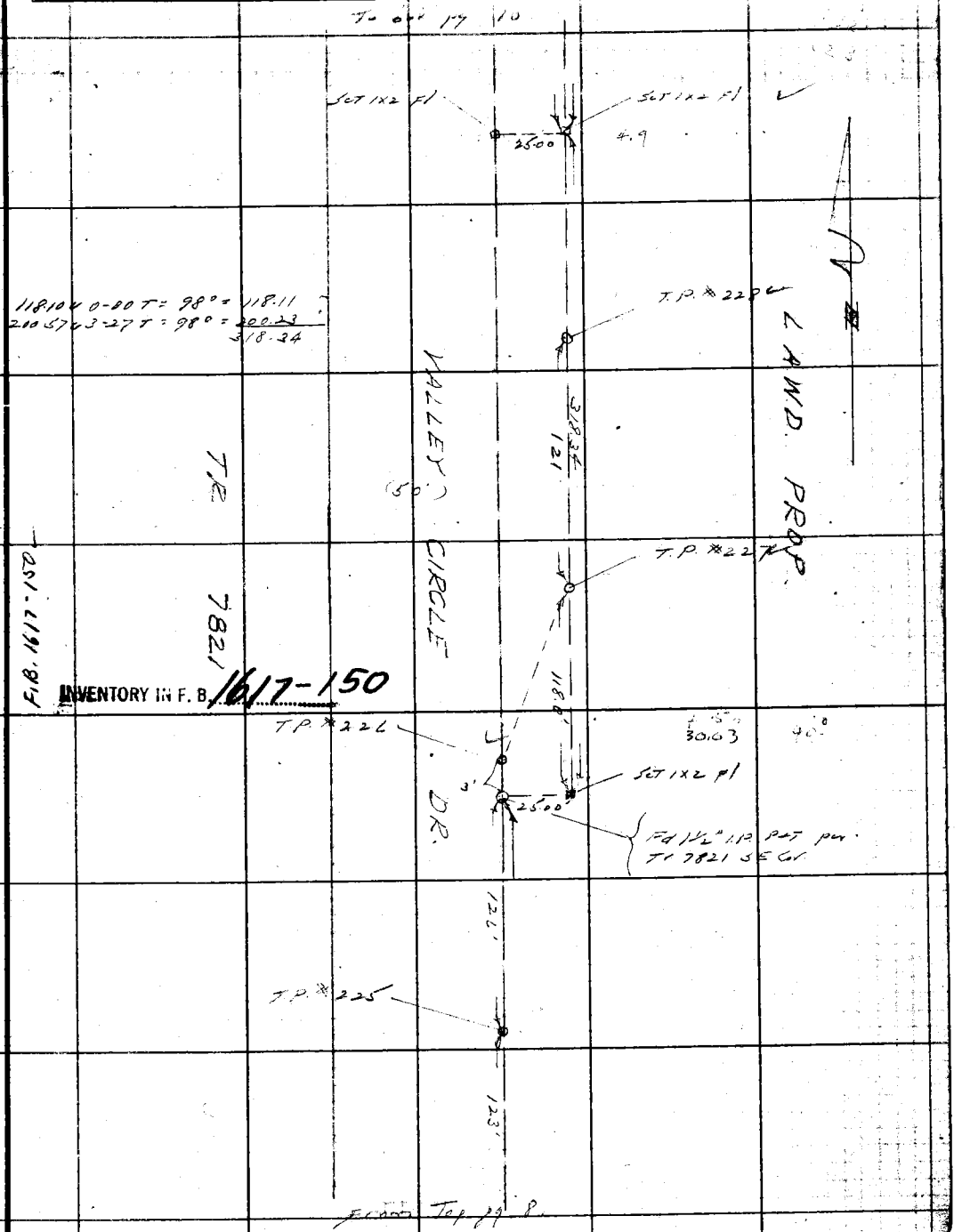

Note: ANY ADDITIONS OR CHANGES ON THIS SHEET MUST BE MADE OR CIRCLED IN Red Ink WITH DATE AND NAME OF PERSON MAKING CHANGE.

Do not extend notes this side of this line

RETURN TO
LOS ANGELES COUNTY SURVEYOR
700 HALL OF RECORDS

FORM 247 5M 2-34

RETURN TO
LOS ANGELES COUNTY SURVEYOR
700 HALL OF RECORDS

Note: ANY ADDITIONS OR CHANGES ON THIS SHEET MUST BE MADE OR CIRCLED IN **Red Ink** WITH DATE AND NAME OF PERSON MAKING CHANGE.

Do not extend notes this side of this line

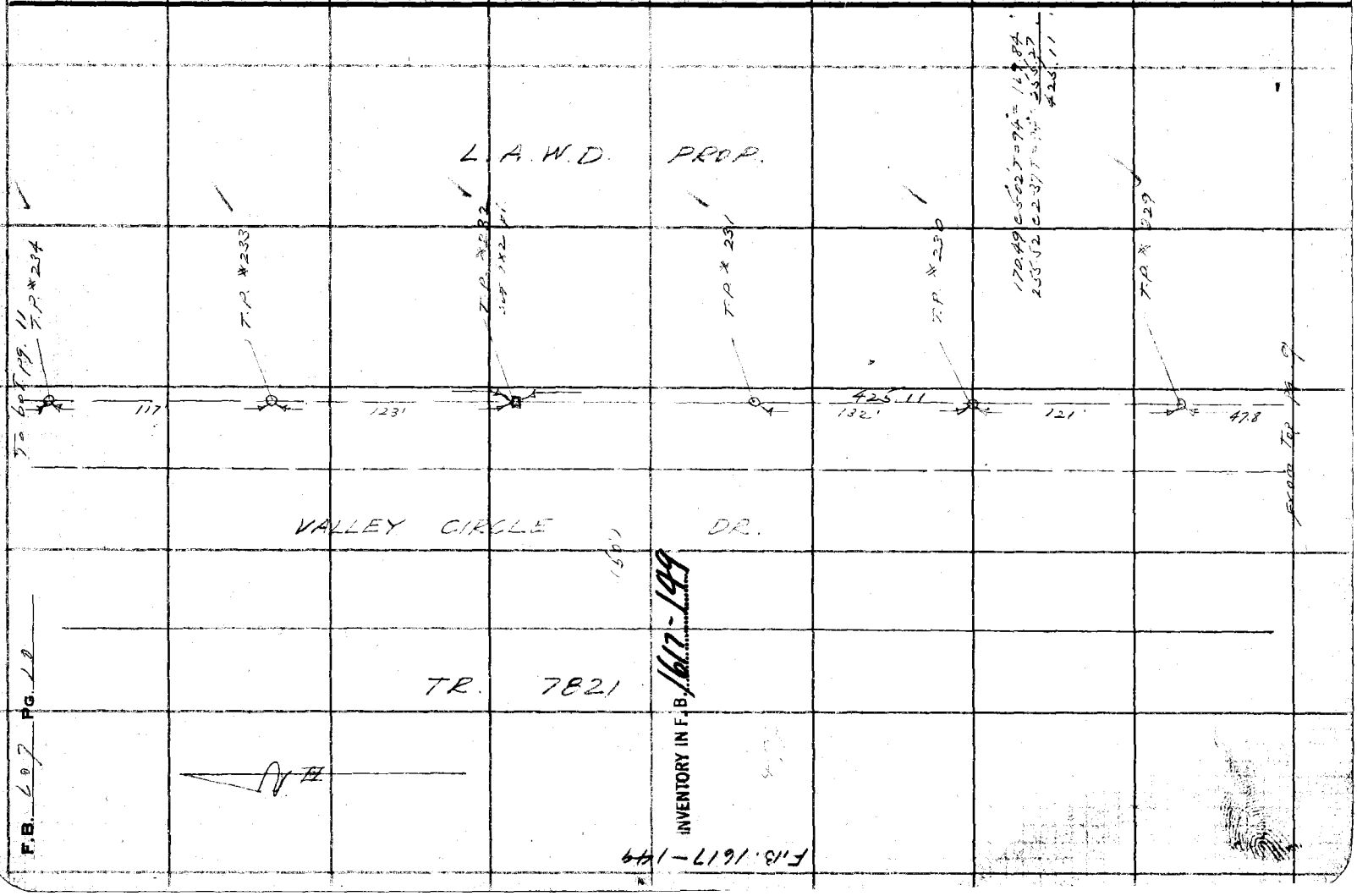

F.B. 607 PG. 10

INVENTORY IN F.B.

Notes Ck'd by	Survey of L.A. Co Tel Line	F.B. 607 PG. 11
Map No.	W. O. 8094 Tape No 50 St'd 1/4 OF.	
Office Work	Surveyed by [illegible]	
Checked	Notes [illegible] Date 9-11-31	
Date	Indexed A. C. Johnson	

To 6-T pg. 12

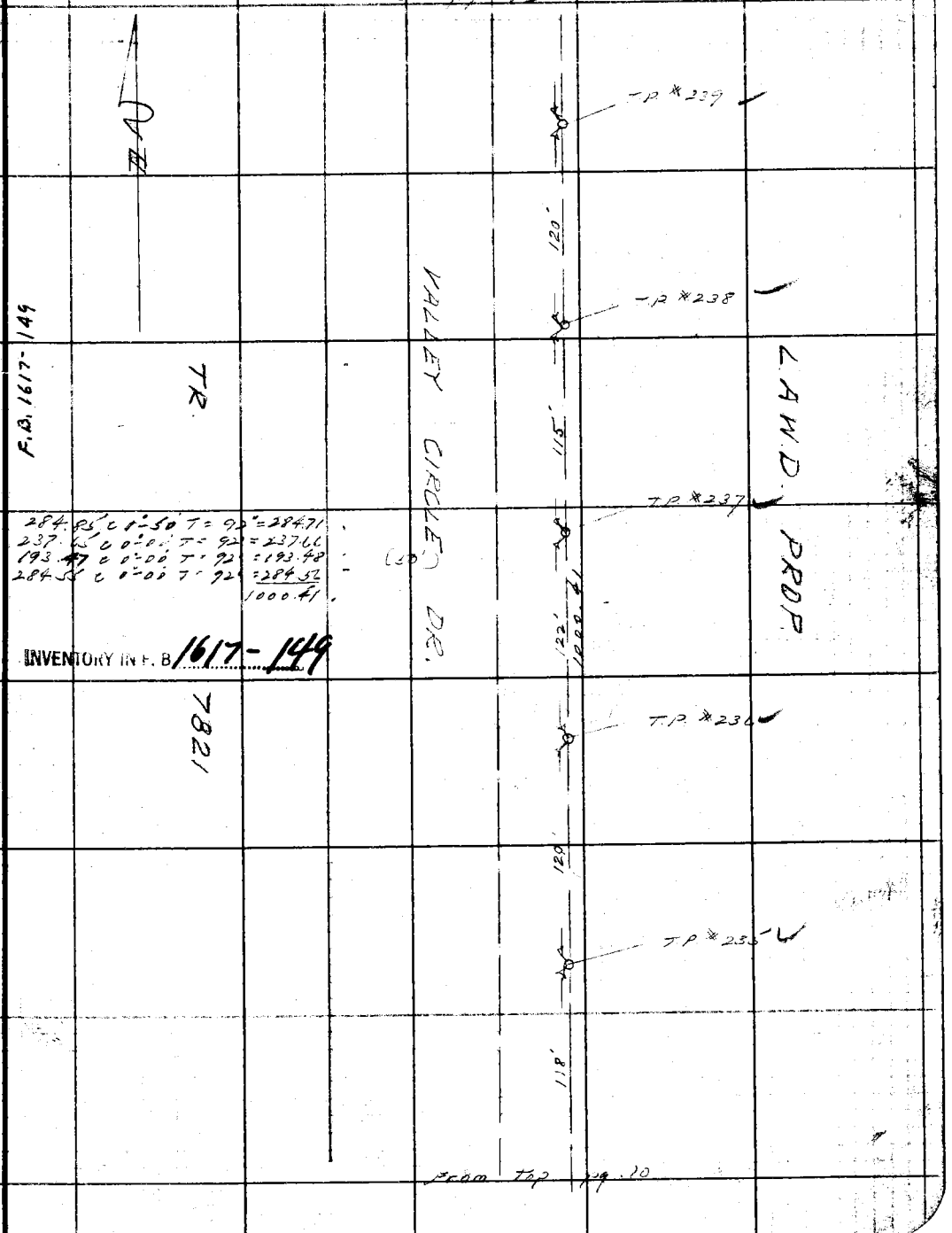

From Top pg. 10

Note: ANY ADDITIONS OR CHANGES ON THIS SHEET MUST BE MADE OR CIRCLED IN Red Ink WITH DATE AND NAME OF PERSON MAKING CHANGE.

Do not extend notes this side of this line

RETURN TO
LOS ANGELES COUNTY SURVEYOR
700 HALL OF RECORDS

FORM 247 5M 2-34

F.B. 607 PG. 12



RETURN TO
LOS ANGELES COUNTY SURVEYOR
700 HALL OF RECORDS

Do not extend notes this side of this line

Note: ANY ADDITIONS OR CHANGES ON THIS SHEET MUST BE MADE OR CIRCLED IN Red Ink WITH DATE AND NAME OF PERSON MAKING CHANGE.

Notes Ck'd by	Survey of L.A. Co Tel lines	F.B. 607 Pg. 13
Map No.	W. O. 8294 Tape No 50 St'd 34 of.	
Office Work	Surveyed by	
Checked	Notes 2172 Date 9-12-85	
Date	Indexed A. C. Johnson	

To bot pg. 14

58.71	0-00	T=98°	=	58.72
201.16	3-09	T=98°	=	200.87
239.80	1-42	T=98°	=	239.71
119.75	1-21	T=100°	=	119.73
247.79	1-31	T=100°	=	247.73
240.15	0-59	T=98°	=	240.13
239.47	0-00	T=98°	=	239.49
240.27	0-00	T=98°	=	240.29
264.38	0-00	T=98°	=	264.40
92.22	0-00	T=98°	=	92.23
				1943.30

L.A.W.D.

PROP

120'

T.P. #250

120'

T.P. #249

1130

T.P. #248

1943.30

1352

T.P. #247

120'

T.P. #246

120'

T.P. #245

120'

From Top pg. 12

INVENTORY IN F. B. 1617-147, 148

F.B. 1617-148-147

Note: ANY ADDITIONS OR CHANGES ON THIS SHEET MUST BE MADE OR CIRCLED IN Red Ink WITH DATE AND NAME OF PERSON MAKING CHANGE.

Do not extend notes this side of this line

RETURN TO
LOS ANGELES COUNTY SURVEYOR
700 HALL OF RECORDS

FORM 247 BM 2-34

F.B. 607 PG. 14

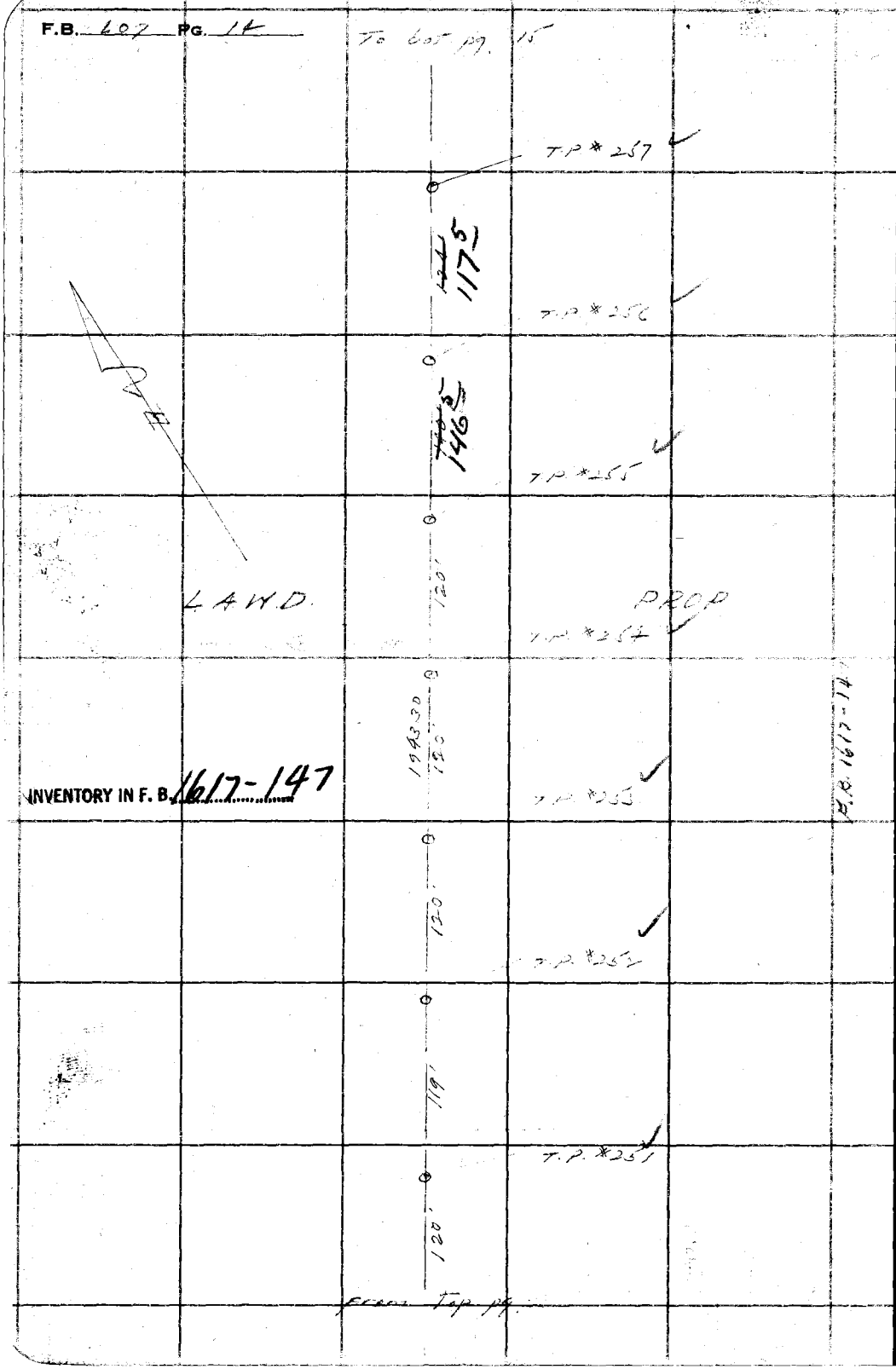

INVENTORY IN F. B. 1617-147

RETURN TO
LOS ANGELES COUNTY SURVEYOR
700 HALL OF RECORDS

Do not extend notes this side of this line

Note: ANY ADDITIONS OR CHANGES ON THIS SHEET MUST BE MADE OR CIRCLED IN Red Ink WITH DATE AND NAME OF PERSON MAKING CHANGE.

Notes Ck'd by	Survey of L.A. Co Tel lines	F.B. 1617 Pg. 15
Map No.	W. O. 809 Tape No 53 St'd 84 OF.	
Office Work	Surveyed by	
Checked	Notes Date 9-12-85	
Date	Indexed A. C. Johnson	

To bot pg 16

239.90 c 0-00 T = 92° = 239.91
239.67 c 0-00 T = 96° = 239.69
214.26 c 0-00 T = 96° = 214.28
239.13 c 0-00 T = 96° = 239.15
233.35 c 5-42 T = 100° = 232.22
1165.25

T.P. #263

105'

T.P. #262

120'

1165.25

T.P. #261

INVENTORY IN F. B. 1617-146

119'

T.P. #260

F.B. 1617-147-146

L.A.W.D.

PROP.

120'

T.P. #259

(2) 323°-40'-45"
(4) 287°-21'-15"
(6) 251°-01'-45"
161°-50'-20"

P.I. #10 = T.P. #258
Set 1x2 F.I.

120'

161°-50'-20"

30 Adj.

From top pg. 14

Note: ANY ADDITIONS OR CHANGES ON THIS SHEET MUST BE MADE OR CIRCLED IN Red Ink WITH DATE AND NAME OF PERSON MAKING CHANGE.

Do not extend notes this side of this line

RETURN TO
LOS ANGELES COUNTY SURVEYOR
700 HALL OF RECORDS

FORM 247 5M 2-34

F.B. 607 PG. 11

To Lot pg. 17

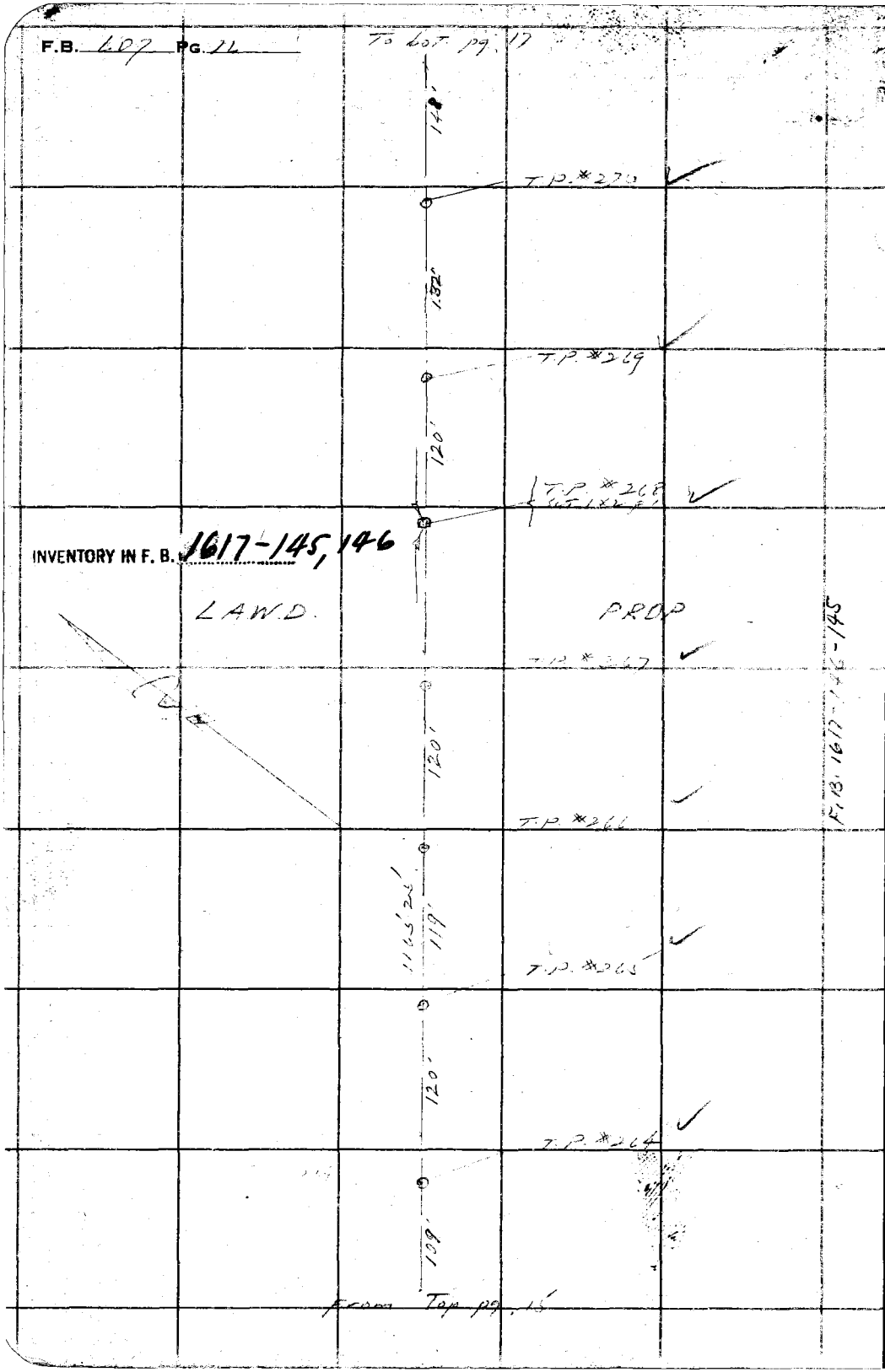

RETURN TO
LOS ANGELES COUNTY SURVEYOR
700 HALL OF RECORDS

Do not extend notes this side of this line

Note: ANY ADDITIONS OR CHANGES ON THIS SHEET MUST BE MADE OR CIRCLED IN **Red Ink** WITH DATE AND NAME OF PERSON MAKING CHANGE.

Notes Ch'd by	Survey of L.A. Co Tel lines	F.B. 607 PG. 17
Map No.	W. O. 5094 Tape No 52 St'd 25 OF.	
Office Work	Surveyed by	
Checked	Notes [illegible] Date 9-12-83	
Date	Indexed A. C. Johnson	

To 608 pg. 18

26.74

154.13 @ 4°45' T = 98 = 153.61
240.50 @ 0°00' T = 98° = 240.5
237.42 @ 1°18' T = 100 = 237.38
154.65 @ 0°00' T = 102 = 154.67
120.70 @ 0°00' T = 102 = 120.71
244.82 @ 3°11' T = 102 = 244.46
292.43 @ 0°51' T = 96 = 292.42
284.15 @ 0°00' T = 96° = 284.17
1754.68

T.P. #278

104

T.P. #277

120

T.P. #276

L.A.W.D.

PROP.

239'

T.P. #275

INVENTORY IN F. B. 1617-145

1754.68

103

T.P. #274

124'

T.P. #273

120'

T.P. #272

121

T.P. #271

From Tape pg. 16

F.B. 1617-145

Note: ANY ADDITIONS OR CHANGES ON THIS SHEET MUST BE MADE OR CIRCLED IN Red Ink WITH DATE AND NAME OF PERSON MAKING CHANGE.

Do not extend notes this side of this line

RETURN TO
LOS ANGELES COUNTY SURVEYOR
700 HALL OF RECORDS

FORM 247 SM 2-34

F.B. 627 PG. 18



RETURN TO
LOS ANGELES COUNTY SURVEYOR
700 HALL OF RECORDS

Do not extend notes this side of this line

Note: ANY ADDITIONS OR CHANGES ON THIS SHEET MUST BE MADE OR CIRCLED IN Red Ink WITH DATE AND NAME OF PERSON MAKING CHANGE.

F.B. 1617-144

Notes Ck'd by	Survey of L.A. Co Tel lines	F.B. 607 PG. 19
Map No.	W. O. 8074 Tape No 32 St'd 24 °F.	
Office Work	Surveyed by [illegible]	
Checked	Notes [illegible] Date 9-13-31	
Date	Indexed [illegible]	

To bot. pg. 20

(2) 268-52-15
(4) 177-44-00
(6) 86-36-00
134-26-00

SF 32

134-26-00
25.50
Adj.

P.I. #12 S.F. 1x2 F1
T.P. #293

Note
See page 22 for
Tie to S.F. 32.

224.37	@ 0°-00'	T = 92°	= 224.38
190.22	@ 14°-22'	T = 92°	= 184.28
77.18	@ 6°-09'	T = 92	= 76.74
278.24	@ 7°-15'	T = 94°	= 276.03
196.08	@ 5°-19'	T = 96°	= 195.26
203.01	@ 3°-02'	T = 94°	= 202.74
103.85	@ 1°-42'	T = 94°	= 103.81
			1268.92

5.68

~~T.P. #292~~ OUT

180.8

80

T.P. #291

L.A.W.D.

PROP.

91.00 @ 0.0

128.8

T.P. #290

1268.92

117.5

SURVEY IN F. B. 1617-143, 144

T.P. #289

120.1

T.P. #288

119.3

T.P. #287

119.4

From top pg. 18

Check

Note: ANY ADDITIONS OR CHANGES ON THIS SHEET MUST BE MADE OR CIRCLED IN Red Ink WITH DATE AND NAME OF PERSON MAKING CHANGE.

Do not extend notes this side of this line

F.B. 1617-144, 143

RETURN TO
LOS ANGELES COUNTY SURVEYOR
700 HALL OF RECORDS

FORM 247 5M 2-34

F.B. 607 PG 20

To bot pg. 21

T.P. #300

T.P. #299

T.P. #298

INVENTORY IN F. B. 1617-143

T.P. #297

T.P. #296

LAWD.

PROP

T.P. #295

T.P. #292

120

120

119'

1217.44

120'

135'

130'

From Top pg. 19

F.B. 1617-143

RETURN TO
LOS ANGELES COUNTY SURVEYOR
700 HALL OF RECORDS

Do not extend notes this side of this line

Note: ANY ADDITIONS OR CHANGES ON THIS SHEET MUST BE MADE OR CIRCLED IN Red Ink WITH DATE AND NAME OF PERSON MAKING CHANGE.

Notes Ck'd by	Survey of LA Co Tel line	F.B. 607 Pg. 21
Map No.	W. O. Tape No 17 St'd 54 °F.	
Office Work	Surveyed by L. S. Hammond	
Checked	Notes L.S.H. Date 9-13-34	
Date	Indexed A. C. Johnson	

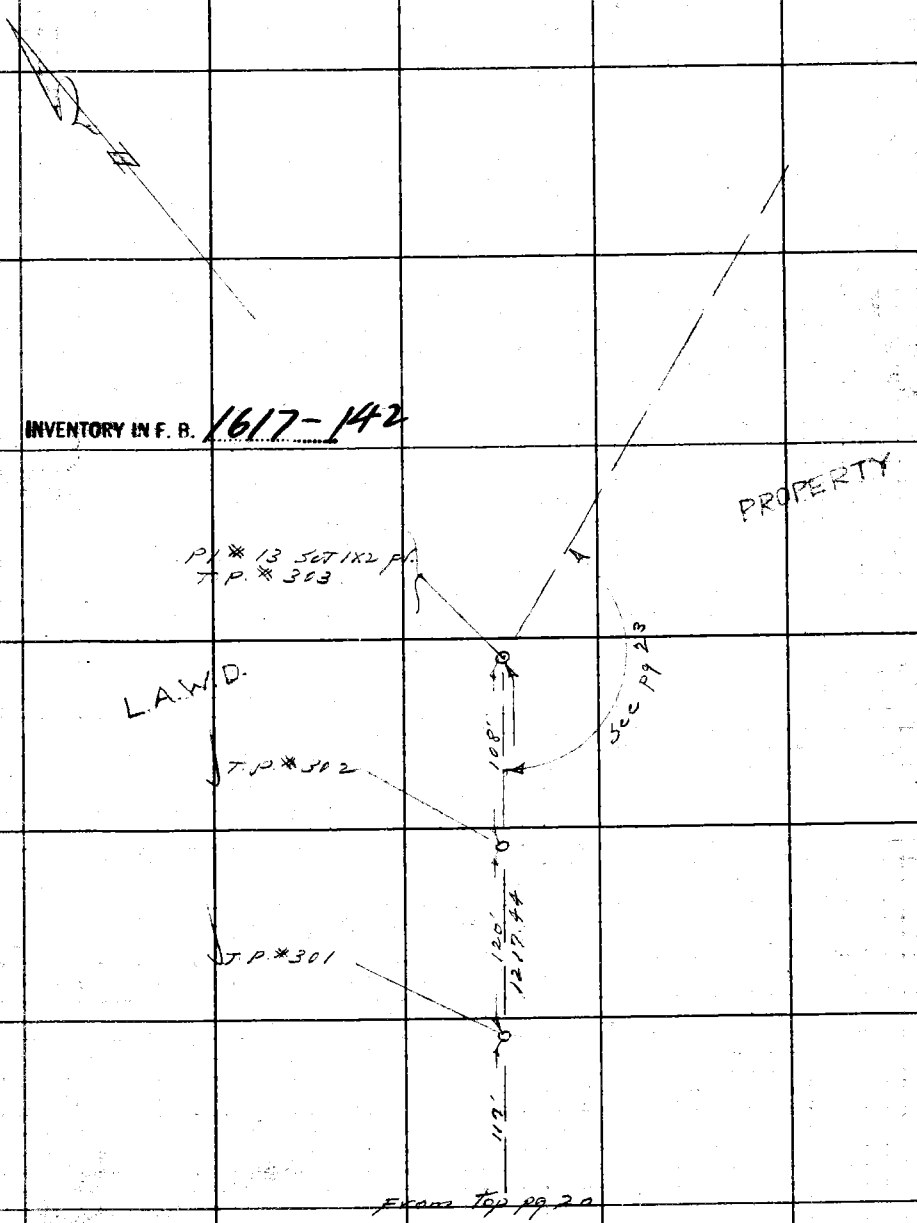

F.B. 1617-142

Note: ANY ADDITIONS OR CHANGES ON THIS SHEET MUST BE MADE OR CIRCLED IN Red Ink WITH DATE AND NAME OF PERSON MAKING CHANGE.

Do not extend notes this side of this line

RETURN TO
LOS ANGELES COUNTY SURVEYOR
700 HALL OF RECORDS

FORM 247 5M 2-34

F.B. _____ PG. 24

2-24-36

L.S. Hammond
F.E. Livingston
Hugh. Baker
R.C. Murray.

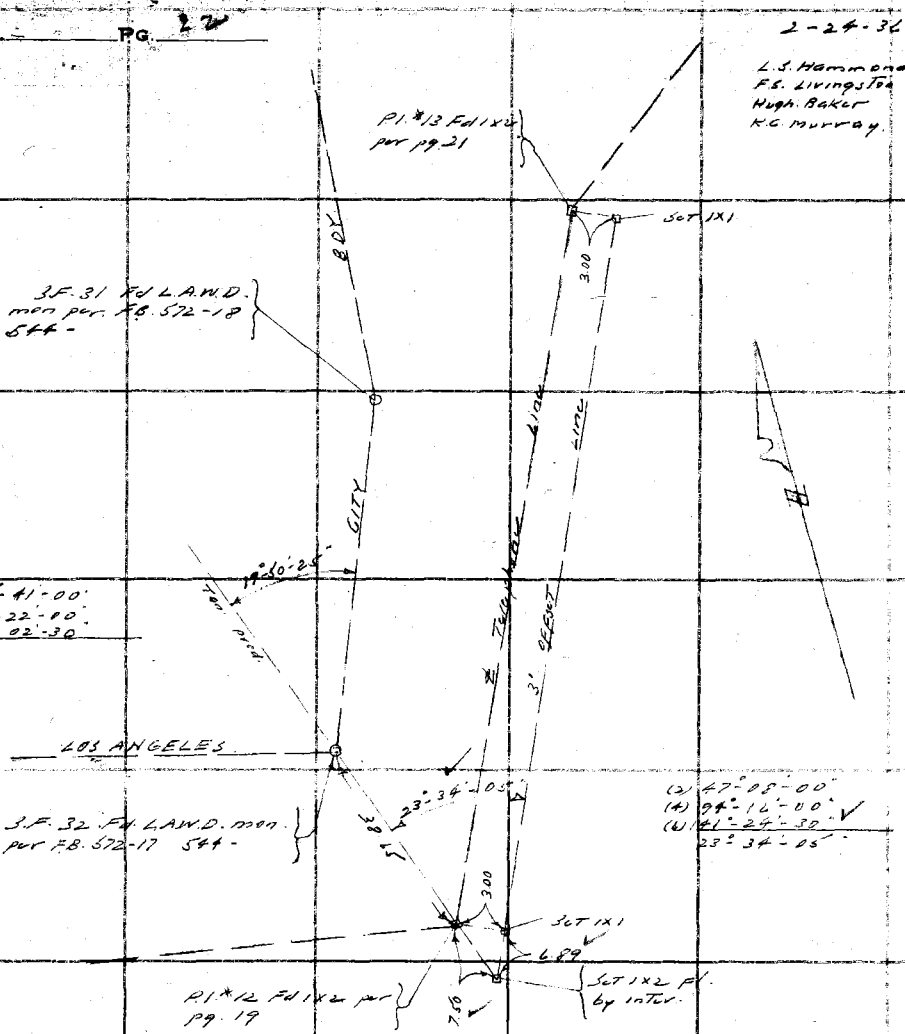

RETURN TO
LOS ANGELES COUNTY SURVEYOR
700 HALL OF RECORDS

Do not extend notes this side of this line

Note: ANY ADDITIONS OR CHANGES ON THIS SHEET MUST BE MADE OR CIRCLED IN **Red Ink** WITH DATE AND NAME OF PERSON MAKING CHANGE.

Notes Ck'd by	Survey of LACo Tel Lines
Map. No.	W. O. 8094 Tape No 36 St'd 84 OF.
Office Work	Surveyed by [illegible]
Checked	Notes Date
Date	Indexed [illegible]

F.B. 607 PG. 23

Cont to bot page

√31A

√ T.P. 313 — 115.0 — To. T/A

TP 312 — 115.0 — 112 5/

96.28 @ 0 0 T102°
274.30 @ 0 0 T102
299.37 @ 0°45 T106

96.29
274.33
299.39
670.01

670.01

T.P. 311 — 115.0 — 115 0/

TP 310 — 115.0 — 118 5/

P.O.T. set 1x2 TK

TP 309 — 115.0 — 114 5/

TP 308 — 115.0

INVENTORY IN F. B. 1617-42

F/B 1617-142

TP 307 — 115.0 — 113 5/

722.42 N 76 15 E

123.22 @ 0 0 T106°
299.28 @ 1°36 T106°
300.07 @ 1°41 T106

123.24
299.20
299.98
722.42

T.P. 306 — 115.0 — 117

TP 305 — 115.0

TP 304 — 115.0

P. 13 set 1x2 TK

TP 303 1.75

147°-50-00

104°.

① 147° 50 00
④ 231° 20 00 √

From P. 12

Cont from top page

Note: ANY ADDITIONS OR CHANGES ON THIS SHEET MUST BE MADE OR CIRCLED IN Red Ink WITH DATE AND NAME OF PERSON MAKING CHANGE.

RETURN TO
LOS ANGELES COUNTY SURVEYOR
700 HALL OF RECORDS

Do not extend notes this side of this line

FORM 247 5M 2-34

F.B. 607 Pg. 24

Cont to bot page

MOVED

~~TP#326~~

~~T.P. for Int City Line~~

TE INT Plummer

51.77 @ 00 T98 51.77

144.25 @ 00 T98° 144.26

299.83 @ 0° 43 T98 299.84

495.87

TP325

TP 324

TP323

TP322

TP321

TP320

TP319

TP318

TP317

TP316

TP315

INVENTORY IN F. B. 1617-140

POT P15
Set 1x2TK

112± 115± 120± 110± 114± 137±

495.87

750.53

169.20 @ 0 0 T98 169.22

299.51 @ 0° 52 299.51

281.80 @ 0-46 T98 281.80

750.53

00 Adj

151° 29-10

151° 29-15
245° 56 45

P-14
Set 1x2TK

FROM POT

Cont from top page

RETURN TO
LOS ANGELES COUNTY SURVEYOR
700 HALL OF RECORDS

Do not extend notes this side of this line

Note: ANY ADDITIONS OR CHANGES ON THIS SHEET MUST BE MADE OR CIRCLED IN Red Ink WITH DATE AND NAME OF PERSON MAKING CHANGE.

Notes Ck'd by	Survey of Tel Line	F.B. 607 Pg. 25
Map No.	W. O. 2094 Tape No 062 St'd 84 °F.	
Office Work	Surveyed by Stevenson	
Checked	Notes	Date
Date	Indexed A. C. Johnson	



Note: ANY ADDITIONS OR CHANGES ON THIS SHEET MUST BE MADE OR CIRCLED IN ANY Ink WITH DATE AND NAME OF PERSON MAKING CHANGE.

Do not extend notes this side of this line

RETURN TO
LOS ANGELES COUNTY SURVEYOR
700 HALL OF RECORDS

F.B. 607 PG. 26

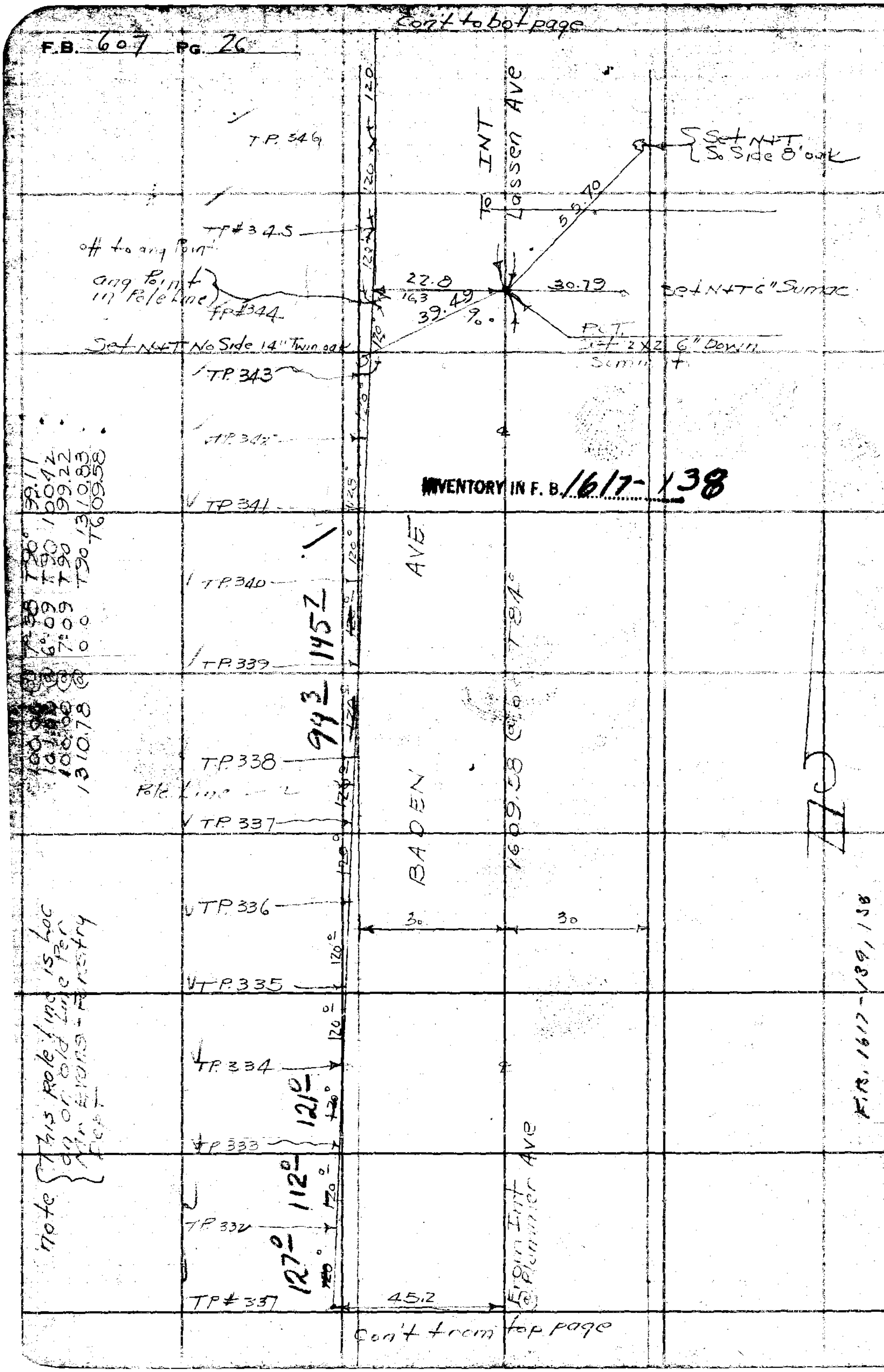

INVENTORY IN F. B. 1617-138

RETURN TO
LOS ANGELES COUNTY SURVEYOR
700 HALL OF RECORDS
Do not extend notes this side of this line

Note: ANY ADDITIONS OR CHANGES ON THIS SHEET MUST BE MADE OR CIRCLED IN Red Ink WITH DATE AND NAME OF PERSON MAKING CHANGE.

F.B. 1617-139/138

Notes Ck'd by	Survey of LA Tel Line	F.B. 607 Pg. 27
Map No.	W. O. Tape No 062 St'd 94 PF.	
Office Work	Surveyed by Stevenson	
Checked	Notes Date	
Date	Indexed A. C. Johnson	

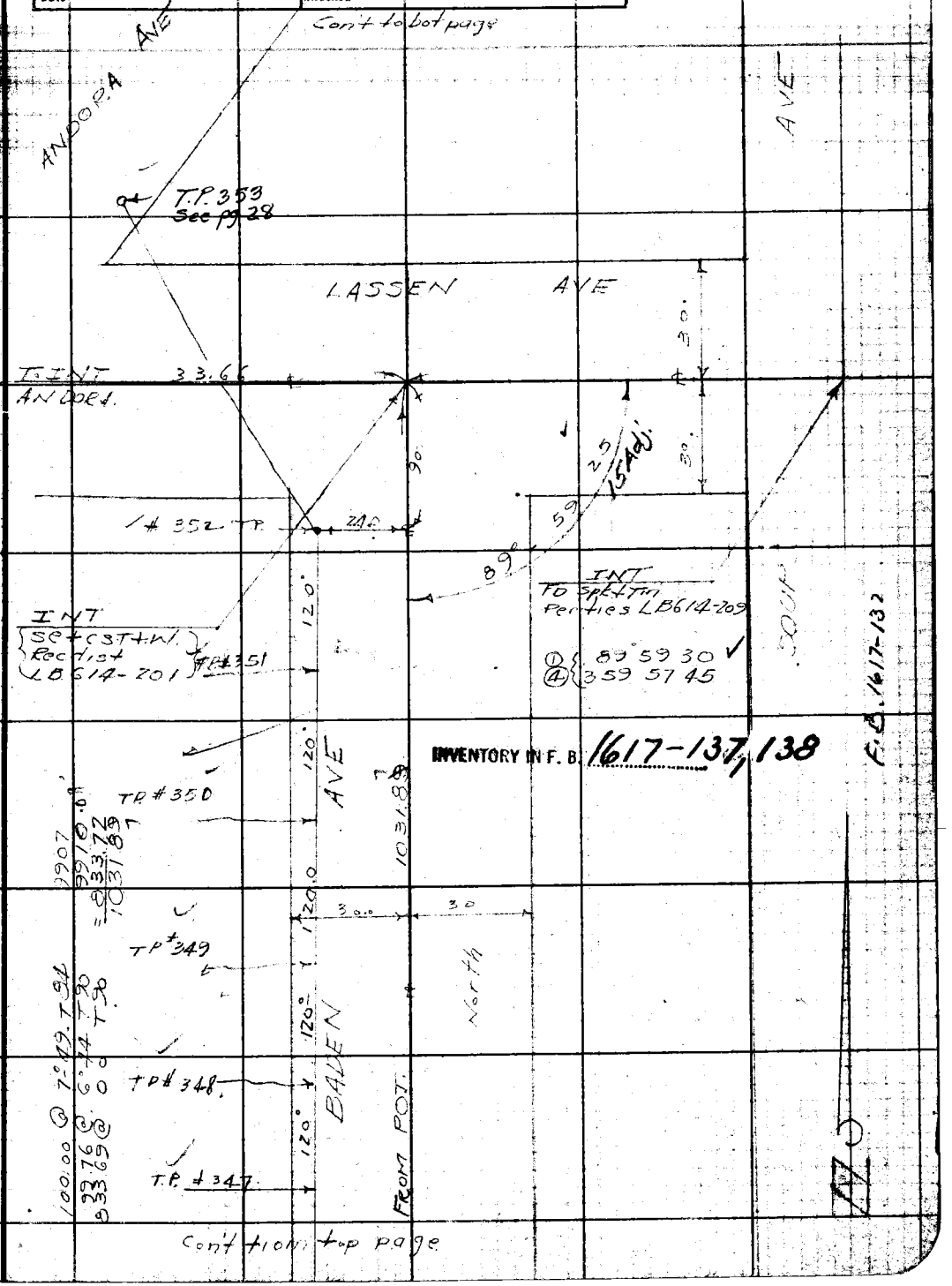

Note: ANY ADDITIONS OR CHANGES ON THIS SHEET MUST BE MADE OR CIRCLED IN Red Ink WITH DATE AND NAME OF PERSON MAKING CHANGE.

Do not extend notes this side of this line

RETURN TO
LOS ANGELES COUNTY SURVEYOR
700 HALL OF RECORDS

FORM 247 BM 2-34

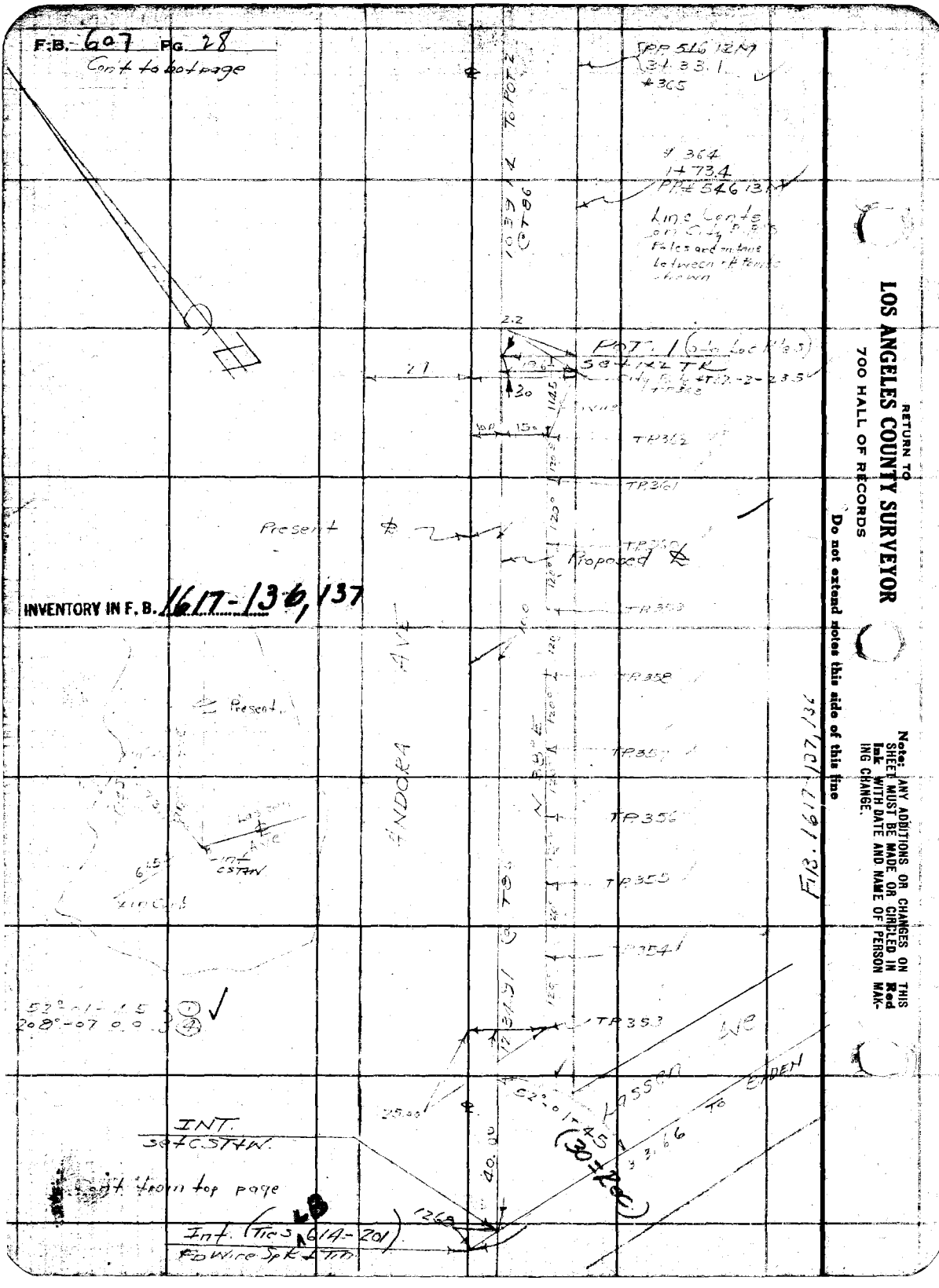
F.B. 607 PG. 28
Cont to bot page
PP 516 12M
34 33.1
#365
#364
1+73.4
PP# 546 13M
Line Cont's on City Pole
Poles are on line between ℄ Points shown
1039.14 To POT 2
@ T86
2.2
POT. 1 (Ctr Loc Pl's)
Set 1x2 TR
City Pole #T82-2-23.5
TP362
TP361
Present
Proposed
INVENTORY IN F. B. 1617-136, 137
TP358
Present
TP357
TP356
TP355
TP354
TP353
ANDORA AVE
Lassen Ave
Int CSTAN
52°-01-45
208°-07 0.0
INT.
set CSTAN.
Cont from top page
Int. (Ties 614-201)
Fb Wire Spk & Tin
Lassen Ave
To Eaden
(30+200)
40.00
25.00
1268
F.B. 1617-137, 136
RETURN TO
LOS ANGELES COUNTY SURVEYOR
700 HALL OF RECORDS
Do not extend notes this side of this line
Note: ANY ADDITIONS OR CHANGES ON THIS SHEET MUST BE MADE OR CIRCLED IN Red Ink WITH DATE AND NAME OF PERSON MAKING CHANGE.

Notes Ck'd by	Survey of LA Co Tel Line	F.B. 607 Pg. 29
Map No.	W. O. 8094 Tape No 62 St'd 24 °F.	100 # 0.62 14
Office Work	Surveyed by	
Checked	Notes Date	
Date	Indexed A. C. Johnson	

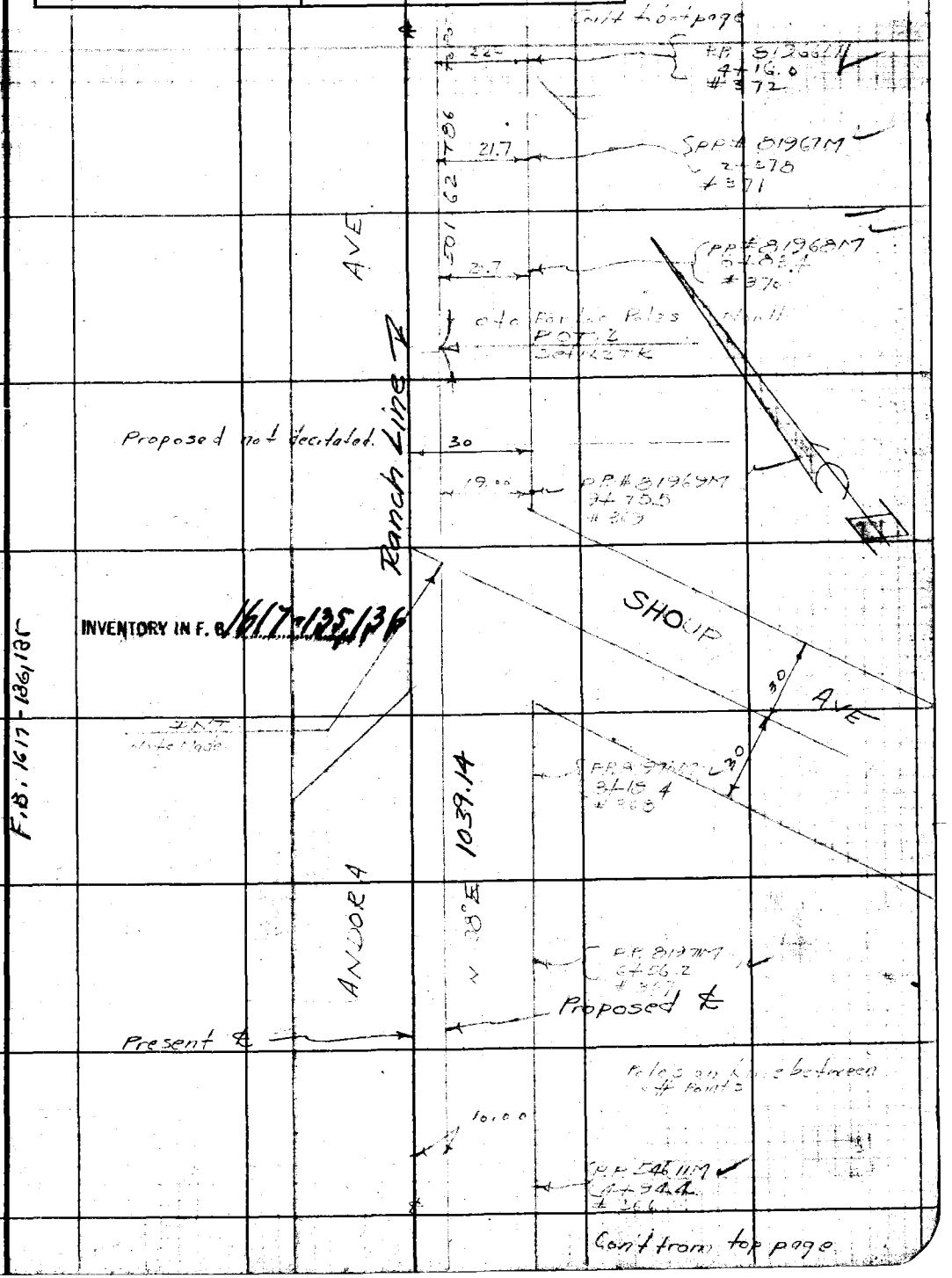

RETURN TO
LOS ANGELES COUNTY SURVEYOR
700 HALL OF RECORDS

Note: ANY ADDITIONS OR CHANGES ON THIS SHEET MUST BE MADE OR CIRCLED IN Red Ink WITH DATE AND NAME OF PERSON MAKING CHANGE.

Do not extend notes this side of this line

FORM 247 5M 2-34

F.B. 607 PG. 30

Cont to bot page

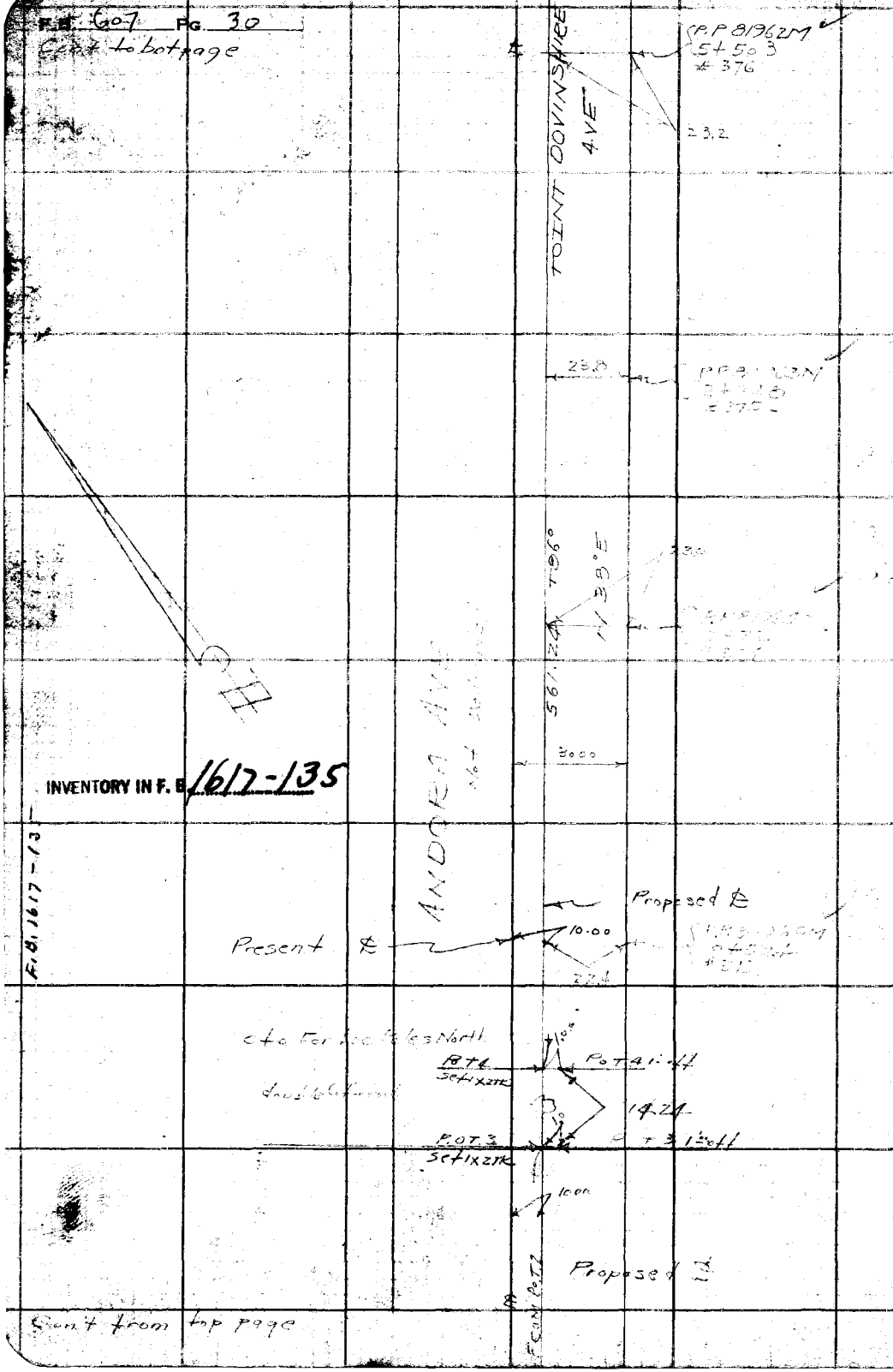

INVENTORY IN F.B. 1617-135

F.B. 1617-13

RETURN TO
LOS ANGELES COUNTY SURVEYOR
700 HALL OF RECORDS

Do not extend notes this side of this line

Note: ANY ADDITIONS OR CHANGES ON THIS SHEET MUST BE MADE IN RED INK WITH DATE AND NAME OF PERSON MAKING CHANGE.

Notes Ck'd by	Survey of LAC Tel Line	F.B. 607 Pg. 31
Map No.	W. O. 8094 Tape No 4 St'd 84 °F.	100.#062 84
Office Work	Surveyed by Stevenson	
Checked	Notes Date	
Date	Indexed A. C. Johnson	

Cont to bot page

#391 5+56.0 TP

note used int of Devonshire Ave + Santa Susana on east and point on boulder west of andora to establish ℄ of Devonshire

LB. 700.86-92

#380 4+38.8 TP

INVENTORY IN F. B. 1617-135

#379 3+19.2 TP

ANDORA AVE

N 38 E

Proposed ℄

#378 1+88.2 TP

Present ℄

INT FD 2X2-14" down Per LB 614-211

DEVONSHIRE AVE

612.65 T84

Set N+T Guy Pole

#377 0+85.2 TP

30 Adj

127° 57' 35

12.68

97.725

Set N+T 5" Pepper

INT Set CST+W

INT. Set CST+W by int.

8091

1000

Set N+T in 8"

Cont from top page

① 127° 57 30
④ 151° 50 30

Note: ANY ADDITIONS OR CHANGES ON THIS SHEET MUST BE MADE OR CIRCLED IN Red Ink WITH DATE AND NAME OF PERSON MAKING CHANGE.

Do not extend this side of this line

RETURN TO LOS ANGELES COUNTY SURVEYOR 700 HALL OF RECORDS

W.S. 61, B, C-4 F.B. 1617-135

204-097, A-3

FORM 247 5M 2-34


F.B. 607 Pg. 32
Cont to Lot page
Gone 10-23-67 D.L.B.
L+T
25" Adj.
15"
10' off Line Prop ℄
20.00 off Lin 10' East
66.05
Gone 10-23-67 D.L.B.
L+T
20.00
45.57
16.25
Angle Point
Set N+T on bisection.
INT
FD 3X3 T K Pr L B 614-200
Replaced with 3/4" IP
Gone 10-23-67
1282 INT
Set 2x2.02 Down
note this is over @ Con. IP
Water Line
int not made
179°57 15
359 49 00
INVENTORY IN F. B. 1617-134
37° 58 00
#384
9+13.7
TP
40
975.33
37° 54 30
151° 37 15
37° 58 00
151 52 15
10.00
#385
7+88.0
TP
20' off from Prop Lin
Present ℄
Proposed ℄
ANDORA AVE
975.33
10.00
30.00
#382
6+70.0
TP
45
Cont from Top Page
F.B. 1617-134
204-097, A-3
RETURN TO
LOS ANGELES COUNTY SURVEYOR
700 HALL OF RECORDS
Do not extend notes this side of this line
Note: ANY ADDITIONS OR CHANGES ON THIS SHEET MUST BE MADE OR CIRCLED IN Red Ink WITH DATE AND NAME OF PERSON MAKING CHANGE.
W.S. 61, C-9

Notes Ck'd by	Survey of L4 Co Tel Line	F.B. 607 Pg. 38
Map No.	W. O. 8024 Tape No 012 St'd 84 of.	
Office Work	Surveyed by Stevenson	
Checked	Notes	Date 9-24-88
Date	Indexed A. C. Johnson	

Note: ANY ADDITIONS OR CHANGES ON THIS SHEET MUST BE MADE OR CIRCLED IN Red Ink WITH DATE AND NAME OF PERSON MAKING CHANGE.

RETURN TO
LOS ANGELES COUNTY SURVEYOR
700 HALL OF RECORDS

Do not extend notes this side of this line

F.B. 1617-132, 131

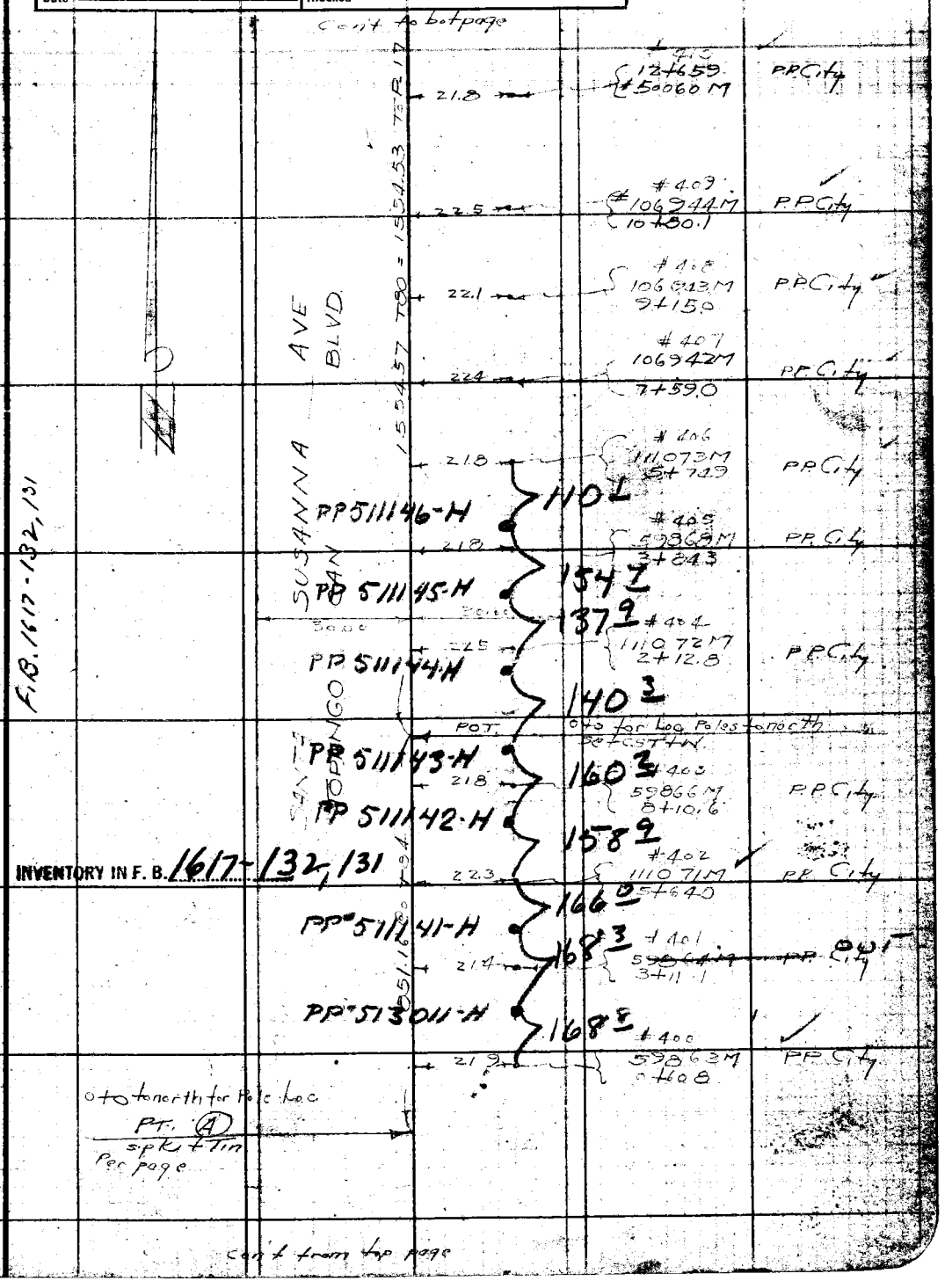

FORM 247 BM 2-84

F.B. 607 PG. 36

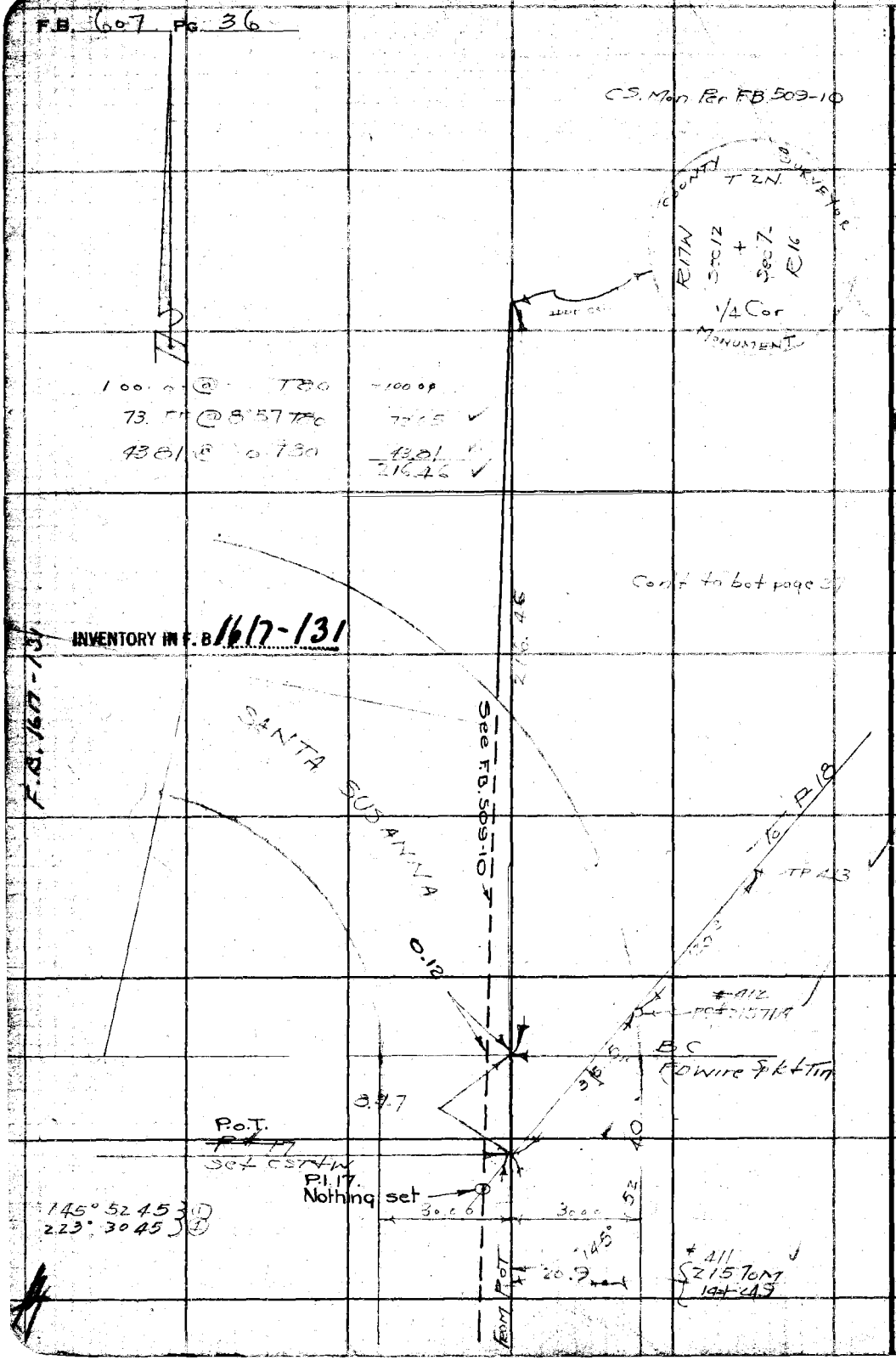

RETURN TO
LOS ANGELES COUNTY SURVEYOR
700 HALL OF RECORDS

Do not extend notes this side of this line

Note: ANY ADDITIONS OR CHANGES ON THIS SHEET MUST BE MADE OR CIRCLED IN Red Ink WITH DATE AND NAME OF PERSON MAKING CHANGE.

204-097 A-3

Notes Ck'd by	Survey of LA Co [illegible]	F.B. 607 Pg. 37
Map No.	W. O. [illegible] Tape No St'd °F.	
Office Work	Surveyed by	
Checked	Notes Date	
Date	Indexed [illegible]	

Cont to bot page

29849 @ 4°57 T84 29738 ✓

TP 425 ✓

TP 424 ✓

89.5 CP Ⓒ Set 10 nail

27068 @ 3°32 T84 27051 ✓

TP 423 ✓

TP 422 ✓

Rechained this line 2-13-36 - P-10 29.5

CP Ⓑ

TP 421 ✓

30100 @ [illegible] T84 30098

TP 420 ✓

N 19°30 W

INVENTORY IN F. B. 1617-131,130

TP 419 ✓

CP Ⓐ Set 10 nail

30015 @ [illegible].42 T84 30013

TP 418 ✓

TP 417 ✓

2831 @ [illegible] T84 2831

TP 416

P.18 Set 1/2 TR out 2-9-36

165°-01'-00 300 03.30

5485 @ 27°43 T84 49.56 76.87

2-

TP 415 ✓ Lalix 10 nail

26299 @ 7°45 T80 26058

TP 414 ✓

14.3

15747 @ 9°51 T84 155.15

CP Set MK on rock

FROM P #17 26058

Cont from bot page

F.B. 1617 - 130-129

Note: ANY ADDITIONS OR CHANGES ON THIS SHEET MUST BE MADE OR CIRCLED IN Red Ink WITH DATE AND NAME OF PERSON MAKING CHANGE.

Do not extend notes this side of this line

RETURN TO LOS ANGELES COUNTY SURVEYOR 700 HALL OF RECORDS

FORM 247 SM 2-34

F.B. 607 Pg. 38

Cont to bot page

Line tie in Pole

set N+T for Pole 433

Chat Sworth Castiac Rd

See next page

250.80 @ 4°38 T80

= 249.98

93.71

95.8 @ 10°09

145°

08' 35"

Pole # 431

set Lath

TP 432

Fe 21

set 1x2 TK

249.98

124°

1x2 site

INVENTORY IN F.B. 1617-130, 129

132.64 @ 7°57 T80

194.34 @ 4°39 T80

189.23 @ 4°03 T80 = 188.76

73.36

Pole # 429

CP (E) = Pole # 423

192.60

CP (D) = Pole # 427

set 10 nail + Lath

188.76

CP (C) = Pole # 426

set 10 nail + Lath

cont from top page

F.B. 1617-129

RETURN TO

LOS ANGELES COUNTY SURVEYOR

700 HALL OF RECORDS

Do not extend notes this side of this line

Note: ANY ADDITIONS OR CHANGES ON THIS SHEET MUST BE MADE OR CIRCLED IN Red Ink WITH DATE AND NAME OF PERSON MAKING CHANGE.

Notes Ck'd by	Survey of LA Co tel Line	F.B. 607 Pg. 39
Map No.	W. O. [illegible] Tape No St'd [illegible] °F.	
[illegible]	Surveyed by [illegible]	
Checked	Notes [illegible] Date [illegible]	
Date	Indexed A. C. Johnson	

FIRE STA LOC
FB 505-191

4013 @ 9°32 TAL = 3958

INT
Setting [illegible]

POST SC
FD 2x2 TK
FB 509-19

FD L+T.

P.O.T.
Fdx in Sandstone
FB 509-19

3958

470

Chatsworth Castaic Rd.

95°48'00"
5°45'

46.67

95° 5 45 ① ✓
23° 23 00 ④

95 48 00 ① ✓
23 11 45 ④

P 21
1x2 TK Pg - Pgs.

FROM P 20

INVENTORY IN F. B. [illegible]

Note: ANY ADDITIONS OR CHANGES ON THIS SHEET MUST BE MADE OR CIRCLED IN Red Ink WITH DATE AND NAME OF PERSON MAKING CHANGE.

Do not extend notes this side of this line

RETURN TO
LOS ANGELES COUNTY SURVEYOR
700 HALL OF RECORDS

FORM 247 5M 2-34

RETURN TO

LOS ANGELES COUNTY SURVEYOR

700 HALL OF RECORDS

Note: ANY ADDITIONS OR CHANGES ON THIS SHEET MUST BE MADE OR CIRCLED IN **Red Ink** WITH DATE AND NAME OF PERSON MAKING CHANGE.

Do not extend notes this side of this line

F.B. _____ PG. 40

Notes Ck'd by	Survey of LA Co Tel Line	F.B. 607 Pg. 41
Map No.	W. O. Tape No St'd °F.	
Office Work	Surveyed by	
Checked	Notes Date	
Date	Indexed A. C. Johnson 2-10-56	

LACOUNTY
FORESTRY
COMMUNICATION
SYSTEM
JN809+

LINE NO 1

OUT

Party
T. J. Stevenson
G. H. Nichols
Mose Taylor
RC Moser
GR Kelly

Note: ANY ADDITIONS OR CHANGES ON THIS SHEET MUST BE MADE OR CIRCLED IN Red Ink WITH DATE AND NAME OF PERSON MAKING CHANGE.

Do not extend notes this side of this line

RETURN TO
LOS ANGELES COUNTY SURVEYOR
700 HALL OF RECORDS

FORM 247 5M 2-54

RETURN TO
LOS ANGELES COUNTY SURVEYOR
700 HALL OF RECORDS

Note: ANY ADDITIONS OR CHANGES ON THIS SHEET MUST BE MADE OR CIRCLED IN **Red Ink** WITH DATE AND NAME OF PERSON MAKING CHANGE.

Do not extend notes this side of this line

F.B.________ PG.________

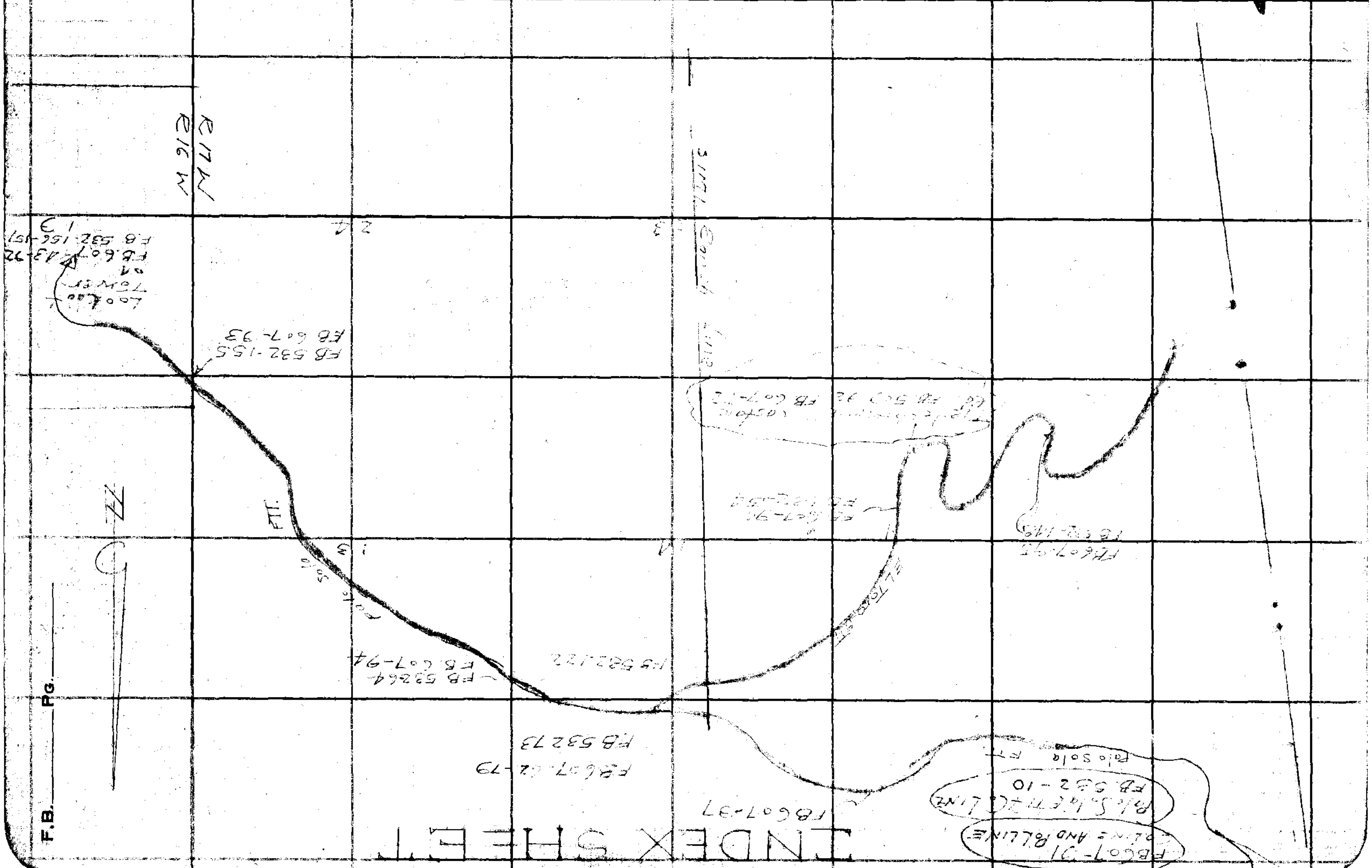

Notes Ok'd by	Survey of LA Co. Tel Line	F.B. 607 Pg. 43
Map No.	W. O. 8094 Tape No 48 St'd 84 °F.	
	Stevenson	
Checked	Notes T.J.S. Date 11-4-35	
Date	Indexed A. C. Johnson	

Cont to bot page 44

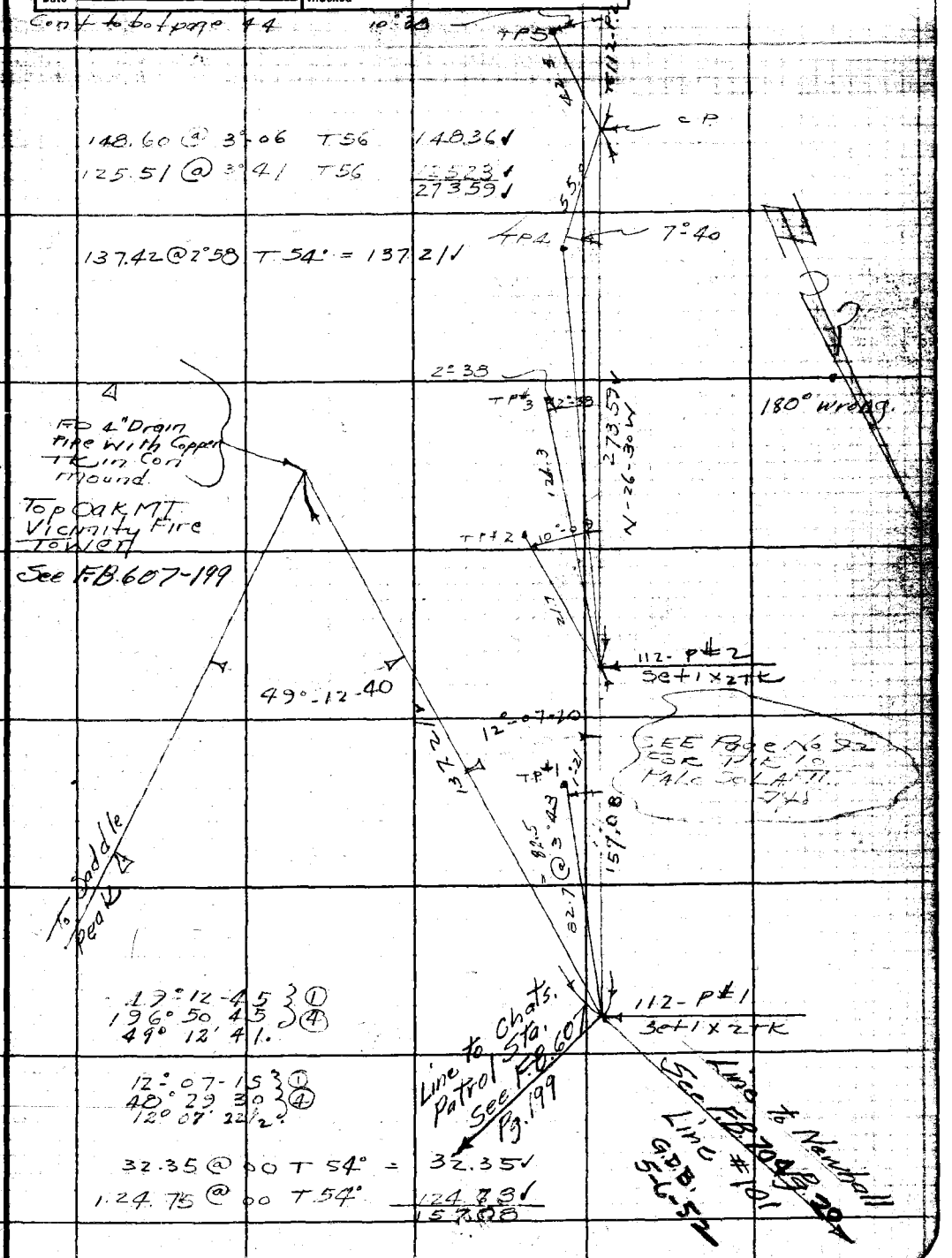

Note: ANY ADDITIONS OR CHANGES ON THIS SHEET MUST BE MADE OR CIRCLED IN Red Ink WITH DATE AND NAME OF PERSON MAKING CHANGE.

Do not extend notes this side of this line

RETURN TO
LOS ANGELES COUNTY SURVEYOR
700 HALL OF RECORDS

FORM 247 5M 8-34

F.B. 6-7 PG. 44

Cont. on Pg. 45

296.83 @ 0.0 T64° = 296.79 ✓

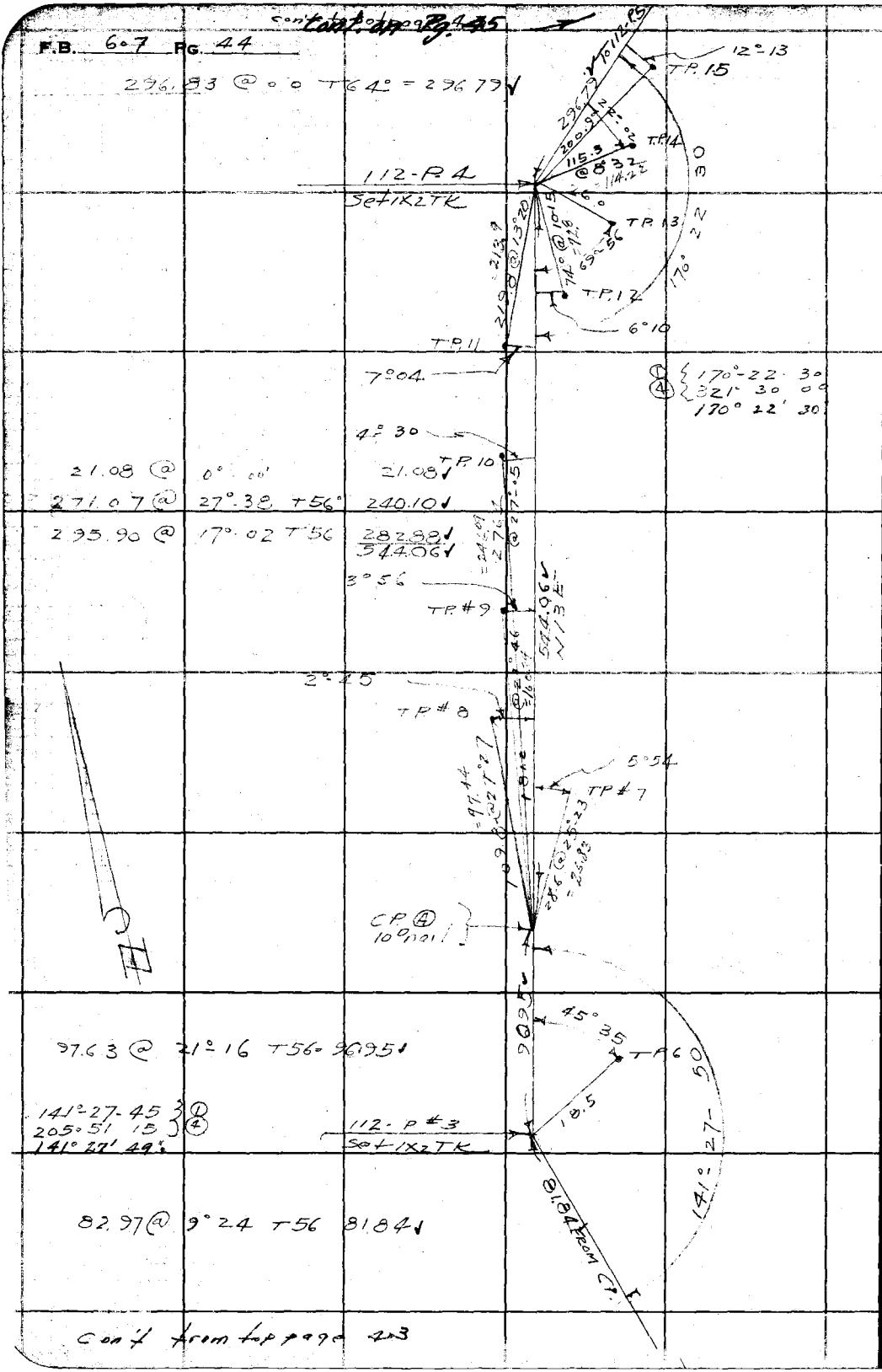

82.97 @ 9°24 T56 81.84 ✓

Con't from top page 43

RETURN TO
LOS ANGELES COUNTY SURVEYOR
700 HALL OF RECORDS

Do not extend notes this side of this line

Note: ANY ADDITIONS OR CHANGES ON THIS SHEET MUST BE MADE OR CIRCLED IN Red Ink WITH DATE AND NAME OF PERSON MAKING CHANGE.

Notes Ck'd by	Survey of LA Co Tel Line
Map No.	W. O. 8074 Tape No 18 St'd 84 °F.
Checked	Notes Date
Date	Indexed

F.B. 607 PG. 45

Con't to bot page 46

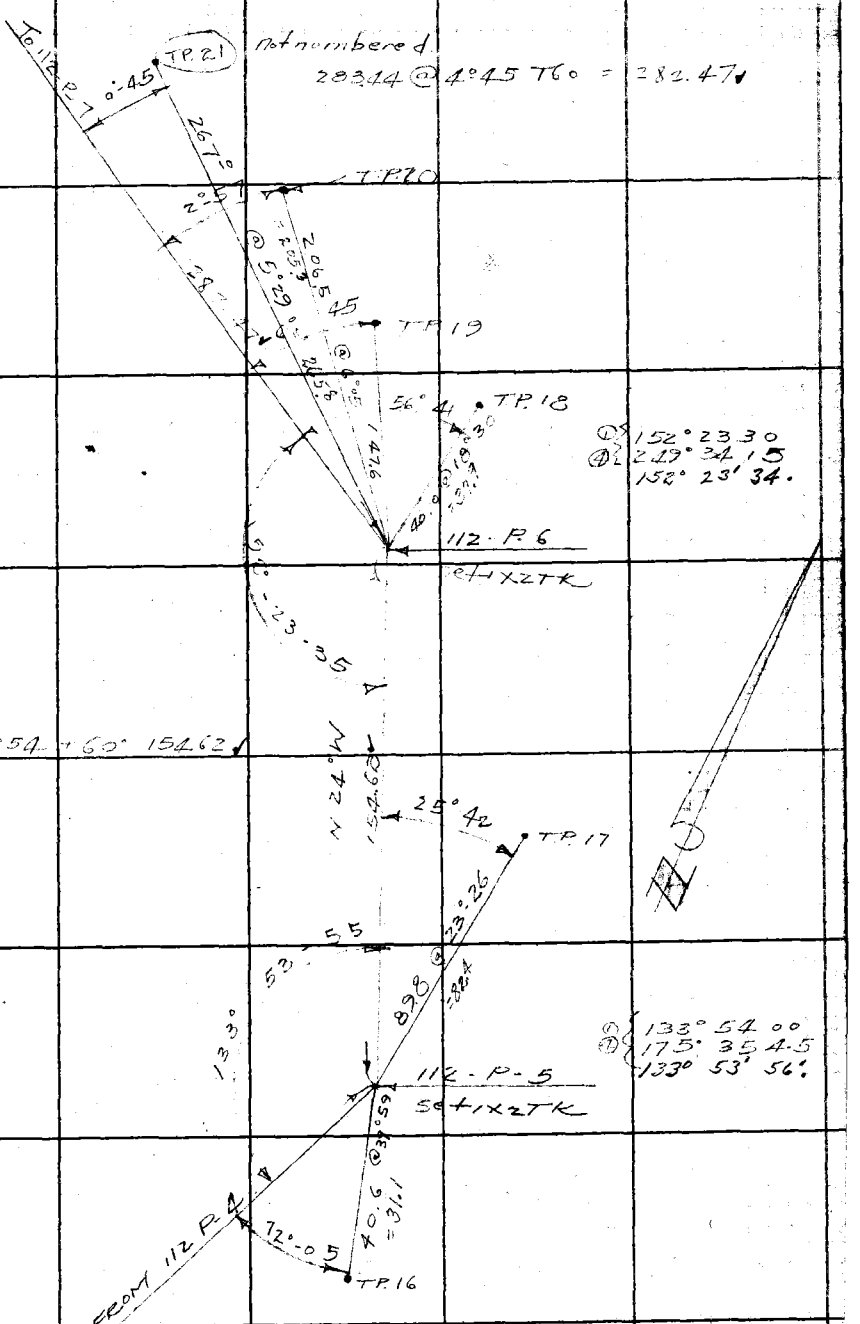

Con't from top page 44

Note: ANY ADDITIONS OR CHANGES ON THIS SHEET MUST BE MADE OR CIRCLED IN Red Ink WITH DATE AND NAME OF PERSON MAKING CHANGE.

Do not extend notes this side of this line

RETURN TO
LOS ANGELES COUNTY SURVEYOR
700 HALL OF RECORDS

FORM 247 5M 2-34

F.B. 607 PG. 46

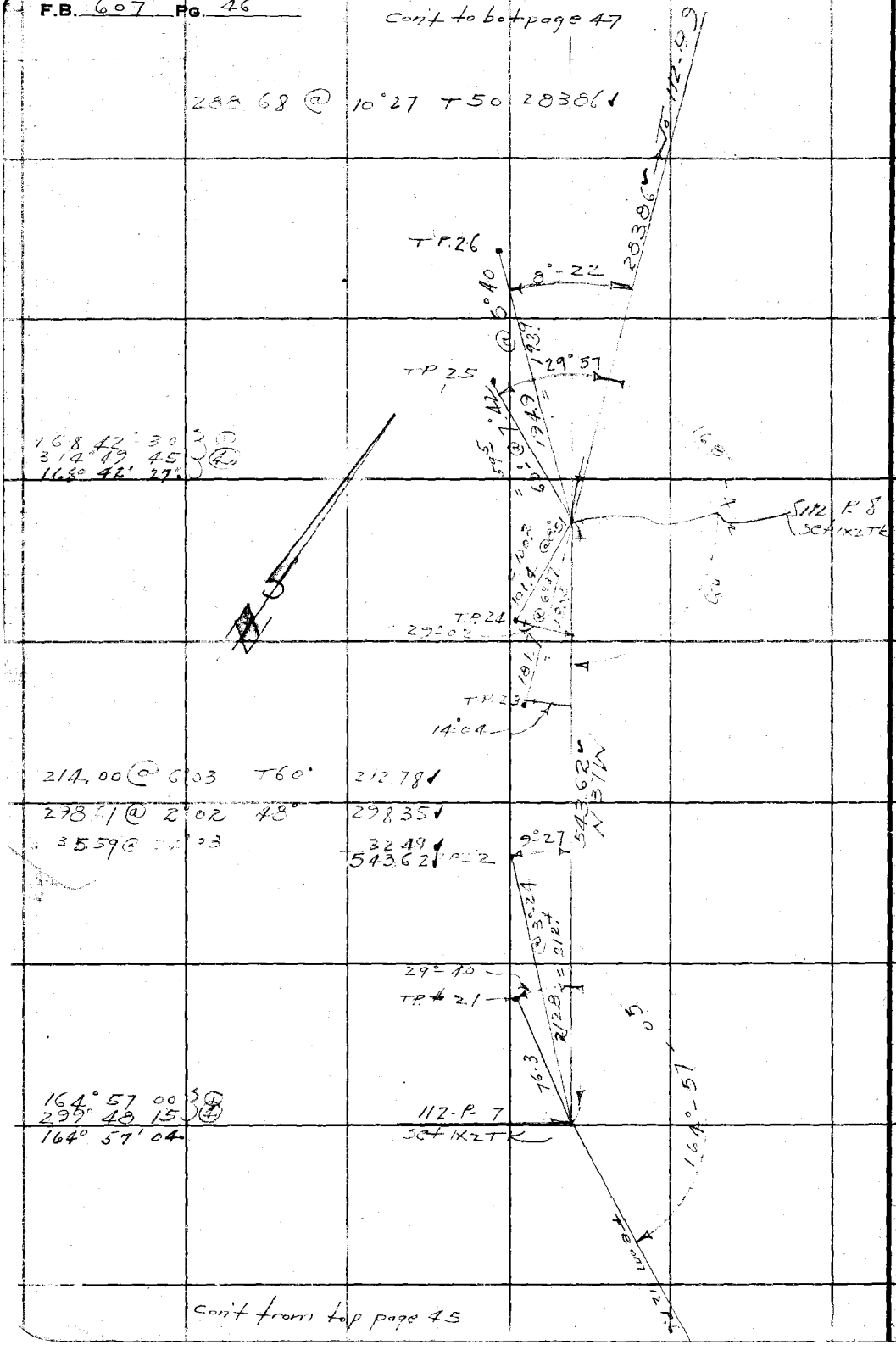

RETURN TO
LOS ANGELES COUNTY SURVEYOR
700 HALL OF RECORDS

Do not extend notes this side of this line

Note: ANY ADDITIONS OR CHANGES ON THIS SHEET MUST BE MADE OR CIRCLED IN **Red Ink** WITH DATE AND NAME OF PERSON MAKING CHANGE.

Notes Ck'd by	Survey of 24 Cotel Line	F.B. 607 Pg. 47
Map No.	W. O. 8094 Tape No. 46 St'd 84 °F.	
Office Work	Surveyed by	
Checked	Notes T J S. Date 12-30-35	
Date	Indexed A. C. Johnson	

Con't to bot page 48

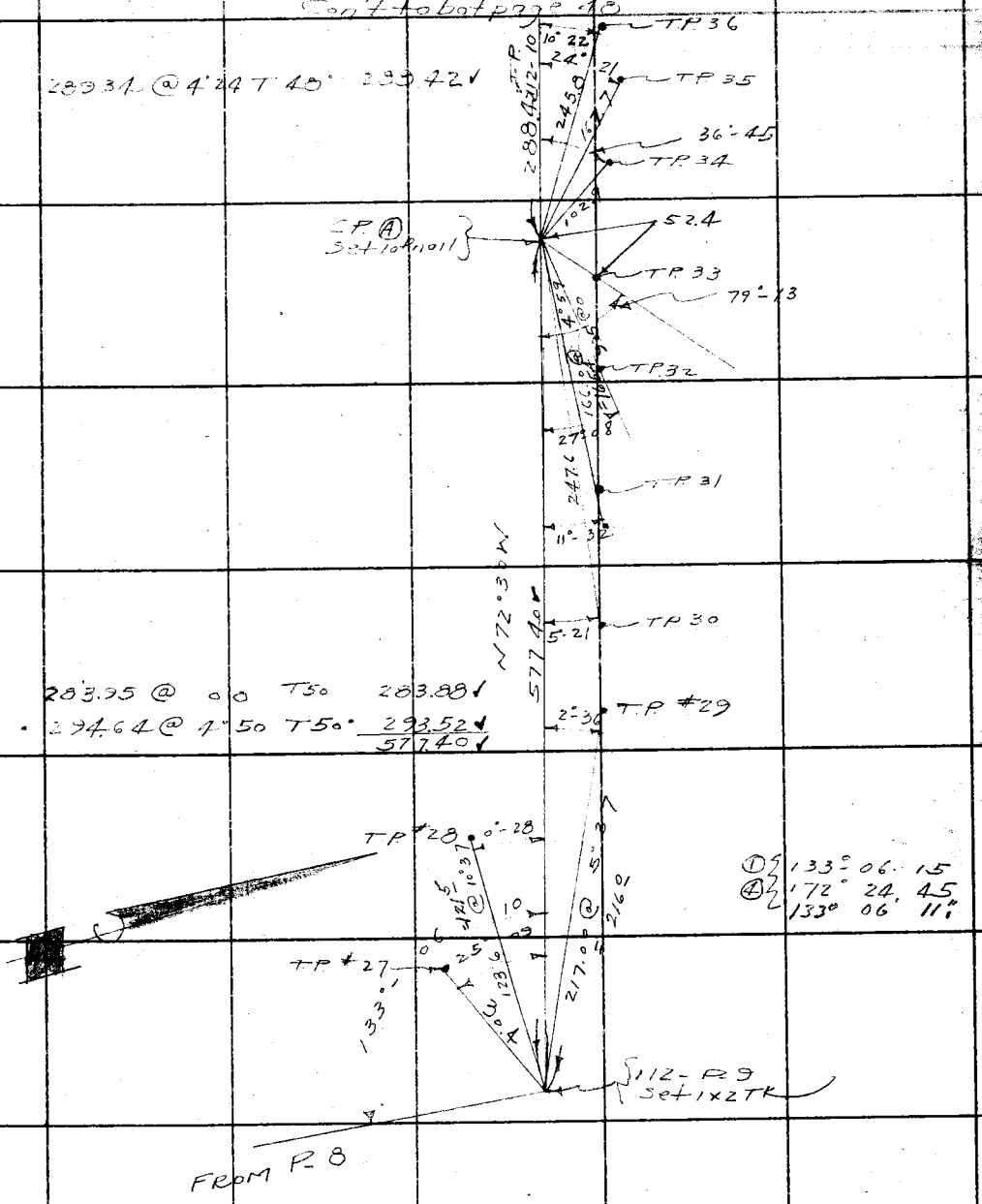

Con't from top page 46

Note: ANY ADDITIONS OR CHANGES ON THIS SHEET MUST BE MADE OR CIRCLED IN Red Ink. WITH DATE AND NAME OF PERSON MAKING CHANGE.

RETURN TO
LOS ANGELES COUNTY SURVEYOR
700 HALL OF RECORDS

Do not extend notes this side of this line

FORM 247 10M 5-31

F.B. 607 PG. 48 Con't to bot

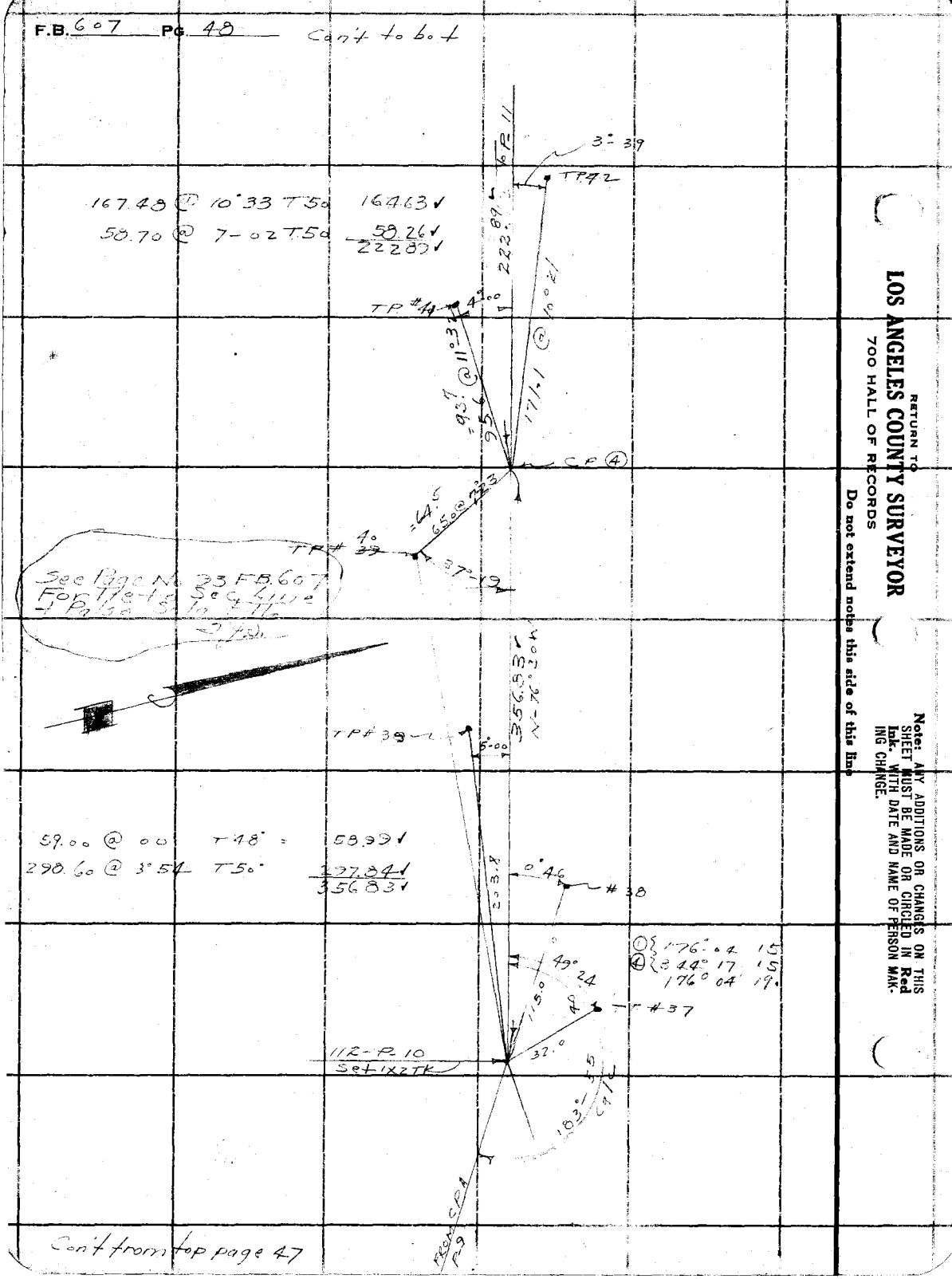

RETURN TO
LOS ANGELES COUNTY SURVEYOR
700 HALL OF RECORDS
Do not extend notes this side of this line

Note: ANY ADDITIONS OR CHANGES ON THIS SHEET MUST BE MADE OR CIRCLED IN **Red Ink.** WITH DATE AND NAME OF PERSON MAKING CHANGE.

Notes Ck'd by	Survey of LA Co Tel Line
Map No.	W. O. 8034 Tape No. 46 St'd 84°F.
Checked	Notes T 7 S Date 12-30
Date	Indexed

F.B. 607 PG. 49

35

Note: ANY ADDITIONS OR CHANGES ON THIS SHEET MUST BE MADE OR CIRCLED IN Red Ink. WITH DATE AND NAME OF PERSON MAKING CHANGE.

Do not extend notes this side of this line

RETURN TO
LOS ANGELES COUNTY SURVEYOR
700 HALL OF RECORDS

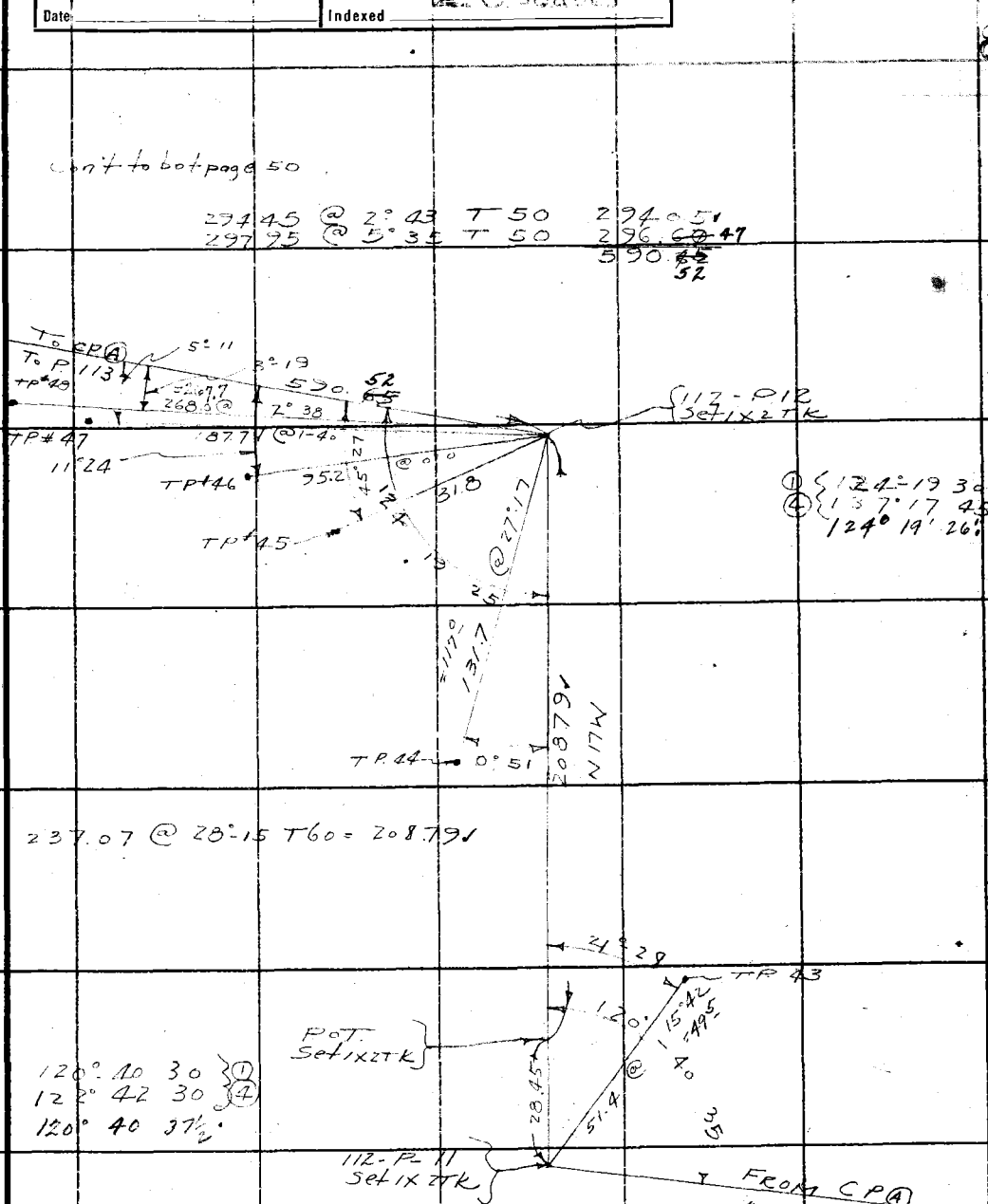

FORM 247 10M 5-51

F.B. 607 PG. 50

CON'T TO BOT PAGE 51

159.26 @ 2°52 T 50 159.03 ✓

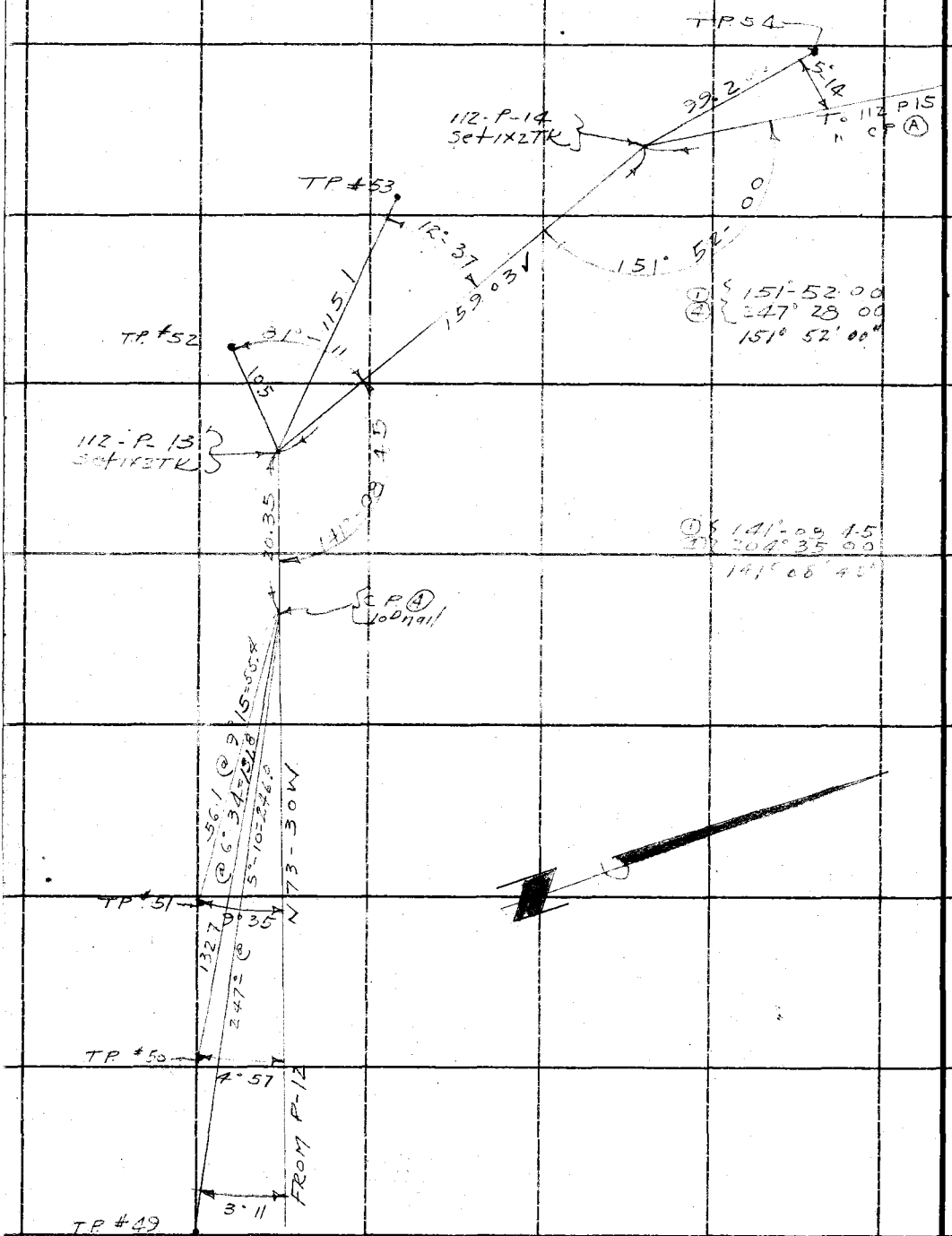

Con't from top page 49

RETURN TO
LOS ANGELES COUNTY SURVEYOR
700 HALL OF RECORDS
Do not extend notes this side of this line

Note: ANY ADDITIONS OR CHANGES ON THIS SHEET MUST BE MADE OR CIRCLED IN Red Ink. WITH DATE AND NAME OF PERSON MAKING CHANGE.

Con't to bot page 52.

Notes Ck'd by	Survey of LA Co. Tie Line
Map No.	W. O. 8094 Tape No. 46 St'd 84 °F.
Office Work	Surveyed by Stevenson
Checked	Notes T J S. Date 12-30-85
Date	Indexed A. C. Johnson

F.B. 607 PG. 51

112 P16
Set 1x27 Tk

250.85 @ 1°-12 T50 = 250.73 ✓
107.52 @ 2°41 T50 = 107.38 ✓
358.11 ✓

TP #60

157° 41-15 ① ④
270 45 00
157° 41' 15"

T.P. 59

358.11 ✓

TP #58

146.5 @ 7°09 = 145.4

T57

542 @ 17°05 = 51.8

112-P15
Set 1x27 Tk

128° 22 45 ① ④
153° 31 15
128° 22' 49"

128°-22-50

TP 56

11°39

189.01 ✓

189.70 @ 4°45 T50 = 189.01 ✓

128.6 @ 11°48 = 125.9

N 6°30 W

CP ④

TP 55

32°40

279.92 @ 3°56 T50 279.22 ✓

279.22 ✓

FROM P14

Note: ANY ADDITIONS OR CHANGES ON THIS SHEET MUST BE MADE OR CIRCLED IN Red Ink. WITH DATE AND NAME OF PERSON MAKING CHANGE.

RETURN TO
LOS ANGELES COUNTY SURVEYOR
700 HALL OF RECORDS

Do not extend notes this side of this line

FORM 247 10M 5-31

con't from top page 50

Cont to bot page 53

F.B. 607 PG. 52

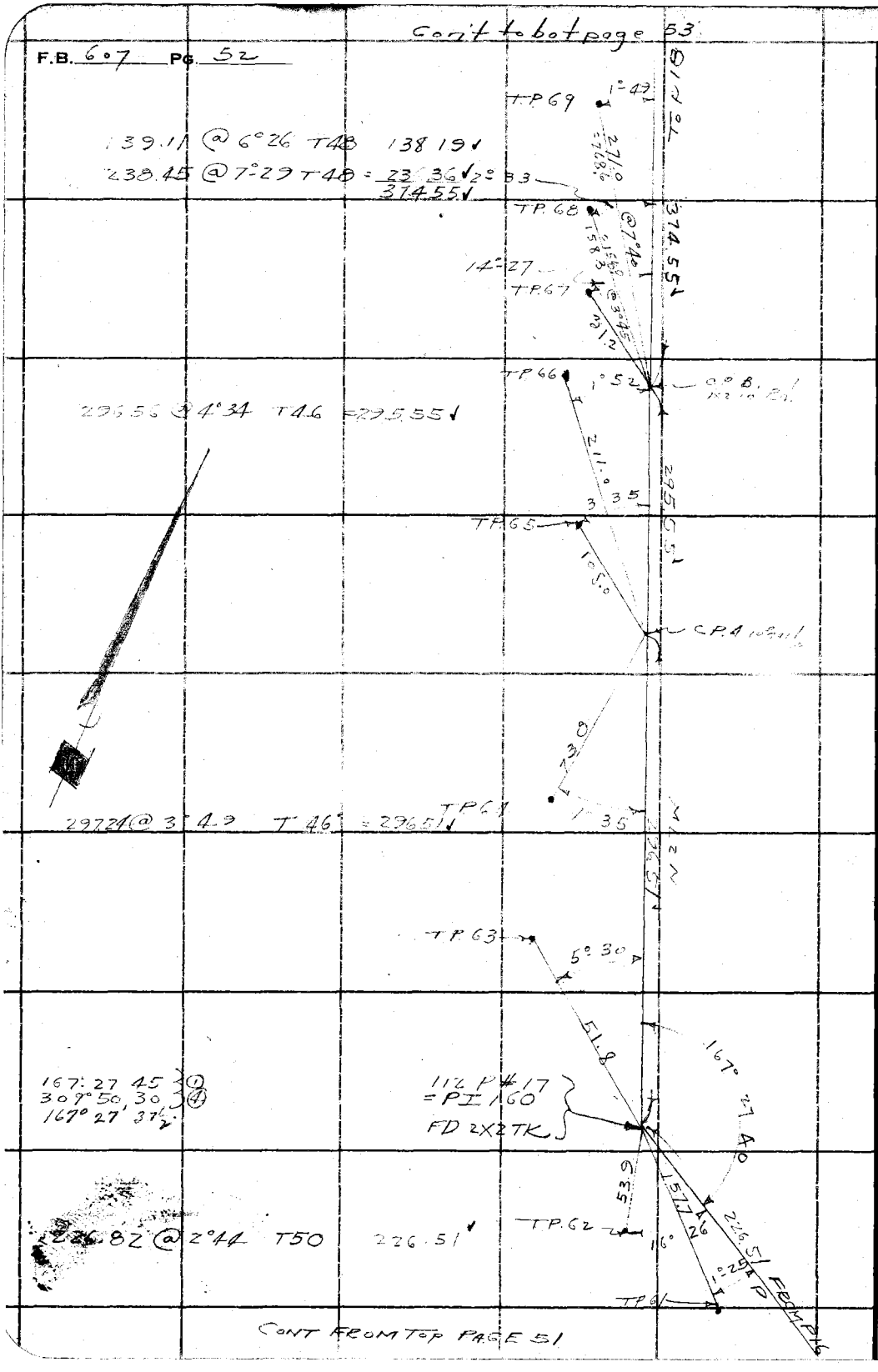

Cont from top page 51

RETURN TO
LOS ANGELES COUNTY SURVEYOR
700 HALL OF RECORDS
Do not extend notes this side of this line

Note: ANY ADDITIONS OR CHANGES ON THIS SHEET MUST BE MADE OR CIRCLED IN Red Ink WITH DATE AND NAME OF PERSON MAKING CHANGE.

Notes Ck'd by	Survey of LACOTEL LINE	F.B. 607 PG. 53
Map No.	W. O. 3034 Tape No. 46 St'd 34 °F.	
Office Work	Surveyed by Stevenson	
Checked	Notes T.J.S. Date 12-31-35	
Date	Indexed A. C. [illegible]	

Con't to bot page 54

206.15 @ 5°14 T42 = 199.27 ✓

T.P. 75, 4°00

TP P-21

169.9 @ 0

199.27 ✓

5°33

T.P. 74

112 - P-20
Set 1x2 TK

71.8

123°-16'50

① 123°-17'00
④ 133°07'45
123° 16' 56"

13°-19

171.55

TP # 73

17161 @ 00 T42 171.55 ✓

118.6
118.6 @ 5°39

112 - P.19
Set 1x2 TK

60.9 @ 7°46
60.3

① 171° 56' 4.5
④ 327° 47' 15

TP # 72

25°09

TP # 71

6°03

263.94 @ 5° 57 T42 262.45 ✓

41.35 @ 00 41.35 ✓

303.80 ✓

303.80 ✓

N61 W

@ 9°20
134.6

TP # 70

142° 54' 50

11°15

136.4

12.4

① 142° 54' 45
④ 211° 39' 15
142° 54' 49

112 - P.18
Set 1x2 TK

FROM C.P. (B)
P. 17

Con't from top page 52

Note: ANY ADDITIONS OR CHANGES ON THIS SHEET MUST BE MADE OR CIRCLED IN Red Ink. WITH DATE AND NAME OF PERSON MAKING CHANGE.

RETURN TO
LOS ANGELES COUNTY SURVEYOR
700 HALL OF RECORDS

Do not extend notes this side of this line

FORM 247 10M 5-31

CONT TO BOT PAGE 55

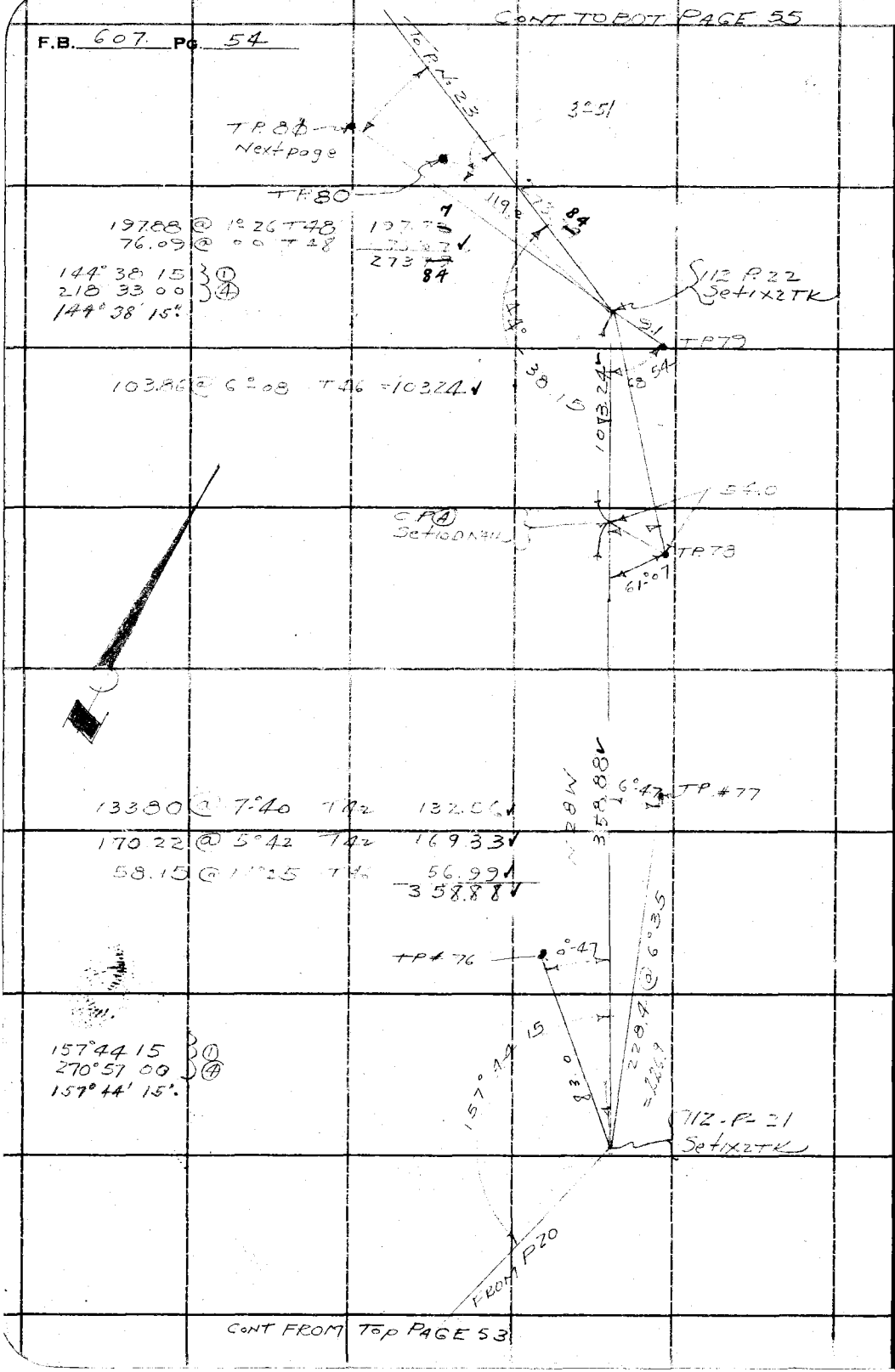

CONT FROM TOP PAGE 53

RETURN TO
LOS ANGELES COUNTY SURVEYOR
700 HALL OF RECORDS
Do not extend notes this side of this line

Note: ANY ADDITIONS OR CHANGES ON THIS SHEET MUST BE MADE OR CIRCLED IN Red Ink. WITH DATE AND NAME OF PERSON MAKING CHANGE.

Notes Ck'd by	Survey of LA Co Tel Line	F.B. 607 Pg. 55
Map No.	W. O. 8094 Tape No. 42 St'd 84 °F.	
Checked	Notes T.J.S. Date 12-31-35	
Date	Indexed A. C. Johnson	

cont to bot page 56

208 58 @ 5°58 T50 = 207.40 ✓

138°-16-00 } ①
193° 03 45 } ④
138° 15' 56".

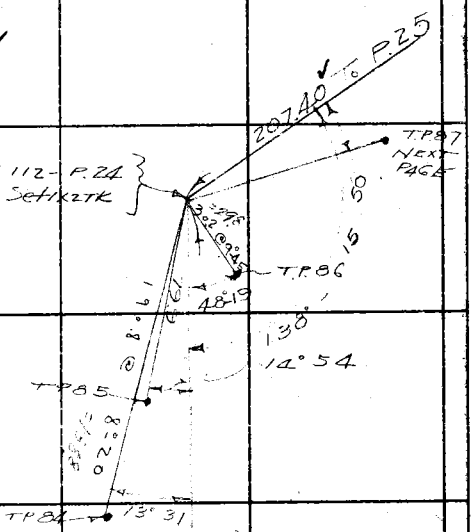

239.68 @ 4° 22 50 = 238.93 ✓
170 03 @ 4°55 T42 = 169.35 ✓
408.28 ✓



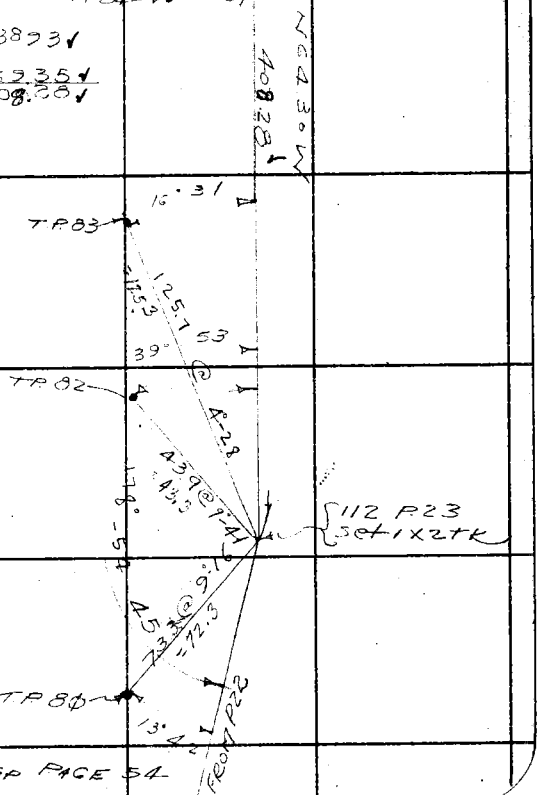

178°54 45 } ①
355° 39 00 } ④
178° 54' 45".

CONT FROM TOP PAGE 54

Note: ANY ADDITIONS OR CHANGES ON THIS SHEET MUST BE MADE OR CIRCLED IN Red Ink, WITH DATE AND NAME OF PERSON MAKING CHANGE.

RETURN TO
LOS ANGELES COUNTY SURVEYOR
700 HALL OF RECORDS
Do not extend notes this side of this line

FORM 247 10M 5-31

Con't to bot page 57

F.B. 607 PG. 56

162° 48 45 } ①
291° 14 45 } ④
162° 48' 41

112 - P25B
set 1x2 TK

168° 48 40

153 82 @ 10°-56 T46° = 150991

150991

165-51-003
303 24 30
165° 51' 07.

TP 92

40°-10

15.6

112 P25A
set 1x2 TK

165°-51

136.3

TP 91

5° 15

@ 2°00

2579

2°37

TP 90

N 63°30 W

T.P. 89

3°-5.6

521.5

@ 5° 40

65.00 @ 6° 15 T50
288 56 @ 5° 58 T50
270 50 @ 3° 08 T50

64.60
286.94
270.03
521.5
6 7

T.P. 88

6° 09

144° 51 40

30°

211.2

144° 51 45
219° 26 45
144° 51' 41.

112 P 25
set 1x2 TK

FROM
P-24

19°-20

40.7

TP 87

Con't from top page 55

RETURN TO
LOS ANGELES COUNTY SURVEYOR
700 HALL OF RECORDS
Do not extend notes this side of this line

Note: ANY ADDITIONS OR CHANGES ON THIS SHEET MUST BE MADE OR CIRCLED IN Red Ink, WITH DATE AND NAME OF PERSON MAKING CHANGE.

Notes Ck'd by	Survey of LACOTEL LINE	F.B. 607 PG. 57
Map No.	W. O. 8094 Tape No. 42 St'd 84 °F.	
Checked	Notes 7 J.S. Date 12-31-35	
Date	Indexed	

Con't to bot page 58

60.00 @ 20°09 T50 = 56.32 ✓

115.86 @ 14°18 T50 112.25 ✓

168.57 ✓

① 167° 31'-00

② 310° 04.15

167° 31' 04.

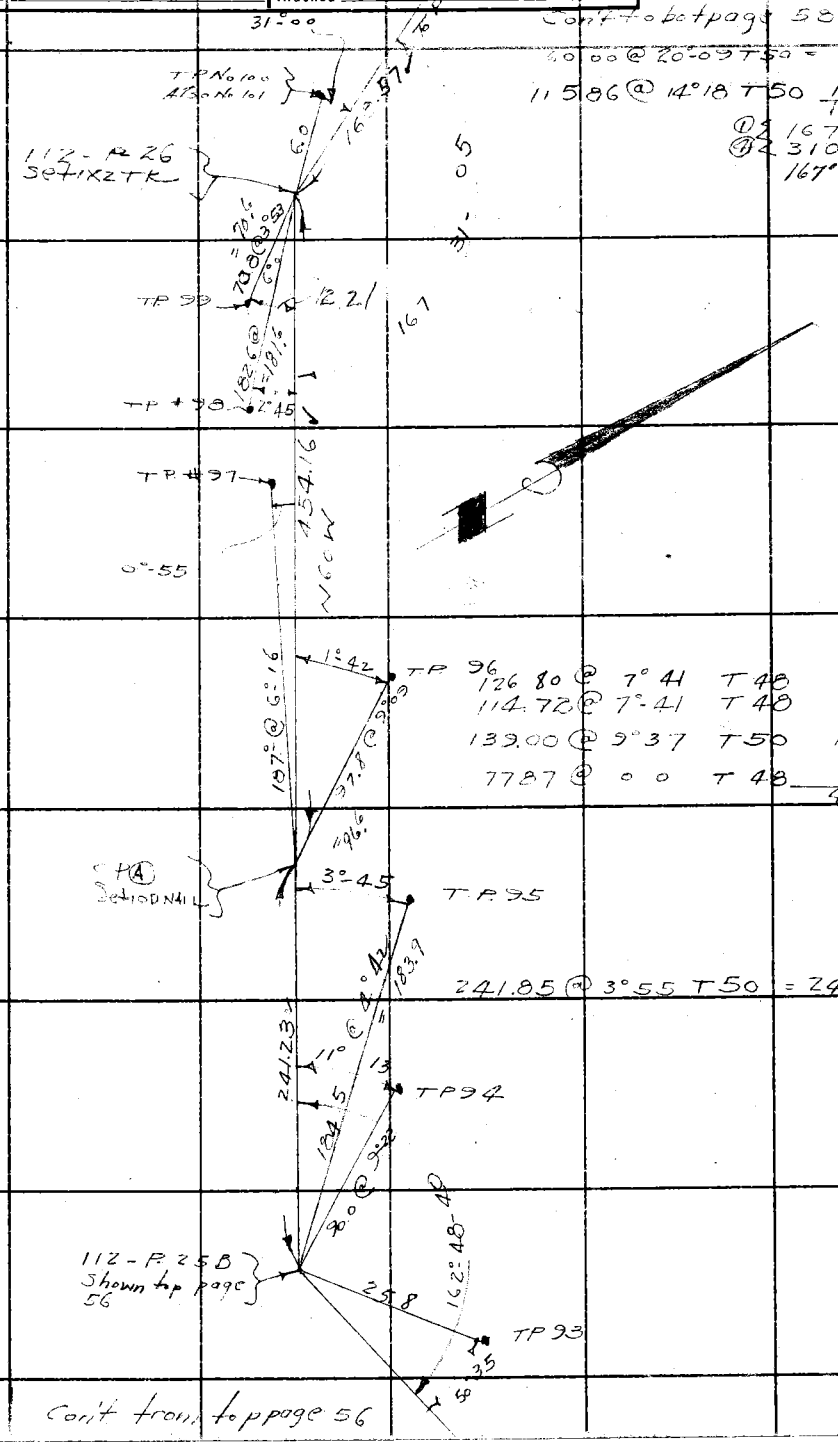

126.80 @ 7°41 T48 125.63 ✓

114.72 @ 7°41 T48 113.66 ✓

139.00 @ 9°37 T50 137.02 ✓

77.87 @ 0 0 T48 77.85 ✓

454.16 ✓

Con't from top page 56

Note: ANY ADDITIONS OR CHANGES ON THIS SHEET MUST BE MADE OR CIRCLED IN Red Ink. WITH DATE AND NAME OF PERSON MAKING CHANGE.

RETURN TO
LOS ANGELES COUNTY SURVEYOR
700 HALL OF RECORDS

Do not extend notes this side of this line

FORM 247 10M 5-31

Con't to bot page 59

F.B. 607 PG. 58

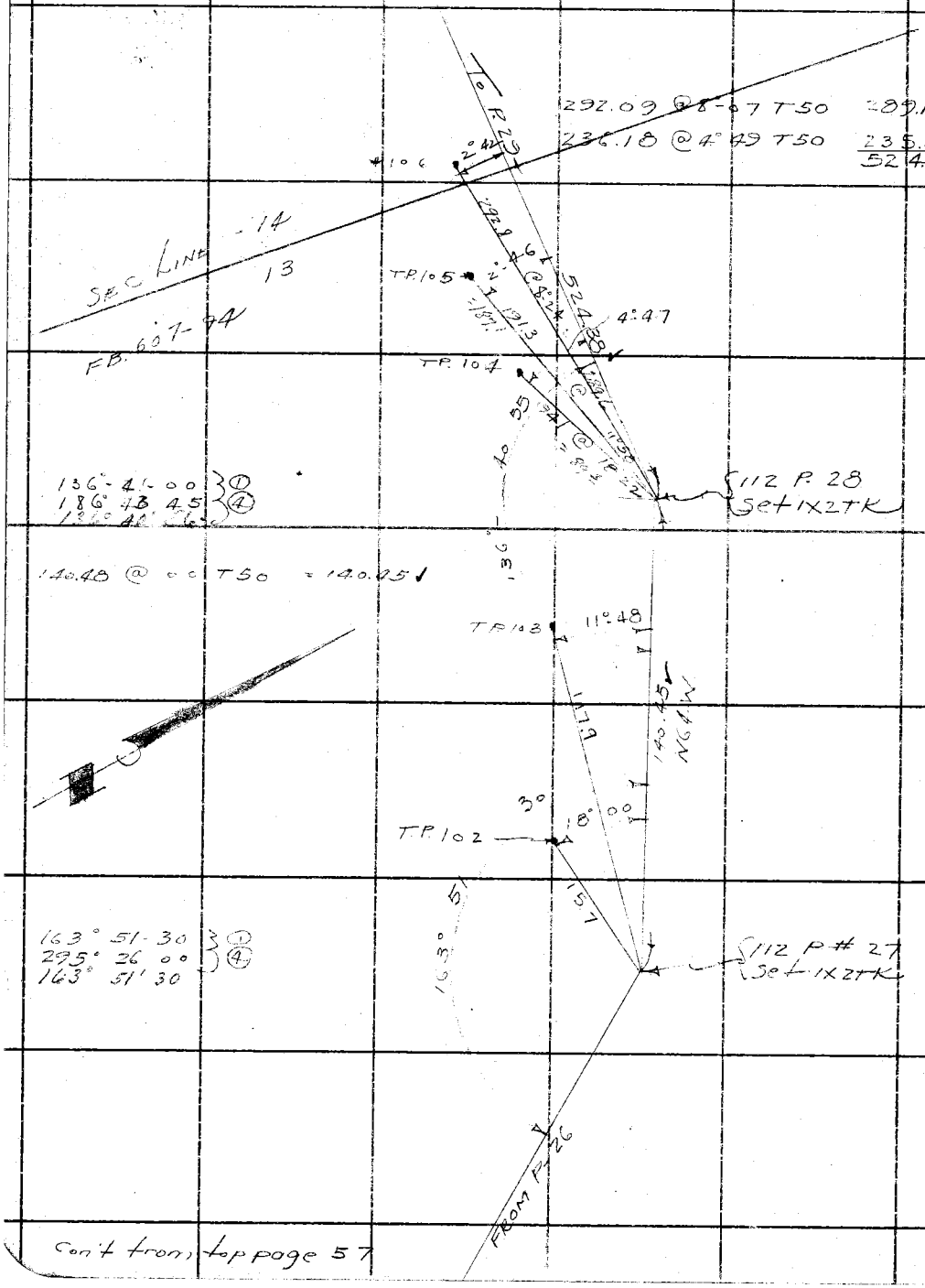

Con't from top page 57

RETURN TO
LOS ANGELES COUNTY SURVEYOR
700 HALL OF RECORDS

Do not extend notes this side of this line

Note: ANY ADDITIONS OR CHANGES ON THIS SHEET MUST BE MADE OR CIRCLED IN **Red Ink**, WITH DATE AND NAME OF PERSON MAKING CHANGE.

Notes Ck'd by	Survey of LA Co Tel	F.B. 607 Pg. 59
Map No.	W. O. 2094 Tape No 42 St'd 84 OF.	
Office Work	Surveyed by Stevenson	
Checked	Notes Date	
Date	Indexed A. C. Johnson	

Cont to bot page 60

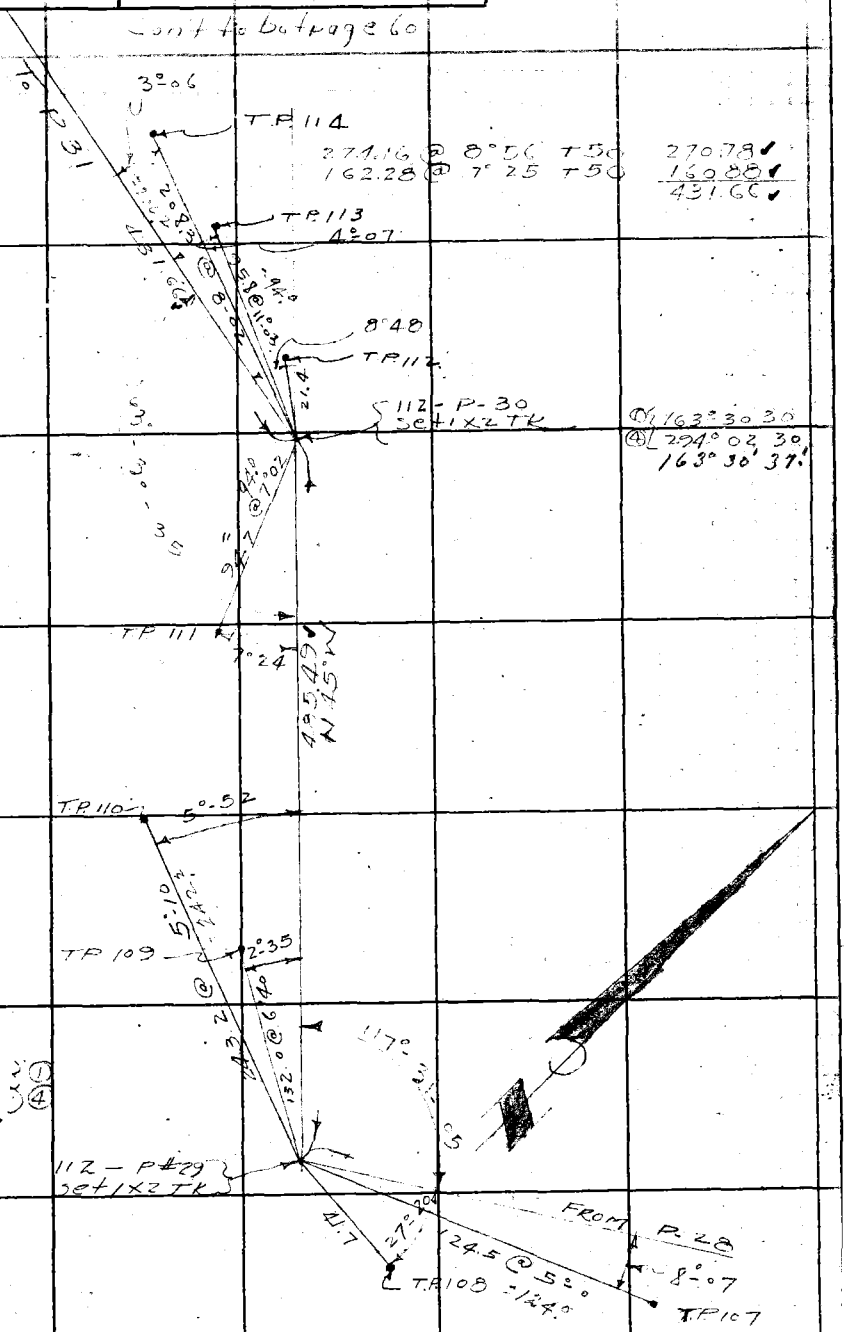

181.73 @ 6°46 - T50 = 180.43
26085 @ 0 0 T50 260.79
4428 @ 0 0 T50 44.27
485.49

Cont from top page 58

Note: ANY ADDITIONS OR CHANGES ON THIS SHEET MUST BE MADE OR CIRCLED IN Red Ink WITH DATE AND NAME OF PERSON MAKING CHANGE.

Do not extend notes this side of this line

RETURN TO
LOS ANGELES COUNTY SURVEYOR
700 HALL OF RECORDS

FORM 247 5M 2-34

F.B. 607 PG. 60

Con't to bot page 61

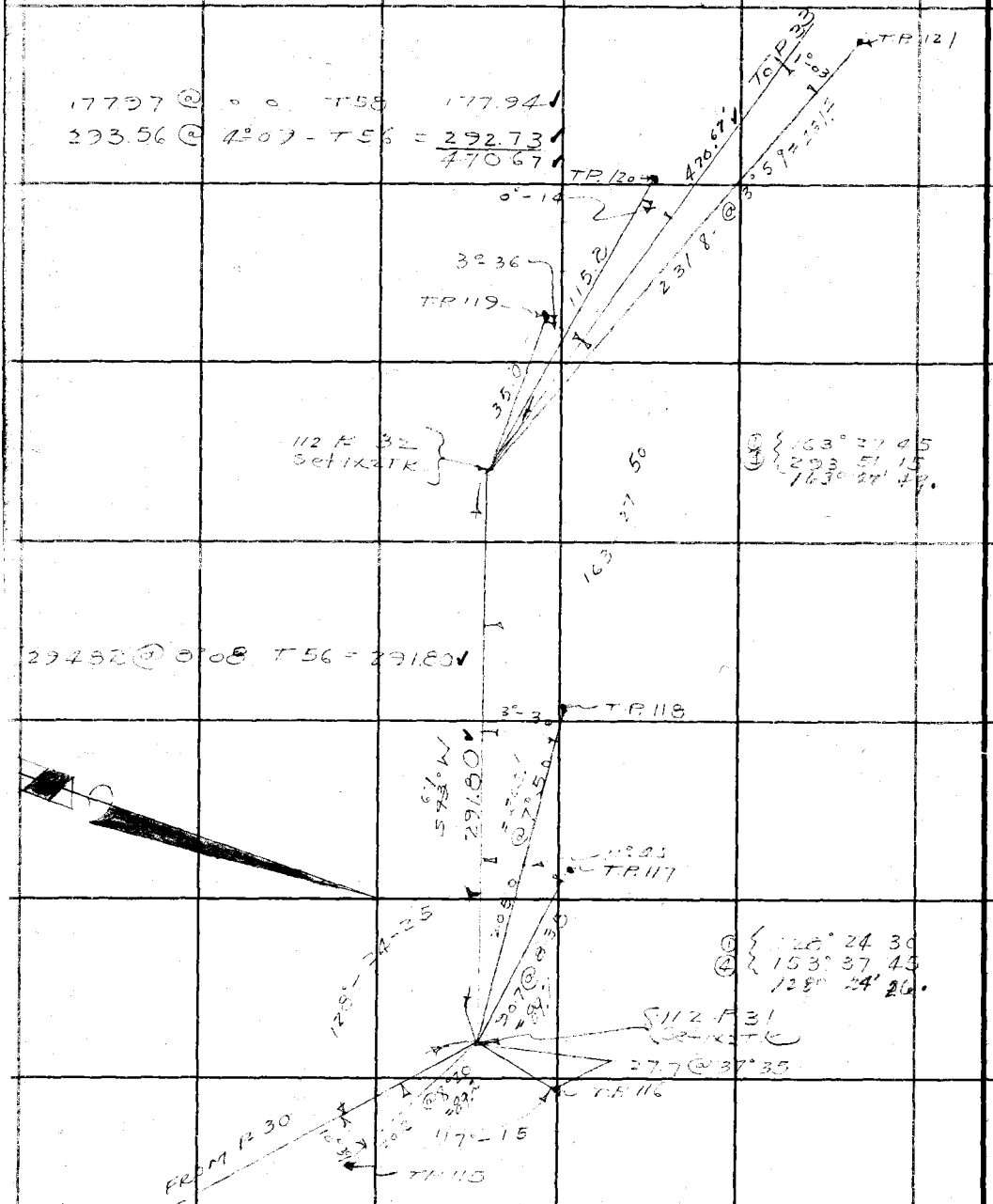

RETURN TO
LOS ANGELES COUNTY SURVEYOR
700 HALL OF RECORDS

Do not extend notes this side of this line

Note: ANY ADDITIONS OR CHANGES ON THIS SHEET MUST BE MADE OR CIRCLED IN Red Ink WITH DATE AND NAME OF PERSON MAKING CHANGE.

Notes Ck'd by	Survey of LA Co Tel Line	F.B. 607 Pg. 33
Map No.	W. O. [illegible] Tape No [illegible] St'd [illegible] OF.	
Office Work	Surveyed by [illegible]	
Checked	Notes [illegible] Date	
Date	Indexed A. C. Johnson	

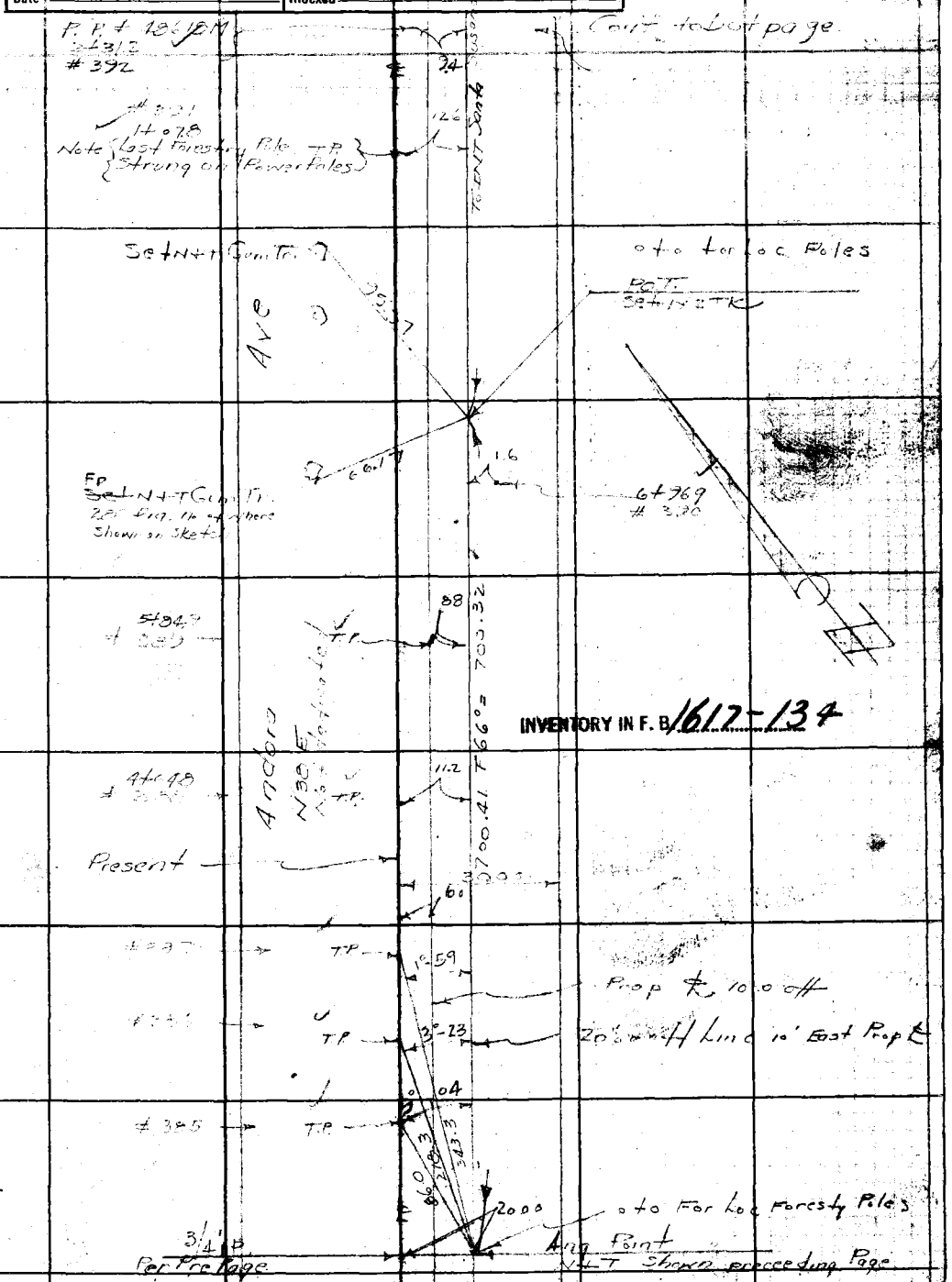

F.B. 1617-134

Note: ANY ADDITIONS OR CHANGES ON THIS SHEET MUST BE MADE OR CIRCLED IN Red Ink WITH DATE AND NAME OF PERSON MAKING CHANGE.

Do not extend notes this side of this line

RETURN TO
LOS ANGELES COUNTY SURVEYOR
700 HALL OF RECORDS

FORM 247 BM 2-34

F.B. 607 Pg. 34

Note: See F.B. 3136-189 & 215 for New Survey @ this Intersection D.L.B. 1-68

Santa

Topanga Can

179° 59 15 ①
359° 56 45 ④

Adopted

PT. Ⓐ

Int. (LB. 700 77
FD Wire Sck + Tin

INT. PT. Ⓑ
Set CST + W

FD CST + W

179°

59 - 10

179 54 25

Ang Point.

16.25

16.25

Int. PT Ⓒ
Set 10 nail + Tin

Susana Ave

Fd PT. @ Bonanshire
Santa Susana
B 700-92

Blvd

2.26
Ch.
2-9-56

37° 55

63.58

P.P. 48611 M
13+50

37° 56-00 ①
151° 43 30 ④

#298
P.P. 48612 M
11+90.0

INVENTORY IN F. B. 1617-133

#397
P.P. 48613 M
10+28.9

#396
P.P. 48614 M
8+71.2

395
7+08.2
P.P. 48615 M

394
5+42.2
P.P. 48616 M

#393
3+86.3
P.P. 48617 M

Aridona Ave

N 38° E

1420.98 @ 0 T 70 = 1420.85

10.0 10.0

16.5

9.6

10.1

9.9

9.5

9.1

9.8

From Pot.

F.B. 1617-133

Cont from top Page

RETURN TO
LOS ANGELES COUNTY SURVEYOR
700 HALL OF RECORDS

Do not extend notes this side of this line

Note: ANY ADDITIONS OR CHANGES ON THIS SHEET MUST BE MADE OR CIRCLED IN Red Ink WITH DATE AND NAME OF PERSON MAKING CHANGE.

Notes Ck'd by	Survey of LA Coffee Lines
Map No.	W. O. 8-24 Tape No 42 St'd 94 OF.
Office Work	Surveyed by
Checked	Notes Date 1-2-36
Date	Indexed

F.B. 607 PG. 61

22916 @ 5°46 T60
= 22795✓

154°34 45 } ①
258°18 45 } ④
154° 34' 41".

29363 @ 5°06 T58 = 29248✓
19033 @ 0 0 T58 19090✓
47145 @ 2°45 T58 147226✓
63064✓

160° 01 30 } ①
280° 06 15 } ④
160° 01' 34".

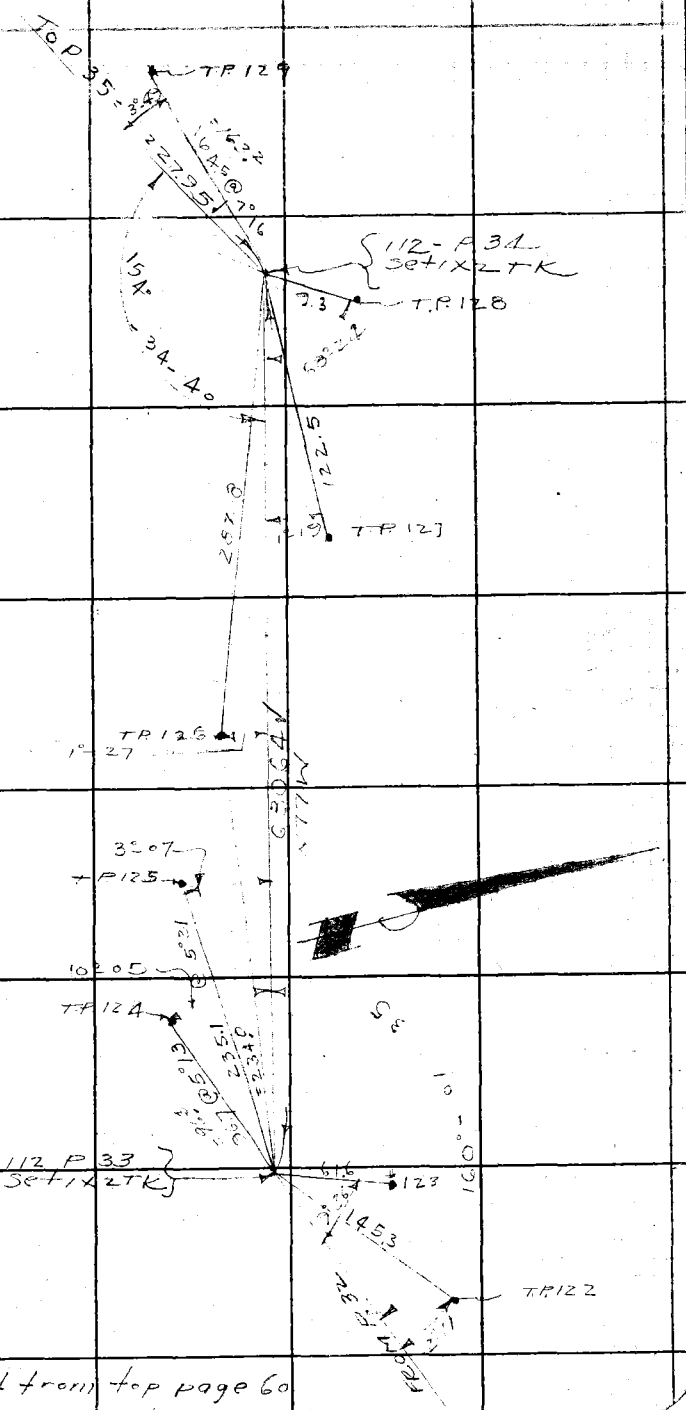

Con't from top page 60

Note: ANY ADDITIONS OR CHANGES ON THIS SHEET MUST BE MADE OR CIRCLED IN Red Ink WITH DATE AND NAME OF PERSON MAKING CHANGE.

Do not extend notes this side of this line

RETURN TO
LOS ANGELES COUNTY SURVEYOR
700 HALL OF RECORDS

FORM 247 BM 2-34

Con't to bot page 79

F.B. 607 PG. 62

Palo Solo Line

TO P36

0°-09 TP

No No Cont on this line

TP

For the Palo Solo SH FB 607-91

TP#132

22.6 T.O TP

112 P. 35 A Set 1x2 TK

Con't to bot page 63

El Tero Line

TO P.102

1336

14°-57

1735

61.82

① 141° 27' 30"
④ 205° 50' 00"
141° 27' 30"

TP#131 with call box 36

112 - P-101 Set 1x2

N 87.30 W

108.52

110.21 @ 9°59' T60 = 109.52

9°-39 TP

130?

17.26

112 P-35 Set 1x2 TK

④ 165° 00' 00"
30° 32' 00"
165° 28' 00"

165°

From P 34

189.45 @ 6°-05 T60 = 187.35

63.53 @ 13°17 T60 = 61.02

237.18 @ 11°-26 T60 29.22

12.056 @ 13°-58 T60 11.47

408.65

cont from top page 61

RETURN TO
LOS ANGELES COUNTY SURVEYOR
700 HALL OF RECORDS

Do not extend notes this side of this line

Note: ANY ADDITIONS OR CHANGES ON THIS SHEET MUST BE MADE OR CIRCLED IN Red Ink WITH DATE AND NAME OF PERSON MAKING CHANGE.

Notes Ck'd by	Survey of LA Co Tel Line
Map No.	W. O. 80 Tape No 18 St'd 84 °F.
	Surveyed by Stevenson
Checked	Notes T.P.S. Date 11-5-55
Date	Indexed A. C. Johnson

F.B. 607 Pg. 63

Cont to bot page 64

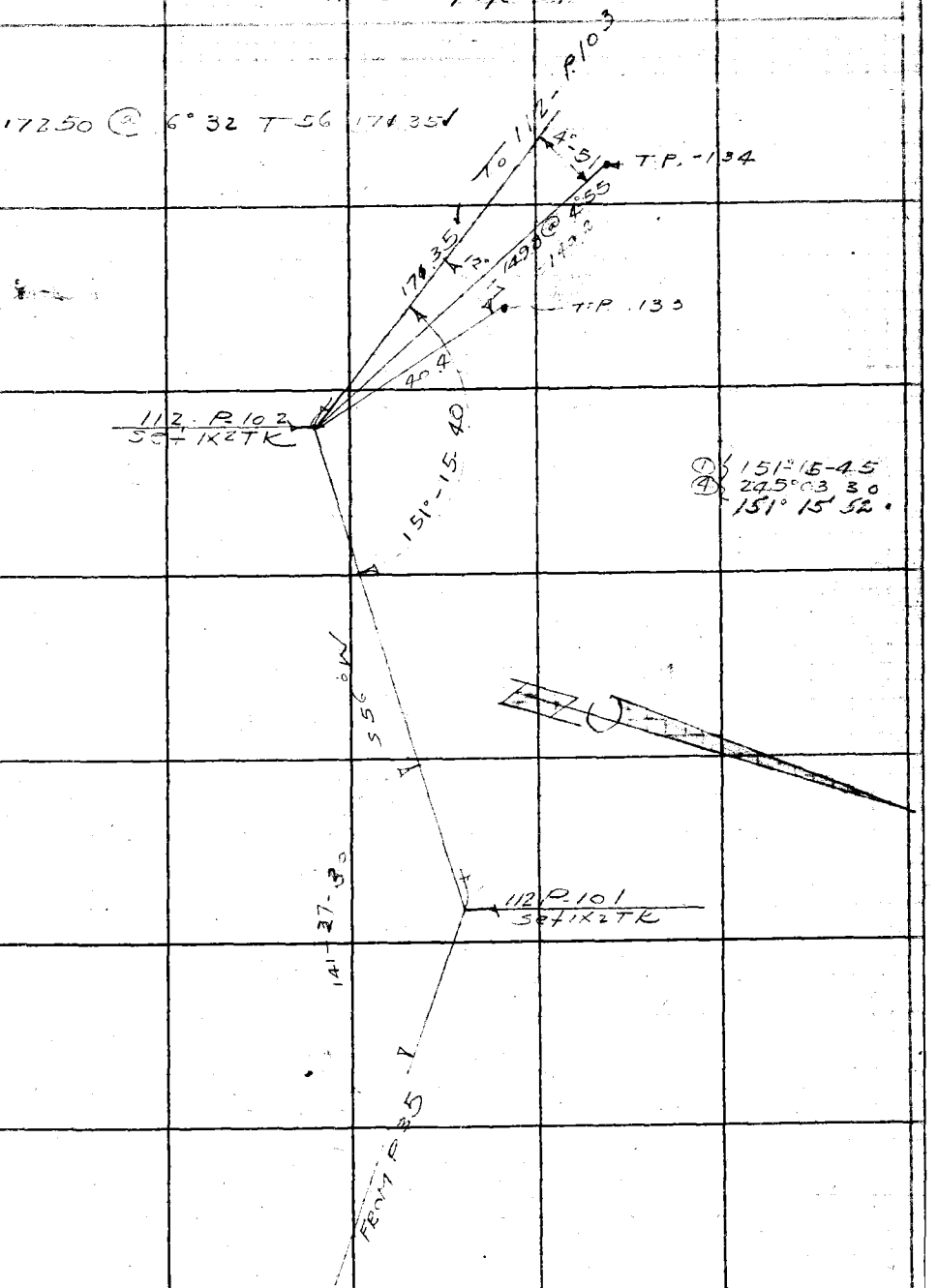

Cont from top page 62

Note: ANY ADDITIONS OR CHANGES ON THIS SHEET MUST BE MADE OR CIRCLED IN Red Ink WITH DATE AND NAME OF PERSON MAKING CHANGE.

RETURN TO
LOS ANGELES COUNTY SURVEYOR
700 HALL OF RECORDS

Do not extend notes this side of this line

FORM 247 5M 2-34

Con't to bot page 65

F.B. 607 PG. 64

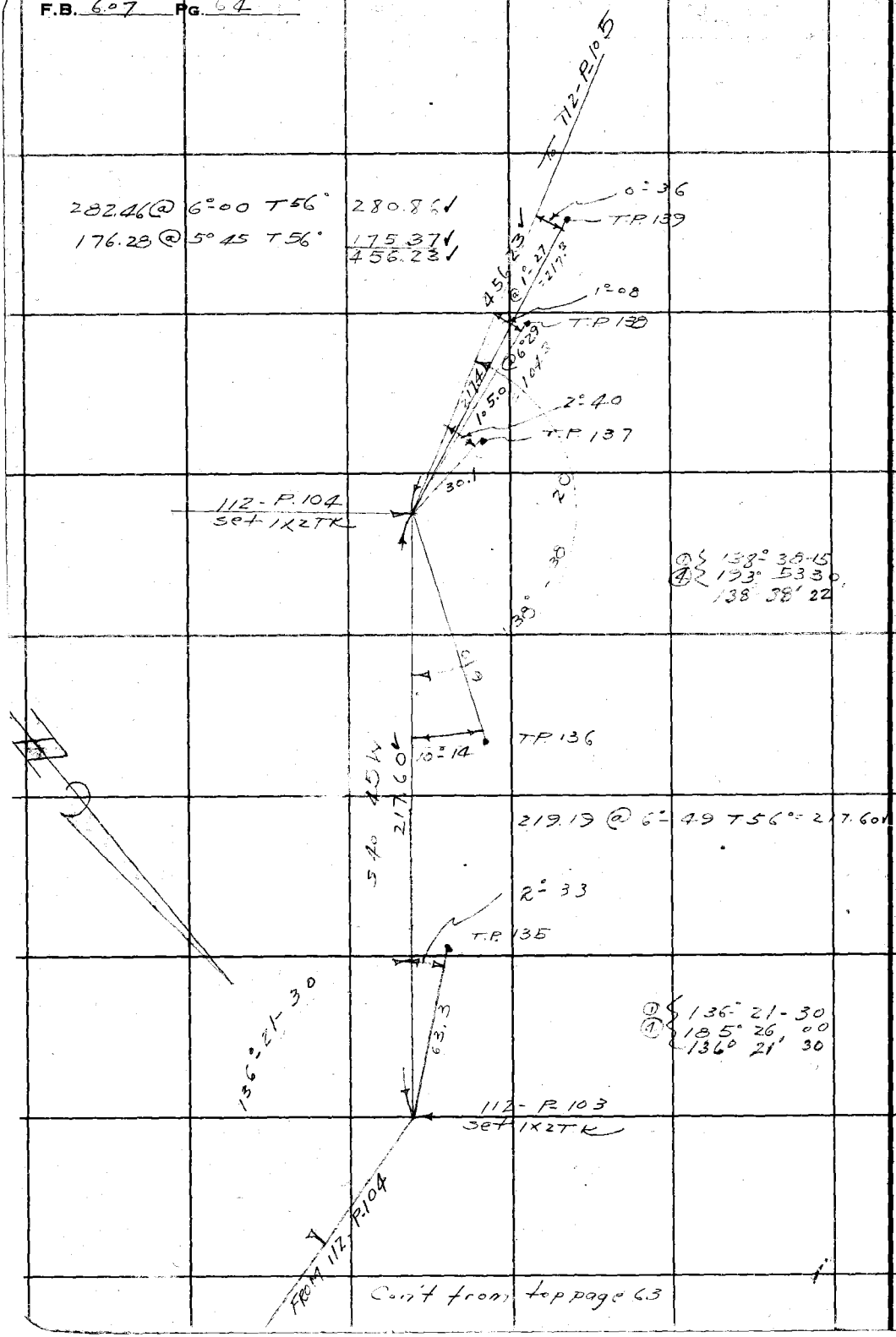

Con't from top page 63

RETURN TO
LOS ANGELES COUNTY SURVEYOR
700 HALL OF RECORDS
Do not extend notes this side of this line
Note: ANY ADDITIONS OR CHANGES ON THIS SHEET MUST BE MADE OR CIRCLED IN Red Ink WITH DATE AND NAME OF PERSON MAKING CHANGE.

Notes Ck'd by	Survey of LA Co Tel Line	F.B. 607 Pg. 65
Map No.	W. O. 8094 Tape No 10 St'd 84 °F.	
Official Work	Surveyed by Stevenson	
Checked	Notes [illegible] Date [illegible]	
Date	Indexed A. C. Johnson	

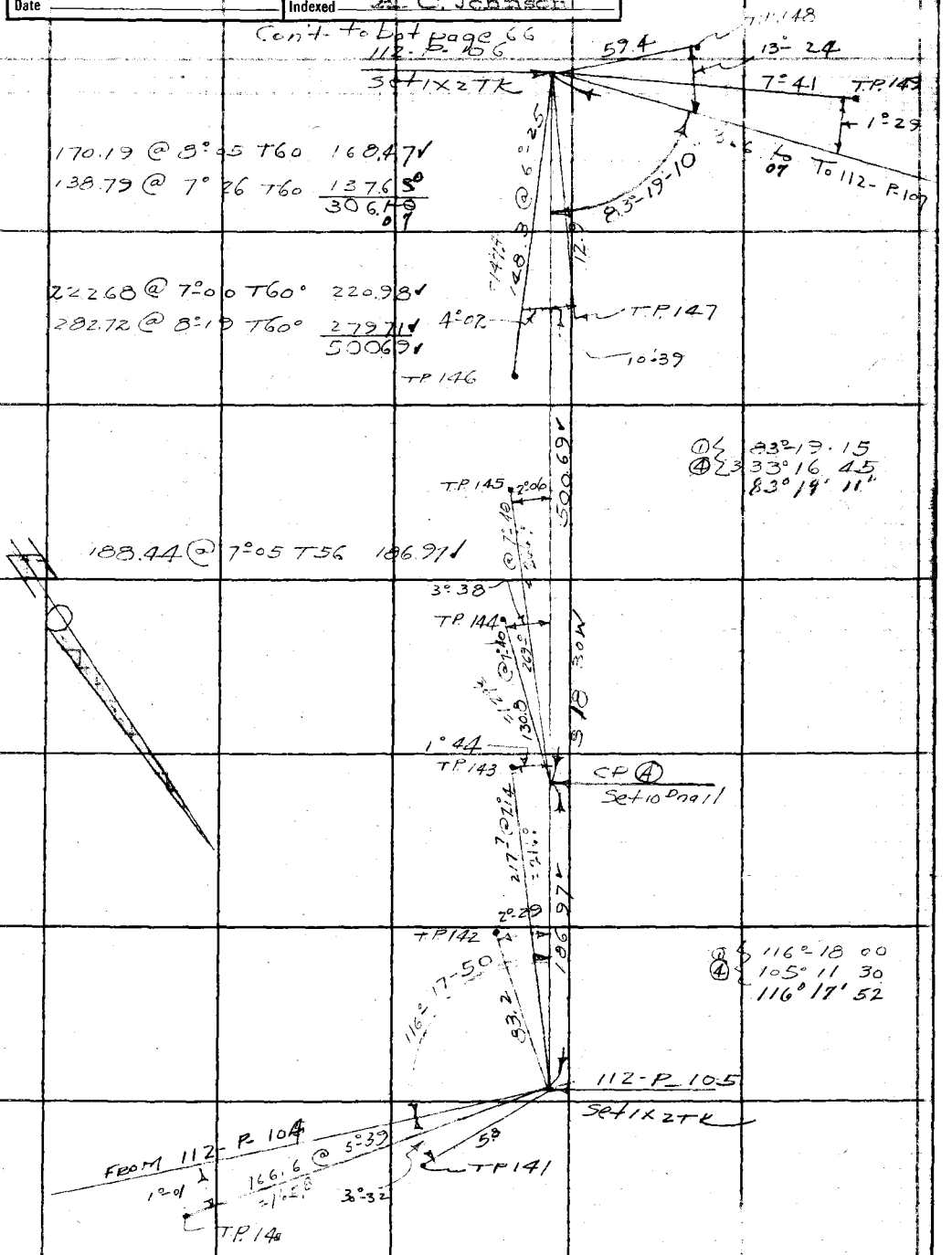

con't from top page 64

Note: ANY ADDITIONS OR CHANGES ON THIS SHEET MUST BE MADE OR CIRCLED IN Red Ink WITH DATE AND NAME OF PERSON MAKING CHANGE.

Do not extend notes this side of this line

RETURN TO
LOS ANGELES COUNTY SURVEYOR
700 HALL OF RECORDS

FORM 247 5M 2-34

F.B. 607 PG. 66

Con't to bot page 67

172.65 @ 0 0 T60 172.63

265.15 @ 9°14 T60 261.67

434.30

106.36 @ 0 0 T60 106.34

229.06 @ 11°46 T60° 224.21

330.55

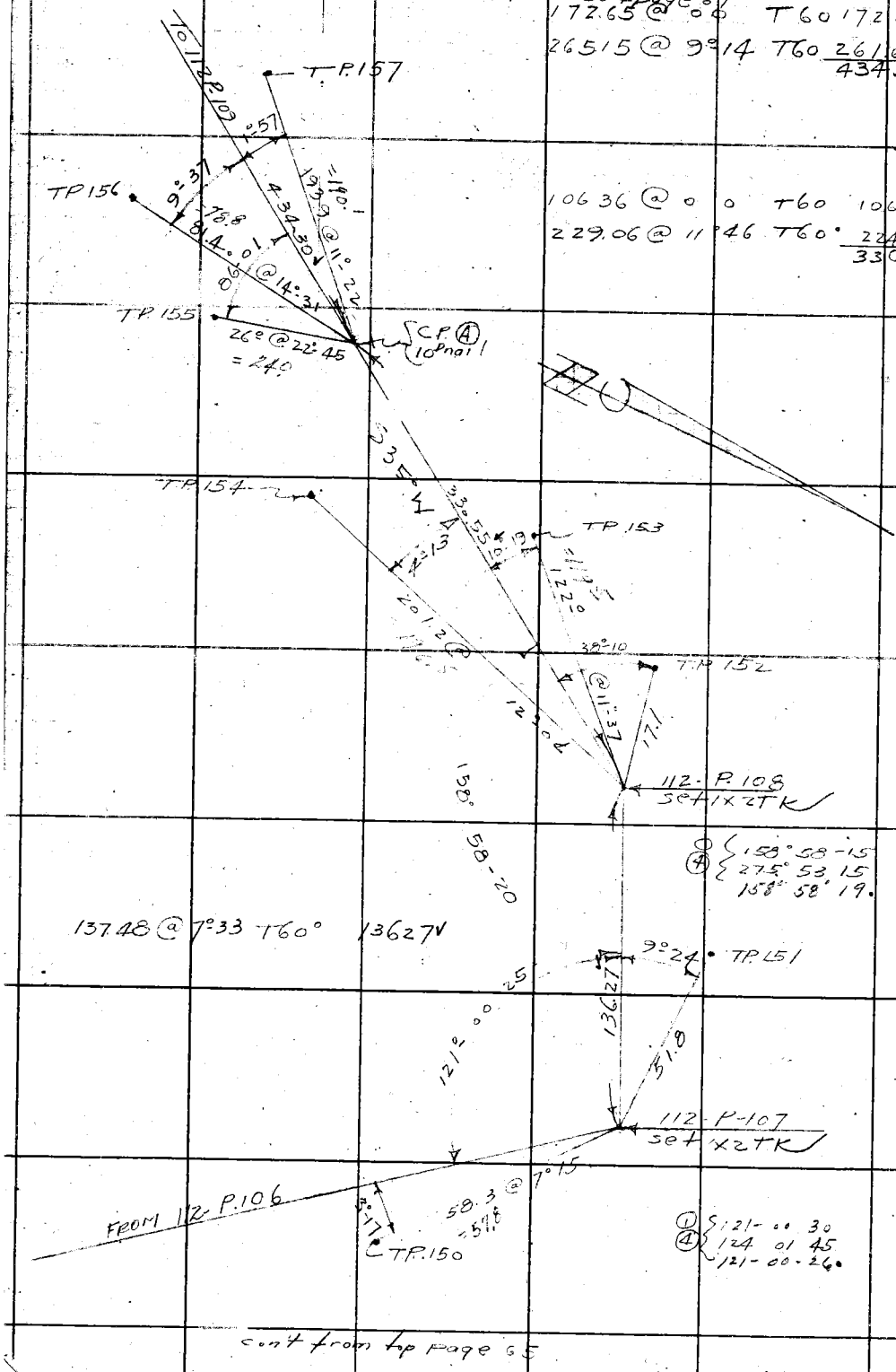

cont from top page 65

RETURN TO
LOS ANGELES COUNTY SURVEYOR
700 HALL OF RECORDS
Do not extend notes this side of this line
Note: ANY ADDITIONS OR CHANGES ON THIS SHEET MUST BE MADE OR CIRCLED IN Red Ink WITH DATE AND NAME OF PERSON MAKING CHANGE.

Notes Ck'd by	Survey of LA Co Tel Line	F.B. 607 Pg. 67
Map No.	W. O. 8094 Tape No 48 St'd 84 of.	
	Surveyed by Stevenson	
Checked	Notes	Date 11-9-33
Date	Indexed A. C. Johnson	

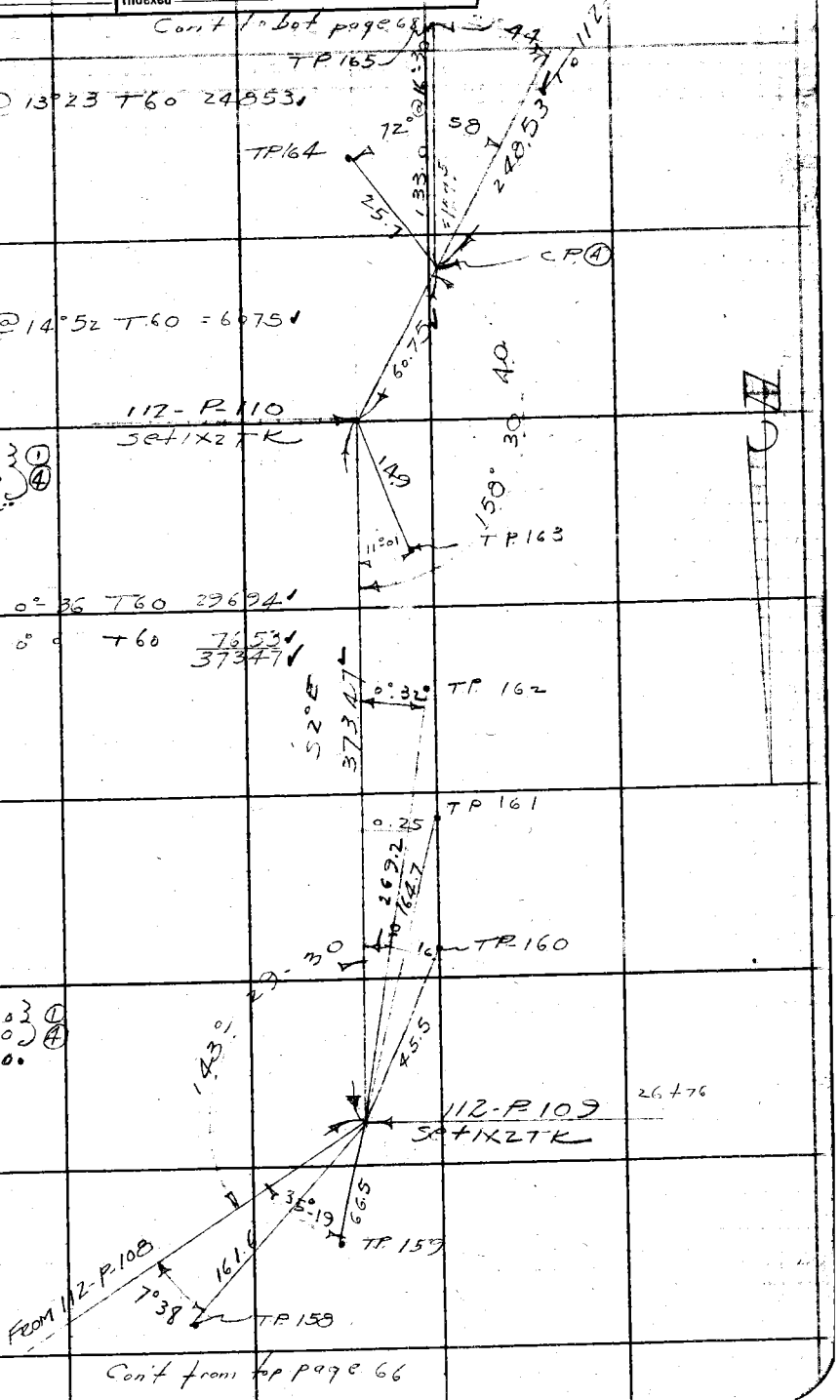

Note: ANY ADDITIONS OR CHANGES ON THIS SHEET MUST BE MADE OR CIRCLED IN Red Ink WITH DATE AND NAME OF PERSON MAKING CHANGE.

Do not extend notes this side of this line

RETURN TO
LOS ANGELES COUNTY SURVEYOR
700 HALL OF RECORDS

FORM 247 5M 2-34

F.B. 607 PG. 68

Cont to bot page 69

8530 @ 7:16 T60° 8460 ✓
3324 @ 0.0 T60° - 3323 ✓
11783 ✓

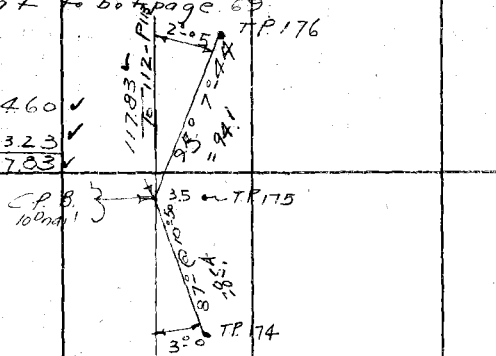

210.83 @ 10°20 T60 207.38 ✓
298.57 @ 9°25 T60 = 294.50 ✓
501.88 ✓

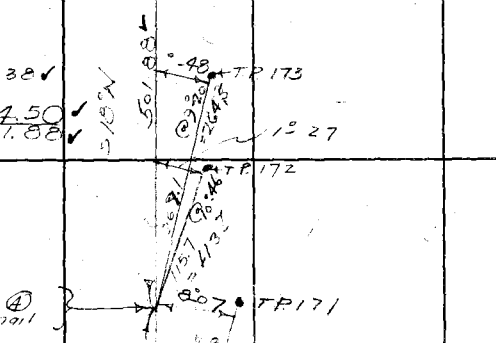

10244 @ 5°09 T60 10201 ✓

257.10 @ 14°25 T60 248.96 ✓
10585 @ 14°27 T62 10288 ✓
35144 ✓

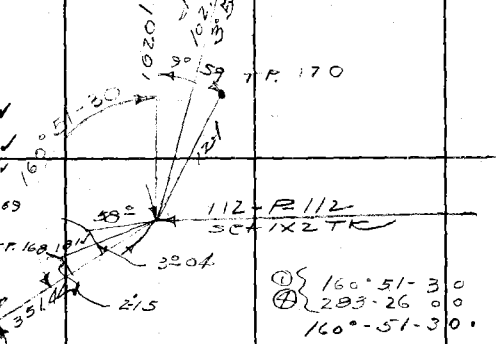

① 160°51-30
④ 293-26 00
160°-51-30.



① 162°46-45
④ 291°06 30
162°46'37½"

Cont from top Page 69

RETURN TO
LOS ANGELES COUNTY SURVEYOR
700 HALL OF RECORDS
Do not extend notes this side of this line
Note: ANY ADDITIONS OR CHANGES ON THIS SHEET MUST BE MADE OR CIRCLED IN Red Ink WITH DATE AND NAME OF PERSON MAKING CHANGE.

Notes Ck'd by	Survey of 1 A Co Tel Line	F.B. 607 Pg. 69
Map No.	W. O. 30 Tape No 48 St'd 34 °F.	
Office Work	Surveyed by Stevenson	
Checked	Notes Date 11-3-33	
Date	Indexed A. C. Johnson	

Con't to bot page 70

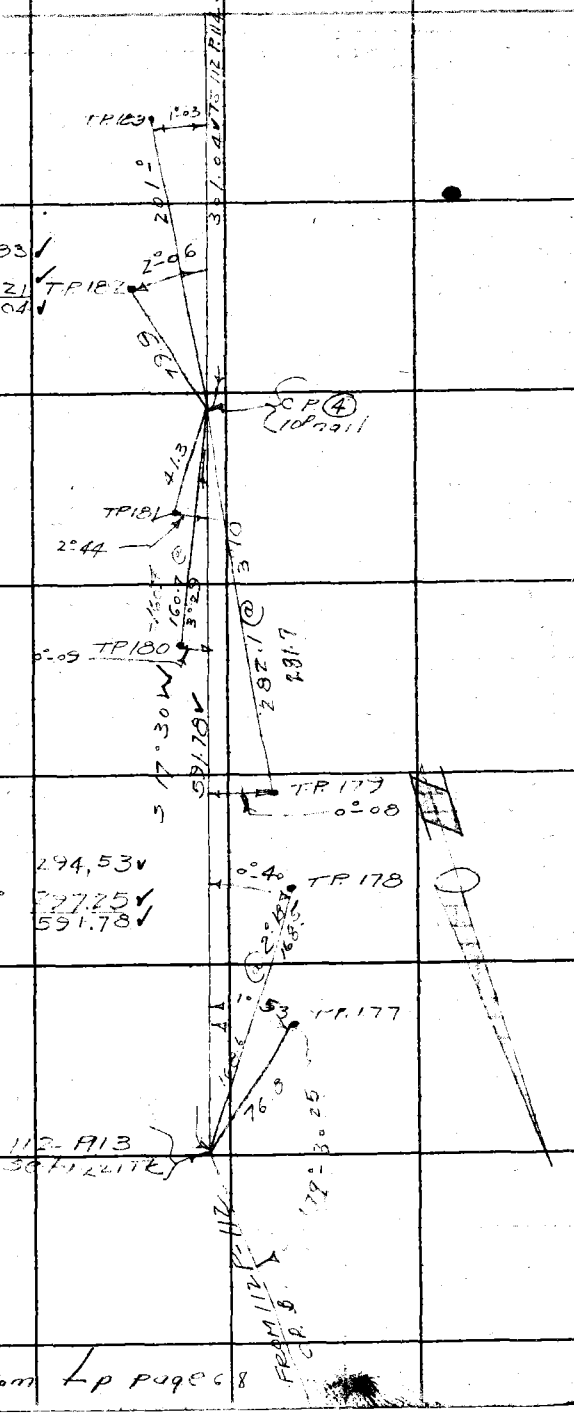

301.00 @ 1°45 T68 300.83 ✓
0.21 @ 0.0 0.21 ✓
301.04 ✓

295.08 @ 3°24 T68 294.53 ✓
297.34 @ 1°10 T68° 297.25 ✓
591.78 ✓

179° 30 30 ①
358° 01 30 ④
179° 30' 22½.

Con't from tp page 68

Note: ANY ADDITIONS OR CHANGES ON THIS SHEET MUST BE MADE OR CIRCLED IN Red Ink WITH DATE AND NAME OF PERSON MAKING CHANGE.

Do not extend notes this side of this line

RETURN TO
LOS ANGELES COUNTY SURVEYOR
700 HALL OF RECORDS

FORM 247 BM 2-34

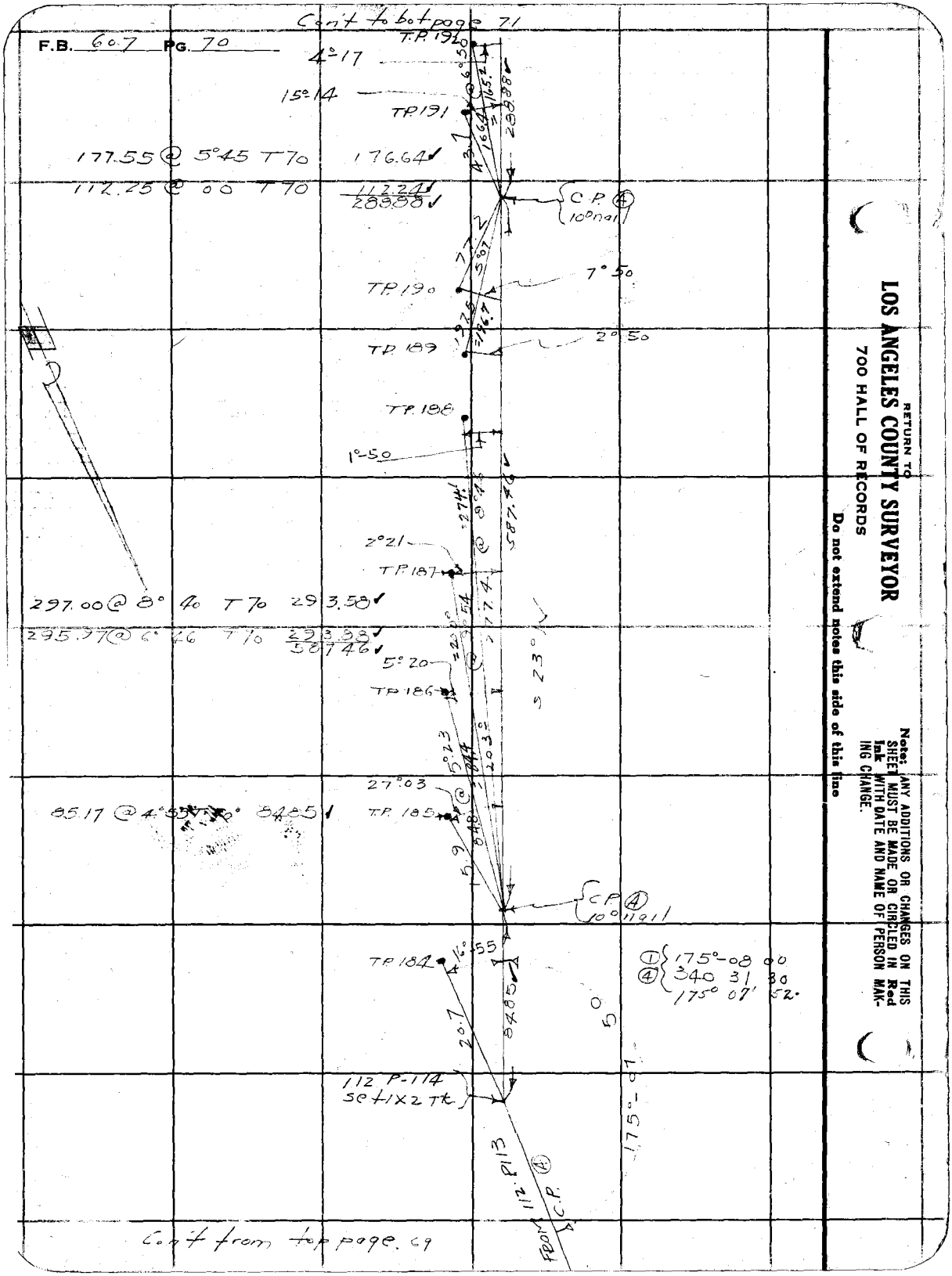

RETURN TO
LOS ANGELES COUNTY SURVEYOR
700 HALL OF RECORDS

Do not extend notes this side of this line

Note: ANY ADDITIONS OR CHANGES ON THIS SHEET MUST BE MADE OR CIRCLED IN Red Ink WITH DATE AND NAME OF PERSON MAKING CHANGE.

Notes Ck'd by	Survey of LA Co Tel Line	F.B. 607 Pg. 71
Map No.	W. O. 8034 Tape No 48 St'd OF.	
Office Work	Surveyed by Stevenson	
Checked	Notes Date 11-6-35	
Date	Indexed A. C. Johnson	

Cont to bot page 72

296.72 @ 10°10 T70 = 292.03 ✓
172.59 @ 2°37 T70 = 172.39 ✓
464.42 ✓

TP 198 — 2°

TP 197 — 3°24

TP 196 — 24°28

@ 11°35 = 218.4

@ 14°20 = 140°

223.2

20.3

144.5

CP (4) Jdnail

82.6 @ 9°27 = 81.5

TP 195 — 6°33

276.96 ✓ — S44°N

TP 194 — 5°30

155.76 @ 9°51 T70° 153.45 ✓
125.18 @ 9°20 T70° 123.51 ✓
276.96 ✓

159°32.00 } (1)
278°08.00 } (4)
159°32.00

112 P. 115 Set 1x2 TK

13.8

TP 193 — 64°00

159°32.00

FROM 112-P114

Cont from top page 70

Note: ANY ADDITIONS OR CHANGES ON THIS SHEET MUST BE MADE OR CIRCLED IN Red Ink WITH DATE AND NAME OF PERSON MAKING CHANGE.

Do not extend notes this side of this line

RETURN TO
LOS ANGELES COUNTY SURVEYOR
700 HALL OF RECORDS

FORM 247 5M 2-34

Cont to bot page 73

F.B. 607 PG. 72

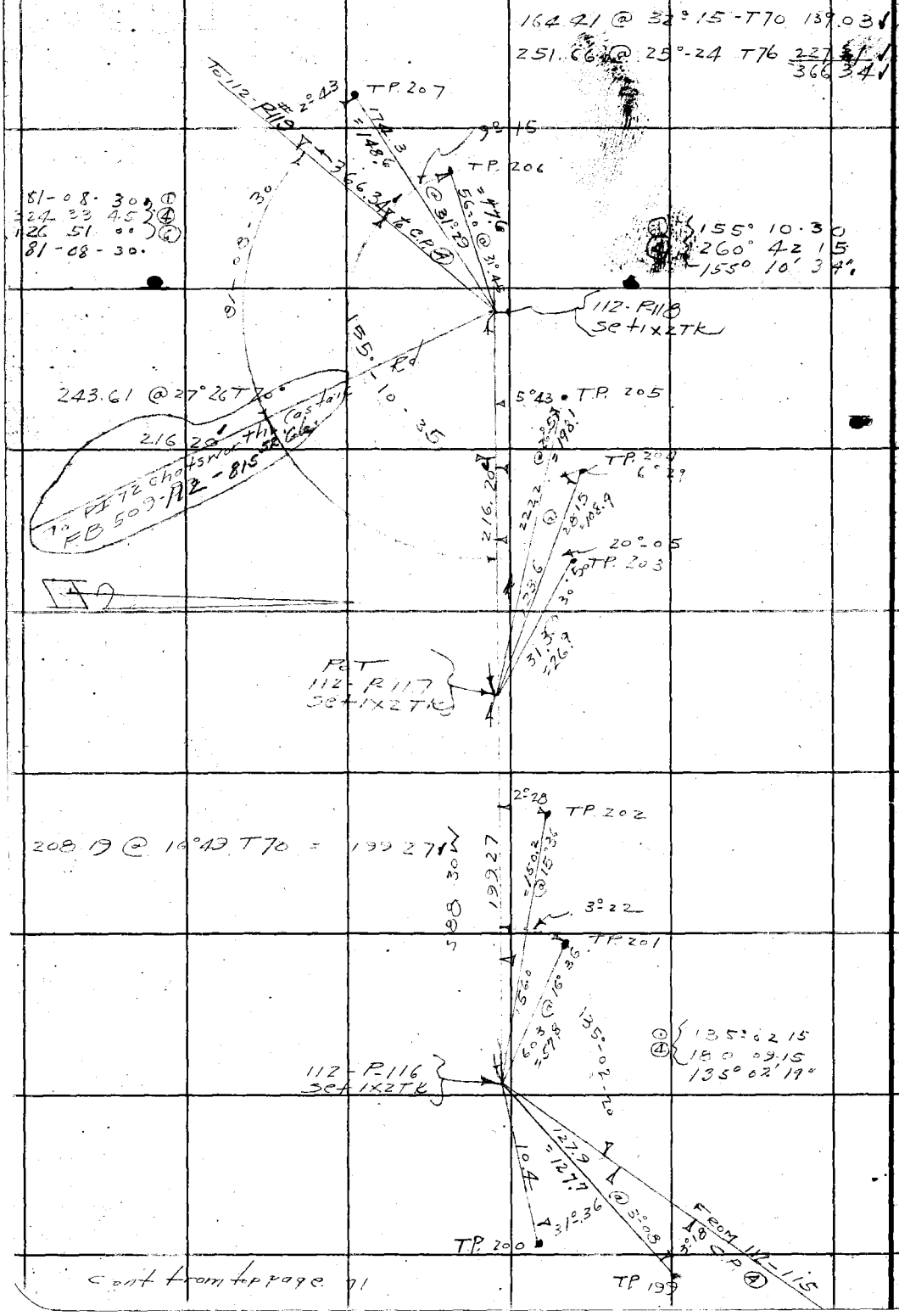

Cont from top page 71

RETURN TO
LOS ANGELES COUNTY SURVEYOR
700 HALL OF RECORDS

Do not extend notes this side of this line

Note: ANY ADDITIONS OR CHANGES ON THIS SHEET MUST BE MADE OR CIRCLED IN Red Ink WITH DATE AND NAME OF PERSON MAKING CHANGE.

Notes Ck'd by	Survey of LA Co Tel Line	F.B. 607 Pg. 73
Map No.	W. O. 9074 Tape No 18 St'd 91 °F.	
Office Work	Surveyed by Stevenson	
Checked	Notes 1.73 Date 11-1-55	
Date	Indexed A. C. Johnson	

Con't to bot page 74

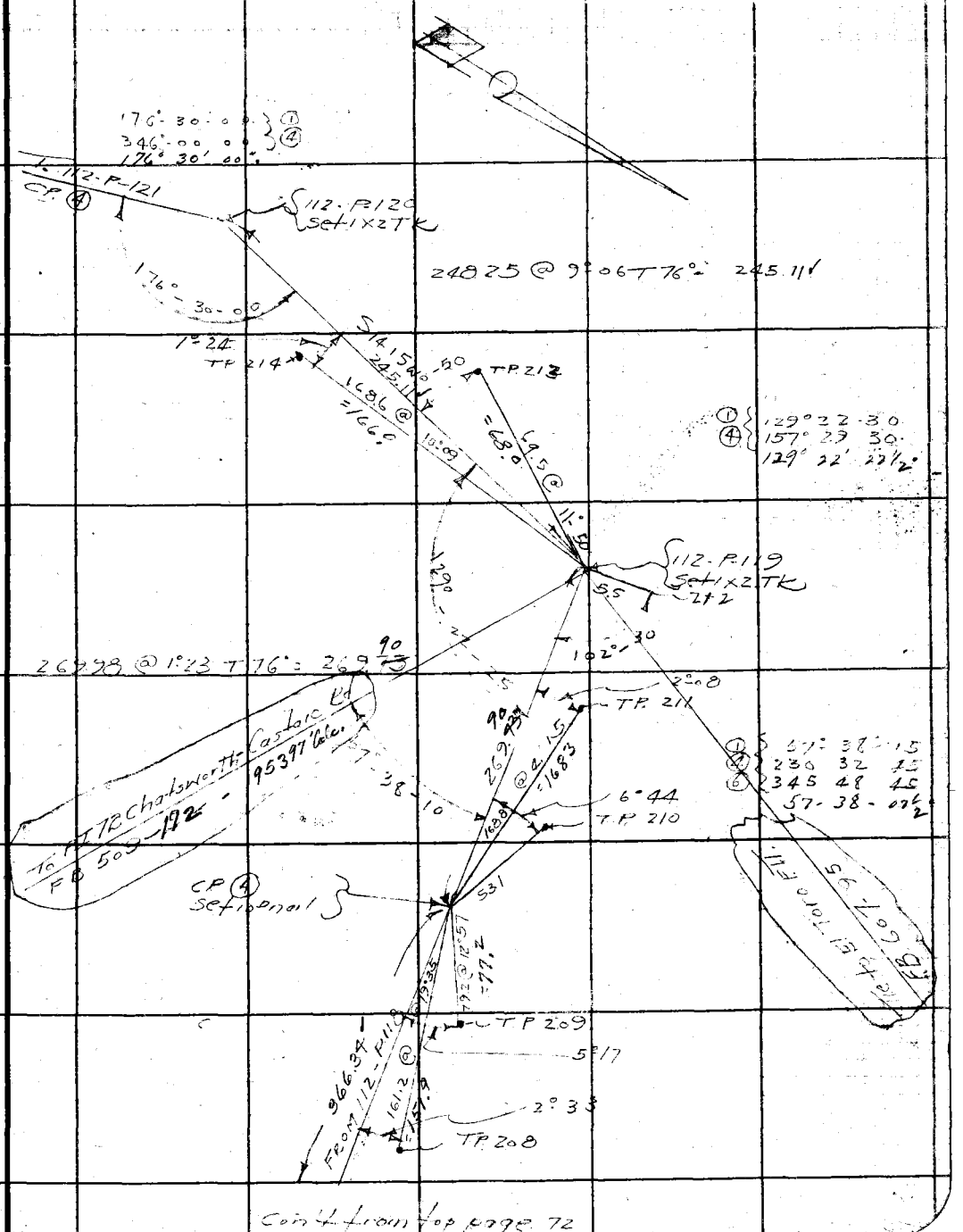

Con't from top page 72

Note: ANY ADDITIONS OR CHANGES ON THIS SHEET MUST BE MADE OR CIRCLED IN Red Ink WITH DATE AND NAME OF PERSON MAKING CHANGE.

Do not extend notes this side of this line

RETURN TO
LOS ANGELES COUNTY SURVEYOR
700 HALL OF RECORDS

FORM 247 5M 2-34

F.B. 607 Pg. 74

Con't to bot page

18071 @ 22°30 T 76° 166.95 ✓
76.02 @ 0 0 T 78 76.02 ✓
242.97 ✓

173°00'30" ①
332°02'15" ④
173°00'34"

290.06 @ 14°19 T 78° 281.03 ✓
61.00 @ 0 0 T 78 61.00 ✓
99.83 @ 10°45 T 78° 98.07 ✓
440.10 ✓

235.78 @ 13°51 T 76° 228.92 ✓

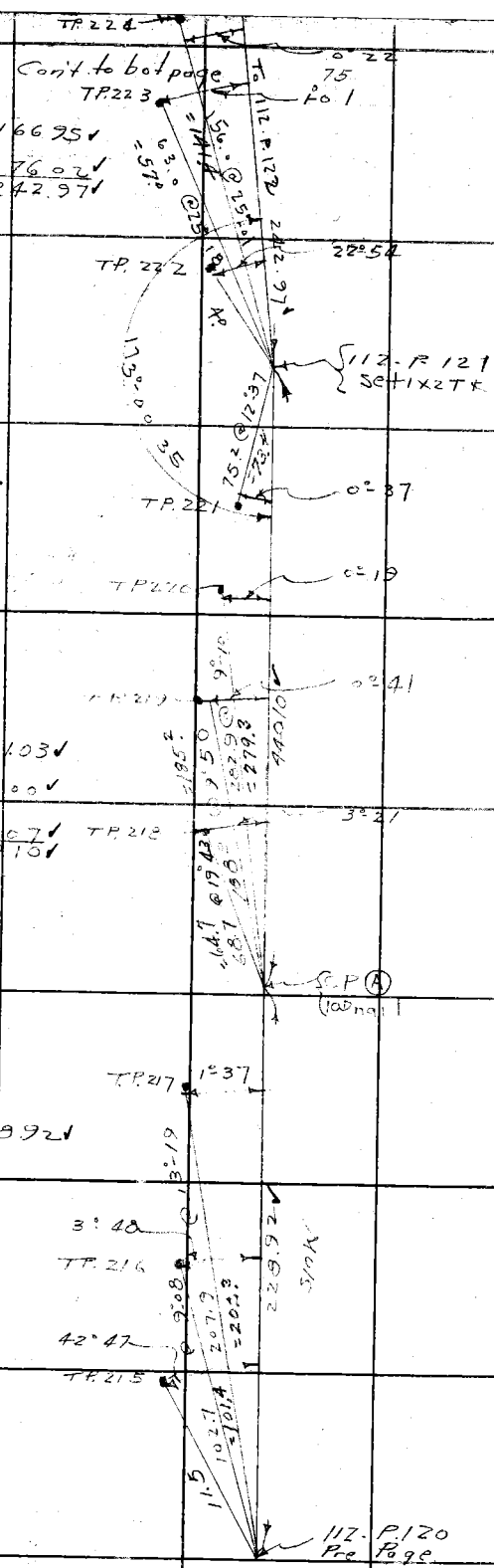

Con't from top page 73

RETURN TO
LOS ANGELES COUNTY SURVEYOR
700 HALL OF RECORDS

Do not extend notes this side of this line

Note: ANY ADDITIONS OR CHANGES ON THIS SHEET MUST BE MADE OR CIRCLED IN Red Ink WITH DATE AND NAME OF PERSON MAKING CHANGE.

Notes Ck'd by	Survey of LA Co Tel Line	F.B. 607 PG. 75
Map No.	W. O. 8094 Tape No 48 St'd 84 °F.	
Office Work	Surveyed by Stevenson	
Checked	Notes	Date
Date	Indexed A. C. Johnson	

Con't to bot page 76

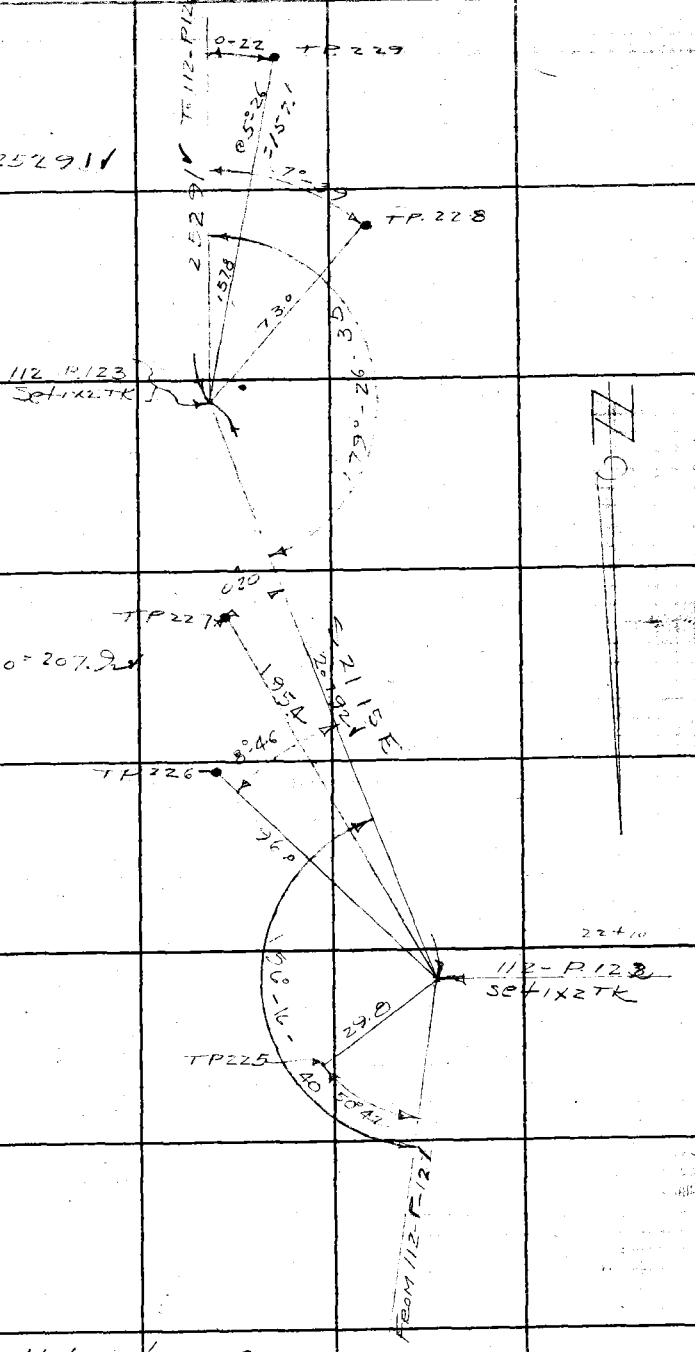

254.00 @ 5-19 T 80 252.91

179° 26 30 ①
357° 46 30 ④
179° 26' 37½"

207.93 @ 00 T 70 = 207.92

156 16 45 ①
265 06 45 ④
156° 16' 41"

con't from top page 74

Note: ANY ADDITIONS OR CHANGES ON THIS SHEET MUST BE MADE OR CIRCLED IN Red Ink WITH DATE AND NAME OF PERSON MAKING CHANGE.

Do not extend notes this side of this line

RETURN TO
LOS ANGELES COUNTY SURVEYOR
700 HALL OF RECORDS

FORM 247 5M 2-34

F.B. 607 PG. 76

Con't to bot page 77

136.05 @ 4°37 T 76° = 135.60 ✓

228.32 @ 2°24 T 74° 228.12 ✓

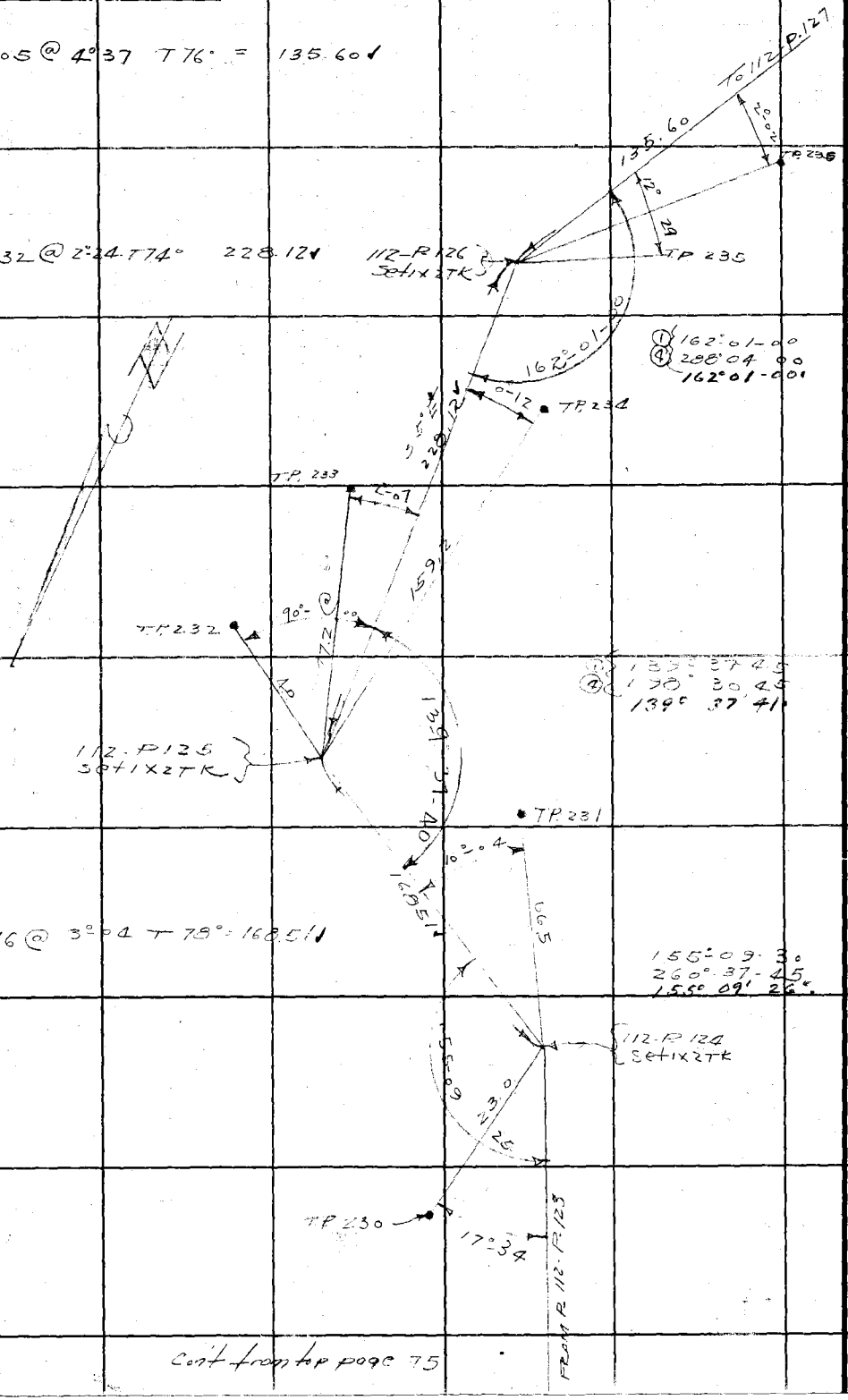

Con't from top page 75

RETURN TO
LOS ANGELES COUNTY SURVEYOR
700 HALL OF RECORDS

Do not extend notes this side of this line

Note: ANY ADDITIONS OR CHANGES ON THIS SHEET MUST BE MADE OR CIRCLED IN Red Ink WITH DATE AND NAME OF PERSON MAKING CHANGE.

Notes Ck'd by	Survey of LA.C. Tel Line	F.B. 607 Pg. 77
Map No.	W. O. 8074 Tape No 48 St'd 84 of.	
Official Work	Surveyed by	
Checked	Notes	Date
Date	Indexed A. C. Johnson	

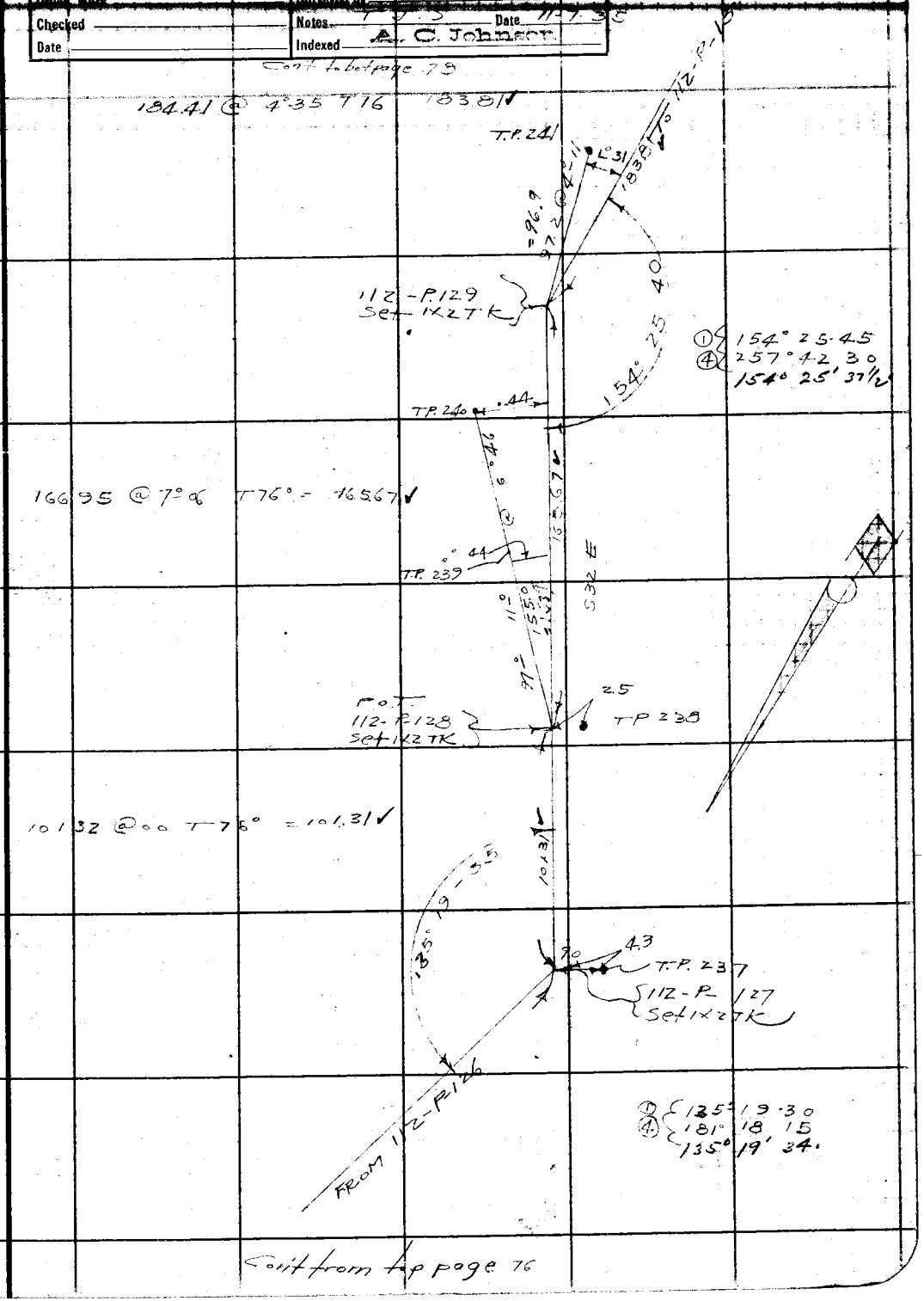

Note: ANY ADDITIONS OR CHANGES ON THIS SHEET MUST BE MADE OR CIRCLED IN Red Ink WITH DATE AND NAME OF PERSON MAKING CHANGE.

Do not extend notes this side of this line

RETURN TO
LOS ANGELES COUNTY SURVEYOR
700 HALL OF RECORDS

FORM 247 5M 2-34

F.B. 607 PG. 78

Con't to bot page

Ds Continued See P. 119 to Closure.

168° 22' 30" ①
313° 30' 00" ④
168° 22' 30"

144.70 @ 0.0 T 78 144.69

112-P-131
Set 1x2 TK

168° 22' 30"

263.64 @ 1° 32 T 78 263.54

END LINE
WITH Call box
No - None

TP 243

1° 37

S 22° 30 W

2° 05

36° 51

TP 242

114°

153° 02' 50

152° 03' 45 ①
248° 15' 15 ④
152° 03' 49

112-P-130
Set 1x2 TK

FROM 112-P-129

Con't from top page 77

RETURN TO
LOS ANGELES COUNTY SURVEYOR
700 HALL OF RECORDS

Do not extend notes this side of this line

Note: ANY ADDITIONS OR CHANGES ON THIS SHEET MUST BE MADE OR CIRCLED IN Red Ink WITH DATE AND NAME OF PERSON MAKING CHANGE.

Notes Ck'd by	Survey of LA Co Tel Line	F.B. 607 Pg. 79
Map No.	W. O. 5024 Tape No 48 St'd 84 °F.	
Office Ck'd	Surveyed by Stevenson	
Checked	Notes [illegible] Date [illegible]	
Date	Indexed A. C. Johnson	

Con't to bot page 7

102.70 @ 0.0 T62° 102.69 ✓
275.54 @ 9°27 T64° 271.76 ✓
296.33 @ 14°44 T62 = 286.55 ✓
661.00 ✓

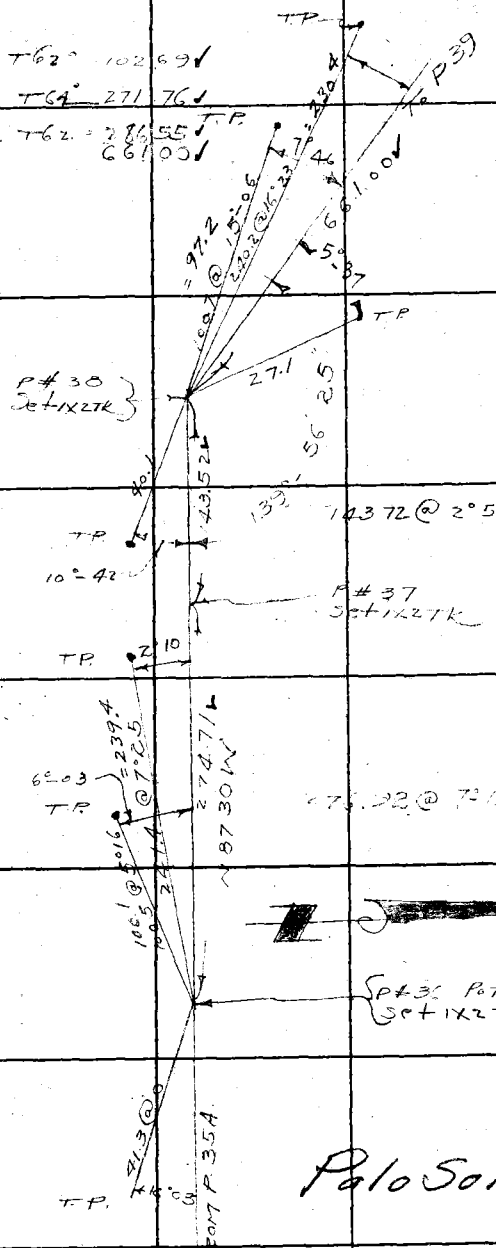

① 139°56.30
④ 199°45.45
139°56'26"

143.72 @ 2°53 T62 = 143.52 ✓

275.92 @ 7°11 T62 = 274.71 ✓

Palo Sola Line

Con't from top page 62

Note: ANY ADDITIONS OR CHANGES ON THIS SHEET MUST BE MADE OR CIRCLED IN Red Ink WITH DATE AND NAME OF PERSON MAKING CHANGE.

Do not extend notes this side of this line

RETURN TO
LOS ANGELES COUNTY SURVEYOR
700 HALL OF RECORDS

FORM 247 BM 2-34

Con't to bot page 81

F.B. 607 PG. 80

91.05 @ 5° 50 62° 90.56 ✓
287.10 @ 3° 47 T 64 286.43 ✓
87.25 @ 15° 49 T 62° = 83.94 ✓
46093 ✓

247.50 @ 19° 56 T 62 232.~~74~~ 6
161.45 @ 10° 29 T 64 158.72 ✓
~~491.45~~ 3 3

168° 12 45 } ①
312° 50 30 } ④
168° 12' 37.

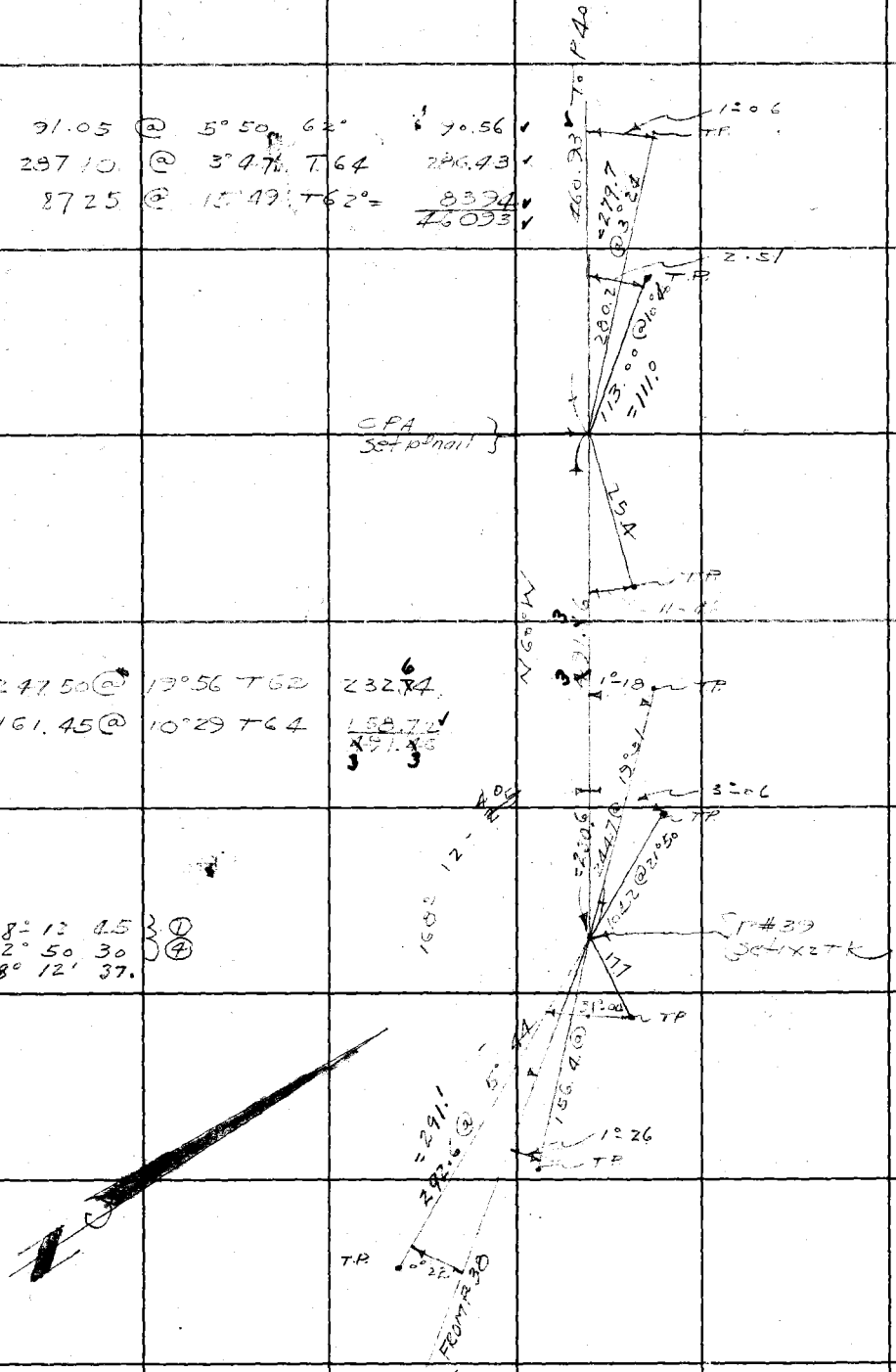

Con't from top page 79

RETURN TO
LOS ANGELES COUNTY SURVEYOR
700 HALL OF RECORDS
Do not extend notes this side of this line
Note: ANY ADDITIONS OR CHANGES ON THIS SHEET MUST BE MADE OR CIRCLED IN Red Ink WITH DATE AND NAME OF PERSON MAKING CHANGE.

Notes Ck'd by	Survey of LA Co Tel Line	F.B. 607 Pg. 81
Map No.	W. O. [illegible] Tape No 42 St'd [illegible] °F.	
Office Work	Surveyed by [illegible]	
Checked	Notes [illegible] Date [illegible]	
Date	Indexed A. C. Johnson	

Con't to bot page 82

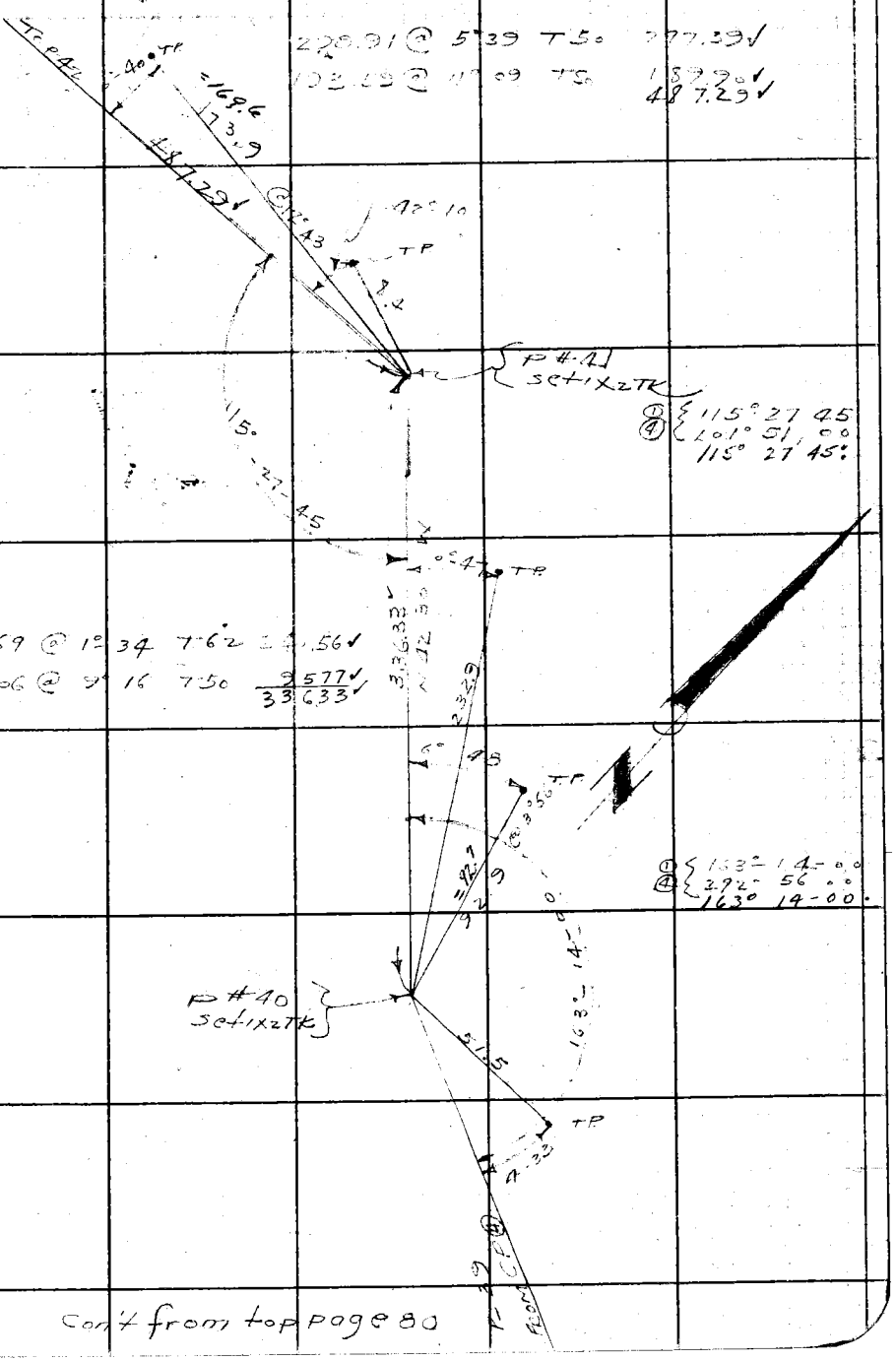

Con't from top page 80

Note: ANY ADDITIONS OR CHANGES ON THIS SHEET MUST BE MADE OR CIRCLED IN Red Ink WITH DATE AND NAME OF PERSON MAKING CHANGE.

Do not extend notes this side of this line

RETURN TO
LOS ANGELES COUNTY SURVEYOR
700 HALL OF RECORDS

FORM 247 5M 2-34

cont to bot page 83

F.B. 607 PG. 82

136° 10' 30" ①
184° 41' 45" ④
136° 10' 21"
23.866 @ 24°43 T 58° = 27125 ✓
19.77 @ 6°25 T 58° 1965 ✓
29090 ✓

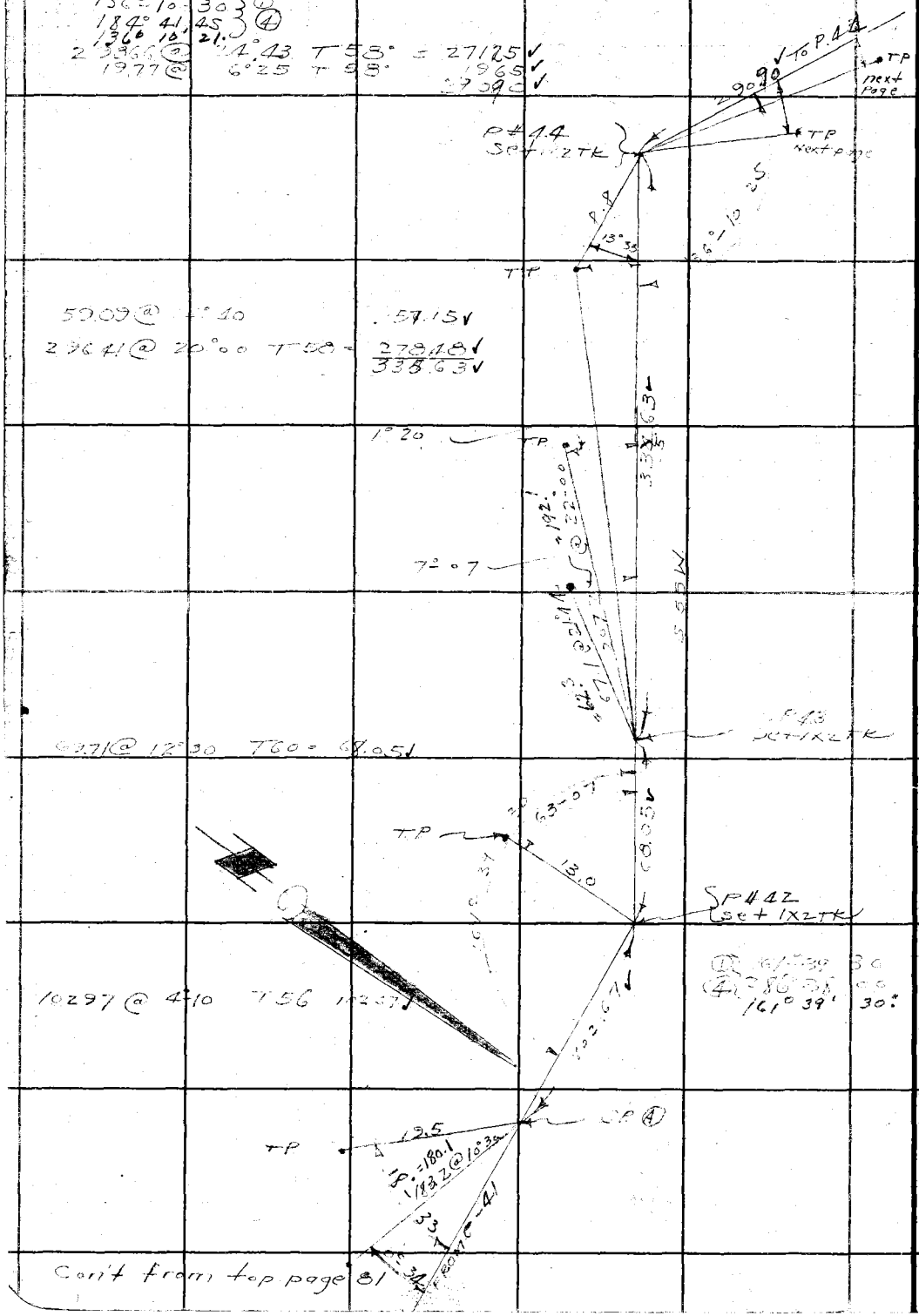

59.09 @ 4°40 57.15 ✓
29641 @ 20°00 T 58 = 27848 ✓
335.63 ✓

69.71 @ 12°30 T 60 = 68.05 ✓

10297 @ 4°10 T 56 102.67 ✓

RETURN TO
LOS ANGELES COUNTY SURVEYOR
700 HALL OF RECORDS
Do not extend notes this side of this line
Note: ANY ADDITIONS OR CHANGES ON THIS SHEET MUST BE MADE OR CIRCLED IN Red Ink WITH DATE AND NAME OF PERSON MAKING CHANGE.

Notes Ck'd by	Survey of LA Co Tel Line	F.B. 607 Pg. 83
Map No.	W. O. 8094 Tape No 42 St'd 0.2 °F.	
Office Work	Surveyed by Stevenson	
Checked	Notes 5 Date 3-26	
Date	Indexed A. C. Johnson	

Con't to bot page 84

248.00 @ 7°15 T 56° 246.39 ✓
140.43 @ 8°15 T 56° 138.96 ✓
384.95 ✓

243.50 @ 9°37 T 56°
= 240.04 ✓

69.95 @ .00 69.74 ✓
100.00 @ .00 99.98 ✓

96.00 @ .00 T 56° 95.98 ✓
174.78 @ 18°-12 T 56 166.01 ✓
431.91 ✓

167°10-00 } ①
308°40.30 } ④
167°10' 07½"

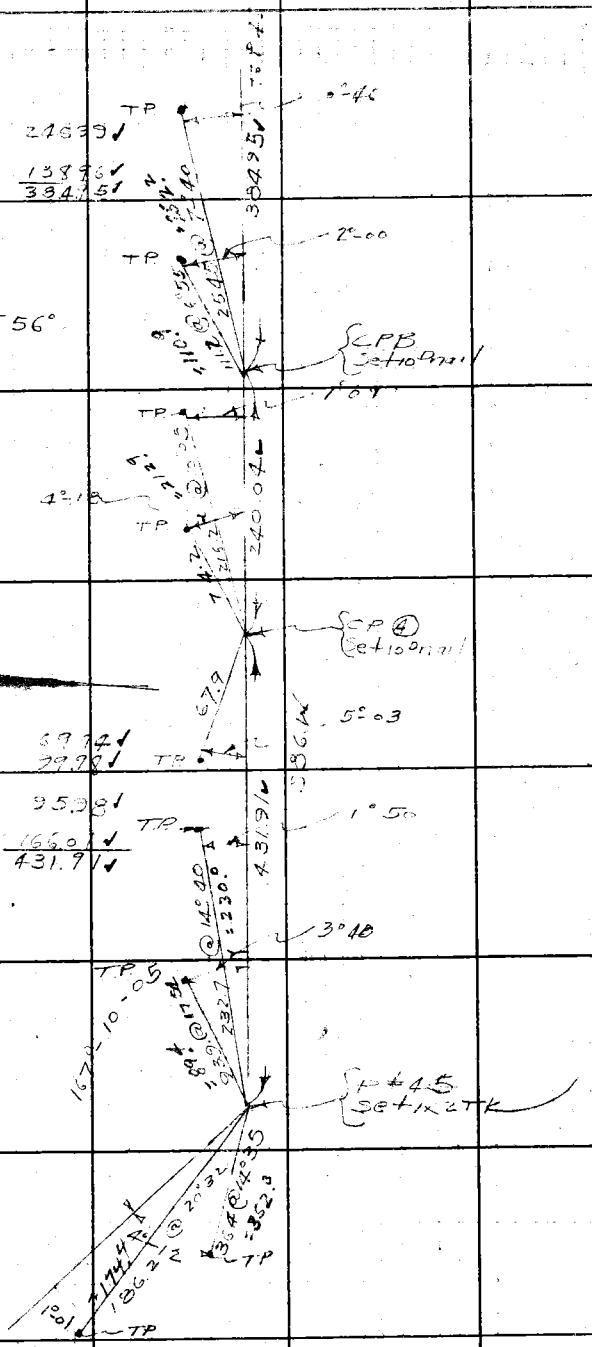

Con't from top page 82

Note: ANY ADDITIONS OR CHANGES ON THIS SHEET MUST BE MADE OR CIRCLED IN Red Ink WITH DATE AND NAME OF PERSON MAKING CHANGE.

Do not extend notes this side of this line

RETURN TO
LOS ANGELES COUNTY SURVEYOR
700 HALL OF RECORDS

FORM 247 5M 2-34

Cont to bot page 85

F.B. 607 PG. 84

279.16 @ 2°17 @ T62 278.90 ✓
293.67 @ 10°24 T60 288.90 ✓
59.83 @ 00 T62 59.81 ✓
627.51 ✓

179° 43' 30" (1)
358° 53' 45" (4)
179° 43' 26"

297.30 @ 3°54 T60 296.55 ✓
295.23 @ 9°23 T60 = 291.23 ✓
587.78 ✓

Tie to Fig Sch
FIT FB 607-97

165.05 @ 9°03 T60 162.98 ✓
43.76 @ 00 T60 43.75 ✓
206.73 ✓

177°25' 30" (1)
349°42' 00" (4)
177°25' 30"

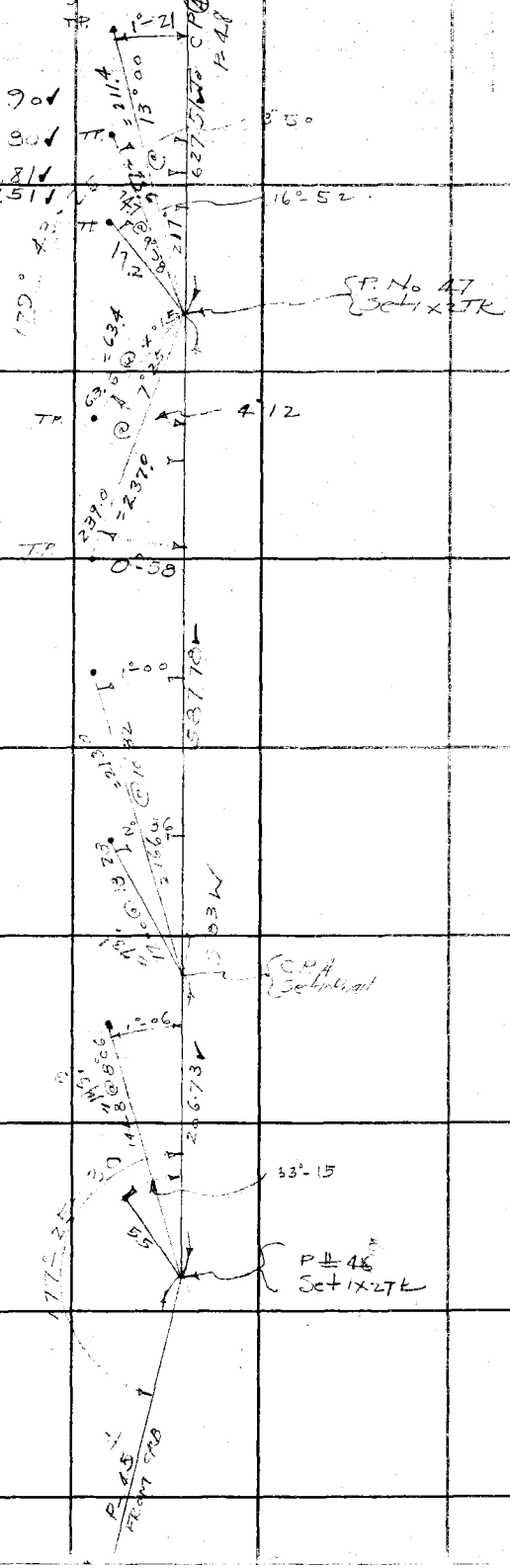

Cont

RETURN TO
LOS ANGELES COUNTY SURVEYOR
700 HALL OF RECORDS

Do not extend notes this side of this line

Note: ANY ADDITIONS OR CHANGES ON THIS SHEET MUST BE MADE OR CIRCLED IN Red Ink WITH DATE AND NAME OF PERSON MAKING CHANGE.

Notes Ck'd by	Survey of LA Co Tel Line	F.B. 607 Pg. 85
Map No.	W. O. 8074 Tape No 42 St'd 84 of.	
	Surveyed by Stevenson	
Checked	Notes T J S. Date 1-2-36	
Date	Indexed A. C. Johnson	

Con't to bot page 86

173.40 @ 00 T62 173.38 ✓

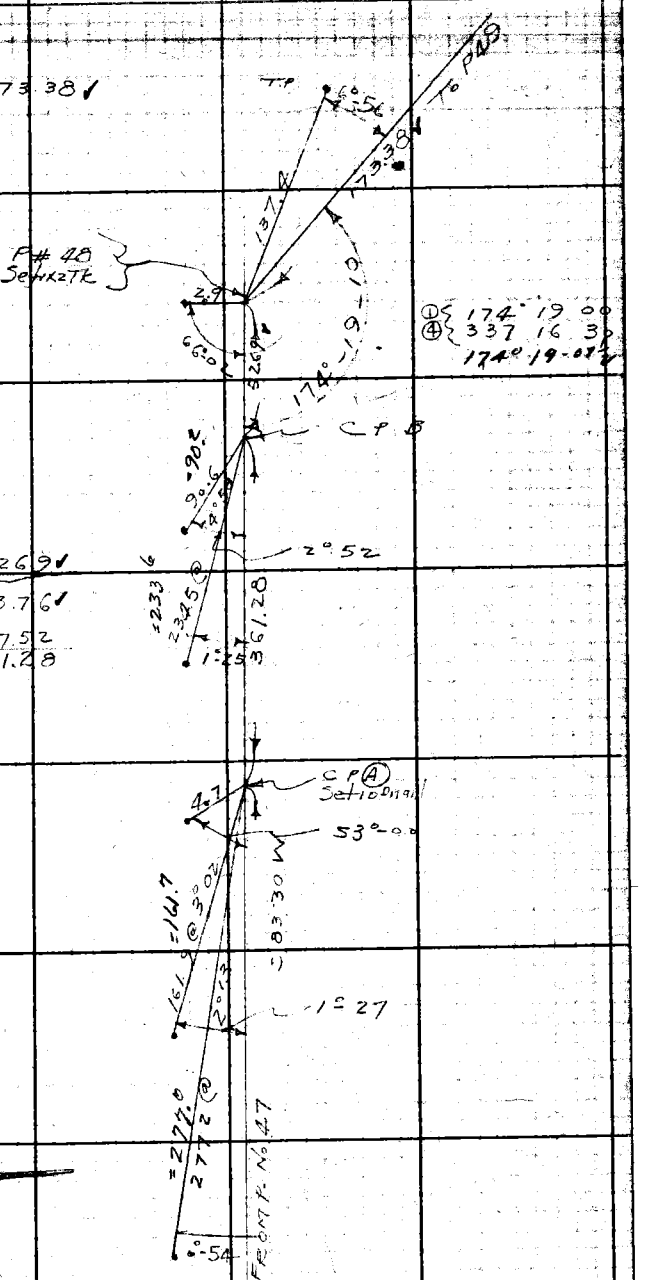

52.70 @ 00 526.9 ✓

295.49 @ 6°-08 T62 293.76 ✓

(?) 62.83 @ 5°23 T60 67.52

361.28

Con't from top page 84

Note: ANY ADDITIONS OR CHANGES ON THIS SHEET MUST BE MADE OR CIRCLED IN Red Ink WITH DATE AND NAME OF PERSON MAKING CHANGE.

Do not extend notes this side of this line

RETURN TO
LOS ANGELES COUNTY SURVEYOR
700 HALL OF RECORDS

FORM 247 5M 2-34

Cont to bot page

F.B. 607 Pg. 86

183.62 @ 1°09 = T44 183.53

29744 @ 7°17 T62 29508

29544 @ 7°26 T62 29272

214.10 @ 1°44 T62 213.97 / 506.89

208.34 @ 4°37 T62 = 207.63

157° 37' 30 ①
270° 30' 15 ④
157° 37' 34

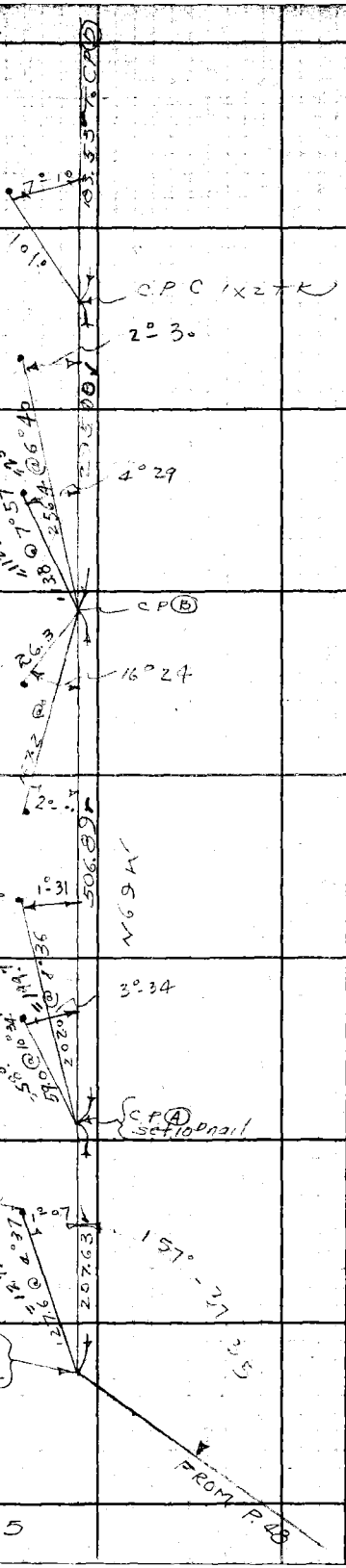

Cont from top page 85

RETURN TO
LOS ANGELES COUNTY SURVEYOR
700 HALL OF RECORDS
Do not extend notes this side of this line

Note: ANY ADDITIONS OR CHANGES ON THIS SHEET MUST BE MADE OR CIRCLED IN Red Ink WITH DATE AND NAME OF PERSON MAKING CHANGE.

Notes Ck'd by	Survey of LA Co Tel Line	F.B. 607 PG. 87
Map No.	W. O. 8094 Tape No 42 St'd 84 °F.	
Checked	Notes T.J.S. Date 1-8-36	
Date	Indexed A. C. Johnson	

Con't to bot page 88

18350 @ 24°28 T52 166.90 ✓
149.22 @ 21°05 T52 139.20 ✓
92.20 @ 7°18 T52 91.43 ✓
397.61 ✓

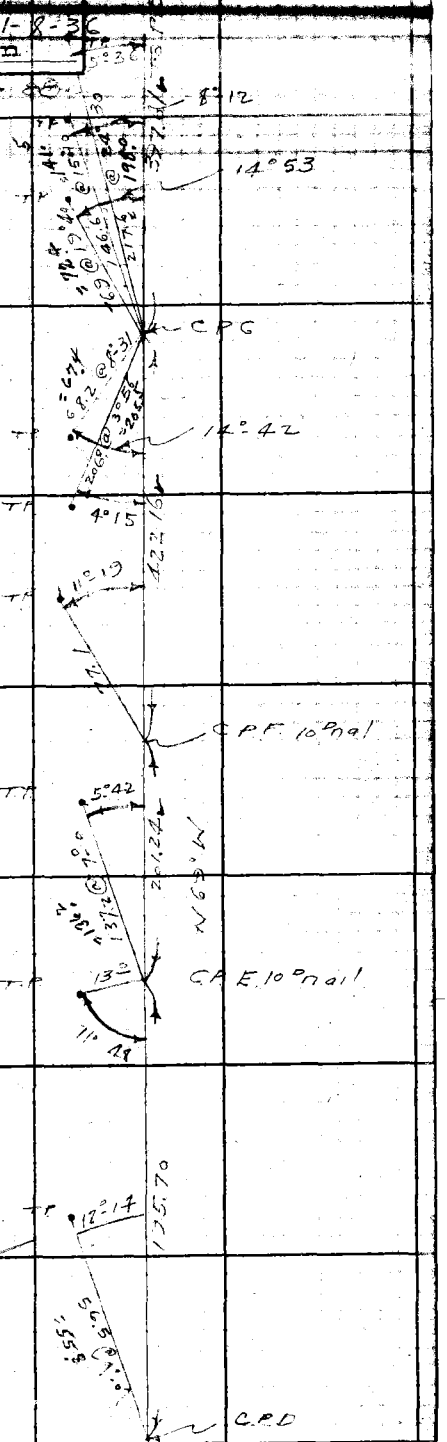

299.35 @ 0 T52 298.79 ✓
123.40 @ 0 T52 = 123.37 ✓
422.16 ✓

201.96 @ 4°41 T48° 201.24 ✓

199.41 @ 11°00 T48° = 195.70 ✓

Con't from top page 86

Note: ANY ADDITIONS OR CHANGES ON THIS SHEET MUST BE MADE OR CIRCLED IN Red Ink WITH DATE AND NAME OF PERSON MAKING CHANGE.

Do not extend notes this side of this line

RETURN TO
LOS ANGELES COUNTY SURVEYOR
700 HALL OF RECORDS

FORM 247 BM 2-34

con't to bot page 89

F.B. 607 PG. 88

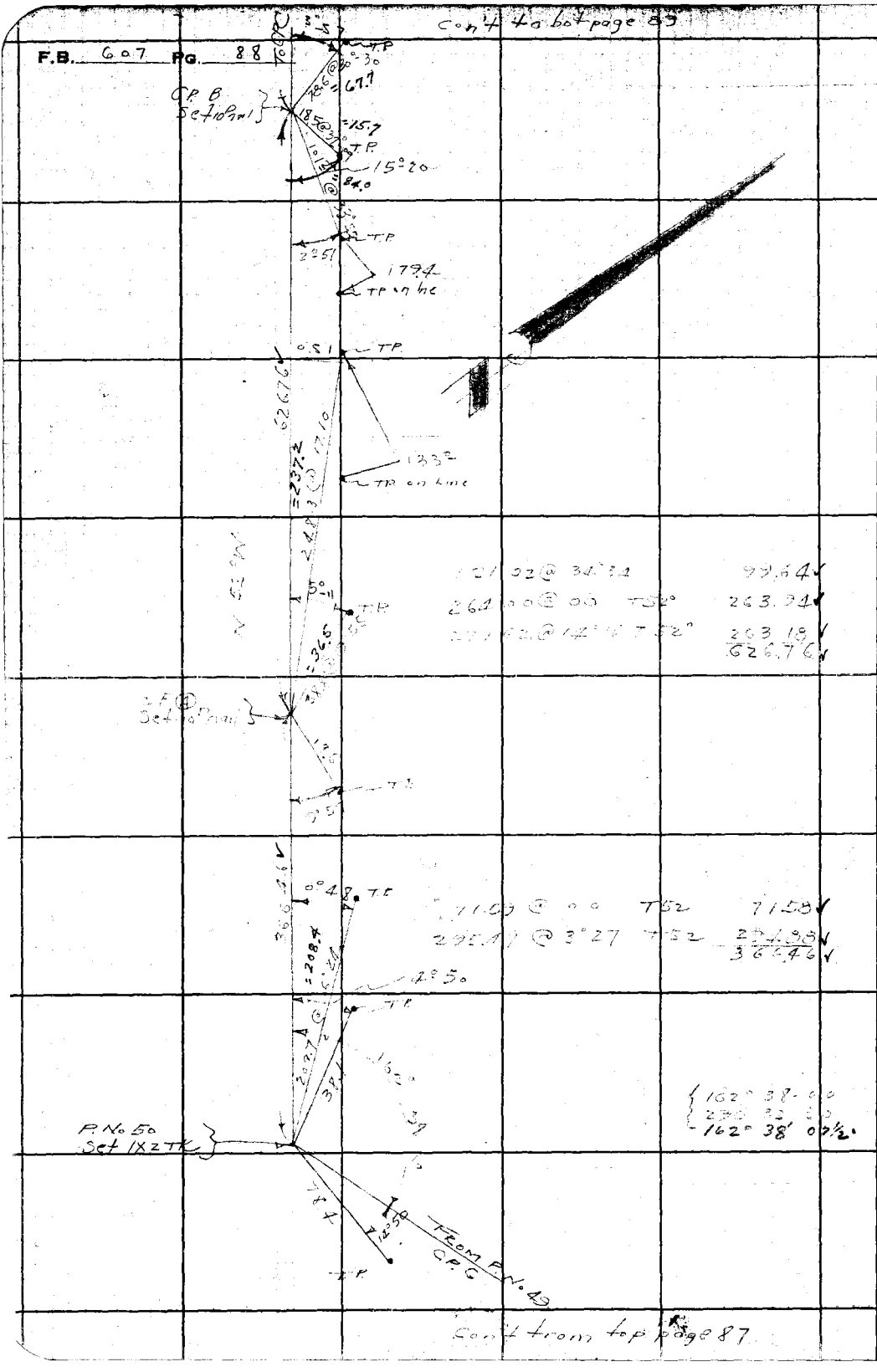

Con't from top page 87

LOS ANGELES COUNTY SURVEYOR
700 HALL OF RECORDS
Do not extend notes this side of this line
Note: ANY ADDITIONS OR CHANGES ON THIS SHEET MUST BE MADE OR CIRCLED IN Red Ink WITH DATE AND NAME OF PERSON MAKING CHANGE.

Notes Ck'd by	Survey of LA Coral Line	F.B. 507 Pg. 89
Map No.	W. O. 80 [illegible] Tape No St'd OF.	
Checked	Notes [illegible] Date [illegible]	
Date	Indexed A. C. Johnson	

Cont to bot page 90

28862 @ 1°-45 T 54 28844 ✓
[illegible] @ 28°48 T 54 [illegible] ✓
38344 ✓

52.53 @ 00 T 54 52.52 ✓

24675 @ 00 T 52 24670 ✓
87 51 @ 21 35 T 54 8135 ✓
328.05 ✓

298.11 @ 18°-00 T 52 2 283.46 ✓

96.89 @ 29°04 T 52 8467 ✓

cont from top page 88

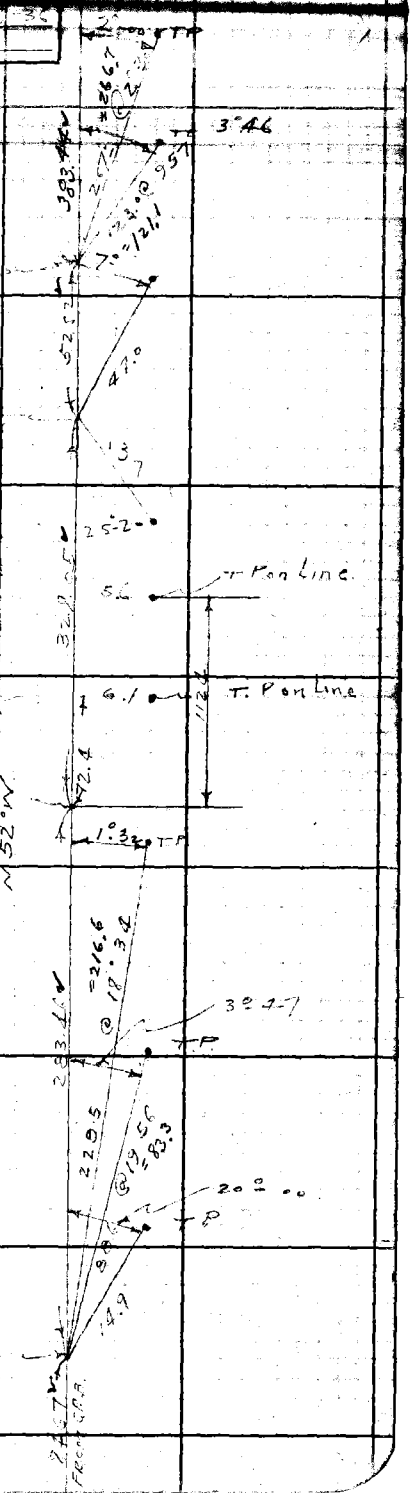

Note: ANY ADDITIONS OR CHANGES ON THIS SHEET MUST BE MADE OR CIRCLED IN Red Ink WITH DATE AND NAME OF PERSON MAKING CHANGE.

Do not extend notes this side of this line

RETURN TO
LOS ANGELES COUNTY SURVEYOR
700 HALL OF RECORDS

FORM 247 BM 2-34

F.B. 607 PG. 90

31.84 @ 0 0
156.55 @ 3°24 T 44

3 83
156 34
188 07

To P52

3°32
128.00 = 127.8
@ 30 0.7
124° 12
11.7
07
172.5

① { 141° 09 - 3.0
④ { 204° 38 15
141° 09' 34"

P#51
Set 1x2 TK

98.28 @ 4°13 T 52 77.77

40.9
179.8
T.P. 12° 49
172.6
3°02

258.75 @ 15° 00 T 54
49.11 @ 17° 50 T 54°

24.989
4.673
296.62
CPD
lot nail

84 T.P.

Con't

RETURN TO
LOS ANGELES COUNTY SURVEYOR
700 HALL OF RECORDS

Do not extend notes this side of this line

Note: ANY ADDITIONS OR CHANGES ON THIS SHEET MUST BE MADE OR CIRCLED IN Red Ink WITH DATE AND NAME OF PERSON MAKING CHANGE.

Notes Ck'd by	Survey of LAC Tel Line	F.B. 607 Pg. 21
Map No.	W. O. 9001 Tape No 42 St'd 14 OF.	
Office Work	Surveyed by	
Checked	Notes T.J.S. Date 1-8-36	
Date	Indexed A. C. Johnson	

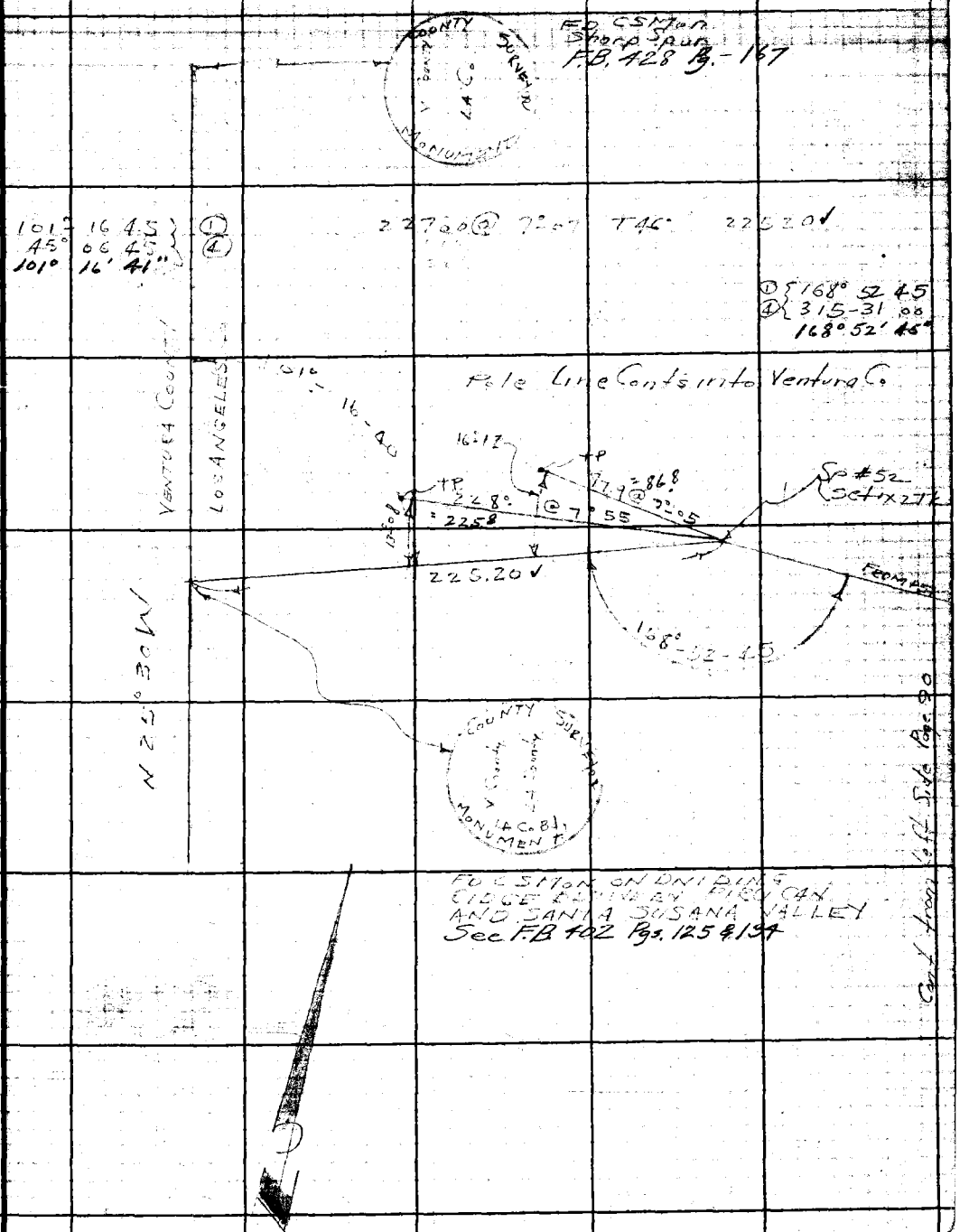

Note: ANY ADDITIONS OR CHANGES ON THIS SHEET MUST BE MADE OR CIRCLED IN Red Ink WITH DATE AND NAME OF PERSON MAKING CHANGE.

Do not extend notes this side of this line

RETURN TO
LOS ANGELES COUNTY SURVEYOR
700 HALL OF RECORDS

FORM 247 SM 2-34

F.B. 607 Pg. 72

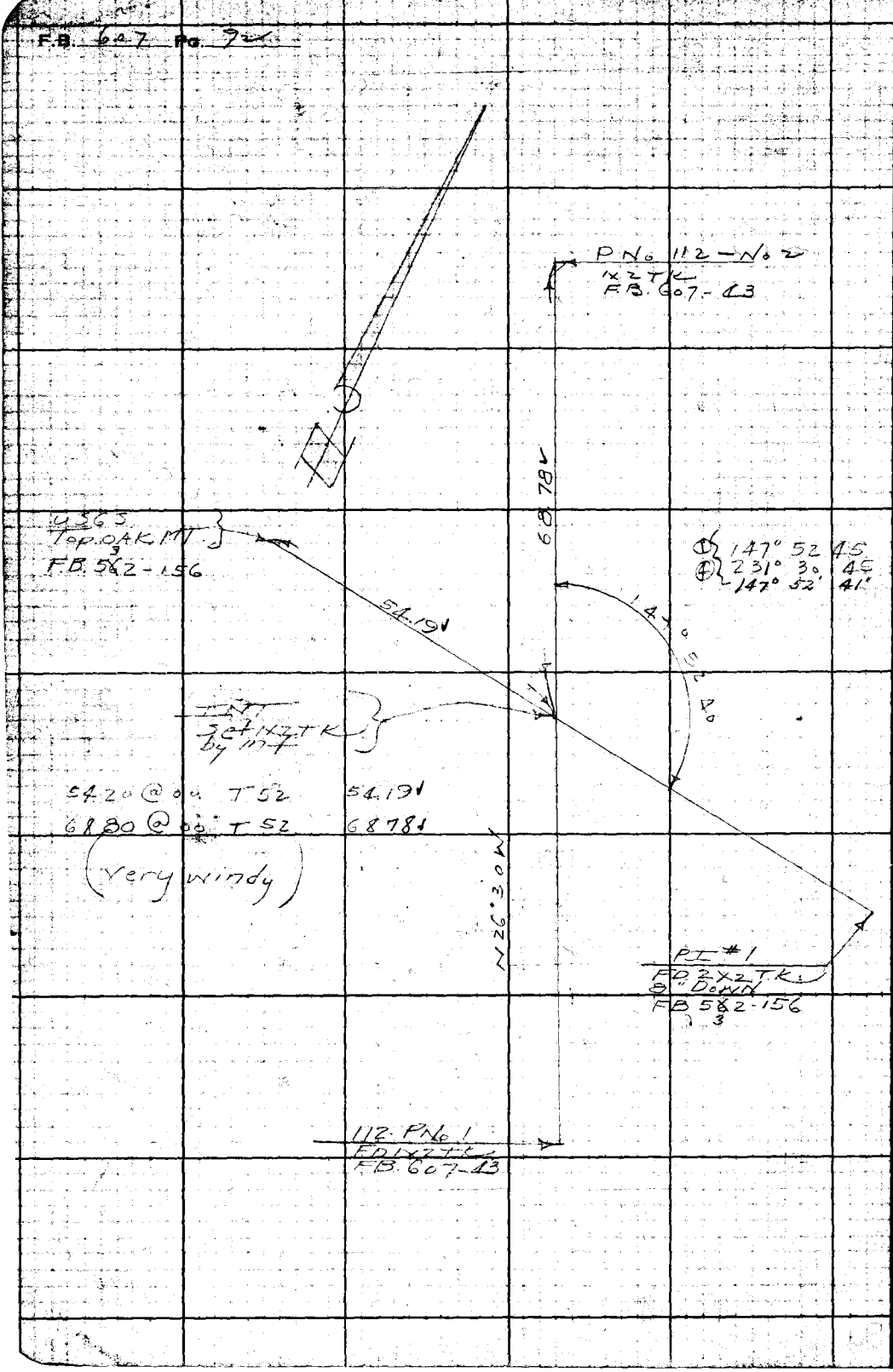

RETURN TO
LOS ANGELES COUNTY SURVEYOR
700 HALL OF RECORDS
Do not extend notes this side of this line
Notice: ANY ABRUTIONS OR CHANGES ON THIS SHEET MUST BE MADE OR CIRCLED IN Red INK WITH DATE AND NAME OF PERSON MAKING CHANGE.

Notes Ck'd by	Survey of LA Co Tel Line
Map No.	W. O. 8024 Tape No 42 St'd 84 OF.
Office Work	Surveyed by
Checked	Notes Date
Date	Indexed A. C. Johnson

F.B. 607 Pg. 93

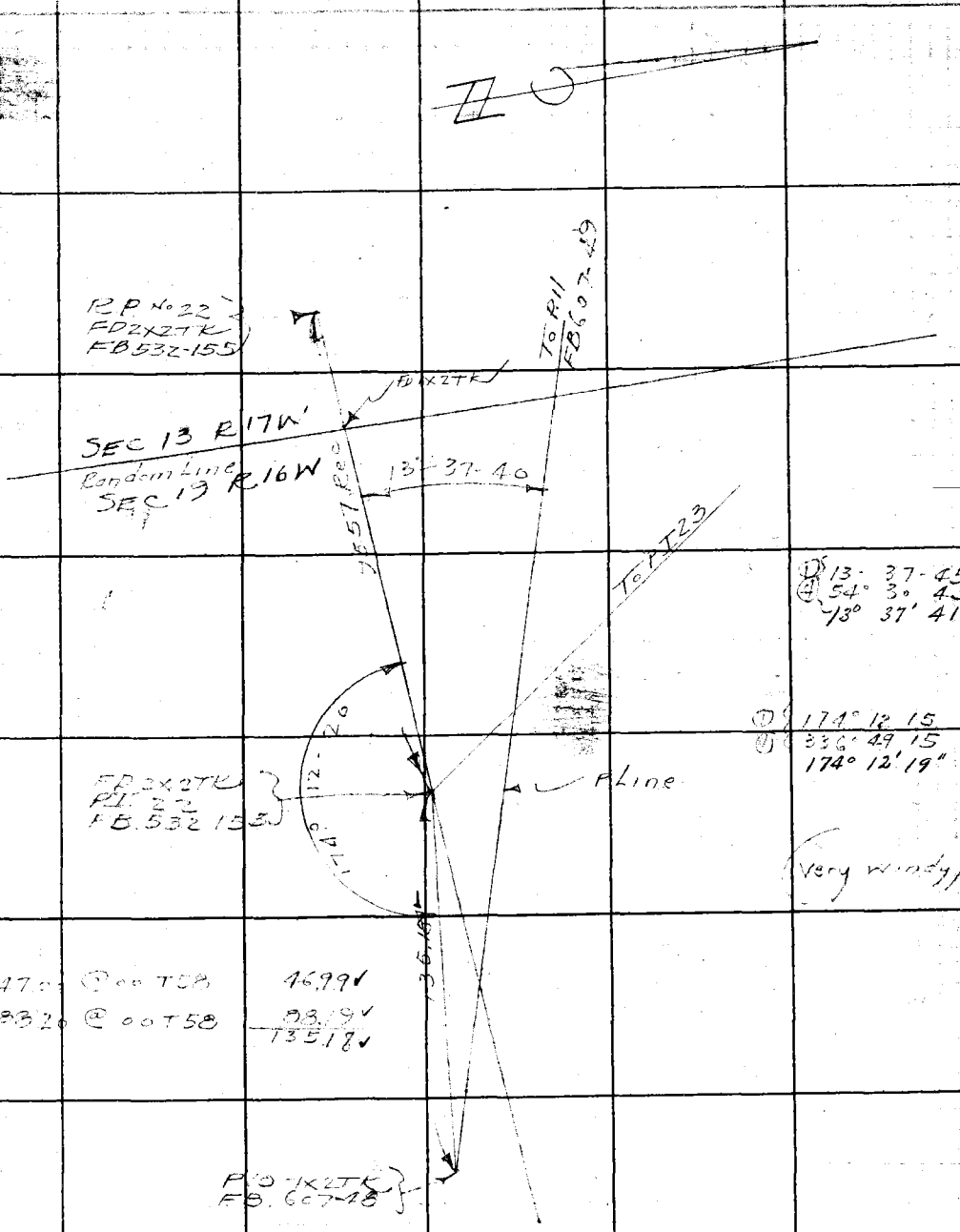

Note: ANY ADDITIONS OR CHANGES ON THIS SHEET MUST BE MADE OR CIRCLED IN Red Ink WITH DATE AND NAME OF PERSON MAKING CHANGE.

Do not extend notes this side of this line

RETURN TO
LOS ANGELES COUNTY SURVEYOR
700 HALL OF RECORDS

FORM 247 5M 2-34

F.B. 607 PG. 94

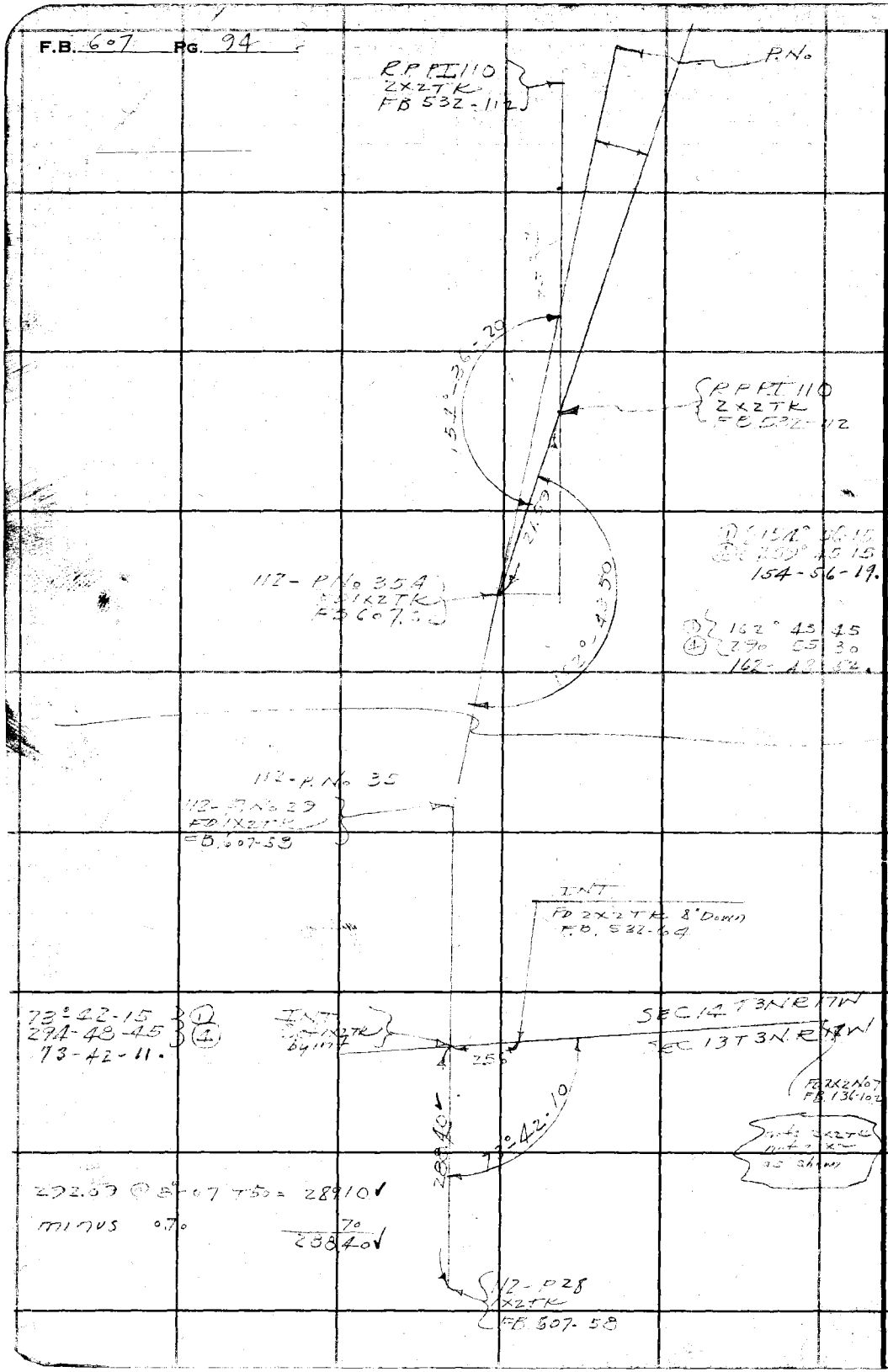

RETURN TO
LOS ANGELES COUNTY SURVEYOR
700 HALL OF RECORDS

Do not extend notes this side of this line

Note: ANY ADDITIONS OR CHANGES ON THIS SHEET MUST BE MADE OR CIRCLED IN **Red Ink** WITH DATE AND NAME OF PERSON MAKING CHANGE.

Notes Ck'd by	Survey of LA Cotel Line	F.B. 607 Pg. 95
Map No.	W. O. 8034 Tape No 42 St'd 84 of.	
Office Work	Surveyed by [illegible]	
Checked	Notes Date	
Date	Indexed A. C. Johnson	

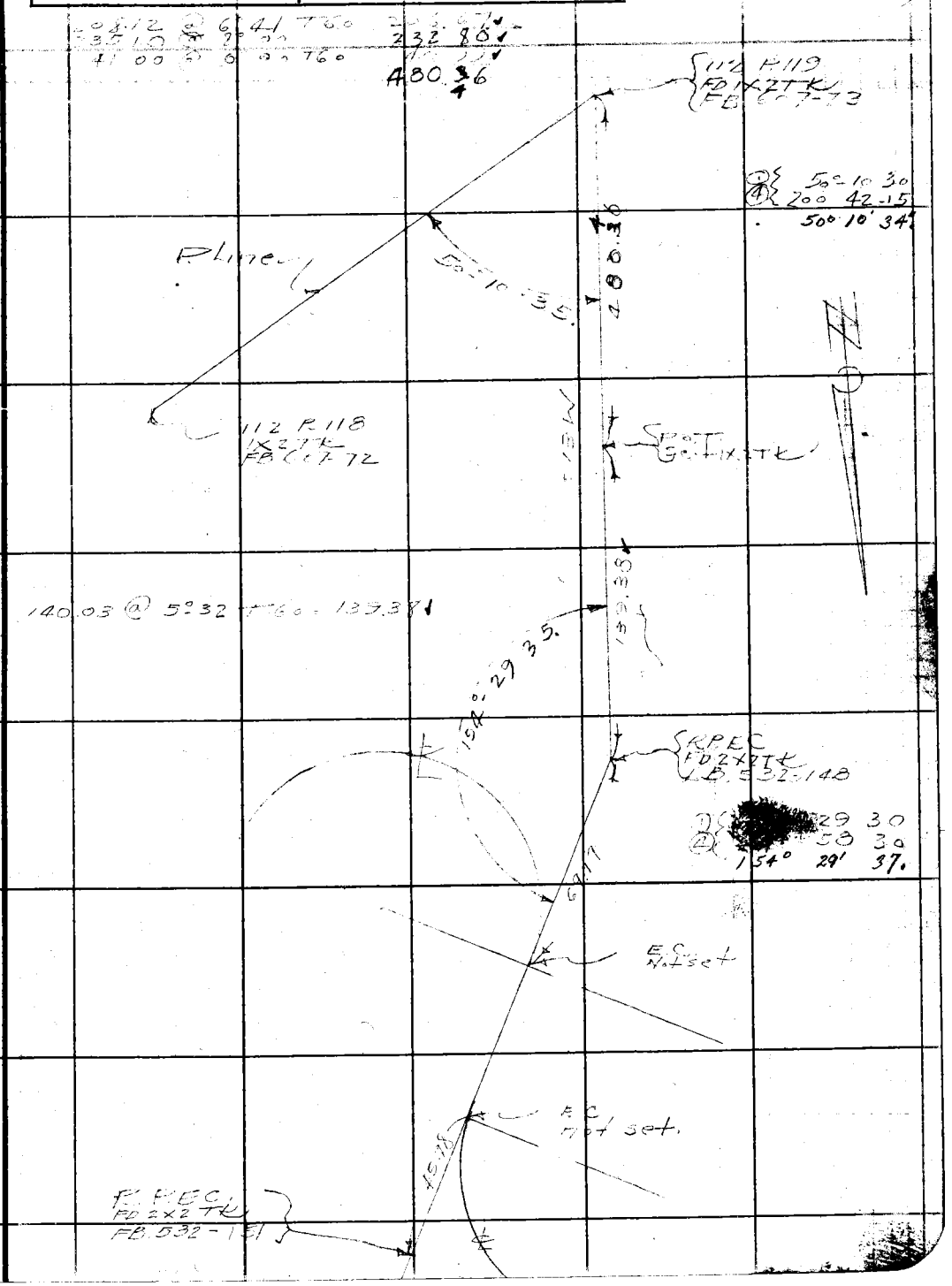

Note: ANY ADDITIONS OR CHANGES OF THIS SHEET MUST BE MADE OR CIRCLED IN Red Ink WITH DATE AND NAME OF PERSON MAKING CHANGE.

Do not extend notes this side of this line

RETURN TO
LOS ANGELES COUNTY SURVEYOR
700 HALL OF RECORDS

FORM 247 5M 2-34

F.B. 607 PG. 96

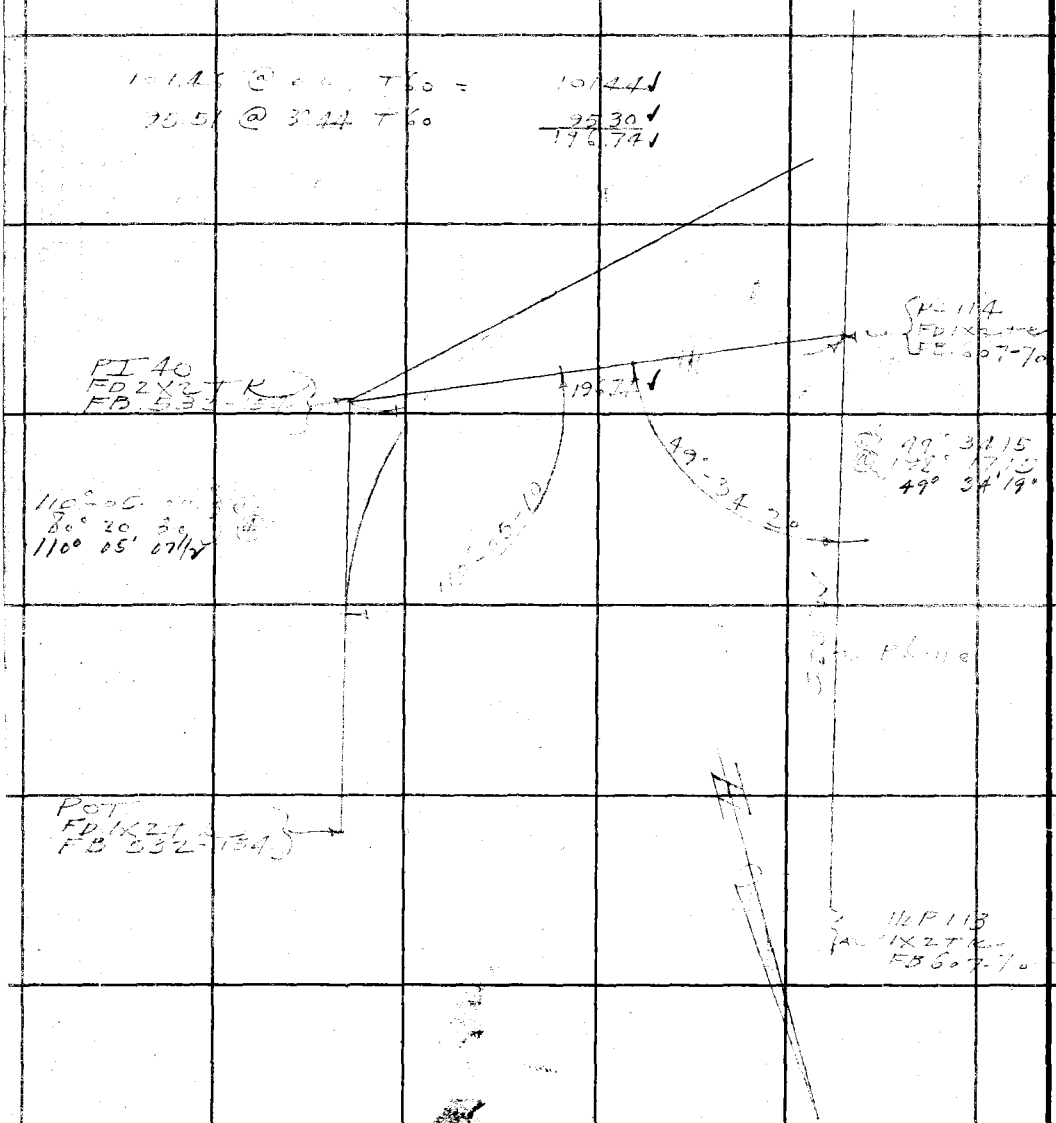

RETURN TO

LOS ANGELES COUNTY SURVEYOR

700 HALL OF RECORDS

Do not extend notes this side of this line

Note: ANY ADDITIONS OR CHANGES ON THIS SHEET MUST BE MADE OR CIRCLED IN **Red Ink** WITH DATE AND NAME OF PERSON MAKING CHANGE.

Notes Ck'd by	Survey of [illegible] Tel Line	F.B. 607 Pg. 97
Map No.	W. O. [illegible] Tape No [illegible] St'd [illegible] °F.	
Office Work	Surveyed by [illegible]	
Checked	Notes [illegible] Date [illegible]	
Date	Indexed A. C. Johnson	

165.05 @ 8°03 T60 162.95 ✓
43.76 @ 0.0 T60 43.76 ✓
1.72 @ 0.0 1.72 ✓
208.42 ✓

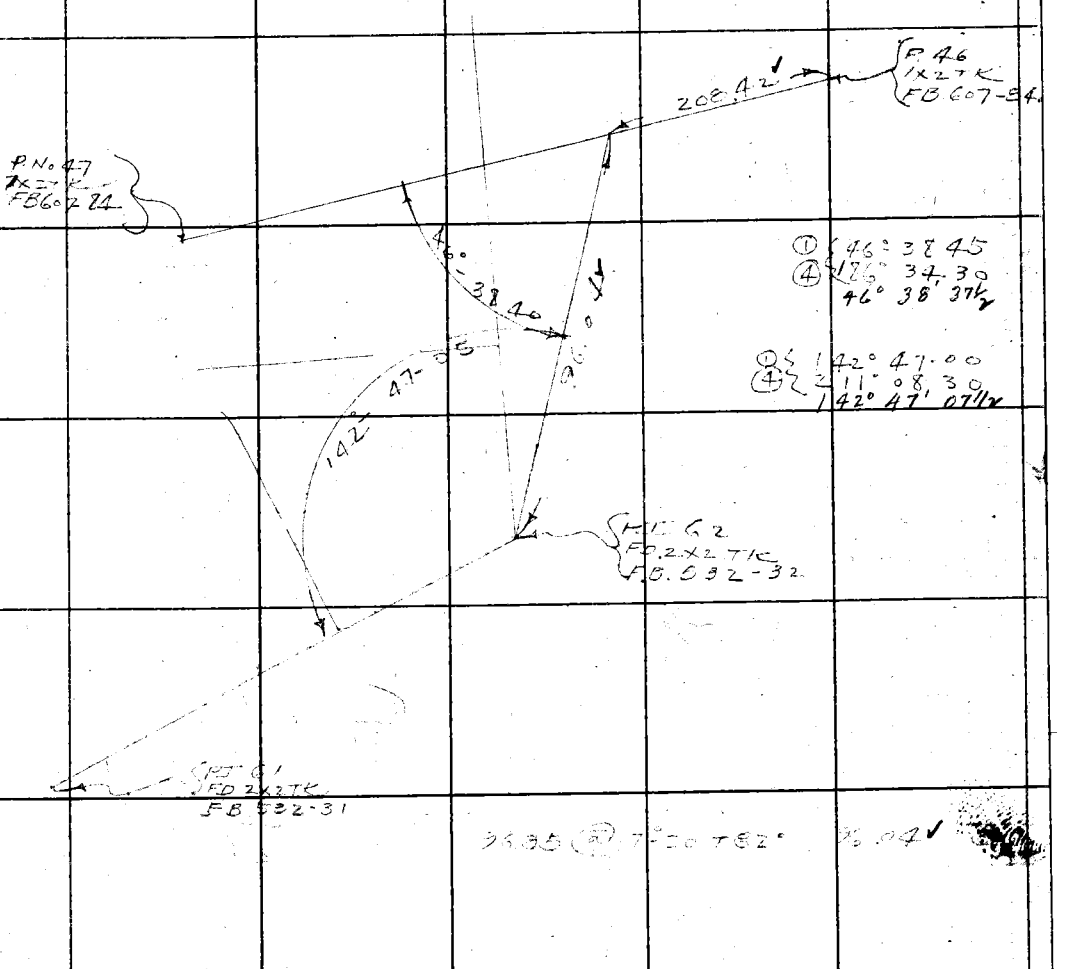

96.85 @ 7°20 T82° 96.04 ✓

Note: ANY ADDITIONS OR CHANGES ON THIS SHEET MUST BE MADE OR CIRCLED IN Red Ink WITH DATE AND NAME OF PERSON MAKING CHANGE.

Do not extend notes this side of this line

RETURN TO
LOS ANGELES COUNTY SURVEYOR
700 HALL OF RECORDS

FORM 247 5M 2-34

RETURN TO

LOS ANGELES COUNTY SURVEYOR

700 HALL OF RECORDS

Note: ANY ADDITIONS OR CHANGES ON THIS SHEET MUST BE MADE OR CIRCLED IN **Red Ink** WITH DATE AND NAME OF PERSON MAKING CHANGE.

Do not extend notes this side of this line

F.B. _____ PG. _____

Date _____ Notes by _____ Chief Party _____ F.B. 6[illegible] Pg 97

Platted by _____	W.O. No. 8044 D.S.O. No. _____
Date _____	Location L.A. Forestry Tel. Line
Map No. _____	Surveyed by _____
Platting C'k'd by _____	Date 3-12-3-36
Date _____	Indexed A. C. Johnson 3-16-36

STADIA LOCATION
OF
FENCE, ROAD, & WATER LINE
VICINITY OF FORESTRY
DEPT POLE LINE
WEST SIDE SHATSWORTH LAKE

Mar[illegible]

C.V. Crumley
G.D. Scott
L.C. Cole
A. Eimer
T.C. Tellez

Note: ANY ADDITIONS OR CHANGES ON THIS SHEET MUST BE MADE OR CIRCLED IN Red. WITH DATE AND NAME OF PERSON MAKING CHANGE.

Do not extend notes this side of this line

RETURN TO
LOS ANGELES COUNTY SURVEYOR

F. B 601 PG 100 Chief Party Notes by Date

RETURN TO
LOS ANGELES COUNTY SURVEYOR

Do not extend notes this side of this line

Note: ANY ADDITIONS OR CHANGES ON THIS SHEET MUST BE MADE OR CIRCLED IN Red. WITH DATE AND NAME OF PERSON MAKING CHANGE.

Date _____ Notes by _____ Chief Party _____ F.B. 60 / Pg. 101

Planned by R.W. MSA	W.O. No. 0044 D.R.O. No.
Date Mar. 63	Location L.A. Forestry Tel. Lines
Map No.	Surveyed by [illegible]
Platting C'k'd by	Date 3-12-36
Date	Indexed A. C. Johnson

Cont'd To Bottom Page

300.00 @ 0-0 [illegible] 60° 299.95
176.84 @ 7-26 [illegible] 60° = 175.32
475.27

Set 1x2

4.00

set 1x2 #10C

136.71 @ 0-0 = 136.71
256.93 @ 0-0 = 256.93
298.12 @ 1-03 = 297.97
691.61

P.I. #10 1x2 Per F.B. 607-15

set 1x2 #10A on split of ℄

4.05

set 1x2 #10B.

295.34 @ 1-50 = 295.19
297.88 @ 2-39 = 297.56
110.68 @ 0-0 = 110.[illegible]
703.41

set Nail #9C.
Lake

Road.

2.00

1x2 9B

6.00

1x2 P.O.T. #9A
F.B. 607-12

4.9

Fence

Fd. S.W.ST.
P.I. #9
F.B. 607-12

127.74

5.03

Valley Circle Dr.

Notes: ANY ADDITIONS OR CHANGES ON THIS SHEET MUST BE MADE OR CIRCLED IN Red. WITH DATE AND NAME OF PERSON MAKING CHANGE.

RETURN TO
LOS ANGELES COUNTY SURVEYOR

Do not extend notes this side of this line

F.B. 607 Pg. 102 Chief Party Notes by C.V.C. Date 3-13-36

Cont. Pg. 183

P.I. #11
F.B. 607-18

26.74

P.O.T. 1X2
F.B. 607-18

2.00

10 E
Set Nail

85.47
289.38
298.29
673.14

673.14

Nail #10 E

234.42
1185.29

P. #1
Set Nail

100.52

(1) 98°-00'-15"
(2) 196-00-30

101.16 @ 6-23 @ T=68° = 100.52

1X2 #10 D
Top of Hill

2.0

RETURN TO
LOS ANGELES COUNTY SURVEYOR

Do not extend notes this side of this line

Note: ANY ADDITIONS OR CHANGES ON THIS SHEET MUST BE MADE OR CIRCLED IN Red. WITH DATE AND NAME OF PERSON MAKING CHANGE.

Form 20 Rev. 1-60

Please return to
LOS ANGELES COUNTY SURVEYOR
700 HALL OF RECORDS

NOTE: Any corrections or changes
[illegible]
AND NAME OF PERSON MAKING CHANGE

Do not extend notes this side of this line

Transit at	Sight on	Middle Intermediate	Middle Distance	Middle Rod	Horizontal Angle 0° to 360° Right	Horiz. Distance	+ Vertical Angle —	Elevation of Point	+ Rod Right	+ Difference Elevation —	Height of Instrument	+ Vertical Distance —	Notes
P.O.T. 9B	P.O.T. 10				° '		° '						P.O.T. [illegible] 13.6
					° '		° '		2				Ahead 2 [illegible]
													P.O.T. #9A [illegible]
		5.49			° '		° '		3				
		5.00	49		323 10	49	0 0						B.C. Fence
		4.98							4				
		5.00	98		328 00	98	0 0						
		7.49							5				Fence on line
		6.00	149		332 55	149	0 0						
		11.56							6				Fence on line
		9.00	256		340 00	256	1 35						
		12.66							7				Fence on line
		9.00	306		342 05	306	0 0						
		11.55							8				Fence
		8.00	355		344 15	355	0 0						
		5.29							9				Fence
9C	9D	2.00	329		16 50	329	2 38						
		4.70							10				
		2.00	279		18 45	279	2 18						
		5.30							11				
		3.00	230		20 40	230	2 19						
		3.81							12				
		2.00	181		24 05	181	1 41						
		2.35							13				
		1.00	135		32 10	135	0 46						
		2.00							14				
		1.00	100		49 40	100	0 0						
		4.87							15				
		4.00	87		79 20	87	0 55						
		3.06							16				
		2.00	106		106 55	106	0 30						
		3.43							17				
		2.00	143		122 30	143	0 0						
		2.85							18				
		1.00	185		131 05	185	0 0						
		3.28							19				
		1.00	228		136 55	228	0 0						
		5.87							20				
		3.00	287		144 05	287	0 44						
		5.45							21				
		2.00	345		150 35	345	0 0						

Date
Notes Chkd.
Date
Checked
Date
Date
Survey of L.A. County Freeway Project
Survey by C.L.P. County Note Civil
Map No.
Inverse A. O. Johnson
Date 3-12-62

Form 381 10M 3-34

PLEASE RETURN TO
LOS ANGELES COUNTY SURVEYOR
700 HALL OF RECORDS

NOTE: ANY ADDITIONS OR CHANGES ON THIS SHEET MUST BE MADE OR CIRCLED IN RED INK, WITH DATE AND NAME OF PERSON MAKING CHANGE

Do not extend notes this side of this line

Transit at	Sight on	Stadia Intercepts	Stadia Distance	Stadia Rod—	Horizontal Angle 0° to 360° Right	Horiz. Distance	+ — Vertical Angle	Elevation of Point	+ Back Sight	+ — Difference Elevation	Height of Instrument	+ — Vertical Distance	REMARKS Station	Left	Right
#9C	#9B	3.77							1						
		0.0	377		154 .05	377	0.0						Fence		
		5.44							2						
		0.0	444		159 .05	444	0.0						"		
		5.85							3						
		1.00	485		161 .35	485	0.0						"		
		6.32							4						
		1.00	532		163 .50	532	0.0						"		
		7.80							5						
		2.00	580		165 .40	580	0.0						"		
		5.18							6						
		1.00	418		170 .05	418	0.0						Center of Roadway		
		6.21							7						
		1.00	521		167 .50	521	0.49						"	"	
		6.48							8						
		2.00	448		165 .35	448	0.50						"	"	
		7.49							9						
		6.00	349		161 .20	349	0.0						"	"	
		7.43							10						
		5.00	243		157 .05	243	0.0						"	"	
		6.68							11						
		5.00	168		154 .05	168	0.0						"	"	
		4.40							12						
		4.00	40		0.0	40	0.0						"	"	
		8.25							13						
		2.00	625		167 .15	625	0.0						Fence		
		10.78							14						
		4.00	678		167 .55	678	0.32						"		
		11.26							15						
		4.00	726		168 .20	726	0.0						"		
		10.74							16						
		3.00	774		168 .45	774	0.27						"		
									17						
									18						
		5.38													
10A	9B	1.00	438		14 .20	438	0.0		19				Road		
		3.75													
		0.0	375		25 .30	375	1.33		20				Fence		
		5.36													
		2.00	336		30 .05	336	2.01		21				Ctr. Rd. in Ditch		
		3.85													
		1.00	285		26 .80	285	1.05						& Rd.		

Form 301 100 2-54

PLEASE RETURN TO
LOS ANGELES COUNTY SURVEYOR
700 HALL OF RECORDS

NOTE: ANY ADDITIONS OR CHANGES ON THIS SHEET MUST BE MADE OR CIRCLED IN RED INK, WITH DATE AND NAME OF PERSON MAKING CHANGE

Do not extend notes this side of this line

Transit at	Sight on	Stadia Intervals	Stadia Distance	Stadia Rod—	Horizontal Angle 0° to 360° Right	Horiz. Distance	+ —	Vertical Angle	Elevation of Point	+ Rod Sight	—	Difference Elevation	Height of Instrument	+ —	Vertical Distance	Remarks
10A	9B	3.59 / 1.00	259		42° 55'	259		2° 26'		1						Fence
		3.10 / 1.00	210		40 15	210		0° 0'		2						Rd.
		3.07 / 1.00	207		64 15	207		2 58		3						Fence
		2.52 / 1.00	152		72 15	152		1 00		4						Rd
		4.05 / 2.00	205		91 30	205		3 16		5						Fence
		1.78 / 4.00	178		112 10	178		0° 0'		6						Rd
		4.58 / 2.00	258		113 20	258		2 25		7						Fn.
		8.00 / 5.00	300		139 05	300		0° 0'		8						Rd.
		4.36 / 2.00	236		126 05	236		2 04		9						Fn.
		11.34 / 7.00	434		148 55	434		0° 0'		10						Rd.
		6.18 / 2.00	418		134 20	418		1 41		11						Fn.
		10.90 / 5.00	590		154 15	590		0° 0'		12						Rd.
		7.15 / 2.00	515		141 40	515		1 38		13						Fn.
		10.13 / 4.00	613		143 25	613		1 33		14						Fn.
		10.10 / 3.00	710		144 55	710		1 17		15						Fn.
		9.66 / 2.00	766		147 15	766		1 08		16						
		11.08 / 10.9	1108		351 35	108		0 50		17						Water Line in Ditch
		3.14 / 2.00	114		23 10	114		0° 0'		18						N. Bank of Ditch
		3.44 / 2.00	144		9 45	144		0° 0'		19						S. Ditch Bank
		5.40 / 4.00	140		359 20	140		0° 0'		20						S. Ditch Bank
		3.81 / 3.00	91		359 00	91		0° 0'		21						

Date _____ Notes Chkd. _____ Date _____

Date _____ Checked _____ Date _____

Date _____ Survey at L.A. Forestry Headquarters Map No. _____ Notes C.P.C. Date 3-12-56

Survey by C. V. Grundel Indexed A. C. Jobenson

Notes _____

Page No. 36

Field Book No. _____

Form 301 Rev. 2-54
Tracing

Form 301 10M 3-34

PLEASE RETURN TO
LOS ANGELES COUNTY SURVEYOR
700 HALL OF RECORDS

NOTE: ANY ADDITIONS OR CHANGES ON THIS SHEET MUST BE MADE OR CIRCLED IN RED INK, WITH DATE AND NAME OF PERSON MAKING CHANGE

Do not extend notes this side of this line

Transit at	Sight on	Stadia Intercepts	Stadia Distance	Stadia Rod	Horizontal Angle 0° to 360° Right	Horiz. Distance	+ — Vertical Angle	Elevation of Point	+ Back Sight	+ — Difference Elevation	Height of Instrument	+ — Vertical Distance	REMARKS Station	Left	Right
		3.86													
10A	9B	3.00	86	—	334.30	86	0 0	—	1	—	—	—	N. Ditch Bank		
		4.20													
		3.—	120	—	328.05	120	0 0	—	2	—	—	—	S " "		
		3.59													
		3.—	59	—	309.30	59	0 0	—	3	—	—	—	N " "		
		6.91													
		6.0	91	—	300.25	91	0 0	—	4	—	—	—	S. " "		
		4.48													
		4.0	48	—	242.15	48	0 0	—	5	—	—	—	N.		
		5.86													
		5.00	86	—	257.10	86	0 0	—	6	—	—	—	S.		
		5.94													
		5.00	94	—	207.30	94	0 0	—	7	—	—	—	N		
		6.17													
		5.0	117	—	230.55	117	0 0	—	8	—	—	—	S.		
		6.53													
		5.00	153	—	209.15	153	0 0	—	9	—	—	—	N.		
		6.64													
		5.00	164	—	223.10	164	0 0	—	10	—	—	—	S		
		8.69													
		6.00	269	—	212.15	269	0 0	—	11	—	—	—	N		
		8.21													
		6.00	221	—	219.40	221	0 0	—	12	—	—	—	S		
		11.22													
		8.00	322	—	214.10	322	0 0	—	13	—	—	—	N		
		9.06													
		6.00	306	—	221.25	306	0 0	—	14	—	—	—	S		
		11.01													
		7.00	401	—	213.40	401	0 0	—	15	—	—	—	N		
		10.73													
		7.00	373	—	224.10	373	0 0	—	16	—	—	—	S		
		12.00													
		6.79	521	—	214.05	521	0 0	—	17	—	—	—	N		
		10.18													
		6.00	418	—	218.45	418	0 0	—	18	—	—	—	S		
		11.42													
		5.00	642	—	209.55	642	0 0	—	19	—	—	—	N.		
		12.02													
		7.00	502	—	218.00	502	0 0	—	20	—	—	—	S		
		11.29													
		5.00	629	—	216.20	629	0 0	—	21	—	—	—	S. " "		

Topography Description Legend:
Side Hill ..... S.H. Bottom Draw B.D.
Side of Draw S.D. Bottom Wash B.W.
Side of Ridge S.R. Top of Ridge T.R.
Head of Draw H.D. Toe of Slope T.S.

Transit: Fence Fen. Ind. Fence V.Fen. Ditch Ditch Telephone Pole T.P. Power Pole P.P. Culvert Cul.

Stake Stk. Blank Blk. Flag Fl. Stream Str. Trail Tr. Pavement Pvt. Edge of Road E.Rd.

Canyon Can. Side of Bank S.B. Top of Bank T.B. Bottom of Bank B.B. Top of Cut T.C. Bottom of Cut B.C. Top of Fill T.F. Bottom of Fill B.F.

Top of Draw T.D. Side of Draw S.D. Bottom of Draw B.D. Top of Cliff T.Cl. Bottom of Cliff B.Cl. Top of Spur T.Sp. Bottom Canyon B.Cn.

Top of Hill T.H. Side of Hill S.H. Bottom of Hill B.H. Top of Slope T.S. Bottom of Slope B.S. Top of Ridge T.R. Bottom of Ridge B.R. Top of Draw T.D. Bottom of Draw B.D. Top of Bank T.B. Bottom of Bank B.B. Top of Cut T.C. Bottom of Cut B.C. Top of Fill T.F. Bottom of Fill B.F. Top of Cliff T.Cl. Bottom of Cliff B.Cl. Top of Spur T.Sp. Bottom Canyon B.Cn.

Plus Plus combinations Pl. Eucalyptus Euc. of these and all Sycamore Sy. common standard abbreviations.

Form 1
Informal

Form 301 10M 3-34

PLEASE RETURN TO
LOS ANGELES COUNTY SURVEYOR
700 HALL OF RECORDS

NOTE: ANY ADDITIONS OR CHANGES ON THIS SHEET MUST BE MADE OR CIRCLED IN RED INK, WITH DATE AND NAME OF PERSON MAKING CHANGE

Do not extend notes this side of this line

Transit at	Sight on	Stadia Intercepts	Stadia Distance	Stadia Red—	Horizontal Angle 0° to 360° Right	Horiz. Distance	+ — Vertical Angle	Elevation of Point	+ Back Sight	+ — Difference Elevation	Height of Instrument	+ — Vertical Distance	[illegible]
		6.17							1				
10C	10B	4.00			250.10	217	0.0						N. Bank at Water Li
		5.87							2				
		4.00			272.05	187	" "						S. Bank at Water Li
		6.37							3				
		4.00			274.10	237	" "						S. Bank at Water
		6.30							4				
		5.00			263.30	130	" "						N. Bank at Water Li
		6.25							5				
		3.00			285.20	325	" "						S. Bank at Water
		5.84							6				
		5.00			276.15	84	" "						N. B. at Water
		6.41							7				
		5.00			139.36	141	" "						Water Line
		6.19							8				
		2.00			296.40	419	" "						S. Water Line
		4.37							9				
		4.00			340.30	37	0.0						T. B.
		4.57							10				
		4.00			112.30	57	" "						T. B.
		4.32							11				
		3.00			91.52	132	" "						T. B.
		3.90							12				
		2.00			80.05	190	" "						T. B.
		5.14							13				Pole is 12" from Water
		5.00			174.75	14	" "						Water Line at Pole Li
		5.10							14				
		5.00			169.20	10	0.0						T. B. at Pole Li
		7.50							15				
		4.00			342.40	350	0.0						Water Line T.B. 3'
		6.53							16				
		4.00			328.55	253	0.0						" " "
		6.72							17				
		5.00			309.55	172	0.0						" " 2'
		6.49							18				
		5.00			272.10	149	" "						" " 0.5
		4.48							19				
		1.00			211.55	348	0.0						Water Line
		5.52							20				
		3.00			326.10	252	" "						" " ?
		5.19							21				
		4.00			216.10	119	" "						"

Date _____ Date _____ Survey of L.A. Forestry Telephone Lines
Notes Chkd. _____ Checked _____ Survey by C.V. Crumley Notes C.V.C. Date 3-12-36
Date _____ Date _____ Map No. _____ Indexed _____ Order _____

Form 381 10M 3-34

PLEASE RETURN TO
LOS ANGELES COUNTY SURVEYOR
700 HALL OF RECORDS

NOTE: ANY ADDITIONS OR CHANGES ON THIS SHEET MUST BE MADE OR CIRCLED IN RED INK, WITH DATE AND NAME OF PERSON MAKING CHANGE

Do not extend notes this side of this line

Topography Description Legend: Side Hill....S.H. Side of Draw S.D. Side of Ridge S.R. Head of Draw H.D. Bottom Draw B.D. Bottom Wash B.W. Top of Ridge T.R. Toe of Slope T.S. Break in Slope B.S. Steep Slope S.S. Top of Cliff T.Cl. Bottom of Cliff B.Cl. Top of Spur T.Sp. Bottom Canyon B.Ca. Top of Bank T.B. Bottom of Bank B.B. Top of Cut T.C. Bottom of Cut B.C. Top of Fill T.F. Bottom of Fill B.F. Swale Sw. Flat Fl. Stream Str. Trail Tr. Pavement Pvt. Edge of Road E.Rd. Fence Fn. Int. Fence V.Fn. Ditch Di. Telephone Pole T.P. Power Pole P.P. Culvert Cul. Sycamore Sy. Eucalyptus Eu. Plus combinations of these and all common standard abbreviations.

Transit at	Sight on	Stadia Intercepts	Stadia Distance	Stadia Rod	Horizontal Angle 0° to 360° Right	Horiz. Distance	Vertical Angle	Elevation of Point	Back Sight	Difference Elevation	Height of Instrument	Vertical Distance	Remarks Station
10C	10B	4.75 / 4.00			178° 20′	75			1				T.B.
		5.73 / 5.00			178° 20′	73			2				Water Line T.B. 2′ High
		5.00			141° 20′				3				" " T.B. 3′ High
		6.47 / 5.00			117° 25′	147			4				Water Line T.B. 1½ "
		4.54 / 4.00			118° 25′	54			5				T.B
		6.53 / 5.00			91° 20′	153			6				Water Line T.B. 3′ "
		6.03 / 4.00			90° 35′	203			7				" " T.B. 2′ "
		4.07 / 2.00			91° 20′	207			8				T.B.
		3.40 / 1.00			69° 50′	240			9				T.B.
		7.41 / 5.00			70° 50′	241			10				W.L. T.B 4′ High
		7.94 / 5.00			75° 35′	294			11				" " T.B 2½′ "
		5.95 / 3.00			76° 45′	295			12				T.B.
		4.06 / 1.00			69° 10′	306			13				T.B
		8.06 / 5.00			70° 15′	306			14				W.L. T.B. 5.0′ "
		8.47 / 5.00			78° 35′	347			15				W.L. T.B. 5.0
		4.42 / 1.00			79° 05′	342			16				T.B.
		4.64 / 1.00			73° 30′	364			17				T.B
		8.60 / 5.00			74° 05′	360			18				W.L. T.B 5′ High
		10.44 / 6.00			89° 45′	444			19				W.L. T.B. 5′ "
		6.39 / 2.00			90° 15′	439			20				T.B.
		5.61 / 1.00			86° 25′	461			21				T.B.

Add'l Inform.

Form 391 10M 3-34

PLEASE RETURN TO
LOS ANGELES COUNTY SURVEYOR
700 HALL OF RECORDS

NOTE: ANY ADDITIONS OR CHANGES ON THIS SHEET MUST BE MADE OR CIRCLED IN RED INK, WITH DATE AND NAME OF PERSON MAKING CHANGE

Do not extend notes this side of this line

Transit at	Sight on	Stadia Intercepts	Stadia Distance	Stadia Rod—	Horizontal Angle 0° to 360° Right	Horiz. Distance	+ − Vertical Angle	Elevation of Point	+ Back Sight	+ − Difference Elevation	Height of Instrument	+ − Vertical Distance	Remarks Station Left
10C	10B	10.57 / 6.00			87 30	457	0.0		1				W.L. T.B. 6' High
		11.13 / 6.00			96 50	513	" "		2				W.L. at Rd Culvert T.B.
		6.10 / 1.00			97 35	510			3				T.B.
		7.09 / 2.00			89 10	509			4				T.B.
		11.05 / 6.00			92 10	605	" "		5				W.L. T.B. 6' High
		6.19 / 1.00			81 20	519	0.0		6				Rd ℄
		7.30 / 1.00			74 45	630	1.52		7				Fn.
		8.21 / 2.00			79 15	621	2.02		8				"
		9.28 / 4.00			95 05	528	0.0		9				Rd ℄ at Ditch
		9.12 / 3.00			83 50	612	2.10		10				Fn.
		6.67 / 1.00			110 00	567	0.0		11				Rd ℄
		10.23 / 4.00			89 35	623	2.08		12				Fn.
		7.36 / 1.00			93 40	636	1.37		13				"
		7.43 / 1.00			98 10	643	1.28		14				"
		8.62 / 2.00			110 25	662	1.00		15				Fn. Cor.
		8.90 / 3.00			117 25	590	0.0		16				Rd. ℄
		7.25 / 1.00			128 00	625	0.58		17				Fn
		8.71 / 3.00			125 45	571			18				Rd. ℄
		8.51 / 3.00			140 15	551	0.52		19				Rd ℄
10D	10B	6.07 / 4.00			279 05	204	6.48		20				Water Line
		5.38 / 3.00			240 20	235	6.10		21				"

Add'l Inform.

Date Mar. 36 Survey of L.A. Forestry Telephone Lines
Notes Chkd. Checked Survey by C.V. Crumley Notes C.V.C. Date 3-13-36
Date Date Map No. Indexed A. C. Johnson Date

Form 301 10M 3-34

PLEASE RETURN TO
LOS ANGELES COUNTY SURVEYOR
700 HALL OF RECORDS

NOTE: ANY ADDITIONS OR CHANGES ON THIS SHEET MUST BE MADE OR CIRCLED IN RED INK, WITH DATE AND NAME OF PERSON MAKING CHANGE

Do not extend notes this side of this line

Transit at	Sight on	Stadia Intercepts	Stadia Distance	Stadia Rod	Horizontal Angle 0° to 360° Right	Horiz. Distance	± Vertical Angle	Elevation of Point	± Back Sight	± Difference Elevation	Height of Instrument	± Vertical Distance	REMARKS Station	Left	Right
		6.08							1						
10D	10B	3.00			218° 00'	306	4° 40'						Water Line		
		5.82							2						
		2.00			205° 20'	380	3° 52'						" "		
		10.84							3						
		6.00			196° 30'	484	2° 32'								
		5.82							4						
#P1	10D	3.00			179° 00'	280	5° 07'						Fn ⊥.		
		6.23							5						
		5.00			199° 40'	122	5° 20'						Rd ℄		
		5.77							6						
		4.00			199° 10'	177	2° 48'						Fn. B.C.		
		5.53							7						
		4.00			214° 30'	153	2° 52'						Fn.		
		6.45							8						
		6.00			255° 45'	144	3° 58'						Rd		
		6.48							9						
		5.00			233° 40'	148	2° 21'						Fn		
		6.67							10						
		5.00			250° 55'	167	2° 50'						"		
		5.44							11						
		3.00			274° 30'	243	3° 53'						Rd. ℄		
		5.00							12						
		3.00			262° 45'	200	3° 18'						Fn.		
		5.43							13						
		3.00			269° 35'	243	3° 04'						"		
		6.48							14						
		3.00			278° 15'	347	2° 56'						Rd at Pole Line		
		5.90							15						
		3.00			273° 10'	290	2° 55'						Fn.		
		5.40							16						
		2.00			274° 50'	340	2° 44'						"		
		5.88							17						
		2.00			275° 10'	388	2° 17'						"		
		11.38							18						
		7.00			274° 35'	438	1° 17'						"		
		10.26							19						
10E	10D	10.00			235° 45'	26	0° 00'						Rd ℄		
		4.03							20						
		4.00			90° 00'	03	0° 00'						Fn.		
		6.45							21						
		6.49			170° 15'	45	0° 00'						"		

Additional Inform.

Form 301 1936 3-24

PLEASE RETURN TO
LOS ANGELES COUNTY SURVEYOR
700 HALL OF RECORDS

NOTE: ANY ADDITIONS OR CHANGES ON THIS SHEET MUST BE MADE ON CIRCLED IN RED INK, WITH DATE AND NAME OF PERSON MAKING CHANGE

Do not extend notes this side of this line

Transit at	Sight on	Stadia Intercepts	Stadia Distance	Stadia Rod—	Horizontal Angle 0° to 360° Right	Horiz. Distance	+ − Vertical Angle	Elevation of Point	+ Back Sight	+ − Difference Elevation	Height of Instrument	+ − Vertical Distance	Remarks Station Left Right
		1.03							1				
10E	10D	10.00			178° 25'	103	0° 0'						Rd. ≠ a Pole Line
		1.78							2				
		10.00			170° 55'	178	0° 0'						Rd ≠.
		5.56							3				
		4.00			227° 30'	153	7° 39'						Water Line
		5.84							4				
		3.00			191° 45'	282	4° 16'						" "
		6.00							5				
10F	10E	2.00			351° 45'	400	0° 0'						"
		6.09							6				
		2.00			354° 30'	409	0° 0'						2" Con.
		5.35							7				
		2.00			356° 10'	335	0° 0'						W.L.
		5.40							8				
		2.00			358° 50'	340	° '						2" Con.
		5.65							9				Water Line ≠ Pole Line
		3.00			0° 40'	265	0° 0'						A Pole is 25' [illegible] of this [illegible]
		4.74							10				This Pole is [illegible] Water Line. [illegible]
		2.00			4° 35'	274	0° 0'						2" Con.
		6.17							11				
		4.00			5° 35'	217	° '						Water Line
		5.28							12				
		3.00			10° 50'	228	° '						2" Con.
		5.64							13				
		4.00			10° 05'	164	° '						W.L.
		4.79							14				
		3.00			22° 15'	179	0° 0'						2" Con.
		5.96							15				A Pole is 50' [illegible] of W.L.
		5.00			1° 00'	96	0° 0'						W.L. ≠ Pole Line
		4.95							16				
		4.00			45° 25'	95	0° 0'						2" Con.
		6.68							17				
		6.00			320° 40'	68	—						W.L.
		4.37							18				
		4.00			124° 15'	37	" "						2" Con.
		6.02							19				
		3.00			266° 10'	102	" "						W.L.
		5.68							20				
		5.00			197° 15'	68	" "						2" Con.
		6.01							21				
		4.00			218° 55'	201	" "						W.L.

Form 301 Inform.

Date 3-17-36 Survey of L.A. Forestry Telephone Lines

Notes Chkd. Date Checked Date Survey by C. W. Crumley Notes C.K.C. Date 3-17-36

Map No. Indexed A. C. Johnson

Plotted Map No. 8096 Plotted Map No. E.R. 607 Pg. 77

Form 301 10M 3-34

PLEASE RETURN TO
LOS ANGELES COUNTY SURVEYOR
700 HALL OF RECORDS

NOTE: ANY ADDITIONS OR CHANGES ON THIS SHEET MUST BE MADE OR CIRCLED IN RED INK, WITH DATE AND NAME OF PERSON MAKING CHANGE

Do not extend notes this side of this line

Transit at	Sight on	Stadia Intercepts	Stadia Distance	Stadia Rod	Horizontal Angle 0° to 360° Right	Horiz. Distance	+ − Vertical Angle	Elevation of Point	+ Back Sight	+ − Difference Elevation	Height of Instrument	+ − Vertical Distance	REMARKS Station	Left	Right
10F	10E	5.70							1						
		4.00			189.50	170	0.0						2' Contour		
		6.42							2						
		3.00			204.55	342	" "						W. Line		
		4.47							3						
		1.00			187.45	347	" "						2' Con.		
		6.47							4						
		2.00			204.50	447	" "						W. L.		
		5.57							5						
		1.00			198.25	457	" "						2' Con.		
		7.71							6						
		2.00			2.00	570	1.43						Fn.		
		7.34							7						
		2.00			4.05	533	1.45						Fn		
		6.41							8						
		2.00			6.35	441	1.34						Rd. ℄		
		5.11							9						
		2.00			28.00	309	4.31						Fn.		
		4.69							10						
		2.00			23.05	269	2.38						Rd.		
		4.55							11						
		2.00			49.05	251	7.28						Fn.		
		3.94							12						
		2.00			45.20	194	3.29						Rd. ℄		
		5.39							13						
		3.00			70.10	238	3.50						Fn. ∡.		
		4.95							14						
		3.00			73.30	195	2.09						Rd. ℄		
		3.68							15						
		1.00			117.50	268	0.40						Fn.		
		3.26							16						
		1.00			102.35	226	0.0						Rd. ℄		
		4.84							17						
		1.00			139.45	384	0.41						Fn.		
		4.09							18						
		1.00			132.30	309	0.0						Rd. ℄		
		6.17							19						
		1.00			149.50	511	3.14						Fn. ∡.		
		4.74							20						
		1.00			149.35	374	1.07						Rd. ℄		
		7.38							21						
		2.00			154.25	536	3.49						Fn.		

Add'n'l Inform.

Topography Description Legend: Side Hill ... S.H. Side of Draw S.D. Side of Ridge S.R. Head of Draw H.D. Bottom Draw B.D. Bottom Wash B.W. Top of Ridge T.R. Top of Slope T.S. Intersection of Draws V.D's Break in Slope B.S. Steep Slope S.S. Top of Cliff T.Cl. Bottom of Cliff B.Cl. Top of Spur T.Sp. Bottom Canyon B.Cn. Side of Canyon S.Cn. Top of Bank T.B. Bottom of Bank B.B. Top of Cut T.C. Bottom of Cut B.C. Top of Fill T.F. Bottom of Fill B.F. Saddle Sa. Swale Sw. Flat Fl. Stream Str. Trail Tr. Pavement Pvt. Edge of Road E.Rd. Transition Rd. Tr. Rd. Fence Fn. Int. Fences V.Fn. Ditch Dt. Telephone Pole T.P. Power Pole P.P. Culvert Cul. Ditch Fl. Fl. Pine Pl. Cedar Cr. Sycamore Sy. Eucalyptus Eu. Plus combinations of these and all common standard abbreviations.

Form 361 1000 3-34

PLEASE REFER TO

LOS ANGELES COUNTY SURVEYOR

700 HALL OF RECORDS

NOTE: ANY ADDITIONS OR CHANGES ON THIS SHEET MUST BE MADE OR CIRCLED IN RED INK WITH DATE AND NAME OF PERSON MAKING CHANGE

Do not extend notes this side of this line

Transit at	Sight on	Stadia Intervals	Stadia Distance	Stadia Rod—	Horizontal Angle 0° to 360° Right	Horiz. Distance	+ —	Vertical Angle	Elevation of Point	+ Back Sight	+ — Difference Elevation	Height of Instrument	+ Vertical Distance	
		4.28			° '			° '		1				
10F	10E	0.0			161 10	427		2 29						Rd ⊥
										2				
		2.86			° '			° '		3				
11B	10D	1.00			81 35	186		2 48						Fn
		2.56								4				
		1.00			39 40	156		0 0						Rd.
		4.25								5				
		3.00			107 05	125		0 0						Fn
		5.26								6				
		5.00			4 10	26		0 0						Rd at Pole,
		6.06								7				
		5.00			140 10	106		2 48						Fn.
		11.98								8				
		1.00			240 44	98		4 09						Rd
		12.11								9				
		10.00			163 45	111		1 53						Fn
		11.79								10				
		10.00			239 20	179		2 27						Rd
		10.49								11				
		9.00			200 10	149		3 28						Fn
		10.72								12				
		5.00			211 10	172		0 0						Fn
		9.45								13				
		7.00			304 00	243		4 37						W.L.
		11.17								14				
		9.00			287 10	215		4 48						" "
		10.78								15				
		8.00			280 00	277		3 55						" "
		11.06								16				
		7.00			281 00	405		2 46						" "
					° '			° '		17				
										18				
					° '			° '		19				
										20				
					° '			° '		21				

Date Mar. 26 Survey of Lot Eastern Pipeline Lines

Notes Chkd. Checked Date Survey by C.H. Crowley Notes C.H.C. Indexed C. Johnson Date 3-13-38

Map No.

Form 301 (Rev. 6-54)

PLEASE RETURN TO
LOS ANGELES COUNTY SURVEYOR
700 HALL OF RECORDS

NOTE: ANY ADDITIONS OR CHANGES ON THIS SHEET MUST BE MADE OR CIRCLED IN RED INK, WITH DATE AND NAME OF PERSON MAKING CHANGE

Do not extend notes this side of this line

Transit at	Sight on	Stadia Intercepts	Stadia Distance	Stadia Rod	Horizontal Angle 0° to 360° Right	Horiz. Distance	+ − Vertical Angle	Elevation of Point	+ Back Sight	+ − Difference Elevation	Height of Instrument	+ − Vertical Distance	REMARKS Station	Left	Right
									1						
									2						
									3						
									4						
									5						
									6						
									7						
									8						
									9						
									10						
									11						
									12						
									13						
									14						
									15						
									16						
									17						
									18						
									19						
									20						
									21						

Notes Ck'd by	Survey of Forestry Tel. Line	F.B. 607 Pg. 115
Map No.	W. O. Tape No St'd °F.	P-1
Office Work	Surveyed by F.J. McNeal	
Checked	Notes	
Date	Indexed A. C. Johnson 3-20-36	

FORESTRY TELEPHONE
J.N. 8094
LOCATION OF POLES
SOLEDAD DIVISION
P-114

PARTY
F.J. McNeal
Jack Gregory
A.G. Moser
A.B. Morse

FOR PROFILE SEE F.B. 669-119 TO 138
"NOTE"
POLES CHECK LOCATION AS SHOWN
POLE LOCATION FROM LYONS AVE & HILL ST TO SOLEDAD MDQ SHOWN IN FB 917-57-60

Note: ANY ADDITIONS OR CHANGES ON THIS SHEET MUST BE MADE OR CIRCLED IN Red Ink WITH DATE AND NAME OF PERSON MAKING CHANGE.
Do not extend notes outside of this line
RETURN TO
LOS ANGELES COUNTY SURVEYOR
700 HALL OF RECORDS
FORM 247 SM 2-34

RETURN TO

LOS ANGELES COUNTY SURVEYOR

700 HALL OF RECORDS

Note: ANY ADDITIONS OR CHANGES ON THIS SHEET MUST BE MADE OR CIRCLED IN **Red Ink** WITH DATE AND NAME OF PERSON MAKING CHANGE.

Do not extend notes this side of this line

F.B. 607 PG. 116

Notes Ck'd by	Survey of Forestry [illegible] P-114	F.B. 607 PG. 117
Map No.	W. O. [illegible] Tape No. 1 St'd 3 °F.	
Office Work	Surveyed by F. J. McNeal	
Checked	Notes Mc Date 2-14-36	
Date	Indexed A. C. Johnson	

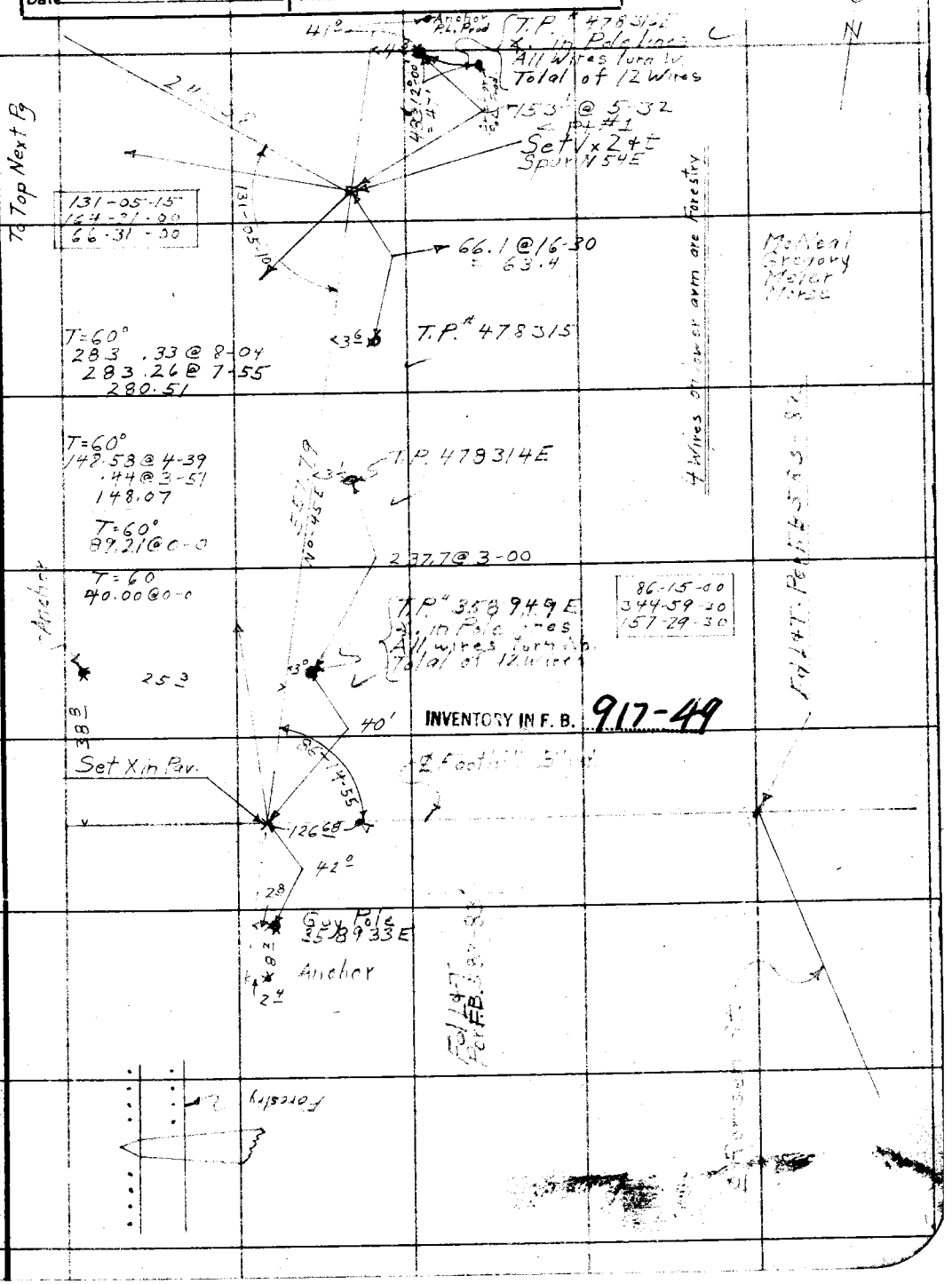

Note: Any Additions or Changes on This Sheet Must be Made or Circled in Red Ink With Date and Name of Person Making Change.

Do not extend notes this side of this line

RETURN TO
LOS ANGELES COUNTY SURVEYOR
700 HALL OF RECORDS

FORM 247 10M 11-35

F.B. 607 PG. 118

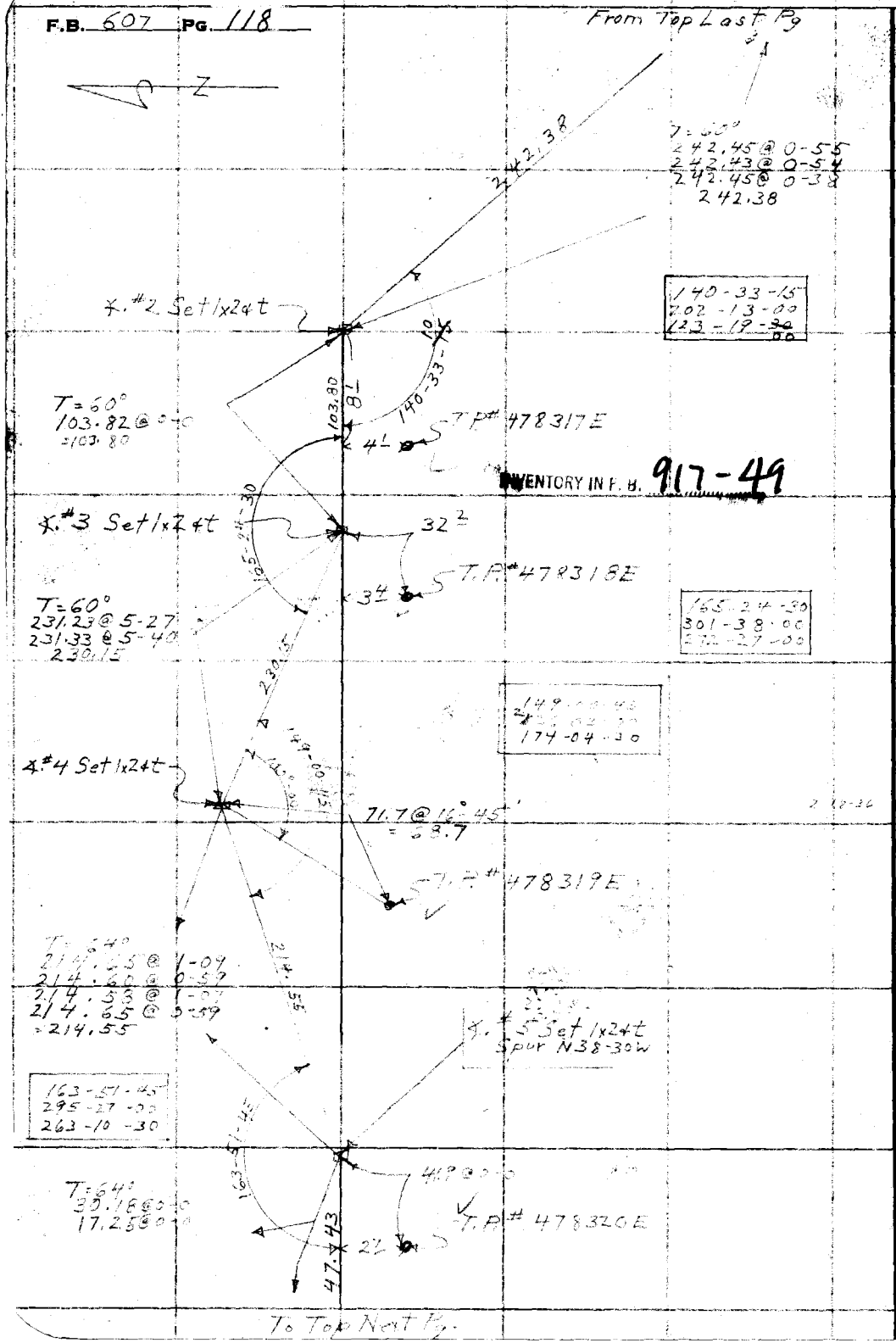

RETURN TO
LOS ANGELES COUNTY SURVEYOR
700 HALL OF RECORDS

Note: Any Additions or Changes on This Sheet Must be Made or Circled in Red Ink With Date and Name of Person Making Change.

Do not extend notes this side of this line

Notes Ck'd by	Survey of [illegible]	F.B. [illegible] Pg. 119
Map No.	W. O. [illegible] Tape No. 1 St'd [illegible] °F.	
Office Work	Surveyed by F. J. McNea	
Checked	Notes [illegible] Date 2-18-36	
Date	Indexed A. C. Johnson	

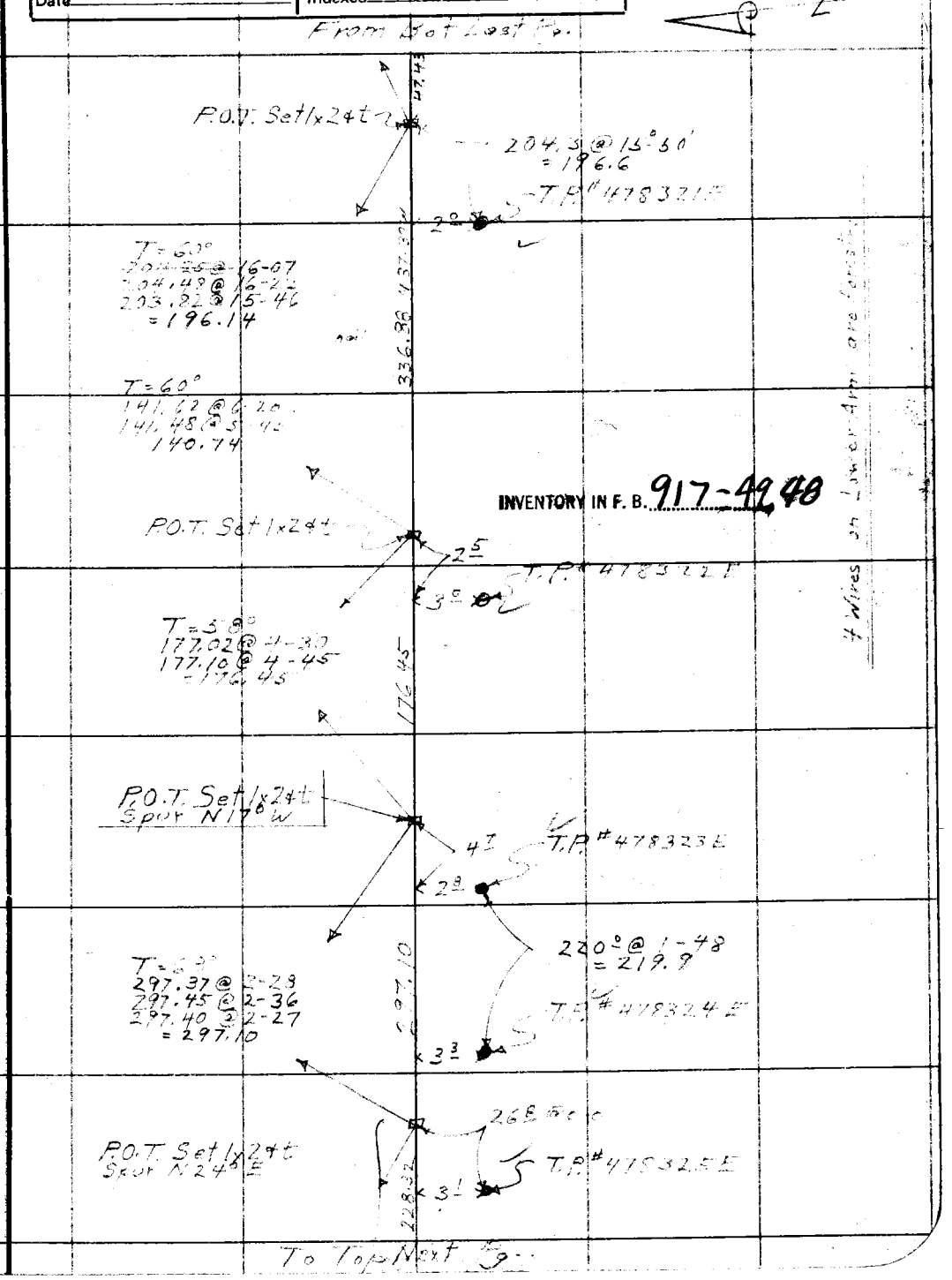

Note: Any Additions or Changes on This Sheet Must be Made or Circled in Red Ink With Date and Name of Person Making Change.

Do not extend notes this side of this line

RETURN TO
LOS ANGELES COUNTY SURVEYOR
700 HALL OF RECORDS

FORM 247 10M 11-35

F.B. 607 Pg. 120



RETURN TO
LOS ANGELES COUNTY SURVEYOR
700 HALL OF RECORDS

Note: Any Additions or Changes on This Sheet Must be Made or Circled in Red Ink With Date and Name of Person Making Change.

Do not extend notes this side of this line

Notes Ck'd by	Survey of	F.B. Pg. 121
Map No.	W. O. Tape No. St'd ° F.	
Office Work	Surveyed by F. J. McNeal	
Checked	Notes Date	
Date	Indexed A. C. Johnson	

INVENTORY IN F. B. 917-47,48

Note: Any Additions or Changes on This Sheet Must be Made or Circled in Red Ink With Date and Name of Person Making Change.

Do not extend notes this side of this line

RETURN TO
LOS ANGELES COUNTY SURVEYOR
700 HALL OF RECORDS

FORM 247 10M 11-35

F.B. _____ Pg. 122



INVENTORY IN F. B. 917-47

162-33-00

Anchor

To Bot Next Pg

RETURN TO
LOS ANGELES COUNTY SURVEYOR
700 HALL OF RECORDS

Note: Any Additions or Changes on This Sheet Must be Made or Circled in Red Ink With Date and Name of Person Making Change.

Do not extend notes this side of this line

Notes Ck'd by	Survey of
Map No.	W. O. Tape No. St'd °F.
~~Office Work~~	~~Surveyed by~~ F. J. McNeal
Checked	Notes Date
Date	Indexed A. C. Johnson

F.B. Pg. 123

Note: Any Additions or Changes on This Sheet Must be Made or Circled in Red Ink With Date and Name of Person Making Change.

Do not extend notes this side of this line

RETURN TO
LOS ANGELES COUNTY SURVEYOR
700 HALL OF RECORDS

INVENTORY IN F. B. 912-47



4 Wires on Lower Arm
Line Forestry

FORM 247 10M 11-35

F.B. [illegible] PG. 124

To Bal Next Pg

T.R. #4783

25

05

P.O.T. Set 1/2 at Spur N 15E

INVENTORY IN F.B. 917-47

107-57-30

From Rt. Last Pg.

RETURN TO
LOS ANGELES COUNTY SURVEYOR
700 HALL OF RECORDS

Note: Any Additions or Changes on This Sheet Must be Made or Circled in Red Ink With Date and Name of Person Making Change.

Do not extend notes this side of this line

Notes Ck'd by	Survey of	F.B. PG. 125
Map No.	W. O. Tape No. St'd °F.	
~~Office Work~~	Surveyed by F. J. McNeal	
Checked	Notes Date	
Date	Indexed A. C. Johnson	

To Bot Next Pg.

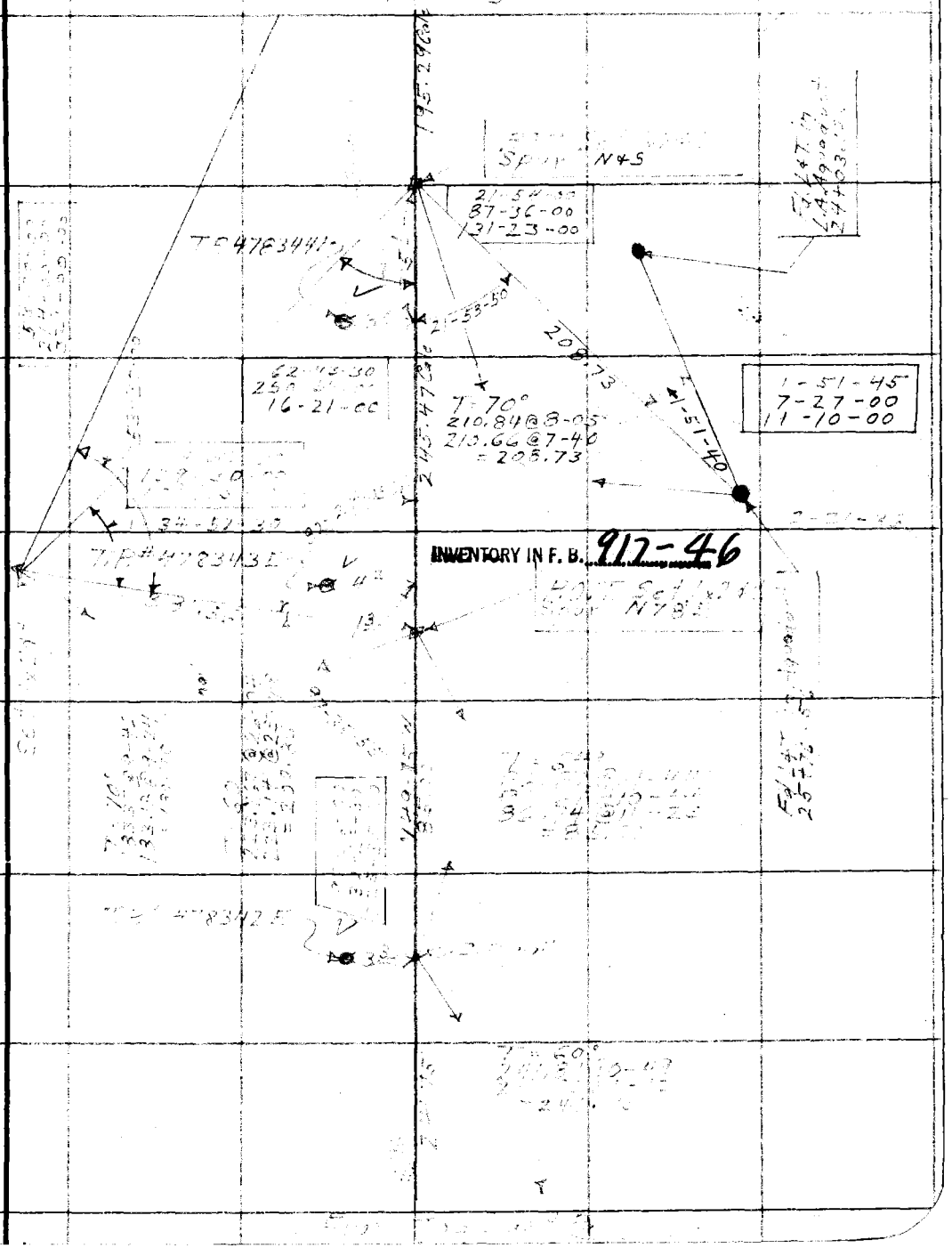

Note: Any Additions or Changes on This Sheet Must be Made or Circled in Red Ink With Date and Name of Person Making Change.

Do not extend notes this side of this line

RETURN TO
LOS ANGELES COUNTY SURVEYOR
700 HALL OF RECORDS

FORM 247 10M 11-35

F.B. 607 PG. 126

To Bot Next Pg

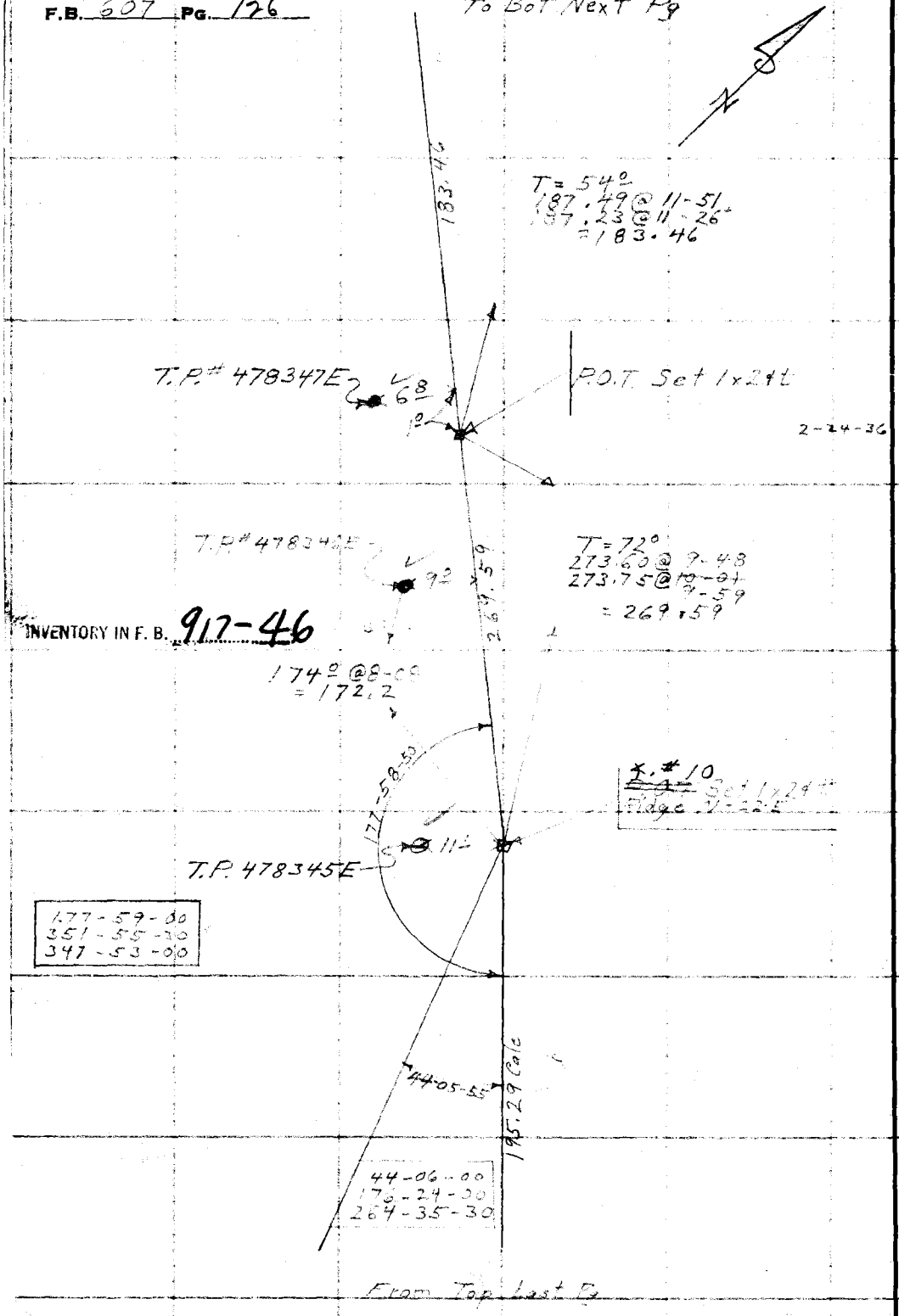

INVENTORY IN F. B. 917-46

From Top Last Pg

RETURN TO
LOS ANGELES COUNTY SURVEYOR
700 HALL OF RECORDS

Note: Any Additions or Changes on This Sheet Must be Made or Circled in Red Ink With Date and Name of Person Making Change.

Do not extend notes this side of this line

Notes Ck'd by	Survey of Forestry [illegible] Line
Map No.	W. O. [illegible] Tape No. [illegible] St'd 84°F.
Office Work	Surveyed by F. J. McNeal
Checked	Notes Mc Date [illegible]
Date	Indexed [illegible]

F.B. [illegible] Pg. 127

P-114

To Bot Next Pg

N

36-04-15
144-16-30
216-25-00

15 Adj

150.5 @ 2-57
= 150.3

231.01 Calc.

INVENTORY IN F. B. 917-46

T.P. # 4783 49E

15

For Traverse Tie
See F.B. 607-164

~~51-55-30~~
~~207-[illegible]-45~~
~~311-32-45~~

51-54-45
207-39-00
311-28-30

176-46-00
347-04-00
340-36-00

51-54-45 50 Adj

[illegible] 54°
172.84 @ 0-0
= 172.81

Anchor
172.81

23

T.P. # 4-783 48E

35

Ridge - N 46 E

91-13-15
04-52-30
[illegible]

91-13-05

183.46

176-46-00

From Top Last Pg

Note: Any Additions or Changes on This Sheet Must be Made or Circled in Red Ink With Date and Name of Person Making Change.

Do not extend notes this side of this line

RETURN TO
LOS ANGELES COUNTY SURVEYOR
700 HALL OF RECORDS

FORM 247 10M 11-35

F.B. 607 PG. 128

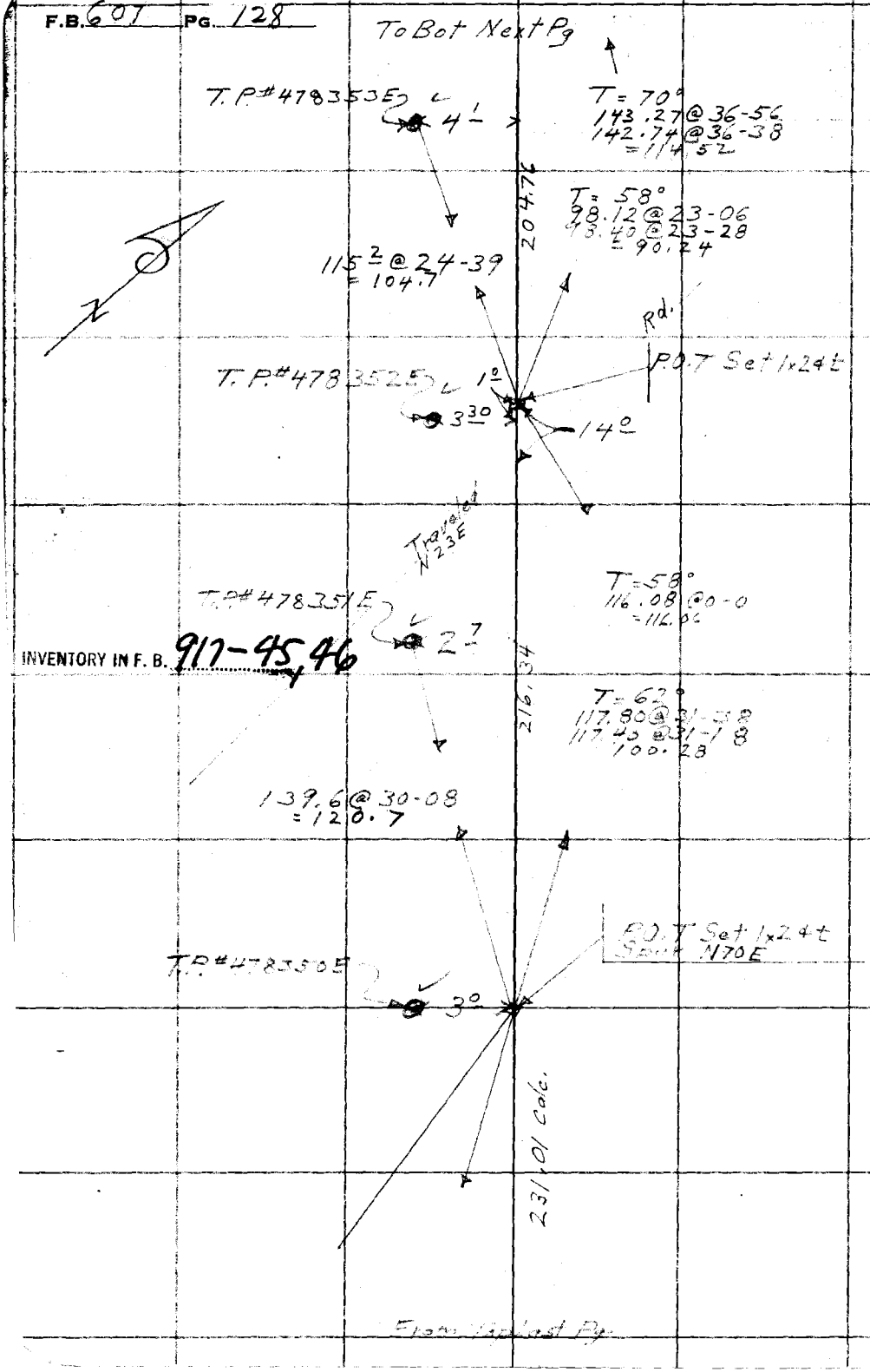

INVENTORY IN F. B. 917-45,46

RETURN TO
LOS ANGELES COUNTY SURVEYOR
700 HALL OF RECORDS

Note: Any Additions or Changes on This Sheet Must be Made or Circled in Red Ink With Date and Name of Person Making Change.

Do not extend notes this side of this line

Notes Ck'd by	Survey of Forestry [illegible]
Map No.	W. O. [illegible] Tape No. 1 St'd 84 °F.
Office Work	Surveyed by F. J. McNeal
Checked	Notes Mc Date 2-24-36
Date	Indexed A. C. Johnson

F.B. [illegible] PG. 129

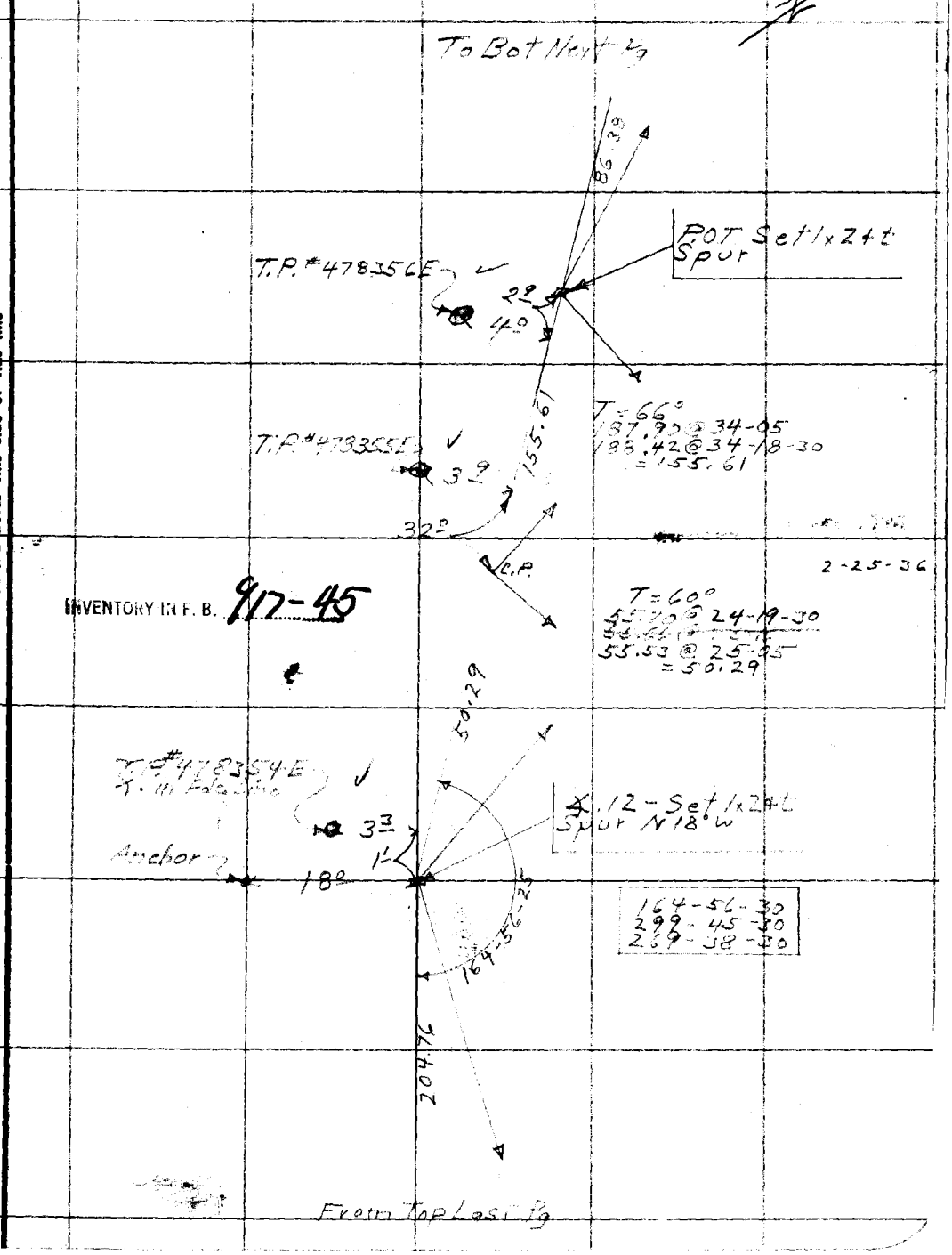

INVENTORY IN F. B. 917-45

Note: Any Additions or Changes on This Sheet Must be Made or Circled in Red Ink With Date and Name of Person Making Change.

Do not extend notes this side of this line

RETURN TO
LOS ANGELES COUNTY SURVEYOR
700 HALL OF RECORDS

FORM 247 10M 11-35

F.B. 607 PG. 130.

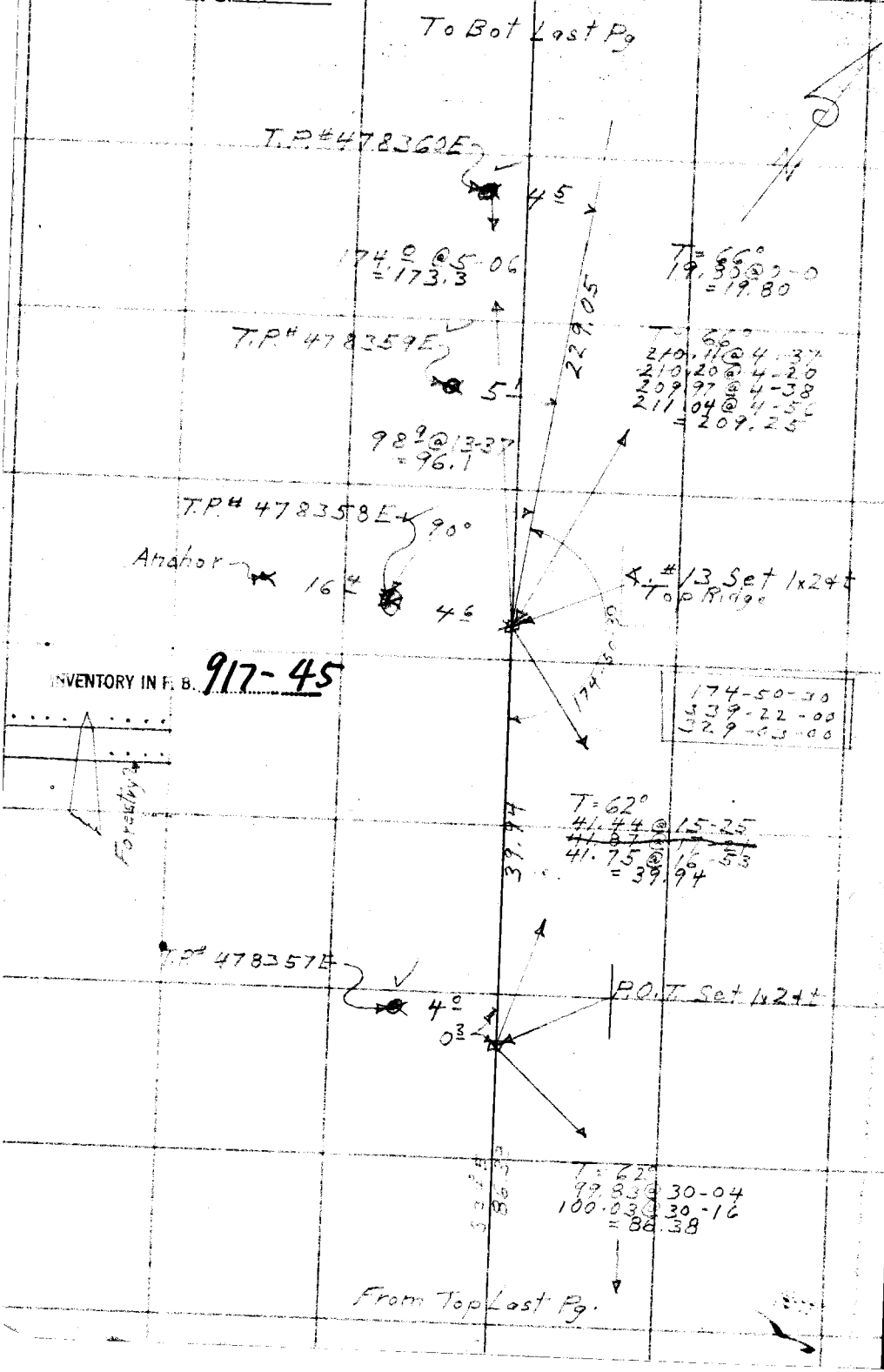

INVENTORY IN F. B. 917-45

RETURN TO
LOS ANGELES COUNTY SURVEYOR
700 HALL OF RECORDS

Note: Any Additions or Changes on This Sheet Must be Made or Circled in Red Ink With Date and Name of Person Making Change.

Do not extend notes this side of this line

Notes Ck'd by	Survey of Forestry Tel Line
Map No.	W. O. 8094 Tape No. 1 St'd 3 °F.
Office Work	Surveyed by F. J. McNeal
Checked	Notes Mc Date 2-25-36
Date	Indexed A. G. Johnson

F.B. 507 Pg. 131

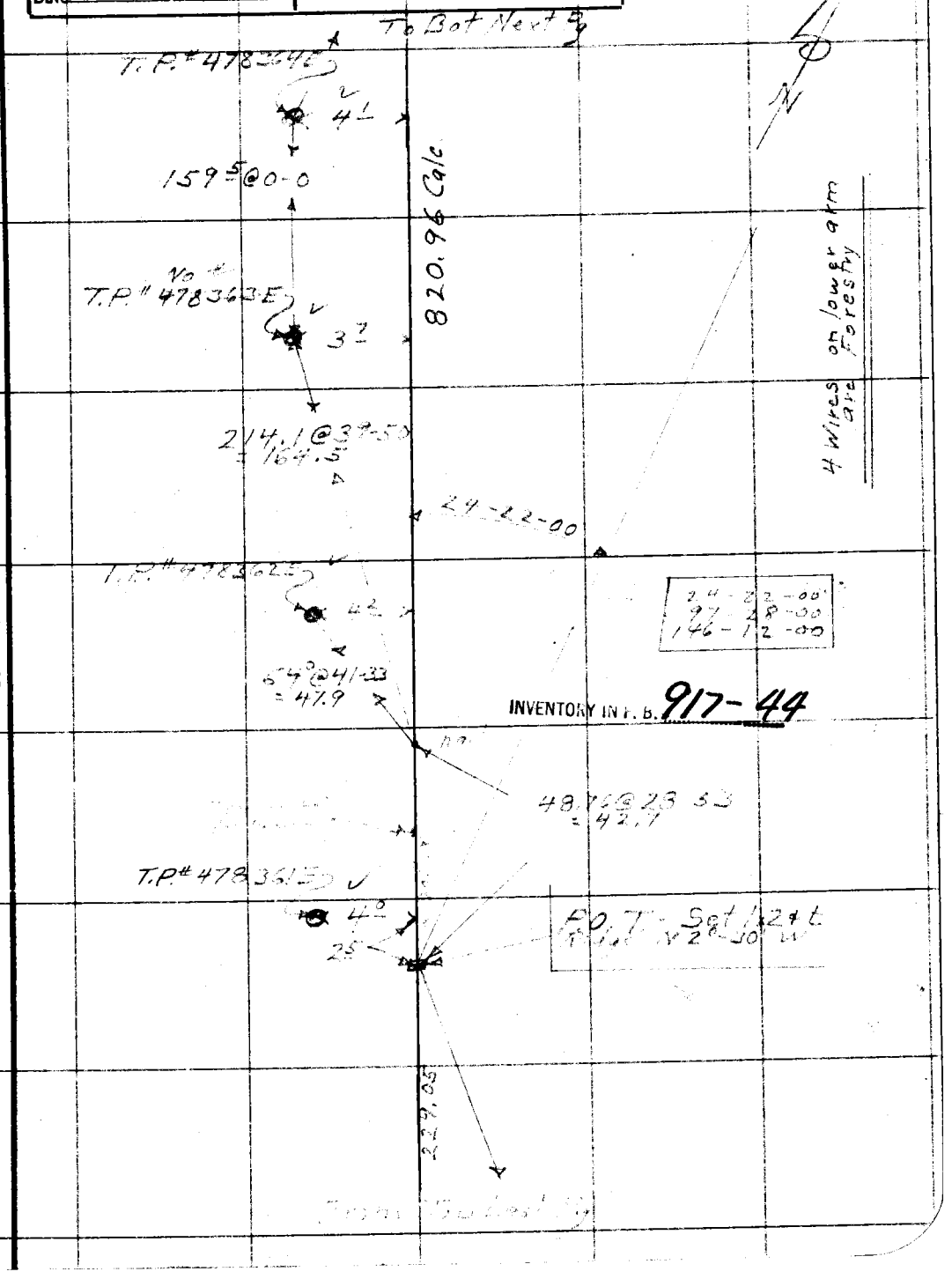

Note: Any Additions or Changes on This Sheet Must be Made or Circled in Red Ink With Date and Name of Person Making Change.

Do not extend notes this side of this line

RETURN TO
LOS ANGELES COUNTY SURVEYOR
700 HALL OF RECORDS

FORM 247 10M 11-35

F.B. 607 PG. 132

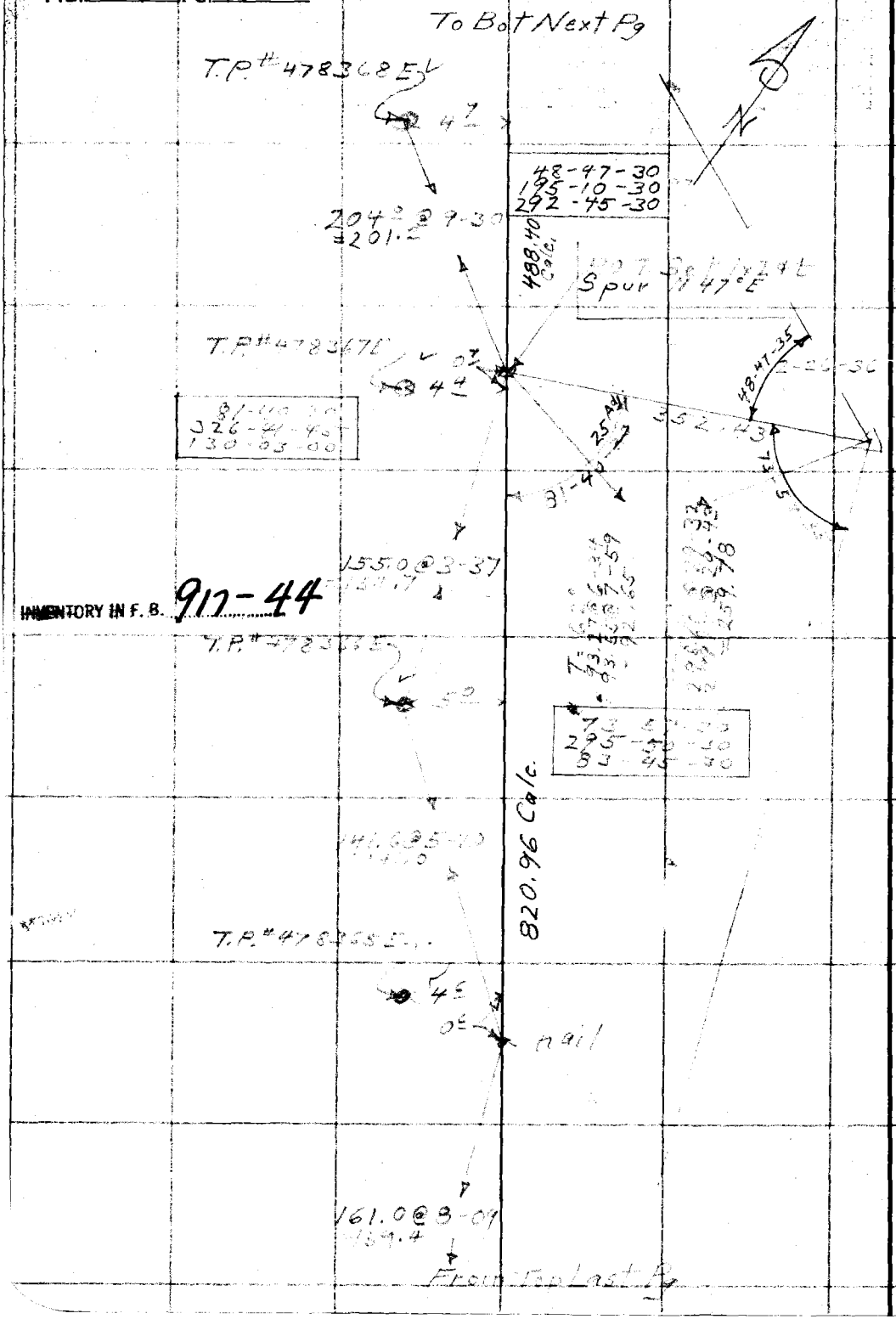

RETURN TO
LOS ANGELES COUNTY SURVEYOR
700 HALL OF RECORDS

Note: Any Additions or Changes on This Sheet Must be Made or Circled in Red Ink With Date and Name of Person Making Change.

Do not extend notes this side of this line

Notes Ck'd by	Survey of Forest Home
Map No.	W. O. Tape No. St'd 3 °F.
Office Work	Surveyed by F. J. McNeal
Checked	Notes Mc Date 2-26-36
Date	Indexed A. C. Johnson

F.B. 601 Pg. 133

Bull

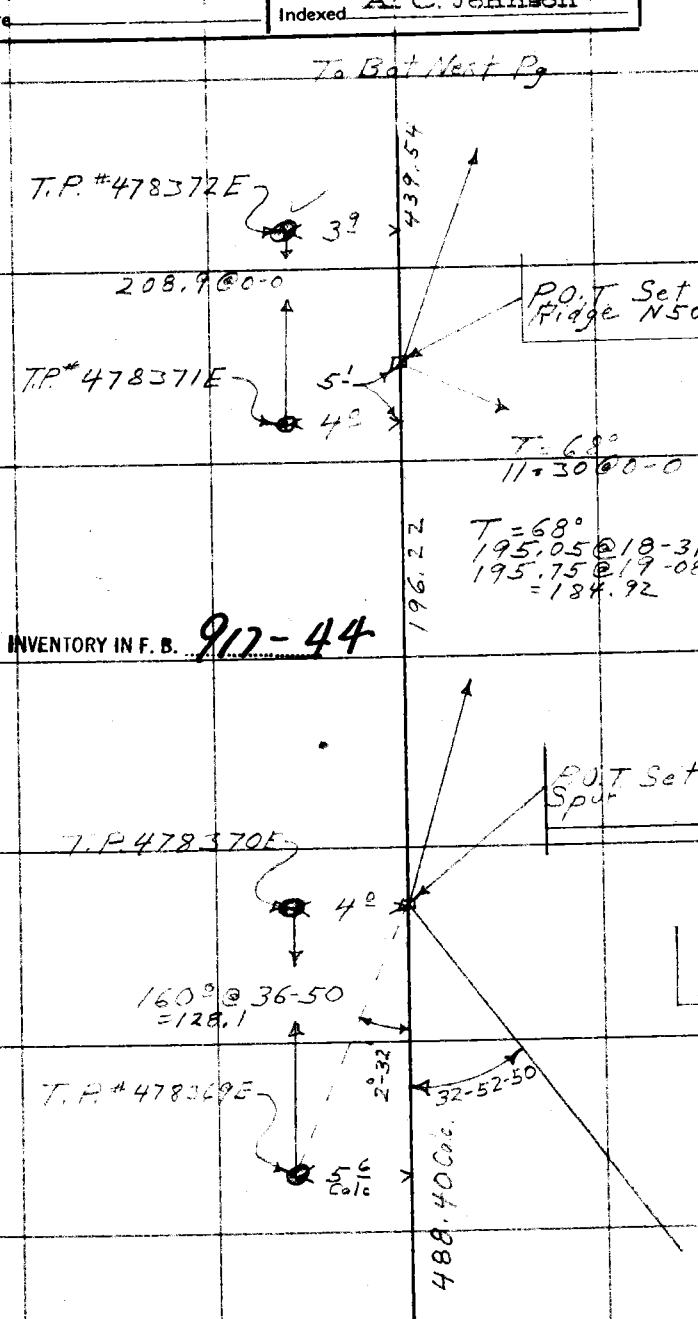

32	52	45
131	31	30
197	16	30

INVENTORY IN F. B. 917-44

Note: Any Additions or Changes on This Sheet Must be Made or Circled in Red Ink With Date and Name of Person Making Change.

Do not extend notes this side of this line

RETURN TO
LOS ANGELES COUNTY SURVEYOR
700 HALL OF RECORDS

FORM 247 10M 11-35

F.B. 607 PG. 134

To Bot Next Pg

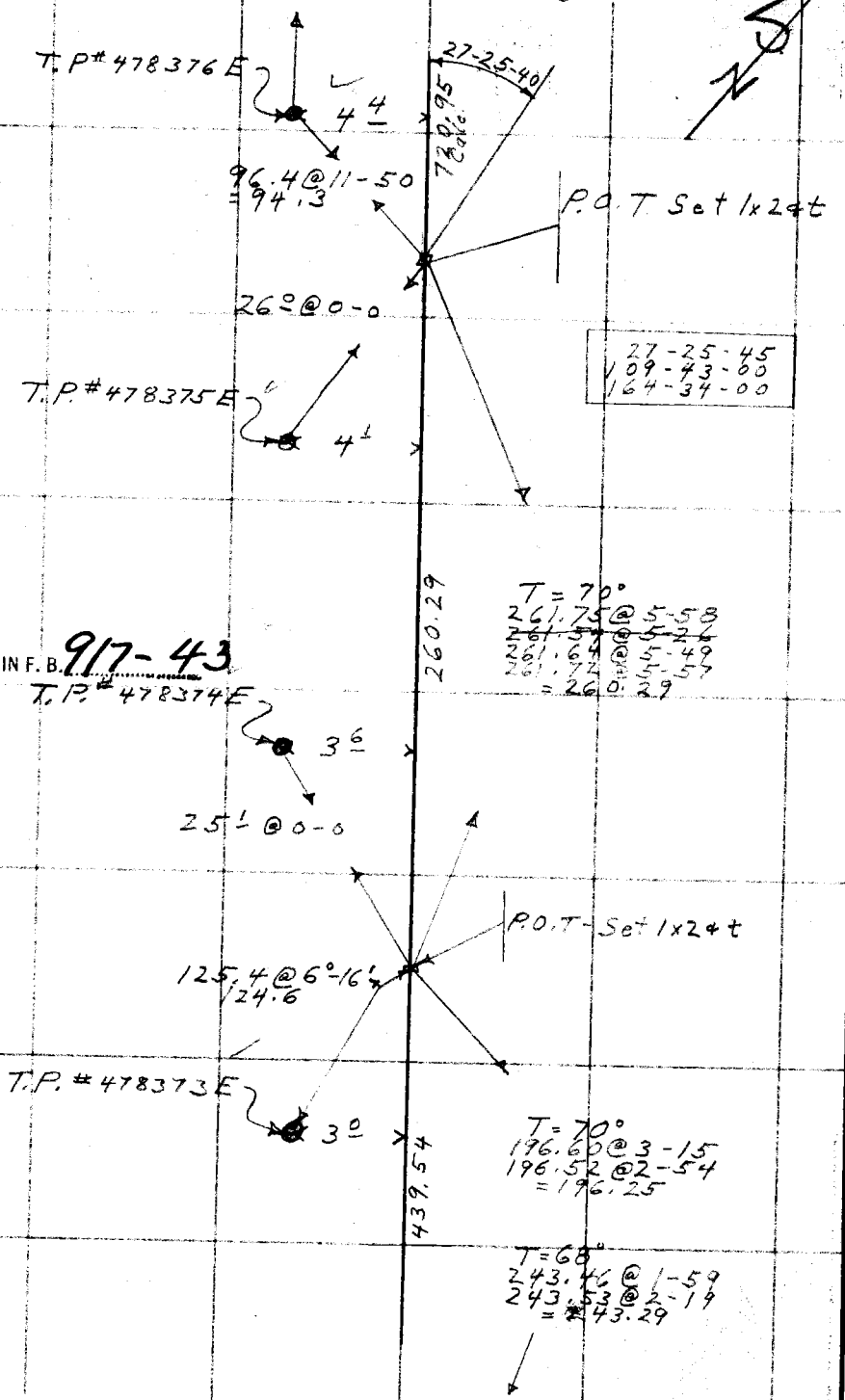

From Last Pg

RETURN TO
LOS ANGELES COUNTY SURVEYOR
700 HALL OF RECORDS

Do not extend notes this side of this line

Note: Any Additions or Changes on This Sheet Must be Made or Circled in Red Ink With Date and Name of Person Making Change.

Notes Ck'd by	Survey of Forestry Tel. Line
Map No.	W. O. 3039 Tape No. 1 St'd 84 °F.
Office Work	Surveyed by F. J. McNeal
Checked	Notes MC Date 2-26-36
Date	Indexed A. C. Johnson

F.B. 607 PG. 135

To Bot Next Pg

160.3 @ 14-07
155.5

T.P. # 478379E

34

110.5 @ 4-00
= 110.2
190 @ 0-0

INVENTORY IN F. B. 917-43

T.P. # 478378E

36

720.95

195 @ 7-20
= 193.4

T.P. # 478377E

37

148.0 @ 12-30
= 144.5

From Top Last Pg.

Note: ANY ADDITIONS OR CHANGES ON THIS SHEET MUST BE MADE OR CIRCLED IN Red Ink WITH DATE AND NAME OF PERSON MAKING CHANGE.

Do not extend notes this side of this line

RETURN TO
LOS ANGELES COUNTY SURVEYOR
700 HALL OF RECORDS

FORM 247 5M 2-34

F.B. 607 PG. 136

To Bot Next Pg



INVENTORY IN F. B. 917-43

RETURN TO
LOS ANGELES COUNTY SURVEYOR
700 HALL OF RECORDS

Do not extend notes this side of this line

Note: ANY ADDITIONS OR CHANGES ON THIS SHEET MUST BE MADE OR CIRCLED IN Red Ink WITH DATE AND NAME OF PERSON MAKING CHANGE.

Notes Ck'd by	Survey of Foresiry Tel. Line
Map No.	W. O. 3014 Tape No 1 St'd [illegible] °F.
Office Work	Surveyed by F. J. McNeal
Checked	Notes Mc Date 2-26-36
Date	Indexed A. C. Johnson

F.B. 607 Pg. 137

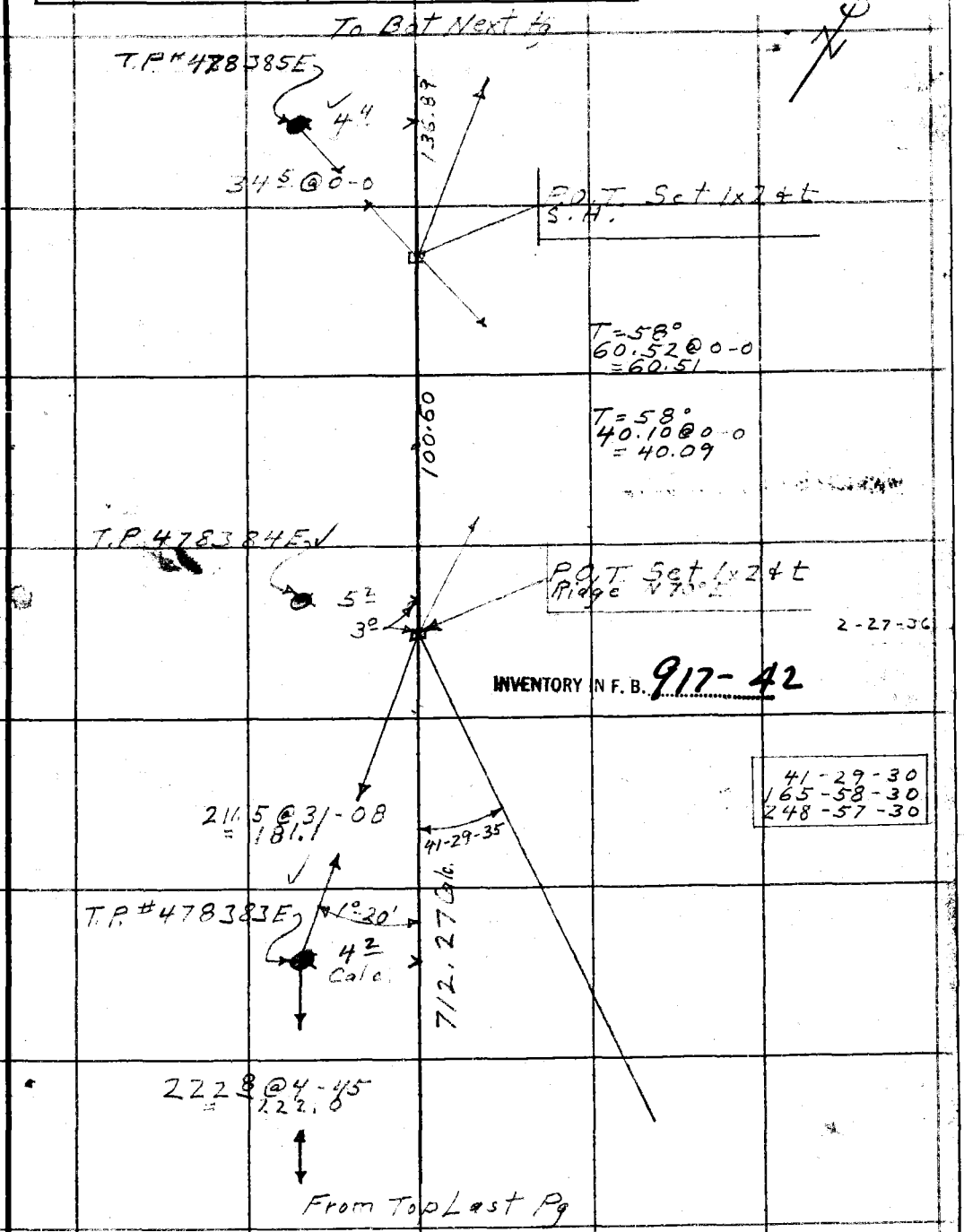

Note: ANY ADDITIONS OR CHANGES ON THIS SHEET MUST BE MADE OR CIRCLED IN Red Ink WITH DATE AND NAME OF PERSON MAKING CHANGE.

Do not extend notes this side of this line

RETURN TO
LOS ANGELES COUNTY SURVEYOR
700 HALL OF RECORDS

FORM 247 BM 2-34

F.B. 607 PG. 138

To Bot Next Pg

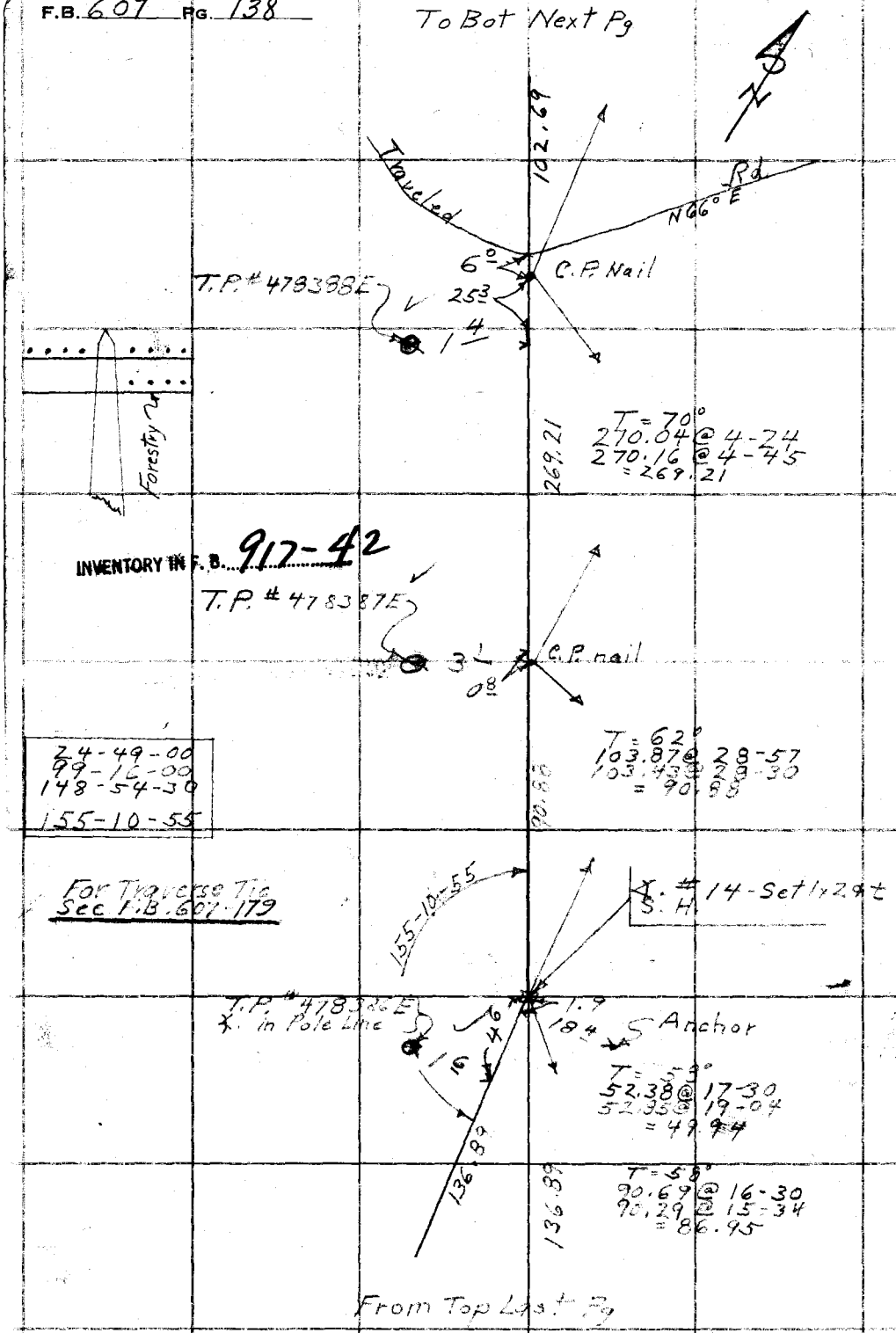

RETURN TO
LOS ANGELES COUNTY SURVEYOR
700 HALL OF RECORDS

Note: ANY ADDITIONS OR CHANGES ON THIS SHEET MUST BE MADE OR CIRCLED IN Red Ink WITH DATE AND NAME OF PERSON MAKING CHANGE.

Do not extend notes this side of this line

Notes Ck'd by	Survey of Forestry Tel Line	F.B. 601 Pg. 139
Map No.	W. O. 8094 Tape No. 1 St'd 84 °F.	P-114
Office Work	Surveyed by F. J. McNeal	
Checked	Notes Mc C. Johnson Date 2-27-36	
Date	Indexed	

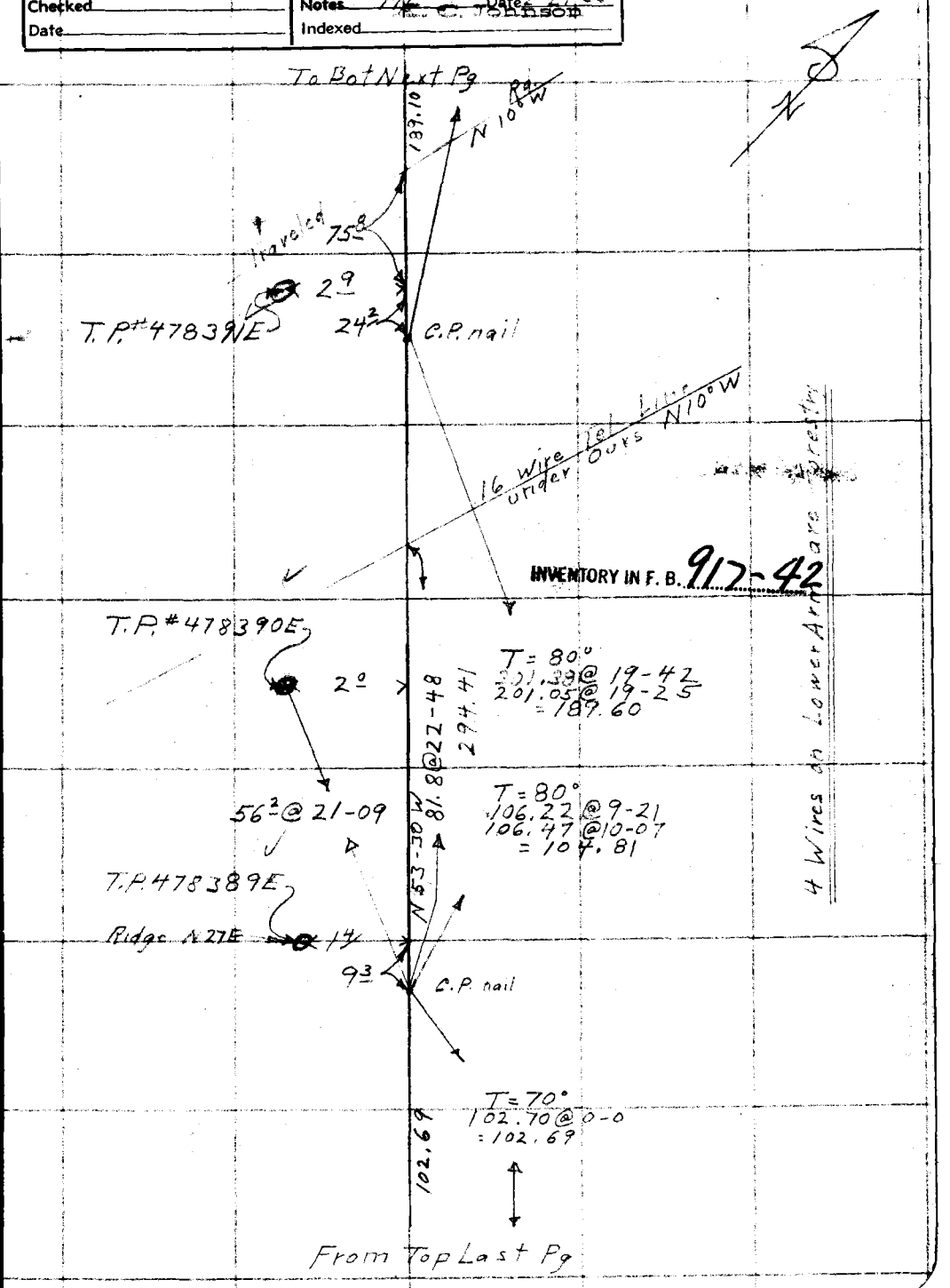

Note: Any Additions or Changes on This Sheet Must be Made or Circled in Red Ink With Date and Name of Person Making Change.

Do not extend notes this side of this line

RETURN TO
LOS ANGELES COUNTY SURVEYOR
700 HALL OF RECORDS

FORM 247 10M 11-35

F.B. #607 Pg. 140

To Bot Next Pg.

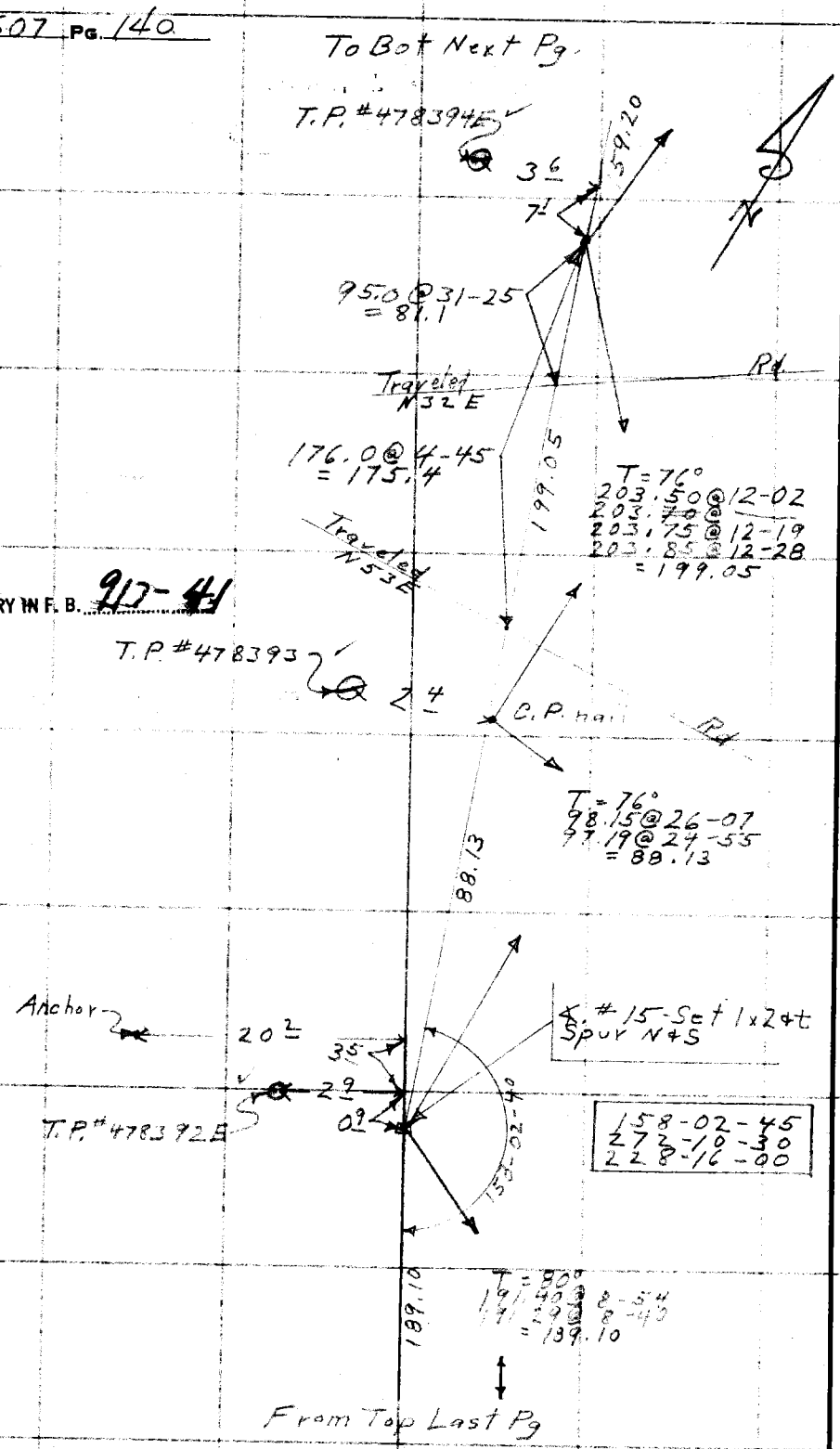

INVENTORY IN F. B. 917-41

RETURN TO
LOS ANGELES COUNTY SURVEYOR
700 HALL OF RECORDS

Do not extend notes this side of this line

Note: Any Additions or Changes on This Sheet Must be Made or Circled in Red Ink With Date and Name of Person Making Change.

Notes Ck'd by	Survey of Forester Tel Line
Map No.	W. O. 8094 Tape No. 1 St'd 94° F.
~~Office Work~~	~~Surveyed by~~ F. J. McNeal
Checked	Notes MC Date 2-27-36
Date	Indexed A. C. Johnson

F.B. 607 PG. 141

P-44

Note: Any Additions or Changes on This Sheet Must be Made or Circled in Red Ink With Date and Name of Person Making Change.

Do not extend notes this side of this line

RETURN TO
LOS ANGELES COUNTY SURVEYOR
700 HALL OF RECORDS

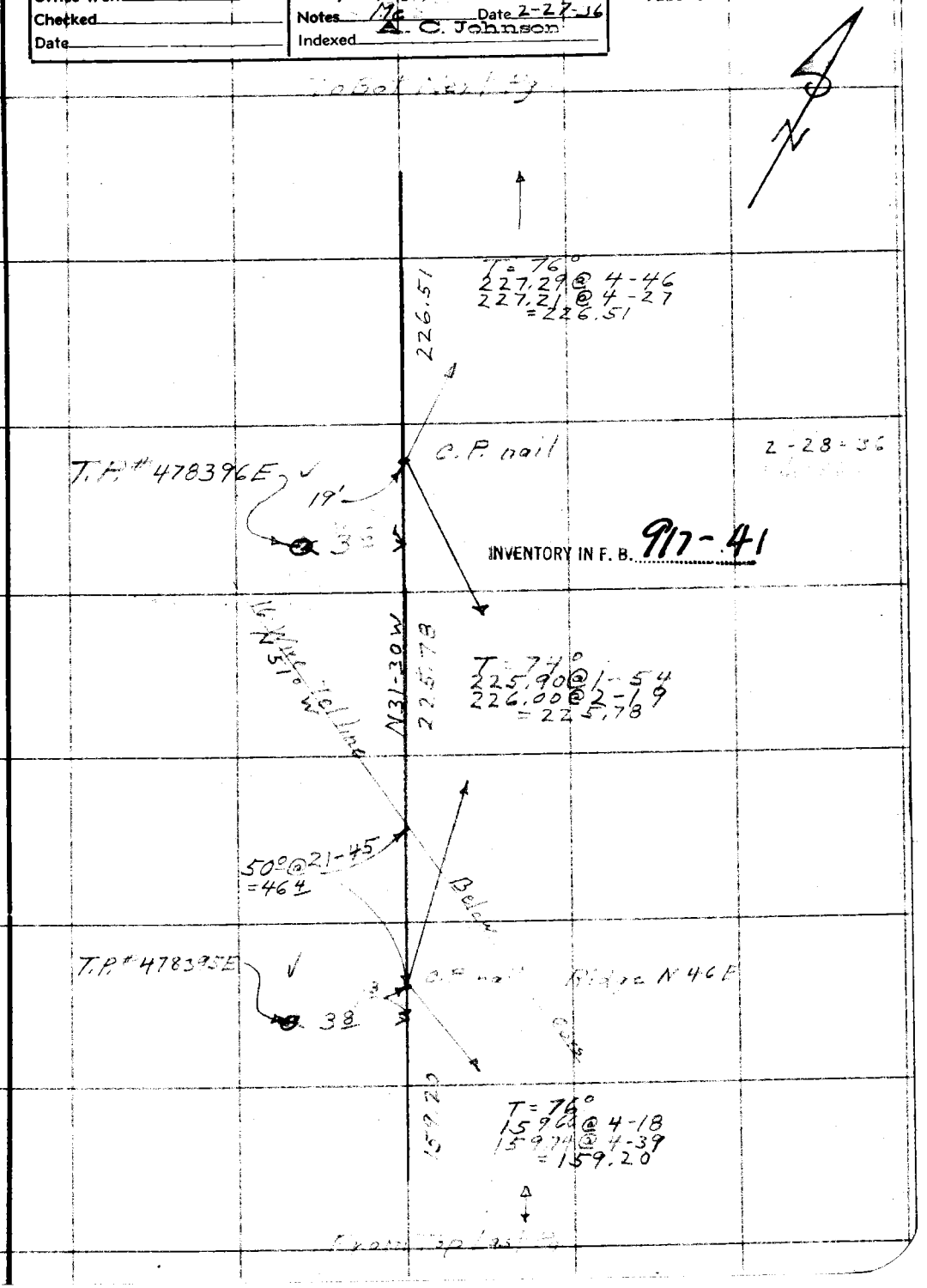

FORM 247 10M 11-35

F.B. 607 Pg. 142

To Bot Next Pg

11.49

C.P. nail

11.90

T.P.# 478399E

2 ±

T=62°
130.62@0-0
=130.60

247.38

T=62°
134.72@29-53
134.23@29-32
=116.78

INVENTORY IN F. B. 917-41

P.O.T. - Set 1x2 ±
S.H.

T.P.# 478398E

1 ±

T=68°
67.37@8-49
67.16@7-34
=66.56

66.56

59.7@5-59
=59.3

P.O.T. - Set 1x2 ±
Ridge N+S

95°-@6-15
=94.5

226.51

T.P.# 478397E

3 ±

RETURN TO
LOS ANGELES COUNTY SURVEYOR
700 HALL OF RECORDS

Do not extend notes this side of this line

Note: Any Additions or Changes on This Sheet Must be Made or Circled in Red Ink With Date and Name of Person Making Change.

Notes Ck'd by	Survey of Forestry Tel Line
Map No.	W. O. 8094 Tape No. 1 St'd 84 °F.
Office Work	Surveyed by F. J. McNeal
Checked	Notes Mc Date 2-28-36
Date	Indexed A. O. [illegible]

F.B. 607 PG. 143

P-117

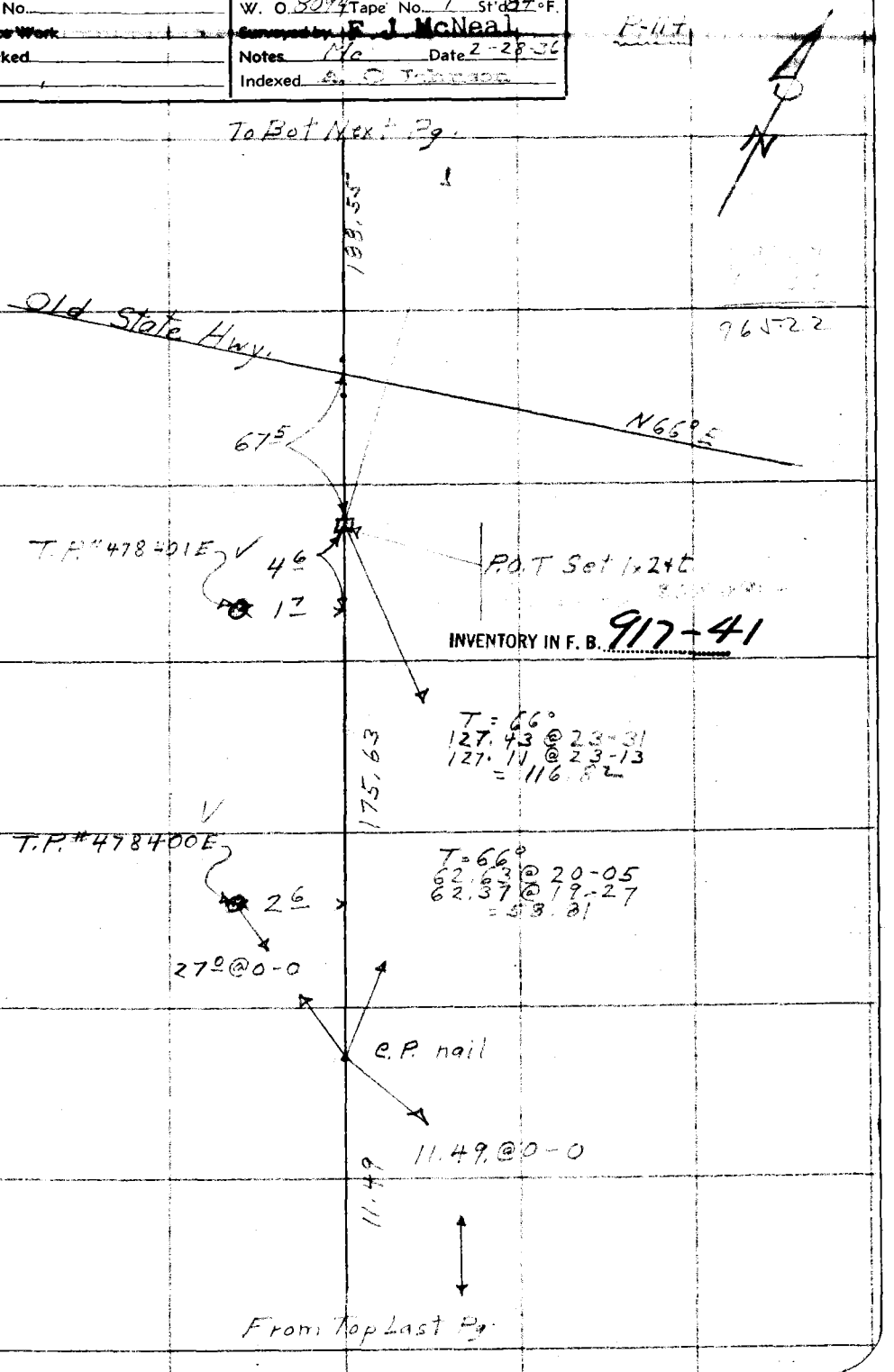

Note: Any Additions or Changes on This Sheet Must be Made or Circled in Red Ink With Date and Name of Person Making Change.

Do not extend notes this side of this line

RETURN TO
LOS ANGELES COUNTY SURVEYOR
700 HALL OF RECORDS

FORM 247 10M 11-35

F.B. 607 PG. 144

To Bot Next Pg

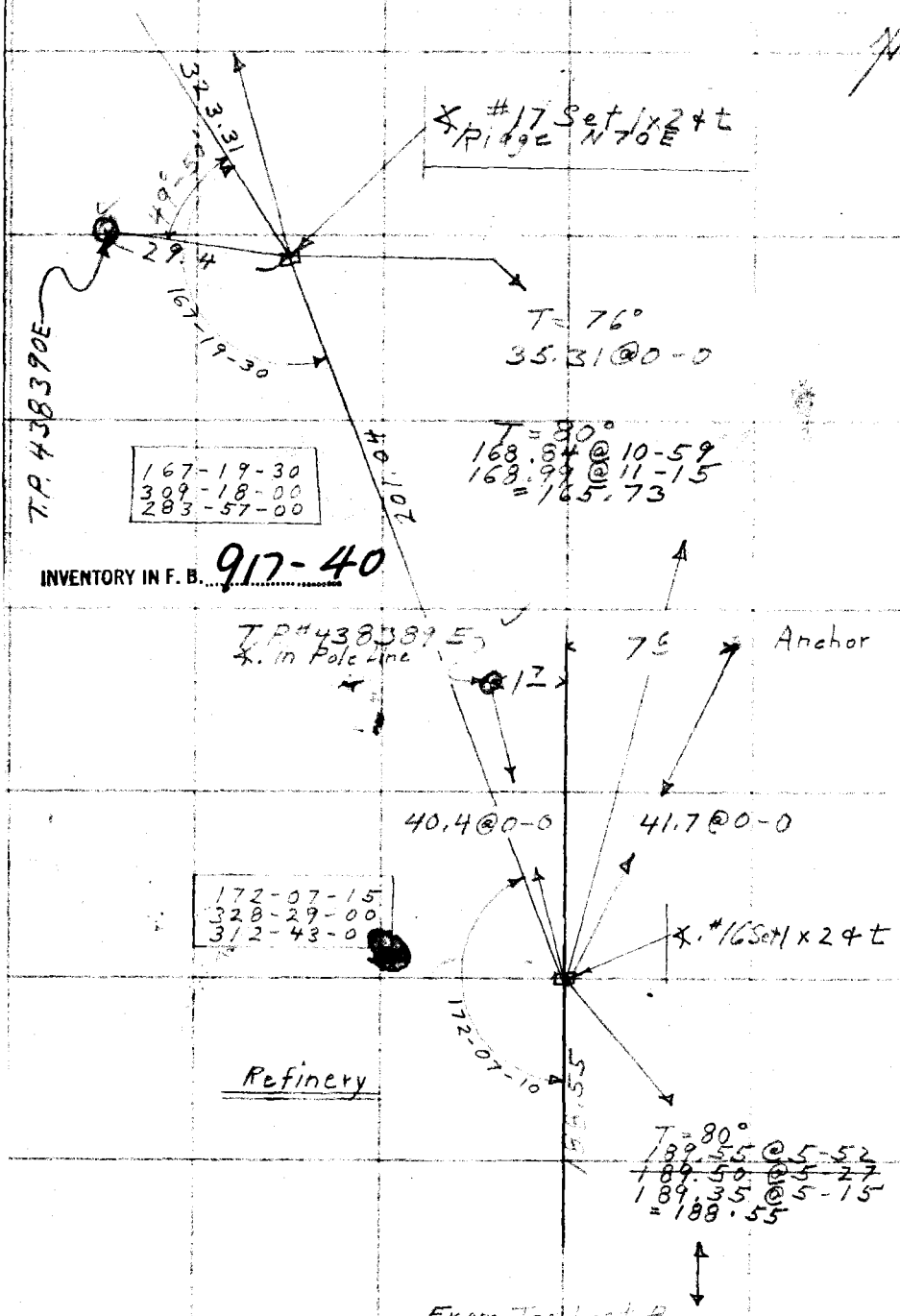

INVENTORY IN F. B. 917-40

From Top Last Pg

RETURN TO
LOS ANGELES COUNTY SURVEYOR
700 HALL OF RECORDS

Note: Any Additions or Changes on This Sheet Must be Made or Circled in Red Ink With Date and Name of Person Making Change.

Do not extend notes this side of this line

Notes Ck'd by	Survey of Forestry Tel Line
Map No.	W. O. 8094 Tape No. 1 St'd 84 °F.
Office Work	Surveyed by F. J. McNeal
Checked	Notes Mc Date 2-28-36
Date	Indexed A. C. Johnson

F.B. 607 PG. 145

F-114

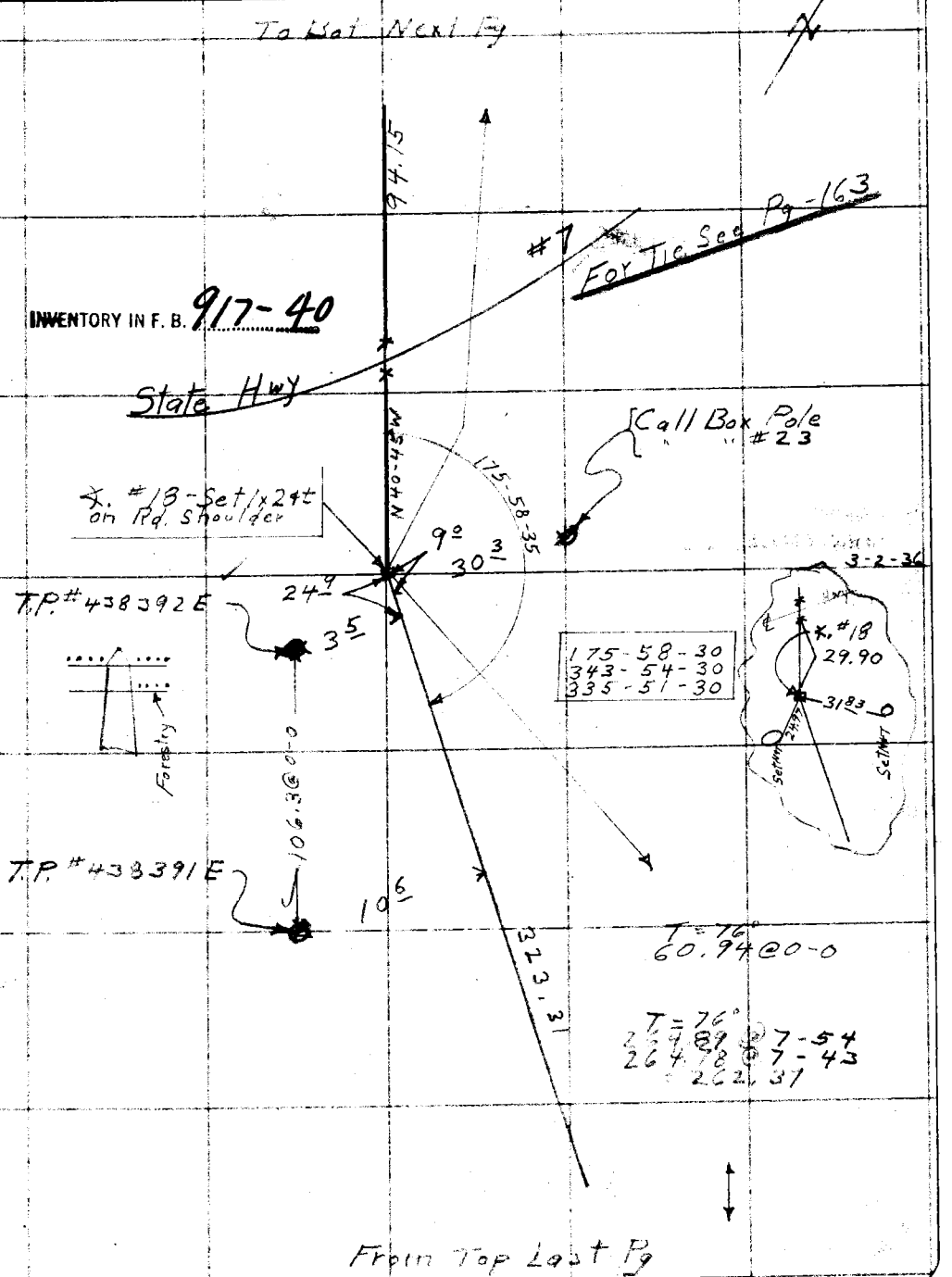

Note: Any Additions or Changes on This Sheet Must be Made or Circled in Red Ink With Date and Name of Person Making Change.

Do not extend notes this side of this line

RETURN TO
LOS ANGELES COUNTY SURVEYOR
700 HALL OF RECORDS

FORM 247 10M 11-35

F.B. 607 PG. 146

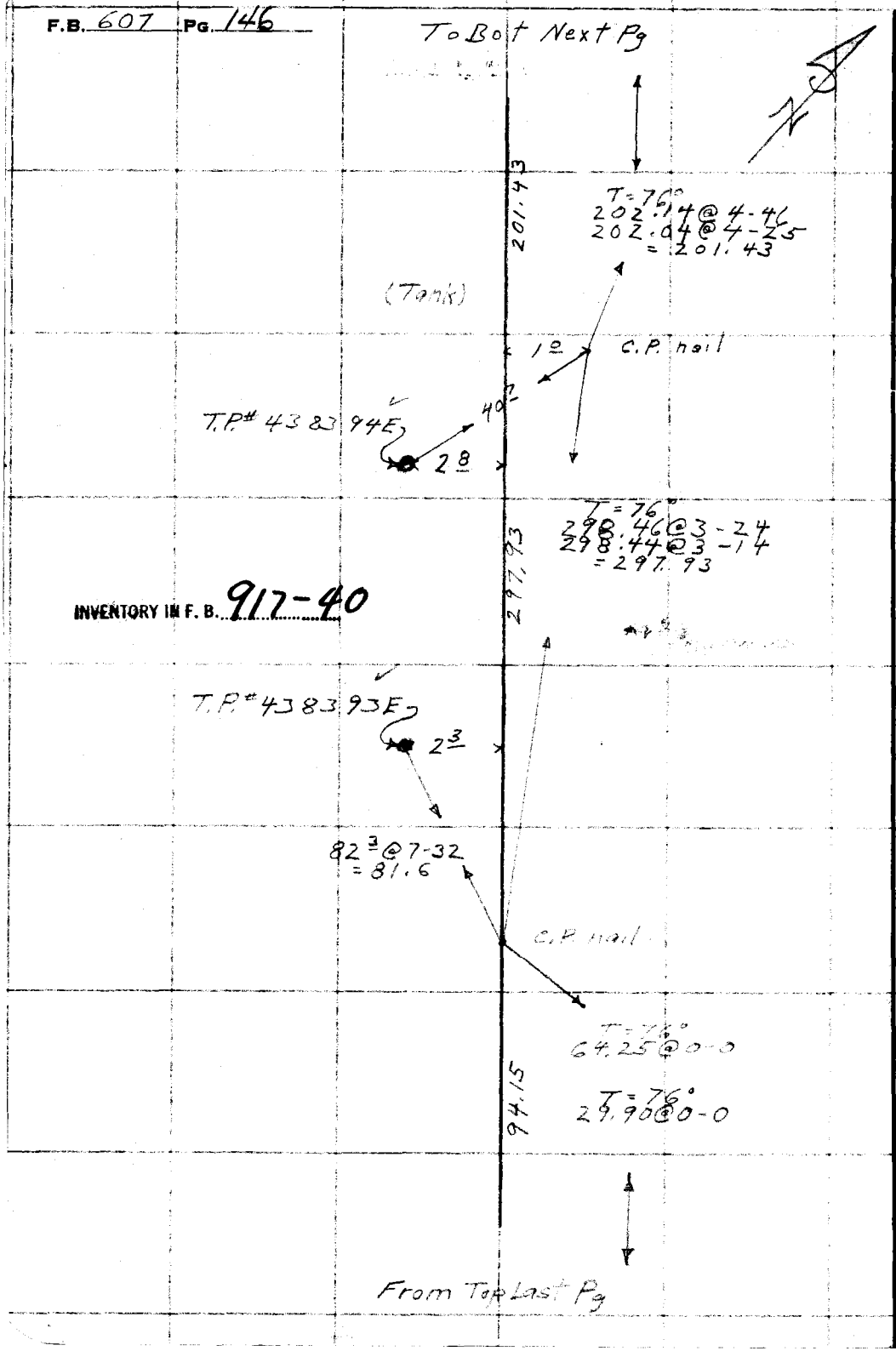

INVENTORY IN F. B. 917-40

RETURN TO
LOS ANGELES COUNTY SURVEYOR
700 HALL OF RECORDS

Note: Any Additions or Changes on This Sheet Must be Made or Circled in Red Ink With Date and Name of Person Making Change.

Do not extend notes this side of this line

Notes Ck'd by	Survey of Forestry Tot Line
Map No.	W. O. 8094 Tape No. 1 St'd 84 °F.
Office Work	Surveyed by R. J. McNeal
Checked	Notes Mc Date 3-2-36
Date	Indexed E. C. Johnson

F.B. 607 PG. 147

P. 114

To Bot Next Pg.

N

115.93

T=76°
134.25 @ 30-16
133.72 @ 29-54
= 115.93

T.P. #438397E
Anchor
16°
3 5
1 3

∡ #19 Set 1x2+t
Ridge N 81° E

171-40-00

171-40-00
326-40-00
310-00-00

INVENTORY IN F. B. 917-40

T=84°
55.54 @ 24-14
56.12 @ 25-29
= 50.66

268.44

T=84°
223.49 @ 23-19-30
223.91 @ 23-35-30
= 205.21

T.P. #438396E
3°

T=76°
12.57 @ 0-0

75 6 @ 9-28
= 74.6

C.P. nail

78 1 @ 6-58
= 77.5

T.P. 438395E
3 3

201.43

From Top Last Pg.

Note: Any Additions or Changes on This Sheet Must be Made or Circled in Red Ink With Date and Name of Person Making Change.

Do not extend notes this side of this line

RETURN TO
LOS ANGELES COUNTY SURVEYOR
700 HALL OF RECORDS

FORM 247 10M 11-35

F.B. 607 PG. 148

To Bot Next Pg

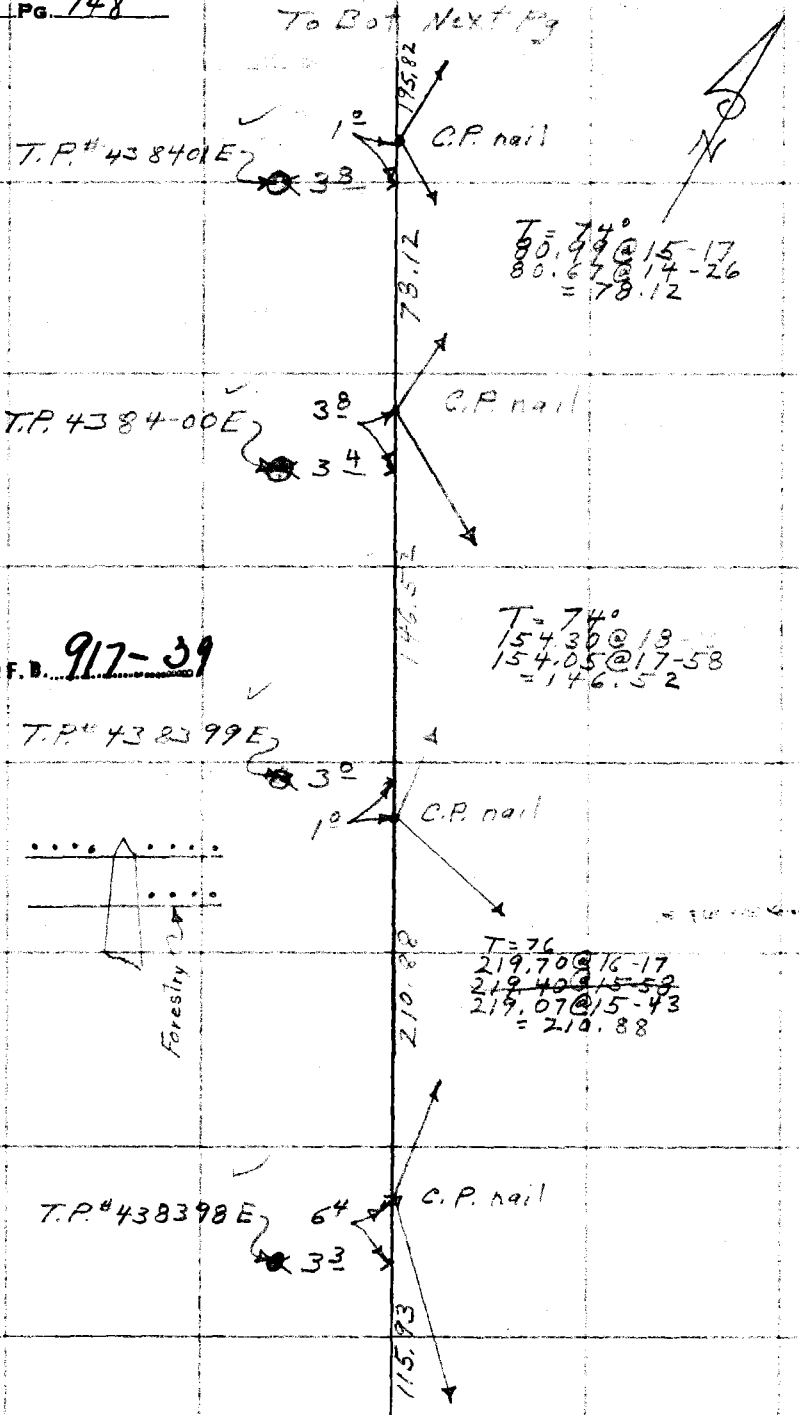

INVENTORY IN F.B. 917-39

From Top Last Pg.

RETURN TO
LOS ANGELES COUNTY SURVEYOR
700 HALL OF RECORDS

Note: Any Additions or Changes on This Sheet Must be Made or Circled in Red Ink With Date and Name of Person Making Change.

Do not extend notes this side of this line

Notes Ck'd by	Survey of Forestry Tel. Line	F.B. 607 Pg. 149
Map No.	W. O. 8094 Tape No. 1 St'd 84°F.	
Office Work	Surveyed by J. McNeal	
Checked	Notes M. Date 3-2-36	
Date	Indexed A. C. Johnson	

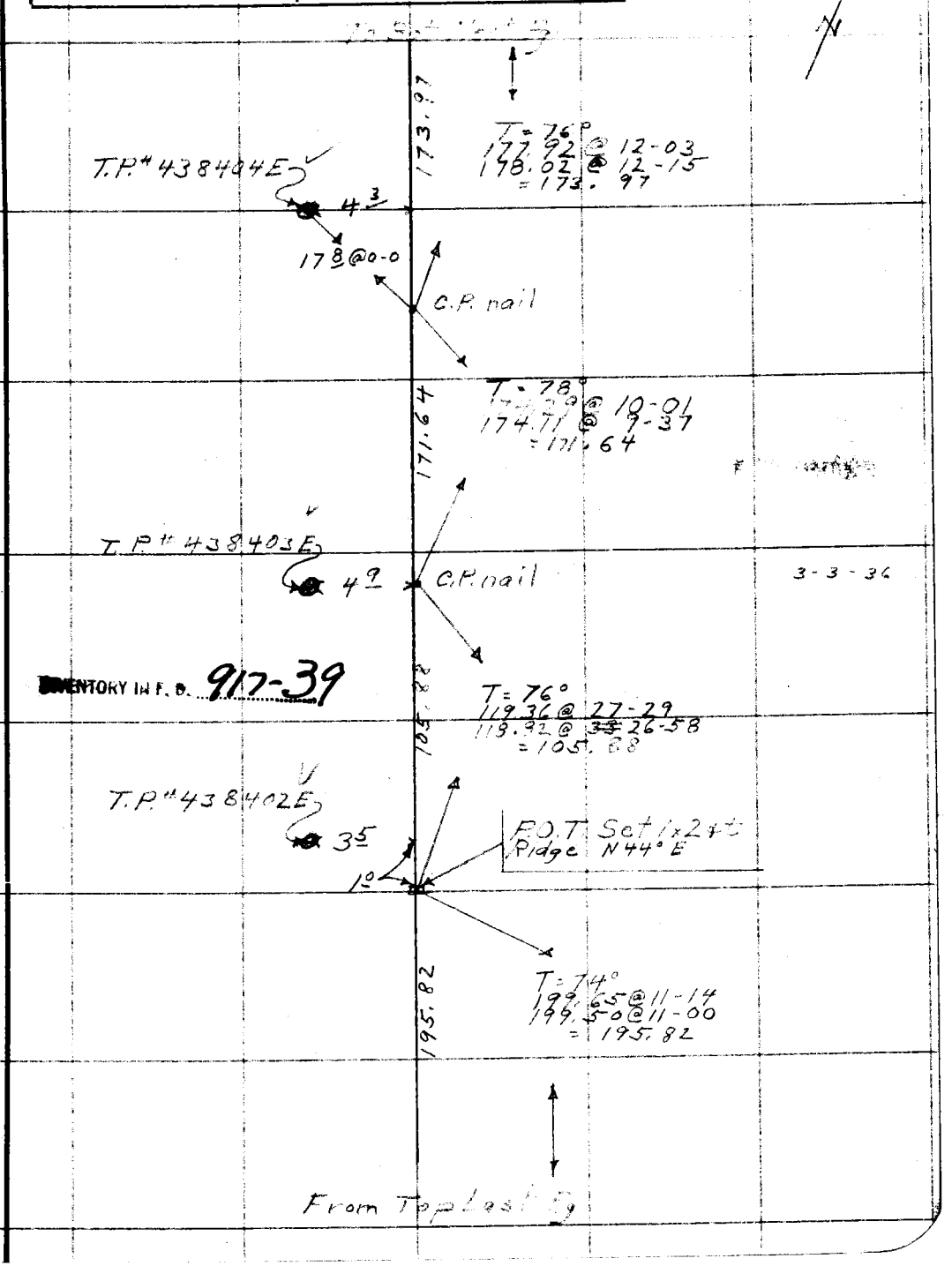

Note: Any Additions or Changes on This Sheet Must be Made or Circled in Red Ink With Date and Name of Person Making Change.

Do not extend notes this side of this line

RETURN TO
LOS ANGELES COUNTY SURVEYOR
700 HALL OF RECORDS

INVENTORY IN F. B. 917-39

FORM 247 10M 11-35

F.B. 607 PG. 150

To Bot Last Pg.

21-48-30
7-14-00
10-50-30

21-48-25

891.63 Calc.

T.P. #438409E

4 6

137 4 @ 14-30
= 133.0

T.P. #438408E

5 0

98 4 @ 37°00
= 78.6

#20-Set 1x24 t
Ridge N46°E

T.P. 438407E

0 3

6 1

Anchor

4 9

174-51-15

174-51-15
339-25-00
329-07-30

137 3 @ 9-17
= 135 5

T.P. 438406E

4 5

INVENTORY IN F.B. 917-39

257.33

T = 82°
164.44 @ 6-49
164.35 @ 6-31
= 163.28

T = 82°
95.97 @ 7-39
95.83 @ 7-19
= 94.05

T.P. 438405E

4 5

4 3

C.P. nail

173.97

From Top Last Pg

RETURN TO
LOS ANGELES COUNTY SURVEYOR
700 HALL OF RECORDS

Do not extend notes this side of this line

Note: Any Additions or Changes on This Sheet Must be Made in Red Ink With Date and Name of Person Making Change.

Notes Ck'd by	Survey of Forestry Tel Line
Map No.	W. O. 809.1 Tape No. St'd 3 °F.
Office Work	Surveyed by F. J. McNeal
Checked	Notes Mc Date 3-3-32
Date	Indexed A. C. Johnson

F.B. [illegible] PG. 151

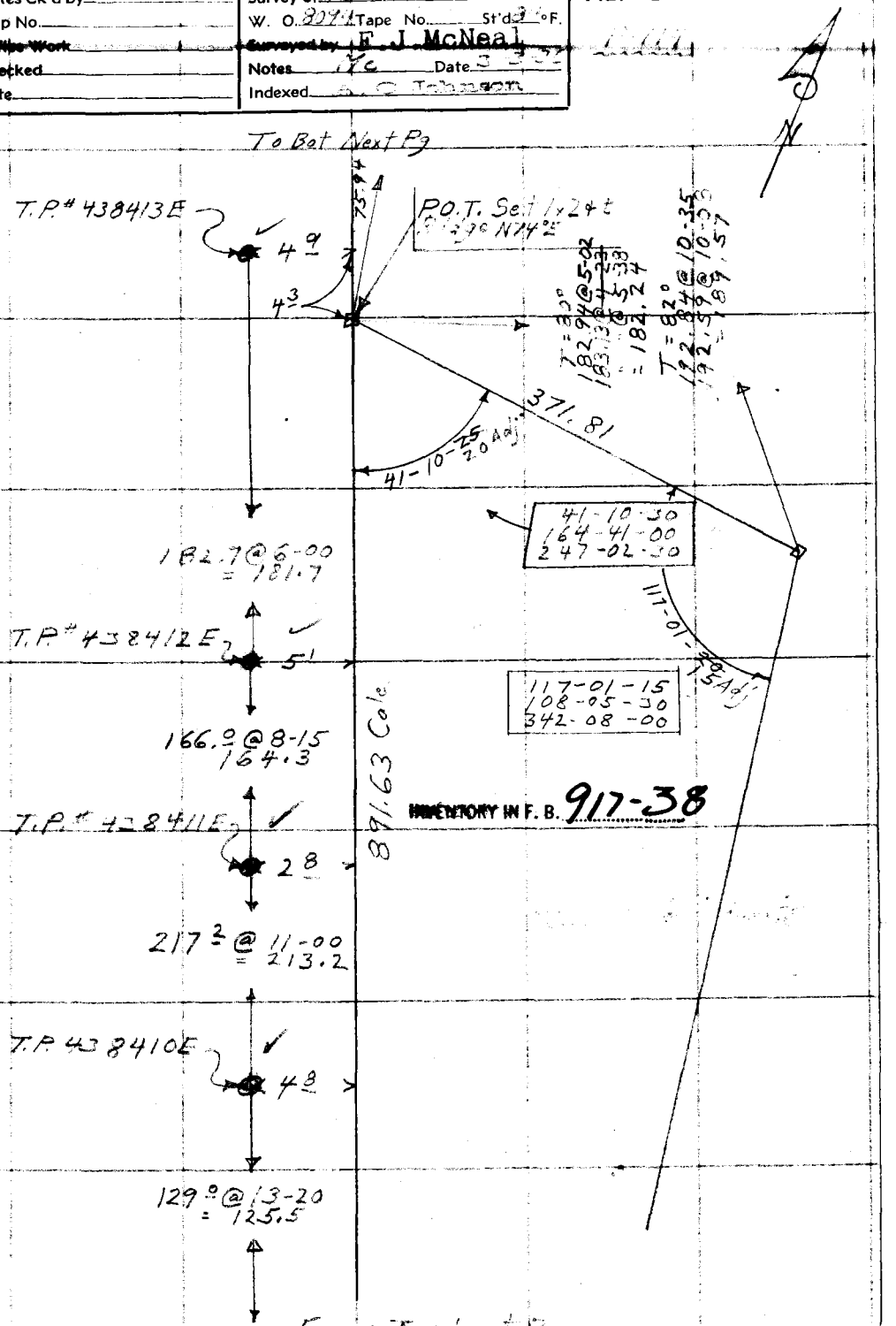

Note: Any Additions or Changes on This Sheet Must be Made or Circled in Red Ink With Date and Name of Person Making Change.

Do not extend notes this side of this line

RETURN TO
LOS ANGELES COUNTY SURVEYOR
700 HALL OF RECORDS

FORM 247 10M 11-35

F.B. 607 PG. 152

To Bot Next Pg

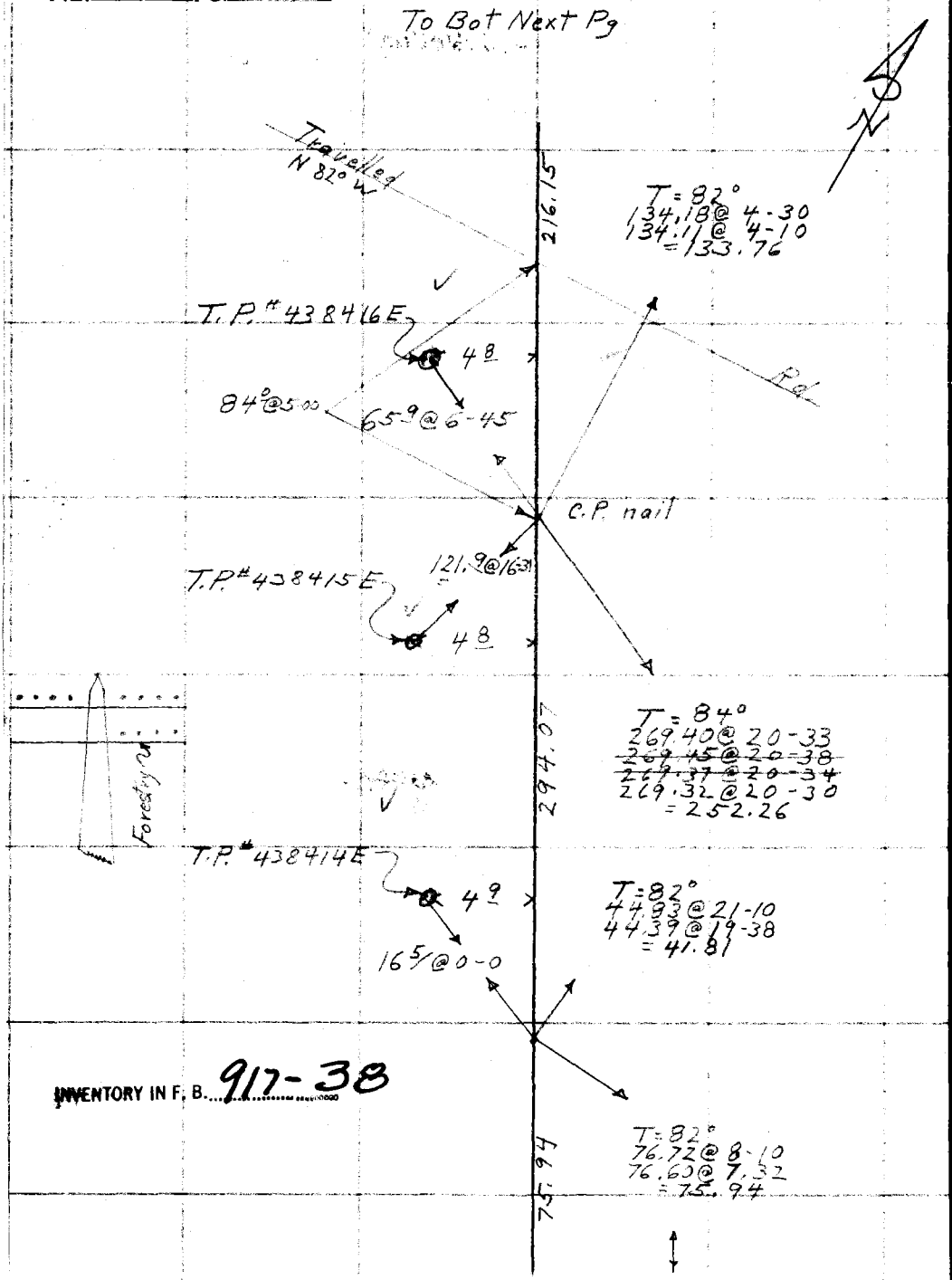

INVENTORY IN F. B. 917-38

From Top Last Pg.

RETURN TO
LOS ANGELES COUNTY SURVEYOR
700 HALL OF RECORDS

Do not extend notes this side of this line

Note: Any Additions or Changes on This Sheet Must be Made or Circled in Red Ink With Date and Name of Person Making Change.

Notes Ck'd by	Survey of Forestry Tel Line
Map No.	W. 0.8094 Tape No. 1 St'd 84°F.
~~Office Work~~	~~Surveyed by~~ F. J. McNeal
Checked	Notes MC Date 3-3-36
Date	A. C. Johnson Indexed

F.B. 607 PG. 153

To Bot Next Pg

T=74°
9.07@0-0

300.10

T=78°
292.99@6-34
292.88@6-23
=291.03

T.P.#438419E
4⁴
24⁷

P.O.T. Set 1x24t
Spur-S64°E

T=74°
81.58@0-0

91.57

T.P.#438418E
4⁷
0⁵

INVENTORY IN F. B. 917-37, 38

C.P. nail

T.P.#438417E
5¹

T=74°
233.98@5-47
234.13@6-04
=232.78

232.78

16³@0-0

C.P. 1x14t

3-4-36

T=82°
83.09@7-26
83.20@8-00
=82.39

216.15

From Top last Pg

Note: Any Additions or Changes on This Sheet Must be Made or Circled in Red Ink With Date and Name of Person Making Change.

Do not extend notes this side of this line

RETURN TO
LOS ANGELES COUNTY SURVEYOR
700 HALL OF RECORDS

FORM 247 10M 11-35

F.B. 607 Pg. 154

To Bot. Next Pg

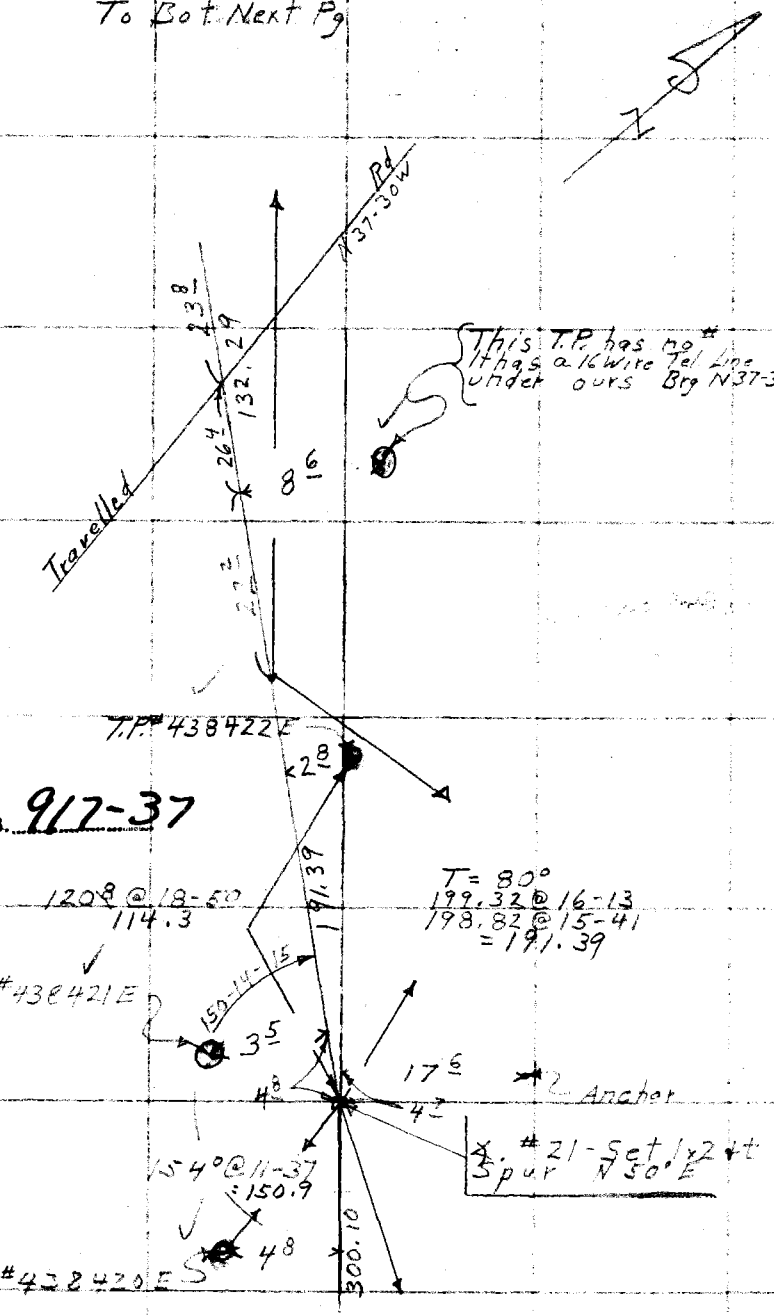

From Top Last Pg

RETURN TO
LOS ANGELES COUNTY SURVEYOR
700 HALL OF RECORDS

Note: Any Additions or Changes on This Sheet Must be Made or Circled in Red Ink With Date and Name of Person Making Change.

Do not extend notes this side of this line

Notes Ck'd by	Survey of Forestry Telaine	F.B. 601 Pg. 155
Map No.	W. O. 8094 Tape No. 1 St'd 84 °F.	
Office Work	Surveyed by E. J. McNea	
Checked	Notes Mc Date 3-4-36	
Date	Indexed A. C. Johnson	

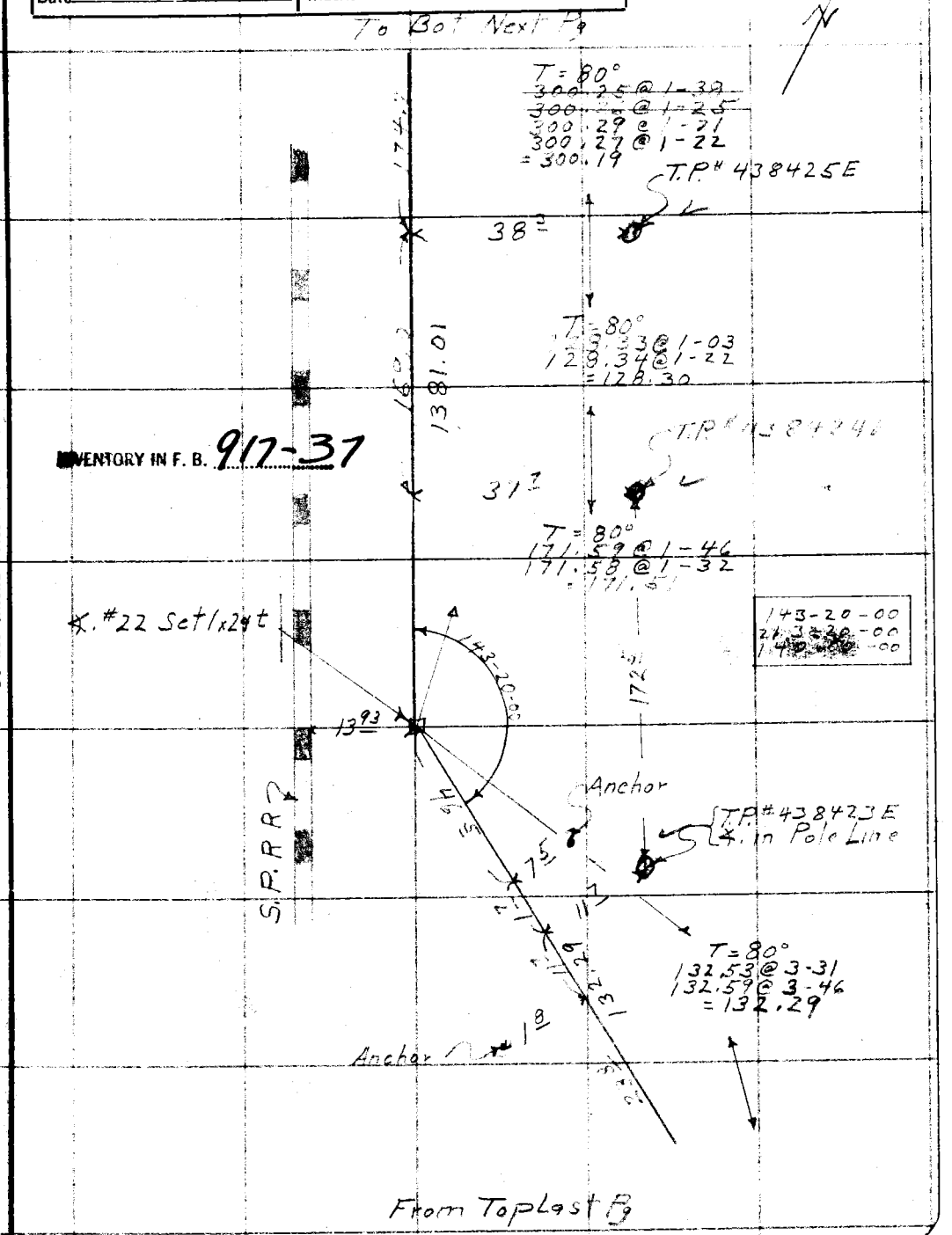

Note: Any Additions or Changes on This Sheet Must be Made or Circled in Red Ink With Date and Name of Person Making Change.

Do not extend notes this side of this line

RETURN TO
LOS ANGELES COUNTY SURVEYOR
700 HALL OF RECORDS

FORM 247 10M 11-35

F.B. 607 PG. 156

To Bot Next Pg

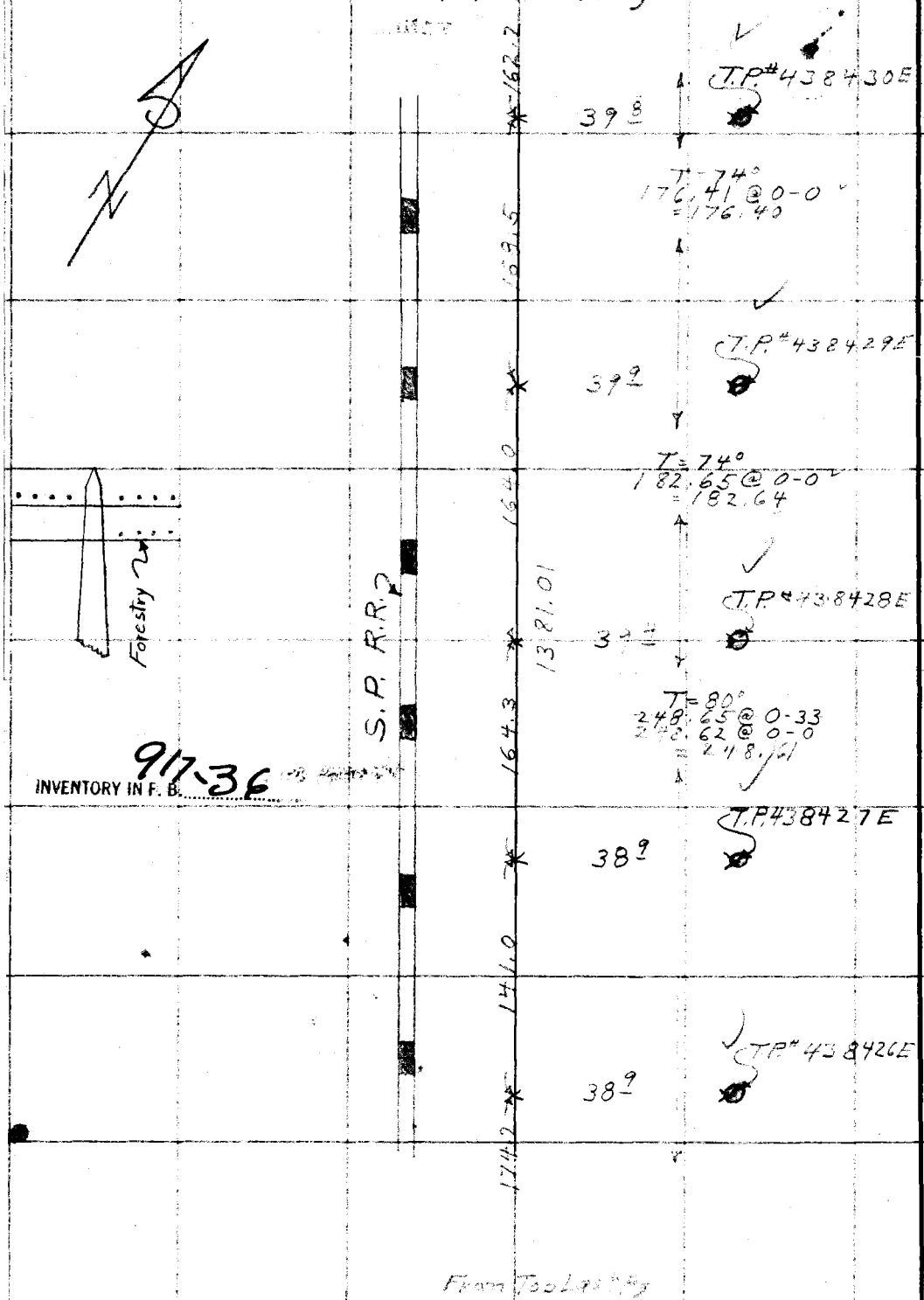

INVENTORY IN F. B. 917-36

From Top Last Pg

RETURN TO
LOS ANGELES COUNTY SURVEYOR
700 HALL OF RECORDS

Note: Any Additions or Changes on This Sheet Must be Made or Circled in Red Ink With Date and Name of Person Making Change.

Do not extend notes this side of this line

Notes Ck'd by	Survey of [illegible]	F.B. 607 Pg. 157
Map No.	W. O. 8094 Tape No. 1 St'd 80 °F.	
Office Work	Surveyed by F. J. McNeal	
Checked	Notes Mc Date 3-4-36	
Date	Indexed A. C. Johnson	

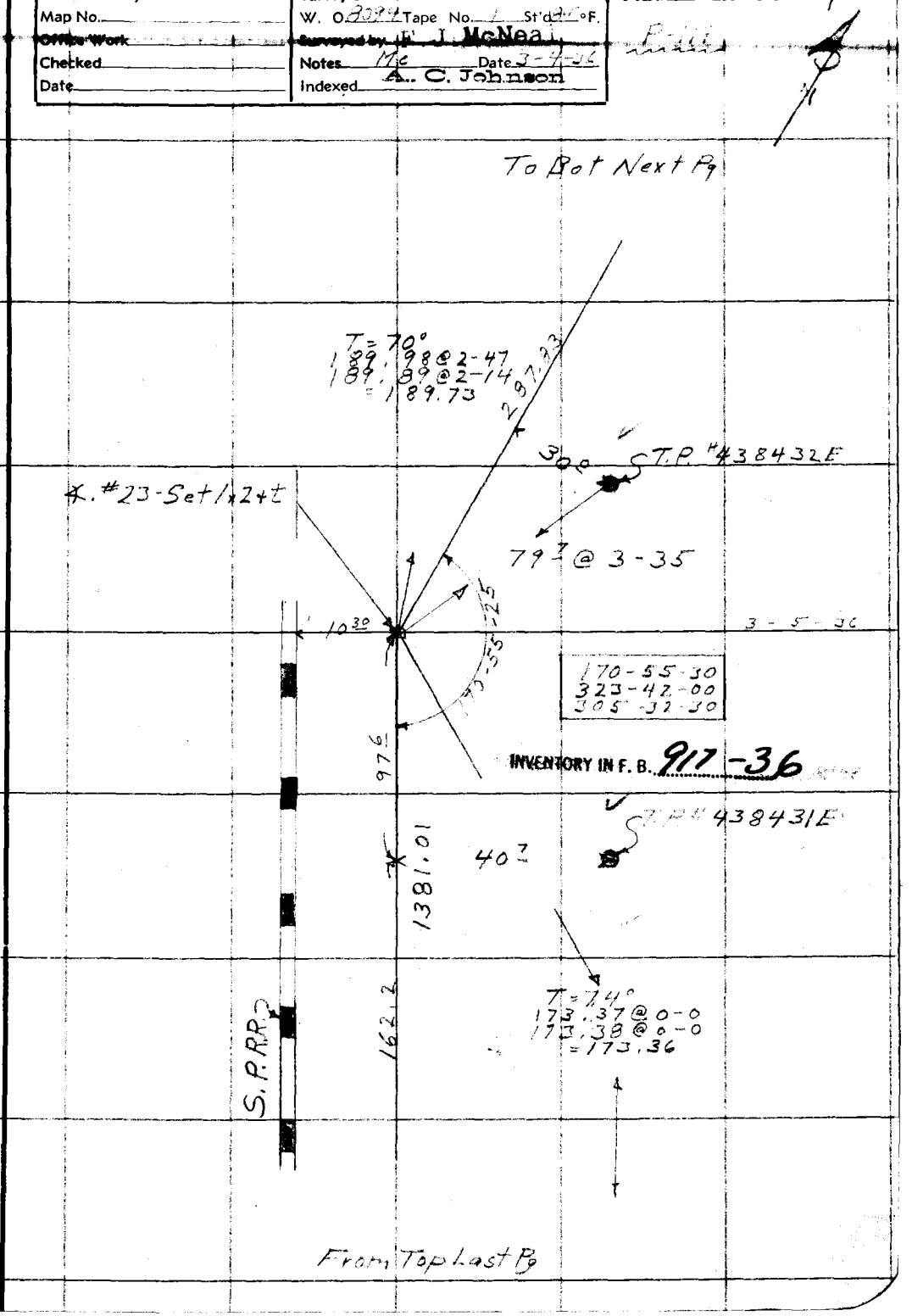

Note: Any Additions or Changes on This Sheet Must be Made or Circled in Red Ink With Date and Name of Person Making Change.

Do not extend notes this side of this line

RETURN TO
LOS ANGELES COUNTY SURVEYOR
700 HALL OF RECORDS

FORM 247 10M 11-35

F.B. 607 PG. 158

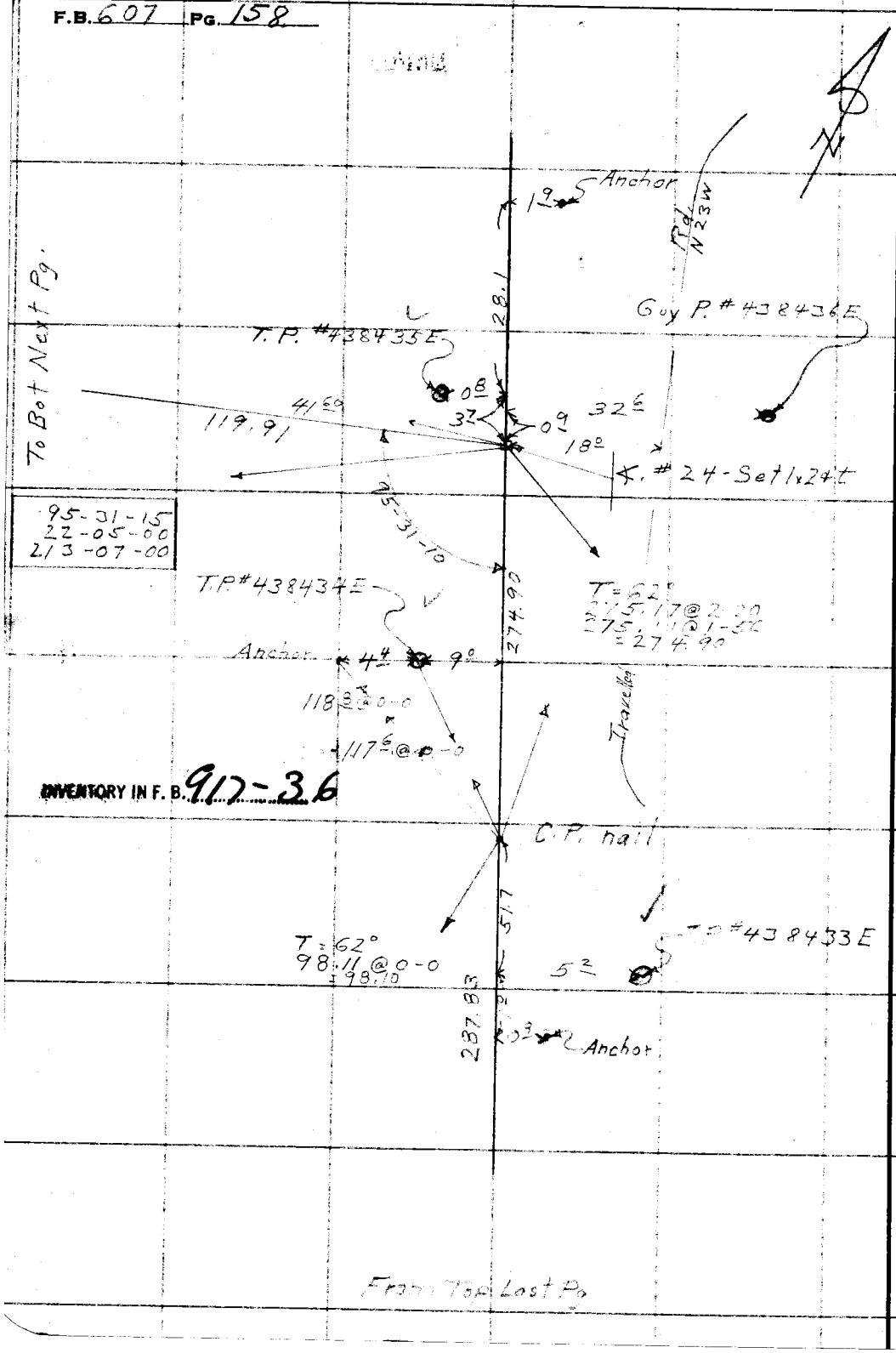

INVENTORY IN F. B. 917-36

RETURN TO
LOS ANGELES COUNTY SURVEYOR
700 HALL OF RECORDS

Do not extend notes this side of this line

Note: Any Additions or Changes on This Sheet Must be Made or Circled in Red Ink With Date and Name of Person Making Change.

Notes Ck'd by	Survey of Forestry Tel. Line	F.B. 607 Pg. 159
Map No.	W. O. 814 Tape No. St'd 1 °F.	
Office Work	Surveyed by F. J. McNeal	
Checked	Notes Mc Date 3-5-36	
Date	Indexed A. C. Johnson	

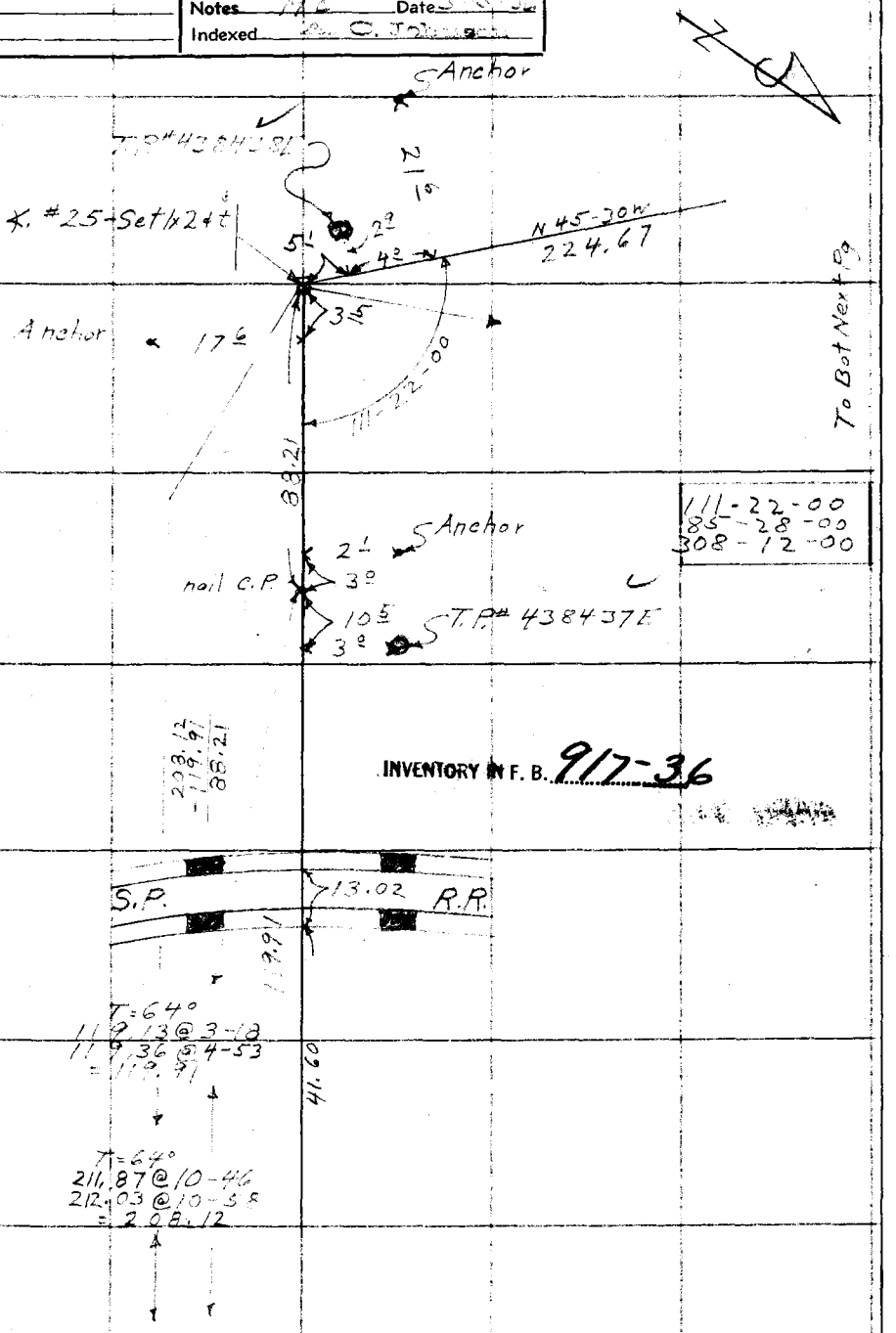

Note: Any Additions or Changes on This Sheet Must be Made or Circled in Red Ink With Date and Name of Person Making Change.

Do not extend notes this side of this line

RETURN TO
LOS ANGELES COUNTY SURVEYOR
700 HALL OF RECORDS

FORM 247 10M 11-35

F.B. 607 PG. 160

To Bot Next Pg

21.43

T.P 438441E

3 6

0 5

P.O.T. - Set 1x2 ft Ridge N 80 E

T = 76°
21.65 @ 0-0

88.60

T = 76°
74.84 @ 26-32
75.30 @ 27-14
= 66.95

INVENTORY IN F. B. 917-35

C.P. nail

T.P. # 438440E

46 4 @ 17-07
= 44.3

3 4

T = ~~82°~~ 76°
192.09 @ 2-45
192.00 @ 2-08
= 181.~~87~~ 86

181.86

C.P. nail

T.P. # 438439E

3 8

8 2

T = 68°
224.75 @ 1-22
~~224.69 @ 1-07~~
224.79 @ 1-43
= 224.67

224.67

From Rt. Last Pg

RETURN TO
LOS ANGELES COUNTY SURVEYOR
700 HALL OF RECORDS

Note: Any Additions or Changes on This Sheet Must be Made or Circled in Red Ink With Date and Name of Person Making Change.

Do not extend notes this side of this line

Notes Ck'd by	Survey of Forestry Tel. Line	F.B. 607 Pg. 161
Map No.	W. O. 8094 Tape No. 1 St'd 84°F.	
Office Work	Surveyed by F. J. McNeal	
Checked	Notes MC Date 3-5-36	
Date	Indexed A. C. Johnson	



Note: Any Additions or Changes on This Sheet Must be Made or Circled in Red Ink With Date and Name of Person Making Change.

Do not extend notes this side of this line

RETURN TO
LOS ANGELES COUNTY SURVEYOR
700 HALL OF RECORDS

FORM 247 10M 11-35

F.B. 607 PG. 162

To Bot Next Pg

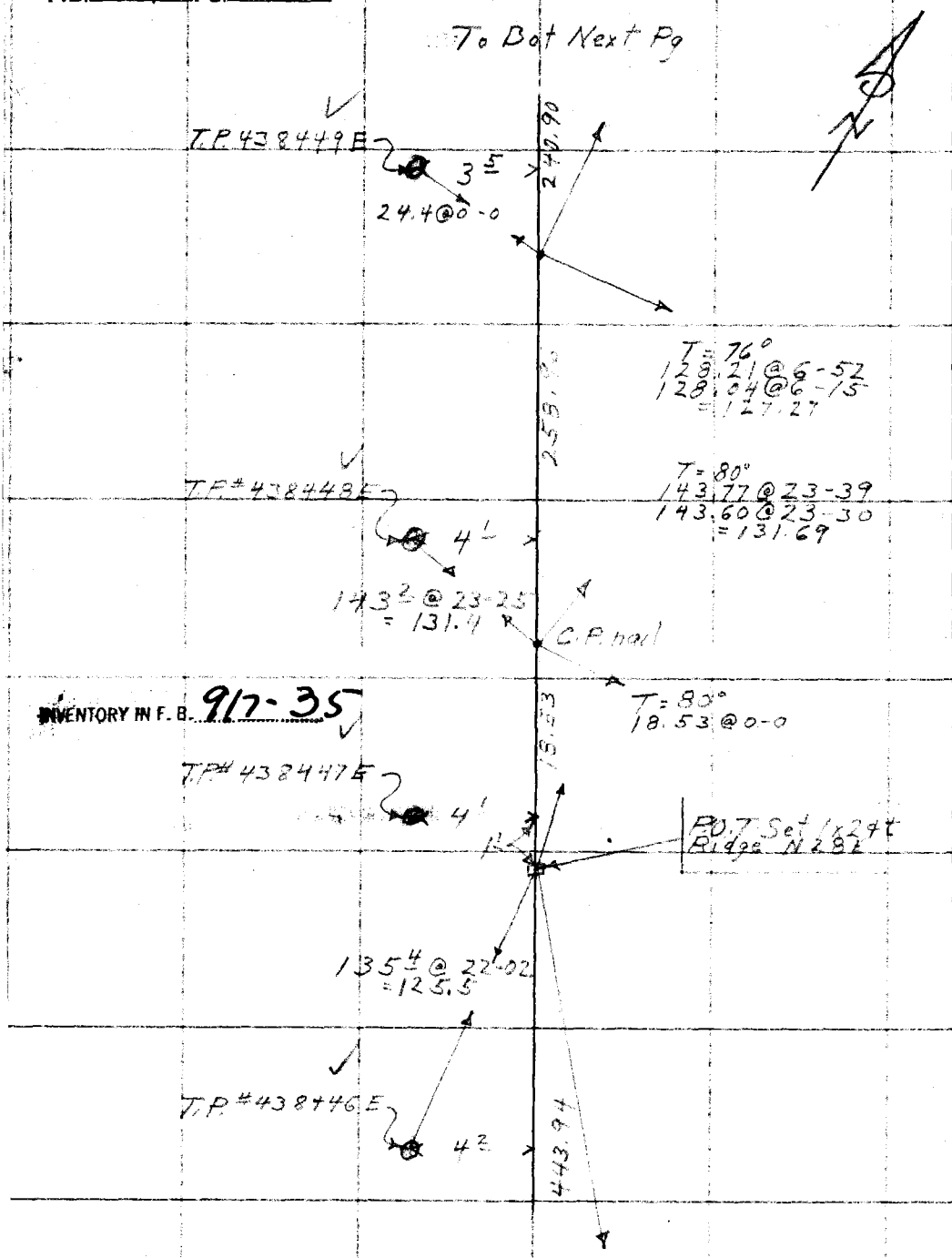

From Top last Pg.

RETURN TO
LOS ANGELES COUNTY SURVEYOR
700 HALL OF RECORDS

Do not extend notes this side of this line

Note: Any Additions or Changes on This Sheet Must be Made or Circled in Red Ink With Date and Name of Person Making Change.

Notes Ck'd by	Survey of Forestry Tel Line
Map No.	W. O. 8094 Tape No. St'd 3 °F.
Office Work	Surveyed by E. J. McNeal
Checked	Notes Mc Date 3-5-36
Date	Indexed A. C. [illegible]

F.B. 607 PG. 163



Note: Any Additions or Changes on This Sheet Must be Made or Circled in Red Ink With Date and Name of Person Making Change.

Do not extend notes this side of this line

RETURN TO
LOS ANGELES COUNTY SURVEYOR
700 HALL OF RECORDS

FORM 247 10M 11-35

F.B. 607 PG. 164

To Bot Last Pg

N

256.62

#478502

T.P.#438455E

4°

T = 82°
~~257.70 @ 5-08~~
257.81 @ 5-30
257.82 @ 5-31
= 256.62

22.1 @ 0-0

C.P. nail

Forestry

#478507

T.P. 438454E

4°

T = 80°
60.79 @ 15-35
60.61 @ 15-01
= 58.55

INVENTORY IN F. B. 917-34

357.66

T = 74°
13.86 @ 0-0

T = 74°
299.10 @ 17-30
298.74 @ 17-16
= 285.25

T.P.#438453E

4°

17

C.P. nail

277.90

From Top Last Pg

RETURN TO
LOS ANGELES COUNTY SURVEYOR
700 HALL OF RECORDS

Note: Any Additions or Changes on This Sheet Must be Made or Circled in Red Ink With Date and Name of Person Making Change.

Do not extend notes this side of this line

Notes Ck'd by	Survey of Forestry Tel. Line	F.B. 607 PG. 165
Map No.	W. O. 9094 Tape No. 1 St'd 94 °F.	
Office Work	Surveyed by F. J. McNeal	
Checked	Notes Mc Date 3-6-36	
Date	Indexed A. C. Johnson	

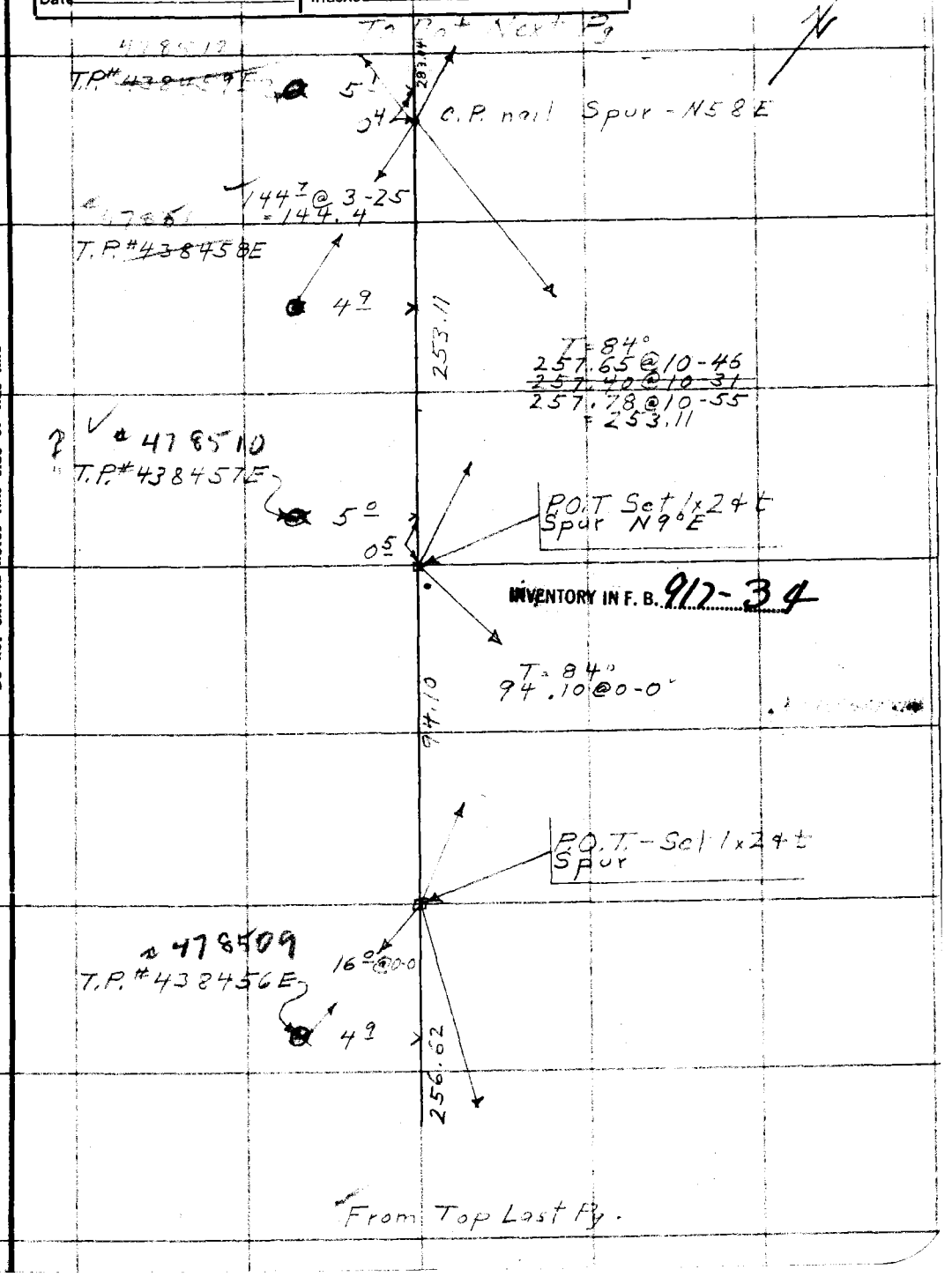

Note: Any Additions or Changes on This Sheet Must be Made or Circled in Red Ink With Date and Name of Person Making Change.

Do not extend notes this side of this line

RETURN TO
LOS ANGELES COUNTY SURVEYOR
700 HALL OF RECORDS

FORM 247 10M 11-35

F.B. 607 PG. 166

To Bot Next Pg

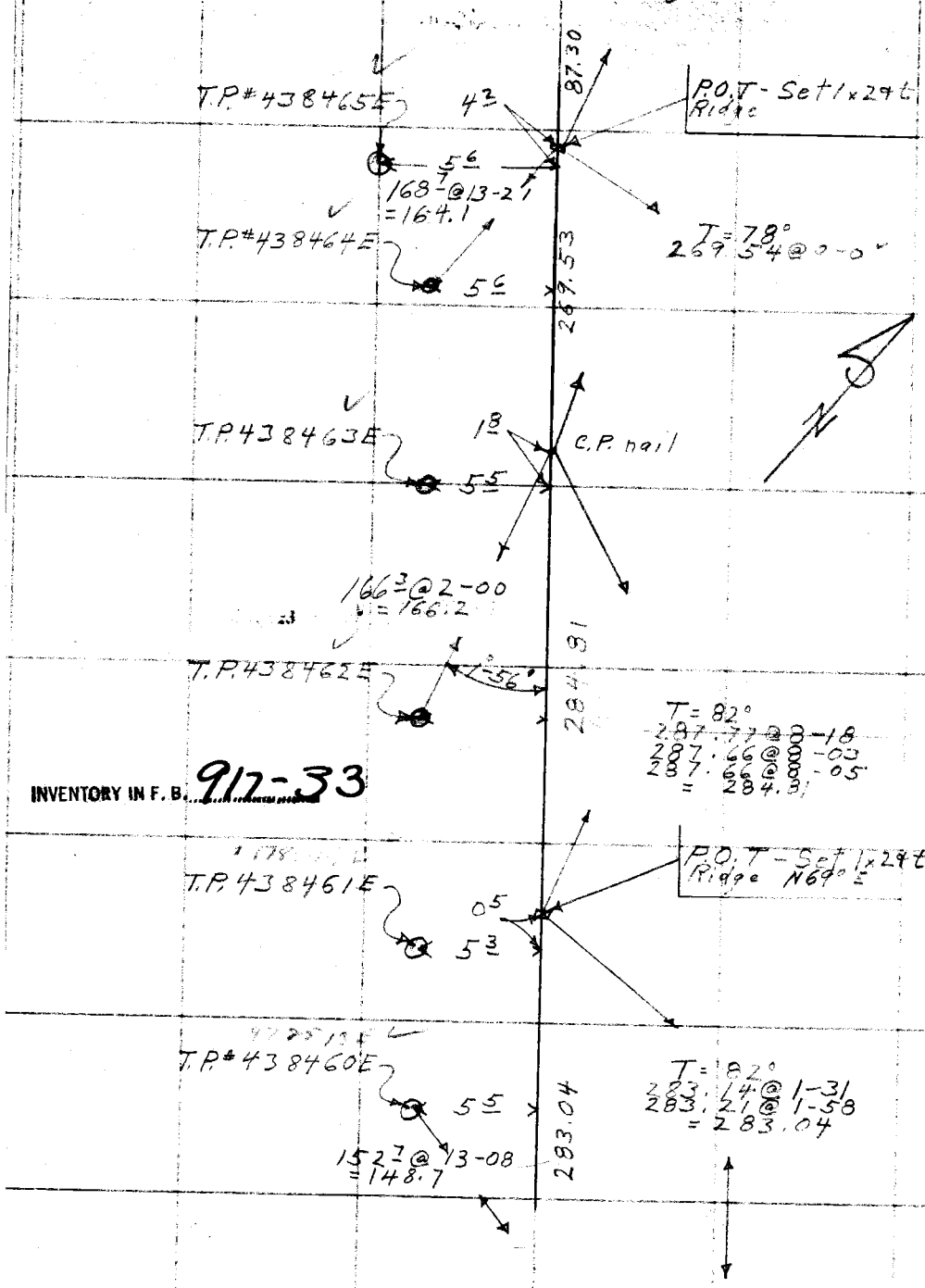

INVENTORY IN F.B. 912-33

From Top last Pg.

RETURN TO
LOS ANGELES COUNTY SURVEYOR
700 HALL OF RECORDS

Do not extend notes this side of this line

Note: Any Additions or Changes on This Sheet Must be Made in Red Ink With Date and Name of Person Making Change, or Circled.

Notes Ck'd by	Survey of Forestry Tel Line
Map No.	W. O. 9094 Tape No. 1 St'd 3% °F.
Office Work	Surveyed by F. J. McNeal
Checked	Notes MC Date 3-4-36
Date	Indexed A. C.

F.B. 65 Pg. 167

Note: Any Additions or Changes on This Sheet Must be Made or Circled in Red Ink With Date and Name of Person Making Change.

Do not extend notes this side of this line

RETURN TO
LOS ANGELES COUNTY SURVEYOR
700 HALL OF RECORDS

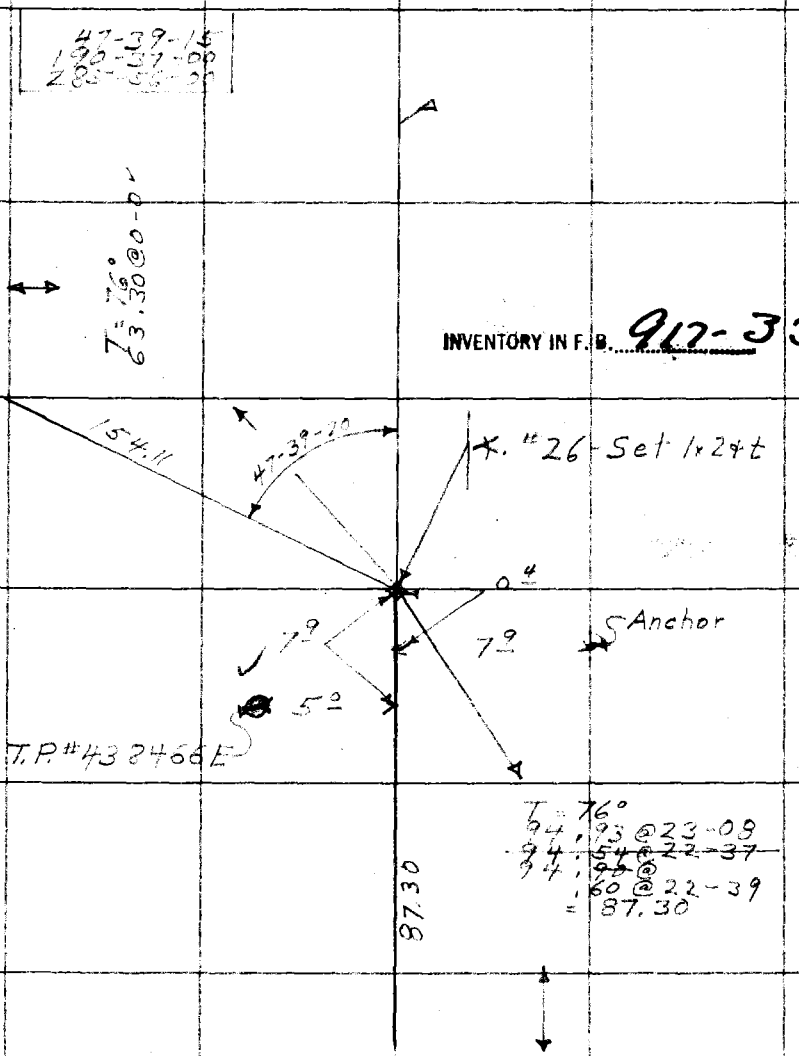

FORM 247 10M 11-35

F.B. 607 Pg. 168

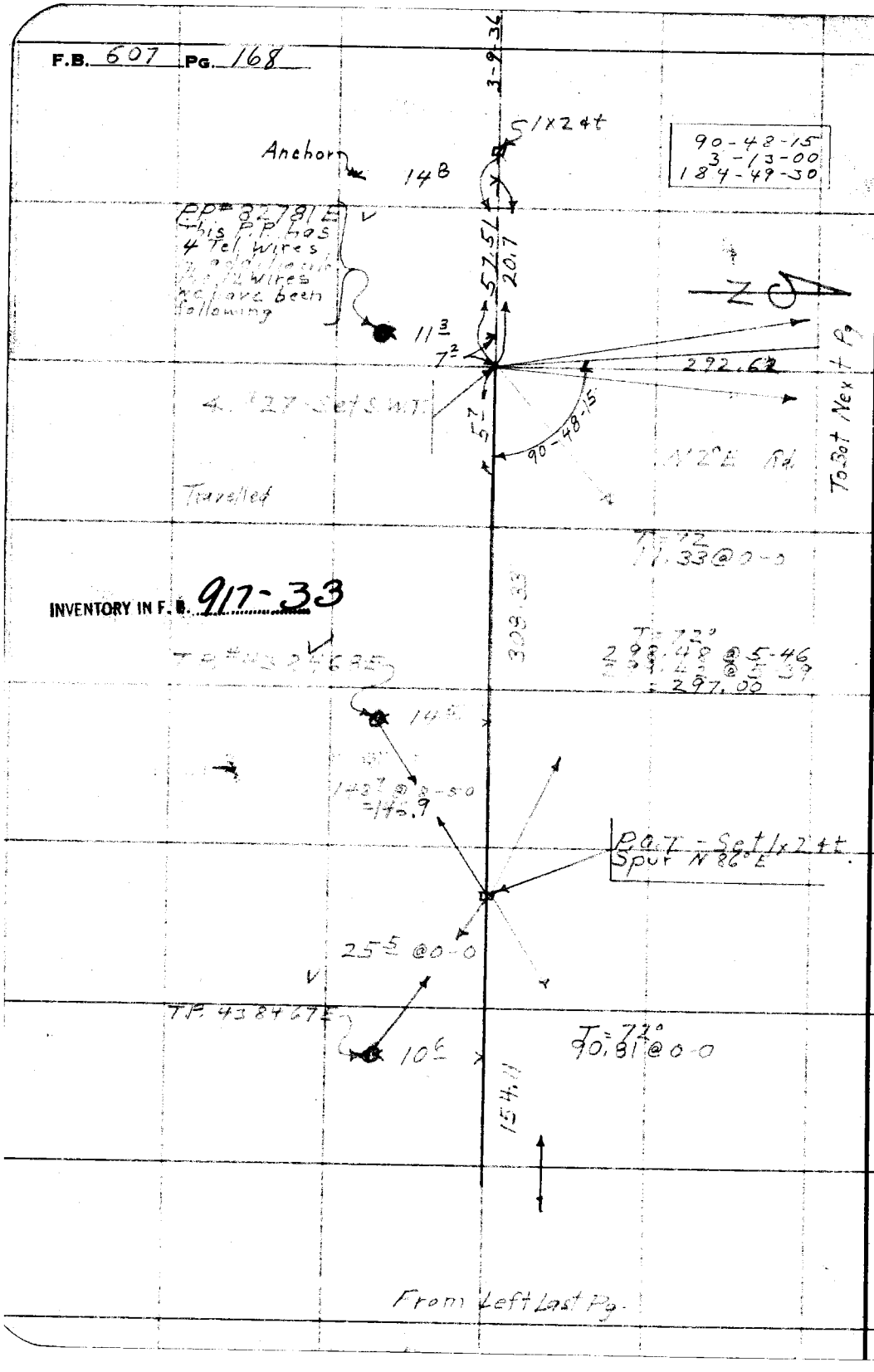

INVENTORY IN F.B. 917-33

RETURN TO
LOS ANGELES COUNTY SURVEYOR
700 HALL OF RECORDS

Do not extend notes this side of this line

Note: Any Additions or Changes on This Sheet Must be Made or Circled in Red Ink With Date and Name of Person Making Change.

Notes Ck'd by	Survey of Forestry Tel Line	F.B. 607 Pg. 169
Map No.	W. O. 8094 Tape No. 1 St'd 34 °F.	P-114
Office Work	Surveyed by F. J. McNeal	
Checked	Notes Me Date 3-9-36	
Date	A. C. Johnson	
	Indexed	

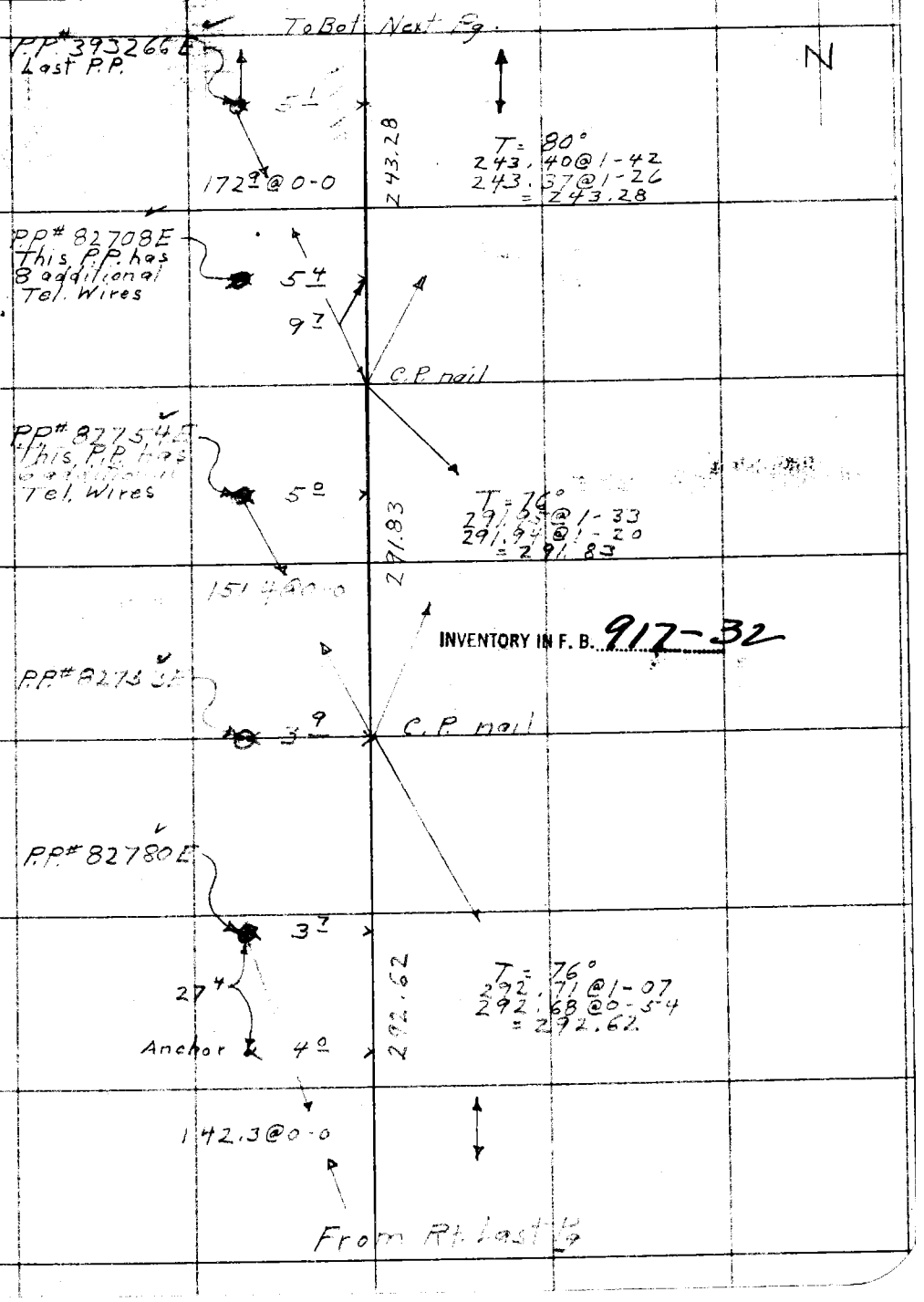

Note: Any Additions or Changes on This Sheet Must be Made or Circled in Red Ink With Date and Name of Person Making Change.

Do not extend notes this side of this line

RETURN TO
LOS ANGELES COUNTY SURVEYOR
700 HALL OF RECORDS

FORM 247 10M 11-35

F.B. 607 PG. 170

To Bot Next Pg

N

Anchor

10°

21°

109.94

T = 90°
110.02 @ 3°-11'
110.11 @ 3°-10'
= 109.94

T.P. #A100219T

9±

20.7 @ 0-0

P.O.T. - Set 1x24t

147.66

T = 90°
~~147.74 @ 1-30~~
147.71 @ 1-28
147.66 @ 1-25
= 147.66

INVENTORY IN F.B. 912-32

T.P. #A100218T

5±

C.P. nail

T.P. #A100217T

6±

263.20

T = 82°
~~263.28 @ 1-46~~
263.29 @ 1-27
263.30 @ 1-40
= 263.20

96.7 @ 0-0

POT
C.P. nail 1x24t

Anchor

4±

22° @ 0-0

243.28

From Top Last Pg

RETURN TO
LOS ANGELES COUNTY SURVEYOR
700 HALL OF RECORDS

Do not extend notes this side of this line

Note: Any Additions or Changes on This Sheet Must be Made or Circled in Red Ink With Date and Name of Person Making Change.

Notes Ck'd by	Survey of Forestry Tel. Line
Map No.	W. 0.8094 Tape [redacted] St'd 84°F.
Office Work	Surveyed by F. J. McNeal
Checked	Notes Mc Date 3-9-32
Date	Indexed A. C. Johnson

F.B. 607 PG. 171

Note: Any Additions or Changes on This Sheet Must be Made in Red Ink With Date and Name of Person Making Change.

Do not extend notes this side of this line

RETURN TO
LOS ANGELES COUNTY SURVEYOR
700 HALL OF RECORDS

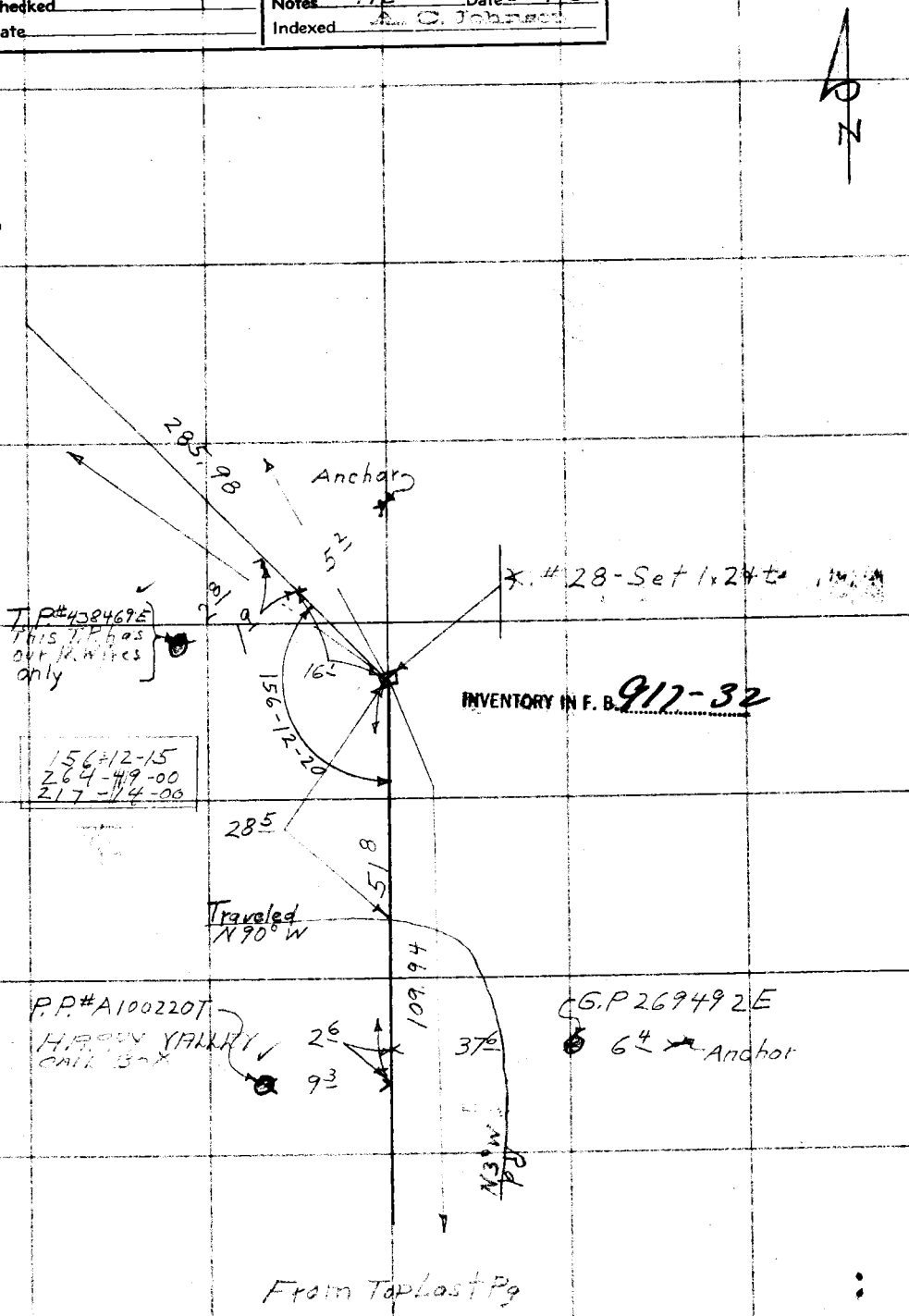

FORM 247 10M 11-35

F.B. 607 Pg. 172

To Bot Next Pg

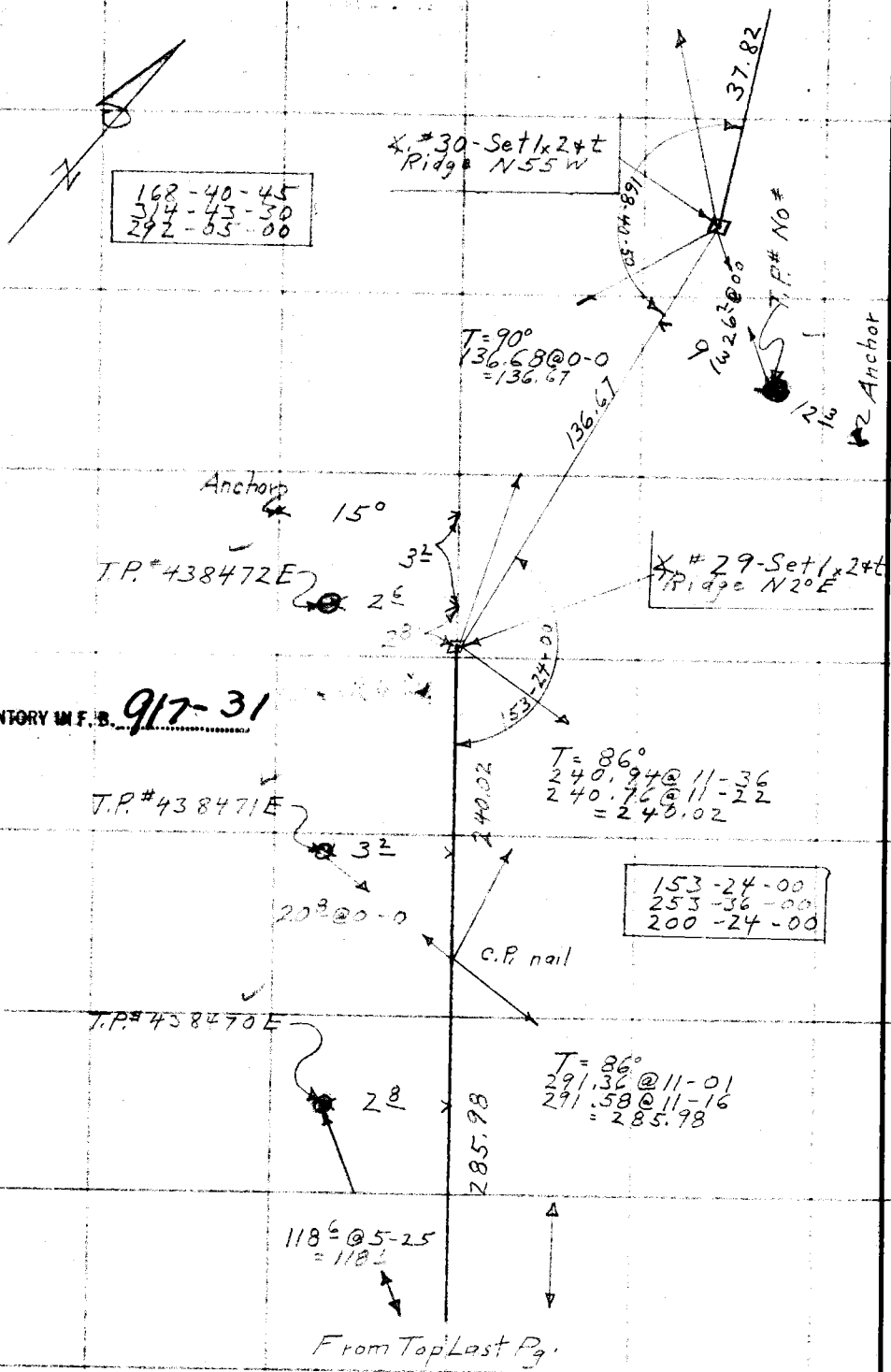

From Top Last Pg.

RETURN TO
LOS ANGELES COUNTY SURVEYOR
700 HALL OF RECORDS

Note: Any Additions or Changes on This Sheet Must be Made or Circled in Red Ink With Date and Name of Person Making Change.

Do not extend notes this side of this line

Notes Ck'd by	Survey of Forestry Tel. Line
Map No.	W. O. 8094 Tape No. 1 St'd 84° F.
Office Work	Surveyed by F. J. McNeal
Checked	Notes Mc Date 3-9-36
Date	Indexed A. C. Johnson

F.B. 607 PG. 173

P-114

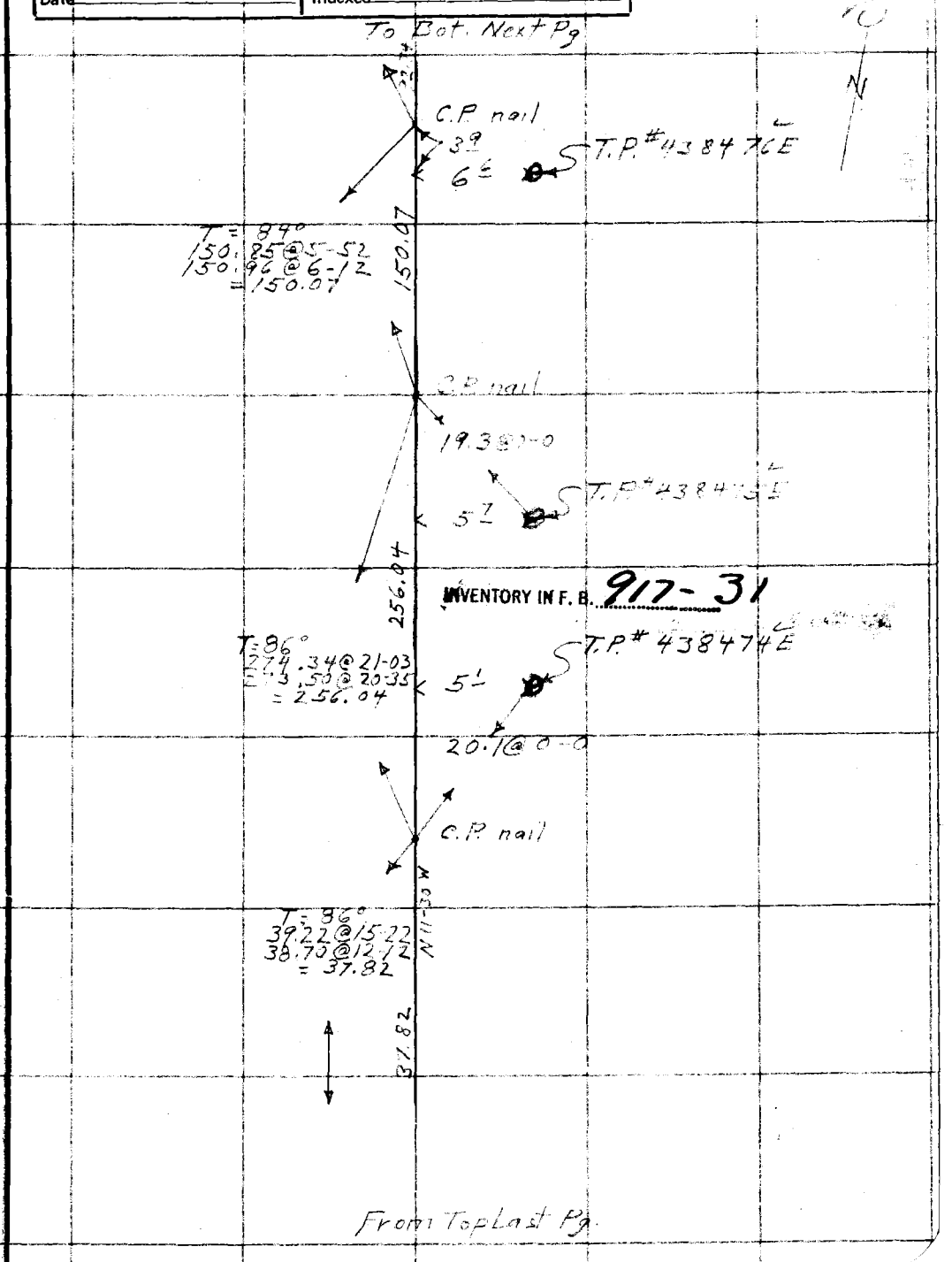

Note: Any Additions or Changes on This Sheet Must be Made or Circled in Red Ink With Date and Name of Person Making Change.

Do not extend notes this side of this line

RETURN TO
LOS ANGELES COUNTY SURVEYOR
700 HALL OF RECORDS

FORM 247 10M 11-35

F.B. 607 Pg. 174

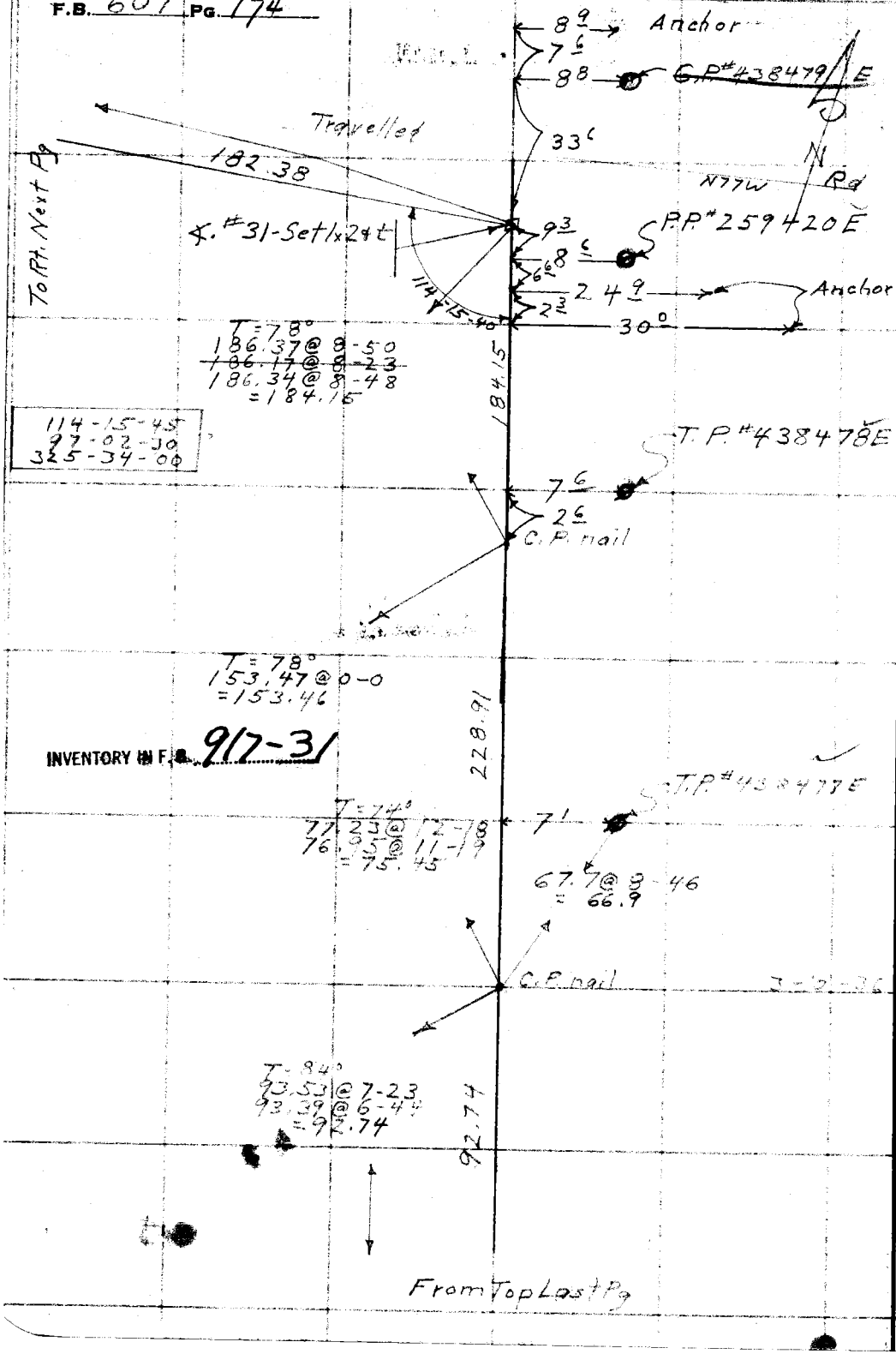

RETURN TO
LOS ANGELES COUNTY SURVEYOR
700 HALL OF RECORDS

Do not extend notes this side of this line

Note: Any Additions or Changes on This Sheet Must be Made or Circled in Red Ink With Date and Name of Person Making Change.

Notes Ck'd by	Survey of Forestry Tel. Line
Map No.	W. 08094 Tape No. St'd 84 °F.
Office Work	Surveyed by F. J. McNeal
Checked	Notes MC Date 3-10-36
Date	Indexed

F.B. 607 PG. 175

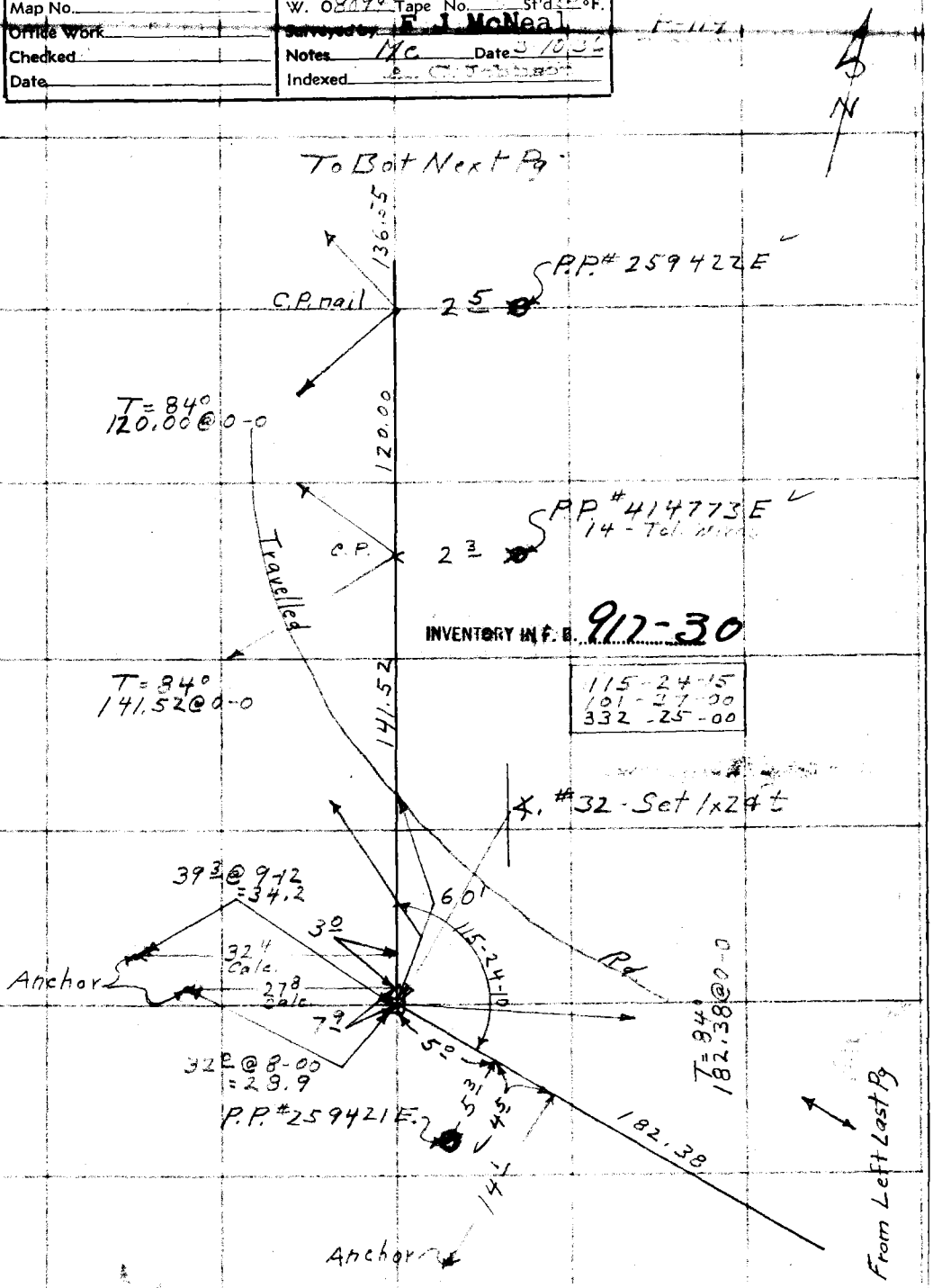

Note: Any Additions or Changes on This Sheet Must be Made or Circled in Red Ink With Date and Name of Person Making Change.

Do not extend notes this side of this line

RETURN TO
LOS ANGELES COUNTY SURVEYOR
700 HALL OF RECORDS

FORM 247 10M 11-35

F.B. 607 Pg. 176

SEE FB 917-57 FOR POLE LOCATION TO HDQ.

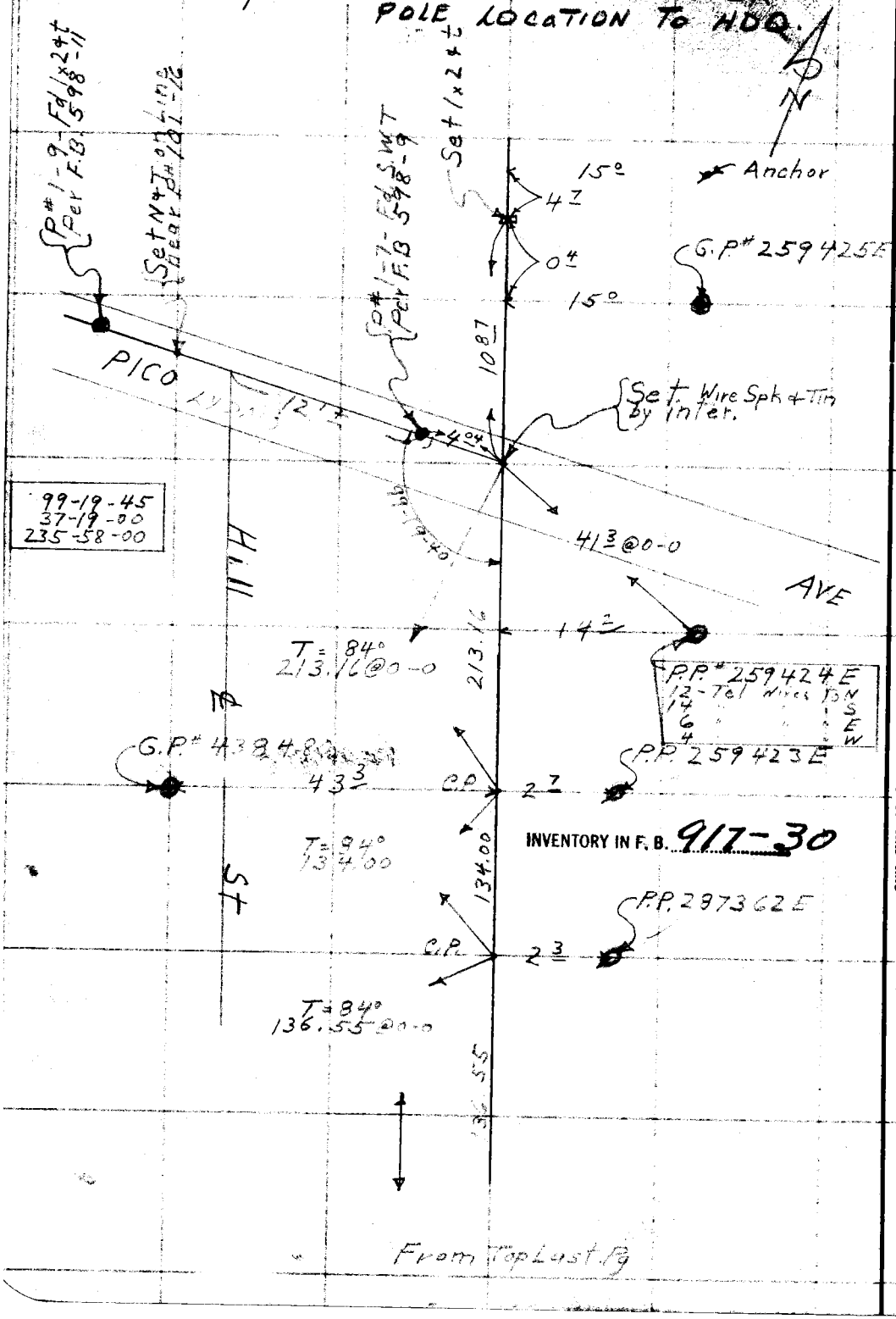

INVENTORY IN F. B. 917-30

RETURN TO
LOS ANGELES COUNTY SURVEYOR
700 HALL OF RECORDS

Do not extend notes this side of this line

Note: Any Additions or Changes on This Sheet Must be Made or Circled in Red Ink With Date and Name of Person Making Change.

Notes Ck'd by	Survey of Forestry Tel. Line	F.B. 607 Pg. 177
Map No.	W. O. 80°4 Tape No. 1 St'd 84° F.	
Office Work	Surveyed by F. J. McNeal	P-117
Checked	Notes Mc Date 3-10-36	
Date	Indexed A. C. Johnson	

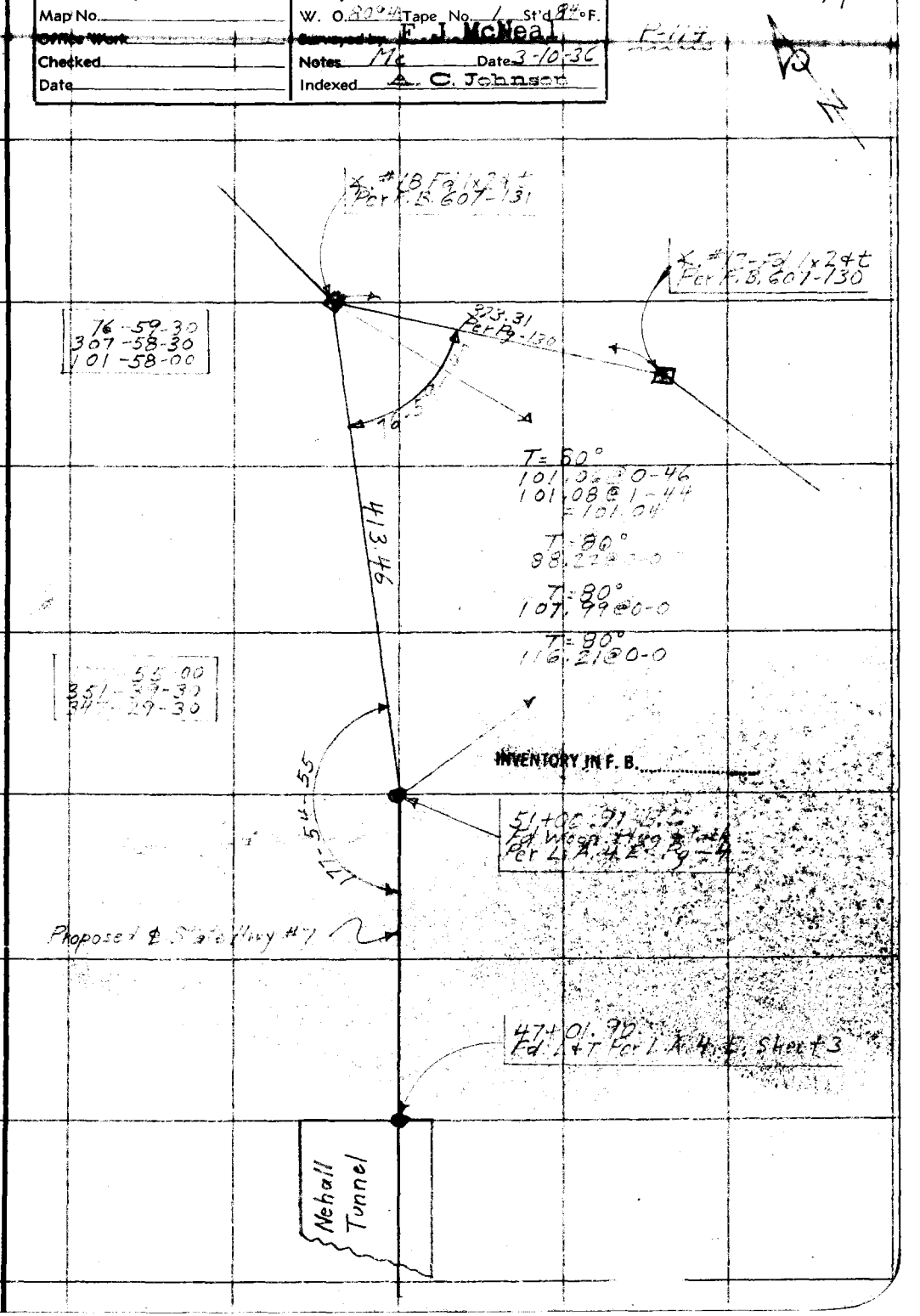

Note: Any Additions or Changes on This Sheet Must be Made or Circled in Red Ink With Date and Name of Person Making Change.

Do not extend notes this side of this line

RETURN TO
LOS ANGELES COUNTY SURVEYOR
700 HALL OF RECORDS

FORM 247 10M 11-35

F.B. 607 PG. 178

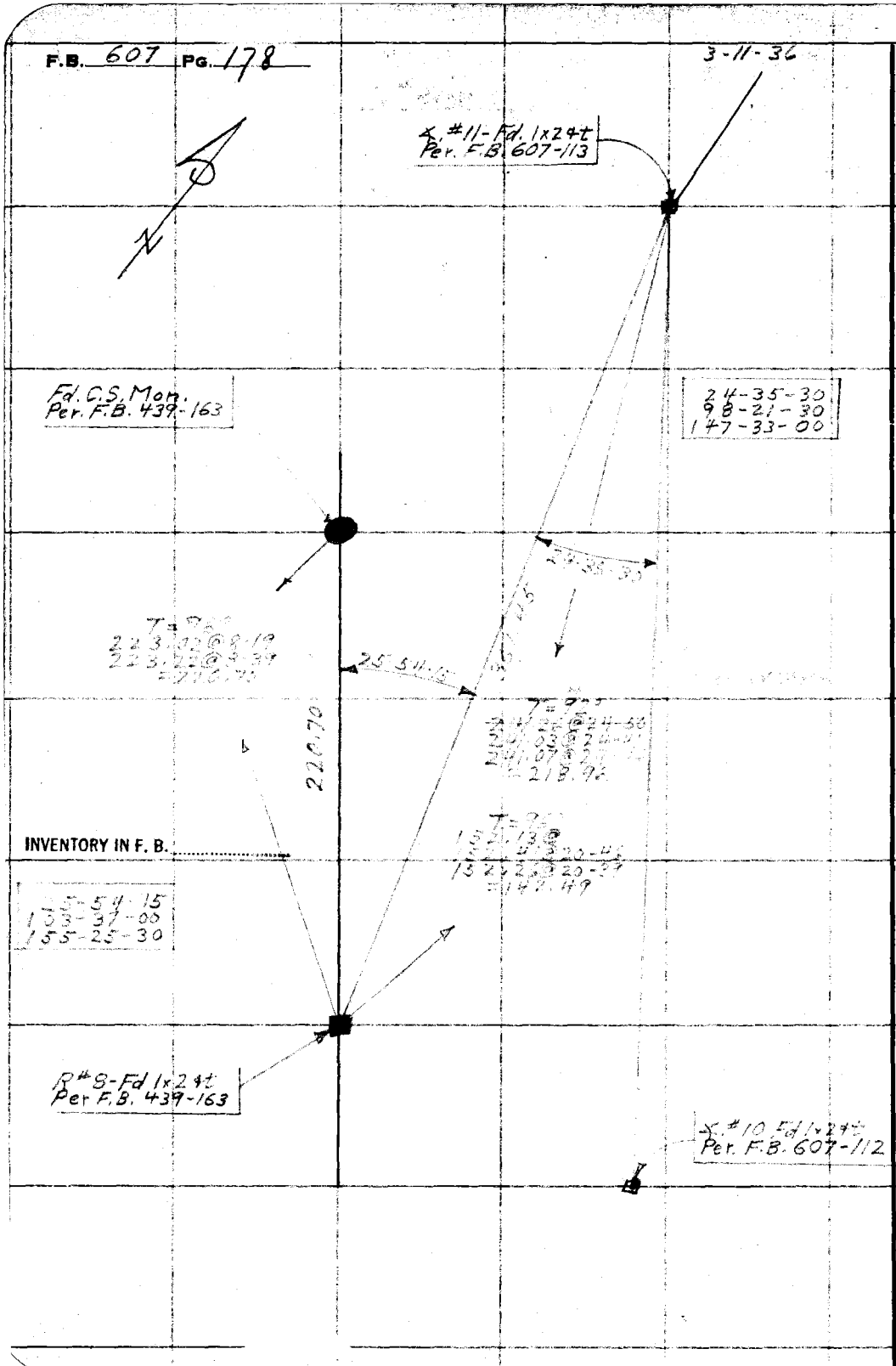

RETURN TO
LOS ANGELES COUNTY SURVEYOR
700 HALL OF RECORDS

Do not extend notes this side of this line

Note: Any Additions or Changes on This Sheet Must be Made or Circled in Red Ink With Date and Name of Person Making Change.

Notes Ck'd by	Survey of Forestry Tel. Line
Map No.	W. O. 8074 Tape No. 1 St'd 24° F.
Office Work	Surveyed E. J. McNeal
Checked	Notes MG Date 3/12/36
Date	Indexed A. C. Johnson

F.B. 607 PG. 179

Note: Any Additions or Changes on This Sheet Must be Made or Circled in Red Ink With Date and Name of Person Making Change.

Do not extend notes this side of this line

RETURN TO
LOS ANGELES COUNTY SURVEYOR
700 HALL OF RECORDS

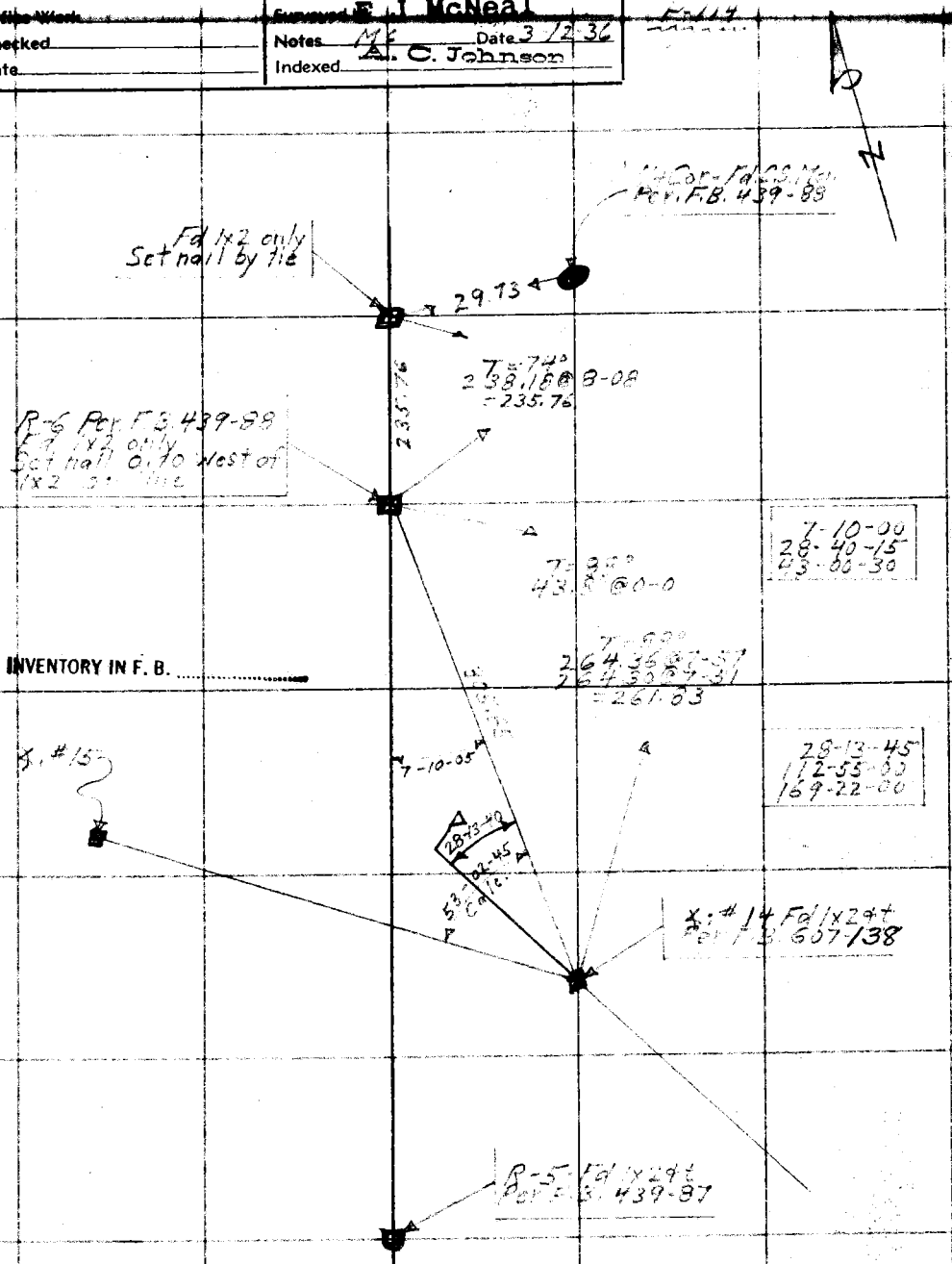

FORM 247 10M 11-35

RETURN TO
LOS ANGELES COUNTY SURVEYOR
700 HALL OF RECORDS

Note: Any Additions or Changes on This Sheet Must be Made or Circled in **Red Ink** With Date and Name of Person Making Change.

Do not extend notes this side of this line

F.B. 607 PG. 180

Date _____ Notes by _____ Chief Party _____ F.B. 607 Pg 183

Plotted by [illegible]	W.O. No. [illegible] D.S.O. No.
Date [illegible]	Location [illegible]
Map No.	Surveyed by [illegible]
Platting C'k'd by	Date [illegible]
Date	Indexed A. C. Johnson 3-23-36

Note: ANY ADDITIONS OR CHANGES ON THIS SHEET MUST BE MADE OR CIRCLED IN Red. WITH DATE AND NAME OF PERSON MAKING CHANGE.

RETURN TO LOS ANGELES COUNTY SURVEYOR

Do not extend notes this side of this line

Cont'd to Bottom Pg.

173.05 @ 4°-46' T=60° 172.42

(2) 332°-43'-15"
(4) 305-27-00
166°-21'-40"

172.42
#P-11E
1x2
166°-21'-40"
419.69

213.68 @ [illegible] T=60°
+213.65
154.07 @ 10-02 T=60° 151.69
54.36 @ [illegible] T=60° 54.35
419.69

161°-07'-05"

#P-11D
Set

(2) 322°-14'-15"
(4) 284-23-30
161°-07'-05"

(2) 253°-57'-30"
(4) 147-55-00
126°-58'-45"

442.48
126°-58'-45"

297.13 @ 2°-59' T=60° = 296.68
145.87 @ 1-27 T=60° = 145.80
442.48

#P-11C
Set 1x2

(2) 354°-53'-30"
(4) 340-[illegible]

INVENTORY IN F. B. .....

207.78 @ 6°-35' T=60° = 206.36

177°-26'-45"
206.36

#P-11B
Set 1x2

298.24 @ 3°-34' T=60° = 297.62

297.62

To P.I. #12

95°-40'-50"

P-11A
Set Nail

(2) 171-21-45
(4) 22-43-15
95°-40'-50"

P.I. #11
F.B. 607-18

26.74

2' off set

1x2 P.I.

F.B. 607 Pg. 184 Chief Party Notes by C.V.C. Date 3-13-36

2

Cont'd To Bottom Page 185

299.27 @ 0°-40' T 70° = 299.22

298.71 @ [illegible] T 70° = 298.68

65.10 @ [illegible] T 70° = 65.09

662.99

P-14B

P.I. #14

Fd. 1x2 F.B. 607-24

Set Nail on split of X

P-14A

Set Nail

P.O.T.

Fd. 1x2

F.B. 607-23

#P-13C

Set 1x1

77.08 @ T=72° 77.07

#P-13B

Set Nail

P.I. #13

Fd. 1x2 Per

F.B. 607-21 & 23

#P-13A

Fd. 1x1

283.65 @ [illegible] T=60° = 283.61

298.40 @ 4°-42' T 60 = 297.35

580.96

#P-12B

Set 1x1

F.B. 607-19

134° 25'

50'

580.96

P.I. #12

Fd. 1x2 F.B. 607-19

1.26

#P-12A

Set 1x1 on split

To P.I. #11

175°

72°42'

Cont'd From Top Page

RETURN TO

LOS ANGELES COUNTY SURVEYOR

Do not extend notes this side of this line

Note: ANY ADDITIONS OR CHANGES ON THIS SHEET MUST BE MADE OR CIRCLED IN Red. WITH DATE AND NAME OF PERSON MAKING CHANGE.

Date_____ Notes by_____ Chief Party_____ F.B. 607 PG. 185

Plotted by RW, MS	W.O. No. [illegible] D. S. O. No.
Date Mar 35	Location [illegible]
Map No.	Surveyed by [illegible]
Platting C'k'd by	Date [illegible]
Date	Indexed C. Johnson 3-25-36

Notes: ANY ADDITIONS OR CHANGES ON THIS SHEET MUST BE MADE OR CHECKED IN Red. WITH DATE AND NAME OF PERSON MAKING CHANGE.

Do not extend notes this side of this line

RETURN TO
LOS ANGELES COUNTY SURVEYOR



F.B. 607 PG. 186 Chief Party Notes by Date

RETURN TO
LOS ANGELES COUNTY SURVEYOR

Do not extend notes this side of this line

Note: ANY ADDITIONS OR CHANGES ON THIS SHEET MUST BE MADE OR CIRCLED IN Red. WITH DATE AND NAME OF PERSON MAKING CHANGE.

LOS ANGELES COUNTY SURVEYOR
ZOO NAME OF RECORDER

Do not extend notes into this area of this line

Transit St.	Rods St.	Stadia Intervals	Stadia Distances	Stadia Rods	Horizontal Angle or Azimuth Right	Horiz. Distance	+	Vertical Angle +	Elevation of Point	Point Rods	±	Difference Elevation	Adjust. of Elevations	±	Vertical Distances	Notes
		4.00			° '			° '								
11B	11A	2.00			44 00	200		2 10		1						Fence
		2.00														
		1.90			54 35	160		2 58		2						
		1.78														
		1.00			80 10	78		3 21		3						Rd
		3.08														
		2.00			81 00	108		5 38		4						Fn
		1.73														
		1.00			146 15	73		2 48		5						Rd
		3.15														
		2.00			124 50	110		6 39		6						Fn
		10.68								7						"
		9.00			142 45	158		14 03								
		2.42								8						Rd
		1.00			196 35	142		2 19								
										9						
										10						
		4.79														
11C	11B	4.00			267 30	74		14 02								Rd
		~~3.44~~								11						
		3.00			63 15	104		4 41								Fn
		4.08								12						
		3.00			87 00	107		6 18								"
		4.35								13						
		3.00			109 05	135		0 00								"
		5.76								14						
		4.00			119 20	176		1 27								"
		4.15								15						
		3.00			163 10	112		9 47								Rd.
		6.24								16						
		4.00			123 55	224		1 59								Fn
		1.78								17						
		9.00			125 20	278		1 00								"
		6.31								18						
		3.00			138 20	330		3 42								Rd
		1.25								19						
		8.00			125 00	325		1 12								Fn
										20						
										21						

Notes Cont'd.

Date

Checked

Date

Mar. 36

Survey by C.V. Crumley Notes C.V.C.

Indexed C. Johnson

Map No.

Date

Date

Form.

Form 361 10M 3-34

PLEASE RETURN TO
LOS ANGELES COUNTY SURVEYOR
700 HALL OF RECORDS

NOTE: ANY ADDITIONS OR CHANGES ON THIS SHEET MUST BE MADE OR CIRCLED IN RED INK. WITH DATE AND NAME OF PERSON MAKING CHANGE

Do not extend notes this side of this line

Transit at	Sight on	Stadia Intercepts	Stadia Distance	Stadia Rod—	Horizontal Angle 0° to 360° Right	Horiz. Distance	+ − Vertical Angle	Elevation of Point	+ − Back Sight	+ − Difference Elevation	Height of Instrument	+ − Vertical Distance	REMARKS Station	Left	Right
		1.73							1						
11D	11C	1.00			17° 40'	73	2° 39'						Fence		
		5.37							2						
		5.00			252° 05'	37	5° 29'						Rd.		
		1.48							3						
		1.00			48° 15'	48	2° 30'						Fn.		
		5.70							4						
		5.00			169° 10'	70	1° 22'						Rd.		
		1.60							5						
		1.00			100° 35'	60	2° 22'						Fn		
		2.02							6						
		1.00			120° 05'	102	1° 25'						"		
		2.50							7						
		1.00			126° 45'	150	1° 26'						"		
		4.00							8						
		2.00			129° 30'	200	1° 27'						"		
		3.50							9						
		1.00			130° 35'	250	1° 21'						"		
		5.01							10						
		2.00			131° 00'	301	1° 56'						"		
		4.39							11						
		1.00			141° 05'	339	0° 00'						Rd.		
		6.43							12						
		2.00			143° 00'	443	1° 01'						"		
									13						
									14						
		6.15													
11E	11D	4.00			60° 50'	213	4° 39'		15				Fn. at Pole Line		
		6.33													
		4.00			79° 00'	231	4° 24'		16				Fn. &		
		5.39													
		4.00			85° 55'	136	7° 39'		17				Rd.		
		5.70													
		4.00			136° 05'	169	5° 16'		18				Fn.		
		6.49													
		5.00			130° 20'	148	5° 24'		19				Rd.		
		6.08													
		4.00			161° 05'	206	4° 57'		20				Fn. &		
		5.92													
		4.00			160° 30'	191	5° 00'		21				Rd.		

Form 301 1938 5-34

PLEASE RETURN TO
LOS ANGELES COUNTY SURVEYOR
700 HALL OF RECORDS

NOTE: ANY ADDITIONS OR CHANGES ON THIS SHEET MUST BE MADE OR CIRCLED IN RED INK, WITH DATE AND NAME OF PERSON MAKING CHANGE

Do not extend notes this side of this line

Transit at	Sight on	Stadia Intercepts	Stadia Distance	Stadia Red—	Horizontal Angle 0° to 360° Right	Horiz. Distance	+ − Vertical Angle	Elevation of Point	+ Back Sight	+ − Difference Elevation	Height of Instrument	+ − Vertical Distance	Remarks
12A	13A	5.42 / 5.00			356° 20'	42	7° 14'		1				Rd.
		6.39 / 5.00			3° 05'	138	5° 32'		2				Rd.
		5.33 / 4.00			350° 10'	132	5° 19'		3				Fn.
									4				
12B	12A	6.21 / 3.00			315° 30'	321	0° 0'		5				Water Line
		5.54 / 2.00			319° 10'	354	0° 0'		6				2' Contour
		6.77 / 4.00			322° 50'	277	" "		7				W.L.
		6.09 / 3.00			330° 40'	309	" "		8				2' Con
		6.14 / 4.00			328° 35'	214	" "		9				W.L.
		6.10 / 4.00			348° 45'	210	" "		10				2' Con.
		5.54 / 4.00			309° 35'	154	1° 00'		11				W.L.
		5.96 / 5.00			356° 30'	96	0° 0'		12				2' Con
		8.51 / 7.00			279° 35'	151	0° 0'		13				W.L.
		5.41 / 5.00			312° 05'	41	" "		14				2' Con.
		8.51 / 7.00			245° 40'	151	" "		15				W.L.
		5.66 / 5.00			203° 40'	66	" "		16				2' Con.
		9.33 / 7.00			221° 50'	233			17				W.L.
		6.05 / 4.00			194° 30'	205			18				2' Con
		10.04 / 7.00			225° 40'	304			19				W.L. At [illegible] Entrance
		7.72 / 5.00			198° 50'	272	" "		20				2' Con.
		10.20 / 7.00			206° 40'	320	" "		21				W.L.

Add'n'l Inform.

Date Mar. 36 Survey of L.A. Forest Ry. Telephone Lines

Notes Chkd. Checked Survey by C.V. Crumley Notes C.V.C. Date 3-18-36

Date Date Map No. Indexed A. C. Johnson

Form 301 10M 3-34

PLEASE RETURN TO
LOS ANGELES COUNTY SURVEYOR
700 HALL OF RECORDS

NOTE: ANY ADDITIONS OR CHANGES ON THIS SHEET MUST BE MADE OR CIRCLED IN RED INK, WITH DATE AND NAME OF PERSON MAKING CHANGE

178
356

6.3
3.5
2.5

Do not extend notes this side of this line

Transit at	Sight on	Stadia Intercepts	Stadia Distance	Stadia Rod	Horizontal Angle 0° to 360° Right	Horiz. Distance	+ Vertical Angle —	Elevation of Point	+ Back Sight	+ Difference Elevation —	Height of Instrument	+ Vertical Distance —	REMARKS Station	Left Right
12B	12A	7.15												
		4.00			205 20	315	0 0		1				2' Conc. Top B.	
		8.07												
		5.00			192 15	357	0 0		2				W.L.	
		4.43												4.6 High
		1.00			192 05	345			3				T.B.	
		9.61												
		6.00			184 50	361			4				W.L.	
		4.52												5.6' High.
		1.00			184 35	352			5				T.B.	
		11.68												
		8.00			179 50	368			6				W.L. at Pole Line	
		6.62												7' High
		3.00			179 40	362			7				T.B.	
		11.56												
		8.00			171 35	356			8				Bottom Ditch	
		5.35												7.0 High.
		2.00			171 35	335			9				T.B.	
		10.70												
		7.00			185 40	370			10				W.L.?	
		4.79												5.5 High
		1.00			185 40	379			11				T.B.	
		10.60												
		7.00			195 10	360			12				W.L.	
		6.66												
		3.00			195 20	366			13				T.B.	
		9.33												3.4 High.
		6.00			208 55	333			14				W.L.	
		8.35												
		5.00			209 55	335			15				T.B	
		8.39												1.5 High
		6.00			224 50	339			16				W.L.	
		9.78												No Bank here
		6.00			222 50	378			17				W.L.	
		4.95												
		3.00			1 05	195			18				Pole #	
		5.74												3.3' Higher Than W.L.
		5.00			2 20	74			19				Pole #	
		3.74												is 2.5 Higher Than W.L.
		2.00			13 25	174			20				Fn.	
		5.17												
		4.00			14 45	117			21				Rd	

Form 361 JRM 5-34

PLEASE RETURN TO
LOS ANGELES COUNTY SURVEYOR
700 HALL OF RECORDS

NOTE: ANY ADDITIONS OR CHANGES ON THIS SHEET MUST BE MADE OR CIRCLED IN RED INK, WITH DATE AND NAME OF PERSON MAKING CHANGE

Do not extend notes this side of this line

Transit at	Sight on	Stadia Intercepts	Stadia Distance	Stadia Rod	Horizontal Angle 0° to 360° Right	Horiz. Distance	+ − Vertical Angle	Elevation of Point	+ Back Sight	+ − Difference Elevation	Height of Instrument	+ − Vertical Distance	Field Notes
12B	12A	4.54							1				
		4.40			36° 50'	54	0° 00'						Rd
		3.52							2				
		3.00			93° 40'	52	° '						Fn. ⊼
		4.40							3				
		4.00			117° 20'	40	° '						Rd.
		4.78							4				
		4.00			158° 30'	78	° '						Rd.
		3.07							5				
		2.00			146° 20'	107	° '						Fn
		3.62							6				
		2.00			156° 40'	162	° '						"
		4.58							7				
		3.42			174° 55'	158	° '						Rd
									8				
									9				
		6.48											
13B	13C	2.00			162° 45'	448	0° 00'						Fn.
		11.56							10				
		8.00			162° 55'	356	0° 40'						W.L.
		5.44							11				
		2.00			163° 25'	344	2° 32'						T.B.
		11.33							12				
		8.00			154° 25'	333	0° 51'						W.L.
		10.17							13				
		7.00			154° 45'	317	0° 00'						T.B.
		11.33							14				
		8.00			153° 25'	333	0° 00'						Rd.
		9.66							15				
		8.00			148° 50'	166	° '						Rd.
		6.57							16				
		4.00			180° 05'	251	° '						Fn.
		3.55							17				
		2.00			221° 25'	155	° '						Fn
		5.12							18				
		3.00			277° 10'	212	3° 40'						Fn. ⊼
		3.64							19				
		1.00			313° 20'	262	5° 26'						"
		5.34							20				
		2.00			335° 35'	332	4° 30'						"
		3.85							21				
	✓	2.00			343° 15'	383	3° 48'						"

Add'l Inform.

Date Mar. '36 Survey of Tolerance Tolerance Lines

Notes Chkd. _____ Checked _____ Date _____ Survey by C.H. Crumley Notes C.H.C. Date 3-18-36

Map No. _____ Indexed A. C. Johnson

Form 301 10M 3-34

PLEASE RETURN TO
LOS ANGELES COUNTY SURVEYOR
700 HALL OF RECORDS

NOTE: ANY ADDITIONS OR CHANGES ON THIS SHEET MUST BE MADE OR CIRCLED IN RED INK, WITH DATE AND NAME OF PERSON MAKING CHANGE

Do not extend notes this side of this line

Transit at	Sight on	Stadia Intercepts	Stadia Distance	Stadia Rod→	Horizontal Angle 0° to 360° Right	Horiz. Distance	+ − Vertical Angle	Elevation of Point	+ Back Sight	+ − Difference Elevation	Height of Instrument	+ − Vertical Distance	REMARKS: Station	Left	Right
		6.46			° ′		° ′								
13B	13C	2.00		—	348 10	445	3 21	—	1	—	—	—	Fn.		
		11.04													
		7.00		—	127 10	404	0 50	—	2	—	—	—	W.L. T.B. is 1' High.		
		5.52													
		5.00		—	103 40	52	3 23	—	3	—	—	—	Rd.		
		11.55													
		8.00		—	131 45	355	0 48	—	4	—	—	—	W.L. T.B. is 3' High		
		11.48													
		8.00		—	136 25	348	0 49	—	5	—	—	—	" " " 3.5 "		
		11.90													
		9.00		—	143 35	290	0 51	—	6	—	—	—	" " " 5.0 "		
		11.29													
		9.00		—	142 00	229	1 09	—	7	—	—	—	W.L. " " 6' "		
		10.62													
		10.00		—	123 30	62	1 20	—	8	—	—	—	W.L. " " 4' "		
		5.86													
		4.00		—	101 45	186	3 39	—	9	—	—	—	" " " "		
		11.16													
		10.00		—	83 30	116	1 55	—	10	—	—	—	" " 5' "		
		5.66													
		5.00		—	53 55	66	1 38	—	11	—	—	—	Rd		
		1.35													
		10.00		—	52 30	135	1 37	—	12	—	—	—	W.L. " 6' "		
		11.79													
		10.00		—	36 35	179	1 10	—	13	—	—	—	" " 7' "		
		7.80													
		5.00		—	37 15	280	1 39	—	14	—	—	—	" " 4' "		
		4.26													
		2.00		—	18 20	226	0 00	—	15	—	—	—	Rd.		
		5.48													
		1.00		—	10 20	448	0 56	—	16	—	—	—	Rd.		
				—	° ′		° ′	—	17	—	—	—			
		8.06													
13C	13A	7.00		—	45 05	105	5 56	—	18	—	—	—	Fn.		
		1.79													
		7.00		—	117 45	179	3 19	—	19	—	—	—	Fn.		
		4.56													
		3.00		—	151 45	156	2 28	—	20	—	—	—	"		
		8.36													
		6.00		—	160 00	235	3 45	—	21	—	—	—	"		

Add'l Inform.

Form 304 (Rev 3-34)

LOS ANGELES COUNTY SURVEYOR
700 HALL OF RECORDS

NOTE: ANY ADDITIONS OR CHANGES ON THIS SHEET MUST BE MADE OR CHECKED IN RED INK, WITH DATE AND NAME OF PERSON MAKING CHANGE

Do not extend notes this side of this line

Transit at	Sight on	Stadia Intervals	Stadia Distances	Stadia Red—	Horizontal Angle 0° to 360° Right	Horiz. Distance	+ —	Vertical Angle	Elevation of Point	+ Back Sight	+ —	Difference Elevation	Height of Instrument	+ —	Vertical Distance	Notes
		5.84			° '			° '		1						
13C	13A	5.00			260 00	84		5 06								Rd.
		6.70								2						
		4.00			207 45	170		2 52								"
										3						
		7.76			° '			° '		4						
14A	13C	4.00			14 05	376		2 32								Fm.
		8.83								5						
		6.00			23 00	283		3 18								"
		8.25								6						
		6.00			35 15	224		4 15								"
		8.81								7						
		2.00			62 40	180		5 21								"
		6.27								8						
		3.00			125 40	327		2 56								"
		6.40								9						
		2.00			136 45	440		2 12								"
		11.63								10						
		9.00			184 05	263		00								Rd
										11						
					° '			° '		12						
14C	14B	6.08														
		2.00			335 00	408		2 49								Rd.
		5.85								13						
		3.00			316 00	284		3 35								"
		6.42								14						
		5.00			266 50	142		3 39								"
		4.71								15						
		3.00			218 50	171		1 53								"
		5.48								16						
		3.00			203 10	248		0 48								"
		6.35								17						
		3.00			196 55	335		0 0								Rd.
		2.95								18						
		1.00			35 35	195		1 20								Fm.
		2.49								19						
		1.00			149 00	149		2 04								"
		5.87								20						
		3.00			168 20	287		1 57								
										21						

Date Mar. 36 Survey of LA County Telephone Lines
Notes Check
Checked
Page
Sheet No.
Survey by C.K. Gaunt Notes C.K.C. Date 3-19-36
Instrument C. Johnson

Adv. 01 Intern.

Form 301 IBM 3-34

PLEASE RETURN TO
LOS ANGELES COUNTY SURVEYOR
700 HALL OF RECORDS

NOTE: ANY ADDITIONS OR CHANGES ON THIS SHEET MUST BE MADE OR CIRCLED IN RED INK, WITH DATE AND NAME OF PERSON MAKING CHANGE

Do not extend notes this side of this line

Transit at	Sight at	Stadia Intercepts	Stadia Distance	Stadia Rod—	Horizontal Angle 0° to 360° Right	Horiz. Distance	+ − Vertical Angle	Elevation of Point	+ Back Sight	+ − Difference Elevation	Height of Instrument	+ − Vertical Distance	REMARKS Station	Left	Right
14D	14C	6.48 / 5.00			284 35	148	2 40		1				Rd		
		6.20 / 4.00			281 45	220	1 53		2				"		
		5.99 / 3.00			286 40	299	1 17		3				"		
		2.73 / 2.00			151 40	73	0 54		4				Fn. ∡		
		3.14 / 2.00			169 40	114	0 0		5				"		
		6.70 / 5.00			186 10	170	0 49		6				"		
		6.35 / 3.00			205 10	335	0 0		7				"		
									8						
									9						
									10						
									11						
									12						
									13						
									14						
									15						
									16						
									17						
									18						
									19						
									20						
									21						

Notes Ck'd by	Survey of Telephone Line #201	F.B. 607 Pg. 199
Map No.	W. O. 80[illegible] Tape No. St'd [illegible] °F.	
Office Work	Surveyed by [illegible]	
Checked	Notes R&B Date 7/20/38	
Date	Indexed A. C. Johnson	

Cont. to pg 200

6° T.P.
61.8
R.H. Nail
15.5
82.77 @ 4-12 @ T72 = 82.54
5.1 T.P.
R.H. Nail
12°
POLE NOTE LOCATIONS
CHECKED by W.S.C. 6-6-50
CHANGES NOTED IN RED
4.2 T.P.
3° TP
97.7
300.45 @ 7-11 @ T72° = 298.07
2.5 TP
67.0
INVENTORY IN F.B. 1617-119, 120
1.5 T.P.
42.7
R.H. Nail
90.05 @ 6-05 @ T72 = 89.53
T.P. 0.5
69.8
79.5
R.H. Nail
9.7
T.P. 2.2
91°
299.70 @ 9-12 @ T72° = 295.82
33
80.1
T.P. 4.5
FB 704-20
D#: 348
210.5 @ 11-53
205.99
50"
76° 32' 15"
P#201-1
Fd 1x2 Tk
2 P#1
FB 607 P43
137.21
① 76-32-15
④ 206-09-00
To Rocky Peak △ F.B. 136 Pg.
① 91-33-45
④ 6-15-30
San Fernando #1 called Oat Mt. △ Pt.
F.B. 607 Pg 43
F.B. 136

Note: Any Additions or Changes on This Sheet Must be Made or Circled in Red Ink With Date and Name of Person Making Change.

Do not extend notes this side of this line

RETURN TO
LOS ANGELES COUNTY SURVEYOR
700 HALL OF RECORDS

F.B. 1617-119, 120

FORM 247 10M 11-35

F.B. 607 PG. 200

Cont. to Pg 201

4⁴ → ●
17⁶
R.H. Nail
59.4
5⁰ → T.P.
81.2 @ 23-20 74.4
5⁰ → T.P.
299.41 @ 27-32 @ T72 = 265.48
77³ @ 30-40 66.5
5⁰ → T.P.
76⁰ @ 31-07 65.2
R.H. Nail
2⁷
5⁷ → T.P.
72.5
195.98 @ 14-48 @ T72° = 189.47
5⁶ → T.P.
77⁷ Level
6¹ → T.P.
INVENTORY IN F. B. 1617-120
38⁰ @ 17-30 = 36.6
R.H. Nail
82.0
45⁴
7⁰ → T.P.
78.0
7² → T.P.
270.04 @ 16-34 @ T72 = 258.81
81.2 @ 17-15 77.4
7⁵ → T.P.
60⁵ @ 16-19 = 58.0
84.0
P#201-2
Set 1x2 & Tk on
Brack of Ridge
27¹
T.P.
7²
73.23 @ 5-58 @ T72 = 72.82
R.H. Nail
96.46 Level @ T72° = 96.45

① 178-04-00
④ 352-15-30

Cont. from Pg 199

F.B. 1617-120

RETURN TO
LOS ANGELES COUNTY SURVEYOR
700 HALL OF RECORDS

Note: Any Additions or Changes on This Sheet Must be Made or Circled in Red Ink With Date and Name of Person Making Change.

Do not extend notes this side of this line

Notes Ck'd by	Survey of Telephone Line #201	F.B. 607 Pg. 201
Map No.	W. O. 8094 Tape No. St'd 8½ °F.	
Office Work	Surveyed by [illegible]	
Checked	Notes R.C.B. Date 7-20-31	
Date	Indexed [illegible] Johnson	

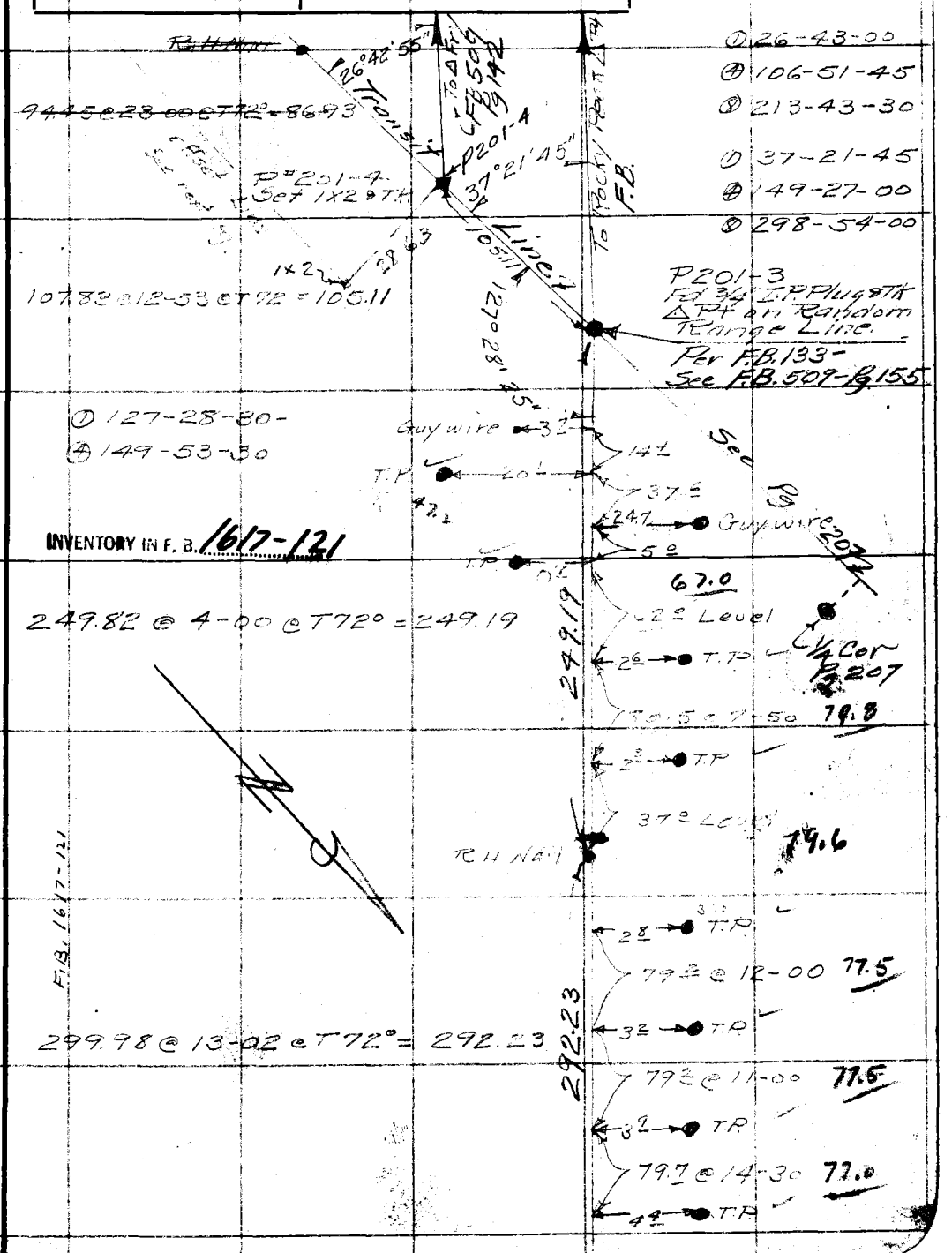

Note: Any Additions or Changes on This Sheet Must be Made or Circled in Red Ink With Date and Name of Person Making Change.

Do not extend notes this side of this line

RETURN TO
LOS ANGELES COUNTY SURVEYOR
700 HALL OF RECORDS

FORM 247 10M 11-35

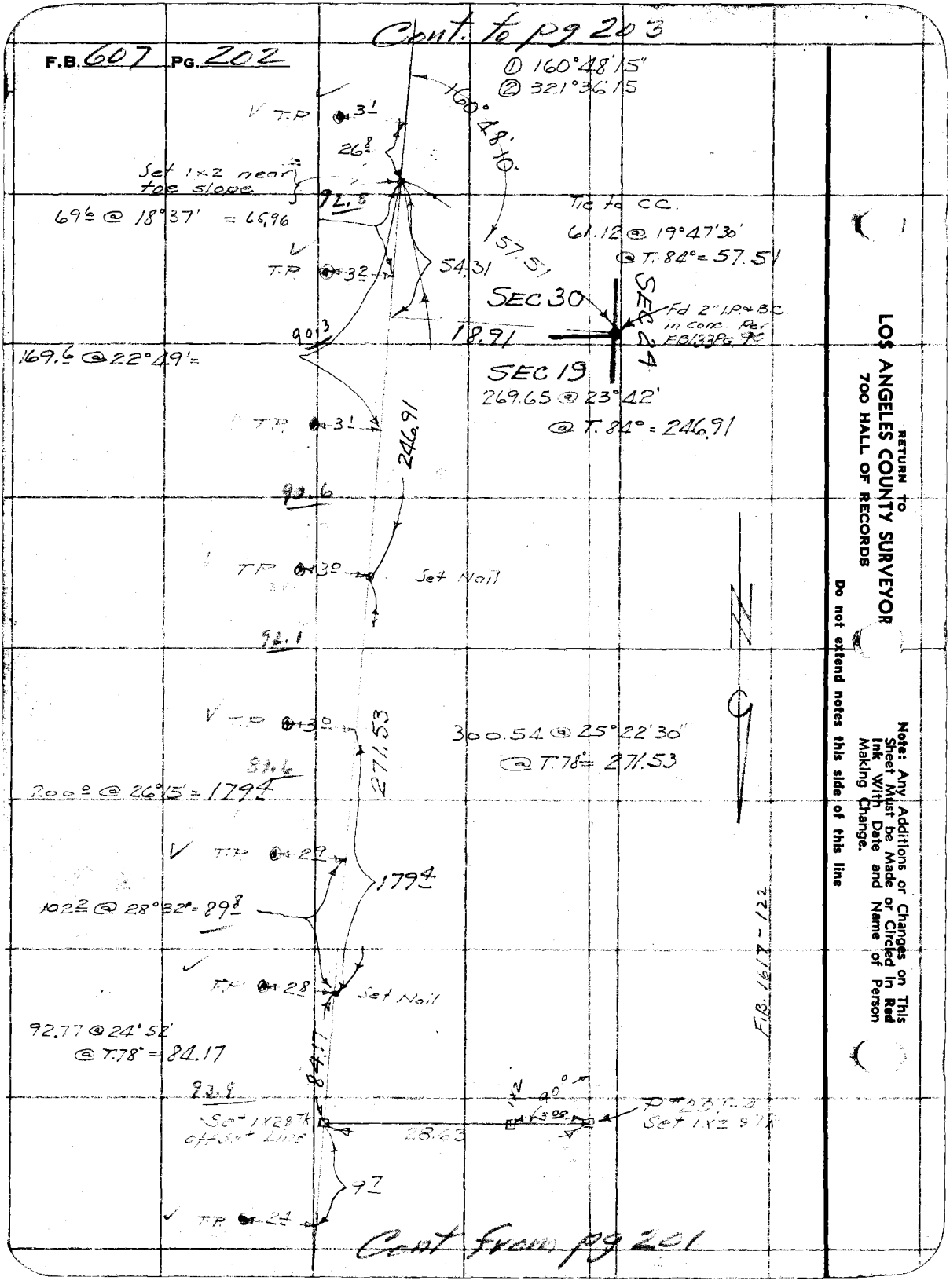
Cont. to pg 203
F.B. 607 PG. 202
① 160°48'15"
② 321°36'15
160°48'10"
T.P. 3¹
26⁸
Set 1x2 near toe slope
92.5
69⁶ @ 18°37' = 65.96
Tie to C.C.
61.12 @ 19°47'30'
@ T. 84° = 57.51
57.51
T.P. 3²
54.31
SEC 30
SEC 24
Fd 2" I.P. & B.C. in conc. Per FB133Pg 9C
18.91
90.3
169.6 @ 22°49' =
SEC 19
269.65 @ 23°42'
@ T. 84° = 246.91
T.P. 3¹
246.91
92.6
T.P. 3⁰
Set Nail
92.1
T.P. 3⁰
271.53
300.54 @ 25°22'30"
@ T. 78° = 271.53
89.6
200⁰ @ 26°15' = 179⁴
T.P. 2⁹
179⁴
102² @ 28°32' = 89⁸
T.P. 2⁸
Set Nail
92.77 @ 24°52'
@ T. 78° = 84.17
84.17
93.9
Set 1x2 8 Tk off Set Line
28.63
90°
300
Set 1x2 8 Tk
97
T.P. 2⁴
F.B. 1617-122
Cont from pg 201
RETURN TO
LOS ANGELES COUNTY SURVEYOR
700 HALL OF RECORDS
Note: Any Additions or Changes on This Sheet Must be Made or Circled in Red Ink With Date and Name of Person Making Change.
Do not extend notes this side of this line

Notes Ck'd by	Survey of Telephone Line
Map No.	W. O. 8090 Tape No. 67 St'd. 84°F.
Office Work	Surveyed by F.G. Howard
Checked	Notes F.G.H. Date 7-26-38
Date	Indexed A. C. Johnson

F.B. 607 PG. 203

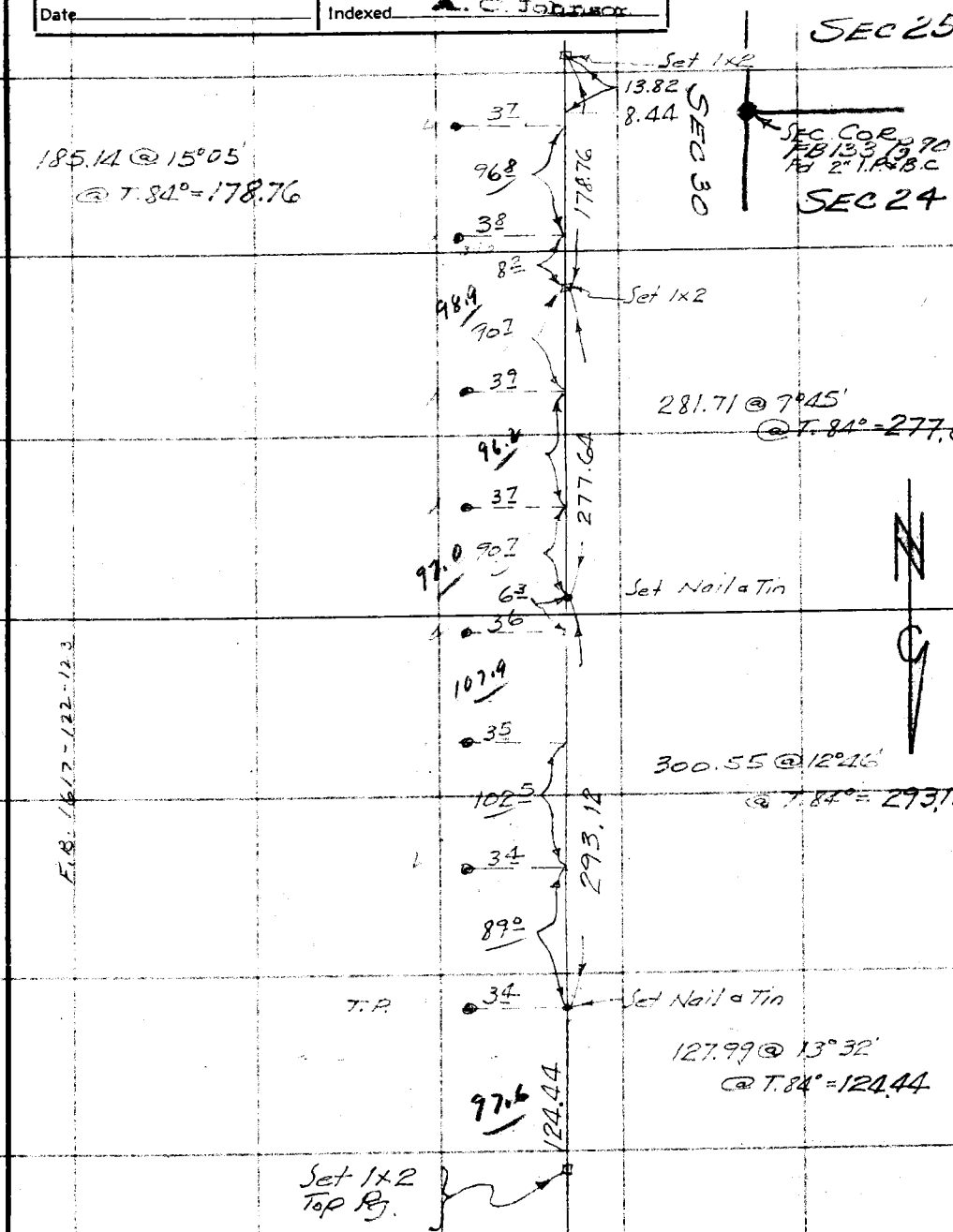

Note: Any Additions or Changes on This Sheet Must be Made or Circled in Red Ink With Date and Name of Person Making Change.

Do not extend notes this side of this line

RETURN TO
LOS ANGELES COUNTY SURVEYOR
700 HALL OF RECORDS

FORM 247 10M 11-35

Cont. to Pg 205

F.B. 607 PG. 204

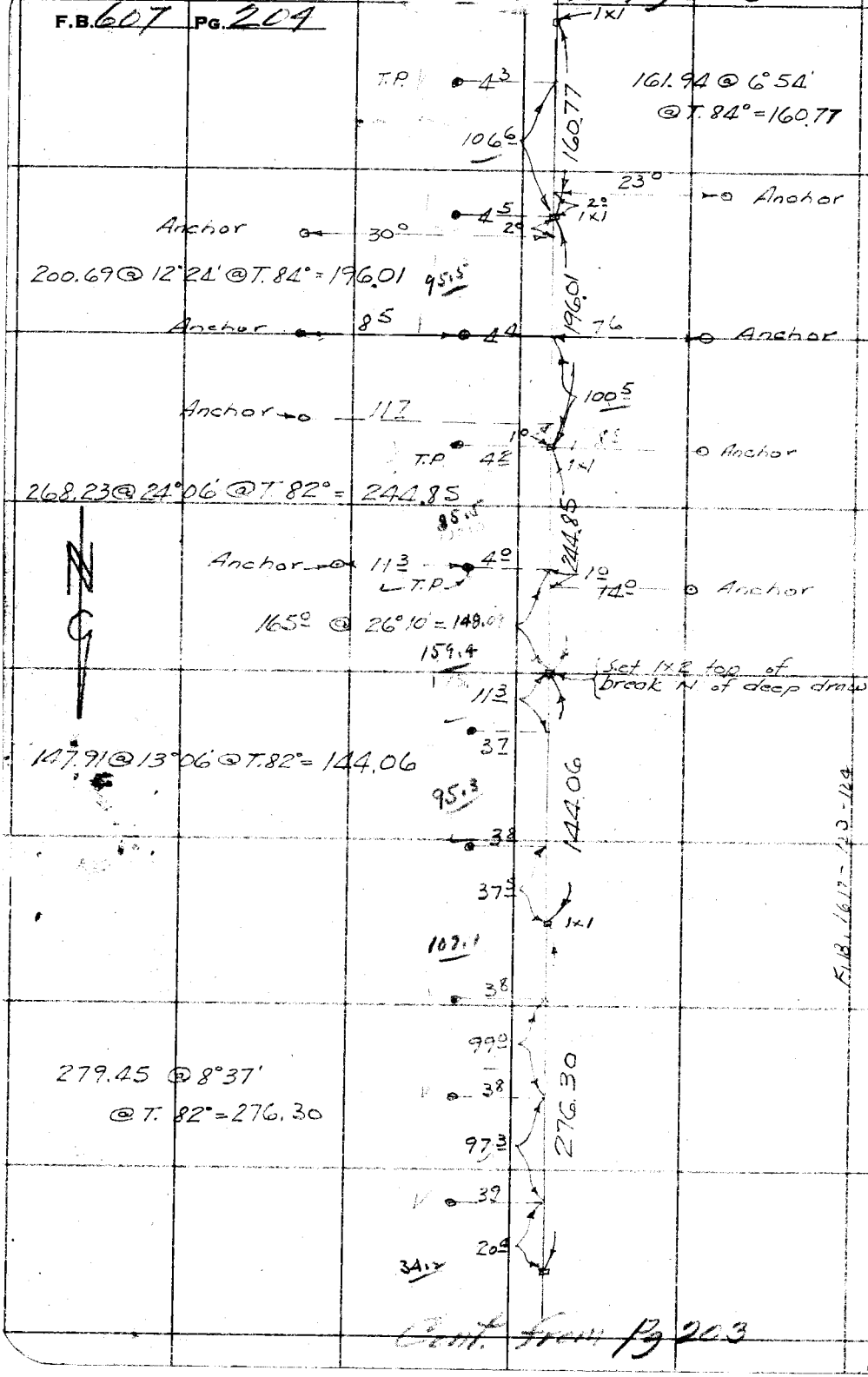

Cont. from Pg 203

RETURN TO
LOS ANGELES COUNTY SURVEYOR
700 HALL OF RECORDS

Note: Any Additions or Changes on This Sheet Must be Made or Circled in Red Ink With Date and Name of Person Making Change.

Do not extend notes this side of this line

F.B. 1617-123-124

Notes Ck'd by	Survey of Telephone Line	F.B. 667 Pg. 205
Map No.	W. O. 8094 Tape No. 67 St'd 84 of	
Office Work	Surveyed by F.C. HOWARD	
Checked	Notes F.C.H. Date 7-26-38	
Date	Indexed A. C. Johnson	

Cont to Pg. 208

Set 1x2 on transit line per F.B. 133 & FB 509 Pg.

84.73' 17.98 1.81+

25 157.32 158.42 @ 6°45' @ T.84° = 157.32

99°

25

99.1 31° 1x1

23

98°

300.71 @ 6°18' @ T.84° = 298.89

25 298.89

98°

26

99.6 34.8 1x1

31 90.31 90.31 Level @ T.86° = 90.31

99.5 25.5 1x1

74°

38

300.27 @ 4°01' @ T.86° = 299.53

105.5

43 299.53

61°

41

59°

98.8 1x1

81.87 @ 2°48' @ T84 = 81.77

41 81.77

42°

96.2 1x1

Cont. from top pg 204

N

Note: Any Additions or Changes on This Sheets Must be Made or Circled in Red Ink With Date and Name of Person Making Change.

Do not extend notes this side of this line

F.B. 1617 - 124-125

RETURN TO
LOS ANGELES COUNTY SURVEYOR
700 HALL OF RECORDS

FORM 247 5M 10-37

F.B. 607 PG. 206

RETURN TO
LOS ANGELES COUNTY SURVEYOR
700 HALL OF RECORDS

Note: Any Additions or Changes on This Sheets Must be Made or Circled in **Red Ink** With Date and Name of Person Making Change.

Do not extend notes this side of this line

Notes Ck'd by	Survey of Telephone Line
Map No.	W. O. 8094 Tape No. 67 St'd 84 °F.
Office Work	Surveyed by F.C. HOWARD
Checked	Notes F.C.H Date 7-26-38
Date	Indexed A. C. Johnson

F.B. 607 PG. 207

Note: Any Additions or Changes on This Sheet Must be Made or Circled in Red Ink With Date and Name of Person Making Change.

Do not extend notes this side of this line

RETURN TO
LOS ANGELES COUNTY SURVEYOR
700 HALL OF RECORDS

FORM 247 10M 11-35

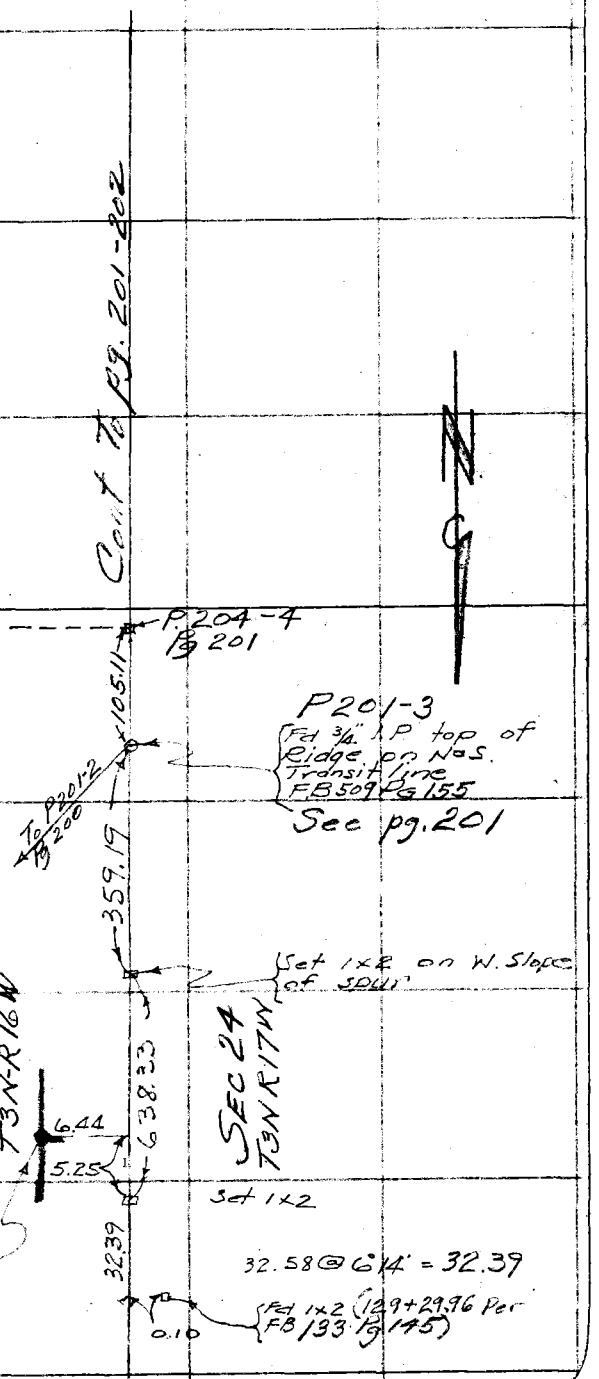

300.05 @ 0°50' = 300.02
60.22 @ 10°37' = 59.19
359.21
@ T.76° = 359.19

105.34 @ 3°22' = 105.16
100.02 @ 16°18' = 96.00
300.32 @ 1°38' = 300.20
144.47 @ 18°30'30" = 137.00
638.36
@ T.76° = 638.33

1/4 SEC. COR. SEC 24
Fd 2" I.P & B.C. in conc.
FB 133 Pg 145

Cont. to bot. pg 209

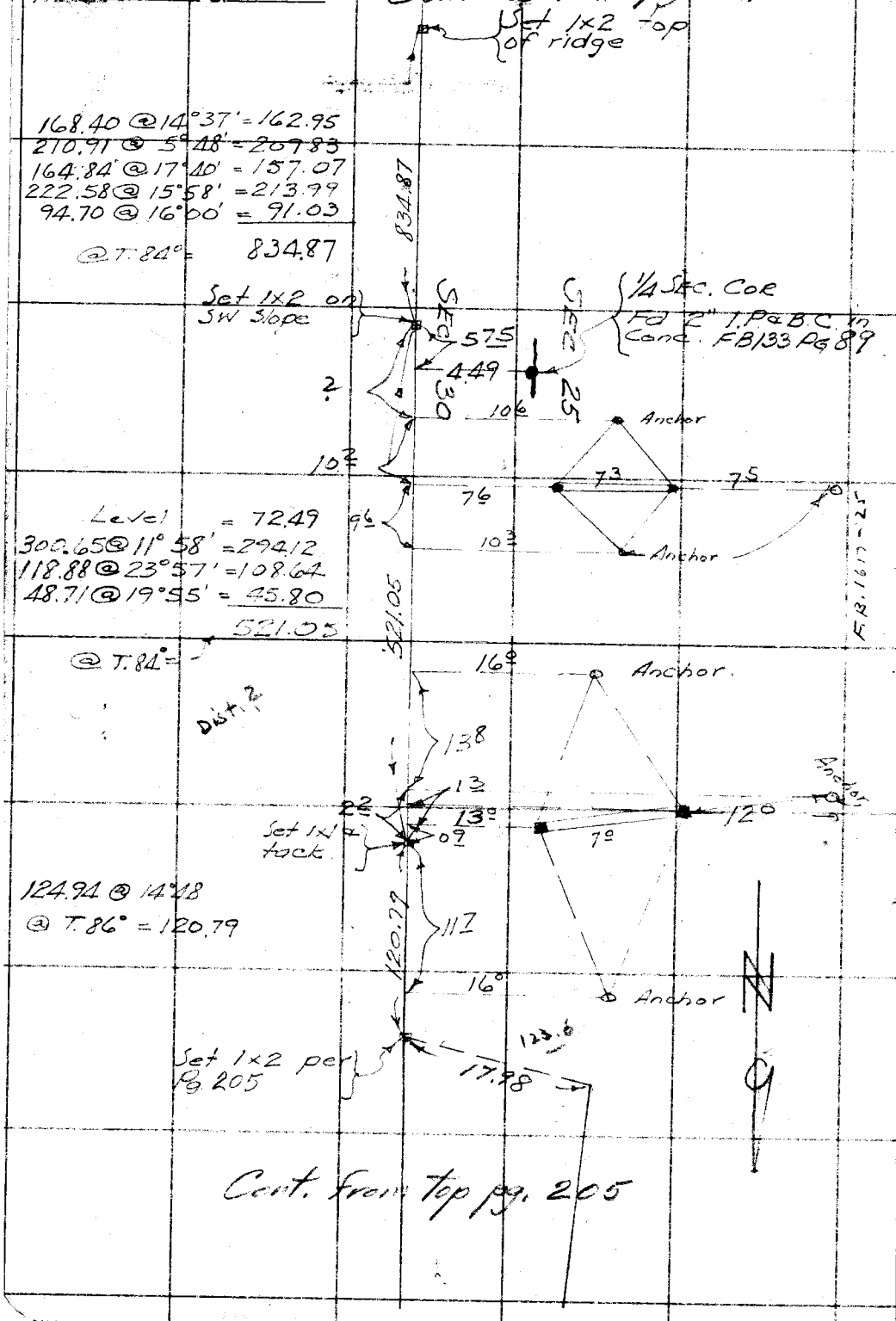

Cont. from top pg. 205

RETURN TO
LOS ANGELES COUNTY SURVEYOR
700 HALL OF RECORDS

Note: Any Additions or Changes on This Sheet Must be Made or Circled in Red Ink With Date and Name of Person Making Change.

Do not extend notes this side of this line

Notes Ck'd by	Survey of TELEPHONE LINE	F.B. 607 Pg. 209
Map No.	W. O. 8094 Tape No. 67 St'd 84 of	
Office Work	Surveyed by F.C. HOWARD	
Checked	Notes: F.C.H. Date 7-27-38	
Date	Indexed A. C. Johnson	

Cont. to bot. Pg 210

29.14 @ 4°52' = 29.03
300.55 @ 16°36' = 288.02
317.05
@ T.92° = 317.07

Set 1x2 top spur

317.07

① 53°13'00
④ 212°51'45
⑧ 65°43'45
53°12'58

53°13'00

716.27 Calc.

101°01'50"

Set 1x2 top spur.

25°45'10"

① 101°01'45"
④ 44°06'45"
⑧ 88°14'00"
101°01'45"

F.B. 1617-125

① 25°45'15"
④ 103°00'15"
⑧ 206°01'00
25°45'07½

Set 1x2 top of cliff

131.56 @ 26°29'30"
@ T. 90° = 117.75

117.75

Set 1x2

15.7

Anchor

13.72

9.8

19°

11.7

5.5

1.2

4.2

Anchor

Set 1x2 top ridge

2.5

4.4

15°

Anchor

839.1

Cont. from pg. 208

Note: Any Additions or Changes on This Sheets Must be Made or Circled in Red Ink With Date and Name of Person Making Change.

Do not extend notes this side of this line

RETURN TO
LOS ANGELES COUNTY SURVEYOR
700 HALL OF RECORDS

FORM 247 5M 10-37

F.B. 607 PG. 210

Cont. to bot pg 227

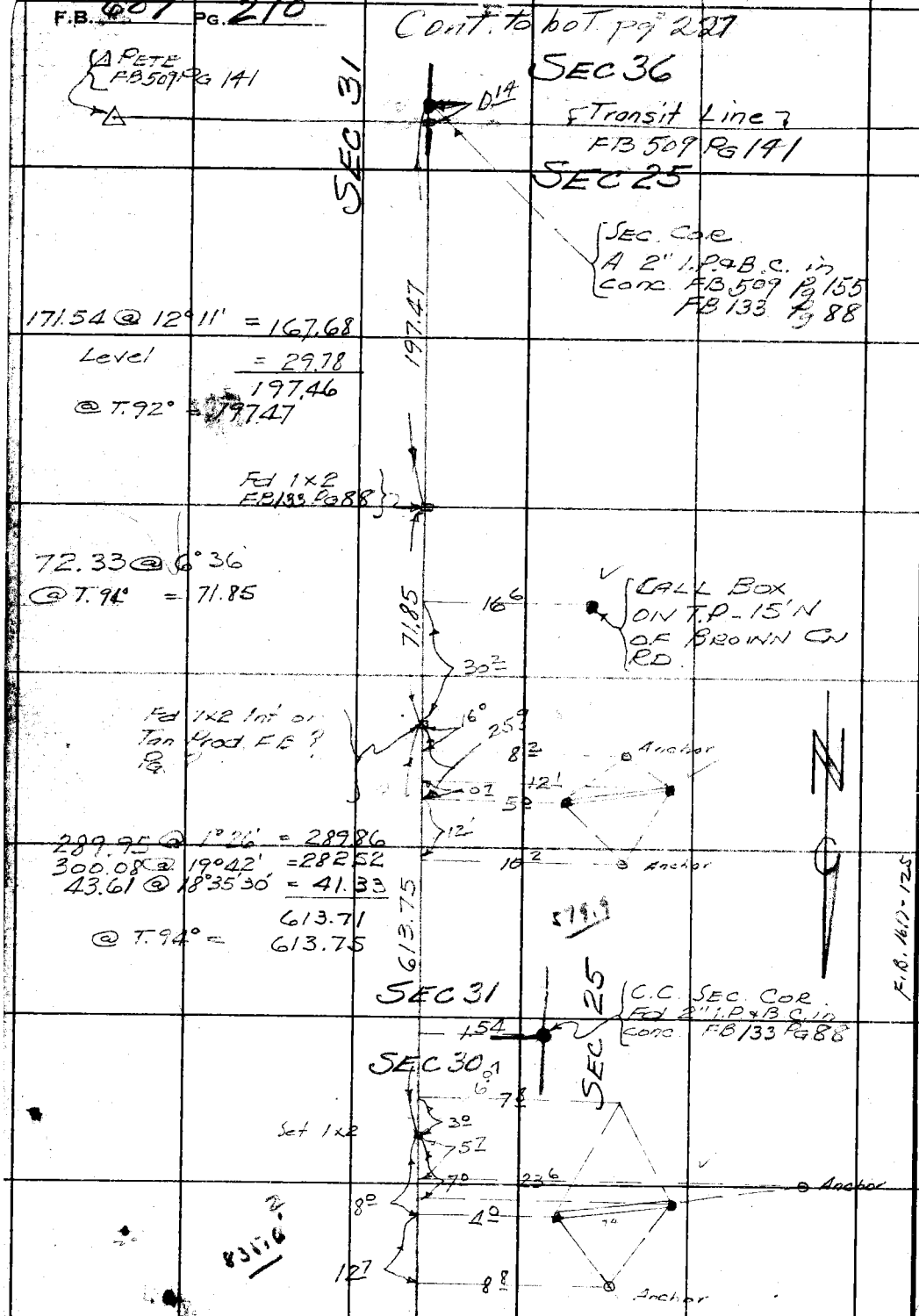

Cont. from top pg. 209

RETURN TO
LOS ANGELES COUNTY SURVEYOR
700 HALL OF RECORDS

Note: Any Additions or Changes on This Sheets Must be Made or Circled in Red Ink With Date and Name of Person Making Change.

Do not extend notes this side of this line

F.B. 161-125

Notes Ck'd by H.N.B.	Survey of L.A.Co. Phone Lines	F.B. 607 Pg 201
Map No.	W. O. Tape No. 36 St'd 84 F	
	Bender	
Checked	Notes J.H.B. Date 1/9/42	
Date	Indexed A. C. Johnson	

9-13-43

L.A. COUNTY PHONE LINE
FROM
SANTA SUSANA PASS
TO
DEVONSHIRE ST.

Note - 1. no poles numbered in field
2. Two wire line

Platted on Detail
Survey Div. File No. 36-64

RETURN TO
LOS ANGELES COUNTY SURVEYOR
700 HALL OF RECORDS
Note: Any Additions or Changes on This Sheet Must be Made or Circled in Red Ink With Date and Name of Person Making Change.
Do not extend notes this side of this line.
FORM 247 5M 10-39

F.B. 607 PG. 202

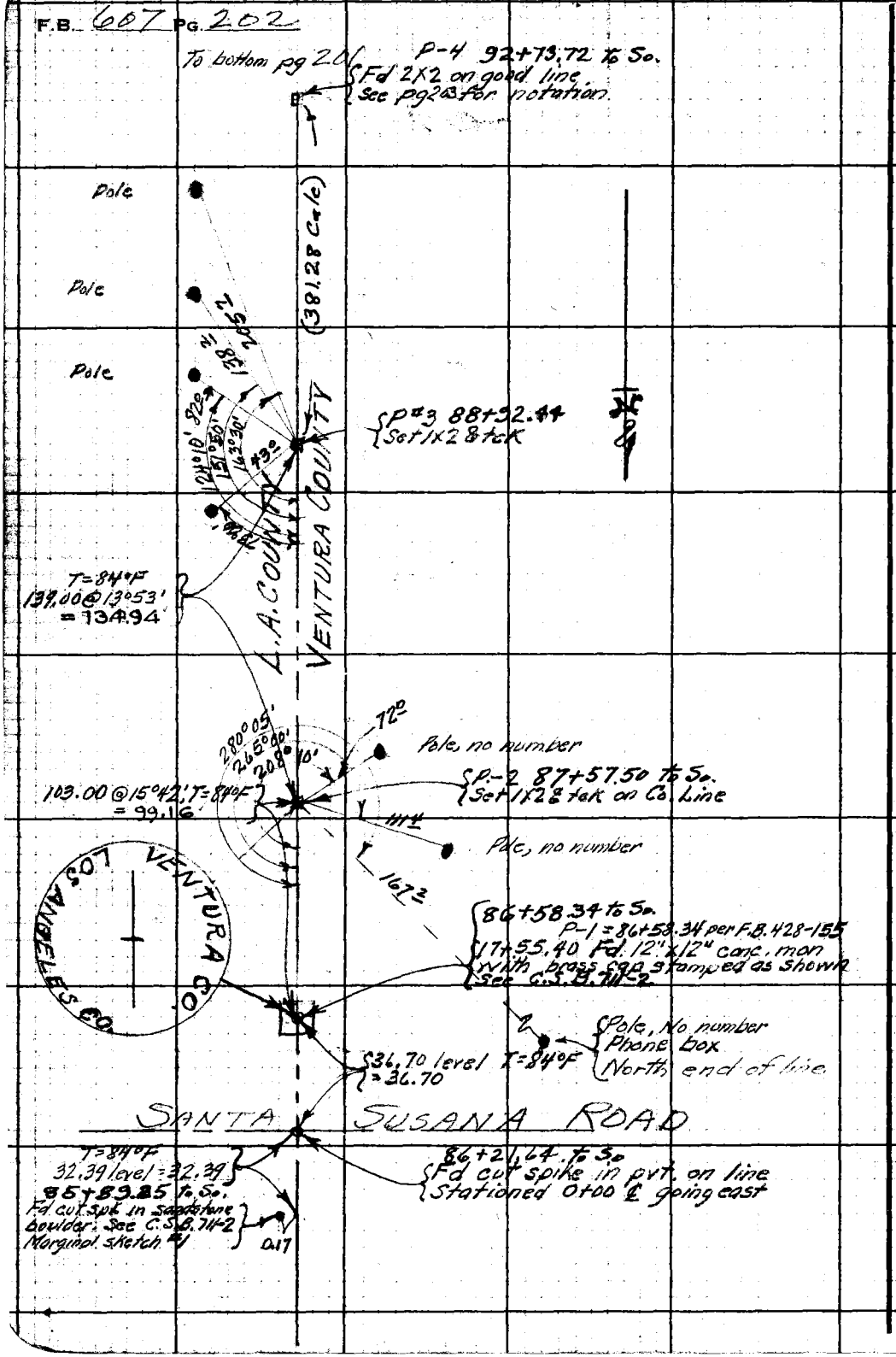

RETURN TO
LOS ANGELES COUNTY SURVEYOR
700 HALL OF RECORDS

Do not extend notes this side of this line.

Note: Any Additions or Changes on This Sheet Must be Made or Circled in Red Ink With Date and Name of Person Making Change.

Notes Ck'd by H.N.B.	Survey of L.A.Co. Phone Line
Map No. Sur. Div. 36-6A	W. O. 8094 Tape No. 36 St'd 84 °F
[illegible]	Surveyed by J.H. Bender
Checked	Notes J.H.B. Date 1-42
Date Jan 1946	Indexed A. C. Johnson

F.B. 607 PG. 203

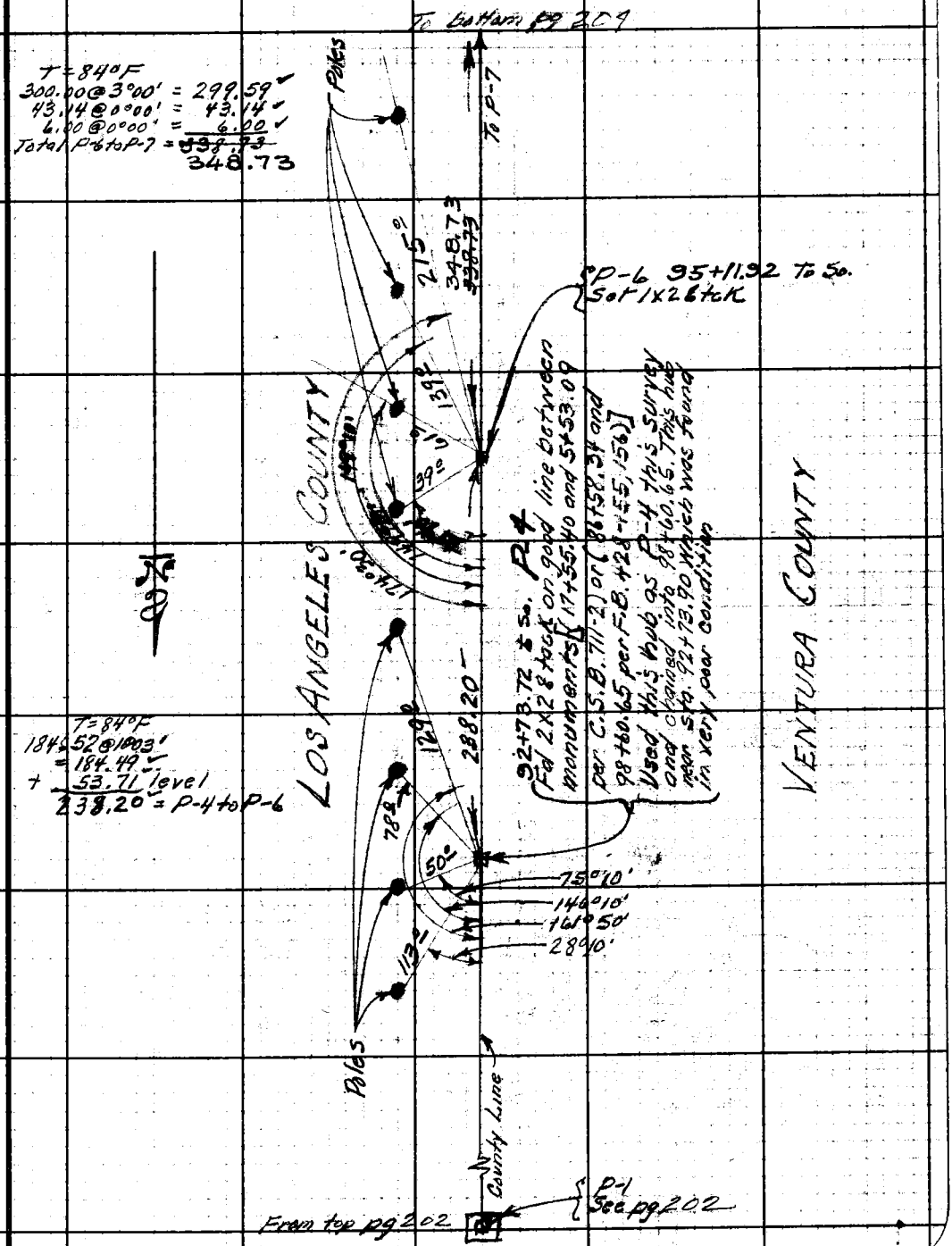

Note: Any Additions or Changes on This Sheet Must be Made or Circled in Red Ink With Date and Name of Person Making Change.

Do not extend notes this side of this line.

RETURN TO
LOS ANGELES COUNTY SURVEYOR
700 HALL OF RECORDS

FORM 247 5M 10-39

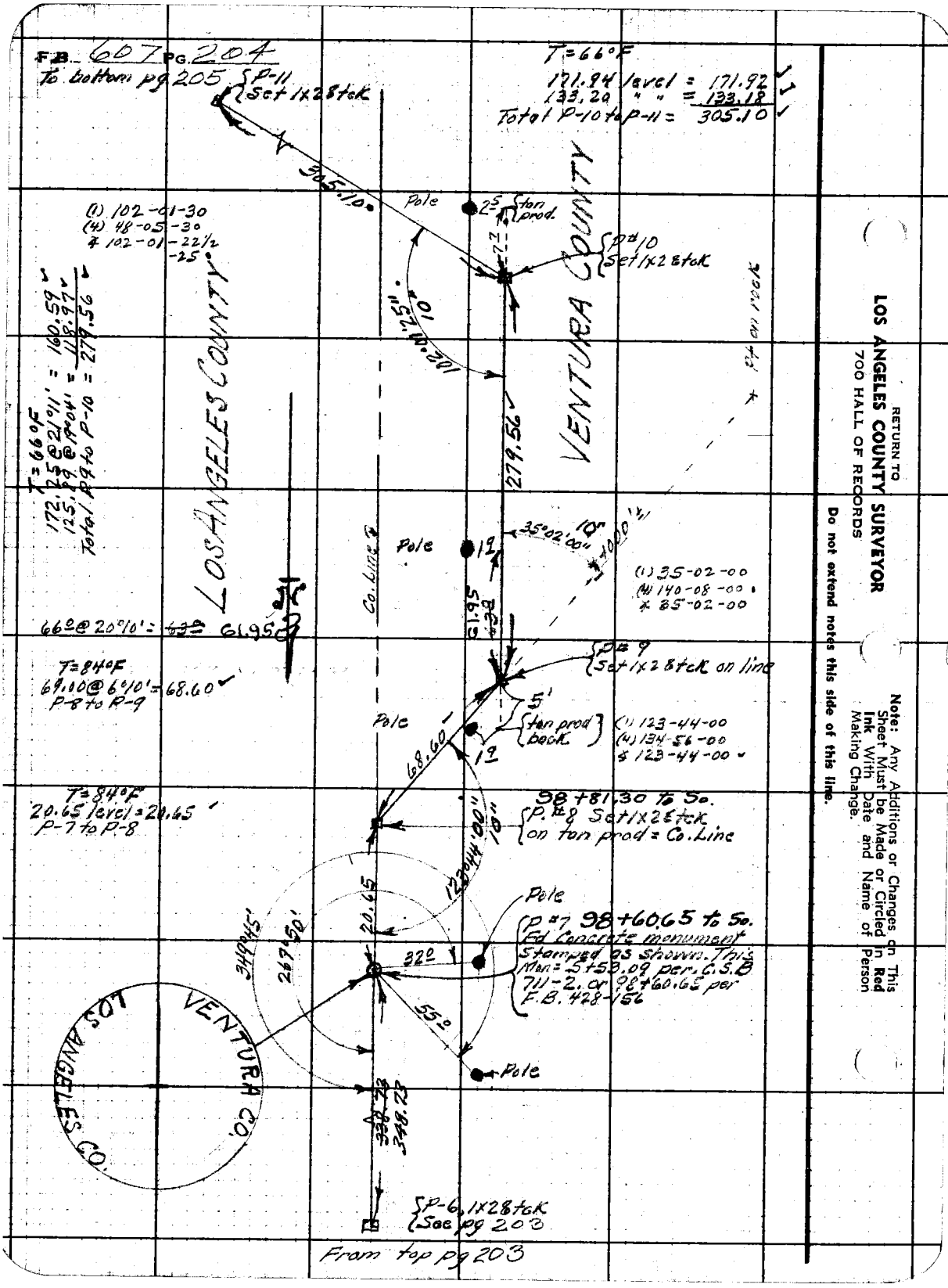

RETURN TO
LOS ANGELES COUNTY SURVEYOR
700 HALL OF RECORDS

Do not extend notes this side of this line.

Note: Any Additions or Changes on This Sheet Must be Made or Circled in Red Ink With Date and Name of Person Making Change.

Notes Ck'd by H.N.B.	Survey of L.A. Co Phone Line
Map No. K.R.M.	W. O. 8094 Tape No. 36 St'd 84°F
Office Work [illegible]	Surveyed by J.H. Bender
Checked	Notes J.H.B. Date 1-42
Date Jan. 1946	Indexed A. C. Johnson

F.B. 607 Pg. 205

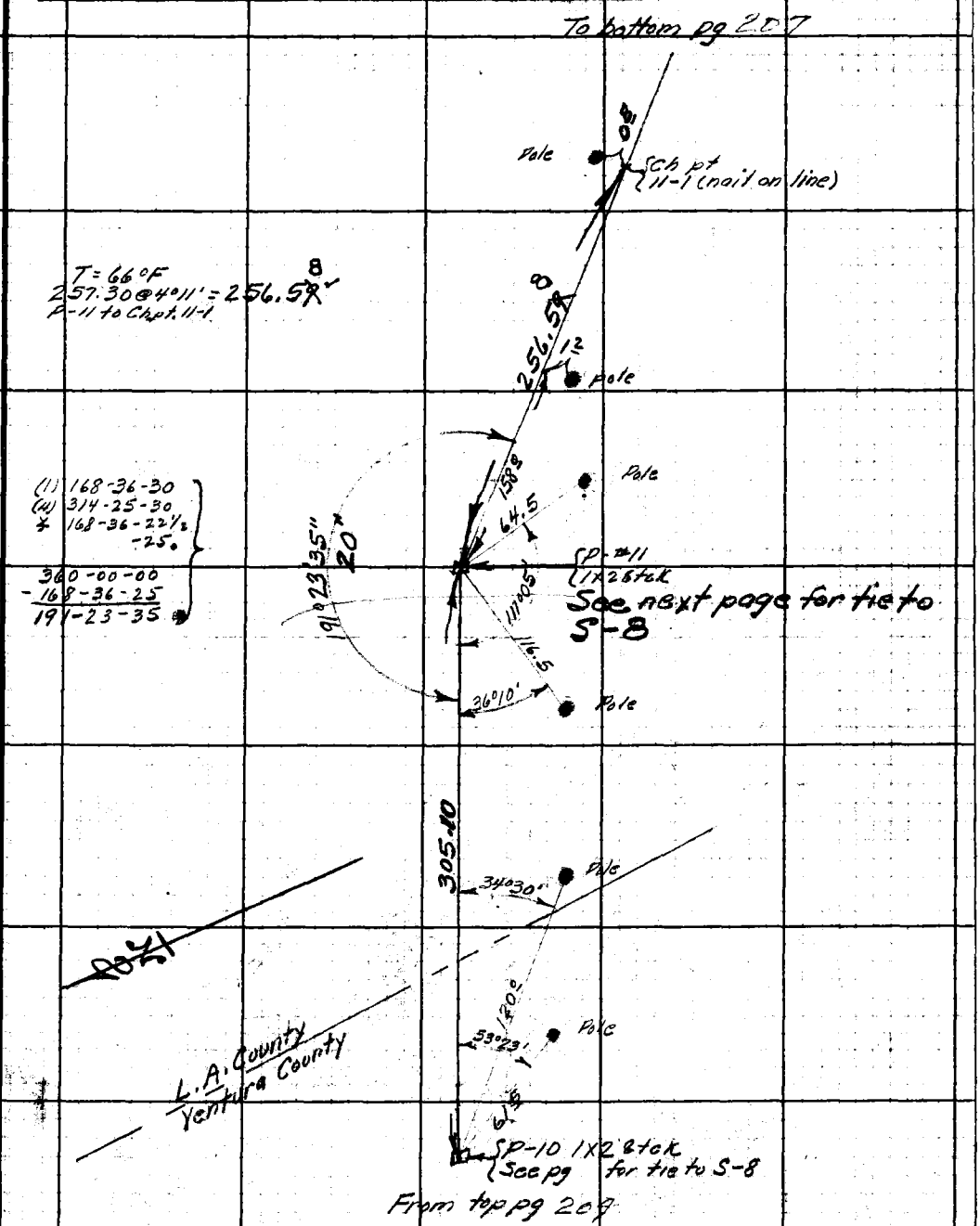

Note: Any Additions or Changes on This Sheet Must be Made or Circled in Red Ink With Date and Name of Person Making Change

Do not extend notes this side of this line.

RETURN TO
LOS ANGELES COUNTY SURVEYOR
700 HALL OF RECORDS

FORM 247 5M 10-39

F.B. 607 PG. 206

Tie from Pole Line Survey
to
Ro. Simi Line @ S-8

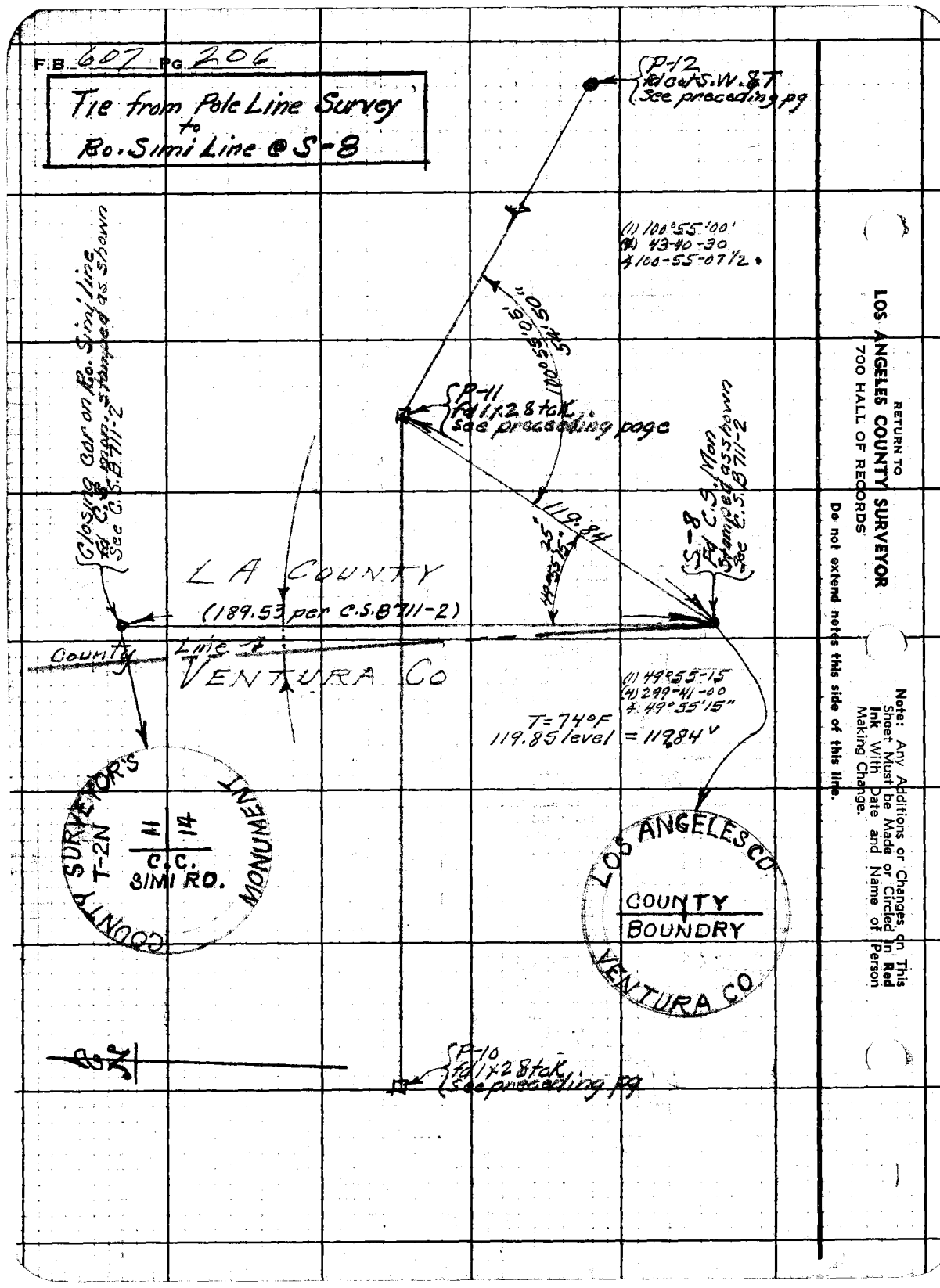

RETURN TO
LOS ANGELES COUNTY SURVEYOR
700 HALL OF RECORDS

Do not extend notes this side of this line.

Note: Any Additions or Changes on This Sheet Must be Made or Circled in Red Ink With Date and Name of Person Making Change.

Page 206

Run up of 49°55'15" Angle

Page 207

Dist from P11 - P12

Page 209

Run up of 166°46' Angle

Bradstreet

Notes Ck'd by H.N.B.	Survey of L.A.Co. Phone Dis
Map No. Sur. Div. 3664	W. O. 8024 Tape No. 36 St'd 84°F
~~Office Work~~	~~Survey by~~
Checked	Notes J.B. Date 1-42
Date Jan. 1946	Indexed C. C. Johnson

F.B 607 PG. 207

Note: Any Additions or Changes on This Sheet Must be Made or Circled in Red Ink With Date and Name of Person Making Change

Do not extend notes this side of this line.

RETURN TO
LOS ANGELES COUNTY SURVEYOR
700 HALL OF RECORDS

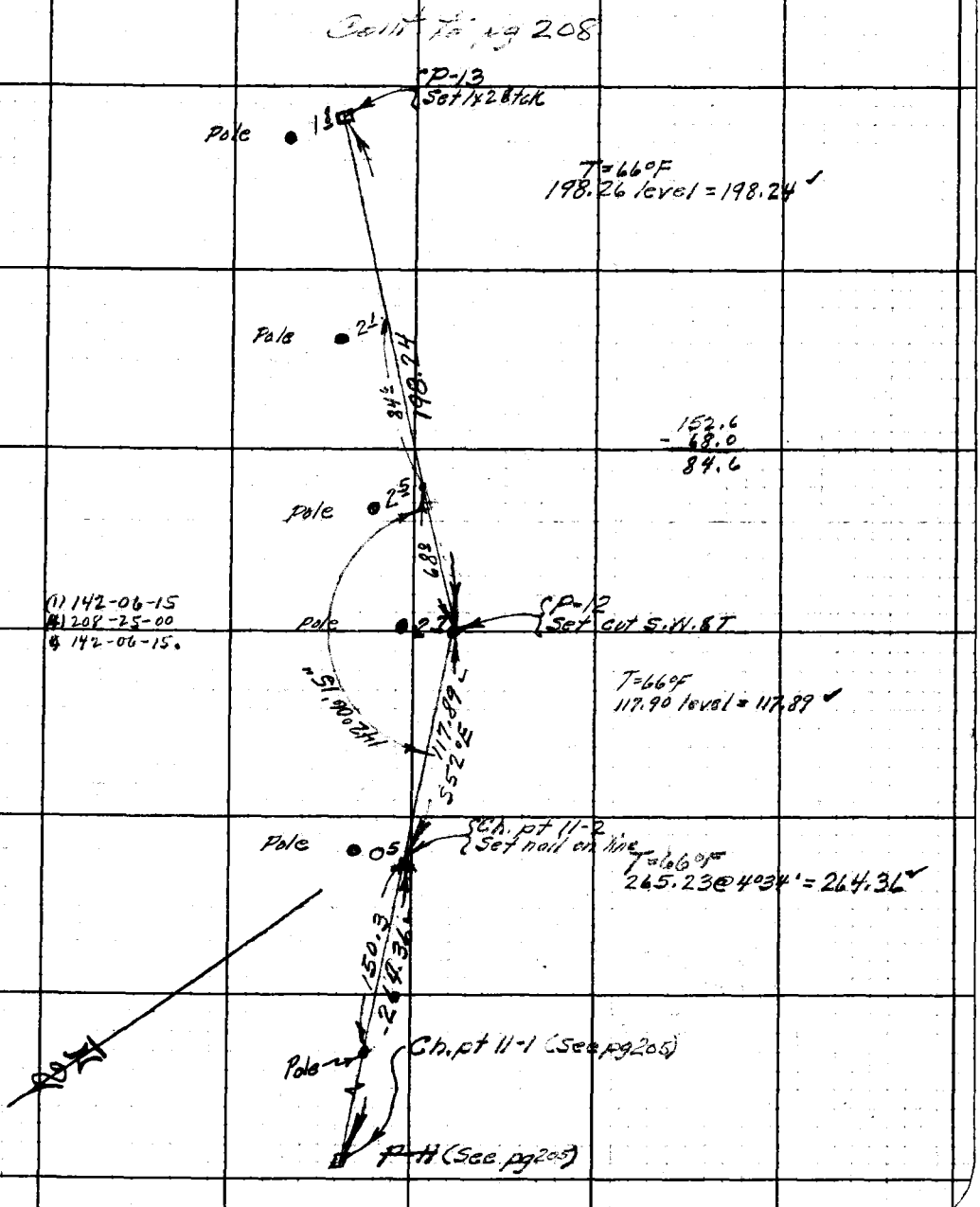

FORM 247 5M 10-39

F.B. 607 PG. 208

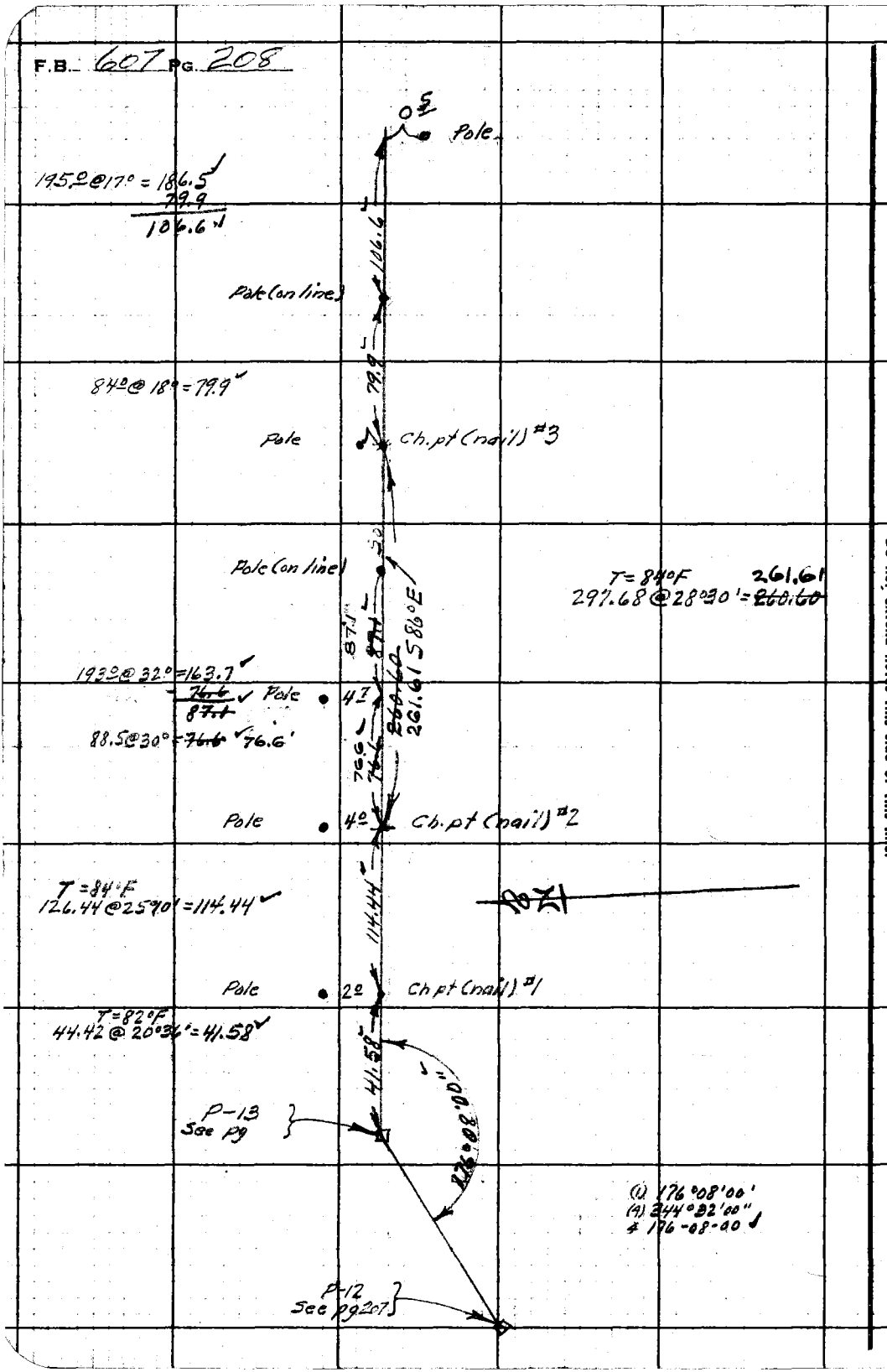

RETURN TO
LOS ANGELES COUNTY SURVEYOR
700 HALL OF RECORDS

Do not extend notes this side of this line.

Note: Any Additions or Changes on This Sheet Must be Made or Circled in Red Ink With Date and Name of Person Making Change.

Notes Ck'd by H.N.B.	Survey of L.A.Co. Phone Line
Map No. Sur. Div. 36-64	W. O. 8094 Tape No. 36 St'd 84°F
Office Work [illegible]	Survey [illegible]
Checked	Notes 48 Date 1-42
Date Jan. 1946	Indexed A. C. Johnson

F.B. 601 Pg. 207

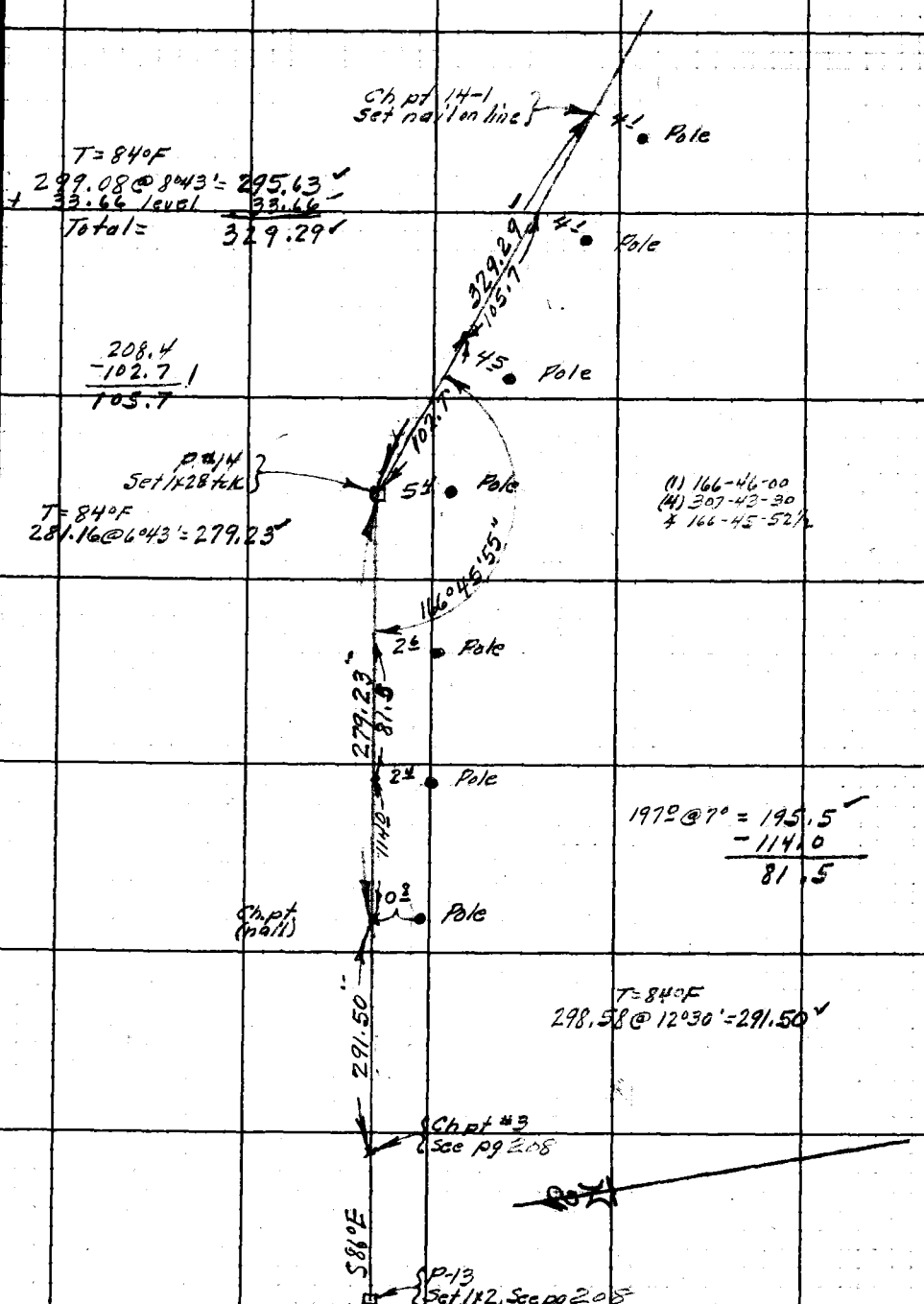

Note: Any Additions or Changes on This Sheet Must be Made or Circled in Red Ink With Date and Name of Person Making Change.

Do not extend notes this side of this line.

RETURN TO
LOS ANGELES COUNTY SURVEYOR
700 HALL OF RECORDS

FORM 247 BM 10-39

F.B. 607 Pg. 210

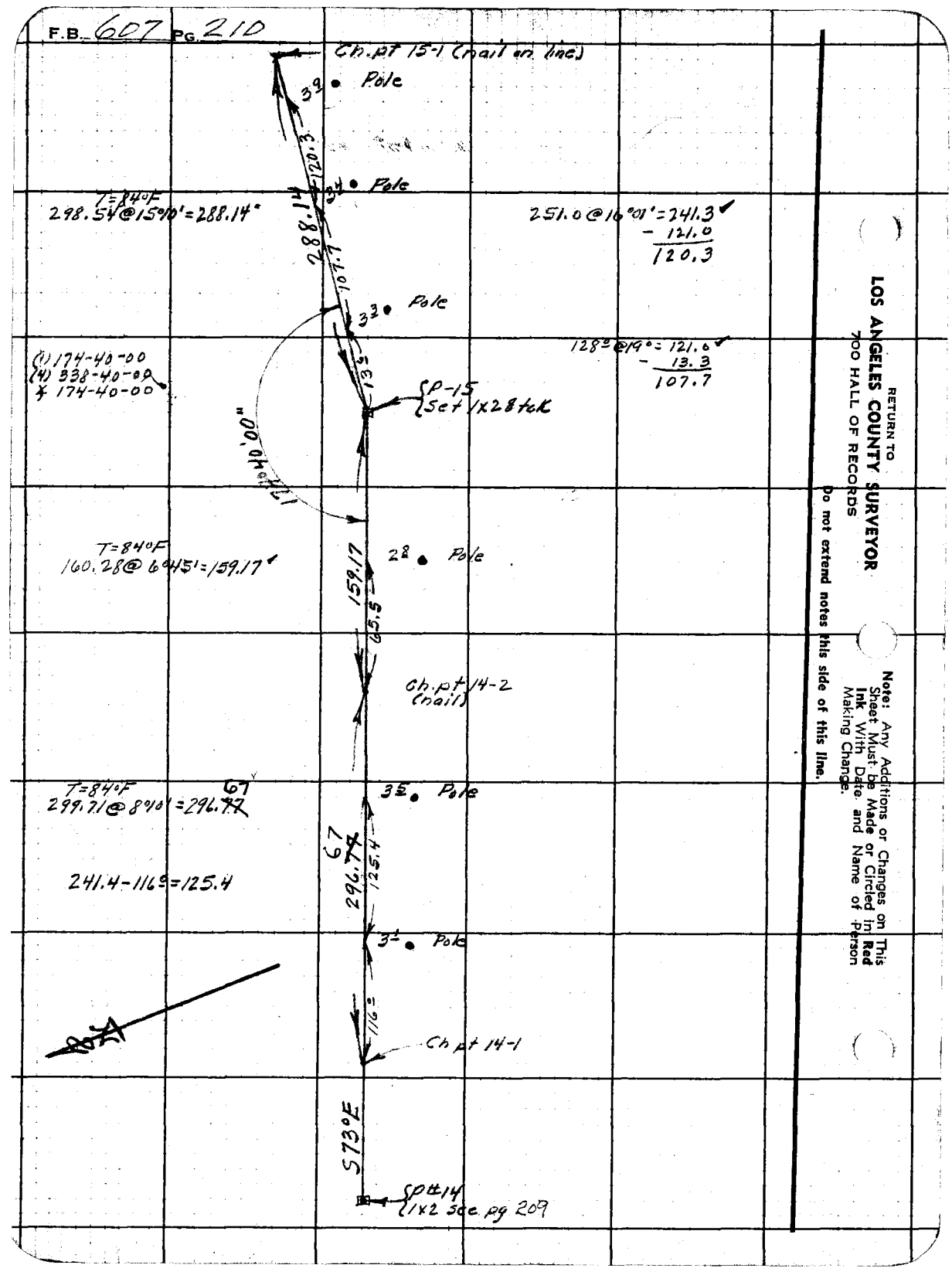

RETURN TO
LOS ANGELES COUNTY SURVEYOR
700 HALL OF RECORDS

Do not extend notes this side of this line.

Note: Any Additions or Changes on This Sheet Must be Made or Circled in Red Ink With Date and Name of Person Making Change.

Notes Ck'd by	Survey of	F.B. 607 Pg. 211
Map No.	W. O. Tape No. St'd °F	
Office Work	Surveyed by	
Checked	Notes Date	
Date	Indexed A. C. Johnson	

This phone line apparently changed to be run on the present alignment in F.B. 607 - pgs 227-234

Note: Any Additions or Changes on This Sheet Must be Made or Circled in Red Ink With Date and Name of Person Making Change.

Do not extend notes this side of this line.

RETURN TO
LOS ANGELES COUNTY SURVEYOR
700 HALL OF RECORDS

FORM 247 5M 10-69

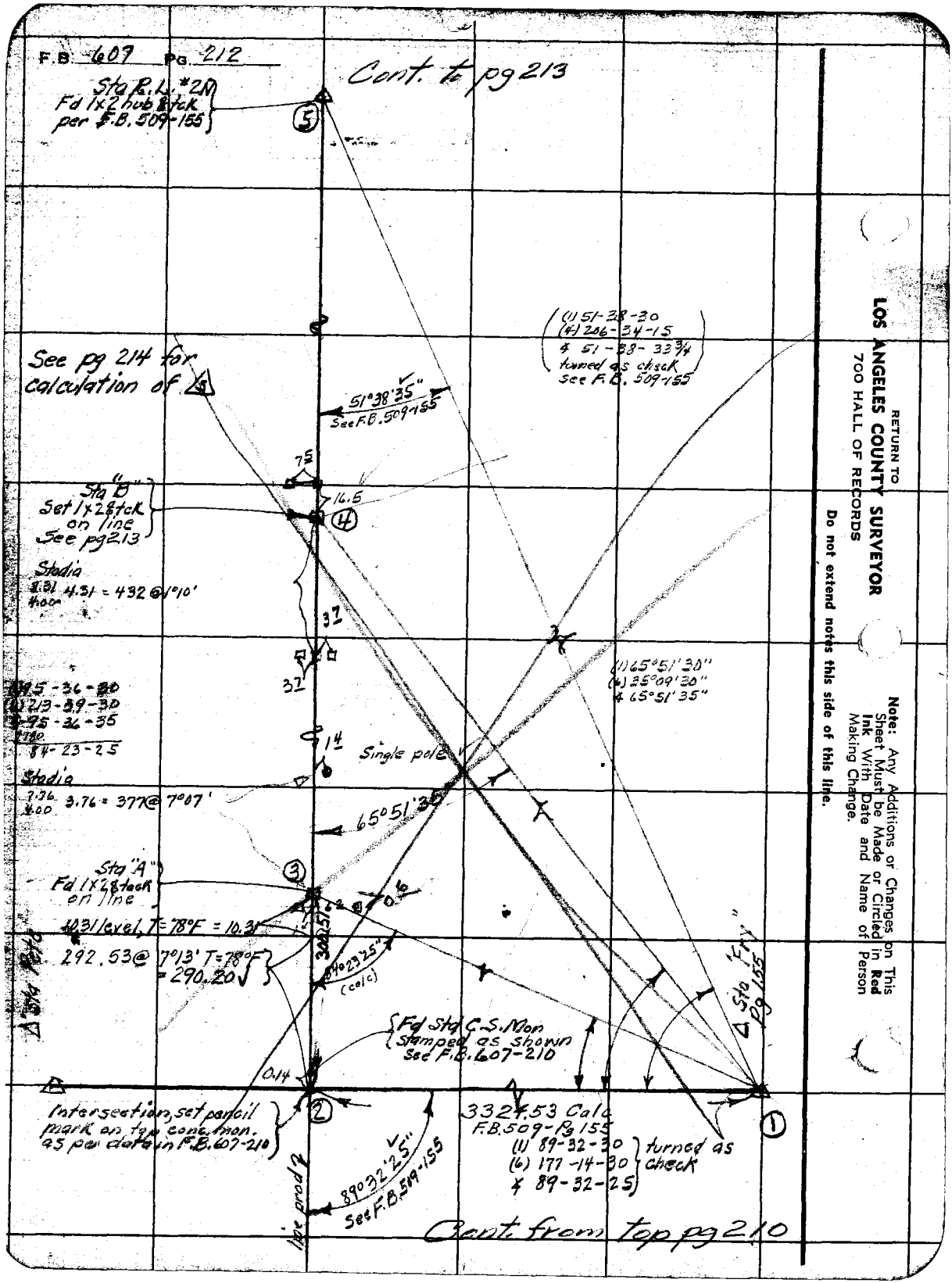

RETURN TO
LOS ANGELES COUNTY SURVEYOR
700 HALL OF RECORDS
Do not extend notes this side of this line.
Note: Any Additions or Changes on This Sheet Must be Made or Circled in Red Ink With Date and Name of Person Making Change.

Notes Ck'd by	Survey of
Map No.	W. O. Tape No. St'd °F
Checked	Notes Date
Date	Indexed C. Johnson

F.B. 607 PG. 213

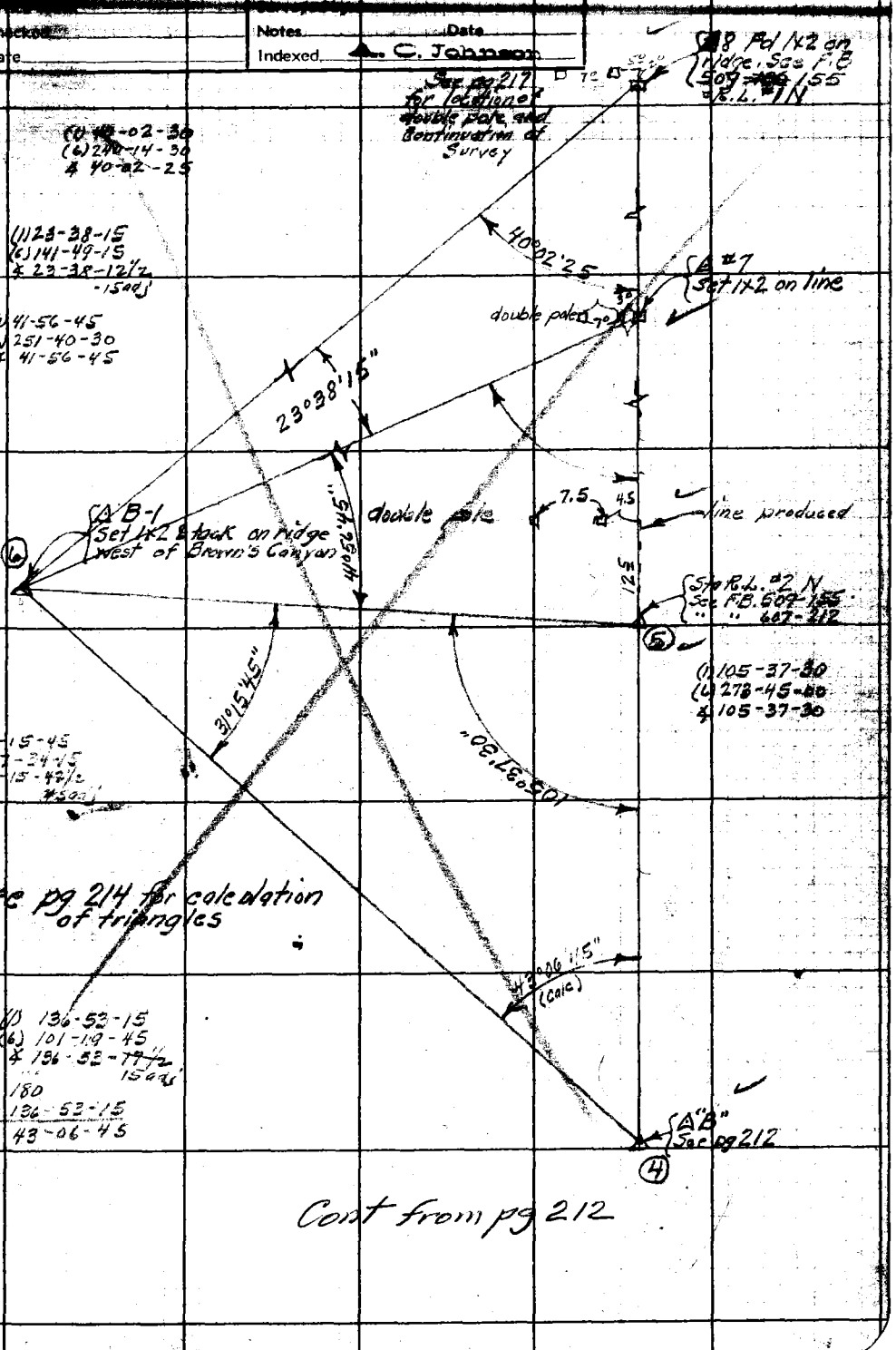

Note: Any Additions or Changes on This Sheet Must be Made or Circled in Red Ink With Date and Name of Person Making Change

Do not extend notes this side of this line.

RETURN TO
LOS ANGELES COUNTY SURVEYOR
700 HALL OF RECORDS

FORM 247 5M 10-3

F.B. 607 PG. 214

Triangle	Angle	log length & log sine	Check on lengths
	① to ②		Note: there is a length condition ②-③ to ④-① to ④-⑤ See page 216 for Solution and closure
③	84°23'25"		
①			
②	90°27'35"		
③ to ②			
③ to ①			
	① to ②		
④			
①			
②	90°27'35"		
④ to ②			
④ to ①			
	④ to ①		
③	99°36'35"		
④	65°51'35"		
①			
③ to ①			
③ to ④			
	① to ④		
⑤	51°38'35"		
①			
④			
⑤ to ④			
⑤ to ①			
	Cont'd on pg 215		

RETURN TO
LOS ANGELES COUNTY SURVEYOR
700 HALL OF RECORDS
Do not extend notes this side of this line.
Note: Any Additions or Changes on This Sheet Must be Made or Circled in Red Ink With Date and Name of Person Making Change.

Notes Ck'd by	Survey of	F.B. 607 Pg. 215
Map No.	W. O. Tape No. St'd °F	
Office Work	Surveyed by	
Checked	Notes Date	
Date	Indexed A. C. Johnson	

Check on lengths

Triangle	Angle	log length & log Sin.
	5 to 4	
6		
5	105°37'30"	
4	43°06'45"	
6 to 4		
6 to 5		
	5 to 6	
7		
5	74°22'30"	
6		
7 to 6		
7 to 5		
	8 to 5	
6		
8		
5	74°22'30"	
6 to 5		
6 to 8		
	7 to 6	
8		
8		
6		
	8 to 6	
	8 to 7	

Note: There is a length condition: 4-6 to 5 6 to 5 8 See pg 2.16 for solution and closure.

Note: Any Additions or Changes on This Sheet Must be Made or Circled in Red Ink With Date and Name of Person Making Change.

Do not extend notes this side of this line.

RETURN TO
LOS ANGELES COUNTY SURVEYOR
700 HALL OF RECORDS

FORM 247 5M 10-89

F.B. 607 PG. 216

Solution of Length Conditions

② to ④	④ to ⑤
②	①
①	④

error =

④ to ⑤	⑤ to ⑧
④	⑥
⑥	⑧

error =

RETURN TO
LOS ANGELES COUNTY SURVEYOR
700 HALL OF RECORDS

Do not extend notes this side of this line.

Note: Any Additions or Changes on This Sheet Must be Made or Circled in Red Ink With Date and Name of Person Making Change.

Notes Ck'd by	Survey of L.A. County Phones
Map No.	W. O. 8094 Tape No. 63 St'd °F
Office Work	Surveyed by
Checked	Notes Date 11/41
Date	Indexed A. C. Johnson

F.B. 607 PG. 217

Note: Any Additions or Changes on This Sheet Must be Made or Circled in Red Ink With Date and Name of Person Making Change!

Do not extend notes this side of this line.

RETURN TO
LOS ANGELES COUNTY SURVEYOR
700 HALL OF RECORDS

FORM 247 5M 10-89

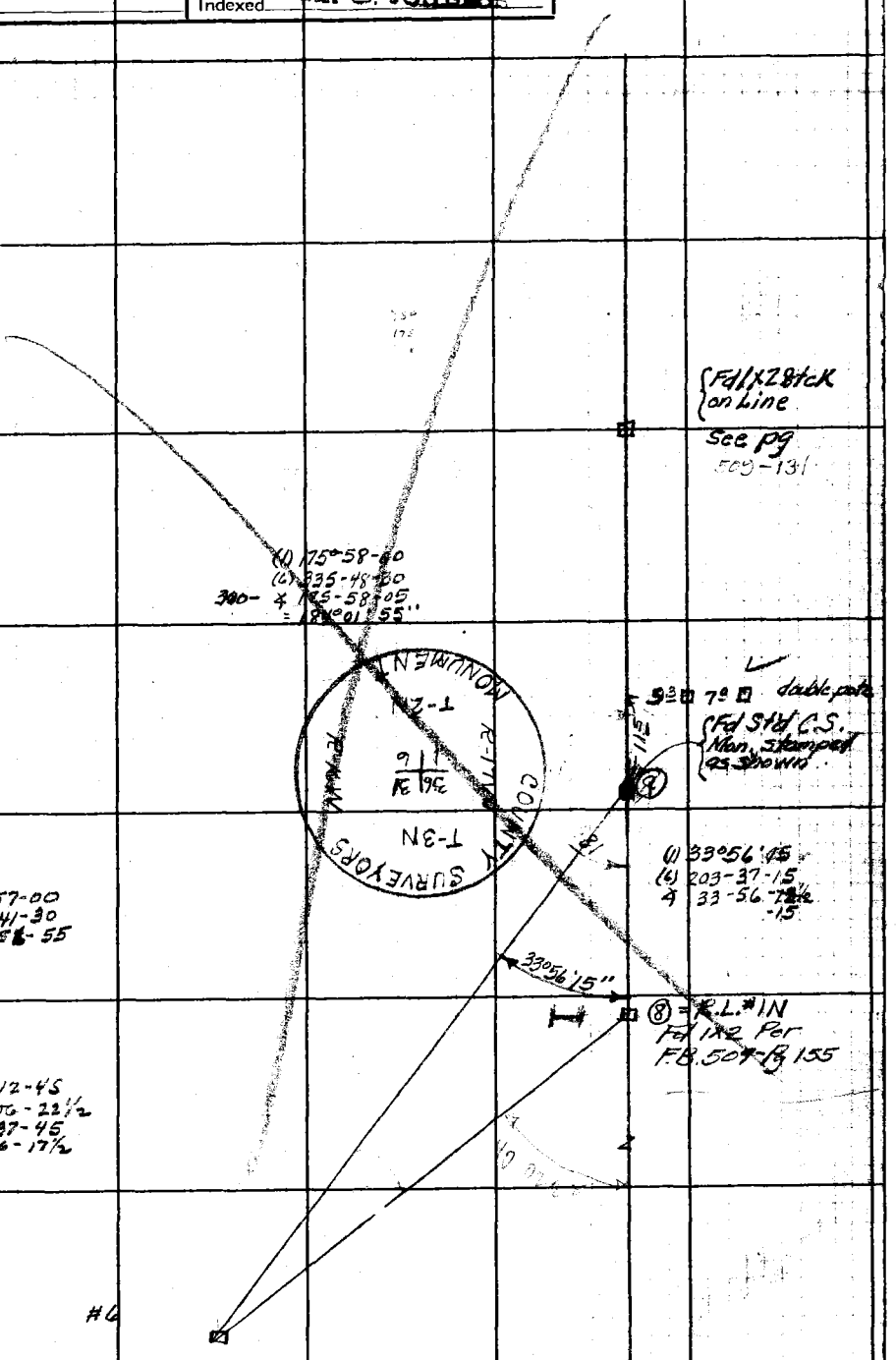

F.B. 607 PG. 218

Ch Pt (Set nail) #3

T=80°F

299.82 @ 12°54' = 292.24
299.64 @ 12°46' = 292.22
Av = 292.23

Ch pt. #2
Set nail

T=78°F

152.22 @ 10°22' = 149.73
152.37 @ 10°41' = 149.72
Av = 149.72

Pt #1
Set 1½" tack on line

44.56 level, T=78°F
= 44.56

Ch pt #1
Set nail

70.17 level, T=78°F
= 70.17

Fd Std. C.S. Mon
Stamped as shown

T 2N

1 6
12 7

RETURN TO
LOS ANGELES COUNTY SURVEYOR
700 HALL OF RECORDS

Do not extend notes this side of this line.

Note: Any Additions or Changes on This Sheet Must be Made in Red Ink or Circled With Date and Name of Person Making Change.

70
49
49
77
55

Notes Ck'd by	Survey of L.A. County Phoenix Lines
Map No.	W. O. 8094 Tape No. 63 St'd 84°F
Office Work	Surveyed by
Checked	Notes Date
Date	Indexed A. C. Johnson

F.B. 607 PG. 219

See page 220 for measurement of angles

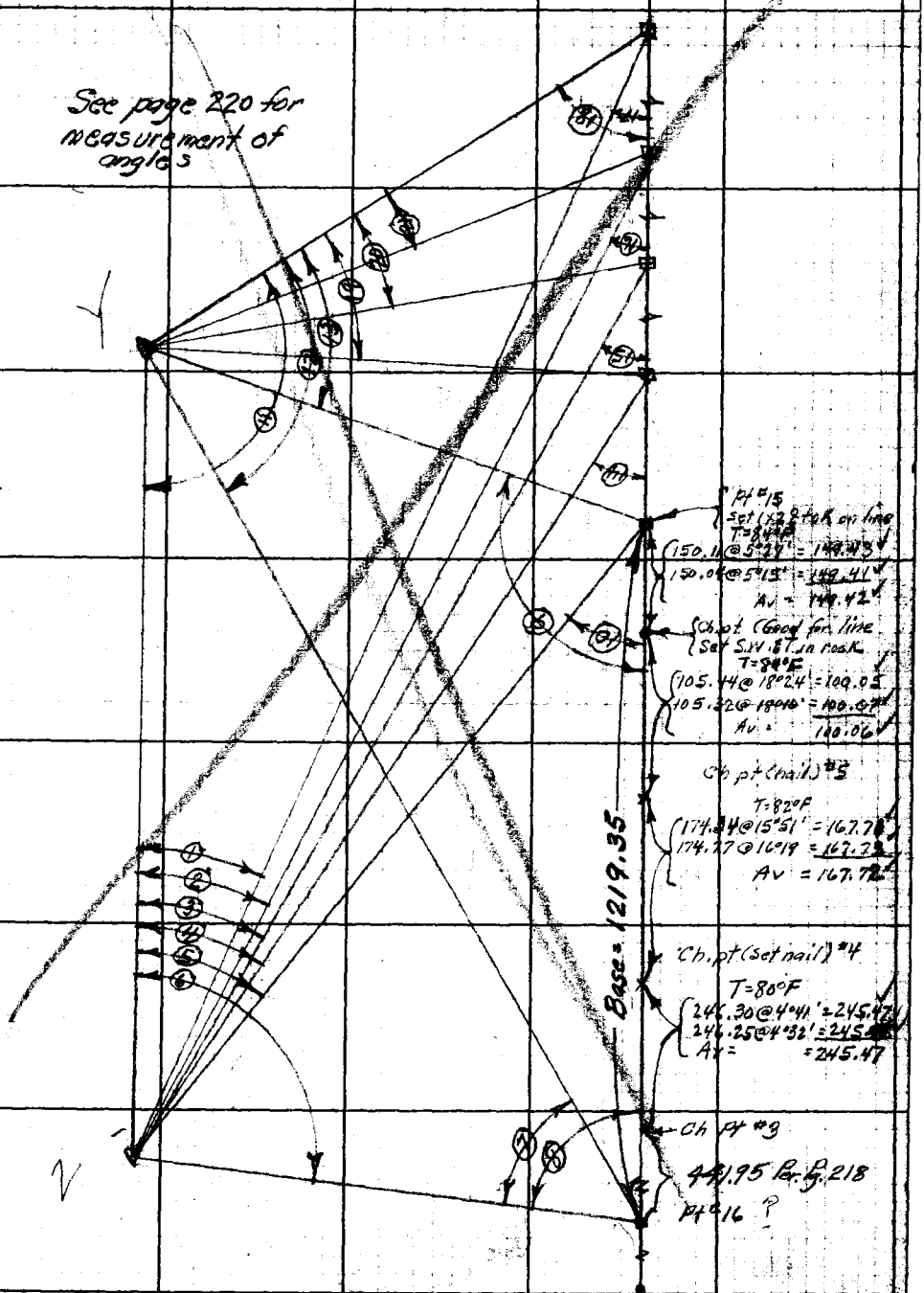

Note: Any Additions or Changes on This Sheet Must be Made or Circled in Red Ink With Date and Name of Person Making Change.

Do not extend notes this side of this line.

RETURN TO
LOS ANGELES COUNTY SURVEYOR
700 HALL OF RECORDS

FORM 247 5M 10-39

F.B. 627 PG. 220

Measurement of angles
(See pg 219 for sketch)

①	②	③	④	⑤
(1) 4-39-50 (6) 27-59-00 ∡ 4-39-50 This ∡ for check only	(2) 29-56-00 (3) 14-58-00 (4) 59-12-00 (5) 14-48-00	(2) 45-35-00 (1) 22-47-30 (4) 91-09-50 (5) 22-47-27½	(2) 62-42-00 (1) 31-21-00 (4) 125-24-00 (6) 31-21-00	(1) 73-29-30 (6) 80-57-20 ∡ 73-29-33⅓
⑥	⑦	⑧	⑨	⑩
(1) 128-13-00 (6) 49-18-00 ∡ 128-12-00	(1) 28-37-30 (6) 171-44-40 ∡ 28-37-26⅔	(1) 42-07-40 (6) 255-45-40 ∡ 42-07-46⅔	(1) 22-36-30 (6) 135-38-30 ∡ 22-36-25 ⑨ = 157-23-35	(1) 96-50-50 (6) 221-05-20 ∡ 96-50-53⅓ ⑩ = 83°09'10"
⑪	⑫	⑬	⑭	⑮
⑯	⑰	⑱	⑲	⑳
㉑				

RETURN TO
LOS ANGELES COUNTY SURVEYOR
700 HALL OF RECORDS

Do not extend notes this side of this line.

Note: Any Additions or Changes on This Sheet Must be Made or Circled in **Red Ink** With Date and Name of Person Making Change.

Notes Ck'd by	Survey of
Map No.	W. O. Tape No. St'd °F
Checked	Notes Date
Date	Indexed

F.B. 607 PG. 221

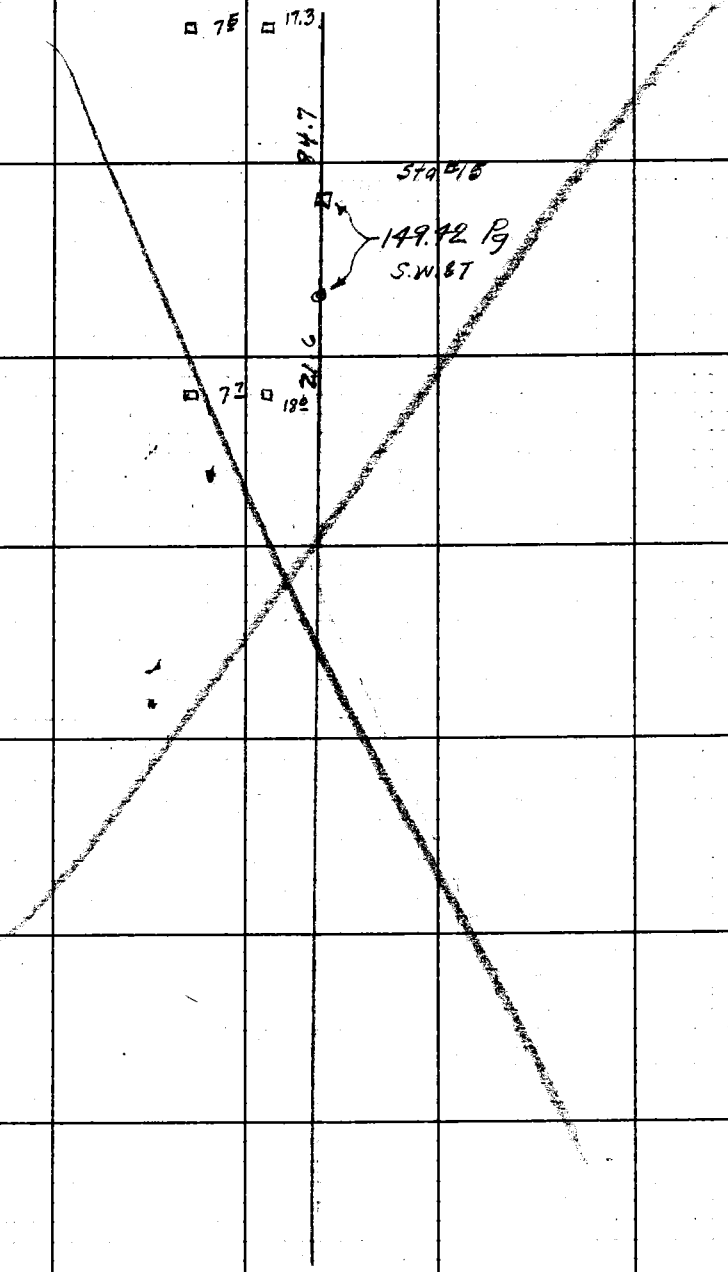

Note: Any Additions or Changes on This Sheet Must be Made or Circled in Red Ink With Date and Name of Person Making Change.

Do not extend notes this side of this line.

RETURN TO
LOS ANGELES COUNTY SURVEYOR
700 HALL OF RECORDS

FORM 247 5M 10-39

RETURN TO
LOS ANGELES COUNTY SURVEYOR
700 HALL OF RECORDS

Note: Any Additions or Changes on This Sheet Must be Made or Circled in **Red Ink** With Date and Name of Person Making Change.

Do not extend notes this side of this line.

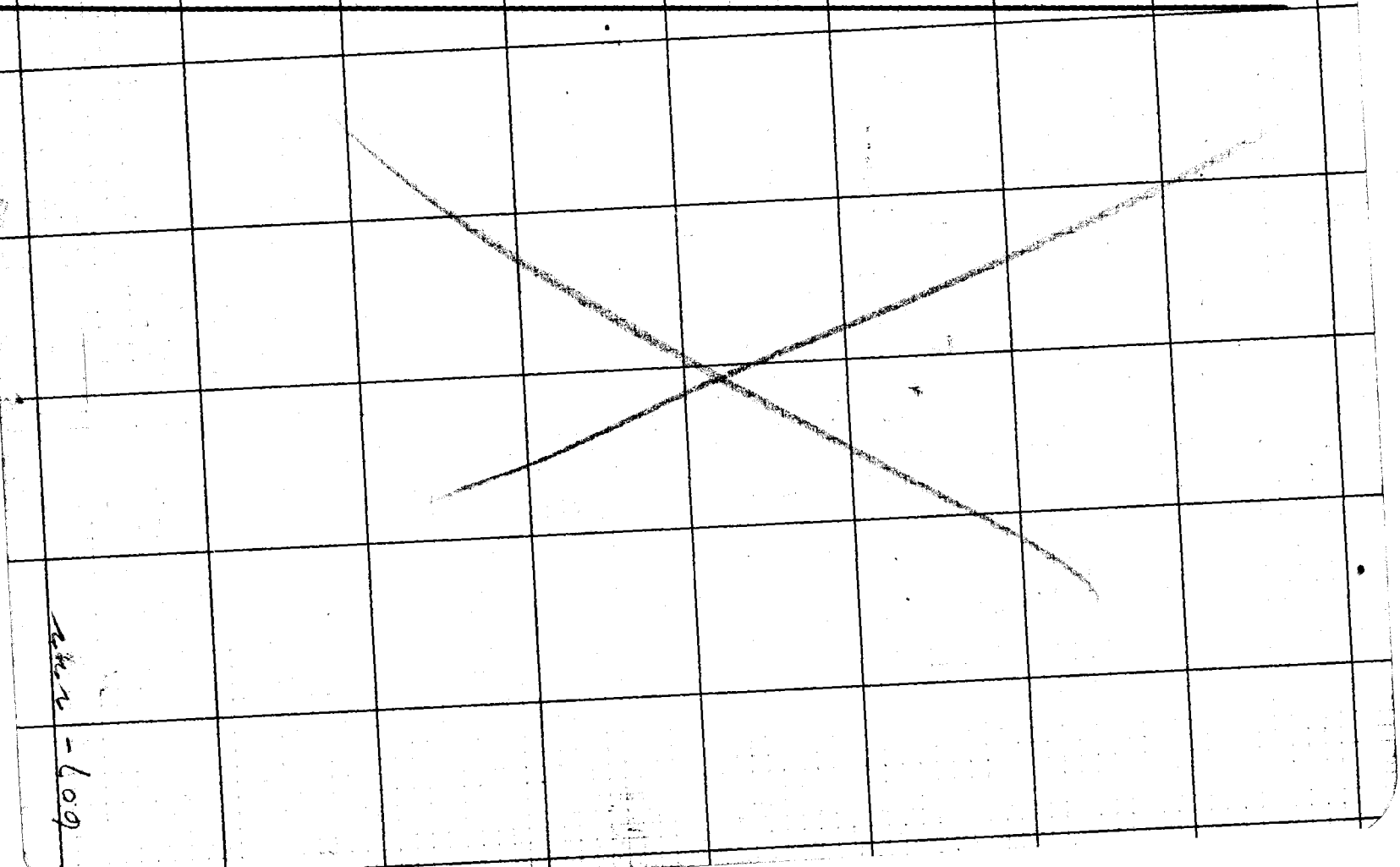

Notes Ck'd by	Survey of
Map No.	W. O. Tape No. St'd °F
Office Work	Surveyed by
Checked	Notes Date
Date	Indexed

F.B. 607 PG. 223

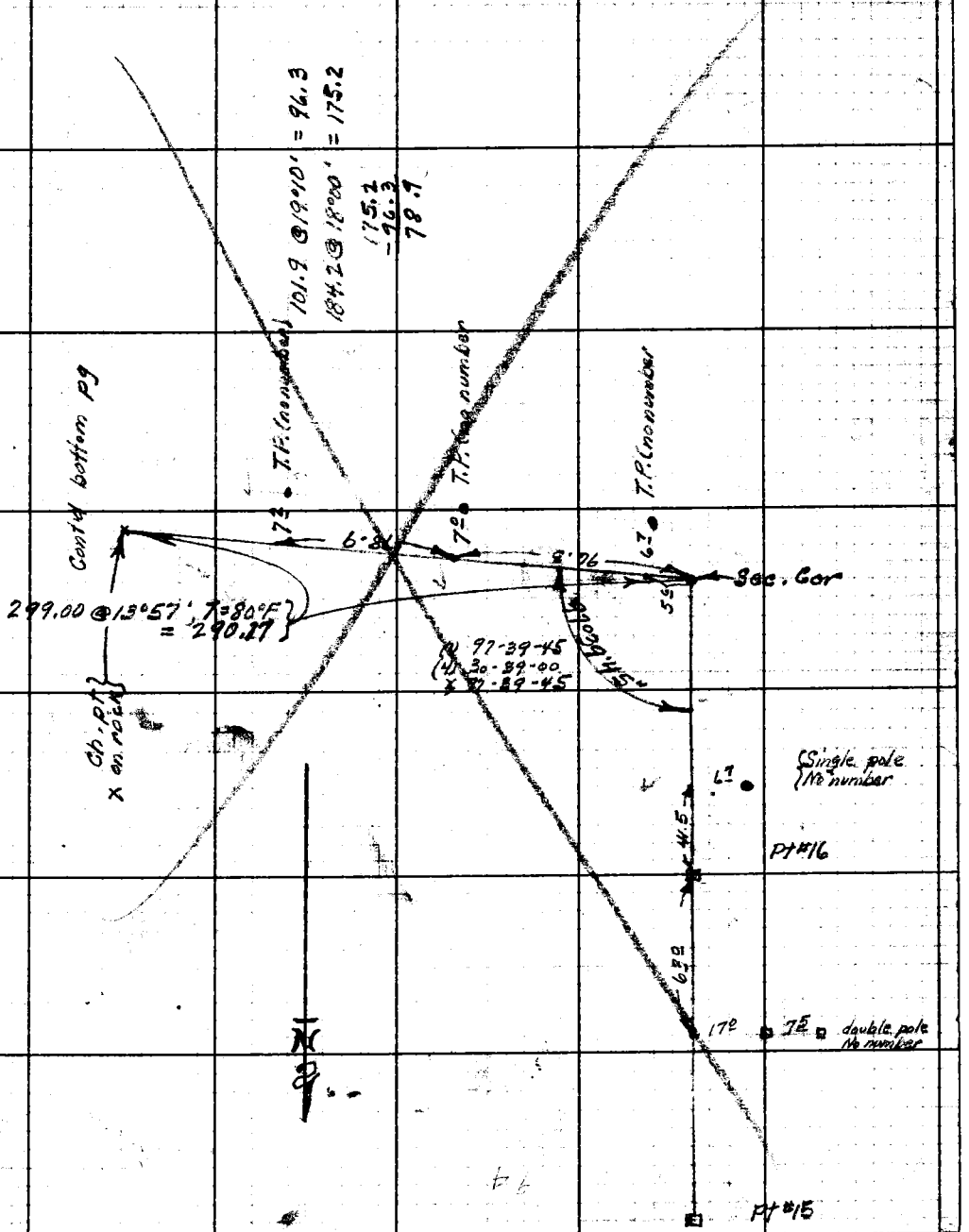

Note: Any Additions or Changes on This Sheet Must be Made or Circled in Red Ink With Date and Name of Person Making Change.

Do not extend notes this side of this line.

RETURN TO
LOS ANGELES COUNTY SURVEYOR
700 HALL OF RECORDS

FORM 247 5M 10-39

F.B. 607 Pg. 274

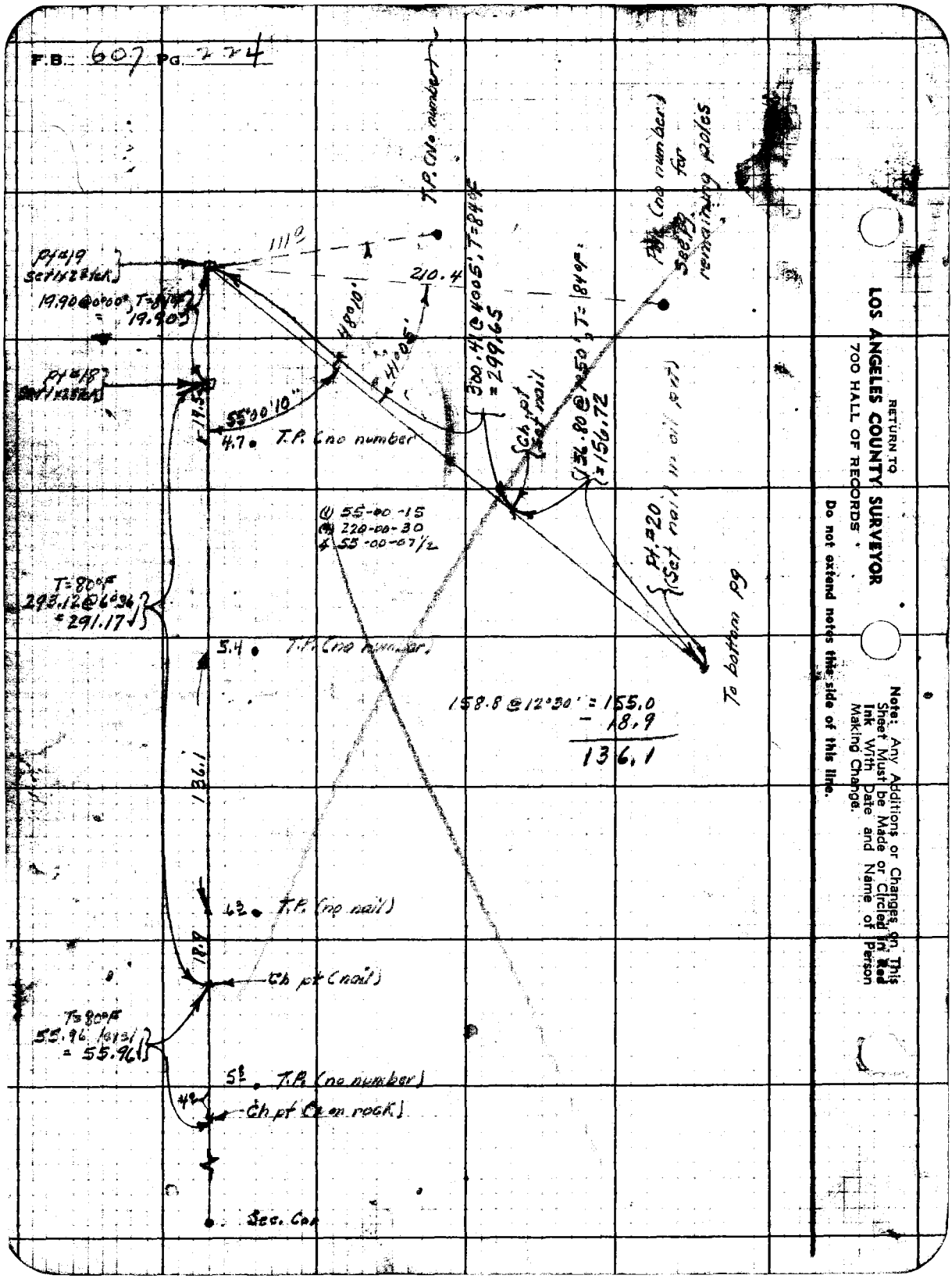

RETURN TO
LOS ANGELES COUNTY SURVEYOR
700 HALL OF RECORDS
Do not extend notes this side of this line.
Note: Any Additions or Changes on This Sheet Must be Made or Circled in Red Ink With Date and Name of Person Making Change.

Name Ck'd by	Survey of	F.B. 607 Pg. 225
Map No.	W. O. Tape No. St'd °F	
	Surveyed by	
Checked	Notes	
Date	Indexed A. C. Johnson	



Note: Any Additions or Changes on This Sheet Must be Made or Circled in Red Ink With Date and Name of Person Making Change.

Do not extend notes this side of this line.

RETURN TO
LOS ANGELES COUNTY SURVEYOR
700 HALL OF RECORDS

FORM 247 5M 10-39

RETURN TO
LOS ANGELES COUNTY SURVEYOR
700 HALL OF RECORDS

Note: Any Additions or Changes on This Sheet Must be Made or Circled in **Red Ink** With Date and Name of Person Making Change.

Do not extend notes this side of this line.

F.B. 607 PG. 226

Notes Ck'd by HNB	Survey of L.A.Co. Phone Line
Map No. Sur. Div. 36-64	W. O. 8094 Tape No. 36 St'd 84°F
Office Work K.R. [illegible]	Surveyed by L.H. Bender
Checked	Notes L.H.B. Date 1-42
Date Jan. 1946	Indexed A. C. Johnson

F.B. 607 PG. 211

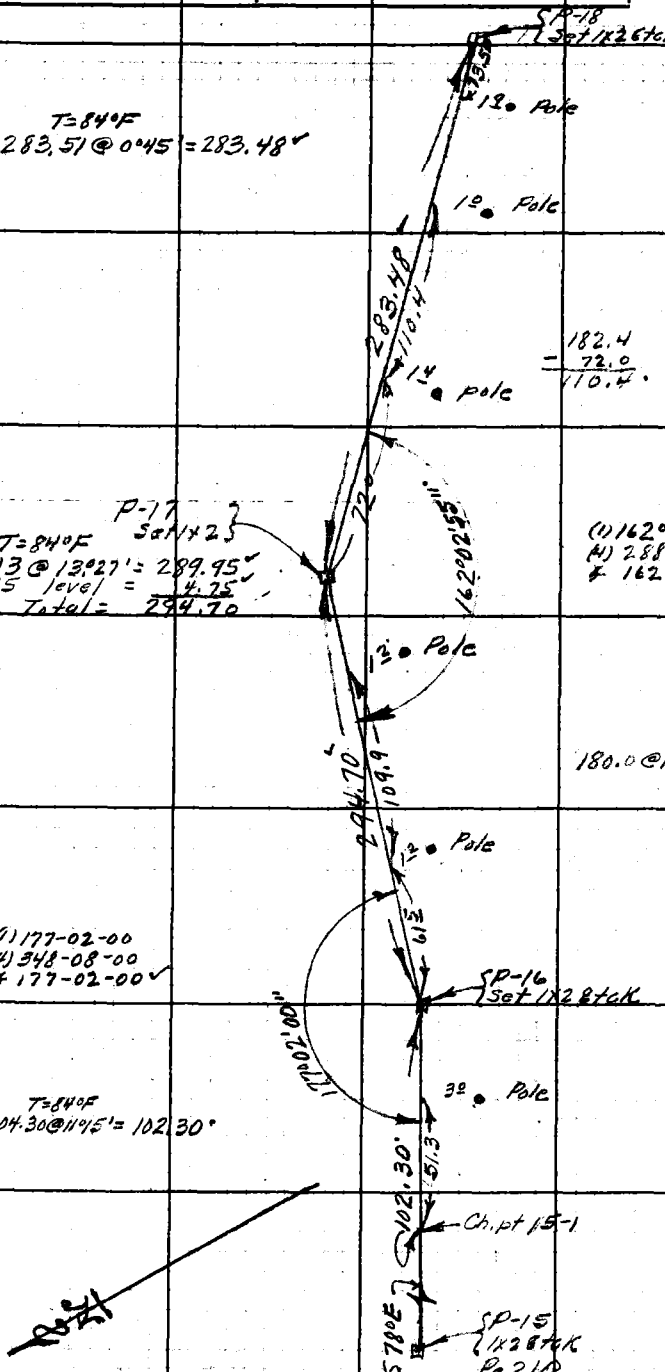

Note: Any Additions or Changes on This Sheet Must be Made or Circled in Red Ink With Date and Name of Person Making Change.

Do not extend notes this side of this line.

RETURN TO
LOS ANGELES COUNTY SURVEYOR
700 HALL OF RECORDS

FORM 247 5M 10-39

F.B. 607 PG. 212

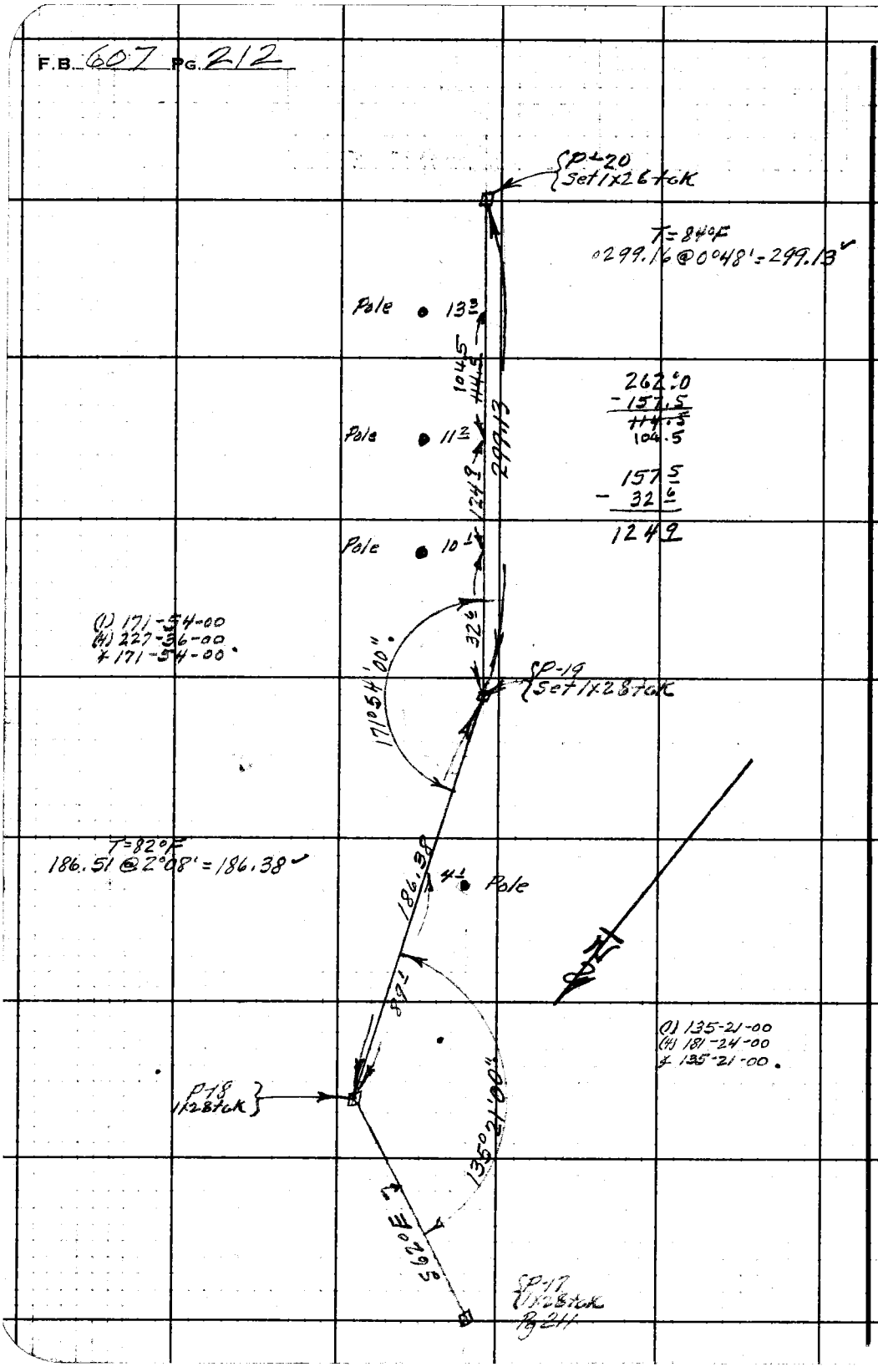

RETURN TO
LOS ANGELES COUNTY SURVEYOR
700 HALL OF RECORDS

Do not extend notes this side of this line.

Note: Any Additions or Changes on This Sheet Must be Made or Circled in Red Ink With Date and Name of Person Making Change.

Notes Ck'd by H.N.B.	Survey of L.A.Co. Phone Line
Map No. Sur. Div. 36-64	W. O. 8094 Tape No. 36 St'd 84°F
Other Work [illegible]	Surveyed by [illegible]
Checked	Notes H.N.B. Date 1-42
Date Jan. 1946	Indexed A. C. Johnson

F.B. 607 PG. 213

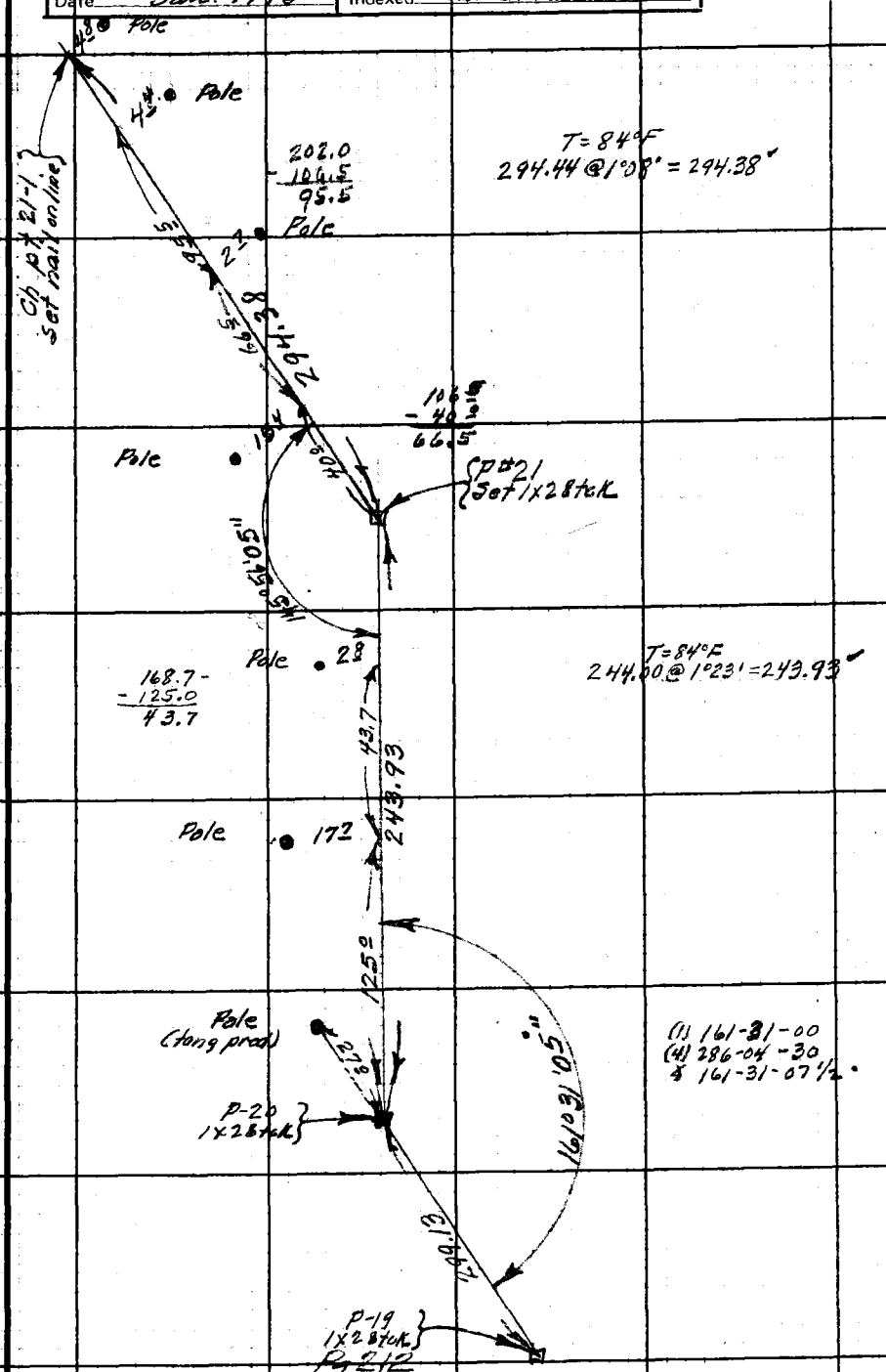

Note: Any Additions or Changes on This Sheet Must be Made or Circled in Red Ink With Date and Name of Person Making Change

Do not extend notes this side of this line.

RETURN TO
LOS ANGELES COUNTY SURVEYOR
700 HALL OF RECORDS

FORM 247 5M 10-39

F.B. 607 PG. 214

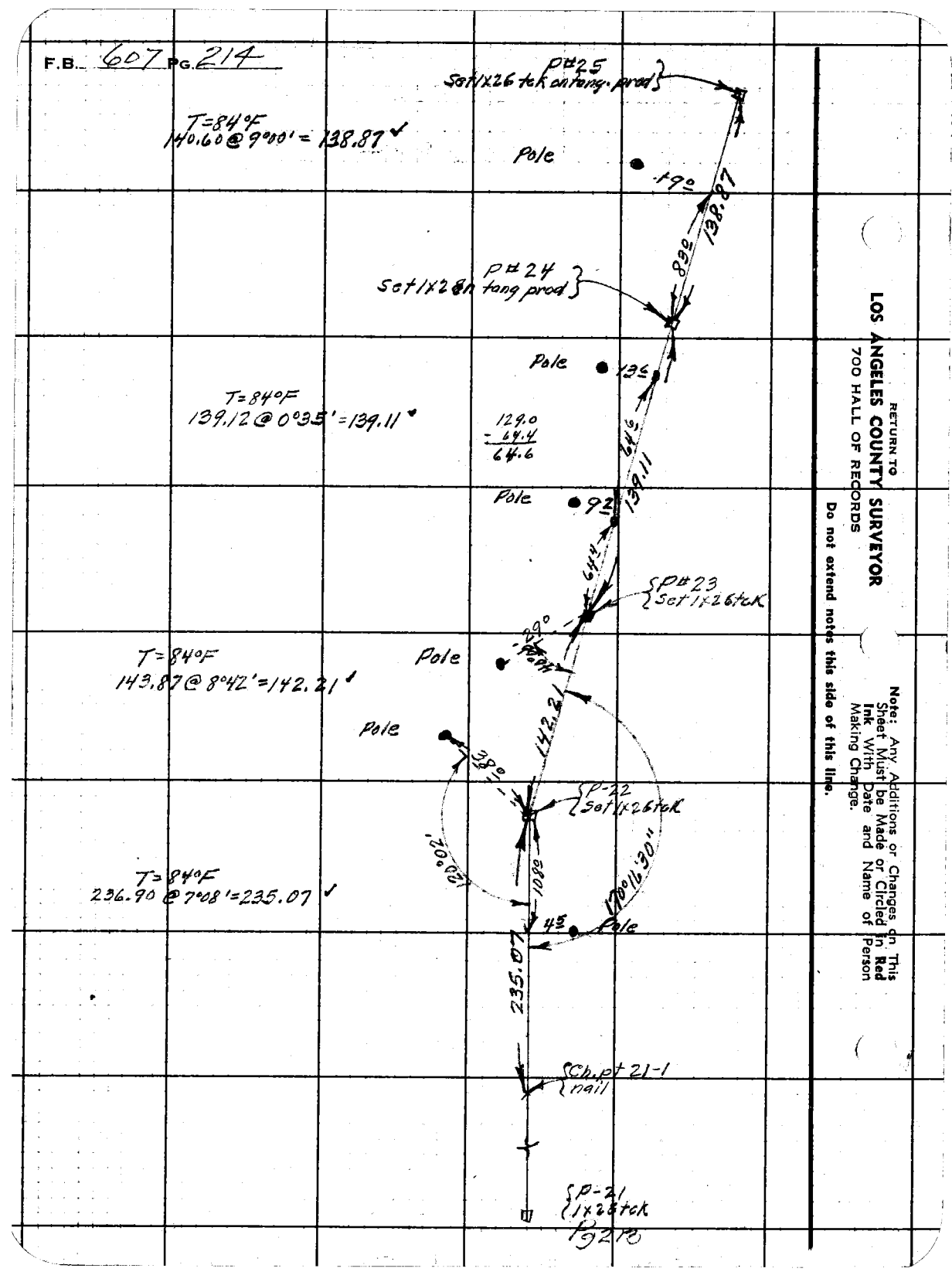

RETURN TO
LOS ANGELES COUNTY SURVEYOR
700 HALL OF RECORDS

Do not extend notes this side of this line.

Note: Any Additions or Changes on This Sheet Must be Made or Circled in Red Ink With Date and Name of Person Making Change.

Notes Ck'd by H.N.B.	Survey of L.A.Co. Phone Line
Map No. Sur. Div. 36-64	W. O. 8044 Tape No. 36 St'd 94 °F
Office Work [illegible]	Surveyed by [illegible]
Checked	Notes J.H.B. Date 1-42
Date Jan. 1946	Indexed W. C. Johnson

F.B. 601 PG. 215

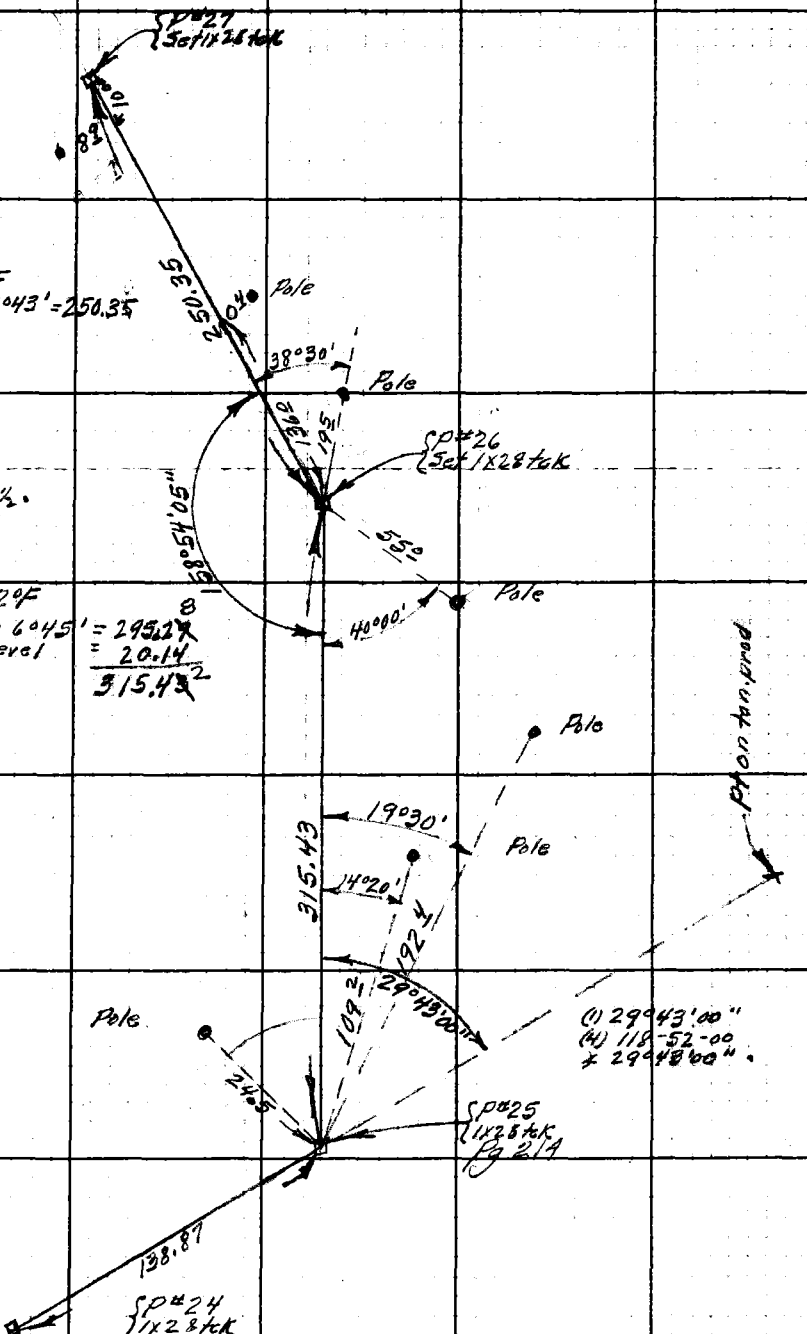

Note: Any Additions or Changes on This Sheet Must be Made or Circled in Red Ink With Date and Name of Person Making Change

Do not extend notes this side of this line.

RETURN TO
LOS ANGELES COUNTY SURVEYOR
700 HALL OF RECORDS

FORM 247 5M 10-39

F.B. 607 PG. 216

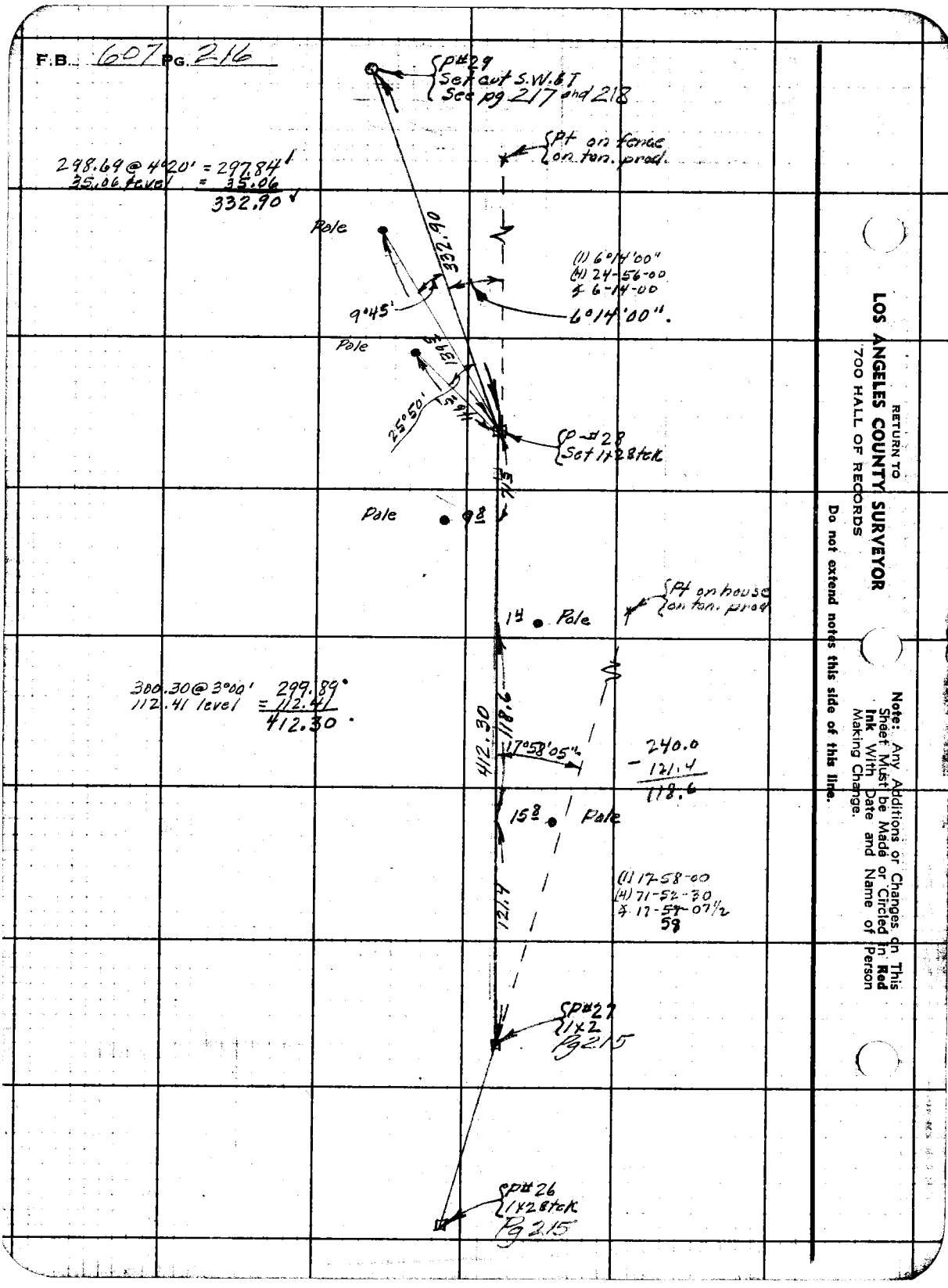

RETURN TO
LOS ANGELES COUNTY SURVEYOR
700 HALL OF RECORDS

Do not extend notes this side of this line.

Note: Any Additions or Changes on This Sheet Must be Made or Circled in **Red Ink** With Date and Name of Person Making Change.

Notes Ck'd by H.N.B.	Survey of L.A.Co. Phone Line
Map No. Sur. Div. 36-64	W. O. 8094 Tape No. 36 St'd 84 °F
Office Work R.R.M.	Surveyed by J.H. Bender
Checked	Notes J.H.B. Date 1-42
Date Jan. 1946	Indexed A. C. Johnson

F.B. 607 PG. 217

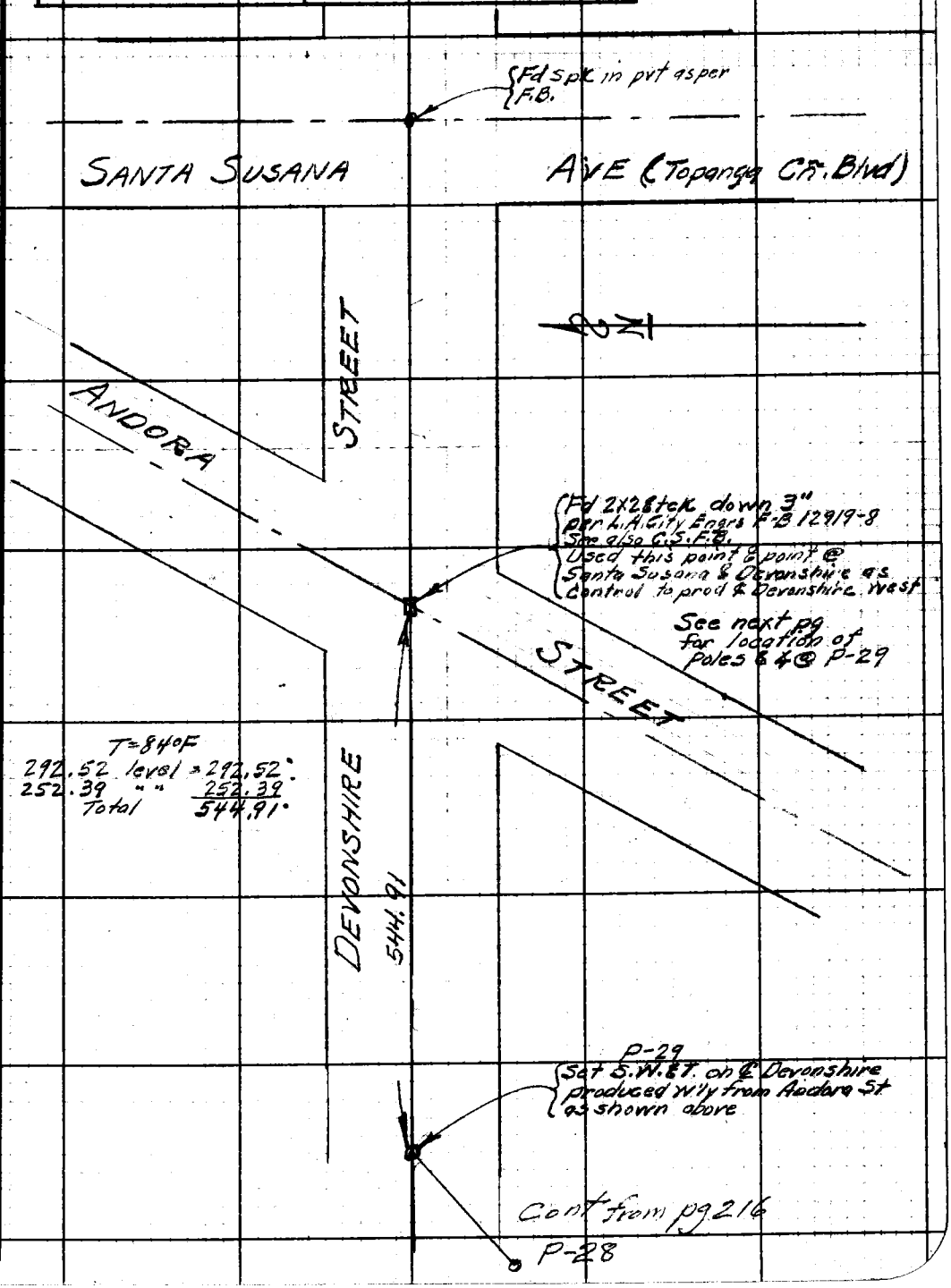

Note: Any Additions or Changes on This Sheet Must be Made or Circled in Red Ink With Date and Name of Person Making Change

Do not extend notes this side of this line.

RETURN TO
LOS ANGELES COUNTY SURVEYOR
700 HALL OF RECORDS

FORM 247 5M 10-39

F.B. 607 PG. 218

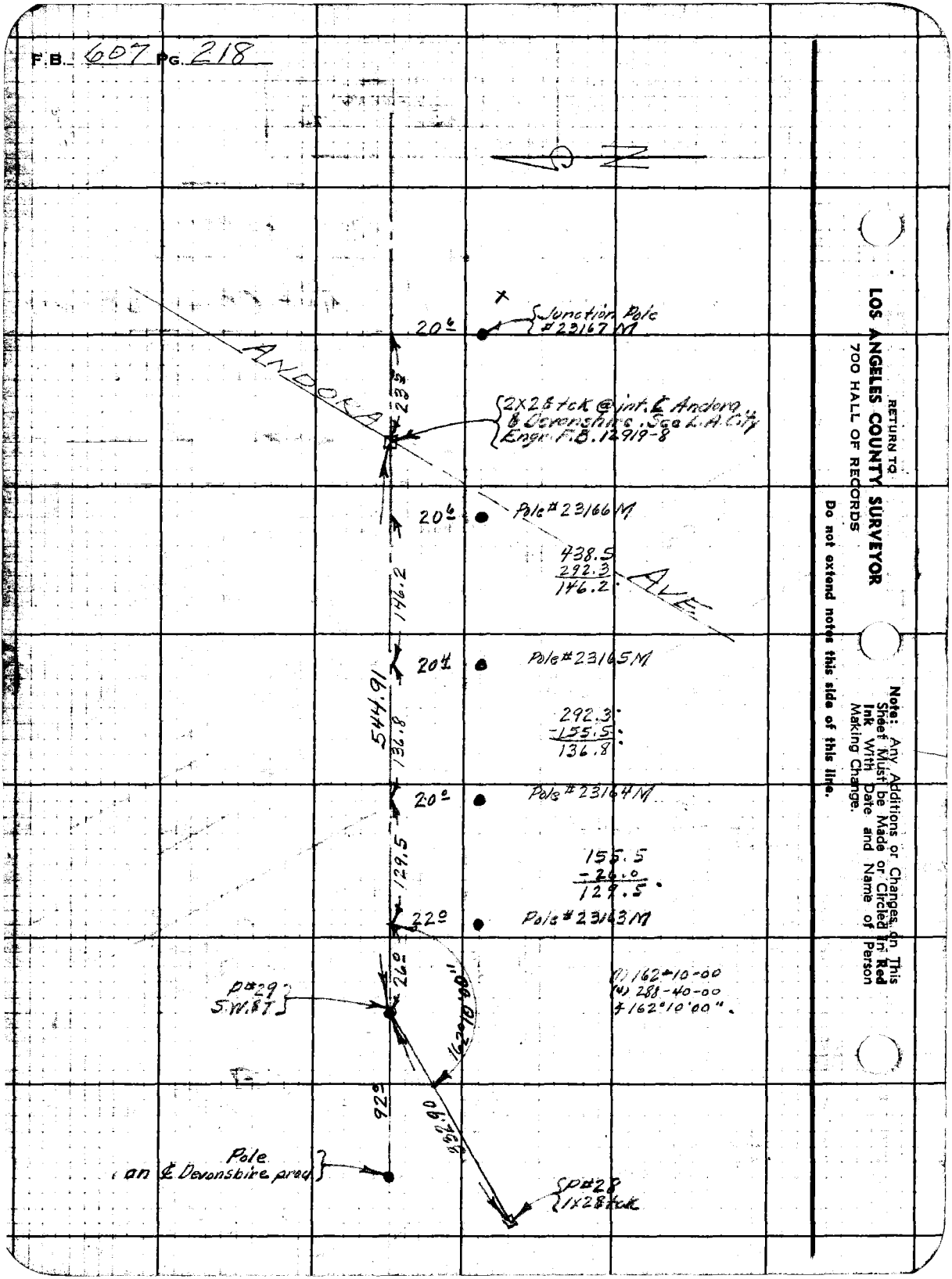

RETURN TO:
LOS ANGELES COUNTY SURVEYOR
700 HALL OF RECORDS

Do not extend notes this side of this line.

Note: Any Additions or Changes on This Sheet Must be Made or Circled in Red Ink With Date and Name of Person Making Change.

Notes Ck'd by	Survey of	F. B. 607 PG. 227
Map No.	W. O. 8671 Tape No. 84 St'd. 84 °F	
Office Work	Surveyed by W.S. Cowherd	
Checked	Notes W.S.C. Date 4-18-52	
	Indexed A. C. Johnson 4-30-52	

BOT Pg # 228

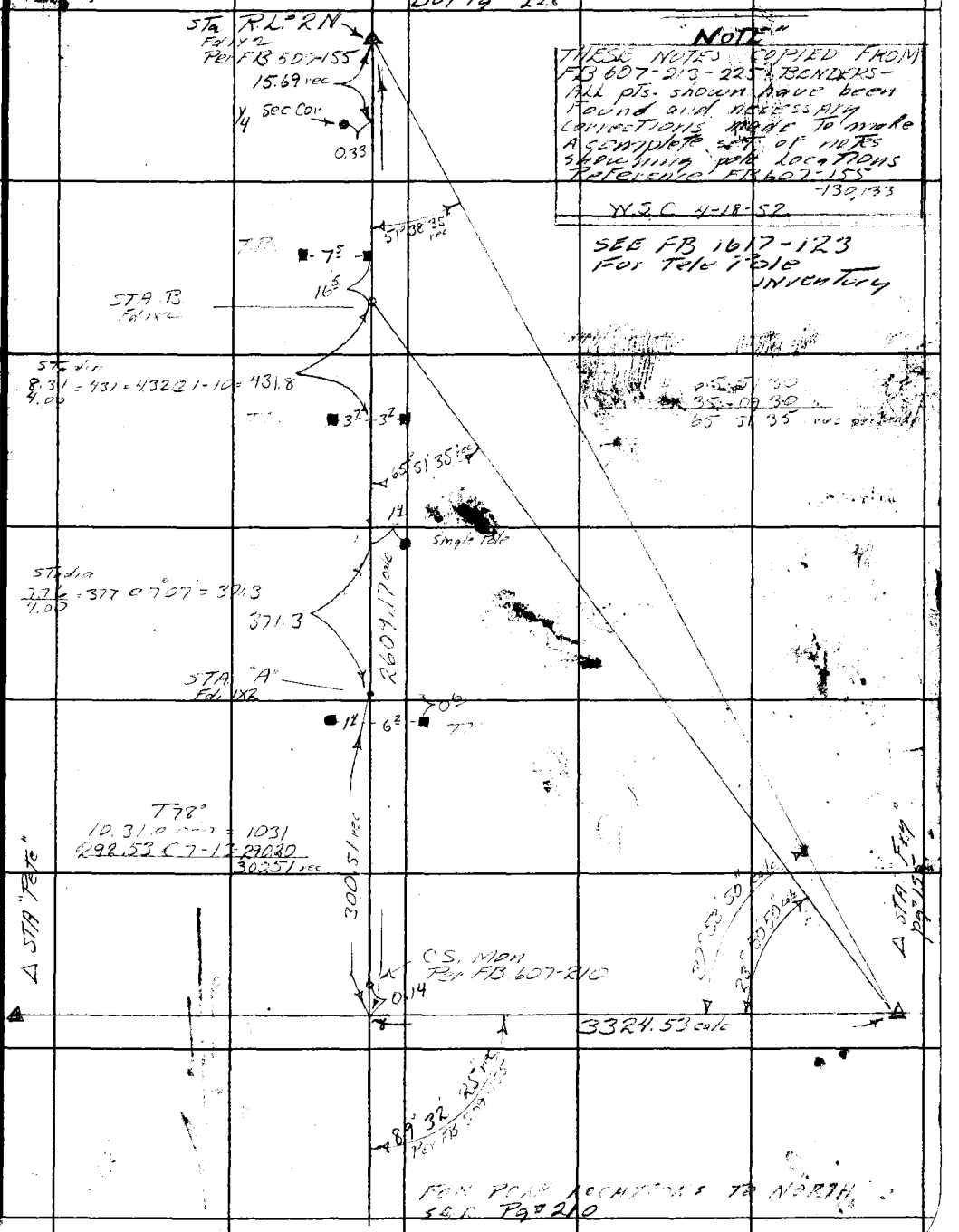

"NOTE"

THESE NOTES COPIED FROM FB 607-213-225 BENDERS - ALL pts. shown have been found and necessary corrections made to make a complete set of notes showing pole locations Reference FB 607-155 -130,133

W.S.C. 4-18-52

SEE FB 1617-123 For Tele Pole Inventory

FOR POLE LOCATIONS TO NORTH SEE Pg # 210

Note: Any Additions or Changes on This Sheet Must be Made or Circled in Red Ink With Date and Name of Person Making Change.

Do not extend notes this side of this line.

RETURN TO
LOS ANGELES COUNTY SURVEYOR
726 LOS ANGELES COUNTY
ENGINEERING BLDG.

76F3095 247 2-51

F. B. 602 PG. 228

BOT Pg #229

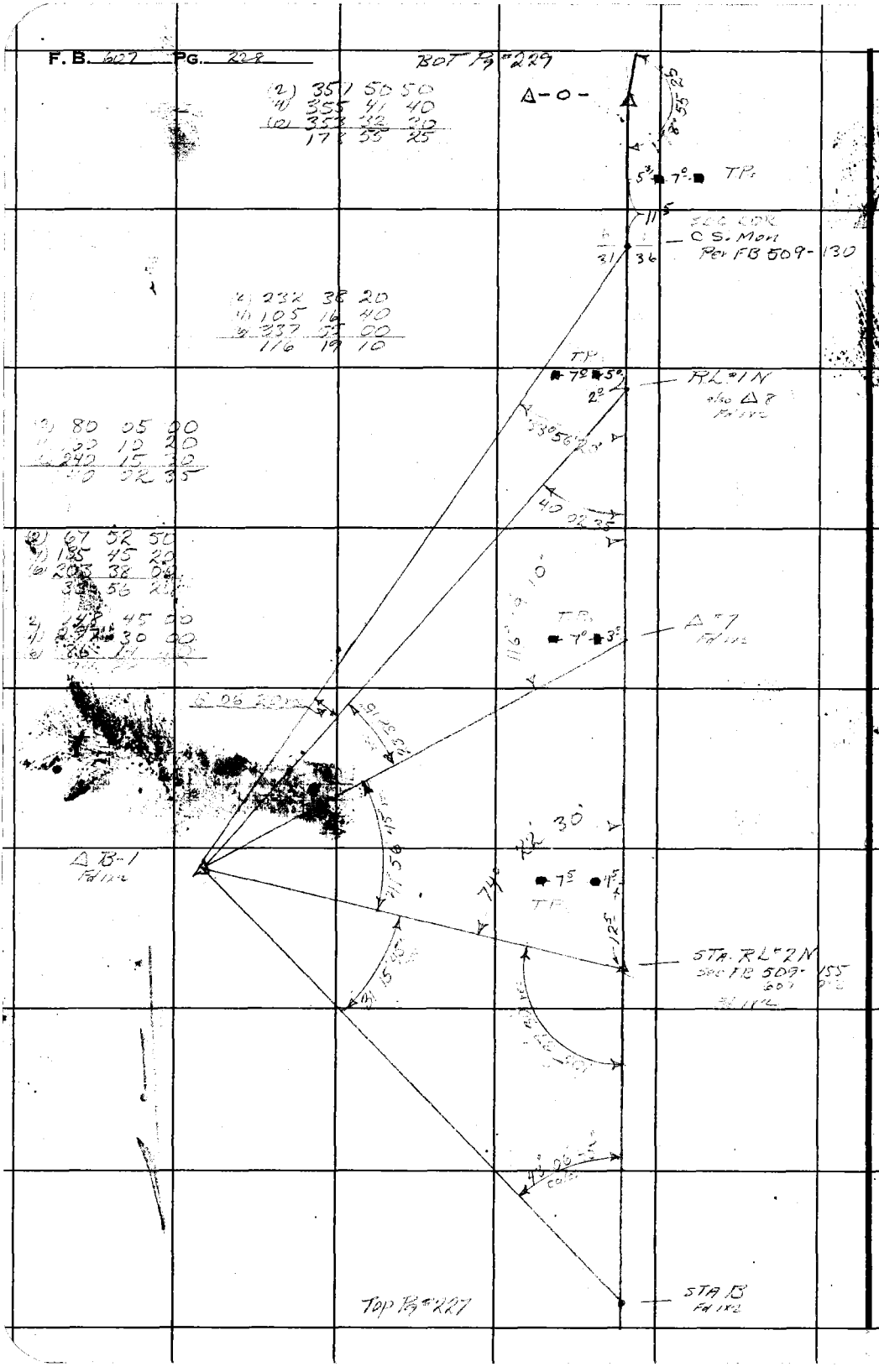

RETURN TO
LOS ANGELES COUNTY SURVEYOR
725 LOS ANGELES COUNTY
ENGINEERING BLDG.

Do not extend notes this side of this line.

Note: Any Additions or Changes on This Sheet Must be Made or Circled in Red Ink With Date and Name of Person Making Change.

Notes Ck'd by	Survey of [illegible]
Map No.	W. O. Tape No. St'd. °F
Office Work	Surveyed by [illegible]
Checked	Notes [illegible] Date [illegible]
Date	Indexed A. C. Johnson

F. B. 607 PG. 229

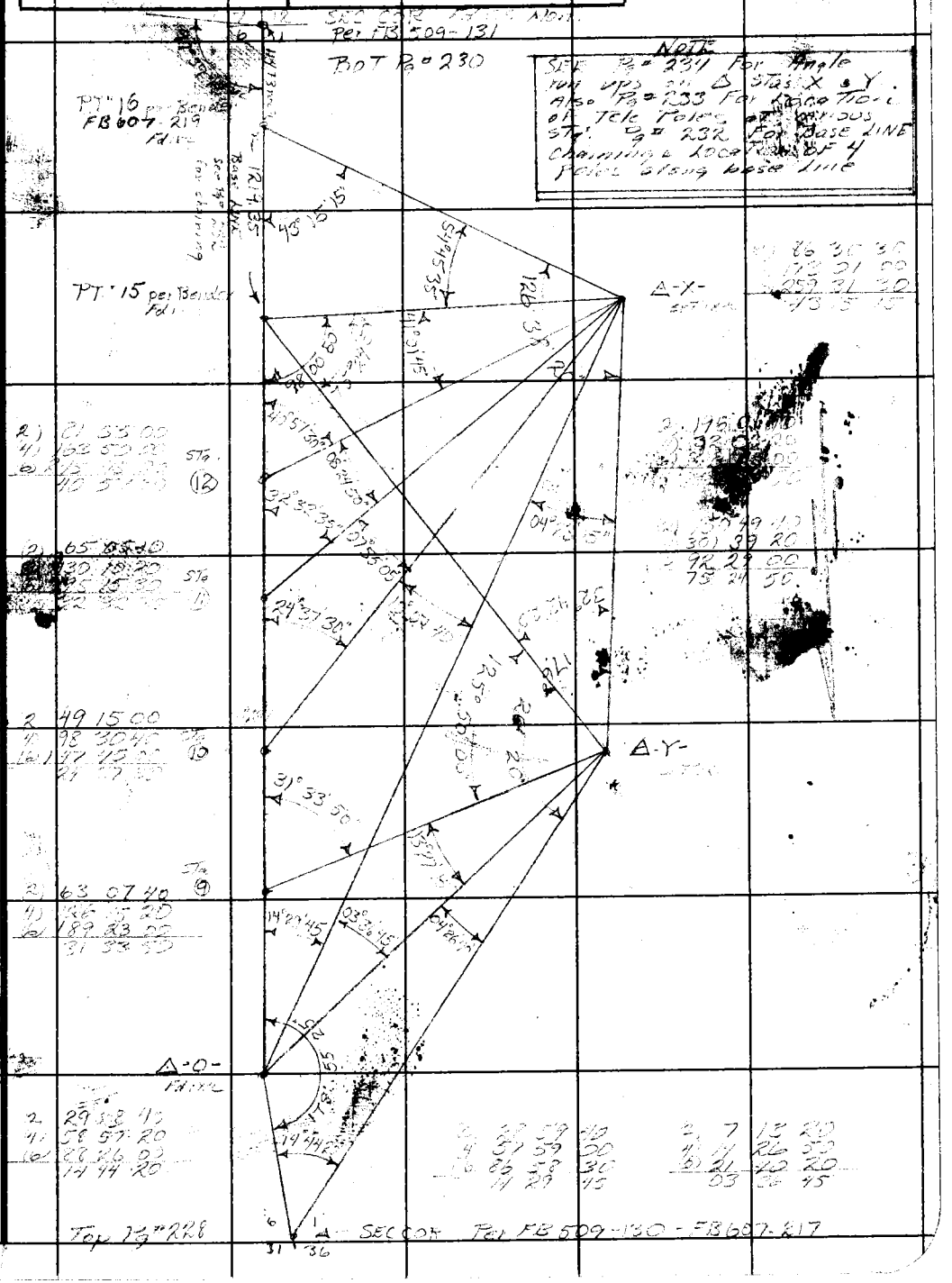

Note: Any Additions or Changes on This Sheet Must be Made or Circled in Red Ink With Date and Name of Person Making Change.

Do not extend notes this side of this line.

RETURN TO
LOS ANGELES COUNTY SURVEYOR
726 LOS ANGELES COUNTY
ENGINEERING BLDG.

76F309S 247 2-51

F.B. 607 PG. 230

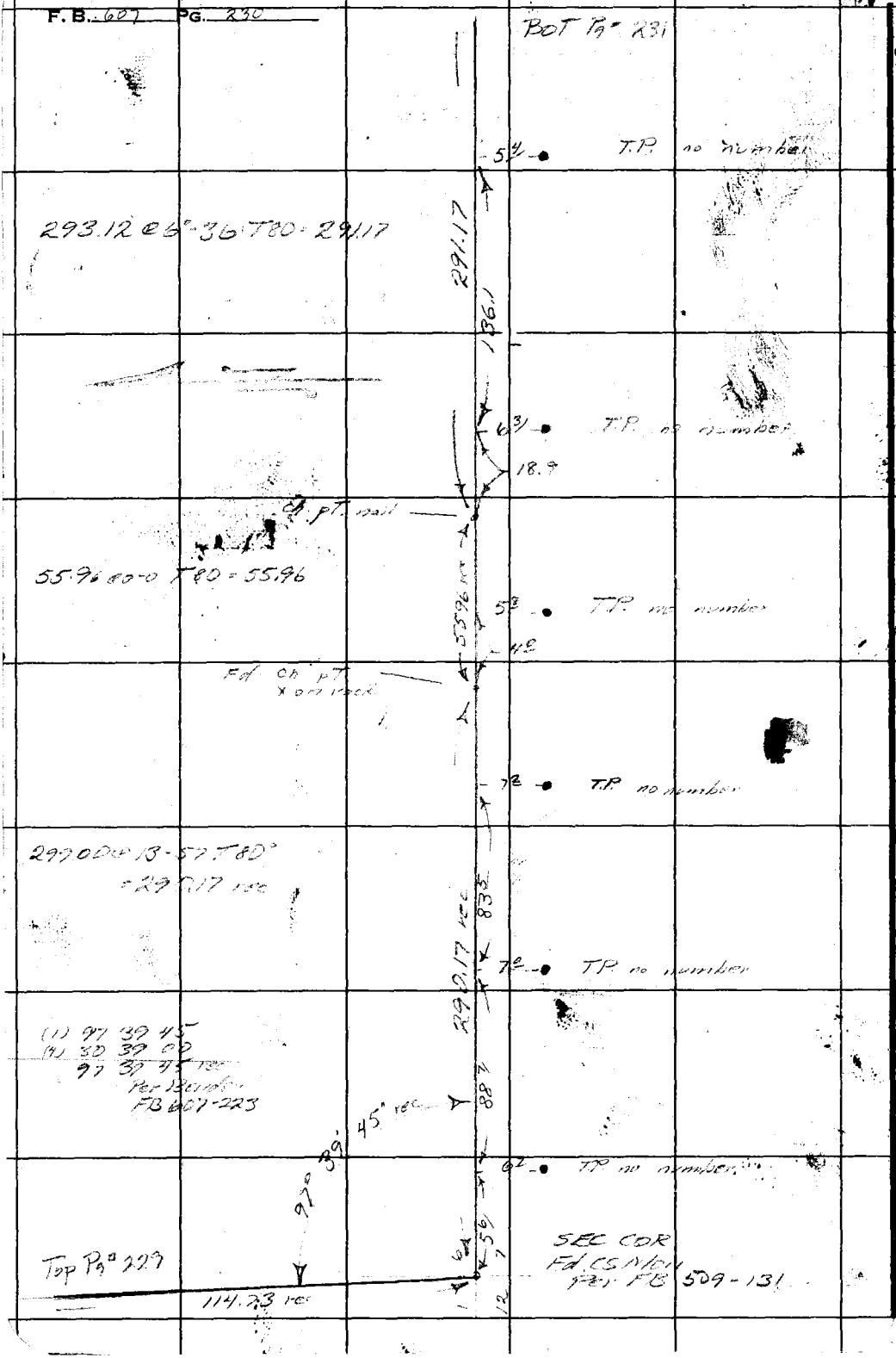

RETURN TO
LOS ANGELES COUNTY SURVEYOR
725 LOS ANGELES COUNTY
ENGINEERING BLDG.

Do not extend notes this side of this line.

Note: Any Additions or Changes on This Sheet Must be Made or Circled in Ink With Date and Name of Making Change.

Notes Ck'd by	Survey of [illegible]
Map No.	W. O. 697 Tape No. St'd 24 °F
Office Work	Surveyed by W. S. Cowherd
Checked	Notes W S C Date 4-29-52
Date	Indexed A. C. Johnson

F. B. 609 PG. 231

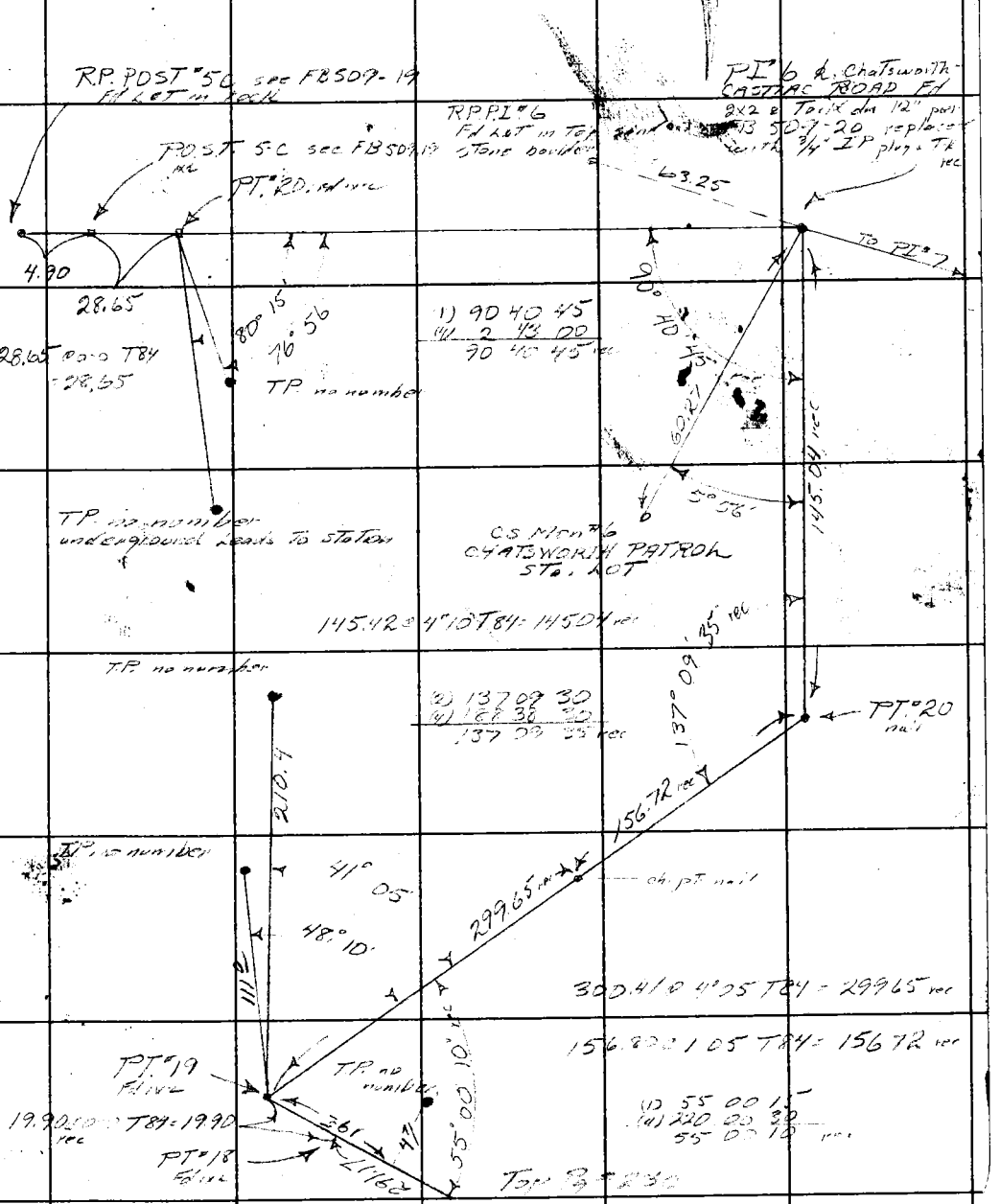

Note: Any Additions or Changes on This Sheet Must be Made or Circled in Red Ink With Date and Name of Person Making Change.

Do not extend notes this side of this line.

RETURN TO
LOS ANGELES COUNTY SURVEYOR
726 LOS ANGELES COUNTY
ENGINEERING BLDG.

76F309S 247 2-51

F. B. 607 PG. 232

"NOTE"
BASE LINE CHAINING & POLE LOCATIONS
as COPIED PER BENDERS NOTES PG 218 219
221 & 223



T=84
150.11 @ 5-27 = 149.43
150.04 @ 5-15 = 149.41
149.42 rec

T=84
105.44 @ 18-24 = 100.05
105.32 @ 18-10 = 100.07
100.06 rec

T=82°
174.34 @ 15-51 = 167.71
174.77 @ 16-19 = 167.73
167.72

T=80
246.30 @ 4-41 = 245.47
246.25 @ 4-32 = 245.47
245.47

T=80°
299.82 @ 12-54 = 292.24
299.64 @ 12-46 = 292.22
292.23

T 78°
152.22 @ 12-22 = 149.73
152.37 @ 12-41 = 149.72
149.72 rec

T 78
44.56 @ 0-0 = 44.56
70.17 @ 0-0 = 70.17
114.73 rec

RETURN TO
LOS ANGELES COUNTY SURVEYOR
726 LOS ANGELES COUNTY
ENGINEERING BLDG.

Do not extend notes this side of this line.

Note: Any Additions or Changes on This Sheet Must be Made or Circled in Red Ink With Date and Name of Person Making Change.

Notes Ck'd by	Survey of [illegible] Comm. Sys. Colorado Div. Tele.	F. B. 607 Pg. 233
Map No.	W. O. [illegible] Tape No. [illegible] St'd [illegible] °F	
Office Work	Surveyed by [illegible]	
Checked	Notes [illegible] Date [illegible]	
Date	Indexed A. C. Johnson	

TIE of Tele POLES TO CONTROL LINE
Per. Pg # 229

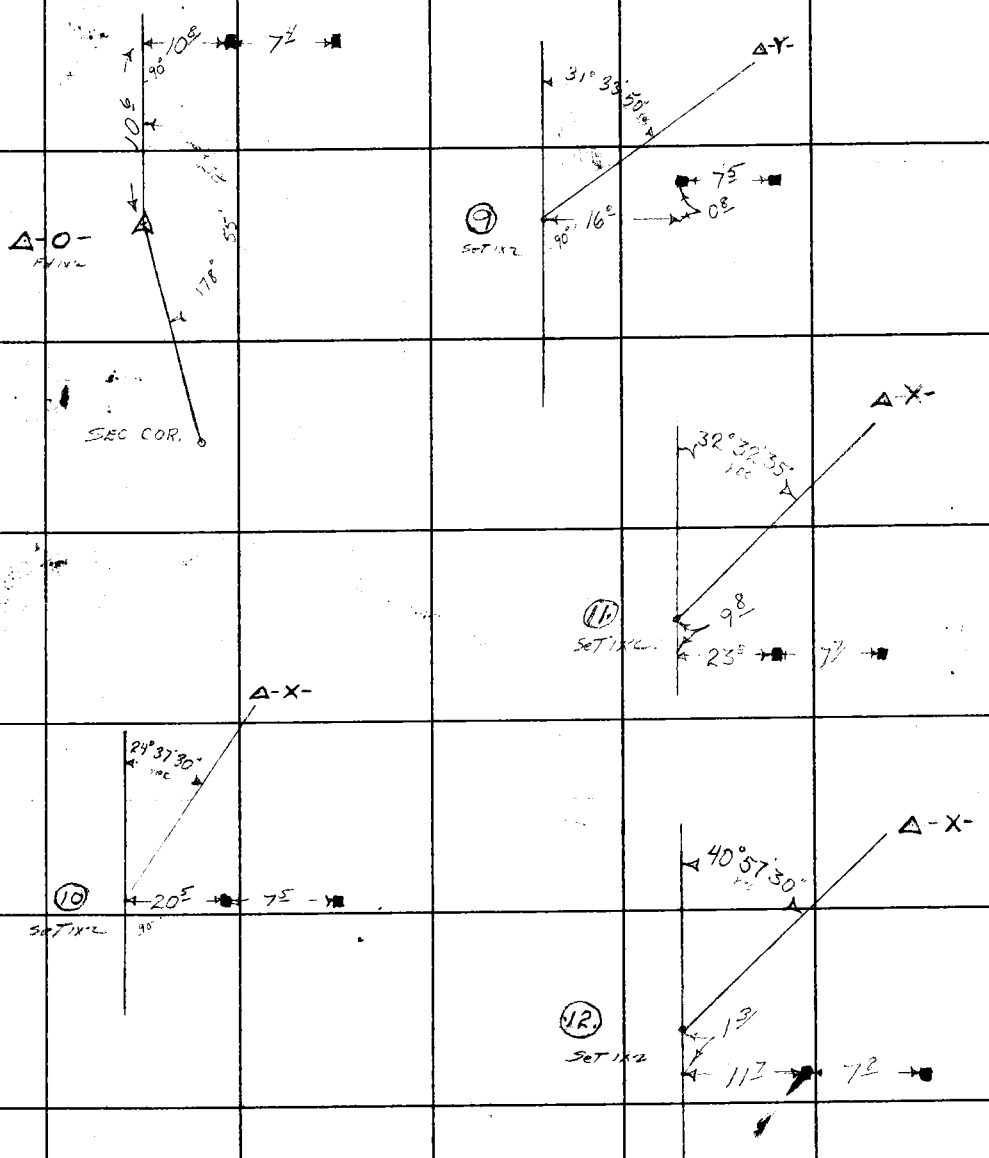

Note: Any Additions or Changes on This Sheet Must be Made or Circled in Red Ink With Date and Name of Person Making Change.

Do not extend notes this side of this line.

RETURN TO
LOS ANGELES COUNTY SURVEYOR
726 LOS ANGELES COUNTY
ENGINEERING BLDG.

76F309S 247 2-51

F. B. 627 PG. 23

(ANGLE RUN UPS AT Δ STAs X & Y)

TRANSIT AT Δ STA -X-

Δ -Y- TO PT #16

(2)	253	[illegible]	[illegible]
(4)	146	33	20
(6)	39	50	[illegible]
	166	38	[illegible]

Δ -Y- TO Δ -O-

(2)	08	46	40
(4)	17	33	20
(6)	[illegible]	[illegible]	[illegible]
	04	[illegible]	15

Δ -O- TO STA #10

(2)	[illegible]	[illegible]	[illegible]
(4)	[illegible]	[illegible]	[illegible]
(6)	66	[illegible]	20
	[illegible]	51	40

STA #10 TO STA #11

(2)	15	50	[illegible]
(4)	[illegible]	[illegible]	[illegible]
(6)	[illegible]	[illegible]	[illegible]
	[illegible]	[illegible]	[illegible]

STA #11 TO STA #12

(2)	[illegible]	[illegible]	[illegible]
(4)	[illegible]	[illegible]	[illegible]
(6)	[illegible]	[illegible]	[illegible]
	[illegible]	24	50

STA #12 TO PT #15

(2)	[illegible]	03	20
(4)	[illegible]	[illegible]	[illegible]
(6)	[illegible]	[illegible]	[illegible]
	[illegible]	[illegible]	45

PT #15 TO PT #16

(2)	[illegible]	[illegible]	[illegible]
(4)	[illegible]	[illegible]	[illegible]
(6)	[illegible]	[illegible]	[illegible]
	[illegible]	[illegible]	[illegible]

TRANSIT AT Δ STA -Y-

SEC [illegible] TO Δ -X-

(2)	[illegible]	[illegible]	[illegible]
(4)	[illegible]	45	20
(6)	337	[illegible]	[illegible]
	176	26	20

SEC [illegible] TO Δ -O-

(2)	[illegible]	53	[illegible]
(4)	[illegible]	[illegible]	[illegible]
(6)	26	40	[illegible]
	[illegible]	[illegible]	[illegible]

Δ -O- TO STA #9

(2)	[illegible]	[illegible]	[illegible]
(4)	[illegible]	[illegible]	[illegible]
(6)	[illegible]	[illegible]	[illegible]
	[illegible]	[illegible]	[illegible]

STA #9 TO PT #15

(2)	[illegible]	[illegible]	[illegible]
(4)	[illegible]	19	50
(6)	[illegible]	[illegible]	[illegible]
	125°	[illegible]	[illegible]

PT #15 TO Δ -X-

(2)	65	24	40
(4)	[illegible]	[illegible]	[illegible]
(6)	[illegible]	[illegible]	[illegible]
	32	42	20

RETURN TO
LOS ANGELES COUNTY SURVEYOR
725 LOS ANGELES COUNTY
ENGINEERING BLDG.

Do not extend notes this side of this line.

Note: Any Additions or Changes on This Sheet Must be Made or Circled in Red Ink With Date and Name of Person Making Change.

Notes Ck'd by	Survey of
Map No.	JN Tape Std °F
Office Work	Surveyed by
Checked	Notes Date
Date	Indexed

F. B. 607 PG. 135

Note: Any Additions or Changes on this Sheet Must be Made or Circled in Red Ink With Date and Name of Person Making Change.

Do not extend this side of this line.

PLEASE RETURN TO
LOS ANGELES COUNTY ENGINEER
700 LOS ANGELES COUNTY ENGINEERING BLDG.

76F309S S&E #247 1-56

PLEASE RETURN TO
LOS ANGELES COUNTY ENGINEER
700 Los Angeles County Engineering Bldg.

Note: Any Additions or Changes on this Sheet Must Be Made or Circled in Red Ink With Date and Initials of Person Making Change

607

607

F. B. ____ Pg. ____