by

k

Survey of

W. O. Tape No. St'd °F.

Surveyed by

Notes Date

Indexed

F.B. Pg.

608

F.B. 608 Pg. Index

F.B. 608

PAGES: Index, , 5 to 23 incl., 24 27
28 to 169 incl.,

171 to 175 incl., 176 201 202 to 210 incl.,
, 212 to 217 incl., , 219, , 221
to 228 incl.,

34 -
41 -
21.56
96.56

RETURN TO
LOS ANGELES COUNTY SURVEYOR
700 HALL OF RECORDS

Do not extend notes this side of this line

Note: Any Additions or Changes on This Sheet Must be Made or Circled in Red Ink With Date and Name of Person Making Change.

Notes Ck'd by	Survey of Liberty Cn Rd
Map No.	W. O. 8113 Tape No 50 St'd 84 °F.
Office Work	Surveyed by L. S. Hammond
Checked	Notes L. H. Date 10-35
Date	Indexed A. C. Johnson 10-11-35

F.B. 608 Pg. 5

SURVEY OF

LIBERTY CN. ROAD.

J.N. 8113

SOUTH FROM VENTURA BLVD TO
MULHOLLAND HIGHWAY.

SURVEY BY

L. S. HAMMOND
C. V. CRUMLEY
F. S. LIVINGSTON
HUGH BAKER

Indexed

Note: ANY ADDITIONS OR CHANGES ON THIS SHEET MUST BE MADE OR CIRCLED IN Red Ink WITH DATE AND NAME OF PERSON MAKING CHANGE.

Do not extend notes this side of this line

RETURN TO
LOS ANGELES COUNTY SURVEYOR
700 HALL OF RECORDS

FORM 247 BM 2-34

F.B. 608 PG. 6

INDEX

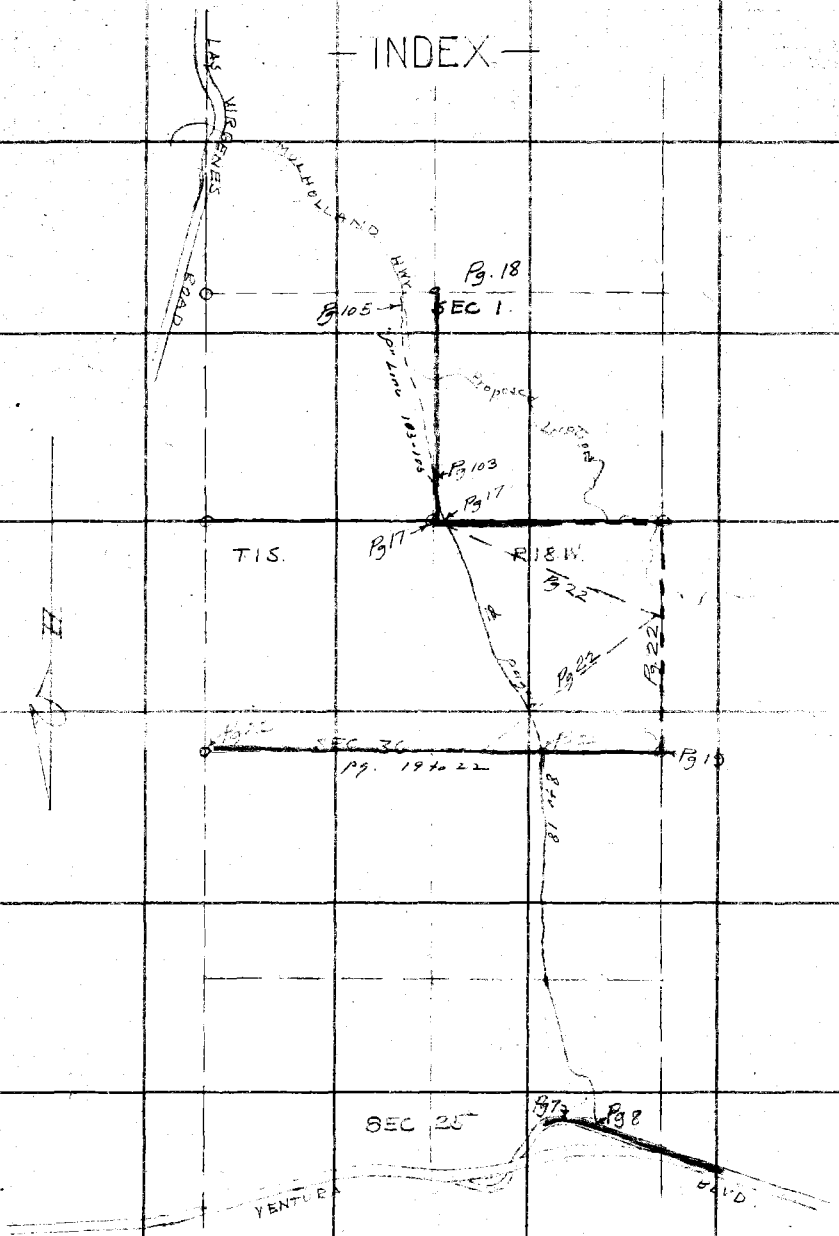

Transit Topog	pages	27 to 102
	"	107 to 140
Mulholland profile	"	141 to 146
Mulholland X-Section	"	149 to 169

RETURN TO
LOS ANGELES COUNTY SURVEYOR
700 HALL OF RECORDS

Do not extend notes this side of this line

Note: ANY ADDITIONS OR CHANGES ON THIS SHEET MUST BE MADE OR CIRCLED IN **Red Ink** WITH DATE AND NAME OF PERSON MAKING CHANGE.

Notes Ck'd by	Survey of Liberty Ch Rd	F.B. 608 Pg. 7
Map No.	W. O. 8113 Tape No 50 St'd 84 °F.	
Office Work	Surveyed by L. J. Hammond	
Checked	Notes L S H Date 10-1-35	
Date	Indexed A. C. Johnson	

W.S. 19 C-1

To bot pg. 8



Note: ANY ADDITIONS OR CHANGES ON THIS SHEET MUST BE MADE OR CIRCLED IN Red Ink WITH DATE AND NAME OF PERSON MAKING CHANGE.

Do not extend notes this side of this line

RETURN TO
LOS ANGELES COUNTY SURVEYOR
700 HALL OF RECORDS

FORM 247 5M 2-34

F.B. 208 PG. 8

X-5 172C-1

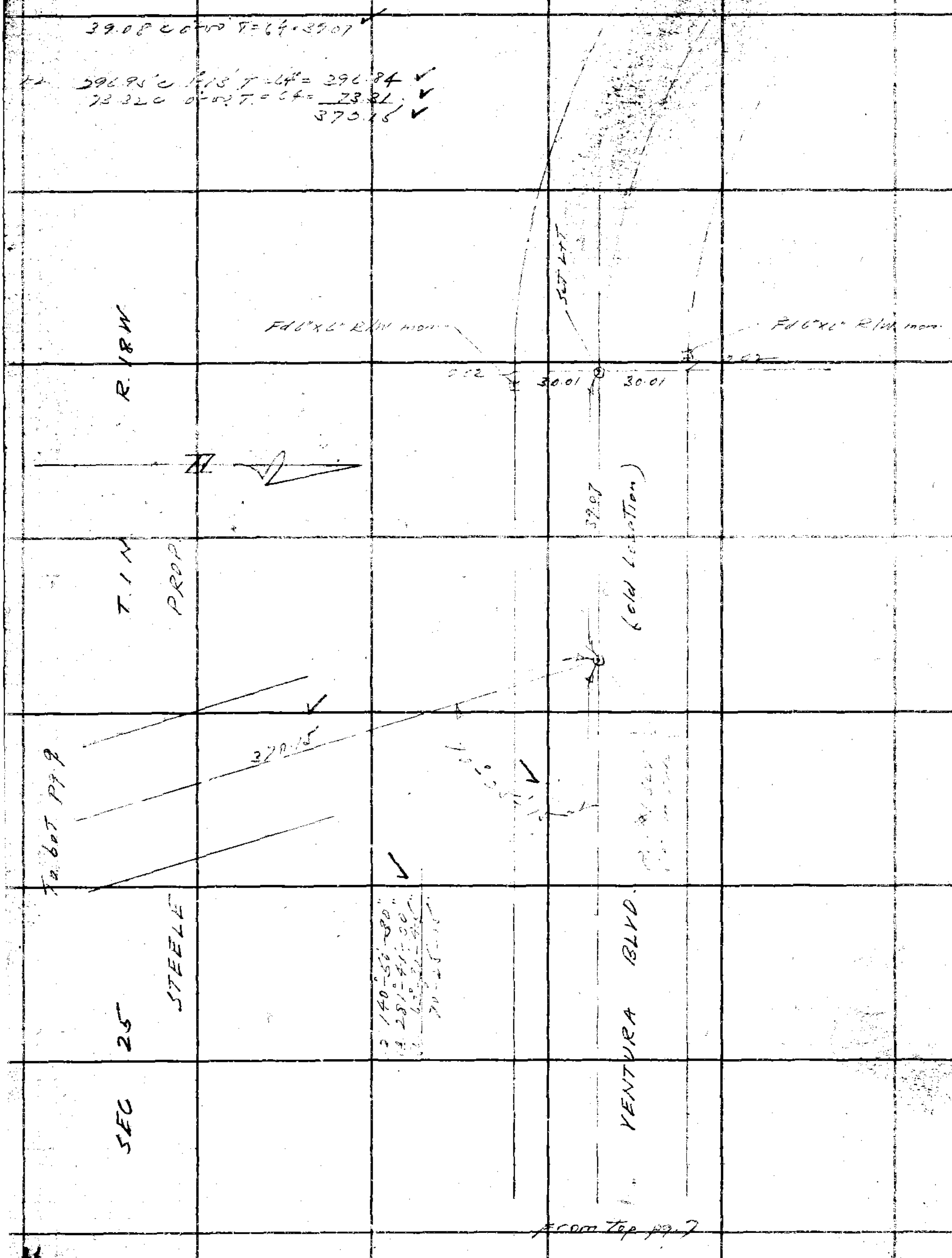

RETURN TO
LOS ANGELES COUNTY SURVEYOR
700 HALL OF RECORDS

Do not extend notes this side of this line

Note: ANY ADDITIONS OR CHANGES ON THIS SHEET MUST BE MADE OR CIRCLED IN **Red** Ink WITH DATE AND NAME OF PERSON MAKING CHANGE.

Notes Ck'd by		Survey of Liberty CZ Rd	F.B. 600 PG. 9
Map No.		W. O. 8113 Tape No 50 St'd 84 °F.	
Office Work		Surveyed by L. J. Hammond	
Checked		Notes L. J. H. Date 10-1-35	
Date		Indexed A. C. Johnson	

W.S. 19C-1

To bot pg. 10

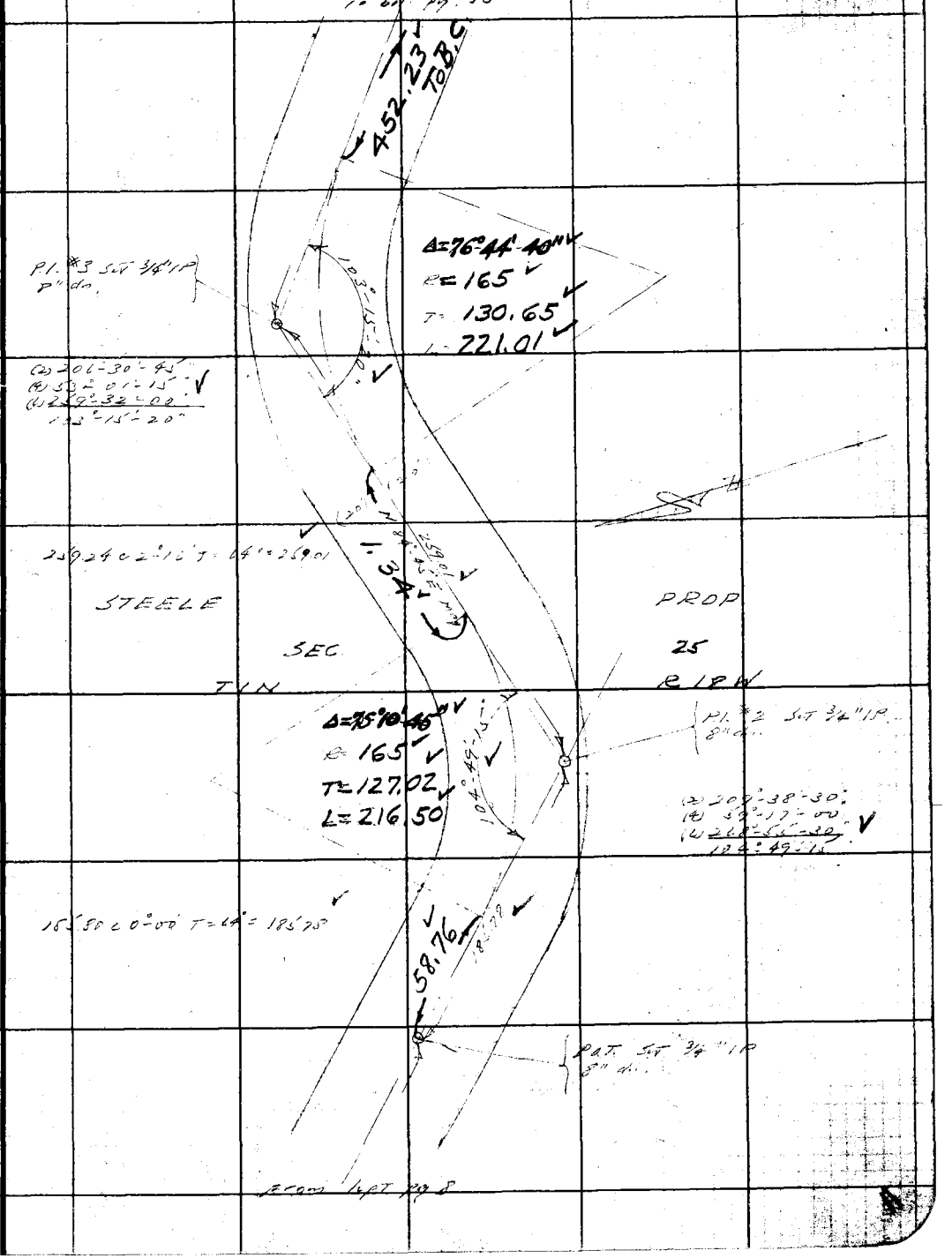

Note: ANY ADDITIONS OR CHANGES ON THIS SHEET MUST BE MADE OR CIRCLED IN Red Ink WITH DATE AND NAME OF PERSON MAKING CHANGE.

Do not extend notes this side of this line

RETURN TO
LOS ANGELES COUNTY SURVEYOR
700 HALL OF RECORDS

FORM 247 BM 2-34

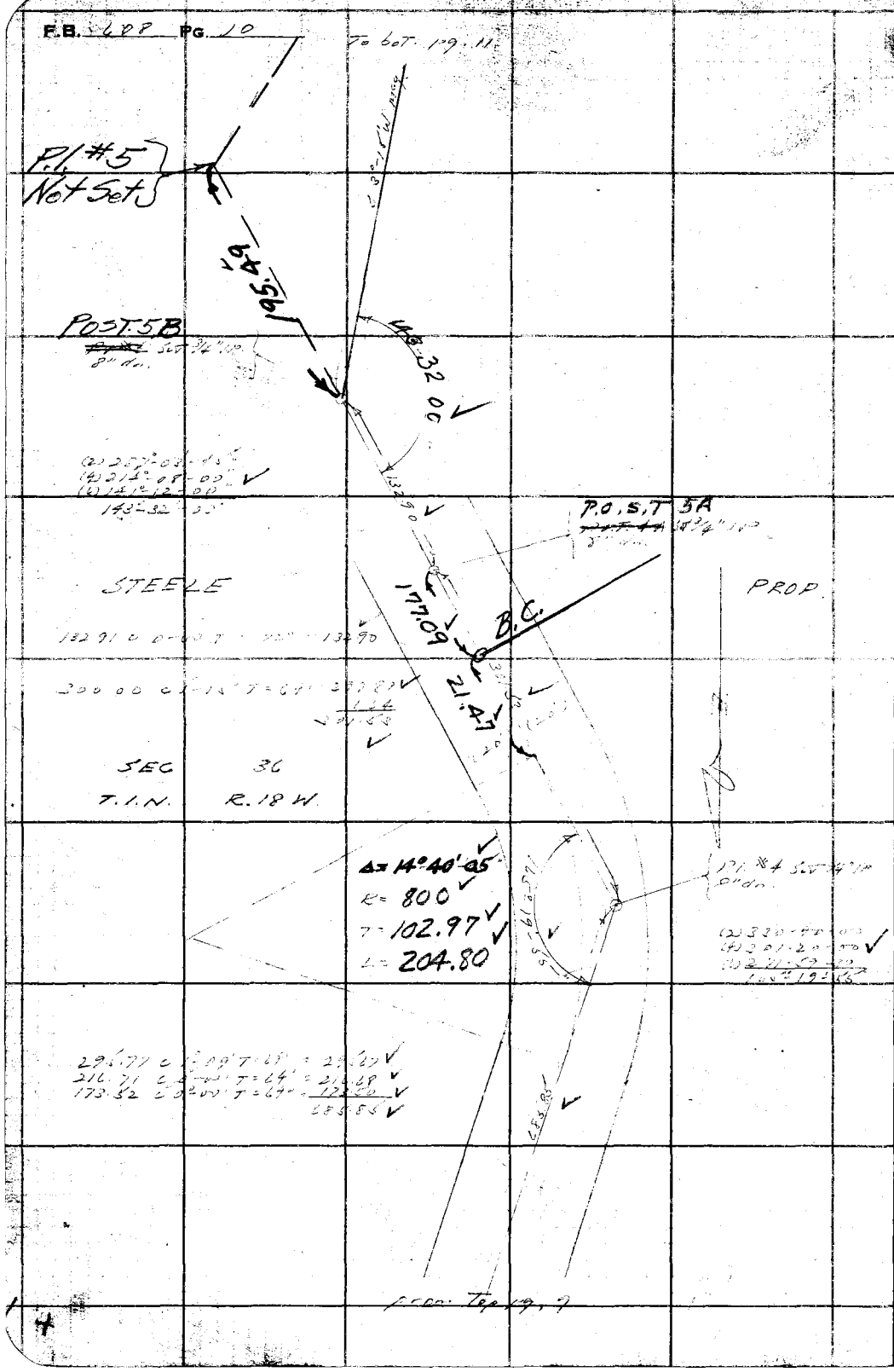

RETURN TO
LOS ANGELES COUNTY SURVEYOR
700 HALL OF RECORDS
Do not extend notes this side of this line
Note: ANY ADDITIONS OR CHANGES ON THIS SHEET MUST BE MADE OR CIRCLED IN Red Ink WITH DATE AND NAME OF PERSON MAKING CHANGE.

W.S. 19 C-1

Notes Ck'd by	Survey of Liberty Cn Rd.	F.B. 608 Pg. 13
Map No.	W. O. 8113 Tape No 50 St'd 84 °F.	
Office Work	Surveyed by L. S. Hammond	
Checked	Notes L.S.H. Date 10-2-35	
Date	Indexed A. C. Johnson	

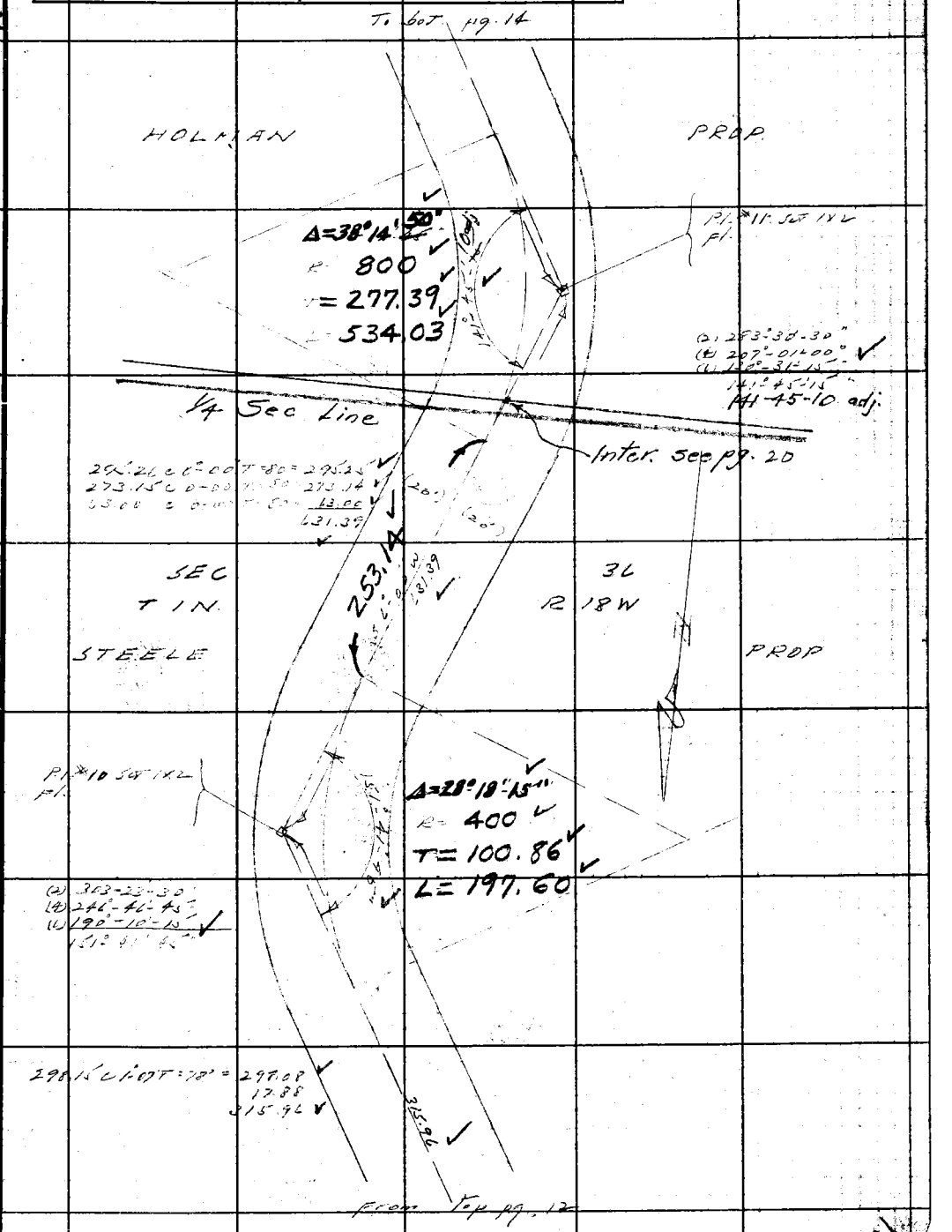

Note: ANY ADDITIONS OR CHANGES ON THIS SHEET MUST BE MADE OR CIRCLED IN Red Ink WITH DATE AND NAME OF PERSON MAKING CHANGE.

Do not extend notes this side of this line

RETURN TO
LOS ANGELES COUNTY SURVEYOR
700 HALL OF RECORDS

FORM 247 5M 2-34

F.B. 608 Pg. 14

To bot. pg 15

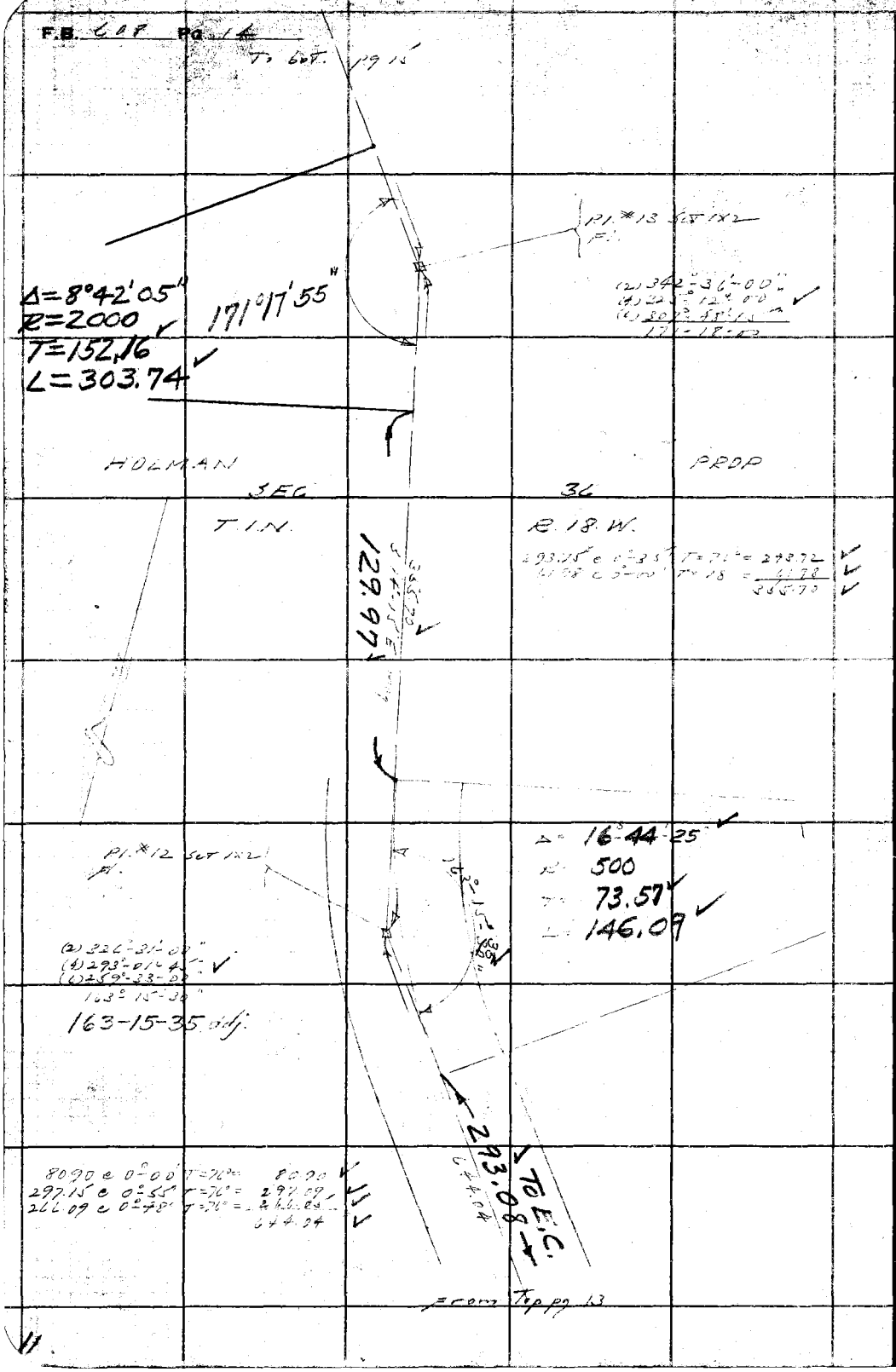

From Top pg 13

11

W.S. 196-1

RETURN TO
LOS ANGELES COUNTY SURVEYOR
700 HALL OF RECORDS

Do not extend notes this side of this line

Note: ANY ADDITIONS OR CHANGES ON THIS SHEET MUST BE MADE OR CIRCLED IN Red Ink WITH DATE AND NAME OF PERSON MAKING CHANGE.

W.S 19.C-1

Notes Ck'd by	Survey of Liberty Co Rd
Map No.	W. O. 8113 Tape No 50 St'd 84 °F.
Office Work	Surveyed by L.S. Hammond
Checked	Notes L.S.H. Date 10-16-35
Date	Indexed A. C. Johnson 10-22-35

F.B. 608 Pg. 15

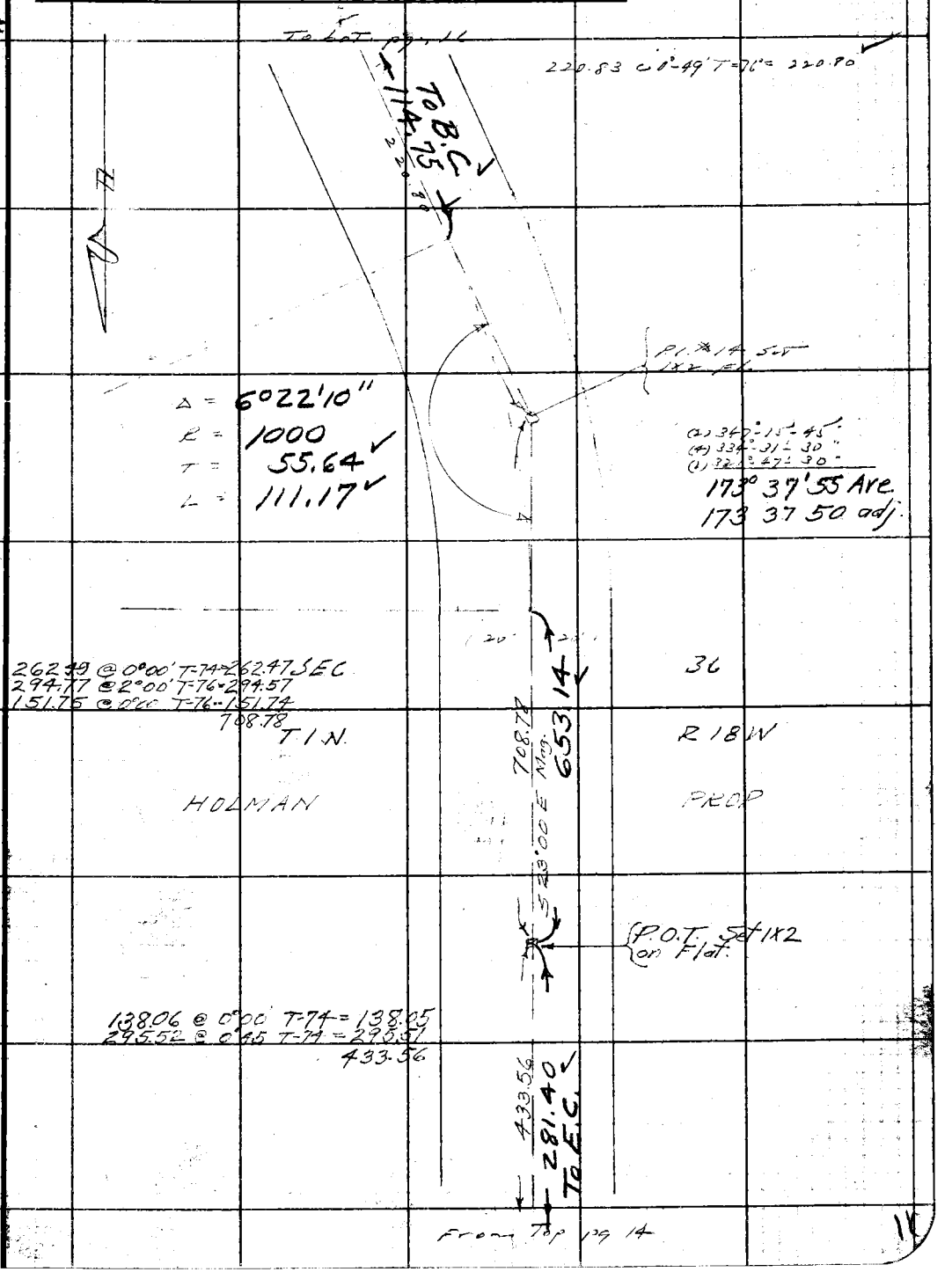

Note: ANY ADDITIONS OR CHANGES ON THIS SHEET MUST BE MADE OR CIRCLED IN Red Ink WITH DATE AND NAME OF PERSON MAKING CHANGE.

Do not extend notes this side of this line

RETURN TO
LOS ANGELES COUNTY SURVEYOR
700 HALL OF RECORDS

FORM 247 5M 2-34

F.B. 608 PG. 16

W.S. 19C-1

To bot. pg. 17

238.17

Δ = 11°02'45"
R = 500
T = 48.35
L = 96.39

P.I. #15 Set 3/4" IP 8" dn.

(2) 337°-54'-45"
(4) 315°-49'-30"
(6) 293°-44'-00"
168° 57 20" Arc.
168-57-15 adj.

174.97 @ 1°34' T = 74° = 174.90
238.37 @ 2°16' T = 78' = 238.17

76.14

174.90

SEC 36

T.1.N R18W

HOLMAN P.R.O.P.

Δ = 11°30'55"
R = 500
T = 50.41
L = 100.49

P.I. #15 Set 3/4" IP 8" dn.

(2) 331°-58'-00"
(4) 313°-52'-00"
(6) 290°-54'-00"
168° 29'00" Arc.
168 29 05 adj.

From top pg. 15

RETURN TO
LOS ANGELES COUNTY SURVEYOR
700 HALL OF RECORDS

Do not extend notes this side of this line

Note: ANY ADDITIONS OR CHANGES ON THIS SHEET MUST BE MADE OR CIRCLED IN Red Ink WITH DATE AND NAME OF PERSON MAKING CHANGE.

Notes Ck'd by		Survey of Liberty Co Rd	F.B. 608 Pg. 17
Map No.		W. O. 8113 Tape No 50 St'd 84 °F.	
Office Work		Surveyed by L S Hammond	
Checked		Notes L S H. Date 10-16-35	
Date		Indexed A. C. Johnson	

WS 19C-1

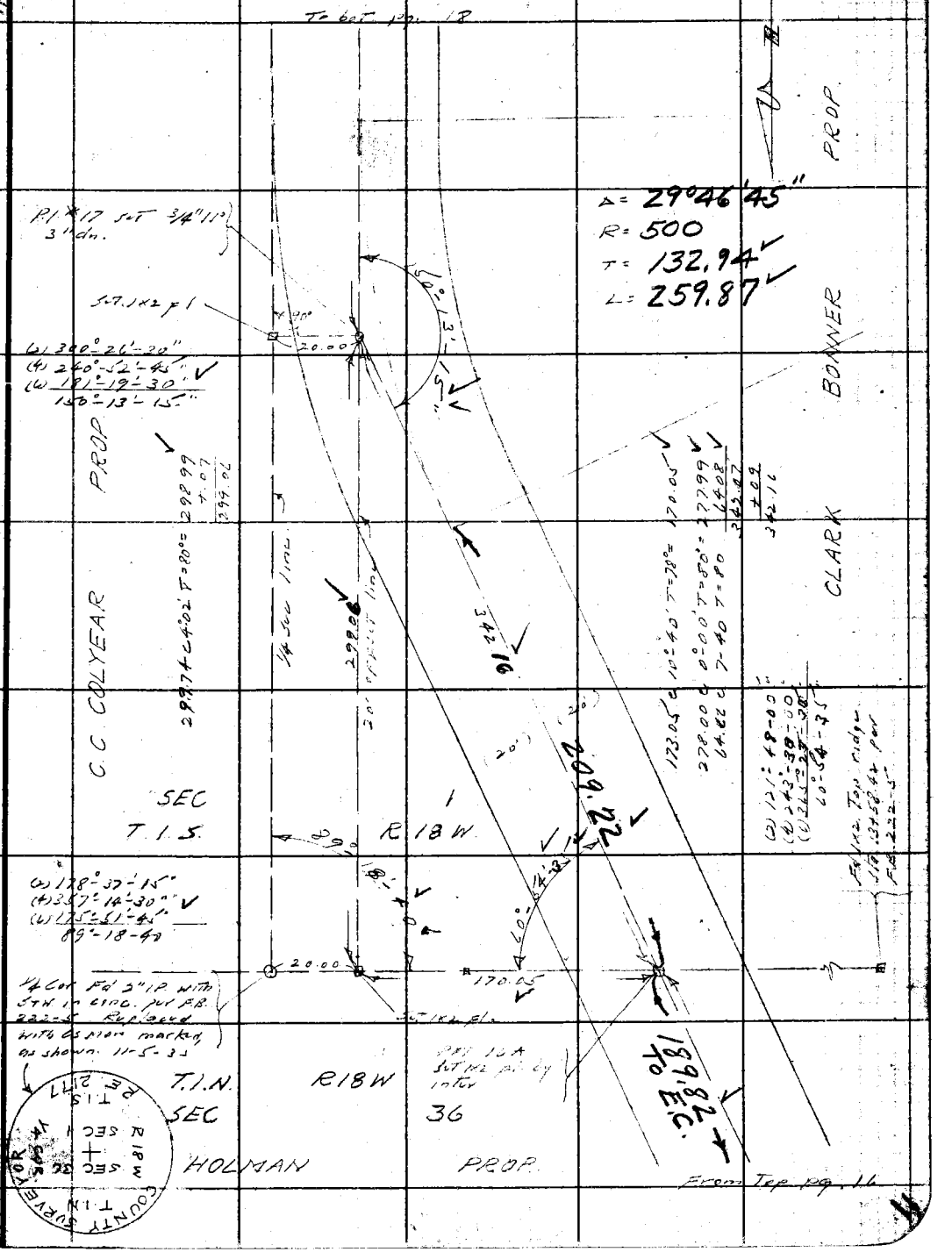

Note: ANY ADDITIONS OR CHANGES ON THIS SHEET MUST BE MADE OR CIRCLED IN Red Ink WITH DATE AND NAME OF PERSON MAKING CHANGE.

Do not extend notes this side of this line

RETURN TO
LOS ANGELES COUNTY SURVEYOR
700 HALL OF RECORDS

FORM 247 5M 2-34

F.B. 608 PG. 18

W.S. 19C-1

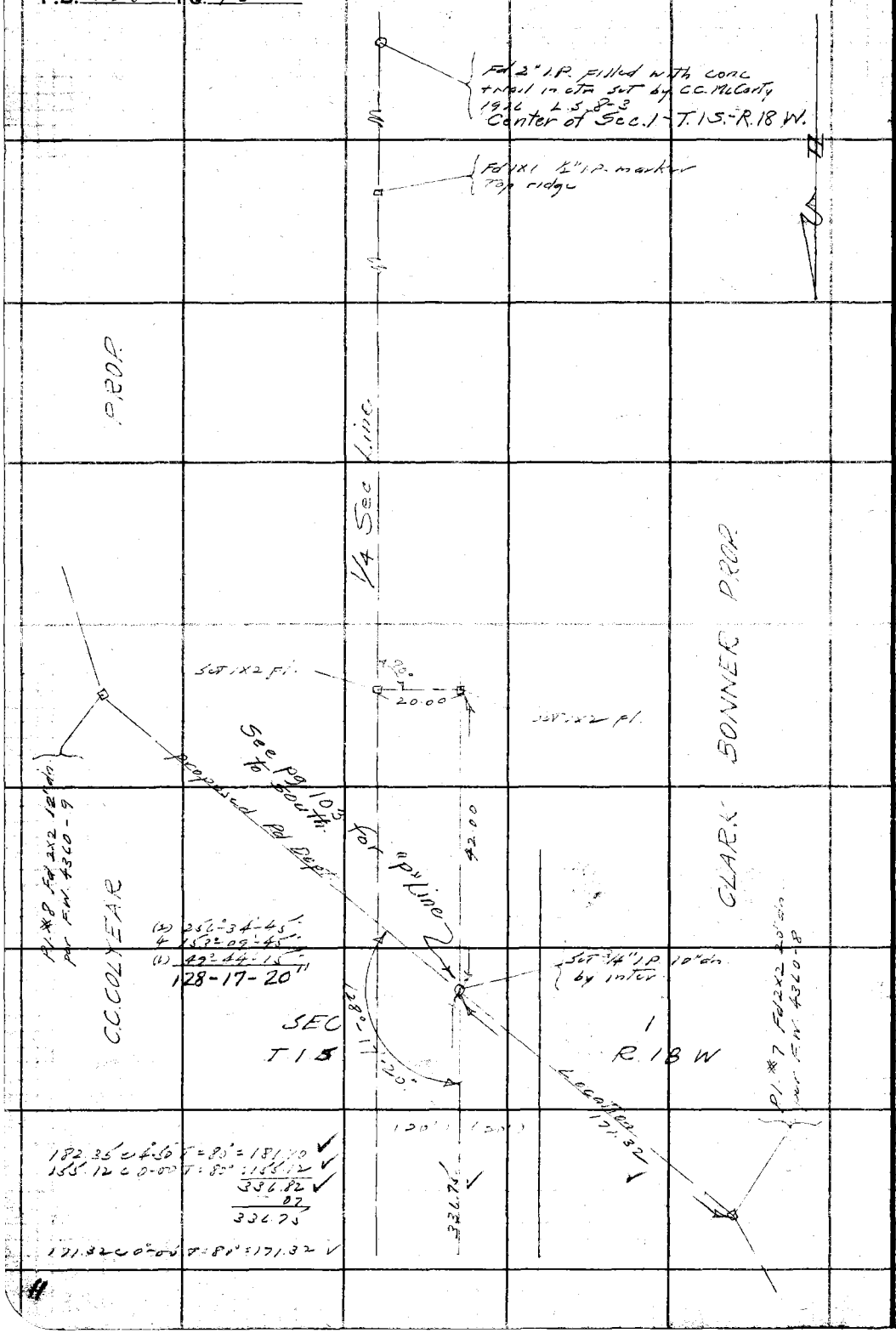

RETURN TO
LOS ANGELES COUNTY SURVEYOR
700 HALL OF RECORDS

Do not extend notes this side of this line

Note: ANY ADDITIONS OR CHANGES ON THIS SHEET MUST BE MADE OR CIRCLED IN Red Ink WITH DATE AND NAME OF PERSON MAKING CHANGE.

Notes Ck'd by	Survey of Liberty Cn Rd	F.B. 608 Pg. 19
Map No.	W. O. 8113 Tape No 50 St'd 84 °F.	
Office Work	Surveyed by L S Hammond	East of 1/4 Sec Line Sec 36 T.1.N. R18W.
Checked	Notes L S H Date 10-21-35	
Date	Indexed A. C. Johnson 11-4-35	

W.S. 19C-1



Note: ANY ADDITIONS OR CHANGES ON THIS SHEET MUST BE MADE OR CIRCLED IN Red Ink WITH DATE AND NAME OF PERSON MAKING CHANGE.

Do not extend notes this side of this line

RETURN TO
LOS ANGELES COUNTY SURVEYOR
700 HALL OF RECORDS

FORM 247 5M 2-34

4947
4955

RETURN TO

LOS ANGELES COUNTY SURVEYOR

700 HALL OF RECORDS

Note: ANY ADDITIONS OR CHANGES ON THIS SHEET MUST BE MADE OR CIRCLED IN **Red Ink** WITH DATE AND NAME OF PERSON MAKING CHANGE.

Do not extend notes this side of this line

W.5.190-1

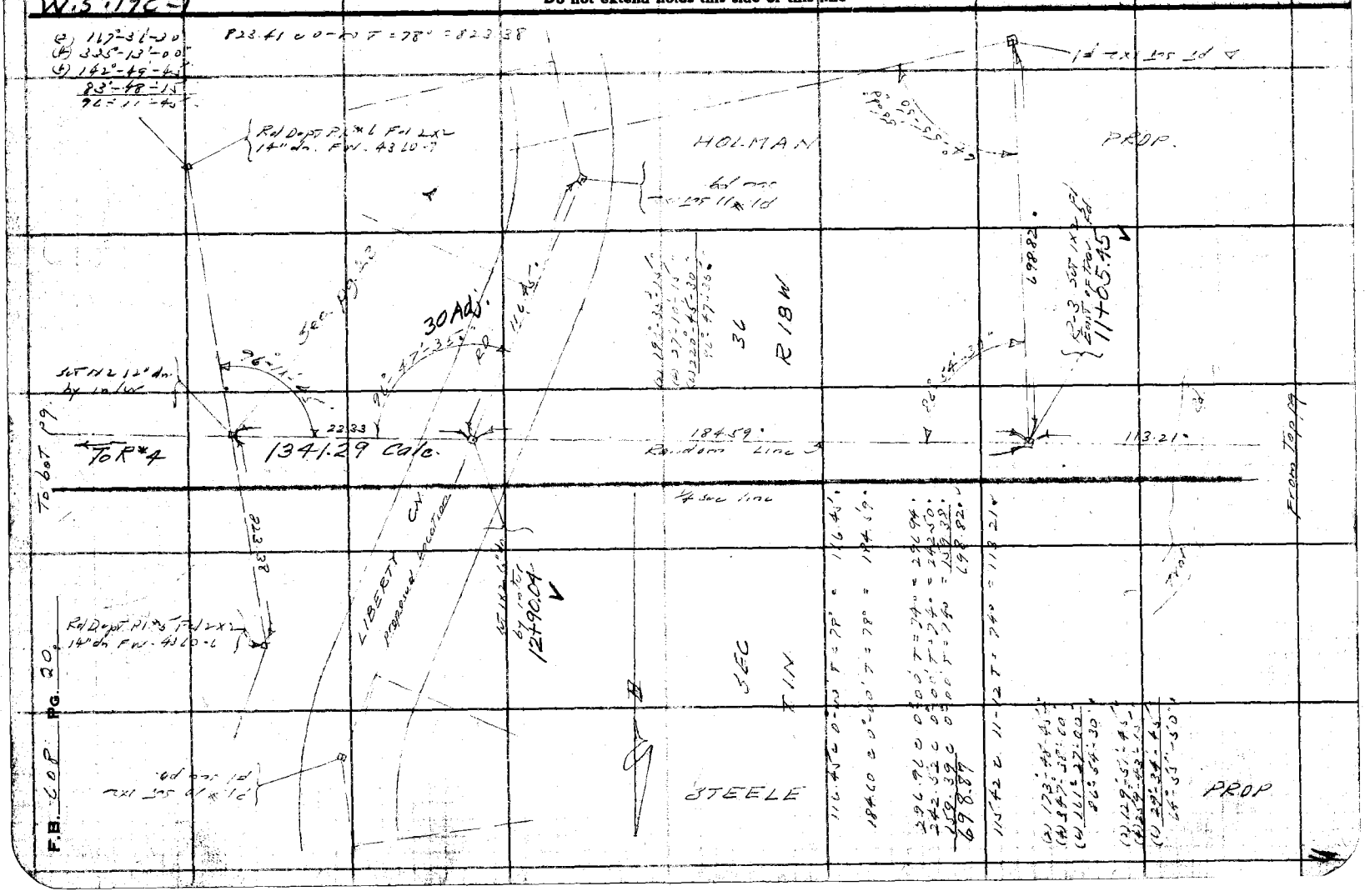

W.S 196-1

Notes Ck'd by	Survey of Liberty Co Rd
Map No.	W. O. 8113 Tape No 50 SN 84 OF.
Office Work	Surveyed by L.S. Hammond
Checked	Notes 2 S 14 Date 10-22-34
Date	Indexed A. C. Johnson

F.B. 607 PG. 21

To 607. 19.

Note: ANY ADDITIONS OR CHANGES ON THIS SHEET MUST BE MADE OR CIRCLED IN Red Ink WITH DATE AND NAME OF PERSON MAKING CHANGE.

Do not extend notes this side of this line

RETURN TO
LOS ANGELES COUNTY SURVEYOR
700 HALL OF RECORDS



FORM 247 5M 2-34

F.B. 608 PG. 22



W.S.59-A-2

RETURN TO
LOS ANGELES COUNTY SURVEYOR
700 HALL OF RECORDS

Do not extend notes this side of this line

Note: ANY ADDITIONS OR CHANGES ON THIS SHEET MUST BE MADE OR CIRCLED IN Red Ink WITH DATE AND NAME OF PERSON MAKING CHANGE.

Notes Ck'd by	Survey of Liberty Co Rd	F.B. 608 Pg. 23
Map No.	W. O. 8113 Tape No 50 St'd 84 °F.	
Office Work	Surveyed by L.S. Hammond	
Checked	Notes L.S.H. Date 10-28-35	
Date	Indexed A. C. Johnson	

W.S. 19 C-1

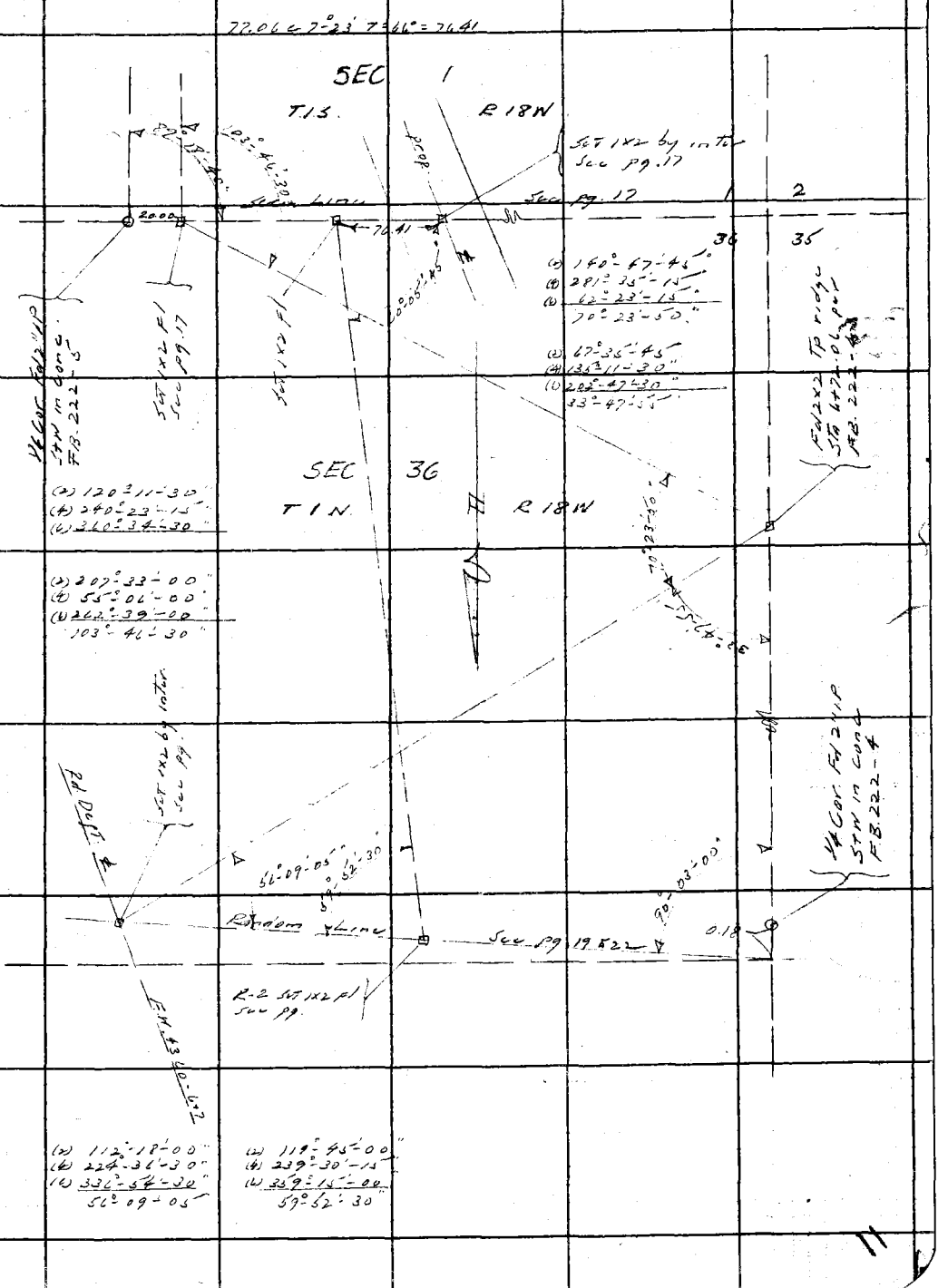

Note: ANY ADDITIONS OR CHANGES ON THIS SHEET MUST BE MADE OR CIRCLED IN Red Ink WITH DATE AND NAME OF PERSON MAKING CHANGE.

Do not extend notes this side of this line

RETURN TO
LOS ANGELES COUNTY SURVEYOR
700 HALL OF RECORDS

FORM 247 5M 2-34

F.B. 608 PG. 24

RETURN TO

LOS ANGELES COUNTY SURVEYOR

700 HALL OF RECORDS

Do not extend notes this side of this line

Note: ANY ADDITIONS OR CHANGES ON THIS SHEET MUST BE MADE OR CIRCLED IN Red Ink WITH DATE AND NAME OF PERSON MAKING CHANGE.

Prepared Exclusively for
LOS ANGELES COUNTY SURVEYOR
700 HALL OF RECORDS

Stadia Location of Rock Wall Improvements

Point No.	Point Description	Horiz. Angle Direction	Horiz. Angle Dist.	Horizontal Angle Or Azimuth	Horiz. Distance	Vertical Angle	Elevation of Point	Rod Sight	Elevation	Horizontal Distance	Vertical Distance	Remarks
	530											
2-2	Bl.1			92.40	147			1				W 0.6 [illegible]
	530											
	60			91.20	131			2				W "
	531											
	60			92.47	132			3				W
	614											
	60			91.20	115			4				W "
	601											
	50			93.02	106			5				W "
	589											
	50			87.05	90			6				W "
	570											
	50			81.08	71			7				W "
	551											
	50			84.10	56			8				W "
	536											
	50			81.13	37			9				W "
	495											
	50			54.56	106			10				E "
	622											
	50			62.11	23			11				N
	625											
	50			18.15	126			12				E "
	650											
	50			81.52	151			13				E "
	639											
	50			26.02	40			14				W "
	621											
	50			84.10	177			15				E "
	598											
	50			49.39	49			16				W "
	570											
	50			81.17	61			17				W "
	602											
	100			53.49	76			18				W "
	510											
	50			52.14	119			19				E "
	533											
	50			[illegible]	84			20				W "
	510											
	50			[illegible]	[illegible]			21				

Form 301 10M 3-34

PLEASE RETURN TO
LOS ANGELES COUNTY SURVEYOR
700 HALL OF RECORDS

NOTE: ANY ADDITIONS OR CHANGES ON THIS SHEET MUST BE MADE OR CIRCLED IN RED INK, WITH DATE AND NAME OF PERSON MAKING CHANGE

Do not extend notes this side of this line

Transit at	Sight on	Stadia Intercepts	Stadia Distances	Stadia Red→	Horizontal Angle 0° to 360° Right	Horiz. Distance	+ Vertical Angle —	Elevation of Point	+ Back Sight	+ Difference Elevation —	Height of Instrument	+ Vertical Distance —	REMARKS Station	Left	Right
		4.21			° ′		° ′								
Pl-2	Pl-1	5.8			21 ° 55′	122	° ′		1						
		5.83											W side Tp. dw		
		4.0			23 ° 32′	184	° ′		2						
		3.51											E "		
		4.0			18 ° 23′	156	° ′		3						
		1.85											W "		
		5.0			7 ° 22′	186	° ′		4						
		6.25											W "		
		4.9			12 ° 27′	226	° ′		5						
		11.10											E		
		9.0			4 ° 10′	211	° ′		6						
		10.22											W		
		9.0			17 ° 50′	173	° ′		7						
		12.00													
		11.0			73 ° 06′	101	° ′		8				36" oak		
		10.30													
		9.0			87 ° 25′	131	° ′		9				18" "		
		6.95													
		5.0			92 ° 28′	196	° ′		10				16" "		
		9.24													
		8.4			90 ° 45′	127	° ′		11				40" "		
		7.22													
		6.0			53 ° 53′	123	° ′		12				48" "		
		8.20													
		7.0			51 ° 11′	121	° ′		13				board fence		
		11.07													
		10.0			52 ° 45′	108	° ′		14				"		
		10.71													
		10.0			54 ° 10′	76	° ′		15				"		
		9.54													
		9.0			54 ° 27′	55	° ′		16				woven wire fence		
		8.28													
		8.0			6 ° 09′	29	° ′		17				"		
		8.31													
		8.0			336 ° 10′	32	° ′		18				gate post		
		9.30													
		2.0			28 ° 14′	133	° ′		19				"		
		5.30													
		7.0			27 ° 38′	230	° ′	3 ° 14′	20				36" oak barbed wire post		
		9.80													
		6.0			27 ° 32′	380	° ′	3 ° 17′	21				"		

Form 301 10M 3-34

PLEASE RETURN TO
LOS ANGELES COUNTY SURVEYOR
700 HALL OF RECORDS

NOTE: ANY ADDITIONS OR CHANGES ON THIS SHEET MUST BE MADE OR CIRCLED IN RED INK, WITH DATE AND NAME OF PERSON MAKING CHANGE

Do not extend notes this side of this line

Transit at	Sight on	Stadia Intercepts	Stadia Distance	Stadia Rod—	Horizontal Angle 0° to 360° Right	Horiz. Distance	+ −	Vertical Angle	Elevation of Point	+ Back Sight	+ −	Difference Elevation	Height of Instrument	+ −	Vertical Distance	REMARKS Station	Left	Right
		648			° ′			° ′		1								
PBT 1A	P1-1	6.0			14.00	49		° ′								W side Tpdas		
		887								2								
		8.0			34.36	88		° ′								E "		
		670								3								
		6.0			10.54	71		° ′								W "		
		522								4								
		4.0			25.15	123		° ′								E "		
		677								5								
		6.0			6.21	78		° ′								W "		
		686								6								
		6.0			11.30	87		° ′								W "		
		584								7								
		4.0			19.42	185		° ′								E "		
		540								8								
		4.0			10.06	141		° ′								W "		
		583								9								
		4.0			10.09	18[illegible]		° ′								W "		
		630								10								
		4.0			17.10	237		° ′								E "		
		610								11								
		4.0			10.11	211		° ′								W "		
		682								12								
		4.0			12.37	283		° ′								E "		
		545								13								
		3.0			7.13	246		° ′								W "		
		590								14								
		3.0			4.04	291		° ′								W "		
		827								15								
		5.0			2.09	328		° ′								W Fence		
		375								16								
		1.0			5.23	276		° ′								Fence (barbed wire)		
		325								17								
		1.0			10.03	226		° ′								"		
		306								18								
		1.0			11.14	207		° ′								"		
		383								19								
		2.0			11.05	184		° ′								"		
		447								20								
		3.0			11.15	148		° ′								"		
		216								21								
		1.0			12.51	115										"		

Add'l Inform.

Form 301 10M 3-34

PLEASE RETURN TO
LOS ANGELES COUNTY SURVEYOR
700 HALL OF RECORDS

NOTE: ANY ADDITIONS OR CHANGES ON THIS SHEET MUST BE MADE OR CIRCLED IN RED INK. WITH DATE AND NAME OF PERSON MAKING CHANGE

Do not extend notes this side of this line

Transit at	Sight on	Stadia Intercepts	Stadia Distance	Stadia Rod—	Horizontal Angle 0° to 360° Right	Horiz. Distance	+ — Vertical Angle	Elevation of Point	+ Back Sight	+ — Difference Elevation	Height of Instrument	+ — Vertical Distance	REMARKS Station	Left	Right
		9.82							1						
PET 1A	P1-1	9.0			13.52	83.	° '		2				N end gate		
		11.70													
		11.04			20.00	71.	° '		3				S " "		
		11.60													
		11.0			22.57	61.	° '		4				Fence		
		8.52													
		8.0			64.49	57.	° '		5				Cor corral fence		
		11.50													
		11.0			96.20	51.	° '		6				"		
		10.63													
		10.0			102.00	64.	° '		7				Cor "		
		5.76													
		5.0			98.00	77.	° '		8				" " "		
		6.66													
		6.0			67.10	67.	° '		9				gate post corral fence		
		6.78													
		6.0			68.20	79.	° '		10				" " " "		
					° '		° '		11						
					° '		° '		12						
					° '		° '		13						
					° '		° '		14						
					° '		° '		15						
					° '		° '		16						
					° '		° '		17						
					° '		° '		18						
					° '		° '		19						
					° '		° '		20						
					° '		° '		21						

Form 301 1000 3-34

PLEASE RETURN TO
LOS ANGELES COUNTY SURVEYOR
700 HALL OF RECORDS

NOTE: ANY ADDITIONS OR CHANGES ON THIS SHEET MUST BE MADE OR CIRCLED IN RED INK, WITH DATE AND NAME OF PERSON MAKING CHANGE

Do not extend notes this side of this line

Transit at	Sight on	Stadia Intercepts	Stadia Distance	Stadia Rod—	Horizontal Angle 0° to 360° Right	Horiz. Distance	+ −	Vertical Angle	Elevation of Point	+ Back Sight	+ −	Difference Elevation	Height of Instrument	+ −	Vertical Distance	REMARKS Station	Left	Right
					° '			° '		1								
Pl #3	Pl #2				° '			° '					4.2					
		4.86								2								
		4.0			53.21,	81.		° '		3						Fence Tpost wire		
		4.09																
		4.0			70.48,	70.		° '		4						Fpt fence Tpost wire		
		2.42																
		2.0			103.08,	43.		° '		5						" "	"	
		5.43																
		5.0			138.45,	44.		° '		6						" "	"	
		5.58																
		5.0			150.42,	59.		° '		7						Fpt gate fence unfastened		
		5.72																
		5.0			155.19,	73.		° '		8						" "	"	
		4.79																
		4.0			157.09,	80.		° '		9						Int. fence line		
		5.20																
		4.0			164.00,	121.		° '		10						fence line		
		1.42																
		5.0			165.36,	147.		° '		11						"	"	
		6.91																
		5.0			168.21,	196.		° '		12						"	"	
		4.59																
		2.0			170.22,	260.		° '		13						"	"	
		3.76																
		1.0			181.04,	277.		° '		14						"	"	
		5.25																
		2.0			193.50,	326.		2.21,		15						"	"	
		1.27																
		3.0			202.00,	378.		2.31,		16						"	"	
		8.56																
		4.0			209.25,	457.		2.01,		17						"	"	
		12.0																
		6.47			212.44,	554.		1.53,		18						"	"	
		6.81																
		6.0			186.02,	82.		° '		19						E side Tree cd		
		4.03																
		5.0			203.16,	106.		° '		20						"		
		1.28																
		5.0			212.41,	129.		° '		21						"		
		3.54																
		5.0			215.51,	149.												

Form 301 Interior

Form 301 10M 3-34

PLEASE RETURN TO
LOS ANGELES COUNTY SURVEYOR
700 HALL OF RECORDS

NOTE: ANY ADDITIONS OR CHANGES ON THIS SHEET MUST BE MADE OR CIRCLED IN RED INK WITH DATE AND NAME OF PERSON MAKING CHANGE

Do not extend notes this side of this line

Transit at	Sight on	Stadia Intercepts	Stadia Distance	Stadia Rod	Horizontal Angle 0° to 360° Right	Horiz. Distance	+ − Vertical Angle	Elevation of Point	+ Back Sight	+ − Difference Elevation	Height of Instrument	+ − Vertical Distance	REMARKS Station	Left	Right
		9.42							1						
P1#3	P1#2	8.0			222 07	147.							H. side Trav. rd.		
		9.20							2						
		8.0			215 49	121.							" "		
		6.85							3						
		6.0			200 50	86.							" "		
		6.64							4						
		6.0			172 16	65.							" "		
		6.40							5						
		6.0			140 0	41.							+ E side Tp dn		
		6.40							6						
		6.0			173 50	41.							"		
		6.60							7						
		6.0			213 15	61.							"		
		9.02							8						
		8.0			230 27	103.							"		
		5.68							9						
		4.0			238 54	169.							"		
		7.37							10						
		5.20			244 34	218.							"		
		6.64							11						
		5.0			247 34	165.							W side Tp dn		
		7.18							12						
		6.0			245 53	119.							"		
		6.95							13						
		6.0			244 41	96.							"		
		6.71							14						
		6.0			247 01	72.							"		
		6.52							15						
		6.0			240 52	53.							"		
		6.18							16						
		6.0			217 48	19.							"		
									17						
			10.		95 55	11.							"		
		5.25							18						
		5.0			52 48	26.							"		
		4.40							19						
		4.0			43 21	41.							"		
		2.62							20						
		2.0			28 49	63.							"		
		3.05							21						
		2.0			15 00	106.							"		

Form 301 Rev 3-55

PLEASE RETURN TO
LOS ANGELES COUNTY SURVEYOR
700 HALL OF RECORDS

NOTE: ANY ADDITIONS OR CHANGES ON THIS SHEET MUST BE MADE OR CIRCLED IN RED INK, WITH DATE AND NAME OF PERSON MAKING CHANGE

Do not extend notes this side of this line

Transit at	Sight on	Stadia Intercepts	Stadia Distance	Stadia Rod—	Horizontal Angle 0° to 360° Right	Horiz. Distance	+ −	Vertical Angle	Elevation of Point	+ Back Sight	+ −	Difference Elevation	Height of Instrument	+ −	Vertical Distance	REMARKS Station	Left	Right
		992			° ′			° ′		1								
Pl #3	Pl #2	9.0			21 00	93.		° ′								Fence Line		
		3.00								2								
		3.0			32 25	61.		° ′								Lor "		
		829								3								
		8.0			71 49	30.		° ′								"		
										4								
			2′		140 00	2′		° ′								"		
		642								5								
		6.0			244 52	47.		° ′								"		
		608								6								
		5.0			247 43	109.		° ′								"		
		807								7								
		7.0			252 05	108.		° ′								"		
		10.0								8								
		7.0			233 35	301.		° ′								"		
		849								9								
		7.0			244 39	150.		° ′								2" oak Tr		
		1130								10								
		1.00			240 10	131.		° ′								10" Twin willows		
		803								11								
		7.0			233 19	104.		° ′								32′ oak Tr		
		935								12								
		9.0			225 12	136.		° ′								10" oak Tr		
		1130								13								
		11.0			94 00	31.		° ′								3-7" willows		
		717								14								
		7.0			102 35	18.		° ′								4" oak		
		692								15						2-4" willow		
		6.0			81 28	92.		8 15								12" willow		
		506								16								
		1.0	407		328 5	400.		8 42								14" oak		
		489								17								
		2.0	390		280 36	389		2 01								36" oak		
		530								18								
		1.0	431		280 4	430		3 34								30" oak		
		482								19								
		1.0			269 53	383		2 28								clump elderberry		
										20								
										21								

Add'l Inform: "B" Fence = 18" hog wire & [illegible]

Form 881 10M 3-34

PLEASE RETURN TO
LOS ANGELES COUNTY SURVEYOR
700 HALL OF RECORDS

NOTE: ANY ADDITIONS OR CHANGES ON THIS SHEET MUST BE MADE OR CIRCLED IN RED INK, WITH DATE AND NAME OF PERSON MAKING CHANGE

Do not extend notes this side of this line

Transit at	Sight on	Stadia Intercepts	Stadia Distance	Stadia Rod→	Horizontal Angle 0° to 360° Right	Horiz. Distance	+ − Vertical Angle	Elevation of Point	+ Back Sight	+ − Difference Elevation	Height of Instrument	+ − Vertical Distance	REMARKS Station	Left	Right
					° ′		° ′		1						
P1*4	P1*3														
		5.09			° ′		° ′		2						
		2.0	311		— ′	310.	0.36						P*3A		
		5.85			° ′				3						
		1.0			89°-02'-30"	385	1.27						P*4A	(2) 178°-05'-00" (4) 342°-10'-00"	
									4						
					° ′		° ′		5						
		12.00													
P*3A	P1*3	8.91			180°-00'	310.	° ′		6				P1*4		
		6.60													
		5.0			149.49	161.	° ′		7				E edge Trav rd		
		7.13													
		6.0			131.16	114.	° ′		8				"		
		6.90													
		6.0			86.22	91.	° ′		9				"		
		6.34													
		5.0			43.05	135.	° ′		10				"		
		4.88													
		3.0			29.42	189.	° ′		11				"		
		5.34													
		3			23.22	235.	° ′		12				"		
		5.30													
		3.0			20.28	231	° ′		13				W "		
		5.70													
		4.0			29.25	171.	° ′		14				"		
		6.16													
		5.0			44.25	117	° ′		15				"		
		6.81													
		6.0			75.21	82.	° ′		16				"		
		4.82													
		4.0			113.22	83	° ′		17				"		
		6.08													
		5.0			136.35	109	° ′		18				"		
		9.57													
		8.0			153.22	158.	° ′		19				"		
		11.43													
		10.0			167.03	144.	° ′		20				E side Tp dw		
		9.87													
		9.0			154.08	88.	° ′		21				"		
		8.46													
		8.0			116.20	47							"		

Form 301 ISM 3-54

PLEASE RETURN TO
LOS ANGELES COUNTY SURVEYOR
700 HALL OF RECORDS

NOTE: ANY ADDITIONS OR CHANGES ON THIS SHEET MUST BE MADE AND CIRCLED IN RED INK, WITH DATE AND NAME OF PERSON MAKING CHANGE

Do not extend notes this side of this line

Transit at	Sight on	Stadia Intercepts	Stadia Distance	Stadia Rod—	Horizontal Angle 0° to 360° Right	Horiz. Distance	+ — Vertical Angle	Elevation of Point	+ Back Sight	+ — Difference Elevation	Height of Instrument	+ — Vertical Distance	REMARKS Station	Left	Right
		2.56							1						
P#3A	B#3	7.0			13°.45'	54.							Fence Tp. dia		
		1.90							2						
		4.0			32°.36'	91.							"		
		4.35							3						
		5.0			22°.23'	136							"		
		4.82							4						
		5.0			16°.53'	183.							"		
		4.82							5						
		5.0			8°.45'	188.							W "		
		2.30							6						
		4.0			12°.17'	131							"		
		4.45							7						
		5.0			8°.18'	116							"		
		4.98							8						
		4.0			14°.50'	99.							"		
		4.45							9						
		4.0			15°.30'	66.							"		
		4.48							10						
		4.0			29°.04'	49.							"		
		7.20							11						
		7.0			107°.35'	21.							"		
		5.42							12						
		5.0			158°.05'	57							"		
		5.33							13						
		5.0			27°.41'	34.							Fence		
						14			14						
			14'		91°.27'	15							"		
		5.67							15						
		5.0			167°.31'	68.							" Wire Tp. dia		
		3.44							16						
		6.0			172°.44'	115.							" "		
		8.42							17						
		2.0			174°.35'	143.							" "		
		1.62							18						
		1.0			198°.37'	68	5°.36'						24" oak		
		1.97							19						
		1.0			215°.28'	95.	10°.23'						24" "		
		1.038							20						
		1.0			108°.10'	39.							36" "		92
		4.42							21						
		5.0			21°.54'	127							2-6" oak		

Add'l Inform.

(B Line)

A. C. Johnson

Form 301 10M 3-34

PLEASE RETURN TO
LOS ANGELES COUNTY SURVEYOR
700 HALL OF RECORDS

NOTE: ANY ADDITIONS OR CHANGES ON THIS SHEET MUST BE MADE OR CIRCLED IN RED INK. WITH DATE AND NAME OF PERSON MAKING CHANGE

Do not extend notes this side of this line

Transit at	Sight on	Stadia Intercepts	Stadia Distance	Stadia Rod	Horizontal Angle 0° to 360° Right	Horiz. Distance	+ − Vertical Angle	Elevation of Point	+ Back Sight	+ − Difference Elevation	Height of Instrument	+ − Vertical Distance	REMARKS Station	Left	Right
		6.38			° '		° '		1						
P1 #4	P1 #3	5.0			5 08	139.	° '		2				Fence W side Tp dw		
		6.04													
		5.0			5 43	105.	° '		3				℄ Fence Line		
		4.60													
		4.0			352 47	61.	° '		4				gate " N end		
		4.43													
		4.0			347 54	44	° '		5				" " S end		
			2		257 00		° '		6				↑ Fence Line		
		5.28													
		5.0			168 15	69.	° '		7				"		
		2.50													
		5.0			167 51	151	° '		8				"		
		4.35													
		2.0			167 15	236.	° '		9				↓ "		
		3.45													
		1.0	246		173 17	245	2 10		10				24" oak		
		3.74													
		2.0	175		179 18	174.	3 29		11				17" oak		
		11.30													
		9.0	231		258 34	211.	17 15		12				14" "		
		3.90													
		1.0	291		293 20	283.	9 50		13				16" "		
		7.15													
		6			9 23	116.	° '		14				W side Tp dw		
		6.69													
		6			10 45	70.	° '		15				"		
		7.32													
		7			38 16	33.	° '		16				"		
		8.39													
		8			57 36	40.	° '		17				S.W. Cor plank bridg.		
		8.48													
		8			77 25	49	° '		18				S E " " "		
		8.53													
		8			68 52	54.	° '		19				N E " " "		
		8.47													
		8			51 00	48.	° '		20				N W " " "		
		8.42													
		8			86 35	47.	° '		21				W side Tp dw		
		9.57													
		9			147 10	58.							"		

on cone foundation

Form 801 10M 3-34

PLEASE RETURN TO
LOS ANGELES COUNTY SURVEYOR
700 HALL OF RECORDS

NOTE: ANY ADDITIONS OR CHANGES ON THIS SHEET MUST BE MADE OR CIRCLED IN RED INK, WITH DATE AND NAME OF PERSON MAKING CHANGE

Do not extend notes this side of this line

Transit at	Sight on	Stadia Intercepts	Stadia Distance	Stadia Rod—	Horizontal Angle 0° to 360° Right	Horiz. Distance	+ − Vertical Angle	Elevation of Point	Back Sight	+ − Difference Elevation	Height of Instrument	+ − Vertical Distance	REMARKS Station	Left Right
		7.06			° '		° '		1					
P1.*4	P1.*3	8.0			157 29	107	° '						N side Tp dr.	
		11.85							2					
		10.0			157 51	186	° '						"	
		11.42							3					
		9			162 43	248	° '						"	
		8.27							4					
		7.0			15 24	128	° '						E "	
		7.75							5					
		7.4			27 50	76	° '						"	
		2.74							6					
		9.0			63 20	75	° '						"	
		6.27							7					
		6.0			76 50	78	° '						"	
		5.92							8					
		5.8			111 15	73	° '						"	
		2.82							9					
		7.0			121 55	83	° '						"	
		3.20							10					
		8.9			143 27	121	° '						"	
		10.37							11					
		8.0			164 58	238	° '						N side Trav Rd	
		7.62							12					
		7.0			165 28	163	° '						"	
		9.03							13					
		8.0			165 49	104	° '						"	
		8.70							14					
		8.0			165 11	71	° '						"	
		8.38							15					
		8.0			144 07	39	° '						"	
		7.40							16					
		7.0			64 30	41	° '						"	
		2.49							17					
		7.0			54 41	49	° '						"	
		5.74							18					
		5.0			35 32	97	° '						"	
		4.49							19					
		3.0			26 40	150	° '						"	
		4.52							20					
		3.0			29 43	153	° '						E "	
		4.04							21					
		5.0			38 53	107	° '						"	

Add'l Inform.

Form 301 10M 3-34

PLEASE RETURN TO
LOS ANGELES COUNTY SURVEYOR
700 HALL OF RECORDS

NOTE: ANY ADDITIONS OR CHANGES ON THIS SHEET MUST BE MADE OR CIRCLED IN RED INK, WITH DATE AND NAME OF PERSON MAKING CHANGE

Do not extend notes this side of this line

Transit at	Sight on	Stadia Intercepts	Stadia Distance	Stadia Rod—	Horizontal Angle 0° to 360° Right	Horiz. Distance	+ — Vertical Angle	Elevation of Point	+ Back Sight	+ — Difference Elevation	Height of Instrument	+ — Vertical Distance	REMARKS Station	Left	Right
		6.77			° '		° '		1						
P1#4	P1#3	6.0		—	48.04,	78.	° '	—		—	—	—	Evidu Trav Rd		
		10.52							2						
		10.0		—	64.00,	53.	° '	—		—	—	—	"		
		7.44							3						
		7.0		—	73.58,	45.	° '	—		—	—	—	"		
		7.38							4						
		7.0		—	117.09,	39.	° '	—		—	—	—	"		
		7.60							5						
		7.0		—	155.15,	61.	° '	—		—	—	—	"		
		9.06							6						
		8.0		—	160.21,	107.	° '	—		—	—	—	"		
		9.80							7						
		8.0		—	162.02,	181.	° '	—		—	—	—	"		
		10.35							8						
		8.0		—	162.42,	236.	° '	—		—	—	—	"		
		6.43							9						
		5.0	144	—	151.55,	143.	4.55,	—		—	—	—	8" willow		
		12.05							10						
		10		—	159.27,	206.	° '	—		—	—	—	3" oak		
		6.49							11						
		5	150	—	151.55,	149.	4.55,	—		—	—	—	2-8" willow		
		6.47							12						
		5	148	—	150.00,	147.	4.55,	—		—	—	—	10" willow		
		3.03							13						
		2.0	104	—	152.03,	103	4.52,	—		—	—	—	3" oak		
		8.84							14						
		8	85	—	145.22,	85.	3.42,	—		—	—	—	16" willow		
		7.80							15						
		7.0	81	—	143.40,	80.	4.15,	—		—	—	—	10" willow		
		8.71							16						
		8.0	72	—	143.20,	72	3.56,	—		—	—	—	5"-10" Twin willows		
		8.68							17						
		8.0	69	—	140.51,	68	3.29,	—		—	—	—	2-7" willows		
		11.65							18						
		11.0	66	—	137.27,	66.	3.30,	—		—	—	—	1 2" willow		
		4.66							19						
		4.0	67	—	134.22,	65.	9.09	—		—	—	—	6" "		
		5.58							20						
		5.0	59	—	119.14,	58	6.40,	—		—	—	—	10"-6" Twin willow		
		5.63							21						
		5.0	64	—	119.15	63	6.40	—		—	—	—	2-8" willows		

Form 381 ISM 3-34

PLEASE RETURN TO
LOS ANGELES COUNTY SURVEYOR
700 HALL OF RECORDS

NOTE: ANY ADDITIONS [illegible] ON THIS SHEET MUST [illegible] CIRCLED IN RED INK [illegible] AND NAME OF PERSON MAKING CHANGE

Do not extend notes this side of this line

Transit at	Sight on	Stadia Intercepts	Stadia Distance	Stadia Rod—	Horizontal Angle 0° to 360° Right	Horiz. Distance	+ —	Vertical Angle	Elevation of Point	+ Back Sight	+ —	Difference Elevation	Height of Instrument	+ —	Vertical Distance	REMARKS Station	Left	Right
		559 / 5.0	60		113.19	59.		7.05		1						5"-10" - Willows		
		552 / 5.0	53		111.30	52.		7.20		2						1-6" "		
		559 / 5.0			111.30	59.		7.20		3						8" willow		
		1168 / 11.0			75.54	59.		0		4						8" willow		
		1154 / 11.0			71.50	55.		0		5						end rot wall bridge		
										6								
		586 / 1.0	487		—	480.		1.50		7								
P*4A	P.L*4	573 / 2.0			50.52	473		1.52		8						P.L*4		
		390 / 1.0	291		83.15	289.		5.10		9						48" oak		
		420 / 2	221		105.47	217.		7.15		10						(A) Fence Line		
		452 / 1.0	353		117.38	349.		6.06		11						"		
		623 / 3.0	324		127.16	320.		6.03		12						"		
		1035 / 5.0	536		136.54	529.		6.39		13						"		
		1148 / 5.0	649		140.58	642.		5.52		14						"		
		565 / 2.0	366		189.28	358.		8.34		15						"		
	½	290 / 1.0	383		184.30	374.		8.18		16						"		
		440 / 1.0	341		200.04	332.		9.30		17						"		
		438 / 1	339		206.00	329.		9.58		18						"		
		453 / 1	354		218.27	346.		8.45		19						"		
		1028 / 6.0	[illegible]		233.20	420.		6.03		20						"		
		552 / 1	453		245.37	451.		3.42		21						[illegible]		

A Fence Line

Add'n'l Inform.

Form 301 10M 3-34

PLEASE RETURN TO
LOS ANGELES COUNTY SURVEYOR
700 HALL OF RECORDS

NOTE: ANY ADDITIONS OR CHANGES ON THIS SHEET MUST BE MADE OR CIRCLED IN RED INK, WITH DATE AND NAME OF PERSON MAKING CHANGE

Do not extend notes this side of this line

Transit at	Sight on	Stadia Intercepts	Stadia Distance	Stadia Rod	Horizontal Angle 0° to 360° Right	Horiz. Distance	+ − Vertical Angle	Elevation of Point	+ Back Sight	+ − Difference Elevation	Height of Instrument	+ − Vertical Distance	REMARKS Station	Left	Right
		9.24			° '		° '		1						
P-4A	P1-4	4.0	525	—	259.22	519.	6.20						Fence Line		
		6.0							2						
		4.	201	—	268-37	200.	3.36						Cor Fence + 36" oak		
		6.41							3					337-16-45	
		1.0	542	—	168-38-20	541	2.48						P-4B	314-33-15	
									4						
				—	° '		° '		5						
		6.43													
P-4B	P-4A	1.0	544	—	—	542.	3.04						P-4A		
		4.02							6						
		2.0	203	—	338-53	202	4.10						40" oak		
		2.44							7						
		1.0	145	—	331.05	143.	7.01						36" oak		
		2.70							8						
		1.0	171	—	330.07	169.	8.08						Fence Line		
		3.42							9						
		1.0	243	—	326.48	238.	8.39						"		
		1.99							10						
		1.0	100	—	296.27	94.	16.04						"		
		2.95							11						
		2.0	96	—	284.59	87.	18.07						"		
		2.02							12						
		1.0	103	—	271.03	94.	17.05						"		
		3.95							13						
		2.0	196	—	247.09	189.	10.44						"		
		4.36							14						
		2.0	237	—	243.22	230.	9.58						"		
		3.97							15						
		1.0	298	—	227.58	295.	5.43						"		
		4.42							16						
		1.0	347	—	210.38	349.	6.00						"		
		4.55							17						
		1.0	356	—	207.07	353.	5.15						"		
		4.62							18						
		1.0	323	—	194.07	362.	3.14						S gate post " (14" pick)		
		4.64							19						
		1.0	365	—	187.38	364	3.04						Fence Line		
		5.72							20						
		2.0	373	—	176.50	372.	3.50						"		
		9.18							21						
		1.0	319	—	171.11	316.	5.32						"		

(A Fence)

Add'n'l Inform.

No. of Ties at 3 strand So. 4 strand barbed wire

Form 301 10M 3-34

PLEASE RETURN TO
LOS ANGELES COUNTY SURVEYOR
700 HALL OF RECORDS

NOTE: ANY ADDITIONS OR CHANGES ON THIS SHEET MUST BE MADE OR CIRCLED IN RED INK, WITH DATE AND NAME OF PERSON MAKING CHANGE

Do not extend notes this side of this line

Transit at	Sight on	Stadia Intercepts	Stadia Distance	Stadia Rod—	Horizontal Angle 0° to 360° Right	Horiz. Distance	+ − Vertical Angle	Elevation of Point	+ Back Sight	+ − Difference Elevation	Height of Instrument	+ − Vertical Distance	REMARKS Station	Left Right
		6.10			° ′		° ′		1					
P-4B	P-4A	4.0	211	—	150.05	203.	11.19		2				Fence Line	
		6.48												
		4.0	209	—	135.20	204.	8.31		3				"	
		7.50												
		4.0	351	—	116.20	349.	4.22		4					
					° ′		° ′		5					
		2.40												
POT-4A	P1-4	2.0		—	358.31	41.	° ′		6				W. side Trav Rd	
			14	—	295.40	14	° ′		7				"	
		4.52												
		4.0		—	239.11	57.	° ′		8				"	
		4.28												
		3.0		—	242.04	129.	° ′		9				"	
		9.10												
		7.0		—	241.27	211.	° ′		10				"	
		9.65												
		7		—	237.54	266.	° ′		11				W end 16" vitclay culvert	
		9.60												
		7.0		—	236.34	261.	° ′		12				E " "	
		9.23												
		7		—	238.12	224.	° ′		13				E side Trav Rd	
		8.80												
		7.0		—	239.18	181.	° ′		14				"	Tp dw(w)
		7.10												
		6.0		—	236.21	111.	° ′		15				"	
		5.58												
		5.0		—	229.08	59.	° ′		16				"	
		4.26												
		4.0		—	226.12	27	° ′		17				"	
			4	—	308.00	8	° ′		18				"	
		3.35												
		3.0		—	12.21	36.	° ′		19				"	
		3.42												
		3.0	47	—	345.36	46.	9.25		20				Fence line	
		3.28												
		2.0	29	—	325.18	29.	8.15		21				"	
		2.25												
		2.0	26	—	280.27	26	6.11						"	

← B Fence

Add'n'l Inform.

Form 301 10M 3-34

PLEASE RETURN TO
LOS ANGELES COUNTY SURVEYOR
700 HALL OF RECORDS

NOTE: ANY ADDITIONS OR CHANGES ON THIS SHEET MUST BE MADE OR CIRCLED IN RED INK, WITH DATE AND NAME OF PERSON MAKING CHANGE

Do not extend notes this side of this line

Transit at	Sight on	Stadia Intercepts	Stadia Distance	Stadia Rod—	Horizontal Angle 0° to 360°. Right	Horiz. Distance	+ Vertical Angle —	Elevation of Point	+ Back Sight	+ Difference Elevation —	Height of Instrument	+ Vertical Distance —	REMARKS Station	Left	Right
		2.40			° '		° '								
P274A	P1-4	2.0	41		254.50,	41.	2.43,		1						
		3.83													
		2.0	84		245.47,	84.	1.43,		2				Fence Line		
		4.73													
		5.0	184		245.47,	184.	1.50,		3				"		
		8.55													
		6.0	256		240.16,	256.	° '		4				"		
		4.07													
		3.0	168		241.16,	166.	6.16,		5				"		
		4.27													
		3.0	128		301.04,	126.	6.43,		6				18" oak		
		6.25													
		6.0			79.29,	36.	° '		7				20" Twin oaks		
		6.48													
		6.0			186.11,	49.	° '		8				W side Tp clw.		
		7.98													
		7.0			182.47,	99.	° '		9				"		
		9.16													
		8.0			192.25,	117.	° '		10				"		
		8.36													
		7.0			210.29,	137.	° '		11				"		
		10.42													
		9.0			229.37,	143.	° '		12				"		
		9.50													
		7.0			238.00,	201.	° '		13				"		
		12.0													
		9.68			232.38,	233.	° '		14				"		
		12.04													
		9.0			215.40,	301.	° '		15				"		
		11.22													
		9.0			226.17,	223.	° '		16				E "		
		10.87													
		9.0			229.11,	188.	° '		17				"		
		9.22													
		8.0			224.58,	173	° '		18				"		
		12.00													
		10.38			212.16,	163.	° '		19				"		
		10.52													
		9.0			195.52,	153.	° '		20				" 8" oak		
		9.33													
		8.0			184.18	138	° '		21				"		

Form 301 1951 3-54

PLEASE RETURN TO
LOS ANGELES COUNTY SURVEYOR
700 HALL OF RECORDS

NOTE: ANY ADDITIONS OR CHANGES ON THIS SHEET MUST BE MADE OR CIRCLED IN RED INK, WITH DATE AND NAME OF PERSON MAKING CHANGE

Do not extend notes this side of this line

Transit at	Sight on	Stadia Intercepts	Stadia Distance	Stadia Rod—	Horizontal Angle 0° to 360° Right	Horiz. Distance	+ − Vertical Angle	Elevation of Point	+ Back Sight	+ − Difference Elevation	Height of Instrument	+ − Vertical Distance	REMARKS Station	Left	Right
		10.15			° ′		° ′		1						
POT-4A	P1-4	9.0			169.35	116.	° ′		2				E side Tp dw		
		7.70													
		7.0			138.18	71.	° ′		3				"		
		5.04													
		5.0			92.17	65.	° ′		4				"		
		7.18													
		7.0			53.50	69.	° ′		5				"		
		4.96													
		4.0			26.34	97.	° ′		6				"		
		4.38													
		3.0			20.44	139.	° ′		7				"		
		9.42													
		9.0			47.00	43.	° ′		8				2" oak		
		10.44													
		10.0			67.37	45.	° ′		9				16" willow		
		10.50													
		10			67.40	51.	° ′		10				5" Twin willow		
		5.38													
		5.0			97.14	39.	° ′		11				32" oak		
		11.53													
		11.0			148.42	54.	° ′		12				3" oak		
		9.62													
		9.0			161.20	63.	° ′		13				6" oak		
		9.70													
		9.0			161.20	71.	° ′		14				24" willow		
		12.00													
		11.0			172.06	101	° ′		15				30" willow		
		11.35													
		10.0			193.40	136.	° ′		16				10"-7" willows		
		7.38											clump willows		
		6.0			201.48	139.	° ′		17				1-18"-2-10"-11-12"-1-15"		
		8.50													
		7.0			210.22	151	° ′		18				4" oak		
		11.80													
		10.0			234.48	181.	° ′		19				14" oak		
		11.93													
		10.0			234.48	199.	° ′		20				8" oak		
					° ′		° ′		21						

Add'l Inform.

Form 301 10M 3-34

PLEASE RETURN TO
LOS ANGELES COUNTY SURVEYOR
700 HALL OF RECORDS

NOTE: ANY ADDITIONS OR CHANGES ON THIS SHEET MUST BE MADE OR CIRCLED IN RED INK. WITH DATE AND NAME OF PERSON MAKING CHANGE

Do not extend notes this side of this line

Transit at	Sight on	Stadia Intercepts	Stadia Distance	Stadia Rod	Horizontal Angle 0° to 360° Right	Horiz. Distance	+ − Vertical Angle	Elevation of Point	+ Back Sight	+ − Difference Elevation	Height of Instrument	+ − Vertical Distance	REMARKS Station	Left	Right
		4.10			° ′		° ′		1						
P1-5	P1-4	1.0	311		178 22	310	3 15						1-12" 1-6" Twin oak		
		4.08							2						
		1.0	309		156 32	301	9 23						24" oak		
		4.09							3						
		4			152 32	10	9 23						Fence Line		
		4.87							4						
		1.0	388		169 11	380	8 22						"		
		11.72							5						
		9.0			223 38	273	—						16" willow		
		9.50							6						
		7.0			231 43	251							5' oak		
		11.43							7						
		9.0			237 30	244							4" oak		
		6.72							8						
		4.0			220 40	273							E side Tp dw		
		6.00							9						
		3.0			218 50	301							"		
		5.27							10						
		2			239 25 30	328							P-5A (2) 241-09-00 (4) 122-18-00 120-34-30		
									11						
						328									
		5.27			°	~~228~~			12						
P-5A	P1-5	3.0											P.1-5		
		11.75							13						
		10			329 41	176							8" oak		
		11.75							14						
		10			332 07	176							3-8" Elderberry		
		7.60							15						
		6.0			335 57	161							10" willow		
		7.63							16						
		6.0			335 57	164							14" "		
		10.55							17						
		9.0			340 20	156							12" willow		
		6.05							18						
		5.0			119 43	112							8" oak		
		6.05							19						
		5.0			117 05	106							6" oak		
		10.55							20						
		9.0			342 14	156							14" willow		
		10.61							21						
		9.0			342 14	162							2-8" willows		

Form 301 [illegible] 3-34

PLEASE RETURN TO
LOS ANGELES COUNTY SURVEYOR
700 HALL OF RECORDS

NOTE: ANY ADDITIONS OR CHANGES ON THIS SHEET MUST BE MADE OR CIRCLED IN RED INK. WITH DATE AND NAME OF PERSON MAKING CHANGE

Do not extend notes this side of this line

Transit at	Sight on	Stadia Intercepts	Stadia Distance	Stadia Rod—	Horizontal Angle 0° to 360° Right	Horiz. Distance	+ −	Vertical Angle	Elevation of Point	+ Back Sight	+ −	Difference Elevation	Height of Instrument	+ −	Vertical Distance	REMARKS Station	Left	Right
		6.05								1								
P-5A	P1	5.0			109.18	106.										18" willow		
		10.83								2								
		10.0			92.22	94.										18" willow		
		10.38								3								
		9.0			345.27	139.										4" willow		
		9.20								4								
		8.0			348.37	131.										10" willow		
		4.94								5								
		4.0			63.30	95.										16" oak		
		10.99								6								
		10.0			54.08	100.										8" willow		
		6.15								7								
		5.0			347.18	116.										8" oak		
		5.32								8								
		4.0			319.35	133.										E side Tree Rd		
		5.36								9								
		4.0			315.45	137.										W "		
		4.92								10								
		4.0			310.22	83.										E "		
		4.87								11								
		4.0			304.32	88.										W "		
		4.35								12								
		4			264.48	36										E "		
		4.44								13								
		4			263.00	45.										W "		
		5.75								14								
		5.0			179.21	76.										E "		
		5.82								15								
		5.0			184.35	83.										W "		
		6.41								16								
		5.0			166.38	142										E "		
		6.48								17								
		5.0			173.01	149.										W "		
		5.96								18								
		4.0			163.53	197.										E "		
		6.00								19								
		4.0			166.39	201.										W "		
		5.58								20								
		3.0			162.42	259										E "		
		3.52								21								
		3.0			164.57	257.										W		

Form 301 10M 3-34

PLEASE RETURN TO
LOS ANGELES COUNTY SURVEYOR
700 HALL OF RECORDS

NOTE: ANY ADDITIONS OR CHANGES ON THIS SHEET MUST BE MADE OR CIRCLED IN RED INK, WITH DATE AND NAME OF PERSON MAKING CHANGE

Do not extend notes this side of this line

Transit at	Sight on	Stadia intercepts	Stadia Distance	Stadia Rod→	Horizontal Angle 0° to 360° Right	Horiz. Distance	+ Vertical Angle —	Elevation of Point	+ Back Sight	+ Difference — Elevation	Height of Instrument	+ Vertical Distance —	REMARKS Station	Left	Right
PSA	PLS	6.47							1						
		3.0			153.52,	348.									
		5.71							2				N side Tp dw.		
		3.0			149.03,	276									
		6.35							3				N "		
		4.0			143.20,	236.									
		6.32							4				N "		
		3.0			142.15,	333									
		5.60							5				E "		
		4.0			135.24,	161.									
		5.97							6				W "		
		3.0			143.42,	298.									
		5.96							7				E "		
		5.0			114.37,	97.									
		6.32							8				W "		
		4.0			135.03,	233.									
		5.80							9				E "		
		5.0			61.57,	81.									
		2.82							10				W "		
		1.0			125.15,	183.									
		3.77							11				E "		
		3.0			16.09,	78.									
		6.50							12				N "		
		5.0			115.16,	151.									
		5.18							13				E "		
		4.0			103.00,	119.									
		5.62							14				E "		
		4.0			324.36,	163.									
		5.25							15				N "		
		4.0			312.29,	126 ?									
		4.23							16				(B) Fence		
		4.0			287.34,	24									
		5.73							17				"		
		5.0			192.20,	74.									
		5.62							18				"		
		4.0			170.50,	163									
		5.26							19				" Wood 18' gate		
		3.0			165.08,	277									
		3.00							20				Fence		
		1.0			190.22,	200.	4.18,								
									21				36" oak		

Form 301 15M 2-34

PLEASE RETURN TO
LOS ANGELES COUNTY SURVEYOR
700 HALL OF RECORDS

NOTE: ANY ADDITIONS OR CHANGES ON THIS SHEET MUST BE MADE OR CIRCLED IN RED INK, WITH DATE AND NAME OF PERSON MAKING CHANGE

Do not extend notes this side of this line

Transit at	Sight on	Stadia Intercepts	Stadia Distance	Stadia Rod—	Horizontal Angle 0° to 360° Right	Horiz. Distance	+ − Vertical Angle	Elevation of Point	+ Back Sight	+ − Difference Elevation	Height of Instrument	+ − Vertical Distance	REMARKS Station	Left	Right
		5.50			° '		° '		1						
P1-6	P1-5	5.0		—	305.00,	51.	° '		2				55" oak		
		5.08													
		4.0		—	328.35,	109.	° '		3				1-3 1-6" oak		
		8.96													
		8.0		—	330.28,	97.	° '		4				1-18" 1-14" willow		
		5.75													
		5		—	313.42,	76.	° '		5				4" oak		
		11.55													
		11.		—	259.43,	56.	° '		6				4" oak		
		10.70													
		10.0		—	222.38,	71.	° '		7				3-10" oaks		
		11.40													
		10.0		—	215.00,	141.	° '		8				12" oak		
		4.45													
		1.0	346	—	61.27,	338.	8.34,		9				A Fence Line		
		5.65													
		2.0	366	—	72.40,	358.	8.40,		10				"		
		6.10													
		2.0	411	—	83.17,	404.	7.30,		11				"		
		5.25													
		1.0	426	—	86.07,	418.	7.40,		12				"		
		6.20													
		2.0	421	—	89.24,	413.	8.00,		13				"		
		11.68													
		11.0		—	236.55,	69.	° '		14				12" oak		
		11.73													
		11.		—	237.00,	74.	° '		15				7" "		
		9.61													
		9.0		—	231.50,	67.	° '		16				10" "		
		4.92													
		1.0	393	—	112.44,	383.	9.22,		17				A Fence Line		
		9.22													
		5.0	423	—	142.45,	417.	6.58,		18				"		
		11.47													
		10.0		—	213.30,	148.	° '		19				1-10" 1-7" oak		
	½	5.70													
		2.0	741	—	141.10,	722.	9.30,		20				A Fence Twin 24" oak		
	½	5.77													
		2.0	755	—	141.00,	735.	9.30,		21				" 24" oak		
		9.36													
		8.0		—	208.11,	167.							14" oak		

Reg'd Inform.

A. C. Johnson

Form 391 10M 3-34

PLEASE RETURN TO
LOS ANGELES COUNTY SURVEYOR
700 HALL OF RECORDS

NOTE: ANY ADDITIONS OR CHANGES ON THIS SHEET MUST BE MADE OR CIRCLED IN RED INK, WITH DATE AND NAME OF PERSON MAKING CHANGE

Do not extend notes this side of this line

Transit at	Sight on	Stadia intercepts	Stadia Distance	Stadia Rod—	Horizontal Angle 0° to 360° Right	Horiz. Distance	+ — Vertical Angle	Elevation of Point	+ — Back Sight	+ — Difference Elevation	Height of Instrument	+ — Vertical Distance	REMARKS Station	Left	Right
		425			° '		° '		1						
P1-6	P1-5	2.0	326	—	144.15,	324.	4.28,	—					24" oak		
		4.28							2						
		1.0	329	—	135.27,	327.	4.36,	—					24" oak		
		895							3						
		2.0		—	206.53,	186.	? ,	—					1-12" 1-9" willow		
		895							4						
		2.0		—	206.50,	196.	,	—					5-10" willows (clump)		
				—	° '		° '		5						
		610							6						
P1-7	P1-6	4.0		—	352.20,	211.	,	—					1-12" 1-8" willow		
		1155							7						
		4.0		—	352.20,	216.	,	—					14" willow		
		1280							8						
		10.0		—	351.55,	251.	,	—					10" "		
		10.95							9						
		9.0		—	357.44,	196.	,	—					clump 2-8"-26" willow.		
		1131							10						
		10.		—	343.20,	132.	,	—					3-5" willows.		
		1152							11						
		11.0		—	23.47,	53.	,	—					2-8" "		
		1152							12						
		11.0		—	33.41,	53.	,	—					14" "		
		1152							13						
		11.0		—	29.08,	53.	,	—					2-16" Twin willow		
		1132							14						
		10.0		—	134.22,	123.	,	—					8" oak		
		1132							15						
		10.0		—	138.21,	133.	,	—					3" oak		
		10.42							16						
		9.0		—	137.20,	143.	,	—					clump 1-20" 2-10" 2-14" willows		
		820							17						
		6.0		—	140.47,	221.	,	—					1-7" 1-10" willow		
		572							18						
		3.0		—	334.24,	271.	,	—					B. Fence		
		4.38							19						
		2.0		—	330.42,	239.	,	—					"		
		320							20						
		1.8		—	325.25,	221.	,	—					"		
		2.15							21						
		1.0		—	319.54,	216.	,	—					"		

Form 301 10M 3-34

PLEASE RETURN TO
LOS ANGELES COUNTY SURVEYOR
700 HALL OF RECORDS

NOTE: ANY ADDITIONS OR CHANGES ON THIS SHEET MUST BE MADE OR CIRCLED IN RED INK, WITH DATE AND NAME OF PERSON MAKING CHANGE

Do not extend notes this side of this line

Transit at	Sight on	Stadia Intercepts	Stadia Distance	Stadia Rod—	Horizontal Angle 0° to 360° Right	Horiz. Distance	+ − Vertical Angle	Elevation of Point	+ Back Sight	+ − Difference Elevation	Height of Instrument	+ − Vertical Distance	REMARKS Station	Left	Right
		4.17			° ′		° ′		1						
P1-7	P1-6	2.0			311.55	218.	° ′		2				B Fence		
		9.37													
		8.0			126.11	138.	° ′		3				10" oak		
		9.37													
		8			124.17	138.	° ′		4				E side Tp dd		
		9.15													
		8.0			104.37	116.	° ′		5				"		
		9.05													
		8.0			95.09	106.	° ′		6				"		
		5.70													
		3.0			145.37	271.	° ′		7				W "		
		7.88													
		7.0			81.57	89.	° ′		8				E "		
		5.45													
		3.0			144.29	246.	° ′		9				W "		
		7.66													
		7.0			36.07	67.	° ′		10				E "		
		5.59													
		4.0			143.20	160.	° ′		11				W "		
		5.22													
		4.0			140.25	123.	° ′		12				W "		
		5.83													
		5.0			109.34	84.	° ′		13				W "		
		5.52													
		5.0			91.07	53.	° ′		14				W "		
		5.32													
		5.0			77.02	33.	° ′		15				W		
		9.73													
		9.0			7 .23	74.	° ′		16				E "		
		4.43													
		4.0			331.40	44.	° ′		17				W "		
		8.13													
		7.0			350.15	114.	° ′		18				E "		
		5.86													
		5.0			327.00	87.	° ′		19				W "		
		8.57													
		7.0			352.12	158.	° ′		20				E "		
		6.20													
		5.0			330.20	121.	° ′		21				W "		
		10.15													
		8.0			355.52	216.							E "		

Add'l Inform.

Surveyed by [illegible] Date [illegible]
Checked by [illegible] Date [illegible]
Signed by A. C. Johnson

Form 301 10M 3-34

PLEASE RETURN TO
LOS ANGELES COUNTY SURVEYOR
700 HALL OF RECORDS

NOTE: ANY ADDITIONS OR CHANGES ON THIS SHEET MUST BE MADE OR CIRCLED IN RED INK, WITH DATE AND NAME OF PERSON MAKING CHANGE

Do not extend notes this side of this line

Transit at	Sight on	Stadia Intercepts	Stadia Distance	Stadia Rod—	Horizontal Angle 0° to 360° Right	Horiz. Distance	+ Vertical Angle —	Elevation of Point	+ Back Sight	+ Difference Elevation —	Height of Instrument	+ Vertical Distance —	REMARKS Station	Left	Right
		576							1						
P1-7	P1-6	4.0			342° 57'	177.							N side Tp dw.		
		1022							2						
		8.0			342° 31'	223.							W "		
		612							3						
		4.0			343° 08'	213.							W "		
		591							4						
		3.0			338° 32'	292.							E side Tr. Rd		
		591							5						
		3.0			336° 29'	292.							W "		
		322							6						
		1.0			333° 22'	223.							E "		
		325							7						
		1.0			330° 25'	226.							W "		
		287							8						
		1.0			324° 50'	188.							E "		
		303							9						
		1.0			322° 55'	204.							W "		
		288							10						
		1.0			316° 30'	189.							E "		
		302							11						
		1.0			317° 23'	203.							W "		
		320							12						
		1.0			295° 20'	221.							E "		
		322							13						
		1.0			295° 30'	233.							W "		
		317							14						
		1.0			282° 07'	218.							E "		
		330							15						
		1.0			282° 07'	231.							W "		
		306							16						
		1.0			263° 12'	205.							E "		
		315							17						
		1.0			263° 12'	216.							W "		
		308							18						
		1.0			247° 04'	209.							E "		
		318							19						
		1.0			247° 04'	219.							W "		
		343							20						
		1.0			231° 36'	241.							E "		
		351							21						
		1.0			231° 41'	252							W "		

Form 381 10M 3-34

PLEASE RETURN TO
LOS ANGELES COUNTY SURVEYOR
700 HALL OF RECORDS

NOTE: ANY ADDITIONS OR CHANGES ON THIS SHEET MUST BE MADE OR CIRCLED IN RED INK, WITH DATE AND NAME OF PERSON MAKING CHANGE

Do not extend notes this side of this line

Transit at	Sight on	Stadia Intercepts	Stadia Distance	Stadia Rod—	Horizontal Angle 0° to 360° Right	Horiz. Distance	+ — Vertical Angle	Elevation of Point	Back Sight	+ — Difference Elevation	Height of Instrument	+ — Vertical Distance	REMARKS Station	Left	Right
		4.40			° '		° '		1						
P1-7	P1-6	1.0			219 30	301.	° '						E side Trees		
		4.12							2						
		1.0			219 43	313.	° '						W "		
		4.45							3						
		1.0			212 43	346.	° '						E "		
		4.57							4						
		1.0			212 43	357.	° '						W "		
		4.63							5						
		1.0			205 34	364.	° '						E "		
		4.96							6						
		1.0			205 34	397.	° '						W "		
		5.05							7						
		1.0			200 20	406.	° '						E "		
		5.18							8						
		1.0			200 20	419.	° '						W "		
		5.30							9						
		1.0	431		191 08	429.	3 30						E "		
		5.42							10						
		1.0	443		191 08	441.	3 33						W "		
		3.66							11						
		1.0	267		242 15	264.	6 18						16" oak		
		5.88							12						
		2.0	388		321 00	384.	6 35						2-16" oaks		
		4.98							13						
		1.0	399		322 40	394.	6 05						2-12" oaks		
		3.96							14				SS 1x2 (N) 144°-14'-30" (E) 2225.29400		
		1.0	297		287°-42'-45"	296.	2 20						P-7A 72°-07'-N"		
									15						
													See pg. for add. remarks		
					°		° '		16						
		4.96													
P7A	P1-7	2	297		—— °	296.	3 11		17				P1-7		
		4.77													
		1.0			286 10	78	° '		18				B Fence line		
		4.95													
		1.0			219 00	96.	° '		19				" cor. corrall		
		3.77													
		2.0			203 27	178.	° '		20				"		
		4.03													
		2.0			199 20	203.	° '						"		
		4.45							21						
		3.0	146		192 49	145.	2 20						"		

Add'l Inform.

Johnson

Form 361 10M 3-34

PLEASE RETURN TO
LOS ANGELES COUNTY SURVEYOR
700 HALL OF RECORDS

NOTE: ANY ADDITIONS OR CHANGES ON THIS SHEET MUST BE MADE OR CIRCLED IN RED INK, WITH DATE AND NAME OF PERSON MAKING CHANGE

Do not extend notes this side of this line

Transit at	Sight on	Stadia Intercepts	Stadia Distance	Stadia Rod→	Horizontal Angle 0° to 360° Right	Horiz. Distance	+ − Vertical Angle	Elevation of Point	+ Back Sight	+ − Difference Elevation	Height of Instrument	+ − Vertical Distance	REMARKS Station	Left	Right
		485							1						
P-7A	P1-7	2.0	286	—	182.57	285.	3.22	—		—	—	—	B Fence Line		
		574							2						
		2.0	375	—	177.52	374.	2.35	—		—	—	—	"		
		672							3						
		3.0	373	—	178.54	372.	3.07	—		—	—	—	"		
		925							4						
		4.0	526	—	176.03	524.	3.24	—		—	—	—	"		
		918							5						
		3	619	—	175.24	616.	3.44	—		—	—	—	"		
		547							6						
		3.0	248	—	189.06	247.	2.27	—		—	—	—	Junc. B+C Fence Line		
		662							7						
		4.0	263	—	192.53	262.	2.06	—		—	—	—	C Fence Line		
		598							8						
		2.0	399	—	183.00	398.	2.47	—		—	—	—	"		
		1060							9						
		6.0	461	—	189.24	457.	5.20	—		—	—	—	" 10" oak		
		1100							10						
		6.0	501	—	198.50	488 ~~537~~	9.09	—		—	—	—	"		
		403							11						
		2.0	204	—	168.47	203	2.58	—		—	—	—	Trapshooting Cor 5x5' gal iron shed		
		308							12						
		1.0	209	—	169.26	208.	2.47	—		—	—	—	" "		
		277							13						
		1.0	178	—	239.57	175.	7.48	—		—	—	—	18" oak		
		243							14						
		1.0	144	—	158.25	142.	6.37	—		—	—	—	26" oak		
		243							15						
		1.0	144	—	154.34	142.	7.05	—		—	—	—	28" oak		
		248							16						
		1.0	149	—	139.04	142	12.10	—		—	—	—	Twin 18" oak		
		377							17						
		2	178	—	118.26	165.	15.26	—		—	—	—	26" oak		
		250							18						
		1.0	151	—	81.42	145.	11.50	—		—	—	—	34" oak		
		2.0							19						
		1.0	101	—	58.40	100.	2.07	—		—	—	—	36" oak		
		453							20						
		6.0	54	—	305.35	54.		—		—	—	—	54" oak		
		554							21						
		6.0	55	—	342.05	55.		—		—	—	—	Picnic Ground Cor Corral Fence		

Add'n'l Inform.

Form 301 16M 3-34

PLEASE RETURN TO
LOS ANGELES COUNTY SURVEYOR
700 HALL OF RECORDS

NOTE: ANY ADDITIONS OR CHANGES ON THIS SHEET MUST BE MADE OR CIRCLED IN RED INK, WITH DATE AND NAME OF PERSON MAKING CHANGE

Do not extend notes this side of this line

Transit at	Sight on	Stadia Intercepts	Stadia Distance	Stadia Rod—	Horizontal Angle 0° to 360° Right	Horiz. Distance	± Vertical Angle	Elevation of Point	+ Back Sight	± Difference Elevation	Height of Instrument	± Vertical Distance	REMARKS Station	Left	Right
		5.39			° '		° '		1						
P-7A	Pl-7	4.0			343.50,	40.	° '						* corral Fence		
		5.27							2						
		5.0			329.03,	28.	° '						"		
		5.92							3						
		5.0			342.08,	93.	° '						6½' ack		
		6.60							4						
		5.0			352.35,	161.	° '						Tp small dia		
		6.15							5						
		5.0			352.35,	116.	° '						"		
		5.92							6						
		5.0			349.13,	93.	° '						"		
		5.24							7						
		5.0			344.40,	85.	° '						"		
		1.94							8						
		1.0	95		336.33,	94.	6.19,						"		
		1.18							9						
		0.0	119		339.40,	118.	5.57,						"		
		4.62							10						
		3.0	163		343.25,	162.	3.56,						"		
									11						
					° '		° '		12						
		3.52													
PL-8	Pl-7	2.0			19.32,	153.	° '		13				E side Tp dia.		
		2.70											"		
		2.0			51.26,	71.	° '		14						
		5.71											"		
		5.0			55.43,	72.	° '		15						
		4.65											"		
		4.0			59.27,	66.	° '		16						
		3.54											"		
		2.0			98.25,	55.	° '		17						
		5.28													
		5.0			156.57,	29.	° '		18				N "		
		2.70													
		2.0			142.26,	71.	° '		19				E "		
		5.54													
		5.0			176.29,	55.	° '		20				W "		
		5.00													
		4.0			172.43,	101.	° '		21				E "		
		5.77													
		5.0			195.00,	78.	° '						"		

Add'l Inform.

Date 1-17-57 Checked Survey by [illegible] Notes [illegible] Date 1-17-57 Instrument C. Johnson

Form 301 10M 3-34

PLEASE RETURN TO
LOS ANGELES COUNTY SURVEYOR
700 HALL OF RECORDS

NOTE: ANY ADDITIONS OR CHANGES ON THIS SHEET MUST BE MADE OR CIRCLED IN RED INK, WITH DATE AND NAME OF PERSON MAKING CHANGE

Do not extend notes this side of this line

Transit at	Sight on	Stadia Intercepts	Stadia Distance	Stadia Rod—	Horizontal Angle 0° to 360° Right	Horiz. Distance	+ — Vertical Angle	Elevation of Point	+ Back Sight	+ — Difference Elevation	Height of Instrument	+ — Vertical Distance	REMARKS Station	Left	Right
		5.80							1						
P18	P1-7	5.0			211.30	81.							W side Tp dw		
		5.93							2						
		5.0			200.18	94.									
	1/2	5.82				165			3				W "		
		5.0			189.04	85.							E "		
		5.43							4						
		4.0			203.20	144.									
		1.0							5				W "		
		4.0			203.10	201.									
		5.74							6				W "		
		3.0			203.10	275.									
		5.90							7				W "		
		3.0			204.06	291.									
		9.95							8				W "		
		7.0			201.32	296.									
		11.56							9				W "		
		10.0			196.04	157.									
		11.20							10				12" willow		
		10.0			194.34	121.									
		11.01							11				10" "		
		10.0			188.55	112.									
		10.73							12				12" "		
		10.0			167.30	74.									
		9.60							13				10" "		
		9.0			159.50	61.									
		9.62							14				12" "		
		9.0			159.50	63.									
		8.52							15				10" "		
		8.0			148.10	53.									
		5.44							16				16" "		
		5.0	45		143.04	43.	11.18								
		5.20							17				10" Twin Willows		
		5.8			40.38	61.									
		6.48							18				18" Willow		
		3.0	348		127°55'45"	348.	2.45						SST 1x2 (2) 255°51'30" (4) 151°43'00"		
		6.28							19				P-8A 127°55'45"		
		1.0	529		269.23	515.	9.20								
		6.35							20				16" oak		
		1.0	556		274.47	524.	8.42								
		6.55							21				10" "		
		1.0	556		271.51	541.	9.32						15" "		

Add'n'l Inform.

Form 301 10M 3-34

PLEASE RETURN TO
LOS ANGELES COUNTY SURVEYOR
700 HALL OF RECORDS

NOTE: ANY ADDITIONS OR CHANGES ON THIS SHEET MUST BE MADE OR CIRCLED IN RED INK, WITH DATE AND NAME OF PERSON MAKING CHANGE

Do not extend notes this side of this line

Transit at	Sight on	Stadia Intercepts	Stadia Distance	Stadia Rod—	Horizontal Angle 0° to 360° Right	Horiz. Distance	+ − Vertical Angle	Elevation of Point	+ Back Sight	+ − Difference Elevation	Height of Instrument	+ − Vertical Distance	REMARKS Station	Left	Right
					° ′		° ′		1						
P1-8	P1-7	9.40 / 3.0	641	—	255.43,	630	7.16,	—	2	—	—	—	B Fence Line		
		9.97 / 4.0	598	—	267.10,	578	10.12,	—	3	—	—	—	"		
		9.0 / 3.0	601	—	270.50,	582	10.15,	—	4	—	—	—	"		
		7.90 / 1.0	691	—	280.40,	674	8.54,	—	5	—	—	—	"		
		8.13 / 1.0	714	—	285.00,	701	7.48,	—	6	—	—	—	"		
		8.81 / 1.0	782	—	313.00,	771	6.40,	—	7	—	—	—	"		
		9.67 / 2.0	768	—	312.11,	757	6.45,	—	8	—	—	—	"		
	½	13.00 / 8.06	789	—	294.28,	774	8.15,	—	9	—	—	—	"		
		11.52 / 2.0	853	—	313.51,	941	6.33,	—	10	—	—	—	"		
		9.98 / 3.0	699	—	298.11,	690	6.38,	—	11	—	—	—	"		
		12.0 / 1.85	1016	—	319.10,	1004	6.07,	—	12	—	—	—	"		
		10.46 / 2.0	847	—	296.45,	833	7.27,	—	13	—	—	—	7" oak		
				—	° ′		° ′	—	14	—	—	—			
P-8A	P1-8	6.48 / 3	349	—	—° ′	348	2.54,	—	15	—	—	—	P1-8		
		5.00 / 1.0	401	—	101.39,	400	3.10,	—	16	—	—	—	E end 10' gate Fence line		
		4.90 / 1.0	391	—	123.35,	383	8.20,	—	17	—	—	—	A Fence line 18" oak		
		4.84 / 1.0	385	—	126.48,	376	9.00,	—	18	—	—	—	" 48" oak		
		4.72 / 1.0	373	—	138.20,	355	12.42,	—	19	—	—	—	"		
		6.75 / 3.0	376	—	157.27,	368	8.23	—	20	—	—	—	"		
		5.87 / 1.0	588	—	183.52,	48[illegible]	4.47,	—	21	—	—	—	" oak		
		4.52 / 1.0	353	—	235.31	3[illegible]	4.55	—		—	—	—	" 30" oak		

Add'n'l Inform.

Form 301 10M 3-34

PLEASE RETURN TO
LOS ANGELES COUNTY SURVEYOR
700 HALL OF RECORDS

NOTE: ANY ADDITIONS OR CHANGES ON THIS SHEET MUST BE MADE OR CIRCLED IN RED INK. WITH DATE AND NAME OF PERSON MAKING CHANGE

Do not extend notes this side of this line

Transit at	Sight on	Stadia Intercepts	Stadia Distance	Stadia Rod—	Horizontal Angle 0° to 360° Right	Horiz. Distance	+ — Vertical Angle	Elevation of Point	+ Back Sight	+ — Difference Elevation	Height of Instrument	+ — Vertical Distance	REMARKS Station	Left	Right
		4.72							1						
P-8A	P1-8	1.0	373	—	207.06,	368	6.30,	—		—	—	—	A Fence line		
		5.45							2						
		1.0	446	—	258.03,	446	—,	—		—	—	—	"		
		5.54							3						
		2.0	355	—	279.00,	354	2.58,	—		—	—	—	5' oak		
		10.78							4						
		~~6.0~~		—	~~286.44,~~		~~2.22,~~	—		—	—	—	~~5' "~~		
									5						
				—				—		—	—	—			
		5.64							6						
P1-9	P1-8	4.0		—	8.30,	165.		—		—	—	—	W. side Tp dn.		
		9.35							7						
		9.0		—	15.55,	236.		—		—	—	—	E "		
		6.20							8						
		5.0		—	12.18,	121.		—		—	—	—	W "		
		11.50							9						
		10.0		—	23.50,	151.		—		—	—	—	E "		
		5.90							10						
		5.0		—	10.51,	91.		—		—	—	—	W "		
		5.71							11						
		5.0		—	6.17,	72.		—		—	—	—	W "		
		5.52							12						
		5.0		—	9.11,	53.		—		—	—	—	W "		
		6.81							13						
		6.0		—	42.56,	82.		—		—	—	—	E "		
		6.35							14						
		6.0		—	42.10,	36.		—		—	—	—	W "		
		7.67							15						
		7		—	75.25,	68.		—		—	—	—	E "		
		6.40							16						
		6.0		—	101.09,	41.		—		—	—	—	W "		
		7.88							17						
		7.0		—	83.14,	89.		—		—	—	—	E "		
		5.65							18						
		5.0		—	112.43,	66.		—		—	—	—	W "		
		10.12							19						
		9.0		—	104.00,	113.		—		—	—	—	E "		
		6.08							20						
		5.0		—	126.52,	109.		—		—	—	—	W "		
		8.57							21						
		7.0		—	113.40	158.		—		—	—	—	E "		

Add'n'l Inform.

Form 301 10M 3-34

PLEASE RETURN TO
LOS ANGELES COUNTY SURVEYOR
700 HALL OF RECORDS

NOTE: ANY ADDITIONS OR CHANGES ON THIS SHEET MUST BE MADE OR CIRCLED IN RED INK, WITH DATE AND NAME OF PERSON MAKING CHANGE

Do not extend notes this side of this line

Transit at	Sight on	Stadia Intercepts	Stadia Distance	Stadia Red—	Horizontal Angle 0° to 360° Right	Horiz. Distance	+ − Vertical Angle	Elevation of Point	+ Back Sight	+ − Difference Elevation	Height of Instrument	+ − Vertical Distance	REMARKS Station	Left	Right
					° ′		° ′		1						
Pl-9	Pl. 8	1.22 / 5.0		—	130.29,	123.	° ′		2				W side Tp dn		
		1.28 / 5.0		—	135.42,	129.	° ′		3				W "		
		9.30 / 8.0		—	98.07,	131.	° ′		4				5' oak		
		5.45 / 3.0		—	10.09	246.	° ′		5				14" willow		
		5.50 / 3.50		—	10.50,	251.	° ′		6				12" "		
		11.27 / 10.0		—	125.47,	128.	° ′		7				30" walnut		
		4.48 / 2.0		—	17.27,	249.	° ′		8				12"-8" Twin willow		
		11.05 / 10.0		—	115.37,	106.	° ′		9				24" willow		
		2.17 / 1.0		—	21.03,	118.	° ′		10				clump 4-8" willow		
		11.63 / 11.0		—	99.47,	64.	° ′		11				16" willow		
		5.93 / 5.0		—	25.00,	94.	° ′		12				16" "		
		10.54 / 10		—	36.44,	55	° ′		13				30" Twin willows		
		5.02 / 4.0		—	335.16,	103.	° ′		14				14" apricot		
		2.54 / 2.0		—	275.53,	155.	° ′		15				16" walnut		
		4.90 / 4.0		—	180.11,	91	° ′		16				8" pear		
		5.55 / 4.0		—	207.30,	156.	° ′		17				36" pepper Tr.		
		3.18 / 1.0	219	—	252.12,	219.	5.01,		18				24" Eucalyptus		
		11.50 / 10.0	151	—	259.10,	150.	4.15,		19				dry well 8' dia 9' deep		
		3.20 / 1.0	221	—	257.10,	219.	4.52,		20				24' x 16' cor wooden shed		
		3.20 / 1.0	221	—	250.51,	219.	5.01,		21				" "		
		4.75 / 1.0	476	—	223.01,	373.	4.50						W side tp rd.		

Add'n'l Inform.

Date 11-18-35 Checked Date Note Date

Indexed A. C. Johnson

Form 301 10M 3-34

PLEASE RETURN TO
LOS ANGELES COUNTY SURVEYOR
700 HALL OF RECORDS

NOTE: ANY ADDITIONS OR CHANGES ON THIS SHEET MUST BE MADE OR CIRCLED IN RED INK, WITH DATE AND NAME OF PERSON MAKING CHANGE

Do not extend notes this side of this line

Transit at	Sight on	Stadia intercepts	Stadia Distance	Stadia Rod—	Horizontal Angle 0° to 360° Right	Horiz. Distance	+ Vertical Angle —	Elevation of Point	+ Back Sight	+ Difference Elevation —	Height of Instrument	+ Vertical Distance —	REMARKS Station	Left	Right
		4.80			° '		° '		1						
P1-9	P1-8	1.4	381	—	321° 40'	378.	4° 43'	—					W side Tr. rd.		
		4.20							2						
		1.0	321	—	318° 43'	319.	4° 30'	—					E "		
		4.27							3						
		1.0	328	—	317° 18'	326	4° 38'	—					W "		
		3.80							4						
		1.0	281	—	310° 34'	279.	4° 55'	—					E "		
		3.92							5						
		1.0	293	—	" ° '	291.	4° 54'	—					W "		
		3.68							6						
		1.0	269	—	301° 00'	267.	4° 32'	—					E "		
		3.78							7						
		1.0	279	—	" ° '	277.	4° 33'	—					W "		
		3.65							8						
		1.0	266	—	289° 31'	265	4° 08'	—					E "		
		3.78							9						
		1.0	279	—	" ° '	277.	4° 20'	—					W "		
		3.62							10						
		1.0	263	—	282° 15'	261.	4° 30'	—					E "		
		3.73							11						
		1.0	274	—	" ° '	272.	4° 35'	—					W "		
		3.64							12						
		1.0	255	—	269° 45'	253	4° 29'	—					E "		
		3.65							13						
		1.0	266	—	" ° '	264.	4° 29'	—					W "		
		4.47							14						
		2.0	248	—	257° 17'	246	4° 46'	—					E "		
		4.58							15						
		2.0	259	—	" ° '	257.	4° 52'	—					W "		
		7.46							16						
		50	243	—	249° 22'	240.	5° 02'	—					E		
		7.60							17						
		5.0	261	—	" ° '	259.	5° 03'	—					W		
		9.44							18						
		2.0	245	—	238° 12'	242.	4° 08'	—					E		
		9.52							19						
		2.0	257	—	" ° '	252.	4° 02'	—					W		
		4.47							20						
		2.	248	—	222° 37'	248.	1° 25'	—							
		6.19							21						
		2.0	259	—	223° 22'	258	1° 37'	—					E end 12" wood. cul		
													W "		

Add'n'l Remarks

Transcription Legend:
Sta. Sh. Bottom Draw S.D. Ditch Pole T.P. Pan combination
Side of Draw S.D. Bottom Wash E.W. Tel. Pole T.P. of iron and
Side of Ridge S.R. Top of Ridge T.R. Telephone Pole T.P. common standard
Head of Draw H.D. Toe of Slope T.S. Fence V.F. Power Pole P.P. abbreviations.
Culvert Cul.
Edge of Road E.Rd.
Top of Fill T.F.
Bottom of Fill B.F.
Top of Cut T.C.
Bottom of Cut B.C.
Top of Cliff T.Cl.
Bottom of Cliff B.Cl.
Top of Spur T.Sp.
Bottom Canyon B.Cn.
Top of Bank T.B.
Bottom of Bank B.B.
Top of Slope T.S.
Bottom of Slope B.S.
River Bank R.B.
River Bottom R.B.
Stream Bed S.B.
Flat Flat
Gate Gate
Tank Tank
Pavement Pvt.
Edge of Road E.Rd.
Culvert Cul.
Fence Fence
Ditch Ditch
Telephone Pole T.P.
Power Pole P.P.
Culvert Cul.
Tr. Tr.
Pvt. Pvt.
E.Rd. E.Rd.

Form 301 10M 3-34

PLEASE RETURN TO
LOS ANGELES COUNTY SURVEYOR
700 HALL OF RECORDS

NOTE: ANY ADDITIONS OR CHANGES ON THIS SHEET MUST BE MADE OR CIRCLED IN RED INK, WITH DATE AND NAME OF PERSON MAKING CHANGE

Do not extend notes this side of this line

Transit at	Sight on	Stadia Intercepts	Stadia Distance	Stadia Rod—	Horizontal Angle 0° to 360° Right	Horiz. Distance	+ − Vertical Angle	Elevation of Point	+ Back Sight	+ − Difference Elevation	Height of Instrument	+ − Vertical Distance	REMARKS Station	Left	Right
		3.57			° '		° '		1						
P1-9	P1-8	1.0			209.35	259	—						E Side Tear dn.		
		3.43					° '		2						
		1.0			"	266	—						W. "		
		3.72					° '		3						
	✓	1.0			196.35	273	—						E "		
		3.84					° '		4						
		1.0			"	285.							W "		
		5.50					° '		5				SF IR (a) 276-00-00		
		2.0			221.55-45	348	4.10						(b) 192-17-00		
									6				P-9A 138-04-15		
					° '		° '								
									7						
		5.16					° '								
P1-10	P1-9	3.0			32.24	217.	° '		8				E side Tp. dn.		
		3.90													
		2.0			32.50	191.	° '		9				E "		
		4.62													
		3.			5.21	163.	° '		10				W "		
		2.60													
		1.0			32.08	161.	° '		11				E "		
		3.43													
		2.0			3.08	144.	° '		12				W "		
		2.25													
		1.0			8.27	126.	° '		13				W "		
	✓	3.23													
		2.0			34.11	124.	° '		14				E "		
		4.89													
		4.0			20.00	90.	° '		15				W "		
		5.44													
		4.0			26.23	145.	° '		16				E "		
		3.97													
		2.0			8.38	98.	° '		17				W "		
		3.90													
		3.0			9.12	91.	° '		18				W "		
		2.98													
		1.0			37.20	199.	° '		19				E "		
		3.05													
		2.0			349.10	106.	° '		20				W "		
		2.49													
		4.0			40.52	149.	° '		21				E "		
		3.46													
		4.0			333.08	137.							W "		

Add'l Inform.

F.B. 622 PG. 60

Topography Description Legend: Side Hill S.H. · Side of Draw S.D. · Side of Ridge S.R. · Head of Draw H.D. · Bottom Draw B.D. · Bottom Wash B.W. · Top of Ridge T.R. · Toe of Slope T.S. · Break in Slope · Steep Slope S.S. · Top of Cliff T.Cl. · Bottom of Cliff B.Cl. · Top of Spur T.Sp. · Bottom Canyon B.Cn. · Side of Canyon · Top of Bank · Bottom of Bank · Top of Cut T.C. · Bottom of Cut B.C. · Top of Fill T.F. · Bottom of Fill B.F. · Flat Fl. · Stream Str. · Trail Tr. · Pavement Pvt. · Edge of Road E.Rd. · Fence · Ditch Di. · Telephone Pole T.P. · Power Pole P.P. · Culvert Cul. · Plus combinations of these and all common standard abbreviations.

Form 301 10M 3-34

PLEASE RETURN TO
LOS ANGELES COUNTY SURVEYOR
700 HALL OF RECORDS

NOTE: ANY ADDITIONS OR CHANGES ON THIS SHEET MUST BE MADE OR CIRCLED IN RED INK, WITH DATE AND NAME OF PERSON MAKING CHANGE

Do not extend notes this side of this line

Transit at	Sight on	Stadia Intercepts	Stadia Distance	Stadia Rod	Horizontal Angle 0° to 360° Right	Horiz. Distance	± Vertical Angle	Elevation of Point		+ Back Sight	± Difference Elevation	Height of Instrument	± Vertical Distance	REMARKS Station	Left	Right
		3.15							1							
PI-10	PI-9	2.0 / 4.17			337°12'	116.			2					W. side Tp dw		
		3.0 / 2.78			45°44'	118.			3					E "		
		2.0 / 4.90			0°40'	89.			4					W "		
		4.0 / 8.67			59°57'	91.			5					36" oak Tp dw fence line		
		8.0 / 4.92			32°07'	68.			6					W side Tp dw, "		
		4.0 / 5.52			83°05'	93.			7					E "		
		5.0 / 11.12			30°36'	53.			8					W "		
		10.0 / 5.40			124°36'	113.			9					E "		
		5.0 / 5.41			11°07'	41.			10					W "		
		5.0 / 4.27			337°39'	42.			11					W "		
		4.0 / 6.58			10°15'	28.			12					W "		
		5.0 / 6.35			144°26'	159.			13					E "		
		6.0 / 10.63			62°17'	36.			14					W "		
		9.0 / 6.43			164°12'	164.			15					E "		
		6.0 / 8.82			133°24'	44.			16					W "		
		7.0 / 7.82			163°36'	183.			17					E "		
		7.0 / 4.98			153°22'	~~183~~ 83			18					W "		
		3.0 / 10.38			166°55'	199.			19					E "		
		9.0 / 8.15			174°23'	139.			20					W "		
		6.9 / 9.72			175°14'	216.			21					E "		
		8.0			180°45'	173.								W "		

Adg'n't Initials

Form 301 10M 3-34

PLEASE RETURN TO
LOS ANGELES COUNTY SURVEYOR
700 HALL OF RECORDS

NOTE: ANY ADDITIONS OR CHANGES ON THIS SHEET MUST BE MADE, OR CIRCLED IN RED INK, WITH DATE AND NAME OF PERSON MAKING CHANGE

Do not extend notes this side of this line

Transit at	Sight on	Stadia Intercepts	Stadia Distance	Stadia Rod—	Horizontal Angle 0° to 360° Right	Horiz. Distance	+ — Vertical Angle	Elevation of Point	+ Back Sight	— Difference Elevation	Height of Instrument	+ — Vertical Distance	REMARKS Station	Left	Right
		10.24			° ′		° ′								
P1-10	P1-9	8.0			183.50	225.			1				E side Tp clump		
		10.0													
		8.0			200.30	201.			2				W "		
		11.64													
		9.0			195.10	265.			3				E "		
		10.50													
		8.0			205.13	251.			4				W "		
		11.14													
		8.0			193.44	315.			5				E "		
		9.63													
		7.0			205.41	264.			6				W "		
		9.29													
		6.0			191.37	380			7				E "		
		10.44													
		7.0			201.40	345.			8				W "		
		12.10													
		8.0			198.07	311.			9				" Twin 12" willow		
		12.30													
		9.0			198.10	331.			10				clump 3-14" willow		
		7.50													
		5.0			201.41	251.			11				A Fence Line		
		5.28													
		5.0			158.45	79.			12				"		
		4.30													
		4.0			30.40	31.			13				"		
		4.25													
		4.0			9.58	26.			14				"		
		12.14													
		10.0			194.42	216.			15					Cor.	
		11.91													
		10.0			188.28	196.			16				17" willow		
		10.72													
		9.0			13.50	174.			17				15" "		
		11.70													
		10.0			172.48	174.			18				clump 5-8" willow		
		11.58													
		10			14.08	159.			19				1-15" 1-12" Twin "		
		11.14													
		10.0			166.14	165.			20				18" Twin willow		
		11.42													
		10.0			15.10	136			21				12" Twin "		
													8" willow		

Add'l Inform.

Form 301 10M 3-34

PLEASE RETURN TO
LOS ANGELES COUNTY SURVEYOR
700 HALL OF RECORDS

NOTE: ANY ADDITIONS OR CHANGES ON THIS SHEET MUST BE MADE OR CIRCLED IN RED INK, WITH DATE AND NAME OF PERSON MAKING CHANGE

Do not extend notes this side of this line

Transit at	Sight on	Stadia Intercepts	Stadia Distance	Stadia Rod—	Horizontal Angle 0° to 360° Right	Horiz. Distance	+ — Vertical Angle	Elevation of Point	+ Back Sight	+ — Difference Elevation	Height of Instrument	+ — Vertical Distance	REMARKS Station	Left	Right
		11.76			° '		° '		1						
Pl-10	Pl-9	11.0			138 . 10	77.							14" willow		
		11.15					° '		2						
		10.			20 . 22	116.							clump 4-6" willow		
		11.53					° '		3						
		11.0			120 . 42	54.							18" willow		
		5.08					° '		4				15"x15"x16'		
		4.0.			180 . 42	109.							Water Trough Stand		
		5.20					° '		5						
		4.0.			176 . 43	121.							" "		
		3.27					° '		6				N { pillo and pipeline		
		1.0			283 . 44	228.									
		3.38					° '		7				E Side Tran Rd.		
		1.0			"	239.									
		3.45					° '		8				W "		
		1.0			273 . 30	246.									
		3.20					° '		9				E "		
		1.0			"	261.									
		4.05					° '		10				W "		
		1.0			265 . 23	306.									
		4.10					° '		11				E "		
		1.0			266 . 58	311.									
		4.10					° '		12				W "		
		1.0			259 . 46	361.									
		4.28					° '		13				E "		
		1.0			"	349.									
		5.15					° '		14				W "		
		1.0			255 . 00	416.									
		5.25					° '		15				E "		
		1.0			255 . 47	426.									
		5.45					° '		16				W "		
		1.0			252 . 30	446.									
		5.53					° '		17				E "		
		1.0			252 . 20	454.									
		5.65					° '		18				W "		
		1.0			248 . 03	466.									
		5.80					° '		19				E "		
		1.0			"	481.									
							° '		20				W "		
					° '		° '		21						

Topography Description Legend: Side Hill ... S.H. Side of Draw ... S.D. Side of Ridge ... S.R. Head of Draw ... H.D. Bottom Draw ... B.D. Bottom Wash ... B.W. Top of Ridge ... T.R. Toe of Slope ... T.S. Bank of Stream ... B.S. Top of Cliff ... T.Cl. Bottom of Cliff ... B.Cl. Top of Spur ... T.Sp. Bottom Canyon ... B.Cn. Top of Cut ... T.C. Bottom of Cut ... B.C. Top of Fill ... T.F. Bottom of Fill ... B.F. Edge of Road ... E.Rd. Edge of Pavement ... E.Pv. Trail ... Tr. Stream ... Str. Fence ... Fc. Power Pole ... P.P. Telephone Pole ... T.P. Culvert ... Cvt. Ditch ... Dt. Eucalyptus ... Euc. Tree ... Tr. Pavement ... Pv. Pine ... Pn. Oak ... Oak. Sycamore ... Sy. Pine combinations of them and all common standard abbreviations.

Form 301 10M 3-34

Form 391 1000 3-34

PLEASE RETURN TO
LOS ANGELES COUNTY SURVEYOR
700 HALL OF RECORDS

NOTE: ANY ADDITIONS OR CHANGES ON THIS SHEET MUST BE MADE OR CIRCLED IN RED INK, WITH DATE AND NAME OF PERSON MAKING CHANGE

Do not extend notes this side of this line

Transit at	Back at	Stadia Intervals	Stadia Distance	Stadia Rod—	Horizontal Angle 0° to 360° Right	Horiz. Distance	+ − Vertical Angle	Elevation of Point	+ Back Sight	+ − Difference Elevation	Height of Instrument	+ − Vertical Distance	REMARKS Station	Left	Right
		6.65			° ′		° ′		1						
P1-21	P1-20	7.0			11 07	266.	° ′						A Fence		
		6.65							2						
		4.0			20 11	216	° ′						"		
		6.48							3						
		4.0			15 27	249.	° ′						W side Tp dw.		
		7.30							4						
		5.0			22 50	231.	° ′						W "		
		7.25							5						
		5.0			28 25	226.	° ′						W "		
		9.50							6						
		7.0			39 42	251.	° ′						E "		
		8.0							7						
		6.0			33 14	201	° ′						W "		
		7.0							8						
		5.0			28 58	201.	° ′						W "		
		7.58							9						
		5.0			51 54	259.	° ′						E "		
		9.82							10						
		8.0			25 52	183.	° ′						W "		
		4.93							11						
		2.0			57 21	294.	° ′						E "		
		9.85							12						
		8.0			29 30	186	° ′						W "		
		9.72							13						
		8.0			33 40	174.	° ′						W "		
		4.90							14						
		2.0			59 25	291.	° ′						E "		
		9.80							15						
		8.0			21 53	181.	° ′						W "		
		7.10							16						
		5.0			57 12	261.	° ′						E "		
		10.48							17						
		9.0			38 43	149.	° ′						W "		
		8.30							18						
		6.0			60 00	231.	° ′						E "		
		9.40							19						
		8.0			42 22	141.	° ′						W "		
		10.86							20						
		9.0			29 41	187.	° ′						E "		
		10.18							21						
		8.0			60 47	119.							W "		

Note if Inform.

Date 1-7-57 Book 1 Page 1 Survey by Hilbert & Bell Map No. Checked by A. C. Johnson Date 1-7-57

Form 381 10M 3-34

PLEASE RETURN TO
LOS ANGELES COUNTY SURVEYOR
700 HALL OF RECORDS

NOTE: ANY ADDITIONS OR CHANGES ON THIS SHEET MUST BE MADE OR CIRCLED IN RED INK, WITH DATE AND NAME OF PERSON MAKING CHANGE

Do not extend notes this side of this line

Transit at	Sight on	Stadia Intercepts	Stadia Distance	Stadia Rod—	Horizontal Angle 0° to 360° Right	Horiz. Distance	+ — Vertical Angle	Elevation of Point	+ Back Sight	+ — Difference Elevation	Height of Instrument	+ — Vertical Distance	REMARKS Station	Left	Right
		11.48			° '		° '		1						
P1-11	P1-10	10.0			74 . 40,	149.	° '		2				E side Tp dw.		
		7.90													
		7.0			58 . 28,	91.	° '		3				W		
		10.47													
		9.0			83 . 25,	148.	° '		4				E		
		8.58													
		8.0			39 . 30,	59.	° '		5				W		
		10.63													
		9.0			86 . 08,	164.	° '		6				E		
		7.63													
		7.0			64 . 50,	64.	° '		7				W		
		11.54													
		10.0			95 . 50,	155.	° '		8				E		
		8.92													
		8.0			86 . 17,	93.	° '		9				W		
		10.80													
		9.0			108 . 50,	181.	° '		10				E		
		10.14													
		9.0			106 . 24,	117.	° '		11				W		
		9.0													
		8.0			109 . 36,	101.	° '		12				W		
		7.86													
		7.0			111 . 08,	87.	° '		13				N side side dw		
		7.76													
		7.0			115 . 24,	77.	° '		14				"		
		6.43													
		6.0			135 . 27,	44.	° '		15				"		
		5.24													
		5.0			152 . 08,	25.	° '		16				"		
		4.34													
		4.0			206 . 52,	35.	° '		17				"		
		3.62													
		3.0			242 . 42,	63.	° '		18				"		
		2.95													
		2.0			251 . 25,	96.	° '		19				"		
		2.53													
		1.0			258 . 13,	154.	° '		20				"		
		2.86													
		1.0			248 . 35,	181.	° '		21				S "		
		2.37													
		1.0			242 . 37,	138.							S "		

Add'l Inform.

Form 301 10M 3-34

PLEASE RETURN TO
LOS ANGELES COUNTY SURVEYOR
700 HALL OF RECORDS

NOTE: ANY ADDITIONS OR CHANGES ON THIS SHEET MUST BE MADE OR CIRCLED IN RED INK, WITH DATE AND NAME OF PERSON MAKING CHANGE

Do not extend notes this side of this line

Transit at	Sight on	Stadia Intercepts	Stadia Distance	Stadia Rod—	Horizontal Angle 0° to 360° Right	Horiz. Distance	+ − Vertical Angle	Elevation of Point	+ Back Sight	+ − Difference Elevation	Height of Instrument	+ − Vertical Distance	REMARKS Station	Left	Right
		2.06			° ′		° ′		1						
Pl-11	Pl-10	1.0			236 11	107.	° ′		2				S. side side dw		
		2.80													
		2.0			227 02	81.	° ′		3				"		
		4.62													
		4.0			191 37	63.	° ′		4				"		
		5.52													
		5.0			178 32	53.	° ′		5				"		
		5.61													
		5.0			173 11	62.	° ′		6				"		
		5.68													
		5.0			157 18	69.	° ′		7				" Cor fence		
		6.80													
		6.0			136 42	81.	° ′		8				"		
		6.83													
		6.0			136 42	84.	° ′		9				" Fence line		
		11.05													
		10.0			125 30	106.	° ′		10				" "		
	½	4.60				121									
		4.0			119 50	~~61~~	° ′		11				" " Cor		
		5.17													
		4.0			118 10	118.	° ′		12				16" oak		
	½	6.90				121									
		6.0			55 34	~~71~~	° ′		13				40" oak		
		6.70													
		6.0			129 37	71.	° ′		14				6"-12" Twin walnut		
		6.64													
		4.0			40 07	265	° ′		15				36" oak		
		6.10													
		4.0			29 15	211.	° ′		16				14" Elderberry		
		6.67													
		5.0			37 20	168.	° ′		17				June Fence		
		5.84													
		4.0			42 47	185.	° ′		18				Fence line		
		5.64	564			165.									
		4.0			33 30	~~125~~	° ′		19				June Fence		
		3.64			56°										
		1.0			66 04	265.	° ′		20				Fence line		
		5.10													
		1.0			66 12	410.	2-30		21				"		
		6.49													
		1.0			70 28	547.	3-15						"		

Notes Chkd. [illegible] Date [illegible] Date [illegible] Survey by [illegible] Map No. [illegible] Indexed [illegible] Note [illegible] Date [illegible]

Form 301 10M 3-34

PLEASE RETURN TO
LOS ANGELES COUNTY SURVEYOR
700 HALL OF RECORDS

NOTE: ANY ADDITIONS OR CHANGES ON THIS SHEET MUST BE MADE OR CIRCLED IN RED INK, WITH DATE AND NAME OF PERSON MAKING CHANGE

Do not extend notes this side of this line

Transit at	Sight on	Stadia Intercepts	Stadia Distance	Stadia Rod	Horizontal Angle 0° to 360° Right	Horiz. Distance	+ — Vertical Angle	Elevation of Point	+ — Back Sight	+ — Difference Elevation	Height of Instrument	+ — Vertical Distance	REMARKS Station	Left	Right
		437			° '		° '		1						
		3.0			323°13'	138.	° '		2				Fence line		
		334													
		1.0			293°13'	235.	° '		3				Jump E gate past		
		248													
		5.0			291°38'	249.	2°22'		4				W "		
		1018													
		9.0			50°36'	119.	° '		5				Cor Fence		
		515													
		5.0			335°15'	66.	° '		6				Fence		
		241													
		1.0			288°57'	147.	° '		7				"		
		522													
		4.0			282°24'	193.	° '		8				Jump "		
		516													
		3.0			280°38'	217.	° '		9				" "		
		446													
		1.0			306°42'	347.	° '		10				N side Tran Rd		
		436													
		1.0			307°57'	337.	° '		11				E "		
		382													
		1.0			301°45'	283.	° '		12				E "		
		290													
		1.0			300°24'	291.	° '		13				W "		
		345													
		1.0			294°51'	246.	° '		14				E "		
		355													
		1.0			293°20'	256	° '		15				W "		
					° '		° '		16						
P.9A	P.1-9	451													
		1			— ° '	350.	4°41'		17				P.1-9		
		584													
		4.0			322°10'	185.	° '		18				barbed wire corral fence		
		578													
		4.0			321°55'	179.	° '		19				"		
		580													
		4.0			318°15'	181.	° '		20				"		
		642													
		4.0			316°42'	203.	° '		21				"		
		492													
		8.0			318°50'	211.							"		

Form 301 10M 3-34

PLEASE RETURN TO
LOS ANGELES COUNTY SURVEYOR
700 HALL OF RECORDS

NOTE: ANY ADDITIONS OR CHANGES ON THIS SHEET MUST BE MADE OR CIRCLED IN RED INK, WITH DATE AND NAME OF PERSON MAKING CHANGE

Do not extend notes this side of this line

Transit at	Sight on	Stadia Intercepts	Stadia Distance	Stadia Red—	Horizontal Angle 0° to 360° Right	Horiz. Distance	± Vertical Angle	Elevation of Point	+ Back Sight	± Difference Elevation	Height of Instrument	± Vertical Distance	REMARKS Station	Left	Right
		11.07			° '		° '		1						
P-9A	P19	9.0		—	320.03,	208.	° '						wood posts	Field	
		6.10							2						
		3.0	261	—	271.42,	258.	7.10,	7.					cut B fence		
		2.86							3						
		1.0		—	283.30,	187.	—°,						"		
		11.30							4						
		10.0		—	327.48,	131.	—°,						"		
		11.24							5						
		10.0		—	318.10,	127.	°,						"		
		11.11							6						
		10.0		—	308.05,	112	—°,								
		11.78							7				S end gate and fence		
		11.0	79	—	314.22,	79.	4.0,						begin pipeline (B)		
		11.11							8						
		11.0		—	26.6.00,	256.	°,						"		
		3.35							9						
		4.0	137	—	210.35,	136	4.23,						Junc "		
		2.90							10						
		6.0	191	—	209.50,	188.	7.16,						"		
		5.5							11						
		3.0	246	—	207.52,	238.	10.38,						cut "		
		5.50							12						
		3.0	251	—	199.32,	243.	10.19,						Junc " line		
		9.20							13						
		4.0	321	—	192.52,	306.	12.27,						B fence line		
		9.75							14						
		6.0	376	—	183.51,	361.	11.32,						"		
		8.83							15						
		5.0	384	—	182.12,	369.	11.10,						ct. 16' dia wood water tank		
		2.68							16						
		1.0	269	—	186.34,	165	9.02,						18" wat		
		6.27							17						
		4.0	228	—	205.35,	224.	7.53,						ct. spring		
		6.05							18						
		4.0	206	—	205.22,	202.	7.47,						beg. 1½" pipe line		
		2.41							19						
		1.0	166	—	209.14,	164.	6.11,						"		
		2.12							20						
		1.0	118	—	221.12,	118.	2.16,						"		
		1.85							21						
		1.0	86	—	219.22	86							"		

Notes & Sketches

Survey by Albert Carter
Notes by Jerome A. Johnson
Date 1-7-35

F.B. 627 Pg. 62

Topography Description Legend:
Side Hill....S.H. | Bottom Draw B.D. | Intersection of Draws V.D.'s | Side of Canyon S.Cn. | Summit ... Sum. | Fence ... Fc. | Oak Tree ... O.T.
Side of Draw S.D. | Bottom Wash B.W. | Break in Slope ... Bk.S. | Top of Bank ... T.B. | Gorge ... Gor. | ... Fence V.Fc. | Pine-Fir ... Cedar-Co.
Side of Ridge S.R. | Top of Ridge T.R. | Slope Stake ... S.S. | Bottom of Bank B.B. | Fill ... Fl. | Ditch ... Di. | Sycamore ... Sy.
Head of Draw H.D. | Toe of Slope T.S. | Top of Cliff ... T.Cl. | Top of Cut ... T.C. | Stream ... Str. | Telephone Pole T.P. | Eucalyptus ... Eu.
| | Bottom of Cliff ... B.Cl. | Bottom of Cut ... B.C. | Trail ... Tr. | Power Pole ... P.P. | Plus combinations of these and all common standard abbreviations.
| | Top of Spur ... T.Sp. | Top of Fill ... T.F. | Pavement ... Pvt. | Culvert ... Cul. |
| | Bottom Canyon ... B.Cn. | Bottom of Fill B.F. | Edge of Road E.Rd. | |

Form 301 10M 3-34

PLEASE RETURN TO
LOS ANGELES COUNTY SURVEYOR
700 HALL OF RECORDS

NOTE: ANY ADDITIONS OR CHANGES ON THIS SHEET MUST BE MADE OR CIRCLED IN RED INK, WITH DATE AND NAME OF PERSON MAKING CHANGE

Do not extend notes this side of this line

Line	Transit at	Sight on	Stadia Intercepts	Stadia Distance	Stadia Red.—	Horizontal Angle 0° to 360° Right	Horiz. Distance	± Vertical Angle	Elevation of Point	± Back Sight	± Difference Elevation	Height of Instrument	± Vertical Distance	REMARKS Station	Left	Right
1			3.72													
2	P-9A	Pl-9	3.0 / 11.90			216°45'	73.	° '						1½" pipe line		
3			11.0 / 5.90			308°17'	91.	° '						end pipe at tank		
4			5.0 / 9.79			310°05'	91.	° '						6x6 platform SE Cor		
5			9.0 / 11.78			306°12'	90.	° '						" " SW Cor		
6			11.0 / 10.90			313°37'	79.	° '						12"x24" SW Cor water trough		
7			10.0 / 10.97			310°25'	91.	° '						NW Cor "		
8			10.0 / 11.10			309°31'	98.	° '						SW Cor "		
9			10.0 / 11.95			307°07'	111.	° '						NW Cor "		
10			11.0 / 11.08			311°30'	96.	° '						3/4" pipe line		
11			10.0 / 11.22	109		343°18'	108.	4°22'						"		
12			10.0 / 11.32	123		355°23'	122.	5°42'						"		
13			10.0 / 11.33	133		5°15'	131.	6°24'						"		
14			9.0 / 11.95	244		39°04'	242.	5°23'						"		
15			8.0 / 10.48	396		50°58'	394.	3°50'						"		
16			6.0	449		53°18'	448.	3°42'						"		
17	Location pipe line from storage tank to Steele's House		9.77													
18			6.0 / 8.05	378		183°28'	363.	11°31'						edge tank. 2" pipe line		
19			5.0 / 3.28	306		196°40'	292.	12°05'						"		
20			1.0 / 4.48	229		228°[illegible]'	227.	10°00'						"		
21			2.0 / 3.80	249		263°10'	247.	3°23'						"		
			1.0	281		275°02'	274.	7°18'						Union - red. to 1½		

(Remarks annotations: "average 8' deep" beside lines 11–16; "gal iron tank 5' dia." beside lines 2–10)

Add'n'l Inform.

Form 301 10M 3-35

PLEASE RETURN TO
LOS ANGELES COUNTY SURVEYOR
700 HALL OF RECORDS

NOTE: ANY ADDITIONS OR CHANGES ON THIS SHEET MUST BE MADE OR CIRCLED IN RED INK, WITH DATE AND NAME OF PERSON MAKING CHANGE

Do not extend notes this side of this line

Transit at	Sight on	Stadia Intercepts	Stadia Distance	Stadia Red→	Horizontal Angle 0° to 360° Right	Horiz. Distance	+ − Vertical Angle	Elevation of Point	+ Back Sight	+ − Difference Elevation	Height of Instrument	+ − Vertical Distance	REMARKS Station	Left	Right
					° ′		° ′								
P-9A	P1-9	5.40							1						
		2.0	241		286.38	338.	6.03						1½" pipe line		
		7.0							2						
		2.0	501		301.41	497.	4.47						"		
									3						
					° ′		° ′								
		5.64							4						
P1-7	P1-6	1.0	467		200.41	465.	3.50						1½" pipe line		
		4.32							5						
		1.0	333		207.33	333	1.89						"		
		3.07							6						
		1.0			322.53	208.	—						"		
		2.35					° ′		7						
		1.0			278.37	136	—						"		
		3.52					° ′		8						
		1.0			334.06	253							"		
		4.42					° ′		9						
		1.0			338.27	347							"		
		5.17					° ′		10						
		1.0			339.24	418.							"		
							° ′		11						
					° ′		° ′								
		4.42							12						
P-7A	P1-7	3.			343.23	147.							1½" pipe line (1.25 ft 1½ 3/4" Hyd. 1/2)		
		2.92					° ′		13						
		1.0	193		321.12	192.	3.34						1½" pipe line		
									14						
					° ′		° ′								
		2.92							15						
P-6A	P1-5	2.0			181.22	93.							1½" pipe line		
		2.72					° ′		16						
		2.0			297.42	73.							"		
		3.70					° ′		17						
		2.0			320.32	171.							"		
		2.13					?		18						
		1.0			325.23	116							"		
							° ′		19						
					° ′		° ′								
		2.78							20						
P-5A	P1-4	2.0			248.50	79.							1½" pipe line		
		4.27					° ′		21						
		2.0			242.11	108.									

Add'l Inform. 1½" pipe line average 8" deep

Date 1-7-36 Chief of Party [illegible] Map No. [illegible] Surveyed by [illegible] Recorded by [illegible] Computed by C. Jobson

Form 301 10M 3-34

PLEASE RETURN TO
LOS ANGELES COUNTY SURVEYOR
700 HALL OF RECORDS

NOTE: ANY ADDITIONS OR CHANGES ON THIS SHEET MUST BE MADE OR CIRCLED IN RED INK. WITH DATE AND NAME OF PERSON MAKING CHANGE

Do not extend notes this side of this line

Transit at	Sight on	Stadia Intercepts	Stadia Distance	Stadia Rod—	Horizontal Angle 0° to 360° Right	Horiz. Distance	+ — Vertical Angle	Elevation of Point	+ Back Sight	+ — Difference Elevation	Height of Instrument	+ — Vertical Distance	REMARKS Station	Left	Right
		4.52			° '		° '		1						
P2-4	P1-4	4.0			241.29	53.	° '		2				1½" pipe line		
		4.13													
		4.0			291.40	14.	° '		3				"		
		2.43													
		2.0			358.18	44.	° '		4				"		
	✓	1.91													
		1.0			358.40	92	° '		5				"		
		2.35													
		1.0			359.25	136.	° '		6				"		
					° '		° '		7						
		5.91													
P1-4	P1-3	5.0			167.30	97.	° '		8				1½" pipe line		
		5.59													
		5.0			161.21	60.	° '		9				"		
		6.27													
		6.0			140.25	28.	° '		10				"		
		6.43													
		2.0			51.45	444	° '		11				"		
	✓	6.32													
		5.0			19.54	133.	° '		12				"		
		4.36													
		2.0			11.57	237.	° '		13				"		
		5.70													
		2.0			8.37	371.	° '		14				"		
					° '	Cont.	From	P9.	15						
P1-3	P1-2				104-07-25	134.56	° '		16		134.56	0.59 T=84	= 134.56	Set Inv (2) 208°-14-45" (1) 58°-29-30" P-3A 104-07-25	
		5.91													
	½	5.0			238.48	193.	° '		17				1½" pipe line		
		4.83													
		4.0			215.12	86.	° '		18						
	✓	4.21													
		4.0			153.07	62.	° '		19						
		5.85													
		5.0			57.24	86.	° '		20				30" Eucalyptus		
		4.96													
		6.0			54.44	91.	° '		21				30" "		
		9.08													
		2.0			44.24	109.							24" "		

Form 301 IBM 3-54

PLEASE RETURN TO

LOS ANGELES COUNTY SURVEYOR

700 HALL OF RECORDS

NOTE: ANY ADDITIONS OR CHANGES ON THIS SHEET MUST BE MADE OR CIRCLED IN RED INK, WITH DATE AND NAME OF PERSON MAKING CHANGE

Do not extend notes this side of this line

Transit at	Sight on	Stadia Intercepts	Stadia Distance	Stadia Red—	Horizontal Angle 0° to 360° Right	Horiz. Distance	± Vertical Angle	Elevation of Point	± Back Sight	± Difference Elevation	Height of Instrument	± Vertical Distance	REMARKS Station	Left	Right
		10.15			° '		° '		1						
P1-3	P1-2	9.0			39.35	116.	° '		2				18" Eucalyptus		
		10.24													
		9.0			38.37	125.	° '		3				22" "		
					° '		° '		4						
		24.5													
P-3A	P1-3	6.0			296.09	146.	° '		5				4'x9'-2.3 dup gal. iron. SW. Cor. Water Tank		
		8.52													
		7.0			294.01	153.	° '		6				SE. Cor " "		
		4.18											21'x16'		
		3.0			286.27	119.	° '		7				SW. Cor wooden cor. shed		
		3.10													
		2.0			279.23	111.	° '		8				NW "		
		10.62													
		9.0			294.05	143.	° '		9				board fence		
		9.3													
		8.0			289.15	131.	° '		10				gate post "		
		10.24													
		9.0			285.08	126.	° '		11				" "		
		9.31													
		8.0			275.47	132.	° '		12				wooden wire fence cor. shed		
		10.77													
		9.0			271.28	178.	° '		13				fence "		
		9.90													
		8.0			283.40	190.	° '		14				" "		
		10.77													
		7.0			262.07	178.	° '		15				& barbed wire fence		
		8.87													
		7.0			244.09	188.	° '		16				"		
		7.0													
		6.28			224.32	229.	° '		17				"		
		6.03													
		1.0			208.58	304.	° '		18				"		
		7.92													
		4.0			200.08	393.	° '		19				cor "		
		5.78													
		2.0			201.32	399.	2.53		20				"		
		7.47													
		3.0			210.51	448.	3.32		21				"		
		11.18													
		10.0			286.32	119.							" "		

ASCE-1 Inform.

Form 391 10M 3-34

PLEASE RETURN TO
LOS ANGELES COUNTY SURVEYOR
700 HALL OF RECORDS

NOTE: ANY ADDITIONS OR CHANGES ON THIS SHEET MUST BE MADE OR CIRCLED IN RED INK, WITH DATE AND NAME OF PERSON MAKING CHANGE

Do not extend notes this side of this line

Transit at	Sight on	Stadia Intercepts	Stadia Distance	Stadia Rod→	Horizontal Angle 0° to 360° Right	Horiz. Distance	+ Vertical Angle —	Elevation of Point	+ Back Sight —	+ Difference Elevation —	Height of Instrument	+ Vertical Distance —	REMARKS Station	Left	Right
		10.90			°		° '		1						
P.3A	P1.3	10.0			297°.17'	91.	° '		2				barbed wire fence		
		5.4													
		5.7			319°.00'	65.	° '		3				fence " gate post		
		2.06													
		5.0			323°.34'	107.	° '		4				fence fence		
		4.79													
		4.0			321°.22'	80.	° '		5				gate post		
			16'		245°.20'	7/16	° '		6				barbed twisted wire fence		
		2.77													
		2.0			176°.28'	78.	° '		7				" fence 12" pepper		
		4.54													
		4.0			343°.44'	55.	° '		8				16" Almond tr.		
		5.0													
		4.26			40°.45'	65	° '		9				12" apple		
					118°.29'	22'	° '		10				SE Cor corral fence		
					93°.30'	52	° '		11				gate post "		
					91°.35'	60.7	° '		12				Cor barn + gate post		
					151°.05'	57.0	° '		13				NE Cor corral fence		
													See note		
					120°.09'	81.0	° '		14				Cor barn " " 4.5'x4.5'		
					107°.06'	43.4	° '		15				NE Cor water trough platform		
					101°.06'	41.4	° '		16				SE " " "		
					97°.36'	45.4	° '		17				3/4" bgd		
					23°.44'	67.0	° '		18				N.E. Cor 4'x6' Frame shed		
					26°.25'	69.6	° '		19				NW " "		
					27°.21'	70.7	° '		20				NE Cor 7x9' Frame Harness shed		
					31°.24'	26.7	° '		21				NW " "		
					51°.07'	93.4							NE Cor 12x16' Blacksmith shop		

Frame barn to NES 49' Eng. rock found.

Form 201 [illegible]

PLEASE RETURN TO
LOS ANGELES COUNTY SURVEYOR
700 HALL OF RECORDS

NOTE: ANY ADDITIONS OR CHANGES ON THIS SHEET MUST BE MADE OR CIRCLED IN RED INK, WITH DATE AND NAME OF PERSON MAKING CHANGE

Do not extend notes this side of this line

Transit at	Sight on	Stadia Intercepts	Stadia Distance	Stadia Red—	Horizontal Angle 0° to 360° Right	Horiz. Distance	+ − Vertical Angle	Elevation of Point	+ Back Sight	+ − Difference Elevation	Height of Instrument	+ − Vertical Distance	REMARKS Station	Left	Right
					° ′		° ′		1						
P-3A	P1.3				43 30	100.00							SE Cor Blacksmith shop		
									2						
	✓				° ′		° ′		3						
					° ′		° ′		4						
P-3C	P3B				° ′		° ′		5						
			41.6		93 18	41.6							①		
			60.0		88 43	60.0			6				②		
			64.8		146 47	64.8			7				③		
			74.5		142 42	74.5			8				④		
			80.0		146 48	80.0			9				⑤ shed		
			86.0		135 23	86.0			10				⑥		
	✓		79.0		155 27	79.0			11				⑦		
			65.0		167-30	65.0			12				⑧ ∡ ? Stone		
			79.0		172-56	79.0			13				⑨		
			65.0		175-58	65.0			14				10		
			57.5		203 52	57.5			15				11 House.		
			24.6		219-28	24.6			16				12		
			28.7		232-27	28.7			17				13 Shed.		
			37.0		209 10	37.0			18				14		
			38.0		223 44	38.0			19				15		
			45.0		235 55	45.0			20				16 Water tank		
			34.4		173 50	34.4			21				⑰ Fn		

Add'n'l Inform.

Notes Chkd. [illegible] Checked Date [illegible] Survey by [illegible] Date [illegible] Map No. [illegible] Checked [illegible]

Form 391 10M 3-34

PLEASE RETURN TO
LOS ANGELES COUNTY SURVEYOR
700 HALL OF RECORDS

NOTE: ANY ADDITIONS OR CHANGES ON THIS SHEET MUST BE BE MADE OR CIRCLED IN RED INK. WITH DATE AND NAME OF PERSON MAKING CHANGE

Do not extend notes this side of this line

Transit at	Sight on	Stadia Intercepts	Stadia Distance	Stadia Rod—	Horizontal Angle 0° to 360° Right	Horiz. Distance	+ Vertical Angle —	Elevation of Point	+ Back Sight	+ Difference Elevation —	Height of Instrument	+ Vertical Distance —	REMARKS Station	Left	Right
	Pl. dup	7.95							1						
Pl-1	Pl-2	5.0			58°54'	296									
		6.40							2				Haven Hill pn.		
		4.0			55°00'	241.									
		3.92							3						
		5.0			47°53'	183.									
		4.35							4						
		5.0			35°41'	136.									
		8.0							5						
		7.0			17°27'	101.									
		5.85							6				Int pn. line		
		3.0			57°38'	286.									
		5.78							7				18" Eucalyptus		
		3.0			57°10'	279.									
		5.75							8				16" "		
		3.0			52°43'	276.									
		5.64							9				16" "		
		2.0			55°57'	363.									
		5.42							10				16" "		
		3.0			54°08'	243									
		5.10							11				20" "		
		3.0			52°50'	211.									
		5.05							12				14" "		
		2.0			50°52'	206									
		5.91							13				14" "		
		4.0			47°42'	192.									
		5.85							14				8"-6"-4" clump		
		4.0			47°52'	186.									
		6.71							15				20" Eucalyptus		
		5.0			43°50'	172.									
		6.60							16				20" "		
		5.0			41°35'	161.									
		6.53							17				16" "		
		5.0			40°20'	154.									
		6.30							18				3-10" "		
		5.0			32°36'	131.									
		5.30							19				14" "		
		4.0			50°20'	131.									
		11.03							20				6" "		
		8.0			62°22'	204.									
		11.72							21				3/4" pipe line		
		5.0			61°25'	273.							"		

3/4" pipe line in on surface

Form 301 10M 3-34

PLEASE RETURN TO
LOS ANGELES COUNTY SURVEYOR
700 HALL OF RECORDS

NOTE: ANY ADDITIONS OR CHANGES ON THIS SHEET MUST BE MADE OR CIRCLED IN RED INK, WITH DATE AND NAME OF PERSON MAKING CHANGE

Do not extend notes this side of this line

Notes Red. — Station — Field Bk. — Division No. — F.B. — Pg. —
Date — Survey of Liberty C.T. Rd
Notes Chkd. T.S. — Checked — Survey by L.S. Hammond — Notes L.S.H. — Date 12-
Date 11-18-35 — Date — Map No. — Indexed A. C. Johnson

Transit at	Sight on	Stadia Intercepts	Stadia Distance	Stadia Rod	Horizontal Angle 0° to 360° Right	Horiz. Distance	Vertical Angle	Elevation of Point	Back Sight	Difference Elevation	Height of Instrument	Vertical Distance	Remarks Station
	Rd. dept	11.25							1				
Pl-1	Pl. 2	20.0			49 26	126.							3/4" pipeline
		11.46 / 11.0			33 55	65.			2				"
		11.49 / 21.0			330 07	49.			3				"
		4.32 / 4.0			137 38	53			4				barbed wire fn
		4.26 / 3.0			164 40	126.			5				"
		5.18 / 3.0			169 37	219.			6				"
		4.32 / 2.0			170 11	234.			7				W end gate
		1.40 / 4.0			173 00	241.	2 47		8				fence "
		5.32 / 3.0			172 45	233.	2 35		9				E end gate
		5.25 / 2.0			172 30	226.	2 21		10				fume
		11.44 / 11.0			42 11	45.			11				barbed wire fn
		4.28 / 4.0			143 00	29.			12				"
		4.08 / 3.0			164 39	109.			13				"
		3.92 / 2.0			171 37	193.	2 05		14				"
		4.25 / 2.0			177 17	226.			15				"
		7.45 / [illegible]			175 17	344	4 53		16				"
		5.98 / 3.0	299		182 02	298.	2 15		17				"
		8.55 / [illegible]			174 43	456			18				"
		4.33 / 1.0			182 48	334.	1 44		19				℄ 20' conc. pave
		2.84 / 1.0			188 01	285.	1 42		20				"
		3.18 / 1.0			180	219.	—		21				"

Ass'n't Inform.

Form 301 10M 3-34

PLEASE RETURN TO
LOS ANGELES COUNTY SURVEYOR
700 HALL OF RECORDS

NOTE: ANY ADDITIONS OR CHANGES ON THIS SHEET MUST BE MADE OR CIRCLED IN RED INK, WITH DATE AND NAME OF PERSON MAKING CHANGE

Do not extend notes this side of this line

Transit at	Sight on	Stadia Intercepts	Stadia Distance	Stadia Rod—	Horizontal Angle 0° to 360° Right	Horiz. Distance	+ — Vertical Angle	Elevation of Point	+ Back Sight	+ — Difference Elevation	Height of Instrument	+ — Vertical Distance	REMARKS Station	Left	Right
	Rd dept	269			° '		° '		1						
Pl.-1	Pl. 4	1.0		—	184.03,	170.	° '	—		—	—	—	℄ 20' conc pave		
		216							2						
		1.0		—	182.14,	117.	° '	—		—	—	—	"		
		438							3						
		40		—	180.00,	39.	° '	—		—	—	—	BC "		
		492							4						
		4.0		—	—,	97.	° '	—		—	—	—	"		
		942							5						
		9.0		—	27.45,	47.	° '	—		—	—	—	W end conc abutment		
		1152							6						
		11.0		—	22.10,	57.	° '	—		—	—	—	℄ 5'x5' conc box culvert		
		766							7						
		7.0		—	18.38,	67.	° '	—		—	—	—	E end conc abutment		
		428							8						
		4.0		—	15.58,	69.	° '	—		—	—	—	E end guard rail		
		542							9						
		5.0		—	26.09,	43.	° '	—		—	—	—	W. "		
		1147							10						
		11.0		—	329.22,	48.	° '	—		—	—	—	℄ 5'x5' conc box cul		
		552							11						
		5.0		—	336.02,	53.	° '	—		—	—	—	E end conc abutment		
		637							12						
		6.0		—	322.05,	38.	° '	—		—	—	—	W "		
		248							13						
		1.0		—	126.31,	149.	° '	—		—	—	—	36" oak		
		506							14						
		2.0	307	—	135.42,	~~104~~ 298	9.33,	—		—	—	—	24" "		
		418							15						
		1.0	319	—	131.50,	~~116~~ 310	9.33,	—		—	—	—	3-14" oaks		
		550							16						
		1.0	451	—	136.22,	435.	11.01,	—		—	—	—	20" "		
		648							17						
		5.0	149	—	11.18,	149.	—,	—		—	—	—	Haven Wire Fn line		
		1128							18						
		9.0	219	—	7.40,	219.	° '	—		—	—	—	H end gate "		
		1122							19						
		9.0	223	—	7.36,	223.	° '	—		—	—	—	E " "		
									20						
					° '		° '		21						

between Fence & House grape vines & Fruit Trees

Form 301 10M 3-34

PLEASE RETURN TO
LOS ANGELES COUNTY SURVEYOR
700 HALL OF RECORDS

NOTE: ANY ADDITIONS OR CHANGES ON THIS SHEET MUST BE MADE OR CIRCLED IN RED INK, WITH DATE AND NAME OF PERSON MAKING CHANGE

Do not extend notes this side of this line

Transit at	Sight on	Stadia Intercepts	Stadia Distance	Stadia Rod—	Horizontal Angle 0° to 360° Right	Horiz. Distance	± Vertical Angle	Elevation of Point	± Back Sight	± Difference Elevation	Height of Instrument	± Vertical Distance	REMARKS Station	Left	Right
Rd dup		1.42			° ′		° ′		1						
Pl. 1	Pl-1	5.0			34.31	143.							Mexican wire fence		
		5.60							2						
		4.2			331.22	61							"		
		5.32							3						
		5.2			290.00	33									
		6.67							4				C.L. "		
		6.0			272.23	68							"		
		9.44							5						
		8.0			272.17	145.							"		
		11.36							6						
		7.0			271.12	237.							"		
									7						
					° ′		° ′								
									8						
		11.63													
		7.0			214.10	264							Sand gate backhoe		
		11.58							9						
		7.0			214.25	251							H " "		
		4.68							10						
		3.0			212.57	169.							4" walnut "		
		4.32							11						
		3.0			211.32	133.							"		
		4.32							12						
		3.0			211.18	133.									
		1.82							13				backhoe Mexican fence		
		1.0			257.26	84.									
		5.33							14				4" walnut "		
		5.2			239.45	34.									
		4.20							15				10" "		
		4.0			212.25	21.									
		4.25							16						
		4.0			162.40	26.									
		4.39							17						
		4.0			149.30	40.									
		2.65							18						
		2.8			145.20	66.							P. Pole "		
		10.60							19						
		8.0			132.49	161.							"		
		4.19							20						
		5.0			236.51	60.							12" apricot		
									21						

Additional Inform. Mexican wire fence from gate to car and along E for curved with grape vines

Date 1/17/58 Time 1:30 Date Checked Date Recorded Nov. 23 Date Recorded A. C. Johnson
Note Chkd. Checked Survey by Field Book No. Page No.

Form 301 10M 3-34

PLEASE RETURN TO
LOS ANGELES COUNTY SURVEYOR
700 HALL OF RECORDS

NOTE: ANY ADDITIONS OR CHANGES ON THIS SHEET MUST BE MADE OR CIRCLED IN RED INK, WITH DATE AND NAME OF PERSON MAKING CHANGE

Do not extend notes this side of this line

Transit at	Sight on	Stadia Intercepts	Stadia Distance	Stadia Rod	Horizontal Angle 0° to 360° Right	Horiz. Distance	+ Vertical Angle	Elevation of Point	+ Back Sight	+ Difference Elevation	Height of Instrument	+ Vertical Distance	REMARKS Station	Left	Right
Rd dept		1023				234			1						
P.1-2	P.1-1	8.0				~~224~~							BC - ℄ 20' conc pave		
		760							2						
		6.0			3.10	161.							"		
		608							3						
		50			14.10	109.							"		
									4						
													conc E of this pt under new grading		
		327							5						
		3.0			36.14	68.							E side grade sur		
		490							6						
		40			41.15	91.							W " "		
		184							7						
		1.0			95.36	85.							E " "		
		321							8						
		2.0			96.49	122.							W " "		
		248							9						
		1.0	149		113.20	148.	3.06						E " "		
		277							10						
		1.0	178		108.05	178	2.32						W " "		
		420							11						
		2.0	221		117.47	220	3.50						E		
		321							12						
		1.0	222		111.12	221.	2.58						W		
		181							13						
		1.0			101.22	82.							edge Trav rd		
		232							14						
		2.0			86.10	33.							"		
		323							15						
		3.0			63.40	24.							"		
		336							16						
		3.0			28.40	37.							"		
		280							17						
		2.0			15.23	81.							"		
		225							18						
		1.0			108.22	126.							"		
		182							19						
		1.0			102.—	83.							"		
		202							20						
		1.0	103		112.14	103	2.49						E "		
		162							21						
		1.0			111.14	63.							E "		

Add'l Inform.

F.B. 628 Pg. 78

Topography Description Legend: Side Mill ... S.H. Side of Draw S.D. Side of Ridge S.R. Head of Draw H.D. Bottom Draw B.D. Bottom Wash B.W. Top of Ridge T.R. Toe of Slope T.S.

Interc. of Draw V.D's Break in Slope ... S.S. Stop Slope ... S.S. Top of Cliff ... T.Cl. Bottom of Cliff ... B.Cl. Top of Spur ... T.Sp. Bottom Canyon ... B.Ca.

Side of Canyon S.Ca. Top of Bank T.B. Bottom of Bank B.B. Top of Cut ... T.C. Bottom of Cut ... B.C. Top of Fill ... T.F. Bottom of Fill ... B.F.

Stream ... Str. Flat ... Fl. Stream ... Str. Trail ... Tr. Pavement ... Pvt. Edge of Road E.Rd.

Transited Rd. Tr.Rd. Fence ... Fn. Int. Fences V.Fns. Ditch ... Dt. Telephone Pole T.P. Power Pole ... P.P. Culvert ... Cul.

Pits-Pl. Cedar-Ce. Sycamore ... Sy. Eucalyptus ... Eu. Plus combinations of these and all common standard abbreviations.

Form 301 10M 3-24

PLEASE RETURN TO
LOS ANGELES COUNTY SURVEYOR
700 HALL OF RECORDS

NOTE: ANY ADDITIONS OR CHANGES ON THIS SHEET MUST BE MADE OR CIRCLED IN RED INK, WITH DATE AND NAME OF PERSON MAKING CHANGE

Do not extend notes this side of this line

Transit at	Sight on	Stadia Intercepts	Stadia Distance	Stadia Rod—	Horizontal Angle 0° to 360° Right	Horiz. Distance	+ − Vertical Angle	Elevation of Point	+ Back Sight	+ − Difference Elevation	Height of Instrument	+ − Vertical Distance	REMARKS Station	Left	Right
Rd dgt P1.4	P1-2	4.12 / 4.0	1		133.25	13			1				W edge Trav rd		
		7.62 / 4.0			0.50	163			2				N "		
		5.10 / 4.0			2.52	111			3				W "		
		4.59 / 4.0			2.38	60			4				W "		
		5.29 / 5.0			350.18	30			5				W "		
		6.24 / 7.0			290.07	25			6				W "		
		7.43 / 7.0			271.58	44			7				W "		
		7.44 / 7.0			257.23	45			8				E "		
		11.04 / 10.0			270.03	107			9				W "		
		11.09 / 10.0			263.22	110			10				E "		
		11.73 / 10.0			269.02	174			11				W "		
		11.83 / 10.0			265.00	184			12				E "		
		11.23 / 9.0			268.30	224			13				W "		
		11.35 / 9.2			265.40	235			14				E "		
									15						
									16						
P-3A	P1.3				143.09	9'			17				1½" pipe line cont		
		2.65 / 2.0			153.55	66			18				"		
		4.38 / 3.0			153.37	139			19				¼ "		
	½	11.75 / 11.0			142.30	151			20				"		
		5.03 / 4.0			325.30	104			21				¾" "		
		5.92 / 5			337.40	93									

Add'n'l Inform.

Notes Chkd. 7-18-36 Checked

Date 8-18-36 Date

Surveyed A. C. Johnson

F.B. 608 Pg. 80

Topography Description Legend: Side Hill....S.H. Side of Draw S.D. Side of Ridge S.R. Head of Draw H.D. Bottom Draw B.D. Bottom Wash B.W. Top of Ridge T.R. Toe of Slope T.S. Inters. of Draws V.D's Break in Slope Bk.S. Steep Slope S.S. Top of Cliff T.Cl. Bottom of Cliff B.Cl. Toe of Spur T.Sp. Bottom Canyon B.Cn. Side of [illegible] Top of Bank T.B. Bottom of Bank B.B. Top of Cut T.C. Bottom of Cut B.C. Top of Fill T.F. Bottom of Fill B.F. [illegible] Flat Fl. Stream Str. Trail Tr. Pavement Pvt. Edge of Road E.Rd. [illegible] Fence [illegible] Ditch Di. Telephone Pole T.P. Power Pole P.P. Culvert Cul. [illegible] Sycamore Sy. Eucalyptus Eu. Plus combinations of these and all common standard abbreviations.

Form 301 10M 3-34

PLEASE RETURN TO
LOS ANGELES COUNTY SURVEYOR
700 HALL OF RECORDS

NOTE: ANY ADDITIONS OR CHANGES ON THIS SHEET MUST BE MADE OR CIRCLED IN RED INK, WITH DATE AND NAME OF PERSON MAKING CHANGE

Do not extend notes this side of this line

Transit at	Sight on	Stadia Intercepts	Stadia Distance	Stadia Rod —	Horizontal Angle 0° to 360° Right	Horiz. Distance	+ — Vertical Angle	Elevation of Point	+ Back Sight	+ — Difference Elevation	Height of Instrument	+ — Vertical Distance	REMARKS Station	Left	Right
		6.48			°		° '		1						
P-34	Pl-3	6.0 / 10.40			6°00'	69.	° '		2				3/4 pipe line		
		9.0 / 3.32			295°55'	146.	° '		3				"		
		5 / 5.80			176°20'	33.	° '		4				E Trav Rd.		
		5 / 4.78			161°55'	81.	° '		5				E "		
		4 / 5.29			155°35'	79.	° '		6				W "		
✓		5.0 / 3.20			161°50'	30.	° '		7				W "		
		3.0 / 3.34			331°41'	26.	° '		8				W "		
		5.0			310°28'	35.	° '		9				E "		
					° '		° '		10						
Pl-12	Pl-11	11.90 / 9.0			229°55'	291.	° '		11				E side top dw.		
		11.48 / 9.0			236°24'	249.	° '		12				E "		
		9.61 / 8.0			240°26'	162.	° '		13				E "		
		10.10 / 9.0			253°47'	111.	° '		14				E "		
		5.42 / 4.0			258°40'	163.	° '		15				W "		
		4.25 / 4.0			292°50'	76.	° '		16				E "		
✓		5.35 / 4.0			271°57'	136.	° '		17				W "		
		4.22 / 4.0			332°15'	63.	° '		18				E "		
		5.28 / 4.0			289°12'	129.	° '		19				W "		
		5.16 / 4.0			294°49'	117.	° '		20				W "		
		3.26 / 3.0			21°50'	77.	° '		21				E "		
		4.22 / 3.0			318°45'	123.							W		

Add'n'l Inform.

Form 381 18M 3-34

PLEASE RETURN TO

LOS ANGELES COUNTY SURVEYOR

700 HALL OF RECORDS

NOTE: ANY ADDITIONS OR CHANGES ON THIS SHEET MUST BE MADE OR CIRCLED IN RED INK, WITH DATE AND NAME OF PERSON MAKING CHANGE

Do not extend notes this side of this line

Instrument A. C. Johnson

Stadia Intercepts	Horizontal Angle 0° to 360° Right	Horiz. Distance	Back Sight	Remarks Station
5.18 / 4.0	323 02	119.	1	W side Tp dw
5.14 / 4.0	333 58	115.	2	W "
5.25 / 4.0	337 51	126.	3	W "
5.10 / 4.0	345 55	111.	4	W "
4.15 / 3.0	358 20	116.	5	W "
2.11 / 1.0	38 57	112.	6	E "
5.30 / 4.0	10 41	131.	7	W "
5.37 / 4.0	19 40	158.	8	W "
2.92 / 1.0	36 59	193.	9	E "
3.18 / 1.0	38 40	219.	10	E "
4.36 / 2.0	36 38	237.	11	E "
3.87 / 2.0	19 37	188.	12	W "
3.74 / 1.0	27 13	275.	13	E "
6.28 / 4.0	16 41	229.	14	W "
5.10 / 2.0	19 18	311.	15	E "
7.65 / 5.0	12 54	266.	16	W "
9.50 / 6.0	12 54	351.	17	E "
4.70 / 2.0	10 08	271.	18	W "
4.75 / 2.0	25 22	276.	19	50" oak
4.93 / 2.0	7 10	294.	20	W side Tp dw
4.80 / 1.0	1 15	381.	21	"

Add'l Inform.

Form 301 10M 3-34

PLEASE RETURN TO
LOS ANGELES COUNTY SURVEYOR
700 HALL OF RECORDS

NOTE: ANY ADDITIONS OR CHANGES ON THIS SHEET MUST BE MADE OR CIRCLED IN RED INK, WITH DATE AND NAME OF PERSON MAKING CHANGE

Do not extend notes this side of this line

Transit at	Sight on	Stadia Intercepts	Stadia Distance	Stadia Rod—	Horizontal Angle 0° to 360° Right	Horiz. Distance	+ — Vertical Angle	Elevation of Point	+ Back Sight	+ — Difference Elevation	Height of Instrument	+ — Vertical Distance	REMARKS Station	Left	Right
		4.90							1				17" widen wire 2-strand barbed wire		
P1-12	P1-11	1.0		—	1.24	391.							Fn. Line		
		5.15							2						
		2.0		—	5.22	316.							18" oak		
		4.05							3						
		1.0		—	7.20	306.							Fn. line		
		4.23							4						
		2.0		—	16.05	224.							"		
		4.21							5						
		3.0		—	3.17	122.							"		
		4.17							6						
		3.0		—	352.27	118.							"		
		4.54							7						
		3.0		—	338.20	155.							"		
		4.16							8						
		3.0		—	300.34	117.							end "		
		7.64							9						
		6.0		—	257.28	165.							begin "		
		8.32							10						
		6.0		—	250.55	233.							end "		
		3.18							11						
		3.0		—	14.02	69.							gate post barbed wire ga		
		3.51							12						
		3.0		—	20.30	52.							" " "		
									13						
				—	90.10	3							"		
		5.93							14						
		5.0		—	195.04	94.							"		
		7.05							15						
		5.0		—	194.02	206							"		
		3.66							16						
		2.0		—	344.38	167.							8" apple tr		
		3.67							17						
		2.0		—	358.54	168.							10" "		
		4.10							18						
		1.0		—	350.00	311.							14" "		
		3.77							19						
		1.0		—	327.32	298.							12" "		
		3.52							20						
		1.0		—	333.15	253.							8" "		
									21						

Add'n'l Inform.

Topography Description Legend: Side of Draw S.D. Side of Draw H.D. Side of Ridge S.R. Head of Draw H.D. Bottom Draw B.D. Bottom Wash B.W. Top of Ridge T.R. Toe of Slope T.S.

Intert. of Draw V.D's Break in Slope B.S. Strap Slope S.S. Top of Cliff T.Cl. Bottom of Cliff B.Cl. Top of Spur T.Sp. Bottom Canyon B.Cn.

Side of Canyon S.Cn. Top of Bank T.B. Bottom of Bank B.B. Top of Cut T.C. Bottom of Cut B.C. Top of Fill T.F. Bottom of Fill B.F.

Sadale Sa. Swale Sw. Flat Fl. Stream Str. Trail Tr. Pavement Pvt. Edge of Road E.Rd.

Transit Rd. Tr. Rd. Fence Fn. Int. Fence V. Fn. Ditch Dt. Telephone Pole T.P. Power Pole P.P. Culvert Cul.

Dist. O. Pl. Pr. Pine Pl. Cedar Cr. Sycamore Sy. Eucalyptus Eu. Plus combinations of these and all common standard abbreviations.

Form 301 1SM 3-34

PLEASE RETURN TO
LOS ANGELES COUNTY SURVEYOR
700 HALL OF RECORDS

NOTE: ANY ADDITIONS OR CHANGES ON THIS SHEET MUST BE MADE OR CIRCLED IN RED INK, WITH DATE AND NAME OF PERSON MAKING CHANGE

Do not extend notes this side of this line

Notes Chkd. [illegible] Checked Date 11-18-35 Date Survey by [illegible] Hammond Notes [illegible] Map No. Instrument [illegible] Johnson

Transit at	Sight on	Stadia Intercepts	Stadia Distance	Stadia Rod	Horizontal Angle 0° to 360° Right	Horiz. Distance	Vertical Angle	Elevation of Point	Back Sight	Difference Elevation	Height of Instrument	Vertical Distance	Remarks Station
P1-12	P1-11	580 / 1.0			312°50'	481.			1				E edge Tr rd.
		590 / 1.0			311°08'	491.			2				W "
		560 / 1.0			301°44'	461.			3				E "
		572 / 1.0			301°12'	473.			4				W
		552 / 1.0			295°20'	453.			5				E
		560 / 1.0			294°10'	461.			6				W
		522 / 1.0			291°00'	423.			7				E end 12"x12" wooden
		551 / 1.0			271°38'	452.			8				W "
		518 / 1.0			274°50'	419.			9				E edge Tr rd.
✓		525 / 1.0			272°40'	426.			10				W "
		505 / 1.0			276°15'	406.			11				E "
		515 / 1.0			274°13'	416.			12				W "
		515 / 1.0			216°04'	416			13				E "
		525 / 1.0			225°13'	426.			14				W "
		750 / 1.0			252°10'	451.			15				W "
		738 / 1.0			252°50'	439.			16				E "
		528 / 1.0			279°50'	469.			17				48" oak
		685 / 1.0			300°40'	586.			18				48" "
		545 / 1.0			313°35'	446.			19				6" apple
	½	335 / 1.0			325°51'	471.			20				6" "
		472 / 1.0			316°50'	373.			21				6" "

Add'l Inform.

Form 301 10M 3-34

PLEASE RETURN TO
LOS ANGELES COUNTY SURVEYOR
700 HALL OF RECORDS

NOTE: ANY ADDITIONS OR CHANGES ON THIS SHEET MUST BE MADE OR CIRCLED IN RED INK, WITH DATE AND NAME OF PERSON MAKING CHANGE

Do not extend notes this side of this line

Transit at	Sight on	Stadia Intercepts	Stadia Distance	Stadia Rod—	Horizontal Angle 0° to 360° Right	Horiz. Distance	+ Vertical Angle —	Elevation of Point	+ Back Sight	+ Difference Elevation —	Height of Instrument	+ Vertical Distance —	REMARKS Station	Left	Right
		5.25			° '		° '		1						
P1-12	P1-11	1.0			329.03,	426.	° '		2				5" pear		
		5.7													
		1.0			326.19,	411.	° '		3				14" "		
✓	½	2.93													
		1.0			328.03,	387.	° '		4				8" apple		
					° '		° '		5						
		6.88													
P1-13	P1-12	3.0			321.23,	389.	° '		6				W. side Tp dw.		
		9.07													
		6.0			317.24,	309.	° '		7				W "		
		2.82													
		5.0			316.13,	283.	° '		8				W "		
		2.70													
		5.0			312.08,	271.	° '		9				W "		
		2.90													
		5.0			314.31,	291.	° '		10				W "		
		6.97													
		4.0			312.50,	298.	° '		11				W "		
		6.90													
✓		4.0			307.05,	291.	° '		12				W "		
		8.58													
		6.0			305.18,	259.	° '		13				W "		
		7.15													
		4.0	P. 6 or 0		292.43,	216.	° '		14				W "		
		5.5 W													
		4.0			291.37,	157.	° '		15				E "		
		6.68													
		5.0			222.57,	169.	° '		16				W "		
		6.08													
		4.0			220.48,	209.	° '		17				W "		
		6.08													
		4.0			265.34,	209.	° '		18				W "		
		6.12													
		5.0			250.04,	113.	° '		19				E "		
		6.20													
		5.0			255.18,	171.	° '		20				W "		
		7.22													
		6.0			242.44,	163.	° '		21				W "		
		7.81													
		6.0			234.40	182.							W "		

Adm. Instrument

Form 301 10M 3-34

PLEASE RETURN TO
LOS ANGELES COUNTY SURVEYOR
700 HALL OF RECORDS

NOTE: ANY ADDITIONS OR CHANGES ON THIS SHEET MUST BE MADE OR CIRCLED IN RED INK, WITH DATE AND NAME OF PERSON MAKING CHANGE

Do not extend notes this side of this line

Transit at	Sight on	Stadia Intercepts	Stadia Distance	Stadia Rod—	Horizontal Angle 0° to 360° Right	Horiz. Distance	+ — Vertical Angle	Elevation of Point	+ Back Sight	+ — Difference Elevation	Height of Instrument	+ — Vertical Distance	REMARKS Station	Left	Right
		8.95			° ′		° ′		1						
P1-12	P1-12	7.0			224.12	196.							W side Tp dw.		
		4.85			° ′		° ′		2						
		8.0			211.12	~~286.~~ 7 Why									
		9.80					° ′		3				E "		
		7.0			216.35	231.									
		11.40					° ′		4				W "		
		8.0			204.40	216.									
							° ′		5				E "		
		2.0			90.00	3									
		4.83					° ′		6				barbed wire fn.		
		2.0			335.10	284.									
		4.58					° ′		7				3-14" willow		
		2.0			326.12	259.									
		4.49					° ′		8				5-10" "		
		2.0			318.42	250.									
		6.23					° ′		9				2-10" "		
		8.0			9.35	224.									
		2.6					° ′		10				36" oak		
		5.0			285.45	27.									
		1.42					° ′		11				50" "		
		5.0			178.54	147.									
		5.35					° ′		12				barbed wire fn.		
		3.0			179.49	236.									
		1.21					° ′		13				48" oak "		
		4.0			191.50	222.									
		6.15					° ′		14				barbed wire fn.		
		4.0			204.40	216.									
		5.30					° ′		15				and "		
		3.0			203.15	231.									
		4.31					° ′		16				1-8" 1-6" Twin oak		
		2.0	232		260°-39′-45″	232							Set 1x2 @ 199°-40′-00″ @ 30′-6 Line		
							° ′		17				P-13 A 99°-20′-00″		
					° ′										
							° ′		18						
					° ′										
							° ′		19						
		4.31													
P-13A	P1-13	2.0			° ′	232.			20				P1-13		
		11.46					° ′								
		10.0			293.32	117.			21				16" willow		
		9.90													
		9.0			11.54	91.							18" "		

Add "P" Inform.

Form 301 10M 3-34

PLEASE RETURN TO
LOS ANGELES COUNTY SURVEYOR
700 HALL OF RECORDS

NOTE: ANY ADDITIONS OR CHANGES ON THIS SHEET MUST BE MADE OR CIRCLED IN RED INK, WITH DATE AND NAME OF PERSON MAKING CHANGE

Do not extend notes this side of this line

Transit at	Sight on	Stadia Intercepts	Stadia Distance	Stadia Rod→	Horizontal Angle 0° to 360° Right	Horiz. Distance	+ − Vertical Angle	Elevation of Point	+ Back Sight	+ − Difference Elevation	Height of Instrument	+ − Vertical Distance	REMARKS Station	Left	Right
		9.70							1						
P-13 A	Pl-13	9.0			5.22	71.							14" willow		
		5.72							2						
		5.0			350.16	73.							10" oak		
		5.76							3						
		5.0			329.10	77.							40" "		
		10.39							4						
		9.0			294.26	140.							8" "		
		10.45							5						
		9.0			294.26	146.							6" "		
		7.42							6						
		6.0			292.18	143.							10" "		
		7.62							7						
		6.0			291.35	163.							12" "		
		7.65							8						
		6.0			288.51	166.							8" "		
		9.76							9						
		8.0			286.45	177.							6" "		
		6.94							10						
		5.0			286.18	195.							8" "		
		10.25							11						
		8.0			284.30	225.							14" "		
		10.13							12						
		8.0			284.30	214.							6" Will		
		6.31							13				alternate line		
		5.0			282.13	132.							approx loc. Pl		
		3.29							14						
		2.0			271.08	130.							48" oak		
		3.63							15						
		2.0			233.32	164.							52" "		
		3.10							16						
		1.0	211		200.20	210.	3.05						26" "		
		2.73							17						
		1.0	174		164.25	174.	2.35						5' oak		
		3.21							18						
		1.0	222		163.32	222.	2.54						24" "		
		2.95							19						
		1.0	196		192.21	196.	2.47						S. cor	20x14 Movie set	
		3.00							20						
		1.0	201		198.03	201.	2.47						N cor		
		2.90							21						
		1.0			228.56	190.							E side Iron rd.		

Add'n'l Inform.

PLEASE RETURN TO
LOS ANGELES COUNTY SURVEYOR
700 HALL OF RECORDS

NOTE: ANY ADDITIONS OR CHANGES ON THIS SHEET MUST BE MADE OR CIRCLED IN RED INK, WITH DATE AND NAME OF PERSON MAKING CHANGE

Do not extend notes this side of this line

Form 367 10M 3-34

Survey of Liberty Cyn Rd
Survey by [illegible]
Notes Chkd. [illegible] Date 11-17
A. C. Johnson

Transit at	Sight on	Stadia Intercept	Horizontal Angle 0° to 360° Right	Horiz. Distance	Remarks Station
PI 13A	13 PI 12	3.04 / 1.0	228°52'	205.	W side Tran rd.
		2.68 / 1.0	209°38'	149.	E "
		2.21 / 1.0	"	162.	W "
		2.22 / 1.0	181°06'	123.	E "
		2.32 / 1.0	"	133.	W "
		2.15 / 1.0	152°36'	116.	E "
		2.28 / 1.0	"	129.	W "
		4.36 / 3.0	126°10'	137.	E "
		5.52 / 4.0	"	153.	W "
		5.66 / 4.0	114°32'	167.	E "
		4.80 / 3.0	"	181.	W "
		6.12 / 4.0	97°51'	213.	E "
		7.22 / 5.0	"	223.	W "
		9.51 / 7.0	87°04'	252.	E "
		5.62 / 2.0	"	263.	W "
		10.97 / 8.0	79°52'	298.	E "
		6.18 / 2.0	"	319.	W " approx. loc. P.I.
		6.10 / 3.0	78°07'	311.	alternate line
13A POT	PI 13	3.60 / 2.0	323°30'	361.	W side Tp dw
		2.35 / 2.0	325°07'	236.	W "

Add'l Inform.

Form 301 10M 3-34

PLEASE RETURN TO
LOS ANGELES COUNTY SURVEYOR
700 HALL OF RECORDS

NOTE: ANY ADDITIONS OR CHANGES ON THIS SHEET MUST BE MADE OR CIRCLED IN RED INK, WITH DATE AND NAME OF PERSON MAKING CHANGE

Do not extend notes this side of this line

Transit at	Sight on	Stadia Intercepts	Stadia Distance	Stadia Rod	Horizontal Angle 0° to 360° Right	Horiz. Distance	+ Vertical Angle	Elevation of Point	+ Back Sight	+ Difference Elevation	Height of Instrument	+ Vertical Distance	REMARKS Station	Left	Right
		6.95			° '		° '		1						
PDT-13A	Pl. 13	4.0		—	319.11	296.	° '	—		—	—	—	W. side Tp dw		
		7.55							2						
		5.0		—	321.08	256.	° '	—		—	—	—	W "		
		7.44							3						
		5.0		—	318.32	245.	° '	—		—	—	—	W "		
		6.30							4						
		4.0		—	340.48	231.	° '	—		—	—	—	E "		
		9.90							5						
		8.0		—	309.29	191.	° '	—		—	—	—	W. "		
		9.66							6						
		8.0		—	310.27	167.	° '	—		—	—	—	W "		
		5.90							7						
		4.0		—	338.57	191.	° '	—		—	—	—	E "		
		8.48							8						
		7.0		—	322.36	149.	° '	—		—	—	—	W. "		
		6.25							9						
		4.0		—	347.12	226.	° '	—		—	—	—	E "		
		5.98							10						
		4.0		—	342.29	199.	° '	—		—	—	—	E "		
		5.20							11						
		4.0		—	343.03	161.	° '	—		—	—	—	E "		
		6.18							12						
		5.0		—	348.37	119.	° '	—		—	—	—	E "		
		5.82							13						
		5.0		—	350.11	83.	° '	—		—	—	—	E "		
		6.47							14						
		6.0		—	336.31	48.	° '	—		—	—	—	E "		
		6.45							15						
		6.0		—	320.03	46.	° '	—		—	—	—	E "		
		10.33							16						
		10.0		—	268.15	34.	° '	—		—	—	—	E "		
		10.36							17						
		10.0		—	229.20	37.	° '	—		—	—	—	36" oak		
		10.53							18						
		10.0		—	218.28	54.	° '	—		—	—	—	E side Tp dw.		
		9.06							19						
		8.0		—	192.44	107.	° '	—		—	—	—	36" oak "		
		2.93							20						
		2.0		—	160.09	94.	° '	—		—	—	—	22" oak		
		6.38							21						
		5.0		—	190.48	139.		—		—	—	—	E side Tp dw		

Add'n'l Inform.

Topography Description Legend:
Side Hill ... S.H. Bottom Draw B.D.
Side of Draw S.D. Bottom Wash B.W.
Side of Ridge S.R. Top of Ridge T.R.
Head of Draw H.D. Top of Slope T.S.

Inters. of Draws V.D's Break in Slope Bk.S. Steep Slope ... S.S. Top of Cliff ... T.Cl. Bottom of Cliff ... B.Cl. Top of Spur ... T.Sp. Bottom Canyon ... B.Cn.

Side of Canyon S.Cn. Top of Bank T.B. Bottom of Bank B.B. Top of Cut ... T.C. Bottom of Cut ... B.C. Top of Fill ... T.F. Bottom of Fill B.F.

Saddle ... Sd. Swale ... Sw. Flat ... Fl. Stream ... Str. Trail ... Tr. Pavement ... Pvt. Edge of Road E.Rd.

Transfer Rd. Tr.Rd. Fence ... Fn. Int. Fences V.Fns. Ditch ... Dt. Telephone Pole T.P. Power Pole ... P.P. Culvert ... Cul.

Oak-D. Fir-Pr. Pine-Pl. Cedar-Cd. Sycamore ... Sy. Eucalyptus ... Eu. Plus combinations of these and all common standard abbreviations.

Form 301 IBM 3-34

PLEASE RETURN TO
LOS ANGELES COUNTY SURVEYOR
700 HALL OF RECORDS

NOTE: ANY ADDITIONS OR CHANGES ON THIS SHEET MUST BE MADE OR CIRCLED IN RED INK, WITH DATE AND NAME OF PERSON MAKING CHANGE

Do not extend notes this side of this line

Transit at	Sight on	Stadia Intercepts	Stadia Distance	Stadia Rod—	Horizontal Angle 0° to 360° Right	Horiz. Distance	+ — Vertical Angle	Elevation of Point	+ Back Sight	+ — Difference Elevation	Height of Instrument	+ — Vertical Distance	REMARKS Station	Left	Right
		5.92			° '		° '		1						
POT-124	P.1.12	6.0			193°58'	183.	° '		2				E side Tp dw		
		8.50													
		6.0			189°00'	251.	° '		3				E "		
		7.42													
		6.0			322°38'	143.	° '		4				W side Tp dw barbed wire		
		8.10													
		2.0			309°48'	111.	° '		5				barbed wire fence		
		8.00													
		7.00			" ° '	101.	° '		6				W. side Tp dw		
		8.92													
		8.0			279°40'	93.	° '		7				barbed wire fence		
		8.84													
		8.0			" ° '	85.	° '		8				W. side Tp dw		
		10.08													
		9.0			84°33'	109.	° '		9				W. side Tp dw barbed wire		
		9.98													
		9.0			255°42'	99.	° '		10				"	"	
		10.04													
		9.0			247°50'	105.	° '		11				"	"	
		10.15													
		9.0			218°16'	116.	° '		12				"		
		10.53													
		9.0			211°08'	154.	° '		13				"		
		8.81													
		7.0			213°06'	186.	° '		14				"		
		11.11													
		9.0			208°47'	212.	° '		15				"		
		11.30													
		9.0			205°23'	231.	° '		16				"		
		10.93													
		8.0			204°27'	294.	° '		17				"	"	
		9.92													
		8.0			218°17'	173.	° '		18					"	
		10.88													
		8.0			210°35'	289.	° '		19				E side Tp rd		
		10.07													
		7.0			211°28'	308.	° '		20				W "		
		10.30													
		8.0			213°38'	231.	° '		21				E "		
		10.37													
		8.0			215°43'	238.	° '						N "		

Add'l Inform.

Notes Check
Date 1-13-34
Checked
Date
Surveyed by
Date
Drawn by
Date
Traced by
Date
Checked by
Date

Form 301 10M 8-34

PLEASE RETURN TO
LOS ANGELES COUNTY SURVEYOR
700 HALL OF RECORDS

NOTE: ANY ADDITIONS OR CHANGES ON THIS SHEET MUST BE MADE OR CIRCLED IN RED INK, WITH DATE AND NAME OF PERSON MAKING CHANGE

Do not extend notes this side of this line

Transit at	Sight on	Stadia intercepts	Stadia Distance	Stadia Rod—	Horizontal Angle 0° to 360° Right	Horiz. Distance	+ — Vertical Angle	Elevation of Point	+ Back Sight	+ — Difference Elevation	Height of Instrument	+ — Vertical Distance	REMARKS Station	Left	Right
		9.82			° '		° '		1						
POT-13A	P.I.-13	8.0			218° 37'	187.	° '		2				E side Trail		
		9.82													
		8.0			221° 25'	187.	° '		3				W " "		
		9.38													
		8.0			239° 17'	139.	° '		4				E		
		6.43													
		5.0			240° 07'	144.	° '		5				W		
		7.23											approx loc P.I.		
		6.0			258° 00'	124.	° '		6				alternate line		
		7.25			"										
		6.0			° '	126.	° '		7				E side Tr. rd.		
		6.33													
		5.0			259° 54'	134.	° '		8				W "		
		7.38													
		6.0			288° 02'	139.	° '		9				E "		
		6.58													
		5.0			"	154.	° '		10				W "		
		5.86													
		5.0			303° 57'	187.	° '		11				E "		
		5.90													
		4.0			301° 07'	191.	° '		12				W "		
		9.25													
		9.0			271° 21'	76.	° '		13				8" 12" Twin oak		
							° '		14						
		7.25													
P.I.4	P.I.-13	4.0			339° 44'	426.	° '		15				E side Trail		
		9.30													
		5.0			328° 27'	431.	° '		16				W "		
		6.68													
		3.0			337° 35'	369.	° '		17				E "		
		6.70													
		3.0			335° 47'	371.	° '		18				W "		
		6.00													
		3.0			334° 40'	301.	° '		19				E "		
		5.05													
		2.			332° 20'	306.	° '		20				W "		
		7.22													
		5.			327° 17'	223	° '		21				E		
		4.43													
		4.0			325° 30'	234.							W		

Additional Inform.

Form 301 18M 3-34

PLEASE RETURN TO
LOS ANGELES COUNTY SURVEYOR
700 HALL OF RECORDS

NOTE: ANY ADDITIONS OR CHANGES ON THIS SHEET MUST BE MADE OR CIRCLED IN RED INK, WITH DATE AND NAME OF PERSON MAKING CHANGE

Do not extend notes this side of this line

Transit at	Sight on	Stadia Intercepts	Stadia Distance	Stadia Rod—	Horizontal Angle 0° to 360° Right	Horiz. Distance	+ —	Vertical Angle	Elevation of Point	+ Back Sight	+ —	Difference Elevation	Height of Instrument	+ —	Vertical Distance	REMARKS Station	Left	Right
		3.72			° '			° '		1								
P.I.-14	P.I.-13	2.0 3.84			309.54,	173.		° '		2						E side Trd		
		2.0 5.52			" ° '	185.		° '		3						N "		
		4.0 4.22			289.40,	153.		° '		4						E "	Tp dk	
		3.0 1.40			" ° '	163.		° '		5						W "		
		5.3 6.52			269.14,	141.		° '		6						E "		
		5.0 8.41			" ° '	153.		° '		7						W "		
		7.0 8.52			248.29,	142.		° '		8						E "		
		7.0 8.70			250.31,	153.		° '		9						W "		
		7.0 8.82			225.10,	171.		° '		10						E "		
		7.0 4.08			" ° '	183.		° '		11						W "		
		9.0 6.20			212.12,	209.		° '		12						E "		
		4.0 6.95			212.25,	221.		° '		13						W "		
		4.0 9.58			210.22,	196.		° '		14						W. side Tp dw.		
		8.0 10.80			224.28,	159.		° '		15						W "		
		9.0 5.54			181.40,	181.		° '		16						E "		
		4.0 7.82			230.31,	155.		° '		17						W "		
		4.0 8.38			169.07,	143.		° '		18						E "		
		7.0 9.33			193.08,	139.		° '		19						E "		
		8.0 4.70			208.52,	134.		° '		20						E "		
		4.0 6.64			217.05,	71.		° '		21						E "		
		6.0			299.31,	53.										C W "		

ASE-P1 Interm.

Date 11-9-63 Time Checked Checked Surveyed by Recorded by A. C. Tolstoy

Form 301 10M 3-34

PLEASE RETURN TO
LOS ANGELES COUNTY SURVEYOR
700 HALL OF RECORDS

NOTE: ANY ADDITIONS OR CHANGES ON THIS SHEET MUST BE MADE OR CIRCLED IN RED INK, WITH DATE AND NAME OF PERSON MAKING CHANGE

Do not extend notes this side of this line

Transit at	Sight on	Stadia intercepts	Stadia Distance	Stadia Rod—	Horizontal Angle 0° to 360° Right	Horiz. Distance	+ Vertical Angle —	Elevation of Point	+ Back Sight	+ Difference Elevation —	Height of Instrument	+ Vertical Distance —	REMARKS Station	Left	Right
		7.5													
P1-14	P1-13	7.0		—	230° 00'	56.	° '	—	1	—	—	—	E side Top dw		
		14.0													
		5.0		—	230° 27'	141.	° '	—	2	—	—	—	W "		
		5.05													
		4.0		—	249° 47'	106.	° '	—	3	—	—	—	W "		
		5.95													
		5.0		—	259° 44'	96.	° '	—	4	—	—	—	W "		
		5.44													
		5.0		—	287° 40'	45.	° '	—	5	—	—	—	E "		
		12.2													
		5.0		—	266° 25'	123.	° '	—	6	—	—	—	W "		
		15.0													
		5.0		—	304° 43'	151.	° '	—	7	—	—	—	W "		
		5.0													
		4.0		—	339° 48'	101.	° '	—	8	—	—	—	E "		
		5.53													
		4.0		—	316° 34'	154.	° '	—	9	—	—	—	W "		
		5.21													
		4.0		—	335° 07'	166.	° '	—	10	—	—	—	E "		
		5.55													
		4.0		—	332° 35'	156.	° '	—	11	—	—	—	W "		
		5.18													
		4.0		—	353° 15'	119.	° '	—	12	—	—	—	E "		
		5.90													
		4.0		—	334° 30'	191.	° '	—	13	—	—	—	W "		
		3.99													
		2.0		—	354° 52'	200	° '	—	14	—	—	—	E "		
		4.30													
		2.0		—	336° 44'	231.	° '	—	15	—	—	—	W "		
		3.45													
		1.0		—	355° 54'	246.	° '	—	16	—	—	—	E "		
		3.85													
		1.0		—	342° 58'	286.	° '	—	17	—	—	—	W "		
		6.28													
		3.8		—	352° 43'	329.	° '	—	18	—	—	—	E "		
		5.29													
		2.0		—	340° 22'	330.	° '	—	19	—	—	—	W "		
		5.50													
		2.8		—	340° 48'	351.	° '	—	20	—	—	—	W "		
		6.00													
		3.0		—	352° 42'	401.	° '	—	21	—	—	—	E "		

Form 301 10M 3-34

PLEASE RETURN TO
LOS ANGELES COUNTY SURVEYOR
700 HALL OF RECORDS

NOTE: ANY ADDITIONS OR CHANGES ON THIS SHEET MUST BE MADE OR CIRCLED IN RED INK, WITH DATE AND NAME OF PERSON MAKING CHANGE

Do not extend notes this side of this line

Transit at	Sight on	Stadia Intercepts	Stadia Distance	Stadia Red—	Horizontal Angle 0° to 360° Right	Horiz. Distance	± Vertical Angle	Elevation of Point	+ Back Sight	± Difference Elevation	Height of Instrument	± Vertical Distance	Remarks Station	Left	Right
PL-14	PL-13	9.60 / 6.0			340°23'	361.			1				W side Tp dw		
	1/2	5.43 / 4.0			343°30'	387.			2				W "		
		9.60 / 5.0			343°17'	441.			3				W "		
		10.65 / 6.0			341°34'	466.			4				W "		
		9.20 / 5.0			342°44'	421.			5				barbed wire fence		
		5.00 / 2.0			336°30'	301.			6				"		
		5.06 / 3.0			327°10'	205.			7				"		
		7.48 / 6.0			310°14'	149.			8				"		
		6.37 / 4.0			290°07'	138.			9				and "		
		8.23 / 7.0			266°12'	124.			10				bay "		
		10.60 / 9.0			223°20'	161.			11				"		
		8.62 / 8.0			222°34'	63.			12				6" oak.		
		11.38 / 10.0			203°15'	139.			13				12" oak.		
		11.30 / 11.0			207°50'	31.			14				6" "		
		6.94 / 6.0			241°00'	95.			15				20" oak		
		1.97 / 6.0			"	98.			16				20" "		
		3.33 / 2.0			223°12'	134.			17				10" "		
		5.20 / 4.0			225°45'	121.			18				6" "		
		3.40 / 1.0			341°22'	241.			19				exterior Mexic set		
		4.25 / 2.0			295°31'	226.			20				"		
		4.50 / 1.0			299°37'	351.			21				"		

Notes Chkd. T.J.S. Checked
Date 11-17-35 Date
Survey by
Indexed A. C. Johnson

Form 301 10M 3-34

PLEASE RETURN TO
LOS ANGELES COUNTY SURVEYOR
700 HALL OF RECORDS

NOTE: ANY ADDITIONS OR CHANGES ON THIS SHEET MUST BE MADE OR CIRCLED IN RED INK, WITH DATE AND NAME OF PERSON MAKING CHANGE

Do not extend notes this side of this line

Transit at	Sight on	Stadia Intercepts	Stadia Distance	Stadia Rod→	Horizontal Angle 0° to 360° Right	Horiz. Distance	+ Vertical Angle	Elevation of Point	+ Back Sight	+ Difference Elevation	Height of Instrument	+ Vertical Distance	REMARKS Station	Left	Right
		454			°	37	°		1						
P1-14	P1-13	2.0			303.28	255	°		2				Exterior Mosaic Jct		
		483													
		1.0			310.11	384	°		3				"		
		422													
		1.0			325.10	323	°		4				"		
		430													
		1.0			328.11	331	°		5				"		
		448													
		1.0			329.37	349	°		6				"		
		488													
		1.0			318.13	389	°		7				"		
		630													
		2.0			332.44	431	°		8				"		
		520											approx Loc. P.I.		
		2.0			337.18	361	°		9				alternate Line		
		550													
		2.0			314.18	351	°		10				36" oak		
		422			°		°		11				approx Loc. P.I.		
P1-15	P1-14	1			332.08	323	°		12				alternate Line		
		514													
		5.0			295.50	15	°		13				E side Tp dw		
		602													
		5.0			"	103	°		14				W "		
		527													
		5.0			238.35	28	°		15				E "		
		722													
		6			245.33	123	°		16				W "		
		480													
		4.0			222.17	81	°		17				E "		
		842													
		7			238.33	143	°		18				W "		
		863													
		7			230.55	164	°		19				W "		
		630													
		5			210.02	131	°		20				E "		
		604													
		4			220.13	205	°		21				W "		
		617													
		[illegible]			198.08	218							E "		

Add'l Inform.

Form 301 10M 3-34

PLEASE RETURN TO
LOS ANGELES COUNTY SURVEYOR
700 HALL OF RECORDS

NOTE: ANY ADDITIONS OR CHANGES ON THIS SHEET MUST BE MADE OR CIRCLED IN RED INK, WITH DATE AND NAME OF PERSON MAKING CHANGE

Do not extend notes this side of this line

Transit at	Sight on	Stadia Intercepts	Stadia Distance	Stadia Rad—	Horizontal Angle 0° to 360° Right	Horiz. Distance	+ − Vertical Angle	Elevation of Point	+ Back Sight	+ − Difference Elevation	Height of Instrument	+ − Vertical Distance	REMARKS Station	Left	Right
		4.50			° '		° '		1						
P1-15	P1-14	2			211.07	251.							W side Tp dw		
		5.38					° '		2						
		3			194.25	239.							E "		
		6.12					° '		3						
		4			200.23	213.							6" oak		
		3.79					° '		4						
		3			125.15	80.							48" "		
		11.45					° '		5						
		9			208.00	246.							36" "		
		10.55					° '		6						
		9			206.54	256.							36"=24" Trin oak		
		9.35					° '		7						
		7			301.17	36.							8" oak		
		11.20					° '		8						
		10.0			238.18	121.							12" "		
		11.38					° '		9						
		11.			282.48	39.							7" "		
		6.24					° '		10						
		50			261.14	125.							50" " [illegible]		
		4.36					° '		11						
		2			290.55	237.							5' oak		
		6.30					° '		12						
		5			274.33	131.							E side Tr rd		
		8.42					° '		13						
		7			"	143.							W "		
		6.45					° '		14						
		5			242.17	146.							E "		
		7.53					° '		15						
		6.0			249.10	154.							W "		
		9.95					° '		16						
		8.			226.58	195.							E "		
		10.05					° '		17						
		8			"	206.							W "		
		6.50					° '		18						
		4			217.00	251.							E "		
		8.52					° '		19						
		6.0			219.10	252.							W "		
		10.24					° '		20				approx loc P.1		
		8			219.23	225.							alternate [illegible]		
		4.88					° '		21						
		1.			[illegible]	309.							E side Tr rd		

Add'n'l Inform.

Form 301 10M 3-34

PLEASE RETURN TO
LOS ANGELES COUNTY SURVEYOR
700 HALL OF RECORDS

NOTE: ANY ADDITIONS OR CHANGES ON THIS SHEET MUST BE MADE OR CIRCLED IN RED INK, WITH DATE AND NAME OF PERSON MAKING CHANGE

Do not extend notes this side of this line

Transit at	Sight on	Stadia Intercepts	Stadia Distance	Stadia Rod—	Horizontal Angle 0° to 360° Right	Horiz. Distance	+ — Vertical Angle	Elevation of Point	+ Back Sight	+ — Difference Elevation	Height of Instrument	+ — Vertical Distance	REMARKS Station	Left	Right
		412			° '		° '		1						
P1-15	P1-14	1			212 05	313.	° '		2				W side TF rd		
		378													
		1			212 00	279.	° '		3				bw fm		
		610													
		4			221 15	211.	° '		4				"		
		629													
		30			239 15	130.	° '		5				"		
		528													
		40			288 24	129.	° '		6				"		
		390													
		1			209 08	291.	° '		7				W side TP dw		
	½	262													
		1			207 12	325.	° '		8				"		
					° '		° '		9						
		542													
POT-16A	P1-16	4			307 40	143.	° '		10				W. side TP dw		
		242													
		1			341 48	143.	° '		11				E "		
		412													
		3			322 04	113.	° '		12				E "		
		800													
		7			299 33	101.	° '		13				E "		
		1165													
	½	11			301 54	131. ~~65~~	° '		14				24" oak		
		343													
		2			338 40	144.	° '		15				8" "		
		740													
		6.0			315 00	141.	° '		16				30" "		
		580													
		40			347 50	181.	° '		17				12" "		
		198													
		1			16 10	99.	° '		18				50" "		
		205													
		1			117 10	106.	° '		19				48" "		
					° '		° '		20						
					° '		° '		21						

Add'l Inform.

Form 307 10M 3-34

11.16
90

350

PLEASE RETURN TO
LOS ANGELES COUNTY SURVEYOR
700 HALL OF RECORDS

NOTE: ANY ADDITIONS OR CHANGES ON THIS SHEET MUST BE MADE OR CIRCLED IN RED INK, WITH DATE AND NAME OF PERSON MAKING CHANGE

Do not extend notes this side of this line

Transit at	Sight on	Stadia Intercepts	Stadia Distance	Stadia Rod—	Horizontal Angle 0° to 360° Right	Horiz. Distance	+ — Vertical Angle	Elevation of Point	+ Back Sight	+ — Difference Elevation	Height of Instrument	+ — Vertical Distance	REMARKS Station	Left	Right
		5.66			° ′		° ′		1						
PL-11	PL-10	3.50	217		240°-44-22	217.	° ′		2						
		4.28													
		1.	329		211-34-45	329	° ′		3						
					° ′		° ′		4						
		11.16													
P-11A	PL11	9.0	217		° ′	21.7	° ′		5						
		6.66													
		4.			108.27,	45.	° ′		6						
		6.39													
		6.			87.57,	40.	° ′		7						
		4.37													
		4.			128.20,	38.	° ′		8						
		4.62													
		4.			107.15,	43.	° ′		9						
		4.52													
		4.			104.10,	53.	° ′		10						
		5.23													
		5.0			82.52,	24.	° ′		11						
		5.38													
		5.			91.15,	39.	° ′		12						
		5.80													
		5.			85.27,	51,	° ′		13						
		4.58													
		4.			108.40,	59.	° ′		14						
		4.42													
		4.			139.30,	43.	° ′		15						
		4.49													
		4.			139.30,	50.	° ′		16						
		4.21													
		4.			276.02,	62.	° ′		17						
		4.77													
		4.			168.02,	78.	° ′		18						
		2.70													
		2.			144.52,	71.	° ′		19						
		1.97													
		5.0			155.40,	98.	° ′		20						
		4.71													
		4.			126.03,	72.	° ′								
		8.71													
		3.0			162.54,	76.	° ′								

Add'l Inform.

(1) 198°-21'-15"
(2) 181°-42'-30"
P-11A 99°-10'-45"
5/8"x2 (2) 276°-32'-18"
(1) 232°-28'-40"
P-11B 144°-03'-25"

PL-11

4.36" cor. iron cut

End "

N side retaining wall

" "

" "

" " Tp bk

" "

" "

8" pepper

10" pepper

Tp bk

"

"

"

"

"

10" pepper

Revised Chief Surveyor
Date Mar 15 1935
Surveyed by
Drawn by
Checked by
Date

Form 301 1938 3-34

PLEASE RETURN TO
LOS ANGELES COUNTY SURVEYOR
700 HALL OF RECORDS

NOTE: ANY ADDITIONS OR CHANGES ON THIS SHEET MUST BE MADE OR CIRCLED IN RED INK, WITH DATE AND NAME OF PERSON MAKING CHANGE

Do not extend notes this side of this line

Transit at	Sight on	Stadia Intercepts	Stadia Distance	Stadia Rod	Horizontal Angle 0° to 360° Right	Horiz. Distance	+ − Vertical Angle	Elevation of Point	+ Back Sight	+ − Difference Elevation	Height of Instrument	+ − Vertical Distance	REMARKS Station	Left	Right
		527			° '		° '		1						
		5.0			161.38	98.	° '		2				3/4" pipe line	on sur.	
		436													
		4.0			157.50	37.	° '		3				"	on sur	
		7.60													
		7.0			358.00	41.	° '		4				end " "	3" undu	
					° '		° '		5						
P-11-B	P1-11				140.45	35.	° '		6				36" oak		
		531													
		5.0			253.00	32.	° '		7				32" Eucalyptus		
		531													
		5.0			281.32	32.	° '		8				1-8" 1-6 umbrella tr		
		528													
		5.0			311.28	29.	° '		9				6" clump Palo Verde tr		
					° '		° '		10						
					° '		° '		11						
					° '		° '		12						
					Cont.		P9.	107	13						
					° '		° '		14						
					° '		° '		15						
					° '		° '		16						
					° '		° '		17						
					° '		° '		18						
					° '		° '		19						
					° '		° '		20						
					° '		° '		21						

Notes Ck'd by		Survey of Liberty CH 121	F.B. 608 Pg. 99
Map No.		W. O. 5113 Tape No 50 St'd 84 of.	
Office Work		Surveyed by L.S. Hammond	
Checked		Notes L.S.H. Date 10-7-34	
Date		Indexed A. C. Johnson 11-4-34	

Note: ANY ADDITIONS OR CHANGES ON THIS SHEET MUST BE MADE OR CIRCLED IN Red Ink WITH DATE AND NAME OF PERSON MAKING CHANGE.

Do not extend notes this side of this line

RETURN TO
LOS ANGELES COUNTY SURVEYOR
700 HALL OF RECORDS



FORM 247 BM 2-34

F.B. 608 PG. 100

STEELE PROP

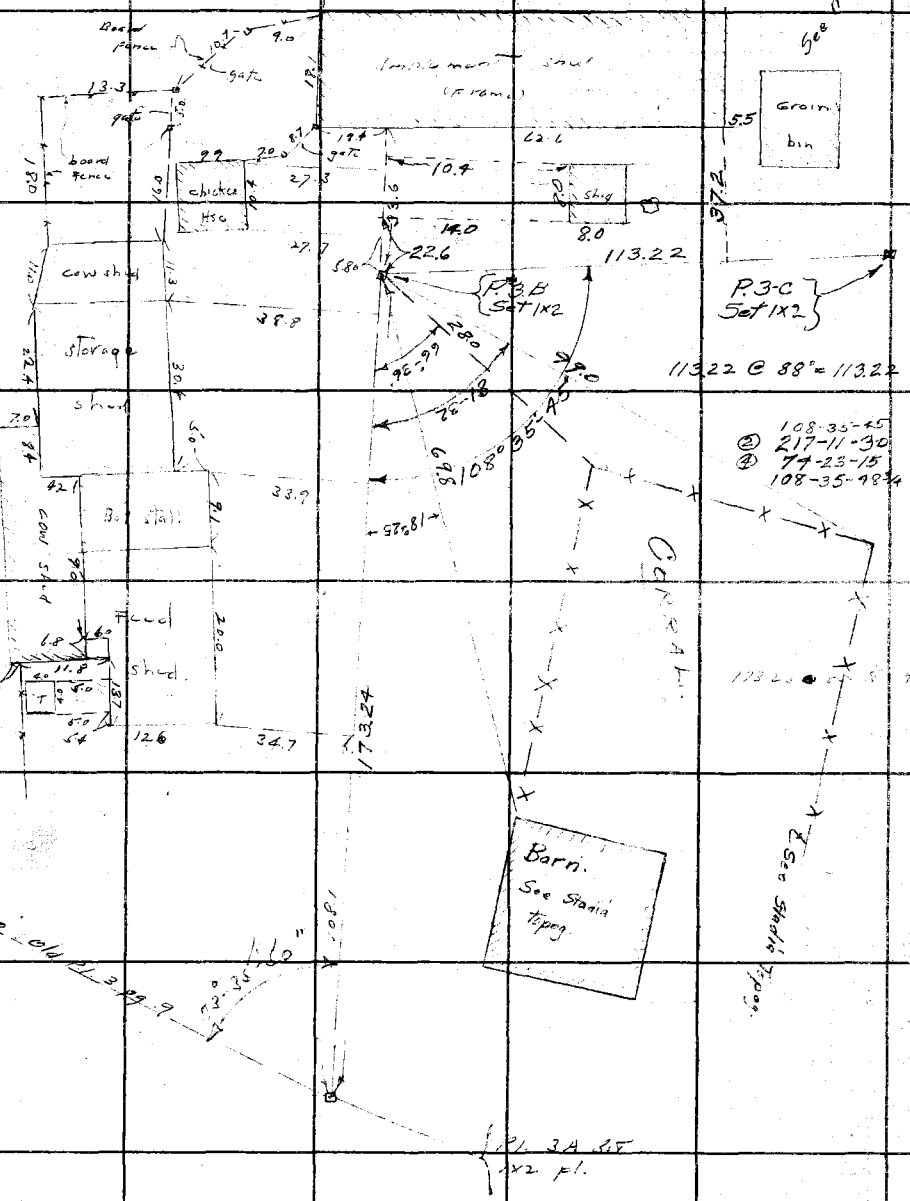

RETURN TO
LOS ANGELES COUNTY SURVEYOR
700 HALL OF RECORDS

Do not extend notes this side of this line

Note: ANY ADDITIONS OR CHANGES ON THIS SHEET MUST BE MADE OR CIRCLED IN Red Ink WITH DATE AND NAME OF PERSON MAKING CHANGE.

Notes Ck'd by	Survey of Liberty Co Rd
Map No.	W. O. 8113 Tape No 20 St'd 8 of.
Office Work	Surveyed by L S Hammond
Checked	Notes LSH Date 10-11-35
Date	Indexed A. C. Johnson

F.B. 608 Pg. 101

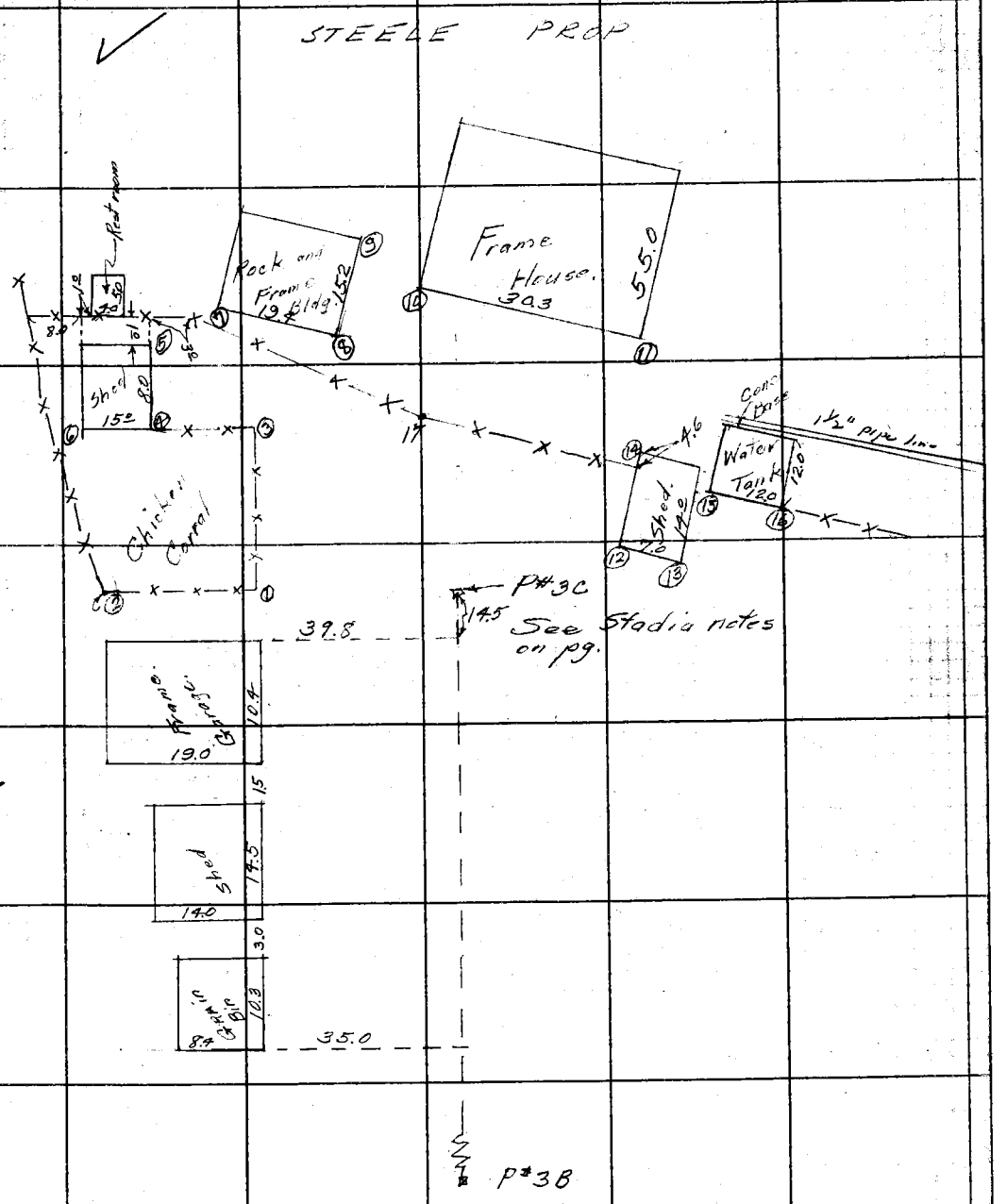

Note: ANY ADDITIONS OR CHANGES ON THIS SHEET MUST BE MADE OR CIRCLED IN Red Ink WITH DATE AND NAME OF PERSON MAKING CHANGE.

Do not extend notes this side of this line

RETURN TO
LOS ANGELES COUNTY SURVEYOR
700 HALL OF RECORDS

FORM 247 5M 2-34

F.B. 608 PG. 102

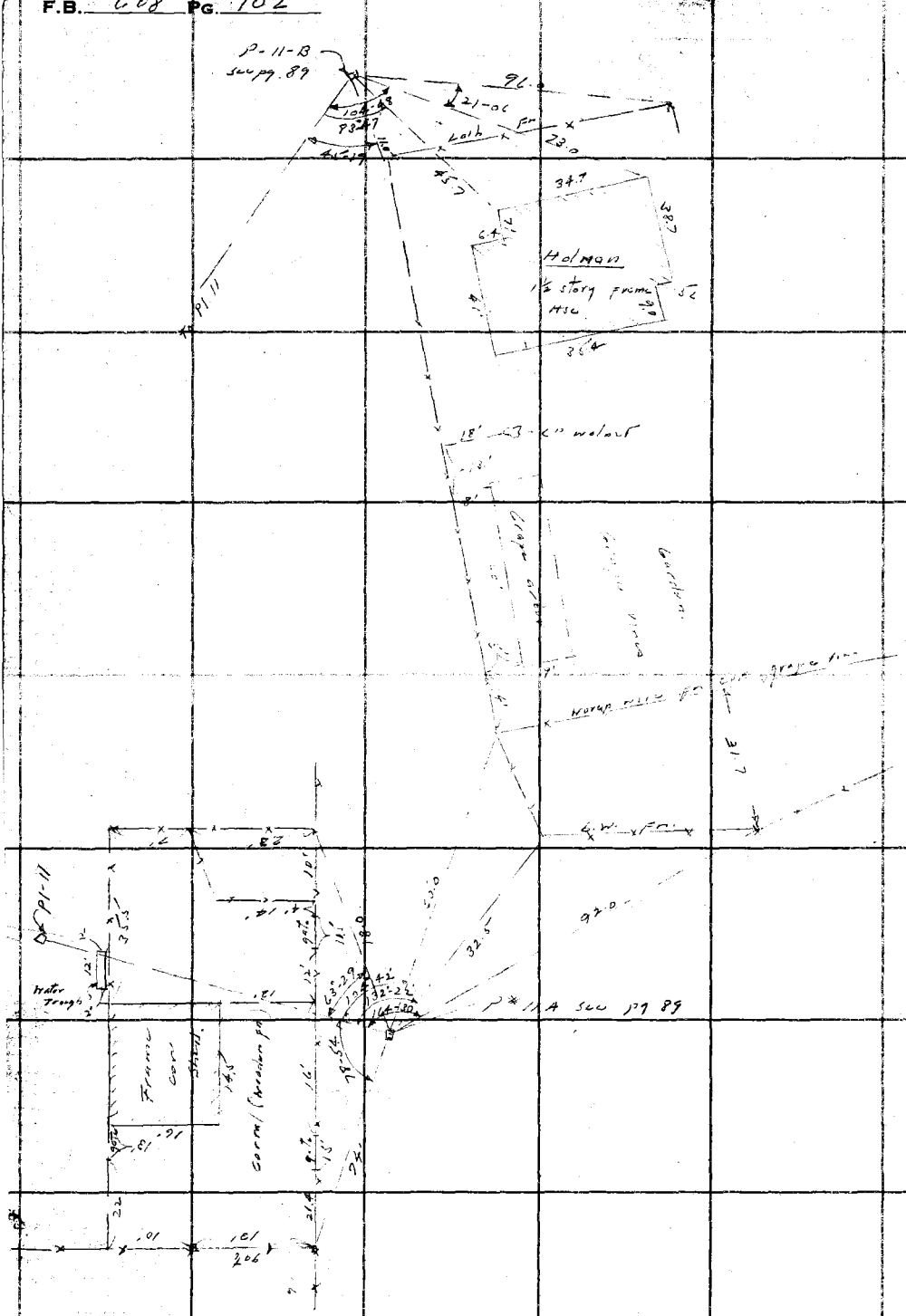

RETURN TO
LOS ANGELES COUNTY SURVEYOR
700 HALL OF RECORDS

Do not extend notes this side of this line

Note: ANY ADDITIONS OR CHANGES ON THIS SHEET MUST BE MADE OR CIRCLED IN **Red Ink** WITH DATE AND NAME OF PERSON MAKING CHANGE.

Notes Ck'd by	Survey of Liberty Co. Rd	F.B. 608 Pg. 103
Map No.	W. O. 8113 Tape No 50 St'd 84 of.	
Office Work	Surveyed by L S Hammond	"P" Line South end of survey.
Checked	Notes L S H Date 11-4-35	
Date	Indexed A. C. Johnson 11-15-35	

To bot. pg. 104

143.30 @ 0°-00' T = 70° = 143.29
208.59 @ 0°-00' T = 70° = 208.57
351.86

210.61 @ 2°-55' T = 70° = 210.31

P.I. #1 set

(2) 306°-46'-30"
(4) 253°-33'-00"
(6) 200°-19'-30"
153°-23'-15"

153°-23'-15"

210.32

Rd. dr. pt. P.I. #8
Rd 2×2 14" [illegible]

(2) 270°-14'-30"
(4) 180°-28'-45"
(6) 90°-42'-45"
135°-07'-10"

135°-07'-10"

C.C. COLYEAR

PROP

351.86

Line

Line

1/4 Sec

20' offset

Set 3/4" I.P. 8" dn.
Sec pg. 18

Note: ANY ADDITIONS OR CHANGES ON THIS SHEET MUST BE MADE OR CIRCLED IN Red Ink WITH DATE AND NAME OF PERSON MAKING CHANGE.

Do not extend notes this side of this line

RETURN TO
LOS ANGELES COUNTY SURVEYOR
700 HALL OF RECORDS

FORM 247 5M 2-34

F.B. 608 PG. 104

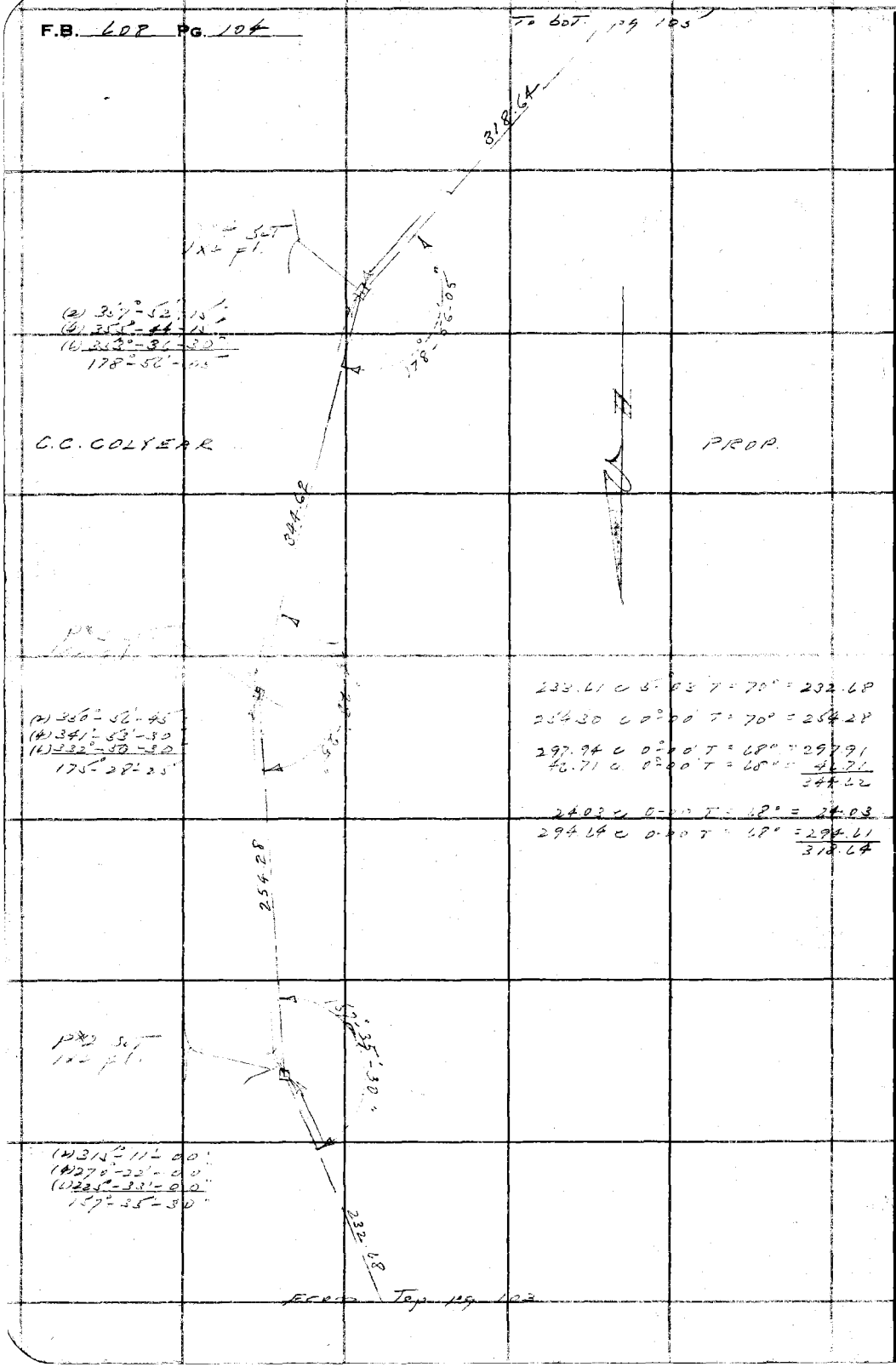

RETURN TO
LOS ANGELES COUNTY SURVEYOR
700 HALL OF RECORDS

Do not extend notes this side of this line

Note: ANY ADDITIONS OR CHANGES ON THIS SHEET MUST BE MADE OR CIRCLED IN Red Ink WITH DATE AND NAME OF PERSON MAKING CHANGE.

Notes Ck'd by	Survey of Liberty Cr Rd
Map No.	W. O. 8113 Tape No 50 St'd 24 of.
Office Work	Surveyed by L S Hammond
Checked	Notes 1-15-35 Date 1-15-35
Date	Indexed

A. C. Johnson

F.B. 608 PG. 105

Note: ANY ADDITIONS OR CHANGES ON THIS SHEET MUST BE MADE OR CIRCLED IN Red Ink WITH DATE AND NAME OF PERSON MAKING CHANGE.

Do not extend notes this side of this line

RETURN TO
LOS ANGELES COUNTY SURVEYOR
700 HALL OF RECORDS

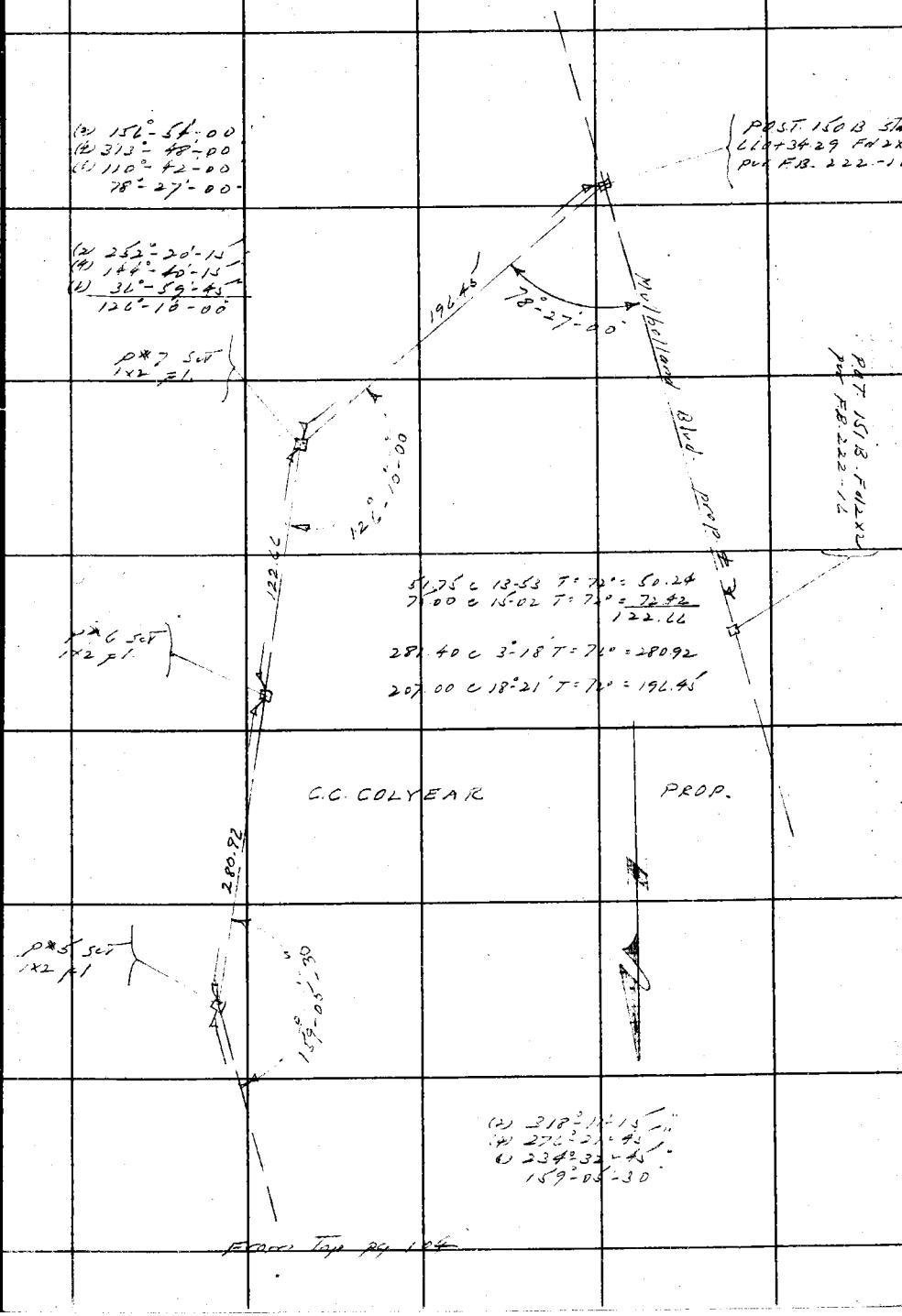

FORM 247 BM 2-34

RETURN TO

LOS ANGELES COUNTY SURVEYOR

700 HALL OF RECORDS

Note: ANY ADDITIONS OR CHANGES ON THIS SHEET MUST BE MADE OR CIRCLED IN **Red Ink** WITH DATE AND NAME OF PERSON MAKING CHANGE.

Do not extend notes this side of this line

F.B. 608 PG. 126

Form No. 101-A

MAIL RETURN TO
LOS ANGELES COUNTY SURVEYOR
320 HALL OF RECORDS

NOTE: ANY ALTERATIONS OR CHANGES ON THIS SHEET MUST BE MADE ON PROOFS IN RED INK, WITH DATE AND NAME OF PERSON MAKING CHANGE

Do not extend notes this side of this line

Transit No.	Stake No.	Bearing or Azimuth	Bearing Distance	Station Reading	Horizontal Angle 0° to 360° Right	Horiz. Distance	+ —	Vertical Angle	Elevation of Point	+ Rear Sight	+ —	Difference Elevation	Height of Instrument	+ —	Vertical Distance	REMARKS Station	REMARKS Left Right
					° ′			° ′		1							
					° ′			° ′		2							
					° ′			° ′		3							
					° ′			° ′		4							
					° ′			° ′		5							
					° ′			° ′		6							
					° ′			° ′		7							
					° ′			° ′		8							
					° ′			° ′		9							
					° ′			° ′		10							
					° ′			° ′		11							
					° ′			° ′		12							
					° ′			° ′		13							
					° ′			° ′		14							
					° ′			° ′		15							
					° ′			° ′		16							
					° ′			° ′		17							
					° ′			° ′		18							
					° ′			° ′		19							
					° ′			° ′		20							
					° ′			° ′		21							

TRANSIT-TAPE CONT

Form 301 10M 3-34

PLEASE RETURN TO
LOS ANGELES COUNTY SURVEYOR
700 HALL OF RECORDS

NOTE: ANY ADDITIONS OR CHANGES ON THIS SHEET MUST BE MADE OR CIRCLED IN RED INK. WITH DATE AND NAME OF PERSON MAKING CHANGE

Do not extend notes this side of this line

Transit at	Sight on	Stadia Intercepts	Stadia Distance	Stadia Rod	Horizontal Angle 0° to 360° Right	Horiz. Distance	+ − Vertical Angle	Elevation of Point	+ Back Sight	+ − Difference Elevation	Height of Instrument	+ − Vertical Distance	REMARKS Station	Left	Right
					° ′		° ′		1						
Pl-17	Pl. 16				° ′		° ′	673.6	5.2		678.8				
					304°27′00″	255.09	° ′		2						
									3				P-17A Sat 1x2 pl.	(2) 111-06-00 (4) 222-12-00	55-33-00
		6.02 / 2	403	5.0	33°25′	398	+6.04	716.4	4				b. wire fn. (cor.)	S.H.	
		4.30 / 2	231	3.2	34°31′	229	+5.2	697.0	5				"	S.H.	
		6.12 / 5	213	5.5	39°52′	213	−0.35	671.4	6				"	b. sw.	
		2.40 / 2	41	2.4	59°13′	41	—	674.4	7				"		Flat
		4.24 / 4	25	4.6	159°21′	25	—	674.2	8				"	cor	"
		8.02 / 7	103	7.5	198°10′	103	[illegible]	667.2	9				"		"
		11.80 / 10	181	11.0	203°16′	181	+2.36	659.8	10				"	cor	"
		11.80 / 10	181	11.0	209°16′	181	−2.54	658.8	11				chick wire fn		
		11.64 / 10	165	10.8	225°00′	165	−2.38	660.2	12				"		
		11.50 / 10	151	11.0	247°28′	151	−2.52	660.2	13				"		
		11.48 / 10	149	10.7	253°53′	149	−3.00	660.5	14				"		
		11.56 / 10	157	11.0	258°35′	157	−2.42	660.3	15				"		
		11.24 / 10	125	10.6	273°40′	125	−2.26	663.2	16				"		
		11.12 / 10	113	10.5	287°40′	113	−2.02	664.5	17				"		
		11.52 / 11	53	11.3	283°23′	53	−2.26	665.4	18				"		
		11.40 / 11	41	11.2	280°20′	41	−1.22	667.8	19				"	bk	S.H.
		7.70 / 7.50	21	7.6	258°58′	21	—	671.2	20				"	"	
		7.05 / 2	506	5.0	348°22′		−0.38	667.6	21				b. wire fn.	Tp bk.	
		6.84 / 20	385	5.0	351°19′		−0.20	671.3					"		

Add'l Inform. 255.13 @ 0°00′ T = 58° = 255.09

Form 301 10M 2-34

PLEASE RETURN TO
LOS ANGELES COUNTY SURVEYOR
700 HALL OF RECORDS

NOTE: ANY ADDITIONS OR CHANGES ON THIS SHEET MUST BE MADE OR CIRCLED IN RED INK, WITH DATE AND NAME OF PERSON MAKING CHANGE

355 x 14

Do not extend notes this side of this line

Transit at	Sight on	Stadia Intercepts	Stadia Distance	Stadia Rod—	Horizontal Angle 0° to 360° Right	Horiz. Distance	+ − Vertical Angle	Elevation of Point	+ Back Sight	+ − Difference Elevation	Height of Instrument	+ − Vertical Distance	REMARKS Station	Left	Right
		7.52 / 4	353	6.0	355°29'	353	−0°21'	670.7	1		678.8		b nitrogen		
P1-17	P1-16	10.38 / 7	339	9.0	1°00'	339	+0°44'	664.8	2				" b sw		
		6.18 / 3	319	4.6	9°28'	319	−0°18'	672.9	3				" SH		
		6.00 / 3	301	5.0	22°38'	301	+2°18'	686.8	4				" brk	"	
		7.17 / 4	318	5.6	45°21'	309	+9°32'	724.4	5				" Tp spur		
		11.85 / 11.0	86	11.4	312°32'	86	−6°57'	664.6	6				355 x 14 Cor gal iron shed + chick pn		
		11.83 / 11.0	84	11.4	288°10'	84	−2°25'	663.9	7				"		
		11.51 / 11	52	11.2	284°03'	52	−2°29'	666.7	8				Cor corral pn		
		11.64 / 11	15	11.3	333°40'	15	−1°22'	667.4	9				"		
		11.92 / 11	93	11.5	323°48'	93	−1°22'	666.5	10				" + Cor chick yd		
		11.06 / 10	107	10.5	320°34'	107	−1°45'	665.1	11				"		
		9.0 / 8	101	14.5	310°12'	101	−0°25'	663.7	12				Cor shed	"	
		3.66 / 2	267	2.4	47°20'	262	+8°08'	713.1	13				Tp spur		
		3.08 / 1	209	2.0	51°04'	207	+5°25'	695.6	14				"		
		5.08 / 4	109	4.5	61°12'	109	+2°42'	680.5	15				" Tie sl		
		4.47 / 3	148	3.7	73°28'	148	+2°25'	681.3	16				"		
		5.24 / 4	125	4.6	109°13'	125	+1°13'	676.8	17				Flat		
		7.48 / 6	149	6.2	138°45'	149	+0°18'	672.9	18				"		
		7.86 / 7	87	7.4	153°40'	87	−0°06'	671.4	19				"		
		6.40 / 6	41	6.2	27°00'	41	+1°30'	674.1	20				brk		
			120	5.6	233°30'	120	—	673.2	21				"		

Add'n'l Inform.

Form 301 10M 3-34

PLEASE RETURN TO
LOS ANGELES COUNTY SURVEYOR
700 HALL OF RECORDS

NOTE: ANY ADDITIONS OR CHANGES ON THIS SHEET MUST BE MADE OR CIRCLED IN RED INK, WITH DATE AND NAME OF PERSON MAKING CHANGE

Do not extend notes this side of this line

Transit at	Sight on	Stadia Intercepts	Stadia Distance	Stadia Rod	Horizontal Angle 0° to 360° Right	Horiz. Distance	+ − Vertical Angle	Elevation of Point	+ Back Sight	+ − Difference Elevation	Height of Instrument	+ − Vertical Distance	REMARKS Station	Left	Right
P1-17	P1-16	11.41 / 11	42	11 2	302.13		−1.58	666 5	1		678 8		Toe sl.		
		11.62 / 11	63	11 3	351.29		−1.00	667 4	2				"		
		10.82 / 10	83	10 4	22.43		−0.47	668 0	3				"		
		9.98 / 9	99	9 5	35.00		−0.21	668 3	4				"		
		10.42 / 9	143	9 2	24.45		—	669 1	5				"		
		11.95 / 10	196	11 0	15.48		+0.32	669 7	6				"		
		8.55 / 6	256	7 30	14.45		+0.11	672 7	7				S.H.		
		10.8 / 8	209	9 4	7.48		−1.18	674 6	8				brk. SH.		
		4.50 / 2	251	3 3	25.58		+2.33	686 8	9				S.H.		
		3.98 / 2	199	3 0	29.27		+2.36	684 8	10				brk SH		
		4.20 / 2	221	3 0	20.38		−0.18	668 2	11				24" oak		
		11.30 / 9	231	10 1	9.12		−0.31	668 3	12				"		
		10.80 / 9	181	10 0	0.35		−1.32	664 0	13				brk edge rd		
		10.78 / 9	179	10 0	351.06		−1.33	664 0	14				Tp bk dw		
		9.88 / 8	189	9 0	352.49		−3.00	660 1	15				b. sw.		
		10.10 / 8	211	9 0	1.16		−2.15	659 8	16				"		
		10.52 / 8	257	9 3	1.57		−1.38	662 2	17				"		
		10.0 / 7	301	9 5	2.53		−1.08	663 5	18				brk		
		11.08 / 8	309	9 5	357.10		−0.16	668 0	19				"		
		10.50 / 8	251	9 2	350.25		−0.30	668 7	20				" bk dw.		
		5.42 / 2	343	3 2	347.07		−0.50	670 3	21				12" apple		

Add'l Inform.

Topography Description Legend: Side Hill ... S.H. Side of Draw S.D. Side of Ridge S.R. Head of Draw H.D. Bottom Draw B.D. Bottom Wash B.W. Top of Ridge T.R. Top of Slope T.S.

Interc. of Draw V.D's Break in Slope B.S. Steep Slope ... S.S. Top of Cliff ... T.Cl. Bottom of Cliff ... B.Cl. Top of Spur ... T.Sp. Bottom Canyon ... B.Cn.

Side of Canyon S.Cn. Top of Bank T.B. Bottom of Bank B.B. Top of Cut ... T.C. Bottom of Cut ... B.C. Top of Fill ... T.F. Bottom of Fill ... B.F.

Saddle ... Sd. Scale ... Sc. Flat ... Fl. Stream ... Str. Trail ... Tr. Pavement ... Pvt. Edge of Road E.Rd.

Transited Rd. Tr.Rd. Fence ... Fn. Int. Fences V.Fns. Ditch ... Dt. Telephone Pole T.P. Power Pole ... P.P. Culvert ... Cul.

Gas-G. Fir-Fr. Pine-Pt. Cedar-Cd. Spanmore ... Sy. Eucalyptus ... Eu. Pine combinations of these and all common standard abbreviations.

Form 381 10M 3-34

PLEASE RETURN TO
LOS ANGELES COUNTY SURVEYOR
700 HALL OF RECORDS

NOTE: ANY ADDITIONS OR CHANGES ON THIS SHEET MUST BE MADE OR CIRCLED IN RED INK, WITH DATE AND NAME OF PERSON MAKING CHANGE

Do not extend notes this side of this line

Transit at	Sight on	Stadia Intercepts	Stadia Distance	Stadia Rod—	Horizontal Angle 0° to 360° Right	Horiz. Distance	+ — Vertical Angle	Elevation of Point	+ Back Sight	+ — Difference Elevation	Height of Instrument	+ Vertical Distance	REMARKS Station	Left	Right
		478			° '		° '								
PI-17	PI-16	2	279	4 0	353.00,	279	-1.38,	668 0			678 8		6" spike		
		690													
		4	291	3 15	349.23,	291	-1.48,	669 5					6" "		
		1060													
		7	341	8 2	343.15,	341	—,	670 1					Tp bk dw		
		1102													
		8	309	9 5	343.22,	309	—,	669 5					"		
		1095													
		8	296	9 5	342.19,	296	—,	669 3					"		
		1075													
		8	276	9 4	348.04,	276	—,	669 4					"		
		1040													
		9	201	10 0	249.33,	201	-1.21,	664 9					"		
		16													
		[illegible]	189	11 0	251.10,	189	-2.25,	660 4					6" ock dsw		
		1175													
		10	176	11 0	349.54,	176	-1.16,	664 0					dvk dk dw		
		1162													
		10	163	10 2	347.45,	163	-1.28,	664 5					"		
		1157													
		10	159	10 8	342.48,	159	-2.28,	661 3					edge rd		
		1151													
		10	146	10 2	345.46,	146	-3.12,	660 2					"		
		1136													
		10	137	10 7	344.20,	137	-1.41,	664 0					Tp bk dw		
		1117													
		10	118	10 6	228.52,	118	-1.42,	664 9					"		
		1132													
		10	133	10 6	214.22,	133	-1.45,	664 2					"		
		1122													
		10	123	10 6	302.16,	123	-2.05,	663 8					"		
		1115													
		10	116	10 6	303.09,	116	-2.00,	664 5					P.P.		
		1141													
		10	116	10 6	288.30,	116	-2.18,	664 0					Tp bk dw		
		1120													
		10	121	10 6	291.27,	121	-2.20,	663 8					"		
		319													
		2	170	3 0	265.22,	170	-5.23,	660 6					"		
		660													
		5	161	2 0	258.05,	161	-4.22	665 2					"		

Aud'd Inform.

Form 301 10M 3-34

PLEASE RETURN TO
LOS ANGELES COUNTY SURVEYOR
700 HALL OF RECORDS

NOTE: ANY ADDITIONS OR CHANGES ON THIS SHEET MUST BE MADE OR CIRCLED IN RED INK, WITH DATE AND NAME OF PERSON MAKING CHANGE

Do not extend notes this side of this line

Transit at	Sight on	Stadia intercepts	Stadia Distance	Stadia Rod	Horizontal Angle 0° to 360° Right	Horiz. Distance	+ − Vertical Angle	Elevation of Point	+ Back Sight	+ − Difference Elevation	Height of Instrument	+ − Vertical Distance	REMARKS Station	Left	Right
		11.59							1						
P1-17	P1-16	10	160	11 0	246.16,		-2.54,	658 2			678 8		Tp bk dw.		
		11.64							2						
		10	165	11 0	230.31,		-2.45,	660 1					"		
		11.78							3						
		10	179	11 0	213.38,		-2.49,	659 0					"		
		11.85							4						
		9	206	14 0	203.50,		-2.49,	654 9					"		
		11.92							5						
		10	193	11 0	201.11,		-2.58,	658 1					"		
		11.30							6						
		9	231	10 0	193.45,		-2.40,	658 2					"		
		11.30							7						
		9	231	10 0	189.57,		-2.47,	657 8					"		
		11.51							8						
		9.0	252	10 8	191.04,		-2.18,	658 8					"		
		11.05							9						
		8	306	9 6	186.50,		-2.30,	656 2					"		
		11.35							10						
		8	336	9 6	181.40,		-2.30,	655 0					int bk dw		
		10.92							11						
		8	293	9 5	177.11,		-2.35,	656 3					Hd dw		
		11.38							12						
		8	339	9 7	177.06,		-2.10,	656 5					Tp bk dw fm line		
		11.48							13						
		8	349	9 8	179.40,		-2.20,	655 0					"		
		11.75							14						
		8	386	10 0	176.20,		-2.10,	654 6					"		
		10.60							15						
		7	361	9 0	174.25,		-2.08,	656 8						"	
		11.90							16						
		9	291	10 4	186.47,		-2.07,	657 8						"	
		11.61							17						
		10	166	10 8	212.50,		-2.58,	659 8					brk slope		
		11.12							18						
		10	113	11 0	224.13,		-2.30,	663 0					"		
		11.52							19						
		11	54	11 2	254.52,		-2.10,	665 7					Toe sl.		
		10.74							20						
		10	75	10 4	248.33,		-2.06,	665 8					"		
		11.50							21						
		10	151	10 8	217.25,		-2.45,	666 0					6" cherry		

Topographic Description Legend:
Side Hill ... S.H. Bottom Draw B.D.
Side of Draw S.D. Bottom Wash B.W.
Side of Ridge S.R. Top of Ridge T.R.
Head of Draw H.D. Toe of Slope T.S.

Index of Draw V.D's Break in Slope Br.S. Top of Cliff T.Cl. Bottom of Cliff B.Cl. Top of Spur T.Sp. Bottom Canyon B.Cn.

Side of Canyon S.Cn. Top of Bank T.B. Bottom of Bank B.B. Top of Cut T.C. Bottom of Cut B.C. Top of Fill T.F. Bottom of Fill B.F.

Stadia Slope Flat Stream Trail Pavement Edge of Road E.Rd. Br. Fl. Tr. Pv.

Trees Sta. Tr. Sp. Fence Tel. Fence V.Fe. Ditch Ditch Telephone Pole T.P. Power Pole P.P. Culvert Cul. Fir-Fr. Cedar-Ce. Sycamore Eucalyptus Eu. Plus combinations of these and all common standard abbreviations.

Page 112

Form 381 1998 3-34

PLEASE RETURN TO
LOS ANGELES COUNTY SURVEYOR
700 HALL OF RECORDS

NOTE: ANY ADDITIONS OR CHANGES ON THIS SHEET, MUST BE MADE OR CIRCLED IN RED INK, WITH DATE AND NAME OF PERSON MAKING CHANGE

Do not extend notes this side of this line

Transit at	Sight on	Stadia Intercepts	Stadia Distance	Stadia Rod—	Horizontal Angle 0° to 360° Right	Horiz. Distance	+ — Vertical Angle	Elevation of Point	+ Back Sight	+ — Difference Elevation	Height of Instrument	+ — Vertical Distance	REMARKS Station	Left	Right
		5.33			° '		° '		1						
P1-17	P1-16	4	134	4 7	221.55,	133	0 -5.16,	662 3			678 8		7" cherry		
		8.45							2						
		8	146	7 8	230.05,	145	0 -4.00,	661 0					4" peach		
		7.20							3						
		7	131	3 4	236.25,	130	0 -5.55,	662 0					6" "		
		9.12							4						
		8	117	8 6	228.05,	117	0 -3.42,	662 8					4" "		
		10.00							5						
		9	101	9 5	237.15,	101	0 -3.35,	663 0					6" "		
		11.18							6						
		10	119	10 6	224.48,	119	0 -3.02,	661 8					4" apple		
		11.05							7						
		10	106	10 5	254.20,	106	0 -3.15,	662 2					3" "		
		11.85							8						
		11	86	11 4	226.18,	86	0 -2.16,	664 0					5" "		
		9.23							9						
		9	74	9 4	276.25,	74	0 -4.15,	663 8					4" peach		
		10.93							10						
		10	94	10 4	278.40,		-3.13,	663 0					5" "		
		6.26							11						
		6	27	6 1	234.04,		-2.55,	671 2					bak. sl		
		6.57							12						
		6	58	6 3	209.51,		-2.28,	670 0					"		
		4.22							13						
		4	23	4 1	171.45,		-2.15,	673 7					36" oak		
		11.65							14						
		10	166	11 0	336.25,		-5.23,	652 4					E clw.		
		10.90							15						
		9	191	10 0	342.09,		-4.57,	652 3					E side clw bsw.		
		8.86							16						
		7	187	8 0	338.55,		-5.00,	654 5					W "		
		11.35							17						
		9	236	10 2	348.12,		-3.45,	653 1					E "		
		11.28							18						
		9	229	14 2	343.15,		-2.16,	656 5					W "		
		11.60							19						
	1/2	10	201	15 0	344.06,		-1.45,	656 2					E "		
									20						
									21						

Add'l Inform.

DATE | BOOK CHG. | CHANGED | SURVY | BY | TIME | DATE | BOOK | PAGE | ENTERED | BY | TIME | DATE | BOOK | PAGE | ENTERED | BY | TIME

Form 301 10M 3-34

PLEASE RETURN TO
LOS ANGELES COUNTY SURVEYOR
700 HALL OF RECORDS

NOTE: ANY ADDITIONS OR CHANGES ON THIS SHEET MUST BE MADE OR CIRCLED IN RED INK, WITH DATE AND NAME OF PERSON MAKING CHANGE

Do not extend notes this side of this line

Transit at	Sight on	Stadia Intercepts	Stadia Distance	Stadia Rod	Horizontal Angle 0° to 360° Right	Horiz. Distance	+ − Vertical Angle	Elevation of Point	+ Back Sight	+ − Difference Elevation	Height of Instrument	+ − Vertical Distance	REMARKS Station	Left	Right
					° '		° '		1						
					° '		° '		2						
					° '		° '		3						
					° '		° '		4						
					° '		° '		5						
					° '		° '		6						
					° '		° '		7						
P-17A	PL-17				° '		° '	671.6	8 5/2		676.8				
		11.82 / 10	183	14.0	274.10	183	0 −2.20	656.9	9				E side b. dw.		
		11.68 / 10	169	12.0	273.28	169	0 −2.04	658.6	10				W "		
	1/2	10.95 / 10	191	17.2	264.20	191	0 −1.38	653.7	11				W "		
	1/2	6.35 / 5	271	21.0	262.05	271	0 −0.25	653.8	12				℄ b dw 3' wide gate post		
		5.82 / 3	283	4.4	253.25	283	0 —	672.4	13				Tp w bk dw		
		4.82 / 2	283	3.4	250.14	283	0 —	673.4	14				gate post		
		6.10 / 3.0	311	4.5	238.16	311	0 −0.55	672.8	15				b wire fn.		
		4.68 / 1	369	3.0	223.12	369	0 +2.16	687.2	16				"		
		5.00 / 2	301	3.5	221.43	301	+2.08	684.5	17				Toe sl		
		4.26 / 2	227	3.0	219.20	227	+1.59	680.5	18				"		
		2.78 / 1	179	2.0	195.43	178	+4.27	687.7	19				"		
		3.70 / 2	171	3.0	161.00	169	0 +5.31	690.0	20				b sw		
		2.20 / 1	121	1.6	134.24		+4.10	683.9	21				Toe sl w edge ref.		
		3.31 / 2	132	2.2	104.23		+2.30	679.8					"		

Add'n'l inform.

Topography Description Legend: Side Hill ... S.H. Side of Draw ... S.D. Side of Ridge ... S.R. Head of Draw ... H.D. Bottom Draw ... B.D. Bottom Wash ... B.W. Top of Ridge ... T.R. Toe of Slope ... T.S.

Intern. of Draws, V.D's Break in Slope ... Bk.S. Stoop Slope ... S.S. Top of Cliff ... T.Cl. Bottom of Cliff ... B.Cl. Top of Spur ... T.Sp. Bottom Canyon ... B.Cn.

Side of Canyon S.Cn. Top of Bank ... T.B. Bottom of Bank ... B.B. Top of Cut ... T.C. Bottom of Cut ... B.C. Top of Fill ... T.F. Bottom of Fill ... B.F.

Saddle ... Sa. Swale ... Sw. Flat ... Fl. Stream ... Str. Trail ... Tr. Pavement ... Pvt. Edge of Road ... E.Rd.

Transit Rd. Tr. Rd. Fence ... Fn. Int. Fences ... V.Fn. Ditch ... Dt. Telephone Pole ... T.P. Power Pole ... P.P. Culvert ... Cul.

Cut ... Ct. Fill ... Fl. Cedar ... Cd. Spanners ... Sp. Eucalyptus ... Ec. Pics combinations of these and all common standard abbreviations.

Form 501 IGM 3-34

PLEASE RETURN TO
LOS ANGELES COUNTY SURVEYOR
700 HALL OF RECORDS

NOTE: ANY ADDITIONS OR CHANGES ON THIS SHEET MUST BE MADE, OR CIRCLED IN RED INK, WITH DATE AND NAME OF PERSON MAKING CHANGE

Do not extend notes this side of this line

Transit at	Sight on	Stadia Intercepts	Stadia Distance	Stadia Red—	Horizontal Angle 0° to 360° Right	Horiz. Distance	+ − Vertical Angle	Elevation of Point	+ Back Sight	+ − Difference Elevation	Height of Instrument	+ − Vertical Distance	REMARKS Station	Left	Right
					° ′		° ′								
		410							1						
P-12A	P1-17	4	211	3 0	86 41	211	+ 0 57	676 3			676 8		T.c. s/		
		388							2						
		1	289	2 4	81 04	289	+ 1 00	677 5					"		
		385							3						
		1	286	2 4	84 47	286	+ 1 40	683 6					W edge Tc.d		
		365							4						
		1	266	2 3	84 47	266	+ 1 35	681 8					E "		
		328							5						
		1	229	2 0	90 00	229	+ 1 50	682 2					W "		
		310							6						
		1	211	2 0	90 15	211	+ 1 50	681 5					E "		
		272							7						
		1	173	2 0	99 38	173	+ 2 31	682 5					W "		
		258							8						
		1	159	1 8	99 38	159	+ 2 40	682 3					E "		
		242							9						
		1	143	1 7	111 45	143	+ 3 31	684 0					W "		
		231							10						
		1	132	1 6	111 45	132	+ 3 39	683 6					E "		
		210							11						
		1	111	1 5	132 10	110	+ 4 15	683 5					E "		
		169							12						
		1	70	1 3	161 14	70	+ 3 20	678 7					W "		
		155							13						
		1	56	1 3	161 14	56	+ 3 10	678 5					E "		
		910							14						
		9	61	9 3	195 20	60	+ 9 24	677 2					W "		
		849							15						
		8	49	8 3	204 28		+ 9 07	676 2					E " June rd.		
		507							16						
		4	108	4 6	229 04		+ 1 21	674 9					W "		
		302							17						
		2	103	2 5	235 13		—	674 3					E " 4-20 rd.		
		522							18						
		4	163	5 0	243 20		—	671 8					W "		
		544							19						
		4	165	4 8	247 15		− 0 25	670 8					E "		
		545							20						
		3	226	4 0	249 13		− 0 20	671 3					W "		
		704							21						
		5	206	6 0	251 04		− 0 30	669 0					E " bd. rd.		

Asst'n Inform.

Date Mar. 1 Time 8:00 Weather Clear Party Chief C. Johnson Recorded Date Checked Date

Form 301 10M 3-34

PLEASE RETURN TO
LOS ANGELES COUNTY SURVEYOR
700 HALL OF RECORDS

NOTE: ANY ADDITIONS OR CHANGES ON THIS SHEET MUST BE MADE OR CIRCLED IN RED INK, WITH DATE AND NAME OF PERSON MAKING CHANGE

Do not extend notes this side of this line

Transit at	Sight on	Stadia Intercepts	Stadia Distance	Stadia Rod	Horizontal Angle 0° to 360° Right	Horiz. Distance	+ Vertical Angle	Elevation of Point	+ Back Sight	+ Difference Elevation	Height of Instrument	+ Vertical Distance	REMARKS Station	Left	Right
P-12A	P1-17	321 / 1	222	2 2	255.30	222	0 / -0.55	671 0	1		676 8		W side Tp dw		
		4.70 / 3	171	4 0	259.37	171	0 / -1.25	668 5	2				"	b sw	
		5.45 / 4	146	4 7	266.45	146	0 / -1.10	669 1	3				"		
		5.52 / 4	153	4 8	283.40	153	0 / -1.20	668 4	4				"		
		6.44 / 5	145	5 7	295.26	145	0 / -1.23	667 7	5				"		
		9.30 / 8	131	8 6	315.02	131	0 / -1.20	665 3	6				"		
		11.08 / 10	109	10 5	326.47	109	0 / -1.18	664 0	7				"		
		10.73 / 10	74	10 4	344.03	74	0 / -1.55	663 8	8				"		
		10.52 / 10	57	10 3	2.07	57	0 / -2.58	663 5	9				"	edge rd	
		11.35 / 10	136	10 7	328.46	135	0 / -5.48	654 8	10				N edge Tr. rd		
		11.25 / 10	126	10 6	333.50		-6.05	653 0	11				S "	b dw	
		10.96 / 10	97	10 5	339.35		-6.21	655 5	12				N "		
		10.78 / 10	79	10 4	352.22		-.45	659 5	13				S	b dw	
		8.72 / 8	73	8 4	5.25		-4.50	662 1	14				12'x12' pump hse		
		8.67 / 8	68	8 3	14.45		-4.39	662 7	15				"		
		10.93 / 10	94	10 5	20.18		-3.56	659 8	16				W bk dw		
		10.80 / 10	81	10 4	40.45		-2.36	662 6	17				"		
		8.20 / 7	121	7 6	55.00		-2.12	664 5	18				"		
		8.43 / 7	144	7 7	55.16		-2.03	663 9	19				"		
		10.76 / 9	177	10 0	51.11		-1.48	661 2	20				"		
									21						

Add'l Inform.

Topography Description Legend: Side Hill ... S.H. Side of Draw S.D. Side of Ridge S.R. Point of Draw H.D. Bottom Draw B.D. Bottom Wash B.W. Top of Ridge T.R. Top of Slope T.S.

Intern. of Draws V.D's Break in Slope B.S. Steep Slope S.S. Top of Cliff T.Cl. Bottom of Cliff B.Cl. Top of Spur T.Sp. Bottom Canyon B.Cn.

Side of Canyon ... Top of Bank ... Bottom of Bank ... Top of Cut T.C. Bottom of Cut B.C. Top of Fill T.F. Bottom of Fill B.F.

Middle ... Sp. Middle ... Sp. Point ... Pt. Fixt ... Fi. Stream ... Str. Trail ... Tr. Pavement ... Pvt. Edge of Road E.Rd.

Transited Rd. Tr. Rd. Fence ... Fn. Int. Fences V. Fns. Ditch ... Dt. Telephone Pole T.P. Power Pole ... P.P. Culvert ... Cul.

Dist. G. Pit. Tr. Pins-Pl. Cedar-Cs. Sycamore ... Sy. Eucalyptus ... Eu. Plus combinations of these and all common standard abbreviations.

Form 381 10M 3-54

PLEASE RETURN TO
LOS ANGELES COUNTY SURVEYOR
700 HALL OF RECORDS

NOTE: ANY ADDITIONS OR CHANGES ON THIS SHEET MUST BE MADE OR CIRCLED IN RED INK, WITH DATE AND NAME OF PERSON MAKING CHANGE

Do not extend notes this side of this line

Transit at	Sight on	Stadia Intercepts	Stadia Distance	Stadia Rod	Horizontal Angle 0° to 360° Right	Horiz. Distance	Vertical Angle	Elevation of Point	+ Back Sight	Difference Elevation	Height of Instrument	Vertical Distance	Remarks Station	Left	Right
P-17A	P1-17	3.68 / 5	69	4.9	261°20'	69	—	671.9	1		674.8		50" oak		
		9.66 / 7	67	8.8	305°32'	67	—	668.0	2				4" "		
		10.39 / 9	140	19.0	311°44'	140	-1°15'	659.7	3				2-10-12" oak clump		
		10.60 / 9	141	14.0	312°16'	141	-2°42'	660.0	4				8" oak side [illegible]		
		6.37 / 4	138	5.0	308°08'	138	-3°20'	663.8	5				14" "		"
		4.42 / 3	143	6.0	303°23'	143	-3°25'	662.3	6				8" "		"
		1.49 / 5	150	6.0	293°51'	150	-2°50'	665.6	7				3" "		"
	1/2	11.81 / 11	82	11.0	290°36'	82	-3°15'	661.1	8				10" "		"
		11.58 / 10	159	11.0	283°10'	159	-1°44'	660.9	9				6" "		"
		9.58 / 8	159	9.0	278°24'	159	-1°54'	661.3	10				18" "		"
		10.50 / 9	151	10.0	270°47'	151	-0°36'	660.2	11				40" "		"
		7.66 / 6	167	7.0	263°24'	167	-1°52'	665.9	12				30" "		"
		5.70 / 4	171	5.0	259°53'	171	-1°32'	667.9	13				8" "		
		5.37 / 4	138	5.0	254°21'	138	-0°29'	670.5	14				26" "		
	1/2	5.23 / 4	267	7.0	256°35'	267	-0°41'	665.5	15				24" "		
		4.23 / 4	26	4.4	121°41'	26	—	672.4	16				W. side Trail		
		4.47 / 4	48	4.5	85°05'	48	—	672.3	17				E "		
		5.92 / 5	93	5.0	80°30'	93	—	671.8	18				W "		
		9.43 / 8	144	8.2	19°33'	144	—	668.6	19				W "		
		10.37 / 9	138	10.0	334°08'	137	-1°35'	653.3	20				2-14" willow [illegible]		
		11.81 / 10	102	10.0	34°33'	100	-7°04'	654.2	21				2-20" "		

Add'n'l Inform.

Notes Chkd. Checked Date Date Survey by Map No. Indexed A. C. Johnson F.B. [illegible] Pg. [illegible]

Form 301 10M 3-34

PLEASE RETURN TO
LOS ANGELES COUNTY SURVEYOR
700 HALL OF RECORDS

NOTE: ANY ADDITIONS OR CHANGES ON THIS SHEET MUST BE MADE OR CIRCLED IN RED INK, WITH DATE AND NAME OF PERSON MAKING CHANGE

Do not extend notes this side of this line

Transit at	Sight on	Stadia intercepts	Stadia Distance	Stadia Rod	Horizontal Angle 0° to 360° Right	Horiz. Distance	+ Vertical Angle —	Elevation of Point	+ Back Sight —	+ Difference Elevation —	Height of Instrument	+ Vertical Distance —	REMARKS Station	Left	Right
		5.73			° '		° '								
P-12A	P1-17	5	74	5 10	23 50	73	-7 32	661 9			674 8		4" gum		
		5.51													
		5	52	5 0	35 22	51	-7 43	664 8					3 pine		
		10.06													
		9	107	10 0	15 07	105	-6 45	654 2					2-15" willow		
		12.03													
		11	104	12 0	45 37	104	-2 06	652 5					8" oak		
		9.12													
		8	113	14 0	49 55	113	-3 10	651 4					4" "		
		10.50													
		9	151	10 0	37 14	149	-5 51	651 6					6" "		
		10.34													
		9	135	10 0	53 20	135	-2 17	661 3					3" "		
		6.42													
		5	143	6 0	43 00	140	-8 37	649 6					℄ b. dw. 4' wide		
		9.44													
		8	145	9 0	27 52	143	-6 53	650 5					" 5' "		
		11.08													
		10	109	11 0	1 09	107	0 -7 03	650 6					" 3' "		
		11.31													
		10	132	11 0	331 10	130	0 -6 01	651 1					℄ 8' rd b. dw		
		7.10													
		6	111	7 0	42 34	108	-8 28	653 7					W. side dw.		
		7.06													
		6	107	7 0	20 35	105	0 -8 30	654 1					"		
		6.04													
		5	103	6 0	4 36	100	0 -10 16	652 7					"		
		10.93													
		10	94	10 0	340 12	93	-6 58	650 3					"		
		9.09													
		8	110	8 8	65 44		— ° '	668 0					brk plat		
		11.72													
		11	73	12 3	48 27		— ° '	664 5					"		
		10.58													
		10	59	10 0	332 52		-1 37	665 0					"		
		6.44													
		6	45	6 0	47 38		— ° '	670 8					"		
					° '		° '								

Add'l Intercepts

Form 381 16M 3-34

PLEASE RETURN TO
LOS ANGELES COUNTY SURVEYOR
700 HALL OF RECORDS

NOTE: ANY ADDITIONS OR CHANGES ON THIS SHEET MUST BE MADE OR CIRCLED IN RED INK, WITH DATE AND NAME OF PERSON MAKING CHANGE

Do not extend notes this side of this line

Transit at	Sight on	Stadia Intercepts	Stadia Distance	Stadia Rod—	Horizontal Angle 0° to 360° Right	Horiz. Distance	+ —	Vertical Angle	Elevation of Point	+ Back Sight	+ — Difference Elevation	Height of Instrument	+ — Vertical Distance	REMARKS Station	Left	Right
Rd Dept Pl. 47	P-17A				° '			° '	665.3	1 6.3		671	6			
		5.94 / 5	95	5.0	10.48	95		-2.04	664.9	2				36" oak b. dw		
		6.03 / 5	114	6.0	18.52	114		-4.09	657.2	3				30" "		
		6.02 / 5	103	6.0	22.12	102	0	-5.47	655.2	4				30" "		
		5.31 / 4	132	5.0	22.48	131	0	-5.31	653.8	5				18" " E side dw		
		11.20 / 10	121	11.0	25.08	120		-3.58	652.2	6				20" " "		
		10.99 / 10	100	10.0	35.00	98	0	-7.30	648.6	7				15" " b. dw		
		9.77 / 9	78	9.0	49.34	77	0	-6.04	654.3	8				20" "		
		6.83 / 6	84	6.0	92.39	84	0	-2.44	661.5	9				30" " W side dw		
		9.08 / 8	109	13.0	108.04	109	0	-3.04	652.6	10				14 "		
		11.15 / 10	116	16.0	109.50	116	0	-1.22	652.6	11				10" oak		
		11.23 / 10	124	11.0	117.21	124	0	-1.36	652.1	12				4" "		
		11.83 / 10	184	11.0	125.47	184		-3.37	648.9	13				40" "		
		9.06 / 7	207	8.0	130.00	206		-3.51	649.7	14				24" "		
		9.65 / 8	166	11.0	116.02	165		-3.47	649.6	15				5-10" willow clump		
		11.80 / 10	181	15.0	123.18	180		-3.20	646.1	16				W side dw		
		11.41 / 10	142	15.0	115.22	141		-3.44	642.3	17				"		
		11.56 / 10	157	18.0	115.22	156		-3.44	643.3	18				b. dw Fr. line		
		11.15 / 10	116	11.0	105.16	114	0	-6.45	647.0	19				℄ b. dw 4' wide		
		7 / 5.65	136	13.0	97.38	135		-4.36	647.6	20				E side dw		
		9.08 / 8	109	9.0	91.18	107	0	-8.08	647.1	21				℄ b. dw 3' wide		

Add'n'l Inform.

Form 301 10M 3-34

PLEASE RETURN TO
LOS ANGELES COUNTY SURVEYOR
700 HALL OF RECORDS

NOTE: ANY ADDITIONS OR CHANGES ON THIS SHEET MUST BE MADE OR CIRCLED IN RED INK. WITH DATE AND NAME OF PERSON MAKING CHANGE

Do not extend notes this side of this line

Transit at	Sight on	Stadia intercepts	Stadia Distance	Stadia Rod	Horizontal Angle 0° to 360° Right	Horiz. Distance	+ — Vertical Angle	Elevation of Point	+ Back Sight	+ — Difference Elevation	Height of Instrument	+ — Vertical Distance	REMARKS Station	Left	Right
Rd Dept		9.20			° '		° '								
P1.7	P-17A	8.0	121	5 0	91.18	118	-8.07	651.6			671.6		E side dw		
		10.82													
		10	83	10 0	86.05	81	-7.55	650.3					W "		
		10.87													
		10	88	10 0	71.27	86	-9.05	647.8					b. channel 8' w		
		7.98													
		7	99	7 0	66.10	97	-8.32	649.9					E side dw		
		10.92													
		10	93	14 0	37.15	92	-5.53	647.1					W "		
		11.02													
		10	103	11 0	37.15	102	-5.53	650.0					E "		
		9.31													
		8	132	9 0	16.20	131	-4.22	650.2					b. channel 8' w		
		10.26													
		10	77	10 2	27.18	77	—	661.4					W side Tp dk		
		11.23													
		11	64	11 6	68.05	64	—	660.0					"		
		7.96													
		7	97	7 0	109.05	97	-3.27	664.6					"		
		5.60													
		4	161	5 0	129.10	161	-3.16	656.0					"		
		2.87													
		6	88	6 1	2.50	88	—	665.5							
		9.53													
		9	54	9 0	35.43	54	—	662.6					W side Tp rd.		
		9.41													
		9	62	9 —	93.42	62	—	662.6					E "		
		10.77													
		10	78	10 1	123.22	78	—	661.1					E "		
		11.12													
		10	113	10 3	140.22	113	—	661.3					W "		
		11.42													
		10	148	11 1	143.33	148	—	660.1					E "		
		2.00													
		1	101	1 0	242.55	100	+4.53	679.1					E "		
		1.53													
		1	54	1 6	208.05	54	—	670.0					Flat		
		3.85											"		
		3	86	3 0	267.49	85	+5.18	676.2					"		
		2.36													
		2	37	1 7	280.38	37	—	669.9					"		

Add'l Inform.

Form 301 10M 3-34

PLEASE RETURN TO
LOS ANGELES COUNTY SURVEYOR
700 HALL OF RECORDS

NOTE: ANY ADDITIONS OR CHANGES ON THIS SHEET MUST BE MADE OR CIRCLED IN RED INK, WITH DATE AND NAME OF PERSON MAKING CHANGE

Do not extend notes this side of this line

Transit at	Sight on	Stadia Intercepts	Stadia Distance	Stadia Rod—	Horizontal Angle 0° to 360° Right	Horiz. Distance	+ −	Vertical Angle	Elevation of Point	+ Back Sight	+ − Difference Elevation	Height of Instrument	+ − Vertical Distance	REMARKS Station	Left	Right
Rd Dup P1 #7	P-17A	1.94 / 1	95	1.0	298.23	95		+2.30	6748	1		671.6		flat		
		2.93 / 2	94	2.2	331.18	94		—	6694	2				"		
		2.95 / 1	196	2.0	343.10	196		+1.25	6720	3				"		
		2.11 / 1	212	2.0	318.55	212		+1.32	6752	4				"		
		3.43 / 1	244	2.0	345.50	244		+1.44	6669	5				"		
		5.06 / 4	107	4.7	185.05	107		—	6669	6				"		
		3.34 / 2	135	3.0	208.55	135		+1.47	6729	7				"		
		5.79 / 4	180	5.0	185.40	180		—	6666	8				"		
		3.97 / 2	198	3.0	201.42	198		+0.50	6717	9				"		
		6.41 / 4	242	5.0	179.47	242		—	6666	10				4" pine		
		4.06 / 2	267	2.7	192.17	267		—	6689	11				flat		
		5.68 / 3	269	4.9	175.58	269		—	6667	12				8" pine		
		7.92 / 6	193	7.2	170.47	193		—	6644	13				flat		
		5.51 / 4	152	5.0	161.07	152		-1.28	6706	14				"		
		5.83 / 5	84	5.0	155.19	84		-2.02	6697	15				"		
		3.63 / 2	164	3.0	132.56	163		-3.26	6725	16				car b.w. fn.		
		11.76 / 10	176	11.1	144.57	176		—	6606	17				N end gate		
		11.84 / 10	185	10.2	149.01	186		—	6609	18				"		
										19						
										20						
										21						

Add'l Inform.

Form 381 10M 3-34

PLEASE RETURN TO
LOS ANGELES COUNTY SURVEYOR
700 HALL OF RECORDS

NOTE: ANY ADDITIONS OR CHANGES ON THIS SHEET MUST BE MADE OR CIRCLED IN RED INK, WITH DATE AND NAME OF PERSON MAKING CHANGE

Do not extend notes this side of this line

Transit at	Sight on	Stadia Intercepts	Stadia Distance	Stadia Rod	Horizontal Angle 0° to 360° Right	Horiz. Distance	+ − Vertical Angle	Elevation of Point	+ Back Sight	+ − Difference Elevation	Height of Instrument	+ − Vertical Distance	REMARKS Station	Left	Right
Rd Dept	Rd Dept	3			° '		0 ° '								
Pl. #8	Pl. #7	2			° '		° '	457.5	6 2		463 7				
		5.22													
		2	323	4 6	12.39	323	0 0 — ° '	659 6							
		5.96													
		3	297	3 0	13.45	297	0 — ° '	660 7							
		5.55													
		3	256	4 5	18.06	256	— ° '	659 2							
		3.94													
		1	295	2 3	5.23	295	0 — ° '	661 4							
		4.06													
		1	307	2 0	355.08	307	0 0.24	660 3	?						
		3.15													
		1	216	1 9	7.22	216	— ° '	661 8							
		2.63													
		1	154	2 1	8.15	154	0 — ° '	661 6							
		3.32													
		1	233	?	354.32	233	0 +0.30								
		4.90													
		4	91	4 1	22.35	91	0 — ° '	659 6							
		2.49													
		1	150	0 7	355.30	150	0 — ° '	663 0							
		6.32													
		6	33	6 2	137.33	33	0 — ° '	657 5							
		3.69													
		3	70	3 3	352.20	70	0 — ° '	660.4							
		10.96													
		10	97	10 0	189.27	97	0 +0.54	654 3							
		5.22													
		5	23	5 3	223.55	23	0 — ° '	658 4							
		9.53													
		8	154	13 0	189.32	154	0 +0.44	657 8							
		7.72													
		7	73	7 3	205.42	73	0 — ° '	656.4							
		9.03													
		8	104	8 6	209.01	104	0 — ° '	655 1							
		9.20													
		8	121	8 5	212.42	121	0 — ° '	655 2							
		6.50													
		5	141	6 0	210.23	141	−1.06	654 8							
		10.58													
		7	159	10 2	200.29	159	0 —	653 5							

Add'n'l Inform.

Form 301 IBM 3-34

PLEASE RETURN TO
LOS ANGELES COUNTY SURVEYOR
700 HALL OF RECORDS

NOTE: ANY ADDITIONS OR CHANGES ON THIS SHEET MUST BE MADE OR CIRCLED IN RED INK, WITH DATE AND NAME OF PERSON MAKING CHANGE

Do not extend notes this side of this line

Transit at	Sight on	Stadia Intercepts	Stadia Distance	Stadia Rod—	Horizontal Angle 0° to 360° Right	Horiz. Distance	+ −	Vertical Angle	Elevation of Point	+ Back Sight	+ −	Difference Elevation	Height of Instrument	+ −	Vertical Distance	REMARKS Station	Left	Right
Rd Dept	Rd. Dept				° ′			° ′		1								
Pl #8	Pl #7												663 7					
		11.98 / 10	199	11 7	191.30	199	0	—	652 0	2						S. side dw		
		11.34 / 10	135	11 0	206.15	135	0	-2.15	647 2	3						S dw 3' w		
		11.58 / 10	159	11 0	194.53	159		-3.15	648 5	4						" "		
		2.75 / 1	176	2 0	212.22	176		-2.16	654 7	5						Toe sl.		
		2.51 / 1	152	2 0	226.22	152		+1.37	666 1	6						S. lt		
		8.30 / 7	131	8 0	215.09	131		—	655 7	7						Toe sl		
		2.57 / 1	158	2 0	242.02	157		+3.47	672 3	8						S lt.		
		7.98 / 7	99	7 3	223.10	99		—	656 4	9						Toe sl 28" oak		
		2.49 / 1	150	2 0	254.20	149		+4.30	673 5	10						48" oak		
		5.98 / 5	99	5 2	232.07	99		—	658 5	11						36" "		
		2.59 / 1	160	2 0	272.57	158	0	+5.43	677 3	12						S. lt		
		5.56 / 5	57	5 4	254.55	57		—	658 3	13						flat		
		2.59 / 1	160	2 0	281.53	158	0	+5.42	677 7	14						S lt		
		3.72 / 3	73	3 1	332.01	73		—	660 6	15						flat		
		2.58 / 1	159	2 0	293.51	157	0	+6.13	678 9	16						Tp spur		
		4.25 / 3	166	4 0	344.42	166		+1.42	664 7	17						flat		
		2.29 / 1	130	2 0	305.19	128	0	+6.24	675 0	18						pt. spur		
		4.39 / 2	240	3 0	347.08	240	0	+6.07	665 0	19						flat		
		9.72 / 8	173	9 0	301.11	171	0	+6.40	674 7	20						S lt		
		4.81 / 2	282	3 0	345.20	282	0	+1.01	664 7	21						b.w. cp flat		

Add'n'l Inform.

Form 901 10M 3-34

PLEASE RETURN TO
LOS ANGELES COUNTY SURVEYOR
700 HALL OF RECORDS

NOTE: ANY ADDITIONS OR CHANGES ON THIS SHEET MUST BE MADE OR CIRCLED IN RED INK, WITH DATE AND NAME OF PERSON MAKING CHANGE

Do not extend notes this side of this line

Transit at	Sight on	Stadia Intercepts	Stadia Distance	Stadia Rod	Horizontal Angle 0° to 360° Right	Horiz. Distance	+ − Vertical Angle	Elevation of Point	+ Back Sight	+ − Difference Elevation	Height of Instrument	+ − Vertical Distance	REMARKS Station	Left	Right
R.D.	R.D.				° '		° '		1						
P1-8	P1-7										663 Z				
		11.19			° '		° '		2						
		9	[illegible]	10°	299.15	217	+6.37	6789					36" oak	S.H.	
		5.57							3						
		3	258	4°	329.12	258	+2.00	6688					6 W. FB	Flat	
		3.28							4						
		1	229	2°	292.03	226	+6.17	6868					40" oak		
		2.94							5						
		1	197	2°	324.18	197	+1.23	6664					Flat		
									6						
			104	1°	285.41	102	+7.32	6763					36" oak	S.H.	
		11.71							7						
		10	172	10°	312.10	171	+5.02	6687					Toe sl		
		2.74							8						
		1	175	2°	284.41	172	+7.01	6830					24" oak	S.H.	
		2.20							9						
		1	121	2°	324.00	121	+1.05	6640					Toe sl		
		2.75							10						
		1	176	2°	288.20	174	+6.40	6819					1-15-12" oak	Tp spur	
		1.90							11						
		1	91	1°	321.48	91	—	6627					Toe sl		
		3.28							12						
		1	209	2°	277.19	204	+8.45	6932					S.H.		
		1.77							13						
		2	178	1°	298.29	78	—	6620					Toe sl		
		2.87							14						
		1	188	2°	271.01	185	+7.43	6868					48" oak (dead)		
		2.08							15						
		1	109	0.5	266.40	109	—	6632					Toe sl.		
		4.33							16						
		2	134	3°	263.47	131	+8.42	6807					Tp spur		
		4.01							17						
		3	102	3.5	248.40	102	—	6602					Toe sl		
									18						
					° '		° '		19						
					° '		° '		20						
					° '		° '		21						

Add'n'l Inform.

Form 301 1938 3-34

PLEASE RETURN TO
LOS ANGELES COUNTY SURVEYOR
700 HALL OF RECORDS

NOTE: ANY ADDITIONS OR CHANGES ON THIS SHEET MUST BE MADE OR CIRCLED IN RED INK, WITH DATE AND NAME OF PERSON MAKING CHANGE

Do not extend notes this side of this line

Transit at	Sight on	Stadia Intercepts	Stadia Distance	Stadia Rod—	Horizontal Angle 0° to 360° Right	Horiz. Distance	+ −	Vertical Angle	Elevation of Point	+ Back Sight	+ − Difference Elevation	Height of Instrument	+ − Vertical Distance	REMARKS Station	Left	Right
P-1	R.D. Pl. 8								670.3	5.6		675.9				
		2.20 / 1	121	2.0	288.23	119	0	+7.52	690.3					Tp spur		
		1.87 / 1	88	1.0	292.50	88	0	+4.07	681.2					"		
		3.42 / 3	47	3.5	299.23	47		—	672.4					"		
		4.18 / 4	19	4.4	350.38	19		—	671.5					"		
		10.27 / 10	28	10.4	52.34	28		—	665.5					brk "		
		10.54 / 10	55	10.0	77.00	53	0	−12.24	654.5					Toe sl		
		11.31 / 11	32	11.0	110.42	32	0	−3.39	663.8					side spur		
		11.55 / 11	56	11.0	129.47	55	0	−8.40	656.6					Toe sl		
		9.35 / 9	36	9.5	162.45	36		—	666.4					side spur		
		11.66 / 11	67	11.0	175.03			−2.45	661.7					S.18		
		6.53 / 6	54	6.7	242.38	54		—	668.2					"		
		10.58 / 10	59	10.1	213.08	59		—	665.8					"		
		3.19 / 2	120	3.0	266.05	119	0	+3.38	680.5					"		
		6.79 / 6	80	6.6	245.35	80		—	659.3					"		
		4.72 / 3	173	4.0	267.07	172	0	+3.34	682.6					"		
		3.35 / 1	236	1.8	252.38	236		—	664.1					"		
		2.92 / 1	193	2.0	255.42	193		+1.09	677.9					Toe sl b.sw		
		3.47 / 2	148	3.0	242.53	148		—	672.9					Flat "		
		2.84 / 1	185	0.3	236.42	185		—	675.6					Toe sl		
		9.04 / 8	105	8.7	217.49	105	0	—	667.2					Flat		

Add'n'l Inform.

Form 301 10M 3-34

PLEASE RETURN TO
LOS ANGELES COUNTY SURVEYOR
700 HALL OF RECORDS

NOTE: ANY ADDITIONS OR CHANGES ON THIS SHEET MUST BE MADE OR CIRCLED IN RED INK. WITH DATE AND NAME OF PERSON MAKING CHANGE

Do not extend notes this side of this line

Transit at	Sight on	Stadia Intercepts	Stadia Distance	Stadia Rod	Horizontal Angle 0° to 360° Right	Horiz. Distance	+ — Vertical Angle	Elevation of Point	+ Back Sight	+ — Difference Elevation	Height of Instrument	+ — Vertical Distance	REMARKS Station	Left	Right
	2D				° '		° '		1						
P-1	P1-8				° '		° '				6.75 12				
		6.10							2						
		5	16.1	5 2	213.42	161	—	670 0					Toe sl.	AN.	FN.
		11.19							3						
		10	120	11 5	180.00	120	-1.52	662 7					Flat		
		11.50							4						
		10	151	10 2	195.49	151	—	665 2					Toe sl.		
		2.28							5						
		1	17.9	2 0	143.01	177	-5.53	650 4					Flat		
		11.65							6						
		10	166	10 4	189.05	166	—	665 5							
		2.23							7				Fn.		
		8	194	9 0	144.33	193	-4.23	652 1							
		5.96							8				Flat		
		4	18.7	5 0	177.12	186	-3.00	660 8							
		11.31							9				Toe sl.		
		10	132	11 0	144.00	131	-4.07	655 4							
		2.12							10				Flat		
		5	113	6 0	141.51	112	-5.20	659 4							
		10.97							11				36" oak	Flat	
		10	98	10 0	117.38	96	-7.35	652 1							
		10.88							12				Flat		
		10	89	10 0	82.51	86	-9.47	651 0							
		9.10							13				"		
		7	21.1	7 4	182.01	211	—	668 5							
		11.38							14				S. 14		
		9	238	10 0	189.34		+4.10	683 1							
		6.45							15				"		
		4	23.6	5 4	180.59	236	—	670 5							
		3.20							16				"		
		1	22.1	2 0	198.54	219	+5.48	696 1							
		8.91							17				Tp spur		
		7	19.2	8 0	190.38	192	+2.53	677 6					"		
		3.24							18						
		1	22.5	2 0	213.31	223	+6.12	698 1							
		9.91							19				S. 14		
		8	19.2	7 0	205.23	191	+4.13	681 0					"		
		3.34							20						
		1	23.5	2 0	224.15	231	+7.09	703 0					"		
		4.04							21						
		2	20.5	3 0	220.53	204	+4.20	688 3					"		

Form 301 10M 3-54

PLEASE RETURN TO
LOS ANGELES COUNTY SURVEYOR
700 HALL OF RECORDS

NOTE: ANY ADDITIONS OR CHANGES ON THIS SHEET MUST BE MADE OR CIRCLED IN RED INK, WITH DATE AND NAME OF PERSON MAKING CHANGE

Do not extend notes this side of this line

Transit at	Sight on	Stadia Intercepts	Stadia Distance	Stadia Red—	Horizontal Angle 0° to 360° Right	Horiz. Distance	+ — Vertical Angle	Elevation of Point	+ Back Sight	+ — Difference Elevation	Height of Instrument	+ — Vertical Distance	REMARKS Station	Left	Right
	R.D-				° '		° '								
P-1	P1-2				° '		° '					6.75 9			
		3.04													
		1	205	2°	226.48,	204	0 +3.40,	687.0					12" oak	S.1+	
		8.00													
		5	301	1°	219.41,	286	+18.51,	735.2					S.1+		
		3.92													
		1	293	2°	208.08,	284	+11.21,	728.6					Tp spur.		
		3.0													
		0.44	257	2°	209.42,	249	+18.05,	718.2					16" oak S.1+.		
		3.70													
		1	271	2°	208.50,	261	0 +19.55,	723.3					30" " "		
		3.20													
		1	261	2°	203.26,	153	+9.41,	717.3					24" n Tp spur.		
					° '		° '								
P-2	P-1				° '		° '	650.2	5.5		6.54 2				
		2.03													
		1	104	2°	300.38,	103	+5.57,	665.2					b.w. Fa.		
		1.57													
		1	57	1°	250.43,	57	0 — ° '	655.1					Tac s/		
		1.80													
		1	81	1°	247.11,	80	+4.48,	662.2					b.w. Fa.		
		4.57													
		4	58	4°	191.33,	58	0 -2.48,	655.2					Tac s/		
		1.95													
		1	96	1°	227.50,	95	+5.27,	664.7					Fa. Tp spur		
		4.33													
		5	134	6°	196.25,	134	0 — ° '	650.2					Tac s/		
		2.17													
		1	118	2°	216.07,	117	0 +3.50,	662.1					Fa.		
		2.52													
		1	153	2°	227.23,	150	0 +8.27,	677.1					Tp spur.		
		2.72													
		1	173	2°	237.00,	165	0 +12.18,	690.1					36" oak		
		2.90													
		2	191	2°	238.18,	181	0 +13.22,	696.2					6" Twin oak		
		2.72													
		1	173	2°	242.00,	163	0 +13.27,	692.8					4 giving 40" oak		
		2.94													
		2	196	2°	248.30	182	0 +15.27	713.7					30" oak		

Add'l Inform.

Form 301 10M 3-34

PLEASE RETURN TO
LOS ANGELES COUNTY SURVEYOR
700 HALL OF RECORDS

NOTE: ANY ADDITIONS OR CHANGES ON THIS SHEET MUST BE MADE OR CIRCLED IN RED INK, WITH DATE AND NAME OF PERSON MAKING CHANGE

Do not extend notes this side of this line

Transit at	Sight on	Stadia Intercepts	Stadia Distance	Stadia Rod→	Horizontal Angle 0° to 360° Right	Horiz. Distance	+ − Vertical Angle	Elevation of Point	+ Back Sight	+ − Difference Elevation	Height of Instrument	+ − Vertical Distance	REMARKS Station	Left	Right
P-2	P-1								1		656.2				
		2.93 / 1	194	2.0	253.57	180°	+15.15	713.8	2				24" oak		
		2.82 / 1	183	2.0	255.06	170	+15.02	710.2	3				16" twin oak		S.H.
		2.35 / 1	136	2.0	244.45	130	+12.21	682.7	4				S.H.		
		3.78 / 2	179	3.0	264.09	169	+13.35	694.2	5				"		
		2.32 / 1	133	2.0	261.04	128	+10.36	678.4	6				"		
		3.85 / 2	186	3.0	280.05	176	+13.27	695.4	7				"		
		2.39 / 1	140	2.0	277.08	135	+10.42	679.9	8				"		
		4.92 / 2	293	3.0	278.10	267	+17.12	736.2	9				"		
		3.25 / 1	226	2.0	274.48	211	+14.42	719.9	10				"		
		5.18 / 2	319	4.0	270.24	306	+16.32	714.8	11				Tp spur		
		3.28 / 1	229	2.0	265.20	214	+14.43	711.2	12				"		
	½	11.78 / 10	357	11.0	266.37	332	+15.18	736.3	13				S.H.		
		6.68 / 4	269	5.0	261.13	250	+15.12	719.5	14				Tp spur		
	½	4.25 / 3	451	4.0	253.11	418	+15.31	768.8	15				"		
									16						
P-3	P-2							654.3	17	5.5	659.8				
		6.32 / 3	333	4.0	287.35	314	+13.34	731.8	18				S.H.		
		7.62 / 5	263	6.0	293.10	247	+13.57	715.5	19				"		
		6.30 / 3	331	5.0	280.20	313	+13.22	735.1	20				b.sw.		
		3.64 / 1	263	2.0	285.08	253	+11.02	712.2	21				"		

Add'n'l Inform.

Form 301 10M 3-34

PLEASE RETURN TO
LOS ANGELES COUNTY SURVEYOR
700 HALL OF RECORDS

NOTE: ANY ADDITIONS OR CHANGES ON THIS SHEET MUST BE MADE OR CIRCLED IN RED INK, WITH DATE AND NAME OF PERSON MAKING CHANGE

Do not extend notes this side of this line

Transit at	Sight on	Stadia Intercepts	Stadia Distance	Stadia Rod—	Horizontal Angle 0° to 360° Right	Horiz. Distance	+ − Vertical Angle	Elevation of Point	+ Back Sight	+ − Difference Elevation	Height of Instrument	+ − Vertical Distance	REMARKS Station	Left	Right
P-3	P-2				° ′		° ′		1		659.8				
		5.00 / 4	101	4.2	203.22	101	—	653.6	2				Fn. Flat		
		5.81 / 5	82	7.0	0.50	82	—	652.8	3				Tou sl.		
		5.23 / 5	24	4.9	357.34	24	—	654.9	4				Flat		
		5.70 / 5	71	4.8	195.04	71	—	655.0	5				60" oak flat		
		2.39 / 1	140	1.8	197.34	140	—	658.0	6				Fn. S.H.		
		4.45 / 3	146	4.0	187.42	146	−1.50	660.3	7				Tou sl		
		3.93 / 2	194	3.0	193.15	194	+2.17	664.4	8				S.H. Fn		
		4.91 / 3	192	4.0	183.42	192	−1.19	659.7	9				"		
		9.20 / 7	221	8.0	191.54		+4.09	667.7	10				Fn. Tp spd		
		3.14 / 1	215	2.0	187.27	215	+0.57	666.3	11				24" oak		
					° ′		° ′		12						
P-4	P-3				° ′		° ′	655.7	13	5.6	661.3				
		6.15 / 5	116	5.2	1.40	116	—	655.6	14				Tou sl.		
		1.74 / 1	75	0.0	339.09	75	—	661.3	15				Fn. Tou sl		
		5.57 / 5	58	5.6	13.17	58	—	655.7	16				Flat		
		1.25 / 1	26	0.6	295.22	26	—	660.7	17				Fn. Flat		
		9.31 / 9	32	8.2	142.42	32	—	652.6	18				Flat		
		4.55 / 4	56	3.9	202.20	56	—	657.4	19				Fn. Tou sl		
		10.98 / 10	99	10.0	167.58	99	−1.20	649.0	20				Flat		
		1.90 / 1	91	1.0	192.06	91	+0.18	660.9	21				"		

Add'l Inform.

Form 301 10M 3-34

PLEASE RETURN TO
LOS ANGELES COUNTY SURVEYOR
700 HALL OF RECORDS

NOTE: ANY ADDITIONS OR CHANGES ON THIS SHEET MUST BE MADE OR CIRCLED IN RED INK, WITH DATE AND NAME OF PERSON MAKING CHANGE

Do not extend notes this side of this line

Transit at	Sight on	Stadia Intercepts	Stadia Distance	Stadia Red—	Horizontal Angle 0° to 360° Right	Horiz. Distance	+ — Vertical Angle	Elevation of Point	+ Back Sight	+ — Difference Elevation	Height of Instrument	+ — Vertical Distance	REMARKS Station	Left	Right
P-4	P-3								1		661 3				
		1158 / 10	159	11°	166.42	159	-2.16	644 2	2				Flat		
		428 / 3	129	4°	198.32	129	+3.16	664 8	3				Fn. tp spur		
		1123 / 9	224	10°	172.50	224	-1.19	646 4	4				Tow sl		
		509 / 3	210	4°	186.46	210	+1.51	664 1	5				Fn.		
			153	6°	207.35	146°	+12.42	688 2	6				30" oak		
		223 / 1	124	2°	200.36	122	+7.00	674 6	7				S.H.		
		437 / 3	138	4°	220.32	130	+14.25	690 6	8				"		
		203 / 1	104	2°	226.03	101	+9.31	671 4	9				"		
		239 / 1	140	2°	237.50	130	+15.31	695 5	10				"		
		209 / 1	110	2°	251.32	106	+10.45	679 6	11				"		
		252 / 1	153	0	249.36	142	+16.22	701 9	12				8" oak S.H.		
			153	5°	256.00	140	+16.39	698 6	13				8" " "		
		263 / 1	164	2°	262.12	152	+15.26	701 5	14				18" " "		
		581 / 4	182	5°	259.40	166	+17.21	708 3	15				24" " "		
		290 / 1	191	2°	257.54	174	+17.13	713 5	16				30" Twin "		
		500 / 3	201	4°	250.40	179	+19.25	720 3	17				clump 3-8" oak S.H.		
			213	6°	253.13	187	+20.32	725 4	18				8" oak S.H.		
		302 / 1	203	2°	239.00	178	+20.41	726 6	19				24" " "		
		422 / 2	223	3°	238.05	193	+21.26	734 3	20				30" " "		
		235 / 1	136	2°	268.52		+9.27	681 3	21				S.H.		

Add'l Inform.

Form 301 10M 3-34

PLEASE RETURN TO
LOS ANGELES COUNTY SURVEYOR
700 HALL OF RECORDS

NOTE: ANY ADDITIONS OR CHANGES ON THIS SHEET MUST BE MADE OR CIRCLED IN RED INK, WITH DATE AND NAME OF PERSON MAKING CHANGE

Do not extend notes this side of this line

Transit at	Sight on	Stadia Intercepts	Stadia Distances	Stadia Rod—	Horizontal Angle 0° to 360° Right	Horiz. Distance	+ − Vertical Angle	Elevation of Point	+ Back Sight	+ − Difference Elevation	Height of Instrument	+ − Vertical Distance	REMARKS Station	Left	Right
P-4	P-3				° ′		° ′		1		661 2				
		4.72 / 3	173	4°	280.15	170	0 + 7.44	680 5	2				b. sw.		
		5.10 / 3	211	4°	277.27	206	0 + 8.33	688 3	3				Junc "		
		3.43 / 2	144	3°	283.30	142	0 + 6.52	675 6	4				b. sw		
		2.89 / 2	90	2°	270.02	89	+ 6.52	670 2	5				Tou sl		
		3.45 / 1	246	6°	271.40	238	0 + 10.16	698 6	6				b. sw.		
		3.58 / 2	59	2°	239.26		+ 3.57	662 4	7				Tou sl		
		3.45 / 1	246	2°	276.43	237	+ 10.45	704 6	8				S. lt		
		1.51 / 1	52	1°	281.32	52	0 + 4.00	664 1	9				flat.		
		3.45 / 1	246	2°	281.32	239	0 + 9.55	701 2	10				b. sw.		
		1.94 / 1	85	1°	309.40	85	+ 4.16	666 7	11				Tou sl		
		3.35 / 1	236	2°	287.22	224	+ 13.16	712 2	12				S. lt		
		2.18 / 1	119	2°	291.04	118	0 + 6.22	672 4	13				Tou sl		
		3.07 / 1	208	2°	294.31	194	+ 15.06	711 9	14				S. lt		
		2.48 / 1	147	2°	293.52	143	+ 9.30	683 2	15				"		
		4.85 / 3	186	4°	309.32	170	+ 17.07	709 9	16				"		
		5.41 / 4	142	4°	312.33		+ 12.41	687 8	17				"		
		4.50 / 3	151	4°	322.40		+ 13.02	690 4	18				brk scale spur		
		3.00 / 1	201	2°	327.11	195	+ 12.17	701 2	19				30" oak Tp spur		
		2.88 / 8	189	9°	332.02	180	0 + 12.37	692 8	20				20" oak "		
		3.22 / 1	223	2°	320.20	197	+ 16.07	716 3	21				36" " "		

Add'n'l Inform.

Form 301 10M 3-34

PLEASE RETURN TO
LOS ANGELES COUNTY SURVEYOR
700 HALL OF RECORDS

NOTE: ANY ADDITIONS OR CHANGES ON THIS SHEET MUST BE MADE OR CIRCLED IN RED INK, WITH DATE AND NAME OF PERSON MAKING CHANGE

Do not extend notes this side of this line

Transit at	Sight on	Stadia Intervals	Stadia Distance	Stadia Rod	Horizontal Angle 0° to 360° Right	Horiz. Distance	+ Vertical Angle —	Elevation of Point	+ Back Sight	+ Difference Elevation —	Height of Instrument	+ Vertical Distance —	REMARKS Station	Left	Right
P.4	P.3				° '		° '		1		661 2				
		310							2						
		1	211	2 0	310 47,	190	+ 18 24,	722 1					Tp. spur.		
		453							3						
		2	258	3 0	312 53,	227	+ 20 27,	743 0					"		
		342							4						
		1	243	2 0	301 44,	217	+ 18 56,	734 2					20" oak S.H.		
		242							5						
		3	249	4 0	291 40,	229	+ 16 22,	724 9					S.H.		
									6						
									7						
P.5	P.4							654 2	8 5 4		660 1				
		421							8						
		4	22	4 2	349 28,	22	—	655 9	9				Toe s/.		
		1.63													
		1	64	1 0	336 15,	63	+ 5 19,	665 1	10				Fn. S.H.		
		9.55													
		9	56	9 6	19 47,	56	—	650 5	11				Toe s/		
		1.52													
		1	57	1 0	323 50,	56	+ 7 30,	666 4	12				Fn. S.H.		
		8.13													
		7	114	8 0	12 40,	114	− 2 22	646 5	13				Toe s/		
		2.20													
		2	71	2 0	290 00,	68	+ 11 22,	670 1	14				Fn. S.H.		
		2.95													
		2	96	2 0	271 51,	95	+ 6 45,	669 3	15				"		
		1.38													
		1	39	1 4	251 12	39	+ —	658 7	16				S.H.		
		3.12													
		2	118	3 0	264 29,	117	+ 6 12,	669 8	17				Fn. b S.W.		
		1.82													
		1	84	1 0	238 52,	84	+ 3 54,	664 9	18				Flat		
		4.36													
		3	137	4 0	268 57,	135	+ 7 03,	672 9	19				Fn. S.H.		
		2.22													
		1	134	2 0	226 22,	133	+ 3 57,	667 6	20				S.H.		
		2.53													
		1	154	2 0	239 01,	152	+ 7 01,	676 9	21				Fn. S.H.		
		2.64													
		2	165	3 0	209 10	165	+ 2 12	663 4					Flat		

Form 301 IBM 3-34

PLEASE RETURN TO
LOS ANGELES COUNTY SURVEYOR
700 HALL OF RECORDS

NOTE: ANY ADDITIONS OR CHANGES ON THIS SHEET MUST BE MADE OR CIRCLED IN RED INK, WITH DATE AND NAME OF PERSON MAKING CHANGE

Do not extend notes this side of this line

Transit at	Sight on	Stadia Intercepts	Stadia Distance	Stadia Rod—	Horizontal Angle 0° to 360° Right	Horiz. Distance	+ − Vertical Angle	Elevation of Point	+ Back Sight	+ − Difference Elevation	Height of Instrument	+ − Vertical Distance	REMARKS Station	Left	Right
P-5	P-4				° ′		° ′		1		660				
		295 / 1	196	2°	221.42	192	0 + 7.52	684.9	2				Fn. Tp spur		
		504 / 3	205	4°	207.43	205	0 + 2.25	664.8	3				Flat		
		426 / 3	127	3°	194.43		—	656.5	4				-		
		307 / 1	208	2°	226.52	201	+ 10.12	694.4	5				S.H.		
		506 / 3	207	0°	235.28	198	0 + 12.09	702.8	6				8" oak S.H.		
		343 / 1	244	2°	235.28	229	+ 14.23	712.1	7				Tp ridge		
		320 / 1	221	2°	234.00	211	0 + 12.25	704.7	8				8" oak Tp ridge		
		341 / 1	242	2°	241.36	227	+ 14.24	716.4	9				brk on ridge		
		295 / 1	196	2°	247.23	190	+ 10.18	692.6	10				S.H.		
		288 / 1	189	2°	260.08	185	0 + 8.24	685.5	11				24" oak S.H.		
	½	408 / 3	217	4°	249.00	206	0 + 13.04	704.0	12				30" " "		
		266 / 1	167	2°	266.07	165	0 + 6.36	670.2	13				20" " b. dw.		
			211	2°	258.50	204	0 + 10.45	696.8	14				12" - S.H.		
		343 / 2	144	2°	265.00	142	+ 5.55	673.0	15				b. dw		
		329 / 2	130	3°	267.50	128	0 + 6.04	670.8	16				"		
		519 / 3	220	4°	270.04		+ 8.18	687.6	17				-		
		234 / 1	135	2°	280.00	129	0 + 12.00	685.7	18				S.H.		
		294 / 1	195	2°	280.13	185	0 + 12.42	700.2	19				-		
		207 / 1	108	2°	297.29	100	+ 15.24	685.9	20				"		
		270 / 1	171	2°	287.32	157	+ 16.19	704.7	21				"		

Add'n'l Inform.

Form 381 10M 3-34

PLEASE RETURN TO
LOS ANGELES COUNTY SURVEYOR
700 HALL OF RECORDS

NOTE: ANY ADDITIONS OR CHANGES ON THIS SHEET MUST BE MADE OR CIRCLED IN RED INK, WITH DATE AND NAME OF PERSON MAKING CHANGE

Do not extend notes this side of this line

Transit at	Sight on	Stadia Intercepts	Stadia Distance	Stadia Rod→	Horizontal Angle 0° to 360° Right	Horiz. Distance	+ Vertical Angle −	Elevation of Point	+ Back Sight −	+ Difference Elevation −	Height of Instrument	+ Vertical Distance −	REMARKS Station	Left Right
P-5	124								1		660.1			
		2.22							2					
		1	123	2°	321.19,	117	+12.12,	683.6						
		2.58							3				S. 14	
		1	159	2°	299.45,	143	+18.13,	705.5						
		2.52							4				Tp spur	
		1	153	2°	333.38,	149	+ 9.29,	683.1						
		2.72							5				S. 14	
		1	174	2°	383.40,	162	+15.25,	703.0						
		3.00							6				"	
		1	201	2°	324.39,	187	+14.59,	708.3						
		2.93							7				"	
		1	174	2°	310.32,	177	+17.02,	710.7						
		4.35							8				24" oak	
		2	236	3°	311.47,	211	+18.40,	728.8						
		5.50							9				1-14-1-10" oak stumps	
		3	251	4°	320.42,	225	+18.40,	732.3						
		3.18							10				6 ik S 14	
		1	219	2°	298.42,	191	+20.53,	731.2						
		4.05							11				Tp spur	
		1	306	2°	309.08,	269	+20.14,	757.3						
		4.23							12				S 14.	
		2	224	3°	294.02,	197	+20.17,	730.2						
		3.83							13				"	
		1	284	2°	298.46,	245	+21.28,	756.0						
		4.45							14				"	
		2	246	3°	285.20,	225	+16.50,	725.5						
		4.84							15				"	
		2	285	3°	289.52,	252	+19.50,	748.2						
		3.49							16				"	
		1	250	2°	278.20,	236	+13.37,	715.5						
		3.85							17				40" oak. S 14	
		1	286	2°	280.43,	266	+15.05,	730.1						
		3.21							18				S. 14.	
		1	272	2°	271.20,	265	+9.05,	699.8						
		3.94							19				b. dw.	
		1	295	2°	375-47-20,	281	+12.23,	719.8	20				55-1x2 (1) 84-12-45 P.S.A (2) 168-25-15	
									21					

Transit at: Stake ... Tack ... Spike ... Bolt ... Nail ... Pin ... Cross ... Chiseled Cross ... Brass Cap ... Brass Tube ... Brass Plug ... Brass Rod ... Brass Pin ... Cedar Post ... Sign ... Tree ... Tst. Tree ... Ditch ... Telephone Pole ... Power Pole ... Culvert ... Sidewalk ... Curb ... Edge of Road ... Pavement ... Trail ... Stream ... Flat ... Swale ... Bank ... Top of Cut ... Bottom of Cut ... Top of Fill ... Bottom of Fill ... Top of Slope ... Bottom of Slope ... Top of Cliff ... Bottom of Cliff ... Top of Ridge ... Bottom of Ridge ... Top of Slope ... Bottom of Slope ... Top of Drw. ... Bottom of Drw. ... Top of Ridge ... Bottom of Ridge ... Top of Slope ... Bottom of Slope ... Top of Drw. ... Bottom of Drw.

Sight on: Stake ... Tack ... Spike ... Bolt ... Nail ... Pin ... Cross ... Chiseled Cross ... Brass Cap ... Brass Tube ... Brass Plug ... Brass Rod ... Brass Pin ... Cedar Post ... Sign ... Tree ... Tst. Tree ... Ditch ... Telephone Pole ... Power Pole ... Culvert ... Sidewalk ... Curb ... Edge of Road ... Pavement ... Trail ... Stream ... Flat ... Swale ... Bank ... Top of Cut ... Bottom of Cut ... Top of Fill ... Bottom of Fill ... Top of Slope ... Bottom of Slope ... Top of Cliff ... Bottom of Cliff ... Top of Ridge ... Bottom of Ridge ... Top of Slope ... Bottom of Slope ... Top of Drw. ... Bottom of Drw. ... Top of Ridge ... Bottom of Ridge ... Top of Slope ... Bottom of Slope ... Top of Drw. ... Bottom of Drw.

Transit at: Transit Point ... Tree ... Tst. Tree ... Ditch ... Telephone Pole ... Power Pole ... Culvert ... Sidewalk ... Curb ... Edge of Road ... Pavement ... Trail ... Stream ... Flat ... Swale ... Bank ... Top of Cut ... Bottom of Cut ... Top of Fill ... Bottom of Fill ... Top of Slope ... Bottom of Slope ... Top of Cliff ... Bottom of Cliff ... Top of Ridge ... Bottom of Ridge ... Top of Slope ... Bottom of Slope ... Top of Drw. ... Bottom of Drw. ... Top of Ridge ... Bottom of Ridge ... Top of Slope ... Bottom of Slope ... Top of Drw. ... Bottom of Drw.

Sight on: Transit Point ... Tree ... Tst. Tree ... Ditch ... Telephone Pole ... Power Pole ... Culvert ... Sidewalk ... Curb ... Edge of Road ... Pavement ... Trail ... Stream ... Flat ... Swale ... Bank ... Top of Cut ... Bottom of Cut ... Top of Fill ... Bottom of Fill ... Top of Slope ... Bottom of Slope ... Top of Cliff ... Bottom of Cliff ... Top of Ridge ... Bottom of Ridge ... Top of Slope ... Bottom of Slope ... Top of Drw. ... Bottom of Drw. ... Top of Ridge ... Bottom of Ridge ... Top of Slope ... Bottom of Slope ... Top of Drw. ... Bottom of Drw.

Transit at: Transit Point ... Tree ... Tst. Tree ... Ditch ... Telephone Pole ... Power Pole ... Culvert ... Sidewalk ... Curb ... Edge of Road ... Pavement ... Trail ... Stream ... Flat ... Swale ... Bank ... Top of Cut ... Bottom of Cut ... Top of Fill ... Bottom of Fill ... Top of Slope ... Bottom of Slope ... Top of Cliff ... Bottom of Cliff ... Top of Ridge ... Bottom of Ridge ... Top of Slope ... Bottom of Slope ... Top of Drw. ... Bottom of Drw. ... Top of Ridge ... Bottom of Ridge ... Top of Slope ... Bottom of Slope ... Top of Drw. ... Bottom of Drw.

Sight on: Transit Point ... Tree ... Tst. Tree ... Ditch ... Telephone Pole ... Power Pole ... Culvert ... Sidewalk ... Curb ... Edge of Road ... Pavement ... Trail ... Stream ... Flat ... Swale ... Bank ... Top of Cut ... Bottom of Cut ... Top of Fill ... Bottom of Fill ... Top of Slope ... Bottom of Slope ... Top of Cliff ... Bottom of Cliff ... Top of Ridge ... Bottom of Ridge ... Top of Slope ... Bottom of Slope ... Top of Drw. ... Bottom of Drw. ... Top of Ridge ... Bottom of Ridge ... Top of Slope ... Bottom of Slope ... Top of Drw. ... Bottom of Drw.

Transit at: Transit Point ... Tree ... Tst. Tree ... Ditch ... Telephone Pole ... Power Pole ... Culvert ... Sidewalk ... Curb ... Edge of Road ... Pavement ... Trail ... Stream ... Flat ... Swale ... Bank ... Top of Cut ... Bottom of Cut ... Top of Fill ... Bottom of Fill ... Top of Slope ... Bottom of Slope ... Top of Cliff ... Bottom of Cliff ... Top of Ridge ... Bottom of Ridge ... Top of Slope ... Bottom of Slope ... Top of Drw. ... Bottom of Drw. ... Top of Ridge ... Bottom of Ridge ... Top of Slope ... Bottom of Slope ... Top of Drw. ... Bottom of Drw.

Sight on: Transit Point ... Tree ... Tst. Tree ... Ditch ... Telephone Pole ... Power Pole ... Culvert ... Sidewalk ... Curb ... Edge of Road ... Pavement ... Trail ... Stream ... Flat ... Swale ... Bank ... Top of Cut ... Bottom of Cut ... Top of Fill ... Bottom of Fill ... Top of Slope ... Bottom of Slope ... Top of Cliff ... Bottom of Cliff ... Top of Ridge ... Bottom of Ridge ... Top of Slope ... Bottom of Slope ... Top of Drw. ... Bottom of Drw. ... Top of Ridge ... Bottom of Ridge ... Top of Slope ... Bottom of Slope ... Top of Drw. ... Bottom of Drw.

Transit at: Transit Point ... Tree ... Tst. Tree ... Ditch ... Telephone Pole ... Power Pole ... Culvert ... Sidewalk ... Curb ... Edge of Road ... Pavement ... Trail ... Stream ... Flat ... Swale ... Bank ... Top of Cut ... Bottom of Cut ... Top of Fill ... Bottom of Fill ... Top of Slope ... Bottom of Slope ... Top of Cliff ... Bottom of Cliff ... Top of Ridge ... Bottom of Ridge ... Top of Slope ... Bottom of Slope ... Top of Drw. ... Bottom of Drw. ... Top of Ridge ... Bottom of Ridge ... Top of Slope ... Bottom of Slope ... Top of Drw. ... Bottom of Drw.

Sight on: Transit Point ... Tree ... Tst. Tree ... Ditch ... Telephone Pole ... Power Pole ... Culvert ... Sidewalk ... Curb ... Edge of Road ... Pavement ... Trail ... Stream ... Flat ... Swale ... Bank ... Top of Cut ... Bottom of Cut ... Top of Fill ... Bottom of Fill ... Top of Slope ... Bottom of Slope ... Top of Cliff ... Bottom of Cliff ... Top of Ridge ... Bottom of Ridge ... Top of Slope ... Bottom of Slope ... Top of Drw. ... Bottom of Drw. ... Top of Ridge ... Bottom of Ridge ... Top of Slope ... Bottom of Slope ... Top of Drw. ... Bottom of Drw.

Transit at: Transit Point ... Tree ... Tst. Tree ... Ditch ... Telephone Pole ... Power Pole ... Culvert ... Sidewalk ... Curb ... Edge of Road ... Pavement ... Trail ... Stream ... Flat ... Swale ... Bank ... Top of Cut ... Bottom of Cut ... Top of Fill ... Bottom of Fill ... Top of Slope ... Bottom of Slope ... Top of Cliff ... Bottom of Cliff ... Top of Ridge ... Bottom of Ridge ... Top of Slope ... Bottom of Slope ... Top of Drw. ... Bottom of Drw. ... Top of Ridge ... Bottom of Ridge ... Top of Slope ... Bottom of Slope ... Top of Drw. ... Bottom of Drw.

Sight on: Transit Point ... Tree ... Tst. Tree ... Ditch ... Telephone Pole ... Power Pole ... Culvert ... Sidewalk ... Curb ... Edge of Road ... Pavement ... Trail ... Stream ... Flat ... Swale ... Bank ... Top of Cut ... Bottom of Cut ... Top of Fill ... Bottom of Fill ... Top of Slope ... Bottom of Slope ... Top of Cliff ... Bottom of Cliff ... Top of Ridge ... Bottom of Ridge ... Top of Slope ... Bottom of Slope ... Top of Drw. ... Bottom of Drw. ... Top of Ridge ... Bottom of Ridge ... Top of Slope ... Bottom of Slope ... Top of Drw. ... Bottom of Drw.

Transit at: Transit Point ... Tree ... Tst. Tree ... Ditch ... Telephone Pole ... Power Pole ... Culvert ... Sidewalk ... Curb ... Edge of Road ... Pavement ... Trail ... Stream ... Flat ... Swale ... Bank ... Top of Cut ... Bottom of Cut ... Top of Fill ... Bottom of Fill ... Top of Slope ... Bottom of Slope ... Top of Cliff ... Bottom of Cliff ... Top of Ridge ... Bottom of Ridge ... Top of Slope ... Bottom of Slope ... Top of Drw. ... Bottom of Drw. ... Top of Ridge ... Bottom of Ridge ... Top of Slope ... Bottom of Slope ... Top of Drw. ... Bottom of Drw.

Sight on: Transit Point ... Tree ... Tst. Tree ... Ditch ... Telephone Pole ... Power Pole ... Culvert ... Sidewalk ... Curb ... Edge of Road ... Pavement ... Trail ... Stream ... Flat ... Swale ... Bank ... Top of Cut ... Bottom of Cut ... Top of Fill ... Bottom of Fill ... Top of Slope ... Bottom of Slope ... Top of Cliff ... Bottom of Cliff ... Top of Ridge ... Bottom of Ridge ... Top of Slope ... Bottom of Slope ... Top of Drw. ... Bottom of Drw. ... Top of Ridge ... Bottom of Ridge ... Top of Slope ... Bottom of Slope ... Top of Drw. ... Bottom of Drw.

Form 301 10M 3-34

PLEASE RETURN TO
LOS ANGELES COUNTY SURVEYOR
700 HALL OF RECORDS

NOTE: ANY ADDITIONS OR CHANGES ON THIS SHEET MUST BE MADE OR CIRCLED IN RED INK, WITH DATE AND NAME OF PERSON MAKING CHANGE

Do not extend notes this side of this line

Transit at	Sight on	Stadia Intercepts	Stadia Distance	Stadia Red—	Horizontal Angle 0° to 360° Right	Horiz. Distance	+ Vertical Angle —	Elevation of Point	+ Back Sight	+ Difference Elevation —	Height of Instrument	+ Vertical Distance —	REMARKS Station	Left	Right
					° '		° '								
P.5A	P.5			—	° '		° '	7198	5.0		7238				
		5.94 / 3	295	4°	— ° '	281	-18.15	6542					10-S		
		5.48 / 3	43	5°	136.25	42	-8.42	7033					6 dw		
		7.37 / 7	38	7°	101.00	36	-11.25	6994					24" oak S dw		
		3.53 / 3	54	3°	103.58	54	+4.05	7239					S.H.		
		7.75 / 7	76	7°	99.40	70	+16.39	7377					"		
		3.97 / 3	98	3°	34.00	97	-13.46	6982					16" oak S.H.		
		4.85 / 4	85	4°	73.55	83	+9.48	7340					16" " "		
		5.92 / 5	93	5°	54.02	93	+0.41	7192					24" " "		
		3.99 / 3	100	3°	64.00	99	+6.01	7312					12" " "		
		4.04 / 3	105	3°	64.00	104	+6.01	7322					24" " "		
		4.10 / 3	111	4°	56.47	111	+0.48	7205					4-8" oak "		
					° '		° '								
P.6	P.5				° '		° '		5.0						
		5.47 / 3	248	4°	292.32		+16.38						S.H.		
			195	1°	276.06		+18.35						"		
		2.22 / 1	188	2°	269.43		+18.07						12" oak		
		4.19 / 3	220	4°	267.50		+19.23						S.H.		
		4.16 / 2	217	3°	254.38		+12.34						"		
		3.18 / 1	219	2°	247.15		+6.53						b. dw.		
		3.18 / 1	219	0°	249.05		+7.29						24" oak		

Notes Checked ____ Date ____ Chief ____ Date ____ Engineer ____ Date ____ Chief ____ Date ____

Form.

Form 301 10M 3-34

PLEASE RETURN TO
LOS ANGELES COUNTY SURVEYOR
700 HALL OF RECORDS

NOTE: ANY ADDITIONS OR CHANGES ON THIS SHEET MUST BE MADE OR CIRCLED IN RED INK. WITH DATE AND NAME OF PERSON MAKING CHANGE

Do not extend notes this side of this line

Transit at	Sight on	Stadia Intercepts	Stadia Distance	Stadia Rod	Horizontal Angle 0° to 360° Right	Horiz. Distance	+ − Vertical Angle	Elevation of Point	+ Back Sight	+ − Difference Elevation	Height of Instrument	+ − Vertical Distance	REMARKS Station	Left	Right
P-6	P-5				° ′		° ′		1						
		318 / 1	219	0°	244.35		+8.41		2						
		299 / 1	200	2°	259.41		+14.33		3				20" ook	S.H.	
		270 / 1	171	2°	263.46		+14.47		4				2-8" "	"	
		3.0 / 0.85	216	2°	234.54		+13.35		5				S.H.		
		258 / 1	159	2°	279.02		+16.35		6				30" ook	S.H.	
		290 / 1	191	2°	229.46		+15.08		7				72" "	"	
		460 / 3	261	4°	294.15		+15.08		8				S.H.		
		215 / 1	216	2°	297.45		+8.53		9				"		
		482 / 3	183	4°	204.28		+17.07		10				"		
		223 / 1	124	2°	270.35		+10.15		11				24" ook	Tp spvl	
		454 / 3	155	4°	197.34		+17.06		12				S.H.		
		543 / 4	144	5°	256.28		+10.31		13				"		
		260 / 1	161	2°	246.05		+5.23		14				"		
		238 / 1	139	2°	210.06		+12.24		15				3 dw		
		426 / 3	127	4°	249.12		+5.47		16				brk Tp ridge		
		512 / 4	113	5°	241.25		+5.53		17				Tw sl		
		271 / 2	72	2°	241.23		+2.36		18				"		
		382 / 3	83	3°	269.17		+2.06		19				"		
		870 / 8	71	8°	307.50		—		20				"		
		231 / 2	32	6°	286.17		—		21				"	FN	

Add'n

Form 301 10M 3-34

PLEASE RETURN TO
LOS ANGELES COUNTY SURVEYOR
700 HALL OF RECORDS

NOTE: ANY ADDITIONS OR CHANGES ON THIS SHEET MUST BE MADE OR CIRCLED IN RED INK, WITH DATE AND NAME OF PERSON MAKING CHANGE

Do not extend notes this side of this line

Transit at	Sight on	Stadia Intercepts	Stadia Distance	Stadia Red—	Horizontal Angle 0° to 360° Right	Horiz. Distance	± Vertical Angle	Elevation of Point	+ Back Sight	± Difference Elevation	Height of Instrument	± Vertical Distance	REMARKS Station	Left	Right
					° '		° '		1						
P-L	P-5				° '		° '		2						
		7.43 / 7		7 4	303.18		—		3				6. dw		
		3.80 / 3		3 0	246.34		+2.47		4				"		
		3.64 / 3		3 3	272.05		—		5				Flat.		
		2.46 / 1		2 0	219.32		+14.37		6				30" oak 3 Ht		
		2.28 / 1		2 0	223.03		+12.47		7				18" " "		
		2.98 / 1		1 0	189.23		+15.06		8				3 Ht.		
		2.04 / 1		2 0	217.40		+12.13		9				"		
		1.78 / 1		1 0	213.42		+12.24		10				40" oak 3 Ht		
		6.21 / 5		6 0	169.13		+12.15		11				Tp spur fm.		
		2.67 / 2		2 0	178.48		+14.35		12				3 Ht. "		
		8.19 / 7		8 0	149.30		+5.45		13				Tp spur		
		1.44 / 6		6 0	141.02		+5.45		14				3 Ht.		
		9.95 / 9		9 0	118.04		−2.34		15				"		
		2.33 / 2		2 0	151.31		+6.24		16				18" oak 3 Ht.		
		10.59 / 10		10 0	84.02		−6.08		17				3 Ht.		
		11.48 / 11		11 0	352.27		−6.41		18				Toe sl.		
		10.72 / 10		10 0	36.41		−11.45		19				"		
		8.93 / 8		8 0	53.38		−12.35		20				"		
		5.32 / 5		5 0	81.38		−12.45		21				"		
		11.85 / 11		11 0	104.37		−7.40						"		

Add'l Inform. See next pg for clw. P.L

Form 301 10M 3-34

PLEASE RETURN TO
LOS ANGELES COUNTY SURVEYOR
700 HALL OF RECORDS

NOTE: ANY ADDITIONS OR CHANGES ON THIS SHEET MUST BE MADE OR CIRCLED IN RED INK, WITH DATE AND NAME OF PERSON MAKING CHANGE

Do not extend notes this side of this line

Transit at	Sight on	Stadia Intercepts	Stadia Distance	Stadia Rod	Horizontal Angle 0° to 360° Right	Horiz. Distance	+ − Vertical Angle	Elevation of Point	+ Back Sight	+ − Difference Elevation	Height of Instrument	+ − Vertical Distance	REMARKS Station	Left	Right
					° ′		° ′		1						
					° ′		° ′		2						
P-7	P-5				° ′		° ′		3 5 2						
		5.53													
		4		5°	204.11		+ 2.14		4				30" oak SH		
		3.06													
		1		2°	227.41		+ 17.33		5				10" " "		
		3.74													
		2		3°	204.15		+ 3.22		6				20" " "		
		3.15													
		1		2°	228.02		+ 17.38		7				18"-12" " "		
		2.91													
		1		2°	214.39		+ 9.13		8				10" " "		
		10.15													
		9		10°	147.52		− 13.44		9				Fn. SH.		
		3.78													
		1		2°	153.50		− 8.41		10				" "		
		8.80													
		5		7°	136.25		− 7.28		11				Fn cor		
		8.28													
		7		8°	—		− 13.08		12				P-6		
					° ′		° ′		13						
					° ′		° ′		14						
P-6	P-5				° ′		° ′		15 5 2						
		6.33													
		5		6°	—		+ 14.47		16				P-7		
		4.82													
		2		3°	—		− 4.34		17				P-5		
					° ′		° ′		18						
P-5	P-4				° ′		° ′	654.73	19 5 4						
		3.81													
		1		2°	—		+ 3.25		20				P6		
					° ′		° ′		21						

Form 307 5M 10-34

PLEASE RETURN TO
LOS ANGELES COUNTY SURVEYOR
700 HALL OF RECORDS

NOTE: ANY ADDITIONS OR CHANGES ON THIS SHEET MUST BE MADE OR CIRCLED IN RED INK, WITH DATE AND NAME OF PERSON MAKING CHANGE

Do not extend notes this side of this line

STATION	B. S.	H. I.	F. S	ELEV.		
	1.81	634.76		632.95	← Rd. Dept B.M. #2 (Liberty Co Rd Survey). Rd. spot	
	0.66	624.010	11.410	623.350	+W. in conc. wall N.W. Cor. Reservoir (Calyear	
	3.580	616.650	10.940	613.070	Ranch). B.W.-4360-2	
	10.900	622.290	5.260	611.390		
	11.790	633.150	0.930	621.360		
	9.590	641.790	0.950	632.200		
	11.870	653.300	0.360	641.430		
	8.680	661.160	0.820	652.480		
644+61.12			9.9	651.3	B.C.	
+93.05			3.4	657.8	P.O.C.	
645+20.06			0.2	661.0	"	
+47.03			1.4	660.8	"	Tp spot
+74.00			3.5	657.7	"	"
646+00.98			4.2	657.0	"	
+27.95			4.7	656.4	"	
	8.990	665.360	4.790	656.370		
+54.92			10.5	654.9	"	
+81.89			13.2	652.2	"	
647+08.96			12.7	652.7	"	
+35.83			7.6	657.8	E.C.	
+50.			4.3	661.1		

℄ PROFILE OF A PORTION OF
MULHOLLAND BLVD SURVEY FROM
STA 644+66.12 To STA 663+45.10

Profile No. ____ Notes Red. ____ Platted ____ Job No. 8113 Division No. ____ L.B. 1610
X-Sec. No. ____ Date ____ Date ____ Date ____ Survey of Liberty Co Rd
Notes Chkd. ____ Date ____ Checked ____ Date ____ Survey by L. Stamps Notes L.S.H. Date 10-24-34
Map No. ____ Indexed ____ Date ____ C. Job Date 11-14-34

Form 307 5M 10-34

PLEASE RETURN TO
LOS ANGELES COUNTY SURVEYOR
700 HALL OF RECORDS

NOTE: ANY ADDITIONS OR CHANGES ON THIS SHEET MUST BE MADE OR CIRCLED IN RED INK, WITH DATE AND NAME OF PERSON MAKING CHANGE

Do not extend notes this side of this line

STATION	B. S.	H. I.	F. S	ELEV.		
		665.360				
	9.590	674.380	0.570	664.790		
647+75			8.0	666.4		S.H
648+00			3.4	671.0		"
+18.50			0.7	673.7	P.O.T.	Tp flat spur
+25			0.4	674.0		S.H
+50			0.8	673.2		"
+75			3.0	671.4		"
649+00			5.8	668.6		"
+21.16			7.2	667.2	BC.	"
+59.78			4.3	670.1	POC.	bot. SW
	10.190	684.370	0.200	674.180		
	10.930	694.800	0.500	683.870		S.H
+98.40			15.6	679.2	"	"
650+37.01			3.2	691.6	"	Tp flat spur
+75.63			4.1	690.7	"	S.H
651+14.25			1.8	693.0	"	"
	11.44	705.990	0.250	694.550		
+52.87			10.2	695.8	EC	"
+75			10.3	695.7		"
652+00			10.5	695.5		b. SW

L.B. 608 P.G. 142 Job. No. 8163 Division No. ____ Notes Red ____ Plotted ____ Profile ____
Survey of Liberty Cn Rd Date ____ Date ____ No. ____
Survey by L.S. Hammond Notes L.S.H. Notes Chkd. ____ Checked ____ X-Sec. ____
Indexed A. C. Johnson Date ____ Date ____ Date ____ No. ____

Form 307 5M 10-34

PLEASE RETURN TO
LOS ANGELES COUNTY SURVEYOR
700 HALL OF RECORDS

NOTE: ANY ADDITIONS OR CHANGES ON THIS SHEET MUST BE MADE OR CIRCLED IN RED INK, WITH DATE AND NAME OF PERSON MAKING CHANGE

Do not extend notes this side of this line

STATION	B. S.	H. I.	F. S	ELEV.		
652+25		705.990	8.7	697.3		
+50			5.8	700.2	S.H.	
+75			4.4	701.6	"	
653+00			4.0	702.0	"	
+25			4.7	701.3	"	
+50			3.2	702.8	"	
+75			1.7	704.3	"	
	3.130	707.460	1.660	704.330		
654+00			5.3	702.4	brk into sw	
+25			11.7	695.8		
+50			18.2	689.3	6 ft. sw.	
+75			17.7	689.8	S.H.	
655+00			13.8	693.7	"	
+25			7.4	700.1	"	
	11.75	719.080	0.130	707.330		
+50			8.7	710.4	"	
	12.07	730.710	0.440	718.640		
+75			10.9	719.8	"	
656+00			1.4	729.3	"	
	10390	740.910	0.190	730.520		
+25			5.0	735.9	"	

Profile No. ____ Notes Red. ____ Platted ____ Job No. 8113 Division No. ____ L.B. 608 Pg. 143
Date ____ Date ____ Survey of Liberty Cn Rd
X-Sec. No. ____ Notes Chkd. ____ Checked ____ Survey by LS Hammond Notes LS Hd Date 10-25-55
Date ____ Date ____ Map No. ____ Indexed A. C. Johnson

Form 307 5M 10-34

PLEASE RETURN TO
LOS ANGELES COUNTY SURVEYOR
700 HALL OF RECORDS

NOTE: ANY ADDITIONS OR CHANGES ON THIS SHEET MUST BE MADE OR CIRCLED IN RED INK, WITH DATE AND NAME OF PERSON MAKING CHANGE

Do not extend notes this side of this line

STATION	B. S.	H. I.	F. S	ELEV.		
		740.910				
656+50.80		0.5		740.4	P.O.T. Tp spur brk into dw.	
+75		6.0		734.9		"
	0.690	730.120	11.480	729.430		
657+00			3.1	727.0	side dw	
{+19.52 N / +19.32 S}			9.6	720.5	B.C. "	
	2.750	722.100	10.77	719.350		
+46			12.5	709.6	POC b sw	
+52.48			10.6	711.5	"	
+93.45			6.6	715.5	" Tp brk	
658 +30.42			10.5	711.6	"	
+67.39			10.6	711.5	"	
+83			10.7	711.4	" b. dw	
659 +03.36			5.0	717.1	" side dw.	
	11.940	733.250	0.790	721.310	TBM. Set SW+T on N side 48" one 18' W of Pl. 150	
	11.180	744.080	0.350	732.900		
+41.33			8.7	735.4	" side dw	
	11.660	755.650	0.090	743.990	"	
	12.030	767.650	0.030	755.620		
+78.30			10.8	756.9	" "	
660+15.27	5.0		5.0	772.7		

Profile No. ____ Plotted ____ Date ____ Notes Red ____ Date ____ Notes Chkd. ____ Date ____ Job. No. 2113 Division No. ____ Survey of Liberty CD Rd Survey by L.S. Hammond Notes 6115 Indexed A. C. Johnson Date ____ X-Sec. No. ____ Checked ____ Date ____ L.B. 208 P.G. 144

Form 307 5M 10-34

PLEASE RETURN TO
LOS ANGELES COUNTY SURVEYOR
700 HALL OF RECORDS

NOTE: ANY ADDITIONS OR CHANGES ON THIS SHEET MUST BE MADE OR CIRCLED IN RED INK, WITH DATE AND NAME OF PERSON MAKING CHANGE

Do not extend notes this side of this line

STATION	B.S.	H.I.	F.S	ELEV.		
660+35		767.650	+7.4	775.0	POC.	Tp spur.
+52.24	6.5		~~+6.5~~	774.2	"	"
	2.040	769.400	0.290	767.360		
+89.21			1.1	768.3	EC.	"
661+00			4.1	765.3		brk into dw.
	1.540	759.250	11.690	757.710		
+25			3.2	756.1		Side dw.
+50			19.0	740.3		"
+75			32.6	722.7		"
+86			42.1	755.2		b. dw
662+00			39.2	720.1		Side dw
+25			22.0	737.3		"
+50			4.9	754.4		"
	11.520	770.370	0.400	758.850		
+75			9.2	761.2		brk int. dw
663+00			1.6	768.8		Top spur
	9.650	778.320	1.64	768.730		
+25			6.7	771.7		"
+45.10			5.7	772.7	POT	"
	0.190	766.840	11.730	766.650		
	0.690	756.170	11.360	755.480		

Profile No. ____ Notes Red. ____ Platted ____ Job No. Plus Division No. ____ L.B. 608 Pg. 145
X-Sec. No. ____ Date ____ Date ____ Survey of Liberty Co Rd
Notes Chkd. ____ Checked ____ Survey by L S Hammond Notes L S H Date 10-25-35
Date ____ Date ____ Map No. ____ Indexed A. C. Johnson

Form 307 5M 10-34

PLEASE RETURN TO
LOS ANGELES COUNTY SURVEYOR
700 HALL OF RECORDS

NOTE: ANY ADDITIONS OR CHANGES ON THIS SHEET MUST BE MADE OR CIRCLED IN RED INK, WITH DATE AND NAME OF PERSON MAKING CHANGE

Do not extend notes this side of this line

STATION	B. S.	H. I.	F. S	ELEV.		
		752 170				
			3.430	752 740	T.P.M. Set SHTT in N.W. side 14" oak 48' R - Sta 662+75	
					See Page 148 For check from Rd Dept + Ventura Hwy (T.S.)	

L.B. 608 P.G. 42 Job. No. 8113 Division No. ____ Notes Red ____ Plotted ____ Profile ____
Survey of Liberty Cr Rd Date ____ Date ____ No. ____
Survey by L Shannon Notes L S 14 Notes Chkd. ____ Checked ____ X-Sec. ____
Indexed A. C. Johnson Date ____ Date ____ Date ____ No. ____

Form 307 5M 10-84

PLEASE RETURN TO
LOS ANGELES COUNTY SURVEYOR
700 HALL OF RECORDS

NOTE: ANY ADDITIONS OR CHANGES ON THIS SHEET MUST BE MADE OR CIRCLED IN RED INK, WITH DATE AND NAME OF PERSON MAKING CHANGE

Do not extend notes this side of this line

STATION	B. S.	H. I.	F. S	ELEV.		
					Rd Dept BM #6 (Liberty Cg Rd) per BM 9210-2 SWHT	
	0.745	686.660		685.915	base 5' ook 300' South Bonners No. Fn	
	0.310	677.536	9.44	677.22		
	1.01	672.59	5.95	671.58	1x2 P-17-4	
	9.23	675.16	6.72	665.87		
	0.62	674.18	1.54	673.56	3/4" IP P.1 * 17	
	2.78	668.65	8.31	665.87		
	5.04	671.89	1.80	666.85		
	3.61	668.81	6.59	665.30	2x2 14" dn. Rd Dept P.1 * 7	
	3.09	663.29	7.61	661.20		
	6.87	661.55	8.61	654.68	Rd. Dept B.M. * 5 SWHT in base 5' ook (West side) 115' E P.1. * 8 outside Fn.	65469 RD Elev
	6.80	664.26	4.09	657.46	2x2 14" dn. Rd Dept P.1 * 8	
	6.98	671.13	0.11	664.15		
	1.02	671.36	0.79	670.34	P*1 1x2 Fl.	
	1.81	661.43	11.74	659.62		
	7.20	659.93	10.70	650.73	P*2 1x2 Fl.	
	4.76	659.07	3.62	654.31	P*3 1x2 Fl.	
	4.70	660.44	3.33	655.74	P*4 1x2 Fl.	
	11.96	662.69	5.71	654.73	P*5 1x2 Fl	
	10.97	677.20	0.46	666.23		
	11.27	688.37	0.10	677.10		

ELEVATION "P" POINTS

Profile No. ____ Notes Red. ____ Platted ____ Job No. 8113 Division No. ____ L. B. 601 PG. 142
X-Sec. No. ____ Date ____ Date ____ Survey of Liberty Cg Rd
Notes Chkd. ____ Date ____ Checked TJS Survey by LS Hammond Notes LS Date 11-1-2
Date 11-19-35 Map No. ____ Indexed A. C. Johnson

Form 307 5M 10-34

PLEASE RETURN TO
LOS ANGELES COUNTY SURVEYOR
700 HALL OF RECORDS

NOTE: ANY ADDITIONS OR CHANGES ON THIS SHEET MUST BE MADE OR CIRCLED IN RED INK, WITH DATE AND NAME OF PERSON MAKING CHANGE

Do not extend notes this side of this line

STATION	B. S.	H. I.	F. S	ELEV.		
		688 37				
	11.94	699.94	0.37	688 00		
	12 02	711.34	0 62	699.32		
	11.16	722 46	0 04	7[illegible].30		
	11 88	734 09	0 25	722.21		
	11.36	745.04	0 41	73[illegible].[illegible]	Check on	
	10 45	755.22	0 27	74[illegible].7[illegible]		
			2 46	752.76	FBM. SW+T in N.W. side 12" oak 48' B Sta 662+75 See pg. 146 - FB. 608	

L.B. 6[illegible] P.G. 1[illegible] Job. No. 8113 Division No. ____ Notes Red ____ Plotted ____ Profile ____
Survey of Liberty Cr Rd Date ____ Date ____ No. ____
Survey by LSHammond Notes Lcld Notes Chkd. ____ Checked ____ X-Sec. ____
Indexed A. C. Johnson Date ____ Date ____ Date ____ No. ____

Profile No.	Notes Red.	Platted	Job No. 813	Division No.	L. B. 607 Pg. 149
	Date	Date	Survey of Liberty Cn Rd		
X-Sec. No.	Notes Chkd.	Checked	Survey by LS Hammond	Notes 6-14	Date 10-30-35
	Date	Date	Map No.	Indexed A. C. Johnson	11-15-35

SLOPE ANGLE CROSS-SECTIONS
FROM
STA 664+61.12 TO STA. 660+89.21
of
MULHOLLAND DRIVE
for
Connection with proposed
LIBERTY CANYON RD.

STATION	B. S.	H. I.	F. S	ELEV.

NOTE: ANY ADDITIONS OR CHANGES ON THIS SHEET MUST BE MADE OR CIRCLED IN RED INK, WITH DATE AND NAME OF PERSON MAKING CHANGE

Do not extend notes this side of this line

PLEASE RETURN TO
LOS ANGELES COUNTY SURVEYOR
700 HALL OF RECORDS

Form 307 5M 10-34

Form 307 5M 10-34

PLEASE RETURN TO
LOS ANGELES COUNTY SURVEYOR
700 HALL OF RECORDS

NOTE: ANY ADDITIONS OR CHANGES ON THIS SHEET MUST BE MADE OR CIRCLED IN RED INK, WITH DATE AND NAME OF PERSON MAKING CHANGE

Do not extend notes this side of this line

L.B. 1027 P.G. 12 | Job. No. 8113 | Division No. | Notes Red | Plotted | Profile
Survey of Lizarraga Co Rd | Date | Date | No.
Survey by Lizarraga Notes 4 | Notes Chkd. | X-Sec.
Indexed A. O. Johnson Date | Date | Date | No.

STATION	Sl dist ~~B.S.~~	Slope % ~~H.I.~~	Rod ~~F.S~~	Hor dist ~~ELEV.~~	diff elev	Elev	+ Rail	H.I.	
B.C. 644+61.12						651.3	4.6	655.9	
	22.3 L	+20-59	4.6	20.4	+ 3.3	659.2			brk S.H
	45.8 L	+19-41	4.6	43.2	+ 10.9	674.9			"
	73.4 L	+19-14	4.6	69.0	+ 19.6	675.5			"
	11.0 R	——	8.2	11.0	- 7.2	647.7			"
	40.0 R	-19-27	4.6	38.7	- 17.9	638.0			"
	102.0 R	-19-34	4.6	[illegible]	- 40.4	615.5			Top sl.
644+93.05						652.8	4.6	657.4	
	31.8 L	+ 17-46	4.6	30.2	+ 5.0	677.4			brk S.H.
	64.0 L	+ 16-05	4.6	51.9	+ 10.4	682.8			"
	102 L	+ 17-11	4.6	[illegible]	+ 25.6	698.0			"
	14 R	——	9.2	[illegible]	- [illegible]	658.4			"
	28 R	- 20-28	4.6	[illegible]	- 14.3	658.1			"
	48 R	- 22-09	4.6	[illegible]	- 27.6	649.8			"
	72 R	- 22-44	4.6	[illegible]	- 32.4	640.0			"
	121 R	- 21-21	4.6	108.3	- 48.6	623.8			Top sl.

Form 307 5M 10-34

PLEASE RETURN TO
LOS ANGELES COUNTY SURVEYOR
700 HALL OF RECORDS

NOTE: ANY ADDITIONS OR CHANGES ON THIS SHEET MUST BE MADE OR CIRCLED IN RED INK, WITH DATE AND NAME OF PERSON MAKING CHANGE

Do not extend notes this side of this line

STATION	Sl. dist ~~B.S.~~	Slope % ~~H.I.~~	- Rod ~~F.S.~~	Hor dist ~~ELEV.~~	diff elev	Elev.	+ Rod	H I	
645+20.06						661.0	4.8	665.8	
	18' L	+19-18	4.8	17.0 L	+1.2	667.0			brk spur
	43' L	+17-16	4.8	40.9 L	+7.9	673.7			"
	70' L	+16-35	4.8	67.1 L	+15.1	680.9			"
	19' R	—	12.0	19.0 R	-12.0	653.8			"
	38' R	-21-06	4.8	35.2 R	-17.5	647.3			"
	62' R	-23-22	4.8	48.0 R	-24.3	641.5			"
	120' R	-22-57	4.8	110.4 R	-51.4	614.4			Top 51
645+47.23						660.8	4.8	665.6	
	44' L	+20-07	4.8	41.3 L	+10.3	675.9			brk. spur.
	86' L	+18-40	4.8	81.4 L	+22.8	688.4			"
	45 R	-23-36	4.8	41.6 R	-22.0	643.6			"
	85 R	-24-37	4.8	50.2 R	-27.6	638.0			"
	96 R	-23-32	4.8	69.5 R	-35.1	630.5			"
	118 R	-22-32	4.8	108.9 R	-49.9	615.7			Top 11
645+74.00						652.7	4.5	662.2	
	44 L	+22-04	4.5	40.7 L	+11.8	674.0			brk 5.14
	79 L	+21-40	4.5	73.3 L	+14.5	676.7			"
	44 R	-25-36	4.5	39.5 R	-23.5	638.7			"

Profile No. ____ Notes Red. ____ Platted ____ Job No. 8115 Division No. ____ L. B. 608 Pg. 151
Date ____ Date ____ Survey of Alameda St 62 121
X-Sec. No. ____ Notes Chkd. ____ Checked ____ Survey by L. Hammond Notes 5.14 Date 12-30-85
Date ____ Date ____ Map No. ____ Indexed ____ Date C. Johnson

Form 307 5M 10-34

PLEASE RETURN TO
LOS ANGELES COUNTY SURVEYOR
700 HALL OF RECORDS

NOTE: ANY ADDITIONS OR CHANGES ON THIS SHEET MUST BE MADE OR CIRCLED IN RED INK, WITH DATE AND NAME OF PERSON MAKING CHANGE

Do not extend notes this side of this line

STATION	~~B. S.~~ Sl dist	~~H. I.~~ Slope ∡	~~F. S.~~ − Rod	~~ELEV.~~ Hor dist	diff elev	Elev	+ Rod	H.I.	
645+74.00								662.2	
	114 R	−22−03	4.5	105.5 R	−47.5	614.7			brk. SH.
646+00.98						657.0	4.7	661.7	
	46' L	+23−08	4.7	42.3 L	+13.3	675.0			brk. SH.
	80 L	+22−37	4.7	73.8 L	+27.0	688.7			"
	14 R	—	11.6	14.0 R	−11.6	650.1			"
	22 R	−26−05	4.7	19.6 R	−14.3	647.4			"
	45 R	−24−20	4.7	41.0 R	−23.2	638.5			"
	109 R	−21−52	4.7	101.0 R	−45.3	616.4			Toe sl.
646+27.95						656.4	4.7	661.1	
	23 L	+25−32	4.7	20.7 L	+5.2	666.3			brk SH.
	81 L	+21−51	4.7	75.0 L	+25.3	686.4			"
	10 R	—	9.2	10 R	−9.2	651.9			"
	22 R	−22−56	4.7	21.2 R	−13.6	647.5			"
	108 R	−20−25	4.7	101.2 R	−43.5	617.6			Toe sl
646+54.92						654.9	4.3	659.2	
	30' L	+23−34	4.3	27.3 L	+7.7	666.9			brk. SH.
	86 L	+21−07	4.3	80.2 L	+26.7	685.9			"

L.B. 608 P.G. N2 Job. No. 8113 Division No. ____ Notes Red ____ Plotted ____ Profile ____
Survey of Liberty CD Rd Date ____ Date ____ No. ____
Survey by LS Hammond Notes LSH Notes Chkd. ____ Checked ____ X-Sec. ____
Indexed A. C. Johnson Date ____ Date ____ No. ____

Form 307 5M 10-34

PLEASE RETURN TO
LOS ANGELES COUNTY SURVEYOR
700 HALL OF RECORDS

NOTE: ANY ADDITIONS OR CHANGES ON THIS SHEET MUST BE MADE OR CIRCLED IN RED INK, WITH DATE AND NAME OF PERSON MAKING CHANGE

Do not extend notes this side of this line

STATION	Sl. dist ~~B.S.~~	Slope & ~~H.I.~~	- Rod ~~F.S.~~	Hor dist ~~ELEV.~~	diff elev	Elev	+ Rod	H.I.	
646+54.92								659.2	
	9 R		9.2	9.2 R	-9.2	650.0			brk. s.H
	20 R	-22-10	4.3	18.2 R	-13.2	646.0			"
	40 R	-21-51	4.3	37.0 R	-19.3	639.9			"
	100 R	-19-20	4.3	94.3 R	-37.3	621.9			Toe sl b. sw.
646+81.89						652.2	4.5	656.7	-
	42 L	+22-20	4.5	38.9 L	+11.5	668.3			brk sH.
	91 L	+21-36	4.5	84.7 L	+28.8	685.5			"
	6 R	—	8.6	6 R	-8.6	648.1			"
	33 R	-22-36	4.5	30.3 R	-17.1	639.6			b. sw.
	110 R	-15-55	4.5	103.4 R	-42.8	614.1			Toe sl.
647+08.96						656.7	4.6	657.3	Hd. sw.
	47 L	+20-00	4.6	44.1 L	+11.4	668.1			brk. s.H.
	97 L	+20-55	4.6	90.5 L	+30.1	687.4			"
	46 R	-14-22	4.6	43.4 R	-20.3	637.0			"
	130 R	-13-12	4.6	125.0 R	-33.6	623.7			Toe sl.
EC 647+35.83						657.8	4.7	662.5	
	44 L	+14-15	4.7	42.5 L	+6.1	663.6			brk. s.H.

Profile No. ____ Notes Red. ____ Platted ____ Job No. 8113 Division No. ____ L.B. 608 PG. 153
X-Sec. No. ____ Date ____ Date ____ Survey of Liberty Cir Rd
Notes Chkd. ____ Checked ____ Survey by Lsterrance Notes LH Date 10-28-85
Date ____ Date ____ Map No. ____ Indexed ____ Date C. Johnson

Form 307 5M 10-34

PLEASE RETURN TO
LOS ANGELES COUNTY SURVEYOR
700 HALL OF RECORDS

NOTE: ANY ADDITIONS OR CHANGES ON THIS SHEET MUST BE MADE OR CIRCLED IN RED INK, WITH DATE AND NAME OF PERSON MAKING CHANGE

Do not extend notes this side of this line

STATION	Sl. dist B. S.	Slope ∡ H. I.	~~F. S.~~ Rod	~~Hor. dist~~ ELEV.	diff elev	Elev	+ Rod	H.I.	
647+35.83								662.5	
	112 L	+18-03	4.7	116.3 L	+30.3	692.9			brk. S.H.
	49 R	-8-14	4.7	48.3 R	-11.5	650.9			" side spur
	107 R	-10-07	4.7	105.3 R	-24.6	638.0			"
	152 R	-11-36	4.7	142.2 R	-31.5	631.1			Toe sl
647+75						662.4	4.8	671.2	
	21 L	———	1.6	24 L	-1.6	669.2			brk. S.H.
	100 L	+14-40	4.8	96.6 L	+20.6	681.8			"
	55 R	-8-20	4.8	54.4 R	-12.8	658.4			Tp. Fl. spur
	145 R	-10-32	10.0	142.1 R	-36.6	634.6			Toe sl.
648+00						671.0	5.2	676.2	
	51 L	+12-18	5.2	49.9 L	+5.7	681.9			brk. S.H.
	129 L	+15-08	5.2	125.0 L	+29.5	705.7			"
	54 R	-10-27	5.2	53.1 R	-15.0	661.2			" side fl. spur.
	150 R	-14-00	5.2	144.0 R	-46.2	630.0			Toe sl.
648+25						674.0	4.5	678.5	
	37 L	+13-48	4.5	35.8 L	+4.3	682.8			brk S.H.
	118 L	+15-32	4.5	113.4 L	+27.2	705.7			"

L.B. 1.08 P.G. 154 Job. No. 8113 Division No. ____ Notes Red ____ Plotted ____ Profile ____
Survey of Liberty Cr Rd Date ____ Date ____ No. ____
Survey by LS Hammond Notes LS H Notes Chkd. ____ Checked ____ X-Sec. ____
Indexed A. C. Johnson Date ____ Date ____ Date ____ No. ____

Form 307 5M 10-34

PLEASE RETURN TO
LOS ANGELES COUNTY SURVEYOR
700 HALL OF RECORDS

NOTE: ANY ADDITIONS OR CHANGES ON THIS SHEET MUST BE MADE OR CIRCLED IN RED INK, WITH DATE AND NAME OF PERSON MAKING CHANGE

Do not extend notes this side of this line

STATION	Bl. dist. ~~B. S.~~	Slope ~~H. I.~~	- Rod ~~F. S~~	Hor. dist. ~~ELEV.~~	diff. elev.	Elev	+ Rod	H. I.	
648+25								678.5	
	47 R	-13-20	4.5	45.5 R	-15.3				brk side Fl spur
	141 R	-15-00	4.5	134.3 R	-12.5				Toe sl.
648+50						673.6	4.8	678.4	
	19 L	+19-07	4.8	17.8 L	+1.5				brk. S.H.
	89 L	+17-45	4.8	84.7 L	+22.7				"
	53 R	-15-28	4.8	51.0 R	-18.8				"
	134 R	-14-20	4.7	129.1 R	-37.8				Toe sl.
648+75						671.4	4.7	676.1	
	30 L	+20-27	4.7	27.9 L	+5.8				brk. S.H.
	74 L	+20-45	4.7	69.1 L	+21.6				"
	104 L	+20-19	4.7	97.5 L	+31.5				"
	24 R	-19-07	4.7	32.0 R	-15.7				"
	89 R	-14-40	4.7	86.1 R	-27.3				b. sw.
	127 R	-13-02	4.7	123.0 R	-33.3				Toe sl.
649+00						668.6	4.6	673.2	
	42 L	+21-02	4.6	39.2 L	+10.8				brk. S.H.
	97 L	+21-46	4.6	90.0 L	+31.4				"

Profile No. ____ Notes Red. ____ Platted ____ Job No. 8112 Division No. ____ L.B. 608 PG. 155
Date ____ Date ____ Survey of Liberty Co. Rd.
X-Sec. No. ____ Notes Chkd. ____ Checked ____ Survey by L. Hammond Notes L.S.H. Date 10-20-35
Date ____ Date ____ Map No. ____ Indexed A. C. Johnson Date

Form 307 5M 10-34

PLEASE RETURN TO
LOS ANGELES COUNTY SURVEYOR
700 HALL OF RECORDS

NOTE: ANY ADDITIONS OR CHANGES ON THIS SHEET MUST BE MADE OR CIRCLED IN RED INK, WITH DATE AND NAME OF PERSON MAKING CHANGE

Do not extend notes this side of this line

L.B. 68 P.G. 46 | Job. No. 8113 | Division No. | Notes Red | Plotted | Profile No.
Survey of Liberty Gr Rd | Date | Date | No.
Survey by L.S. Hamm | Notes 6.5 | Notes Chkd. | Checked | X-Sec. No.
Indexed A. C. Johnson | Date | Date | Date

STATION	B.S.	H.I.	F.S.	ELEV.	diff elev	Elev	+ Red	H.I.	
649+00								673.6	
	24 R	-19-26	4.2	22.6 R	-12.1	660.4			brk SH
	49 R	-15-27	4.2	47.0 R	-17.6	655.6			b. SW.
	116 R	-11-20	4.2	113.5 R	-27.5	645.7			Top sl.
649+21.12						672.2	4.7	677.9	
	30 L	+20-36	4.7	27.9 L	+5.8	677.7			brk SH.
	87 L	+21-40	4.7	20.8 L	+27.3	699.7			"
	20 R	-13-37	4.7	19.2 R	-9.4	662.5			b dw
	45 R	-12-02	4.7	44.0 R	-14.0	657.9			SH
	115 R	-10-19	4.7	113.0 R	-25.5	646.4			Top sl.
649+59.78						670.1	4.7	674.8	
	22 L	+12-12	4.7	21.4 L	0.0	674.8			b. SW
	54 L	+12-40	4.7	52.7 L	+13	682.1			"
	86 L	+12-08	4.7	83.0 L	+17.7	692.5			brk. SH
	42 R	-11-45	4.7	45.0 R	-14.0	660.[illegible]			b SW
	103 R	-11-44	4.7	100.4 R	-27.3	647.[illegible]			Top sl
649+98.40						679.2	4.5	683.7	
	30 L	+9-18	4.5	29.5 L	+0.3	679.0			Side SW

Form 307 5M 10-34

PLEASE RETURN TO
LOS ANGELES COUNTY SURVEYOR
700 HALL OF RECORDS

NOTE: ANY ADDITIONS OR CHANGES ON THIS SHEET MUST BE MADE OR CIRCLED IN RED INK, WITH DATE AND NAME OF PERSON MAKING CHANGE

Do not extend notes this side of this line

STATION	Sl. dist. B. S.	Slope ∡ H. I.	− Rod F. S	Hor dist ELEV.	diff elev	Elev	+ Rod	H.I.	
649+98.40								683.7	
	67 L	+8-42	4.5	66.3 L	+5.7	689.4			side sw
	88 L	+10-08	4.5	86.7 L	+11.0	694.7			"
	25 R	−14-57	4.5	24.1 R	−10.9	672.8			side spur.
	42 R	−14-00	4.5	40.7 R	−14.8	668.9			"
	72 R	−16-58	4.5	68.9 R	−25.5	658.2			"
	104 R	−16-37	4.5	99.7 R	−34.3	649.4			Toe sl
650+37.01						691.6	4.6	696.2	
	34 L	+19-57	4.6	31.5 L	+7.4	703.6			Tp fl spur.
	82 L	+16-53	4.6	78.4 L	+9.3	705.5			brk SH.
	42 R	−23-18	4.6	39.8 R	−20.6	675.6			Tp fl spur.
	80 R	−23-33	4.6	73.8 R	−35.3	660.9			brk
	115 R	−21-23	4.6	107.0 R	46.4	649.8			Toe sl.
650+75.63						690.7	4.4	695.1	
	36 R	+23-00	4.4	33.0 R	+8.5	703.6			brk. SH.
	79 R	+22-40	4.4	72.9 R	+26.0	721.1			"
	41 L	−23-52	4.4	37.4 L	−20.9	674.2			"
	84 L	−22-57	4.4	77.3 L	−37.0	658.1			"
	118 L	−19-56	4.4	111.8 L	−44.5	650.6			Toe sl.

Profile No. ____ Notes Red. ____ Platted ____ Job No. 8163 Division No. ____ L. B. 608 Pg. 157
Date ____ Date ____ Survey of Liberty Co Rd
X-Sec. No. ____ Notes Chkd. ____ Checked ____ Survey by L S Hammond Notes LS 1st Date 10-30-35
Date ____ Date ____ Map No. ____ Indexed A. C. Johnson Date ____

Form 307 5M 10-34

PLEASE RETURN TO
LOS ANGELES COUNTY SURVEYOR
700 HALL OF RECORDS

NOTE: ANY ADDITIONS OR CHANGES ON THIS SHEET MUST BE MADE OR CIRCLED IN RED INK, WITH DATE AND NAME OF PERSON MAKING CHANGE

Do not extend notes this side of this line

STATION	Sl. dist ~~B. S.~~	Slope ~~H. I.~~	− Rod ~~F. S~~	Hor. dist ~~ELEV.~~	diff elev	Elev	+ Rod	H.I.	
651+14.28						693.0	4.5	697.5	
	37 L	+20-12	4.5	34.6 L	+8.2	705.7			brk. s.H.
	66 L	+23-55	4.5	60.3 L	+22.1	719.6			"
	43 R	−22-25	4.5	39.6 R	+11.9	709.4			"
	88 L	−22-40	4.5	81.2 L	−38.4	659.1			"
	126 L	−20-20	4.5	112.2 L	−46.3	651.2			Toe s/
EC. 651+52.87						695.8	4.6	700.4	
	25 R	+27-00	4.6	22.2 R	+6.7	707.1			brk. s.H.
	71 R	+29-12	4.6	62.0 R	+30.0	730.4			"
	47 L	−24-51	4.6	42.7 L	−34.4	666.0			"
	133 L	−21-28	4.6	124.0 L	−52.8	647.6			Toe s/
651+75						695.7	4.3	700.0	
	32 L	+27-54	4.3	28.0 L	+10.7	710.7			brk. s.H.
	62 L	+30-00	4.3	52.7 L	+26.7	726.7			"
	43 R	−24-36	4.3	39.0 R	−22.1	677.9			"
	142 R	−20-47	4.3	132.4 R	−54.7	645.3			Toe s/
652+00						695.5	4.6	700.1	
	31 L	+30-30	4.6	26.6 L	+11.2	711.3			brk. s.H.

L.B. 608 P.G. 158 Job. No. 8143 Division No. ____ Notes Red ____ Plotted ____ Profile
Survey of Liberty Co Rd Date ____ Date ____ No. ____
Survey by L.S. Hammond Notes L.S. H. Notes Chkd. ____ Checked ____ X-Sec.
Indexed A. C. Johnson Date ____ Date ____ No. ____

Form 307 5M 10-34

PLEASE RETURN TO
LOS ANGELES COUNTY SURVEYOR
700 HALL OF RECORDS

NOTE: ANY ADDITIONS OR CHANGES ON THIS SHEET MUST BE MADE OR CIRCLED IN RED INK, WITH DATE AND NAME OF PERSON MAKING CHANGE

Do not extend notes this side of this line

STATION	Sl. dist B. S.	Sl. ∠ H. I.	- Rod F. S	Hor. dist ELEV.	dip p.elev.	Elev	+ Rod	H.I.	
652+00								700.1	
	66 L	+33-24	4.6	550 L	+31.7	731.8			brk S.H.
	21 R	-17-35	4.6	20.0 R	-10.9	689.2			"
	152 R	-18-44	4.6	143.5 R	-53.4	646.7			Toe sl.
652+25						697.3	4.2	701.5	
	28 L	+28-07	4.2	24.6 L	+9.0	710.5			brk S.H.
	62 L	+28-14	4.2	54.5 L	+25.2	726.7			"
	50 R	-25-45	4.2	45.0 R	-25.9	675.6			"
	158 R	-21-00	4.2	147.1 R	-60.6	640.9			Toe sl
652+50						700.2	4.4	704.6	
	24 L	+29-27	4.4	20.8 L	+7.3	711.9			brk S.H.
	71 L	+27-48	4.4	62.8 L	+28.6	733.2			"
	48 R	-27-35	4.4	42.3 R	-26.4	678.2			"
	173 R	-21-08	4.4	161.8 R	-60.4	644.2			
652+75						701.6	4.3	705.9	
	33 L	+30-10	4.3	28.3 L	+12.3	718.2			brk S.H.
	74 L	+28-07	4.3	65.0 L	+30.6	736.5			"
	44 R	-29-25	4.3	38.3 R	-25.9	680.0			"

Profile No. ____ Notes Red. ____ Platted ____ Job No. 8113 Division No. ____ L. B. 608 PG. 159
Date ____ Date ____ Survey of Liberty Co Rd
X-Sec. No. ____ Notes Chkd. ____ Checked ____ Survey by L.S. Hammond Notes L.S.H. Date 10-30-35
Date ____ Date ____ Map No. ____ Indexed A. C. Johnson

Form 307 5M 10-34

PLEASE RETURN TO
LOS ANGELES COUNTY SURVEYOR
700 HALL OF RECORDS

NOTE: ANY ADDITIONS OR CHANGES ON THIS SHEET MUST BE MADE OR CIRCLED IN RED INK, WITH DATE AND NAME OF PERSON MAKING CHANGE

Do not extend notes this side of this line

STATION	Sl. dist ~~B.S.~~	Slope ∠ ~~H.I.~~	- Rod ~~F.S~~	Hor. dist ~~ELEV.~~	diff elev	Elev	+ Rod	H.I.	
652+75								705.9	
	145 R	-23-54	4.3	132.4 R	-62.6	643.3			Toe sl.
653+00						702.0	4.4	706.4	
	26 L	+29-25	4.4	22.7 L	+8.3	714.7			brk. S.H.
	65 L	+27-22	4.4	57.7 L	+25.5	731.9			"
	47 R	-29-13	4.4	41.0 R	-27.2	679.2			"
	139 R	-24-03	4.4	126.7 R	-61.0	645.4			Toe sl
653+25						701.3	4.4	705.7	
	33 L	+26-50	4.4	29.3 L	+10.4	716.1			brk sh
	68 L	+26-20	4.4	61.0 L	+25.8	731.5			"
	58 R	-26-50	4.4	52.1 R	-29.9	675.8			"
	119 R	-24-07	4.4	109.0 R	-52.9	652.8			"
	188 R	-20-41	4.4	175.0 R	-70.7	635.0			Toe sl
653+50						702.8	4.5	707.3	
	34 L	+26-20	4.5	30.3 L	+10.5	717.8			brk. S.H.
	72 L	+26-21	4.5	64.5 L	+26.5	733.8			"
	91 R	-24-15	4.5	84.0 R	-41.8	665.5			"
	193 R	-20-47	4.5	170.2 R	-73.1	634.2			Toe sl

L.B. 688 P.G. 160 Job. No. 8113 Division No. ____ Notes Red ____ Plotted ____ Profile ____
Survey of Liberty Cir Rd Date ____ Date ____ No. ____
Survey by L S Hammond Notes L S H Notes Chkd. ____ Checked ____ X-Sec. ____
Indexed A. C. Johnson Date ____ Date ____ No. ____

Form 307 5M 10-34

PLEASE RETURN TO
LOS ANGELES COUNTY SURVEYOR
700 HALL OF RECORDS

NOTE: ANY ADDITIONS OR CHANGES ON THIS SHEET MUST BE MADE OR CIRCLED IN RED INK, WITH DATE AND NAME OF PERSON MAKING CHANGE

Do not extend notes this side of this line

STATION	Sl. dist. B. S.	Slope ∡ H. I.	− Rod F. S	Hor. dist. ELEV.	diff. elev	Elev.	+ Rod	H.I.	
653+75						704.3	4.5	708.8	
	34' L	+25-32	4.5	304 L	+10.1				brk. S.H.
	83 L	+24-15	4.5	748 L	+29.5				"
	74 R	−24-10	4.5	675 R	−34.7				"
	136 R	−23-18	4.5	1244 R	−57.8				"
	192 R	−21-12	4.5	178.7 R	−73.7				Toe sl.
654+00						702.2	4.5	706.7	
	46 L	+21-47	4.5	435 L	+12.5				brk. S.H.
	89 L	+21-18	4.5	830 L	+27.9				"
	72 R	−23-30	4.5	650 R	−33.2				"
	144 R	−22-31	4.5	R					"
	159 R	−20-22	4.5	R					Toe sl. b. sw.
654+25						695.8	4.5	700.3	
	32 L	+20-31	4.5	L					brk. S.H.
	72 L	+20-54	4.5	L					"
	62 R	−21-18	4.5	R					"
	147 R	−20-34	4.5	R					Toe sl.

Profile No. ____ Notes Red. ____ Platted ____ Job No. 8113 Division No. ____ L. B. 608 PG. 161
X-Sec. No. ____ Date ____ Date ____ Survey of Liberty C2 Rd
Notes Chkd. ____ Checked ____ Survey by L.S. Hammond Notes L.S.H. Date 10-30-35
Date ____ Date ____ Map No. ____ Indexed A. C. Johnson Date ____

Form 307 5M 10-34

PLEASE RETURN TO
LOS ANGELES COUNTY SURVEYOR
700 HALL OF RECORDS

NOTE: ANY ADDITIONS OR CHANGES ON THIS SHEET MUST BE MADE OR CIRCLED IN RED INK, WITH DATE AND NAME OF PERSON MAKING CHANGE

Do not extend notes this side of this line

STATION	Sl. dist B. S.	Slope ∠ H. I.	-Rod F. S	Hor dist ELEV.	diff. elev.	Elev	+Rod	H.I.	
654+50						689.3.	4.4	693.7.	
	38 L	+25-25	4.4						brk SH.
	79 L	+25-07	4.4						"
	66 R	-20-20	4.4						"
	123 R	-18-40	4.4						Toe sl. b sw.
654+75						689.8.	4.6	694.4.	
	35 L	+25-00	4.6						brk. SH.
	84 L	+25-20	4.6						"
	73 R	-21-24	4.6						b. sw.
	152 R	-16-40	4.4						Toe sl.
655+00						693.7.	4.4	698.1.	
	36 L	+25-42	4.4						brk SH.
	73 L	+27-20	4.4						"
	71 R	-20-57	4.4						"
	162 R	-16-30	4.4						"
	220 R	-15-20	4.4						
655+25						700.1.	4.7	704.8.	
	30 L	+26-38	4.7						brk. SH.

L.B. 608 P.G. 162 Job. No. 8113 Division No. Notes Red Plotted Profile
Survey of Liberty Cr Rd Date Date No.
Survey by LS Hammond Notes LSH Notes Chkd. Checked X-Sec.
Indexed A. C. Johnson Date Date Date No.

Form 307 5M 10-34

PLEASE RETURN TO
LOS ANGELES COUNTY SURVEYOR
700 HALL OF RECORDS

NOTE: ANY ADDITIONS OR CHANGES ON THIS SHEET MUST BE MADE OR CIRCLED IN RED INK, WITH DATE AND NAME OF PERSON MAKING CHANGE

Do not extend notes this side of this line

STATION	Sl dist B. S.	Slope + H. I.	- Rod F. S	Hor. dist ELEV.	Diff elev	Elev	+ Rod	H.I.	
655+25								704.8.	
	67 L	+27-35	4.7						brk. S.K.
	29 R	-22-53	4.7						"
	96 R	-17-44	4.7						"
	173 R	-15-40	4.7						"
	239 R	-15-47	4.7						Toe sl
655+50						710.4.	4.5	714.9.	
	33 L	+22-26	4.5						brk. S.H.
	78 L	+24-42	4.5						"
	69 R	-19-10	4.5						"
	154 R	-16-47	4.5						"
	248 R	-17-20	4.5						Toe sl
655+75						719.8.	4.6	724.4.	
	36 L	+20-30	4.6						brk. S.H.
	103 L	+23-13	4.6						"
	66 R	-17-05	4.6						"
	120 R	-16-40	4.6						"
	195 R	-18-04	4.6						"

Profile No. ____ Notes Red. ____ Platted ____ Job No. 8113 Division No. ____ L.B. 608 PG. 163
X-Sec. No. ____ Date ____ Date ____ Survey of Liberty Co. Rd.
Notes Chkd. ____ Checked ____ Survey by L.S. Hammond Notes L.S.H. Date 10-30-35
Date ____ Date ____ Map No. ____ Indexed A. C. Johnson Date ____

Form 307 5M 10-34

PLEASE RETURN TO
LOS ANGELES COUNTY SURVEYOR
700 HALL OF RECORDS

NOTE: ANY ADDITIONS OR CHANGES ON THIS SHEET MUST BE MADE OR CIRCLED IN RED INK, WITH DATE AND NAME OF PERSON MAKING CHANGE

Do not extend notes this side of this line

STATION	Sp. dist ~~B. S.~~	Slope ~~H. I.~~	~~F. S~~	Hor. dist. ~~ELEV.~~	diff elev.	Elev	+ Rod	H.I.	
656+00						729.3	4.7	734.0	
	41 L	+19-17	4.7						brk SA
	88 L	+20-38	4.7						"
	78 R	-15-27	4.7						"
	160 R	-18-00	4.7						"
656+[illegible]						735.9	4.4	740.3	
	36 L	+18-45	4.4						Side spur
	90 L	+19-40	4.4						"
	70 R	-14-31	4.4						Tp spur
	88 R	-16-37	4.4						"
	130 R	-15-27	12.0						"
656+50.80						740.4	4.4	744.8	
	13 L	+20-40	4.4						brk Tp spur
	74 L	+17-36	4.4						"
	28 R	-20-50	4.4						"
	62 R	-20-37	4.4						Side spur
	104 R	-20-37	4.4						"
	194 R	-22-43	4.4						"
	241	-22-04	4.4						Toe of

L.B. 628 P.G. 164 Job. No. 8113 Division No. ____ Notes Red ____ Plotted ____ Profile ____
Survey of Liberty Co Rd Date ____ Date ____ No. ____
Survey by L.S. Hammond Notes L.S.H. Notes Chkd. ____ Checked ____ X-Sec. ____
Indexed A. C. Johnson Date ____ Date ____ Date ____ No. ____

Form 307 5M 10-34

PLEASE RETURN TO
LOS ANGELES COUNTY SURVEYOR
700 HALL OF RECORDS

NOTE: ANY ADDITIONS OR CHANGES ON THIS SHEET MUST BE MADE OR CIRCLED IN RED INK, WITH DATE AND NAME OF PERSON MAKING CHANGE

Do not extend notes this side of this line

STATION	Sl. dist ~~B. S.~~	Slope + ~~H. I.~~	− Rd ~~F. S~~	Hor dist ~~ELEV.~~	diff elev	Elev	+ Rod	H.I.	
656+75						734.9	4.5	739.4	
	23 L	+20-55	4.5						Side spur
	90 L	+18-20	4.5						"
	35 R	−20-15	4.5						"
	110 R	−20-50	4.5						"
	241 R	−20-52	4.5						Toe sl.
657+00						727.0	4.9	731.9	
	29 L	+20-08	4.9						side spur
	81 L	+19-35	4.9						"
	51 R	−20-14	4.9						"
	213 R	−20-36	1.0						Toe sl
BC 19.32 S. 657+19.52 N						720.5	4.3	724.8	
	16 L	+19-24	4.3						Side spur
	46 L	+19-20	4.3						"
	89 L	+19-23	4.3						"
	54 R	−20-23	4.3						
	174 R	−19-40	4.3						Toe sl.

Profile No. ____ Notes Red. ____ Platted ____ Job No. 8113 Division No. ____ L. B. 608 Pg. 165
Date ____ Date ____ Survey of Liberty Co. Rd
X-Sec. No. ____ Notes Chkd. ____ Checked ____ Survey by L S Harmon Notes L S H Date 10-31-35
Date ____ Date ____ Map No. ____ Indexed A. C. Johnson

Form 307 5M 10-34

PLEASE RETURN TO
LOS ANGELES COUNTY SURVEYOR
700 HALL OF RECORDS

NOTE: ANY ADDITIONS OR CHANGES ON THIS SHEET MUST BE MADE OR CIRCLED IN RED INK, WITH DATE AND NAME OF PERSON MAKING CHANGE

Do not extend notes this side of this line

STATION	B. S.	H. I.	F. S	ELEV.		Elev.	+ Rod	H.I.	
657+56.48						711.5	4.2	715.7	
	27 L	+20-51	4.2						side spot
	73 L	+21-44	4.2						"
	54 R	-23-27	4.2						"
	85 R	-20-25	4.2						b. sw
	153 R	-16-40	4.2						Toe sl b. sw.
657+93.45						715.5	4.2	719.7	
	36 L	+20-23	4.2						brk. sh.
	77 L	+20-32	4.2						"
	24 R	-22-50	4.2						"
	50 R	-24-57	4.2						"
	74 R	-24-04	4.2						"
	173 R	-17-07	4.2						b. sw
658+30.42						711.6	4.5	716.1	
	18 L	+19-10	4.5						brk. sh.
	91 L	+22-04	4.5						"
	53 R	-19-35	4.5						"
	135 R	-16-15	4.5						b. sw
	185 R	-14-23	4.5						" Toe sl

L.B. 608 P.G. 166 Job. No. 8113 Division No. ____ Notes Red ____ Plotted ____ Profile ____
Survey of Liberty C. Rd. Date ____ Date ____ No. ____
Survey by L.S. Hammond Notes L.S.H. Notes Chkd. ____ Checked ____ X-Sec. ____
Indexed A. C. Johnson Date ____ Date ____ No. ____

Form 307 5M 10-34

PLEASE RETURN TO
LOS ANGELES COUNTY SURVEYOR
700 HALL OF RECORDS

NOTE: ANY ADDITIONS OR CHANGES ON THIS SHEET MUST BE MADE OR CIRCLED IN RED INK, WITH DATE AND NAME OF PERSON MAKING CHANGE

Do not extend notes this side of this line

STATION	Sl. dist. B. S.	Slope ∡ H. I.	− Rod F. S	Hor. dist. ELEV.	diff elev	Elev	+ Rod	H. I.	
658+67.39						711.5	4.7	716.2	
	32 L	+22-30	4.7						brk. SH
	78 L	+23-34	4.7						"
	64 R	−15-19	4.7						"
	116 R	−14-55	4.7						"
	189 R	−13-11	4.7						Toe sl.
659+03.36						717.1	4.5	721.6	
	48 L	+13-31	4.5						brk SH
	83 L	+16-25	1.0						"
	68 R	−17-16	4.5						"
	152 R	−14-58	4.5						"
	295 R	−10-58	4.5						Top spur.
659+41.33						735.4	4.1	739.5	
	18 L	+21-28	4.1						brk. SH.
	51 L	+15-00	4.1						"
	120 L	+16-20	4.1						b. sw
	34 R	−26-14	4.1						brk. SH.
	62 R	−23-48	4.1						
	111 R	−21-02	4.1						

Profile No. ____ Notes Red. ____ Platted ____ Job No. 8113 Division No. ____ L. B. 608 PG. 167
X-Sec. No. ____ Date ____ Date ____ Survey of Liberty Cr. Rd.
Notes Chkd. ____ Checked ____ Survey by L. S. Hammond Notes L.S.H. Date 10-31-35
Date ____ Date ____ Map No. ____ Indexed A. C. Johnson

Form 307 5M 10-34

PLEASE RETURN TO
LOS ANGELES COUNTY SURVEYOR
700 HALL OF RECORDS

NOTE: ANY ADDITIONS OR CHANGES ON THIS SHEET MUST BE MADE OR CIRCLED IN RED INK, WITH DATE AND NAME OF PERSON MAKING CHANGE

Do not extend notes this side of this line

STATION	B. S.	H. I.	F. S	ELEV.	diff elev	Elev	+ Rad	H. I.	
659+41.30								739.5	
	160 R	-18-40	5.0						brk. S.H.
659+78.30						756.9	4.7	761.6	
	21 L	+26-40	4.7						brk SH
	102 L	+17-55	4.7						"
	91 R	-26-48	4.7						"
	155 R	-23-40	4.7						"
660+15.27						772.7	4.5	777.2	
	65 L	+17-36	4.5						brk side spur
	103 L	+15-00	6.5						Tp spur.
	37 R	-26-40	4.5						brk. S.H.
	90 R	-28-38	4.5						"
	158 R	-25-11	4.5						"
	222 R	-20-05	4.5						Tp spur
660+52.24						774.2	4.6	778.8	
	42 L	+16-48	4.6						Tp spur.
	101 L	+11-40	4.6						"
	50 R	-25-36	4.6						side spur

L.B. 608 P.G. 168 Job. No. 8113 Division No. Notes Red Plotted Profile
Survey of Liberty Co Rd Date Date No.
Survey by L.S. Hammond Notes L.S.K. Notes Chkd. Checked X-Sec.
Indexed A. C. Johnson Date Date No.

Form 307 5M 10-34

PLEASE RETURN TO
LOS ANGELES COUNTY SURVEYOR
700 HALL OF RECORDS

NOTE: ANY ADDITIONS OR CHANGES ON THIS SHEET MUST BE MADE OR CIRCLED IN RED INK, WITH DATE AND NAME OF PERSON MAKING CHANGE

Do not extend notes this side of this line

STATION	Sl. dist B. S.	Slope ∡ H. I.	− Rod F. S	Hor. dist ELEV.	diff elev	Elev	+ Rod	H.I.	
660+52.24								7778 / 7743	
	135 R	−23−00	4.6						Side spur.
	226 R	−19−25	4.6						Tp "
660+89.21						7683	4.6	772.9	
	46 L	+10−00	4.6						Side spur
	69 L	+14−33	10.0						"
	60 R	−16−23	4.6						Tp spur
	76 R	−18−32	4.6						"
	126 R	−19−08	4.6						"

Profile No. ____ Notes Red. ____ Platted ____ Job No. 8113 Division No. ____ L. B. 608 Pg. 169
Date ____ Date ____ Survey of Liberty Ct. Rd.
X-Sec. No. ____ Notes Chkd. ____ Checked ____ Survey by L. Stevenson Notes L. S. H. Date 10-31-35
Date ____ Date ____ Map No. ____ Indexed A. C. Johnson

L.B. 608 P.G. 170 | Job. No._____ Division No._____ Notes Red_____ Plotted_____ Profile

Survey of_____ Date_____ Date_____ No._____

Survey by_____ Notes_____ Notes Chkd._____ Checked_____ X-Sec.

Indexed_____ Date_____ Date_____ Date_____ No._____

Form 307 5M 10-34

PLEASE RETURN TO
LOS ANGELES COUNTY SURVEYOR
700 HALL OF RECORDS

NOTE: ANY ADDITIONS OR CHANGES ON THIS SHEET MUST BE MADE OR CIRCLED IN RED INK, WITH DATE AND NAME OF PERSON MAKING CHANGE

Do not extend notes this side of this line

STATION	B. S.	H. I.	F. S	ELEV.					

Profile	Notes Red.	Plotted	Job No.	Division No.	F. B. 608 PG. 171
No.	Date	Date	Survey of		
X-Sec.	Notes Chkd.	Checked	Survey by	Notes	Date
No.	Date	Date	Map No.	Indexed A. C. Johnson	Date 7-12-37

BM CIRCUIT.

R.D. DEPT. BM @ LIBERTY CAN AND VENTURA HWY - TO U S G S 1347

J. N.

"B" Line

See Pouch for data on levels shown herein
L. K. Freeman. 1-18-40
Original Data filed in Malibu Canyon Road Pouch.

STATION	B. S.	H. I.	F. S.	ELEV.

T. T. Stevenson
H. R. Forney

NOTE: ANY ADDITIONS OR CHANGES ON THIS SHEET MUST BE MADE OR CIRCLED IN RED INK, WITH DATE AND NAME OF PERSON MAKING CHANGE

Do not extend notes this side of this line

PLEASE RETURN TO
LOS ANGELES COUNTY SURVEYOR
700 HALL OF RECORDS

Form 7 5M 11-35

Form 307 5M 11-35

PLEASE RETURN TO
LOS ANGELES COUNTY SURVEYOR
700 HALL OF RECORDS

"B" Line

NOTE: ANY ADDITIONS OR CHANGES ON THIS SHEET MUST BE MADE OR CIRCLED IN RED INK, WITH DATE AND NAME OF PERSON MAKING CHANGE

Do not extend notes this side of this line

STATION	B. S.	H. I.	F. S.	ELEV.	USBM. 1347 # B47.23 Final 1928
U.S. BM. 1347	1.00	848.23	-	847.23	PICTURE CAY-0 7 MI. east of 110 ft east of road fork, opposite west end of State Hwy Maintenance Sta. No. Side Rd Spk in D.P.
T.P.	0.512	841.022	7.720	840.51	
T.P.	0.708	832.700	9.660	831.362	
T.P.	1.742	826.302	7.510	824.560	
T.P.	0.235	818.237	8.300	818.002	
C.H.C.			4.055		FD Cal Hwy BM MK 813.77
T.P.	1.513	810.798	8.952	809.285	
T.P.	1.922	801.517	11.203	799.595	
T.P.	3.339	797.608	7.248	794.269	
T.P.	1.813	792.631	6.790	790.818	
T.P.	2.172	783.199	11.604	781.027	Very Loose Probably has settled
B.M.14	3.545	781.767	4.977	778.222	FD. Spk & Tin in Guard Rail of Col 300' West of entrance Liberty Can Per Rd B.W. 4360-P-3 778.225 LKF 1/18/40
BM 13			4.279	777.488	FD 6x6 Con Mon No Prop line Steeles Prop 125° ± west entrance Liberty Can 777.492 LKF 1/18/40

F. B. 608 PG. 172

Job No. ____ Division No. ____ Notes Red. ____ Plotted ____ Profile ____

Survey of ____ Date ____ Date ____ No. ____

Survey by STEVENSON Notes ____ Notes Chkd. ____ Checked ____ X-Sec. ____

Indexed A. C. Johnson Date 7-8-37 Date ____ Date ____ No. ____

Profile No.	Notes Red.	Plotted	Job No.	Division No.	F. B. 608 PG 173
	Date	Date	Survey of		
X-Sec. No.	Notes Chkd.	Checked	Survey by	Notes	Date
	Date	Date	Map No.	Indexed A. C. Johnson	

NOTE: ANY ADDITIONS OR CHANGES ON THIS SHEET MUST BE MADE OR CIRCLED IN RED INK, WITH DATE AND NAME OF PERSON MAKING CHANGE

Do not extend notes this side of this line

BM. CIRCUIT.
CONNECTING RD. BM. @
LIBERTY CAN RD AND VENTURA
HWY TO USGS 1347

T.N.

"A" Line

See Pouch for data on levels shown herein
Original Data filed in Malibu Canyon Road
Pouch.

L.K. Freeman 1-18-40

STATION	B. S.	H. I.	F. S.	ELEV.

T. J. Stevenson
H.R. Forney

PLEASE RETURN TO
LOS ANGELES COUNTY SURVEYOR
700 HALL OF RECORDS

Form 307 5M 11-35

Form 307 5M 11-35

PLEASE RETURN TO
LOS ANGELES COUNTY SURVEYOR
700 HALL OF RECORDS

NOTE: ANY ADDITIONS OR CHANGES ON THIS SHEET MUST BE MADE OR CIRCLED IN RED INK, WITH DATE AND NAME OF PERSON MAKING CHANGE

"A" Line

Do not extend notes this side of this line

STATION	B. S.	H. I.	F. S.	ELEV.	USBM #1347 847.23 Final 1945
US BM. 1347	1.273	848.503		847.23	Picture City 0.7 mi east of [illegible] fork opposite west end of State Hwy Maintenance sta North side Rd spk P.P.
T.P.	0.442	841.022	7.923	840.580	
T.P.	0.637	832.074	7.585	831.437	
T.P.	1.657	826.306	7.425	824.649	
T.P.	0.170	818.242	8.234	818.072	
T.P.	1.423	810.802	8.863	809.379	
T.P.	1.824	801.516	11.110	799.692	
T.P.	3.273	797.607	7.182	794.334	
T.P.	1.771	792.633	6.745	790.862	
T.P.	2.270	783.398	11.505	781.128	Very [illegible] may has settled
BM 14	3.638	781.866	5.17	778.228	FD spk + Tin in Guard rail of Col 300 west entrance Liberty Can 778.225 LKF. 1/18/40 RD. BM 4360-P-3
BM 13			4.370	777.496	FD 6X6 Con Mon. No. Prop line Steeles Ranch 125 at west of entrance to Liberty Can. 777.492 L.K.F. 1/18/40 Rd Dept. 4360-P-3

Rd Dept shows El. 779.075

F. B. 608 PG. 174

Job No. ____ Division No. ____ Notes Red. ____ Plotted ____ Profile No. ____

Survey of ____ Date ____ Date ____ X-Sec. No. ____

Survey by STEVENSON Notes ____ Notes Chkd. ____ Checked ____

Indexed [illegible] Date 7-8-37 Date ____ Date ____

Profile	Notes Red.	Plotted	Job No.	Division No.	F. B. 608 PG. 175
No.	Date	Date	Survey of		
X-Sec.	Notes Chkd.	Checked	Survey by	Notes	Date
No.	Date	Date	Map No.	Indexed A. C. Johnson	Date

B.M. 71E
US.63 K8- To T.BM Cut Spk
Mulholland D - AND BM. 50

T.N. 7604

STATION	B. S.	H. I.	F. S.	ELEV.

T.F. Stevenson
H K Forney.

Form 307 5M 11-35

PLEASE RETURN TO
LOS ANGELES COUNTY SURVEYOR
700 HALL OF RECORDS

NOTE: ANY ADDITIONS OR CHANGES ON THIS SHEET MUST BE MADE OR CIRCLED IN RED INK, WITH DATE AND NAME OF PERSON MAKING CHANGE

Do not extend notes this side of this line

Form 307 5M 11-35

PLEASE RETURN TO
LOS ANGELES COUNTY SURVEYOR
700 HALL OF RECORDS

NOTE: ANY ADDITIONS OR CHANGES ON THIS SHEET MUST BE MADE OR CIRCLED IN RED INK, WITH DATE AND NAME OF PERSON MAKING CHANGE

Do not extend notes this side of this line

STATION	B. S.	H. I.	F. S.	ELEV.	
					1928 Final Adj.
T.B.M.	1.155	741.755		739.010 740.600	FD. Cpt Spk in rock edge Rd. 100± SE. Pine Lodge Cabin LB. 277 P. 231
				731.927	1928 Final Adj.
USGS K8 (U.S. 2546)			8.238	733.517	
					731.927 ✓ 1928 Final
					FD. above MK Brass Cap set in rock Cornell, 2.6 MI N. of 50'N Malibu Lake 50' So Rd. in N. base large outcrop of rock.
(U.S. #2546) U.S.G.S.K8	7.980	739.907		731.927	above
T.B.M.			0.96	739.007	above
TBM	0.620	741.220		740.600	"
	10.598		7.263	731.957	
					Note a Rock Pillar has been built on End of Con. Wall where BM No 50 Per LB. 277-231 was set
	Ck exposed wall within 0.10 Diff El. B.M. for Identification TBM.				

U.S. GEOLOGICAL SURVEY IN COOPERATION WITH THE STATE K8. 1928 250 DOLLARS FINE FOR DISTURBING THIS MARK

Profile No. X-Sec. No.

Job No. Bridge No.

Survey of Notes

Survey by C. Johnson Date

Indexed

F.B. 608 Pg. 176

Notes Ck'd by McPherson	Survey of OAK DRIVE
Map No. B-949	W. O. 8126 Tape No. 3
Office Work J. D. Price	Surveyed by L. S. Hammond
Checked	Notes L. 14 Date Mar. 1926
Date Mar. 1938	Indexed A. C. Johnson 5-11-36

F.B. 608 Pg. 2-04

SURVEY OF

— OAK — DRIVE —

J.N. 8126

FROM OLD TOPANGA CANYON ROAD
TO BONNELL ROAD IN TRACTS 6131
9385, 9287

L. S. HAMMOND
H. W. GUNDERSON
HUGH BAKER
A. C. MURRAY

Notes: Any Additions or Changes on This Sheet Must Be Made or Circled in Red Ink With Date and Name of Person Making Change

Do not extend notes this side of this line

LOS ANGELES COUNTY SURVEYOR
700 HALL OF RECORDS

FORM 247 10M 11-38

F.B. 608 PG. 202

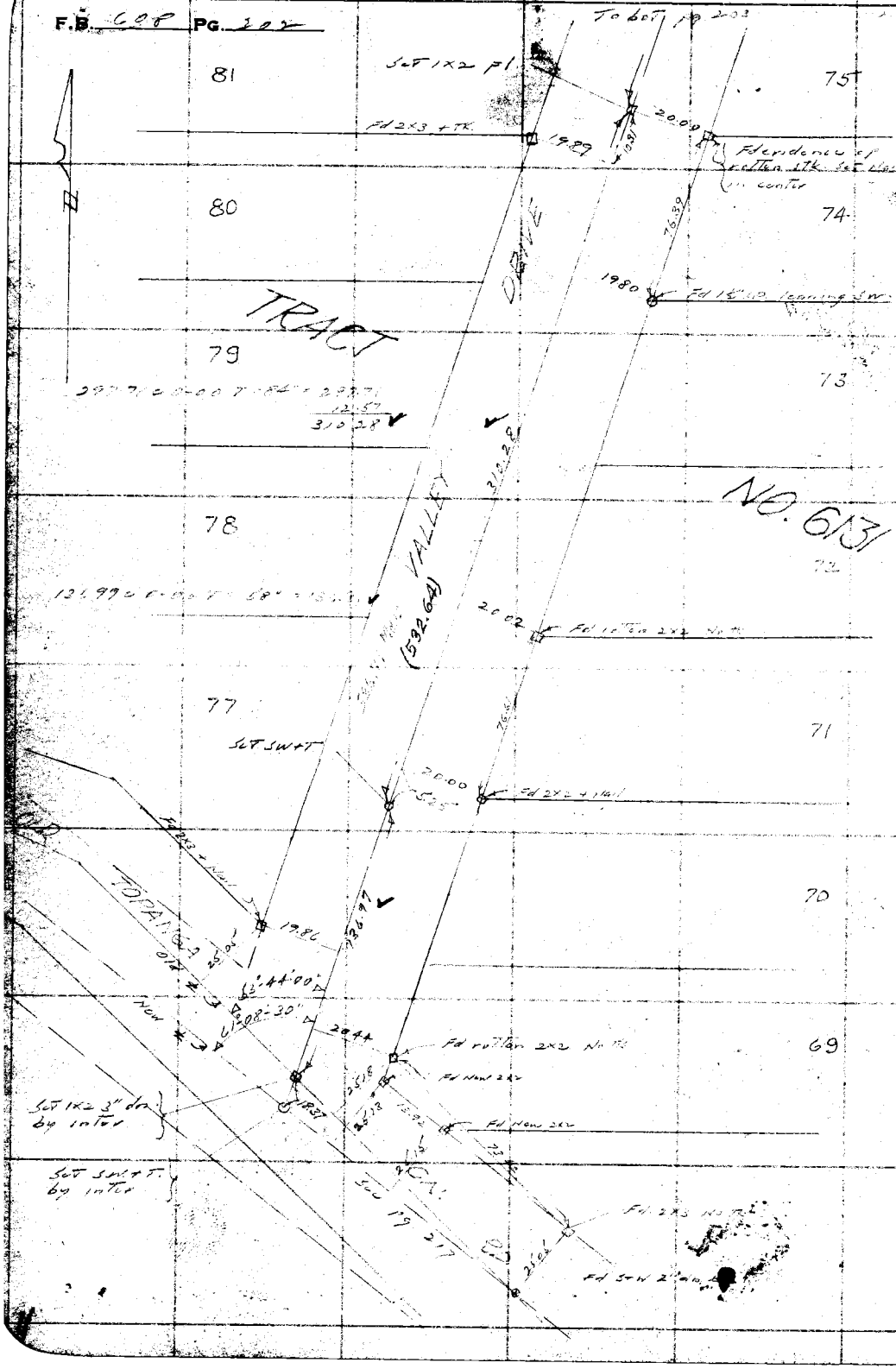

WS 59C-1

RETURN TO
LOS ANGELES COUNTY SURVEYOR
700 HALL OF RECORDS

Note: Any Additions or Changes on This Sheet Must be Made or Circled in Red Ink With Date and Name of Person Making Change.

Do not extend notes this side of this line

Notes Ck'd by McPherson	Survey of Oak Dr
Map No. B-948	W. O. 8175 Tape No. 3 St'd 26 °F.
Office Work J. D. Price	Surveyed by L. S. Hammond
Checked D. M. [illegible]	Notes L. S. H. Date 3-19-36
Date Mar. 1938	Indexed A. C. Johnson

F.B. 608 PG 203

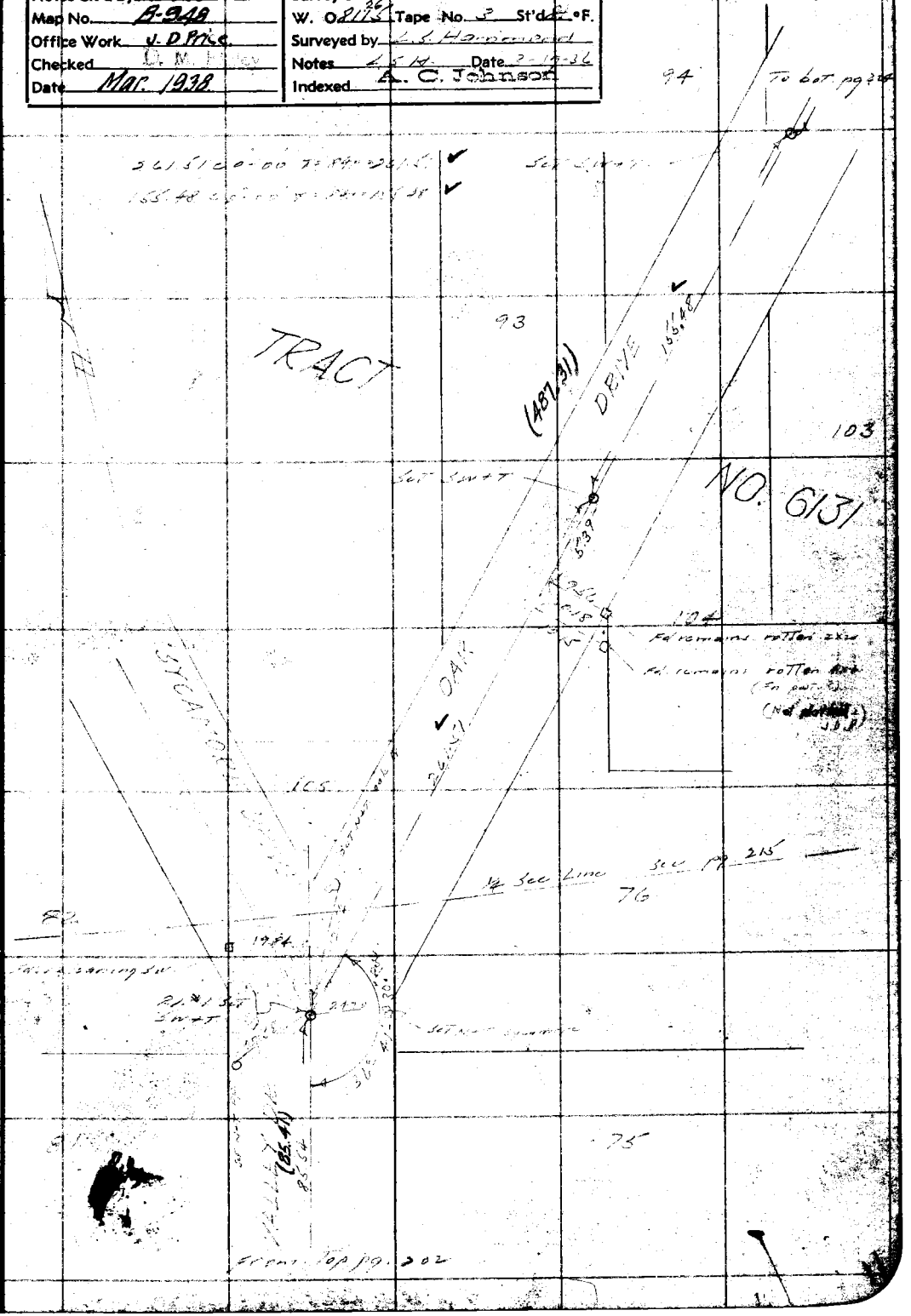

Note: Any Additions or Changes on This Sheet Must be Made or Circled in Red Ink With Date and Name of Person Making Change.

Do not extend notes this side of this line

RETURN TO
LOS ANGELES COUNTY SURVEYOR
700 HALL OF RECORDS

FORM 247 10M 11-35

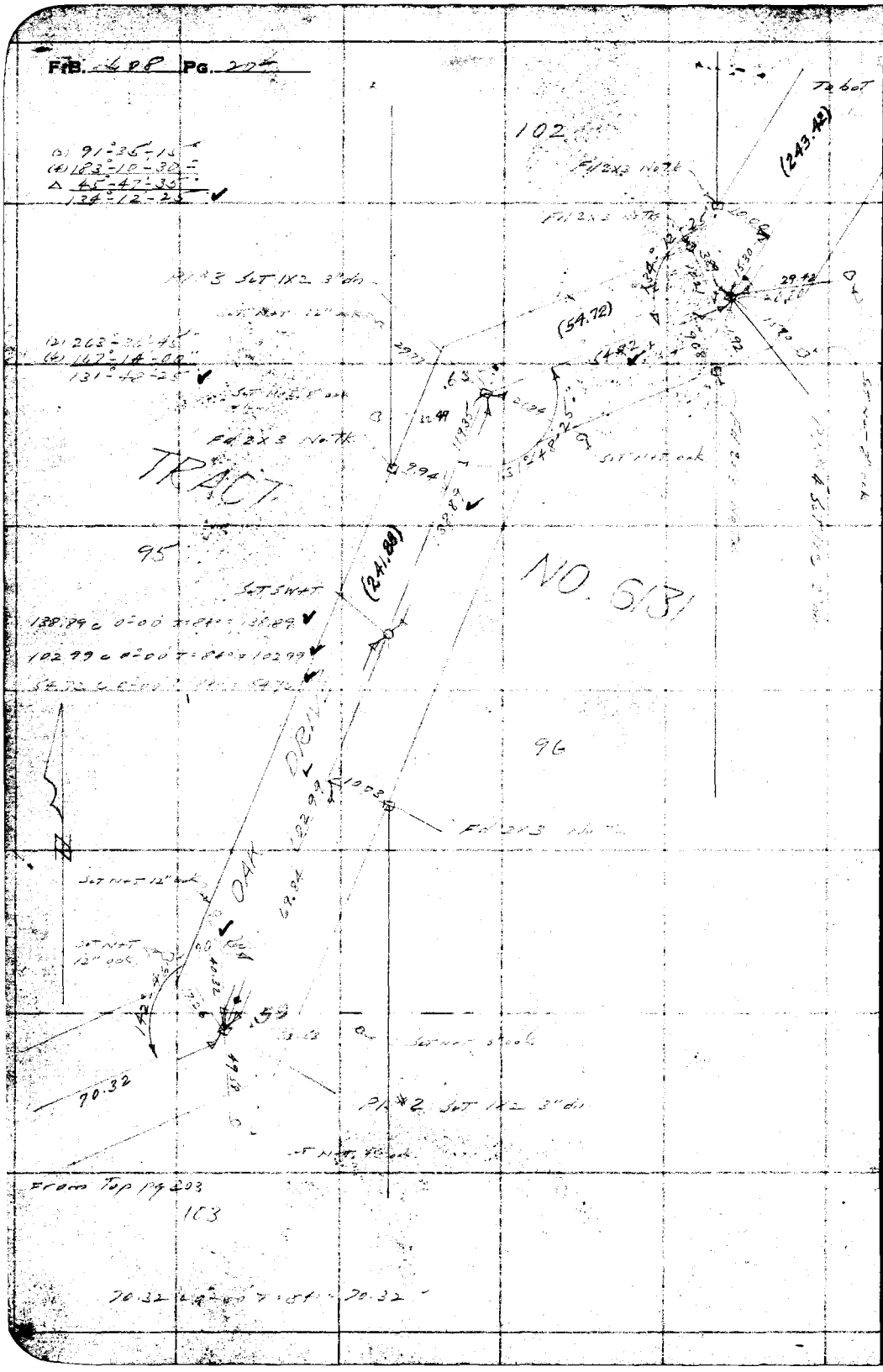

RETURN TO
LOS ANGELES COUNTY SURVEYOR
700 HALL OF RECORDS

Note: Any Additions or Changes on This Sheet Must be Made or Circled in Red Ink With Date and Name of Person Making Change.

Do not extend notes this side of this line

8120

Notes Ck'd by McPherson.	Surveyed Oak Drive	F.B. 608 Pg. 205
Map No. B-948	W. O. [illegible] Tape No. 2 St'd 84 °F.	
Office Work J. D. Price	Surveyed by L. S. Hammond	
Checked D. M. Pigley	Notes L. [illegible] Date 3-26-36	
Date Mar. 1938	Indexed A. C. Johnson	

W.S. 596-2



Note: Any Additions or Changes on This Sheet Must be Made or Circled in Red Ink With Date and Name of Person Making Change.

Do not extend notes this side of this line

RETURN TO
LOS ANGELES COUNTY SURVEYOR
700 HALL OF RECORDS

FORM 247 10M 11-35

RETURN TO
LOS ANGELES COUNTY SURVEYOR
700 HALL OF RECORDS

Note: Any Additions or Changes on This Sheet Must be Made or Circled in Red Ink With Date and Name of Person Making Change.

Do not extend notes this side of this line

XVS 59-C-1



8126

Notes Ck'd by McPherson	Survey of Oak Drive	F.B. 608 Pg. 207
Map No. B-948	W. O. 8115 Tape No. 57 St'd 84 °F.	
Office Work J. D. Price	Surveyed by L. S. Hammond	
Checked D. M. Finley	Notes L. S. H. Date 3-27-31	
Date Mar. 1938	Indexed A. C. Johnson	

W.S. 596-2

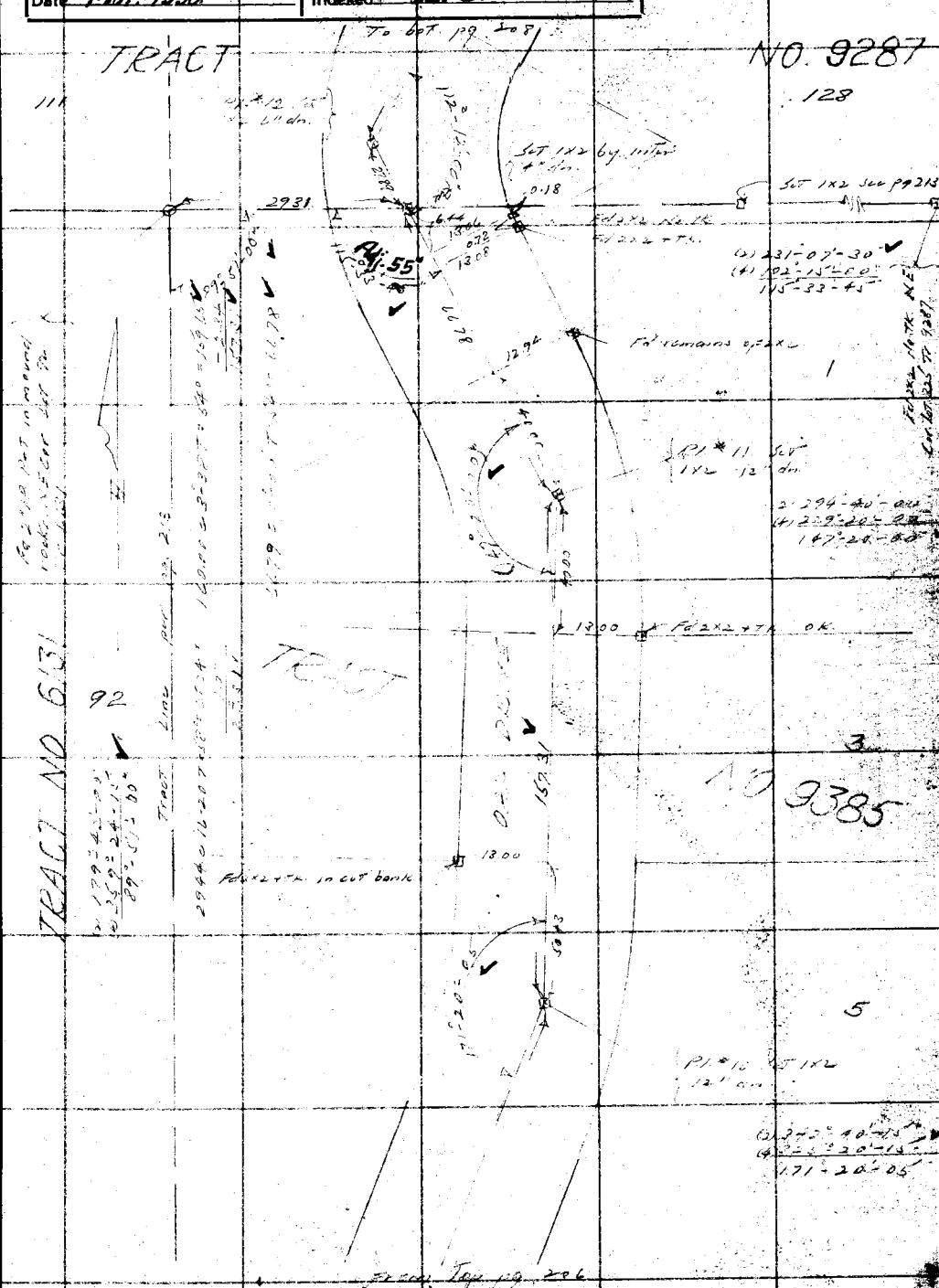

Note: Any Additions or Changes on This Sheet Must be Made or Circled in Red Ink With Date and Name of Person Making Change.

Do not extend notes this side of this line

RETURN TO
LOS ANGELES COUNTY SURVEYOR
700 HALL OF RECORDS

FORM 247 10M 11-35

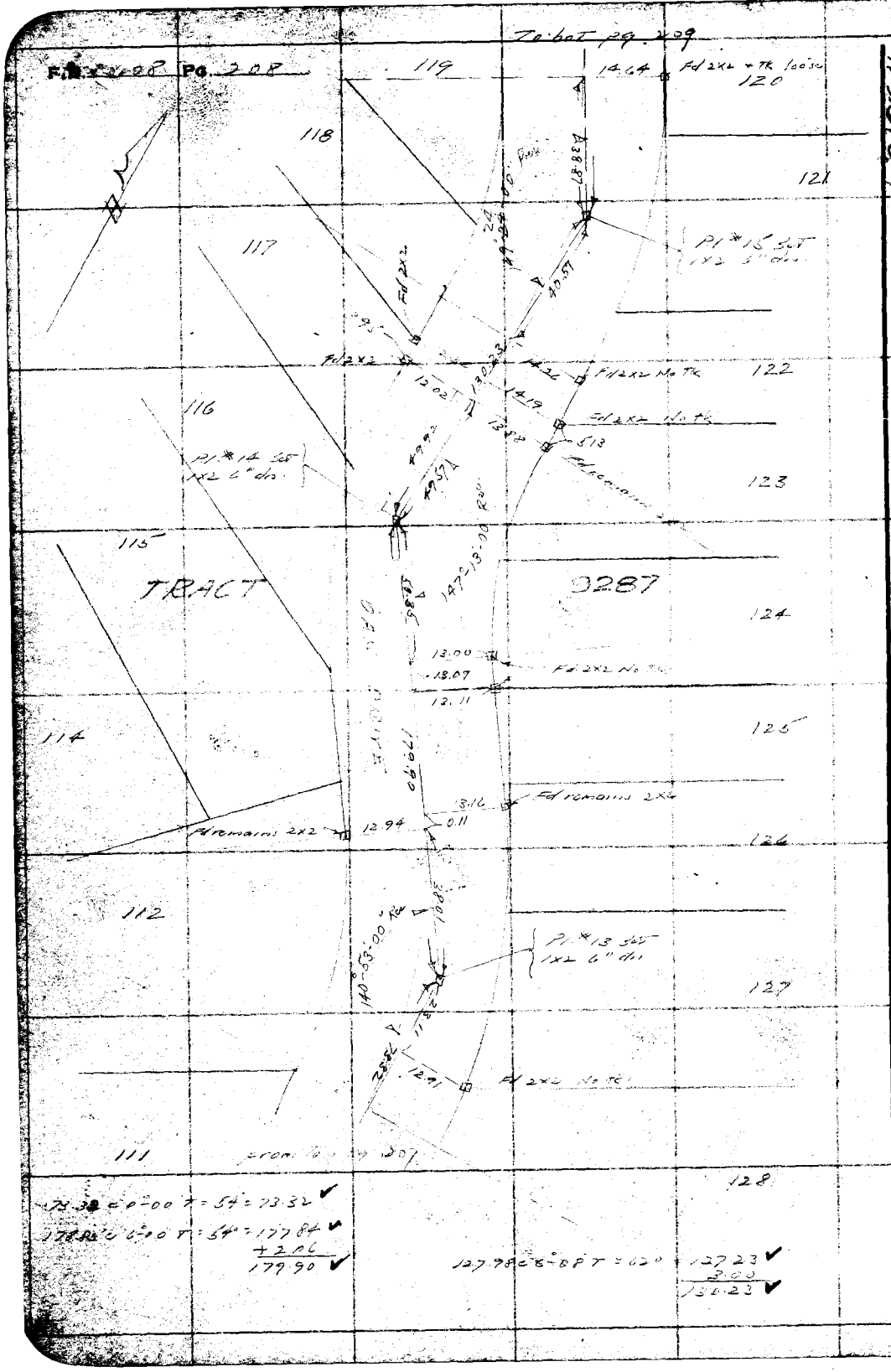

W.S. 87 C-1

RETURN TO
LOS ANGELES COUNTY SURVEYOR
700 HALL OF RECORDS

Note: Any Additions or Changes on This Sheet Must be Made or Circled in Red Ink With Date and Name of Person Making Change.

Do not extend notes this side of this line

8126

Notes Ck'd by McPherson.	Survey of Oak Dr.	F.B. 608 Pg. 209
Map No. B-948	W. O. Tape No. 57 St'd 84°F.	
Office Work J. D. Price	Surveyed by L. S. Hammond	
Checked D. M. Finley	Notes L.S.H. Date 3-25-36	
Date Mar. 1938	Indexed A. C. Johnson	

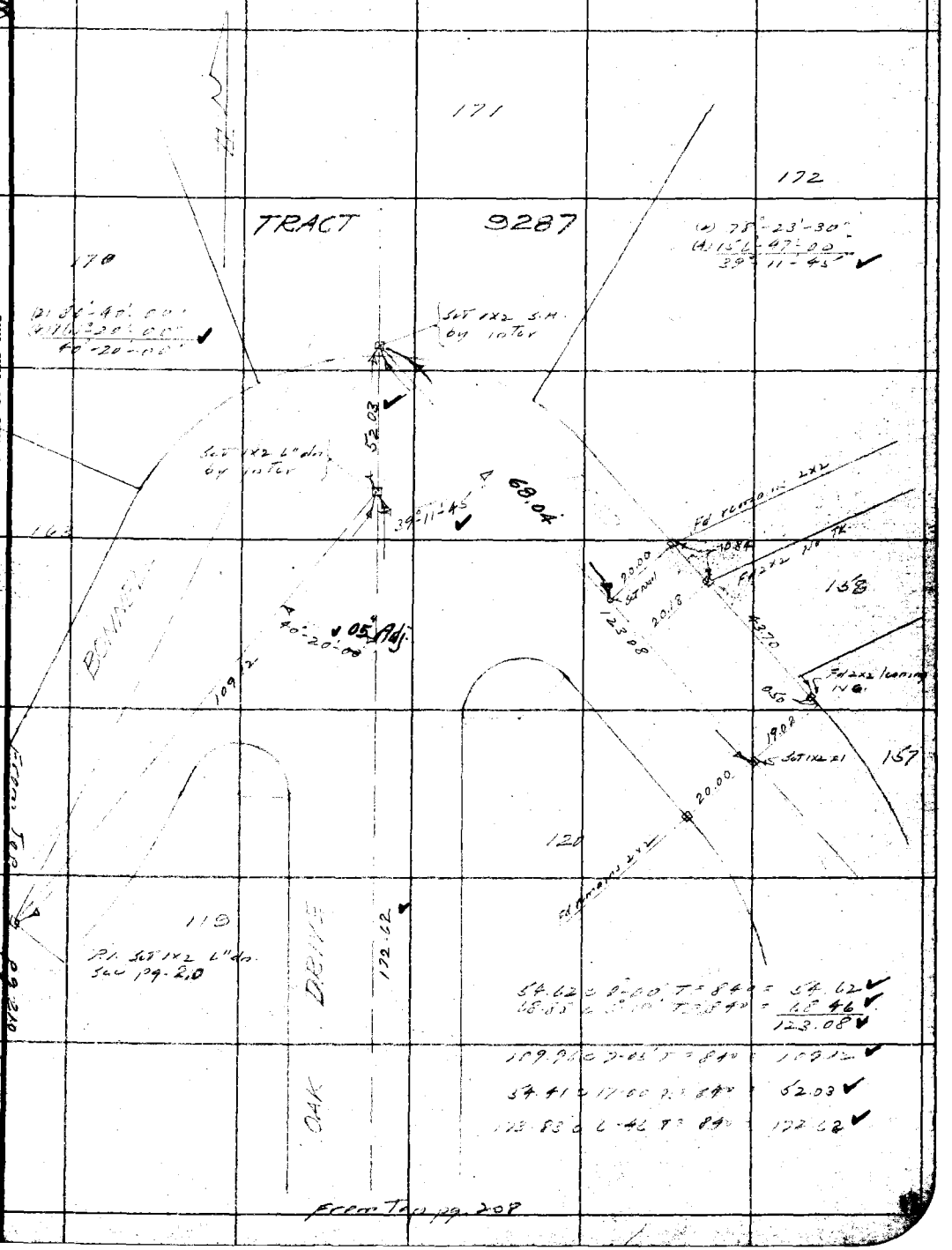

Note: Any Additions or Changes on This Sheet Must be Made or Circled in Red Ink With Date and Name of Person Making Change.

Do not extend notes this side of this line

RETURN TO
LOS ANGELES COUNTY SURVEYOR
700 HALL OF RECORDS

FORM 247 10M 11-35

F.B. 608 PG. 210

To left pg. 209

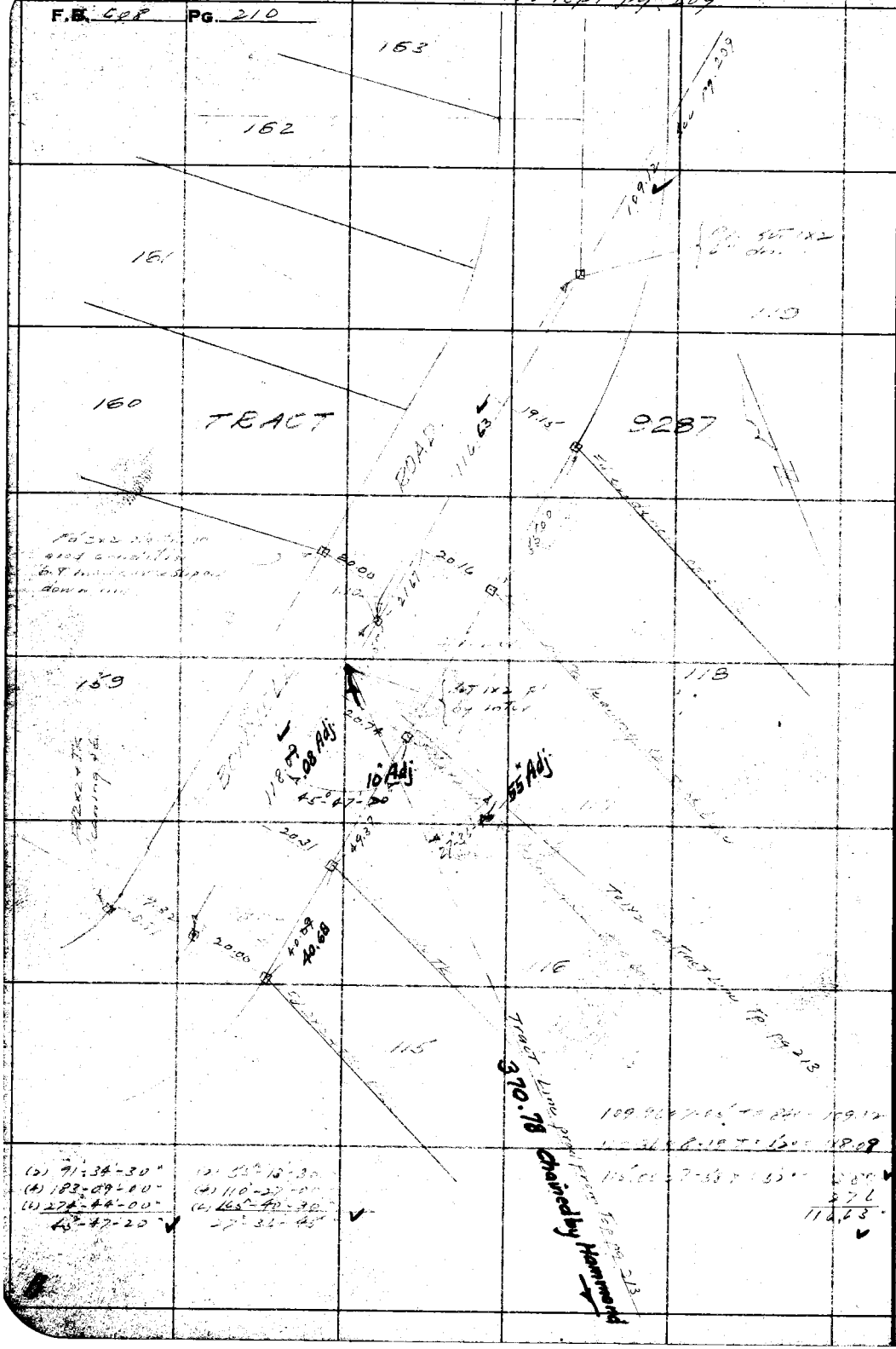

W.S. 59-C-2

RETURN TO
LOS ANGELES COUNTY SURVEYOR
700 HALL OF RECORDS

Note: Any Additions or Changes on This Sheet Must be Made or Circled in Red Ink With Date and Name of Person Making Change.

Do not extend notes this side of this line

Notes Ck'd by	Survey of	F.B. 608 Pg. 211
Map No.	W. O. Tape No. St'd °F.	
Office Work	Surveyed by	
Checked	Notes Date	
Date	Indexed A. C. Johnson	

Note: Any Additions or Changes on This Sheet Must be Made or Circled in Red Ink With Date and Name of Person Making Change.

Do not extend notes this side of this line

RETURN TO
LOS ANGELES COUNTY SURVEYOR
700 HALL OF RECORDS

FORM 247 10M 11-35

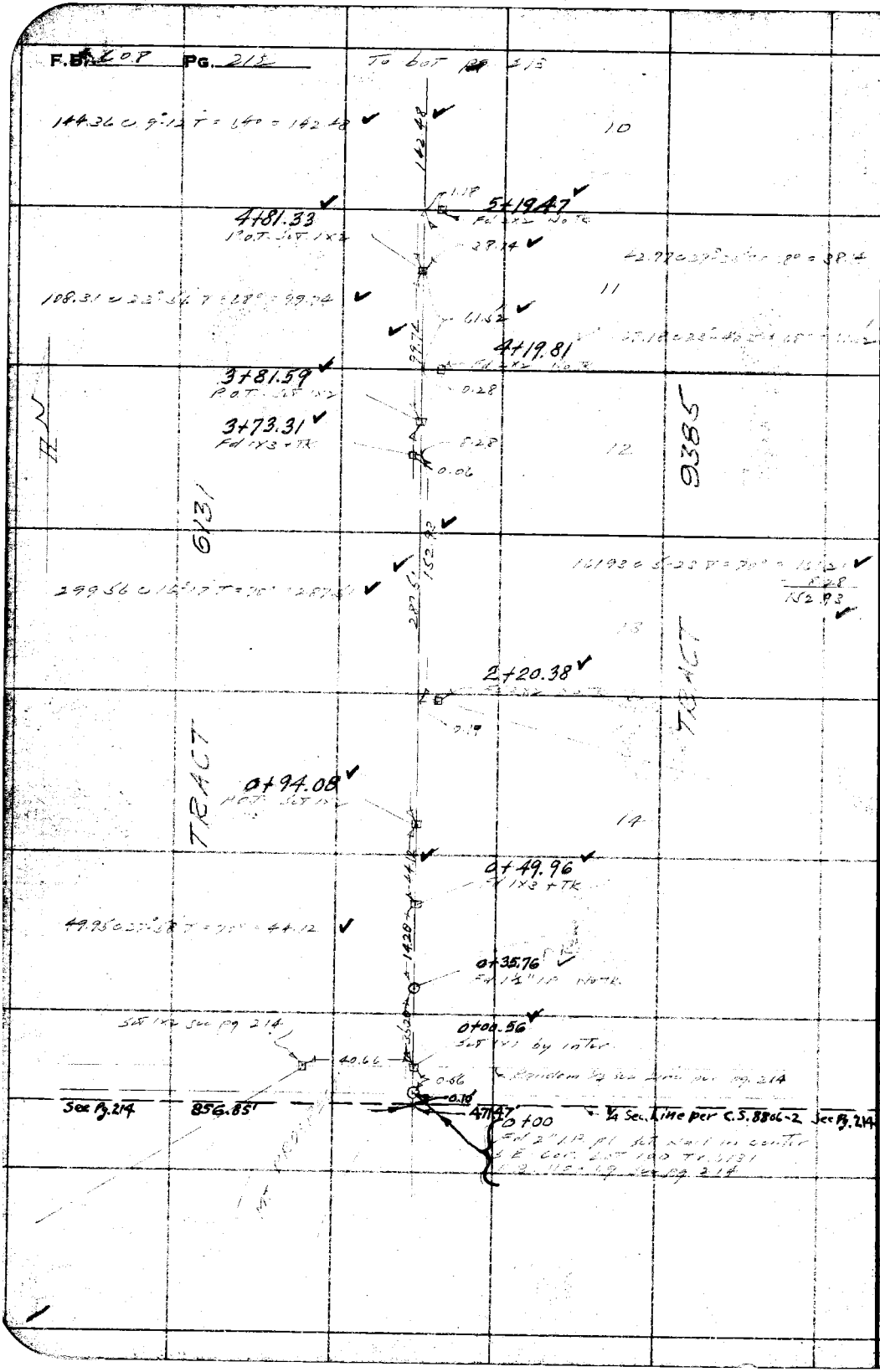

WS-59-C-2

RETURN TO
LOS ANGELES COUNTY SURVEYOR
700 HALL OF RECORDS

Note: Any Additions or Changes on This Sheet Must be Made or Circled in Red Ink With Date and Name of Person Making Change.

Do not extend notes this side of this line

Notes Ck'd by McPherson	Survey of Oak Dr.
Map No. B-948	W. O 8126 Tape No. 1 St'd 66° F.
Office Work J. D. Ponce	Surveyed by L. S. Hamerson
Checked D. M. Finley	Notes L.S.H. Date 3-29-36
Date Mar. 1938	Indexed A. C. Johnson

F.B. 608 PG. 213

WS.59-C-2

To inter. Bonnell Dr. pg. 210

TRACT

To inter Bonnell Dr. pg. 210

9287

193.68

306.89

12°-14'-05"

20.55

13+~~[illegible]~~

Fd 2" I.P. 1.47 N.E. Cor. Lot 82 Tr. 6131

63.42 c 16°-30' T=50° = 62.33

62.20 12°-04' T=50° = 60.13

Recheined 12-31-36 L.S.H.

12+~~[illegible]~~ 59.42

Fd 1/2" Nail & Dk. West Line Tp Spot

89°-51'-00"

60.13

38.12 ft

NE Cor. Lot 32 Tr. 8287

111.67 c 5°-58' T=50° = 111.46

48.26

11+~~[illegible]~~

SET 1x2 Tap Spot

57.02 c 18°-01' T=88° = 56.27

262.58 c 11°-23' T=88° = 247.52

301.89

204.53 c 18°-44' T=60° = 193.68

148.80 14°-36' T=50° = 143.87

Recheined 12-31-36 L.S.H.

147.00 c 15°-13' T=50° = 141.82

+0.52

142.34

18.12

10+~~[illegible]~~

Fd remains Pt.

10+05.92

~~[illegible]~~

SET 1x2 6" dia. See pg. 206

(1) 124°-28'-00"

(2) 48°-56'-00"

13°-24'-30"

12°-14'-05"

6131

9385

DR

OAK

78.16

TRACT

TRACT

7

9+27.76

PRT. SET 1x2

80.75 c 7°-02' T=40° = 79.54

193.53 c 8°-20' T=40° = 192.90

Recheined 12-31-36 L.S.H.

78.76 c 5°-57' T=50° = 78.16

192.90

7+34.86

PRT. SET 1x2

8

16.00

7+19.26

4 - Fd remains old stk.

111.88 c [illegible] T=50° = 111.05

9

6+23.81

PRT. SET 1x2

Area Tap pg. 212

Note: Any Additions or Changes on This Sheet Must be Made or Circled in Red Ink With Date and Name of Person Making Change.

Do not extend notes this side of this line

RETURN TO
LOS ANGELES COUNTY SURVEYOR
700 HALL OF RECORDS

FORM 247 10M 11-35

RETURN TO
LOS ANGELES COUNTY SURVEYOR
700 HALL OF RECORDS

Note: Any Additions or Changes on This Sheet Must be Made or Circled in **Red Ink** With Date and Name of Person Making Change.

Do not extend notes this side of this line

WS.59-C-2

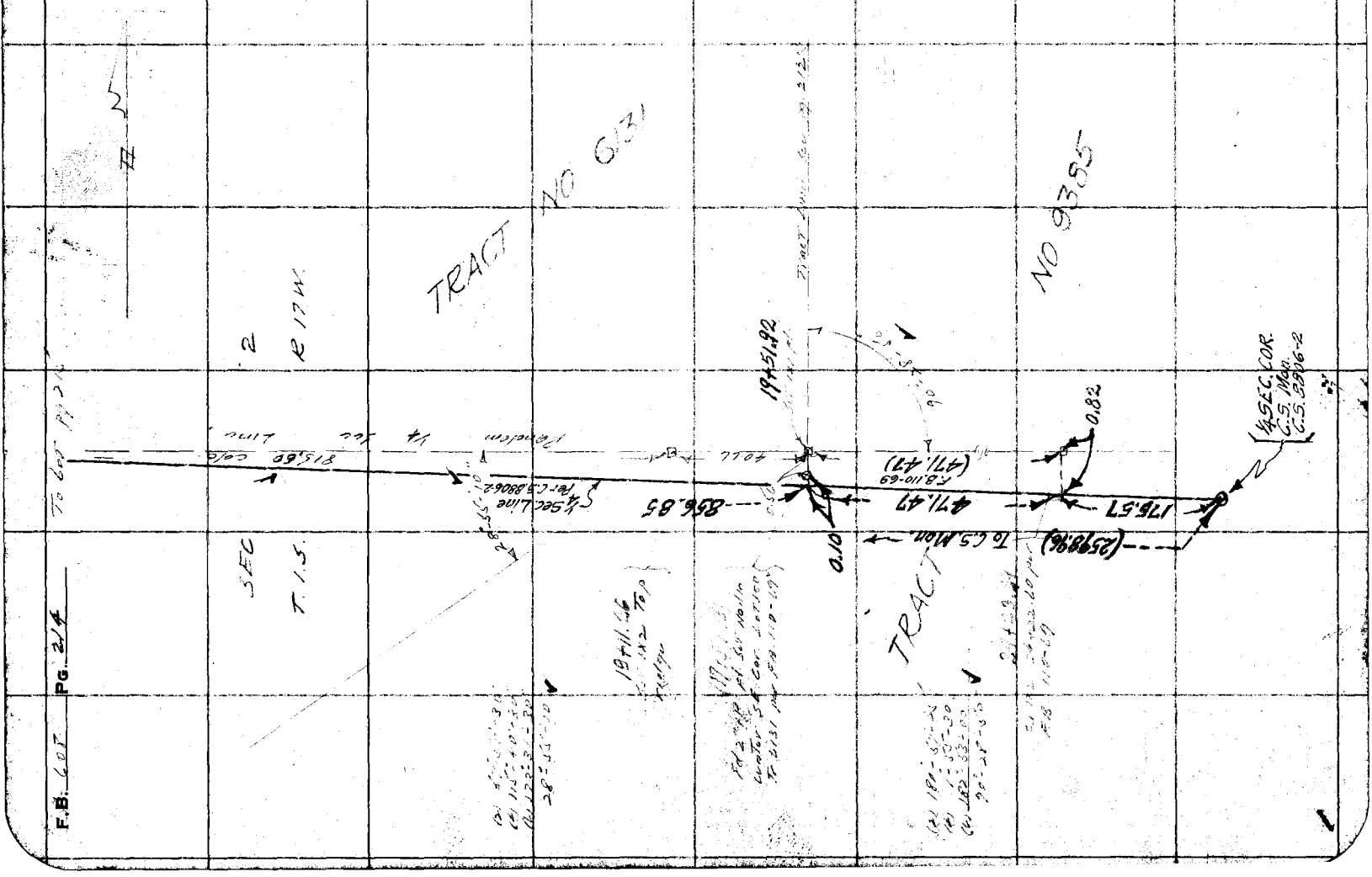

Notes Ck'd by McPherson	Survey of Oak Dr	F.B. 608	Pg. 215
Map No. B-948	W. 08121 Tape No. 1 St'd 84 °F.		
Office Work J. D. Price	Surveyed by L. S. Hammond		
Checked D. M. Finley	Notes L S 18 Date 2-9-36		
Date Mar 1938.	Indexed A. C. Johnson		

WS.59-C-2

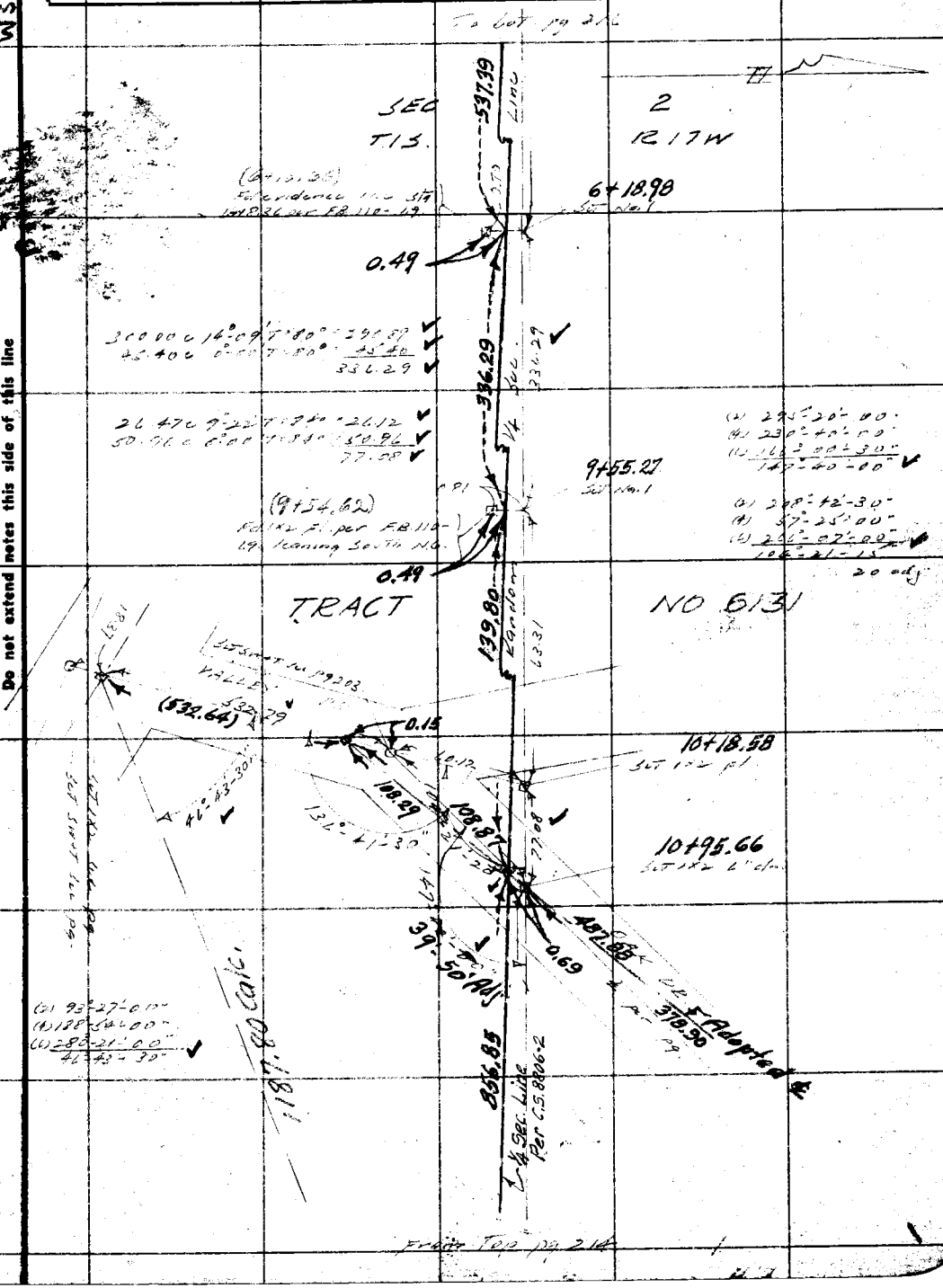

Note: Any Additions or Changes on This Sheet Must be Made or Circled in Red Ink With Date and Name of Person Making Change.

Do not extend notes this side of this line

RETURN TO
LOS ANGELES COUNTY SURVEYOR
700 HALL OF RECORDS

FORM 247 10M 11-35

F.B. 608 PG. 216

WS.59-C-7

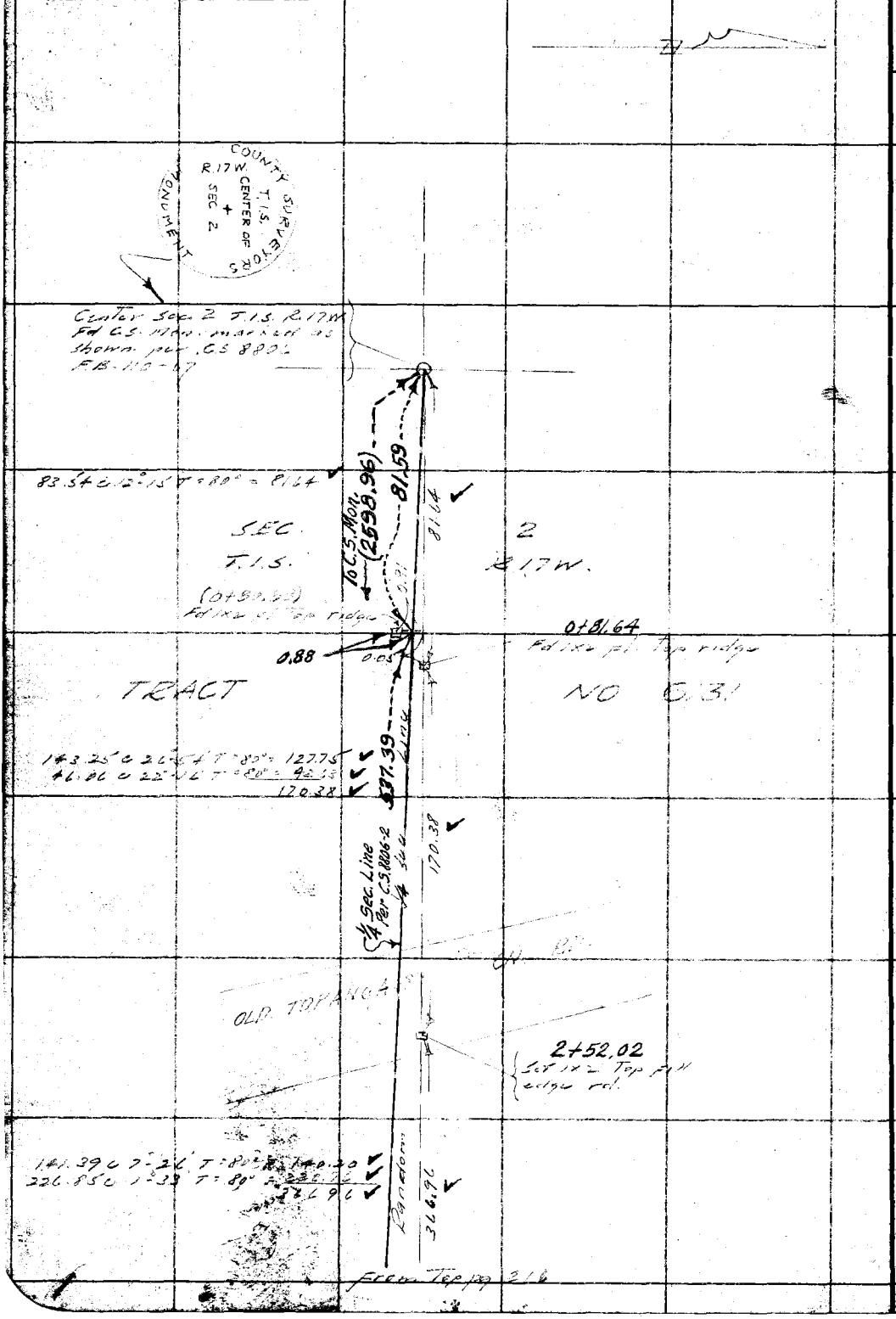

RETURN TO
LOS ANGELES COUNTY SURVEYOR
700 HALL OF RECORDS

Do not extend notes this side of this line

Note: Any Additions or Changes on This Sheet Must be Made or Circled in Red Ink With Date and Name of Person Making Change.

Notes Ck'd by McPherson	Survey of Oak Dr.	F.B. 608	PG. 217
Map No. B-948	W. O. 8126 Tape No. 1 St'd 77 °F.		
Office Work J.D. Price	Surveyed by L S Hammond		
Checked / D. M. Pinley	Notes L S H Date 3-10-31		
Date Mar. 1938.	Indexed A. C. Johnson		

WS 59-C-2

Note: Any Additions or Changes on This Sheet Must be Made or Circled in Red Ink With Date and Name of Person Making Change.

Do not extend notes this side of this line

RETURN TO
LOS ANGELES COUNTY SURVEYOR
700 HALL OF RECORDS



FORM 247 10M 11-35

RETURN TO
LOS ANGELES COUNTY SURVEYOR
700 HALL OF RECORDS

Note: Any Additions or Changes on This Sheet Must be Made or Circled in **Red Ink** With Date and Name of Person Making Change.

Do not extend notes this side of this line

F.B. [illegible] PG. 218

Notes Ck'd by D. M. Finley	Survey of
Map No. B-948.	W. O. 8126 Tape No. St'd °F.
Office Work J. D. Price	Surveyed by
Checked D. M. Finley	Notes Date
Date Mar. 1938.	Indexed A. C. Johnson 6-14-37

F.B. 608 PG. 219

ADJUSTED SURVEY

OAK-DR.

J.N. 8126

ORIGINAL SURVEY B. 608-201

T. J. Stevenson
G. H. Nichols
M. Taylor
H. R. Farney

Note: Any Additions or Changes on This Sheet Must be Made or Circled in Red Ink With Date and Name of Person Making Change.

Do not extend notes this side of this line

RETURN TO
LOS ANGELES COUNTY SURVEYOR
700 HALL OF RECORDS

FORM 247 10M 11-35

RETURN TO
LOS ANGELES COUNTY SURVEYOR
700 HALL OF RECORDS

Note: Any Additions or Changes on This Sheet Must be Made or Circled in **Red Ink** With Date and Name of Person Making Change.

Do not extend notes this side of this line

F.B. 608 Pg. 220

Notes Ck'd by D. M. Finley	Survey of OAK DRIVE
Map No. B-948	W. O. 8126 Tape No. 62 St'd 84°F.
Office Work J. D. Price	Surveyed by STEVENSON
Checked D. M. Finley	Notes T.T.S. Date 6-4-37
Date Mar. 1938	Indexed A. C. Johnson

F.B. 608 PG. 221

Cont. to bot page 222

W.S. 59 C-2

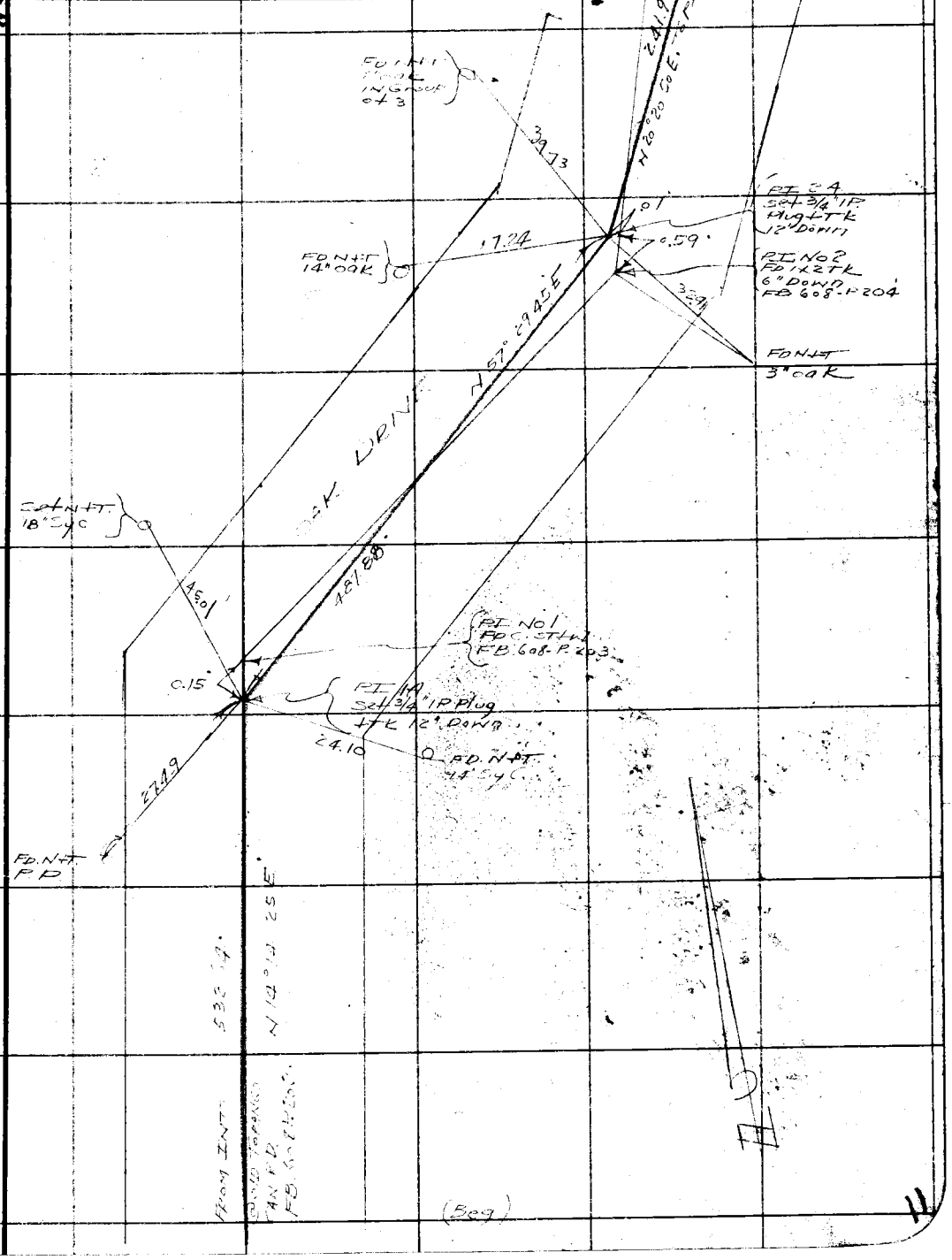

Note: Any Additions or Changes on This Sheet Must be Made or Circled in Red Ink With Date and Name of Person Making Change.

Do not extend notes this side of this line

RETURN TO
LOS ANGELES COUNTY SURVEYOR
700 HALL OF RECORDS

FORM 247 10M 11-35

11

Cont to bot page 223

F.B. 608 PG. 222

W.S. 59C-2

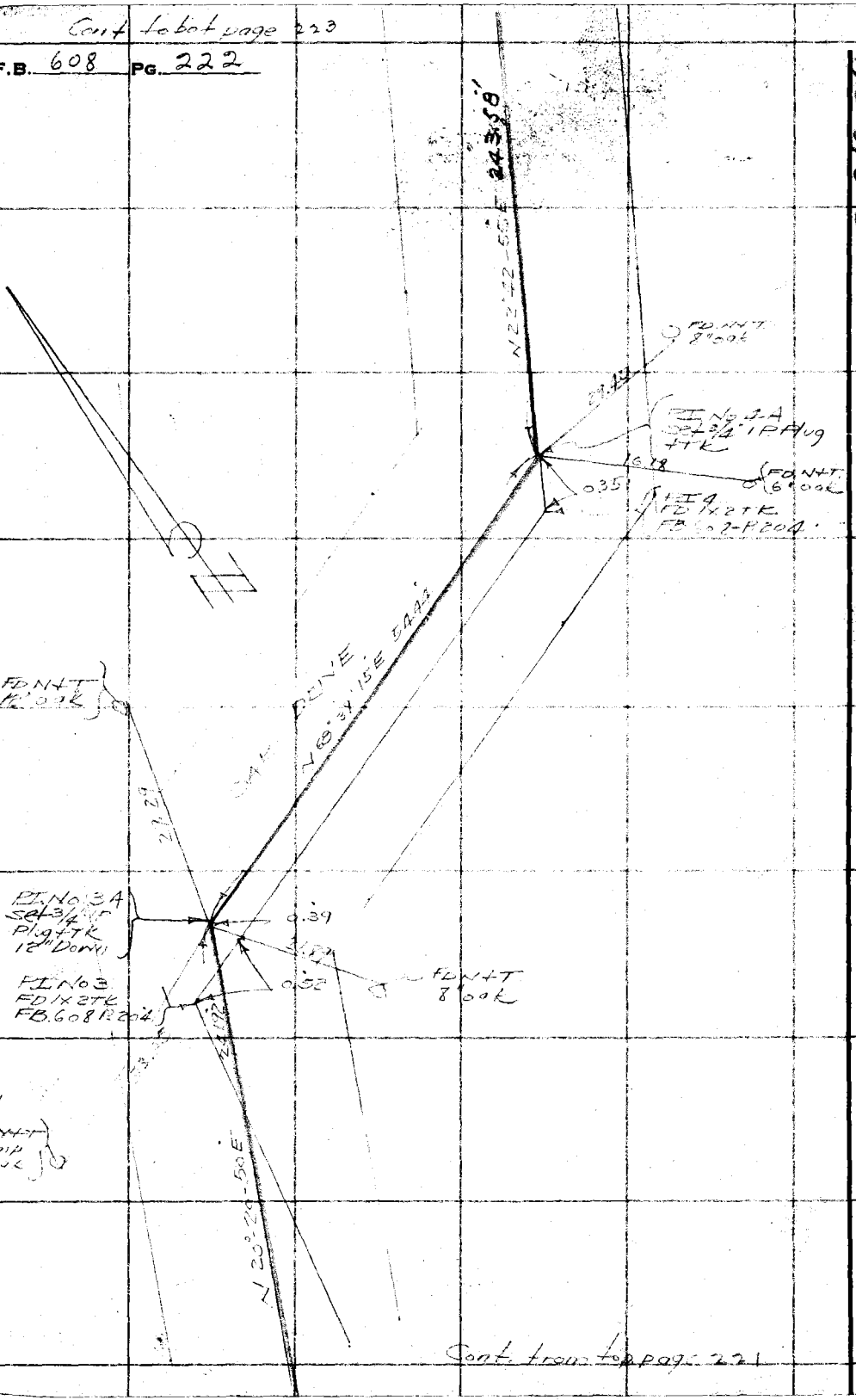

Cont from top page 221

RETURN TO
LOS ANGELES COUNTY SURVEYOR
700 HALL OF RECORDS

Do not extend notes this side of this line

Note: Any Additions or Changes on This Sheet Must be Made or Circled in Red Ink With Date and Name of Person Making Change.

Notes Ck'd by D. M. Finley	Survey of OAK DRIVE
Map No. 3-948	W. O. 8126 Tape No. 62 St'd 64°F.
Office Work J. D. Price	Surveyed by STEVENSON
Checked D. M. Finley	Notes T. J. S. Date 6-4-37
Date Mar. 1938.	Indexed

F.B. 608 PG. 223

W.S. 596-2

Cont to bot page 224

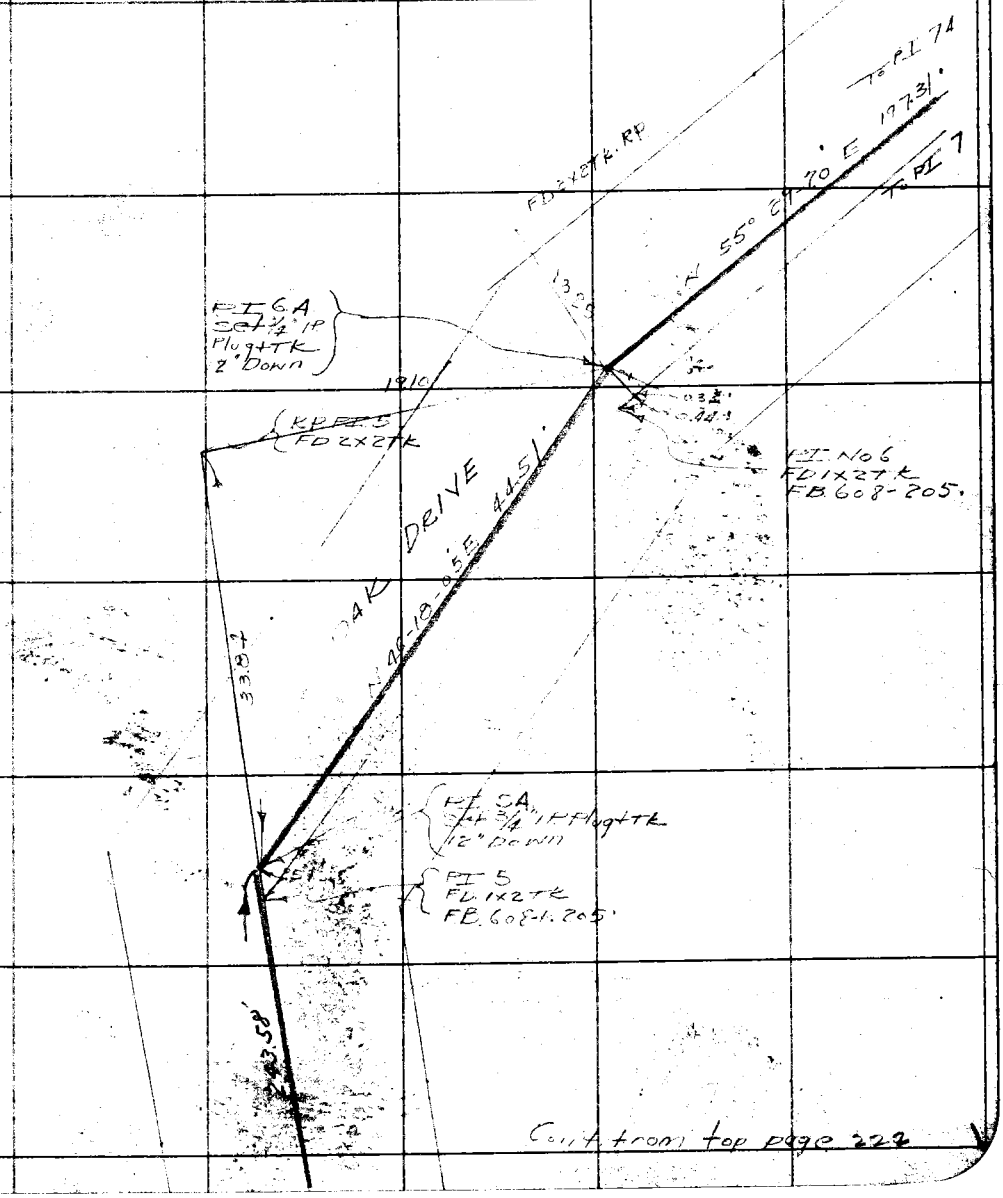

Cont from top page 222

Note: Any Additions or Changes on This Sheet Must be Made in Red Ink or Circled With Date and Name of Person Making Change.

Do not extend notes this side of this line

RETURN TO
LOS ANGELES COUNTY SURVEYOR
700 HALL OF RECORDS

FORM 247 10M 11-38

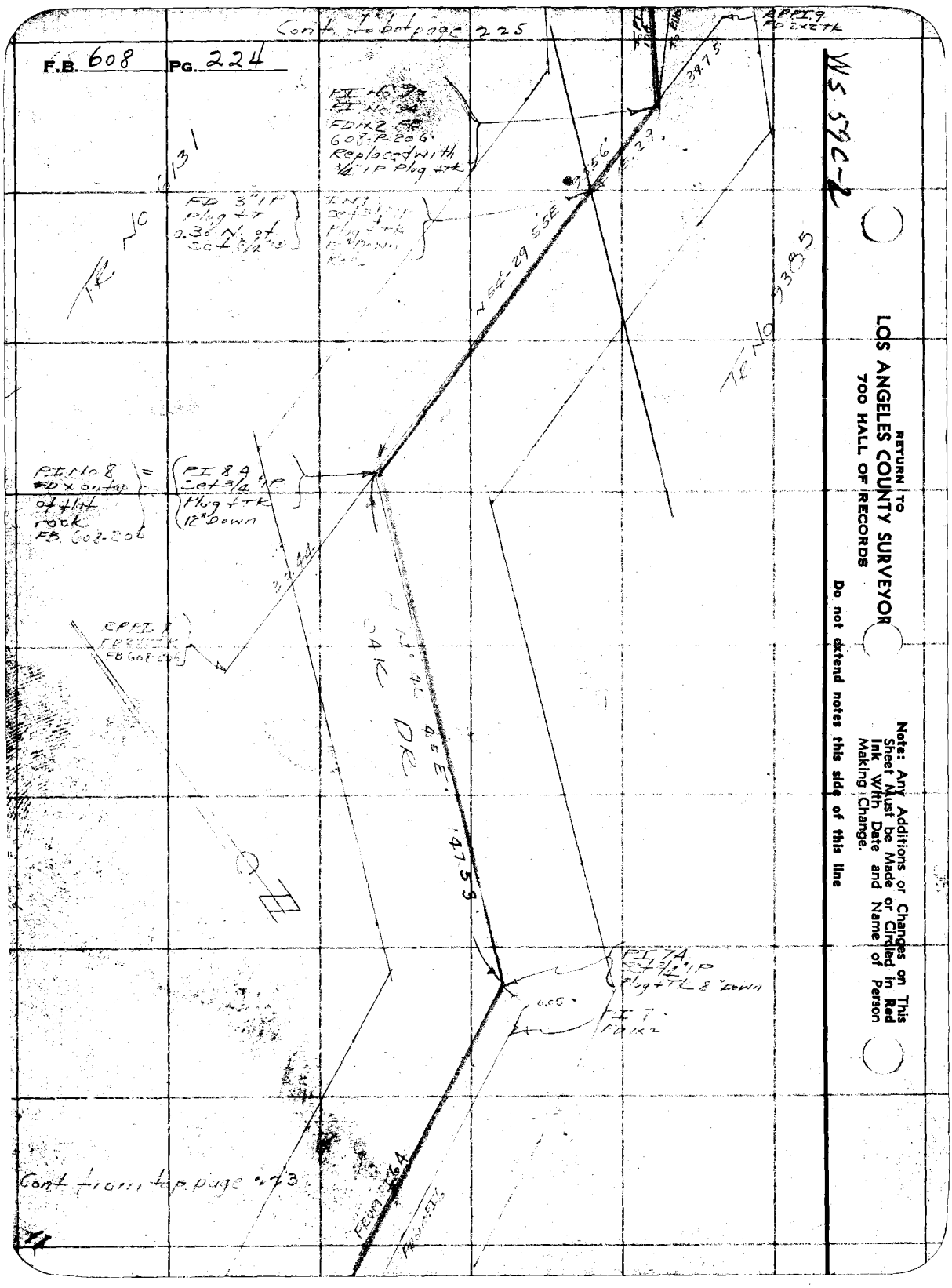

Cont. to bot page 225
F.B. 608 PG. 224
WS 59C-2
RETURN TO
LOS ANGELES COUNTY SURVEYOR
700 HALL OF RECORDS
Note: Any Additions or Changes on This Sheet Must be Made or Circled in Red Ink With Date and Name of Person Making Change.
Do not extend notes this side of this line
TR No 6131
TR No 9385
N 54°-29 55E
PI No 8 FD x on top of flat rock FB 608-206
PI 8A Set 3/4" IP Plug + TK 12" Down
PI 7A Set 3/4" IP Plug + TK 8" Down
PI 7 FD 1x2
Cont from top page 223

Notes Ck'd by D. M. Finley	Survey of Oak Drive	F.B. 608	Pg. 225
Map No. B-948	W. O. 8126 Tape No. 62 St'd 84°F.		
Office Work J. D. Price	Surveyed by Stevenson		
Checked D. M. Finley	Notes T.T.S. Date 6-8-37		
Date Mar. 1938	Indexed A. C. Johnson		

WS 59C-2

Cont. to bot page 226

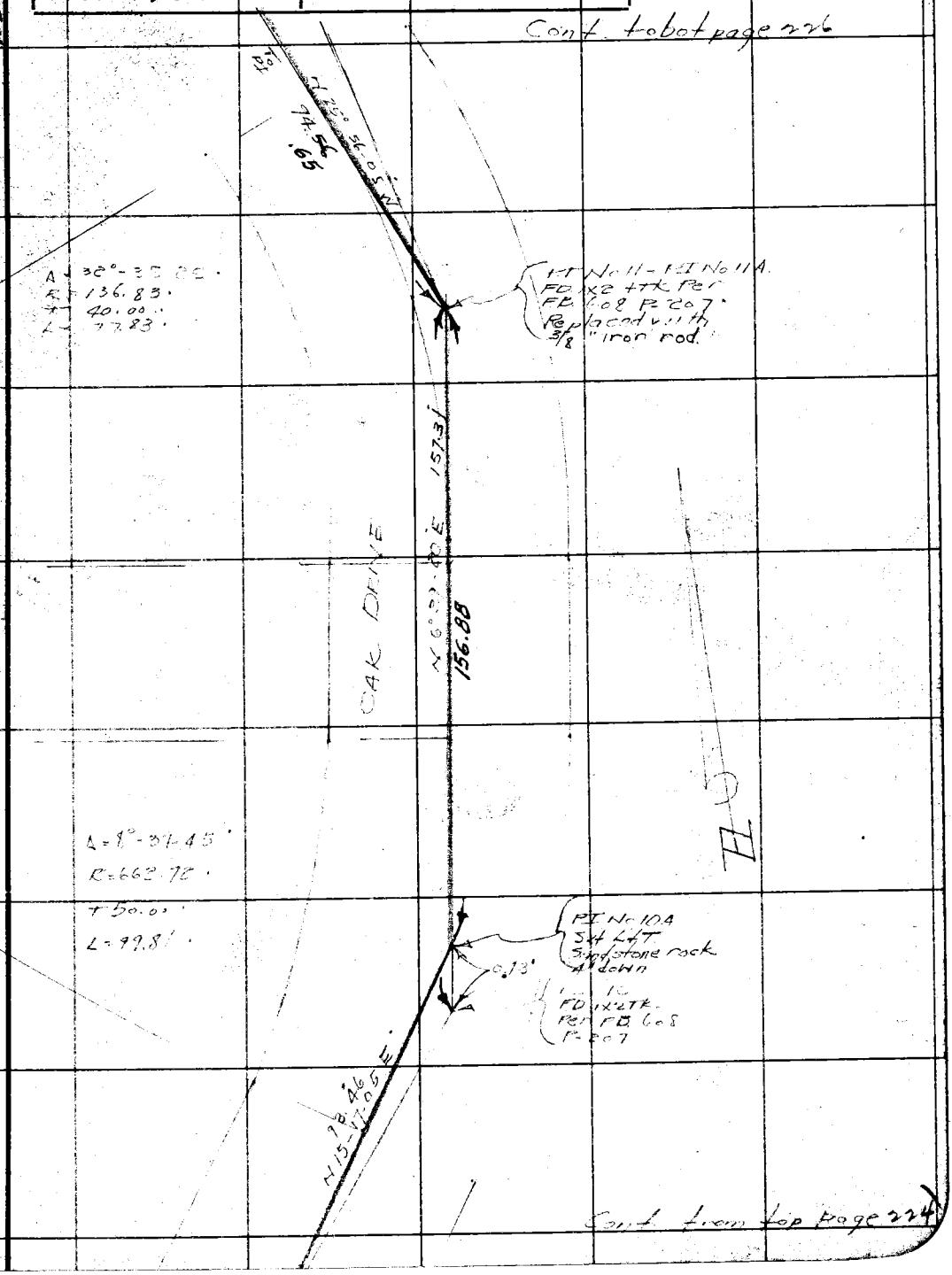

Cont. from top page 224

Note: Any Additions or Changes on This Sheet Must be Made or Circled in Red Ink With Date and Name of Person Making Change.

Do not extend notes this side of this line

RETURN TO
LOS ANGELES COUNTY SURVEYOR
700 HALL OF RECORDS

FORM 247 10M 11-35

Cont. to bot page 227

F.B. 608 Pg. 226

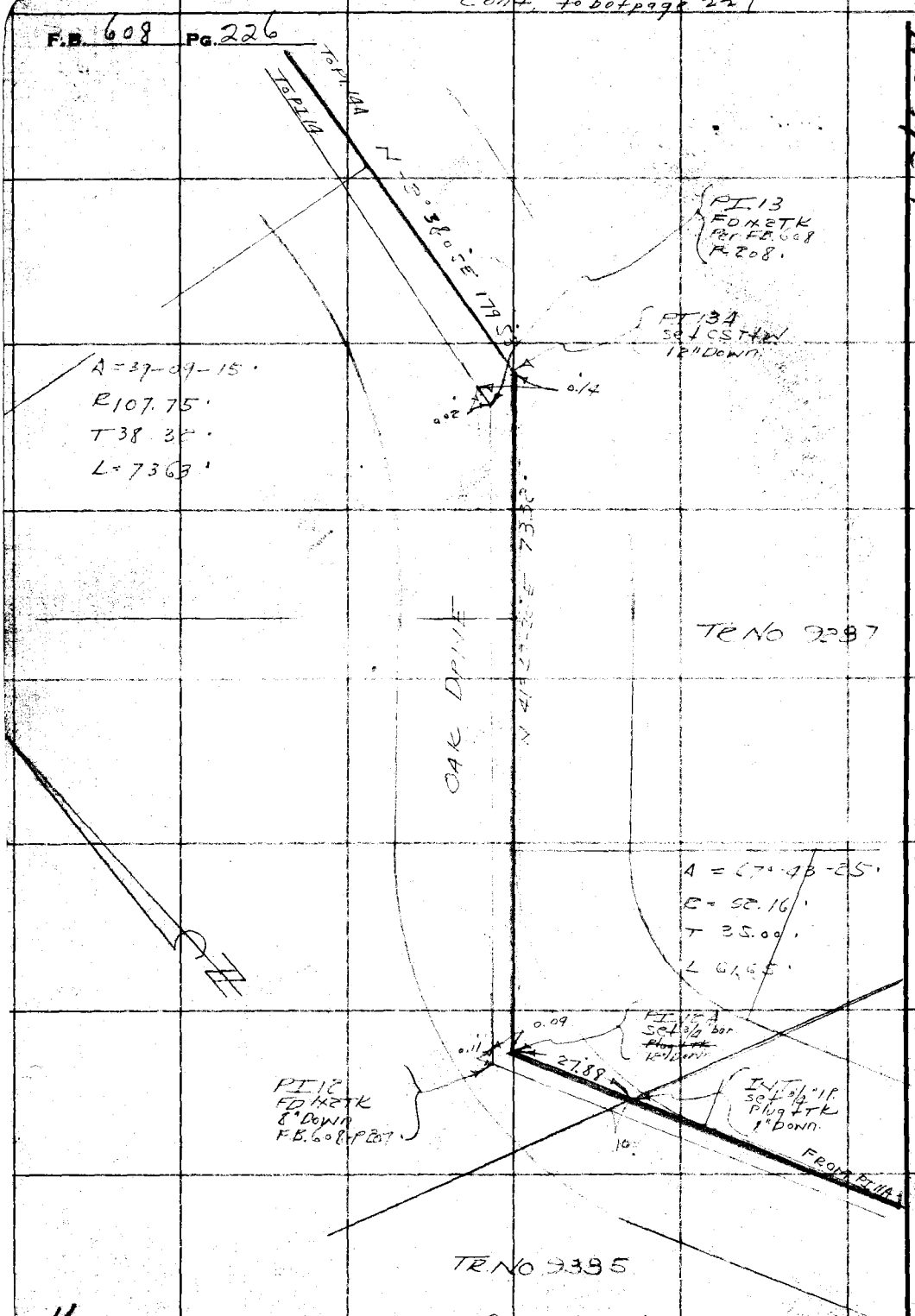

Cont from top page 225

RETURN TO
LOS ANGELES COUNTY SURVEYOR
700 HALL OF RECORDS

Do not extend notes this side of this line

Note: Any Additions or Changes on This Sheet Must be Made or Circled in Red Ink With Date and Name of Person Making Change.

Notes Ck'd by D. M. Finley	Survey of OAK DRIVE	F.B. 608 Pg. 227
Map No. B-948	W. O. 8126 Tape No. 62 Std 84°F.	
Office Work J. D. Price	Surveyed by Stevenson	
Checked D. M. Finley	Notes T.T.S. Date 6-8-37	
Date Mar. 1938.	Indexed A. C. Johnson	

W.S. 59 C-2

Cont to bot page 228

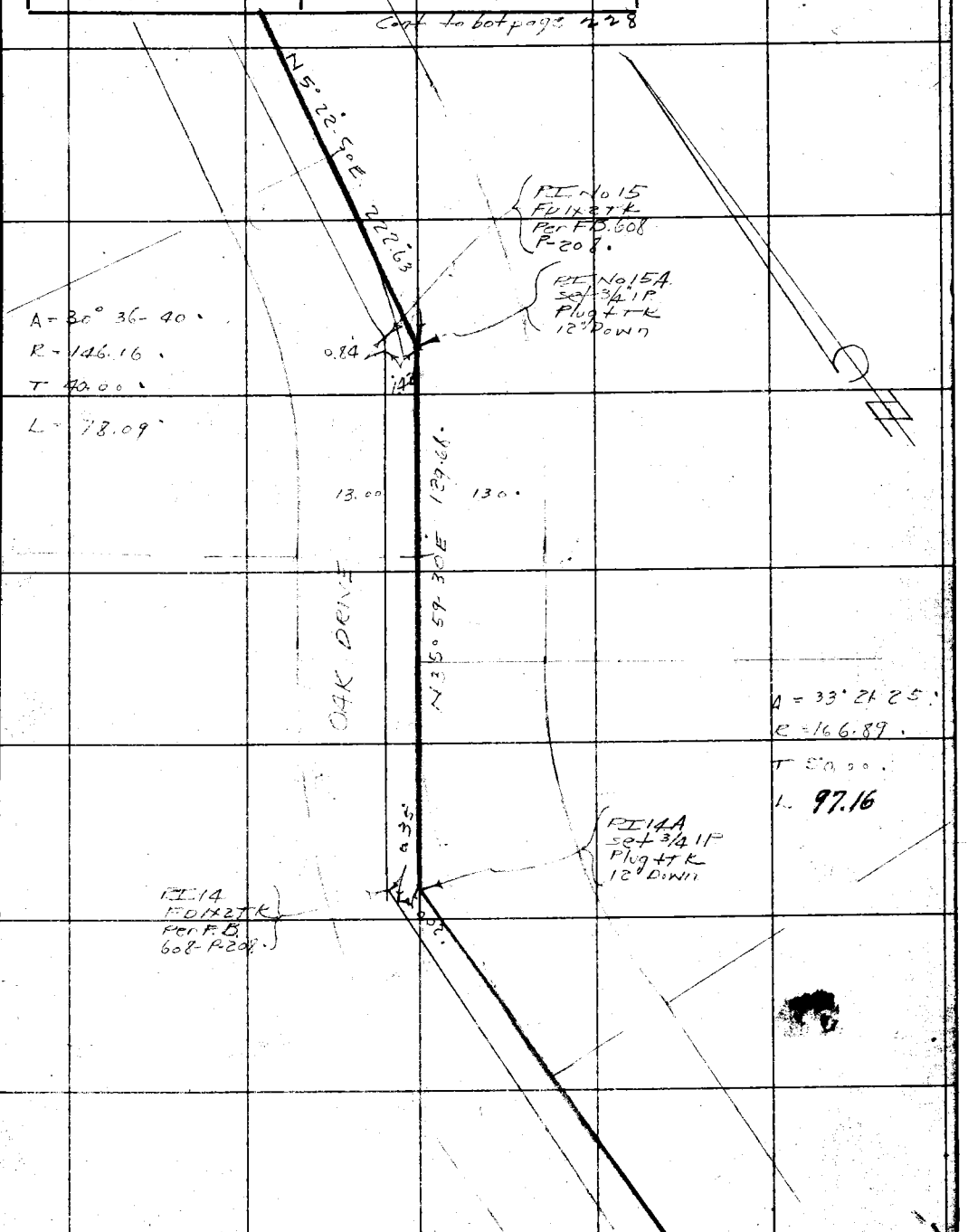

Cont from top page 226

Note: Any Additions or Changes on This Sheet Must be Made or Circled in Red Ink With Date and Name of Person Making Change.

Do not extend notes this side of this line

RETURN TO
LOS ANGELES COUNTY SURVEYOR
700 HALL OF RECORDS

FORM 247 10M 11-35

F.B. 608 PG. 228

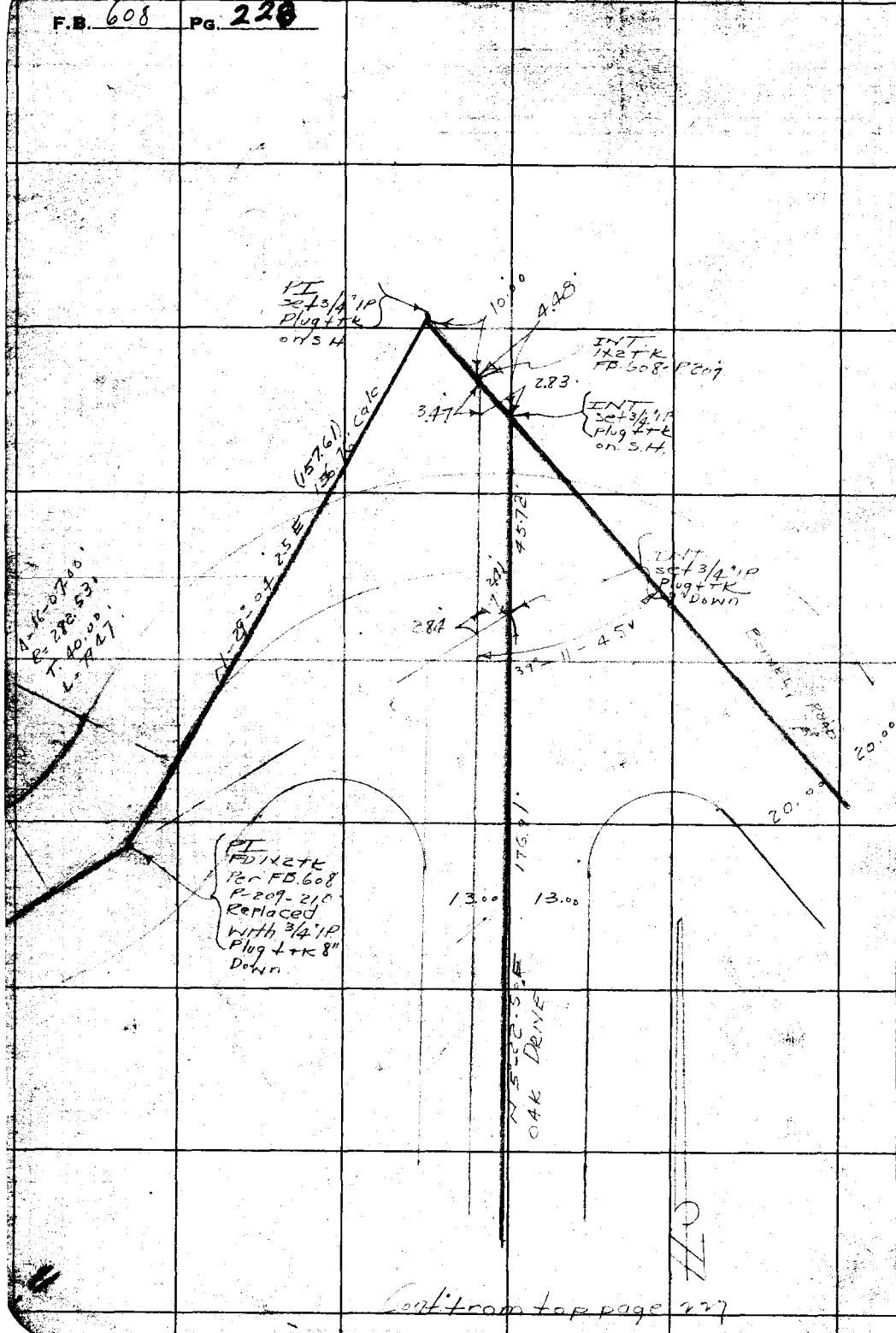

Cont. from top page 227

RETURN TO
LOS ANGELES COUNTY SURVEYOR
700 HALL OF RECORDS

Do not extend notes this side of this line

Note: Any Additions or Changes on This Sheet Must be Made or Circled in Red Ink With Date and Name of Person Making Change.

Notes Ck'd by	Survey of OAK DRIVE
Map No. CSB-948	W. O. 0570 Tape No. 101 St'd. 84 °F
Office Work Keat	Surveyed by F. H. BLANCHARD
Checked	Notes FHB Date 7-29-49
Date	Indexed E. C. Johnson 8-1-49

F. B. 608 PG. 229

~ OAK DRIVE ~

Setting R/W stakes between Pl# 1A and Pl# 3A for Road widening

JN 0570

JULY 29 1949

Ref
FB608-
CSB-948

Party
Blanchard
Moberly
Dougherty
Heaven
Dale

Note: Any Additions or Changes on This Sheet Must be Made or Circled in Red Ink With Date and Name of Person Making Change.

Do not extend notes this side of this line.

RETURN TO
LOS ANGELES COUNTY SURVEYOR
700 HALL OF RECORDS

FORM 247 5M 5-46

F. B. 608 PG. 230

W5.59-C-2

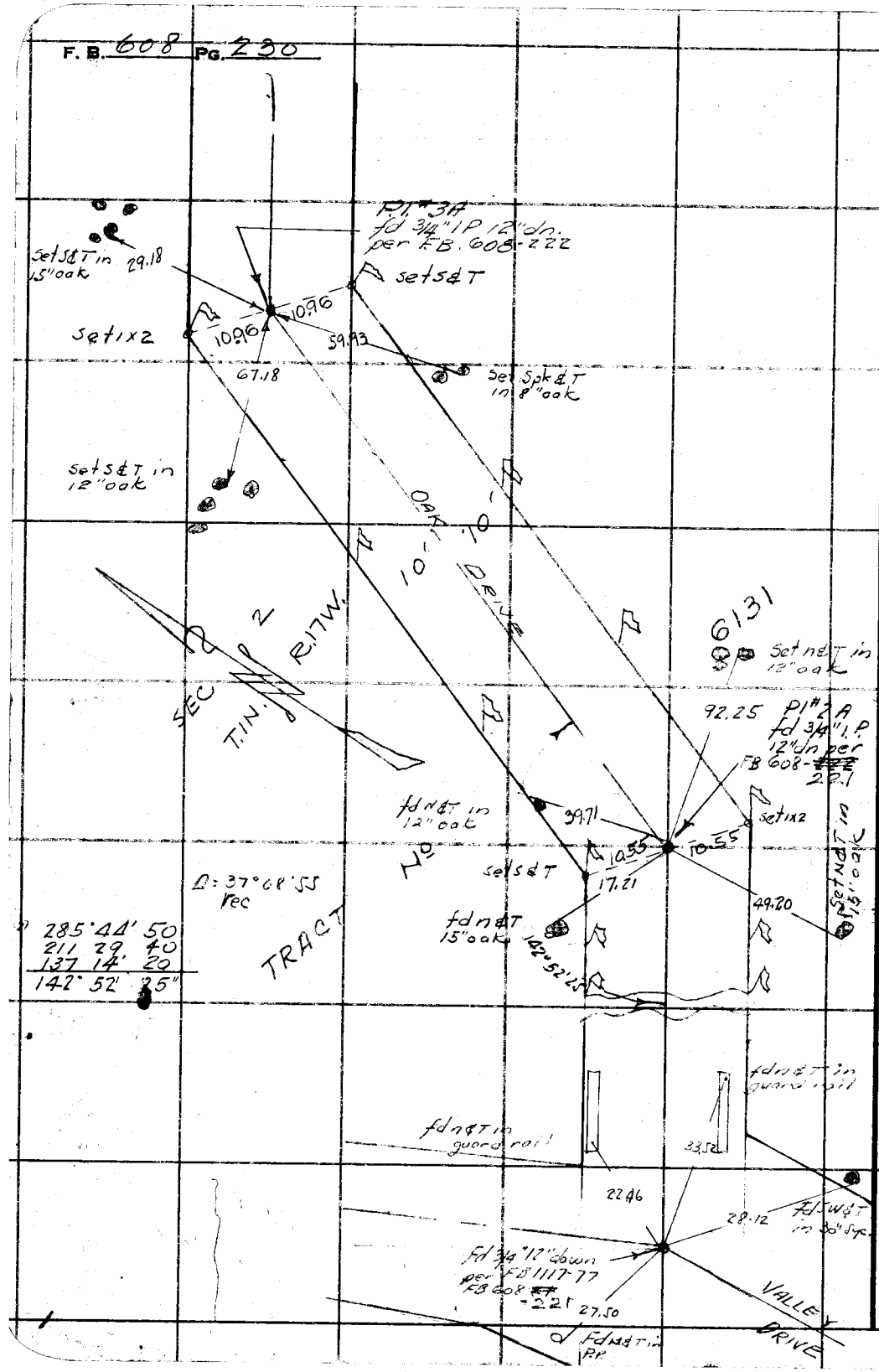

RETURN TO
LOS ANGELES COUNTY SURVEYOR
700 HALL OF RECORDS

Do not extend notes this side of this line.

Note: Any Additions or Changes on This Sheet Must be Made or Circled in Red Ink with Date and Name of Person Making Change.

Notes Ck'd by	Survey of OAK DRIVE
Map No. CSB-948	W. O. 0570 Tape No. 101 St'd 84 °F
Office Work Kent	Surveyed by F. H. BLANCHARD
Checked	Notes FHB Date 7-29-49
Date	Indexed R. C. Johnson

F.B. 608 Pg. 231

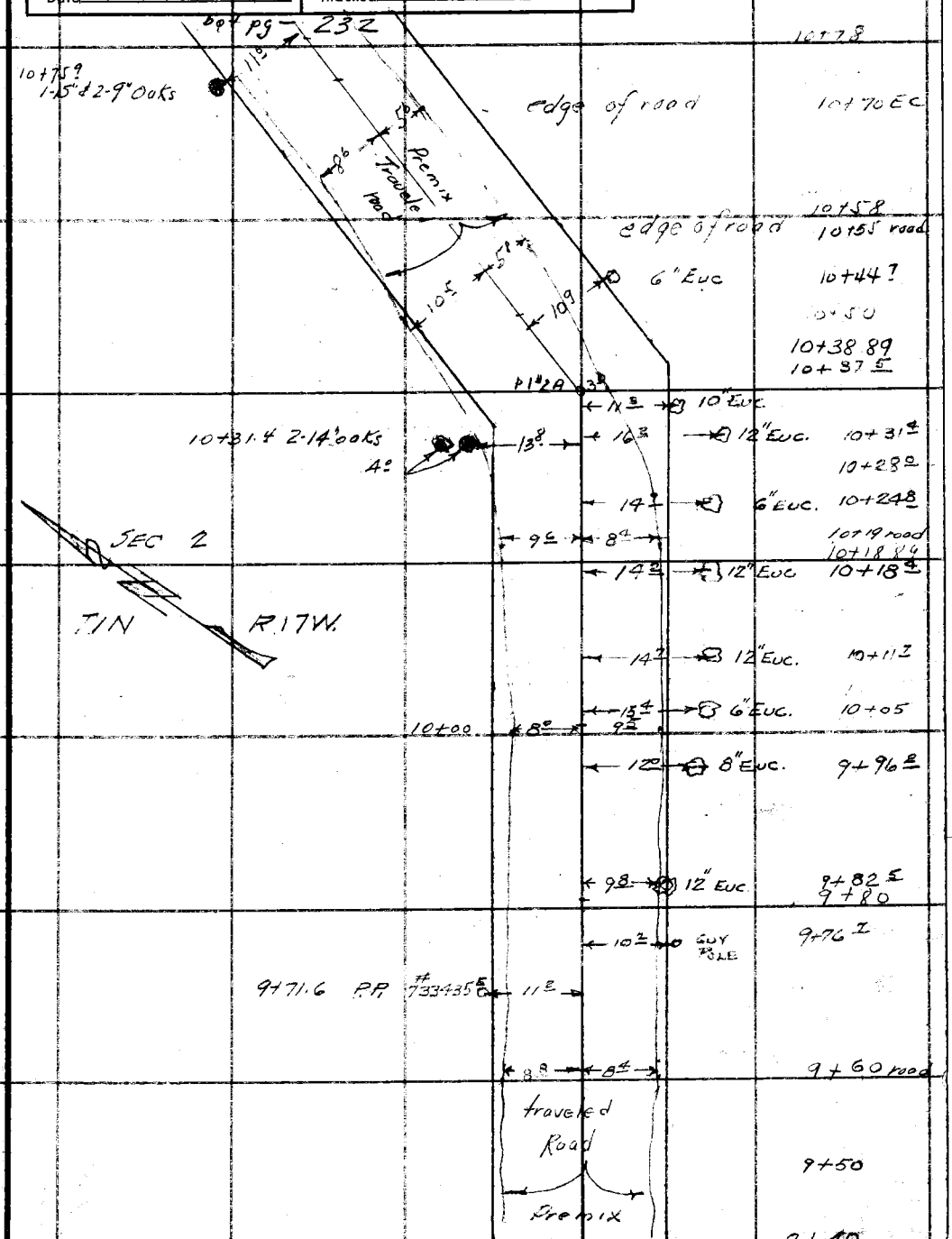

Note: Any Additions or Changes on This Sheet Must be Made or Circled in Red Ink With Date and Name of Person Making Change.

Do not extend notes this side of this line.

RETURN TO
LOS ANGELES COUNTY SURVEYOR
700 HALL OF RECORDS

FORM 247 5M 5-46

F. B. 608 PG. 232

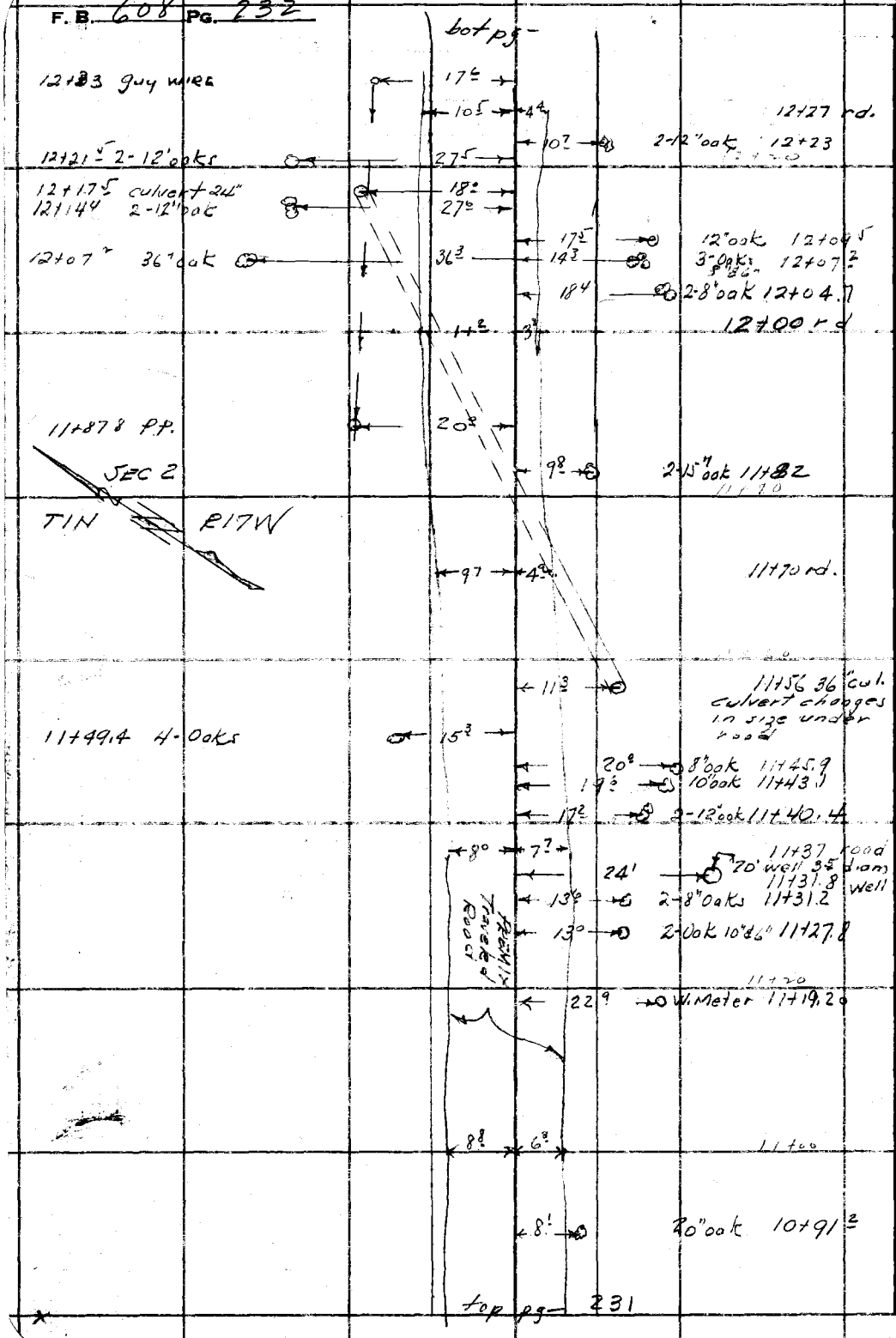

RETURN TO
LOS ANGELES COUNTY SURVEYOR
700 HALL OF RECORDS

Do not extend notes this side of this line.

Note: Any Additions or Changes on This Sheet Must Be Made or Circled in Red Ink With Date and Name of Person Making Change.

Notes Ck'd by	Survey of OAK DRIVE
Map No. CSB-948	W. 0.0572 Tape No. 101 St'd 84 °F
Office Work Kent	Surveyed by F. H. BLANCHARD
Checked	Notes RHB Date 7-29-49
Date	Indexed R. C. Johnson

F. B. 608 PG. 233

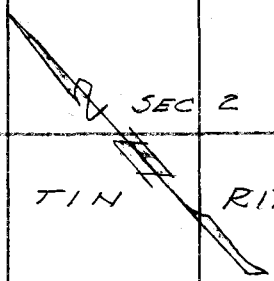

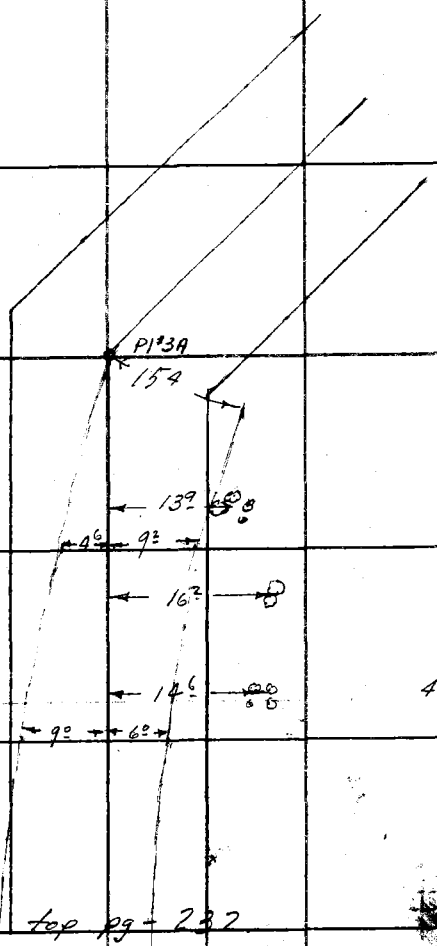

12+80

3-8" 1-3" oak 12+64 ℄
12+60

2-8" oak 12+55.6

4-8" oaks 12+43.6
12+40 rd

top pg - 232

Note: Any Additions or Changes on This Sheet Must be Made or Circled in Red Ink With Date and Name of Person Making Change.

Do not extend notes this side of this line.

RETURN TO
LOS ANGELES COUNTY SURVEYOR
700 HALL OF RECORDS

FORM 247 5M 5-46

LOS

608

608

F. B. ____ PG. ____