Survey of
W. O. Tape No St'd of.
Surveyed by
Notes Date
Indexed

F.B. 610 Pg. 1

PALOS VERDE DRIVE SOUTH

J.N. 8108

RELOCATION OF PALOS VERDES EAST HIGHWAY IN VICINITY OF PORTUGUESE BEND

610

RETURN TO

LOS ANGELES COUNTY SURVEYOR

700 HALL OF RECORDS

Note: ANY ADDITIONS OR CHANGES ON THIS SHEET MUST BE MADE OR CIRCLED IN **Red Ink** WITH DATE AND NAME OF PERSON MAKING CHANGE.

Do not extend notes this side of this line

F.B. 610 PG. 2

FORM 247 5M 2-34

RETURN TO

LOS ANGELES COUNTY SURVEYOR

700 HALL OF RECORDS

Note: ANY ADDITIONS OR CHANGES ON THIS SHEET MUST BE MADE OR CIRCLED IN Red Ink WITH DATE AND NAME OF PERSON MAKING CHANGE.

Do not extend notes this side of this line

Noted Ck'd by _____

Map No. _____

Office Work _____

Checked _____

Date _____

Survey of _____

W. O. _____ Tape No _____ St'd _____ or _____

Surveyed by _____

Notes _____

Indexed _____ Date _____

F.B. 670 Pg. 3

RETURN TO

LOS ANGELES COUNTY SURVEYOR

700 HALL OF RECORDS

Note: ANY ADDITIONS OR CHANGES ON THIS SHEET MUST BE MADE OR CIRCLED IN **Red Ink** WITH DATE AND NAME OF PERSON MAKING CHANGE.

Do not extend notes this side of this line

F.B. 610 PG. 4

Notes Ck'd by		Survey of Palos Verdes Dr. So.	F.B. 610 Pg. 5
Map No.		W. O. 8108 Tape No 54 St'd 84 of.	
Office Work		Surveyed by L. D. Moore	
Checked		Notes Moore Date 9-11-35	
Date		Indexed C. Johnson 10-2-35	

"P" Line

Palos Verdes Drive - South

1935 Proposed Relocation

J.N. 8108

Note: ANY ADDITIONS OR CHANGES ON THIS SHEET MUST BE MADE OR CIRCLED IN Red Ink WITH DATE AND NAME OF PERSON MAKING CHANGE.

Do not extend notes this side of this line

RETURN TO
LOS ANGELES COUNTY SURVEYOR
700 HALL OF RECORDS

FORM 247 SM 2-34

F.B. 610 - Pg. 6

To bottom pg. 7



225.06 @ 80° @ 1°-13' = 225.00 ✓
242.31 @ 80° @ 1-04 = 242.26 ✓
467.26 ✓

(105°-20-00")
(61-19-45) ✓

177.18 @ 80° @ 2°-53' = 176.95 ✓

(105°-47'-30")
(63-09-30) ✓

150.65 @ 88° @ 1°-40' = 150.59 ✓
151.35 @ 88° @ level = 151.35 ✓
301.97 ✓

(162°-52'-30")
(32-37-30) ✓

299.00 @ 88° @ 0°-54' = 298.95 ✓
384.97 @ 88° @ level = 384.98 ✓
683.93 ✓

RETURN TO
LOS ANGELES COUNTY SURVEYOR
700 HALL OF RECORDS

Do not extend notes this side of this line

Note: ANY ADDITIONS OR CHANGES ON THIS SHEET MUST BE MADE OR CIRCLED IN Red Ink WITH DATE AND NAME OF PERSON MAKING CHANGE.

Notes Ck'd by J.A.Lyon	Survey of Palos Verdes Dr. So.	F.B. 610 Pg. 7
Map No.	W. O. 8108 Tape No 541 St'd 84 OF.	
Office Work J.A.Lyon	Surveyed by L.D. Moore	
Checked L.K. Freeman	Notes Moore Date 9-11-35	
Date 9-16-35	Indexed	

To Latham pg. 8

297.57 @ 80° @ level = 297.56
87.31 @ 80° @ 10-01 = 85.98
383.54

(151°-25'-30"
245-42-00)

383.54

151°-25'-30"

P#8 Set 1x2

308.14 @ 84° @ level 308.14

196.89 @ 84° @ level 196.89

308.14

P#7 Set 1x2

P#6 Set 1x2

196.89

119°-19'-00"

(119°-17'-00"
119-16-00)

257.43

257.44 @ 80° @ level 257.43

P#5 Set 1x2

160°-57'-30"

(160°-57'-30"
28-49-45)

467.26

From top pg. 6

Note: ANY ADDITIONS OR CHANGES ON THIS SHEET MUST BE MADE OR CIRCLED IN Red Ink WITH DATE AND NAME OF PERSON MAKING CHANGE.

Do not extend notes this side of this line

RETURN TO
LOS ANGELES COUNTY SURVEYOR
700 HALL OF RECORDS

FORM 247 5M 2-34

RETURN TO

LOS ANGELES COUNTY SURVEYOR

700 HALL OF RECORDS

Note: ANY ADDITIONS OR CHANGES ON THIS SHEET MUST BE MADE OR CIRCLED IN Red Ink WITH DATE AND NAME OF PERSON MAKING CHANGE.

Do not extend notes this side of this line

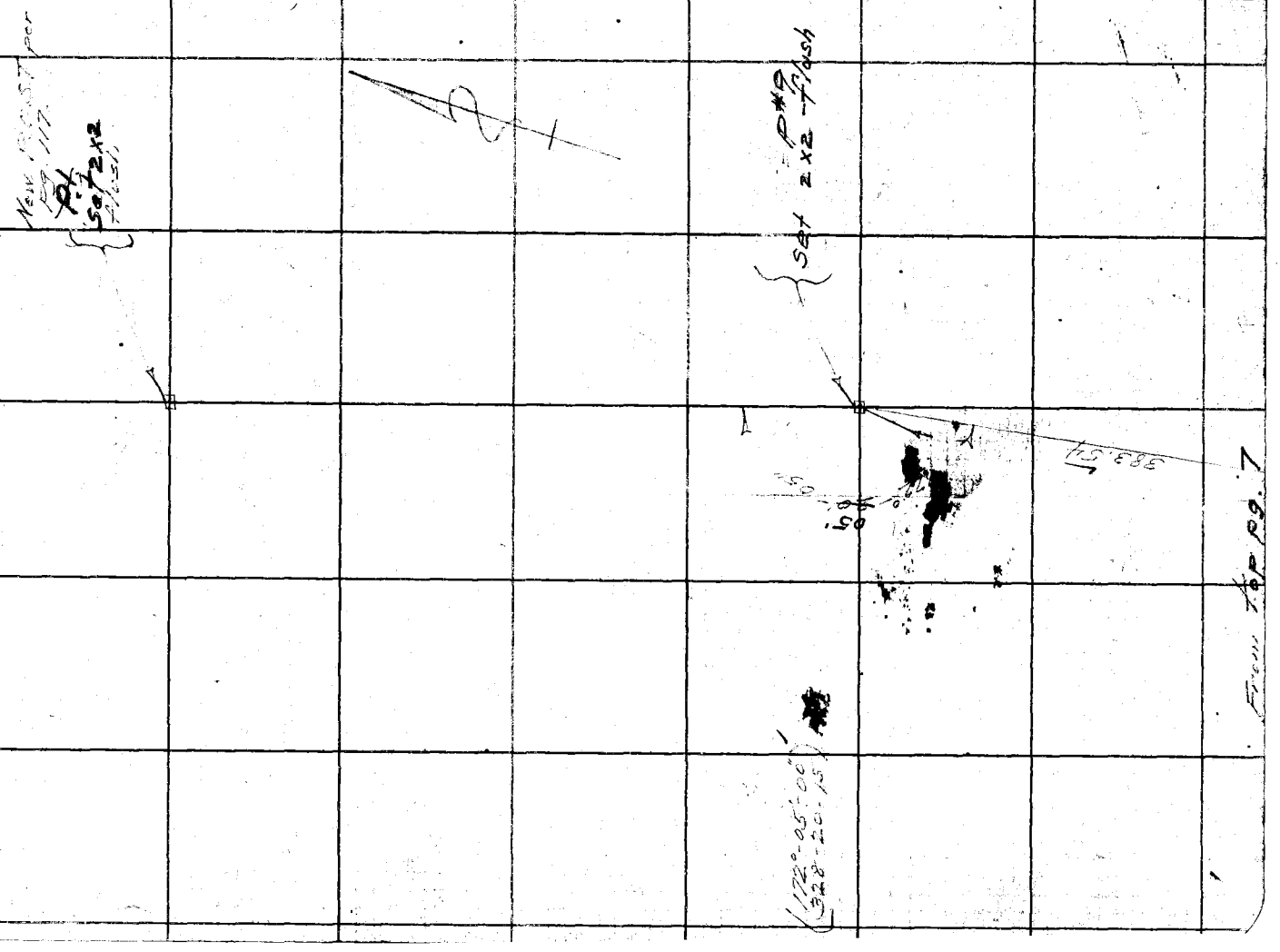

F.B. 610 - Pg. 8

Form 301 10M 3-34

PLEASE RETURN TO
LOS ANGELES COUNTY SURVEYOR
700 HALL OF RECORDS

NOTE: ANY ADDITIONS OR CHANGES ON THIS SHEET MUST BE MADE IN CIRCLED IN RED INK, WITH DATE AND NAME OF PERSON MAKING CHANGE

Do not extend notes this side of this line

Transit at	Sight on	Stadia Intercepts	Stadia Distance	Stadia Rod—	Horizontal Angle 0° to 360° Right	Horiz. Distance	+ Vertical Angle —	Elevation of Point	+ Back Sight	+ Difference Elevation —	Height of Instrument	+ Vertical Distance —	REMARKS Station	Left	Right
P#1	P I				° '		° '	340.6	1 .48		345.4		P#1		
		.380							2						
		3	81.	3°	276 15"	73.	+ 17 33	365.7	3				S.H		
		1116													
		10	117.	11°	97 —	113.	— 10 17	314.1	4				"		
		301													
		2	102.	2°	233 40	97.	+ 12 50	655	5				"		
		1145													
		10	146.	11°	132 25	142.	— 8 50	124	6				"		
		355													
		2	156.	3°	214 10	152.	+ 8 55	664	7				"		
		1195													
		10	196.	11°	148 55	194.	— 6 20	131	8				"		
		514													
		3	215.	4°	207 —	212.	+ 6 55	671	9				"		
		1167													
		9	268.	10°	159 15	266.	— 4 10	162	10				"		
		560													
		3	265.	4°	202 10	263.	+ 5 15	657	11				"		
		1126													
		8	327.	10°	164 45	326.	— 3 15	172	12				"		
		877													
		6	278.	7°	201 50	276.	+ 5 15	638	13				"		
		1164													
		8	365.	10°	164 25	364.	— 3 10	156	14				"		
		392													
		1	293.	2°	200 45	291.	+ 4 30	663	15				"		
		1128													
		7	429.	9°	167 30	428.	— 2 40	168	16				"		
		663													
		3	364.	5°	196 05	362.	+ 3 55	653	17				"		
		728													
		3	429.	5°	193 45	427.	+ 3 20	652	18				"		
		1116													
		7	417.	9°	176 50	417.	— 1 05	288	19				B.F		
		1116													
		7	417.	9°	178 05	417.	— 0 35	323	20				T.F		
		1115													
		7	416.	9°	180 —	416.	— 0 35	323	21				B.C.		
		816													
		4	417.	6°	180 20	417.	— 0 35	353					T.C.		

Add'n'l Inform.

Recorded in Book No. 610 Page 41
Date SEP 16 1935
Notes Checked
Map No.

Survey of Tobias Vanderbilt Dr. Co. Division No. V F.B. 610 Pg. 41
Survey by W. Moore Date 9-12-35
Notes W. Moore Date 9-12-35
Indexed A. C. Johnson Date 10-1-35

Form 301 10M 3-34

PLEASE RETURN TO
LOS ANGELES COUNTY SURVEYOR
700 HALL OF RECORDS

NOTE: ANY ADDITIONS OR CHANGES ON THIS SHEET MUST BE MADE OR CIRCLED IN RED INK, WITH DATE AND NAME OF PERSON MAKING CHANGE

Do not extend notes this side of this line

Transit at	Sight on	Stadia Intercepts	Stadia Distance	Stadia Rod—	Horizontal Angle 0° to 360° Right	Horiz. Distance	+ — Vertical Angle	Elevation of Point	+ Back Sight	+ — Difference Elevation	Height of Instrument	+ — Vertical Distance	REMARKS Station	Left	Right
P#1	P.I.	1137 / 8	338	9°	178° 20'	338	0° 35'	433.2	1		345.4		T.F.		
		1137 / 8	338	10°	176° 40'	338	1° 10'	289	2				B.F.		
		739 / 4	340	6°	180° 30'	340	1° 05'	332	3				B.C.		
		539 / 2	340	4°	180° 50'	340	1° 05'	352	4				T.C.		
		871 / 6	272	7°	178° 45'	272	1° —	339	5				T.F.		
		1072 / 8	273	9°	177° 15'	273	1° 05'	314	6				B.F.		
		872 / 6	273	7°	181° 10'	273	1° —	339	7				B.C.		
		572 / 3	273	4°	181° 50'	273	0° 55'	372	8				T.C.		
		1097 / 9	198	10°	178° 45'	198	0° 30'	339	9				T.F.		
		1095 / 9	196	10°	175° 50'	196	1° 50'	294	10				B.F.		
		696 / 5	197	6°	182° 25'	197	1° 35'	342	11				B.C.		
		397 / 2	198	3°	183° 25'	198	1° 30'	374	12				T.C.		
		1106 / 10	107	11°	170° —	107	2° 10'	307	13				B.F.		
		803 / 7	104	7°	174° 25'	104	2° 15'	345	14				T.F.		
		1139 / 10	140	11.4	182° 10'	140	—	340	15				B.C.		
		838 / 7	139	7.5	183° 20'	139	—	379	16				T.C.		
		1122 / 10	123	10.7	186° —	123	—	347	17				B.C.		
		623 / 5	124	5.1	187° 10'	124	—	403	18				T.C.		
		1102 / 10	103	10.9	181° 50'	103	—	345	19				B.C.		
		802 / 7	103	7.2	183° 20'	103	—	382	20				T.C.		
		918 / 9	19	9.5	99° 25'	19	—	359	21				T.F.		

Add'n'l Inform.

F.B. 610 PG. 12

Topography Description Legend:
Side Hill.....S.H. Bottom Draw.B.D.
Side of Draw.S.D. Bottom Wash B.W.
Side of Ridge.S.R. Top of Ridge.T.R.
Head of Draw H.D. Toe of Slope..T.S.

Inters. of Draw V.Pt. Break in Slope..B.S. Steep Slope.....S.S. Top of Cliff.....T.Cl. Bottom of Cliff..B.Cl. Top of Spur.....T.Sp. Bottom Canyon..B.Cn.

Side of Canyon S.Cn. Top of Bank..T.B. Bottom of Bank.B.B. Top of Cut.....T.C. Bottom of Cut..B.C. Top of Fill.....T.F. Bottom of Fill.B.F.

Saddle.....Sa. Swale.....Sw. Flat.....Fl. Stream.....Str. Trail.....Tr. Pavement.....Pvt. Edge of Road E.Rd.

Traveled Rd. Tr.Rd. Fence.....Fn. Int. Fences.V.Fns. Ditch.....Di. Telephone Pole T.P. Power Pole....P.P. Culvert.....Cul.

Oak-D. Fir-Fr. Pine-Pl. Cedar-Ce. Sycamore ....Sy. Eucalyptus ....Eu. Plus combinations of these and all common standard abbreviations.

Form 301 10M 3-34

PLEASE RETURN TO
LOS ANGELES COUNTY SURVEYOR
700 HALL OF RECORDS

NOTE: ANY ADDITIONS OR CHANGES ON THIS SHEET MUST BE MADE OR CIRCLED IN RED INK, WITH DATE AND NAME OF PERSON MAKING CHANGE

Do not extend notes this side of this line

Transit at	Sight on	Stadia Intercepts	Stadia Distance	Stadia Rod—	Horizontal Angle 0° to 360° Right	Horiz. Distance	+ — Vertical Angle	Elevation of Point	+ Back Sight	+ — Difference Elevation	Height of Instrument	+ — Vertical Distance	REMARKS Station	Left	Right
P#1	PI	1126 / 11	27	11°	98° 20'	27	— 4° 35'	323	1	—	345.4	—	B.F		
		1046 / 10	47	10.6	176° 50'	47	—	348	2	—	—	—	B.C		
		646 / 6	47	6.6	181° 05'	47	—	388	3	—	—	—	T.C.		
		905 / 9	6	9.5	101° 25'	6	—	359	4	—	—	—	B.C		
		502 / 5	3	5.4	101° 25'	3	—	400	5	—	—	—	T.C		
P#2	P#1							333.9	6 / 4.9	—	338.8	—	P#2		
		615 / 4	216	5°	342° 05'	214	+ 5° 10'	532	7	—	—	—	S.H.		
		637 / 4	238	5°	332° 40'	233	+ 8° 05'	669	8	—	—	—	"		
		563 / 3	264	4°	336° 20'	260	+ 6° 35'	651	9	—	—	—	"		
		496 / 3	197	4°	324° 40'	190	+ 10° 30'	701	10	—	—	—	"		
		426 / 3	127	4°	323° 35'	124	+ 8° 50'	542	11	—	—	—	"		
		363 / 2	164	3°	327° 35'	156	+ 12° 35'	708	12	—	—	—	"		
		701 / 6	102	6°	295° 25'	97	+ 12° 15'	541	13	—	—	—	"		
		357 / 2	158	3°	290° 50'	150	+ 13° —	706	14	—	—	—	"		
		402 / 3	103	4°	276° 20'	99	+ 10° 25'	532	15	—	—	—	"		
		567 / 4	168	5°	270° 15'	162	+ 11° 05'	656	16	—	—	—	"		
		528 / 4	129	5°	256° 30'	126	+ 9° 10'	541	17	—	—	—	"		
		1104 / 9	205	10°	252° 50'	201	+ 8° 15'	580	18	—	—	—	T.C.		
		764 / 8	165	9°	245° 20'	162	+ 7° 25'	511	19	—	—	—	"		
		626 / 5	127	6°	227° 50'	126	+ 5° 15'	443	20	—	—	—	"		
		602 / 5	103	6°	220° 25'	330	+ 3° 30'	392	21	—	—	—	"		

Add'n'l Inform.

Notes Red. M. R. C. Plotted J. A. LYON Job No. 8108 Division No. ✓ F.B. 610 PG. 13
Date SEP 14 1935 Date SEP 16 1935 Survey of Pales Verdes Dr. So.
Notes Chkd. Checked Survey by Moore Notes Moore Date 9-12-35
Date Date Map No. Indexed A. C. Johnson Date

Form 301 10M 3-34

PLEASE RETURN TO
LOS ANGELES COUNTY SURVEYOR
700 HALL OF RECORDS

NOTE: ANY ADDITIONS OR CHANGES ON THIS SHEET MUST BE MADE OR CIRCLED IN RED INK. WITH DATE AND NAME OF PERSON MAKING CHANGE

Do not extend notes this side of this line

Transit at	Sight on	Stadia Intercepts	Stadia Distance	Stadia Rod—	Horizontal Angle 0° to 360° Right	Horiz. Distance	+ — Vertical Angle	Elevation of Point	+ Back Sight	+ — Difference Elevation	Height of Instrument	+ — Vertical Distance	REMARKS Station Left Right
P#2	P#1	270 / 2	71	2.0	224 55	71	+ 1 10	338.3	1	—	338.8	—	T.S.
		1117 / 10	118	11.0	220 25	118	+ 3 15	347	2	—	—	—	B.C.
		139 / 1	40	1.0	292 50	40	+ 1 50	392	3	—	—	—	T.S.
		379 / 3	80	3.6	204 40	80	—	352	4	—	—	—	T.C.
		480 / 4	81	4.1	203 50	81	—	347	5	—	—	—	B.C.
		441 / 4	42	4.5	193 05	42	—	343	6	—	—	—	T.C.
		642 / 6	43	6.0	190 55	43	—	328	7	—	—	—	B.C.
		268 / 2	69	2.2	345 40	69	—	366	8	—	—	—	T.S.
		703 / 7	4	7.3	90 —	4	—	315	9	—	—	—	B.C.
		501 / 5	2	5.5	90 —	2	—	333	10	—	—	—	T.C.
		514 / 4	115	4.9	2 50	115	—	339	11	—	—	—	T.S. + T.C.
		915 / 8	116	8.1	3 50	116	—	307	12	—	—	—	B.C.
		[illegible] / 6	56	[illegible]	[illegible]	56	—	327	13	—	—	—	T.C.
		855 / 8	56	8.4	6 10	56	—	304	14	—	—	—	B.C.
		487 / 3	188	3.3	0 40	188	—	355	15	—	—	—	T.C.
		786 / 6	187	6.6	1 30	187	—	322	16	—	—	—	B.C.
		789 / 6	190	6.5	5 30	190	—	323	17	—	—	—	T.F.
		1089 / 9	190	10.1	8 —	190	—	282	18	—	—	—	B.F.
		720 / 7	21	7.5	63 15	21	—	313	19	—	—	—	End Fill + E. Rd.
		1123 / 10	124	10.9	13 15	124	—	279	20	—	—	—	B.F.
		821 / 7	122	7.8	9 50	122	—	310	21	—	—	—	T.F.

Add'n'l Inform.

F.B. 610 PG. 14

Topography Description Legend:
Side Hill....S.H. Bottom Draw.B.D.
Side of Draw.S.D. Bottom Wash B.W.
Side of Ridge.S.R. Top of Ridge.T.R.
Head of Draw H.D. Toe of Slope..T.S.

Inters. of Draws V.D's
Break in Slope..Bk.S.
Steep Slope.....S.S.
Top of Cliff.....T.Cl.
Bottom of Cliff..B.Cl.
Top of Spur.....T.Sp.
Bottom Canyon..B.Cn.

Side of Canyon S.Cn.
Top of Bank..T.B.
Bottom of Bank.B.B.
Top of Cut.....T.C.
Bottom of Cut..B.C.
Top of Fill.....T.F.
Bottom of Fill.B.F.

Saddle .....Sa.
Swale .....Sw.
Flat .....Fl.
Stream .....Str.
Trail .....Tr.
Pavement .....Pvt.
Edge of Road E.Rd.

Traveled Rd. Tr.Rd.
Fence .....Fn.
Int. Fences V.Fns.
Ditch .....Di.
Telephone Pole T.P.
Power Pole....P.P.
Culvert .....Cul.

Oak.D. Fir.Fr.
Pine-Pl. Cedar-Cs.
Sycamore .....Sy.
Eucalyptus .....Eu.
Plus combinations of these and all common standard abbreviations.

Form 331 16M 3-34

PLEASE RETURN TO
LOS ANGELES COUNTY SURVEYOR
700 HALL OF RECORDS

NOTE: ANY ADDITIONS OR CHANGES ON THIS SHEET MUST BE MADE OR CIRCLED IN RED INK, WITH DATE AND NAME OF PERSON MAKING CHANGE

Do not extend notes this side of this line

Transit at	Sight on	Stadia Intercepts	Stadia Distance	Stadia Rod	Horizontal Angle 0° to 360° Right	Horiz. Distance	+ Vertical Angle −	Elevation of Point	+ Back Sight	+ Difference Elevation −	Height of Instrument	+ Vertical Distance	REMARKS Station	Left	Right
P#2	P#1	864	6.3	8.4	17.30	65	—	3304			338.8		TF		
		8					° '								
		1066	6.7	10.8	21.30	67	—	280					BF		
		1.0					° '								
		1186	18.7	11.0	24.45	187	2.50	185					SH		
		1.0													
		1121	22.2	10.0	34.50	221	4.15	122					"		
		9													
		849	15.0	8.0	30.05	149	4—	202					"		
		7													
		1071	17.2	10.0	50.10	171	4.05	165					"		
		9													
		993	9.4	9.0	51.50	94	3.40	237					"		
		9													
		1144	14.5	11.0	68.35	144	3.30	209					"		
		1.0													
		1163	6.4	11.0	93.05	64	0.50	268					"		
		11													
		1141	14.2	11.0	92.10	141	3.20	194					"		
		1.0													
		994	9.5	9.0	132.10	95	1.45	273					"		
		9													
		1158	15.9	11.0	115.35	159	3.—	195					"		
		1.0													
		633	13.4	6.0	147.35	134	3.20	249					NE Cor 7'x15' Shed		
		5													
		639	14.0	6.0	150.—	139	3.25	244					NW " "		
		5													
		637	13.8	6.0	146.10	137	3.25	246					SE " "		
		5													
		781	18.2	7.0	128.25	181	4.05	188					NE " 11x16 Bond House		
		6													
		758	18.9	7.0	132.50	188	4.05	183					NW " "		
		6													
		791	19.2	7.0	126.55	191	4.10	177					SE " "		
		6													
		434	13.5	4.0	142.30	134	4.20	245					1" Gum		
		3													
		698	20.0	6.0	133.25	199	4.20	177					6" "		
		5													
		675	19.6	6.0	134.—	195	4.15	182					4" "		
		5													

ABS 11-1
Interm.

Form 381 (38) 3-34

PLEASE RETURN TO
LOS ANGELES COUNTY SURVEYOR
700 HALL OF RECORDS

NOTE: ANY ADDITIONS OR CHANGES ON THIS SHEET MUST BE MADE OR CIRCLED IN RED INK, WITH DATE AND NAME OF PERSON MAKING CHANGE

Do not extend notes this side of this line

Transit at	Sight on	Stadia Intercepts	Stadia Distance	Stadia Red.	Horizontal Angle 0° to 360° Right	Horiz. Distance	+ − Vertical Angle	Elevation of Point	+ Back Sight	+ − Difference Elevation	Height of Instrument	+ − Vertical Distance	REMARKS Station Left Right
P#2	P#1	658 / 5	159	6°	143 —	158	− 3 40	322.7	1		338 ft		14" Gum
		567 / 4	188	5°	135 30	187	− 4 30	190	2				12" "
		565 / 4	166	5°	141 50	165	− 4 15	214	3				14" "
		583 / 4	184	5°	136 30	183	− 4 30	192	4				6" "
		670 / 5	171	6°	139 50	170	− 4 —	208	5				14" "
		682 / 5	183	6°	137 —	182	− 4 10	194	6				4" "
		675 / 5	176	6°	138 10	175	− 4 05	203	7				6" "
		1008 / 8	209	9°	134 30	208	− 4 05	150	8				4" water line Top Bk into Steep Drive
		884 / 7	185	8°	142 —	184	− 4 —	178	9				"
		956 / 8	157	9°	154 10	156	− 4 —	188	10				"
		892 / 8	93	8°	159 30	93	—	30	11				Frame S.E Cor house
		692 / 6	93	6°	172 —	93	—	32	12				N.E "
		715 / 6	116	6°	171 20	116	− 1 50	290	13				N.W "
									14				
									15				
		724 / 6	125	7°	172 45	125	− 1 50	277	16				8" Gum
		440 / 3	141	4°	151 05	140	− 4 10	244	17				6 Accacia
		724 / 6	125	7°	174 20	125	− 1 50	277	18				4" Gum
		637 / 5	138	6°	155 20	137	− 3 35	242	19				12" "
		532 / 4	133	5°	156 30	132	− 3 40	252	20				12" "
		725 / 6	126	7°	157 15	126	− 2 10	269	21				2-4" Accacia

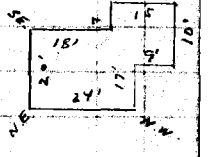

Form 381 10M 3-34

PLEASE RETURN TO
LOS ANGELES COUNTY SURVEYOR
700 HALL OF RECORDS

NOTE: ANY ADDITIONS OR CHANGES ON THIS SHEET MUST BE MADE OR CIRCLED IN RED INK, WITH DATE AND NAME OF PERSON MAKING CHANGE

Do not extend notes this side of this line

Transit at	Sight on	Stadia Intercepts	Stadia Distance	Stadia Rod —	Horizontal Angle 0° to 360° Right	Horiz. Distance	+ − Vertical Angle	Elevation of Point	+ Back Sight	+ − Difference Elevation	Height of Instrument	+ − Vertical Distance	REMARKS Station
P#2	P#1	820 / 7	121	7 0	175 20	121	− 1 30	328 6			338		8" pepper
		359 / 3	100	3 0	174 40	100	− 2 10	319					6" Acacia
		863 / 8	64	8 0	167 40	64	+ 1 30	322					Loading N.W. Cor - Platform
		767 / 7	68	7 1	161 35	68	—	317					S.W. " "
		753 / 7	54	7 5	151 20	54	—	313					S.E. " "
		648 / 6	49	6 6	157 30	49	—	322					N.E. "
		1134 / 10	135	11 2	183 10	135	—	276					Tp. Bk. into D
		564 / 5	65	5 6	179 25	65	—	332					E Rd.
		498 / 4	99	4 4	199 25	99	—	344					"
		1162 / 10	163	10 5	200 05	163	—	283					Tp Bk. into D
		524 / 4	125	4 1	212 55	125	—	347					E. Rd.
		951 / 8	152	8 1	210 30	152	—	307					N.E Cor Shed
		843 / 7	144	8 0	203 25	144	—	308					S.E. " "
		953 / 8	154	8 9	202 5	154	—	299					S.W. " " 20x10.5
		867 / 8	68	8 8	16 45	68	—	300					3" Water Line
		663 / 6	64	6 2	171 —	64	—	326					" " "
		863 / 7	164	7 6	7 35	164	—	312					" " "
		641 / 6	42	6 7	153 30	42	—	321					" " "
		791 / 4	392	5 9	1 10	392	—	329					" " "
		583 / 5	84	5 9	180 10	84	—	329					" " "
		917 / 5	98	5 3	187 30	98	—	335					" " "

Add for Interm.

Form 381 10M 3-34

PLEASE RETURN TO
LOS ANGELES COUNTY SURVEYOR
700 HALL OF RECORDS

NOTE: ANY ADDITIONS OR CHANGES ON THIS SHEET MUST BE MADE OR CIRCLED IN RED INK, WITH DATE AND NAME OF PERSON MAKING CHANGE

Do not extend notes this side of this line

Transit at	Sight on	Stadia Intercepts	Stadia Distance	Stadia Rod—	Horizontal Angle 0° to 360° Right	Horiz. Distance	+ / —	Vertical Angle	Elevation of Point	+ Back Sight	+ / — Difference Elevation	Height of Instrument	+ / — Vertical Distance	REMARKS Station	Left	Right
P#2	P#1	522 / 4	123	4 8	205 10	123	—	—	334 0			338 8		3" Water Line		
P#3	P#2						—	—	328 7	5 0		333 7		P#3 x T F		
		903 / 2	204	8 4	18 30	204	—	—	25 3					12" Gunit TP Bk into D		
		1110 / 9	211	9 5	21 40	211	—	—	24 2					18" " " " "		
		383 / 4	184	3 0	341 10	184	+	1 05	34 0					E Rd x 3" Line		
		609 / 4	210	5 0	25 45	210	—	2 20	20 2					S W Cor 4 x 6 toilet		
		211 / 5	212	6 0	24 50	212	—	2 10	19 9					N W " " "		
		499 / 3	200	4 0	340 10	200	+	1 05	33 3					B C		
		414 / 3	215	3 1	328 20	215	—	—	30 6					I B C		
		601 / 4	202	4 6	327 30	202	—	—	29 1					E Rd.		
		395 / 2	196	3 2	328 40	196	—	—	30 5					3" Line x Bk into D		
		613 / 4	214	5 0	37 40	211	—	6 50	03 5					P T Spur		
		796 / 6	197	4 0	319 05	197	—	—	29 7					3" Line + Bk into D.		
		1002 / 8	203	8 7	318 35	203	—	—	25 0					E Rd.		
		326 / 1	227	2 6	318 10	227	—	—	31 1					Bk in Cut Slope		
		819 / 6	220	6 8	318 10	220	—	—	26 9					B C		
		456 / 3	157	3 8	338 40	157	—	—	29 9					Bk into D		
		1098 / 9	199	9 8	306 50	199	—	—	23 9					End Cut + Begin Fill		
		732 / 6	133	7 1	351 20	133	—	—	26 6					Bk into D		
		1171 / 10	172	11 2	310 50	172	—	—	22 5					T F + 3" Line + water + 2" Line		
		1075 / 9	176	10 1	304 50	176	—	—	23 6					T F.		

Add'l Inform.

Form 301 10M 3-34

PLEASE RETURN TO
LOS ANGELES COUNTY SURVEYOR
700 HALL OF RECORDS

NOTE: ANY ADDITIONS OR CHANGES ON THIS SHEET MUST BE MADE OR CIRCLED IN RED INK, WITH DATE AND NAME OF PERSON MAKING CHANGE

Do not extend notes this side of this line

Transit at	Sight on	Stadia Intercepts	Stadia Distance	Stadia Rod—	Horizontal Angle 0° to 360° Right	Horiz. Distance	+ − Vertical Angle	Elevation of Point	+ Back Sight	+ − Difference Elevation	Height of Instrument	+ − Vertical Distance	REMARKS Station	Left	Right
P#3	P#2	1117 / 10	118	11.0	350 30	118	1 10	320.4	1		333.7		2" Line + Pt Spur		
		1054 / 9	155	10.1	300 50	155	—	23.6	2				End Fill - Begin Cut		
		1021 / 9	122	9.5	307 15	122	—	24.2	3				3" Line + Bk into D.		
		1182 / 10	183	11.0	324 15	183	1 10	19.0	4				2" Line + S.R.		
		914 / 8	115	8.5	299 50	115	—	25.2	5				B.C.		
		677 / 6	78	6.2	304 40	78	—	27.5	6				3" Line + Bk into D		
		562 / 5	63	5.6	289 30	63	—	28.1	7				B.C.		
		534 / 5	35	5.6	296 —	35	—	28.1	8				3" Line + Bk into D		
		525 / 5	26	4.8	247 50	26	—	28.9	9				B.C.		
		545 / 5	46	5.1	103 40	46	—	28.6	10				3" Line + Bk into D		
		435 / 4	36	4.3	131 30	36	—	29.4	11				B.C.		
		896 / 8	97	8.9	115 10	97	—	24.8	12				B.C.		
		1147 / 11	48	11.0	70 05	46	11 50	13.1	13				Bk. S.		
		1149 / 11	50	11.0	59 20	48	11 30	13.0	14				Pt. Spur		
		1148 / 11	49	11.0	51 50	42	21 15	06.1	15				S.H. Bk.		
		1163 / 11	64	11.0	37 20	55	21 55	00.7	16				Pt Spur - Bk S		
		1141 / 10	142	11.0	314 10	142	2 10	17.3	17				Pt Spur		
		1188 / 11	89	12.0	68 —	76	22 20	295.1	18				S.H. Bk.		
		1159 / 10	160	11.0	316 40	159	5 05	308.7	19				B.F. + B.D.		
		1168 / 10	169	11.0	317 55	168	4 50	308.1	20				" "		
		1185 / 11	86	11.0	24 10	76	19 45	295.4	21				Pt Spur + Bk S		

Add'n'l Inform.

Form 301 : 3-34

PLEASE RETURN TO
LOS ANGELES COUNTY SURVEYOR
700 HALL OF RECORDS

NOTE: ANY ADDITIONS OR CHANGES ON THIS SHEET MUST BE MADE OR CIRCLED IN RED INK, WITH DATE AND NAME OF PERSON MAKING CHANGE

Do not extend notes this side of this line

Transit at	Sight on	Stadia Interpcpts	Stadia Distances	Stadia Rod→	Horizontal Angle 0° to 360° Right	Horiz. Distance	+ − Vertical Angle	Elevation of Point	+ Back Sight	+ − Difference Elevation	Height of Instrument	+ − Vertical Distance	REMARKS Station	Left	Right
pt 3	pt 2	1195	96	12°	22 35	81	− 23 05	287 1	1		333 7		Pt Spur + BK S.		
		1163							2						
		10	164	11°	326 05	162	− 5 25	307 4	3				T.S + B.D		
		1101							4						
		10	102	11°	19 45	86	− 22 55	286 4	5				pt Spur + BK S		
		1155							6						
		10	156	11°	328 10	154	− 5 50	307 1	7				T.S. + B.D.		
		1158							8						
		11	59	11°	20 50	51	− 28 35	303 1	9				S.H. BK		
		1148							10						
		10	149	11°	320 30	147	− 6 15	306 2	11	2 7 1		16 1	End Spur + B.D.		
		1153							12						
		11	54	11°	348 25	37	− 32 50	297 9	13				S.H. BK.		
		1138							14						
		10	139	11°	326 10	137	− 6 55	306 2	15				T.S. + B.D.		
		1180							16						
		11	81	11°	329 20	77	− 13 25	304 5	17				pt Spur + BK S		
		1193							18						
		11	94	12°	336 15	89	− 14 10	299 3	19				" "		
		1126							20						
		10	127	11°	321 15	124	− 8 30	304 2	21				B.D - 12' wide		
		1198													
		11	99	12°	316 40	96	− 9 25	305 8					S.H. Bk.		
		1117													
		10	118	11°	328 30	114	− 10 10	302 3					pt Spur		
		1226													
		11	127	12°	316 15	125	− 6 20	307 8					S.H. Bk		
		614													
		5	115	6°	333 25	108	− 13 35	301 5					S.H.		
		1207													
		11	108	12°	330 35	98	− 17 15	291 1					B.D - 4' wide		
		1202													
		11	103	12°	334 —	93	− 18 15	291 1					" 8' "		
		1105													
		10	106	11°	343 25	96	− 17 55	291 8					" 10' "		
		1103													
		10	104	11°	354 50	101	− 9 50	305 2					pt Spur.		
		1190													
		11	91	12°	356 50	79	− 20 05	291 5					" "		
		1140													
		10	111	11°	4 40	106	− 12 15	299 2					BK S.		

Form 301 (8M 3-34)

PLEASE RETURN TO
LOS ANGELES COUNTY SURVEYOR
700 HALL OF RECORDS

NOTE: ANY ADDITIONS OR CHANGES ON THIS SHEET MUST BE MADE OR CIRCLED IN RED INK, WITH DATE AND NAME OF PERSON MAKING CHANGE

Do not extend notes this side of this line

Transit at	Sight on	Stadia Intercepts	Stadia Distance	Stadia Rod—	Horizontal Angle 0° to 360° Right	Horiz. Distance	+ Vertical Angle —	Elevation of Point	+ Back Sight	— Difference Elevation	Height of Instrument	+ Vertical Distance	REMARKS Station	Left	Right
P#3	P#2	1191	92	12°	351 30	70	2 84 5	283 9			333 7		B.O. - 3' wide		
		11													
		1126	127	11°	15 30	126	13 40	293 7					Bk S.		
		10													
		1188	89	12°	357 20	60	3 4 25	280 2					B.O. - 4' "		
		11													
		1188	89	12°	2 15	65	3 0 55	282 3					pt Spur		
		11													
		647	148	6°	12 20	147	4 —	317 5					" " + 2" Line		
		5													
		1193	94	12°	10 20	61	3 5 10	277 9					B.O. - 2' wide		
		11													
		1137	138	11°	25 35	128	1 5 30	287 2					pt Spur + Bk S		
		10													
		1111	112	11°	15 30	87	2 7 45	276 7					B.O. - 3' wide top waterfall		
		10													
		1168	169	11°	31 45	159	1 3 40	283 9					S.D.		
		10													
P#4	P#3							321 2	5 1		326 3		P#4		
		1151													
		11	52	11°	125 36	51	9 05	307 2		19 1		8 1	P#4A + T.C.		
P#4A	P#4							307 2	5 0		312 2		P#4A		
		553													
		5	54	5°	0 00	50	+ 15 37	321 2		90 8 9		140 3 9	P#4 - Elev = 321.2		
		1114													
		9	215	10°	73 35	205	12 20	257 4		54 8		44 8	B.O.		
		482													
		3	183	4°	97 10	179	8 35	281 2					S.D. - Bk S. w side B.O. - 4' wide		
		1118													
		9	219	14°	71 05	212	9 55	261 2							
		1214													
		10	215	17°	69 10	209	9 05	261 2					" " "		
		5810													
		4	181	5°	103 30	177	8 —	282 2					pt Spur		
		1226													
		10	227	15°	68 50	221	9 05	261 9					B.O. at B waterfall		
		1125													
		9	226	10°	72 30	218	10 35	261 4					E side B.O.		
		1185													
		10	186	11°	113 55	179	11 05	266 2					S.D.		

Add'l Inform.

Date: SEP 14 1955 Noted: [illegible] Checked: [illegible] Surveyed by: [illegible]

Form 281 10M 3-34

PLEASE RETURN TO
LOS ANGELES COUNTY SURVEYOR
700 HALL OF RECORDS

NOTE: ANY ADDITIONS OR CHANGES ON THIS SHEET MUST BE MADE OR CIRCLED IN RED INK, WITH DATE AND NAME OF PERSON MAKING CHANGE

Do not extend notes this side of this line

Transit at	Sight on	Stadia Intercepts	Stadia Distance	Stadia Rod	Horizontal Angle 0° to 360° Right	Horiz. Distance	+ −	Vertical Angle	Elevation of Point	+ Back Sight	+ − Difference Elevation	Height of Instrument	+ −	Vertical Distance	REMARKS Station	Left	Right
P#4A	P#4	11.19															
		9.	220.	10°	74° 30'	212.	−	10° 45'	262.0			3.12	−		B.C.		
		11.58															
		1.0	199.	11°	120° 45'	192.	−	10° 55'	64.3						"		
		1096															
		2	197.	10°	73° 35'	185.	−	14° 25'	54.9						B.D. - 2' wide		
		806															
		6	207.	7°	131° 25'	197.	−	12° 25'	61.8						B.C.		
		9.14															
		7.	215.	8°	144° 15'	201.	−	14° 30'	52.2						" "		
		1180															
		1.0	181.	21°	76° 05'	164.	−	17° 30'	39.4						B.D. - 5' wide		
		1181															
		1.0	182.	11°	77° 20'	163.	−	18° 40'	46.2						End Spur		
		901															
		7	202.	8°	151° 55'	190.	−	14° − '	57.0						Pt Spur		
		11.88															
		1.0	189.	11°	86° − '	170.	−	18° 20'	44.8						S.D.		
		1089															
		9.	190.	10°	151° 20'	165.	−	20° 50'	39.1						Pt Spur - Bk S.		
		1084															
		9	185.	10°	87° 15'	151.	−	25° 15'	30.8						B.D. - 8' wide.		
		1085															
		9	186.	10°	157° − '	154.	−	24° 15'	32.5						Pt Spur + Bk S.		
		1070															
		9.	171.	10°	93° 10'	129.	−	29° 15'	29.4						B.D. - 5' wide		
		1155															
		10	156.	11°	98° 40'	106.	−	34° 05'	28.9						" 6 "		
		1098															
		9.	199.	10°	162° 05'	130.	−	35° 30'	08.3						Pt Spur + Bk S.		
		1154															
		10.	155.	14°	109° 30'	94.	−	38° 10'	22.9		89.3		−	75.3	B.D. - 2' wide		
		1150															
		1.0.	151.	11°	109° 30'	105.	−	33° 15'	32.1						Pt Spur.		
		1150															
		1.0.	151.	11°	105° 10'	123.	−	24° 50'	43.7						" "		
		1168															
		10.	169.	11°	160° 50'	96.	−	40° − '	07.8						Bk S.		
		1164															
		1.0.	165.	11°	123° 30'	109.	−	35° 10'	23.5		88.6		−	77.6	B.D. - 7' wide		
		1186															
		10	187.	11°	136° 45'	135.	−	31° 35'	21.7						Pt Spur - Bk S.		

Add'l Inform.

Form 301 IBM 3-34

PLEASE RETURN TO
LOS ANGELES COUNTY SURVEYOR
700 HALL OF RECORDS

NOTE: ANY ADDITIONS OR CHANGES ON THIS SHEET MUST BE MADE OR CIRCLED IN RED INK, WITH DATE AND NAME OF PERSON MAKING CHANGE

Do not extend notes this side of this line

Transit at	Sight on	Stadia Intercepts	Stadia Distance	Stadia Rod—	Horizontal Angle 0° to 360° Right	Horiz. Distance	+ − Vertical Angle	Elevation of Point	+ Back Sight	+ − Difference Elevation	Height of Instrument	+ − Vertical Distance	REMARKS Station	Left	Right
P#4A	P#4	1202 / 10	203	11°	136.45	146	−31.35	210.6	1		312.2		B.D. - 4' wide		
		987 / 8	188	9°	137.30	136	−31.35	19.3	2				End Spur		
		1044 / 9	145	10°	131.20	95	−35.35	33.7	3				Top Spur + BkS		
		1135 / 10	136	11°	175.—	84	−39.20	34.6	4				S.D.		
		1208 / 10	209	11°	150.05	135	−36.15	01.6	5				B.D. - 4' wide		
		1142 / 10	143	11°	191.20	107	−29.55	39.4	6				Pt Spur + BkS		
		1097 / 10	98	11°	203.—	82	−23.40	65.2	7				" "	" "	
		1192 / 11	93	12°	221.45	83	−18.35	72.1	8				Bk. S		
		1182 / 11	83	12°	204.25	67	−25.05	268.2	9				" "		
		1207 / 10	208	11°	165.45	120	−40.30	198.4	10				B.D. — 8' wide		
		1167 / 11	68	12°	187.12	42	−38.30	267.0	11				B.Cl		
		1119 / 9	220	10°	173.30	148	−34.50	199.1	12				B.D - 12' "		
		817 / 6	218	7°	165.40	146	−35.—	202.8	13				BCl		
		1205 / 10	206	11°	179.45	140	−34.20	05.3	14				End Spur		
		1145 / 11	46	11°	102.10	32	−33.15	80.3	15				BCl - Begin Spur		
		1077 / 10	78	10°	59.35	73	−14.55	82.9	16				S.D		
		1104 / 10	105	11°	56.45	103	−7.15	288.1	17				"		
		1222 / 10	223	11°	116.25	130	−39.25	191.9	18	120.2		109.2	B.Cl.		
		1128 / 10	129	11°	112.15	83	−36.15	239.8	19				T.Cl.		
		1119 / 10	120	11°	100.20	81	−34.05	245.5	20				"		
		1118 / 11	19	11°	212.50	19	−6.40	299.1	21				"		

Add'n'l Inform.

Notes Checked ____ Checked ____ Date ____ Date ____ Survey by ____ Map No. ____ Indexed ____ Notes ____ Date ____ C. Johnson

Plotted J. A. LYON Job No. ____ SEP 16 1935 SEP 16 1936 Survey ____ Date ____ Page ____

Form 351 IBM 3-34

PLEASE RETURN TO
LOS ANGELES COUNTY SURVEYOR
700 HALL OF RECORDS

NOTE: ANY ADDITIONS OR CHANGES ON THIS SHEET MUST BE MADE OR CIRCLED IN RED INK. WITH DATE AND NAME OF PERSON MAKING CHANGE

Do not extend notes this side of this line

Transit at	Sight on	Stadia Interocepts	Stadia Distance	Stadia Rod→	Horizontal Angle 0° to 360° Right	Horiz. Distance	+ Vertical Angle −	Elevation of Point	+ Back Sight	+ Difference Elevation −	Height of Instrument	+ Vertical Distance −	REMARKS Station	Left	Right
P#4A	P#4	11115	116	11 0	79 05	96	− 23 55	258 3			31 2		S D		
		11130													
		10	131	11 0	76 45	114	− 21 —	575					" + Bks.		
		11152													
		10	153	11 0	32 30	137	− 18 55	543					Bks		
		11144													
		10	145	11 0	70 40	140	− 10 30	753					"		
		1046													
		9	147	10 0	64 35	144	− 7 50	823					"		
		11142													
		10	143	11 0	61 50	140	− 8 10	812					"		
		11170													
		10	171	11 0	65 50	168	− 7 05	802					"		
		11191													
		10	192	11 0	65 10	190	− 6 10	2808					"		
		429													
		2	230	1 5	138 50	230	— —	3107					Tp Bk into D		
		326													
		4	227	2 0	127 30	227	+ 1 10	3148					" " " "		
P#4	P#3							3212	5'		326 3		P#4		
		175													
		1	76	1 9	359 25	76	— —	244					3" Line + Tp. Bk. into D		
		437													
		4	38	4 1	336 —	38	— —	222					B.C.		
		418													
		4	19	4 2	4 35	19	— —	221					3" Line + " " "		
		6.21													
		6	22	6 4	256 50	22	— —	199					B.C		
		224													
		7	22	7 7	131 55	22	— —	186					Tp Bk into D		
		11172													
		11	73	11 2	226 25	73	— —	151					B.C		
		943													
		9	44	9 9	162 20	44	— —	164					Tp Bk into D.		
		11112													
		10	113	10 0	230 10	113	− 2 10	122					B.C.		
		11188											Tp. Bk into D.		
		11	89	11 0	180 50	89	− 4 05	091					E end cypress hedge		
		10061													
		9	162	10 0	239 —	162	− 2 05	105					B.C.		

Add or Subtract

Form 367 18M 3-34

PLEASE RETURN TO
LOS ANGELES COUNTY SURVEYOR
700 HALL OF RECORDS

NOTE: ANY ADDITIONS OR CHANGES ON THIS SHEET MUST BE MADE OR CIRCLED IN RED INK. WITH DATE AND NAME OF PERSON MAKING CHANGE

Do not extend notes this side of this line

Transit at	Sight on	Stadia Intercepts	Stadia Distance	Stadia Rod—	Horizontal Angle 0° to 360° Right	Horiz. Distance	+ / —	Vertical Angle	Elevation of Point	+ Back Sight	+ / — Difference Elevation	Height of Instrument	+ / — Vertical Distance	REMARKS Station	Left	Right
Pt 4	Pt 3	833			183 45				3.181							
		8	34	8.2		34	—	—		1		32 6.3		3" Line		
		11 20								2						
		9	221	10°	2 45 30	221	—	1 45	.098	3				BC		
		614														
		6	15	6 5	225 10	15	—	—	.198	4				E Rd		
		1172														
		11	73	11 9	215 30	73	—	—	.144	5				"		
		926														
		8	127	9°	227 50	127	—	2 50	.111	6				"		
		1180														
		10	181	11°	237 20	181	—	2 —	.099	7				" & 3" Line		
		1138														
		9	239	10°	235 50	238	—	2 55	.044	8				N.W. Cor Lattice Fence		
		695														
		9	196	10°	229 35	195	—	3 10	.057	9				NE " " "		
		723														
		5	224	6°	242 50	223	—	2 55	.090	10				E Rd		
		1019														
		8	220	9°	234 50	219	—	3 05	.056	11				Water Meter box		
		1124														
		10	125	11°	218 50	125	—	2 30	.099	12				W end hedge		
		1019														
		8	220	9°	245 55	220	—	1 45	.108	13				TC		
		305														
		4	206	2°	267 55	206	+	2 15	323	14				SH		
		1158														
		10	159	11°	239 40	159	—	1 10	.121	15				TC		
		255														
		1	156	2°	271 40	155	+	3 20	332	16				SH		
		1195														
		1	96	11 9	229 20	96	—	—	.144	17				TC		
		213														
		1	114	1°	282 —	113	+	5 35	363	18				SH		
		639														
		6	40	6 3	237 50	40	—	—	.200	19				TC		
		192														
		1	93	1°	306 05	90	+	10 05	.414	20				SH		
		137														
		1	38	1°	322 —	37	+	6 45	.299	21				TC		
		277														
		1	178	2°	325 20	167	+	14 20	367					SH		

Add'l Interm.

Date: M.H.C. Plotted: J.A. LYON Sec. T. R. W. SEP 1 R. Checked: Date: Survey by: Moore Date: 8-15-33 Map No. Indexed: C. Johnson

Form 361 10M 3-34

PLEASE RETURN TO
LOS ANGELES COUNTY SURVEYOR
700 HALL OF RECORDS

NOTE: ANY ADDITIONS OR CHANGES ON THIS SHEET MUST BE MADE OR CIRCLED IN RED INK, WITH DATE AND NAME OF PERSON MAKING CHANGE

Do not extend notes this side of this line

Transit at	Sight on	Stadia Intercepts	Stadia Distance	Stadia Rod	Horizontal Angle 0° to 360° Right	Horiz. Distance	+ Vertical Angle —	Elevation of Point	+ Back Sight	+ Difference Elevation —	Height of Instrument	+ Vertical Distance	REMARKS Station	Left	Right
P#4	P#3	288													
		7	89	2	338 45	86	+ 9 30	338 8			326 3		T.C.		
		313													
		1	214	2	302 50	202	+ 13 15	72 0					S.H.		
		361													
		2	162	3	341 20	155	+ 12 05	56 4					BKS		
		349													
		4	250	2	299 40	240	+ 11 30	73 2					S.H.		
		461													
		3	162	4	348 05	157	+ 9 30	48 9					TC		
		628													
		3	329	5	308 05	309	+ 14 15	99 8					S.H.		
		618													
		4	219	5	341 50	209	+ 12 05	66 2					TC		
		401													
		1	302	2	316 30	282	+ 14 45	99 3					S.H.		
		572													
		3	273	4	347 30	264	+ 10 30	70 8					BKS		
		389													
		1	290	2	326 15	272	+ 14 45	94 7					S.H.		
		396													
		1	297	2	337 15	283	+ 12 30	87 0							
		538													
		3	239	4	355 50	237	+ 5 30	45 2					TC		
		1144													
		8	345	10	341 50	330	+ 11 30	86 0					S.H.		
		387													
		1	282	2	2 15	280	+ 4 05	44 3					TC		
		1136													
		8	337	9	350 45	329	+ 9 —	69 4					TP BK		
		603													
		3	304	4	4 10	303	+ 3 05	38 6					TC		
P#5	P#4						—	310 2	5°		315 2		P#5		
		808													
		7	109	6 9	0 00	109	— —	308 3		6 9			P#5A + BD		
P#5A	P#5						—	308 3	5 4		313 7		P#5A		
		343													
		1	244	2 0	123 —	223	+ 16 55	374 4					S.H.		
		1128													
		7	429	13 0	66 20	384	+ 18 50	432 0					TR		

Acct'g Inform.

Form 381 10M 3-34

PLEASE RETURN TO
LOS ANGELES COUNTY SURVEYOR
700 HALL OF RECORDS

NOTE: ANY ADDITIONS OR CHANGES ON THIS SHEET MUST BE MADE OR CIRCLED IN RED INK, WITH DATE AND NAME OF PERSON MAKING CHANGE

Do not extend notes this side of this line

Notes Red. M. H. C. Plotted M. D. DARLING Job No. [illegible] Division No. ✓ F.B. 610 Pg. 27
Date SEP 16 1935 Date SEP 17 1935 Survey of [illegible]
Notes Chkd. Checked H. A. LYON Survey by Moore Notes 14/001 Date 9-13-35
Date Date SEP 17 1935 Map No. Indexed A. C. Johnson Date

Transit at	Sight on	Stadia Intercepts	Stadia Distance	Stadia Red—	Horizontal Angle 0° to 360° Right	Horiz. Distance	+ —	Vertical Angle	Elevation of Point	+ Back Sight	+ —	Difference Elevation	Height of Instrument	+ —	Vertical Distance	Remarks Station	Left	Right
P#5A	P#5	364 / 1	265	2°	108°30'	246	+	15°35'	3802	1			3137			S.H		
		1047 / 6	448	14°	74°05'	404	+	18°05'	4323	2						"		
		406 / 1	307	2°	97°20'	289	+	14°05'	3840	3						"		
		1144 / 7	445	9°	87°55'	415	+	14°50'	4150	4						B.D		
		1138 / 8	339	10°	92°05'	317	+	14°35'	3862	5						"		
		623 / 2	424	4°	92°10'	397	+	14°30'	4124	6						S.H		
		543 / 2	344	4°	82°20'	317	+	16°05'	4013	7						"		
		482 / 1	383	3°	99°10'	358	+	14°40'	4046	8						"		
		862 / 5	363	6°	73°35'	326	+	18°25'	4167	9						"		
		443 / 1	344	3°	111°25'	316	+	16°20'	4037	10						"		
		672 / 3	373	5°	59°20'	334	+	18°55'	4231	11						T.R		
		628 / 3	329	5°	40°20'	307	+	15°—	3909	12						S.H		
		812 / 5	313	7°	28°15'	303	+	10°25'	3623	13						"		
		476 / 2	277	3°	49°35'	252	+	17°25'	3897	14						"		
		468 / 2	269	3°	30°15'	259	+	11°—	3611	15						"		
		461 / 2	262	3°	64°45'	236	+	18°25'	3891	16						"		
		309 / 1	210	2°	38°10'	199	+	13°20'	3588	17						"		
		268 / 1	169	2°	50°45'	157	+	15°35'	3553	18						"		
		455 / 2	256	3°	80°50'	238	+	15°30'	3767	19						"		
		258 / 1	157	2°	68°30'	147	+	15°55'	3536	20						"		
		451 / 2	232	3°	93°10'	223	+	11°10'	3547	21						B.D		

Add'l Inform.

Form 301 10M 3-34

PLEASE RETURN TO
LOS ANGELES COUNTY SURVEYOR
700 HALL OF RECORDS

NOTE: ANY ADDITIONS OR CHANGES ON THIS SHEET MUST BE MADE OR CIRCLED IN RED INK, WITH DATE AND NAME OF PERSON MAKING CHANGE

Do not extend notes this side of this line

Transit at	Sight on	Stadia Intercepts	Stadia Distance	Stadia Rod	Horizontal Angle 0° to 360° Right	Horiz. Distance	+ Vertical Angle —	Elevation of Point	+ Back Sight	+ Difference — Elevation	Height of Instrument	+ Vertical Distance	REMARKS Station	Left	Right
pt SA	pt 5	560													
		4	161	5 0	93 —	155	+ 10 55	338 7			313 7		B D		
		295													
		1	196	2 0	105 10	184	+ 13 55	55 2					S H.		
		435													
		3	131	4 0	109 05	123	+ 14 10	40 9					"		
		270													
		1	171	2 0	122 10	158	+ 15 50	56 5					"		
		328													
		2	129	3 0	134 20	122	+ 13 30	40 0					"		
		273													
		1	174	2 0	139 45	164	+ 13 45	51 8					"		
		243													
		1	144	2 0	153 35	140	+ 9 50	35 9					"		
		207													
		1	108	1 0	175 —	108	+ 3 10	19 6					"		
		793													
		7	94	7 0	195 10	94	+ 2 45	11 2					T. C		
		994													
		9	95	9 0	197 05	95	+ 2 50	09 3					B C.		
		264													
		7	65	2 5	198 10	65	— —	11 2					S.W Corbin Water tank		
		062													
		0	68	6 0	189 10	63	— —	07 7					N.W " " " "		
		167													
		1	68	1 0	143 50	66	+ 8 25	22 5					S.H		
		434													
		4	35	3 8	206 30	35	— —	09 9					T C.		
		535													
		5	36	5 3	210 30	36	— —	08 4					B C.		
		188													
		1	89	1 0	93 30	88	+ 7 05	23 6					B D		
		608													
		6	9	6 0	285 25	9	— —	07 7					B D & edge rd		
		202													
		1	103	1 0	67 45	98	+ 12 —	33 6					S H		
		205													
		1	106	1 0	43 10	103	+ 10 05	31 0					"		
		507													
		5	68	4 9	3 55	68	— —	08 8					B C		
		164													
		1	65	1 2	7 30	65	— —	12 5					T C & wire Fx		

Addn'l Inform.

Form 301 10M 3-34

PLEASE RETURN TO
LOS ANGELES COUNTY SURVEYOR
700 HALL OF RECORDS

NOTE: ANY ADDITIONS OR CHANGES ON THIS SHEET MUST BE MADE OR CIRCLED IN RED INK, WITH DATE AND NAME OF PERSON MAKING CHANGE

Do not extend notes this side of this line

Transit at	Sight on	Stadia Intercepts	Stadia Distance	Stadia Rod—	Horizontal Angle 0° to 360° Right	Horiz. Distance	+ Vertical Angle −	Elevation of Point	+ Back Sight	+ Difference Elevation −	Height of Instrument	+ Vertical Distance −	REMARKS Station	Left	Right
P#5A	P#5	2.48							1						
		1.49	149	2	32 40	145	+ 9 20	3354			3137		S.H.		
		3.16							2						
		1.17	217	2	26 50	212	+ 8 50	446					"		
		907							3						
		8	108	8 3	213 30	108	— —	054					NE Cor. Loading Platform		
		1011							4						
		9	112	9 6	218 20	112	— —	041					SE " " "		
		995							5						
		9	96	9 6	225 20	96	— —	041					S.W. " " "		
		889							6						
		8	90	8 1	219 50	90	— —	056					N.W. " " "		
		1103							7						
		10	104	10 4	224 40	104	— —	033					N.E. " Frame house		
		1085							8						
		10	86	10 7	235 20	86	— —	3030					N.W. " " "		
		1212							9						
		11	113	12 0	245 55	113	— 1 25	2988					S.W. " " "		
		495							10						
		4	96	5 1	203 —	96	— —	3086					E. Rd		
		725							11						
		7	26	6 8	245 10	26	— —	069					" +3" Line + BLS		
		1085							12						
		10	86	10 1	231 30	86	— —	036					3/4" Line from tank		
		725							13						
		7	26	6 9	287 10	26	— —	068					TF + 3" Line		
		1132							14						
		11	33	11 8	285 —	33	— —	019					B.F + B.D		
		1184							15						
		11	85	12 0	269 50	85	— 1 50	2990					BK S		
		1182							16						
		11	83	11 0	290 10	82	— 7 05	2935					BD		
									17						
P#5	P#4							3102	50		3152		P#5 + TF + 3" Line		
		663							18						
		6	64	6 5	14 50	64	— —	3087					TF		
		1184							19						
		11	85	11 0	36 45	85	— 2 —	3013					BK S		
		1164							20						
		11	65	11 0	79 20	64	— 7 50	2954					BK S		
		1022							21						
		10	23	10 2	54 30	23	— —	3050					B.F		

Add'l Inform.

Date: SEP 14 1939 Checked: SEP 17 1939 Notes Chkd. Date
Name and No. of Engr. Party: J.M. H.C. Surveyed by: J.A. LYON Survey Party: Chief: C. Jobbins
Remarks: Bldg. Permit Application Dr. 28 E/O Rd. 24

Form 381 10M 3-54

PLEASE RETURN TO
LOS ANGELES COUNTY SURVEYOR
700 HALL OF RECORDS

NOTE: ANY ADDITIONS OR CHANGES ON THIS SHEET MUST BE MADE OR CIRCLED IN RED INK, WITH DATE AND NAME OF PERSON MAKING CHANGE

Do not extend notes this side of this line

Transit at	Sight on	Stadia Intercepts	Stadia Distance	Stadia Red—	Horizontal Angle 0° to 360° Right	Horiz. Distance	+ / — Vertical Angle	Elevation of Point	+ Back Sight	+ / — Difference Elevation	Height of Instrument	+ / — Vertical Distance	REMARKS Station	Left	Right
P#5	P#4	1168													
		11	69	11°	119°50'	63	— 17°05'	284.8			3.15		S.H.		
		1132													
		11	33	11°	154°35'	32	— 8°35'	99.2					B.K.S.		
		1108													
		10	109	11°	150° —	96	— 20°10'	69.6					S.H.		
		1128													
		11	79	11°	173°50'	76	— 11°30'	88.8					"		
		1123													
		10	124	11°	180°10'	121	— 9°20'	84.4					S.H.		
		1164													
		10	165	11°	161°50'	150	— 17°10'	57.7					"		
		1079													
		9	180	10°	182°50'	177	— 6°50'	83.8					"		
		1144													
		9	245	10°	167°20'	229	— 14°35'	45.5					S.W.		
		1152													
		9	253	10°	181°55'	246	— 9°25'	64.4					H.S.W.		
		1103													
		8	304	10°	166° —	296	— 12°30'	41.1					T. Small R.		
		1089													
		8	290	9 —	183°30'	284	— 8°10'	65.3					B.K.S. + T. Small R.		
		1132													
		8	333	9°	170°40'	319	— 11°30'	41.2					S.H.		
		1173													
		8	374	10°	161°30'	354	— 13°10'	22.3					"		
		1140													
		8	341	10°	157°05'	322	— 13°30'	30.1					T. Small R.		
		1203													
		9	304	10°	152°35'	283	— 15°05'	28.8					S.H.		
		1168													
		9	269	10°	149°05'	241	— 18°35'	23.9					S.W.		
		1135													
		9	236	10°	144°20'	207	— 20°15'	28.7					S.H.		
		1117													
		9	218	10°	140°20'	187	— 21°45'	29.9 10.1		85.3		75.3	"		
		1189													
		10	190	11°	128°55'	168	— 19°55'	54.2					"		
		621													
		4	222	5 3	196°05'	222	— .	309.9					T.F. + 3" Line		
		615													
		4	216	5 2	199°25'	216	—	10°					13 c		

Form 391 10M 3-34

PLEASE RETURN TO
LOS ANGELES COUNTY SURVEYOR
700 HALL OF RECORDS

NOTE: ANY ADDITIONS OR CHANGES ON THIS SHEET MUST BE MADE OR CIRCLED IN RED INK, WITH DATE AND NAME OF PERSON MAKING CHANGE

Do not extend notes this side of this line

Transit at	Sight on	Stadia Intercepts	Stadia Distance	Stadia Rod—	Horizontal Angle 0° to 360° Right	Horiz. Distance	+ − Vertical Angle	Elevation of Point	+ Back Sight	+ − Difference Elevation	Height of Instrument	+ − Vertical Distance	REMARKS Station	Left	Right
P#5	P#4	673 / 5	174	5.4	199.—	174	—	309.8	1	—	315.2	—	BC		
		666 / 5	167	5.8	193.45	167	—	094	2	—		—	T.F. + 3" Line		
		697 / 6	98	6.6	197.25	98	—	086	3	—		—	T.F. " "		
		597 / 5	98	5.9	204.50	98	—	093	4	—		—	B.C.		
		551 / 5	52	5.3	213.—	52	—	099	5	—		—	"		
		547 / 5	48	5.4	196.50	48	—	098	6	—		—	T.F. + " "		
P#6	P#5			—			—	310.3	7 5.0	—	315.3	—	P#6 + T.F. + " "		
		1126 / 9	227	10.0	354.20	226	+ 3.10	17.8	8	—		—	T.C. + Fn.		
		964 / 8	165	9.0	351.35	163	+ 5.50	23.0	9	—		—	" "		
		514 / 4	115	4.0	351.40	114	+ 6.10	23.6	10	—		—	" End "		
		286 / 2	87	2.0	347.05	84	+ 10.—	28.2	11	—		—	"		
		356 / 3	57	3.0	328.10	48	+ 22.50	32.7	12	—		—	"		
		266 / 2	67	2.0	296.30	48	+ 29.30	41.9	13	—		—	Ridge		
		139 / 1	40	1.0	298.40	31	+ 28.05	31.0	14	—		—	T.C.		
		608 / 6	9	5.9	36.20	9	—	309.4	15	—		—	T.F. + 3" Line + 2" Line + Meter box		
		1166 / 9	267	10.0	110.10	226	— 23.—	209.5	16	—		—	T.S.		
		1164 / 11	65	11.0	108.45	48	— 29.55	76.4	17	—		—	B.F. + 2" Line		
		1182 / 9	283	10.0	115.30	242	— 22.10	06.5	18	—		—	Fl.		
		1111 / 10	112	11.0	116.30	85	— 28.15	57.2	19	—		—	S.H. + " "		
		1151 / 9	252	10.0	130.15	208	— 24.25	10.7	20	—		—	Fl.		
		1097 / 10	98	11.0	144.20	70	— 32.15	260.0	21	—		—	B.F.		

Add'n'l Inform.

Notes Sep. 17 1935 Checked J. A. LYON Date SEP 17 1935 Survey by Moore Notes Moore Date 9-13-35 Checked C. Johnson Date

F.B. 610 Pg. 37

Form 301 10M 3-34

PLEASE RETURN TO
LOS ANGELES COUNTY SURVEYOR
700 HALL OF RECORDS

NOTE: ANY ADDITIONS OR CHANGES ON THIS SHEET MUST BE MADE OR CIRCLED IN RED INK, WITH DATE AND NAME OF PERSON MAKING CHANGE

Do not extend notes this side of this line

Transit at	Sight on	Stadia Intervals	Stadia Distance	Stadia Rod	Horizontal Angle 0° to 360° Right	Horiz. Distance	+ / − Vertical Angle	Elevation of Point	+ Back Sight	+ / − Difference Elevation	Height of Instrument	+ / − Vertical Distance	REMARKS Station	Left	Right
P6	10#5	11 30 / 9	231	10	126 30	183	27 −	212			315		TS 4 2" Line		
		12 02 / 11	103	12	165 10	78	29 10	596					BF		
		12 00 / 10	201	11	152 20	149	30 20	168					TS		
		11 28 / 10	129	11	188 40	107	24 −	566					BF		
		11 38 / 9	239	10	152 15	193	25 55	115					FI		
		11 37 / 9	238	10	159 50	190	26 25	105					Bk S		
		11 24 / 9	225	10	162 15	181	26 −	167					"		
		11 52 / 10	153	15	203 30	138	17 45	561					SH		
		11 81 / 10	182	11	165 25	137	29 20	267					TS		
		11 78 / 10	179	11	184 50	145	25 25	351					TS		
		12 03 / 10	204	11	196 05	179	20 10	2384					Bk S		
		5 16 / 5	17	5	285 30	17	—	3103					BC		
		11 72 / 9	273	10	191 40	238	20 55	2144					TS		
		11 41 / 9	242	10	179 25	201	23 35	159					Bk into D		
		4 55 / 4	56	4 4	241 30	56	—	109					BC		
		4 54 / 4	55	4 6	227 35	55	—	107					TF & 3" Line		
		4 99 / 4	100	4	233 10	100	—	112					" "		
		3 98 / 3	99	3 2	239 55	99	—	114					BC		
		5 40 / 4	141	4 0	241 25	141	—	113					"		
		4 43 / 3	144	3 4	236 15	144	—	119					TF & " "		

Form 301 IBM 3-34

PLEASE RETURN TO
LOS ANGELES COUNTY SURVEYOR
700 HALL OF RECORDS

NOTE: ANY ADDITIONS OR CHANGES ON THIS SHEET MUST BE MADE OR CIRCLED IN RED INK, WITH DATE AND NAME OF PERSON MAKING CHANGE

Do not extend notes this side of this line

Transit at	Sight on	Stadia Intercepts	Stadia Distance	Stadia Rod—	Horizontal Angle 0° to 360° Right	Horiz. Distance	+ −	Vertical Angle	Elevation of Point	+ Back Sight	+ − Difference Elevation	Height of Instrument	+ − Vertical Distance	REMARKS Station	Left	Right
P#7	P#6				° '		−	° '	311.6	1 5'		31.6		P#7 + T.F + 3" Line		
		1161								2						
		11.	62	11°	58 50	55	−	19 05	286.1	3				B.F.		
		1161														
		11.	62	11°	86 40	50	−	25 05	82.0	4				13k S		
		1142														
		11	43	11°	71 45	36	−	23 30	90.1	5				B.F.		
		1162														
		11	63	11°	127 —	50	−	25 40	81.2	6				BkS		
		1180														
		10	181	11°	86 20	136	−	29 35	28.0	7				T.C.		
		1190														
		10.	191	11°	86 50	142	−	30 15	22.6	8				B.C.		
		1183														
		11.	84	12°	148 —	72	−	21 30	76.3	9				BkS		
		1139														
		10.	140	11°	83 50	103	−	30 50	44.2	10				"		
		1113														
		10.	114	11°	163 30	107	−	14 15	78.7	11				"		
		1214														
		10	215	11°	93 30	169	−	27 05	1.8.7	12				F.I.		
		1154														
		10	153	11°	170 15	149	−	10 55	77.0	13				S.H.		
		1163														
		10	164	11°	107 55	117	−	32 —	32.3	14				T.C.		
		1181														
		10.	182	11°	108 05	128	−	32 45	23.0	15				B.C.		
		1189														
		10.	190	11°	173 —	185	−	8 50	77.0	16				S.H.		
		1118														
		9.	220	10°	106 10	179	−	25 30	21.3	17				F.I.		
		1132														
		9.	233	10°	172 30	229	−	7 15	77.7	18				S.H.		
		1161														
		10.	162	11°	112 45	114	−	32 30	32.4	19				13k S.		
		1178														
		9	279	10°	171 20	276	−	5 55	78.2	20				S.H.		
		N72														
		10	173	11°	131 50	130	−	29 40	31.4	21				T.C.		
		1082														
		9	183	10°	132 05	135	−	30 30	26.8					B.C.		

Additional Inform.

Note from M.H.C. Filed J.A. LYON SEP 17 1935

Checked M.H.C. SEP 17 1935 Survey by Meade Notes Meade Date 9-17-35

Date Map No. Indexed Date

E.B. 6/8 Pg. 38

Form 301 [illegible]-34

PLEASE RETURN TO
LOS ANGELES COUNTY SURVEYOR
700 HALL OF RECORDS

NOTE: ANY ADDITIONS OR CHANGES ON THIS SHEET MUST BE MADE OR CIRCLED IN RED INK. WITH DATE AND NAME OF PERSON MAKING CHANGE

Do not extend notes this side of this line

Transit at	Sight on	Stadia Intercepts	Stadia Distances	Stadia Rod—	Horizontal Angle 0° to 360° Right	Horiz. Distance	+ — Vertical Angle	Elevation of Point	+ Back Sight	+ — Difference Elevation	Height of Instrument	+ — Vertical Distance	REMARKS Station	Left	Right
P#7	P#6	1114 / 8	315	10°	170.10	313	4.15	283.6	1		316.7		S.H.		
		1204 / 10	205	11°	125.50	165	25.45	25.6	2				S.E. Cor Frame bunkhouse		
		1133 / 9	234	10°	115.45	201	21.55	26.0	3				S.W. " " "		
		1215 / 10	216	11°	129.50	181	23.30	26.7	4				N.E. " " "		
		1153 / 9	254	10°	117.30	227	19.—	28.8	5				S.W. Cor. Messhall		
		1135 / 9	236	10°	121.45	207	20.25	29.8	6				Jog " " "		
		1142 / 9	243	10°	123.15	215	19.50	29.4	7				" " " "		
		1122 / 9	223	10°	132.25	189	22.35	27.8	8				S.E. " " "		
		1148 / 9	249	10°	137.40	222	19.10	29.7	9				N.E. " " "		
		1172 / 9	273	10°	128.—	249	17.—	30.6	10				Jog " " "		
		1158 / 9	259	10°	125.10	233	18.10	30.2	11				" " " "		
		1166 / 9	267	10°	121.50	244	17.05	32.0	12				N.W. " " " Fl.		
		1110 / 8	311	10°	174.50	311	1.45	97.5	13				S.H.		
		1202 / 10	203	11°	145.—	166	25.05	27.8	14				T.S.		
		1075 / 7	376	9°	171.20	376	1.45	96.4	15				S.H.		
		1127 / 9	228	10°	151.10	200	20.25	32.3	16				T.S.		
		1168 / 8	369	10°	166.55	368	3.25	85.0	17				S.H.		
		1116 / 9	217	10°	154.20	194	18.55	40.5	18				Bk.S.		
		1104 / 9	205	10°	160.05	187	17.05	49.3	19				"		
		1179 / 8	380	10°	159.40	375	6.35	63.6	20				℄ 12' rd		
		1197 / 10	198	11°	156.15	176	19.25	43.8	21				Bk.S.		

Add'n'l Inform.

Topography Description Legend: Side Hill ... S.H. Side of Draw S.D. Side of Ridge S.R. Head of Draw H.D. Bottom Draw B.D. Bottom Wash B.W. Top of Ridge T.R. Top of Slope T.S.

Intern. of Draws V.D.'s Break of Slope B.S. Steep Slope S.S. Top of Cliff T.Cl. Bottom of Cliff B.Cl. Top of Spur T.Sp. Bottom Canyon B.Cn.

Side of Canyon S.Cn. Top of Bank T.B. Bottom of Bank B.B. Top of Cut T.C. Bottom of Cut B.C. Top of Fill T.F. Bottom of Fill B.F.

Gradient ... Gr. Grade ... Gr. Flat ... Fl. Stream ... Str. Trail ... Tr. Pavement ... Pvt. Edge of Road E.Rd.

Transient Rd. Tr. Rd. Pond ... Pn. Ft. Ft. Fences ... Fn. Ditch ... Dt. Telephone Pole T.P. Power Pole ... P.P. Culvert ... Cul.

Old G. Fir-Fr. Pine Pl. Cedar-Cr. Sycamore ... Sy. Eucalyptus ... Ec. Plus combinations of these and all common standard abbreviations.

F.B. 610 Pg. 34

Form 381 10M 3-54

PLEASE RETURN TO
LOS ANGELES COUNTY SURVEYOR
700 HALL OF RECORDS

NOTE: ANY ADDITIONS OR CHANGES ON THIS SHEET MUST BE MADE OR CIRCLED IN RED INK. WITH DATE AND NAME OF PERSON MAKING CHANGE

Do not extend notes this side of this line

Transit at	Sight on	Stadia Intercepts	Stadia Distance	Stadia Rod—	Horizontal Angle 0° to 360° Right	Horiz. Distance	+ − Vertical Angle	Elevation of Point	+ Back Sight	+ − Difference Elevation	Height of Instrument	+ − Vertical Distance	REMARKS Station	Left	Right
10#7	10#6	1174 / 8	375	10	155 35	371	− 6 05	2674	1		316		Top Spur		
		1109 / 9	210	10	152 10	185	− 20 10	388	2				BKS		
		1139 / 8	340	10	155 50	333	− 8 15	575	3				Spur		
		1146 / 8	347	10	159 50	340	− 8 20	572	4				H.D. - 4' wide		
		1134 / 9	235	10	160 10	217	− 16 10	440	5				BKS		
		1113 / 8	314	10	157 10	302	− 11 20	464	6				B.D - 8'		
		1160 / 9	261	10	155 10	241	− 15 50	383	7				T.C		
		1162 / 9	263	10	150 35	242	− 16 20	356	8				B.C.		
		1100 / 8	301	10	152 50	284	− 13 40	379	9				End D & F		
		1187 / 9	288	10	155 10	273	− 13 10	430	10				T.C.		
		1197 / 8	298	10	160 45	288	− 10 25	537	11				BKS		
		1188 / 8	289	10	154 15	271	− 14 25	373	12				B.C.		
		1144 / 9	245	10	164 40	234	− 12 25	554	13				S.H.		
		1205 / 9	306	10	142 —	287	− 14 10	2342	14				F.I.		
		548 / 2	349	4	181 50	348	+ 2 40	3289	15				TC		
		836 / 5	337	7	180 25	337	+ 1 10	165	16				BC.		
		600 / 3	301	4	186 05	299	+ 4 45	372	17				TC.		
		632 / 3	333	5	178 30	333	+ 0 50	164	18				T.F.		
		473 / 2	274	3	182 05	274	+ 0 45	173	19				"		
		473 / 2	274	3	184 30	274	+ 0 45	173	20				B.C.		
		513 / 3	214	4	189 10	214	+ 1 05	168	21				"		

Add'l Inform.

Survey Party: W.M.C. Date: Sept 16 1955 Field Bk. 570 Pg. 36
Checked: [illegible] Date: Sept 17 1955 Notes: Moore
Checked: [illegible] Date: [illegible] Notes: Moore Date: 9-23-55
Index: C. Tebbe

Form 301 10M 3-34

PLEASE RETURN TO
LOS ANGELES COUNTY SURVEYOR
700 HALL OF RECORDS

NOTE: ANY ADDITIONS OR CHANGES ON THIS SHEET MUST BE MADE OR CIRCLED IN RED INK, WITH DATE AND NAME OF PERSON MAKING CHANGE

Do not extend notes this side of this line

Transit at	Sight on	Stadia Intercepts	Stadia Distance	Stadia Rod—	Horizontal Angle 0° to 360° Right	Horiz. Distance	+ − Vertical Angle	Elevation of Point	+ Back Sight	+ − Difference Elevation	Height of Instrument	+ − Vertical Distance	REMARKS Station Left Right
P#7	P#6	773 / 4	374	6°	203 53	342	+ 16 52	414.6	1	+ 97.9	316.7	+ 103.9	P#7A + S.H.
		508 / 3	209	4°	185 45	209	+ 1 –	316.5	2				T.F. + 3" Line
		254 / 1	155	1°	188 10	155	–	315.7	3				" + " + water meter
		256 / 1	157	1°	192 10	157	–	315.7	4				B.C.
		371 / 1	272	2°	188 45	270	+ 5	384	5				T.C.
		482 / 4	83	3.9	198 30	83	–	128	6				B.C.
		379 / 3	80	3.5	189 15	80	–	133	7				T.F.
		451 / 2	252	3°	192 10	248	+ 7 30	464	8				T.C.
		513 / 5	14	5.1	278 10	14	–	116	9				B.C.
		308 / 1	209	2°	195 45	204	+ 9 05	474	10				T.C.
		385 / 2	186	3°	198 30	181	+ 9 45	449	11				T.C. + end Sw.
		552 / 4	153	5°	202 30	144	+ 13 35	468	12				"
		333 / 2	134	3°	212 30	126	+ 13 35	444	13				"
		189 / 1	90	1°	233 20	71	+ 27 05	523	14				"
		256 / 2	57	2°	282 30	40	+ 32 55	409	15				"
		276 / 2	77	2°	328 05	64	+ 23 50	432	16				"
		207 / 1	108	1°	337 10	93	+ 21 55	533	17				"
		330 / 2	131	2°	346 35	123	+ 14 35	346.7	18				"
P#7A	P#7						–	414.6	19 5'		419.7		P#7A
		1070 / 7	371	9°	0 00	342	– 16 08	311.7	20	– 108.0		– 99.0	P#7 - Elev. 311.6
		1110 / 7	411	9°	348 30	406	– 6 30	644	21				S.H.

Add'n'l Inform.

Form 381 10M 3-34

PLEASE RETURN TO
LOS ANGELES COUNTY SURVEYOR
700 HALL OF RECORDS

NOTE: ANY ADDITIONS OR CHANGES ON THIS SHEET MUST BE MADE OR CIRCLED IN RED INK, WITH DATE AND NAME OF PERSON MAKING CHANGE

Do not extend notes this side of this line

Transit at	Sight on	Stadia Intercepts	Stadia Distance	Stadia Rod—	Horizontal Angle 0° to 360° Right	Horiz. Distance	+ − Vertical Angle	Elevation of Point	+ Back Sight	+ − Difference Elevation	Height of Instrument	+ − Vertical Distance	REMARKS Station	Left	Right
P#7A	P#7	1166 / 8	367	10	347 55	361	− 7 —	3654	1		4197		BKS.		
		1080 / 7	381	9	339 50	380	+ 2 35	3936	2				S.H		
		1172 / 8	378	10	345 50	375	− 5 05	3765	3				BKS.		
		710 / 4	311	6	337 10	311	− 1 15	4071	4				S.H		
		1119 / 8	320	10	344 30	318	− 3 55	3888	5				BKS		
		545 / 3	246	4	334 10	246	− —	4157	6				S.H		
		1178 / 9	280	10	344 —	279	− 3 45	3913	7				BKS		
		895 / 7	196	7 8	334 10	196	− —	4119	8				"		
		1120 / 9	221	10	344 30	220	− 4 15	3933	9				"		
		642 / 5	143	5 8	329 10	143	− —	4137	10				"		
		1182 / 10	183	11	345 10	180	− 7 10	3861	11				S.H.		
		508 / 4	109	4 8	325 30	109	− —	4149	12				H.Sw.		
		1140 / 10	141	11	351 20	131	− 14 55	3736	13				Sw.		
		662 / 6	63	6 5	329 10	63	− —	4132	14				S.H.		
		1108 / 10	109	11	353 10	109	− 13 35	3838	15				"		
		1091 / 10	92	10	1 15	85	− 16 15	3849	16				"		
		355 / 3	56	3	268 50	46	+ 2 05	4383	17				"		
		808 / 7	109	7	295 20	101	+ 15 50	4133	18				BKS		
		824 / 5	325	7	329 10	325	+ 1 35	2155	19				S.H		
		247 / 4	148	7	301 05	141	+ 12 45	4446	20				BKS		
		568 / 3	470	40	331 30	470	+ 0 50	4197	21				S.H.		

Add'l Inform.

Date SEP 16 1935 Recorded SEP 17 1935 Book 6/0 Page 32
Notes Chkd. Checked H.C. Party C. Tobias

Form 391 10M 3-64

PLEASE RETURN TO
LOS ANGELES COUNTY SURVEYOR
700 HALL OF RECORDS

NOTE: ANY ADDITIONS OR CHANGES ON THIS SHEET MUST BE MADE OR CIRCLED IN RED INK, WITH DATE AND NAME OF PERSON MAKING CHANGE

Do not extend notes this side of this line

Transit at	Sight on	Stadia Intercepts	Stadia Distance	Stadia Red—	Horizontal Angle 0° to 360° Right	Horiz. Distance	+ — Vertical Angle	Elevation of Point	+ Back Sight	+ — Difference Elevation	Height of Instrument	+ — Vertical Distance	REMARKS Station	Left	Right
P#7A	P#7	335	23.6	2°	325 20	235	+ 2 40	428 6	1		4.19 7		BkS - 1		
		1210							2						
		10	21.1	16°	305 20	204	+ 10 20	410	3				" + TR		
		535	23.6	4°	316 50	234	+ 5 10	368	4						
		3											"		
		407	20.8	3°	323 10	207	+ 3 15	284	5				SH.		
		2													
		372	17.3	3°	315 20	171	+ 5 55	434 5	6				BkS		
		1148													
		11	4.9	11°	46 45	40	— 24 55	390 0	7				"		
		233													
		2	3.4	2°	116 15	34	+ 5 35	421 0	8	+ 1 3		+ 3 3	SH	?	
		1160													
		11	6.1	12°	99 05	54	— 19 05	388 8	9				"		
		785													
		7	8.6	7°	153 30	86	— —	412 6	10				SW		
		1191													
		11	9.2	12°	110 50	84	— 17 10	381 9	11				"		
		811													
		7	11.2	7°	142 10	112	— —	412 6	12				SH		
		1134													
		10	13.5	11°	117 15	135	— 10 40	384 2	13				"		
		662													
		5	16.3	5°	138 05	163	— —	413 8	14				"		
		1177													
		10	17.8	11°	118 50	172	— 10 50	375 8	15				"		
		937													
		7	23.8	8°	135 10	238	— —	411 2	16				"		
		1148													
		9	24.9	10°	121 30	242	— 9 45	368 2	17				"		
		1133													
		9	23.4	10°	127 45	233	— 4 10	392 7	18				" Bk		
		1200													
		9	30.1	10°	121 45	293	— 9 15	361 9	19				"		
		1086													
		8	28.7	9°	129 35	286	— 3 25	393 7	20				BkS		
		1168													
		8	36.9	10°	121 40	360	— 8 50	353 8	21				H SW		
		823													
		5	32.4	7°	131 30	323	— 30 5	395 4					SH		

Form 391 10M 3-34

PLEASE RETURN TO
LOS ANGELES COUNTY SURVEYOR
700 HALL OF RECORDS

NOTE: ANY ADDITIONS OR CHANGES ON THIS SHEET MUST BE MADE OR CIRCLED IN RED INK, WITH DATE AND NAME OF PERSON MAKING CHANGE

Do not extend notes this side of this line

Transit at	Sight on	Stadia Intercepts	Stadia Distance	Stadia Rod—	Horizontal Angle 0° to 360° Right	Horiz. Distance	+ Vertical Angle —	Elevation of Point	+ Back Sight	+ Difference Elevation —	Height of Instrument	+ Vertical Distance —	REMARKS Station	Left	Right
P#7A	P#7	1097							1						
		7	398	9°	121 25'	392	− 7 10'	361 3			419		S.H.		
		1180							2						
		8	381	10°	131 50	381	− 1 50	974					"		
		1132							3						
		7	433	9°	120 15	429	− 5 40	366 1					Tp Sp.		
		1141							4						
		7	442	10°	132 —	442	− 1 10	400 8					S.H.		
									5						
P#9	P#8							328 5	57		334		B.M.		
		1129							6						
		9	230	10°	1 10	228	− 5 —	304 3					B.F.		
		1183							7						
		10	184	11°	2 10	182	− 5 55	304 4					B.F. + 8" Pine		
		1125							8						
		9	226	10°	14 20	221	− 8 50	290 0					Bk S.		
		1134							9						
		10	135	11°	1° 45'	133	− 6 —	309 2					B.F.		
		1192							10						
		11	93	12°	9 45	91	− 8 35	308 4					"		
		1174							11						
		10	175	11°	16 50	170	− 9 35	294 5					Bk S.		
		1163							12						
		10	164	11°	13 55	160	− 8 25	299 5					"		
		1153							13						
		11	54	11°	31 15	51	− 12 50	311 5					B.F.		
		1190							14						
		10	191	11°	11 —	187	− 7 50	297 3					12" Pine		
		1135							15						
		10	136	11°	24 05	132	− 10 —	300 0					Bk S.		
		1201							16						
		11	102	11°	43 30	97	− 13 —	300 9					"		
		1134							17						
		11	35	11°	103 50	33	− 12 05	316 0					B.F.		
		1172							18						
		11	73	12°	76 05	69	− 13 20	305 8					Bk S.		
		1153							19						
		11	54	11°	140 10	54	− 4 55	318 7					B.F. + Bkmt.		
		1165							20						
		11	66	11°	103 50	64	− 10 10	311 8					Bk S.		
		1178							21						
		11	79	12°	140 05	76	− 10 10	308 5					B.F. + B.D.		

Accept Inform.

5

Recorded M. H. C. Date SEP 17 1935 Book Notes Checked Date Surveyed by Breese Date Notes Checked M. H. C. Date SEP 17 1935 Traced Date Plotted C. Johnson Date

Form 301 10M 3-34

PLEASE RETURN TO
LOS ANGELES COUNTY SURVEYOR
700 HALL OF RECORDS

NOTE: ANY ADDITIONS OR CHANGES ON THIS SHEET MUST BE MADE OR CIRCLED IN RED INK, WITH DATE AND NAME OF PERSON MAKING CHANGE

Do not extend notes this side of this line

Transit at	Sight on	Stadia Intercepts	Stadia Distance	Stadia Red—	Horizontal Angle 0° to 360° Right	Horiz. Distance	+ — Vertical Angle	Elevation of Point	+ Back Sight	+ — Difference Elevation	Height of Instrument	+ — Vertical Distance	REMARKS Station Left Right
P#9	P#8	1194 / 11	95	12°	114.50	87	16.15	296.7	1		334.2		BD + End Cut.
		1199 / 11	100	12°	151.40	100	1.10	320.2	2				Bk into D.
		1202 / 11	103	12°	124 —	101	6.50	310.1	3				" " "
		1204 / 11	105	12°	109.45	99	14.10	297.4	4				℄ 12' rd.
		1094 / 10	95	10°	160.30	95	—	324.0	5				T.F. + 3" Line
		1195 / 11	96	12°	99.10	88	17.05	295.3	6				B.C.
		1190 / 11	91	12°	99.20	85	14.35	300.1	7				T.C.
		1071 / 10	72	10°	157.55	72	—	323.3	8				T.F. + " "
		1138 / 11	39	11°	145.10	39	—	323.2	9				" " "
		1207 / 11	108	12°	72.30	97	18.45	289.4	10				T.S. + End Cut
		1118 / 11	19	11°	77.05	19	5.05	321.5	11				T.F. + 3" Line
		1124 / 10	125	11°	69.20	113	17.50	286.8	12				℄ 12' rd.
		1150 / 10	151	11°	55.25	139	16.05	283.0	13				" "
		1178 / 11	79	11°	3.05	78	4.50	317.6	14				T.F. + 3" Line
		1117 / 9	218	10°	28.20	206	13.20	275.3	15				℄ 12' rd
		1154 / 10	155	11°	356.50	154	3.30	313.8	16				T.F. + 3" Line
		1128 / 9	229	10°	21.45	218	12.35	275.6	17				T.S.
		1133 / 9	234	10°	357.10	234	2.10	315.3	18				T.F. + " "
		1192 / 10	193	11°	26.05	182	13.50	278.3	19				T.S.
		1107 / 8	308	10°	358.10	308	1.25	316.6	20				T.F. + " "
		655 / 3	356	4°	355.10	356	—	329.4	21				T.C. + Sw.

Add'n'l Inform.

Form 301 IGN 3-34

PLEASE RETURN TO
LOS ANGELES COUNTY SURVEYOR
700 HALL OF RECORDS

NOTE: ANY ADDITIONS OR CHANGES ON THIS SHEET MUST BE MADE OR CIRCLED IN RED INK, WITH DATE AND NAME OF PERSON MAKING CHANGE

Do not extend notes this side of this line

Transit at	Sight on	Stadia Intercepts	Stadia Distance	Stadia Rod—	Horizontal Angle 0° to 360° Right	Horiz. Distance	+ / −	Vertical Angle	Elevation of Point	+ Back Sight	+ / − Difference Elevation	Height of Instrument	+ / −	Vertical Distance	REMARKS Station	Left	Right
P#9	P#8	530															
		2	331	4 1	354 15	331	—	—	330 1	1		334 2			TC		
		1122								2							
		8	323	10°	356 20	323	—	1 25	316 2	3					BC		
		886															
		6	287	7	353 25	287	—	—	326 3	4					TC + Begin Fn.		
		1181															
		9	282	10°	355 10	282	—	1 45	315 8	5					BC.		
		1041															
		8	242	8 9	351 50	242	—	—	325 3	6					TC + Fn.		
		1138															
		7	239	10°	354 05	239	—	2 15	314 7	7					BC.		
		998															
		8	199	9 4	349 50	199	—	—	324 8	8					TC + "		
		1095															
		9	196	10°	352 30	196	—	2 30	315 7	9					BC		
		1145															
		10	146	12 3	347 10	146	—	—	321 9	10					TC "		
		1144															
		10	145	11°	350 45	144	—	3 25	314 6	11					BC		
		1110															
		10	111	11 9	348 50	111	—	2 15	318 9	12					TC + " + SW		
		1210															
		11	111	12°	351 20	110	—	3 45	315 0	13					BC		
		1182															
		11	83	12°	349 25	83	—	—	322 0	14					TC + "		
		1183															
		11	84	12°	353 45	84	—	4 10	316 2	15					BC		
		846															
		8	47	8 1	350 10	47	—	—	326 1	16					TC + "		
		1147															
		11	48	11°	0 20	48	—	6 20	320 9	17					BC + "		
		1206															
		12	7	12 6	83 05	7	—	—	321 6	18					BC		
		000															
		0	0	5°	—	0	—	—	329 2	19					TC + Fn. to P#9		
		532															
		5	33	5 1	175 —	33	—	—	329 1	20					" "		
		1135															
		11	36	11 2	165 10	36	—	—	323 9	21					BC		
		761															
		7	62	7 5	174 40	62	—	—	326 2						TC + BC + Fn		

Add'l Inform.

Base Rod: H. C. Survey by: Weare Date: SEP 17 1935
Instrument: H. C. Survey by: Weare Date: SEP 17 1935
Rod Check: Survey by: Weare Date:
Instrument Check: Survey by: Weare Date:
Map No.:

PLEASE RETURN TO
LOS ANGELES COUNTY SURVEYOR
700 HALL OF RECORDS

NOTE: ANY ADDITIONS OR CHANGES ON THIS SHEET MUST BE MADE OR CIRCLED IN RED INK, WITH DATE AND NAME OF PERSON MAKING CHANGE

Do not extend notes this side of this line

Transit at	Stadia at	Stadia Intercepts	Stadia Distance	Stadia Red	Horizontal Angle 0° to 360° Right	Horiz. Distance	+ − Vertical Angle	Elevation of Point	+ Back Sight	+ − Difference Elevation	Height of Instrument	+ − Vertical Distance	REMARKS Station	Left	Right
P#9	P#8	962 / 9	63	9.9	170 35	63	—	324.3	1	—	334.2	—	BC		
		593 / 5	94	5.1	172 20	94	—	329.1	2	—		—	TC + Fn		
		992 / 9	93	9.4	169 50	93	—	324.8	3	—		—	BC		
		1064 / 10	65	10.5	159 06	65	—	323.7	4	10.5		—	P#9A		
P#9A	P#9						—	323.7	5	5.0	328.7	—	P#9A		
		1224 / 10	225	11.0	296 30	189	+ 23 40	400.4	6	+ 71.7		+ 82.7	T.R.		
		408 / 3	109	4.0	344 20	102	+ 14 45	351.5	7	—		—	BKS		
		187 / 1	88	1.0	335 30	80	+ 16 55	52.2	8	—		—	S.H.		
		620 / 4	221	5.0	284 10	193	+ 20 35	96.3	9	—		—	Bk into D		
		270 / 2	71	2.0	320 50	63	+ 19 50	49.3	10	—		—	S.H. Bk		
		1017 / 8	218	9.0	279 10	193	+ 19 35	88.6	11	—		—	B.D.		
		317 / 2	118	2.0	315 05	98	+ 24 25	71.2	12	—		—	Pt. R + BKS		
		1112 / 9	213	10.0	273 45	180	+ 23 05	95.5	13	—		—	Bk into D		
		509 / 4	110	5.0	297 35	96	+ 20 35	60.0	14	—		—	S.H.		
		259 / 1	160	2.0	267 20	131	+ 24 45	87.5	15	—		—	Bk into D		
		610 / 5	111	5.0	286 50	110	+ 6 15	35.7	16	+ 7.0		+ 12.0	B.D.		
		554 / 4	155	5.0	281 10	140	+ 18 15	69.8	17	—		—	"		
		215 / 1	116	2.0	275 30	102	+ 20 10	64.2	18	—		—	S.H.		
		505 / 4	166	5.0	292 05	140	+ 23 35	84.7	19	—		—	Bk into D		
		262 / 2	63	2.0	260 30	59	+ 15 25	42.9	20	—		—	S.H.		
		1167 / 10	168	11.0	310 50	137	+ 25 35	83.2	21	—		—	T.R.		
		[illegible]	49	6.0	282 10	47	+ 12 15	[illegible]					B.D.		

Notes Ck'd by		Survey of Palos Verdes Drive South	F.B. 610 Pg. 43
Map No.		W. O. 5108 Tape No 54 St'd 84 °F.	
Office Work		Surveyed by L. D. Moore	
Checked		Notes N. Jones Date 9-16-35	
Date		Indexed A. C. Johnson 9-20-35	

Notes: ANY ADDITIONS OR CHANGES ON THIS SHEET MUST BE MADE OR CIRCLED IN Red Ink WITH DATE AND NAME OF PERSON MAKING CHANGE.

Do not extend notes this side of this line

"P" Line
at
West End
of
Palos Verdes Drive South
Job # 5108

Moore
Johnson
Jones
Johnson

RETURN TO
LOS ANGELES COUNTY SURVEYOR
700 HALL OF RECORDS

FORM 247 BM 2-34

F.B. 610 Pg. 44

To bottom pg 45

194.35 @ 84° @ 4°-31' = 193.75
64.65 @ 84° @ 8°-30' = 63.94
257.69

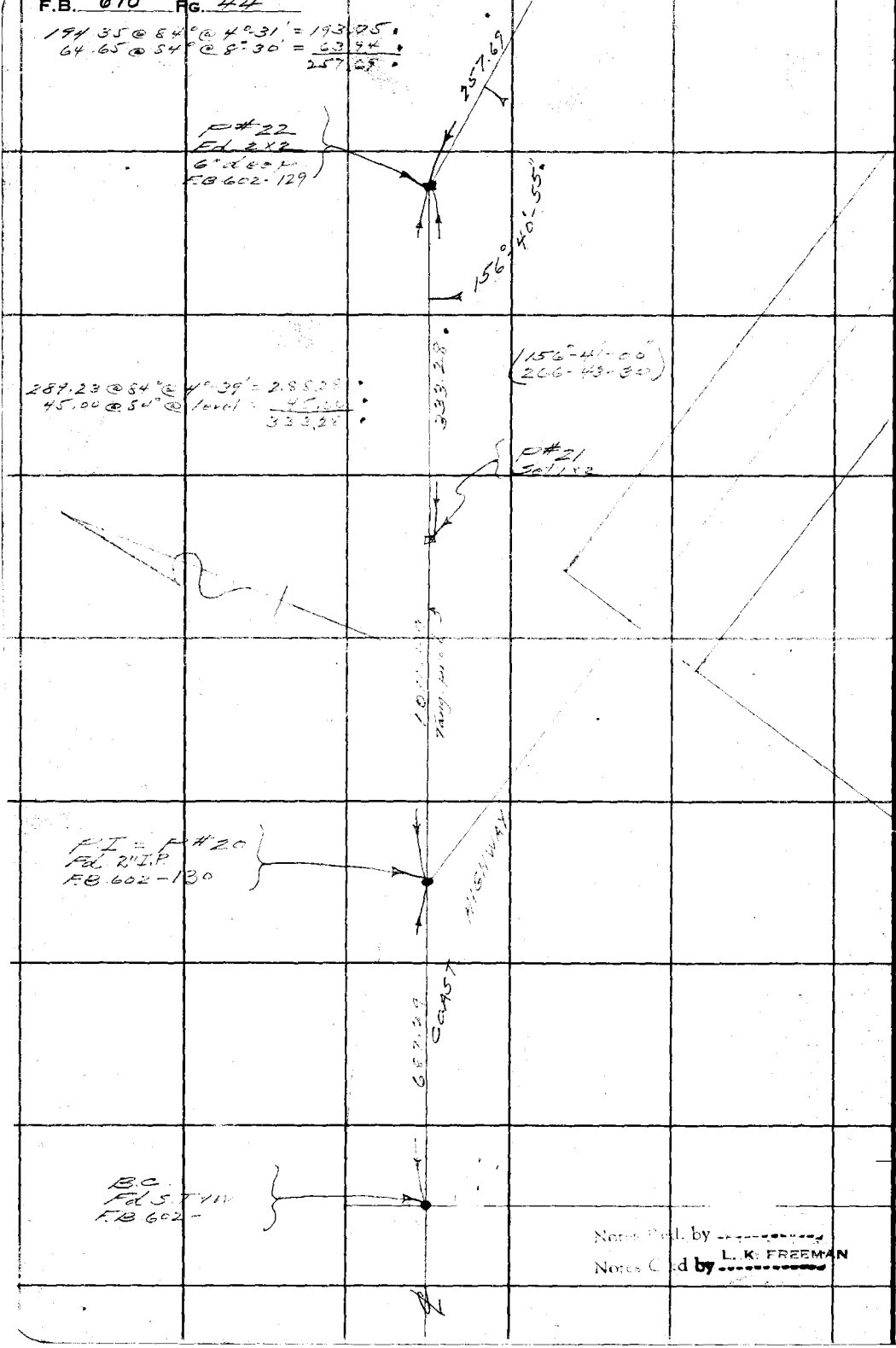

289.23 @ 84° @ 4°-39' = 288.28
45.00 @ 84° @ level = 45.00
333.28

RETURN TO
LOS ANGELES COUNTY SURVEYOR
700 HALL OF RECORDS

Do not extend notes this side of this line

Note: ANY ADDITIONS OR CHANGES ON THIS SHEET MUST BE MADE OR CIRCLED IN **Red Ink** WITH DATE AND NAME OF PERSON MAKING CHANGE.

Notes Recd. by _____

Notes Cmd by L. K. FREEMAN

Notes Ck'd by	Survey of Palos Verdes Drive South
Map No.	W. O. 8108 Tape No 54 St'd 84 of.
Office Work	Surveyed by L. D. Moore
Checked	Notes A. Moore Date 9-14-35
Date	Indexed A. C. Johnson

F.B. 610 PG. 45

To Lottom pg. 46

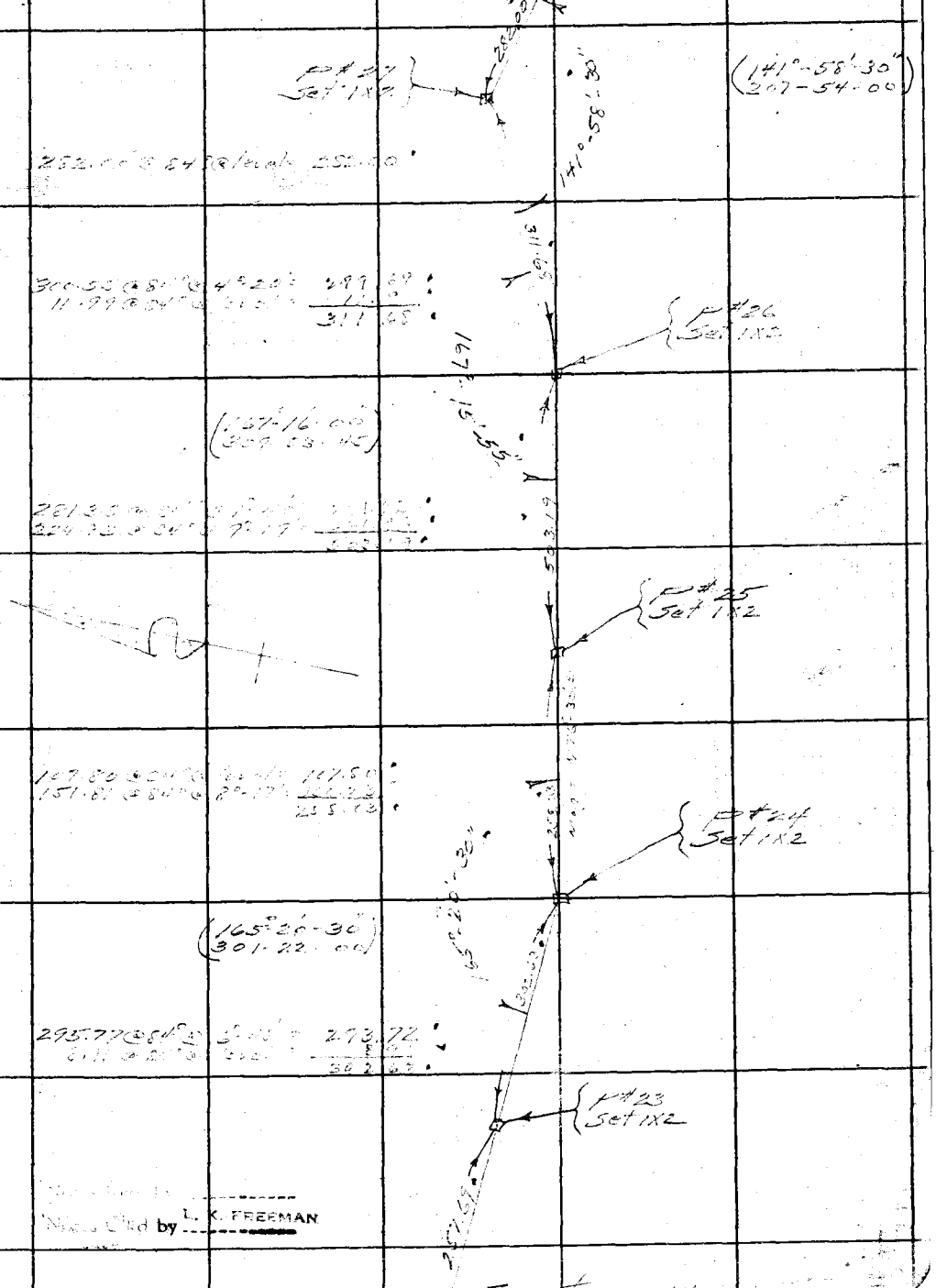

Notes Ck'd by L. K. FREEMAN

From top pg. 44

Note: ANY ADDITIONS OR CHANGES ON THIS SHEET MUST BE MADE OR CIRCLED IN Red Ink WITH DATE AND NAME OF PERSON MAKING CHANGE.

Do not extend notes this side of this line

RETURN TO
LOS ANGELES COUNTY SURVEYOR
700 HALL OF RECORDS

FORM 247 5M 2-34

RETURN TO
LOS ANGELES COUNTY SURVEYOR
700 HALL OF RECORDS

Note: ANY ADDITIONS OR CHANGES ON THIS SHEET MUST BE MADE OR CIRCLED IN **Red Ink** WITH DATE AND NAME OF PERSON MAKING CHANGE.

Do not extend notes this side of this line

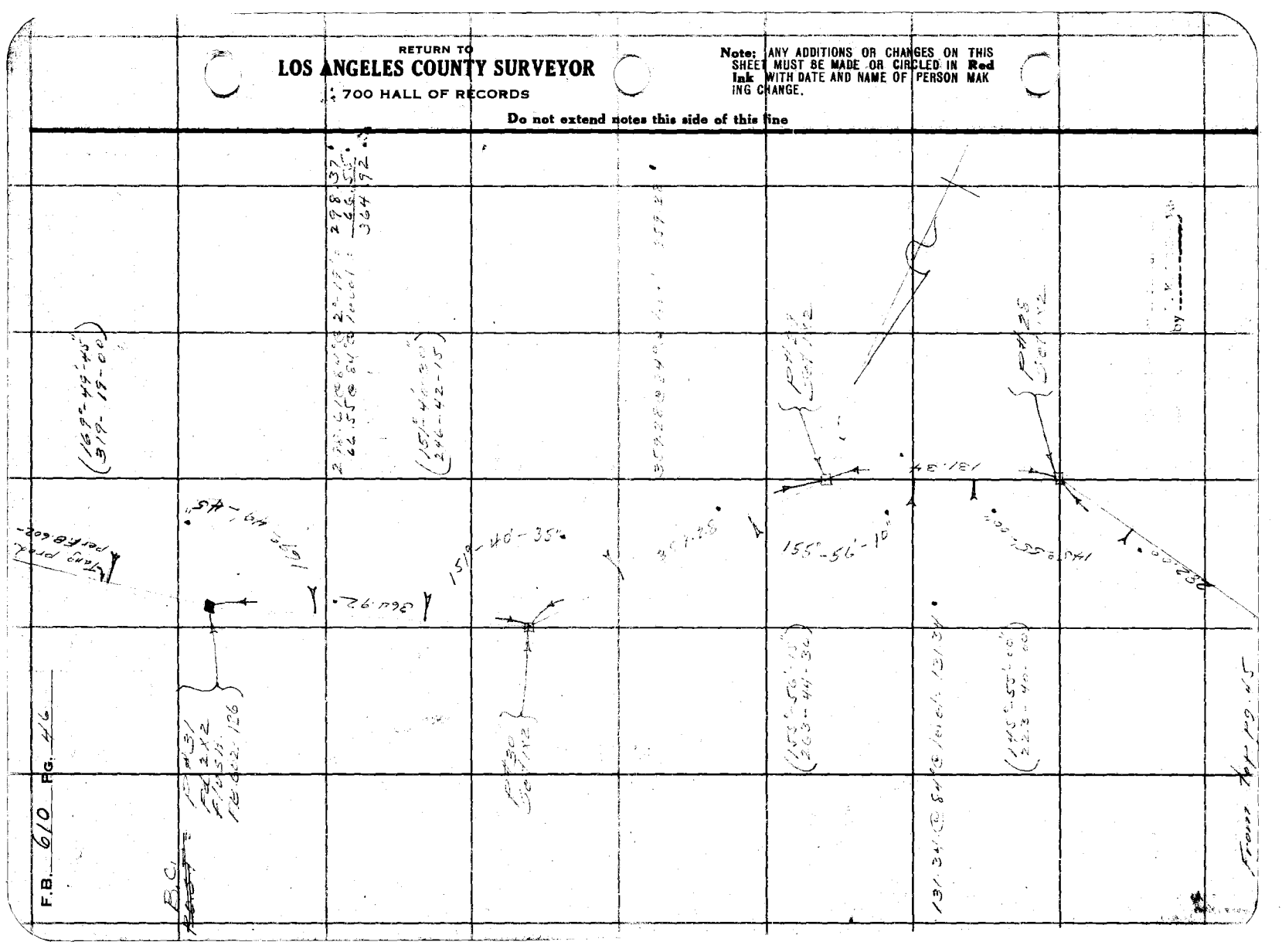

Form 301 10M 3-34

LOS ANGELES COUNTY SURVEYOR
700 HALL OF RECORDS

NOTE: ANY ERASURES OR CHANGES ON THIS SHEET MUST BE SIGNED OR INITIALED TO SEC. INIT. DATE AND NAME OF PERSON MAKING CHANGE

Do not extend notes this side of this line

Transit at	Sight on	Stadia Interval	Stadia Distance	Stadia Rod	Horizontal Angle 0° to 360° Right	Horiz. Distance	+ / −	Vertical Angle	Elevation of Point	+ Back Sight	+ / −	Difference Elevation	Height of Instrument	+ / −	Vertical Distance	REMARKS Station	Left	Right
P#20	P#21				0 ′			° ′	271 1/4	5 3/4			276 1/4			P#20		
		1121																
		7	422	9°	180 —	422		1 32	256 1/4			20 3/4			11 3/4	P#20A		
P#20A	P#20								256 1/4	5 1/4			261 2/4			P#20A		
		922			° ′			° ′										
		5	423	7°	0 00	421	+	2 20	271 4/4		+	10 2/4		+	17 2/4	P#20 - Elev = 272.4		
		1127			° ′			° ′										
		6	528	9°	180 —	528		1 15	240 7/4							E Cost Hwy		
		992																
		6	393	8°	180 —	393		1 10	245 2/4							"		
		1164																
		9	265	12 1/4	180 —	265		— —	249 1/4							"		
		1164																
		9	265	10°	177 20	265		0 30	249 1/4							E Rd (Alexander)		
		1163																
		9	264	12 2/4	182 30	264		— —	249 0/4							"		
		1084																
		9	185	10 1/4	175 50	185		— —	250 8/4							"		
		1079																
		9	180	9 6/4	183 05	180		— —	251 6/4							"		
		995																
		7	96	7 6/4	183 25	96		— —	253 6/4							"		
		899																
		81	100	8 2/4	169 40	100		— —	253 0/4							"		
		501																
		5	2	5 0/4	90 —	2		— —	256 2/4							"		
		525																
		5	26	5 6/4	91 30	26		— —	255 6/4							"		
		295																
		7	96	2 3/4	8 30	96		— —	258 9/4							"		
		300																
		2	101	2 8/4	22 —	101		— —	258 4/4							"		
		195																
		0	196	0 0/4	8 55	196		— —	261 2/4							"		
		195																
		0	196	0 3/4	15 50	196		— —	260 9/4							"		
		514																
		2	315	4 0/4	9 50	315	+	0 55	262 8/4							"		

Date: SEP 23 1933
Checked
Drawn
Traced
Plotted
Scale

Form 301 IBM 3-34

PLEASE RETURN TO
LOS ANGELES COUNTY SURVEYOR
700 HALL OF RECORDS

NOTE: ANY ADDITIONS OR CHANGES ON THIS SHEET MUST BE MADE OR CIRCLED IN RED INK, WITH DATE AND NAME OF PERSON MAKING CHANGE

Do not extend notes this side of this line

F.B. 610 Pg. 52

Topography Description Legend:
Side Hill ..... S.H. Bottom Draw B.D.
Side of Draw S.D. Bottom Wash B.W.
Side of Ridge S.R. Top of Ridge T.R.
Head of Draw H.D. Toe of Slope T.S.

Fence ..... Fe.
Inf. Fence V.F.
Ditch ..... Di.
Telephone Pole T.P.
Power Pole ..... P.P.
Culvert ..... Cul.

Bldg. ..... Bg.
Brk. ..... Brk.
Flat ..... Fl.
Stream ..... St.
Trail ..... Tr.
Pavement ..... Pvt.
Edge of Road E.Rd.

Bank ..... B.B.
Top of Cut ..... T.C.
Fill ..... F.F.
Bottom of Fill B.F.

Top of Bank T.B.
Bottom of Cut B.C.
Top of Bottom T.F.
Toe of Bottom T.Bo.

Top of Cliff T.Cl.
Bottom of Cliff B.Cl.
Top of Spur T.Sp.
Toe of Bottom B.Co.

Top of Bank T.B.
Bottom of Slope B.S.
Top of Cliff T.Cl.
Bottom of Cliff B.Cl.
Top of Spur T.Sp.
Toe of Bottom Canyon B.Co.

Transit at	Sight on	Stadia Intercepts	Stadia Distance	Stadia Rod	Horizontal Angle 0° to 360° Right	Horiz. Distance	+ Vertical Angle −	Elevation of Point	+ Back Sight	+ Difference Elevation −	Height of Instrument	+ Vertical Distance −	REMARKS Station	Left	Right
P#201	P#20	4.10			° ' "		° ' "								
		1	3.11	2.0	14° 10"	311	+ 0° 30"	261.8	1						
		4.14							2				E.Rd.		
		1	3.15	2.0	9° — "	315	+ 0° 35"	262.4							
		4.14							3				B.C.		
		1	3.15	2.0	8° 05"	315	+ 1° 15"	266.0							
		4.10							4				T.C.		
		1	3.11	2.0	15° — "	311	+ 0° 25"	261.4							
		5.10							5				B.C.		
		2	3.11	3.0	15° 40"	311	+ 0° 50"	262.6							
		3.14							6				T.C.		
		1	2.15	2.0	7° 55"	215	+ 0° 40"	261.6							
		3.14							7				B.C.		
		1	2.15	2.0	7° 30"	215	+ 1° 00"	263.0							
		5.17							8				T.C.		
		3	2.18	4.0	16° 25"	218	+ 1° — "	261.0							
		4.17							9				B.B.		
		2	2.18	3.0	16° 55"	218	+ 1° — "	262.0							
		4.17							10				T.B.		
		2	2.18	3.0	17° 35"	218	+ 0° 45"	261.0							
		2.10							11				B.B.		
		1	1.11	1.8	6° 20"	111	+ 0° — "	259.4							
		2.10							12				B.C.		
		1	1.11	1.2	5° 30"	111	+ 0° — "	260.0							
		3.14							13				T.C.		
		2	1.15	3.1	22° 30"	115	+ 0° — "	258.1							
		2.14							14				B.B.		
		1	1.15	2.1	23° 30"	115	+ 0° — "	259.1							
		4.17							15				T.B.		
		3	1.18	4.1	26° 05"	118	+ 0° — "	257.1							
		5.02							16				B.B.		
		5	3	5.3	270° — "	3	+ 0° — "	254.9							
		5.03							17				B.C.		
		5	4	4.5	270° — "	4	+ 0° — "	256.7							
		6.30							18				T.C.		
		6	3.1	6.3	95° — "	3.1	+ 0° — "	254.9							
		5.31							19				B.B.		
		5	3.2	5.6	95° — "	32	+ 0° — "	255.6							
		7.37							20				T.B.		
		7	3.8	7.8	93° 30"	38	+ 0° — "	253.4							
		1.86							21				B.B.		
		0	8.7	7.2	186° 30"	87	+ 0° — "	253.2					B.C.		

Add'l Inform.

Form 301 (Rev 5-54)

PLEASE RETURN TO
LOS ANGELES COUNTY SURVEYOR
700 HALL OF RECORDS

NOTE: ANY ADDITIONS OR CHANGES ON THIS SHEET MUST BE MADE OR CIRCLED IN RED INK, WITH DATE AND NAME OF PERSON MAKING CHANGE

Do not extend notes this side of this line

Transit at	Sight on	Stadia Intercepts	Stadia Distance	Stadia Rod—	Horizontal Angle 0° to 360° Right	Horiz. Distance	+ — Vertical Angle	Elevation of Point	+ Back Sight	+ — Difference Elevation	Height of Instrument	+ — Vertical Distance	REMARKS Station	Left	Right
P204	P#20	687	88	6 7	182 30	88	— ° '	254 5	1		261 2		T.C		
		6 894	95	8 7	165 50	95	° '	252 5	2				B.B		
		8 793	94	8 1	165 10	94	° '	253 1	3				T.B		
		7 1097	98	10 6	161 30	98	° '	250 6	4				B.B		
		10 1073	174	9 3	185 25	174	° '	251 9	5				gutter + 7' long Top headwall - cente		
		9 1173	174	12 2	185 50	174	° '	249 0	6				Flow Line - 18" Culv		
		10 1174	175	10 5	174 —	175	° '	250 7	7				gutter		
		10 1196	197	11 0	175 —	197	° '	250 2	8				"		
		10 1195	196	11 0	173 55	196	° '	250 2	9				Top west end rock wall		
		10 1182	183	11 5	172 25	183	° '	249 7	10				Top east " " "		
		10 1188	189	11 0	173 —	189	2 — ° '	243 7	11				Flow line - culv.		
		10 1225	226	11 4	184 —	226	° '	249 8	12				gutter + SW		
		10 1146	247	12 2	176 30	247	° '	249 0	13				B.B		
		9 1150	251	12 0	176 —	251	° '	249 2	14				T.B		
		9 1151	252	10 0	173 55	252	1 20 ° '	245 4	15				B.B + SW		
		9 1071	272	9 0	183 30	272	0 50 ° '	248 3	16				B.C		
		8 1172	273	11 2	184 05	273	° '	250 0	17				T.C		
		9 789	290	7 0	176 50	290	1 20 ° '	247 5	18				B.B		
		5 788	289	7 0	176 30	289	1 10 ° '	248 4	19				T.B		
		5 886	287	7 10	175 10	287	1 35 ° '	246 6	20				B.B		
		6 610	311	4 7	195 20	311	— ° '	256 5	21				S.H		

Add'l Inform.

Date SEP 23 1935 Plotted L. K. FRIEDMAN Job No. 8268 Division No. 1 F.B. 610 Pg. 50
Notes Clkd. Surveyed by Peck, Meeks, Burke - Sept 4 1935
Checked Date Notes Recorded Date
Red No. Indexed C. Johnson

Form 301 10M 3-34

PLEASE RETURN TO
LOS ANGELES COUNTY SURVEYOR
700 HALL OF RECORDS

NOTE: ANY ADDITIONS OR CHANGES ON THIS SHEET MUST BE MADE OR CIRCLED IN RED INK, WITH DATE AND NAME OF PERSON MAKING CHANGE

Do not extend notes this side of this line

F.B. 610 — Pg. 54

Transit at	Sight on	Stadia Intercepts	Stadia Distance	Stadia Rod	Horizontal Angle 0° to 360° Right	Horiz. Distance	+ / −	Vertical Angle	Elevation of Point	+ Back Sight	+ / − Difference Elevation	Height of Instrument	+ / −	Vertical Distance	REMARKS Station	Left	Right
P 20A	P 20	1.102			° '			° '									
		.8	303	10.0	165 35	303	−	1 55	241 3			261 2			S.H.		
		.557															
		.3	258	4.1	198 50	258			257 1						"		
		1.165															
		.9	266	10.0	162 30	266	−	2 15	240 8						SW.		
		.730															
		.5	231	5.4	200 25	231			255 8						"		
		1.128															
		.9	229	10.0	158 05	229	−	2 10	242 7						TB		
		.297															
		.1	198	2.1	203 20	198			259 1						S.H.		
		1.123															
		.9	224	10.0	157 35	223	−	3 30	237 6						BD -2' wide		
		.278															
		.1	179	1.2	205 30	179			260 0						TB.		
		1.118															
		.9	219	10.0	156 55	219	−	2 15	242 8						"		
		.714															
		.6	175	6.2	206 10	175			254 3						B.D.		
		.268															
		.1	169	1.2	207 15	169			260 0						TB		
		1.153															
		10.	154	11.0	140 05	154			245 0						FI.		
		2.17															
		.1	118	2.0	220 40	118	−	1 15	261 7						S.H.		
		1.112															
		10.	113	11.0	105 05	113	−	1 25	247 5						FI.		
		1.71															
		.7	72	1.0	262 40	72	+	2 45	263 6						S.H.		
		1.135															
		10.	136	10.7	62 25	136			250 5						FI.		
		2.96															
		.6	197	7.1	42 30	197			254 1						FI.		
		2.07															
		1.	108	1.0	327 50	108	+	3 40	267 2						SH.		
		4.86															
		.3	187	3.2	28 50	187			258 0						FI.		
		2.93															
		.1	194	2.0	345 35	193	+	3 25	270 7						SH		
		3.63															
		1.	264	2.0	349 50	263	+	3 20	274 5						S.H.		

Topography Description Legend:
Rock Hill ..... S.H. | Bottom Draw B.D.
Side of Draw S.D. | Bottom Wash B.W.
Side of Ridge S.R. | Top of Ridge T.R.
Head of Draw H.D. | Toe of Slope T.S.

Side of Draw V.Dr. | Top of Bank T.Bk. | Bottom of Bank B.Bk. | Top of Cut T.Ct. | Bottom of Cut B.Ct. | Top of Fill T.F. | Bottom of Fill B.F.

Intersection of Draw with Slope S.S. | Top of Cliff T.Cl. | Bottom of Cliff B.Cl. | Top of Spur T.Sp. | Bottom Canyon B.Cn.

Bridge Br. | Creek Cr. | Fence Fe. | Ditch Ditch | Telephone Pole T.P. | Power Pole P.P. | Culvert Culv. | Pipe Line P.L. | Gate Ga. | Sycamore Sy. | Eucalyptus Eu. | Pine Pi. | Oak Oa. | Flat Fl. | Stream Str. | Trail Tr. | Pavement Pvt. | Edge of Road E.Rd.

Flat or Level Fl. | Slope Sl. | Steep St. | Gentle Slope Gt.Sl. | Rolling Ro. | Hillside Hs. | Mountain Mt. | Valley Va. | Saddle Sa. | Plateau Pla. | Bench Be. | Meadow Md. | Swamp Sw. | Marsh Ms. | Lake L. | Pond P. | Reservoir Res. | Tank Tk. | Windmill Wm. | Shed Sd. | House Ho. | Barn Bn. | Corral Cor. | Shack Sk. | Tent Te. | Well Wl. | Spring Sp. | Monument Mon. | Tree Tr. | Brush Br. | Grass Gr. | Weeds Wd. | Cultivated Cult. | Orchard Orch. | Vineyard Vy. | Field Fd. | Road Rd. | Trail Tr. | Path Pa. | Intersection Int. | Fork Fk. | Junction Jct. | Crossing Cr. | Corner Cor. | Section Sec. | Township Twp. | Range Rge. | Meridian Mer. | Base Line B.L. | Boundary Bdy. | Adjoining Property Adj. Prop. | Right of Way R.W. | Easement Esmt. | Center Line C.L. | Offset Off. | Witness Wit. | Bearing Brg. | Distance Dist. | Monument Mon. | Iron Pipe I.P. | Iron Rod I.R. | Nail and Tag N.T. | Copper Rivet Cu.Riv. | Chiseled Cross Ch.X | Lead and Tack L.T. | Punch Mark P.M. | Scribed Cross Scr.X | Concrete Conc. | Stone Stn. | Tile Ti. | Brick Br. | Wood Wd. | Iron Fe. | Steel St. | Aluminum Al. | Brass Br. | Copper Cu. | Lead Le. | Zinc Zn. | Paint Pt. | Red Paint R.P. | Blue Paint B.P. | Yellow Paint Y.P. | Orange Paint O.P. | Green Paint G.P. | Black Paint Blk.P. | White Paint W.P. | Aluminum Paint Al.P. | Chiseled Ch. | Stamped St. | Scribed Scr. | Punched Pch. | Painted Pt. | Tagged Tg. | Lettered Let. | Numbered No. | Marked Mk. | Set Flush Set Fl. | Set Projecting Set Proj. | Set Below Set Bel. | Set Under Set Und. | Set Over Set Ov. | Set Reference Set Ref. | Set Witness Set Wit. | Set Offset Set Off. | Set Monument Set Mon. | Set Tack Set T. | Set Nail Set N. | Set Pin Set P. | Set Rivet Set Riv. | Set Cross Set X | Set Punch Set Pch. | Set Mark Set M. | Set Plug Set Plg. | Set Lead and Tack Set L.T. | Set Nail and Tag Set N.T. | Set Copper Rivet Set Cu.Riv. | Set Chiseled Cross Set Ch.X | Set Scribed Cross Set Scr.X | Set Punch Mark Set P.M. | Set Iron Pipe Set I.P. | Set Iron Rod Set I.R. | Set Concrete Set Conc. | Set Stone Set Stn. | Set Tile Set Ti. | Set Brick Set Br. | Set Wood Set Wd. | Set Iron Set Fe. | Set Steel Set St. | Set Aluminum Set Al. | Set Brass Set Br. | Set Copper Set Cu. | Set Lead Set Le. | Set Zinc Set Zn. | Set Paint Set Pt. | Set Red Paint Set R.P. | Set Blue Paint Set B.P. | Set Yellow Paint Set Y.P. | Set Orange Paint Set O.P. | Set Green Paint Set G.P. | Set Black Paint Set Blk.P. | Set White Paint Set W.P. | Set Aluminum Paint Set Al.P. | Set Chiseled Set Ch. | Set Stamped Set St. | Set Scribed Set Scr. | Set Punched Set Pch. | Set Painted Set Pt. | Set Tagged Set Tg. | Set Lettered Set Let. | Set Numbered Set No. | Set Marked Set Mk.

Adm'n Inform.

Form 301 10M 3-34

PLEASE RETURN TO
LOS ANGELES COUNTY SURVEYOR
700 HALL OF RECORDS

NOTE: ANY ADDITIONS OR CHANGES ON THIS SHEET MUST BE MADE OR CIRCLED IN RED INK, WITH DATE AND NAME OF PERSON MAKING CHANGE

Do not extend notes this side of this line

Transit at	Sight on	Stadia Intercepts	Stadia Distance	Stadia Rod—	Horizontal Angle 0° to 360° Right	Horiz. Distance	+ — Vertical Angle	Elevation of Point	+ Back Sight	+ — Difference Elevation	Height of Instrument	+ — Vertical Distance	REMARKS Station	Left	Right
P#20	P#21				° '		° '	271 1/4	1 5'		276 2/4		P#20 + S.H		
		493		—	° '		° '		2						
		4 2.22	.94	4 6	180 ° — '	94	— ° '	271 6	3				S.H.		
		1 343	1.23	2 0	218 ° 40 '	122	+ 4 ° 25 '	283 7	4				"		
		3 192	.44	3 5	180 ° — '	44	— ° '	272 7	5				"		
		1 178	.93	1 0	237 ° 30 '	92	+ 5 ° — '	283 3	6				"		
		1 214	.79	1 0	279 ° — '	79	+ 1 ° 35 '	277 4	7				"		
		1 1175	1.15	0 3	298 ° 10 '	115	— ° '	275 9	8				" + P.P + Mark Bench		
		11 393	.76	11 0	359 ° 05 '	76	— ° '	265 2	9				"		
		3 1197	.94	3 2	309 ° 35 '	94	— ° '	273 0	10				"		
		11 508	.98	12 0	0 ° 10 '	98	— 1 ° 15 '	262 3	11				Edge W		
		4 1120	.109	4 5	316 ° 10 '	109	— ° '	271 7	12				"		
		10 735	1.21	11 0	359 ° 25 '	121	— 1 ° 15 '	262 7	13				Bk		
		6 1128	.136	6 8	325 ° 10 '	136	— ° '	269 4	14				W		
		10 760	.129	11 0	0 ° 00 '	129	— 1 ° 55 '	261 1	15				B.W - 3' wide		
		6 1160	.161	6 6	326 ° 55 '	161	— ° '	269 6	16				Bk into B.W		
		10 963	.161	13 1	346 ° 45 '	161	— ° '	263 1	17				B.W. 3' wide		
		8 1176	.164	8 4	328 ° 10 '	164	— ° '	267 8	18				" 5' wide		
		10 765	.177	10 9	343 ° 15 '	177	— ° '	265 3	19				" 5' "		
		6 1056	.166	6 4	328 ° 40 '	166	— ° '	269 8	20				Bk into B.W		
		9 1149	.157	9 6	333 ° 25 '	157	— ° '	266 6	21				B.W - 5' wide		
		10	.150	11 10	0 ° 10 '	150	— 1 ° 05 '	262 5					Bk into B.W		

Add'n'l Inform.

Notes Rcd. SEP 23 1935 Checked Date Map No. Indexed

Notes Chkd. Date

Survey by Moore Notes Moore Date 9-18-35

Plotted K. FREEMAN Div. No. 2.08 Job No. 2.08

Survey # Peles Landes Route - South

F.B. 610 Pg. 55

Form 301 10M 3-34

PLEASE RETURN TO
LOS ANGELES COUNTY SURVEYOR
700 HALL OF RECORDS

NOTE: ANY ADDITIONS OR CHANGES ON THIS SHEET MUST BE MADE OR CIRCLED IN RED INK. WITH DATE AND NAME OF PERSON MAKING CHANGE

Do not extend notes this side of this line

Transit at	Sight on	Stadia Intercepts	Stadia Distance	Stadia Rod	Horizontal Angle 0° to 360° Right	Horiz. Distance	+ Vertical Angle —	Elevation of Point	+ Back Sight	+ Difference Elevation —	Height of Instrument	+ Vertical Distance —	REMARKS Station	Left	Right
P#20	P#21	6.79			° ' "		° ' "								
		5	180	6 1	331 25	180		2701	1		276 2		E. W.		
		11.52							2						
		10	153	11 0	0 35	153	2 5	2600	3				B.W. - 4' wide		
		4.88													
		3	189	2 0	332 55	189		2734	4				Bk. into W.		
		11.55													
		1.9	156	11 0	0 50	156	1 —	2626	5				" " "		
		9.91													
		8	192	8 6	350 10	192		2676	6				S.H. & P.P.		
		11.61													
		1.0	162	12 1	353 25	162		2638	7				Blk. into W.		
		11.65													
		1.0	166	11 0	354 25	166	1 1	2620	8				B.W. - 4' wide		
		11.62													
		1.0	168	12 3	354 45	168		2639	9				Blk. into W.		
		11.67													
		1.0	168	11 0	0 25	168	0 5	2627	10				Bk & E.W.		
		11.74													
		1.0	175	11 5	1 15	175	—	2647	11				Bk		
		4.44													
		2	245	2 9	339 30	245	—	2633	12				S.H.		
		11.41													
		9	242	12 0	359 30	242	—	2642	13				"		
		6.18													
		3	319	3 9	343 40	319	—	2623	14				"		
		12.00													
		1.9	301	12 5	0 00	301	—	2637	15				" & G		
		5.92													
		2	393	4 1	346 55	393	—	2721	16				"		
		10.71													
		7	372	9 0	0 00	372	0 5	2618	17				"		
		11.61													
		8	362	10 1	10 40	362	1 40	2558	18				"		
		10.91													
		17	392	9 0	21 50	392	2 55	2473	19				SW		
		11.22													
		8	323	10 0	6 10	323	1 05	2603	20				SH & PP		
		11.52													
		8	354	10 0	22 10	354	2 35	2504	21				"		
		14.89													
		9	290	10 1	13 05	290	1 50	2571					"		

Add'l Inform.

P.B. 610 Pg. 56

Topography Description Legend:
Side Hill...S.H. Bottom Draw B.D. Top of Cliff...T.Cl. Bottom of Cut...B.C. Top of Fill...T.F. Bottom of Fill...B.F.
Side of Draw S.D. Bottom Wash B.W. Bottom of Cliff...B.Cl. Top of Cut...T.C. Bottom of Slope...B.S. Edge of Road...E.Rd.
Side of Ridge S.R. Top of Ridge T.R. Top of Spur...T.Sp. Top of Bank...T.Bk. Bottom of Slope...B.Sl. Pavement...Pvt.
Head of Draw H.D. Toe of Slope...T.S. Bottom Canyon...B.Cn. Toe of Bank...T.Bk. Edge of Road...E.Rd. Culvert...Culv.

Intvs. # Draw...T.D. Side of Bank...S.B. Top of Bank...T.Bk. Bottom of Bank...B.Bk. Top of Cut...T.C. Bottom of Cut...B.C. Top of Fill...T.F. Bottom of Fill...B.F.
Break in Slope...B.S. Top of Bank...T.Bk. Bottom of Bank...B.Bk. Top of Cut...T.C. Bottom of Cut...B.C. Top of Fill...T.F. Bottom of Fill...B.F.
Stake Slope...S.S. Top of Cliff...T.Cl. Bottom of Cliff...B.Cl. Top of Spur...T.Sp. Bottom Canyon...B.Cn.

Topography Description Legend:
Side Hill...S.H. Bottom Draw B.D. Top of Cliff...T.Cl. Bottom of Cliff...B.Cl. Top of Spur...T.Sp. Bottom Canyon...B.Cn.
Side of Draw S.D. Bottom Wash B.W. Bottom of Cut...B.C. Top of Fill...T.F. Bottom of Fill...B.F.
Side of Ridge S.R. Top of Ridge T.R. Top of Slope...T.S. Bottom of Slope...B.S. Edge of Road...E.Rd.
Head of Draw H.D. Toe of Slope...T.S. Top of Bank...T.Bk. Bottom of Bank...B.Bk. Pavement...Pvt.
Culvert...Culv.

Form 301 10M 3-34

PLEASE RETURN TO
LOS ANGELES COUNTY SURVEYOR
700 HALL OF RECORDS

NOTE: ANY ADDITIONS OR CHANGES ON THIS SHEET MUST BE MADE OR CIRCLED IN RED INK, WITH DATE AND NAME OF PERSON MAKING CHANGE

Do not extend notes this side of this line

Transit at	Sight on	Stadia Intercepts	Stadia Distance	Stadia Rod—	Horizontal Angle 0° to 360° Right	Horiz. Distance	+ − Vertical Angle	Elevation of Point	+ Back Sight	+ − Difference Elevation	Height of Instrument	+ − Vertical Distance	REMARKS Station	Left	Right
P#20	P#21	11.72	278	10	26 50	277	3 05	251 4	1		2.76 2/3		S.H.		
		9 11.36	231	10	16 10	237	2 10	257 4	2				"		
		9 10.25	226	10	30 30	225	3 30	252 6	3				"		
		8 11.93	194	11	19 20	194	1 55	258 8	4				Bk.		
		10 11.86	187	11	35 05	186	3 40	253 3	5				Bk into W.		
		10 11.81	182	11	20 20	182	2 35	257 1	6				Bk		
		10 11.79	180	11	39 35	179	5 05	249 3	7				Flow Line - 4" Culv.		
		10 11.58	159	11	28 15	159	2 55	257 2	8				Bk into W.		
		10 11.68	169	11	41 20	168	4 −	253 6	9				" " "		
		10 11.48	149	11	25 35	148	4 25	253 8	10				B.W - 3' wide		
		10 11.51	152	11	46 20	151	3 35	255 8	11				T.C.		
		10 11.44	145	11	26 50	144	3 50	255 6	12				Bk into W		
		10 10.52	153	10	47 05	152	4 10	255 0	13				B.C.		
		9 12.09	110	12	31 50	110	2 25	259 6	14				S.H.		
		11 11.58	159	11	48 10	158	3 45	255 0	15				E Rd.		
		10 11.72	173	11	50 30	172	3 35	254 6	16				"		
		10 11.76	177	11	55 45	176	3 45	253 7	17				B.C.		
		10 11.77	178	11	56 25	177	3 25	254 7	18				T.C.		
		10 10.53	54	10 6	63 10	54	—	265 6	19				S.H.		
		10 11.62	163	11	81 45	163	2 35	258 0	20				Fl.		
		10 11.84	85	12 4	69 25	85	—	263 8	21				T.C.		
		11													

Add'n'l Inform.

Notes Ref. F. J. TERRY Plotted by K. FREEMAN Job No. 3705 Chkd by
Date SEP 23 1935 Date SEP 24 1935 Surveyed Feb. Verres Drake-Scott
Notes Chkd. Checked Notes Moore Date Sept 35
Date Survey by Verres Notes Moore Date Sept 35
Map No. Indexed A. C. Johnson

F.B. 610 Pg. 57

Form 381 10M 3-34

PLEASE RETURN TO
LOS ANGELES COUNTY SURVEYOR
700 HALL OF RECORDS

NOTE: ANY ADDITIONS OR CHANGES ON THIS SHEET MUST BE MADE OR CIRCLED IN RED INK, WITH DATE AND NAME OF PERSON MAKING CHANGE

Do not extend notes this side of this line

Transit at	Sight on	Stadia Interdepts	Stadia Distance	Stadia Rod—	Horizontal Angle 0° to 360° Right	Horiz. Distance	+ — Vertical Angle	Elevation of Point	+ Back Sight	+ — Difference Elevation	Height of Instrument	+ — Vertical Distance	REMARKS Station	Left	Right
P# 20	P# 21	1123	124	11°	82.50	124	2.10	260.6			279.2		T.C.		
		1.0													
		1119	120	11°	82.—	119	3.50	257.3					B.C.		
		1.0													
		1114	115	11°	81.15	115	3.35	258.2					E.Rd.		
		1.0													
		1192	93	12°	76.55	93	3.30	258.6					"		
		1.1													
		1187	88	12°	76.05	88	3.55	258.3					B.C.		
		1.1													
		1162	163	11°	116.45	163	2.10	259.2					F.I.		
		1.0													
		1118	119	11°	121.55	119	1.20	262.5					T.C.		
		1.0													
		1214	115	12°	127.30	115	2.20	259.6					B.C.		
		1.1													
		1208	109	12°	123.50	109	2.—	260.5					E.Rd.		
		1.1													
		1185	86	12°	127.30	86	2.10	261.2					"		
		1.1													
		1181	82	11°	128.45	82	3.—	261.0					B.C.		
		1.1													
		9176	77	9 2	130.25	77	—	266.5					T.C.		
		9.													
P# 21	P# 20							276.0	4.9		280.9		P# 21 + S.H.		
		1198	299	10°	349.10	298	3.05	255.0					Sw + 3/4" Hyd.		
		9.													
		1196	297	11°	335.55	296	3.20	252.4					S.H.		
		9.													
		1135	236	10°	343.50	235	2.45	259.8					"		
		9.													
		1145	246	10°	335.—	245	3.40	255.3					" + PP		
		9.													
		1165	166	11°	338.10	166	2.30	262.8					"		
		1.0													
		1102	207	10°	321.55	206	4.05	256.4					"		
		9.													
		1143	144	11°	334.45	144	3.10	262.0					SW		
		1.0													
		1199	200	11°	320.—	199	4.15	255.3					"		
		1.0													

Add'l Inform.

Form 301 10M 3-34

PLEASE RETURN TO
LOS ANGELES COUNTY SURVEYOR
700 HALL OF RECORDS

NOTE: ANY ADDITIONS OR CHANGES ON THIS SHEET MUST BE MADE OR CIRCLED IN RED INK, WITH DATE AND NAME OF PERSON MAKING CHANGE

Do not extend notes this side of this line

Transit at	Sight on	Stadia Intercepts	Stadia Distance	Stadia Rod—	Horizontal Angle 0° to 360° Right	Horiz. Distance	+ — Vertical Angle	Elevation of Point	+ Back Sight	+ — Difference Elevation	Height of Instrument	+ — Vertical Distance	REMARKS Station	Left	Right
P#21	P#20	11.26	.27	11°	331 25	127	2 45	2639	1		280 9		S.H.		
		1.0							2				"		
		11.88	.89	11°	317 25	188	4 —	2567	3						
		11.11	.12	10°	327 25	111	4 —	2632	4				SW.		
		10													
		11.61	.62	11°	310 40	161	4 25	2576	5				S.H.		
		1.0													
		11.53	.54	11°	317 40	153	5 10	2562	6				SW		
		10													
		11.45	.46	11°	305 —	145	4 50	2577	7				S.H.		
		10													
		11.01	.02	11°	281 25	62	2 10	2676	8				"		
		11													
		11.20	.21	11°	282 10	120	4 50	2698	9				"		
		10													
		11.82	.83	11°	235 15	83	—	2698	10				"		
		11													
		11.23	.24	11°	268 10	123	5 00	2592	11				B Small D. 2' deep 1' wide		
		10													
		11.23	.24	10°	218 15	124	—	2702	12				T.B.		
		10													
		12.13	.14	12°	215 55	114	—	2688	13				13 D. 1' wide		
		11													
		11.26	.27	11°	217 50	127	—	2698	14				T.B.		
		10													
		11.32	.33	11°	265 20	132	3 50	2612	15				NE Cor 4x5 toilet		
		10													
		11.28	.29	11°	266 20	128	3 50	2614	16				NW " " "		
		10													
		12.28	.29	12°	226 20	129	—	2688	17				" " " "		
		11													
		11.34	.35	11° 8	226 25	135	—	2691	18				NE " " "		
		10													
		3.57	.58	3°	271 50	155	7 25	2578	19				NW " 12x12x4 Frame Shack		
		2													
		3.69	.70	3°	269 25	168	6 50	2580	20				NE " " "		
		2													
		5.71	.72	5°	278 55	170	6 50	2556					SW " " "		
		4													
		6.40	.41	6°	247 40	140	4 25	2642	21				NE " " "		
		5													

Add'l Inform.

Date SEP 23 1935 Book C.J. FERRARO Page 8788 Division No. 4 F.B. 610 Pg. 57
Date SEP 24 1935 Book E. Bales Surveyed Lyons Canyon Drive - South
Notes Chkd. Checked Survey by Meers Notes Moore Date 9-24-35
Date Map No. Indexed A. C. Johnson

Form 301 10M 3-34

PLEASE RETURN TO
LOS ANGELES COUNTY SURVEYOR
700 HALL OF RECORDS

NOTE: ANY ADDITIONS OR CHANGES ON THIS SHEET MUST BE MADE OR CIRCLED IN RED INK. WITH DATE AND NAME OF PERSON MAKING CHANGE

Do not extend notes this side of this line

Transit at	Sight on	Stadia Intercepts	Stadia Distance	Stadia Rod—	Horizontal Angle 0° to 360° Right	Horiz. Distance	+ — Vertical Angle	Elevation of Point	+ Back Sight	+ — Difference Elevation	Height of Instrument	+ — Vertical Distance	REMARKS Station	Left Right
P#21	P#21	930 / 8	131	9°	248.20	131	3.25	264.2	1		280.9		N.W. Cor.	Frame Shack
		642 / 5	143	6°	263.25	142	5.35	261.1	2				S.W. "	"
		1118 / 10	119	11°	236.50	119	1.45	265.4	3				T.B.	
		1121 / 10	122	11°	235.10	122	2.25	264.8	4				B.D. - 1' wide	
		1122 / 10	123	11°	236.50	123	1.35	266.6	5				T.B.	
		1152 / 10	153	12°	230.45	153	—	268.6	6				S.H.	
		758 / 6	159	6°	210.05	159	—	274.6	7				Bk	
		361 / 2	162	3°	186.40	162	0.45	275.7	8				"	
		552 / 4	153	5°	186.35	153	+ 0.40	277.7	9				T.B.	
		751 / 6	152	7°	184.—	152	+ 1.10	277.0	10				B.D.	
		549 / 4	150	5°	185.10	150	+ 0.55	278.2	11				T.B.	
		391 / 2	192	3°	162.—	191	+ 4.10	291.8	12				T.B.	
		865 / 7	166	8°	167.40	165	+ 4.40	286.2	13				B.D. — 8' wide	
		351 / 2	152	3°	155.05	151	+ 4.50	290.6	14				T.B.	
		332 / 2	133	3°	183.30	133	+ 1.30	281.4	15				Bk	
		225 / 1	126	2°	145.50	125	+ 5.55	291.7	16				S.H.	
		210 / 1	211	2°	180.10	211	+ 1.55	285.8	17				" + G	
		199 / 1	100	1°	118.50	99	+ 5.30	289.4	18				"	
		173 / 1	74	1°	179.45	74	+ 1.30	281.8	19				"	
		199 / 1	100	1°	82.50	100	+ 2.15	283.6	20				Sw	
		848 / 8	49	8°	4.55	49	—	272.1	21				S.H.	

Add'n'l Inform.

F.B. 610 Pg. 60

Topography Description Legend: Side Hill ... S.H. Bottom Draw B.D. Side of Draw S.D. Bottom Wash B.W. Side of Ridge S.R. Top of Ridge T.R. Head of Draw H.D. Top of Slope T.S.

Inters. of Brace T.D's Break in Slope Bk.S. Slope Slope S.S. Top of Cliff T.Cl. Bottom of Cliff B.Cl. Top of Spur T.Sp. Bottom Canyon B.Ca.

Side of Canyon S.Ca. Top of Bank T.B. Bottom of Bank B.B. Top of Cut T.C. Bottom of Cut B.C. Top of Fill T.F. Bottom of Fill B.F.

Saddle Sw. Swale Sw. Flat Fl. Stream Str. Trail Tr. Pavement Pvt. Edge of Road E.Rd.

Transfer Rd. Tr.Rd. Fence Fn. Int. Fences V.Fns. Ditch Dt. Telephone Pole T.P. Power Pole P.P. Culvert Cul.

Cab. Pk. Pl. Pine Pl. Cedar Ca. Sycamore Sy. Eucalyptus Ec. Plus combinations of these and all common standard abbreviations.

Form 301 10M 3-34

PLEASE RETURN TO
LOS ANGELES COUNTY SURVEYOR
700 HALL OF RECORDS

NOTE: ANY ADDITIONS OR CHANGES ON THIS SHEET MUST BE MADE OR CIRCLED IN RED INK, WITH DATE AND NAME OF PERSON MAKING CHANGE

Do not extend notes this side of this line

Transit at	Sight on	Stadia Intercepts	Stadia Distance	Stadia Rod—	Horizontal Angle 0° to 360° Right	Horiz. Distance	+ / — Vertical Angle	Elevation of Point	+ Back Sight	+ / — Difference Elevation	Height of Instrument	+ / — Vertical Distance	REMARKS Station	Left	Right
P#21	P#20	11.67	.68	11	5 15	68	—	269.8	1		2.80.9		Sw		
		11							2						
		21											S.H.		
		1	1.12	2°	72 10	112	+ 2.40	284.9	3						
		1091	.92	10	4 30	92	—	270.7							
		10							4				"		
		232	.133	2°	58 35	133	+ 1.45	283.0							
		1							5				"		
		1211	.112	12	3 50	112	—	268.8							
		11							6				Sw		
		341													
	X	2	1.42	3°	153 30	142	+ 0.50	279.8					"		
		1126							7						
		10	1.27	10 6	3 00	127	—	270.3					S.H		
		25							8						
		1	1.52	1°	49 50	152	+ 0.45	281.8					"		
		1178							9						
		10	1.79	12 4	2 35	179	—	268.5					"		
		394	.195	2 9	34 30	195	—	278.0	10						
		2											"		
		1130	.231	10°	1 50	231	— 1.25	265.3	11						
		9											"		
		825	.226	6 8	28 30	226	—	274.1	12						
		6											Sw		
		1102	.248	10°	1 40	248	— 1.50	263.2	13						
		9											"		
		773	.274	6 7	22 45	274	—	274.2	14						
		5											S.H. — +3/4" Hyd.		
		1167	.268	10°	1 10	268	— 1.40	263.3	15						
		9											"		
		1170	.271	10°	6 50	271	— 1.05	265.8	16				" " "		
		9													
P#22	P#21							300.0	17		3.06.0		P#22 - 2x2-12" deep		
		1145	.346	10°	324 20	342	— 6.05	259.7	18				S.H		
		8													
		1167	.268	10°	329 20	265	— 5.55	268.6	19				"		
		9													
		1092	.293	10°	311 45	289	— 6.25	263.5	20				"		
		8													
		1125	.226	10°	318 15	223	— 6.30	270.6	21				"		
		9													

Add'n'l Inform.

Notes Rec'd C. J. TERRY Plotted K. FREEMAN Checked R.L.S. Drawn Traced
Date SEP 23 1935 Date SEP 24 1935 Date Date
Notes Chkd. Checked Date
Date Survey by Date
Map No. Noted Date
Indexed A. C. Jobbins

F.B. 610 Pg. 61

Form 391 10M 3-34

PLEASE RETURN TO
LOS ANGELES COUNTY SURVEYOR
700 HALL OF RECORDS

NOTE: ANY ADDITIONS OR CHANGES ON THIS SHEET MUST BE MADE OR CIRCLED IN RED INK, WITH DATE AND NAME OF PERSON MAKING CHANGE

Do not extend notes this side of this line

F.B. 610 Pg 61

Topography Description Legend:
Side Hill ... S.H. | Bottom Draw B.D. | Bottom Wash B.W. | Top of Ridge T.R. | Top of Slope T.S.
Side of Draw S.D. | Bottom Wash B.W. | Top of Ridge S.R. | Top of Slope T.S.
Side of Ridge S.R. | Top of Slope T.S.
Head of Draw H.D.

Traverse Mk. T. Mk. | Obj. C. Pk.-Pt. | Fence ... V. Fe. | Pike-Pl. Dodge ... Dg.
Int. Fences ... Fe. | Ditch ... Dt. | Telephone Pole T.P. | Power Pole ... P.P. | Culvert ... Culv. | Explosive ... Ex. | Analysis ... An. | Plus combinations of these use standard abbreviations.

Sta. ... Sta. | Fl. ... Fl. | Str. ... Str. | Tr. ... Tr. | Pvt. ... Pvt. | E. Rd. ... E. Rd.

Cable ... Cable | Flat ... Flat | Stream ... Str. | Trail ... Tr. | Pavement ... Pvt. | Edge of Road ... E. Rd.

Bldg. ... Bldg. | Top of Bank ... T. Bk. | Bottom of Cut ... B. Cut | Top of Fill ... T. F. | Bottom of Fill ... B. F.

Side of Draw ... S.D. | Top of Cliff ... T. Cl. | Bottom of Cliff ... B. Cl. | Top of Spur ... T. Sp. | Bottom of Spur ... B. Sp.

Intersection of Draw ... Int. Draw | Top of Slope ... T. Slo. | Bottom of Slope ... B. Slo. | Top of Ridge ... T. R. | Bottom of Ridge ... B. R.

Transit at	Sight on	Stadia Intercepts	Stadia Distance	Stadia Rod	Horizontal Angle 0° to 360° Right	Horiz. Distance	+ Vertical Angle −	Elevation of Point	+ Back Sight	+ Difference Elevation −	Height of Instrument	+ Vertical Distance −	REMARKS Station	Left	Right
P*22	P*21	1167	268	10	302°50'	264	6°50'	264.4	1		3.06		Sw		
		9							2						
		1193	194	11	308°55'	191	6°40'	272.4	3				S.H		
		10													
		1185	186	11	299°50'	183	7°—	272.6	4				Sw		
		10													
		1155	256	10	292°55'	253	6°—	268.0	5				S.H		
		9													
		1175	176	11	285°40'	174	6°20'	275.8	6				"		
		10													
		1154	255	10	277°30'	253	5°10'	272.7	7				"		
		9													
		1157	288	11	264°05'	286	4°—	273.8	8				"		
		9													
		1174	275	10	264°15'	274	3°50'	277.7	9				"		
		9													
		1118	219	10	249°40'	219	2°30'	286.8	10				"		
		9													
		1210	311	11	252°15'	310	2°20'	282.2	11				"		
		9													
		1164	265	10	236°25'	265	1°—	291.4	12				"		
		9													
		400	20	3	212°30'	201	+ 1°45'	309.2	13				"	+ G	
		2													
		225	226	6	224°30'	226	—°—	299.4	14				"		
		5													
		158	159	0	216°20'	159	—°—	305.8	15				"		
		0													
		1156	157	11	242°50'	157	1°30'	292.0	16				"		
		10													
		701	102	6	227°10'	102	—°—	299.5	17				"		
		6													
		1128	129	11	261°30'	128	4°—	286.1	18				"		
		10													
		1070	71	10	247°50'	71	—°—	295.3	19				"		
		10													
		1129	130	11	299°20'	128	7°30'	278.3	20				Sw		
		10													
		1160	61	11	297°50'	60	6°20'	288.4	21				"		
		10													
		1232	133	12	303°25'	131	6°45'	278.4					S.H		
		11													

Addn'l Inform.

Form 301 HOM 3-34

PLEASE RETURN TO
LOS ANGELES COUNTY SURVEYOR
700 HALL OF RECORDS

NOTE: ANY ADDITIONS OR CHANGES ON THIS SHEET MUST BE MADE OR CIRCLED IN RED INK, WITH DATE AND NAME OF PERSON MAKING CHANGE

Do not extend notes this side of this line

Transit at	Sight on	Stadia Intercepts	Stadia Distance	Stadia Rod—	Horizontal Angle 0° to 360° Right	Horiz. Distance	+ / —	Vertical Angle	Elevation of Point	+ Back Sight	+ / — Difference Elevation	Height of Instrument	+ / —	Vertical Distance	REMARKS Station	Left	Right
P#22	P#21	1066	67	10°	317 10'	66	—	5 45'	289 4			3.06			S.H.		
		10															
		1168															
		10	169	11°	324 0'	167	—	6 30'	276 1						"		
		1120															
		10	121	11°	347 45'	120	—	4 40'	285 2						"		
		1124															
		10	125	11°	14 50'	125	—	1 10'	292 5						"		
		519															
		4	120	4 4	38 50'	120	—	—	301 6						"		
		655															
		6	56	6 7	20 45'	56	—	—	299 3						"		
		172															
		1	73	1°	64 —	73	—	2 45'	301 6						"		
		325															
		3	24	3 2	32 50'	26	—	—	302 1						"		
		151															
		1	52	1°	110 50'	51	+	9 15'	313 2						"		
		407															
		4	8	4 3	49 45'	8	—	—	301 7						H.Sw		
		127															
		1	78	1°	156 55'	75	+	12 —	320 8						S.H.		
		153															
		1	54	1°	196 30'	54	+	2 50'	307 6						"		
		214															
		1	13	2°	176 —	110	+	12 10'	327 7						"		
		209															
		1	11	2°	200 15'	109	+	5 10'	313 8						"		
		346															
		2	14	3°	185 10'	141	+	11 35'	331 8						"		
		251															
		1	52	2°	202 20'	151	+	4 55'	317 0						"		
		503															
		3	204	4°	190 35'	198	+	9 30'	335 3						"		
		292															
		6	198	7°	200 20'	196	+	5 40'	318 7						BK S		
P#23	P#22						—		309 0'	5°		3 14			P#23 + BK int. D		
		329	30	3°	10 25'	29	+	8 25'	315 3						13 K S		
		3															
		171	72	1°	63 25'	64	+	20 —	336 3						S.R.		
		11															

Add'l Inform.

Note Rod: C. J. TERRY, L. K. [illegible]
Date: SEP 29 1933 Party: [illegible] Division No. 2 F.B. 610 Pg. 63
Date Chkd. SEP 21 1933 Survey of [illegible] Notes: Meers [illegible] Date 2-16-33
Date Checked Party No. Meers Notes Meers Date
Map No. Indexed A. C. JOHNSON

Form 301 10M 3-34

PLEASE RETURN TO
LOS ANGELES COUNTY SURVEYOR
700 HALL OF RECORDS

NOTE: ANY ADDITIONS OR CHANGES ON THIS SHEET MUST BE MADE OR CIRCLED IN RED INK, WITH DATE AND NAME OF PERSON MAKING CHANGE

Do not extend notes this side of this line

Transit at	Sight on	Stadia intercepts	Stadia Distance	Stadia Rod—	Horizontal Angle 0° to 360° Right	Horiz. Distance	+ Vertical Angle —	Elevation of Point	+ Back Sight —	+ Difference Elevation —	Height of Instrument	+ Vertical Distance —	REMARKS Station	Left	Right
P#23	P#22	221	2.2	2 0	58 50	21	+ 10 35	316 0			3 14		S.H.		
		2													
		284	.85	2 0	84 15	78	+ 16 50	335 6					"		
		2													
		254	.55	2 0	108 35	55	+ 1 30	313 6					"		
		2													
		302	1.03	2 0	98 20	98	+ 12 30	333 7					"		
		2													
		694	.95	6 5	118 35	95	—	307 5					"		
		10													
		1126	1.27	11 0	121 30	127	0 50	301 3					BD		
		10													
		1034	1.35	10 0	125 30	135	2 30	302 0					TS		
		9													
		1184	.85	12 0	146 —	85	2 15	298 8					"		
		11													
		1175	.76	12 0	141 10	75	4 30	296 0					BD - 3' wide		
		11													
		635	.36	6 0	308 50	36	—	308 0					S.H		
		6													
		1156	.57	11 0	174 30	55	10 05	293 2					TS		
		11													
		1251	.52	12 0	175 05	50	9 55	293 2					T.B		
		11													
		1151	.52	11 0	171 10	49	13 10	291 5					BD - 3' "		
		11													
		1146	.47	11 0	174 05	45	11 20	294 1					TB		
		11													
		1135	.36	11 0	245 —	35	6 50	298 7					Bk into D		
		11													
		1184	.85	12 0	256 15	84	7 2	291 2					" " "		
		11													
		1164	.65	11 0	237 20	61	14 50	287 0					BD - 3' wide		
		11													
		1168	.89	11 0	282 50	89	4 05	296 7					S.H.		
		11													
		1167	.68	11 0	233 15	65	11 20	290 1					Bk S.		
		11													
		1132													
		10	1.37	11 0	261 30	135	6 40	287 4					" into D		
		11													
		1178	.79	12 0	224 15	77	8 45	290 2					TS		
		11													

Add'l Inform.

Form 301 10M 3-34

PLEASE RETURN TO
LOS ANGELES COUNTY SURVEYOR
700 HALL OF RECORDS

NOTE: ANY ADDITIONS OR CHANGES ON THIS SHEET MUST BE MADE OR CIRCLED IN RED INK, WITH DATE AND NAME OF PERSON MAKING CHANGE

Do not extend notes this side of this line

Transit at	Sight on	Stadia Intercepts	Stadia Distance	Stadia Red—	Horizontal Angle 0° to 360° Right	Horiz. Distance	+ −	Vertical Angle	Elevation of Point	+ Back Sight	+ − Difference Elevation	Height of Instrument	+ − Vertical Distance	REMARKS Station	Left	Right
P#23	P#22	1194	195	11°	272 45'	194	−	4 50'	2867	1		314.0		S.H.		
		10 1193								2						
		10 1131	194	11°	260 40'	192	−	6 −	2828	3				Bk into D		
		10 1138	132	11°	241 15'	130	−	7 50'	2851	4				TS		
		9 1125	239	10°	267 55'	237	−	5 40'	2807	5				SH		
		10 1139	126	11°	247 20'	123	−	8 40'	2843	6				Bks		
		9 1126	232	10°	259 10'	230	−	6 25'	2782	7				Bk into D		
		10 1223	124	11°	249 20'	124	−	9 25'	2826	8				TB		
		11 1212	120	12°	249 40'	117	−	10 10'	2811	9				B.D - 5' wide		
		11 1135	113	12°	250 50'	110	−	8 55'	2848	10				TB		
		9 1171	236	10°	252 05'	232	−	7 40'	2730	11				B.D -7' "		
		10 1138	172	11°	247 30'	169	−	8 05'	2792	12				Ts		
		9 1171	239	10°	247 45'	236	−	6 45'	2762	13				Bk S		
		10 1175	172	11°	249 10'	169	−	8 05'	2792	14				TB		
		10 1172	176	11°	251 05'	172	−	8 55'	2764	15				B.D - 3' "		
		10 1096	173	11°	252 30'	169	−	8 05'	2790	16				TB		
		8 1161	297	10°	227 30'	296	−	3 15'	2873	17				TC		
		10 1161	192	11°	242 30'	190	−	6 05'	2827	18				S.H.		
		9 1129	262	10°	230 10'	261	−	3 10'	2896	19				"		
		9 1160	210	10°	231 20'	209	−	3 25'	2916	20				"		
		9 1153	270	10°	214 15'	270			3039	21				"		
		10	154	11°	228 20'	154	−	2 20'	2967							

Add'l Interm.

Notes Rec. C. J. TERRY Chief Deputy
SEP 23 1935
SEP 24 1935
Date
Survey Ord.
Checked
Date
Survey By Moore
Map Book
Page
Map No.
Indexed A. C. Tabernero
Date 9-24-35

Form 381 (SM) 3-84

PLEASE RETURN TO
LOS ANGELES COUNTY SURVEYOR
700 HALL OF RECORDS

NOTE: ANY ADDITIONS OR CHANGES ON THIS SHEET MUST BE MADE OR CIRCLED IN RED INK, WITH DATE AND NAME OF PERSON MAKING CHANGE

Do not extend notes this side of this line

Transit at	Sight on	Stadia Intercepts	Stadia Distance	Stadia Rod	Horizontal Angle 0° to 360° Right	Horiz. Distance	+ − Vertical Angle	Elevation of Point	+ Back Sight	+ − Difference Elevation	Height of Instrument	+ − Vertical Distance	REMARKS Station	Left	Right
P#23	P#22	620													
		4	221	5 5	213 55	221	−	308 5			314		S H.		
		1218													
		14	119	1 2 3	220 35	119	−	301 7					"		
		380													
		2	181	1 3	210 —	181	−	312 7					"		
		990													
		5	91	9 1	203 50	91	−	304 9					"		
		340													
		2	141	3 0	199 —	141	+ 2 55	318 2					"		
		387													
		3	88	3 2	175 20	88	−	310 1					"		
		311													
		2	112	3 0	151 40	112	+ 2 15	315 3					"		
		333													
		2	134	3 0	177 10	132	+ 7 1[illegible]	327 7					"		
		349													
	X	2	150	3 0	138 10	149	+ 3 35	320 4		+ 6 4		+ 9 4	"		
		253													
		1	154	2 0	156 30	150	+ 8 55	335 6					"		
		382													
		2	183	3 0	143 15	179	+ 8 50	338 8					"		
		520													
		3	221	4 0	148 20	211	+ 12 0	355 3					"		
		466													
		2	267	3 0	153 —	252	+ 13 40	372 3					"		
		397													
		2	198	3 0	161 40	190	+ 11 55	351 0					"		
		319													
		1	250	2 0	161 50	237	+ 13 25	368 3					"		
		290													
		1	191	2 0	179 15	185	+ 9 45	343 8					"		
		441													
		2	242	3 0	176 05	232	+ 11 45	359 3					"		
		396													
		2	197	3 0	186 50	193	+ 8 10	338 7					"		
		458													
		4	259	5 0	185 40	252	+ 9 05	349 4					"		
		435													
		2	236	3 0	195 50	234	+ 5 15	332 4					"		
		875													
		16	276	7 0	192 —	272	+ 6 55	340 0					"		

Add'l Interm.

Form 381 10M 3-34

PLEASE RETURN TO
LOS ANGELES COUNTY SURVEYOR
700 HALL OF RECORDS

NOTE: ANY ADDITIONS OR CHANGES ON THIS SHEET MUST BE MADE OR CIRCLED IN RED INK, WITH DATE AND NAME OF PERSON MAKING CHANGE

Do not extend notes this side of this line

Notes Rec'd C. J. TERRY Field K. FREEMAN F.B. 8106 Division No. F.B. 610 Pg. 67
Date SEP 23 1935 Date SEP 24 (Calc) Survey of Palos Verdes Drive-South
Notes Chkd. Checked Survey by Moore Notes Moore Date 9-18-35
Date Date Map No. Indexed A. C. Johnson

Transit at	Sight on	Stadia Intercepts	Stadia Distance	Stadia Rod—	Horizontal Angle 0° to 360° Right	Horiz. Distance	±	Vertical Angle	Elevation of Point	+ Back Sight	± Difference Elevation	Height of Instrument	± Vertical Distance	Remarks Station	Left	Right
P#23	P#22	966 / 7	267	8.0	203°45'	266	+	2°35'	318.0			314.0		S.H		
P#24	P#23						−		361.6	5.0		366.6		P#24 + S.H		
		1142 / 10	143	11.0	279°10'	129	−	18°10'	313.3					S.H		
		1100 / 9	201	10.0	280°40'	182	−	18°0'	297.4					T.C		
		1122 / 10	123	11.0	263°	112	−	17°15'	320.8					S.H		
		1170 / 10	171	11.0	265°20'	154	−	18°10'	305.0					T.C		
		1210 / 11	111	12.0	333°35'	105	−	13°55'	328.7					S.H		
		1156 / 10	157	11.0	246°35'	143	−	17°20'	311.0					T.C		
		1120 / 10	121	11.0	206°50'	117	−	10°25'	334.2					S.H		
		1151 / 10	152	11.0	219°50'	143	−	13°45'	320.6					T.C		
		1135 / 10	136	11.0	189°25'	134	−	6°35'	340.2					S.H		
		1159 / 10	160	11.0	216°20'	150	−	14°40'	316.4					B.C.		
		1182 / 10	183	11.0	210°30'	174	−	12°30'	317.0					T.F.		
		1099 / 10	100	10.3	173°45'	100	−	—	356.3					S.H		
		1163 / 11	64	11.0	196°10'	64	−	3°15'	352.0					"		
		1151 / 11	52	11.0	245°35'	50	−	11°15'	345.7					"		
		1195 / 11	96	12.0	278°40'	89	−	15°20'	330.2					" + G		
		319 / 2	120	3.0	150°10'	120	+	3°10'	370.3					"		
		273 / 2	74	2.0	150°05'	74	+	3°05'	368.6					"		
		1132 / 11	33	11.0	286°50'	32	−	8°—	351.1					"		
		1435 / 4	36	4.4	170°10'	36	−	—	362.2					" - BES		

Add'n'l Inform.

Form 391 10M 3-34

PLEASE RETURN TO
LOS ANGELES COUNTY SURVEYOR
700 HALL OF RECORDS

NOTE: ANY ADDITIONS OR CHANGES ON THIS SHEET MUST BE MADE OR CIRCLED IN RED INK, WITH DATE AND NAME OF PERSON MAKING CHANGE

Do not extend notes this side of this line

Transit at	Sight on	Stadia Interceptd	Stadia Distance	Stadia Rod	Horizontal Angle 0° to 360° Right	Horiz. Distance	+ −	Vertical Angle	Elevation of Point	+ Back Sight	+ − Difference Elevation	Height of Instrument	+ −	Vertical Distance	REMARKS Station	Left	Right
P#24	P#23	1.57	58	1 0	48 45	58	+	4 25	370 0			3.66			S.H.		
		1.33															
		3	96	3 0	67 25	93	+	9 50	378 7						"		
		1.50	51	1 0	100 25	49	+	10 15	374 4								
		1.30															
		2	105	2 0	93 50	101	+	11 35	385 2						T knob		
		1.98	99	1 0	125 —	96	+	9 50	382 3						S.H. BKS		
		1.52															
		4	127	5 0	111 —	121	+	12 10	387 8						T knob		
		4.43															
		3	144	4 0	134 30	141	+	8 —	382 4						S.H		
		1.091															
		9	192	10 0	115 45	184	+	11 25	394 0						T.R		
		1.180															
		10	181	11 0	99 —	174	+	11 35	391 2						S.H		
		1.176															
		10	177	15 0	80 05	171	+	10 35	383 5						"		
P#25	P#24						−		3397	49		3446			P#25 + T.F.		
		1.142															
		10	143	11 0	324 15	143	−	2 05	328 4						T.C.		
		4.01															
		3	102	3 0	343 35	102	+	1 30	344 2						S.H.		
		3.94															
		3	95	3 0	7 50	93	+	8 50	356 2						"		
		6.42															
		5	148	6 0	45 25	134	+	17 30	380 8						"		
		2.84															
		2	85	2 0	26 50	79	+	14 45	363 4						"		
		3.83															
		2	184	3 0	53 35	167	+	17 30	394 3						BKS		
		3.97															
		3	98	3 0	55 10	89	+	17 05	369 0						S.H.		
		4.91															
		3	192	4 0	75 20	176	+	16 45	393 5						"		
		3.25															
		2	126	3 0	87 10	118	+	15 05	373 2						"		
		3.25															
		1	226	2 0	101 —	213	+	13 35	394 0						" + H.D.		

Form 381 16M 3-34

RETURN TO
LOS ANGELES COUNTY SURVEYOR
700 HALL OF RECORDS

NOTE: ANY ADDITIONS OR CHANGES ON THIS SHEET MUST BE MADE OR CIRCLED IN RED INK, WITH DATE AND NAME OF PERSON MAKING CHANGE

Do not extend notes this side of this line

Transit at	Sight on	Stadia Intercepts	Stadia Distance	Stadia Rod—	Horizontal Angle 0° to 360° Right	Horiz. Distance	# Vertical Angle —	Elevation of Point	+ Back Sight	# Difference Elevation —	Height of Instrument	+ Vertical Distance	REMARKS Station	Left	Right
P#25	P#24	437			° '		° '	3741	1		3446		S.H.		
		3	140	4°	93 45	131	+ 14 20								
		450						4044	2				"		
		2	251	3°	116 20	234	+ 15 —								
		358						3750	3				B.D.		
		2	159	3°	107 45	152	+ 12 25								
		377						4130	4				S.H.		
		1	278	2°	125 30	259	+ 15 15								
		227						3672	5				BK S - B.D.		
		1	128	2°	112 30	123	+ 11 20								
		519						4194	6				S.H.		
		2	320	4°	137 30	299	+ 14 45								
		480						3807	7				"		
		3	181	4°	126 —	172	+ 13 10								
		481						4284	8				"		
		2	382	3°	147 45	361	+ 13 30								
		433						3904	9				"		
		2	234	3°	144 30	223	+ 12 20								
		628						4325	10				"		
		2	429	4°	154 45	408	+ 12 40								
		391						3953	11				"		
		1	292	2°	153 45	282	+ 10 50								
		565						4007	12				"		
		2	366	4°	162 10	356	+ 9 35								
		630						3716	13				B.C.		
		3	331	5°	170 50	328	+ 5 35								
		642						3903	14				BK S		
		3	343	5°	164 10	335	+ 8 35								
		430						3723	15				T.F. + P.P.		
		1	331	2°	122 05	328	+ 5 10								
		429						3773	16				T.C.		
		1	330	3°	169 50	326	+ 6 15								
		777						3678	17				B.C.		
		5	278	6°	167 10	275	+ 6 05								
		369						3667	18				T.F.		
		1	270	2°	170 05	268	+ 5 10								
		386						3773	19				T.C.		
		1	281	2°	165 50	283	+ 7 —								
		432						3634	20				T.F.		
		2	233	3°	167 10	231	+ 5 25								
		440						3645	21				B.C.		
		2	241	3°	164 10	239	+ 5 30								

Add'n'l Inform.

Date: SEP 23 1935 Surveyed by: C.J. Terrell Job No. 8205 Sheets No. 2 F.B. 610 Pg. 23
Date: SEP 24 1935 Plotted by: Wiers Checked by: Wiers Date: 9-25-35
Date: Drawn by: Wiers Checked by: Date:
Map No. Indexed by: Date:

Form 381 10M 3-54

PLEASE RETURN TO
LOS ANGELES COUNTY SURVEYOR
700 HALL OF RECORDS

NOTE: ANY ADDITIONS OR CHANGES ON THIS SHEET MUST BE MADE OR CIRCLED IN RED INK, WITH DATE AND NAME OF PERSON MAKING CHANGE

Do not extend notes this side of this line

Transit at	Sight on	Stadia Intercepts	Stadia Distance	Stadia Rod	Horizontal Angle 0° to 360° Right	Horiz. Distance	+ / −	Vertical Angle	Elevation of Point	+ Back Sight	+ / − Difference Elevation	Height of Instrument	+ / − Vertical Distance	REMARKS Station	Left	Right
P# 25	P# 24	537														
		3	238.	4 0	162 35	234	+	7 10	370 0			34 6		T.C.		
		365														
		2	166.	3 0	159 55	164	+	5 50	358 2					B.C. + P.P.		
		360														
		2	161.	3 0	164 40	159	+	5 35	357 1					T.F.		
		364														
		2	165.	3 0	158 05	162	+	7 35	363 2					T.C.		
		208														
		1	109.	2 0	148 35	108	+	3 55	348 0					B.C.		
		298														
		2	99.	2 0	157 30	99	+	3 30	348 4					T.F.		
		355														
		2	156.	3 0	149 25	152	+	9 20	366 4					Valve box 2'x2'-6' deep		
		251														
		1	152.	2 0	150 —	148	+	9 05	366 2					S.E. Cor 7x7' conc box		
		246														
		1	147.	2 0	148 15	143	+	9 25	366 2					S.W. " " " "		
		335														
		2	136.	3 0	151 40	134	+	7 40	359 4					T.C.		
		439														
		3	140.	4 0	146 40	135	+	10 15	365 0					B.K.S.		
		226														
		2	77.	2 0	123 10	77	+	3 35	347 3					B.C.		
		325														
		2	126.	3 0	137 35	122	+	10 20	363 7					B.K.S.		
		158														
		1	59.	1 0	130 25	59	+	2 10	345 6					T.F.		
		305														
		2	106.	2 0	142 —	104	+	7 05	355 4					T.C.		
		651														
		6	52.	6 5	136 —	52	—	—	338 1					B.F. + B.D.		
		180														
		1	81.	1 0	121 30	81	+	4 15	349 4					T.C. + " "		
		152														
		1	53	1 0	108 45	53	+	2 15	345 5					B.C.		
		255														
		2	56.	2 0	102 —	54	+	10 —	352 0					T.C.		
		140														
		1	41.	1 0	126 —	41	+	1 55	344 8					T.F.		
		224														
		2	25	2 0	64 35	24	+	9 40	346 6					T.C.		

Add'n'l Notes:

Form 301 IBM 3-34

PLEASE RETURN TO
LOS ANGELES COUNTY SURVEYOR
700 HALL OF RECORDS

NOTE: ANY ADDITIONS OR CHANGES ON THIS SHEET MUST BE MADE OR CIRCLED IN RED INK. WITH DATE AND NAME OF PERSON MAKING CHANGE

Do not extend notes this side of this line

Transit at	Sight on	Stadia Intercepts	Stadia Distance	Stadia Rod—	Horizontal Angle 0° to 360° Right	Horiz. Distance	+ − Vertical Angle	Elevation of Point	+ Back Sight	+ − Difference Elevation	Height of Instrument	+ − Vertical Distance	REMARKS Station	Left	Right
P#25	P#24	517	18	5-8	17.30	18	—	338.8			344.6		B.C.		
		5					0.00								
		230					+ 3.25								
		2	31	2-0	359.30	31		344.3					T.C.		
		1173													
		11	74	11-0	311.30	74	2.25	330.5					T.F.		
		667													
		6	68	6-2	332.20	68	—	338.4					T.C.		
		1177					0.00								
		11	78	11-0	324.55	78	1.20	331.3					B.C.		
		1204					0.00								
		105	12-4	324.45	105	—	332.2					T.C.			
		11					0.00								
		1122													
		123	11-0	320.30	122	4.05	324.8					B.C.			
		10					0.00								
		1122													
		123	11-0	313.45	122	4.15	324.5					T.F.			
		10					0.00								
		1166													
		167	11-0	311.40	165	6.45	314.2					B.F.			
		10					0.00								
		1104													
		103	11-0	304.40	101	6.55	321.4					"			
		10					0.00								
		487													
		88	4-0	298.—	84	1.35	323.4					S.H. + P.P.			
		4					0.00								
		141													
		142	11-0	286.10	137	10.25	308.4					"			
		10					0.00								
		1149													
		50	11-0	292.50	50	3.35	328.8					B.F.			
		11					0.00								
		1155													
		156	11-0	253.55	150	11.35	303.0					S.H.			
		10					0.00								
		1162													
		163	11-0	245.50	156	11.55	300.6					Bk. in. D.			
		10					0.00								
		1168													
		169	11-0	243.50	161	12.40	297.4					B.D. — 5' wide + Bk. in. D.			
		10					0.00								
		1178													
		179	11-0	241.25	172	11.10	299.6					S.W. Cor. Pumphouse			
		10					0.00								
		1167													
		168	11-0	238.05	161	11.20	301.3					N.W. " " "			
		10					0.00								
		1175													
		176	11-0	235.05	170	10.20	302.6					N.E. " " "			
		10					0.00								
		1164													
		161	11-0	237.10	161	10.55	302.6					P.P.			
		10					0.00								
		1132													
		33	10-4	173.35	33	—	334.2					S.H. + Tel. P.			

Add'l Inform.

Notes taken by: E. K. FREEMAN Job No. 1208 Division No. 1
Date SEP 23 1935 SEP 24 1935 Survey by Weeks, Kreiss & Mounce
Plotted Date Checked Date
Map No. Indexed Noted Weeks Date 9/28/35 A. C. Johnson

F.B. 610 Pg. 17

F.B. 610 PG. 72

Topography Description Legend:

Side Hill....S.H.	Bottom Draw.B.D.	Inters. of Draws.V.D's	Side of Canyon S.Cn.	Saddle.......Sa.	Traveled Rd. Tr.Rd.	Sub-D. Fir-Fr.
Side of Draw.S.D.	Bottom Wash B.W.	Break in Slope..Bk.S.	Top of Bank...T.B.	Swale........Sw.	Fence........Fn.	Pine-Pt. Cedar-Cd.
Side of Ridge.S.R.	Top of Ridge.T.R.	Steep Slope.......S.S.	Bottom of Bank.B.B.	Flat.........Fl.	Int. Fences.V.Fns.	Sycamore.....Sy.
Head of Draw H.D.	Toe of Slope..T.S.	Top of Cliff.......T.Cl.	Top of Cut....T.C.	Stream.......Str.	Ditch........Di.	Eucalyptus....Eu.
		Bottom of Cliff..B.Cl.	Bottom of Cut..B.C.	Trail.........Tr.	Telephone Pole T.P.	Plus combinations of these and all common standard abbreviations.
		Top of Spur.....T.Sp.	Top of Fill....T.F.	Pavement.....Pvt.	Power Pole...P.P.	
		Bottom Canyon..B.Cn.	Bottom of Fill.B.F.	Edge of Road E.Rd.	Culvert.......Cul.	

Form 301 10M 3-34

PLEASE RETURN TO
LOS ANGELES COUNTY SURVEYOR
700 HALL OF RECORDS

NOTE: ANY ADDITIONS OR CHANGES ON THIS SHEET MUST BE MADE OR CIRCLED IN RED INK, WITH DATE AND NAME OF PERSON MAKING CHANGE

Do not extend notes this side of this line

Transit at	Sight on	Stadia Intercepts	Stadia Distance	Stadia Rod—	Horizontal Angle 0° to 360° Right	Horiz. Distance	±	Vertical Angle	Elevation of Point		+ Back Sight	± Difference Elevation	Height of Instrument	± Vertical Distance	Remarks Station	Left	Right
P#25	P#24	11.41 / 11.	42.	11.9	170°30'	42		—	332.7	1			344.6		Bk. into D.		
		11.45 / 11.	46.	11.0	171°—'	45		5°55'	329.0	2					B.D.		
		12.48 / 12.	49.	12.3	170°45'	49		—	332.3	3					Bk into D		
		11.50 / 10.	151.	11.0	221°45'	148		8°[illegible]'	312.4	4					S.H. & P.P.		
		7.64 / 7.	65.	7.1	168°—'	65		—	337.5	5					S.H		
		11.62 / 11.	63.	11.0	216°—'	61		10°30'	322.3	6					Bk. into D.		
		11.66 / 11.	67.	11.0	211°50'	63		13°[illegible]'	318.8	7					B.D		
		11.68 / 11.	69.	11.0	210°30'	67		9°[illegible]'	322.4	8					Bk into D		
		11.26 / 9.	227.	10.0	219°10'	223		[illegible]	304.0	9					S.H.		
		12.08 / 11.	109.	12.5	191°05'	109		—	332.1	10					Bk.S		
		11.41 / 9.	242.	10.0	217°10'	237		8°05'	300.7	11					S.H		
		9.82 / 8.	183.	9.2	185°40'	183		—	335.4	12					"		
		11.56 / 9.	257.	10.0	215°25'	253		6°4[illegible]'	305.0	13					"		
		11.72 / 9.	273.	10.0	213°10'	270		5°45'	307.3	14					"		
		3.94 / 2.	195.	3.0	172°45'	195	+	2°30'	350.0	15					"		
	x	11.84 / 9.	285.	10.0	212°25'	282	—	5°50'	305.7	16					Sw		
		5.20 / 3.	221.	4.0	172°05'	221	+	2°50'	351.5	17		+ 6.9		+ 10.9	"		
		11.97 / 9.	298.	10.0	211°05'	296		4°50'	309.7	18					S.H		
		3.39 / 1.	240.	2.0	175°30'	240	+	1°50'	350.2	19					"		
		4.84 / 2.	285.	3.0	178°—'	285	+	2°15'	352.7	20					"		
		11.96 / 9.	297.	11.0	198°10'	297		1°45'	324.7	21					"		

Add'n'l Inform.

Form 301 10M 3-34

PLEASE RETURN TO
LOS ANGELES COUNTY SURVEYOR
700 HALL OF RECORDS

NOTE: ANY ADDITIONS OR CHANGES ON THIS SHEET MUST BE MADE OR CIRCLED IN RED INK, WITH DATE AND NAME OF PERSON MAKING CHANGE

Do not extend notes this side of this line

Transit at	Sight on	Stadia Intercepts	Stadia Distance	Stadia Rod—	Horizontal Angle 0° to 360° Right	Horiz. Distance	+ — Vertical Angle	Elevation of Point	+ Back Sight	+ — Difference Elevation	Height of Instrument	+ — Vertical Distance	REMARKS Station	Left	Right
P# 25	P# 24	1175	276	10	197.40	275	2.30	322.6	1		344.6		SW		
		9													
		687							2						
		4	288	4.5	184.15	288	—	340.1					" + 6" Lm ø		
		1169	270	10	197.50	270	2.15	324.4	3						
		9											S.H.		
		1126	227	10	196.30	226	2.50	323.5	4				"		
		9													
		1.4	215	10	196.10	214	3.40	321.0	5						
		9											SW		
		1089	190	10	198.30	189	3.15	323.8	6				S.H.		
		9													
		1114	115	11	213.30	113	7.05	319.6	7				"		
		10													
		1180	81	11	260.10	78	11.25	317.9	8				"		
		11													
P# 26	P# 25							384.1	9	5°	389.1		P# 26 + T.F.		
		1155	256	10	320.30	240	14.30	317.2	10				S.H.		
		9													
		1194	195	11	352.15	191	7.55	351.4	11				"		
		10													
		1197	198	11	307.30	183	16.05	320.5	12						
		10											"		
		1166	167	11	355.10	163	8.35	353.5	13						
		10													
		1184	185	11	302.25	168	17.35	324.8	14				SW		
		10													
		1140	141	11	253.40	137	19.30	350.2	15	55.4		44.4	S.H.		
X		10													
		1179	180	11	298.50	164	17.30	326.5	16						
		10											"		
		1106	107	11	348.45	104	9.45	360.3	17						
		10													
		1148	149	11	274.25	133	19.05	332.2	18				"		
		10													
		1171	72	11	340.25	69	11.30	364.2	19						
		4											SW		
		1145	46	11	314.50	43	14.05	367.4	20				S.H.		
		11													
		1148	149	11	247.40	135	17.35	335.3	21				BK into SW		
		10													

Add'l Inform.

Notes Rod C. J. TERRY Plotted L. K. FRIEDMAN Job No. 2168 Grantor Rg. W. F.B. 610 Pg. 20
Date SEP 23 1935 Date SEP 24 1935 Survey of Palos Verdes Drive South
Notes Chkd. Checked Survey by Peltz Notes Peltz Date 9-13-35
Date Date Map No. Initialed A. C. Johnson

Form 301 10M 3-34

PLEASE RETURN TO
LOS ANGELES COUNTY SURVEYOR
700 HALL OF RECORDS

NOTE: ANY ADDITIONS OR CHANGES ON THIS SHEET MUST BE MADE OR CIRCLED IN RED INK, WITH DATE AND NAME OF PERSON MAKING CHANGE

Do not extend notes this side of this line

Transit at	Sight on	Stadia Intercepts	Stadia Distance	Stadia Rod	Horizontal Angle 0° to 360° Right	Horiz. Distance	+ − Vertical Angle	Elevation of Point	+ Back Sight	+ − Difference Elevation	Height of Instrument	+ − Vertical Distance	REMARKS Station	Left	Right
P#26	P#25	1123 / 11	24	11.0	300.10	23	9.15	374.4	1		389.1		S.H + G		
		1149 / 10	150	11.0	245.10	135	18.25	333.3	2				Sw		
		1158 / 11	59	11.0	231.45	56	11.55	366.3	3				S H		
		1149 / 10	150	11.0	241.15	138	16.30	337.3	4				Bk into Sw.		
		1182 / 11	83	12.0	221.45	80	11.25	361.0	5				Sw.		
		1178 / 10	179	11.0	226.15	170	12.50	339.3	6				S.H.		
		1105 / 10	106	11.0	207.30	104	6.50	365.6	7				"		
		1202 / 10	203	11.0	216.10	197	9.55	344.6	8				"		
		1153 / 10	154	11.0	193.20	154	2.10	372.4	9				S.H		
		1119 / 9	220	10.0	211.20	214	9.30	343.4	10				"		
		1105 / 9	206	10.0	189.25	206	1.40	373.4	11				"		
		944 / 7	245	13.0	208.50	238	9.35	336.0	12				B.D.		
		1126 / 9	227	10.0	188.45	226	2.35	368.9	13				S.H		
		1158 / 9	259	10.0	207.—	255	7.20	346.3	14				"		
		1147 / 9	248	10.0	187.40	248	2.25	368.7	15				Bk into D.		
		1151 / 9	252	14.0	187.40	252	2.25	364.5	16				B D		
		1195 / 9	296	10.0	204.40	294	4.25	356.4	17				S.H		
		1157 / 9	258	10.0	188.10	258	2.10	369.6	18				"		
		1186 / 9	287	11.1	188.55	287	—	378.0	19				"		
		1162 / 8	363	10.0	200.35	362	2.55	360.7	20				"		
		931 / 6	332	8.1	190.10	332	—	381.0	21				"		

Add'n'l Inform.

F.B. 610 Pg. 74

Topography Description Legend:
Side Hill ... S.H. Bottom Draw B.D.
Side of Draw S.D. Bottom Wash B.W.
Side of Ridge S.R. Top of Ridge T.R.
Head of Draw H.D. Top of Slope T.S.

Interc. of Draws V.D's Break in Slope ... Bk.S. Step Slope ... S.S. Top of Cliff ... T.Cl. Bottom of Cliff ... B.Cl. Top of Spur ... T.Sp. Bottom Canyon ... B.Cn.

Side of Canyon S.Cn. Top of Bank ... T.B. Bottom of Bank ... B.B. Top of Cut ... T.C. Bottom of Cut ... B.C. Top of Fill ... T.F. Bottom of Fill ... B.F.

Saddle ... Sa. Swale ... Sw. Flat ... Fl. Stream ... Str. Trail ... Tr. Pavement ... Pvt. Edge of Road ... E.Rd.

Traveled Rd. Tr. Rd. Fence ... Fn. Inf. Fence ... V.Fn. Ditch ... Di. Telephone Pole ... T.P. Power Pole ... P.P. Culvert ... Cul.

Oak-O. Fir-Fr. Pine-Pi. Cedar-Ce. Sycamore ... Sy. Eucalyptus ... Eu. Plus combinations of these and all common standard abbreviations.

Form 391 40M 3-34

PLEASE RETURN TO
LOS ANGELES COUNTY SURVEYOR
700 HALL OF RECORDS

NOTE: ANY ADDITIONS OR CHANGES ON THIS SHEET MUST BE MADE OR CIRCLED IN RED INK, WITH DATE AND NAME OF PERSON MAKING CHANGE

Do not extend notes this side of this line

Transit at	Sight on	Stadia Intercepts	Stadia Distance	Stadia Red—	Horizontal Angle 0° to 360° Right	Horiz. Distance	+ / — Vertical Angle	Elevation of Point	+ Back Sight	+ / — Difference Elevation	Height of Instrument	+ / — Vertical Distance	REMARKS Station	Left	Right
P#26	P#25	1215			° '		° '		1						
		11	116	12°	292° 10'	103	19° 10'	341.3			3.91		S.H. - Bk. S.		
		1225							2						
		11	126	12°	318° 30'	114	17° 45'	340.6					" "		
		1155							3						
		10	156	11°	337° 15'	147	14° 05'	341.4					" "		
		1189							4						
		10	190	11°	346° 25'	182	11° 50'	340.0					" "		
		1209							5						
		10	210	11°	330° 20'	197	14° 10'	328.3					" "		
		1133							6						
		11	34	11°	204° 55'	34	2° 30'	376.6					B.F.		
		1155							7						
		11	56	11°	191° 25'	56	2° 30'	375.7					4" D.I. - 6" Water Line		
		804							8						
		7	105	7°	182° 45'	105	— ° '	381.9					B.F.		
		346							9						
		3	147	3°	179° 05'	147	— ° '	385.9					"		
		387							10						
		2	188	3°	177° 45'	188	+ 1° — '	389.4					"		
		288							11						
		1	189	2°	170° 55'	188	+ 4° 05'	400.7					T.F.		
		488							12						
		3	189	4°	166° 15'	188	+ 4° 50'	401.2					B.C.		
		356							13						
		2	157	3°	171° 35'	156	+ 3° 55'	396.8					T.F.		
		254							14						
		1	155	2°	164° 40'	154	+ 4° 00'	398.0					B.C.		
		202							15						
		1	104	1°	172° 10'	104	+ 2° — '	393.4					T.F.		
		199							16						
		1	100	2°	162° 45'	100	+ 2° 20'	391.2					B.C.		
		253							17						
		2	54	3°	169° 20'	54	— ° '	385.9					T.F.		
		551							18						
		5	52	5°	152° 40'	52	+ 3° 10'	387.1					B.C.		
		514							19						
		5	15	5°	94° 20'	15	— ° '	384.0					"		
		027							20						
		9	28	5°	94° 10'	28	— ° '	389.6					Bk. in S.		
		947							21						
		9	45	8°	5° 20'	45	— ° '	380.2					T.F.		

Add'l Inform.

Notes Taken by C. J. TERRY Plotted L. K. FREEMAN Job No. 8108 Division No. V F.B. 610 Pg. 45
Notes Checked SEP 23 1935 SEP 24 Traverse of Palos Verdes Drive East
Notes Plotted Date Checked Date Survey by Meers Notes Meers Date 9-19-35
Map No. Indexed A. C. Johnson

Form 381 10M 3-34

PLEASE RETURN TO
LOS ANGELES COUNTY SURVEYOR
700 HALL OF RECORDS

NOTE: ANY ADDITIONS OR CHANGES ON THIS SHEET MUST BE MADE OR CIRCLED IN RED INK, WITH DATE AND NAME OF PERSON MAKING CHANGE

Do not extend notes this side of this line

Transit at	Sight on	Stadia Intercepts	Stadia Distance	Stadia Rod	Horizontal Angle 0° to 360° Right	Horiz. Distance	+ Vertical Angle —	Elevation of Point	+ Back Sight	+ Difference Elevation —	Height of Instrument	+ Vertical Distance —	REMARKS Station	Left	Right
P#26	P#25	.847	48	8 3/4	23° 50'	48	— ° '	380 8/10			389 1/10		BC.		
		8													
		.1072													
		1.0	73	10 7/10	5° 40'	73	— ° '	378 4/10					TF		
		.1082													
		1.0	83	10 1/10	18° 25'	83	— ° '	379 0/10					BC		
		.1133													
		1.0	134	11 0/10	11° 05'	134	1° 40'	374 3/10					TF		
		.1132													
		1.0	133	11 0/10	17° 05'	133	1° 25'	374 8/10					BC		
		.846													
		7	147	7 7/10	19° 40'	147	— ° '	381 4/10					TC		
		.709													
		6	110	6 9/10	19° 05'	110	— ° '	382 2/10					"		
		.348													
		2	149	3 0/10	30° 25'	148	+ 4° 20'	397 3/10					SH		
		.476													
		4	77	4 3/10	22° 30'	77	— ° '	384 8/10					TC		
		.450													
		3	151	4 0/10	36° 40'	149	+ 6° 15'	401 6/10					SH - 13K S.		
		.423													
		3	124	4 0/10	37° 40'	122	+ 6° 30'	399 2/10					" "		
		.186													
		1	87	1 0/10	57° 35'	85	+ 9° 15'	402 0/10					SW		
		.128													
		1	29	0 0/10	49° 20'	29	— ° '	389 1/10					TC		
		.232													
		2	33	2 0/10	80°	31	+ 12° 25'	394 2/10					"		
		.269													
		2	70	2 0/10	45° 30'	69	+ 6° 15'	394 7/10					SH + PP		
		.173													
		1	74	1 0/10	93° 40'	68	+ 15° 40'	407 6/10					"		
		.341													
		3	42	3 0/10	137° 15'	41	+ 9° 20'	392 8/10					TC		
		.182													
		1	88	1 0/10	113° 45'	80	+ 17° 40'	413 7/10					SH		
		.877													
		8	78	8 0/10	153° 35'	75	+ 11° 20'	396 2/10					TC		
		.320													
		2	121	3 0/10	129° 55'	111	+ 16° 30'	419 3/10					SH		
		.448													
		3	149	4 0/10	139° 05'	139	+ 14° 55'	422 4/10					"		

Add'l Interm.

F.B. 676 - Pg. 73

Topography Description Legend:
Bank of Stream ... B.S. | Bottom of Draw ... B.D. | Bottom of Wash ... B.W. | Bottom of Ridge ... B.R. | Top of Ridge ... T.R. | Top of Slope ... T.S. | Toe of Draw ... T.D.
Bank of Wash ... B.W. | Base of Fill ... B.F. | Bottom of Cut ... B.C. | Bottom of Fill ... B.F. | Bottom of Slope ... B.S. | Crown of Road ... C.R. | Edge of Road ... E.R.
Bank of Stream ... B.S. | Base of Fill ... B.F. | Top of Cut ... T.C. | Top of Fill ... T.F. | Top of Slope ... T.S. | Bottom of Ditch ... B.D.
Bank of Wash ... B.W. | Bottom of Cut ... B.C. | Top of Cliff ... T.Cl. | Bottom of Cliff ... B.Cl. | Top of Spur ... T.Sp. | Bottom Canyon ... B.Cn.
Bank of Stream ... B.S. | Toe of Slope ... T.S. | Top of Cliff ... T.Cl. | Bottom of Cliff ... B.Cl. | Top of Spur ... T.Sp. | Bottom Canyon ... B.Cn.
Edge of Road ... E.R. | Toe of Fill ... T.F. | Top of Bank ... T.B. | Bottom of Bank ... B.B. | Top of Wall ... T.W. | Bottom of Wall ... B.W.
Edge of Pavement ... E.P. | Toe of Fill ... T.F. | Top of Bank ... T.B. | Bottom of Bank ... B.B. | Top of Wall ... T.W. | Bottom of Wall ... B.W.
Edge of Trail ... E.T. | Toe of Fill ... T.F. | Top of Bank ... T.B. | Bottom of Bank ... B.B. | Top of Wall ... T.W. | Bottom of Wall ... B.W.
Stream ... S. | Toe of Fill ... T.F. | Top of Bank ... T.B. | Bottom of Bank ... B.B. | Top of Wall ... T.W. | Bottom of Wall ... B.W.
Trail ... Tr. | Toe of Fill ... T.F. | Top of Bank ... T.B. | Bottom of Bank ... B.B. | Top of Wall ... T.W. | Bottom of Wall ... B.W.
Pavement ... Pvt. | Toe of Fill ... T.F. | Top of Bank ... T.B. | Bottom of Bank ... B.B. | Top of Wall ... T.W. | Bottom of Wall ... B.W.
Edge of Road ... E.Rd. | Toe of Fill ... T.F. | Top of Bank ... T.B. | Bottom of Bank ... B.B. | Top of Wall ... T.W. | Bottom of Wall ... B.W.
Ditch ... D. | Toe of Fill ... T.F. | Top of Bank ... T.B. | Bottom of Bank ... B.B. | Top of Wall ... T.W. | Bottom of Wall ... B.W.
Telephone Pole ... T.P. | Top of Bank ... T.B. | Bottom of Bank ... B.B. | Top of Wall ... T.W. | Bottom of Wall ... B.W.
Power Pole ... P.P. | Top of Bank ... T.B. | Bottom of Bank ... B.B. | Top of Wall ... T.W. | Bottom of Wall ... B.W.
Culvert ... Cul. | Top of Bank ... T.B. | Bottom of Bank ... B.B. | Top of Wall ... T.W. | Bottom of Wall ... B.W.

Use this and all succeeding sheets for additional intermediate observations.

Form 301 LUM 3-34

PLEASE RETURN TO
LOS ANGELES COUNTY SURVEYOR
700 HALL OF RECORDS

NOTE: ANY ADDITIONS OR CHANGES ON THIS SHEET MUST BE MADE OR CIRCLED IN RED INK, WITH DATE AND NAME OF PERSON MAKING CHANGE

Do not extend notes this side of this line

Transit at	Sight on	Stadia Intercepts	Stadia Distance	Stadia Rod —	Horizontal Angle 0° to 360° Right	Horiz. Distance	± Vertical Angle	Elevation of Point	+ Back Sight	± Difference Elevation	Height of Instrument	± Vertical Distance	REMARKS Station	Left	Right
P#26	P#25	522			° '		° '								
		4	123	5°	155 10	118	+ 11 40	408 6	1		3.89		T.C.		
		322							2						
		2	123	3°	146 50	117	+ 13 05	413 4	3				S.H. & P.P.		
		386													
		2	187	3°	164 15	184	+ 6 40	407 7	4				T.C.		
		478													
		3	179	4°	143 15	168	+ 13 55	427 2	5				S.H.		
		403													
		2	204	3°	124 05	181	+ 19 25	450 4	6				"		
		275													
		1	176	2°	111 30	153	+ 21 10	446 7	7				"		
		369													
		2	170	3°	94 05	146	+ 21 50	445 0	8				"		
		271													
		1	172	2°	79 05	154	+ 19 05	440 5	9				"	-14 SW	
		274													
		1	175	2°	68 05	159	+ 17 45	438 2	10				"		
		491													
		3	192	4°	61 —	179	+ 15 15	433 2	11				"		
P#27	P#26							408 6	51		4.13 7		P#27 + 2.8' rd.		
		302							12						
		1	203	2°	43 30	195	+ 11 05	450 0	13				S.H.		
		323													
		2	124	3°	35 15	122	+ 7 45	427 3	14				"		
		329													
		2	180	3°	5 30	172	+ 12 05	447 6	15				"		
		301													
		2	102	3°	52 15	99	+ 10 —	428 2	16						
		347													
		2	148	3°	74 10	142	+ 11 50	440 4	17				6" Pine		
		580													
		5	81	5°	80 35	78	+ 11 50	425 0	18				2" "		
		818													
		7	119	8°	75 55	112	+ 13 50	433 4	19				2" "		
		127													
		1	78	1°	92 —	76	+ 7 50	423 2	20				3" "		
		314													
		2	113	3°	84 05	111	+ 10 25	431 2	21				3" "		
		350													
		3	51	3°	94 20	50	+ 8 40	418 3	22				1" "		

Add'l Inform.

Notes by C. J. TERRY Plotted L. K. FRANCIS Job No. 6108 Division No. V F.B. 610 Pg. 27
Date SEP 23 1955 Checked SEP 24 1955 Survey of Easements Through Lots 1 & 2 Tract 6108 Sheet 1 of 2
Notes Chkd. Checked Survey by Meere Notes Meere Date 9-28-55
Date Map No. Indexed C. Johnson

Form 301 10M 3-34

PLEASE RETURN TO
LOS ANGELES COUNTY SURVEYOR
700 HALL OF RECORDS

NOTE: ANY ADDITIONS OR CHANGES ON THIS SHEET MUST BE MADE OR CIRCLED IN RED INK, WITH DATE AND NAME OF PERSON MAKING CHANGE

Do not extend notes this side of this line

F.B. 610 Pg 78

Transit at	Sight on	Stadia Intercepts	Stadia Distance	Stadia Rod—	Horizontal Angle 0° to 360° Right	Horiz. Distance	+ / — Vertical Angle	Elevation of Point	+ Back Sight	+ / — Difference Elevation	Height of Instrument	+ / — Vertical Distance	REMARKS Station	Left	Right
P#27	P#26	9.38							1						
		8	139	9	83 20	132	+ 13 15	435 8			4 13 2		2" Pine		
		442							2						
		4	43	4	141 25	42	+ 6 50	414 7					2" Carob		
		618							3						
		1	119	6	96 50	114	+ 11 40	431 3					2" Pine		
		256							4						
		5	57	5	117 55	55	+ 9 55	418 4					1" Carob		
		493							5						
		4	94	4	97 20	91	+ 10 30	426 5					1" Pine		
		469							6						
		4	70	4	121 30	68	+ 8 30	419 8					1" Carob		
		416							7						
		3	117	4	104 55	114	+ 9 45	429 2					6" Pi		
		457							8						
		4	58	4	140 45	57	+ 7 35	417 3					3" Carob		
		626							9						
		7	127	8	117 30	122	+ 10 50	429 1					1" "		
		152							10						
		1	53	1	153 35	53	+ 2 25	414 9					3" "		
		488							11						
		4	89	4	119 30	87	+ 8 30	422 7					2" "		
		262							12						
		2	63	2	152 50	63	+ 4 10	416 2					2" "		
		383							13						
		3	84	3	126 05	83	+ 7 20	421 3					2" "		
		273							14						
		8	74	8	142 50	72	+ 1 00	418 4					2" "		
		391							15						
		3	92	3	128 40	90	+ 7 15	422 3					2" "		
		294							16						
		7	95	7	143 40	93	+ 8 35	421 7					2" "		
		400							17						
		3	101	3	128 25	99	+ 7 25	423 6					3" "		
		384							18						
		3	85	3	155 —	84	+ 4 55	418 0					3" "		
		394							19						
		3	95	3	135 30	94	+ 6 50	422 0					3" "		
		475							20						
		4	76	4	169 25	76	+ 4 20	415 3					3" "		
		270							21						
		6	121	7	139 40	118	+ 5 15	423 8					3" "		

Add'l Inform.

Topography Description Legend:
Hill.....B.H. | Bottom Draw.....B.D.
Side of Draw.....S.D. | Bottom Wash.....B.W.
Side of Ridge.....S.R. | Top of Ridge.....T.R.
Head of Draw.....H.D. | Toe of Slope.....T.S.

Transit Ad. Tr. Ad.
Fence.....Fen. | Paved.....V. Pvt.
Int. Paved.....Int. Pvt. | Dirt.....Dt.
Ditch.....Dit. | Telephone Pole.....T.P.
Power Pole.....P.P.
Culvert.....Culv.

Bldg.....Bldg.
Rd.....Rd. | Sta.....Sta.
Trail.....Trl. | Pavement.....Pvt.
Edge of Road.....E.Rd.

Side of Draw.....S.D.
Top of Bank.....T.B.
Bottom of Bank.....B.B.
Toe of Cut.....T.C.
Bottom of Cut.....B.C.
Top of Fill.....T.F.
Bottom of Fill.....B.F.

Inside of Drain.....I.D.
Top of Slope.....T.S.
Bottom of Slope.....B.S.
Top of Cliff.....T.Cl.
Bottom of Cliff.....B.Cl.
Top of Spwy.....T.Sp.
Bottom Canyon.....B.Cn.

Use standard abbreviations.

Form 391 10M 8-34

PLEASE RETURN TO
LOS ANGELES COUNTY SURVEYOR
700 HALL OF RECORDS

NOTE: ANY ADDITIONS OR CHANGES ON THIS SHEET MUST BE MADE OR CIRCLED IN RED INK, WITH DATE AND NAME OF PERSON MAKING CHANGE

Do not extend notes this side of this line

Transit at	Sight on	Stadia Intercepts	Stadia Distance	Stadia Rod—	Horizontal Angle 0° to 360° Right	Horiz. Distance	+ / — Vertical Angle	Elevation of Point	+ Back Sight	— Difference Elevation	Height of Instrument	+ / — Vertical Distance	REMARKS Station	Left	Right
P#27	P#26	592	98	5.0	N8 —	97	+ 5 45	418.4			41 3.7		P.P.		
		5							1						
		830							2				2" Carob		
		7	131	7.0	139 50	128	+ 8 05	425.0	3						
		611	112	5.0	147 10	110	+ 6 45	421.8	4				2" "		
		5													
		491													
		3	192	4.0	162 —	191	+ 4 45	425.5	5	+ 11.8		+ 15.8	P#27A		
		517													
		4	118	5.0	159 50	117	+ 5 30	420.0	6				1" Carob		
		134													
		1	35	1.0	133 55	35	+ 2 05	414.0	7				End of Cut		
		523													
		5	24	5.1	45 25	24	—	408.6	8				B.C.		
		127													
		1	28	1.0	71 05	28	+ 2 05	413.6	9				T.C.		
		226													
		2	27	2.5	47 25	27	—	411.2	10				"		
		465													
		4	66	4.0	30 —	66	+ 4 50	415.2	11				P.P.		
		855													
		8	56	7.9	12 50	56	—	405.8	12				B.C.		
		347													
		3	48	3.0	30 10	48	+ 2 50	413.0	13				T.C.		
		1092													
		10	93	10.7	3 05	93	—	403.9	14				B.C.		
		279													
		2	80	2.7	12 15	80	—	411.0	15				T.C.		
		1076													
		10	77	10.3	354 40	77	—	403.4	16				T.F.		
		739													
		7	40	7.6	358 10	40	—	406.1	17				"		
		612													
		6	13	6.1	351 30	13	—	407.6	18				" + End P.11		
		1133													
		10	134	11.0	257 30	131	8 45	382.6	19	31.1		20.1	P#27B		
		397													
		2	198	2.5	213 05	198	—	411.2	20				E 8' Rd.		
		438													
		3	139	4.2	211 30	139	—	409.5	21				"		
		5579													
		5	60	5.1	208 10	60	—	408.6					"		

Add'l Inform.

Notes Check'd _____ Date _____ Checked _____ Date _____ Survey by Meere Notes Meere Date _____ Indexed A. C. Johnson Date _____ Map No. _____

Form No. C-1 Issued by K. FRANKLIN Job No. _____ Division No. _____ F.B. 6/10 Pg. 21
Survey of Palos Verdes Knolls - South
SEP 11 1953 SEP 14 1953 SEP 17 1953

Form 301 10M 3-34

PLEASE RETURN TO
LOS ANGELES COUNTY SURVEYOR
700 HALL OF RECORDS

NOTE: ANY ADDITIONS OR CHANGES ON THIS SHEET MUST BE MADE OR CIRCLED IN RED INK. WITH DATE AND NAME OF PERSON MAKING CHANGE

Do not extend notes this side of this line

Transit at	Sight on	Stadia Intercepts	Stadia Distance	Stadia Rod	Horizontal Angle 0° to 360° Right	Horiz. Distance	+ / − Vertical Angle	Elevation of Point	+ Back Sight	+ / − Difference Elevation	Height of Instrument	+ / − Vertical Distance	REMARKS Station	Left	Right
P#27	P#26	11.92			° '		° '								
		11	93	11 0	274 50	92	− 6 45	392 0			41.37		pt Spur – Bk S		
		2.53													
		2	54	2 7	189 45	54	—	411 0					Bk		
		11.65													
		11	66	11 0	272 30	65	− 6 10	395 7					S.H.		
		3.87													
		3	88	3 0	190 05	88	+ 1 35	413 0					Bk		
		11.57													
		11	58	11 0	319 30	56	− 9 15	393 6					Bk into D + 6" Line		
		11.60													
		11	61	11 0	322 50	58	− 12 10	390 3					B.D.		
		11.62													
		11	63	11 0	325 05	61	− 9 20	392 6					Bk into D		
		11.58													
		11	59	11 0	338 25	59	− 4 30	398 2					S.H. & P.P.		
		11.02													
		9	203	9 6	228 25	203	—	404 1					Bk S		
		11.90													
		11	91	11 0	338 20	90	− 2 0	391 5					"		
		1.58													
		1.0	159	10 3	230 10	159	—	403 4					"		
		9.35													
		9	36	9 1	358 30	36	—	404 6					H.D.		
		11.15													
		1.0	116	10 2	234 10	116	—	403 5					Bk S		
		11.87													
		11	88	10 2	240 50	88	—	402 8					"		
		1.056													
		1.0	57	9 2	238 25	57	—	403 8					"		
		6.35													
		5	136	6 0	173 10	135	+ 4 45	419 0					3" Carob		
		7.24													
		6	125	6 0	182 40	124	+ 4 25	417 2					2" "		
		6.54													
		5	155	6 0	178 05	154	+ 4 25	419 5					3" "		
		6.30													
		5	131	6 0	188 25	130	+ 3 45	416 3					1" "		
		6.80													
		5	181	6 0	173 30	180	+ 4 40	422 4					1" "		
		10.40													
		9	141	10 0	191 30	140	+ 4 50	415 4					3" "		

Add'l Inform.

Topography Description Legend:
Side of Hill: Draw S.H. | Bottom Draw B.W. | Side of Ridge S.R. | Top of Ridge T.R. | Head of Draw H.D.
Top of Slope T.S. | Bottom Canyon B.Cn.

Inst. of Draw I.D.'s | Side of Slopes Top of Bank T.B. | Bottom of Bank B.B. | Top of Cut T.C. | Bottom of Cut B.C. | Top of Fill T.F. | Bottom of Fill B.F.
Break in Slope B.S. | Steep Slope S.S. | Top of Cliff T.Cl. | Bottom of Cliff B.Cl. | Top of Spur T.Sp. | Bottom Canyon B.Cn.

Gas G. | Fire Pl. Fr. Pl. | Cedar Ce. | Sycamore Sy. | Eucalyptus Eu. | Pine Pi. | Oak O. | Other trees and all common standard abbreviations.

Traverse Sta. | Fence | Int. Fence | Flat | Stream | Trail | Pavement | Edge of Road E. Rd.
Ditch | Telephone Pole T.P. | Power Pole P.P. | Culvert

Form 301 10M 3-34

PLEASE RETURN TO
LOS ANGELES COUNTY SURVEYOR
700 HALL OF RECORDS

NOTE: ANY ADDITIONS OR CHANGES ON THIS SHEET MUST BE MADE OR CIRCLED IN RED INK, WITH DATE AND NAME OF PERSON MAKING CHANGE

Do not extend notes this side of this line

Transit at	Sight on	Stadia Intercepts	Stadia Distance	Stadia Rod—	Horizontal Angle 0° to 360° Right	Horiz. Distance	+ − Vertical Angle	Elevation of Point	+ Back Sight	+ − Difference Elevation	Height of Instrument	+ − Vertical Distance	REMARKS Station	Left	Right
P#27	P#26	590 / 4	191	5°	181.25	190	+ 3.55	421.7	1		413.7		1" Carob		
		1155 / 10	156	11°	187.15	155	+ 5.25	417.3	2				3" "		
		564 / 4	165	5°	181.10	164	+ 3.45	419.4	3				3" "		
		1151 / 10	152	11°	182.50	150	+ 5.55	418.3	4				2" "		
		686 / 5	187	5°	185.35	186	+ 3.45	419.8	5				4" "		
		666 / 5	167	5°	190.35	167	+ 3.—	417.3	6				1" "		
		592 / 4	193	4°	192.35	193	+ 2.40	418.6	7				2" "		
		879 / 7	180	8°	189.50	179	+ 4.10	418.7	8				3" "		
		582 / 4	183	5°	197.20	183	+ 2.30	416.6	9				2" "		
		578 / 4	179	4°	193.40	179	+ 2.35	417.7	10				3" "		
		570 / 4	171	5°	198.—	171	+ 2.30	416.2	11				3" "		
		582 / 4	183	5°	200.10	183	+ 2.10	415.5	12				2" "		
		595 / 4	196	5°	202.50	196	+ 1.50	414.8	13				2" "		
		607 / 4	208	5°	202.20	208	+ 1.50	415.2	14				3" "		
		620 / 4	221	5°	193.55	221	+ 2.35	418.6	15				3" "		
		640 / 4	221	5°	195.25	221	+ 2.25	418.0	16				2" "		
		632 / 4	233	5°	192.10	232	+ 2.40	419.4	17				2" "		
P#27B	P#27							382.6	18 4.8		387.4		P#27B + BK into D		
		534 / 4	135	5°	0.00	130	+ 11.20	408.6	19	+ 21.0		+ 26.0	P#27 - elev = 408.6		
		483 / 4	84	4°	10.10	80	+ 13.10	402.2	20				Bk		
		927 / 8	128	8°	116.35	124	+ 9.45	400.7	21				H.D.		

Add'n'l Inform.

Notes Rec'd C. J. TERRY Plotted L. K. FREEMAN Job No. [illegible] Division No. [illegible]
Date SEP 23 1935 Date SEP 24 1935 Survey of Palos Verdes Drive - South
Notes Chkd. Checked Survey by Moore Notes Moore Date 9-19-35
Date Date Map No. Indexed A. C. Johnson Date

F.B. 610 Pg. 84

Form 301 10M 3-34

PLEASE RETURN TO
LOS ANGELES COUNTY SURVEYOR
700 HALL OF RECORDS

NOTE: ANY ADDITIONS OR CHANGES ON THIS SHEET MUST BE MADE OR CIRCLED IN RED INK, WITH DATE AND NAME OF PERSON MAKING CHANGE

Do not extend notes this side of this line

Transit at	Sight on	Stadia Intercepts	Stadia Distance	Stadia Rod	Horizontal Angle 0° to 360° Right	Horiz. Distance	+ Vertical Angle −	Elevation of Point	+ Back Sight	+ Difference Elevation −	Height of Instrument	+ Vertical Distance −	REMARKS Station	Left	Right
P#27B	P#27	384			° '		° '								
		3	85	3 0	16 10	80	+ 14 25	405 0			387 4		BK.		
		736													
		6	137	7 0	111 45	132	+ 10 50	406 0					+ 3" Line		
		431													
		3	132	4 0	119 50	129	+ 8 25	402 7					"		
		246													
		2	47	2 0	9 —	45	+ 10 45	393 9					B.D.		
		228													
		1	129	2 0	133 50	128	+ 5 20	397 3					BK		
		418													
		4	19	4 5	58 30	19	—	382 9					BD		
		238													
		1	139	2 0	142 50	139	+ 3 10	393 0					BK		
		1137													
		11	38	11 0	207 10	37	− 6 35	372 1					"		
		572													
		1	173	5 0	144 20	173	+ 2 30	389 8					S.H.		
		900													
		7	201	8 0	143 50	200	+ 2 50	389 2					B.BK		
		1118													
		10	119	11 0	196 10	107	− 18 45	340 4					BK. into D.		
		1184													
		11	85	12 0	190 10	77	− 17 50	350 7					" " "		
		863													
		7	164	7 8	154 30	164	—	379 5					B.BK		
		1162													
		11	63	11 0	169 10	54	− 21 45	354 7					B.D		
		1131													
		10	132	11 0	158 45	132	− 0 45	375 0					BK. into D		
		1102													
		10	103	11 0	176 30	84	− 25 15	336 7					V Ds.		
		1074													
		10	95	11 0	139 45	95	− 2 20	372 6					B.D.		
		1133													
		10	134	11 0	187 50	112	− 23 35	327 3					B main D.		
		1166													
		1	65	11 0	135 30	65	− 1 —	375 4					S.M.		
P#27A	P#27				° '		° '	425 5	49		430 4		P#27A.		
		291													
		16	192	7 0	0 00	191	− 4 25	408 7		21 7		14 2	P#27 - elev = 408		

Add'l Inform.

Fld. Bk. 610 Pg. 12

Topography Description Legend:
Top of Hill...T.H. Bottom Draw...B.D.
Top of Ridge...T.R. Bottom Wash...B.W.
Side of Ridge...S.R. Top of Ridge...T.R.
Head of Draw...H.D. Toe of Slope...T.S.

Fin.-Ft. Conc.-Co. Pav.-Pt. Conc.-Co. Bldg.-B Pave.-Pt. Concr.-Co. Fence.....Fe. Pave.....Pt. Shingle.....Sh. Fence, V. Fe.....V.Fe. Int. Paint.....I.P. Eucalyptus.....Eu. Fence, Wire.....W.Fe. Ditch.....Dt. Pine.....Pi. Fence, Chain Link.....C.L.Fe. Telephone Pole.....T.P. Pine combination.....Pi. Fence, Picket.....P.Fe. Power Pole.....P.P. Other than those and all Fence, Rail.....R.Fe. Culvert.....Culv. Common Abbreviations.

Trav. Sta. Fence.....Fe. Int. Paint.....I.P. Ditch.....Dt. Telephone Pole.....T.P. Power Pole.....P.P. Culvert.....Culv.

Bldg.....Bldg. Fl.....Fl. Str.....Str. Pav.....Pv. Swale.....Sw. Flat.....Fl. Stream.....Str. Trail.....Tr. Pavement.....Pv. Edge of Road.....E.Rd.

Crown of Fill.....C.F. Top of Bank.....T.Bk. Top of Cut.....T.C. Bottom of Bank.....B.Bk. Bottom of Cut.....B.C. Top of Fill.....T.F. Bottom of Fill.....B.F.

Base of Drain V.Bs. Top of Slope.....T.Sl. Bottom of Slope.....B.Sl. Top of Cliff.....T.Cl. Bottom of Cliff.....B.Cl. Top of Spur.....T.Sp. Bottom Canyon.....B.Cn.

Limits of Brush Brush is Steep.....B.S. Steep Slope.....S.S. Top of Cliff.....T.Cl. Bottom of Cliff.....B.Cl. Top of Spur.....T.Sp. Bottom Canyon.....B.Cn.

Form 301 10M 3-34

PLEASE RETURN TO
LOS ANGELES COUNTY SURVEYOR
700 HALL OF RECORDS

NOTE: ANY ADDITIONS OR CHANGES ON THIS SHEET MUST BE MADE OR CIRCLED IN RED INK, WITH DATE AND NAME OF PERSON MAKING CHANGE

Do not extend notes this side of this line

Transit at	Sight on	Stadia Intercepts	Stadia Distance	Stadia Rod—	Horizontal Angle 0° to 360° Right	Horiz. Distance	+ — Vertical Angle	Elevation of Point	+ Back Sight	+ — Difference Elevation	Height of Instrument	+ — Vertical Distance	REMARKS Station	Left	Right
P# 27A	P# 27	273	74	2 5	210 44	74	— ° '	427 9	1		430 4		P# 27 C		
		2													
		1056											2" Carob		
		10	57	9 9	358 30	57	— ° '	420 5	3						
		736											2" "		
		7	57	7 3	18 35	57	— ° '	423 1	4						
		1062											2" "		
		10	63	10 9	347 50	63	— ° '	419 5	5						
		658											2" "		
		6	59	6 4	29 35	59	— ° '	424 0	6						
		1051											2" "		
		10	52	10 2	342 10	52	— ° '	420 2	7						
		353											1" "		
		3	54	5 9	49 —	54	— ° '	426 5	8						
		941											3" "		
		9	42	9 1	353 30	42	— ° '	421 3	9						
		448											2" "		
		4	49	4 8	37 25	49	— ° '	425 6	10						
		641											2" "		
		6	42	6 4	16 10	42	— ° '	423 5	11						
		437											2" "		
		4	38	3 9	55 20	38	— ° '	426 5	12						
		623											1" "		
		6	24	6 2	7 15	24	— ° '	423 8	13						
		526											2" "		
		5	27	4 9	36 30	27	— ° '	425 5	14						
		406											2" Pi		
		4	7	4 3	118 45	7	— ° '	426 1	15						
		506											4" "		
		5	7	5 1	267 55	7	— ° '	425 3	16						
		312											4" "		
		3	13	3 8	186 30	13	— ° '	426 6	17						
		620											3" "		
		6	21	6 5	290 55	21	— ° '	423 9	18						
		417											3" "		
		4	18	4 5	229 35	18	— ° '	425 9	19						
		527											3" "		
		5	28	5 2	248 15	28	— ° '	425 2	20						
		432											3" "		
		4	33	3 9	220 35	33	— ° '	426 5	21						
		653											1" "		
		6	54	6 5	266 —	54	— ° '	423 9							

Add'n'l Inform.

Notes Red. C. J. TERRY Plotted C. K. FREEMAN Job No. 2-8 Division No. V F.B. 610 Pg. 53
Date SEP 23 1935 Checked SEP 24 1935 Survey by Weeks Keates Moore & Smith
Notes Ch'd. Date Notes Weeks Date 9-17-35
Map No. Indexed A. C. JOHNSON

Form 361 10M 3-34

PLEASE RETURN TO
LOS ANGELES COUNTY SURVEYOR
700 HALL OF RECORDS

NOTE: ANY ADDITIONS OR CHANGES ON THIS SHEET MUST BE MADE OR CIRCLED IN RED INK, WITH DATE AND NAME OF PERSON MAKING CHANGE

Do not extend notes this side of this line

Transit at	Sight on	Stadia Intercepts	Stadia Distance	Stadia Rod	Horizontal Angle 0° to 360° Right	Horiz. Distance	+ Vertical Angle —	Elevation of Point	+ Back Sight	+ Difference Elevation —	Height of Instrument	+ Vertical Distance —	REMARKS Station	Left	Right
		442			° '				1						
P# 27A	P# 27	4	43	4 10	237 45	43	—	425 9					2" P.		
		771					° '		2						
		7	72	7 5	260 50	72	—	422 9					2" "		
							° '		3						
P# 27C	P# A 27B						—	427 9	4 8		432 7		P# 27C		
		842			° '		° '		4						
		8	43	8 5	309 40	43	—	424 2					6" P.		
		625					° '		5						
		6	26	5 9	349 55	26	—	426 8					3" "		
		949					° '		6						
		9	50	8 9	297 20	50	—	423 8					4" "		
		415					° '		7						
		4	16	4 8	26 —	16	—	427 9					4" "		
		512					° '		8						
		5	13	5 5	340 35	13	—	427 2					PP		
		955					• '		9						
		9	56	9 6	286 10	56	—	423 1					2" "		
		624					° '		10						
		6	25	6 3	317 —	25	—	426 4					3" "		
		1063					° '		11						
		10	64	10 1	279 —	64	—	422 6					3" "		
		951					° '		12						
		9	52	9 3	273 50	52	—	423 4					2" "		
		622					° '		13						
		6	23	6 7	292 15	23	—	426 0					2" "		
		844					• '		14						
		8	45	8 8	273 55	45	—	423 9					6" "		
		730					° '		15						
		7	31	7 3	272 40	31	—	425 4					2" "		
		1063					° '		16						
		10	64	10 1	278 10	64	—	422 6					3" "		
		842					° '		17						
		8	43	8 1	259 10	43	—	424 6					2" "		
		1064					° '		18						
		10	65	10 2	264 45	65	—	422 5					4" "		
		855					° '		19						
		8	56	8 9	251 —	56	—	423 8					2" "		
		1177					° '		20						
		11	78	11 2	264 10	78	—	421 5					3" "		
		1075					• '		21						
		10	76	10 5	252 50	76	—	422 2					2" "		

Add'n'l Data

Form 38[illegible] 10M 3-34

PLEASE RETURN TO
LOS ANGELES COUNTY SURVEYOR
700 HALL OF RECORDS

NOTE: ANY ADDITIONS OR CHANGES ON THIS SHEET MUST BE MADE OR CIRCLED IN RED INK, WITH DATE AND NAME OF PERSON MAKING CHANGE

Do not extend notes this side of this line

Transit at	Sight on	Stadia Intercepts	Stadia Distance	Stadia Rod—	Horizontal Angle 0° to 360° Right	Horiz. Distance	+ − Vertical Angle	Elevation of Point	+ Back Sight	+ − Difference Elevation	Height of Instrument	+ − Vertical Distance	REMARKS Station	Left	Right
P# 27C	P# 27B	11.01			° '		° '		1						
		1.9	102	11	264 20	102	1 05	4206					2" P.		
		11.87							2						
		11	88	11	251 30	88	—	4216					3" "		
		11.98							3						
		11	99	12	256 25	99	—	4202					4" "		
		10.92							4						
		10	93	10	244 —	93	—	4220					2" "		
		8.49							5						
		8	50	7 9	240 30	50	—	4248					3" "		
		10.80							6						
		10	81	10	241 40	81	—	4226					3" "		
		7.39							7						
		7	40	7	227 50	40	—	4256					1" "		
		9.85							8						
		9	86	9	229 45	86	—	4236					2" "		
		5.26							9						
		5	27	5 6	217 10	27	—	4271					3" "		
		8.72							10						
		8	73	8 7	230 35	73	—	4240					2" "		
		4.12							11						
		4	13	4 5	191 10	13	—	4282					2" "		
		8.57							12						
		8	58	7 8	226 50	58	—	4248					1" "		
		4.28							13						
		4	29	4 4	189 10	29	—	4283					6" "		
		8.94							14						
		8	95	8 2	218 40	95	—	4245					4" "		
		4.44							15						
		4	45	4 6	183 30	45	—	4281					4" "		
		5.75							16						
		8	76	7 2	215 25	76	—	4248					3" "		
		5.38							17						
		5	39	5 8	205 10	39	—	4269					3" "		
		7.65							18						
		7	66	7 7	209 30	66	—	4250					4" "		
		4.56							19						
		4	57	4 3	167 20	57	—	4284					2" "		
		9.15							20						
		8	116	8 4	218 40	116	—	4243					2" "		
		4.70							21						
		4	71	4 5	162 10	71	—	4286					N end - W row - 11 - 4" Cypress		

Add'l Inform.

Date [illegible]

Date

Map No.

Surveyed by [illegible]

Noted Meers

Indexed A. C. Johnson

Date 2-11-35

Job No. 606 Division No. 1

Surveyed by L. K. FREEMAN

Checked [illegible]

Date SEP 23 1935

F.B. 610 Pg. 25

Form 301 10M 3-34

PLEASE RETURN TO
LOS ANGELES COUNTY SURVEYOR
700 HALL OF RECORDS

NOTE: ANY ADDITIONS OR CHANGES ON THIS SHEET MUST BE MADE OR CIRCLED IN RED INK, WITH DATE AND NAME OF PERSON MAKING CHANGE

Do not extend notes this side of this line

Transit at	Sight on	Stadia Intercepts	Stadia Distance	Stadia Rod—	Horizontal Angle 0° to 360° Right	Horiz. Distance	+ — Vertical Angle	Elevation of Point	+ Back Sight	+ — Difference Elevation	Height of Instrument	+ — Vertical Distance	REMARKS Station	Left	Right
P#27C	P#27B A	808 / 7	109	7 8	213 20	109	—	424 9	1	—	432 7	—	3" Pi.		
		468 / 4	69	5 0	180 30	69	—	427 7	2	—	—	—	2" "		
		792 / 7	93	7 1	207 20	93	—	425 6	3	—	—	—	2" "		
		1081 / 10	82	10 0	189 10	82	+ 2 35	426 3	4	6 4	—	+ 3 6	1" "		
		792 / 7	93	6 9	199 50	93	—	425 8	5	—	—	—	2" "		
		1077 / 10	78	10 0	200 20	78	+ 2 50	426 4	6	—	—	—	2" "		
		810 / 7	111	7 3	203 05	111	—	425 4	7	—	—	—	1" "		
		310 / 2	111	3 0	221 50	111	2 35	424 7	8	—	—	—	N.E Cor Pepper Area		
		1095 / 10	96	10 9	235 55	96	—	421 8	9	—	—	—	Pepper Bdy.		
		1115 / 10	116	10 0	262 05	116	1 40	419 6	10	13 4	—	3 4	" "		
		1017 / 9	118	10 0	274 45	118	2 30	417 7	11	—	—	—	" "		
		1140 / 10	141	11 0	281 30	141	2 40	415 3	12	—	—	—	N.W Cor. " "		
		Note- Pepper area contains 48'-4" peppers - approx. 15' apart							13						
P#28	P#27							412 1	14	4 9	417 0	—	P#28		
		367 / 3	68	3 2	32 05	68	—	413 8	15	—	—	—	SW Cor Pepper Bdy		
		654 / 6	55	6 1	18 —	55	—	410 9	16	—	—	—	℄ 8' rd		
		137 / 1	38	0 0	65 55	38	—	417 0	17	—	—	—	Pepper Bdy.		
		326 / 3	27	3 4	37 30	27	—	413 6	18	—	—	—	℄ 8' rd.		
		332 / 3	33	3 3	143 40	33	—	413 7	19	—	—	—	"		
		267 / 2	68	2 8	146 05	68	—	414 2	20	—	—	—	"		

Add'l Inform.

Form 301 10M 3-34

PLEASE RETURN TO
LOS ANGELES COUNTY SURVEYOR
700 HALL OF RECORDS

NOTE: ANY ADDITIONS OR CHANGES ON THIS SHEET MUST BE MADE OR CIRCLED IN RED INK, WITH DATE AND NAME OF PERSON MAKING CHANGE

Do not extend notes this side of this line

Transit at	Sight on	Stadia Intercepts	Stadia Distance	Stadia Rod	Horizontal Angle 0° to 360° Right	Horiz. Distance	+ − Vertical Angle	Elevation of Point	+ Back Sight	+ − Difference Elevation	Height of Instrument	+ − Vertical Distance	REMARKS Station	Left	Right
P#28	P#27	662 / 6	63	6.0	101.15	61	+ 9.40	421.4	1	+ 4.4	417.0	+ 10.4	Pepper Bdy		
		977 / 9	78	9.0	104.40	75	+ 10.20	421.6	2	+ 4.8		+ 13.8	" "		
	x	1152 / 10	153	16.0	92.20	149	+ 8.45	424.0	3	+ 7.0		+ 23.0	" "		
—		786 / 7	87	7.0	135.40	86	+ 4.20	416.4	4	− 0.4		+ 6.8	Area containing 48-2" evergreen hedge bushes		
		568 / 5	69	5.0	141.20	69	+ 2.10	414.5	5	− 2.4		+ 2.6	" "		
		784 / 7	85	7.0	125.50	84	+ 6.25	419.4	6	+ 2.4		+ 9.4	" "		
		437 / 4	38	4.2	138.10	38	+ 2.05	414.3	7	− 2.6		+ 1.4	" "		
		456 / 4	57	4.0	112.50	56	+ 7.35	420.4	8	+ 3.4		+ 7.4	" "		
		223 / 2	24	2.8	106.05	24	—	414.2	9	—		—	" "		
		545 / 5	46	5.0	98.15	45	+ 9.25	420.4	10	+ 2.4		+ 7.4	" "		
		432 / 4	33	4.0	80.25	32	+ 7.—	417.0	11	− 0.0		+ 4.0	" "		
		464 / 4	65	4.0	110.25	64	+ 7.10	421.0	12	+ 3.8		+ 7.8	4" Acacia		
		676 / 6	77	6.0	116.25	76	+ 7.40	421.2	13	+ 4.2		+ 10.2	5" "		
		520 / 5	21	5.1	20.35	21	—	411.9	14	—		—	bush		
		789 / 7	90	7.0	112.55	88	+ 7.35	421.7	15	+ 4.7		+ 11.7	5" "		
		625 / 6	26	6.4	2.50	26	—	410.6	16	—		—	1" "		
		1200 / 11	101	11.0	105.35	98	+ 9.35	422.4	17	+ 5.6		+ 16.6	4" "		
		939 / 9	40	9.6	344.45	40	—	407.4	18	—		—	2" "		
		930 / 9	31	9.4	332.25	31	—	407.6	19	—		—	2" "		
		820 / 8	21	8.7	328.50	21	—	408.3	20	—		—	2" "		
		1028 / 10	29	10.1	315.45	29	—	406.9	21	—		—	3" "		

Admin'l Inform.

Form 581 10M 3-64

PLEASE RETURN TO
LOS ANGELES COUNTY SURVEYOR
700 HALL OF RECORDS

NOTE: ANY ADDITIONS OR CHANGES ON THIS SHEET MUST BE MADE OR CIRCLED IN RED INK, WITH DATE AND NAME OF PERSON MAKING CHANGE

Do not extend notes this side of this line

Transit at	Sight on	Stadia Intercepts	Stadia Distance	Stadia Rod→	Horizontal Angle 0° to 360° Right	Horiz. Distance	+ Vertical Angle −	Elevation of Point	+ Back Sight	+ Difference Elevation −	Height of Instrument	+ Vertical Distance −	REMARKS Station	Left	Right
P#28	P#27	11 36													
		11	37	11 4	315 45	37	—	405 6			4 1 7		2" Acacia		
		11 37													
		11	38	11 0	291 10	38	3 15	404 0					2" "		
		11 51													
		11	52	11 0	297 30	52	4 50	401 7					2" "		
		11 39													
		11	40	11 0	286 10	40	3 20	403 7					3" Pipe Line		
		11 61													
		11	62	11 0	289 30	61	6 35	399 0					2" Acacia		
		11 47													
		11	48	11 0	251 45	47	5 50	401 3					2" "		
		11 66													
		11	67	11 0	281 05	66	7 55	397 0					2" "		
		11 56													
		11	57	11 0	297 05	56	7 10	399 2					1" "		
		11 75													
		11	76	11 0	275 25	74	8 45	394 1					1" "		
		11 64													
		11	65	11 0	271 —	64	8 —	397 2					2" "		
		11 78													
		11	79	12 0	262 25	77	7 50	394 3					2" "		
		11 87													
		11	88	12 0	248 55	88	3 40	399 5					Bk.		
		11 54													
		11	55	11 0	259 20	55	1 55	409 3					Bk.		
		11 84													
		11	85	12 0	236 25	85	4 —	399 2					B. " & 3" Line		
		11 35													
		11	36	10 9	267 30	36	—	406 1					Bk.		
		11 54													
		11	55	11 0	236 50	55	2 50	403 4					B "		
		930													
		9	31	9 1	226 55	31	—	407 9					1" "		
		652													
		6	53	6 7	206 45	53	—	410 3					Bk. off F1.		
		528													
		5	29	5 7	207 15	29	—	411 3					" " "		
		485													
		6	86	6 9	203 15	86	—	410 1					" " "		
		461													
		4	62	4 5	173 15	62	—	412 5					F1		

5.10 111.41 184.50

Form 301 10M 3-34

PLEASE RETURN TO
LOS ANGELES COUNTY SURVEYOR
700 HALL OF RECORDS

NOTE: ANY ADDITIONS OR CHANGES ON THIS SHEET MUST BE MADE OR CIRCLED IN RED INK, WITH DATE AND NAME OF PERSON MAKING CHANGE

Do not extend notes this side of this line

Transit at	Sight on	Stadia Intercepts	Stadia Distance	Stadia Rod—	Horizontal Angle 0° to 360° Right	Horiz. Distance	+ — Vertical Angle	Elevation of Point	+ Back Sight	+ — Difference Elevation	Height of Instrument	+ — Vertical Distance	REMARKS Station Left Right
P#29	P#28				° ′		° ′	417.6	4.9		422.5		P#29 + Fl.
		847			° ′		° ′						
		8	48	8.3	312.50	48	—	414.2					Fl.
		537			° ′		° ′						
		5	38	5.3	256.40	38	—	417.5					"
		728			° ′		° ′						
		7	29	6.0	11.20	29	—	415.6					℄ 8' rd
		417			° ′		° ′						
		4	18	3.9	147.40	18	—	418.6					"
		345			° ′		° ′						
		3	46	3.3	153.40	46	—	419.2					"
		398			° ′		° ′						
		3	99	3.0	152.30	99	—	419.5					"
		440			° ′		° ′						
		3	141	3.3	154.30	141	—	419.2					℄ 16 rd
		518			° ′		° ′						
		3	219	3.6	153.55	219	—	418.9					"
		322			° ′		° ′						
		3	23	3.3	174.45	23	—	419.2					Begin Privet hedge
		548			° ′		° ′						
		5	49	5.0	204.30	49	+ 2.05	419.2					" "
		580			° ′		° ′						
		5	81	5.0	201.35	81	+ 1.45	420.0					End " "
		322			° ′		° ′						
		3	23	3.4	138.45	23	—	419.1					Begin " "
		[illegible]			° ′		° ′						
		6	52	6.0	110.30	52	+ 3.30	419.6					" "
		682			° ′		° ′						
		6	83	6.0	112.50	83	+ 2.25	420.0					End " "
		[illegible]			° ′		° ′						
		6	127	6.0	181.—	127	+ 1.25	419.6					Begin " "
		238			° ′		° ′						
		6	139	7.0	170.30	139	+ 1.45	419.7					" "
		442			° ′		° ′						
		3	143	3.1	160.25	143	—	419.4					End " "
		312			° ′		° ′						
		2	113	2.2	124.35	113	—	420.3					Begin " "
		332			° ′		° ′						
		2	133	2.4	137.20	133	—	420.1					" "
		[illegible]			° ′		° ′						
		3	142	2.9	150.45	142	—	419.6					End " "

Add'n'l Inform.

Notes Red. C. J. TERRY Platted L. K. FREEMAN Job No. 8108 Division No. V F.B. 610 Pg. 87
Date SEP 23 1935 Date SEP 24 1935 Survey of Palos Verdes Drive South
Notes Chkd. Checked Survey by Moore Notes Moore Date 9-13-35
Date Date Map No. Indexed A. C. John Date

Form 301 10M 3-34

PLEASE RETURN TO
LOS ANGELES COUNTY SURVEYOR
700 HALL OF RECORDS

NOTE: ANY ADDITIONS OR CHANGES ON THIS SHEET MUST BE MADE OR CIRCLED IN RED INK, WITH DATE AND NAME OF PERSON MAKING CHANGE

Do not extend notes this side of this line

Transit at	Sight on	Stadia Intercepts	Stadia Distance	Stadia Rod	Horizontal Angle 0° to 360° Right	Horiz. Distance	+ Vertical Angle —	Elevation of Point	+ Back Sight	+ Difference — Elevation	Height of Instrument	+ Vertical Distance —	REMARKS Station	Left	Right
P#29	P#28	506			° '		° '								
		4	107	4 0	176 50	107	+ 1 3	419 6	1		4 22 5		4" Cypress		
		212			° '		° '						S and W row of		
		2	73	2 6	126 50	73		419 9	2				11" Cypress		
		301			° '		° '						S and E row of		
		5	102	2 9	134 25	102		419 6	3				Cypress		
		310			° '		° '								
		2	111	2 7	128 15	111		419 8	4				3/4" Hyd.		
		342			° '		° '								
		3	43	3 0	83 50	43		419 5	5				bush		
		349			° '		° '								
		3	50	2 9	76 20	50		419 6	6				"		
		263			° '		° '								
		2	64	2 5	95 50	64		420 0	7				"		
		894			° '		° '								
		8	95	8 0	91 10	94	+ 4 15	421 4	8				"		
		818			° '		° '								
		8	79	8 0	96 15	79	+ 4 20	420 4	9				"		
		786			° '		° '								
		7	87	7 0	77 —	87	+ 4 35	421 7	10						
		290			° '		° '						1" Manzanita		
		2	91	2 0	74 35	91	+ 0 55	421 9	11				2" "		
		972			° '		° '								
		9	73	9 0	88 30	72	+ 5 30	420 8	12				4" "		
		156			° '		° '								
		1	87	8 7	45 50	87		421 8	13				3" "		
		558			° '		° '								
		5	59	5 0	79 40	59	+ 2 55	420 4	14				12" " top		
		156			° '		° '								
		1	87	1 9	58 10	87		421 5	15				3" Manzanita		
		246			° '		° '								
		2	47	2 3	66 40	47		420 2	16				3" "		
		178			° '		° '								
		1	79	09	61 10	79		421 6	17				3" "		
		255			° '		° '								
		2	56	12	63 —	56		420 6	18				3" "		
		176			° '		° '								
		1	77	08	58 25	77		421 7	19				3" "		
		260			° '		° '								
		2	61	1 8	70 —	61		420 7	20				4" "		
		168			° '		° '								
		1	69	1 5	60 10	69		421 0	21				3" "		

Add'n'l Inform.

Topography Description Legend—
Side Hill....S.H. | Bottom Draw B.D. | Bottom Wash B.W. | Bottom of Ridge B.R. | Top of Ridge S.R. | Toe of Slope..T.S.

Intersection of Draw, Y.D.'s | Break in Slope..B.S. | Steep Slope.....S.S. | Top of Cliff....T.Cl. | Bottom of Cliff..B.Cl. | Top of Spur.....T.Sp. | Bottom Canyon...B.Cn. | Side of Canyon B.Cn. | Top of Bank....T.B. | Bottom of Bank..B.B. | Top of Cut.....T.C. | Bottom of Cut...B.C. | Top of Fill.....T.F. | Bottom of Fill..B.F. | Saddle | Swale | Flat | Stream | Trail | Pavement | Edge of Road E.Rd. | Traveled Rd. Tr.Rd. | Fence.....V.Fn. | Int. Fences..V.Fns. | Ditch.....Di. | Telephone Pole..T.P. | Power Pole....P.P. | Culvert.....Cul. | Oak-O. | Pine-Pi. | Sycamore.....Sy. | Eucalyptus.....Eu. | Plus combinations of these and all common standard abbreviations. | Fir-Fr. | Cedar-Ce.

F.B. 640 Pg. 90

Form 201 10M 5-34

PLEASE RETURN TO
LOS ANGELES COUNTY SURVEYOR
700 HALL OF RECORDS

NOTE: ANY ADDITIONS OR CHANGES ON THIS SHEET MUST BE MADE OR CIRCLED IN RED INK, WITH DATE AND NAME OF PERSON MAKING CHANGE

Do not extend notes this side of this line

Transit at	Sight on	Stadia Intercepts	Stadia Distance	Stadia Rod—	Horizontal Angle 0° to 360° Right	Horiz. Distance	+ −	Vertical Angle	Elevation of Point	+ Back Sight	+ − Difference Elevation	Height of Instrument	+ − Vertical Distance	REMARKS Station	Left	Right
P#29	P#28	171 / 1	72	1 2	71 35	72	−	—	421 3	1	—	422 5	—	2" Acacia		
		168 / 1	69	1 9	35 —	69	−	—	420 6	2	—		—	2" "		
		170 / 1	71	1 5	49 30	71	−	—	421 0	3	—		—	2" "		
		153 / 1	54	1 0	31 15	54	−	2 25	1	4	—		—	2" "		
		160 / 1	61	1 9	53 10	61	−	—	420 6	5	—		—	3" "		
		344 / 3	45	3 0	34 —	45	−	1 35		6	—		—	2" "		
		248 / 2	49	2 3	51 50	49	−	—	420 2	7	—		—	2" "		
		438 / 4	39	3 9	43 25	39	−	—	418 6	8	—		—	2" "		
		248 / 2	49	2 3	43 50	49	−	—	420 2	9	—		—	2" "		
		442 / 3	143	3 3	155 56	143	−	—	419 2	10	—		—	P#29A		
		525 / 3	226	4 0	110 50	225	+	4 18	435 4	11	+ 12 9		+ 16 9	P#29B		
		140 / 0	141	0 9	136 30	141	−	—	421 6	12	—		—	Bush		
		232 / 1	133	0 9	132 30	133	−	—	421 6	13	—		—	"		
		236 / 1	137	0 4	125 20	137	−	—	422 1	14	—		—	"		
		646 / 5	147	6 0	121 10	147	+	2 25	22 6	15	—		—	"		
		555 / 4	156	5 0	115 50	156	+	2 15	23 6	16	—		—	"		
		656 / 5	157	5 0	121 —	157	+	2 35	24 4	17	—		—	4" Acacia		
		354 / 2	155	2 0	125 05	155	+	1 15	23 8	18	—		—	6" "		
		1166 / 10	167	11 0	118 30	166	+	4 55	25 7	19	—		—	3" "		
										20						
										21						

Add'n'l Inform.

Checked

Date

Survey by Moore

Map No.

Inspected

Form 301 1M 3-34

PLEASE RETURN TO
LOS ANGELES COUNTY SURVEYOR
700 HALL OF RECORDS

NOTE: ANY ADDITIONS OR CHANGES ON THIS SHEET MUST BE MADE OR CIRCLED IN RED INK. WITH DATE AND NAME OF PERSON MAKING CHANGE

Do not extend notes this side of this line

Transit at	Sight on	Stadia Intercepts	Stadia Distance	Stadia Rod	Horizontal Angle 0° to 360° Right	Horiz. Distance	+ Vertical Angle —	Elevation of Point	+ Back Sight	+ Difference Elevation —	Height of Instrument	+ Vertical Distance —	REMARKS Station	Left	Right
P#29B	P#29				° '		° '	435.4	5°		440.9		P#29B + 13.5		
		925													
		.7	226	8°	0 00	225	3 49	417.4		23°		15°	P#29 - elev. = 417.6		
		1128													
		1.0	129	11°	15 30	128	3 30	216					3" Pi.		
		1116													
		1.0.	117	11°	33 55	117	2 35	243					4" "		
		1132													
		1.0.	133	11°	22 10	133	3 05	223					3" "		
		1033													
		9	134	10°	19 50	134	3 —	235					4" "		
		302													
		.2.	143	3°	18 50	141	6 15	218					4" Acacia		
		345													
		.2	146	3°	25 50	144	5 45	220					3" "		
		1150													
		1.0.	151	11°	22 15	151	2 35	227					3" "		
		958													
		.8.	159	9°	26 55	159	3 —	232					4" "		
		1159													
		1.0.	160	11°	23 20	160	2 30	226					3" "		
		1169													
		11.	70	11°	24 15	70	4 40	238					3/4" Hyd		
		1015													
		9.	116	10°	30 35	116	3 35	233					" Mond - 5 row -		
		1191													
		11.	92	11°	80 10	92	—	295					10 - 4" Express		
		1172													
		11.	73	11°	9 20	73	5 05	230					2" Pi.		
		1168													
		11.	69	11°	66 30	69	1 45	273					2" "		
		1164													
		11.	65	12°	2 10	65	4 15	237					3" "		
		1154													
		11.	55	11°	59 35	55	2 40	270					3" "		
		1147													
		11	48	11°	1 50	48	3 30	266					3" "		
		1061													
		10.	62	10	88 25	62	—	303					PP		
		1153													
		11	54	11°	15 50	54	4 35	252					2" Pipe		

Form 381 ISM 3-34

PLEASE RETURN TO
LOS ANGELES COUNTY SURVEYOR
700 HALL OF RECORDS

NOTE: ANY ADDITIONS OR CHANGES ON THIS SHEET MUST BE MADE OR CIRCLED IN RED INK, WITH DATE AND NAME OF PERSON MAKING CHANGE

Do not extend notes this side of this line

Transit at	Sight on	Stadia Intercepts	Stadia Distance	Stadia Rod—	Horizontal Angle 0° to 360° Right	Horiz. Distance	+ − Vertical Angle	Elevation of Point	+ Back Sight	+ − Difference Elevation	Height of Instrument	+ − Vertical Distance	REMARKS Station	Left	Right
P#29B	P#29	1139	40.	11 3	6° 20'	40	— ° '	291	1		4.40		2" Pi		
		1162	63.	11 0	37 20	63	2 05	250	2				3" "		
		827			° '		° '		3						
		8	28.	8 8	73 10	28	° '	316	4				3" "		
		1145	46.	11 0	36 —	46	3 50	264	5				2" "		
		715	16.	7 5	33 —	16	—	329	6				2" "		
		1138	39.	11 0	14 20	39	2 55	275	7				2" "		
		1129	30.	10 9	88 50	30	— ° '	295	8				3" "		
		1028	29.	10 8	7 —	29	— ° '	296	9				3" "		
		313	14.	3 5	199 25	14	— ° '	369	10				2" "		
		139	40.	1 4	223 50	40	— ° '	388	11				3" "		
		242	43.	2 1	244 05	43	— ° '	383	12				2" "		
		150	51.	1 5	239 45	51	— ° '	388	13				2" "		
		064	65.	0 6	233 20	65	— ° '	398	14				2" Carob		
		1243	44.	12 5	350 30	44	— ° '	279	15				2" Acacia		
		1156	57.	12 0	345 50	57	1 50	267	16				3" "		
		166	67.	1 0	324 40	66	7 55	303	17				3" "		
		170	71.	1 0	332 35	69	10 10	273	18				3" "		
		357	58.	3 0	320 50	57	6 45	307	19				3" "		
		454	55.	4 0	335 35	54	8 35	284	20				3" "		
		446	47.	4 0	317 35	47	4 50	325	21				3" "		
		443	44.	4 0	335 50	43	8 40	298					5" " "		
		4													

Base Rec. Survey by L. T. Fiedler & K. Bozeman on M. 8 1/2 Sheets 1 to 8 Inclusive
Date SEP 23 1935 Survey of Acacia Ave. from Carob Ave. to Mira Loma Ave.
Notes Chkd. Checked Survey by L. T. Fiedler & K. Bozeman
Date SEP 24 1935 Inspected A. C. Jones
Map No. Map No.

ASB 4-1 Interm.

Form 301 10M 8-34

PLEASE RETURN TO
LOS ANGELES COUNTY SURVEYOR
700 HALL OF RECORDS

NOTE: ANY ADDITIONS OR CHANGES ON THIS SHEET MUST BE MADE OR CIRCLED IN RED INK, WITH DATE AND NAME OF PERSON MAKING CHANGE

Do not extend notes this side of this line

Transit at	Sight on	Stadia Intercepts	Stadia Distance	Stadia Rod	Horizontal Angle 0° to 360° Right	Horiz. Distance	+ Vertical Angle −	Elevation of Point	+ Back Sight −	+ Difference Elevation −	Height of Instrument	+ Vertical Distance −	REMARKS Station	Left	Right
P#29B	P#29	477	78.	4 0	314 30	77	4 35	430 3	1		440 4		3" Acacia		
		4							2						
		233	34.	2 0	331 05	33	11 45	31 6					4" "		
		2							3						
		581													

Form 301 10M 8-34

PLEASE RETURN TO
LOS ANGELES COUNTY SURVEYOR
700 HALL OF RECORDS

NOTE: ANY ADDITIONS OR CHANGES ON THIS SHEET MUST BE MADE OR CIRCLED IN RED INK, WITH DATE AND NAME OF PERSON MAKING CHANGE

Do not extend notes this side of this line

Transit at	Sight on	Stadia Intercepts	Stadia Distance	Stadia Rod	Horizontal Angle 0° to 360° Right	Horiz. Distance	+ Vertical Angle −	Elevation of Point	+ Back Sight −	+ Difference Elevation −	Height of Instrument	+ Vertical Distance −	REMARKS Station	Left	Right
P#30	P#29	322	23.	3 5	30 —	23	—	184	1		421 9		3/4" Hyd.		
		3							2						
		432	33.	4 5	334 —	33	—	174					" "		
		4							3						
		439	40.	4 4	311 10	40	—	175					8" Pepper		
		4							4						
		265	66.	2 2	17 —	66	—	192					6" "		
		2							5						
		465	66.	4 2	351 40	66	—	178					6" "		
		4							6						
		297	98.	2 2	13 05	98	—	197					8" "		
		2							7						
		392	93.	3 6	354 30	93	—	183					8" "		
		3							8						
		429	230.	3 0	208 20	230	2 44	408 0		1 32		10 9	P#30B		
		2							9						
		445	49.	4 6	251 40	49	—	417 3					P#30C		
		4							10						
P#30C	P#30							421 9	4 6		421 9		P#30C		
									11						
		438	39.	4 2	149 50	39	4 15	150					4" Acacia		
		4							12						
		440	41.	4 2	163 30	41	4 2	148					6" "		
		4							13						
		717	38.	7 5	119 —	38	—	144					row hedge bushes 6'+		
		7							14						

Form 301 10M 3-34

PLEASE RETURN TO
LOS ANGELES COUNTY SURVEYOR
700 HALL OF RECORDS

NOTE: ANY ADDITIONS OR CHANGES ON THIS SHEET MUST BE MADE OR CIRCLED IN RED INK. WITH DATE AND NAME OF PERSON MAKING CHANGE

Do not extend notes this side of this line

Transit at	Sight on	Stadia Intercepts	Stadia Distance	Stadia Rod—	Horizontal Angle 0° to 360° Right	Horiz. Distance	+ − Vertical Angle	Elevation of Point	+ Back Sight	+ − Difference Elevation	Height of Instrument	+ − Vertical Distance	REMARKS Station	Left	Right
P# 30C	P# 30	1.87	88.	1°	142 10	87	− 6 25	4113	1		4219		3" Acacia		
		1.700							2				6" "		
		1.	101.	1°	138 30	100	− 6 10	103	3						
		1.88	89.	1°	152 40	88	− 6 30	108					6" "		
P# 30A	P# 30							4165	5°		4215		P# 30 A		
		4.42	43.	4°	195 —	42	− 7 35	120	6				3" Gum		
		1064	65.	1°	190 30	65	− 0 45	108	7				PP+ 8' cypress hedge		
		1.0							8						
		365	66	3°	196 50	65	− 7 40	059	9				6" Gum		
		3.							10						
		674	75.	6°	208 45	75	− 2 35	122	11				row hedge bushes 7' high		
		6.							12						
		381	82.	4°	202 50	81	− 6 30	083	13				6" Gum		
		3.							14						
		301	102.	3°	205 45	101	− 6 15	075	15				8" "		
		2.							16						
		320	121.	3°	209 15	120	− 5 35	068	17				8" "		
		2.							18						
		1057	138.	10°	209 50	138	− 1 50	072	19				6" "		
		9.							20						
		95	161.	9°	212 10	161	− 2 —	070	21				8" "		
		9.													
		972	177.	9°	212 20	177	− 2 05	062					6" "		
		8.													
		994	195.	9°	212 10	195	− 1 55	062					6" "		
		8.													
		1774	175.	11°	217 50	175	− 0 50	081					Tel.		
		10.													
		9 15	216.	8°	211 20	216	− 2 05	068					PP+ 8' cypress hedge		
		7.													
		9 15	216.	8°	213 10	216	− 2 05	068					3" Gum		
		12.													
		11 15	216.	10°	222 —	216	− 1 05	075					row 7' hedge bushes		
		9.													
		11 29	230.	10°	214 20	230	− 1 30	052					6" Gum		
		15.													

Add'l Inform.

Notes Checked Date
Checked Date
Map No. Indexed
Survey by Moore Notes C. Jones Date Sept 23 1935
Date Sept 24 1935
Notes by C. J. TERRY Field K. FREEMAN No. 8223 Drawing No. 4 E.B. 610 P. 23
Rules Kerdes Drive South

Form 381 10M 3-34

PLEASE RETURN TO
LOS ANGELES COUNTY SURVEYOR
700 HALL OF RECORDS

NOTE: ANY ADDITIONS OR CHANGES ON THIS SHEET MUST BE MADE OR CIRCLED IN RED INK, WITH DATE AND NAME OF PERSON MAKING CHANGE

Do not extend notes this side of this line

Transit at	Sight on	Stadia Intercepts	Stadia Distance	Stadia Rod	Horizontal Angle 0° to 360° Right	Horiz. Distance	+ Vertical Angle —	Elevation of Point	+ Back Sight	+ Difference — Elevation	Height of Instrument	+ Vertical Distance —	REMARKS Station	Left	Right
P# 30B	P# 30				° '		° '	408.0	5.1		4.13		P# 30B		
		564	65.	5.1	330 05	65		08.1					8" Pepper		
		5											End row of		
		368	69.	3.4	342 —	69		09.7					8' hedge bushes		
		188	89.	2.0	330 —	89	1.10	09.2					6" Acacia		
		206	107.	1.0	328 35	107	0.55	10.3					3" "		
		594	95.	5.1	319 30	95		08.1					6" Pepper		
		5													
		612	113.	4.8	321 15	113		04.3					6" acacia		
		832	133.	8.1	302 30	133		05.0					E. Rd. Macadam		
		7													
		316	117.	3.0	295 30	117	3.05	04.0					"		
		701													
		6	102.	6.6	312 —	102		06.5					"		
		791	92.	7.9	301 25	92		05.2					"		
		7													
		562	63.	5.5	321 10	63		07.6					"		
		5													
		758	59.	6.9	302 10	59		06.2					"		
		7													
		635	36.	6.8	291 20	36		06.3					"	S. edge 10' dirt Rd	
		6													
		507	8.	5.5	283 25	8		07.6							
		5													
		624	25.	6.8	238 30	25		06.3					"		
		6													
		647	48.	6.1	173 50	48		07.0					"	N. edge 16' dirt Rd	
		6													
		652	53.	6.8	195 45	53		06.3					"		
		6													
		697	98.	6.6	178 40	98		06.5					"		
		6													
		797	98.	7.3	188 15	98		05.8					"		
		7													
		535	136.	5.0	180 25	136	0 50	06.3					"		
		6													

Additional Remarks

T.B. 610 Pg. 194

Topography Description Legend:
Hill ... B.H. Bottom Draw B.W. Top of Cliff ... T.Cl. Bottom of Gut ... B.Gt. Top of Fill ... T.F. Edge of Road E.Rd.
Gully ... Gly. Bottom Wash B.W. Bottom of Cliff ... B.Cl. Top of Spur ... T.Sp. Bottom of Fill ... B.F.
Gulch ... Glch. Top of Bank ... T.B. Bottom of Ridge ... B.R. Bottom Canyon ... B.Cn. Pavement ... Pvt.
Knoll ... Knl. Bottom of Bank ... B.B. Top of Ridge ... T.R. Top of Slope ... T.S. Bottom of Fill ... B.F.
Ridge ... Rdg. Top of Gut ... T.Gt. Top of Fill ... T.F. Edge of Road E.Rd.
Saddle ... Sdl. Bottom of Slope ... B.S. Top of Cut ... T.Cu. Tank ... Tk.
Flat ... Flat Top of Slope ... T.S. Bottom of Cut ... B.Cu. Tower ... Twr.
Valley ... Vly. Bottom of Bank ... B.B. Top of Cliff ... T.Cl. Windmill ... Wm.
Creek ... Crk. Top of Bank ... T.B. Bottom of Cliff ... B.Cl. Pipe Line ... P.L.
Wash ... Wsh. Bottom of Slope ... B.S. Top of Spur ... T.Sp. Power Pole ... P.P.
Drain ... Drn. Top of Slope ... T.S. Bottom Canyon ... B.Cn. Fence ... Fce.
Drive ... Drv. Top of Bank ... T.B. Top of Fill ... T.F. Overhead Pipe ... O.H.P.
Road ... Rd. Bottom of Bank ... B.B. Bottom of Fill ... B.F. Overhead Wire ... O.H.W.

Form 301 10M 3-34

PLEASE RETURN TO
LOS ANGELES COUNTY SURVEYOR
700 HALL OF RECORDS

NOTE: ANY ADDITIONS OR CHANGES ON THIS SHEET MUST BE MADE OR CIRCLED IN RED INK, WITH DATE AND NAME OF PERSON MAKING CHANGE

Do not extend notes this side of this line

Transit at	Sight on	Stadia Intercepts	Stadia Distance	Stadia Rod—	Horizontal Angle 0° to 360° Right	Horiz. Distance	+ — Vertical Angle	Elevation of Point	+ Back Sight	+ — Difference Elevation	Height of Instrument	+ — Vertical Distance	REMARKS Station	Left	Right
P# 30B	P# 30	534 / 4	135	5°	187 —	135	— 1 10	405 3	1	—	413 1	—	E. Rd		
		429 / 3	130	4°	177 50	130	— 1 10	065	2	—		—	8" Pepper		
		427 / 3	128	4°	190 10	128	— 1 50	051	3	—		—	6" "		
		398 / 3	99	3°	175 25	99	— 1 50	071	4	—		—	6" "		
		225 / 1	126	2°	191 —	126	— 2 50	050	5	—		—	3/4" Hyd		
		468 / 4	69	4°	172 05	69	— 1 15	077	6	—		—	8" Pepper		
		600 / 5	101	5°	191 35	101	— 1 25	057	7	—		—	6" "		
		239 / 2	40	2°	159 50	40	— 4 35	080	8	—		—	8" "		
		185 / 1	86	1°	204 15	86	— 4 50	051	9	—		—	8" "		
		417 / 4	18	4°	119 30	18	— 1 00	088	10	—		—	8" "		
		464 / 4	65	4°	210 10	65	— 2 50	061	11	—		—	T.F.		
		865 / 8	66	14°	218 30	66	+ 1 30	395 8	12	—		—	B.F		
		357 / 3	58	3°	209 —	58	— 4 10	406 0	13	—		—	8" pepper		
		645 / 6	46	6°	207 35	46	— —	064	14	—		—	3/4" Hyd		
		235 / 2	36	2°	234 20	35	— 8 10	062	15	—		—	4" pepper		
		329 / 3	30	3°	41 25	30	— —	100	16	—		—	8" "		
		155 / 1	56	1°	23 —	56	— —	114	17	—		—	6" "		
		325 / 3	26	3°	10 40	26	— —	094	18	—		—	℄ 16' dirt Rd		
		734 / 7	35	7°	250 25	35	— —	058	19	—		—	T.F.		
		348 / 3	49	3°	288 10	49	— 4 45	062	20	—		—	6" pepper		
		455 / 4	56	4°	286 35	56	— 3 35	057	21	—		—	T.F		

Add'n'l Inform.

Notes Red. C. J. TERRY Plotted L. K. FREEMAN Job No. 8108 Division No. 4 F.B. 610 Page 1
Date SEP 23 1935 Surveyed SEP 24 1935 Surveyed Palos Verdes Drive South
Notes Chkd. Checked Survey by Moore Notes Moore Date 9-19-35
Date Date Map No. Indexed A. C. Johnson Date

Form 301 10M 3-34

PLEASE RETURN TO
LOS ANGELES COUNTY SURVEYOR
700 HALL OF RECORDS

NOTE: ANY ADDITIONS OR CHANGES ON THIS SHEET MUST BE MADE OR CIRCLED IN RED INK. WITH DATE AND NAME OF PERSON MAKING CHANGE

Do not extend notes this side of this line

Transit at	Sight on	Stadia Intercepts	Stadia Distance	Stadia Rod	Horizontal Angle 0° to 360° Right	Horiz. Distance	+ − Vertical Angle	Elevation of Point	+ Back Sight	+ − Difference Elevation	Height of Instrument	+ − Vertical Distance	REMARKS Station	Left	Right
P#30B	P#30	551 / 5	52	5.0	237 —	52	—	408.1	1	—	413.1	—	Begin row 16" Fir + B.F.		
		378 / 3	79	3.0	295.05	79	3.25	05.6	2	—	—	—	6" pepper + T.F.		
		182 / 1	83	2.0	280.50	82	6.45	01.5	3	—	—	—	3" Acacia B.F.		
		1044 / 10	45	10.4	260.15	45	—	02.8	4	—	—	—	2" " "		
		1094 / 10	95	10.0	261.50	95	2.35	398.8	5	—	—	—	8th 16" Fir		
		1255 / 12	56	12.2	262.30	56	—	10.9	6	—	—	—	1" Acacia		
		1177 / 11	78	11.0	276 —	78	0.55	401.0	7	—	—	—	1" "		
		462 / 4	63	4.0	271.10	62	7.10	01.3	8	—	—	—	3" "		
		1172 / 11	73	11.0	268.40	73	1.25	00.4	9	—	—	—	2" "		
		165 / 1	66	1.0	282.50	65	7.25	03.8	10	—	—	—	5" "		
		954 / 9	55	9.5	277.35	55	—	03.6	11	—	—	—	2 "		
P#31	P#30							406.0	12 5.2	—	411.2	—	P#31		
		519 / 5	20	5.2	86.20	20	—	06.0	13	—	—	—	row 8' hedge bushes		
		551 / 5	52	5.8	63 —	52	—	05.4	14	—	—	—	8" Gum		
		647 / 6	48	6.1	79.20	48	—	05.1	15	—	—	—	8" "		
		642 / 6	43	6.1	101.55	43	—	05.1	16	—	—	—	6" "		
		552 / 5	53	5.8	99.30	53	—	05.4	17	—	—	—	12' cypress hedge		
		733 / 7	34	7.5	267.50	34	—	03.7	18	—	—	—	7' hedge bushes		
		766 / 7	67	7.5	313.50	67	—	03.7	19	—	—	—	T.F.		
		1175 / 11	76	11.9	313.25	76	—	399.3	20	—	—	—	B.F.		
		804 / 7	105	7.0	277.40	104	4.50	395.5	21	—	—	—	B.F.		

Add'n'l Inform.

Form 301 10M 3-34

PLEASE RETURN TO
LOS ANGELES COUNTY SURVEYOR
700 HALL OF RECORDS

NOTE: ANY ADDITIONS OR CHANGES ON THIS SHEET MUST BE MADE OR CIRCLED IN RED INK, WITH DATE AND NAME OF PERSON MAKING CHANGE

Do not extend notes this side of this line

Transit at	Sight on	Stadia Intercepts	Stadia Distance	Stadia Rod—	Horizontal Angle 0° to 360° Right	Horiz. Distance	+ − Vertical Angle	Elevation of Point	+ Back Sight	+ − Difference Elevation	Height of Instrument	+ − Vertical Distance	REMARKS Station	Left	Right
1# 31	# P30	1186			° '		° '	4001	1		411.2		T F		
		11 6.56	87	11	277 25	87	—	049	2				E. Rd Macadam		
		6	57	6 3	202 40	57	—	054	3				"		
		5.45	46	5 8	187 —	46	—	044	4				"		
		5 7.20													
		6	121	6 8	195 10	121	—	050	5				"		
		422	123	3 0	187 10	123	— 1 35	037	6				"		
		3 88.0	181	7 5	193 —	181	—	043	7				"		
		7 379	180	3 0	187 25	180	— 1 15	036	8				"		
		2 431	232	3 0	192 15	232	— 1 10	040	9				"		
		2 332	233	2 0	188 05	233	— 1 20		10						
		1							11						
									12						
									13						
									14						
									15						
									16						
									17						
									18						
									19						
									20						
									21						

Notes Red C. J. TERRY Plotted L. K. FREEMAN Job No. 2697 F. B. 610 PG. 33
Black SEP 23 1935 Date SEP 24 1935 Surveyed Sheets Drawn Scale
Date Sheets Survey by Meers Notes Meers Date 9-28-35
Map No. Indexed A. C. Johnson

Form 301 16M 3-34

PLEASE RETURN TO
LOS ANGELES COUNTY SURVEYOR
700 HALL OF RECORDS

NOTE: ANY ADDITIONS OR CHANGES ON THIS SHEET MUST BE MADE OR CIRCLED IN RED INK, WITH DATE AND NAME OF PERSON MAKING CHANGE

Do not extend notes this side of this line

Transit at	Sight on	Stadia Intercepts	Stadia Distance	Stadia Rod—	Horizontal Angle 0° to 360° Right	Horiz. Distance	+ / − Vertical Angle	Elevation of Point	+ Back Sight	+ / − Difference Elevation	Height of Instrument	+ / − Vertical Distance	REMARKS Station	Left	Right
					° ′		° ′		1						
					° ′		° ′		2						
					° ′		° ′		3						
					° ′		° ′		4						
					° ′		° ′		5						
					° ′		° ′		6						
					° ′		° ′		7						
					° ′		° ′		8						
					° ′		° ′		9						
					° ′		° ′		10						
					° ′		° ′		11						
					° ′		° ′		12						
					° ′		° ′		13						
					° ′		° ′		14						
					° ′		° ′		15						
					° ′		° ′		16						
					° ′		° ′		17						
					° ′		° ′		18						
					° ′		° ′		19						
					° ′		° ′		20						
					° ′		° ′		21						

Agent
Initials

Form 301 10M 3-34

PLEASE RETURN TO
LOS ANGELES COUNTY SURVEYOR
700 HALL OF RECORDS

NOTE: ANY ADDITIONS OR CHANGES ON THIS SHEET MUST BE MADE OR CIRCLED IN RED INK, WITH DATE AND NAME OF PERSON MAKING CHANGE

Do not extend notes this side of this line

Transit at	Sight on	Stadia Intercepts	Stadia Distance	Stadia Rod—	Horizontal Angle 0° to 360° Right	Horiz. Distance	+ Vertical Angle —	Elevation of Point	+ Back Sight	+ Difference — Elevation	Height of Instrument	+ Vertical — Distance	REMARKS Station	Left	Right
P#29B	P#29				° '		—	435.9	4.8		440.2		P#29B		
		797							2						
		7 700	98	7°	226 25		+ 4 05		3				3" P.		
		6 571	101	6°	212 40		+ 4 30		4				4" "		
		5 466	72	5°	222 25		+ 4 30		5				1" "		
		4 456	67	4°	210 10		+ 3 55		6				2" "		
		4 1021	57	4°	221 15		+ 4 —		7				4" "		
		10 640	92	10°	198 30		+ 9 05		8				2" "		
		6 759	41	6°	224 15		+ 6 30		9				3" "		
		7 828	60	7°	196 30		+ 6 50		10				2" "		
		8 756	29	8°	202 05		+ 10 50		11				3" "		
		7 532	54	7°	177 35		+ 6 40		12				2" "		
		5 519	33	5°	176 40		+ 4 15		13				2" "		
		5 744	20	5°	158 30		+ 3 55		14				2" "		
		7 427	45	7°	128 30		+ 2 50		15				2" "		
		4 960	28	4°	127 30		— —		16				3" "		
		7 648	61	9°	125 —		+ 3 55		17				2" "		
		6 593	49	6°	110 40		— —		18				2" "		
		5 852	94	5°	124 30		— —		19				4" "		
		8 895	53	8°	96 20		— —		20				3" "		
		8 681	96	8°	115 50		+ 1 05		21				3" "		
		6	82	6°	114 30		— —						3" "		

Add'l Inform.

Plotted _____ Date _____
Scale _____ Book _____
Scale Chkd. _____ Checked _____
Date _____
Survey by Meetz Notes Meetz Date 9-30-53
Map No. _____ Intervals _____ Date _____

Job No. 2158 Thomas Bros. Guide Page 410 Pg. 10F

Form 301 10M 3-34

PLEASE RETURN TO
LOS ANGELES COUNTY SURVEYOR
700 HALL OF RECORDS

NOTE: ANY ADDITIONS OR CHANGES ON THIS SHEET MUST BE MADE OR CIRCLED IN RED INK, WITH DATE AND NAME OF PERSON MAKING CHANGE

Do not extend notes this side of this line

Transit at	Sight on	Stadia Intercepts	Stadia Distance	Stadia Rod	Horizontal Angle 0° to 360° Right	Horiz. Distance	+ − Vertical Angle	Elevation of Point	+ Back Sight	+ − Difference Elevation	Height of Instrument	+ − Vertical Distance	REMARKS Station	Left	Right
P#29B	P#29	1008 / 9	109	10 0	114 50	330	+ 1 45		1		440 2	+	3" Pi		
		929 / 6	330	8 0	93 51		+ 1 20	439 9	2	0 3		+ 7 7	P#29C		
		1098 / 10	99	10 3	101 50				3				3" Pi		
		920 / 8	121	7 4	113 —				4				4" "		
		1185 / 11	86	11 3	90 35				5				2" "		
		769 / 6	170	5 9	106 35				6				4" Cyp.		
		834 / 7	135	7 4	111 30				7				2" Pi		
		1201 / 11	102	11 4	87 —				8				4" Cyp		
		855 / 7	156	7 1	104 20				9				"		
		929 / 8	130	8 4	105 40				10				2" Pi		
		1112 / 10	113	10 2	92 45				11				4" Cyp		
		840 / 7	141	7 9	103 —				12				3" water Line		
		922 / 8	123	8 7	107 25				13				2" Pi		
		1026 / 9	127	9 2	96 50				14				4" Cyp		
		1011 / 9	112	9 3	104 05				15				2" Pi		
		1003 / 9	104	9 1	107 30				16				3" "		
		1143 / 10	144	11 3	80 05				17				4" Cyp		
		1048 / 9	149	9 5	87 55				18				" "		
		1057 / 9	158	10 1	83 10				19				" "		
		1167 / 10	168	10 5	78 50				20				3" Pi		
		957 / 8	158	8 8	91 40				21				4" Cyp		

Add'n'l Inform.

F.R. 610 Pg. 110

Topography Description Legend: Side Hill ... S.H. Side of Draw ... S.D. Side of Ridge ... S.R. Head of Draw ... H.D. Bottom Draw ... B.D. Bottom Wash ... B.W. Top of Ridge ... T.R. Top of Slope ... T.S. Bottom Slope ... B.S. Top of Cliff ... T.Cl. Bottom of Cliff ... B.Cl. Top of Sur ... T.Sr. Bottom Canyon ... B.Cn. Top of Bank ... T.B. Bottom of Bank ... B.B. Top of Cut ... T.C. Bottom of Cut ... B.C. Top of Fill ... T.F. Bottom of Fill ... B.F. Edge of Road ... E.Rd.

Form 301 10M 3-34

PLEASE RETURN TO
LOS ANGELES COUNTY SURVEYOR
700 HALL OF RECORDS

NOTE: ANY ADDITIONS OR CHANGES ON THIS SHEET MUST BE MADE OR CIRCLED IN RED INK, WITH DATE AND NAME OF PERSON MAKING CHANGE

Do not extend notes this side of this line

Transit at	Sight on	Stadia Interceptd	Stadia Distance	Stadia Rod—	Horizontal Angle 0° to 360° Right	Horiz. Distance	± Vertical Angle	Elevation of Point	+ Back Sight	± Difference Elevation	Height of Instrument	± Vertical Distance	REMARKS Station	Left	Right
P#29B	P#29	577							1						
		8	178	8 9	90 20						440 2		4" P.		
		1075							2						
		9	176	9 7	82 55								3" "		
		870							3						
		7	171	7 5	94 55								4" C/P		
		692							4						
		3	193	6 9	94 30								3" P.		
		105							5						
		3	158	9 2	83 10								3" "		
		686							6						
		5	187	5 7	98 50								4" C/P		
		998							7						
		8	199	7 8	90 45								3" P.		
P#29C	P#29B								8						
		1129						439 9	4 8		447		P#29C		
		8	330	9 4	0 00			435	9	4			P#29B elev = 435.4		
		852							10				Top N end rock headwall		
		7	143	7 2	347 20								Top S end rock headwall		
		926							11				Flow 24" corr iron culvert		
		6	129	8 3	350 10										
		1225							12						
		11	126	11 4	348 55										
		1144							13						
		10	145	11 0	8 30		0 45						3" P.		
		1163							14						
		10	164	11 0	18 15		1 30						2" "		
		1106							15						
		10	107	11 0	6 15		1 30						B. ditch 3' wide		
		1 20							16						
		10	131	11 0	12 35		0 55						3" Pine		
		1 39							17						
		10	105	11 3	23 15		1 50						4" "		
		1100							18						
		10	101	11 3	5 50								T.B.		
		12 1							19						
		1	1	12 2	8 30								" & 2" P.		
		11							20						
		1151	152	11 0	2 40		1 45						2" P.		
		10							21						
		1101	102	11 0	4 50		+ 1 30						3" "		
		10													

Add'l Inform.

Date | Notes Chkd. | Date | Checked | Date | Plotted | Date | Traversed | Date | Survey of | Survey by | Notes | Date | Map No. | Date | Job No. | Division No. | F.B. 610 PG. 111

Form 301 10M 3-34

PLEASE RETURN TO
LOS ANGELES COUNTY SURVEYOR
700 HALL OF RECORDS

NOTE: ANY ADDITIONS OR CHANGES ON THIS SHEET MUST BE MADE OR CIRCLED IN RED INK, WITH DATE AND NAME OF PERSON MAKING CHANGE

Do not extend notes this side of this line

F.B. 610 Pg. 122

Topography Description Legend:
Base Hill....B.H. Bottom Draw B.D.
Side of Draw S.D. Bottom Wash B.W.
Side of Ridge S.R. Top of Ridge T.R.
Head of Draw H.D. Toe of Slope T.S.

Fence, Wire, V.Fe. Inl. Fence, Ditch, Telephone Pole T.P. Power Pole, Culvert, Cul. Gate, Gt. Bldg., Bldg. Flat, Stream, Trail, Pavement, Edge of Road E.Rd. Top of Bank, T.B. Toe of Cut, T.C. Bottom of Cut, B.C. Top of Fill, T.F. Bottom of Fill, B.F. Top of Bank, T.B. Toe of Cliff, T.Cl. Bottom of Cliff, B.Cl. Top of Spur, T.Sp. Bottom Canyon, B.Cn. Side of Draw, S.D. Bed in Stream, B.S. Steep Slope, St. Sl. Top of Cliff, T.Cl. Bottom of Cliff, B.Cl. Top of Spur, T.Sp. Bottom Canyon, B.Cn. Tribs. of Draw, T.D's

Transit at	Sight on	Stadia Intercepts	Stadia Distance	Stadia Rod—	Horizontal Angle 0° to 360° Right	Horiz. Distance	+ — Vertical Angle	Elevation of Point	+ Back Sight	+ — Difference Elevation	Height of Instrument	+ — Vertical Distance	REMARKS Station	Left	Right
P29C	P29B	11.32			° '		° '		1						
		10	133	11.0	22 —		1 55				4.44?		2" P.		
		11.50			° '		° '		2						
		10	151	11.0	27 55		2 15						4" "		
		8.85			° '		° '		3						
		8	86	8.3	35 8 25		—						3" "		
		11.12			° '		° '		4						
		10	113	11.0	27.50		2 10						3" "		
		11.38			° '		° '		5						
		10	139	11.0	26 45		2 15						1" "		
		10.78			° '		—		6						
		10	79	10.2	12 35		° '						2" "		
		12.00			° '		° '		7						
		11	101	12.2	27.25		1 50						TB.		
		11.52			° '		° '		8						
		10	153	11.0	33 45		2 45						3" P.		
		8.80			° '		° '		9						
		8	81	8.0	21 05		2 20						1" " + TB.		
		11.94			° '		° '		10						
		11	95	11.0	26 05		2 50						EB ditch - 5' wide		
		11.27			° '		° '		11						
		10	128	11.0	32 10		2 40						3" P.		
		9.64			° '		° '		12						
		5	65	9.2	47 05		3 05						2" " + TB		
		12.02			° '		° '		13						
		11	103	12.0	33 20		2 10						3" "		
		11.42			° '		° '		14						
		10	143	11.0	39 30		3 —						3" "		
		11.53			° '		—		15						
		11	54	11.8	54 30		° '						3" "		
		11.61			° '		° '		16						
		11	62	11.0	66 15		1 55						2" " + "		
		12.14			° '		° '		17						
		11	115	12.0	38 50		2 35						2" "		
		11.37			° '		° '		18						
		10	138	11.0	44 10		3 30						4" "		
		11.53			° '		° '		19						
		11	54	11.0	74 15		1 20						2" "		
		11.95			° '		° '		20						
		11	96	12.0	46 10		2 45						2" "		
		11.23			° '		° '		21						
		10	124	11.0	44 30		3 30						3" "		

Add'l Inform.

Form 301 10M 3-34

PLEASE RETURN TO
LOS ANGELES COUNTY SURVEYOR
700 HALL OF RECORDS

NOTE: ANY ADDITIONS OR CHANGES ON THIS SHEET MUST BE MADE OR CIRCLED IN RED INK, WITH DATE AND NAME OF PERSON MAKING CHANGE

Do not extend notes this side of this line

Transit at	Sight on	Stadia Intercepts	Stadia Distance	Stadia Rod—	Horizontal Angle 0° to 360° Right	Horiz. Distance	+ − Vertical Angle	Elevation of Point	+ Back Sight	+ − Difference Elevation	Height of Instrument	+ − Vertical Distance	REMARKS Station	Left	Right
P#190	P#293	939							1						
		9	40	9 7	51 20		—				4.67		2" Pi		
		1176							2						
		11	80	12 0	47 05		— 3 15						T.S		
		1132							3						
		10	133	11	50		— 3 40						4" Pi		
		842							4						
		8	43	8 5	28 05		—						2" "		
		1189							5						
		11	90	12 0	55 15		— 3 25						1" "		
		1116							6						
		10	117	11 0	49 30		— 3 45						1" "		
		852							7						
		8	53	8 6	13 10		—						3" "		
		1202							8						
		9	103	10 0	51 15		— 4 20						3" "		
		1127							9						
		10	125	11 0	61 20		— 4 35						1" Carob		
		867							10						
		2	68	8 6	7 10		—						2" Pi		
		1199							11						
		11	139	12 0	65 30		— 3 45						1" Carob		
		1213							12						
		11	114	12 0	63 20		— 3 55						2" "		
		874							13						
		8	75	7	357 30		—						1" Pi		
		1206							14						
		11	107	12 0	73 05		— 4 05						3" Carob		
		1123							15						
		10	124	11 0	70 05		— 4 50						1" "		
		798							16						
		7	99	7 4	348 10		—						3" Orange		
		6							17						
		6	78	6 9	349 55		—						3" "		
		857							18						
		8	58	8 0	354 10		+ 1 10						3" "		
		741							19						
		7	42	6 8	25		—						3" "		
		726							20						
		7	27	6 8	22 30		—						3" "		
		718							21						
		7	19	7 5	21 20		—						3" "		

Add'l Inform.

Notes Red _____ Printed _____ Job No. 8108 Division No. 2 F.B. 610 Pg. 113

Book _____ Scaled _____ Survey by Pacific Engineers Drafted _____

Notes Chkd. _____ Checked _____ Notes _____ Date 4-3-58

Date _____ Map No. _____ Indexed _____ Date _____

F.B. 610 PG. 114

Topography Description Legend:

Side Hill....S.H. | Side of Draw.S.D. | Side of Ridge.S.R. | Head of Draw H.D. | Bottom Draw.B.D. | Bottom Wash B.W. | Top of Ridge.T.R. | Toe of Slope..T.S. | Intersection of Draws V.D's | Break in Slope..Bk.S. | Steep Slope.......S.S. | Top of Cliff......T.Cl. | Bottom of Cliff..B.Cl. | Top of Spur.....T.Sp. | Bottom Canyon..B.Cn. | Side of Canyon S.Cn. | Top of Bank...T.B. | Bottom of Bank.B.B. | Top of Cut.....T.C. | Bottom of Cut..B.C. | Top of Fill....T.F. | Bottom of Fill.B.F. | Saddle | Flat.........Fl. | Stream.......Str. | Trail.........Tr. | Pavement.....Pvt. | Edge of Road E.Rd. | Traveled Rd. Tr.Rd. | Fence.........Fn. | Int. Fences.V.Fen. | Ditch.........Dt. | Telephone Pole T.P. | Power Pole...P.P. | Culvert........Cul. | Pepper Tr. | Palm | Sycamore......Sy. | Eucalyptus......Eu. | Plus combinations of these and all common standard abbreviations.

Form 381 18M 3-34

PLEASE RETURN TO
LOS ANGELES COUNTY SURVEYOR
700 HALL OF RECORDS

NOTE: ANY ADDITIONS OR CHANGES ON THIS SHEET MUST BE MADE OR CIRCLED IN RED INK, WITH DATE AND NAME OF PERSON MAKING CHANGE

Do not extend notes this side of this line

Transit at	Sight on	Stadia Intercepts	Stadia Distance	Stadia Rod	Horizontal Angle 0° to 360° Right	Horiz. Distance	+ −	Vertical Angle	Elevation of Point		+ Back Sight	+ − Difference Elevation	Height of Instrument	+ −	Vertical Distance	REMARKS Station	Left	Right
P#29C	P#293	8.27 / 8.	28	7.2	116°30'			—		1			444.7			3" Orange		
		11.98 / 11	99	11.0	75°20'			4°25'		2						1" Carob		
		9.80 / 9.	81	9.0	81°45'			6°[illegible]		3						B.B.		
		7.72 / 7	73	7.0	82°30'			6°[illegible]		4						T.B.		
		11.14 / 10	115	11.0	79°10'			4°[illegible]		5						1" Carob		
		8.33 / 8.	34	8.6	94°—			—		6						2' Acacia		
		11.26 / 10.	127	11.0	77°20'			5°—		7						1" Carob		
		10.69 / 10.	70	10.5	122°05'			—		8						3" "		
		7.58 / 7	59	7.3	137°35'			—		9						3" Orange		
		11.25 / 10	126	11.0	94°55'			4°45'		10						2" Carob		
		8.13 / 7	114	8.0	93°—			6°—		11						1" "		
		8.03 / 7	104	7.2	144°30'		+	0°30'		12						2" Acacia		
		11.39 / 10	140	11.0	100°30'			4°[illegible]		13						2" Carob		
		8.14 / 7.	115	7.1	140°45'			—		14						3" "		
		11.23 / 10	124	11.0	101°45'			[illegible]		15						1" "		
		11.31 / 10.	132	11.0	110°10'			4°30'		16						B.B.		
		9.31 / 8.	132	9.0	117°25'			4°10'		17						T.B.		
		12.12 / 11	113	11.2	128°15'			—		18						1" Carob		
		12.26 / 11.	127	11.9	127°30'			—		19						5" P.		
		11.66 / 10.	167	11.7	130°10'			—		20						5.H.		
		11.36 / 10	137	10.9	130°55'			—		21						4" P.		

Add'n'l Inform.

Form 301 10M 3-34

PLEASE RETURN TO
LOS ANGELES COUNTY SURVEYOR
700 HALL OF RECORDS

NOTE: ANY ADDITIONS OR CHANGES ON THIS SHEET MUST BE MADE OR CIRCLED IN RED INK, WITH DATE AND NAME OF PERSON MAKING CHANGE

Do not extend notes this side of this line

Transit at	Sight on	Stadia Intercepts	Stadia Distance	Stadia Rod—	Horizontal Angle 0° to 360° Right	Horiz. Distance	+ Vertical Angle —	Elevation of Point	+ Back Sight	+ Difference Elevation —	Height of Instrument	+ Vertical Distance —	REMARKS Station	Left	Right
P#26	P#29B	9.8 / 8.4	182	9 1	135 35		—		1		4447		3" P.		
		8.36	137	7 2	138 10		—		2				2" "		
		7.55 / 8.24	152	9 1	134 10		—		3				3" "		
		4.96 / 8.61	125	4 2	145 40		—		4				1" "		
		7.41 / 6.78	162	9 0	138 50		+ 1 —		5				1" "		
		6.25 / 7.68	142	6 0	144 40		+ 0 50		6				1" "		
		6.25 / 7.68	186	6 0	142 45		+ 0 45		7				3" "		
		2.57 / 1.29	128	2 0	147 05		—		8				1" "		
		7.28 / 6.21	179	7 0	148 55		+ 2 50		9				3" "		
							—		10						
P#27	P#26						—	408.6	11	5 0	413.6		P#27		
		6.35 / 4.98	236	5 0	67 30		+ 13 20		12				S.H.		
		6.98 / 4.63	299	5 0	59 10		+ 13 15		13				Bk. off F.I.		
		7.97 / 5.38	298	6 0	53 20		+ 13 20		14				S.H.		
		5.38 / 3.91	239	4 0	41 15		+ 11 35		15				Bk. off F.I.		
		9.15 / 6.47	316	7 0	48 40		+ 12 45		16				S.H.		
		4.78 / 2.58	279	4 0	45 —		+ 12 15		17				F.I.		
		5.80 / 3.91	281	7 0	36 10		+ 10 45		18				S.H. Bk.		
		11.50 / 8.15	351	10 0	44 55		+ 12 —		19				S.H.		
		9.15 / 6.47	316	8 0	39 55		+ 11 25		20				F.I.		
									21				S.H. Bk.		

Add'n'l Inform.

Notes Red_____ Pencil_____ Date_____ Book_____ Page_____ Notes Computed_____ Date_____ Checked_____ Date_____ Survey by_____ Map No._____ Indexed_____ Notes_____ Date_____ Date_____

E.B. 670 Pg. 44

Form 301 10M 3-34

PLEASE RETURN TO
LOS ANGELES COUNTY SURVEYOR
700 HALL OF RECORDS

NOTE: ANY ADDITIONS OR CHANGES ON THIS SHEET MUST BE MADE OR CIRCLED IN RED INK, WITH DATE AND NAME OF PERSON MAKING CHANGE

Do not extend notes this side of this line

Transit at	Sight on	Stadia Intercepts	Stadia Distance	Stadia Rod—	Horizontal Angle 0° to 360° Right	Horiz. Distance	+ − Vertical Angle	Elevation of Point	+ Back Sight	+ − Difference Elevation	Height of Instrument	+ − Vertical Distance	REMARKS Station	Left	Right
P#25	P#24							339.7	4.9		344.6		P#25		
		971 / 4	572	7°	157.05		+ 13.20						S.H.		
		1192 / 6	593	9°	153.30		+ 13.50						Fl		
		925 / 4	526	7°	154.45		+ 13.45						S.H		
		945 / 4	546	6°	149.35		+ 14.25						Fl.		
		788 / 3	489	5°	157.50		+ 12.50						Bk S		
		794 / 3	495	6°	147.10		+ 14.35						S.H		
		752 / 3	453	5°	153.25		+ 13.40						Bk S		
		772 / 3	473	6°	148.50		+ 14.40						"		
		812 / 4	413	6°	148.05		+ 14.45						"		
		629 / 2	430	4°	144.10		+ 14.50						"		
		676 / 3	377	5°	142.15		+ 14.50						"		
		1056 / 6	457	8°	139.35		+ 15.25						S.H.		
		568 / 2	369	4°	138.55		+ 15.20						Bk. S.		
		906 / 5	407	7°	134.10		+ 16.—						S.H.		
		407 / 1	308	2°	133.30		+ 15.—						"		
		646 / 3	347	4°	127.30		+ 16.10						"		
		370 / 1	271	2°	126.25		+ 15.15						"		
		394 / 1	295	2°	118.40		+ 15.25						"		

Add'n'l Inform.

F.B. 610 Pg. 116

Topography Description Legend: Side Hill ... S.H. Side of Draw ... S.D. Side of Ridge ... S.R. Head of Draw ... H.D. Bottom Draw ... B.D. Bottom Wash ... B.W. Top of Ridge ... T.R. Top of Slope ... T.S.

Intern. of Draws ... V.D's Break to Slope ... B.S. Steep Slope ... S.S. Top of Cliff ... T.Cl. Bottom of Cliff ... B.Cl. Top of Spur ... T.Sp. Bottom Canyon ... B.Cn.

Side of Draw ... Top of Bank ... Bottom of Bank ... Top of Cut ... B.C. Bottom of Cut ... T.C. Top of Fill ... T.F. Bottom of Fill ... B.F.

Fence ... Fn. Int. Fence ... V.Fn. Ditch ... Dt. Telephone Pole ... T.P. Power Pole ... P.P. Culvert ... Cut.

Trav'ed Rd. ... Tr. Rd. Fence ... Fn. Int. Fence ... V.Fn. Ditch ... Dt. Telephone Pole ... T.P. Power Pole ... P.P. Culvert ... Cut.

Sub-Div. ... Sd. Fence ... Fn. Int. Fence ... V.Fn. Ditch ... Dt. Telephone Pole ... T.P. Power Pole ... P.P. Culvert ... Cut.

Form 381 10M 3-34

PLEASE RETURN TO
LOS ANGELES COUNTY SURVEYOR
700 HALL OF RECORDS

NOTE: ANY ADDITIONS OR CHANGES ON THIS SHEET MUST BE MADE OR CIRCLED IN RED INK, WITH DATE AND NAME OF PERSON MAKING CHANGE

Do not extend notes this side of this line

Transit at	Sight on	Stadia Interdepts	Stadia Distance	Stadia Rod—	Horizontal Angle 0° to 360° Right	Horiz. Distance	+ / — Vertical Angle	Elevation of Point	+ Back Sight	+ / — Difference Elevation	Height of Instrument	+ / — Vertical Distance	REMARKS Station	Left	Right
P#21	P#20				° '		° '	276.°	1 4/8		28.08		P#21		
		1109							2						
		8	3.10	10.°	246 15		2 35		3				S.H.		
		1192													
		9	2.93	10.°	266 15		2 —		4				"		
		1148													
		9	2.49	10.°	256 25		3 —		5				"		
		1142													
		9	2.43	10.°	279 50		4 45		6				N.W. Cor. barn		
		748													
		5	2.49	13.°	274 10		3 40		7				N.E. " "		
		778													
		5	2.79	18.°	276 20		2 50		8				S.E. " " " NE		
		1072													
		8	2.73	16.°	281 25		3 35		9				S.W. " "		
		1102													
		9	2.03	10.°	285 45		5 25		10				S.W. Cor. loading platform		
		504													
		3	2.05	4.°	282 05		6 50		11				S.E. " " "		
		495	1.96	4.°	280 35		6 50								
		5							12				N.E. " " "		
		1069													
		8	2.70	9.°	286 35		5 15		13				N.W. Cor. corral		
		1091													
		8	2.92	9.°	287 —		5 —		14				S.W. " "		
		1196													
		9	2.97	18.°	277 55		3 05		15				S.E. " "		
		1195													
		10	1.96	11.°	290 45		5 15		16				T.B.		
		1197													
		10	1.98	11.°	29 45		5 35		17				13 D - 2' wide		
		1000	1.95	12.°	292 —		5 35								
		9							18				T3		
		1102	2.23	12.°	295 35		5 40								
		1195							19				F1		
		9	2.96	11.°	298 20		5 30								
		1197							20				TB		
		9	2.98	10.°	299 05		5 55								
		998							21				13 D — 2		
		7	2.99	9.°	299 20		5 50						TB		

Add'n'l Inform.

Note Red. _____ Date _____ Plotted _____ Checked _____ Date _____

Notes Entd. _____ Date _____ Checked _____ Date _____

Job No. P1068 Division No. 2 Book No. FB 616 Pg. 11

Name of Subdivision Tract 5611 Lot _____ Block _____

Survey By Keene Notes Keene Date 9-30-33

Map No. _____ Indexed _____ Date _____

Form 301 10M 3-34

PLEASE RETURN TO
LOS ANGELES COUNTY SURVEYOR
700 HALL OF RECORDS

NOTE: ANY ADDITIONS OR CHANGES ON THIS SHEET MUST BE MADE OR CIRCLED IN RED INK, WITH DATE AND NAME OF PERSON MAKING CHANGE

Do not extend notes this side of this line

Transit at	Sight on	Stadia Intercepts	Stadia Distance	Stadia Rod	Horizontal Angle 0° to 360° Right	Horiz. Distance	+ Vertical Angle —	Elevation of Point	+ Back Sight	+ Difference Elevation —	Height of Instrument	+ Vertical Distance	REMARKS Station	Left	Right
P#21	P#20	1092	193	10	276 15		5 40		1		2808		P.P + Sw		
		9													
		1154							2				Sw.		
		9	255	10	301 25		5								
		1205							3				S.H.		
		10	206	11	309 25		4								
		1183							4						
		9	284	10	311 25		4								
		1123							5				"		
		8	324	10	309 40		4 35								
		1116							6						
		9	217	10	313 40		4								
		1126							7				Sw		
		9	227	10	316 35		4								
		1131							8				S.H.		
		8	332	10	322 10		4								
		1043							9				"		
		7	344	9	314 55		4 35								
		1152							10				T.C.		
		8	353	10	316 20		4 45								
		1060							11				B.C.		
		7	361	9	317 10		4 40								
		1070							12				E.P. (Macadam)		
		8	271	9	327 10		4 0						S.H.		
		1185							13						
		8	386	10	328 25		4 15								
		897							14				Flow Line 18" c.m.p.		
		5	398	7	321 05		4 25								
		1171							15				E.P.		
		8	372	10	329 50		4 05								
		1114							16				End Cut		
		8	315	9	333 25		3 55						S.H.		
		1138							17						
		7	422	9	325 30		3 50								
		1020							18				Gutter.		
		6	421	8	325 05		3 50								
		1139							19				T.B.		
		8	340	10	335 55		3 55								
		1162							20				Sw.		
		8	363	10	328 50		4 05								
		1127							21				S.H.		
		7	428	9	324 20		4 35						Flow Line 18" c.m.p.		

Topography Description Legend:
Top of Bank...T.B. | Bottom of Bank...B.B. | Top of Slope...T.S. | Bottom of Slope...B.S. | Top of Cliff...T.Cl. | Bottom of Cliff...B.Cl. | Top of Spur...T.Sp. | Bottom of Spur...B.Sp. | Top of Ridge...T.R. | Bottom of Ridge...B.R. | Top of Gully...T.G. | Bottom of Gully...B.G. | Top of Wash...T.W. | Bottom of Wash...B.W. | Top of Cut...T.C. | Bottom of Cut...B.C. | Top of Fill...T.F. | Bottom of Fill...B.F. | Edge of Road...E.R. | Edge of Pavement...E.P. | Top of Curb...T.C. | Bottom of Curb...B.C. | Top of Power Pole...T.P.P. | Bottom of Power Pole...B.P.P. | Top of Culvert...T.Cv. | Bottom of Culvert...B.Cv. | Top of Ridge...T.R. | Bottom of Ridge...B.R. | Top of Gully...T.G. | Bottom of Gully...B.G. | Top of Wash...T.W. | Bottom of Wash...B.W. | Top of Slope...T.S. | Bottom of Slope...B.S. | Top of Bank...T.B. | Bottom of Bank...B.B. | Top of Cliff...T.Cl. | Bottom of Cliff...B.Cl. | Top of Spur...T.Sp. | Bottom of Spur...B.Sp. | Top of Ridge...T.R. | Bottom of Ridge...B.R. | Top of Gully...T.G. | Bottom of Gully...B.G. | Top of Wash...T.W. | Bottom of Wash...B.W. | Top of Slope...T.S. | Bottom of Slope...B.S.

E.R. 6/0 Fe. 118

Additional Information

Form 301 10M 3-34

PLEASE RETURN TO
LOS ANGELES COUNTY SURVEYOR
700 HALL OF RECORDS

NOTE: ANY ADDITIONS OR CHANGES ON THIS SHEET MUST BE MADE OR CIRCLED IN RED INK, WITH DATE AND NAME OF PERSON MAKING CHANGE

Do not extend notes this side of this line

Transit at	Sight on	Stadia Intercepts	Stadia Distance	Stadia Rod—	Horizontal Angle 0° to 360° Right	Horiz. Distance	+ — Vertical Angle	Elevation of Point	+ Back Sight	+ — Difference Elevation	Height of Instrument	+ — Vertical Distance	REMARKS Station	Left	Right
P#21	1st 0	1072	373	7°	330 32		— 4 25				28 0 8		Sw.		
									2						
									3						
P#20	0#21							271'	5'		276 2		P#20		
		1149					— 2 45		4						
		8 1180	350	10 2	24 —		3 20		5				SH		
		8	381	10°	30 05		3 20		6				B.B.		
		1082	383	9°	38 05		3 05		7				"		
		9 1180	381	10	31 —		3 —		8				T.B.		
		8 1180	381	10°	31 20		3 05		9				Gutter		
		8 1180	381	10°	31 50		3 10		10				E.Pv.		
		6 1174	375	10°	35 40		3 05		11				E.Pv.		
		8 1080	285	10 2	32 50		3 30		12				B.B.		
		2 1182	383	10°	33 45		3 15		13				T.B.		
		9 1180	281	10°	34 15		3 20		14				Gutter		
		1183	281	10°	35 15		3 20		15				E.Pv.		
		9 1200	301	10°	40 50		3 10		16				T.B.		
		9 1205	306	10°	43 40		4 25		17				B.B.		
		8 1082	383	9°	41 —		3 35		18				E.Pv.		
		8 1182	263	10°	42 50		3 35		19				Gutter		
		1059	260	9°	43 55		3 40		20				T.B.		
		8 1145	246	10°	36 30		3 30		21				Gutter + end All		
		9 1141	247	10°	37 30		3 45						E.Pv.		

Add'l Inform.

Notes Rod _____ Plotted _____ Date _____ Book _____ Page _____ Drawing No. _____ E.B. 610 Pg. 11

Notes Chkd. _____ Checked _____ Survey by Nicole Notes Waite Date 2-28-94

Date _____ Map No. _____ Indexed _____ Date _____

Form 301 10M 3-34

PLEASE RETURN TO
LOS ANGELES COUNTY SURVEYOR
700 HALL OF RECORDS

NOTE: ANY ADDITIONS OR CHANGES ON THIS SHEET MUST BE MADE OR CIRCLED IN RED INK. WITH DATE AND NAME OF PERSON MAKING CHANGE

Do not extend notes this side of this line

Transit at	Sight on	Stadia Intercepts	Stadia Distance	Stadia Rod	Horizontal Angle 0° to 360° Right	Horiz. Distance	+ − Vertical Angle	Elevation of Point	+ Back Sight	+ − Difference Elevation	Height of Instrument	+ − Vertical Distance	REMARKS Station	Left	Right
P#20	P#21	1147 / 9	248	10°	46 55		4 [illegible]		1		276.2		Top rock wall		
		1141 / 9	242	10°	46 55		4 [illegible]		2				" " "		
		1138 / 9	239	10°	48 10		4 10		3				" " "		
		1143 / 9	244	10°	49 20		4 [illegible]		4				" " "		
		1192 / 9	293	10°	46 40		4 [illegible]		5				Top ditch		
		1190 / 9	291	10°	48 05		5 [illegible]		6				B.D. - 5' wide		
		1190 / 9	291	10°	48 50		4 [illegible]		7				Top ditch		
		1205 / 10	206	11°	47 55		3 [illegible]		8				E Pv		
		1140 / 9	241	1°	47 50		5 [illegible]		9				Elev line 4' culv.		
		1096 / 9	197	10°	51 10		4 [illegible]		10				Gutter		
		990 / 8	191	9°	52 55		4 [illegible]		11				T.B. end fill		
		1170 / 9	271	10°	59 15		4 [illegible]		12				S.H.		
		1134 / 9	235	10°	50 50		4 [illegible]		13				Sw - 10' wide		
		935 / 7	236	8°	53 —		4 50		14				Bk into Sw		
		995 / 8	196	9°	53 50		4 [illegible]		15				H. Sw		
		1159 / 9	260	10°	67 50		3 35		16				S.H.		
		1206 / 10	207	11°	68 30		3 10		17				"		
									18						
									19						
									20						
									21						

Add'n'l Inform.

Form 301 IGM 3-34

PLEASE RETURN TO

LOS ANGELES COUNTY SURVEYOR

700 HALL OF RECORDS

NOTE: ANY ADDITIONS OR CHANGES ON THIS SHEET MUST BE MADE OR CIRCLED IN RED INK, WITH DATE AND NAME OF PERSON MAKING CHANGE

Do not extend notes this side of this line

Transit at	Sight on	Stadia Intercepts	Stadia Distance	Stadia Rod—	Horizontal Angle 0° to 360° Right	Horiz. Distance	+ − Vertical Angle	Elevation of Point	+ Back Sight	+ − Difference Elevation	Height of Instrument	+ − Vertical Distance	REMARKS Station	Left	Right
					° ′		° ′		1						
					° ′		° ′		2						
					° ′		° ′		3						
					° ′		° ′		4						
					° ′		° ′		5						
					° ′		° ′		6						
					° ′		° ′		7						
					° ′		° ′		8						
					° ′		° ′		9						
					° ′		° ′		10						
					° ′		° ′		11						
					° ′		° ′		12						
					° ′		° ′		13						
					° ′		° ′		14						
					° ′		° ′		15						
					° ′		° ′		16						
					° ′		° ′		17						
					° ′		° ′		18						
					° ′		° ′		19						
					° ′		° ′		20						
					° ′		° ′		21						

Add'n'l Inform.

Notes Red. ____ Plotted ____ Job No. ____ Division No. ____

Date ____ Date ____ Survey of ____

Notes Chkd. ____ Checked ____ Survey by ____ Notes ____ Date ____

Date ____ Date ____ Map No. ____ Indexed ____ Date ____

F.B. 670 Pg. 121

Form 301 10M 3-34

PLEASE RETURN TO
LOS ANGELES COUNTY SURVEYOR
700 HALL OF RECORDS

NOTE: ANY ADDITIONS OR CHANGES ON THIS SHEET MUST BE MADE OR CIRCLED IN RED INK, WITH DATE AND NAME OF PERSON MAKING CHANGE

Do not extend notes this side of this line

Transit at	Sight on	Stadia Intercepts	Stadia Distance	Stadia Rod—	Horizontal Angle 0° to 360° Right	Horiz. Distance	+ Vertical Angle —	Elevation of Point	+ Back Sight	+ Difference Elevation —	Height of Instrument	+ Vertical Distance —	REMARKS Station	Left	Right
					° ′		° ′		1						
					° ′		° ′		2						
					° ′		° ′		3						
					° ′		° ′		4						
					° ′		° ′		5						
					° ′		° ′		6						
					° ′		° ′		7						
					° ′		° ′		8						
					° ′		° ′		9						
					° ′		° ′		10						
					° ′		° ′		11						
					° ′		° ′		12						
					° ′		° ′		13						
					° ′		° ′		14						
					° ′		° ′		15						
					° ′		° ′		16						
					° ′		° ′		17						
					° ′		° ′		18						
					° ′		° ′		19						
					° ′		° ′		20						
					° ′		° ′		21						

Add'l Notes

Topography Description Legend:
Top of Hill...T.H. Bottom Draw B.D.
Side of Hill...S.H. Bottom Wash B.W.
Side of Draw...S.D. Top of Ridge...T.R.
Side of Ridge...S.R. Toe of Slope...T.S.
Head of Draw H.D.

Traverse Station Description Legend:
Break in Slope...B.S. Top of Bank...T.B.
Steep Slope...S.S. Bottom of Bank...B.B.
Top of Cliff...T.Cl. Top of Cut...T.C.
Bottom of Cliff...B.Cl. Bottom of Cut...B.C.
Top of Spur...T.Sp. Top of Fill...T.F.
Bottom Canyon...B.Ca. Bottom of Fill...B.F.

Side of Road S.R. Telephone Pole...T.P.
Top of Bank T.B. Telegraph Pole...T.P.
Bottom of Bank B.B. Power Pole...P.P.
Top of Cut T.C. Culvert
Bottom of Cut B.C. Pavement Pvt.
Top of Fill T.F. Edge of Road E.Rd.
Bottom of Fill B.F.

Tree Types: Live Oak L.O. Pine P.
Sycamore Sy. Eucalyptus Euc.
Pine Eucalyptus Pine
Use one of these symbols and abbreviations for common standard descriptions.

Form 307 5M 10-34

PLEASE RETURN TO
LOS ANGELES COUNTY SURVEYOR
700 HALL OF RECORDS

NOTE: ANY ADDITIONS OR CHANGES ON THIS SHEET MUST BE MADE OR CIRCLED IN RED INK, WITH DATE AND NAME OF PERSON MAKING CHANGE

Do not extend notes this side of this line

STATION	B. S.	H. I.	F. S	ELEV.	
B.M.	5.43	333.885		328.455	Fd. cut spk in gate post at Junction of trav. rd & old Palos Verde Rd., ½ mi. E. of int'sn of Portagee Rd. per pg. 9.
℄ 70+00-B.C.			5.5	328.4	1200' R curve to Left.
4' R.			2.0	331.9	T.B.
21.5' R.			+10.5	343.9	
42' R.			+23.0	356.9	
63 R.			+34.0	367.9	
82.5' R.			+41.2	375.1	
8.5 L.			12.2	321.7	edge rd. #1
20' L.			12.0	321.9	" " "
35' L.			19.5	314.4	
63.5 L.			27.5	306.4	Brk.
85.3 L.			39.2	294.7	
70+50 ℄			8.6	225.3	
3' R.			6.1	327.8	T.B.
11' R.			3.1	330.8	
32 R.			+7.0	340.9	
66' R.			+20.5	354.4	
86' R.			+30.0	363.9	
3' L.			10.6	323.3	T.S. edge rd #1
16' L.			10.3	323.6	T.F. " " "

Abandoned

Profile No. _____ Notes Rec. C. J. TE Submitted SEP 23 1935 Date _____ Job No. 8108 Division No. _____ L.B. 610 Pg. 123

X-Sec. No. _____ Notes Chkd. J.A.T. Checked _____ Date _____ Survey of Palos Verde Dr. So. Survey by Evans Notes TE Date 9/18/35

Date 9-24-35 Date _____ Map No. _____ Indexed A. C. Johnson 9-20-35

Form 307 5M 10-34

PLEASE RETURN TO
LOS ANGELES COUNTY SURVEYOR
700 HALL OF RECORDS

NOTE: ANY ADDITIONS OR CHANGES ON THIS SHEET MUST BE MADE OR CIRCLED IN RED INK, WITH DATE AND NAME OF PERSON MAKING CHANGE

Do not extend notes this side of this line

STATION	B. S.	H. I.	F. S	ELEV.		
(70+50)		333.885				
30'L.			15.8	3181		
56'L.			30.8	3001		
71'L			38.5	2954		
78'L.			38.2	2957	N. edge Rd. #2	
88'L			38.2	2957	S. " " #2	
℄ 70+70			9.7	2242	N edge Rd. #1	
7'R.			6.8	3271		
21.5'R.			5.9	3289	B.D.	
62'R.			15.5	3394		
86'R.			17.5	3514		
14'L			10.4	3235	S edge Rd. #1	
39.5'L			26.8	3071	B.D.	
53'L			25.0	3089	T.C.	
81'L			28.1	3058		
71+00 ℄			9.2	3247	N. E. Rd. #1	
5'R.			4.6	3293	T.B.	
36'R.			+9.0	3429		
60'R.			+31.4	3653		
13'L			9.9	3240	S. E. Rd. #1	
17.5'L			10.2	3237	T.F.	

Abandoned

L.B. 610 P.G. 124 Job. No. 8108 Division No. ___ Notes Red ___ Plotted D ___ Profile ___
Survey of Talos Verde DRSo. Date ___ Date ___ No. ___
Survey by Evans Notes LF Notes Chkd. ___ Checked ___ X-Sec. ___
Indexed A. C. Johnson Date 9/18/25 Date ___ Date ___ No. ___

Form 307 5M 10-34

PLEASE RETURN TO
LOS ANGELES COUNTY SURVEYOR
700 HALL OF RECORDS

NOTE: ANY ADDITIONS OR CHANGES ON THIS SHEET MUST BE MADE OR CIRCLED IN RED INK, WITH DATE AND NAME OF PERSON MAKING CHANGE

Do not extend notes this side of this line

STATION	B. S.	H. I.	F. S	ELEV.		
(71+00)		333.88				
26'L.			12.7	3212		
81'L.			20.5	3134	T.C.	
71+50 ℄			5.0	3289	T.B.	
37'R			+13.0	3469		
80'R			+41.5	3754	B.F.	
6'L			9.5	3244	N. E. Rd. #1	
23'L			10.3	3236	S. " " #1	
56'L.			15.5	3184		
89'L.			18.8	3151	T.C.	
72+00 ℄			2.2	3317		
33'R			+71.5	3454	B.F.	
60'R			+32.3	3662	S. E. Rd. #3	
70'R.			+33.1	3670	N. " " "	
79'R.			+42.2	3761	T.C.	
87'R.			+46.0	3799		
17'L			6.8	3271	T.C.	
22'L			8.7	3252	N. E. Rd. #1	
42'L			9.6	3243	S. " " #1	
62'L			13.5	3214		
76'L			13.1	3208	N. E. Rd. #2	
89'L			13.5	3204	S. " " "	

Abandoned

Profile No. ____ Notes Red. J. TERR Plotted ____ Date SEP 23 1935 Date ____ Job No. 8108 Division No. ____ Survey of Notes Verdes ____ Notes ____ Date ____

X-Sec. No. ____ Notes Chkd. J.A.L. Checked ____ Date 9-24-35 Date ____ Survey by Evans Map No. ____ Indexed A. C. Johnson Date ____

L. B. 610 Pg. 125

Form 307 5M 10-34

PLEASE RETURN TO
LOS ANGELES COUNTY SURVEYOR
700 HALL OF RECORDS

NOTE: ANY ADDITIONS OR CHANGES ON THIS SHEET MUST BE MADE OR CIRCLED IN RED INK, WITH DATE AND NAME OF PERSON MAKING CHANGE

Do not extend notes this side of this line

STATION	B. S.	H. I.	F. S	ELEV.		
		333.085				
72+50 ℄			+2.8	3367		
22 R.			+11.5	3454	B.F.	
38' R.			+23.2	3569	S. E. Rd. #3	
47' R.			+24.2	3581	N. " " #3	
60' R.			+36.2	3701	T.C.	
80' R.			+49.1	3830		
16.5 L.			1.7	3322	T.C.	
20.5 L.			3.7	3302	N. E. Rd. #3	
30' L.			4.3	3297	S. E. "	
45' L.			6.3	3276	T.C.	
47.5 L.			7.7	3262	S. E. Rd. #1	
63 L.			7.7	3262	V of edge Rds #1 & #2	
76' L.			9.2	3247	S. E. Rd. #2	
93' L.			10.3	3236		
T.P.	11.72	343.65	1.955	331.73		
73+00 ℄			0.9	3427		
3' R.			0.0	3436	B.F.	
13.5 R.			+5.8	3495	S. E. Rd. #3	
25 R.			+5.8	3495	" " " "	
32.5 R.			+12.2	3558	T.C.	

Abandoned

L.B. 610 P.G. 126 Job. No. 8108 Division No. Notes Red Plotted D Profile
Survey of Tom Yerdes Dr. Sc. Date Date No.
Survey by Evans Notes Notes Chkd. Checked X-Sec.
Indexed A. C. Johnson Date 9/18/35 Date Date No.

Form 307 5M 10-34

PLEASE RETURN TO
LOS ANGELES COUNTY SURVEYOR
700 HALL OF RECORDS

NOTE: ANY ADDITIONS OR CHANGES ON THIS SHEET MUST BE MADE OR CIRCLED IN RED INK, WITH DATE AND NAME OF PERSON MAKING CHANGE

Do not extend notes this side of this line

STATION	B. S.	H. I.	F. S	ELEV.		
(73+00)		343.65				
51.5 R			+27.2	3706		
87' R			+48.5	3921		
[illegible]			[illegible]	3368		
[illegible]			9.1	3345	T.C.	
31.5 L			10.4	3332	N.E. Rd #3	
[illegible]			10.8	3327	S.E. " #3	
58 L			12.2	3310	T.C.	
62.5 L			13.3	3283	N.E. Rd #1	
73.5 L			14.8	3288	S. " " "	
81' L			15.5	3281	Begin T.F.	
73+[illegible] ℄			+1.6	3452	B.F.	
73+[illegible] ℄			+2.5	3461	S. E. Rd #3.	
73+43 ℄			0.2	3434	N. " " "	
73+50 ℄			0.0	3436		
7.5' R.			+5.2	3486		
47' R.			+17.6	3612	B.D.	
63' R.			+[illegible]	3688	"	
91' R.			+45.0	3886	"	
20' C.			3.2	3404	W. E. Rd #3. [illegible] Ex.	
52.5 L			7.3	3353	T.C.	

Abandoned

Profile No. ____ Notes Red. J. TERRY Platted D Job No. 8108 Division No. ____ L. B. 610 Pg. 127
Date SEP 23 1935 Date ____ Survey of [illegible]
X-Sec. No. ____ Notes Chkd. J.A.L. Checked ____ Survey by [illegible] Notes [illegible] Date [illegible]
Date 9-24-35 Date ____ Map No. ____ Indexed A. C. Johnson

Form 307 5M 10-34

PLEASE RETURN TO
LOS ANGELES COUNTY SURVEYOR
700 HALL OF RECORDS

NOTE: ANY ADDITIONS OR CHANGES ON THIS SHEET MUST BE MADE OR CIRCLED IN RED INK, WITH DATE AND NAME OF PERSON MAKING CHANGE

Do not extend notes this side of this line

STATION	B. S.	H. I.	F. S	ELEV.		
(73+50)		343.65				
60' L.			14.0	329.6	N E Rd	
70' L.			13.7	330.0	S " "	
80' L.			19.0	324.6		
74+00 ℄			+6.0	349.6		
16.5 R.			+10.5	354.1		
26 R.			+12.0	355.6		
46 R.			+25.2	369.4		
88 R.			[illegible]	394.6		
41' L.			4.5	339.0	T.C.	
43.5 L.			[illegible]	331.1	B.C. N. E. Rd.	
55' L.			[illegible]	331.1	T.C. S. " "	
92' L.			36.2	307.3	[illegible]	
T.P.	[illegible]	[illegible]	11.24	[illegible]		
74+50 ℄			+18.2	352.8		
27.5 R.			+31.5	366.1		
85' R.			+71.0	405.6		
17 L			+11.5	346.1	T.C.	
34 L			3.7	330.9	N E Rd.	
44 L.			3.8	330.8	S. " "	
71.5 L.			31.1	303.5 ~~293.5~~	B.D. 5' wide.	

Abandoned

L.B. 610 P.G. 128 Job. No. 8108 Division No. Notes Red Plotted D Profile
Survey of Palos Verdes Dr. So. Date Date No.
Survey by Evans Notes LL Notes Chkd. Checked X-Sec.
Indexed A. C. Johnson Date 9/18/35 Date Date No.

Form 307 5M 10-34

PLEASE RETURN TO
LOS ANGELES COUNTY SURVEYOR
700 HALL OF RECORDS

NOTE: ANY ADDITIONS OR CHANGES ON THIS SHEET MUST BE MADE OR CIRCLED IN RED INK, WITH DATE AND NAME OF PERSON MAKING CHANGE

Do not extend notes this side of this line

STATION	B. S.	H. I.	F. S	ELEV.		
(74+50)		334.62				
21 L.			28.1	3065	S.D.	
74+78 ℄			+18.5	3531		
75+00 ℄			+12.8	3474		
40.5 R.			+41.6	3762		
82.5 R.			+69.1	4037		
9' L.			+7.5	3421	T.C.	
19.5 L.			4.0	3306	N. E. Rd.	
30' L.			4.0	3306	S. E. Rd.	
31' L.			29.5	3051	B.D. 5' wide.	
67 L.			24.5	3101	S.D.	
96' L.			23.0	3116		
75+33 ℄			0.9	3337	T.C.	
75+41 ℄			5.8	3288	B.C.	
75+50 ℄			5.6	3290		
3' R.			5.3	3293	B.C.	
6' R.			2.1	3325	T.C.	
25' R.			+12.2	3466		
49' R.			+31.8	3664		
81.5 R.			+54.2	3886		
3' L.			5.2	3287	N. E. Rd.	

Abandoned

Profile No. ____ Notes Reg. J. TERRY Plotted D Job No. 8108 Division No. ____ L. B. 610 Pg. 129
Date SEP 23 1935 Date ____ Survey of Palos Verdes Dr. So.
X-Sec. No. ____ Notes Chkd. J.A.L. Checked ____ Survey by Evans Notes H Date 9/19/35
Date 9-24-35 Date ____ Map No. ____ Indexed A. C. Johnson Date ____

Form 307 5M 10-34

PLEASE RETURN TO
LOS ANGELES COUNTY SURVEYOR
700 HALL OF RECORDS

NOTE: ANY ADDITIONS OR CHANGES ON THIS SHEET MUST BE MADE OR CIRCLED IN RED INK, WITH DATE AND NAME OF PERSON MAKING CHANGE

Do not extend notes this side of this line

STATION	B. S.	H. I.	F. S	ELEV.		
(75+50)		33[illegible].22				
11 L.			6.2	3286	S, E Rd.	
17 L.			6.7	3279	T.B	
40' L			18.6	3160	B.D. 5' wide.	
46' L			14.4	3202	T.B.	
78' L			15.8	3188		
99' L			15.6	3190	B.B.	
75+95 ℄			[illegible]	3299	T.B.	
5.5' R.			[illegible]	3302	S. E. Rd.	
13' R			3.8	3308	N. " "	
15' R.			0.2	3344	T.C.	
44.5' R.			+18.3	3528	T. Sp.	
87' R.			+45.2	3798	" "	
1' L			12.3	3223	B.B.	
6' L.			12.6	3220	B.D.	
18' L.			13.7	3209	B.B.	
19' L			8.3	3263	T.B.	
63' L.			[illegible]	3230	T.B.	
65' L			13.2	3216	B.D. #2 3' wide.	
67' L			11.5	3231	T.B.	
76' L.			11.3	3233	T.S.	
85' L			4.5	3301	[illegible]	

Abandoned

L.B. 640 P.G. 130 Job. No. 8108 Division No. Notes Red Plotted D Profile
Survey of Palos Verdes Dr. So. Date No.
Survey by Evans Notes H.E. Notes Chkd. MDD Checked X-Sec.
Indexed A. C. Johnson Date 9/19/35 Date 10-4-35 Date No.

Form 307 5M 10-34

PLEASE RETURN TO
LOS ANGELES COUNTY SURVEYOR
700 HALL OF RECORDS

NOTE: ANY ADDITIONS OR CHANGES ON THIS SHEET MUST BE MADE OR CIRCLED IN RED INK, WITH DATE AND NAME OF PERSON MAKING CHANGE

Do not extend notes this side of this line

STATION	B. S.	H. I.	F. S	ELEV.		
		334.62				
T.P.	7.75	338.32	6.05	328.57		
70+00 Rt			12.3	3260	B.D.	
70+00 Lt			11.5	3268	B. drain.	
70+05 Lt			10.4	3279	B.D.	
70+06 Lt			8.7	3296	T.B.	
70+17 Lt			7.9	3309		
65 Lt.			4.7	3316	S End	
16 Rt.			6.2	3320	N " " Ford Sta	
20 Rt.			5.5	3315	B.D.	
53 Rt.			3.2	3341	T.B.	
49 Rt.			2.1	3345	T.C.	
			1.8	3601		
4 Lt			6.8	3315		
33 Lt.			11.3	3270		
37 Lt			12.5	3258		
49 Lt.			13.2	3251		
54 Lt.			12.8	3254	T.B.	
57 Lt			14.2	3237	B.D. Fm 3' wide	
58 Lt			13.5	3248	T.B.	
59 Lt			12.8	3254	T.C.	
80 Lt			5.7	3326	S.H.	

Abandoned

Profile

No. _____ Notes Rec'd C. J. TERRY Plotted D. Job No. 2162 Division No. _____ L. B. 610 Pg. 137

Date SEP 23 1935 Date _____ Survey of Eagle Rock Verdugo Rd. to Sa.

X-Sec. Notes Chkd J.A.L. Checked _____ Survey by E. Ways Notes _____ Date 9/19/35

No. _____ Date 9-24-35 Date _____ Map No. _____ Inspected C. Johnson Date _____

Form 307 5M 10-34

PLEASE RETURN TO
LOS ANGELES COUNTY SURVEYOR
700 HALL OF RECORDS

NOTE: ANY ADDITIONS OR CHANGES ON THIS SHEET MUST BE MADE OR CIRCLED IN RED INK, WITH DATE AND NAME OF PERSON MAKING CHANGE

Do not extend notes this side of this line

L.B. 610 P.G. 32 | Job No. 8108 | Division No. | Notes Red | Plotted D | Profile
Survey of Los Verdes Dr. So. | Date | Date | No.
Survey by Evans | Notes 42 | Notes Chkd. | Checked | X-Sec.
Indexed A. C. Johnson | Date 7/13/35 | Date | Date | No.

STATION	B. S.	H. I.	F. S	ELEV.		
		338.32 ✓				
76+50 L			6.0	332.3 ✓	S. E. Rd.	
7' R.			5.8	332.5 ✓	N. " "	
10' R.			5.5	332.8 ✓	T.S.	
12' R.			1.8	336.5 ✓		
18' R.			0.5	337.8 ✓	T.Sp.	
27' R.			1.6	336.7 ✓	T.B. J.T.S.	
31' R.			4.8	334.3 ✓	B.D. 4' wide.	
37' R.			2.1	336.2 ✓	T.B.	
50' R.		+0.5		338.2 ✓		
60' R.			0.0	338.2 ✓	T.S.	
84' R.			1.5	336.7 ✓	C.H.	
4.5 L			6.5	331.7 ✓	T.B.	
5' L			8.3	329.9 ✓	H.D. 2' wide	
10' L			7.1	331.1 ✓	T.B.	
94' L			11.9	327.3 ✓	T.B.	
47' L			13.6	324.6 ✓	S.D. 3' wide.	
50' L			11.9	327.3 ✓	T.B.	
65' L			11.9	327.3 ✓	T.S.	
90' L.			+3.9	340.3 ✓	T.B.	

Abandoned

Form 307 5M 10-34

PLEASE RETURN TO
LOS ANGELES COUNTY SURVEYOR
700 HALL OF RECORDS

NOTE: ANY ADDITIONS OR CHANGES ON THIS SHEET MUST BE MADE OR CIRCLED IN RED INK, WITH DATE AND NAME OF PERSON MAKING CHANGE

Do not extend notes this side of this line

STATION	B. S.	H. I.	F. S	ELEV.		
		407.82				
114+00			5.0	4028		
8.5 R.			5.1	4027	No edge Print.	
10' R.			4.4	4034		
22' R.			3.4	4044		
51 R.			+2.4	4102		
80' R.			+9.5	4173		
18' L			4.9	4029	S. " "	
19.5 L			4.3	4035		
53' L			4.5	4033		
59' L			9.1	3987		
80' L			11.4	3964		
T.P.	5.14	408.67	5.09	402.73		
114+50			[illegible]	4033		
6 R.			5.3	4034	N. " "	
7.5 R.			4.7	4040		
18' R.			3.4	4053		
27 R.			+2.5	4112		
53 R.			+5.4	4141		
66 R.			+7.8	4165		
80' R.			+9.5	4182		

OLD

See pg. 228 for X-Sec. on new ℄

Profile No. ____ Notes Red. J. TERRY Platted ____ Job No. 8108 Division No. ____ L. B. 610 Pg. 133
X-Sec. No. ____ Date OCT 3 1935 Date ____ Survey of Palos Verdes Dr. Date 9/24/35
Notes Chkd. MDD Checked ____ Survey by Evans Notes ____ Date ____
Date 10-4-35 Date ____ Map No. ____ Indexed A. C. Johnson Date ____

Form 307 5M 10-34

PLEASE RETURN TO
LOS ANGELES COUNTY SURVEYOR
700 HALL OF RECORDS

NOTE: ANY ADDITIONS OR CHANGES ON THIS SHEET MUST BE MADE OR CIRCLED IN RED INK, WITH DATE AND NAME OF PERSON MAKING CHANGE

Do not extend notes this side of this line

STATION	B. S.	H. I.	F. S	ELEV.		
(114+50)		408.67				
15' L			5.5	4032	S. edge Pvmt.	
17' L			4.3	4042		
51' L			4.3	4038		
59' L			9.0	3997		
80' L			11.0	3969		
115+00 ℄			7.8	4039		
6 R.			4.0	4039	N. " "	
7.5 R.			4.1	4046		
19' R.			3.0	4054		
26 R.			+2.0	4107		
48 R.			+4.8	4135		
73 L.			+9.6	4183		
80' R.			+11.0	4197		
12.5 L.			5.2	4035	S. " "	
15 L.			4.5	4042		
39' L.			4.3	4044		
53' L			11.2	3970		
80' L			15.2	3935		
115+50 ℄			4.5	4042		
8' R.			4.4	4043	N. " "	

VOID

L.B. 610 P.G. 134 Job. No. 8108 Division No. Notes Red C. J. TERRY Plotted Profile
Survey of Palos Verdes Dr. So Date OCT 3 1935 Date No.
Survey by Evans Notes H Notes Chkd. MDD Checked X-Sec.
Indexed A. C. Johnson Date 9/24/35 Date 10-4-35 Date No.

Form 307 5M 10-34

PLEASE RETURN TO
LOS ANGELES COUNTY SURVEYOR
700 HALL OF RECORDS

NOTE: ANY ADDITIONS OR CHANGES ON THIS SHEET MUST BE MADE OR CIRCLED IN RED INK, WITH DATE AND NAME OF PERSON MAKING CHANGE

Do not extend notes this side of this line

STATION	B. S.	H. I.	F. S	ELEV.		
(115+50)		408.67				
9' R.			3 7	4050		
20' R.			3 0	4057		
26' R.			0 2	4085		
36' R.			+4 3	4130		
80' R.			+9 8	4185		
11' L.			4 7	4040	S. edge [illegible]	
12.5' L.			3 9	4048		
36' L.			4 2	4045		
50' L.			13 6	3951		
80' L.			17 7	3910		
116+00 ½			1 [illegible]	404[illegible]		
8' R.			3 8	4049	N. " "	
11' R.			2 8	4059		
3[illegible]' R.			1 6	4071		
55' R.			+3 1	4118		
68' R.			+4 0	4127		
80' R.			+7 2	4159		
5' L.			4 3	4044	S. " "	
10' L.			3 8	4049		
3[illegible] L.			5 1	4036		

VOID

Profile No. ____ X-Sec. No. ____

Notes Red. J. TERRY Platted ____ Date OCT 3 1935 Date ____

Notes Chkd. MDD Checked ____ Date 10-4-35 Date ____

Job No. 8108 Division No. ____ Survey of Palos Verdes Dr. So. Survey by Evans Notes H Date 9/24/35 Map No. ____ Indexed A. C. Johnson Date ____

L. B. 610 Pg. 135

Form 307 5M 10-34

PLEASE RETURN TO
LOS ANGELES COUNTY SURVEYOR
700 HALL OF RECORDS

NOTE: ANY ADDITIONS OR CHANGES ON THIS SHEET MUST BE MADE OR CIRCLED IN RED INK, WITH DATE AND NAME OF PERSON MAKING CHANGE

Do not extend notes this side of this line

STATION	B. S.	H. I.	F. S	ELEV.		
(116+00)		408.67				
43' L.			11.3	397.4		
80' L.			15.2	393.7		
116+50 ℄			3.5	405.2		
28			[illegible]	405.5	N. edge Pvmt.	
10 R.			[illegible]	406.3		
28' R.			[illegible]	407.2		
59 R.			0.5	408.7		
80' R.			[illegible]	411.9		
75' L.			3.9	404.8	S. " "	
10' L			3.8	405.5		
27 L.			[illegible]	404.7		
41 L			13.5	395.5		
80' L.			1[illegible]	392.3		
T.P.	5.60	411.47	2.30	405.87		
117+00 ℄			5.8	405.7		
117+08 ℄			5.8	405.7		
7 R.			5.6	405.9	N. " "	
10' R.			[illegible]	406.6		
29 R.			4.5	407.0		
50 R.			[illegible]	408.5		
80 R.			0.5	411.0		

VOID

L.B. 610 P.G. 136 Job. No. 8108 Division No. Notes Red C. J. TERRY Plotted Profile
Survey of Palos Verdes Dr. So. Date OCT 3 1935 Date No.
Survey by Evans Notes [illegible] Notes Chkd. MDD Checked X-Sec.
Indexed A. C. Johnson Date 9/24/35 Date 10-4-35 Date No.

Form 307 5M 10-34

PLEASE RETURN TO
LOS ANGELES COUNTY SURVEYOR
700 HALL OF RECORDS

NOTE: ANY ADDITIONS OR CHANGES ON THIS SHEET MUST BE MADE OR CIRCLED IN RED INK, WITH DATE AND NAME OF PERSON MAKING CHANGE

Do not extend notes this side of this line

Profile No.____ X-Sec. No.____ Notes Recd. TERRY Platted____ Job No. 5108 Division No.____ L.B. 6/10 Pg. 137
Dated OCT 3 1935 Date____ Survey of Palos Verdes Dist. No.____
Notes Chkd. MDD Checked____ Survey by Evans Notes AE Date 9/24/35
Date 10-4-35 Date____ Map No.____ Indexed A. C. Jobe CHECKED

STATION	B. S.	H. I.	F. S	ELEV.		
[illegible]		411.47 ✓				
75 L.			6 ±	4053 ✓	S. Edge Pvmt.	
10 L			5 ±	4060 ✓		
2[illegible] L.			6 ±	4050 ✓		
3[illegible]			12 ±	3991 ✓		
80 L			16 ±	3951 ✓		
117+21 ℄			5 ±	4058 ✓		
7[illegible]			[illegible]	4059 ✓	N. " "	
[illegible]			[illegible]	4065 ✓		
19 R.			11 ±	3[illegible] ✓	B.D.	
33 R.			1 ±	4020 ✓	"	
45 R.			5 ±	4065 ✓	T.B. E. side d.	
62 R.			1 ±	4105 ✓	" " " "	
70 R			0.5	4110 ✓	" " " "	
86 R.			3 ±	4085 ✓	B.D.	
75 L.			6 ±	4054 ✓	S. edge Pvmt.	
10 L			5 ±	4059 ✓		
21 L			6 ±	4053 ✓		
52 L			13 ±	3976 ✓	B.D.	
42 L			14 ±	3969 ✓	"	
80 L			18 ±	3933 ✓	"	

Form 307 5M 10-34

PLEASE RETURN TO
LOS ANGELES COUNTY SURVEYOR
700 HALL OF RECORDS

NOTE: ANY ADDITIONS OR CHANGES ON THIS SHEET MUST BE MADE OR CIRCLED IN RED INK, WITH DATE AND NAME OF PERSON MAKING CHANGE

Do not extend notes this side of this line

STATION	B. S.	H. I.	F. S	ELEV.		
		411.47 ✓				
117+33 ℄			5.7	4058 ✓		
75 R.			5.6	4059 ✓	N. edge Pvmt.	
28.5 R.			5.3	4062 ✓	T.B. (W. side)	
34' R.			9.2	4025 ✓	B.D.	
66' R.			[illegible]	4045 ✓	B.D.	
72' R.			2.2	4095 ✓	T.B. " "	
[illegible]			[illegible]	4110 ✓	" " "	
[illegible]			6.2	4055 ✓	S. edge Pvmt.	
10' L			[illegible]	4062 ✓	T.B. (W. side)	
23' L			[illegible]	4051 ✓	" " "	
32' L			9.8	4017 ✓	" " "	
55' L			12.3	3992 ✓	" " "	
80' L			14.0	3975 ✓	" " "	
117+44 ℄			5.6	4059 ✓		
8.5 R.			5.5	4060 ✓	N. edge Pvmt.	
10' R.			4.9	4066 ✓		
33' R.			[illegible]	4083 ✓		
59' R.			1.2	4105 ✓	T.B.	
68' R.			1.1	4104 ✓	"	
80' R.			0.3	4112 ✓		

VOID

L.B. 610 P.G. 138 Job. No. 8108 Division No. Notes Red C. J. TERRY Plotted Profile
Survey of Los Verdes Dr. So. Date OCT 3 1935 Date No.
Survey by Evans Notes Notes Chkd. MDD Checked X-Sec.
Indexed A. C. Johnson Date 9/25/35 Date 10-4-35 Date No.

Form 307 5M 10-34

PLEASE RETURN TO
LOS ANGELES COUNTY SURVEYOR
700 HALL OF RECORDS

NOTE: ANY ADDITIONS OR CHANGES ON THIS SHEET MUST BE MADE OR CIRCLED IN RED INK, WITH DATE AND NAME OF PERSON MAKING CHANGE

Do not extend notes this side of this line

STATION	B. S.	H. I.	F. S	ELEV.		
(117+44)		411 47				
8.5 L			5 9	4056	S. edge Pvmt.	
10 L			5 2	4063		
28' L			5 7	4058		
45 L			8 6	4029		
54 L			10 7	4008		
80 L			13 7	3978		
117+50 ℄			5 5	4060		
118+00 ℄			5 0	4065		
6 R			4 9	4066	N. " "	
8 R.			3 9	4076		
22 R.			3 6	4079		
24 R.			2 1	4094		
51 R.			+0 6	4121		
80 R.			+2 5	4140		
9.5 L			5 3	4062	S.	
[illegible] L			4 7	4068		
37 L			5 3	4062		
52 L.			8 4	4031		
80 L			11 5	3998		
118+50 ℄			4 3	4072		

VOID

Profile No. ____ Notes Red. G. J. TERRY Platted ____ Job No. 8108 Division No. ____ L. B. 610 Pg. 139
X-Sec. No. ____ Date OCT 3 1935 Date ____ Survey of Palos Verdes Dr. Sec.
Notes Chkd. MDD Checked ____ Survey by Evans Notes ____ Date 9/25/35
Date 10-4-35 Date ____ Map No. ____ Indexed A. C. Johnson

Form 307 5M 10-34

PLEASE RETURN TO
LOS ANGELES COUNTY SURVEYOR
700 HALL OF RECORDS

NOTE: ANY ADDITIONS OR CHANGES ON THIS SHEET MUST BE MADE OR CIRCLED IN RED INK, WITH DATE AND NAME OF PERSON MAKING CHANGE

Do not extend notes this side of this line

STATION	B. S.	H. I.	F. S	ELEV.		
(118+50)		411.47				
7.5 R.			4.1	4074	N. edge Pvmt.	
7.5 R.			3.4	4081		
[illegible] R.			2.9	4086		
26' R.			0.8	4107		
[illegible] R.			+2.5	4135		
86' R.			+4.2	4157		
8.5 L			4.[illegible]	4069	S. " "	
11.5 L			3.[illegible]	4078		
[illegible] L.			4.1	4074		
50' L			6.3	4052		
80' L.			8.4	4031		
119+00 ℄			3.5	4079		
8.5 R.			3.6	4079	N. " "	
10' R.			2.9	4086		
22.5 R.			2.2	4093		
30' R			+1.4	4129		
46' R.			+2.3	4138		
80' R.			+6.4	4179		
7.5 L			3.8	4077	S. " "	
10' L.			2.9	4086		

VOID

L.B. 610 P.G. 140 Job. No. 8108 Division No. ____ Notes Red C. J. TERRY Plotted ____ Profile ____
Survey of Palos Verdes Dr. So Date OCT 3 1935 Date ____ No. ____
Survey by Evans Notes HE Notes Chkd. MDD Checked ____ X-Sec. ____
Indexed A. C. Johnson Date 9/25/35 Date 10-4-35 Date ____ No. ____

Form 307 5M 10-34

PLEASE RETURN TO
LOS ANGELES COUNTY SURVEYOR
700 HALL OF RECORDS

NOTE: ANY ADDITIONS OR CHANGES ON THIS SHEET MUST BE MADE OR CIRCLED IN RED INK, WITH DATE AND NAME OF PERSON MAKING CHANGE

Do not extend notes this side of this line

STATION	B. S.	H. I.	F. S	ELEV.		
(119+00)		411. 47				
37'L			3 0	408 5		
53'L			4 1	406 8		
80'L.			6 5	405 0		
[illegible]			3 2	408 3		
9'R.			3 1	408 4	N. edge Pvmt.	
10'R			2 3	409 2		
24'R.			1 6	409 9		
30'R.			+2 8	414 3		
54'R			+5 5	417 0		
80'R.			+7 4	418 9		
65'L.			3 4	408 1	S. " "	
10'L			2 2	409 3		
31'L			2 0	409 5		
55'L			4 8	406 7		
80'L.			6 4	405 1		
[illegible]			2 7	408 8		
8'R.			2 6	408 9	N. " "	
10'R.			1 6	409 9		
22'R.			1 0	410 5		
26'R.			+1 7	413 2		

VOID

Profile No. ____ Notes Red. G. J. TERRY Platted ____ Job No. 8108 Division No. ____ L. B. 610 Pg. 141

Date OCT 3 1935 Date ____ Survey of Palos Verdes Dr. So.

X-Sec. No. ____ Notes Chkd. MDD Checked ____ Survey by Evans Notes H. Date 9/25/35

Date 10-4-35 Date ____ Map No. ____ Indexed A. C. Johnson Date ____

Form 307 5M 10-34

PLEASE RETURN TO
LOS ANGELES COUNTY SURVEYOR
700 HALL OF RECORDS

NOTE: ANY ADDITIONS OR CHANGES ON THIS SHEET MUST BE MADE OR CIRCLED IN RED INK, WITH DATE AND NAME OF PERSON MAKING CHANGE

Do not extend notes this side of this line

STATION	B. S.	H. I.	F. S	ELEV.		
(120+00)		411 47				
60 R.			+5.0	416 5		
80' R.			+7 5	419 0		
6' L			2 9	408 6	S. edge Pvmt	
21.5 L.			1 8	409 7		
37. L			3 1	408 4		
80' L.			6 6	404 9		
T.P.	5 72	414.62	2 57	408 85		
120+50 L			5 3	409 3		
8' R.			5 1	409 5	N. " "	
10' R.			[illegible]	410 3		
18' R.			[illegible]	410 4		
26' R.			1 4	413 2		
58' R.			+2 0	416 6		
80' R.			+4 8	419 4		
7' L			5 4	409 2	S. " "	
9' L			4 8	409 8		
25' L			4 8	409 8		
35' L			5 1	409 5		
52' L			8 1	406 5		
80' L			10 8	403 8		

VOID

L.B. 610 P.G. 142 Job. No. 8108 Division No. ____ Notes Red C. J. TERRY Plotted ____ Profile ____
Survey of Palos Verdes Dr. Date OCT 3 1935 Date ____ No. ____
Survey by Evans Notes ____ Notes Chkd. MDD Checked ____ X-Sec. ____
Indexed A. C. Johnson Date 9/25/35 Date 10-4-35 Date ____ No. ____

Form 307 5M 10-34

PLEASE RETURN TO
LOS ANGELES COUNTY SURVEYOR
700 HALL OF RECORDS

NOTE: ANY ADDITIONS OR CHANGES ON THIS SHEET MUST BE MADE OR CIRCLED IN RED INK, WITH DATE AND NAME OF PERSON MAKING CHANGE

Do not extend notes this side of this line

STATION	B. S.	H. I.	F. S	ELEV.		
		414.62				
121+00			5.0	4096		
[illegible]			4.8	4098	N. edge Pvmt.	
[illegible]			3.9	4107		
[illegible]			3.8	4108		
26 [illegible]			2.2	4124		
56'R			4.9	4165		
10'R			4.53	4199		
5.5'L			[illegible]	4195	S. " "	
9'L			4.5	4101		
37'L			5.1	4095		
42'L			7.2	4074		
48'L			7.0	4076		
52'L			9.1	4055		
80'L			10.7	4039		
121+50 ℄			4.5	4101		
[illegible]			4.5	4101	N. " "	
[illegible]			5.2	4109		
20 [illegible]			3.7	4109		
25 R.			2.2	4124		
55'L			4.1	4167		
80'R.			46.4	421.0		

VOID

Profile No. ____ X-Sec. No. ____

Notes Red. G. J. TERRY Date OCT 3 1935 Notes Chkd. MDD Date 10-4-35

Plotted ____ Date ____ Checked ____ Date ____

Job No. 8108 Division No. ____ Survey of Falco Verd. Survey by Evans Notes HE Date [illegible] Map No. ____ Indexed A. C. Johnson Date ____

L. B. 610 Pg. 143

Form 307 5M 10-34

PLEASE RETURN TO
LOS ANGELES COUNTY SURVEYOR
700 HALL OF RECORDS

NOTE: ANY ADDITIONS OR CHANGES ON THIS SHEET MUST BE MADE OR CIRCLED IN RED INK, WITH DATE AND NAME OF PERSON MAKING CHANGE

Do not extend notes this side of this line

L.B. 610 P.G. 144 Job. No. 8108 Division No. Notes Red C. J. TERRY Plotted Profile
Survey of Palos Verdes Dr. So. Date OCT 3 1935 Date No.
Survey by Evans Notes Notes Chkd. MDD Checked X-Sec.
Indexed A. C. Johnson Date 9/25/35 Date 10-4-35 Date No.

STATION	B. S.	H. I.	F. S	ELEV.		
(121+50)		414.62				
7'L			4.6	410.0	✓	S. edge Pvmt.
85'L			4.2	410.4	✓	
37'L			5.3	409.3	✓	
44'L			7.3	406.9	✓	
48'L			7.6	407.0	✓	
55'L			10.4	404.2	✓	
80'L			12.1	402.5	✓	
122+00 L Etc.			4.2	410.4	✓	
122+10.28			7.1	410.7	✓	
8'R.			4.9	410.6	✓	N " "
10'R.			3.1	411.2	✓	
17'R.			3.9	411.6	✓	
27'R.			0.9	414.6	✓	
60'R.			+5.9	419.6	✓	
80'R.			+3.8	418.4	✓	
8'L			4.9	410.6	✓	S. " "
10'L			3.1	411.2	✓	
32'L			4.1	410.5	✓	
37'L			7.9	407.6	✓	
43'L			7.1	407.0	✓	

VOID

Form 307 5M 10-34

PLEASE RETURN TO
LOS ANGELES COUNTY SURVEYOR
700 HALL OF RECORDS

NOTE: ANY ADDITIONS OR CHANGES ON THIS SHEET MUST BE MADE OR CIRCLED IN RED INK, WITH DATE AND NAME OF PERSON MAKING CHANGE

Do not extend notes this side of this line

STATION	B. S.	H. I.	F. S	ELEV.		
(122+10 28)		414.62				
50 R.			9 5	4051		
80' R.			12 9	4017		
122+50 ℄			3 4	4112		
75 R.			3 4	4112	N. edge Pvmt.	
9' R.			2 8	4118		
21' R.			2 6	4120		
29' R.			+1 8	4164		
56 R.			+6 [illegible]	4209		
80' R.			+11 2	4258		
9' L			3 6	4110	S. " "	
105 L.			3 1	4115		
30' L.			3 7	4109		
45' L			8 0	4066		
80' L			12 2	4024		
75 R	2.12	414.33	3.11	411 51		
123+00			3 0	4113		
75 R.			2 8	4115	N. " "	
9' R.			2 4	4119		
21' R.			2 0	4123		
31' R.			+4 8	4191		

VOID

Profile No. ____ Notes Red. 1 TERRY Watted ____ Job No. 8108 Division No. ____ L. B. 610 Pg. 145
Date OCT 3 1935 Date ____ Survey of Palos Verdes Dr. So.
X-Sec. No. ____ Notes Chkd. MDD Checked ____ Survey by Evans Notes ____ Date 9/25/35
Date 10-4-35 Date ____ Map No. ____ Indexed A. C. Johnson Date ____

Form 307 5M 10-34

PLEASE RETURN TO
LOS ANGELES COUNTY SURVEYOR
700 HALL OF RECORDS

NOTE: ANY ADDITIONS OR CHANGES ON THIS SHEET MUST BE MADE OR CIRCLED IN RED INK, WITH DATE AND NAME OF PERSON MAKING CHANGE

Do not extend notes this side of this line

STATION	B. S.	H. I.	F. S	ELEV.		
(123+00)		414.33				
56'R.			+9.2	4235		
80'R.			+14.5	4288		
10'L			3.1	4109	S. edge Pvmt.	
12.5'L			2.8	4115		
32'L			3.8	4105		
42'L			7.3	4065		
80'L.			12.3	4021		
123+50 ℄			3.7	4106		
7'R.			3.7	4106	N. " "	
8'R.			3.2	4113		
21'R.			[illegible]	4117		
32'R.			+6.5	4208		
56'R.			+11.7	4260		
80'R.			+16.7	4310		
11'L			3.9	4104	S. " "	
12'L			3.3	4110		
34'L			4.4	4099		
42'L			8.8	4055		
80'L.			13.4	4009		
124+00 ℄			5.1	4092		

VOID

L.B. 610 P.G. 146 Job. No. 8108 Division No. Notes Red C. J. TERRY Plotted Profile
Survey of Palos Verdes Dr. So. Date OCT 3 1935 Date No.
Survey by Evans Notes HE Notes Chkd. MDD Checked X-Sec.
Indexed A. C. Johnson Date 9/25/35 Date 10-4-35 Date No.

Form 307 5M 10-34

PLEASE RETURN TO
LOS ANGELES COUNTY SURVEYOR
700 HALL OF RECORDS

NOTE: ANY ADDITIONS OR CHANGES ON THIS SHEET MUST BE MADE OR CIRCLED IN RED INK, WITH DATE AND NAME OF PERSON MAKING CHANGE

Do not extend notes this side of this line

STATION	B. S.	H. I.	F. S	ELEV.		
(124+00)		414 33				
7'R.			5 1	4092	N. edge Pvmt.	
8 5			4 3	4097		
[illegible]			[illegible]	4105		
33 R.			+7 1	4214		
56'R.			+11 5	4258		
80'R.			+16 8	4311		
11 5 L.			5 3	4090	S. " "	
[illegible]			4 8	4095		
37 L.			5 3	4090		
48 L.			10 2	4040		
80 L.			13 4	3999		
124+50 ℄			6 7	4076		
6'R.			6 7	4076	N. " "	
8'R.			6 1	4082		
20'R.			5 3	4090		
31'R.			+2 8	4171		
56'R.			+7 2	4215		
80'R.			+13 0	4273		
10'L			6 8	4075	S. " "	
13'L			6 3	4080		

VOID

Profile No. ____ Notes Red. J. TERRY Platted ____ Job No. 8108 Division No. ____ L. B. 610 Pg. 147
Date OCT 3 1935 Date ____ Survey of Palos Verdes Dr. So.
X-Sec. No. ____ Notes Chkd. MDD Checked ____ Survey by Evans Notes 1E Date 9/25/35
Date 10-4-35 Date ____ Map No. ____ Indexed A. C. Johnson Date ____

Form 307 5M 10-34

PLEASE RETURN TO
LOS ANGELES COUNTY SURVEYOR
700 HALL OF RECORDS

NOTE: ANY ADDITIONS OR CHANGES ON THIS SHEET MUST BE MADE OR CIRCLED IN RED INK, WITH DATE AND NAME OF PERSON MAKING CHANGE

Do not extend notes this side of this line

L.B. 610 P.G. 148 | Job. No. Slos | Division No. | Notes Red | Plotted | Profile
Survey of Palos Verdes Dr. So. | Date OCT 3 1935 | Date | No.
Survey by Evans | Notes 4F | Notes Chkd. MDD | Checked | X-Sec.
Indexed A. C. Johnson | Date 9/12 5/35 | Date 10-4-35 | No.
J. TERRY

STATION	B. S.	H. I.	F. S	ELEV.		
(124+50)		414 33				
34'L			73	4100		
41'L			112	4031		
80'L.			165	3978		
125+00 L			84	4059		
6'R.			83	4060	N. edge Pvmt.	
19'R.			79	4073		
25'R.			35	4108		
34'R.			22	4115		
57'R.			12	4133		
56'R.	VOID		82	4165		
80'R.			467	4210		
11'L			8	4054	S. " "	
32'L			104	4039		
48'L			152	3991		
80'L			173	3966		
T.P.	1.62	406.49	9.66	404.67		
125+50			21	4044		
35'R.			22	4045	N. " "	
75'R.			19	4050		
19'R.			12	4054		

Form 307 5M 10-34

PLEASE RETURN TO
LOS ANGELES COUNTY SURVEYOR
700 HALL OF RECORDS

NOTE: ANY ADDITIONS OR CHANGES ON THIS SHEET MUST BE MADE OR CIRCLED IN RED INK, WITH DATE AND NAME OF PERSON MAKING CHANGE

Do not extend notes this side of this line

STATION	B. S.	H. I.	F. S	ELEV.		
(125+50)		406 49				
[illegible]			+0 5	407 0		
41 R.			+1 3	407 8		
[illegible]			+2 8	409 5		
80 R.			+8 2	415 3		
10 L.			2 5	404 0	S. edge Pvmt	
[illegible]			2 0	404 5		
[illegible]			6 2	400 3		
[illegible]			8	39[illegible]4		
[illegible]			[illegible]	396 7		
126+00 ℄			[illegible]	402 8		
[illegible]			3 5	403 0	N. " "	
[illegible]			3 1	403 4		
[illegible]			2 8	403 7		
[illegible]			3 5	403 0		
[illegible]			[illegible]	406 0		
[illegible]			+1 0	407 5		
[illegible]			+5 2	410 3		
[illegible]			4 3	402 3 ~~410 7~~	" "	
[illegible]			4 0	402 5 ~~410 5~~		
[illegible]			8 0	398 5 ~~414 5~~		

VOID

Profile No. ____ X-Sec. No. ____

Notes Rd. J. TERRY Date OCT 3 1935 Notes Chkd. Darling Date 10-4-35

Platted ____ Date ____ Checked ____ Date ____

Job No. 8108 Division No. ____ Survey of Palos Verdes Drive Survey by Evans Notes H. Date ____ Map No. ____ Indexed A. C. Johnson Date ____

L. B. 610 PG. 149

Form 307 5M 10-34

PLEASE RETURN TO
LOS ANGELES COUNTY SURVEYOR
700 HALL OF RECORDS

NOTE: ANY ADDITIONS OR CHANGES ON THIS SHEET MUST BE MADE OR CIRCLED IN RED INK, WITH DATE AND NAME OF PERSON MAKING CHANGE

Do not extend notes this side of this line

STATION	B. S.	H. I.	F. S	ELEV.		
(126+00)		40649				
53 L			9 L	3974		
80 L			10 L	3956		
126+38 ℄			4 L	4018		
7 R.			4 L	4018	N. edge Pvmt	
18 R.			5 L	4013		
19 R.			9 L	3974		
38 R.			6 L	4000		
59 R.			2 L	4039		
80 R.			10 L	4073		
10 L			5 L	4013	S. " "	
30 L			13 L	3992		
43 L			9 L	3975		
52 L			11 L	3948		
80 L.			14 L	3923		
127+00 ℄			6 L	4005		
8 R.			5 L	4006	N. " "	
10 R.			5 L	4010		
21 R.			5 L	4010		
26 R.			8 L	3983		
31 R.			8 L	3985		

VOID

L.B. 610 P.G. 150 Job. No. 8108 Division No. ____ Notes Red C. J. TERRY Plotted ____ Profile ____
Survey of Palos Verdes Dr. So. Date OCT 3 1935 Date ____ No. ____
Survey by Evans Notes HE Notes Chkd. MDD Checked ____ X-Sec. ____
Indexed A. C. Johnson Date 9/25/35 Date 10-4-35 Date ____ No. ____

Form 307 5M 10-34

PLEASE RETURN TO
LOS ANGELES COUNTY SURVEYOR
700 HALL OF RECORDS

NOTE: ANY ADDITIONS OR CHANGES ON THIS SHEET MUST BE MADE OR CIRCLED IN RED INK, WITH DATE AND NAME OF PERSON MAKING CHANGE

Do not extend notes this side of this line

STATION	B. S.	H. I.	F. S	ELEV.		
(127+00)		406.49				
37 R.			4 3	4023		
46 R.			1 0	4049		
57 R.			1 0	4055		
63 R.			+0 5	4070		
80 R.			+3 2	4097		
95 L			6 4	4001	S. edge. prmt	
14 L			1 1	4004		
24 L			6 [illegible]	3998		
43 L			15 3	3907		
80 L			20 3	3862		
127+50			[illegible]	3996		
73 R.			6 0	3996	N " "	
9 R.			6 3	4002		
22 R.			6 1	4004		
27 R.			9 0	3975		
30 R.			9 1	3974		
38 R.			2 7	4038		
46 R.			2 7	4038		
53 R.			0 0	4065		
80 R.			+5 6	4121		

VOID

Profile No. ____ Notes Red. J. TERRY Platted ____ Date OCT 3 1935 Date ____ Job No. 8108 Division No. ____ L. B. 610 Pg. 151

X-Sec. No. ____ Notes Chkd. MDD Checked ____ Date 10-4-35 Date ____ Survey of Palos Verdes Dr. Sc. Survey by Evans Notes H Date 9/25/35 Map No. ____ Indexed A. C. Johnson Date ____

Form 307 5M 10-34

PLEASE RETURN TO
LOS ANGELES COUNTY SURVEYOR
700 HALL OF RECORDS

NOTE: ANY ADDITIONS OR CHANGES ON THIS SHEET MUST BE MADE OR CIRCLED IN RED INK, WITH DATE AND NAME OF PERSON MAKING CHANGE

Do not extend notes this side of this line

L.B. 610 P.G. 52 | Job No. 8108 | Division No. | Notes Red G. J. TERRY | Plotted | Profile No.
Survey of Palos Verdes Dr. So. | Date OCT 3 1935 | Date | X-Sec. No.
Survey by Evans | Notes LE | Notes Chkd. MDD | Checked
Indexed A. C. Johnson | Date 9/25/35 | Date 10-4-35

STATION	B. S.	H. I.	F. S	ELEV.		
(127+50)		406 49				
9'L.			73	3992	S. edge Frmt	
12'L.			67	3998		
22'L.			75	3990		
38'L.			162	3903		
80'L.			228	3837		
T.P.	4.72	404.59	682	[illegible]		
128+00 ℄			49	3995		
8'R.			47	[illegible]	N. " "	
95'R.			42	4002		
25'R.			41	4004		
30'R.			6	3976		
34'R.			72	3972		
47'R.			+38	4074		
63'R.			+68	4112		
80'R.			+129	4164		
9'L			52	3992	S. " "	
105'L.			47	3997		
19'L			59	3985		
32'L.			125	3919		
49'L.			169	3884		

VOID

Form 307 5M 10-34

PLEASE RETURN TO
LOS ANGELES COUNTY SURVEYOR
700 HALL OF RECORDS

NOTE: ANY ADDITIONS OR CHANGES ON THIS SHEET MUST BE MADE OR CIRCLED IN RED INK, WITH DATE AND NAME OF PERSON MAKING CHANGE

Do not extend notes this side of this line

STATION	B. S.	H. I.	F. S	ELEV.		
(128+00)		404.39				
80L.			20 9	3835		
128+50 ℄			4 3	4001		
8R.			4 2	4002	N. edge Pvmt.	
10'R.			3 7	4007		
24R.			3 2	4012		
32 5R			7 2	3972		
37R.			4 2	4002		
41R.			3 8	4006		
58R.			+9 3	4137		
80R.			+15	4199		
9'L			4 7	3997	S. " "	
24'L.			5 4	3990		
38'L			12 9	3915		
50'L			16 2	3882		
80'L.			20 1	3844		
129+00 ℄			3 9	4005		
8R.			3 2	4006	N. "	
10'R.			3 3	4011		
22'R.			3 2	4012		
30R.			7 2	3971		

VOID

Profile No. ____ Notes Rcd. 1 TERR Matted ____ Job No. 8108 Division No. ____ L. B. 610 Pg. 153
Date OCT 3 1935 Date ____ Survey of Palos Verdes Dr. So.
X-Sec. No. ____ Notes Chkd. FDD Checked ____ Survey by Evans Notes H Date 9/25/35
Date 10-4-35 Date ____ Map No. ____ Indexed A. C. Johnson Date ____

Form 307 5M 10-34

PLEASE RETURN TO
LOS ANGELES COUNTY SURVEYOR
700 HALL OF RECORDS

NOTE: ANY ADDITIONS OR CHANGES ON THIS SHEET MUST BE MADE OR CIRCLED IN RED INK, WITH DATE AND NAME OF PERSON MAKING CHANGE

Do not extend notes this side of this line

B. 610 P.G. 154 | Job. No. | Division No. Dr. Se. | Notes Red J. TERRY | Plotted | Profile No.
Survey of Palos Verdes | Date OCT 3 1935 | Date | X-Sec. No.
Survey by Engrs | Notes LE | Notes Chkd. MDD | Checked
Indexed A. C. Johnson | Date 9/25/35 | Date 10-4-35 | Date

STATION	B. S.	H. I.	F. S	ELEV.		
(129+00)		404.39				
35 R.			4-0	4004		
45 R.			0 5	4039		
59 R.			+13 6	4180		
80 R.			+18 9	4233		
52 L.			4 2	4002	S. edge Pvmt.	
11 L.			3 7	4007		
23 L.			4	4003		
36 L.			13	3909		
57 L.			5 0	3894		
80 L.			18 2	3857		
129+50 ℄			3 4	4010		
2 R.			3 3	4011	" "	
11 R.			2 7	4017		
23 R.			2 9	4015		
36 R.			5 9	3978		
57 R.			3 3	4012		
80 R.			+5 5	4099		
61 R.			+16 6	4210		
80 R.			+21 0	4254		
92 L.			3 5	4009	S. " "	

VOID

Form 307 5M 10-34

PLEASE RETURN TO
LOS ANGELES COUNTY SURVEYOR
700 HALL OF RECORDS

NOTE: ANY ADDITIONS OR CHANGES ON THIS SHEET MUST BE MADE OR CIRCLED IN RED INK, WITH DATE AND NAME OF PERSON MAKING CHANGE

Do not extend notes this side of this line

STATION	B. S.	H. I.	F. S	ELEV.		
(129+50)		404.39				
11'L			3 2	4012		
25'L			3 6	4008		
35'L			8 5	3959		
59'L			12 5	3919		
80'L.			17 0	3874		
130+00 ℄			2 8	4016		
8'R.			2 8	4016	N. edge Pvmt.	
10'R.			2 3	4021		
24'R.			3	4021		
31'R.			5 2	3990		
35'R.			1 6	4028		
42'R.			0 4	4040		
59'R.			+15 5	4199		
70'R.			+16 5	4209		
80'R.			+20 2	4246		
8'L			3 0	4014	S. " "	
11'L			2 6	4018		
25'L			2 7	4017		
36'L			7 0	3974		
54'L			11 0	3934		
80'L.			15 6	3888		

VOID

Profile No. ____ Notes Red. J. TERRY Platted ____ Job No. 8108 Division No. ____ L. B. 610 PG. 155
Date OCT 3 1935 Date ____ Survey of Palos Verdes Dr. So.
X-Sec. No. ____ Notes Chkd. MDD Checked ____ Survey by Evans Notes LE Date 9/25/35
Date 10-4-35 Date ____ Map No. ____ Indexed A. C. Johnson

Form 307 5M 10-34

PLEASE RETURN TO
LOS ANGELES COUNTY SURVEYOR
700 HALL OF RECORDS

NOTE: ANY ADDITIONS OR CHANGES ON THIS SHEET MUST BE MADE OR CIRCLED IN RED INK, WITH DATE AND NAME OF PERSON MAKING CHANGE

Do not extend notes this side of this line

STATION	B. S.	H. I.	F. S	ELEV.		
		404.39				
T.P.	583	407.45	2.77	401.62		
180+[illegible]			54	4020		
8[illegible]			[illegible]	4021	N. edge Pvmt	
1[illegible]			49	4025		
[illegible]			48	4026		
31 R.			[illegible]	4015		
35 R.			[illegible]	4038		
39 R.			54	4040		
54 R.			[illegible]	4155		
80 R.			[illegible]	4202		
85 L.			54	4020	S. " "	
11 L.			51	4024		
24 L.			58	4016		
34 L.			[illegible]	3965		
[illegible]			[illegible]	3894		
[illegible]			48	4026		
75 R.			[illegible]	4026	N. " "	
95 R.			45	4030		
25 R.			43	4032		
32 R.			6[illegible]	4012		

VOID

L.B. 610 P.G. 156 Job. No. 8108 Division No. Notes Red C. J. TERRY Plotted Profile
Survey of Palos Verdes Dr. So. Date OCT 3 1935 Date No.
Survey by Evans Notes [illegible] Notes Chkd. MDD Checked X-Sec.
Indexed A. C. Johnson Date 9/25/35 Date 10-4-35 Date No.

Form 307 5M 10-34

PLEASE RETURN TO
LOS ANGELES COUNTY SURVEYOR
700 HALL OF RECORDS

NOTE: ANY ADDITIONS OR CHANGES ON THIS SHEET MUST BE MADE OR CIRCLED IN RED INK, WITH DATE AND NAME OF PERSON MAKING CHANGE

Do not extend notes this side of this line

STATION	B. S.	H. I.	F. S	ELEV.		
(131+00)		407 45				
[illegible]			4 4	4030		
[illegible]			+3 1	4105		
80'R.			+8 6	4160		
[illegible]			5 0	4024	S. edge pvmt.	
10'L.			4 7	4027		
22'L.			5 5	4020		
36'L			12 1	3953		
80'L.			16 9	3905		
131+50℄			4 4	4030		
7'R.			[illegible]	4031	N. " "	
9'R.			3 9	4035		
28'R.			3 6	4038		
33'R.			4 3	4031		
47'R.			0 3	4071		
80'R.			+5 2	412.6		
9'L.			4 [illegible]	4027	S. " "	
[illegible]			4 3	4031		
23'L.			4 8	4026		
[illegible]			11 [illegible]	3964		
42'L.			10 9	3965		

VOID

Profile No. ____ Notes Red. J. TERRY Platted ____ Job No. 8108 Division No. ____ L. B. 610 PG 157
Date OCT 3 1935 Date ____ Survey of Palos Verdes Dr. So.
X-Sec. No. ____ Notes Chkd. J.A.L. Checked ____ Survey by Evans Notes 1-E Date 9/25/35
Date 10-4-35 Date ____ Map No. ____ Indexed A. C. Johnson

L.B. 610 P.G. 158 | Job. No. 8108 | Division No. | Notes Red | C. J. TERRY Plotted | Profile

Survey of Palos Verdes Dr. So. | Date OCT 3 1935 | Date | No.

Survey by Evans | Notes HE | Notes Chkd. J.A.L. | Checked | X-Sec.

Indexed A. C. Johnson | Date 9/25/35 | Date 10-4-35 | Date | No.

Form 307 5M 10-34

PLEASE RETURN TO
LOS ANGELES COUNTY SURVEYOR
700 HALL OF RECORDS

NOTE: ANY ADDITIONS OR CHANGES ON THIS SHEET MUST BE MADE OR CIRCLED IN RED INK, WITH DATE AND NAME OF PERSON MAKING CHANGE

Do not extend notes this side of this line

STATION	B.S.	H.I.	F.S.	ELEV.
				3947
				3897
				4036
				4036
				4040
				4037
				4051
				4014
				4033
				4036
				4032
				3962
				3918
				4040
				4041
				4047
				4043
				4053
				4082
				4036

VOID

Form 307 5M 10-34

PLEASE RETURN TO
LOS ANGELES COUNTY SURVEYOR
700 HALL OF RECORDS

NOTE: ANY ADDITIONS OR CHANGES ON THIS SHEET MUST BE MADE OR CIRCLED IN RED INK, WITH DATE AND NAME OF PERSON MAKING CHANGE

Do not extend notes this side of this line

STATION	B. S.	H. I.	F. S	ELEV.		
(1324 [illegible])		4.7.45				
10 S L.			3 5	4040 ✓		
21 L			4 3	4031 ✓		
36 L			10 2	3971 ✓		
41 L			11 7	3957 ✓		
[illegible]			13 5	3944 ✓		
1324 [illegible]			2 9	4045 ✓		
7 R.			2 8	4046 ✓	N. edge Pvmt	
10 R.			2 4	4050 ✓		
32 R.			2 3	4052 ✓		
[illegible]			1 5	4060 ✓		
80 R.			+1 5	4090 ✓		
9 L			3 2	4042 ✓	S. " "	
18 L			3 6	4044 ✓		
21 L			3 5	4040 ✓		
38 L			11 2	3962 ✓		
90 L			13 6	3938 ✓		
1324 [illegible]			2 5	4050 ✓		
5 R.			2 4	4050 ✓	N. edge Pvmt	
7 R.			2 6	4054 ✓		
33 R.			2 5	4050 ✓		

VOID

Profile No. ____ Notes Red. G. J. TERRY Platted ____ Job No. 8108 Division No. ____ L. B. 610 PG. 159
Date OCT 3 1935 Date ____ Survey of Palos Verdes Dr. So.
X-Sec. No. ____ Notes Chkd. J.A.L. Checked ____ Survey by Evans Notes H Date 9/25/35
Date 10-4-35 Date ____ Map No. ____ Indexed A. C. Johnson Date ____

Form 307 5M 10-34

PLEASE RETURN TO
LOS ANGELES COUNTY SURVEYOR
700 HALL OF RECORDS

NOTE: ANY ADDITIONS OR CHANGES ON THIS SHEET MUST BE MADE OR CIRCLED IN RED INK, WITH DATE AND NAME OF PERSON MAKING CHANGE

Do not extend notes this side of this line

L.B. 610 P.G. 160 Job No. 8108 Division No. ____ Notes Red C. J. TERR Plotted ____ Profile No. ____
Survey of Palos Verdes Dr. So. Date OCT 3 1935 Date ____ X-Sec. No. ____
Survey by Evans Notes H Notes Chkd. JAL Checked ____
Indexed by C. Johnson Date 9/25/35 Date 10-4-35 Date Oct 3 1935

STATION	B. S.	H. I.	F. S	ELEV.		
(133+00)		4073 ✓				
53'R.			1.6	4056 ✓		
80'R.			1.5	4058 ✓		
11'L			2.8	4046 ✓	S. edge pavt	
12.5'L.			2.1	4047 ✓		
47'L			4.8	4025 ✓		
68'L.			11.3	3961 ✓		
80'L.			12.1	3943 ✓		
134+00 ℄			2.0	4054 ✓		
2'R.			2.0	4054 ✓	N. " "	
1'R.			1.3	4060 ✓		
24'R.			1.2	4061 ✓		
46'R.			2.6	4048 ✓		
69'R.			1.2	4061 ✓		
80'R.			0.2	4074 ✓		
13'L			2.6	4048 ✓	S. " "	
29'L			4.2	4034 ✓		
80'L.			7.8	4002 ✓		
112'L.			9.5	3980 ✓		
134+26 ℄			1.6	4058 ✓	N. " "	
134+39 ℄			1.5	4060 ✓		

✓ 0 1 D

Notes Ck'd by	Survey of
Map No.	W. O. Tape No. St'd °F
Office Work	Surveyed by
Checked	Notes Date
Date	Indexed

F. B. 60 PG.

Note: Any Additions or Changes of This Sheet Must be Made or Circled in Red Ink With Date and Name of Person Making Change.

Do not extend notes this side of this line.

161 to 174
Blank R

RETURN TO
LOS ANGELES COUNTY SURVEYOR
726 LOS ANGELES COUNTY
ENGINEERING BLDG.

76F3095 247 10M 1-49

RETURN TO
LOS ANGELES COUNTY SURVEYOR
726 LOS ANGELES COUNTY
ENGINEERING BLDG.

Note: Any Additions or Changes on This Sheet Must be Made or Circled in Red Ink With Date and Name of Person Making Change.

Do not extend notes this side of this line.

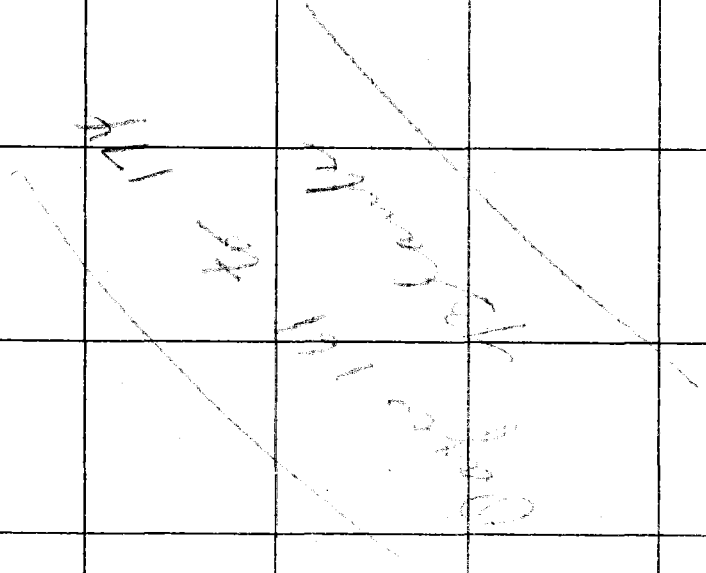

F. B. 670 Pg. 174

Notes Ck'd by Miller	Survey of PALOS VERDES DR. SOUTH
Map No.	W. O. 8517 Tape No. 0108 St'd 68 °F
Office Work	Surveyed by C.V. CRUMLEY
Checked	Notes C.V.C. Date 9-30-48
Date	Indexed A. C. Johnson 11-16-48

F.B. 610 PG. 175

J.N. 8517

PALOS VERDES DRIVE SOUTH.

CENTER LINE CHANGE.

SEPTEMBER 28-30, 1948
OCTOBER 1948

C.V. CRUMLEY.
A. CARRASCO
H.E. CULP.
E.K. SMELSER.
G. OLIVAS.

Note: Any Additions or Changes on This Sheet Must Be Made or Circled in Red Ink With Date and Name of Person Making Changes.

Do not extend notes this side of this line.

RETURN TO
LOS ANGELES COUNTY SURVEYOR
700 HALL OF RECORDS

FORM 247 BM 11-46

RETURN TO
LOS ANGELES COUNTY SURVEYOR
700 HALL OF RECORDS

Note: Any Additions or Changes on This Sheet Must be Made or Circled in Red Ink With Date and Name of Person Making Change.

Do not extend notes this side of this line.

WS 27, B-5

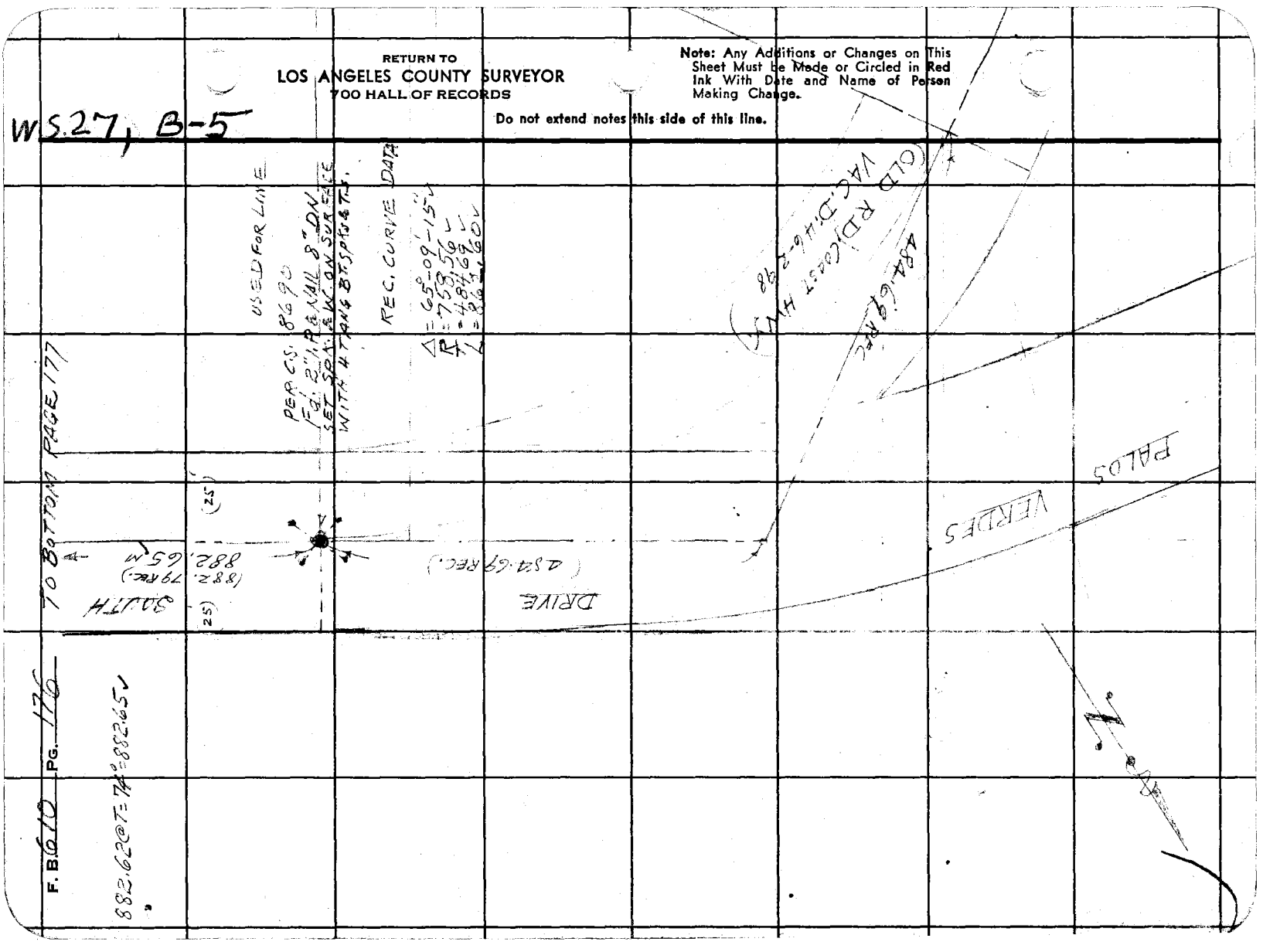

W.S. 27, B-5

Notes Ck'd by Miller	Survey of PALOS VERDES DR. - SOUTH
Map No.	W. O. 8517 Tape No. 0108 St'd 68 °F
Office Work	Surveyed by C.V. CRUMLEY
Checked	Notes C.V.C. Date 9-30-48
Date	Indexed A. C. Johnson

F. B. 610 PG. 177

TO BOTTOM PAGE 178

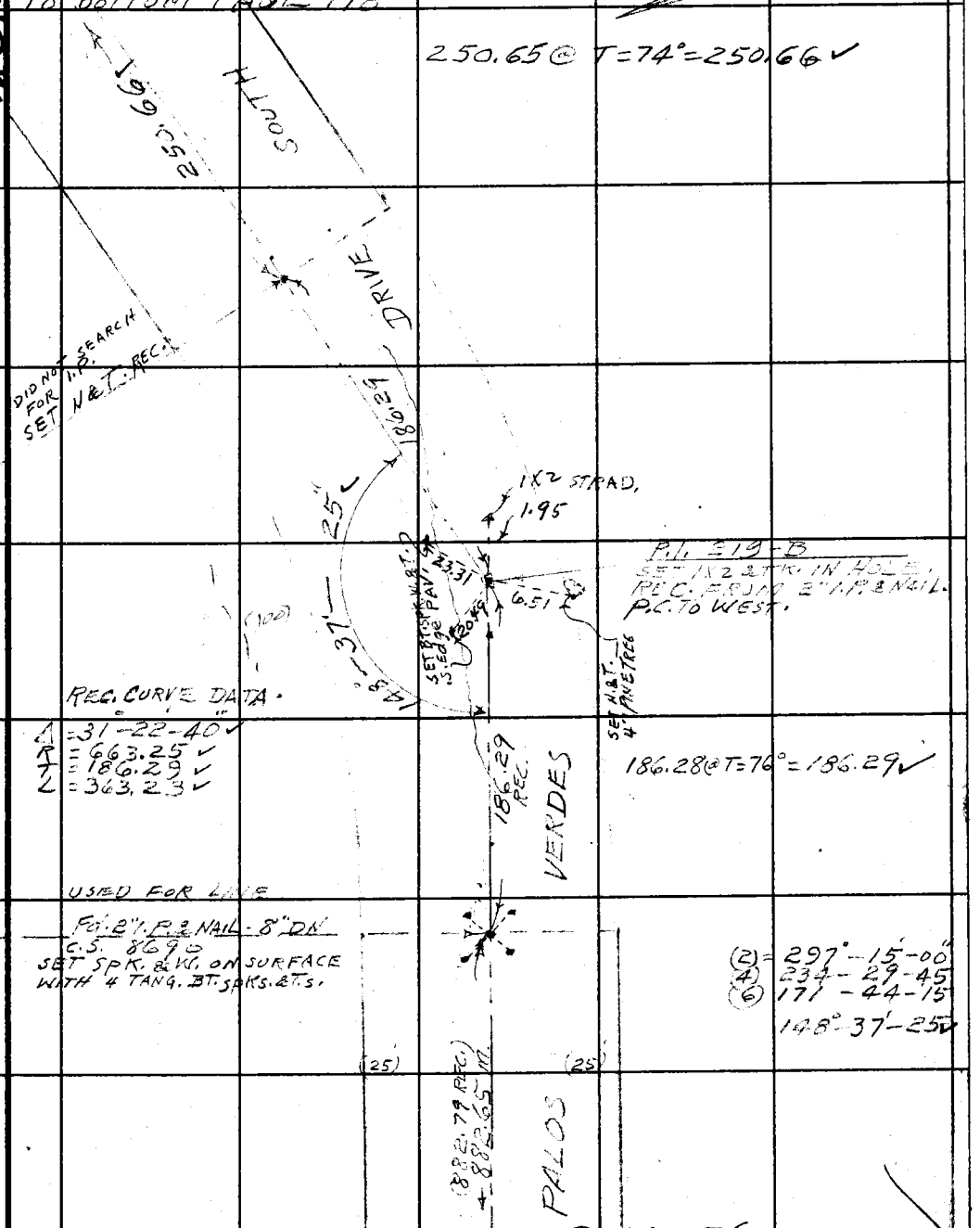

250.65 @ T=74° = 250.66

FROM TOP OF PAGE 176

Note: Any Additions or Changes on This Sheet Must be Made or Circled in Red Ink With Date and Name of Person Making Change.

Do not extend notes this side of this line.

RETURN TO
LOS ANGELES COUNTY SURVEYOR
700 HALL OF RECORDS

FORM 247 SM 11-46

250

F. B. 610 PG. 178

TO BOTTOM PAGE 179

W.S. 27, C-5

947.35 @ T = 74° = 947.39 ✓

(REC. 947.35)
947.39 ✓
℄ 807.18 REC.

SOUTH

DRIVE

C.S. 8690
P.I. 220-A
Fd. 2" I.P. & BRASS TK
ON N. EDGE PLUG.
FLUSH.

17.71

(SET BT. S. 2.5 N. EDGE PLUG)

(140.17 REC.)

141°-22'-40" ✓

REC. CURVE DATA
Δ = 38°-37'-25" ✓
R = 400.00 ✓
T = 140.17 ✓
L = 269.64 ✓

VERDES

(2) 282°-45'-30"
(4) 205°-31'-00
(6) 128°-16'-15 ✓
141°-22'-40" ✓

DID NOT SEARCH FOR THIS PT.

(25)

(25)

(REC. = 250.62)
250.66
110.45 REC.

PALOS

FROM TOP OF PAGE 177

RETURN TO
LOS ANGELES COUNTY SURVEYOR
700 HALL OF RECORDS

Do not extend notes this side of this line.

Note: Any Additions or Changes on This Sheet Must be Made or Circled in Red Ink With Date and Name of Person Making Change.

W.S.27, C-5

Notes Ck'd by Miller
Map No.
Office Work
Checked
Date

Survey of PALOS VERDES DR. SOUTH. F.B. 610 PG. 179
W.O. 851 Tape No. 2108 St'd 68°F
Surveyed by C.V. CRUMLEY
Notes C.V.C. Date 10-1-48
Indexed A. C. Johnson

TO BOTTOM PAGE 180

SEE PG. 180
(USED)
B.C. - Fd. 2" I.P. & NAIL 6" DN.
PER C.S. 8690 -
SET BT. SPK. & T. ON
SURFACE, WITH BT. SPK. & T.
STRADS.

(2) 290°-56'-10"
(4) 221-52-50
(6) 152-49-10
145°-28'-10" ✓

Fd. 2" I.P. & Nail
6" D.N. - C.S. 8690
SET BT. SPK. & T. STRADS
IN PAV. ON TRUE
LINE

124.27 @ T=74°-12'-27" ✓

Fd. 2 X 2 & NAIL - FLUSH
& 0.2 2nd 2 X 2 (No Nail)
0.15 N.W. & 0.45 S.W.
of LINE W.

P.I. 222-C
SET I.P. & T. K. FLUSH
REC. FROM 2" I.P. & Nail

(G?)

TIE

10.5

14.1

70

SET BT. SPK. & T.

N. edge PAV

124.35 @ T=76'=124.36 ✓

0.10

1.91

SET I.P.

0.03

0.015

SET I.P.

124.27

1.5 DEEP

(REC. 124.36)

145°

145

27-30 REC.

28'

REC. 124.36

(REC. CURVE)
Δ = 34°-32'-30" ✓
R = 400.00 ✓
T = 124.36 ✓
L = 241.15 ✓

C.S. 8690 (USED)
Fd. 2" I.P. & Nail - 8" DN
SET SPK. & W. ON SURFACE
WITH 4 TANG. BT. SPKS. & TINS!

PALOS VERDES

(25)

(25)

947.39

(REC. 947.35)

807.18 (REC.)

FROM TOP PAGE 178

DRIVE

SOUTH

194.61

123.44

(REC. 123.44)

Note: Any Additions or Changes on This Sheet Must be Made or Circled in Red Ink With Date and Name of Person Making Change.

Do not extend notes this side of this line.

RETURN TO
LOS ANGELES COUNTY SURVEYOR
700 HALL OF RECORDS

FORM 247 SM 11-48

F. B. 610 PG. 180 TO BOTTOM PAGE 181

10.46

W.S. 27, C-5

RETURN TO
LOS ANGELES COUNTY SURVEYOR
700 HALL OF RECORDS

Do not extend notes this side of this line.

Note: Any Additions or Changes on This Sheet Must be Made or Circled in Red Ink With Date and Name of Person Making Change.

SOUTH

(64.25)

154.60

218.85

DRIVE

100' TAPE
218.85 @ T=68° = 218.85 ✓

SET N&T. Near S. edge PAV.

(300' TAPE - STD @ 24°)
(1) 165.52 @ 3° - 13 @ 68° = 165.25 ✓ 165.25 chin. PT.
(2) 165.46 @ 2° - 51 @ 68° = 165.25 ✓
- 49.62
115.63 ✓

Flush. SET 1X2 & TK. N SIDE LINK FENCE

100' TAPE
127.89 @ T = 68° = 127.89 ✓

REC. CURVE. DATA
Δ = 48° - 55' - 35" ✓
R = 875' ✓
T = 398.08 ✓
L = 747.19 ✓

C.S.B. 1082-3
C.S.B. 8690
P.I.S. 223

127.89

SET COPPER TK. BY INTERSECT ON SOUTH SIDE PLUG IN 2" I.P.

0.07½
0.05½

(2) 262° - 10' - 40"
(4) 164 - 21 - 20
(6) 66 - 32 - 00 ✓
131° - 05' - 20" ✓

Fd. 2" I.P. Plug & BRASS TK. 4" DN

(131° - 05' - 20")

10.46

203.55

51.37

SET BT. SPK & T S. edge PAV.

SET "X" IN West Gate Post.

SET 1X2 Flush

0.05½

1.63½

VERDES

194.61 ✓

2" I.P. & NAIL - 6" DN.
PAGE 179

Fd. 2X2 & TK. Flush No Rec. SET COP. TK. ON LINE 0.05½ E.

(300' TAPE) T = 74° .01
123.87 @ 9° - 05'
123.72 @ 8° - 38' } 122.31 ✓
81.24 @ T = 74° = 81.24 ✓
(100' TAPE)
203.55 ✓

PALOS

123.44 M. ✓
(REC. 12340)

194.60 @ T = 74° = 194.61 ✓

123.44 @ T = 74° = 123.44 ✓

FROM TOP PAGE 179

W.S. 27, C-5

Notes Ck'd by Miller	Survey of PALOS VERDES DR.-South
Map No.	W. O. 8517 Tape No. 0108 St'd 68 °F
Office Work	Surveyed by C.V. CRUMLEY
Checked	Notes C.V.C. Date 11-3-5-48
Date	Indexed A. C. Johnson

F. B. 610 Pg. 181

P.I. S-224-C.S.8690

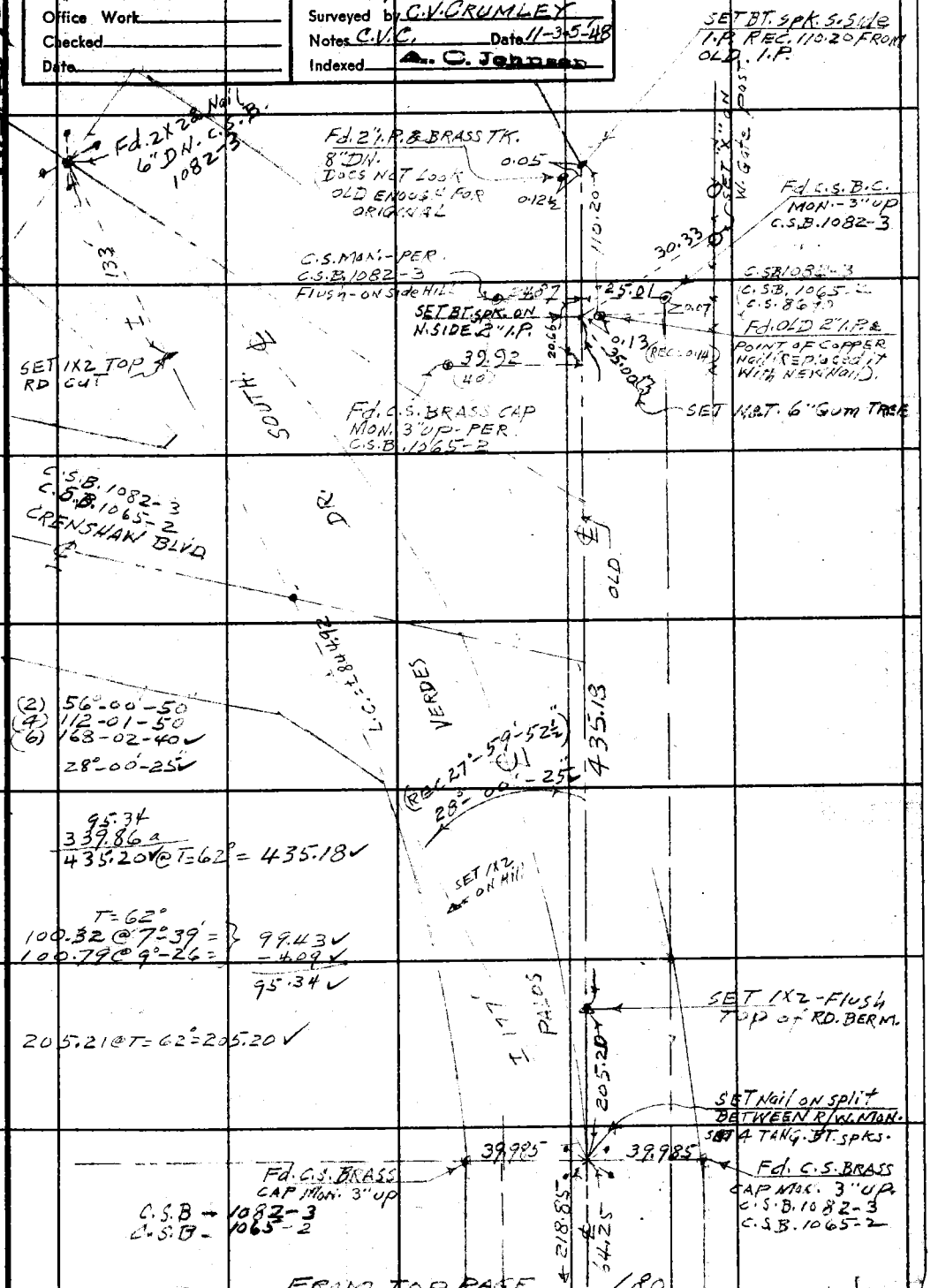

FROM TOP PAGE 180

Note: Any Additions or Changes on This Sheet Must be Made or Circled in Red Ink With Date and Name of Person Making Change.

Do not extend notes this side of this line.

RETURN TO
LOS ANGELES COUNTY SURVEYOR
700 HALL OF RECORDS

FORM 247 5M 11-46

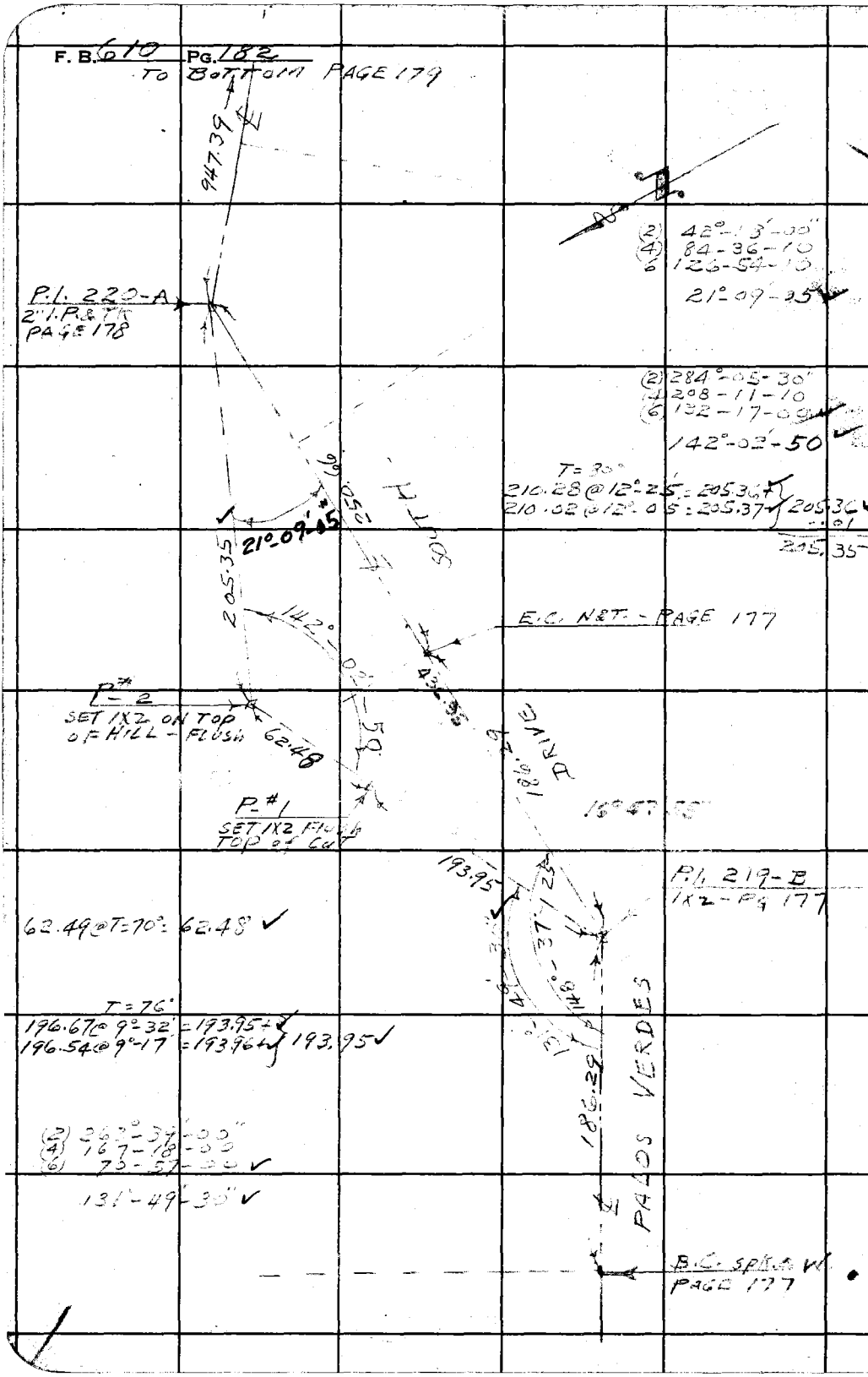

WS 27, B-5

RETURN TO
LOS ANGELES COUNTY SURVEYOR
700 HALL OF RECORDS

Do not extend notes this side of this line.

Note: Any Additions or Changes on This Sheet Must be Made or Circled in Red Ink With Date and Name of Person Making Change.

Profile No. ____ X-Sec. No. ____

Notes Red. ____ Date ____ Plotted ____ Date ____

Notes Chkd. HNB Date 12-2-48 Checked ____ Date ____

Job No. 8517 Division No. ____

Survey of PALOS VERDES DR.-SOUTH

Survey by C.V.C. Notes C.V.C. Date 11-9-48

Map No. ____ Checked Johnson Date 11-16-48

F.B. 610 PG. 183

NOTE: ANY ADDITIONS OR CHANGES ON THIS SHEET MUST BE MADE OR CIRCLED IN RED INK, WITH DATE AND NAME OF PERSON MAKING CHANGE.

PLEASE RETURN TO
LOS ANGELES COUNTY SURVEYOR
700 HALL OF RECORDS

Do not extend notes this side of this line.

STATION	B.S.	H.I.	F.S.	ELEV.	
					J.N. 8517 PALOS VERDES DRIVE SOUTH LINE CHANGE BETWEEN P.I.s 219-B & 222-G (C?) OF C.S. 8690. (NEAR PORTUGUESE POINT)
					B.M. LEVELS.
					NOVEMBER 9, 1948
					C.V. CRUMLEY. A.C. CARASCO. H.E. CULP G. OLIVAS

FORM 307 10M 10-46

FORM 307 10M 10-46

PLEASE RETURN TO
LOS ANGELES COUNTY SURVEYOR
700 HALL OF RECORDS

NOTE: ANY ADDITIONS OR CHANGES ON THIS SHEET MUST BE MADE OR CIRCLED IN RED INK, WITH DATE AND NAME OF PERSON MAKING CHANGE.

546

Do not extend notes this side of this line.

STATION	B. S.	H. I.	F. S.	ELEV.	
U.S. 4135	4.01	170.66		166.65	U.S. 4135 = Z-787-U.S.C.& G.S.-1946 ADJ. Elev. 166.650 ABOUT 8.8 MI. N.W. ALONG 25TH ST. & PALOS VERDES DR.-SOUTH FROM JUNCTION 25TH & GAFFEY STS.-SAN PEDRO. ABOUT 1.8 MI. E. of PT. VICENTE LIGHT HOUSE - ±150' W. of B.C. of CURVE P.I. 219-B - C.S. 8690. SEE PG 177 & 182. 21.1' South ℄ ST. - 13.3' N. WIRE FENCE. A STD. DISK-STAMPED "Z-787-1946
T.P.	4.37	170.24	4.79	165.87	T.P. - PALOS VERDES DR. South - AT B.C. CURVE 219-B BT. spk. & T. S.W. STRAD. AT B.C. - SEE PAGE 177 W. of P.I.
T.P.	10.72	179.99	0.97	169.27	T.P. - 1X1 IN FARM RD. ±108' N. of ℄ PALOS VERDES DR. S.
T.P.	12.07	191.93	0.13	179.86	T.P. - 1X1 ON Side Hill
T.P.	11.49	203.22	0.20	191.73	T.P. - 1X1 ON Side Hill IN TRAIL AT edge Brush
P #1	11.09	210.95	3.36	199.86	P-#1-Elev. PALOS VERDES DR. SOUTH AT P.I.-219-B-Pg. 177 A 1X2 & TK. TOP of CUT 193.95' N.E. P.I. 219-B - PAGE 182
P #2	4.46	210.75	4.66	206.29	P-#2-Elev. PALOS VERDES DR. SOUTH - AT P.I. 219-B-Pg. 177 A 1X2 & TK. TOP of Hill - ∡ PT. - Page 182 ±65' S. of ℄ PROD FROM EAST.
T.P.	0.50	199.57	11.68	199.07	T.P. - 1X1 ON Side Hill Ridge - N. of P.I. 220-A.
T.P.	0.63	188.60	11.60	187.97	" - " " " " - " " "
T.P.	1.33	178.20	11.73	176.87	" - " " " " " "
T.P.	1.23	167.94	11.49	166.71	" - 1X1 - ±21' N of P.I. #220-A - Pg. 178 & 182
P.I. 220-A	3.93	167.10	4.77	163.17	P.I. 220-A - Elev PALOS VERDES DR. SOUTH - ±1200' W. of HOUSE "VILLA PALOS VERDES" AT PORTUGUESE POINT. a 2" I.P. PL. & TK. 3" DN ON SIDE of RD
T.P.	3.40	164.21	6.29	160.81	T.P. - BT. spk. N. edge PAV.

F.B. 610 PG. 184
Job No. 8517 Division No. Notes Red. Plotted No. Profile
Survey of PALOS VERDES DR.-SOUTH Date Date X-Sec.
Survey by C.V. CRUMLEY Notes C.V.C. Notes Chkd. HNB Checked No.
Indexed A. C. Johnson Date 11-9-48 Date 12-2-48 Date No.

FORM 307 10M 10-46

PLEASE RETURN TO
LOS ANGELES COUNTY SURVEYOR
700 HALL OF RECORDS

NOTE: ANY ADDITIONS OR CHANGES ON THIS SHEET MUST BE MADE OR CIRCLED IN RED INK, WITH DATE AND NAME OF PERSON MAKING CHANGE.

165925
587
1055

Do not extend notes this side of this line.

STATION	B. S.	H. I.	F. S.	ELEV.		
		164.21				
T.P.	3.66	162.39	5.48	158.73	T.P. – BT. spk. W. edge	PAV.
T.P.	9.86	166.82	5.43	156.96	T.P. – PALOS VERDES DR. SOUTH – AT B.C. – P.I. 222 – G. Elev. BT. spk. & T. – S.W. STRAD. TO B.C.	
U.S. 2886			0.95	165.87	B.M. U.S. 2886 = X-168 U.S.C. & G.S. – Elev. 165.925. 1934 ADJ. PALOS VERDES DR. SOUTH – AT HOUSE CALLED "VILLA PALOS VERDES" – 9 ST.D U.S.C. & G.S. DISK SET VERTICALLY IN HIGH CONC. WALL (S. FACE) & 4' W. OF ENTRANCE & 1' ABOVE GROUND. ± 75' N. ℄ ST. – OPPOSITE HOUSE "PORTUGUESE POINT" 2.1 MI. E. OF PT. VINCENTE LIGHT HOUSE	
					US 2886 1946 Adj 165.879 HNB	

5925
587
1055

Profile No. ____ Date ____ Notes Red ____ Plotted ____ Job No. 8517 Division No. ____ F.B. 610 Pg. 185

X-Sec. No. ____ Date ____ Notes Chkd. HNB Date 12-2-48 Checked ____ Date ____ Survey of PALOS VERDES DR. SOUTH

Survey by C.V. CRUMLEY Notes C.V.C. Date 11-9-48

Map No. ____ Indexed ____ Date ____

F.B. 610 PG. 186 | Job No. 8517 Division No. Notes Red. Plotted Profile

Survey of Date Date No.

Survey by Notes Notes Chkd. Checked X-Sec.

Indexed Date Date Date No.

FORM 307 10M 10-46

PLEASE RETURN TO
LOS ANGELES COUNTY SURVEYOR
700 HALL OF RECORDS

Do not extend notes this side of this line.

NOTE: ANY ADDITIONS OR CHANGES ON THIS SHEET MUST BE MADE OR CIRCLED IN RED INK, WITH DATE AND NAME OF PERSON MAKING CHANGE.

STATION	B.S.	H.I.	F.S.	ELEV.	

Notes Ck'd by RRM	Survey of PALOS VERDES DR. SOUTH F. B. 610 Pg. 187
Map No.	W. O. 8517 Tape No. St'd °F
Office Work	Surveyed by
Checked	Notes Date
Date	Indexed A. C. Johnson 12-16-48

Note: Any Additions or Changes on This Sheet Must be Made or Circled in Red Ink With Date and Name of Person Making Change.

Do not extend notes this side of this line.

RETURN TO
LOS ANGELES COUNTY SURVEYOR
700 HALL OF RECORDS

J.N. 8517

PALOS VERDES DRIVE SOUTH.

CENTER LINE SURVEY.

LINE CHANGE
BETWEEN
P.I. "S-232 AND P.I. "S-237" (C.S. 8690)

NOVEMBER 1948

C.V. CRUMLEY.
A. CARRASCO.
H.E. CULP.
G. OLIVAS.

FORM 247 SM 11-46

F. B. 610 PG. 188 TO BOTTOM PAGE 189 & 272

W3 27, D-5

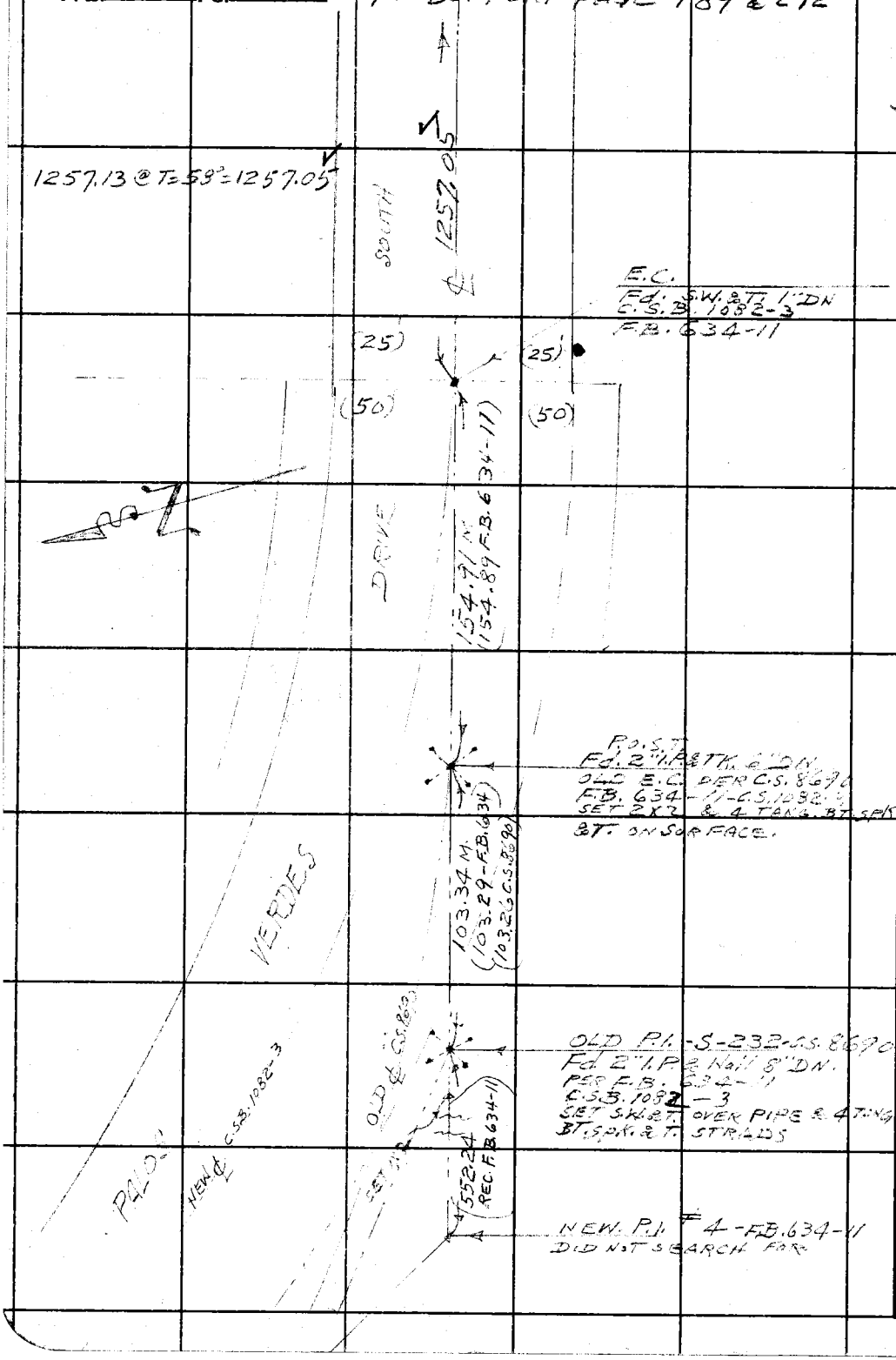

RETURN TO
LOS ANGELES COUNTY SURVEYOR
700 HALL OF RECORDS

Do not extend notes this side of this line.

Note: Any Additions or Changes on This Sheet Must be Made or Circled in Red Ink With Date and Name of Person Making Change.

35
D-5

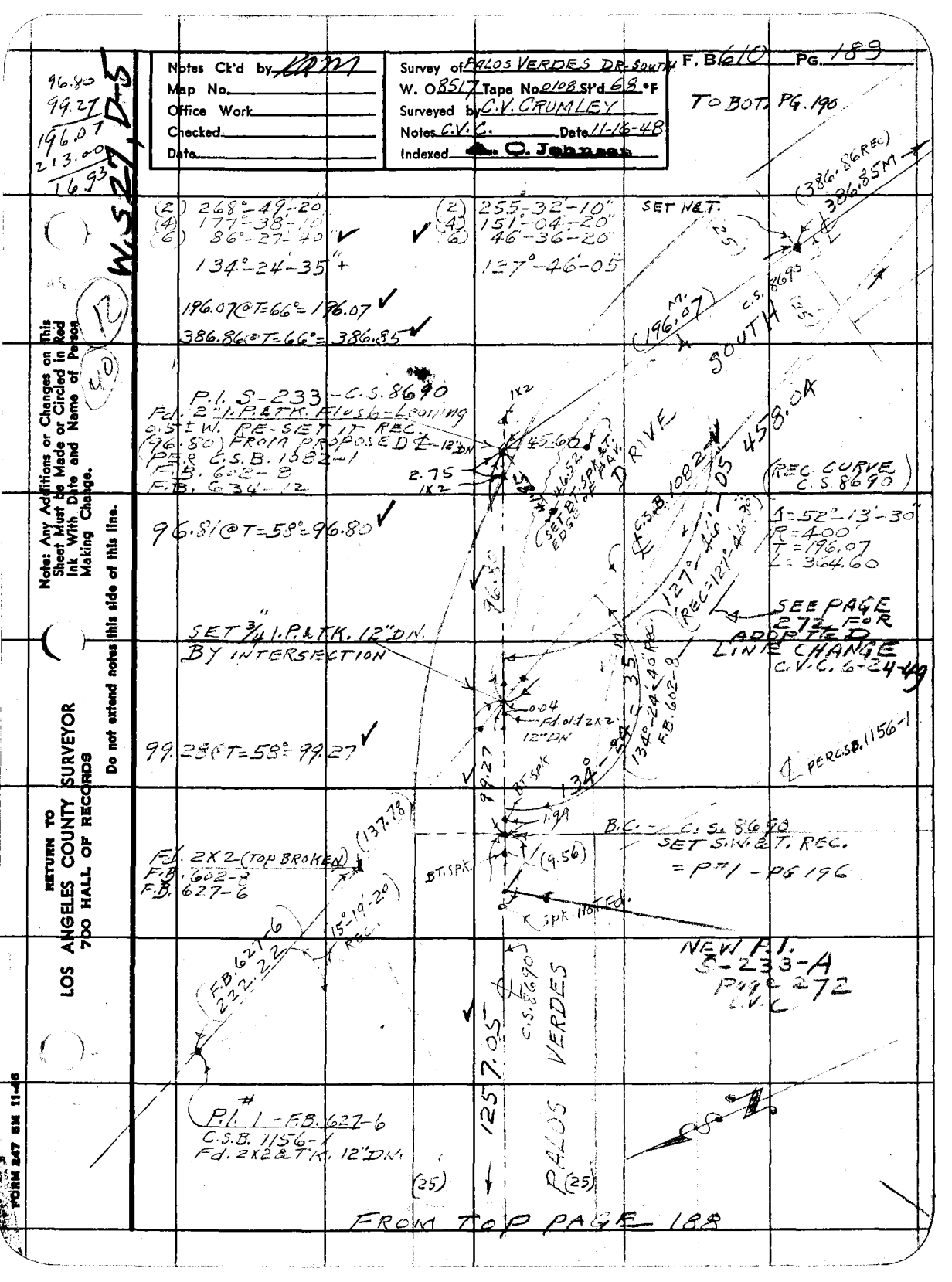

Notes Ck'd by KRM
Map No.
Office Work
Checked
Date
Survey of PALOS VERDES DR. SOUTH
W. O. 8517 Tape No. 0108 St'd 68 °F
Surveyed by C.V. CRUMLEY
Notes C.V.C. Date 11-16-48
Indexed A. C. Johnson
F. B. 610 PG. 189
TO BOT. PG. 190
96.80
99.27
196.07
213.00
16.93
W.S. 27, D-5
(2) 268°-49'-20"
(4) 177°-38'-10"
(6) 86°-27'-40"
134°-24'-35"
(2) 255°-32'-10"
(4) 151°-04'-20"
(6) 46°-36'-20"
127°-46'-05"
SET N&T.
(386.86 REC)
386.85 M
C.S. 8690
(196.07)
SOUTH
196.07 @ T=66° = 196.07
386.86 @ T=66° = 386.85
P.I. S-233 - C.S. 8690
Fd. 2" I.P. & TK. Flush - Leaning
0.5± W. RE-SET IT REC.
(96.80) FROM PROPOSED ℄ - 12" DN
PER C.S.B. 1082-1
F.B. 602-8
F.B. 634-12
1X2
45.60
2.75
1X2
DRIVE
C.S.B. 1082-1
DS 458.04
(REC CURVE C.S. 8690)
Δ=52°-13'-30"
R=400'
T=196.07
L=364.60
96.81 @ T=58° = 96.80
96.80
127°-46'-05
(REC=127°-46'-30")
SEE PAGE 272 FOR ADOPTED LINE CHANGE C.V.C. 6-24-49
SET 3/4" I.P. & TK. 12" DN. BY INTERSECTION
0.04
Fd. old 2X2 12" DN
134°-24'-35"
(134°-24'-40" REC)
F.B. 602-8
99.28 @ T=58° = 99.27
99.27
BT. SPK
134°-24'-35"
℄ PER C.S.B. 1156-1
1.99
B.C. - C.S. 8690
SET S.W. & T. REC.
= P#1 - PG 196
(137.78)
Fd. 2X2 (TOP BROKEN)
F.B. 602-8
F.B. 627-6
(9.56)
BT. SPK.
SPK. NOT FD.
15°-19'-20" REC.
F.B. 627-6
222.22
NEW P.I. S-233-A
Page 272 C.V.C.
C.S. 8690
1257.05
PALOS VERDES
P.I. #1 - F.B. 627-6
C.S.B. 1156-1
Fd. 2X2 & TK. 12" DN.
(25)
(25)
FROM TOP PAGE 188
Note: Any Additions or Changes on This Sheet Must be Made or Circled in Red Ink With Date and Name of Person Making Change.
Do not extend notes this side of this line.
RETURN TO
LOS ANGELES COUNTY SURVEYOR
700 HALL OF RECORDS
FORM 247 5M 11-46

F. B. 610 Pg. 190 TO BOTTOM PAGE 191.



RETURN TO
LOS ANGELES COUNTY SURVEYOR
700 HALL OF RECORDS

Do not extend notes this side of this line

Note: Any Additions or Changes on This Sheet Must Be Made or Circled in Red Ink With Date and Name of Person Making Change.

Notes Ck'd by RRM	Survey of PALOS VERDES DR- SOUTH
Map No.	W. O. 8517 Tape No. 0108 St'd 68 °F
Office Work	Surveyed by C.V. CRUMLEY
Checked	Notes C.V.C. Date 11-19-48
Date	Indexed A. C. Johnson

F. B. 610 Pg. 191

W.S.27, D-5

14

TO BOTTOM PAGE 192

(2) 310-17-30
(4) 260-34-10
(6) 210-51-10
155°-08'-30"

148.78 @ T=68° = 148.78

ADOPTED P.I. 235-A
PAGE 274

C.S.B. 1082-1

C.S. 8690

P.I. S-235
FD NOTHING 3' BELOW PAV.
SET 3/4" I.P. & TK.-6" DN.
REC. FROM B.C.
& 4 TANG BT. SPK. STRADS.
S.W. & T. OVER I.P.

148.78 @ T=68° = 148.78

505.32 @ T=66° = 505.31

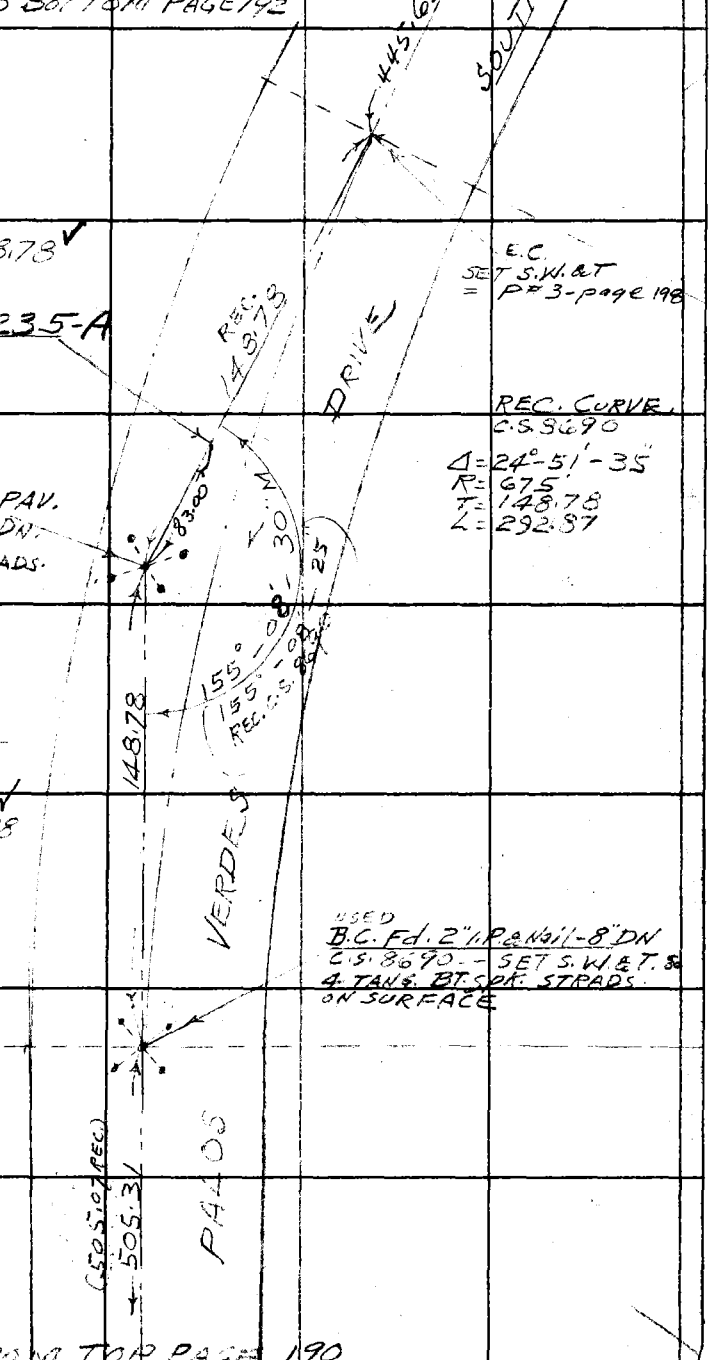

FROM TOP PAGE 190

Note: Any Additions or Changes on This Sheet Must be Made or Circled in Red Ink With Date and Name of Person Making Change.

Do not extend notes this side of this line.

RETURN TO
LOS ANGELES COUNTY SURVEYOR
700 HALL OF RECORDS

FORM 247 5M 11-46

F. B. 610 Pg. 192

TO BOTTOM PAGE 193

LINE

(25)

(25)

153.04

SET RED HEAD NAIL REC. FROM E.C.

(S. edge Nail)

104.92 @ T = 64° = 104.92

SECTION

104.92

SOUTH

57.30

29+59.68

ADOPTED E.C.

SET S.W. & T. & 4 TANG. BT. SPK. & T. STRADS.

E.C.

SET BT. SPK. & T. REC.

191.00

133.70

DRIVE

133.70 @ T = 64° = 133.70

C.S.B. 374

F.L. S-236 - C.S. 8690

Fd. 2" I.P. & TK. - 8" DN.

F.B. 355 - 82 - 83

SET S.W. & T. & 4 TANG. BT. SPKS. ON SURFACE.

REC. CURVE

C.S. 8690

Δ = 21° - 37 - 35

R = 700'

T = 133.70

L = 264.22

(REC. 158° - 22 - 25)

158° - 22 - 15

ADOPTED CURVE

Δ = 21° - 37' - 35"

R = 1000.00

T = 191.00

L = 377.45

EXT = 18.06

133.70 @ T = 68° = 133.70

191.00

133.70

VERDES

B.C.

SET BT. SPK. & T.

ADOPTED B.C.

SET S.W. & T. & 4 BT. SPK. & T. STRADS.

25+82.22

(25)

57.30

(25)

(2) 316° - 44' - 30"

(4) 273° - 28' - 50"

(6) 230° - 13' - 10"

158° - 22' - 15"

445.65 @ T = 68° = 445.65

445.65

REC. 445.57

PALOS

294.73

TO TOP PAGE 274

FROM TOP PAGE 191

WS 27, D-5

RETURN TO

LOS ANGELES COUNTY SURVEYOR

700 HALL OF RECORDS

Do not extend notes this side of this line.

Note: Any Additions or Changes on This Sheet Must be Made or Circled in Red Ink With Date and Name of Person Making Change.

Notes Ck'd by KRM	Survey of PALOS VERDES DR. SOUTH
Map No.	W. O 8517 Tape No. 0108 St'd 69 °F
Office Work	Surveyed by C.V. CRUMLEY
Checked	Notes C.V.C. Date 11-23-48
Date	Indexed A. C. Johnson

F. B. 610 PG. 193

(2) 26°-50'-50"
(4) 53°-42'-00"
(6) 80°-32'-50"
13°-25'-28"

W. S. 27, D-6

TO BOTTOM PAGE 194

384.53 @ T=74° = 384.54 ✓

424.94 @ T=70° = 424.95 ✓

213.12 @ T=74° = 213.13 ✓

REC. (13°-25-25)
13°-25-28 M
424.95 M (424.87 REC. 25TH ST.)
PACIFIC AVE.
SOUTH (384.46 REC.) 384.54 M
SET S.W. & T.
Fd. C.S. BRASS CAP MON. 18" DN F.B. 355-92
0.05
40.06
58.84
REC. CURVE - C.S.B. 374
Δ = 13°-25'-25"
R = 500'
T = 58.84
L = 117.14
P.I. #8 Fd. S.W. & T. 2" DN - F.B. 355-PAGE 82, 92 SET BT. SPK. & T. STRADS
C.S.B. 374 REC. CURVE
Δ = 40°-45'-50" (40")
R = 410'
T = 152.33 (32)
L = 291.70 (.68)
58.84
90°
40.06
(= P#4 - PG. 199) B.C. SET S.W. & T.
NOTHING SET.
Fd. 2" I.P. & TK. IN TOE SLOPE BANK
(196 REC) 1.99
19.91
VERDES DR.
SET 1X2 FLUSH ON SIDE HILL
83.74
B.M. MON #U-168
39.55
43.53
SET 1X2 FLUSH
213.13 M REC.
139°-14'-10" (20) REC.
139°-13'-55" M
SET S.W. & T. & 4 TANG. BT SPKS & T.S IN PAV.
152.42 M (152.32 REC)
P.I. S-237 - C.S. 8690 SET 2½" 2X4 STAKE & TK. ON SIDE OF FILL - REC. FROM P.I. #8 C.S.B. 374 - F.B. 355-82
153.04
0.04
Fd. 2" I.P. & TK. 10" DN C.S. 8690
PALOS
(2) 278°-27'-50"
(4) 196°-55'-40"
(6) 115-23-10 ✓
139°-13'-55"
153.04 @ T=66° = 153.04 ✓

FROM TOP PAGE 192

Note: Any Additions or Changes on This Sheet Must be Made or Circled in Red Ink With Date and Name of Person Making Change.

Do not extend notes this side of this line.

RETURN TO LOS ANGELES COUNTY SURVEYOR 700 HALL OF RECORDS

FORM 247 5M 11-46

U 168

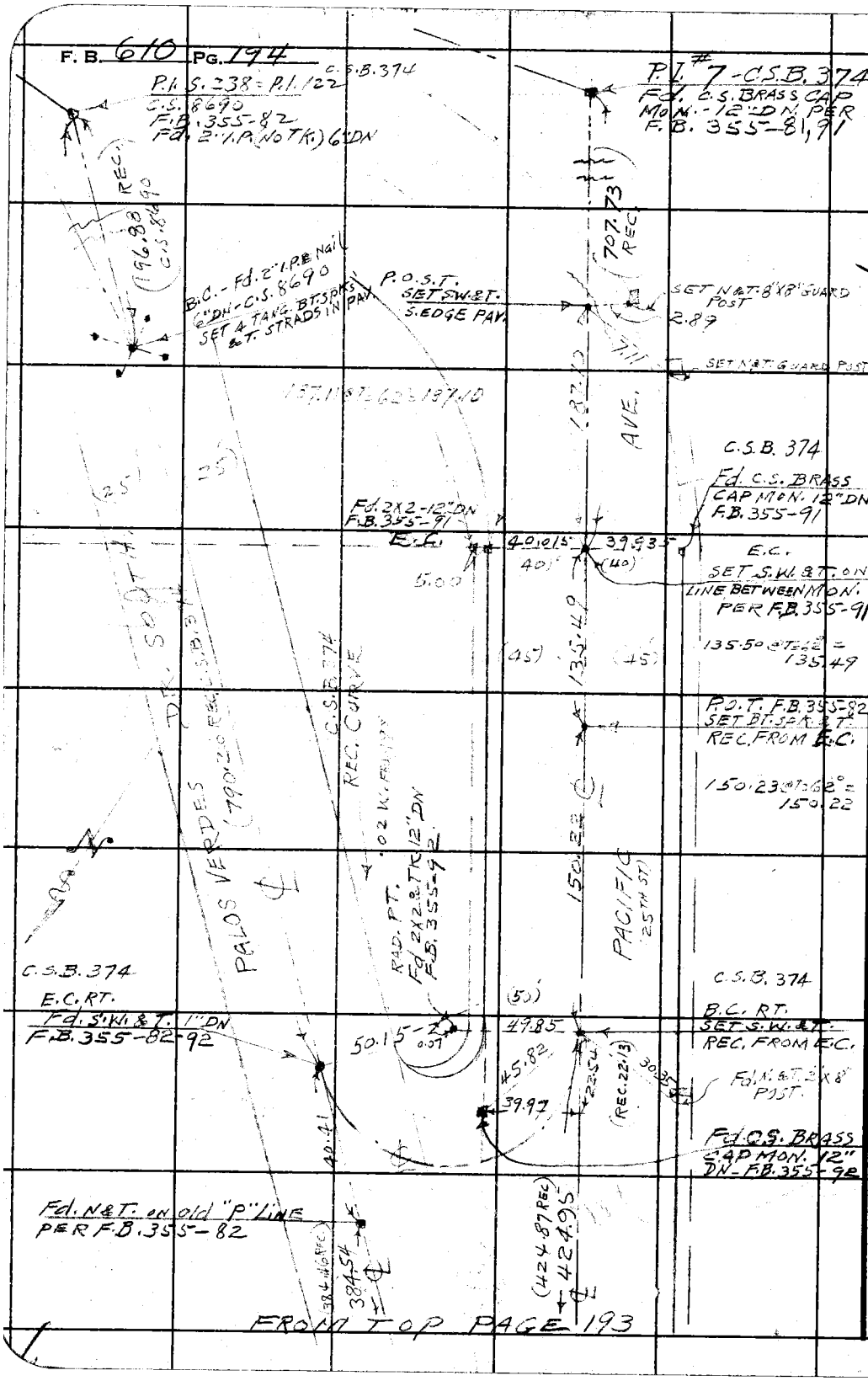

W.S. 27, D-6

RETURN TO
LOS ANGELES COUNTY SURVEYOR
700 HALL OF RECORDS

Do not extend notes this side of this line.

Note: Any Additions or Changes on This Sheet Must be Made or Circled in Red Ink With Date and Name of Person Making Change.

Notes Ck'd by KRM.	Survey of PALOS VERDES DR-SOUTH
Map No.	W. O. 8517 Tape No. 9103 St'd. 68° °F
Office Work	Surveyed by C.V. CRUMLEY
Checked	Notes C.V.C Date 12-2-48
Date	Indexed A. C. Johnson 12-16-48

F. B. 610 Pg. 195

"P" LINE

CONTROL LINE FOR CROSS-SECTIONS
TO DETERMINE
CENTER LINE CHANGE
ON PALOS VERDES DR.-SOUTH
BETWEEN
P.I. #232 TO P.I. #237 (C.S. 8690)

℄ NOTES PAGES-187-194

DECEMBER 1948

C.V. CRUMLEY
A. CARRASCO
H.E. CULP
G. OLIVAS
C.L. BARRITT

Note: Any Additions or Changes on This Sheet Must be Made or Circled in Red Ink With Date and Name of Person Making Change.

Do not extend notes this side of this line.

RETURN TO
LOS ANGELES COUNTY SURVEYOR
700 HALL OF RECORDS

FORM 247 SM 11-46

RETURN TO
LOS ANGELES COUNTY SURVEYOR
700 HALL OF RECORDS

Note: Any Additions or Changes on This Sheet Must Be Made or Circled in Red Ink With Date and Name of Person Making Change.

Do not extend notes this side of this line.

WS 27, D-5

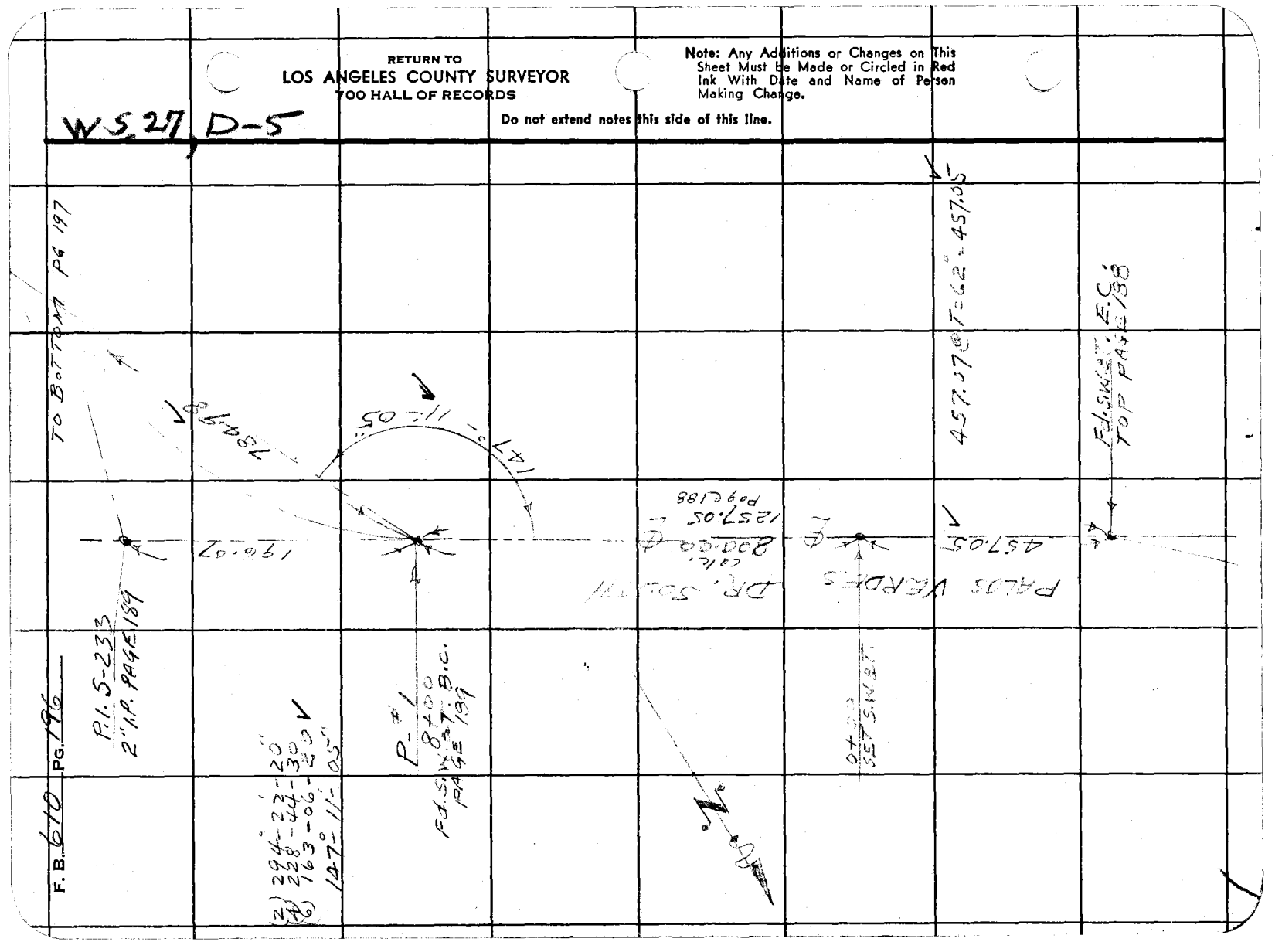

Notes Ck'd by KRM	Survey of PALOS VERDES DR-South
Map No.	W. 08517 Tape No. 0108 St'd 68 °F
Office Work	Surveyed by C.V. CRUMLEY
Checked	Notes C.V.C. Date 12-2-48
Date	Indexed A. C. Johnson

F. B. 610 PG. 197

W.S. 27, D-5

TO BOTTOM PAGE 198

791.59 @ T = 70° = 791.60

SOUTH B.C. PAGE 190

DR. S.31 TO "P" LINE

791.60

T = 70°

P. #2

(2) 273°-10'-20
(4) 186°-20-40
(6) 99-30-50

136°-35'-10"

P. #2 - 19+23.51
Fd. S.W.&T. E.C. of P.I. #1
PAGE 190

NET - E.C. of P.I. S-234
PAGE 190

(2) 282°-13'-50"
(4) 204-27-30
(6) 126-41-30

141°-06'-55"

PALOS VERDES DR. S.31 TO "P" LINE

257.96

257.95 @ T = 72° = 257.96

P.O.T. - 16+65.55
SET 1X2 - Flush
Top of HILL

P.I. #1 PAGE 190

P.I. S-234 PAGE 190

T = 70°

(1) 80.61 @ 1°-38' = 80.58 } 80.57
(2) 80.69 @ 3-16 = 80.56

80.57

P.O.T. 15+84.98
SET 1X2 - up 4" N. side
HILL

784.98 @ T = 68° = 784.98

784.98

TO P#1 - TOP PAGE 196

Note: Any Additions or Changes on This Sheet Must be Made or Circled in Red Ink With Date and Name of Person Making Change.

Do not extend notes this side of this line.

RETURN TO
LOS ANGELES COUNTY SURVEYOR
700 HALL OF RECORDS

FORM 247 5M 11-46

F. B. 610 PG. 198

TO BOTTOM PAGE 199

238.86 @ T= 58° = 238.84

238.84

P.O.T. 34+21.31
SET 1X2 N. SIDE
TOP RD CUT.

706.25 @ @ T= 58° = 706.20

706.20
"P" LINE

P.I. S-236
PAGE 192

158°-22'-15"

133.70

DR. SOUTH

445.65

VERDES

(2) 333°-14'-50
(4) 306-20-00
(6) 279-44-40
166°-37'-25

P. #3 - 27+15.11
Fd. S.W. & T. E.C.
PER PAGE 191

159°-40'-35

166°-37'-25

(2) 319°-21'-10"
(4) 278-42-40
(6) 238-03-40
159°-40'-35

148.78

791.60
"P" LINE

P.I. S-235
3/4" I.P.
PAGE 191

148.78

℄ PALOS

FROM TOP PAGE 197

W.S. 27, D-5

RETURN TO
LOS ANGELES COUNTY SURVEYOR
700 HALL OF RECORDS

Do not extend notes this side of this line.

Note: Any Additions or Changes on This Sheet Must be Made or Circled in Red Ink With Date and Name of Person Making Change.

Notes Ck'd by KRM	Survey of PALOS VERDES DR.-SOUTH
Map No.	W. O. 8517 Tape No. 0108 St'd. 68 °F
Office Work	Surveyed by C.V. CRUMLEY
Checked	Notes C.V.C. Date 12-3-48
Date	Indexed A. C. Johnson

F. B. 610 Pg. 199

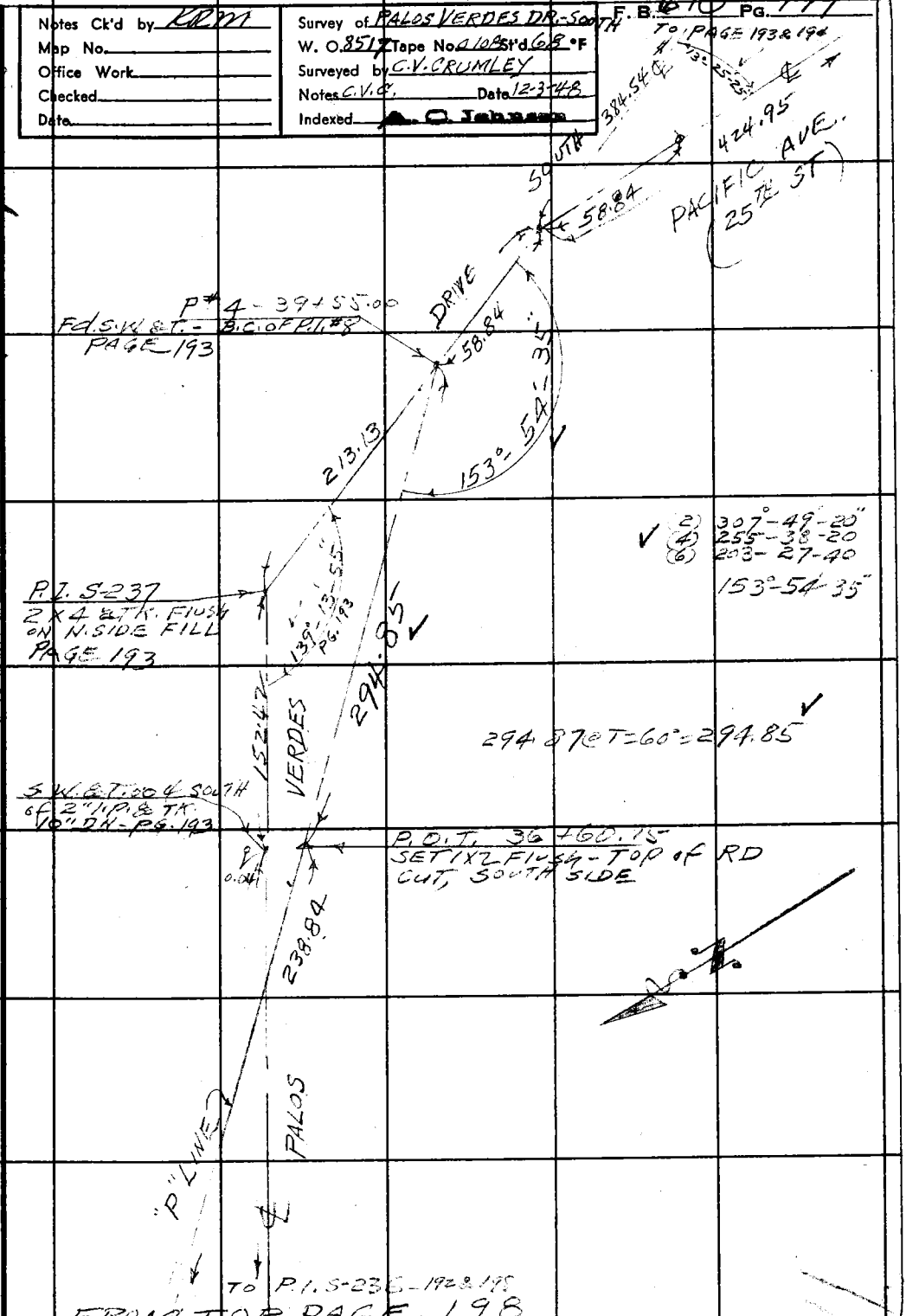

W. S27, D-5

Note: Any Additions or Changes on This Sheet Must be Made or Circled in Red Ink With Date and Name of Person Making Change.

Do not extend notes this side of this line.

RETURN TO
LOS ANGELES COUNTY SURVEYOR
700 HALL OF RECORDS

FORM 247 SM 11-46

RETURN TO
LOS ANGELES COUNTY SURVEYOR
700 HALL OF RECORDS

Note: Any Additions or Changes on This Sheet Must be Made or Circled in Red Ink With Date and Name of Person Making Change.

Do not extend notes this side of this line.

F. B. 610 PG. 208

Profile No. | X-Sec. No. | Notes Red | Notes Chkd | Plotted | Checked | Date | Job No. 8517 | Division No. | Survey of | Survey by | Map No. | Notes | Indexed | Date

F.B. 610 PG. 201

J.N. 8517

PALOS VERDES DRIVE - SOUTH

CROSS-SECTIONS ON "P" LINE
FOR
CENTER LINE CHANGE
BETWEEN
P.I. "S-232" AND P.I. "S-237" - G.S. 8610

℄ NOTES - PAGES - 187-194
"P" LINE - PAGES - 195-199

DECEMBER 3 - 1948

C.V. CRUMLEY
A. CARRASCO
H.E. CULP
G. OLIVAS
C.L. BARNETT

STATION	B.S.	H.I.	F.S.	ELEV.

NOTE: ANY ADDITIONS OR CHANGES ON THIS SHEET MUST BE MADE OR CIRCLED IN RED INK, WITH DATE AND NAME OF PERSON MAKING CHANGE.

Do not extend notes this side of this line.

PLEASE RETURN TO
LOS ANGELES COUNTY SURVEYOR
700 HALL OF RECORDS

FORM 307 10M 10-46

FORM 307 10M 10-46

PLEASE RETURN TO
LOS ANGELES COUNTY SURVEYOR
700 HALL OF RECORDS

NOTE: ANY ADDITIONS OR CHANGES ON THIS SHEET MUST BE MADE OR CIRCLED IN RED INK, WITH DATE AND NAME OF PERSON MAKING CHANGE.

Do not extend notes this side of this line.

STATION	B. S.	H. I.	F. S.	ELEV.		U.S.C.&G.S. 1946 ADJ.
U.S. 4132 W-878	4.74	238.88		234.140	B.M. U.S. 4132 - W. 878 - Elev. 234.140 ABOUT 3.8 MI. W. along 25th ST. & PALOS VERDES DR.-SOUTH, FROM JUNCT. of 25th ST. & GAFFEY STS. SAN PEDRO. - ON E. Bank of A RAVINE, -16' W. of Ranch RD (White House ±500 N.) & 38.3 N. of ℄ PALOS VERDES DR-South AT RD TO BEACH - A STD BRASS CAP MON. U.S.C.& G.S. 1946 - (NOTE: NUMBER W-787 HAS BEEN DEFACED BY CHISEL P.M.S. - WRONG No. MAY HAVE BEEN STAMPED)	
T.P.	10.64	248.77	0.75	238.13	T.P. BT. SPK. S. edge PAV.	
T.P.	7.90	255.15	1.52	247.25	T.P. BT. SPK. S.W. STRAD. of P.I. # S-232 Pg. 188	
T.P.	10.31	265.14	0.32	254.83	T.P. BT. SPK. S. edge PAV. ±30 W. of E.C. AT culvert	
T.P.	11.17	275.10	1.21	263.93	T.P. BT. SPK. " " ±200' E. of E.C.	
T.P. 0+00 E. ℄	10.93	285.57	0.46	274.64	T.P. 0+00 E. ℄ PALOS VERDES DR-South S.W. & T. 457.05	
12' RT.			11.35	274.22	S. edge PAV.	
18' RT			11.5	274.1	Toe SL.	
24			10.3	275.3	TOP SL.	
60' "			[illegible]	273.8	GR-Break.	
100' "			14.4	271[illegible]	"	
10' LT.			11.21	[illegible]	N. ed	
17 "			11.5	274.1	Toe SL.	
25 "			6.9	27[illegible]	TOP "	
50 "			4.6	[illegible]	Break	
100 "			1.2	[illegible]	GR.	
1+00 ℄			7.07	278.50	℄ PAV.	
11.5 RT			7.52	278.[illegible]	S. edge	

F.B. 610 PG. 202 Job No. 8517 Division No. Notes Red. Plotted No. Profile
Survey of PALOS VERDES DR-SOUTH Date Date X-Sec.
Survey by C.V. CRUMLEY Notes C.V.C. Notes Chkd. H.D.H. Checked No.
Indexed A. C. Johnson Date 12-3-48 Date 12-17-48 Date No.

FORM 307 10M 10-46

PLEASE RETURN TO
LOS ANGELES COUNTY SURVEYOR
700 HALL OF RECORDS

NOTE: ANY ADDITIONS OR CHANGES ON THIS SHEET MUST BE MADE OR CIRCLED IN RED INK, WITH DATE AND NAME OF PERSON MAKING CHANGE.

Do not extend notes this side of this line.

STATION	B. S.	H. I.	F. S.	ELEV.		
1400						
18' RT		285.57	7.8	277.8	Toe SL.	
22 "			7.2	278.4		Top SL.
46 "			8.2	277.4		GR.
100 "			12.1	273.5		"
10' LT.			7.28	278.29	N. edge PAV.	
17 "			7.4	278.2	Toe SL.	
24 "			3.6	282.0		Top SL.
50 "			1.5	284.1		"
100 "			+2.4	288.0		
2400 ℄			3.10	282.47	℄ PAV.	
12' RT.			3.43	282.14	"	
18 "			3.8	281.8	GR.	
40 "			5.5	280.1	"	
80 "			7.0	278.6	"	
120 "			9.4	276.2	"	
9.5 LT			3.34	282.23	PAV.	
16.5 "			3.6	282.0	Toe SL.	
23' "			0.2	285.4	Top "	
50 "			+1.8	287.4		GR.
100 "			+6.3	291.9		"
T.P.	9.64	294.98	0.23	285.34	T.P. Bl. spk - S. edge Pavt 45' N. of 18" Pom TR.	

Profile Notes Red. ____ Plotted ____ Job No. 8517 Division No. ____
No. ____ Date ____ Date ____ Survey of PALOS VERDES DR-SOUTH
X-Sec. Notes Chkd H.D.H. Checked ____ Survey by C.V.C. Notes C.V.C. Date 12-3-48
No. ____ Date 12-17-48 Date ____ Map No. ____ Indexed Date ____

F.B. 610 PG. 203

FORM 307 10M 10-46

PLEASE RETURN TO
LOS ANGELES COUNTY SURVEYOR
700 HALL OF RECORDS

NOTE: ANY ADDITIONS OR CHANGES ON THIS SHEET MUST BE MADE OR CIRCLED IN RED INK, WITH DATE AND NAME OF PERSON MAKING CHANGE.

Do not extend notes this side of this line.

STATION	B. S.	H. I.	F. S.	ELEV.		
3+00 ℄		294.9	8.55	28[illegible].43	℄ PAV.	
12' RT			8.73	286.25	S. edge PAV.	
18 "			9.0	286.3	Toe SL.	
21 "			8.6	286.4	TOP "	
45 "			9.4	283.6		GR.
100' "			15.1	279.9		"
9' LT			8.82	286.1[illegible]	N. edge PAV.	
16 "			9.0	286.0	Toe SL	
23 "			5.7	289.3	TOP	
55 "			3.6	291.4		"
95 "			0.5	294.5		TOP Bank
105 "			0.6	294.4		Bot DITCH
3+75 ℄			5.65	289.33	℄ PAV.	
27.5 RT			9.34	285.64	TOP C.I. PIPE Culvert 3' DIA. - S. end	
3+78.5 ℄			5.55	289.43	℄ PAV.	
22' LT			9.04	285.94	FL. "	" - N. end
4+00 ℄			4.75	290.23	℄ PAV.	
12' RT			5.05	289.93	S. edge PAV.	
19' "			5.5	289.5	TOP. SL.	
31 "			8.4	286.6	Toe SL.	
72 "			10.4	284.6		GR.

F.B. 610 Pg. 204
Job No. 8517 Division No. Notes Red. Plotted No. Profile
Survey of PALOS VERDES DR. SOUTH Date Date X-Sec.
Survey by C.V. CRUMLEY Notes C.V.C. Notes Chkd. H.D.H. Checked No.
Indexed [illegible] Date 12-3-48 Date 12-17-48 Date

FORM 307 10M 10-46

PLEASE RETURN TO
LOS ANGELES COUNTY SURVEYOR
700 HALL OF RECORDS

NOTE: ANY ADDITIONS OR CHANGES ON THIS SHEET MUST BE MADE OR CIRCLED IN RED INK, WITH DATE AND NAME OF PERSON MAKING CHANGE.

Do not extend notes this side of this line.

STATION	B. S.	H. I.	F. S.	ELEV.		
[illegible]						
125 RT		295.98	13.9	281[illegible]	TOP [illegible]	
128 "			15.5	279.5	[illegible]	AT ¼ PT.
9.5 LT			4.96	290.02	N. edge [illegible]	
[illegible]			[illegible]	289.3		GR.
[illegible]			41	290.9		
52 "			[illegible]	291.6		
100 "			[illegible]	293.8		
[illegible]	11.53	306.26	0.25	294.73	[illegible] S. Edge [illegible]	
5+00			12.02	294.24	℄ [illegible] DR. SOUTH	
12' RT			12.30	293.96	S. Edge PAV	
15 "			14.7	291.6	GR.	
21 "			14.9	291.[illegible]	"	
54 "			[illegible]	[illegible]		
100 "			19.[illegible]	287.3		
150 "			23.5	[illegible]		
105 LT			12.03	294.[illegible]8	N. edge PAV	
17 "			12.4	293.9		TOE SL
24 "			10.1	293.2		TOP SL.
60 "			7.2	[illegible]		GR.
100 "			4.0	300.3		[illegible]
[illegible] ℄			8.0[illegible]	29[illegible]	℄ [illegible]	

Profile No. ____ Notes Red ____ Plotted ____ Job No. 8517 Division No. ____ F.B. [illegible] PG. 205

X-Sec. No. ____ Date ____ Date ____ Survey of PALOS VERDES DR. SOUTH

Notes Chkd H.D.H. Checked ____ Survey by C.V.C. Notes C.V.C. Date 12-3; 6-48

Date 12-17-48 Date ____ Map No. ____ Indexed ____ Date ____

FORM 307 10M 10-46

PLEASE RETURN TO
LOS ANGELES COUNTY SURVEYOR
700 HALL OF RECORDS

NOTE: ANY ADDITIONS OR CHANGES ON THIS SHEET MUST BE MADE OR CIRCLED IN RED INK, WITH DATE AND NAME OF PERSON MAKING CHANGE.

Do not extend notes this side of this line.

STATION	B. S.	H. I.	F. S.	ELEV.		
6400						
10.5 ST		3[illegible]	8.3	297.9	Sidewalk PAV	
18 "			9.0	297.3	[illegible]	
[illegible] "			8.9	297.4		
[illegible] "			[illegible]	[illegible]	"	
100 "			16.2	29[illegible]		
140			2[illegible].7	28[illegible]	[illegible]	
145 "			23.2	283.1	Bot Ditch	
150			23.7	28[illegible]	" "	
177			21.7	28[illegible]	Sidewalk & Bank	
10.5 LT			8.18	[illegible]	Sidewalk PAV.	
17 "			8.4	[illegible]	Top SL.	
27 "			3.6	[illegible]		Top SL.
50 "			2.3	[illegible]		[illegible]
100 "			0.7	30[illegible]		"
6[illegible] ℄			5.67	[illegible]	℄ over culvert	
" RT			6.07	[illegible]	Sidewalk PAV	
19 "			[illegible]	[illegible]	Top Bank over culvert	
26 "			7.2	[illegible]	" " "	"
28.3 "			10.55	[illegible]	Top 24" C.I. Pipe	culvert
" "			7.7	[illegible]	7' W Top Bank Ditch	
" "			6.8	299.5	9 E " "	

F.B. 610 PG. 206
Job No. 8517 Division No. Notes Red. Plotted No. Profile
Survey of PALOS VERDES DR. SOUTH Date Date X-Sec.
Survey by C.V.C. Notes C.V.C. Notes Chkd. H.D.H. Checked No.
Indexed A. C. Johnson Date 12-6-48 Date 12-17-48 Date

FORM 307 10M 10-46

PLEASE RETURN TO
LOS ANGELES COUNTY SURVEYOR
700 HALL OF RECORDS

NOTE: ANY ADDITIONS OR CHANGES ON THIS SHEET MUST BE MADE OR CIRCLED IN RED INK, WITH DATE AND NAME OF PERSON MAKING CHANGE.

12.9 E. Bank

Do not extend notes this side of this line.

STATION	B. S.	H. I.	F. S.	ELEV.		
6455.0 53.0 RT		[illegible]	13.5	292.8	Junct of [illegible]	[illegible]
"			9.6	297.7	9' W. Top	Bank
			10.6	295.9	14'	GR.
			9.6	296.7	9' E.	
			10.2	296.1	14'	
94			15.1	291.2	[illegible] " "	
"			13.9	292.4	9' W. Top	Bank
			14.5	291.8	14'	GR.
			12.9	293.4	9 E. Top Bank	[illegible]
104 "			14.4	291.4	[illegible]	[illegible]
120 "			15.4	290.[illegible]	Top [illegible] Bank	
140			16.9	[illegible]		[illegible]
180			19.[illegible]	286.5		
6455.[illegible]			5.[illegible]	300.70	[illegible]	
[illegible] LT			5.[illegible]	300.[illegible]	[illegible]	
11.5 "			5.[illegible]	300.9		[illegible]
21.0 "			4.3	[illegible]		Top Bank
21.5 "			8.[illegible]	297.3	FL. 24' [illegible]	Mend.
33			7.2	299.1	Bot Ditch	
			2.0	304.3	9' E. Top [illegible]	
			2.6	303.7	13' E.	GR

Profile No. ____ Notes Red ____ Plotted ____ Job No. 8517 Division No. ____ F.B. 610 Pg. 207

X-Sec. No. ____ Date ____ Date ____ Survey of PALOS VERDES DR. SOUTH

Notes Chkd H.D.H. Checked ____ Survey by C.V.C. Notes C.V.C. Date 12-6-48

Date 12-17-48 Date ____ Map No. ____ Indexed ____ Date ____

FORM 307 10M 10-46

PLEASE RETURN TO
LOS ANGELES COUNTY SURVEYOR
700 HALL OF RECORDS

NOTE: ANY ADDITIONS OR CHANGES ON THIS SHEET MUST BE MADE OR CIRCLED IN RED INK, WITH DATE AND NAME OF PERSON MAKING CHANGE.

Do not extend notes this side of this line.

STATION	B. S.	H. I.	F. S.	ELEV.		
6458.0 32' LT.		306.26	1.3	305.0	8 [illegible] Top Ditch	Bank
[illegible]			[illegible]	[illegible]	[illegible]	[illegible]
[illegible]			1.5	[illegible]	[illegible]	
			+5.0	3[illegible]3	7' E. Top Ditch [illegible]	Level Ground [illegible]
			+5.5	3[illegible]8	11 W [illegible]	[illegible]
6462 ℄			5.32	300.94	℄ [illegible]	
44.5 RT			10.42	[illegible]	FL. 18" [illegible]	S.W. end (SEE PAGE [illegible] 6455.0 out 100 [illegible])
6491 ℄			4.11	302.15	℄ [illegible]	
11' RT			4.54	3[illegible]	Sedge [illegible]	
16.5 "			6.[illegible]	[illegible]	FL. 18" [illegible]	N.E. end
20' "			5.0	30[illegible]	[illegible]	
29' "			7.1	[illegible]	Bot "	
7400 ℄			3.75	[illegible]	℄ ST.	
11' RT			4.24	[illegible]	Sedge PAV.	
14' "			5.4	[illegible]	Gut.	
19' "			3.9	[illegible]	Top Bank	
27' "			7.0	[illegible]	Bot "	
50' "			9.3	297[illegible]		[illegible]
63' "			10.9	295[illegible]		
88'			13.0	293.3	Top Ditch Bank	N. Side
94'			15.1	[illegible]	Bot "	

F.B. 610 PG. 208
Job No. 8517 Division No. Notes Red. Plotted
Survey of PALOS VERDES DR. SOUTH Date Date No.
Survey by C.V. CRUMLEY Notes S.V.C. Notes Chkd. H.D.H. Checked X-Sec.
Indexed A. C. Johnson Date 12-6-48 Date 12-17-48 Date No.
Profile

FORM 307 10M 10-46

PLEASE RETURN TO
LOS ANGELES COUNTY SURVEYOR
700 HALL OF RECORDS

NOTE: ANY ADDITIONS OR CHANGES ON THIS SHEET MUST BE MADE OR CIRCLED IN RED INK, WITH DATE AND NAME OF PERSON MAKING CHANGE.

Do not extend notes this side of this line.

STATION	B. S.	H. I.	F. S.	ELEV.		
7400						
101' RT		[illegible]	12.7	293.6	Top Ditch Bank - [illegible]	
113' "			[illegible]	290.3	[illegible] Bank	Eng
158 "			[illegible]	287.3		"
200			[illegible]	284.3		"
10.5 LT			3.73	302.28	[illegible]	
15			3.7	302.6	Toe [illegible]	
20 "			[illegible]	305.4	Top [illegible]	
[illegible]			[illegible]	307.4	G.P.	
7400			2.[illegible]	304.04	℄ ST.	
81' RT			12.05	294.21	Top Flagstone [illegible] of Culvert S.W. end	
"			[illegible]	292.71	Top 24" [illegible]	"
7400 ℄			1.55	304.71	[illegible]	
77' RT			[illegible]	294.65	Top [illegible]	N.E. END (Alternate) NOT USED
"			[illegible]	293.35	Top [illegible]	
PL #1 84			[illegible]	306.26	℄ ST. B.C. of [illegible] - 233 - Page 196	
12.0 RT			3.95	305.31	[illegible]	
19'			1.[illegible]	304.9	[illegible]	
22 "			[illegible]	305.5	Top Bank	
33			[illegible]	300.7	Toe [illegible]	
72			10.4	295.9	N. side ditch	
74			10.[illegible]	295.5	℄ Ditch - (Filled in)	

Profile Notes Red ____ Plotted ____ Job No. 8517 Division No. ____ F.B. 610 PG. 209

No. ____ Date ____ Date ____ Survey of PALOS VERDES DR. SOUTH

X-Sec. Notes Chkd. H.D.H. Checked ____ Survey by C.V.C. Notes C.V.C. Date 12-6-48

No. ____ Date 12-17-48 Date ____ Map No. ____ Indexed Jobbers Date ____

FORM 307 10M 10-46

PLEASE RETURN TO
LOS ANGELES COUNTY SURVEYOR
700 HALL OF RECORDS

NOTE: ANY ADDITIONS OR CHANGES ON THIS SHEET MUST BE MADE OR CIRCLED IN RED INK, WITH DATE AND NAME OF PERSON MAKING CHANGE.

Do not extend notes this side of this line.

STATION	B. S.	H. I.	F. S.	ELEV.		
78' RT		305.76	16.4	295.9	Top Bank	
88 "			13.5	292.5	Toe SL.	
103 "			13.[illegible]	292.5	Bot	Flat
125 "			15.[illegible]	296.5	"	
200 "			19.3	287.0		
10' LT			+ 0.32	306.58	N. edge PAV	
15' "			+ 0.3	306.6	Toe SL.	
75 "			+ 3.2	309.5	Top SL.	
112 "			+ 5.5	311.8	SL.	
T.P.	11.44	317.70	[illegible]	306.26	T.P. S.W. [illegible]	[illegible]
8+25.0			11.75	305.95	S. edge PAV.	
8+40			11.9	305.8	[illegible]	
8+45			11.1	306.6	Top Berm	
8+67			16.3	301.4	Toe SL.	
9+00			17.0	300.7	Flat	
34' RT			20.[illegible]	296.9	"	
42 "			19.[illegible]	298.7	Top Bank	
50 "			22.3	295.4	Bot "	
100 "			24.[illegible]	293.0	Flat	
120 "			20.7	291.0	"	
200 "			29.9	287.8		

F.B. 610 PG. 210

Job No. 8517 Division No. Notes Red. Plotted Profile

Survey of PALOS VERDES DR-SOUTH Date Date No.

Survey by C.V. CRUMLEY Notes C.V.C. Notes Chkd H.D.H. Checked X-Sec.

Indexed A. C. Johnson Date 12-6-48 Date 12-17-48 Date No.

FORM 307 10M 10-46

PLEASE RETURN TO
LOS ANGELES COUNTY SURVEYOR
700 HALL OF RECORDS

NOTE: ANY ADDITIONS OR CHANGES ON THIS SHEET MUST BE MADE OR CIRCLED IN RED INK, WITH DATE AND NAME OF PERSON MAKING CHANGE.

Do not extend notes this side of this line.

STATION	B. S.	H. I.	F. S.	ELEV.		
9+00						
[illegible]		317.73	15.8	301.9	Top SL	
[illegible]			[illegible]	308.5	Top "	
27			10.2	307.5	[illegible]	
[illegible]			[illegible]	308.01	Sledge [illegible]	
45.5			[illegible]	309.31	℄ PAV	
57.0			7.[illegible]	310.65	Sledge	
[illegible]			7.4	310.3	[illegible]	
72			[illegible]	312.5	Top [illegible]	
10[illegible]			0.0	317.7		[illegible]
9+5[illegible]			15.7	302.0		
24			[illegible]	[illegible]	Top SL	
32			[illegible]	300.2	[illegible]	
37			[illegible]	[illegible]	Top [illegible]	
100			[illegible]	294.[illegible]		
[illegible]			[illegible]	287.[illegible]		
26			[illegible]	304.5		
37			7.7	310.0	Top SL	
41			[illegible]	309.2	[illegible]	
47			7.9[illegible]	309.9[illegible]	Sledge [illegible]	
[illegible]			6.7[illegible]	310.98	℄ PAV	
64			[illegible]	311.55	Sledge [illegible]	

Profile
No. _____ Date _____ Notes Red _____ Plotted _____ Job No. 8517 Division No. _____
X-Sec. Date _____ Date _____ Survey of PALOS VERDES DR. - SOUTH
No. _____ Notes Chkd H.D.H. Checked _____ Survey by C.V.C. Notes C.V.C. Date 12-6-48
Date 12-17-48 Date _____ Map No. _____ Indexed C. Johnson Date _____

F.B. 610 Pg. 211

FORM 307 10M 10-46

PLEASE RETURN TO
LOS ANGELES COUNTY SURVEYOR
700 HALL OF RECORDS

NOTE: ANY ADDITIONS OR CHANGES ON THIS SHEET MUST BE MADE OR CIRCLED IN RED INK, WITH DATE AND NAME OF PERSON MAKING CHANGE.

Do not extend notes this side of this line.

STATION	B. S.	H. I.	F. S.	ELEV.		
9+50						
75' LT		317.70	5[illegible]	311.9	Toe SL	
54			[illegible]	313.7	Toe SL	
[illegible]			[illegible]	[illegible]	[illegible]	
10+[illegible]			13.9	303.9	Flat	
20' RT			15.3	302.4	[illegible]	
30			17.1	[illegible].6	Toe [illegible] Bot Ditch	
38			13.9	[illegible]	Top Bank	
48			17.1	[illegible]	Toe [illegible]	
[illegible]			20.8	29[illegible]		"
[illegible]			27.9	28[illegible]		"
33' LT			[illegible]	[illegible]	Toe SL [illegible]	
42			6.4	[illegible]	Top "	
45			[illegible]	[illegible]	[illegible]	
5[illegible]			[illegible]	[illegible]	S. Edge [illegible]	
64			5.29	312.[illegible]	℄ "	
74			4.75	312.95	N. edge "	
[illegible]			[illegible]	313.3	Toe SL	
89			[illegible]	315.2	Top "	
106			[illegible]	317.7		SL
10+50			10.7	307.0	[illegible]	
32' RT			12.8	304.9	Top [illegible]	

F.B. 610 PG. 212

Job No. [illegible] Division No. [illegible] Notes Red. Plotted Profile

Survey of [illegible] Date Date No. X-Sec.

Survey by C. [illegible] Notes C.V.C. Notes Chkd. H.D.H. Checked

Indexed C. [illegible] Date 12-6-48 Date 12-17-48 Date No.

FORM 307 10M 10-46

PLEASE RETURN TO
LOS ANGELES COUNTY SURVEYOR
700 HALL OF RECORDS

NOTE: ANY ADDITIONS OR CHANGES ON THIS SHEET MUST BE MADE OR CIRCLED IN RED INK, WITH DATE AND NAME OF PERSON MAKING CHANGE.

Do not extend notes this side of this line.

STATION	B. S.	H. I.	F. S.	ELEV.		
10+5[illegible]						
40 [illegible]		[illegible]	15.[illegible]	302.[illegible]	[illegible]	
45			[illegible]	3[illegible]	Top [illegible]	
5[illegible]			11.7	303.0	[illegible]	
1[illegible]			[illegible]	3[illegible]8	[illegible]	
152			[illegible]	297.2		
2[illegible]			[illegible]	29[illegible].2		
25 LT			10.0	307.7	Top SL.	
35			4.5	313.2	Top Bank	
40			5.[illegible]	312.1	[illegible]	
[illegible]			5.18	312.52	S. edge Pav.	
6[illegible]			3.9[illegible]	313.79	℄ Pav.	
72 "			[illegible]	314.36	[illegible] " "	
8[illegible]			[illegible]	314.5	Gut	
9[illegible] "			2.0	315.7	Top Slope	
10[illegible]			0.0	317.7	SLope	
10+8[illegible]			[illegible]	309.[illegible]	Top Ditch Bank (W. side)	
22 → LT			6.5	311.2	Top Ditch Bank	
28 RT			11.3	3[illegible]	Top " " "	
37 "			13.3	30[illegible]	℄ Ditch [illegible]	
[illegible] "			11.0	306.7	Top Bank S. side	
50 "			12.7	305.[illegible]	Bot " " "	
10+[illegible]			10.1	307.6	℄ Ditch	

Profile Notes Red ____ Plotted ____ Job No. 8517 Division No. ____ F.B. 610 Pg. 213

No. ____ Date ____ Date ____ Survey of Pol. Os Verdes DR-South

X-Sec. Notes Chkd H.D.H. Checked ____ Survey by C.V.C. Notes C.V.C. Date 12-6-48

No. ____ Date 12-17-48 Date ____ Map No. ____ Indexed ____ Date ____

FORM 307 10M 10-46

PLEASE RETURN TO
LOS ANGELES COUNTY SURVEYOR
700 HALL OF RECORDS

NOTE: ANY ADDITIONS OR CHANGES ON THIS SHEET MUST BE MADE OR CIRCLED IN RED INK, WITH DATE AND NAME OF PERSON MAKING CHANGE.

Do not extend notes this side of this line.

F.B. 610 PG. 214 | Job No. 8517 Division No. Notes Red. Plotted
Survey of PALOS VERDES DR. SOUTH Date Date No.
Survey by C.V.C. Notes C.V.C. Date Checked X-Sec.
Indexed Date 12-6-43 Notes Chkd. H.D.H. Date 12-17-43 No.
Profile

STATION	B. S.	H. I.	F. S.	ELEV.		
10+92						
27.5 LT		317.70	6.18	311.52	Top 24" C.I. Pipe Culvert (S.K. Gen. Pl.) + see 80+ page	
114.00			7.8	309.9	Top Ditch Bank - S. Side	
40 RT			11.6	306.1	Flat	
100			15.6	302.1	"	
200			20.2	297.5	"	
19' LT			5.6	312.1	Top Bank	
22' "			7.5	310.2	Bot Ditch	
31' "			3.2	314.5	Top Bank	
33' "			3.6	314.1	Gut.	
41' "			2.96	314.74	W. edge P&C	
53' "			2.10	315.60	E " "	
65' "			1.53	316.17	E " "	
72' "			1.7	316.0	Gut	
81' "			0.4	317.3	Top Bank	
106' "			1.0	316.7		Jr
114+13			6.7	310.0	Flat	
19' LT			5.0	310.7	Top Bank	
23' "			5.3	310.4	Bot Ditch	
29' "			2.9	316.1	Top Bank	
77.0 "			0.69	317.31	Top Flag	3.5 sec Hdkfl 2' w/s
" "			H.I. 317.45		FL. 24" C.I. PIPE	Culvert N.E. END

FORM 307 10M 10-46

PLEASE RETURN TO
LOS ANGELES COUNTY SURVEYOR
700 HALL OF RECORDS

NOTE: ANY ADDITIONS OR CHANGES ON THIS SHEET MUST BE MADE OR CIRCLED IN RED INK, WITH DATE AND NAME OF PERSON MAKING CHANGE.

Do not extend notes this side of this line.

STATION	B. S.	H. I.	F. S.	ELEV.		
11+50		317.70.	3.3	314.	[illegible] S.L.	
100' RT.			7.9	3078.	" "	
150' "			12.9	304.8.	"	
T.P.	14.81	332.68.	1.07	316.61.	T.P. - Nail & Rock - S. W. Side RD. opp. E.C. S-233	
12' LT			13.0	315.2.	Bot Bank	
11' "			14.8	317.8.	Top "	
9' "			16.2	316.2.	Bot "	
34' "			12.10	316.46.		
78' "			14.53	317.01.	Ridge Line	
1' "			10.68	317.88.	Ø +40.	
26' "			6.26	319.30.	Ø "	
52' "			13.4	318.4.	Top Bank	
62' "			12.8	317.8.	Bot Ditch	
68' "			7.5	321.0.	Top Bank	
100' "			2.8	320.2.	Stone	
115' "			9.1	319.5.	Bot Ditch	
134' "			5.2	323.0.	Stone	
124+00 "			4.6	320.0.	Ø +40 Sta.	
30' RT			12.8	318.2.	" "	
100' "			15.2	313.2.	" "	
150' "			13.9	309.7.	" "	

Profile

Notes Red _____ Plotted _____ Job No. 85117 Division No. _____

No. _____ Date _____ Survey of PALOS VERDES DR. - SOUTH

X-Sec. _____ Date _____ Survey by C.Y.C. Notes C.Y.C. Date 12-6-47

No. _____ Notes Chkd. H.D.H. Checked _____ Map No. _____ Indexed _____ Date _____

Date 12-17-47 Date _____

F.B. 610 Pg. 215

FORM 307 10M 10-46

PLEASE RETURN TO
LOS ANGELES COUNTY SURVEYOR
700 HALL OF RECORDS

NOTE: ANY ADDITIONS OR CHANGES ON THIS SHEET MUST BE MADE OR CIRCLED IN RED INK, WITH DATE AND NAME OF PERSON MAKING CHANGE.

Do not extend notes this side of this line.

STATION	B. S.	H. I.	F. S.	ELEV.		
12+00 2' Lt		328.5[illegible]	.8[illegible]	32[illegible].0	Top Bank	
7 "			9.4	3[illegible]	Cut	
11 "			8.92	319.53	Wedge PAV.	
23.5 "			8.14	32[illegible].42	℄ "	
35.5 "			[illegible].03	320.53	E. " "	
43 "			8.3	320.3	Toe Cut	
51 "			[illegible]	325.[illegible]	[illegible]	
90 "			0.9	3277.	Flat S.H.	
12+09			8.0	320[illegible].	Top Cut.	
12+17			8.2	3204.	Bot "	
12+28			7.47	321.09.	Wedge PAV.	
12+50			5.79	32[illegible]77.	PAV.	
6' Rt			6.24	32232.	W. " "	
10 "			6.5	322[illegible].	Bot Cut	
16' "			5.2	3234.	Top "	
35 "			5.6	3230.	~~Flat~~ S.H. SL	
100 "			11.6	3170.	— " "	
150 "			16.1	3125.	" "	
6' LT			5.5[illegible]	32300	℄ PAV.	
18 "			5.55	32301.	E. edge PAV.	
26' "			5.9	3227.	Bot Cut	

F.B. 610 PG. 216

Job No. 8517 Division No. Notes Red. Plotted No. Profile

Survey of PALOS VERDES DR. SOUTH Date Date X-Sec.

Survey by C.V. CRUMLEY Notes C.V.C. Notes Chkd. H.D.H. Checked No.

Indexed A. C. Johnson Date 12-6-48 Date 12-17-48 Date No.

FORM 307 10M 10-46

PLEASE RETURN TO
LOS ANGELES COUNTY SURVEYOR
700 HALL OF RECORDS

NOTE: ANY ADDITIONS OR CHANGES ON THIS SHEET MUST BE MADE OR CIRCLED IN RED INK, WITH DATE AND NAME OF PERSON MAKING CHANGE.

Do not extend notes this side of this line.

2.81 B.M.

STATION	B. S.	H. I.	F. S.	ELEV.		
12450						
36' LT.		328.56.	2.0	3286.	Top Curb	
100 "			5.5	334.1.	Sidewalk SL.	
12467			4.67	323.91	± P.A.	
12[illegible]			[illegible]	325 45	P.A.	
15 Rt.			2.80	325 68.	± "	
245 "			3.10	325 46	N. edge "	
2 "			3.4	325 [illegible]	Bot curb	
3 "			2.9	325 7.	Top "	
[illegible]			[illegible]	323 [illegible].		Flat.
"			7.5	317 1.		"
160 "			17.0	311 6.		"
1' Lt			[illegible]	325 34	E. edge P.A.	
9' "			[illegible]	325 2.	Bot Curb	
[illegible]			3.3	331 9.	Top "	
80 "			[illegible]	331 4.		S.H.
130 "			14.0	342.6.		"
13+25			2.1	326 5	Bot Curb	
T. P.	6.56	334.91	0.21	328.35.	T.P. BT. Spk. E. edge P.A. 0.2' ± Low to B.M.	
13450			2.0	332 9.	Top Curb	
8' Rt			7.5	327 4.	Bot "	
16.5 "			7.2	327 71.	E. edge P.A.	

Profile Notes Red_____ Plotted_____ Job No. 8517 Division No._____
No._____ Date_____ Date_____ Survey of PALOS VERDES DR. SOUTH
X-Sec. Notes Chkd H.D.H. Checked_____ Survey by [illegible] Notes C.W.G. Date 12-6-48
No._____ Date 12-7-48 Date_____ Map No._____ Indexed_____ Date_____

F.B. 6/10 PG. 2 17

FORM 307 10M 10-46

PLEASE RETURN TO
LOS ANGELES COUNTY SURVEYOR
700 HALL OF RECORDS

NOTE: ANY ADDITIONS OR CHANGES ON THIS SHEET MUST BE MADE OR CIRCLED IN RED INK, WITH DATE AND NAME OF PERSON MAKING CHANGE.

Do not extend notes this side of this line.

STATION	[illegible] S.	H. I.	F. S.	ELEV.		
13+50						
30' RT		334.91	6.51	328.40	℄ PAV.	
42 "			6.70	328.21	Wedge [illegible]	
48 "			6.9	328.0	Gut	
50 "			6.4	328.5	Top Slope	
67 "			10.9	324.0	Toe Sl.	
168 "			25.5	309.4	Top Ditch Bank	
175 "			28.3	306.6	Bot Ditch	
197 "			24.8	310.1	Top " "	
260 "			29.1	305.8		S.H.
22' LT			0.0	334.9		"
92' "			+ 8.1	343.0		"
150 "			+ 17.1	352.0		"
~~13+90~~ SEE NEXT Pg.			~~3.8~~	~~331.1~~	Top Bank	
Culvert						
14+04.3			9.65	325.26	Top Wall	
" "			14.70	320.21	INVERT 36" C.I. Pipe Culvert	
			8.50	326.41	Top Wall } CONC. & Cobble	
			13.30	321.61	Bot. Wall } DRAIN BOX	
			8.50	326.[illegible]	GROUND - BOT. of RAVINE BACK of DRAIN BOX	

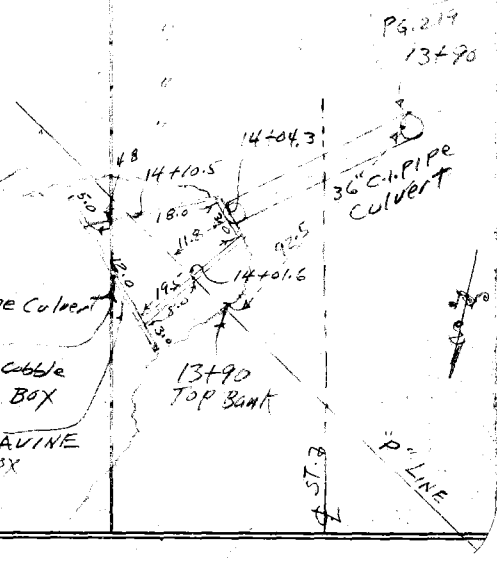

F.B. 610 PG. 218
Job No. 8517 Division No. ____ Notes Red. ____ Plotted ____ Profile ____
Survey of PALOS VERDES DR. SOUTH Date ____ Date ____ No. ____
Survey by C.V. CRUMLEY Notes C.V.C. Notes Chkd. H.D.H. Checked ____ X-Sec. ____
Indexed A. C. Johnson Date 12-7-48 Date 12-17-48 Date ____ No. ____

FORM 307 10M 10-46

PLEASE RETURN TO
LOS ANGELES COUNTY SURVEYOR
700 HALL OF RECORDS

NOTE: ANY ADDITIONS OR CHANGES ON THIS SHEET MUST BE MADE OR CIRCLED IN RED INK, WITH DATE AND NAME OF PERSON MAKING CHANGE.

Do not extend notes this side of this line.

Profile Notes Red Plotted Job No. 8517 Division No.
No. Date Survey of PALOS VERDES DR. SOUTH
X-Sec. Notes Chkd. H.D.H. Checked Survey by S.K.C. Notes S.K.C. Date 12-7-48
No. Date 12-17-48 Date Map No. Indexed Date

F.B. 610 PG. 219

STATION	B. S.	H. I.	F. S.	ELEV.		
13+90		334.91	3.8	331.1	Top Bank - N. Side RAVINE	
21' RT			5.3	329.6	Top Bank	
23 "			6.0	328.9	Gut	
31.5 "			5.31	329.60	E. edge PAV.	
44.5 "			4.47	330.44	℄ ST. PAV.	
56.3 "			4.51	330.40	W. edge "	
63' "			4.3	330.6	Gut	
65 "			3.7	331.2	Top FILL	
88 "			17.4	317.5	BS "	
" "			15.9	319.0	12' NORTH - TOP BANK	
92.5 "			18.20	316.71	Top 36" C.I. PIPE Culvert ℄ Pg 218	
" "			13.5	321.4	15' South - Top South Bank	
135' "			12.5	317.4	Top South Bank	
" "			24.0	310.9	11' NORTH - ℄ ST. DITCH	
" "			21.5	313.4	20' " - TOP NORTH Bank	
177 "			19.5	315.4	FR. SA.	
30' LT			0.0	334.9	" 5.4	
90' "			+9.1	344.0	"	
150 "			+13.1	328.0	"	
14+01.6			9.0	325.9	Bot. RAVINE = TOP DRAIN BOX Wall	PG. 218
14+19.5			9.0	325.9	" " = " " " "	

FORM 307 10M 10-46

PLEASE RETURN TO
LOS ANGELES COUNTY SURVEYOR
700 HALL OF RECORDS

NOTE: ANY ADDITIONS OR CHANGES ON THIS SHEET MUST BE MADE OR CIRCLED IN RED INK, WITH DATE AND NAME OF PERSON MAKING CHANGE.

Do not extend notes this side of this line.

STATION	B. S.	H. I.	F. S.	ELEV.		
14+20		334.91	8.7	326.2	Bot RAVINE - S. Side - Top SL.	
6' RT			5.5	328.[illegible]	" " - RT. of Bank "	
20 "			3.5	331.4		Top Bank
32 "			3.4	331.5	GR.	
5' LT			6.5	328.4	Bot RAVINE - Bank	
14+26			4.9	33[illegible].0	Top Bank	
U.S. 4131 B.M. V-787	11.97	344.13	2.81	332.16	B.M. U.S. 4131 - U.S.C.&G.S. 1946 ADJ. Elev. 332.161 ABOUT 3.3' MI. W. ALONG 25TH ST. FROM JUNCT. OF GAFFEY ST. AT SAN PEDRO; ABT. 0.5' MI. W. of 25TH ST. & PALOS VERDES DR. SOUTH & PALOS VERDES DR. EAST. - 27.6' E. of S.E. Cor. of a STONE BOX CULVERT; 26.2' N.E. of E. PALOS VERDES DR. SOUTH. A STD DISK IN CONC. MON. UP 3" ± 100' N. of B.C. S-234 MARKED V-787-1946 - WHITE GUARD POST.	
14+50			8.1	33[illegible].0	TOP SLOPE - S. Side RAVINE	
25' RT			9.0	335.1	TOP BANK - [illegible]	
32 "			12.6	33[illegible].5	Bot. [illegible]	
40 "			9.1	335.0	TOP Bank	
45 "			11.3	332.8	Gut	
53 "			11.40	332.73	E. edge PAV	
65.5 "			10.[illegible]	333.52	℄ PAV.	
78 "			10.17	333.96	W. edge "	
84 "			10.5	333.6	Gut	
86 "			10.6	333.5	TOP FILL	
102 "			17.8	326.3	Bot "	

F.B. 610 PG. 220 | Job No. 8517 | Division No. | Notes Red | Plotted | Profile
Survey of PALOS VERDES DR-SOUTH | Date | Date | No.
Survey by C.V. CRUMLEY | Notes C.V.C. | Notes Chkd. H.D.H. | Checked | X-Sec.
Indexed A. C. Johnson | Date 12-7-48 | Date 12-17-48 | Date | No.

FORM 307 10M 10-46

PLEASE RETURN TO
LOS ANGELES COUNTY SURVEYOR
700 HALL OF RECORDS

NOTE: ANY ADDITIONS OR CHANGES ON THIS SHEET MUST BE MADE OR CIRCLED IN RED INK, WITH DATE AND NAME OF PERSON MAKING CHANGE.

Do not extend notes this side of this line.

STATION	B. S.	H. I.	F. S.	ELEV.		
14+50 160' RT		349.3	23.1	321.0	S.H. SL.	
17 LT			8.0	336.1	TOP Bank - S. Side RAVINE	
52 "			9.7	334.4	Bot " - "	"
86 "			9.1	335.0	" - N. "	"
122 "			+4.0	348.1	Top " - "	"
172 "			+16.7	330.3	S.H. SL.	
14+62			7.3	336.8	S.H. BRK	
15+00			1.7	342.4	"	
53' RT.			5.4	338.7	Top cut	
64 "			10.2	333.9	Bot	
70 "			9.34	334.79	E. edge PAV.	
83 "			8.20	335.93	℄ PAV.	
94			7.73	336.40	W. edge "	
100			8.1	336.0	TOP HILL	
122			14.4	329.7	Bot "	
171 "			21.1	323.0	S.H. SL.	
38 LT			0.0	344.1	" "	
94			+4.0	348.1	Top Bank - S. Side RAVINE	
138			2.7	341.4	Bot ℄ " - 12' Wide	
214 "			+24.9	369.0	Top " N. Side	
T.P.	12.00	355.95	0.18	343.95	T.P. - WIRE SPK. P.P. WITH GUY WIRE (pole NOT USED)	

Profile No. ____ Notes Red ____ Plotted ____ Job No. 8517 Division No. ____ F.B. 610 Pg. 221
X-Sec. No. ____ Date ____ Date ____ Survey of PALOS VERDES DR. SOUTH
Notes Chkd H.D.H. Checked ____ Survey by C.V.C. Notes C.V.C. Date 12-7-48
Date 12-17-48 Date ____ Map No. ____ Indexed ____ Date ____

FORM 307 10M 10-46

PLEASE RETURN TO
LOS ANGELES COUNTY SURVEYOR
700 HALL OF RECORDS

NOTE: ANY ADDITIONS OR CHANGES ON THIS SHEET MUST BE MADE OR CIRCLED IN RED INK, WITH DATE AND NAME OF PERSON MAKING CHANGE.

Do not extend notes this side of this line.

F.B. 610 PG. 22 | Job No. 8517 Division No. | Notes Red. | Plotted | Profile
Survey of PALOS VERDES DR-SOUTH | Date | No.
Survey by CURRUMLEY Notes C.K.C. | Notes Chkd. H.D.M. | Checked | X-Sec.
Indexed C. Johnson Date 12-7-45 | Date 12-17-48 | Date | No.

STATION	B. S.	H. I.	F. S.	ELEV.		
15+45		355.95	.76	345.4	S.H. BRK.	
15+53			5.2	350.8	" "	
32 RT			2.7	329.3	" "	
69 "			10.8	345.2	TOP CUT	
80 "			19.8	336.2	BOT "	
88 "			19.25	336.70	E. edge PAV.	
97 "			17.95	338.04	℄ ST. PAV	
108 "			17.4	338.60	W. edge "	
113 "			17.5	338.5	CUT	
119 "			16.3	339.7	TOP FILL	
131 "			22.3	333.7	TOP FILL	
7' LT			5.7	350.3	S.H. BRK	
43 "			3.3	352.7	S.H.	
93 "			0.2	355.8	"	
143 "			+2.8	358.8	" - TOP SL. - S. side PAVE	
15+76			0.4	356.6	S.H. BRK	
T.P.	11.51	367.24	0.22	355.73	T.P. PT. of Rock N. of 15+76	
16+00			9.4	357.8	S.H.	
60' RT			15.5	351.7	" BRK	
74 "			16.7	350.5	TOP CUT	
89 "			29.4	337.8	BOT CUT	

FORM 307 10M 10-46

PLEASE RETURN TO
LOS ANGELES COUNTY SURVEYOR
700 HALL OF RECORDS

NOTE: ANY ADDITIONS OR CHANGES ON THIS SHEET MUST BE MADE OR CIRCLED IN RED INK, WITH DATE AND NAME OF PERSON MAKING CHANGE.

Do not extend notes this side of this line.

STATION	B. S.	H. I.	F. S.	ELEV.		
16+00						
95 RT		367.24	28.70	338.54	E. edge PAV.	
107 "			26.73	340.54	℄ PAV.	
118 "			27.10	340.14	W. edge "	
126 "			26.8	340.4	Gut.	
130 "			26.0	341.2	TOP FILL	
155 "			32.5	334.7	Bot "	
55 LT			6.5	360.7	S.H.	
120 "			3.4	363.8	"	
204 "			+1.0	368.2	TOP South Bank RAVINE	
16+50			5.2	362.0	TOP FILL	
67' RT			14.0	353.2	"	
80 "			14.8	352.4	TOP Gut	
93 "			27.7	339.5	Bot "	
98 "			27.10	340.14	E. edge PAV	
110 "			26.40	340.84	℄ "	
122 "			25.80	341.44	W. "	
130 "			25.4	341.8	Gut	
133 "			24.7	342.5	TOP FILL	
160 "			35.8	331.4	Bot	
50' LT			0.9	366.3	S.H.	
100 "			+2.6	369.8	"	

Profile Notes Red ____ Plotted ____ Job No. 8517 Division No. ____ F.B. 610 PG. 223
No. ____ Date ____ Date ____ Survey of PALOS VERDES DR. SOUTH
X-Sec. Notes Chkd H.D.H. Checked ____ Survey by C.V.C. Notes C.V.C. Date 12-7-48
No. ____ Date 12-17-48 Date ____ Map No. ____ Indexed Job No. ____ Date ____

FORM 307 10M 10-46

PLEASE RETURN TO
LOS ANGELES COUNTY SURVEYOR
700 HALL OF RECORDS

NOTE: ANY ADDITIONS OR CHANGES ON THIS SHEET MUST BE MADE OR CIRCLED IN RED INK, WITH DATE AND NAME OF PERSON MAKING CHANGE.

Do not extend notes this side of this line.

STATION	B. S.	H. I.	F. S.	ELEV.		
16+50						
150 LT		367.24	+5.9	373.1	S.H.	
16+65.55			4.83	362.41	[illegible] - S.H.	
17+00			5.[illegible]	361.6	S.H.	
40' RT			12.0	355.2	"	
81 "			18.7	348.5	Top cut	
89 "			25.9	341.3	Bot cut	
95 "			25.30	341.94	E. edge PAV	
106 "			24.50	342.74	℄ "	
118 "			23.30	342.94	W "	
126 "			24.1	[illegible]	Gut	
128 "			23.5	343.7	Top [illegible]	
151 "			38.3	[illegible]	Bot "	
38 LT			0.0	367.24	S.H.	
88 "			+5.5	372.7	"	
150 "			[illegible]	[illegible]	"	
17+50			8.4	358.[illegible]	"	
55' RT			18.3	348.9	"	
71 "			20.1	347.1	Top Cut	
81 "			23.6	343.6	Bot "	
85 "			23.20	344.[illegible]	E. edge PAV	
97			22.30	344.94	℄ "	

F.B. 610 PG. 224

Job No. 8517 Division No. _____ Notes Red. _____ Plotted _____ Profile _____

Survey of PALOS VERDES DR - SOUTH. Date _____ Date _____ No. _____

Survey by C.V.C. RUMLEY Notes C.V.C. Notes Chkd. H.D.H. Checked _____ X-Sec. _____

Indexed A. C. Johnson Date 12-7-48 Date 12-17-48 Date _____ No. _____

FORM 307 10M 10-46

2011

PLEASE RETURN TO
LOS ANGELES COUNTY SURVEYOR
700 HALL OF RECORDS

NOTE: ANY ADDITIONS OR CHANGES ON THIS SHEET MUST BE MADE OR CIRCLED IN RED INK, WITH DATE AND NAME OF PERSON MAKING CHANGE.

Do not extend notes this side of this line.

STATION	B. S.	H. I.	F. S.	ELEV.		
17+50						
109 RT.		367.24	22.1	355.1	W. edge PAV	
115 "			22.1	34[illegible]	Gut	
117 "			21.8	345.4	Top Fill	
135 "			35.2	332.0	Bot "	
50' LT			0.7	366.5	S.H.	
110 "			+8.2	375.4		
170 "			+15.5	332.7		
T.P.	2.25	357.71	11.78	355.4[illegible]	T.P. 1X18 H81 - STA. 13+00	
13+[illegible]			2.25	355.[illegible]		
53' [illegible]			[illegible]	347.7	[illegible]	
59 "			13.2	3[illegible]	Bot cut	
67 "			[illegible].55	345.[illegible]	N. edge [illegible]	
7[illegible]			[illegible]	346.10	℄ [illegible]	
93 "			11.3[illegible]	346.32	S. edge [illegible]	
[illegible] "			[illegible]	346.1	Gut	
103 "			10.6	347.1	Top [illegible]	
12[illegible] "			[illegible]	3[illegible]	Bot "	
[illegible] LT			+4.2	3[illegible]	S.H.	
[illegible] "			+12.2	369.9	"	
150 "			+20.2	377.9	"	
19[illegible] "			[illegible]	384.2	"	

Profile
No. ____ Date ____ Notes Red ____ Plotted ____ Job No. 8517 Division No. ____
X-Sec. Date ____ Survey of PALOS VERDES DR. SOUTH
No. ____ Date 12-17-48 Notes Chkd. H.D.H. Checked ____ Survey by C.V.C. Notes C.V.C. Date 12-7-48
Map No. ____ Indexed ____ Date ____

F.B. 610 PG. 225

FORM 307 10M 10-46

PLEASE RETURN TO
LOS ANGELES COUNTY SURVEYOR
700 HALL OF RECORDS

NOTE: ANY ADDITIONS OR CHANGES ON THIS SHEET MUST BE MADE OR CIRCLED IN RED INK, WITH DATE AND NAME OF PERSON MAKING CHANGE.

Do not extend notes this side of this line.

STATION	B. S.	H. I.	F. S.	ELEV.		
18430		357.71	4.2	353.5	[illegible]	
25' RT			6.6	[illegible]	[illegible]	
34			11.1	[illegible]	Bot [illegible]	
[illegible]			[illegible]	[illegible]	[illegible]	
55.5			7.[illegible]	[illegible]	[illegible]	
70			9.50	[illegible]	[illegible]	
77			9.[illegible]	[illegible]	[illegible]	
[illegible]			[illegible]	349.[illegible]	TOP [illegible]	
91			[illegible]	[illegible]	[illegible]	
115			[illegible]	35[illegible].7	[illegible]	
9[illegible]			6.[illegible]	[illegible]		
145			15.5	3[illegible].2		
2[illegible]			[illegible]	[illegible]		
18485			5.3	35[illegible]	[illegible]	
18490			9.[illegible]	343.6	[illegible]	
19400			[illegible]	345.9	[illegible]	
19405			8.1[illegible]	349.57	[illegible]	
[illegible]			6.86	35[illegible].55	[illegible] PAV. [illegible]	S.W.&T. # E.C. P.1 1-Pg. 197
17.5 RT.	90° TO [illegible]		6.75	35[illegible].96	S. edge PAV 90°	
25'			6.9	35[illegible]	Bot Bank	
29			6.0	351.7	Top	

F.B. 610 PG. 226

Job No. 8517 Division No. Notes Red. Plotted Profile No.

Survey of PALOS VERDES DR. SOUTH Date Date X-Sec.

Survey by C.V. CRUMBY Notes C.V.C. Notes Chkd. H.D.H. Checked

Indexed Date 12-8-48 Date 12-17-48 Date No.

Profile No.________ Notes Red.________ Plotted________ Job No. 557 Division No.________ **F.B.** 610 **PG.** 227
X-Sec. No.________ Date________ Date________ Survey of PALOS VERDES DR-SOUTH
Notes Chkd. H.D.H. Checked________ Survey by C.V.C. Notes C.V.C. Date 12-8-48
Date 12-17-48 Date________ Map No.________ Indexed G. Johnson Date________

FORM 307 10M 10-46

PLEASE RETURN TO
LOS ANGELES COUNTY SURVEYOR
700 HALL OF RECORDS

NOTE: ANY ADDITIONS OR CHANGES ON THIS SHEET MUST BE MADE OR CIRCLED IN RED INK, WITH DATE AND NAME OF PERSON MAKING CHANGE.

Do not extend notes this side of this line.

STATION	B. S.	H. I.	F. S.	ELEV.		
B.M. [illegible]						
37 RT		357.71	8.6	[illegible]	Bot [illegible]	
72			10.9	[illegible]	S.H.	
137 LT			4.4[illegible]	[illegible]	[illegible]	
23 LT			[illegible]	[illegible]	[illegible]	
3[illegible]			5.0	352.[illegible]		
[illegible]			1.5	[illegible]	S.H.	
123			4.7	352.4	"	
19+5[illegible]			[illegible]	35[illegible].7	[illegible]	
13 RT			[illegible]	[illegible]	[illegible]	
16			5.[illegible]	353.[illegible]	[illegible]	
7			[illegible]	[illegible].3	[illegible]	
26			[illegible]	35[illegible].3	[illegible]	
62			[illegible]	[illegible]	[illegible]	
100			4.[illegible]	[illegible]		
5			[illegible]	[illegible]		
12.5 LT			[illegible]	356.7[illegible]	[illegible]	
19			7.9	35[illegible].7	[illegible]	
[illegible]			4.8	353.7	[illegible]	
20+00			4.47	35[illegible].24	[illegible] PAV	
6' RT			4.50	353.21	S. edge PAV	
12'			4.7	353.[illegible]	[illegible]	

FORM 307 10M 10-46

PLEASE RETURN TO
LOS ANGELES COUNTY SURVEYOR
700 HALL OF RECORDS

NOTE: ANY ADDITIONS OR CHANGES ON THIS SHEET MUST BE MADE OR CIRCLED IN RED INK, WITH DATE AND NAME OF PERSON MAKING CHANGE.

Do not extend notes this side of this line.

STATION	B. S.	H. I.	F. S.	ELEV.		
20+50						
15' RT.		357.7	3.8	353.9	Top Bank	
23 "			7.3	350.4	Bot "	
75 "			9.4	348.3	S.H.	
120 "			10.2	[illegible]	" [illegible]	
163 "			15.6	[illegible]		
5' LT			4.55	353.15	℄ ST. — PAV.	
16 "			5.10	352.61	N. edge "	
22 "			5.4	352.3	Bot cut	
29 "			4.2	353.5	Top "	
63 "			9.6	[illegible]	S.H.	
20+50			3.25	354.46	PAV.	
2.5 RT.			3.37	354.34	S. edge PAV.	
8 "			3.7	354.3	Bot Bank	
16 "			2.9	[illegible]	Top "	
22 "			9.9	[illegible]	Bot "	
75 "			13.6	344.3	S.H.	
120 "			14.4	343.[illegible]	"	
155 "			16.[illegible]	341.[illegible]	"	
9' LT			3.12	354.[illegible]	℄ ST. & [illegible]	
20 "			3.4[illegible]	35[illegible].25	N. edge PAV.	
26 "			3.9	353.[illegible]	Bot cut	

F.B. 610 PG. 223
Job No. 8517 Division No. Notes Red. Plotted No. Profile
Survey of PALOS VERDES DR. SOUTH Date Date X-Sec.
Survey by C.V. CROMLEY Notes C.V.C. Notes Chkd. H.D.H. Checked No.
Indexed C. Johnson Date 12-8-48 Date 12-17-48 Date

FORM 307 10M 10-46

PLEASE RETURN TO
LOS ANGELES COUNTY SURVEYOR
700 HALL OF RECORDS

NOTE: ANY ADDITIONS OR CHANGES ON THIS SHEET MUST BE MADE OR CIRCLED IN RED INK, WITH DATE AND NAME OF PERSON MAKING CHANGE.

Do not extend notes this side of this line.

STATION	B. S.	H. I.	F. S.	ELEV.		
204[illegible]						
30' LT.		357.7	3.2	354.5	TOP CUT	
60			0.0	357.7	S.H.	
120			+10.0	[illegible]		
170			[illegible]	348.5		
220			[illegible]	353.1		
[illegible]			2.0	355.7	[illegible]	
3' ST			3.1	[illegible]	[illegible]	
[illegible]			1.7	356.0	TOP FILL	
26			13.0	[illegible]	BOT	
75			21.[illegible]	[illegible]	S.H. [illegible]	
127			21.9	335.8	"	
137			28.[illegible]	[illegible].6	"	
1.3 LT.			1.96	355.75	S.O. [illegible]	
13'			1.67	356.[illegible]	℄ "	
3[illegible]			2.0[illegible]	355.[illegible]9	N. " "	
30			2.2	355.5	BOT CUT	
3[illegible]			1.5	356.2	TOP "	
[illegible]			0.0	357.7	S.H.	
[illegible]4 "			+8.8	356.5	"	
154			+18.[illegible]	37[illegible]	"	
2[illegible] "			+28.3	356.0	"	

Profile No. ____ Notes Red ____ Plotted ____ Job No. 8517 Division No. ____ F.B. 610 PG. 22[illegible]

X-Sec. No. ____ Date ____ Date ____ Survey of PALOS VERDES DR-SOUTH

Notes Chkd. H.D.H. Checked ____ Survey by C.V. CROMER Notes C.V.C. Date 12-8-48

Date 12-17-48 Date ____ Map No. ____ Indexed ____ Date ____

FORM 307 10M 10-46

PLEASE RETURN TO
LOS ANGELES COUNTY SURVEYOR
700 HALL OF RECORDS

NOTE: ANY ADDITIONS OR CHANGES ON THIS SHEET MUST BE MADE OR CIRCLED IN RED INK, WITH DATE AND NAME OF PERSON MAKING CHANGE.

Do not extend notes this side of this line.

F.B. 4610 PG. 230 | Job No 8517 Division No. | Profile No. | Notes Red. | Plotted | X-Sec. No. | Date | Date | Date

Survey of PALOS VERDES DR. SOUTH

Survey by L.A. CRUM & ASSOC. Notes Chkd. H.O.M. Checked

Indexed A. C. Johnson Date 12-26-48 Date 12-27-48

STATION	B. S.	H. I.	F. S.	ELEV.		
		357.1.				
T.P.	13.62	360.29.	0.10	356.61	T.P. - Bf. sq. S. end of PAV. 1236' E. of ℄ PT. #2	S.C. #1
2+35			12.3	3560.	C. of T	
3' RT			11.1	349.2.	Top FILL	
24' "			25.6	342.7.	Bot " IN DITCH	
" "			22.6	345.7.	6' W - Top "	Bank
" "			23.3	345.0.	5' E - "	"
50' "			27.1	341.2.	" "	"
" "			27.3	340.7.	12' W - ℄ DITCH	
78' "			30.6	337.7.		
" "			32.9	335.4.	15' - W - ℄ "	
129' "			43.4	324.9.	℄ DITCH	
2+50			11.6	356.7.	C. of T	
1.5' RT			10.7	357.6.	TOP FILL	
22' "			21.7	346.6.	Bot FILL	
77' "			32.6	335.7.	S.H.	
127' "			43.5	324.8.	Bot Ditch 2%	
177' "			46.6	321.7.	S.H.	
5.5' LT			11.13	357.16.	S. Edge PAV.	
17' "			14	357.55.	℄ ST. PAV.	
29' "			10.98	357.31.	N. Edge PAV.	

FORM 307 10M 10-46

PLEASE RETURN TO
LOS ANGELES COUNTY SURVEYOR
700 HALL OF RECORDS

NOTE: ANY ADDITIONS OR CHANGES ON THIS SHEET MUST BE MADE OR CIRCLED IN RED INK, WITH DATE AND NAME OF PERSON MAKING CHANGE.

Do not extend notes this side of this line.

STATION	B. S.	H. I.	F. S.	ELEV.		
21+50						
35 LT		36829	11.2	357.1.	Bot Cut	
39 "			15.1	358.2.	Top cut	
52 "			8.8	359.5.	S. H. Brk.	
100' LT			0.0	368.3.	"	
160 "			+11.2	379.5.		
200 "			+18.4	386.7.	" "	
22+00			10.4	357.9.	GR.	
8' RT			14.7	353.6.	Bot. Fill	
17 "			17.3	351.0.	S.H. BRK	
60 "			26.8	341.5.	" "	
110 "			38.8	329.5.		
160 "			51.6	316.7.		
1.5 LT			9.4	358.9.	Top Fill	
4 "			10.0	358.3.	Cut "	
9 "			9.61	358.68.	S. edge PAV	
21' "			9.23	359.06.	℄ St. PAV	
32 "			9.36	358.93.	N. edge "	
39'			9.5	358.8.	Bot Cut	
45'			5.4	362.9.	Top Cut	
76'			0.4	367.9.	S.H.	
113'			+4.7	373.0.	"	

Profile
No. ____ Date ____ Notes Red ____ Plotted ____ Job No. 8517 Division No. ____
X-Sec. Date ____ Date ____ Survey of PALOS VERDES DR. - SOUTH
No. ____ Notes Chkd H.D.H. Checked ____ Survey by C.V.C. Notes C.V.C. Date 12-8-48
Date 12-17-48 Date ____ Map No. ____ Indexed: [illegible] Date ____

F.B. 610 PG. 231

FORM 307 10M 10-46

PLEASE RETURN TO
LOS ANGELES COUNTY SURVEYOR
700 HALL OF RECORDS

NOTE: ANY ADDITIONS OR CHANGES ON THIS SHEET MUST BE MADE OR CIRCLED IN RED INK, WITH DATE AND NAME OF PERSON MAKING CHANGE.

Do not extend notes this side of this line.

STATION	B. S.	H. I.	F. S.	ELEV.		
22+00						
163' LT		358.29	+14.5	3[illegible].8	S. H	
211 "			+30.5	3[illegible].8	"	
22+50			10.0	358.3	"	
23' RT			14.3	354.0	"	
73' "			27.3	341.0	"	
127 "			40.9	32[illegible].4	"	
7 LT			8.5	359.8	TOP BRK	
13 "			8.15	360.14	S. edge PAV	
25 "			7.59	360.60	℄ "	
36 "			7.22	360.57	N. " "	
43 "			7.8	360.5	BOT CUT	
52 "			0.5	357.8	TOP "	
112 "			+8.7	377.0	S.H.	
177 "			+15.7	380.0	"	
23+00			6.8	3[illegible].5	"	
56' RT			16.4	351.9	"	
86 "			25.1	343.2	"	
146 "			45.1	323.2	" BRK	
10' LT			5.9	362.4	TOP CUT	
12 "			7.0	361.3	BOT CUT	
17 "			6.69	361.60	S. edge PAV	

F.B. 610 PG. 232
Survey of PALOS VERDES DR-SOUTH Job No. 8517 Division No. Notes Red. Plotted Profile
Survey by C.V. CROMLEY Notes C.V.C. Date Date No. X-Sec.
Indexed C. Date 12-8-48 Notes Chkd. H.D.H. Checked Date 12-17-48 Date No.

FORM 307 SM 1-46

PLEASE RETURN TO
LOS ANGELES COUNTY SURVEYOR
700 HALL OF RECORDS

NOTE: ANY ADDITIONS OR CHANGES ON THIS SHEET MUST BE MADE OR CIRCLED IN RED INK, WITH DATE AND NAME OF PERSON MAKING CHANGE.

Do not extend notes this side of this line.

STATION	B. S.	H. I.	F. S.	ELEV.	
23+00					
29' LT.		36329.	6.13	362.16	℄ ST. PAV.
41 "			6.10	362.19.	N. edge "
48 "			6.1	362.2.	Bot cut
59 "			+4.4	372.7.	Top "
113 "			+11.7	380.0.	S.H.
148 "			+16.0	384.3.	Bot. Fill
156 "			+18.8	387.1.	Top "
158 "			+19.00	387.29.	S. W. edge PAV - PRIVATE RD.
180 "			+19.00	387.29.	℄ " " "
193' LT			+20.20	388.49.	N.E. " " " "
23+50			5.9	3624.	S.H.
42' RT.			12.3	356.0.	" SR.K.
84 "			20.7	347.6.	" "
126 "			33.7	334.6.	"
168 "			47.7	320.6.	"
14' LT			4.5	3638.	Top cut
16 "			5.6	362.7	Bot "
21 "			5.20	363.09.	S. edge PAV
33 "			4.60	363.69.	℄ "
45 "			4.45	363.84	N. " "
52 "			4.6	363.7.	Bot cut

Profile
No. _____ Notes Red _____ Plotted _____ Job No. 8517 Division No. _____
X-Sec. No. _____ Date _____ Date _____ Survey of PALOS VERDES DR. SOUTH
Notes Chkd. W.D.H. Checked _____ Survey by C.W.C. Notes C.W.C. Date 12-8-48
Date 12-17-48 Date _____ Map No. _____ Drawn G. Johnson Date _____

F.B. 610 PG. 233

FORM 307 5M 1-46

PLEASE RETURN TO
LOS ANGELES COUNTY SURVEYOR
700 HALL OF RECORDS

NOTE: ANY ADDITIONS OR CHANGES ON THIS SHEET MUST BE MADE OR CIRCLED IN RED INK, WITH DATE AND NAME OF PERSON MAKING CHANGE.

Do not extend notes this side of this line.

F.B. 610 PG. 234 | Job No. 857 | Division No. | Notes Red. | Plotted | No. | Profile
Survey of PALOS VERDES DR. SOUTH | Date | Date | No. | X-Sec.
Survey by C.V.C. RUNLEY | Notes C.V.C. | Notes Chkd. H.D.H. | Checked
Indexed C. Johnson | Date 12-8-43 | Date 12-17-43 | Date | No.

STATION	B. S.	H. I.	F. S.	ELEV.		
23+50						
62' LT		368.29	+ 3.6	3719.	Top cut.	
120 "			+ 11.0	379.3.	S.H. Bot. cut	
126 "			+ 13.0	381.3.	Top "	
131 "			+ 13.4	381.7.	S.W. edge PAV. - Private RD	
142 "			+ 14.1	382.4.	E " "	" "
154 "			+ 14.8	383.1.	N.E. " "	" "
159 "			+ 13.7	382.0.	Bot cut	" "
163 "			+ 10.5	378.8.	Top "	" "
193 "			+ 20.8	389.1.	S.H.	
24+00			8.7	359.6.	"	
35' RT			15.3	353.0.	"	
85 "			26.0	342.3.	"	
120' "			35.0	333.3.	"	
170 "			49.5	318.8.	"	
17 LT			4.3	362.0.	Top Bank	
19 "			4.5	363.8.	Cut	
25			3.81	364.48.	S. edge PAV.	
36			3.12	365.17.	E PAV.	
48.5			2.89	365.40.	N. " "	
57			3.0	365.3.	Bot cut	
61			0.9	367.4.	Top "	

FORM 307 5M 1-46

PLEASE RETURN TO
LOS ANGELES COUNTY SURVEYOR
700 HALL OF RECORDS

NOTE: ANY ADDITIONS OR CHANGES ON THIS SHEET MUST BE MADE OR CIRCLED IN RED INK, WITH DATE AND NAME OF PERSON MAKING CHANGE.

3.7

12.0

Do not extend notes this side of this line.

STATION	B. S.	H. I.	F. S.	ELEV.		
24+00						
89 LT		36829.	1.1	369.4.	Bot Fill	
95 "			4.6	372.9.	Top "	
102 "			5.9	374.2.	S.W. edge Private Rd. Pav.	
112 "			6.7	375.0.	℄ " "	
123 "			7.4	375.7.	N.E. " " "	
12[illegible] "			7.4	375.7.	Toe SL.	
145 "			11.4	379.7.	S.E. "	
185 "			19.2	387.5.	"	
24+37			16.4	351.9.	W. Bank Ditch	
24+44			17.7	350.6.	℄ Ditch	
5' RT			20.3	348.0.	FL. 18" C.I. Pipe Culvert	
" "			21.3	347.0.	Bot Ditch	
17 "			26.6	341.7.	"	
" "			20.7	347.6.	4' W. Top Ditch	
" "			20.9	347.4	7 E " "	
39' "			25.7	342.6.	W. Bank "	
88 "			33.8	334.5.		S.H
" "			34.0	334.3.	4' East = W. Bank Ditch	
" "			38.8	329.5.	12 E " = ℄ "	
" "			35.3	333.0.	18 " = E. " "	
139 "			47.6	320.7.	Top W. Bank Ditch	

Profile No. ____ Notes Red ____ Plotted ____ Job No. 8517 Division No. ____ F.B. 610 Pg. 235

X-Sec. No. ____ Date ____ Date ____ Survey of PALOS VERDES DR. SOUTH

Notes Chkd H.D.H. Checked ____ Survey by C.V.C. Notes C.V.C. Date 12-8-48

Date 12-17-48 Date ____ Map No. ____ Indexed C. Johnson Date ____

FORM 307 5M 1-46

PLEASE RETURN TO
LOS ANGELES COUNTY SURVEYOR
700 HALL OF RECORDS

NOTE: ANY ADDITIONS OR CHANGES ON THIS SHEET MUST BE MADE OR CIRCLED IN RED INK, WITH DATE AND NAME OF PERSON MAKING CHANGE.

17.7

47.6
17.7
55.3

Do not extend notes this side of this line.

STATION	B. S.	H. I.	F. S.	ELEV.		
24+44						
139 RT		368.29	56.1	312.2	13' East-Bot Ditch - Junct Ditch FROM N.E.	
" "			48.9	319.4	27 " " Top " Bank	" "
180 "			65.3	303.0	Bot Main Ditch	
20' LT			2.5	365.8	Top Fill	
23 "			3.0	365.3	Gut	
28 "			2.71	365.58	S. edge Pav	
38.5 "			1.83	366.46	± "	
51 "			1.31	366.98	N. " "	
62 "			1.1	367.2	Top Gr over PIPE	
65 "			3.65	364.64	Top 18" C.I. Pipe Culvert	
T.P.	11.97	377.95	2.31	365.98	T.P. BT. spk ET. - S.W. STRAD - B.C. of S.235	
67' LT			13.2	364.8	Bot. Fill	
" "			9.5	368.5	8' East - Top Fill	
" "			9.77	368.18	12' " " W. edge PAV. - PRIVATE RD.	
76' "			8.0	370.0	Top Fill	
82 "			7.66	370.29	S.W. edge	" "
94			6.86	371.09	±	" "
107			6.40	371.55	N.E. edge	" "
109			6.1	371.8	Bot. cut	" "
115			4.0	374.0	Top "	" "
132 "			1.9	376.1	S.H.	

F.B. 610 PG. 236
Job No. 8517 Division No. Notes Red. Plotted No. Profile
Survey of PALOS VERDES DR. SOUTH Date Date X-Sec.
Survey by C.V.C. Notes C.V.C. Notes Chkd. H.D.H. Checked No.
Indexed A. C. Johnson Date 12-8-48 Date 12-17-48 Date

FORM 307 5M 1-46

PLEASE RETURN TO
LOS ANGELES COUNTY SURVEYOR
700 HALL OF RECORDS

NOTE: ANY ADDITIONS OR CHANGES ON THIS SHEET MUST BE MADE OR CIRCLED IN RED INK, WITH DATE AND NAME OF PERSON MAKING CHANGE.

Do not extend notes this side of this line.

STATION	B. S.	H. I.	F. S.	ELEV.		
24+44						
173 LT		377.95	7.1	3851.	S.H.	
24+53			26.1	3519.	E. Bank Ditch	
24+81			18.4	3596.	S.H. Bank	
25+00			16.6	3614.	"	
38 RT			24.4	353.6.	"	
70			30.2	3478.	" "	
96			[illegible]	339.2.	"	
113			57.6	3304.	N. Side Gulch	
119			52.1	3259.	Bot Gulch	
173			[illegible]	329.7.	" "	
15			56.5	3315.	S.H.	
185			[illegible]	327.2.	"	
19 LT			9.8	3682.	Top Fill	?
21			9.8	3682.	"	?
22			[illegible]	366.9.	Gut	
29			16.37	367.56.	[illegible]	
40			9.57	369.36.	"	
55			8.7	369.18.	P.H.	
69			8.29	369.66.	"	
81			77.2	370.21.	N.E. edge P.H. - Private Rd.	
83			73	370.7.	Bot Gut	

Profile No. ____ Notes Red ____ Plotted ____ Job No. SS17 Division No. ____ F.B. 610 Pg. 237

X-Sec. No. ____ Date ____ Date ____ Survey of PALOS VERDES DR. SOUTH

Notes Chkd H.D.H. Checked ____ Survey by C.V.C. Notes C.V.C. Date 12-10-48

Date 12-17-48 Date ____ Map No. ____ Index E. Johnson Date ____

FORM 307 5M 1-46

PLEASE RETURN TO
LOS ANGELES COUNTY SURVEYOR
700 HALL OF RECORDS

NOTE: ANY ADDITIONS OR CHANGES ON THIS SHEET MUST BE MADE OR CIRCLED IN RED INK, WITH DATE AND NAME OF PERSON MAKING CHANGE.

Do not extend notes this side of this line.

STATION	B. S.	H. I.	F. S.	ELEV.		
25+00						
91' LT		377 95.	4.9	373 1.	TOP cut	
120 "			1.1	376.9.	S.H.	
160 "			+7.0	385 0.	"	
210			+16.7	394 7.	"	
25+50			13.7	3[illegible] 3.	S.H. Bed	
30' RT			22.7	35[illegible]3.	N. Top Gulch	Bent
47' "			33.0	345 6.	Bot "	
71 "			27.2	35[illegible] 8.	S. Top	
85 "			25.8	352 2.	S.H. Bed	
176' "			38.0	340.0.	"	
14' LT			10.6	3[illegible]4.	Bot. Fill	
18 "			8.0	370 0.	Top "	
21. "			9.3	3[illegible] 7.	Cut	
26.5 "			8.66	369.29	Sledge Pav.	?
38 "			7.92	37[illegible].03	"	
50 "			7.40	370.55.	"	
62 "			7.17	370.78.	N " "	
66 "			7.0	371.0.	Bot. Cut	
76 "			1.3	376.7.	Top "	
96 "			+3.0	38[illegible]0.	S.H. Bed	
169 "			+12.7	390.7.		

F.B. 610 Pg. 238
Job No. 8517 Division No. Notes Red. Plotted No. Profile
Survey of PALOS VERDES DR. SOUTH Date Date X-Sec.
Survey by C.V. CRUMLEY Notes C.V.C. Notes Chkd. H.D.H. Checked No.
Indexed A. C. Johnson Date 12-10-48 Date 12-17-48 Date

FORM 307 5M 1-46

PLEASE RETURN TO
LOS ANGELES COUNTY SURVEYOR
700 HALL OF RECORDS

NOTE: ANY ADDITIONS OR CHANGES ON THIS SHEET MUST BE MADE OR CIRCLED IN RED INK, WITH DATE AND NAME OF PERSON MAKING CHANGE.

25+34

Do not extend notes this side of this line.

26+00

STATION	B. S.	H. I.	F. S.	ELEV.		
25+50						
230 LT		377.95	+22.7	400.7	S.H.	
25+80			14.4	363.6	Top Gulch Bank	
25+89			17.6	360.4	Bot "	
"			16.10	361.85	Top 18" C.I. Pipe Culvert - S. end.	
26+05			8.6	369.4	Top Gulch Bank	
50' RT			14.1	363.9	"	
100 "			21.5	356.5	"	
175 "			35.2	342.8	"	
8' LT			9.0	369.0	Bot [illegible]	
10			7.1	370.9	Top	
14 "			6.5	371.5	"	
18.5 "			6.70	371.25	S. edge PAV.	
30 "			5.94	372.01	℄ PAV.	
45			5.50	372.45	N. edge PAV.	
48			5.5	372.5	Bot Cut	
61			0.0	378.0	Top "	
70 "			+4.0	382.0	S.H.	
136 "			+13.6	391.6	"	sec 25+89
[illegible]			+22.3	400.3	"	
26+17 51 LT			4.99	372.96	Top Hdwall 18" C.I. Pipe Culvert	
53 "			7.94	370.01	Top 18" " " N. end	

Profile Notes Red ____ Plotted ____ Job No. 8510 Division No. ____ F.B. 610 PG. 239
No. ____ Date ____ Date ____ Survey of PALOS VERDES DR. SOUTH
X-Sec. Notes Chkd. H.D.H. Checked ____ Survey by C.V.C. Notes C.V.C. Date 12-10-48
No. ____ Date 12-17-48 Date ____ Map No. ____ Indexed C. Johnson Date ____

FORM 307 5M 1-46

PLEASE RETURN TO
LOS ANGELES COUNTY SURVEYOR
700 HALL OF RECORDS

NOTE: ANY ADDITIONS OR CHANGES ON THIS SHEET MUST BE MADE OR CIRCLED IN RED INK, WITH DATE AND NAME OF PERSON MAKING CHANGE.

Do not extend notes this side of this line.

F.B. 610 PG 2-2 | Job No. 8517 Division No. | Notes Red | Plotted | Profile
Survey of PALOS VERDES DR. SOUTH | Date | Date | No.
Survey by C.W. CRUMLEY Notes C.V.E. | Notes Chkd. H.D.H. | Checked | X-Sec.
Indexed A. C. Jabaay Date 2-10-48 | Date 12-17-48 | Date | No.

STATION	B. S.	H. I.	F. S.	ELEV.		
26+30		377.95	4.2	373.8.	S.H.	
26+50			3.7	374.3.	Top Cut.	
50' Rt			10.2	367.8.	S.H.	
90 "			17.7	360.3.	"	
150 "			29.7	348.3.	"	
190 "			39.2	338.7.	"	
3' Lt			5.4	372.6.	Bot Cut	
℄ "			5.20	372.69	Sidewalk PAV.	
20' "			4.37	373.58	℄ "	
31 "			4.18	373.79	N. edge "	
38 "			4.3	373.7.	Bot cut	
51 "			+4.0	382.0.	Top "	
" "			+2.5	380.5.	12' N.W. " " & E. DITCH Bank	
74 Lt.			+1.2	379.2.	30' N.W. (or Lt.) 20" PINE TREE	
108 Lt			+11.7	389.7.	Top E. Ditch Bank	
141 "			+8.2	386.2.	Bot "	
165 "			+17.2	395.2.	Top " "	
215' "			+27.3	405.3.	S.H.	
26+58			5.0	373.0.	Top Cut.	
26+64			4.84	373.11	S. edge PAV.	
27+00			2.88	375.07	PAV.	

FORM 307 5M 1-46

PLEASE RETURN TO
LOS ANGELES COUNTY SURVEYOR
700 HALL OF RECORDS

NOTE: ANY ADDITIONS OR CHANGES ON THIS SHEET MUST BE MADE OR CIRCLED IN RED INK, WITH DATE AND NAME OF PERSON MAKING CHANGE.

Do not extend notes this side of this line.

STATION	B. S.	H. I.	F. S.	ELEV.		
2 P.# 3					P# 3 ∡ PT. = E.C. P.T. S-235	
27+15.11 ℄ PT.		377.95	2.08	375.87	S. [illegible] ℄ PAV.	
15' RT			3.21	374.74	S. edge PAV	90° TO BOOK LINE
20 "			3.3	374.7	Gut.	
[illegible]			4.5	373.5	TOP [illegible]	
[illegible]			3.6	374.4	[illegible]	
[illegible]			7.4	370.6	[illegible]	
[illegible]			18.1	359.9		
[illegible]			21.1	356.9	25' [illegible] Bot swale	
[illegible]			2[illegible].9	351.1	S.H. BNK.	
182			36.9	341.1		
[illegible]			[illegible]	335.6	25' [illegible] Bot swale	
11' LT			1.83	376.12	N. edge PAV.	
[illegible]			1.6	376.4	Bot Gut.	
32			+5[illegible]	383.1	[illegible]	
[illegible]			+13.6	391.6	[illegible]	
[illegible]			+[illegible]	400.8		
307			+35[illegible]	413.0		
27+50			[illegible]84	377.11	PAV.	
6' RT			1.09	376.86	℄ PAV.	
21"			2.11	375.84	S. edge PAV	
24			2.4	375.6	Gut	

Profile No. ____ Notes Red ____ Plotted ____ Job No. 5510 Division No. ____ F.B. 610 PG. 241
Date ____ Date ____ Survey of PALOS VERDES DR. - South
X-Sec. No. ____ Notes Chkd. H.D.H. Checked ____ Survey by C.V.C. Notes C.V.C. Date 12-10-48
Date 12-17-48 Date ____ Map No. ____ Indexed ____ Date ____

FORM 307 5M 1-46

PLEASE RETURN TO
LOS ANGELES COUNTY SURVEYOR
700 HALL OF RECORDS

NOTE: ANY ADDITIONS OR CHANGES ON THIS SHEET MUST BE MADE OR CIRCLED IN RED INK, WITH DATE AND NAME OF PERSON MAKING CHANGE.

Do not extend notes this side of this line.

45 16.1

STATION	B. S.	H. I.	F. S.	ELEV.		
27+[illegible] 2[illegible]		377.95	[illegible]	376.6.	[illegible] Bank	
[illegible]			[illegible]	374.1.	Bot	
73			12.0	366.0.	S.H.	
129			24.1	353.9.		
6.5			0.12	377.23	N. edge PAV.	
15 "			0.2	377.8.	Bot Cut	
24 "			+6.0	384.0.	Top [illegible]	
7[illegible]			+[illegible]	396.4.	S.H.	
150			+27.3	405.3.	"	
"			+28.9	406.9.	16' W.-Bot SWale	
T.P.	1078	388.28	0.45	377.50	T.P. BT. SPK. N. side PAV. ± 100' E. P.P. N. Bank	
28+00			9.40	378.88.	PAV.	
12' RT.			9.[illegible]	378.63	℄ PAV.	
28 "			10.56	377.72	S. edge PAV	
30 "			10.9	377.4.	Cut	
32 "			10.1	378.2.	TOP Bank	
36 "			15.2	373.1.	7 East Flow LINE 12" C.I. PIPE Cul. S. [illegible] Dr	
45 "			16.1	372.2.	Bot Fill.	
57			20.9	367.4.	20' East Bot [illegible]	
131			34.0	353.9.	S.H.	
175			46.5	341.8.	S. Wale	

F.B. 610 PG. 242 Job No. 8517 Division No. Notes Red. Plotted Profile
Survey of PALOS VERDES DR. SOUTH Date Date No. X-Sec.
Survey by C.V. CRUMLEY Notes C.V.C. Notes Chkd. H.D.H. Checked
Indexed A. C. Johnson Date 12-10-48 Date 12-17-48 Date No.

FORM 307 5M 1-46

PLEASE RETURN TO
LOS ANGELES COUNTY SURVEYOR
700 HALL OF RECORDS

NOTE: ANY ADDITIONS OR CHANGES ON THIS SHEET MUST BE MADE OR CIRCLED IN RED INK, WITH DATE AND NAME OF PERSON MAKING CHANGE.

Do not extend notes this side of this line.

STATION	B. S.	H. I.	F. S.	ELEV.		
18[illegible] RT		358.28	49.5	338.8	BRK.	
2' LT			9.49	378.79	Hedge [illegible]	
0 "			9.0	379.3	Bot [illegible]	
15			5.5	382.8	Top Cut	
47			0.5	388.3	S.H.	
100			+10.4	398.6	"	
150 "			+20.[illegible]	409.1	"	
200 "			+31.8	420.1		
28+26 3' LT			8.2	380.1	Top Bank	
" "			10.[illegible]	377.30	Flow [illegible] 12 [illegible] Culvert - Head	
12 "			6.6	382.7	Top Bank	
28+34			8.7	379.6	Gut	
28+38			7.8	38[illegible].5	Top Bank	
28+50			8.4	379.9	Bot Drain Ditch	
2' RT			7.8	380.5	Top Bank	
5 "			7.77	380.51	Hedge PAV	
18 "			7.[illegible]	380.31	[illegible]	
34 "			8.82	379.46	Sedge PAV.	
37 "			9.0	379.3	Gut	
40 "			8.[illegible]	379.9	Top Bank	
50 "			15.2	373.1	Bot Fill	

Profile No. ____ Notes Red ____ Plotted ____ Job No. 8517 Division No. ____ F.B. 610 PG. 243

X-Sec. No. ____ Date ____ Date ____ Survey of PALOS VERDES DR. SOUTH

Notes Chkd H.D.H. Checked ____ Survey by C.V.C. Notes C.V.C. Date 12-10-46

Date 12-17-48 Date ____ Map No. ____ Indexed ____ Date ____

FORM 307 5M 1-46

PLEASE RETURN TO
LOS ANGELES COUNTY SURVEYOR
700 HALL OF RECORDS

NOTE: ANY ADDITIONS OR CHANGES ON THIS SHEET MUST BE MADE OR CIRCLED IN RED INK, WITH DATE AND NAME OF PERSON MAKING CHANGE.

Do not extend notes this side of this line.

STATION	B. S.	H. I.	F. S.	ELEV.	
28+50					
100' RT		388 28.	25.2	363.1	S.H.
150 "			37.0	351.3	"
205 "			52.0	336.3	"
7' LT			4.3	384.0	Top cut
15 "			4.5	383.8	S.H. [illegible]
43 "			1.2	387.1	Bot. [illegible]
93 "			+9.8	378.1	S.H.
148 "			22.1	410.4	"
29+00			4.0	384.3	Side of Cut
3' RT			5.9	382.4	Bot of "
11' "			6.32	381.96	Hedge PAV
24 "			6.23	382.05	℄ "
39 "			7.17	381.11	S. "
42 "			7.2	381.1	Gutter
45 "			6.1	382.2	Top Bank
57 "			13.8	374.5	Bot [illegible]
80 "			8.6	369.7	S.H.
150 "			36.6	351.7	"
2' LT			2.5	385.9	Top cut
20 "			0.0	388.3	S.H.
70 "			+9.3	397.9	

F.B. 610 PG 244 Job No. 8517 Division No. Notes Red. Plotted No. Profile
Survey of PALOS VERDES DRIVE - SOUTH Date Date No. X-Sec.
Survey by C.V. CRUMLEY Notes C.V.C. Notes Chkd. H.D.H. Checked
Indexed C. Johnson Date 12-10-48 Date 12-17-48 Date No.

FORM 307 5M 1-46

PLEASE RETURN TO
LOS ANGELES COUNTY SURVEYOR
700 HALL OF RECORDS

NOTE: ANY ADDITIONS OR CHANGES ON THIS SHEET MUST BE MADE OR CIRCLED IN RED INK, WITH DATE AND NAME OF PERSON MAKING CHANGE.

Do not extend notes this side of this line.

STATION	B. S.	H. I.	F. S.	ELEV.		
29+[illegible] 115 Lt.		388.28	+13.[illegible]	406.9	S.H.	
[illegible]			+[illegible].7	416.0	"	
29+08			2.5	385.8	[illegible]	
29+32			3.8	385.5	[illegible]	
29+[illegible]			1.7	386.6	S.H.	
5.5 Rt.			2.1	386.2	Bot. Cut	
12'			4.60	383.68	N. edge PAV.	
17.5			4.[illegible]	383.64	℄ PAV.	
29			[illegible]	383.82	"	
46			5.2	383.07	Cut	
49			5.3	383.0	Top [illegible]	
50			4.7	383.6	Top [illegible]	
62			12.8	375.5	Bot. [illegible]	
72			15.0	373.3	S.H.	
112			23.0	365.3		
180			32.0	356.3		
9 Lt.			3.0	388.3	"	
59 "			+9.5	397.8	"	
110 "			+20.3	408.6	"	
160 "			+29.9	418.2	"	
T.P.	11.93	400.01	0.20	388.08	T.P. Bt. spk. N. edge PAV.	∓ 36' E. of Culvert ±25 S. of 30+25

Profile No. ____ Notes Red ____ Plotted ____ Job No. 8517 Division No. ____ F.B. 610 Pg. 245

X-Sec. No. ____ Date ____ Date ____ Survey of PALOS VERDES DR. SOUTH

Notes Chkd. H.D.H. Checked ____ Survey by C.V.C. Notes C.V.C. Date 12-10-48

Date 12-17-48 Date ____ Map No. ____ Indexed ____ Date ____

FORM 307 5M 1-46

PLEASE RETURN TO
LOS ANGELES COUNTY SURVEYOR
700 HALL OF RECORDS

NOTE: ANY ADDITIONS OR CHANGES ON THIS SHEET MUST BE MADE OR CIRCLED IN RED INK, WITH DATE AND NAME OF PERSON MAKING CHANGE.

Do not extend notes this side of this line.

STATION	B. S.	H. I.	F. S.	ELEV.		
30+00		400.01.	11.5	388.5.		
11' RT			13.0	387.0.	TOP cut	
19 "			15.1	384.9.	Bot. "	
24 "			14.62	385.39.	N. Edge PAV.	
36 "			14.8	385.48.	"	
51 "			15.2	384.80	S. " "	
55 "			15.2	384.9.	Cut	
57 "			14.5	385.5.	Top Fill	
77 "			27.3	372.7.	Bot "	
95 "			31.0	369.0.	TOP Ditch	Bank-(W. side)
" "			35.7	364.3.	10' East-Bot. "	
" "			30.5	369.5.	14 " - TOP "	" - E. side
104 "			36.5	363.5.	Bot Ditch	
120 "			39.0	361.0.	" "	
124 "			37.5	362.5.	TOP "	
155 "			41.8	358.2.	S.H.	
55 LT			0.0	400.0.	"	
100 "			+10.2	410.2.	"	
150 "			+20.8	420.8.	"	
30+50 "			9.4	390.6.	"	
75' RT			10.3	389.7.	TOP Cut	

F.B. 610 PG. 246 Job No. 8517 Division No. Notes Red. Plotted No. Profile
Survey of PALOS VERDES DR.-SOUTH Date Date X-Sec.
Survey by CV. CRUMLEY Notes C.V.C. Notes Chkd. H.D.H. Checked No.
Indexed C. Johnson Date 12-13-48 Date 12-17-48 Date

FORM 307 10M 10-46

PLEASE RETURN TO
LOS ANGELES COUNTY SURVEYOR
700 HALL OF RECORDS

NOTE: ANY ADDITIONS OR CHANGES ON THIS SHEET MUST BE MADE OR CIRCLED IN RED INK, WITH DATE AND NAME OF PERSON MAKING CHANGE.

Do not extend notes this side of this line.

STATION	B. S.	H. I.	F. S.	ELEV.		
30+50 22' RT		400.01.	14.1	3859.	Bot cut - DRAIN Ditch	
" "			15.00	385.01.	13'5 W - Top 12" C.I. Pipe culvert	
26 "			13.2	386.8.	Top - Bank of DRAIN Ditch	
29			12.8	387.2.	Wedge PAV	
42			12.68	387.33.	℄ PAV.	
56			13.20	386.76.	S. edge "	
61 "			13.3	386.7.	Cut	
[illegible] "			12.9	387.1.	Top Fill	
72 "			20.60	379.41.	18.5' W - Top 12" C.I. Pipe Culvert	
77 "			21.4	378.6.	Bot [illegible]	
90 "			20.4	375.6.	S. H.	
137 "			30.0	370.0.	"	
42' LT			0.0	400.0.	"	
74 "			11.3	411.3.	"	
144 "			2.3	421.3.	"	
31+00			3.9	396.1.	"	
21' RT			6.7	393.3.	Top cut	
29 "			11.4	388.6.	Bot cut	
35 "			10.78	389.2.	W. edge PAV.	
48 "			10.29	389.72.	℄	
62 "			10.57	389.44.	S. "	

Profile Notes Red ____ Plotted ____ Job No. 8517 Division No. ____ F.B. 610 Pg. 247
No. ____ Date ____ Date ____ Survey of PALOS VERDES DR-SOUTH
X-Sec. Notes Chkd H.D.H. Checked ____ Survey by C.V.C. Notes C.V.C. Date 12-13-48
No. ____ Date 12-17-48 Date ____ Map No. ____ Issued C. Johnson Date ____

FORM 307 10M 10-46

PLEASE RETURN TO
LOS ANGELES COUNTY SURVEYOR
700 HALL OF RECORDS

NOTE: ANY ADDITIONS OR CHANGES ON THIS SHEET MUST BE MADE OR CIRCLED IN RED INK, WITH DATE AND NAME OF PERSON MAKING CHANGE.

Do not extend notes this side of this line.

STATION	B. S.	H. I.	F. S.	ELEV.		
31+50						
67 RT		400.01	10.7	3[illegible]9.3	Gut	
67			[illegible]	3[illegible]91	Top [illegible]	
80			16.3	3[illegible]37	Bot "	
130 "			21.0	3[illegible]90	S.H.	
19 LT			0.0	4000	"	
86 "			+13.2	413.2	"	
151 "			+26.0	426.0	"	
31+50			0.4	399.6	"	
24 RT			3.4	396.6	TOP cut	
32 "			9.1	390.9	Bot "	
40 "			8.70	391.31	N. edge PAV.	
53 "			7.95	392.06	℄	
67 "			7.[illegible]	392.12	S. edge "	
75 "			8.1	391.9	Gut	
77 "			7.2	392.8	Top [illegible]	
86 "			9.1	390.9	" "	
98 "			13.4	386.6	Bot "	
155 "			18.4	381.6	S.H.	
50 LT			+9.0	409.0	"	
100 "			+19.0	419.0	"	
150 "			+29.2	429.2	"	

F.B. 610 PG. 243 Job No. 8517 Division No. Notes Red. Plotted Profile
Survey of PALOS VERDES DR. SOUTH Date Date No. X-Sec.
Survey by Notes Chkd. H.D.H. Checked
Indexed C. Johnson Date Date 12-17-48 Date No.

FORM 307 10M 10-46

PLEASE RETURN TO
LOS ANGELES COUNTY SURVEYOR
700 HALL OF RECORDS

NOTE: ANY ADDITIONS OR CHANGES ON THIS SHEET MUST BE MADE OR CIRCLED IN RED INK, WITH DATE AND NAME OF PERSON MAKING CHANGE.

0.71

Do not extend notes this side of this line.

STATION	B. S.	H. I.	F. S.	ELEV.		
		400.01				
T.P.	11.96	411.26	0.71	399.30	T.P. BT. spk. IN PAV. BT. - S.W. STR. D. of P.I. #236	
[illegible]			7.5	403.7	S.W.	
30' RT.			[illegible]	399.7	TOP Cut	
37			17.10	394.16	Bot "	
[illegible]			17.60	393.66	N. edge PAV.	
58			16.80	394.46	℄ "	
72			16.60	394.66	S. "	
81			16.4	394.9	Cut	
89			17.1	394.2	TOP Bank	
97			20.1	391.2	Bot "	
172			26.[illegible]	384.9	S.W.	
43' LT.			0.0	411.3	"	
100			10.1	421.4	"	
150			17.0	430.3		
32+50			4.0	407.3		
31' RT			8.6	402.7	TOP Cut	
39			15.4	395.9	Bot "	
47			14.55	396.71	N. edge PAV.	
59			13.80	397.42	℄ "	
74			13.71	397.55	S. "	

Profile No. ____ Notes Red. ____ Plotted ____ Job No. 8517 Division No. ____ F.B. 610 PG. 249

X-Sec. No. ____ Date ____ Date ____ Survey of PALOS VERDES DR. - SOUTH

Notes Chkd. H. D. H. Checked ____ Survey by C.V.C. Notes C.V.C. Date 12-13-48

Date 12-17-48 Date ____ Map No. ____ Indexed ____ Date ____

FORM 307 10M 10-46

PLEASE RETURN TO
LOS ANGELES COUNTY SURVEYOR
700 HALL OF RECORDS

NOTE: ANY ADDITIONS OR CHANGES ON THIS SHEET MUST BE MADE OR CIRCLED IN RED INK, WITH DATE AND NAME OF PERSON MAKING CHANGE.

Do not extend notes this side of this line.

F.B. 610 Pg. 250 | Job No. 8317 Division No. | Notes Red. | Plotted | Profile
Survey of PALOS VERDES DR. SOUTH | Date | No.
Survey by C. V. CRUMLEY Notes C.V.C. | Notes Chkd H.D.H. | Checked | X-Sec.
Indexed C. Johnson Date 12-13-49 | Date 12-17-49 | Date | No.

STATION	B. S.	H. I.	F. S.	ELEV.		
32+50						
85' RT		411.26	13.8	397.5	TOP FILL	
90 "			16.1	395.2	BOT "	
174 "			20.5	390.5	N.A.	
25 LT.			0.2	411.3	"	
60 "			5.9	417.1	"	
110 "			15.8	426.1	"	
32+75			3.4	9	SNAKE	
33+00			1.3	410.2	S.C.	
30' RT			.56	9	TOP CUT	
38 "			12.4	9	BOT "	
53 "			13.20	39	[illegible] FILL	
65 "			11.52	399.74	"	
80 "			11.55	399.71	"	
91 "			11.5	399.8	TOP FILL	
94 "			12.8	398.5	BOT "	
145 "			18.2	393.3	N.A.	
57' LT			+7.7	419.0	"	
90 "			[illegible]	423.0	"	
150 "			23.1	435.0	"	
33+50			+1.1	424.	"	
21' RT			1.5	409.8	TOP CUT	

FORM 307 10M 10-46

PLEASE RETURN TO
LOS ANGELES COUNTY SURVEYOR
700 HALL OF RECORDS

NOTE: ANY ADDITIONS OR CHANGES ON THIS SHEET MUST BE MADE OR CIRCLED IN RED INK, WITH DATE AND NAME OF PERSON MAKING CHANGE.

Do not extend notes this side of this line.

STATION	B. S.	H. I.	F. S.	ELEV.		
33+50 31' RT		411 26.	9.5	401.8.	Bot cut	
38 "			9.53	401.73	Nledge PAV	
51 "			9.05	402.21.	℄ "	
65 "			9.17	402.09	S. "	
74 "			9.4	401.9.	Ground	
125 "			14.2	397.1.	C.G.	
50' LT			+9.8	421.1.	"	
100 "			+17.8	429.1.	"	
150 "			+27.1	438.4.	"	
34+00 10' RT			+3.4	414.7.	"	
20'			+4.1	415.4.	Top cut	
28			6.9	404.4.	Bot "	
41 "			6.75	404.51.	Nledge PAV	
54 "			6.46	404.80	℄	
61 "			6.70	404.56	S. "	
64 "			6.9	404.4.	Bot cut	
100 "			5.7	405.6.	Top "	
50' LT			11.0	400.3	S.H.	
100 "			+11.8	423.1.	"	
150' "			+20.1	431.4.	"	
			+29.7	441.0.	"	

Profile No. ____ Notes Red ____ Plotted ____ Job No. 8517 Division No. ____ F.B. 610 PG. 251

X-Sec. No. ____ Date ____ Date ____ Survey of PALOS VERDES DR. SOUTH.

Notes Chkd H.D.H. Checked ____ Survey by C.V.C. Notes C.V.C. Date 12-13-48

Date 12-17-48 Date ____ Map No. ____ Checked ____ Date ____

FORM 307 10M 10-46

PLEASE RETURN TO
LOS ANGELES COUNTY SURVEYOR
700 HALL OF RECORDS

NOTE: ANY ADDITIONS OR CHANGES ON THIS SHEET MUST BE MADE OR CIRCLED IN RED INK, WITH DATE AND NAME OF PERSON MAKING CHANGE.

Do not extend notes this side of this line.

STATION	B. S.	H. I.	F. S.	ELEV.		
34+32		411.26	+5.2	416.5	TOP cut	
T.P	11.77	422.57	0.46	410.80	T.P. BT. spk. S. edge Pav. ± 150' W. of B.C. S-237	
34+50			6.8	415.7	side of Cut	
8' RT			15.5	407.1	Bot "	
15 "			15.11	407.46	N. edge Pav	
28 "			15.[illegible]	407.47	℄ "	
41			15.19	407.38	S. " "	
47			15.5	407.1	Bot cut	
52			12.8	409.8	Top "	
[illegible]			17.7	409.9	S.H.	
150			28.2	394.4	"	
5' LT			4.1	418.5	Top cut	
35' "			0.0	422.6	S.H.	
95 "			+9.3	431.9	"	
150 "			+20.3	442.9	"	
34+92			13.7	408.9	Bot cut	
35+00			13.3	409.3		GR
3.5' RT			12.88	409.69	N. edge Pav.	
16' "			12.95	409.62	℄ "	
28' "			13.16	409.41	S. " "	
34'			13.0	409.6	Bot cut	

F.B. 610 Pg. 252
Job No. 2517 Division No. Notes Red. Plotted Profile
Survey of PALOS VERDES DR. SOUTH Date Date No.
Survey by C.V. CRUMLEY Notes C.V.C. Notes Chkd. H.D.H. Checked X-Sec.
Indexed A. C. Johnson Date 12-13-48 Date 12-17-48 Date No.

FORM 307 10M 10-46

PLEASE RETURN TO
LOS ANGELES COUNTY SURVEYOR
700 HALL OF RECORDS

NOTE: ANY ADDITIONS OR CHANGES ON THIS SHEET MUST BE MADE OR CIRCLED IN RED INK, WITH DATE AND NAME OF PERSON MAKING CHANGE.

Do not extend notes this side of this line.

STATION	B. S.	H. I.	F. S.	ELEV.		
35+00						
4'		422.57	8.[illegible]	414.0	Top Cut	
100			15.3	[illegible]7.3	S.H.	
150			[illegible]	[illegible]1.8	"	
4' LT			[illegible]	[illegible]09.5	Bot Cut	
19			[illegible]	422.6	Top "	
58			+5.0	[illegible]7.6	S.H.	
110			[illegible]	[illegible]6.2	"	
150			[illegible]	[illegible]36		
35+14			12.00	410.57	N. edge PPL	
35+50			10.37	412.20	"	
3' RT			10.47	412.10	"	
15			[illegible]	[illegible]1.56	S. edge	"
20			[illegible]	[illegible]11.5	Bot Cut	
28			[illegible]	[illegible]7.8	[illegible]	
50			[illegible]	415.7	S.H.	
[illegible]			13.[illegible]	409.2	"	
150			19.6	[illegible]03.0	"	
9' LT			10.25	412.32	N. edge PPL	
15			[illegible]	412.0	Bot Cut	
34			+5.2	[illegible]27.8	Top	
100			+10.7	[illegible]37.3	S.H.	

Profile Notes Red ____ Plotted ____ Job No. 8517 Division No. ____ F.B. 610 PG. 253
No. ____ Date ____ Date ____ Survey of PALOS VERDES PR. SOUTH
X-Sec. Notes Chkd. H.D.H. Checked ____ Survey by C.V.C. Notes C.V.C. Date 12-13-48
No. ____ Date 12-17-48 Date ____ Map No. ____ Indexed Johnson Date ____

FORM 307 10M 10-46

PLEASE RETURN TO
LOS ANGELES COUNTY SURVEYOR
700 HALL OF RECORDS

NOTE: ANY ADDITIONS OR CHANGES ON THIS SHEET MUST BE MADE OR CIRCLED IN RED INK, WITH DATE AND NAME OF PERSON MAKING CHANGE.

Do not extend notes this side of this line.

STATION	B. S.	H. I.	F. S.	ELEV.		
35+50 150. LT		422.57	+24.[illegible]	[illegible]67.	S.H.	
35+59.5			12.[illegible]	412.5[illegible]	℄ [illegible]	
36+[illegible]			9.15	413.39	"	
2' RT			[illegible]	413.29	S. edge PAV	
8' "			9.3	413.3.	Bot Cut	
15 "			2.3	420.3.	Top [illegible]	
50 "			7.2	415.4.	S.H.	
100			[illegible]	407.8.	"	
150			22[illegible]	400.0.	"	
105 LT			[illegible]	413.89.	℄ PAV.	
22' "			8.3[illegible]	414.21.	N. edge PAV	
28			8.4	414.2.	Bot [illegible]	
48' "			+8.6	431.2.	Top "	
100 "			+16.6	439.2.	S.H.	
150' "			+25.2	447.8.		1934 ADJ.
U.S.2881 = U-168	2.95	420.69.	4.93	417.64.	B.M. U.S. 2881 - U.S.C. & G.S. "U-168" Elev. 417.742 ABOUT 2.5 MI. W. of SAN PEDRO - 30' N. of ℄ RD. 25' E. of DEEP RAVINE - 39.55' E. of P.I. S-237; ±600' W. JUNCT. 25TH ST. & PALOS VERDES DR. SOUTH A STD. DISK SET IN CONC. POST FLUSH; SET BETWEEN THE RD & A DRAIN DITCH - 5' S. of DITCH STAMPED "U-168 - 1933	
36+07			7.10	413.59	S. edge PAV	
36+32			7.0	413.7.	Bot Cut	

F.B. 613 PG. 254

Job No. 8517 Division No. ____ Notes Red. ____ Plotted ____ No. ____ Profile

Survey of PALOS VERDES DR. SOUTH Date ____ Date ____ X-Sec.

Survey by C.V. CRUMLEY Notes C.V.C. Notes Chkd. H.D.H. Checked ____ No. ____

Indexed A. C. Johnson Date 12-14-48 Date 12-17-48 Date ____

FORM 307 10M 10-46

43.5
18.5
62

PLEASE RETURN TO
LOS ANGELES COUNTY SURVEYOR
700 HALL OF RECORDS

NOTE: ANY ADDITIONS OR CHANGES ON THIS SHEET MUST BE MADE OR CIRCLED IN RED INK, WITH DATE AND NAME OF PERSON MAKING CHANGE.

Do not extend notes this side of this line.

STATION	B. S.	H. I.	F. S.	ELEV.		
36+50		420.69.	1.6	419.1.	TOP Cut	
41 RT			8.2	412.5.	S.H.	
92 "			19.5	401.2.	"	
142 "			28.7	392.0.	"	
5 LT			6.7	414.0.	Bot Cut	
11 "			6.47	414.22	S. edge PAV	
24.5 "			5.57	415.12	± "	
35.5 "			5.17	415.52	N "	
43.5			4.7	416.0.	Bot Cut	
62.6 LT			+11.1	431.8.	Top "	
110' "			+18.5	439.2.	S.H.	
160 "			+26.5	447.0.	"	
36+60.15			1.9	418.8.	" Bot	
36+69.15			3.2	417.5.	" "	
36+85			9.4	411.3.	" "	
34 RT			19.0	401.7.	" "	
36+90			8.9	411.8.	" "	
37+00			11.8	408.9.	" "	
17' RT			19.0	401.7.	" "	
67 "			30.0	390.7.	" "	
" "			36.2	384.5.	25' EAST - WEST BANK RAVINE	
117 "			40.0	380.7.	" "	
" "			38.0	382.7.	11' East - TOP W. Bank RAVINE	

Profile No. ____ Notes Red. ____ Plotted ____ Job No. 8517 Division No. ____ F.B. 610 PG. 255
X-Sec. No. ____ Date ____ Date ____ Survey of PALOS VERDES DR. - SOUTH
Notes Chkd H.D.H. Checked ____ Survey by C.V.C. Notes C.V.C. Date 12-14-48
Date 12-17-48 Date ____ Map No. ____ Mexed ____ Date ____

FORM 307 10M 10-46

PLEASE RETURN TO
LOS ANGELES COUNTY SURVEYOR
700 HALL OF RECORDS

NOTE: ANY ADDITIONS OR CHANGES ON THIS SHEET MUST BE MADE OR CIRCLED IN RED INK, WITH DATE AND NAME OF PERSON MAKING CHANGE.

Do not extend notes this side of this line.

STATION	B. S.	H. I.	F. S.	ELEV.		
37+00						
150 RT.		420.69	44.8	375.9	Top W. Bank RAVINE.	
13' LT			5.3	415.4	Top Fill	
18 "			7.3	413.4	Cut	
21.5 "			6.28	414.41	S. edge PAV.	
35 "			5.12	415.57	℄ "	
46 "			4.51	416.18	N. " "	
53 "			4.7	416.0	Bot cut	
63 "			+1.5	422.2	Top "	
" "			2.0	418.7	10' East - Toe Slope	
104 "			+10.5	431.2	S.H. BRK.	
154 "			+17.9	438.6	"	
37+20			17.4	403.3	Hd. of DRAW.	
11' RT.			23.2	397.5	Top W. Bank RAVINE	
61 "			34.2	386.5	" " " "	
37+50			19.4	401.3	Side of Fill	
51' RT			50.3	370.4	{ TOP Bank IN RAVINE = INTER. DRAW FROM N.W. & N.E.	
55 "			52.3	368.4	Top 24" C.I. Pipe Culvert (S. end)	
64 "			56.3	364.4	Bot RAVINE - INTER Ditch FROM N.E.	
75 "			54.7	366.0	E. Side " - BRK.	
99 "			57.8	362.4	" " " "	
" "			61.8	358.9	5' W. - BOT RAVINE	
" "			56.8	363.9	10' " - " " - Bank	

F.B. 613 Pg. 256 Job No. 8517 Division No. Notes Red. Plotted Profile
Survey of PALOS VERDES DR. - SOUTH Date Date No. X-Sec.
Survey by C.V. CRUMLEY Notes C.V.C. Notes Chkd. H.D.H. Checked
Indexed Date 12-14-48 Date 12-17-48 Date No.

FORM 307 10M 10-46

PLEASE RETURN TO
LOS ANGELES COUNTY SURVEYOR
700 HALL OF RECORDS

NOTE: ANY ADDITIONS OR CHANGES ON THIS SHEET MUST BE MADE OR CIRCLED IN RED INK, WITH DATE AND NAME OF PERSON MAKING CHANGE.

Do not extend notes this side of this line.

STATION	B. S.	H. I.	F. S.	ELEV.		
37+50						
164' RT.		420.69	50.4	370.3	TOP East Bank	RAVINE
20' LT			6.2	414.5	TOP Fill	
24 "			7.1	413.6	Gut	
28.5 "			6.58	414.11	Sledge Pav.	
40.5			5.18	415.51	℄ "	
53 "			4.25	416.44	N. " "	
60 "			4.0	416.7	Gut	
63			3.4	417.3	TOP Fill	
[illegible]			5.7	415.0	Top Fill	
71			7.2	413.5	S.H. [illegible]	
108			8.1	412.6	"	
124 "			7.0	413.7	"	
146 "			3.0	417.7	"	
"			14.3	406.4	20' E. - Bot. Ravine	
37+86.6 - 110' LT -			31.75	388.94	← Flow line 24" C.I. Pipe Culvert - in Bot. well in Ravine	
38+00			20.5	400.2	Side of Fill	
14' RT.			28.2	392.5	HD. of Draw.	
31			31.5	389.2	TOP Ditch Bank Ravine.	
36 "			35.5	385.2	Bot. "	
43 "			32.5	388.2	Top "	
59 "			33.2	387.5	TOP E. Bank	RAVINE.
145 RT			40.4	380.3	S.H.	
" "			45.9	374.8	23' W - " "	"

Profile Notes Red ____ Plotted ____ Job No. 8517 Division No. ____ F.B. 610 PG. 257
No. ____ Date ____ Date ____ Survey of PALOS VERDES DR-SOUTH
X-Sec. Notes Chkd H.D.H. Checked ____ Survey by C.V.C. Notes C.V.C. Date 12-14-48
No. ____ Date 12-17-48 Date ____ Map No. ____ Plotted C. Johnson Date ____

FORM 307 10M 10-46

PLEASE RETURN TO
LOS ANGELES COUNTY SURVEYOR
700 HALL OF RECORDS

NOTE: ANY ADDITIONS OR CHANGES ON THIS SHEET MUST BE MADE OR CIRCLED IN RED INK, WITH DATE AND NAME OF PERSON MAKING CHANGE.

Do not extend notes this side of this line.

STATION	B. S.	H. I.	F. S.	ELEV.		
38+00						
20 LT		420.69	54	415.3	TOP FILL	
23 "			65	414.2	Gut	
27 "			605	414.64	Sledge PAV.	
40 "			4.8	41[illegible]	[illegible] "	
51 "			405	4[illegible]	N. " "	
62 "			3.3	417.4	TOP FILL	
83 "			14.7	[illegible]	BOT	N. BOT RAVINE, TOE SL.
" "			14.9	405.8	15' East — E.	" "
" "			15.0	405.7	40 West — W.	" " "
123 "			14.2	406.5	BOT RAVINE	
" "			14.0	405.7	12' E. "	TOE SL.
U.S. #28881 B.M.	4.73	422.47	2.95	417.74	B.M. U.S. 28881 U-168. Elev 417.74 - pg. 254 39.55 E. of P.I.S-237 - ±600' W. of JUNCTION OF PALOS VERDES DR.-SOUTH & 25th ST. - 30' N. of ℄ RD. - 25' E. of DEEP RAVINE - A STD DISK, STAMPED "U-168" - 1933 - FLUSH WITH SURFACE	
38+50			17.3	405.2	BOT. FILL	
7' RT			17.9	404.6	TOP Ditch Bank (N. side)	
15 "			22.8	399.7	Bot "	
20 "			14.0	408.5	TOP "	S. "
72 "			18.5	404.0	S.H.	
120 "			22.2	400.3	" "	
172 "			27.5	395.0	" "	
13' LT			65	416.0	TOP FILL	

F.B. 610 PG. 253

Job No. 8517 Division No. ____ Notes Red. ____ Plotted ____ Profile

Survey of PALOS VERDES DR-SOUTH Date ____ Date ____ No. ____

Survey by C. V. CRUNLEY Notes C.V.C. Notes Chkd. H.D.H. Checked ____ X-Sec.

Indexed ____ Date 12-14-48 Date 12-17-49 Date ____ No. ____

FORM 307 10M 10-46

PLEASE RETURN TO
LOS ANGELES COUNTY SURVEYOR
700 HALL OF RECORDS

NOTE: ANY ADDITIONS OR CHANGES ON THIS SHEET MUST BE MADE OR CIRCLED IN RED INK, WITH DATE AND NAME OF PERSON MAKING CHANGE.

6.8
39+00

Do not extend notes this side of this line.

STATION	B. S.	H. I.	F. S.	ELEV.		
38+50						
16' LT		422.47	7.3	415.2.	Gut	
19' "			7.03	415.44	Sledge PAV.	
32' "			5.86	4[illegible]	℄ "	
45 "			5.11	417.36	N " "	
54 "			5.0	417.5.	Gut	
55 "			3.7	418.3.	Top " cut	
59 "			5.1	417.4.	Bot "	
69 "			5.1	417.4.	TOP [illegible]	
75			7.5	415.[illegible].	Bot " "	
"			5.9	41[illegible].	10' W.-Top " "	
84 "			5.4	417.[illegible].	TOP " "	-S.H.
125' "			+0.3	422.8.	S.H.	
"			6.2	416.3.	19' W - " - TOP [illegible] RAVINE	
38+73			11.2	411.3.	Top Ditch Bank & Bot. Fill	
38+87			10.7	411.8.	Bot "	
5' RT			9.0	413.5.	TOP " "	- S.Side.
7 LT			6.0	41[illegible].	Top Fill	
39+00			6.[illegible]	415.7.	Side of DRAIN Ditch	
3' RT			6.1	416.4.	Top " Bank " "	
24 "			8.9	413.6.	S.H.	
80 "			14.1	403.4.	"	

Profile No. ____ Notes Red ____ Plotted ____ Job No. 8517 Division No. ____ F.B. 610 PG. 259
X-Sec. No. ____ Date ____ Date ____ Survey of PALOS VERDES DR. SOUTH
Notes Chkd H.D.H. Checked ____ Survey by S.V.C. Notes S.V.C. Date 12-15-43
Date 12-17-43 Date ____ Map No. ____ Date ____

FORM 307 10M 10-46

PLEASE RETURN TO
LOS ANGELES COUNTY SURVEYOR
700 HALL OF RECORDS

NOTE: ANY ADDITIONS OR CHANGES ON THIS SHEET MUST BE MADE OR CIRCLED IN RED INK, WITH DATE AND NAME OF PERSON MAKING CHANGE.

Do not extend notes this side of this line. 7-3

F.B. 640 PG. 26-2 | Job No. 8217 Division No. | Notes Red. | Plotted | Profile
Survey of CALOS VERDES DR. SOUTH | Date | No. | X-Sec.
Survey by C.V. CARMELEY Notes C.V.C. | Notes Chkd. H.D.M. | Checked | No.
Indexed A. C. Jahns Date 12-15-48 | Date 12-17-48 | Date

STATION	B. S.	H. I.	F. S.	ELEV.		
39+00						
150' RT		422.47	2.1	420.1	S.H.	
2' LT			7.8	414.7	Bot DRAIN [illegible]	
6' "			6.54	415.93	Sedge Pav. & Ditch Bank	
19' "			5.29	417.18	" " "	
32' "			4.83	417.64	" " "	
41' "			5.2	417.3	Bot Curb	
48' "			+0.8	423.3	Top "	
56' "			1.5	421.8	20 Ft. - Top DRAIN DITCH Bank	
100' "			9.5	432.0	S.H.	
39+12			0.75	410.75	Back Walk DRAIN	
39+17			6.32	416.18	Sedge PAV.	
39+47			4.19	417.58	[illegible]	
= P# 4					S.M.H. [illegible]	
39+[illegible]			4.66	417.31	Ø Ctr = P# 1 = B.C.C. H.H. 8"-Pg 1932 177	
3.5 RT	90° TO STA.		4.83	417.64	Ø PAV.	
16' "	"		5.56	416.91	Gut.	
21' "	"		4.43	418.04	Top Berm	
39' "	"		2.0	419.5	S.H. Bot	
74' "	"		9.6	412.9		
128' "	"		18.1	404.4		
11' LT			4.44	418.03	N. edge PAV.	
18' "			4.6	417.9	Bot Curb	

FORM 307 10M 10-46

PLEASE RETURN TO
LOS ANGELES COUNTY SURVEYOR
700 HALL OF RECORDS

NOTE: ANY ADDITIONS OR CHANGES ON THIS SHEET MUST BE MADE OR CIRCLED IN RED INK, WITH DATE AND NAME OF PERSON MAKING CHANGE.

Do not extend notes this side of this line.

STATION	B. S.	H. I.	F. S.	ELEV.		
39+55.[illegible] 34 LT		427.47	[illegible]	432.1	TOP cut	
81			1.3	441.8	S.H.	PAGE 193 & 199
40+			4.4	418.07	℄ ST. [illegible]	(25th ST. OR PACIFIC AVE.)
16' RT			4.98	417.49	Gut PAV.	
22 "			4.22	418.25	Top Berm "	
2[illegible]			[illegible]	418.[illegible]	Bot Bank	
3[illegible]			[illegible]	421.6	Top "	
47 "			3.[illegible]	418.7	Bot "	
100 "			12.0	410.5	S.H.	
150' "			19.5	403.0	"	
13' LT			4.26	418.21	Hedge PAV.	
19' "			4.5	418.0	Bot cut	
36' "			+10.6	433.1	Top "	
86' "			+19.8	442.3	S.H.	
40+50 ℄			4.23	418.24	℄ 25th ST. PAV	
E.C. #8 40+72.14			4.14	418.33	℄ " — " E.C.	S.W.&T.
15' RT			4.64	417.83	Gut "	
21 "			3.89	418.58	Top Berm "	
25 "			3.6	418.9	Bot Bank	
33 "			1.1	421.4	Top "	
40 "			4.2	418.3	Bot "	

Profile
No. ____ Notes Red ____ Plotted ____ Job No. 8517 Division No. ____
X-Sec. ____ Date ____ Date ____ Survey of PALOS VERDES DR-SOUTH
No. ____ Notes Chkd H.D.H. Checked ____ Survey by C.V.C. Notes C.V.C. Date 12-15-48
Date 12-17-48 Date ____ Map No. ____ Indexed C. Johnson Date ____

F.B. 610 PG. 261

FORM 307 10M 10-46

PLEASE RETURN TO
LOS ANGELES COUNTY SURVEYOR
700 HALL OF RECORDS

NOTE: ANY ADDITIONS OR CHANGES ON THIS SHEET MUST BE MADE OR CIRCLED IN RED INK, WITH DATE AND NAME OF PERSON MAKING CHANGE.

Do not extend notes this side of this line.

F.B. 610 PG. 262
Job No. 8517 Division No. Notes Red. Plotted
Survey of PALOS VERDES DR. SOUTH Date Date No.
Survey by C.V. CROMLEY Notes C.V.C. Notes Chkd. H.D.H. Checked X-Sec.
Indexed C. Johnson Date 12-15-48 Date 12-17-48 Date No.
Profile

STATION	B. S.	H. I.	F. S.	ELEV.		
40+72.14						
100 RT		422.47	12.2	410.1	S.H.	
150' "			19.5	403.0	"	
13' LT.			409.	418.38	℄ - PALOS VERDES DR. SOUTH - PAV.	
23.5 "			410.	418.37	N. edge PAV.	
30' "			43	418.2	Bot cut	
47 "			+9.2	431.7	Top "	
100 "			+17.8	440.3	S.H.	
41+00 ℄			4.03.	418.39	℄ 25th St. PAV.	
41+15 ℄			4.03.	418.44	" " "	
15' RT			442	416.05	Bot. PAV.	
20 "			382	415.65	Top Berm - PAV.	
26 "			1.5	421.0	Top Bank	
45 "			8.8	413.7	Bot "	
95 "			14.5	408.0	S.H.	
150 "			210	401.5	"	
24' LT			3.85	419.6 2/4	℄ PALOS VERDES DR. SOUTH - PAV.	
35 "			4.00	418.5	N. edge PAV.	
40 "			4.2	418.3	Bot cut	
50 "			+4.4	426.9	Top "	
100 "			+10.7	433.2	S.H.	
41+50			3.97	418.50	℄ 25th St.	

FORM 307 10M 10-46

PLEASE RETURN TO
LOS ANGELES COUNTY SURVEYOR
700 HALL OF RECORDS

NOTE: ANY ADDITIONS OR CHANGES ON THIS SHEET MUST BE MADE OR CIRCLED IN RED INK, WITH DATE AND NAME OF PERSON MAKING CHANGE.

Do not extend notes this side of this line.

STATION	B. S.	H. I.	F. S.	ELEV.		
41+50						
15' RT		42247	4.35	418.12	Gut - PAV.	
20			3.77	418.70	Top Berm - PAV.	
28 "			3.9	418.6	Top Fill	
47 "			16.3	406.2	Bot "	
[illegible]			21.0	401.5	10' - East Top 24" Cl. Pipe Cul. - S. end	
" "			21.0	401.5	14 - " - Top W. Bank Gulch	
" "			25.8	396.7	24 - " - Bot. Fill & Side "	
97 "			21.5	401.0	S.H.	
157 "			26.9	395.6	"	
32' LT			3.63	418.84	℄ Palos Verdes DR. South	
44 "			3.63	418.84	N. edge PAV.	
48 "			3.7	418.3	Gut.	
51 "			2.2	420.3	Top Bank	
57 "			3.85	418.62	6' E. - Top center of 7.5' Conc. Hd. Wall	
" "			4.55	417.92	" - Top 24" Cl. Pipe Cul. N. end	
63 "			3.7	418.3	Bot Bank	
70 "			1.9	420.6	Top "	
" "			5.9	416.6	8' E. - Bot. Drain Ditch	
90 "			4.4	418.1	S.H.	
42+00 ℄			3.88	418.59	℄ 25TH ST. - PAV.	
15' RT			4.25	418.22	Gut - PAV	

Profile No. ____ Notes Red ____ Plotted ____ Job No. 3517 Division No. ____ F.B. 610 PG. 263

X-Sec. No. ____ Date ____ Date ____ Survey of PALOS VERDES DR. SOUTH

Notes Chkd H.D.H. Checked ____ Survey by C.V.C. Notes C.V.C. Date 12-15-48

Date 12-17-48 Date ____ Map No. ____ Indexed C. Johnson Date ____

FORM 307 10M 10-46

41.7

PLEASE RETURN TO
LOS ANGELES COUNTY SURVEYOR
700 HALL OF RECORDS

NOTE: ANY ADDITIONS OR CHANGES ON THIS SHEET MUST BE MADE OR CIRCLED IN RED INK, WITH DATE AND NAME OF PERSON MAKING CHANGE.

12.0

170

Do not extend notes this side of this line.

F.B. 610 Pg. 264 | Job No. 8517 Division No. | Profile | Notes Red. | Plotted | No.
Survey of PALOS VERDES DR. SOUTH | Date | Date | X-Sec. | No.
Survey by C.V. GRUNDEY Notes C.V.G. | Notes Chkd. H.D.H. | Checked
Indexed C. Johnson Date 12-15-48 | Date 12-17-48 | Date

STATION		B. S.	H. I.	F. S.	ELEV.		
4270							
22'	RT		422.47	3.65	418.82	Top Berm - PAV.	
27	"			3.6	418.9	Top Fill	
52	"			20.0	402.5	Slope "	
70	"			32.0	390.5	"	
85	"			41.0	381.5	Bottom " - S.H. side	
118	"			38.0	384.5	Top W. Bank Gulch	
170	"			41.4	381.1	" S.H.	
24'	LT			3.57	416.40	PAV	
44	"			3.44	419.03	2 PALOS VERDES DR SOUTH	
56	"			3.44	419.03	N. edge PAV	
60	"			3.4	419.1	Gut	
63	"			25	420.0	Top Bank	
86	"			14.5	408.0	Bot Fill & Gulch	
"	"			13.7	408.8	30' W. " " " - (W side)	
92'	"			12.7	409.8	22' E. " " " - (E side)	
100	"			14	408.47	13 W - Top of 18" Vertical C.I. Pipe DRAIN.	
"	"			27.5	394.97	" " - Flow " C.I. Flow Culvert N. end	
101'	RT			41.7	380.8		
"	"			50.3	372.2	17' E. BOT - Fill - W side Gulch	
"	"			49.7	372.8	26' E " " E. " "	
102	"			54.0	368.5	21' E. Top 18" C.I. Pipe Culv. Bot " S. end	

FORM 307 10M 10-46

9.0

5.0

PLEASE RETURN TO
LOS ANGELES COUNTY SURVEYOR
700 HALL OF RECORDS

NOTE: ANY ADDITIONS OR CHANGES ON THIS SHEET MUST BE MADE OR CIRCLED IN RED INK, WITH DATE AND NAME OF PERSON MAKING CHANGE.

Do not extend notes this side of this line.

STATION	B. S.	H. I.	F. S.	ELEV.		
42+50		422.47	3.74	418.73	℄ 25TH ST.	
16' RT			4.16	418.31	Gut PAV	
23 "			3.51	418.96	Top Berm - PAV	
27 "			3.6	418.9	TOP F.H.	
49 "			17.2	405.3	Side "	
66 "			29.2	393.3	" "	
74			34.2	388.3	Top Ditch Bank	
8[illegible] "			39.7	382.8	Bot "	
93 "			39.7	382.8	Top "	
123 "			4[illegible]0	374.5	S.H.	
" "			43.7	378.8	12' E. TOP Bank - E side Gulch	
161			62.0	360.5	Bot Gulch	
30' LT			318	419.29	PAV.	
56 "			[illegible]6	419.81	℄ PALOS VERDES DR SOUTH PAV	
69 "			281	419.66	N. edge PAV	
73 "			282	419.65	Top Bank - DRAIN Ditch	
75 "			3.69	418.78	Bot	" "
80 "			402	418.45	"	" "
82 "			255	419.92	Top	
94 "			0.5	422.0	12' W - TOP E. Bank Gulch	
122' LT			+75	430.0	S.H.	

Profile
No. _____ Notes Red _____ Plotted _____ Job No. 8517 Division No. _____
X-Sec. _____ Date _____ Date _____ Survey of PALOS VERDES DR. SOUTH
No. _____ Notes Chkd H.D.H. Checked _____ Survey by C.V. CRUMLEY Notes C.V.C. Date 12-15-48
Date 12-17-48 Date _____ Map No. _____ Date _____

F.B. 610 PG. 265

FORM 307 10M 10-46

PLEASE RETURN TO
LOS ANGELES COUNTY SURVEYOR
700 HALL OF RECORDS

NOTE: ANY ADDITIONS OR CHANGES ON THIS SHEET MUST BE MADE OR CIRCLED IN RED INK, WITH DATE AND NAME OF PERSON MAKING CHANGE.

Do not extend notes this side of this line.

STATION	B. S.	H. I.	F. S.	ELEV.		
43+00		422.47	365	418.82	℄ 25th ST	
15.5 RT			410	418.37	Gut	
21 "			350	418.97	Top Berm	
24 "			35	4[illegible]0	Top Fill	
37 "			12.0	410.5	Side "	
55 "			243	398.2	Bot " & Bot [illegible]	
ok. 46' "			20.7	[illegible]	16' E. Top 18" C.I. Pipe Cul.	
60 "			23.5	39[illegible]	Top Bank	
69 "			271	395.4	S.H.	
130 "			338	383.7	"	
16' LT			365	418.82	PAV.	
23.5			343	419.01	19' East - Top Bank	
" "			345	417.02	" - Top 18" C.I. Pipe Cul. N. end	
35 "			290	[illegible]	PAV.	
54 "			204	420.43	" "	
68 "			163	420.84	℄ DR - South - PAV.	
79 "			155	420.92	"	
82 "			178	420.69	Gut	
87 "			08	421.[illegible]	Bank	
43+50 ℄			369	418.78	℄ 25th ST.	PAGE 254 & 258
U.S. 2881 B.M.			4.73	417.74	B.M. U.S. 2881 = U.S.C. & G.S. "U-168 - Elev. 417.74" A STD DISK - Flush - 39.55 E. P.I. S-237 - 30' N. ℄.	

END

F.B. 610 PG. 266

Job No. 8517 Division No. Notes Red. Plotted Profile

Survey of PALOS VERDES DR. SOUTH Date Date No. X-Sec.

Survey by C.V. CRUMLEY Notes C.V.C. Notes Chkd. H.D.H. Checked

Indexed A. C. Johnson Date 12-15-48 Date 12-17-48 Date No.

Notes Ck'd by Miller	Survey of PALOS VERDES DR. SOUTH
Map No. C.S. 8690	W. O. 8517 Tape No. 065 St'd 68 °F
Office Work Drawn	Surveyed by C.V. CRUMLEY
Checked McPherson	Notes C.V.C. Date 6-17-49
Date July 1949	Indexed A. C. Johnson 6-24-49

F. B. 610 PG. 267

SOUTH

J.N. 8517

PALOS VERDES DR. SOUTH.

ADOPTED LINE CHANGE.

P.I. 219-B & 220-A.

SEE PAGES 176-179

FOR TOPOGRAPHIC MAP
SEE E 304

JUNE 17, 1949.

C.V. CRUMLEY
A. CARRASCO
H.E. CULP
L.M. JARROW
T.R. POPEK

This Line Change added as a Marginal Map to C.S. 8690.

Note: Any Additions or Changes on This Sheet Must be Made or Circled in Red Ink With Date and Name of Person Making Change.

Do not extend notes this side of this line.

RETURN TO
LOS ANGELES COUNTY SURVEYOR
726 LOS ANGELES COUNTY
ENGINEERING BLDG.

76F3095 247 10M 5-49

F. B. 610 PG. 268

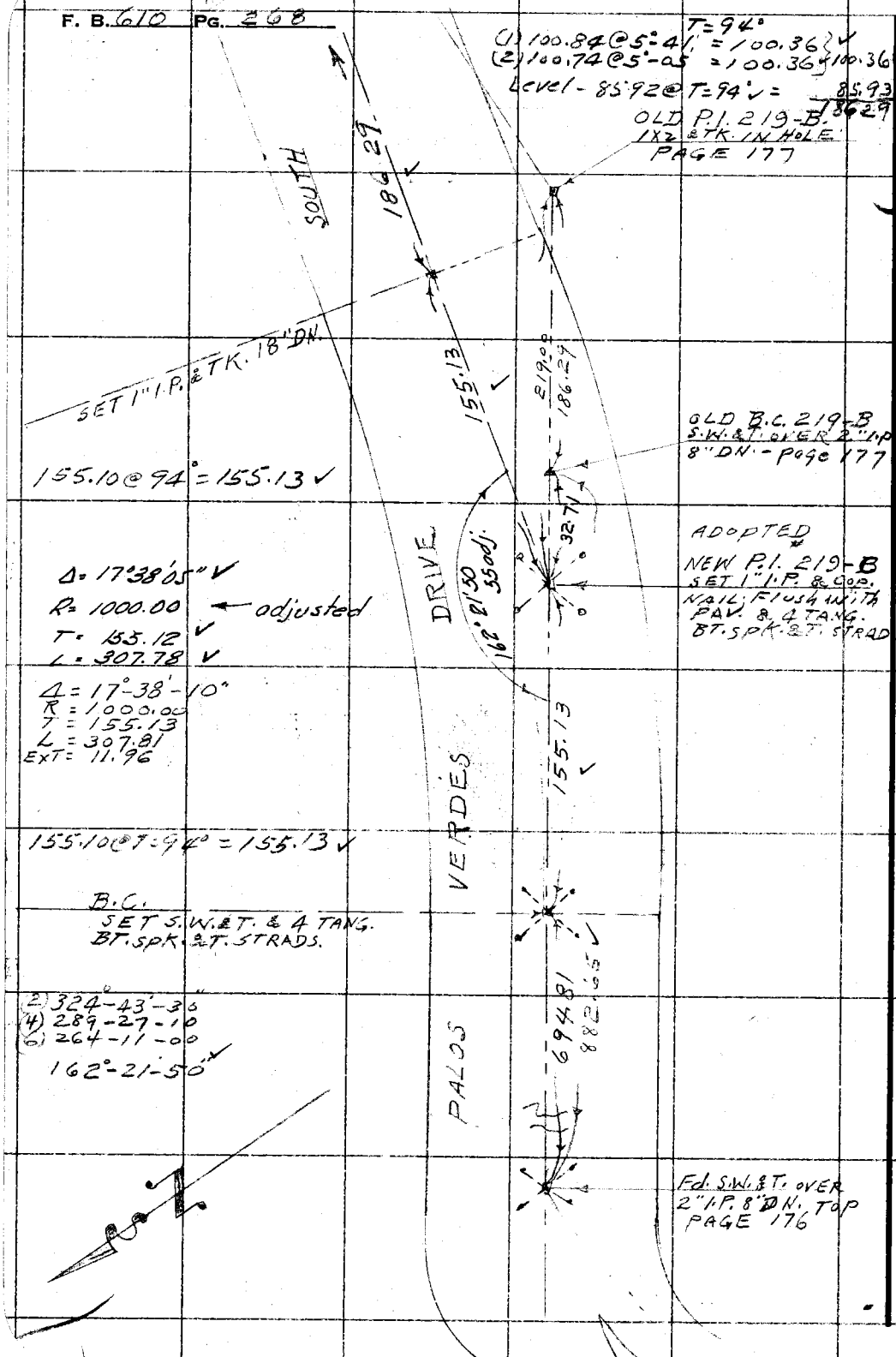

W.S. 27, B-5

RETURN TO
LOS ANGELES COUNTY SURVEYOR
726 LOS ANGELES COUNTY
ENGINEERING BLDG.

Do not extend notes this side of this line.

Note: Any Additions or Changes on This Sheet Must be Made or Circled in Red Ink With Date and Name of Person Making Change.

Notes Ck'd by Miller	Survey of PALOS VERDES DR.-SOUTH
Map No. C.S. 8690	W. O. 8517 Tape No. 065 St'd. 68 °F
Office Work Drown	Surveyed by C.V. CRUMLEY
Checked McPherson	Notes C.V.C. Date 6-17-49
Date July 1949	Indexed E. C. Johnson

F. B. 610 Pg. 269

947.39
220.58
726.81
89.00
637.81
220.

TO B.C. BOTTOM PAGE 179

W.S. 27, C-5

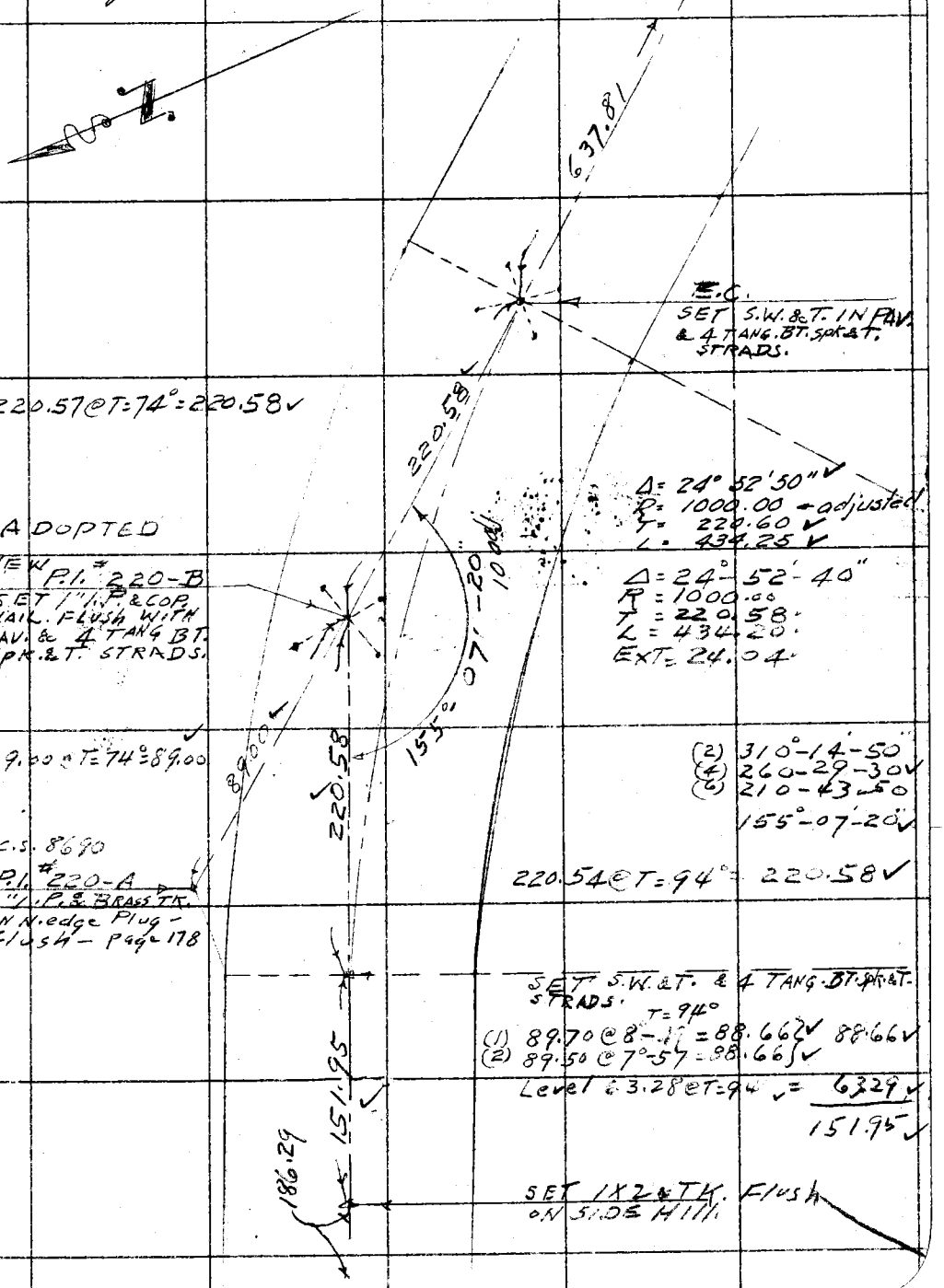

Note: Any Additions or Changes on This Sheet Must be Made or Circled in Red Ink With Date and Name of Person Making Change.

Do not extend notes this side of this line.

RETURN TO
LOS ANGELES COUNTY SURVEYOR
726 LOS ANGELES COUNTY ENGINEERING BLDG.

882.65
32.71
849.94
[illegible]
694.81

76F309S 247 10M 1-49

RETURN TO
LOS ANGELES COUNTY SURVEYOR
726 LOS ANGELES COUNTY
ENGINEERING BLDG.

Note: Any Additions or Changes on This Sheet Must be Made or Circled in Red Ink With Date and Name of Person Making Change.

Do not extend notes this side of this line.

F. B. 610 PG. 270

Notes Ck'd by K.R.McPh.	Survey of PALOS VERDES DR. SOUTH
Map No. C.S. 8690	W. O. 2512 Tape No. 265 St'd. 68 °F
Office Work Drawn	Surveyed by C.V. CRUMLEY
Checked McPherson	Notes C.V.C. Date 6-24-49
Date July 1949	Indexed R. C. Johnson 7-12-49

F. B. 640 Pg. 271

J.N. 8517

PALOS VERDES DRIVE - SOUTH.

ADOPTED LINE CHANGE

BETWEEN

P.I. S-232 & P.I. S-236 (C.S. 8690)

PROFILE - PAGES - 275-281

JUNE 24 1949

C.V. CRUMLEY.
A. CARRASCO.
H.E. CULP.
T.R. POPEK.
L.M. JARROW.

Added to C.S. 8690 as a Marginal Map. by C. Drown, July 1949.

Note: Any Additions or Changes on This Sheet Must be Made or Circled in Red Ink With Date and Name of Person Making Change.

Do not extend notes this side of this line.

RETURN TO
LOS ANGELES COUNTY SURVEYOR
726 LOS ANGELES COUNTY
ENGINEERING BLDG.

76F309S 247 10M 1-49

F. B. 610 PG. 272

TO BOTTOM PAGE 273

W.S 27 D-5

NEW E.C. 6+06.40
SET 1" I.P. & COP. NUT
14" DN. SOUTH SIDE
DITCH

OLD P.I. S-233
C.S. 8690
2" I.P. 12" DN. Page 189

332.64

56.37

SOUTH

213.00

196.07

312.85

DR.

OLD B.C.
S.W. & T. IN PAV.
Page 189

16.93

25'
20' Rad.

NEW P.I. S-233-A
SET 1" I.P. & COP. NAIL IN CEN. PLUG - IN PAV. IN & 4 TANG. BTS. SPK. & T. STRADS.

CURVE DATA

Δ = 34°-44'-40"
½Δ = 17°-22'-12"
R = 1000.00
T = 312.85
L = 606.40
EXT = 47.79

(2) 290°-31'-00"
(4) 221°-01'-40"
(6) 151°-32'-20"
145°-15'-29"

312.84 @ T=66° 312.84

312.85

VERDES

NEW B.C. 0+00
SET S.W. & T. & 4 TANG. BT. SPK. & T. STRADS.

927.28

PALOS

TO S.W. & T. E.C. TOP PAGE 188

RETURN TO
LOS ANGELES COUNTY SURVEYOR
726 LOS ANGELES COUNTY
ENGINEERING BLDG.

Do not extend notes this side of this line.

Note: Any Additions or Changes on This Sheet Must be Made or Circled in Red Ink With Date and Name of Person Making Change.

W.S. 27 D-5

Notes Ck'd by KRM	Survey of PALOS VERDES DR. SOUTH
Map No. C.S. 8690	W. O. 8517 Tape No. 065 St'd 68' °F
Office Work Drown	Surveyed by C.V. CRUMLEY
Checked McPherson	Notes C.V.C. Date 6-24-49
Date July 1949	Indexed A. C. Johnson

F. B. 610 PG. 273

TO BOTTOM PAGE 274

(1) 90°-00-00
(11) 360-00-00
70°

NEW E.C. 16+12.68
SET 1" I.P. & Cop. NAIL
14" DN. ON SIDE of CUT.

350.16 @ T=72°=350.17 ✓

358.67

OLD ℄ page 190.

(2) 166°-31'-50"
(4) 333-03-20
83°-15'-50"

SOUTH

CURVE DATA
Δ = 38°-35-50 ✓
½Δ = 19-17-55
R = 1000.00
T = 350.17 ✓
L = 673.65 ✓
EXT = 59.54

DR.

℄ ADOPTED

350.17 ✓

Fd. WIRE SPK. & T. Page 190

33.37

Top Bank 1X2 Edge RD. PAGE 190.

83°-15'-50"

(2) 282°-48'-30"
(4) 205-36-50
(6) 128-25-00
141°-24'-10" ✓

67.00

90°

8.03

SET 1X2 TOP RD. BERM

NEW P.I. S-234A
SET 1" I.P. & Cop.
NAIL - 14" DN.

VERDES

130.63 ✓

P.I. #1-3/4 I.P. Page 190

112.50

350.17 ✓

P.O.S.T.
SET 1X2 Flush
TOP OF RIDGE

97.07 ✓

31.9L

OLD P.I. S-234
2" I.P. page 190
C.S. 8690

PALOS

P.O.S.T.
SET 1X2 Flush
ON SIDE HILL

#413 = V-787

U.S. B.M. MON.

+1.5

+4.5

122.47 ✓

OLD ℄ C.S. 8690

130.63 @ T = 66° = 130.63 ✓
97.07 @ T = 64 = 97.07 ✓
122.47 @ T = 64 = 122.47 ✓
350.17 ✓

332.62

NEW B.C. 9+39.02
SET 1" I.P. & Cop. NAIL 18" DN.

FROM TOP PAGE 272

Note: Any Additions or Changes on This Sheet Must be Made or Circled in Red Ink With Date and Name of Person Making Change.

Do not extend notes this side of this line.

RETURN TO
LOS ANGELES COUNTY SURVEYOR
726 LOS ANGELES COUNTY
ENGINEERING BLDG.

76F3095 247 10M 1-49

F. B. 610 Pg. 274

TO ADOPTED NEW B.C. Bot. Page 192

W.S. 27, D-5

RETURN TO
LOS ANGELES COUNTY SURVEYOR
726 LOS ANGELES COUNTY
ENGINEERING BLDG.

Do not extend notes this side of this line.

Note: Any Additions or Changes on this Sheet Must be Made or Circled in Red Ink With Date and Name of Person Making Change.

Calc. 294.73 ±

93.62 @ T=70° = 93.62 ✓

NEW E.C. 22+87.49
SET S.W. & T. & 4 TANG.
BT. SPK. & T. STRADS.

Fd. S.W. & T. - OLD E.C.
PAGE 191 & 198

93.62

159.40

(2) 323°-46'-20"
(4) 287°-32'-40" ✓
(6) 251°-19'-00"

161°-53'-10"

Δ = 18°-06'-50" ✓
R = 1000.00
T = 159.40 ✓
L = 316.15 ✓
EXT. = 12.63

65.78

NEW P.I. S-235-A
SET 1" I.P. & COP. NAIL
IN PAV. 1' DN. & 4 TANG.
BT. SPK. & T. STRADS.

83.00 @ T=74° = 83.00 ✓

83.00

ADOPTED 161°-53'-10"

PALOS VERDES DR. SOUTH

C.S. 8690.
OLD P.I. S-235
S.W. & T. OVER 3/4" I.P.
PER PAGE 191

159.40

159.40 @ T=70° = 159.40 ✓

200

NEW B.C. 19+71.34
SET 1" I.P. & COP. WIRE NAIL
14" DN. S. EDGE PAV.
& 2 TIES - BT. SPK. & T.S. IN PAV.

358.67 @ T=66° = 358.67 ✓

358.67

FROM TOP PAGE 273

Profile No. | Notes Red | Plotted | Job No. 8517 | Division No. | F.B. 610 PG. 275

X-Sec. No. | Notes Chkd | Checked | Survey by | Notes | Date | Map No. | Indexed A. C. Johnson | Date

NOTE: ANY ADDITIONS OR CHANGES ON THIS SHEET MUST BE MADE OR CIRCLED IN RED INK, WITH DATE AND NAME OF PERSON MAKING CHANGE.

PLEASE RETURN TO
LOS ANGELES COUNTY SURVEYOR
700 HALL OF RECORDS

Do not extend notes this side of this line.

J.N. 8517

PALOS VERDES DRIVE SOUTH

PROFILE OF ADOPTED ℄.
BETWEEN
P.I. S-232 & P.I. S-236

C.S. 8690

℄ - PAGES 272-274.

JULY 8, 11, 1949.

C.V. CRUMLEY.
A. CARRASCO.
H.E. CULP.
L.M. JARROW.
T.R. POPEK.

STATION	B.S.	H.I.	F.S.	ELEV.

FORM 307 10M 10-48

FORM 307 10M 10-46

PLEASE RETURN TO
LOS ANGELES COUNTY SURVEYOR
700 HALL OF RECORDS

NOTE: ANY ADDITIONS OR CHANGES ON THIS SHEET MUST BE MADE OR CIRCLED IN RED INK, WITH DATE AND NAME OF PERSON MAKING CHANGE.

Do not extend notes this side of this line.

STATION	B. S.	H. I.	F. S.	ELEV.	
T.P.	9.90	295.24		285.34	T.P Elev. 285.34 Page 203 BT. spk. S. edge PAV. ± 45' N. 24" GUM TREE Bent over By SCRAPER.
200' W. NEW B.C.			10.00	285.24	℄ PALOS VERDES DR. SOUTH
100' W. NEW B.C.			6.11	289.13	" " " "
B.C. NEW 0+00 EAST ℄			2.12	293.12	℄ PAV. — Page 272
0+50 ℄			0.19	295.05	℄ PAV.
T.P.	10.59	305.33	0.50	294.74	T.P. Elev. 294.73 Page 205 BT. spk. S. edge PAV. opposite New ℄ STA. 0+46±
1+00			8.44	296.89	PAV.
+50 ℄			6.50	298.83	S. edge PAV.
+86 ℄			5.1	300.2	GROUND
2+00 ℄			4.9	300.4	"
+25 ℄			5.5	299.8	BRK.
2+50 ℄			6.2	299.1	"
+72 ℄			7.6	297.6	Bot Bank. T.SL.
3+00 ℄			8.2	297.1	GR.
+50 ℄			8.1	297.2	"
4+00 ℄			8.2	297.1	"
+25 ℄			7.9	297.4	BRK
+50 ℄			6.6	298.7	"
+60 ℄			6.1	299.2	"
5+00 ℄			3.2	302.1	GROUND

F.B. 610 PG. 276 Job No. 8517 Division No. Notes Red. Plotted Profile
Survey of PALOS VERDES DR. SOUTH Date Date No. X-Sec.
Survey by C.V. CRUMLEY Notes C.V.C. Notes Chkd. Checked
Indexed E. C. Johnson Date 7-8-49 Date Date No.

FORM 307 10M 10-46

PLEASE RETURN TO
LOS ANGELES COUNTY SURVEYOR
700 HALL OF RECORDS

NOTE: ANY ADDITIONS OR CHANGES ON THIS SHEET MUST BE MADE OR CIRCLED IN RED INK, WITH DATE AND NAME OF PERSON MAKING CHANGE.

Do not extend notes this side of this line.

STATION	B. S.	H. I.	F. S.	ELEV.		
		305.33				
T.P.	12.03	314.06	3.30	302.03	T.P. POINT ON ROCK N. THE SL. of Ditch Bank - I 12' RT of STA 5+18	
5+50 ℄			8.6	305.5	GROUND	
+93 ℄			6.7	307.4	Top Bank	
+96 ℄			8.2	305.9	Bot Ditch	
6+00			8.2	305.9	" "	
6+05			5.6	308.5	Top Bank	
E.C. 6+06.38			5.7	308.4	GROUND	
" " ℄			6.69	307.37	TOP 1" I.P. 12" DN. - Page 272	
6+15 "			5.6	308.5	BREAK	
+50 ℄			1.2	312.9	GR.	
T.P.	11.28	324.92	3.42	313.64	T.P. - 1X2 4'N. STA. 6+52	
6+75 ℄			9.0	315.9	GROUND	
7+00 ℄			6.6	318.3	"	
+50 ℄			2.2	322.7	"	
+75 ℄			0.5	324.4	BRK	
+87 ℄			0.1	324.8	"	
+95 ℄			0.7	324.2	Gut.	
8+00 ℄			0.3	324.6	GR	
T.P	8.60	333.21	0.31	324.61	T.P.-BT.S.O.K. W. edge PAV. 7' LT. (E.) STA. 7+90.	
8+17 ℄			7.30	325.91	W. edge PAV.	

Profile
No. _____ Notes Red _____ Plotted _____ Job No. 8547 Division No. _____
X-Sec. _____ Date _____ Date _____ Survey of PALOS VERDES DR. SOUTH
No. _____ Notes Chkd _____ Checked _____ Survey by C.K.C. Notes C.K.C. Date 7-8-49
Date _____ Date _____ Map No. _____ Indexed Johnson Date _____

F.B. 610 PG. 277

FORM 307 10M 10-46

PLEASE RETURN TO
LOS ANGELES COUNTY SURVEYOR
700 HALL OF RECORDS

NOTE: ANY ADDITIONS OR CHANGES ON THIS SHEET MUST BE MADE OR CIRCLED IN RED INK, WITH DATE AND NAME OF PERSON MAKING CHANGE.

Do not extend notes this side of this line.

F.B. 610 Pg 278 | Job No 8517 | Division No. | Notes Red. | Plotted | No. | Profile
Survey of PALOS VERDES DR. SOUTH | Date | Date | X-Sec.
Survey by C.V.C. CRUMLEY | Notes C.V.C. | Checked | No.
Indexed E. C. Johnson | Date 7-11-49 | Date | Date

STATION	B. S.	H. I.	F. S.	ELEV.		
8+50 ℄		333.21	5.29	327.92	℄ old PAV	
+92 ℄			3.66	329.55	E. edge PAV.	
9+00 ℄			3.66	329.55	GROUND.	
+18			3.1	330.1	Gut.	
+25			2.0	331.2	Top Bank	
B.C. 9+39.00			1.2	332.0	GROUND.	
" "			2.47	330.74	Top 1" I.P. 15" DN. - Page 273	
B.M. V-787 U.S. 4131	12.00	344.16	1.07	332.14	B.M. U.S. 4131 - U.S.C.& G.S. 1946 ADJ. Elev. 332.161 ABOUT 3.3 MI. W. ALONG 25TH ST. FROM JUNCT of GAFFEY ST. AT SAN PEDRO; ABOUT 0.5 MI. W. OF 25TH ST. & PALOS VERDES DR. SOUTH & PALOS VERDES DR. EAST. - 27.6' E. of S.E. COR. of A STONE BOX CULVERT. 26.2' N.E. of PALOS VERDES DR. SOUTH - 1.5 N.E. & 4.5' N. of NEW B.C. 9+39.00 - Page 273 A STD DISC. IN CONC. MON. UP 3" MARKED :- V-787 - 1946 - WHITE GUARD POST.	
9+52 ℄			10.2	330	Top Ditch Bank.	
+58 "			12.9	331.3	Bot Ditch	
+65			9.0	335.2	Top " "	
+72			7.8	336.4	BRK	
10+00			5.2	339.0	GROUND	
+37			0.7	343.5		
T.P.	11.30	355.24	0.22	343.94	T.P. Elev. 393.95 - Page 221 WIRE SPK. E. Side pole with Guy WIRE +28 W of 10+37	
+50			7.7	347.5		
+68			4.2	151.0		

FORM 307 10M 10-46

PLEASE RETURN TO
LOS ANGELES COUNTY SURVEYOR
700 HALL OF RECORDS

NOTE: ANY ADDITIONS OR CHANGES ON THIS SHEET MUST BE MADE OR CIRCLED IN RED INK, WITH DATE AND NAME OF PERSON MAKING CHANGE.

Do not extend notes this side of this line.

STATION	B. S.	H. I.	F. S.	ELEV.		
11+00 ℄		355.24	0.5	354.7	GROUND	
T.P.	6.68	361.92	0.00	355.24	T.P. 1X2 ON sidehill AT 11+00	
11+25 ℄			4.1	357.8	GROUND	
11+50			2.0	359.9	"	
+75			1.1	360.8		
12+00			0.6	361.3		
+50			1.3	360.6		
13+00			2.5	359.4		
+50			4.0	357.9		
14+00			4.9	357.0		
+50			5.3	356.6		
15+00			5.9	356.0		
+50			5.5	356.4		
16+00			4.5	357.4		
~~BC~~ E.C. 16+12.65			4.0	357.9	GROUND. T.B.M.	
" " T.B.M.	12.00	368.86	5.06	356.86	PALOS VERDES DR. SOUTH ± 300' W. of LIVINGSTON QUARRY RD. Top 1" I.P. 12" DN. B.C. 16+12.65 - page 273	
~~16+50~~						
16+50			9.3	359.6	Top Cut (RD.)	
+83			10.1	358.8	Bot " "	
17+00			9.5	359.4	GR.	
+40			7.82	361.04	N. Edge PAV.	

Profile No. ____ Notes Red ____ Plotted ____ Job No. 8817 Division No. ____ F.B. 610 Pg. 279

X-Sec. No. ____ Date ____ Date ____ Survey of PALOS VERDES DR. SOUTH

Notes Chkd. ____ Checked ____ Survey by C.V.C. Notes C.V.C. Date 7-11-49

No. ____ Date ____ Date ____ Map No. ____ Indexed A. C. Johnson Date ____

FORM 307 10M 10-46

PLEASE RETURN TO
LOS ANGELES COUNTY SURVEYOR
700 HALL OF RECORDS

NOTE: ANY ADDITIONS OR CHANGES ON THIS SHEET MUST BE MADE OR CIRCLED IN RED INK, WITH DATE AND NAME OF PERSON MAKING CHANGE.

Do not extend notes this side of this line.

STATION	B. S.	H. I.	F. S.	ELEV.		
17+50 ℄		368.86	7.42	361.44	PAV.	
18+00 ℄			5.90	362.96	"	
+50 ℄			4.50	364.36	℄ PAV	
19+00 ℄			3.33	365.53	PAV.	
+50 ℄			2.14	366.72	S. edge PAV.	
B.C. 19+71.32			1.49	367.37	" "	
" "			2.51	366.35	1" I.P. 12" DN.	
T.P.	12.08	379.62	1.32	367.54	T.P. BT. SPK. NE. 2' TIE TO B.C.	
20+00			11.3	368.3	GROUND	
+50			9.6	370.0	"	
21+00			7.68	371.94	PAV.	
21+50			5.64	373.98	PAV.	
22+00			3.82	375.80	"	
+50			2.00	377.62	℄ PAV.	
E.C. 22+87.47			0.66	378.96	" " S.W. [illegible] T.	
T.P.	10.65	388.14	2.13	377.49	T.P. - El. 377.50 Page 242 (100' E. P.P. ON BANK BT. SPK. N. Edge PAV. OPP. STA. 22+40	
23+00 ℄			8.81	379.33	℄ PAV.	
+50			7.15	380.99	" "	
24+00			5.40	382.74	" "	
+50			3.71	384.43	" "	
25+00			1.97	386.17	" "	

F.B. 610 PG. 280

Job No. 8517 Division No. ____ Notes Red. ____ Plotted ____ Profile ____

Survey of PALOS VERDES DR. SOUTH Date ____ Date ____ No. ____

Survey by C.V. CRUMLEY Notes C.V.C. Notes Chkd. ____ Checked ____ X-Sec. ____

Indexed A. C. Johnson Date 7-11-49 Date ____ Date ____ No. ____

FORM 307 10M 10-46

PLEASE RETURN TO
LOS ANGELES COUNTY SURVEYOR
700 HALL OF RECORDS

NOTE: ANY ADDITIONS OR CHANGES ON THIS SHEET MUST BE MADE OR CIRCLED IN RED INK, WITH DATE AND NAME OF PERSON MAKING CHANGE.

Do not extend notes this side of this line.

STATION	B. S.	H. I.	F. S.	ELEV.		
		388.14				
T.P	11.35	398.16	1.33	386.81	T.P. PT. of Rock N. Side RD. W. Side Culvert	F 25+12
25+50 ℄			9.91	388.25	℄ PAV.	
B.C. S-236 25+82.18			8.45	389.71	℄ "	
26+00			7.65	390.51	" "	
+50			5.30	392.86	" "	
27+00			2.78	395.38		
+50			0.24	397.92	N ½ PAV.	
T.P	12.00	409.16	1.00	397.16	T.P. PT. of Rock. S. Side PAV.	
28+00			8.71	400.45	N ½ PAV	
+50			6.15	403.01	" " "	
29+00			3.50	405.66	℄ PAV.	
+50			0.90	408.26	" "	
E.C. 29+59.68			0.40	408.76	S.W. ST.	
T.P.			9.83	399.33	T.P. Elev. 399.30 - Page 249 3T. SPK. & T. S.W. STRADLER to P.I. S-236 Page 192	

SEE Page 249+06 FOR DATA EASTWARD.

Profile
Notes Red_____ Plotted_____ Job No. 8517 Division No._____
No._____ Date_____ Date_____ Survey of PALOS VERDES DR. SOUTH.
X-Sec. Notes Chkd_____ Checked_____ Survey by C.V.C. Notes C.V.C. Date 7-13-49
No._____ Date_____ Date_____ Map No._____ Indexed Johnson Date_____

F.B. 610 PG. 281

F.B. 610 PG. 282 Job No. Division No. Notes Red. Plotted Profile

Survey of Date Date No.

Survey by Notes Notes Chkd. Checked

Indexed Date Date Date