Computed by

Survey of
W. O. Tape No. St'd °F.
Surveyed by
Notes Date
Indexed

F.B. PG.

LOS

FOR

F.B. 611 PG. Index

F.B. 611

Pages: Index, 5 to 13 incl.,

143 to 161 incl.,

183 to 189 incl.,

RETURN TO
LOS ANGELES COUNTY SURVEYOR
700 HALL OF RECORDS

Do not extend notes this side of this line

Note: Any Additions or Changes on This Sheet Must be Made or Circled in Red Ink With Date and Name of Person Making Change.

Notes Ck'd by	Survey of
Map No.	W. O. Tape No. St'd °F.
Office Work	Surveyed by
Checked	Notes Date
Date	Indexed

F.B. 611 PG. 1

Note: Any Additions or Changes on This Sheet Must be Made or Circled in Red Ink With Date and Name of Person Making Change.

Do not extend notes this side of this line

RETURN TO
LOS ANGELES COUNTY SURVEYOR
700 HALL OF RECORDS

FORM 247 10M 11-38

RETURN TO
LOS ANGELES COUNTY SURVEYOR
700 HALL OF RECORDS

Note: Any Additions or Changes on This Sheet Must be Made or Circled in **Red Ink** With Date and Name of Person Making Change.

Do not extend notes this side of this line

F.B. _____ PG. _____

Notes Ck'd by	Survey of Eliz. Lake Pine Cn. Rd.
Map No.	W. O. 8051 Tape No 58 St'd 84 OF.
Office Work C. J. TERRY	Surveyed by Rosecrans
Checked J. A.	Notes Date 7-27-35
Date OCT 1935	Indexed A. C. Johnson 10-18-35

F.B. 611 PG. 5

"P" Line for Topog.

ELIZABETH LAKE-PINE CN. RD.

From.

THREE POINTS

North To

STATE HIGHWAY.

Note: ANY ADDITIONS OR CHANGES ON THIS SHEET MUST BE MADE OR CHECKED IN Red Ink WITH DATE AND NAME OF PERSON MAKING CHANGE.

Do not extend below this line

RETURN TO
LOS ANGELES COUNTY SURVEYOR
700 HALL OF RECORDS

FORM 247 5M 2-34

F.B. 611 Pg. 6

WS 73, A-3

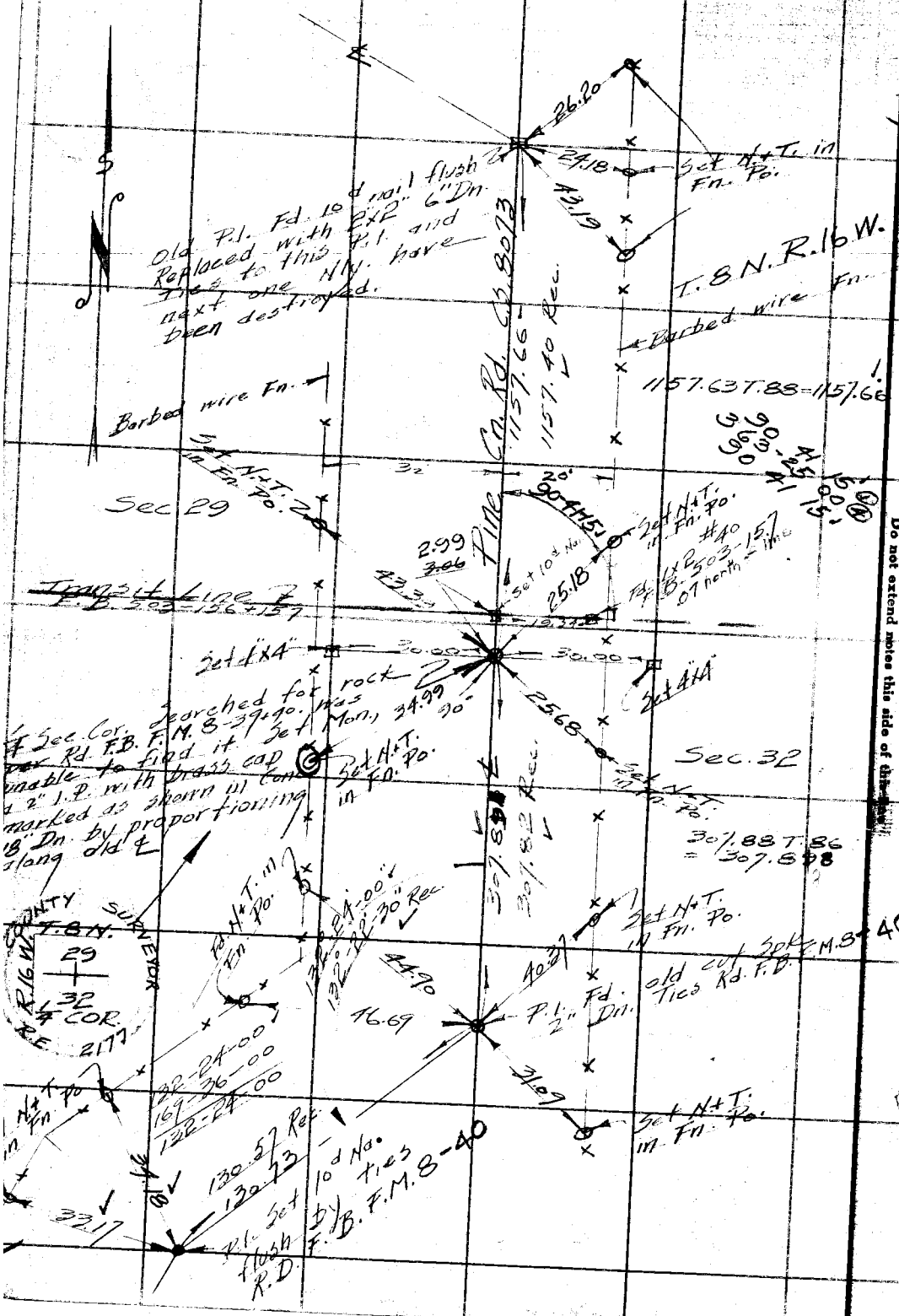

RETURN TO
LOS ANGELES COUNTY SURVEYOR
700 HALL OF RECORDS

Do not extend notes this side of this line

Note: ANY ADDITIONS OR CHANGES ON THIS SHEET MUST BE MADE OR CIRCLED IN Red Ink WITH DATE AND NAME OF PERSON MAKING CHANGE.

Notes Ck'd by	C. J. TERRY	Survey of	Elizabeth Lake Pine Co. Rd
Map No.		W. O. 8051	Tape No 58 St'd 84 of.
Office Work	C. J. TERRY	Surveyed by	Rosecrans
Checked	J. A. L.	Notes	Date 10-1-35
Date	OCT 1935	Indexed	A. C. Johnson

F.B. 611 Pg. 7

W 3 73, 4-3

Note: ANY ADDITIONS OR CHANGES ON THIS SHEET MUST BE MADE OR CIRCLED IN Red Ink WITH DATE AND NAME OF PERSON MAKING CHANGE.

Do not extend notes this side of this line

RETURN TO
LOS ANGELES COUNTY SURVEYOR
700 HALL OF RECORDS

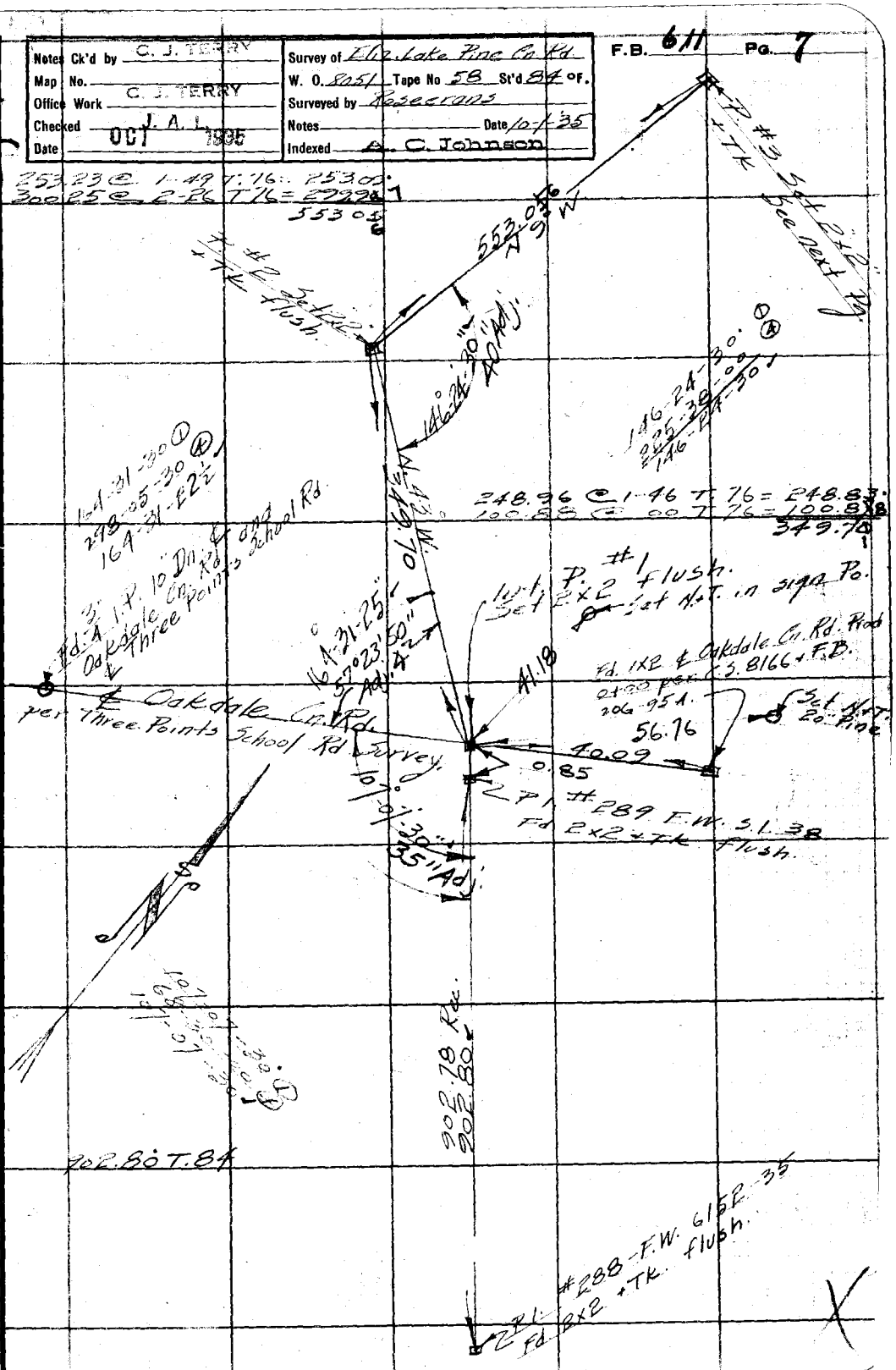

FORM 247 5M 2-34

F.B. 611 PG. 8

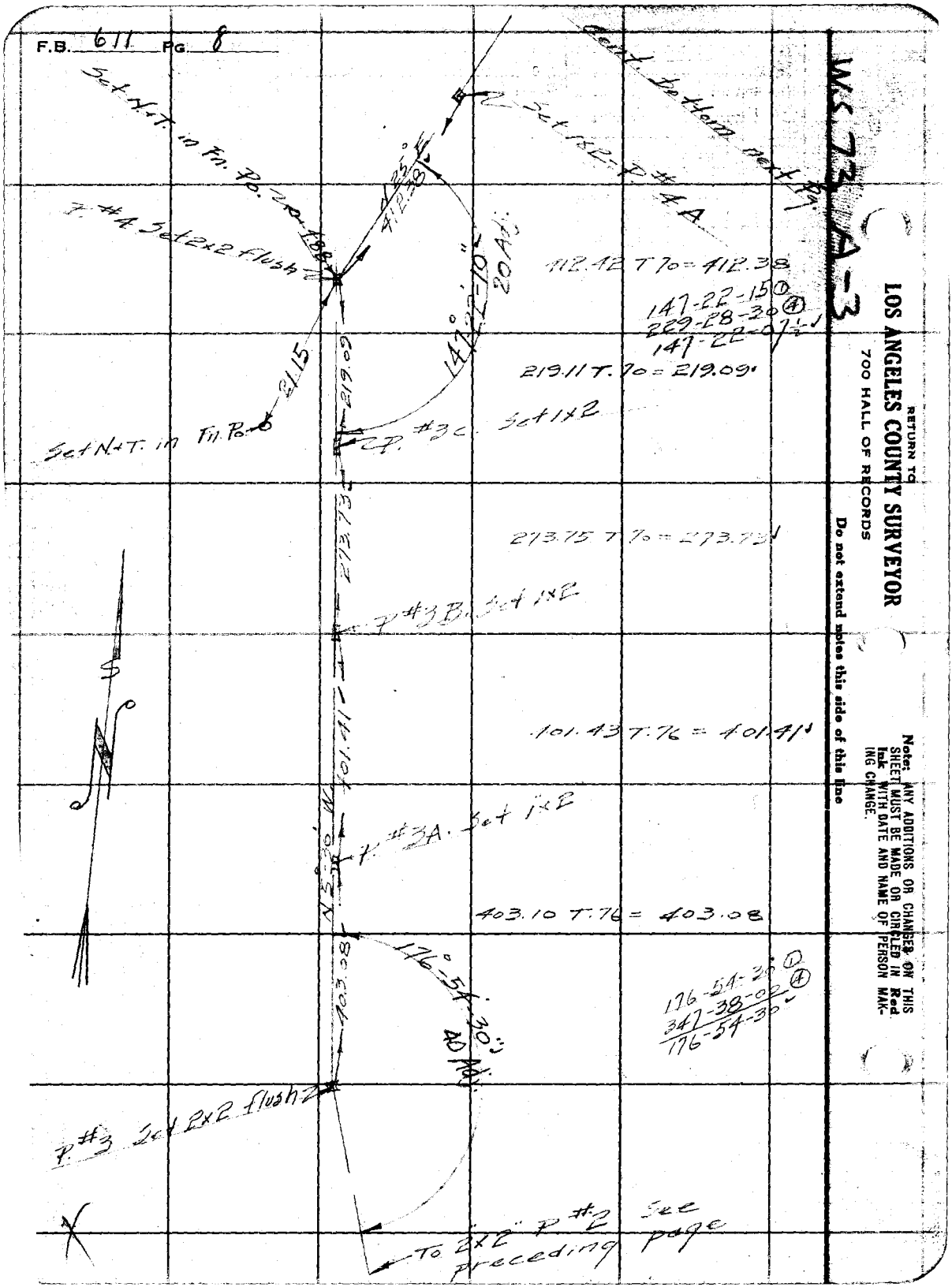

RETURN TO
LOS ANGELES COUNTY SURVEYOR
700 HALL OF RECORDS
Do not extend notes this side of this line
Note: ANY ADDITIONS OR CHANGES ON THIS SHEET MUST BE MADE OR CIRCLED IN Red Ink WITH DATE AND NAME OF PERSON MAKING CHANGE.

F.B. 611 Pg. 9

Notes Ck'd by C. J. TERRY	Survey of Eliz Lake Pine Cn Rd.
Map No.	W. O. 8051 Tape No 58 St'd 84 of.
Office Work	Surveyed by Roscerans
Checked J. A. L.	Notes Date 10-2-35
Date OCT 1935	Indexed A. C. Johnson

W.S. 73-A-3

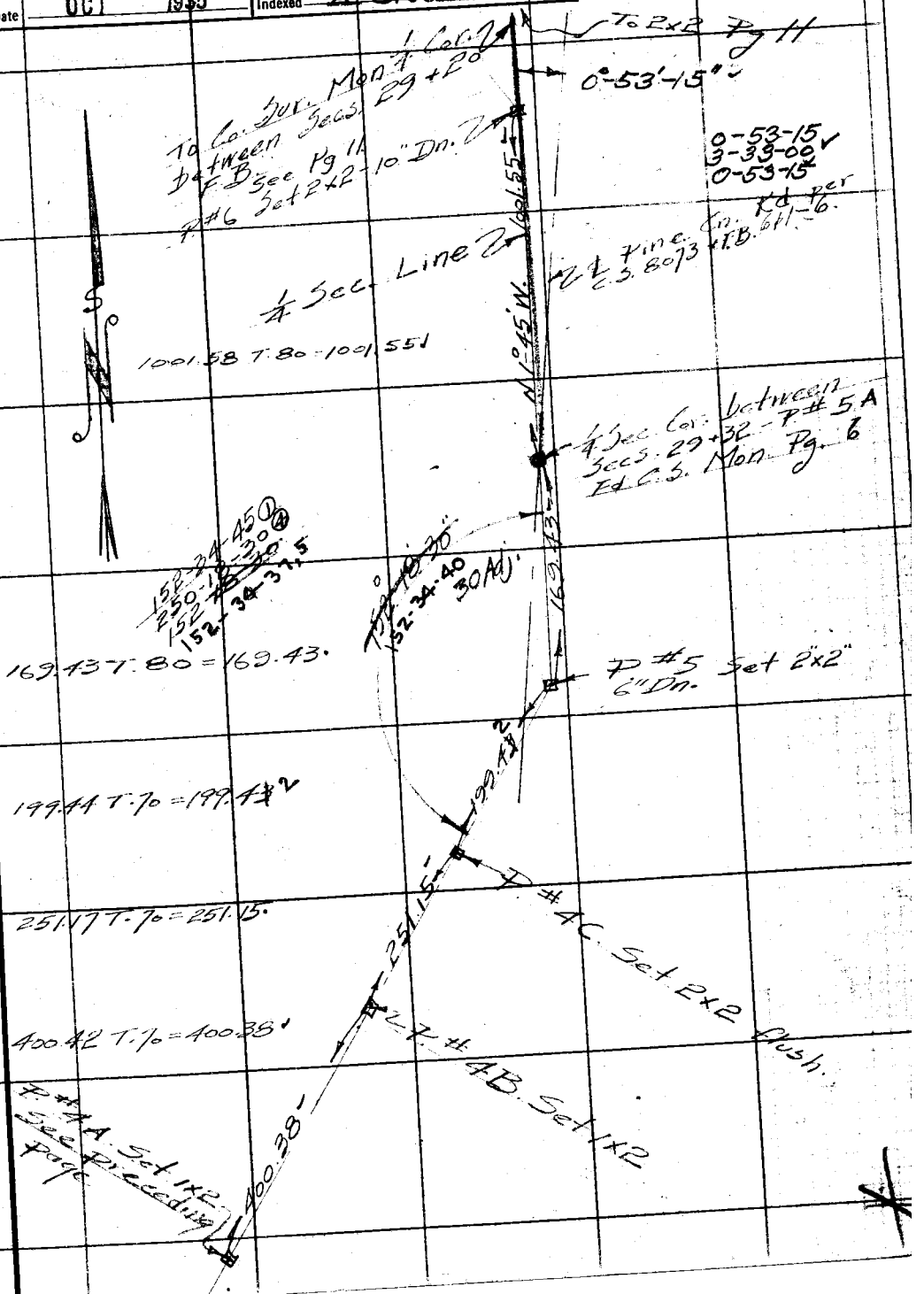

Note: ANY ADDITIONS OR CHANGES ON THIS SHEET MUST BE MADE OR CIRCLED IN Red Ink WITH DATE AND NAME OF PERSON MAKING CHANGE.

Do not extend notes this side of this line

RETURN TO
LOS ANGELES COUNTY SURVEYOR
700 HALL OF RECORDS

FORM 247 5M 2-34

F.B. 611 Pg. 10

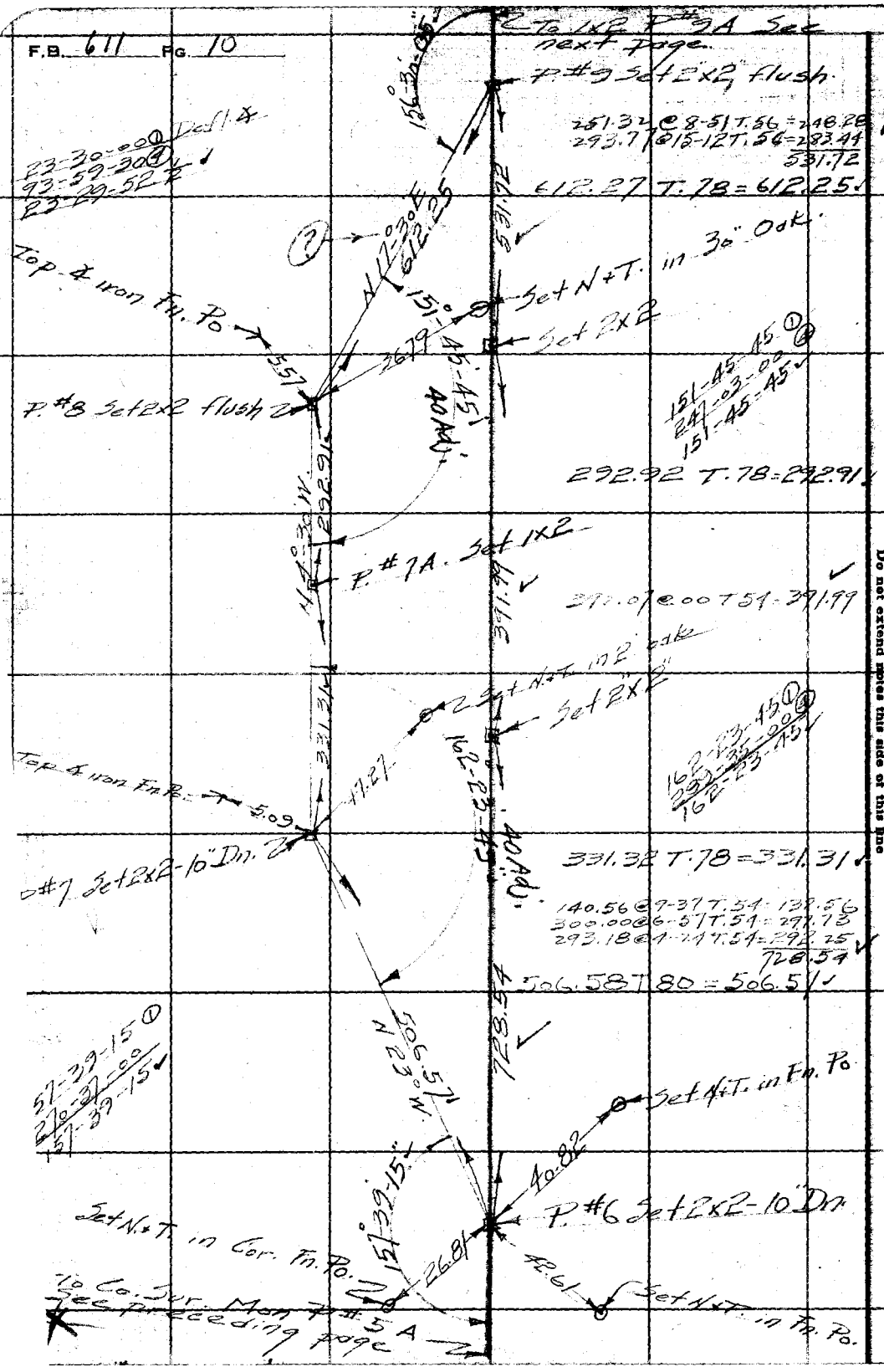

RETURN TO
LOS ANGELES COUNTY SURVEYOR
700 HALL OF RECORDS

Do not extend notes this side of this line

Note: ANY ADDITIONS OR CHANGES ON THIS SHEET MUST BE MADE OR CIRCLED IN Red Ink WITH DATE AND NAME OF PERSON MAKING CHANGE.

Notes Ck'd by	Survey of Eliz. Lake Pine Co. Rd	F.B. 611 Pg. 11
Map No.	W. O. 8051 Tape No 58 St'd 84 °F.	Cont. bottom next page
Office Work	Surveyed by Rosecrans	
Checked	Notes A. C. Johnson Date 10-3-35	
Date	Indexed 11-7-35	

W.S. 73, A-2

Additions in red. by Holmes 5/6-35

To Co. Sur. Mon. & Cor. between Secs. 17 & 20 F.B. 503-23 See Pg. 13

P. #10 Set 1x2

N 24° E

P. #10 A Set 1x2

438.55

438.58 T. 72 = 438.55 ✓

(See Pg 144)

155°-54-30

155-54-30
263-38-00
155-54-30

587.45

587.47 T. 78 = 587.45 ✓

Sec. 20
Sec. 29

Sec. Line 7

P. #9 B. Fd. Co. Sur. Mon. ¼ between Secs. 29 & 20 F.B. 503-8 Sta. 25+30.41 profile & X Sections Pg. 126

Returned See pg. 144
178-50-30
355-21-30
178-50-22

2530.41

¼ Sec. Line

2530.51 T. 78 = 2530.41 ✓

P. #9 A. Set 1x2 0+00 to N. for profile and X Sections Pg. 125

196.54

196.55 T. 78 = 196.54 ✓

Set N.+T. in end Fn. Po.

Set N.+T. in Cor. Fn. Po.

46.01

10.55

Set 2"x2" P. #9 See preceding page

To Co. Sur. Mon. ¼ Cor. between 29 & 32 See Page 9

Notes: ANY ADDITIONS OR CHANGES ON THIS SHEET MUST BE MADE OR CIRCLED IN Red Ink WITH DATE AND NAME OF PERSON MAKING CHANGE.

Do not extend notes this side of this line

RETURN TO
LOS ANGELES COUNTY SURVEYOR
700 HALL OF RECORDS

FORM 247 SM 2-34

F.B. 611 PG. 12

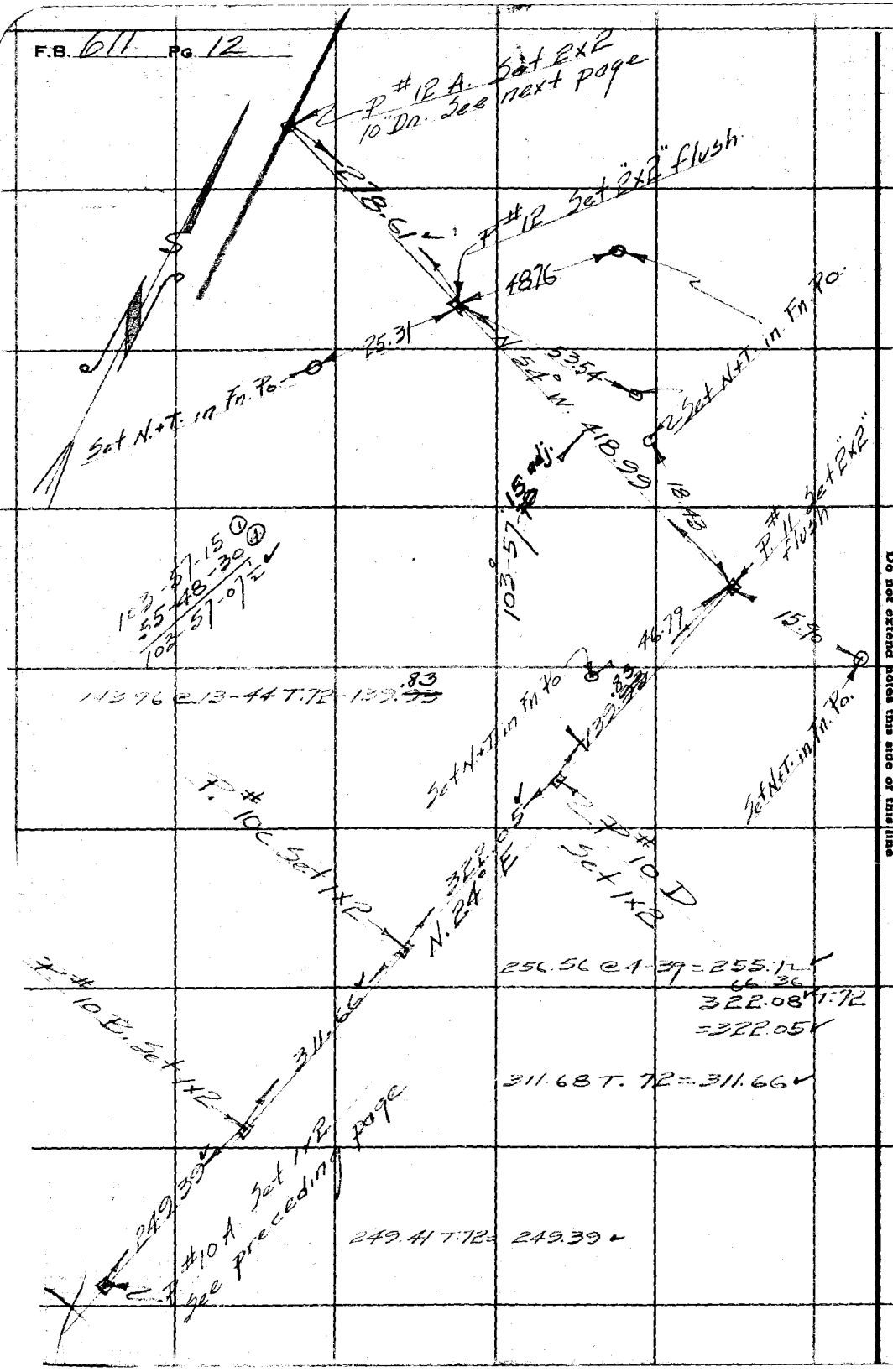

RETURN TO
LOS ANGELES COUNTY SURVEYOR
700 HALL OF RECORDS

Do not extend notes this side of this line

Note: ANY ADDITIONS OR CHANGES ON THIS SHEET MUST BE MADE OR CIRCLED IN Red Ink WITH DATE AND NAME OF PERSON MAKING CHANGE.

Notes Ck'd by	Survey of E1/2 Lake Pine Cn Rd.	F.B. 611 PG. 13
Map No.	W. O. 8051 Tape No 58 St'd 84 °F.	
Office Work	Surveyed by Rosecrans	
Checked	Notes Date 10-9-35	
Date	Indexed A. C. Johnson	

A-1 & A-2

W.S. 73, A-2

(21) A-1

Note: ANY ADDITIONS OR CHANGES ON THIS SHEET MUST BE MADE OR CIRCLED IN Red Ink WITH DATE AND NAME OF PERSON MAKING CHANGE.

Do not extend notes this side of this line

RETURN TO
LOS ANGELES COUNTY SURVEYOR
700 HALL OF RECORDS

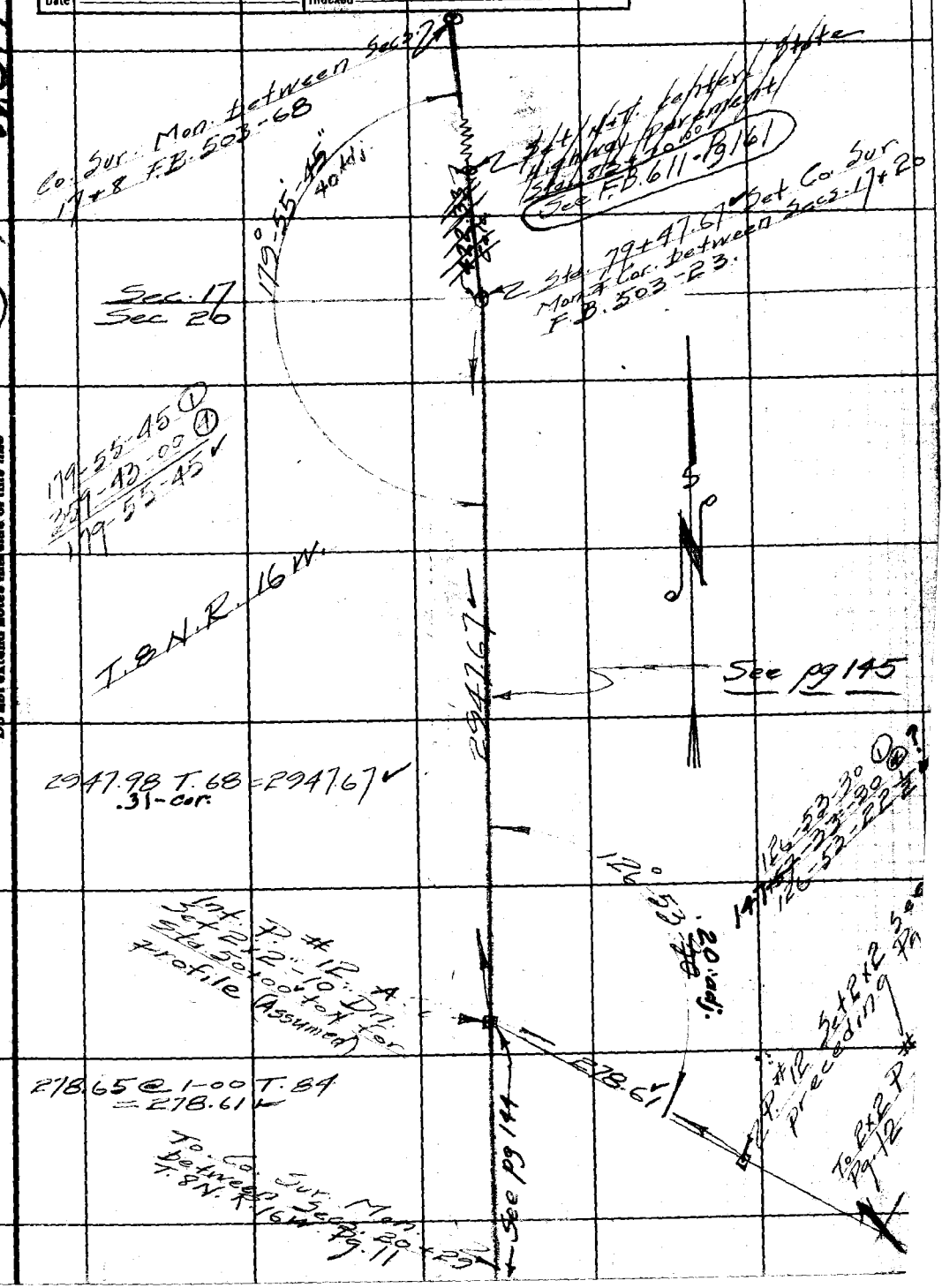

FORM 247 BM 2-34

RETURN TO

LOS ANGELES COUNTY SURVEYOR

700 HALL OF RECORDS

Note: ANY ADDITIONS OR CHANGES ON THIS SHEET MUST BE MADE OR CIRCLED IN **Red Ink** WITH DATE AND NAME OF PERSON MAKING CHANGE.

Do not extend notes this side of this line

F.B. 611 PG. 14

Form 307 5M 10-34

PLEASE RETURN TO
LOS ANGELES COUNTY SURVEYOR
700 HALL OF RECORDS

NOTE: ANY ADDITIONS OR CHANGES ON THIS SHEET MUST BE MADE OR CIRCLED IN RED INK, WITH DATE AND NAME OF PERSON MAKING CHANGE

Do not extend notes this side of this line

P. LINE BENCH LEVELS

STATION	B. S.	H. I.	F. S	ELEV.	
U.S.B.M. #1669	5.976	3059.396		3053.42	T. 8 N. R 16 W. near ¼ Cor. between Secs 17 & 20 at T. Rd. S. in S.W. & 10' S of Fn. Cor. and 2' E. of Fn. 2x4 with Cu Na. + washer
T.P. #1.	7.795	3064.871	2.320	3057.076	
T.P. #2	8.810	72.346	0.735	69.136	
" #3	8.170	79.011	1.505	70.841	
" #4	7.880	85.191	1.700	77.311	
" #5	8.710	92.711	1.170	84.001	
" #6	8.360	3100.541	0.530	92.181	
" #7	7.930	06.931	1.540	99.001	
" #8	8.180	13.076	2.035	3104.896	
" #9	7.845	19.721	1.200	11.876	
" #10	8.405	26.961	1.165	18.556	
" #11	6.535	31.961	1.535	25.426	
T.P. #12	7.410	36.501	2.870	29.091	2x2 - Pg. 12
T.P. #12	6.465	41.186	1.780	34.721	
T.P. #11	11.610	48.706	4.090	37.096	2x2 Pg. 12

Profile No.____ Notes Red.____ Platted____ Job No. 5051 Division No.____ L.B. 611 Pg. 19
X-Sec. No.____ Date____ Date____ Survey of Elizabeth Lake Fire Co. Rd.
Notes Chkd. J. J. Thompson Date____ Checked____ Survey by Pacerdus Notes R Date 10-7-35
Date____ Date____ Map No.____ Indexed A. C. Johnson Date 10-18-35

Form 307 5M 10-34

PLEASE RETURN TO
LOS ANGELES COUNTY SURVEYOR
700 HALL OF RECORDS

NOTE: ANY ADDITIONS OR CHANGES ON THIS SHEET MUST BE MADE OR CIRCLED IN RED INK, WITH DATE AND NAME OF PERSON MAKING CHANGE

Do not extend notes this side of this line

STATION	B. S.	H. I.	F. S	ELEV.		
		3148.706				
T.P. #13	10.605	56.856	2.455	3146.251		
" #14	10.980	65.006	2.830	54.026		
" #15	7.232	70.248	1.990	63.016		
P. #10D	1.076	70.529	0.795	69.453	1x2 Pg. 12	
T.P. #16	3.240	62.374	11.395	59.134		
" #17	1.831	52.890	11.315	51.059		
P. #10C	8.110	57.135	3.865	49.025	1x2 Pg. 12	
T.P. #17	6.220	58.870	4.485	52.650		
P. #10B.	7.795	63.660	3.005	55.865	1x2 Pg. 12	
P. #10A	7.440	68.530	2.570	61.090	1x2 Pg. 11	
T.P. #18	6.955	72.735	2.750	65.780		
P. #10	7.365	77.045	3.055	69.680	1"x2" Pg. 11	
T.P. #19	7.860	83.725	1.180	75.865		
P. #9B.	10.330	91.495	2.560	81.165	Co. Sur. Mon. 1/4 Cor Between Secs. 29+20	
T.P. #20	9.220	3200.075	0.640	90.855		
T.P. #21	8.235	07.815	0.495	99.580		
T.P. #22	8.680	15.175	1.320	3206.495		
" #23	8.510	23.360	0.325	14.850		
" #24	8.445	30.685	1.120	22.240		
" #25	8.240	38.015	0.910	29.775		

L.B. 611 P.G. 20 Job. No. 8051 Division No. Notes Red Plotted Profile
Survey of Eliz. Lake Pine Ca. Rd. Date Date No.
Survey by Rosecrans Notes R. Notes Chkd. C. J. TERRY Checked X-Sec.
Indexed Date 10-7-35 Date OCT 1935 Date No.

Form 307 5M 10-34

PLEASE RETURN TO
LOS ANGELES COUNTY SURVEYOR
700 HALL OF RECORDS

NOTE: ANY ADDITIONS OR CHANGES ON THIS SHEET MUST BE MADE OR CIRCLED IN RED INK, WITH DATE AND NAME OF PERSON MAKING CHANGE

Do not extend notes this side of this line

STATION	B. S.	H. I.	F. S	ELEV.		
		3238.015				
T.P. #26	10.550	47.470	1.095	36.920		
" #27	11.110	57.640	0.940	46.530		
P #9A.			2.480	55.160	1x2 Pg. 11	
P. #9	4.740	60.370	2.010	55.630	2x2 Pg 11	
T.P. #28	8.010	66.940	1.440	58.930		
P. #8	9.435	75.940	0.435	66.505	2x2 Pg. 10	
P #7A	10.785	83.895	2.830	73.110	1x2 Pg. 10	
P. #7	10.525	92.695	1.725	82.170	2x2 Pg. 10	
T.P. #29	5.010	96.140	1.565	91.130		
P. #6	10.490	3303.705	2.925	93.215	2"x2" Pg. 10	
T.P. #30	8.805	11.870	0.640	3303.065		
T.P. #31	8.750	19.680	0.940	10.930		
" #32	6.370	25.940	0.110	19.570		
P #5A	8.865	29.641	5.161	20.776	Co. Sur. Mon ¼ Cor. between Sec's 29+32 Pg. 9	
P #5	7.658	34.126	3.173	26.468	2x2 Pg. 9	
U.S.B.M. #1671			1.884	32.242	T.8N. R.16W. 300' S of ¼ Cor. between Secs. 29+32 at S. end of lane where Rd forks to E. E. of Rd. +2' W. of Fn. 2"x4" post with Cu. No. + washer.	
"	5.548	37.738		3332.190		
P. #4C.	8.895	42.343	4.290	33.448	2"x2" Pg. 9	
P #4B	11.345	50.563	3.125	39.218	1"x2" Pg 9	

Profile No. ____ Notes Red. ____ Platted ____ Job No. 8051 Division No. ____ L.B. 611 Pg. 21

X-Sec. No. ____ Date ____ Date ____ Survey of Elite Lake Pine Ca. Rd.

Notes Chkd. C. J. Tichy Checked ____ Survey by Rosecrans Notes R. Date 10-7-35

Date ____ Date ____ Map No. ____ Indexed A. C. Johnson Date ____

Form 307 5M 10-34

PLEASE RETURN TO
LOS ANGELES COUNTY SURVEYOR
700 HALL OF RECORDS

NOTE: ANY ADDITIONS OR CHANGES ON THIS SHEET MUST BE MADE OR CIRCLED IN RED INK, WITH DATE AND NAME OF PERSON MAKING CHANGE

Do not extend notes this side of this line

STATION	B. S.	H. I.	F. S	ELEV.		
		50.563'				
P. #4A	10.315	59.318'	1.560	49.003'	1x2 Pg. 8	
T.P. #33	7.638	66.286'	0.670	58.648'		
P. #4	7.420	70.156'	3.550	62.736'	2"x2" Pg. 8	
T.P. #34	8.266	76.727'	1.695	68.461'		
P. #3C			8.655	68.072'	1"x2" Pg. 8	
T.P. #35	7.538	82.280'	1.985	74.742'		
P. #3B	7.220	82.188'	7.312	74.968'	1"x2" Pg. 8	
T.P. #36	7.282	85.930'	3.540	78.648'		
P. #3A.	8.482	92.582'	1.830	84.100'	1x2 Pg 8	
T.P. #37	9.950	96.235'	6.297	86.285'		
P. #3	9.920	3404.580'	1.575	94.660'	2x2 Pg. 8	
T.P. #38	11.625	15.705'	0.500	3404.080'		
T.P. #39	6.553	18.738'	3.520	12.185'		
P. #2	8.865	23.845'	3.758	14.980'	2"x2" Pg. 7	
T.P. #40	8.275	30.390'	1.730	22.115'		
P. #1	4.810	32.580'	2.620	27.770'	2x2 Pg. 7	
T.P. #41	2.345	29.050'	5.875	26.705'		
U.S.B.M. #1487			5.370	23.680	Three Points; 200' W. of Opp. Rd. S. to school house, 20' N. of Rd. Pine tree 2' in Diam., a Cu. No. & washer in base of Tree painted U.S. 3424.3 B.M. Final Elev. 3423.66	

L.B. 611 P.G. 22 Job. No. 805 Division No. Notes Red Plotted Profile
Survey of Eliz. Lake Pine Cn. Rd. Date Date No.
Survey by Roseerans Notes R. Notes Chkd. C. J. TERRY Checked X-Sec.
Indexed Date 10-8-35 Date OCT 1935 Date No.

Notes Ck'd by		Survey of	
Map No.		W. O.	Tape No St'd of.
Office Work		Surveyed by	
Checked		Notes	Date
Date		Indexed	A. C. Johnson

F.B. 611 Pg. 25

STADIA TOPOG.

ELIZEBETH-LAKE-PINE CN RD.

FROM

Three Points north to

STATE HIGHWAY.

Note: ANY ADDITIONS OR CHANGES ON THIS SHEET MUST BE MADE OR CIRCLED IN Red Ink WITH DATE AND NAME OF PERSON MAKING CHANGE.

Do not extend notes this side of this line

RETURN TO
LOS ANGELES COUNTY SURVEYOR
700 HALL OF RECORDS

FORM 247 3M 2-34

RETURN TO

LOS ANGELES COUNTY SURVEYOR

700 HALL OF RECORDS

Note: ANY ADDITIONS OR CHANGES ON THIS SHEET MUST BE MADE OR CIRCLED IN **Red Ink** WITH DATE AND NAME OF PERSON MAKING CHANGE.

Do not extend notes this side of this line

F.B. 611 PG. 76

Form 301 10M 3-34

PLEASE RETURN TO
LOS ANGELES COUNTY SURVEYOR
700 HALL OF RECORDS

NOTE: ANY ADDITIONS OR CHANGES ON THIS SHEET MUST BE MADE OR CIRCLED IN RED INK, WITH DATE AND NAME OF PERSON MAKING CHANGE

Do not extend notes this side of this line

Transit at	Sight on	Stadia Intercepts	Stadia Distance	Stadia Rod—	Horizontal Angle 0° to 360° Right	Horiz. Distance	+ − Vertical Angle	Elevation of Point	+ Back Sight	+ − Difference Elevation	Height of Instrument	+ − Vertical Distance	REMARKS Station	Left	Right
P#1	P#2				° ′		° ′		1						
				—	° ′		— ° ′	3427.8	2 6.0	—	3433.8	—			
		452 / 2	253	2.0	161.45	235	+ 15.25	3496.6	3	—	—	—	S.H.		
		312 / 1	213	2.0	153.12	191	+ 18.32	3496.0	4	—	—	—	"		
		292 / 1	193	2.0	141.58	168	+ 21.05	3496.6	5	—	—	—	"		
		588 / 4	189	5.0	127.11	161	+ 23.54	3498.8	6	—	—	—	"		
		400 / 2	201	3.0	99.40	170	+ 23.05	3503.4	7	—	—	—	"		
		284 / 1	185	2.0	93.40	160	+ 21.20	3494.4	8	—	—	—	16" Pi.		
		415 / 2	216	3.0	77.42	190	+ 20.18	3501.2	9	—	—	—	S.H.		
		458 / 2	259	3.0	66.30	235	+ 17.45	3506.1	10	—	—	—	"		
		390 / 1	291	2.0	58.00	269	+ 15.53	3508.6	11	—	—	—	"		
		532 / 2	333	4.0	48.57	310	+ 15.17	3514.6	12	—	—	—	"		
		407 / 2	208	3.0	46.52	200	+ 11.29	3471.1	13	—	—	—	"		
		264 / 1	165	2.0	57.41	159	+ 11.17	3463.4	14	—	—	—	S.W.		
		233 / 1	134	2.0	72.01	126	+ 13.41	3462.4	15	—	—	—	S.H.		
		220 / 1	121	2.0	93.25	112	+ 16.01	3463.9	16	—	—	—	"		
		310 / 2	111	2.0	134.28	103	+ 15.14	3460.0	17	—	—	—	12" Pi		
		441 / 3	142	4.0	157.22	134	+ 13.21	3461.7	18	—	—	—	S.H.		
		356 / 2	157	3.0	165.07	152	+ 10.41	3459.3	19	—	—	—	12" Pi		
		520 / 3	221	4.0	171.24	215	+ 9.43	3466.6	20	—	—	—	S.H.		
		529 / 4	130	5.0	169.47	127	+ 7.55	3446.6	21	—	—	—	24" Pi.		
		350 / 2	151	3.0	177.32	120	+ 4.27	3440.2		—	—	—	" "		

Notes Red. C. J. TERRY Plotted C. J. TERRY Job No. 8051 Division No. F.B. 611 Pg. 27
Date OCT 1935 Date OCT 1935 Survey of Eliz. Lake Pine Ca. Rd.
Notes Chkd. Checked Survey by Rosecrans Notes R. Date 10-4-35
Date Date Map No. Indexed A. C. Johnson Date 10-18-35

F.B. 611 PG. 28

Topography Description Legend: Side Hill.....S.H. Side of Draw.S.D. Side of Ridge.S.R. Head of Draw H.D. Bottom Draw.B.D. Bottom Wash B.W. Top of Ridge.T.R. Toe of Slope..T.S.

Inters. of Draws.V.D's Break in Slope..Bk.S. Steep Slope.......S.S. Top of Cliff.......T.Cl. Bottom of Cliff..B.Cl. Top of Spur.......T.Sp. Bottom Canyon..B.Cn.

Side of Canyon S.Cn. Top of Bank...T.B. Bottom of Bank.B.B. Top of Cut......T.C. Bottom of Cut..B.C. Top of Fill......T.F. Bottom of Fill.B.F.

Saddle ....Sa. Swale ....Sw. Flat ....Fl. Stream ......Str. Trail ....Tr. Pavement ....Pvt. Edge of Road E.Rd.

Traveled Rd. Tr.Rd. Fence ....Fn. Int. Fences.V.Fns. Ditch ....Di. Telephone Pole T.P. Power Pole....P.P. Culvert ......Cul.

Oak-O. Fir-Fr. Pine-Pi. Cedar-Ce. Sycamore .....Sy. Eucalyptus .....Eu. Plus combinations of these and all common standard abbreviations.

Form 301 10M 3-34

PLEASE RETURN TO
LOS ANGELES COUNTY SURVEYOR
700 HALL OF RECORDS

NOTE: ANY ADDITIONS OR CHANGES ON THIS SHEET MUST BE MADE OR CIRCLED IN RED INK, WITH DATE AND NAME OF PERSON MAKING CHANGE

Do not extend notes this side of this line

Transit at	Sight on	Stadia Intercepts	Stadia Distance	Stadia Rod	Horizontal Angle 0° to 360° Right	Horiz. Distance	± Vertical Angle	Elevation of Point	No.	± Back Sight	± Difference Elevation	Height of Instrument	± Vertical Distance	REMARKS Station
P# 1	P# 2	232 / 1.	134	2.0	151°50'	134	+ 2°51'	3438.6	1			3433.8		
		195 / 1	96	1.0	174°17'	96	+ 2°12'	3436.3	2					24" Pi.
		312 / 1	213	2.0	184°45'	213	+ 1°40'	3437.9	3					10" "
		311 / 1.	212	2.0	190°20'	212	+ 1°45'	3436.6	4					T.S. + N. Edge Rd
		243 / 1	144	2.0	191°30'	144	+ 1°33'	3435.6	5					S. edge Rd.
		239 / 1	140	2.0	185°26'	140	+ 1°15'	3434.8	6					"
		186 / 1	87	1.2	179°13'	87	° '	3432.6	7					T.S. + N edge Rd.
		183 / 1	84	1.0	195°13'	84	° '	3432.8	8					" "
		336 / 3	36	3.6	211°07'	36	° '	3430.2	9					S edge Rd.
		335 / 3	36	3.2	155°47'	36	° '	3430.4	10					"
		345 / 3	46	2.8	140°56'	46	° '	3431.0	11					N " "
		156 / 1	57	1.0	113°49'	57	+ 1°46'	3434.4	12					T.S.
		443 / 4	44	4.2	106°27'	44	° '	3429.7	13					30" Pi.
		456 / 4	57	4.0	98°41'	57	° '	3429.8	14					T.S.
		517 / 5	48	5.0	84°50'	48	° '	3428.8	15					"
		572 / 5	73	6.0	69°04'	73	° '	3427.8	16					"
		583 / 5	84	5.8	47°46'	84	° '	3428.0	17					"
		382 / 3	83	5.8	43°02'	83	° '	3428.0	18					"
		525 / 5	26	5.0	95°31'	26	° '	3428.8	19					16" Pi
		642 / 6	43	6.3	47°04'	43	° '	3427.5	20					N edge Rd.
		771 / 7	72	7.6	31°43'	72	° '	3426.2	21					"
														"

Add'n'l Inform.

Form 301 10M 3-34

PLEASE RETURN TO
LOS ANGELES COUNTY SURVEYOR
700 HALL OF RECORDS

NOTE: ANY ADDITIONS OR CHANGES ON THIS SHEET MUST BE MADE OR CIRCLED IN RED INK, WITH DATE AND NAME OF PERSON MAKING CHANGE

Do not extend notes this side of this line

Transit at	Sight on	Stadia Intercepts	Stadia Distance	Stadia Rod—	Horizontal Angle 0° to 360° Right	Horiz. Distance	+ — Vertical Angle	Elevation of Point	+ Back Sight	+ — Difference Elevation	Height of Instrument	+ — Vertical Distance	REMARKS Station	Left	Right
P#1	P#2	1029			° ′		° ′		1						
		9	130	10.0	18.27	130		3423.8	2		3433.8		B.C. N edge Rd.		
		832													
		7	134	7.3	20.06	134		3426.5	3				T.C.		
		1169													
		10	170	11.7	12.10	170		3422.1	4				T.S. N edge Rd.		
		1115													
		9	216	10.0	8.12	216	0.54	3420.6	5				"		
		1185													
		10	186	12.3	4.21	186		3421.5	6				N edge Pine Gn. Rd		
		1127													
		10	128	10.7	6.41	128		3423.1	7				"		
		982													
		9	83	9.3	356.52	83		3424.5	8				"		
		874													
		8	75	8.0	326.35	75		3425.8	9				N edge Oakdale Rd		
		813													
		7	114	7.3	311.35	114		3426.5	10				" "		
		975													
		8	176	8.3	307.44	176		3425.5	11				" "		
		1027													
		8	228	8.6	306.07	228		3425.2	12				" "		
		1022													
		8	223	8.6	301.27	223		3425.2	13				S " " "		
		874													
		7	175	7.8	301.47	175		3426.0	14				" " " "		
		715													
		6	116	6.8	301.01	116		3427.0	15				" " " "		
		554													
		5	55	5.7	293.55	55		3428.1	16				" " " "		
		427													
		4	28	4.1	225.54	28		3429.7	17				" " " "		
		339													
		3	40	3.4	224.46	40		3430.4	18				N.E Cor. Store Front		
		436													
		4	37	3.9	253.14	37		3429.9	19				N.W. " "		
		630													
		4	231	5 —	204.07	230	+ 2.41	3439.7	20				Fl.		
		469													
		3	170	4.0	212.51	170	+ 2.16	3436.3	21				"		
		226											"		
		1	127	0.0	226.18	127		3433.8							

Add'n'l Inform.

Notes Rod C. TERRY Date OCT 1935 Platted C. TERRY Date OCT 1935 Job No. 5051 Division No. F.B. 611 Pg. 99

Notes Chkd. Date Checked Date Survey of Elia Lake Pine Co. Rd

Survey by R. Williams Noted F. Date 10-25-35

Map No. Indexed A. C. Johnson Date 10-25-35

Form 301 10M 3-34

PLEASE RETURN TO
LOS ANGELES COUNTY SURVEYOR
700 HALL OF RECORDS

NOTE: ANY ADDITIONS OR CHANGES ON THIS SHEET MUST BE MADE OR CIRCLED IN RED INK. WITH DATE AND NAME OF PERSON MAKING CHANGE

Do not extend notes this side of this line

Transit at	Sight on	Stadia Intercepts	Stadia Distance	Stadia Rod	Horizontal Angle 0° to 360° Right	Horiz. Distance	+ − Vertical Angle	Elevation of Point	+ Back Sight	+ − Difference Elevation	Height of Instrument	+ − Vertical Distance	REMARKS Station	Left	Right
P#1	P#2	400 / 3	101	37	262.31	101		3430.1	1		3433.8		Fl.		
		924 / 8	125	86	329.38	125		3425.2	2				"		
		1178 / 10	179	114	339.47	179		3422.4	3				"		
		1115 / 900	216	100	343.22	216	0.51	3420.8	4				"		
		1138 / 9	239	125	330.44	239		3421.3	5				"		
		1114 / 9	215	105	319.23	215		3423.3	6				"		
		793 / 6	194	65	293.15	194		3427.3	7				"		
		505 / 3	206	39	276.53	206		3429.9	8				"		
		400 / 2	201	10	259.26	201		3432.8	9				"		
		562 / 3	263	40	226.28	263	+ 1.54	3438.4	10 X				"		
		490 / 2	291	40	217.01	291	+ 2.09	3440.7	11				"		
		535 / 3	236	40	219.38	236	+ 1.04	3434.2	12				12" Pi.		
		451 / 4	52	41	257.08	52		3429.7	13				1" hydrant		
		336 / 2	137	20	35.06	136	+ 3.29	3440.2	14				30" Pine		
P#2	P#1							3415.0	15	5.2	3420.2				
		337 / 2	138	14	53.53	138		3418.6	16				Fl.		
		523 / 4	124	45	86.30	124		3415.7	17				"		
		828 / 7	129	76	116.39	129		3412.6	18				"		
		1060 / 9	161	98	140.09	161		3410.4	19				"		
		1086 / 9	187	107	149.25	187		3409.5	20				"		
		1161 / 10	162	110	72.45	162		3409.2	21				"		

Add'n'l Inform.

Topography Description Legend:
Side Hill.....S.H. Bottom Draw.B.D.
Side of Draw.S.D. Bottom Wash.B.W.
Side of Ridge.S.R. Top of Ridge.T.R.
Head of Draw H.D. Toe of Slope..T.S.

Inters. of Draws.V.D's Break in Slope..Bk.S. Steep Slope.....S.S. Top of Cliff.....T.Cl. Bottom of Cliff..B.Cl. Top of Spur.....T.Sp. Bottom Canyon..B.Cn.

Side of Canyon S.Cn. Top of Bank...T.B. Bottom of Bank.B.B. Top of Cut.....T.C. Bottom of Cut..B.C. Top of Fill.....T.F. Bottom of Fill.B.F.

Saddle .....Sa. Swale .....Sw. Flat .....Fl. Stream .....Str. Trail .....Tr. Pavement ....Pvt. Edge of Road E.Rd.

Traveled Rd. Tr.Rd. Fence .....Fn. Int. Fences.V.Fns. Ditch .....Di. Telephone Pole T.P. Power Pole....P.P. Culvert .....Cul.

Oak-O. Fir-Fr. Pine-Pi. Cedar-Ce. Sycamore ....Sy. Eucalyptus ....Eu. Plus combinations of these and all common standard abbreviations.

F.B. 611 PG. 30

Form 301 10M 3-34

PLEASE RETURN TO
LOS ANGELES COUNTY SURVEYOR
700 HALL OF RECORDS

NOTE: ANY ADDITIONS OR CHANGES ON THIS SHEET MUST BE MADE OR CIRCLED IN RED INK, WITH DATE AND NAME OF PERSON MAKING CHANGE

Do not extend notes this side of this line

Transit at	Sight on	Stadia Intercepts	Stadia Distance	Stadia Rod—	Horizontal Angle 0° to 360° Right	Horiz. Distance	+ — Vertical Angle	Elevation of Point	+ Back Sight	+ — Difference Elevation	Height of Instrument	+ — Vertical Distance	REMARKS Station Left Right
P#2	P#1	901 / 8	102	8.1	167° 00'	-102	° '	341.21			3420.2		Fl.
		648 / 6	49	6.2	147° 27'	-49	° '	341.40					"
		431 / 4	38	4.2	65° 30'	-38	° '	341.58					"
		376 / 3	77	3.0	30° 13'	-77	° '	341.72					"
		357 / 2	158	2.0	16° 50'	-158	+ 1.16	342.16					"
		322 / 2	123	2.0	352° 26'	-123	+ 1.34	342.06					Wedge Rd.
		384 / 3	85	3.0	354° 06'	-85	+ 1.50	341.99					T.F. Wedge Rd.
		484 / 4	85	4.0	357° 35'	-85	+ 1.41	341.86					B.F.
		145 / 1	46	.8	347° 17'	-46	° '	341.94					T.F. Wedge Rd
		343 / 3	44	3.4	356° 02'	-44	° '	341.68					B.F.
		117 / 1	18	1.7	300° 43'	-18	° '	341.85					T.F. Wedge Rd.
		510 / 5	11	4.8	306° 33'	-11	° '	341.54					B.F.
		344 / 3	45	3.4	223° 00'	-45	° '	341.68					T.F. Wedge Rd.
		644 / 6	45	6.0	216° 18'	-45	° '	341.42					B.F.
		592 / 5	93	5.4	217° 40'	-93	° '	341.48					30" Pi. Wedge Rd.
		790 / 7	91	7.2	214° 15'	-91	° '	341.30					B.F.
		841 / 7	142	8.4	213° 27'	-142	° '	341.18					Wedge Rd.
		1041 / 9	142	10.2	210° 52'	-142	° '	341.00					B.F.
		990 / 8	191	10.5	211° 20'	-191	° '	340.97					Wedge Rd.
		1190 / 10	191	11.9	209° 40'	-191	° '	340.83					B.F.
		1413 / 9	214	12.3	216° 27'	-214	° '	340.99					B.C. Edge Rd.

Add'n'l Inform.

Notes Red. C. J. TERRY Platted C. J. TERRY Job No. 8051 Division No. F.B. 611 Pg. 31
Date OCT 1935 Date OCT 1935 Survey of Eliz. Lake Pine Cn Rd
Notes Chkd. Checked Survey by Rasmussen Notes A. C. Johnson Date 10-8-35
Date Date Map No. Indexed DRC

Date Date

Form 301 10M 3-34

PLEASE RETURN TO
LOS ANGELES COUNTY SURVEYOR
700 HALL OF RECORDS

NOTE: ANY ADDITIONS OR CHANGES ON THIS SHEET MUST BE MADE OR CIRCLED IN RED INK, WITH DATE AND NAME OF PERSON MAKING CHANGE

Do not extend notes this side of this line

Transit at	Sight on	Stadia Intercepts	Stadia Distance	Stadia Rod	Horizontal Angle 0° to 360° Right	Horiz. Distance	+ − Vertical Angle	Elevation of Point	+ Back Sight	+ − Difference Elevation	Height of Instrument	+ − Vertical Distance	REMARKS Station Left Right
P#2	P#1	1164 / 10	165	10 1	29 55	165		3409 5	1		3420 2		B.C. E edge Rd.
		965 / 8	166	8 4	220 38	166		3411 8	2				T.C.
		919 / 8	120	8 6	224 11	120		3411 6	3				B.C. E edge Rd.
		620 / 5	121	5 8	225 23	121		3414 4	4				T.C.
		682 / 6	83	6 6	231 20	83		3413 6	5 X				B.C. E edge Rd.
		383 / 3	84	3 2	232 52	84		3417 0	6				T.C.
		551 / 5	52	5 5	246 45	52		3414 7	7				B.C. E edge Rd.
		154 / 1	55	2	251 33	55		3420 0	8				T.C.
		437 / 4	38	4 3	275 18	38		3415 9	9				B.C. E edge Rd.
		143 / 1	43	1 0	274 50	43	+ 2 40	3421 2	10 X				T.C.
		255 / 2	56	2 7	328 09	56		3417 5	11				B.C. E edge Rd.
		158 / 1	59	1 0	325 50	59	+ 1 40	3420 8	12				T.C.
		187 / 1	88	1 6	340 33	88		3418 6	13				B.C. E edge Rd.
		187 / 1	88	1 0	338 26	88	+ 1 25	3421 3	14				T.C.
		215 / 1	116	8	345 06	116		3419 4	15				B.C. E edge Rd.
		218 / 1	119	1 0	343 29	119	+ 1 40	3422 6	16				T.C.
		350 / 2	151	3 0	329 04	147	+ 8 55	3440 2	17				S.H.
		323 / 2	124	3 0	319 34	119	+ 11 22	3441 1	18				"
		201 / 1	102	1 0	288 36	96	+ 13 41	3442 6	19				"
		320 / 2	121	3 0	262 14	116	+ 12 05	3442 0	20				"
		442 / 3	143	4 0	250 28	138	+ 10 27	3441 6	21				30" Pi. S.H.

Add'n'l Inform.

F.B. 611 PG. 32

Topography Description Legend:
Side Hill ....S.H. Bottom Draw B.D.
Side of Draw S.D. Bottom Wash B.W.
Side of Ridge S.R. Top of Ridge T.R.
Head of Draw H.D. Toe of Slope T.S.

Inters. of Draws V.D's Break in Slope ..Bk.S. Steep Slope .....S.S. Top of Cliff .....T.Cl. Bottom of Cliff ..B.Cl. Top of Spur .....T.Sp. Bottom Canyon ..B.Cn.

Side of Canyon S.Cn. Top of Bank ...T.B. Bottom of Bank B.B. Top of Cut .....T.C. Bottom of Cut ..B.C. Top of Fill .....T.F. Bottom of Fill B.F.

Saddle .....Sa. Swale .....Sw. Flat .....Fl. Stream .....Str. Trail .....Tr. Pavement .....Pvt. Edge of Road E.Rd.

Traveled Rd. Tr.Rd. Fence .....Fe. Int. Fences V.Fns. Ditch .....Dt. Telephone Pole T.P. Power Pole ...P.P. Culvert .....Cul.

Oak-O. Fir-Fr. Pine-Pi. Cedar-Ce. Sycamore .....Sy. Eucalyptus .....Eu. Plus combinations of these and all common standard abbreviations.

Form 301 10M 3-34

PLEASE RETURN TO
LOS ANGELES COUNTY SURVEYOR
700 HALL OF RECORDS

NOTE: ANY ADDITIONS OR CHANGES ON THIS SHEET MUST BE MADE OR CIRCLED IN RED INK, WITH DATE AND NAME OF PERSON MAKING CHANGE

Do not extend notes this side of this line

Transit at	Sight on	Stadia Intercepts	Stadia Distance	Stadia Rod—	Horizontal Angle 0° to 360° Right	Horiz. Distance	+ − Vertical Angle	Elevation of Point	+ Back Sight	+ − Difference Elevation	Height of Instrument	+ − Vertical Distance	REMARKS Station	Left	Right
P#2	P#1	280 / 1	181	2.0	243.18	178	+ 7.46	3442.6	1		3420.2		S.H.		
		426 / 2	227	3.0	236.39	224	+ 6.39	3443.0	2				"		
		555 / 3	256	4.0	234.12	253	+ 6.30	3444.9	3				T. Sp.		
		595 / 3	296	4.0	243.16	287	+ 9.59	3466.8	4				24" Pi.	S.H.	
		570 / 3	271	4.0	248.30	260	+ 11.24	3468.8	5				30" "	"	
		336 / 1	237	2.0	258.01	223	+ 14.09	3474.3	6				S.H.		
		316 / 1	217	2.0	269.18	199	+ 16.47	3478.2	7				"		
		321 / 1	222	2.0	282.20	200	+ 18.20	3484.6	8				"		
		329 / 1	230	2.0	292.57	206	+ 18.41	3488.1	9				"		
		466 / 3	167	4.0	296.58	152	+ 17.40	3464.6	10				30" Pi.		
		482 / 3	183	4.0	39.03	183	+ 1.32	3421.2	11				Fl.		
		1105 / 9	206	12.0	163.36	206	−	3408.2	12				"		
		1166 / 9	267	10.0	179.45	267	− 1.05	3405.3	13				"		
		1040 / 8	241	9.0	191.33	241	− 1.17	3406.0	14				"		
P#3	P#2						−	3394.7	15 5.1		3399.8				
		925 / 6	326	7.0	332.01	309	+ 13.02	3464.6	16				Sw.		
		600 / 3	301	4.0	330.15	283	+ 14.08	3467.3	17				S.H.		
		464 / 2	265	3.0	325.11	243	+ 16.46	3470.2	18				"		
		320 / 1	221	2.0	316.04	194	+ 21.14	3469.7	19				"		
		286 / 1	187	2.0	294.25	151	+ 25.57	3471.4	20				"		
		401 / 2	202	3.0	257.51	178	+ 20.15	3462.6	21				"		

Add'n'l Inform.

Notes Red. C. J. TERRY Platted C. J. TERRY Job No. 8051 Division No. F.B. 611 Pg. 33
Date OCT 1935 Date OCT 1935 Survey of Elizabeth Pine Co. Rd.
Notes Chkd. Checked Survey by Rosecrans Notes R. Date 10-4-35
Date Date Map No. Indexed A. C. Johnson

Form 301 10M 3-34

PLEASE RETURN TO
LOS ANGELES COUNTY SURVEYOR
700 HALL OF RECORDS

NOTE: ANY ADDITIONS OR CHANGES ON THIS SHEET MUST BE MADE OR CIRCLED IN RED INK. WITH DATE AND NAME OF PERSON MAKING CHANGE

Do not extend notes this side of this line

Transit at	Sight on	Stadia intercepts	Stadia Distance	Stadia Rod	Horizontal Angle 0° to 360° Right	Horiz. Distance	+ Vertical Angle −	Elevation of Point	+ Back Sight	+ Difference Elevation −	Height of Instrument	+ Vertical Distance −	REMARKS Station	Left	Right
P3 #	P2 #	452			° ′ ″		° ′ ″		1						
		2	253	3 0	246 09	232	+ 16 39	3466 2	2		3399 8		Sw.		
		501													
		2	302	3 0	231 09	285	+ 13 51	3467 2	3 X				S.H.		
		520													
		2	321	3 0	225 21	305	+ 12 51	3466 7	4 X				"		
		387													
		1	288	3 0	219 09	280	+ 7 28	3443 6	5				18" Pi. + S.H.		
		545													
		3	246	4 0	223 12	240	+ 8 39	3432 4	6				S.H.		
		312													
		1	213	2 0	229 11	208	+ 8 52	3430 3	7				Dr.		
		587													
		4	188	5 0	235 02	181	+ 10 41	3429 1	8				S.H.		
		232													
		1	134	2 0	236 52	131	+ 8 40	3417 8	9				30" Pi + S.H.		
		333													
		2	134	2 0	245 06	128	+ 11 58	3425 1	10				24" " + "		
		218													
		2	119	2 0	254 10	111	+ 15 15	3428 1	11				S.H.		
		209													
		1	110	1 0	290 55	96	+ 20 29	3435 0	12 X				T. SP.		
		220													
		1	121	1 0	317 16	112	+ 15 17	3429 7	13				S.H.		
		250													
		1	151	2 0	330 10	144	+ 12 10	3429 0	14				"		
		392													
		2	193	3 0	337 10	188	+ 9 33	3428 4	15				"		
		536													
		3	237	4 0	331 43	233	+ 6 57	3424 3	16 X				Dr.		
		450													
		2	251	3 0	345 10	248	+ 5 56	3422 7	17 X				24" Pi.		
		480													
		2	281	4 0	356 09	278	+ 5 45	3424 0	18 X				" "		
		541													
		2	342	4 0	357 15	341	+ 2 36	3411 3	19				T.C.		
		400													
		1	301	2 0	356 53	300	+ 2 33	3411 2	20				"		
		400													
		1	301	2 0	358 02	301	+ 1 50	3407 3	21				B.C. E edge Rd.		
		467													
		2	268	3 0	357 09	268	+ 1 35	3404 0					T.S. + " "		

Add'n'l Inform.

Topography Description Legend: Side of Hill S.H. Side of Draw S.D. Side of Ridge S.R. Head of Draw H.D. Bottom Draw B.D. Bottom Wash B.W. Top of Ridge T.R. Toe of Slope T.S.

Intersection of Draw V.D's Break in Slope Bk.S. Steep Slope S.S. Top of Cliff T.Cl. Bottom of Cliff B.Cl. Top of Spur T.Sp. Bottom Canyon B.Cn.

Saddle Sa. Swale Sw. Flat Fl. Stream Str. Trail Tr. Pavement Pvt. Edge of Road E.Rd.

Canyon S.Cn. Bank T.B. Bank B.B. Top of Cut T.C. Bottom of Cut B.C. Top of Fill T.F. Bottom of Fill B.F.

Side of Draw S.D. Top of Bank T.B. Bottom of Bank B.B. Top of Cut T.C. Bottom of Cut B.C. Top of Fill T.F. Bottom of Fill B.F.

Traveled Rd. Tr. Rd. Fence Fn. Int. Fences V.Fn. Ditch Di. Telephone Pole T.P. Power Pole P.P. Culvert Cul.

Oak-O. Pine-Pi. Sycamore Sy. Eucalyptus Eu. Cedar-Ce. Fir-Fr. Plus combinations of these and all common standard abbreviations.

F.B. 611 PG. 34

Form 301 10M 3-34

PLEASE RETURN TO
LOS ANGELES COUNTY SURVEYOR
700 HALL OF RECORDS

NOTE: ANY ADDITIONS OR CHANGES ON THIS SHEET MUST BE MADE OR CIRCLED IN RED INK, WITH DATE AND NAME OF PERSON MAKING CHANGE

Do not extend notes this side of this line

Transit at	Sight on	Stadia Intercepts	Stadia Distance	Stadia Rod—	Horizontal Angle 0° to 360° Right	Horiz. Distance	+ — Vertical Angle	Elevation of Point	+ Back Sight	+ — Difference Elevation	Height of Instrument	+ — Vertical Distance	REMARKS Station Left Right
P#3	P#2								52		33998		
		703 / 4	304	5.0	2.10	303	+ 2.25	34076					T.F. Wedge Rd.
		805 / 5	306	6.0	3.14	305	+ 2.18	34061					B.F + T. pole
		752 / 5	253	6.0	2.08	252	+ 2.29	34047					T.F.
		751 / 5	252	6.0	3.20	252	+ 2.18	34030					B.F.
		700 / 5	201	6.0	1.12	201	+ 2.18	34018					Wedge Rd.
		616 / 4	217	5.0	356.28	217	+ 1.52	34018					E " "
		518 / 3	219	4.0	352.26	219	+ 1.53	34030					T.S.
		470 / 3	171	4.0	351.09	171	+ 1.49	34012					"
		267 / 1	168	0.0	354.22	168	—	33998					E. edge Rd.
		560 / 4	161	5.0	0.42	161	+ 1.57	34002					W " "
		454 / 3	155	4.0	2.12	155	+ 1.50	34006					T. pole
		530 / 4	131	4.0	359.49	131	+ 1.32	33993					Wedge Rd
		226 / 1	127	1.4	350.20	127	—	33984					E " " + T.S.
		283 / 2	84	2.6	345.25	84	—	33972					" " " "
		277 / 2	78	1.9	357.37	78	—	33979					W " "
		338 / 3	39	3.2	349.46	39	—	33966					" " "
		439 / 4	40	4.3	323.37	40	—	33955					E edge Rd + T.S.
		431 / 4	32	3.9	272.54	32	—	33959					12" Pi.
		527 / 5	28	5.5	272.54	28	—	33943					E edge Rd + T.S.
		410 / 4	11	4.4	266.26	11	—	33954					W. " "

Add'n'l Inform.

Notes Red. C. J. TERRY Platted C. J. TERRY Job No. 8851 Division No. F.B. 611 Pg. 35
Date OCT 1935 Date OCT 1935 Survey of Eliz. Lake Pine Cn. Rd
Notes Chkd. Checked Survey by Rosecrans Notes R. Date 10-4-35
Date Date Map No. Indexed A. C. Johnson

Form 301 10M 3-34

PLEASE RETURN TO
LOS ANGELES COUNTY SURVEYOR
700 HALL OF RECORDS

NOTE: ANY ADDITIONS OR CHANGES ON THIS SHEET MUST BE MADE OR CIRCLED IN RED INK, WITH DATE AND NAME OF PERSON MAKING CHANGE

Do not extend notes this side of this line

Transit at	Sight on	Stadia Intercepts	Stadia Distance	Stadia Rod	Horizontal Angle 0° to 360° Right	Horiz. Distance	+ − Vertical Angle	Elevation of Point	+ Back Sight	+ − Difference Elevation	Height of Instrument	+ − Vertical Distance	REMARKS Station	Left	Right
P#3	P#2	536			° ′ ″		° ′ ″								
		5	37	5 6	207.31	37		3394 2			3399 8		W edge Rd.		
		648													
		6	49	6 5	226.41	49		3393 3					E " " + T.S.		
		784													
		7	85	7 5	210.55	85		3392 3					" " "		
		693													
		6	94	6 7	218.14	94		3393 1					T.2		
		788													
		7	89	7 1	198.18	89		3392 7					Wedge Rd.		
		928													
		8	129	8 3	197.14	129		3391 5					" " "		
		932													
		8	133	8 8	209.46	133		3391 0					E " "		
		718													
		6	119	6 9	214.35	119		3392 9					T.2.		
		956													
		8	157	8 2	207.24	157		3391 6					"		
		957													
		8	158	9 3	203.08	158		3390 5					E edge Rd.		
		1063													
		9	164	9 5	196.37	164		3390 3					W. " "		
		1077													
		9	178	9 8	193.38	178		3390 0					T. pole		
		1112													
		9	213	10 2	195.23	213		3389 6					Wedge Rd.		
		1114													
		9	215	10 1	200.10	215		3389 7					E " "		
		1012													
		8	213	9 2	202.52	213		3390 6					T.S.		
		609													
		3	305	5 0	13.08	305	+ 1.50	3404 4					Fl.		
		609													
		3	305	5 0	25.10	305	+ 1.34	3403 0					"		
		546													
		3	247	4 0	28.41	247	+ 1.24	3401 8					"		
		532													
		3	233	4 0	17.11	233	+ 1.24	3401 4					"		
		486													
		3	187	4 0	18.47	187	+ 1.17	3399 9					"		
		485													
		3	186	4 0	34.27	186	+ 1.24	3400 3					"		

Add'n'l Inform.

Topography Description Legend: Side Hill S.H. Bottom Draw B.D. Side of Draw S.D. Bottom Wash B.W. Side of Ridge S.R. Top of Ridge T.R. Head of Draw H.D. Toe of Slope T.S.

Inters. of Draw Break in Slope: Bk.S. Steep Slope S.S. Top of Cliff T.Cl. Bottom of Cliff B.Cl. Top of Spur T.Sp. Bottom Canyon B.Cn.

Side of Canyon S.Cn. Top of Bank T.B. Bottom of Bank B.B. Top of Cut T.C. Bottom of Cut B.C. Top of Fill T.F. Bottom of Fill B.F.

Stadia Shots: Shot Stream Str. Trail Tr. Pavement Pvt. Edge of Road E.Rd.

Traveled Rd. Tr.Rd. Fence Fe. Ditch Fence V.Fe. Telephone Pole T.Pl. Power Pole P.P. Culvert Cul.

Oak O. Pine Pi. Sycamore Sy. Eucalyptus Eu. Plus combinations of these and all common standard abbreviations. Fir Fr. Cedar Ce.

F.B. 611 PG. 36

Form 301 10M 3-34

PLEASE RETURN TO
LOS ANGELES COUNTY SURVEYOR
700 HALL OF RECORDS

NOTE: ANY ADDITIONS OR CHANGES ON THIS SHEET MUST BE MADE OR CIRCLED IN RED INK, WITH DATE AND NAME OF PERSON MAKING CHANGE

Do not extend notes this side of this line

Transit at	Sight on	Stadia Intercepts	Stadia Distance	Stadia Rod—	Horizontal Angle 0° to 360° Right	Horiz. Distance	+ — Vertical Angle	Elevation of Point	+ Back Sight	+ — Difference Elevation	Height of Instrument	+ — Vertical Distance	REMARKS Station	Left	Right
P#3	P#2	452 / 3	153	4.0	40.55	153	+ 1.08	3398.8	1		3399.8		Fl.		
		423 / 3	124	4.0	27.01	124	+ 1.09	3398.2	2				"		
		410 / 3	111	4.0	2.44	111	+ 1.24	3398.3	3				Brk.		
		368 / 3	69	3.2	3.07	69		3396.6	4				"		
		373 / 3	74	3.0	11.05	74		3396.8	5				Fl.		
		406 / 3	107	3.0	74.31	107		3396.8	6				"		
		498 / 4	99	4.3	100.26	99		3395.5	7				"		
		449 / 4	50	4.5	101.57	50		3395.3	8				"		
			5	5.4	293.16	5		3394.4	9				Brk.		
		628 / 6	29	6.1	199.20	29		3393.7	10				"		
		560 / 5	61	5.7	133.23	61		3394.1	11				Fl.		
		619 / 5	120	5.1	125.16	120		3394.7	12				"		
		749 / 6	150	6.8	143.54	150		3393.0	13				"		
		820 / 7	121	7.2	160.10	121		3392.6	14				"		
		797 / 7	98	7.9	194.02	98		3391.9	15				Brk.		
		941 / 8	142	8.3	185.00	142		3391.5	16				" E.B.W.		
		1141 / 10	142	10.2	179.52	142		3389.6	17				B.W.		
		1056 / 9	157	9.2	177.36	157		3390.6	18				W.B.W.		
		980 / 8	181	8.6	164.02	181		3391.2	19				E.B.W.		
		1104 / 9	205	12.5	158.58	205		3387.3	20				B.W.		
		1014 / 8	215	9.1	157.12	215		3390.7	21				W.B.W.		

Add'n'l Inform.

Notes Rec. C. J. TERRY Platted C. J. TERRY Job No. 8051 Division No. F.B. 611 Pg. 37
Date OCT 1935 Date OCT 1935 Survey of Eliz. Lake Pine Ca. Rd
Notes Chkd. Checked Survey by Rosecrans Notes R Date 10-9-35
Date Date Map No. Indexed A. C. Johnson Date

Form 301 10M 3-34

PLEASE RETURN TO
LOS ANGELES COUNTY SURVEYOR
700 HALL OF RECORDS

NOTE: ANY ADDITIONS OR CHANGES ON THIS SHEET MUST BE MADE OR CIRCLED IN RED INK. WITH DATE AND NAME OF PERSON MAKING CHANGE

Do not extend notes this side of this line

Transit at	Sight on	Stadia Intercepts	Stadia Distance	Stadia Rod	Horizontal Angle 0° to 360° Right	Horiz. Distance	+ − Vertical Angle	Elevation of Point	+ Back Sight	+ − Difference Elevation	Height of Instrument	+ − Vertical Distance	REMARKS Station	Left	Right
P#3	P#2	937 / 7	238	8 1	155.51	238		3391 7	1		3399 8		5' oak		
		1068 / 8	269	9 6	164.32	269		3390 2	2				W.B.W.		
		1049 / 8	250	9 0	177.43	250	1.13	3385 6	3				B.W.		
		1138 / 9	239	11 4	187.42	239		3388 4	4				ridge		
		1037 / 8	238	9 0	190.20	238	1.04	3386 4	5				B.W.		
		1139 / 9	240	11 0	193.00	240		3388 8	6				E.B.W.		
P#3A	P#3							3384 1	7 / 8 50		3389 1				
		445 / 2	246	3 0	310.11	227	+ 16.04	3451 7	9				S.H.		
		430 / 2	231	3 0	301.42	212	+ 16.48	3450 2	10				"		
		312 / 1	213	2 0	291.11	195	+ 16.52	3446 3	11				"		
		410 / 2	211	3 0	280.13	191	+ 17.48	3447 7	12				"		
		314 / 1	215	2 0	269.46	195	+ 17.54	3450 2	13				"		
		326 / 1	227	2 0	259.00	206	+ 17.46	3453 2	14				"		
		435 / 2	236	3 0	249.10	215	+ 17.24	3453 7	15				"		
		347 / 1	248	2 0	240.59	227	+ 16.40	3455 3	16				"		
		348 / 1	249	2 0	234.27	235	+ 13.49	3445 0	17				2' Pi.		
		489 / 3	190	4 0	228.07	186	+ 8.32	3413 2	18				12" O + SH.		
		265 / 1	166	2 0	239.11	162	+ 9.15	3413 6	19				S.H.		
		256 / 1	157	2 0	251.12	152	+ 10.28	3415 2	20				"		
		249 / 1	150	2 0	264.42	145	+ 10.49	3409 8	21				"		
		249 / 1	150	2 0	282.33	145	+ 10.53	3415 0					"		

Add'n'l Inform.

Topography Description Legend: Side Hill....S.H. Side of Draw.S.D. Side of Ridge.S.R. Head of Draw H.D. Bottom Draw.B.D. Bottom Wash B.W. Top of Ridge.T.R. Toe of Slope..T.S. Inters. of Draws.V.D's Break in Slope..Bk.S. Steep Slope.....S.S. Top of Cliff.....T.Cl. Bottom of Cliff..B.Cl. Top of Spur....T.Sp. Bottom Canyon..B.Cn. Side of Canyon S.Cn. Top of Bank...T.B. Bottom of Bank..B.B. Top of Cut.....T.C. Bottom of Cut..B.C. Top of Fill.....T.F. Bottom of Fill..B.F. Saddle .....Sa. Swale .....Sw. Flat .....Fl. Stream .....Str. Trail .....Tr. Pavement ....Pvt. Edge of Road E.Rd. Traveled Rd. Tr.Rd. Fence .....Fn. Int. Fences.V.Fns. Ditch .....Dt. Telephone Pole T.P. Power Pole...P.P. Culvert .....Cul. Oak-O. Fir-Fr. Pine-Pi. Cedar-Ce. Sycamore ....Sy. Eucalyptus ....Eu. Plus combinations of these and all common standard abbreviations.

F.B. 614 Pg. 38

Form 301 10M 3-34

PLEASE RETURN TO
LOS ANGELES COUNTY SURVEYOR
700 HALL OF RECORDS

NOTE: ANY ADDITIONS OR CHANGES ON THIS SHEET MUST BE MADE OR CIRCLED IN RED INK, WITH DATE AND NAME OF PERSON MAKING CHANGE

Do not extend notes this side of this line

Transit at	Sight on	Stadia Intercepts	Stadia Distance	Stadia Rod—	Horizontal Angle 0° to 360° Right	Horiz. Distance	+ — Vertical Angle	Elevation of Point	+ Back Sight	+ — Difference Elevation	Height of Instrument	+ — Vertical Distance	REMARKS Station	Left	Right
P#3A	P#3	260 / 1	161	2.0	297.05	155	+ 10.49	3417.0	1		3389.1		S.H.		
		269 / 1	170	2.0	308.00	165	+ 10.14	3416.9	2				"		
		283 / 1	184	2.0	320.01	179	+ 9.12	3416.3	3				"		
		300 / 1	201	2.0	324.21	197	+ 8.18	3416.0	4				"		
		290 / 1	191	2.0	339.15	191	+ 0.34	3389.0	5				E edge Rd. + T.S.		
		261 / 1	162	0.1	335.12	162		3389.0	6				" " "		
		222 / 1	123	1.5	322.30	123		3387.6	7				" " "		
		400 / 3	101	3.3	300.55	101		3385.8	8				" " "		
		492 / 4	93	4.4	275.01	93		3384.7	9				" " "		
		600 / 5	101	5.5	246.28	101		3383.6	10				" " "		
		618 / 5	119	6.2	230.04	119		3382.9	11				" " "		
		642 / 7	143	7.3	220.18	143		3381.8	12				" " "		
		978 / 8	179	8.1	212.51	179		3380.4	13				" " "		
		872 / 7	173	7.5	207.23	173		3381.6	14				Wedge Rd. + E.B.W.		
		1166 / 10	167	10.3	206.11	167		3378.8	15				B.B.		
		1164 / 10	165	10.6	202.51	165		3378.5	16				E.W.		
		1034 / 9	135	9.7	210.28	135		3379.4	17				Tel. P. + B.B.		
		728 / 6	129	6.0	215.35	129		3383.1	18				T.B. + Wedge Rd.		
		608 / 5	109	5.6	223.14	109		3383.5	19				" "		
		904 / 8	105	8.6	220.16	105		3380.5	20				B.B.		
		796 / 7	97	7.0	215.13	97		3382.1	21				T.B.		

Add'n'l Inform.

Notes Red C. J. TERRY Platted C. J. TERRY Job No. 8651 Division No. F.B. 611 Pg. 39
Date OCT 1935 Date OCT 1935 Survey of Eliz. Lake Pine Co. Rd.
Notes Chkd. Checked Survey by Rosecrans Notes R. Date 10-9-35
Date Date Map No. Indexed A. C. Johnson Date

Form 301 10M 3-34

PLEASE RETURN TO
LOS ANGELES COUNTY SURVEYOR
700 HALL OF RECORDS

NOTE: ANY ADDITIONS OR CHANGES ON THIS SHEET MUST BE MADE OR CIRCLED IN RED INK. WITH DATE AND NAME OF PERSON MAKING CHANGE

Do not extend notes this side of this line

Transit at	Sight on	Stadia Intercepts	Stadia Distance	Stadia Rod	Horizontal Angle 0° to 360° Right	Horiz. Distance	+ − Vertical Angle	Elevation of Point	+ Back Sight	+ − Difference Elevation	Height of Instrument	+ − Vertical Distance	REMARKS Station	Left	Right
P#3A	P#3	891 / 8	92	8.9	209.31	92		3380.2	1		3389		B.B.		
		877 / 8	78	8.5	202.46	78		3380.6	2				℄ W.		
		881 / 8	82	8.5	193.06	82		3380.6	3				36" Pi		
		868 / 8	69	8.1	189.23	69		3381.0	4				B.B.		
		569 / 5	70	5.8	181.17	70		3383.3	5				T.B.		
		539 / 5	40	5.6	177.01	40		3383.5	6 ✓				T.B V.W.		
		737 / 7	38	7.6	195.25	38		3381.5	7				B.B. "		
		726 / 7	27	7.0	185.46	27		3382.1	8				℄ Dr.		
		724 / 7	25	7.3	207.20	25		3381.8	9				B.B. V.W.		
		513 / 5	14	4.9	168.39	14		3384.2	10				T.B. "		
		711 / 7	12	7.0	228.45	12		3382.1	11				B.B. Wedge W.		
		725 / 7	26	7.2	263.43	26		3381.9	12				℄ W		
		741 / 7	42	6.9	266.07	42		3382.2	13				B.B. E side		
		552 / 5	53	4.7	263.00	53		3384.4	14				T.B. "		
		410 / 4	71	4.4	269.21	71		3384.7	15				Wedge Rd		
		389 / 3	90	2.5	314.55	90		3386.6	16				" " "		
		384 / 3	85	3.2	317.46	85		3385.9	17				B. Brk & T. Pole		
		678 / 6	79	5.3	322.59	79		3383.8	18				B.B.		
		662 / 6	63	5.9	335.13	63		3383.2	19				℄ W.		
		552 / 5	53	5.1	357.18	53		3384.1	20				B.B.		
		352 / 3	53	2.6	18.43	53		3386.5	21				T.B.		

Add'n'l Inform.

F.B. 611 PG. 40

Topography Description Legend:
Side Hill....S.H. Bottom Draw B.D.
Side of Draw S.D. Bottom Wash B.W.
Side of Ridge S.R. Top of Ridge T.R.
Head of Draw H.D. Toe of Slope..T.S.

Inters. of Draws V.D's Break in Slope..Bk.S. Steep Slope.....S.S. Top of Cliff.....T.Cl. Bottom of Cliff..B.Cl. Top of Spur.....T.Sp. Bottom Canyon..B.Cn.

Side of Canyon S.Cn. Top of Bank...T.B. Bottom of Bank.B.B. Top of Cut.....T.C. Bottom of Cut..B.C. Top of Fill.....T.F. Bottom of Fill.B.F.

Saddle .....Sa. Swale .....Sw. Flat .....Fl. Stream .....Str. Trail .....Tr. Pavement ....Pvt. Edge of Road E.Rd.

Traveled Rd. Tr.Rd. Fence .....Fn. Int. Fences.V.Fns. Ditch .....Dt. Telephone Pole T.P. Power Pole....P.P. Culvert .....Cul.

Oak-O. Fir-Fr. Pine-Pl. Cedar-Ce. Sycamore .....Sy. Eucalyptus ....Eu. Plus combinations of these and all common standard abbreviations.

Form 301 10M 3-34

PLEASE RETURN TO
LOS ANGELES COUNTY SURVEYOR
700 HALL OF RECORDS

NOTE: ANY ADDITIONS OR CHANGES ON THIS SHEET MUST BE MADE OR CIRCLED IN RED INK, WITH DATE AND NAME OF PERSON MAKING CHANGE

Do not extend notes this side of this line

Transit at	Sight on	Stadia Intercepts	Stadia Distance	Stadia Rod—	Horizontal Angle 0° to 360° Right	Horiz. Distance	+ Vertical Angle —	Elevation of Point	+ Back Sight	+ Difference Elevation —	Height of Instrument	+ Vertical Distance	REMARKS Station Left Right
P#3A	P#3	238 / 1 / 435	139	3	336° 26'	139	° '	3388.8			3389.1		Wedge Rd.
		3 / 336	136	2.6	338° 27'	136	° '	3386.5					S.Brk.
		1 / 522	237	3.0	342° 25'	237	+ 0° 49'	3389.4					T.B.
		4 / 522	133	4.2	345° 28'	133	° '	3384.9					B.B.
		4 / 716	123	4.9	358° 11'	123	° '	3384.7					E.W.
		6 / 517	117	7.0	16° 06'	117	+ 1° 49'	3385.8					B.B.
		4 / 528	118	5.0	25° 20'	118	+ 2° 10'	3388.4					T.B.
		4 / 491	129	5.9	41° 43'	129	+ 2° 09'	3388.9					F.I.
		4 / 375	92	4.0	61° 12'	92	+ 1° 23'	3387.3					"
		3 / 609	76	2.9	100° 31'	76	° '	3386.2					"
		5 / 750	105	5.9	138° 30'	105	° '	3383.7					"
		6 / 1035	151	6.9	157° 16'	151	° '	3382.2					"
		8 / 1119	236	8.9	169° 30'	236	° '	3380.6					F.I. + Fn. & W.
		9 / 844	220	10.3	178° 45'	220	° '	3378.8					" " "
		7	145	8.1	179° 11'	145	° '	3381.0					F.I.
P#3B	P#3				° '		° '	3375.0	5.1		3380.1		
		759 / 5	260	6.0	359° 16'	260	+ 1° 33'	3381.1					T.B.
		963 / 7	264	8.0	351° 21'	264	+ 1° 39'	3379.2					B.B.
		962 / 7	263	8.0	347° 10'	263	+ 1° 27'	3378.8					E.W.
		623 / 4	224	5.0	336° 38'	224	+ 1° 14'	3380.0					W. edge Rd.
		820 / 6	221	7.0	338° 30'	221	+ 1° 13'	3377.8					B.B.

Add'n'l Inform.

Notes Red. C. J. TERRY Platted C. J. TERRY Job No. 8061 Division No. ____ F.B. 611 PG. 41
Date OCT 1935 Date OCT 1935 Survey of Elizabeth Lake Pipe Line Rd.
Notes Chkd. ____ Checked ____ Survey by Roberts Notes R Date 10-9-35
Date ____ Date ____ Map No. ____ Indexed C. Johnson Date

Form 301 10M 3-34

PLEASE RETURN TO
LOS ANGELES COUNTY SURVEYOR
700 HALL OF RECORDS

NOTE: ANY ADDITIONS OR CHANGES ON THIS SHEET MUST BE MADE OR CIRCLED IN RED INK, WITH DATE AND NAME OF PERSON MAKING CHANGE

Do not extend notes this side of this line

Transit at	Sight on	Stadia Intercepts	Stadia Distance	Stadia Rod	Horizontal Angle 0° to 360° Right	Horiz. Distance	+ − Vertical Angle	Elevation of Point	+ Back Sight	+ − Difference Elevation	Height of Instrument	+ − Vertical Distance	REMARKS Station	Left	Right
# P3B	# P3	818							1						
		6 1015	219	7°	340.21	219	+ 1.07	3377.2	2		3380.1		℄ W.		
		8 804	216	9°	342.12	216	− 1.41	3364.8	3				B.B.		
		6 709	205	7°	343.38	205	+ 1.46	3379.3	4				T.B.		
		5 536	210	6°	335.11	210	+ 1.19	3378.9	5				Fn. Cor.		
		2 440	337	4°	317.37	319	+ 13.12	3451.2	6				S.H.		
		1 435	341	3°	311.05	322	+ 13.40	3455.4	7				"		
		1 434	336	3°	300.20	315	+ 14.27	3458.4	8				"		
		1 500	335	3°	293.24	312	+ 15.08	3461.7	9				"		
		2 481	301	3°	283.31	279	+ 15.37	3455.4	10				"		
		2 475	282	3°	276.21	260	+ 15.59	3452.0	11				"		
		2 478	276	3°	269.36	253	+ 16.41	3453.2	12				Sp.		
		2 490	279	3°	257.01	263	+ 13.57	3442.4	13				S.H.		
		2 508	291	3°	247.27	276	+ 13.09	3441.7	14				"		
		2 535	309	3°	238.05	298	+ 10.59	3435.0	15				"		
		2 490	336	3°	227.41	327	+ 9.13	3430.2	16				"		
		2 464	291	3°	220.45	289	+ 4.25	3399.6	17				"		
		2 341	265	3°	228.27	263	+ 4.44	3399.0	18				"		
		1 435	242	2°	238.47	240	+ 5.23	3401.8	19				B. Brk		
		2 431	236	3°	240.54	234	+ 5.10	3398.2	20				"		
		2 534	232	3°	243.05	230	+ 5.05	3397.6	21				"		
		3	235	4°	245.27	232	+ 6.05	3401.0					"		

Add'n'l Inform.

Topography Description Legend:
Side Hill....S.H. Bottom Draw.B.D.
Side of Draw.S.D. Bottom Wash B.W.
Side of Ridge.S.R. Top of Ridge.T.R.
Head of Draw H.D. Toe of Slope..T.S.

Interv. of Draws.V.D's Break in Slope..Bk.S. Steep Slope.....S.S. Top of Cliff.....T.Cl. Bottom of Cliff..B.Cl. Top of Spur.....T.Sp. Bottom Canyon..B.Cn.

Side of Canyon S.Cn. Top of Bank...T.B. Bottom of Bank.B.B. Top of Cut.....T.C. Bottom of Cut...B.C. Top of Fill.....T.F. Bottom of Fill.B.F.

Saddle .....Sa. Swale .....Sw. Flat .....Fl. Stream .....Str. Trail .....Tr. Pavement ....Pvt. Edge of Road E.Rd.

Traveled Rd. Tr.Rd. Fence .....Fn. Int. Fences.V.Fn. Ditch .....Dt. Telephone Pole T.P. Power Pole....P.P. Culvert .....Cul.

Oak-O. Fir-Fr. Pine-Pl. Cedar-Ce. Sycamore .....Sy. Eucalyptus ....Eu. Plus combinations of these and all common standard abbreviations.

F.B. 611 PG. 42

Form 301 10M 3-34

PLEASE RETURN TO
LOS ANGELES COUNTY SURVEYOR
700 HALL OF RECORDS

NOTE: ANY ADDITIONS OR CHANGES ON THIS SHEET MUST BE MADE OR CIRCLED IN RED INK, WITH DATE AND NAME OF PERSON MAKING CHANGE

Do not extend notes this side of this line

Transit at	Sight on	Stadia Intercepts	Stadia Distance	Stadia Rod—	Horizontal Angle 0° to 360° Right	Horiz. Distance	+ — Vertical Angle	Elevation of Point	+ Back Sight	+ — Difference Elevation	Height of Instrument	+ — Vertical Distance	REMARKS Station	Left	Right
# P3B	# P3	444			° '		° '								
		2 451	245	30	249.30	239	+ 8.35	34.13.4	1		3380.1		B. Brk		
		2 354	252	30	253.14	243	+ 10.50	34.23.7	2				and Brk		
		1 352	255	20	251.12	246	+ 10.50	34.25.3	3				T. Brk		
		1 344	253	20	249.30	244	+ 10.47	34.24.6	4				" "		
		1 462	245	20	241.40	240	+ 8.16	34.13.0	5				" "		
		2 456	263	30	239.42	256	+ 9.09	34.18.6	6				" "		
		2 508	257	30	237.12	252	+ 7.35	34.10.8	7				B. Brk.		
		3 282	209	40	252.18	207	+ 6.12	33.98.6	8				S.H.		
		1 287	183	20	261.06	181	+ 5.58	34.97.2	9				Sp.		
		1 401	188	20	273.50	186	+ 6.30	33.99.2	10				S.H.		
		2 410	202	30	287.14	199	+ 6.29	33.99.8	11				"		
		2 327	211	30	297.43	209	+ 5.40	33.98.0	12				"		
		1 445	228	20	306.38	226	+ 5.35	34.00.3	13				SW.		
		2 666	246	30	314.29	243	+ 6.12	34.03.7	14				S.H.		
		3 484	267	40	324.27	264	+ 6.01	34.04.1	15				"		
		2 754	285	30	331.02	282	+ 5.27	34.04.2	16				"		
		5 821	255	60	337.06	255	+ 1.17	33.79.8	17				E edge Rd. + T.S.		
		6 691	222	70	328.51	222	+ 1.11	33.77.7	18				" " "		
		5 600	192	60	319.37	192	+ 0.54	33.77.2	19				E edge Rd.		
		4 772	201	50	316.21	201	+ 1.07	33.79.1	20				T.S.		
		6	173	70	310.07	173	+ 1.07	33.76.4	21				E edge Rd + T.S.		

Add'l Inform.

Notes Red. Date OCT 1935 Plotted C. J. TERRY Date OCT 1935 Job No. 8051 Division No. Survey of Elis. Lake Pine Cor Rd. Survey by Rosecrans Notes C. Johnson Date 10-9-35 Indexed Map No. Checked Notes Chkd. Date Date

F.B. 611 Pg. 43

Form 301 10M 3-34

PLEASE RETURN TO
LOS ANGELES COUNTY SURVEYOR
700 HALL OF RECORDS

NOTE: ANY ADDITIONS OR CHANGES ON THIS SHEET MUST BE MADE OR CIRCLED IN RED INK, WITH DATE AND NAME OF PERSON MAKING CHANGE

Do not extend notes this side of this line

Transit at	Sight on	Stadia Intercepts	Stadia Distance	Stadia Rod	Horizontal Angle 0° to 360° Right	Horiz. Distance	+ − Vertical Angle	Elevation of Point	+ Back Sight	+ − Difference Elevation	Height of Instrument	+ − Vertical Distance	REMARKS Station Left Right
P#3B	P#3	658 / 5	159	5 1	296.11	159		3375 0	1		3380 1		E edge Rd + T.S.
		645 / 5	146	5 5	276.00	146		3374 6	2				" " "
		752 / 6	153	6 6	253.32	153		3373 5	3				" " "
		870 / 7	171	7 5	239.09	171		3372 6	4				E edge Rd.
		781 / 6	182	6 9	240.34	182		3373 2	5				T.S.
		992 / 8	193	8 5	228.58	193		3371 6	6				E edge Rd.
		802 / 6	203	7 3	231.20	203		3372 8	7				T.S.
		1117 / 9	218	9 6	219.24	218		3370 5	8				E edge Rd.
		928 / 7	229	8 2	220.21	229		3371 9	9				T.S.
		1144 / 9	245	11 0	210.46	245		3369 1	10				E edge Rd
		1060 / 8	261	9 6	210.55	261		3370 5	11				T.S.
		1140 / 9	241	11 7	205.43	241		3368 4	12				W. edge Rd.
		1125 / 9	226	11 6	202.25	226		3368 5	13				E.B. Di.
		920 / 7	221	8 0	201.43	221	1.15	3367 3	14				B.Di.
		1117 / 9	218	11 7	201.15	218		3368 4	15				W.B.Di. + Fn.
		1080 / 9	181	10 2	212.01	181		3369 9	16				" " "
		1083 / 9	184	11 2	210.46	184		3368 9	17				B.Di.
		1087 / 9	188	9 9	214.05	188		3370 2	18				E.B.Di.
		1098 / 9	199	9 9	217.32	199		3370 2	19				W. edge Rd.
		856 / 7	157	8 1	236.28	157		3372 0	20				" " "
		849 / 7	150	7 9	236.04	150		3372 2	21				E.B. Di.

Add'n'l Inform.

Topography Description Legend:
Side Hill.....S.H. Bottom Draw.B.D.
Side of Draw.S.D. Bottom Wash B.W.
Side of Ridge.S.R. Top of Ridge.T.R.
Head of Draw H.D. Toe of Slope..T.S.

F.B. 611 PG. 44

Inters. of Draws.V.D's Break in Slope..Bk.S. Steep Slope.....S.S. Top of Cliff.....T.Cl. Bottom of Cliff..B.Cl. Top of Spur.....T.Sp. Bottom Canyon..B.Cn.

Side of Canyon S.Cn. Top of Bank...T.B. Bottom of Bank.B.B. Top of Cut.....T.C. Bottom of Cut..B.C. Top of Fill.....T.F. Bottom of Fill.B.F.

Saddle .....Sa. Swale .....Sw. Flat .....Fl. Stream .....Str. Trail .....Tr. Pavement ....Pvt. Edge of Road E.Rd.

Traveled Rd. Tr.Rd. Fence .....Fn. Int. Fences.V.Fns. Ditch .....Di. Telephone Pole T.P. Power Pole....P.P. Culvert .....Cul.

Oak-O. Fir-Fr. Pine-Pl. Cedar-Ce. Sycamore ....Sy. Eucalyptus ....Eu. Plus combinations of these and all common standard abbreviations.

Form 301 10M 3-34

PLEASE RETURN TO
LOS ANGELES COUNTY SURVEYOR
700 HALL OF RECORDS

NOTE: ANY ADDITIONS OR CHANGES ON THIS SHEET MUST BE MADE OR CIRCLED IN RED INK, WITH DATE AND NAME OF PERSON MAKING CHANGE

Do not extend notes this side of this line

Transit at	Sight on	Stadia Intercepts	Stadia Distance	Stadia Rod—	Horizontal Angle 0° to 360° Right	Horiz. Distance	+ — Vertical Angle	Elevation of Point	+ Back Sight	+ — Difference Elevation	Height of Instrument	+ — Vertical Distance	REMARKS Station Left Right
P#3B	P#3	1044 / 9	145	9 3	236.04	145	.	3370 8	1		3380		B. Di.
		741 / 6	142	6 9	236.04	142	.	3373 2	2				W. B. Di. + ∡ Pt. Fn.
		716 / 6	117	6 8	253.46	117	.	3373 3	3				T. B. + Fn.
		919 / 8	120	8 1	254.24	120	.	3372 0	4				B. B.
		922 / 8	123	8 1	255.31	123	.	3372 0	5				℄ Di.
		826 / 7	127	7 8	255.31	127	.	3372 3	6				B. B.
		729 / 6	130	6 7	256.01	130	.	3373 4	7				T. B.
		734 / 6	135	6 8	256.34	135	.	3373 3	8				W. edge Rd.
		729 / 6	130	6 1	278.03	130	.	3374 0	9				" " "
		722 / 6	123	6 1	278.02	123	.	3374 0	10				T. B.
		820 / 7	121	7 0	278.02	121	.	3373 1	11				B. B.
		814 / 7	115	7 1	278.03	115	.	3373 0	12				℄ Di.
		711 / 6	112	6 7	277.09	112	.	3373 4	13				B. B.
		607 / 5	108	5 7	277.15	108	.	3374 4	14				T. B. + Fn.
		422 / 3	123	3 8	303.53	123	.	3373 6	15				" "
		729 / 6	130	6 0	303.02	130	.	3374 1	16				℄ Di.
		533 / 4	134	4 7	303.02	134	.	3375 4	17				E. B.
		544 / 4	145	4 9	302.55	145	.	3375 2	18				W. edge Rd.
		680 / 5	181	3 0	324.40	181	.	3377 1	19				" + E. B.
		972 / 8	173	9 0	327.17	173	+ 1.34	3375 8	20				℄ Di. + Fn.
		667 / 5	168	6 0	330.01	168	+ 0.54	3376 7	21				B. B.

Add'n'l Inform.

Notes Red. C. J. TERRY Matted C. J. TERRY Job No. 8051 Division No. F.B. 611 Pg. 45
Date OCT 1935 Date OCT 1935 Survey of Eliz. Lake Pine Cn. Rd.
Notes Chkd. Checked Survey by Rosecrans Notes R. Date 10-9-35
Date Date Map No. Indexed A. C. Johnson

Form 301 10M 3-34

PLEASE RETURN TO
LOS ANGELES COUNTY SURVEYOR
700 HALL OF RECORDS

NOTE: ANY ADDITIONS OR CHANGES ON THIS SHEET MUST BE MADE OR CIRCLED IN RED INK, WITH DATE AND NAME OF PERSON MAKING CHANGE

Do not extend notes this side of this line

Transit at	Sight on	Stadia Intercepts	Stadia Distance	Stadia Rod	Horizontal Angle 0° to 360° Right	Horiz. Distance	+ − Vertical Angle	Elevation of Point	+ Back Sight	+ − Difference Elevation	Height of Instrument	+ − Vertical Distance	REMARKS Station	Left	Right
P3B #	P3 #	662 / 5	163	6.0	331.45	163	+ 1.31	3378.6	1		3380.1		T.B.		
		340 / 2	141	1.6	355.37	141		3378.5	2				Fl.		
		533 / 4	134	5.0	21.31	134	+ 1.45	3379.2	3				"		
		275 / 2	76	1.8	40.29	76		3378.3	4				"		
		456 / 4	57	4.6	345.50	57		3375.5	5				Hd. Dr.		
		533 / 5	34	5.2	286.09	34		3374.9	6				T.W.B.		
		646 / 6	47	6.4	283.59	47		3373.7	7				B.Dr.		
		556 / 5	57	5.0	282.15	57		3375.1	8				T.E.B.		
		665 / 6	66	6.2	211.56	66		3373.4	9				"		
		862 / 8	63	8.2	199.01	63		3371.9	10				B.Dr.		
		665 / 6	66	6.2	184.08	66		3373.9	11				T.W.B.		
		900 / 8	101	9.0	206.03	101		3371.1	12				℄ 25' Drain.		
		921 / 8	122	9.1	214.38	122		3371.0	13				℄ V. Dr.		
		924 / 8	125	8.5	328.35	125		3371.6	14				Hd. Dr. ℄ 20' Drain		
		604 / 5	105	6.0	166.01	105		3374.1	15				Fl.		
		866 / 7	167	7.7	167.12	167		3372.2	16				"		
		977 / 8	178	9.1	187.18	178		3371.0	17				W.B.W.		
		1069 / 9	170	10.2	192.04	170		3369.9	18				B.B.		
		1180 / 10	181	11.0	201.07	181		3369.1	19				℄ W.		
		374 / 3	75	2.9	103.41	75		3377.2	20				Fl.		
		496 / 4	97	4.2	133.28	97		3375.9	21				"		

Add'n'l Inform.

F.B. 611 PG. 46

Topography Description Legend:
Side Hill....S.H. Bottom Draw..B.D.
Side of Draw..S.D. Bottom Wash..B.W.
Side of Ridge..S.R. Top of Ridge..T.R.
Head of Draw..H.D. Toe of Slope..T.S.

Inters. of Draws..V.D's
Break in Slope..Bk.S.
Steep Slope.....S.S.
Top of Cliff.....T.Cl.
Bottom of Cliff..B.Cl.
Top of Spur.....T.Sp.
Bottom Canyon..B.Cn.

Side of Canyon..S.Cn.
Top of Bank...T.B.
Bottom of Bank..B.B.
Top of Cut.....T.C.
Bottom of Cut..B.C.
Top of Fill.....T.F.
Bottom of Fill..B.F.

Saddle .....Sa.
Swale .....Sw.
Flat .....Fl.
Stream .....Str.
Trail .....Tr.
Pavement .....Pvt.
Edge of Road..E.Rd.

Traveled Rd..Tr.Rd.
Fence .....Fe.
Int. Fences..V.Fns.
Ditch .....Dl.
Telephone Pole..T.P.
Power Pole....P.P.
Culvert .....Cul.

Oak-O. Fir-Fr.
Pine-Pl. Cedar-Ce.
Sycamore .....Sy.
Eucalyptus .....Eu.
Plus combinations of these and all common standard abbreviations.

Form 301 10M 3-34

PLEASE RETURN TO
LOS ANGELES COUNTY SURVEYOR
700 HALL OF RECORDS

NOTE: ANY ADDITIONS OR CHANGES ON THIS SHEET MUST BE MADE OR CIRCLED IN RED INK, WITH DATE AND NAME OF PERSON MAKING CHANGE

Do not extend notes this side of this line

Transit at	Sight on	Stadia Intercepts	Stadia Distance	Stadia Rod—	Horizontal Angle 0° to 360° Right	Horiz. Distance	+ — Vertical Angle	Elevation of Point	+ Back Sight	+ — Difference Elevation	Height of Instrument	+ — Vertical Distance	REMARKS Station	Left	Right
P#3c	P#3				° ′		° ′								
				—	° ′		— ° ′	3368 1	51	—	3373 2	—			
		295 / 1	196	2 0	280.23	190	+ 9.34	3403 4					S.H.		
		315 / 1	216	2 0	268.56	201	+ 15.00	3425 3					outcrop rock		
		448 / 2	249	3 0	273.03	231	+ 15.33	3434 7					S.H.		
		526 / 3	227	4 0	259.41	199	+ 20.36	3444 2					T. Brk (rock)		
		305 / 1	206	2 0	247.07	183	+ 19.27	3436 0					S.H.		
		284 / 1	185	2 0	235.40	170	+ 16.21	3421 3					"		
		271 / 1	172	2 0	252.48	158	+ 16.27	3418 2					out crop rock		
		451 / 3	152	4 0	265.15	148	+ 8.49	3392 2					B Brk "		
		235 / 1	136	2 0	246.21	131	+ 10.33	3395 6					S.H.		
		233 / 1	134	1 0	227.34	131	+ 7.4[illegible]	3390 2					"		
		264 / 1	165	2 0	224.35	157	+ 12.27	3406 2					"		
		262 / 1	163	2 0	213.02	156	+ 11.59	3404 4					Top rock		
		258 / 1	159	2 0	215.52	154	+ 10.09	3398 7					out crop		
		465 / 3	166	4 0	210.17	161	+ 9.44	3396 8					" "		
		455 / 3	156	4 0	207.38	153	+ 8.25	3391 7					" "		
		244 / 1	145	1 0	208.29	142	+ 8.35	3393 4					Top rock		
		235 / 1	136	2 0	213.32	135	+ 5.02	3383 0					out crop		
		548 / 4	149	5 0	203.56	148	+ 5.00	3381 1					" "		
		237 / 1	138	2 0	205.56	136	+ 6.56	3387 7					Top rock		
		226 / 1	127	2 0	208.58	127	+ 1.28	3374 3					out crop		

Add'n'l Inform.

Notes Red. C. J. TERRY Platted C. J. TERRY Job No. 8051 Division No. F.B. 611 Pg. 47
Date OCT 1935 Date OCT 1935 Survey of Eliz. Lake Pine Cn Rd.
Notes Chkd. Checked Survey by Rosecrans Notes R Date 10-9-35
Date Date Map No. Indexed A. C. Johnson Date

Form 301 10M 3-34

PLEASE RETURN TO
LOS ANGELES COUNTY SURVEYOR
700 HALL OF RECORDS

NOTE: ANY ADDITIONS OR CHANGES ON THIS SHEET MUST BE MADE OR CIRCLED IN RED INK, WITH DATE AND NAME OF PERSON MAKING CHANGE

Do not extend notes this side of this line

Transit at	Sight on	Stadia Intercepts	Stadia Distance	Stadia Rod	Horizontal Angle 0° to 360° Right	Horiz. Distance	+ − Vertical Angle	Elevation of Point	+ Back Sight	+ − Difference Elevation	Height of Instrument	+ − Vertical Distance	REMARKS Station	Left	Right
P#3C	P#3	625 / 5	126	5.5	203.15	126	.	3367.7	1		3373.2		outcrop		
		438 / 3	139	3.2	199.38	139	.	3370.0	2				" "		
		1026 / 9	127	9.5	198.43	127	.	3363.7	3				E edge Rd. + T.S.		
		901 / 8	102	8.7	213.18	102	.	3364.5	4				" " " "		
		788 / 7	89	7.7	247.58	89	.	3365.5	5				" " " "		
		700 / 6	101	6.0	275.33	101	.	3367.2	6				E edge Rd		
		512 / 4	113	4.7	274.37	113	.	3368.5	7				T.S.		
		427 / 3	128	3.4	284.36	128	.	3369.8	8				"		
		615 / 5	116	5.2	287.11	116	.	3368.0	9				E edge Rd.		
		596 / 5	97	5.5	291.08	97	.	3367.7	10				W " "		
		681 / 6	82	5.6	295.43	82	.	3367.6	11				E.B.Di.		
		677 / 6	78	6.5	297.38	78	.	3366.7	12				B Di.		
		473 / 4	74	4.9	297.02	74	.	3368.3	13				W.B.Di + Fn.		
		464 / 4	65	4.8	298.11	65	.	3368.4	14				Tel. Pole		
		652 / 6	53	6.3	258.48	53	.	3366.9	15				W.B.Di. + Fn.		
		754 / 7	55	7.5	259.03	55	.	3365.7	16				B Di.		
		659 / 6	60	6.4	257.49	60	.	3366.8	17				E.B. Di.		
		671 / 6	72	6.7	254.15	72	.	3366.5	18				W. edge Rd		
		770 / 7	71	7.0	233.00	71	.	3366.2	19				" " "		
		663 / 6	64	6.8	231.11	64	.	3366.4	20				EB.Di.		
		859 / 8	60	8.0	229.03	60		3365.2	21				B.Di.		

Add'n'l Inform.

Topography Description Legend:
Side Hill ....S.H. Bottom Draw B.D.
Side of Draw S.D. Bottom Wash B.W.
Side of Ridge S.R. Top of Ridge T.R.
Head of Draw H.D. Toe of Slope T.S.

Inters. of Draws V.D's Break in Slope ..B.S. Side of Canyon B.Cn. Top of Bank ..T.B. Bottom of Bank B.B. Top of Cut ..T.C. Bottom of Cut B.C. Top of Fill ..T.F. Bottom of Fill B.F. Bottom Canyon ..B.Cn. Top of Spur ..T.Sp. Bottom of Spur ..T.Sp. Bottom Canyon ..B.Cn.

Oak-O. Fir-Fr. Pine-Pi. Cedar-Cr. Sycamore ....Sy. Eucalyptus ....Eu. Plus combinations of these and all common standard abbreviations.

Trawled Rd. Tr.Rd. Fence ....Fe. Int. Fences V.Fns. Ditch ....Di. Telephone Pole T.P. Power Pole ....P.P. Culvert ....Cul.

Saddle ....Sa. Swale ....Sw. Flat ....Fl. Stream ....Str. Trail ....Tr. Pavement ....Pvt. Edge of Road E.Rd.

F.B. 611 PG. 48

Form 301 10M 3-34

PLEASE RETURN TO
LOS ANGELES COUNTY SURVEYOR
700 HALL OF RECORDS

NOTE: ANY ADDITIONS OR CHANGES ON THIS SHEET MUST BE MADE OR CIRCLED IN RED INK, WITH DATE AND NAME OF PERSON MAKING CHANGE

Do not extend notes this side of this line

Transit at	Sight on	Stadia Intercepts	Stadia Distance	Stadia Rod—	Horizontal Angle 0° to 360° Right	Horiz. Distance	+ − Vertical Angle	Elevation of Point	+ Back Sight	+ − Difference Elevation	Height of Instrument	+ − Vertical Distance	REMARKS Station Left Right
P#3c	P#3	757 / 7	58	7.2	227.56	58	−	3366.0	1	−	3373.2	−	T.B. + Fn. Cor.
		784 / 7	85	7.2	225.52	85	−	3366.0	2	−		−	Wedge Rd.
		882 / 8	83	8.1	203.54	83	−	3365.1	3	−		−	B.F.
		814 / 7	115	7.8	191.51	115	−	3365.4	4	−		−	Wedge Rd.
		912 / 8	113	8.5	190.08	113	−	3364.7	5	−		−	B Brk + Fn.
		908 / 8	109	8.3	169.00	109	−	3364.9	6	−		−	Fl.
		937 / 8	138	8.2	148.58	138	−	3365.0	7	−		−	"
		681 / 6	82	5.7	129.07	82	−	3367.5	8	−		−	T. Pole + E + W Fn.
		643 / 6	44	6.2	171.06	44	−	3367.0	9	−		−	E + W. Fn.
		345 / 3	46	3.6	351.21	46	−	3369.6	10	−		−	Fl.
		354 / 3	55	2.8	41.19	55	−	3370.4	11	−		−	"
		292 / 2	93	1.7	25.46	93	−	3371.5	12	−		−	"
		385 / 3	86	2.9	343.00	86	−	3370.3	13	−		−	"
		456 / 4	57	4.1	81.12	57	−	3369.1	14	−		−	"
P#4	P#3						−	3362.7	15	49	3367.6	−	
		240 / 1	141	1.0	305.50	124	+ 20.00	3412.0	16	−		−	Sp
		262 / 1	163	2.0	293.09	130	+ 26.43	3431.2	17	−		−	S.H. Sp.
		252 / 1	153	2.0	283.13	122	+ 26.44	3427.2	18	−		−	S.H.
		463 / 3	164	4.0	266.46	136	+ 24.27	3425.4	19	−		−	"
		490 / 3	191	4.0	259.27	166	+ 21.09	3428.0	20	−		−	"
		409 / 7	210	8.0	253.23	188	+ 18.54	3424.1	21	−		−	"

Add'n'l Inform.

Notes Red. C. J. TERRY Platted C. J. TERRY Job No. 8051 Division No. F.B. 611 Pg. 49
Date OCT 1935 Date OCT 1935 Survey of Eliz. Lake Pine Cn. Rd.
Notes Chkd. Checked Survey by Roseclaws Notes R. Date 10-10-35
Date Date Map No. Indexed A. C. Johnson

Form 301 10M 3-34

PLEASE RETURN TO
LOS ANGELES COUNTY SURVEYOR
700 HALL OF RECORDS

NOTE: ANY ADDITIONS OR CHANGES ON THIS SHEET MUST BE MADE OR CIRCLED IN RED INK. WITH DATE AND NAME OF PERSON MAKING CHANGE

Do not extend notes this side of this line

Transit at	Sight on	Stadia Intercepts	Stadia Distance	Stadia Rod	Horizontal Angle 0° to 360° Right	Horiz. Distance	+ − Vertical Angle	Elevation of Point	+ Back Sight	+ − Difference Elevation	Height of Instrument	+ − Vertical Distance	REMARKS Station	Left	Right
P#4	P#3	1076 / 9	177	10.0	244.44	164	+ 15.29	3403.3	1		3367.6		S.H.		
		648 / 5	149	6.0	249.22	137	+ 16.12	3401.6	2				"		
		213 / 1	114	1.0	255.02	106	+ 15.40	3396.2	3				"		
		201 / 1	102	1.0	266.01	91	+ 18.43	3397.7	4				"		
		208 / 1	109	1.0	274.28	93	+ 22.36	3405.3	5				"		
		188 / 1	89	1.0	281.11	78	+ 20.10	3395.4	6				"		
		193 / 1	94	1.0	296.41	84	+ 19.09	3395.7	7				"		
		208 / 1	109	1.0	313.18	102	+ 14.21	3392.7	8				"		
		193 / 1	94	1.0	324.01	93	+ 5.57	3376.3	9				"		
		168 / 1	69	1.0	307.41	67	+ 8.49	3377.0	10				"		
		153 / 1	54	1.0	289.40	52	+ 9.30	3375.3	11				"		
		149 / 1	50	1.0	263.07	50	+ 5.00	3370.8	12				T. Brk		
		158 / 1	59	1.0	245.54	59	+ 3.30	3370.2	13				"		
		177 / 1	78	1.0	235.15	78	+ 2.35	3370.0	14				"		
		202 / 1	103	1.0	228.13	103	+ 1.10	3368.7	15				"		
		329 / 2	130	2.0	224.41	130	+ 1.12	3368.3	16				"		
		926 / 8	127	9.0	219.43	127	−	3358.6	17				E edge Rd. + B.Brk		
		789 / 7	90	7.9	223.47	90	−	3359.7	18				" " "		
		653 / 6	54	6.5	235.26	54	−	3361.1	19				" " "		
		632 / 6	33	6.0	273.35	33	−	3361.6	20				" " "		
		552 / 5	53	5.1	327.04	53	−	3362.5	21				" " TS.		

Add'n'l Inform.

F.B. 611 PG. 50

Topography Description Legend:
Side of Hill....S.H. Bottom Draw.B.D.
Side of Draw.S.D. Bottom Wash B.W.
Side of Ridge.S.R. Top of Ridge.T.R.
Head of Draw H.D. Toe of Slope..T.S.

Inters. of Draws.V.D's Break in Slope..Bk.S. Steep Slope.....S.S. Top of Cliff.....T.Cl. Bottom of Cliff..B.Cl. Top of Spur.....T.Sp. Bottom Canyon..B.Cn.

Side of Canyon S.Cn. Top of Bank...T.B. Bottom of Bank.B.B. Top of Cut.....T.C. Bottom of Cut...B.C. Top of Fill.....T.F. Bottom of Fill.B.F.

Saddle .....Sa. Swale .....Sw. Flat .....Fl. Stream .....Str. Trail .....Tr. Pavement ....Pvt. Edge of Road E.Rd.

Traveled Rd. Tr.Rd. Fence .....Fn. Int. Fences.V.Fns. Ditch .....Dt. Telephone Pole T.P. Power Pole...P.P. Culvert .....Cul.

Oak-O. Fir-Fr. Pine-Pl. Cedar-Ce. Sycamore .....Sy. Eucalyptus .....Eu. Plus combinations of these and all common standard abbreviations.

Form 301 10M 3-34

PLEASE RETURN TO
LOS ANGELES COUNTY SURVEYOR
700 HALL OF RECORDS

NOTE: ANY ADDITIONS OR CHANGES ON THIS SHEET MUST BE MADE OR CIRCLED IN RED INK, WITH DATE AND NAME OF PERSON MAKING CHANGE

Do not extend notes this side of this line

Transit at	Sight on	Stadia Intercepts	Stadia Distance	Stadia Rod—	Horizontal Angle 0° to 360° Right	Horiz. Distance	+ — Vertical Angle	Elevation of Point	+ Back Sight	+ — Difference Elevation	Height of Instrument	+ — Vertical Distance	REMARKS Station Left Right
P#4	P#3	482 / 4	83	4 6	336.22	83		3363 0	1		3367 6		E edge Rd + T.S.
		362 / 3	63	3 3	348.17	63		3364 3	2				W " "
		362 / 3	63	3 2	350.43	63		3364 4	3				T. Brk.
		462 / 4	63	4 3	354.27	63		3363 3	4				B " + Fn.
		431 / 4	32	4 2	342.21	32		3363 4	5				W edge Rd.
		527 / 5	28	5 2	12.12	28		3362 4	6				N. end. Fn.
		418 / 4	19	4 0	236.24	19		3363 6	7				W. edge Rd.
		717 / 7	18	7 2	203.49	18		3360 4	8				B. Di. + Fn.
			5	5 5	213.27	5		3362 1	9				Hd. Di.
		450 / 4	51	4 6	212.51	51		3363 0	10				W. edge Rd.
		750 / 7	51	6 9	208.20	51		3360 7	11				Fn.
		850 / 8	51	8 6	201.01	51		3359 0	12				B. Di.
		983 / 9	84	9 7	204.11	84		3357 9	13				"
		882 / 8	83	8 3	209.00	83		3359 3	14				Fn.
		684 / 6	85	6 2	211.45	85		3361 4	15				W. edge Rd.
		822 / 7	123	7 7	211.45	123		3359 9	16				" " "
		1024 / 9	125	9 1	210.07	125		3358 5	17				Fn. B. Brk.
		1025 / 9	126	9 2	208.34	126		3358 4	18				E. B. Di.
		1126 / 10	127	11 0	205.47	127		3356 6	19				B. Di.
		1026 / 9	127	9 9	203.23	127		3357 7	20				W. B. Di.
		935 / 8	136	8 7	183.35	136		3358 9	21				Fl.

Add'n'l Inform.

Notes Red. C. J. TERRY Platted C. J. TERRY Job No. 8051 Division No. F.B. 611 Pg. 51
Date OCT 1935 Date OCT 1935 Survey of Elis. Lake Pine Cn Rd
Notes Chkd. Checked Survey by Rosecrans Notes R Date 10-10-35
Date Date Map No. Indexed A. C. Johnson Date

Form 301 10M 3-34

PLEASE RETURN TO

LOS ANGELES COUNTY SURVEYOR

700 HALL OF RECORDS

NOTE: ANY ADDITIONS OR CHANGES ON THIS SHEET MUST BE MADE OR CIRCLED IN RED INK, WITH DATE AND NAME OF PERSON MAKING CHANGE

Do not extend notes this side of this line

Oak-O. Fir-Fr. Pine-Pi. Cedar-Ce. Sycamore ....Sy. Eucalyptus ....Eu. Plus combinations of these and all common standard abbreviations.

Traveled Rd. Tr. Rd. Fence ....V. Fe. Int. Fence ....Dl. Ditch ....Ditch Telephone Pole T.P. Power Pole ....P.P. Culvert ....Cul.

Sa. Sw. Fl. Str. Tr. Pvt. E. Rd.

Saddle ....Sa. Swale ....Sw. Flat ....Fl. Stream ....Str. Trail ....Tr. Pavement ....Pvt. Edge of Road ....E. Rd.

Side of Canyon S.Ca. Top of Bank ....T.B. Bottom of Bank ....B.B. Top of Cut ....T.C. Bottom of Cut ....B.C. Top of Fill ....T.F. Bottom of Fill ....B.F.

Inters. of Draws V.D's Break in Slope ....Br.S. Steep Slope ....S.S. Top of Cliff ....T.Cl. Bottom of Cliff ....B.Cl. Top of Spur ....T.Sp. Bottom Canyon ....B.Cn.

F.B. 611 Pg. 52

Topography Description Legend:
Side Hill ....S.H. Bottom Draw B.D.
Side of Draw S.D. Bottom Wash B.W.
Side of Ridge S.R. Top of Ridge T.R.
Head of Draw H.D. Top of Slope ....T.S.

Transit at	Sight on	Stadia Intercepts	Stadia Distance	Stadia Rod→	Horizontal Angle 0° to 360° Right	Horiz. Distance	+ Vertical Angle —	Elevation of Point	+ Back Sight	+ Difference Elevation —	Height of Instrument	+ Vertical Distance —	REMARKS Station	Left	Right
P#4	P#2	1037			° '		° '		1						
		9	138	96	178 25	-138	° '	3358 0			3367 6		B. 5' Di		
		1061							2						
		9	162	95	165 40	-162	° '	3358 1					E.B.W.		
		1168							3						
		10	169	114	156 48	-169	° '	3356 2					℄ W.		
		1071							4						
		9	172	98	150 38	-172	° '	3357 8					W.B.W.		
		920							5						
		8	121	88	156 42	-121	° '	3358 8					" " "		
		1016							6						
		9	117	95	163 14	-117	° '	3358 1					℄ W.		
		804							7						
		7	105	76	175 03	-105	° '	3360 0					E.B.W.		
		902							8						
		8	103	88	177 06	-103	° '	3358 8					B 5' Di.		
		800							9						
		7	101	78	187 45	-101	° '	3359 8					Fl.		
		886							10						
		8	87	80	199 31	-87	° '	3359 6					W.B. Di		
		653							11						
		6	54	69	192 16	-54	° '	3360 7					"		
		753							12						
		7	54	76	171 43	-54	° '	3360 0					B 5' Di.		
		754							13						
		7	55	71	160 18	-55	° '	3360 5					E.B.W.		
		842							14						
		8	43	81	156 12	-43	° '	3359 5					℄ W.		
		642							15						
		6	43	65	153 43	-43	° '	3361 1					W.B.W.		
		678							16						
		6	79	66	119 25	-79	° '	3361 0					Fl.		
		571							17						
		5	72	55	85 30	-72	° '	3361 1					E.W.Fn		
		633							18						
		6	34	57	73 05	-34	° '	3361 7					"		
		520							19						
		5	21	48	59 49	-21	° '	3362 8					Fn. Cor.		
		618							20						
		6	19	61	48 40	-19	° '	3361 5					Hd Di		
		625							21						
		6	26	62	123 10	-26	° '	3361 4					T.B.		

Add'n'l Inform.

Form 301 10M 3-34

PLEASE RETURN TO
LOS ANGELES COUNTY SURVEYOR
700 HALL OF RECORDS

NOTE: ANY ADDITIONS OR CHANGES ON THIS SHEET MUST BE MADE OR CIRCLED IN RED INK, WITH DATE AND NAME OF PERSON MAKING CHANGE

Do not extend notes this side of this line

Transit at	Sight on	Stadia Intercepts	Stadia Distance	Stadia Rod—	Horizontal Angle 0° to 360° Right	Horiz. Distance	+ — Vertical Angle	Elevation of Point	+ Back Sight	+ — Difference Elevation	Height of Instrument	+ — Vertical Distance	REMARKS Station	Left	Right
P#4	P#3	717 / 1	18	76	142° 56'	18	° '	3360.0			3367.6		B Di.		
		515 / 5	16	55	157° 12'	16	° '	3362.1					T.B.		
		832 / 8	33	80	160° 36'	33	° '	3359.6					V. Di.		
		495 / 4	96	40	53° 48'	96	° '	3363.6					Fl.		
		466 / 4	67	46	29° 42'	67	° '	3363.1					"		
P#4A	P#7			—	° '		° '	3349.0	51		3354				
		570 / 3	271	40	331° 21'	254	+ 14.33	3416.2					S.H.		
		647 / 4	248	50	324° 38'	229	+ 16.02	3415.0					"		
		515 / 3	216	40	316° 57'	199	+ 16.23	3408.7					"		
		478 / 3	179	40	305° 54'	162	+ 17.49	3402.2					"		
		459 / 3	160	40	287° 23'	142	+ 19.15	3400.0					"		
		452 / 3	153	40	268° 34'	137	+ 18.57	3397.0					"		
		359 / 2	160	30	256° 42'	146	+ 17.00	3395.8					"		
		483 / 3	184	40	238° 20'	171	+ 15.12	3396.8					"		
		512 / 3	213	40	227° 11'	203	+ 12.42	3395.7					"		
		442 / 2	243	30	218° 26'	235	+ 10.22	3394.2					"		
		300 / 1	201	20	208° 18'	199	+ 5.32	3371.3					"		
		257 / 1	158	20	217° 12'	155	+ 7.10	3371.5					"		
		330 / 2	131	30	226° 47'	128	+ 9.02	3371.4					"		
		292 / 2	104	20	245° 20'	100	+ 11.07	3371.7					"		
		290 / 2	91	20	267° 46'	86	+ 12.45	3371.7					"		

Add'n'l Inform.

Notes Rod. C. J. TERRY Platted C. J. TERRY Job No. 8051 Division No. F.B. 611 Pg. 53
Date OCT 1935 Date OCT 1935 Survey of Eliz. Lake Pine Ca Rd.
Notes Chkd. Checked Survey by Pasadena Notes
Date Date Map No. Indexed A. C. Johnson Date 10-10-35

Form 301 10M 3-34

PLEASE RETURN TO
LOS ANGELES COUNTY SURVEYOR
700 HALL OF RECORDS

NOTE: ANY ADDITIONS OR CHANGES ON THIS SHEET MUST BE MADE OR CIRCLED IN RED INK. WITH DATE AND NAME OF PERSON MAKING CHANGE

Do not extend notes this side of this line

Transit at	Sight on	Stadia Intercepts	Stadia Distance	Stadia Rod	Horizontal Angle 0° to 360° Right	Horiz. Distance	+ − Vertical Angle	Elevation of Point	+ Back Sight	+ − Difference Elevation	Height of Instrument	+ − Vertical Distance	REMARKS Station	Left	Right
P#4A	P#4	295 / 2	96	2.0	296.35	92	+ 12.22	3372.2	1		3354.1		S.H.		
		220 / 1	121	1.0	318.58	118	+ 9.35	3373.0	2				"		
		458 / 3	159	4.0	331.04	154	+ 9.45	3376.6	3				"		
		444 / 3	145	4.0	341.26	142	+ 7.55	3369.8	4				"		
		428 / 2	229	3.0	346.40	226	+ 6.31	3377.3	5				"		
		555 / 3	256	4.0	353.09	255	+ 4.05	3368.2	6				T.C.		
		526 / 3	227	4.0	352.26	226	+ 3.57	3365.7	7				"		
		495 / 3	196	4.0	351.01	195	+ 3.46	3363.0	8				"		
		462 / 3	163	4.0	347.55	162	+ 3.43	3360.6	9				"		
		431 / 3	132	3.0	343.20	131	+ 3.33	3359.2	10				"		
		200 / 1	101	1.0	335.48	101	+ 2.54	3358.2	11				"		
		171 / 1	72	1.0	322.38	72	+ 3.46	3357.8	12				"		
		151 / 1	52	1.0	295.52	52	+ 3.28	3356.2	13				"		
		250 / 2	51	2.0	244.35	51	+ 1.25	3353.3	14				"		
		177 / 1	78	.4	218.12		− .	3353.7	15				"		
		205 / 1	106	1.2	205.53		− .	3352.9	16				"		
		338 / 2	139	3.0	202.01	139	+ 1.40	3355.2	17				"		
		261 / 1	162	1.0	194.19		− .	3353.1	18				"		
		290 / 1	191	.6	190.37		− .	3353.5	19				"		
		889 / 7	190	8.2	189.17		− .	3345.9	20				E edge Rd. B.C.		
		759 / 6	160	6.8	192.34		−	3347.3	21				"	"	"

Add'n'l Inform.

Topography Description Legend:
Side Hill....S.H. Bottom Draw B.D.
Side of Draw.S.D. Bottom Wash B.W.
Side of Ridge.S.R. Top of Ridge.T.R.
Head of Draw H.D. Toe of Slope..T.S.

Inters. of Draws.V.D's Break in Slope..Bk.S. Steep Slope.....S.S. Top of Cliff.....T.Cl. Bottom of Cliff..B.Cl. Top of Spur.....T.Sp. Bottom Canyon..B.Cn.

Side of Canyon S.Cn. Top of Bank...T.B. Bottom of Bank..B.B. Top of Cut.....T.C. Bottom of Cut..B.C. Top of Fill.....T.F. Bottom of Fill.B.F.

Saddle .....Sa. Swale .....Sw. Flat .....Fl. Stream .....Str. Trail .....Tr. Pavement ....Pvt. Edge of Road E.Rd.

Traveled Rd. Tr.Rd. Fence .....Fn. Int. Fences.V.Fns. Ditch .....Dt. Telephone Pole T.P. Power Pole...P.P. Culvert .....Cul.

Oak-O. Fir-Fr. Pine-Pi. Cedar-Ce. Sycamore .....Sy. Eucalyptus .....Eu. Plus combinations of these and all common standard abbreviations.

F.B. 611 PG. 54

Form 301 10M 3-34

PLEASE RETURN TO
LOS ANGELES COUNTY SURVEYOR
700 HALL OF RECORDS

NOTE: ANY ADDITIONS OR CHANGES ON THIS SHEET MUST BE MADE OR CIRCLED IN RED INK, WITH DATE AND NAME OF PERSON MAKING CHANGE

Do not extend notes this side of this line

Transit at	Sight on	Stadia Intercepts	Stadia Distance	Stadia Rod—	Horizontal Angle 0° to 360° Right	Horiz. Distance	+ — Vertical Angle	Elevation of Point	+ Back Sight	+ — Difference Elevation	Height of Instrument	+ — Vertical Distance	REMARKS Station Left Right
P#4A	P#4	735 / 6	136	6.8	196.10	136		3347.3	1		3354		E edge Rd. + B.C.
		713 / 6	114	6.1	200.53	114		3348.0	2				" " " "
		680 / 6	81	5.4	211.44	81		3348.7	3				" " " "
		548 / 5	49	4.7	241.06	49		3349.4	4				" " " "
		343 / 3	44	3.6	296.50	44		3350.5	5				" " " "
		363 / 3	64	2.9	323.09	64		3351.2	6				" " " "
		201 / 1	102	1.6	339.38	102		3352.5	7				" " " "
		431 / 3	132	4.0	345.47	132	+ 1.22	3353.3	8				" " " "
		465 / 3	166	4.0	350.22	166	+ 1.26	3354.2	9				" " " "
		498 / 3	199	4.0	353.04	199	+ 1.30	3355.2	10				" " " "
		444 / 2	245	3.0	355.19	245	+ 1.22	3356.9	11				" " " "
		445 / 2	246	3.0	00	246	+ 1.40	3358.2	12				W edge Rd.
		643 / 4	244	5.0	0.54	244	+ 1.43	3356.3	13				B. Brk.
		498 / 3	199	4.0	359.02	199	+ 1.51	3356.3	14				W. edge Rd.
		697 / 3	198	6.0	359.53	198	+ 1.52	3353.4	15				B. Brk.
		456 / 3	157	3.0	357.23	157	+ 1.30	3355.2	16				W. edge Rd.
		553 / 4	154	5.0	359.00	154	+ 1.27	3353.0	17				B. Brk.
		214 / 1	115	.1	354.20	115		3354.0	18				W edge Rd.
		414 / 3	115	2.0	356.28	115		3352.1	19				B. Brk.
		278 / 2	79	1.6	349.06	79		3352.5	20				W edge Rd.
		377 / 3	78	3.7	352.49	78		3350.4	21				B Brk

Add'n'l Inform.

C. J. TERRY C. J. TERRY
Notes Red. Platted Job No. 8051 Division No. F.B. 611 Pg. 55
Date OCT 1935 Date OCT 1935 Survey of Eliz. Lake Pine Co. Rd.
Notes Chkd. Checked Survey by Rosecrans Notes R Date 10-10-35
Date Date Map No. Indexed A. C. Johnson Date

Form 301 10M 3-34

PLEASE RETURN TO
LOS ANGELES COUNTY SURVEYOR
700 HALL OF RECORDS

NOTE: ANY ADDITIONS OR CHANGES ON THIS SHEET MUST BE MADE OR CIRCLED IN RED INK. WITH DATE AND NAME OF PERSON MAKING CHANGE

Do not extend notes this side of this line

Transit at	Sight on	Stadia Intercepts	Stadia Distance	Stadia Rod—	Horizontal Angle 0° to 360° Right	Horiz. Distance	+ — Vertical Angle	Elevation of Point	+ Back Sight	+ — Difference Elevation	Height of Instrument	+ — Vertical Distance	REMARKS Station Left Right
P#4A	P#4	338 / 3	39	3L	333.22	39		3351.0	1		3354.1		W edge Rd
		436 / 4	37	4.0	336.35	37		3350.1	2				B. Brk.
		418 / 4	19	3.2	277.54	19		3350.2	3				W edge Rd
		415 / 4	16	4.5	276.10	16		3349.6	4				B. Brk.
		536 / 4	137	5.0	359.53	137	+ 1.33	3352.8	5				Hd. W.
		457 / 4	58	4.0	357.48	58		3350.1	6				℄ W
		350 / 3	51	3.3	9.21	51		3350.8	7				W edge W + Fn
		543 / 5	44	5.3	208.35	44		3348.8	8				W edge Rd
		535 / 5	36	5.4	184.38	36		3348.7	9				T.B.
		636 / 6	37	6.4	179.08	37		3347.7	10				℄ W
		638 / 6	39	6.2	165.53	39		3347.9	11				T.B. + Fn.
		772 / 7	73	7.2	172.06	73		3346.9	12				" "
		771 / 7	72	7.6	178.57	72		3346.5	13				℄ W.
		670 / 6	71	6.5	183.43	71		3347.6	14				T.B.
		676 / 6	77	6.0	196.31	77		3348.1	15				W edge Rd
		718 / 6	119	6.7	189.00	119		3347.4	16				" " "
		817 / 7	118	7.7	185.05	118		3346.4	17				T.B.
		921 / 8	122	8.8	178.53	122		3345.3	18				℄ W.
		926 / 8	127	8.5	175.08	127		3345.6	19				T.B. + Fn
		1072 / 9	173	10.0	176.17	173		3344.1	20				" "
		1071 / 9	172	9.9	178.34	172		3344.2	21				℄ W.

Add'n'l Inform.

F.B. 611 PG. 56

Topography Description Legend:
Side Hill.....S.H. Bottom Draw.B.D.
Side of Draw.S.D. Bottom Wash B.W.
Side of Ridge.S.R. Top of Ridge.T.R.
Head of Draw H.D. Toe of Slope..T.S.

Inters. of Draws.V.D's Break in Slope..Bk.S. Steep Slope.....S.S. Top of Cliff.....T.Cl. Bottom of Cliff..B.Cl. Top of Spur.....T.Sp. Bottom Canyon..B.Cn.

Side of Canyon S.Cn. Top of Bank..T.B. Bottom of Bank.B.B. Top of Cut.....T.C. Bottom of Cut..B.C. Top of Fill.....T.F. Bottom of Fill.B.F.

Saddle .....Sc. Swale .....Sw. Flat .....Fl. Stream .....Str. Trail .....Tr. Pavement ....Pvt. Edge of Road E.Rd.

Traveled Rd. Tr.Rd. Fence .....Fn. Int. Fences.V.Fns. Ditch .....Di. Telephone Pole T.P. Power Pole...P.P. Culvert .....Cul.

Oak-O. Fir-Fr. Pine-Pi. Cedar-Cs. Sycamore .....Sy. Eucalyptus .....Eu. Plus combinations of these and all common standard abbreviations.

Form 301 10M 3-34

PLEASE RETURN TO
LOS ANGELES COUNTY SURVEYOR
700 HALL OF RECORDS

NOTE: ANY ADDITIONS OR CHANGES ON THIS SHEET MUST BE MADE OR CIRCLED IN RED INK, WITH DATE AND NAME OF PERSON MAKING CHANGE

Do not extend notes this side of this line

Transit at	Sight on	Stadia Intercepts	Stadia Distance	Stadia Rod—	Horizontal Angle 0° to 360° Right	Horiz. Distance	+ — Vertical Angle	Elevation of Point	+ Back Sight	+ — Difference Elevation	Height of Instrument	+ — Vertical Distance	REMARKS Station	Left	Right
P#4A	P#4	1071 / 9	172	9.1	180° 12'	172	° '	3344.7	1		33.54		T.B.		
		1072 / 9	173	9.1	183° 16'	173	° '	3344.7	2				B.F.		
		774 / 6	175	6.3	189° 57'	175	° '	3347.8	3				W edge Rd.		
		713 / 6	114	6.8	189° 08'	114	° '	3347.5	4				" " "		
		709 / 6	110	7.0	188° 45'	110	° '	3347.1	5				B.F.		
		1087 / 9	188	10.2	165° 34'	188	° '	3343.9	6				F.I.		
		1118 / 9	219	10.2	148° 10'	219	° '	3343.9	7				"		
		977 / 8	178	8.7	135° 52'	178	° '	3345.4	8				"		
		941 / 8	142	8.4	150° 54'	142	° '	3345.7	9				"		
		786 / 7	87	7.0	140° 16'	87	° '	3347.1	10				"		
		734 / 6	135	6.8	109° 48'	135	° '	3347.3	11				"		
		522 / 4	123	4.8	84° 34'	123	° '	3349.3	12				"		
		461 / 4	62	4.7	85° 26'	62	° '	3349.4	13				"		
		378 / 3	79	3.2	45° 15'	79	° '	3350.9	14				"		
		334 / 2	135	3.5	58° 51'	135	° '	3350.6	15				"		
		486 / 3	187	4.0	45° 09'	187	+ 1° 02'	3353.4	16				"		
		423 / 2	224	3.0	35° 27'	224	+ 0° 58'	3354.8	17				"		
		490 / 3	191	4.0	21° 30'	191	+ 1° 15'	3354.2	18				"		
		529 / 3	230	4.0	16° 16'	230	+ 1° 29'	3356.0	19				"		
		556 / 3	257	4.0	27° 06'	257	+ 1° 25'	3356.3	20				T.B.		
		659 / 4	260	5.0	27° 31'	260	+ 1° 21'	3355.1	21				B.D.		

Add'n'l Inform.

Notes Rod. C. J. TERRY Platted C. J. TERRY Job No. 8051 Division No. F.B. 611 Pg. 57
Date OCT 1935 Date OCT 1935 Survey of Ellis Lake Pipe Co. Rd.
Notes Chkd. Checked Survey by Rosecrans Notes Date 10-10-35
Date Date Map No. Indexed A. C. Johnson

Form 301 10M 3-34

PLEASE RETURN TO
LOS ANGELES COUNTY SURVEYOR
700 HALL OF RECORDS

NOTE: ANY ADDITIONS OR CHANGES ON THIS SHEET MUST BE MADE OR CIRCLED IN RED INK, WITH DATE AND NAME OF PERSON MAKING CHANGE

Do not extend notes this side of this line

Transit at	Sight on	Stadia Intercepts	Stadia Distance	Stadia Rod	Horizontal Angle 0° to 360° Right	Horiz. Distance	+ − Vertical Angle	Elevation of Point	+ Back Sight	+ − Difference Elevation	Height of Instrument	+ − Vertical Distance	REMARKS Station	Left	Right
P#1A	P#1	459 / 2	260	3°	27.48	260	+ 1.19	3356.3	1		3354.1		T.B.		
		795 / 5	296	6°	23.09	296	+ 1.49	3357.3	2				F.I.		
		687 / 4	288	5°	20.22	288	+ 1.46	3357.8	3				T.B.		
		785 / 5	286	6°	19.47	286	+ 1.44	3356.7	4				B.Di.		
		785 / 5	286	6°	19.46	286	+ 1.24	3355.0	5				B.5'Di.		
		564 / 3	265	4°	11.38	265	+ 1.33	3357.2	6				F.I.		
P#4B	P#4							3339.2	7	5.2	3344.4				
		443 / 2	244	3°	323.50	233	+ 11.54	3390.7	8				S.H.		
		497 / 3	198	4°	314.50	185	+ 14.57	3389.7	9				"		
		268 / 1	169	2°	303.52	155	+ 16.50	3389.2	10				"		
		451 / 3	152	3°	288.33	136	+ 19.06	3388.4	11				"		
		433 / 3	134	3°	271.55	119	+ 19.30	3383.6	12				"		
		435 / 3	136	3°	252.42	123	+ 17.53	3381.2	13				"		
		300 / 2	101	2°	233.18	94	+ 14.40	3367.2	14				"		
		418 / 3	119	3°	214.26	115	+ 11.00	3363.7	15				"		
		643 / 5	144	5°	206.20	141	+ 8.45	3361.0	16				"		
		778 / 6	179	7°	202.35	176	+ 7.34	3360.8	17				"		
		964 / 8	165	9°	194.00	163	+ 5.30	3351.1	18				"		
		637 / 5	138	5°	197.04	137	+ 5.18	3352.0	19				"		
		403 / 3	104	3°	202.46	103	+ 6.44	3353.4	20				"		
		170 / 1	71	1°	218.14	70	+ 8.01	3353.2	21				"		

Add'n'l Inform.

Topography Description Legend: Side Hill....S.H. Side of Draw.S.D. Side of Ridge.S.R. Head of Draw H.D. Bottom Draw.B.D. Bottom Wash B.W. Top of Ridge.T.R. Toe of Slope..T.S. Inters. of Draws.V.D's Break in Slope..Bk.S. Steep Slope.....S.S. Top of Cliff.....T.Cl. Bottom of Cliff..B.Cl. Top of Spur.....T.Sp. Bottom Canyon..B.Cn. Side of Canyon S.Cn. Top of Bank...T.B. Bottom of Bank.B.B. Top of Cut.....T.C. Bottom of Cut..B.C. Top of Fill.....T.F. Bottom of Fill.B.F. Saddle .....Sc. Swale .....Sw. Flat .....Fl. Stream .....Str. Trail .....Tr. Pavement .....Pvt. Edge of Road E.Rd. Traveled Rd. Tr.Rd. Fence .....Fn. Int. Fences.V.Fns. Ditch .....Di. Telephone Pole T.P. Power Pole....P.P. Culvert .....Cul. Oak-O. Fir-Fr. Pine-Pi. Cedar-Ce. Sycamore .....Sy. Eucalyptus .....Eu. Plus combinations of these and all common standard abbreviations.

F.B. 611 PG. 58

Form 301 10M 3-34

PLEASE RETURN TO
LOS ANGELES COUNTY SURVEYOR
700 HALL OF RECORDS

NOTE: ANY ADDITIONS OR CHANGES ON THIS SHEET MUST BE MADE OR CIRCLED IN RED INK, WITH DATE AND NAME OF PERSON MAKING CHANGE

Do not extend notes this side of this line

Transit at	Sight on	Stadia Intercepts	Stadia Distance	Stadia Rod—	Horizontal Angle 0° to 360° Right	Horiz. Distance	+ — Vertical Angle	Elevation of Point	+ Back Sight	+ — Difference Elevation	Height of Instrument	+ — Vertical Distance	REMARKS Station	Left	Right
P#4B	P#4	152			° '		° '								
		1	53	10	243.00	51	+ 10.21	3352.7			3344.4		S.H.		
		459													
		4	60	4	287.06	57	+ 13.18	3353.8					"		
		287													
		2	88	2	317.10	87	+ 7.06	3353.3					"		
		430													
		3	131	3	325.01	129	+ 6.57	3357.0					"		
		566													
		4	167	5	333.38	165	+ 6.59	3359.0					"		
		498													
		3	199	4	339.03	197	+ 5.34	3359.5					"		
		496													
		3	197	4	349.25	196	+ 3.40	3352.9					T.C.		
		469													
		3	170	4	348.05	170	+ 2.16	3347.0					"		
		529													
		4	130	5	344.57	130	+ 0.45	3341.0					T.S. Edge Rd.		
		287													
		1	188	0	351.20	188	— .	3344.4					B.C. "		
		263													
		1	164	1	349.26	164	.	3342.7					" "		
		413													
		3	114	3	343.15	114	.	3340.8					T.S. "		
		292													
		2	93	2	337.30	93	.	3342.4					T.C.		
		492													
		4	93	4	339.05	93	.	3340.2					B.C. Edge R		
		464													
		4	65	4	333.06	65	.	3339.8					" "		
		166													
		1	67	1	329.31	67	.	3342.7					T.C		
		240													
		2	41	1	313.51	41	.	3342.6					"		
		537													
		5	38	5	318.47	38	.	3338.9					B.C. Edge Rd.		
		621													
		6	22	5	282.02	22	.	3338.5					" "		
		226													
		2	27	2	281.16	27	.	3342.0					T.C.		
		329													
		3	30	3	230.27	30	.	3340.9					"		

Add'n'l Inform.

Notes Rod C. J. TERRY Plotted C. J. TERRY Job No. 8051 Division No.
Date OCT 1935 Date OCT 1935 Survey of Eliz. Lake Pine Co. Rd.
Notes Chkd. Checked Survey by Rosecrans Notes 10-10-35 Date
Date Date Map No. Indexed C. Johnson

F.B. 611 Pg. 59

Form 301 10M 3-34

PLEASE RETURN TO
LOS ANGELES COUNTY SURVEYOR
700 HALL OF RECORDS

NOTE: ANY ADDITIONS OR CHANGES ON THIS SHEET MUST BE MADE OR CIRCLED IN RED INK, WITH DATE AND NAME OF PERSON MAKING CHANGE

Do not extend notes this side of this line

Transit at	Sight on	Stadia Intercepts	Stadia Distance	Stadia Rod	Horizontal Angle 0° to 360° Right	Horiz. Distance	+ − Vertical Angle	Elevation of Point	+ Back Sight	+ − Difference Elevation	Height of Instrument	+ − Vertical Distance	REMARKS Station Left Right
P#4B	P#4	625 / 6	26	6 1	223.25	26	.	3338 3	1		3344 4		B.C. & E edge
		259 / 2	60	2 1	198.04	60	.	3342 3	2				T.C.
		187 / 1	88	1 2	190.46	88	.	3343 2	3				"
		316 / 2	117	2 0	187.18	117	.	3342 4	4				"
		349 / 2	150	2 9	185.43	150	.	3341 5	5				"
		950 / 8	151	8 9	183.30	151	.	3335 5	6				B.C. & E edge Rd.
		817 / 7	118	8 1	184.52	118	.	3336 3	7				" "
		787 / 7	88	7 1	187.49	88	.	3337 3	8				" "
		653 / 6	54	6 5	196.21	54	.	3337 9	9				" "
		750 / 6	151	7 1	175.46	151	.	3337 3	10				W edge Rd
		1048 / 9	149	9 3	174.03	149	.	3335 1	11				B.F. & Fn
		714 / 6	115	6 6	175.30	115	.	3337 8	12				W. edge Rd.
		914 / 8	115	8 5	173.54	115	.	3335 9	13				B.F.
		671 / 6	72	5 9	174.20	72	.	3338 5	14				W. edge Rd.
		770 / 7	71	7 3	172.11	71	.	3337 1	15				B.F.
		534 / 5	35	5 8	175.34	35	.	3338 6	16				W. edge Rd.
		635 / 6	36	6 5	162.55	36	.	3337 9	17				end W.
		513 / 5	14	5 4	90.59	14	.	3339 0	18				W.B. & Fn.
		609 / 6	10	5 8	87.06	10	.	3338 6	19				℄ W.
			6	5 1	83.13	6	.	3339 3	20				E.B.
		442 / 4	43	4 3	17.48	43		3340 1	21				W.B. & Fn.

Add'n'l Inform.

Topography Description Legend:
Side Hill.....S.H. Bottom Draw.B.D.
Side of Draw.S.D. Bottom Wash B.W.
Side of Ridge.S.R. Top of Ridge.T.R.
Head of Draw H.D. Toe of Slope..T.S.

Inters. of Draws.V.D's Break in Slope..Bk.S. Steep Slope.....S.S. Top of Cliff.....T.Cl. Bottom of Cliff..B.Cl. Top of Spur.....T.Sp. Bottom Canyon..B.Cn.

Side of Canyon S.Cn. Top of Bank...T.B. Bottom of Bank..B.B. Top of Cut.....T.C. Bottom of Cut..B.C. Top of Fill.....T.F. Bottom of Fill..B.F.

Saddle .....Sa. Swale .....Sw. Flat .....Fl. Stream .....Str. Trail .....Tr. Pavement ....Pvt. Edge of Road E.Rd.

Traveled Rd. Tr.Rd. Fence .....Fn. Int. Fences.V.Fns. Ditch .....Di. Telephone Pole T.P. Power Pole...P.P. Culvert .....Cul.

Oak-O. Fir-Fr. Pine-Pi. Cedar-Ce. Sycamore ....Sy. Eucalyptus ....Eu. Plus combinations of these and all common standard abbreviations.

F.B. 611 Pg. 60

Form 301 10M 3-34

PLEASE RETURN TO
LOS ANGELES COUNTY SURVEYOR
700 HALL OF RECORDS

NOTE: ANY ADDITIONS OR CHANGES ON THIS SHEET MUST BE MADE OR CIRCLED IN RED INK, WITH DATE AND NAME OF PERSON MAKING CHANGE

Do not extend notes this side of this line

Transit at	Sight on	Stadia Intercepts	Stadia Distance	Stadia Rod—	Horizontal Angle 0° to 360° Right	Horiz. Distance	+ — Vertical Angle	Elevation of Point	+ Back Sight	+ — Difference Elevation	Height of Instrument	+ — Vertical Distance	REMARKS Station Left Right
P#4B	P#4	542 / 5	43	5 2	13.00	43	—	3339 2	1	—	3344 4	—	℄ W.
		441 / 4	42	4 0	4.41	42	—	3340 4	2	—	—	—	T.B.
		543 / 5	44	4 8	349.23	44	—	3339 6	3	—	—	—	Wedge Rd.
		482 / 4	83	4 2	352.32	83	—	3340 2	4	—	—	—	"
		283 / 2	84	2 9	0.36	84	—	3341 5	5	—	—	—	E.B.W.
		485 / 4	86	4 4	5.47	86	—	3340 0	6	—	—	—	℄ W.
		385 / 3	86	3 2	8.23	86	—	3341 2	7	—	—	—	T.B. + Fn.
		725 / 6	126	6 0	5.28	126	+ 1.44	3342 2	8	—	—	—	T.B. + Fn.
		426 / 3	127	3 0	2.30	127	—	3341 4	9	—	—	—	℄ W.
		327 / 2	128	2 0	359.11	128	—	3342 4	10	—	—	—	T.B.
		429 / 3	130	3 0	354.04	130	—	3341 4	11	—	—	—	Wedge Rd.
		357 / 2	158	1 4	356.15	158	—	3343 0	12	—	—	—	" " " + T.F.
		759 / 6	160	7 0	356.42	160	+ 1.54	3342 6	13	—	—	—	B.F.
		661 / 5	162	6 0	359.55	162	+ 1.45	3343 3	14	—	—	—	T.B.
		362 / 2	163	2 3	2.22	163	—	3342 1	15	—	—	—	℄ W.
		764 / 6	165	7 0	4.06	165	+ 1.56	3342 9	16	—	—	—	T.B. + Fn.
		788 / 6	189	7 0	3.20	189	+ 1.50	3343 3	17	—	—	—	" "
		788 / 6	189	7 0	1.30	189	+ 1.39	3342 8	18	—	—	—	℄ W.
		689 / 5	190	6 0	357.31	190	+ 1.34	3343 6	19	—	—	—	B.F. + T.B.
		289 / 1	190	2 0	356.15	190	+ 0.56	3345 4	20	—	—	—	T.F. Wedge Rd.
		610 / 4	211	5 0	14.25	211	+ 1.10	3343 7	21	—	—	—	Fl.

Add'n'l Inform.

Notes Rec. C. J. TERRY Platted C. J. TERRY Job No. 8051 Division No. F.B. 611 Pg. 61
Date OCT 1935 Date OCT 1935 Survey of Elk Lake Pine Co Rd.
Notes Chkd. Checked Survey by Rosecrans Notes R. Date 10-10-35
Date Date Map No. Indexed A. C. Johnson

Form 301 10M 3-34

PLEASE RETURN TO
LOS ANGELES COUNTY SURVEYOR
700 HALL OF RECORDS

NOTE: ANY ADDITIONS OR CHANGES ON THIS SHEET MUST BE MADE OR CIRCLED IN RED INK, WITH DATE AND NAME OF PERSON MAKING CHANGE

Do not extend notes this side of this line

Transit at	Sight on	Stadia Intercepts	Stadia Distance	Stadia Rod	Horizontal Angle 0° to 360° Right	Horiz. Distance	+ − Vertical Angle	Elevation of Point	+ Back Sight	+ − Difference Elevation	Height of Instrument	+ − Vertical Distance	REMARKS Station	Left	Right
P#4B	P#4	729 / 5	230	6.0	32.05	230	+ 1.14	3343.3	1		3344.4		Fl.		
		783 / 6	184	7.0	43.21	184	+ 1.20	3341.7	2				"		
		556 / 4	157	5.0	28.02	157	+ 0.5[illegible]	3341.8	3				"		
		500 / 4	101	4.0	39.31	101		3340.4	4				"		
		550 / 4	151	4.6	60.14	151		3339.8	5				"		
		736 / 6	137	6.7	87.23	137		3337.7	6				"		
		668 / 6	69	6.3	93.07	69		3338.1	7				"		
		791 / 7	92	7.9	128.38	92		3336.5	8				"		
		848 / 7	149	8.2	108.35	149		3336.2	9				"		
		1113 / 9	214	10.3	130.34	214		3334.1	10				"	+ Fn	E+W.
		1097 / 9	198	10.6	146.41	198		3333.8	11				"	"	"
		1049 / 9	150	9.9	146.58	150		3334.5	12				Fl.		
		1072 / 9	173	9.8	125.50	173		3334.6	13				"		
P#4C	P#4							3333.4	14	48	3338.2				
		500 / 4	101	4.0	311.28	94	+ 15.31	3360.2	15				S.H.		
		492 / 4	93	4.0	292.23	86	+ 16.18	3359.2	16				"		
		490 / 4	91	4.0	276.17	86	+ 13.50	3355.3	17				"		
		1024 / 9	125	9.0	264.26	118	+ 13.28	3357.3	18				Fn.	N+S.	
		910 / 8	111	8.0	253.10	109	+ 8.15	3345.9	19				"	"	
		666 / 6	67	6.0	256.15	65	+ 9.24	3342.8	20				S.H.		
		243 / 2	44	2.0	280.36	42	+ 11.57	3345.0	21				"		

Add'n'l Inform.

F.B. 611 PG. 62

Topography Description Legend:
Side Hill....S.H. Bottom Draw.B.D.
Side of Draw.S.D. Bottom Wash B.W.
Side of Ridge.S.R. Top of Ridge.T.R.
Head of Draw H.D. Toe of Slope..T.S.

Inters. of Draws.V.D's
Break in Slope..Bk.S.
Steep Slope.....S.S.
Top of Cliff.....T.Cl.
Bottom of Cliff..B.Cl.
Top of Spur.....T.Sp.
Bottom Canyon..B.Cn.

Side of Canyon S.Cn.
Top of Bank...T.B.
Bottom of Bank.B.B.
Top of Cut.....T.C.
Bottom of Cut..B.C.
Top of Fill.....T.F.
Bottom of Fill.B.F.

Saddle .....Sa.
Swale .....Sw.
Flat .....Fl.
Stream .....Str.
Trail .....Tr.
Pavement ....Pvt.
Edge of Road E.Rd.

Traveled Rd. Tr.Rd.
Fence .....Fn.
Int. Fences.V.Fns.
Ditch .....Di.
Telephone Pole T.P.
Power Pole....P.P.
Culvert .....Cul.

Oak-O. Fir-Fr.
Pine-Pl. Cedar-Ca.
Sycamore .....Sy.
Eucalyptus .....Eu.
Plus combinations of these and all common standard abbreviations.

Form 301 10M 3-34

PLEASE RETURN TO
LOS ANGELES COUNTY SURVEYOR
700 HALL OF RECORDS

NOTE: ANY ADDITIONS OR CHANGES ON THIS SHEET MUST BE MADE OR CIRCLED IN RED INK. WITH DATE AND NAME OF PERSON MAKING CHANGE

Do not extend notes this side of this line

Transit at	Sight on	Stadia Intercepts	Stadia Distance	Stadia Rod—	Horizontal Angle 0° to 360° Right	Horiz. Distance	+ — Vertical Angle	Elevation of Point	+ Back Sight	+ — Difference Elevation	Height of Instrument	+ — Vertical Distance	REMARKS Station	Left	Right
P#4C	P#4	257 / 2	58	2.0	316.01	55	+ 12.44	3348.5	1		3338.2		S.H.		
		280 / 2	81	2.0	325.39	77	+ 12.10	3352.7	2				18" P.		
		286 / 2	87	2.0	336.03	85	+ 8.45	3349.2	3				S.H.		
		179 / 1	80	1.0	346.30	80	+ 4.09	3343.0	4				T.C.		
		156 / 1	57	1.0	336.57	56	+ 6.33	3343.5	5				T.C.		
		131 / 1	32	1.0	301.55	31	+ 8.05	3341.6	6				"		
		134 / 1	35	1.0	253.22	35	+ 2.25	3338.6	7				"		
		148 / 1	49	1.0	243.15	49	+ 1.25	3338.2	8				"		
		872 / 8	73	8.0	241.11	72	+ 7.08	3339.1	9				"		
		366 / 3	67	3.9	235.36	67		3334.3	10				B.C. S edge Rd.		
		549 / 5	50	5.4	233.45	50		3332.8	11				B.C. + V. edges Rds.		
		532 / 5	33	5.5	246.10	33		3332.7	12				" + E edge Rd.		
		427 / 4	28	4.5	326.39	28		3333.7	13				" "		
		454 / 4	55	3.8	347.51	55		3334.4	14				" "		
		285 / 2	86	2.9	353.20	86		3335.3	15				" "		
		186 / 1	87	1.6	8.02	87		3336.6	16				W edge Rd.		
		587 / 5	88	3.5	10.46	88		3334.7	17				B.F. + Fn.		
		260 / 2	61	2.2	11.28	61		3336.0	18				W. edge Rd.		
		462 / 4	63	4.2	15.21	63		3334.0	19				B.F. + Fn.		
		243 / 2	44	2.5	13.43	44		3335.7	20				W edge Rd.		
		444 / 4	45	4.5	21.41	45		3333.7	21				B.F. + Fn. V		

Add'n'l Inform.

Notes Rec. C. J. TERRY Platted C. J. TERRY Job No. 8051 Division No. F.B. 611 Pg. 63
Date OCT 1935 Date OCT 1935 Survey of Eliz. Lake Pine Cn. Rd.
Notes Chkd. Checked Survey by Rosecrans Notes R. Date 10-10-35
Date Date Map No. Indexed A. C. Johnson Date

Form 301 10M 3-34

PLEASE RETURN TO
LOS ANGELES COUNTY SURVEYOR
700 HALL OF RECORDS

NOTE: ANY ADDITIONS OR CHANGES ON THIS SHEET MUST BE MADE OR CIRCLED IN RED INK, WITH DATE AND NAME OF PERSON MAKING CHANGE

Do not extend notes this side of this line

Transit at	Sight on	Stadia Intercepts	Stadia Distance	Stadia Rod	Horizontal Angle 0° to 360° Right	Horiz. Distance	+ Vertical Angle −	Elevation of Point	+ Back Sight −	+ Difference Elevation −	Height of Instrument	+ Vertical Distance −	REMARKS Station	Left	Right
P#4c	P#4	632			° ′		° ′								
		6	33	6 2	200 07	33		3332 0	1		3338 2		Wedge Rd. + Fn		
		775													
		7	76	7 8	200 16	76		3330 4	2				" " + Fn. 4		
		279											Almond orchard.		
		2	80	2 0	183 54	80	4 05	3330 5	3				Tree #1 Row #4		
		346													
		3	47	3 0	172 05	47	4 44	3331 3	4				Tr. #1 Row #3		
		221													
		2	22	2 0	128 46	21	10 11	3332 3	5				Tr #1 Row #2		
		232													
		2	34	2 0	55 34	34	5 31	3332 9	6				Tr. #1 Row #1		
		123													
		40	84	1 0	60 22	84	3 13	3332 5	7				Tr #3 " #1		
		186													
		1	87	1 0	76 43	87	2 26	3334 5	8				Tr #9 " #2		
P#5	P#4							3326 5	9	5 5	3332 0				
		270													
		1	171	2 0	339 08	171	+ 1 36	3334 7	10				B.C. S edge Rd.		
		475													
		3	176	4 0	327 25	176	+ 2 51	3336 8	11				" " + N end Fn		
		463													
		3	164	4 0	327 35	164	+ 2 50	3336 0	12				N edge Rd. + S. " "		
		651													
		5	152	6 0	327 18	152	+ 2 38	3333 0	13				T.S. + Fn.		
		445													
		3	146	4 0	338 04	146	+ 1 27	3331 6	14				T.S. + V Rd. edges		
		276													
		7	177	2 0	317 40	176	+ 3 06	3339 4	15				℄ 10' Rd.		
		292													
		1	193	2 0	305 05	192	+ 4 20	3344 5	16				"		
		528													
		3	229	4 0	297 23	227	+ 5 07	3348 3	17				"		
		295													
		2	96	2 4	3 37	96		3329 6	18				Tree #1 Row #5		
		289													
		2	90	2 5	355 02	90		3329 5	19				Fn. T.C.		
		488													
		4	89	3 8	353 20	89		3328 2	20				B.C.		
		280													
		2	81	2 2	336 47	81		3329 8	21				E edge Rd.		

Add'n'l Inform.

Topography Description Legend: Side Hill ....S.H. Bottom Draw B.D. Side of Draw S.D. Bottom Wash B.W. Side of Ridge S.R. Top of Ridge T.R. Head of Draw H.D. Toe of Slope ..T.S.

Oak-O. Fir-Fr. Pine-Pi. Cedar-Co. Sycamore ....Sy. Eucalyptus ....Eu. Plus combinations of these and all common standard abbreviations.

Traveled Rd. Tr. Rd. Fence ....Fn. Inf. Fences V.Fn. Ditch ....Di. Telephone Pole T.P. Power Pole ....P.P. Culvert ....Cul.

Saddle ....Sa. Swale ....Sw. Flat ....Fl. Stream ....Str. Trail ....Tr. Pavement ....Pvt. Edge of Road E.Rd.

Canyon S.Ca. Top of Bank ..T.B. Bottom of Bank B.B. Top of Cut ..T.C. Bottom of Cut B.C. Top of Fill ..T.F. Bottom of Fill B.F.

Side of Draw V.D's Top of Slope ..S.S. Bottom of Slope ..B.S. Top of Cliff ..T.Cl. Bottom of Cliff B.Cl. Top of Spur ..T.Sp. Bottom Canyon ..B.Cn.

Inters. of Draw V.D's in Slope ..Bk.S. Steep Slope ..S.S. Top of Cliff ..T.Cl. Bottom of Cliff B.Cl. Top of Spur ..T.Sp. Bottom Canyon ..B.Cn.

F.B. 611 Pg. 64

Stadia intervals 24' 610 trees

Form 301 10M 3-34

PLEASE RETURN TO
LOS ANGELES COUNTY SURVEYOR
700 HALL OF RECORDS

NOTE: ANY ADDITIONS OR CHANGES ON THIS SHEET MUST BE MADE OR CIRCLED IN RED INK, WITH DATE AND NAME OF PERSON MAKING CHANGE

Do not extend notes this side of this line

Transit at	Sight on	Stadia Intercepts	Stadia Distance	Stadia Rod—	Horizontal Angle 0° to 360° Right	Horiz. Distance	+ — Vertical Angle	Elevation of Point	+ Back Sight	+ — Difference Elevation	Height of Instrument	+ — Vertical Distance	REMARKS Station Left Right
P#5	P#4	282			° ′		° ′		1				
		2	83	2.0	321.42	83	+ 0.58	3331.3	2		3332.0		N & S. Fn.
		300											
		2	101	2.0	297.21	101	+ 1.56	3333.3	3				Fl.
		692											
		6	93	6.7	194.45	93	.	3325.3	4				"
		774											
		7	75	7.0	166.23	75	.	3325.0	5				N & S. Fn.
		674											
		6	75	6.8	153.45	75	.	3325.2	6				T.C.
		874											
		8	75	8.0	151.26	75	.	3324.0	7				B.C. edge Rd.
		770											
		7	71	6.9	140.45	71	.	3325.1	8				℄ Rd.
		773											
		7	74	7.7	130.52	74	.	3324.3	9				B.C. edge Rd.
		672											
		6	73	6.7	129.45	73	.	3325.3	10				T.C.
		674											
		6	75	6.3	127.29	75	.	3325.7	11				Fn.
		690											
		6	91	7.0	121.50	91	.	3325.0	12				E edge orchard.
P#5A	P#6							3320.8	13 64		3327.2		
		555			.		.						
		5	55	5.2	306.12	55	.	3322.0	14				E edge orchard.
		444											
		4	45	4.6	318.29	45	.	3322.6	15				Fn.
		540											
		5	41	5.2	323.56	41	.	3322.0	16				T.C.
		640											
		6	41	6.3	325.25	41	.	3320.9	17				B.C. edge Rd
		534											
		5	35	5.3	343.07	35	.	3321.9	18				℄ "
		632											
		6	33	5.9	6.08	33	.	3321.3	19				B.C. edge Rd.
		532											
		5	33	5.0	9.44	33	.	3322.2	20				T.C.
		537											
		5	38	5.1	32.13	38	.	3322.1	21				Fn.
		564											
		5	65	5.0	71.22	65		3322.2					Fl.

Add'n'l Inform.

Notes Red. C. J. TERRY Matted C. J. TERRY Job No. 8051 Division No. F.B. 611 Pg. 65
Date OCT 1935 Date OCT 1935 Survey of Fitz Lake Pine Cr. Rd.
Notes Chkd. Checked Survey by Rosecrans Notes R Date 10-10-35
Date Date Map No. Indexed A. C. Johnson Date

Form 301 10M 3-34

PLEASE RETURN TO
LOS ANGELES COUNTY SURVEYOR
700 HALL OF RECORDS

NOTE: ANY ADDITIONS OR CHANGES ON THIS SHEET MUST BE MADE OR CIRCLED IN RED INK. WITH DATE AND NAME OF PERSON MAKING CHANGE

Do not extend notes this side of this line

Transit at	Sight on	Stadia Intercepts	Stadia Distance	Stadia Rod	Horizontal Angle 0° to 360° Right	Horiz. Distance	+ − Vertical Angle	Elevation of Point	+ Back Sight	+ − Difference Elevation	Height of Instrument	+ − Vertical Distance	REMARKS Station Left Right
P#5A	P#6	823 / 7	124	7 1	33.57			3320 1	1		3327 2		Fl
		805 / 7	106	7 3	11.47			3319 9	2				Fn.
		805 / 7	106	7 6	3.09			3319 6	3				T.C.
		905 / 8	106	8 5	2.18			3318 7	4				B.C. edge Rd.
		806 / 7	107	7 8	355.13			3319 4	5				℄ "
		910 / 8	111	8 7	348.32			3318 5	6				B.C edge "
		811 / 7	112	7 6	347.58			3319 6	7				T.C.
		813 / 7	114	6 9	345.30			3320 3	8				Fn.
		421 / 3	122	4 0	339.30	122	1.43	3319 5	9				E edge orchard.
		1133 / 9	234	11.37	00.00			3315 8	10	11 4		0 0	N+T. P#5B.
P#5B	P#6							3315 8	11		3321 0		
		461 / 4	62	4 6	71.36	62		3316 4	12				Fl.
		532 / 5	33	5 2	48.29	33		3315 8	13				Fn.
		522 / 5	23	5 5	21.10	23		3315 5	14				T.C.
		621 / 6	22	6 4	15.15	22		3314 6	15				B.C. edge Rd.
		527 / 5	28	5 8	342.43	28		3315 2	16				℄ "
		633 / 6	34	6 5	324.33	34		3314 5	17				Bc. edge "
		533 / 5	34	5 6	321.46	34		3315 4	18				T.C.
		537 / 5	38	5 2	316.38	38		3315 8	19				Fn
		550 / 5	51	5 7	305.47	51		3315 3	20				E. edge orchard
		287 / 1	188	2 0	347.47	188	2.31	3319 0	21				" " "

Add'n'l Inform.

Topography Description Legend: Side Hill ..... S.H. Side of Draw ..... S.D. Side of Ridge ..... S.R. Head of Draw ..... H.D. Bottom Draw ..... B.D. Bottom Wash ..... B.W. Top of Ridge ..... T.R. Toe of Slope ..... T.S.

Inters. of Draws ..... V.D's Break in Slope ..... Bk.S. Steep Slope ..... S.S. Top of Cliff ..... T.Cl. Bottom of Cliff ..... B.Cl. Top of Spur ..... T.Sp. Bottom Canyon ..... B.Cn.

Side of Canyon ..... S.Cn. Top of Bank ..... T.B. Bottom of Bank ..... B.B. Top of Cut ..... T.C. Bottom of Cut ..... B.C. Top of Fill ..... T.F. Bottom of Fill ..... B.F.

Saddle ..... Sa. Swale ..... Sw. Flat ..... Fl. Stream ..... Str. Trail ..... Tr. Pavement ..... Pvt. Edge of Road ..... E.Rd.

Traveled Rd. ..... Tr.Rd. Fence ..... Fn. Int. Fences ..... V.Fns. Ditch ..... Di. Telephone Pole ..... T.P. Power Pole ..... P.P. Culvert ..... Cul.

Oak-O. ..... Fir-Fr. Pine-Pl. ..... Cedar-Ce. Sycamore ..... Sy. Eucalyptus ..... Eu. Plus combinations of these and all common standard abbreviations.

P.M. 61 PG. 66

Form 301 10M 3-34

PLEASE RETURN TO
LOS ANGELES COUNTY SURVEYOR
700 HALL OF RECORDS

NOTE: ANY ADDITIONS OR CHANGES ON THIS SHEET MUST BE MADE OR CIRCLED IN RED INK, WITH DATE AND NAME OF PERSON MAKING CHANGE

Do not extend notes this side of this line

Transit at	Sight on	Stadia Intercepts	Stadia Distance	Stadia Rod—	Horizontal Angle 0° to 360° Right	Horiz. Distance	+ — Vertical Angle	Elevation of Point	+ Back Sight	+ — Difference Elevation	Height of Instrument	+ — Vertical Distance	REMARKS Station Left Right
P#5B	P#6	1080 / 9	181	96	352.35	181		3311.4	1		3321.0		Fn
		1079 / 9	180	98	354.23	180		3311.2	2				T.C.
		1079 / 9	180	105	355.01	180		3310.5	3				B.C. edge Rd.
		1079 / 9	180	97	358.57	180		3311.3	4				℄ "
		1079 / 9	180	106	3.10	180		3310.4	5				B.C. " "
		979 / 8	180	92	3.37	180		3311.8	6				T.C.
		979 / 8	180	93	8.49	180		3311.7	7				Fn.
		981 / 8	182	86	21.06	182		3312.4	8				Fl.
		1091 / 8	292	90	00	292	0.44	3308.3	9	12.7		3.7	N.+T. P#5C.
P#5C	P#6			—				3308.3	10 534		3313.6		
		541 / 5	42	58	303.18	42		3307.8	11				N.E. Cor. orchard
		529 / 5	30	55	315.49	30		3308.1	12				Fn
		524 / 5	25	53	327.42	25		3308.3	13				T.C.
		623 / 6	24	66	331.15	24		3307.0	14				B.C. edge Rd.
		520 / 5	21	59	1.39	21		3307.7	15				℄ "
		623 / 6	24	66	32.44	24		3307.0	16				B.C. " "
		524 / 5	25	53	35.41	25		3308.3	17				T.C.
		534 / 5	35	56	57.25	35		3308.0	18				Fn.
		564 / 5	65	59	69.09	65		3307.7	19				Fl.
		262 / 1	163	20	330.49	163	2.27	3304.7	20				E+W. Fn.
		370 / 2	171	30	330.58	171	2.13	3304.2	21				S edge vinyard

Add'n'l Inform.

Notes Red. ____ Plotted ____ Job No. 8051 Division No. ____ F.B. 611 Pg. 67
Date ____ Date ____ Survey of Eliz. Lake Pine Cr. Rd.
Notes Chkd. ____ Checked ____ Survey by Rosecrans Notes R. Date 10-10-35
Date ____ Date ____ Map No. ____ Indexed A. C. Johnson

Form 301 10M 3-34

PLEASE RETURN TO
LOS ANGELES COUNTY SURVEYOR
700 HALL OF RECORDS

NOTE: ANY ADDITIONS OR CHANGES ON THIS SHEET MUST BE MADE OR CIRCLED IN RED INK, WITH DATE AND NAME OF PERSON MAKING CHANGE

Do not extend notes this side of this line

Transit at	Sight on	Stadia Intercepts	Stadia Distance	Stadia Rod	Horizontal Angle 0° to 360° Right	Horiz. Distance	+ Vertical Angle —	Elevation of Point	+ Back Sight —	+ Difference Elevation —	Height of Instrument	+ Vertical Distance —	REMARKS Station	Left	Right
#5C	P#6	949			° '		° '		1						
		8	1.50	9 3	348 53	-150		3304 3			3313 6		S.E. Cor. Vinyard		
		947							2						
		8	1.43	8 8	352 04	-143		3304 8					Fn. Cor.		
		938							3						
		8	1.39	8 8	349 23	-139		3304 8					2" pear Tr.		
		929							4						
		8	1.30	8 5	344 05	-130		3305 1					8" apple		
		303							5						
		2	1.04	3 0	340 20	-104	2 29	3306 2					" " "		
		780							6						
		7	.81	7 0	334 30	-81		3306 6					" " "		
		359							7						
		3	.60	3 0	323 42	-60	3 20	3307 2					" " "		
		203							8						
		120	.84	—	324 23	-84	3 30	—					Center E. side of		
		287							9				11' steel water tank		
		2	.88	2 0	327 23	-88	3 05	3307 0					4" well in center		
		941							10				of windmill 6N+56E+W.		
		8	1.42	8 8	355 29	-142		3304 8					T.C.		
		1040							11						
		9	1.41	9 2	356 11	-141		3303 9					B.C. edge Rd.		
		1041							12						
		9	1.42	9 2	1 30	-142		3304 4					℄ "		
		1040							13						
		9	1.41	10 0	6 30	-141		3303 6					B.C. " "		
		1041							14						
		9	1.42	9 0	7 25	-142		3304 6					T.C.		
		1042							15						
		9	1.44	9 8	12 37	-144		3303 8					Fn		
		859							16						
		7	1.60	8 2	29 37	-160		3305 1					Fl.		
		1132							17						
		9	2.33	11 11	00	-233		3302 5		11 1		0 0	N.+T.P. #5D		
#5D	P#6							3302 5	18 5 30		3307 8				
		530							19						
		5	.31	5 7	250 37	-31		3302 1					N.E. Cor. Vinyard.		
		524							20						
		5	.25	5 8	244 37	-25		3302 0					8" cottonwood		
		590							21						
		5	.91	5 7	263 48	-91		3302 1					N edge Vinyard		

Add'nl Inform.

F.B. 611 PG. 68

Topography Description Legend: Side Hill ....S.H. Side of Draw S.D. Side of Ridge S.R. Head of Draw H.D. Bottom Draw B.D. Bottom Wash B.W. Top of Ridge T.R. Toe of Slope T.S.

Inters. of Draws, Breaks in Slope: V.D's B.S. S.S. T.Cl. B.Cl. T.Sp. B.Cn. Steep Slope Top of Cliff Bottom of Cliff Top of Spur Bottom Canyon

Side of Canyon: S.Cn. T.B. B.B. T.C. B.C. T.F. B.F. Top of Bank Bottom of Bank Top of Cut Bottom of Cut Top of Fill Bottom of Fill

Saddle: Sa. Sw. Fl. Str. Tr. Pvt. E.Rd. Swale Flat Stream Trail Pavement Edge of Road

Traveled Rd.: Tr. Rd. Fence Int. Fences Ditch Telephone Pole Power Pole Culvert

Fn. V.Fn. Str. Di. T.P. P.P. Cul.

Fir-Fr. Cedar-Ce. Sy. Sycamore Eu. Eucalyptus Plus combinations of these and all common standard abbreviations.

Oak-O. Pine-Pi.

Form 301 10M 3-34

PLEASE RETURN TO
LOS ANGELES COUNTY SURVEYOR
700 HALL OF RECORDS

NOTE: ANY ADDITIONS OR CHANGES ON THIS SHEET MUST BE MADE OR CIRCLED IN RED INK, WITH DATE AND NAME OF PERSON MAKING CHANGE

Do not extend notes this side of this line

Transit at	Sight on	Stadia Intercepts	Stadia Distance	Stadia Rod—	Horizontal Angle 0° to 360° Right	Horiz. Distance	+ Vertical Angle —	Elevation of Point	+ Back Sight —	+ Difference Elevation —	Height of Instrument	+ Vertical Distance —	REMARKS Station	Left	Right
#5D	#6	9.15			° '		° '		1						
		5.881	116	8 2	309.48	116	° '	3299.6	2		3307.8		S edge Vinyard.		
		8.705	82	8 0	331.09	82	° '	3299.8	3				S.E. Cor "		
		6.435	106	8 3	342.26	106	° '	3299.6	4				4' Pi.		
		3.521	136	9 8	353.55	136	° '	3298.3	5				2' O + Fn.		
		5.513	22	5 5	235.20	22	° '	3302.3	6				Fn.		
		5.512	14	5 8	222.50	14	° '	3302.0	7				Edge Rd.		
		5.623	13	4 9	167.23	13	° '	3302.9	8				℄ "		
		6.326	24	5 9	131.55	24	° '	3301.9	9				B.C. edge Rd		
		3.336	27	3 4	127.49	27	° '	3304.4	10				T.C.		
		3.278	37	3 3	113.00	37	° '	3304.5	11				Fn.		
		2.980	79	1 2	114.40	79	° '	3306.6	12				Fl.		
		9.992	81	9 0	77.30	81	° '	3298.8	13				"		
		9.1012	93	9 1	52.15	93	° '	3298.7	14				3' Pi.		
		9.649	113	9 7	39.03	113	° '	3298.1	15				"		
		6.641	50	6 1	44.10	50	° '	3201.1	16				Fn		
		6.740	42	6 1	30.30	42	° '	3201.7	17				T.C.		
		7.637	41	7 6	27.36	41	° '	3200.2	18				B.C. edge Rd.		
		6.739	38	6 1	8.00	38	° '	3201.7	19				℄ "		
		7.639	40	7 1	347.51	40	° '	3200.6	20				B.C. " "		
		6.642	40	6 3	346.05	40	° '	3201.5	21				T.C.		
		6.	43	6 9	336.27	43	° '	3201.8					Fn.		

Add'n'l Inform.

Notes Red. _____ Platted _____ Job No. 8051 Division No. _____ F.B. 611 Pg. 69.
Date _____ Date _____ Survey of Elizabeth Lake Pine Cn. Rd.
Notes Chkd. _____ Checked _____ Survey by Pasadena Notes R. Date 10-10-33
Date _____ Date _____ Map No. _____ Indexed A. C. Johnson

Form 301 10M 3-34

PLEASE RETURN TO
LOS ANGELES COUNTY SURVEYOR
700 HALL OF RECORDS

NOTE: ANY ADDITIONS OR CHANGES ON THIS SHEET MUST BE MADE OR CIRCLED IN RED INK. WITH DATE AND NAME OF PERSON MAKING CHANGE

Do not extend notes this side of this line

Transit at	Sight on	Stadia Intercepts	Stadia Distance	Stadia Rod	Horizontal Angle 0° to 360° Right	Horiz. Distance	+ Vertical Angle	Elevation of Point	+ Back Sight	+ Difference Elevation	Height of Instrument	+ Vertical Distance	REMARKS Station Left Right
P#5D	P#6	1035							1				
		9	136	97	357.42	136		3298.1			3307.8		T.C.
		1135							2				
		10	136	10.6	358.40	136		3297.2					B.C. edge Rd
		1134							3				
		10	135	10.3	3.48	135		3297.5					℄ "
		1132							4				
		10	133	10.8	10.05	133		3297.0					B.C. " "
		1131							5				
		10	132	10.3	11.18	132		3297.5					T.C.
		1136							6				
		10	137	10.3	15.14	137		3297.5					Fn.
		1145							7				
		10	146	10.6	28.56	146		3297.2					Fl.
		1146							8				
P#6	P#5	9	247	10.0	00.	247	0.56	3293.8		14.0		4.0	2x2 P#6
									9				
		352						3293.2	59		3299.1		
									10				
		3	53	3.3	37.07	53		3295.8					N.E Cor Vinyard
		481							11				
		4	88	3.5	60.28	88		3295.6					N edge "
		483							12				S.W. Cor "
		4	84	4.0	76.49	84		3295.1					E & W Fn.
		484							13				
		4	85	4.2	84.28	85		3294.9					4' Pi.
		484							14				16' N. & S. 2.5 E & W.
		4	85	4.4	94.45	85		3294.7					S.E. Cor house
		587							15				
		5	88	4.8	105.31	88		3294.3					N.E " "
		613							16				
		5	114	5.1	112.06	114		3294.0					4' Pi
		438							17				
		4	39	4.0	56.57	39		3295.1					S.E. Cor Vinyard.
		425							18				
		4	26	3.8	33.11	26		3295.3					Fn. Cor. to S & To W.
		422							19				
		4	23	4.6	3.26	23		3294.5					W. edge Rd.
		425							20				
		4	26	4.4	332.49	26		3294.7					℄ "
		434							21				
		4	35	4.7	315.03	35		3294.4					B.C. edge Rd

Add'n'l Inform.

Topography Description Legend:
Side Hill.....S.H. Bottom Draw.B.D.
Side of Draw.S.D. Bottom Wash B.W.
Side of Ridge.S.R. Top of Ridge.T.R.
Head of Draw H.D. Toe of Slope..T.S.

Inters. of Draws.V.D's Break in Slope..Bk.S. Steep Slope.....S.S. Top of Cliff.....T.Cl. Bottom of Cliff..B.Cl. Top of Spur.....T.Sp. Bottom Canyon..B.Cn.

Side of Canyon S.Cn. Top of Bank...T.B. Bottom of Bank.B.B. Top of Cut.....T.C. Bottom of Cut...B.C. Top of Fill.....T.F. Bottom of Fill.B.F.

Saddle .....Sa. Swale .....Sw. Flat .....Fl. Stream .....Str. Trail .....Tr. Pavement ....Pvt. Edge of Road E.Rd.

Traveled Rd. Tr.Rd. Fence .....Fn. Int. Fences.V.Fns. Ditch .....Di. Telephone Pole T.P. Power Pole....P.P. Culvert .....Cul.

Oak-O. Fir-Fr. Pine-Pi. Cedar-Ce. Sycamore .....Sy. Eucalyptus .....Eu. Plus combinations of these and all common standard abbreviations.

F.B. 611 Pg. 70

Form 301 10M 3-34

PLEASE RETURN TO
LOS ANGELES COUNTY SURVEYOR
700 HALL OF RECORDS

NOTE: ANY ADDITIONS OR CHANGES ON THIS SHEET MUST BE MADE OR CIRCLED IN RED INK. WITH DATE AND NAME OF PERSON MAKING CHANGE

Do not extend notes this side of this line

Transit at	Sight on	Stadia Intercepts	Stadia Distance	Stadia Rod—	Horizontal Angle 0° to 360° Right	Horiz. Distance	+ — Vertical Angle	Elevation of Point	+ Back Sight	+ — Difference Elevation	Height of Instrument	+ — Vertical Distance	REMARKS Station Left Right
P#6	P#5	436			° ′		° ′		1				
		4	37	4 L	312.46	37	° ′	3295.0			3299.1		T.C.
		444							2				
		4	45	4 0	305.02	45	° ′	3295.1					Fn.
		478							3				
		4	79	3 5	290.50	79	° ′	3295.6					Fl.
		207							4				
		1	108	1 6	226.00	108	° ′	3297.5					"
		486							5				
		4	87	4 5	207.09	87	° ′	3294.6					Fn.
		586							6				
		5	87	5 2	199.23	87	° ′	3293.9					T.C.
		685							7				
		6	86	6 3	198.04	86	° ′	3292.8					B.C. edge Rd.
		682							8				
		6	83	6 2	189.40	83	° ′	3292.9					℄ Rd.
		682							9				
		6	83	6 5	180.04	83	° ′	3292.6					W edge Rd
		838							10				
		7	139	7 3	170.06	139	° ′	3291.8					N. F. Cor. Vinyard
		840							11				
		7	141	7 5	176.33	141	° ′	3291.6					edge Rd.
		742							12				
		6	143	6 3	180.02	143	° ′	3292.8					℄ "
		705							13				
		6	106	6 4	186.09	106	° ′	3292.7					℄ "
		647							14				
		5	148	5 5	182.19	148	° ′	3293.6					edge "
		748							15				
		6	149	6 7	184.29	149	° ′	3292.4					B.C.
		650							16				
		5	151	5 0	185.41	151	° ′	3294.1					T.C. + T.S.
		453							17				
		3	154	3 4	195.11	154	° ′	3295.7	X				Fn. + T.S.
		474							18				
		3	175	4 0	210.45	175	+ 1.44	3300.4					Sw.
		530							19				
		3	231	4 0	208.49	230	+ 4.23	3312.9					S.H.
		521							20				
		3	222	4 0	199.15	221	+ 4.26	3312.4					"
		519							21				
		3	220	4 0	192.27	218	+ 4.40	3313.1					" + Fn.

Add'n'l Inform.

Notes Red. ____ Platted ____ Job No. 8051 Division No. ____ F.B. 611 Pg. 71
Date ____ Date ____ Survey of Eliz. Lake Pine Cr. Rd.
Notes Chkd. ____ Checked ____ Survey by Posecrans Notes R. Date 10-10-35
Date ____ Date ____ Map No. ____ Indexed A. C. Johnson

Form 301 10M 3-34

PLEASE RETURN TO
LOS ANGELES COUNTY SURVEYOR
700 HALL OF RECORDS

NOTE: ANY ADDITIONS OR CHANGES ON THIS SHEET MUST BE MADE OR CIRCLED IN RED INK, WITH DATE AND NAME OF PERSON MAKING CHANGE

Do not extend notes this side of this line

Transit at	Sight on	Stadia Intercepts	Stadia Distance	Stadia Rod	Horizontal Angle 0° to 360° Right	Horiz. Distance	+ − Vertical Angle	Elevation of Point	+ Back Sight	+ − Difference Elevation	Height of Instrument	+ − Vertical Distance	REMARKS Station	Left	Right
P#6	P#5	311							1						
		1	212	2.0	184.00	212	+ 2.33	3306.6	2		3299.1		S.H.		
		327													
		1	228	2.0	173.24	228	+ 1.44	3304.2	3				"		
		453													
		2	254	3.0	167.06	254	+ 1.48	3304.2	4				"		
		476													
		2	277	3.0	162.41	277	+ 1.13	3302.0	5				"		
		610													
		3	311	4.0	166.55	310	+ 2.45	3310.1	6				Sp.		
		685													
		4	286	5.0	173.05	285	+ 3.58	3314.0	7				"		
		465													
		2	266	3.0	179.04	264	+ 4.18	3316.2	8				"		
		455													
		2	256	3.0	186.12	254	+ 5.05	3318.8	9				"		
		449													
		2	250	3.0	191.23	247	+ 5.45	3321.2	10				"		
		460													
		2	261	3.0	199.07	258	+ 6.18	3324.8	11				"		
		563													
		3	264	4.0	191.37	261	+ 6.02	3323.0	12				18" P.Fn Cor to S&TOE		
		569													
		1	170	4.6	179.30	170	− .	3294.5	13				T.C.		
		493													
		3	194	3.3	171.58	194	− .	3295.8	14				"		
		430													
		2	231	2.6	166.11	231	− .	3296.5	15				"		
		350													
		1	251	1.3	162.07	251	− .	3297.8	16				"		
									17	58					
		770					− .								
		6	171	7.1	177.21	171	− .	3292.0	18				B.C.		
		768													
		6	169	6.2	175.34	169	− .	3292.9	19				E. edge Rd		
		766													
		6	167	6.9	172.56	167	− .	3292.2	20				℄ "		
		862													
		1	163	7.3	170.40	163	− .	3291.8	21				W " "		
		856													
		7	157	7.8	165.17	157	−	3291.3					N edge. Vinyard		

Add'n'l Inform.

F.B. 611 Pg. 72

Topography Description Legend:
Side Hill....S.H. Bottom Draw.B.D.
Side of Draw.S.D. Bottom Wash B.W.
Side of Ridge.S.R. Top of Ridge.T.R.
Head of Draw H.D. Toe of Slope..T.S.

Inters. of Draws.V.D's
Break in Slope..Bk.S.
Steep Slope.....S.S.
Top of Cliff.....T.Cl.
Bottom of Cliff..B.Cl.
Top of Spur.....T.Sp.
Bottom Canyon..B.Cn.

Side of Canyon S.Cn.
Top of Bank...T.B.
Bottom of Bank.B.B.
Top of Cut.....T.C.
Bottom of Cut..B.C.
Top of Fill.....T.F.
Bottom of Fill.B.F.

Saddle .....Sa.
Swale .....Sw.
Flat .....Fl.
Stream .....Str.
Trail .....Tr.
Pavement ....Pvt.
Edge of Road E.Rd.

Traveled Rd. Tr.Rd.
Fence .....Fn.
Int. Fences.V.Fns.
Ditch .....Di.
Telephone Pole T.P.
Power Pole...P.P.
Culvert .....Cul.

Oak-O. Fir-Fr.
Pine-Pi. Cedar-Ce.
Sycamore .....Sy.
Eucalyptus .....Eu.
Plus combinations of these and all common standard abbreviations.

Form 301 10M 3-34

PLEASE RETURN TO
LOS ANGELES COUNTY SURVEYOR
700 HALL OF RECORDS

NOTE: ANY ADDITIONS OR CHANGES ON THIS SHEET MUST BE MADE OR CIRCLED IN RED INK, WITH DATE AND NAME OF PERSON MAKING CHANGE

Do not extend notes this side of this line

Transit at	Sight on	Stadia Intercepts	Stadia Distance	Stadia Rod—	Horizontal Angle 0° to 360° Right	Horiz. Distance	+ — Vertical Angle	Elevation of Point	+ Back Sight	+ — Difference Elevation	Height of Instrument	+ — Vertical Distance	REMARKS Station Left Right
P#6	P#5	982 / 8	183	89	159.45	183		3290.2	1		3299.1		N. edge Vinyard
		890 / 7	191	84	162.27	191		3290.7	2				B.F.
		794 / 6	195	71	163.17	195		3292.0	3				T.F. edge Rd.
		906 / 7	207	77	167.16	207		3291.4	4				B.C. " "
		800 / 6	201	73	165.16	201		3291.8	5				℄ "
		932 / 7	233	86	162.35	233		3290.5	6				B.C. edge Rd.
		828 / 6	229	74	160.43	229		3291.7	7				℄ "
		823 / 6	224	69	158.18	224		3292.2	8				T.F. " "
		1022 / 8	223	90	157.12	223		3290.1	9				B.F.
		1017 / 8	218	94	153.51	218		3289.7	10				N. edge vinyard
		1039 / 8	240	98	150.28	240		3289.3	11				" " "
		944 / 7	245	85	154.48	245		3290.6	12				B.F.
		845 / 6	246	70	155.58	246		3292.1	13				T.F. edge Rd
		850 / 6	251	78	158.05	251		3291.3	14				℄ "
		1054 / 8	255	92	160.10	255		3289.9	15				B.C. " "
		892 / 7	193	83	144.42	193		3290.8	16				3' P.
		874 / 7	175	79	140.06	175		3291.2	17				3' "
		878 / 7	179	80	138.06	179		3291.1	18				S.E. Cor. House (24' Sq.)
		498 / 3	199	40	142.26	199	1.17	3290.6	19				N.E. " "
		894 / 7	195	78	132.28	195		3291.3	20				S.W. " "
		629 / 5	130	66	128.09	130		3292.5	21				Fl.

Add'n'l Inform.

Notes Red. ____ Platted ____ Job No. 8051 Division No. ____ F.B. 611 PG. 73
Date ____ Date ____ Survey of Eliz. Lake Pine Co. Rd.
Notes Chkd. ____ Checked ____ Survey by Rosecrans Notes R. Date 10-14-36
Date ____ Date ____ Map No. ____ Indexed A. C. Johnson

Form 301 10M 3-34

PLEASE RETURN TO
LOS ANGELES COUNTY SURVEYOR
700 HALL OF RECORDS

NOTE: ANY ADDITIONS OR CHANGES ON THIS SHEET MUST BE MADE OR CIRCLED IN RED INK, WITH DATE AND NAME OF PERSON MAKING CHANGE

Do not extend notes this side of this line

Transit at	Sight on	Stadia Intercepts	Stadia Distance	Stadia Rod	Horizontal Angle 0° to 360° Right	Horiz. Distance	+ − Vertical Angle	Elevation of Point	+ Back Sight	+ − Difference Elevation	Height of Instrument	+ − Vertical Distance	REMARKS Station Left Right
P#7	P#6							3282.2	5.9		3288.1		
		837											
		6	238	7.0	11.33	238	+ 1.45	3288.3					℄ Pt. edge vinyard.
		835											
		6	236	7.0	19.55	236	+ 1.43	3286.5					N " "
		934											
		7	235	8.0	32.06	235	+ 1.40	3286.9					N.W. Cor "
		456											
		3	157	2.2	37.10	157	−	3285.9					E & W. Fn.
		354											
		2	155	1.4	23.21	155	−	3286.7					" "
		737											
		5	238	6.0	6.27	238	+ 1.37	3288.7					B.F.
		332											
		1	233	2.0	4.16	233	+ 1.17	3291.2					T.F. edge Rd.
		328											
		1	229	2.0	1.40	229	+ 1.03	3290.2					℄ "
		825											
		6	226	7.0	359.38	226	+ 1.58	3288.7					B.C. " "
		286											
		1	187	0.9	0.26	187	−	3287.2					" " "
		284											
		1	185	0.0	1.00	185	−	3288.1					℄ "
		288											
		1	189	2.0	7.33	189	+ 1.08	3289.7					T.F. W. edge Rd.
		288											
		1	189	2.0	9.22	189	+ 0.33	3288.0					B.F.
		658											
		5	159	6.0	11.32	159	+ 1.50	3287.1					" + Fn Cor.
		257											
		1	158	0.0	8.24	158	−	3288.1					T.F. + W. edge Rd.
		257											
		1	158	0.6	5.18	158	−	3287.5					℄ "
		255											
		1	156	1.8	0.04	156	−	3286.3					B.C. E edge Rd.
		336											
		2	137	2.3	359.36	137	−	3285.8					" " " "
		236											
		1	137	1.1	4.23	137	−	3287.0					℄ "
		236											
		1	137	0.7	9.29	137	−	3287.4					T.F. W edge Rd.

Add'n'l Inform.

F.B. 611 Pg. 74

Topography Description Legend:
Side Hill....S.H. Bottom Draw B.D.
Side of Draw S.D. Bottom Wash B.W.
Side of Ridge S.R. Top of Ridge T.R.
Head of Draw H.D. Toe of Slope..T.S.

Inters. of Draws V.D's
Break in Slope..Bk.S.
Steep Slope.....S.S.
Top of Cliff.....T.Cl.
Bottom of Cliff..B.Cl.
Top of Spur.....T.Sp.
Bottom Canyon..B.Cn.

Side of Canyon S.Cn.
Top of Bank...T.B.
Bottom of Bank.B.B.
Top of Cut.....T.C.
Bottom of Cut..B.C.
Top of Fill.....T.F.
Bottom of Fill.B.F.

Saddle .....Sa.
Swale .....Sw.
Flat .....Fl.
Stream .....Str.
Trail .....Tr.
Pavement ....Pvt.
Edge of Road E.Rd.

Traveled Rd. Tr.Rd.
Fence .....Fn.
Int. Fences.V.Fns.
Ditch .....Dt.
Telephone Pole T.P.
Power Pole...P.P.
Culvert .....Cul.

Oak-O. Fir-Fr.
Pine-Pl. Cedar-Ca.
Sycamore .....Sy.
Eucalyptus ....Eu.
Plus combinations of these and all common standard abbreviations.

Form 301 10M 3-34

PLEASE RETURN TO
LOS ANGELES COUNTY SURVEYOR
700 HALL OF RECORDS

NOTE: ANY ADDITIONS OR CHANGES ON THIS SHEET MUST BE MADE OR CIRCLED IN RED INK, WITH DATE AND NAME OF PERSON MAKING CHANGE

Do not extend notes this side of this line

Transit at	Sight on	Stadia Intercepts	Stadia Distance	Stadia Rod—	Horizontal Angle 0° to 360° Right	Horiz. Distance	+ — Vertical Angle	Elevation of Point	+ Back Sight	+ — Difference Elevation	Height of Instrument	+ — Vertical Distance	REMARKS Station	Left	Right
Pt 7	Pt 6	736			° '		° '		1						
		6	137	6.0	12 11	137	+ 2 00	3286.8			3288.1		B.F. + Fn. Cor.		
		708							2						
		6	109	6.0	11 58	109	+ 2 03	3285.9					N. + S. Fn. + B.F.		
		206							3						
		1	107	1.6	9 00	107		3286.5					W edge Rd.		
		206							4						
		1	107	1.8	3 37	107		3286.3					℄ "		
		403							5						
		3	104	3.0	357 05	104		3285.1					B.C		
		465							6						
		4	66	4.1	356 34	66		3284.0					B.D.		
		364							7						
		3	65	3.2	355 21	65		3284.9					E. edge Rd.		
		364							8						
		3	65	2.8	2 31	65		3285.3					℄ "		
		560							9						
		5	61	5.0	12 20	61	+ 2 09	3285.3					edge Rd + Fn.		
		662							10						
		6	63	6.0	9 16	63	+ 2 20	3284.7	?X				B.F.		
		331							11						
		3	32	3.4	14 54	32		3284.7					T.F. + Fn.		
		431							12						
		4	32	4.4	17 53	32		3283.7					B.F.		
		430							13						
		4	31	4.0	354 48	31		3284.1					℄ Rd.		
		436							14						
		4	37	4.3	344 40	37		3283.8					T.D. edge Rd		
		537							15						
		5	38	5.3	330 33	38		3282.8					E edge Rd.		
		618							16						
		6	19	5.9	290 51	19		3282.2					B.C. edge Rd.		
									17						
			8	5.3	299 45	8		3282.8					℄ "		
									18						
			3	4.8	89 17	3		3283.3					Fn. W edge Rd		
		631							19						
		6	32	6.6	219 15	32		3281.5					B.C + edge Rd.		
		630							20						
		6	31	6.3	203 47	31		3281.8					℄ "		
		630							21						
		6	31	6.9	187 00	31		3282.1					Fn + edge Rd		

Add'n'l Inform.

Notes Rcd. _____ Platted _____ Job No. 8051 Division No. _____ F.B. 611 Pg. 75

Date _____ Date _____ Survey of Eliz. Lake Pine Co. Rd.

Notes Chkd. _____ Checked _____ Survey by Rosecrans Notes R. Date 9-14-35

Date _____ Date _____ Map No. _____ Indexed A. C. Johnson

Form 301 10M 3-34

PLEASE RETURN TO
LOS ANGELES COUNTY SURVEYOR
700 HALL OF RECORDS

NOTE: ANY ADDITIONS OR CHANGES ON THIS SHEET MUST BE MADE OR CIRCLED IN RED INK, WITH DATE AND NAME OF PERSON MAKING CHANGE

Do not extend notes this side of this line

Transit at	Sight on	Stadia Intercepts	Stadia Distance	Stadia Rod	Horizontal Angle 0° to 360° Right	Horiz. Distance	+ Vertical Angle —	Elevation of Point	+ Back Sight —	+ Difference Elevation —	Height of Instrument	+ Vertical Distance —	REMARKS Station	Left	Right
P#7	P#6	663							1						
		6	64	6 5	188 26	64	. ° '	3281 6	2		3288 1		Fn + edge Rd.		
		764													
		7	65	6 9	196 13	65	. ° '	3281 2	3				℄ Rd.		
		765													
		7	66	7 6	209 37	66	. ° '	3280 5	4				B.C. + edge Rd		
		545													
		5	46	5 3	212 38	46	. ° '	3282 8	5				30" Oak.		
		893													
		8	94	8 5	201 25	94	. ° '	3279 6	6				B.C. edge Rd		
		794													
		7	95	7 5	194 46	95	. ° '	3280 6	7				℄ "		
		798													
		7	99	7 3	189 07	99	. ° '	3280 8	8				Edge Rd + Fn.		
		835													
		7	136	7 9	189 07	136	. ° '	3280 2	9				Fn.		
		935													
		8	136	8 5	190 40	136	. ° '	3279 6	10				Edge Rd		
		936													
		8	137	8 6	194 46	137	. ° '	3279 5	11				℄		
		936													
		8	137	9 1	198 09	137	. ° '	3279 0	12				Edge Rd.		
		1036													
		9	137	10 0	199 28	137	. ° '	3278 1	13				B.C.		
		1185													
		10	186	11 5	198 07	186	. ° '	3276 6	14				"		
		1085													
		9	186	10 5	196 40	186	. ° '	3277 6	15				E. edge Rd.		
		1084													
		9	185	10 0	194 13	185	. ° '	3278 1	16				℄ "		
		1085													
		9	186	9 9	191 05	186	. ° '	3278 2	17				W. edge Rd		
		1085													
		9	186	9 6	189 44	186	. ° '	3278 5	18				Fn.		
		1191													
		10	192	10 6	177 32	192	. ° '	3277 5	19				Fl.		
		1120													
		9	221	11 2	165 15	221	. ° '	3276 9	20				"		
		1081													
		9	182	10 2	157 41	182	. ° '	3277 9	21				"		
		1051													
		9	152	9 7	170 48	152	. ° '	3278 4					"		

Add'n'l Inform.

F.B. 611 Pg. 76

Topography Description Legend: Hill...S.H. Side of Draw...S.D. Side of Ridge...S.R. Head of Draw H.D. Bottom Draw...B.D. Bottom Wash...B.W. Top of Ridge...T.R. Toe of Slope...T.S.

Inters. of Draws V.D's Break in Slope...Bk.S. Steep Slope...S.S. Top of Cliff...T.Cl. Bottom of Cliff...B.Cl. Top of Spur...T.Sp. Bottom Canyon...B.Cn.

Side of Canyon S.Cn. Top of Bank...T.B. Bottom of Bank...B.B. Top of Cut...T.C. Bottom of Cut...B.C. Top of Fill...T.F. Bottom of Fill...B.F.

Saddle...Sd. Swale...Sw. Flat...Fl. Stream...Str. Trail...Tr. Pavement...Pvt. Edge of Road...E.Rd.

Traveled Rd. Tr.Rd. Fence...Fn. Int. Fences...V.Fns. Ditch...Di. Telephone Pole...T.P. Power Pole...P.P. Culvert...Cul.

Oak-O. Pine-Pi. Sycamore...Sy. Eucalyptus...Eu. Pitus combinations of these and all common standard abbreviations. Fir-Fr. Cedar-Ce.

Form 301 10M 3-34

PLEASE RETURN TO
LOS ANGELES COUNTY SURVEYOR
700 HALL OF RECORDS

NOTE: ANY ADDITIONS OR CHANGES ON THIS SHEET MUST BE MADE OR CIRCLED IN RED INK. WITH DATE AND NAME OF PERSON MAKING CHANGE

Do not extend notes this side of this line

Transit at	Sight on	Stadia Intercepts	Stadia Distance	Stadia Rod—	Horizontal Angle 0° to 360° Right	Horiz. Distance	+ — Vertical Angle	Elevation of Point	+ Back Sight	+ — Difference Elevation	Height of Instrument	+ — Vertical Distance	REMARKS Station	Left	Right
P#7	P#6	893 / 8	94	8.0	161.03	94	—	3280.1	1	—	3288.1	—	Fl.		
		938 / 8	139	8.3	135.12	139	—	3279.8	2	—	—	—	"		
		739 / 6	140	6.7	111.10	140	—	3281.4	3	—	—	—	"		
		671 / 6	72	6.4	110.17	72	—	3281.7	4	—	—	—	"		
		475 / 4	76	4.7	69.07	76	—	3283.4	5	—	—	—	"		
		642 / 5	143	5.6	85.27	143	—	3282.5	6	—	—	—	"		
		489 / 3	190	4.0	68.18	190	—	3284.1	7	—	—	—	" + F+W Fn		
		340 / 2	141	2.8	39.52	141	—	3285.3	8	—	—	—	" "		
		512 / 3	213	4.0	357.46	213	+ 2.29	3293.3	9	—	—	—	T.C.		
		471 / 3	172	4.0	357.55	172	+ 3.20	3294.0	10	—	—	—	"		
		236 / 1	137	2.0	357.41	137	+ 1.33	3289.7	11	—	—	—	"		
		206 / 1	107	1.7	356.36	107	—	3286.4	12	—	—	—	"		
		270 / 2	71	2.0	349.50	71	+ 1.02	3287.3	13	—	—	—	"		
		240 / 2	41	1.9	336.08	41	—	3286.2	14	—	—	—	"		
		221 / 2	22	2.7	292.41	22	—	3285.4	15	—	—	—	"		
		435 / 4	36	4.2	221.14	36	—	3283.9	16	—	—	—	"		
		671 / 6	72	6.0	206.13	72	—	3282.1	17	—	—	—	"		
		604 / 5	105	5.6	202.57	105	—	3282.5	18	—	—	—	"		
		642 / 5	143	6.0	200.32	143	—	3282.1	19	—	—	—	"		
		882 / 7	183	7.7	199.08	183	—	3280.4	20	—	—	—	"		
		195 / 1	191	1.0	209.35	191	+ 0.47	3289.6	21	—	—	—	S.H.		

Add'n'l Inform.

Notes Red. ____ Platted ____ Job No. 8051 Division No. ____ F.B. 611 Pg. 77
Date ____ Date ____ Survey of Eliz. Lake Pine Co. Rd
Notes Chkd. ____ Checked ____ Survey by Rosecrans Notes R. Date 10-14-35
Date ____ Date ____ Map No. ____ Indexed A. C. Johnson

Form 301 10M 3-34

PLEASE RETURN TO
LOS ANGELES COUNTY SURVEYOR
700 HALL OF RECORDS

NOTE: ANY ADDITIONS OR CHANGES ON THIS SHEET MUST BE MADE OR CIRCLED IN RED INK, WITH DATE AND NAME OF PERSON MAKING CHANGE

Do not extend notes this side of this line

Transit at	Sight on	Stadia Intercepts	Stadia Distance	Stadia Rod	Horizontal Angle 0° to 360° Right	Horiz. Distance	+ − Vertical Angle	Elevation of Point	+ Back Sight	+ − Difference Elevation	Height of Instrument	+ − Vertical Distance	REMARKS Station	Left	Right
P#7	P#6	447 / 3	148	4.0	214.52	148	+ 2.29	3290.4	1		3288.1		S.H.		
		298 / 2	99	2.0	222.29	99	+ 3.07	3291.3	2				"		
		258 / 2	59	2.0	239.12	58	+ 6.4[illegible]	3293.0	3				"		
		252 / 2	53	2.0	278.27	52	+ 6.3[illegible]	3293.2	4				"		
		366 / 3	67	3.0	313.10	67	+ 4.[illegible]	3290.0	5				"		
		406 / 3	107	3.0	334.15	107	+ 3.[illegible]	3291.3	6				"		
		420 / 3	121	3.0	333.48	120	+ 4.3[illegible]	3294.7	7				" 24 R. (E)		
		238 / 1	139	2.0	344.20	138	+ 4.23	3296.7	8				"		
		274 / 1	175	2.0	348.34	173	+ 5.38	3303.3	9				"		
		486 / 3	187	4.0	325.15	183	+ 7.4[illegible]	3309.3	10				"		
		357 / 2	158	3.0	317.52	156	+ 5.56	3311.4	11				"		
		437 / 3	138	4.0	304.07	136	+ 6.43	3300.2	12				"		
		326 / 2	127	2.0	289.12	124	+ 8.40	3305.2	13				"		
		224 / 1	125	2.0	269.00	119	+ 12.40	3313.0	14				"		
		237 / 1	138	2.0	251.20	132	+ 12.20	3315.0	15				"		
		360 / 3	161	4.0	238.16	155	+ 10.55	3314.2	16				"		
		498 / 3	199	4.0	231.43		−	~~3284.1~~	17 ?X				"		
P#7A	P#7						−	3273.1	18 53		3278.4				
		361 / 2	162	3.0	311.15	151	+ 15.19	3317.0	19				"		
		239 / 1	140	2.0	298.32	127	+ 17.52	3317.4	20				"		
		327 / 2	128	2.0	282.23	114	+ 19.24	3316.6	21				"		

Add'n'l Inform.

F.B. 611 PG. 78

Topography Description Legend:
Side Hill....S.H. Bottom Draw.B.D.
Side of Draw.S.D. Bottom Wash B.W.
Side of Ridge.S.R. Top of Ridge.T.R.
Head of Draw H.D. Toe of Slope..T.S.

Inters. of Draws.V.D's
Break in Slope..Bk.S.
Steep Slope.....S.S.
Top of Cliff.....T.Cl.
Bottom of Cliff..B.Cl.
Top of Spur.....T.Sp.
Bottom Canyon..B.Cn.

Side of Canyon S.Cn.
Top of Bank...T.B.
Bottom of Bank.B.B.
Top of Cut.....T.C.
Bottom of Cut..B.C.
Top of Fill.....T.F.
Bottom of Fill.B.F.

Saddle .....Sa.
Swale .....Sw.
Flat .....Fl.
Stream .....Str.
Trail .....Tr.
Pavement ....Pvt.
Edge of Road E.Rd.

Traveled Rd. Tr.Rd.
Fence .....Fn.
Int. Fences.V.Fns.
Ditch .....Dl.
Telephone Pole T.P.
Power Pole...P.P.
Culvert .....Cul.

Oak-O. Fir-Fr.
Pine-Pi. Cedar-Ce.
Sycamore .....Sy.
Eucalyptus ....Eu.
Plus combinations of these and all common standard abbreviations.

Form 301 10M 3-34

PLEASE RETURN TO
LOS ANGELES COUNTY SURVEYOR
700 HALL OF RECORDS

NOTE: ANY ADDITIONS OR CHANGES ON THIS SHEET MUST BE MADE OR CIRCLED IN RED INK, WITH DATE AND NAME OF PERSON MAKING CHANGE

Do not extend notes this side of this line

Transit at	Sight on	Stadia Intercepts	Stadia Distance	Stadia Rod—	Horizontal Angle 0° to 360° Right	Horiz. Distance	+ — Vertical Angle	Elevation of Point	+ Back Sight	+ — Difference Elevation	Height of Instrument	+ — Vertical Distance	REMARKS Station	Left	Right
P#1A	P#7	224 / 1	125	2.0	262.25	112	+ 18.55	3314.8	1		3278.4		S.H.		
		332 / 2	133	3.0	245.15	123	+ 15.35	3309.9	2				"		
		250 / 1	151	2.0	230.41	145	+ 11.10	3315.2	3				"		
		314 / 2	115	3.0	218.23	113	+ 7.12	3289.8	4				"		
		267 / 2	68	2.0	218.56	68	+ 3.43	3280.7	5				" Brk.		
		247 / 2	48	2.0	225.11	48	+ 3.12	3279.1	6				8" Pi.		
		332 / 3	33	3.3	209.22	33	—	3275.1	7				"		
		244 / 2	45	2.0	257.23	45	+ 5.09	3280.4	8				Brk.		
		247 / 2	48	2.0	297.42	47	+ 5.55	3281.4	9				"		
		272 / 2	73	2.0	329.19	72	+ 5.28	3283.3	10				"		
		440 / 3	141	4.0	346.22	140	+ 4.53	3286.4	11				"		
		532 / 4	133	4.0	358.47	133	+ 2.34	3280.3	12				T.C.		
		397 / 3	98	3.0	359.33	98	+ 2.53	3280.3	13				"		
		263 / 2	64	1.6	359.39	64	—	3276.8	14				"		
		326 / 3	27	3.7	356.46	27	—	3274.7	15				"		
		132 / 1	33	1.0	333.36	33	—	3277.4	16				24" Pi.		
			3	4.1	291.49	3	—	3274.3	17				T.C.		
		529 / 5	30	4.2	187.49	30	—	3273.5	18				"		
		470 / 4	71	3.9	186.03	71	—	3274.5	19				"		
		510 / 4	111	3.9	184.31	111	—	3274.5	20				"		
		811 / 7	112	7.3	182.47	112	—	3271.1	21				B.C. Edge Rd.		

Add'n'l Inform.

Notes Red. ____ Platted ____ Job No. 8051 Division No. ____ F.B. 611 Pg. 79
Date Nov 4 Date ____ Survey of Elizabeth Lake Pine Cu. Rd.
Notes Chkd. ____ Checked ____ Survey by Rosecrans Notes R. Date 10-14-35
Date ____ Date ____ Map No. ____ Indexed A. C. Johnson

Form 301 10M 3-34

PLEASE RETURN TO
LOS ANGELES COUNTY SURVEYOR
700 HALL OF RECORDS

NOTE: ANY ADDITIONS OR CHANGES ON THIS SHEET MUST BE MADE OR CIRCLED IN RED INK, WITH DATE AND NAME OF PERSON MAKING CHANGE

Do not extend notes this side of this line

Transit at	Sight on	Stadia Intercepts	Stadia Distance	Stadia Rod	Horizontal Angle 0° to 360° Right	Horiz. Distance	+ Vertical Angle	Elevation of Point	+ Back Sight	+ Difference Elevation	Height of Instrument	+ Vertical Distance	REMARKS Station	Left	Right
P#7A	P#7	712 / 6	113	6 3	177.57	113		3272 1	1		3278 4		℄	Rd	
		712 / 6	113	6 6	174.01	113		3271 8	2				W. edge	"	
		714 / 6	115	6 2	172.54	115		3272 2	3				Fn.		
		571 / 5	72	5 6	167.03	72		3272 8	4				"		
		671 / 6	72	5 9	169.16	72		3272 5	5				W edge	Rd.	
		669 / 6	70	6 0	175.52	70		3272 4	6				℄	"	
		667 / 6	68	6 4	182.37	68		3272 0	7				B.C. E edge	Rd	
		529 / 5	30	5 7	184.15	30		3272 7	8				" "	"	"
		531 / 5	32	5 3	165.16	32		3273 1	9				℄	"	
		534 / 5	35	5 1	154.05	35		3273 2	10				W edge	Rd	
		535 / 5	36	4 7	150.09	36		3273 7	11				"		
		418 / 4	19	4 2	93.55	19		3274 2	12						
		416 / 4	17	4 6	94.17	17		3273 8	13				W edge	Rd.	
		407 / 4	8	4 7	94.17	8		3273 7	14				℄	"	
		428 / 4	29	4 5	359.46	29		3273 9	15				B.C. E edge	Rd	
		430 / 4	31	4 0	19.21	31		3274 4	16				℄		
		433 / 4	34	4 0	32.06	34		3274 4	17				W.	"	"
		335 / 3	36	3 2	34.48	36		3275 2	18				Fn.		
		272 / 2	73	2 2	17.56	73		3276 2	19				"		
		273 / 2	74	2 8	15.45	74		3275 6	20				W. edge	Rd.	
		371 / 3	72	3 1	9.07	72		3275 3	21				℄	"	

Add'n'l Inform.

F.B. 611 PG. 80

Topography Description Legend:
Side Hill.....S.H. Bottom Draw.B.D.
Side of Draw.S.D. Bottom Wash B.W.
Side of Ridge.S.R. Top of Ridge.T.R.
Head of Draw H.D. Toe of Slope..T.S.

Inters. of Draws.V.D's Break in Slope..Bk.S. Steep Slope.....S.S. Top of Cliff.....T.Cl. Bottom of Cliff..B.Cl. Top of Spur.....T.Sp. Bottom Canyon..B.Cn.

Side of Canyon S.Cn. Top of Bank...T.B. Bottom of Bank.B.B. Top of Cut.....T.C. Bottom of Cut...B.C. Top of Fill.....T.F. Bottom of Fill..B.F.

Saddle .....Sa. Swale .....Sw. Flat .....Fl. Stream .....Str. Trail .....Tr. Pavement ....Pvt. Edge of Road E.Rd.

Traveled Rd. Tr.Rd. Fence .....Fn. Int. Fences.V.Fns. Ditch .....Di. Telephone Pole T.P. Power Pole...P.P. Culvert .....Cul.

Oak-O. Fir-Fr. Pine-Pi. Cedar-Ce. Sycamore .....Sy. Eucalyptus .....Eu. Plus combinations of these and all common standard abbreviations.

Form 301 10M 3-34

PLEASE RETURN TO
LOS ANGELES COUNTY SURVEYOR
700 HALL OF RECORDS

NOTE: ANY ADDITIONS OR CHANGES ON THIS SHEET MUST BE MADE OR CIRCLED IN RED INK, WITH DATE AND NAME OF PERSON MAKING CHANGE

Do not extend notes this side of this line

Transit at	Sight on	Stadia Intercepts	Stadia Distance	Stadia Rod—	Horizontal Angle 0° to 360° Right	Horiz. Distance	+ — Vertical Angle	Elevation of Point	+ Back Sight	+ — Difference Elevation	Height of Instrument	+ — Vertical Distance	REMARKS Station	Left	Right
P#7A	P#1	370 / 3	71	35	1.45	71		3274.9	1		3278.4		B.C. edge Rd		
		409 / 3	110	26	1.04	110		3275.8	2				"	"	"
		208 / 1	109	18	6.34	109		3276.6	3				℄		"
		209 / 1	110	15	11.37	110		3276.9	4				W edge Rd.		
		209 / 1	110	11	12.35	110		3277.3	5				Fn.		
		324 / 2	125	22	30.02	125		3276.2	6				Fl.		
		354 / 2	155	26	46.54	155		3275.8	7				"		
		430 / 3	131	40	61.43	131		3274.4	8				"		
		392 / 3	93	36	53.52	93		3274.8	9				"		
		572 / 5	73	49	91.51	73		3273.5	10				"		
		626 / 5	127	64	92.25	127		3272.0	11				"		
		739 / 6	140	65	115.31	140		3271.9	12				"		
		691 / 6	92	62	126.41	92		3272.2	13				"		
		829 / 7	130	76	148.04	130		3270.8	14				"		
		870 / 7	171	78	132.54	171		3270.6	15				"		
P#8	P#7							3266.5	16	5.2	3271.7				
		281 / 1	182	26	43.20	182		3269.1	17				"		
		351 / 2	152	23	30.14	152		3269.4	18				"		
		414 / 3	115	34	38.43	115		3268.3	19				"		
		441 / 3	142	37	55.52	142		3267.8	20				"		
		612 / 5	113	52	79.27	113		3266.5	21				"		

Add'n'l Inform.

Notes Red. ____ Platted ____ Job No. 8051 Division No. ____ F.B. 611 Pg. 81
Date ____ Date ____ Survey of Eliz. Lake Pine Cr. Rd.
Notes Chkd. ____ Checked ____ Survey by Rodecrans Notes R. Date 10-14-35
Date ____ Date ____ Map No. ____ Indexed A. C. Johnson

Form 301 10M 3-34

PLEASE RETURN TO
LOS ANGELES COUNTY SURVEYOR
700 HALL OF RECORDS

NOTE: ANY ADDITIONS OR CHANGES ON THIS SHEET MUST BE MADE OR CIRCLED IN RED INK, WITH DATE AND NAME OF PERSON MAKING CHANGE

Do not extend notes this side of this line

Transit at	Sight on	Stadia Intercepts	Stadia Distance	Stadia Rod	Horizontal Angle 0° to 360° Right	Horiz. Distance	+ Vertical Angle —	Elevation of Point	+ Back Sight —	+ Difference Elevation —	Height of Instrument	+ Vertical Distance —	REMARKS Station	Left	Right
P#8	P#7	564			° '		° '								
		5	65	5 2	72 07	65		3266 5	1		3271 7		F1.		
		652							2						
		6	53	6 6	118 21	53		3265 1	3				"		
		812													
		7	113	7 2	114 36	113		3264 5	4				"		
		941													
		8	142	8 8	137 45	142		3262 9	5				"		
		896													
		8	97	8 4	158 27	97		3263 3	6				"		
		1036													
		9	136	9 3	170 45	136		3262 4	7				"		
		1074													
		9	175	10 0	153 42	175		3261 7	8				"		
		1146													
		9	247	11 7	165 47	247		3260 0	9				"		
		1124													
		9	225	11 5	179 49	225		3260 2	10				"		
		1147													
		9	248	11 2	204 02	248		3260 5	11				Fn		
		1148													
		9	249	11 6	204 42	249		3260 1	12				W. edge Rd.		
		1147													
		9	248	10 9	206 45	248		3260 8	13				℄ Rd		
		1147													
		9	248	11 1	208 49	248		3260 6	14				E " "		
		1146													
		9	247	12 0	209 52	247		3259 7	15				B.C.		
		1105													
		9	206	11 1	210 21	206		3260 6	16				"		
		1103													
		9	204	10 3	209 20	204		3261 4	17				E edge Rd.		
		1102													
		9	203	10 0	207 05	203		3261 7	18				℄ "		
		1102													
		9	203	10 3	204 13	203		3261 4	19				W " "		
		1103													
		9	204	9 9	203 52	204		3261 8	20				Fn.		
		969													
		8	170	9 3	203 52	170		3262 4	21				"		
		1069													
		9	170	9 7	204 54	170		3262 0					W edge Rd		

Add'n'l Inform.

Oak-O. Fir-Fr. Pine-Pi. Cedar-Ce. Sycamore ..... Sy. Eucalyptus ..... Eu. Plus combinations of these and all common standard abbreviations.

Traveled Rd. Tr. Rd. Fence ..... Fe. Int. Fence ..... V. Fe. Ditch ..... Dt. Telephone Pole ..... T.P. Power Pole ..... P.P. Culvert ..... Cul.

Saddle ..... Sa. Swale ..... Sw. Flat ..... Fl. Stream ..... Str. Trail ..... Trl. Pavement ..... Pvt. Edge of Road ..... E.Rd.

Side of Canyon S.Ca. Top of Bank ..... T.B. Bottom of Bank ..... B.B. Top of Cut ..... T.C. Bottom of Cut ..... B.C. Top of Fill ..... T.F. Bottom of Fill ..... B.F.

Inter. of Draw V.D's Break in Slope ..... Bk.S. Steep Slope ..... S.S. Top of Cliff ..... T.Cl. Bottom of Cliff ..... B.Cl. Top of Spur ..... T.Sp. Bottom Canyon ..... B.Cn.

F.B. 611 PG. 82

Topography Description Legend:
Side Hill ..... S.H. Side of Draw ..... S.D. Side of Ridge ..... S.R. Head of Draw ..... H.D.
Bottom Draw ..... B.D. Bottom Wash ..... B.W. Top of Ridge ..... T.R. Toe of Slope ..... T.S.

Form 301 10M 3-34

PLEASE RETURN TO
LOS ANGELES COUNTY SURVEYOR
700 HALL OF RECORDS

NOTE: ANY ADDITIONS OR CHANGES ON THIS SHEET MUST BE MADE OR CIRCLED IN RED INK, WITH DATE AND NAME OF PERSON MAKING CHANGE

Do not extend notes this side of this line

Transit at	Sight on	Stadia Intercepts	Stadia Distance	Stadia Rod—	Horizontal Angle 0° to 360° Right	Horiz. Distance	+ — Vertical Angle	Elevation of Point	+ Back Sight	+ — Difference Elevation	Height of Instrument	+ — Vertical Distance	REMARKS Station Left Right
P#8	P#7	1069 / 9	170	9 6	207.32	170		3262 1	1		3271 7		℄ Rd.
		1069 / 9	170	12	211.10	170		3261 6	2				E edge + B.C.
		925 / 8	126	9 1	212.33	126		3262 6	3				" " "
		920 / 8	123	8 7	208.25	123		3263 0	4				℄ Rd.
		920 / 8	121	8 4	204.21	121		3263 3	5				W. edge Rd.
		820 / 7	121	8 2	203.34	121		3263 7	6				Fn.
		781 / 7	82	7 2	203.04	82		3264 5	7				" + W edge Rd.
		781 / 7	82	7 7	210.20	82		3264 0	8				℄ Rd
		881 / 8	82	8 L	216.43	82		3263 6	9				E. edge Rd + B.C.
		742 / 7	43	7 L	230.34	43		3264 6	10				" " "
		637 / 6	38	6 1	218.34	38		3265 6	11				℄ "
		535 / 6	36	5 6	201.31	36		3266 1	12				W edge Rd + Fn
			10	4 8	35.06	10		3266 9	13				4 Fn.
		510 / 5	11	4 6	343.24	11		3267 1	14				W edge Rd.
		419 / 4	20	4 8	314.14	20		3266 9	15				℄ "
		528 / 3	29	5 4	306.05	29		3266 3	16				E. " " + B.C.
		470 / 4	71	4 L	346.29	71		3267 6	17				" " " "
		466 / 4	67	3 7	355.20	67		3268 0	18				℄ "
		360 / 3	61	3 3	4.43	61		3268 4	19				W. edge Rd.
		459 / 4	60	3 7	7.37	60		3268 0	20				Fn.
		696 / 6	97	6 0	6.13	97	+ 2.04	3269 1	21				"

Add'n'l Inform.

Notes Red. ____ Plotted ____ Job No. 8051 Division No. ____ F.B. 611 Pg. 83
Date ____ Date ____ Survey of Eliz. Lake Pine Cn. Rd.
Notes Chkd. ____ Checked ____ Survey by Rosecrans Notes R. Date 10-14-35
Date ____ Date ____ Map No. ____ Indexed A. C. Johnson

Form 301 10M 3-34

PLEASE RETURN TO
LOS ANGELES COUNTY SURVEYOR
700 HALL OF RECORDS

NOTE: ANY ADDITIONS OR CHANGES ON THIS SHEET MUST BE MADE OR CIRCLED IN RED INK, WITH DATE AND NAME OF PERSON MAKING CHANGE

Do not extend notes this side of this line

Transit at	Sight on	Stadia Intercepts	Stadia Distance	Stadia Rod	Horizontal Angle 0° to 360° Right	Horiz. Distance	+ — Vertical Angle	Elevation of Point	+ Back Sight	+ — Difference Elevation	Height of Instrument	+ — Vertical Distance	REMARKS Station Left Right
P#8	P#7	295 / 2	96	2.6	3.22	96		3269.1	1		3271.7		W edge Rd.
		297 / 2	98	2.8	358.20	98		3268.9	2				℄ "
		299 / 3	100	3.6	352.43	100		3268.1	3				E edge Rd. & Bs.
		338 / 2	139	2.2	356.27	139		3269.5	4				" " " "
		237 / 1	138	1.2	0.27	138		3270.5	5				℄ "
		238 / 5	139	5.0	5.00	139	+ 1.43	3270.8	6				W. edge Rd. & Fn.
		443 / 3	144	4.0	354.58	144	+ 2.03	3272.8	7				T.C.
		410 / 3	111	4.0	352.35	111	+ 1.58	3271.3	8				"
		283 / 2	84	1.8	347.51	84		3269.9	9				"
		255 / 2	56	2.6	336.57	56		3269.1	10				"
		232 / 2	33	2.4	308.23	33		3269.3	11				"
		230 / 2	31	2.4	260.12	31		3269.3	12				"
		235 / 2	36	1.8	254.35	36		3269.9	13				3'O
		453 / 4	54	3.7	228.22	54		3267.8	14				T.C.
		890 / 5	91	5.5	217.29	91		3266.2	15				"
		723 / 6	124	6.5	214.00	124		3265.2	16				"
		969 / 8	170	8.5	211.48	170		3263.2	17				"
		916 / 7	217	8.4	210.45	217		3263.3	18				"
		1051 / 8	252	8.8	210.25	252		3262.9	19				"
		558 / 3	260	2.2	219.43	260		3269.5	20				S.H.
		515 / 3	216	4.0	221.07	216	+ 0.45	3270.4	21				"

Add'n'l Inform.

F.B. 611 PG. 84

Topography Description Legend:
Side Hill....S.H. Bottom Draw.B.D.
Side of Draw.S.D. Bottom Wash B.W.
Side of Ridge.S.R. Top of Ridge.T.R.
Head of Draw H.D. Toe of Slope..T.S.

Inters. of Draws.V.D's Break in Slope..Bk.S. Steep Slope.....S.S. Top of Cliff.....T.Cl. Bottom of Cliff..B.Cl. Top of Spur.....T.Sp. Bottom Canyon..B.Cn.

Side of Canyon S.Cn. Top of Bank...T.B. Bottom of Bank.B.B. Top of Cut.....T.C. Bottom of Cut..B.C. Top of Fill.....T.F. Bottom of Fill.B.F.

Saddle .....Sa. Swale .....Sw. Flat .....Fl. Stream .....Str. Trail .....Tr. Pavement ....Pvt. Edge of Road E.Rd.

Traveled Rd. Tr.Rd. Fence .....Fn. Int. Fences.V.Fns. Ditch .....Di. Telephone Pole T.P. Power Pole...P.P. Culvert .....Cul.

Oak-O. Fir-Fr. Pine-Pl. Cedar-Ce. Sycamore .....Sy. Eucalyptus .....Eu. Plus combinations of these and all common standard abbreviations.

Form 301 10M 3-34

PLEASE RETURN TO
LOS ANGELES COUNTY SURVEYOR
700 HALL OF RECORDS

NOTE: ANY ADDITIONS OR CHANGES ON THIS SHEET MUST BE MADE OR CIRCLED IN RED INK, WITH DATE AND NAME OF PERSON MAKING CHANGE

Do not extend notes this side of this line

Transit at	Sight on	Stadia Intercepts	Stadia Distance	Stadia Rod—	Horizontal Angle 0° to 360° Right	Horiz. Distance	+ − Vertical Angle	Elevation of Point	+ Back Sight	+ − Difference Elevation	Height of Instrument	+ − Vertical Distance	REMARKS Station	Left	Right
P#8	P#7	469 / 3	170	4°	221°28'	170	+ 0°37'	3269.4	1		3271.7		S.H.		
		326 / 2	127	3°	226°27'	127	+ 2°58'	3275.2	2				"		
		185 / 1	86	1°	232°32'	86	+ 0°47'	3271.1	3				"		
		258 / 2	59	2°	263°15'	59	+ 4°13'	3274.0	4				"		
		165 / 1	66	1°	303°24'	66	+ 4°50'	3276.2	5				"		
		202 / 1	103	1°	331°27'	102	+ 4°00'	3277.8	6				"		
		347 / 2	148	3°	340°30'	147	+ 4°11'	3279.4	7				"		
		486 / 3	187	4°	329°28'	181	+ 10°20'	3300.7	8				"		
		256 / 1	157	2°	319°02'	149	+ 12°38'	3303.3	9				"		
		228 / 1	129	1°	302°44'	122	+ 13°46'	3300.6	10				"		
		530 / 4	131	4°	282°58'	121	+ 16°15'	3302.9	11				"		
		433 / 3	134	3°	268°40'	124	+ 16°09'	3304.4	12				"		
		541 / 4	142	4°	253°36'	133	+ 14°21'	3301.8	13				"		
		1175 / 10	176	10°	242°48'	166	+ 13°45'	3302.3	14				"		
		1105 / 9	206	10°	235°05'	201	+ 9°06'	3298.8	15				"		
		1120 / 10	241	11°	232°15'	237	+ 7°09'	3290.4	16				"		
P#9	P#8							3255.6	17	5°	3260.6				
		1060 / 7	361	9°	342°40'	356	+ 6°36'	3292.9	18				"		
		1100 / 8	301	8°	342°09'	297	+ 6°40'	3287.2	19				"		
		850 / 6	251	6°	340°28'	247	+ 7°13'	3285.8	20				"		
		606 / 4	207	5°	338°07'	203	+ 8°07'	3284.4	21				"		

Add'n'l Inform.

Notes Red. ____ Platted ____ Job No. 8051 Division No. ____ F.B. 611 Pg. 85
Date ____ Date ____ Survey of Eliz. Lake Pine Cn. Rd.
Notes Chkd. ____ Checked ____ Survey by Rosecrans Notes R. Date 10-14-35
Date ____ Date ____ Map No. ____ Indexed A. C. Johnson

Form 301 10M 3-34

PLEASE RETURN TO
LOS ANGELES COUNTY SURVEYOR
700 HALL OF RECORDS

NOTE: ANY ADDITIONS OR CHANGES ON THIS SHEET MUST BE MADE OR CIRCLED IN RED INK, WITH DATE AND NAME OF PERSON MAKING CHANGE

Do not extend notes this side of this line

Transit at	Sight on	Stadia Intercepts	Stadia Distance	Stadia Rod	Horizontal Angle 0° to 360° Right	Horiz. Distance	+ − Vertical Angle	Elevation of Point	+ Back Sight	+ − Difference Elevation	Height of Instrument	+ − Vertical Distance	REMARKS Station	Left	Right
P#9	P#8	572 / 4	173	5.0	330.27	167	+ 10.40	3287.0	1		3260.6		S.H.		
		342 / 2	143	3.0	318.00	136	+ 12.42	3288.3	2				"		
		231 / 1	132	2.0	302.38	124	+ 13.56	3289.4	3				"		
		206 / 1	107	1.0	291.24	103	+ 11.05	3279.7	4				Sw.		
		191 / 1	92	1.0	269.35	85	+ 16.20	3284.4	5				S.H.		
		187 / 1	88	1.0	244.59	78	+ 19.58	3287.7	6				"		
		204 / 1	105	1.0	214.00	98	+ 14.27	3285.0	7				"		
		838 / 7	139	7.0	204.18	131	+ 13.37	3285.4	8				T. Sp.		
								3255.6	9	48	3260.4				
		586 / 5	87	5.4	170.10	87		3255.0	10				Brk		
		447 / 4	48	4.2	171.50	48		3256.2	11				"		
		313 / 3	14	3.7	202.14	14		3256.7	12				"		
		509 / 5	10	5.1	174.46	10		3255.3	13				S end Fn		
		128 / 1	29	0.9	322.46	29		3259.5	14				S.H.		
		465 / 4	66	4.0	309.47	64	+ 8.57	3266.4	15				Sw.		
		482 / 4	83	4.0	335.00	83	+ 3.32	3261.4	16				Brk.		
		511 / 4	112	4.0	346.35	112	+ 2.19	3261.0	17				"		
		460 / 3	161	4.0	351.45	161	+ 1.26	3260.3	18				"		
		514 / 3	215	4.0	351.56	215	+ 1.30	3261.9	19				"		
		867 / 6	268	7.0	351.21	268	+ 2.17	3264.2	20				"		
		910 / 6	311	7.0	351.47	310	+ 2.13	3265.4	21				3 Pi.		

Add'n'l Inform.

Topography Description Legend:
Side Hill.....S.H. Bottom Draw.B.D.
Side of Draw.S.D. Bottom Wash B.W.
Side of Ridge.S.R. Top of Ridge.T.R.
Head of Draw H.D. Toe of Slope..T.S.

Inters. of Draws.V.D's Break in Slope..Bk.S. Steep Slope.....S.S. Top of Cliff.....T.Cl. Bottom of Cliff..B.Cl. Top of Spur.....T.Sp. Bottom Canyon..B.Cn.

Side of Canyon S.Cn. Top of Bank...T.B. Bottom of Bank..B.B. Top of Cut.....T.C. Bottom of Cut...B.C. Top of Fill.....T.F. Bottom of Fill..B.F.

Saddle .....Sa. Swale .....Sw. Flat .....Fl. Stream .....Str. Trail .....Tr. Pavement ....Pvt. Edge of Road E.Rd.

Traveled Rd. Tr.Rd. Fence .....Fn. Int. Fences.V.Fns. Ditch .....Dl. Telephone Pole T.P. Power Pole...P.P. Culvert .....Cul.

Oak-O. Fir-Fr. Pine-Pi. Cedar-Ce. Sycamore ....Sy. Eucalyptus ....Eu. Plus combinations of these and all common standard abbreviations.

F.B. 611 PG. 86

Form 301 10M 3-34

PLEASE RETURN TO
LOS ANGELES COUNTY SURVEYOR
700 HALL OF RECORDS

NOTE: ANY ADDITIONS OR CHANGES ON THIS SHEET MUST BE MADE OR CIRCLED IN RED INK, WITH DATE AND NAME OF PERSON MAKING CHANGE

Do not extend notes this side of this line

Transit at	Sight on	Stadia Intercepts	Stadia Distance	Stadia Rod—	Horizontal Angle 0° to 360° Right	Horiz. Distance	+ — Vertical Angle	Elevation of Point	+ Back Sight	+ — Difference Elevation	Height of Instrument	+ — Vertical Distance	REMARKS Station	Left	Right
P#9	P#8	615			° ′		° ′		1						
		3	316	5.0	358.17	316	+ 0.56	3260.5	2		3260.4		T.C.		
		913													
		6	314	7.0	358.44	314	+ 0.53	3258.2	3				B.C. E edge Rd.		
		415													
		1	316	1.2	1.31	316	—	3259.2	4				℄ "		
		416													
		1	317	1.7	3.11	317	—	3258.7	5				W " "		
		516													
		2	317	1.4	3.57	317	—	3259.0	6				Fn.		
		479													
		2	280	2.1	5.03	280	—	3258.3	7				"		
		479													
		2	280	2.6	3.44	280	—	3257.8	8				W edge Rd		
		477													
		2	278	2.5	1.47	278	—	3257.9	9				℄ "		
		875													
		6	276	7.0	359.00	276	+ 0.50	3257.3	10				E " " + B.C.		
		674													
		4	275	5.0	358.41	275	+ 0.43	3258.8	11				T.C.		
		422													
		2	223	2.7	359.11	223	—	3257.7	12				"		
		523													
		3	224	3.8	359.39	224	—	3256.6	13				E edge Rd. + B.C.		
		521													
		3	222	3.8	3.03	222	—	3256.6	14				℄ "		
		521													
		3	222	3.9	6.06	222	—	3256.5	15				W edge "		
		521													
		3	222	3.6	7.27	222	—	3256.8	16				Fn.		
		572													
		4	173	4.8	10.45	173	—	3255.6	17				"		
		670													
		5	171	5.1	8.44	171	—	3255.3	18				W edge Rd.		
		567													
		4	168	4.9	5.56	168	—	3255.5	19				℄ "		
		669													
		5	165	5.2	1.25	165	—	3255.2	20				E edge " + B.C.		
		464													
		3	165	3.7	0.53	165	—	3256.7	21				T.C.		
		504													
		4	105	4.6	3.33	105	—	3255.8					"		

Add'n'l Inform.

Notes Red. ____ Platted ____ Job No. 8051 Division No. ____ F.B. 611 PG. 87
Date ____ Date ____ Survey of Eliz. Lake Pine Cn. Rd.
Notes Chkd. ____ Checked ____ Survey by Rosecrans Notes R. Date 10-14-35
Date ____ Date ____ Map No. ____ Indexed A. C. Johnson

Form 301 10M 3-34

PLEASE RETURN TO
LOS ANGELES COUNTY SURVEYOR
700 HALL OF RECORDS

NOTE: ANY ADDITIONS OR CHANGES ON THIS SHEET MUST BE MADE OR CIRCLED IN RED INK. WITH DATE AND NAME OF PERSON MAKING CHANGE

Do not extend notes this side of this line

Transit at	Sight on	Stadia Intercepts	Stadia Distance	Stadia Rod	Horizontal Angle 0° to 360° Right	Horiz. Distance	+ − Vertical Angle	Elevation of Point	+ Back Sight	+ − Difference Elevation	Height of Instrument	+ − Vertical Distance	REMARKS Station	Left	Right
P#9	P#8	607 / 5	108	5 9	4.36	108		3254 5	1		3260 4		B.C. + E edge Rd.		
		608 / 5	109	5 8	11.31	109		3254 6	2				℄ "		
		710 / 6	111	6 4	16.40	111		3254 0	3				W edge "		
		712 / 6	113	6 2	19.06	113		3254 2	4				Fn.		
		764 / 7	65	7 1	39.03	65		3253 3	5				"		
		760 / 7	61	7 2	34.45	61		3253 2	6				W edge Rd.		
		654 / 6	55	6 6	29.11	55		3253 8	7				℄ "		
		647 / 6	48	6 6	16.00	48		3253 8	8				E " " + B.C.		
		447 / 4	48	4 2	13.35	48		3256 2	9				T.C.		
		715 / 7	16	7 0	101.05	16		3253 4	10				"		
		816 / 8	17	7 9	98.55	17		3252 5	11				B.C. & E edge Rd.		
		830 / 8	31	8 2	88.56	31		3252 2	12				℄ "		
		941 / 9	42	8 9	87.40	42		3251 5	13				W " "		
		844 / 8	45	8 4	86.23	45		3252 0	14				∡ Pt. Fn. + Cor.		
		968 / 9	69	8 9	119.53	69		3251 5	15				Fn.		
		962 / 9	63	9 3	126.25	63		3251 1	16				W edge Rd.		
		958 / 9	59	8 7	135.20	59		3251 7	17				℄ "		
		854 / 8	55	8 5	144.40	55		3251 9	18				E " "		
		752 / 7	53	7 0	159.13	53		3253 4	19				Fn. + T.S.		
		792 / 7	93	7 7	157.54	93		3252 7	20				" "		
		894 / 8	95	8 4	149.06	95		3252 0	21				E edge Rd.		

Add'n'l Inform.

F.B. 611 Pg. 88

Topography Description Legend:
Side Hill.....S.H. Bottom Draw.B.D.
Side of Draw.S.D. Bottom Wash.B.W.
Side of Ridge.S.R. Top of Ridge.T.R.
Head of Draw H.D. Toe of Slope..T.S.

Inters. of Draws.V.D's Break in Slope..Bk.S. Steep Slope.....S.S. Top of Cliff.....T.Cl. Bottom of Cliff..B.Cl. Top of Spur.....T.Sp. Bottom Canyon..B.Cn.

Side of Canyon S.Cn. Top of Bank...T.B. Bottom of Bank.B.B. Top of Cut.....T.C. Bottom of Cut..B.C. Top of Fill.....T.F. Bottom of Fill.B.F.

Saddle .....Sa. Swale .....Sw. Flat .....Fl. Stream .....Str. Trail .....Tr. Pavement .....Pvt. Edge of Road E.Rd.

Traveled Rd. Tr.Rd. Fence .....Fn. Int. Fences.V.Fns. Ditch .....Di. Telephone Pole T.P. Power Pole...P.P. Culvert .....Cul.

Oak-O. Fir-Fr. Pine-Pl. Cedar-Ce. Sycamore .....Sy. Eucalyptus .....Eu. Plus combinations of these and all common standard abbreviations.

Form 301 10M 3-34

PLEASE RETURN TO
LOS ANGELES COUNTY SURVEYOR
700 HALL OF RECORDS

NOTE: ANY ADDITIONS OR CHANGES ON THIS SHEET MUST BE MADE OR CIRCLED IN RED INK, WITH DATE AND NAME OF PERSON MAKING CHANGE

Do not extend notes this side of this line

Transit at	Sight on	Stadia Intercepts	Stadia Distance	Stadia Rod—	Horizontal Angle 0° to 360° Right	Horiz. Distance	+ — Vertical Angle	Elevation of Point	+ Back Sight	+ — Difference Elevation	Height of Instrument	+ — Vertical Distance	REMARKS Station	Left	Right
P#9	P#8	898 / 8	99	89	144° 03'	99	° '	3251.5	1		3260.4		℄	Rd	
		1002 / 9	103	91	138° 47'	103	° '	3251.3	2				W edge	"	
		1007 / 9	108	91	134° 07'	108	° '	3251.3	3				Fn.		
		1015 / 9	116	100	127° 06'	116	° '	3250.4	4				F edge vinyard		
		970 / 9	71	91	95° 45'	71	° '	3251.3	5				S.E. Cor	"	
		968 / 9	69	88	82° 48'	69	° '	3251.6	6				F+W. Fn.		
		1144 / 10	145	104	112° 46'	145	° '	3250.0	7				Fl. vinyard.		
		1095 / 9	196	107	101° 47'	196	° '	3249.7	8				"	"	
		974 / 8	175	93	81° 27'	175	° '	3251.1	9				S edge	"	
		921 / 8	122	90	85° 40'	122	° '	3251.4	10				" "	"	
		921 / 8	122	86	78° 36'	122	° '	3251.8	11				E+W Fn.		
		971 / 8	172	87	77° 09'	172	° '	3251.7	12				"	"	
		789 / 6	190	73	58° 45'	190	° '	3253.1	13				Fl.		
		831 / 7	138	74	51° 09'	138	° '	3253.0	14				"		
		685 / 5	186	56	30° 55'	186	° '	3254.8	15				"		
		747 / 5	248	62	44° 32'	248	° '	3254.2	16				"		
		592 / 3	293	44	32° 35'	293	° '	3256.0	17				"		
		562 / 3	263	38	21° 27'	263	° '	3256.6	18				"		
		520 / 2	321	24	16° 16'	321	° '	3258.0	19				"		
		553 / 2	354	28	24° 57'	354	° '	3257.6	20				"		
									21						

Add'l Inform.

Notes Red. ____ Plotted ____ Job No. 8051 Division No. ____ F.B. 611 Pg. 89

Date ____ Date ____ Date ____ Survey of Elizabeth Lake Pine Canyon Rd.

Notes Chkd. ____ Checked ____ Survey by Rosecrans Notes R. Date 10-15-35

Date ____ Date ____ Map No. ____ Indexed A. C. Johnson

Form 301 10M 3-34

PLEASE RETURN TO
LOS ANGELES COUNTY SURVEYOR
700 HALL OF RECORDS

NOTE: ANY ADDITIONS OR CHANGES ON THIS SHEET MUST BE MADE OR CIRCLED IN RED INK. WITH DATE AND NAME OF PERSON MAKING CHANGE

Do not extend notes this side of this line

Transit at	Sight on	Stadia Intercepts	Stadia Distance	Stadia Red	Horizontal Angle 0° to 360° Right	Horiz. Distance	+ − Vertical Angle	Elevation of Point	+ Back Sight	+ − Difference Elevation	Height of Instrument	+ − Vertical Distance	REMARKS Station	Left	Right
P#9A	P#9							3255.2	5.0		3260.2				
		420 / 3	121	3.0	309.15	118	+ 9.29	3276.8					T. Sp.		
		957 / 8	158	9.0	291.17	156	+ 6.20	3268.4					Dr.		
		539 / 4	140	4.0	275.28	139	+ 3.54	3265.7					"		
		294 / 2	95	2.0	291.04	94	+ 6.07	3268.2					T. Sp.		
		484 / 4	85	4.0	276.05	85	+ 4.00	3262.1					T. S.		
		484 / 4	85	4.0	260.11	85	+ 3.34	3261.4					Fn. E+W		
		247 / 2	48	1.8	252.53	48		3258.4					" "		
		263 / 2	64	2.0	290.29	64	+ 1.45	3260.2					T. S.		
		363 / 3	64	3.2	323.57	64		3257.0					"		
		480 / 4	81	4.1	338.08	81		3255.5					"		
		672 / 6	73	6.0	358.52	73		3254.2					Fn. N+S.		
		533 / 5	34	5.0	350.47	34		3255.2					" "		
		413 / 4	14	4.3	192.57	14		3255.9					Fn. Cor.		
		282 / 2	83	2.6	229.27	83		3257.6					Fl.		
		734 / 6	135	6.6	210.53	135		3253.6					"		
		1088 / 9	189	10.3	203.06	189		3249.9					"		
		1049 / 8	250	12.3	197.49	250		3247.9					"		
		990 / 7	291	8.0	195.15	291	1.10	3246.3					"		
		785 / 5	286	6.0	180.50	285	2.31	3241.7					Fn.		
		885 / 6	286	7.0	178.41	285	2.26	3241.2					T.C.		

Add'n'l Inform.

Topography Description Legend:
Side Hill.....S.H. Bottom Draw.B.D.
Side of Draw.S.D. Bottom Wash B.W.
Side of Ridge.S.R. Top of Ridge.T.R.
Head of Draw H.D. Toe of Slope..T.S.

Inters. of Draws.V.D's Break in Slope..Bk.S. Steep Slope.....S.S. Top of Cliff.....T.Cl. Bottom of Cliff..B.Cl. Top of Spur.....T.Sp. Bottom Canyon..B.Cn.

Side of Canyon S.Cn. Top of Bank...T.B. Bottom of Bank.B.B. Top of Cut.....T.C. Bottom of Cut..B.C. Top of Fill.....T.F. Bottom of Fill.B.F.

Saddle .....Sa. Swale .....Sw. Flat .....Fl. Stream .....Str. Trail .....Tr. Pavement ....Pvt. Edge of Road E.Rd.

Traveled Rd. Tr.Rd. Fence .....Fn. Int. Fences.V.Fns. Ditch .....Di. Telephone Pole T.P. Power Pole...P.P. Culvert .....Cul.

Oak-O. Fir-Fr. Pine-Pl. Cedar-Ce. Sycamore .....Sy. Eucalyptus .....Eu. Plus combinations of these and all common standard abbreviations.

F.B. 611 PG. 90

Form 301 10M 3-34

PLEASE RETURN TO
LOS ANGELES COUNTY SURVEYOR
700 HALL OF RECORDS

NOTE: ANY ADDITIONS OR CHANGES ON THIS SHEET MUST BE MADE OR CIRCLED IN RED INK, WITH DATE AND NAME OF PERSON MAKING CHANGE

Do not extend notes this side of this line

Transit at	Sight on	Stadia Intercepts	Stadia Distance	Stadia Rod—	Horizontal Angle 0° to 360° Right	Horiz. Distance	+ — Vertical Angle	Elevation of Point	+ Back Sight	+ — Difference Elevation	Height of Instrument	+ — Vertical Distance	REMARKS Station	Left	Right
# P9A	# P9	985			° ′		° ′		1						
		7	286	8.0	178.08	285	2.27	3239.2			3260.2		B.C. edge Rd.		
		986							2						
		7	287	8.0	175.29	286	2.23	3240.3					℄		"
		988							3						
		7	289	8.0	173.37	288	2.25	3240.0					W "		"
		888							4						
		6	289	7.0	172.15	288	2.30	3240.6					Fn.		
		932							5						
		7	233	8.0	170.11	233	1.23	3246.6	6 X				"		
		929													
		7	230	8.0	171.43	230	2.26	3242.4					W edge Rd.		
		926							7						
		7	227	8.0	174.21	227	2.22	3242.8					℄		"
		924							8						
		7	225	8.0	177.29	225	2.26	3242.7					E "		" & BC
		824							9						
		6	225	7.0	178.03	225	2.25	3243.7					T.C.		
		822							10						
		6	223	7.0	181.03	223	2.20	3244.2					Fn.		
		1065							11						
		9	166	12.3	181.09	166	.	3247.9					"		
		1165							12						
		10	166	11.0	176.33	166	0.44	3247.2					T.C.		
		1165							13						
		10	166	11.0	175.27	166	1.14	3246.7					B.C. F edge Rd.		
		1165							14						
		10	166	11.0	171.21	166	1.06	3246.2					℄		"
		1167							15						
		10	168	11.0	168.11	168	1.15	3245.4					W "		"
		1168							16						
		10	169	11.0	166.24	169	1.10	3245.7					Fn.		
		1113							17						
		9	~~214~~ 114	11.4	159.24	~~214~~ 114	.	3248.8					"		
		1111							18						
		10	112	11.5	162.10	112	.	3248.7					W edge Rd		
		1108							19						
		10	109	11.1	166.32	109	.	3249.1					℄		"
		1104							20						
		10	105	11.4	172.22	105	.	3248.8					B.C. E "		"
		1004							21						
		9	105	9.8	173.26	105		3250.4					T.C.		

Add'n'l Inform.

Notes Red. ____ Platted ____ Job No. 8061 Division No. ____ F.B. 611 Pg. 91
Date ____ Date ____ Survey of Eliz. Lake Pine Cn. Rd.
Notes Chkd. ____ Checked ____ Survey by Rosecrans Notes R. Date 10-15-35
Date ____ Date ____ Map No. ____ Indexed A. C. Johnson

Form 301 10M 3-34

PLEASE RETURN TO
LOS ANGELES COUNTY SURVEYOR
700 HALL OF RECORDS

NOTE: ANY ADDITIONS OR CHANGES ON THIS SHEET MUST BE MADE OR CIRCLED IN RED INK, WITH DATE AND NAME OF PERSON MAKING CHANGE

Do not extend notes this side of this line

Transit at	Sight on	Stadia Intercepts	Stadia Distance	Stadia Rod	Horizontal Angle 0° to 360° Right	Horiz. Distance	+ — Vertical Angle	Elevation of Point	+ — Back Sight	+ — Difference Elevation	Height of Instrument	+ — Vertical Distance	REMARKS Station	Left Right
P#9A	P#9	707							1					
		8	103	8 1/2	181° 41'	-103	° '	3251 5/10	2		3260 2/10		Fn.	
		641												
		6	42	6 2/10	183° 11'	-42	° '	3254 0/10	3				"	
		740												
		7	41	6 9/10	161° 18'	-41	° '	3253 3/10	4				T.C.	
		841												
		8	42	8 1/2	157° 29'	-42	° '	3251 5/10	5				B.C. E edge Rd.	
		846												
		8	47	8 2/10	144° 43'	-47	° '	3252 0/10	6				℄ "	
		85												
		8	53	8 6/10	136° 05'	-53	° '	3251 6/10	7				W " "	
		854												
		8	55	5 5/10	132° 58'	-55	° '	3251 7/10	8				Fn.	
		741												
		7	42	7 6/10	75° 24'	-42	° '	3252 6/10	9				"	
		736												
		7	37	7 6/10	78° 30'	-37	° '	3252 6/10	10				W edge Rd.	
		727												
		7	28	7 3/10	66° 10'	-28	° '	3252 9/10	11				℄ "	
		717												
		7	18	7 5/10	53° 20'	-18	° '	3252 7/10	12				E " " + B.C.	
		515												
		5	16	5 5/10	49° 09'	-16	° '	3254 7/10	13				T.C.	
		651												
		6	58	6 2/10	10° 55'	-58	° '	3254 0/10	14				"	
		851												
		8	58	7 1/10	13° 09'	-58	° '	3252 5/10	15				E edge Rd. + B.C.	
		859												
		8	60	7 8/10	23° 55'	-60	° '	3252 4/10	16				℄ "	
		865												
		8	66	8 5/10	31° 47'	-66	° '	3251 7/10	17				W. " "	
		869												
		8	70	8 9/10	36° 12'	-70	° '	3251 8/10	18				Fn.	
		980												
		9	81	9 6/10	46° 45'	-81	° '	3250 6/10	19				E edge Driveway	
		1114												
		10	115	10 8/10	64° 37'	-115	° '	3249 4/10	20				Fl. "	
		1100												
		10	101	11 9/10	90° 45'	-101	° '	3248 8/10	21				" "	
		958												
		9	59	9 2/10	86° 26'	-59	° '	3251 0/10					E " "	

Add'n'l Inform.

Oak-O. Fir-Fr. Pine-Pi. Cedar-Ce. Sycamore ..... Sy. Eucalyptus ..... Eu. Plus combinations of these and common standard abbreviations.

Traveled Rd. Tr. Rd. Fence ..... Fe. Int. Fence. V. Fe. Ditch ..... Di. Telephone Pole T. P. Power Pole ..... P. P. Culvert ..... Cul.

Sa. Saddle ..... Sa. Swale ..... Sw. Flat ..... Fl. Strm ..... Str. Trail ..... Trl. Pavement ..... Pvt. Edge of Road ..... E. Rd.

Side of Canyon S.Ca. Top of Bank ..... T.B. Bottom of Bank ..... B.B. Top of Cut ..... T.C. Bottom of Cut ..... B.C. Top of Fill ..... T.F. Bottom of Fill ..... B.F.

Interv. of Draw. V.D's Break in Slope ..... B.S. Steep Slope ..... S.S. Top of Cliff ..... T.Cl. Bottom of Cliff ..... B.Cl. Top of Spur ..... T.Sp. Bottom Canyon ..... B.Cn.

F.B. 611 Pg. 92

Topography Description Legend: Side Hill ..... S.H. Side of Draw ..... S.D. Side of Ridge ..... S.R. Head of Draw ..... H.D. Bottom Draw ..... B.D. Bottom Wash ..... B.W. Top of Ridge ..... T.R. Toe of Slope ..... T.S.

Form 301 10M 3-34

PLEASE RETURN TO
LOS ANGELES COUNTY SURVEYOR
700 HALL OF RECORDS

NOTE: ANY ADDITIONS OR CHANGES ON THIS SHEET MUST BE MADE OR CIRCLED IN RED INK, WITH DATE AND NAME OF PERSON MAKING CHANGE

Do not extend notes this side of this line

Transit at	Sight on	Stadia Intercepts	Stadia Distance	Stadia Rod—	Horizontal Angle 0° to 360° Right	Horiz. Distance	+ — Vertical Angle	Elevation of Point	+ Back Sight	+ — Difference Elevation	Height of Instrument	+ — Vertical Distance	REMARKS Station	Left	Right
#P9A	#P9	1080			° ′		° ′								
		10	81	10.5	130.42	81	° ′	3249.7			3260.2		E. edge	vineyard	
		1029													
		9	130	12.0	119.53	130	° ′	3248.2					Fl.	"	
		966													
		8	167	9.0	137.48	167	2.12	3244.8					"	"	
		938													
		8	139	9.0	154.01	139	2.00	3246.4					E	"	"
		996													
		3	197	9.0	161.37	197	2.14	3243.6					"	"	"
		1030													
		8	231	9.0	147.30	231	2.00	3243.2					Fl.		"
		1100													
		8	301	9.0	155.31	301	2.01	3240.6					"		"
		1081													
		8	282	10.0	167.22	281	2.00	3240.3					E	"	"
#P10	#P9				° ′		° ′	3169.7	5.0		3174.7				
		685													
		3	386	5.0	9.26	386	+ 1.18	3178.3					Fl.		
		620													
		3	321	4.0	12.10	321	+ 1.09	3177.0					"		
		446													
		2	247	3.0	15.00	247	+ 0.50	3175.2					"		
		176													
		1	77	0.7	21.29	77	° ′	3174.0					"		
		232													
		1	133	1.9	28.12	133	° ′	3172.8					"		
		281													
		2	82	3.1	50.20	82	° ′	3171.6					"		
		459													
		4	60	4.3	83.21	60	° ′	3170.4					"		
		585													
		5	86	5.4	137.11	86	° ′	3169.3					"		
		744													
		6	145	6.9	159.45	145	° ′	3167.8					"		
		895													
		7	196	8.4	168.35	196	° ′	3166.3					"		
		1000													
		8	201	9.0	185.06	201	° ′	3165.7					"		
		1125													
		9	226	10.6	204.27	226	° ′	3164.1					"		

Add'n'l Inform.

Notes Red. _____ Plotted _____ Job No. 8051 Division No. _____ F.B. 611 Pg. 93

Date _____ Date _____ Survey of Eliz. Lake Pine Co. Rd.

Notes Chkd. _____ Checked _____ Survey by Rosecrans Notes R. Date 10-15-35

Date _____ Date _____ Map No. _____ Indexed A. C. Johnson

Form 301 10M 3-34

PLEASE RETURN TO
LOS ANGELES COUNTY SURVEYOR
700 HALL OF RECORDS

NOTE: ANY ADDITIONS OR CHANGES ON THIS SHEET MUST BE MADE OR CIRCLED IN RED INK, WITH DATE AND NAME OF PERSON MAKING CHANGE

Do not extend notes this side of this line

Transit at	Sight on	Stadia Intercepts	Stadia Distance	Stadia Rod—	Horizontal Angle 0° to 360° Right	Horiz. Distance	+ — Vertical Angle	Elevation of Point	+ Back Sight	+ — Difference Elevation	Height of Instrument	+ — Vertical Distance	REMARKS Station	Left	Right
P#10	P#9	1066 / 8	267	12.3	216.35	267	—	3162.4	1	—	3174.7	—	Fl.		
		1103 / 9	204	9.9	231.15	204	—	3164.8	2	—	—	—	"		
		927 / 8	128	8.4	214.00	128	—	3166.3	3	—	—	—	"		
		790 / 7	91	7.0	188.18	91	—	3167.7	4	—	—	—	"		
		652 / 6	53	6.0	266.10	53	—	3168.7	5	—	—	—	"		
		724 / 6	125	6.6	269.17	125	—	3168.1	6	—	—	—	"		
		554 / 4	155	4.9	298.35	155	—	3170.3	7	—	—	—	"		
		498 / 4	99	4.3	324.00	99	—	3170.4	8	—	—	—	"		
		395 / 3	96	3.0	13.43	96	—	3171.7	9	—	—	—	"		
		323 / 2	124	2.0	10.36	124	—	3172.7	10	—	—	—	Fn. Cor		
		323 / 2	124	3.0	343.53	124	—	3171.7	11	—	—	—	F & W. Fn		
		475 / 3	176	3.0	315.47	176	—	3171.7	12	—	—	—	" "		
		505 / 3	206	2.9	317.58	206	—	3171.8	13	—	—	—	N. edge Rd.		
		416 / 2	217	2.6	318.54	217	—	3172.1	14	—	—	—	℄ "		
		427 / 2	228	2.8	319.12	228	—	3171.9	15	—	—	—	S " " & BC		
		331 / 1	232	1.5	319.28	232	—	3173.2	16	—	—	—	T.C. & Fn.		
		515 / 3	216	4.0	333.02	216	+ 0.42	3173.3	17	—	—	—	Fn.		
		509 / 3	210	4.0	333.58	210	+ 0.42	3173.2	18	—	—	—	T.C.		
		708 / 5	209	6.0	334.57	209	+ 0.51	3171.7	19	—	—	—	B.C. & S edge Rd		
		395 / 2	196	2.0	334.22	196	—	3172.7	20	—	—	—	℄ "		
		481 / 3	182	1.9	334.55	182	—	3172.8	21	—	—	—	N " "		

Add'n'l Inform.

Topography Description Legend:
Side Hill.....S.H. Bottom Draw.B.D.
Side of Draw.S.D. Bottom Wash B.W.
Side of Ridge.S.R. Top of Ridge.T.R.
Head of Draw H.D. Toe of Slope..T.S.

Inters. of Draws.V.D's Break in Slope..Bk.S. Steep Slope.....S.S. Top of Cliff.....T.Cl. Bottom of Cliff..B.Cl. Top of Spur.....T.Sp. Bottom Canyon..B.Cn.

Side of Canyon S.Cn. Top of Bank..T.B. Bottom of Bank.B.B. Top of Cut.....T.C. Bottom of Cut..B.C. Top of Fill.....T.F. Bottom of Fill.B.F.

Saddle .....Sa. Swale .....Sw. Flat .....Fl. Stream .....Str. Trail .....Tr. Pavement ....Pvt. Edge of Road E.Rd.

Traveled Rd. Tr.Rd. Fence .....Fn. Int. Fences.V.Fns. Ditch .....Di. Telephone Pole T.P. Power Pole....P.P. Culvert .....Cul.

Oak-O. Fir-Fr. Pine-Pi. Cedar-Ce. Sycamore .....Sy. Eucalyptus .....Eu. Plus combinations of these and all common standard abbreviations.

F.B. 611 PG. 94

Form 301 10M 3-34

PLEASE RETURN TO
LOS ANGELES COUNTY SURVEYOR
700 HALL OF RECORDS

NOTE: ANY ADDITIONS OR CHANGES ON THIS SHEET MUST BE MADE OR CIRCLED IN RED INK, WITH DATE AND NAME OF PERSON MAKING CHANGE

Do not extend notes this side of this line

Transit at	Sight on	Stadia Intercepts	Stadia Distance	Stadia Rod—	Horizontal Angle 0° to 360° Right	Horiz. Distance	+ — Vertical Angle	Elevation of Point	+ Back Sight	+ — Difference Elevation	Height of Instrument	+ — Vertical Distance	REMARKS Station	Left	Right
P#10	P#9	502			° ′		° ′		1						
		3	203	4°	353.54	203	+ 0.55	3173.8			3174.7		N edge Rd.		
		516							2						
		3	217	4°	353.31	217	+ 0.49	3173.8					℄ "		
		726							3						
		5	227	6°	352.40	227	+ 0.58	3172.4					S " " +BS		
		727							4						
		5	228	6°	352.27	228	+ 1.18	3173.7					Fn. Cor.		
		782							5						
		5	283	6°	354.12	283	+ 1.27	3175.7					N + S Fn.		
		685							6						
		4	286	5°	356.45	286	+ 1.11	3175.3					T.C.		
		785							7						
		5	286	6°	357.18	286	+ 1.06	3173.8					B.C. I edge Rd.		
		687							8						
		4	288	5°	359.45	288	+ 1.08	3175.2					℄ "		
		688							9						
		4	289	5°	1.37	289	+ 1.13	3175.6					W " "		
		689							10						
		4	290	5°	4.30	290	+ 1.17	3176.0					Fn. N+S		
		761							11						
		4	362	6°	3.38	362	+ 1.28	3177.7					"		
		761							12						
		4	362	6°	1.37	362	+ 1.20	3176.8					W edge Rd.		
		762							13						
		4	363	6°	359.44	363	+ 1.20	3176.8					℄ "		
		865							14						
		5	366	7°	357.46	366	+ 1.21	3176.1					E " " +BS		
		765							15						
		4	366	6°	357.18	366	+ 1.25	3177.5					T.C.		
		769							16						
		4	370	6°	355.40	370	+ 1.24	3177.5					Fn.		
		870							17						
		5	371	7°	348.16	371	+ 1.28	3177.2					Fl.		
		950							18						
		6	351	7°	337.21	351	+ 1.19	3175.7					"		
		832							19						
		5	333	6°	326.45	333	+ 1.02	3174.4					"		
		835							20						
		5	336	7°	313.57	336	+ 0.57	3173.0					"		
		832							21						
		5	333	6°	301.10	333	+ 0.40	3172.4					E+W. Fn		

Add'n'l Inform.

Notes Red. ____ Platted ____ Job No. 8051 Division No. ____ F.B. 611 Pg. 95
Date ____ Date ____ Survey of Eliz. Lake Pine Co Rd. 1
Notes Chkd. ____ Checked ____ Survey by Rosecrans Notes R. Date 10-15-35
Date ____ Date ____ Map No. ____ Indexed A. C. Johnson

Form 301 10M 3-34

PLEASE RETURN TO
LOS ANGELES COUNTY SURVEYOR
700 HALL OF RECORDS

NOTE: ANY ADDITIONS OR CHANGES ON THIS SHEET MUST BE MADE OR CIRCLED IN RED INK, WITH DATE AND NAME OF PERSON MAKING CHANGE

Do not extend notes this side of this line

Transit at	Sight on	Stadia Intercepts	Stadia Distance	Stadia Rod	Horizontal Angle 0° to 360° Right	Horiz. Distance	+ − Vertical Angle	Elevation of Point	+ Back Sight	+ − Difference Elevation	Height of Instrument	+ − Vertical Distance	REMARKS Station Left Right
P#10	P#9	556 / 3	257	4.0	327.39	257	+ 0.9	3173.6	1		3174.7		Fl.
		435 / 2	236	1.5	317.26	236		3173.2	2				4 Fl. Fn. + T.C.
		435 / 1	236	2.8	315.31	236		3171.9	3				S edge Rd.
		526 / 3	227	3.0	313.27	227		3171.7	4				℄ "
		917 / 1	218	8.0	311.57	218	+ 0.58	3170.3	5				N " " + B.C.
		415 / 2	216	2.9	310.10	216		3172.3	6				T.C.
		406 / 2	207	2.6	307.07	207		3172.1	7				Fn.
		437 / 1	238	2.7	301.44	238		3172.0	8				Fn. Cor. to N & W
		539 / 3	240	3.0	302.17	240		3171.7	9				T.C.
		742 / 5	243	5.0	302.32	243		3169.5	10				B.C. N edge Rd.
		655 / 4	256	3.9	303.40	256		3171.3	11				℄ "
		571 / 3	272	2.7	305.25	272		3171.8	12				S " "
		681 / 4	282	2.5	307.32	282		3172.2	13				Fn. E & W.
		495 / 2	296	2.6	297.39	296		3172.2	14				Fn. Cor. to E & N.
		680 / 4	281	3.6	290.30	281		3171.1	15				N & S. Fn.
		674 / 4	275	4.3	290.56	275		3170.4	16				E. edge Rd.
		659 / 4	260	4.7	291.15	260		3170.0	17				℄ "
		748 / 5	249	6.0	291.15	249		3168.7	18				W " " + B.C.
		646 / 4	247	4.4	291.20	247		3170.3	19				T.C.
		521 / 3	222	3.3	292.51	222		3171.4	20				N & S. Fn.
		605 / 4	206	5.0	277.00	206		3169.7	21				" "

Add'n'l Inform.

F.B. 611 PG. 96

Topography Description Legend:
Side Hill.....S.H. Bottom Draw.B.D.
Side of Draw.S.D. Bottom Wash B.W.
Side of Ridge.S.R. Top of Ridge.T.R.
Head of Draw H.D. Toe of Slope..T.S.

Inters. of Draws.V.D's
Break in Slope..Bk.S.
Steep Slope.....S.S.
Top of Cliff.....T.Cl.
Bottom of Cliff..B.Cl.
Top of Spur.....T.Sp.
Bottom Canyon..B.Cn.

Side of Canyon S.Cn.
Top of Bank...T.B.
Bottom of Bank.B.B.
Top of Cut.....T.C.
Bottom of Cut..B.C.
Top of Fill.....T.F.
Bottom of Fill.B.F.

Saddle .....Sa.
Swale .....Sw.
Flat .....Fl.
Stream .....Str.
Trail .....Tr.
Pavement .....Pvt.
Edge of Road E.Rd.

Traveled Rd. Tr.Rd.
Fence .....Fn.
Int. Fences.V.Fns.
Ditch .....Dl.
Telephone Pole T.P.
Power Pole....P.P.
Culvert .....Cul.

Oak-O. Fir-Fr.
Pine-Pl. Cedar-Cs.
Sycamore .....Sy.
Eucalyptus .....Eu.
Plus combinations of these and all common standard abbreviations.

Form 301 10M 3-34

PLEASE RETURN TO
LOS ANGELES COUNTY SURVEYOR
700 HALL OF RECORDS

NOTE: ANY ADDITIONS OR CHANGES ON THIS SHEET MUST BE MADE OR CIRCLED IN RED INK, WITH DATE AND NAME OF PERSON MAKING CHANGE

Do not extend notes this side of this line

Transit at	Sight on	Stadia Intercepts	Stadia Distance	Stadia Rod—	Horizontal Angle 0° to 360° Right	Horiz. Distance	+ — Vertical Angle	Elevation of Point	+ Back Sight	+ — Difference Elevation	Height of Instrument	+ — Vertical Distance	REMARKS Station Left Right
P#10	P#9	732			° ′		° ′		1				
		5 834	233	6 3	275.16	233	° ′	3168 4	2		3174 1		T.C
		6 749	235	7 5	275.20	235	° ′	3167 2	3				W edge Rd + BC
		5 862	250	6 5	274.23	250	° ′	3168 2	4				℄ "
		6 663	263	6 7	274.38	263	° ′	3168 0	5				E " " "
		9 666	264	5 5	274.31	264	° ′	3169 2	6				T.C.
		9 768	267	5 9	274.21	267	° ′	3169 3	7				N + S. Fn
		5 765	269	6 9	262.50	269	° ′	3168 3	8				" "
		5 965	266	6 6	262.50	266	° ′	3168 1	9				T.C.
		7 950	266	8 4	263.00	266	° ′	3166 3	10				E edge Rd + BC
		7 1039	251	8 0	262.41	251	° ′	3166 7	11				℄ "
		8 835	240	9 1	262.24	240	° ′	3165 6	12				W " " "
		6 909	236	7 6	262.27	236	° ′	3167 1	13				T.C
		7 1026	210	7 8	259.48	210	° ′	3166 9	14				N + S. Fn
		8 1054	227	8 8	246.09	227	° ′	3165 9	15				" "
		8 1156	255	9 8	248.14	255	° ′	3164 9	16				T.C
		9 1070	257	10 7	248.25	257	° ′	3164 0	17				B.C. W edge Rd.
		8 1182	271	10 0	249.19	271	° ′	3164 7	18				℄ "
		9 984	283	10 4	249.30	283	° ′	3164 3	19				" E " "
		7 986	285	8 8	249.37	285	° ′	3165 9	20				T.C.
		7 1030	287	8 6	249.49	287	° ′	3166 1	21				Fn.
		7	331	9 2	252.00	331		3165 5					Fl.

Add'n'l Inform.

Notes Red. ____ Platted ____ Job No. 8054 Division No. ____ F.B. 611 PG. 97
Date ____ Date ____ Survey of Eliz. Lake Pine Cn. Rd.
Notes Chkd. ____ Checked ____ Survey by Rosecrans Notes R Date 10-15-35
Date ____ Date ____ Map No. ____ Indexed A. C. Johnson

Form 301 10M 3-34

PLEASE RETURN TO
LOS ANGELES COUNTY SURVEYOR
700 HALL OF RECORDS

NOTE: ANY ADDITIONS OR CHANGES ON THIS SHEET MUST BE MADE OR CIRCLED IN RED INK, WITH DATE AND NAME OF PERSON MAKING CHANGE

Do not extend notes this side of this line

Transit at	Sight on	Stadia Intercepts	Stadia Distance	Stadia Rod	Horizontal Angle 0° to 360° Right	Horiz. Distance	+ Vertical Angle	Elevation of Point	+ Back Sight	+ Difference Elevation	Height of Instrument	+ Vertical Distance	REMARKS Station	Left	Right
P#10	P#9	1095 / 7	396	96	254.35	396		3165.1	1		3174.7		Fl.		
		970 / 6	371	76	265.15	371		3167.1	2				"		
		857 / 5	358	65	274.26	358		3168.2	3				"		
		650 / 3	351	48	284.56	351		3169.9	4				"		
		645 / 3	346	35	294.21	346		3171.2	5				E & W Fn		
P#10A	P#10							3161.1	6	50	3166.1				
		322 / 1	223	15	24.02	223		3164.6	7				S.B.W.		
		506 / 3	207	22	30.40	207		3163.9	8				℄ "		
		597 / 7	198	80	36.27	198	+ 1.58	3164.8	9				N.B. "		
		469 / 3	170	23	58.49	170		3163.8	10				Fl.		
		573 / 4	174	32	85.44	174		3162.8	11				"		
		705 / 5	206	60	108.55	206		3160.1	12				"		
		830 / 6	231	73	121.15	231		3158.8	13				"		
		754 / 6	155	65	125.54	155		3159.6	14				"		
		471 / 4	72	41	79.15	72		3162.0	15				"		
		395 / 3	96	35	20.21	96		3162.6	16				N.B.W		
		421 / 3	122	38	12.20	122		3162.3	17				℄ "		
		350 / 2	151	25	5.06	151		3163.6	18				S.B.W.		
		551 / 4	152	47	357.05	152		3161.4	19				" " "		
		605 / 5	106	52	334.04	106		3160.9	20				℄ "		
		476 / 4	77	48	332.05	77		3161.3	21				N.B.W.		

Add'n'l Inform.

Topography Description Legend: Side Hill....S.H. Side of Draw.S.D. Side of Ridge.S.R. Head of Draw H.D. Bottom Draw.B.D. Bottom Wash B.W. Top of Ridge.T.R. Toe of Slope..T.S.

Inters. of Draws.V.D's Break in Slope..Bk.S. Steep Slope.....S.S. Top of Cliff.....T.Cl. Bottom of Cliff..B.Cl. Top of Spur.....T.Sp. Bottom Canyon..B.Cn.

Side of Canyon S.Cn. Top of Bank...T.B. Bottom of Bank.B.B. Top of Cut.....T.C. Bottom of Cut..B.C. Top of Fill.....T.F. Bottom of Fill.B.F.

Saddle .....Sa. Swale .....Sw. Flat .....Fl. Stream .....Str. Trail .....Tr. Pavement ....Pvt. Edge of Road E.Rd.

Traveled Rd. Tr.Rd. Fence .....Fn. Int. Fences.V.Fns. Ditch .....Di. Telephone Pole T.P. Power Pole....P.P. Culvert .....Cul.

Oak-O. Fir-Fr. Pine-Pl. Cedar-Ce. Sycamore .....Sy. Eucalyptus ....Eu. Plus combinations of these and all common standard abbreviations.

F.B. 611 Pg. 98

Form 301 10M 3-34

PLEASE RETURN TO
LOS ANGELES COUNTY SURVEYOR
700 HALL OF RECORDS

NOTE: ANY ADDITIONS OR CHANGES ON THIS SHEET MUST BE MADE OR CIRCLED IN RED INK, WITH DATE AND NAME OF PERSON MAKING CHANGE

Do not extend notes this side of this line

Transit at	Sight on	Stadia Intercepts	Stadia Distance	Stadia Rod—	Horizontal Angle 0° to 360° Right	Horiz. Distance	+ — Vertical Angle	Elevation of Point	+ Back Sight	+ — Difference Elevation	Height of Instrument	+ — Vertical Distance	REMARKS Station Left Right
P#10A	P#10	313 / 1	214	1.6	322.21	214		31645	1		31661		N+S. Fn.
		823 / 6	224	7.0	320.06	224	+ 1.00	31630	2				T.C.
		625 / 4	226	4.1	319.36	226		31620	3				B.C. W edge Rd.
		627 / 4	228	3.6	316.48	228		31625	4				℄ "
		635 / 4	236	4.2	314.00	236		31619	5				" E " "
		435 / 2	236	3.1	313.35	236		31630	6				T.C.
		537 / 3	238	3.3	313.14	238		31628	7				N.+S. Fn.
		488 / 3	189	4.2	306.43	189		31619	8				" "
		487 / 3	188	4.3	307.07	188		31618	9				T.C.
		685 / 5	186	5.3	307.28	186		31608	10				B.C.
		676 / 5	177	5.0	310.05	177		31611	11				℄ Rd.
		668 / 5	169	5.3	312.52	169		31608	12				W. edge "
		547 / 4	148	4.1	322.27	148		31620	13				Fn. (N+S)
		521 / 4	122	4.6	315.47	122		31615	14				S.B.W.
		599 / 5	100	5.9	315.07	100		31602	15				Fn ℄ "
		680 / 6	81	5.5	308.09	81		31606	16				" N.B.W.
		701 / 6	102	6.7	294.25	102		31594	17				W edge Rd ℄ W.
		708 / 6	109	6.7	290.12	109		31594	18				℄ Rd.
		716 / 6	117	6.9	286.34	117		31592	19				E edge Rd. ℄ W.
		721 / 8	122	8.2	285.03	122		31579	20				Fn. & ℄ W.
		695 / 6	96	6.3	249.00	96		31598	21				N+S. Fn.

Add'n'l Inform.

Notes Red. ____ Platted ____ Job No. 8051 Division No. ____ F.B. 611 Pg. 99
Date ____ Date ____ Survey of Eliz. Lake Pine Co. Rd.
Notes Chkd. ____ Checked ____ Survey by Rosecrans Notes R. Date 10-15-35
Date ____ Date ____ Map No. ____ Indexed A. C. Johnson

Form 301 10M 3-34

PLEASE RETURN TO
LOS ANGELES COUNTY SURVEYOR
700 HALL OF RECORDS

NOTE: ANY ADDITIONS OR CHANGES ON THIS SHEET MUST BE MADE OR CIRCLED IN RED INK, WITH DATE AND NAME OF PERSON MAKING CHANGE

Do not extend notes this side of this line

Transit at	Sight on	Stadia Intercepts	Stadia Distance	Stadia Rod	Horizontal Angle 0° to 360° Right	Horiz. Distance	+ Vertical Angle —	Elevation of Point	+ Back Sight	+ Difference Elevation —	Height of Instrument	+ Vertical Distance —	REMARKS Station	Left	Right
P#10A	P#10	690			° '		° '		1						
		6	91	61	248.50	91	° '	3160 0	2		3166 1		T.C.		
		788			° '		° '								
		7	89	73	248.21	89	° '	3158 8	3				B.C.		
		877			° '		° '								
		6	78	53	247.31	78	° '	3159 3	4				℄ Rd		
		763			° '		° '								
		7	64	76	246.51	64	° '	3158 5	5				B.C.		
		661			° '		° '								
		6	62	63	246.19	62	° '	3159 8	6				T.C.		
		540			° '		° '								
		5	41	55	243.32	41	° '	3160 6	7				Fn.		
		802			° '		° '								
		7	103	71	181.53	103	° '	3158 7	8				"		
		914			° '		° '								
		8	115	81	190.31	115	° '	3158 0	9				T.C.		
		1016			° '		° '								
		9	117	91	191.20	117	° '	3157 0	10				B.C. Wedge Rd.		
		925			° '		° '								
		8	126	87	195.45	126	° '	3157 4	11				℄ "		
		932			° '		° '								
		8	133	91	199.18	133	° '	3157 0	12				" E. "	"	
		933			° '		° '								
		8	134	85	199.55	134	° '	3157 6	13				T.C.		
		937			° '		° '								
		8	138	86	201.17	138	° '	3157 5	14				Fn.		
		493			° '		° '								
		2	294	12	311.10	294	° '	3164 8	15				10" B.M. not Tr.		
		466			° '		° '								
		2	267	35	299.00	267	° '	3162 6	16				" " " " "		
		405			° '		° '								
		1	306	22	296.22	306	° '	3163 9	17				Fn.		
		588			° '		° '								
		3	289	43	279.29	289	° '	3161 8	18				"		
		900			° '		° '								
		6	301	71	257.38	301	° '	3158 4	19				"		
		1108			° '		° '								
		8	309	91	243.08	309	° '	3157 0	20				"		
		1131			° '		° '								
		8	332	108	228.23	332	° '	3155 3	21				"		
		1064			° '		° '								
		8	265	104	227.00	265	° '	3155 7					E.B.W.		

Add'n'l Inform.

Traveled Rd. Tr. Rd. Fence ..... Fa. Int. Fences V. Fns. Ditch ..... Di. Telephone Pole T.P. Power Pole ..... P.P. Culvert ..... Cul.

Saddle ..... Sa. Swale ..... Sw. Flat ..... Fl. Stream ..... Str. Trail ..... Tr. Pavement ..... Pvt. Edge of Road E. Rd.

Side of Canyon S.Cn. Top of Bank T.B. Bottom of Bank B.B. Top of Cut T.C. Bottom of Cut B.C. Top of Fill T.F. Bottom of Fill B.F.

Inters. of Drawn. V.D's Break in Slope Bk.S. Steep Slope S.S. Top of Cliff T.Cl. Bottom of Cliff B.Cl. Top of Spur T.Sp. Bottom Canyon B.Cn.

Oak-O. Fir-Fr. Pine-Pi. Cedar-Ce. Sycamore Sy. Eucalyptus Eu. Plus combinations of these and all common standard abbreviations.

F.B. 611 PG. 100

Topography Description Legend:
Side Hill S.H. Bottom Draw B.D.
Side of Draw S.D. Bottom Wash B.W.
Side of Ridge S.R. Top of Ridge T.R.
Head of Draw H.D. Toe of Slope T.S.

Form 301 10M 3-34

PLEASE RETURN TO
LOS ANGELES COUNTY SURVEYOR
700 HALL OF RECORDS

NOTE: ANY ADDITIONS OR CHANGES ON THIS SHEET MUST BE MADE OR CIRCLED IN RED INK, WITH DATE AND NAME OF PERSON MAKING CHANGE

Do not extend notes this side of this line

Transit at	Sight on	Stadia Intercepts	Stadia Distance	Stadia Rod—	Horizontal Angle 0° to 360° Right	Horiz. Distance	+ — Vertical Angle	Elevation of Point	+ Back Sight	+ — Difference Elevation	Height of Instrument	+ — Vertical Distance	REMARKS Station	Left	Right
P#10A	P#10	1137 / 9	238	11.6	227.38	238		3154.5	1		3166.1		℄ W.		
		1117 / 9	218	10.9	228.12	218		3155.2	2				W.B.W.		
		196 / 6	197	6.8	258.07	197		3159.3	3				S.W. B.W.		
		313 / 1	214	7.1	270.48	214		3158.7	4				S.E. B.W.		
		491 / 3	192	9.1	270.43	192		3157.0	5				℄ W. + E edge grove		
		214 / 5	115	6.9	271.59	115		3159.2	6				W. edge grove		
		602 / 4	203	4.9	294.37	203		3161.2	7				S point of grove 3 to 6" W. nut trees		
		816 / 7	117	7.6	215.20	117		3158.5	8				W. edge grove		
		948 / 8	149	5.9	199.12	149		3157.2	9				" " "		
		1120 / 9	221	11.6	211.26	221		3154.5	10				E " "		
P#10B	P#10							3155.9	11	5.0	3160.9				
		443 / 2	244	3.0	75.12	244		3157.9	12				Fl.		
		552 / 3	253	4.2	94.27	253		3156.7	13				"		
		569 / 3	270	4.5	103.00	270		3156.4	14				"		
		710 / 5	211	6.5	118.27	211		3154.4	15				"		
		622 / 5	123	5.6	94.16	123		3155.3	16				"		
		453 / 4	54	4.7	76.29	54		3156.2	17				Fn.		
		536 / 5	37	5.3	78.44	37		3155.6	18				T.C.		
		634 / 6	35	6.2	79.05	35		3154.7	19				B.C. W edge Rd		
		523 / 5	24	5.5	85.42	24		3155.4	20				℄ "		
		610 / 6	11	6.3	101.38	11		3154.6	21				" E " "		

Add'n'l Inform.

Notes Red. ____ Platted ____ Job No. 8051 Division No. ____
Date ____ Date ____ Survey of Eliz. Lake Pine Cn. Rd.
Notes Chkd. ____ Checked ____ Survey by Rosecrans Notes R. Date 10-18-35
Date ____ Date ____ Map No. ____ Indexed A. C. Johnson

F.B. 611 Pg. 101

Form 301 10M 3-34

PLEASE RETURN TO
LOS ANGELES COUNTY SURVEYOR
700 HALL OF RECORDS

NOTE: ANY ADDITIONS OR CHANGES ON THIS SHEET MUST BE MADE OR CIRCLED IN RED INK, WITH DATE AND NAME OF PERSON MAKING CHANGE

Do not extend notes this side of this line

Transit at	Sight on	Stadia Intercepts	Stadia Distance	Stadia Rod	Horizontal Angle 0° to 360° Right	Horiz. Distance	+ Vertical Angle	Elevation of Point	+ Back Sight	+ Difference Elevation	Height of Instrument	+ Vertical Distance	REMARKS Station	Left	Right
P# 10B	P# 10	509 / 5	10	5 2	106.00	10		3155 7	1		3160 9		T.C.		
		678 / 6	79	6 6	156.25	79		3154 3	2				Fn.		
		679 / 6	80	6 9	150.05	80		3154 0	3				T.C.		
		879 / 8	80	7 2	149.40	80		3153 0	4				B.C. E edge Rd.		
		782 / 7	83	7 3	140.08	83		3153 6	5				℄ "		
		787 / 7	88	7 5	134.09	88		3153 4	6				" W "		
		796 / 7	97	7 4	126.30	97		3153 5	7				Fn.		
		770 / 6	171	7 3	141.09	171		3153 6	8				"		
		864 / 7	165	8 1	144.40	165		3152 8	9				W edge Rd		
		962 / 8	163	8 5	148.35	163		3152 4	10				℄ "		
		1061 / 9	162	9 5	152.29	162		3151 4	11				E " "		
		960 / 8	161	8 4	153.14	161		3152 5	12				T.C.		
		361 / 2	162	3 0	157.05	162	2.00	3150 8	13				Fn.		
		433 / 4	34	4 1	338.44	34		3156 8	14				"		
		435 / 4	36	4 3	348.48	36		3156 6	15				T.C.		
		535 / 5	36	5 4	351.05	36		3155 5	16				B.C. E edge Rd		
		441 / 4	42	4 6	6.41	42		3156 3	17				℄ "		
		549 / 5	50	5 2	19.33	50		3155 7	18				W " "		
		450 / 4	51	4 1	20.47	51		3156 8	19				T.C.		
		366 / 3	67	3 7	31.27	67		3157 2	20				Fn.		
		319 / 2	120	1 9	3.38	120		3159 0	21				"		

Add'n'l Inform.

F.B. 611 PG. 102

Topography Description Legend:
Side Hill.....S.H. Bottom Draw.B.D.
Side of Draw.S.D. Bottom Wash B.W.
Side of Ridge.S.R. Top of Ridge.T.R.
Head of Draw H.D. Toe of Slope..T.S.

Inters. of Draws.V.D's Break in Slope..Bk.S. Steep Slope.....S.S. Top of Cliff.....T.Cl. Bottom of Cliff..B.Cl. Top of Spur.....T.Sp. Bottom Canyon..B.Cn.

Side of Canyon S.Cn. Top of Bank...T.B. Bottom of Bank.B.B. Top of Cut.....T.C. Bottom of Cut..B.C. Top of Fill.....T.F. Bottom of Fill.B.F.

Saddle .....Sa. Swale .....Sw. Flat .....Fl. Stream .....Str. Trail .....Tr. Pavement ....Pvt. Edge of Road E.Rd.

Traveled Rd. Tr.Rd. Fence .....Fn. Int. Fences.V.Fns. Ditch .....Di. Telephone Pole T.P. Power Pole....P.P. Culvert .....Cul.

Oak-O. Fir-Fr. Pine-Pi. Cedar-Ce. Sycamore .....Sy. Eucalyptus .....Eu. Plus combinations of these and all common standard abbreviations.

Form 301 10M 3-34

PLEASE RETURN TO
LOS ANGELES COUNTY SURVEYOR
700 HALL OF RECORDS

NOTE: ANY ADDITIONS OR CHANGES ON THIS SHEET MUST BE MADE OR CIRCLED IN RED INK. WITH DATE AND NAME OF PERSON MAKING CHANGE

Do not extend notes this side of this line

Transit at	Sight on	Stadia Intercepts	Stadia Distance	Stadia Rod—	Horizontal Angle 0° to 360° Right	Horiz. Distance	+ — Vertical Angle	Elevation of Point	+ Back Sight	+ — Difference Elevation	Height of Instrument	+ — Vertical Distance	REMARKS Station Left Right
P#10B	P#10	3/2			° ′		° ′		1				
		2	113	29	354.55	113	° ′	3158.0	2		3160.9		T.C.
		4/2											
		3	113	39	353.53	113	° ′	3157.0	3				B.C. W edge Rd.
		4/09											
		3	110	34	347.31	110	° ′	3157.5	4				℄ "
		4/07											
		3	108	40	341.36	108	° ′	3156.9	5				B.C. E " "
		3/07											
		2	108	30	340.37	108	° ′	3157.9	6				T.C.
		3/07											
		2	108	29	337.30	108	° ′	3158.0	7				Fn.
		6/97											
		5	198	60	18.55	198	+ 1.37	3160.3	8				Fl.
		5/36											
		4	137	30	41.49	137	° ′	3157.9	9				"
		4/97											
		4	98	35	333.29	98	° ′	3157.4	10				W. edge grove
		6/84											
		6	85	67	269.40	85	° ′	3154.2	11				E " "
		8/29											
		7	130	73	266.34	130	° ′	3153.6	12				W.B.W.
		8/52											
		7	153	80	266.27	153	° ′	3152.9	13				℄ "
		6/65											
		5	166	64	265.48	166	° ′	3154.5	14				E.B.W.
		7/31											
		5	232	63	266.30	232	° ′	3154.6	15				Fl.
		9/73											
		7	274	85	239.09	274	° ′	3152.4	16				"
		9/73											
		8	174	89	234.42	174	° ′	3152.0	17				E.B.W.
		9/50											
		8	151	97	237.01	151	° ′	3151.2	18				℄ "
		8/33											
		7	134	88	236.40	134	° ′	3152.1	19				W.B.W.
		6/81											
		6	82	70	236.25	82	° ′	3153.9	20				E. edge Grove
		5/24											
		5	25	57	175.25	25	° ′	3155.2	21				W edge "
		6/95											
		6	96	73	161.05	96		3153.6					W " "

Add'n'l Inform.

Notes Red. ____ Platted ____ Job No. 8057 Division No. ____ F.B. 611 Pg. 103
Date ____ Date ____ Survey of Eliz. Lake Pine Co. Rd.
Notes Chkd. ____ Checked ____ Survey by Rosecrans Notes R. Date 10-15-35
Date ____ Date ____ Map No. ____ Indexed A. C. Johnson

Form 301 10M 3-34

PLEASE RETURN TO
LOS ANGELES COUNTY SURVEYOR
700 HALL OF RECORDS

NOTE: ANY ADDITIONS OR CHANGES ON THIS SHEET MUST BE MADE OR CIRCLED IN RED INK, WITH DATE AND NAME OF PERSON MAKING CHANGE

Do not extend notes this side of this line

Transit at	Sight on	Stadia Intercepts	Stadia Distance	Stadia Rod	Horizontal Angle 0° to 360° Right	Horiz. Distance	+ − Vertical Angle	Elevation of Point	+ Back Sight	+ − Difference Elevation	Height of Instrument	+ − Vertical Distance	REMARKS Station Left Right
P#10B	P#10	807 / 7	108	8.0	181.30	108		3152.9	1		3160.9		Fl. in grove
		928 / 8	129	8.6	195.01	129		3152.3	2				4 Pt. E edge Gr.
		1111 / 9	212	10.4	182.15	212		3150.5	3				" " "
		1092 / 9	193	10.2	174.46	193		3150.7	4				Fl. in grove
P10C	P10D							3149.0	5	5.1	3154.1		
		606 / 3	307	4.0	229.41	307	+ 0.54	3154.9	6				Fl.
		812 / 5	313	6.0	241.50	313	+ 1.58	3158.8	7				T.S.
		533 / 2	334	4.0	251.10	331	+ 5.05	3179.7	8				S.H.
		632 / 3	333	4.0	257.20	326	+ 7.58	3195.8	9				"
		868 / 6	269	7.0	247.22	268	+ 2.44	3159.8	10				T.S.
		858 / 6	259	7.0	232.14	259	+ 1.30	3153.8	11				Fl.
		571 / 4	172	5.0	230.20	172	+ 1.24	3153.3	12				Fn. Cor.
		758 / 6	159	7.0	250.31	158	+ 4.30	3159.6	13				N & S. Fn. W end
		493 / 4	94	4.0	258.30	94	+ 3.28	3155.7	14				B. Conc. wall
		279 / 2	80	2.0	267.43	80	+ 3.20	3156.7	15				E end B.
		183 / 1	84	1.0	267.40	82	+ 7.44	3164.3	16				E " T
		296 / 2	97	2.0	259.17	95	+ 7.20	3164.3	17				W " T.
		397 / 3	98	3.0	277.53	96	+ 8.20	3165.3	18				E edge 5' shaft. 15' deep.
		690 / 6	91	6.0	300.48	88	+ 10.09	3163.8	19				S.H.
		215 / 2	16	2.0	332.47	16	+ 5.29	3153.6	20				"
		414 / 3	115	3.0	317.44	114	+ 6.11	3163.4	21				E edge 4' shaft. 6' Deep.

12" thick

Add'n'l Inform.

Topography Description Legend:
Side Hill....S.H. Bottom Draw.B.D.
Side of Draw.S.D. Bottom Wash.B.W.
Side of Ridge.S.R. Top of Ridge.T.R.
Head of Draw H.D. Toe of Slope..T.S.

Inters. of Draws.V.D's Break in Slope..Bk.S. Steep Slope.....S.S. Top of Cliff.....T.Cl. Bottom of Cliff..B.Cl. Top of Spur.....T.Sp. Bottom Canyon..B.Cn.

Side of Canyon S.Cn. Top of Bank...T.B. Bottom of Bank.B.B. Top of Cut.....T.C. Bottom of Cut..B.C. Top of Fill.....T.F. Bottom of Fill.B.F.

Saddle .....Sa. Swale .....Sw. Flat .....Fl. Stream .....Str. Trail .....Tr. Pavement ....Pvt. Edge of Road E.Rd.

Traveled Rd. Tr.Rd. Fence .....Fn. Int. Fences.V.Fns. Ditch .....Dl. Telephone Pole T.P. Power Pole...P.P. Culvert .....Cul.

Oak-O. Fir-Fr. Pine-Pi. Cedar-Ce. Sycamore .....Sy. Eucalyptus .....Eu. Plus combinations of these and all common standard abbreviations.

F.B. 611 Pg. 104

Form 301 10M 3-34

PLEASE RETURN TO
LOS ANGELES COUNTY SURVEYOR
700 HALL OF RECORDS

NOTE: ANY ADDITIONS OR CHANGES ON THIS SHEET MUST BE MADE OR CIRCLED IN RED INK, WITH DATE AND NAME OF PERSON MAKING CHANGE

Do not extend notes this side of this line

Transit at	Sight on	Stadia Intercepts	Stadia Distance	Stadia Rod—	Horizontal Angle 0° to 360° Right	Horiz. Distance	+ — Vertical Angle	Elevation of Point	+ Back Sight	+ — Difference Elevation	Height of Instrument	+ — Vertical Distance	REMARKS Station	Left	Right
P#10C	P#10D	407 / 3	108	30	314.47	106	+ 6.40	3163.5	1		3154.1		E edge 4' shaft 4' Deep		
		360 / 2	161	30	356.16	160	+ 3.40	3161.3	2				Sp.		
		295 / 1	196	20	328.36	188	+ 11.23	3190.2	3				"		
		320 / 1	221	20	319.13	208	+ 14.06	3204.3	4				"		
		278 / 1	179	20	313.31	170	+ 12.48	3190.7	5				S.H.		
		253 / 1	154	20	300.24	147	+ 12.42	3185.2	6				Sp.		
		226 / 1	127	20	285.07	120	+ 13.57	3181.7	7				T. Sp.		
		310 / 2	111	20	274.18	108	+ 9.50	3170.7	8				Brk.		
		439 / 3	140	40	233.03	140	+ 1.40	3154.1	9				Fn.		
		237 / 1	138	06	230.23	138	—	3153.5	10				T.C.		
		235 / 1	136	18	229.25	136	—	3152.3	11				B.C. edge Rd.		
		333 / 2	134	24	222.57	134	—	3151.7	12				℄ "		
		434 / 3	135	39	216.27	135	—	3150.2	13				" " "		
		434 / 3	135	26	215.54	135	—	3151.5	14				T.C.		
		338 / 2	139	26	213.02	139	—	3151.5	15				Fn. Cor. to S to E N.W. Cor. grove		
		415 / 3	116	30	216.25	116	—	3151.1	16				4 Pt Fn.		
		483 / 4	84	36	215.50	84	—	3150.5	17				Fn.		
		379 / 3	80	34	221.06	80	—	3150.7	18				T.C.		
		581 / 5	82	49	222.06	82	—	3149.2	19				B.C. edge Rd.		
		380 / 3	81	32	231.27	81	—	3150.9	20				℄ "		
		380 / 3	81	32	239.53	81	—	3150.9	21				B.C. " "		

Add'n'l Inform.

Notes Red. ____ Plotted ____ Job No. 8051 Division No. ____
Date ____ Date ____ Survey of Eliz. Lake Pine Cn. Rd.
Notes Chkd. ____ Checked ____ Survey by Rosecrans Notes R. Date 10-15-35
Date ____ Date ____ Map No. ____ Indexed A. C. Johnson

F.B. 611 Pg. 105

Form 301 10M 3-34

PLEASE RETURN TO
LOS ANGELES COUNTY SURVEYOR
700 HALL OF RECORDS

NOTE: ANY ADDITIONS OR CHANGES ON THIS SHEET MUST BE MADE OR CIRCLED IN RED INK, WITH DATE AND NAME OF PERSON MAKING CHANGE

Do not extend notes this side of this line

Transit at	Sight on	Stadia Intercepts	Stadia Distance	Stadia Rod—	Horizontal Angle 0° to 360° Right	Horiz. Distance	+ Vertical Angle —	Elevation of Point	+ Back Sight	+ Difference Elevation —	Height of Instrument	+ Vertical Distance —	REMARKS Station	Left	Right
P#10C	P#10D	.280			° '		° '		1						
		2	81	2L	241 05	81	° '	3152.0	2		3154.1		T.C.		
		182													
		1	83	1L	243 29	83	° '	3152.7	3				Fn.		
		241													
		2	42	2.9	274 04	42	° '	3151.7	4				"		
		337													
		3	38	3.9	270 31	38	° '	3150.7	5				T.C.		
		436													
		4	37	4.5	269 08	37	° '	3149.6	6				B.C. edge Rd.		
		426													
		4	27	4.5	253 18	27	° '	3149.6	7				℄ "		
		519													
		5	20	5.5	224 31	20	° '	3148.6	8				B.C. " "		
		419													
		4	20	4.5	222 24	20	° '	3149.6	9				T.C.		
		418													
		4	19	4.5	208 06	19	° '	3149.6	10				Fn.		
		545													
		5	46	5.9	41 48	46	° '	3148.2	11				" Cor.		
		544													
		5	45	5.7	37 00	45	° '	3148.4	12				T.C.		
		645													
		6	46	6.8	36 00	46	° '	3147.3	13				B.C. edge Rd.		
		548													
		5	49	5.7	19 54	49	° '	3148.4	14				℄ "		
		656													
		6	57	6.0	8 10	57	° '	3148.1	15				B.C. " "		
		451													
		4	58	4.6	6 35	58	° '	3149.5	16				T.C.		
		461													
		4	62	4.2	3 09	62	° '	3149.8	17				Fn.		
		584													
		5	85	5.1	13 24	85	° '	3149.0	18				Fn. V		
		725													
		6	126	6.5	21 24	126	° '	3147.6	19				Fn.		
		823													
		7	124	7.6	25 16	124	° '	3146.5	20				Edge Rd.		
		822													
		7	123	7.2	30 54	123	° '	3146.9	21				℄ "		
		917													
		8	118	5.3	36 46	118	° '	3145.8					B.C. edge Rd		

Add'n'l Inform.

F.B. 611 PG. 106

Topography Description Legend:
Side Hill ..... S.H. Bottom Draw B.D.
Side of Draw S.D. Bottom Wash B.W.
Side of Ridge S.R. Top of Ridge T.R.
Head of Draw H.D. Toe of Slope T.S.

Inters. of Draws V.D's
Break in Slope ... Bk.S.
Steep Slope ..... S.S.
Top of Cliff ..... T.Cl.
Bottom of Cliff ... B.Cl.
Top of Spur ..... T.Sp.
Bottom Canyon ... B.Cn.

Side of Canyon S.Cn.
Top of Bank ... T.B.
Bottom of Bank ... B.B.
Top of Cut ... T.C.
Bottom of Cut ... B.C.
Top of Fill ... T.F.
Bottom of Fill ... B.F.

Saddle .....Sa.
Swale .....Sw.
Flat .....Fl.
Stream .....Str.
Trail .....Tr.
Pavement .....Pvt.
Edge of Road E.Rd.

Traveled Rd. Tr.Rd. Fir-Fr.
Fence ..... Fe. Oak-O.
Int. Fence ... V.Fn. Pine-Pi.
Ditch ..... Di. Cedar-Ce.
Telephone Pole T.P. Sycamore ..... Sy.
Power Pole ... P.P. Eucalyptus ..... Eu.
Culvert ..... Cul. Pfau combinations of these and all common standard abbreviations.

Form 301 10M 3-34

PLEASE RETURN TO
LOS ANGELES COUNTY SURVEYOR
700 HALL OF RECORDS

NOTE: ANY ADDITIONS OR CHANGES ON THIS SHEET MUST BE MADE OR CIRCLED IN RED INK, WITH DATE AND NAME OF PERSON MAKING CHANGE

Do not extend notes this side of this line

Transit at	Sight on	Stadia Intercepts	Stadia Distance	Stadia Rod—	Horizontal Angle 0° to 360° Right	Horiz. Distance	+ — Vertical Angle	Elevation of Point	+ Back Sight	+ — Difference Elevation	Height of Instrument	+ — Vertical Distance	REMARKS Station Left Right
P#10C	P#10D	716							1				
		6	117	6 3	38.09	117		3147 8			3154 1		T.C.
		713							2				N. edge grove
		6	114	6 1	39.33	114		3148 0					Fn. & Pt.
		480							3				
		3	181	4 0	37.27	181	1.57	3144 0					S. edge Rd.
		983							4				
		8	184	9 2	32.39	184		3145 0					℄ "
		986							5				
		8	187	9 2	28.52	187		3144 9					N. edge Rd.
		1131							6				
		9	232	10 9	29.24	232		3143 2					" " "
		1130							7				
		9	231	10 7	32.04	231		3143 4					℄ "
		1130							8				
		9	231	10 3	35.31	231		3143 8					S. edge "
		430							9				
		2	231	3 0	37.34	231	2.05	3142 8					Drain (6)
		420							10				
		2	221	2 8	128.56	221		3151 3					Fl.
		489							11				
		3	190	3 6	137.01	190		3150 5					F.B.W.
		589							12				
		4	190	4 9	139.08	190		3149 2					℄ "
		374							13				
		2	175	4 1	140.37	175		3150 0					W.B.W.
		723							14				
		6	124	4 9	152.42	124		3149 2					Fl.
		488							15				
		4	89	4 4	157.32	89		3149 7					S. edge grove
		574							16				
		5	75	5 0	130.41	75		3149 1					" " "
		575							17				
		5	76	5 7	107.48	76		3148 4					" " "
		302							18				
		2	103	6 0	112.25	103		3148 1					N. edge W.
		321							19				
		2	122	5 6	112.48	122		3148 5					℄ "
		246							20				
		1	147	2 0	113.06	147	0.50	3150 0					S. B. W.
		400							21				
		2	201	3 0	113.00	201		3151 1					Fl.

Add'n'l Inform.

Notes Red. ____ Platted ____ Job No. 8054 Division No. ____ F.B. 611 PG. 107
Date ____ Date ____ Survey of Eliz. Lake Pine Cn. Rd.
Notes Chkd. ____ Checked ____ Survey by Resecrans Notes R. Date 10-15-35
Date ____ Date ____ Map No. ____ Indexed A. C. Johnson

Form 301 10M 3-34

PLEASE RETURN TO
LOS ANGELES COUNTY SURVEYOR
700 HALL OF RECORDS

NOTE: ANY ADDITIONS OR CHANGES ON THIS SHEET MUST BE MADE OR CIRCLED IN RED INK. WITH DATE AND NAME OF PERSON MAKING CHANGE

Do not extend notes this side of this line

Transit at	Sight on	Stadia Intercepts	Stadia Distance	Stadia Rod	Horizontal Angle 0° to 360° Right	Horiz. Distance	+ − Vertical Angle	Elevation of Point	+ Back Sight	+ − Difference Elevation	Height of Instrument	+ − Vertical Distance	REMARKS Station	Left	Right
P#10C	P#10D	203 / 1	104	1.0	83.26	104	2.0	3149.5			3154.1		S.E. Cor Grove		
		215 / 1	116	1.0	58.54	116	3.2	3146.3					E edge "		
		241 / 1	142	2.0	50.58	142	2.7	3145.4					℄ Pt " "		
		552 / 0	54	6.0	80.04	54		3148.1					Fn. N+S.		
		380 / 3	81	3.0	102.20	81	2.05	3148.2					Fn. Cor to N+W		
		564 / 5	65	5.0	139.23	65		3149.1					" F+W.		
		477 / 4	78	4.2	187.40	78		3149.9					" "		
		432 / 4	33	4.6	205.57	33		3149.5					N. edge grove		
		529 / 5	30	6.0	54.35	30		3148.1					" " "		
		290 / 2	91	2.0	41.41	91	2.42	3147.8					" " "		
		233 / 1	134	1.0	290-29-30 / 220-59-00 / 290-29-30	127	+13.36	3183.8		+29.7		+30.7	1x2 P#10E		
P#10E	P#10C							3183.8	52		3189.0				
		544 / 5	45	5.1	196.53	45		3183.9					T. Brk.		
		315 / 3	76	2.9	185.08	76		3186.1					" N+3 Fn.		
		297 / 2	98	2.0	171.49	98		3187.0					"		
		236 / 1	137	1.3	157.02	137		3187.7					"		
		481 / 3	182	4.0	146.57	182	+1.50	3190.7					"		
		878 / 7	179	8.0	125.36	179	2.24	3173.2					T.S.		
		560 / 4	161	5.0	138.54	161	2.02	3178.5					"		
		819 / 7	120	8.0	146.25	120	1.48	3177.2					"		
		885 / 8	86	8.0	163.15	86	1.40	3178.6					"		

Add'n'l Inform.

Topography Description Legend: Side Hill ....S.H. Side of Draw ..S.D. Side of Ridge ..S.R. Head of Draw H.D. Bottom Draw B.D. Bottom Wash B.W. Top of Ridge T.R. Toe of Slope T.S.

Interz. of Draws V.D's Break in Slope ..Bk.S. Steep Slope ....S.S. Top of Cliff ....T.Cl. Bottom of Cliff ..B.Cl. Top of Spur ....T.Sp. Bottom Canyon ..B.Cn.

Side of Canyon S.Cn. Top of Bank ..T.B. Bottom of Bank B.B. Top of Cut ....T.C. Bottom of Cut ..B.C. Top of Fill ....T.F. Bottom of Fill B.F.

Saddle ....Sa. Swale ....Sw. Flat ....Fl. Stream ....Str. Trail ....Tr. Pavement ....Pvt. Edge of Road E.Rd.

Traveled Rd. Tr.Rd. Fence ....Fn. Int. Fences V.Fns. Ditch ....Dl. Telephone Pole T.P. Power Pole ....P.P. Culvert ....Cul.

Oak-O. Fir-Fr. Pine-Pi. Cedar-Ce. Sycamore ....Sy. Eucalyptus ....Eu. Plus combinations of these and all common standard abbreviations.

F.B. 611 PG. 108

Form 301 10M 3-34

PLEASE RETURN TO
LOS ANGELES COUNTY SURVEYOR
700 HALL OF RECORDS

NOTE: ANY ADDITIONS OR CHANGES ON THIS SHEET MUST BE MADE OR CIRCLED IN RED INK. WITH DATE AND NAME OF PERSON MAKING CHANGE

Do not extend notes this side of this line

Transit at	Sight on	Stadia Intercepts	Stadia Distance	Stadia Rod—	Horizontal Angle 0° to 360° Right	Horiz. Distance	+ — Vertical Angle	Elevation of Point	+ Back Sight	+ — Difference Elevation	Height of Instrument	+ — Vertical Distance	REMARKS Station Left Right
P# 10E	P# 10C	1157 / 11	58	11.0	164.34	58	2.27	3175.6			3189.0		T.S. + Fn.
		1134 / 11	35	11.0	145.43	34	9.20	3172.5					T.S.
		1150 / 11	51	11.0	92.36	48	14.24	3165.7					"
		981 / 9	82	9.0	67.45	76	15.29	3158.8					"
		1012 / 9	113	9.0	101.32	110	8.56	3162.6					Sl.
		1010 / 9	111	9.0	127.15	110	5.13	3169.9					"
		1149 / 10	150	11.0	109.09	149	5.29	3163.8					"
		633 / 5	134	6.0	00	125	15.04	3149.4		39.7		33.7	1X2 P# 10 C.
P# 10C	P# 10D	334 / 2	135	3.0	91-32-30 ① 183-06-00 ② 91-33-00	135	1.29	3147.6	51	6.5		3.5	1X2 P# 10 F.
P# 10F	P# 10C							3147.6	50		3152.6		
		475 / 340	136	4.0	00	136	+ 0.11	3149.0					1X2 P# 10 C.
		590 / 5	91	6.9	72.45	91		3145.7					S. edge grove & Pt.
		685 / 6	86	6.1	78.00	86		3146.5					S.W. Cor shed.
		699 / 6	100	6.8	76.47	100		3145.8					N.W. " "
		805 / 7	106	7.0	87.55	106	+ 0.10	3145.9					N.E. " "
		695 / 6	96	6.6	89.57	96		3146.0					S.E. " "
		692 / 6	93	6.3	84.50	93		3146.3					jog on S. side shed
		688 / 6	89	6.3	84.51	89		3146.3					" " " "
		828 / 7	129	7.4	90.15	129		3145.2					1" hydrant
		645 / 5	146	7.0	105.30	146		3145.6					S.F. Cor. Grove
		738 / 6	139	7.2	100.14	139		3145.4					30" Wnut.

Add'n'l Inform.

Notes Red. ____ Platted ____ Job No. 8051 Division No. ____ F.B. 611 Pg. 109
Date ____ Date ____ Survey of Eliz. Lake Pine Cn. Rd.
Notes Chkd. ____ Checked ____ Survey by Rosecrans Notes R. Date 10-15-35
Date ____ Date ____ Map No. ____ Indexed A. C. Johnson

Form 301 10M 3-34

PLEASE RETURN TO
LOS ANGELES COUNTY SURVEYOR
700 HALL OF RECORDS

NOTE: ANY ADDITIONS OR CHANGES ON THIS SHEET MUST BE MADE OR CIRCLED IN RED INK, WITH DATE AND NAME OF PERSON MAKING CHANGE

Do not extend notes this side of this line

Transit at	Sight on	Stadia Intercepts	Stadia Distance	Stadia Rod—	Horizontal Angle 0° to 360° Right	Horiz. Distance	+ — Vertical Angle	Elevation of Point	+ Back Sight	+ — Difference Elevation	Height of Instrument	+ — Vertical Distance	REMARKS Station	Left	Right
P10F	P10C	519 / 4	120	46	124.36	120		3148.0	1		3152.6		Corr. iron shed 16' Sq. N.W. Cor		
		512 / 4	113	44	131.30	113		3148.2	2				S.W. Cor		
		527 / 4	128	43	134.34	128		3148.3	3				S.E. "		
		705 / 6	106	71	93.02	106		3145.5	4				℄ 8' W.		
		663 / 6	64	66	94.42	64		3146.0	5				" " "		
		631 / 6	32	61	77.08	32		3146.5	6				" " "		
		510 / 5	11	54	322.46	11		3147.2	7				" "		
		398 / 3	99	31	208.52	99		3149.5	8				Fl.		
		470 / 3	171	28	192.22	171		3149.8	9				"		
		523 / 3	224	38	177.20	224		3148.8	10				N & S Fn.		
		708 / 5	209	53	152.32	209		3147.3	11				Fn Cor. to N, S, & W.		
		545 / 4	146	44	151.33	146		3148.2	12				E & W Fn		
		362 / 3	63	34	146.40	63		3149.2	13				" "		
		759 / 6	160	69	115.20	160		3145.7	14				Fn. Cor. to N, S, & E		
		419 / 3	120	34	150.14	120		3149.2	15				" " E, W, & N.		
P10D	P10							3169.5	16	5.0	3174.5				
		739 / 5	240	70	316.41	238	5.21	3145.1	17				N.E. Cor. Grove		
		1044 / 8	245	90	311.07	243	4.44	3145.0	18				Fn Cor. to N S & W		
		1010 / 7	311	90	298.55	310	3.34	3146.3	19				" " & S. & W.		
		1078 / 8	279	100	284.02	277	4.26	3143.0	20				Fl.		
		1150 / 9	251	100	266.24	249	5.17	3141.4	21				"		

Add'n'l Inform.

F.B. 611 PG. 110

Topography Description Legend:
Side Hill.....S.H. Bottom Draw.B.D.
Side of Draw.S.D. Bottom Wash B.W.
Side of Ridge.S.R. Top of Ridge.T.R.
Head of Draw H.D. Toe of Slope..T.S.

Inters. of Draws. V.D's Break in Slope..Bk.S. Steep Slope.....S.S. Top of Cliff.....T.Cl. Bottom of Cliff..B.Cl. Top of Spur.....T.Sp. Bottom Canyon..B.Cn.

Side of Canyon S.Cn. Top of Bank..T.B. Bottom of Bank.B.B. Top of Cut.....T.C. Bottom of Cut..B.C. Top of Fill.....T.F. Bottom of Fill.B.F.

Saddle .....Sa. Swale .....Sw. Flat .....Fl. Stream .....Str. Trail .....Tr. Pavement ....Pvt. Edge of Road E.Rd.

Traveled Rd. Tr.Rd. Fence .....Fn. Int. Fences. V.Fns. Ditch .....Dl. Telephone Pole T.P. Power Pole...P.P. Culvert .....Cul.

Oak-O. Fir-Fr. Pine-Pi. Cedar-Ce. Sycamore .....Sy. Eucalyptus .....Eu. Plus combinations of these and all common standard abbreviations.

Form 301 10M 3-34

PLEASE RETURN TO
LOS ANGELES COUNTY SURVEYOR
700 HALL OF RECORDS

NOTE: ANY ADDITIONS OR CHANGES ON THIS SHEET MUST BE MADE OR CIRCLED IN RED INK, WITH DATE AND NAME OF PERSON MAKING CHANGE

Do not extend notes this side of this line

Transit at	Sight on	Stadia Intercepts	Stadia Distance	Stadia Rod—	Horizontal Angle 0° to 360° Right	Horiz. Distance	+ — Vertical Angle	Elevation of Point	+ Back Sight	+ — Difference Elevation	Height of Instrument	+ — Vertical Distance	REMARKS Station Left Right
P10D #	P10 #	919 / 7	220	8.0	307.08	218	5.54	3144.0	1		3174.5		∡ Pt. Fn. E.B.W.
		1100 / 9	201	10.0	307.02	198	6.24	3142.1	2				B.W.
		1087 / 9	188	10.0	307.51	185	6.34	3143.1	3				W.B.W. E edge Rd
		1070 / 9	171	10.0	308.00	168	7.24	3142.6	4				℄ "
		956 / 8	157	9.0	308.11	154	8.21	3143.0	5				W edge "
		998 / 8	199	9.0	290.15	196	6.25	3143.4	6				∡ Pt. Fn.
		1091 / 9	192	10.0	290.40	189	6.30	3142.9	7				E.B.W.
		1082 / 9	183	10.0	290.31	180	7.26	3141.0	8				℄ W.
		1072 / 9	173	10.0	290.54	170	7.15	3142.8	9				E edge Rd. W.B.W.
		1157 / 10	158	11.0	291.25	155	7.50	3142.2	10				℄ "
		647 / 6	148	6.0	291.42	143	10.49	3141.0	11				B.C. W edge Rd
		646 / 5	147	6.0	291.44	142	10.39	3141.9	12				T.C.
		649 / 5	150	6.0	315.13	146	9.17	3144.6	13				12" almond
		339 / 2	140	3.0	303.27	134	11.40	3143.7	14				6" umbrella
		438 / 3	139	4.0	297.22	133	11.34	3143.1	15				18" "
		683 / 6	84	6.0	329.29	78	14.46	3147.8	16				10" "
		763 / 7	64	7.0	337.00	59	15.14	3151.2	17				Fn. Cor. to E&S.
		441 / 3	142	4.0	295.46	136	11.21	3143.1	18				" to N&W.
		331 / 2	132	3.0	276.17	125	13.03	3142.5	19				18" umbrella & Fn.
		229 / 1	130	2.0	271.02	122	14.04	3141.8	20				12" " "
		422 / 3	123	4.0	264.55	115	13.56	3141.7	21				" " "

Add'n'l Inform.

Notes Red. ____ Platted ____ Job No. 8051 Division No. ____ F.B. 611 Pg. 111
Date ____ Date ____ Survey of Eliz. Lake Pine Cn. Rd.
Notes Chkd. ____ Checked ____ Survey by Rosecrans Notes R. Date 10-15-35
Date ____ Date ____ Map No. ____ Indexed A. C. Johnson

Form 301 10M 3-34

PLEASE RETURN TO
LOS ANGELES COUNTY SURVEYOR
700 HALL OF RECORDS

NOTE: ANY ADDITIONS OR CHANGES ON THIS SHEET MUST BE MADE OR CIRCLED IN RED INK, WITH DATE AND NAME OF PERSON MAKING CHANGE

Do not extend notes this side of this line

Transit at	Sight on	Stadia Intercepts	Stadia Distance	Stadia Rod→	Horizontal Angle 0° to 360° Right	Horiz. Distance	+ Vertical Angle —	Elevation of Point	+ Back Sight	+ Difference Elevation —	Height of Instrument	+ Vertical Distance —	REMARKS Station	Left	Right
P#10D	P#10	4.17							1						
		3	118	4 0	258 45	110	14 44	3141 5	2		3174 5		12" umbrella + Fn.		
		4.14													
		3	115	4 0	252 20	107	15 29	3141 2	3				" "		"
		4.07													
		3	108	4 0	245 00	99	16 35	3141 1	4				" "		"
		4.02													
		3	103	4 0	238 02	93	17 31	3140 7	5				" "		"
		4.97													
		4	98	4 0	230 45	87	18 07	3140 1	6				" "		"
		6.10													
		5	111	6 0	269 05	104	14 17	3142 0	7				6" "		
		2.10													
		1	111	2 0	282 09	102	16 06	3142 9	8				12" "		
		5.93													
		5	94	5 0	300 00	87	16 18	3144 2	9				Well 8" casing		
		8.79													
		8	80	8 0	231 14	71	19 00	3141 9	10				T.S.		
		4.75													
		4	76	4 0	258 36	65	22 31	3143 7	11				8" umbrella + T.S.		
		4.69													
		4	70	4 0	294 10	59	22 46	3145 6	12				T.S.		
		6.60													
		6	61	6 0	327 35	55	17 35	3151 0	13				"		
		6.71													
		6	72	6 0	357 22	69	11 44	3154 3	14				"		
		6.97	9.8			9.5		5.39							
		5	~~1.98~~	5 0	2 45	~~1.43~~	9 19	3137 9	15				N.E. Cor. Shed		
		7.10													
		6	111	6 0	1 05	109	7 38	3153 8	16				S.E. "	"	
		11.11													
		10	112	11 0	5 15	111	4 16	3155 2	17				S.W. "	"	
		5.99													
		5	100	6 0	7 28	98	7 35	3155 5	18				N.W. "	"	
		6.97													
		6	98	6 0	30 13	97	4 29	3161 3	19				Gw.		
		6.12													
		5	113	6 0	26 23	113	2 49	3163 0	20				S.H.		
		8.37													
		7	138	8 0	7 35	138	2 13	3161 4	21				"		
		6.60													
		5	161	6 0	352 23	159	6 15	3151 1					Fn. Nos.		

Add'n'l Inform.

Oak-O. Pine-Pi. Sycamore ....Sy. Eucalyptus ....Eu. Plus combinations of these and all common standard abbreviations. Fir-Fr. Cedar-Ce.

Traveled Rd. Tr. Rd. Fence ....Fn. Int. Fences V. Fns. Ditch ....Di. Telephone Pole T.P. Power Pole ....P.P. Culvert ....Cul.

Sa. ....Sw. ....Fl. ....Str. ....Tr. ....Pvt. E. Rd.

Saddle ....Swale ....Flat ....Stream ....Trail ....Pavement ....Edge of Road

Side of Canyon S. Cn. Top of Bank ....T. B. Bottom of Bank ....B. B. Top of Cut ....T. C. Bottom of Cut ....B. C. Top of Fill ....T. F. Bottom of Fill ....B. F.

Inters. of Draws V. D's Break in Slope ....Bk. S. Steep Slope ....S. S. Top of Cliff ....T. Cl. Bottom of Cliff ....B. Cl. Top of Spur ....T. Sp. Bottom Canyon ....B. Cn.

Topography Description Legend: Side Hill ....S. H. Side of Draw S. D. Side of Ridge S. R. Head of Draw H. D. Bottom Draw B. D. Bottom Wash B. W. Top of Ridge T. R. Toe of Slope ....T. S.

F.B. 611 PG. 112

Form 301 10M 3-34

PLEASE RETURN TO
LOS ANGELES COUNTY SURVEYOR
700 HALL OF RECORDS

NOTE: ANY ADDITIONS OR CHANGES ON THIS SHEET MUST BE MADE OR CIRCLED IN RED INK. WITH DATE AND NAME OF PERSON MAKING CHANGE

Do not extend notes this side of this line

Transit at	Sight on	Stadia Intercepts	Stadia Distance	Stadia Rod—	Horizontal Angle 0° to 360° Right	Horiz. Distance	+ − Vertical Angle	Elevation of Point	+ Back Sight	+ − Difference Elevation	Height of Instrument	+ − Vertical Distance	REMARKS Station	Left Right
P#10D	P#10	890 / 8	91	8.0	345°44'	.88	− 10°01'	3150.9	1		3174.5		N.&S. Fn. & Sw.	
		823 / 7	124	8.0	327°00'	120	− 9°47'	3145.8	2				Fl.	
		764 / 6	165	7.0	336°10'	162	− 7°35'	3146.0	3				"	
		263 / 1	164	2.0	40°47'	163	+ 3°40'	3182.9	4				S.H.	
		265 / 1	166	2.0	53°11'	165	+ 3°29'	3182.6	5				"	
		257 / 1	158	2.0	62°48'	157	+ 3°24'	3181.8	6				Sw.	
		210 / 1	111	1.0	68°32'	110	+ 3°54'	3181.0	7				S.H.	
		473 / 4	74	4.0	96°30'	73	+ 6°14'	3178.4	8				Sa.	
		231 / 2	32	2.0	96°20'	32	+ 6°07'	3174.8	9				T.R.	
		831 / 8	32	7.8	36°28'	32	− ° '	3166.7	10				S.H.	
		1022 / 10	23	10.4	321°20'	23	− ° '	3164.1	11				"	
		1018 / 10	19	10.8	256°05'	19	− ° '	3163.7	12				"	
P#11	P#10D						− ° '	3137.1	13	5.0	3142.1			
		323 / 2	124	2.0	354°56'	120	+ 10°18'	3161.9	14				S.H.	
		205 / 1	106	1.0	16°33'	101	+ 12°01'	3162.8	15				"	
		205 / 1	106	2.0	47°02'	101	+ 11°45'	3161.2	16				"	
		359 / 2	160	3.0	62°20'	155	+ 10°01'	3166.6	17				"	
		400 / 2	201	3.0	67°50'	196	+ 8°32'	3168.6	18				"	
		570 / 4	171	4.9	96°26'	171	− ° '	3137.2	19				T.C. & Fn	
		519 / 4	120	4.7	91°29'	120	− ° '	3137.4	20				" "	
		372 / 3	72	3.7	77°33'	72	−	3138.4	21				" "	

Add'n'l Inform.

Notes Red. ____ Plotted ____ Job No. 8051 Division No. ____ F.B. 611 Pg. 113
Date ____ Date ____ Survey of Eliz. Lake Pine Co. Rd.
Notes Chkd. ____ Checked ____ Survey by Rosecrans Notes R. Date 10-15-35
Date ____ Date ____ Map No. ____ Indexed A. C. Johnson

Form 301 10M 3-34

PLEASE RETURN TO
LOS ANGELES COUNTY SURVEYOR
700 HALL OF RECORDS

NOTE: ANY ADDITIONS OR CHANGES ON THIS SHEET MUST BE MADE OR CIRCLED IN RED INK, WITH DATE AND NAME OF PERSON MAKING CHANGE

Do not extend notes this side of this line

Transit at	Sight on	Stadia Intercepts	Stadia Distance	Stadia Rod	Horizontal Angle 0° to 360° Right	Horiz. Distance	+ — Vertical Angle	Elevation of Point	+ Back Sight	+ — Difference Elevation	Height of Instrument	+ — Vertical Distance	REMARKS Station	Left	Right
# P11	# P10D	243 2	44	1 9	30 31	44	° '	31 40 2	1		31 42 1		T.C. & Fn.		
		157 1	58	1 2	348 29	58	° '	31 40 9	2				"	"	
		291 2	92	2 6	323 08	92	° '	31 39 5	3				"	"	
		397 2	198	1 9	308 45	198	° '	31 40 2	4				V washes		
		398 2	199	2 0	306 49	199	° '	31 40 1	5				Fn. ℄ 24' W.		
		350 1	251	1 2	289 41	251	° '	31 40 9	6				Fl.		
		492 3	193	3 2	271 00	193	° '	31 38 9	7				℄ 24' W.		
		575 4	176	5 9	251 52	176	° '	31 36 2	8				℄ " "		
		787 6	188	6 8	226 23	188	° '	31 35 3	9				℄ " "		
		698 5	149	6 1	208 36	149	° '	31 36 0	10				Fl.		
		838 7	139	7 6	171 40	139	° '	31 34 5	11				"		
		985 8	186	9 1	142 09	186	° '	31 33 0	12				"		
		723 6	124	6 5	108 34	124	° '	31 35 6	13				Fn.		
		564 5	65	5 5	109 29	65	° '	31 36 6	14				"		
		510 5	11	4 9	118 51	11	° '	31 37 2	15				"		
		399 3	50	3 7	286 33	50	° '	31 38 4	16				" & Pt.		
		301 2	102	2 2	293 11	102	° '	31 39 9	17				"		
		247 1	148	1 4	296 00	148	° '	31 40 7	18				"		
		476 3	177	1 2	301 56	177	° '	31 40 9	19				"		
		792 1	193	0 8	311 49	193	° '	31 41 3	20				N edge Rd.		
		287 1	188	2 0	314 48	188	° '	31 40 1	21				℄ "		

Add'n'l Inform.

Oak-O. Fir-Fr. Pine-Pi. Cedar-Ce. Sycamore ....Sy. Eucalyptus ....Eu. Plus combinations of these and all common standard abbreviations.

Traveled Rd. Tr. Rd. Fence .....Fn. Inc. Fences V.Fns. Ditch .....Di. Telephone Pole T.P. Power Pole....P.P. Culvert .....Cul.

Sa. .....Sy. Swale .....Sw. Flat .....Fl. Stream .....Str. Trail .....Tr. Pavement ....Pvt. Edge of Road E.Rd.

Side of Canyon S.Ca. Top of Bank....T.B. Bottom of Bank..B.B. Top of Cut.....T.C. Bottom of Cut...B.C. Top of Fill.....T.F. Bottom of Fill..B.F.

Inter. of Draws. V.D's Break in Slope..Bk.S. Steep Slope.....S.S. Top of Cliff.....T.Cl. Bottom of Cliff...B.Cl. Top of Spur.....T.Sp. Bottom Canyon...B.Cn.

Topography Description Legend: Side Hill.....S.H. Side of Draw.S.D. Side of Ridge.S.R. Head of Draw H.D. Bottom Draw.B.D. Bottom Wash B.W. Top of Ridge.T.R. Toe of Slope..T.S.

F.B. 611 PG. 114

Form 301 10M 3-34

PLEASE RETURN TO
LOS ANGELES COUNTY SURVEYOR
700 HALL OF RECORDS

NOTE: ANY ADDITIONS OR CHANGES ON THIS SHEET MUST BE MADE OR CIRCLED IN RED INK, WITH DATE AND NAME OF PERSON MAKING CHANGE

Do not extend notes this side of this line

Transit at	Sight on	Stadia Intercepts	Stadia Distance	Stadia Rod—	Horizontal Angle 0° to 360° Right	Horiz. Distance	+ — Vertical Angle	Elevation of Point	+ Back Sight	+ — Difference Elevation	Height of Instrument	+ — Vertical Distance	REMARKS Station Left Right
# P11	# P10D	568			° ′		° ′		1				
		4 437	169	5 0	315.40	169	+ 0.35	3139 0	2		3142 1		B.C. S edge Rd.
		3 336	138	3 2	314.15	138		3138 4	3				" " " "
		2 235	137	2 9	309.45	137		3139 2	4				℄ "
		1 535	136	1 9	305.37	136		3140 2	5				N. edge Rd.
		4 491	136	4 5	300.40	136		3137 6	6				B. Di.
		4 289	92	4 9	299.06	92		3137 2	7				"
		2 487	90	3 0	305.29	90		3139 1	8				N edge Rd.
		4 489	88	3 4	312.20	88		3138 7	9				℄ "
		4 546	90	4 2	320.08	90		3137 9	10				S " " B.C.
		5 434	47	5 1	346.55	47		3137 0	11				" " " "
		4 425	35	4 3	338.28	35		3137 8	12				℄ "
		4 619	26	4 2	325.58	26		3137 9	13				N. edge Rd.
		6 630	20	6 3	308.56	20		3135 8	14				B. Di.
		6 531	31	6 4	95.40	31		3135 7	15				"
		5 539	32	5 3	88.35	32		3136 8	16				N. edge Rd.
		5 647	40	5 4	73.29	40		3136 7	17				℄ "
		6 291	48	6 1	61.12	48		3136 0	18				S " B.C.
		7 689	92	7 3	88.10	92		3134 8	19				" " " "
		6 687	90	6 7	94.55	90		3135 4	20				℄ "
		6 487	88	6 5	102.55	88		3135 6	21				N " "
		7	88	7 9	104.44	88		3134 7					B. Di.

Add'n'l Inform.

Notes Red. ____ Plotted ____ Job No. 8051 Division No. ____ F.B. 611 PG. 115
Date ____ Date ____ Survey of Eliz. Lake Pine Cn. Rd.
Notes Chkd. ____ Checked ____ Survey by Rosecrans Notes R. Date 10-16-35
Date ____ Date ____ Map No. ____ Indexed A. C. Johnson

Form 301 10M 3-34

PLEASE RETURN TO
LOS ANGELES COUNTY SURVEYOR
700 HALL OF RECORDS

NOTE: ANY ADDITIONS OR CHANGES ON THIS SHEET MUST BE MADE OR CIRCLED IN RED INK, WITH DATE AND NAME OF PERSON MAKING CHANGE

Do not extend notes this side of this line

Transit at	Sight on	Stadia Intercepts	Stadia Distance	Stadia Rod→	Horizontal Angle 0° to 360° Right	Horiz. Distance	+ — Vertical Angle	Elevation of Point	+ Back Sight	+ — Difference Elevation	Height of Instrument	+ — Vertical Distance	REMARKS Station	Left	Right
P#11	P#10D	9.78			° ' "		° ' "								
		8	149	9°	106.14	149	° ' "	3133 1			3142 1		B.Di.		
		8.08													
			149	7	101.42	149	° ' "	3134 5					V edge Rd		
		8.50													
			151	7	111.03	151	° ' "	3134 2					℄ "		
		8.62													
			154	8	111.03	154	° ' "	3133 7					S " " BC		
		9.84													
		8	185	9°	98.35	185	° ' "	3133 1							
		9.82													
		8	183	8	101.45	183	° ' "	3133 5					℄ "		
		9.82													
		8	184	8	105.17	184	° ' "	3133 7					N " "		
		10.83													
		9	184	10°	106.21	184	° ' "	3132 1					B.Di.		
P#12	P#11				° ' "		° ' "	3129 1	51		3134 2				
		4.80													
		3	181	4°	356.55	181	+ 0.51	3133 1					Fn.		
		4.83													
		3	184	2	357.40	184	° ' "	3131 8					B Di.		
		2.83													
		1	184	1	358.57	184	° ' "	3133 1					N edge Rd		
		2.83													
		1	184	1	2.54	184	° ' "	3132 7					℄		
		2.82													
		1	183	1	6.25	183	° ' "	3132 3					S " " BC		
		3.29													
		2	130	3	12.32	130	° ' "	3131 1					S " Rd. BC ~ B.F.		
		4.23													
		3	124	3	7.37	124	° ' "	3130 8					℄ Rd.		
		4.16													
		3	117	4°	1.40	117	° ' "	3130 2					N edge Rd. end Di		
		3.12													
		2	113	2	0.05	113	° ' "	3131 3					Fn.		
		4.82													
		4	83	3	3.35	83	° ' "	3130 5					Fn + T.C.		
		4.82													
		4	83	5	6.00	83	° ' "	3129 0					N edge Rd		
		4.81													
		4	82	4	12.36	82	° ' "	3129 7					℄ "		

Add'nl Inform.

Side of Canyon S.Cn. ..... Sa. Top of Bank ..... T.B. Bottom of Bank ..... B.B. Top of Cut ..... T.C. Bottom of Cut ..... B.C. Top of Fill ..... T.F. Bottom of Fill ..... B.F.

Saddle ..... Sa. Swale ..... Sw. Flat ..... Fl. Stream ..... St. Trail ..... Tr. Pavement ..... Pvt. Edge of Road ..... E.Rd.

Traveled Rd. Tr.Rd. ..... Fa. Fence ..... Fe. Int. Fences ..... V.Fn. Ditch ..... Di. Telephone Pole ..... T.P. Power Pole ..... P.P. Culvert ..... Cul.

Oak ..... O. Pine ..... Pi. Cedar ..... Ce. Sycamore ..... Sy. Eucalyptus ..... Eu. Plus combinations of these and all common standard abbreviations.

Inters. of Draws ..... V.D's Break in Slope ..... Bk.S. Steep Slope ..... S.S. Top of Cliff ..... T.Cl. Bottom of Cliff ..... B.Cl. Top of Spur ..... T.Sp. Bottom Canyon ..... B.Cn.

Topography Description Legend:
Side Hill ..... S.H. Bottom Draw ..... B.D.
Side of Draw ..... S.D. Bottom Wash ..... B.W.
Side of Ridge ..... S.R. Top of Ridge ..... T.R.
Head of Draw ..... H.D. Top of Slope ..... T.S.

F.B. 6/11 PG. 116

Form 301 10M 3-34

PLEASE RETURN TO
LOS ANGELES COUNTY SURVEYOR
700 HALL OF RECORDS

NOTE: ANY ADDITIONS OR CHANGES ON THIS SHEET MUST BE MADE OR CIRCLED IN RED INK. WITH DATE AND NAME OF PERSON MAKING CHANGE

Do not extend notes this side of this line

Transit at	Sight on	Stadia Intercepts	Stadia Distance	Stadia Rod—	Horizontal Angle 0° to 360° Right	Horiz. Distance	+ — Vertical Angle	Elevation of Point	+ Back Sight	+ — Difference Elevation	Height of Instrument	+ — Vertical Distance	REMARKS Station	Left	Right
P12	P11	380			° '		° '		1						
		3	81	33	20 51	81	° '	3130 9			3134 2		S edge Rd + T.F.		
		481							2						
		4	82	49	24 10	82	° '	3129 8					B.F.		
		551							3						
		5	52	51	32 22	52	° '	3129 1					"		
		452							4						
		4	54	32	26 12	54	° '	3130 3					S edge Rd + T.F.		
		557							5						
		5	58	50	12 18	58	° '	3129 2					℄ "		
		565							6						
		5	66	56	4 31	66	° '	3128 6					E edge Rd.		
		467							7				16 N. + E.		
		4	68	41	2 40	68	° '	3130 1					T.C. + Tm. Cor.		
		447							8						
		4	48	45	336 27	48	° '	3129 7					Fn.		
		639							9						
		6	40	60	336 48	40	° '	3128 2					E edge Rd.		
		679							10						
		6	30	59	338 27	30	° '	3128 3					℄ "		
		613							11						
		5	13	51	342 35	13	° '	3129 1					W " "		
		608							12						
		6	9	63	347 15	9	° '	3127 9					B. Di.		
									13						
			5	52	146 09	5	° '	3129 0					Fn.		
									14						
		673													
		6	74	62	272 20	74	° '	3128 0					Fn.		
		768							15						
		7	69	70	266 20	69	° '	3127 2					E edge Rd.		
		261							16						
		7	62	69	257 37	62	° '	3127 3					℄ "		
		759							17						
		7	60	70	247 18	60	° '	3127 2					W " "		
		661							18						
		6	62	61	231 00	62	° '	3128 1					Fn		
		824							19						
		7	125	71	231 49	125	° '	3127 1					"		
		823							20						
		7	124	76	240 40	124	° '	3126 6					W edge Rd.		
		825							21						
		7	126	76	245 36	126	° '	3126 6					℄ "		

Add'n'l Inform.

Notes Red. ____ Plotted ____ Job No. 8051 Division No. ____ F.B. 611 Pg. 117

Date ____ Date ____ Survey of Eliz. Lake Pine Cn. Rd.

Notes Chkd. ____ Checked ____ Survey by Passegrant Notes R. Date 10-16-35

Date ____ Date ____ Map No. ____ Indexed A. C. Johnson

Form 301 10M 3-34

PLEASE RETURN TO
LOS ANGELES COUNTY SURVEYOR
700 HALL OF RECORDS

NOTE: ANY ADDITIONS OR CHANGES ON THIS SHEET MUST BE MADE OR CIRCLED IN RED INK. WITH DATE AND NAME OF PERSON MAKING CHANGE

Do not extend notes this side of this line

Transit at	Sight on	Stadia Intercepts	Stadia Distance	Stadia Rod	Horizontal Angle 0° to 360° Right	Horiz. Distance	+ Vertical Angle	Elevation of Point	+ Back Sight	+ Difference Elevation	Height of Instrument	+ Vertical Distance	REMARKS Station	Left	Right
P12#	P11#	826							1						
		7 730	127	7 1	250.46	127		3126 5	2		3134 2		E edge Rd		
		6 785	131	6 3	251.08	131		3127 9	3				Fn.		
		6 982	186	7 1	247.49	186		3127 1	4				"		
		8 981	183	8 5	245.13	183		3125 7	5				E edge Rd.		
		8 982	182	8 9	241.56	182		3125 8	6				℄	"	
		8 881	183	8 7	238.00	183		3125 5	7				W "	"	
		7 1043	182	7 9	231.55	182		3126 3	8				Fn		
		8 1143	244	9 0	232.03	244		3125 2	9				"		
		9 1044	244	9 9	237.02	244		3124 3	10				W "	"	
		8 1144	245	9 6	239.20	245		3124 6	11				℄	"	
		9 1045	245	9 8	242.00	245		3124 4	12				E "	"	
		8 960	246	8 7	244.09	246		3125 5	13				Fn.		
		7 843	261	8 2	258.32	261		3126 0	14				Fl.		
		6 631	244	6 5	274.29	244		3127 4	15				"		
		4 649	232	5 3	296.09	232		3128 9	16				"		
		5 511	150	5 5	291.00	150		3128 7	17				"		
		4 365	112	4 5	320.33	112		3129 7	18				"		
		3 208	66	3 3	56.27	66		3130 9	19				T.S. Fn. Cor. to N, S & E		
		1 262	109	1 5	23.26	109		3132 7	20				Fn. & T.S.		
		2 424	63	3 0	10.16	63	+ 1.29	3132 9	21				" & T.C.		
		2	125	3 0	6.05	125	+ 1.23	3136 6					" "		

Add'n'l Inform.

Topography Description Legend: Side Hill.....S.H. Side of Draw.S.D. Side of Ridge.S.R. Head of Draw H.D. Bottom Draw.B.D. Bottom Wash B.W. Top of Ridge.T.R. Toe of Slope..T.S.

Intern. of Draws.V.D's Break in Slope..Bk.S. Steep Slope.....S.S. Top of Cliff.....T.Cl. Bottom of Cliff..B.Cl. Top of Spur.....T.Sp. Bottom Canyon..B.Cn.

Side of Canyon S.Cn. Top of Bank...T.B. Bottom of Bank.B.B. Top of Cut.....T.C. Bottom of Cut..B.C. Top of Fill.....T.F. Bottom of Fill.B.F.

Saddle .....Sa. Swale .....Sw. Flat .....Fl. Stream .....Str. Trail .....Tr. Pavement ....Pvt. Edge of Road E.Rd.

Traveled Rd. Tr.Rd. Fence .....Fn. Int. Fences.V.Fns. Ditch .....Dt. Telephone Pole T.P. Power Pole....P.P. Culvert .....Cul.

Oak-O. Fir-Fr. Pine-Pi. Cedar-Cd. Sycamore .....Sy. Eucalyptus ....Eu. Plus combinations of these and all common standard abbreviations.

F.B. 611 Pg. 118

Form 301 TOM 3-34

PLEASE RETURN TO
LOS ANGELES COUNTY SURVEYOR
700 HALL OF RECORDS

NOTE: ANY ADDITIONS OR CHANGES ON THIS SHEET MUST BE MADE OR CIRCLED IN RED INK, WITH DATE AND NAME OF PERSON MAKING CHANGE

Do not extend notes this side of this line

Transit at	Sight on	Stadia Intercepts	Stadia Distance	Stadia Rod—	Horizontal Angle 0° to 360° Right	Horiz. Distance	+ — Vertical Angle	Elevation of Point	+ Back Sight	+ — Difference Elevation	Height of Instrument	+ — Vertical Distance	REMARKS Station	Left	Right
P#12	P#11	450			° ′		° ′		1						
		2	256	3.0	26.45	251	+ 7.43	3165.3	2		3134.2		S.H.		
		302													
		1	203	2.0	37.27	198	+ 8.31	3162.0	3				"		
		475													
		3	176	1.0	55.15	170	+ 10.53	3162.7	4				"	Fn. N.+S.	
		270													
		1	171	2.0	78.23	165	+ 10.14	3162.1	5				"		
		288													
		1	189	2.0	95.20	184	+ 9.21	3162.6	6				"		
		1130													
		9	231	10.0	110.20	224	+ 10.08	3164.3	7				"		
		800													
		2	301	3.0	119.54	296	+ 7.33	3170.6	8				"		
		570													
		2	371	4.0	126.25	365	+ 6.53	3174.6	9				"		
		630													
		2	431	4.0	130.40	426	+ 6.08	3176.2	10				"		
		600													
		2	401	4.0	138.40	400	+ 2.35	3148.7	11				"		
		532													
		2	333	4.0	136.00	332	+ 2.44	3145.9	12				"		
		460													
		2	261	3.0	131.05	260	+ 2.54	3144.5	13				"		
		297													
		1	198	2.0	123.28	197	+ 3.30	3144.2	14				"		
		246													
		1	147	2.0	111.53	146	+ 3.49	3141.8	15				"		
		705													
		6	106	6.0	89.57	105	+ 5.58	3139.2	16				"		
		288													
		2	89	2.0	56.12	89	+ 1.49	3135.0	17				"	Fn. N.+S.	
		558													
		5	59	5.7	104.08	59	.	3128.5	18				TS.		
		703													
		6	104	6.7	133.36	104	.	3127.5	19				"		
		868													
		7	169	8.2	147.15	169	.	3126.0	20				"		
		1035													
		8	236	9.4	151.00	236	.	3124.8	21				"		
		1105													
		8	306	10.1	150.40	306		3124.1					"		

Add'n'l Inform.

Notes Red. ____ Platted ____ Job No. 8051 Division No. ____ F.B. 611 Pg. 1
Date ____ Date ____ Survey of Eliz. Lake Pine Co. Rd.
Notes Chkd. ____ Checked ____ Survey by Rosecrans Notes R. Date 10-16-
Date ____ Date ____ Map No. ____ Indexed A. C. Johnson Date

Form 301 10M 3-34

PLEASE RETURN TO
LOS ANGELES COUNTY SURVEYOR
700 HALL OF RECORDS

NOTE: ANY ADDITIONS OR CHANGES ON THIS SHEET MUST BE MADE OR CIRCLED IN RED INK. WITH DATE AND NAME OF PERSON MAKING CHANGE

Do not extend notes this side of this line

Transit at	Sight on	Stadia Intercepts	Stadia Distance	Stadia Rod	Horizontal Angle 0° to 360° Right	Horiz. Distance	+ Vertical Angle	Elevation of Point	+ Back Sight	+ Difference Elevation	Height of Instrument	+ Vertical Distance	REMARKS Station	Left	Right
P# 12	P# 11	1167 / 8	368	11.8	152.20			3122.4	1		3134.2		T.S.		
		975 / 6	376	8.0	163.30	376	0.5	3110.5	2				F1.		
		1005 / 6	406	8.0	173.06	406	1.0	3119.2	3						
		1018 / 6	419	8.0	182.03	419	1.0	3119.0	4						
		929 / 6	330	8.0	189.42	330	0.5	3120.9	5						
		1080 / 8	281	12.4	180.00	281		3122.0	6						
		[illegible] / 9	236	10.4	[illegible]	236		3123.8	7						
		712 / 6	113	7.2	167.47	113		3127.0	8						
		970 / 8	171	9.1	198.46	171		3125.1	9						
		1149 / 9	250	10.8	210.40	250		3123.4	10						
									11						
									12						
									13						
									14						
									15						
									16						
									17						
									18						
									19						
									20						
									21						

Add'n'l Inform.

F.B. 6[illegible] Pg. 1[illegible]

Topography Description Legend: Side Hill ... S.H. Side of Draw S.D. Side of Ridge S.R. Head of Draw H.D. Bottom Draw B.D. Bottom Wash B.W. Top of Ridge T.R. Toe of Slope T.S.

Intersection of Draws V.D's: Break in Slope ... B.S. Steep Slope ... S.S. Top of Cliff ... T.Cl. Bottom of Cliff ... B.Cl. Top of Spur ... T.Sp. Bottom Canyon ... B.Cn.

Side of Canyon S.Cn. Top of Bank ... T.B. Bottom of Bank B.B. Top of Cut ... T.C. Bottom of Cut ... B.C. Top of Fill ... T.F. Bottom of Fill ... B.F.

Saddle ... Sa. Swale ... Sw. Flat ... Fl. Stream ... Str. Trail ... Tr. Pavement ... Pvt. Edge of Road E.Rd.

Transition of Fence: Fence ... Fe. Int. Fences V.Fe. Bitch ... Bt. Telephone Pole T.P. Power Pole ... P.P. Culvert ... Cul.

Gas-S. Fir-Fr. Pine-Pl. Cedar-Cd. Sycamore ... Sy. Eucalyptus ... Eu. Plus combinations of these and all common standard abbreviations.

Form 301 10M 3-34

PLEASE RETURN TO

LOS ANGELES COUNTY SURVEYOR

700 HALL OF RECORDS

NOTE: ANY ADDITIONS OR CHANGES ON THIS SHEET MUST BE MADE OR CIRCLED IN RED INK, WITH DATE AND NAME OF PERSON MAKING CHANGE

Do not extend notes this side of this line

Notes Red. _____ Platted _____ Job No. _____ Division No. _____ F.B. 611 Pg. 121

Date _____ Date _____ Survey of _____

Notes Chkd. _____ Checked _____ Survey by _____ Notes _____ Date _____

Date _____ Date _____ Map No. _____ Indexed _____ Date _____

Transit at	Sight on	Stadia Intercepts	Stadia Distance	Stadia Rod—	Horizontal Angle 0° to 360° Right	Horiz. Distance	+ − Vertical Angle	Elevation of Point	+ Back Sight	+ − Difference Elevation	Height of Instrument	+ − Vertical Distance	REMARKS Station	Left	Right
					° ′		° ′		1						
					° ′		° ′		2						
					° ′		° ′		3						
					° ′		° ′		4						
					° ′		° ′		5						
					° ′		° ′		6						
					° ′		° ′		7						
					° ′		° ′		8						
					° ′		° ′		9						
					° ′		° ′		10						
					° ′		° ′		11						
					° ′		° ′		12						
					° ′		° ′		13						
					° ′		° ′		14						
					° ′		° ′		15						
					° ′		° ′		16						
					° ′		° ′		17						
					° ′		° ′		18						
					° ′		° ′		19						
					° ′		° ′		20						
					° ′		° ′		21						

Add'n'l Inform.

Form 301 10M 3-34

PLEASE RETURN TO
LOS ANGELES COUNTY SURVEYOR
700 HALL OF RECORDS

NOTE: ANY ADDITIONS OR CHANGES ON THIS SHEET MUST BE MADE OR CIRCLED IN RED INK, WITH DATE AND NAME OF PERSON MAKING CHANGE

PINE. CN. RD.

Do not extend notes this side of this line

Transit at	Sight on	Stadia Intercepts	Stadia Distance	Stadia Rod—	Horizontal Angle 0° to 360° Right	Horiz. Distance	+ Vertical Angle —	Elevation of Point	+ Back Sight	+ Difference Elevation —	Height of Instrument	+ Vertical Distance —	REMARKS Station	Left	Right
		Additional Topog at PH #11										See pg. 113			
PH 11	PH 10D								2 51						
		4.06		07	302 59		Level		3						
		1 4.50		22	295 07		"		4						
		2 4.01		30	282 05		"		5						
		2 5.18		44	251 20		"		6				S. Side Ditch		
		3 7.25		64	238 38		"		7						
		5 8.63		73	213 05		"		8				E " "		
		6 10.12		91	208 10		"		9				Flat		
		7 11.15		101	179 56		"		10						
		8 11.54		115	173 33		"		11						
		8 11.80		123	165 10		"		12						
		8 10.80		90	157 59		0 31		13						
		7 10.83		90	149 57		0 42		14						
		7 11.08		90	137 40		0 38		15						
		7 11.40		90	116 30		0 40		16						
		7.							17						
									18						
									19						
									20						
									21						

Add'n'l Inform.

Topography Description Legend: Side Hill ... S.H. Side of Draw S.D. Head of Draw H.D. Bottom Draw B.D. Bottom Wash B.W. Top of Ridge T.R. Toe of Slope T.S.

Inlet of Draw I.D. Break B.R. Steep Slope ... S.S. Top of Cliff ... T.Cl. Bottom of Cliff ... B.Cl. Top of Spur ... T.Sp. Bottom Canyon ... B.Cn.

Top of Bank T.B. Bottom of Bank B.B. Top of Cut ... T.C. Bottom of Cut ... B.C. Top of Fill ... T.F. Bottom of Fill B.F.

Top of Bank T.B. Bottom of Bank B.B. Top of Cut ... T.C. Bottom of Cut ... B.C. Top of Fill ... T.F. Bottom of Fill B.F.

Flow Line ... Fl. Pipe ... P. Pipe Pl. Cedar Cr. Sycamore ... Sy. Eucalyptus ... Eu. Pine combinations of these and all common standard abbreviations.

Transit Rd. Tr. Rd. Fence ... Fc. Int. Fence V. Fc. Ditch ... Dt. Telephone Pole T.P. Power Pole ... P.P. Culvert ... Cvl.

Bldg. ... Bldg. Flat ... Fl. Stream ... Str. Trail ... Tr. Pavement ... Pvt. Edge of Road E.Rd.

Form 307 5M 10-34

PLEASE RETURN TO
LOS ANGELES COUNTY SURVEYOR
700 HALL OF RECORDS

NOTE: ANY ADDITIONS OR CHANGES ON THIS SHEET MUST BE MADE OR CIRCLED IN RED INK, WITH DATE AND NAME OF PERSON MAKING CHANGE

Do not extend notes this side of this line

Profile No. ____ Notes Red. 8 J TEER Plotted ____ Job No. 8051 Division No. ____ L. B. 611 Pg. 125

X-Sec. No. ____ Date DEC 2 1935 Date ____ Survey of Pine Ca Eliz Lake

Notes Chkd. ____ Checked ____ Survey by Rosecrans Notes ____ Date Oct 17-33

Date ____ Date ____ Map No. ____ Indexed A. C. John Date 11-7-35

STATION	B. S.	H. I.	F. S	ELEV.		
		Preliminary Profile - Pine Cn Road. P*9A to *9B				
P#9A = 0+00 (assumed)				3255.160		Fd 1X2 pg. 11-21
	1.725	3256.835				
1+00			5.9	51 0		
2+00			12.0	44.9		
T.P.			11.475	45.410		
	0.350	45.760				
3+00			5.5	40 3		
4+00			9.2	36.6		
5+00			11.6	34 2		
T.P.			11.515	34.245		
	1.300	35.545				
6+00			3.5	32 0		
7+00			6.1	29 4		
8+00			8.5	27 0		
9+00			11.5	24 0		
T.P.	0 680	25.030	11.195	24.350		
10+00			3.5	21 5		
11+00			5.7	19 3		
12+00			8.1	16 9		
13+00			10 7	14 3		

Form 307 5M 10-34

PLEASE RETURN TO
LOS ANGELES COUNTY SURVEYOR
700 HALL OF RECORDS

NOTE: ANY ADDITIONS OR CHANGES ON THIS SHEET MUST BE MADE OR CIRCLED IN RED INK, WITH DATE AND NAME OF PERSON MAKING CHANGE

Do not extend notes this side of this line

STATION	B. S.	H. I.	F. S	ELEV.		
		25.030				
T. P.	0155	14.435	10.750	14.180		
14+00			0.7	11 7		
15+00			5.3	9.1		
16+00			7.8	6 6		
17+00			10.2	042		
T. P.	1150	03.935	11650	02.785		
18+00			1.9	3202.0		
19+00			1.1	31998		
20+00			6.6	973		
21+00			9.6	943		
T. P.	0010	3192165	11.480	3192 455		
22+00			1.1	914		
23+00			3.8	887		
24+00			6.5	860		
25+00			9.1	834		
25+30.41			11 310	21 155	Co. Sur Mon. P. #9B. See Pg. 11	

L.B. 611 P.G. 126 Job. No. 8051 Division No. Notes Red. E. J. TERRY Plotted Profile
Survey of Eliz. Lake Pine Co. Rd. Date Feb 17-35 1935 Date No.
Survey by Rosecrans Notes R. Notes Chkd. Checked X-Sec.
Indexed A. C. Johnson Date Date No.

Form 307 5M 10-34

PLEASE RETURN TO
LOS ANGELES COUNTY SURVEYOR
700 HALL OF RECORDS

NOTE: ANY ADDITIONS OR CHANGES ON THIS SHEET MUST BE MADE OR CIRCLED IN RED INK, WITH DATE AND NAME OF PERSON MAKING CHANGE

Do not extend notes this side of this line

STATION	B. S.	H. I.	F. S	ELEV.		
Preliminary X Sections. P. #9A. T.P. #9B.						
3+00	5.4			3240 3	℄	
6.5 L			5.4	403		
8.4 L			6.3	394	edge Rd.	
23 L			5.9	398	℄ "	
34 L			6.5	392	" "	
38.5 L			5.6	401	Pn	
56 L			6.0	397	edge vinyard	
3+12 - 61 L					18" oak.	
3+45 - 65 L					3" "	
3+65 - 46 L					30" "	
3+00 - 5 R			4.6	411		
50 R			2.0	437		
3+36 - 34 R					3" Pi.	
3+42 - 13 R					3" logust	
3+52 - 26 R					3/4" hydrant	
" - 34 R					4" umbrella.	
47 R					3" Pi.	
3+87 - 8 R					4" Pi.	
34 R					6" mulberry	

Profile No. ____ Notes Red. C. J. TERRY Date DEC 2 1935 Notes Chkd. ____ Date ____ Checked ____ Date ____ Job No. 8051 Division No. ____ Survey of Eliz. Lake Pine Cr. Rd. Survey by Rosecrans Notes R Date 10-17-35 Map No. ____ Indexed A. C. John Date ____ L.B. 611 Pg. 127

Form 307 5M 10-34

PLEASE RETURN TO
LOS ANGELES COUNTY SURVEYOR
700 HALL OF RECORDS

NOTE: ANY ADDITIONS OR CHANGES ON THIS SHEET MUST BE MADE OR CIRCLED IN RED INK, WITH DATE AND NAME OF PERSON MAKING CHANGE

Do not extend notes this side of this line

STATION	B. S.	H. I.	F. S	ELEV.		
4+00	54	32420		32366		
6' R			4.7	37.3	Fn.	
9' R					3" Pi.	
44' R					4" umbrella.	
50' R			3.4	38.6		
9.5' L			5.5	36.5	edge Rd.	
21' L			5.6	36.4	℄ "	
32.5' L			5.8	36.2	edge "	
38' L			4.0	38.0	Fn	
55' L			4.8	37.2	edge vinyard.	
4+12 - 9' R					4" Pi.	
34' R					8" Pi.	
4+17 - 45' R					3" Pi.	
4+31 - 9' R					3" "	
36' R					3" "	
46' R					3" "	
4+43 9' R					3" "	
+47 - 35' R					2" cherry	
-47' R					3" Pi.	
+56 - 9' R					3" Pi.	
+65 - 35' R					5" Elm	

L.B. 611 P.G. 128 Job. No. 8051 Division No. ____ Notes Red C. J. TERRY Plotted ____ Profile ____
Survey of Eliz Lake Pine Co. Rd Date DEC 2 1955 Date ____ No. ____
Survey by Ro Notes ____ Notes Chkd. ____ Checked ____ X-Sec. ____
Indexed A. C. Johnson Date ____ Date ____ No. ____

Form 307 5M 10-34

PLEASE RETURN TO
LOS ANGELES COUNTY SURVEYOR
700 HALL OF RECORDS

NOTE: ANY ADDITIONS OR CHANGES ON THIS SHEET MUST BE MADE OR CIRCLED IN RED INK, WITH DATE AND NAME OF PERSON MAKING CHANGE

Do not extend notes this side of this line

STATION	B. S.	H. I.	F. S	ELEV.		
4+80-20'R					3" logust	
-36'R					3" mulberry	
46'R					3" Pi.	
4+96-21'R					2" cherry	
36'R					4" umbrella.	
47'R					4" Pi.	
198-8'R					Fn. Cor. To N, S. + E.	
5+00	5.4	32396		32342		
8'R			5.0	346	Fn.	
50'R			5.6	340		
5'L			5.4	342		
7'L			6.0	336		
10'L			5.6	340	edge Rd.	
21'L			5.4	342	℄ "	
31'L			5.7	339	" "	
37'L			4.7	349	Fn.	
53'L			4.4	352	edge vinyard.	
6+00	5.4	32374		32320		
2.5'L			5.1	323		
4.5'L			5.9	315		
9.5'L			5.4	320	edge Rd.	

Profile No. ____ Notes Rec. J. TERRY Plotted ____ Job No. 805 Division No. ____ L. B. 611 Pg. 129
X-Sec. No. ____ Date DEC 2 1935 Date ____ Survey of Eliz. Lake Pine Cn. Rd.
Notes Chkd. ____ Checked ____ Survey by Rosecrans Notes R. Date 10-16-35
Date ____ Date ____ Map No. ____ Indexed A. C. Johnson

Form 307 5M 10-34

PLEASE RETURN TO
LOS ANGELES COUNTY SURVEYOR
700 HALL OF RECORDS

NOTE: ANY ADDITIONS OR CHANGES ON THIS SHEET MUST BE MADE OR CIRCLED IN RED INK, WITH DATE AND NAME OF PERSON MAKING CHANGE

Do not extend notes this side of this line

STATION	B. S.	H. I.	F. S	ELEV.		
20' L			5.2	322	℄ Rd.	
31' L			5.7	317	edge "	
36' L			4.4	330	Fn.	
50' L			5.0	324	edge vinyard.	
8' R			5.0	324	Fn.	
50' R			6.0	314		
7400	5.4	3234 8		3229 4		
8' R			4.9	299	Fn.	
50' R			5.1	297		
2.5 L			5.0	298		
4.5 L			6.1	287		
8' L			5.3	295	edge Rd.	
19.5 L			5.2	296	℄ "	
31' L			5.8	290	" "	
36' L			4.8	300	Fn.	
50' L			4.4	304	edge vinyard	
8400	5.4	3232 4		3227 0		
50' L			5.0	274	" "	
36' L			4.6	278	Fn.	
29.5 L			5.6	268	edge Rd.	
18' L			5.4	270	℄ "	

L.B. 611 P.G. 130 Job. No. 8051 Division No. Notes Red C. J. TERRY Plotted Profile
Survey of Eliz. Lake Pine Co. Rd Date DEC 2 1935 Date No.
Survey by Rosecrans Notes R. Notes Chkd. Checked X-Sec.
Indexed A. C. Johnson Date 10-17-35 Date Date No.

Form 307 5M 10-34

PLEASE RETURN TO
LOS ANGELES COUNTY SURVEYOR
700 HALL OF RECORDS

NOTE: ANY ADDITIONS OR CHANGES ON THIS SHEET MUST BE MADE OR CIRCLED IN RED INK, WITH DATE AND NAME OF PERSON MAKING CHANGE

Do not extend notes this side of this line

STATION	B. S.	H. I.	F. S	ELEV.		
7' L		3232 4	5.5	269	edge Rd.	
3.5 L			6.0	264		
9' R			4.8	276	Fn.	
50' R			5.8	266		
9+00	5.4	3229 4		32240		
50 R			5.1	243		
10.5 R			4.5	249	Fn.	
3' L			4.8	246	edge Rd.	
16' L			4.7	247	℄ "	
28.5 L			5.0	244	" "	
33' L			4.1	253	Fn.	
50' L			4.6	248	edge vinyard.	
10+00	5.4	32269		32215		
30' L			3.8	231		
34' L			4.0	229	Fn.	
29' L			5.0	219	edge Rd.	
17' L			4.5	224	℄ "	
4.5 L			4.7	222	" "	
11' R			4.6	223	Fn.	
50' R			4.4	225		

Profile No. ____ Notes Red. C. J. TERRY Platted ____ Job No. 8051 Division No. ____ L. B. 611 Pg. 131
X-Sec. No. ____ Date DEC 2 1935 Date ____ Survey of Eliz. Lake Pine Cn. Rd.
Notes Chkd. ____ Checked ____ Survey by Rosecrans Notes R. Date 10-17-35
Date ____ Date ____ Map No. ____ Indexed A. C. Johnson Date ____

Form 307.5M 10-34

PLEASE RETURN TO
LOS ANGELES COUNTY SURVEYOR
700 HALL OF RECORDS

NOTE: ANY ADDITIONS OR CHANGES ON THIS SHEET MUST BE MADE OR CIRCLED IN RED INK, WITH DATE AND NAME OF PERSON MAKING CHANGE

Do not extend notes this side of this line

STATION	B. S.	H. I.	F. S	ELEV.		
11+00	5.4	32247		32193		
50' R			5.0	197		
12' R			4.3	204	Fn.	
5' L			4.8	199	edge Rd.	
15' L			4.7	200	℄ "	
27' L			5.2	195	" "	
32' L			4.3	204	Fn.	
50' L			4.3	204	edge vinyard.	
11+75-50L					N. E. Cor vinyard.	
11+85-50.5L					S. E. Cor Almond orchard 8" trees 25' intervals N & S + E + W.	
12+00	5.4	32223		32169		
50' L			4.2	181	Edge orchard.	
31.5L			4.2	181	F[illegible]	
28' L			5.0	173	edge Rd.	
14.5L			4.4	179	℄ "	
3' L			4.6	177	edge "	
3' R.			4.3	180		
13' R.			4.3	180	Fn.	
50' R			4.8	175		
13+00	5.4	32197		32143		
50' R			4.8	149		

L.B. 611 P.G. 132 Job. No. 8061 Division No. ____ Notes Red C. J. TERRY Plotted ____ Profile ____
Survey of Eliz. Lake Pine Co. Rd. Date DEC 2 1935 Date ____ No. ____
Survey by Rosecrans Notes R Notes Chkd. ____ Checked ____ X-Sec. ____
Indexed A. C. Johnson Date 9-17-35 Date ____ Date ____ No. ____

Form 307 5M 10-34

PLEASE RETURN TO
LOS ANGELES COUNTY SURVEYOR
700 HALL OF RECORDS

NOTE: ANY ADDITIONS OR CHANGES ON THIS SHEET MUST BE MADE OR CIRCLED IN RED INK, WITH DATE AND NAME OF PERSON MAKING CHANGE

Do not extend notes this side of this line

STATION	B. S.	H. I.	F. S	ELEV.		
15' R		3219 7	4.5	152	Fn.	
4' R			4.6	151		
2.5 L			4.7	150	edge Rd.	
12.5 L			4.5	152	℄ "	
26' L			5.4	143	" "	
31.5 L			4.3	154	Fn.	
50' L			4.4	153	edge orchard.	
14+00	5.4	3217 1		3211 7	edge Rd.	
50' L			4.3	128	edge orchard.	
31 L			4.7	124	Fn.	
25 L			5.4	117	edge Rd.	
13 L			4.6	125	℄ "	
3' R			5.5	116		
5' R			4.4	127		
15' R			4.2	129	Fn.	
50 R			4.2	129		
15+00	5.4	3214 5		3209 1	edge Rd.	
50' R			4.7	098		
17' R.			4.5	100	Fn.	
5.5 R			5.0	095		
4' R			5.4	091		

Profile No. ____ Notes Red. C. J. TERRY Date DEC 2 1935 Plotted ____ Date ____ Job No. 8051 Division No. ____ Survey of Eliz. Lake Pine Cn. Rd. Survey by Rosecrans Notes R. Date 10-17-35 Map No. ____ Indexed A. C. Johnson Date ____

X-Sec. No. ____ Notes Chkd. ____ Date ____ Checked ____ Date ____

L. B. 611 Pg. 133

Form 307 5M 10-34

PLEASE RETURN TO
LOS ANGELES COUNTY SURVEYOR
700 HALL OF RECORDS

NOTE: ANY ADDITIONS OR CHANGES ON THIS SHEET MUST BE MADE OR CIRCLED IN RED INK, WITH DATE AND NAME OF PERSON MAKING CHANGE

Do not extend notes this side of this line

STATION	B. S.	H. I.	F. S	ELEV.		
10.5 L		3214 5	4.8	3209 7	℄ Rd.	
23' L			5.7	3208 8	edge Rd	
30.5 L			4.4	101	Fn.	
50' L			4.5	100	edge orchard.	
16+00	5.4	3212 0		3206 6	edge Rd.	
50' L			4.3	077	edge orchard	
30' L			4.7	073	Fn.	
23' L			5.9	061	edge Rd	
10' L			5.1	069	℄ "	
4' R			5.6	064		
6' R			4.8	072		
17' R			4.5	075	Fn.	
50' R			4.3	077		
17+00	5.4	3209 6		3204 2	edge Rd.	
50' R			4.5	051		
18.5 R			4.7	049	Fn.	
6' R			4.8	048		
4' R			6.0	036		
10.5 L			5.0	046	℄ Rd	
23.5 L			5.6	040	edge "	
29' L			4.4	052	Fn.	

L.B. 611 P.G. 134 Job. No. 8051 Division No. Notes Red C. J. TERRY Plotted Profile
Survey of Eliz. Lake Pine Co. Rd. Date Oct 7 1935 Date No.
Survey by Rosecrans Notes R. Notes Chkd. Checked X-Sec.
Indexed A. C. Johnson Date Date No.

Form 307 5M 10-34

PLEASE RETURN TO
LOS ANGELES COUNTY SURVEYOR
700 HALL OF RECORDS

NOTE: ANY ADDITIONS OR CHANGES ON THIS SHEET MUST BE MADE OR CIRCLED IN RED INK, WITH DATE AND NAME OF PERSON MAKING CHANGE

Do not extend notes this side of this line

STATION	B. S.	H. I.	F. S	ELEV.		
50' L		32096	4.0	056	edge orchard	
18+00	5.1	32074		32020	" Rd.	
48' L			4.1	033	edge orchard	
28' L			4.1	033	Fn.	
21.5 L			5.5	019	edge Rd.	
9' L			5.0	024	℄	
5' R			5.8	016		
8' R			4.9	025		
9' R			5.0	024	Fn.	
30' R			5.4	020		
19+00	5.4	32052		31998		
50' R			5.2	32000		
10' R			4.6	32006	Fn.	
9.5 R			4.6	32006		
17' R			5.9	31993		
2.5 R			5.3	31999	edge Rd	
8.5 L			5.1	32001	℄ "	
21' L			6.0	31992	edge Rd.	
28' L			4.6	32006	Fn.	
48' L			4.3	32009	edge orchard	
20+00	5.4	32027		31973		

Profile No. ____ Notes Red. C. J. TERRY Date DEC 2 1935 Plotted ____ Date ____ Job No. 8051 Division No. ____ Survey of Eliz. Lake Pine Cr. Rd. Survey by Rosecrans Notes R. Date 10-17-35 Map No. ____ Indexed A. C. Johnson Date ____ L. B. 611 Pg. 135

X-Sec. No. ____ Notes Chkd. ____ Date ____ Checked ____ Date ____

Form 307 5M 10-34

PLEASE RETURN TO
LOS ANGELES COUNTY SURVEYOR
700 HALL OF RECORDS

NOTE: ANY ADDITIONS OR CHANGES ON THIS SHEET MUST BE MADE OR CIRCLED IN RED INK, WITH DATE AND NAME OF PERSON MAKING CHANGE

Do not extend notes this side of this line

STATION	B. S.	H. I.	F. S	ELEV.		
47' L		32027	4.2	31984	edge orchard.	
27' L			4.8	31979	Fn.	
21' L			5.7	31970	edge Rd.	
7' L			4.7	31978	℄ "	
4' R			5.3	31974	" "	
8' R			6.0	31967		
11.5 R			4.5	31982		
21' R			4.7	31980	Fn.	
50' R			5.2	31975		
20+22-43' R					3' oak	
20+42-22' R					Fn. Cor. N, S. + E	
21+00	5.4	31997		31943		
60' R			5.0	31947		
22' R			4.8	949	Fn.	
11.5 R			4.5	952		
9.5 R			6.2	935		
4.5 R			5.4	943	edge Rd.	
6' L			5.0	947	℄ "	
19' L			5.7	940	" "	
26' L			4.5	952	Fn	
46' L			4.3	954	edge orchard.	

L.B. 611 P.G. 136 Job. No. 8051 Division No. ____ Notes Red C. J. TERRY Plotted ____ Profile ____
Survey of Eliz. Lake Pine Co. Rd. Date DEC-17-1835 Date ____ No. ____
Survey by Rosecrans Notes R. Notes Chkd. ____ Checked ____ X-Sec. ____
Indexed A. C. Johnson Date ____ Date ____ No. ____

Form 307 5M 10-34

PLEASE RETURN TO
LOS ANGELES COUNTY SURVEYOR
700 HALL OF RECORDS

NOTE: ANY ADDITIONS OR CHANGES ON THIS SHEET MUST BE MADE OR CIRCLED IN RED INK, WITH DATE AND NAME OF PERSON MAKING CHANGE

Do not extend notes this side of this line

STATION	B. S.	H. I.	F. S	ELEV.		
22+00	5.4	3196 8		3191 4		
46' L			4.2	926	edge orchard	
26.5 L			4.0	928	Fn	
18' L			5.5	913	edge Rd.	
5' L			5.0	918	℄ "	
5.5 R			5.4	914	" "	
10 R			6.1	907		
12.5 R			4.4	924		
23' R			4.6	922	Fn.	
50 R			5.1	917		
23+00	5.4	31941		31887		
50' R			[illegible]	889		
[illegible] R			4.6	895	Fn.	
14' R			4.7	894		
11.5 R			5.9	882		
[illegible] R			5.2	888	edge Rd.	
[illegible] L			5.2	889	℄ "	
[illegible]			5.7	884	" "	
26 L			4.4	897	Fn.	
45.5' L			4.0	901	edge orchard.	
24+00	5.4	3191 4		31860		

Profile No. ____ Notes Red. C. J. TERRY Platted ____ Job No. 805 Division No. ____ L. B. 611 Pg. 137
X-Sec. No. ____ Date DEC 2 1935 Date ____ Survey of Eliz. Lake Pine Cr. Rd.
Notes Chkd. ____ Checked ____ Survey by Rosecrans Notes R. Date 10-
Date ____ Date ____ Map No. ____ Indexed A. C. Johnson Date ____

Form 307 5M 10-34

PLEASE RETURN TO
LOS ANGELES COUNTY SURVEYOR
700 HALL OF RECORDS

NOTE: ANY ADDITIONS OR CHANGES ON THIS SHEET MUST BE MADE OR CIRCLED IN RED INK, WITH DATE AND NAME OF PERSON MAKING CHANGE

Do not extend notes this side of this line

L.B. 611 P.G. 38 Job No. 805 Division No. Notes Red C. J. TERRY Plotted Profile No.
Survey of Elizabeth Lake Pine Cn. Rd. Date DEC 2 1936 Date X-Sec.
Survey by Rosecrans Notes R. Notes Chkd. Checked
Indexed A. C. Johnson Date 10-17-35 Date Date No.

STATION	B. S.	H. I.	F. S	ELEV.		
44.5 L		3191 4	4.0	3187 4	edge orchard	
25' L			4.6	3186 8	Fn.	
16.5 L			5.7	3185 7	edge Rd.	
4 L			5.1	863	℄ "	
8.5 R			5.4	858	" "	
12.5 R			4.0	854		
15.5 R			5.2	862		
19.5 R			5.0	864	Fn.	
50 R			5.0	864		
25+00	5.1	3188 8		3183 4		
50 R			5.3	835		
25 R			5.0	838	Fn.	
15.5 R			4.8	840		
[illegible]			5.9	829		
8.5 R			5.3	835	edge Rd	
1.5 L			5.2	836	℄ "	
16' L			5.4	834	" "	
25' L			4.3	845	Fn.	
44.7			4.1	847	edge orchard	
25+12 44' L					N. E. Cor. "	

Form 307 5M 10-34

PLEASE RETURN TO
LOS ANGELES COUNTY SURVEYOR
700 HALL OF RECORDS

NOTE: ANY ADDITIONS OR CHANGES ON THIS SHEET MUST BE MADE OR CIRCLED IN RED INK, WITH DATE AND NAME OF PERSON MAKING CHANGE

Do not extend notes this side of this line

STATION	B. S.	H. I.	F. S	ELEV.		
25+30.41	6.7	3187 9		3181 2	Co. Sur. Mon. P# 9 B.	
9' R			5.3	826	edge Rd	
13' R			5.1	820		
16' R			4.8	831		
25' R			4.5	834	Fn.	
50' R			5.0	829		
1' L			5.4	825	℄ Rd.	
14' L			5.7	822	edge	
25' L			4.8	831	Fn. Cor. To N, S. & W.	
50' L			4.0	839		
			Profile on N. & S. ¼ line Secs. 17 & 20 T. 8 N. R 16 W. Sta. 50+00 Nly.			
P# 12	1.950	3131.041		3129.091	2x2	
50+00 T.P.	3.200	34.441	9.800	3121.241		(Sta. 50+00 assumed at P# 12A - Pg. 13.)
51+00			4.0	20 4		
52+00			5.7	18 7		
53+00			7.8	16 6		
T.P.	1.650	17.691	8.400	16.041		
54+00			2.5	15 2		
55+00	6.800		4.4	13 3		

Profile No. ____ Notes Red. C. J. TERRY Platted ____ Job No. 8657 Division No. ____ L. B. 611 Pg. 139
X-Sec. No. ____ Date DEC 2 1935 Date ____ Survey of Elizabeth Lake Pine Co. Rd.
Notes Chkd. ____ Checked ____ Survey by Rosecrans Notes R. Date 10-17-35
Date ____ Date ____ Map No. ____ Indexed A. C. Johnson

Form 307 5M 10-34

PLEASE RETURN TO
LOS ANGELES COUNTY SURVEYOR
700 HALL OF RECORDS

NOTE: ANY ADDITIONS OR CHANGES ON THIS SHEET MUST BE MADE OR CIRCLED IN RED INK, WITH DATE AND NAME OF PERSON MAKING CHANGE

Do not extend notes this side of this line

STATION	B. S.	H. I.	F. S	ELEV.		
56+00		3117.691	6.9	10 8		
57+00			9.4	08 3		
T.P.	1.495	09 876	9.310	08.381		
57+41.5					E.&W. Fm	
58+00			3.5	06 4		
59+00			5.5	04 4		
60+00			7.8	31 02 1		
61+00			10.1	3099 8		
T.P.	1.275	3100.696	10 455	3099.421	Spk. at Sta. 61+01	
62+00			3.4	97 3		
63+00			5.8	94 9		
64+00			7.5	93 2		
65+00			9.1	91 6		
T.P.	1.680	3093 296	9.080	3091.616		
66+00			3.5	89 8		
67+00			4.6	88 7		
68+00			6.8	86 5		
69+00			9.4	83 9		
T.P.	1.215	83.691	10.870	82.426		
70+00	13.665		3.6	80 0		
71+00			4.9	78 7		

L.B. 611 P.G. 140 Job. No. 805 Division No. ____ Notes Red C. J. TERRY Plotted ____ Profile ____
Survey of Eliz. Lake Pine Co. Rd. Date Nov 13 1935 Date ____ No. ____
Survey by Rosecrans Notes R. Notes Chkd. ____ Checked ____ X-Sec. ____
Indexed A. C. Johnson Date ____ Date ____ No. ____

Form 307 5M 10-34

PLEASE RETURN TO
LOS ANGELES COUNTY SURVEYOR
700 HALL OF RECORDS

NOTE: ANY ADDITIONS OR CHANGES ON THIS SHEET MUST BE MADE OR CIRCLED IN RED INK, WITH DATE AND NAME OF PERSON MAKING CHANGE

Do not extend notes this side of this line

STATION	B. S.	H. I.	F. S	ELEV.		
72+00		3083.691	7.4	762		
73+00			10.4	732		
T.P.	1.850	75.011	10480	73.161		
74+00			3.2	718		
75+00			5.2	698		
76+00			7.5	675		
77+00			9.7	653		
T.P.	1.125	66.346	9.790	65.221		
78+00			3.4	629		
79+00			5.6	607		
79+47.67			6.8	595		
80+00			7.7	586		
81+00			9.8	565		
T.P.	2.530	57.896	10980	55.366		
82+00			3.3	546		
83+00			5.5	524		
83+53.5			6.2	517	Fn. E.+W.	
83+60.5			7.17	50726	S. edge parment	(State Highway)
83+70			7.17	50726	℄ "	
83+79.5			7.55	50346	N " "	
83+86.5			7.0	509		

Profile No. ____ Notes Red. G. J. TERRY Platted ____ Job No. 8051 Division No. ____ L. B. 611 Pg. 141
Date DEC 2 1935 Date ____ Survey of Eliz. Lake Pine Gn. Rd.
X-Sec. No. ____ Notes Chkd. ____ Checked ____ Survey by Rosecrans Notes R. Date 10-17-35
Date ____ Date ____ Map No. ____ Indexed A. C. Johnson Date ____

L.B. 611 P.G. 42 Job. No. 8051 Division No. ____ Notes Red C. J. TERRY Plotted ____ Profile

Survey of Eliz. Lake Pine Cn. Rd. Date 2-17-31 Date ____ No. ____

Survey by Rosecrans Notes R. Notes Chkd. ____ Checked ____ X-Sec.

Indexed A. C. Johnson Date ____ Date ____ Date ____ No. ____

Form 307 5M 10-34

PLEASE RETURN TO
LOS ANGELES COUNTY SURVEYOR
700 HALL OF RECORDS

NOTE: ANY ADDITIONS OR CHANGES ON THIS SHEET MUST BE MADE OR CIRCLED IN RED INK, WITH DATE AND NAME OF PERSON MAKING CHANGE

Do not extend notes this side of this line

STATION	B.S.	H.I.	F.S	ELEV.	
83+70-100L		57.896	7.90	50.0	℄ Pavement.
100' R			6.82	51.08	℄ "
U.S.B.M. #1669			4.520	53.376	
				(53.12)	

15

Notes Ck'd by	Survey of	F.B. 611 Pg. 143
Map No.	W. O. Tape No St'd OF.	
Office Work	Surveyed by	
Checked	Notes Date	
Date	Indexed A. C. Johnson	

JAN 7 1936

Additional ties and
Retracements of Sec Lines
In Sec 20, 29, 32 T8N; R16W

Note: ANY ADDITIONS OR CHANGES ON THIS SHEET MUST BE MADE OR CIRCLED IN Red Ink WITH DATE AND NAME OF PERSON MAKING CHANGE.

Do not extend notes this side of this line

RETURN TO
LOS ANGELES COUNTY SURVEYOR
700 HALL OF RECORDS

FORM 247 5M 2-34

F.B. 611 PG. 144

WS 73, A-2

RETURN TO
LOS ANGELES COUNTY SURVEYOR
700 HALL OF RECORDS

Do not extend notes this side of this line

Note: ANY ADDITIONS OR CHANGES ON THIS SHEET MUST BE MADE OR CIRCLED IN Red Ink WITH DATE AND NAME OF PERSON MAKING CHANGE.



Notes Ck'd by McPherson		Survey of T.8N. R.16W.	F.B. 611 Pg. 145
Map No. B-1096		W. O. 8051 Tape No 45 St'd 84 of.	
Office Work Wood		Surveyed by Rosecrans	
Checked McPherson		Notes	Date 11-15-35
Date		Indexed A. C. Johnson	

JAN 7 1936

W S 73 A-2

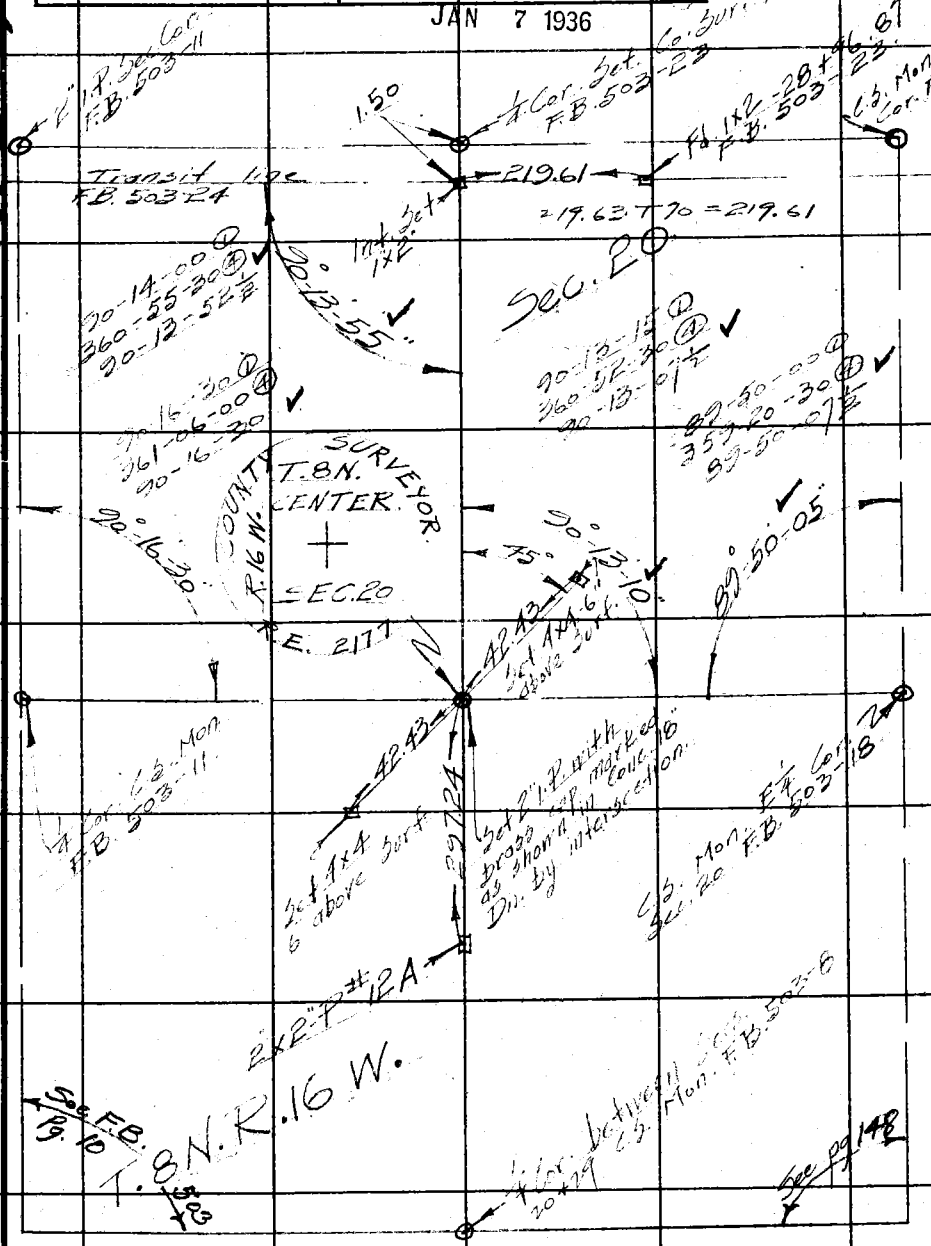

Note: ANY ADDITIONS OR CHANGES ON THIS SHEET MUST BE MADE OR CIRCLED IN Red Ink WITH DATE AND NAME OF PERSON MAKING CHANGE.

Do not extend notes this side of this line

RETURN TO
LOS ANGELES COUNTY SURVEYOR
700 HALL OF RECORDS

FORM 247 5M 2-34

F.B. 611 Pg. 146

Cont. bottom next page.

Int. Set 1x2 25+97.48

Random 1/4 Sec. Line Pg 9-10

18.25

12.82

12.82 @ 00

Set 1x2 25+84.66

To Mon. 5/4 Cor. Sec. 29

88°29'30"

50.53

0.29

Sec. Pg. 152

90°

Set 2" I.P. with brass cap marked as shown in Conc. 18 Ln.

Sec. 29

T.5N. R.16W.

1639.21

SURVEYORS

MONUMENT

300.28	@	1-19 =	300.20
300.30	@	11-05 =	294.70
253.86	@	12.54 =	217.45
300.36	@	00 =	300.36
300.80	@	00 =	300.80
196.02	@	00 =	196.02
			1639.53 T.54

Set 1x2 9+45.152

66.60 @ 00 T.54 = 66.59

Set 1x2 8+78.86

93-13-00 ①

372-52-30 ④

93-13-05

878.86

232.32	@	9-32 T.62 =	218.90
151.71	@	15-35 T.56 =	146.10
513.95	@	00 T.56 =	513.86
			878.86

93°13'05"

.002

1/4 Sec. Cor. 1+24.75 Mon. Set Co. Sur. F.B. 503-117

124.75

Set 10d Na. 9+00 to F.B. 503-117 26+32.58

Transit line F.B. 503-119 Z

Sec. 30

W.S. 73, A-3 & A-2

RETURN TO
LOS ANGELES COUNTY SURVEYOR
700 HALL OF RECORDS

Do not extend notes this side of this line

Note: ANY ADDITIONS OR CHANGES ON THIS SHEET MUST BE MADE OR CIRCLED IN Red Ink WITH DATE AND NAME OF PERSON MAKING CHANGE.

Notes Ck'd by McPherson	Survey of T. 8N. R16W.	F.B. 611	Pg. 149
Map No. B-1096	W. O. 7162 Tape No 45 St'd 84 °F.		
Office Work Wood	Surveyed by Rosecrans		
Checked McPherson	Notes	Date 12-3-35	
Date 1936	Indexed A. C. Johnson		

W.S. 73, A-3

Note: ANY ADDITIONS OR CHANGES ON THIS SHEET MUST BE MADE OR CIRCLED IN Red Ink WITH DATE AND NAME OF PERSON MAKING CHANGE.

RETURN TO
LOS ANGELES COUNTY SURVEYOR
700 HALL OF RECORDS

Do not extend notes this side of this line



FORM 247 5M 2-34

RETURN TO
LOS ANGELES COUNTY SURVEYOR
700 HALL OF RECORDS

Note; ANY ADDITIONS OR CHANGES ON THIS SHEET MUST BE MADE OR CIRCLED IN **Red Ink** WITH DATE AND NAME OF PERSON MAKING CHANGE.

Do not extend notes this side of this line

W S 73, A-2



F.B. 611 PG. 148

Notes Ck'd by McPherson	Survey of T. 8 N. R 16 W
Map No. B-1096	W. O. 7162 Tape No ____ St'd ____ of.
Office Work Wood	Surveyed by Rosecrans
Checked McPherson	Notes ____ Date 12-2-35
Date 1936	Indexed A. C. Johnson

F.B. 611 Pg. 149

W.S. 73 A-3

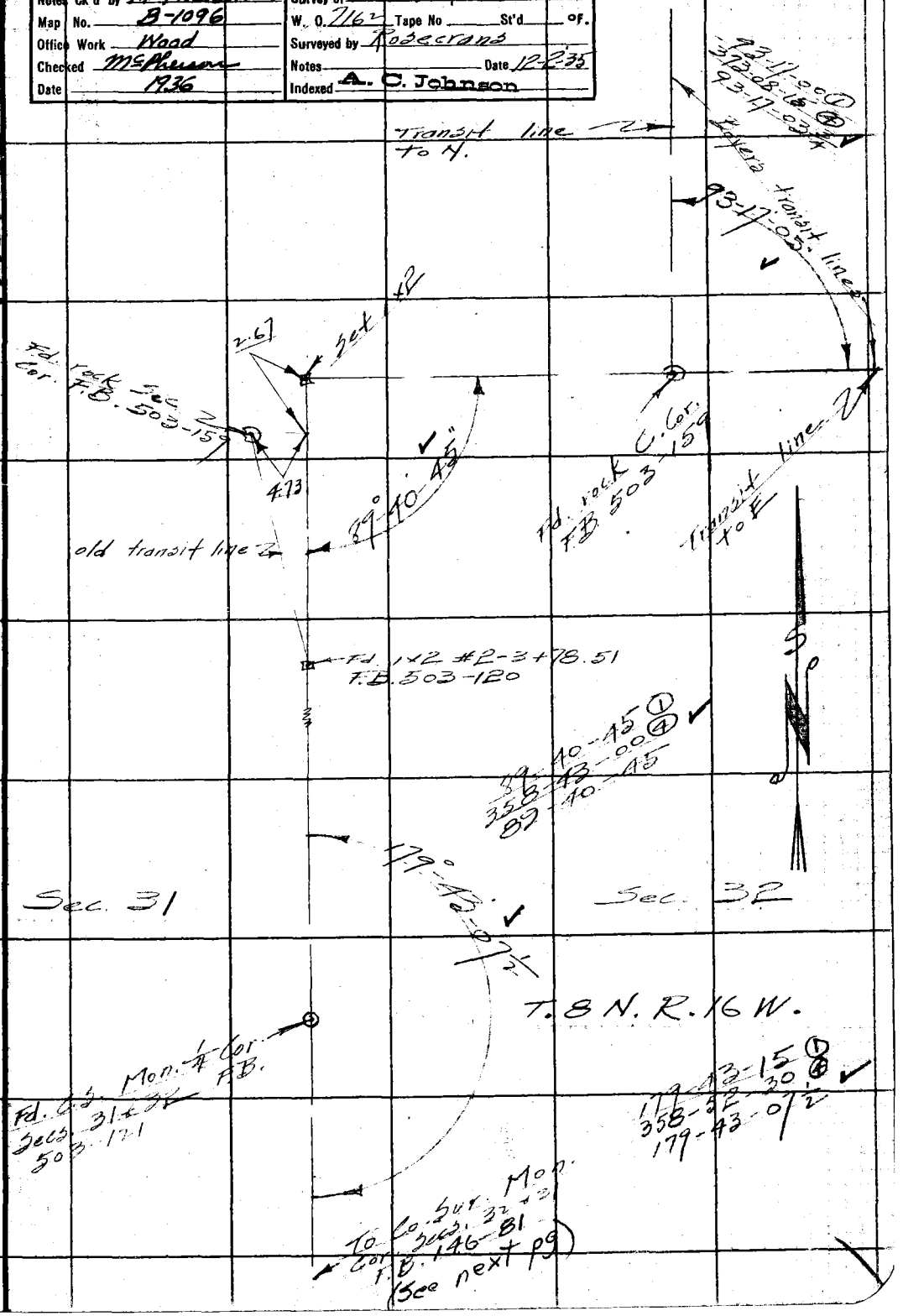

Note: ANY ADDITIONS OR CHANGES ON THIS SHEET MUST BE MADE OR CIRCLED IN Red Ink WITH DATE AND NAME OF PERSON MAKING CHANGE.

Do not extend notes this side of this line

RETURN TO
LOS ANGELES COUNTY SURVEYOR
700 HALL OF RECORDS

FORM 247 5M 2-34

F.B. 611 PG. 150



W.S. 73, A-3

RETURN TO
LOS ANGELES COUNTY SURVEYOR
700 HALL OF RECORDS

Do not extend notes this side of this line

(13)

Note: ANY ADDITIONS OR CHANGES ON THIS SHEET MUST BE MADE OR CIRCLED IN Red Ink WITH DATE AND NAME OF PERSON MAKING CHANGE.

W. S. 73, A-2

Notes Ck'd by McPherson	Survey of T.8N. R16W.
Map No. B-975	W. O. 7162 Tape No ____ St'd ____ OF.
Office Work McPherson	Surveyed by Rosecrans
Checked	Notes ____ Date 11-27-35
Date 1936	Indexed A. C. Johnson

F.B. 611 Pg. 151

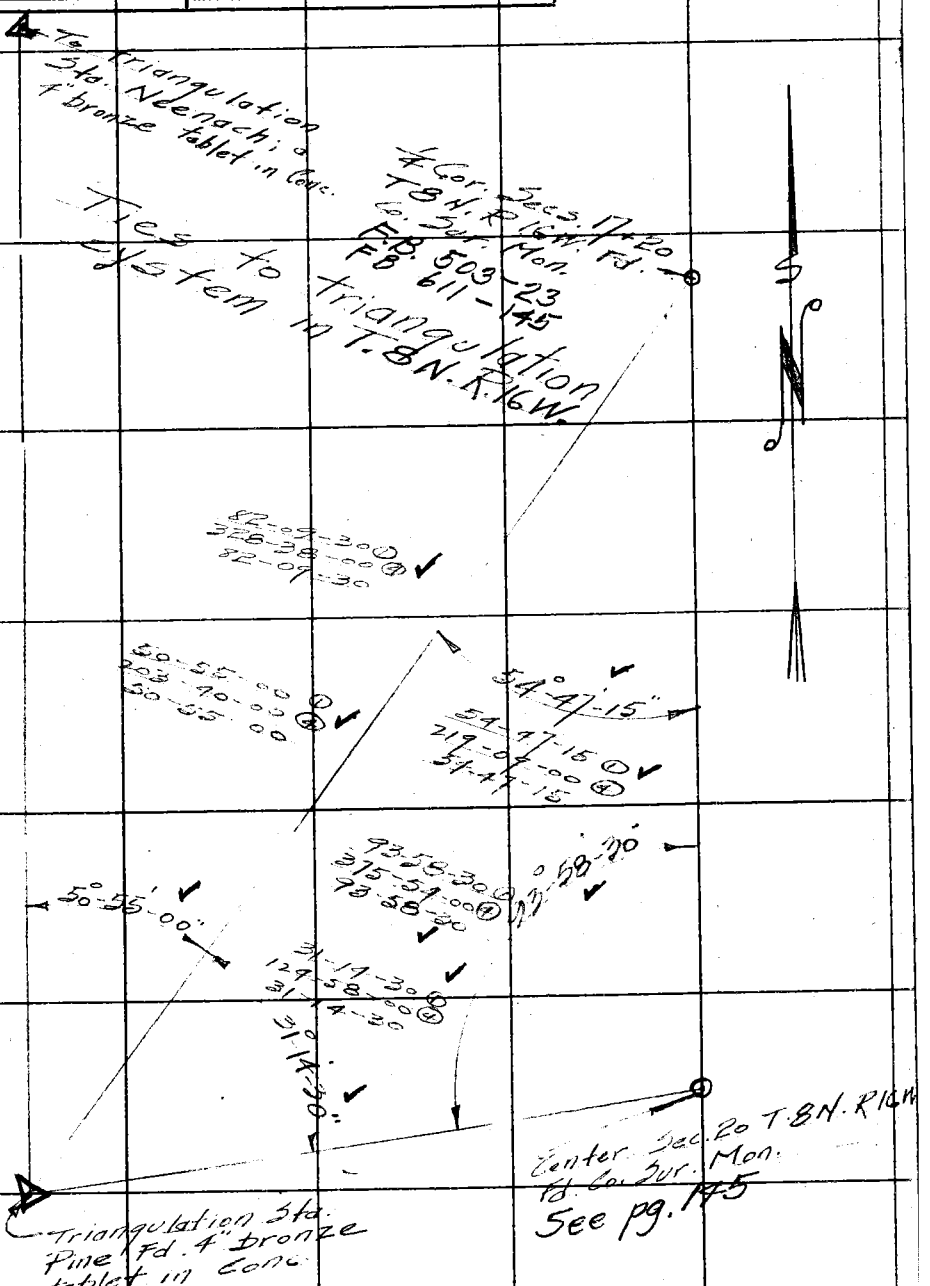

Note: ANY ADDITIONS OR CHANGES ON THIS SHEET MUST BE MADE OR CIRCLED IN Red Ink WITH DATE AND NAME OF PERSON MAKING CHANGE.

RETURN TO
LOS ANGELES COUNTY SURVEYOR
700 HALL OF RECORDS

Do not extend notes this side of this line

FORM 247 5M 2-34

RETURN TO

LOS ANGELES COUNTY SURVEYOR

700 HALL OF RECORDS

Note: ANY ADDITIONS OR CHANGES ON THIS SHEET MUST BE MADE OR CIRCLED IN **Red Ink** WITH DATE AND NAME OF PERSON MAKING CHANGE.

W.S. 43 A-3

Do not extend notes this side of this line



F.B. 111 PG. 152

Notes Ck'd by McPherson	Survey of Pine Canyon
Map No.	W. O. Tape No St'd OF.
Office Work Not Mapped	Surveyed by
Checked	Notes Date 12-4-35
Date	Indexed A. C. Johnson

F.B. 611 Pg. 153

W.S. 73, A-3

Note: ANY ADDITIONS OR CHANGES ON THIS SHEET MUST BE MADE OR CIRCLED IN Red Ink WITH DATE AND NAME OF PERSON MAKING CHANGE.

Do not extend notes this side of this line

RETURN TO
LOS ANGELES COUNTY SURVEYOR
700 HALL OF RECORDS

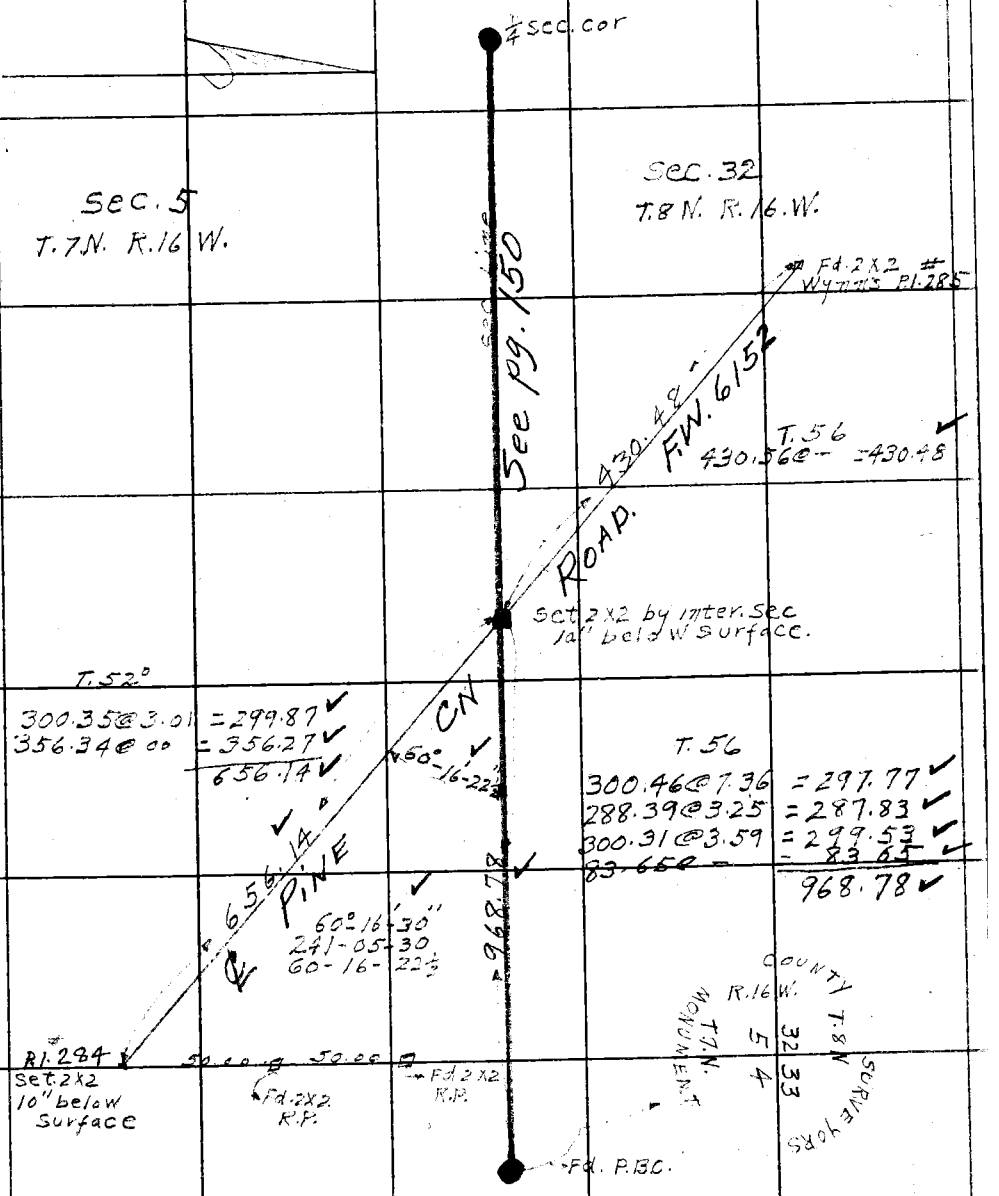

FORM 247 BM 2-34

RETURN TO

LOS ANGELES COUNTY SURVEYOR

700 HALL OF RECORDS

Note: ANY ADDITIONS OR CHANGES ON THIS SHEET MUST BE MADE OR CIRCLED IN **Red Ink** WITH DATE AND NAME OF PERSON MAKING CHANGE.

Do not extend notes this side of this line

F.B. 611 PG. 154

Date _____ Notes by Bauer Chief Party _____ F.B. 411 PG. 155

Platted by	W. O. No. 107 D. S. O. No.
Date	Location T8NR16W
Map No.	Surveyed by Bauer & Party
Platting C'k'd by	Date Apr 1932
Date	Indexed A. C. Johnson 2-27-38

Survey of
Original Centerline
in
Pine Canyon Road
North of
"Three Points"
thru
Sec 20 T8NR16W

300' Tape "5"
Std. @ 84°

J.D. Bauer
H.B. Rockhold T
G.H. Nichols H.C.
G.W. Schaefer R.C.
A.R. Held
M.A. Van Deren

Notes: ANY ADDITIONS OR CHANGES ON THIS SHEET MUST BE MADE OR CIRCLED IN Red, WITH DATE AND NAME OF PERSON MAKING CHANGE.

Do not extend notes this side of this line

RETURN TO LOS ANGELES COUNTY SURVEYOR

F.B. 64 Pg. 156 Chief Party Notes by Boyer Date

INDEX MAP
of a
Portion of
T. 8 N. R. 16 W. S.B.M.

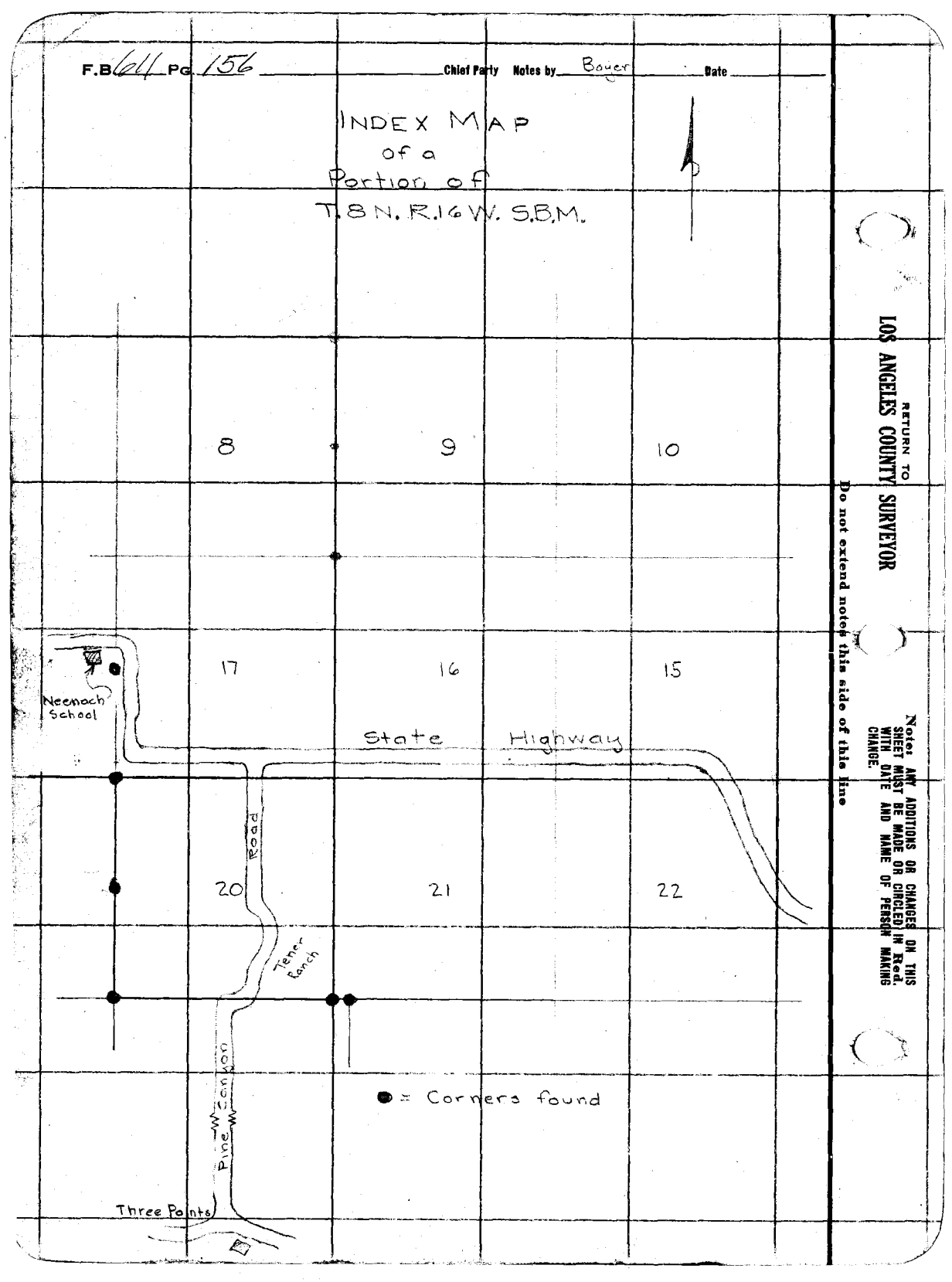

RETURN TO
LOS ANGELES COUNTY SURVEYOR

Do not extend notes this side of this line

Note: ANY ADDITIONS OR CHANGES ON THIS SHEET MUST BE MADE OR CIRCLED IN Red. WITH DATE AND NAME OF PERSON MAKING CHANGE.

Notes Ck'd by McPherson	Survey of Pine Can. Rd Sec 20 T8N R16W
Map No. B-1096	W. O. 107 Tape No. 5 St'd 84 °F.
Office Work Wood	Surveyed by Boyer & Party
Checked McPherson	Notes Boyer Date 4-20-32
Date 1936	Indexed A. C. Johnson

F.B. 611 PG. 157

WS 73, A-2

JD Boyer
HB Rockhold T
GH Nichols HC
GW Schaefer RC
A R Held

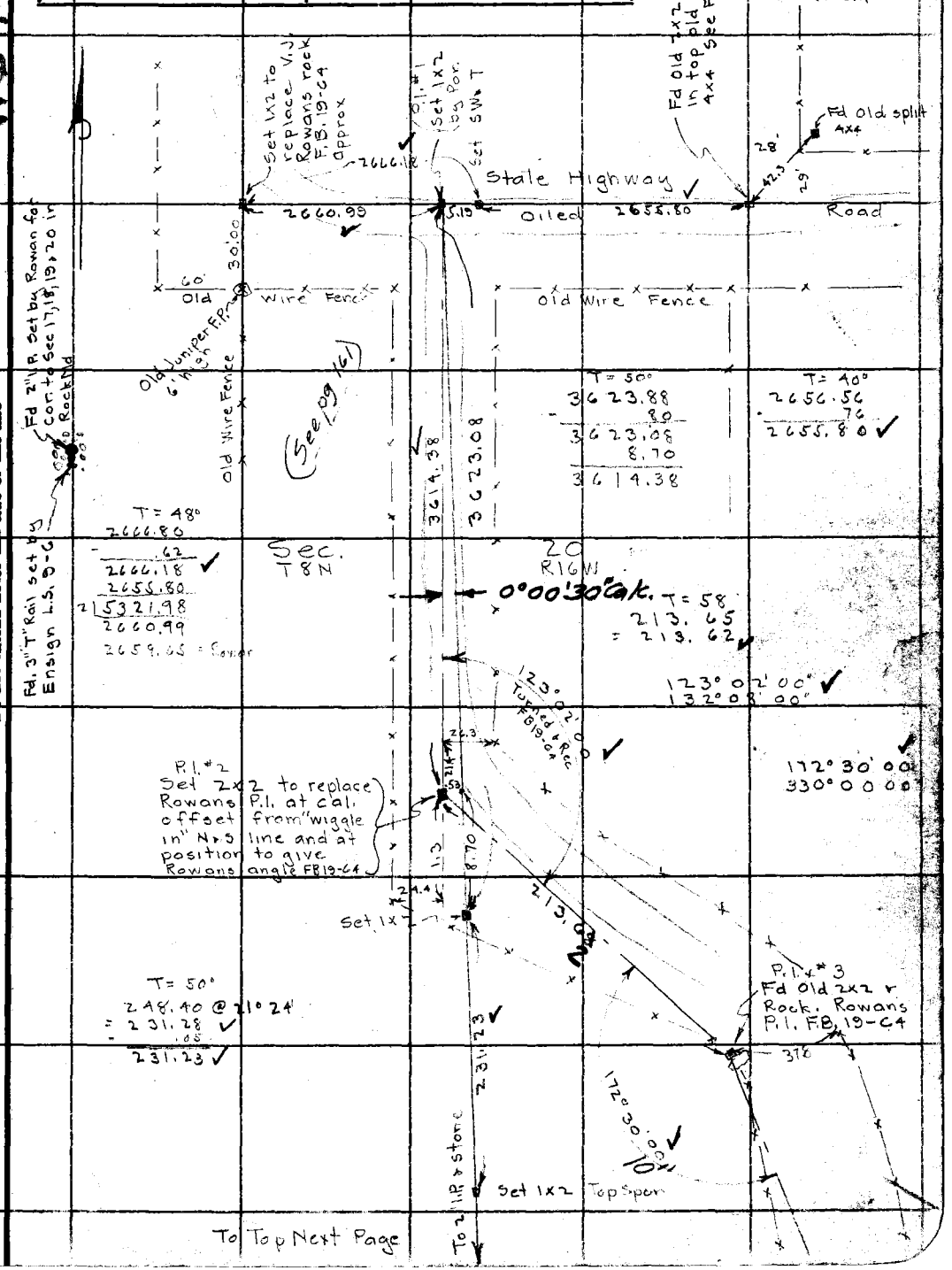

Note: ANY ADDITIONS OR CHANGES ON THIS SHEET MUST BE MADE OR CIRCLED IN Red Ink, WITH DATE AND NAME OF PERSON MAKING CHANGE.

Do not extend notes this side of this line

RETURN TO
LOS ANGELES COUNTY SURVEYOR
700 HALL OF RECORDS

FORM 847 10M 5-31

F.B. 611 Pg 158

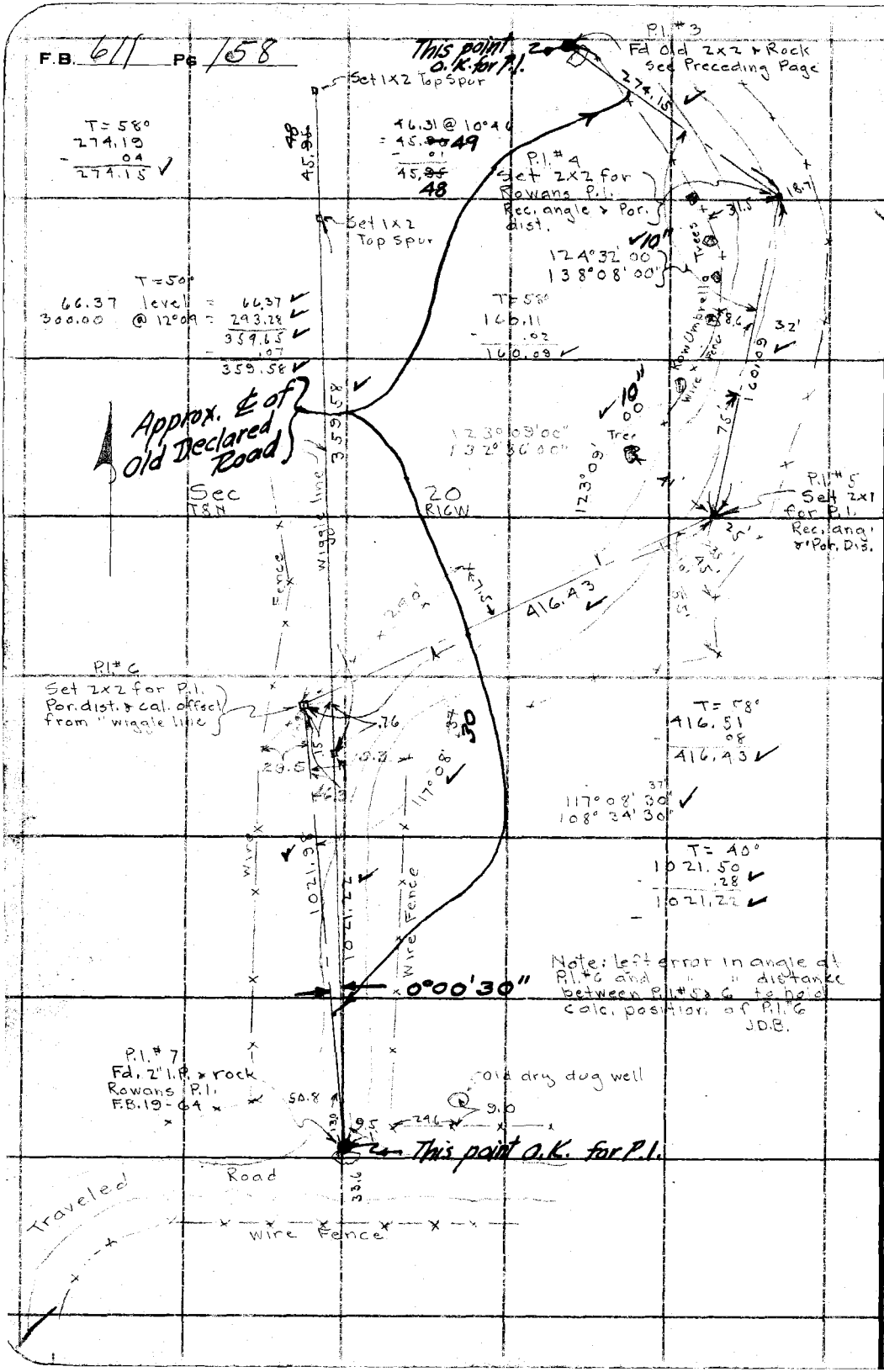

W.S. 73/A-2

RETURN TO
LOS ANGELES COUNTY SURVEYOR
700 HALL OF RECORDS
Do not extend notes this side of this line

Note: ANY ADDITIONS OR CHANGES ON THIS SHEET MUST BE MADE OR CIRCLED IN Red Ink. WITH DATE AND NAME OF PERSON MAKING CHANGE.

Notes Ck'd by		Survey of Pine Canyon Road	F.B. 611 Pg. 159
Map No.		W. O. 107 Tape No. 5 St'd 84 °F.	
Office Work		Surveyed by Boyer & Party	
Checked		Notes Boyer Date 4-23-32	
Date		Indexed A. C. Johnson	

45 73A-2

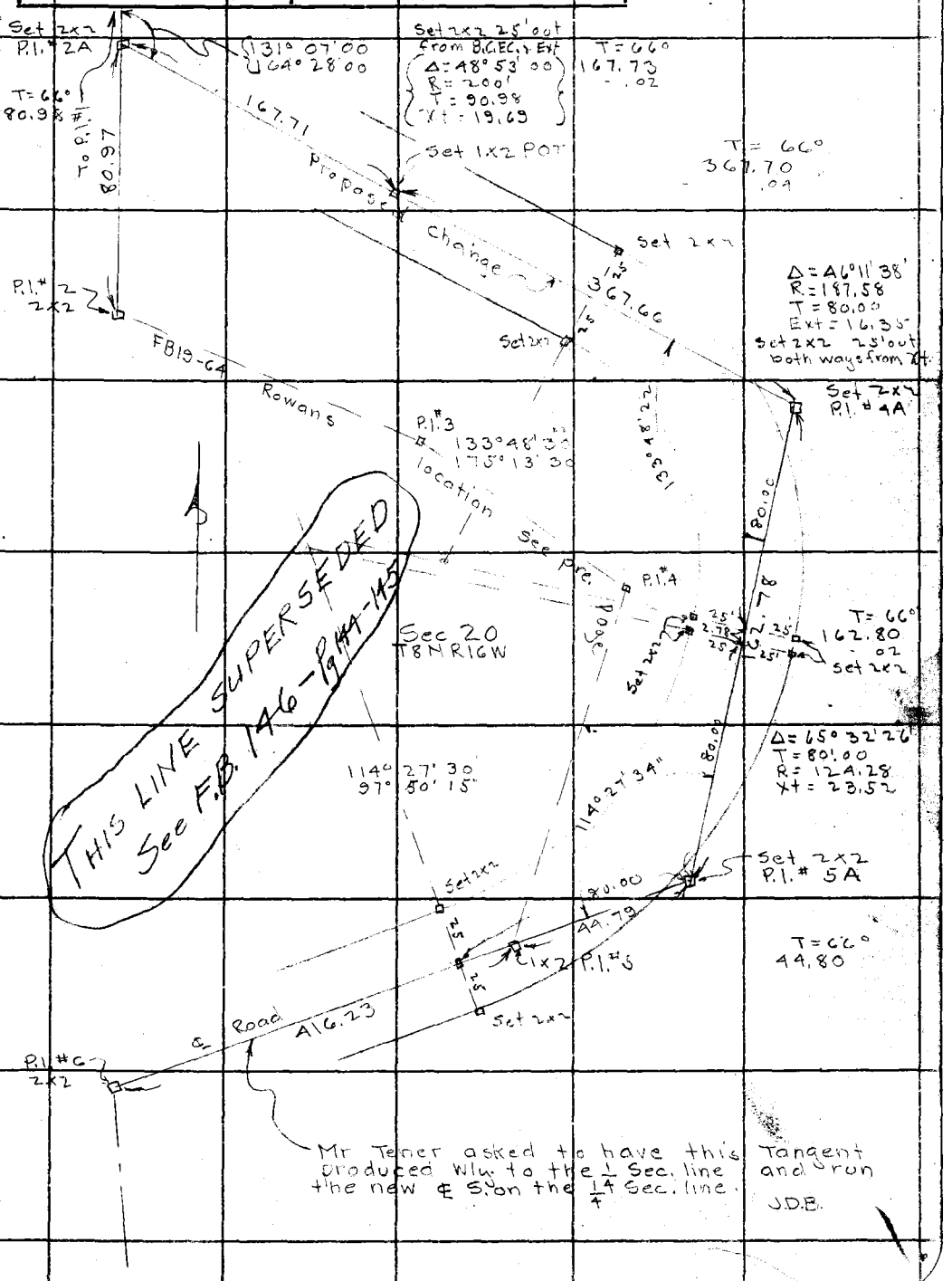

Note: ANY ADDITIONS OR CHANGES ON THIS SHEET MUST BE MADE OR CIRCLED IN Red Ink, WITH DATE AND NAME OF PERSON MAKING CHANGE.

Do not extend notes this side of this line

RETURN TO
LOS ANGELES COUNTY SURVEYOR
700 HALL OF RECORDS

FORM 247 10M 5-31

F.B. 611 Pg. 160

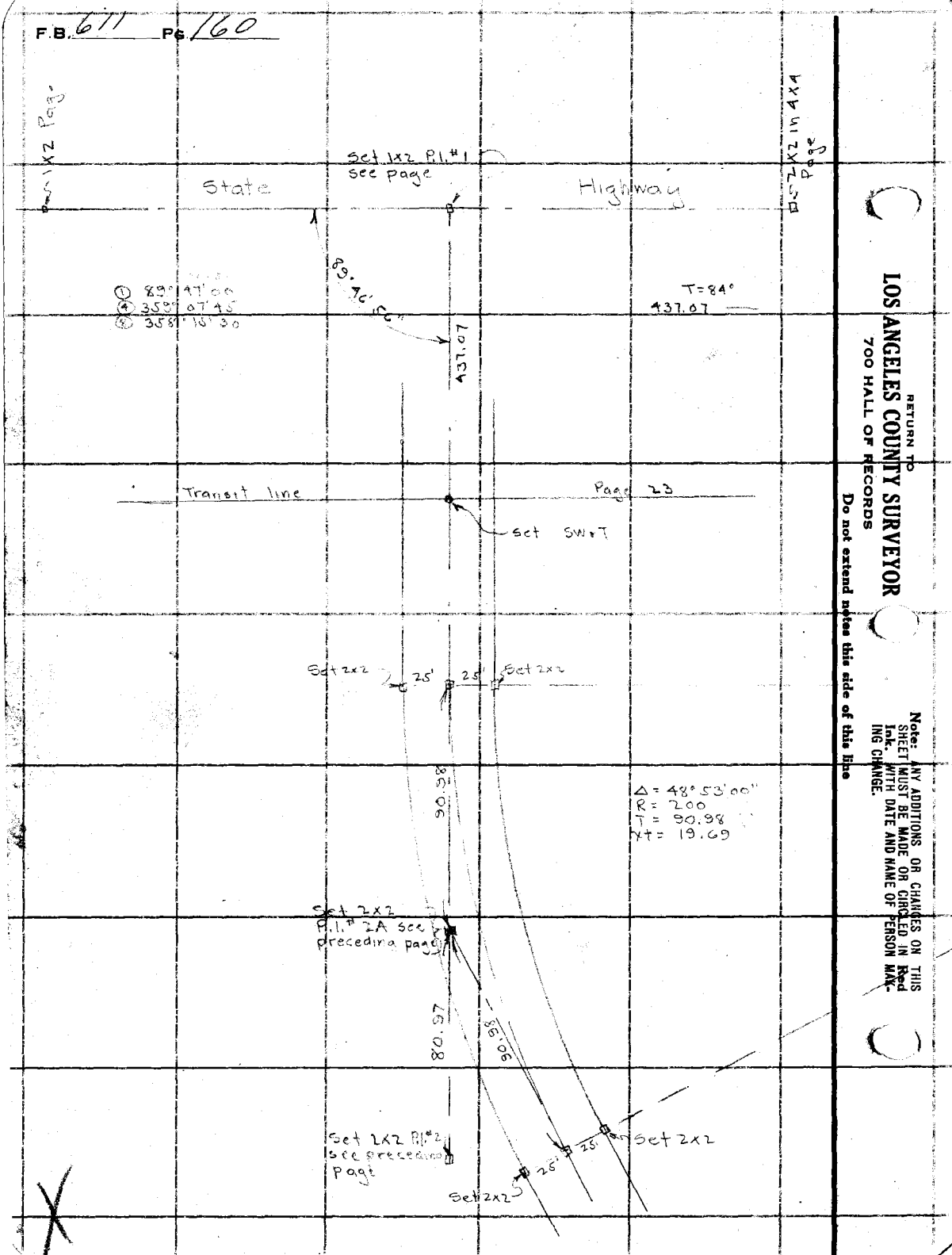

RETURN TO
LOS ANGELES COUNTY SURVEYOR
700 HALL OF RECORDS
Do not extend notes this side of this line

Note: ANY ADDITIONS OR CHANGES ON THIS SHEET MUST BE MADE OR CIRCLED IN Red Ink. WITH DATE AND NAME OF PERSON MAKING CHANGE.

Notes Ck'd by McPherson	Survey of Pine Cn. Rd.
Map No. B-1096	W. O. 8051 Tape No. 247 St'd 84 °F.
Office Work Wood	Surveyed by Rosechrans
Checked McPherson	Notes Date 2-25-36
Date 1936.	Indexed A. C. Johnson

F.B. 611 Pg. 161

M573A-2

Note: ANY ADDITIONS OR CHANGES ON THIS SHEET MUST BE MADE OR CIRCLED IN Red Ink. WITH DATE AND NAME OF PERSON MAKING CHANGE

RETURN TO
LOS ANGELES COUNTY SURVEYOR
700 HALL OF RECORDS

Do not extend notes this side of this line

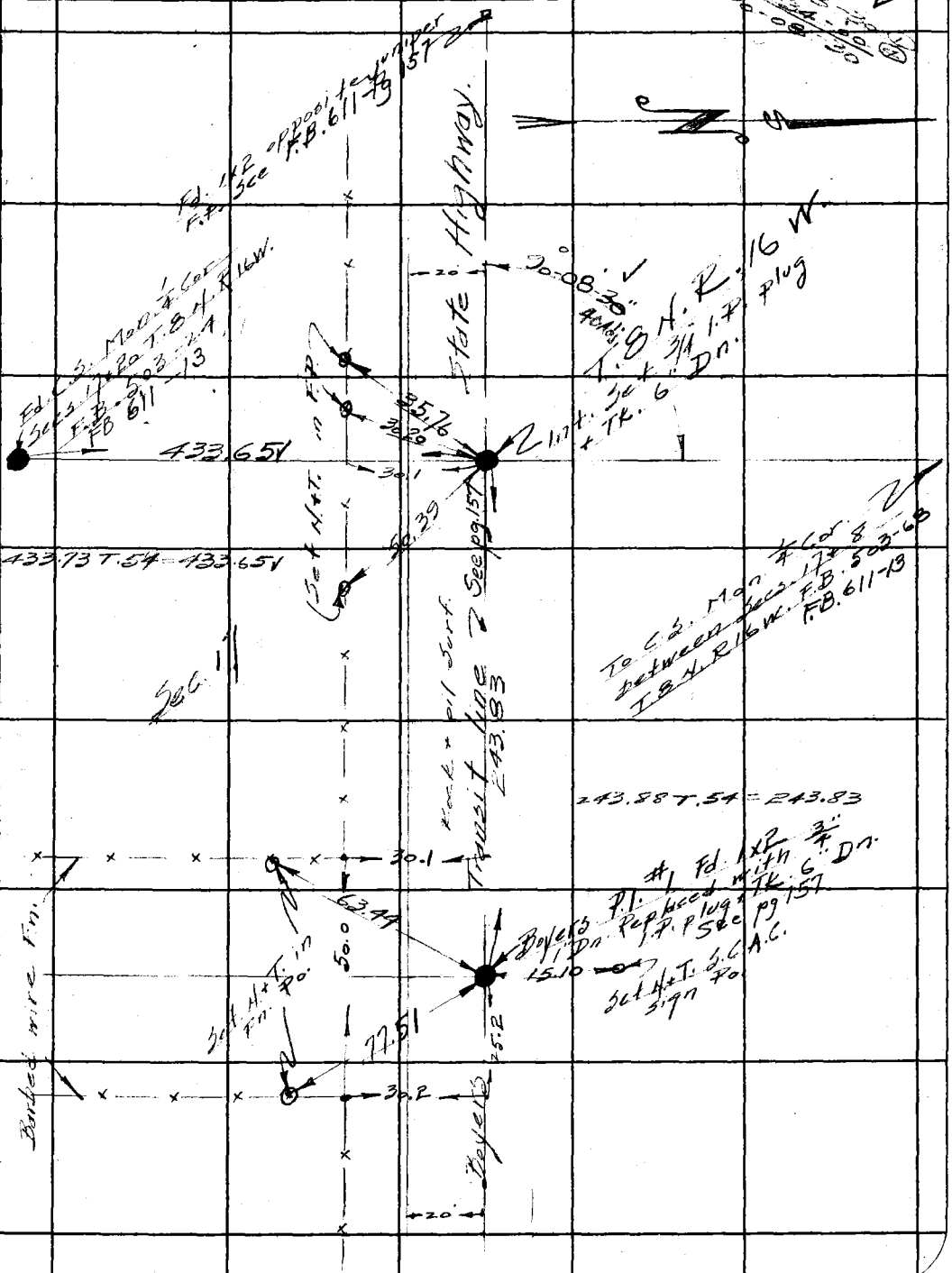

FORM 247 10M 8-31

RETURN TO

LOS ANGELES COUNTY SURVEYOR

700 HALL OF RECORDS

Note: ANY ADDITIONS OR CHANGES ON THIS SHEET MUST BE MADE OR CIRCLED IN Red Ink. WITH DATE AND NAME OF PERSON MAKING CHANGE.

Do not extend notes this side of this line

F.B. 811 Pg. 161 162

TOPO

Notes Ck'd by	Survey of Lake Hughes Sts
Map No.	W. O. 8297 Tape No. 13 St'd 84°F
Office Work H.M. Hall	Surveyed by Rosecrans
Checked	Notes ↑ Date 7-23-40
Date	Indexed

F.B. 611 Pg. 163

Cont bottom next page

Note; turned record ↑ at this point to set Temp. P.I. # 227

2+31.52 S.W.T. P.I. # 226 Pine Cn. Rd. F.B. 611-187

2.9

18.8

31.2 1+74.5 Tel. P.

oiled Surf

Cn. Rd

13.0

1+33.3 5" Pine 26.0 25.00

Set 3/4" I.P. 6" Dn. N.E. Cor. lot 115 by proportion 7.2

Pine

1+08.0 P.P. 20.4

1+07.0

29.9 0+54.3 Tel. Po

33.2 0+51.3 Tel. Po.

hedge ∓ 8' wide

30.4 0+47.3 6" cypress

133.28

23.0

27.0

0+31.0

11.0

19.0 0+00.9 guy. Po.

S.W.T. E line Tr. #5324 + ℄ Pine Cn. Rd 0+00 Wly. for Topog.

10

Note: Any Additions or Changes on This Sheet Must be Made or Circled in Red Ink With Date and Name of Person Making Change

Do not extend notes this side of this line.

RETURN TO
LOS ANGELES COUNTY SURVEYOR
700 HALL OF RECORDS

FORM 247 5M 10-39

F.B. 611 PG. ~~43~~ 164

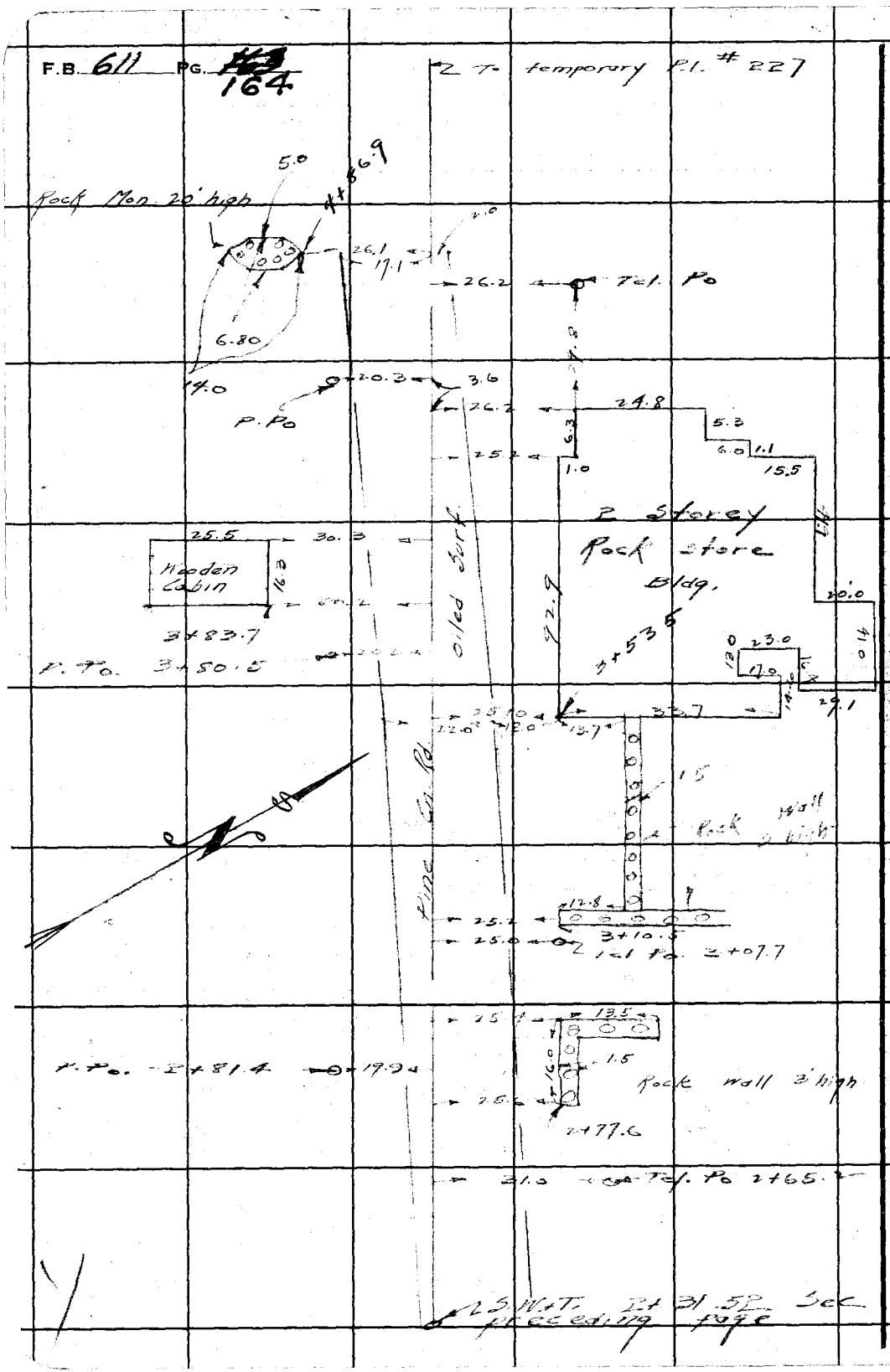

RETURN TO
LOS ANGELES COUNTY SURVEYOR
700 HALL OF RECORDS

Do not extend notes this side of this line.

Note: Any Additions or Changes on This Sheet Must be Made or Circled in **Red Ink** With Date and Name of Person Making Change.

Form 307 5M 10-34

PLEASE RETURN TO
LOS ANGELES COUNTY SURVEYOR
700 HALL OF RECORDS

NOTE: ANY ADDITIONS OR CHANGES ON THIS SHEET MUST BE MADE OR CIRCLED IN RED INK, WITH DATE AND NAME OF PERSON MAKING CHANGE

Do not extend notes this side of this line

STATION	B. S.	H. I.	F. S	ELEV.		
U.S.B.M. #(1487) K-23-1.	5.535	3429.195		3423.66	Three Points; 200' W. of school house 20' N. of Rd.	opposite T. Rd. S. to Cu. Na. + W. in base 2 pine.
T.P. #1	9.395	37.105	1.485	27.71		
T.P. #2	10.640	47.30	0.445	36.660		
0+00			0.5	46 8		
0+50			3.0	44 3		
1+00			5.6	41 7		
1+50			8.0	39 3		
2+00			10.6	36 7		
T.P. #2	0.565	37.225	10.640	36.660		
2+50			2.9	34.3		
3+00			5.0	32 2		
3+07.32 B.C.			5.4	31 8		
+50			7.3	29 9		
4+00			9.7	27 5		
T.P. #3	1.555	27.615	11.165	26.060		
4+49.49			2.2	25 4		
5+00			3.9	23 7		
+46.95 B.C.			5.6	22 0		
+50			5.7	21 9		
6+00			7.9	19 7		
+06			8.1	19 5		

℄ Profile
Elizabeth Lake Pine Cn. Rd.

Profile No. ____ Notes Red. ____ Date ____ Notes Chkd. ____ Date ____ Piatted ____ Date ____ Job No. 8051 Division No. ____ Survey of Eliz. Lake Pine Cn. Rd. Survey by Rosecrans Notes R Date 11-26-35 Map No. ____ Indexed A. C. Job Date 2-27-36

L. B. 64 Pg. 165

Form 307 5M 10-34

PLEASE RETURN TO
LOS ANGELES COUNTY SURVEYOR
700 HALL OF RECORDS

NOTE: ANY ADDITIONS OR CHANGES ON THIS SHEET MUST BE MADE OR CIRCLED IN RED INK, WITH DATE AND NAME OF PERSON MAKING CHANGE

Do not extend notes this side of this line

STATION	B. S.	H. I.	F. S	ELEV.		
6+17.0		3427.615	5.1	3422 5		
+50			4.8	22 8		
7+00			1.8	25 8		
T.P. #4	4.055	22.480	9.190	18.425		
7+50			1.0	21 5		
+87			5.6	16 9		
+96			9.7	12 8		
8+00			9.8	12 7		
+50			11.9	10 6		
T.P. #5	1.035	11.620	11.895	10.585		
9+00			3.1	8 5		
+50			4.6	7 0		
10+00			7.4	4 2		
+50			10.0	1 6		
11+00			11.9	99 7		
T.P. #6	0.120	3401.325	10.415	01.205	Cut. Spk. in Tel. pole 16' L of 11+00	
11+32.76 E.C.			2.7	3398 6		
+50			3.4	97 9		
+77			4.9	96 4		
12+00			3.6	97 7		
+50			2.0	99 3		

L.B. 611 P.G. 166 Job. No. 8051 Division No. Notes Red Plotted Profile
Survey of Eliz. Lake Pine Cn. Rd. Date Date No.
Survey by Rosecrans Notes R. Notes Chkd. Checked X-Sec.
Indexed A. C. Johnson Date 11-26-35 Date Date No.

Form 307 5M 10-34

PLEASE RETURN TO
LOS ANGELES COUNTY SURVEYOR
700 HALL OF RECORDS

NOTE: ANY ADDITIONS OR CHANGES ON THIS SHEET MUST BE MADE OR CIRCLED IN RED INK, WITH DATE AND NAME OF PERSON MAKING CHANGE

Do not extend notes this side of this line

STATION	B. S.	H. I.	F. S	ELEV.		
13+00		3401.325	6.3	3395 0		
+50			9.1	92 2		
14+00			10.5	3390 8		
T.P. #7	1.160	3391.375	11.140	3390.185		
14+50			1.8	89 5		
15+00			2.7	88 6		
+25			1.0	90 3		
+50			3.9	87 4		
16+00			9.8	86 5		
+50			6.2	85 1		
17+00			8.2	83 1		
+50			2.4	88 9		
+93.57			2.0	89 3		
18+00			2.2	89 1		
+50			8.2	83 1		
T.P. #8	0.995	80.720	11.620	3379.725		
+72			1.5	79 2		
19+00			3.8	76 9		
+50			4.3	76 4		
20+00			5.6	75 1		
408.40 BC			5.7	750		

Profile No.____ Notes Red.____ Platted____ Job No. 8051 Division No.____ L. B. 611 Pg. 167

X-Sec. No.____ Date____ Date____ Survey of Elize Lake Pine Co. Rd.

Notes Chkd.____ Checked____ Survey by Rosendahl Notes R. Date 11-29-35

Date____ Date____ Map No.____ Indexed A. C. Johnston

Form 307 5M 10-34

PLEASE RETURN TO
LOS ANGELES COUNTY SURVEYOR
700 HALL OF RECORDS

NOTE: ANY ADDITIONS OR CHANGES ON THIS SHEET MUST BE MADE OR CIRCLED IN RED INK, WITH DATE AND NAME OF PERSON MAKING CHANGE

Do not extend notes this side of this line

STATION	B. S.	H. I.	F. S	ELEV.		
20+50		80.72	6.4	3374 3		
21+00			7.5	73 7		
+50			8.8	71 9		
22+00			10.3	70 4		
T.P. #9	0.930	3371.505	10.145	3370.575		
+50			2.2	69 3		
+86.08 E.C.			3.4	68 1		
23+00			3.6	67 9		
+50			4.5	67 0		
+80.01 B.C.			5.8	65 7		
24+00			6.1	65 4		
+50			6.0	65 5		
25+00			7.9	63 6		
T.P. #10	2.295	69.965	8.835	62.570		
+40			2.8	62 2		
+50			2.0	63 0		
+75			2.0	63 0		
26+00			3.6	61 4		
+50			4.9	60 1		
+89.22 E.C.			6.1	58 9		
27+00			6.6	58 4		

L.B. 611 P.G. 168 Job. No. 8051 Division No. ___ Notes Red ___ Plotted ___ Profile ___
Survey of Eliz. Lake Pine Co. Rd. Date ___ Date ___ No. ___
Survey by Rosecrans Notes R Notes Chkd. ___ Checked ___ X-Sec. ___
Indexed L. C. Johnson Date 11-29-35 Date ___ Date ___ No. ___

Form 307 5M 10-34

PLEASE RETURN TO
LOS ANGELES COUNTY SURVEYOR
700 HALL OF RECORDS

NOTE: ANY ADDITIONS OR CHANGES ON THIS SHEET MUST BE MADE OR CIRCLED IN RED INK, WITH DATE AND NAME OF PERSON MAKING CHANGE

Do not extend notes this side of this line

STATION	B. S.	H. I.	F. S	ELEV.		
27+50		64.965	8.0	335700		
28+00			9.7	55 3		
+50			11.1	53 9		
T.P. #11	0560	54.455	11.070	33895		
29+00			2.0	53 5		
+50			3.8	50 7		
+96.41 P.I.			5.0	49 5		
30+00			5.2		Note; Line change from P.I.	
+50			6.9		29+96.41 To 35+67.8 See	
31+00			6.7		next page for profile of	
+50			7.3		new line	
32+00			10.4			
T.P. #12	6350	49.150	11.655	42.800		
+50			7.7			
33+00			9.0			
+50			10.4			
+68			7.3			
34+12			7.4			
+50			3.0			
35+00			2.9			
+50			3.4			

Profile No. ____ Notes Red. ____ Platted ____ Job No. 8051 Division No. ____ L. B. 611 PG. 169
X-Sec. No. ____ Date ____ Date ____ Survey of Eliz. Lake Fine Sn. Rd.
Notes Chkd. ____ Checked ____ Survey by Rosecrans Notes R. Date 11-29-35
Date ____ Date ____ Map No. ____ Indexed A. C. Johnson

Form 307 5M 10-34

PLEASE RETURN TO
LOS ANGELES COUNTY SURVEYOR
700 HALL OF RECORDS

NOTE: ANY ADDITIONS OR CHANGES ON THIS SHEET MUST BE MADE OR CIRCLED IN RED INK, WITH DATE AND NAME OF PERSON MAKING CHANGE

Do not extend notes this side of this line

STATION	B. S.	H. I.	F. S	ELEV.		
~~35+67.8~~		~~49.150~~	~~3.8~~			
T.P. #13	1.030	38.425	11.755	37.395	End of line change	
U.S. 16/1 T.B.M.	7.890	40.[illegible]	6.315	32.~~110~~ 190	3332.19 Elev.	
T.P. #14	11.230	49.480	1.830	[illegible]		
30+00			0.1	49.4		
+50			1.4	48.1		
31+00			1.6	[illegible]		
+50			2.1	47.1		
32+00			5.2	44.3		
+50			8.0	41.[illegible]		
33+00			9.2	40.3		
+50			10.1	39.4		
+80			11.1	38.[illegible]		
34+00			10.0	39.5		
+50			5.5	44.[illegible]		
35+00			5.7	43.[illegible]		
+25			6.9	42.6		
+50			6.4	43.1		
T.P. #15	1860	40.070	11.270	30.[illegible]		
36+00			3.8	36.3		
+06			6.4	33.7		

L.B. 611 P.G. 170 Job. No. 8051 Division No. ____ Notes Red ____ Plotted ____ Profile ____
Survey of Eliz. Lake Pine Cn. Rd. Date ____ Date ____ No. ____
Survey by Rosecrans Notes R. Notes Chkd. ____ Checked ____ X-Sec. ____
Indexed C. Johnson Date 11-29-35 Date ____ Date ____ No. ____

Form 307 5M 10-34

PLEASE RETURN TO
LOS ANGELES COUNTY SURVEYOR
700 HALL OF RECORDS

NOTE: ANY ADDITIONS OR CHANGES ON THIS SHEET MUST BE MADE OR CIRCLED IN RED INK, WITH DATE AND NAME OF PERSON MAKING CHANGE

Do not extend notes this side of this line

STATION	B. S.	H. I.	F. S	ELEV.		
36+50		40.07	7.3	3332.8		
+70.95 B.C.			8.7	31.4		
37+00			9.7	30.4		
U.S. 16/1 T.B.M.	0.460	32.650	7.880	32.190		
37+50			4.1	28.6		
38+00			5.3	27.4		
+50			7.0	25.7		
+99.39			8.7	24.0	E.C.	
39+50			9.8	22.9		
40+00			10.7	22.0		
T.P. #16	0.425	22.710	10.665	21.985		
+50			1.8	20.6		
41+00			3.6	18.8		
+50			5.0	17.4		
42+00			6.4	16.0		
+50			7.9	14.5		
43+00			9.2	13.2		
+50			10.5	11.9		
44+00			11.8	10.6		
T.P. #17	0.570	11.220	11.760	10.650		
+50			1.8			

Profile No.____ Notes Red.____ Platted____ Job No. 8051 Division No.____ L. B. 611 Pg. 171

X-Sec. No.____ Date____ Date____ Survey of Eliz. Lake Pine Cr. Rd.

Notes Chkd.____ Checked____ Survey by Rosecrans Notes R Date 1-21-36

Date____ Date____ Map No.____ Indexed C. Johnson Date____

Form 307 5M 10-34

PLEASE RETURN TO
LOS ANGELES COUNTY SURVEYOR
700 HALL OF RECORDS

NOTE: ANY ADDITIONS OR CHANGES ON THIS SHEET MUST BE MADE OR CIRCLED IN RED INK, WITH DATE AND NAME OF PERSON MAKING CHANGE

Do not extend notes this side of this line

STATION	B. S.	H. I.	F. S	ELEV.		
45+00		11.220	3.3	3307 9		
+50			4.7	[illegible] 5		
46+00			6.1	[illegible] 1		
+50			7.3	[illegible] 9		
47+00			8.4	[illegible] 8		
+50			9.3	1 9		
48+00			11.0	0 2		
T.P. #18	0.230	3300.285	11.165	3300.055		
+50			3.2	3297 1		
49+00			4.0	93 3		
+32.75 BC			4.7	93 4		
+50			5.2	93 1		
50+00			6.2	94 1		
+50			7.4	92 9		
51+00			8.0	93 3		
+50			9.1	91 4		
+88.47 EC			8.5	91 8		
52+00			8.5	91 8		
+37			10.1	90 2		
+50			5.1	95 2		
+97.00			2.3	98 3		

L.B. 611 P.G. 172 Job. No. 8051 Division No. Notes Red Plotted Profile
Survey of Eliz. Lake Pine Co. RB Date Date No.
Survey by Rosecrans Notes R. Notes Chkd. Checked X-Sec.
Indexed C. Johnson Date 1-21-36 Date No.

Form 307 5M 10-34

PLEASE RETURN TO
LOS ANGELES COUNTY SURVEYOR
700 HALL OF RECORDS

NOTE: ANY ADDITIONS OR CHANGES ON THIS SHEET MUST BE MADE OR CIRCLED IN RED INK, WITH DATE AND NAME OF PERSON MAKING CHANGE

Do not extend notes this side of this line

STATION	B.S.	H.I.	F.S	ELEV.		
53+00		3300.285	3.5	3296 8		
+50			7.2	93.1		
T.P. #19	0.115	88.875	11.525	3288 760		
+83			3.6	85 3		
54+00			3.3	85 6		
+06.89 B.C.			3.3	85 6		
+50			3.8	85 1		
55+00			5.6	83 3		
+50			6.8	82 1		
56+00			8.2	80 7		
+31.14			9.0	79 9	E.C.	
+50			9.6	79 3		
57+00			11.3	77 6		
T.P. #20	1.085	78.425	11.535	77.340		
+50			2.5	75 6		
58+00			4.1	74 3		
+25.41 E.C.			4.6	73 8		
+50			5.1	73 3		
59+00			6.1	72 3		
+50			7.5	70 9		
60+00			5.9	72 5		

Profile No. ____ Notes Red. ____ Platted ____ Job No. 8051 Division No. ____ L.B. 611 Pg. 173
X-Sec. No. ____ Date ____ Date ____ Survey of Elk Lake Pine Cr. Rd.
Notes Chkd. ____ Checked ____ Survey by Rosecrans Notes R Date 1-21-36
Date ____ Date ____ Map No. ____ Indexed A. C. Johnson

Form 307 5M 10-34

PLEASE RETURN TO
LOS ANGELES COUNTY SURVEYOR
700 HALL OF RECORDS

NOTE: ANY ADDITIONS OR CHANGES ON THIS SHEET MUST BE MADE OR CIRCLED IN RED INK, WITH DATE AND NAME OF PERSON MAKING CHANGE

Do not extend notes this side of this line

STATION	B. S.	H. I.	F. S	ELEV.		
60+50		78.425	6.9	3271 5		
61+00			6.0	72 4		
+50			5.3	73 1		
+87.75 E.C.			4.4	74 0		
+95.05			4.7	73 7		
62+00			5.1	73 3		
T.P. #21	4.450	72.920	[illegible]	68.470		
+50			2.7	[illegible] 2		
63+00			7.3	[illegible] 6		
+50			7.7	[illegible]		
64+00			11.0	[illegible]		
T.P. #22	1.840	63.860	10.900	62.020		
+46.38 B.C.			4.7	59 2		
+50			4.7	59 2		
65+00			6.0	57 9		
+50			7.5	[illegible]		
66+00			9.3	54 [illegible]		
+50			9.6	54 3		
67+00			10.7	53 2		
+50			12.5	51 1		
T.P. #9	1.790	57.245	8.405	55.155		

L.B. 611 P.G. 174 Job. No. 805 Division No. Notes Red Plotted Profile
Survey of El Lake Pine Sta. Date Date No.
Survey by Rosacrans Notes R. Notes Chkd. Checked X-Sec.
Indexed A. C. Johnson Date 1-21-36 Date Date No.

Form 307 5M 10-34

PLEASE RETURN TO
LOS ANGELES COUNTY SURVEYOR
700 HALL OF RECORDS

NOTE: ANY ADDITIONS OR CHANGES ON THIS SHEET MUST BE MADE OR CIRCLED IN RED INK, WITH DATE AND NAME OF PERSON MAKING CHANGE

Do not extend notes this side of this line

STATION	B. S.	H. I.	F. S	ELEV.		
68+00		57.245	6.3	3250 9		
+50			5.6	51 6		
497.51 F.C.			4.8	52 4	(End of sht. 1	C.S. B-1096 Align.) H.L.M.
69+00			4.6	52 6		
P. 9A			2.260	54.985	55.16 per Pg. 21	
P. 9A	0530	55.69		[illegible]	Corrected. to bench. levels	
+50			3.6	52 1		
70+00			5.7	50 0		
+50			8.3	47 4		
71+00			10.9	44 8		
T.P. #23	0.035	44.060	11.665	44.035		
+50			1.8	42 3		
72+00			3.8	40 3		
+50			5.7	38 4		
73+00			7.3	36 8		
+50			8.5	35 6		
74+00			9.6	34 5		
+50			10.7	33 4		
T.P. #24	1.540	34.610	10.990	33.070		
75+00			2.1	32 5		
+50			3.4	31 2		

Profile No. ____ Notes Red. ____ Platted ____ Job No. 8051 Division No. ____ L. B. 611 Pg. 175
X-Sec. No. ____ Date ____ Date ____ Survey of Fitz Lake Pine [illegible]
Notes Chkd. ____ Checked ____ Survey by Rosecrans Notes R. Date 1-21-36
Date ____ Date ____ Map No. ____ Indexed A. C. Johnston

Form 307 5M 10-34

PLEASE RETURN TO
LOS ANGELES COUNTY SURVEYOR
700 HALL OF RECORDS

NOTE: ANY ADDITIONS OR CHANGES ON THIS SHEET MUST BE MADE OR CIRCLED IN RED INK, WITH DATE AND NAME OF PERSON MAKING CHANGE

Do not extend notes this side of this line

STATION	B. S.	H. I.	F. S	ELEV.		
76+00		34.610	4.7	32 29 9		
+50			5.9	28 7		
77+00			7.3	27 3		
+50			8.5	26 1		
78+00			9.7	24 9		
+50			10.8	23 8		
T.P. #25	0.375	23.810	11.175	[illegible]		
79+00			1.2	22 6		
+50			2.3	21 5		
80+00			3.4	20 4		
+50			4.7	19 1		
81+00			5.9	17 9		
+50			7.1	16 7		
82+00			8.3	15 5		
+50			9.7	14 1		
83+00			11.1	12 7		
T.P. #26	0.620	13.060	11.370	12.440		
+50			1.8	11 3		
84+00			3.2	9 9		
+50			4.7	8 4		
85+00			5.8	7 3		

L.B. 611 P.G. 176 Job. No. 5[illegible] Division No. Notes Red Plotted Profile
Survey of Elm Lake Pine Cn. Rd. Date Date No.
Survey by Rosecrans Notes R. Notes Chkd. Checked X-Sec.
Indexed A. C. Johnson Date 1-21-36 Date Date No.

Form 307 5M 10-34

PLEASE RETURN TO
LOS ANGELES COUNTY SURVEYOR
700 HALL OF RECORDS

NOTE: ANY ADDITIONS OR CHANGES ON THIS SHEET MUST BE MADE OR CIRCLED IN RED INK, WITH DATE AND NAME OF PERSON MAKING CHANGE

Do not extend notes this side of this line

STATION	B. S.	H. I.	F. S	ELEV.		
85+50		13.060	7.1	3206 0		
86+00			8.4	4 7		
+50			9.4	3 7		
87+00			10.5	2 6		
T.P. #27	1.330	03.175	11.215	01.845		
+50			1.7			
88+00			2.9			
+50			4.0			
89+00			5.3			
+50			6.8			
90+00			8.3			
+50			9.8			
91+00			11.3			
T.P. #28	0.460	91.795	11.640	3191.535		
+50			1.6			
92+00			3.0			
+50			4.3			
93+00			5.6			
+50			7.0			
94+00			8.2			
P.9B +47.42			10860	81.135	C.S. Mon. 1/4 Secs	29+20 - 81.165 Pg 20

For Profile of line change from 87+50 to State Highway.
See F.B. 611, 251 to 273.
also F.B. 611, 212 to 218.
H.L.M.
3-22-39.

Profile No. ____ Notes Red. ____ Platted ____ Job No. 8051 Division No. ____ L.B. 611 Pg. 177
X-Sec. No. ____ Date ____ Date ____ Survey of Eliz. Lake Pine Cn. Rd.
Notes Chkd. ____ Checked ____ Survey by Rosecrans Notes R. Date 1-21-36
Date ____ Date ____ Map No. ____ Indexed A. C. Johnson

L.B. 611 P.G. 178 | Job. No. 805 | Division No. | Notes Red | Plotted | Profile No.

Survey of Elizabeth Lake Fire Co. Rd. | Date | Date | X-Sec. No.

Survey by Rosecrans | Notes | Notes Chkd. | Checked | Date

Indexed A. C. Johnson | Date 1-2/-36 | Date

Form 307 5M 10-34

PLEASE RETURN TO
LOS ANGELES COUNTY SURVEYOR
700 HALL OF RECORDS

NOTE: ANY ADDITIONS OR CHANGES ON THIS SHEET MUST BE MADE OR CIRCLED IN RED INK, WITH DATE AND NAME OF PERSON MAKING CHANGE

Do not extend notes this side of this line

STATION	B. S.	H. I.	F. S	ELEV.		
T.P.	2.050	83.215		81.165	Corrected to Bench levels.	
94+50			0.7			
95+00			1.7			
+50			2.9			
96+00			4.1			
+50			5.3			
97+00			6.7			
+50			8.2			
98+00			8.1			
+50			9.6			
99+00			11.0			
T.P. #29	1.815	79.135	10.905	77.310		
+50			2.7			
100+00			3.6			
+50			4.7			
101+00			5.9			
+50			6.9			
102+00			7.7			
+50			8.8			
+62.26 B.C.			9.1			
103+00			10.3			

Form 307 5M 10-34

PLEASE RETURN TO
LOS ANGELES COUNTY SURVEYOR
700 HALL OF RECORDS

NOTE: ANY ADDITIONS OR CHANGES ON THIS SHEET MUST BE MADE OR CIRCLED IN RED INK, WITH DATE AND NAME OF PERSON MAKING CHANGE

Do not extend notes this side of this line

STATION	B. S.	H. I.	F. S	ELEV.		
103+50		74.135	10.0			
104+00			10.2			
T.P. #30	1.510	64.425	10.220	63.915		
+50			2.6			
105+00			3.8			
+50			5.2			
106+00			6.1			
+50			7.6			
107+00			8.6			
+50			10.0			
108+00			10.5			
T.P. #31	1.130	56.080	10.425	54.950		
+13.17 B.C.			1.4			
+50			2.1			
+80			3.0			
109+00			5.6			
+50			5.3			
110+00			6.3			
+11.72 B.C.			5.4			
+50			5.0			
111+00			5.7			

Profile No. ____ Notes Red. ____ Platted ____ Job No. 8051 Division No. ____ L. B. 611 Pg. 179
X-Sec. No. ____ Date ____ Date ____ Survey of Eliz. Lake Pine Cr. Rd.
Notes Chkd. ____ Checked ____ Survey by Rosecrans Notes R. Date 1-21-36
Date ____ Date ____ Map No. ____ Indexed A. C. Johnston

L.B. 611 P.G. 180 Job. No. 8051 Division No. ____ Notes Red ____ Plotted ____ Profile

Survey of Eliz. Lake Fire Co. Ltd Date ____ Date ____ No. ____

Survey by Rosecrans Notes R Notes Chkd. ____ Checked ____ X-Sec.

Indexed A. C. Johnson Date 1-21-36 Date ____ Date ____ No. ____

Form 307 5M 10-34

PLEASE RETURN TO
LOS ANGELES COUNTY SURVEYOR
700 HALL OF RECORDS

NOTE: ANY ADDITIONS OR CHANGES ON THIS SHEET MUST BE MADE OR CIRCLED IN RED INK, WITH DATE AND NAME OF PERSON MAKING CHANGE

Do not extend notes this side of this line

STATION	B.S.	H.I.	F.S	ELEV.
111+50		56.080	6.9	
112+00			7.0	
T.P. #32	1.085	50.195	7.000	49.080
113+00			4.2	
+50			5.3	
114+00			6.7	
+50			8.2	
115+00			8.7	
+50			9.2	
116+00			10.3	
T.P. #33	1.560	41.475	10.230	39.915
+50			2.7	
117+00			4.0	
+50			5.2	
118+00			6.2	
+50			7.4	
118+[illegible]			7.9	
119+00			8.4	
+50			9.2	
120+00			9.8	
T.P. #34	1.650	33.375	9.750	31.725

Form 307 5M 10-34

PLEASE RETURN TO
LOS ANGELES COUNTY SURVEYOR
700 HALL OF RECORDS

NOTE: ANY ADDITIONS OR CHANGES ON THIS SHEET MUST BE MADE OR CIRCLED IN RED INK, WITH DATE AND NAME OF PERSON MAKING CHANGE

Do not extend notes this side of this line

STATION	B. S.	H. I.	F. S	ELEV.		
[illegible]		23.375	2.8			
121+00			3.8			
+12			4.4			
+13			5.2			
+19 85 Bs			5.1			
+45			4.8			
+50			5.8			
+55			4.4			
122+00			5.5			
+50			6.7			
123+00			7.8			
+50			9.2			
124+00			10.5			
T.P. #35	2.320	25.150	10.545	22.830		
+50			3.7			
125+00			4.5			
+50			5.6			
126+00			6.6			
+50			7.8			
+50.94 E.C.			7.8			
			4.010	21.140	21.24 per Pg. 139	

Profile No. ____ Notes Red. ____ Platted ____ Job No. 8051 Division No. ____ L. B. 611 Pg. 181
X-Sec. No. ____ Date ____ Date ____ Survey of Elz. Lake Fire Co. Rd.
Notes Chkd. ____ Checked ____ Survey by Rosecrans Notes R Date 1-21-36
Date ____ Date ____ Map No. ____ Indexed A. C. Johnson Date

L.B. 611 P.G. 182 Job. No. _____ Division No. _____ Notes Red _____ Plotted _____ Profile No. _____

Survey of _____ Date _____ Date _____

Survey by _____ Notes _____ Notes Chkd. _____ Checked _____ X-Sec. No. _____

Indexed A. C. Johnson Date _____ Date _____ Date _____

STATION	B. S.	H. I.	F. S	ELEV.

Form 307 5M 10-34

PLEASE RETURN TO
LOS ANGELES COUNTY SURVEYOR
700 HALL OF RECORDS

Do not extend notes this side of this line

NOTE: ANY ADDITIONS OR CHANGES ON THIS SHEET MUST BE MADE OR CIRCLED IN RED INK. WITH DATE AND NAME OF PERSON MAKING CHANGE

Notes Ck'd by	Survey of Pine Cn. Rd
Map No.	W. O. 8051 Tape No. 50 St'd 81° F.
Office Work	Surveyed by Rosecrans
Checked	Notes Date 7-20-36
Date	Indexed A. C. Johnson 8-6-36

F.B. 611 PG 183

ELIZABETH LAKE-PINE CANYON ROAD...

J.N. 8051

Survey to reestablish ℄ of portion of Pine Cn. Rd. in Sec. 23 T. 7N. R. 15 W.

Party Rosecrans
Schaefer
Pierce
Morrison
Lungi.

Note: Any Additions or Changes on This Sheet Must be Made or Circled in Red Ink With Date and Name of Person Making Change.

Do not extend notes this side of this line

RETURN TO
LOS ANGELES COUNTY SURVEYOR
700 HALL OF RECORDS

FORM 247 10M 11-35

F.B. 2611 PG. 184

Set N+T. in 4x6 Tel. pole

CN+T in Post Cor. of Shed

Shed

Tool Shed

Set N+T in Pow. Pole

Set N+T in Tel. Pole

S17°W 134.29

S71°W 7.88

N 58°30'W 91.12

N22°40'W 41.36

8.11 out

38.97 out

For these new Ties see F.B. 703-231

¼ Sec. Cor. Fd rock 6"x8"x14" marked ¼ S on N 6" below Surf. also fd mound of rocks on N 6 below Surf. Could not find ⊡ I.P. per C.S.B. 165. Set L+T. in ¼ Cor. Rock. See C.S. 8165

20.15

51.13

70°

5.07

26+36.70 Set 1x2

N17°E 8.38

Chisled x in Conc. base of gas pump

Set N+T in Tel. Pole

112.17 @ 00	T. 100 =	112.13	✓
114.49 @ 00	T. 100 =	114.50	✓
87.46 @ 00	T. 100 =	87.47	✓
67.27 @ 00	T. 100 =	67.27	✓
300.30 @ 00	T. 100 =	300.30	✓
121.64 @ 00	T. 100 =	121.63	✓
137.63 @ 00	T. 100 =	137.65	✓
300.61 @ 00	T. 100 =	300.61	✓
164.33 @ 00	T. 100 =	164.35	✓
262.53 @ 00	T. 100 =	262.56	✓
300.43 @ 00	T. 98 =	299.25	✓
		2093.86	✓

T. 7 N. R. 15 W.

Sec. 26

124.62 @ 2.58	T. 98 =	122.45	✓
88.06 @ 00	T. 98 =	88.07	✓
		212.52	✓

Fd ⊡ in 4" brass cap marked as above in Sec. 23 (F.B. 277-107)

0.11

6+00.84 Set 1x2

Sec. 23

212.52

0.00

24+90.32 Set 1x2

390.32

90°

0.00

0+00 Set 1x2

MONUMENT

FIELD LOT

COUNTY OF L.A. SURVEYORS

188.26 @ 2.21	T. 98 =	183.12	✓
202.18 @ 00	T. 98 =	202.20	✓
		390.32	✓

C.S.B. 165 277-107

Sec. 25

Sec. 24

W572A-5

RETURN TO
LOS ANGELES COUNTY SURVEYOR
700 HALL OF RECORDS

Do not extend notes this side of this line

Note: Any Additions or Changes on This Sheet Must be Made or Circled in Red Ink With Date and Name of Person Making Change.

W.S.72, A-5

Notes Ck'd by McPherson	Survey of Pine Cn Rd.
Map No. C.S. 8168-1	W. O. 8051 Tape No. 50 St'd 84°F.
Office Work & B-165	Surveyed by Rosecrans
Checked McPherson	Notes Date 7-20-36
Date Aug. 1936.	Indexed A. C. Johnson

F.B. 611 Pg. 185

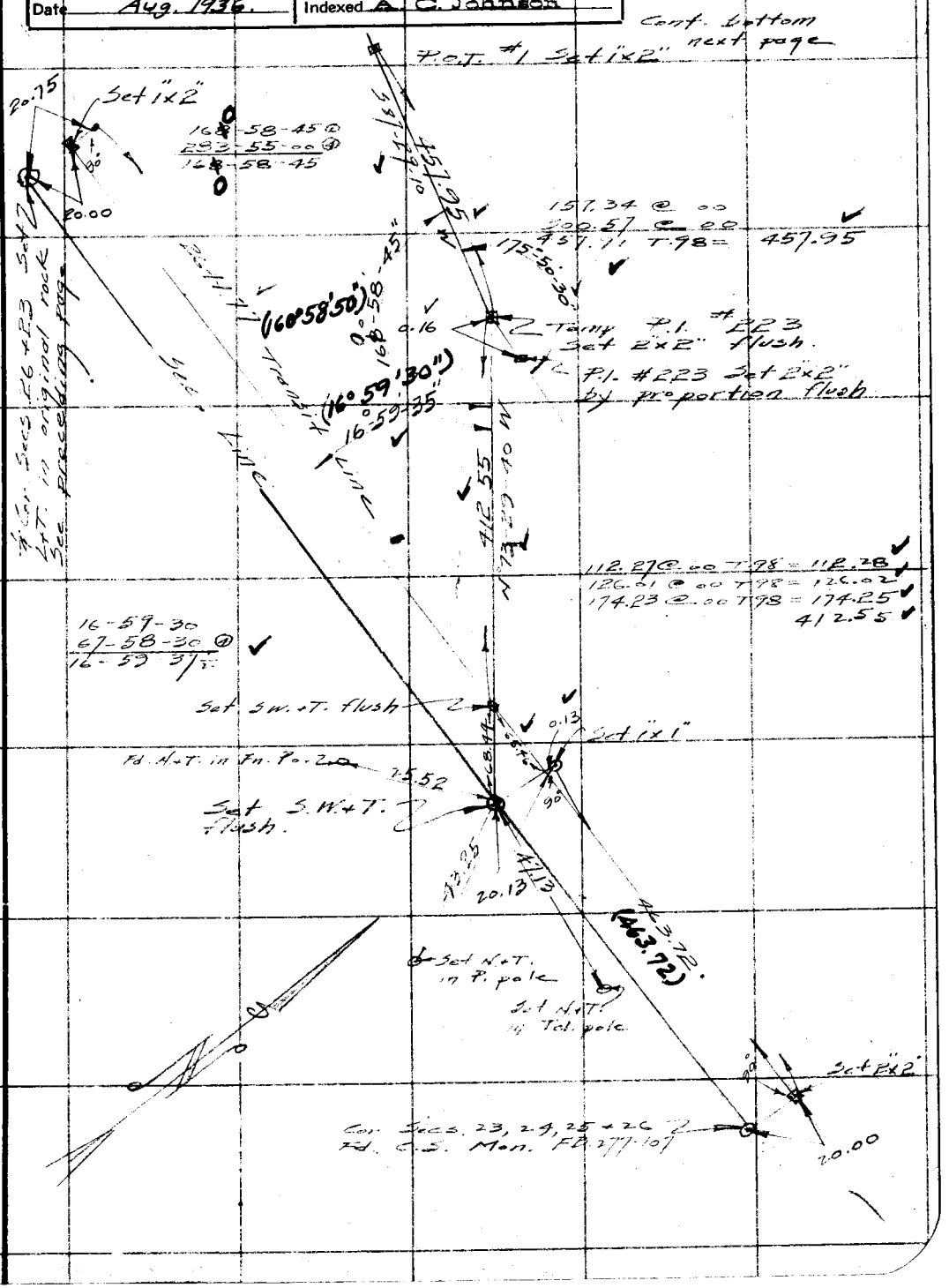

Note: Any Additions or Changes on This Sheet Must be Made or Circled in Red Ink With Date and Name of Person Making Change.

Do not extend notes this side of this line

RETURN TO
LOS ANGELES COUNTY SURVEYOR
700 HALL OF RECORDS

FORM 247 10M 11-35

F.B. 611 PG. 186

Cont. bottom next page

Temp. P.I. #226
Set S.W.+T. flush

Note; Ran record per C.S. 8168 Wly. from this point to W. line Sec. 23 Fell 100± short. Assumed there was 100' shortage between P.I. 225 + 226 as shown on Tr. 5324 Set P.I.s by proportion using 2" I.P. opposite P.I. 226 per Tr. 5324 and point on S. line Sec. 23 Set Rec. Dist per C.S. 8168 from Cor. Secs. 23, 24, 25 + 26 T. 7N. R 15W.

N 65-22-20 W

200.83 @ 00
300.61 @ 00
501.44 T 98 = 501.49

156°-19'-05"
148°-20'-00"
(156°19'00")
42'

0.63

Temp. P.I. #225
Set S.W.+T. flush

156-19-00
265-16-30
156-19-07½

P.I. #225 Set S.W.+T. 1' Dn. by proportion

N 87-03-20 W.
317.89

300.59 @ 00
17.27 @ 00
317.86 T.98 = 317.89

176°-32'-35"
172°-23'-00"
(176°32'30")

176-32-30 ①
246-10-15 ④
176-32-34

0.53

Temp. P.I. #224
Set S.W.+T. flush

P.I. #224 Set S.W.+T. 1' Dn by proportion

S 87-29-10 W.
619.59

145.30 @ 00
173.77 @ 00
300.46 @ 00
619.53 T.98 = 619.59

Set 1x2 P.O.T. #1
See preceding page

RETURN TO
LOS ANGELES COUNTY SURVEYOR
700 HALL OF RECORDS

Do not extend notes this side of this line

Note: Any Additions or Changes on This Sheet Must be Made or Circled in Red Ink With Date and Name of Person Making Change.

Notes Ck'd by McPherson	Survey of Pine Cn. Rd.
Map No. C.S. 8168-1	W. O. 8051 Tape No. 50 St'd 84° F.
Office Work 2B-165	Surveyed by Rosecrans
Checked McPherson	Notes Date 7-22-36
Date Aug. 1936.	Indexed A. C. Johnson

F.B. 611 PG. 187

Note: Any Additions or Changes on This Sheet Must be Made in Red Ink With Date and Name of Person Making Change.

Do not extend notes this side of this line

RETURN TO
LOS ANGELES COUNTY SURVEYOR
700 HALL OF RECORDS

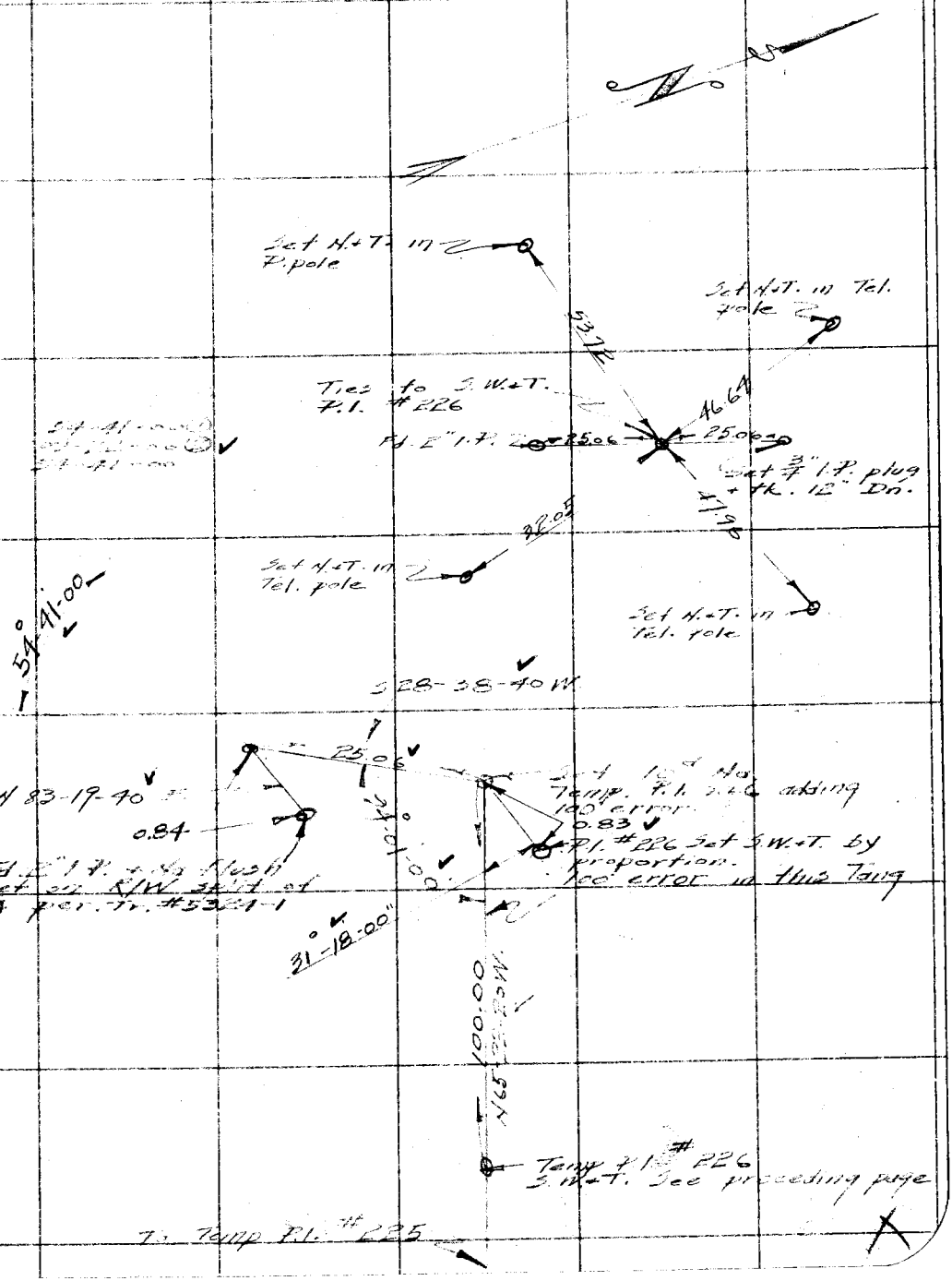

FORM 247 10M 11-35

F.B. 611 PG. 188



RETURN TO
LOS ANGELES COUNTY SURVEYOR
700 HALL OF RECORDS

Do not extend notes this side of this line

Note: Any Additions or Changes on This Sheet Must be Made or Circled in Red Ink With Date and Name of Person Making Change.

Notes Ck'd by	Survey of Pine Cn. Rd	F.B. 611 PG. 189
Map No.	W. O. 805 Tape No. 50 St'd 81°F.	
Office Work	Surveyed by Rosecrans	
Checked	Notes Date 7-24-36	
Date	Indexed A. C. Johnson	

W. S. 73 A-5

Note: Any Additions or Changes on This Sheet Must be Made or Circled in Red Ink With Date and Name of Person Making Change.

Do not extend notes this side of this line

RETURN TO
LOS ANGELES COUNTY SURVEYOR
700 HALL OF RECORDS



FORM 247 10M 11-35

F.B. 611 PG. 190

RETURN TO
LOS ANGELES COUNTY SURVEYOR
700 HALL OF RECORDS

Do not extend notes this side of this line

Note: Any Additions or Changes on This Sheet Must be Made or Circled in Red Ink With Date and Name of Person Making Change.

Notes Ck'd by	Survey of Pine Cn. Rd.	F.B. 611 Pg. 201
Map No.	W. O. 8051 Tape No. 68 St'd 84 of	
Office Work	Surveyed by Rosecrans	
Checked	Notes R Date 11-28-38	
Date	Indexed A. C. Johnson 11-29-38	

PINE CANYON RD.

"P" line, levels and topography on new proposed location from ¼ Cor. Secs. 20 + 29 T.8N. R.16W. northeasterly to State Highway.

J.H. 8051

Party. Rosecrans
Grangquist
Schaefer
Pierce
Jungi

Note: Any Additions or Changes on This Sheets Must be Made or Circled in Red Ink With Date and Name of Person Making Change.

Do not extend notes this side of this line

RETURN TO:
LOS ANGELES COUNTY SURVEYOR
700 HALL OF RECORDS

FORM 247 5M 10-37

RETURN TO
LOS ANGELES COUNTY SURVEYOR
700 HALL OF RECORDS

Note: Any Additions or Changes on This Sheets Must be Made or Circled in **Red Ink** With Date and Name of Person Making Change.

Do not extend notes this side of this line

F.B. 611 PG. 202

Notes Ck'd by Martin	Survey of Pine Co. Rd.	F.B. 611 Pg. 203
File Map No. 27-50	W. O. 8051 Tape No. 68 St'd 84 °F	
Office Work	Surveyed by Rosecrans	
Checked	Notes R. Date 11-17-38	
Date	Indexed A. C. Johnson	

W.S. 73A-2

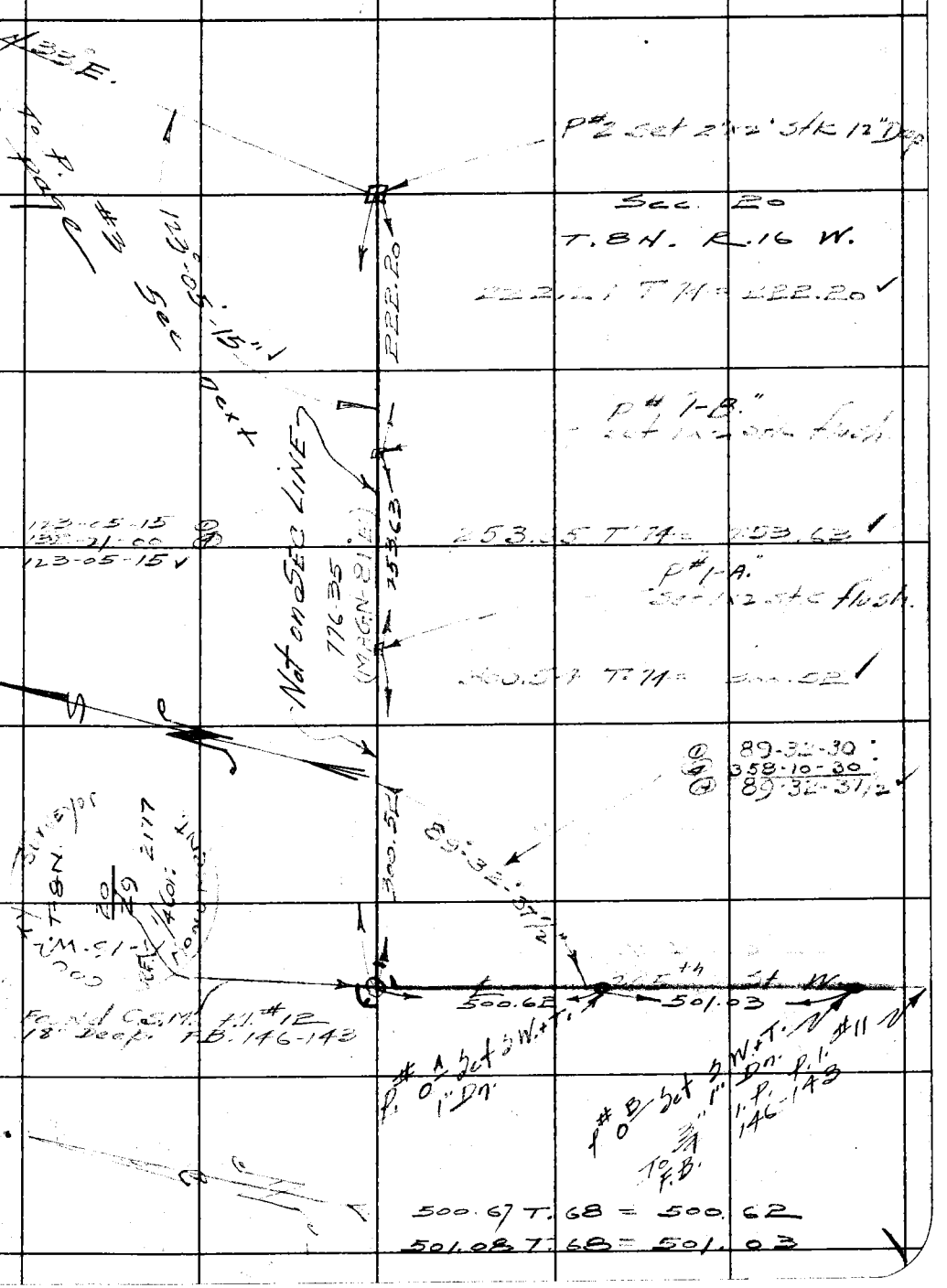

Note: Any Additions or Changes on This Sheets Must be Made or Circled in Red Ink With Date and Name of Person Making Change.

Do not extend notes this side of this line

RETURN TO
LOS ANGELES COUNTY SURVEYOR
700 HALL OF RECORDS

FORM 247 5M 10-37

F.B. 611 PG. 204

To P.# 4 See next page

300.63 @ 1-15 T.68 = 300.53 ✓

300.00 @ 1-35 T.68 = 299.86 ✓

211.06 T.68 = 211.04 ✓

168-11-00 ⊕
312-43-30 ⊕
168-10-52½ ✓

300.37 @ 1-47 T.68 = 300.20 ✓

Sec. 20
T.8 N. R.16 W.

300.32 @ 1-15 T.70 = 300.22 ✓

300.09 @ 2-42 T.70 = 299.73 ✓

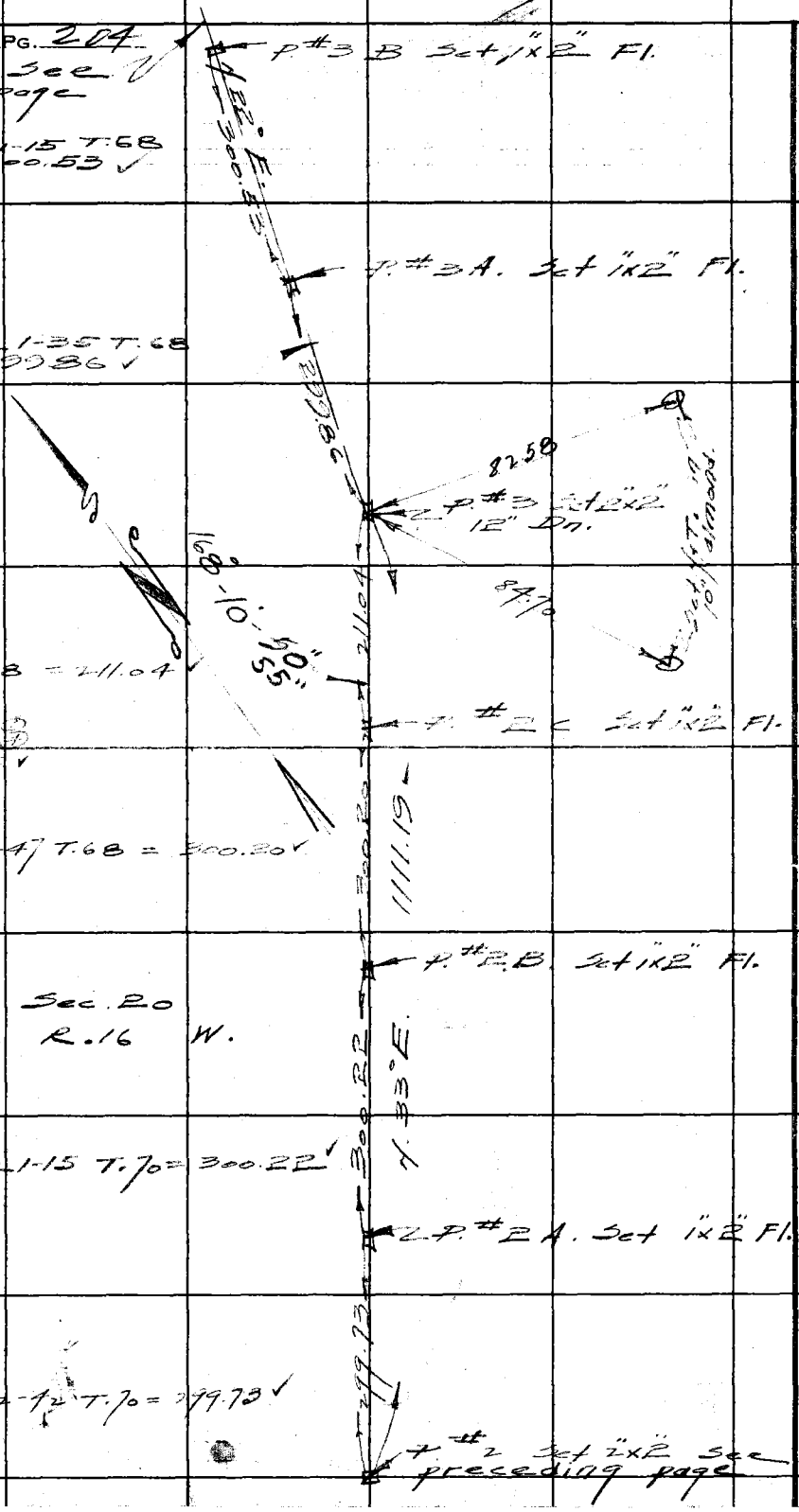

RETURN TO
LOS ANGELES COUNTY SURVEYOR
700 HALL OF RECORDS

Note! Any Additions or Changes on This Sheets Must be Made or Circled in Red Ink With Date and Name of Person Making Change.

Do not extend notes this side of this line

Notes Ck'd by Martin
File Map No. 27-50
Office Work
Checked
Date

Survey of Pine Cr. Rd
W. O. 8051 Tape No. 68 St'd 84 °F
Surveyed by Rosecrans
Notes R. Date 11-17-38
Indexed A. C. Johnson

F.B. 611 Pg. 205

To P. # 4D See next page

cont. bottom next page

300.15 @ 5-46 T.68 = 298.60 ✓

P. #4C. Set 1"x2" Fl.

300.50 @ 1-28 T.68 = 300.37 ✓

P. #4B. Set 1"x2" Fl.

300.39 @ 1-15 T.68 = 300.29 ✓

Sec. 20

T. 8 N. R. 16 W.

P. #4A Set 1"x2" Fl.

300.11 @ 1-28 T.68 = 299.98 ✓

155-45-30 ①
263-02-45 ④
155-45-41 ✓

P. #4 Set 2x2 12" Dn.

155-45-40 ✓
35"

68.30

94.80

P. #4 Set 2x2 12" Dn.

117.00

Set Nat. in 10" almond Tr.

145.66
746.05

145.68 T.68 = 145.66 ✓

2 1"x2" P. #3B.

To P. #3 See preceding page

Note: Any Additions or Changes on This Sheets Must be Made or Circled in Red Ink With Date and Name of Person Making Change.

Do not extend notes this side of this line

RETURN TO
LOS ANGELES COUNTY SURVEYOR
700 HALL OF RECORDS

FORM 247 5M 10-37

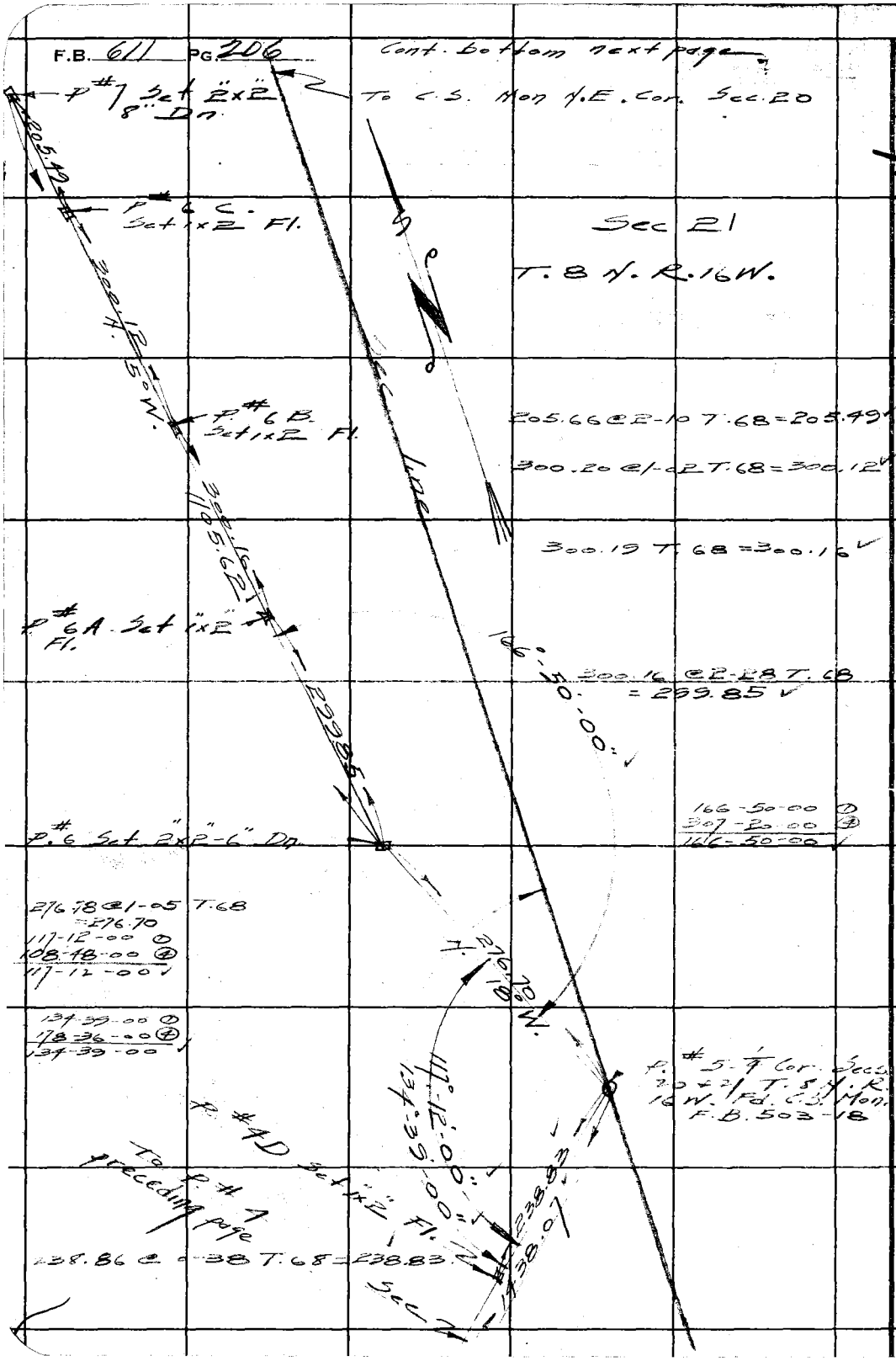

W.S. 73, A-2.

RETURN TO
LOS ANGELES COUNTY SURVEYOR
700 HALL OF RECORDS

Note: Any Additions or Changes on This Sheets Must be Made or Circled in Red Ink With Date and Name of Person Making Change.

Do not extend notes this side of this line

Notes Ck'd by Martin	Survey of Pine Cr. Rd.	F.B. 611 Pg. 207
~~Map No.~~ File # 27-50	W. O 8051 Tape No. 68 St'd 84 °F	
Office Work	Surveyed by Rasecrans	
Checked	Notes R. Date 11-21-38	
Date	Indexed A. C. Johnson	

WS 73A-2

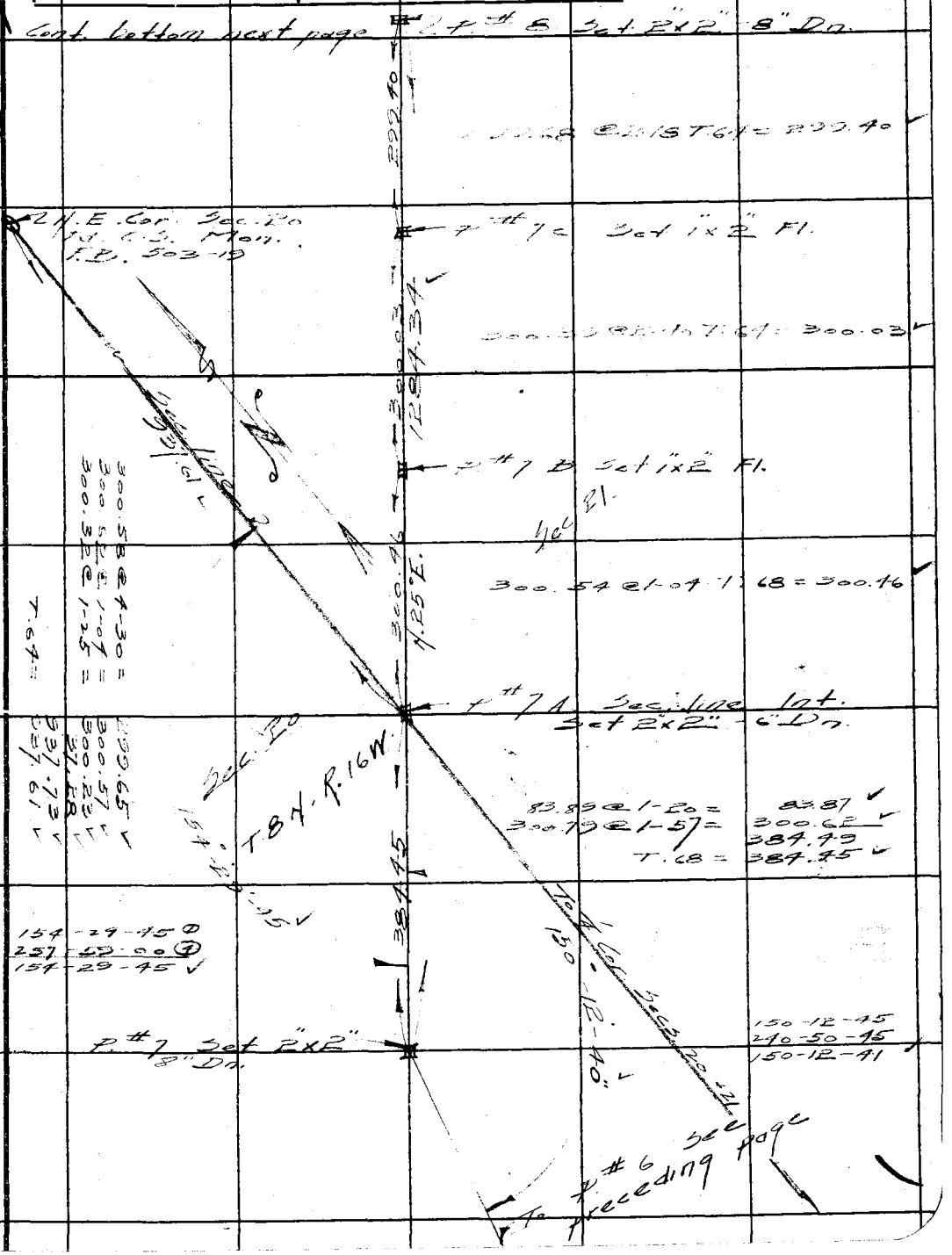

Note: Any Additions or Changes on This Sheets Must be Made or Circled in Red Ink With Date and Name of Person Making Change.

Do not extend notes this side of this line

RETURN TO
LOS ANGELES COUNTY SURVEYOR
700 HALL OF RECORDS

FORM 247 5M 10-37

F.B. 611 PG. 208

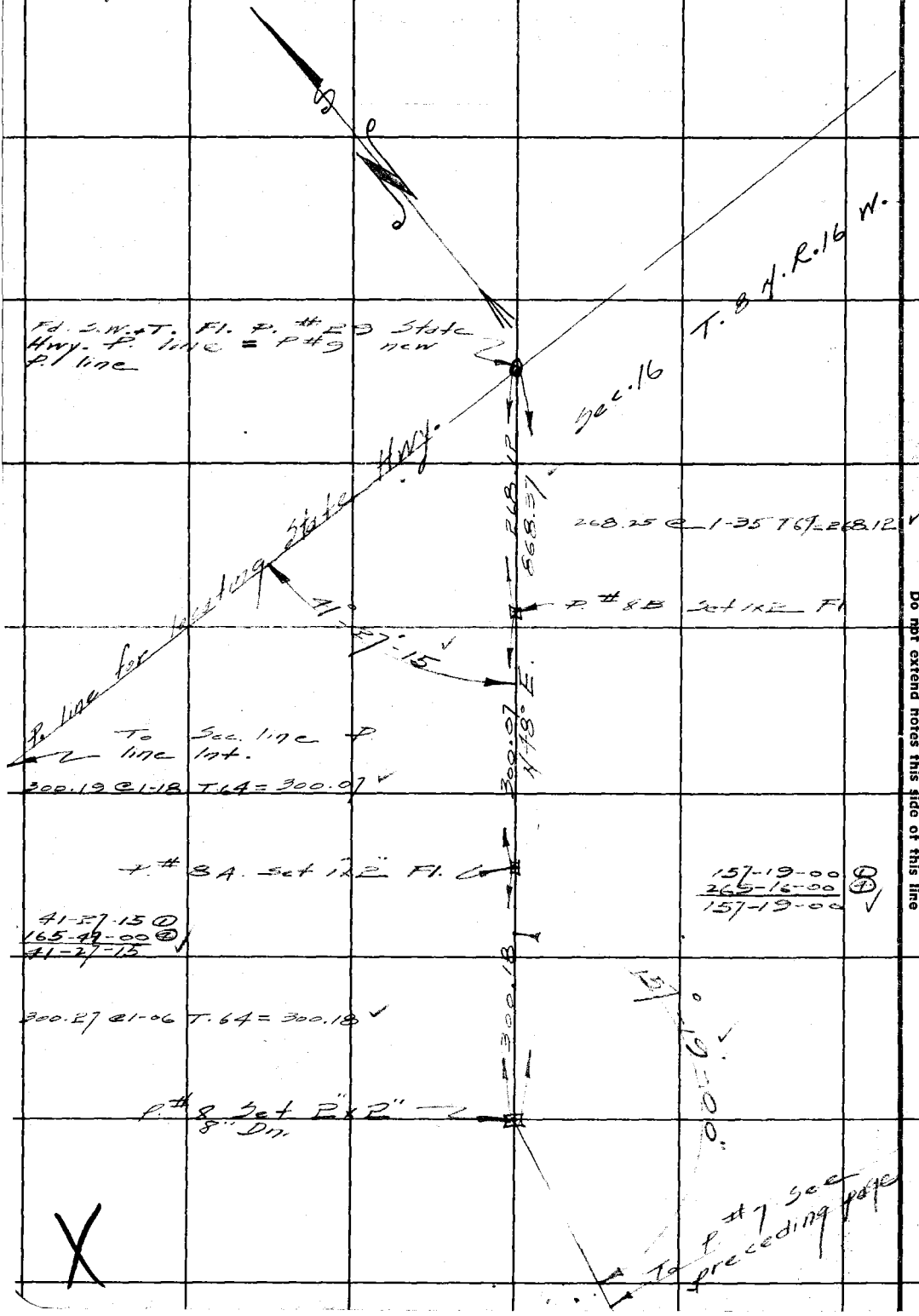

RETURN TO
LOS ANGELES COUNTY SURVEYOR
700 HALL OF RECORDS

Note: Any Additions or Changes on This Sheets Must be Made or Circled in Red Ink With Date and Name of Person Making Change.

Do not extend notes this side of this line

Form 307 3M 10-37

PLEASE RETURN TO
LOS ANGELES COUNTY SURVEYOR
700 HALL OF RECORDS

NOTE: ANY ADDITIONS OR CHANGES ON THIS SHEET MUST BE MADE OR CIRCLED IN RED INK, WITH DATE AND NAME OF PERSON MAKING CHANGE

Do not extend notes this side of this line

STATION	B. S.	H. I.	F. S.	ELEV.		
Pine Cn. "P" line levels. From 1/4 Cor. Secs. 20 + 29 T. 8 N. R 16 W. N. Ely. to State Highway.						
P.#1	11.094	3192.259		3181.165	1/4 Cor between Secs. 20 + 29	
T	7.164	3199.225	0.198	3192.06[illegible]	F.B. 611-20	
P. O. #A	8.472	3204.764	2.933	3196.292	S.W.T.	
	7.642	3210.317	2.089	3202.675		
P. O. #B	1.48	3209.945	1.852	3208.465	S.W.T.	
	1.945	3204.315	7.58	3202.365		
	1.11	31 ~~32~~97.590	7.83	31 ~~32~~[illegible].480		
	1.485	31 ~~32~~90.345	8.73	31 ~~32~~88.860		
P#[illegible]			9.178	3181.167	1/4 Cor [illegible]	check in.
P#1	5.814	3186.979		3181.165	" " " " "	
P#1.A	4.40	3185.336	6.043	3180.936	1X2	
P#1.B.	2.444	3182.307	5.473	3179.863	1X2	
P#2.	2.114	3181.171	3.25	3179.057	2X2	
	5.595	3177.366	9.40	3171.771		
P.#2A.	1.915	3169.473	9.808	3167.558	1X2	
P#2.B.	1.01	3160.123	10.36	3159.113	1X2	
P.#2.C.	2.77	3154.634	8.259	3151.864	1X2	
P.#3.	2.05	3151.904	4.78	3149.854	2X2	
P.#3A.	0.47	3144.544	7.83	3144.074	1X2	

Profile No. ____ Notes Red. 9 Date ____ Plotted ____ Date ____ Job No. 651 Division No. ____ Survey of Pine Cn Rd. Survey by Rosecrans Notes Schaefer Date 11-22-38 Map No. ____ Indexed A. C. Johnson Date 11-28-38

X-Sec. No. ____ Notes Chkd. L. [illegible] Date NOV 30 1938 Checked ____ Date ____

F.B. 611 PG. 209

Form 307 5M 10-37

PLEASE RETURN TO
LOS ANGELES COUNTY SURVEYOR
700 HALL OF RECORDS

NOTE: ANY ADDITIONS OR CHANGES ON THIS SHEET MUST BE MADE OR CIRCLED IN RED INK, WITH DATE AND NAME OF PERSON MAKING CHANGE

Do not extend notes this side of this line

STATION	B. S.	H. I.	F. S.	ELEV.		
		3144.544				
P# 3.B.	3.0	3138.727	8.817	3135.727	1X2	
P# 4.	2.67	3133.710	7.487	3131.240	2X2	
P# 4.A.	0.95	3127.410	7.45	3126.460	1X2	
P# 4.B.	0.55	3118.925	9.035	3118.375	1X2	
P# 4.C.	0.80	3123.455	[illegible]	3112.655	1X2	
	0.57	3133.67	0.355	3123.[illegible]		
	7.945	3140.48	1.135	3132.535		
P# 4.D.	6.20	3145.285	1.395	3139.085	1X2	
P# 5	6.12	3144.885	6.52	3138.765	P.B.C. C.S.MON. 1/4 Sec. Cor. Sec.20+21	
	1.99	3140.665	6.21	3138.675	T.8.N. R.16.W.	
	0.265	3129.46	11.47	3129.195		
	0.063	3118.998	10.525	3118.935		
	1.37	3110.531	9.837	3109.161		
	0.803	3105.244	6.09	3104.441		
	0.68	3099.849	6.075	3099.169		
	1.55	3095.004	6.395	3093.454		
	2.829	3091.708	6.125	3088.879		
	2.858	3088.126	6.44	3085.268		
	2.68	3084.541	6.265	3081.861		
	0.35	3078.729	6.162	3078.379		

F. B. 611 PG. 210 Job No. 8051 Division No. Notes Red. S Plotted Profile
Survey of Pine Cn. Rd. Date 11-23-38 Date No.
Survey by Rosecrans Notes Schaefer Notes Chkd. H. L. MARTIN Checked X-Sec.
Indexed A. C. Johnson Date Date NOV 30 1938 Date No.

Form 307 5M 10-37

PLEASE RETURN TO
LOS ANGELES COUNTY SURVEYOR
700 HALL OF RECORDS

NOTE: ANY ADDITIONS OR CHANGES ON THIS SHEET MUST BE MADE OR CIRCLED IN RED INK, WITH DATE AND NAME OF PERSON MAKING CHANGE

Do not extend notes this side of this line

STATION	B. S.	H. I.	F. S.	ELEV.		
		3078.729				
	1.85	3073.304	7.275	3071.454		
	1.804	3068.023	7.085	3066.219		
	2.36	3063.308	7.075	3060.948		
	3.43	3058.163	8.575	3054.733	P.B.C. C.S.MON. Sec. Cor to secs. 17/16 20/21	
	2.065	3052.848	7.38	3050.783		
	5.325	3051.838	6.335	3046.513	S.W.T. inter. Sec. sec. Line+STATE. Hgy.	
	6.18	3054.918	3.10	3048.738		
	4.95	3055.508	4.36	3050.558		
	4.77	3056.493	3.785	3051.723		
	4.275	3056.938	3.83	3052.663	1x1 T.B.M.	
	4.06	3056.128	4.87	3052.068		
	5.16	3056.828	4.46	3051.668		
	4.663	3056.526	4.965	3051.863		
			3.15	3053.376	U.S.B.M. #1669 copper nail + washer in (2x4) Elev. 3053.42✓ 10 ft. South of South West fence cor. of T. road. N.E. of ¼ sec cor. sec. 17+20.	

Profile
No. ____ Date ____ Notes Red. S Plotted ____ Date ____ Job No. 651 Division No. ____ F. B. 611 Pg. 211
X-Sec. No. ____ Date ____ Notes Chk. [illegible] Checked ____ Date ____ Survey of Pine Cn. Rd. Survey by Robertson Notes Schiffer Date 11-24-38
Date NOV 30 1938 Date ____ Map No. ____ Indexed A. C. Johnson Date ____

Form 307 5M 10-37

PLEASE RETURN TO
LOS ANGELES COUNTY SURVEYOR
700 HALL OF RECORDS

NOTE: ANY ADDITIONS OR CHANGES ON THIS SHEET MUST BE MADE OR CIRCLED IN RED INK, WITH DATE AND NAME OF PERSON MAKING CHANGE

Do not extend notes this side of this line

STATION	B. S.	H. I.	F. S.	ELEV.	
Profile and X sections on new proposed ℄ Pine Cn Rd. from 1/4 Cor Secs. 20 + 21 T. 8 N. R. 16 W. N. on Sec line to State Highway.					
200+00	3.55	3142.32		3138.765	C.S. Mon. 1/4 Cor. Secs. 21+20 T. 8 N. R. 16 W. see Pg. 210
+50			4.7	37.6	
201+00			4.4	37.9	Note; Level Sections 200+00
+50			5.0	37.3	to 216+00
202+00			5.8	36.5	
+50			6.7	35.6	Note; 6800 is to be subtracted
203+00			8.1	34.2	from each Station for new ℄
T.P.	0.60	34.99	7.93	3134.39	station per F.B. 146-153
+50			2.0	33.0	Thus. 201+50 = 133+50 ℄
204+00			3.4	31.6	226+51 = 158+51 ℄ etc.
+50			4.6	30.4	
205+00			6.1	28.9	
+50			7.8	27.2	
206+00			9.0	26.0	
T.P.	1.63	27.67	8.95	26.04	
+50			2.9	24.8	
207+00			3.9	23.8	

F. B. 611 PG. 212 Job No. 8051 Division No. Notes Red. R Plotted H. L. MARTIN Profile
Survey of Pine Cn Rd. Date MAR 23 1939 No. B-1474-1.
Survey by Rosecrans Notes R Notes Chk. H. L. MARTIN Checked ALBERT E. TIMMONS X-Sec.
Indexed C. Johnson Date 11-28-38 Date NOV 30 1938 Date MAR 23 1939 No. B-1474-2.

Form 307 5M 10-37

PLEASE RETURN TO
LOS ANGELES COUNTY SURVEYOR
700 HALL OF RECORDS

NOTE: ANY ADDITIONS OR CHANGES ON THIS SHEET MUST BE MADE OR CIRCLED IN RED INK, WITH DATE AND NAME OF PERSON MAKING CHANGE

Do not extend notes this side of this line

STATION	B. S.	H. I.	F. S.	ELEV.		
207+50		3127.67	4.7	3123.0		
208+00			5.2	22.5		
+50			5.9	21.8		
209+00			6.3	21.4		
T.P.	1.78	23.14	6.31	21.36		
+50			2.6	20.5		
210+00			3.7	19.4		
+50			4.7	18.4		
211+00			6.0	17.1		
+50			7.0	16.1		
212+00			8.0	15.1		
T.P.	0.89	16.03	8.00	15.14		
+50			2.4	13.6		
213+00			3.5	12.5		
+50			4.9	11.1		
214+00			5.7	10.3		
+50			7.1	8.9		
215+00			9.1	6.9		
T.P.	0.20	07.20	9.03	07.00		
+50			2.2	5.0		
216+00			4.0	3.2		

Profile No. B-1474-1 X-Sec. No. B-1474-2
Notes Red. R Date
Notes Chk. H. L. MARTIN Date NOV 30 1938
Plotted H. L. MARTIN Date MAR 23 1939
Checked ALBERT E. TIMMONS Date MAR 23 1939
Job No. 8051 Division No.
Survey of Pine Co. Rd.
Survey by Rosecrans Notes R Date 11-28-38
Map No. Indexed A. C. Date
F. B. 611 PG. 213

F. B611 PG 214 | Job No. 8051 | Division No. | Notes Red. R | Plotted H. L. MARTIN | Profile
Survey of Pine Cn. Rd. | Date | Date MAR 23 1939 | No. B-1474-1
Survey by Rosecrans | Notes R | Notes Chkd. H. L. MARTIN | Checked ALBERT E. TIMMONS | X-Sec.
Indexed A. C. Johnson | Date 11-28-38 | Date NOV 30 1938 | Date MAR 23 1939 | No. B-1474-2

Form 307 5M 10-37

PLEASE RETURN TO
LOS ANGELES COUNTY SURVEYOR
700 HALL OF RECORDS

NOTE: ANY ADDITIONS OR CHANGES ON THIS SHEET MUST BE MADE OR CIRCLED IN RED INK, WITH DATE AND NAME OF PERSON MAKING CHANGE

Do not extend notes this side of this line

STATION	B. S.	H. I.	F. S.	ELEV.
216+50		3107.20	6.8	3100.4
30 L			7.5	3099.7
50 L			10.3	3096.9
50 R			6.1	3101.1
+90			7.5	3097.7
217+00			11.0	96.2
8 R			10.1	97.1
50 R			7.9	99.3
30 L			14.7	92.5
50 L			20.0	87.2
T.P.	317	3098.49	11.88	3095.32
217+50			7.6	90.9
50 L			16.8	81.7
26 R			2.6	95.9
50 R			1.1	97.4
218+00			9.1	89.4
50 L			19.6	78.9
27 R			3.6	94.9
50 R			2.3	96.2
+50			12.2	86.3
50 L			22.0	76.5

Form 307 5M 10-37

PLEASE RETURN TO
LOS ANGELES COUNTY SURVEYOR
700 HALL OF RECORDS

NOTE: ANY ADDITIONS OR CHANGES ON THIS SHEET MUST BE MADE OR CIRCLED IN RED INK, WITH DATE AND NAME OF PERSON MAKING CHANGE

Do not extend notes this side of this line

STATION	B. S.	H. I.	F. S.	ELEV.		
38' R		3078.49	5.3	3093.2		
50 R			9.2	94.3		
219+00-50'R			6.7	91.8		
+50-50'R			12.8	85.7		
T.P.	0.66	87.87	11.28	3087.21		
219+00			7.2	80.7	℄	
30' L			12.7	75.2		
50' L			14.6	73.3		
219+50			11.6	76.3	℄	
30' L			15.4	72.5		
50. L			16.0	71.9		
220+00 -26R			11.7	76.2		
-50R			6.7	81.2		
220+50-50'R			12.3	75.6		
T.P.	0.93	77.37	10.93	76.94		
220+00			4.6	72.8	℄	
50 L			7.8	69.6		
+50			7.4	70.0		
50 L			9.1	68.3		
221+00			9.6	67.8		
50 L			10.2	67.2		

Profile No. B-1474-1 Notes Red. R Plotted H. L. MARTIN Job No. 8051 Division No. F. B. 611 PG. 215
X-Sec. No. B-1474-2 Date NOV 30 1938 Notes Chk. H. L. MARTIN Date MAR 23 1939 Checked ROBERT E. TIMMONS Date MAR 23 1939 Survey of Fine Ca Rd. Survey by Rosecrans Map No. Notes R Indexed Date Date 11-28-38

Form 307 5M 10-37

PLEASE RETURN TO
LOS ANGELES COUNTY SURVEYOR
700 HALL OF RECORDS

NOTE: ANY ADDITIONS OR CHANGES ON THIS SHEET MUST BE MADE OR CIRCLED IN RED INK, WITH DATE AND NAME OF PERSON MAKING CHANGE

Do not extend notes this side of this line

STATION	B. S.	H. I.	F. S.	ELEV.		
50R		77.37	6.8	3070.6		
221+50			11.4	66.0		
50R			9.7	67.7		
50L			11.9	65.5		
222+00			12.7	64.7		
50L			12.8	64.6	Note; Level sections from	
50R			12.2	65.2	Sta. 222+00 to.	
T.P.	1.36	66.74	11.99	65.38		
+50			3.2	63.5		
223+00			4.1	62.6		
+50			5.1	61.6		
224+00			5.9	60.8		
+50			6.9	59.8		
T.P.	1.67	61.59	6.82	59.92		
225+00			2.6	59.0		
+50			3.4	58.2		
226+00			4.5	57.1		
+51			5.7	55.9	Gr. Elev at Cor. Secs. 17/16 20/21 SN.16W	
227+00			6.5	55.1		
+50			7.0	54.6		
T.P.	0.97	55.55	7.01	54.58		

F. B. 611 Pg. 216 Job No. 8051 Division No. ____ Notes Red. R Plotted H. L. MARTIN Date MAR 23 1939 Profile No. B-1474-1.
Survey of Pine Cn. Rd. Date ____ Notes Chkd. ____ Checked ALBERT E. TIMMONS Date MAR 23 1939 X-Sec. No. B-1474-2.
Survey by Rosecrans Notes R. Date 11-28-38
Indexed ____

Form 307 5M 10-37

PLEASE RETURN TO
LOS ANGELES COUNTY SURVEYOR
700 HALL OF RECORDS

NOTE: ANY ADDITIONS OR CHANGES ON THIS SHEET MUST BE MADE OR CIRCLED IN RED INK, WITH DATE AND NAME OF PERSON MAKING CHANGE

Do not extend notes this side of this line

STATION	B. S.	H. I.	F. S.	ELEV.		
228+00		55.55	1.9	3053.7		
+50			3.1	52.5		
229+00			4.1	51.5		
+50			5.0	50.6		
230+00			6.4	49.2		
+50			7.6	47.9		
T.P.	2.80	50.83	7.52	48.03		
+79			3.6	47.2		
+80			4.6	46.2		
+89			4.4	46.4	E.P.	
+99			4.30	46.53	℄ Pavement	
100' E			4.65	46.18		
100' W.			3.75	47.08		
200 E			5.82	45.01		
200' W			3.15	47.68		
31+08			4.60	46.23	E.P.	
+15			5.05	45.78		
+18			4.40	46.43		
T.B.M.			4.30	46.53	S.W.L.T. "P" line See line Int. Pg.	

Profile No. B-1474-1 Notes Red. R Plotted H. L. MARTIN Job No. 2051 Division No. F. B. 611 Pg. 217
X-Sec. No. B-1474-2 Date Date MAR 23 1939 Survey of Pine Cn Rd
Notes Chkd. Checked ALBERT E. TIMMON Survey by Robertson Notes R Date 11-28-38
Date NOV 30 1938 Date MAR 23 1939 Map No. Indexed Date

F. B 611 PG 218 | Job No. _____ Division No. _____ Notes Red. _____ Plotted _____ Profile

Survey of _____ Date _____ Date _____ No. _____

Survey by _____ Notes _____ Notes Chkd. _____ Checked _____ X-Sec.

Indexed _____ Date _____ Date _____ Date _____ No. _____

STATION	B. S.	H. I.	F. S.	ELEV.

Form 307 5M 10-37

PLEASE RETURN TO
LOS ANGELES COUNTY SURVEYOR
700 HALL OF RECORDS

NOTE: ANY ADDITIONS OR CHANGES ON THIS SHEET MUST BE MADE OR CIRCLED IN RED INK, WITH DATE AND NAME OF PERSON MAKING CHANGE

Do not extend notes this side of this line

Form 40 Rev. 5-54

PLEASE RETURN TO
LOS ANGELES COUNTY SURVEYOR
700 HALL OF RECORDS

NOTE: ANY ADDITIONS OR CHANGES ON THIS SHEET MUST BE MADE OR CIRCLED IN RED INK, WITH DATE AND NAME OF PERSON MAKING CHANGE

Do not extend notes this side of this line

PINE CANYON - TOPOG.

From ¼ Cor. Secs 20, + 29 to ¼ Cor. Secs. 20 + 21 T.8 N. R.16 W.

Transit at	Right on	Stadia Intervals	Stadia Distance	Stadia Rod —	Horizontal Angle 0° to 360° Right	Horiz. Distance	+ — Vertical Angle	Elevation of Point	+ Back Sight	+ — Difference Elevation	Height of Instrument	+ — Vertical Distance	REMARKS Station	Left	Right
							J.N.	8051							
P.# 8 ¼ Cor. Q = 41.# 12								32085	53		32138		℄ Elev. = 3208.465 P.# 8 Sec. 29		
		546 / 2	347	4°	175°30'	347	+ 1.25	183						Fl.	
		562 / 2	353	4°	167°05'	353	+ 1.20	179						"	
		570 / 2	371	4°	158°55'	371	+ 1.17	179						"	
		499 / 1	400	3°	149°55'	400	+ 1.25	206						T.S.	
		453 / 1	354	3°	145°00'	354	+ 1.06	176						"	
		622 / 2	424	4°	152°50'	424	+ 1.03	175						Fl.	
		500 / 2	301	3°	162°00'	301	+ 1.05	164						"	
		485 / 2	286	3°	173°50'	286	+ 1.13	168						"	
		424 / 2	225	3°	172°20'	225	+ 1.07	151						"	
		435 / 2	236	3°	157°20'	236	+ 1.03	150						"	
		560 / 3	261	4°	146°10'	261	+ 1.00	144						"	
		472 / 2	294	3°	136°10'	294	+ 0.43	144						T.S.	
		357 / 1	258	2°	125°30'	258	+ 0.37	145						"	
		512 / 2	213	4°	134°00'	213	+ 0.43	126						Fl.	
		275 / 1	176	0°	146°20'	176	+ 0.0	130						"	

Form 1 Inform.

Date Stud. DEC 2 - 1938 Date Plotted DEC 6 - 1938 Date Checked Date Drawn Note Chkd. Checked Date Survey by Recorded Note Date

Form 301 19M 3-34

PLEASE RETURN TO
LOS ANGELES COUNTY SURVEYOR
700 HALL OF RECORDS

NOTE: ANY ADDITIONS OR CHANGES ON THIS SHEET MUST BE MADE OR CIRCLED IN RED INK. WITH DATE AND NAME OF PERSON MAKING CHANGE

Do not extend notes this side of this line

Transit at	Sight on	Stadia Intercepts	Stadia Distance	Stadia Rod	Horizontal Angle 0° to 360° Right	Horiz. Distance	+ Vertical Angle	Elevation of Point	+ Back Sight	+ Difference Elevation	Height of Instrument	+ Vertical Distance	REMARKS Station	Left	Right
# P0 B	# Cor. Pl. 12	245 / 1	146	01	168.35	146	0.0	3213.1	1		3213.8		Fl. + Fn.		
		285 / 2	86	21	159.40	86	0.0	117	2				Fl.		
		316 / 2	117	28	132.10	117	0.0	110	3				"		
		362 / 2	163	30	119.45	163	0.0	108	4				"		
		328 / 1	229	18	110.45	229	0.0	120	5				T.S.		
		528 / 3	229	38	94.15	229	0.0	100	6				"		
		572 / 4	173	45	96.00	173	0.0	93	7				Fl.		
		518 / 4	119	46	98.10	119	0.0	92	8				"		
		463 / 4	64	43	102.55	64	0.0	95	9				"		
		430 / 4	31	42	121.40	31	0.0	96	10				"		
		549 / 5	50	54	35.50	50	0.0	84	11				"		
		597 / 5	98	60	62.10	98	0.0	78	12				"		
		649 / 5	150	60	70.10	150	0.0	78	13				"		
		638 / 4	239	63	78.15	239	0.0	75	14 ✓				T.S.		
		780 / 5	281	66	69.45	281	0.0	72	15 ✓				"		
		934 / 7	235	82	62.25	235	0.0	56	16				Fl.		
		887 / 7	190	82	52.40	190	0.0	56	17				"		
		854 / 7	155	80	37.25	155	0.0	58	18				"		
		831 / 7	132	76	12.30	132	0.0	62	19				"		
		987 / 8	188	94	8.50	188	0.0	44	20				"		
		1106 / 9	207	98	23.35	207	0.0	32040	21				"		

Add'n'l Inform.

Topography Description Legend:
Side Hill.....S.H. Bottom Draw.B.D.
Side of Draw.S.D. Bottom Wash B.W.
Side of Ridge.S.R. Top of Ridge.T.R.
Head of Draw H.D. Toe of Slope..T.S.

Inters. of Draws.V.D's
Break in Slope..Bk.S.
Steep Slope.....S.S.
Top of Cliff.....T.Cl.
Bottom of Cliff..B.Cl.
Top of Spur.....T.Sp.
Bottom Canyon..B.Cn.

Side of Canyon S.Cn.
Top of Bank...T.B.
Bottom of Bank.B.B.
Top of Cut.....T.C.
Bottom of Cut..B.C.
Top of Fill.....T.F.
Bottom of Fill.B.F.

Saddle .....Sa.
Swale .....Sw.
Flat .....Fl.
Stream .....Str.
Trail .....Tr.
Pavement .....Pvt.
Edge of Road E.Rd.

Transient Rd. Tr.Rd.
Fence .....Fn.
Int. Fence.....V.Fns.
Ditch .....Dt.
Telephone Pole T.P.
Power Pole.....P.P.
Culvert .....Cul.

Gat.-G. Fir-Fr.
Pine-Pl. Cedar-Ce.
Sycamore .....Sy.
Eucalyptus .....Eu.
Plus combinations of these and all common standard abbreviations.

F.B. 611 Pg. 220

Form 361 10M 3-34

RELEASE RETURN TO
LOS ANGELES COUNTY SURVEYOR
700 HALL OF RECORDS

NOTE: ANY ADDITIONS OR CHANGES ON THIS SHEET MUST BE MADE OR CIRCLED IN RED INK, WITH DATE AND NAME OF PERSON MAKING CHANGE

Do not extend notes this side of this line

Transit at	Sight on	Stadia Intercepts	Stadia Distance	Stadia Rod—	Horizontal Angle 0° to 360° Right	Horiz. Distance	+ — Vertical Angle	Elevation of Point	+ Back Sight	+ — Difference Elevation	Height of Instrument	+ — Vertical Distance	REMARKS Station	Left	Right
#B P.O.	¼ Cor. P.I. 12	1140 / 9	241	10.1	35° 15'	241	0° 0'	32037	1		32138		Fl.		
		1085 / 8	286	10.1	44° 40'	286	0° 0'	31	2				"		
		1130 / 8	331	11.0	51° 10'	331	0° 0'	28	3				"		
		1086 / 7	387	10.1	56° 45'	387	0° 0'	37	4				T.S.		
		1135 / 7	436	11.2	52° 25'	436	0° 0'	26	5				"		
		1100 / 7	401	9.0	47° 00'	401	0° 30'	14	6				Fl.		
		1065 / 7	366	9.0	41° 00'	366	0° 32'	14	7				"		
		1133 / 8	334	10.0	32° 45'	334	0° 27'	13	8				"		
		1607 / 8	308	12.3	23° 00'	308	0° 0'	15	9				"		
		1088 / 8	289	11.8	5° 30'	289	0° 0'	32020	10				"		
P.O.	¼ Cor. P.I. 12							31963	11	54	32017		{Elev. = 3196.292 {P.O. see Pg. 203 & 209		
		259 / 1	160	0.5	169° 40'	160	0° 0'	32012	12				Fl.		
		272 / 1	173	1.5	151° 30'	173	0° 0'	02	13				"		
		400 / 2	201	1.2	137° 35'	201	0° 0'	31998	14				"		
		443 / 2	244	2.5	126° 30'	244	0° 0'	992	15				"		
		489 / 2	290	2.7	118° 50'	290	0° 0'	990	16				"		
		471 / 1	372	2.7	110° 35'	372	0° 0'	990	17				T.S.		
		467 / 1	368	3.5	101° 30'	368	0° 0'	982	18				"		
		615 / 3	316	4.5	103° 30'	316	0° 0'	972	19				Fl.		
		558 / 3	259	4.5	106° 35'	259	0° 0'	972	20				"		
		500 / 3	201	4.5	111° 05'	201	0° 0'	31972	21				"		

Add'l Inform.

Notes Rod. L. L. Martin Plotted M. L. Martin Job No. 221 Division No. F.B. 611 Pg. 221

Date DEC 2 1938 Date DEC 7 1938 Survey of Pico Co. Rd.

Notes Chkd. Checked Survey by Roscoe Notes R. Date 11-22-38

Date Date Map No. 7 Indexed A. C. Johnson

Form 301 10M 3-34

PLEASE RETURN TO
LOS ANGELES COUNTY SURVEYOR
700 HALL OF RECORDS

NOTE: ANY ADDITIONS OR CHANGES ON THIS SHEET MUST BE MADE OR CIRCLED IN RED INK, WITH DATE AND NAME OF PERSON MAKING CHANGE

Do not extend notes this side of this line

Transit at	Sight on	Stadia Intercepts	Stadia Distance	Stadia Rod→	Horizontal Angle 0° to 360° Right	Horiz. Distance	+ − Vertical Angle	Elevation of Point	+ Back Sight	+ − Difference Elevation	Height of Instrument	+ − Vertical Distance	REMARKS Station	Left Right
P.O. #A	1/4 Cor. #P.I.12										3201			
		452							1					
		3	153	4 0	118 50	153	0 0	3197					Fl.	
		410							2					
		3	111	3 2	132 25	111	0 0	985					Fl.	
		277							3					
		2	78	2 5	159 15	78	0 0	992					"	
		421							4					
		4	32	4 1	119 10	32	0 0	976					"	
		549							5					
		5	50	4 7	109 48	50	0 0	968					30" oak	
		489							6					
		4	90	4 7	101 25	90	0 0	970					Fl.	
		643							7					
		5	144	6 1	91 25	144	0 0	956					"	
		805							8					
		6	206	7 0	88 40	206	0 0	947					"	
		762							9					
		5	264	6 6	86 45	264	0 0	951					"	
		922							10					
		6	323	7 2	85 55	323	0 0	945					"	
		885							11					
		5	386	7 0	85 35	386	0 0	947					T.S.	
		635							12					
		2	436	4 0	86 00	436	+ 0 49	3203 8					S.H.	
		595							13					
		1	496	3 0	86 10	494	+ 3 10	258					Brk.	
		615							14					
		1	516	4 0	80 15	515	+ 2 50	230					"	
		766							15					
		3	467	5 0	79 30	467	+ 1 10	3206 2					S.H.	
		927							16					
		5	428	6 6	79 00	428	0 0	3195 1					T.S.	
		1117							17					
	?	8	318	8 8	77 50	318	0 0	929					Fl.	
		1012							18					
		7	313	8 7	76 15	313	0 0	933					"	
		957							19					
		7	258	8 4	74 15	258	0 0	933					"	
		903							20					
		7	204	8 0	71 00	204	0 0	937					"	
		847							21					
		7	148	7 3	65 45	148	0 0	3194 4					"	

Add'n'l inform.

Topography Description Legend:
Side Hill.....S.H. Bottom Draw.B.D.
Side of Draw.S.D. Bottom Wash B.W.
Side of Ridge.S.R. Top of Ridge.T.R.
Head of Draw H.D. Toe of Slope..T.S.

Intern. of Draw V.D.'s
Break in Slope.....B.S.
Shop Slope.....S.C.
Top of Cliff.....T.Cl.
Bottom of Cliff..B.Cl.
Top of Spur.....T.Sp.
Bottom Canyon...B.Ca.

Side of Canyon S.Ca.
Top of Bluff.....T.Bl.
Bottom of Bluff..B.Bl.
Top of Cut.....T.C.
Bottom of Cut...B.C.
Top of Fill.....T.F.
Bottom of Fill..B.F.

Saddle.....Sd.
Swale.....Sw.
Flat.....Fl.
Stream.....Str.
Trail.....Tr.
Pavement.....Pvt.
Edge of Road E.Rd.

Traversed Rd. Tr.Rd.
Fence.....Fe.
Int. Fence.....I.Fe.
Ditch Fence.....V.Fe.
Ditch.....Di.
Telephone Pole.T.P.
Power Pole.....P.P.
Culvert.....Cul.

Oak.....O. Fir.....Fr.
Pine.....Pi. Cedar.....Ce.
Sycamore.....Sy.
Eucalyptus.....Eu.
Pine combinations of these and all common standard abbreviations.

F.B. 611 PG 222

Form 301 10M 3-34

PLEASE RETURN TO
LOS ANGELES COUNTY SURVEYOR
700 HALL OF RECORDS

NOTE: ANY ADDITIONS OR CHANGES ON THIS SHEET MUST BE MADE OR CIRCLED IN RED INK, WITH DATE AND NAME OF PERSON MAKING CHANGE

Do not extend notes this side of this line

Transit at	Sight on	Stadia Intercepts	Stadia Distance	Stadia Red—	Horizontal Angle 0° to 360° Right	Horiz. Distance	+ — Vertical Angle	Elevation of Point	+ Back Sight	+ — Difference Elevation	Height of Instrument	+ — Vertical Distance	REMARKS Station	Left	Right
#A P.O.	¼ Cor. P.1 #12	695 / 6	96	6.8	56.10	96	0.0	3194.9	1		3201.7		Fl.		
		655 / 6	56	6.1	28.45	56	0.0	95.6	2				"		
		810 / 7	111	7.8	14.15	111	0.0	93.9	3				"		
		945 / 8	146	8.8	35.20	146	0.0	92.9	4				"		
		1091 / 9	192	9.2	47.55	192	0.0	92.5	5				"		
		1145 / 9	246	9.5	55.10	246	0.0	92.2	6				"		
		1098 / 8	299	10.3	59.50	299	0.0	91.4	7				"		
		1153 / 8	354	10.7	63.15	354	0.0	91.0	8				"		
		1115 / 7	416	11.3	65.50	416	0.0	90.4	9				"		
		1083 / 6	484	11.3	68.05	484	0.0	3190.4	10				T.S.		
		640 / 1	541	0.0	70.00	541	0.0	3201.7	11				S.H		
		720 / 1	621	4.0	71.15	620	+ 1.51	17.3	12				Brk.		
		775 / 1	676	4.0	67.55	675	+ 1.40	17.0	13				"		
		725 / 1	626	4.0	66.35	626	+ 0.44	3205.7	14				S.H.		
		1170 / 6	571	11.0	64.50	571	0.0	3190.7	15				T.S.		
		912 / 4	513	6.0	62.20	513	0.54	87.5	16 ✓	14.1		8.1	Fl.		
		860 / 4	461	6.0	59.00	461	0.54	88.4	17				"		
		811 / 4	412	6.0	54.50	412	0.56	88.9	18				"		
		865 / 5	366	7.0	49.20	366	0.52	89.2	19				"		
		1122 / 8	323	12.5	42.45	323	0.0	3189.2	20				"		
		1083 / 8	284	12.5	34.40	284	0.0	3189.2	21				"		

Add'n'l Inform.

Notes Red. H. L. MARTIN Plotted H. L. MARTIN Job No. 8051 Division No.
Date DEC 2 1938 Date DEC 7 1938 Survey of Pine Co. Rd.
Notes Chkd. Checked Survey by Rosecrans Notes R Date 11-22-38
Date Date Map No. Indexed A. C. Johnson Date

F.B. 671 PG. 223

Form 301-10M 3-34

PLEASE RETURN TO
LOS ANGELES COUNTY SURVEYOR
700 HALL OF RECORDS

NOTE: ANY ADDITIONS OR CHANGES ON THIS SHEET MUST BE MADE OR CIRCLED IN RED INK, WITH DATE AND NAME OF PERSON MAKING CHANGE

Do not extend notes this side of this line

Transit at	Sight on	Stadia Intercepts	Stadia Distance	Stadia Rod	Horizontal Angle 0° to 360° Right	Horiz. Distance	+ − Vertical Angle	Elevation of Point	+ Back Sight	+ − Difference Elevation	Height of Instrument	+ − Vertical Distance	REMARKS Station	Left Right
#9 A	4 Cor. P.1 #12	10 5 2 / 8	253	12 6	23 10	253	−	3189 2	1	−	3201.7	−	Fl.	
		11 31 / 9	232	11 5	7 10	232	−	905	2	−		−	"	
4 Cor. P.1 #12	P #2						−	3181 2	3	−	31878	−	Elev. = 3181.765 P.1 #12 see Pg. 203 & 209	
		411 / 2	212	3 0	82 0	212	+ 1 00	885	4 6 6	+ 07		+ 37	Fl.	
		417 / 2	218	3 0	67 25	218	+ 0 48	878	5	+ 00		+ 30	"	
		437 / 2	238	3 0	53 25	238	+ 0 37	874	6	− 04		+ 26	"	
		467 / 2	268	3 0	43 00	268	+ 0 32	873	7	− 05		+ 25	"	
		431 / 2	232	2 0	34 20	232	− 0 0	858	8	−		−	"	
		392 / 2	193	1 9	42 55	193	− 0 0	859	9	−		−	"	
		362 / 2	163	1 9	56 00	163	− 0 0	859	10	−		−	"	
		237 / 1	138	1 3	78 00	138	− 0 0	865	11	−		−	"	
		283 / 2	84	2 7	70 15	84	− 0 0	851	12	−		−	"	
		407 / 3	108	3 4	41 30	108	− 0 0	844	13	−		−	"	
		446 / 3	147	3 8	24 45	147	− 0 0	840	14	−		−	"	
		493 / 3	194	4 2	16 15	194	− 0 0	836	15	−		−	"	
		579 / 4	180	5 9	0 0	180	− 0 0	819	16	−		−	"	
		525 / 4	126	5 8	0 0	126	− 0 0	820	17	−		−	"	
		574 / 5	75	5 3	0 0	75	− 0 0	825	18	−		−	"	
		425 / 4	26	4 5	0 0	26	− 0 0	833	19	−		−	"	
		558 / 5	59	6 0	298 55	59	− 0 0	818	20	−		−	"	
		696 / 6	97	6 9	324 25	97	− 0 0	31809	21	−		−	"	

Add'n'l Inform.

Pg. 224

Form 391 10M 3-34

PLEASE RETURN TO
LOS ANGELES COUNTY SURVEYOR
700 HALL OF RECORDS

NOTE: ANY ADDITIONS OR CHANGES ON THIS SHEET, MUST BE MADE OR CIRCLED IN RED INK WITH DATE AND NAME OF PERSON MAKING CHANGE

Do not extend notes this side of this line

Station	Sight on	Stadia Intercepts	Stadia Distance	Stadia Rod	Horizontal Angle 0° to 360° Right	Horiz. Distance	+ − Vertical Angle	Elevation of Point	+ Back Sight	+ − Difference Elevation	Height of Instrument	+ − Vertical Distance	REMARKS Station	Left	Right
4 Cor Fl 12	P#2	846 / 7	146	7.5	334° 45'	146	0° 0'	3180.3			3181.8		Fl.		
		787 / 6	188	7.2	339° 00'	188	0° 0'	80.6					"		
		1008 / 8	209	8.9	325° 25'	209	0° 0'	78.9					"		
		965 / 8	166	8.8	319° 20'	166	0° 0'	79.0					"		
		827 / 7	128	7.8	306° 10'	128	0° 0'	79.9					"		
		702 / 6	104	6.8	284° 15'	104	0° 0'	81.0					"		
		963 / 8	164	8.5	279° 15'	164	0° 0'	79.3					"		
		987 / 8	188	9.2	295° 20'	188	0° 0'	78.6					"		
		1120 / 9	221	10.0	306° 30'	221	0° 0'	77.8					"		
		1154 / 9	255	10.4	313° 40'	255	0° 0'	77.4					"		
		1106 / 8	307	11.9	307° 25'	307	0° 0'	75.9					"		
		1180 / 9	281	11.5	299° 55'	281	0° 0'	76.3					"		
		1155 / 9	256	11.0	290° 10'	256	0° 0'	76.8					"		
		1140 / 9	241	10.2	276° 05'	241	0° 0'	77.6					"		
		1193 / 9	294	11.6	274° 40'	294	0° 0'	76.2					"		
		1110 / 8	311	11.8	283° 30'	311	0° 0'	76.0					"		
		935 / 6	336	8.0	291° 25'	336	0° 52'	74.7		51		13.1	"		
		1073 / 7	374	9.0	299° 20'	374	0° 38'	74.7		41		13.1	"		
		1125 / 7	426	9.0	295° 50'	426	0° 40'	73.8		50		14.0	"		
		1108 / 7	409	9.0	287° 45'	409	0° 44'	73.6		54		14.2	"		
		1096 / 7	396	9.0	282° 00'	396	0° 46'	73.5		53		14.3	"		

Notes Checked Date DEC 2 1938
Plotted DEC 7 1938
Checked Date
Surveyed by Foreman
Notes
Book No.
Page No.
Date 11-22-38
F.B. 211 P. 244

Form 301 10M 3-34

PLEASE RETURN TO
LOS ANGELES COUNTY SURVEYOR
700 HALL OF RECORDS

NOTE: ANY ADDITIONS OR CHANGES ON THIS SHEET MUST BE MADE OR CIRCLED IN RED INK, WITH DATE AND NAME OF PERSON MAKING CHANGE

Do not extend notes this side of this line

Transit at	Sight on	Stadia Intercepts	Stadia Distance	Stadia Rod→	Horizontal Angle 0° to 360° Right	Horiz. Distance	+ − Vertical Angle	Elevation of Point	+ Back Sight	+ − Difference Elevation	Height of Instrument	+ − Vertical Distance	REMARKS Station Left Right
1/4 Cor. Fl. #12	P#2	690 / 3	391	5.0	273.45		1.15	3174.3	1		3187.8		Fl.
P#1A	P#2							3180.9	2 51		3186.0		Elev. = 3180.936 See Pg. 203 & 209
		1087 / 7	388	9.0	261.25	388	0.40	72.5	3				Fl.
		1083 / 7	384	9.0	269.15	384	0.40	72.5	4				"
		1087 / 7	388	9.0	277.05	388	0.46	71.8	5				"
		1097 / 7	398	9.0	284.10	398	0.52	71.1	6				"
		1113 / 7	414	9.0	291.20	414	0.57	70.1	7				"
		1137 / 7	438	9.0	298.05	438	0.56	70.8	8				"
		1090 / 7	391	9.0	301.30	391	0.51	71.2	9				"
		1066 / 7	367	9.0	294.50	367	0.54	71.2	10				"
		1043 / 7	344	9.0	287.20	344	0.54	71.7	11				"
		1032 / 7	333	9.0	278.55	333	0.52	72.0	12				"
		1029 / 7	330	9.0	269.40	330	0.42	73.0	13				"
		1028 / 7	329	9.0	260.50	329	0.31	74.1	14				"
		1150 / 9	251	10.5	256.00	251	0.0	75.5	15				"
		1145 / 9	246	11.1	267.45	246	0.0	74.9	16				"
		1153 / 9	254	12.0	280.35	254	0.0	74.0	17				"
		1175 / 9	276	12.6	291.30	276	0.0	73.4	18				"
		1001 / 7	302	8.0	300.45	302	0.57	73.3	19				"
		1031 / 7	332	9.0	307.40	332	0.40	73.2	20				"
		1091 / 8	292	11.6	313.45	292	0.0	3174.4	21				"

Add'n'l Inform.

Topography Description Legend: Side Hill.....S.H. Side of Draw.S.D. Side of Ridge.S.R. Head of Draw H.D. Bottom Draw.B.D. Bottom Wash B.W. Top of Ridge.T.R. Toe of Slope..T.S. Inters. of Draws.V.D's Break In Slope..Bk.S. Steep Slope.....S.S. Top of Cliff.....T.Cl. Bottom of Cliff..B.Cl. Top of Spur.....T.Sp. Bottom Canyon..B.Cn. Side of Canyon S.Cn. Top of Bank...T.B. Bottom of Bank.B.B. Top of Cut.....T.C. Bottom of Cut..B.C. Top of Fill.....T.F. Bottom of Fill.B.F. Saddle .....Sa. Swale .....Sw. Flat .....Fl. Stream .....Str. Trail .....Tr. Pavement ....Pvt. Edge of Road E.Rd. Traveled Rd. Tr.Rd. Fence.....Fn. Int. Fences.V.Fns. Ditch .....Dt. Telephone Pole.T.P. Power Pole...P.P. Culvert .....Cul. Oak-O. Fir-Fr. Pine-Pi. Cedar-Ce. Sycamore .....Sy. Eucalyptus ....Eu. Plus combinations of these and all common standard abbreviations.

F.B. 611 Pg. 226

Form 301 10M 3-34

PLEASE RETURN TO
LOS ANGELES COUNTY SURVEYOR
700 HALL OF RECORDS

NOTE: ANY ADDITIONS OR CHANGES ON THIS SHEET MUST BE MADE OR CIRCLED IN RED INK, WITH DATE AND NAME OF PERSON MAKING CHANGE

Do not extend notes this side of this line

Transit at	Sight on	Stadia Intercepts	Stadia Distance	Stadia Rod—	Horizontal Angle 0° to 360° Right	Horiz. Distance	+ — Vertical Angle	Elevation of Point	+ Back Sight	+ — Difference Elevation	Height of Instrument	+ — Vertical Distance	REMARKS Station	Left	Right
P#1A	P#2	1152 / 9	252	11.2	305° 40'	252	0° 0'	31748	1		3186.0		Fl.		
		1123 / 9	224	11.0	295° 20'	224	0° 0'	750	2				"		
		1102 / 9	203	10.6	282° 10'	203	0° 0'	754	3				"		
		1092 / 9	193	10.0	267° 30'	193	0° 0'	760	4				"		
		1098 / 9	199	9.3	261° 25'	199	0° 0'	767	5				"		
		842 / 7	143	7.8	243° 00'	143	0° 0'	782	6				"		
		931 / 8	132	8.5	265° 25'	132	0° 0'	775	7				"		
		940 / 8	141	9.2	287° 00'	141	0° 0'	768	8				"		
		1070 / 9	171	9.5	303° 40'	171	0° 0'	765	9				"		
		1109 / 9	210	9.6	315° 35'	210	0° 0'	764	10				"		
		1149 / 9	250	10.0	323° 10'	250	0° 0'	760	11				"		
		920 / 7	221	8.6	334° 30'	221	0° 0'	774	12				"		
		872 / 7	173	7.9	328° 35'	173	0° 0'	781	13				"		
		825 / 7	126	7.8	318° 05'	126	0° 0'	782	14				"		
		787 / 7	88	7.2	297° 55'	88	0° 0'	783	15				"		
		772 / 7	73	7.1	260° 25'	73	0° 0'	789	16				"		
		694 / 6	95	6.9	225° 00'	95	0° 0'	796	17				"		
		565 / 5	66	5.0	190° 00'	66	0° 0'	810	18				"		
		519 / 5	20	5.6	292° 00'	20	0° 0'	804	19				"		
		650 / 6	51	6.0	330° 35'	51	0° 0'	800	20				"		
		702 / 6	103	6.7	341° 25'	103	0° 0'	31798	21				"		

Add'l Inform.

Notes Rec'd. H. L. MARTIN Platted E. L. BUSTIS Job No. 8651 Division No. E. B. Gill Pg. 227
Date DEC 2 1938 Date DEC 7 1938 Survey of Pine Cg. Rd.
Notes Chkd. Checked Survey by Fosgerald Notes E
Date Date Map No. Indexed A. C. Johnson Date 11-22-38

Form 301 10M 3-34

PLEASE RETURN TO
LOS ANGELES COUNTY SURVEYOR
700 HALL OF RECORDS

NOTE: ANY ADDITIONS OR CHANGES ON THIS SHEET MUST BE MADE OR CIRCLED IN RED INK. WITH DATE AND NAME OF PERSON MAKING CHANGE

Do not extend notes this side of this line

Transit at	Sight on	Stadia Intercepts	Stadia Distance	Stadia Rod—	Horizontal Angle 0° to 360° Right	Horiz. Distance	+ — Vertical Angle	Elevation of Point	+ Back Sight	+ — Difference Elevation	Height of Instrument	+ — Vertical Distance	REMARKS Station Left Right
P#1A	P#2	753 / 6	154	6.6	347.05	154	0.0	3179.4	1	—	3186.0	—	Fl.
		804 / 6	205	7.0	349.00	205	0.0	79.0	2	—	—	—	"
		700 / 5	101	5.5	4.20	101	0.0	80.5	3	—	—	—	"
		546 / 4	147	5.0	7.00	147	0.0	81.0	4	—	—	—	"
		495 / 4	96	4.5	13.20	96	0.0	81.5	5	—	—	—	"
		448 / 4	49	4.1	34.00	49	0.0	81.9	6	—	—	—	"
		386 / 350	37	3.8	107.00	37	0.0	82.2	7	—	—	—	"
		373 / 3	74	3.1	143.35	74	0.0	82.9	8	—	—	—	"
		211 / 1	112	1.6	119.55	112	0.0	84.4	9	—	—	—	"
		293 / 2	94	2.1	91.20	94	0.0	83.9	10	—	—	—	"
		304 / 2	105	2.3	60.00	105	0.0	83.7	11	—	—	—	"
		339 / 2	140	2.9	39.40	140	0.0	83.1	12	—	—	—	"
		382 / 2	183	2.8	29.15	183	0.0	83.2	13	—	—	—	"
		519 / 3	220	3.8	22.20	220	0.0	82.2	14	—	—	—	"
		345 / 1	246	2.5	33.55	246	0.0	83.5	15	—	—	—	"
		305 / 1	206	1.4	44.00	206	0.0	84.6	16	—	—	—	"
		277 / 1	178	1.0	56.10	178	0.0	85.0	17	—	—	—	"
		259 / 1	160	0.5	73.55	160	0.0	85.5	18	—	—	—	"
		258 / 1	159	0.0	90.00	159	0.0	86.0	19	—	—	—	"
		277 / 1	178	2.0	105.40	178	+ 0.55	86.8	20	+ 2.8	—	+ 0.8	"
P#1B	P#2						—	3179.9	21 4.7	—	3184.6	—	Elev. = 3179.863 See Pg. 203 & 209.

Add'n'l Inform.

Topography Description Legend: Side Hill....S.H. Side of Draw..S.D. Side of Ridge..S.R. Head of Draw H.D. Bottom Draw..B.D. Bottom Wash..B.W. Top of Ridge..T.R. Toe of Slope..T.S.

Inters. of Draws..V.D's Break in Slope..Bk.S. Steep Slope.....S.S. Top of Cliff.....T.Cl. Bottom of Cliff..B.Cl. Top of Spur.....T.Sp. Bottom Canyon..B.Cn.

Side of Canyon S.Cn. Top of Bank..T.B. Bottom of Bank..B.B. Top of Cut.....T.C. Bottom of Cut..B.C. Top of Fill.....T.F. Bottom of Fill..B.F.

Saddle.....Sa. Swale.....Sw. Flat.....Fl. Stream.....Str. Trail.....Tr. Pavement.....Pvt. Edge of Road E.Rd.

Traveled Rd. Tr.Rd. Fence.....Fn. Int. Fences..V.Fns. Ditch.....Dl. Telephone Pole T.P. Power Pole....P.P. Culvert.....Cul.

Oak-O. Fir-Fr. Pine-Pi. Cedar-Ce. Sycamore.....Sy. Eucalyptus.....Eu. Plus combinations of these and all common standard abbreviations.

F.B. 611 Pg 228

Form 391 10M 3-34

PLEASE RETURN TO
LOS ANGELES COUNTY SURVEYOR
700 HALL OF RECORDS

NOTE: ANY ADDITIONS OR CHANGES ON THIS SHEET MUST BE MADE OR CIRCLED IN RED INK, WITH DATE AND NAME OF PERSON MAKING CHANGE

Do not extend notes this side of this line

Transit at	Sight on	Stadia Intercepts	Stadia Distance	Stadia Rod—	Horizontal Angle 0° to 360° Right	Horiz. Distance	+ − Vertical Angle	Elevation of Point	+ Back Sight	+ − Difference Elevation	Height of Instrument	+ − Vertical Distance	REMARKS Station	Left	Right
#18	#P2										3184.6				
		785 / 4	386	6°	270° 40'	386	1° 14'	3170.4	1				Fl.		
		1088 / 7	389	9°	278° 10'	389	0° 51'	697	2				"		
		1095 / 7	396	9°	285° 45'	396	0° 57'	691	3				"		
		1010 / 6	411	8°	292° 55'	411	1° 11'	681	4				"		
		959 / 6	360	8°	295° 40'	360	1° 09'	694	5				"		
		937 / 6	338	8°	287° 15'	338	1° 00'	708	6				"		
		1023 / 7	324	9°	278° 30'	324	0° 43'	716	7				"		
		1025 / 7	326	9°	269° 43'	326	0° 43'	716	8				"		
		972 / 7	273	8°	269° 50'	273	0° 48'	728	9				"		
		1073 / 8	274	12°	280° 45'	274	0° 0'	726	10				"		
		983 / 7	284	8°	291° 40'	284	1° 00'	716	11				"		
		1003 / 7	304	8°	300° 35'	304	1° 07'	706	12				"		
		951 / 7	252	8°	305° 50'	252	1° 05'	717	13				"		
		1119 / 9	220	11°	294° 05'	220	0° 0'	733	14				"		
		1102 / 9	203	10°	281° 15'	203	0° 0'	743	15				"		
		1099 / 9	200	9°	267° 50'	200	0° 0'	747	16				"		
		949 / 8	150	8°	266° 25'	150	0° 0'	758	17				"		
		1056 / 9	156	9°	285° 25'	156	0° 0'	753	18				"		
		1077 / 9	178	10°	301° 30'	178	0° 0'	745	19				"		
		1106 / 9	207	11°	340° 10'	207	0° 0'	732	20				"		
		1066 / 9	167	9°	326° 35'	167	0° 0'	3174.8	21				"		

Ass'n't Inform.

Notes Rec'd. Date DEC 7 1938 Printed H. L. Martin Division No. 51 Survey of Eas. Co. Rd. F.B. 611 Pg. 232

Notes Chkd. Date DEC 7 1938 Checked Date Survey by B. Szczepanski Notes R. Map No. Endorsed A. C. Johnson Date 11-23-38

Form 301 10M 3-34

PLEASE RETURN TO
LOS ANGELES COUNTY SURVEYOR
700 HALL OF RECORDS

NOTE: ANY ADDITIONS OR CHANGES ON THIS SHEET MUST BE MADE OR CIRCLED IN RED INK, WITH DATE AND NAME OF PERSON MAKING CHANGE

Do not extend notes this side of this line

Transit at	Sight on	Stadia Intercepts	Stadia Distance	Stadia Rod	Horizontal Angle 0° to 360° Right	Horiz. Distance	+ − Vertical Angle	Elevation of Point	+ Back Sight	+ − Difference Elevation	Height of Instrument	+ − Vertical Distance	REMARKS Station	Left	Right
P# 1B	P# 2	919 / 8	120	84	312 00	120	− 00	31762	1		3184.6		Fl.		
		786 / 7	87	73	288 35	87	− 00	773	2				"		
		681 / 6	82	67	258 40	82	− 00	779	3				"		
		534 / 5	35	54	243 20	35	− 00	792	4				"		
		544 / 5	45	60	322 25	45	− 00	786	5				"		
		795 / 7	96	73	341 40	96	− 00	773	6				"		
		942 / 8	143	86	348 20	143	− 00	760	7				"		
		641 / 5	142	60	8 50	142	− 00	786	8				"		
		592 / 5	93	60	16 10	93	− 00	786	9				"		
		544 / 5	45	50	40 00	45	− 00	796	10				"		
		430 / 4	31	40	115 40	31	− 00	806	11				"		
		281 / 2	82	27	97 00	82	− 00	819	12				"		
		293 / 2	94	27	63 45	94	− 00	819	13				"		
		305 / 2	106	20	53 50	106	− 00	826	14				T.S.		
		224 / 1	125	10	45 25	125	+ 1 00	859	15				S.H.		
		259 / 1	160	20	37 40	159	+ 3 40	928	16				"		
		312 / 1	213	20	32 25	211	+ 5 35	32033	17				"		
		377 / 1	278	20	26 45	274	+ 6 57	163	18				Brk		
		443 / 2	244	30	43 35	238	+ 8 45	184	19				"		
		309 / 1	210	20	52 25	206	+ 8 13	126	20				"		
		281 / 1	182	20	62 05	180	+ 6 27	32030	21				S.H.		

Add'n'l Inform.

F.B. 611 Pg 230

Topography Description Legend: Side Hill....S.H. Side of Draw.S.D. Side of Ridge.S.R. Head of Draw H.D. Bottom Draw.B.D. Bottom Wash B.W. Top of Ridge.T.R. Toe of Slope..T.S.

Inters. of Draws V.D's Break in Slope..Bk.S. Steep Slope.....S.S. Top of Cliff.....T.Cl. Bottom of Cliff..B.Cl. Top of Spur.....T.Sp. Bottom Canyon..B.Cn.

Side of Canyon S.Cn. Top of Bank...T.B. Bottom of Bank.B.B. Top of Cut.....T.C. Bottom of Cut...B.C. Top of Fill.....T.F. Bottom of Fill.B.F.

Saddle .....Sa. Swale .....Sw. Flat .....Fl. Stream .....Str. Trail .....Tr. Pavement .....Pvt. Edge of Road E.Rd.

Traveled Rd. Tr. Rd. Fence .....Fn. Int. Fences.V.Fns. Ditch .....Dl. Telephone Pole T.P. Power Pole....P.P. Culvert .....Cul.

Oak-O. Fir-Fr. Pine-Pl. Cedar-Ce. Sycamore .....Sy. Eucalyptus .....Eu. Plus combinations of these and all common standard abbreviations.

Form 301 10M 3-34

PLEASE RETURN TO
LOS ANGELES COUNTY SURVEYOR
700 HALL OF RECORDS

NOTE: ANY ADDITIONS OR CHANGES ON THIS SHEET MUST BE MADE OR CIRCLED IN RED INK, WITH DATE AND NAME OF PERSON MAKING CHANGE

Do not extend notes this side of this line

Transit at	Sight on	Stadia Intercepts	Stadia Distance	Stadia Red—	Horizontal Angle 0° to 360° Right	Heriz. Distance	+ — Vertical Angle	Elevation of Point	+ Back Sight	+ — Difference Elevation	Height of Instrument	+ — Vertical Distance	REMARKS Station	Left	Right
											31846				
#1B	#2	354 / 2	155	30	79° 00'	155	+ 1° 57'	31868					T.S.		
		346 / 2	147	30	96° 40'	147	+ 0° 50'	838					Fl.		
		345 / 2	146	30	94° 50'	146	+ 0° 50'	838					"		
		249 / 1	150	20	86° 00'	150	+ 0° 51'	850					T.S.		
		260 / 1	161	20	75° 50'	161	+ 2° 35'	31899		+ 72		52	S.H.		
		340 / 1	241	20	58° 15'	235	+ 8° 43'	32189		+ 360		+ 340	Brk.		
#2	#3							31791	59		31850		Elev.=3179.057 See Pg. 203 & 209.		
		479 / 4	80	47	212° 10'	80	0° 0'	803					T.S.		
		164 / 1	65	15	196° 40'	65	0° 0'	835					S.H.		
		359 / 3	60	30	146° 00'	58	+ 10° 15'	31926					"		
		222 / 1	123	20	107° 00'	115	+ 14° 51'	32188					Brk		
		339 / 2	140	20	79° 35'	133	+ 12° 54'	32137					"		
		278 / 2	76	20	87° 50'	73	+ 10° 47'	31970					S.H.		
		131 / 1	32	10	117° 10'	32	+ 4° 43'	866					"		
		539 / 5	40	54	215° 40'	40	0° 0'	796					T.S.		
		948 / 9	49	94	283° 30'	49	0° 0'	756					Fl.		
		628 / 6	29	64	6° 25'	29	0° 0'	786					T.S.		
		169 / 1	70	10	98° 00'	70	+ 3° 05'	31878					S.H.		
		252 / 1	153	20	62° 20'	147	+ 11° 05'	32121		+ 287		+ 267	Brk		
		491 / 3	192	40	51° 15'	187	+ 9° 10'	32113					"		
		340 / 2	141	20	43° 15'	139	+ 6° 05'	31979					S.H.		

Add'n'l Inform.

Noted by H. L. MARTIN Date DEC 2 1938 Plotted H. L. MARTIN Date DEC 7 1938 Job No. Survey of Div. No. Survey by Map No. Notes Checked Date Checked Date Notes Chkd. Date Notes Date 11-23-38 F.B. 6 11 Pg. 231

Form 301 10M 3-34

PLEASE RETURN TO
LOS ANGELES COUNTY SURVEYOR
700 HALL OF RECORDS

NOTE: ANY ADDITIONS OR CHANGES ON THIS SHEET MUST BE MADE OR CIRCLED IN RED INK, WITH DATE AND NAME OF PERSON MAKING CHANGE

Do not extend notes this side of this line

Transit at	Sight on	Stadia Intercepts	Stadia Distance	Stadia Rod	Horizontal Angle 0° to 360° Right	Horiz. Distance	+ − Vertical Angle	Elevation of Point	+ Back Sight	+ − Difference Elevation	Height of Instrument	+ − Vertical Distance	REMARKS Station Left Right
P#2	P#3	483 / 4	84	4.5	23.00	84	− 0.0	31805	1		31850		S.H.
		867 / 8	68	8.2	3.00	68	− 0.0	763	2				T.S.
		1063 / 10	64	10.1	346.30	64	− 0.0	749	3				Sl.
		1081 / 10	82	10.7	309.10	82	− 0.0	743	4				Fl.
		1134 / 10	135	12.1	315.15	135	− 0.0	729	5				"
		1119 / 10	120	12.6	339.00	120	− 0.0	724	6				"
		1130 / 10	131	11.3	4.35	131	− 0.0	737	7				T.S.
		363 / 2	164	3.0	26.15	164	+ 0.57	31846	8				S.H.
		647 / 4	248	5.0	42.05	245	+ 6.37	32084	9				Brk.
P#2A	P#3							31676	10 51		31727		Elev. = 3167.558 See Pg. 204 & 209
		290 / 1	191	2.0	111.10	183	+ 11.57	32095	11				Brk
		349 / 2	150	3.0	128.30	146	+ 8.49	31923	12				S.H.
		336 / 2	137	3.0	149.20	136	+ 4.27	802	13				"
		244 / 1	145	2.0	171.40	145	+ 1.09	733	14				T.S.
		362 / 2	163	1.3	188.50	163	− 0.0	714	15				Fl.
		302 / 1	203	0.4	202.00	203	− 0.0	723	16				"
		294 / 1	195	1.4	223.00	195	− 0.0	713	17				"
		334 / 2	135	2.6	215.25	135	− 0.0	701	18				"
		292 / 2	93	2.9	196.45	93	− 0.0	698	19				"
		171 / 1	72	1.1	157.35	72	− 0.0	716	20				T.S.
		203 / 1	104	1.0	109.10	102	+ 8.23	31867	21				S.H.

Add'n'l Inform.

Topography Description Legend:
Side Hill ....S.H. Bottom Draw B.D.
Side of Draw S.D. Bottom Wash B.W.
Side of Ridge S.R. Top of Ridge T.R.
Head of Draw H.D. Toe of Slope T.S.

Inters. of Draws V.D's Break in Slope ..Bk.S. Steep Slope .....S.S. Top of Cliff .....T.Cl. Bottom of Cliff ..B.Cl. Top of Spur .....T.Sp. Bottom Canyon ..B.Cn.

Side of Canyon S.Cn. Top of Bank ....T.B. Bottom of Bank B.B. Top of Cut .....T.C. Bottom of Cut ..B.C. Top of Fill .....T.F. Bottom of Fill B.F.

Saddle .....Sa. Swale .....Sw. Flat .....Fl. Stream .....Str. Trail .....Tr. Pavement ....Pvt. Edge of Road E.Rd.

Traveled Rd. Tr. Rd. Fence .....Fn. Int. Fences V.Fns. Ditch .....Dt. Telephone Pole T.P. Power Pole ...P.P. Culvert .....Cul.

Oak-O. Fir-Fr. Pine-Pi. Cedar-Ce. Sycamore .....Sy. Eucalyptus .....Eu. Plus combinations of these and all common standard abbreviations.

F.B. 611 Pg. 232

Form 301 10M 3-34

PLEASE RETURN TO
LOS ANGELES COUNTY SURVEYOR
700 HALL OF RECORDS

NOTE: ANY ADDITIONS OR CHANGES ON THIS SHEET MUST BE MADE OR CIRCLED IN RED INK, WITH DATE AND NAME OF PERSON MAKING CHANGE

Do not extend notes this side of this line

Transit at	Sight on	Stadia intercepts	Stadia Distance	Stadia Rod—	Horizontal Angle 0° to 360° Right	Horiz. Distance	+ — Vertical Angle	Elevation of Point	+ Back Sight	+ — Difference Elevation	Height of Instrument	+ — Vertical Distance	REMARKS Station	Left	Right
P#EA	P#3										3172.7				
		277/1	178	2 0	91° 50'	169	+ 12° 58'	3209.9	1				Brk.		
		280/1	181	2 0	73° 50'	173	+ 12° 20'	85	2				"		
		316/2	117	2 0	76° 45'	114	+ 9° 55'	3190.2	3				S.H.		
		244/2	45	2 0	92° 00'	45	+ 1° 55'	72.1	4				T.S.		
		421/4	22	4 6	183° 20'	22	0° 0'	68.1	5				Fl.		
		466/4	67	4 1	224° 20'	67	0° 0'	686	6				"		
		423/3	124	3 3	232° 45'	124	0° 0'	69.4	7				"		
		379/2	180	2 7	236° 30'	180	0° 0'	70.0	8				"		
		454/3	185	4 2	255° 45'	185	0° 0'	68.5	9				"		
		531/4	132	5 0	261° 00'	132	0° 0'	67.7	10				"		
		575/5	76	5 6	272° 45'	76	0° 0'	67.1	11				"		
		639/6	40	6 1	315° 35'	40	0° 0'	66.6	12				"		
		457/4	58	4 3	24° 10'	58	0° 0'	68.4	13				T.S.		
		226/1	127	2 0	50° 15'	125	+ 6° 57'	3185.8	14				S.H.		
		298/1	199	2 0	56° 30'	192	+ 10° 45'	3207.2	15				Brk		
		427/2	228	3 0	45° 30'	222	+ 9° 27'	3206.8	16				"		
		274/1	175	2 0	38° 10'	173	+ 6° 43'	3190.8	17				S.H.		
		313/2	114	2 1	19° 20'	114	0° 0'	70.6	18				T.S.		
		786/7	87	7 6	354° 00'	87	0° 0'	65.1	19				Fl.		
		788/7	89	7 3	320° 25'	89	0° 0'	65.4	20				"		
		817/7	118	7 2	294° 35'	118	0° 0'	316.5.5	21				"		

Add'l Inform.

Notes Red. H. L. MARTIN Plotted H. L. MARTIN Drawing No. F.B. 6 pp. 23
Date DEC 2 1938 Date DEC 7 1938 Survey of Pine Cr. Rd.
Notes Calcd. Checked
Date Date
Map No. Survey by Fr. Sections Notes E. Indexed A. C. Johnson Date Dec 23

Form 301 10M 3-34

PLEASE RETURN TO
LOS ANGELES COUNTY SURVEYOR
700 HALL OF RECORDS

NOTE: ANY ADDITIONS OR CHANGES ON THIS SHEET MUST BE MADE OR CIRCLED IN RED INK, WITH DATE AND NAME OF PERSON MAKING CHANGE

Do not extend notes this side of this line

Transit at	Sight on	Stadia Intercepts	Stadia Distance	Stadia Rod	Horizontal Angle 0° to 360° Right	Horiz. Distance	+ Vertical Angle	Elevation of Point	+ Back Sight	+ Difference Elevation	Height of Instrument	+ Vertical Distance	REMARKS Station Left Right
P# 2A	P# 3	660 / 5	161	6 2	280 10	161	0 0	31665	1		3172.7		Fl.
		606 / 4	207	5 3	272 10	207	0 0	674	2				Fl.
		730 / 5	231	5 8	281 10	231	0 0	669	3				S. Fn. + Fl.
		842 / 6	243	7 3	284 50	243	0 0	654	4				℄ 12' Rd.
		754 / 5	255	7 0	287 25	255	0 0	657	5				N Fn. + Fl.
		920 / 7	221	8 0	298 05	221	0 0	647	6				" "
		903 / 7	204	8 2	295 00	204	0 0	645	7				℄ 12' Rd.
		791 / 6	192	7 2	291 30	192	0 0	655	8				S. Fn. + Fl.
		855 / 7	156	7 8	306 55	156	0 0	649	9				" "
		971 / 8	172	9 0	309 30	172	0 0	637	10				℄ 12 Rd.
		998 / 8	199	9 0	313 05	199	0 0	677	11				N. Fn + Fl.
		1103 / 9	204	10 2	317 15	204	0 0	620	12				3" water line Bear. N33°E. 3' deep.
		991 / 8	192	9 5	326 50	192	0 0	632	13				N. Fn + Fl.
		1054 / 9	155	9 4	326 10	155	0 0	633	14				℄ 12' Rd.
		839 / 7	140	8 1	325 35	140	0 0	646	15				S. Fn + Fl.
		940 / 8	141	8 8	346 45	141	0 0	639	16				" "
		1052 / 9	153	9 4	346 10	153	0 0	633	17				℄ 12' Rd.
		1100 / 9	201	10 5	342 50	201	0 0	622	18				N. Fn. + Fl.
		1120 / 9	221	10 8	356 00	221	0 0	619	19				" "
		781 / 6	182	11 3	2 25	182	0 0	614	20				℄ Rd + T.S.
		662 / 5	163	6 3	5 20	163	0 0	31664	21				S. Fn + Fl.

Add'n'l Inform.

F.B. 641 Pg 234

Topography Description Legend:
Side Hill....S.H. Bottom Draw.B.D.
Side of Draw.S.D. Bottom Wash B.W.
Side of Ridge.S.R. Top of Ridge.T.R.
Head of Draw H.D. Toe of Slope..T.S.

Interc. of Draws. V.D's Break in Slope: Bk.S. Steep Slope.....S.S. Top of Cliff.....T.Cl. Bottom of Cliff..B.Cl. Top of Spur.....T.Sp. Bottom Canyon..B.Cn.

Side of Canyon S.Cn. Top of Bank...T.B. Bottom of Bank..B.B. Top of Cut.....T.C. Bottom of Cut..B.C. Top of Fill.....T.F. Bottom of Fill..B.F.

Saddle .....Sa. Swale .....Sw. Flat .....Fl. Stream .....Str. Trail .....Tr. Pavement ....Pvt. Edge of Road E.Rd.

Traveled Rd. Tr.Rd. Fence .....Fn. Int. Fences. V.Fns. Ditch .....Di. Telephone Pole T.P. Power Pole...P.P. Culvert .....Cul.

Oak-O. Fir-Fr. Pine-Pi. Cedar-Ce. Sycamore .....Sy. Eucalyptus .....Eu. Plus combinations of these and all common standard abbreviations.

Form 301 10M 3-34

PLEASE RETURN TO
LOS ANGELES COUNTY SURVEYOR
700 HALL OF RECORDS

NOTE: ANY ADDITIONS OR CHANGES ON THIS SHEET MUST BE MADE OR CIRCLED IN RED INK, WITH DATE AND NAME OF PERSON MAKING CHANGE

Do not extend notes this side of this line

Transit at	Sight on	Stadia intercepts	Stadia Distance	Stadia Rod—	Horizontal Angle 0° to 360° Right	Horiz. Distance	+ —	Vertical Angle	Elevation of Point	+ Back Sight	+ — Difference Elevation	Height of Instrument	+ — Vertical Distance	REMARKS Station	Left	Right
					° '			° '				3172.7				
P.#24	P.#3	402		3°	17.30	203	+	1.52	3176.2					S.H.		
		2	203													
		780														
		5	281	6°	35.10	275	+	8.00	3205.5					B.K.		
														Elev. = 3159.113		
P.#20	P.#3			—			—		3159.1	51		3164.2		See Pg. 204 & 209.		
					° '			° '								
		306														
		2	107	2°	162.35	107	+	3.20	683					T.F.		
		222														
		1	123	1°	160.00	123	+	3.00	696					end of cut		
		215														
		1	116	1°	138.40	113	+	8.23	800					T.C.		
		507														
		4	108	4°	138.15	106	+	8.00	751					B.C. E.Rd.		
		293														
		2	94	2°	138.20	92	+	2.22	742					T.F. "		
		202														
		1	103	1°	110.30	101	+	8.45	788					" "		
		314														
		2	115	2°	112.30	112	+	8.47	795					B.C. "		
		219														
		1	120	1°	114.30	116	+	10.33	848					T.C.		
		351														
		2	152	2°	96.00	147	+	10.27	891					"		
		247														
		1	148	2°	92.50	145	+	8.95	843					B.C. "		
		237														
		1	138	2°	88.40	134	+	9.07	838					T.F. "		
		306														
		1	207	2°	71.15	202	+	9.10	947					" "		
		544														
		3	245	4°	71.15	239	+	9.07	3198.5					B.C. "		
		556														
		3	257	4°	71.35	250	+	9.40	3202.7					T.C.		
		460														
		2	261	3°	65.50	254	+	9.11	3202.4					Fn. " Brk.		
		501														
		3	202	4°	71.00	196	+	9.37	3193.3					" " S.H.		
		200														
		70	131	1°	84.20	129	+	6.30	78.0					" "		
		272														
		2	93	2°	98.20	92	+	6.12	72.3					" "		

Add'n'l Inform.

Notes Rec'd. L. MARTIN Plotted R. L. MARTIN Date DEC 2 1938 Date DEC 7 1938 Notes Chkd. Checked Date Survey of Lac Co. Rd. Division No. 251 Survey by R. Sepulveda Notes R. Map No. 1 Indexed A. C. Johnson Date 11-23-38 E.B. 6/17 P.2-35

Form 881 10M 3-34

PLEASE RETURN TO
LOS ANGELES COUNTY SURVEYOR
700 HALL OF RECORDS

NOTE: ANY ADDITIONS OR CHANGES ON THIS SHEET MUST BE MADE OR CIRCLED IN RED INK, WITH DATE AND NAME OF PERSON MAKING CHANGE

Do not extend notes this side of this line

Transit at	Sight on	Stadia Intercepts	Stadia Distance	Stadia Rod	Horizontal Angle 0° to 360° Right	Horiz. Distance	+ − Vertical Angle	Elevation of Point	+ Back Sight	+ − Difference Elevation	Height of Instrument	+ − Vertical Distance	REMARKS Station Left Right
P#2B	P#3	160 / 1	61	10	138.00	61	+ 1.57	31652	1		31642		Fn. + T.S.
		278 / 2	79	20	186.50	79	− 0.0	622	2				" + Fl.
		442 / 4	43	44	226.30	43	− 0.0	598	3				Fl.
		510 / 5	11	42	80.40	11	− 0.0	593	4				"
		258 / 2	59	24	63.40	59	− 0.0	618	5				T.S.
		522 / 4	123	40	59.50	123	+ 3.17	672	6				Sl.
		484 / 3	185	40	57.30	183	+ 6.00	793	7				S.H.
		366 / 1	267	20	56.40	262	+ 8.02	991	8				Brk.
		402 / 1	303	20	45.40	299	+ 6.48	978	9				"
		272 / 1	173	00	39.00	173	− 0.0	642	10				S.H.
		617 / 5	118	63	29.45	118	− 0.0	579	11				T.S.
		570 / 5	71	67	14.00	71	− 0.0	575	12				Fl.
		653 / 6	54	63	321.20	54	− 0.0	579	13				"
		801 / 7	102	76	341.00	102	− 0.0	566	14				"
		824 / 7	125	82	3.30	125	− 0.0	560	15				"
		774 / 6	175	71	20.55	175	− 0.0	571	16				T.S.
P#2C	P#3							31519	17 51		31570		Elev. = 3151.864 See Pg. 204 & 209.
		255 / 1	156	20	129.20	155	+ 4.25	31678	18				S.H.
		381 / 2	182	30	108.15	177	+ 9.48	844	19				"
		319 / 1	220	20	97.15	212	+ 10.40	950	20 ✓				Brk
		518 / 3	219	40	81.00	211	+ 10.45	931	21				"

Add'n'l Inform.

F.B. 64 Pg. 236

Topography Description Legend: Side of Hill ... S.H. Side of Draw ... S.D. Side of Ridge ... S.R. Head of Draw ... H.D. Bottom Draw ... B.D. Bottom Wash ... B.W. Top of Ridge ... T.R. Toe of Slope ... T.S.

Intern. of Draws, V.D's: Break in Slope ... S.S. Stop Slope ... S.S. Top of Cliff ... T.Cl. Bottom of Cliff ... B.Cl. Top of Bank ... T.Sp. Bottom Canyon ... B.Cn.

Side of Canyon S.Cn.: Top of Bank ... T.B. Bottom of Bank ... B.B. Top of Cut ... T.C. Bottom of Cut ... B.C. Top of Fill ... T.E. Bottom of Fill ... B.F.

Saddle ... Sa. Swale ... Sw. Flat ... Fl. Stream ... Str. Trail ... Tr. Pavement ... Pvt. Edge of Road ... E.Rd.

Transfer Rd. Tr. Rd. Fence ... Fn. Int. Fences ... V. Fns. Ditch ... Dt. Telephone Pole ... T.P. Power Pole ... P.P. Culvert ... Cul.

Oak-O. Fir-Fr. Pine-Pi. Cedar-Ce. Sycamore ... Sy. Eucalyptus ... Eu. Plus combinations of these and all common standard abbreviations.

Form 301 10M 3-34

PLEASE RETURN TO
LOS ANGELES COUNTY SURVEYOR
700 HALL OF RECORDS

NOTE: ANY ADDITIONS OR CHANGES ON THIS SHEET MUST BE MADE OR CIRCLED IN RED INK, WITH DATE AND NAME OF PERSON MAKING CHANGE

Do not extend notes this side of this line

Transit at	Sight on	Stadia Intercepts	Stadia Distance	Stadia Rod	Horizontal Angle 0° to 360° Right	Horiz. Distance	+ − Vertical Angle	Elevation of Point	+ Back Sight	+ − Difference Elevation	Height of Instrument	+ − Vertical Distance	REMARKS Station	Left	Right
P#2C	P#3	329 / 2	130	3.0	90° 20'	128	+ 6° 12'	3167.9	1		3137.0		S.H.		
		178 / 1	74	1.8	174° 10'	74	− 0° 0'	552	2				T.S.		
		370 / 3	71	3.5	164° 40'	71	− 0° 0'	535	3				Fl.		
		299 / 2	100	2.9	196° 50'	100	− 0° 0'	541	4				"		
		447 / 4	48	4.3	222° 05'	48	− 0° 0'	527	5				"		
		420 / 4	21	4.6	140° 35'	21	− 0° 0'	524	6				"		
		259 / 2	60	2.2	92° 15'	60	− 0° 0'	548	7				T.S.		
		211 / 1	112	1.0	71° 05'	112	+ 3° 00'	618	8				S.H.		
		270 / 1	171	2.0	70° 20'	167	+ 8° 09'	788	9				"		
		323 / 1	224	2.0	68° 45'	217	+ 9° 50'	927 ✓	10				B.K.		
		449 / 2	250	3.0	58° 10'	244	+ 8° 40'	912	11				"		
		612 / 4	213	5.0	52° 40'	209	+ 8° 09'	819	12				S.H.		
		232 / 1	133	2.0	47° 45'	133	+ 2° 32'	609	13				"		
		480 / 4	81	4.4	37° 10'	81	− 0° 0'	526	14				T.S.		
		542 / 5	43	5.8	318° 40'	43	− 0° 0'	512	15				Fl.		
P#3	P#4							3149.9	16 57		3155.6		Elev. = 3149.854 See Pg. 204 & 209.		
		626 / 5	127	5.6	204° 10'	127	− 0° 0'	500	17				Fl.		
		407 / 3	108	3.6	166° 15'	108	− 0° 0'	520	18				T.S.		
		1200 / 1034	167	11.0	134° 50'	162	+ 9° 29'	712	19				S.H.		
		364 / 2	165	3.9	117° 50'	162	+ 7° 14'	731	20				"		
		195 / 1	96	0.9	120° 10'	96	− 0° 0'	556	21				T.S.		

Add'n'l Inform.

Notes Compiled 11 Month 3 Day 1938 Year
Date Checked DEC 2 1938
Notes Checked DEC 7 1938
Checked
Survey by Fay & Robertson
Map No.
Notes Checked
Date

F.B. 611 Pg 238

Topography Description Legend:
Side Hill.....S.H. | Bottom Draw B.D. | Inters. of Draws V.D's | Side of Canyon S.Cn. | Saddle.......Sa. | Traveled Rd. Tr.Rd. | Oak-O. Fir-Fr.
Side of Draw S.D. | Bottom Wash B.W. | Break in Slope Bk.S. | Top of Slide T.S. | Swale.......Sw. | Fence.......Fn. | Pine-Pl. Cedar-Ce.
Side of Ridge S.R. | Top of Ridge T.R. | Steep Slope.......S.S. | Bottom of Bank B.B. | Flat.......Fl. | Int. Fences V.Fns. | Sycamore.....Sy.
Head of Draw H.D. | Toe of Slope..T.S. | Top of Cliff.......T.Cl. | Top of Cut.......T.C. | Stream.......Str. | Ditch.......Dl. | Eucalyptus.....Eu.
| | Bottom of Cliff..B.Cl. | Bottom of Cut..B.C. | Trail.......Tr. | Telephone Pole T.P. | Plus combinations of these and all common standard abbreviations.
| | Top of Spur.....T.Sp. | Top of Fill.....T.F. | Pavement.....Pvt. | Power Pole...P.P. |
| | Bottom Canyon..B.Cn. | Bottom of Fill.B.F. | Edge of Road E.Rd. | Culvert.......Cul. |

Form 381 10M 3-34

PLEASE RETURN TO
LOS ANGELES COUNTY SURVEYOR
700 HALL OF RECORDS

NOTE: ANY ADDITIONS OR CHANGES ON THIS SHEET MUST BE MADE OR CIRCLED IN RED INK, WITH DATE AND NAME OF PERSON MAKING CHANGE

Do not extend notes this side of this line

Transit at	Sight on	Stadia Intercepts	Stadia Distance	Stadia Rod	Horizontal Angle 0° to 360° Right	Horiz. Distance	+ −	Vertical Angle	Elevation of Point	+ Back Sight	+ − Difference Elevation	Height of Instrument	+ −	Vertical Distance	Remarks Station	Left	Right
										1		3155.6					
P#3	P#4	341 / 3	42	33	129°05'	42	−	° '	3152.3	2					Fl.		
		454 / 4	55	46	160°25'	55	−	° '	511	3					"		
		656 / 6	57	67	219°05'	57	−	° '	492	4					"		
		641 / 6	42	66	298°50'	42	−	° '	490	5					"		
		423 / 4	24	42	40°05'	24	−	° '	514	6					"		
		275 / 2	76	20	77°40'	76	+	1°04'	552	7					V Dr.		
		225 / 1	126	20	84°45'	126	+	1°48'	576	8					"		
		279 / 1	180	20	86°15'	180	+	2°20'	608	9					"		
		337 / 1	238	20	87°30'	237	+	2°35'	643	10					"		
		600 / 3	301	40	91°10'	300	+	3°00'	671	11					"		
		860 / 5	361	70	94°10'	360	+	3°25'	702	12					"		
		1200 / 943	258	100	103°40'	253	+	7°44'	800	13					S.H.		
		438 / 2	239	30	113°15'	233	+	8°50'	889	14					Brk		
		984 / 7	285	80	107°40'	279	+	8°10'	876	15					S.H.		
		680 / 2	481	40	86°40'	478	+	4°47'	916	16					Brk		
		647 / 2	448	40	81°20'	444	+	5°40'	956 ✓	17					"		
		565 / 2	366	40	72°10'	366	+	7°20'	977	18					"		
		595 / 3	296	40	58°50'	289	+	8°44'	959	19					"		
		533 / 3	234	40	46°05'	227	+	9°48'	908	20					"		
		378 / 2	179	30	45°20'	175	+	8°28'	787	21					S.H.		
		231 / 1	132	20	47°20'	131	+	5°20'	658						"		

Add'n'l Inform.

Form 301 10M 3-34

PLEASE RETURN TO
LOS ANGELES COUNTY SURVEYOR
700 HALL OF RECORDS

NOTE: ANY ADDITIONS OR CHANGES ON THIS SHEET MUST BE MADE OR CIRCLED IN RED INK, WITH DATE AND NAME OF PERSON MAKING CHANGE

Do not extend notes this side of this line

Transit at	Sight on	Stadia Intercepts	Stadia Distance	Stadia Rod—	Horizontal Angle 0° to 360° Right	Horiz. Distance	+ — Vertical Angle	Elevation of Point	+ Back Sight	+ — Difference Elevation	Height of Instrument	+ — Vertical Distance	REMARKS Station	Left	Right
P#3	P#4	267 / 2	68	19	48.55	68	− 0.0	31537	1		3155.6		T.S.		
		298 / 2	99	20	75.00	99	+ 1.35	564	2				"		
		276 / 1	177	20	61.00	175	+ 5.30	704	3				S.H.		
		526 / 3	227	40	63.00	224	+ 6.29	770	4				"		
		357 / 1	258	20	72.10	256	+ 4.54	756	5				"		
		402 / 1	303	20	78.50	301	+ 4.27	768	6				"		
		540 / 2	341	40	85.15	339	+ 4.16	768	7				"		
		187 / 1	88	10	101.30	88	+ 0.20	551	8				T.S.		
		770 / 6	171	70	107.50	168	+ 7.08	696	9 ✓				S.H.		
		492 / 4	93	44	14.00	93	− 0.0	31512	10				T.S.		
		236 / 1	137	20	28.50	137	+ 2.38	598	11 ✓				S.H.		
		269 / 1	170	20	38.25	168	+ 6.48	736	12				"		
		432 / 2	233	30	40.30	227	+ 7.05	889	13				Brk.		
		604 / 3	305	40	40.15	298	+ 8.45	973	14				"		
		843 / 5	344	70	35.50	337	+ 8.18	977	15				"		
		402 / 1	303	20	29.40	300	+ 6.00	850	16				S.H.		
		358 / 1	259	20	19.30	259	+ 2.08	633	17				"		
		816 / 6	217	75	2.40	217	− 0.0	481	18				T.S.		
		1106 / 9	207	114	348.30	207	− 0.0	442	19				Fl.		
		931 / 8	132	88	344.50	132	− 0.0	468	20				"		
		781 / 7	82	70	342.30	82	− 0.0	31486	21				"		

Add'n'l Inform.

Notes Red H. L. MARTIN Plotted H. L. MARTIN Job No. 8051 Division No. F.B. 611 Pg. 239
Date DEC 2 1938 Date DEC 7 1938 Survey of Line Co. Rd.
Notes Chkd. Checked Survey by Rosecrans Notes R Date 11-23-38
Date Date Map No. Indexed A. C. Johnson Date

Form 301 10M 3-34

PLEASE RETURN TO
LOS ANGELES COUNTY SURVEYOR
700 HALL OF RECORDS

NOTE: ANY ADDITIONS OR CHANGES ON THIS SHEET MUST BE MADE OR CIRCLED IN RED INK, WITH DATE AND NAME OF PERSON MAKING CHANGE

Do not extend notes this side of this line

Transit at	Sight on	Stadia Intercepts	Stadia Distance	Stadia Rod—	Horizontal Angle 0° to 360° Right	Horiz. Distance	+ — Vertical Angle	Elevation of Point	+ Back Sight	+ — Difference Elevation	Height of Instrument	+ — Vertical Distance	REMARKS Station	Left	Right
#P3	#P4	499									3135.6				
		4	100	4.0	14.20	100	0.0	3151.6	1				T.S.		
		541													
		4	142	5.1	8.00	142	0.0	505	2						
		270													
		1	171	2.0	25.30	170	+ 3.08	629	3				"		
													S.H.		
#P3A	#P4							3144.1	4	5.2 =	3149.3		Elev. = 3144.07		
													See Pg. 204 & 209.		
		591													
		5	92	5.6	223.10	92	0.0	3143.7	5				F.I.		
		450													
		4	51	4.2	187.50	51	0.0	451	6				T.S.		
		158													
		1	59	1.0	132.40	59	+ 3.15	517	7				S.I.		
		211													
		1	112	1.0	102.45	108	+ 10.15	678	8				S.H.		
		1200													
		985	216	11.0	78.05	200	+ 15.42	945	9				Brk		
		735													
		5	236	6.0	73.00	224	+ 13.17	960	10				"		
		776													
		6	177	7.0	72.50	168	+ 13.05	812	11				S.H.		
		422													
		3	123	4.0	68.50	120	+ 8.55	642	12				"		
		149													
		1	50	1.7	47.15	50	0.0	476	13				T.S.		
		620													
		6	21	5.9	353.45	21	0.0	434	14				F.I.		
		751													
		1	52	6.7	269.50	52	0.0	426	15				"		
		772													
		1	73	7.2	319.45	73	0.0	416	16				"		
		667													
		6	68	6.6	7.50	68	0.0	427	17				T.S.		
		196													
		1	97	1.7	34.45	97	0.0	476	18				S.I.		
		552													
		4	153	5.0	52.35	151	+ 6.40	618	19				S.H.		
		1040													
		8	241	9.0	61.25	230	+ 12.13	900	20				Brk.		
		382													
		1	283	2.0	53.25	276	+ 7.15	3192.2	21 ✓				"		

Add'n'l inform.

Topography Description Legend:
Side Hill ..... S.H. Bottom Draw B.D.
Side of Draw S.D. Bottom Wash B.W.
Side of Ridge S.R. Top of Ridge T.R.
Head of Draw H.D. Toe of Slope T.S.

Inters. of Draw V.D's Break in Slope ... Bk.S. Top of Bank ... B.B.
Strap Slope ... S.S. Bottom of Bank ... B.B.
Top of Cliff ... T.Cl. Top of Cut ... T.C.
Bottom of Cliff ... B.Cl. Bottom of Cut ... B.C.
Top of Spur ... T.Sp. Top of Fill ... T.F.
Bottom Canyon ... B.Cn. Bottom of Fill ... B.F.

Side of Canyon Bk. Top of Bank ... B.B.
Bottom of Bank ... B.B.
Top of Cut ... T.C.
Bottom of Cut ... B.C.
Top of Fill ... T.F.
Bottom of Fill ... B.F.

Saddle ..... Sd.
Swale ..... Sw.
Flat ..... Fl.
Stream ..... Str.
Trail ..... Tr.
Pavement ..... Pvt.
Edge of Road ..... E.Rd.

Traversed Rd. Tr.Rd.
Fence ..... Fn.
Int. Fences ..... V.Fn.
Ditch ..... Dt.
Telephone Pole ..... T.P.
Power Pole ..... P.P.
Culvert ..... Cul.

Oak ..... O. Fir ..... Fr.
Pine ..... Pi. Cedar ..... Cd.
Sycamore ..... Sy.
Eucalyptus ..... Eu.
Plus combinations of these and all common standard abbreviations.

F.B. 611 PG 340

Form 301 10M 3-34

PLEASE RETURN TO
LOS ANGELES COUNTY SURVEYOR
700 HALL OF RECORDS

NOTE: ANY ADDITIONS OR CHANGES ON THIS SHEET MUST BE MADE OR CIRCLED IN RED INK, WITH DATE AND NAME OF PERSON MAKING CHANGE

Do not extend notes this side of this line

Transit at	Sight on	Stadia Intercepts	Stadia Distance	Stadia Rod—	Horizontal Angle 0° to 360° Right	Horiz. Distance	+ − Vertical Angle	Elevation of Point	+ Back Sight	+ − Difference Elevation	Height of Instrument	+ − Vertical Distance	REMARKS Station	Left	Right
P#3A	P#4	332/1	233	2.0	48°35'	229	+ 7°18'	3176.6	1		3149.3		S.H.		
		279/1	180	2.0	38°45'	179	+ 3°10'	573	2				"		
		336/2	136	3.0	23°25'	136	− 0°0'	463	3				Sl.		
		817/1	118	8.2	3°15'	118	− 0°0'	411	4				T.S.		
		916/8	117	9.0	339°10'	117	− 0°0'	403	5				Fl.		
P#3B	P#4							3135.7	6 51		3140.8		Elev. = 3135.727 See Pg. 204 & 210.		
		337/2	138	2.2	195°50'	138	− 0°0'	3138.6	7				Fl.		
		224/1	125	0.9	172°30'	125	− 0°0'	399	8				T.S.		
		232/1	133	2.0	146°50'	132	+ 3°45'	475	9				S.H.		
		271/1	172	2.0	126°00'	168	+ 8°11'	630	10				"		
		448/2	249	3.0	109°15'	237	+ 12°35'	907	11				B-K		
		432/2	233	3.0	97°20'	222	+ 12°45'	880	12				"		
		438/2	239	3.0	82°10'	229	+ 12°00'	865	13				"		
		1200/45	256	11.0	72°00'	244	+ 12°28'	836	14 ✓				"		
		483/2	284	3.0	58°30'	277	+ 8°43'	804	15				"		
		1200/990	211	11.0	51°40'	207	+ 7°34'	574	16				S.H.		
		1077/9	178	10.0	63°05'	174	+ 9°07'	587	17				"		
		253/1	154	2.0	78°00'	151	+ 8°03'	602	18				"		
		244/1	145	2.0	92°05'	141	+ 9°00'	612	19				"		
		177/1	78	1.0	94°10'	78	+ 3°05'	441	20				Sl.		
		195/1	96	1.0	59°10'	96	+ 1°12'	418	21				"		

Add'n'l Inform.

Notes Red. H. L. MARTIN Platted H. L. MARTIN Job No. 8051 Division No.
Date DEC 2 1938 Date DEC 7 1938 Survey of Pine Co. Rd.
Notes Chkd. Checked Survey by Rosecrans Notes R Date 11-23-38
Date Date Map No. Indexed A. C. Johnson

F.B. 611 Pg. 241

Form 301 10M 3-34

PLEASE RETURN TO
LOS ANGELES COUNTY SURVEYOR
700 HALL OF RECORDS

NOTE: ANY ADDITIONS OR CHANGES ON THIS SHEET MUST BE MADE OR CIRCLED IN RED INK, WITH DATE AND NAME OF PERSON MAKING CHANGE

Do not extend notes this side of this line

Transit at	Sight on	Stadia Intercepts	Stadia Distance	Stadia Rod	Horizontal Angle 0° to 360° Right	Horiz. Distance	+ — Vertical Angle	Elevation of Point	+ Back Sight	+ — Difference Elevation	Height of Instrument	+ — Vertical Distance	REMARKS Station	Left	Right
P#3B	P#4	225 / 1	126	04	43.40	126	0.0	3140.4	1		3140.8		Sl.		
		266 / 1	167	23	33.40	167	0.0	385	2				"		
		841 / 7	142	78	16.25	142	0.0	330	3				T.S.		
		695 / 6	96	67	20.00	96	0.0	341	4				"		
		555 / 5	56	56	31.00	56	0.0	352	5				"		
		423 / 4	24	43	92.50	24	0.0	365	6				"		
		354 / 3	55	30	162.30	55	0.0	378	7				"		
		462 / 4	63	40	212.25	63	0.0	368	8				Fl.		
		529 / 5	30	51	253.30	30	0.0	357	9				"		
		642 / 6	43	62	325.00	43	0.0	346	10				"		
		688 / 6	89	70	345.35	89	0.0	338	11				"		
P#4	P#5							3131.2	12 59		3137.1		Elev. = 3131.240 See Pg. 205 & 210		
		549 / 5	50	47	230.40	50	0.0	324	13				Fl.		
		649 / 6	50	64	305.00	50	0.0	307	14				"		
		792 / 7	93	75	333.10	93	0.0	296	15				"		
		1043 / 9	144	94	342.10	144	0.0	277	16				"		
		853 / 7	154	82	359.45	154	0.0	289	17				T.S.		
		801 / 7	102	70	1.00	102	0.0	301	18				"		
		572 / 5	73	55	25.55	73	0.0	316	19				"		
		451 / 4	52	42	64.10	52	0.0	329	20				"		
		199 / 1	100	10	66.05	100	+ 1.47	3139.1	21				Sl.		

Add'n'l Inform.

F.B. 611 Pg 242

Topography Description Legend:
Side Hill.....S.H. Bottom Draw.B.D.
Side of Draw.S.D. Bottom Wash.B.W.
Side of Ridge.S.R. Top of Ridge.T.R.
Head of Draw H.D. Toe of Slope..T.S.

Inters. of Draws.V.D's Break in Slope..Bk.S. Steep Slope.....S.S. Top of Cliff.....T.Cl. Bottom of Cliff..B.Cl. Top of Spur.....T.Sp. Bottom Canyon..B.Cn.

Side of Canyon S.Cn. Top of Bank...T.B. Bottom of Bank.B.B. Top of Cut.....T.C. Bottom of Cut...B.C. Top of Fill.....T.F. Bottom of Fill.B.F.

Saddle .....Sa. Swale .....Sw. Flat .....Fl. Stream .....Str. Trail .....Tr. Pavement ....Pvt. Edge of Road E.Rd.

Traveled Rd. Tr.Rd. Fence .....Fn. Int. Fences.V.Fns. Ditch .....Dl. Telephone Pole T.P. Power Pole....P.P. Culvert .....Cul.

Oak-O. Fir-Fr. Pine-Pl. Cedar-Ce. Sycamore .....Sy. Eucalyptus .....Eu. Plus combinations of these and all common standard abbreviations.

Form 301 10M 3-34

PLEASE RETURN TO
LOS ANGELES COUNTY SURVEYOR
700 HALL OF RECORDS

NOTE: ANY ADDITIONS OR CHANGES ON THIS SHEET MUST BE MADE OR CIRCLED IN RED INK. WITH DATE AND NAME OF PERSON MAKING CHANGE

Do not extend notes this side of this line

Transit at	Sight on	Stadia Intercepts	Stadia Distance	Stadia Rod—	Horizontal Angle 0° to 360° Right	Horiz. Distance	+ — Vertical Angle	Elevation of Point	+ Back Sight	+ — Difference Elevation	Height of Instrument	+ — Vertical Distance	REMARKS Station Left Right
P#4	P#5	220 / 1	121	1.0	43.40	121	+ 1.32	31383	1		3137.1		Sl.
		255 / 1	156	2.0	28.20	156	+ 1.45	399	2				"
		403 / 2	204	3.0	23.40	204	+ 2.40	435	3				S.H.
		299 / 1	200	2.0	20.15	200	+ 1.17	396	4				℄ 8' Trail.
		257 / 1	158	2.0	25.00	158	+ 1.05	382	5				" "
		403 / 3	104	3.2	25.15	104	— 0.0	339	6				" "
		651 / 6	52	6.4	9.00	52	— 0.0	307	7				" "
		957 / 5	458	11.0	30.45	449	+ 7.55	886	8				S.H. ?
		1010 / 7	311	8.0	33.20	305	+ 7.45	708	9				Brk
		483 / 2	284	3.0	39.45	278	+ 8.23	752	10				"
		565 / 3	266	4.0	48.25	258	+ 9.36	768	11				"
		452 / 2	253	3.0	57.15	245	+ 10.17	786	12				"
		806 / 6	207	7.0	57.30	200	+ 10.12	661	13				S.H.
		316 / 1	217	2.0	46.35	213	+ 7.35	635	14				"
		330 / 1	231	2.0	36.15	228	+ 6.43	619	15				"
P#4A	P#5							31265	16 50		31315		Elev. = 3126.46 See Pg. 205 & 210.
		516 / 4	117	4.8	202.35	117	— 0.0	267	17				Fl.
		672 / 6	73	6.1	218.50	73	— 0.0	254	18				"
		742 / 7	43	7.6	268.05	43	— 0.0	239	19				"
		860 / 8	61	8.2	317.45	61	— 0.0	233	20				"
		893 / 8	94	8.9	344.05	94	— 0.0	226	21				"

Add'n'l Inform.

Notes Red. H. L. MARTIN Platted H. L. MARTIN Job No. 8051 Division No. F.B. 611 Pg. 243
Date DEC 2 1938 Date DEC 7 1938 Survey of Pine Co. Rd
Notes Chkd. Checked Survey by Rosecrans Notes R Date 11-25
Date Date Map No. Indexed A. C. Johnson

Form 301 10M 3-34

PLEASE RETURN TO
LOS ANGELES COUNTY SURVEYOR
700 HALL OF RECORDS

NOTE: ANY ADDITIONS OR CHANGES ON THIS SHEET MUST BE MADE OR CIRCLED IN RED INK, WITH DATE AND NAME OF PERSON MAKING CHANGE

Do not extend notes this side of this line

Transit at	Sight on	Stadia Intercepts	Stadia Distance	Stadia Rod	Horizontal Angle 0° to 360° Right	Horiz. Distance	+ − Vertical Angle	Elevation of Point	+ Back Sight	+ − Difference Elevation	Height of Instrument	+ − Vertical Distance	REMARKS Station	Left	Right
P#4A	P#5	1146 / 10	147	10.8	340.55	147	− 0.0	3120.7	1		3131.5		Fl.		
		937 / 8	138	9.0	354.55	138	− 0.0	225	2				T.S.		
		789 / 7	90	7.8	353.20	90	− 0.0	237	3				"		
		640 / 6	41	6.3	353.00	41	− 0.0	252	4				"		
		505 / 5	6	5.4	221.40	6	− 0.0	261	5				"		
		449 / 4	50	4.5	182.20	50	− 0.0	270	6				"		
		396 / 3	97	3.7	180.20	97	− 0.0	278	7				"		
		195 / 1	96	1.0	130.30	95	+ 5.36	398	8				± 8 Pd.		
		182 / 1	83	1.0	101.10	82	+ 6.40	402	9 ✓				"		
		194 / 1	95	1.0	71.30	94	+ 6.34	413	10				"		
		228 / 1	129	2.0	50.40	127	+ 6.22	438	11				"		
		779 / 6	180	7.0	36.50	177	+ 7.22	475	12				"		
		356 / 2	157	3.0	25.45	157	+ 2.29	351	13				Sl.		
		210 / 1	111	2.0	34.40	111	+ 2.18	340	14				"		
		167 / 1	68	1.0	55.10	68	+ 2.36	337	15				"		
		270 / 1	171	2.0	87.20	162	+ 13.00	670	16				Brk		
		384 / 2	185	3.0	65.00	178	+ 11.17	641	17				"		
		294 / 1	195	2.0	55.10	189	+ 10.00	629	18				"		
		919 / 7	220	8.0	46.30	213	+ 10.09	617	19 ✓				"		
P#4B	P#5						−	3118.4	20	5.0	3123.4		Elev. = 3118.375 See Pg. 205 & 210		
		391 / 2	192	3.0	127.50	184	+ 11.55	591	21				Brk.		

Add'n'l Inform.

F.B. 611 Pg 244

Topography Description Legend:
Side Hill.....S.H. Bottom Draw.B.D.
Side of Draw.S.D. Bottom Wash B.W.
Side of Ridge.S.R. Top of Ridge.T.R.
Head of Draw H.D. Toe of Slope..T.S.

Inters. of Draws.V.D's Break in Slope..Bk.S. Steep Slope.....S.S. Top of Cliff.....T.Cl. Bottom of Cliff..B.Cl. Top of Spur.....T.Sp. Bottom Canyon..B.Cn.

Side of Canyon S.Cn. Top of Bank...T.B. Bottom of Bank.B.B. Top of Cut.....T.C. Bottom of Cut..B.C. Top of Fill.....T.F. Bottom of Fill.B.F.

Saddle .....Sa. Swale .....Sw. Flat .....Fl. Stream .....Str. Trail .....Tr. Pavement ....Pvt. Edge of Road E.Rd.

Traveled Rd. Tr.Rd. Fence .....Fn. Int. Fences.V.Fns. Ditch .....Di. Telephone Pole T.P. Power Pole...P.P. Culvert .....Cul.

Oak-O. Fir-Fr. Pine-Pl. Cedar-Ce. Sycamore .....Sy. Eucalyptus .....Eu. Plus combinations of these and all common standard abbreviations.

Form 301 10M 3-34

PLEASE RETURN TO
LOS ANGELES COUNTY SURVEYOR
700 HALL OF RECORDS

NOTE: ANY ADDITIONS OR CHANGES ON THIS SHEET MUST BE MADE OR CIRCLED IN RED INK, WITH DATE AND NAME OF PERSON MAKING CHANGE

Do not extend notes this side of this line

Transit at	Sight on	Stadia Intercepts	Stadia Distance	Stadia Rod—	Horizontal Angle 0° to 360° Right	Horiz. Distance	+ — Vertical Angle	Elevation of Point	+ Back Sight	+ — Difference Elevation	Height of Instrument	+ — Vertical Distance	REMARKS Station	Left	Right
					° ′		° ′								
#P4B	#P5	469/3	170	4 0	111.20	161	+ 13.17	31575	1		31234		Brk.		
		265/1	166	2 0	93.20	159	+ 11.29	537	2				" + ℄ 8' Rd.		
		987/8	188	9 0	74.00	179	+ 12.29	541	3				Brk.		
		1111/9	212	10 0	62.10	204	+ 10.57	528	4				"		
		1200/966	235	11 0	51.50	228	+ 9.43	515	5				"		
		653/5	154	6 0	105.55	145	+ 13.47	531	6				℄ 8' Rd.		
		552/4	153	5 0	120.10	144	+ 13.43	528	7				"		
		671/5	172	6 0	134.35	165	+ 11.30	508	8				"		
		300/149	152	2 0	143.10	149	+ 7.32	412	9				S.H.		
		216/1	117	1 0	128.45	114	+ 8.53	402	10				"		
		198/1	99	1 0	105.40	97	+ 8.00	361	11				"		
		200/1	101	1 0	83.30	100	+ 6.25	336	12				"		
		525/4	126	4 0	58.50	125	+ 5.57	323	13				"		
		1172/10	173	11 0	39.10	171	+ 5.40	294	14				"		
		706/6	107	7 1	9.45	107	— 0.0	163	15				T.S.		
		660/6	61	6 4	8.40	61	— 0.0	170	16				"		
		511/5	12	5 1	12.50	12	— 0.0	183	17				"		
		429/4	30	4 5	188.00	30	— 0.0	189	18				"		
		376/3	77	3 4	186.50	77	— 0.0	200	19				"		
		329/2	130	2 1	187.45	130	— 0.0	213	20				"		
		445/3	146	3 6	205.40	146	— 0.0	31198	21				Fl.		

Add'n'l Inform.

Notes Red. H. L. MARTIN Platted H. L. MARTIN Job No. 8051 Division No.
Date DEC 2 1938 Date DEC 7 1938 Survey of Pine Co. Rd.
Notes Chkd. Checked Survey by Rosecrans Notes R Date 11-25-38
Date Date Map No. Indexed A. C. Johnson

F.B. 611 Pg. 245

Form 301 10M 3-34

PLEASE RETURN TO
LOS ANGELES COUNTY SURVEYOR
700 HALL OF RECORDS

NOTE: ANY ADDITIONS OR CHANGES ON THIS SHEET MUST BE MADE OR CIRCLED IN RED INK. WITH DATE AND NAME OF PERSON MAKING CHANGE

Do not extend notes this side of this line

Transit at	Sight on	Stadia Intercepts	Stadia Distance	Stadia Rod—	Horizontal Angle 0° to 360° Right	Horiz. Distance	+ — Vertical Angle	Elevation of Point	+ Back Sight	+ — Difference Elevation	Height of Instrument	+ — Vertical Distance	REMARKS Station	Left	Right
P#4B	P#5	500									3123.4				
		4	101	45	213 40	101	0 0	3118.9	1				Fl.		
		561													
		5	62	56	234 50	62	0 0	178	2				"		
		746													
		7	47	68	288 50	47	0 0	166	3				"		
		773													
		7	74	74	327 20	74	0 0	160	4				"		
		907													
		8	108	87	340 00	108	0 0	147	5				"		
P#4c	P#5							3112.7	6		3117.8		Elev.= 3112.655		
									7 51				See Pg. 205 & 210.		
		548													
		4	149	45	196 20	149	0 0	133	8				Fl.		
		260													
		1	161	20	140 45	160	+ 4 00	269	9				S.H.		
		437													
		3	138	32	175 50	138	0 0	146	10				T.S.		
		421													
		2	222	30	123 20	216	+ 9 33	512	11				Brk		
		486													
		4	87	41	172 40	87	0 0	137	12				T.S.		
		800													
		6	201	70	109 20	194	+ 10 30	467	13				Brk		
		601													
		5	102	57	209 45	102	0 0	121	14				Fl.		
		241													
		1	142	20	119 50	140	+ 6 51	324	15				S.H.		
		758													
		7	59	69	230 00	59	0 0	109	16				Fl.		
		202													
		1	103	10	95 15	102	+ 6 48	288	17				S.H.		
		628													
		5	29	48	173 30	29	0 0	130	18				T.S.		
		375													
		2	176	30	90 10	170	+ 10 57	474	19				Brk		
		524													
		5	25	54	343 50	25	0 0	124	20				T.S.		
		262													
		1	164	20	70 30	158	+ 10 56	464	21				Brk		
		859													
		8	60	72	281 45	60	0 0	3110.1					Fl.		

Add'n'l Inform.

Topography Description Legend: Side Hill ....S.H. Bottom Draw ..B.D. Side of Draw ..S.D. Bottom Wash B.W. Side of Ridge ..S.R. Top of Ridge ..T.R. Head of Draw H.D. Toe of Slope ..T.S.

Intersection of Draw, Break in Slope, Steep Slope: V.D's Bk.S. S.S. T.Cl. B.Cl. T.Sp. B.Cn. Top of Cliff, Bottom of Cliff, Top of Spur, Bottom Canyon

Side of Canyon S.Cn. Top of Bank T.B. Bottom of Bank B.B. Top of Cut T.C. Bottom of Cut B.C. Top of Fill T.F. Bottom of Fill B.F.

Traveled Rd. Tr. Rd. Fence ....Fn. Int. Fences V.Fns. Ditch ....Dt. Telephone Pole T.P. Power Pole ....P.P. Culvert ....Cul.

Sa. ....Sa. Sw. ....Sw. Fl. ....Fl. Stream ....Str. Trail ....Tr. Pavement ....Pvt. Edge of Road E.Rd.

Oak-O. Fir-Fr. Pine-Pi. Cedar-Ce. Sycamore ....Sy. Eucalyptus ....Eu. Plus combinations of these and all common standard abbreviations.

F.B. 611 Pg. 246

Form 301 10M 3-34

PLEASE RETURN TO
LOS ANGELES COUNTY SURVEYOR
700 HALL OF RECORDS

NOTE: ANY ADDITIONS OR CHANGES ON THIS SHEET MUST BE MADE OR CIRCLED IN RED INK, WITH DATE AND NAME OF PERSON MAKING CHANGE

Do not extend notes this side of this line

Transit at	Sight on	Stadia Intercepts	Stadia Distance	Stadia Rod—	Horizontal Angle 0° to 360° Right	Horiz. Distance	+ − Vertical Angle	Elevation of Point	+ Back Sight	+ − Difference Elevation	Height of Instrument	+ − Vertical Distance	REMARKS Station	Left	Right
#4C	P#5	257			° '		° '				3 1 7.8				
		150	108	2 0	61 30	106	+ 8 17	313 13	1				S.H.		
		296													
		8	97	8 3	306 05	97	− 0 0	95	2				Fl.		
		212													
		1	113	2 0	30 45	112	+ 5 30	265	3				S.H.		
		677													
		6	78	6 6	335 10	78	− 0 0	112	4				T.S.		
		1074													
		9	175	10 0	46 00	167	+ 12 30	447	5				Brk.		
		830													
		7	131	7 1	337 35	131	− 0 0	107	6				T.S.		
		995													
		8	196	9 0	28 50	190	+ 10 26	436	7				Brk		
		1043													
		9	144	9 0	316 45	144	− 0 0	88	8				Fl.		
		262													
		1	163	2 0	19 40	161	+ 5 40	316	9				S.H.		
		1095													
		9	196	9 9	321 50	196	− 0 0	79	10				Fl.		
		293													
		1	194	2 0	3 05	194	+ 2 48	252	11				S.H.		
		782													
		6	183	7 2	337 20	183	− 0 0	106	12				T.S.		
		1233													
		10	234	11 0	17 35	229	+ 8 52	424	13				Brk		
		936													
		7	237	7 2	336 40	237	− 0 0	99	14				T.S.		
		961													
		7	262	8 0	8 25	258	+ 7 00	416	15				Brk		
		1132													
		9	233	10 4	324 10	233	− 0 0	74	16				Fl.		
		1140													
		9	241	10 0	358 45	239	+ 4 54	283	17				S.H.		
		1179													
		9	280	11 2	323 55	280	− 0 0	66	18				Fl.		
		1377													
		1	278	2 0	350 00	278	+ 1 31	230	19				S.H.		
		1072													
		8	274	9 0	333 35	274	− 0 0	88	20				T.S		
		1200													
		870	331	10 9	346 25	330	+ 2 35	225	21				S.H.		

Notes Red H. L. MARTIN Plotted H. L. MARTIN Job No. 8051 Division No. F.B. 611 Pg. 247
Date DEC 2 1938 Date DEC 7 1938 Survey of Rec Co Rd.
Notes Chkd. Checked Survey by Poscoe Notes R Date 11-25-38
Date Date Map No. Indexed A. C. Johnson

Form 301 10 34

PLEASE RETURN TO
LOS ANGELES COUNTY SURVEYOR
700 HALL OF RECORDS

NOTE: ANY ADDITIONS OR CHANGES ON THIS SHEET MUST BE MADE OR CIRCLED IN RED INK, WITH DATE AND NAME OF PERSON MAKING CHANGE

Do not extend notes this side of this line

Transit at	Sight on	Stadia Intercepts	Stadia Distance	Stadia Rod—	Horizontal Angle 0° to 360° Right	Horiz. Distance	+ — Vertical Angle	Elevation of Point	+ Back Sight	+ — Difference Elevation	Height of Instrument	+ — Vertical Distance	REMARKS Station	Left	Right
P#4C	P#5	1121 / 8	322	10.0	331.50	322	— 0.0	3107.8	1		3117.8		T.S.		
		1182 / 8	383	10.0	346.20	382	+ 3.03	280	2				S.H.		
		1122 / 8	323	11.6	323.05	323	— 0.0	62	3				Fl.		
		632 / 2	433	4.0	341.15	433	+ 0.54	205	4				S.H.		
		1171 / 8	372	10.8	331.15	372	— 0.0	70	5				T.S.		
		1119 / 7	420	11.3	330.50	420	— 0.0	65	6				"		
		576 / 1	477	0.0	338.50	477	— 0.0	178	7				S.H.		
P#4D	P#5						—	3139.1	8 5.0		3144.1		Brk {see Pgs. 206 & 210.		
		515 / 2	316	3.0	139.10	316	+ 1.15	480	9				Fl		
		530 / 2	331	4.0	129.45	331	+ 1.08	466	10				"		
		347 / 1	248	2.0	136.30	248	+ 1.01	464	11 ✓				"		
		468 / 2	269	3.0	124.55	269	+ 0.54	453	12				"		
		305 / 1	206	2.0	133.55	206	+ 0.54	453	13				"		
		424 / 2	225	3.0	120.20	225	+ 0.48	442	14				"		
		252 / 1	153	2.0	128.10	153	+ 0.45	442	15				"		
		279 / 1	180	0.5	113.35	180	+ 0.0	436	16				"		
		198 / 1	99	1.1	115.40	99	— 0.0	430	17				"		
		235 / 1	136	1.9	100.40	136	— 0.0	422	18				"		
		257 / 2	58	2.0	90.20	58	— 0.0	421	19				"		
		302 / 2	103	2.8	78.00	103	— 0.0	413	20				"		
		352 / 3	53	3.1	32.50	53	— 0.0	410	21				"		

Add'n'l Inform.

Topography Description Legend:
Side Hill.....S.H. Bottom Draw.B.D.
Side of Draw.S.D. Bottom Wash B.W.
Side of Ridge.S.R. Top of Ridge.T.R.
Head of Draw H.D. Toe of Slope..T.S.

Inters. of Draws.V.D's Break in Slope..Bk.S. Steep Slope.....S.S. Top of Cliff.....T.Cl. Bottom of Cliff..B.Cl. Top of Spur.....T.Sp. Bottom Canyon..B.Cn.

Side of Canyon S.Cn. Top of Bank..T.B. Bottom of Bank.B.B. Top of Cut.....T.C. Bottom of Cut..B.C. Top of Fill.....T.F. Bottom of Fill.B.F.

Saddle .....Sa. Swale .....Sw. Flat .....Fl. Stream .....Str. Trail .....Tr. Pavement ....Pvt. Edge of Road E.Rd.

Traveled Rd. Tr.Rd. Fence .....Fn. Int. Fences.V.Fns. Ditch .....Di. Telephone Pole T.P. Power Pole....P.P. Culvert .....Cul.

Oak-O. Fir-Fr. Pine-Pl. Cedar-Ce. Sycamore .....Sy. Eucalyptus ....Eu. Plus combinations of these and all common standard abbreviations.

F.B. 611 Pg 248

Form 301 10M 3-34

PLEASE RETURN TO
LOS ANGELES COUNTY SURVEYOR
700 HALL OF RECORDS

NOTE: ANY ADDITIONS OR CHANGES ON THIS SHEET MUST BE MADE OR CIRCLED IN RED INK, WITH DATE AND NAME OF PERSON MAKING CHANGE

Do not extend notes this side of this line

Transit at	Sight on	Stadia Intercepts	Stadia Distance	Stadia Rod—	Horizontal Angle 0° to 360° Right	Horiz. Distance	+ — Vertical Angle	Elevation of Point	+ Back Sight	+ — Difference Elevation	Height of Instrument	+ — Vertical Distance	REMARKS Station	Left	Right
P#4D	P#5	397 / 3	98	3 7	44 50	98	0 0	31404	1		3144.1		F1.		
		386 / 3	87	3 2	2 55	87	0 0	409	2				"		
		519 / 4	120	4 2	20 10	120	0 0	399	3				"		
		456 / 3	157	4 0	4 30	157	0 0	401	4				"		
		336 / 2	137	3 2	350 35	137	0 0	409	5				"		
		503 / 3	204	4 5	354 10	204	0 0	396	6				"		
		488 / 3	189	3 6	343 15	189	0 0	405	7				"		
		604 / 4	205	5 4	9 20	205	0 0	387	8				"		
		678 / 5	179	5 9	23 20	179	0 0	382	9				"		
		885 / 6	286	7 5	8 50	286	0 0	366	10				"		
		675 / 5	176	6 0	42 00	176	0 0	381	11				"		
		855 / 6	256	7 4	20 50	256	0 0	367	12				"		
		837 / 6	238	7 2	43 10	238	0 0	364	13				"		
		945 / 7	246	7 8	30 10	246	0 0	363	14				"		
		444 / 4	45	4 4	335 00	45	0 0	397	15				Brk		
		398 / 3	99	3 8	332 20	99	0 0	403	16				"		
		565 / 4	166	4 2	331 25	166	0 0	399	17				"		
		619 / 4	220	4 4	332 20	220	0 0	31397	18				"		
									19						
									20						
									21						

Add'n'l Inform.

Notes Chkd. DEC 2 1938 Plotted H. L. MARTIN Job No. 8051 Division No.
Date H. L. MARTIN Date DEC 7 1938 Survey of Pine Ga. Pa.
Notes Chkd. Checked Survey by Rose Grans Notes R. Date 11-28-38
Date Date Map No. Indexed A. C. Johnson

F.B. 611 Pg. 249

Form 381 100M 3-34

PLEASE RETURN TO
LOS ANGELES COUNTY SURVEYOR
700 HALL OF RECORDS

NOTE: ANY ADDITIONS OR CHANGES ON THIS SHEET MUST BE MADE OR CIRCLED IN RED INK, WITH DATE AND NAME OF PERSON MAKING CHANGE

Do not extend notes this side of this line

Transit at	Sight on	Stadia Interceptc	Stadia Distance	Stadia Rod—	Horizontal Angle 0° to 360° Right	Horiz. Distance	+ — Vertical Angle	Elevation of Point	+ Back Sight	+ — Difference Elevation	Height of Instrument	+ — Vertical Distance	REMARKS: Series	Left	Right
					° ′		° ′		1						
					° ′		° ′		2						
					° ′		° ′		3						
					° ′		° ′		4						
					° ′		° ′		5						
					° ′		° ′		6						
					° ′		° ′		7						
					° ′		° ′		8						
					° ′		° ′		9						
					° ′		° ′		10						
					° ′		° ′		11						
					° ′		° ′		12						
					° ′		° ′		13						
					° ′		° ′		14						
					° ′		° ′		15						
					° ′		° ′		16						
					° ′		° ′		17						
					° ′		° ′		18						
					° ′		° ′		19						
					° ′		° ′		20						
					° ′		° ′		21						

Topography Description Legend:
Side Hill...S.H. Bottom Draw...B.D.
Side of Draw...S.D. Bottom Wash...B.W.
Side of Ridge...S.R. Top of Ridge...T.R.
Head of Draw...H.D. Toe of Slope...T.S.

Falls of Draw...F.D. Top of Cliff...T.C.
Bottom of Cliff...B.C.
Top of Canyon...T.Cn.
Bottom Canyon...B.Cn.

Side of Canyon...S.Cn.
Top of Bank...T.B.
Bottom of Bank...B.B.
Top of Cut...T.C.
Bottom of Cut...B.C.
Top of Fill...T.F.
Bottom of Fill...B.F.

Saddle
Gyrate
Flat
Stream
Trail
Pavement
Edge of Road...E.Rd.

Traveling Rd...Tr.Rd.
Fence...Fc.
Int. Fence...I.Fc.
Ditch...Dt.
Telephone Pole...T.P.
Power Pole...P.P.
Culvert...Cvt.

Form 307 5M 11-35

PLEASE RETURN TO
LOS ANGELES COUNTY SURVEYOR
700 HALL OF RECORDS

NOTE: ANY ADDITIONS OR CHANGES ON THIS SHEET MUST BE MADE OR CIRCLED IN RED INK, WITH DATE AND NAME OF PERSON MAKING CHANGE

Do not extend notes this side of this line

STATION	B. S.	H. I.	F. S.	ELEV.		
Profile and X sections on proposed alignment of Pine Cn. Rd from ¼ Cor. Secs. 20 + 29 T. 8 N. R 16 W to ¼ Cor Secs 20 + 21 T. 8 N. R. 16 W. See F.B. 611-212 to 218 for profile and X sections from ¼ Cor. Secs. 20 + 21 north to State Highway. (For Profile to sta. 87+50 see F.B. 611, 165 to 177.)						
P.O.A	[illegible]	3202.15		[illegible]	S.W. + T. [illegible] Dn. F.B.	611-203 [illegible]
87+51 [illegible]			1.67	3201.28		
14.5 R			2.9	01	gutter	
15.5 R			1.1	19		
27 R			1.2	18	Fn.	
15.5 L			2.2	07	gutter	
17.5 L			1.2	18		
21 L			1.1	19	Fn.	
88+00			2.7	03		
22.5 L			2.4	06		
18 L			2.2	08		
16.5 L			3.2	997	gutter	
14 R			3.9	991	"	
15.5 R			2.1	09		
26 R			2.1	09	Fn.	

Profile No. B-1474-1
X-Sec. No. B-1474-2.
Notes Red. H. L. MARTIN Plotted H. L. MARTIN Job No. 8051 Division No.
Date MAR 22 1939 Date MAR 23 1939 Survey of Pine Cn Rd.
Notes Chkd. ALBERT E. TIMMONS Checked ALBERT E. TIMMONS Survey by Rosecrans Notes R Date 2-7-39
Date MAR 24 1939 Date MAR 23 1939 Map No. Indexed [illegible] Date 2-17-39

F.B. 611 PG. 251

Form 307 5M 11-35

PLEASE RETURN TO
LOS ANGELES COUNTY SURVEYOR
700 HALL OF RECORDS

NOTE: ANY ADDITIONS OR CHANGES ON THIS SHEET MUST BE MADE OR CIRCLED IN RED INK, WITH DATE AND NAME OF PERSON MAKING CHANGE

Do not extend notes this side of this line

STATION	B. S.	H. I.	F. S.	ELEV.		
88+50		3202 95	4.0	3197 0		
22 R			3.2	97 8	Fn.	
12.5 R			3.1	99 9		
11 R			5.1	[illegible]	gutter	
21 L			4.6	[illegible]	"	
22 L			3.6	[illegible]		
26 L			3.5	[illegible]	Fn.	
89+00			5.5	[illegible]		
32.5 L			4.9	[illegible]	Fn.	
29 L			4.9	[illegible]		
28 L			5.9	[illegible]	gutter	
5.5 R			6.1	[illegible]	"	
7 R			4.4	[illegible]		
17.5 R			4.3	[illegible]	Fn.	
20 R			4.3	[illegible]		
+35			7.0	[illegible]	gutter	
+37			5.5	[illegible]		
89+49-33'R					36" oak	
+50			6.5	96 5		
20' R			6.1	96 9		
9' R			6.0	97 0	Fn.	

F. B. 611 PG. 252 Job No. 8051 Division No. Notes Red H. L. MARTIN Plotted H. L. MARTIN Profile
Survey of Pine Cn Rd. Date MAR 22 1939 Date MAR 23 1939 No. B-1474-1.
Survey by Rosecrans Notes R Notes Checked ALBERT E. TIMMONS Checked ALBERT E. TIMMONS X-Sec.
Indexed [illegible] Date 2-7-39 Date MAR 24 1939 Date MAR 23 1939 No. B-1474-2.

Form 307 5M 11-35

PLEASE RETURN TO
LOS ANGELES COUNTY SURVEYOR
700 HALL OF RECORDS

NOTE: ANY ADDITIONS OR CHANGES ON THIS SHEET MUST BE MADE OR CIRCLED IN RED INK, WITH DATE AND NAME OF PERSON MAKING CHANGE

Do not extend notes this side of this line

STATION	B. S.	H. I.	F. S.	ELEV.		
2.5 L		3202.95	6.0	3197.0		
3. L			7.5	95.5	gutter	
19. L			6.8	96.2	℄ Tr Rd	
36 L			7.7	95.3	gutter	
37 L			6.3	96.7		
42 L			6.3	[illegible]	Fn.	
90+00			7.4	[illegible]		
53 L			7.6	95.4	Fn.	
49 L			7.9	[illegible]		
48 L			9.1	[illegible]	gutter	
31.5 L			8.2	[illegible]	℄ Tr Rd	
15.5 L			9.3	[illegible]	gutter	
14. L			7.4	[illegible]		
2.5 L			7.5	[illegible]	Fn.	
20 R			7.9	[illegible]		
450			9.0	[illegible]		
20 R			9.0	[illegible]		
18.5 L			9.0	[illegible]	Fn.	
[illegible] L			9.0	[illegible]		
7.4 ([illegible])	0.875	3194.825	9.00	3193.95		
91+00			2.5	[illegible]		

Profile No. B-1474-1. Notes Red H. L. MARTIN Plotted [illegible] Job No. 805 Division No. F. B. 611 Pg 253
Date MAR 22 1939 Date MAR 23 1939 Survey of Fine Co. Rd
X-Sec. No. B-1474-2. Notes Chkd. ALBERT E. TIMMONS Checked ALBERT E. TIMMONS Survey by Pescarius Notes R Date 2-7-39
Date MAR 24 1939 Date MAR 23 1939 Map No. Indexed [illegible] Date

Form 307 5M 11-35

PLEASE RETURN TO
LOS ANGELES COUNTY SURVEYOR
700 HALL OF RECORDS

NOTE: ANY ADDITIONS OR CHANGES ON THIS SHEET MUST BE MADE OR CIRCLED IN RED INK, WITH DATE AND NAME OF PERSON MAKING CHANGE

Do not extend notes this side of this line

STATION	B. S.	H. I.	F. S.	ELEV.		
20' R		3194.825	2.5	3192 3		
20' L			2.8	92 0		
91+50			4.1	90 7		
20 L			4.1	[illegible]		
20 R			4.0	[illegible]		
92+00			5.9	[illegible]		
20 R			5.8	[illegible]		
20 L			5.8	[illegible]		
+50			7.1	[illegible]		
20' L			7.2	[illegible]		
20' R			6.7	[illegible]		
93+00			7.9	[illegible]		
20' R			7.3	[illegible]		
20' L			8.4	[illegible]		
+50			9.2	[illegible]		
20' L			9.5	[illegible]		
20' R			8.7	[illegible]		
T.P.	1.47	3187.185	9.11	3185.715		
94+00			2.7	84 5		
20' R			2.5	[illegible]		
20' L			2.9	[illegible]		

F. B. 611 PG. 254 Job No. 8051 Division No. _____ Notes Red H. L. MARTIN Plotted H. L. MARTIN Profile
Survey of Pine Cn Rd. Date MAR 22 1939 Date MAR 23 1939 No. B-1474-1.
Survey by Rosecrans Notes R Notes Chkd. ALBERT E. TIMMONS Checked ALBERT E. TIMMONS X-Sec.
Indexed [illegible] Date 2-7-39 Date MAR 24 1939 Date MAR 23 1939 No. B-1474-2.

Form 307 5M 11-35

PLEASE RETURN TO
LOS ANGELES COUNTY SURVEYOR
700 HALL OF RECORDS

NOTE: ANY ADDITIONS OR CHANGES ON THIS SHEET MUST BE MADE OR CIRCLED IN RED INK, WITH DATE AND NAME OF PERSON MAKING CHANGE

Do not extend notes this side of this line

STATION	B. S.	H. I.	F. S.	ELEV.		
94+50		3187.185	4.1	3183.1		
20 L			4.4	82.8		
20 R			3.6	83.6		
95+00			5.6	[illegible]		
20 R			5.3	[illegible]		
20 L			5.7	81.5		
+50			7.1	[illegible]		
20 L			7.1	[illegible]		
20 R			6.6	[illegible]		
96+00			8.3	[illegible]		
20 R			7.8	[illegible]		
20 L			9.0	[illegible]		
+50			9.5	[illegible]		
20 L			9.7	[illegible]		
20 R			8.9	[illegible]		
T.P. (96+50)	2.26	3180.005	9.44	3177.715		
97+00			3.0	77.0		
20 R			2.4	77.6		
20 L			3.4	76.6		
+50			3.9	[illegible]		
20 L			4.1	[illegible]		

Profile No. B-1474-1. Notes Red H. L. MARTIN Plotted H. L. MARTIN Job No. 8051 Division No. ____ F. B. 611 PG 255
Date MAR 22 1939 Date MAR 23 1939 Survey of Pine Ca Rd
X-Sec. No. B-1474-2. Notes Chkd. ALBERT E. TIMMONS Checked ALBERT E. TIMMONS Survey by Rosecrans Notes R Date 2-7-39
Date MAR 24 1939 Date MAR 23 1939 Map No. ____ Indexed [illegible] Date

Form 307 5M 11-35

PLEASE RETURN TO
LOS ANGELES COUNTY SURVEYOR
700 HALL OF RECORDS

NOTE: ANY ADDITIONS OR CHANGES ON THIS SHEET MUST BE MADE OR CIRCLED IN RED INK, WITH DATE AND NAME OF PERSON MAKING CHANGE

Do not extend notes this side of this line

STATION	B. S.	H. I.	F. S.	ELEV.		
20 R		3180.005	3.3	3176.7		
98+00			4.7	75.3		
20 R			4.1	75.9		
20 L			5.3	74.7		
+50			5.4	74.6		
20 L			6.0	[illegible]		
20 R			5.0	75.0		
99+00			6.2	73.8		
20 R			5.8	74.2		
20 L			6.7	73.3		
+50			7.4	[illegible]		
20 L			7.5	72.5		
20 R			7.1	72.7		
+65.19 E.C.			7.8	72.2		
20 R			7.7	72.3		
20 L			8.0	72.0		
T.P (E.C.)	1.735	3172.970	8.77	3171.235		
100+00			1.7	71.3		
20 R			1.3	71.7		
20 L			2.1	70.9		
+50			2.9	70.1		

F. B. 611 PG. 256 Job No. 8051 Division No. Notes Red. H. L. MARTIN Plotted H. L. MARTIN Profile
Survey of Pine Co. Rd. Date MAR 23 1939 Date MAR 23 1939 No. B-1474-1.
Survey by Rosecrans Notes R Notes Chkd. ALBERT E. TIMMONS Checked ALBERT E. TIMMONS X-Sec.
Indexed [illegible] Date 2-7-39 Date MAR 24 1939 Date MAR 23 1939 No. B-1474-2.

Form 307 5M 11-35

PLEASE RETURN TO
LOS ANGELES COUNTY SURVEYOR
700 HALL OF RECORDS

NOTE: ANY ADDITIONS OR CHANGES ON THIS SHEET MUST BE MADE OR CIRCLED IN RED INK, WITH DATE AND NAME OF PERSON MAKING CHANGE

Do not extend notes this side of this line

STATION	B. S.	H. I.	F. S.	ELEV.		
20 L		3172.97	3.1	3169 9		
20 R			2.6	70 4		
101+00			4.3	68 7		
20 R			3.8	[illegible]		
20 L			4.5	68 5		
+50			5.4	67 6		
20 L			5.8	67 2		
20 R			5.2	67 8		
102+00			6.5	66 5		
20 R			6.2	66 8		
20 L			7.2	65 8		
+ 42.9 B.C.			7.4	65 6		
20 L			7.8	65 2		
20 R			7.2	65 8		
T.P.	[illegible]	3169.395	6.91	3166.06	2x2 - 30' R of B.C. ℄	
102+00			5.1	64 3		
20 R			4.8	64 6		
20 L			4.9	64 5		
+50			5.7	63 5	℄ Tr. Rd.	
20 L			6.1	63 3		
20 R			5.2	64 2		

Profile No. B-1474-1. Notes Red H. L. MARTIN Plotted H. L. MARTIN Job No. 8051 Division No. ____ F. B. 611 PG. 257

Date MAR 22 1939 Date MAR 23 1939 Survey of [illegible]

X-Sec. No. B-1474-2. Notes Chkd. ALBERT E. TIMMONS Checked ALBERT E. TIMMONS Survey by [illegible] Notes [illegible] Date [illegible]-7-39

Date MAR 24 1939 Date MAR 23 1939 Map No. ____ Indexed A. C. [illegible] Date ____

F. B 611 PG 258 | Job No 8051 | Division No. | Notes Red H. L. MARTIN | Plotted H. L. MARTIN | Profile

Survey of Pine Cn Rd. | Date MAR 22 1939 | Date MAR 23 1939 | No. B-1474-1.

Survey by Rosecrans | Notes R. | Notes Chkd. ALBERT E. TIMMONS | Checked ALBERT E. TIMMONS | X-Sec.

Indexed [illegible] | Date 8-7-39 | Date MAR 24 1939 | Date MAR 23 1939 | No. B-1474-2.

Form 307 5M 11-35

PLEASE RETURN TO
LOS ANGELES COUNTY SURVEYOR
700 HALL OF RECORDS

NOTE: ANY ADDITIONS OR CHANGES ON THIS SHEET MUST BE MADE OR CIRCLED IN RED INK, WITH DATE AND NAME OF PERSON MAKING CHANGE

Do not extend notes this side of this line

STATION	B. S.	H. I.	F. S.	ELEV.
104+00		3169.395	6.5	3163.9
20 R			4.1	65.3
30 R			2.8	[illegible]
20 L			7.7	[illegible]
30 L			7.6	[illegible]
+50			6.0	[illegible]
20 R			3.4	66.0
30 R			1.6	[illegible]
20 L			8.4	61.0
30 L			8.7	60.7
105+00			7.6	61.8
20 L			7.5	59.9
30 L			10.2	59.2
20 R			4.8	64.6
30 R			2.7	66.7
+50			8.2	61.3
20 R			4.9	64.5
30 R			7.0	63.4
20 L			10.4	59.0
30 L			10.4	59.0
106+00			9.7	59.7

Form 307 5M 11-35

PLEASE RETURN TO
LOS ANGELES COUNTY SURVEYOR
700 HALL OF RECORDS

NOTE: ANY ADDITIONS OR CHANGES ON THIS SHEET MUST BE MADE OR CIRCLED IN RED INK, WITH DATE AND NAME OF PERSON MAKING CHANGE

Do not extend notes this side of this line

STATION	B. S.	H. I.	F. S.	ELEV.		
30 L		3169.385	12.0	3157 4		
20 L			11.0	58 4		
20 R			7.5	61 [illegible]		
30 R			5.7	63 [illegible]		
T.P.	8.615	3169.670	8.340	3161.055	1"x1" - 12' R 106+05	
106+50			10.6	59 1		
20 R			8.0	[illegible]		
40 R			3.3	[illegible]		
31 R			5.9	[illegible]		
20 L			13.1	56 6		
30 L			13.4	56 3		
107+00			9.7	[illegible]		
20 L			12.5	56 9		
30 L			13.8	55 9		
20 R			6.0	63 7		
40 R			1.0	[illegible]		
+50			9.0	[illegible]		
20 R			9.5	65 2		
40 R			10.8	70 5		
20 L			12.9	56 8		
30 L			13.7	56 0		

Profile No. B-1474-1. Notes Red. H. L. MARTIN Plotted H. L. MARTIN Job No. 8051 Division No. F. B. 611 Pg. 259
Date MAR 22 1939 Date MAR 23 1939 Survey of Pine Cn Rd.
X-Sec. No. B-1474-2. Notes Chkd ALBERT E. TIMMONS Checked ALBERT E. TIMMONS Survey by Rosecrans Notes R Date 2-7-39
Date MAR 24 1939 Date MAR 23 1939 Map No. Indexed A. C. Johnson Date

Form 307 5M 11-35

PLEASE RETURN TO
LOS ANGELES COUNTY SURVEYOR
700 HALL OF RECORDS

NOTE: ANY ADDITIONS OR CHANGES ON THIS SHEET MUST BE MADE OR CIRCLED IN RED INK, WITH DATE AND NAME OF PERSON MAKING CHANGE

Do not extend notes this side of this line

STATION	B. S.	H. I.	F. S.	ELEV.		
108+00		3169.67	9.1	3160 6		
20 L			12.6	57 1		
30 L			19.1	55 6		
20 R			4.9	64 8		
40 R			+1.2	70 9		
+50			7.0	[illegible] 7		
20 R			4.2	65 3		
40 R			+1.5	71 2		
20 L			12.5	57 2		
30 L			14.3	55 4		
109+00			8.8	60 9		
20 L			13.4	[illegible] 3		
30 L			14.7	55 0		
20 R			4.3	65 4		
40 R			+2.3	7[illegible] 0		
T.P.	1.00	3161.715	8.955	3160.715		
109+12 E.C.			0.9	60 8		
20 R			+4.4	6[illegible] 1		
40 R			+10.6	[illegible] 3		
20 L			5.6	[illegible] 1		
30 L			7.0	[illegible]		

F. B. 611 PG. 260 Job No. 8051 Division No. ____ Notes Red H. L. MARTIN Plotted H. L. MARTIN Profile
Survey of Pine Cn. Rd. Date MAR 22 1939 Date MAR 23 1939 No. B-1474-1.
Survey by Rosecrans Notes R Notes Chkd ALBERT E. TIMMONS Checked ALBERT E. TIMMONS X-Sec.
Indexed [illegible] Date 2-8-39 Date MAR 24 1939 Date MAR 23 1939 No. B-1474-2.

Form 307 5M 11-35

PLEASE RETURN TO
LOS ANGELES COUNTY SURVEYOR
700 HALL OF RECORDS

NOTE: ANY ADDITIONS OR CHANGES ON THIS SHEET MUST BE MADE OR CIRCLED IN RED INK, WITH DATE AND NAME OF PERSON MAKING CHANGE

Do not extend notes this side of this line

STATION	B. S.	H. I.	F. S.	ELEV.		
109+50		3161.715	2.2	3159 4		
20 R			+5.9	67 6		
40 R			+9.8	71 5		
10 L			6.2	55 5		
30 L			7.4	54 3		
110+00			5.6	56 1		
20 L			7.8	53 9		
30 L			8.6	53 1		
20 R			1.9	59 8		
40 R			+2.5	64 9		
+50			5.6	56 1		
20 R			4.5	57 2		
40 R			3.1	58 6		
20 L			7.0	54 7		
30 L			7.2	54 5		
+61			6.2	55 5	Dr.	
20 R			5.3	56 4	"	
40 R			4.6	57 1	"	
20 L			6.8	54 9		
30 L			7.0	54 7		
111+00			2.2	59 5		

Profile No. B-1474-1. Notes Red. H. L. MARTIN Plotted H. L. MARTIN Job No. 8051 Division No. F. B. 611 PG. 261
Date MAR 22 1939 Date MAR 23 1939 Survey of Pine Co. Rd.
X-Sec. No. B-1474-2. Notes Chkd. ALBERT E. TIMMONS Checked ALBERT E. TIMMONS Survey by Rosecrans Notes R Date 2-8-39
Date MAR 24 1939 Date MAR 23 1939 Map No. Indexed A. C. Johnson Date

Form 307 5M 11-35

PLEASE RETURN TO
LOS ANGELES COUNTY SURVEYOR
700 HALL OF RECORDS

NOTE: ANY ADDITIONS OR CHANGES ON THIS SHEET MUST BE MADE OR CIRCLED IN RED INK, WITH DATE AND NAME OF PERSON MAKING CHANGE

Do not extend notes this side of this line

STATION	B. S.	H. I.	F. S.	ELEV.		
30 L		3161.715	5.6	3156 1		
20 L			4.3	57 4		
20 R			1.0	60 7		
40 R			+0.5	[illegible] 2		
T.P.	9.74	3171.265	0.19	3161.525		
111+50			1.3	[illegible]		
20 R			+.5	[illegible] 8		
40 R			+.3	[illegible]		
20 L			4.6	[illegible]		
40 L			9.7	[illegible]		
+83 P.O.T.				77 3		
20 L			0.7	[illegible]		
40 L			7.1	64 2		
T.P.	10.750	3181.565	0.45	3170.815		
+83 P.O.T.			4.3	77 3		
10 R			2.0	[illegible]		
20 R			0.9	[illegible]		
40 R			+.3	[illegible]		
112+00			2.5	79 1		
28 R			+4.6	86 2		
40 R			+5.6	87 2		
20 R			+3.3	84.9		

F. B. 611 PG. 262 Job No. 8051 Division No. Notes Red H. L. MARTIN Plotted H. L. MARTIN Profile
Survey of Pine Co. Rd. Date MAR 22 1939 Date MAR 23 1939 No. B-1474-1.
Survey by Rosecrans Notes R Notes Chkd ALBERT E. TIMMONS Checked ALBERT E. TIMMONS X-Sec.
Indexed [illegible] Date 2-5-39 Date MAR 24 1939 Date MAR 23 1939 No. B-1474-2.

Form 307 5M 11-35

PLEASE RETURN TO
LOS ANGELES COUNTY SURVEYOR
700 HALL OF RECORDS

NOTE: ANY ADDITIONS OR CHANGES ON THIS SHEET MUST BE MADE OR CIRCLED IN RED INK, WITH DATE AND NAME OF PERSON MAKING CHANGE

Do not extend notes this side of this line

STATION	B. S.	H. I.	F. S.	ELEV.		
20' L		3181.565	10.0	3171.6		
40' L			16.7	[illegible]		
112+50			1.5	[illegible]		
20 L			9.4	[illegible]		
40 L			6.5	[illegible]		
50 L			[illegible]	[illegible]		
20 R			+6.1	[illegible]		
38 R			+11.4	93.0		
50 R			+13.8	95.[illegible]		
113+00.26			1.6	[illegible]		
20 L			9.2	[illegible]		
50 L			19.5	[illegible]		
+50			2.8	[illegible]		
20' L			10.5			
50 L			20.1	[illegible]		
114+00			1.4			
20' L			18.2	[illegible]		
50 L			20.9			
[illegible]	11.000	3192.105	[illegible]	3181.105		
113+00.26						
20 R			1.0	88.1		
40 R			+2.9	95.0		

Profile No. B-1474-1. Notes Red H. L. MARTIN Plotted [illegible] Job No. 8051 Division No. [illegible] F. B. 611 PG 263

Date MAR 22 1939 Date MAR 23 1939 Survey of Fire Co. Rd.

X-Sec. No. B-1474-2. Notes Chkd. ALBERT E. TIMMONS Checked ALBERT E. TIMMONS Survey by Roscoe Hill Notes K. Date 2-7-39

Date MAR 24 1939 Date MAR 23 1939 Map No. Indexed A. C. Johnson Date

Form 307 5M 11-35

PLEASE RETURN TO
LOS ANGELES COUNTY SURVEYOR
700 HALL OF RECORDS

NOTE: ANY ADDITIONS OR CHANGES ON THIS SHEET MUST BE MADE OR CIRCLED IN RED INK, WITH DATE AND NAME OF PERSON MAKING CHANGE

Do not extend notes this side of this line

STATION	B. S.	H. I.	F. S.	ELEV.		
54 R		3192 105	+5.5	3197 6		
60 R			+7.3	97 4		
113+50-20 R			5.6	86 5		
40 R			+1.5	93 6		
114+00-20 R			7.0	85 1		
40 R			0.0	9[illegible] 1		
114+50			17.9	74 2		
20 R			7.0	83 1		
40 R			[illegible]	[illegible]		
20 L			29.5	[illegible]		
50 L			34.0	[illegible]		
115+00			15.0	[illegible]		
20 L			25.3	[illegible] 8		
50 L			32.2	57 9		
20 R			10.2	81 9		
40 R			3.7	88 2		
+50			15.2	76 7		
20 R			8.1	84 0		
40 R			2.0	90 1		
20 L			23.0	69 1		
50 L			32.7	59 4		

F. B. 611 Pg 264 | Job No. 8051 | Division No. | Notes Red H. L. MARTIN | Plotted H. L. MARTIN | Profile
Survey of Pine Co. Rd. | Date MAR 22 1939 | Date MAR 23 1939 | No. B-1474-1.
Survey by Rosecrans | Notes R | Notes Chkd ALBERT E. TIMMONS | Checked ALBERT E. TIMMONS | X-Sec.
Indexed [illegible] | Date 2-14-39 | Date MAR 24 1939 | Date MAR 23 1939 | No. B-1474-2.

Form 307 5M 11-35

PLEASE RETURN TO
LOS ANGELES COUNTY SURVEYOR
700 HALL OF RECORDS

NOTE: ANY ADDITIONS OR CHANGES ON THIS SHEET MUST BE MADE OR CIRCLED IN RED INK, WITH DATE AND NAME OF PERSON MAKING CHANGE

Do not extend notes this side of this line

STATION	B. S.	H. I.	F. S.	ELEV.		
116+00		[illegible]	13.2	3178.9		
20 R			6.6	85.5		
40 R			2.2	[illegible]		
20 L			20.6	[illegible]		
50 L			[illegible]	60.7		
[illegible]			12.2	[illegible]		
20 R			6.7	85.4		
40 R			4.0	88.1		
20 L			20.4	[illegible]		
50 L			52.2	[illegible]		
[illegible]	[illegible]	3188.670	[illegible]	3188.055		
116+39.70 P.O.T.			10.1	78.6		
117+00			[illegible]	[illegible]		
20 R			4.5	84.2		
30 R			2.5	85.9		
40 R			[illegible]	[illegible]		
20 L			15.2	70.5		
50 L			30.0	58.7		
+50			13.0	75.[illegible]		
20 L			20.2	68.5		
50 L			31.3	57.4		

Profile No. B-1474-1 Notes Red H. L. MARTIN Plotted [illegible] Job No. 8051 Division No. ____ F. B. 611 PG. 265

Date MAR 22 1939 Date MAR 23 1939 Survey of Fire Co. Ad.

X-Sec. No. B-1474-2. Notes Chkd. ALBERT E. TIMMONS Checked ALBERT E. TIMMONS Survey by Rosecrans Notes [illegible] Date 2-14-39

Date MAR 24 1939 Date MAR 23 1939 Map No. ____ Indexed [illegible] Date [illegible]

Form 307 5M 11-35

PLEASE RETURN TO
LOS ANGELES COUNTY SURVEYOR
700 HALL OF RECORDS

NOTE: ANY ADDITIONS OR CHANGES ON THIS SHEET MUST BE MADE OR CIRCLED IN RED INK, WITH DATE AND NAME OF PERSON MAKING CHANGE

Do not extend notes this side of this line

STATION	B. S.	H. I.	F. S.	ELEV.		
20 R		3188.275	7.1	3181 6		
31 R			9.6	[illegible]		
40 R			9.4	[illegible] 3		
118+01.50 B.C.			14.1	[illegible] 6		
20 R			8.3	[illegible]		
40 R			6.7	[illegible]		
26 R			7.4	[illegible]		
20 L			21.5	[illegible]		
50 L			33.2	[illegible]		
+50			16.5	[illegible]		
20 R			11.0	[illegible]		
25 R			9.9	[illegible]		
40 R			9.3	[illegible] 4		
20 L			23.7	[illegible]		
50 L			34.3	[illegible]		
119+00			14.9	[illegible]		
20 R			11.7	[illegible]		
40 R			11.3	77 4		
20 L			21.7	67 0		
50 L			31.7	[illegible]		
T. P.	0.530	3177.880	11.325	3177.[illegible]		

F. B. 611 Pg. 266 Job No. 8051 Division No. Notes Red H. L. MARTIN Plotted H. L. MARTIN Profile
Survey of Pyc Co Rd Date MAR 22 1939 Date MAR 23 1939 No. B-1474-1
Survey by Robecrono Notes R Notes Checked ALBERT E. TIMMONS X-Sec.
Indexed [illegible] Date 2-14-39 Date MAR 24 1939 Date MAR 23 1939 No. B-1474-2

Form 307 5M 11-35

PLEASE RETURN TO
LOS ANGELES COUNTY SURVEYOR
700 HALL OF RECORDS

NOTE: ANY ADDITIONS OR CHANGES ON THIS SHEET MUST BE MADE OR CIRCLED IN RED INK, WITH DATE AND NAME OF PERSON MAKING CHANGE

Do not extend notes this side of this line

STATION	B. S.	H. I.	F. S.	ELEV.		
119+50		3077.68	5.2	3172 7		
20 R			3.1	74 8		
40 R			2.1	75 8		
10 L			7.1	[illegible]		
20 L			10.0	[illegible]		
50 L			30.2	5[illegible]		
120+00			9.4	[illegible]		
6 R			8.2	69 7		
20 R			6.9	[illegible]		
40 R			5.4	[illegible]		
20 L			16.2	[illegible]		
50 L			26.6	[illegible]		
120+50			12.5	[illegible]		
5 R			11.4	66 5		
20 R			10.4	[illegible]		
40 R			8.7	[illegible]		
20 L			18.4	59 [illegible]		
50 L			30.0	47 9		
T.P.	0.780	3167.120	11.540	3166.340		
[illegible]			3.1	[illegible]		
20 R			[illegible]	[illegible]		

Profile No. B-1474-1. Date MAR 22 1939 Date MAR 22 1939 Survey of Fine Sn. Rd. Notes Red. [illegible] Plotted H. I. MARTIN Job No. 8031 Division No. F. B. 611 PG 267

X-Sec. No. B-1474-2. Date MAR 24 1939 Date MAR 2[illegible] 1939 Map No. Indexed Date

Notes Chkd. ALBERT E. TIMMONS Checked ALBERT E. TIMMONS Survey by [illegible] Notes [illegible] Date 2-14-39

F. B 611 PG 268 | Job No. 8051 | Division No. | Notes Red H. L. MARTIN | Plotted | Profile

Survey of Pine Cn. Rd. | Date MAR 22 1939 | Date MAR 23 1939 | No. B-1474-1.

Survey by Rosecrans | Notes R | Notes Chk ALBERT E. TIMMONS | Checked ALBERT E. TIMMONS | X-Sec.

Indexed [illegible] | Date 2-14-39 | Date MAR 24 1939 | Date MAR 23 1939 | No. B-1474-2.

Form 307 5M 11-35

PLEASE RETURN TO
LOS ANGELES COUNTY SURVEYOR
700 HALL OF RECORDS

NOTE: ANY ADDITIONS OR CHANGES ON THIS SHEET MUST BE MADE OR CIRCLED IN RED INK, WITH DATE AND NAME OF PERSON MAKING CHANGE

Do not extend notes this side of this line

STATION	B. S.	H. I.	F. S.	ELEV.	
40 R		3167 120	0.0	3167 1	
20 L			5.8	[illegible] 3	
50 L			13.7	[illegible] 4	
121+50			1.1	63 0	
20 R			3.0	64 1	
40 R			2.5	[illegible]	
15 L			5.6	[illegible] 5	
20 L			7.0	60 1	
50 L			17.1	[illegible]	
43 L			14.2	[illegible] 9	
469.92 E.C.			5.2	61 9	
122+00			5.6	[illegible] 5	
20 R			4.8	[illegible] 3	
40 R			4.2	[illegible] 9	
20 L			7.0	[illegible] 1	
28 L			8.2	[illegible] 9	
41 L			12.0	[illegible] 1	
50 L			16.3	[illegible] 8	
+50			7.1	[illegible]	
20 R			6.6	[illegible] 5	
40 R			[illegible]	66 9	

Form 307 5M 11-35

PLEASE RETURN TO
LOS ANGELES COUNTY SURVEYOR
700 HALL OF RECORDS

NOTE: ANY ADDITIONS OR CHANGES ON THIS SHEET MUST BE MADE OR CIRCLED IN RED INK, WITH DATE AND NAME OF PERSON MAKING CHANGE

Do not extend notes this side of this line

STATION	B. S.	H. I.	F. S.	ELEV.		
20 L		3167.120	8.3	3158.8		
30 L			9.6	[illegible]		
50 L			14.5	[illegible]		
123+00			9.5	[illegible]		
20 R			8.5	[illegible]		
40 R			8.2	[illegible]		
16 L			10.8	[illegible]		
22 L			13.7	[illegible]		
24 L			15.6	51 [illegible]		
50 L			21.8	[illegible]		
T.P.	1.565	3157.220	1.465	3157.655		
+50			3.4	[illegible]		
20 R			[illegible]	[illegible]		
40 R			2.0	[illegible]		
20 L			5.4	53.8		
50 L			14.9	[illegible]		
124+00			4.9	[illegible]		
20 L			7.4	[illegible]		
50 L			16.8	42 [illegible]		
12 L			5.9	53 [illegible]		
20 R			3.5	55 [illegible]		
40 R			3.3	55.9		

Profile No. B-1474-1
X-Sec. No. B-1474-2

Notes Red. H. L. MARTIN Plotted H. L. MARTIN Job No. 8051 Division No. _____ F. B. 611 PG. 269
Date MAR 22 1939 Date MAR 23 1939 Survey of Pine Co. Rd.
Notes Chkd. ALBERT E. TIMMONS Checked ALBERT E. TIMMONS Survey by Rosecrans Notes [illegible] Date _____
Date MAR 24 1939 Date MAR 23 1939 Map No. _____ Indexed [illegible] Date _____

Form 307 5M 11-35

PLEASE RETURN TO
LOS ANGELES COUNTY SURVEYOR
700 HALL OF RECORDS

NOTE: ANY ADDITIONS OR CHANGES ON THIS SHEET MUST BE MADE OR CIRCLED IN RED INK, WITH DATE AND NAME OF PERSON MAKING CHANGE

Do not extend notes this side of this line

STATION	B. S.	H. I.	F. S.	ELEV.		
+48 [illegible]		3159.220	6.2	3153 0		
20 R			5.3	53 9		
40 R			5.0	54 2		
20 L			8.1	51 1		
40 L			13.8	45 4		
125+00			7.6	51 6		
20 L			5.6	50 6		
40 L			14.2	45 0		
20 R			6.8	5[illegible] 4		
40 R			6.5	5[illegible] 7		
+50			8.6	50 6		
20 R			8.1	51 1		
40 R			8.0	51 2		
20 L			10.5	48 7		
40 L			14.2	4[illegible] 0		
T.P	1.185	3151.820	5.585	3150.635		
126+00			2.3	49 5		
20 R			2.1	[illegible] 7		
40 R			2.1	[illegible]		
20 L			3.3	48 5		
31 L			4.1	47 7		
40 L			6.4	45.4		

F. B. 611 Pg. 270 Job No. 8051 Division No. ____ Notes Red H. L. MARTIN Plotted H. L. MARTIN Profile No. B-1474-1.
Survey of Pine Cn. Rd. Date MAR 22 1939 Date MAR 23 1939
Survey by Rosecrans Notes R Notes Checked ALBERT E. TIMMONS X-Sec. No. B-1474-2.
Indexed [illegible] Date 2-14-39 Date MAR 24 1939 Date MAR 23 1939

Form 307 5M 11-35

PLEASE RETURN TO
LOS ANGELES COUNTY SURVEYOR
700 HALL OF RECORDS

NOTE: ANY ADDITIONS OR CHANGES ON THIS SHEET MUST BE MADE OR CIRCLED IN RED INK, WITH DATE AND NAME OF PERSON MAKING CHANGE

Do not extend notes this side of this line

STATION	B. S.	H. I.	F. S.	ELEV.		
126+50		3151.820	3.5	3148.3		
20 L			4.4	47 4		
40 L			6.5	45 3		
20 R			3.1	48 7		
40 R			3.4	48 4		
127+00			4.6	47 2		
20 R			4.6	47 2		
40 R			4.7	47 1		
20 L			4.6	47 2		
40 L			6.0	45 8		
+50			5.6	46 2		
30 L			5.6	46 2		
30 R			6.0	45 8		
128+00			6.7	45 1		
30 R			7.4	44 4		
30 L			6.6	45 2		
+50			8.2	43 6		
30 L			7.8	44 0		
30 R			8.8	43 0		
T.P.	1.210	3144.940	8.090	3142.730		
129+00			2.7	42 2		

Profile No. B-1474-1. Notes Red. H. L. MARTIN Plotted H. L. MARTIN Job No. 9051 Division No. F. B. 611 Pg. 271

Date MAR 22 1939 Date MAR 23 1939 Survey of Pine Cn. Rd.

X-Sec. No. B-1474-2 Notes Chkd. ALBERT E. TIMMONS Checked ALBERT E. TIMMONS Survey by Rosecrans Notes R. Date 2-14-39

Date MAR 24 1939 Date MAR 23 1939 Map No. Indexed A. C. Johnson Date

Form 307 5M 11-35

PLEASE RETURN TO
LOS ANGELES COUNTY SURVEYOR
700 HALL OF RECORDS

NOTE: ANY ADDITIONS OR CHANGES ON THIS SHEET MUST BE MADE OR CIRCLED IN RED INK, WITH DATE AND NAME OF PERSON MAKING CHANGE

Do not extend notes this side of this line

STATION	B. S.	H. I.	F. S.	ELEV.		
30' R		3144.940	3.1	3141 8		
30' L			3.0	41 9		
129+50			3.6	41 3		
30' L			3.2	41 7		
30' R			4.6	40 3		
130+00			4.9	40 0		
30' R			5.5	39 4		
30' L			4.2	40 7		
+50			5.7	39 2		
30' L			4.9	40 0		
30' R			6.6	38 3		
131+00			5.8	39 1		
30' R			6.8	38 1		
30' L			5.0	39 9		
+50			6.0	38 9		
30' L			5.1	39 8		
30' R			6.6	38 3		
T.P.	3.600	3142.655	5.885	3139.055		
132+00			3.9	38 8		
30' R			4.7	38 0		
30' L			2.8	39 9		

F. B. 611 Pg 272 Job No. 8051 Division No. Notes Red. H. L. MARTIN Plotted H. L. MARTIN Profile No. B-1474-1.
Survey of Pine Cn Rd. Date MAR 22 1939 Date MAR 23 1939 X-Sec. No. B-1474-2.
Survey by Rosecrans Notes R Notes Chk. ALBERT E. TIMMONS Checked ALBERT E. TIMMONS
Indexed Date 2-14-39 Date MAR 24 1939 Date MAR 23 1939

Form 307 5M 11-35

PLEASE RETURN TO
LOS ANGELES COUNTY SURVEYOR
700 HALL OF RECORDS

NOTE: ANY ADDITIONS OR CHANGES ON THIS SHEET MUST BE MADE OR CIRCLED IN RED INK, WITH DATE AND NAME OF PERSON MAKING CHANGE

Do not extend notes this side of this line

STATION	B. S.	H. I.	F. S.	ELEV.		
132+50		3142.655	4.3	3138 4		
30' L			3.4	39 3		
30 R			5.1	37 6		
133+00			4.7	38 0		
30 R			5.6	37 1		
30 L			4.0	38 7		
+38.50 EC			5.2	37 5		
30 R			4.5	38 2		
30 L			6.1	36 6		
P. #5			3.910	3138.745	C.S. Mon. & Cor. Secs. 20+21 T.8N. R.16W.	
					3138.765 per F.B. 611-210	

For profile to State Highway see F.B. 611-212 to 218
H.L.M.
3-22-39.

Profile No. B-1474-1. Notes Rec'd H. L. MARTIN Date MAR 22 1939 Plotted H. L. MARTIN Date MAR 23 1939 Job No. 8051 Division No. Survey of Pine Co Rd. F. B. 611 PG. 273

X-Sec. No. B-1474-2. Notes Chkd. ALBERT E. TIMMONS Date MAR 24 1939 Checked ALBERT E. TIMMONS Date MAR 23 1939 Survey by Rosecrans Notes Date 2-14-39 Map No. Indexed A. C. Johnson Date

F. B. 611 PG 274 | Job No. | Division No. | Notes Red. H. L. [illegible] | Plotted | Profile

Survey of | Date MAR 22 1939 | Date | No.

Survey by | Notes | Notes Chkd. | Checked

Indexed | Date | Date | Date

Form 307 5M 11-35

PLACER RETURN TO
SUB ANGELES COUNTY SURVEYOR
700 HALL OF RECO

NOTE: ANY [illegible]

STATION	B.S.	H. I.	F. S.	ELEV.

611