Survey of
W. O. Tape No St'd OF.
Surveyed by
Notes Date
Indexed

F.B. Pg.

6127

RETURN TO

LOS ANGELES COUNTY SURVEYOR

700 HALL OF RECORDS

Note; ANY ADDITIONS OR CHANGES ON THIS SHEET MUST BE MADE OR CIRCLED IN **Red Ink** WITH DATE AND NAME OF PERSON MAKING CHANGE.

Do not extend notes this side of this line

F.B.____ PG.____

INDEX TO FIELD BOOK NO. 612

FB. 612 Pg. Index

Date	J.N.	Location	Notes	Pages
	6319	CITY TERRACE DRAINAGE SYSTEM		
12-16-35	"	FOWLER AV. LINE- Alignment & Ties as Built	℄ & Ties	33-51
12-6-35	"	KNOWLES ST. BR. " " " " " "	" " "	53-54
8-5-36	"	MEDFORD ST.-from Herbert St. to Bonnie Beach Pl.-Profile & Cross-Sections	Levels	55-60
8-26-36	"	MEDFORD ST.-from Herbert St. to Bonnie Beach Pl.- Curb Grade Stakes	Levels	61-64
10-7-36	"	FOWLER AV. & INDIANA ST.-N.E.Cor.- Stakes for Grading Lots 1&2 Tr.6333	Levels	65-68
Jun.-Oct. 1936	"	FOWLER AV. LINE-from Indiana St. to R.R.Tr. W.of Miller Av.---Grades for Catch Basins	Levels	69-92
8-27-35	"	INDIANA ST. 500'± N.of Fowler Av. Grades for Catch Basins	"	93-94

RETURN TO
LOS ANGELES COUNTY SURVEYOR
700 HALL OF RECORDS

Note: Any Additions or Changes on This Sheet Must be Made or Circled in Red Ink With Date and Name of Person Making Change.

Do not extend notes this side of this line

FORM 247 10M 11-35

RETURN TO
LOS ANGELES COUNTY SURVEYOR
700 HALL OF RECORDS

Note: Any Additions or Changes on This Sheet Must be Made or Circled in Red Ink With Date and Name of Person Making Change.

Do not extend notes this side of this line

INDEX TO FIELD BOOK NO. 612

Date	J.N.	Location	Notes	Pages
	6319	**CITY TERRACE DRAINAGE SYSTEM** **FOWLER AVE. LINE** Easement Thru Tract 10625 along N.Line of P.E.R/W from 1365'±W.of W.Line of Indiana St. to Indiana St. Fowler Ave. from Indiana St. to Medford St. Medford St. from Fowler Ave, to Wash west of Miller Ave. Wash West Of Miller Ave. from Medford St. to Valley Blvd. **KNOWLES ST. BRANCH** Knowles St. & R/W from Medford St. to P.E.Ry. **INDIANA ST. BRANCH** Indiana St. from P.E.Ry. North 650'± to Wash		
3-21-34	6319	FOWLER AV.LINE-Alomg Wash from Medford St. to Valley Blvd.	℄ Topog	1-9& 12
3-26-34	6319	INDIANA ST. BRANCH	℄/& Topog	10
"	"	KNOWLES ST. BRANCH	℄ & Top.	11
Mar. '36	"	CITY TERRACE D.S. B.M. Check	B.M.Lev.	13-29
11-25-36	"	Fowler Av.Line at S.P.R.R.-Location of 4" Water Pipe serving Texas Co. & Prest-O-Lite Co.	Top. & Levels	31

Notes Ck'd by____ Map No.____ Office Work____ Checked____ Date____

Survey of____ W. O.____ Tape No.____ St'd____ °F.
Surveyed by____ Date____
Notes____
Indexed____ Date____

F.B. 612 Pg. Index

—OVER—

Notes Ck'd by	Survey of
Map No.	W. O. Tape No. OF
Office Work	Surveyed by
Checked	Notes Date
Date	Indexed A. C. Johnson 2-28-34

F.B. 539 103

Proposed ℄

City Terrace Storm Drain

J.N. 6800

P.I. Ties on Pg. ~~114~~ 12

Index

Fowler Ave Line -(Part)	FB ~~539~~ 612	~~104~~ 1	~~111~~ 9
Indiana St. Br.	"	"	~~112~~ 10
Knowles St Br.	"	"	~~113~~ 11
Ties to Fowler Ave Line	"	"	~~114~~ 12

Levels in L.B. 755

Note: ANY ADDITIONS OR CHANGES ON THIS SHEET MUST BE MADE OR CIRCLED IN Red Ink. WITH DATE AND NAME OF PERSON MAKING CHANGE.

RETURN TO LOS ANGELES COUNTY SURVEYOR 700 HALL OF RECORDS

Do not extend notes this side of this line

FORM 847 10M 5-31

RETURN TO
LOS ANGELES COUNTY SURVEYOR
700 HALL OF RECORDS

Note: ANY ADDITIONS OR CHANGES ON THIS SHEET MUST BE MADE OR CIRCLED IN **Red Ink.** WITH DATE AND NAME OF PERSON MAKING CHANGE.

Do not extend notes this side of this line

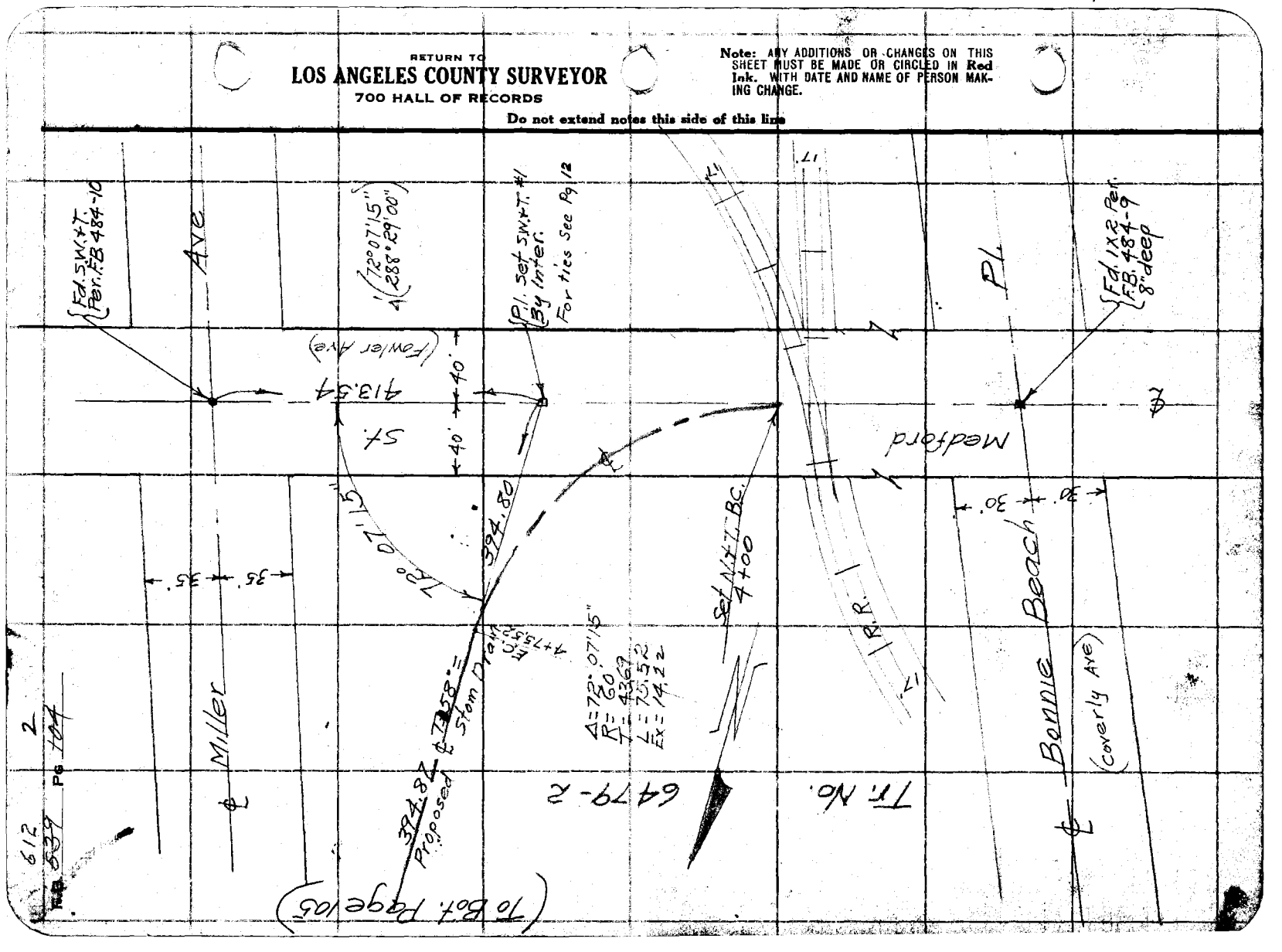

612 3

F.B. ~~539~~ Pg. ~~105~~

Notes Ck'd by	Survey of City Terrace Storm Drain
Map No.	W. O. 6800 Tape No. 015 St'd 84 °F.
Office Work	Surveyed by Henry Martin
Checked	Notes H.M. Date 2-26-34
Date	Indexed A. C. Johnson



Note: ANY ADDITIONS OR CHANGES ON THIS SHEET MUST BE MADE OR CIRCLED IN Red Ink. WITH DATE AND NAME OF PERSON MAKING CHANGE.

Do not extend notes this side of this line

RETURN TO
LOS ANGELES COUNTY SURVEYOR
700 HALL OF RECORDS

FORM 247 10M 5-31

612 4
F.B. ~~539~~ Pg ~~106~~

RETURN TO
LOS ANGELES COUNTY SURVEYOR
700 HALL OF RECORDS

Do not extend notes this side of this line

Note: ANY ADDITIONS OR CHANGES ON THIS SHEET MUST BE MADE OR CIRCLED IN Red Ink. WITH DATE AND NAME OF PERSON MAKING CHANGE.

Notes Ck'd by	Survey of City Terrace Storm Drain
Map No.	W. O. 6800 Tape No. 015 St'd 84 °F.
Office Work	Surveyed by Henry Martin
Checked	Notes H.M. Date 2-26-34
Date	Indexed A. C. Johnson

612 5

F.B. ~~539~~ Pg. ~~107~~

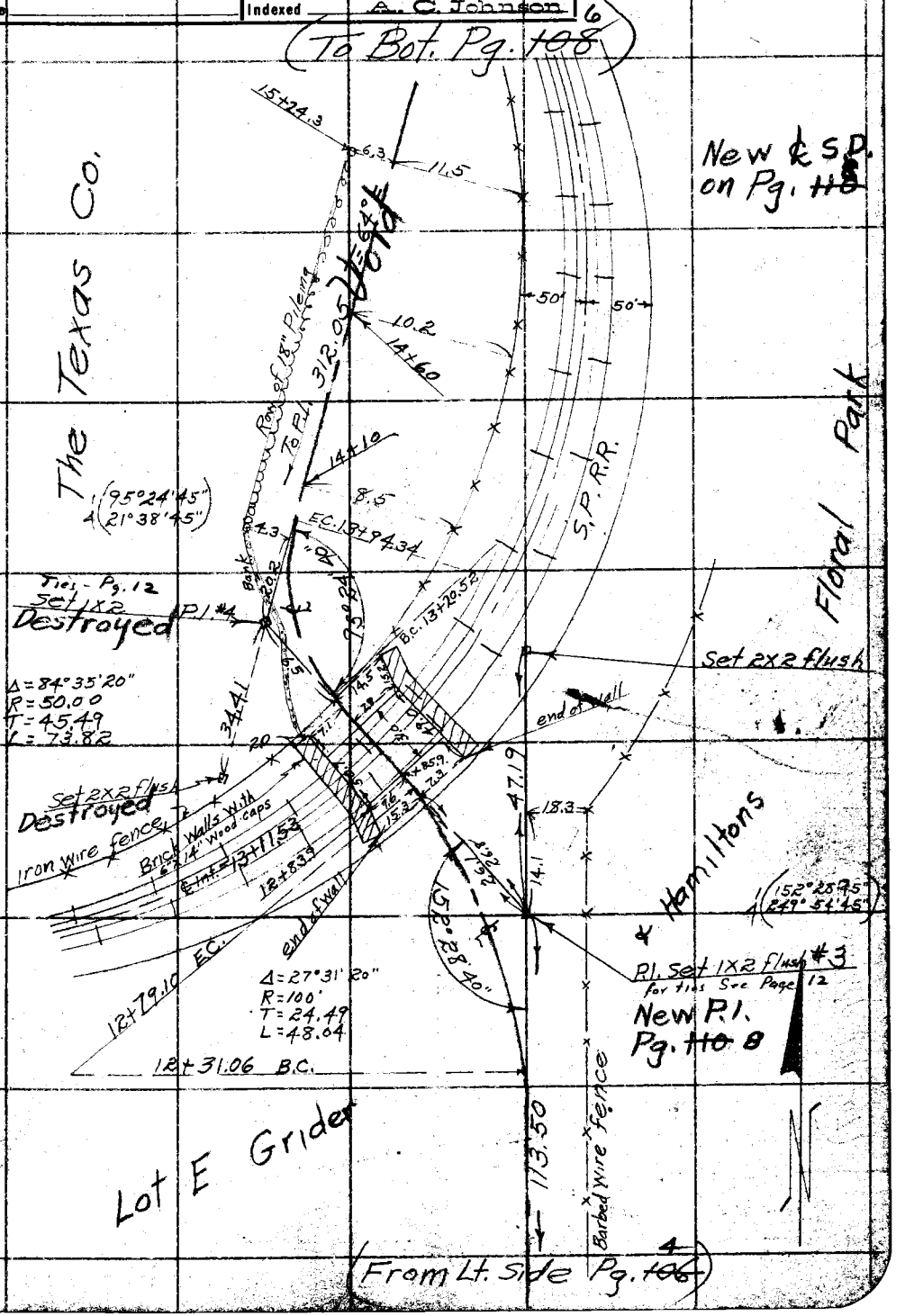

Note: ANY ADDITIONS OR CHANGES ON THIS SHEET MUST BE MADE OR CIRCLED IN Red Ink. WITH DATE AND NAME OF PERSON MAKING CHANGE.

RETURN TO
LOS ANGELES COUNTY SURVEYOR
700 HALL OF RECORDS

Do not extend notes this side of this line

FORM 247 RM 5-31

612 6

F.B. 539 Pg. 108

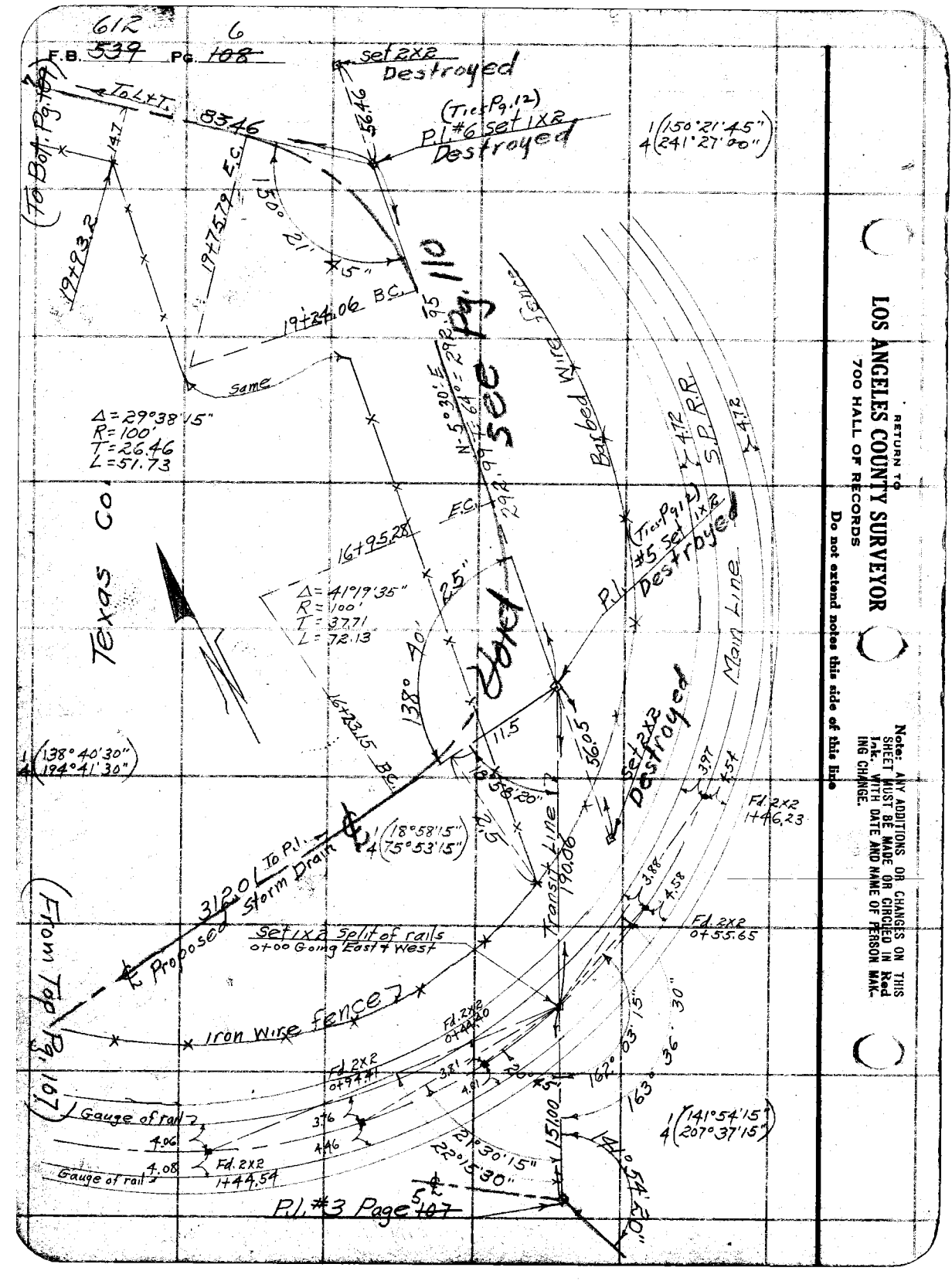

RETURN TO
LOS ANGELES COUNTY SURVEYOR
700 HALL OF RECORDS

Do not extend notes this side of this line

Note: ANY ADDITIONS OR CHANGES ON THIS SHEET MUST BE MADE OR CIRCLED IN Red Ink. WITH DATE AND NAME OF PERSON MAKING CHANGE.

612 7

F.B. 539 Pg. 109

Notes Ck'd by	Survey of City Terrace Storm Drain
Map No.	W. O. 6800 Tape No. 015 St'd 84 °F.
Office Work	Surveyed by Henry Martin
Checked	Notes H.M. Date 2-27-34
Date	Indexed A. C. Johnson

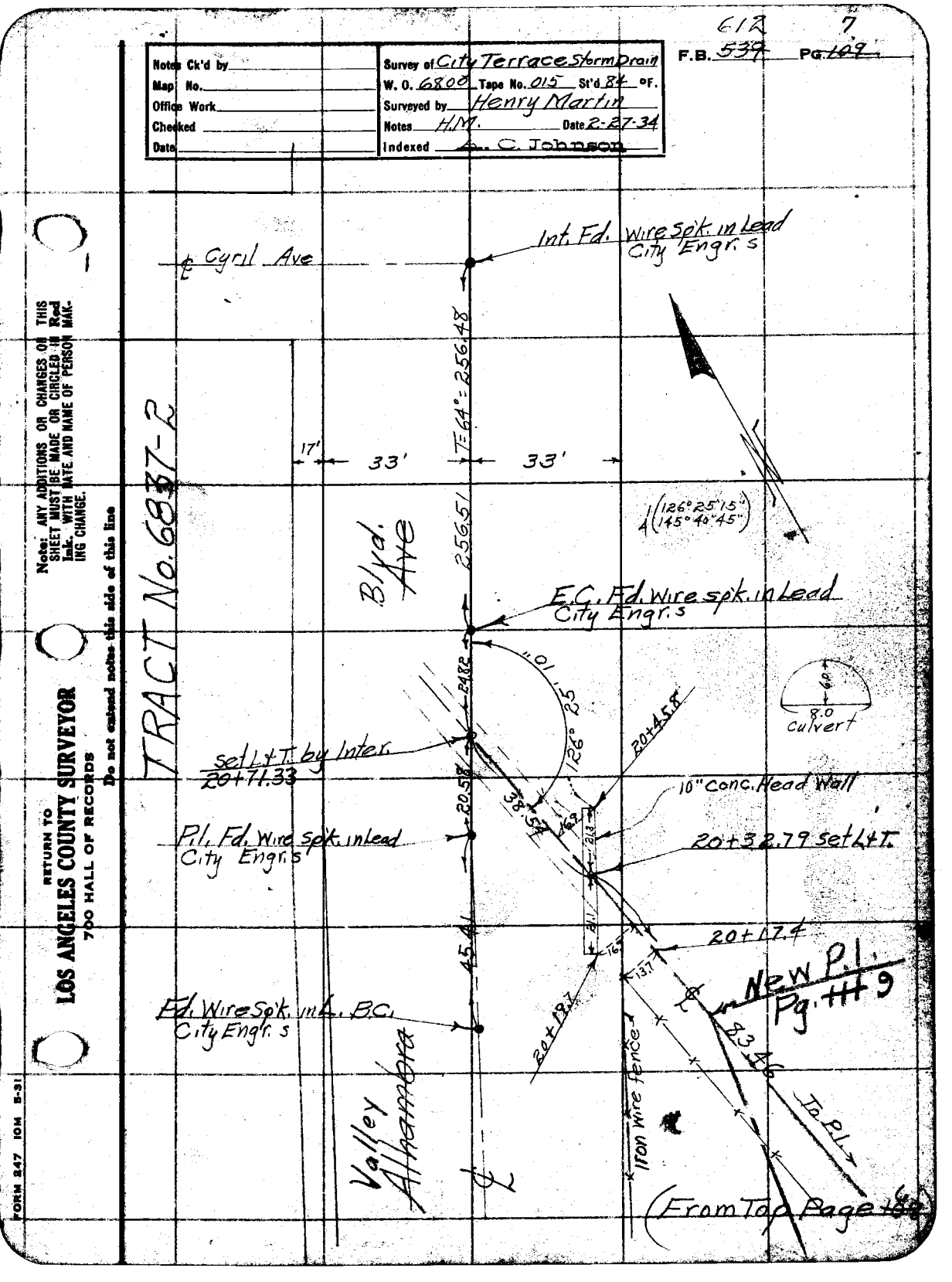

Note: ANY ADDITIONS OR CHANGES OF THIS SHEET MUST BE MADE OR CIRCLED IN Red Ink. WITH NAME AND NAME OF PERSON MAKING CHANGE.

Do not extend notes this side of this line

RETURN TO
LOS ANGELES COUNTY SURVEYOR
700 HALL OF RECORDS

FORM 247 10M 5-31

612 8

F.B. 539 Pg 112

(To Bot. Pg. 111)

(To Split of tracks 750' ±)

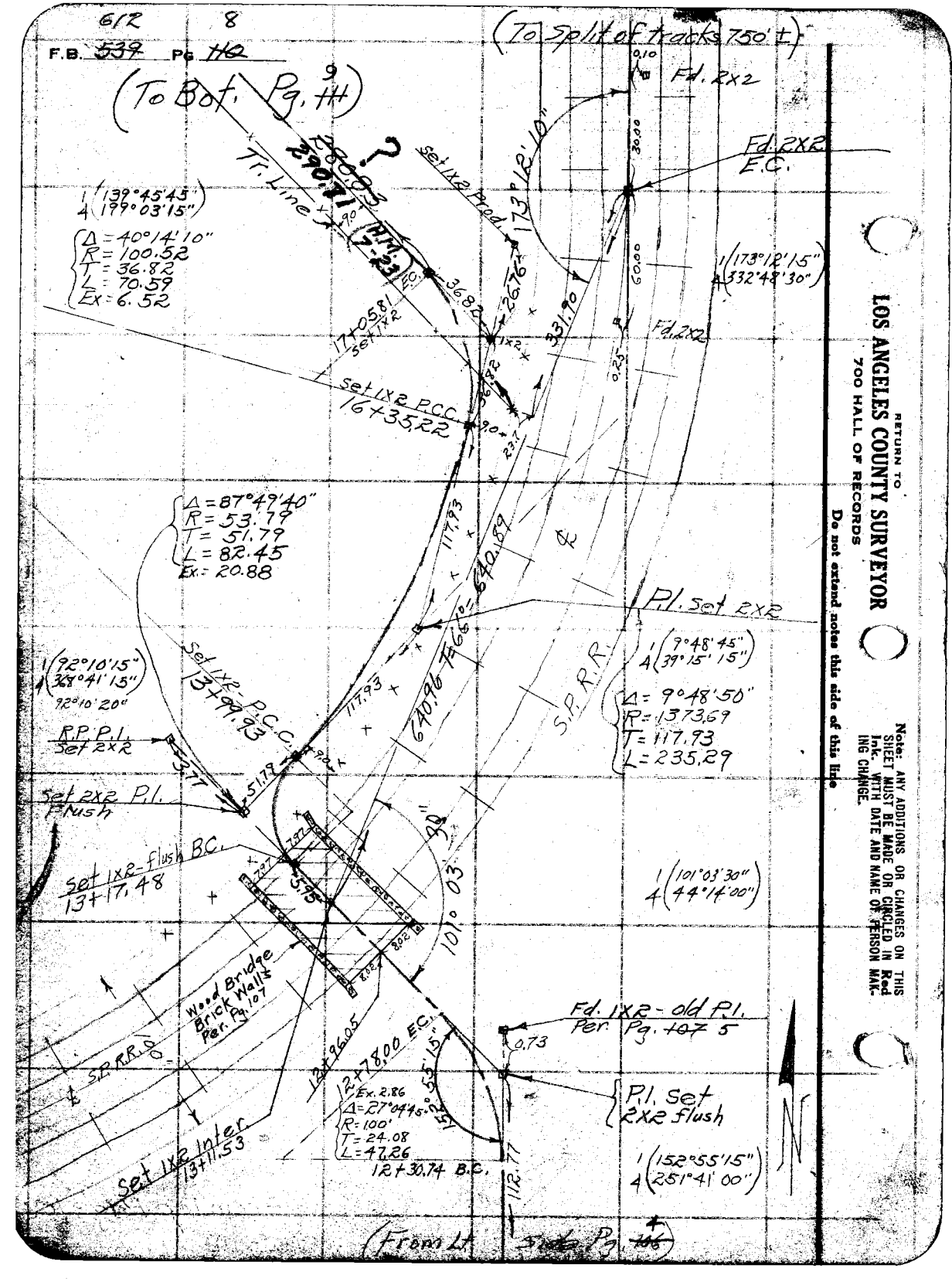

(From Lt. Sta. Pg. 106)

RETURN TO
LOS ANGELES COUNTY SURVEYOR
700 HALL OF RECORDS
Do not extend notes this side of this line

Note: ANY ADDITIONS OR CHANGES ON THIS SHEET MUST BE MADE OR CIRCLED IN Red Ink. WITH DATE AND NAME OF PERSON MAKING CHANGE.

612 9

Notes Ck'd by	Survey of City Terrace Storm Drain
Map No.	W. O. 6800 Tape No. 015 St'd 84 °F.
Office Work	Surveyed by Henry Martin
Checked	Notes H.M. Date 3-21-34
Date	Indexed C. C. Johnson

F.B. 537 Pg. 44

RETURN TO
LOS ANGELES COUNTY SURVEYOR
700 HALL OF RECORDS

Note: ANY ADDITIONS OR CHANGES OR THIS SHEET MUST BE MADE OR CIRCLED IN Red Ink. WITH DATE AND NAME OF PERSON MAKING CHANGE.

Do not extend notes this side of this line

FORM 247 10M 5-31

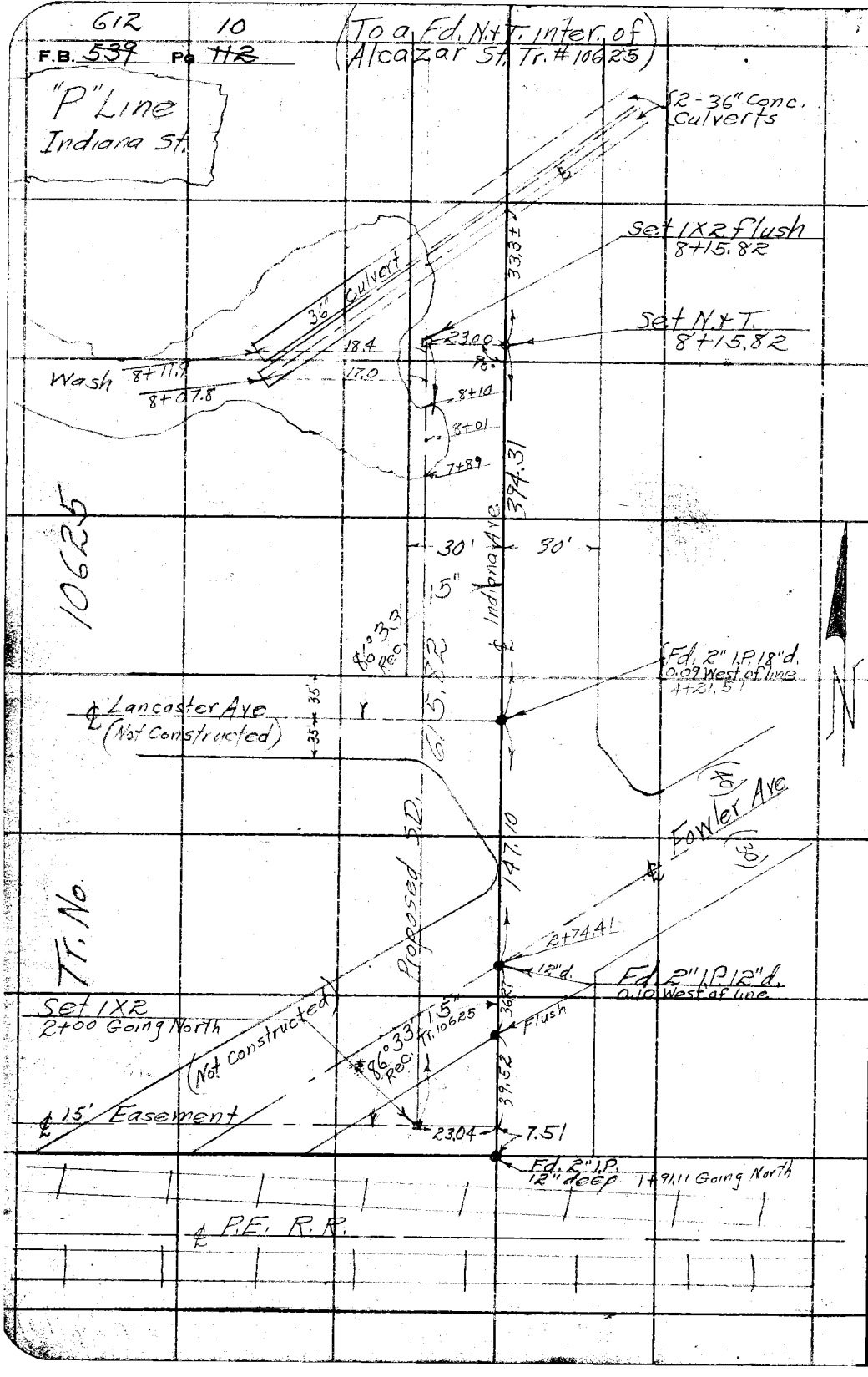

RETURN TO
LOS ANGELES COUNTY SURVEYOR
700 HALL OF RECORDS
Do not extend notes this side of this line

Note: ANY ADDITIONS OR CHANGES ON THIS SHEET MUST BE MADE OR CIRCLED IN Red Ink. WITH DATE AND NAME OF PERSON MAKING CHANGE.

Notes Ck'd by	Survey of City Terrace Storm Drain
Map No.	W. O. 6800 Tape No. 015 St'd 84 °F.
Office Work	Surveyed by Henry Martin
Checked	Notes H.M. Date 3-26-34
Date	Indexed A. C. Johnson

612 11

F.B. ~~539~~ Pg. ~~113~~

"P" Line on Whiteside Ave

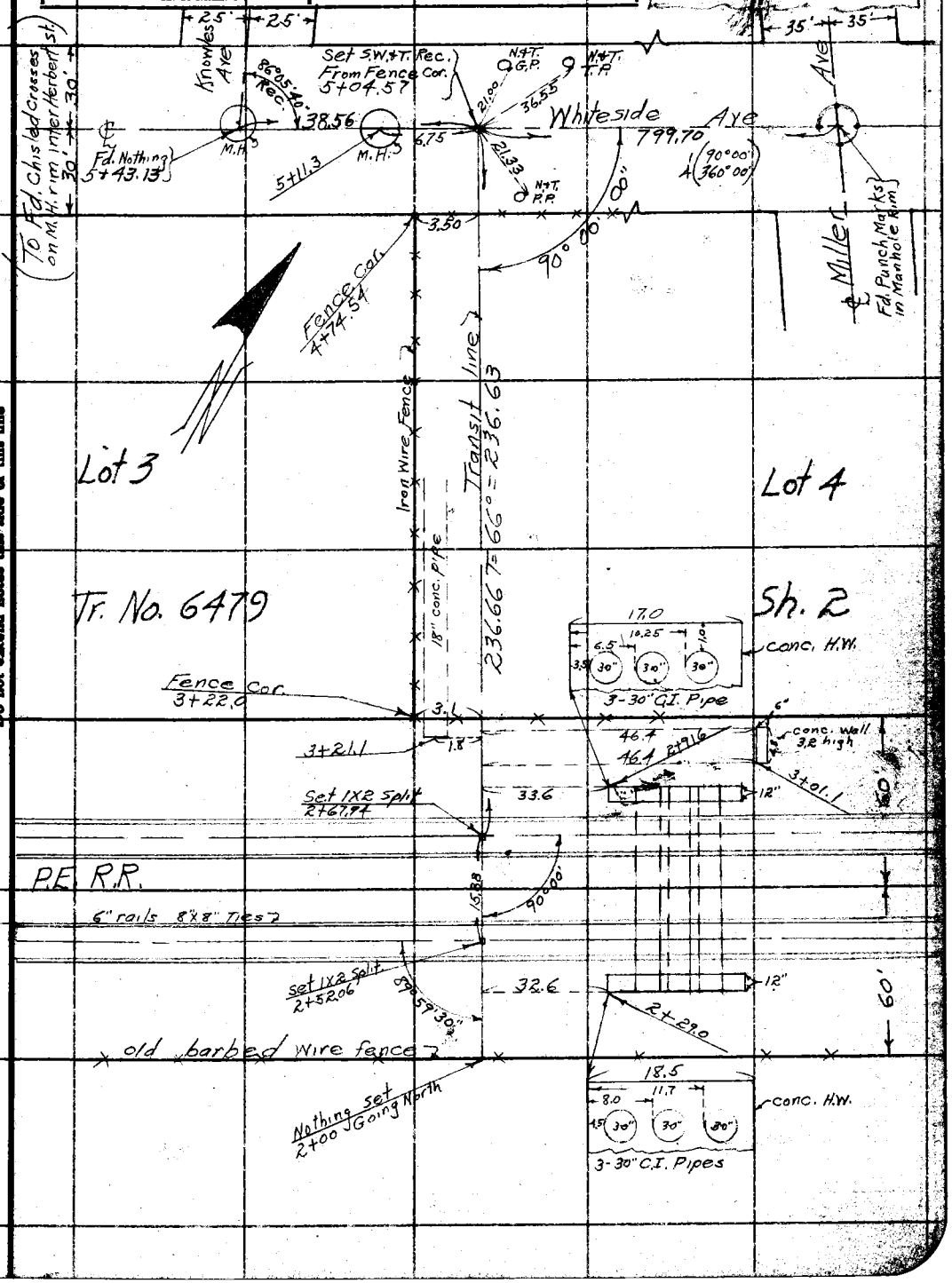

Note: ANY ADDITIONS OR CHANGES OF THIS SHEET MUST BE MADE OR CIRCLED IN Red Ink. WITH DATE AND NAME OF PERSON MAKING CHANGE.

Do not extend notes this side of this line

RETURN TO
LOS ANGELES COUNTY SURVEYOR
700 HALL OF RECORDS

FORM 247 10M 5-31

612 12

F.B. 539 Pg 44

Ties on ℄ Storm Drain From Whiteside To Alhambra Ave

P.I. #5

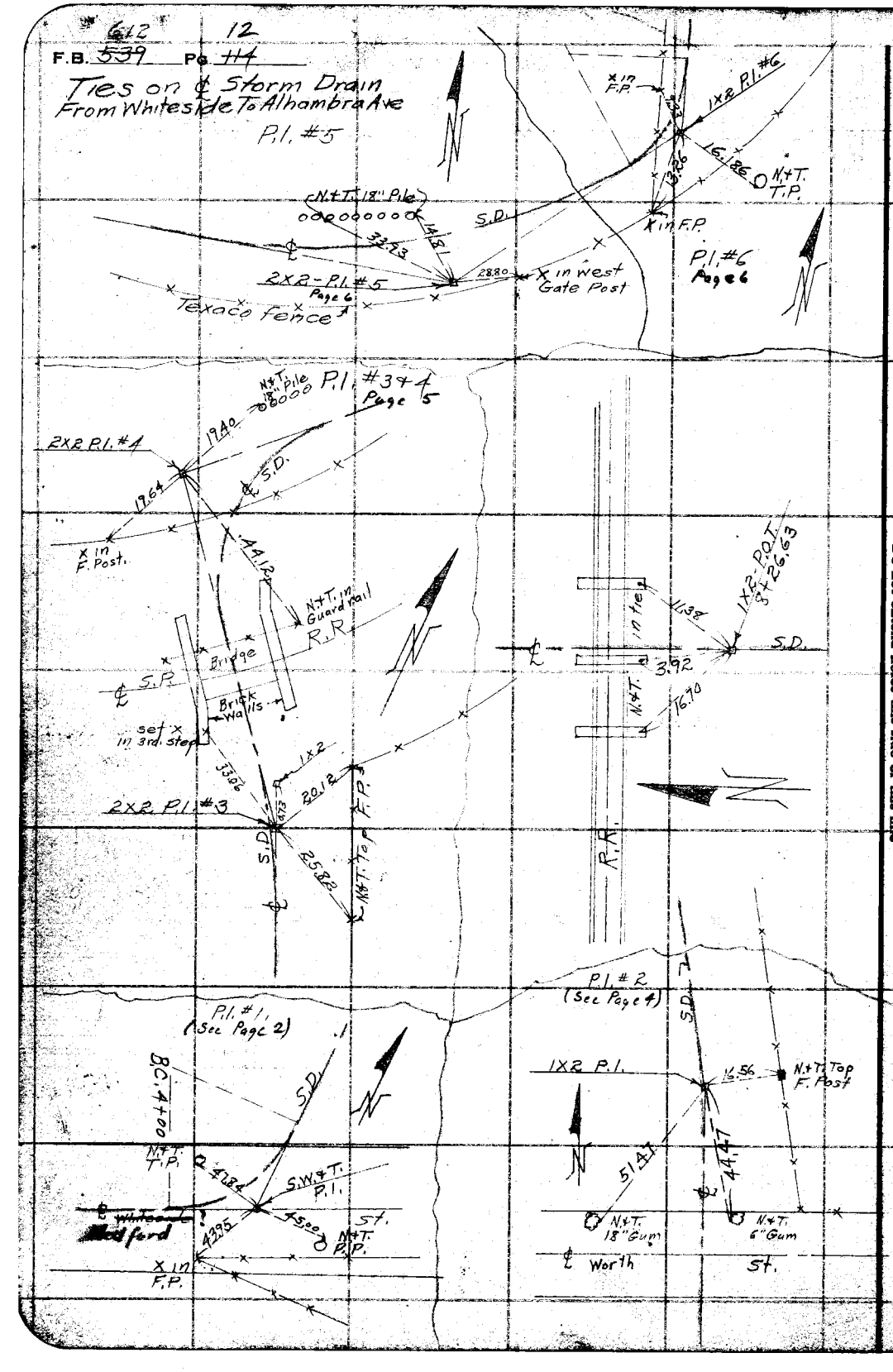

RETURN TO
LOS ANGELES COUNTY SURVEYOR
700 HALL OF RECORDS
Do not extend notes this side of this line

Note: ANY ADDITIONS OR CHANGES ON THIS SHEET MUST BE MADE OR CIRCLED IN Red Ink. WITH DATE AND NAME OF PERSON MAKING CHANGE.

Form 307 5M 10-34

PLEASE RETURN TO
LOS ANGELES COUNTY SURVEYOR
700 HALL OF RECORDS

NOTE: ANY ADDITIONS OR CHANGES ON THIS SHEET MUST BE MADE OR CIRCLED IN RED INK, WITH DATE AND NAME OF PERSON MAKING CHANGE

98060

Do not extend notes this side of this line

CITY TERRACE DRAINAGE SYSTEM
BENCH MARKS
Checking Existing B.M.'s and Setting New Ones

STATION	B. S.	H. I.	F. S	ELEV.	
		"A" Line			
B.M. D-2	4.170	407.490		403.32	B.M. D-2 El 403.32 L.B. 755-223 Valley Blvd 400' N.E. The Texas Co. - E side Wire Spk N. end of Cul. Hwl. at N. end of Pipe Railing
T.P.	3.722	407.565	3.647	403.843	Set
Set B.M. D5	1.542	401.262	7.845	399.716 ~~720~~	B.M. D5 El. E side S.P.Ry Trk. Opp. The Texas Co. Service Sta. B.Spk in top Step, S. end of E. Brick Hwl. of Cul. under S.P.Ry Trks
T.P.	4.462	395.254	10.470	390.792	
B.M. D-1	1.487	394.691	2.050	393.200 ~~204~~	B.M. D-1 El 393.20 L.B. 755-221 Worth St 150' E of Miller Ave N. side - Bt Spk in Root of 30" Eucalyptus Tree S. side 5th tree East of Miller Ave.
T.P.	7.083	396.044	5.730	388.961	
Set B.M. D6	7.058	397.994	5.108	390.915 ~~935~~ ~~936~~	Set B.M. D6 El 390.915 E. side Miller Ave 225'± S. of Worth St. B.Spk in S.W. Cor. of Catch Basin - Opp. Mojave Granite Co.
B.M. #9	5.006	397.198	5.802	392.168 ~~193~~ ~~192~~	B.M. #9 El 392.~~04~~ L.B. 245-1 C.I. 510 Medford St. 100' W. of Miller Ave S. side - C. Spk in P.P. #220388 E.
Set B.M. D7	0.622	395.320	2.500	394.682 ~~9~~	Set B.M. D7 El 394.682 Medford St & Miller Ave. S.W. Cor. B. Spk 2' from W. end C.R.
T.P.	3.702	392.792	6.230	389.090	
T.P.	4.447	387.229	10.010	382.782	Set
Set B.M. D8	2.783	385.469	4.543	382.720 ~~7~~ ~~382.686~~	B.M. D8 El 382.720 S. side Medford St 50'± E. of Knowles St. B.Spk N.E. Cor Cem Walk to Utility Trailer Mfg Co. 3900 Medford St.
T.P.	3.992	383.395	6.066	379.403	
B.M. #7A	3.541	382.792	4.144	379.25 ~~2~~	B.M. #7A El 379.24 L.B. 755-221 Medford St - Bonnie Beach Pl. S.W. Cor. R.R. Spk. in P.P. #210161 E
Set B.M. D9	3.110	382.582	3.320	379.47 ~~3~~	B.M. D9 El. S. side Medford St 50'± W. of Bonnie Beach Pl. B.Spk in Cem Drive 10' from end, 6" from E. edge - Ho #3840
B.M. #7			3.920	378.66 ~~2~~	B.M. #7 El 378.66 L.B. 245-1 C.I. 510 Medford St S. side 150' W of Bonnie Beach Pl. - C. Spk in P.P. #210071 E
T.P.	7.673	385.429	4.826	377.756	
Set B.M. D10	3.370	384.469	4.330	381.100 ~~099~~	Set B.M. D10 El. E side Medford St 50'± N. of Herbert St B.Spk 2' from S. end of Curb.
B.M. #6	5.590	384.077	5.982	378.490 ~~487~~	B.M. #6 El 378.51 L.B. 245-1 C.I. 510 Medford St & Fowler Ave N. side X at end of Curb.
T.P.	5.490	384.385	5.182	378.895	

Profile No. ____ Notes Red. ____ Platted ____ Job No. 6319 Division No. ____ FB ~~L.B.~~ 612 Pg. 13
X-Sec. No. ____ Date ____ Date ____ Survey of CITY TERRACE S.D.
Notes Chkd. [illegible] Checked ____ Survey by W.A. Miller Notes Miller Date 11-6-35
Date 11-26-35 Date ____ Map No. ____ Indexed A. C. Johnson Date 12-31-36

Form 307-5M 10-34

PLEASE RETURN TO
LOS ANGELES COUNTY SURVEYOR
700 HALL OF RECORDS

NOTE: ANY ADDITIONS OR CHANGES ON THIS SHEET MUST BE MADE OR CIRCLED IN RED INK, WITH DATE AND NAME OF PERSON MAKING CHANGE

Do not extend notes this side of this line

STATION	B. S.	H. I.	F. S	ELEV.	
Set D11		384.385	El. 382.164 p.28		Set B.M. D11 El 382.164 S. side of Fowler Ave. Boat spk.
B.M. A-line	2.849	384.970	2.264	382.12	in lead, Conc. Driveway 3' from E. edg. 1' from N. end. 3528 Fowler Ave.
			El. 379.863 page 28	~~844~~	Fd. B.M. #5 El. 379.868 L.B. 245-1 - C.I. 510 - Fowler Ave.
B.M. #5 Fd.	4.994	384.835	5.129	379.~~84~~	600' N.E. of Ditman St. C. spk in P.P. # 222404E
T.P.	3.622	383.882	4.575	380.260	
			El. 379.167 - page 27	~~160~~	Fd. B.M. #4 - El. 379.~~16~~ 167 L.B. 245-1 - C.I. 510 - Fowler Ave. &
B.M. #4 Fd.	2.767	381.924	4.725	379.~~157~~	Ditman St. C. spk in Guy pole to P.P. #222408 E on N.W. Cor.
Set B.M. D12	4.165	380.703	5.386	376.~~538~~ 540	Set B.M. D12 El. N. side of Fowler 225'± E of Fishburn. B. spk in lead, W. end old conc. foundation wall, opp. House #3318
B.M. #3 Fd.	2.496	377.089	6.110	374.59~~3~~ 4	Fd. B.M. #3 El. 374.64 - L.B. 245-1 C.I. 510 - Fowler Av. + Fishburn St. - N.W. Cor. C. spk. in P.P. #222412E
T.P.	2.640	372.014	7.715	369.374	
B.M. #2 Fd.	6.098	367.632	10.480	361.~~534~~ 538	Fd. B.M. #2 - El. 361.59 - L.B. 245-1 - C.I. 510 - Indiana St. + Fowler Av. C. spk. E. side P.P. # 222416E (another C. spk. in S. side of this Pole)
Set B.M. D13			3.498	364.~~134~~ 141	Set B.M. D13 El. 40'S & 15'W of Int. of Indiana + Fowler + on rim of Sewer M.H., N. Side. - Top of M.H. 1.5' above ground
		Re-run, beginning at B.M. #3			
B.M. #3	2.400	376.993		374.~~593~~ 594	B.M. #3 El 374.64 L.B. 245-1 C.I. 510 Fowler Av. & Fishburn St. N.W. Cor. C. spk in P.P. #222412E
T.P.	3.582	372.960	7.615	369.378	
B.M. #2	4.876	366.416	11.420	361.~~540~~ 538	B.M. #2 El. 361.59 L.B. 245-1 C.I. 510 Indiana Ave & Fowler Ave C. spk E. side P.P. #222416E (Spk has been driven almost flush.)
Set B.M. D13	1.824	365.970	2.270	364.~~146~~ 141	Set B.M. D13 El. Indiana Ave & Fowler Ave. 40'S & 15'W ± Inter. X on N side M.H. Rim Top of M.H. 1.5 above ground.
T.P.	2.373	361.042	7.301	358.669	
Set B.M. D14	5.263	358.380	7.925	353.~~117~~ 116	Set B.M. D14 El. 575'± W. of Indiana ~~Ave~~ St. - 40' N. of P.E. R/W C. Spk S.E. Side P.P. #372495E
T.P.	6.028	359.260	5.148	353.232	
T.P.	5.753	360.367	4.646	354.614	
Set B.M. D15	4.933	363.485	1.815	358.~~552~~ 551	Set B.M. D15 E ? S. side Indiana Ave. 550'± N. of Fowler Ave C. Spk S.E. side P.P. #82896M.
T.P.	6.292	365.205	4.572	358.913	
B.M. D13			1.065	364.14~~0~~ 1	B.M. D13 El. F.B. 612-18 Indiana Ave - Fowler Ave 40'S & 15'W ± Inter. X on N. side M.H. Rim Top of M.H. 1.5 above ground.

Profile No. ___ Plotted ___ Date ___ Notes Red ___ Date ___ Division No. 6319 Job No. ___ Survey of CITY TERRACE SD Survey by W.A. Miller Notes Miller Date 11-6-7-35 Indexed A. C. Johnson Date 11-26-35 Checked ___ Date ___ X-Sec. No. ___ Notes Chkd. ___ Date ___ F.B. 612 P.G. 14

Form 307 5M 10-34

PLEASE RETURN TO
LOS ANGELES COUNTY SURVEYOR
700 HALL OF RECORDS

NOTE: ANY ADDITIONS OR CHANGES ON THIS SHEET MUST BE MADE OR CIRCLED IN RED INK, WITH DATE AND NAME OF PERSON MAKING CHANGE

Do not extend notes this side of this line

Profile Notes Red. Platted Job No. 6317 Division No.
No. Date Date Survey of CITY TERRACE S.D. F.B. B. 612 Pg. 15
X-Sec. Notes Chkd. Checked Survey by W.A. Miller Notes Miller Date 11-6-35
No. Date 11-26-35 Date Map No. Indexed A C Jch

STATION	B. S.	H. I.	F. S	ELEV.	
		"B" Line		See page 17 for "A" Line	Note: See "A" line for adjusted Elevations
B.M. D-2	4 170	407.490		403 320	See page 17
T.P. Set	3 392	407.557	3325	404.165	
B.M. D5	1.542	401.254	7845	399 712	See page 17
T.P.	4305	395.246	10 313	390.941	
B.M. D-1	1487	394.683	2050	393.196	See page 17
T.P. Set	6999	396 042	5640	389.043	
B.M. D6	6940	397.874	5 108	390 934	See page 17
B.M. "9 Set	4887	397 081	5680	392.194	See page 17
B.M. D7	0622	395.321	2382	394.699	See page 17
T.P.	3 585	392.788	6.118	389.203	
T.P. Set	4 527	387 230	10085	382 703	
B.M. D8	2 783	385 470	4543	382.687	See page 17
T.P.	4 098	383 396	6 172	379 298	
B.M. "7A Set	3466	382 718	4 144	379 252	See page 17
B.M. D9	3 110	382 584	3244	379.474	See page 17
B.M. "7			3920	378 664	See page 17
T.P. Set	7562	385.430	4716	377.868	
B.M. D10	3 267	385.367	3330	382.100	See page 17
B.M. "6	5 538	385.031	5874	379.493	See page 17
T.P.	5 490	384 338	5189	378 842	

Form 307 5M 10-34

PLEASE RETURN TO
LOS ANGELES COUNTY SURVEYOR
700 HALL OF RECORDS

NOTE: ANY ADDITIONS OR CHANGES ON THIS SHEET MUST BE MADE OR CIRCLED IN RED INK, WITH DATE AND NAME OF PERSON MAKING CHANGE

Do not extend notes this side of this line

STATION	B. S.	H. I.	F. S	ELEV.		
'B'-line		384.332				
B.M.-set D11	2.757	384.883	2.206	382.126	See pg. 18	
B.M. #5 Fd.	4.910	384.757	5.036	379.847	" " "	
T.P.	3.368	383.804	4.321	380.436		
B.M. #4 Fd.	2.732	381.894	4.642	379.162	" " "	
B.M. # set D12	4.100	380.642	5.352	376.542	" " "	
B.M. #3 Fd.	2.460	377.055	6.047	374.595	" " "	
T.P.	2.484	371.957	7.582	369.473		
B.M. #2-Fd.	5.902	367.449	10.410	361.547	" " "	
B.M.-set D13			3.303	364.146	" " "	
		Re-run, beginning at B.M. #3				
B.M. #3	2.339	376.934		374.595	" " "	
T.P.	3.603	373.077	7.460	369.474		
B.M. #2	4.817	366.356	11.538	361.539	" " "	
Set B.M. D13	1.790	365.934	2.212	364.144	" " "	
T.P.	2.255	360.995	7.194	358.740		
Set B.M. D14	5.200	358.315	7.880	353.115	" " "	
T.P.	5.963	359.257	5.021	353.294		
T.P.	5.779	360.344	4.692	354.565		
Set B.M. D15	4.888	363.439	1.793	358.551	" " "	
T.P.	6.307	365.162	4.584	358.855		
B.M. D13			1.019	364.143	" " "	

F.B. L.B. 612 P.G. 16 Job. No. 6319 Division No. Notes Red Plotted Profile
Survey of CITY TERRACE DS Date Date No.
Survey by W.A. Miller Notes Miller Notes Chkd. Checked X-Sec.
Indexed A. C. Johnson Date 11-7-8-35 Date 11-26-35 Date No.

Form 307 5M 10-34

PLEASE RETURN TO
LOS ANGELES COUNTY SURVEYOR
700 HALL OF RECORDS

NOTE: ANY ADDITIONS OR CHANGES ON THIS SHEET MUST BE MADE OR CIRCLED IN RED INK, WITH DATE AND NAME OF PERSON MAKING CHANGE

Do not extend notes this side of this line

Profile No. ____ Notes Red. ____ Platted ____ Job No. ____ Division No. ____
X-Sec. No. ____ Date ____ Date ____ Survey of CITY TERRACE D.S.
Notes Chkd. ____ Checked ____ Survey by W.A.Miller Notes Miller Date 11-8-35
Date 11-26-35 Date ____ Map No. ____ Indexed ____ C. Johnson

F.B. 612 Pg. 17

STATION	B. S.	H. I.	F. S	ELEV.	
"A" Line - Knowles St.					F.B. 612-17
B.M. D8	5113	387.799		382.68	1. B.M. D8 El. S. Side Medford St. 50' ± E. of Knowles St. B. Spk. N.E. Cor. Cem Walk to Utility Trailer Mfg. Co 3900 Medford St.
T.P.	6548	391.680	2667	385.132	
T.P.	6733	394.097	4316	387.364	
B.M. D-3	4720	396.713	2104	391.993	4. B.M. D-3 El 392.00 L.B. 755-247 Whiteside Ave & Knowles St. S.E. Cor. R.R. Spk N. side of P.P. 248368 E.
Set B.M. D16	5636	397.848	4501	392.218	1. Set B.M. D16 El. Whiteside Ave & Knowles St. S.E. Cor. B. Spk. in Cb. 6' E. of E.P.L. Prod of Knowles St.
T.P.	10616	407.017	1447	396.401	
B.M. D-4			4648	~~372.368~~ 402.372	B.M. D-4 El 402.41 L.B. 755-247 P.E.R.Y. N side - 300' ± E. of City Terrace Station. Chiseled Sq. N.E. Cor. Conc. Retaining Wall.
		B.M. D16 Transferred - 3-2-36 - W.A. Miller			(Copied 4-6-36 W.I.G.)
B.M. D16	4597	396.808		392.211	See description above (B.M. D-16 El.)
New B.M. D16			3190	393.618	Whiteside Ave at Knowels St - S. Side
				393.620	Bt. Spk. in Cb. - 5' W. of W.P.L. Knowles St. prod
B.M. D-3	4745	396.739		391.994	See description above
New B.M. D16			3116	393.623	" " "

Form 307 5M 10-34

PLEASE RETURN TO
LOS ANGELES COUNTY SURVEYOR
700 HALL OF RECORDS

NOTE: ANY ADDITIONS OR CHANGES ON THIS SHEET MUST BE MADE OR CIRCLED IN RED INK, WITH DATE AND NAME OF PERSON MAKING CHANGE

Do not extend notes this side of this line

STATION	B. S.	H. I.	F. S	ELEV.		
"B" Line - Knowles St.					Note - See "A" Line for adjusted elevations.	
B.M. D8	5.098	387.784		382.686	See page 17	
T.P.	6618	391.684	2718	385.066		
T.P.	6638	394.075	4.247	387.437		
B.M. D3	4.662	396.657	2080	391.995	See page 17	
Set B.M. D16	5577	397.787	4.447	392.210	" " "	
T.P.	10.817	406.935	1.669	396.118		
B.M. D4			4.560	402.375	" " "	

FB ~~L.B~~ 612 P.G. 18 Job. No. 6319 Division No. ____ Notes Red ____ Plotted ____ Profile ____
Survey of CITY TERRACE D.S. Date ____ Date ____ No. ____
Survey by W.A. Miller Notes Miller Notes Chkd. P.W.A. Checked ____ X-Sec. ____
Indexed A. C. Johnson Date ____ Date 11-26-35 Date ____ No. ____

Profile No. ____ Notes Red. ____ Platted ____ Job No. 6319 Division No. A F.B. ~~L.B.~~ 612 Pg. 19

Date ____ Date ____ Survey of City Terrace D.S.

X-Sec. No. ____ Notes Chkd. ____ Checked ____ Survey by W.A. Miller Notes Miller Date 2-28-36

Date ____ Date ____ Map No. ____ Indexed A. C. Johnson Date ____

Copied from original notes by W. I. Gilchrist 3-9-36

NOTE: ANY ADDITIONS OR CHANGES ON THIS SHEET MUST BE MADE OR CIRCLED IN RED INK, WITH DATE AND NAME OF PERSON MAKING CHANGE

Do not extend notes this side of this line

Form 307 5M 10-34

PLEASE RETURN TO
LOS ANGELES COUNTY SURVEYOR
700 HALL OF RECORDS

STATION CITY TERRACE DRAINAGE SYSTEM - FOWLER AVE - from Indiana St. to Herbert St. - Benin Mark Check

B.M.	Elevs. + Rods	Diff.	2nd Run	Adjusted Elevations	
D13	364.141'			364.141	B.M. D13 - El. 364.141 - F.B. 612 p.14. Indiana St. & Fowler Ave. - 40' S. & 15' W. ℄ Int. Cross on Rim of Sewer M.H. - N. Side
	+ 6.735				
	370.876'	+6.433			
	- 0.302				
T.P.	370.574'				
	+ 6.590				
	377.164'	+ 5.090			
	- 1.500'				
T.B.M.	375.664'				
	+ 5.200'				
	380.864'	+2.382			
	- 2.818'				
T.P.	378.046'				
	+ 4.383				
	382.429'	+ 1.121			
	- 3.262				
B.M.#4	379.167'			379.167	B.M.#4 El. 379.160 - F.B. 612 p.14 - L.B. 245 p.1 - C.I. 510 Fowler Ave. & Dillman St. - N.W. Cor C. Spk. in Guy Pole to P.P. #222408E
	+4.308'				
	383.475	+ 1.258			
	- 3.050				
T.P.	380.425'				

RECEIVED W.I.G. MAR 10 1936
PROGRESSED
BOOK INDEXED
MAP INDEXED
RECORD INDEXED W.I.G. 3-11-'36
CARD INDEXED
REDUCED In Field
CHECKED W.I.G. MAR 11 1936
B. M.s ADJUSTED W.I.G. MAR 11 1936
B. M.s LISTED W.I.G. MAR 11 1936

Form 307 5M 10-34

PLEASE RETURN TO
LOS ANGELES COUNTY SURVEYOR
700 HALL OF RECORDS

NOTE: ANY ADDITIONS OR CHANGES ON THIS SHEET MUST BE MADE OR CIRCLED IN RED INK, WITH DATE AND NAME OF PERSON MAKING CHANGE

Do not extend notes this side of this line

STATION	B. S.	H. I.	F. S	ELEV.			
B.M.	Elevs. & Rods	Diff	2nd Run.	Diff.	Adjusted Elevations		
T.P.	380.425						
	+4.315						
	384.740						
	-2.576						
D11	382.164		382.164		382.164	B.M. D11 El. 382.124 F.B. 612 p.14 Fowler Ave - S. Side - E. of Ditman St. #3528 B.Spk. in Conc. Dr. - 3' from E. Edge - 1' from N. End	
	+2.576		+2.288				
	384.740	-2.296	384.452	-2.305			
	-4.872		-4.593				
#5	379.868		379.859		379.863	B.M. #5 El. 379.844 F.B. 612 p.18 L.B. 245 p.1 C.I. 510 Fowler Ave - 600' N.E. of Ditman St. C. Spk. in P.P. # 222404E	
	384.452						
	-4.943						
T.P.	379.509						
	+4.738						
	384.247						
	-5.758						
#6	378.489				378.490	B.M. #6 El. 378.490 L.B. 245 p.1. C.I. 510 Medford St. at Fowler Ave - N. Side X at End of Curb	
	+5.827						
	384.316						
	-3.220						
D10	381.096				381.100	D10 El. 381.100 F.B. 612 p.13 Medford St. - E. Side - 50'± N. of Herbert St. B.Spk. 2' from S. end of Curb	

Job. No. ____ Division No. ____ Notes Red ____ Plotted ____ Profile ____
Survey of ____ Date ____ Date ____ No. ____
Survey by ____ Notes ____ Notes Chkd. ____ Checked ____ X-Sec. ____
Indexed A. C. Johnson Date ____ Date ____ Date ____ No. ____

E.B. 612 P.G. 20

Form 307 5M 10-34

PLEASE RETURN TO
LOS ANGELES COUNTY SURVEYOR
700 HALL OF RECORDS

NOTE: ANY ADDITIONS OR CHANGES ON THIS SHEET MUST BE MADE OR CIRCLED IN RED INK, WITH DATE AND NAME OF PERSON MAKING CHANGE

Do not extend notes this side of this line

Profile No. ____ X-Sec. No. ____ Notes Red. ____ Date ____ Notes Chkd. ____ Date ____ Platted ____ Date ____ Checked ____ Date ____ Job No. 6319 Division No. A Survey of CITY TERRACE D.S. Survey by M. MILLER Notes MILLER Date 2-28-36 Map No. ____ Indexed ____ FB 612 Pg. 21

STATION	ELEV. + Rods	diff.	Rod	F.	Adj. Elev.	
			J.N. 6319			
			CITY TERRACE D.S.			—— HERBERT JT TO WORTH JT. B.M. check
BM# D-10	381 100				381.100	BM# 010 El. 381.100 F.B. 610 p. 13 MEDFORD JT E side, 50' N of HERBERT JT. Bf spk 2' from S end of ob.
	3730					
	384 830					
	5850					
T.P.	378 980					T.P.
	4550					
	383 530					
	4866					
BM# 7	378 664				378.663	BM# 7 El. 378.663 F.B. 612 p. 13 LB. 24 Sp 1-C1510 MEDFORD JT S side 150' W of BONNIE BEACH PL. C spk in PP # 21007 E
	5413		+5.527			
	384 077	+0.583	+.588			
	4830		-4.939			
BM# 7A.	379 247				379.248	BM# 7A El. 379.252 F.B. 612 p. 13 LB. 755 p 221 MEDFORD JT & BONNIE BEACH PL. SW. COR. RR spk in PP # 21016 E
	5634		3.498			
	384 881	+0.221	+0.218			
	5413		3.280			
BM# D9	379 468				379.469	BM# D-9 El. 379.473 F.B. 612 p 13 MEDFORD JT S side 50' ± W. of BONNIE BEACH PL. Bf Spk in Cem. De. 10' from end & 6" from edge Hub # 3840

Copied from original notes by J.S.C.M. 3-10-36 M.L.G.

Form 307 5M 10-34

PLEASE RETURN TO
LOS ANGELES COUNTY SURVEYOR
700 HALL OF RECORDS

NOTE: ANY ADDITIONS OR CHANGES ON THIS SHEET MUST BE MADE OR CIRCLED IN RED INK, WITH DATE AND NAME OF PERSON MAKING CHANGE

Do not extend notes this side of this line

STATION	B. S.	Diff H. I.	2nd F. S.	3rd	Adj. Elev.	
BM#D-9	379 468				379.~~469~~ 473	BM#D-9
	5 290		5.270			
	384 758	1.995	+0.595			
	3 295		4.675			
T.P.	381 463					T.P.
	5 230		6.220			
	386 693	+1.255	+2.656			
	3 975		3.564			BM#D-8 El. ~~382.687~~ F.B. 612 p 13
BM#D-8	382 718	+3.250	+3.251		382.720	MEDFORD JT. S. side 50'± E. of KNOWLES JT.
	3 890		4.823			Btspk NE cor. Cem. walk to Utility TRAILER MFG. Co. #3900 MEDFORD.
	386 608	+1.020	+1.015			
	2 870		3.808			BM#8 El. 383.77 LB. 245 p 1 Cl. 510
BM#8	383 738				383.737	MEDFORD JT 100' E. of KNOWLES JT. S. side
	6 485		+4.565			C. spk in P.P. #210164E
	390 223	+3.985	+0.280			
	2 500		-4.285			
T.P.	387 723					T.P.
	5 383		+7.585			
	393 106	+1.881	+5.588			
		+5.866	+5.868			

Profile No. ____ Plotted ____ Date ____ Notes Red ____ Date ____ Division No. ____ Job. No. ____ Survey of ____ Survey by ____ Notes ____ Indexed A. C. Johnson Date ____ Checked ____ Date ____ X-Sec. No. ____ Notes Chkd. ____ Date ____

FB 612 P.G. 22

Form 307 5M 10-34

PLEASE RETURN TO
LOS ANGELES COUNTY SURVEYOR
700 HALL OF RECORDS

NOTE: ANY ADDITIONS OR CHANGES ON THIS SHEET MUST BE MADE OR CIRCLED IN RED INK, WITH DATE AND NAME OF PERSON MAKING CHANGE

Do not extend notes this side of this line

STATION	B. S.	H. I.	F. S	ELEV.	
	393 106				
	3 502		-1.997		D17 ~~TBM~~ El. 389.604
S.t D17 ~~TBM~~	389 604			389.604	MEDFORD ST S side Truck entrance to Premier Oil + Lead Works - C spk N.W. side P.P.# 210166 E
	4 630		+4.274 (+0.231)		
			-4.043		
	394 234	+2.565	+5.471		
	2 065		+2.332 (-3.139)		
BM#9	392 169		+2.563	392.168	BM#9 El. 392.~~193~~ LB 245 pl C.I. 510 (F.B. 612 p.13) MEDFORD ST 100' W of MILLER AVE S. side C spk in P.P.# 220388 E.
	5 775		5.429		
	397 944	+2.513	+2.514		
	3 262		2.915		
BM#D-7	394 682			394.682	BM#D-7 El. 394.~~699~~ .682 F.B. 612 p 13 MEDFORD ST & MILLER AVE SW COR. B spk 2' from W end CR.
	3 160		3.320		
	397 842	-3.766	-3.767		
	6 926		7.087		
BM D-6 (3-5-36)	390 916			390.915	BM#D-6 - El. 390.~~935~~ 915 F.B. 612 p.13 Miller St. - E. Side - 225' ± S. of Worth St Bt. Spk. in S.W. Cor. of Catch Basin Opp. Mojave Granite Co.
	3 397		3.220		
	394 313	-2.663	-2.663		
	6 060		5.883		
T.P.	388 253			388.252	T.P.
	6 960		6.600		
	395 213	+4.953	+4.950		

copied from original notes by KCM 3-10-36 W.I.G.

Profile No. ____ Notes Red. ____ Platted ____ Job No. 6319 Division No. A FB. 612 Pg. 23
X-Sec. No. ____ Date ____ Date ____ Survey of CITY TERRACE D.S.
Notes Chkd. ____ Checked ____ Survey by MILLER Notes MILLER Date 2-28-36
Date ____ Date ____ Map No. ____ Indexed ____ Date ____

Form 307 5M 10-34

PLEASE RETURN TO
LOS ANGELES COUNTY SURVEYOR
700 HALL OF RECORDS

NOTE: ANY ADDITIONS OR CHANGES ON THIS SHEET MUST BE MADE OR CIRCLED IN RED INK, WITH DATE AND NAME OF PERSON MAKING CHANGE

Do not extend notes this side of this line

Profile ____ Plotted ____ Job. No. ____ Division No. ____ Notes Red ____ Notes Chkd. ____
No. ____ Date ____ Notes ____ Date ____ Date ____ Date ____
X-Sec. ____ Checked ____
No. ____

Survey of ____
Survey by ____
Indexed A. C. Johnson

ES 6/12 P.G. 21

STATION	B. S.	H. I.	F. S	ELEV.		
	395 213				BM # D1 - El. 393.200 L.B. 755 p 221	
	2 007		1.650		N. Side of Worth St. 150' E. of Miller Ave.	
B.M. # D1 -	393.206			393.~~203~~ .200	B. Sph. in root of 30" Eucalyptus Tree S. Side of 5th Tree East of Miller Ave.	

FB L.B. 612 Pg. 25

Job No. 6319 Date 2-28-36
Location CITY TERRACE D.S.
Chief Party W. A. Millar
Notes by Millar
A. C. Johnson

DIVC

J.N. 6319
CITY TERRACE D.S.

B.M. CHECK
FROM
HERBERT ST. TO WORTH ST

RECEIVED WIG MAR - 9 1936
REDUCED In Field
CHECKED
Adjusted W.I.G.
~~GRADE ELEVATION~~
~~GRD. SHT. CHECKED~~
~~COPIES SENT OUT BY~~

NOTE: Any ADDITIONS or CHANGES on this SHEET must be MADE or CIRCLED in Red. With date and name of person making change.

RETURN TO
LOS ANGELES COUNTY SURVEYOR
Do not extend notes this side of this line
FORM 226 5M 4-35

FB 612 L.B. Pg. 26

Div C

B.M. Check

Sta	+	H.I.	−	Run	Elev.
B.M. D-10	3.730	384.830			381.[illegible]
T.P.	4.550	383.530	5.850		378.980
B.M. #7	5.413	384.077	4.866		378.663
B.M. #7A	5.634	384.881	4.830		379.252
B.M. D-9	5.290	384.758	5.413		379.473
T.P.	5.230	386.693	3.295		381.463
B.M. D-8	3.870	386.607	3.975		382.720
B.M. #8	6.485	390.223	2.870		383.737
T.P.	5.383	393.1[illegible]	2.5[illegible]		387.723
D17	4.630	394.234	3.502		389.604
B.M. #9	5.775	397.944	2.065		392.168
B.M. D-7	3.160	397.842	3.262		394.682
B.M. D-6 (3-5-35)	3.397	394.313	6.9[illegible]		390.915
T.P.	6.960	395.213	6.060		388.253
B.M. D-1			2.007		393.200

Re-Run.

B.M. #7	5.247	383.910			378.663
B.M. D-9	3.280	382.749	4.441		379.469
B.M. #7A	4.990	384.241	3.498		379.251
T.P.	6.220	386.284	4.177		380.064
B.M. D-8	4.823	387.543	3.564		382.720
B.M. #8	4.565	388.[illegible]	3.808		383.735
T.P.	7.585	391.400	4.285		384.015

RETURN TO
LOS ANGELES COUNTY SURVEYOR
FORM 226 5M 4-35
Do not extend notes this side of this line
NOTE: Any ADDITIONS or CHANGES on this SHEET must be MADE or CIRCLED in Red. With date and name of person making change.

FB 612 Pg. 27

Job No. 6319 Date 2-[illegible]-36
Location CITY TER[illegible]
Chief Party W. A. Miller
Notes by Miller
A. C. Johnson

Div 2

B.M. D-10 El 381.100 F.B. 612-17 Medford St E. side, 50" ± N. of Herbert St. - Bt. Spk. 2' from S. end of Curb.

B.M. #7 El 378.663 L.B. 245-1 C.I. 510 Medford St S. Side 150' W. of Bonnie Beach Pl. - C. Spk in P.P. #210[illegible]E.
B.M. #7A El 379.252 L.B. 755-221 Medford St. & Bonnie Beach Pl S.W. Cor. - R.R. Spk in P.P. #210161E
B.M. D-9 El 379.473 F.B. 612-17 Medford St S. side 50' ± W. of Bon-Beach Pl. - B. Spk in Cem. Dr 10' from end & 6" from E edge - Ho #3840

B.M. D-8 El 382.~~687~~ 720 F.B. 612-17 Medford St. S. side 50' ± E. of Knowles St. B. Spk N.E. Cor. Cem. Wlk. to Utility Trailer Mfg. Co. #3900 Medford St.
B.M. #8 El. 383.~~77~~ L.B. 245-1 C.I. 510 Medford St 100' E. of Knowles St S. side C. Spk in P.P. #210164E

D17 ~~[illegible]~~ El 389.604 Medford St S. Side - Truck entrance to Premier Oil & Lead Works C. Spk N.W. side P.P. #210166E
B.M. #9 El 392.193 L.B. 245-1 C.I. 510 Medford St 100' W. of Miller Ave. - S. side. C. Spk in P.P. #220388E
B.M. D-7 El 394.699 F.B. 612-17 Medford St & Miller Ave - S.W. Cor B. Spk 2' from W. end C.R.

See above

See above

See above.

See above.

See above.

NOTE: Any ADDITIONS or CHANGES on this SHEET must be MADE or CIRCLED in Red. With date and name of person making change.

Do not extend notes this side of this line

RETURN TO
LOS ANGELES COUNTY SURVEYOR
FORM 226 5M 4-35

FB 612 Pg. 28

DIVC

B.M. Re-Run.

Sta	+	H.I. .391.600	−	Trod	El-V
T.B.M.	4.274	393.877	1.997		389.603
T.P.	5.471	395.305	4.043		389.834
B.M. #9	5.429	397.595	3.139		392.166
B.M. D-7	3.320	398.000	2.915		394.680
B.M. D-6	3.220	394.133	7.087		390.912
T.P.	6.600	394.850	5.883		388.250
B.M. D-1			1.650		393.200

RETURN TO
LOS ANGELES COUNTY SURVEYOR

FORM 226 5M 4-35

Do not extend notes this side of this line

NOTE: Any ADDITIONS or CHANGES on this SHEET must be MADE or CIRCLED in Red. With date and name of person making change.

FB 612 Pg. 29

Job No. 6319 Date 3-5-36
Location CITY TERRACE DS
Chief Party W. A. Miller
Notes by Miller
A. C. Johnson

DNC

T.B.M. El. 388.603 Medford St. S. side - Truck entrance to Premier Oil & Lead Works - C. Spk in P.P. "210166E

B.M. "9" El. 392.193 L.B. 245-1. C.I. 510 Medford St. 100' W. of Miller Ave. - S. Side C. Spk in P.P. ± 220388E
B.M. D-7 El. 394.699 F.B. 612-17 Medford St. & Miller Ave. S.W. Cor. B. Spk. 2' From W. end C.R.
B.M. D-6 El. 390.935 F.B. 612-17 Miller Ave. E. side 225' ± S. of Worth St. B. Spk in S.W. Cor. of Catch Basin opp. Mojave Granite Co.

B.M. D-1 El. 393.200 L.B. 755-221 N. side of Worth St. 150' ± E. of Miller Ave. B. Spk in root of 30" Eucalyptus tree. S. side. 5th tree East of Miller Ave.

NOTE: Any ADDITIONS or CHANGES on this SHEET must be MADE or CIRCLED in Red. With date and name of person making change.
Do not extend notes beyond this line

LOS ANGELES COUNTY SURVEYOR
Return to
FORM 226 SM 4-35

RETURN TO
LOS ANGELES COUNTY SURVEYOR

NOTE: Any ADDITIONS or CHANGES on this SHEET must be MADE or CIRCLED in Red. With date and name of person making change.

FORM 226 5M 4-35 Do not extend notes this side of this line

FB 617 Pg. 30

DVC

Form 307 5M 10-34

PLEASE RETURN TO
LOS ANGELES COUNTY SURVEYOR
700 HALL OF RECORDS

NOTE: ANY ADDITIONS OR CHANGES ON THIS SHEET MUST BE MADE OR CIRCLED IN RED INK, WITH DATE AND NAME OF PERSON MAKING CHANGE

Do not extend notes this side of this line

Profile No. ____ X-Sec. No. ____ Notes Red. ____ Date ____ Notes Chkd. ____ Date ____ Date ____ Map No. ____ Platted ____ Date ____ Checked ____ Date ____ Indexed ____ Job No. 6319 Division No. C Survey of CITY TERRACE Survey by W.A.M. Miller Notes W.A.M. Date 11-25-36 A. C. Johnson 12-31-36 F.B. 612 Pg. 2

STATION	B. S.	H. I.	F. S	ELEV.
Location of 4" Water Pipe Serving Ventura Refining Co., Prest-O-Lite Co				
B.M.	546	405.18		399.716
T.P.	209	400.13	714	398.04
Top 6" Casing of 4" Pipe			939	390.74
Top 4" Pipe			917	390.96
T.P.	739	405.42	210	398.03
B.M.			570	399.72

7.5 NWly from S.P. R/W. & 34' SWly from Pl. #6

15.0 S.E.ly from S.P. Ry NW'ly R/W At Riser in pipe Line.

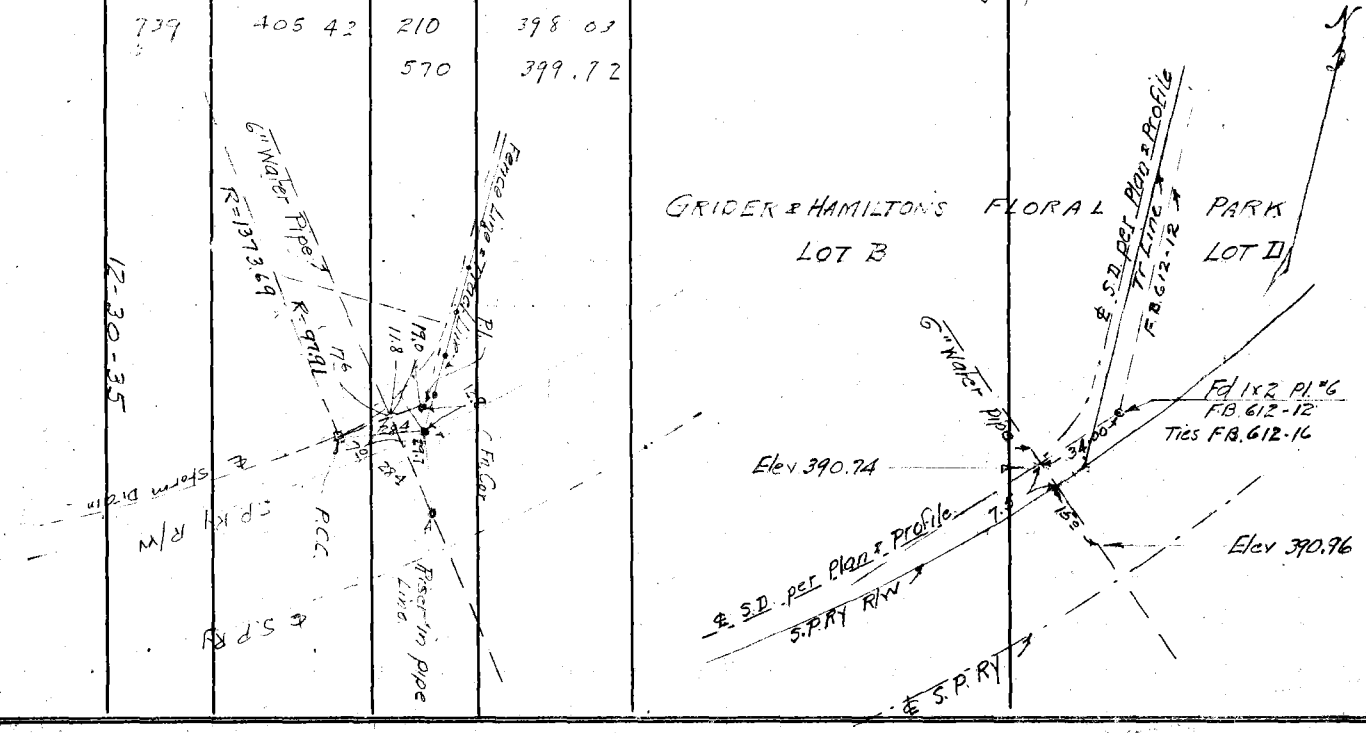

F.B. L.B. 612 P.G. 37/26 Job. No. Division No. Notes Red Plotted Profile

Survey of Date Date No.

Survey by Notes Notes Chkd. Checked X-Sec.

Indexed A. C. Johnson Date Date Date No.

STATION	B.S.	H.I.	F.S	ELEV.
New P.I. to Fn. Con		12.8 ✓		
" " Rise in Pipe		29.7 ✓		
P.C.C. to Fn Con.		28.4 ✓		
" to Rise in Pipe		28.4 ✓		
Fn Con to pipe		11.8 ✓		
PCC to Pipe		12.5 ✓		
Fn " "		30.3 ✓		
[illegible]		19.0		

Form 307 5M 10-34

PLEASE RETURN TO
LOS ANGELES COUNTY SURVEYOR
700 HALL OF RECORDS

Do not extend notes this side of this line

NOTE: ANY ADDITIONS OR CHANGES ON THIS SHEET MUST BE MADE OR CIRCLED IN RED INK, WITH DATE AND NAME OF PERSON MAKING CHANGE

Notes Ck'd by	Survey of CITY TERRACE DS
Map No.	W. O. 6319 Tape No ____ St'd ____ °F.
Office Work	Surveyed by W.A. Miller
Checked	Notes Miller Date 11-12-35
Date	Indexed A. C. Johnson 12-31-36

F.B. 612 Pg. 33

34

Cont at bottom page 26

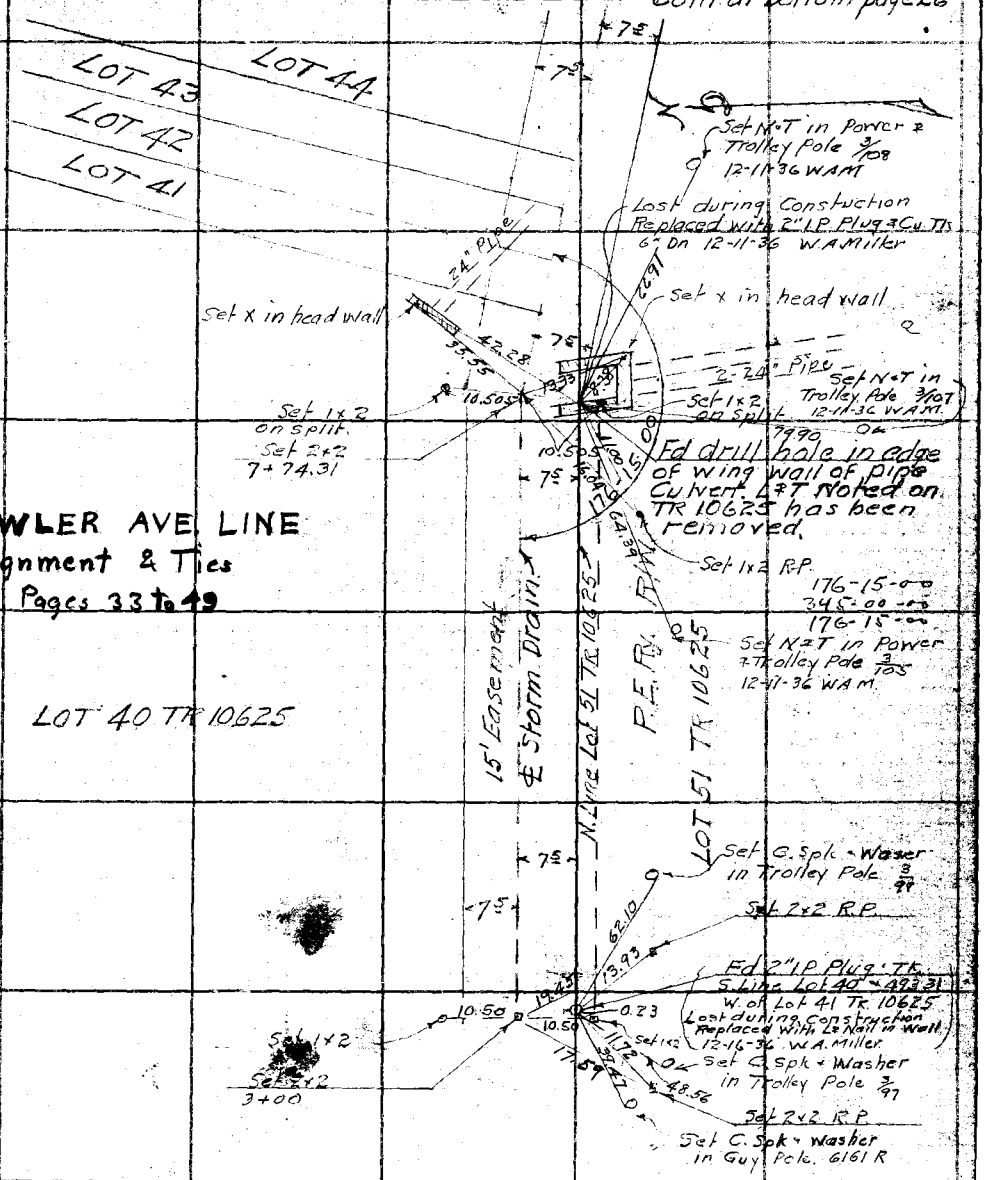

Note: ANY ADDITIONS OR CHANGES ON THIS SHEET MUST BE MADE OR CIRCLED IN Red Ink WITH DATE AND NAME OF PERSON MAKING CHANGE.

Do not extend notes this side of this line

RETURN TO
LOS ANGELES COUNTY SURVEYOR
700 HALL OF RECORDS

FORM 247 5M 2-34

F.B. 612 Pg. ~~26~~ 34

Cont at bottom page 27

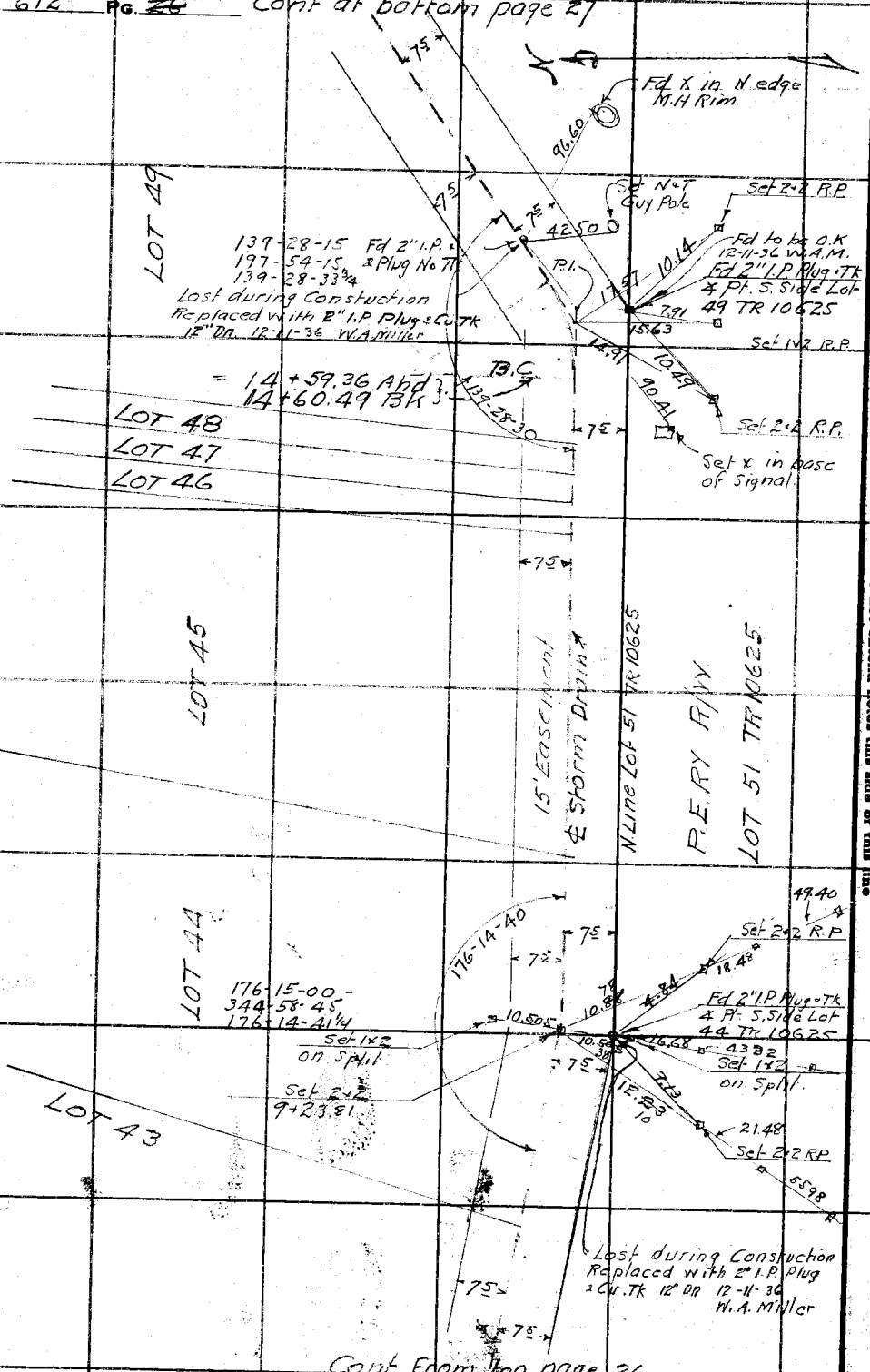

Cont. From top page 26

RETURN TO
LOS ANGELES COUNTY SURVEYOR
700 HALL OF RECORDS

Do not extend notes this side of this line

Note: ANY ADDITIONS OR CHANGES ON THIS SHEET MUST BE MADE OR CIRCLED IN Red Ink WITH DATE AND NAME OF PERSON MAKING CHANGE.

Notes Ck'd by	Survey of CITY TERRACE D.S.
Map No.	W. O. 6319 Tape No. St'd of.
Office Work	Surveyed by W.A. Miller
Checked	Notes Miller Date 11-12-35
Date	Indexed A. C. Johnson

F.B. 612 Pg. ~~27~~ 35

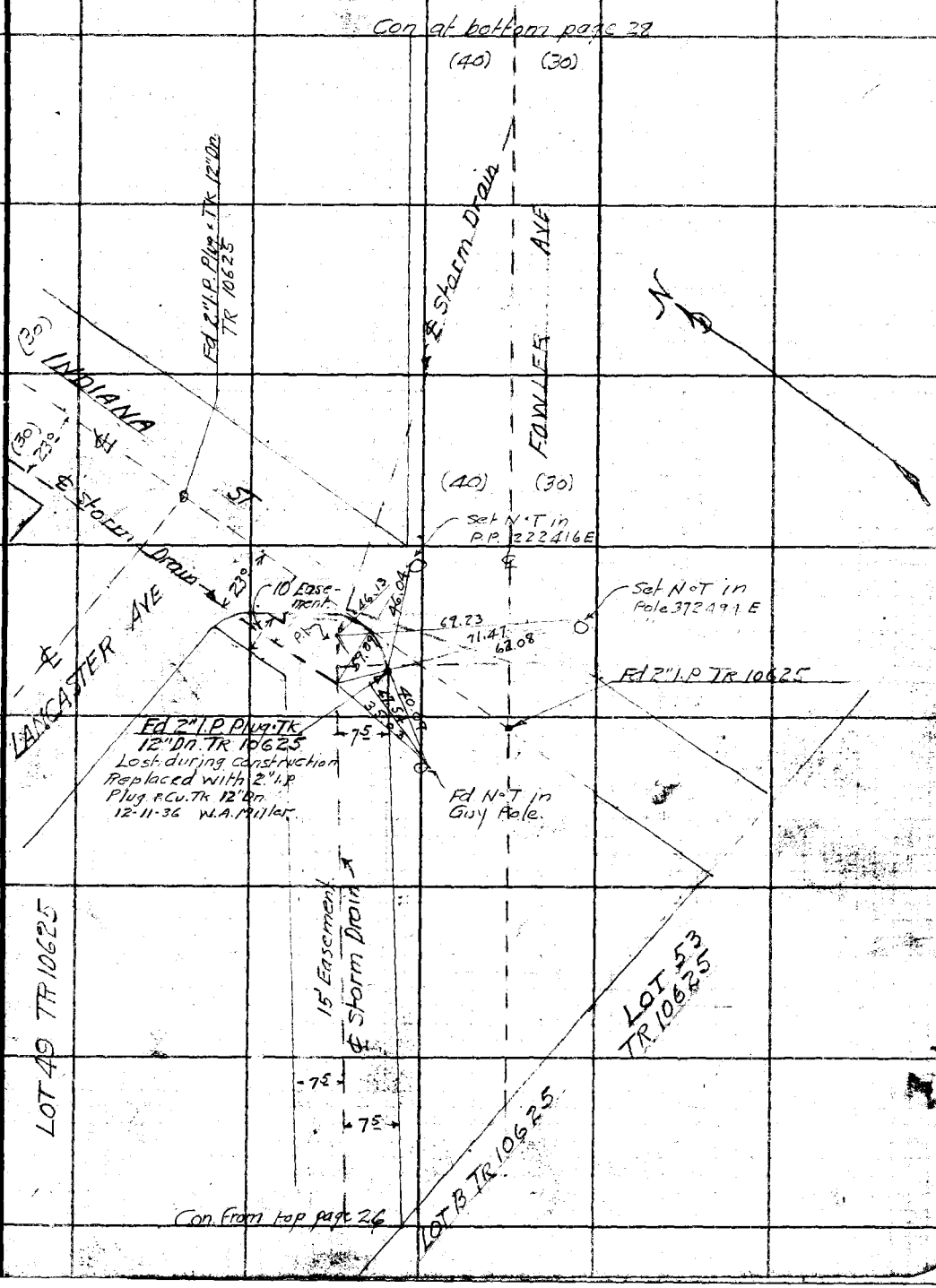

Note: ANY ADDITIONS OR CHANGES ON THIS SHEET MUST BE MADE OR CIRCLED IN Red Ink WITH DATE AND NAME OF PERSON MAKING CHANGE.

Do not extend notes this side of this line

RETURN TO
LOS ANGELES COUNTY SURVEYOR
700 HALL OF RECORDS

FORM 247 5M 2-34

RETURN TO
LOS ANGELES COUNTY SURVEYOR
700 HALL OF RECORDS

Note: ANY ADDITIONS OR CHANGES ON THIS SHEET MUST BE MADE OR CIRCLED IN **Red Ink** WITH DATE AND NAME OF PERSON MAKING CHANGE.

Do not extend notes this side of this line

RETURN TO
LOS ANGELES COUNTY SURVEYOR
700 HALL OF RECORDS

Note: ANY ADDITIONS OR CHANGES ON THIS SHEET MUST BE MADE OR CIRCLED IN **Red Ink** WITH DATE AND NAME OF PERSON MAKING CHANGE.

Do not extend notes this side of this line

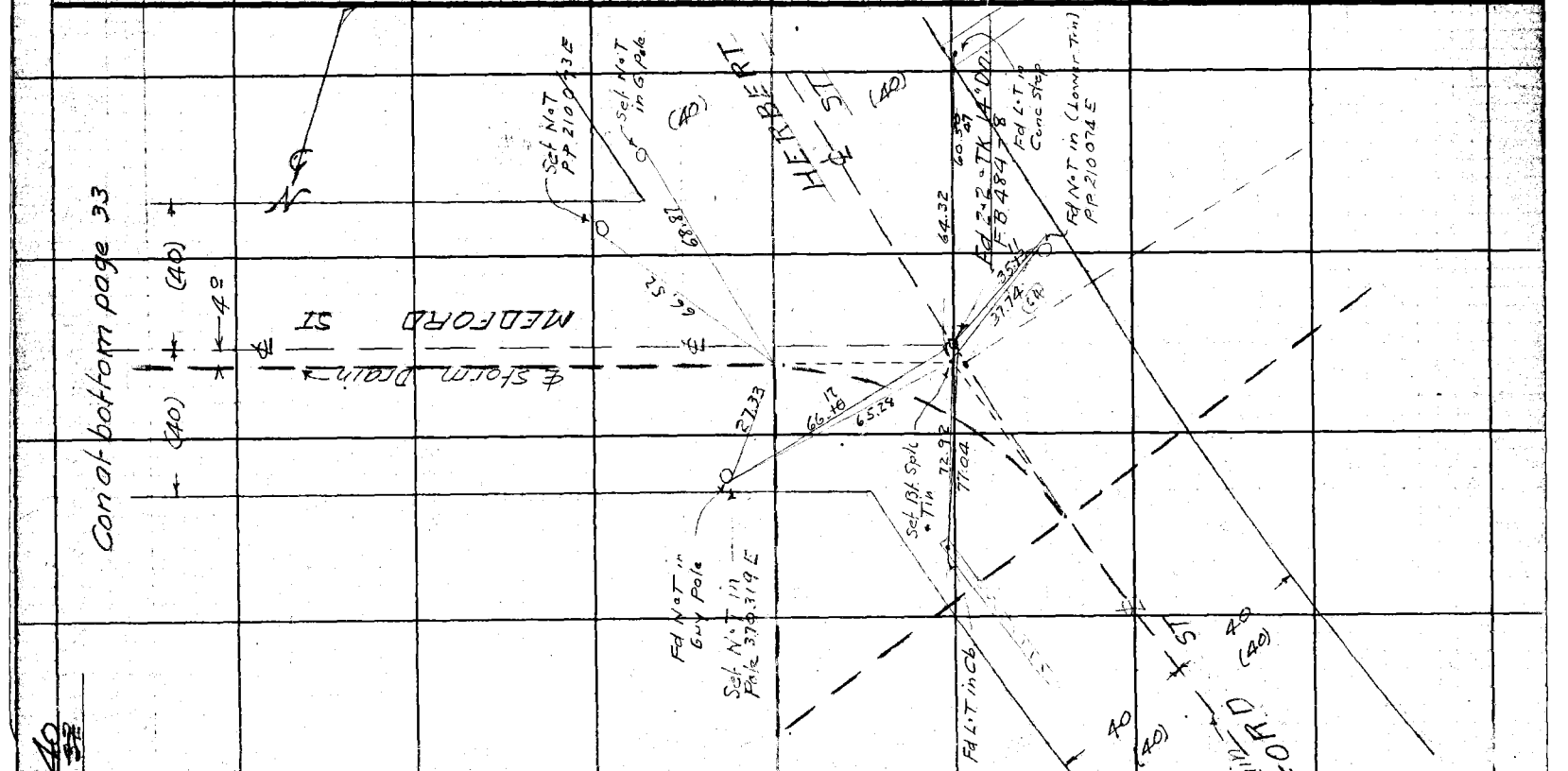

Notes Ck'd by		Survey of CITY TERRACE M.S.	F.B. 612 Pg. 41
Map No.		W. O. 6319 Tape No	St'd OF.
Office Work		Surveyed by W.A. Miller	
Checked		Notes	Date
Date		Indexed A. C. Johnson	

Con at bottom page 39.

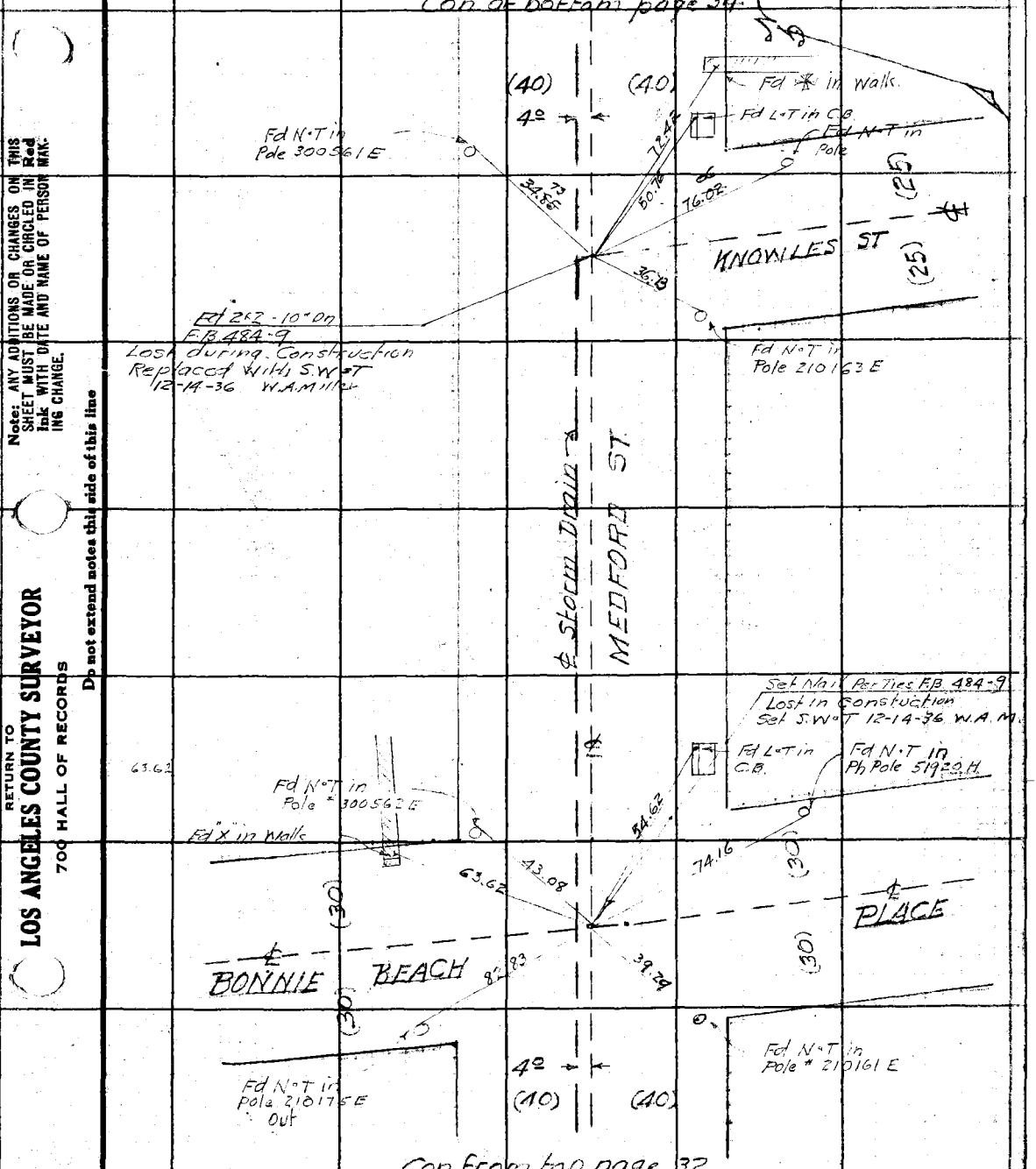

Con From top page 32

RETURN TO
LOS ANGELES COUNTY SURVEYOR
700 HALL OF RECORDS

Note: ANY ADDITIONS OR CHANGES ON THIS SHEET MUST BE MADE OR CIRCLED IN Red Ink WITH DATE AND NAME OF PERSON MAKING CHANGE.

Do not extend notes this side of this line

FORM 247 BM 2-34

F.B. 612 Pg. ~~34~~ 42

Con at bottom page 35

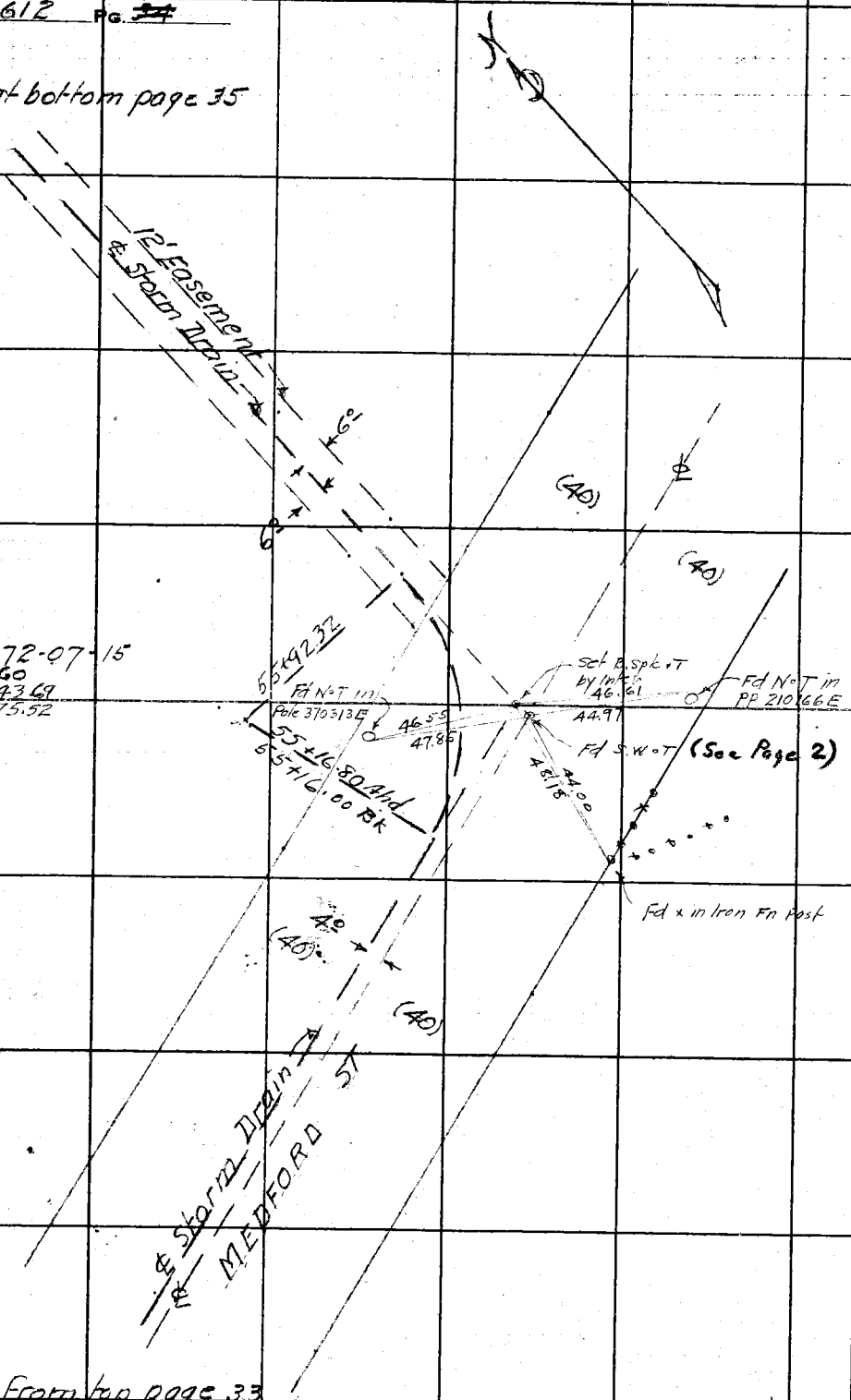

Con from top page 33

RETURN TO
LOS ANGELES COUNTY SURVEYOR
700 HALL OF RECORDS

Do not extend notes this side of this line

Note: ANY ADDITIONS OR CHANGES ON THIS SHEET MUST BE MADE OR CIRCLED IN Red Ink WITH DATE AND NAME OF PERSON MAKING CHANGE.

43

Notes Ck'd by		Survey of CITY TERRACE DS	F.B. 612 Pg. 35
Map No.		W. O. 6319 Tape No.	St'd OF.
Office Work		Surveyed by W.A. Miller	
Checked		Notes Miller Date 12-16-35	
Date		Indexed A. C. Johnson	

Con at bottom page 44 36

N

Fd 1"x2" T/C (Sec P.I. #2 pg. 4)

Set N&T in Top Pin Post

Δ = 10-53-25
R = 100
ST = 9.53
L = 1901

62+64.38
62+45.37

50.22

53.53

Set N&T 36" Gum

See Pg. 31

Set N&T in Pole

WORTH ST

(20)

(20)

72.82

Fd N&T in Gum Pole

MILLER AVE

℄ Storm Drain

12' Easement

60'

68'

R/W.

R.R

Con from top page 42 34

Note: ANY ADDITIONS OR CHANGES ON THIS SHEET MUST BE MADE OR CIRCLED IN Red Ink WITH DATE AND NAME OF PERSON MAKING CHANGE.

Do not extend notes this side of this line

RETURN TO
LOS ANGELES COUNTY SURVEYOR
700 HALL OF RECORDS

FORM 247 5M 8-34

F.B. 612 PG. ~~36~~ 44

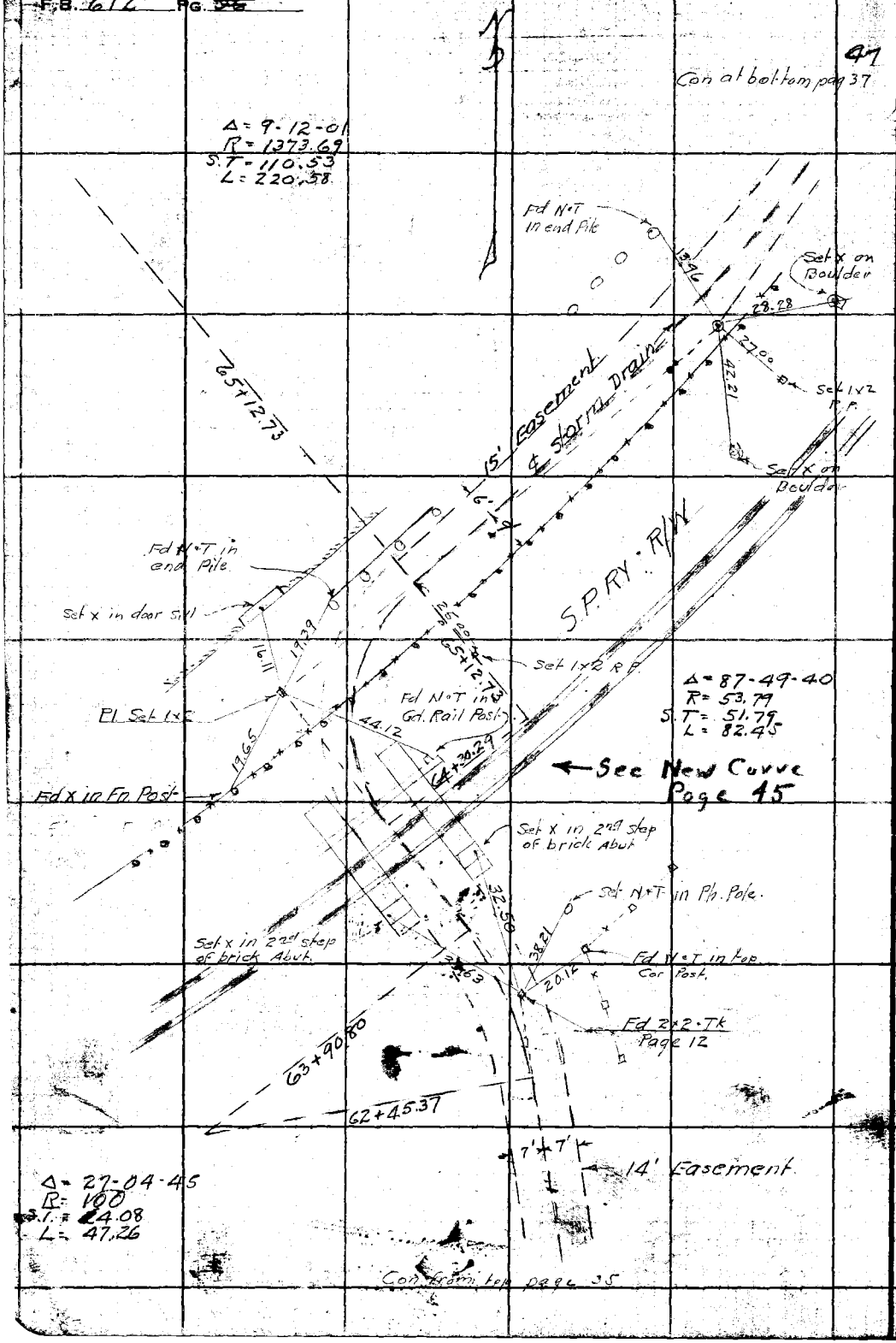

RETURN TO
LOS ANGELES COUNTY SURVEYOR
700 HALL OF RECORDS

Do not extend notes this side of this line

Note: ANY ADDITIONS OR CHANGES ON THIS SHEET MUST BE MADE OR CIRCLED IN Red Ink WITH DATE AND NAME OF PERSON MAKING CHANGE.

Notes Ck'd by	Survey of	F.B. 612 Pg. 45
Map No.	W. O. Tape No. St'd °F.	
Office Work	Surveyed by W. A. Miller	
Checked	Notes Date	
Date	Indexed A. C. Johnson	

Note: Any Additions or Changes on This Sheet Must be Made or Circled in Red Ink With Date and Name of Person Making Change.

Do not extend notes this side of this line

RETURN TO
LOS ANGELES COUNTY SURVEYOR
700 HALL OF RECORDS

Line Change

Box Built around Curve as Shown Below

Δ = 6°41'25"
R = 1373.69
T = 80.29
L = 160.40

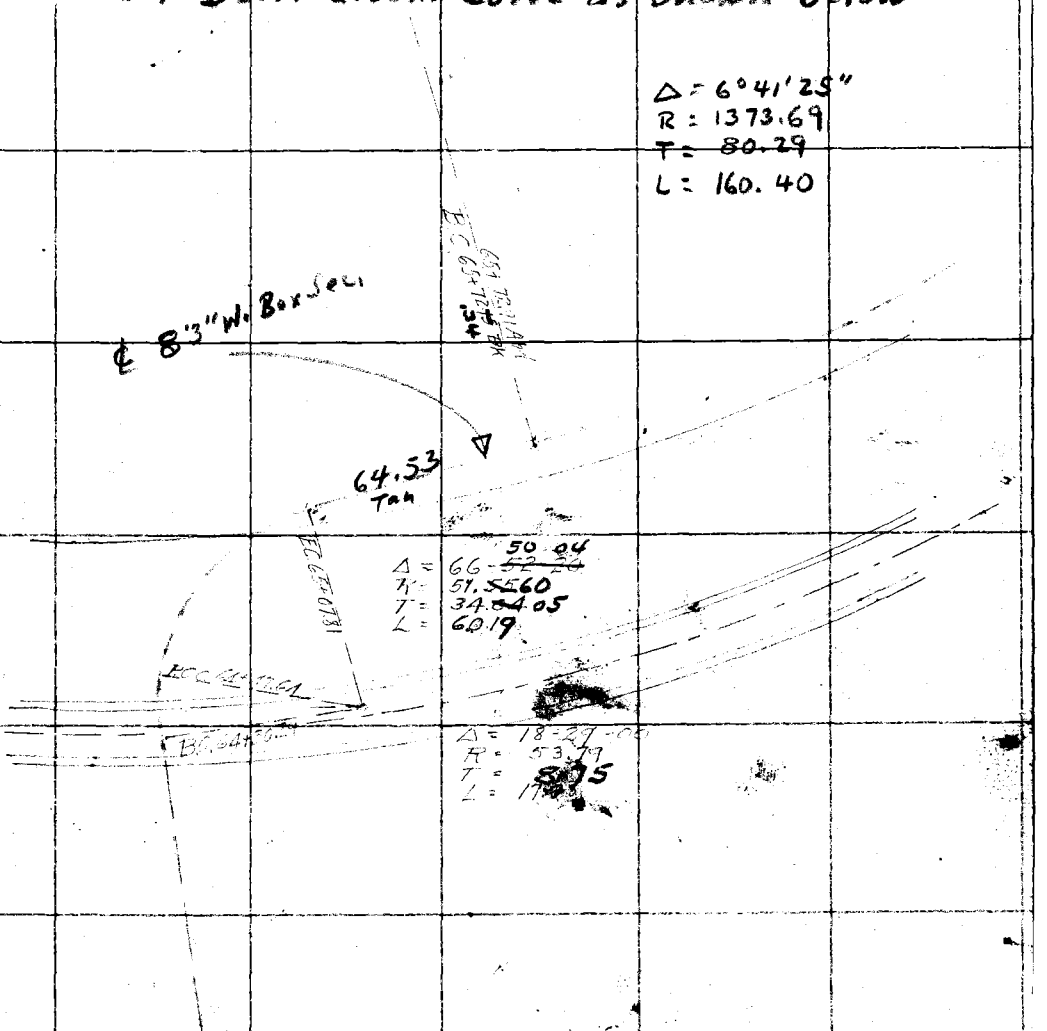

FORM 247 10M 11-35

RETURN TO
LOS ANGELES COUNTY SURVEYOR
700 HALL OF RECORDS

Note: Any Additions or Changes on This Sheet Must be Made or Circled in **Red Ink** With Date and Name of Person Making Change.

Do not extend notes this side of this line

F.B. 612 Pg. 46

Notes Ck'd by	Survey of CITY TERRACE DS.
Map No.	W. O. 6319 Tape No. St'd OF.
Office Work	Surveyed by W.A. Miller
Checked	Notes Miller Date
Date	Indexed A. C. Johnson

F.B. 612 PG. ~~37~~ 47

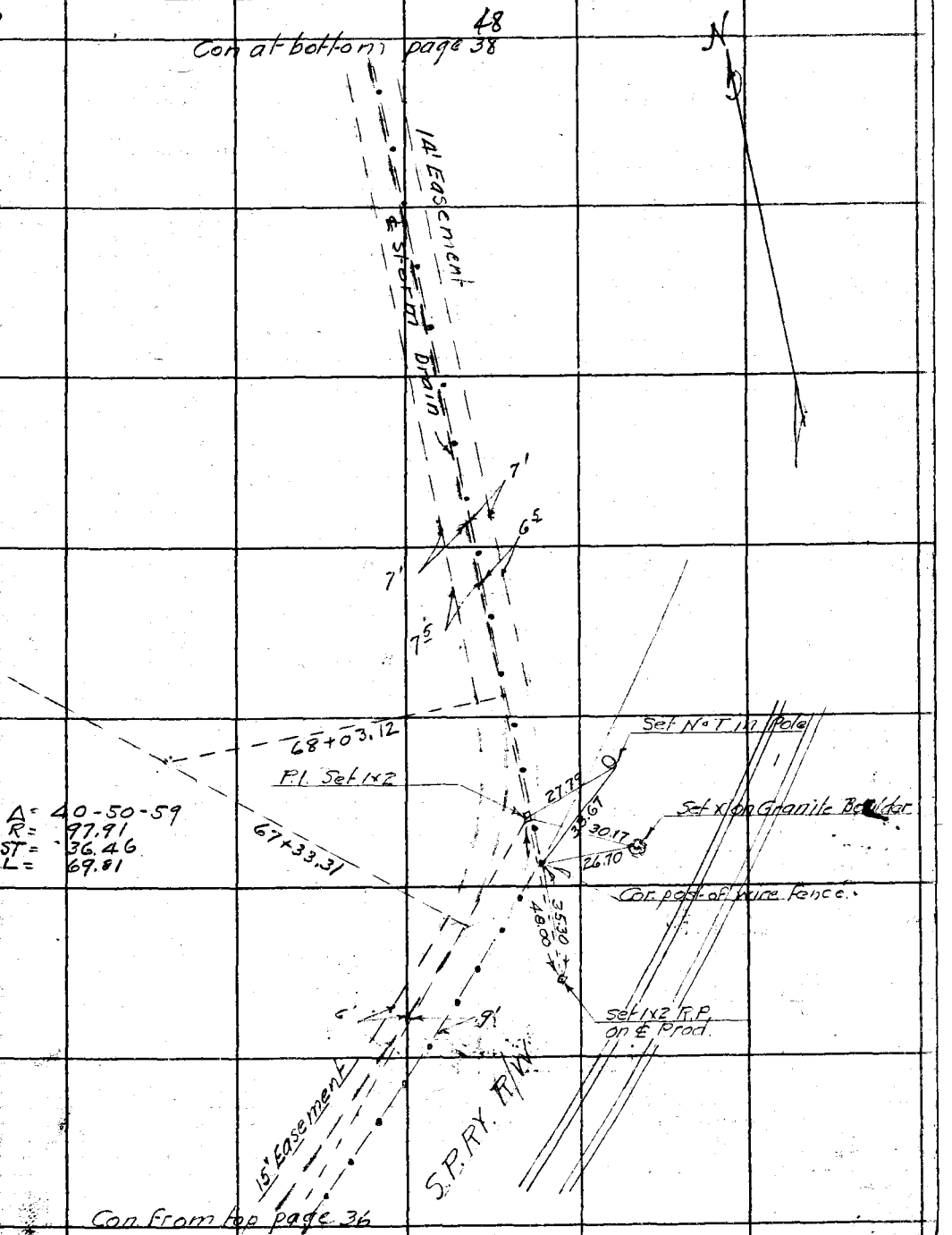

Note: ANY ADDITIONS OR CHANGES ON THIS SHEET MUST BE MADE OR CIRCLED IN Red Ink WITH DATE AND NAME OF PERSON MAKING CHANGE.

Do not extend notes this side of this line

RETURN TO
LOS ANGELES COUNTY SURVEYOR
700 HALL OF RECORDS

FORM 247 5M 2-34

F.B. 612 Pg. 38 48

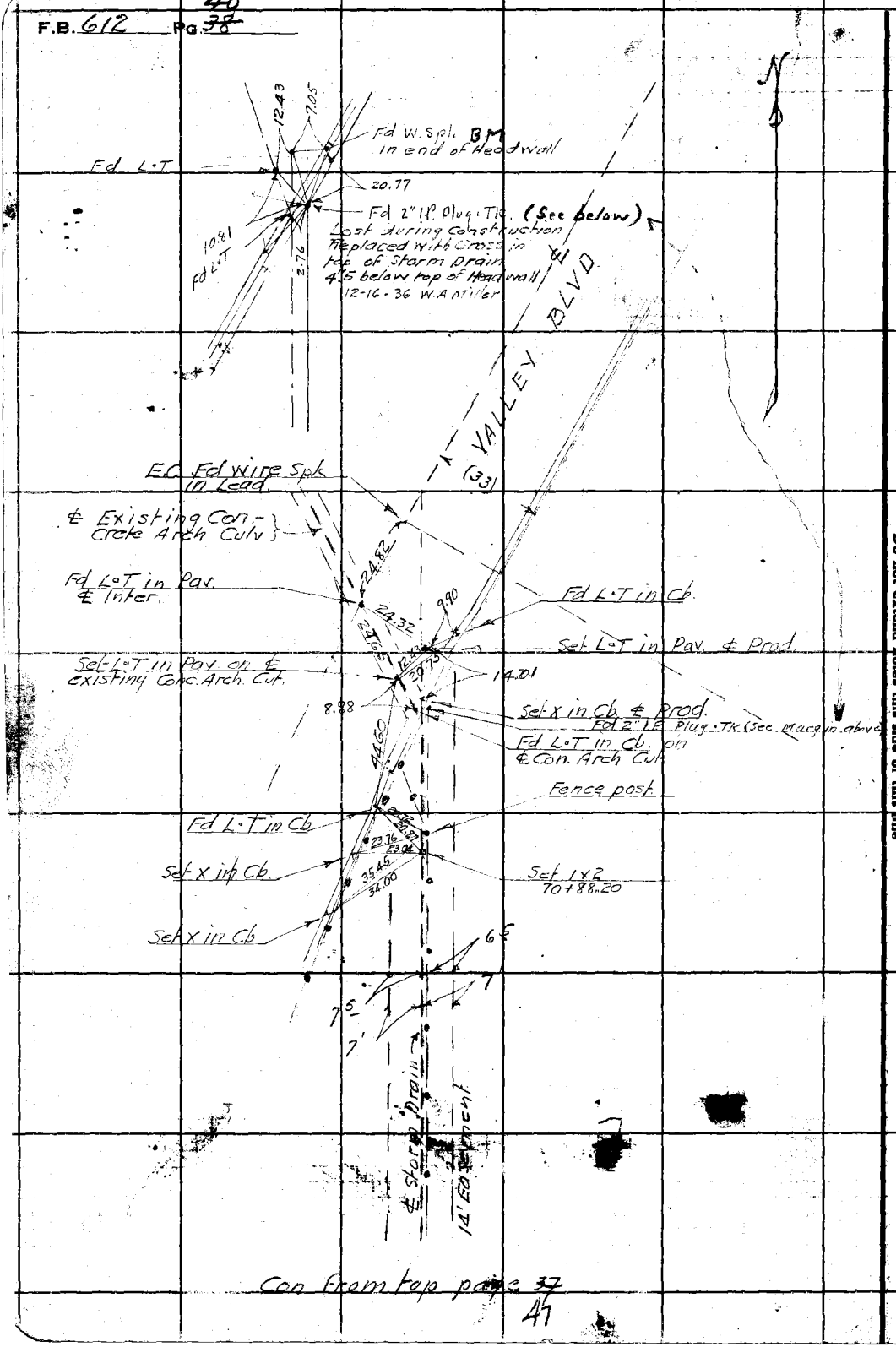

Con from top page 37

47

RETURN TO
LOS ANGELES COUNTY SURVEYOR
700 HALL OF RECORDS

Do not extend notes this side of this line

Note: ANY ADDITIONS OR CHANGES ON THIS SHEET MUST BE MADE OR CIRCLED IN Red Ink WITH DATE AND NAME OF PERSON MAKING CHANGE.

Notes	Ck'd by	Survey of CITY TERRACE D.S.	F.B. 612 Pg. 49
Map	No.	W. O. 6319 Tape No. St'd OF.	
Office	Work	Surveyed by W.A. Miller	
Checked		Notes Miller Date Dec. 35	
Date		Indexed ~~A. O. Johnson~~	

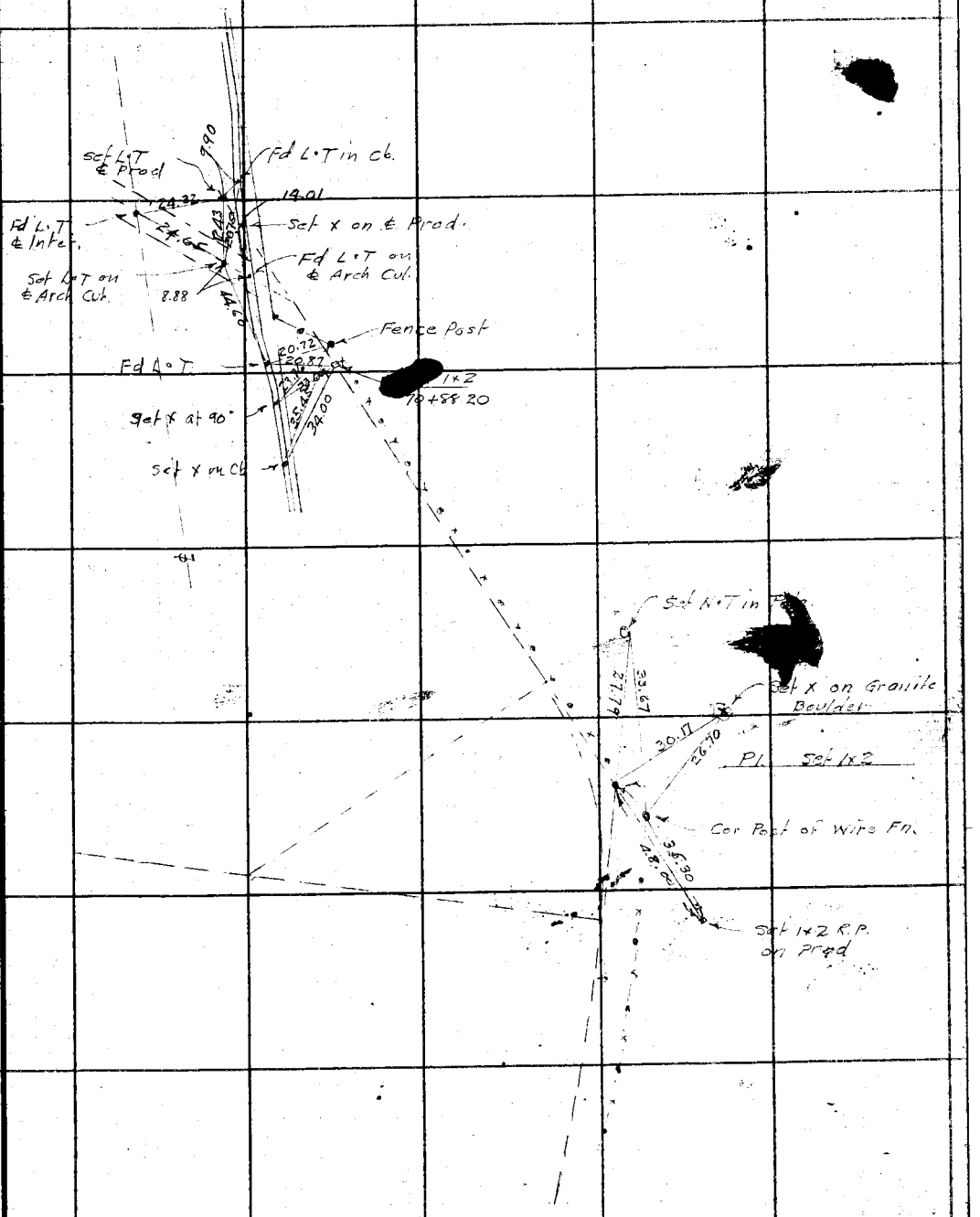

Note: ANY ADDITIONS OR CHANGES ON THIS SHEET MUST BE MADE OR CIRCLED IN Red Ink WITH DATE AND NAME OF PERSON MAKING CHANGE.

Do not extend notes this side of this line

RETURN TO
LOS ANGELES COUNTY SURVEYOR
700 HALL OF RECORDS

FORM 247 5M 2-34

RETURN TO

LOS ANGELES COUNTY SURVEYOR

700 HALL OF RECORDS

Note: ANY ADDITIONS OR CHANGES ON THIS SHEET MUST BE MADE OR CIRCLED IN Red Ink WITH DATE AND NAME OF PERSON MAKING CHANGE.

Do not extend notes this side of this line

CITY TANNER DR.
ALIGNMENT

F.B. 62-30

Notes Ck'd by		Survey of	
Map No.		W. O.	Tape No St'd OF.
Office Work		Surveyed by	
Checked		Notes	Date
Date		Indexed	A. C. Johnson 12-31-36

F.B. 612 PG. 57

Note: ANY ADDITIONS OR CHANGES ON THIS SHEET MUST BE MADE OR CIRCLED IN Red Ink WITH DATE AND NAME OF PERSON MAKING CHANGE.

Do not extend notes this side of this line

RETURN TO
LOS ANGELES COUNTY SURVEYOR
700 HALL OF RECORDS

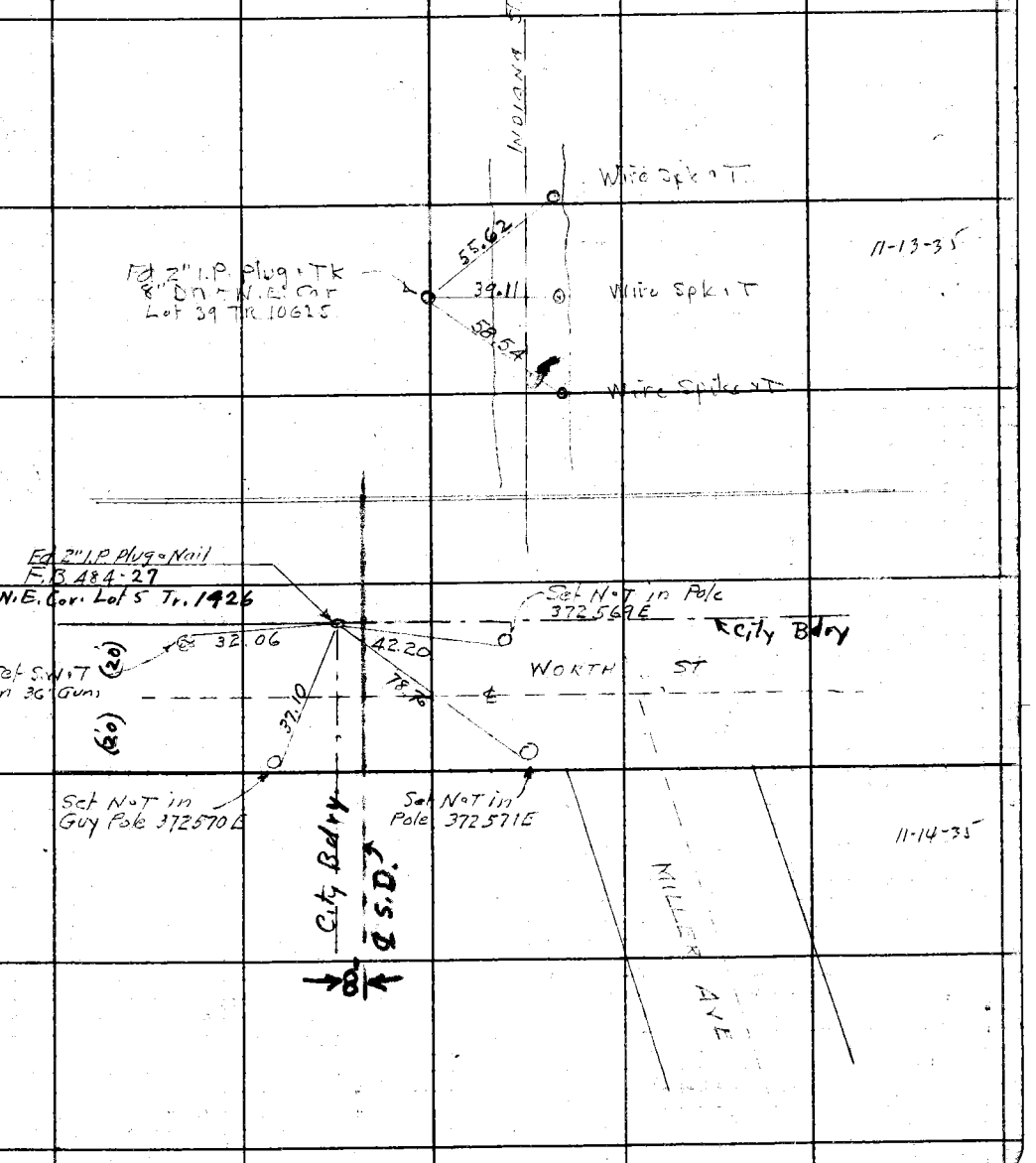

FORM 247 5M 2-34

RETURN TO

LOS ANGELES COUNTY SURVEYOR

700 HALL OF RECORDS

Note: ANY ADDITIONS OR CHANGES ON THIS SHEET MUST BE MADE OR CIRCLED IN **Red Ink** WITH DATE AND NAME OF PERSON MAKING CHANGE.

Do not extend notes this side of this line

F.B. 612 Pg. 52

Notes Ck'd by		Survey of CITY TERRACE D.S.	F.B. 612 Pg. ~~37~~ 59
Map No.		W. O. Tape No St'd OF.	
Office Work		Surveyed by W.A. Miller	
Checked		Notes Miller Date 12-6-35	
Date		Indexed A. C. Johnson	

37-43-30
14 2 1 6 30

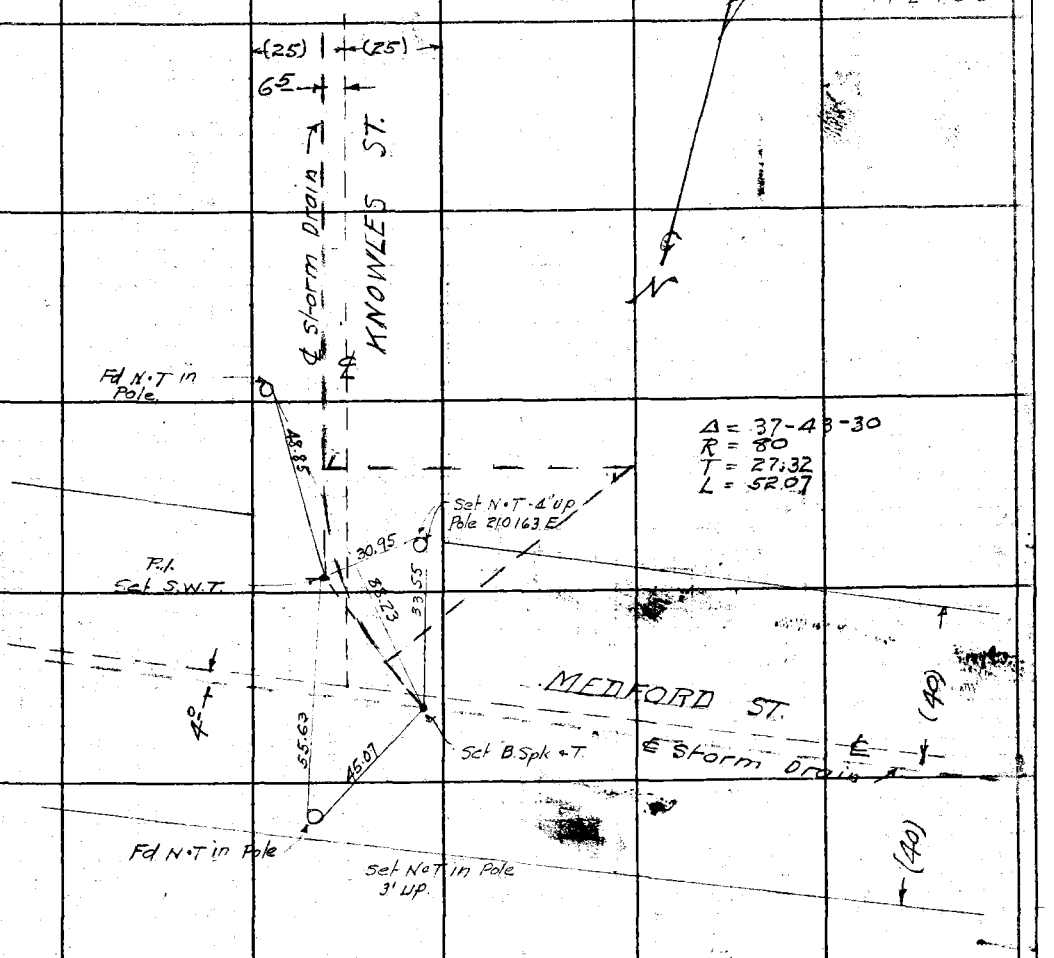

Note: ANY ADDITIONS OR CHANGES ON THIS SHEET MUST BE MADE OR CIRCLED IN Red Ink WITH DATE AND NAME OF PERSON MAKING CHANGE.

Do not extend notes this side of this line

RETURN TO
LOS ANGELES COUNTY SURVEYOR
700 HALL OF RECORDS

FORM 247 5M 2-34

F.B. 612 Pg. 54 ~~40~~

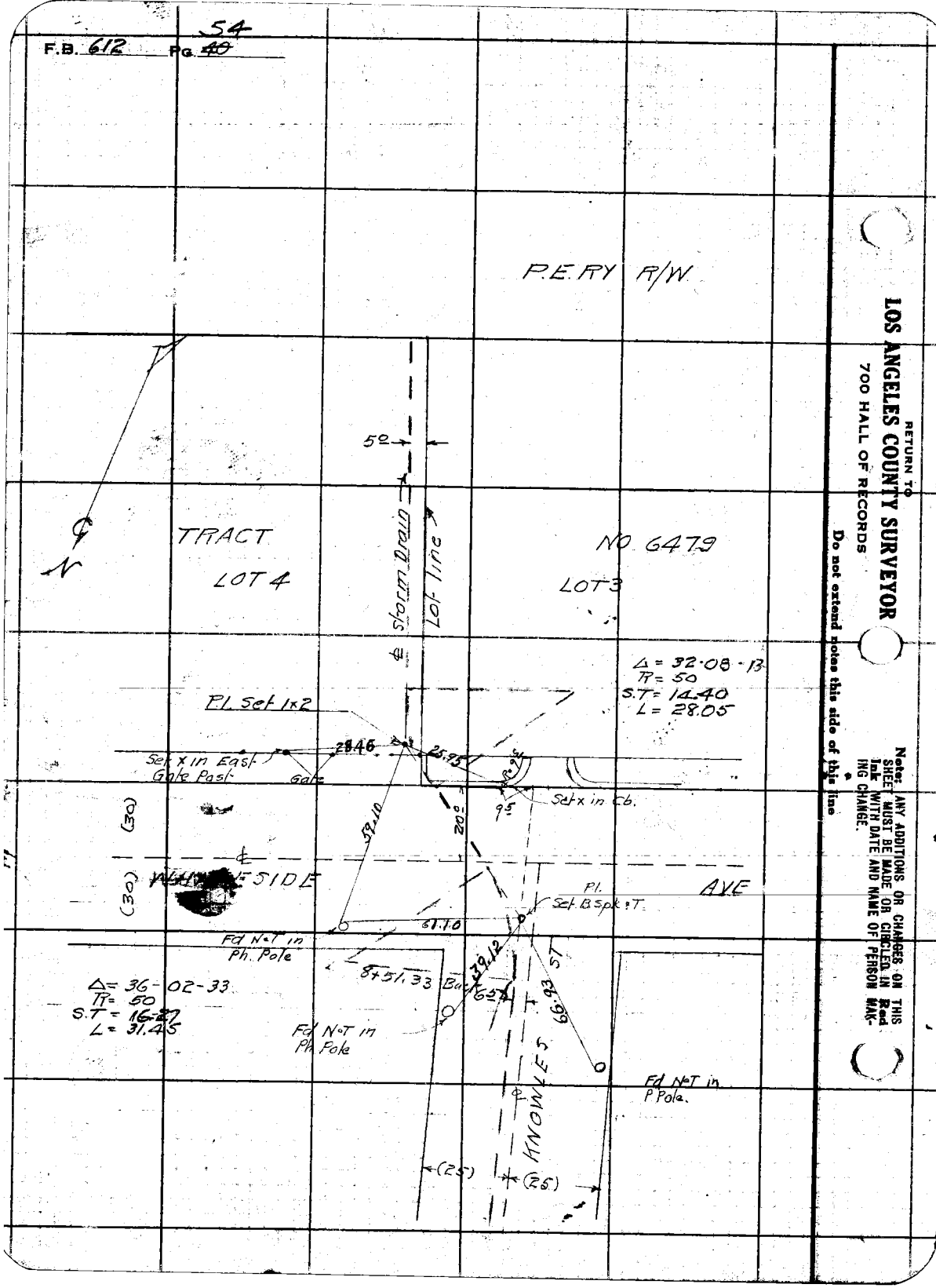

RETURN TO
LOS ANGELES COUNTY SURVEYOR
700 HALL OF RECORDS

Do not extend notes this side of this line

Note: ANY ADDITIONS OR CHANGES ON THIS SHEET MUST BE MADE OR CIRCLED IN Red Ink WITH DATE AND NAME OF PERSON MAKING CHANGE.

Profile No.	Notes Red.	Plotted	Job No.	Division No.	F. B. 612 PG. 55
	Date	Date	Survey of		
X-Sec. No.	Notes Chkd.	Checked	Survey by	Notes	Date
	Date	Date	Map No.	Indexed A. C. Johnson	Date 12-31-36

J.N. 6319
CITY TERRACE D.S.

PROFILE + X SECTIONS

STA. 43+61.50 to 50+00 S.D. [illegible]

MESSOM East from HERBERT ST.
To
BONNIE BEAM [illegible]
& S.D. used as base.

RECEIVED W.L.[illegible] AUG 7 1936
PROGRESSED On Weekly Report.
BOOK INDEXED
MAP INDEXED
RECORD INDEXED
CARD INDEXED
REDUCED In Field
CHECKED [illegible]

STATION	B. S.	H. I.	F. S.	ELEV.

NOTE: ANY ADDITIONS OR CHANGES ON THIS SHEET MUST BE MADE OR CIRCLED IN RED INK, WITH DATE AND NAME OF PERSON MAKING CHANGE

Do not extend notes this side of this line

PLEASE RETURN TO
LOS ANGELES COUNTY SURVEYOR
700 HALL OF RECORDS

Form 307 5M 11-35

Form 307 5M 11-35

PLEASE RETURN TO
LOS ANGELES COUNTY SURVEYOR
700 HALL OF RECORDS

NOTE: ANY ADDITIONS OR CHANGES ON THIS SHEET MUST BE MADE OR CIRCLED IN RED INK, WITH DATE AND NAME OF PERSON MAKING CHANGE

Do not extend notes this side of this line

F. B. 612 PG. 56 | Job No. 4319 Division No. | Profile No. | X-Sec. No.

Survey of [illegible] Notes Red. Plotted

Survey by A. C. Johnson Date Notes Chkd. Checked

Indexed Date Date

STATION	B. S.	H. I.	F. S.	ELEV.	
B.M. # 10				378.00	B.M. # 10 - E. [illegible] 1.B. 12-17 [illegible] Medford St. E. Side, 50'± N. of Herbert St. B.M. 2' from S. end of curb
	3.530	384.63			
Intersection			1.96	382.67	Herbert & Medford St.
43+43 P.C.			2.55	382.08	S.D. on ℄ int. - S.D. 4' N. of St. ℄
15' R			2.41	382.22	E. Edg. of Pave @ Ditch
30' R			1.55	382.08	" Pave.
50' R			0.5	384.63	" " " Herbert St.
8' L			3.29	381.34	Pave. @ Edg. of ditch
21' L			4.24	380.39	Present Gutter line
24' L			4.5	380.6	Curb line to be
36' L			4.2	380.4	Prop. line
44+00			3.72	380.88	℄ S.D. on fill dirt
9.5' R.			3.95	380.68	Pave. @ Edg. of ditch.
25.5 R.			4.20	380.4	Present Gutter Edg. Pave.
32' R			3.4	381.2	Curb line
44' R			2.3	382.3	Prop. line
7' L			4.60	380.03	Pave @ Edg. of ditch
20' L			3.27	379.36	Gutter line & Edg. of Pave
24' L			5.25	379.38	Curb line
36' L			5.4	379.2	Prop. "
49+00			6.6	378.6	℄ S.D. on Dirt fill
9' R			4.24	378.39	Pave @ Edg. of Ditch

Form 307 5M 11-35

PLEASE RETURN TO
LOS ANGELES COUNTY SURVEYOR
700 HALL OF RECORDS

NOTE: ANY ADDITIONS OR CHANGES ON THIS SHEET MUST BE MADE OR CIRCLED IN RED INK, WITH DATE AND NAME OF PERSON MAKING CHANGE

Do not extend notes this side of this line

STATION		B. S.	H. I.	F. S.	ELEV.		
			382 743				
[illegible]	13.5 R			5.24	378 50	Pav	
	32 R			4.70	379 04	Pav	
	44 R			[illegible]	379 34	Pav	
	18 L			5.20	378 54	Pav	
	[illegible] L			5.20	378 [illegible]	Pav	
	36 L			5.40	378 34	Pav	
[illegible]				4.9	378 8	℄ SD	
	[illegible] R			4.9	378 8	Pav	
	[illegible] L			[illegible]	378 44	Edge Pav	
	[illegible] R			5.5	378 2	Gut	
	32 R			4.7	379 0	Cl Line	
	44 R			3.7	380 0	PL	
	7.5 L			5.47	378 27	Pav	
	[illegible] L			5.9	379 8	Edge Pav & Gut	
	24 L			4.6	379 1	Cl Line	
	36 L			5.0	378 7	PL	
[illegible]				3.6	380 1	℄ SD	
	[illegible] R			3.62	380 12	Pav	
	24.5 R			4.2	379 5	Edge Pav	
	[illegible] R			4.7	379 5	Gut	
	[illegible] L			3.3	380 4	Cl Line	

Profile No. ____ Notes Red ____ Plotted ____ Job No. 6319 Division No. ____ F. B. 612 PG. 59

Date ____ Date ____ Survey of CITY TERRACE DS

X-Sec. No. ____ Notes Chkd. ____ Checked ____ Survey by W.A. Miller Notes Miller Date 8/7/36

Date ____ Date ____ Map No. ____ Indexed A. C. Johnson Date ____

Form 307 5M 11-35

PLEASE RETURN TO
LOS ANGELES COUNTY SURVEYOR
700 HALL OF RECORDS

NOTE: ANY ADDITIONS OR CHANGES ON THIS SHEET MUST BE MADE OR CIRCLED IN RED INK, WITH DATE AND NAME OF PERSON MAKING CHANGE

Do not extend notes this side of this line

STATION	B. S.	H. I.	F. S.	ELEV.		
		743				
50+00 44.8			29	3808	P.L.	
7.5 L			3[illegible]3	37991	Pav	
20 L			450	37924	Edge Pav. + Gut.	
7.4 L			38	3797	[illegible]	
30 L			325	38049	P.L.	
					BM 7A El 379.252 ✓ Medford St & Bonnie Beach PL. S.W. Cor	
B.M. 7A			450	37924	[illegible] in PP 210161E	

F. B. 612 PG. 60 Job No. 6319 Division No. Notes Red. Plotted Profile No.
Survey of CITY TERRACE D.S. Date Date X-Sec.
Survey by W. A. Miller Notes Miller 8/7/36 Notes Chkd. Checked No.
Indexed A. C. Johnson Date Date Date

Form 307 5M 11-35

PLEASE RETURN TO
LOS ANGELES COUNTY SURVEYOR
700 HALL OF RECORDS

NOTE: ANY ADDITIONS OR CHANGES ON THIS SHEET MUST BE MADE OR CIRCLED IN RED INK, WITH DATE AND NAME OF PERSON MAKING CHANGE

Do not extend notes this side of this line

STATION	B. S.	H. I.	F. S.	ELEV.		
25' R		[illegible]	4.72	37791	Gutter line & Edge of Pave.	
32' R			6.3	3783	Curb line	
[illegible] R			4.83	37980	Prop. line on Conc. Drive way	
9' L			6.54	37809	Pave @ Edge of Ditch	
22' L			7.16	37747	Gutter line & Edge of Pave.	
24' L			6.8	3778	Curb line	
36' L			5.7	3789	Prop.	
T.P.	4930	383.743	[illegible]	378.813	W. Cor. of Conc. [illegible] @ House # 3816	
46+00			53	3784	@ S.D.	
10.7 R			5.54	37820	Pav.	
23.9 R			6.06	37768	Edge Pav	
28.5 R			6.3	377.4	Gut	
32 R			56	3781	C' Line	
44 R			45	3792	PL	
9.6 L			5.85	37789	Pav	
19.0 L			6.10	37764	Edge Pav	
24 L			59	3778	Ch. Line	
36 L			54	3783	PL	
47+00			48	3789	@ S.D.	
8.7 R			5.50	37824	Pav	
23.8			5.90	37784	Edge Pav	

Profile No. ____ Notes Red. ____ Plotted ____ Job No. 63 Division No. ____ F. B. 612 PG. 57
Date ____ Date ____ Survey of ____
X-Sec. No. ____ Notes Chkd. ____ Checked ____ Survey by [illegible] Notes ____ Date ____
Date ____ Date ____ Map No. ____ Indexed A. C. Johnson Date ____

Form 307 5M 11-35

PLEASE RETURN TO
LOS ANGELES COUNTY SURVEYOR
700 HALL OF RECORDS

NOTE: ANY ADDITIONS OR CHANGES ON THIS SHEET MUST BE MADE OR CIRCLED IN RED INK, WITH DATE AND NAME OF PERSON MAKING CHANGE

Do not extend notes this side of this line

STATION		B. S.	H. I.	F. S.	ELEV.	
			383 743			
47+00	28.3 R			61	377 6	Gut
	32 R			50	378 7	Cb Line
	44 R			43	379 4	PL
	10.9 L			574	378 00	Pav.
	9.6 L			620	377 54	Edge Pav. & Gu
	24 L			57	378 0	Cb Line
	36 L			54	378 3	PL
48+00				46	379 1	℄ S.D.
	8.0 R			530	378 44	Pav
	25.0 R			590	377 84	Edge Pav
	28.9 R			60	377 7	Gu
	32 R			51	378 6	Cb Line
	44 R			41	379 6	PL
	8.3 L			567	378 07	Pav
	19.0 L			615	377 59	Edge Pav
	24.0 L			63	377 4	Gut & Cb Line
	36 L			59	377 [illegible]	PL
48+08	32 R			5.10	378 64	Cb Line & Conc Drive
	44 R			410	379 64	PL & Conc Drive
48+77				44	379 3	℄ S.D. & ℄ Kennie Boag PL
	10 R			505	378 69	Pav.

F. B. 612 Pg. 58 Job No. 6319 Division No. Notes Red. Plotted Profile No.
Survey of City Terrace DS Date Date X-Sec.
Survey by W. A. Miller Notes Miller 8/7/36 Notes Chkd. Checked No.
Indexed A. C. Johnson Date Date Date

Profile	Notes Red.	Plotted	Job No. 6317	Division No.	F. B. 612 PG. 61
No.	Date	Date	Survey of CITY TERRACE [illegible]		
X-Sec.	Notes Chkd.	Checked	Survey by [illegible]	Notes Miller	Date 8-14-36
No.	Date	Date	Map No.	Index A. C. Johnson	12-31-36

J.N. 6317

CITY TERRACE [illegible]

[illegible] GRADES FOR

[illegible] STREET

[illegible]

HERBERT ST. [illegible] BOWIE BEACH [illegible]

Miller
Brady
[illegible]
[illegible]

Grade Changes 8-26-36
See Notes of that date

STATION	B. S.	H. I.	F. S.	ELEV.

NOTE: ANY ADDITIONS OR CHANGES ON THIS SHEET MUST BE MADE OR CIRCLED IN RED INK, WITH DATE AND NAME OF PERSON MAKING CHANGE

Do not extend notes this side of this line

PLEASE RETURN TO
LOS ANGELES COUNTY SURVEYOR
700 HALL OF RECORDS

Form 307 5M 11-35

Form 307 5M 11-35

PLEASE RETURN TO
LOS ANGELES COUNTY SURVEYOR
700 HALL OF RECORDS

NOTE: ANY ADDITIONS OR CHANGES ON THIS SHEET MUST BE MADE OR CIRCLED IN RED INK, WITH DATE AND NAME OF PERSON MAKING CHANGE

Do not extend notes this side of this line

STATION	B. S.	H. I.	F. S.	ELEV.	Grade		
BM #7A	4900	384.152		379.252		BM #7A El 379.252 L.B. 755-221 Medford St ± Bonnie Beach Pl. S.W. Cor. RR Spk in P.P. 210161 E	
48+40			5.65		378.50	New C.B. Sth Side Medford St at Bonnie Beach Pl.	
48+31			6.15		378.00	" " Nth " " " "	
48+00			4.83	379.32	378.32	℄ St C. 1°	
T.P.	7.77	386.07	6.050	379.102			
43+60			6.07		380.00	Nth side	
44+00			4.67	381.40	380.40	Sth side C 1°	
44+00			5.02	381.05	380.05	℄ St C 1°	
BM D-10			4.94	381.13		BM D-10 El 381.00 FB 612-17 Medford St ± Side 50' ± N. of Herbert St ± Side 2' From S. and of Curb	

Total [illegible] for each side

F. B. 612 PG. 62 Job No. 6319 Division No. Notes Red. Plotted Profile No.
Survey of CITY TERRACE D.S. Date Date X-Sec.
Survey by W. A. Miller Notes Miller 8-14-36 Notes Chkd. Checked No.
Indexed A. C. Johnson Date Date Date

Profile No.	Notes Red.	Plotted	Job No. 6319	Division No. "C"	F. B. 612 PG. 63
	Date	Date	Survey of CITY TERRACE DS		
X-Sec. No.	Notes Chkd.	Checked	Survey by W.A. Miller	Notes Miller	Date 8-26-36
	Date	Date	Map No.	Indexed A. C. Johnson	Date

J.N. 6319
CITY TERRACE DS

CHANGE IN
CURB GRADES FOR
GRADING MEDFORD ST
FROM
HERBERT ST to BONNIE BEACH PL.

Miller
Grade
Stewart
Chief

STATION	B. S.	H. I.	F. S.	ELEV.

NOTE: ANY ADDITIONS OR CHANGES ON THIS SHEET MUST BE MADE OR CIRCLED IN RED INK, WITH DATE AND NAME OF PERSON MAKING CHANGE

Do not extend notes this side of this line

PLEASE RETURN TO
LOS ANGELES COUNTY SURVEYOR
700 HALL OF RECORDS

Form 307 5M 11-35

Form 307 5M 11-35

PLEASE RETURN TO
LOS ANGELES COUNTY SURVEYOR
700 HALL OF RECORDS

NOTE: ANY ADDITIONS OR CHANGES ON THIS SHEET MUST BE MADE OR CIRCLED IN RED INK, WITH DATE AND NAME OF PERSON MAKING CHANGE

Do not extend notes this side of this line

STATION	B. S.	H. I.	F. S.	ELEV.	Grade
[illegible] 2-10	2 270	383 37[illegible]		381 100	BM D-10 El 381.100 F.B. 612-17 Medford St E Side 50'± N. of Herbert St. B.Sp. [illegible] 2' from S. end of Curb.
45+00			3 58	379.77	Conc Drive at S. PL.
45+25			3 28	380.09	Floor of [illegible]
44+00 [illegible] Side			[illegible]		380.40
+50 [illegible]			3 40		379.97
45+00					379.60
45+10 [illegible]			3 14		379.23
+25 " "			4 [illegible]		379.3[illegible] (379.[illegible])
+50 " "			4 11		379.26
[illegible] " "			[illegible]		[illegible]
+[illegible] " "			4 37		379.00
47 " "			4 5[illegible]		[illegible]
+[illegible] " "			4 [illegible]		[illegible]
48 " "			4 76		378.6[illegible]
+40 " "			4 77		378.50
BM 7A			4 14	[illegible]	BM #7A El 379.252 L.B. 755-2[illegible] Medford St & Bonnie Beach Pl. SW Cor R.R. Spk in PP 21C 161 E.

F. B. 612 PG. 64 Job No. 6319 Division No. "C" Notes Red. Plotted Profile No.
Survey of CITY TERRACE D.S. Date Date X-Sec.
Survey by W.A. Miller Notes Miller 8/26/36 Notes Chkd. Checked No.
Indexed A. C. Johnson Date Date Date

Profile	Notes Red.	Plotted	Job No. 6319	Division No. "A"	F. B. 612 PG. 65
No.	Date	Date	Survey of CITY TERRACE D.S.		
X-Sec.	Notes Chkd.	Checked	Survey by W. A. Miller	Notes Miller	Date 10-7-36
No.	Date	Date	Map No.	Indexed A. C. Johnson	Date

J.N. 6319

CITY TERRACE D.S.

GRADES FOUND LOTS 1 & 2 TRACT 6[illegible]

AT

[illegible] INDIANA ST & FOWLER AVE

℄ INDIANA ST USED AS BASE LINE

STATIONED NORTH ON ℄ INDIANA ST

FROM ℄ FOWLER AVE

Miller
[illegible]
[illegible]
Johnson
Clinton

STATION	B. S.	H. I.	F. S.	ELEV.

NOTE: ANY ADDITIONS OR CHANGES ON THIS SHEET MUST BE MADE OR CIRCLED IN RED INK, WITH DATE AND NAME OF PERSON MAKING CHANGE

Do not extend notes this side of this line

PLEASE RETURN TO
LOS ANGELES COUNTY SURVEYOR
700 HALL OF RECORDS

Form 307 5M 11-35

Form 307 5M 11-35

PLEASE RETURN TO
LOS ANGELES COUNTY SURVEYOR
700 HALL OF RECORDS

NOTE: ANY ADDITIONS OR CHANGES ON THIS SHEET MUST BE MADE OR CIRCLED IN RED INK, WITH DATE AND NAME OF PERSON MAKING CHANGE

Do not extend notes this side of this line

256.71
[illegible]
[illegible]

STATION	B. S.	H. I.	F. S.	ELEV.	Grade	
B.M. D-13	4.020	368.161		364.141		BM D-13 El. 364.141 FB 612-18 Indiana St & Fowler Ave 40'S 15'W ℄ Ink Cross on Rim of Sewer M.H. N side.
0+56.71 ℄ Indiana			7.77	[illegible]		
30' Rt			79	36[illegible]3	360.8	F .5
1+16.71 ℄ Indiana			7.88	360.28		
30' Rt			79	360.3	360.5	F .2
90' Rt			48	363.4	363.0	C .4
1+56.71 ℄ Indiana			8.03	360.1[illegible]		
30 Rt			81	360.1	360.6	F .5
90 Rt			61	362.1	362.0	C .1
140 Rt			31	366.1	365.0	C 1.1
2+16.71 ℄ Indiana			8.50	359.66		
30 Rt			87	35[illegible]	360.1	F .6
90 Rt			72	36[illegible]	360.5	C .5
140 Rt			57	36[illegible]	362.5	Grd.
180 Rt			36	364.5	365.0	F .5
210 Rt			15	366.7	366.7	Grd
250 Rt			+10	369.2		
2+72.57 ℄ Indiana			9.01	359.07		
30 Rt			75	358.9	359.6	F .7
90 Rt			69	361.3	360.3	C 1.0
140 Rt			61	362.1	361.0	C 1.1

F. B. 612 PG. 66

Job No. ____ Division No. ____ Notes Red. ____ Plotted ____ Profile ____
Survey of ____ Date ____ Date ____ No. ____
Survey by ____ Notes ____ Notes Chkd. ____ Checked ____ X-Sec. ____
Indexed A. C. Johnson Date ____ Date ____ Date ____ No. ____

Form 307 5M 11-35

PLEASE RETURN TO
LOS ANGELES COUNTY SURVEYOR
700 HALL OF RECORDS

NOTE: ANY ADDITIONS OR CHANGES ON THIS SHEET MUST BE MADE OR CIRCLED IN RED INK, WITH DATE AND NAME OF PERSON MAKING CHANGE

Do not extend notes this side of this line

STATION	B. S.	H. I.	F. S.	ELEV.		
		368.16				
2+72.59 [illegible]			[illegible]	360.3	361.4	F 1.1
[illegible]			[illegible]	361.9	361.9	Grd.
290 [illegible]			33	364.9		
3+22.59 [illegible]			7.36	358.80		
[illegible]			90	359.2	357.3	F .1
10 [illegible]			[illegible]	361.3	359.9	C 1.4
740 [illegible]			80	360.2	360.4	F .2
[illegible]			7.5	360.7	[illegible]	F .2
240 [illegible]			67	361.5	361.5	Grd.
290 [illegible]			34	364.8		
3+72.59 [illegible]			[illegible]	358.59		
[illegible]			95	358.7		
[illegible]			71	361.1		
[illegible]			[illegible]	361.2		
[illegible]			[illegible]	361.3		Grd
240 [illegible]			63	361.9		
290 [illegible]			[illegible]	364.3		
[illegible]			66.4	361.5		
		[illegible]				

Profile
No. ____ Notes Red. ____ Plotted ____ Job No. ____ Division No. ____
Date ____ Date ____ Survey of ____
X-Sec. No. ____ Notes Chkd. ____ Checked ____ Survey by ____ Notes ____ Date ____
Date ____ Date ____ Map No. ____ Indexed A. C. Johnson

F.B. 612 Pg. 67

Form 307 5M 11-35

PLEASE RETURN TO
LOS ANGELES COUNTY SURVEYOR
700 HALL OF RECORDS

NOTE: ANY ADDITIONS OR CHANGES ON THIS SHEET MUST BE MADE OR CIRCLED IN RED INK, WITH DATE AND NAME OF PERSON MAKING CHANGE

Do not extend notes this side of this line

Profile No. ____ X-Sec. No. ____

Job No. ____ Division No. ____ Notes Red ____ Date ____ Plotted ____ Date ____

Survey of ____ Notes ____ Date ____ Notes Chkd ____ Date ____ Checked ____ Date ____

Survey by A. C. Johnson

Indexed ____

F. B. 612 PG. 68

STATION	B. S.	H. I.	F. S.	ELEV.	Grade	
[illegible]	[illegible]	[illegible]		[illegible]		
[illegible]			67	[illegible]	359.6	C 0.2
+25			71	[illegible]	359.5	C 0.2
+50			74	357.4	357.3	C 0.1
+75			73	357.[illegible]	359.2	C 0.3
1+00			52	[illegible]	359.1	C 2.5
+25			60	[illegible]	356.0	C 1.8
+50			63	[illegible]	358.8	C 1.8
+75			71	[illegible]	358.7	C 1.0
+00			83	[illegible]	358.6	Grd
[illegible]			98	[illegible]		
[illegible]			[illegible]	[illegible]		

FB 612 Pg. 69

Job No. 6319 Date 6-17-36
Location CITY TERRACE D.S.
Chief Party W.A. Miller
Notes by Miller
12.31.36
A. C. Johnson

DIV A

J.N. 6319.

CITY TERRACE D.S.

GRADE FOR C. BASIN

AT

WHITESIDE AVE

S.W. Cor.

Miller
Braden
Stewart
Clinite

RETURN TO
LOS ANGELES COUNTY SURVEYOR
Do not extend notes this side of this line

NOTE: Any ADDITIONS or CHANGES on this SHEET must be MADE or CIRCLED in Red. With date and name of person making change.

FORM 226 SM 9-34

FB 617 70

Div "A" Grade for C. Basin at Whitside Ave. S.W. Cor.

Sta	+	H.I	-	Hd	Elev
BM D-13	5.010	369.150			364.141
℄ Fowler Ave				3.33	365.82
℄ " "				4.25	364.90
℄ " "				4.80	364.35
10' W of ctr of C.B. New location				4.80	
Ctr. of C.B. New location				4.25	
B.M. 2			7.640		361.510

RETURN TO
LOS ANGELES COUNTY SURVEYOR
FORM 225 SM 9-34

Note: Any ADDITIONS or CHANGES on this SHEET must be MADE or CIRCLED in Red. With date and name of person making change.
Do not extend notes this side of this line

FB No. 612 Pg. 71

Job No. 6319 Date 6-17-36
Location CITY TERRACE
Chief Party W.A. Miller
Notes by Miller

Div "A"

Grade	
	BM D-13 El 364.141 FB 612-18 Indiana St & Fowler Ave 40'S & 15'W ± Int. "X" on Rim Sewer M.H. N. Side
	Opposite Original location of Ctr of C.B.
	Opposite New location of ctr. of C.B.
	Opposite Point 10 W of Ctr of C.B - New Location
365.35	Set 1X2 to curb Grade
364.90	Set 1x2 to curb Grade BM "2" El 361.538 L.B. 245-1 C.I. 510 Indiana St & Fowler Ave NE Cor. C. Spk in P.P. "222416E
	Note: Catch Basin moved 20' westward from location shown on Sht. 2. to clear private driveway

RETURN TO
LOS ANGELES COUNTY SURVEYOR
FORM 226 3M 9-34

NOTE: Any ADDITIONS or CHANGES on this SHEET must be MADE or CIRCLED in Red. With date and name of person making change.
Do not extend notes this side of this line

RETURN TO
LOS ANGELES COUNTY SURVEYOR

FORM 226 SM 9-34

Note: Any ADDITIONS or CHANGES on this SHEET must be MADE or CIRCLED in Red. With date and name of person making change.

Do not extend notes this side of this line

EB 612 PG. 72

Div A

F.B. 612 Pg. 73

Job No. 6319 Date 6-18-36
Location CITY TERRACE D.S.
Chief Party W.A. Miller
Notes by Miller
A. C. Johnson

DIV 'D'

J.N. 6319

CITY TERRACE D.S.

GRADE FOR CATCH BASIN

at

FOWLER AVE & FISHBURN ST.

N.E. Cor.

Miller
Braden
Stewart
Clinito

NOTE: Any ADDITIONS or CHANGES on this SHEET must be MADE or CIRCLED in Red. With date and name of person making change.

RETURN TO LOS ANGELES COUNTY SURVEYOR

Do not extend notes to this side of this line

FORM 226 SM 4-35

FB ~~FB~~ 612 Pg. 74

DIV "B" Grade for C.B. at Fowler & Fishburn
N. E. Cor.

Sta	+	H.I.	-	Red	Elev
T.B.M.	4.470	380.134			375.664
10' W				4.69	
Ctr				4.52	
10' E				4.36	
[illegible]			5.545		374.589

RETURN TO
LOS ANGELES COUNTY SURVEYOR

NOTE: Any ADDITIONS or CHANGES on this SHEET must be MADE or CIRCLED in Red. With date and name of person making change.

Do not extend notes this side of this line

FORM 226 SM 4-35

10' W o/s 10' E

4.73 10 4.60 19 4.43
10 27 28
4.63 4.33 18 4.15

FB 612 Pg. 75

Job No. 6319 Date 6-18-36
Location CITY TERRACE D.S.
Chief Party W.A. Miller
Notes by A. C. Johnson Miller

DIV 'B'

	B. Spk in Ph. Pole S Side Fowler Ave at Junction with Fish Burn St.	
375.44	Set 1x2 for Line	Set 2x2 for Grade
375.61	Set 1x2 for Line	
375.78	Set 1x2 for Line	Set 2x2 for Grade

BM #3 El 374.594 L.B. 245-1 C/S 10 Fowler Ave & Fishburn St. N.W. Cor. C. Spk. in P.P. 222412 E

NOTE: Any ADDITIONS or CHANGES on this SHEET must be MADE or CIR. CLED in Red. With date and name of person making change.

Do not extend notes this side of this line

RETURN TO
LOS ANGELES COUNTY SURVEYOR

FORM 226 5M 4-35

RETURN TO
LOS ANGELES COUNTY SURVEYOR

NOTE: Any ADDITIONS or CHANGES on this SHEET must be MADE or CIRCLED in Red. With date and name of person making change.

FORM 226 5M 4-35

Do not extend notes this side of this line

FB ~~L.B.~~ 612 Pg. 77

Job No. 6319 Date 6-18-36
Location CITY TERRACE D.S.
Chief Party ~~F. J. McNeal~~
Notes by ~~A. C. Johnson~~ Miller

Miller

DIV B

J.N. 6319

CITY TERRACE D.S.

GRADE FOR CATCH BASIN

AT

FOWLER AVE & DIAMOND ST

N.E. Cor.

Miller
Braden
Stewart
Olinite

RETURN TO
LOS ANGELES COUNTY SURVEYOR
FORM 226 5M 9-34

NOTE: Any ADDITIONS or CHANGES on this SHEET must be MADE or CIRCLED in Red. With date and name of person making change.
Do not extend notes this side of this line

FB 612 Pg. 78

Grade for C.B. at Fowler & Dittman

Div "B"

N.E. Cor.

Sta	+	H.I.	−	Rod	Elev
B.M. #4	1.975	381.142			379.167
10' W				2.53	
C.L.				2.43	
10' E				2.33	
T.P.	3.150	382.127	3.465		378.977
B.M. #3			7.515		374.612

RETURN TO
LOS ANGELES COUNTY SURVEYOR
FORM 226 SM 9-34

Note: Any ADDITIONS or CHANGES on this SHEET must be MADE or CIRCLED in Red. With date and name of person making change.

Do not extend notes this side of this line

FB ~~L.B.~~ 612 Pg. 79

Job No. 6310 Date 6-18-36
Location City Terrace D.S.
Chief Party F. J. McNeal
Notes by Mike Miller
A. C. Johnson

Div "B"

Grade	BM #4 El 379.167 L.B 245-1 C1510 Fowler Ave & Dixon St. N.W. Cor. C.Spk in G.Pole to P.P. 222408 E				
378.61	Set 1x2 for line.		Set 2x2 for Grade		
378.71	set 1x2 for line.				
378.81	"	"	"	"	"
	B.M. #3 El 374.594 L.B 245-1 C1510 Fowler Ave & Dixon St. N.W. Cor. C.Spk in P.P. 222412 E				

NOTE: Any ADDITIONS or CHANGES on this SHEET must be MADE or CIRCLED in Red. With date and name of person making change.

RETURN TO
LOS ANGELES COUNTY SURVEYOR

Do not extend notes this side of this line

FORM 226 5M 4-35

RETURN TO

LOS ANGELES COUNTY SURVEYOR

NOTE: Any ADDITIONS or CHANGES on this SHEET must be MADE or CIRCLED in Red. With date and name of person making change.

FORM 226 5M 4-35

Do not extend notes this side of this line

F.B. 612 Pg. 20

Profile No.	Notes Red.	Plotted	Job No. 6319	Division No.	F. B. 612 Pg. 81
	Date	Date	Survey of CITY TERRACE US		
X-Sec. No.	Notes Chkd.	Checked	Survey by W A Miller	Notes Miller	Date 7-9-36
	Date	Date	Map No.	Indexed A. C. Johnson	Date

J.N. 6319

CITY TERRACE US

GRADE

FOR

S.E. & S.W. Corners

CATCH BASINS

AT

FOWLER AVE & ADKISSON ST

Miller
[illegible]
Stewart
[illegible]

STATION	B. S.	H. I.	F. S.	ELEV.

NOTE: ANY ADDITIONS OR CHANGES ON THIS SHEET MUST BE MADE OR CIRCLED IN RED INK, WITH DATE AND NAME OF PERSON MAKING CHANGE

Do not extend notes this side of this line

PLEASE RETURN TO
LOS ANGELES COUNTY SURVEYOR
700 HALL OF RECORDS

Form 307 5M 11-35

Form 307 5M 11-35

PLEASE RETURN TO
LOS ANGELES COUNTY SURVEYOR
700 HALL OF RECORDS

NOTE: ANY ADDITIONS OR CHANGES ON THIS SHEET MUST BE MADE OR CIRCLED IN RED INK, WITH DATE AND NAME OF PERSON MAKING CHANGE

Do not extend notes this side of this line

STATION	B. S.	H. I.	F. S.	ELEV.		
BM #4	8.240	387 407		379 167		B.M. #4 El 379.167 L.B. 245-1 Fowler Ave Ditman St. NW Cor. C.Spk in ℄ Pole to P.P. 222408 E
℄ Adkisson			2.90	384.51		Opp. Pt 10' S. of Ctr Catch Basin
℄ "			4.02	383.39	1.12	" Ctr. Catch Basin
℄ "			5.20	382.21	1.18	" Pt 10' N of Ctr. Catch Basin
Curb	Good for both sides of Adkisson		3.13		384.28	10' S. of Ctr Catch Basin
Curb			Not set		383.13	Ctr Catch Basin per Profile St 2
Curb			5.13		381.98	10' N of Ctr Catch Basin
℄ Fowler Ave		7.50	7.[illegible]	[illegible]		Opp Pt 10' E. of Ctr Catch Basin
℄ [illegible]			[illegible]	[illegible]		" Ctr Catch Basin
℄ Fowler Ave		7.90	7.[illegible]	[illegible]		" Pt 10' W of Ctr Catch Basin
Curb			7.49		379.92	10' S of Ctr Catch Basin
Curb	Same as [illegible]		Not set		379.50	Ctr Catch Basin per Profile St 2
Curb			7.[illegible]		379.68	10' W of Ctr Catch Basin
BM #5			[illegible]	379.262		B.M. #5 El 379.844 L.B. 245-1 Fowler Av. 600' N E of Ditman St. C.Spk in P.P. 222404 E

F. B. 612 PG. 82 Job No. 6319 Division No. Notes Red. Plotted Profile No.
Survey of CITY TERRACE D.S. Date Date X-Sec.
Survey by W.A. Miller Notes Miller 7-9-36 Notes Chkd. Checked No.
Indexed A. C. Johnson Date Date Date

Profile	Notes Red.	Plotted	Job No. [illegible]	Division No.	F.B. 612 PG. 83
No.	Date	Date	Survey of CITY TERRACE DS		
X-Sec.	Notes Chkd.	Checked	Survey by W A Miller	Notes Miller	Date [illegible]
No.	Date	Date	Map No.	Indexed A. C. Johnson	Date

NOTE: ANY ADDITIONS OR CHANGES ON THIS SHEET MUST BE MADE OR CIRCLED IN RED INK, WITH DATE AND NAME OF PERSON MAKING CHANGE

Do not extend notes this side of this line

PLEASE RETURN TO
LOS ANGELES COUNTY SURVEYOR
700 HALL OF RECORDS

Form 307 5M 11-35

STATION	B. S.	H. I.	F. S.	ELEV.

S.M. 6319
CITY TERRACE DS

GRADE
FOR
[illegible] BASIN
AT
FOWLER AV + MEDFORD ST

Miller
Braden
Stewart
Clinton

Form 307 5M 11-35

PLEASE RETURN TO
LOS ANGELES COUNTY SURVEYOR
700 HALL OF RECORDS

NOTE: ANY ADDITIONS OR CHANGES ON THIS SHEET MUST BE MADE OR CIRCLED IN RED INK, WITH DATE AND NAME OF PERSON MAKING CHANGE

Do not extend notes this side of this line

STATION	B. S.	H. I.	F. S.	ELEV.		
BM #6	4.75	383.24		378.490	BM #6 El. 378.490 L.B. 245-1 Medford St. - Fowler Ave. N Side X at end of Curb	
℄ Fowler Ave.		373	5.34	377.90	Opp. to 10' E of Ctr Catch Basin	
℄ " "		373	4.77	378.27	" Ctr Catch Basin	
℄ " "		373	4.71	378.53	" to 10' W. of Ctr Catch Basin	
Curb			5.19	378.05	10' E of Ctr Catch Basin Cut 1.0	
Curb			[illegible]	378.20	Ctr Catch Basin	
Curb			4.[illegible]	378.35	10' W of Ctr Catch Basin Cut 1.0	
BM D-10			2.15	381.09	BM D-10 El. 381.100 F.B. 612-17 Medford St. E. Side 50' N of [illegible] St. B. Spk. [illegible] from S. End of Curb	

F. B. 612 PG. 84 | Job No. 6319 | Division No. | Notes Red. | Plotted | Profile No.
Survey of CITY TERRACE D.S. | Date | Date | X-Sec. No.
Survey by [illegible] | Notes Miller 5-9-36 | Notes Chkd. | Checked
Indexed A. C. Johnson | Date | Date | Date

Profile No. ____ X-Sec. No. ____

Notes Red. ____ Plotted ____ Job No. 6319 Division No. ____

Date ____ Date ____ Survey of CITY TERRACE DS

Notes Chkd. ____ Checked ____ Survey by W.A. MILLER Notes Miller Date 7-20-36

Date ____ Date ____ Map No. ____ Indexed A. C. Johnson Date ____

F. B. 612 PG. 85

J.N 6319

CITY TERRACE DS

GRADE

FOR

CATCH BASIN

AT

MELROSE ST & BONNIE BEACH PL.

Miller
Witness
Examined
Clark

NOTE: ANY ADDITIONS OR CHANGES ON THIS SHEET MUST BE MADE OR CIRCLED IN RED INK, WITH DATE AND NAME OF PERSON MAKING CHANGE

Do not extend notes this side of this line

STATION	B. S.	H. I.	F. S.	ELEV.

PLEASE RETURN TO
LOS ANGELES COUNTY SURVEYOR
700 HALL OF RECORDS

Form 307 5M 11-35

Form 307 5M 11-35

PLEASE RETURN TO
LOS ANGELES COUNTY SURVEYOR
700 HALL OF RECORDS

NOTE: ANY ADDITIONS OR CHANGES ON THIS SHEET MUST BE MADE OR CIRCLED IN RED INK, WITH DATE AND NAME OF PERSON MAKING CHANGE

Do not extend notes this side of this line

F.B. 612 PG. 86 | Job No. 6217 Division No. | Profile No. | Notes Red | Plotted | Date
Survey of CITY TERRACE D.S. | X-Sec. No. | Date
Survey by A. C. Miller | Notes Miller 7-20-16 | Notes Chkd | Checked | Date
Indexed A. C. Johnson | Date | Date

STATION	B. S.	H. I.	F. S.	ELEV.		
BM 7A	4.54	383.79		379.25	BM 7A El 378.663 L B 755-221 Medford St & Bonnie Read. Pl. S.W. Cor. R.R. Spk in P.P. 210161.E	
	C.B. Sta	N.W. Cor Medford St & Bonnie Read Pl				
				379.31	Opp Pt 10'E of Ctr of C.B.	
	"			378.79	Opp ctr of C.B.	
	"			378.50	Opp Pt 10' W. of Ctr of C.B.	
Curb			4.99	378.0	10' E of Ctr of C.B.	
Curb			4.50	378.0	Ctr C.B.	
Curb			4.99	378.0	10' W. of Ctr of C.B.	
	C.B. Sta	S.W. Cor Medford St & Bonnie Read Pl				
Curb			5.29	378.5	10'E of Ctr C.B.	
Curb			No Shot	378.5	Ctr C.B.	
Curb			5.29	378.5	10' W. of Ctr of C.B.	
	C.B. Sta	S.E. Cor Medford St & Bonnie Read Pl				
			4.80			
			4.79	379.33	Opp Pt 10' W. of Ctr of C.B.	
	"		4.37	379.99	Opp Ctr of C.B.	
	"		4.53	379.83	Opp Pt 10' E of Ctr of C.B.	
Curb			3.94	379.85	10' W. of Ctr C.B.	2'± Out to
Curb			No Shot	379.85	Ctr C.B.	
Curb			3.64	379.15	10' E of Ctr C.B.	2'± Out to

Form 307 5M 11-35

PLEASE RETURN TO
LOS ANGELES COUNTY SURVEYOR
700 HALL OF RECORDS

NOTE: ANY ADDITIONS OR CHANGES ON THIS SHEET MUST BE MADE OR CIRCLED IN RED INK, WITH DATE AND NAME OF PERSON MAKING CHANGE

Do not extend notes this side of this line

STATION	B. S.	H. I.	F. S.	ELEV.	Grade		
		383.79					
		C Basin N W Cor Medford St & Bonnie Beach Pl.					
[illegible]			4.74		379.05	10' E. of Ctr of C.B.	2×2
[illegible]			Not Set		378.90	Ctr C.B	
[illegible]			5.04		378.[illegible]	10' W. of Ctr of C.B.	2×2
		[illegible] W Side Bonnie Beach Pl S of [illegible]					
[illegible]			4.56	379.[illegible]		[illegible] 10' N of Ctr of C.B.	
[illegible]			4.[illegible]	379.54		[illegible]	
[illegible]			4.07	379.72		[illegible]	
[illegible]			[illegible]	379.[illegible]	379.75	10' N of [illegible]	2×2 [illegible]
[illegible]			Not Set		379.[illegible]	[illegible]	
[illegible]			4.[illegible]	379.75	379.[illegible]	10' [illegible] C.B.	[illegible]
		[illegible] Bonnie Beach [illegible]					
[illegible]			3.35	[illegible]	379.44	10' E. of Ctr of C.B.	[illegible]
[illegible]			Not Set		379.19	Ctr C.B	
[illegible]			[illegible]	379.[illegible]	379.[illegible]	10' N. of Ctr of C.B.	2×2 [illegible]
B.M. #7			5.13	378.66		B.M. #7 El. 378.663 L.B. 245-1 Medford St S. Side 150' W of Bonnie Beach Pl. C.Spk in P.P. 210071E	

Profile No. ____ Notes Red. ____ Plotted ____ Job No. 6314 Division No. ____ F.B. 612 PG. 87

X-Sec. No. ____ Date ____ Date ____ Survey of CITY TERRACE DS

Notes Chkd. ____ Checked ____ Survey by W.A. Miller Notes Miller Date 7-20-36

Date ____ Date ____ Map No. ____ Indexed A. C. Johnson Date ____

F. B. 6 PG 88 | Job No. | Division No. | Notes Red. | Plotted | Profile

Survey of | Date | Date | No.

Survey by | Notes | Notes Chkd. | Checked | X-Sec.

Indexed A. C. Johnson | Date | Date | Date | No.

STATION	B. S.	H. I.	F. S.	ELEV.	

Form 307 5M 11-35

PLEASE RETURN TO
LOS ANGELES COUNTY SURVEYOR
700 HALL OF RECORDS

Do not extend notes this side of this line

NOTE: ANY ADDITIONS OR CHANGES ON THIS SHEET MUST BE MADE OR CIRCLED IN RED INK, WITH DATE AND NAME OF PERSON MAKING CHANGE

Profile	Notes Red.	Plotted	Job No.	Division No.	F. B. 612 PG. 89
No.	Date	Date	Survey of		
X-Sec.	Notes Chkd.	Checked	Survey by	Notes	Date
No.	Date	Date	Map No.	Indexed A. C. Johnson	

J.N 6319
CITY TERRACE D.S.

GRADE
FOR
CATCH BASIN
AT
Medford St & Knowles St
S.E. Corner

Miller
Braden
Stewart
Clinic

STATION	B. S.	H. I.	F. S.	ELEV.

NOTE: ANY ADDITIONS OR CHANGES ON THIS SHEET MUST BE MADE OR CIRCLED IN RED INK, WITH DATE AND NAME OF PERSON MAKING CHANGE

Do not extend notes this side of this line

PLEASE RETURN TO
LOS ANGELES COUNTY SURVEYOR
700 HALL OF RECORDS

Form 307 5M 11-35

Form 307 5M 11-35

PLEASE RETURN TO
LOS ANGELES COUNTY SURVEYOR
700 HALL OF RECORDS

NOTE: ANY ADDITIONS OR CHANGES ON THIS SHEET MUST BE MADE OR CIRCLED IN RED INK, WITH DATE AND NAME OF PERSON MAKING CHANGE

Do not extend notes this side of this line

STATION	B. S.	H. I.	F. S.	ELEV.			
BM D-8	5 279	388 019		382 719		BM D-8 ¼ 382.719 [illegible] Medford St - S Side 50'± East Knowles St. [illegible] to [illegible] Mfg Co [illegible]	
C. Basin at Medford St & Knowles St							
℄ Medford St			S 569 N 580	382 28		Opp Pt 10'E of ctr of C.B.	[illegible]
℄ " "			S 576 N 593	382 19		Opp ctr of C.B.	[illegible]
℄ " "			S [illegible] N 606	382 09		Opp Pt 10'W of ctr of C.B.	[illegible]
Curb			5 42	382 60	382.10	10'E of ctr of C.B.	2×2 - 0.50 [illegible]
Curb			Not set		382 00	ctr of C.B.	
Curb			5 [illegible]	382 40	381 90	10'W of ctr of C.B.	2×2 - 0.50 [illegible]
BM [illegible]			4 248	382 771			

F. B. 612 PG. 90

Job No. ____ Division No. ____ Notes Red. ____ Plotted ____ Profile No. ____

Survey of ____ Date ____ Date ____ X-Sec. No. ____

Survey by ____ Notes ____ Notes Chkd. ____ Checked ____

Indexed A. C. Johnson Date ____ Date ____ Date ____

Profile	Notes Red.	Platted	Job No.	Division No.	L. B. 612 Pg. 91
No.	Date	Date	Survey of		
X-Sec.	Notes Chkd.	Checked	Survey by	Notes	Date
No.	Date	Date	Map No.	Indexed A. C. Johnson	Date

J.N 6319
CITY TERRACE D.S.

GRADE
FOR
CATCH BASINS
AT
MEDFORD ST & R.Ry Trks.

Miller
Braden
Stewart
Clinite

STATION	B. S.	H. I.	F. S	ELEV.

NOTE: ANY ADDITIONS OR CHANGES ON THIS SHEET MUST BE MADE OR CIRCLED IN RED INK, WITH DATE AND NAME OF PERSON MAKING CHANGE

Do not extend notes this side of this line

PLEASE RETURN TO
LOS ANGELES COUNTY SURVEYOR
700 HALL OF RECORDS

Form 307 5M 10-34

Form 307 5M 10-34

PLEASE RETURN TO
LOS ANGELES COUNTY SURVEYOR
700 HALL OF RECORDS

NOTE: ANY ADDITIONS OR CHANGES ON THIS SHEET MUST BE MADE OR CIRCLED IN RED INK, WITH DATE AND NAME OF PERSON MAKING CHANGE

Do not extend notes this side of this line

Profile No. ___ Plotted ___ Date ___
X-Sec. No. ___ Checked ___ Date ___
Division No. ___ Notes Red ___ Date ___ Notes Chkd. ___ Date ___
Job. No. ___ Notes ___ Date ___
Survey of ___
Survey by ___
Indexed A. C. Johnson

L.B. 6 / 12 P.G. 9

STATION	B. S.	H. I.	F. S	ELEV.	Grade		
B.M. D-17	4.536	394.140		389.604			
	C Basin S side Medford St at R.R Crossing						
℄ Medford St			6.08	388.96	Opp Pt 10'E of Ctr of C.B.		
℄ " "			6.17	387.97	Opp Ctr of C.B.		
℄ " "			6.21	387.93	Opp Pt 10'W of Ctr of C.B.		
Curb			5.05		389.09	10'E of Ctr of C.B.	2+2
Curb			Not Set		389.00	Ctr C.B.	
Curb			5.23		388.91	10'W of Ctr of C.B.	2+2
	C Basin N. side Medford St at R.R Crossing						
℄ Medford St			5.42	388.72	Opp Pt 10'E of Ctr of C.B.		
℄ "			5.59	388.55	Opp Ctr of C.B.		
℄ "			5.77	388.37	Opp Pt 10'W of Ctr of C.B.		
Curb			5.48		388.68	10'E of Ctr of C.B.	
Curb			Not Set		388.50	Ctr of C.B.	
Curb			5.82		388.32	10'W of Ctr of C.B.	
B.M. #9			1.970	392.110			

Profile	Notes Red.	Plotted	Job No. 6319	Division No. 4	F. B. 612 PG. 93
No.	Date	Date	Survey of CITY TERRACE D.S.		
X-Sec.	Notes Chkd.	Checked	Survey by [illegible]	Notes Miller	Date [illegible]
No.	Date	Date	Map No.	Indexed A. C. Johnson	Date

STATION	B. S.	H. I.	F. S.	ELEV.	

IN 6319

CITY TERRACE D.S.

GR[illegible]

ON

INDIANA STREET

40' Between Curbs.

Miller
Brad[illegible]
[illegible]

NOTE: ANY ADDITIONS OR CHANGES ON THIS SHEET MUST BE MADE OR CIRCLED IN RED INK, WITH DATE AND NAME OF PERSON MAKING CHANGE

Do not extend notes this side of this line

PLEASE RETURN TO
LOS ANGELES COUNTY SURVEYOR
700 HALL OF RECORDS

Form 307 5M 11-35

Form 307 5M 11-35

PLEASE [illegible] LOS ANGELES COUNTY SURVEYOR [illegible] OF BOOK

NOTE: ANY ADDITIONS OR CHANGES ON THIS SHEET MUST BE MADE IN CIRCLES IN RED INK, WITH DATE AND [illegible] REASON FOR MAKING CHANGE

Do not [illegible] notes [illegible] this line

Lot 612

STATION		H.	P. B.	ELE		
					Gr. E	
BM D-13	0+00	364		361		BM D-13 El 361.61 F.B. 612-18 Inglewood Sta. Fowler Ave. 40'S, 15'W. & 1 of X in Face of C.B. 11'W N side
TP	4+05	363.226	4.780	358.446		
7+84			4.70	358.53		℄ Inglewood St opposite ctr CB on W side St
7+74			4.70	358.53		℄ " " " Pt 10' S. of ctr of C.B
7+94			4.73	358.50		℄ " " " Pt 10' N of ctr of C.B
7+74			4.78	358.45	357.95	CB Line 10' Nth of ctr of C.B, C 0.5 CB Line 10' Sth of ctr of C.B, C 0.5
		CB on W side	Inglewood	St		
8+05			4.76	358.47		℄ Inglewood St opposite Pt 10'S of ctr of CB
8+15			4.83	358.40		℄ " " ctr of CB.
8+25			4.90	358.33		℄ " " Pt 10' N of ctr of C.B.
8+15			5.26		357.97	10' Sth ctr of C.B.
8+15					357.90	ctr C.B. Nat Surface
8+25			5.40		357.83	10' Nth ctr of C.B.
TP	6+75	364.711	3.210	361.511		BM #2 El 361.639 Lead & Tack in Inglewood St & Fowler
TM			3.200	361.511		Ave N 20° W 8 ft from C of C.B. 10' N of BM 2 E

F. B. 612 PG. 94

Survey of CITY TERRACE D.S. Job No. 4314 Division No. A Notes Red. Plotted

Survey by M.A. Mills Notes Miller Date Checked

Indexed A. C. Johnson Date Notes Chkd. Date