1000 [illegible]
50 [illegible]

[illegible] by	Survey of	F.B. Pg.
[illegible]	W. O. Tape No. St'd °F.	
[illegible]	Surveyed by	
[illegible]	Notes Date	
[illegible]	Indexed A. C. Johnson 9-15-37	

F.B. 621

LOS AN[illegible]

RETURN TO
LOS ANGELES COUNTY SURVEYOR
700 HALL OF RECORDS

Note: Any Additions or Changes on This Sheet Must be Made or Circled in Red Ink With Date and Name of Person Making Change.

Do not extend notes this side of this line.

F.B. _____ PG. _____

Notes Ck'd by	Survey of	F.B. Pg.
Map No.	W. O. Tape No. St'd °F.	
Office Work	Surveyed by	
Checked	Notes Date	
Date	Indexed A. C Johnson	

Note: Any Additions or Changes on This Sheet Must be Made or Circled in Red Ink With Date and Name of Person Making Change.

Do not extend notes this side of this line

RETURN TO
LOS ANGELES COUNTY SURVEYOR
700 HALL OF RECORDS

FORM 247 10M 11-3B

RETURN TO
LOS ANGELES COUNTY SURVEYOR
700 HALL OF RECORDS

Note: Any Additions or Changes on This Sheet Must be Made or Circled in **Red Ink** With Date and Name of Person Making Change.

Do not extend notes this side of this line

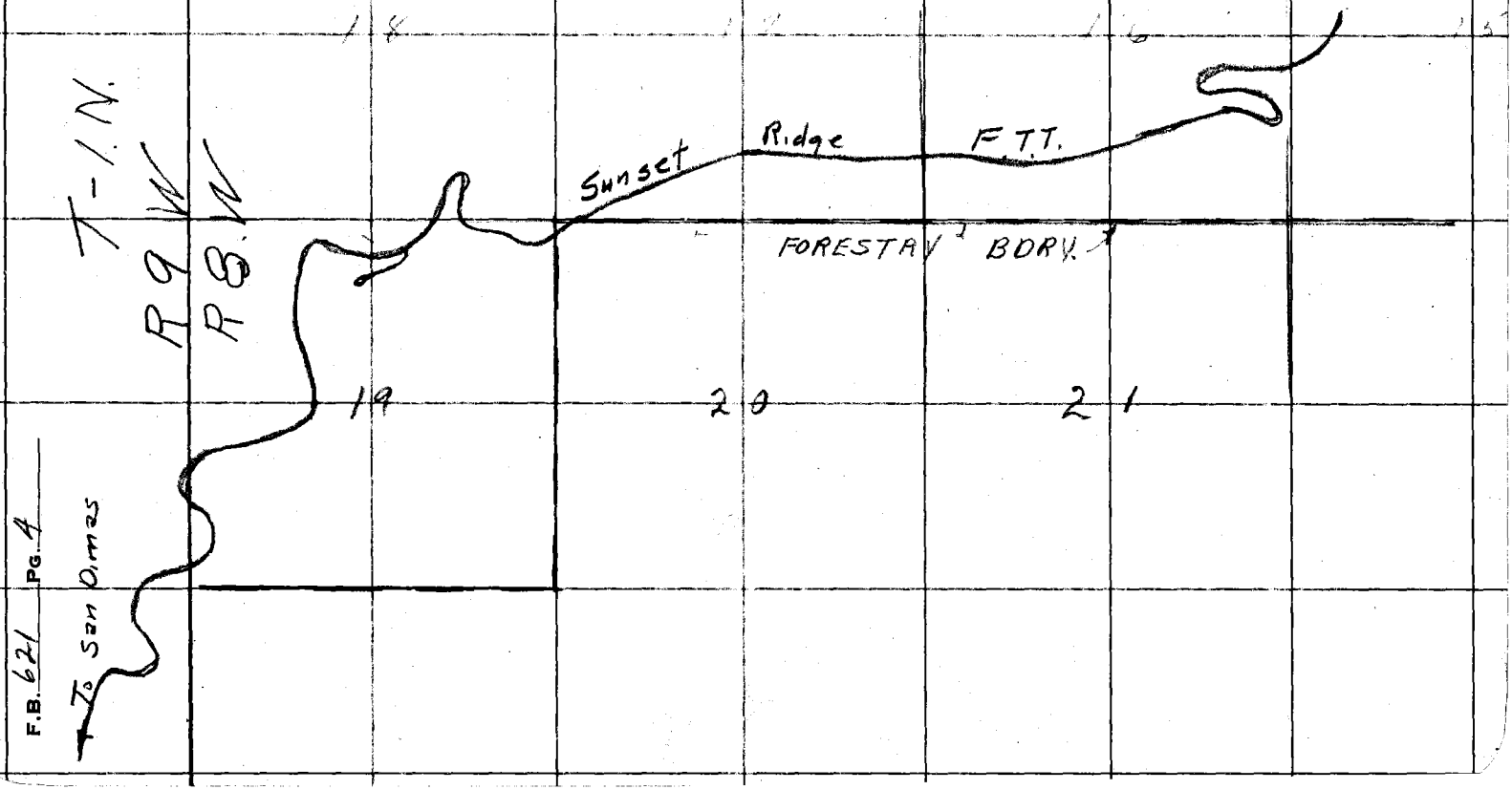

F.B. 621 PG. 4

Notes Ck'd by Drew		Survey of Sunset Ridge FTT	F.B. 6'64 Pg. 5
Map No. B-1423-1		W. O. 8116 Tape No 61 St'd 84 of.	
Office Work H.M. Hall		Surveyed by Emmott	
Checked Drew		Notes RBT Date Jan '36	
Date Sept/39		Indexed ▲ C. Johnson	

Note: ANY ADDITIONS OR CHANGES ON THIS SHEET MUST BE MADE OR CIRCLED IN Red Ink WITH DATE AND NAME OF PERSON MAKING CHANGE.

Do not extend notes this side of this line

RETURN TO
LOS ANGELES COUNTY SURVEYOR
700 HALL OF RECORDS

FORM 247 5M 2-34

F.B. 621 PG. 6

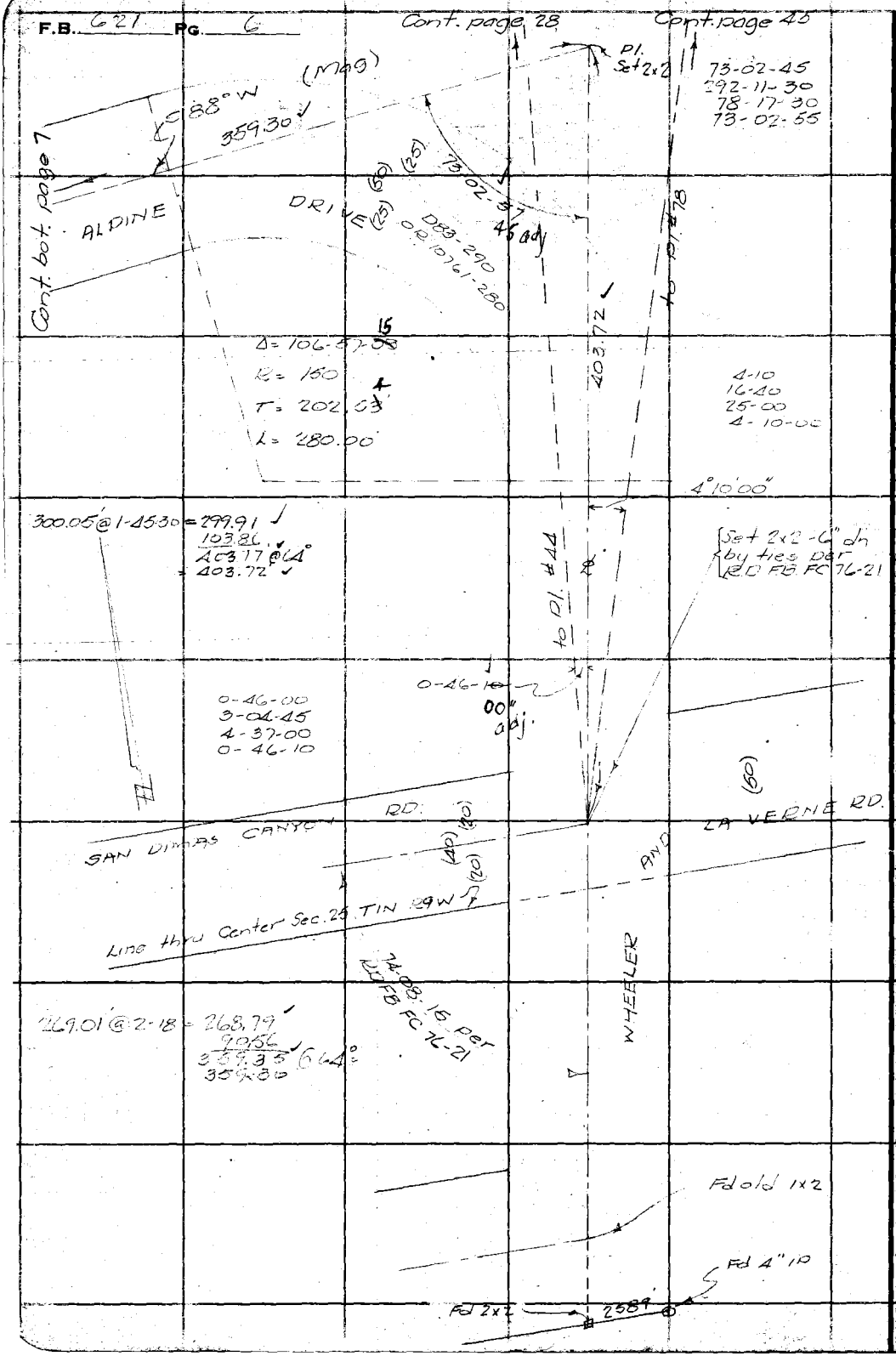

RETURN TO
LOS ANGELES COUNTY SURVEYOR
700 HALL OF RECORDS

Do not extend notes this side of this line

Note: ANY ADDITIONS OR CHANGES ON THIS SHEET MUST BE MADE OR CIRCLED IN Red Ink WITH DATE AND NAME OF PERSON MAKING CHANGE.

Notes Ck'd by Drew	Survey of Sunset Ridge FTT	F.B. 621	Pg. 7
Map No. B-1423-1	W. O. 8116 Tape No 61 St'd 84 OF.		
Office Work H. M. Hall	Surveyed by Emmott		
Checked Drew	Notes RBE Date Jan. 36		
Date Sep. 39	Indexed A. C. Johnson		

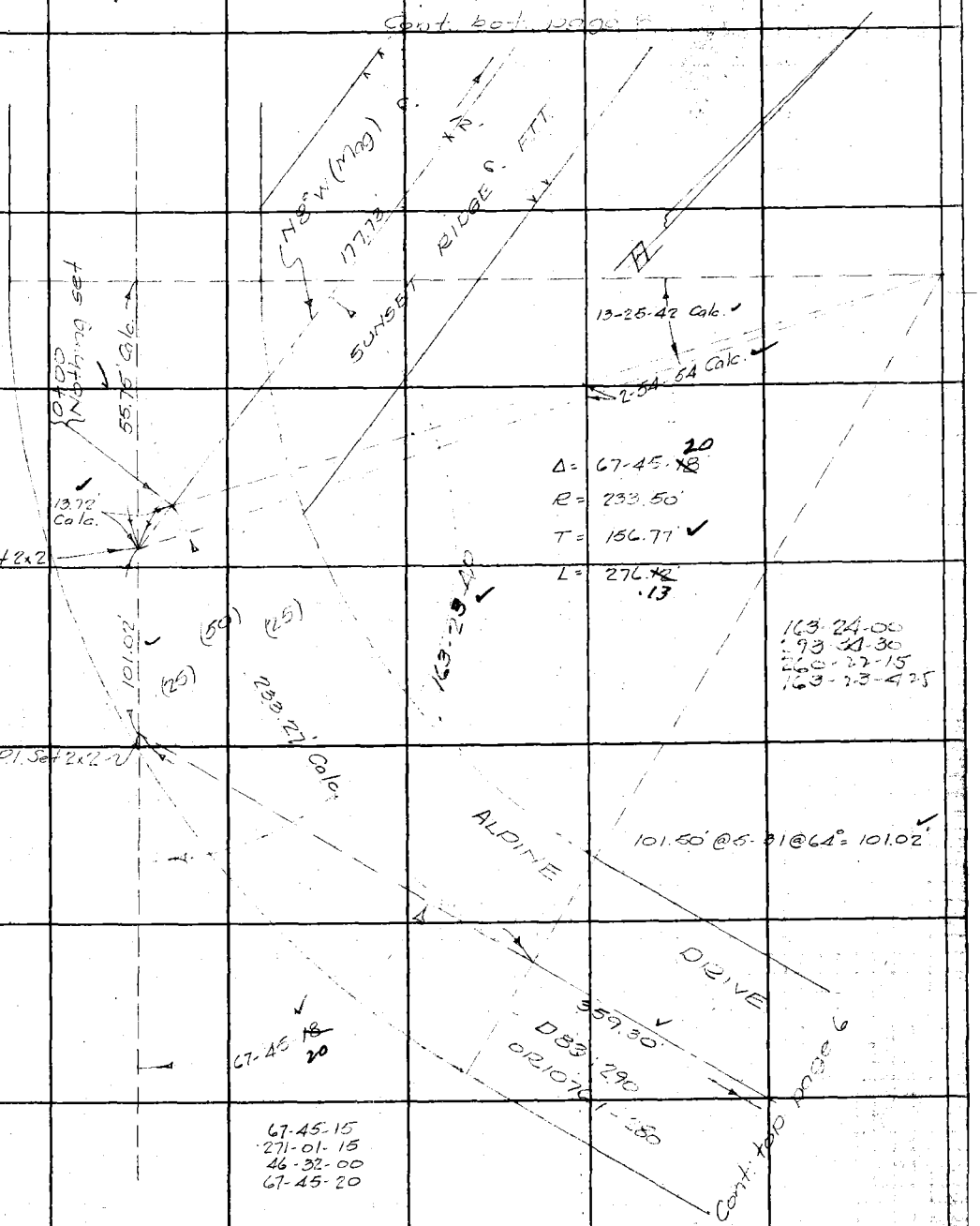

Note: ANY ADDITIONS OR CHANGES ON THIS SHEET MUST BE MADE OR CIRCLED IN Red Ink WITH DATE AND NAME OF PERSON MAKING CHANGE.

Do not extend notes outside of this line

RETURN TO
LOS ANGELES COUNTY SURVEYOR
700 HALL OF RECORDS

FORM 247 5M 2-34

F.B. 621 PG. 8

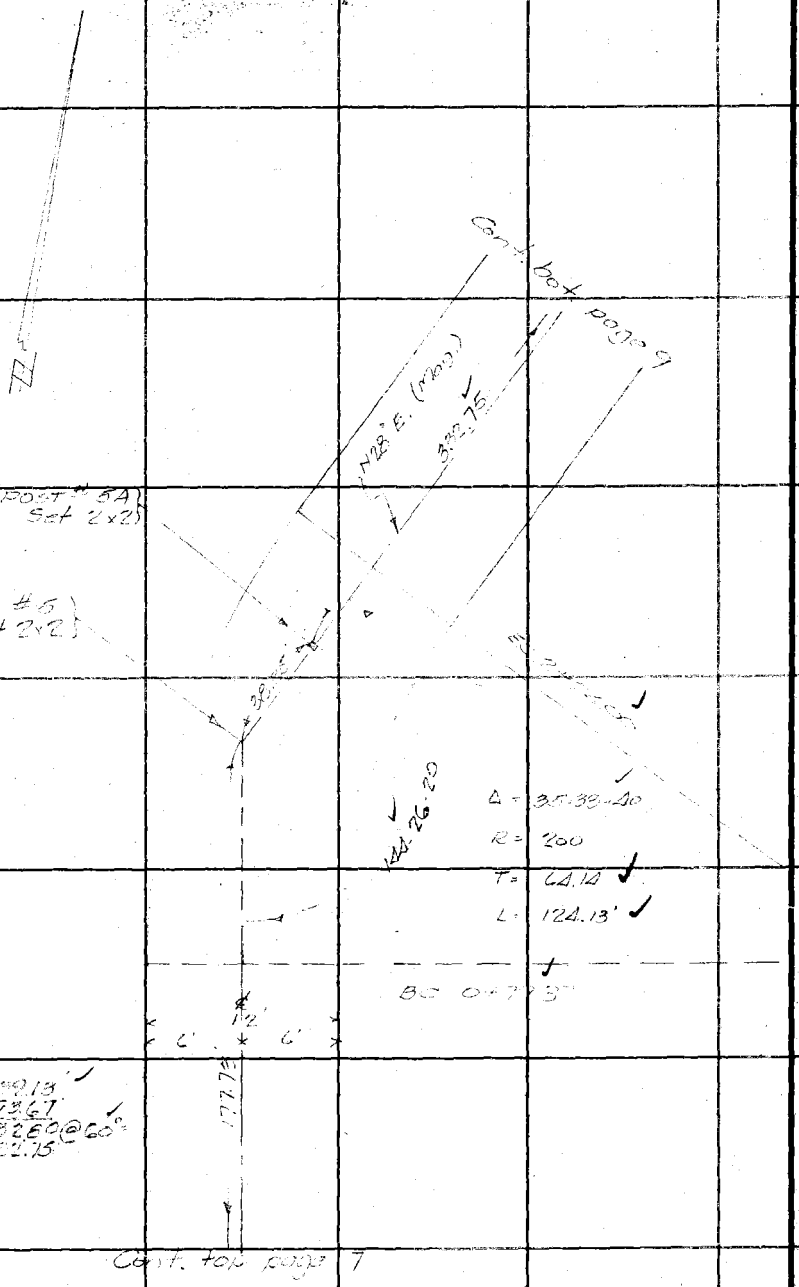

RETURN TO
LOS ANGELES COUNTY SURVEYOR
700 HALL OF RECORDS

Do not extend notes this side of this line

Note: ANY ADDITIONS OR CHANGES ON THIS SHEET MUST BE MADE OR CIRCLED IN **Red Ink** WITH DATE AND NAME OF PERSON MAKING CHANGE.

Notes Ck'd by Drew	Survey of Sunset Ridge F.T.T.	F.B. 621	PG. 9
Map No. B-1423-1	W. O. 8116 Tape No. 61 St'd 84 °F.		
Office Work H.M. Hall	Surveyed by Emmett		
Checked Drew	Notes RBE Date Dec 35		
Date Sep 18/39	Indexed A. C. Johnson		

Cont. bot. page 10

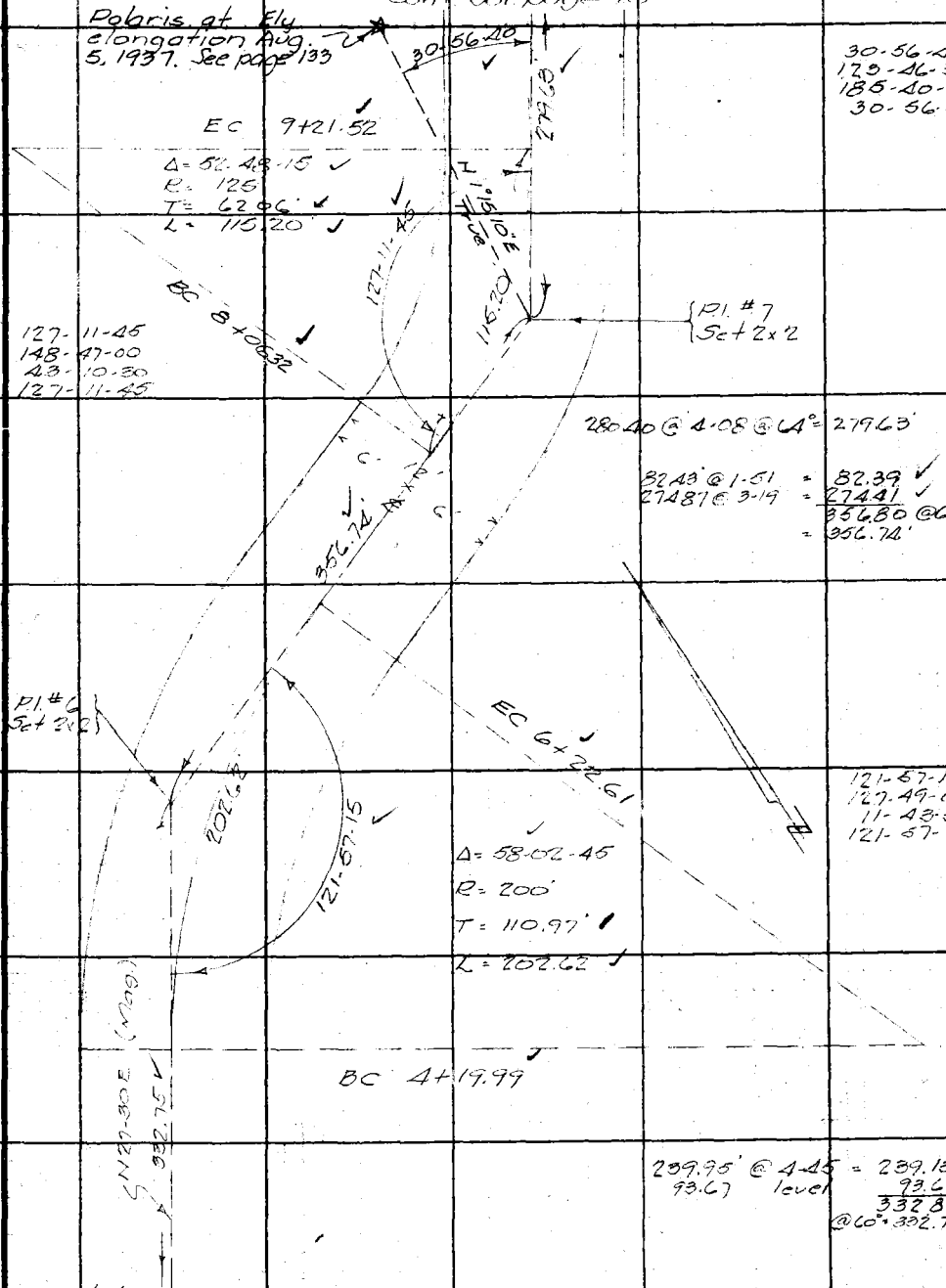

30-56-45
123-46-30
185-40-00
30-56-40

280.40 @ 4-08 @ 64° = 279.63'

82.43 @ 1-51 = 82.39
274.87 @ 3-19 = 274.41
356.80 @ 60°
= 356.74'

121-57-15
127-49-00
11-43-30
121-57-15

239.95' @ 4-45 = 239.13'
93.67 level 93.67
332.80
@ 60° = 332.75

Cont. top page 8

Note: ANY ADDITIONS OR CHANGES ON THIS SHEET MUST BE MADE OR CIRCLED IN Red Ink WITH DATE AND NAME OF PERSON MAKING CHANGE.

Do not extend notes this side of this line

RETURN TO
LOS ANGELES COUNTY SURVEYOR
700 HALL OF RECORDS

FORM 247 5M 2-34

F.B. 621 PG. 10

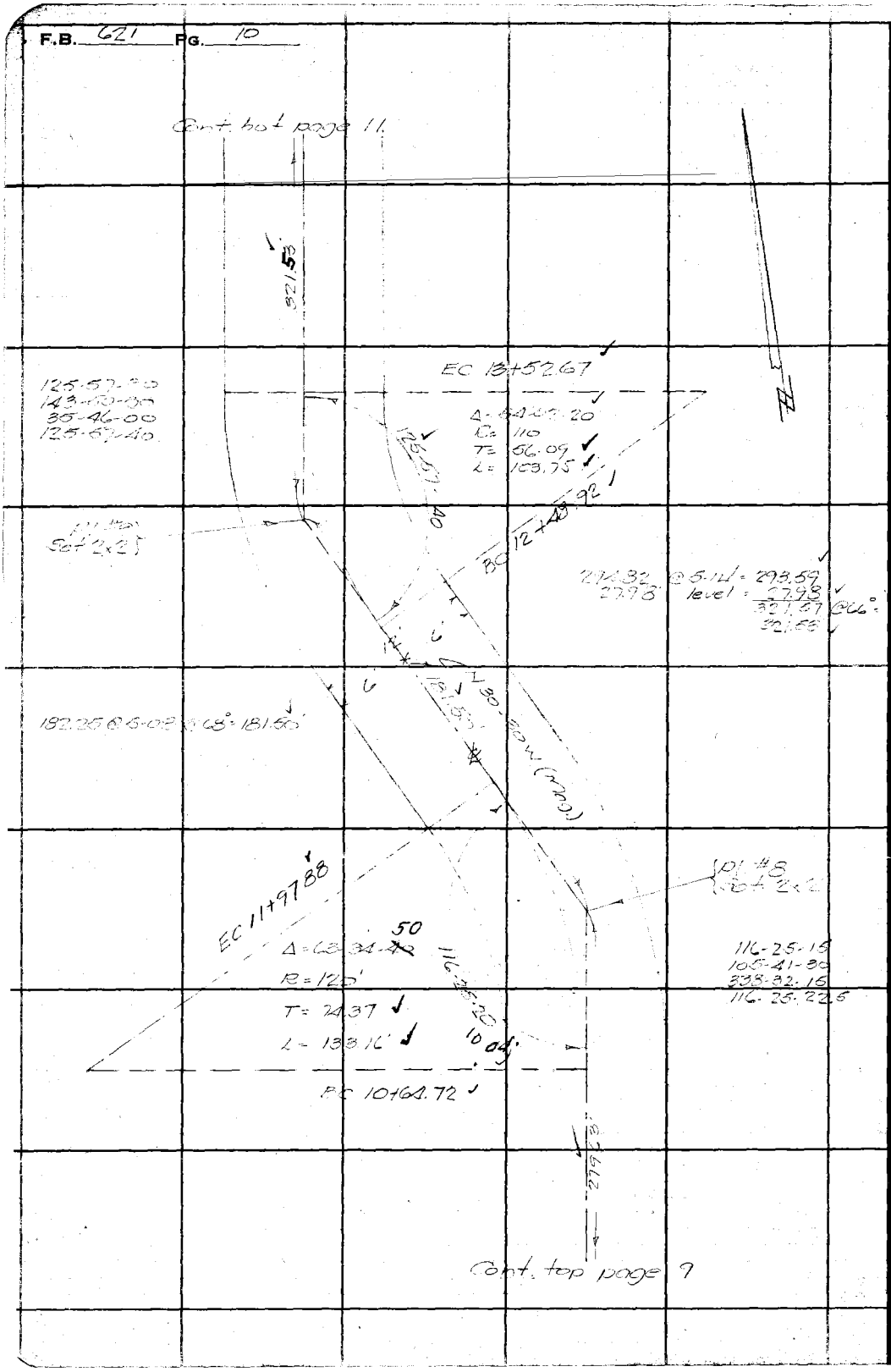

RETURN TO

LOS ANGELES COUNTY SURVEYOR

700 HALL OF RECORDS

Do not extend notes this side of this line

Note: ANY ADDITIONS OR CHANGES ON THIS SHEET MUST BE MADE OR CIRCLED IN Red Ink WITH DATE AND NAME OF PERSON MAKING CHANGE.

Notes Ck'd by Drew	Survey of Sunset Ridge FTT	F.B. 621	Pg. 11
Map No. B-1423-1	W. O. 8116 Tape No 61 St'd 84 of.		
Office Work H.M. Hall	Surveyed by Emmott		
Checked Drew	Notes RBE Date Dec. '35		
Date Sep 8/39	Indexed A. C. Johnson		

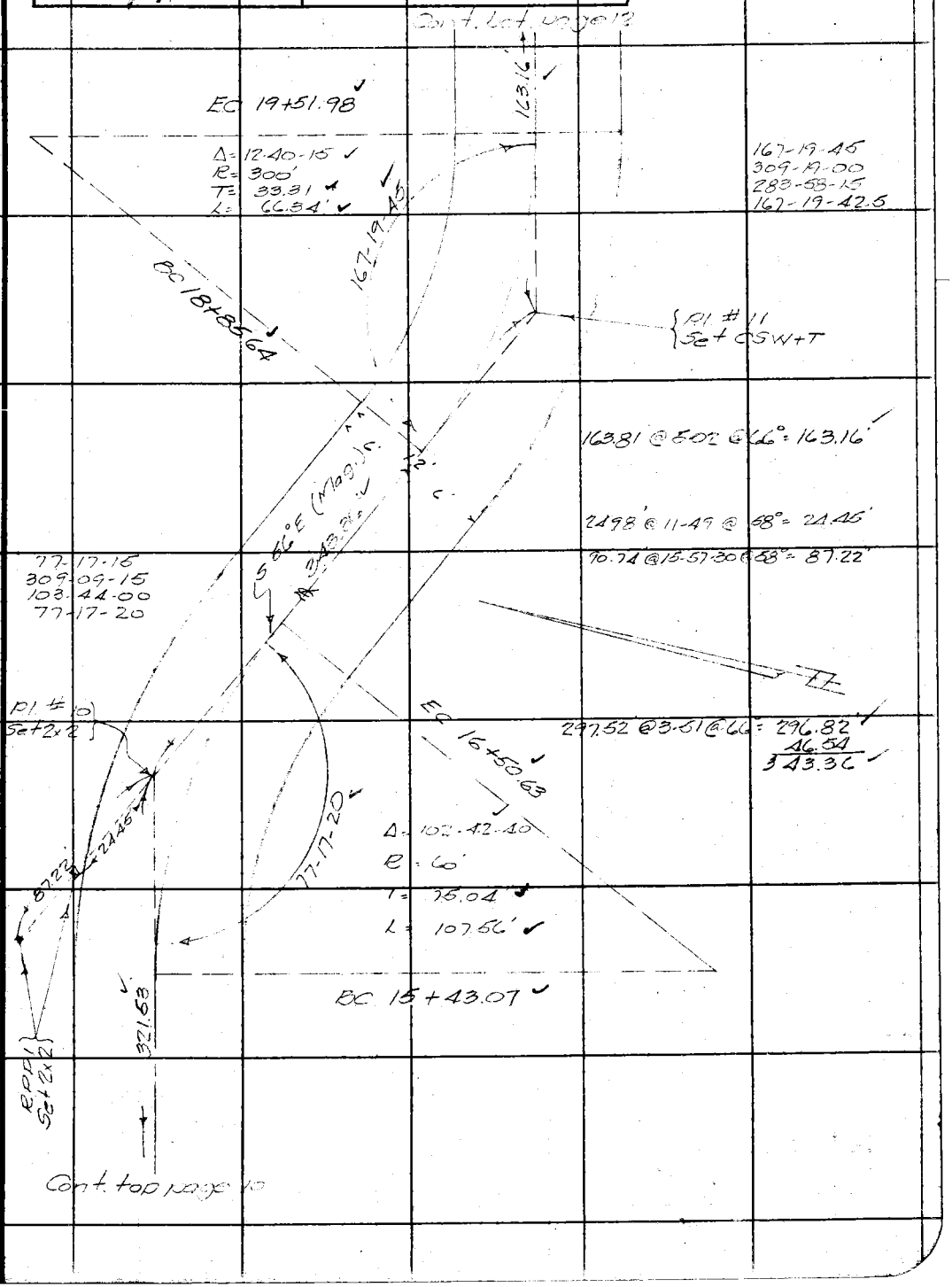

Note: ANY ADDITIONS OR CHANGES ON THIS SHEET MUST BE MADE OR CIRCLED IN Red Ink WITH DATE AND NAME OF PERSON MAKING CHANGE.

Do not extend notes this side of this line

RETURN TO
LOS ANGELES COUNTY SURVEYOR
700 HALL OF RECORDS

FORM 247 5M 2-34

F.B. 621 PG. 12

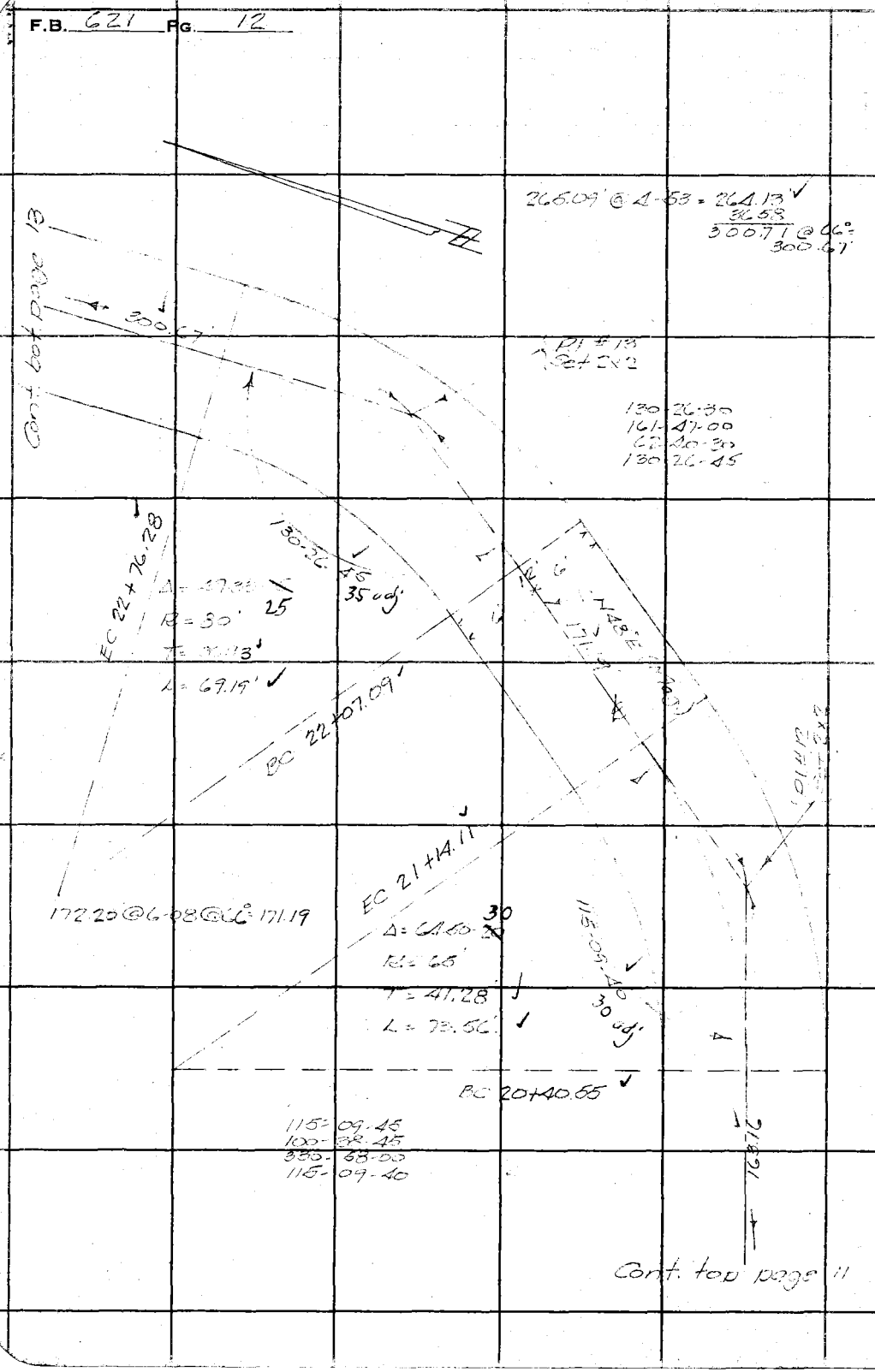

RETURN TO
LOS ANGELES COUNTY SURVEYOR
700 HALL OF RECORDS

Do not extend notes this side of this line

Note: ANY ADDITIONS OR CHANGES ON THIS SHEET MUST BE MADE OR CIRCLED IN **Red Ink** WITH DATE AND NAME OF PERSON MAKING CHANGE.

Notes Ck'd by Drew		Survey of Sunset Ridge F.T.	F.B. 621 Pg. 13
Map No. B-1423-1		W. O. 8116 Tape No 61 St'd 84 °F.	
Office Work H.M.Hall		Surveyed by Emmott	
Checked Drew		Notes RBE Date Dec. '46	
Date Sept. 39		Indexed C. Johnson	

Cont. bot. page 14

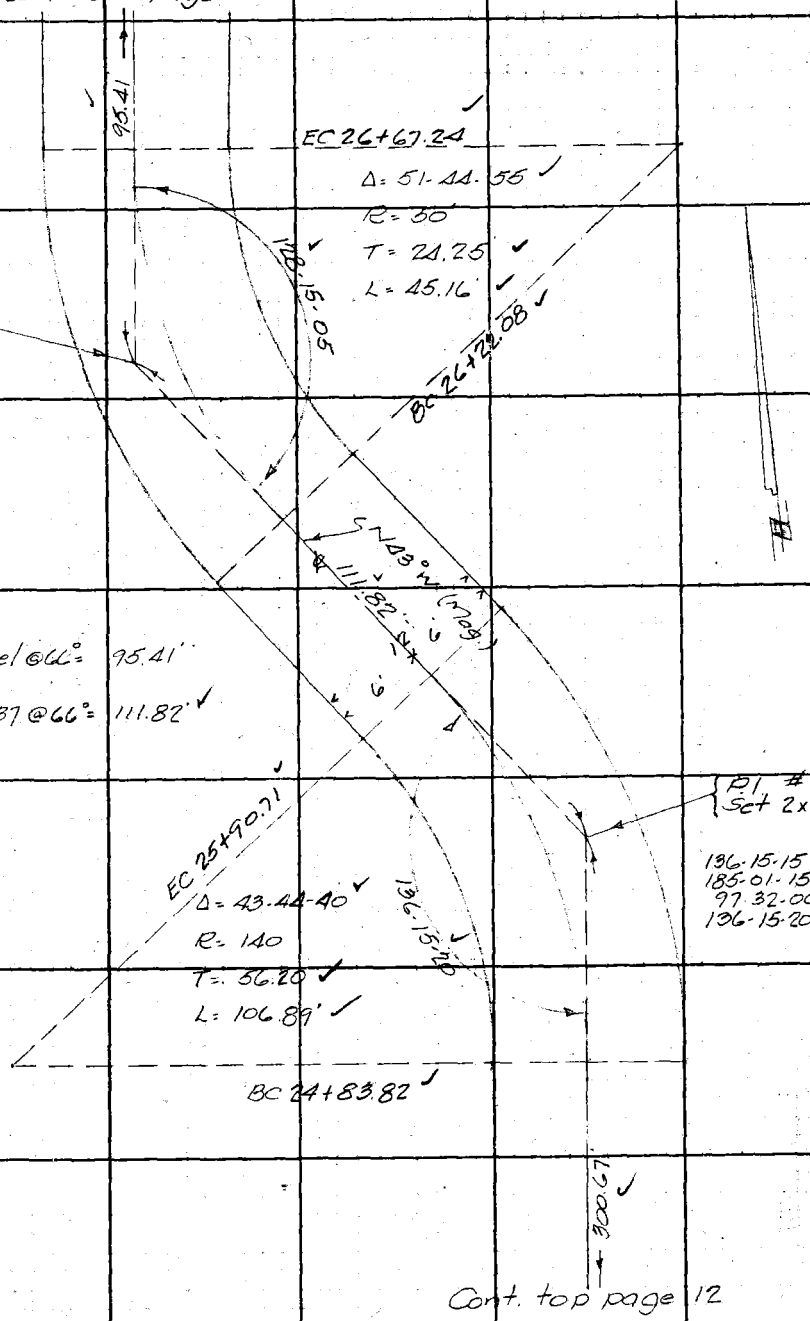

Cont. top page 12

Notice: ANY ADDITIONS OR CHANGES ON THIS SHEET MUST BE MADE OR CIRCLED IN Red Ink WITH DATE AND NAME OF PERSON MAKING CHANGE.

Do not extend notes this side of this line

RETURN TO
LOS ANGELES COUNTY SURVEYOR
700 HALL OF RECORDS

FORM 247 5M 2-34

F.B. 621 PG. 14

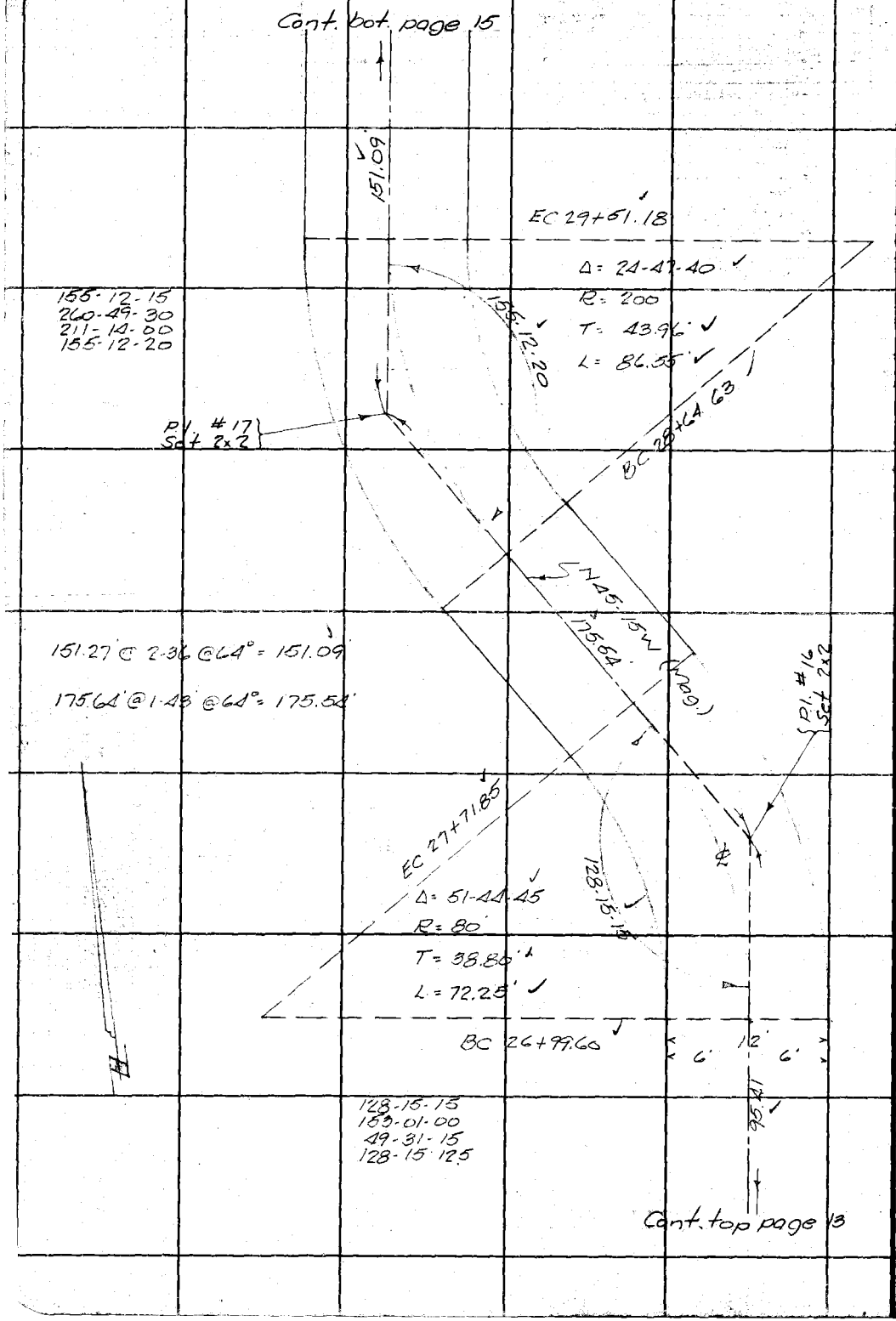

RETURN TO
LOS ANGELES COUNTY SURVEYOR
700 HALL OF RECORDS
Do not extend notes this side of this line
Note: ANY ADDITIONS OR CHANGES ON THIS SHEET MUST BE MADE OR CIRCLED IN Red Ink WITH DATE AND NAME OF PERSON MAKING CHANGE.

Notes Ck'd by Drew	Survey of Sunset Ridge FTT	F.B. 621	Pg. 15
Map No. B-1423-1	W. O. 8116 Tape No 61 St'd 84 of.		
Office Work H.M. Hall	Surveyed by Emmott		
Checked Drew	Notes RBE. Date Dec 35		
Date Sept. 39	Indexed C. Johnson		

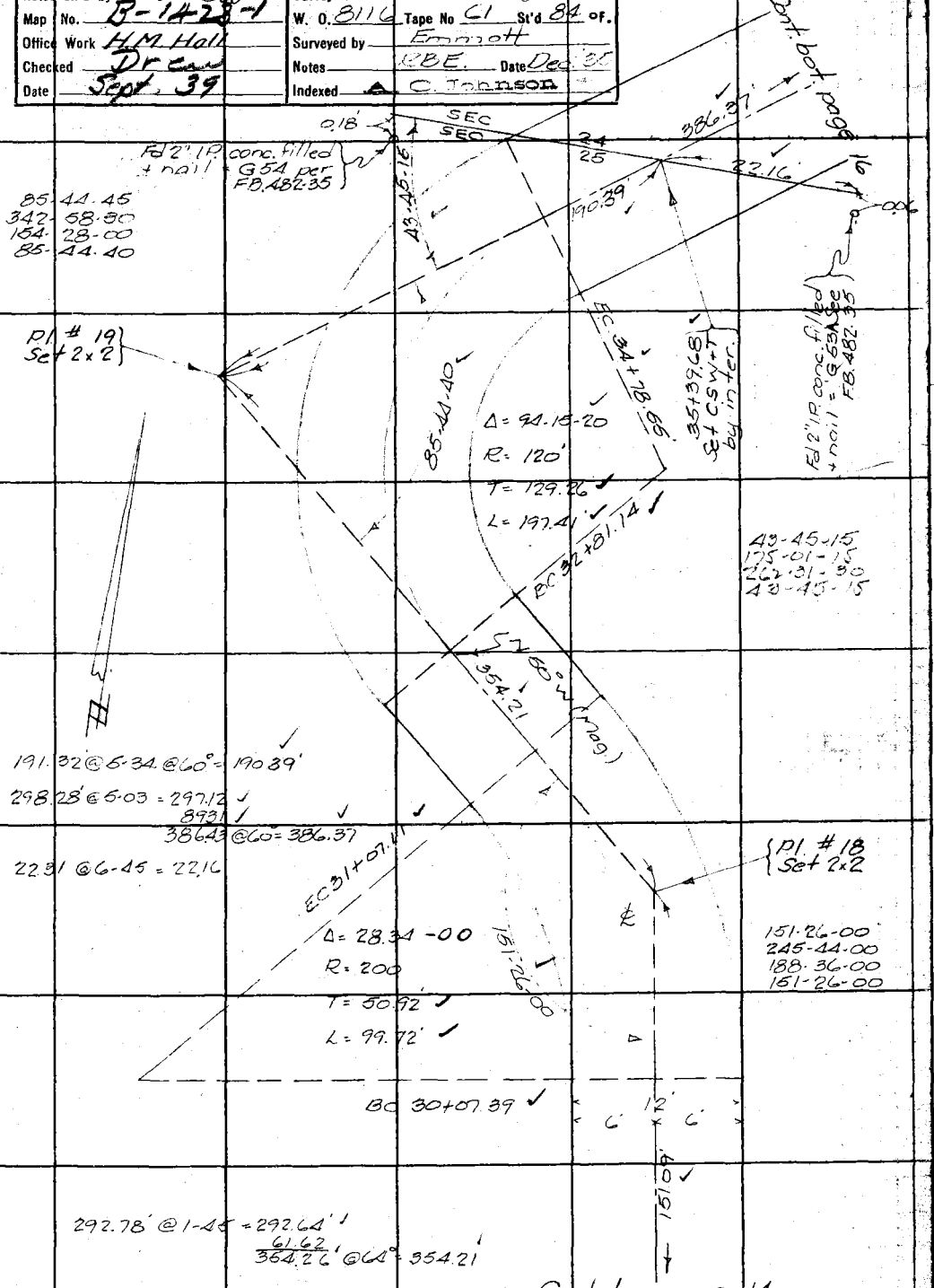

Note: ANY ADDITIONS OR CHANGES ON THIS SHEET MUST BE MADE OR CIRCLED IN Red Ink WITH DATE AND NAME OF PERSON MAKING CHANGE.

Do not extend notes this side of this line

RETURN TO
LOS ANGELES COUNTY SURVEYOR
700 HALL OF RECORDS

FORM 247 5M 2-34

F.B. 621 PG. 16

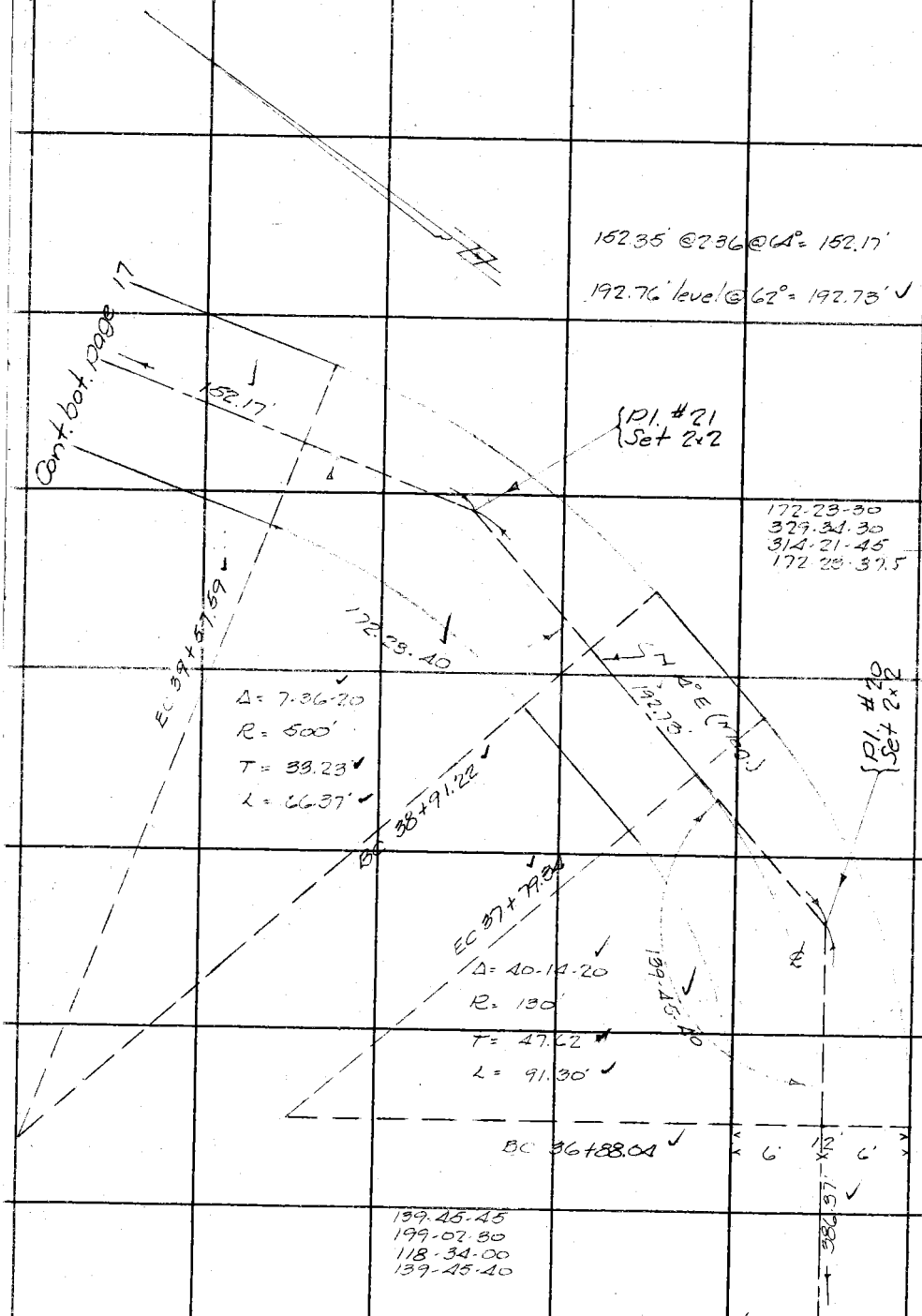

RETURN TO
LOS ANGELES COUNTY SURVEYOR
700 HALL OF RECORDS

Do not extend notes this side of this line

Note: ANY ADDITIONS OR CHANGES ON THIS SHEET MUST BE MADE OR CIRCLED IN Red Ink WITH DATE AND NAME OF PERSON MAKING CHANGE.

Notes Ck'd by Drew	Survey of Sunset Ridge FTT	F.B. 621	Pg. 17
Map No. B-1423-1	W. O. 8116 Tape No 61 St'd 84 of.		
Office Work H.M. Hall	Surveyed by Emmott		
Checked Drew	Notes R.O.E Date Dec '35		
Date Sept. 39	Indexed C. Johnson		

227.07 @ 5.25 = 226.06
50.08
276.14 @ 64° = 276.10

205.91' @ 2.46 @ 66° = 205.65'

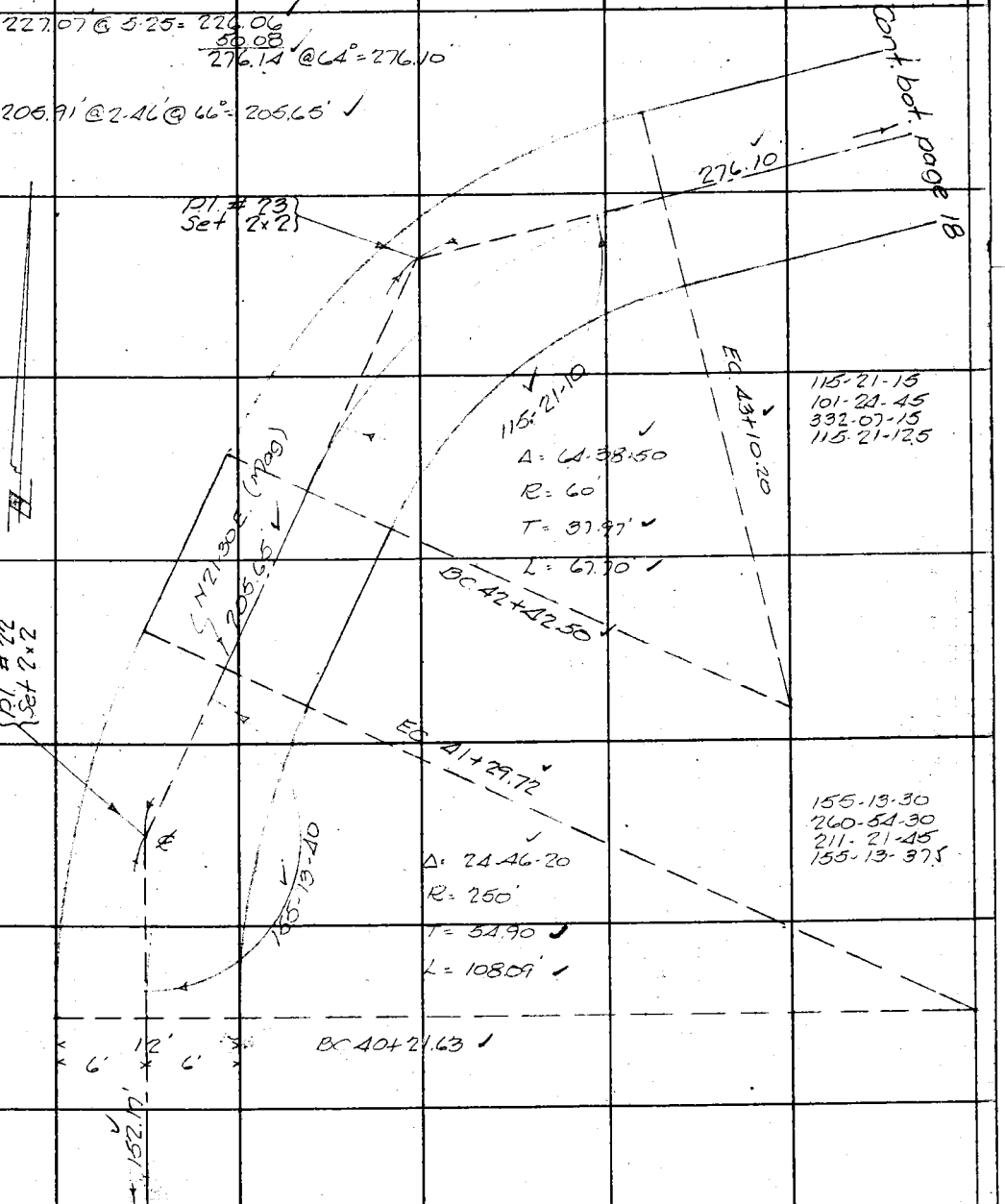

Note: ANY ADDITIONS OR CHANGES ON THIS SHEET MUST BE MADE OR CIRCLED IN Red Ink WITH DATE AND NAME OF PERSON MAKING CHANGE.

Do not extend notes this side of this line

RETURN TO
LOS ANGELES COUNTY SURVEYOR
700 HALL OF RECORDS

FORM 247 SM 2-34

F.B. 621 PG. 18

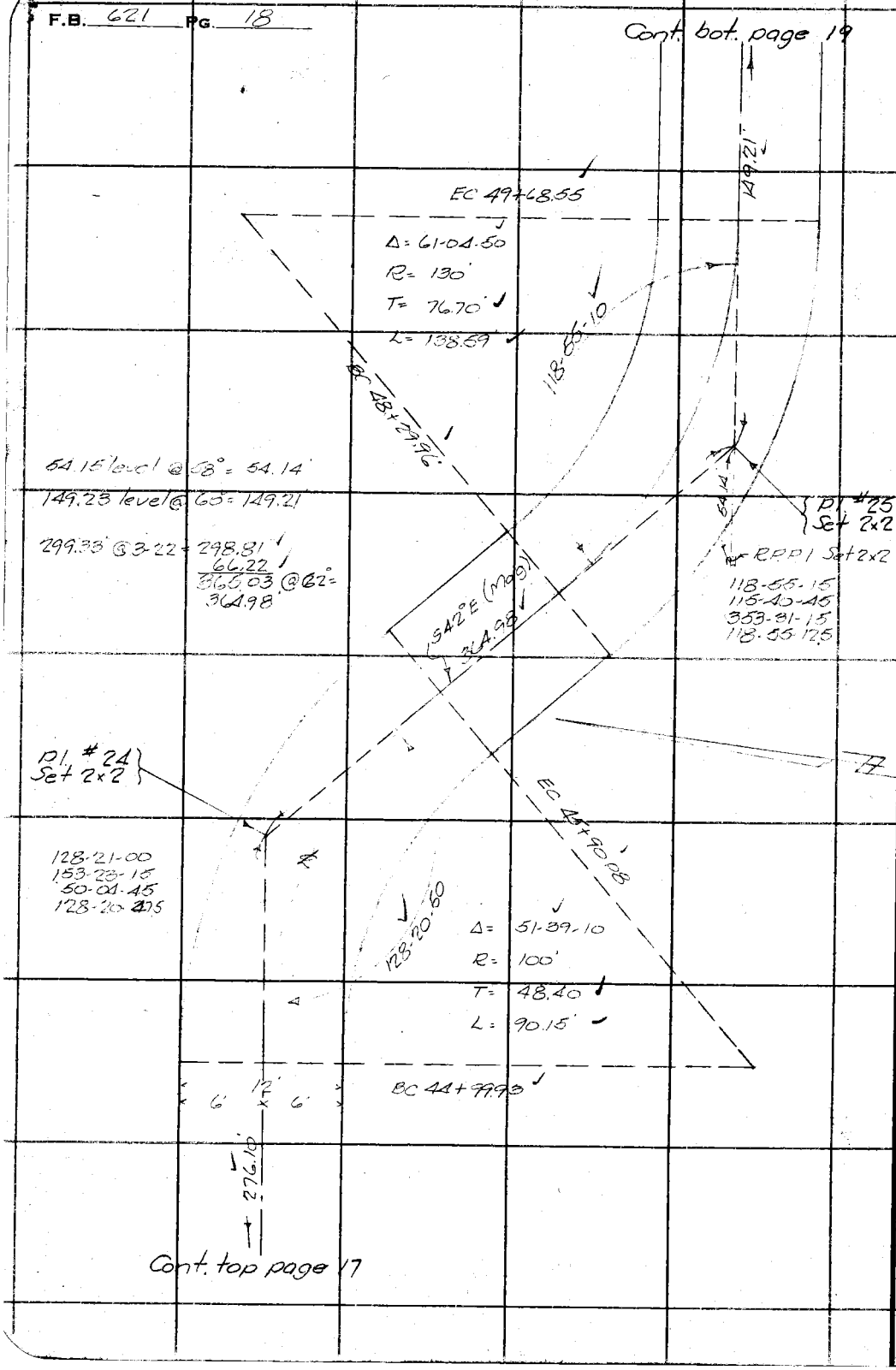

RETURN TO
LOS ANGELES COUNTY SURVEYOR
700 HALL OF RECORDS

Do not extend notes this side of this line

Note: ANY ADDITIONS OR CHANGES ON THIS SHEET MUST BE MADE OR CIRCLED IN Red Ink WITH DATE AND NAME OF PERSON MAKING CHANGE.

Notes Ck'd by Drew	Survey of Sunset Ridge FTT	F.B. 621	PG. 19
Map No. B-1423-1	W. O. 8116 Tape No 61 St'd 84 OF.		
Office Work H.M. Hall	Surveyed by Emmott		
Checked Drew	Notes RBE Date Dec 35		
Date Sept 39	Indexed A. C. Johnson		

Cont. bot. page 20

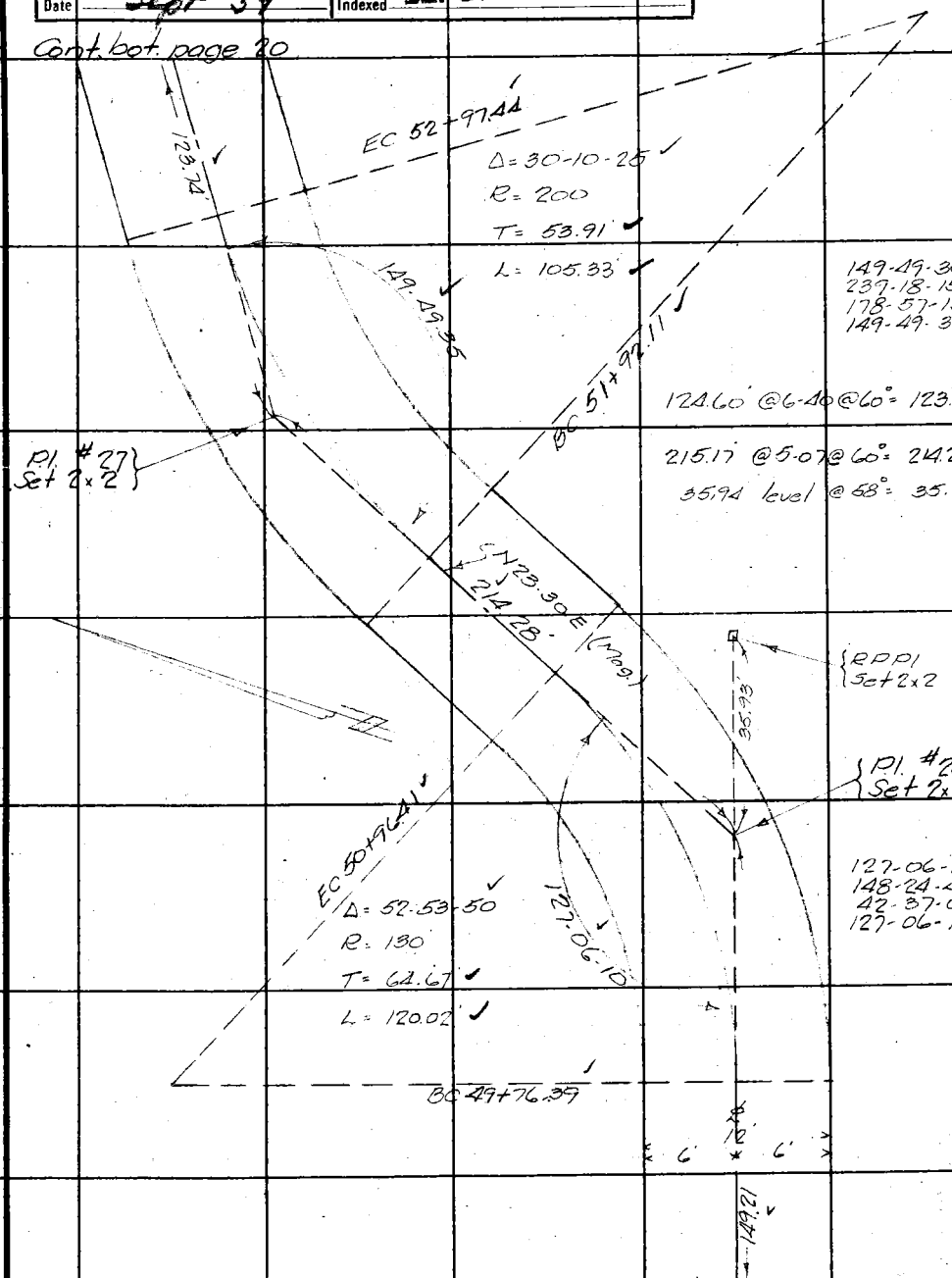

Cont. top page 18

Note: ANY ADDITIONS OR CHANGES ON THIS SHEET MUST BE MADE OR CIRCLED IN Red Ink WITH DATE AND NAME OF PERSON MAKING CHANGE.

RETURN TO
LOS ANGELES COUNTY SURVEYOR
700 HALL OF RECORDS

Do not extend notes this side of this line

FORM 247 5M 2-34

F.B. 621 PG. 20

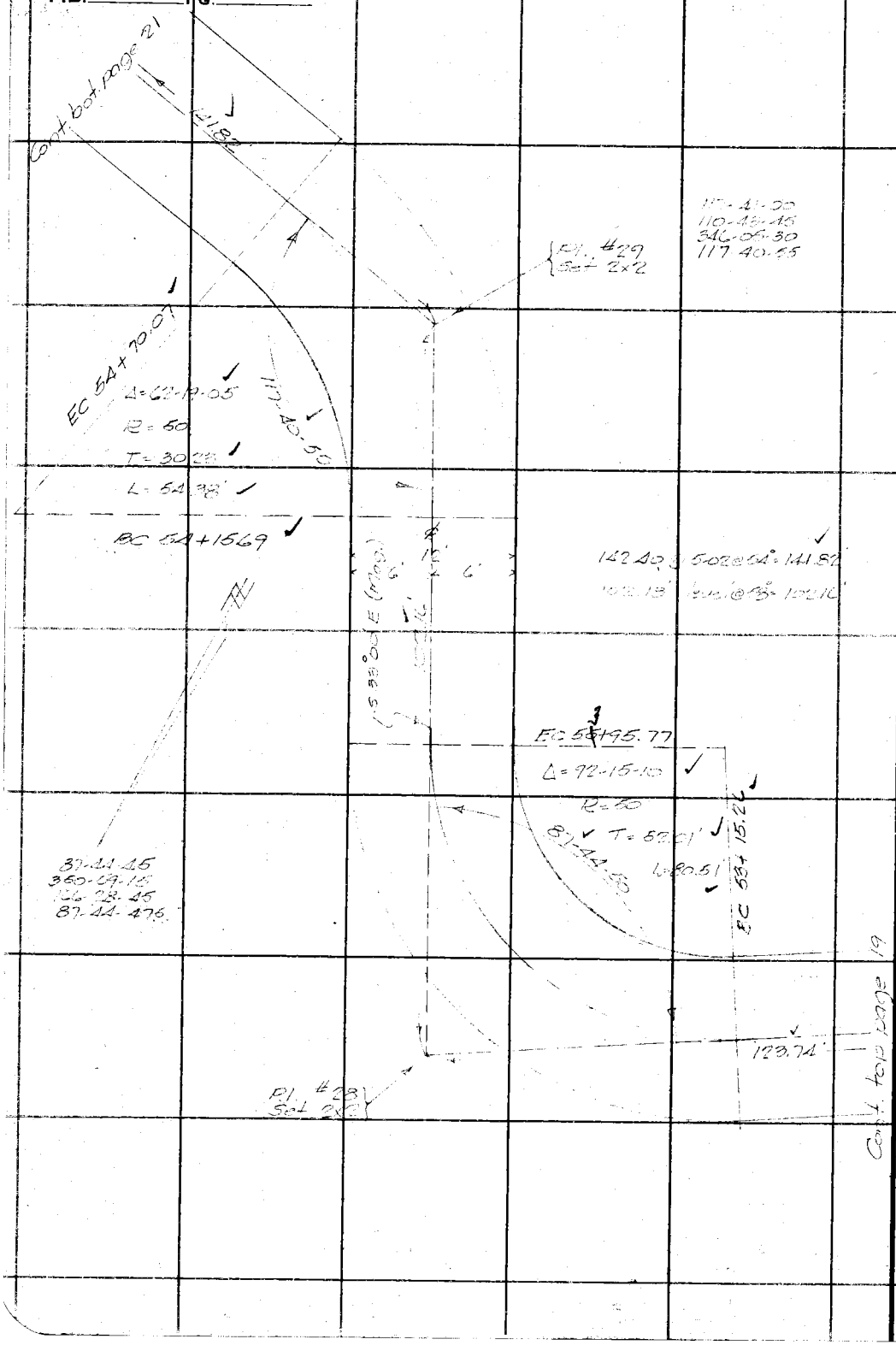

RETURN TO

LOS ANGELES COUNTY SURVEYOR

700 HALL OF RECORDS

Do not extend notes this side of this line

Note: ANY ADDITIONS OR CHANGES ON THIS SHEET MUST BE MADE OR CIRCLED IN Red Ink WITH DATE AND NAME OF PERSON MAKING CHANGE.

Notes Ck'd by J K W	Survey of Sunset Ridge F.T.	F.B. 621	Pg. 21
Map No. B-1423-1	W. O. 8116	Tape No 61	St'd 84 of.
Office Work HM Hall	Surveyed by Emmott		
Checked DF CW	Notes BBE	Date Jan '36	
Date Sept 39	Indexed		

Note: ANY ADDITIONS OR CHANGES ON THIS SHEET MUST BE MADE OR CIRCLED IN Red Ink WITH DATE AND NAME OF PERSON MAKING CHANGE.

Do not extend notes this side of this line

RETURN TO
LOS ANGELES COUNTY SURVEYOR
700 HALL OF RECORDS

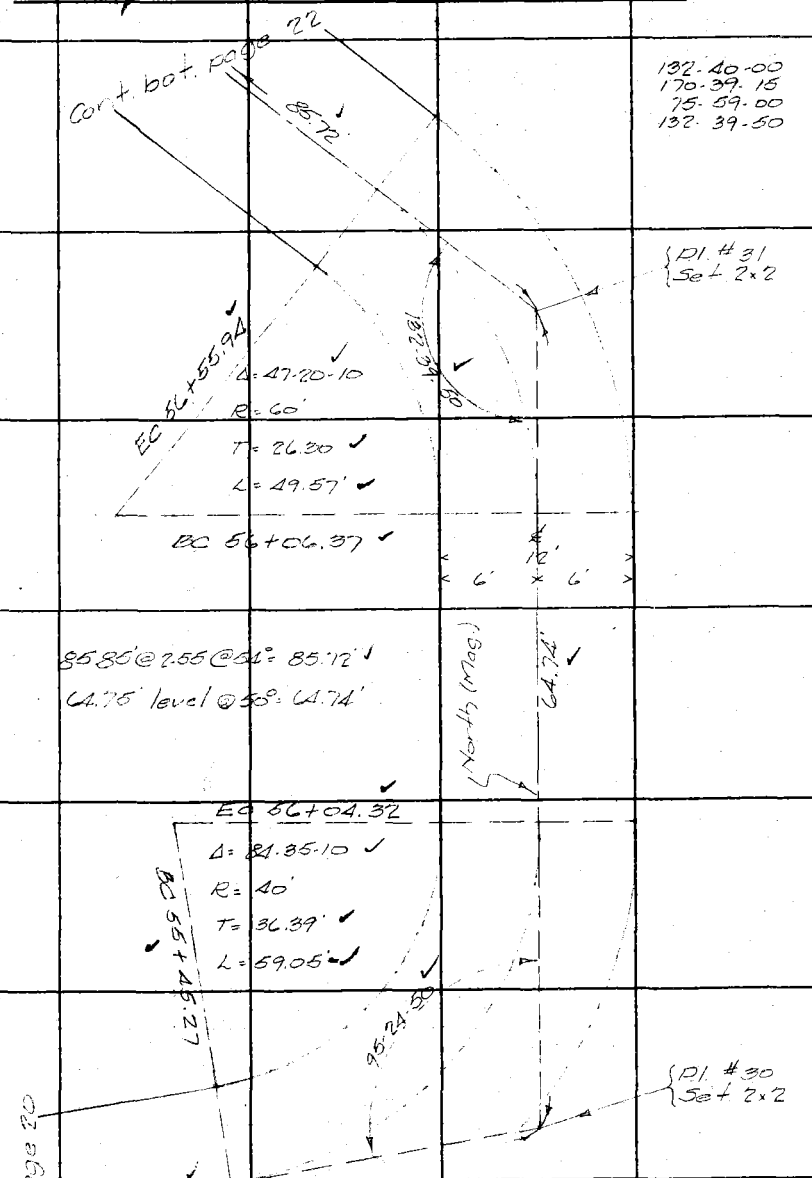

FORM 247 5M 2-34

F.B. 621 PG. 22

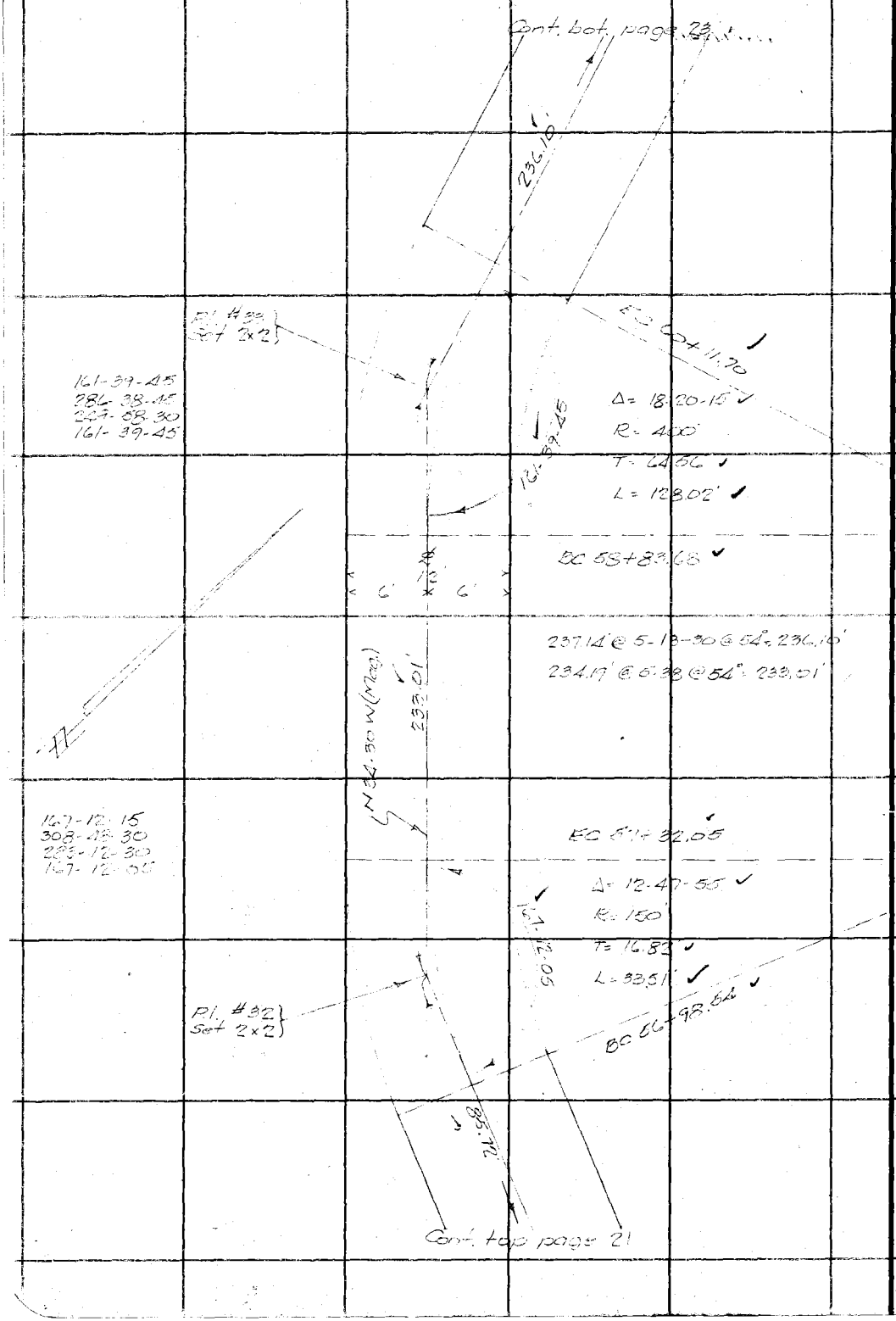

RETURN TO
LOS ANGELES COUNTY SURVEYOR
700 HALL OF RECORDS

Do not extend notes this side of this line

Note: ANY ADDITIONS OR CHANGES ON THIS SHEET MUST BE MADE OR CIRCLED IN Red Ink WITH DATE AND NAME OF PERSON MAKING CHANGE.

Notes Ck'd by Drew	Survey of Sunset Ridge FTT	F.B. 621	PG. 23
Map No. B-1423-1	W. O. 8116 Tape No 61 St'd 84 OF.		
Office Work H.M.Hall	Surveyed by Emmott		
Checked Drew	Notes RBE Date Jan 36		
Date Sept. 39	Indexed A. C. Johnson		

Cont. bot. page 24

142-57-30
211-49-45
137-44-30
142-57-25

133.98'

EC 62+88.53

Pl. #35
Set 2x2

Δ=37-02-35
R= 75
T= 25.13'
L= 48.49'

142-57-25

BC 62+40.04

12'
6' 6'

N 23-00 E (Mag.)
83.35'

134.26 @ 3-30 @ 54° = 133.98'
83.58 @ 4-05 @ 54° = 83.35'

EC 61+99.71

Δ= 39-22-05
R= 50
T= 17.89'
L= 34.36'

140-37-55

Pl. #34
Set 2x2

BC 61+65.35

140-38-00
202-31-45
123-47-30
140-37-55

236.10'

Cont. top page 22

Note: ANY ADDITIONS OR CHANGES ON THIS SHEET MUST BE MADE OR CIRCLED IN Red Ink WITH DATE AND NAME OF PERSON MAKING CHANGE.

Do not extend notes this side of this line

RETURN TO
LOS ANGELES COUNTY SURVEYOR
700 HALL OF RECORDS

FORM 247 5M 2-34

F.B. 621 PG. 24

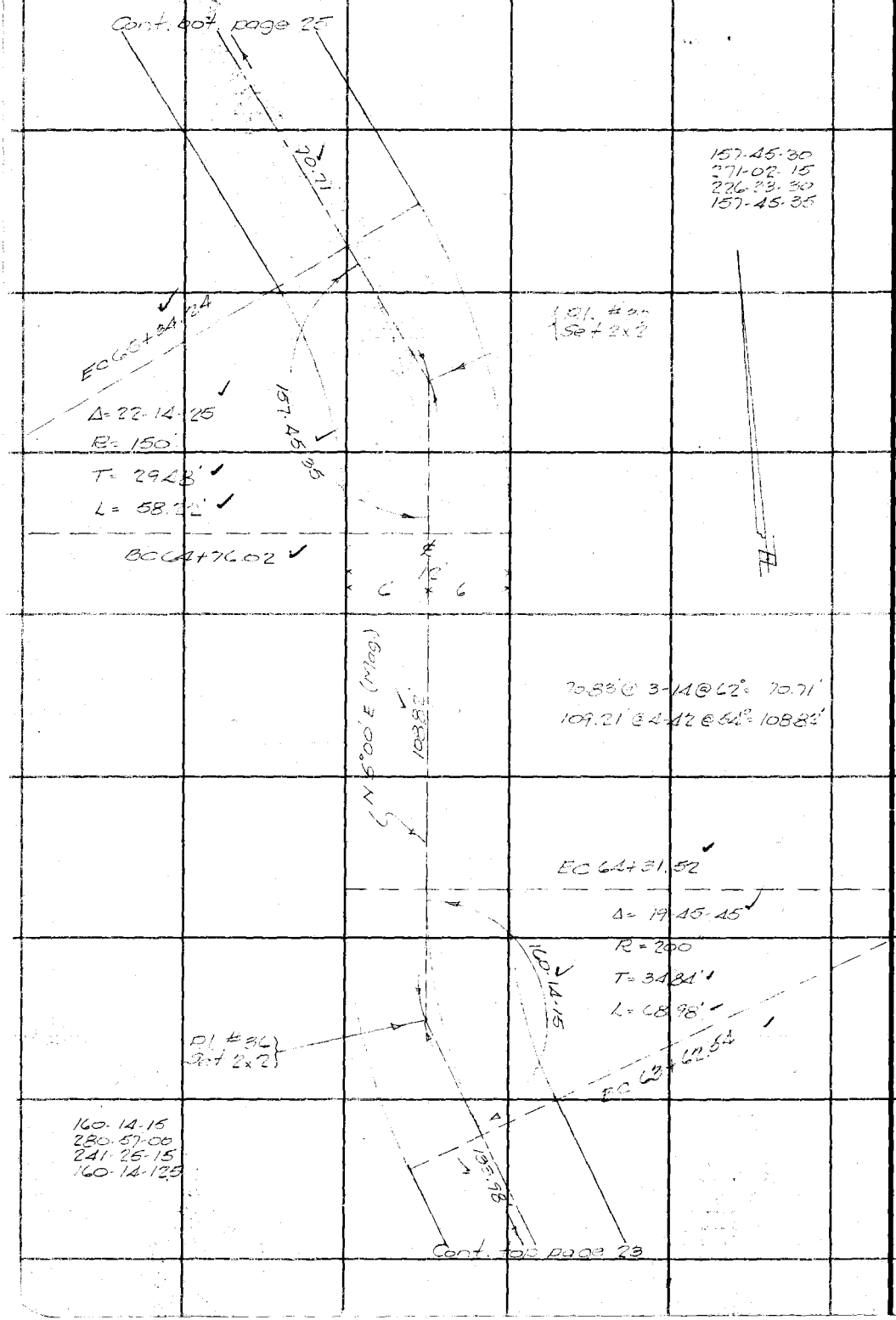

RETURN TO
LOS ANGELES COUNTY SURVEYOR
700 HALL OF RECORDS

Do not extend notes this side of this line

Note: ANY ADDITIONS OR CHANGES ON THIS SHEET MUST BE MADE OR CIRCLED IN Red Ink WITH DATE AND NAME OF PERSON MAKING CHANGE.

Notes Ck'd by Drew	Survey of Sunset Ridge PTT	F.B. 621	Pg. 25
Map No. B-1423-1	W. O. 8116 Tape No 61 St'd 84 of.		
Office Work H.M.Hall	Surveyed by Emmott		
Checked Drew	Notes R.B.E. Date Jan. '36		
Date Sept. 39	Indexed A. C. Johnson		

Note: ANY ADDITIONS OR CHANGES ON THIS SHEET MUST BE MADE OR CIRCLED IN Red Ink WITH DATE AND NAME OF PERSON MAKING CHANGE.

Do not extend notes this side of this line

RETURN TO
LOS ANGELES COUNTY SURVEYOR
700 HALL OF RECORDS

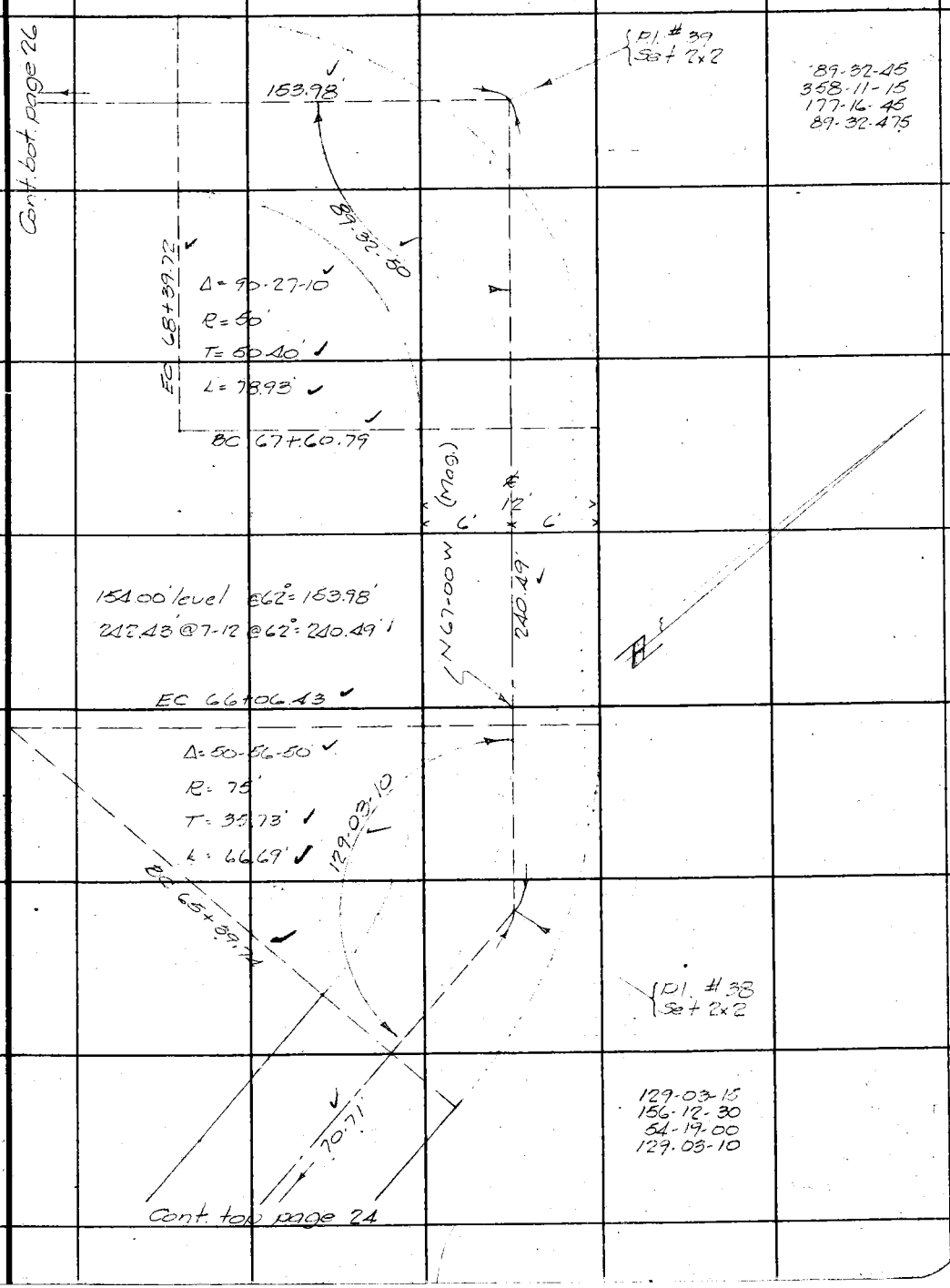

FORM 247 5M 2-34

F.B. 621 Pg. 26

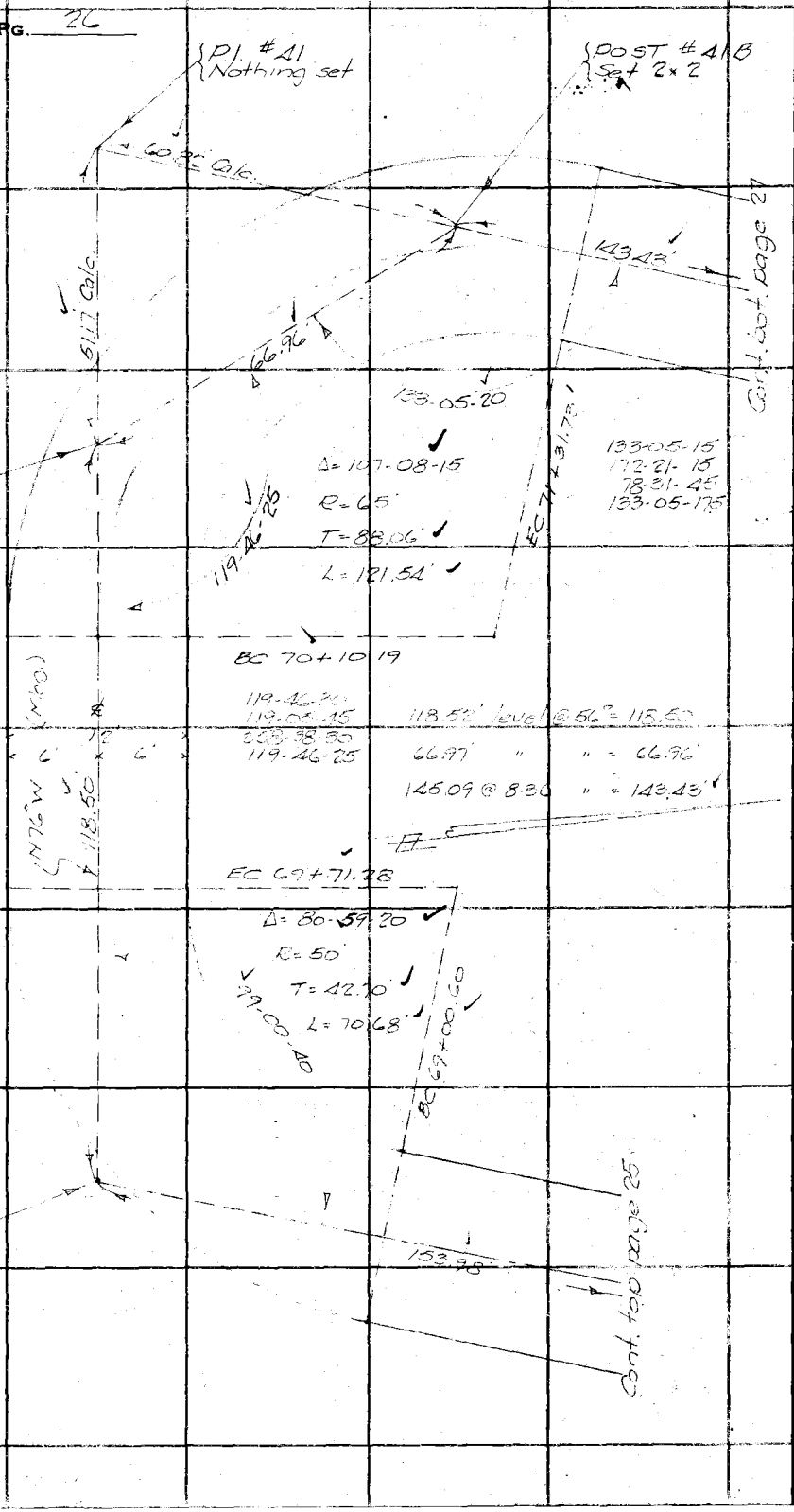

RETURN TO
LOS ANGELES COUNTY SURVEYOR
700 HALL OF RECORDS

Do not extend notes this side of this line

Note: ANY ADDITIONS OR CHANGES ON THIS SHEET MUST BE MADE OR CIRCLED IN Red Ink WITH DATE AND NAME OF PERSON MAKING CHANGE.

Notes Ck'd by Drew	Survey of Sunset Ridge F.T.T.	F.B. 621	PG. 27
Map No. B-1423-1	W. O. 8116 Tape No 61 St'd 84 OF.		
Office Work H.M. Hall	Surveyed by Emmott		
Checked Drew	Notes R.B.E. Date Jan '36		
Date Sept 39	Indexed A. C. Johnson		

Cont. bot. page 28

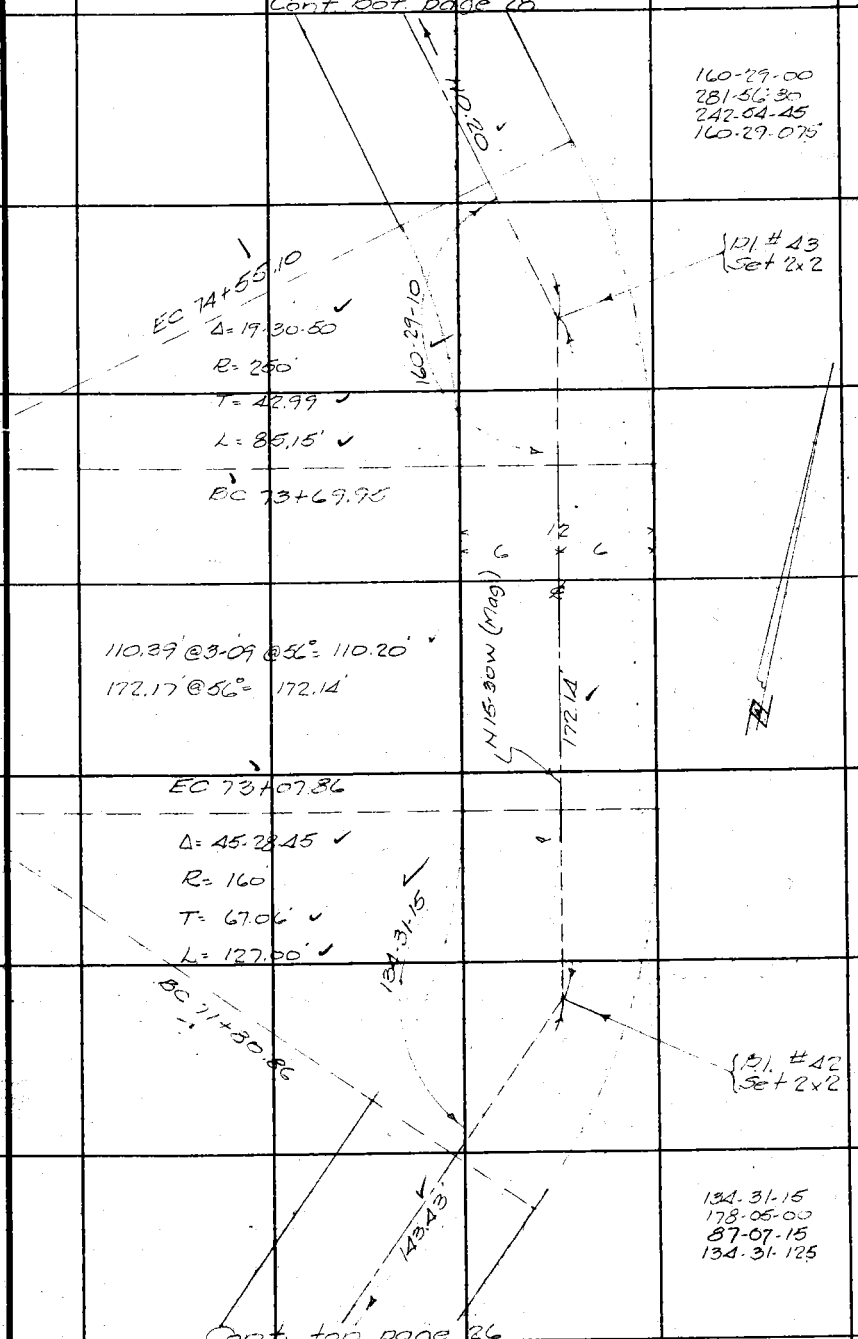

Cont. top page 26

Note: ANY ADDITIONS OR CHANGES ON THIS SHEET MUST BE MADE OR CIRCLED IN Red Ink WITH DATE AND NAME OF PERSON MAKING CHANGE.

RETURN TO
LOS ANGELES COUNTY SURVEYOR
700 HALL OF RECORDS

Do not extend notes this side of this line

FORM 247 5M 2-34

F.B. 621 PG. 28

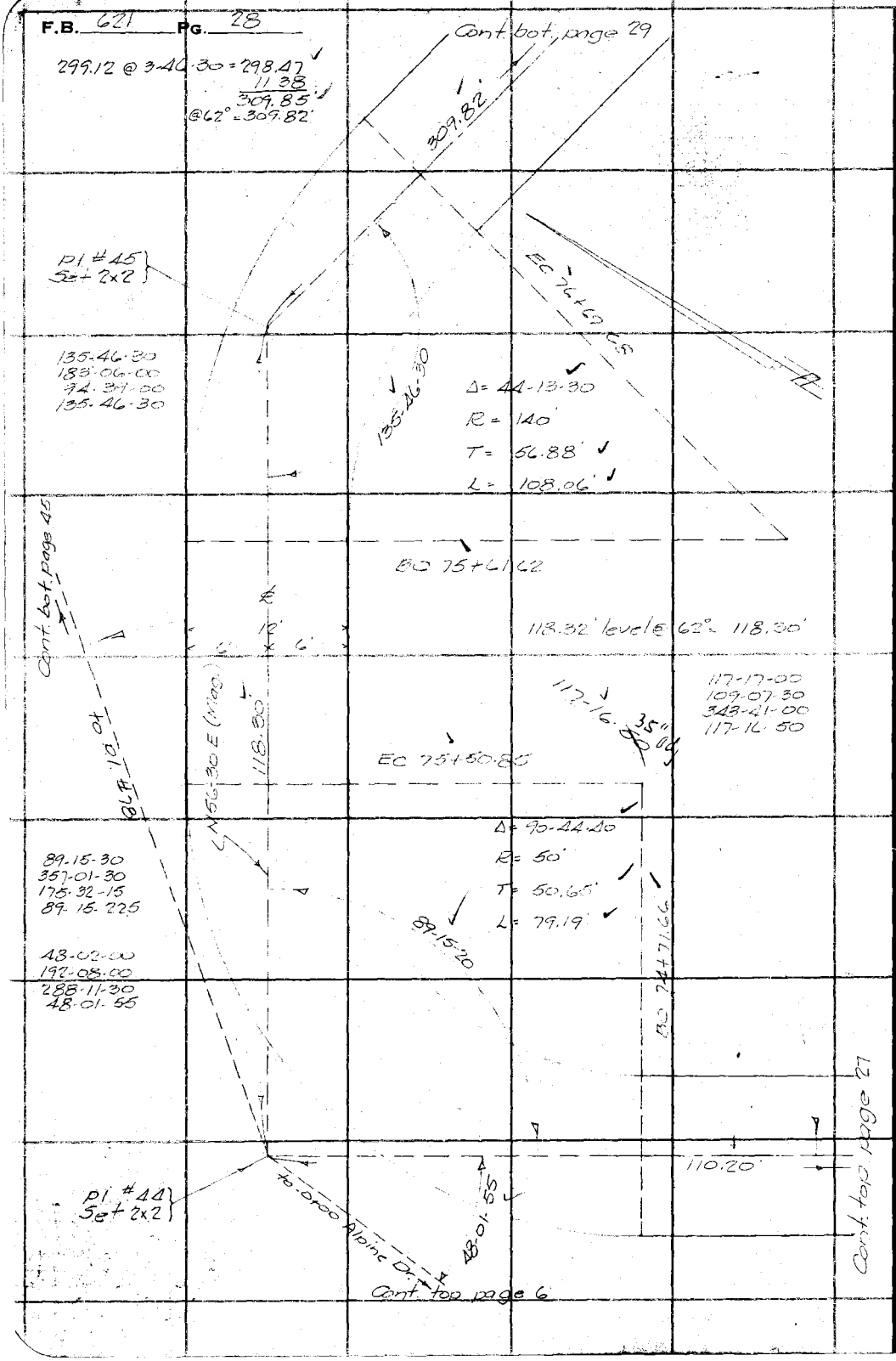

RETURN TO
LOS ANGELES COUNTY SURVEYOR
700 HALL OF RECORDS

Do not extend notes this side of this line

Note: ANY ADDITIONS OR CHANGES ON THIS SHEET MUST BE MADE OR CIRCLED IN Red Ink WITH DATE AND NAME OF PERSON MAKING CHANGE.

Notes Ck'd by Drew	Survey of Sunset Ridge F.T.T.	F.B. 621 Pg. 29
Map No. B-14234	W. O. 8116 Tape No 61 St'd 84 of.	
Office Work H.M. Hall	Surveyed by Emmott	
Checked Drew	Notes R.B.E. Date Jan '36	
Date Sept 39	Indexed A. C. [illegible]	

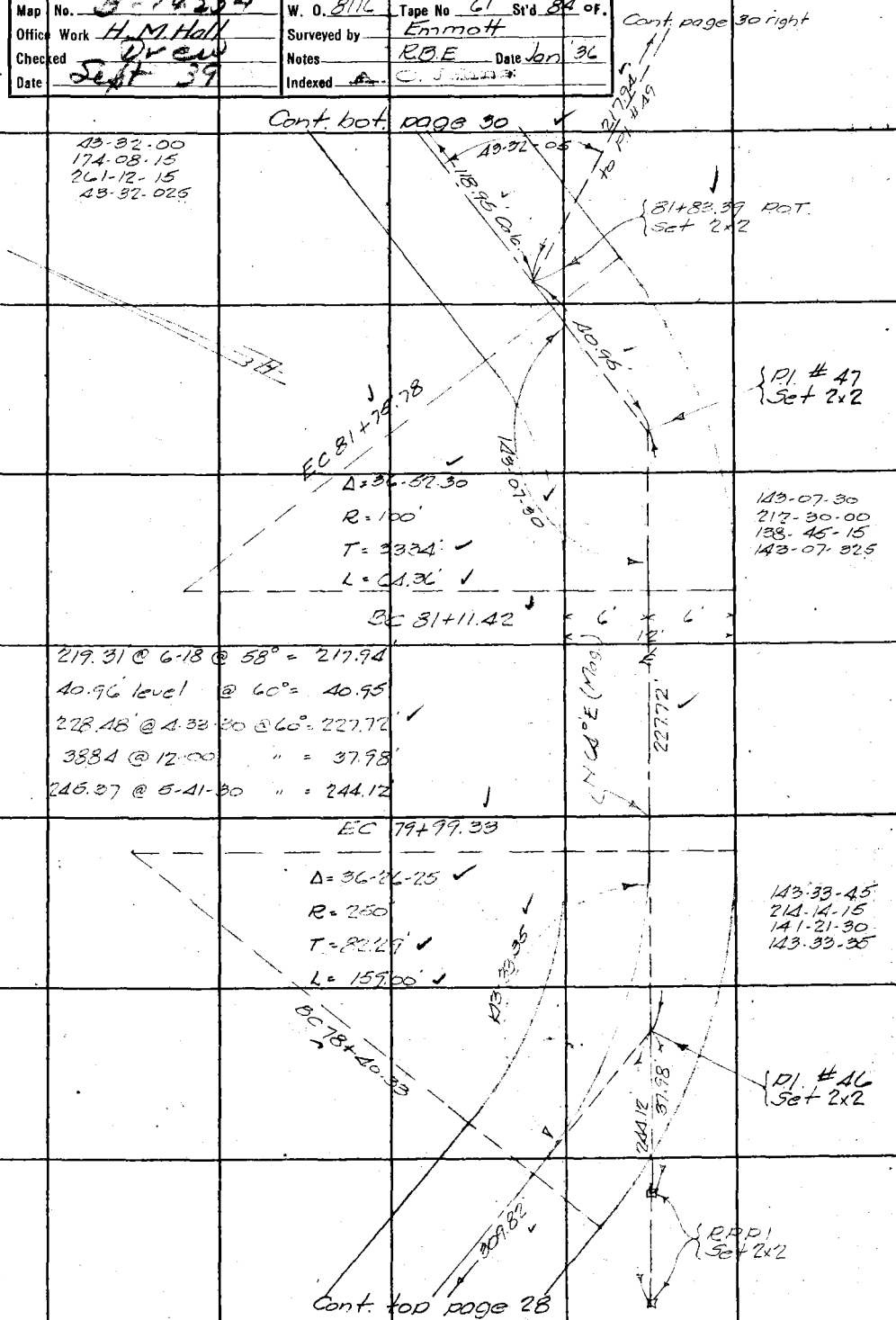

Note: ANY ADDITIONS OR CHANGES ON THIS SHEET MUST BE MADE OR CIRCLED IN Red Ink WITH DATE AND NAME OF PERSON MAKING CHANGE.

Do not extend notes this side of this line

RETURN TO
LOS ANGELES COUNTY SURVEYOR
700 HALL OF RECORDS

FORM 247 5M 2-34

F.B. 621 PG. 30

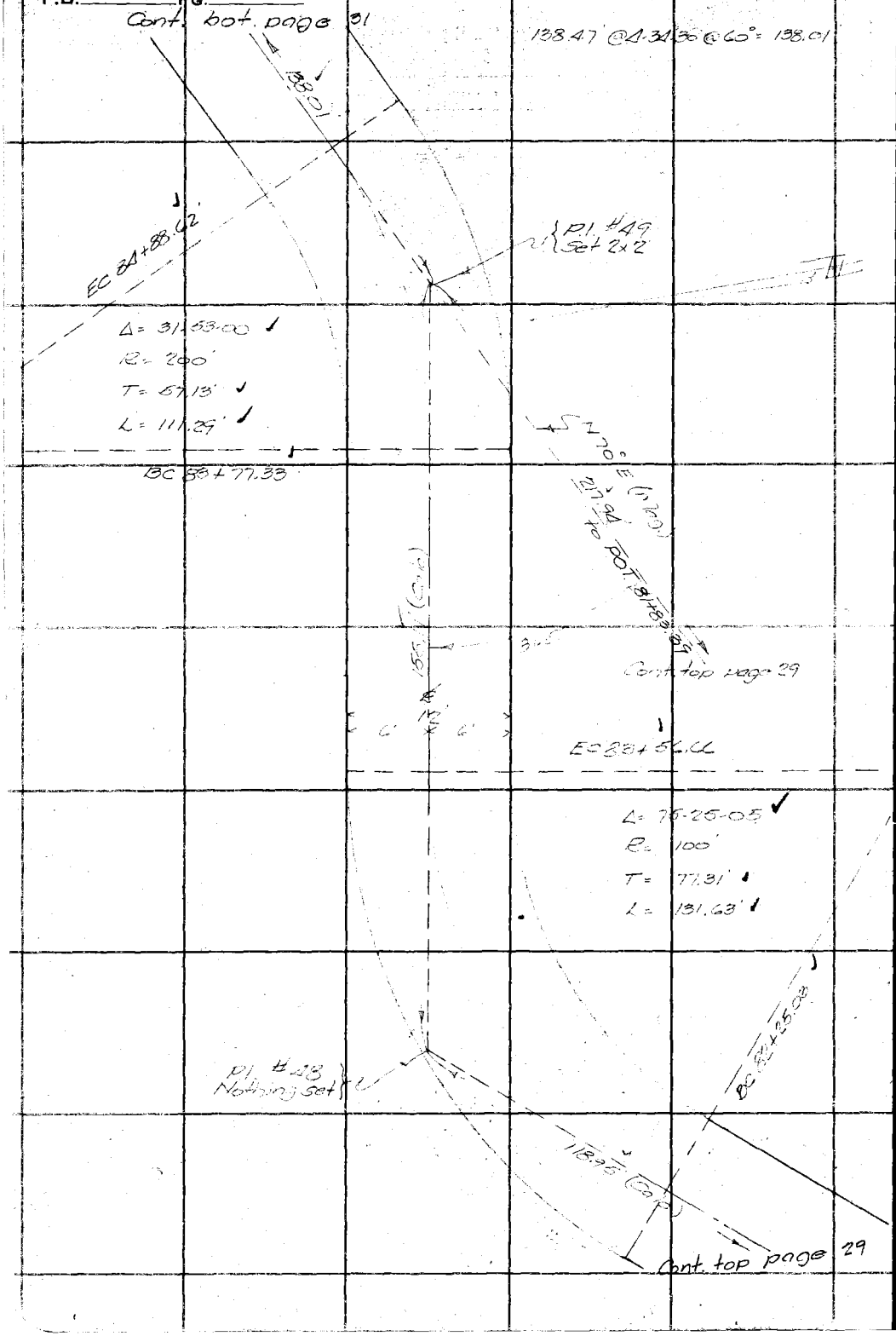

RETURN TO
LOS ANGELES COUNTY SURVEYOR
700 HALL OF RECORDS
Do not extend notes this side of this line
Note: ANY ADDITIONS OR CHANGES ON THIS SHEET MUST BE MADE OR CIRCLED IN Red Ink WITH DATE AND NAME OF PERSON MAKING CHANGE.

Notes Ck'd by Drew	Survey of Sunset Ridge F.T.	F.B. 621	Pg. 31
Map No. B-1423-1	W. O. 8116 Tape No 61 St'd 84 of.		
Office Work H. M. Hall	Surveyed by Emmett		
Checked Drew	Notes RBE. Date Jan '36		
Date Sept 39	Indexed A. C. Johnson		

Note: ANY ADDITIONS OR CHANGES ON THIS SHEET MUST BE MADE OR CIRCLED IN Red Ink WITH DATE AND NAME OF PERSON MAKING CHANGE.

Do not extend notes this side of this line

RETURN TO
LOS ANGELES COUNTY SURVEYOR
700 HALL OF RECORDS

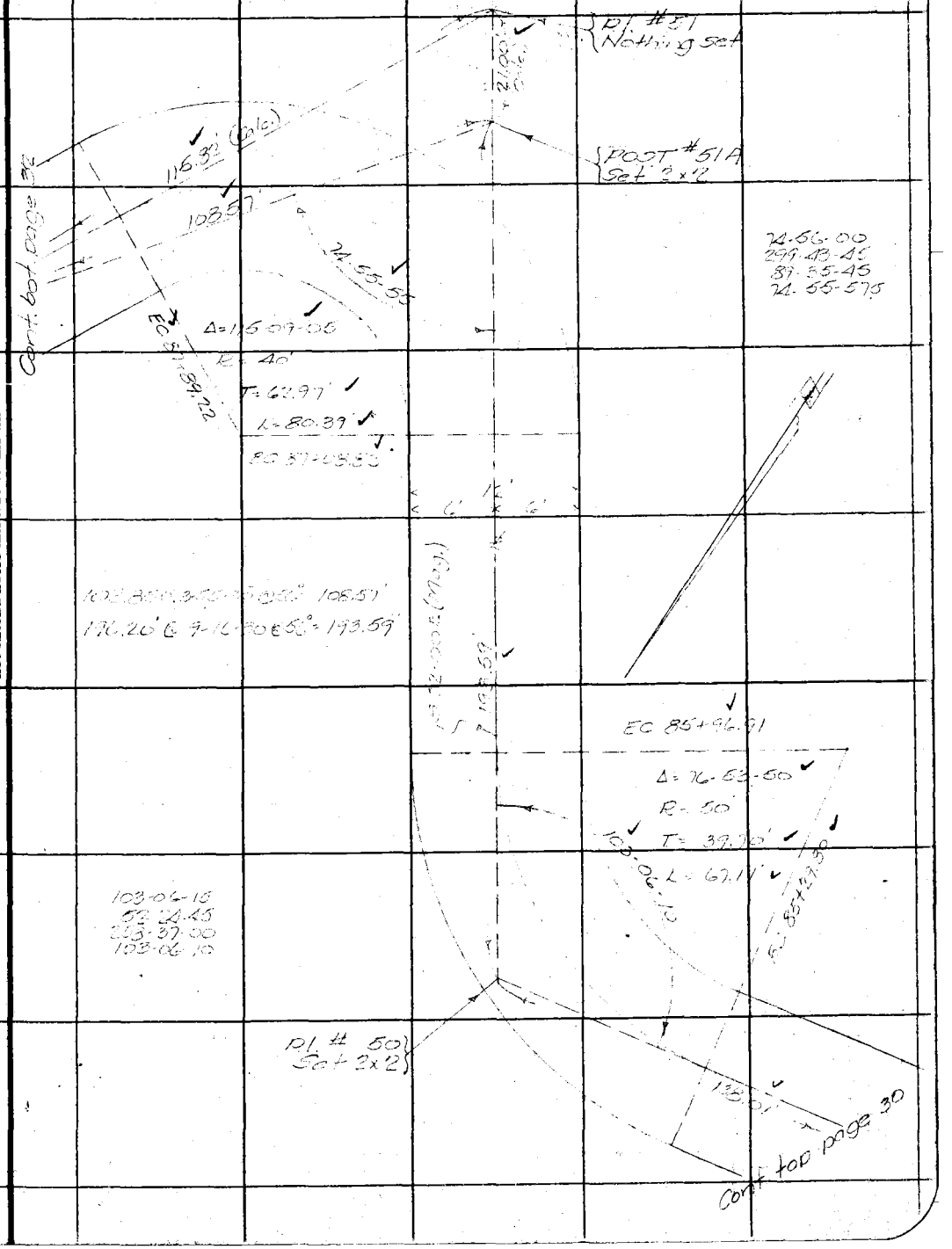

FORM 247 BM 2-34

F.B. 621 PG. 32

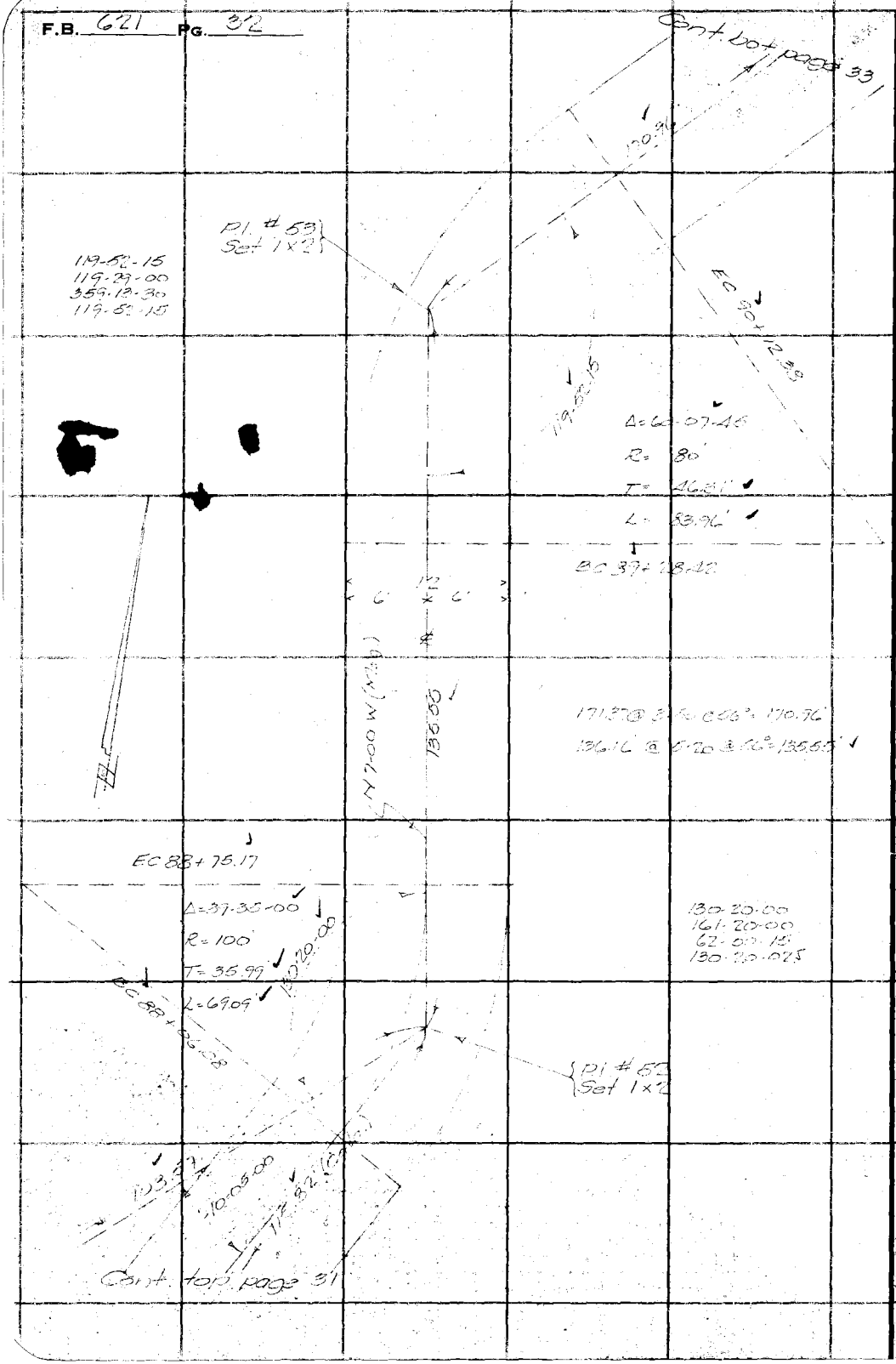

RETURN TO
LOS ANGELES COUNTY SURVEYOR
700 HALL OF RECORDS

Do not extend notes this side of this line

Note: ANY ADDITIONS OR CHANGES ON THIS SHEET MUST BE MADE OR CIRCLED IN Red Ink WITH DATE AND NAME OF PERSON MAKING CHANGE.

Notes Ck'd by Drew	Survey of Sunset Ridge F.T.T.
Map No. J-1423-1	W. O. 8116 Tape No. 61 St'd 84 °F.
Office Work H.M. Hall	Surveyed by Emmott
Checked Drew	Notes R.B.E. Date Jan. '36
Date Sept 39	Indexed C. Johnson

F.B. 621 Pg. 33

Note: ANY ADDITIONS OR CHANGES ON THIS SHEET MUST BE MADE OR CIRCLED IN Red Ink, WITH DATE AND NAME OF PERSON MAKING CHANGE.

Do not extend notes this side of this line

RETURN TO
LOS ANGELES COUNTY SURVEYOR
700 HALL OF RECORDS

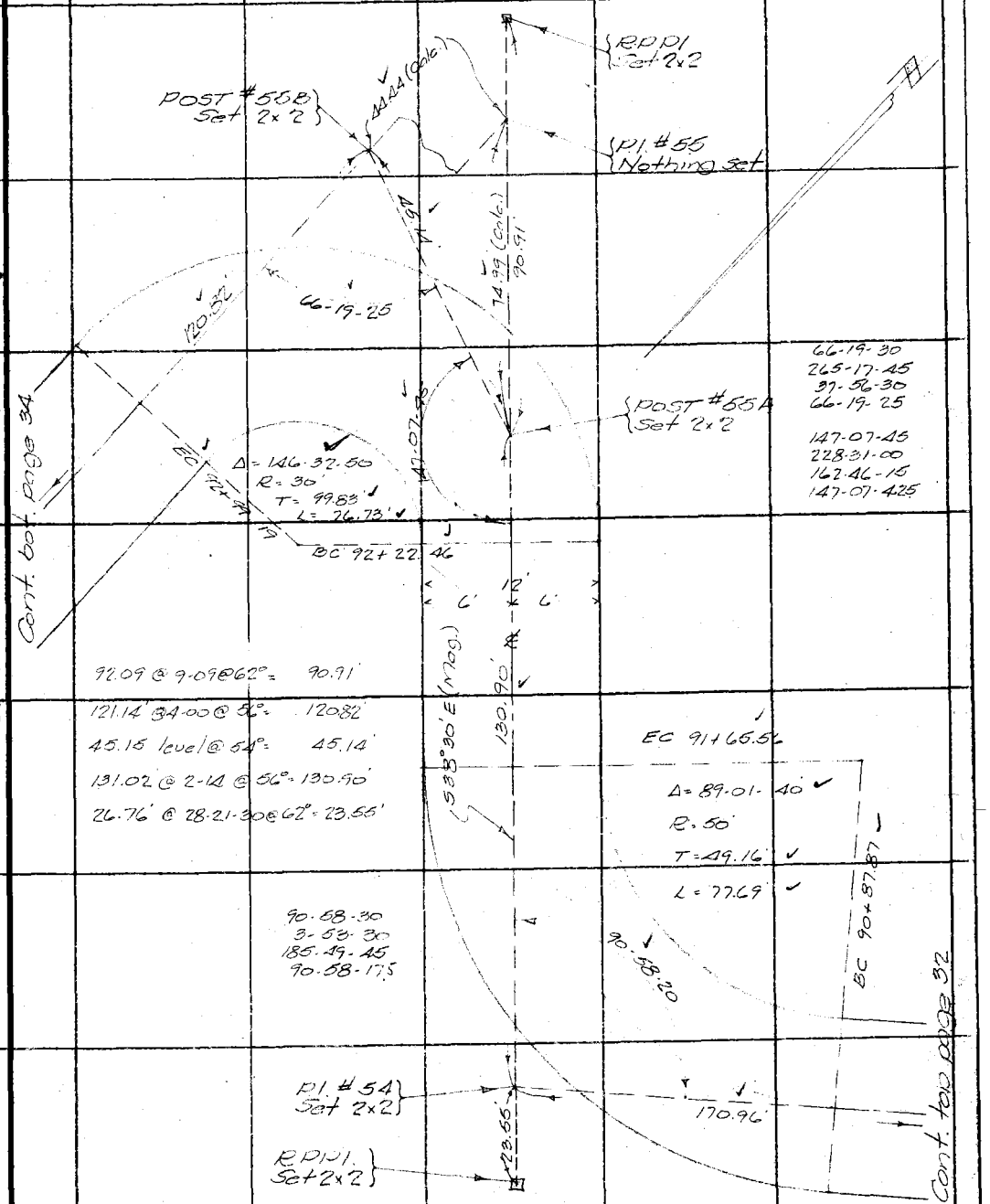

FORM 247 10M 5-31

F.B. 621 Pg. 34

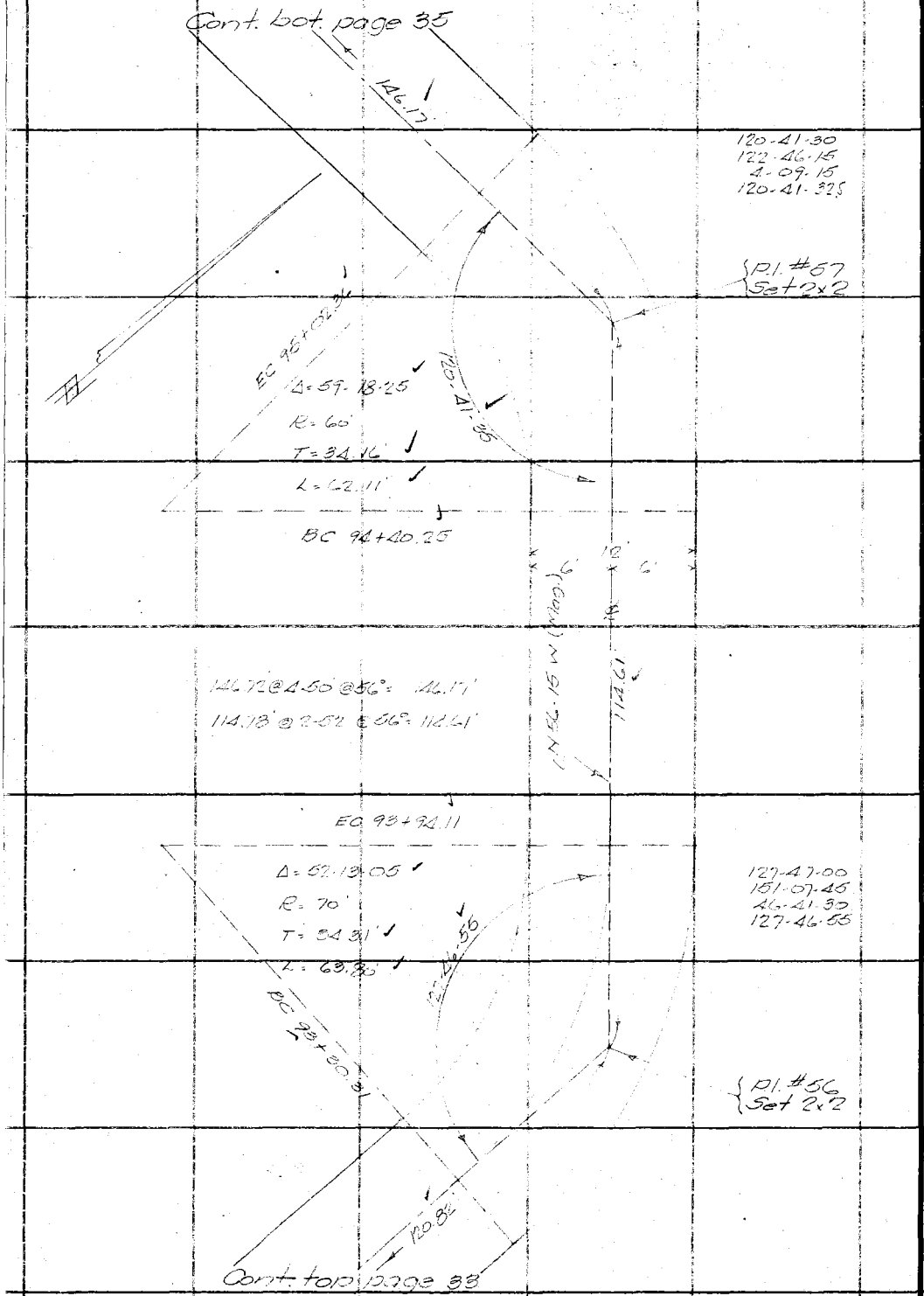

RETURN TO
LOS ANGELES COUNTY SURVEYOR
700 HALL OF RECORDS

Do not extend notes this side of this line

Note: ANY ADDITIONS OR CHANGES ON THIS SHEET MUST BE MADE OR CIRCLED IN **Red Ink.** WITH DATE AND NAME OF PERSON MAKING CHANGE.

Notes Ck'd by Drew	Survey of Sunset Ridge FTT	F.B. 621 Pg. 35
Map No. B-1423-1	W. O. 8116 Tape No. 61 St'd 34 °F.	
Office Work H.M. Hall	Surveyed by Emmett	
Checked Drew	Notes RBE. Date Jan. 36	
Date Sept 37	Indexed A. C. Johnson	



Note: Any Additions or Changes on This Sheet Must be Made or Circled in Red Ink With Date and Name of Person Making Change.

Do not extend notes this side of this line

RETURN TO
LOS ANGELES COUNTY SURVEYOR
700 HALL OF RECORDS

FORM 247 10M 11-35

F.B. 621 PG. 36



RETURN TO
LOS ANGELES COUNTY SURVEYOR
700 HALL OF RECORDS

Note: Any Additions or Changes on This Sheet Must be Made or Circled in Red Ink With Date and Name of Person Making Change.

Do not extend notes this side of this line

Notes Ck'd by Drew	Survey of Sunset Ridge FTT	F.B. 621	Pg. 37
Map No. B-1463-1	W. O. 8116 Tape No 61 St'd 84 of.		
Office Work H.M.Hall	Surveyed by Emmott		
Checked Drew	Notes RBE. Date Jan. '36		
Date Sept 37	Indexed A. C. Johnson		

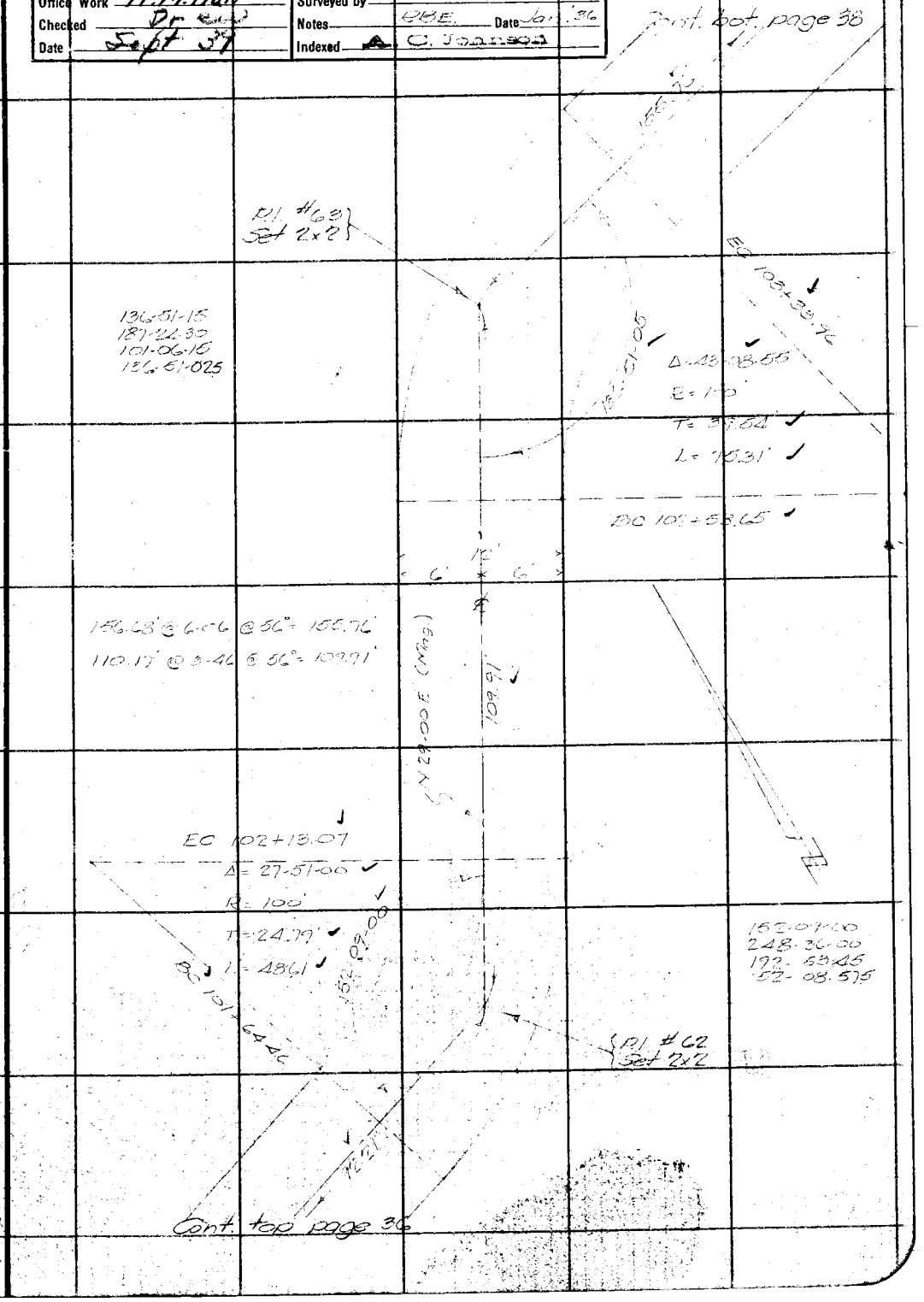

Note: ANY ADDITIONS OR CHANGES ON THIS SHEET MUST BE MADE OR CIRCLED IN Red Ink WITH DATE AND NAME OF PERSON MAKING CHANGE.

Do not extend notes this side of this line

RETURN TO
LOS ANGELES COUNTY SURVEYOR
700 HALL OF RECORDS

FORM 247 5M 2-34

F.B. 621 PG. 38

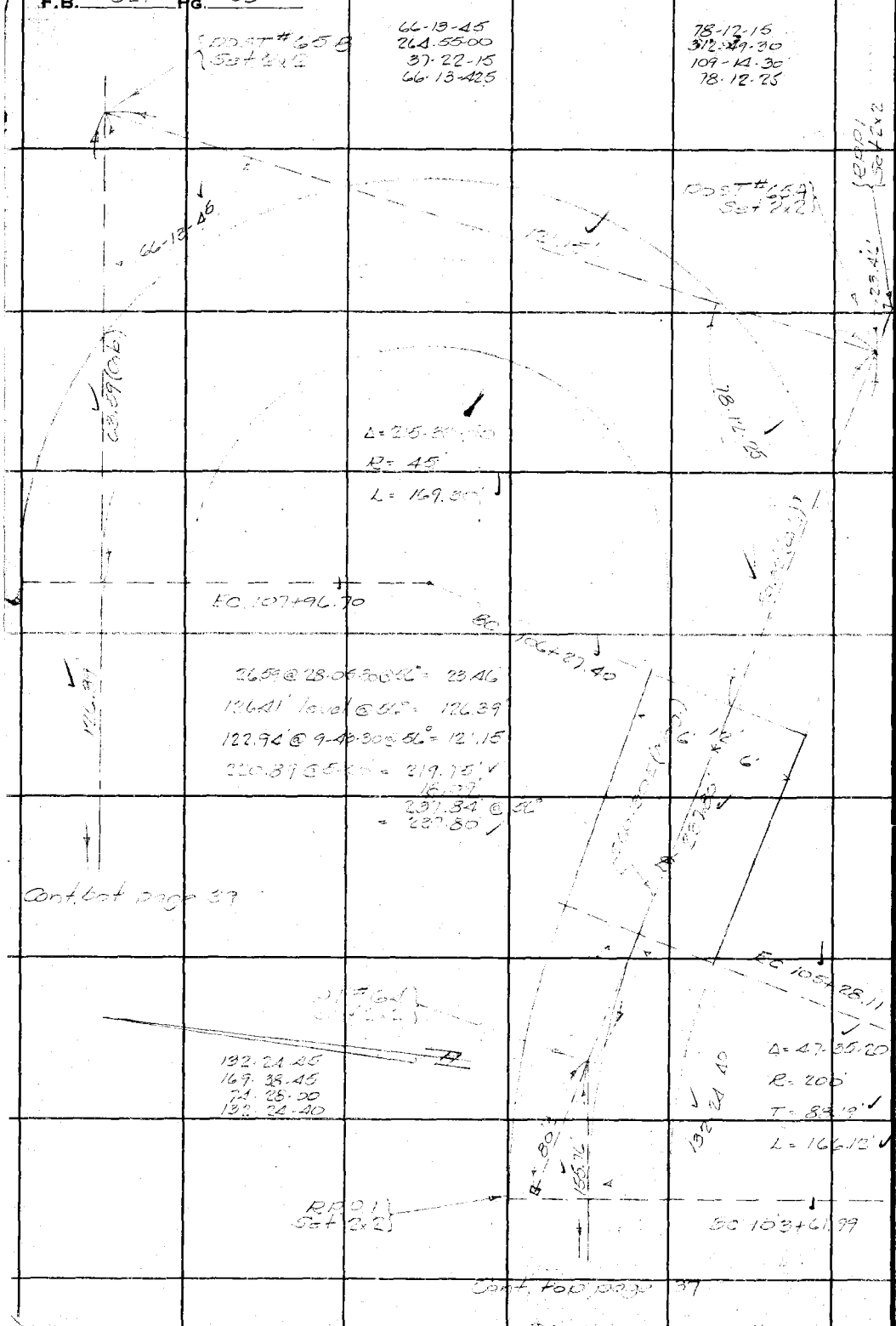

RETURN TO
LOS ANGELES COUNTY SURVEYOR
700 HALL OF RECORDS

Do not extend notes this side of this line

Note: ANY ADDITIONS OR CHANGES ON THIS SHEET MUST BE MADE OR CANCELED IN **Red Ink** WITH DATE AND NAME OF PERSON MAKING CHANGE.

Notes Ck'd by Drew	Survey of Sunset Ridge FTT	F.B. 621	Pg. 39
Map No. 8-1423-1	W. O. 8116 Tape No 61 St'd 84 of.		
Office Work H.M.Hall	Surveyed by Emmott		
Checked Drew	Notes RBS Date Jan. 86		
Date Sept 39	Indexed A. C. Jolly		

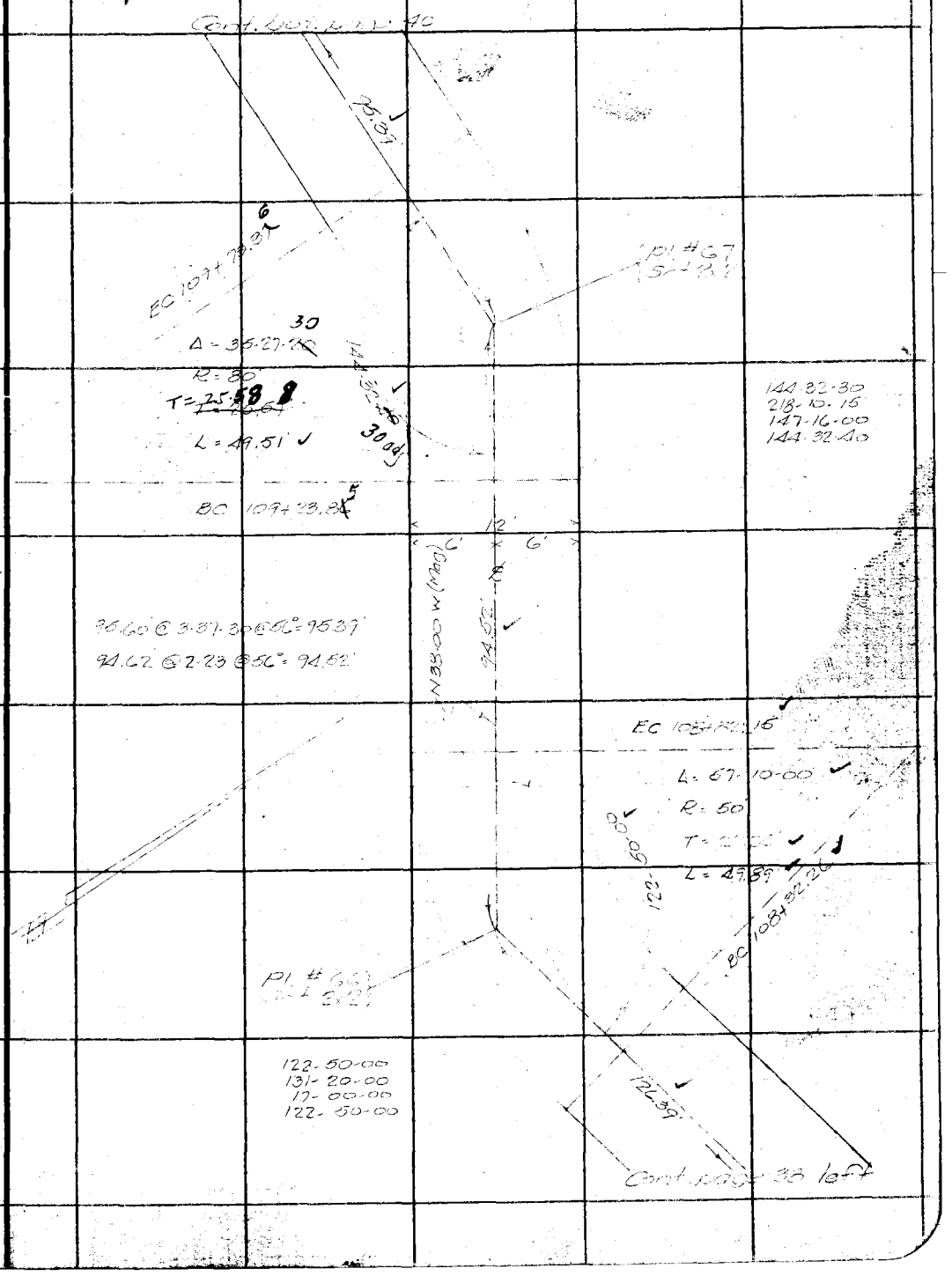

Note: ANY ADDITIONS OR CHANGES ON THIS SHEET MUST BE MADE OR CIRCLED IN Red Ink WITH DATE AND NAME OF PERSON MAKING CHANGE.

Do not extend notes this side of this line

RETURN TO
LOS ANGELES COUNTY SURVEYOR
700 HALL OF RECORDS

FORM 247 5M 2-34

F.B. 621 PG. 40

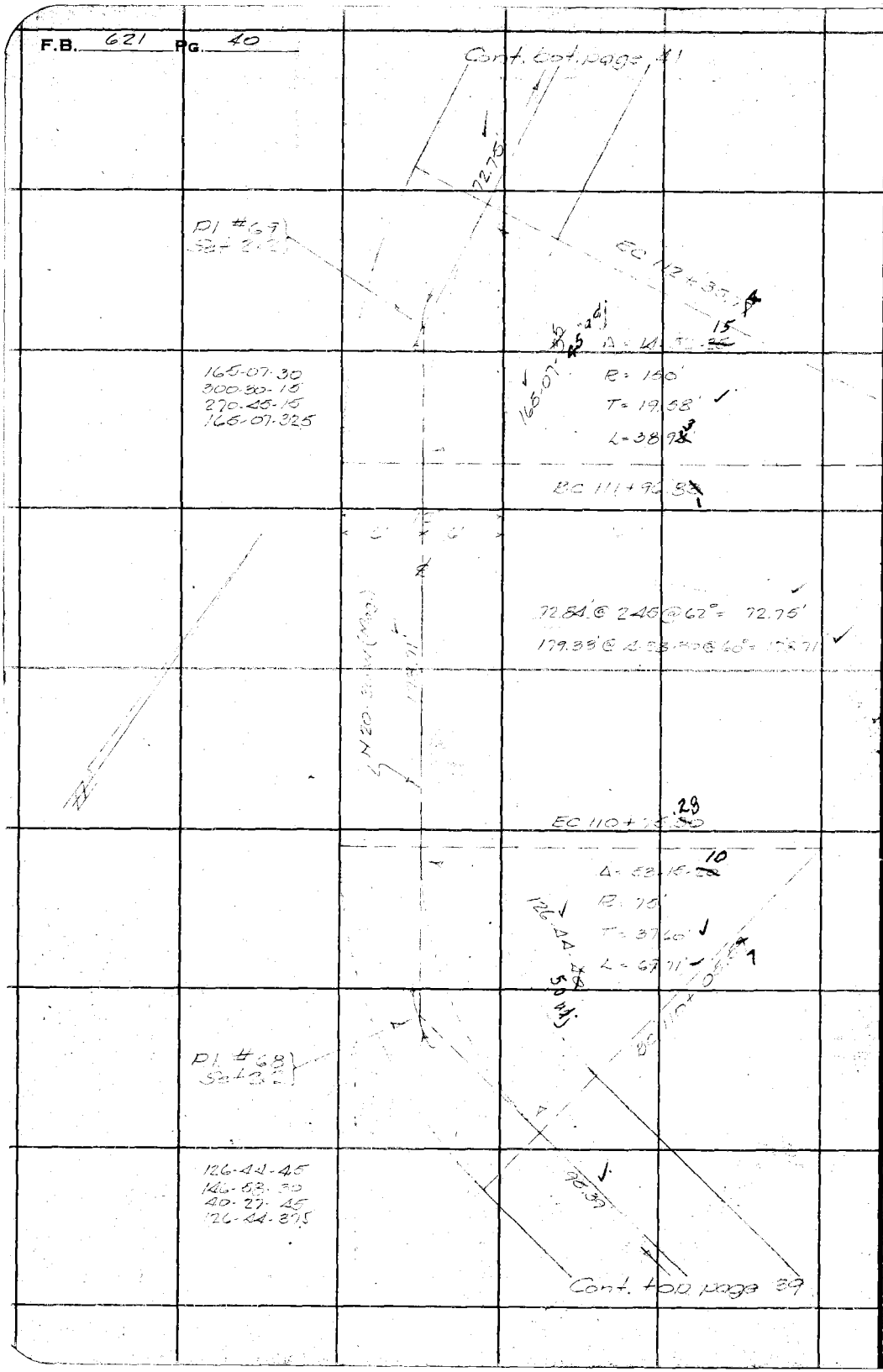

RETURN TO
LOS ANGELES COUNTY SURVEYOR
700 HALL OF RECORDS

Do not extend notes this side of this line

Note: ANY ADDITIONS OR CHANGES ON THIS SHEET MUST BE MADE OR CIRCLED IN Red Ink WITH DATE AND NAME OF PERSON MAKING CHANGE.

Notes Ck'd by Drew	Survey of Sunset Ridge F.T.T.	F.B. 621	Pg. 41
Map No. B-1423-1	W. O. 8116 Tape No 61 St'd 84 °F.		
Office Work H.M. Hall	Surveyed by Emmott		
Checked Drew	Notes R.B.E. Date Jan. 36		
Date Sept. 39	Indexed A. C. Johns		

Cont. top page 42

169-36-30
318-26-15
297-39-30
169-36-35

214.78

EC 114+20.84 5

Pl. #71 Set 2-2

Δ=10-23-25

R=500'

T=45.46'

L=90.67'

BC 113+30.~~20~~ .18

12'
6' 6'

N24-00W (Mag.)

87.26

215.88 @ 5-43 @ 64° = 214.78'

87.47 @ 3-54 @ 62° = 87.26

EC 113+20.~~40~~ 38

Δ=18-~~10-50~~ 11-00

R=200

T=32.00

L=63.4~~4~~ 7

161-49-~~10~~ 00 adj.

BC 112+56.9~~4~~ 1

Pl. #70 Set 2-2

72.75

161-49-15
287-16-45
250-55-00
161-49-10

Cont. top page 45

Note: ANY ADDITIONS OR CHANGES ON THIS SHEET MUST BE MADE OR CIRCLED IN Red Ink WITH DATE AND NAME OF PERSON MAKING CHANGE.

Do not extend notes this side of this line

RETURN TO
LOS ANGELES COUNTY SURVEYOR
700 HALL OF RECORDS

FORM 247 5M 2-34

F.B. 621 PG. 42

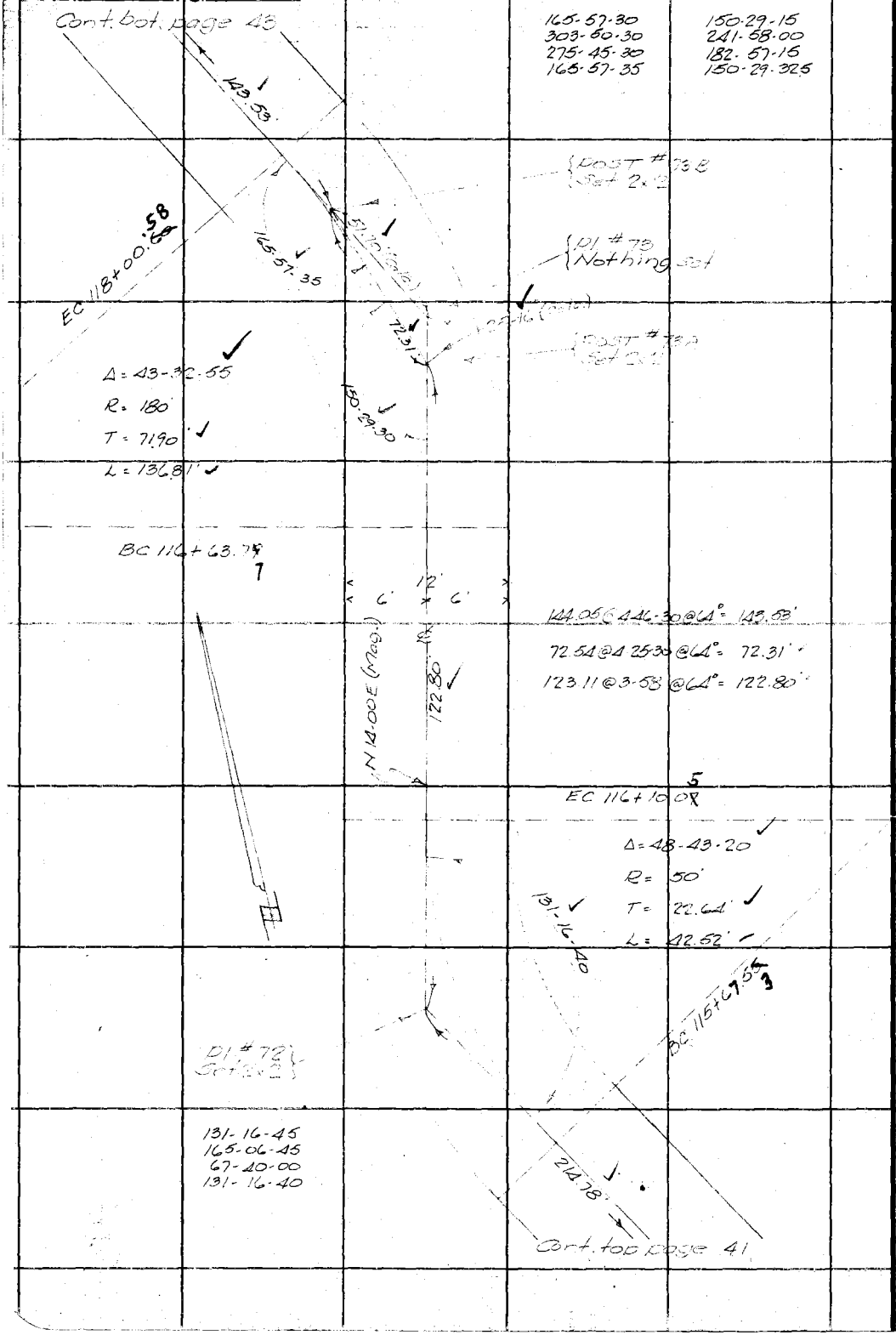

RETURN TO
LOS ANGELES COUNTY SURVEYOR
700 HALL OF RECORDS

Do not extend notes this side of this line

Note: ANY ADDITIONS OR CHANGES ON THIS SHEET MUST BE MADE OR CIRCLED IN Red Ink WITH DATE AND NAME OF PERSON MAKING CHANGE.

Notes Ck'd by Drew		Survey of Sunset Ridge F.T.T.	F.B. 621 Pg. 43
Map No. 8-1423-1		W. O. 8116 Tape No. 61 St'd 84 °F.	
Office Work H.M.Hall		Surveyed by Emmott	
Checked Drew		Notes RBE. Date Jan. 36	
Date		Indexed A. C. Johnson	

Note: ANY ADDITIONS OR CHANGES ON THIS SHEET MUST BE MADE OR CIRCLED IN Red Ink, WITH DATE AND NAME OF PERSON MAKING CHANGE.

Do not extend notes this side of this line

RETURN TO
LOS ANGELES COUNTY SURVEYOR
700 HALL OF RECORDS

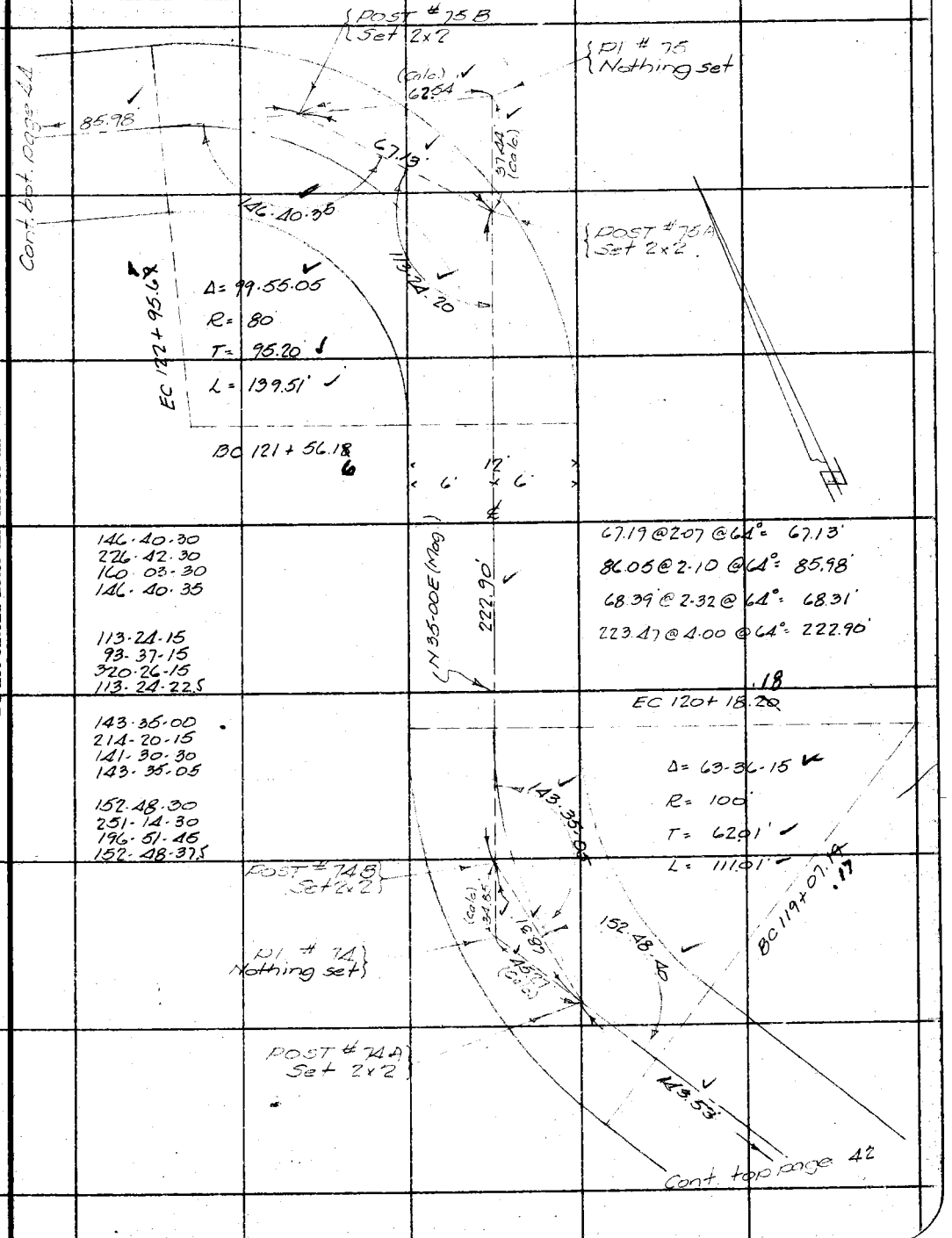

FORM 247 10M 5-31

F.B. 621 Pg 44

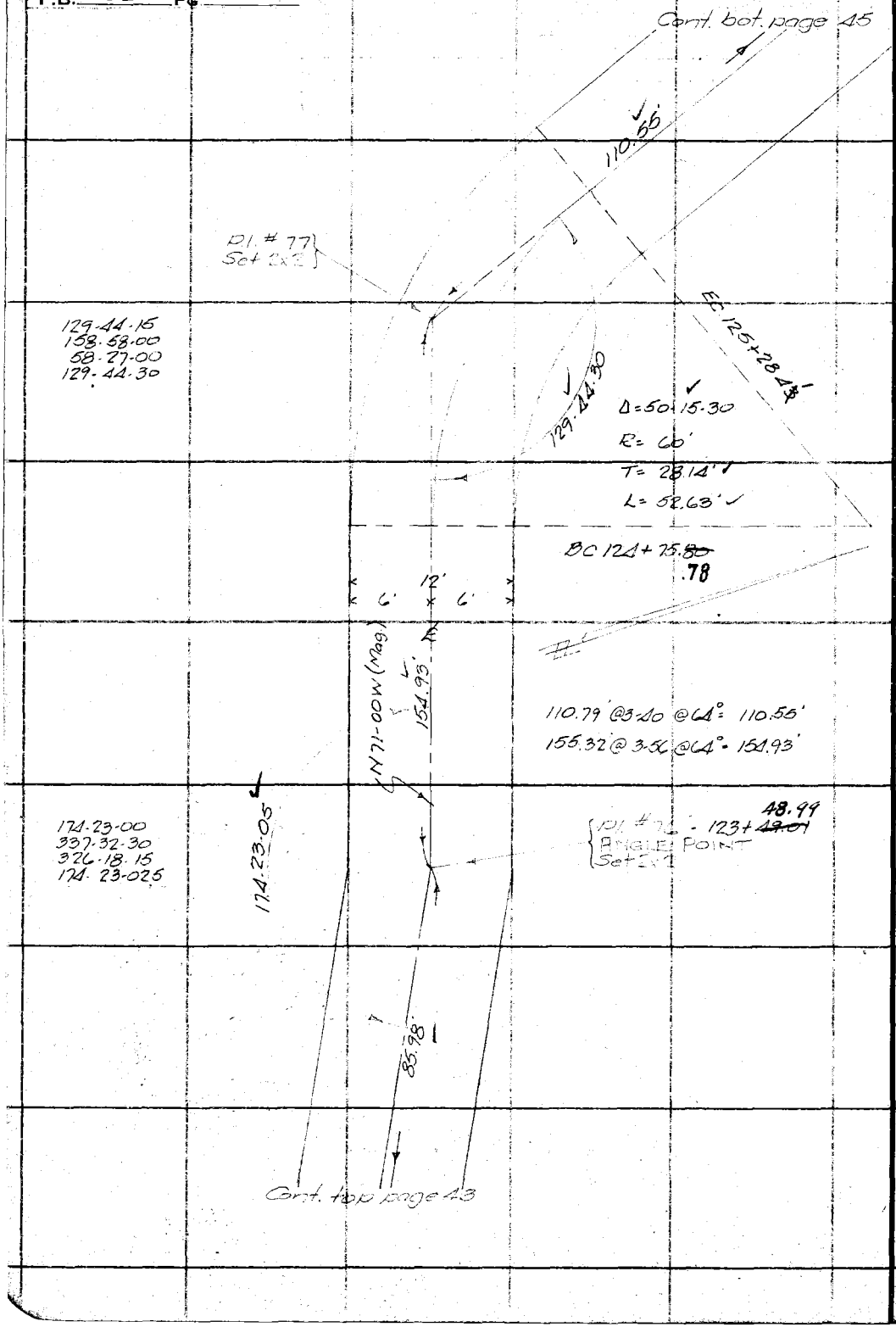

RETURN TO
LOS ANGELES COUNTY SURVEYOR
700 HALL OF RECORDS

Do not extend notes this side of this line

Note: ANY ADDITIONS OR CHANGES ON THIS SHEET MUST BE MADE OR CIRCLED IN **Red Ink.** WITH DATE AND NAME OF PERSON MAKING CHANGE.

Notes Ck'd by Drew	Survey of Sunset Ridge FTT	F.B. 621 PG. 45
Map No. B-1423-1	W. O. 8116 Tape No. 61 St'd 84°F.	
Office Work H. M. Hall	Surveyed by Emmott	
Checked Drew	Notes RBE Date Jan '36	
Date Sept 39	Indexed A. C. Johnson	

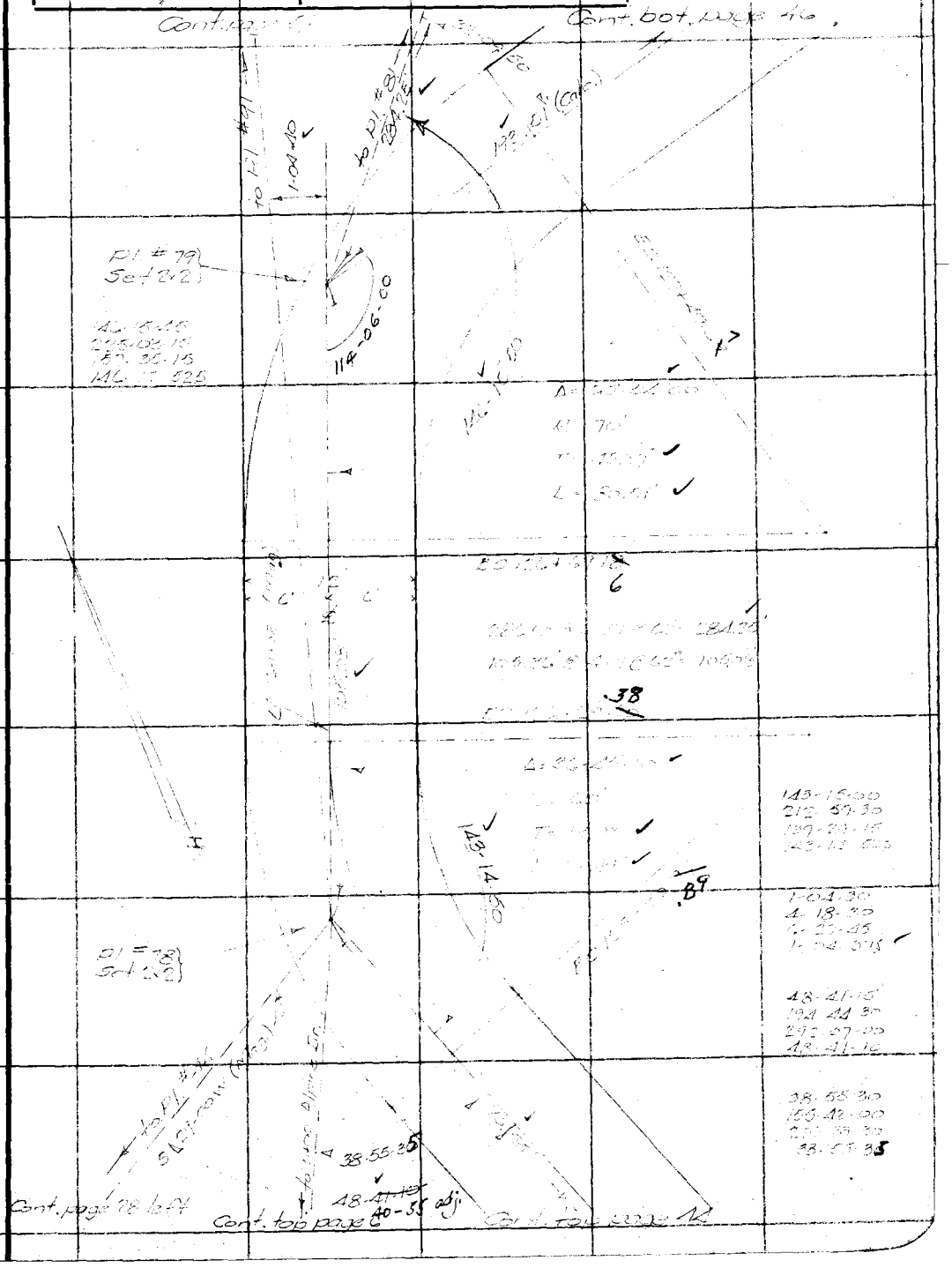

Note: Any Additions or Changes on This Sheet Must be Made or Circled in Red Ink With Date and Name of Person Making Change.

Do not extend notes this side of this line

RETURN TO
LOS ANGELES COUNTY SURVEYOR
700 HALL OF RECORDS

FORM 247 10M 11-35

RETURN TO
LOS ANGELES COUNTY SURVEYOR
700 HALL OF RECORDS

Note: Any Additions or Changes on This Sheet Must be Made or Circled in **Red Ink** With Date and Name of Person Making Change.

Do not extend notes this side of this line

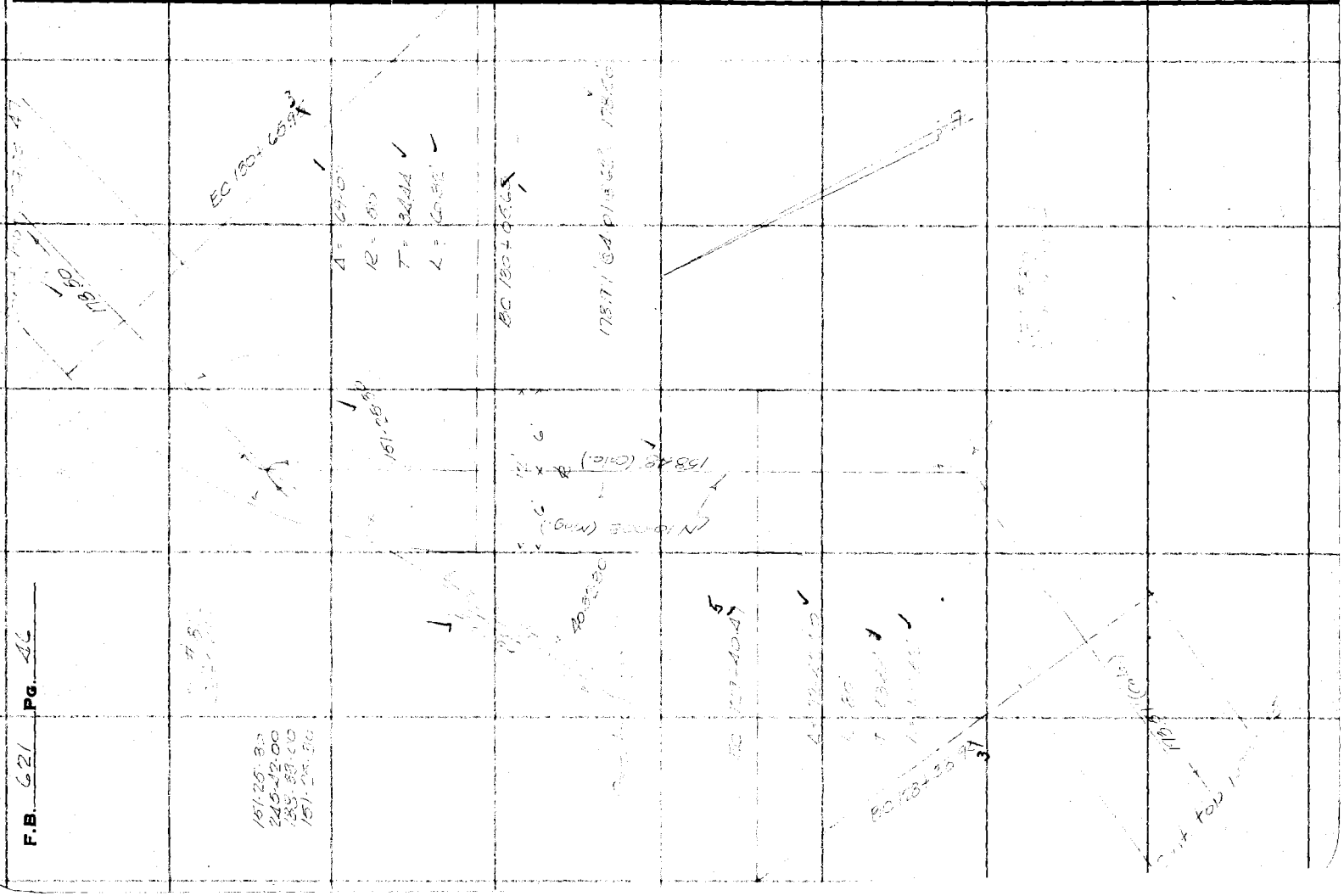

F.B. 621 **PG.** 46

Notes Ck'd by Drew	Survey of Sunset Ridge FT1	F.B. 621 Pg. 47
Map No. B-1423-1	W. O. 8116 Tape No. 61 St'd 34 °F.	
Office Work H. M. H.	Surveyed by Emmott	
Checked Drew	Notes RBE Date Jan. '36	
Date Sept 39	Indexed A. C. Johnson	

Cont. bot. page 48



Cont. to page 46

Note: Any Additions or Changes on This Sheet Must be Made or Circled in Red Ink With Date and Name of Person Making Change.

Do not extend notes this side of this line

RETURN TO
LOS ANGELES COUNTY SURVEYOR
700 HALL OF RECORDS

FORM 247 10M 11-38

F.B. 621 PG. 48



RETURN TO
LOS ANGELES COUNTY SURVEYOR
700 HALL OF RECORDS

Do not extend notes this side of this line

Note: Any Additions or Changes on This Sheet Must be Made or Circled in Red Ink With Date and Name of Person Making Change.

Notes Ck'd by Drew	Survey of Sunset Ridge FTT	F.B. 621 PG. 49
Map No. B-1423-2	W. O. 8116 Tape No. 61 St'd 84°F.	
Office Work H.M.H.	Surveyed by Emmott	
Checked D. Ew	Notes RBE Date Jan '36	
Date Sept 1939	Indexed A. C. [illegible]	



Note: Any Additions or Changes on This Sheet Must be Made or Circled in Red Ink With Date and Name of Person Making Change.

Do not extend notes this side of this line

RETURN TO
LOS ANGELES COUNTY SURVEYOR
700 HALL OF RECORDS

FORM 247 10M 11-35

F.B. 621 PG. 50

Cont. Lot. 50 Page 51



RETURN TO
LOS ANGELES COUNTY SURVEYOR
700 HALL OF RECORDS

Note: Any Additions or Changes on This Sheet Must be Made or Circled in Red Ink With Date and Name of Person Making Change.

Do not extend notes this side of this line

Notes Ck'd by Drew	Survey of Sunset Ridge FTT	F.B. 621 PG. 51
Map No. B-1423-2	W. O. 5116 Tape No. 61 St'd °F.	
Office Work H.M.H.	Surveyed by Emmott	
Checked Drew	Notes RBE Date Jan '36	
Date Sept. 39	Indexed A. C. Johnson	

Note: Any Additions or Changes on This Sheet Must be Made or Circled in Red Ink With Date and Name of Person Making Change.

Do not extend notes this side of this line

RETURN TO
LOS ANGELES COUNTY SURVEYOR
700 HALL OF RECORDS

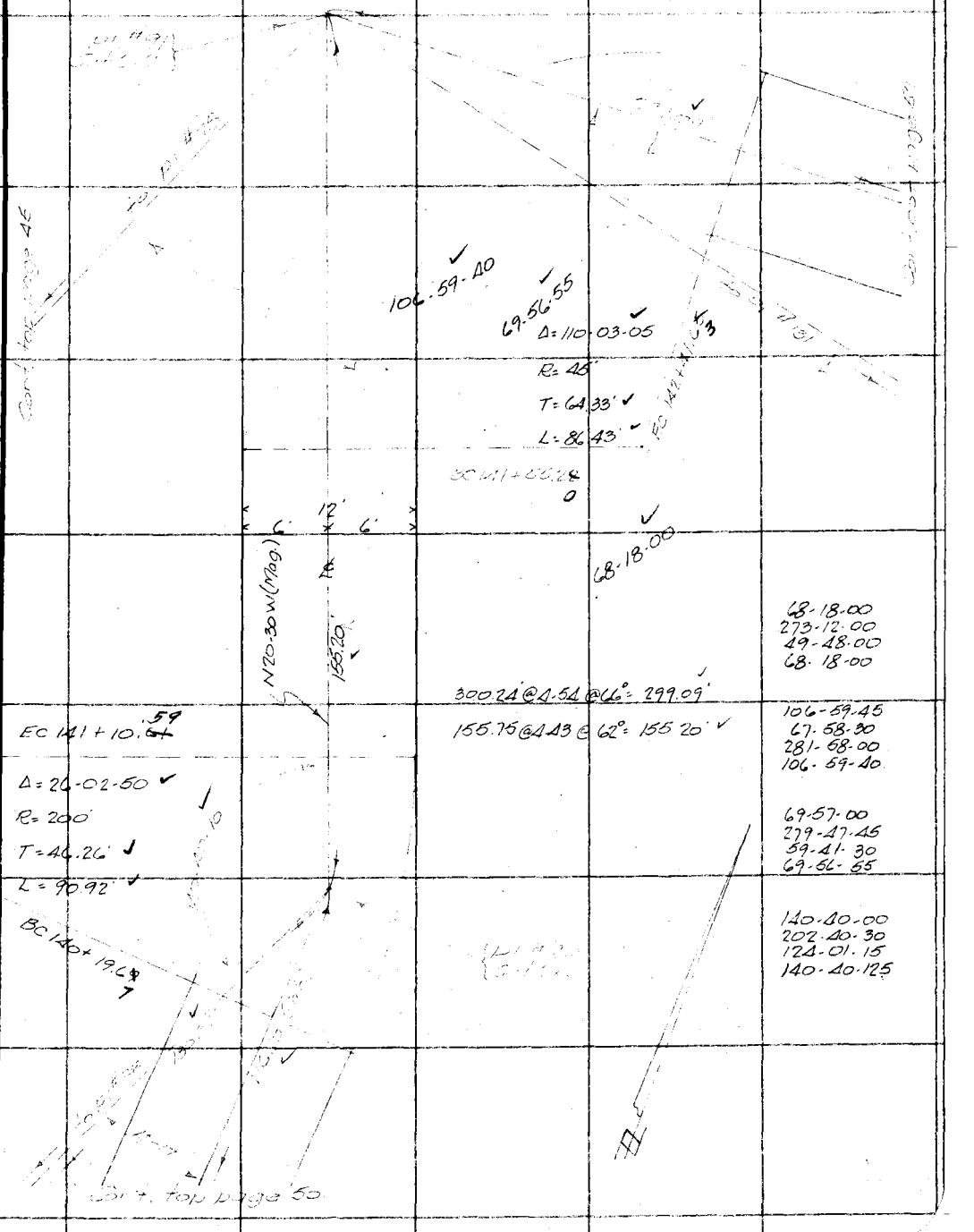

FORM 247 10M 11-35

F.B. 621 PG. 52

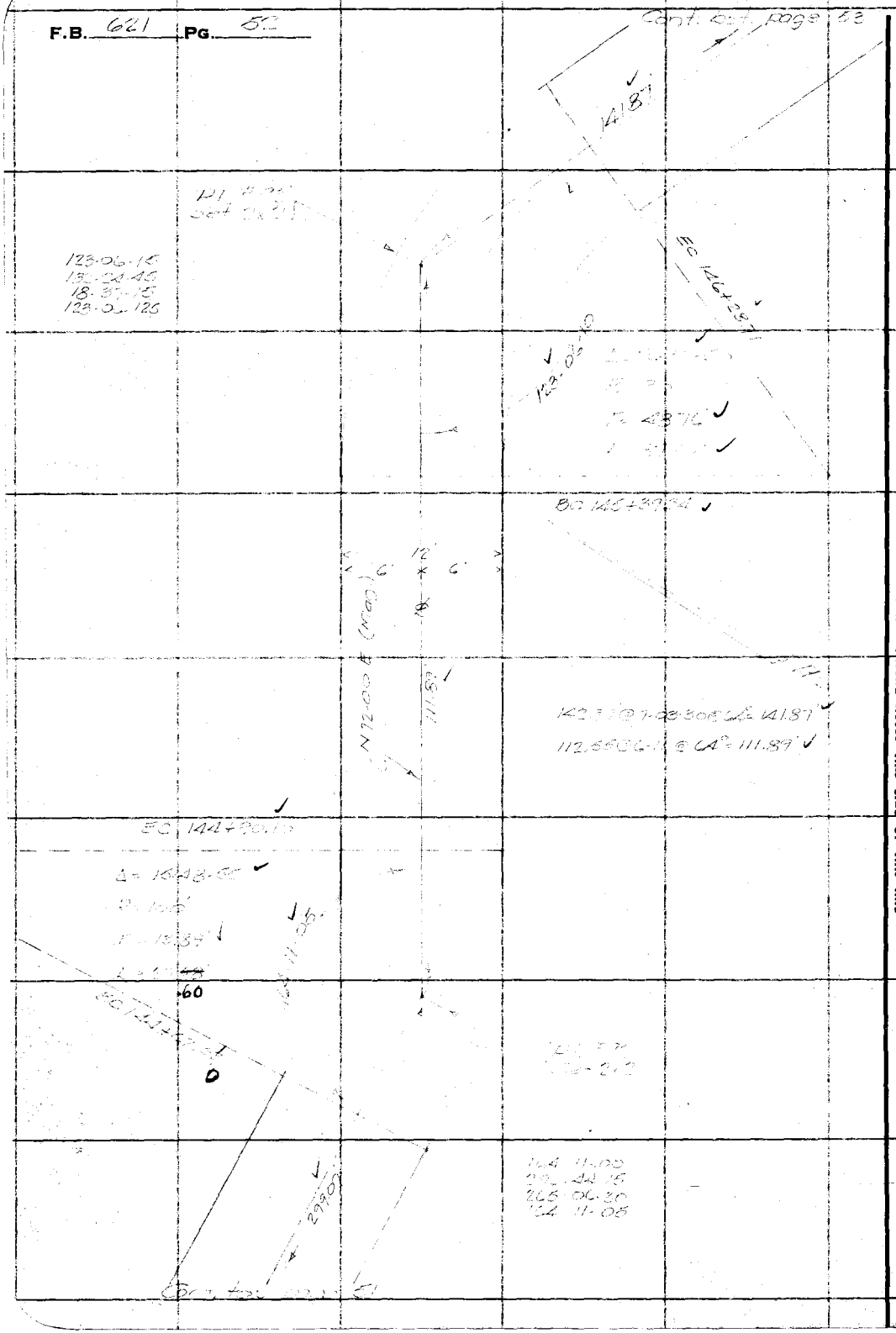

RETURN TO
LOS ANGELES COUNTY SURVEYOR
700 HALL OF RECORDS

Do not extend notes this side of this line

Note: Any Additions or Changes on This Sheet Must be Made or Circled in Red Ink With Date and Name of Person Making Change.

Notes Ck'd by Drew	Survey of Sunset Ridge F.T.T.	F.B. 621 Pg. 53
Map No. B-1423-2	W. O. 8116 Tape No. 61 St'd 84 °F.	
Office Work H.M.H.	Surveyed by Emmott	
Checked Drew	Notes R.B.E. Date Jan 36	
Date Sept 39	Indexed A. C. Johnson	

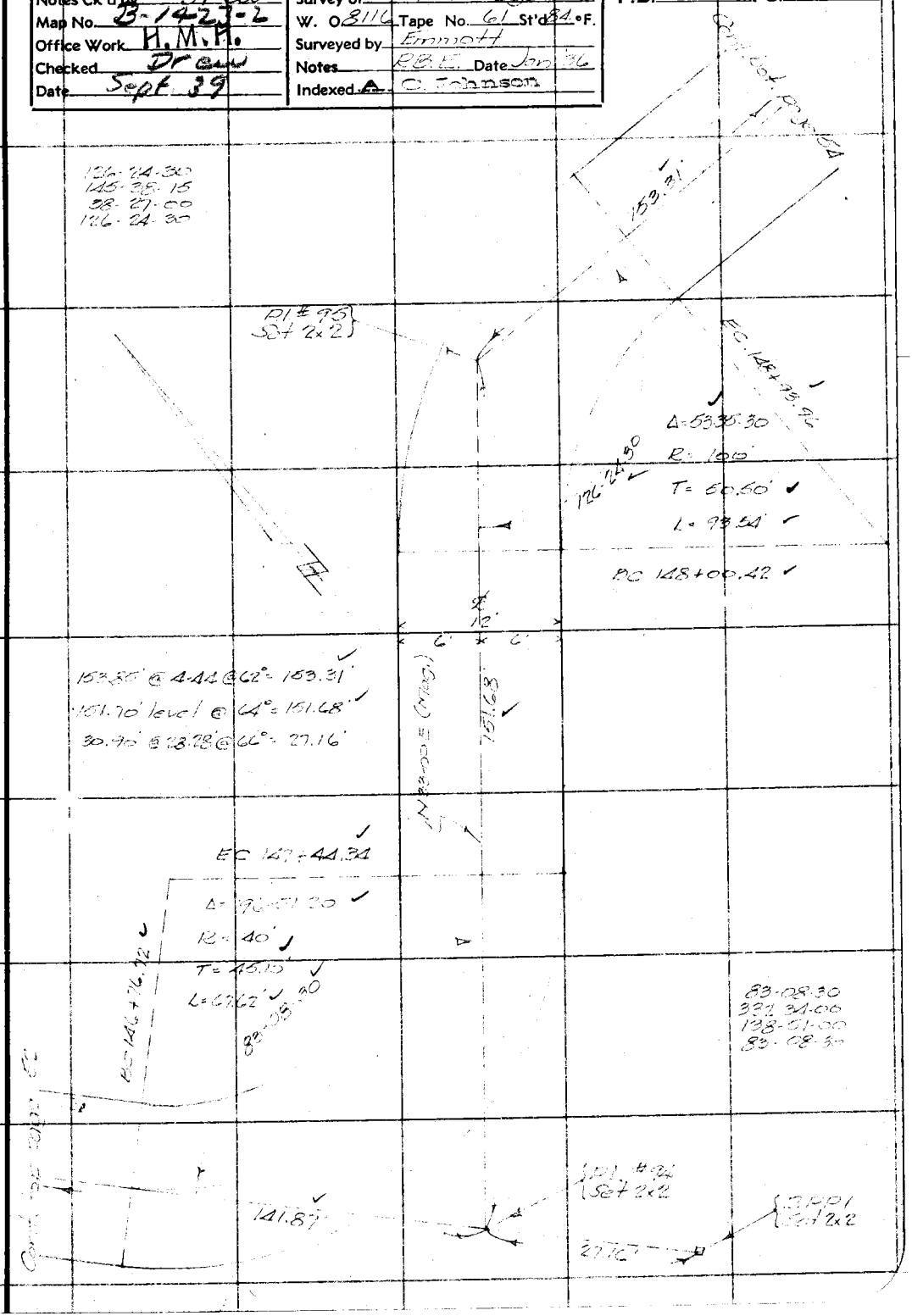

Note: Any Additions or Changes on This Sheet Must be Made or Circled in Red Ink With Date and Name of Person Making Change.

Do not extend notes this side of this line

RETURN TO
LOS ANGELES COUNTY SURVEYOR
700 HALL OF RECORDS

FORM 247 10M 11-35

F.B. 621 PG. 54

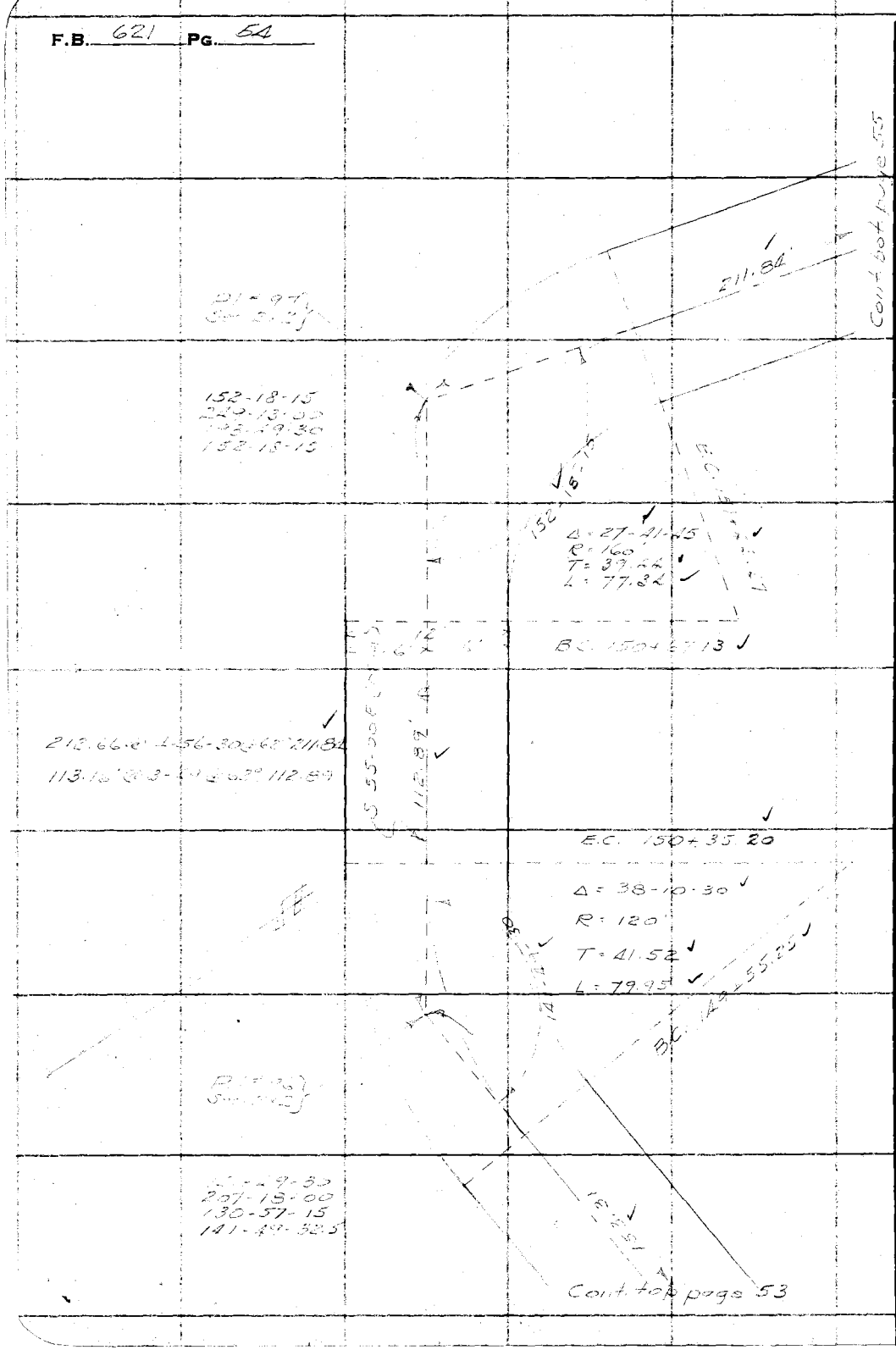

RETURN TO
LOS ANGELES COUNTY SURVEYOR
700 HALL OF RECORDS

Do not extend notes this side of this line

Note: Any Additions or Changes on This Sheet Must be Made or Circled in Red Ink With Date and Name of Person Making Change.

Notes Ck'd by Drew	Survey of Sunset Ridge F.T.T.	F.B. 621	Pg. 55
Map No. B-1423-2	W. O. 8116 Tape No 61 St'd 84 of.		
Office Work H.M.H.	Surveyed by R. B. Emmott		
Checked Drew	Notes Naumann Date Jan '36		
Date Sept 39	Indexed A. C. Johnson		

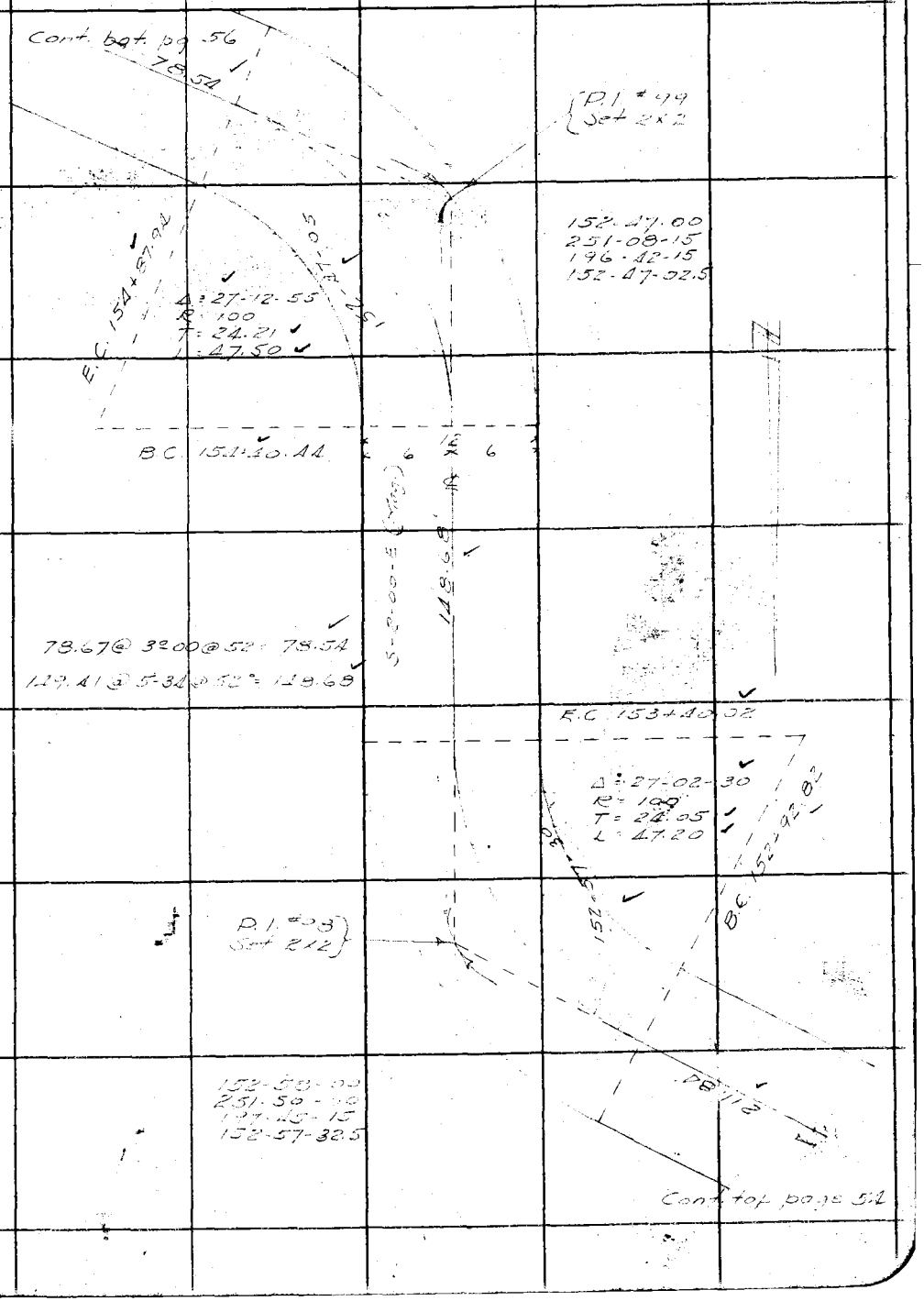

Note: ANY ADDITIONS OR CHANGES ON THIS SHEET MUST BE MADE OR CIRCLED IN Red Ink WITH DATE AND NAME OF PERSON MAKING CHANGE.

Do not extend notes this side of this line

RETURN TO
LOS ANGELES COUNTY SURVEYOR
700 HALL OF RECORDS

FORM 247 5M 2-34

F.B. 621 Pg. 56

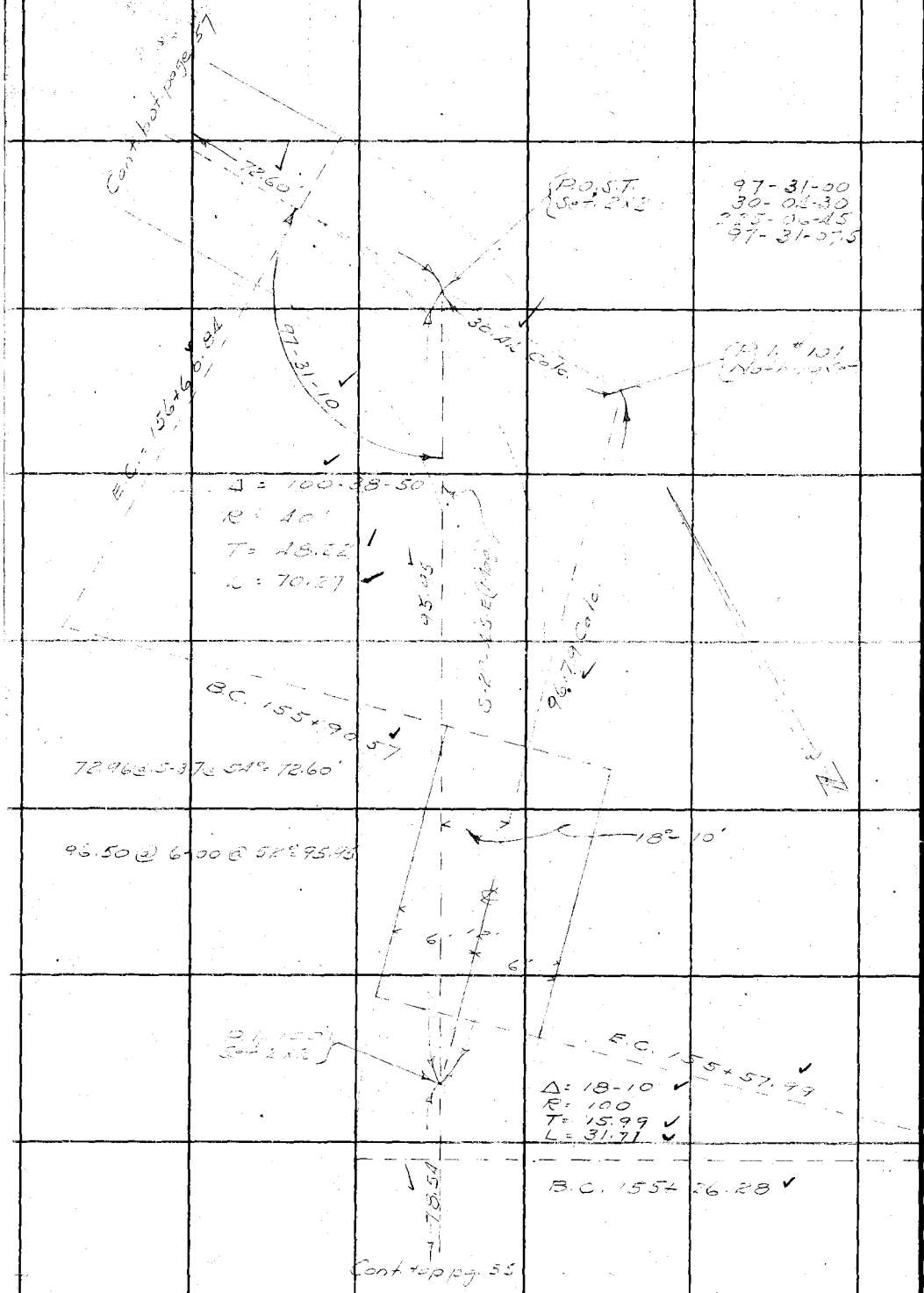

RETURN TO

LOS ANGELES COUNTY SURVEYOR

700 HALL OF RECORDS

Do not extend notes this side of this line

Note: ANY ADDITIONS OR CHANGES ON THIS SHEET MUST BE MADE OR CIRCLED IN **Red Ink** WITH DATE AND NAME OF PERSON MAKING CHANGE.

Notes Ck'd by Drew	Survey of Sunset Ridge F.T.T.	F.B. 621	Pg. 57
Map No. 53-1423-2	W. O. 8116 Tape No 61 St'd 84 of.		
Office Work H.M.H.	Surveyed by R.B.Emmott		
Checked Drew	Notes Naumann Date 10-1-36		
Date Sept. 39	Indexed A. C. Johnson		

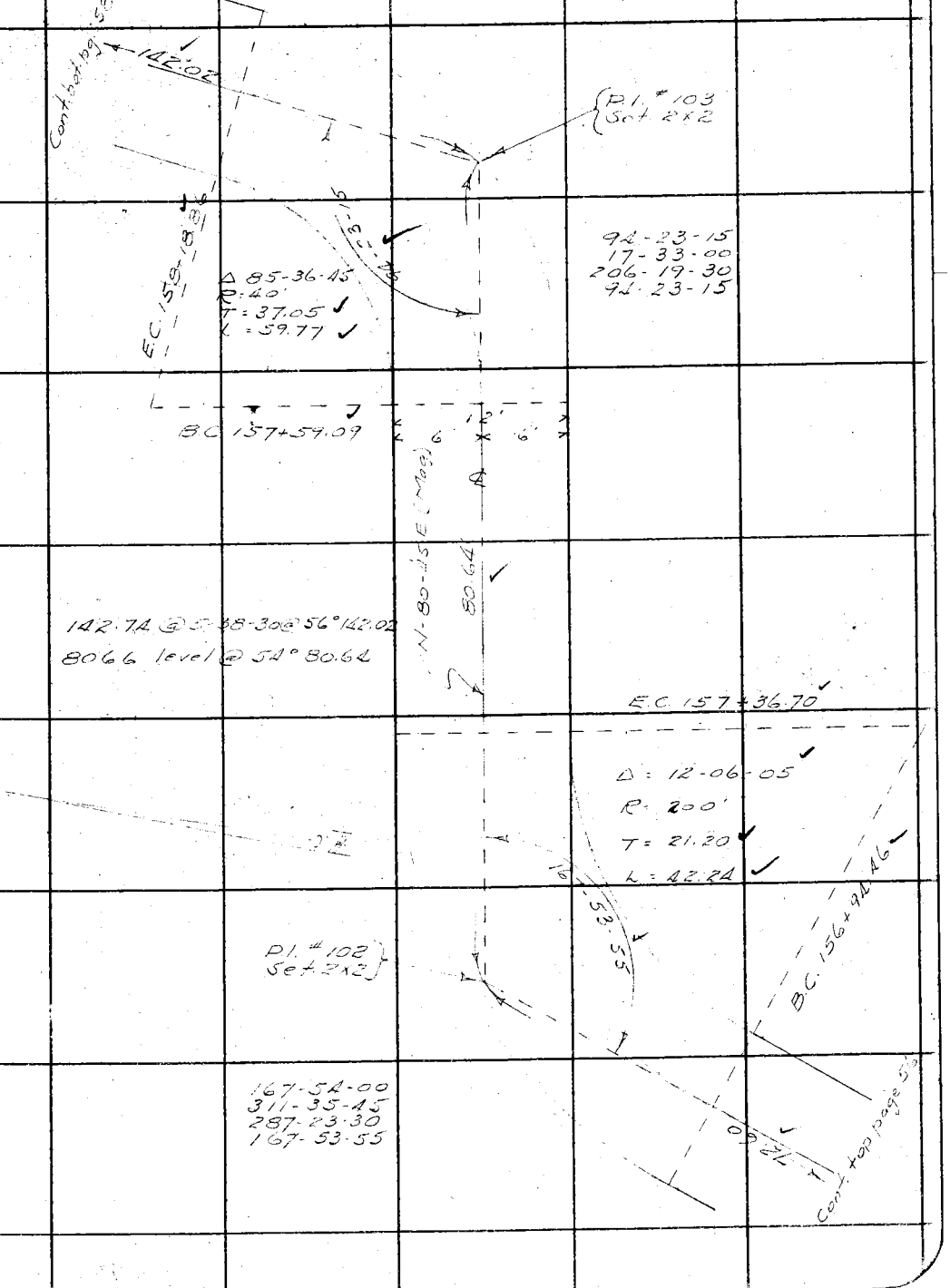

Note: ANY ADDITIONS OR CHANGES ON THIS SHEET MUST BE MADE OR CIRCLED IN Red Ink WITH DATE AND NAME OF PERSON MAKING CHANGE.

Do not extend notes this side of this line

RETURN TO
LOS ANGELES COUNTY SURVEYOR
700 HALL OF RECORDS

FORM 247 5M 2-34

F.B. 621 PG. 58

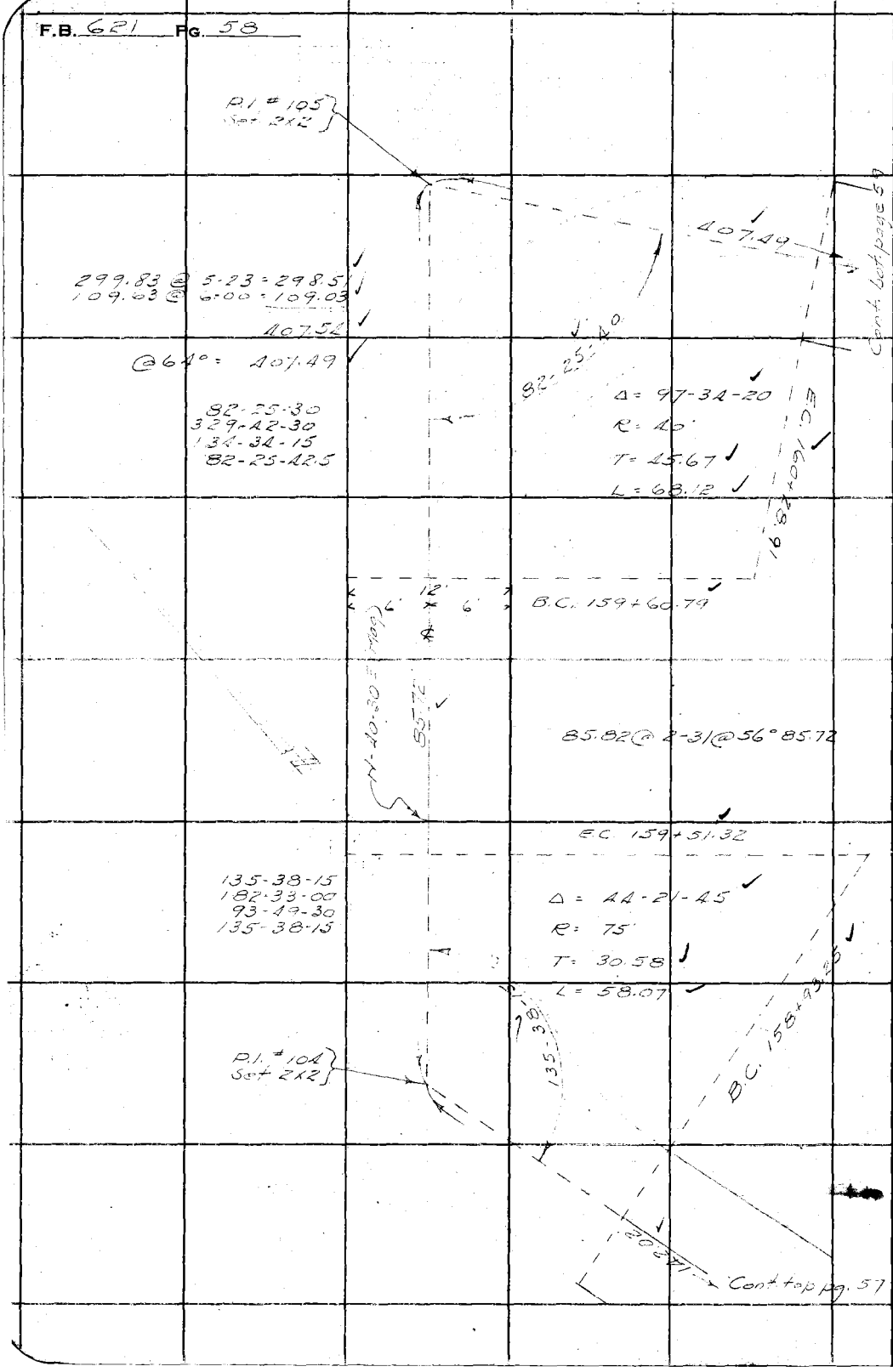

RETURN TO
LOS ANGELES COUNTY SURVEYOR
700 HALL OF RECORDS

Do not extend notes this side of this line

Note: ANY ADDITIONS OR CHANGES ON THIS SHEET MUST BE MADE OR CIRCLED IN **Red Ink** WITH DATE AND NAME OF PERSON MAKING CHANGE.

Notes Ck'd by Drew	Survey of Sunset Ridge F.T.T.	F.B. 621	Pg. 59
Map No. B-1423-2	W. O. 8116 Tape No 61 St'd 84 of.		
Office Work H. A. H.	Surveyed by R. B. Emmott		
Checked Drew	Notes Naumann Date Jan '36		
Date Sept. 39	Indexed A. C. Johnson		

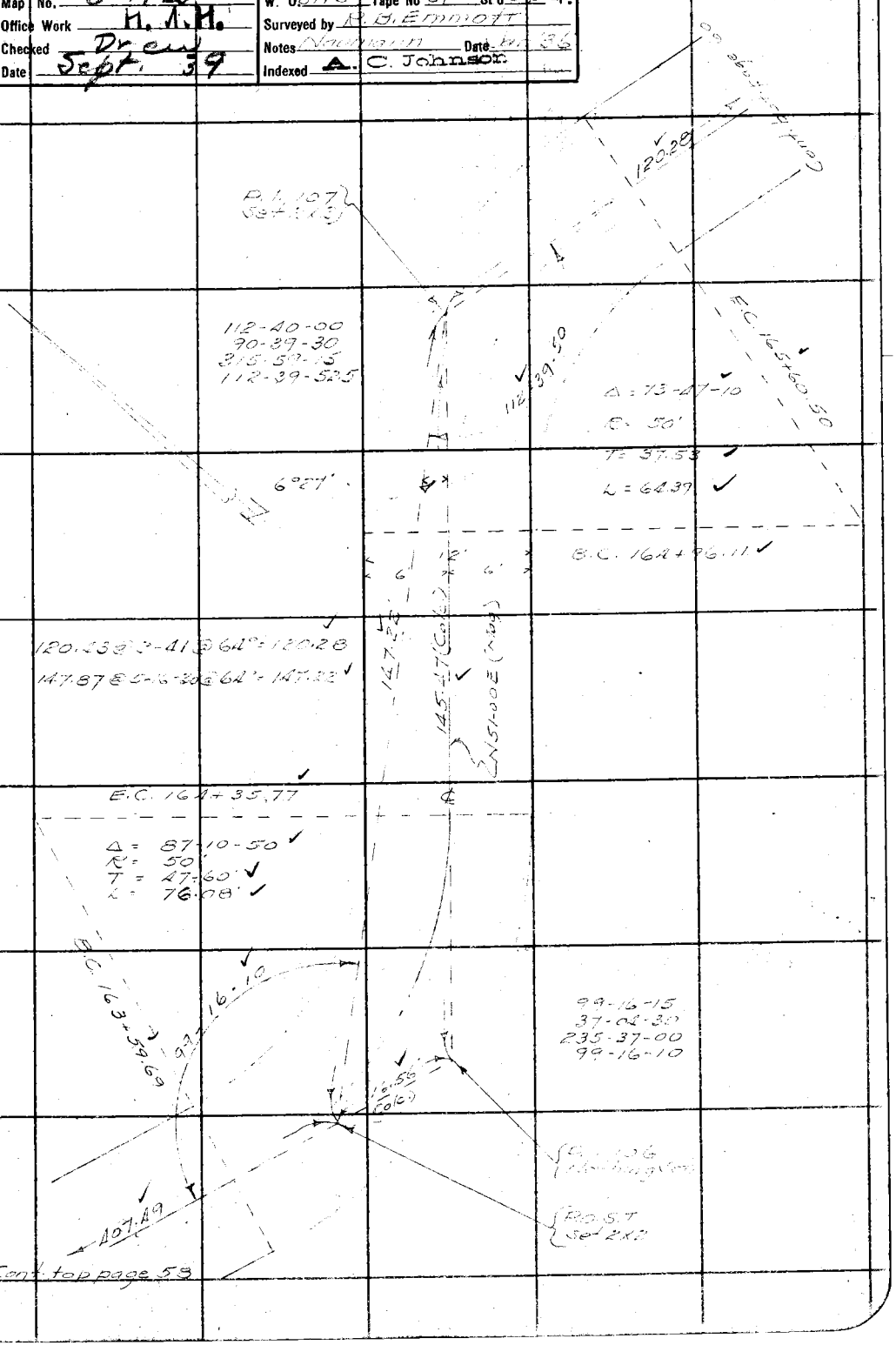

Note: ANY ADDITIONS OR CHANGES ON THIS SHEET MUST BE MADE OR CIRCLED IN Red Ink WITH DATE AND NAME OF PERSON MAKING CHANGE.

Do not extend notes this side of this line

RETURN TO
LOS ANGELES COUNTY SURVEYOR
700 HALL OF RECORDS

FORM 247 5M 2-34

F.B. 621 PG. 60



RETURN TO
LOS ANGELES COUNTY SURVEYOR
700 HALL OF RECORDS

Do not extend notes this side of this line

Note: ANY ADDITIONS OR CHANGES ON THIS SHEET MUST BE MADE OR CIRCLED IN **Red Ink** WITH DATE AND NAME OF PERSON MAKING CHANGE.

Notes Ck'd by Drew	Survey of Sunset Ridge F.T.T.	F.B. 621 Pg. 61
Map No. B-1423-2	W. O. 8116 Tape No. 61 St'd 24 °F.	
Office Work H.M.H.	Surveyed by R. B. Emmott	
Checked Drew	Notes Naumann Date Jan '36	
Date Sept 39	Indexed [illegible]	



Note: Any Additions or Changes on This Sheet Must be Made or Circled in Red Ink With Date and Name of Person Making Change.

Do not extend notes this side of this line

RETURN TO
LOS ANGELES COUNTY SURVEYOR
700 HALL OF RECORDS

FORM 247 10M 11-35

RETURN TO
LOS ANGELES COUNTY SURVEYOR
700 HALL OF RECORDS

Note: Any Additions or Changes on This Sheet Must be Made or Circled in **Red Ink** With Date and Name of Person Making Change.

Do not extend notes this side of this line

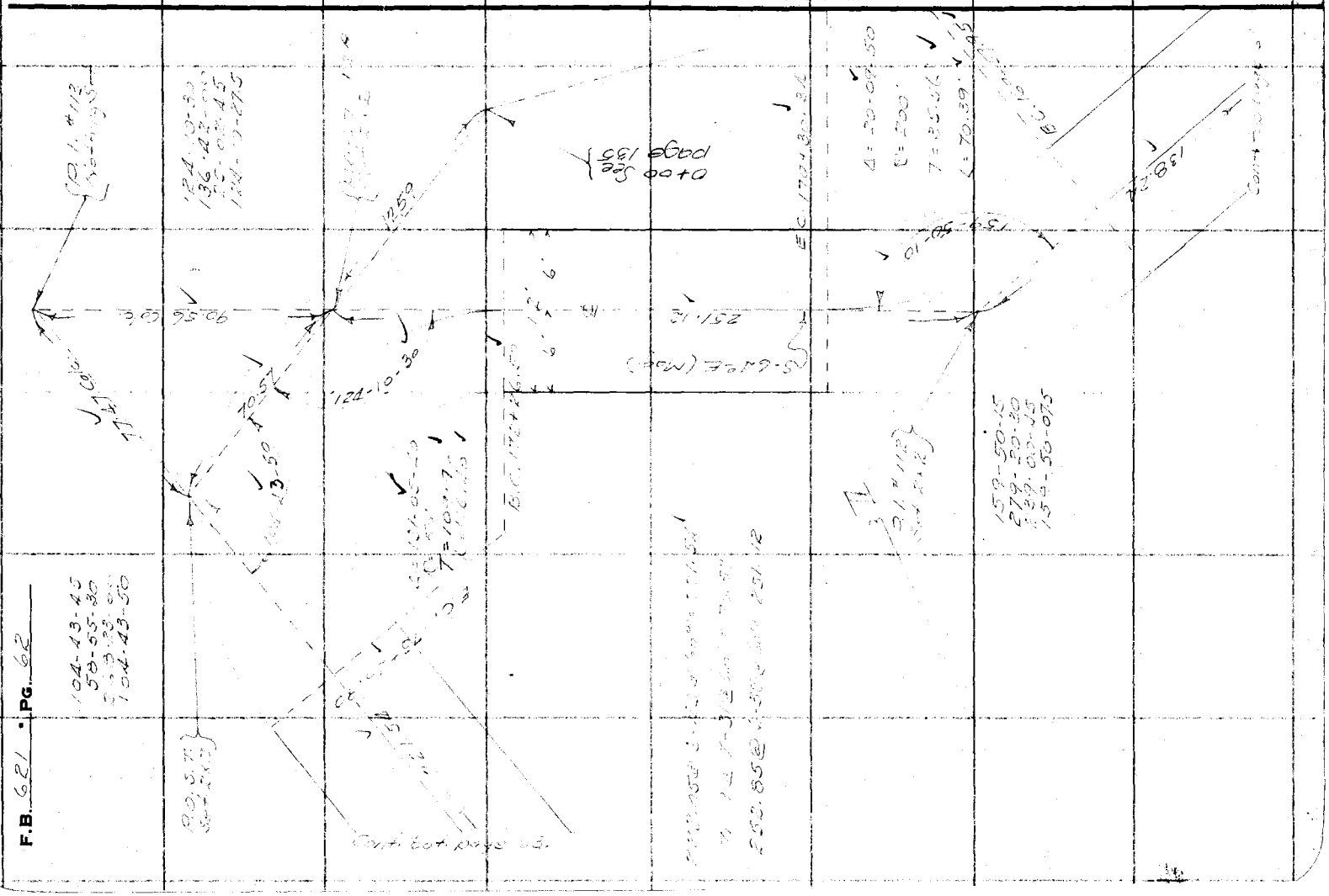

Notes Ck'd by Drew	Survey of Sunset Ridge A.T.T.	F.B. 621	PG. 63
Map No. B-1423-2	W. O. 8116 Tape No. 61 St'd 84°F.		
Office Work M. M. H.	Surveyed by R. B. Emmott		
Checked Drew	Notes Naumann Date Jan. 36		
Date Sept 39	Indexed A. C. Johnson		

Cont bot pg. 62

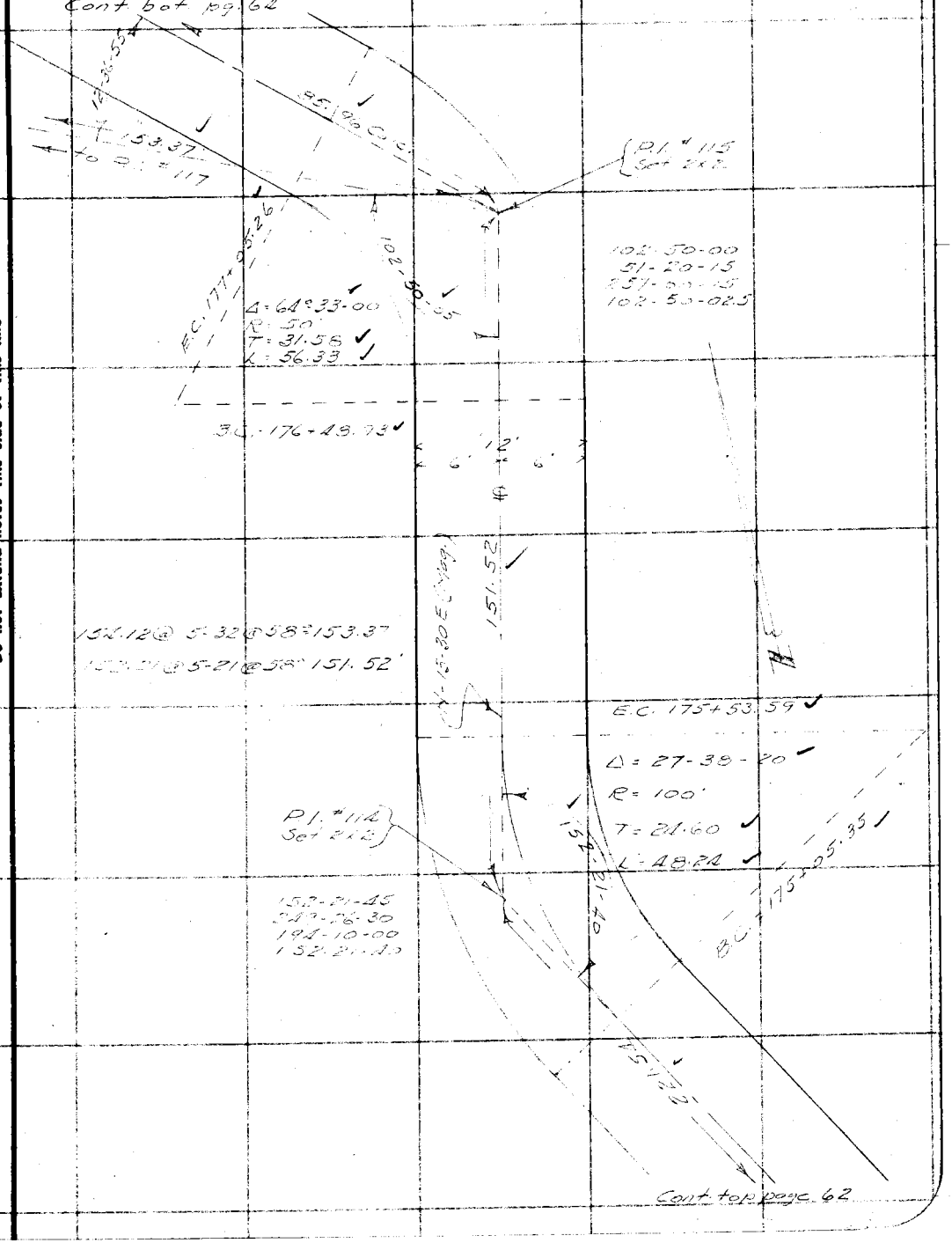

Cont top page 62

Note: Any Additions or Changes on This Sheet Must be Made or Circled in Red Ink With Date and Name of Person Making Change.

Do not extend notes this side of this line

RETURN TO
LOS ANGELES COUNTY SURVEYOR
700 HALL OF RECORDS

FORM 247 10M 11-38

F.B. 621 PG. 64

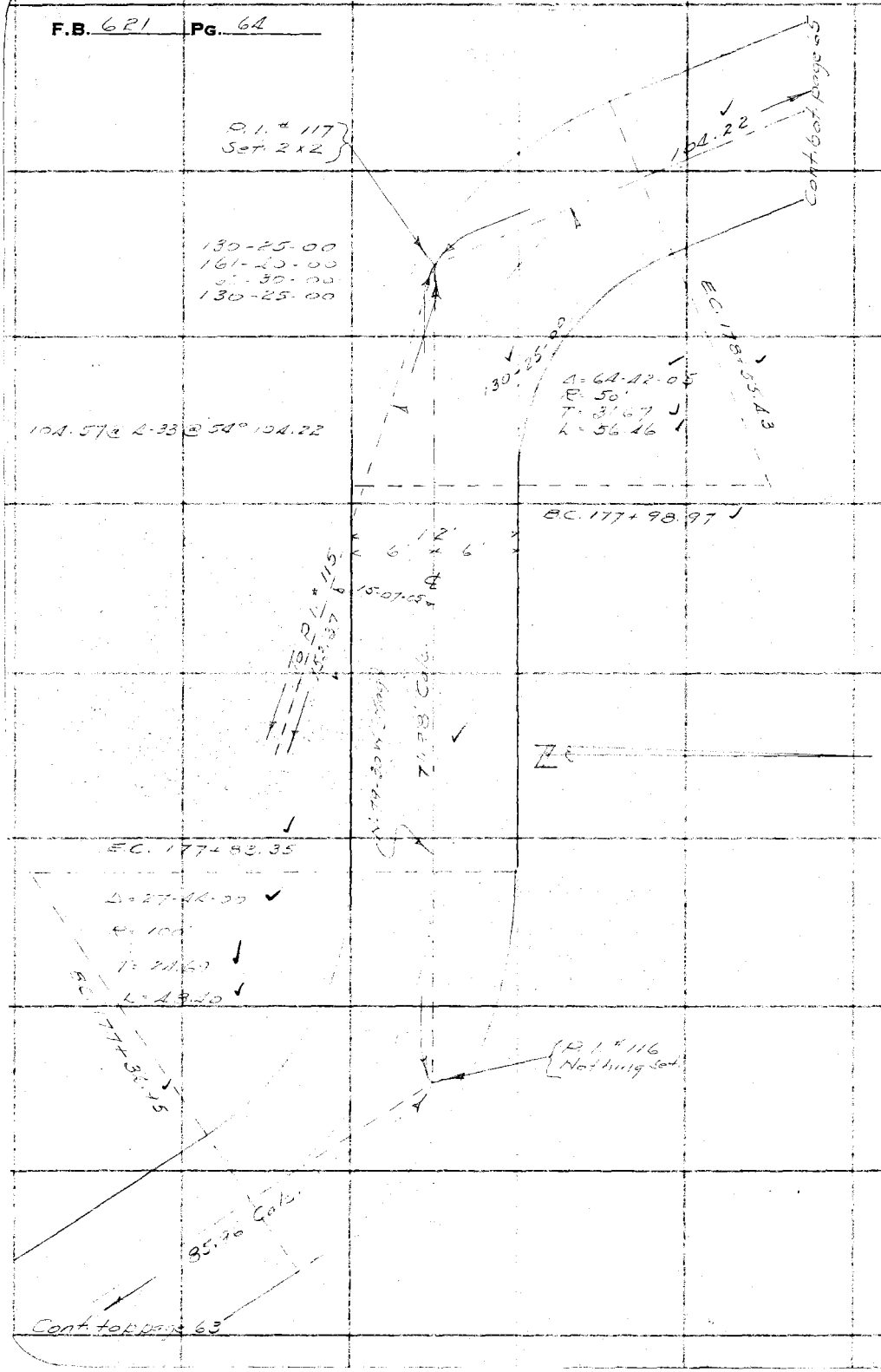

RETURN TO
LOS ANGELES COUNTY SURVEYOR
700 HALL OF RECORDS

Do not extend notes this side of this line

Note: Any Additions or Changes on This Sheet Must be Made or Circled in Red Ink With Date and Name of Person Making Change.

Notes Ck'd by Drew	Survey of Sunset Ridge F.T.T.	F.B. 621 PG. 65
Map No. B-1423-2	W. O. 8116 Tape No. 61 St'd 84 °F.	
Office Work H.M.H.	Surveyed by R.B. Emmott	
Checked Drew	Notes Naumann Date Jan '36	
Date Sept 39	Indexed A. C. Johnson	

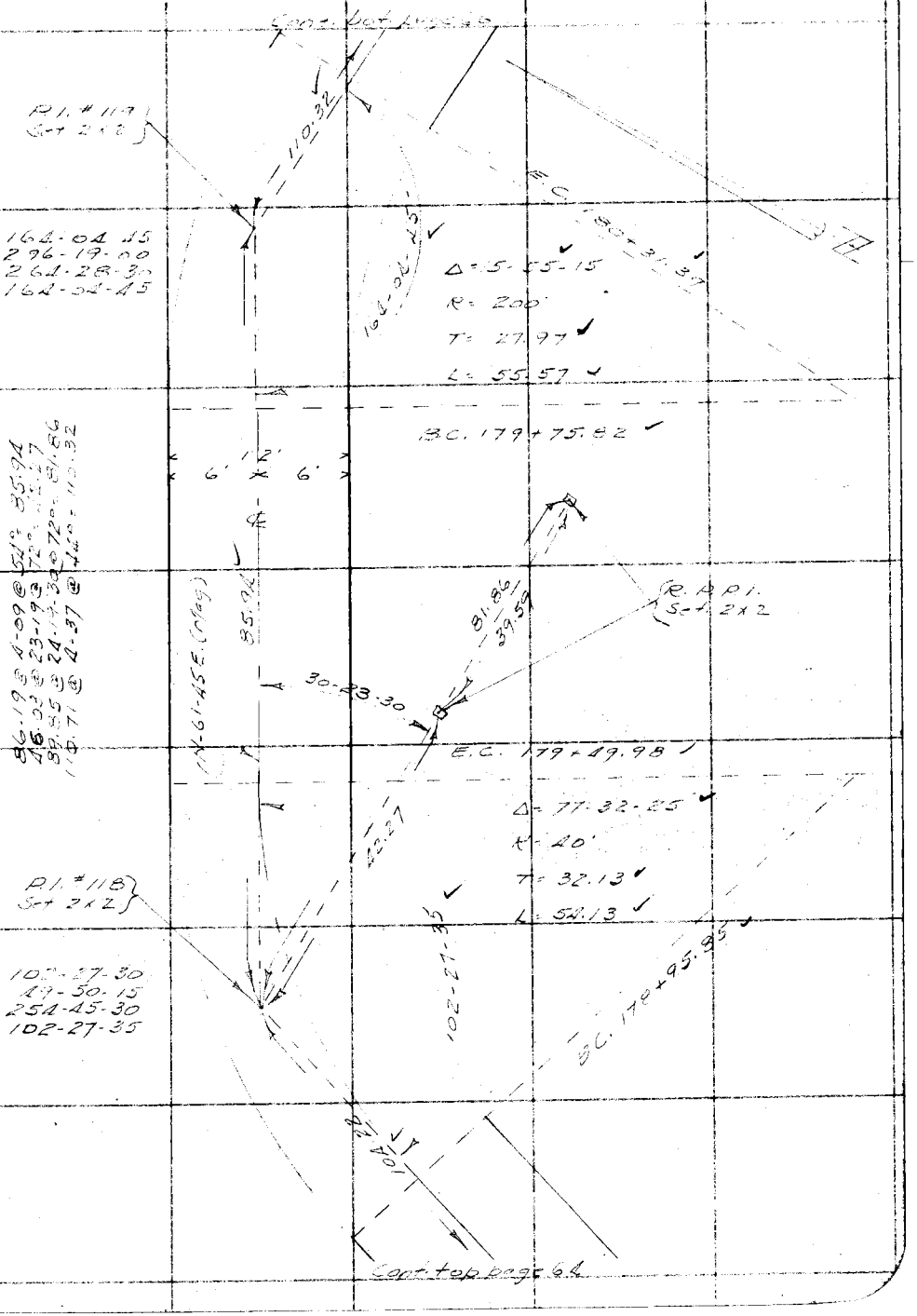

Note: Any Additions or Changes on This Sheet Must be Made or Circled In Red Ink With Date and Name of Person Making Change.

Do not extend notes this side of this line

RETURN TO
LOS ANGELES COUNTY SURVEYOR
700 HALL OF RECORDS

FORM 247 10M 11-35

F.B. 621 PG. 66



RETURN TO
LOS ANGELES COUNTY SURVEYOR
700 HALL OF RECORDS

Note: Any Additions or Changes on This Sheet Must be Made or Circled in Red Ink With Date and Name of Person Making Change.

Do not extend notes this side of this line

Notes Ck'd by Drew	Survey of Sunset Ridge S.T.T.	F.B. 621	Pg. 67
Map No. B-1423-2	W. O. 8116 Tape No. 61 St'd 84 °F.		
Office Work H.M.H.	Surveyed by R.B. Emmons		
Checked Drew	Notes Naumann Date Jan 36		
Date Oct. 39	Indexed A. C. Johnson		

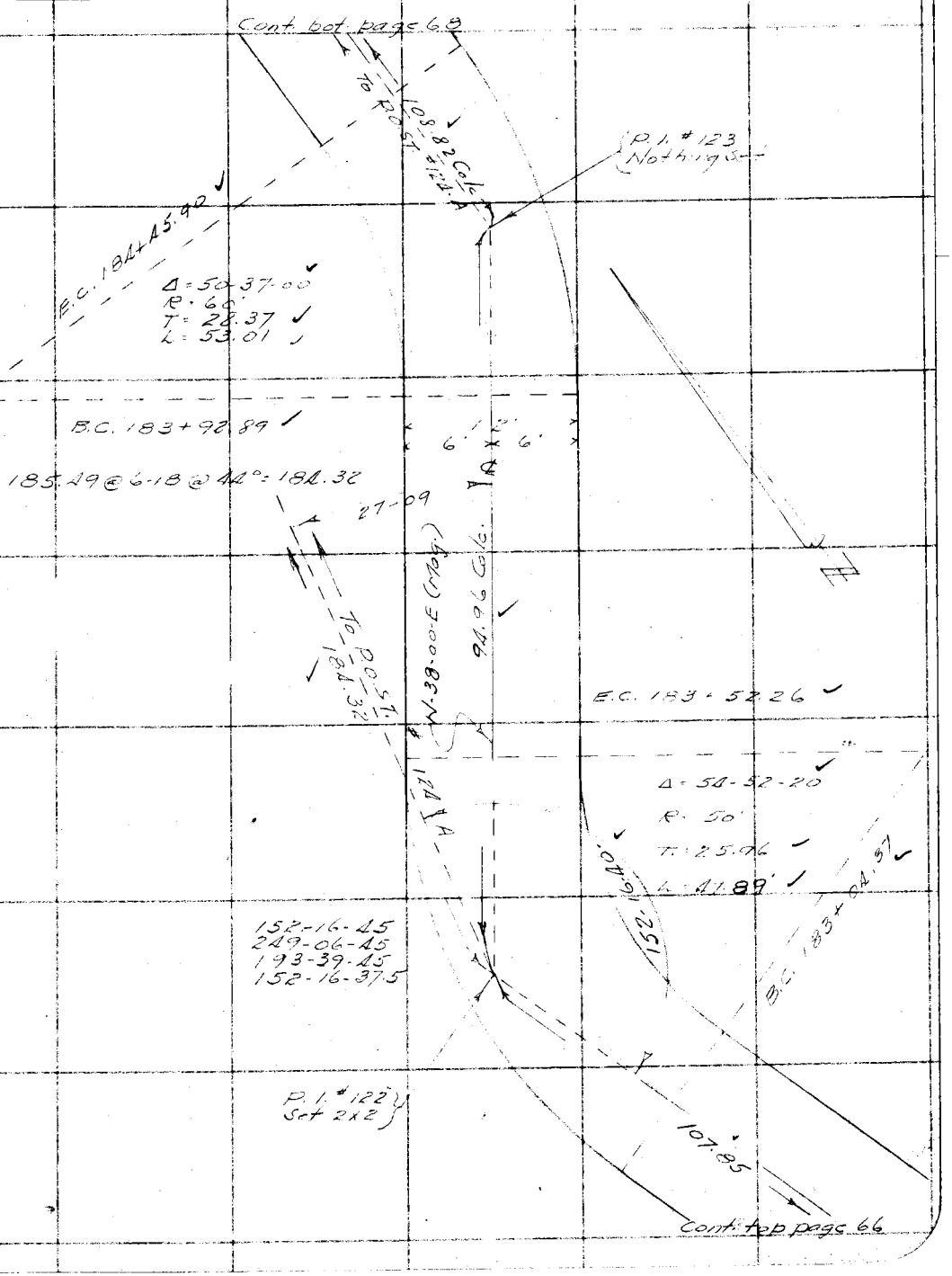

Note: Any Additions or Changes on This Sheet Must be Made or Circled in Red Ink With Date and Name of Person Making Change.

Do not extend notes this side of this line

RETURN TO
LOS ANGELES COUNTY SURVEYOR
700 HALL OF RECORDS

FORM 247 10M 11-15

F.B. _____ PG. 68

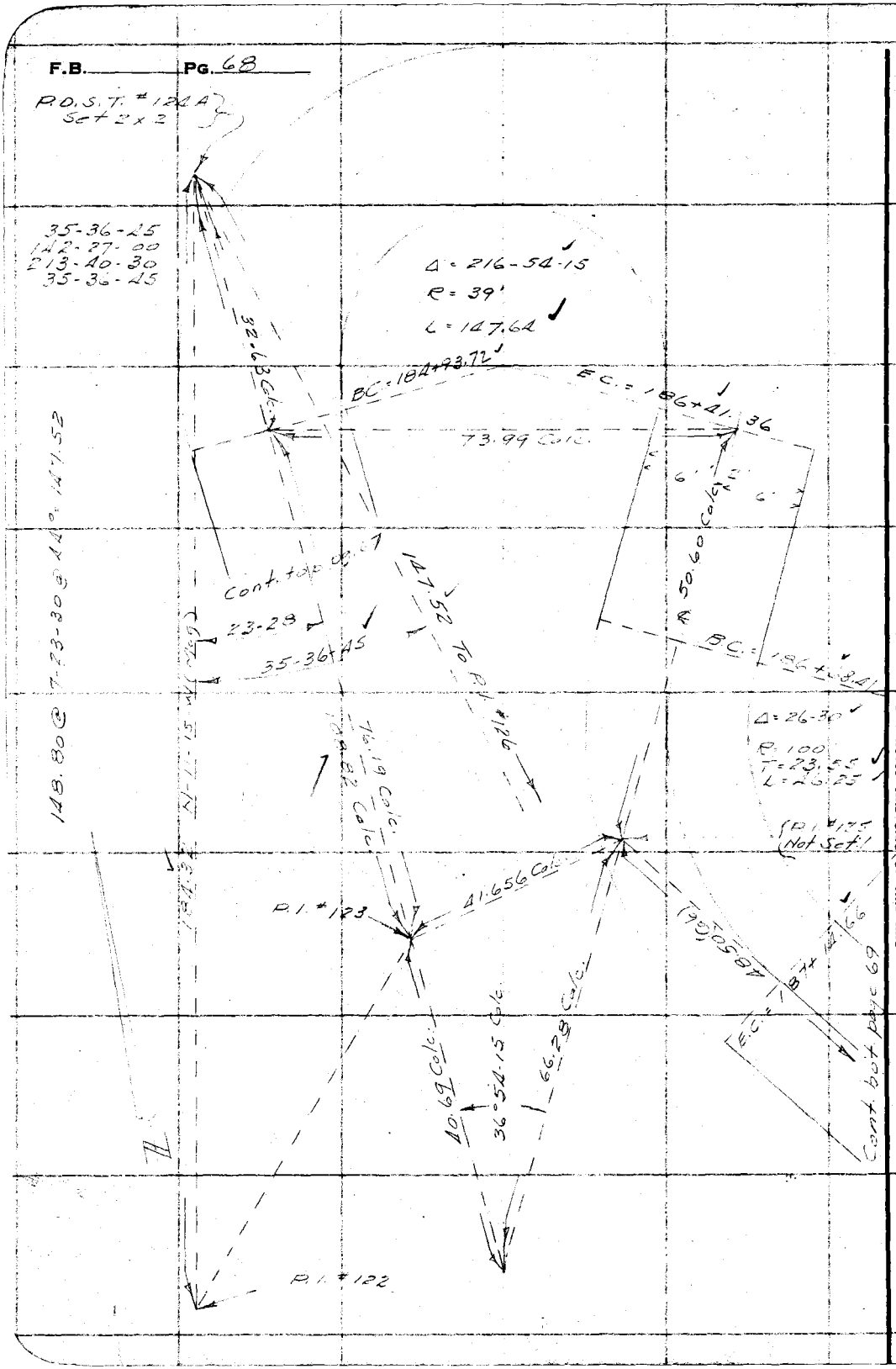

RETURN TO
LOS ANGELES COUNTY SURVEYOR
700 HALL OF RECORDS

Do not extend notes this side of this line

Note: Any Additions or Changes on This Sheet Must be Made or Circled in Red Ink With Date and Name of Person Making Change.

Notes Ck'd by Drew	Survey of Sunset Ridge F.T.T.	F.B. 621 Pg. 69
Map No. B-1423-2	W. O. 8116 Tape No. 61 St'd 84°F.	
Office Work H.M.A.	Surveyed by R.B. Emmott	
Checked Drew	Notes Nauniani Date Jan '36	
Date Sept. 39	Indexed A. C. [illegible]	

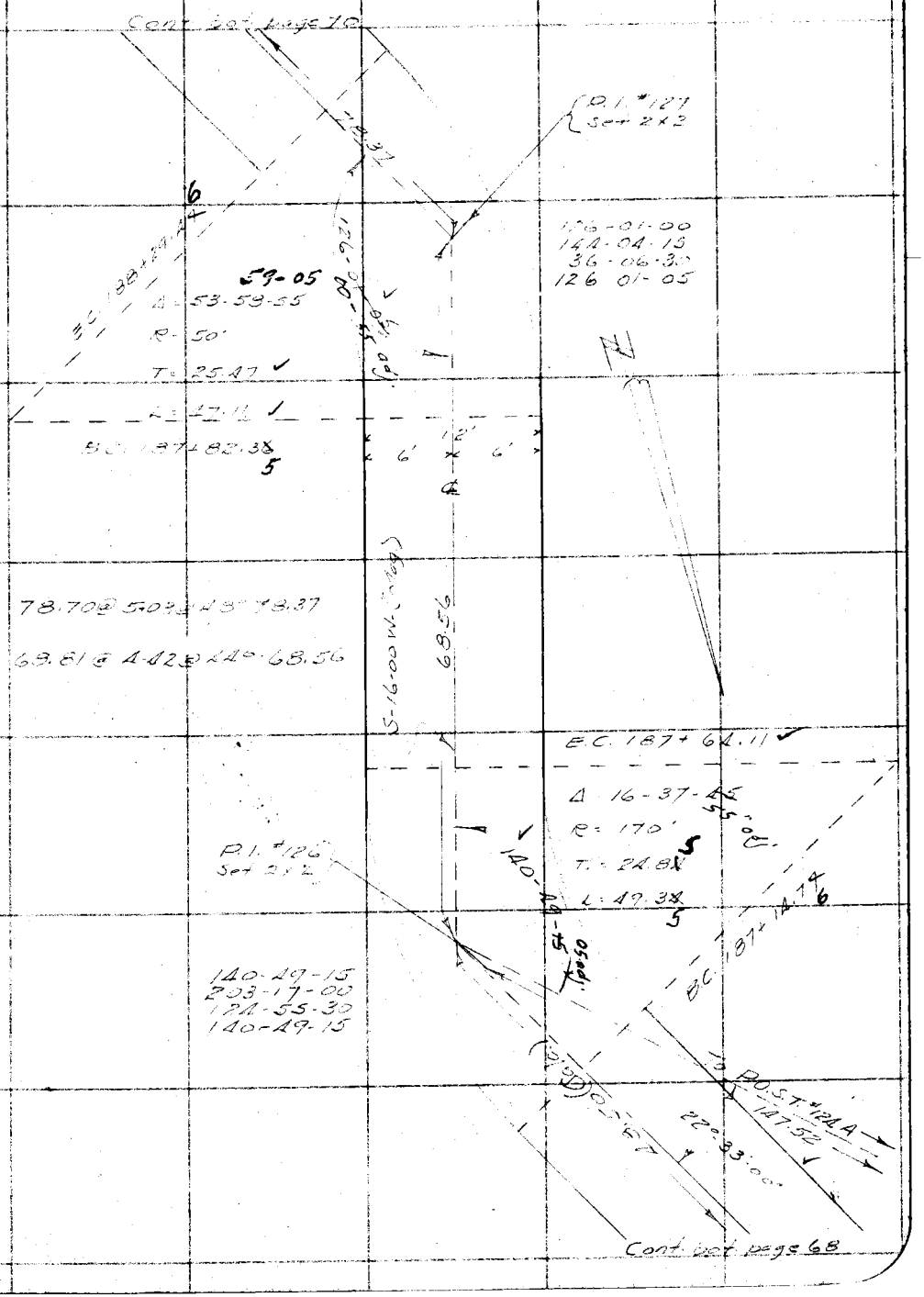

Note: Any Additions or Changes on This Sheet Must be Made or Circled in Red Ink With Date and Name of Person Making Change.

Do not extend notes this side of this line

RETURN TO
LOS ANGELES COUNTY SURVEYOR
700 HALL OF RECORDS

FORM 247 10M 11-35

F.B. _____ PG. 70

Cont. bot. page 71



RETURN TO
LOS ANGELES COUNTY SURVEYOR
700 HALL OF RECORDS

Note: Any Additions or Changes on This Sheet Must be Made or Circled in Red Ink With Date and Name of Person Making Change.

Do not extend notes this side of this line

Notes Ck'd by Drew	Survey of Sunset Ridge F.T.T.	F.B. 621 PG. 71
Map No. B-1423-2	W. O. 8116 Tape No. 61 St'd 84°F.	
Office Work H.M.H.	Surveyed by R.B. Emmott	
Checked Drew	Notes Haymann Date Jan '36	
Date Sept 39	Indexed A. C. Johnson	

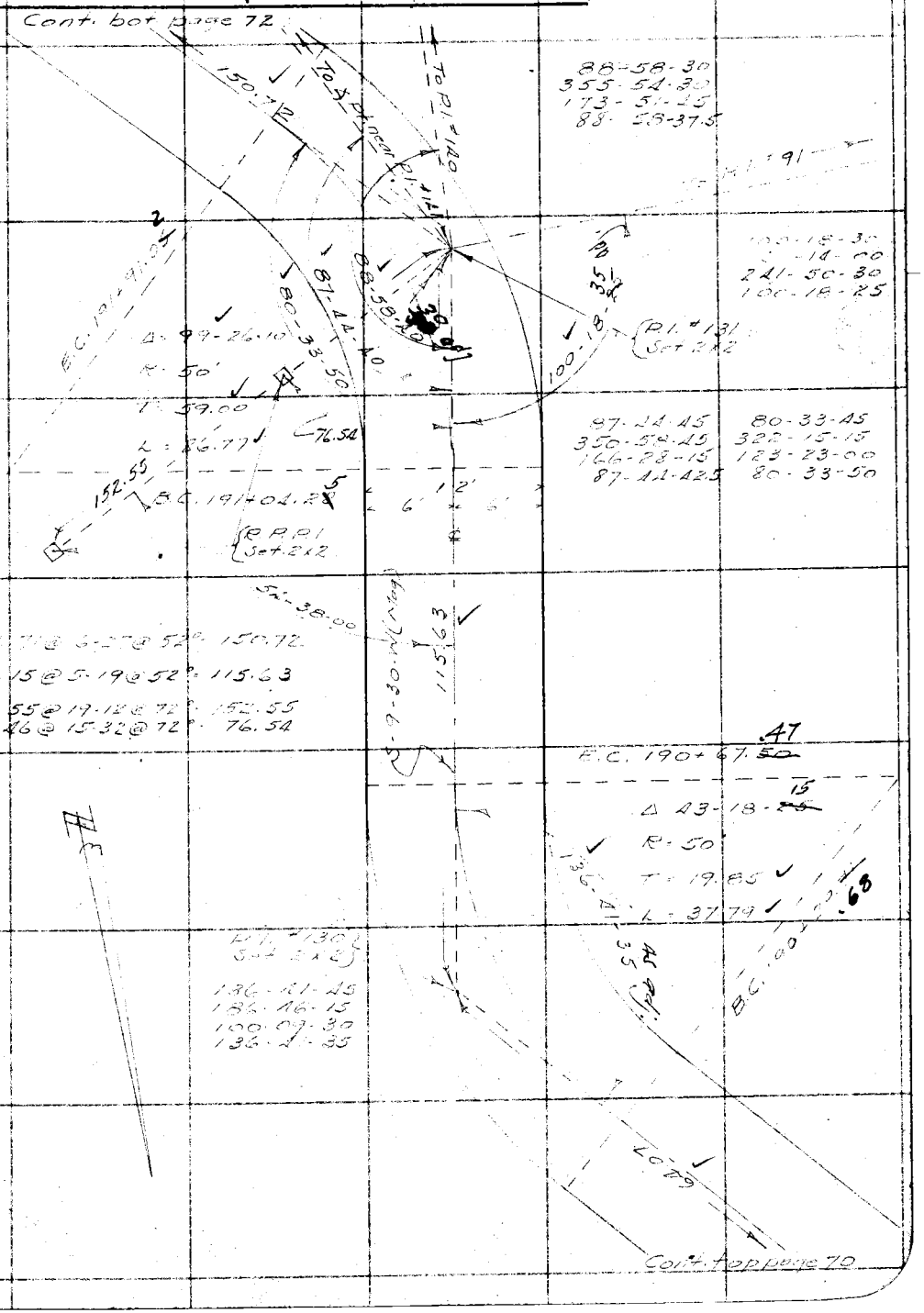

Note: Any Additions or Changes on This Sheet Must be Made or Circled in Red Ink With Date and Name of Person Making Change.

Do not extend notes this side of this line

RETURN TO
LOS ANGELES COUNTY SURVEYOR
700 HALL OF RECORDS

FORM 247 10M 11-35

F.B. 621 PG. 72

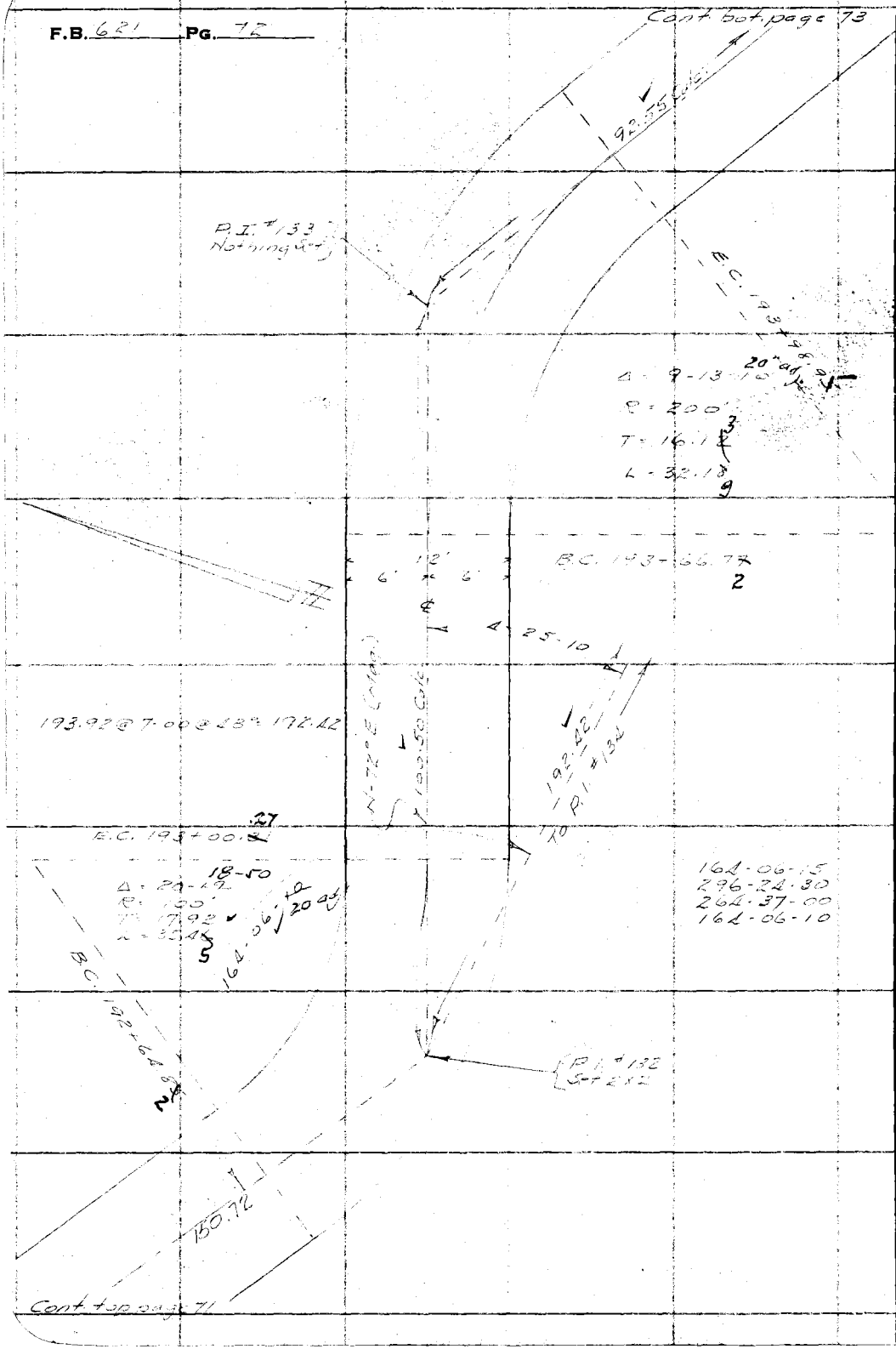

RETURN TO
LOS ANGELES COUNTY SURVEYOR
700 HALL OF RECORDS

Note: Any Additions or Changes on This Sheet Must be Made or Circled in Red Ink With Date and Name of Person Making Change.

Do not extend notes this side of this line

Notes Ck'd by Drew	Survey of Sunset Ridge F.T.T.	F.B. 621 Pg. 73
Map No. B-1423-2	W. O. 8116 Tape No. 61 St'd 94 °F.	
Office Work H.M.H.	Surveyed by R.B. Emmott	
Checked Drew	Notes Yaumann Date Jan '36	
Date Sept 39	Indexed A. C. Johnson	

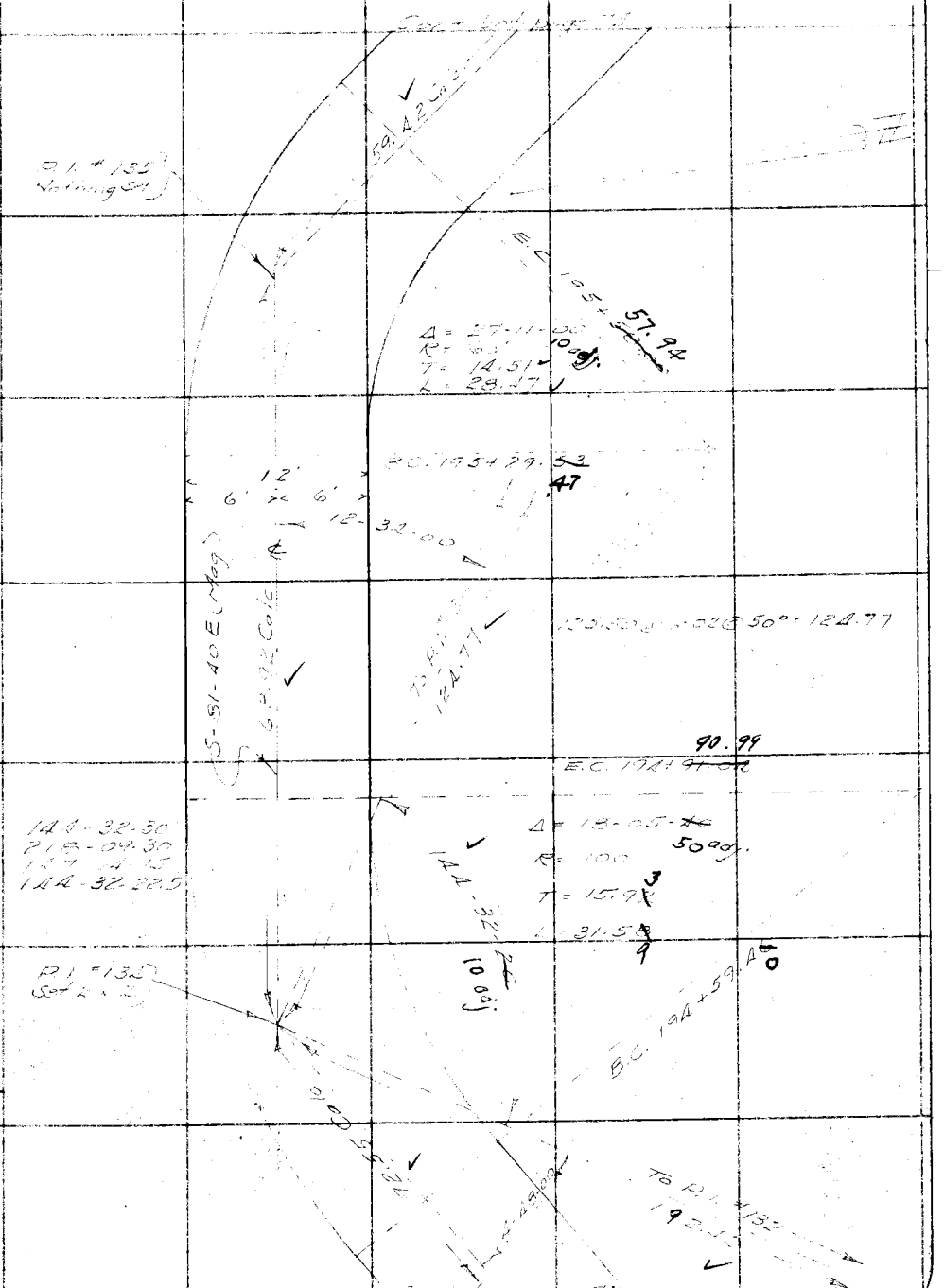

Note: Any Additions or Changes on This Sheet Must be Made or Circled in Red Ink With Date and Name of Person Making Change.

Do not extend notes this side of this line

RETURN TO
LOS ANGELES COUNTY SURVEYOR
700 HALL OF RECORDS

FORM 247 10M 11-35

F.B. 621 PG. 74



RETURN TO
LOS ANGELES COUNTY SURVEYOR
700 HALL OF RECORDS

Note: Any Additions or Changes on This Sheet Must be Made or Circled in Red Ink With Date and Name of Person Making Change.

Do not extend notes this side of this line

Notes Ck'd by Drew	Survey of Sunset Range FT 1	F.B. 621 Pg. 75
Map No. B-1423-2	W. O. 5116 Tape No. 61 St'd 54 °F.	
Office Work H.M.H.	Surveyed by C B Emmett	
Checked Drew	Notes Nauman Date Jan '36	
Date Sept. 39	Indexed A. C. Johnson	

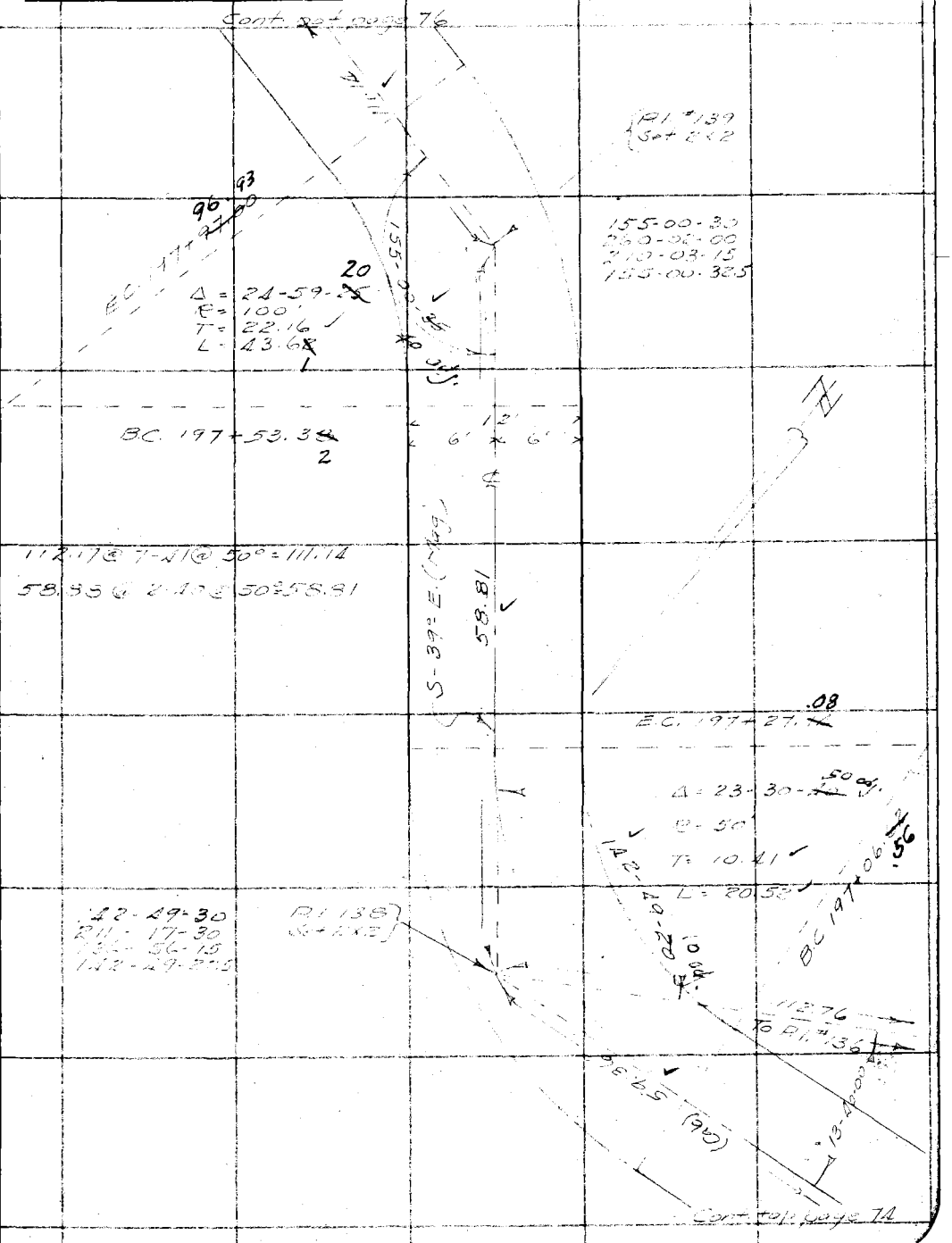

Note: Any Additions or Changes on This Sheet Must be Made or Circled in Red Ink With Date and Name of Person Making Change.

Do not extend notes this side of this line

RETURN TO
LOS ANGELES COUNTY SURVEYOR
700 HALL OF RECORDS

FORM 247 10M 11-38

F.B. 621 PG. 76

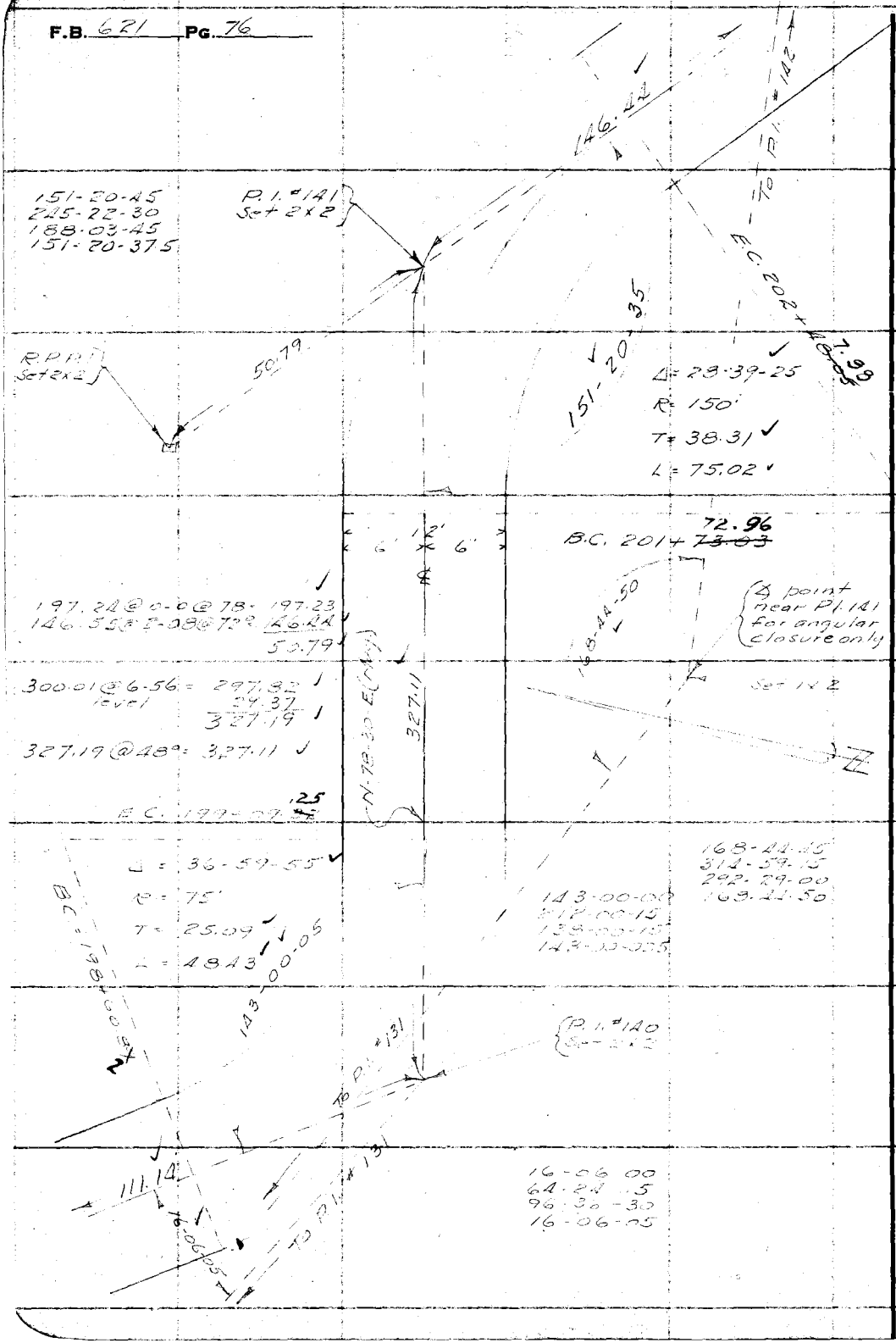

RETURN TO
LOS ANGELES COUNTY SURVEYOR
700 HALL OF RECORDS

Do not extend notes this side of this line

Note: Any Additions or Changes on This Sheet Must be Made or Circled in Red Ink With Date and Name of Person Making Change.

Notes Ck'd by Drew	Survey of Sunset Ridge F.T.T.	F.B. 621 PG. 77
Map No. B-1423-2	W. O 8116 Tape No. 61 St'd 84 °F.	Cont. bot page 101
Office Work H.M.H.	Surveyed by R.B. Emmott	
Checked Drew	Notes Naumann Date Jan '36	
Date Sept. 39	Indexed A. O. Johnson	



Note: Any Additions or Changes on This Sheet Must be Made or Circled in Red Ink With Date and Name of Person Making Change.

Do not extend notes this side of this line

RETURN TO
LOS ANGELES COUNTY SURVEYOR
700 HALL OF RECORDS

FORM 247 10M 11-35

F.B. 621 PG. 78

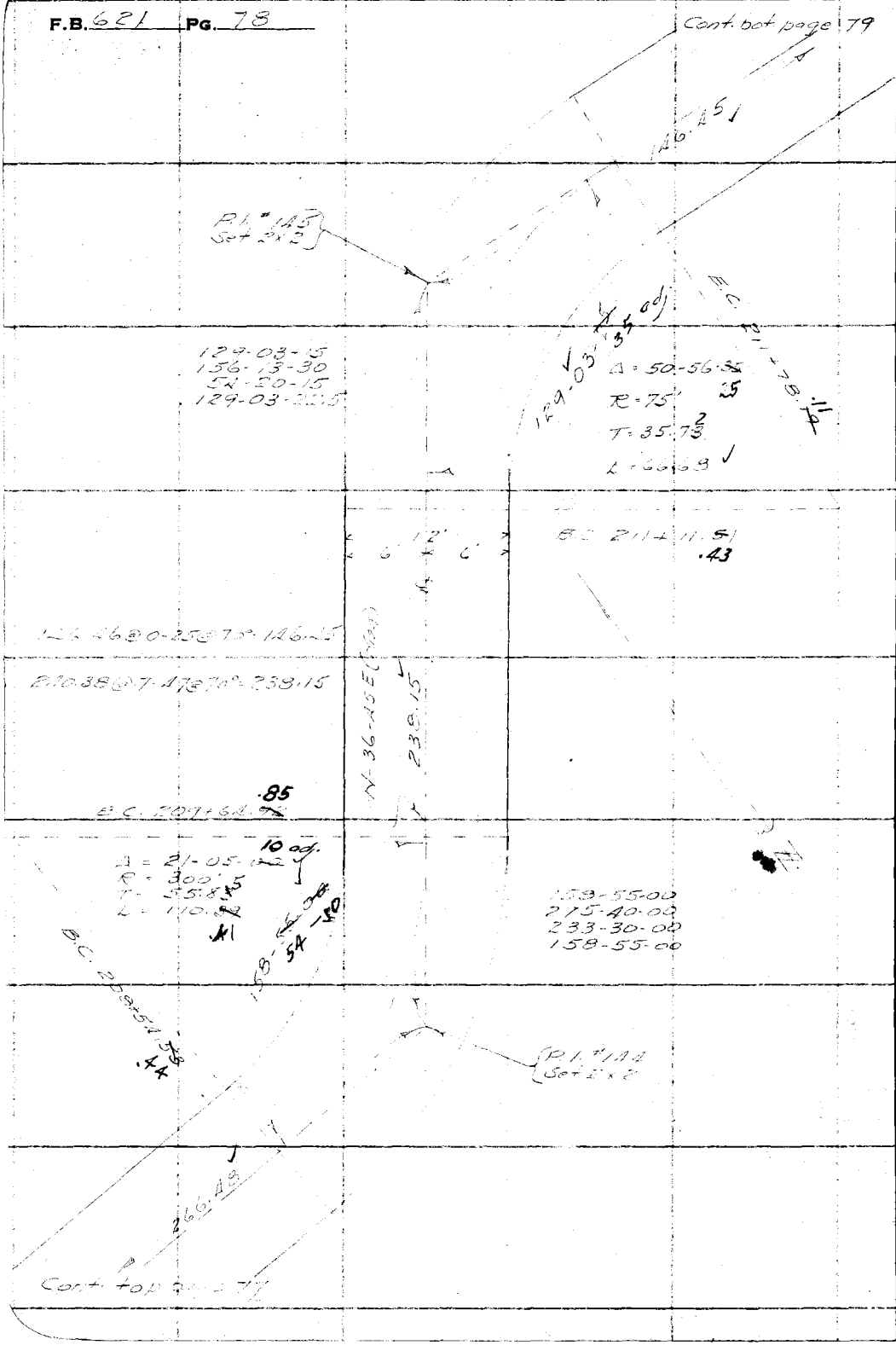

RETURN TO
LOS ANGELES COUNTY SURVEYOR
700 HALL OF RECORDS

Note: Any Additions or Changes on This Sheet Must be Made or Circled in Red Ink With Date and Name of Person Making Change.

Do not extend notes this side of this line

Notes Ck'd by Drew	Survey of Sunset Ridge E.T.F.
Map No. B-1423-2	W. O. 8116 Tape No. 61 St'd 24°F.
Office Work H. M. H.	Surveyed by R.B. Emmett
Checked Drew	Notes Naumann Date Jan '36
Date Sept. 39	Indexed A. C. Johnson

F.B. 621 PG. 79



Note: Any Additions or Changes on This Sheet Must be Made or Circled in Red Ink With Date and Name of Person Making Change.

Do not extend notes this side of this line

RETURN TO
LOS ANGELES COUNTY SURVEYOR
700 HALL OF RECORDS

FORM 247 10M 11-35

F.B. 261 PG. 80

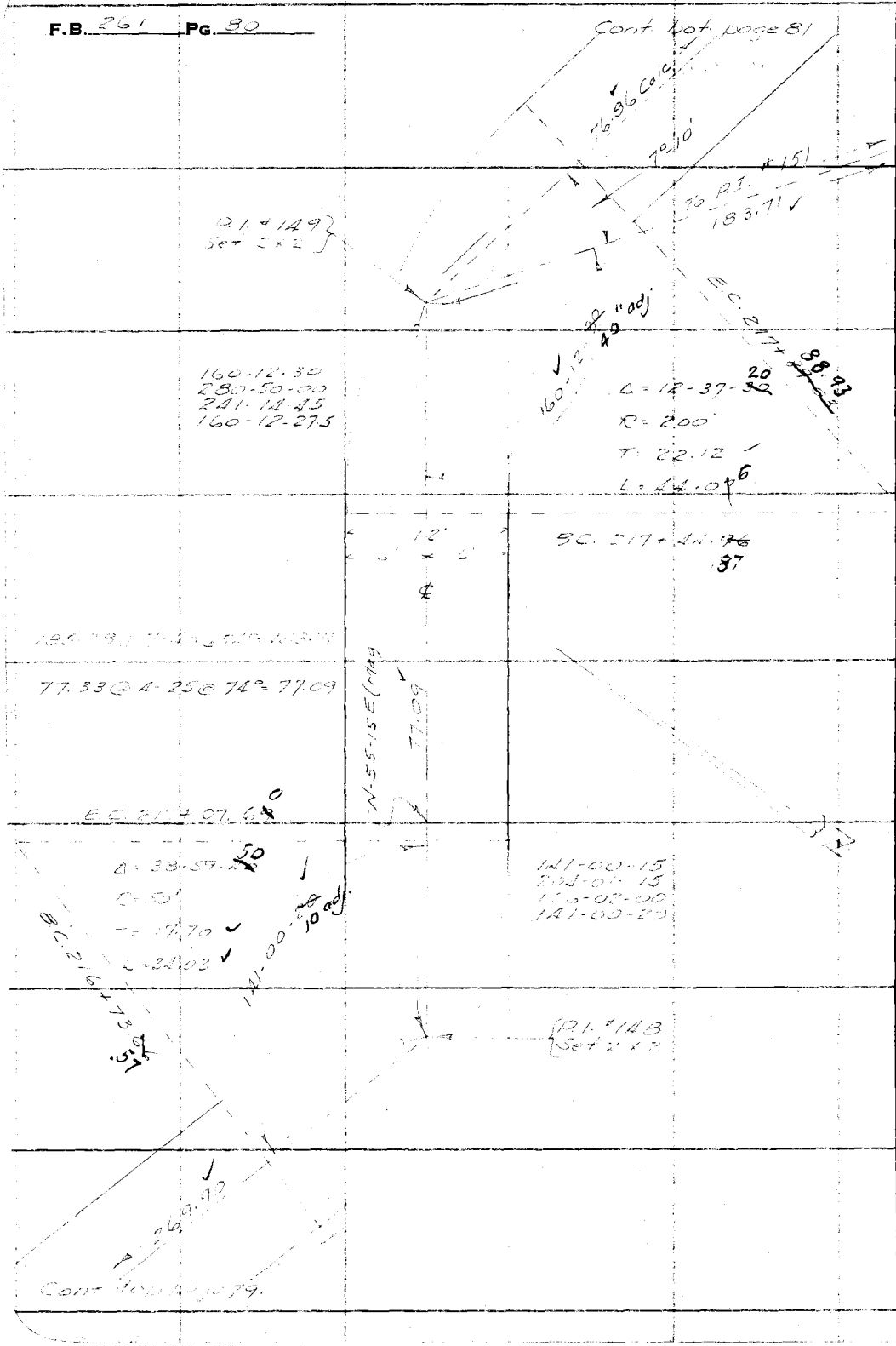

RETURN TO
LOS ANGELES COUNTY SURVEYOR
700 HALL OF RECORDS

Note: Any Additions or Changes on This Sheet Must be Made or Circled in Red Ink With Date and Name of Person Making Change.

Do not extend notes this side of this line

Notes Ck'd by Drew	Survey of Sunset Ridge F.T.T.	F.B. 261 Pg. 81
Map No. B-1423-2	W. O. 8116 Tape No. 61 St'd 84 °F.	
Office Work H.M.H.	Surveyed by R.B. Emmott	
Checked Drew	Notes Naumann Date Jan '36	
Date Sept. 39	Indexed A. C. Johnson	



Note: Any Additions or Changes on This Sheet Must be Made or Circled in Red Ink With Date and Name of Person Making Change.

Do not extend notes this side of this line

RETURN TO
LOS ANGELES COUNTY SURVEYOR
700 HALL OF RECORDS

FORM 247 10M 11-35

F.B. 261 PG. 82

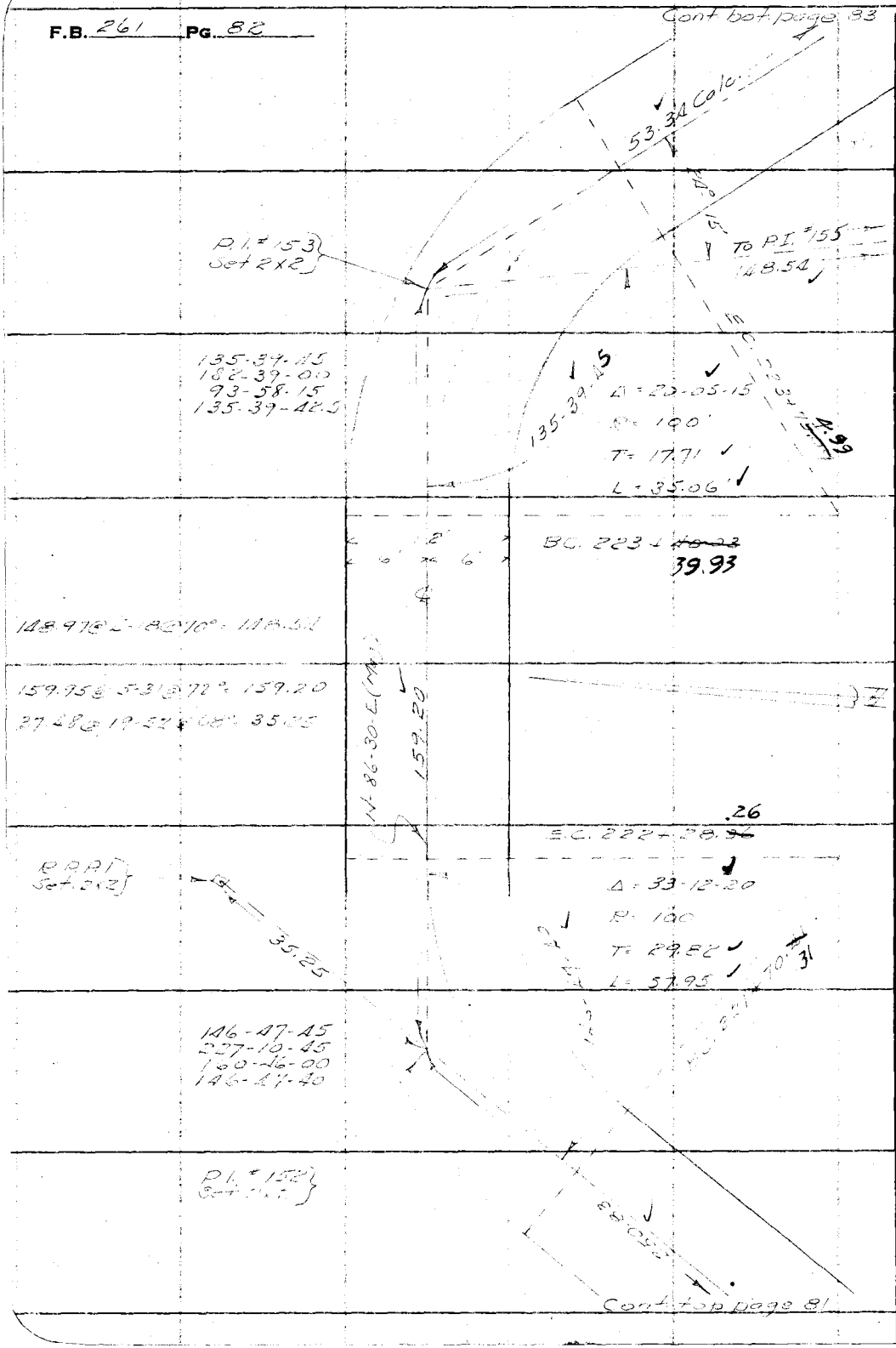

RETURN TO
LOS ANGELES COUNTY SURVEYOR
700 HALL OF RECORDS

Note: Any Additions or Changes on This Sheet Must be Made or Circled in Red Ink With Date and Name of Person Making Change.

Do not extend notes this side of this line

Notes Ck'd by Drew	Survey of Sunset Ridge F.T.T.	F.B. 681	Pg. 83
Map No. B-1423-2	W. O. 8116 Tape No. 61 St'd 84°F.		
Office Work H.M.H.	Surveyed by P.B. Connor		
Checked Drew	Notes Kaufmann Date Jan. 36		
Date Sept 39	Indexed A. C. Johnson		

Note: Any Additions or Changes on This Sheet Must be Made or Circled in Red Ink With Date and Name of Person Making Change.

Do not extend notes this side of this line

RETURN TO
LOS ANGELES COUNTY SURVEYOR
700 HALL OF RECORDS



FORM 247 10M 11-35

F.B. 621 PG. 84

Cont bot page 85



Cont top page 83

RETURN TO
LOS ANGELES COUNTY SURVEYOR
700 HALL OF RECORDS

Note: Any Additions or Changes on This Sheet Must be Made or Circled in Red Ink With Date and Name of Person Making Change.

Do not extend notes this side of this line

Notes Ck'd by Drew	Survey of Sunset Ridge F.T.T.	F.B. 621 Pg. 85
Map No. B-1423-2	W. O. 8116 Tape No. 61 St'd 84 °F.	
Office Work Y.M.H.	Surveyed by R.B. Emmett	
Checked Drew	Notes Naumann Date Jan 36	
Date Sept 39	Indexed A. C. Johnson	

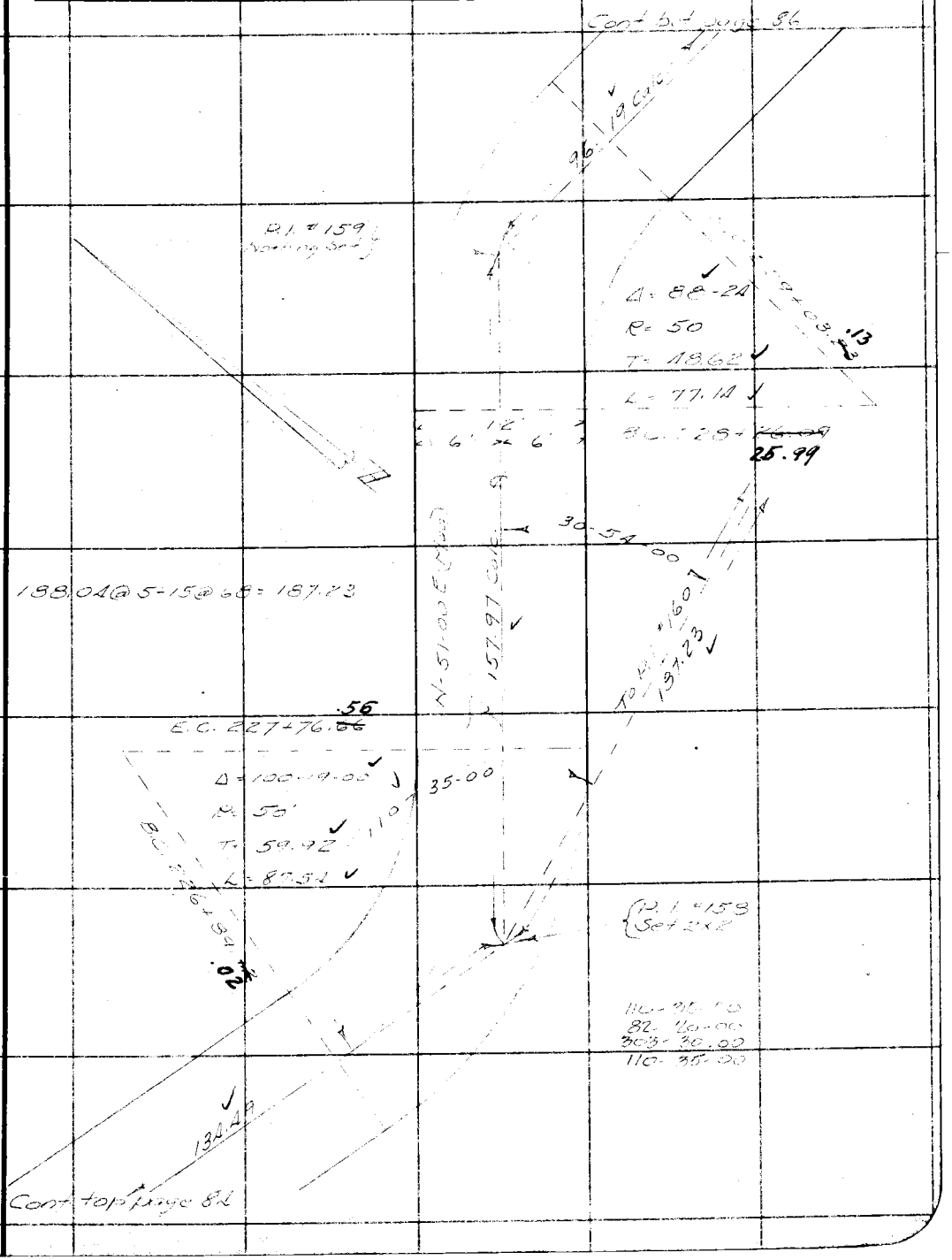

Note: Any Additions or Changes on This Sheet Must be Made or Circled in Red Ink With Date and Name of Person Making Change.

Do not extend notes this side of this line

RETURN TO
LOS ANGELES COUNTY SURVEYOR
700 HALL OF RECORDS

FORM 247 10M 11-35

F.B. 621 PG. 86



RETURN TO
LOS ANGELES COUNTY SURVEYOR
700 HALL OF RECORDS

Do not extend notes this side of this line

Note: Any Additions or Changes on This Sheet Must be Made or Circled in Red Ink With Date and Name of Person Making Change.

Notes Ck'd by Drew	Survey of Sunset Ridge F.T.T.
Map No. B-1423-3	W. O. 8116 Tape No. 61 St'd 84 °F.
Office Work H.M.H.	Surveyed by P.B. Emmott
Checked Drew	Notes Naumann Date Jan 36
Date Sept 37	Indexed A. C. Johnson

F.B. 621 Pg. 37

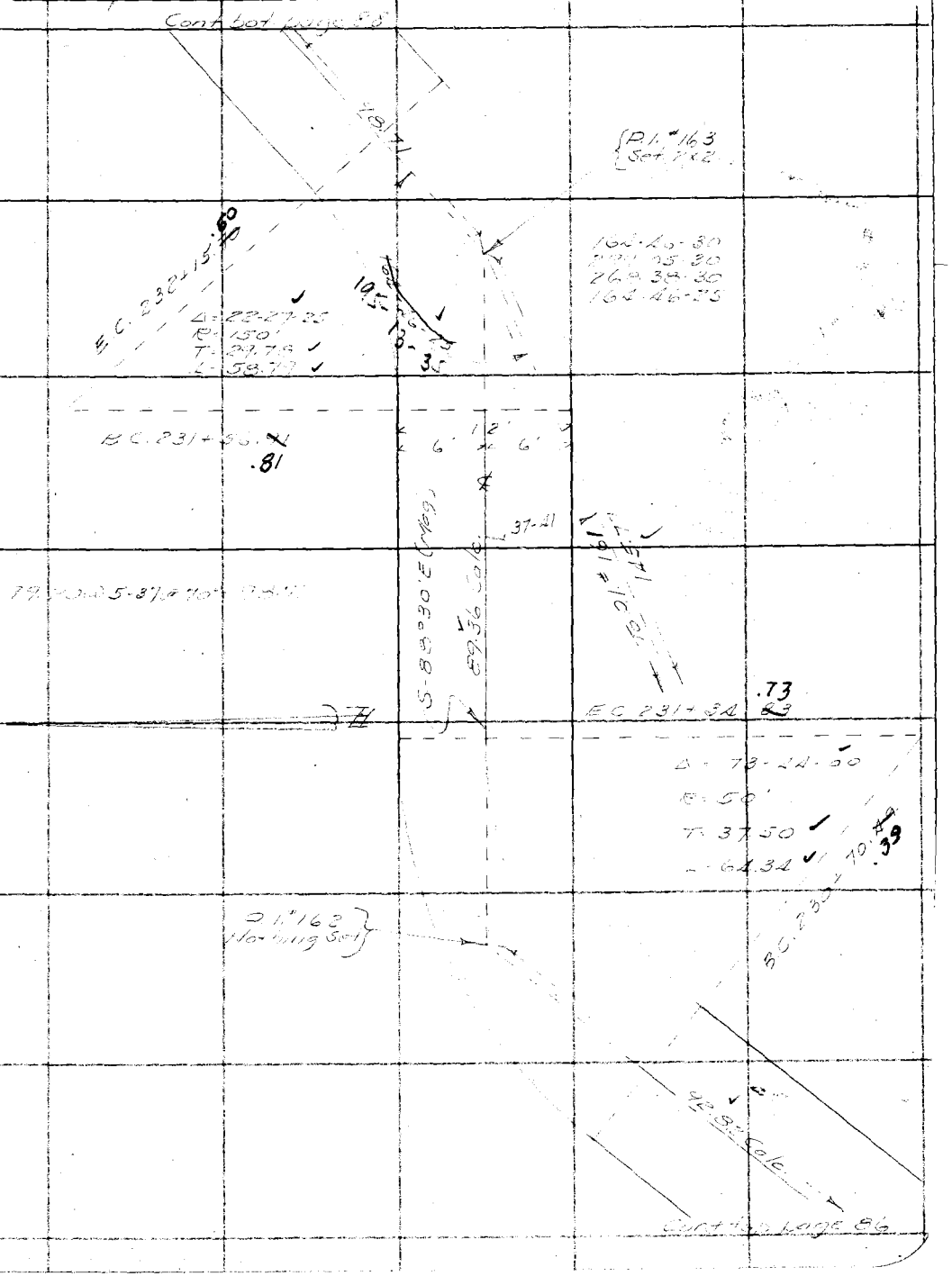

Note: Any Additions or Changes on This Sheet Must be Made or Circled in Red Ink With Date and Name of Person Making Change.

Do not extend notes this side of this line

RETURN TO
LOS ANGELES COUNTY SURVEYOR
700 HALL OF RECORDS

FORM 247 10M 11.35

F.B. 621 PG. 88

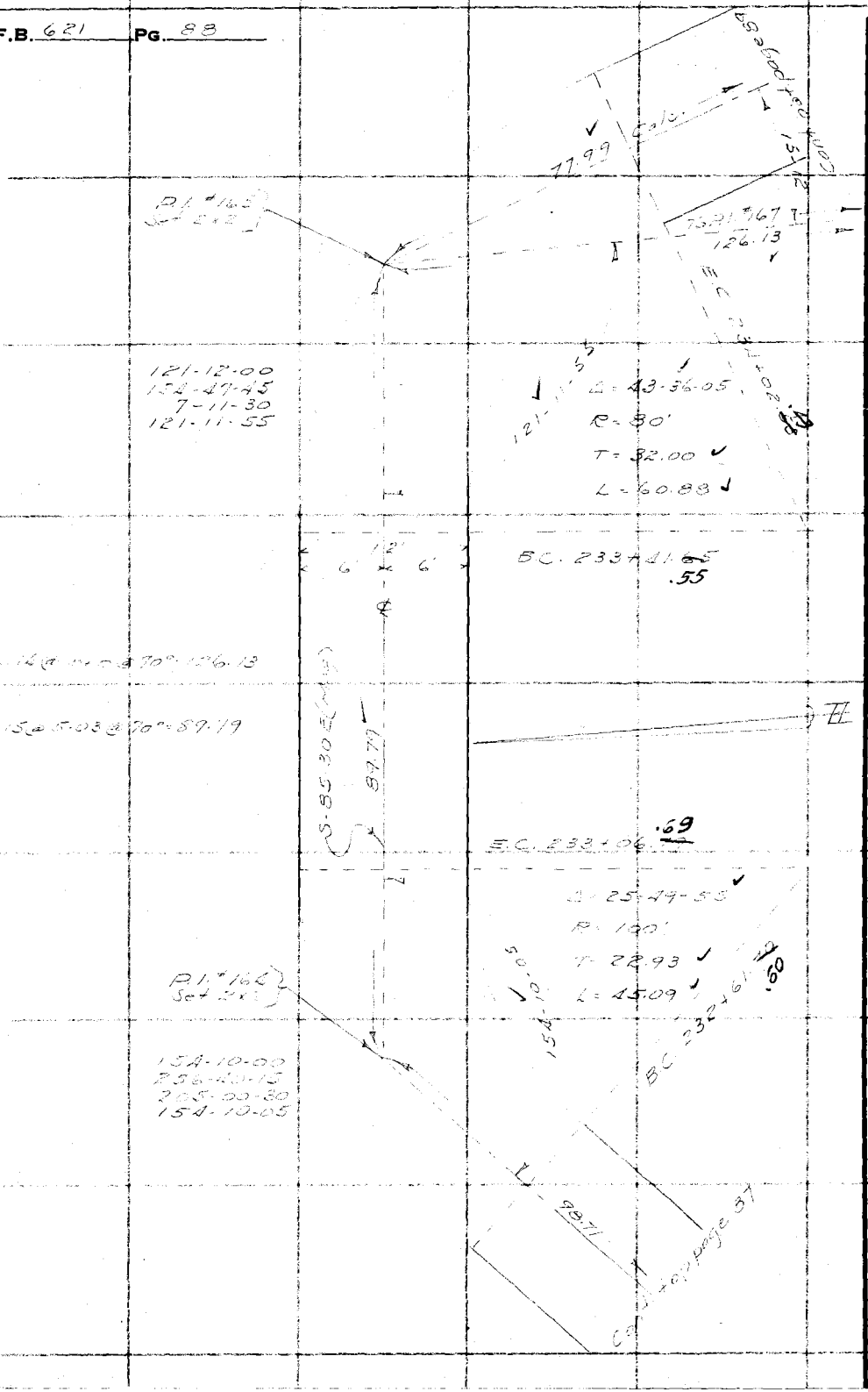

RETURN TO
LOS ANGELES COUNTY SURVEYOR
700 HALL OF RECORDS

Do not extend notes this side of this line

Note: Any Additions or Changes on This Sheet Must be Made or Circled in Red Ink With Date and Name of Person Making Change.

Notes Ck'd by Drew	Survey of Sunset Ridge F.T.T.	F.B. 621 Pg. 89
Map No. B-1423-3	W. O. 8116 Tape No. 61 St'd 84 °F.	
Office Work H.M.H.	Surveyed by R. B. Emmett	
Checked Drew	Notes Nauhiann Date Jan '36	
Date Sept. 31	Indexed A. C. Johnson	

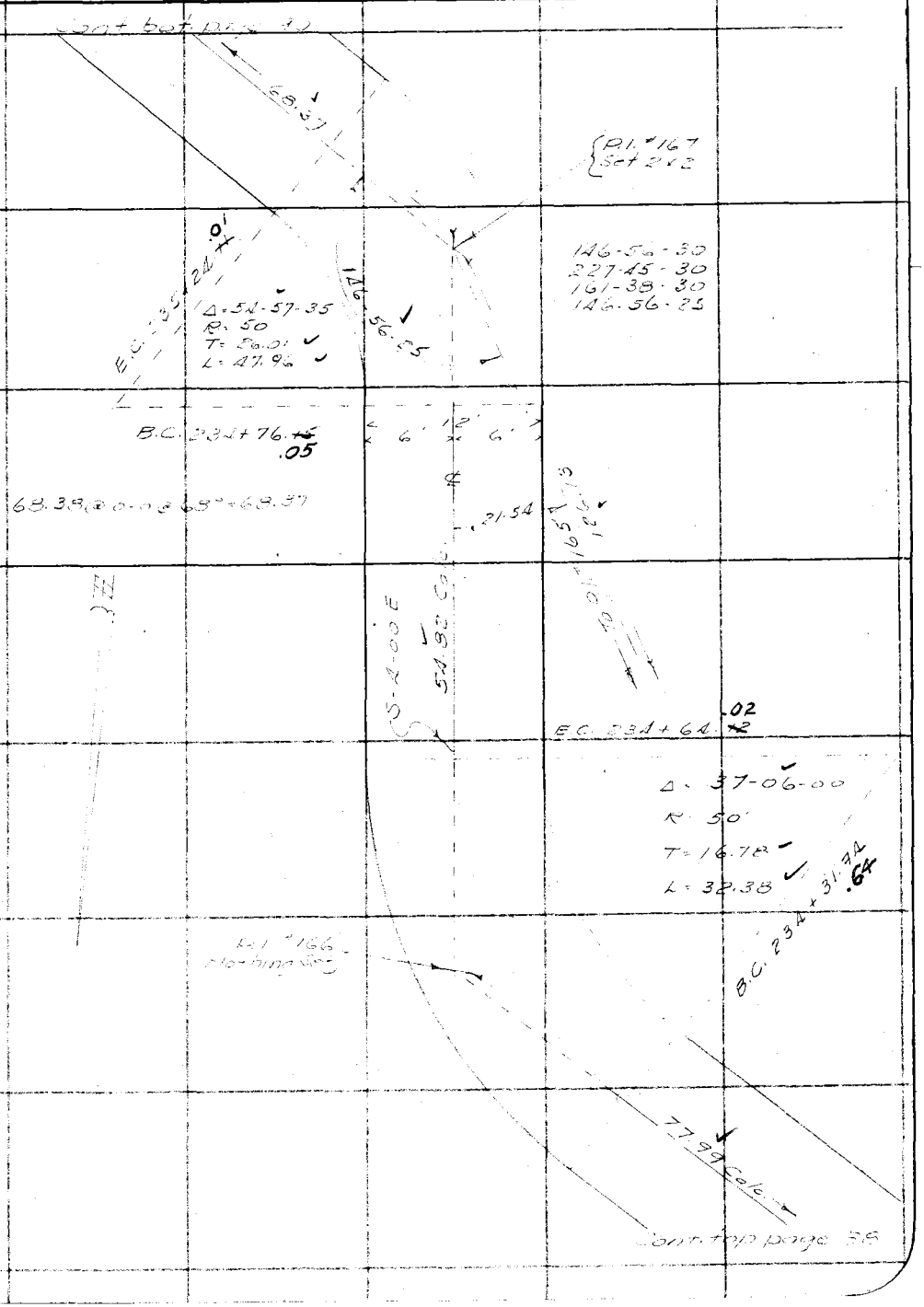

Note: Any Additions or Changes on This Sheet Must be Made or Circled in Red Ink With Date and Name of Person Making Change.

Do not extend notes this side of this line

RETURN TO
LOS ANGELES COUNTY SURVEYOR
700 HALL OF RECORDS

FORM 247 10M 11-35

F.B. 621 PG. 90

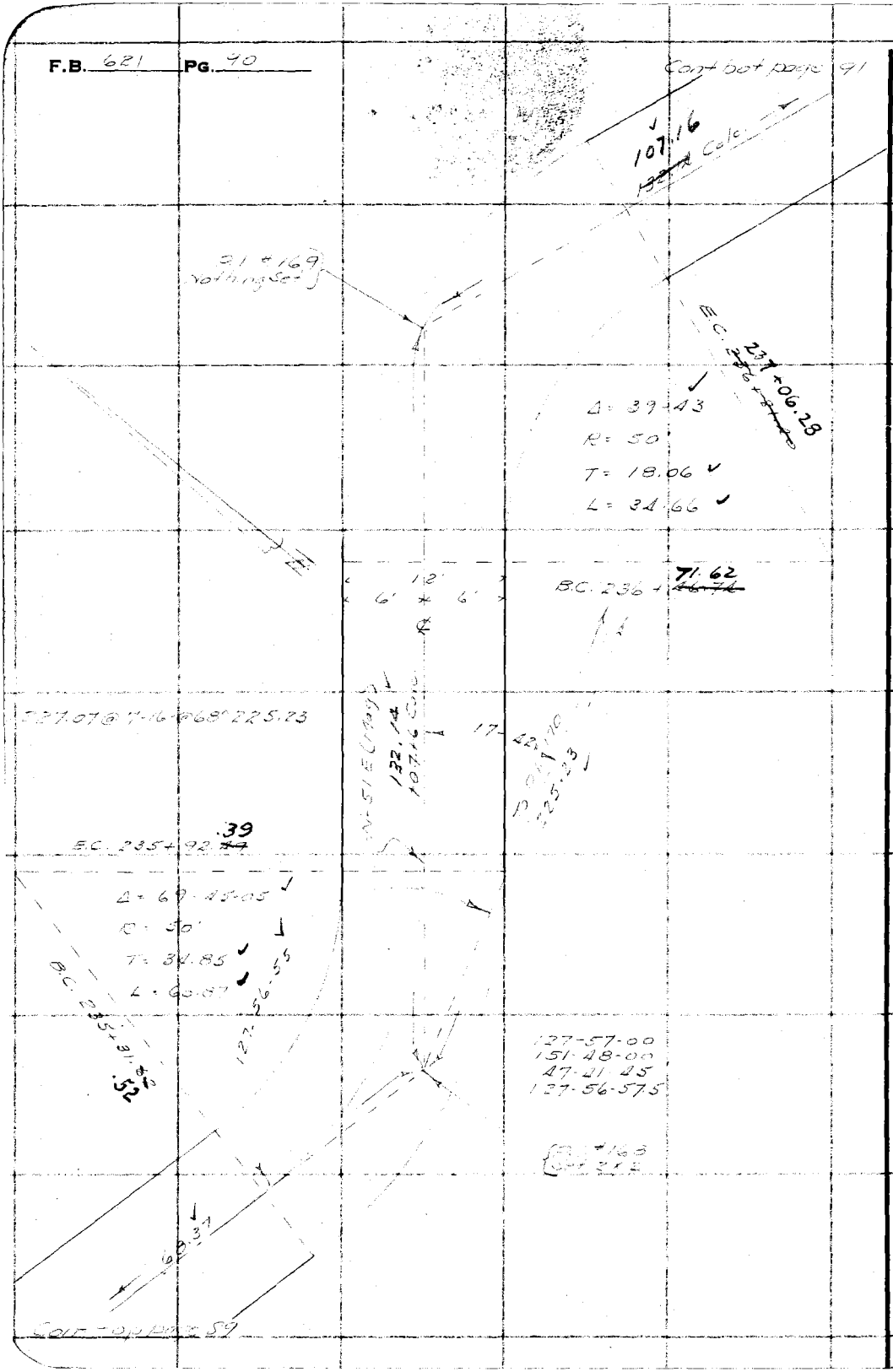

RETURN TO
LOS ANGELES COUNTY SURVEYOR
700 HALL OF RECORDS

Note: Any Additions or Changes on This Sheet Must be Made or Circled in Red Ink With Date and Name of Person Making Change.

Do not extend notes this side of this line

Notes Ck'd by Drew	Survey of Sunset Ridge F.T.T.	F.B. 621 Pg. 91
Map No. B-14-3-3	W. O. 8116 Tape No. 6 St'd 64 °F.	
Office Work H.M.H.	Surveyed by R.B. Emmett	
Checked Drew	Notes Naumann Date Jan 36	
Date Sept 39	Indexed [illegible]	

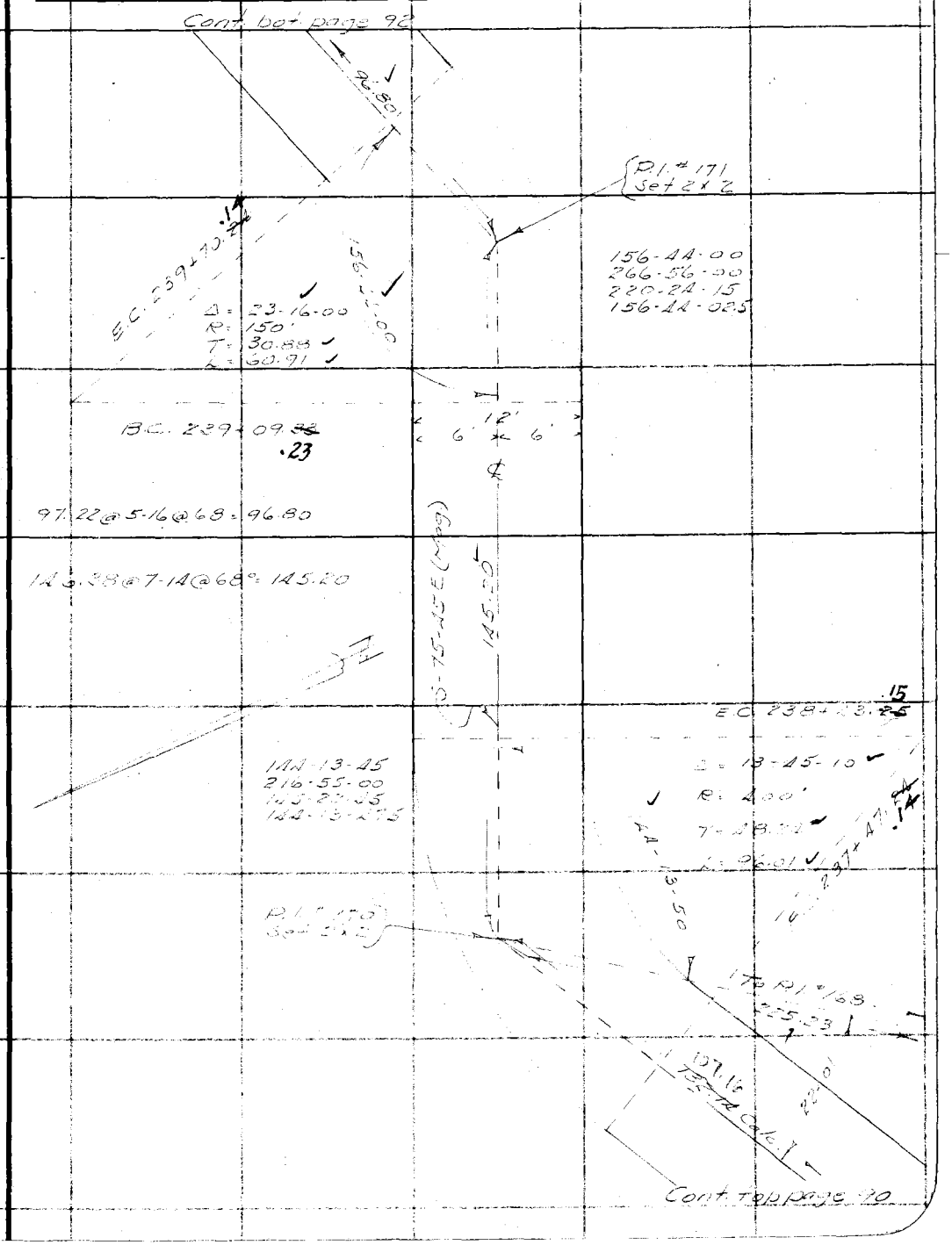

Note: Any Additions or Changes on This Sheet Must be Made or Circled in Red Ink With Date and Name of Person Making Change.

Do not extend notes this side of this line

RETURN TO
LOS ANGELES COUNTY SURVEYOR
700 HALL OF RECORDS

FORM 247 10M 11-35

F.B. 621 PG. 92



RETURN TO
LOS ANGELES COUNTY SURVEYOR
700 HALL OF RECORDS

Note: Any Additions or Changes on This Sheet Must be Made or Circled in Red Ink With Date and Name of Person Making Change.

Do not extend notes this side of this line

Notes Ck'd by Drew	Survey of Sunset Ridge F.T.T.
Map No. B-1423-3	W. O. 8116 Tape No. 61 St'd 84°F.
Office Work H.M.H.	Surveyed by R.S. Emmett
Checked Drew	Notes Naumann Date Jan '36
Date Sept. 39	Indexed A. C. Johnson

F.B. 621 Pg. 73



Note: Any Additions or Changes on This Sheet Must be Made or Circled in Red Ink With Date and Name of Person Making Change.

Do not extend notes this side of this line

RETURN TO
LOS ANGELES COUNTY SURVEYOR
700 HALL OF RECORDS

FORM 247 10M 11-35

F.B. 621 PG. 94

Cont. bot. page 95

RETURN TO
LOS ANGELES COUNTY SURVEYOR
700 HALL OF RECORDS

Note: Any Additions or Changes on This Sheet Must be Made or Circled in Red Ink With Date and Name of Person Making Change.

Do not extend notes this side of this line

Notes Ck'd by Drew	Survey of Sunset Ridge F.T.T.
Map No. B-1423-3	W. O. 8116 Tape No. 61 St'd 84 °F.
Office Work H.M.H.	Surveyed by [illegible]
Checked Drew	Notes Naumann Date Jan 36
Date Sept. 39	Indexed [illegible]

F.B. 621 PG. 95

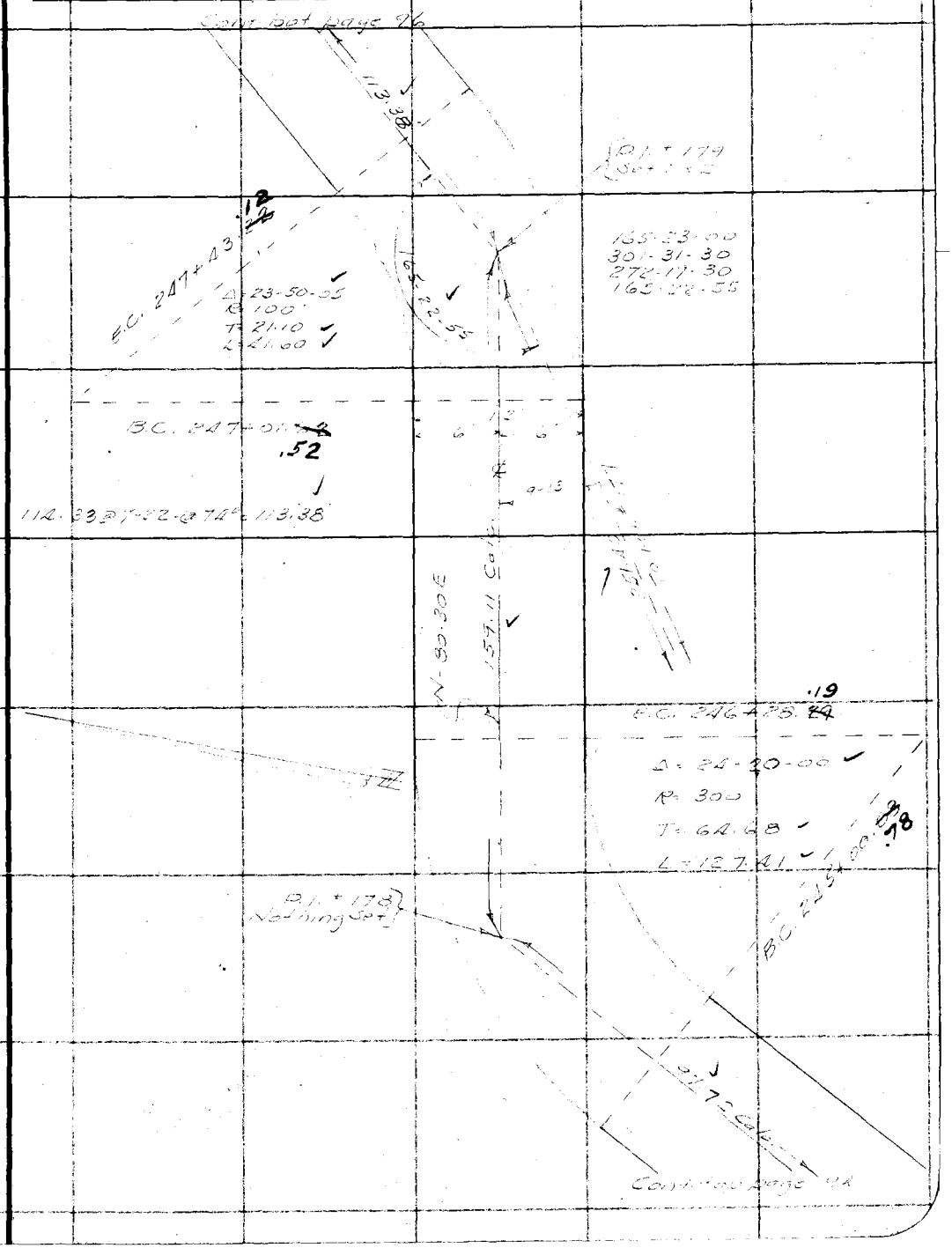

Note: Any Additions or Changes on This Sheet Must be Made or Circled in Red Ink With Date and Name of Person Making Change.

Do not extend notes this side of this line

RETURN TO
LOS ANGELES COUNTY SURVEYOR
700 HALL OF RECORDS

FORM 247 10M 11-35

F.B. 621 PG. 96

Sta. 253+00 Const. ℄
= 249+62 Final ℄.

Cont. not page 97

159-13-45
276-55-00
235-22-45
159-13-47.5

P.I. #181
Set 2x2

R.P. P.I.
Set 2x2

50.24

50.24 @ 0-0 @ 70° = 50.24

251.74 @ 0-0 @ 78° = 251.73

285.20 @ 6-54 @ 78° =
283.12

P.I. #188
Set 2x2

164-36-15
298-25-00
267-37-30
164-36-15

251.73

E.C. 252+07.65

Δ = 20-46-10
R = 500'
T = 91.63
L = 181.25

B.C. 250+26.50
.40

12'
6' 6'

E.C. 248+75.46

Δ = 15-23-45
R = 300'
T = 40.55
L = 80.61

.89

B.C. 247+

Cont. on page 75

RETURN TO
LOS ANGELES COUNTY SURVEYOR
700 HALL OF RECORDS

Do not extend notes this side of this line

Note: Any Additions or Changes on This Sheet Must be Made or Circled in Red Ink With Date and Name of Person Making Change.

Notes Ck'd by Drew	Survey of Sunset Bridge F.T.T.
Map No. B-1423-3	W. O. 8116 Tape No. 61 St'd 82 °F.
Office Work H.M.K.	Surveyed by R.B. Emmott
Checked Drew	Notes Naumann Date Jan 36
Date Sept 39	Indexed A. C. Johnson

F.B. 621 PG. 97

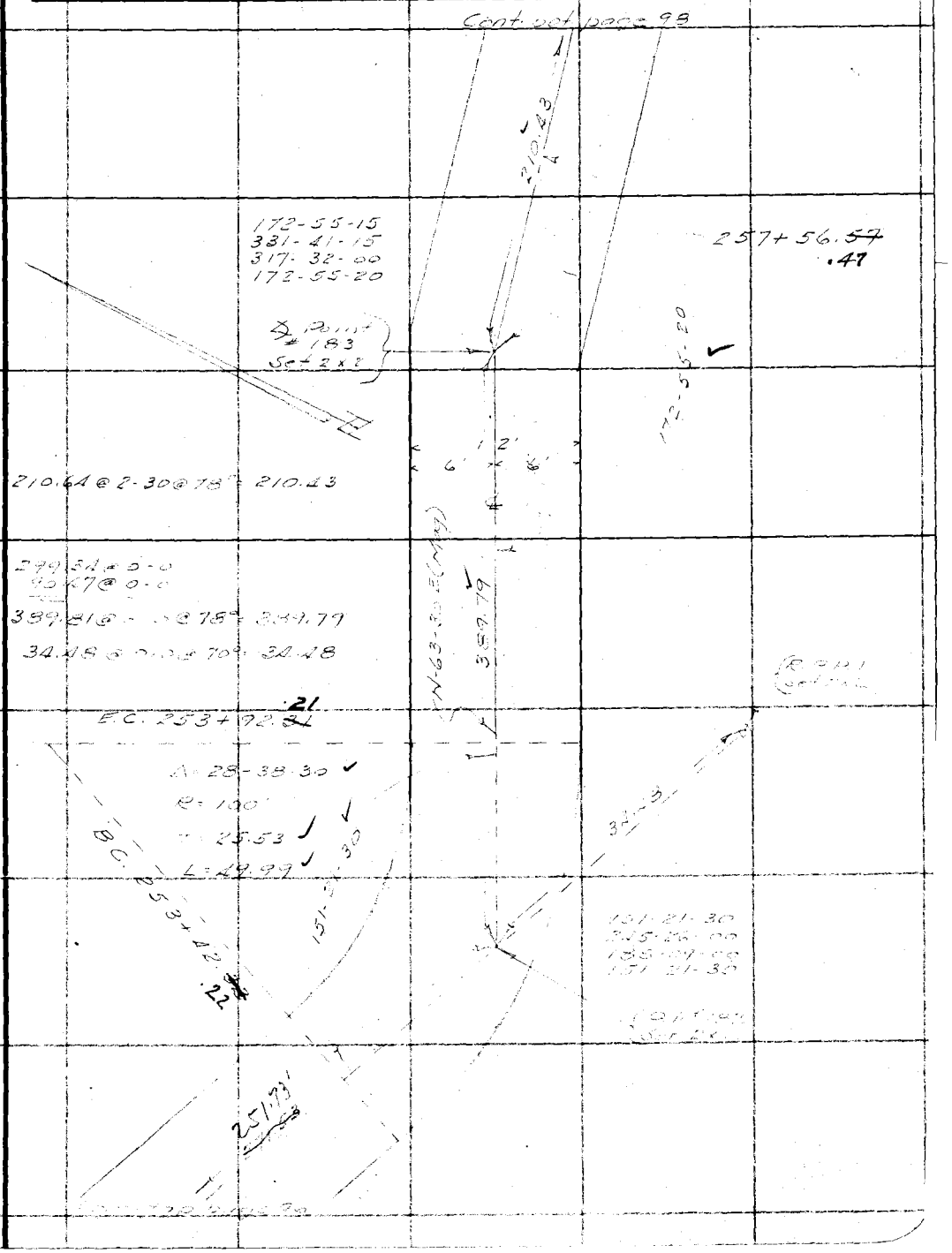

Note: Any Additions or Changes on This Sheet Must be Made or Circled in Red Ink With Date and Name of Person Making Change.

Do not extend notes this side of this line

RETURN TO
LOS ANGELES COUNTY SURVEYOR
700 HALL OF RECORDS

FORM 247 10M 11-38

F.B. 621 PG. 98

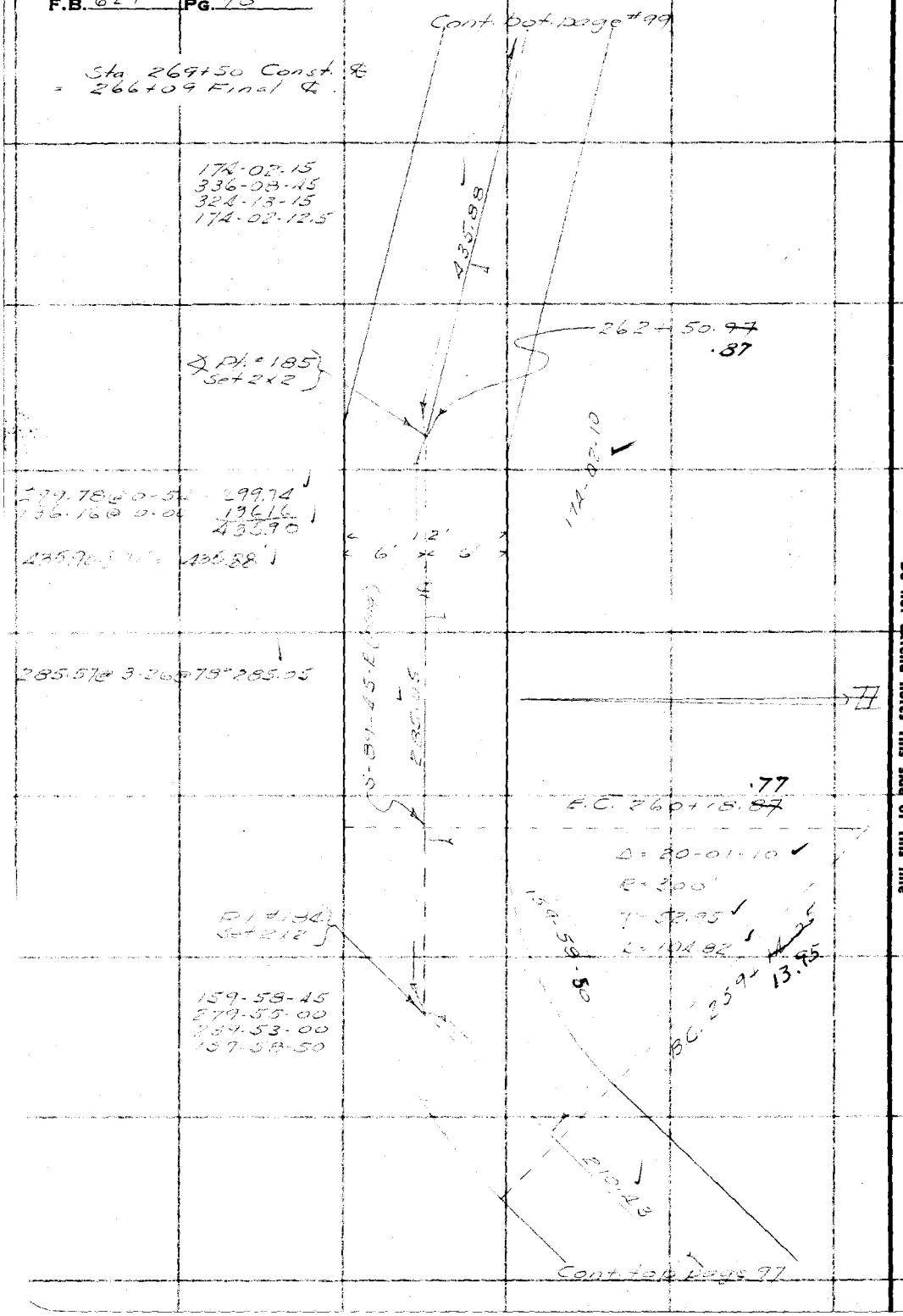

RETURN TO
LOS ANGELES COUNTY SURVEYOR
700 HALL OF RECORDS

Note: Any Additions or Changes on This Sheet Must be Made or Circled in Red Ink With Date and Name of Person Making Change.

Do not extend notes this side of this line

Notes Ck'd by Drew	Survey of Sunset Ridge F.T.T.
Map No. B-1423-3	W. O. 8116 Tape No. 61 St'd 84 °F.
Office Work H.M.H.	Surveyed by R.S. Emmott
Checked Drew	Notes Naumann Date Jan '36
Date Sept. 34	Indexed A. C. Johnson

F.B. 621 Pg. 99

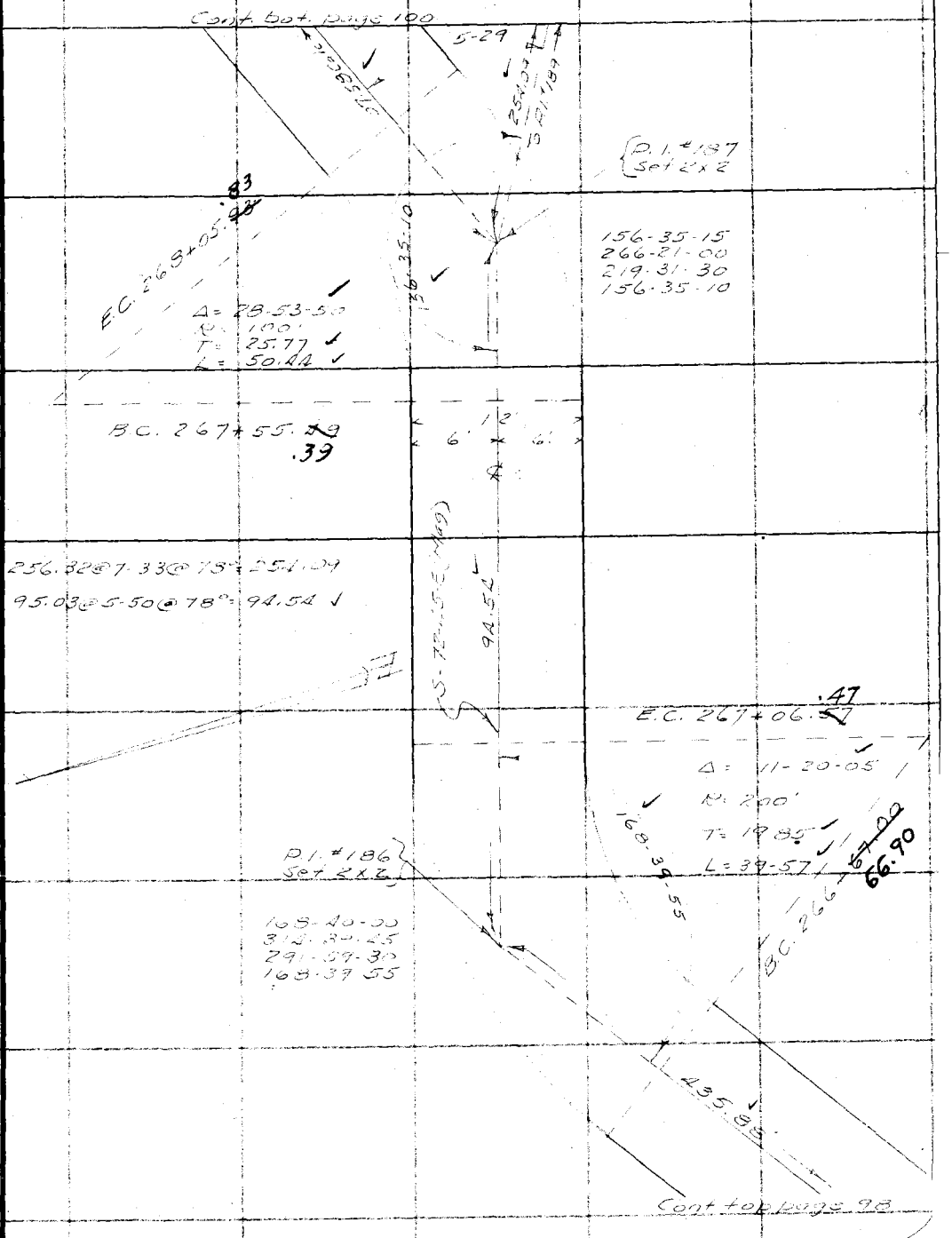

Note: Any Additions or Changes on This Sheet Must be Made or Circled in Red Ink With Date and Name of Person Making Change.

Do not extend notes this side of this line

RETURN TO
LOS ANGELES COUNTY SURVEYOR
700 HALL OF RECORDS

FORM 247 10M 11-35

F.B. 621 PG. 100

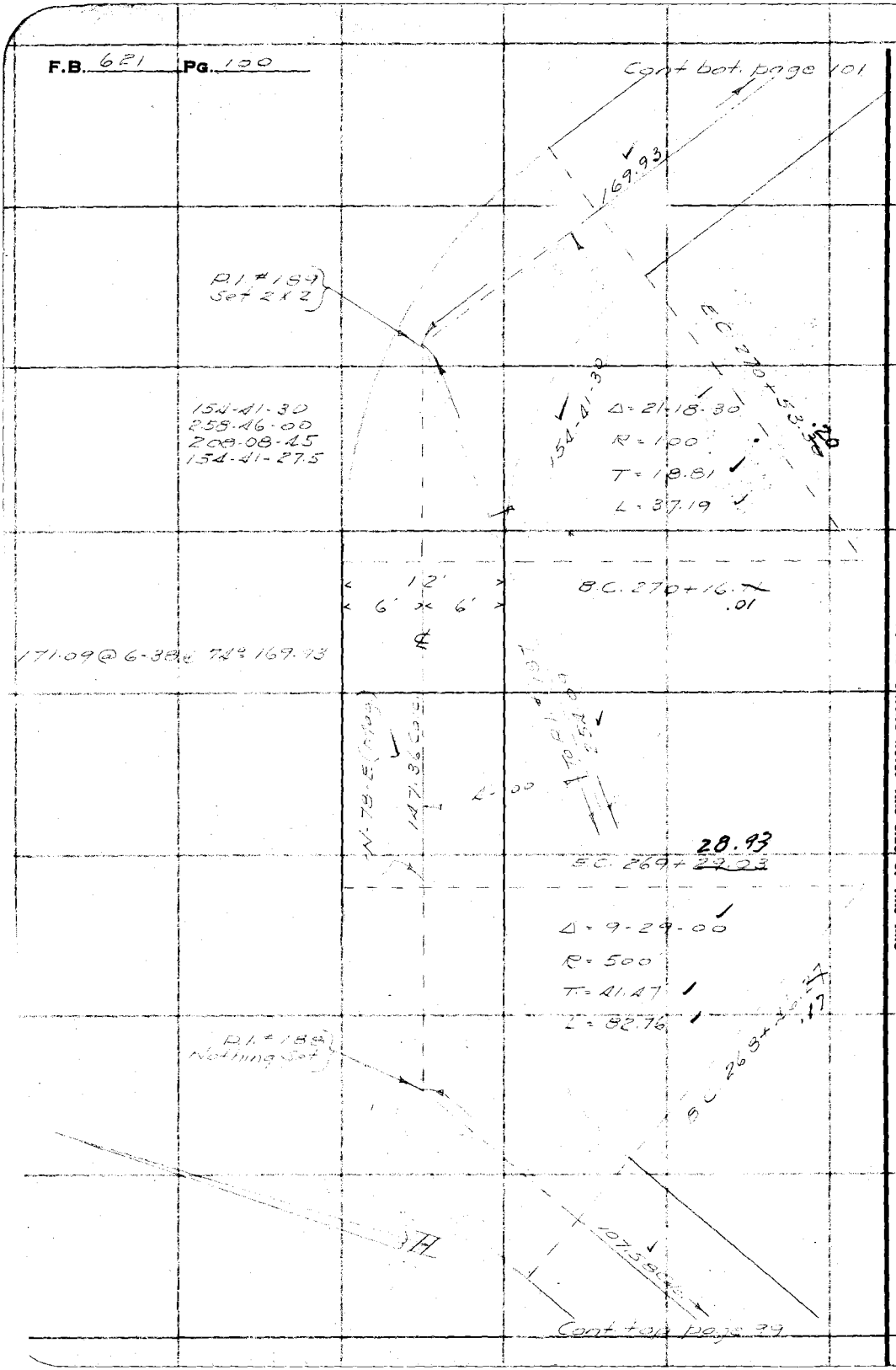

RETURN TO
LOS ANGELES COUNTY SURVEYOR
700 HALL OF RECORDS

Note: Any Additions or Changes on This Sheet Must be Made or Circled in Red Ink With Date and Name of Person Making Change.

Do not extend notes this side of this line

Notes Ck'd by Drew	Survey of Sunset Ridge F.T.T.
Map No. B-1423-3	W. O. 8116 Tape No. 61 St'd 84 °F.
Office Work H.M.H.	Surveyed by R.B. Emmett
Checked Drew	Notes Naumann Date Jan 36
Date Sept 39	Indexed A. C. Johnson

F.B. 681 PG. 101

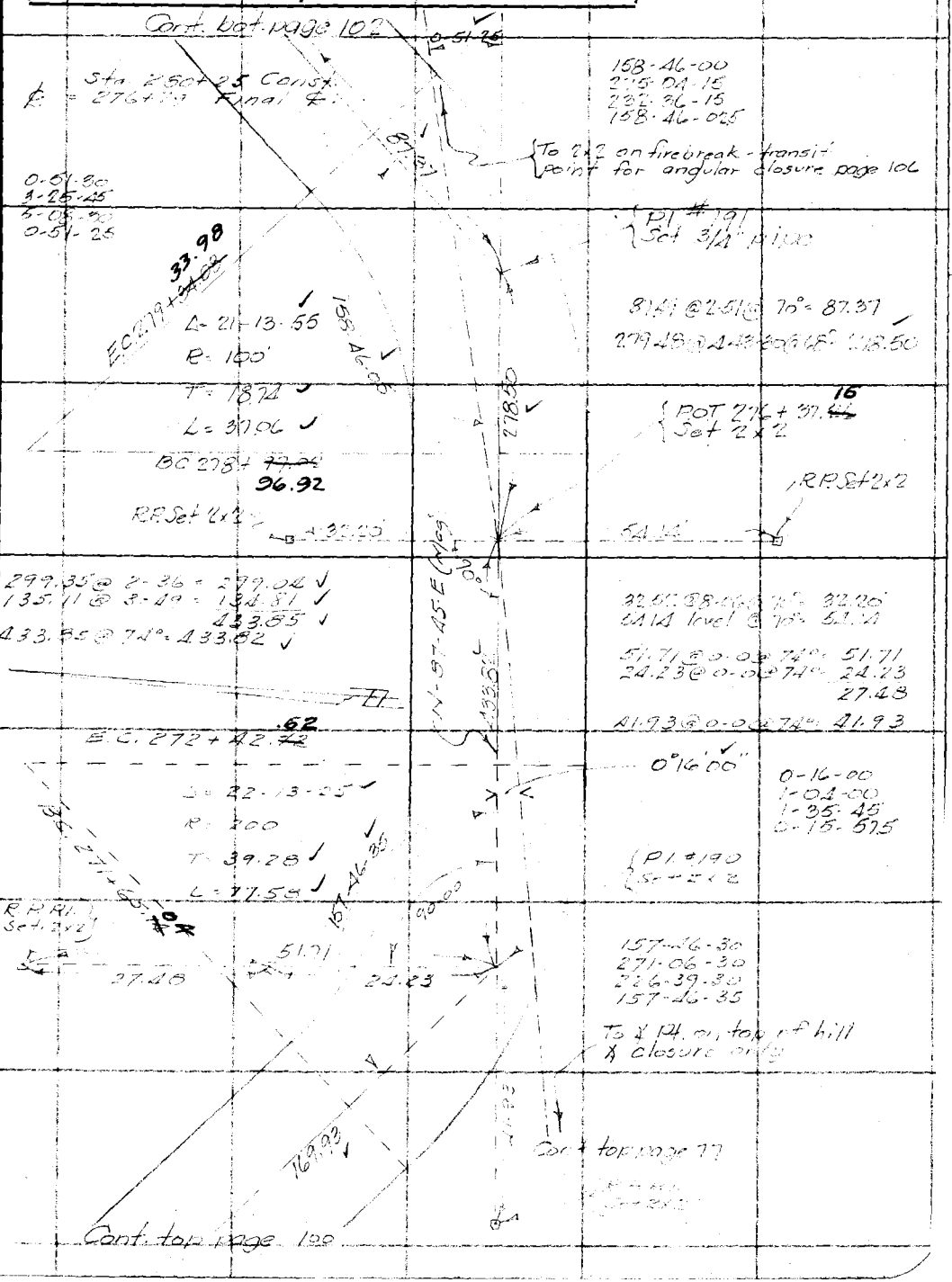

Note: Any Additions or Changes on This Sheet Must be Made or Circled in Red Ink With Date and Name of Person Making Change.

Do not extend notes this side of this line

RETURN TO
LOS ANGELES COUNTY SURVEYOR
700 HALL OF RECORDS

FORM 247 10M 11-35

F.B. 621 PG. 102

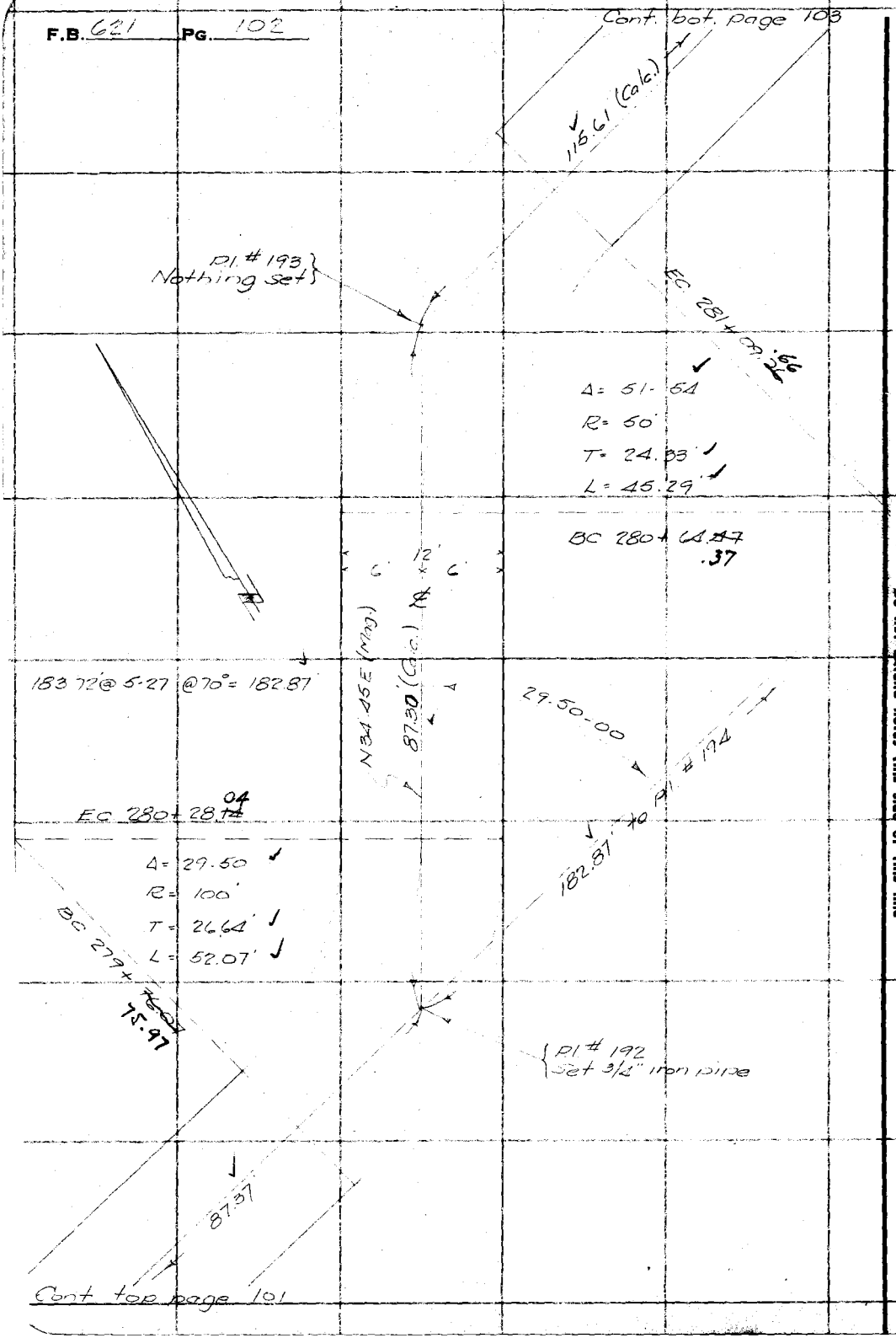

RETURN TO
LOS ANGELES COUNTY SURVEYOR
700 HALL OF RECORDS

Note: Any Additions or Changes on This Sheet Must be Made or Circled in Red Ink With Date and Name of Person Making Change.

Do not extend notes this side of this line

Notes Ck'd by Drew	Survey of Sunset Ridge FTT	F.B. 621 PG. 103
Map No. B-1423-3	W. O. 8116 Tape No. 61 St'd 84°F.	
Office Work H.M.H.	Surveyed by Emmott	
Checked Drew	Notes RBE Date Dec 36	
Date Sept. 39	Indexed [illegible]	

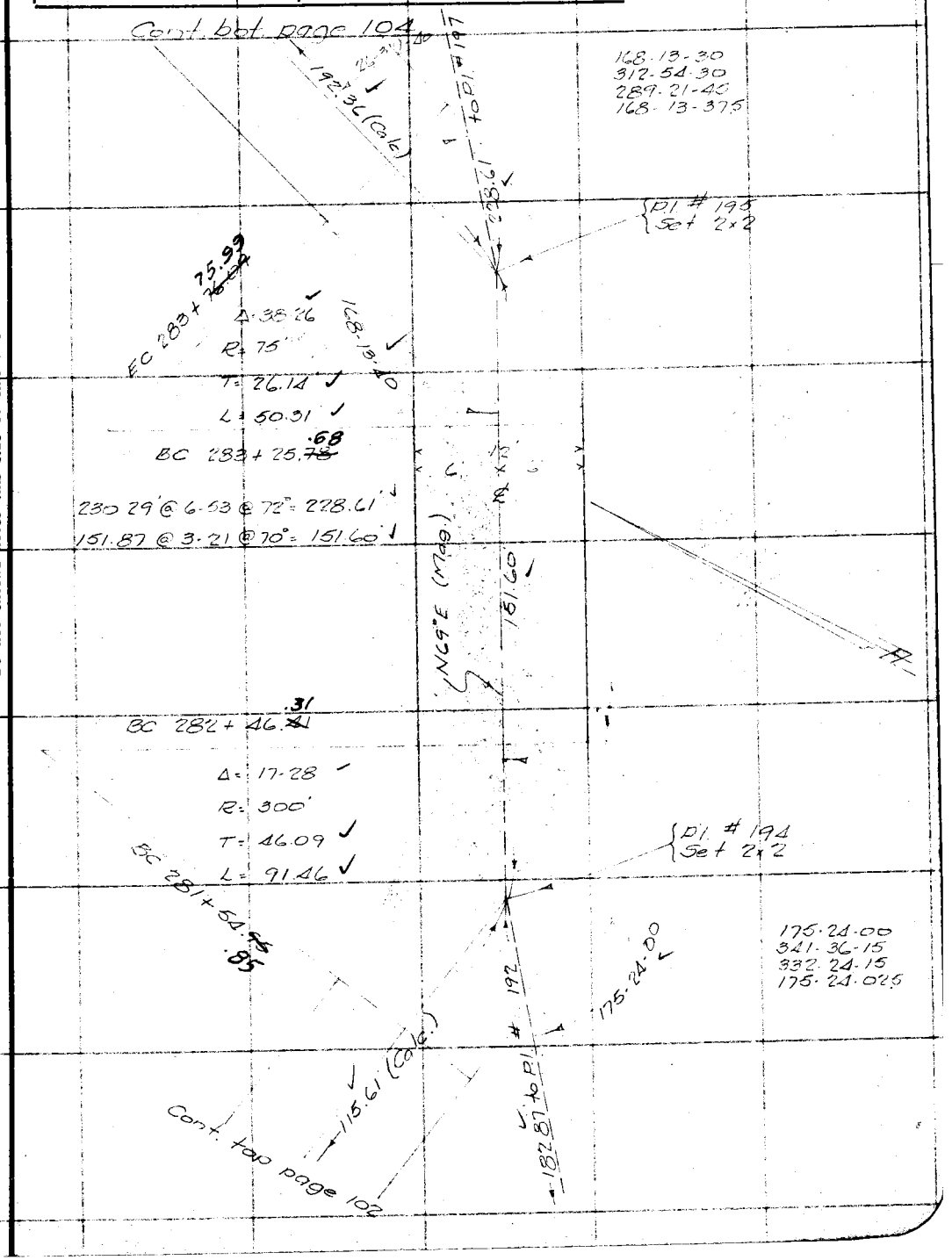

Note: Any Additions or Changes on This Sheet Must be Made or Circled in Red Ink With Date and Name of Person Making Change.

Do not extend notes this side of this line

RETURN TO
LOS ANGELES COUNTY SURVEYOR
700 HALL OF RECORDS

FORM 247 10M 11-35

F.B. 621 PG. 104

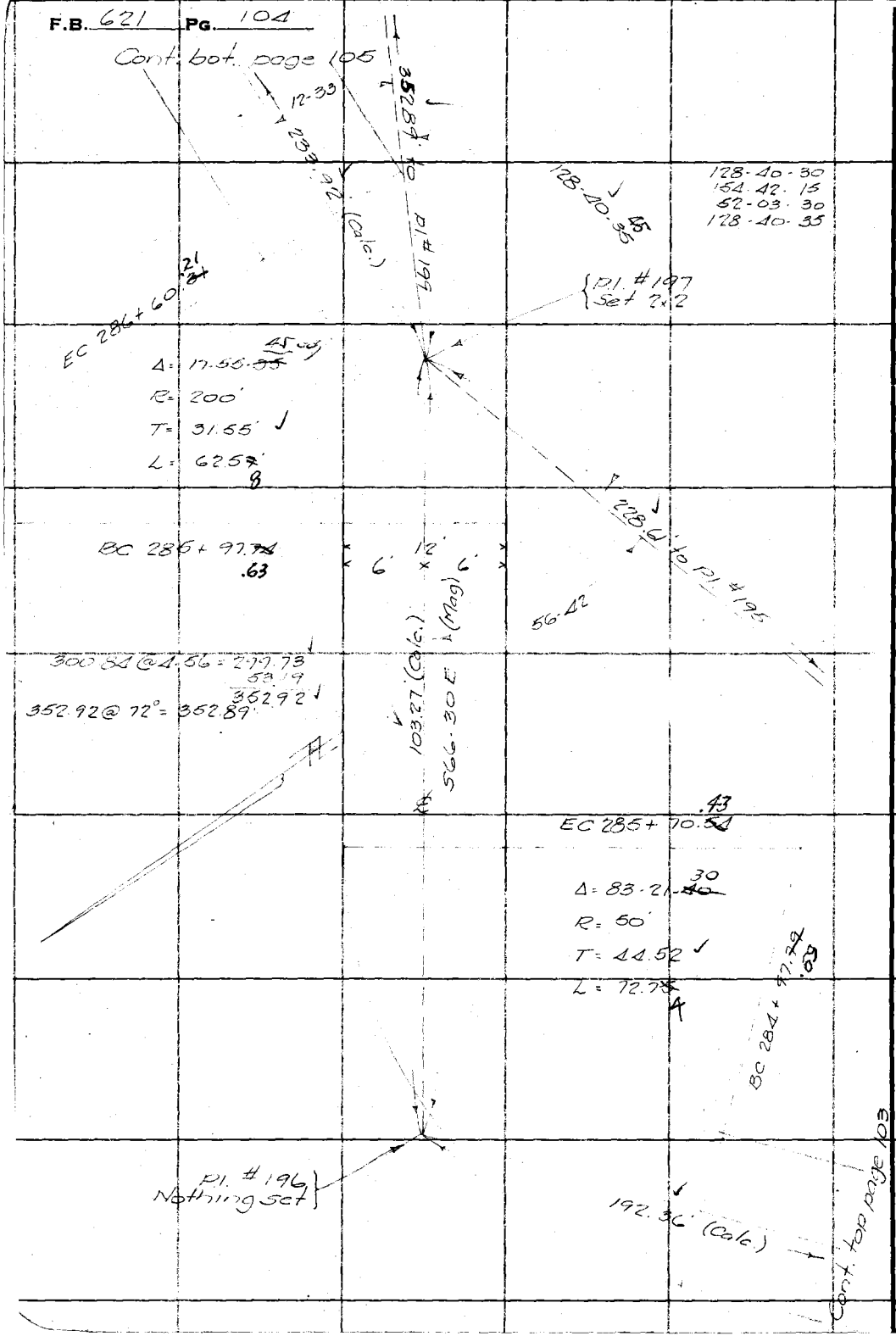

RETURN TO
LOS ANGELES COUNTY SURVEYOR
700 HALL OF RECORDS

Do not extend notes this side of this line

Note: Any Additions or Changes on This Sheet Must be Made or Circled in Red Ink With Date and Name of Person Making Change.

Notes Ck'd by Drew	Survey of Sunset Ridge F.T.T.	F.B. 621 PG. 105
Map No. B-1423-4	W. O. 8116 Tape No. 61 St'd 84 °F.	
Office Work H.M.H.	Surveyed by Emmott	
Checked Drew	Notes R.B.E. Date Dec. 36	
Date Sept 39	Indexed A. C. Johnson	

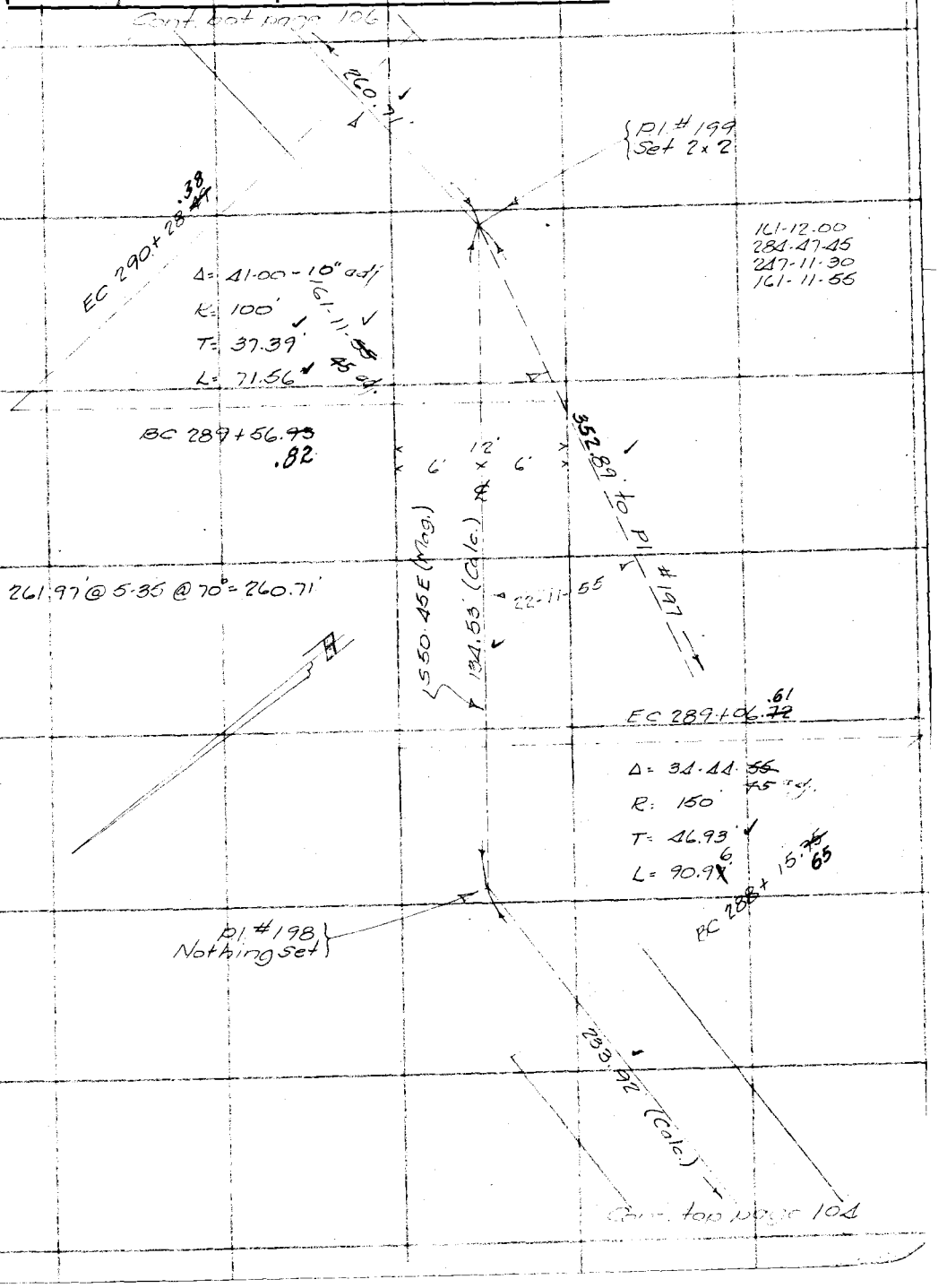

Note: Any Additions or Changes on This Sheet Must be Made or Circled in Red Ink With Date and Name of Person Making Change.

Do not extend notes this side of this line

RETURN TO
LOS ANGELES COUNTY SURVEYOR
700 HALL OF RECORDS

FORM 247 10M 11-35

F.B. 621 PG. 106

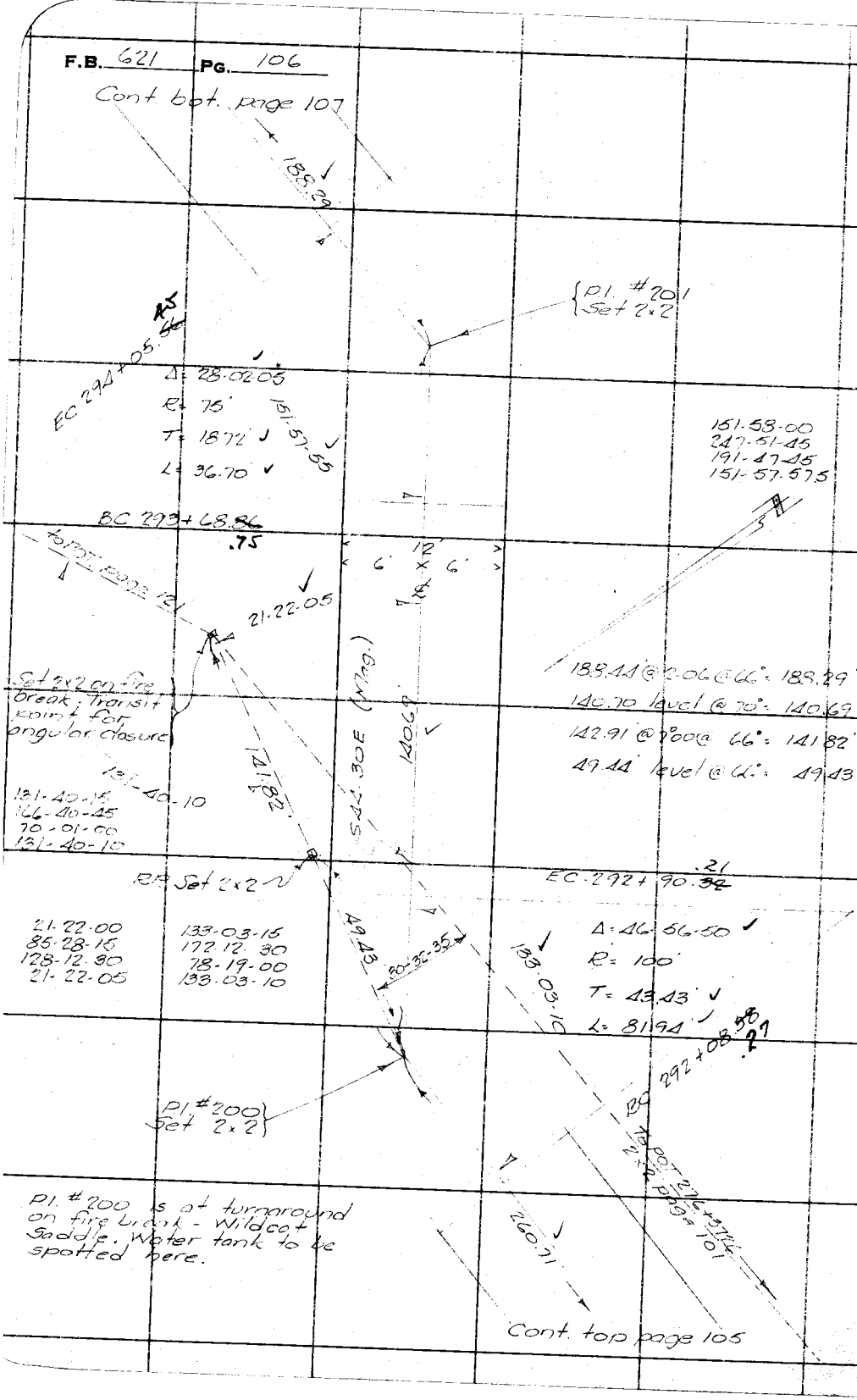

RETURN TO
LOS ANGELES COUNTY SURVEYOR
700 HALL OF RECORDS

Note: Any Additions or Changes on This Sheet Must be Made or Circled in Red Ink With Date and Name of Person Making Change.

Do not extend notes this side of this line

Notes Ck'd by Drew	Survey of Sunset Ridge FTT.
Map No. B-1423-4	W. O. 8116 Tape No. 61 St'd 84 °F.
Office Work H.M.H.	Surveyed by Emmott
Checked Drew	Notes RBE. Date Dec 36
Date Sept 37	Indexed [illegible]

F.B. 621 PG. 107

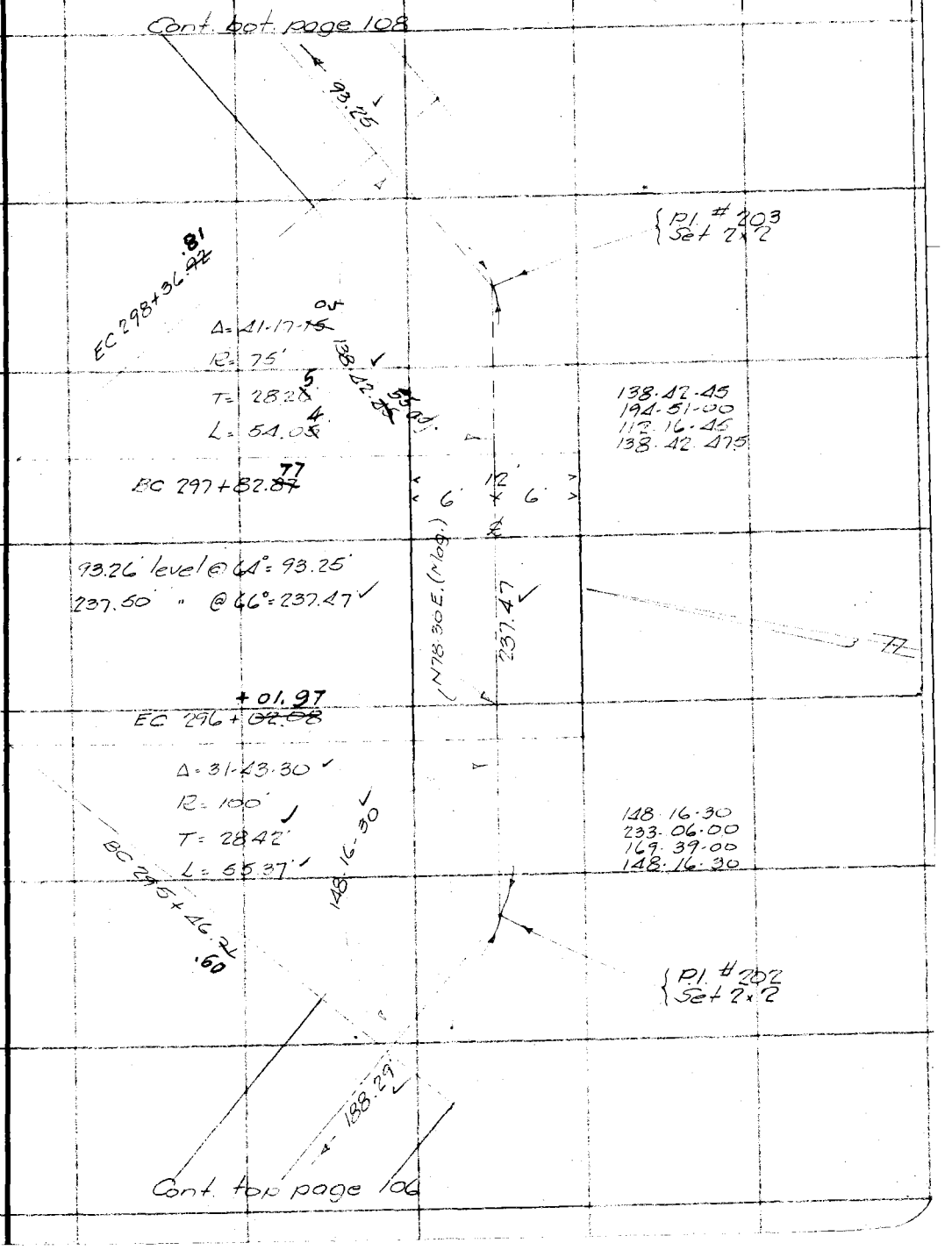

Note: Any Additions or Changes on This Sheet Must be Made or Circled in Red Ink With Date and Name of Person Making Change.

Do not extend notes this side of this line

RETURN TO
LOS ANGELES COUNTY SURVEYOR
700 HALL OF RECORDS

FORM 247 10M 11-35

F.B. 621 PG. 108

Pl #205 is at a low rocky saddle in fire break with road on 5' fill. Bay trees on north slope

Cont. bot. page 109

37.00' (Calc.)

Pl #205 Nothing set

Heavy rock outcropping

EC 300+03.~~27~~ .16

Δ = 55.00

R = 75'

T = 39.04'

L = 71.99'

BC 299+31.~~28~~ .17

12'

6' x 6'

141.47' @ 3-08 = 141.26'
44.30
185.56 @ 66° =
185.54'

N3-00E (Mng.)

69.17' (Calc.)

37-13-~~10~~ 00 ed

Pl #206

185.54' to

EC 299+15.~~64~~ .53

Δ = 32-~~20~~ 19-50

R = 50'

T = 14.49'

L = 28.2~~1~~

EC 298+87.~~42~~ .32

Pl #204 Set 2x2

175-06-50

175-06-45
340-27-15
330-40-45
175-06-475

93.25'

Cont. top page 107

RETURN TO
LOS ANGELES COUNTY SURVEYOR
700 HALL OF RECORDS

Note: Any Additions or Changes on This Sheet Must be Made or Circled in Red Ink With Date and Name of Person Making Change.

Do not extend notes this side of this line

Notes Ck'd by Drew	Survey of Sunset Ridge F.T.T.
Map No. B-1423-4	W. 08116 Tape No. 61 St'd 84°F.
Office Work H.M.H.	Surveyed by Emmott
Checked Drew	Notes RBE Date Dec 36
Date Sept 39	Indexed A. C. Johnson

F.B. 621 PG. 109

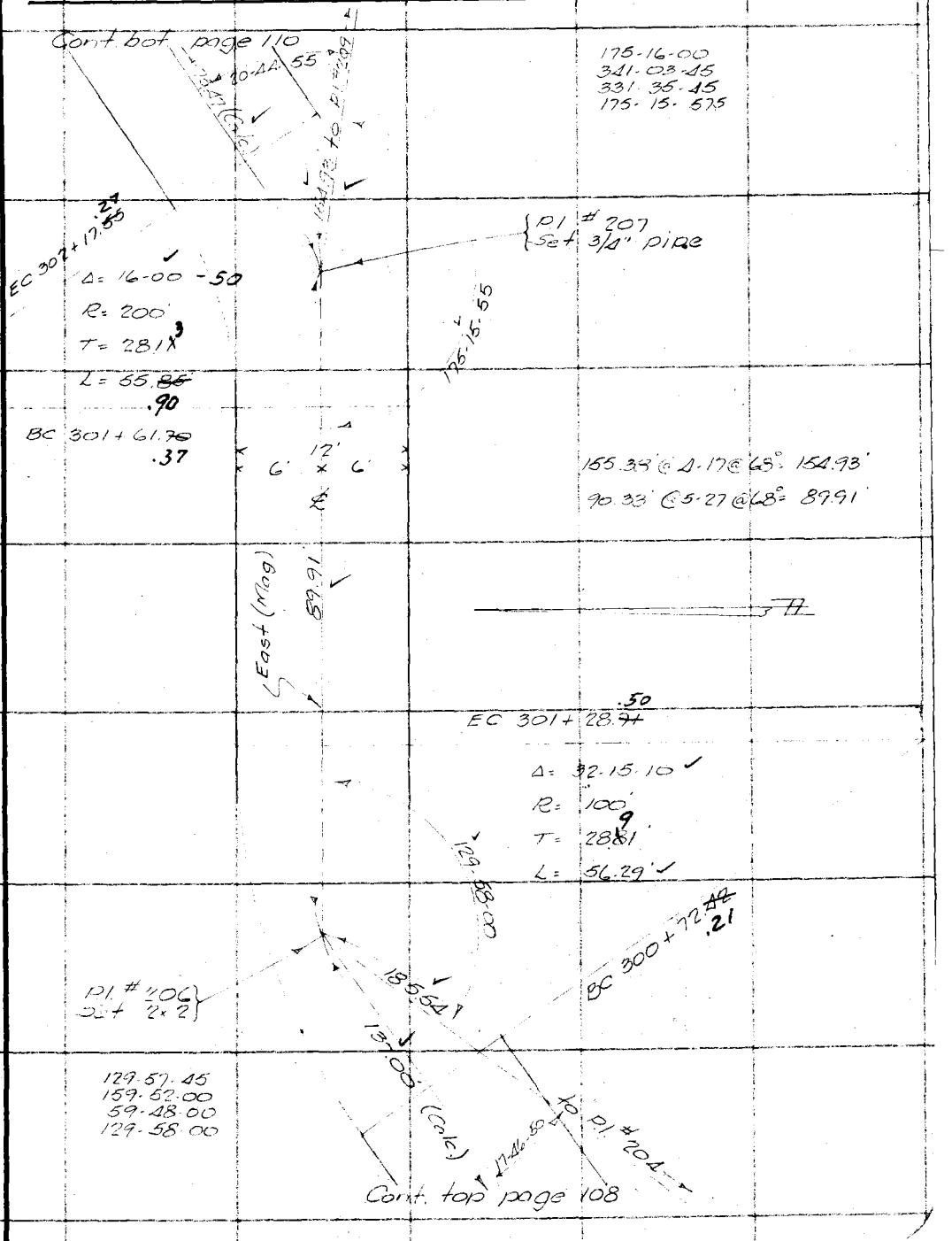

Note: Any Additions or Changes on This Sheet Must be Made or Circled in Red Ink With Date and Name of Person Making Change.

Do not extend notes this side of this line

RETURN TO
LOS ANGELES COUNTY SURVEYOR
700 HALL OF RECORDS

FORM 247 10M 11-38

F.B. 621 PG. 110

Cont. bot. page 111

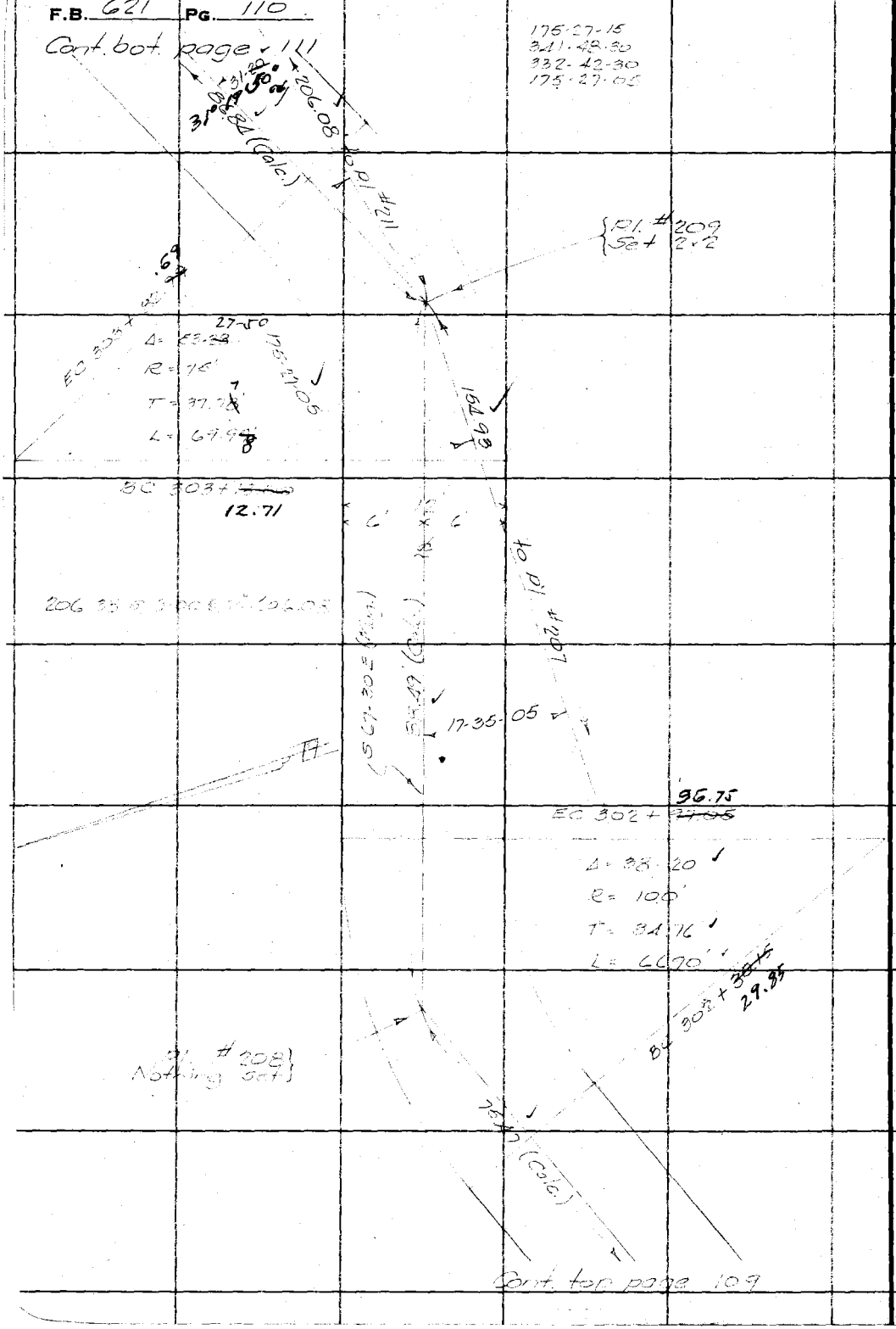

RETURN TO
LOS ANGELES COUNTY SURVEYOR
700 HALL OF RECORDS

Do not extend notes this side of this line

Note: Any Additions or Changes on This Sheet Must be Made or Circled in Red Ink With Date and Name of Person Making Change.

Notes Ck'd by Drew	Survey of Sunset Ridge F.T.T.	F.B. 621 PG. 111
Map No. B-1423-4	W. O. 8116 Tape No. 61 St'd 84°F.	
Office Work H.M.H.	Surveyed by Emmott	
Checked Drew	Notes R.B.E. Date Dec. 36	
Date Sept. 39	Indexed A. C. Johnson	

Cont. bot. page 112

Note

Pl. # 211 - # 212
214 and # 215
fall on a straight line.

152-02-00
248-08-16
192-12-30
152-02-05

{ Pl. # 211
Set 2x2

EC 306 + ~~06.22~~ 05.97

Δ = 46-51-~~55~~ 45

R = 100'

T = 43.34' ✓

L = 81.~~80~~ .79

BC 305 + 24.~~47~~ .18

152-02-05

206.08'

12'

6' 6'

88.29' level @ 60° = 88.28'

569.00E (Mag.)

139.42' (Calc.)

18.54

Pl. # 209

EC 304 + 56.~~52~~ .23

Δ = 50-14 ✓

R = 60'

T = 28.13' ✓

L = 52.60 ✓

BC 304 + 03.~~98~~ .63

Pl. # 210
Nothing set

86.84' (Calc.)

Cont. top page 110

Note: Any Additions or Changes on This Sheet Must be Made or Circled in Red Ink With Date and Name of Person Making Change.

Do not extend notes this side of this line

RETURN TO
LOS ANGELES COUNTY SURVEYOR
700 HALL OF RECORDS

FORM 347 10M 11-38

F.B. 621 PG. 112

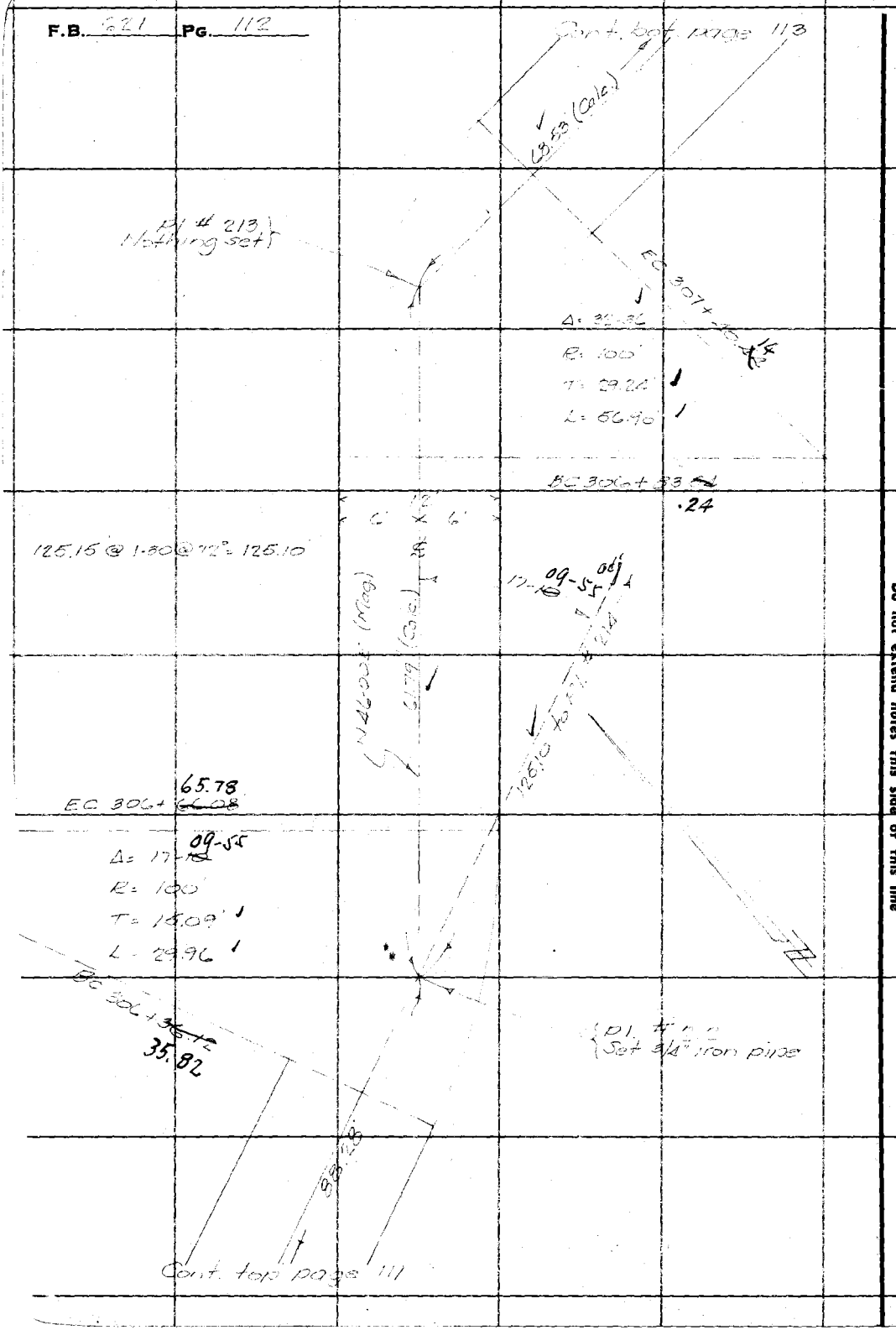

RETURN TO
LOS ANGELES COUNTY SURVEYOR
700 HALL OF RECORDS

Note: Any Additions or Changes on This Sheet Must be Made or Circled in Red Ink With Date and Name of Person Making Change.

Do not extend notes this side of this line

Notes Ck'd by Drew	Survey of Sunset Ridge F.T.T.
Map No. B-1423-4	W. O. 8116 Tape No. 61 St'd 84°F.
Office Work H.M.H.	Surveyed by Emmott
Checked Drew	Notes RBE Date Dec. 36
Date Sept 39	Indexed A. C. Johnson

F.B. 621 PG. 113

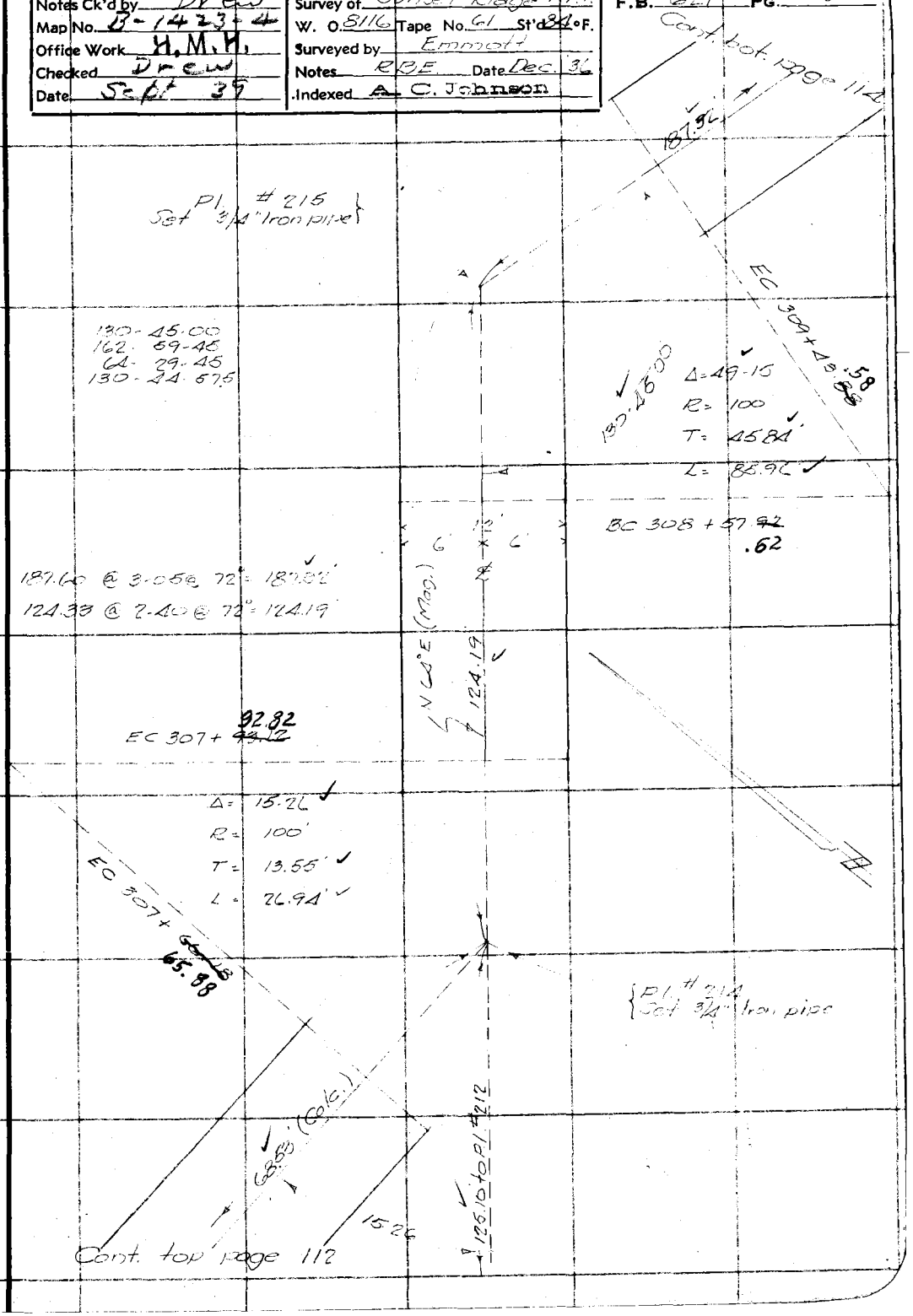

Note: Any Additions or Changes on This Sheet Must be Made or Circled in Red Ink With Date and Name of Person Making Change.

Do not extend notes this side of this line

RETURN TO
LOS ANGELES COUNTY SURVEYOR
700 HALL OF RECORDS

FORM 247 10M 11-35

F.B. 621 PG. 114

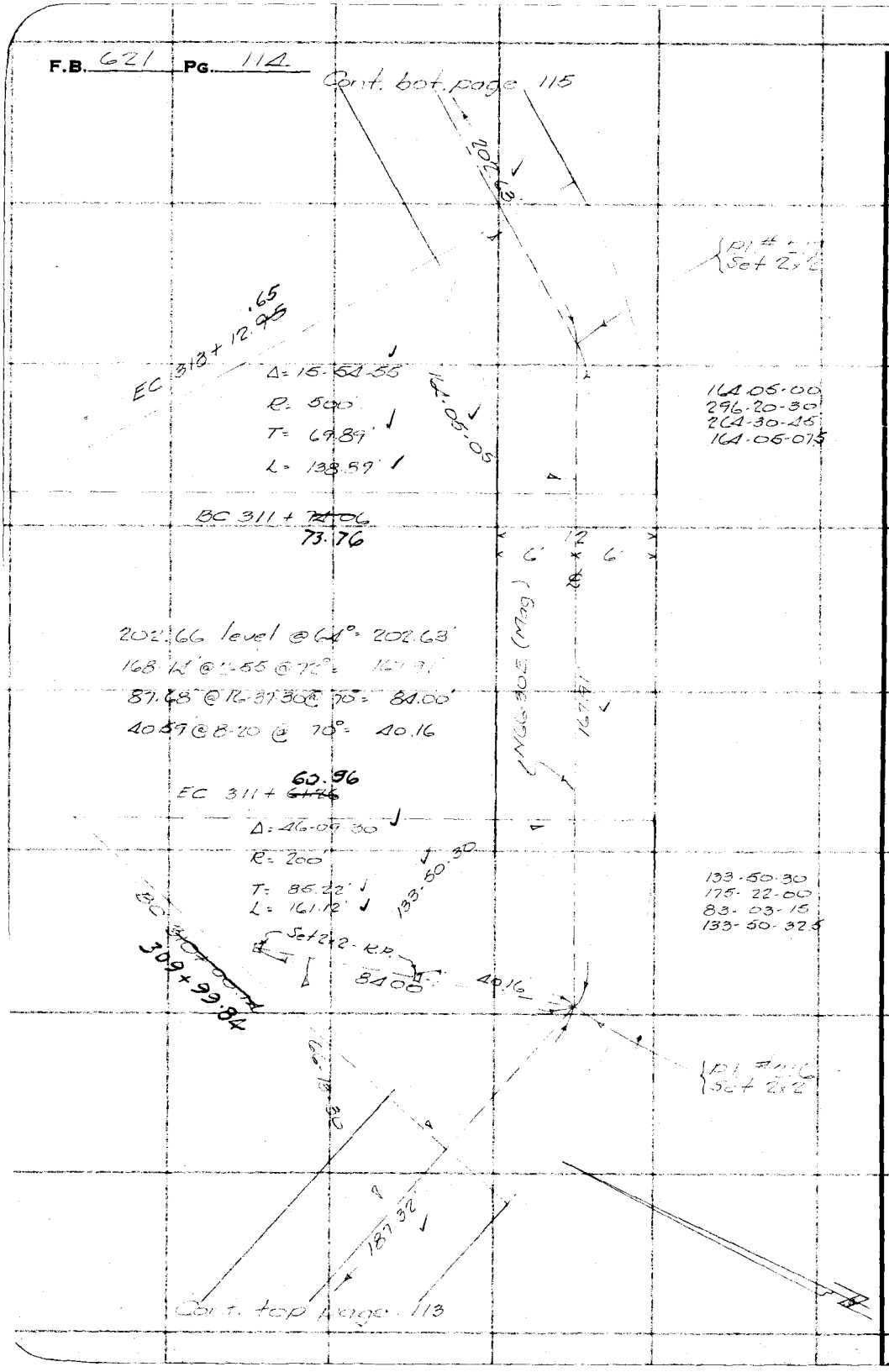

RETURN TO
LOS ANGELES COUNTY SURVEYOR
700 HALL OF RECORDS

Note: Any Additions or Changes on This Sheet Must be Made or Circled in Red Ink With Date and Name of Person Making Change.

Do not extend notes this side of this line

Notes Ck'd by Drew	Survey of Sunset Ridge F.T.T.	F.B. 621	PG. 115
Map No. B-1423-4	W. O. 8116 Tape No. 61 St'd 84°F.		
Office Work H.M.H.	Surveyed by Emmo H		
Checked Drew	Notes RBE Date Dec. 36		
Date Sept 39	Indexed A. C. Johnson		

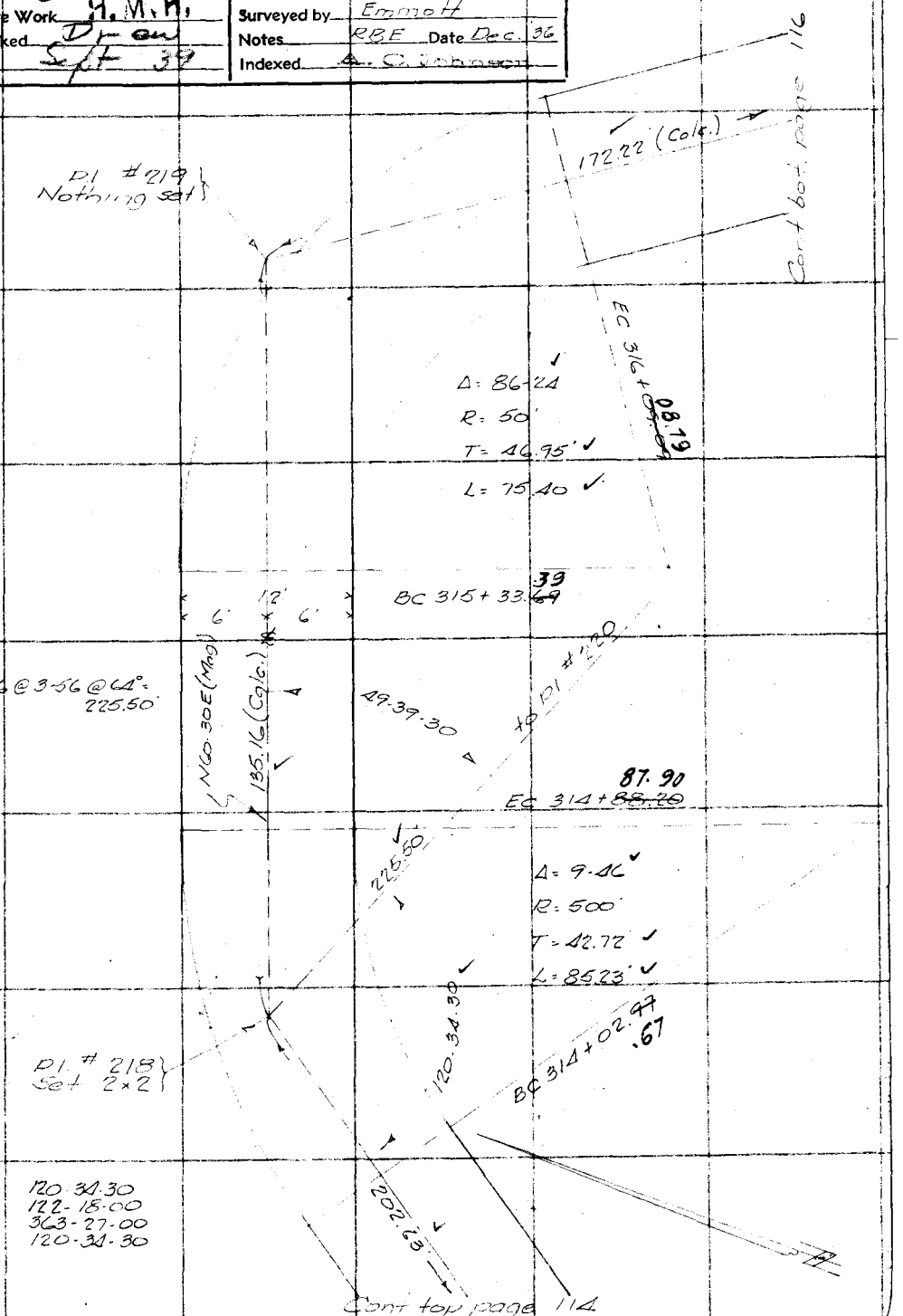

Note: Any Additions or Changes on This Sheet Must be Made or Circled in Red Ink With Date and Name of Person Making Change

Do not extend notes this side of this line

RETURN TO
LOS ANGELES COUNTY SURVEYOR
700 HALL OF RECORDS

FORM 247 10M 11-35

F.B. 621 PG. 116

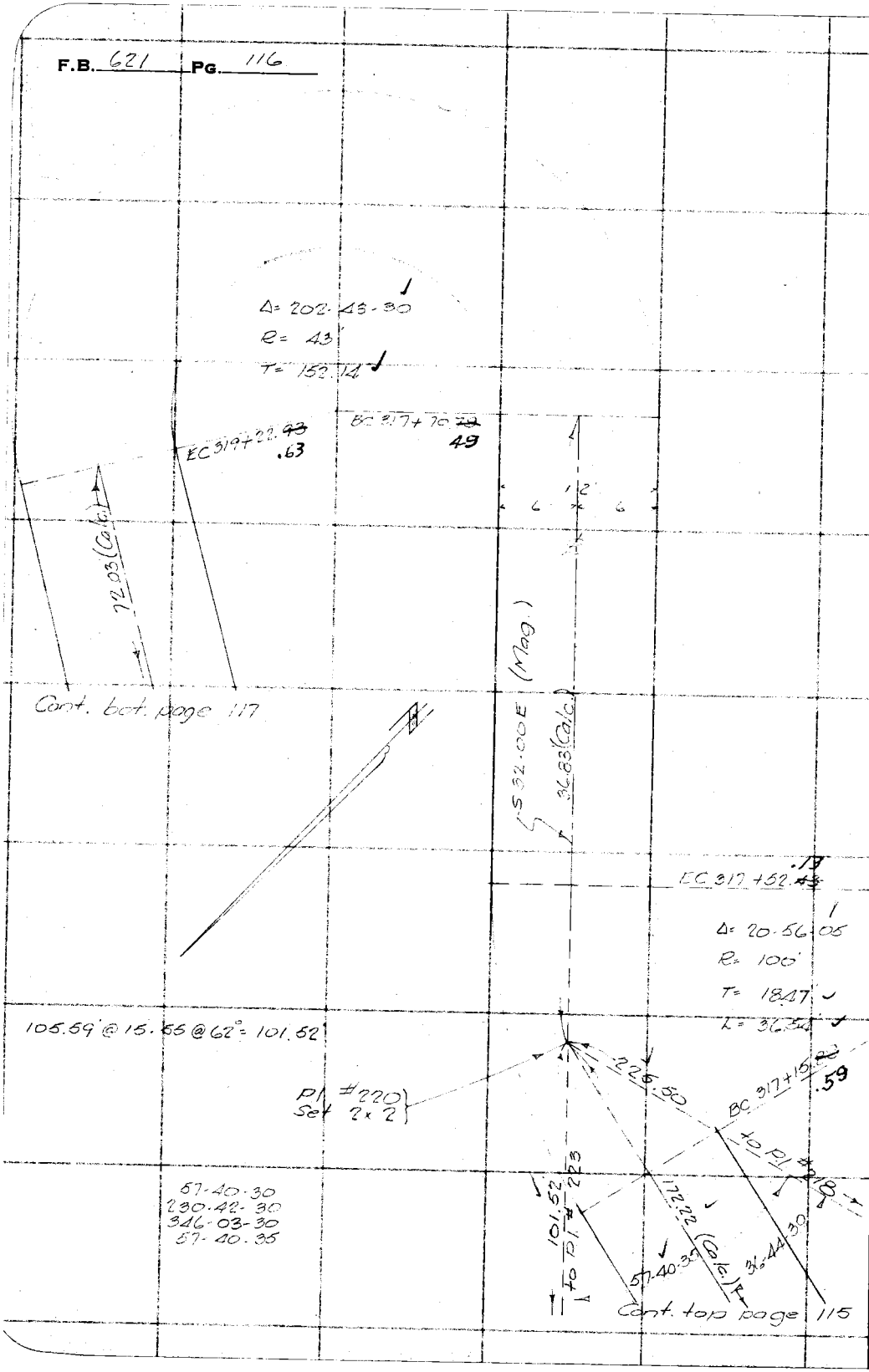

RETURN TO
LOS ANGELES COUNTY SURVEYOR
700 HALL OF RECORDS

Note: Any Additions or Changes on This Sheet Must be Made or Circled in Red Ink With Date and Name of Person Making Change.

Do not extend notes this side of this line

Notes Ck'd by Drew	Survey of Sunset Ridge FTT
Map No. B-1423-4	W. O. 8116 Tape No. 61 St'd 84°F.
Office Work H.M.H.	Surveyed by Emmott
Checked Drew	Notes R.B.E Date April '37
Date Sept. 39	Indexed A. C. Johnson

F.B. 621 PG. 117

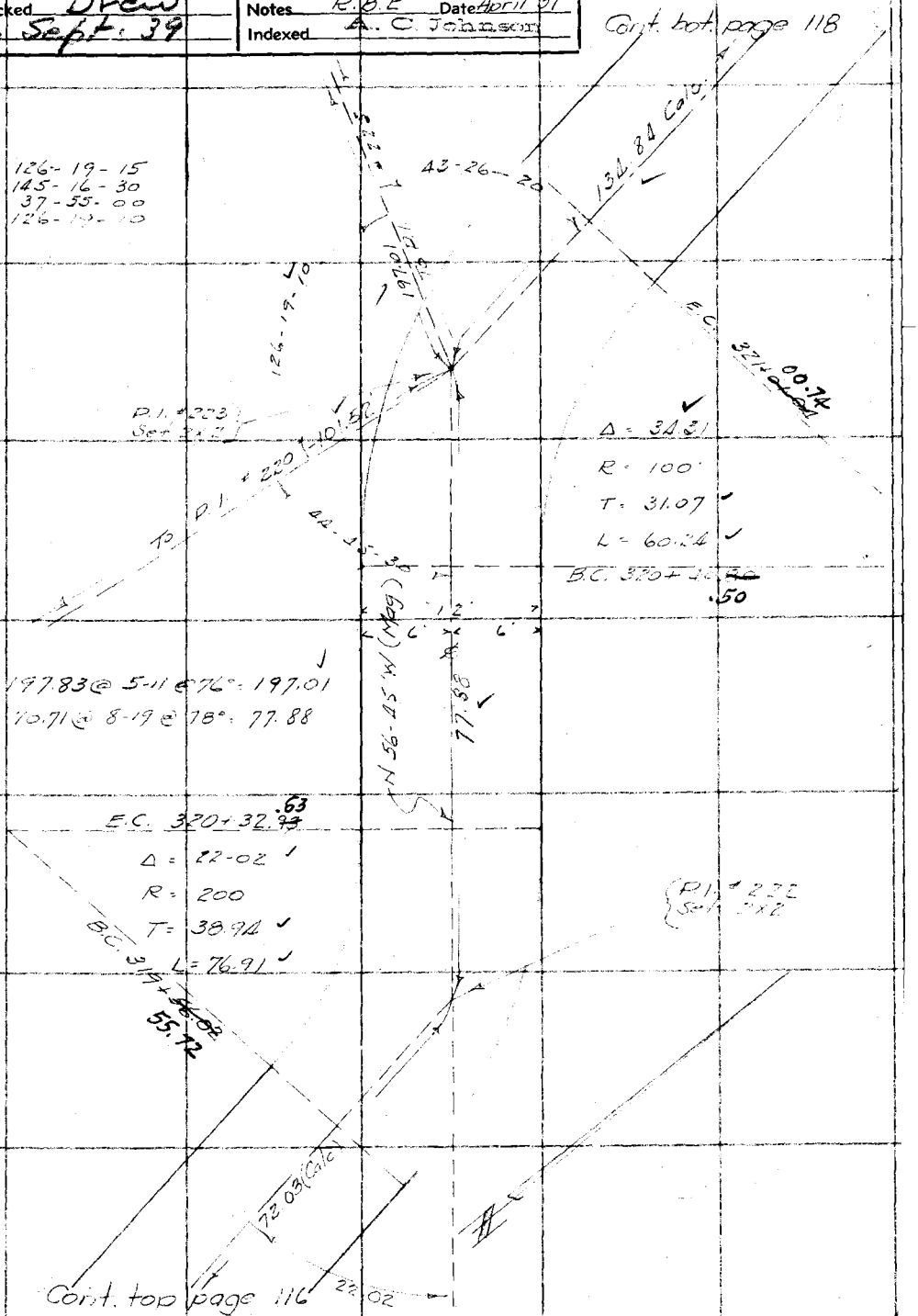

Note: Any Additions or Changes on This Sheet Must be Made or Circled in Red Ink With Date and Name of Person Making Change.

Do not extend notes this side of this line

RETURN TO
LOS ANGELES COUNTY SURVEYOR
700 HALL OF RECORDS

FORM 247 10M 11-35

F.B. 621 PG. 118

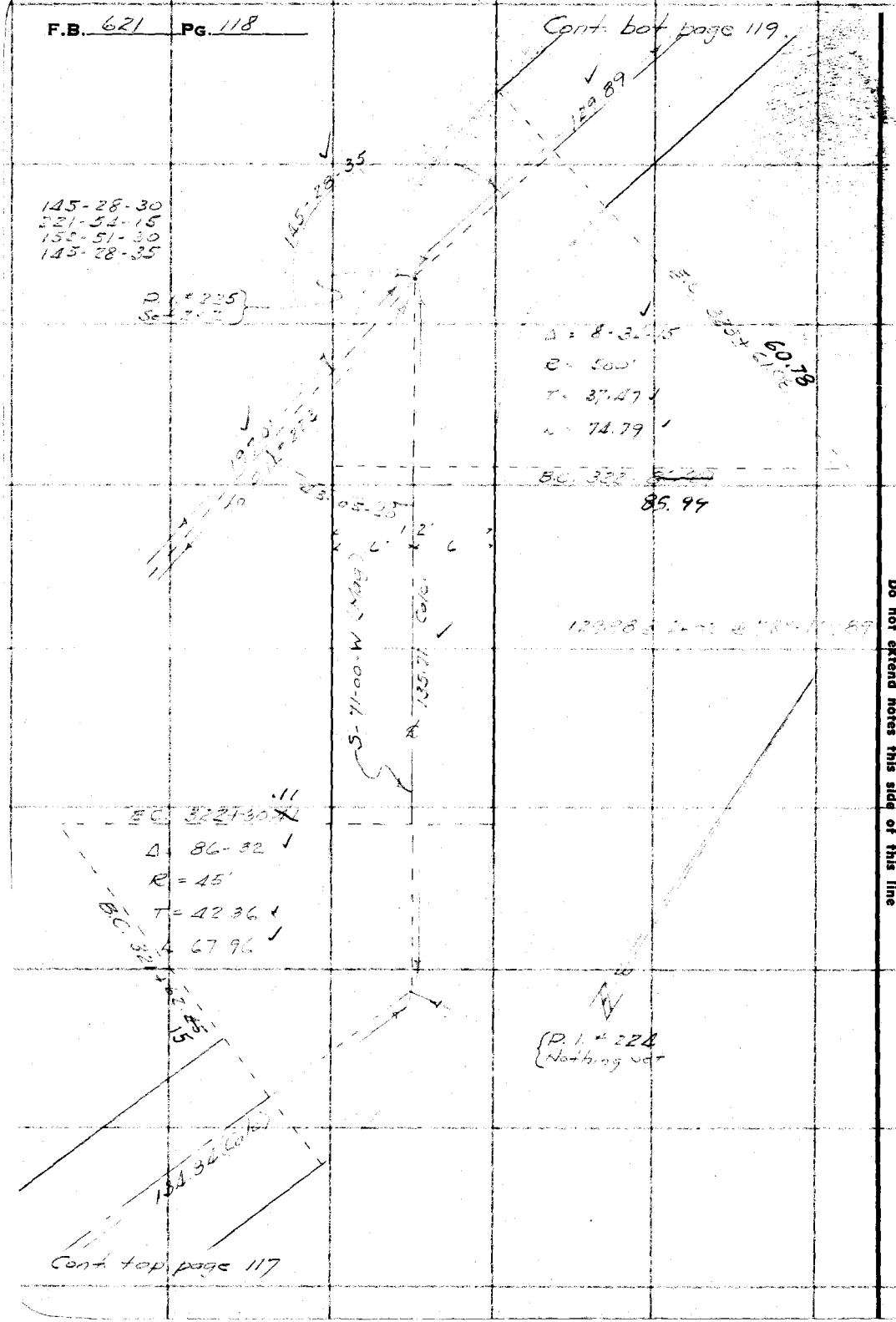

RETURN TO
LOS ANGELES COUNTY SURVEYOR
700 HALL OF RECORDS

Note: Any Additions or Changes on This Sheet Must be Made or Circled in Red Ink With Date and Name of Person Making Change.

Do not extend notes this side of this line

Notes Ck'd by Drew	Survey of Sunset Ridge F.T.T.
Map No. B-1423-4	W. O. 8116 Tape No. 61 St'd 84°F.
Office Work H.M.H.	Surveyed by R.B. Emmott
Checked Drew	Notes Naumann Date April '37
Date Sept. 39	Indexed A. C. Johnson

F.B. 621 PG. 119

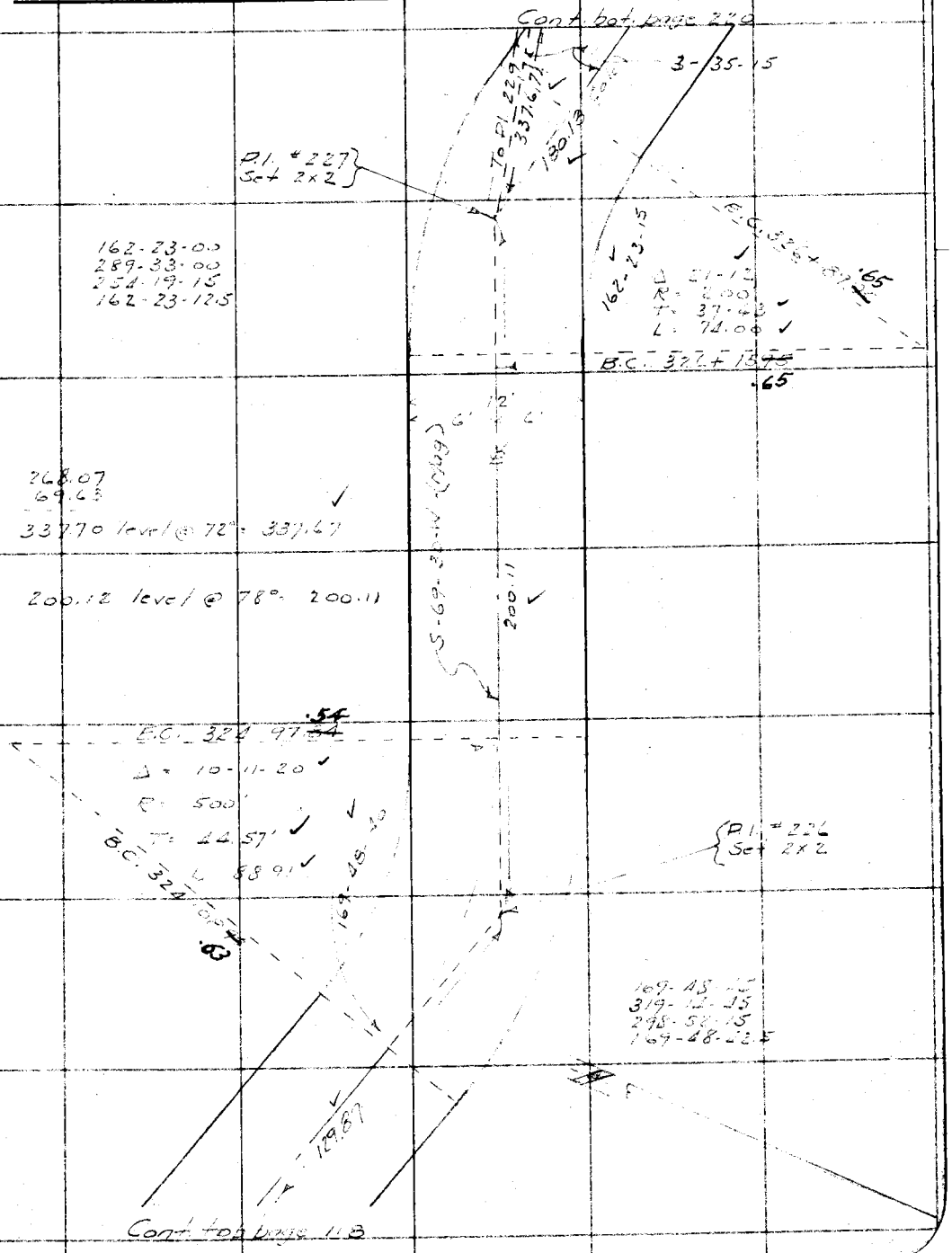

Note: Any Additions or Changes on This Sheet Must be Made or Circled in Red Ink With Date and Name of Person Making Change

Do not extend notes this side of this line

RETURN TO
LOS ANGELES COUNTY SURVEYOR
700 HALL OF RECORDS

FORM 247 10M 11-38

F.B. 621 PG. 120

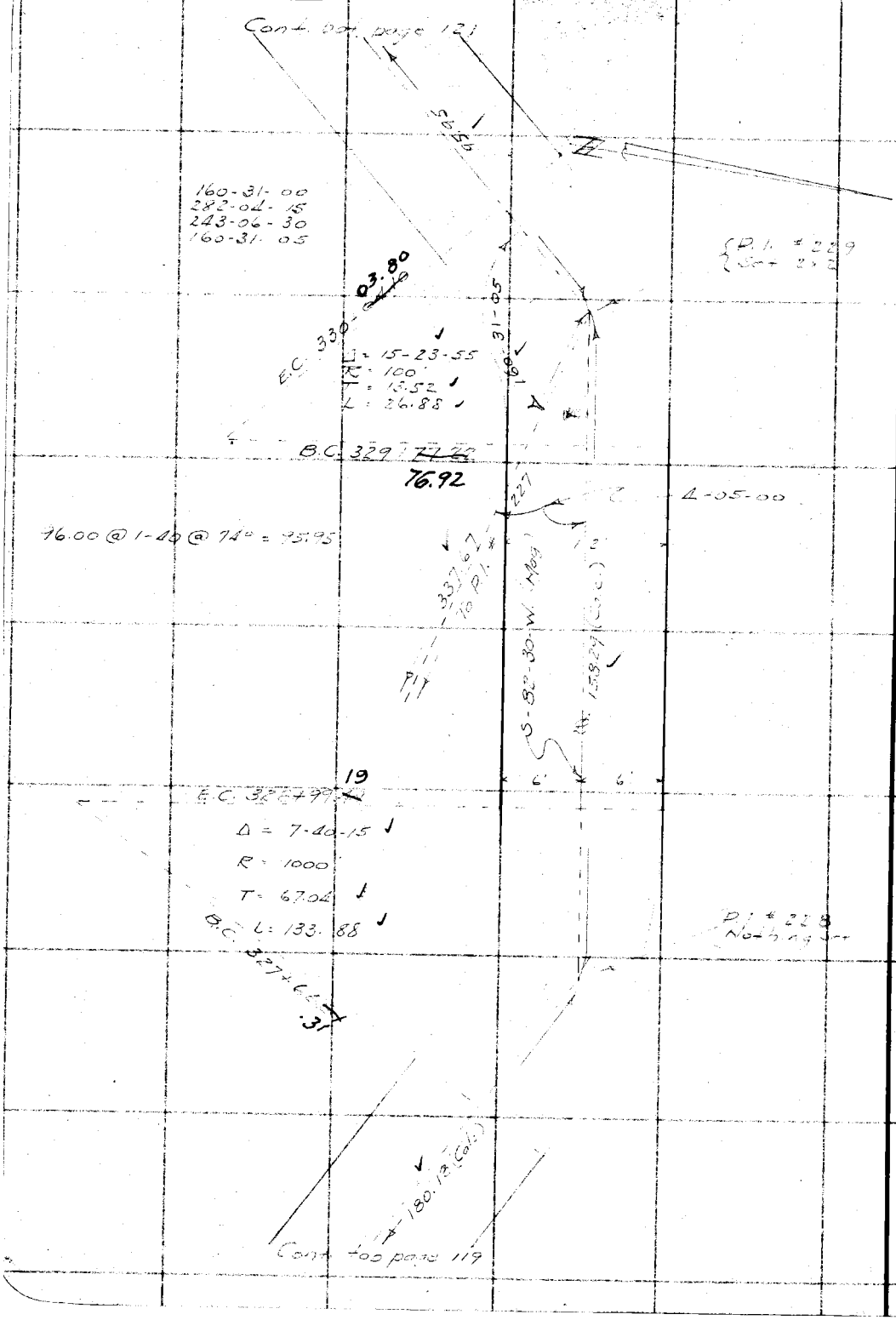

RETURN TO
LOS ANGELES COUNTY SURVEYOR
700 HALL OF RECORDS

Note: Any Additions or Changes on This Sheet Must be Made or Circled in Red Ink With Date and Name of Person Making Change.

Do not extend notes this side of this line

Notes Ck'd by Drew	Survey of Sunset Ridge F.T.T.	F.B. 621 Pg. 121
Map No. B-1423-4	W. O. 8116 Tape No. 61 St'd 84°F.	
Office Work H.M.H.	Surveyed by R. B. Emmott	
Checked Drew	Notes Naumann Date April '37	
Date Sept. 39	Indexed	

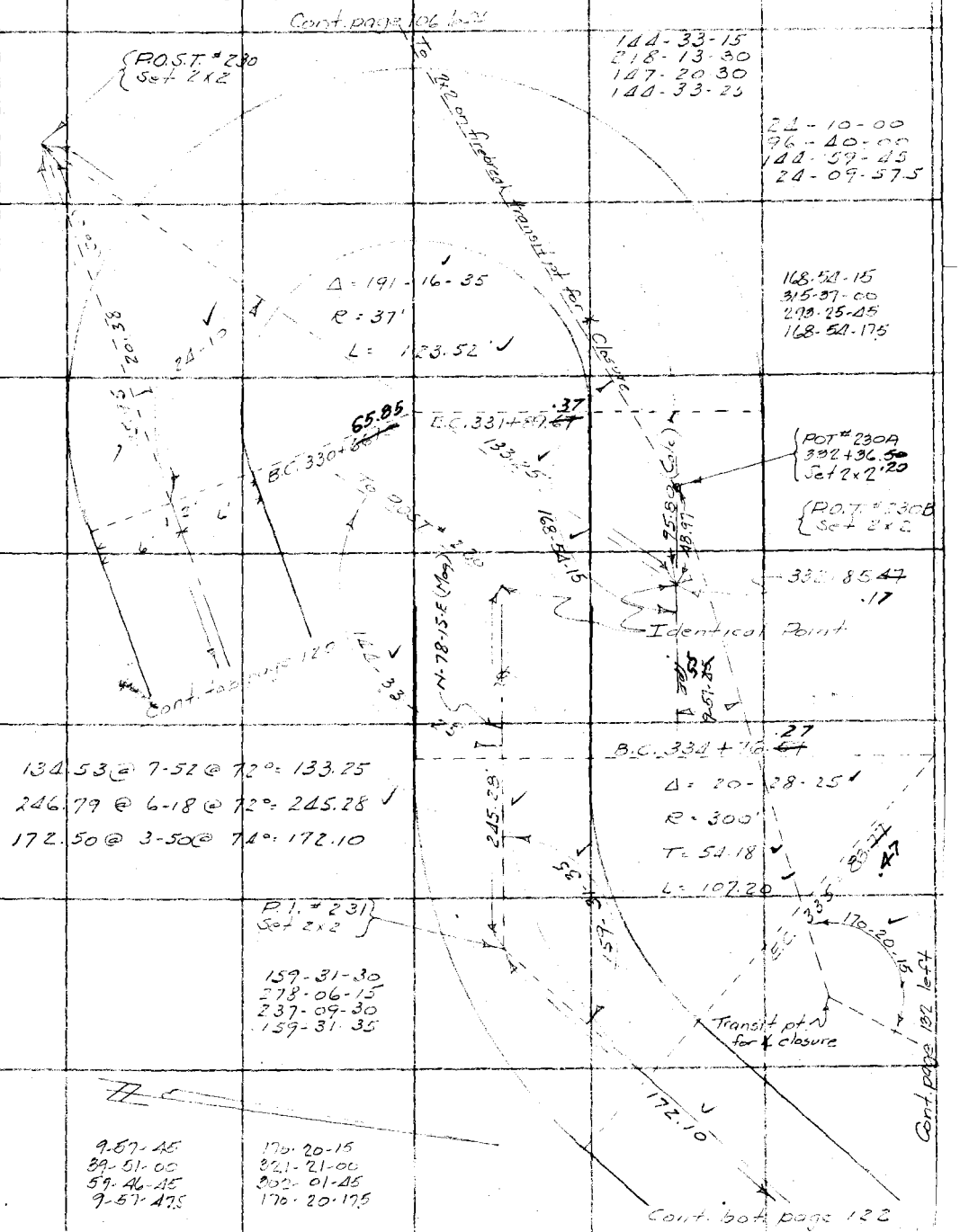

Note: Any Additions or Changes on This Sheet Must be Made or Circled in Red Ink With Date and Name of Person Making Change.

Do not extend notes this side of this line

RETURN TO
LOS ANGELES COUNTY SURVEYOR
700 HALL OF RECORDS

FORM 247 10M 11-35

F.B. 621 PG. 122

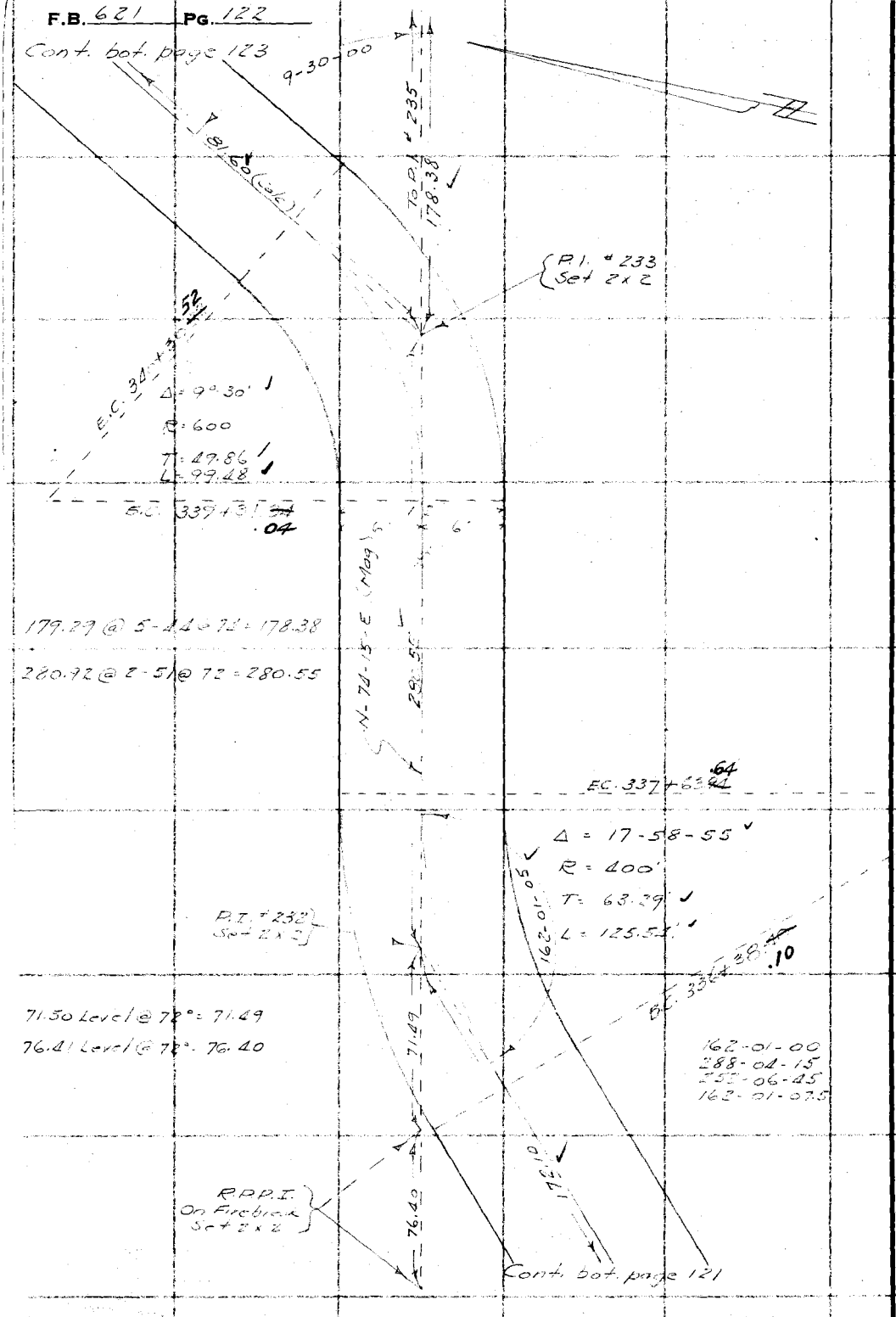

RETURN TO
LOS ANGELES COUNTY SURVEYOR
700 HALL OF RECORDS

Note: Any Additions or Changes on This Sheet Must be Made or Circled in Red Ink With Date and Name of Person Making Change.

Do not extend notes this side of this line

Notes Ck'd by Drew	Survey of Sunset Ridge FTT	F.B. 621 PG. 123
Map No. B-1423-4	W. O. 8116 Tape No. 61 St'd 84°F.	
Office Work H.M.H.	Surveyed by Emmott	
Checked Drew	Notes RBE Date April 37	
Date Sept. 39	Indexed A. C. Johnson	

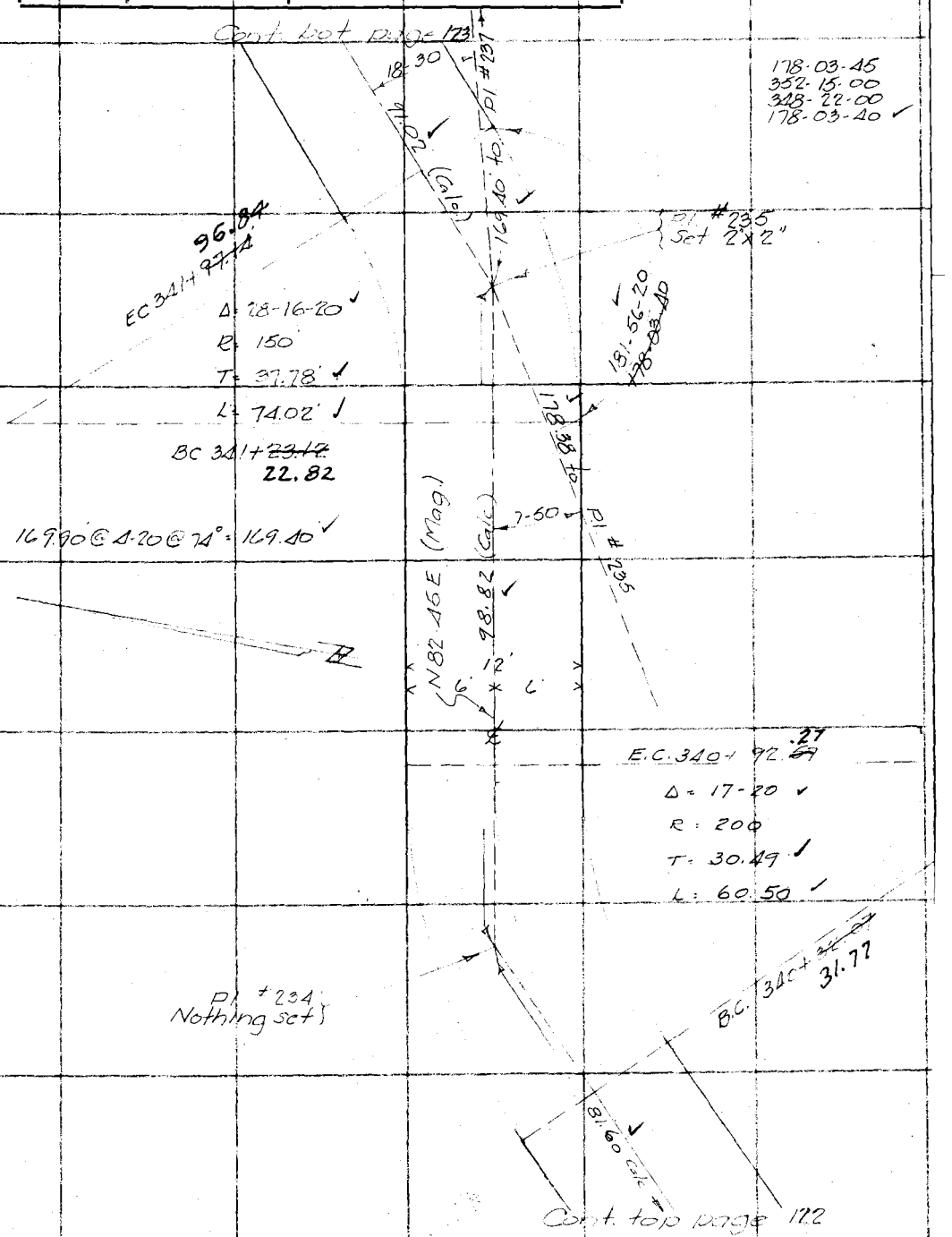

Note: Any Additions or Changes on This Sheet Must be Made or Circled in Red Ink With Date and Name of Person Making Change.

Do not extend notes this side of this line

RETURN TO
LOS ANGELES COUNTY SURVEYOR
700 HALL OF RECORDS

FORM 247 10M 11-35

F.B. 621 PG. 124

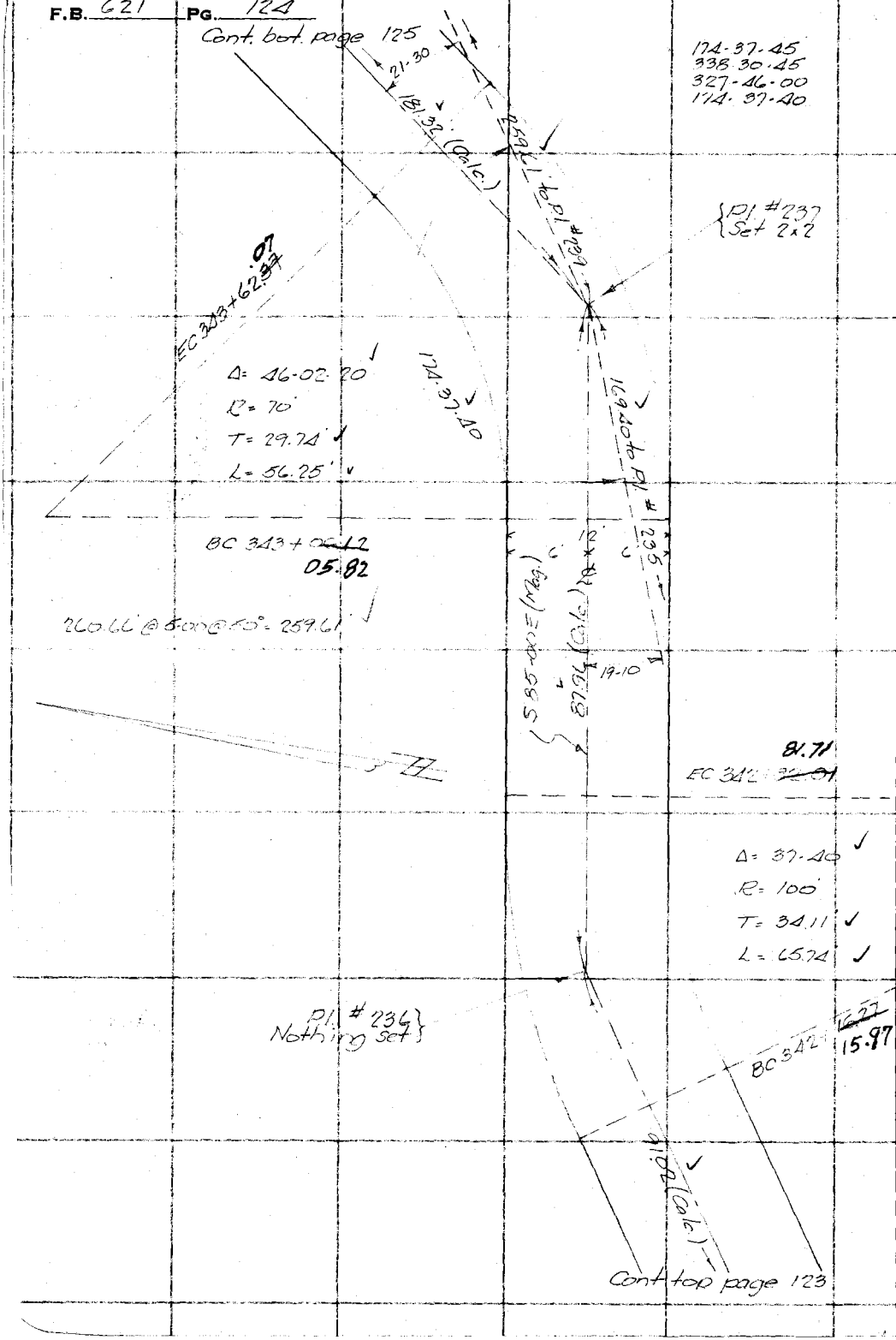

RETURN TO
LOS ANGELES COUNTY SURVEYOR
700 HALL OF RECORDS

Note: Any Additions or Changes on This Sheet Must be Made or Circled in Red Ink With Date and Name of Person Making Change.

Do not extend notes this side of this line

Notes Ck'd by Drew	Survey of Sunset Ridge FT
Map No. B-1423-4	W. O. 8116 Tape No. 61 St'd 84 F.
Office Work Y.M.H.	Surveyed by Emmon H
Checked Drew	Notes RBE. Date April '37
Date Sept. 39	Indexed

F.B. 621 PG. 125

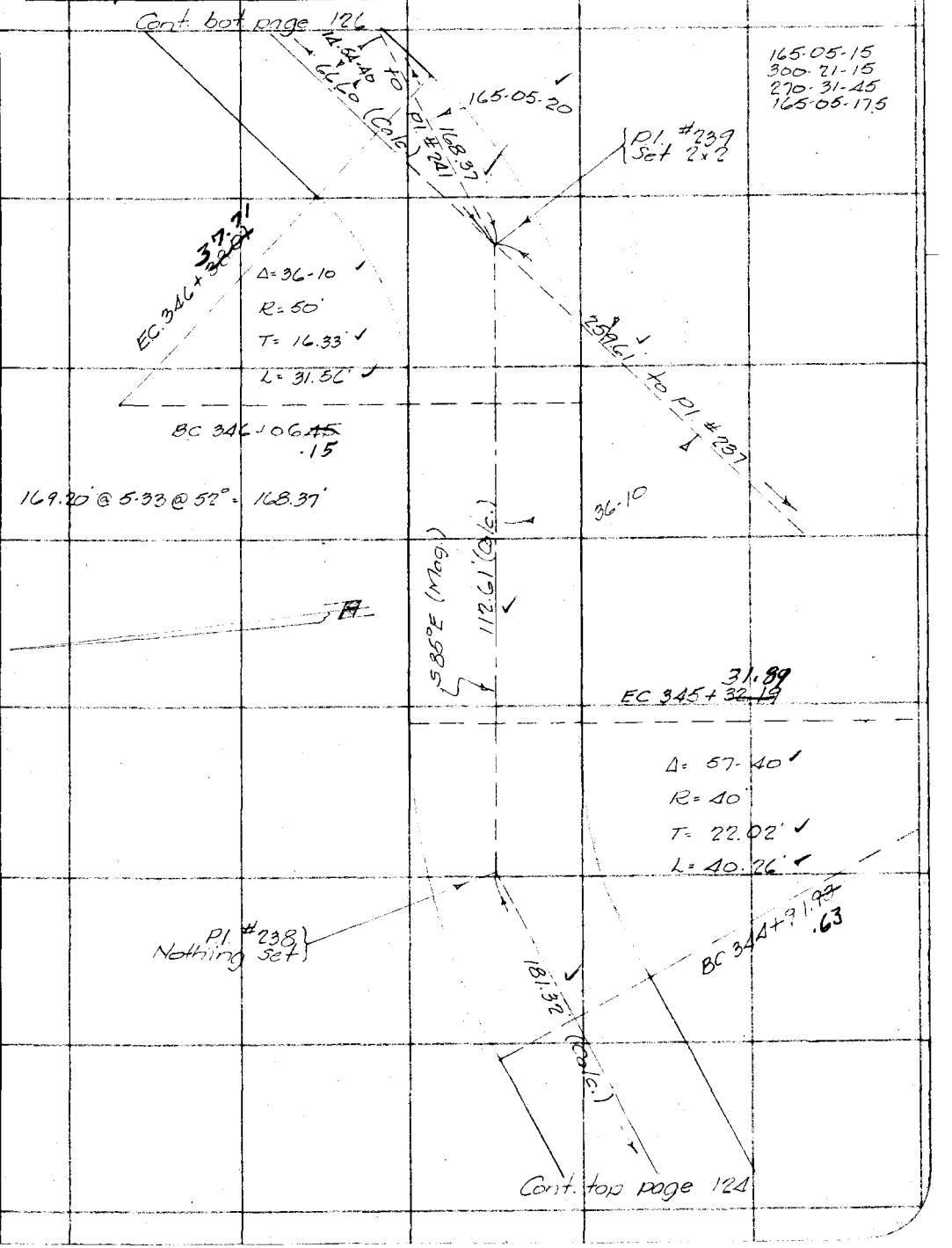

Note: Any Additions or Changes on This Sheet Must be Made or Circled in Red Ink With Date and Name of Person Making Change.

Do not extend notes this side of this line

RETURN TO
LOS ANGELES COUNTY SURVEYOR
700 HALL OF RECORDS

FORM 247 10M 11-35

F.B. 621 Pg. 126

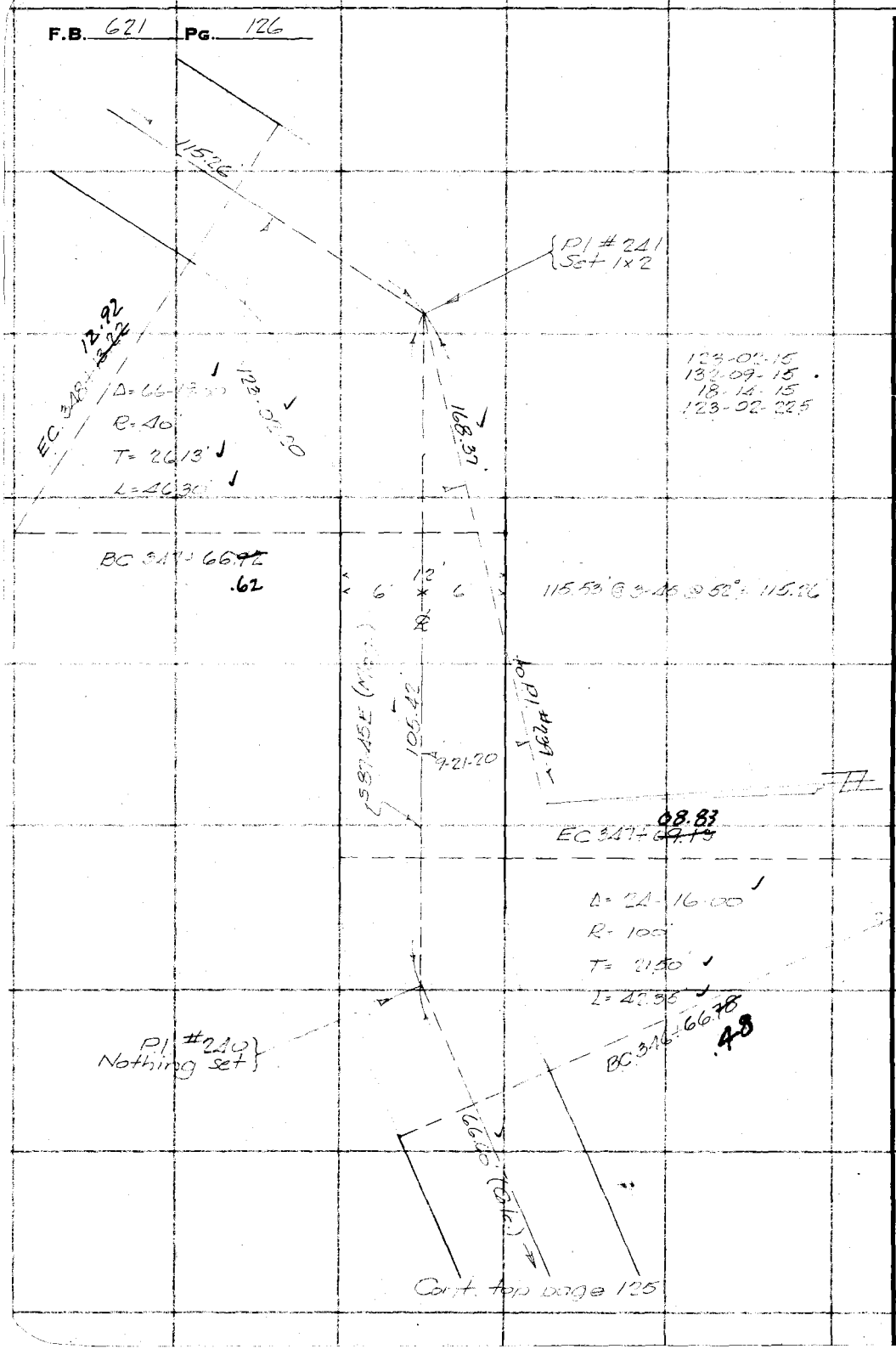

RETURN TO
LOS ANGELES COUNTY SURVEYOR
700 HALL OF RECORDS

Do not extend notes this side of this line

Note: Any Additions or Changes on This Sheet Must be Made or Circled in Red Ink With Date and Name of Person Making Change.

Notes Ck'd by Drew	Survey of Sunset Ridge FTT	F.B. 621	Pg. 127
Map No. B-1463-4	W. O. 8116 Tape No. 61 St'd 84 °F.		
Office Work H.M.H.	Surveyed by Emmott		
Checked Drew	Notes RBE. Date April 39		
Date Sept 39	Indexed		

Cont. bot. page 128

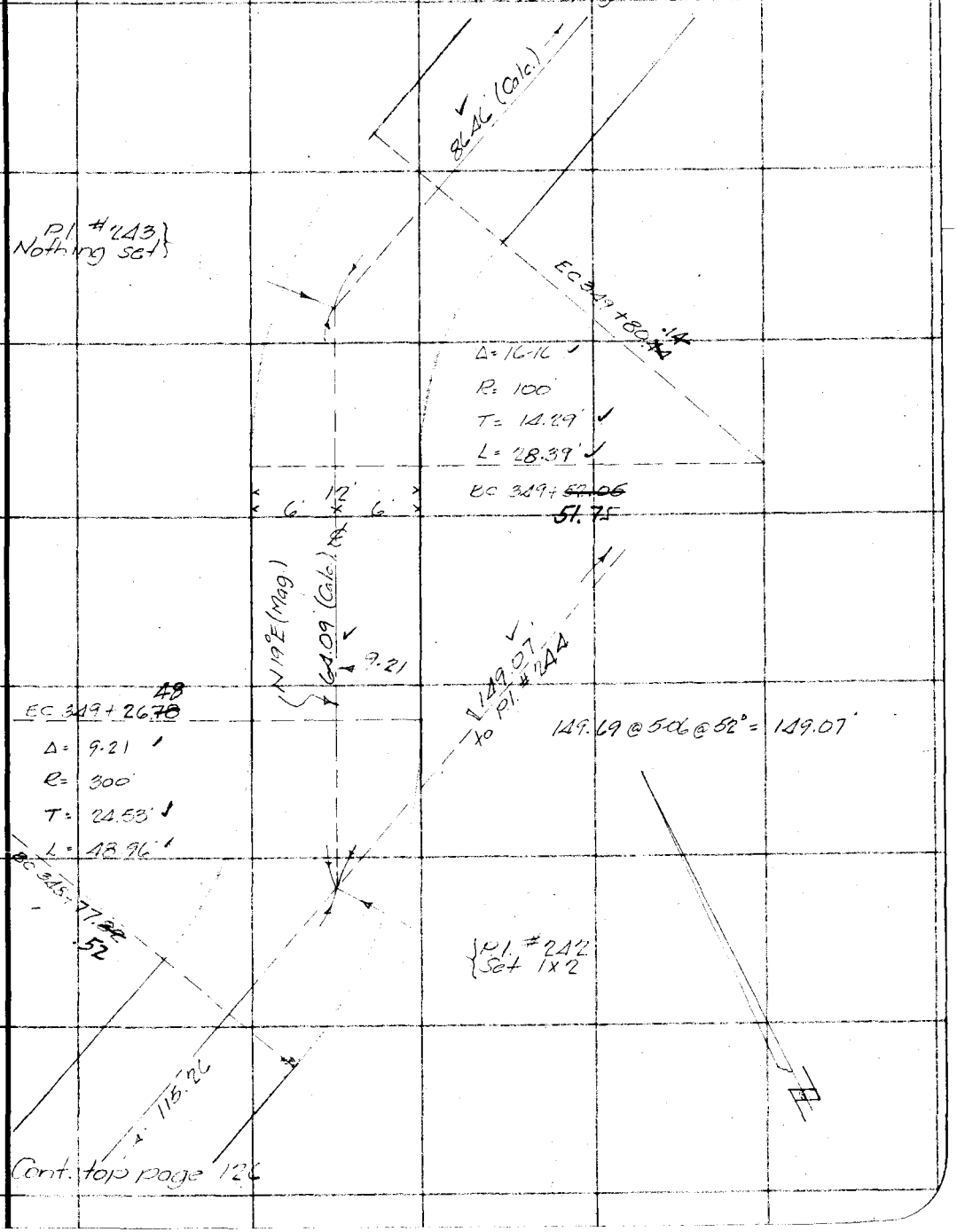

Cont. top page 126

Note: Any Additions or Changes on This Sheet Must be Made or Circled in Red Ink With Date and Name of Person Making Change.

Do not extend notes this side of this line

RETURN TO
LOS ANGELES COUNTY SURVEYOR
700 HALL OF RECORDS

FORM 247 10M 11-35

F.B. 621 PG. 128

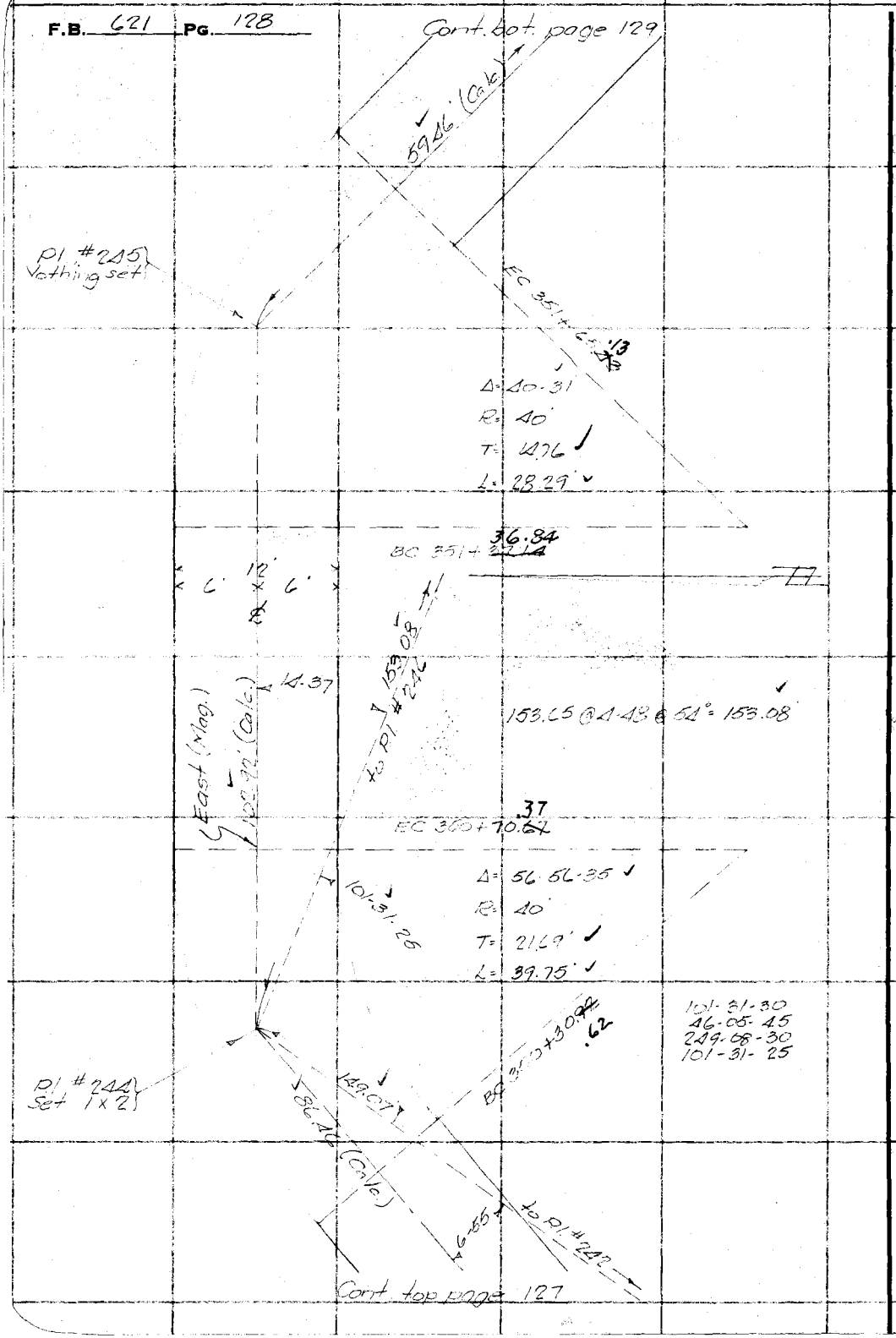

RETURN TO
LOS ANGELES COUNTY SURVEYOR
700 HALL OF RECORDS

Note: Any Additions or Changes on This Sheet Must be Made or Circled in Red Ink With Date and Name of Person Making Change.

Do not extend notes this side of this line

Notes Ck'd by Drew	Survey of Sunset Ridge F.T.T.	F.B. 621	Pg. 129
Map No. B-1463-4	W. O. 8116 Tape No. 61 St'd 84 °F.		
Office Work H.M.H.	Surveyed by Emmott		
Checked Drew	Notes RBE Date April '37		
Date Sept 39	Indexed A. C. Johnson		

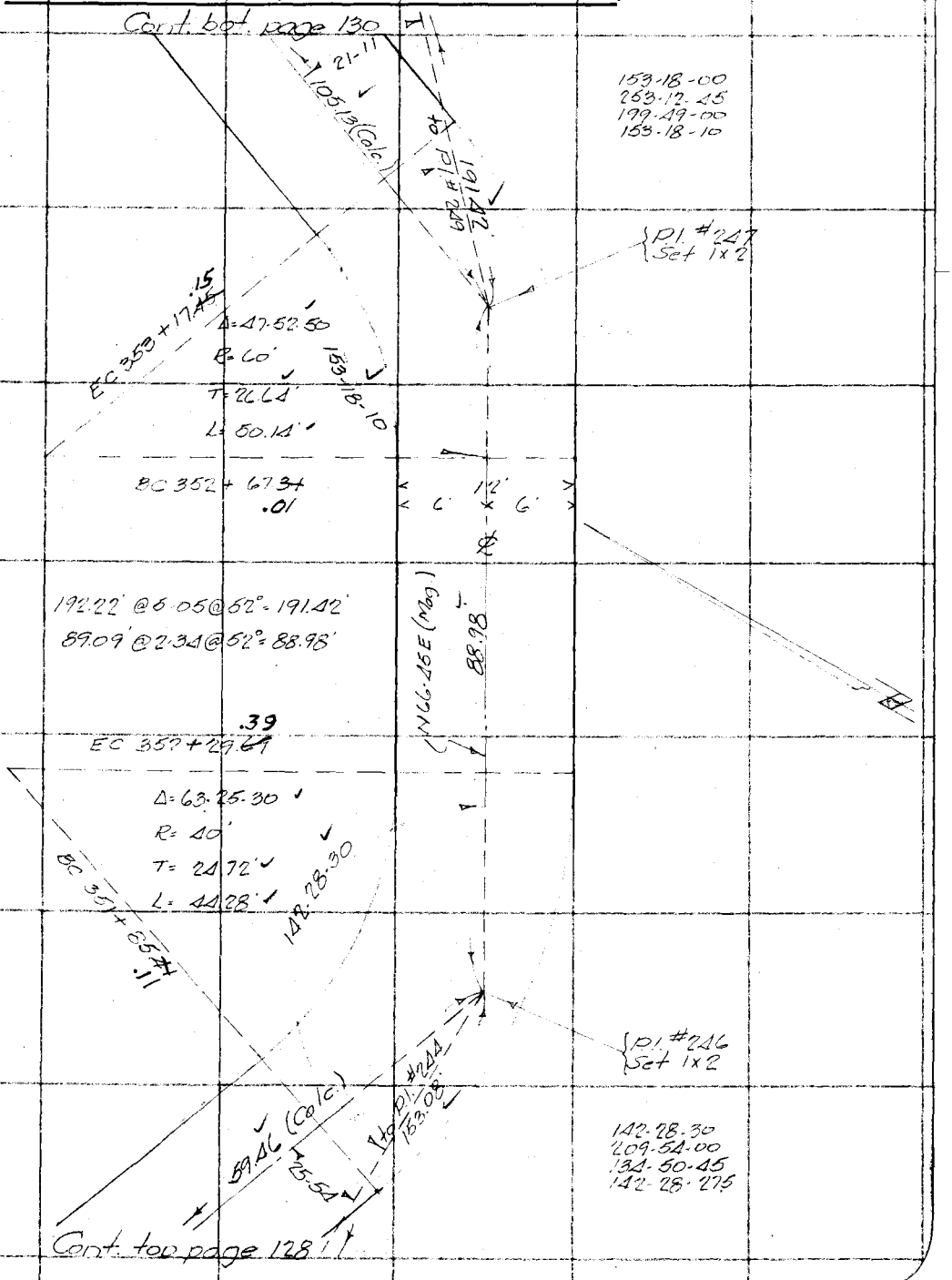

Note: Any Additions or Changes on This Sheet Must be Made or Circled in Red Ink With Date and Name of Person Making Change.

Do not extend notes this side of this line

RETURN TO
LOS ANGELES COUNTY SURVEYOR
700 HALL OF RECORDS

FORM 247 10M 11-35

F.B. 621 PG. 130

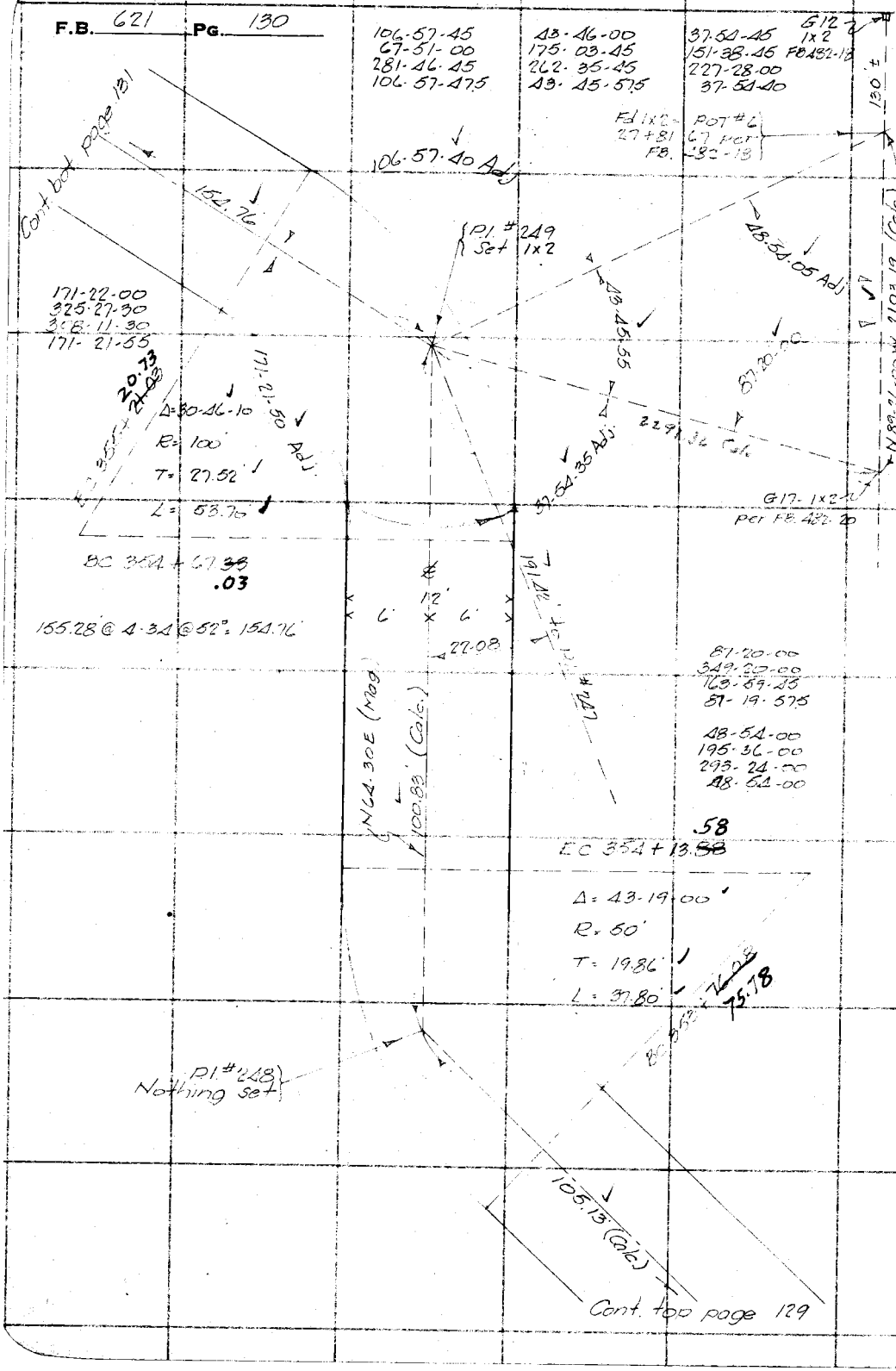

RETURN TO
LOS ANGELES COUNTY SURVEYOR
700 HALL OF RECORDS

Note: Any Additions or Changes on This Sheet Must be Made or Circled in Red Ink With Date and Name of Person Making Change.

Do not extend notes this side of this line

Notes Ck'd by Drew	Survey of Sunset Ridge FTT.	F.B. 621 PG. 131
Map No. B-1423-4	W. O. 8116 Tape No. 61 St'd 84 °F.	
Office Work H.M.H.	Surveyed by Emmott	
Checked Drew	Notes RBE Date April 37	
Date Sept. 39	Indexed	

Note: Any Additions or Changes on This Sheet Must be Made or Circled in Red Ink With Date and Name of Person Making Change.

Do not extend notes this side of this line

RETURN TO
LOS ANGELES COUNTY SURVEYOR
700 HALL OF RECORDS

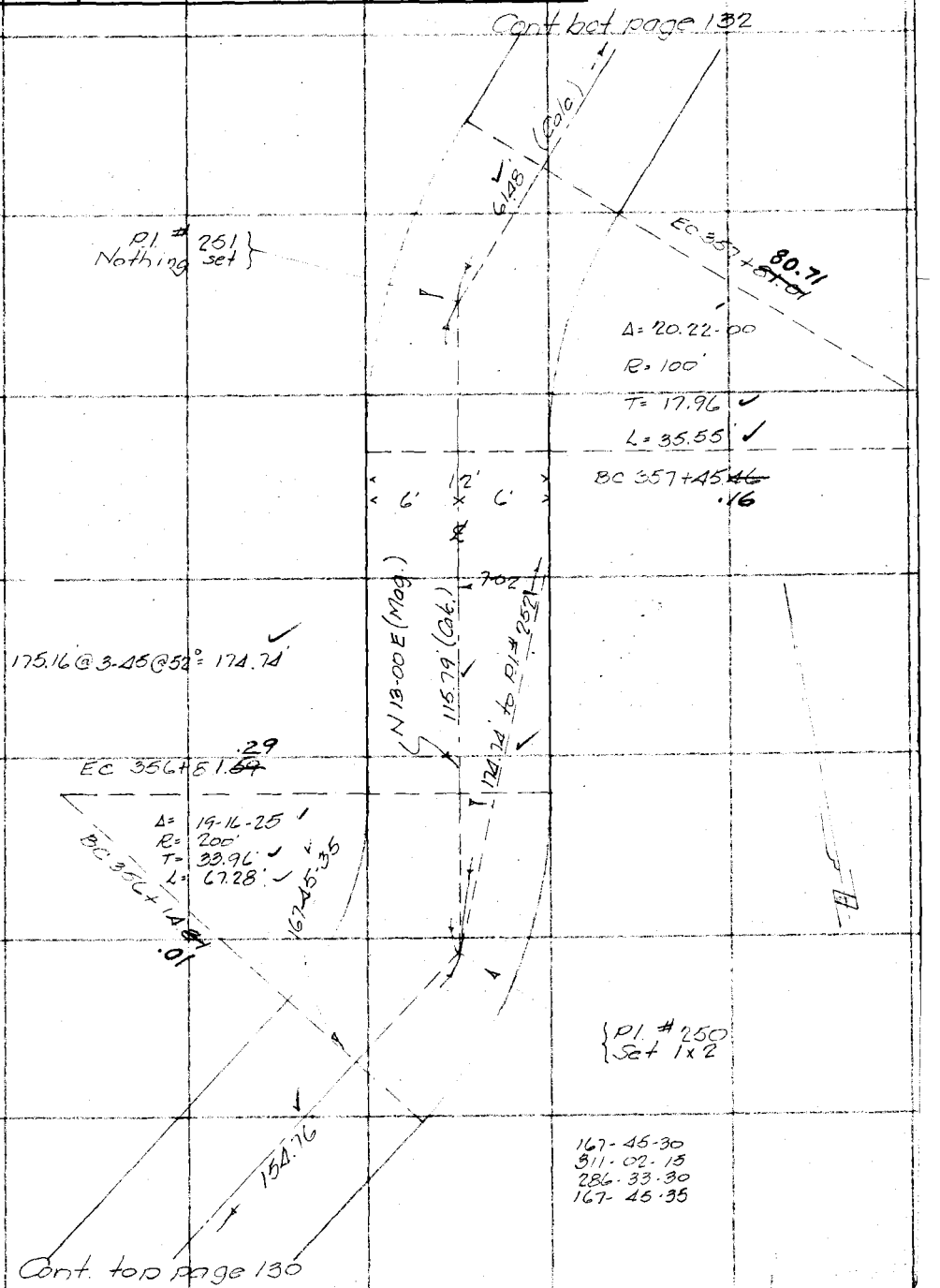

FORM 247 10M 11-35

F.B. 621 PG. 132

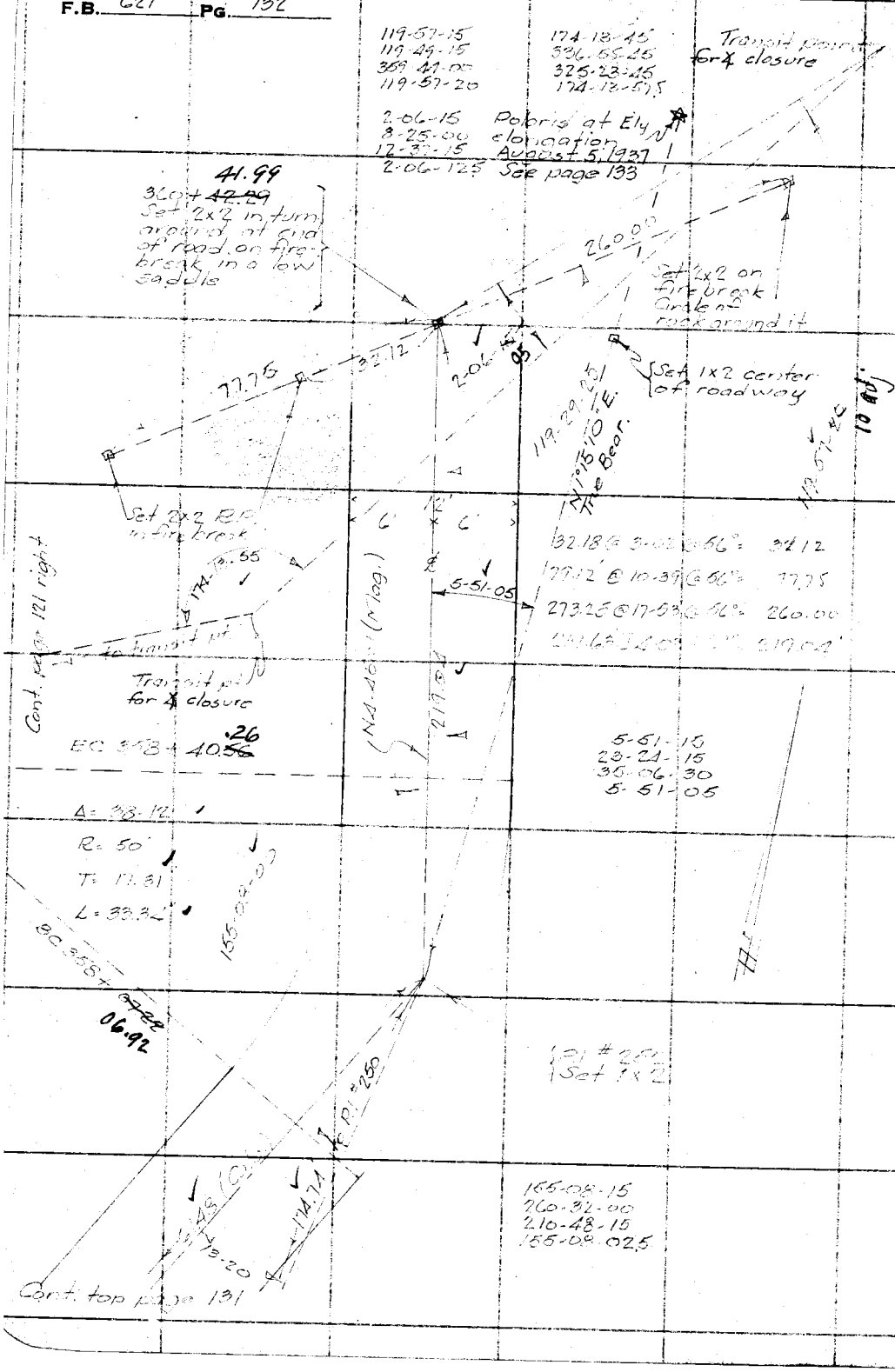

RETURN TO
LOS ANGELES COUNTY SURVEYOR
700 HALL OF RECORDS

Note: Any Additions or Changes on This Sheet Must be Made or Circled in Red Ink With Date and Name of Person Making Change.

Do not extend notes this side of this line

Notes Ck'd by Drew	Survey of Sunset Ridge RTT.	F.B. 621	PG. 133
Map No. B-14 23-4	W. O. 8116 Tape No. CL St'd 84°F.		
Office Work	Surveyed by Emmott	Observations on POLARIS at Easterly Elongation August 5, 1937	
Checked Drew	Notes R.B.E. Date Aug. 5, 37		
Date Sept 28 37	Indexed A. C. Johnson 9-15-37		

	LAT. 34-08-50 LONG 117-46-10 Pl.#7 Page 9	LAT. 34-10-20 LONG 117-42-45 Pl.#252 Page 132	
Declination	88-57-47	88-57-47	Table #4 Ephemeris
Polar Dist.	1-02-13	1-02-13	
Sin Polar Dist = Cos Latitude	01809 / .82276	01809 / .82735	
Sin Azimuth	.021858	.021865	
Azimuth East	1°15'10"	1°15'10"	At Ely Elongation
Time of Easterly Elongation			
Greenwich 40°N	10-49.04 PM	10-49.04 PM	Table #7 Ephemeris
Corr. for Lat.	- 0.57'	- 0.57'	
Green Time These Lat's	10-48.47 PM	10-48.47 PM	
Long Corr	- 1.28'	- 1.28'	3.91' decrease per day
	10-47.19 PM	10-47.19 P.M.	
Time Corr.	- 8.92	- 9.15	Civil time 120th Mer. to Local time
	10-38.27 PM	10-38.04 PM	
Local Time of Ely Elongation	10-38-16 P.M.	10-38-02 PM	
Observed Altitude	-	Check for	Latitude
Obs. Time	10-36-45 P.M.		
Erect Vert. Angle	34-11-15		
Refraction Corr.	- 01-25		
	34-09-50		
Correction for time from Elong.	+ 0-25		0.32' of arc per minute of time } Table #9 Ephemeris
	34-10-15		
Obs. Time	10-51-45 PM		NOTE
Invert. Vert. Angle	34-12-30		
Refraction Corr.	- 01-25		Converge of these two meridians = 01'55" (Diff in Long. x Sin Lat)
	34-11-05		
Corr. for time from Elong.	- 04-20		
	34-06-45		
	34-10-15 / 34-06-45		
Latitude	34-08-30		Calc. from observ.
Latitude	34-08-50		Scaled from U.S.G.S. Quad.

Note: Any Additions or Changes on This Sheet Must be Made or Circled in Red Ink With Date and Name of Person Making Change.

Do not extend notes this side of this line

RETURN TO LOS ANGELES COUNTY SURVEYOR 700 HALL OF RECORDS

FORM 247 10M 11-35

F.B. 621 PG. 134

DEAD END SPUR
DOWN THE MAIN RIDGE
FROM P.I. # 113

RETURN TO
LOS ANGELES COUNTY SURVEYOR
700 HALL OF RECORDS

Do not extend notes this side of this line

Note: Any Additions or Changes on This Sheet Must be Made or Circled in Red Ink With Date and Name of Person Making Change.

Notes Ck'd by Drew	Survey of Sunset Ridge FTT-Branch
Map No. B-1423-4	W. O. 8116 Tape No. 61 St'd 84 °F.
Office Work H.M.H.	Surveyed by Emmott
Checked Drew	Notes RBE Date Jan 36
Date Sept. 39	Indexed A. C. Johnson 9-15-37

F.B. 621 PG. 135

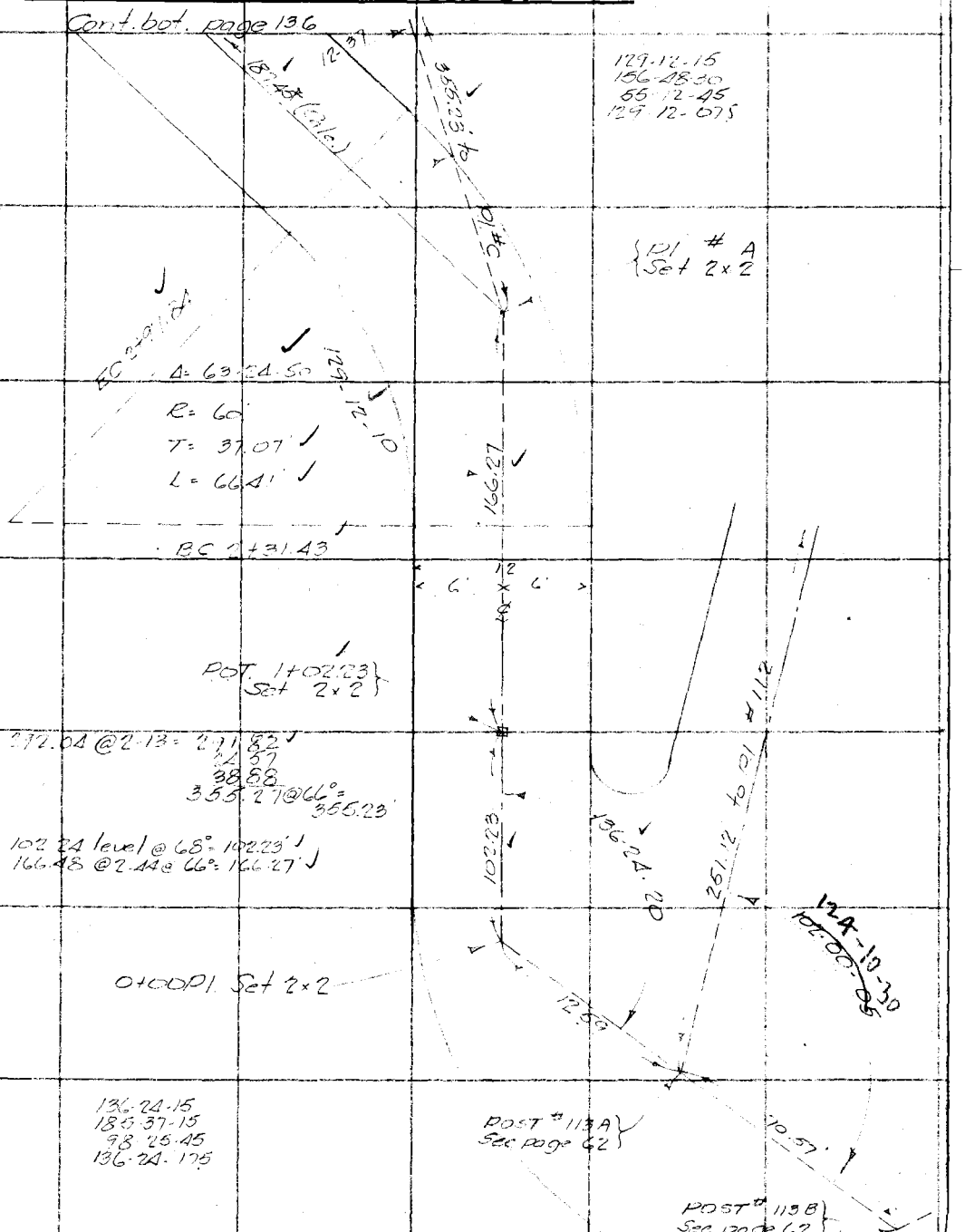

Note: Any Additions or Changes on This Sheet Must be Made or Circled in Red Ink With Date and Name of Person Making Change.

Do not extend notes this side of this line

RETURN TO
LOS ANGELES COUNTY SURVEYOR
700 HALL OF RECORDS

FORM 247 10M 11-35

F.B. 621 PG. 136

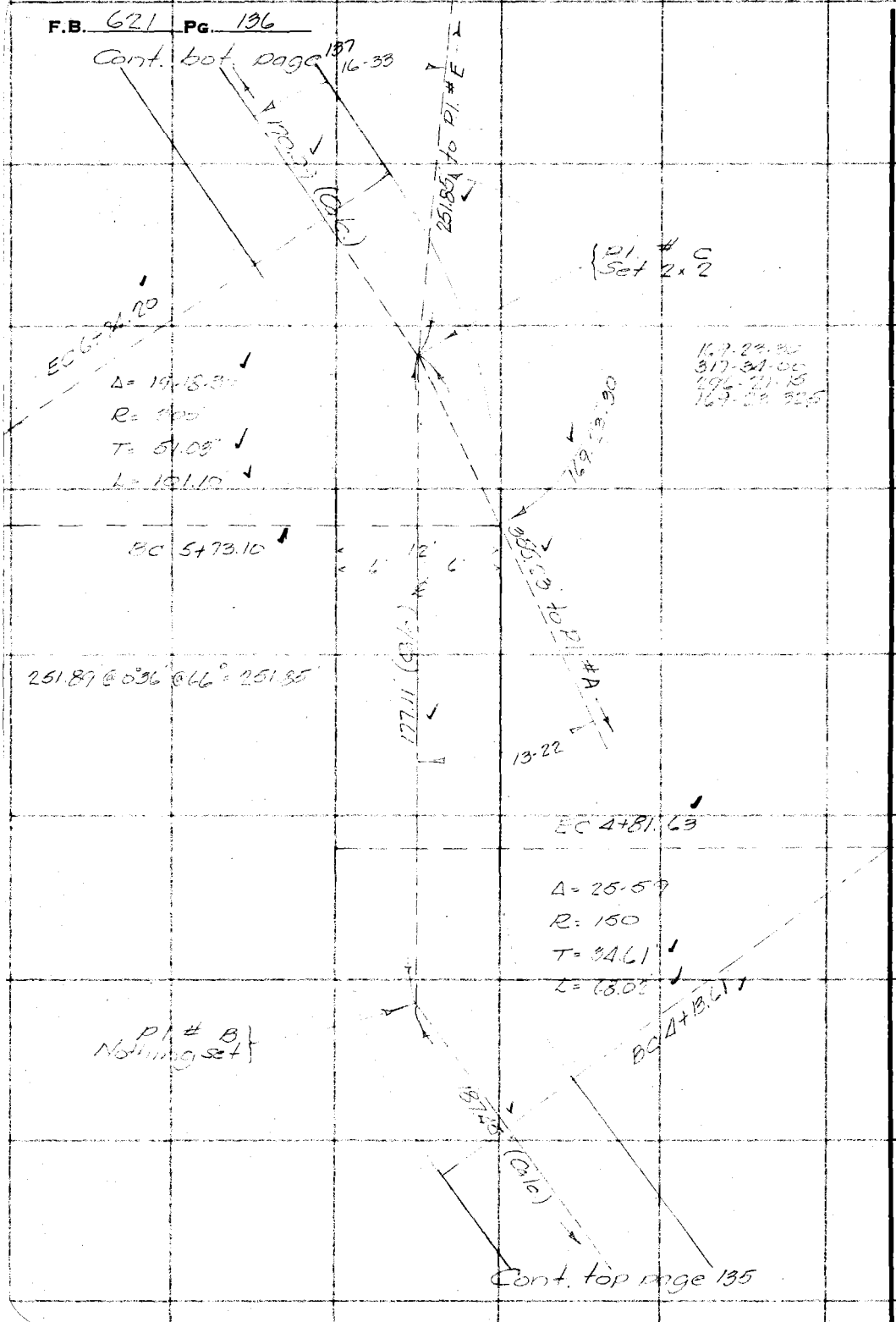

RETURN TO
LOS ANGELES COUNTY SURVEYOR
700 HALL OF RECORDS

Note: Any Additions or Changes on This Sheet Must be Made or Circled in Red Ink With Date and Name of Person Making Change.

Do not extend notes this side of this line

Notes Ck'd by Drew	Survey of Sunset Ridge FTT	F.B. 621 PG. 137
Map No. B-1423-4	W. O. 8116 Tape No. 61 St'd 84°F.	
Office Work H.M.H.	Surveyed by Emmott	
Checked Drew	Notes RBE Date Jan 36	
Date Sept 39	Indexed A. C. [illegible]	

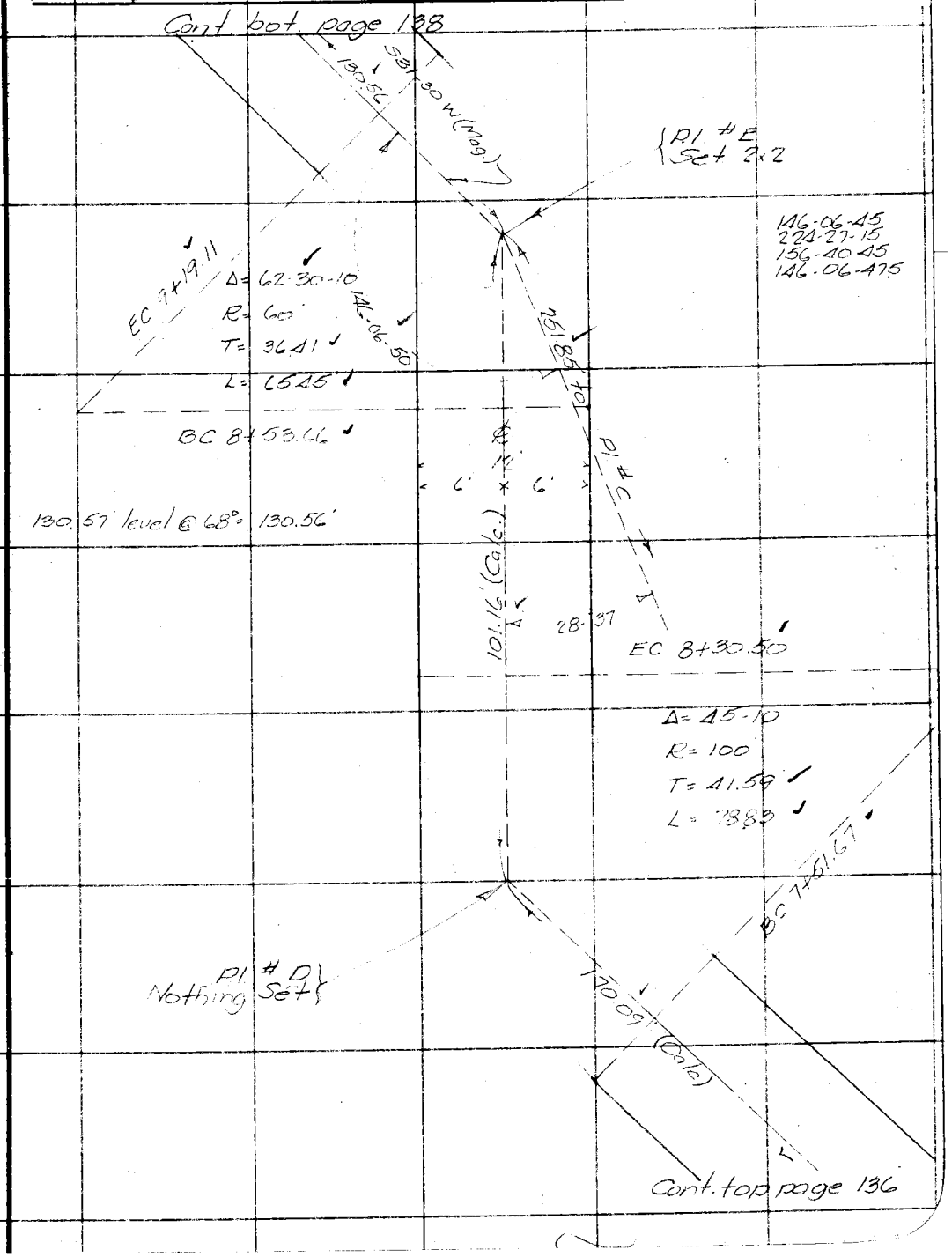

Note: Any Additions or Changes on This Sheet Must be Made or Circled in Red Ink With Date and Name of Person Making Change.

Do not extend notes this side of this line

RETURN TO
LOS ANGELES COUNTY SURVEYOR
700 HALL OF RECORDS

FORM 247 10M 11-35

F.B. 621 PG. 138

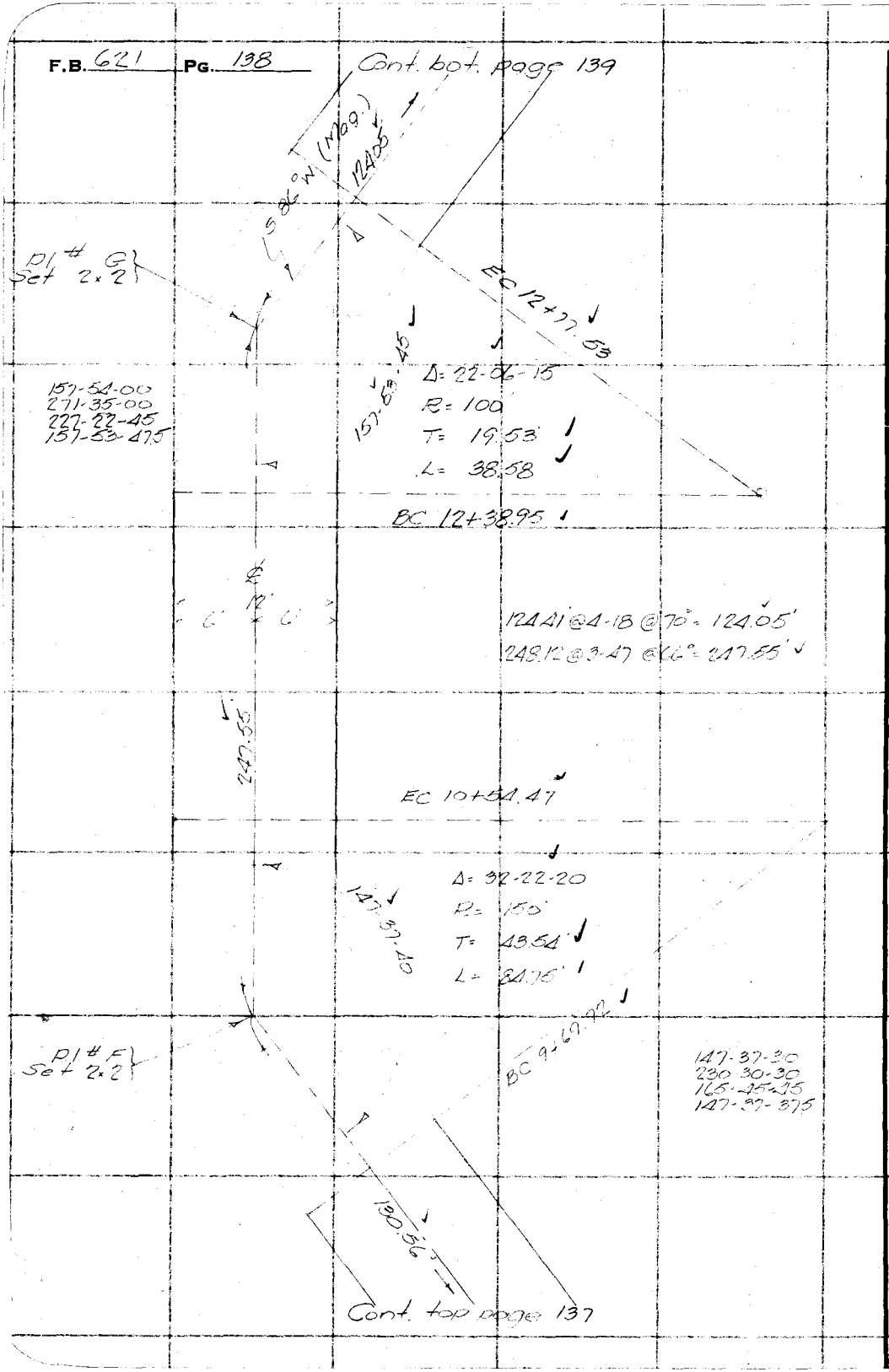

RETURN TO
LOS ANGELES COUNTY SURVEYOR
700 HALL OF RECORDS

Note: Any Additions or Changes on This Sheet Must be Made or Circled in Red Ink With Date and Name of Person Making Change.

Do not extend notes this side of this line

Notes Ck'd by Drew	Survey of Sunset Ridge F.T.T.
Map No. B-142 3-4	W. O. 8116 Tape No. 61 St'd 84°F.
Office Work H.M.H.	Surveyed by Emmott
Checked Drew	Notes RBE Date Jan. 36
Date Sept 39	Indexed A. C. Johnson

F.B. 621 PG. 139

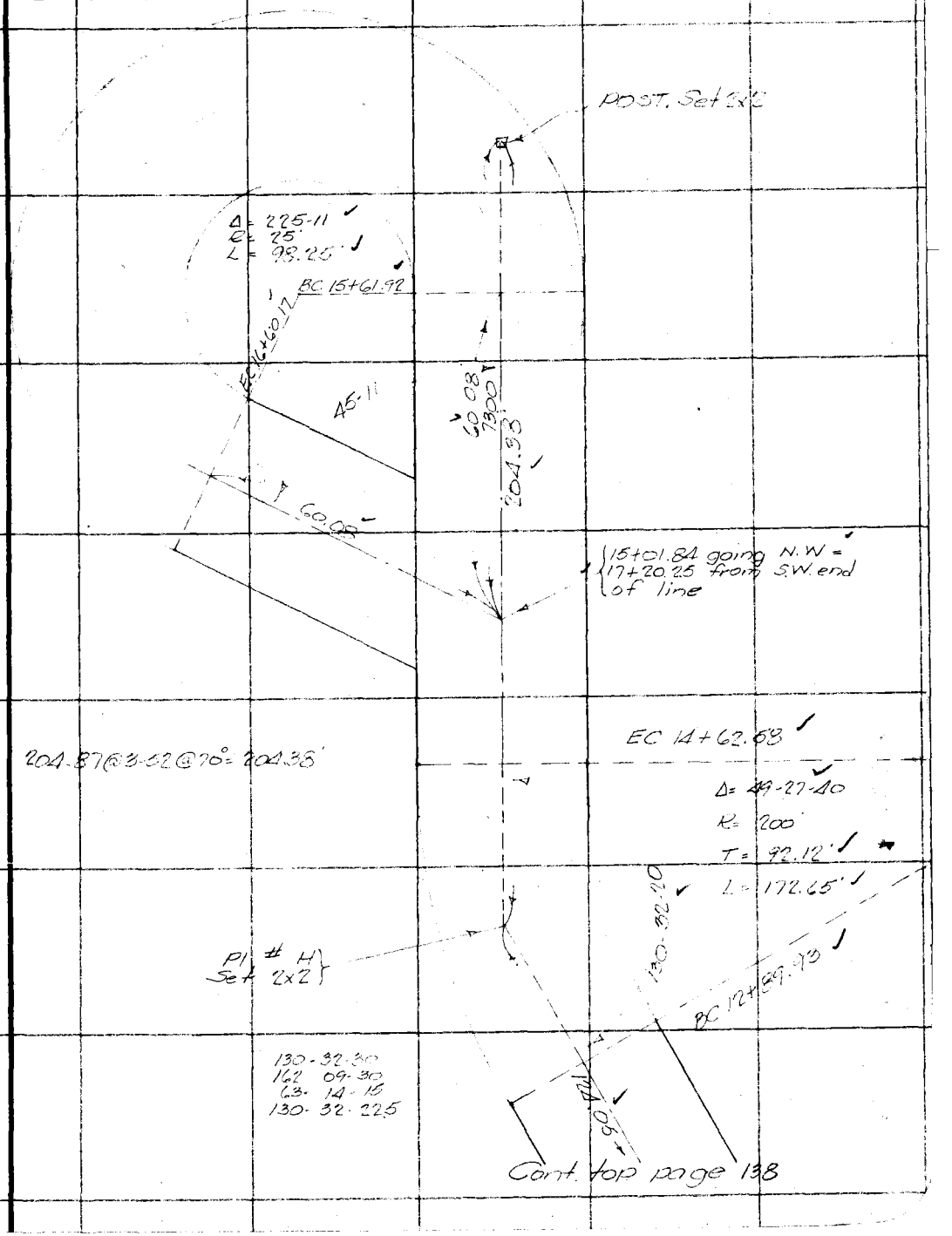

Note: Any Additions or Changes on This Sheet Must be Made or Circled in Red Ink With Date and Name of Person Making Change

Do not extend notes this side of this line

RETURN TO
LOS ANGELES COUNTY SURVEYOR
700 HALL OF RECORDS

FORM 247 10M 11-35

F.B. 621 PG. 140

RETURN TO
LOS ANGELES COUNTY SURVEYOR
700 HALL OF RECORDS

Note: Any Additions or Changes on This Sheet Must be Made or Circled in Red Ink With Date and Name of Person Making Change.

Do not extend notes this side of this line

Profile No.	Notes Red.	Platted	Job No.	Division No.	L. B. 621	Pg. 201
	Date	Date	Survey of			
X-Sec. No.	Notes Chkd.	Checked	Survey by	Notes	Date	
	Date	Date	Map No.	Indexed A. C. Johnson	Date 9-15-27	

These profile and cross section notes used for construction and earth work quantities only
Beginning station and elevation assumed and all stationing based on rough measurements prior to construction and bear no constant relation to final stationing R.B.E.

STATION	B. S.	H. I.	F. S	ELEV.

NOTE: ANY ADDITIONS OR CHANGES ON THIS SHEET MUST BE MADE OR CIRCLED IN RED INK, WITH DATE AND NAME OF PERSON MAKING CHANGE

Do not extend notes this side of this line

PLEASE RETURN TO
LOS ANGELES COUNTY SURVEYOR
700 HALL OF RECORDS

Form 307 5M 10-34

Form 307 5M 10-34

PLEASE RETURN TO
LOS ANGELES COUNTY SURVEYOR
700 HALL OF RECORDS

NOTE: ANY ADDITIONS OR CHANGES ON THIS SHEET MUST BE MADE OR CIRCLED IN RED INK, WITH DATE AND NAME OF PERSON MAKING CHANGE

Do not extend notes this side of this line

STATION	B.S.	H.I.	F.S	ELEV.					
BM #1	6.850	3506.750		3499.900	Elevation Assumed [illegible]				
					GRADE	LEFT	[illegible]	RIGHT	%
253+00 GR			1.6	3505.2	3505.50				
+25 "			4.5	3502.2	02.12				
+50 "			7.8	3498.9	98.75				
+75 "			11.1	3495.6	95.37				
T.P.	.070	3494.895	11.925	3494.825					
253+00			1.8	93.1	3492.10	GR 97	C 1.0	GR 64	-13.5%
+15									
+25			6.1	88.8	88.88		F 0.1		
+50			9.5	[illegible]	85.75		F 0.3		
+75			11.6	[illegible]	82.92	GR [illegible]	C 0.4	GR 44	-12.5%
	0.460	3483.320	12.035	3482.860					
254+00			[illegible]	82.4	80.72	C 2.0 / 7.0	C 2.7	GR 11.0	
+25			[illegible]	80.9	79.11	GR 9.7	C 1.8	GR 9.7	
+50			4.3	79.0	78.12	GR 7.0	C 0.9	GR 6.7	
+75			5.5	77.8	77.43	GR 7.5	C 0.4	GR 7.0	
255+00			[illegible]	76.9	76.75	GR 3.0	C 0.1	GR 5.0	-2.75%
+25			6.8	76.5	76.06	GR 7.0	C 0.4	GR 2.5	
+50			6.9	76.4	75.37	GR 7.7	C 1.0	GR 7.5	
+75			8.5	74.8	74.98	GR 5.5	F 0.2		
256+00			8.5	74.8	75.22	GR 8.0	F 0.4		

Calc - C.L.K. 9-30-36

L.B. 621 P.G. 202 Job. No. 8116 Division No. ___ Notes Red ___ Plotted ___ Profile ___
Survey of Sunset Ridge F.T.T. Date ___ Date ___ No. ___
Survey by Emmott Notes Naumann Notes Chk. C. L. Keagle Checked ___ X-Sec. ___
Indexed A. C. Johnson Date 12-6-35 Date 9-30-36 Date ___ No. ___

Form 307 5M 10-34

PLEASE RETURN TO
LOS ANGELES COUNTY SURVEYOR
700 HALL OF RECORDS

NOTE: ANY ADDITIONS OR CHANGES ON THIS SHEET MUST BE MADE OR CIRCLED IN RED INK, WITH DATE AND NAME OF PERSON MAKING CHANGE

Do not extend notes this side of this line

STATION	B. S.	H. I.	F. S	ELEV.					
		[illegible] 320			[illegible]	[illegible]	[illegible]	[illegible]	%
[illegible]			7.1	76.2	3476.05	Gr 6.7	C 0.2	Gr 1.0	
+50			5.1	[illegible]	77.50	Gr 11.6	C 0.7	Gr 4.0	+ 7%
T.P.			6.16	[illegible]					
	4.725	[illegible]							
+75			1.9	80.0	78.85	C 1.0 6.5	C 1.1	Gr 10.0	
257			1.0	[illegible]	79.38	Gr 9.4	C 1.5	C 1.2 6.6	
+25			2.1	[illegible]	79.10	Gr 6.0	C 0.7	Gr 6.2	
+50			4.0	[illegible]	78.00		F 0.1		
+75			5.2	[illegible]	76.50	C 0.6 6.3	C 0.2	Gr 1.0	-6%
258			[illegible]	[illegible]	75.00	C 2.0 7.0	C 1.1	Gr 3.8	
+25			7.4	[illegible]	73.94	C 1.6 6.8	C 0.6	Gr 3.6	
+50			8.1	[illegible]	73.75	C -0.7 6.3	Gr		
+75			[illegible]	[illegible]	74.44		F 0.1		
259			4.7	[illegible]	76.00	C 1.1 6.5	C 1.2	Gr 7.0	+8%
+25			2.5	[illegible]	77.86	C -1.5 6.7	C 1.5	Gr 9.0	
T.P.	[illegible]	[illegible]	[illegible]	[illegible]					
+50			[illegible]	[illegible]	79.42	C -2.4 7.2	C 1.9	Gr 7.4	
+75			10.6	[illegible]	80.69	C 1.0 6.5	C 0.7	Gr 3.0	+3.333%
260+00			10.7	[illegible]	81.66	Gr 6.3	F 0.4		
+25			[illegible]	80.9	82.50		F 1.6		

Cut Calc CLK 9-30-36

Profile No. ____ Notes Red. ____ Platted ____ Job No. 8116 Division No. ____ L. B. 621 Pg. 203
Date ____ Date ____ Survey of [illegible]
X-Sec. No. ____ Notes Chkd. U. L. Keagle Checked ____ Survey by [illegible] Notes ____ Date [illegible]
Date 9-30-36 Date ____ Map No. ____ Indexed A. C. Johnson Date ____

Form 307 5M 10-34

PLEASE RETURN TO
LOS ANGELES COUNTY SURVEYOR
700 HALL OF RECORDS

NOTE: ANY ADDITIONS OR CHANGES ON THIS SHEET MUST BE MADE OR CIRCLED IN RED INK, WITH DATE AND NAME OF PERSON MAKING CHANGE

Do not extend notes this side of this line

STATION	B. S.	H. I.	F. S	ELEV.	GRADE	LEFT	℄	RIGHT	%
		3491.955							
260+50			8.9	83.[illegible]	83.33	C0.8 / 6.4	F0.2		+3.333%
+75			[illegible]	[illegible]	84.16	C3.4 / 7.7	C3.2	C2.6 / 7.3	
261			[illegible]	[illegible]	85.14	C2.6 / 7.3	C2.5	C2.1 / 7.0	
+25			4.7	[illegible]	86.13	C0.8 / 6.4	C1.2	C1.3 / 6.7	+4.5%
+50			5.0	[illegible]	87.25		F0.2		
+75			3.7	[illegible]	88.37	GR / 6.0	F0.1		
262			2.[illegible]	[illegible]	89.65	C0.5 / 6.2	GR		
+25			0.7	91.[illegible]	90.94	C0.9 / 6.5	C0.1	Gr / 2.4	
B.M. [illegible]	10.585	3501.480	1.010	[illegible]	Set [illegible]		[illegible]	[illegible] 261+90	
+50			8.9	92.[illegible]	92.38	C0.5 / 6.2	C0.2	Gr / 1.0	
+75			7.1	[illegible]	93.82	C1.0 / 6.5	C0.6	Gr / 8.3	
263			[illegible]	96.[illegible]	95.25	C2.0 / 7.0	C1.6	Gr / 11.2	+5.75%
+25			2.6	[illegible]	96.69	C2.5 / 7.2	C2.2	C1.4 / 6.7	
+50			2.6	[illegible]	98.13	C1.0 / 6.5	C0.8	GR / 5.5	
+75			1.1	35[illegible]	99.57	C1.0 / 6.5	C0.8	Gr / 3.1	
T.P.	11.160	3501.230	0.410	3501.[illegible]					
264			10.[illegible]	[illegible]	3501.15	C1.0 / 6.5	C0.6	Gr / 3.8	
+25			7.2	[illegible]	2.75	C0.8 / 6.4	C0.2	Gr / 1.5	+7%
+50			7.5	[illegible]	4.50	C0.4 / 6.2	C0.2	Gr / 1.0	
+75			5.6	[illegible]	6.25	C0.8 / 6.4	C0.3	Gr / 2.0	

L.B. 621 P.G. 204 Job. No. 8116 Division No. ____ Notes Red ____ Plotted ____ Profile ____
Survey of Sunset Ridge [illegible] Date ____ Date ____ No. ____
Survey by Emmett Notes [illegible] Notes Chkd. ____ Checked ____ X-Sec. ____
Indexed A. C. Johnson Date 12-6-35 Date ____ Date ____ No. ____

Form 307 5M 10-34

PLEASE RETURN TO
LOS ANGELES COUNTY SURVEYOR
700 HALL OF RECORDS

NOTE: ANY ADDITIONS OR CHANGES ON THIS SHEET MUST BE MADE OR CIRCLED IN RED INK, WITH DATE AND NAME OF PERSON MAKING CHANGE

Do not extend notes this side of this line

STATION	B. S.	H. I.	F. S	ELEV.	Grade	LEFT	℄	RIGHT	%
		3512.230							+7%
265			[illegible]	[illegible]	3508.12	C 0.5/6.2 Gr/1.0	F 0.2		
+[illegible]			[illegible]	10.0	10.00	C 0.6/6.3	Gr.		
[illegible]	[illegible]	[illegible]	[illegible]	[illegible]	[illegible]				
+50			[illegible]	[illegible]	1200	C 1.4/6.7	C 0.5	Gr/3.5	+8%
+75			7.1	[illegible]	1380	C 2.0/7.0	C 1.3	Gr/11.0	
[illegible]			6.2	[illegible]	1519	C 1.2/6.6	C 0.8	Gr/5.2	
+25			5.3	16.[illegible]	16.17	C 0.6/6.3	C 0.7	Gr/6.3	+1.5%
+50			[illegible]	16.[illegible]	16.75	Gr/1.0	C 0.2	Gr/7.0	
+75			[illegible]	17.1	17.12		Gr.		
[illegible]			[illegible]	17.7	1769		Gr		
+25			[illegible]	18.[illegible]	1825	Gr/6.0	C 0.4	Gr/5.2	+3%
+50			[illegible]	[illegible]	1900	Gr/6.9	C 0.5	Gr/7.0	
+75			7.3	[illegible]	19.66	Gr/6.5	C 0.2	Gr/1.0	
[illegible]			[illegible]	[illegible]	20.13	Gr/8.6	C 0.4	Gr/5.9	
T.R.	7.000	3528 ~~650~~ 73	[illegible]	[illegible] ~~560~~ 64					LEVEL
+25			7.0	21.7	2014	C -1.6/6.8	C 1.6	C -1.3/6.6	
+50			6.9	21.8	2050	C 0.9/6.5	C 1.3	C 0.9/6.5	
+75			7.5	21.[illegible]	2064	Gr/11.2	C 0.6	Gr/8.6	
269+00			7.1	21.6	2105	C 0.9/6.5	C 0.6	Gr/6.0	
+25			6.7	21.9	2172	C -0.8/6.4	C 0.2	Gr/1.0	+4.333%

Profile No. ____ Notes Red. ____ Platted ____ Job No. [illegible] Division No. ____ L. B. 621 Pg. 205

X-Sec. No. ____ Date ____ Date ____ Survey of [illegible]

Notes Checked Kaegle Checked ____ Survey by [illegible] Notes [illegible] Date 12-6-35

Date 9-30-36 Date ____ Map No. ____ Indexed A. C. Jolson Date ____

Form 307 5M 10-34

PLEASE RETURN TO
LOS ANGELES COUNTY SURVEYOR
700 HALL OF RECORDS

NOTE: ANY ADDITIONS OR CHANGES ON THIS SHEET MUST BE MADE OR CIRCLED IN RED INK, WITH DATE AND NAME OF PERSON MAKING CHANGE

Do not extend notes this side of this line

STATION	B. S.	H. I.	F. S	ELEV.	Grade	Left	℄	Right	%
		3528.~~550~~ 730							
-50			5.9	35[illegible].8	2266	C1.0/6.5	C 0.1	Gr/0.5	
+75			4.9	23.8	2375	C0.6/6.3	Gr		
T.B.M.	5.130	3530.680	[illegible]	35[illegible].~~[illegible]~~ 1550	[illegible]			40' left Sta. 269+55	
270+00			5.0	25.7	2483	C1.6/6.8	C 0.8	Gr/3.0	+4.333 %
+25			4.2	26.5	2537	C.3.5/7.[illegible]	C 1.0	Gr./2.5	
+50			1.6	29.1	2481	C.6.8/9.1	C 4.2	C.2.0/7.0	
T.P.	0.035	3527.~~755~~ 835	2.880	3527.800					
270+75			1.6	26.2	2315	C6.3/9.1	C 3.0	Gr./8.0	
271+00			5.1	22.7	2046	C.5.5/8.5	C 2.3	Gr./6.2	
+25			9.7	18.1	1710	C.5.2/8.6	C 1.0	Gr./1.8	
+50			12.3	15.5	1380	C.4.0/8.0	C 1.7	Gr. 3.5	
T.P.	0.420	3516.~~625~~ 705	11.550	3516.285					
+75			5.1	11.~~5~~ 6	1050	C.6.5/9.3	C 1.0	Gr./3.5	-13.2%
272+00			7.1	9.~~5~~ 6	720	C.6.8/9.4	C 2.3	Gr./4.5	
+25			10.4	6.~~2~~ 3	390	C7.0/9.5	C 2.3	Gr./6.2	
T.P.	0.265	3505.~~390~~ 470	11.500	3505.~~125~~ 205					
272+50			4.0	1.~~4~~ 5	3500.60	C.5.2/8.8	C 0.8	Gr./1.5	
+75			3.5	~~1.9~~ 2.0	3497.30	C.5.2/8.6	C 4.6	Gr./6.3	
273+00			8.6	3496.~~8~~ 9	9415	C.6.0/9.0	C 2.6	Gr./6.0	
T.P.	0.285	349~~3.930~~ 4.010	11.745	3493.~~645~~ 725					-12%

L.B. 621 P.G. 206 Job. No. 8116 Division No. ____ Notes Red ____ Plotted ____ Profile ____
Survey of Sunset Ridge [illegible] Date ____ Date ____ No. ____
Survey by [illegible] Notes [illegible] Notes Chkd. ____ Checked ____ X-Sec. ____
Indexed A. C. Johnson Date [illegible] Date ____ Date ____ No. ____

Form 307 5M 10-34

PLEASE RETURN TO
LOS ANGELES COUNTY SURVEYOR
700 HALL OF RECORDS

NOTE: ANY ADDITIONS OR CHANGES ON THIS SHEET MUST BE MADE OR CIRCLED IN RED INK, WITH DATE AND NAME OF PERSON MAKING CHANGE

Do not extend notes this side of this line

STATION	B. S.	H. I.	F. S	ELEV.	Grade	Left	℄	Right	%
		3494.010							
		3493.930							
273+25			2.6	3491.4	349100	C.2 2/7 1	C 0 3	Gr./2 2	
+50			6.8	87.2	8800	C.1 4/6 7 Gr./1 5	F 0 9		
+75			8.2	85.8	8500	C.2 6/7 3	C 0 7	Gr./2 3	
274+00			9.1	84.9	8200	C 4 8/8 4	C 2 8	Gr./8 5	-12%
T.P.	0.400	3482.~~690~~ 77	11.640	3482.370					
274+25			1.5	81.3	7900	C.5 3/8 7	C 2 2	Gr./9 8	
+50			5.7	77.1	7600	C.3 2/7 6	C 1 0	Gr./3 5	
+75			9.7	73.1	7300	C.1 0/6 5	Gr.		
T.P.	1.450	3473.~~735~~ 215	11.005	3471.~~685~~ 765					
275+00			3.2	~~69.9~~ 70.0	7030	Gr./4 0	F 0 4		
+25			4.9	68.~~8~~ 3	6820	C.0 4/6 2	GR		
+50			5.9	67.3	6672	C 0 8/6 4	C 0.5	Gr./6 0	
+75			6.6	66.6	6584	C 1 0/6 5	C 0.7	Gr./8 0	
276+00			7.6	65.6	6525	C 0 4/6 2	C 0.3	Gr./7 0	
+25			8.5	64.7	6467	C 0 4/6 2	GR		
+50			8.3	64.9	6446	C 1 0/6 5	C 0.3	Gr./3 8	
+75			7.4	65.8	6498	C.1 4/6 7	C 0.7	Gr./4 6	
277+00			6.5	66.7	6624	C.1 3/6 7	C 0.4	Gr./3 0	
+25			4.6	68.6	6825	C.0 7/6 4	C 0.3	Gr./3 3	
+50			2.3	70.9	7062	C 0 3/6 2	C 0.2	Gr./4 0	

-2.33

+95

Profile No. ____ Notes Red. ____ Platted ____ Job No. 2116 Division No. ____ L.B. 621 PG. 207

X-Sec. No. ____ Date ____ Date ____ Survey of [illegible]

Notes Ckd. Keagle Checked ____ Survey by [illegible] Notes [illegible] Date [illegible]

Date 9-30-36 Date ____ Map No. ____ Indexed A. C. Johnson

Form 307 5M 10-34

PLEASE RETURN TO
LOS ANGELES COUNTY SURVEYOR
700 HALL OF RECORDS

NOTE: ANY ADDITIONS OR CHANGES ON THIS SHEET MUST BE MADE OR CIRCLED IN RED INK, WITH DATE AND NAME OF PERSON MAKING CHANGE

Do not extend notes this side of this line

STATION	B. S.	H. I.	F. S	ELEV.	Grade	Left	℄	Right
		3473.215						
T. P.	11 735	3484.42	0.530	3472.685				
277+75			10.8	73.6	3473.25	C0.9/6.5	C0.0	Gr./6.2
278+00			7.0	77.4	76.33	C.1.5/6.2	C1.0	C.1.0/6.5
+25			3.9	80.5	79.42	C.1.1/6.2	C1.0	C.1.0/6.5
+50			1.3	83.1	82.02	C.0.8/6.4	C1.0	C.1.0/6.5
T. P.	7.615	3490.83	1.205	3483.215				
278+75			6.2	84.6	84.13	Gr./6.2	C0.5	C.0.4/6.2
279+00			4.7	86.1	85.75	Gr./5.5	C0.4	C.0.4/6.2
+25			3.3	87.5	87.13			
+50			2.2	88.6	88.09			
T. B. M.	4.67	3500.92	+5.420	3496.250	2x2 B.P.P.1. #131			
+75			11.8	3489.1	89.04			
280+00			10.8	90.1	90.20	C2.0/7.0	F.0.2	0.0/6.0
+25			8.0	92.9	92.25	C2.8/7.4	C0.5	Grade/2.5
+50			5.5	95.4	94.50	C3.2/7.6	C0.8	Grade/3.0
+75			2.8	98.1	96.75	C4.0/8.0	C1.3	Grade/5.0
281+00			0.1	3500.8	99.00	C4.2/8.1	C1.7	Grade/6.5
T. P.	10.50	3511.280	0.14	3500.780			C	
+25			7.8	03.5	3501.25	C4.6/8.3	C2.1	Grade/6.7
50			6.2	05.1	03.50	C6.0/9.0	C1.5	Grade/3.0

+9.5 +13.33 +5.5 +3.83 +9%

L.B. 621 P.G. 208 Job. No. Division No. Notes Red Plotted Profile
Survey of Sunset Ridge F.T.T. Date Date No.
Survey by Emmett Notes Brock Notes Chkd. Checked X-Sec.
Indexed A. C. Johnson Date 4-11-36 Date Date No.

Form 307 5M 10-34

PLEASE RETURN TO
LOS ANGELES COUNTY SURVEYOR
700 HALL OF RECORDS

NOTE: ANY ADDITIONS OR CHANGES ON THIS SHEET MUST BE MADE OR CIRCLED IN RED INK, WITH DATE AND NAME OF PERSON MAKING CHANGE

Do not extend notes this side of this line

Profile No. ____ Notes Red. ____ Platted ____ Job No. ____ Division No. ____
X-Sec. No. ____ Date ____ Date ____ Survey of ____
Notes Chkd. Keagle Checked ____ Survey by ____ Notes ____ Date ____
Date 9-30-36 Date ____ Map No. ____ Indexed A. C. Jones Date ____
L. B. 621 Pg. 209

STATION	B. S.	H. I.	F. S	ELEV.					
		3511.80			Grade	Left	℄	Right	%
+75			3.2	305.1	3505.75	C6.6 ∫9.3	C2.3	Grade ∫5.0	
282+00			0.6	10.7	08.00	C7.6 ∫9.8	C2.6	Grade ∫6.0	
T.P.	11.925	3522.6 35	0.525	3510.65					
+25			9.3	13.4	10.25	C8.0 ∫10.9	C3.0	Grade ∫7.0	
+50			6.4	16.3	12.50	C10.9 ∫11.9	C3.7	Grade ∫7.5	
+75			1.9	20.8	14.75	C12.6 ∫12.3	C6.0	Grade ∫10.5	
+89			0.5	21.89					
283+00			4.3	13.4	17.00	C5.2 ∫10.4	C1.3	Grade ∫2.0	
+12			5.5	13.9					
+25			1.8	21.3	19.25	C6.6 ∫9.3	C2.9	Grade ∫2.5	
T.P.	11.955	3533.8 80	0.590	3522.005					
+40			3.9	30.1					
+50			3.9	30.1	21.50	C16.5 ∫14.2	C8.5	Grade ∫14.0	
+75			2.5	31.5	23.75	C20.0 ∫16.9	C7.8	Grade ∫11.0	
T.P.	11.925	3545.3 05	0.500	3533.3 60					
284+00			4.5	40.9	26.00	C50.3 ∫21.1	C14.8	Grade ∫17.0	
+10			0.7	44.7					
+25			11.5	33.89	28.25	C18 ∫15.0	C5.6	Grade ∫6.0	
+43			3.4	42.0					
+50			2.9	42.5	30.50	C50.0 ∫31.0	C11.9	Grade ∫8.0	

+0.90

Form 307 5M 10-34

PLEASE RETURN TO
LOS ANGELES COUNTY SURVEYOR
700 HALL OF RECORDS

NOTE: ANY ADDITIONS OR CHANGES ON THIS SHEET MUST BE MADE OR CIRCLED IN RED INK, WITH DATE AND NAME OF PERSON MAKING CHANGE

Do not extend notes this side of this line

STATION	B. S.	H. I.	F. S	ELEV.	Grade	Left	℄	Right	%
		3545.385							
284+70			6.9	3538.5	—				
+75			+1.1	46.5	3532.75	C50° ∫31°	C13.6	Grade ∫8°	
285+00			2.9	42.5	35.00	C39° ∫25.5	C 7.4	Grade ∫5.5	
+25			+1.3	46.7	37.25	C28° ∫20°	C 9.3	Grade ∫7°	
T.P.	11.[illegible]	3555.890	0.9[illegible]	3544.480	—				
+44			6.4	49.5	—				
+50			7.[illegible]	48.5	39.50	C16.2 ∫14.1	C8.9	Grade ∫11°	
+65			13.0	42.9					
+75			9.7	46.2	41.75	C16° ∫14°	C 4.3	Grade ∫8°	
286+00			9.2	46.7	44.00	C9° ∫10.5	C 2.6	Grade ∫4°	
+25			8.0	47.9	46.25	C9° ∫10.5	C 1.5	Grade ∫2.5	
+50			5.1	50.8	48.50	C9.8 ∫10.9	C 2.2	Grade ∫3°	
T.P.	11.735	3566.~~[illegible]~~ .170	1.455	3554.~~[illegible]~~ .435					
T.B.M.	0760	356~~5960~~ 6.040	0.890	3565.280	Set 2 x 2	20' ± Left of Sta. 286+80			
T.P.	5900	3562.~~[illegible]~~ .180	9.760	3556.~~200~~ .280					
286+75			6.5	55.7	50.75	C12.4 ∫12.2	C 4.8	Grade ∫6°	
287+00			3.8	~~59.3~~ 8.4	53.3	C12.6 ∫12.3	C 6.0	Grade ∫10°	
+25			1.1	61.1	56.0	C10.8 ∫11.4	C 5.0	Grade ∫10°	
+50			0.1	62.1	59.0	C8.8 ∫10.4	C 3.0	Grade ∫5.5	
T.P.	10.740	3572.~~820~~ .900	0.070	3562.~~[illegible]~~ .130					

+9%

+12

L.B. 621 P.G. 210 Job. No. 8116 Division No. Notes Red Plotted Profile
Survey of Sunset Ridge F.T.T. Date Date No.
Survey by R.B. Emmott Notes Brock Notes Chkd. Checked X-Sec.
Indexed A. C. Johnson Date 4-21-36 Date No.

Form 307 5M 10-34

PLEASE RETURN TO
LOS ANGELES COUNTY SURVEYOR
700 HALL OF RECORDS

NOTE: ANY ADDITIONS OR CHANGES ON THIS SHEET MUST BE MADE OR CIRCLED IN RED INK, WITH DATE AND NAME OF PERSON MAKING CHANGE

Do not extend notes this side of this line

STATION	B. S.	H. I.	F. S	ELEV.	Grade	Left	℄	Right	%
		3572.~~820~~ .900							
287+75			7.0	3565.~~8~~9	3562.0	C12.0 ∫12.0	C3.8	Grade ∫5.0	+12
288+00			3.9	3568.~~9~~ 9.0	65.0	C14.0 ∫13.0	C3.9	Grade ∫5.0	
+25			+0.8	3573.7	68.0	C21.4 ∫16.7	C5.6	Grade ∫6.0	
T.P.	11.622	3584.~~212~~ .292	0.230	3572.~~590~~ .670					
288+50			5.5	3578.8	71.0	C22.1 ∫17.0	C7.7	Grade ∫7.0	
+75			5.3	3578.~~9~~ 79.0	74.0	C16.0 ∫14.0	C4.9	Grade ∫7.0	
289+00			1.1	3583.2	76.70	C22.4 ∫17.2	C6.4	Grade ∫7.0	
T.P.	10.0[illegible]	3593.~~620~~ .70	0.602	3583.~~610~~ .690					
289+25			6.9	3586.8	79.25	C22.0 ∫17.0	C7.4	Grade ∫7.0	+9
+50			5.1	3588.6	81.50	C17.3 ∫14.6	C7.0	Grade ∫6.0	
+75			4.5	3589.2	83.75	C14.4 ∫13.2	C5.3	Grade ∫7.0	
290+00			[illegible]	3590.6	85.00	C13.8 ∫12.9	C5.5	Grade ∫9.0	
+25			1.8	3591.9	87.25	C12.5 ∫12.3	C4.5	Grade ∫8.0	
+50			1.0	3592.7	90.50	C8.6 ∫10.3	C2.1	Grade ∫4.0	
T.P.	10.[illegible]	3602.~~757~~ 3.047	0.953	3592.~~667~~ .747					
+75			6.9	3596.2	92.75	C10.0 ∫11.0	C3.3	Grade ∫6.0	
291+00			3.7	3599.4	95.12	C9.6 ∫10.8	C4.2	Grade ∫6.0	+10
+25			1.2	3601.9	97.50	C10.7 ∫11.3	C4.3	Grade ∫7.0	
+50			+0.8	3603.9	3600.00	C10.6 ∫11.3	C3.8	Grade ∫6.0	
T.P.			0.910	3602.~~377~~ .157					

Profile No. ____ Notes Red. ____ Platted ____ Job No. 8116 Division No. ____ L.B. 621 Pg. 211

X-Sec. No. ____ Date ____ Date ____ Survey of Sunset Ridge F.T.T.

Notes Cmd. Keagle Checked ____ Survey by Emmott Notes Brock Date 4-21-36

Date 9-30-36 Date ____ Map No. ____ Indexed A. C. Johnson Date ____

Form 307 5M 10-34

PLEASE RETURN TO
LOS ANGELES COUNTY SURVEYOR
700 HALL OF RECORDS

NOTE: ANY ADDITIONS OR CHANGES ON THIS SHEET MUST BE MADE OR CIRCLED IN RED INK, WITH DATE AND NAME OF PERSON MAKING CHANGE

Do not extend notes this side of this line

L.B. 621 P.G 712 | Job. No. 816 Division No. F.T.T. | Profile No. | Plotted | Notes Red | Date | Checked | Notes Chkd. | Date | Survey of Sunset Ridge | X-Sec. No. | Date | Survey by R. B. Emmett | Notes Veyrmann | Date | Indexed C. Johnson | Date

Note:- from this point on actual grade elevs. are 0.61 lower than recorded Elevs.

STATION	B.S.	H.I.	F.S	ELEV.	Grade	Left	℄	Right	%
	11 350	1351 ~~361 470~~		.16 ~~360 470~~					
291+75			8.2	3603	3602.59	C10.3 ∫11.1	C 3.1	Grade ∫6.0	
292+00			5.7	3607.8	03.99	C10.3 ∫11.1	C 3.4	Grade ∫5.0	+10.
+25			3.7	3607.8 ~~367 1~~	07.59	C9.7 ∫10.9	C 2.9	Grade ∫5.0	
+50			1.6	3619	10.35	C7.4 ∫9.8	C 2.2	Grade ∫4.5	
T.P.	11 463	2486 ~~3625 470~~	0.113	3613 ~~3 997~~					
292+75			9.4	3615.5	13.09	C7.5 ∫9.8	C 3.1	Grade ∫6.0	
293+00			5.5	3619.4	16.09	C7.2 ∫9.6	C 4.0	Grade ∫14.0	+12.
+25			3.2	3617	19.09	C7.0 ∫9.5	C 3.3	Grade ∫8.0	
T.P.	11 260	35.76 ~~3625 370~~	0.36	3624.50 ~~HO~~					
+50			10.5	3625.33	21.69	C8.7 ∫10.3	C 4.3	Grade ∫5.0	
+75			6.2	29.4 ~~363 1~~	24.29	C9.7 ∫10.2	C 5.8	Grade ∫8.0	
294+00			5.9	29.9 ~~363 2~~	26.49	C10.0 ∫11.0	C 4.1	Grade ∫9.0	
+25			5.8	0 ~~363 1~~	28.09	C9.8 ∫10.6	C 2.0	Grade ∫4.0	
+50			3.0	32.8 ~~363 1~~	30.89	C10.6 ∫11.3	C 2.2	Grade ∫4.0	
T.P.	107.5	45.363 ~~3626 370~~	0.520	3635.24 ~~850~~					
+75			P.	36.9 ~~363 3~~	33.09	C8.7 ∫10.4	C 4.5	Grade ∫7.5	+8.8
295+00			8.9	~~363 1~~	35.29	C4.8 ∫8.4	C 2.5	Grade ∫6.5	
+25			8.3	37.7 ~~363 3~~	37.49	C2.5 ∫7.3	C 0.9	Grade ∫5.0	
+50			6.0	36.0	39.69	C2.3 ∫7.1	C 1.0	Grade ∫7.0	
+75			2.1	41.9 ~~364 3~~	41.89	C1.8 ∫6.9	C 0.7	Grade ∫6.9	

Form 307 5M 10-34

PLEASE RETURN TO
LOS ANGELES COUNTY SURVEYOR
700 HALL OF RECORDS

NOTE: ANY ADDITIONS OR CHANGES ON THIS SHEET MUST BE MADE OR CIRCLED IN RED INK, WITH DATE AND NAME OF PERSON MAKING CHANGE

Do not extend notes this side of this line

STATION	B. S.	H. I.	F. S	ELEV.	Grade	Left	℄	Right	%
		45965 ~~36 46 575~~							
296+00			1.7	3644.3 ~~3644.9~~	3644.00	C 2.4 ∫7.2	C 0.9	Grade ∫4.0	+8.8
B.M.#	11 185	3655 12 ~~73~~	2030	43.935 ~~36 [illegible] 545~~	Set 2x2 + na. 30' L. of Sta. 295-75				
296+25			9 9	45.2 ~~45.8~~	45.75	C 1.0 ∫6.5	C 0.1	Grade ∫1.0	+7.0
+50			7 7	47.4 ~~48.0~~	46.50	C 2.6 ∫7.3	C 1.5	Grade ∫12.0	
+75			5 4	49.7 ~~50.3~~	47.25	C 4.9 ∫8.5	C 3.0	C 1.2 ∫6.6	
297+00			2 7	52.4 ~~53.0~~	50.75	C 4.8 ∫9.4	C 2.3	Grade ∫6.0	
+25			1.0	54.1	52.25	C 6.1 ∫9.2	C 2.5	Grade ∫5.0	
T.P.	10 63	65.53 ~~3666 14~~	0 22	54.90 ~~36 55 51~~					
+50			10 4	55.1	53.50	C 8.8 ∫10.9	C 2.2	Grade ∫4.5	+5.0
+75			8 2	57.3	54.75	C 8.8 ∫10.4	C 3.2	Grade ∫5.5	
298+00			6 7	58.8 ~~59.4~~	56.00	C 9.1 ∫10.6	C 3.4	Grade ∫6.0	
+25			8 4	57.1	57.25	C 5.5 ∫8.2	C 0.5	Grade ∫1.0	
+50			7 2	58.3 ~~58.7~~	58.50	C 4.3 ∫8.1	C 0.4	Grade ∫1.0	
+75			3 4	62.1	59.60	C 6.5 ∫9.3	C 3.1	Grade ∫7.0	
299+00			3 0	62.5 ~~63.1~~	60.40	C 5.0 ∫8.5	C 2.7	Grade ∫7.5	
+25			2 9	62.6 ~~63.2~~	60.99	C 4.4 ∫8.2	C 2.2	Grade ∫6.5	
+50			4 3	61.2 ~~61.8~~	61.25	C 3.8 ∫7.0	C 0.6	Grade ∫1.5	
+75			4 0	61.5 ~~62.1~~	61.37	C 4.4 ∫8.2	C 0.7	Grade ∫1.0	
300+00			3 9	61.6 ~~62.2~~	61.50	C 3.6 ∫7.8	C 0.7	Grade ∫1.5	+0.5
+25			2 5	63.0 ~~63.6~~	61.62	C 7.0 ∫9.5	C 2.0	Grade ∫4.5	

Profile No. ____ Notes Red. ____ Platted ____ Job No. ____ Division No. ____ L. B. 621 Pg. 213

X-Sec. No. ____ Date ____ Date ____ Survey of ____

Notes Chkd. Keagle Checked ____ Survey by R.B.E. Notes H.F.N. Date August '36

Date 9-30-36 Date ____ Map No. ____ Indexed A. C. Johnson Date ____

Form 307 5M 10-34

PLEASE RETURN TO
LOS ANGELES COUNTY SURVEYOR
700 HALL OF RECORDS

NOTE: ANY ADDITIONS OR CHANGES ON THIS SHEET MUST BE MADE OR CIRCLED IN RED INK, WITH DATE AND NAME OF PERSON MAKING CHANGE

Do not extend notes this side of this line

STATION	B. S.	H. I.	F. S	ELEV.	Grade	Left	℄	Right	
		36~~66.14~~ 65.53							
300+50			2 1	36~~64.0~~ 63.4	61.75	C-7.6 ∫9.5	C 2.3	Grade ∫4.5	+0.5
+75			1 4	64.1	61.87	C-8.7 ∫10.4	C 2.8	Grade ∫5.0	
301+00			1 1	~~65.0~~ 64.4	62.25	C-9.1 ∫10.5	C 2.7	Grade ∫5.0	
T.P.	7 00	36~~70.01~~ 69.40	3 73	36~~62.41~~ 61.80					
+25			5 1	64.~~9~~ 3	62.50	C 7.8 ∫9.9	C 2.4	Grade ∫4.6	
+50			4 4	65.0	63.00	C-6.8 ∫9.4	C 2.6	Grade ∫4.5	
+75			4 1	65.~~9~~ 3	63.50	C 8.0 ∫10.0	C 2.4	Grade ∫4.0	+2.0
302+00			4 9	~~65.1~~ 64.5	64.00	C 7.3 ∫9.7	C 1.1	Grade ∫2.0	
+25			2 7	~~67.3~~ 66.7	64.31	C-10.0 ∫11.0	C 3.0	Grade ∫4.8	
T.P.	5 87	36~~73.45~~ 72.84	2 43	36~~67.58~~ 66.97					
+50			3 8	69.~~7~~ 0	64.25	C 12.5 ∫12.2	C 5.5	Grade ∫9.0	
+75			5 6	67.~~9~~ 2	63.81	C 8.7 ∫10.3	C 4.1	Grade ∫10.0	
303+00			10 6	62.~~9~~ 2	63.00	C 3.3 ∫7.6	F 0.1		-4.0
+25			8 8	64.0	62.56	Grade 8.0	C 2.1	Grade ∫6.5	
+50			15 8	57.0	63.25		F 5.6		
+75			13 2	~~60.3~~ 59.6	65.06		F 4.7	C 1.3 ∫6.6	
304+00			6 0	~~67.5~~ 66.8	68.00		F 0.5	C 2.4 ∫7.2	
T.P.	11 15	36~~83.715~~ 83.105	0 885	36~~72.565~~ 71.955					+14.0
+25			9 4	~~74.3~~ 73.7	71.50	C 3.0 ∫7.5	C 2.8	C 3.9 ∫8.0	
+50			5 5	~~78.2~~ 77.6	75.00	C 3.0 ∫7.5	C 2.8	C 4.2 ∫8.1	

L.B. 621 P.G. 214 Job. No. 8116 Division No. ____ Notes Red ____ Plotted ____ Profile ____
Survey of Sunset Ridge F.T.T. Date ____ Date ____ No. ____
Survey by R.B. Emmott Notes Naumann Notes Chkd. ____ Checked ____ X-Sec. ____
Indexed A. C. Johnson Date August '36 Date ____ Date ____ No. ____

Form 307 5M 10-34

PLEASE RETURN TO
LOS ANGELES COUNTY SURVEYOR
700 HALL OF RECORDS

NOTE: ANY ADDITIONS OR CHANGES ON THIS SHEET MUST BE MADE OR CIRCLED IN RED INK, WITH DATE AND NAME OF PERSON MAKING CHANGE

Do not extend notes this side of this line

STATION	B. S.	H. I.	F. S	ELEV.		Left	℄	Right
		3683 .105 ~~715~~						
304+75			5 2	77.9 ~~78.5~~	3678.50		Grade	C1 6 S 6 8
305+00			2 6	80.5	82.00		F 0 9	
T. P.	11 570	3694 93.57 ~~1.18~~	1.105	3682 .000 ~~610~~				
+25			6 7	86.9 ~~87.5~~	85.50	C2 9 S 7 5	C 2 0	C1 3 S 6 6
+50			4 4	89.2 ~~89.8~~	88.00 89.00	6=½ C2 4 / 7 2	C 1 8	Gr / 10°
T.B.M.			1 625	3692 91.945 ~~5.55~~	T.B.M.	Set. 2x2 and nail 45' left. Sta. 305+20		
	12 19	3704 .135 ~~745~~						
305+75			13 9	3690 2 ~~8~~	90.50	8=½ C3 4 / 9 2	C 0 5	Gr / 1°
306+00			11 4	92.7 ~~93.3~~	92.00	7=½ C5 4 / 9 7	C 1 3	Gr / 3°
G			14 1	90 0 ~~6~~				
+25			6 9	97 2 ~~8~~	93.50	6=½ C13 4 / 12 7	C 4 3	Gr / 6°
T.P.			0 135	3704 .000 ~~610~~				
	8 38	3712 .38 ~~990~~						
306+50			8 2	3704 2 ~~8~~	95.00	2=½ C16 0 / 10 0	C 9 8	Gr / 12°
G			14 7	36 97.7 ~~98.3~~				
+75			7 0	3700 05.4 ~~6.0~~	96.50	2=½ C15 4 / 9 7	C 9 5	Gr / 12°
307+00			7 5	04.9 ~~05.5~~	98.00	3=½ C12 0 / 9 0	C 7 5	Gr / 11°
G			11 8	3700.6 ~~01.2~~				
+25			7 8	04.6 ~~05.2~~	99.50	4=½ C10 4 / 9 2	C 5 7	Gr / 10°

+14.0

+6%

Profile No. ____ Notes Red. ____ Platted ____ Job No. 8116 Division No. ____ L.B. 621 Pg. 215

X-Sec. No. ____ Date ____ Date ____ Survey of Sunset Ridge F.T.T.

Notes Chkd. L. Keagle Checked ____ Survey by R.B.E. Notes H.F.N. Date Aug. '36

Date 9-30-36 Date ____ Map No. ____ Indexed A. C. Johnson

Form 307 5M 10-34

PLEASE RETURN TO
LOS ANGELES COUNTY SURVEYOR
700 HALL OF RECORDS

NOTE: ANY ADDITIONS OR CHANGES ON THIS SHEET MUST BE MADE OR CIRCLED IN RED INK, WITH DATE AND NAME OF PERSON MAKING CHANGE

Do not extend notes this side of this line

STATION	B. S.	H. I.	F. S	ELEV.	GRADE	LEFT		℄	RIGHT	%
		3712 ~~790~~ .380								
307 +50			8 0	3705 ~~0~~ 4.4	3701.00	6=½	C11⁴/11⁷	C	4⁰	Gr/6⁵
G			11 6	3700.8 ~~[illegible]~~						
+75 in dr			8 1	04 ~~[illegible]~~ 3	02.50	6=½	C8⁰/10⁰	C	2⁴	Gr/4⁰
G			11 7	3700.7 ~~01 3~~						
308 +00			5 3	07 ~~1~~	04.00	6=½	C11³/11⁶	C	3⁷	Gr/5⁵
G			8 9	3.5 ~~04 1~~						
+25			1 0	11 4 ~~12 0~~	05.50	4=½	C15²/11⁶	C	6⁵	Gr/9⁰
T.P			0 02	12.36 ~~3712 970~~						
	10 96	3723 ~~780~~ 32								
308 +50			10 2	3713 ~~1~~	07.00	4=½	C11⁴/9⁷	C	6⁷	Gr/9⁵
G			14 6	8.7 ~~07 3~~						
+75			10 0	13 ~~[illegible]~~ 3	08.50	5=½	C12⁶/11³	C	5⁴	Gr/7⁷
309 +00			5 5	17.8 ~~18 4~~	10.00	2=½	C14²/9⁷	C	8⁴	Gr/13⁰
G			9 5	13.8 ~~14 4~~						
+25			3 4	19.9 ~~20 5~~	11.50	2=½	C15⁰/9⁵	C	9⁰	Gr/14⁸
+50			4 2	19 ~~1~~	13.00	3=½	C13⁸/9⁹	C	6⁷	Gr/9⁵
G			8 2	15 ~~1~~						
+75			1 2	22 ~~1~~	14.50	3=½	C16⁶/11³	C	8²	Gr/11²
T.P			0 33	22.99 ~~3723 600~~						
	11 80	3735 ~~400~~ 34.79								

+6%

L.B. 621 P.G. 216 Job. No. 8116 Division No. ____ Notes Red ____ Plotted ____ Profile ____
Survey of Sunset Ridge F.T.T. Date ____ Date ____ No. ____
Survey by Hellstrom Notes A.N.H. Notes Chkd. ____ Checked ____ X-Sec. ____
Indexed A. C. Johnson Date 8-19-36 Date ____ Date ____ No. ____

Form 307 5M 11-35

PLEASE RETURN TO
LOS ANGELES COUNTY SURVEYOR
700 HALL OF RECORDS

NOTE: ANY ADDITIONS OR CHANGES ON THIS SHEET MUST BE MADE OR CIRCLED IN RED INK, WITH DATE AND NAME OF PERSON MAKING CHANGE

Do not extend notes this side of this line

STATION	B. S.	H. I.	F. S.	ELEV.	GRADE	LEFT		℄	RIGHT	%
		34.79								
310+00			77	3727.1	3716.00	2½	C19.4 / 11.2	C 11.2	Gr / 16.5	
G			121	22.7						
+25			105	24.3	17.50	4½	C16.4 / 12.2	C 7.4	Gr / 10.2	
+50			121	22.7	19.00	5½	C12.2 / 11.0	C 4.3	Gr / 6.5	
G			161	18.7						
+75			84	26.4	20.50	5½	C16.2 / 13.1	C 6.5	Gr / 8.2	
[illegible]			104	24.4	22.00	6½	C12.4 / 12.2	C 3.0	Gr / 4.0	
G			144	20.4						
+25			32	31.6	23.50	4½	C20.5 / 14.2	C 8.7	Gr / 14.3	
+50			25	32.3	25.00	4½	C16.0 / 12.0	C 7.9	Gr / 12.0	
G			65	28.3						
+75			55	29.3	26.50	6½	C11.3 / 11.2	C 3.4	Gr / 5.0	
[illegible]			39	30.9	28.00	6½	C11.6 / 11.8	C 3.5	Gr / 5.2	
G			[illegible]	27.1						
+25			[illegible]	33.9	29.50	6½	C12.0 / 12.0	C 5.0	Gr / 6.8	
+5			[illegible]	34.3	31.00	6½	C13.2 / 12.0	C 3.9	Gr / 5.7	
G			[illegible]	29.8						
[illegible]			1160	33.63						
	11.10	44.73								
312+75			58	38.9	32.50	4½	C14.2 / 11.1	C 7.0	Gr / 9.0	

+6%

Profile No. ____ Notes Red. ____ Plotted ____ Job No. 8116 Division No. ____ F.B. 621 PG 217
Date ____ Date ____ Survey of Sunset Ridge FTT
X-Sec. No. ____ Notes Chk'd L. Keagle Checked ____ Survey by N. HELLSTRUM Notes A.N.H. Date 8-19-36
Date 9-30-36 Date ____ Map No. ____ Indexed A. C. Johnson Date ____

Form 307 5M 11-35

PLEASE RETURN TO
LOS ANGELES COUNTY SURVEYOR
700 HALL OF RECORDS

NOTE: ANY ADDITIONS OR CHANGES ON THIS SHEET MUST BE MADE OR CIRCLED IN RED INK, WITH DATE AND NAME OF PERSON MAKING CHANGE

Do not extend notes this side of this line

STATION	B. S.	H. I.	F. S.	ELEV.	GRADE	LEFT	℄	RIGHT	%
		44.73 3745 ~~[illegible]~~							
313+00			29	41.8 37~~42.4~~	3734.00	C17.8 / 12.9	C 8.4	Gr / 12.9	
G			67	3[illegible]					
+25			19	42.8 ~~43.4~~	35.50	C17.9 / 12.5	C 7.9	Gr / 12.9	
+50			14	43.3	37.00	C14.8 / 11.4	C 6.9	Gr / 10.2	
G			47	4[illegible]					
+75			07	41.0	38.50	C13.8 / 10.9	C 6.1	Gr / 9.3	
314+00			16	43.1	40.00 37 39.25	C9.6 / 9.5	C 3.7	Gr / 7.5	
G			41	40.6 ~~41.2~~					
+25			23	42.4 ~~43.0~~	39.30	C 6.8 / 9.4	C 3.2	GR / 10.5	
G			35	41.2					
T.P.			334	41.39 37~~4[illegible]~~					
	11 78	3753 .17 ~~[illegible]~~							
T.B.M.	0 850	3753 51.97 ~~[illegible]~~	2 05	3751 12 ~~[illegible]~~	T.B.M.	Set 1½" old oak peg with N&T on top 30'± Left of Sta. 314+50			
314+50	.5		10 3	41.7 ~~42.3~~	40.00	C 3.8 / 7.9	C 2.3	GR / 8.5	
+75	.5		11 8	40.2 ~~40.8~~	39.90	C 3.4 / 7.7	C 0.9	GR / 4.5	
315+00	.3		12 1	39.9 ~~40.5~~	39.50	C 3.0 / 7.5	C 1.0	GR / 4.0	
T.P.	2 4[illegible]	4286 37~~4[illegible]~~	11 57	40.40 37~~41.01~~					
+25	.3		37	3[illegible].2	38.90	C 2.6 / 7.3	C 0.9	GR / 4.0	
+50	1.0		39	[illegible].0	38.00	C 3.8 / 7.9	C 1.6	GR / 4.0	
+75	.5		75	35.4 ~~[illegible]~~	37.00	C1.8 / 6.9	F 1.0		

+6% Level +4%

F. B. 621 PG 218 Job No. 8116 Division No. Notes Red. Plotted Profile
Survey of Sun Set Ridge F.T.T. Date Date No.
Survey by Hellstrom Notes A.N.H. Notes Chkd. Checked X-Sec.
Indexed R. C. Johnson Date Date No.

Form 307 5M 11-35

PLEASE RETURN TO
LOS ANGELES COUNTY SURVEYOR
700 HALL OF RECORDS

NOTE: ANY ADDITIONS OR CHANGES ON THIS SHEET MUST BE MADE OR CIRCLED IN RED INK, WITH DATE AND NAME OF PERSON MAKING CHANGE

Do not extend notes this side of this line

STATION	B. S.	H. I.	F. S.	ELEV.	Grade	Left	℄	Right
		42.86 3743 ~~42~~						
316+00	15		70	35.9 3736 ~~36.5~~	3736.00	C 5.0 / 8.5	C 0.5	GR / 1.5
+25	[illegible]		59	0 37 ~~6~~	35.00	C 8.8 / 10.4	C 2.6	GR / 4.5
+50	[illegible]		50	0 37 ~~6~~	34.00	C 8.0 / 10.0	C 3.6	GR / 7.5
+75	30		71	35.8 ~~36.4~~	33.40	C 7.8 / 9.9	C 3.0	GR / [illegible]
317+00	20		94	33.5 ~~32.1~~	33.50	C 7.2 / 9.6	C 0.6	GR / 1.0
+25	28		74	35.5 ~~36.1~~	34.40	C 7.8 / 9.9	C 1.7	GR / 3.5
+50	28		61	36.8 ~~37.4~~	36.00	C 8.0 / 10.0	C 1.4	GR / 2.5
+75	30		09	0 42 ~~[illegible]~~	38.00	C 11.2 / 11.6	C 4.6	GR / 8.0
318+00	[illegible]		12	41.7 ~~[illegible]~~	40.00	C 9.4 / 10.7	C 2.3	GR / 4.0
T.P.	9 92	51.84 3752 ~~[illegible]~~	094	41.92 3748 ~~53~~				
302 +00			123	39.5 ~~40.2~~		C 13.2 / 12.6		GR / 6.0
+25	15		64	45.4 ~~46.1~~	42.00		C [illegible]	
+50			20	49.8 ~~50.5~~	44.00	C 17.6 / 8.8	C 6.5	GR / 9.0
+75			35	48.3 ~~49.2~~	46.00	C 12.0 / 12.0	C 3.0	GR / 5.0
319+00	[illegible]		00	51.8 ~~52.5~~	48.00	C 13.6 / 12.8	C 4.5	GR / 6.0
+50			62	45.6 ~~46.3~~		GR / 2.0		
+75	94		38	48.0 ~~48.7~~	50.00		F 1.3	
T.P.	8 93	59.83 37 ~~[illegible]~~	094	50.90 37 ~~57.5~~				
+50	60		12	58.6 ~~59.2~~	52.00	C 18.2 / 15.1	C 7.2	GR / 10.7
+75	40		02	59.6 ~~60.2~~	53.80	C 18.0 / 15.0	C 6.4	GR / 9.4
T.P.	8 50	37 66 ~~76~~ .35	[illegible]	57.85 3758 ~~[illegible]~~				

%

- 4 %

+ 9 %

Profile No. ____ Notes Red ____ Plotted ____ Job No. 81 - Division No. ____ F. B. 621 PG 219

Date ____ Date ____ Survey of Sunset [illegible]

X-Sec. No. ____ Notes Chk'd L. Keagle Checked ____ Survey by HELLSTROM Notes A. H. F. N. Date Sept. 36

Date 9-30-36 Date ____ Map No. ____ Indexed A. C. Johnson Date ____

Form 307 5M 11-35

PLEASE RETURN TO
LOS ANGELES COUNTY SURVEYOR
700 HALL OF RECORDS

NOTE: ANY ADDITIONS OR CHANGES ON THIS SHEET MUST BE MADE OR CIRCLED IN RED INK, WITH DATE AND NAME OF PERSON MAKING CHANGE

Do not extend notes this side of this line

Profile No. ____ X-Sec. No. ____

Plotted ____ Date ____ Checked ____ Date ____

Notes Red. ____ Date ____ Notes Chkd. ____ Date ____

Division No. ____ Notes Nowabo Sept. '36

Job No. 816 Sunset Ridge Est.

Survey of ____

Survey by R. B. Emmott

Indexed A. C. Johnson

F.B. 621 Pg 220

STATION	B. S.	H. I.	F. S.	ELEV.	Grade	Left	℄	Right	%
		3766 35		60.9					
320+00			5.5	3755.20		C 9.4/15.7	C 6.3	GR/4.5	
+25			2.4	0	56.30	C 12.2/13.1	C 4.3	GR./5.5	
+50	2.7		2.8	61.6	57.00	C 11.8/11.0	C 5.2	GR./7.4	+2.0%
+75	1.5		7.0	59.4	57.60	C 5.4/8.7	C 2.4	GR/5.8	
321+00	1.3		7.8	58.6	58.50	C 2.6/7.3	C 0.7	GR/2.0	
+25	5		2.3	58	59.60	C 1.4/6.7	F 0.9		
+50			3.0	62.6	61.00	C 4.8/9.4	C 2.2	GR/5.4	+0.9%
T.P. +75	10.52	73.98 3772.50	7.89	63.46	62.60	C 3.2/7.6	C 1.5	00/6.7	
322+00	8		10.2	63.8	64.20	C 1.6/6.8	C 0.2		
+25			6.8	67.2	66.00	C 2.6/7.3	C 1.7	00/8.5	
+50			2.8	71.2	68.00	C 3.0/7.9	C 3.8	C 3.8/7.9	+0.8
+75			1.0	73.0	70.00	C 3.0/7.8	C 3.6	C 2.0/7.0	
T.B.M.	3.30	74.62 3775.22	2.66	72.62	T.B.M.	Set 2x2 x No. 2' North of radius pt. Curve # Approx BC Sta. 321+40			
323+00 T.P.	11.79	84.44 3785.05	1.97	72.65	72.20	C 1.6/6.8	C 1.0	00/6.0	
+25			11.3	73.1	74.5		F 0.7		
+50			11.8	72.6	77.0		F 3.7		
+75			6.9	77.5	79.5		F 1.3		
T.P.	11.15	93.46 3792.07	2.13	73.1					
324+00			6.5	80.0	12.2	00/13.0	C 5.4	C 8.4/10.2	

Form 307 5M 11-35

PLEASE RETURN TO
LOS ANGELES COUNTY SURVEYOR
700 HALL OF RECORDS

NOTE: ANY ADDITIONS OR CHANGES ON THIS SHEET MUST BE MADE OR CIRCLED IN RED INK, WITH DATE AND NAME OF PERSON MAKING CHANGE

Do not extend notes this side of this line

Profile No. ____ Notes Red ____ Plotted ____ Job No. 8116 Division No. ____ F.B. 621 Pg. 221
X-Sec. No. ____ Date ____ Date ____ Survey of Sunset Ridge Est. Tr.
Notes Checked Chas. L. Kaagle Checked ____ Survey by R.B.E. Notes M.F.N. Date Sept '36
Date 9-30-36 Date ____ Map No. ____ Indexed A. C. Johnson Date ____

STATION	B. S.	H. I.	F. S.	ELEV.						
		93.46 / ~~3792.57~~								
324+25			37	89.8 / ~~3790.4~~	85.00	00/1.0	C	5.4	C106/11.0	2/4
T.P.		34		91.86						
+50	11.48	38.03 / ~~3825~~	1.60	~~3792.17~~	88.00	00/8.0	C	4.5	C98/10.9	
+75			84	94.9 / ~~95.4~~	91.00	60/6.5	C	4.6	C106/11.3	
325+00			4.4	98.9 / ~~97.0~~	93.90	00/7.0	C	5.7	C164/12.4	1
		13.55		1.92						
T.P.	11.63	38.14 / ~~38.16~~	1.42	~~3802.53~~						
+25			98	3.8 / ~~04.1~~	96.15	00/8.5	C	7.7	C200/16.0	2/11
+50			93	3 / ~~04.2~~	99.50	00/5.0	C	5.4	C178/14.9	
+75			02	2.8 / ~~03.8~~	02.00	00/0.5	C	1.8	C78/10.9	
326+00			4.0	09.6 / ~~3810.1~~	03.80	00/9.0	C	6.4	C166/14.3	1
+25			3.5	1 / ~~10.1~~	04.90	00/8.5	C	5.8	C150/13.5	
+50			51	8.5 / ~~09.1~~	05.40	00/4.5	C	3.7	C144/13.4	2/8
+75			57	7.9 / ~~08.6~~	05.60	00/4.5	C	2.9	C110/11.5	
327+00			4.1	09.5 / ~~10.1~~	06.00	00/3.5	C	4.1	C94/10.0	
		22.96		12.82						
T.P.	10.14	38.23 / ~~38.41~~	0.73	~~3814.78~~						
+25			1.55	7.5 / ~~08.1~~	06.90	00/2.0	C	1.0	C55/8.8	1
+50			1.0	0 / ~~09.4~~	08.20	00/3.0	C	1.2	C62/9.1	
+75			11.0	0 / ~~12.6~~	10.0	00/4.5	C	2.6	C76/9.8	2/8
328+00			8.2	14.8 / ~~15.2~~	12.00	00/5.5	C	3.2	C87/10.1	
+25			7.1	15.9 / ~~16.5~~	14.00	00/4.0	C	2.5	C78/9.7	
+50			4.3	18.2 / ~~18.7~~	14.80	Cr. 57°	C	4.0	C101/11.0	1

Form 307 5M 11-35

PLEASE RETURN TO
LOS ANGELES COUNTY SURVEYOR
700 HALL OF RECORDS

NOTE: ANY ADDITIONS OR CHANGES ON THIS SHEET MUST BE MADE OR CIRCLED IN RED INK, WITH DATE AND NAME OF PERSON MAKING CHANGE

Do not extend notes this side of this line

STATION	B. S.	H. I.	F. S.	ELEV.		Left		Right
		22.96 ~~3823~~						
T.P.	4 58	24.92 ~~3825 53~~	2 62	3820 34 ~~95~~				
328+75	[illegible]		8 6	3 ~~16~~	1540	Gr. 3.5	C 1.5	C 7.4 9.7
329+00	[illegible]		7 5	17.4 ~~18.0~~	1533	Gr. 5.5	C 2.7	C 8.0 10.0
+25	[illegible]		7 3	17.6 ~~18.2~~	1500	Gr. 6.5	C 3.2	C 9.2 10.6
+50	[illegible]		7 [illegible]	17.5 ~~18.1~~	1467	Gr. 7.0	C 3.4	C 9.0 10.5
+75	[illegible]		8 4	16.5 ~~17.1~~	1440	Gr. 6.0	C 2.7	C 8.4 10.2
330+00	20		8 1	16.8 ~~17.4~~	1440	Gr. 5.0	C 3.0	C 8.6 10.3
+25	[illegible]		8 2	16.7 ~~17.3~~	1460	Gr. 5.5	C 2.7	C 9.2 10.5
+50	20		7 9	17.0 ~~17.6~~	1500	Gr. 5.5	C 2.6	C 8.8 10.4
T.P. +75	11 93	3829 23 ~~84~~	7 62	3817 30 ~~91~~	1550	Gr. 6.0	C 2.4	C 8.6 10.3
331+00	14		12 1	17.1 ~~17.7~~	1600	Gr. 3.5	C 1.7	C 7.8 9.9
+25	16		11 2	18.0 ~~18.6~~	1650	Gr. 4.0	C 2.1	C 8.8 10.4
+50	[illegible]		10 [illegible]	19.1 ~~19.7~~	1700	Gr. [illegible]	C 2.7	C 9.2 10.6
+75	[illegible]		9 9	19.3 ~~19.9~~	1750	Gr. 4.0	C 2.4	C 9.8 10.9
332+00	[illegible]		9 6	19.6 ~~20.2~~	1800	Gr. 4.0	C 2.2	C 9.4 10.7
+25	24		9 3	19.9 ~~20.5~~	1850	Gr. 3.5	C 2.0	C 9.6 10.8
+50	[illegible]		8 9	20.3 ~~20.9~~	1920	Gr. 3.5	C 1.7	C 9.0 10.5
+75	[illegible]		7 3	21.9 ~~22.5~~	2000	Gr. 5.0	C 2.5	C 10.0 [illegible]
333+00	18		5 6	23.6 ~~23.2~~	2100	Gr. 6.0	C 3.2	C 10.8 11.4
+25	22		[illegible]	24.5 ~~24.1~~	2200	Gr. 5.5	C 3.1	C 10.0 11.0

+ 1.333

+ 2%

+ 4%

F. B. 621 Pg. 222 Job No. 816 Division No. Notes Red. Plotted Profile No.
Survey of Sunset Ridge F.T.T. Date Date X-Sec.
Survey by R. B. Emmett Notes H.F.H. Notes Chkd. L. Keagle Checked
Indexed A. C. Johnson Date Sept. '36 Date 3-30-36 Date No.

Form 307 5M 11-35

PLEASE RETURN TO
LOS ANGELES COUNTY SURVEYOR
700 HALL OF RECORDS

NOTE: ANY ADDITIONS OR CHANGES ON THIS SHEET MUST BE MADE OR CIRCLED IN RED INK, WITH DATE AND NAME OF PERSON MAKING CHANGE

Do not extend notes this side of this line

STATION	B. S.	H. I.	F. S.	ELEV.					
		23			GRADE	Left	℄	Right	
333+50		3829 ~~84~~	2 6	25 5	3823.00	Gr 3.0	C 2.2	C 8.6 / 10.3	10 D + V/A 2.5 + V
+75	2 0		3 0	24 5	24.00	Gr 1.0	C 0.8	C 5.2 / 8.6	
334+00	2 0		2 5	27 5	25.1	Gr 4.0	C 2.2	C 6.8 / 9.4	
T.P.	11 55	40 50		28 96					
+25	11 52	3821	0 27	38.24 ~~34~~	26.45	Gr 8.0	C 0.3	C 3.0 / 10.5	
+50	1		12 2	29 9	27.50	Gr 4.0	C 1.4	C 5.4 / 8.7	
+75	2 6		10 7	30 2	28.90	Gr 13.8	C 1.5	C 4.4 / 8.2	
335+00	1		7 7	33 4	30.75	Gr 4.5	C 2.6	C 5.5 / 8.9	
+25			2 1	27 0	33.6	Gr 13.0	C-3.4	C 4.4 / 8.2	
+50	Gr.		2 0	33 1	36.5		F-3.4	F 1.6 / 8.9	
+75	2 3		3 0	38 1	39.4	Gr 8.2	F-1.3	F 2.8 / 10.2	
T.P.	11 52	3851 ~~84~~ 20	0 82	38 ~~10 6~~ 30.68					
336+[illegible]	0 3		10 4	2 2	42.25	Gr 9.5	F-0.8	F 1.5 / 8.2	
[illegible]	[illegible]		4 8	[illegible]	45.1	C 2.6 / 7.3	C-1.9	Gr / 10.3	
[illegible]	[illegible]		1 9	[illegible]	48.0	C 3.6 / 7.8	C-1.9	Gr / 5.8	
T.P.	11 93	3863 ~~[illegible]~~ 62.89	0 24	385 ~~[illegible]~~ 50.96					
[illegible]	0 5		11 3	[illegible]	50.9	C 4.0 / 8.0	C-1.3	Gr / 5.0	
3[illegible]	[illegible]		8 3	55 2	53.75	C 4.9 / 8.5	C-1.4	Gr / 3.5	
+25	[illegible]		3 8	59 7	56.6	C 6.2 / 9.2	C-3.1	Gr / 8.6	
T.B.M.			1 85	38 ~~2 05~~ 61.44	T.B.M.	See [illegible] 52' L. Sta. 336+85			

Note:- From Sta. 333+50 to 364+50 H.I.'s T.P.'s & B.M.'s are carried through at the corrected elevation. Grade and Ground Elev's are left at the old elevation. G.L.K. 10-26-26

Profile No. ____ Notes Red. ____ Plotted ____ Job No. 8116 Division No. ____ F.B. 621 Pg. 223
Date ____ Date ____ Survey of Subdivision Tract 8777
X-Sec. No. ____ Notes Checked EAGLE Checked ____ Survey by P.B.S. Notes T.F.N. Date 5-27-26
Date 10-22-26 Date ____ Map No. ____ Indexed A. C. Date ____

F. B. 621 PG. 224 | Job No. | Division No. | Notes Red. | Plotted | Profile No.

Survey of | Date | Date

Survey by | Notes | Notes Chkd. | Checked | X-Sec. No.

Indexed A. C. Johnson | Date | Date | Date

STATION	B. S.	H. I.	F. S.	ELEV.

Form 307 5M 11-35

PLEASE RETURN TO
LOS ANGELES COUNTY SURVEYOR
700 HALL OF RECORDS

NOTE: ANY ADDITIONS OR CHANGES ON THIS SHEET MUST BE MADE OR CIRCLED IN RED INK, WITH DATE AND NAME OF PERSON MAKING CHANGE

Do not extend notes this side of this line

Form 307 5M 11-35

PLEASE RETURN TO
LOS ANGELES COUNTY SURVEYOR
700 HALL OF RECORDS

NOTE: ANY ADDITIONS OR CHANGES ON THIS SHEET MUST BE MADE OR CIRCLED IN RED INK, WITH DATE AND NAME OF PERSON MAKING CHANGE

Do not extend notes this side of this line

STATION	B. S.	H. I.	F. S.	ELEV.	GRADE	LEFT	℄	RIGHT	%
	11 80	3873 ~~85~~ .24		61.44 ~~336~~					
337+50			11 0	62 9	59.5	C 7.3 / 9.6	C-3.4	Gr / 8.0	
+75			8 7	65 2	62.4	C 7.6 / 9.8	C-2.8	Gr / 4.3	
338+00			5 9	68 0	65.25	C 7.9 / 10.2	C-2.7	Gr / 4.2	+11.50%
T.P. +25	11 10	3882 ~~80~~ .19	2 15	3871 ~~70~~ .09	68.1	C 9.3 / 10.7	C-3.6	Gr / 6.0	
+50			8 6	74 2	71.0	C 8.5 / 10.2	C-3.2	Gr / 6.4	
+75			6 3	76 5	73.9	C 7.5 / 9.7	C-2.6	Gr / 4.4	
339+00			5 1	77 7	3876.75	C 4.7 / 8.4	C-1.0	Gr / 2.0	
+25			2 5	80 3	79.1	C 5.4 / 8.7	C-1.2	Gr / 2.7	
T.P.	11 50	3892 ~~95~~ .34	1 35	3881 ~~45~~ 80.84					
+50			10 2	82 8	81.5	C 3.3 / 8.0	C-1.3	Gr / 3.8	
+75			8 3	84 7	83.9	C 2.1 / 7.1	C-0.8	Gr / 2.7	
340+00			6 2	86 8	86.25	C 2.4 / 7.7	C-0.5	Gr / 2.0	
+25			3 7	89 3	88.6	C 2.5 / 7.2	C-0.7	Gr / 2.7	
+50			0 8	92 2	91.0	C 3.1 / 7.5	C-1.2	Gr / 3.0	+9.50%
T.P.	8 42	3900 ~~82~~ .21	0 55	3892 ~~40~~ 91.79					
+75	0 8		6 5	3894 3	93.4	C 1.8 / 6.9	C-0.9	Gr / 2.6	
341+00	0 3		4 8	96 0	3895.75 95.00	Gr / 7.7	C-1.0	[illegible]	
+25	0 3		3 5	97 3	96.50	Gr / 8.5	C 0.8	Gr / 5.4	
+50	0 3		3 8	97 0	97.25	F 1.5 / 8.2	F 0.2	F 1.5 / 8.2	+3%
+75	0 2		3 1	97 7	98.0	F 1.0 / 7.5	F 0.3	F 1.8 / 8.7	

Profile No. ____ Notes Red ____ Plotted ____ Job No. 816 Division No. ____ F.B. 621 PG. 225
Date ____ Date ____ Survey of Sunset Ridge F.I.T.
X-Sec. No. ____ Notes Chkd EAGLE Checked ____ Survey by R.B.E. Notes H.F.H. Date Sept. '36
Date 10-22-36 Date ____ Map No. ____ Indexed A. C. Johnson Date ____

Form 307 5M 11-35

PLEASE RETURN TO
LOS ANGELES COUNTY SURVEYOR
700 HALL OF RECORDS

NOTE: ANY ADDITIONS OR CHANGES ON THIS SHEET MUST BE MADE OR CIRCLED IN RED INK, WITH DATE AND NAME OF PERSON MAKING CHANGE

Do not extend notes this side of this line

STATION	B. S.	H. I.	F. S.	ELEV.	GRADE	LEFT	℄	RIGHT	%
T.P.	Gr	3900 ~~82~~ .21							
342+00	9 54	3909 ~~44~~ 8.83	0 92	3899 ~~90~~ .29	3898.75	Gr/9.2	C 1.1	Gr/8.2	+3%
+25	[illegible]		8 5	3900 9	99.50	Gr/8.8	C 1.4	Gr/10.0	
+50	0 5		8 7	00 7	-01.00 3900.25	F1.1/7.6	F 0.3	F5.2/13.8	
+75	2 0		3 6	05 8	2.75	C4.2/8.3	C 3.0	Gr/6.0	
343+00	2 5		0 8	08 6	5.25	C6.6/9.3	C 3.3	Gr/5.8	
T.P.	4 81	3913 ~~90~~ .29	0 35	390 ~~7 09~~ 8.48					
+25	5 0		0 3	13 6	7.75	C 9.5/10.7	C-5.8	Gr/8.2	
T.B.M.			1 32	391 ~~2 58~~ 11.97	T.B.M.	Set 2×2 + No. 1 38' L. Sta. 342+90			
	12 23	3924 ~~81~~ .20							
343+50			7 9	16 9	10.25	4.1/2 C10.8/[illegible]	C 6.6	Gr/9.3	+10%
G			11 4	13 4					
+75			6 4	18 4	12.75	5.1/2 C10.5/[illegible]	C 5.6	Gr/8.0	
344+00			4 3	20 5	15.25	5.1/2 C11.7/10.8	C 5.2	Gr/7.6	
G			8 1	16 7					
+25			2 4	22 4	17.75	C12.4/12.2	C 4.6	Gr/6.0	
+50			0 7	24 1	20.25	C15.0/13.5	C 3.8	Gr/5.0	
G			5 5	19 3					
T.P.			0 78	392 ~~4 03~~ 23.42					
	11 56	3935 ~~59~~ 34.98							
+75			8 8	26 8	22.75	C13.8/12.9	C 4.0	Gr/4.5	

F.B. 621 PG. 226 Job No. 8116 Division No. Notes Red. Plotted Profile
Survey of Sunset Ridge F.T.T. Date Date No.
Survey by R.B. Emmett Notes Naumann Notes Chkd. Checked X-Sec.
Indexed A. C. Johnson Date Sept '36 Date Date No.

Form 307 5M 11-35

PLEASE RETURN TO
LOS ANGELES COUNTY SURVEYOR
700 HALL OF RECORDS

NOTE: ANY ADDITIONS OR CHANGES ON THIS SHEET MUST BE MADE OR CIRCLED IN RED INK, WITH DATE AND NAME OF PERSON MAKING CHANGE

Do not extend notes this side of this line

STATION	B. S.	H. I.	F. S.	ELEV.	GRADE	LEFT	℄	RIGHT	%
		393~~5.59~~ 34.98							
345+00			74	3928.2	3925.75	C12.1/12.0	C 3.0	Gr/5.2	
G			104	25.2					
+25			28	32.8	27.75	C14.4/13.2	C 5.0	Gr/6.6	
T.P.			030	393~~5.29~~ 34.68					
	11 96	394~~7.25~~ 46.64							
345+50			89	38.3	30.75	5.4 C16.3/13.1	C 8.0	Gr/10.8	
G			139	33.3					
+75			65	40.7	32.75	C22.4/17.3	C 8.0	Gr/7.5	+10%
346+00			28	44.4	3935.25	C26.4/19.2	C 9.1	Gr/11.0	
G			58	41.4					
T.P.			049	394~~6.96~~ .15					
	11 58	395~~8.34~~ 57.73							
346+25 B.D.			181	40.2	37.75	7.4 C20.0/17.0	C 2.4	Gr/3.3	
G			226	35.7					
+50			167	41.6	40.25	8.4 C16.0/16.0	C 1.4	Gr/2.0	
+75			135	44.8	42.75	7.6 C15.1/14.5	C 2.0	Gr/2.5	
347+00			82	50.1	45.25	6.4 C13.0/12.5	C 4.8	Gr/7.4	
G			122	46.1					
+25			55	52.8	47.75	C12.5/12.2	C 5.0	Gr/7.8	
+50			24	55.9	50.25	5.6 C14.5/12.2	C 5.6	Gr/8.6	
G			54	52.9					

Profile No. ____ Notes Red ____ Plotted ____ Job No. 8116 Division No. ____ F.B. 621 Pg. 227

X-Sec. No. ____ Date ____ Date ____ Survey of Sunset Rdg. FTT

Notes Child EAGLE Checked ____ Survey by Hellstrom Notes A.N.H. Date 9-29-36

Date 10-22-36 Date ____ Map No. ____ Indexed A. C. Johnson Date ____

Form 307 5M 11-35

PLEASE RETURN TO
LOS ANGELES COUNTY SURVEYOR
700 HALL OF RECORDS

NOTE: ANY ADDITIONS OR CHANGES ON THIS SHEET MUST BE MADE OR CIRCLED IN RED INK, WITH DATE AND NAME OF PERSON MAKING CHANGE

Do not extend notes this side of this line

STATION	B. S.	H. I.	F. S.	ELEV.	GRADE	LEFT	℄	RIGHT	%
		57.73 ~~3958.34~~							
T.P.			0 18	57.55 ~~3958.16~~					
	12 19	69.74 ~~3970.35~~							
347+75			13 5	3956 9	3952.75	C15° / 13⁵	C 4¹	Gr / 6³	+10%
348+00			[illegible]	60 2	3955.25	C15° / 15⁶	C 5°	Gr / 5⁹	
G			15 5	54 9					
+25			5 6	64 8	57.2	C18³ / 15¹	C 7⁶	Gr / 9⁴	
+50			4 3	[illegible]	59.2	C18³ / 15¹	C 6⁹	Gr / 9°	
G.			8 3	[illegible]					
+75 in draw			7 9	[illegible]	61.2	7½ C14³ / 14¹	C 1³	Gr / 1⁵	
G			13 4	57 0					
349+00			3 5	66 9	63.25	7½ C15° / 14⁵	C 3⁷	Gr / 4°	
G.			9 5	60 9					
T.P. [illegible] in stmp.			0 13	69.61 ~~3970.22~~					+8%
	11 62	3981.23 ~~84~~							
349+25			11 2	3970 6	65.2	7½ C19³ / 16⁶	C 5⁴	Gr / 5°	
+50			10 8	71 0	67.2	7½ C16° / 15°	C 3⁸	Gr / 4³	
G			15 0	66 8					
+75			7 6	74 2	69.2	C12⁶ / 12³	C 5°	Gr / 6³	
350+00			5 5	76 3	3971.25	C10° / 11°	C 5°	Gr / 6⁷	
G			9 0	72 8					

F. B. 621 PG. 228
Job No. 8116 Division No. ____ Notes Red. ____ Plotted ____ Profile No. ____
Survey of Sunset Rdg F.T.T. Date ____ Date ____ X-Sec. No. ____
Survey by Hellstrom Notes A.N.H. Notes Chkd. ____ Checked ____
Indexed A. C. Johnson Date ____ Date ____ Date ____

Form 307 5M 11-35

PLEASE RETURN TO
LOS ANGELES COUNTY SURVEYOR
700 HALL OF RECORDS

NOTE: ANY ADDITIONS OR CHANGES ON THIS SHEET MUST BE MADE OR CIRCLED IN RED INK, WITH DATE AND NAME OF PERSON MAKING CHANGE

Do not extend notes this side of this line

Profile No. ____ Notes Red ____ Plotted ____ Job No. 5116 Division No. ____ F.B. 621 PG. 229
X-Sec. No. ____ Date ____ Date ____ Survey of Sunset Rd. ETT Date 7-29-36
Note Checked E.A.G.E. Checked ____ Survey by HELLSTROM Notes A.N.H. Date ____
Date 10-22-36 Date ____ Map No. ____ Indexed A. C. Jobson

STATION	B. S.	H. I.	F. S.	ELEV.	GRADE	LEFT	℄	RIGHT
		.23						
		3921 ~~24~~						
350+25			33	3928 5	3972.17	C 14.0 / 13.2	C 5.3	Gr 6.6
+50			39	77 9	3975.13	C 16.9 / 15.3	C 7.8	Gr 5.2
G			79	73 9				
T.P.			003	.20 3981 ~~81~~				
		92.85						
	11 65	3993 ~~46~~						
350+75			90	3984 5	3977.07	C 16.4 / 14.3	C 7.4	Gr 7.2
351+00			137	79 8	3979.00	C 4.4 / 9.2	C 0.8	Gr 1.5
G			177	75 8				
+25			67	26 8	81.50	C 14.6 / 13.3	C 5.3	Gr 7.2
+50			54	88 1	84.00	C 13.0 / 12.2	C 4.1	Gr 5.3
G			99	83 6				
T.P			103	.91.82 3992 ~~43~~				
		2.90						
	12 38	4000 ~~+54~~						
[illegible]			92	3994 9	86.50	C 14.2 / 13.5	C 8.4	Gr 12.1
352+00			99	94 6	89.0	C 12.0 / 12.2	C 5.6	Gr 6.2
G			155	89 0				
+25			102	94 2	91.50	C 15.5 / 14.2	C 7.1	Gr 5.4
T.B.M.			214	.1.76 400 ~~2.37~~	T.B.M	Sta N 37 [illegible] 1-352+75±		
		13.63						
	11 87	401 ~~+24~~						
352+50			150	3997 2	94.0	C 12.2 / 14.7	C 6.7	Gr 6.5
G			190	3995 2				

7%

+7.75%

+10%

Form 307 5M 11-35

PLEASE RETURN TO
LOS ANGELES COUNTY SURVEYOR
700 HALL OF RECORDS

NOTE: ANY ADDITIONS OR CHANGES ON THIS SHEET MUST BE MADE OR CIRCLED IN RED INK, WITH DATE AND NAME OF PERSON MAKING CHANGE

Do not extend notes this side of this line

STATION	B. S.	H. I.	F. S.	ELEV.	GRADE	LEFT	℄	RIGHT	%
		13.63 ~~4014.24~~							
352+75			13[illegible]	40[illegible]7	96.50	[illegible] / 14[illegible]	C 4[illegible]	Gr / 5[illegible]	
353+00			86	05[illegible]6	99.00	C 20[illegible] / 16[illegible]	[illegible]	[illegible] / 7[illegible]	
G.			136	[illegible]					
+25			96	[illegible]46	4001.50	8½ C 18[illegible] / 17[illegible]	C 3[illegible]	GR / 3[illegible]	
+50			66	[illegible]	4004.00	7½ C 15[illegible] / 14[illegible]	[illegible]	GR / 5[illegible]	
G. [illegible]			106	03[illegible]6					
+75			29	11[illegible]3	[illegible]	7 C 17[illegible] / 15[illegible]	C [illegible]	GR / 7[illegible]	
T.P.			[illegible]	4013.03 ~~[illegible]~~					
	11.88	24.91 ~~4025.52~~							
354+00			86	40[illegible]9	4009.00	[illegible] C 24[illegible] / 19[illegible]	C 7[illegible]	GR / 7[illegible]	
G.			145	110					
+25			56	169	4011.25	[illegible] C 20[illegible] / 16[illegible]	C 5[illegible]	GR / 7[illegible]	
+50			68	1[illegible]7	[illegible]	6½ C 17[illegible] / 14[illegible]	C 5[illegible]	GR / 6[illegible]	
G. [illegible]			12[illegible]	13[illegible]					
+75			32	223	15.75	[illegible] C 22[illegible] / 18[illegible]	6[illegible]	GR / 6[illegible]	
355+00			22	233	18.00	[illegible] C 14[illegible] / 17[illegible]	C [illegible]	GR / 6[illegible]	
G.			80	175					
T.P.			014	24.77 ~~402[illegible].38~~					
	11.20	35.97 ~~403[illegible]~~							
355+25			27	402[illegible]9	[illegible]	[illegible] C 15[illegible] / 15[illegible]	C 3[illegible]	GR / 4[illegible]	

F. B 621 PG. 230 Job No. 8116 Division No. Notes Red. Plotted Profile No.
Survey of Sunset Rdg. F.T.T. Date Date X-Sec.
Survey by Hellstrom Notes A.N.H. Notes Chkd. Checked
Indexed A. C. Johnson Date 9-29-36 Date Date No.

Form 307 5M 11-35

PLEASE RETURN TO
LOS ANGELES COUNTY SURVEYOR
700 HALL OF RECORDS

NOTE: ANY ADDITIONS OR CHANGES ON THIS SHEET MUST BE MADE OR CIRCLED IN RED INK, WITH DATE AND NAME OF PERSON MAKING CHANGE

Do not extend notes this side of this line

STATION	B. S.	H. I.	F. S.	ELEV.	GRADE	LEFT	℄	RIGHT	%
		35.97							
[illegible]			[illegible]	[illegible]	[illegible]	C22⁵/18²	C 5⁶	GR/6⁵	
[illegible]			[illegible]	[illegible]					
[illegible]			32	[illegible]	24.75	C27⁹/19⁵	C 1⁷	GR/9⁴	
[illegible]			[illegible]	[illegible]	27.00	C21⁴/16⁸	C 6⁸	GR/7[illegible]	
[illegible]			[illegible]	[illegible]					
[illegible]			[illegible]	[illegible]	[illegible]	C[illegible]/14[illegible]	C [illegible]	GR/6[illegible]	
T.P.			[illegible]	.26					
	11 71	46.97							
356+50			10[illegible]	4037[illegible]	[illegible]	C18⁹/15⁰	C 5⁵	GR/7⁰	+9%
G.			16[illegible]	[illegible]					
+75			7[illegible]	[illegible]	[illegible]	C12²/12¹	C [illegible]	GR/7²	
357+[illegible]			75	401	[illegible]	C12⁰/12⁰	C 1[illegible]	GR/6⁵	
G.			11[illegible]	[illegible]					
+25			5[illegible]	[illegible]	[illegible]	C10⁹/11⁵	C [illegible]	GR/6⁵	
+50			31	44.5	40.50	C11⁴/11⁷	C [illegible]	GR/5⁵	
G			66	[illegible]					
+75			2[illegible]	45.6	42.75	C13⁵/13⁷	C 2⁷	GR/4⁰	
T.P.			1 23	45.74					
	11 53	.27							
[illegible]			72	[illegible]48 7	[illegible]	C12⁸/13⁴	C 3⁷	GR/5⁰	
G			14 7	43 2					

Profile No. ____ Notes Red ____ Plotted ____ Job No. 8116 Division No. ____ F.B. 621 PG. 231

X-Sec. No. ____ Date ____ Date ____ Survey of Sunset Rdg. F.T.T.

Note Chk. KEAGLE Checked ____ Survey by A. N. HELLSTROM Notes A.N.H. Date 10-1-36

Date 10-22-36 Date ____ Map No. ____ Indexed A. C. Johnson Date ____

Form 307 5M 11-35

PLEASE RETURN TO
LOS ANGELES COUNTY SURVEYOR
700 HALL OF RECORDS

NOTE: ANY ADDITIONS OR CHANGES ON THIS SHEET MUST BE MADE OR CIRCLED IN RED INK, WITH DATE AND NAME OF PERSON MAKING CHANGE

Do not extend notes this side of this line

F. B. 621 PG. 232 | Job No. 8116 | Division No. | Profile No. | Notes Red. | Plotted | X-Sec. No. | Notes Chkd. | Checked

Survey of Sunset Rd. F.T.T.

Survey by Hellstrom | Notes | Date | Date

Indexed by C. Johnson | Date | Date

STATION	B. S.	H. I.	F. S.	ELEV.					
		.27 ~~4057.86~~			GRADE	LEFT	#	RIGHT	
358+25			70	4057.9	4055	C 15.4 / 14.2	C 3.6	GR/4.5	
+50			44	53.5	4053.0	C 17.3 / 15.5	C 4.0	GR/5.2	
0			89	[illegible]					
+75			18	50.4	5075	C 11.0 / 11.5	C 4.6	GR/8.5	
359+00			09	57.0				GR/	
0			25	55.1					
+25			020	27 ~~4057.76~~					
	10.65	67.92 ~~4065.53~~							
T.B.M.			077	.15 4067 ~~76~~	T.B.M. High point on top of rocker at Station 359+15				
	2.07	.22 4075 ~~83~~							
359+00			171	4058.7	4054.0	C 7.6 / 9.8	C 4.7	GR/6.2	
+25			135	4052.3	56.2	C 8.9 / 10.1	C 6.1	GR/6.0	
+50			119	[illegible]	58.4	C 9.1 / 10.6	C 5.5	GR/6.1	
+75			97	4062.1	60.6	C 9.2 / 10.7	C 5.5	GR/5.8	
360+00			77	4064.1	62.8	C 9.7 / 10.8	C 5.3	GR/5.2	
+25			65	[illegible]	65.0	C 8.2 / 10.1	C 4.3	GR/5.2	
+50			36	[illegible]	67.2	C 9.6 / 10.8	C 5.0	GR/5.7	
+75			17	4074.1	69.4	C 11.0 / 11.5	C 4.7	GR/6.2	
T.P.			046	74.76 ~~4075.37~~					
	11.90	86.66 ~~4087.27~~							

Form 307 5M 11-35

PLEASE RETURN TO
LOS ANGELES COUNTY SURVEYOR
700 HALL OF RECORDS

NOTE: ANY ADDITIONS OR CHANGES ON THIS SHEET MUST BE MADE OR CIRCLED IN RED INK, WITH DATE AND NAME OF PERSON MAKING CHANGE

Do not extend notes this side of this line

STATION	B. S.	H. I.	F. S.	ELEV.				
		408~~7.27~~ 86.66						
361+00			116	4075.7	4071.6	C8.3/10.5	C4.1	GR/5.3
+25			90	4078.3	73.8	C9.5/10.2	C4.5	GR/5.2
+50			59	81.4	76.0	C10.0/11.0	C5.4	GR/6.0
+75			38	83.5	78.2	C8.2/10.1	C5.3	GR/6.0
362+00			21	85.2	80.4	C9.2/10.6	C4.8	GR/5.8
+25			00	87.3	82.6	C6.6/9.3	C4.7	GR/5.2
T.P.			028	4086 ~~79~~ .38				
	1186	4098 ~~85~~ .24						
362+50			85	4090.4	84.8	C8.5/10.2	C5.6	GR/5.8
+75			64	92.5	87.0	C9.2/10.6	C5.5	GR/5.2
363+00			49	94.0	89.2	C7.8/9.9	C4.8	GR/4.5
+25			25	96.4	91.4	C7.0/9.5	C5.0	GR/4.5
T.P.			118	4097 ~~67~~ .06				
	1093	410~~8.60~~ 7.99						
363+50			94	4099.2	93.6	C7.0/9.5	C5.6	GR/7.0
+75			70	4101.6	95.8	C7.7/9.8	C5.8	GR/7.5
364+00			67	01.9	98.0	C4.5/8.2	C3.9	GR/11.5
+25			64	02.2	4100.2	C2.6/7.3	C2.0	GR/10.8
G.			77	00.7				
+50			55	03.1	4102.4	GR/16.0	C0.7	GR/7.4

Profile No. ____ Notes Red. ____ Plotted ____ Job No. 2116 Division No. ____ F. B. 621 PG. 23B

X-Sec. No. ____ Date ____ Date ____ Survey of Sunset Ridge FTT

Notes Chkd. KEASLE Checked ____ Survey By HELLSTROM Notes ____ Date 10-13-36

Date 10-22-36 Date ____ Map No. ____ Indexed A. C. Johnson Date ____

Form 37 5M 11-35

PLEASE RETURN TO
LOS ANGELES COUNTY SURVEYOR
700 HALL OF RECORDS

NOTE: ANY ADDITIONS OR CHANGES ON THIS SHEET MUST BE MADE OR CIRCLED IN RED INK, WITH DATE AND NAME OF PERSON MAKING CHANGE

Do not enter notes this side of this line

STATION	B. S.	H. I.	F. S.	ELEV.		
		410 ~~[illegible]~~ 7.99				
T.B.M			694	41 ~~[illegible]~~ .05	T.B.M.	Set NBT in 4" Oak Stump [illegible]

F.B. 621.

F. B. 621 PG. 234 Job No. 8116 Division No. Notes Red. Plotted Profile
Survey of Sunset Rdg. F.T.I. Date Date No.
Survey by Hellstrom Notes A.N.H. Notes Chkd. Checked
Indexed A. D. Johnson Date 10-13-36 Date Date