Notes Ck'd by	Survey of	F.B. PG.
Map No.	W. O. Tape No. St'd of	
Office Work	Surveyed by	
Checked	Notes Date	
Date	Indexed	

Note: Any Additions or Changes on This Sheets Must be Made or Circled in Red Ink With Date and Name of Person Making Change.

Do not extend notes this side of this line

RETURN TO
LOS ANGELES COUNTY SURVEYOR
700 HALL OF RECORDS

FORM 247 5M 10-57

F.B. 623 PG. Index

F.B. 623

PAGES: Index, 1to 41 incl., 42 51 52 to 127 incl., 128 to 145 incl., 146 to 179 incl., , 181 to 203 incl., , 205 to 213 incl., , 215 to 251 incl.,

RETURN TO:
LOS ANGELES COUNTY SURVEYOR
700 HALL OF RECORDS

Do not extend notes this side of this line

Note: Any Additions or Changes on This Sheets Must be Made or Circled in Red Ink With Date and Name of Person Making Change.

Alhambra Ave.

1302

C.S.B. - [redacted]

F.B. 623 Pg. 1

SURVEY OF ALHAMBRA AVE. FROM HELLMAN AVE. TO MISSION ROAD.

H.F. EVANS - Dep.
H.L. MARTIN - R.C.
D.S. SEDIG - R.C.
J.W. HARRIS - R.C.
W.D. WILLEFORD - R.C.

RETURN TO
LOS ANGELES COUNTY SURVEYOR
700 HALL OF RECORDS

Do not extend notes this side of this line

Note: ANY ADDITIONS OR CHANGES ON THIS SHEET MUST BE MADE OR ENTERED IN Red Ink WITH DATE AND NAME OF PERSON MAKING CHANGE.

RETURN TO
LOS ANGELES COUNTY SURVEYOR
700 HALL OF RECORDS

Notice: ANY ADDITIONS OR CHANGES ON THIS SHEET MUST BE MADE OR CIRCLED IN Red Ink WITH DATE AND NAME OF PERSON MAKING CHANGE.

Do not extend notes this side of this line

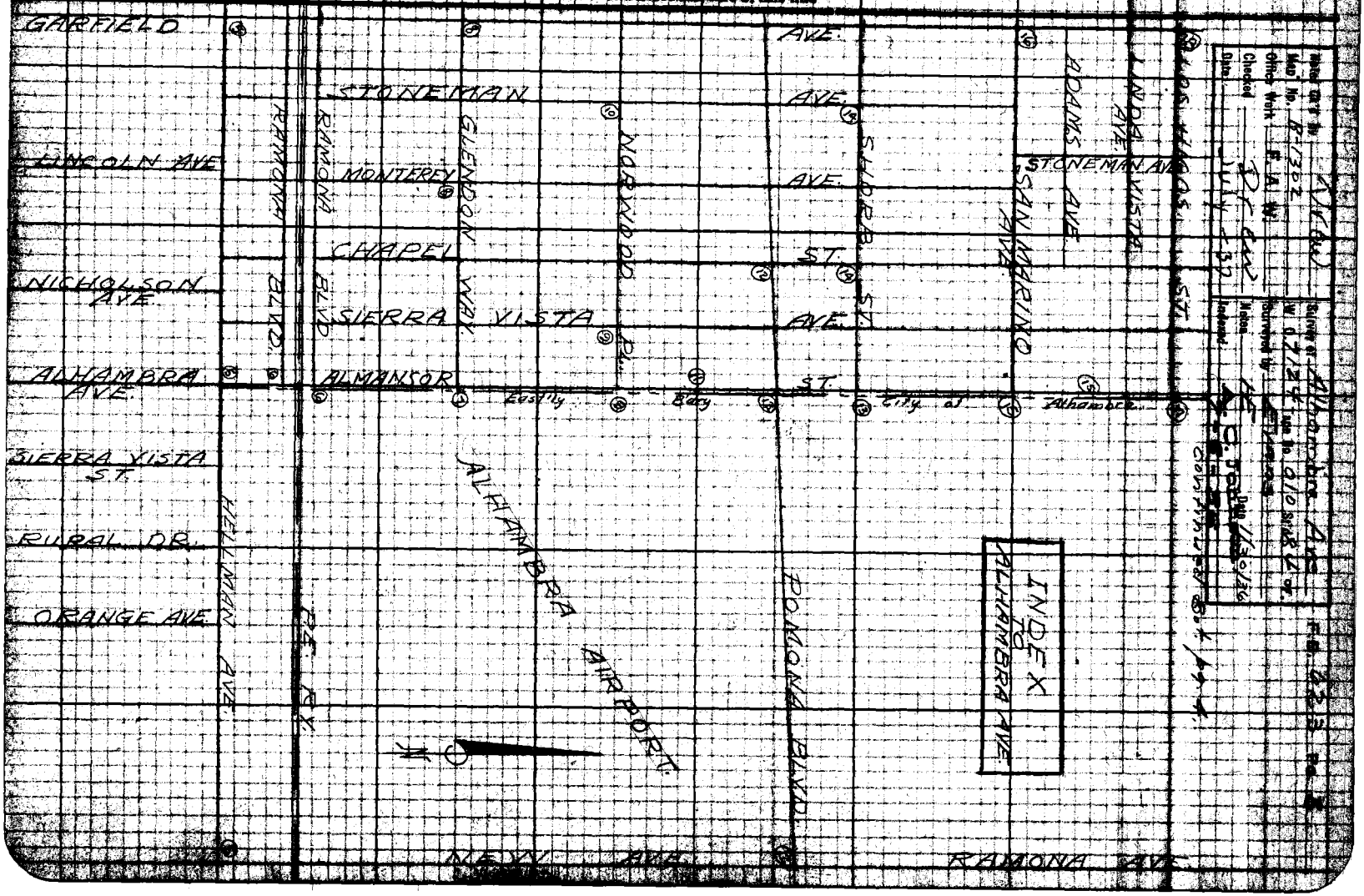

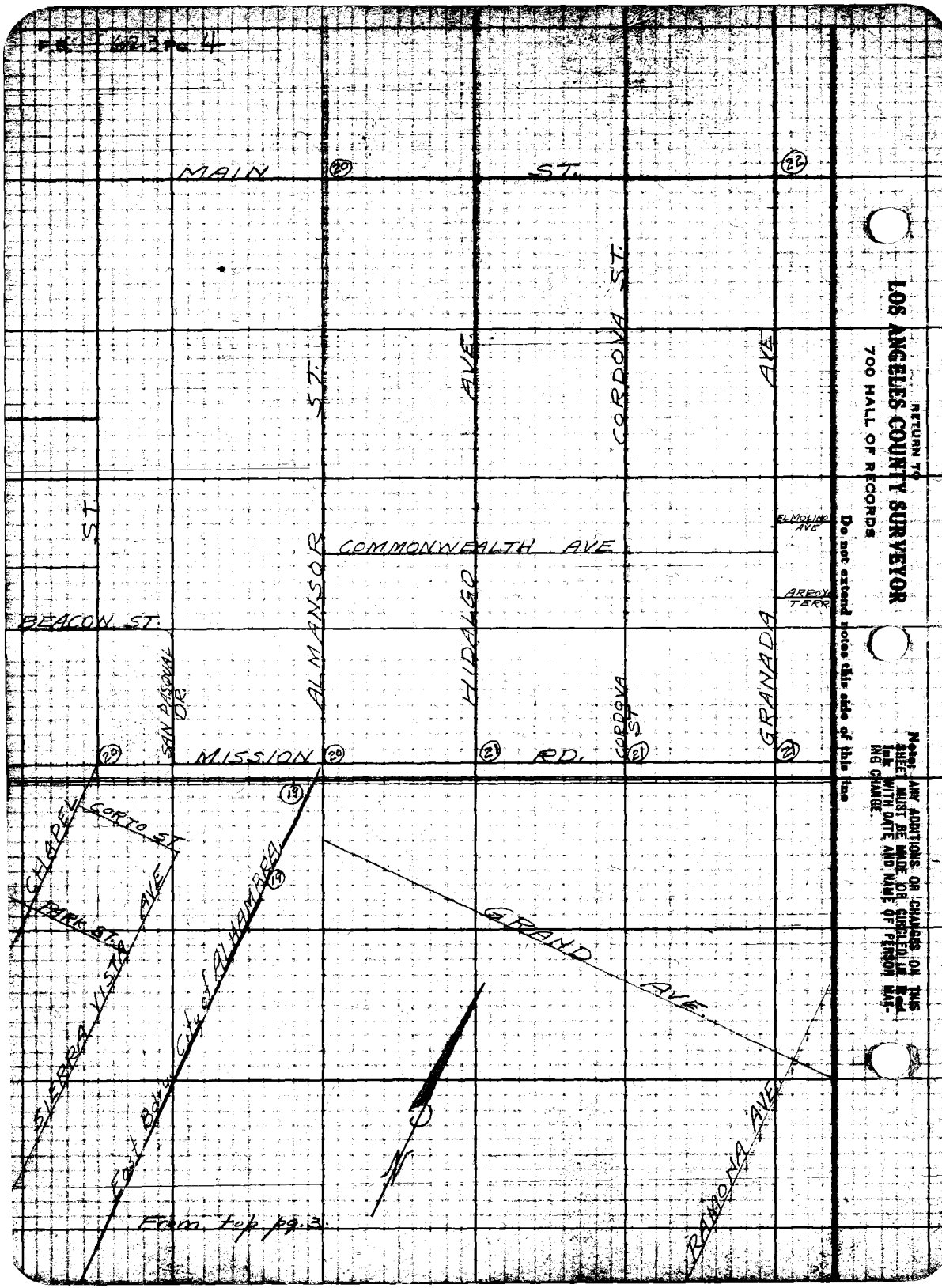

F.B. 623 Pg. 4
MAIN ST.
20
22
ST.
ALMANSOR ST.
HIDALGO AVE.
CORDOVA ST.
GRANADA AVE.
COMMONWEALTH AVE
EL MOLINO AVE
ARROYO TERR
BEACON ST.
SAN PASQUAL DR.
MISSION RD.
CORDOVA ST
21
19
CHAPEL
CORTO ST.
PARK ST.
SIERRA VISTA AVE
East Bdry City of ALHAMBRA
GRAND AVE.
RAMONA AVE.
From top pg. 3
RETURN TO
LOS ANGELES COUNTY SURVEYOR
700 HALL OF RECORDS
Do not extend notes this side of this line
Note: ANY ADDITIONS OR CHANGES ON THIS SHEET MUST BE MADE OR CIRCLED IN Red Ink WITH DATE AND NAME OF PERSON MAKING CHANGE.

RETURN TO
LOS ANGELES COUNTY SURVEYOR
700 HALL OF RECORDS

Notice: ANY ADDITIONS OR CHANGES ON THIS SHEET MUST BE MADE OR CIRCLED IN RED INK WITH DATE AND NAME OF PERSON MAKING CHANGE.

Do not extend notes on this side of this line

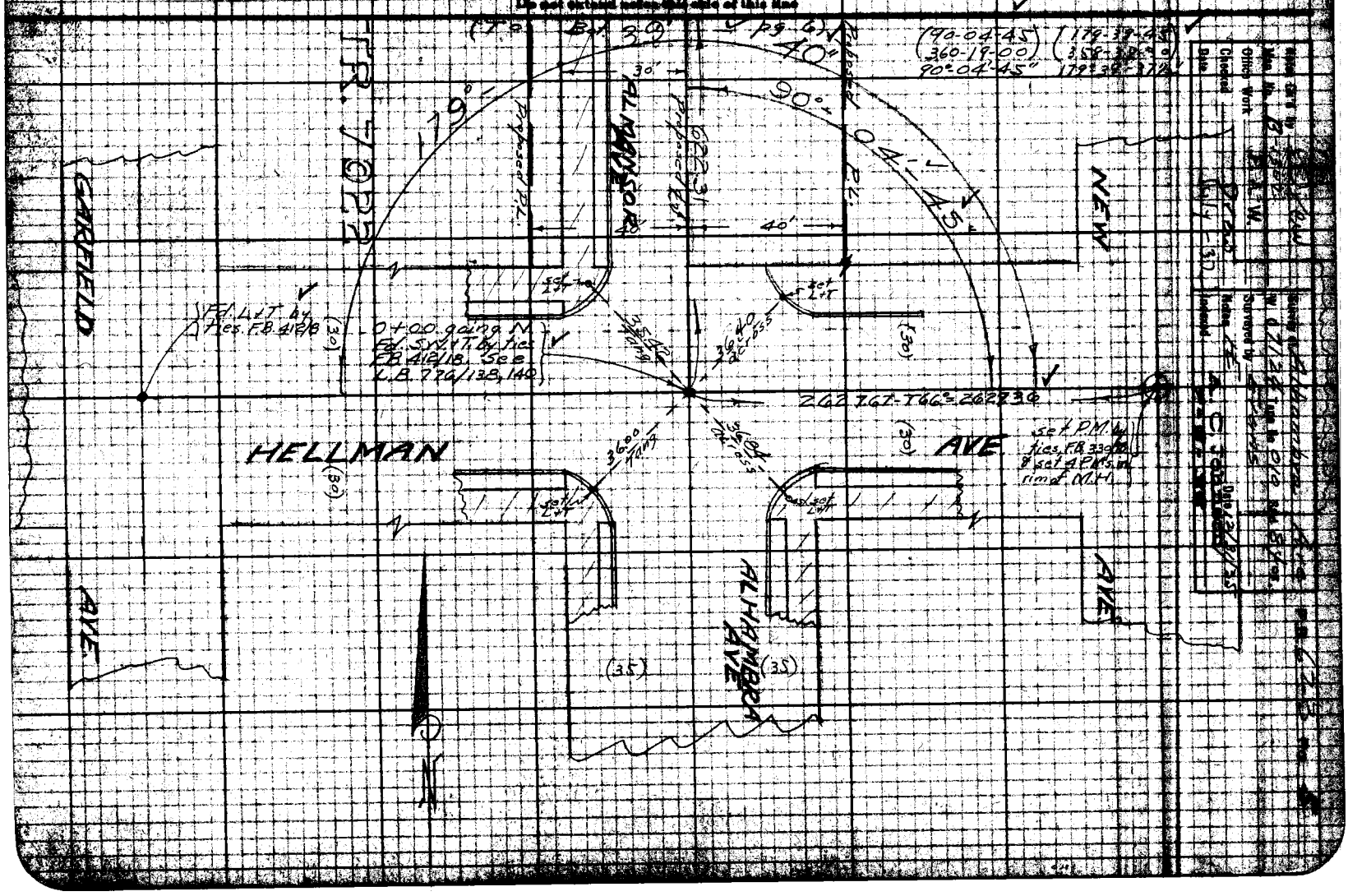

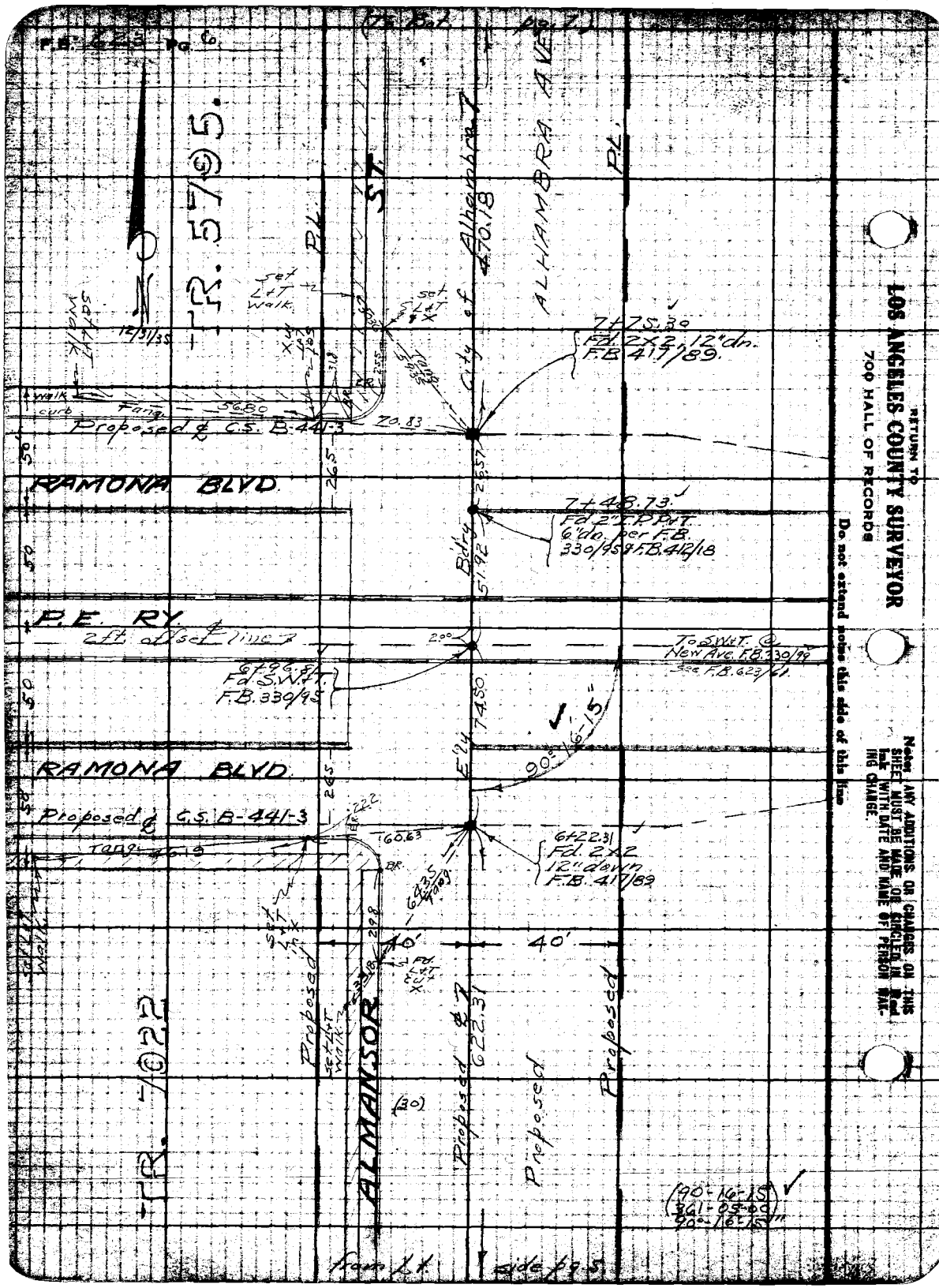

RETURN TO
LOS ANGELES COUNTY SURVEYOR
700 HALL OF RECORDS

Do not extend notes this side of this line

Note: ANY ADDITIONS OR CHANGES ON THIS SHEET MUST BE MADE OR CIRCLED IN Red Ink WITH DATE AND NAME OF PERSON MAKING CHANGE.

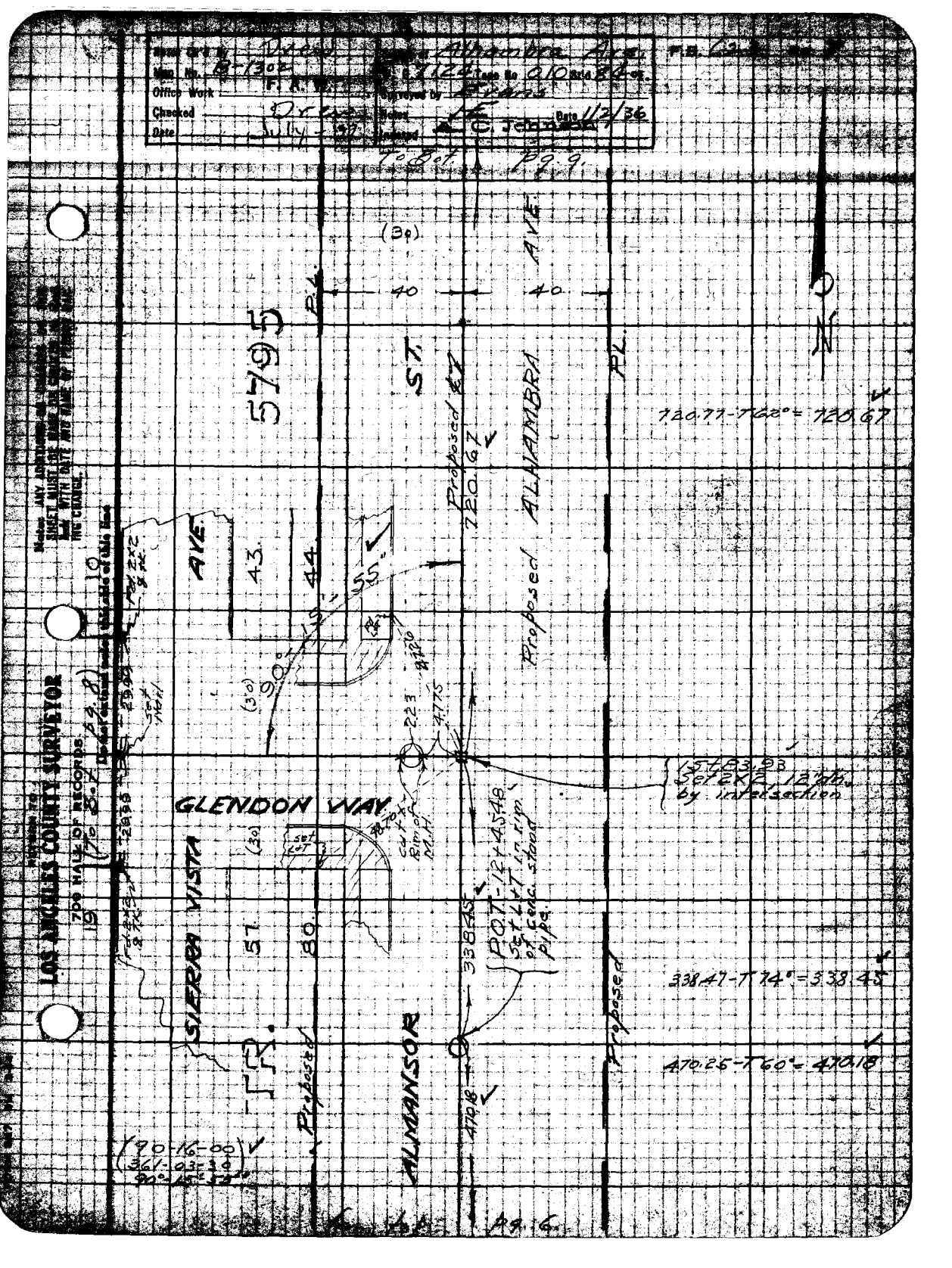

Drew
Alhambra Ave.
Map No. B-1302
Office Work F. A. W.
Surveyed by Evans
Checked Drew
Date July - 37
Date 1/2/36
C. Johnson
To Bot. Pg. 9.
(30)
40
40
P.L.
P.L.
5795
ST.
AVE.
Proposed ALHAMBRA
Proposed ℄
720.67
720.77-T62° = 720.67
AVE.
43
44
55
90°
(30)
223
4775
15+83.93
Set 2X2, 12" dn.
by intersection
GLENDON WAY
(30)
Set L+T
Cut Rim of M.H.
P.O.T.-12+45.48
Set L+T in rim of conc. stand pipe.
SIERRA VISTA
57
80
338.45
338.47-T74° = 338.45
470.25-T60° = 470.18
ALMANSOR
Proposed
Proposed
470.18
(90-16-00)
(361-03-30)
90°-15'-55"
Pg. 6.
LOS ANGELES COUNTY SURVEYOR
700 HALL OF RECORDS
Notes ANY ADDITIONS OR CHANGES IN THIS SHEET MUST BE MADE ON COUNTY SURVEYOR WITH DATE AND NAME OF PERSON MAKING CHANGE.

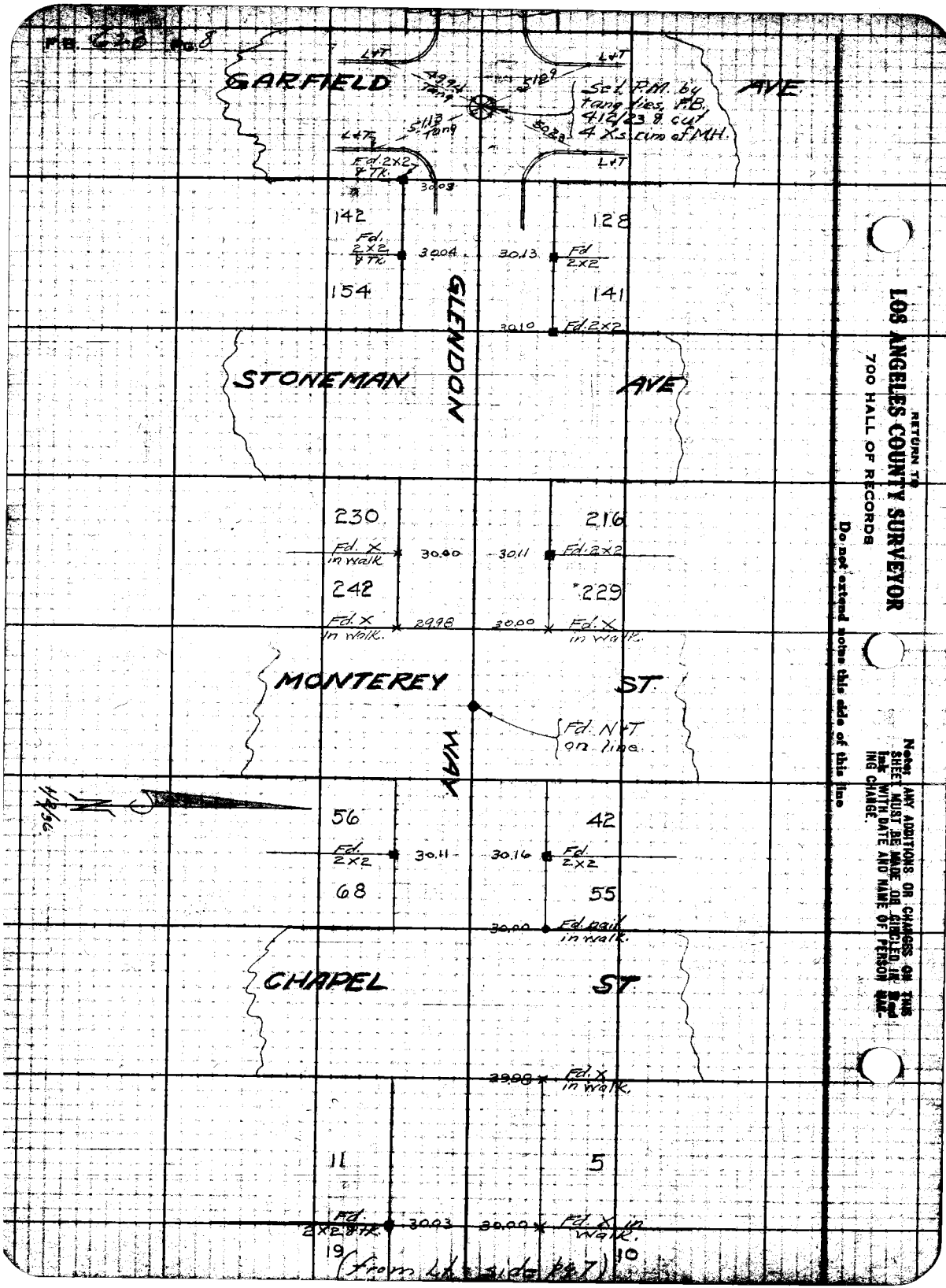

RETURN TO
LOS ANGELES COUNTY SURVEYOR
700 HALL OF RECORDS

Do not extend notes this side of this line

Note: ANY ADDITIONS OR CHANGES ON THIS SHEET MUST BE MADE OR CIRCLED IN Red Ink WITH DATE AND NAME OF PERSON MAKING CHANGE.

Notes Ck'd by Drew	Survey of Alhambra Ave
Map No. B-1302	W. O. 7124 Tape No. 010 Std 84 oz.
Office Work F. A. W.	Surveyed by Evans
Checked Drew	Notes HE Date 1/2/36
Date July -37	Indexed C. Johnson

F.B. 623 Page

(To Bot pg. 11.)

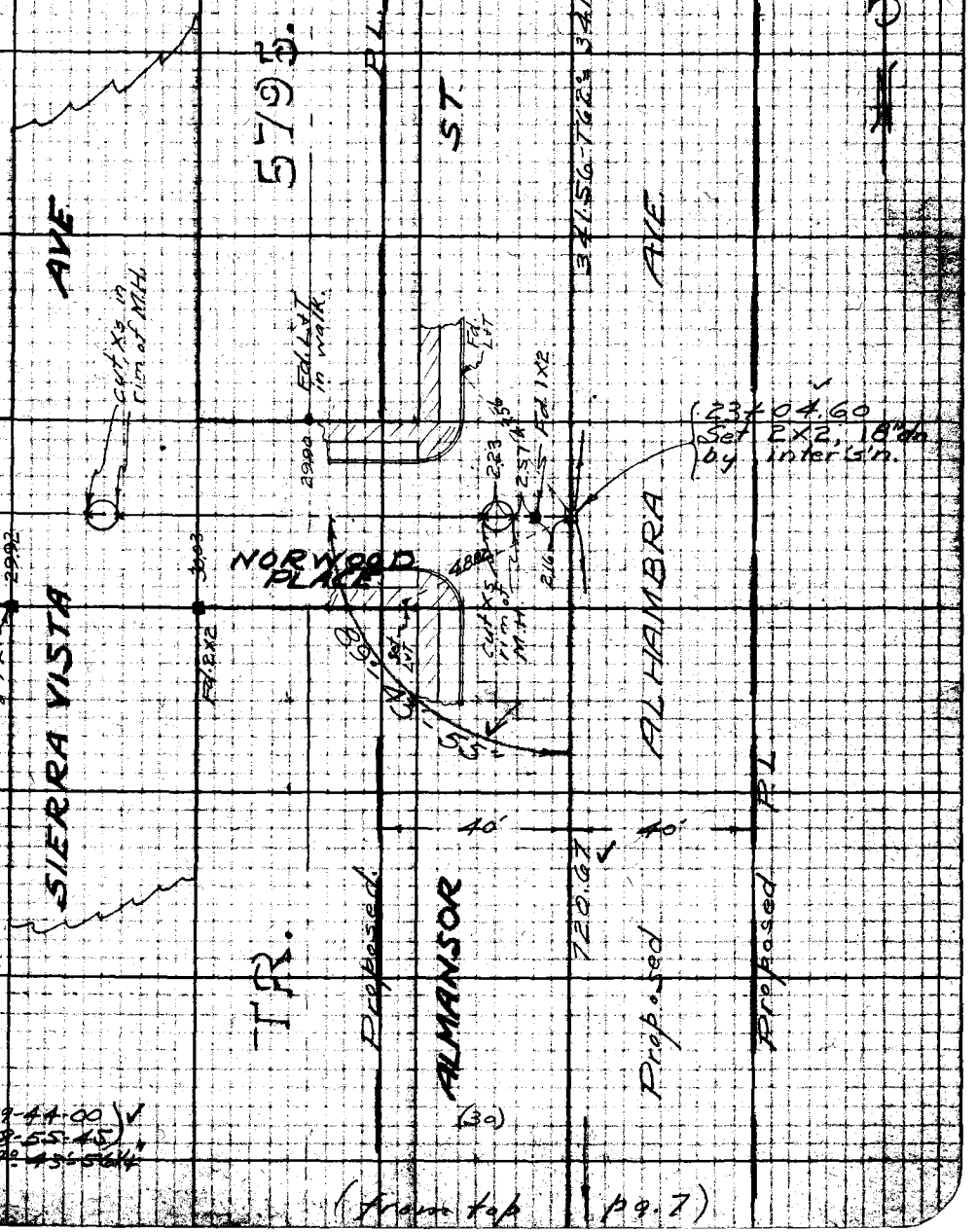

(from top pg. 7)

RETURN TO
LOS ANGELES COUNTY SURVEYOR
700 HALL OF RECORDS
Do not extend notes this side of this line
Notes: ANY ADDITIONS OR CHANGES ON THIS SHEET MUST BE MADE OR CIRCLED IN RED INK WITH DATE AND NAME OF PERSON MAKING CHANGE.
FORM 247 BM 2-34

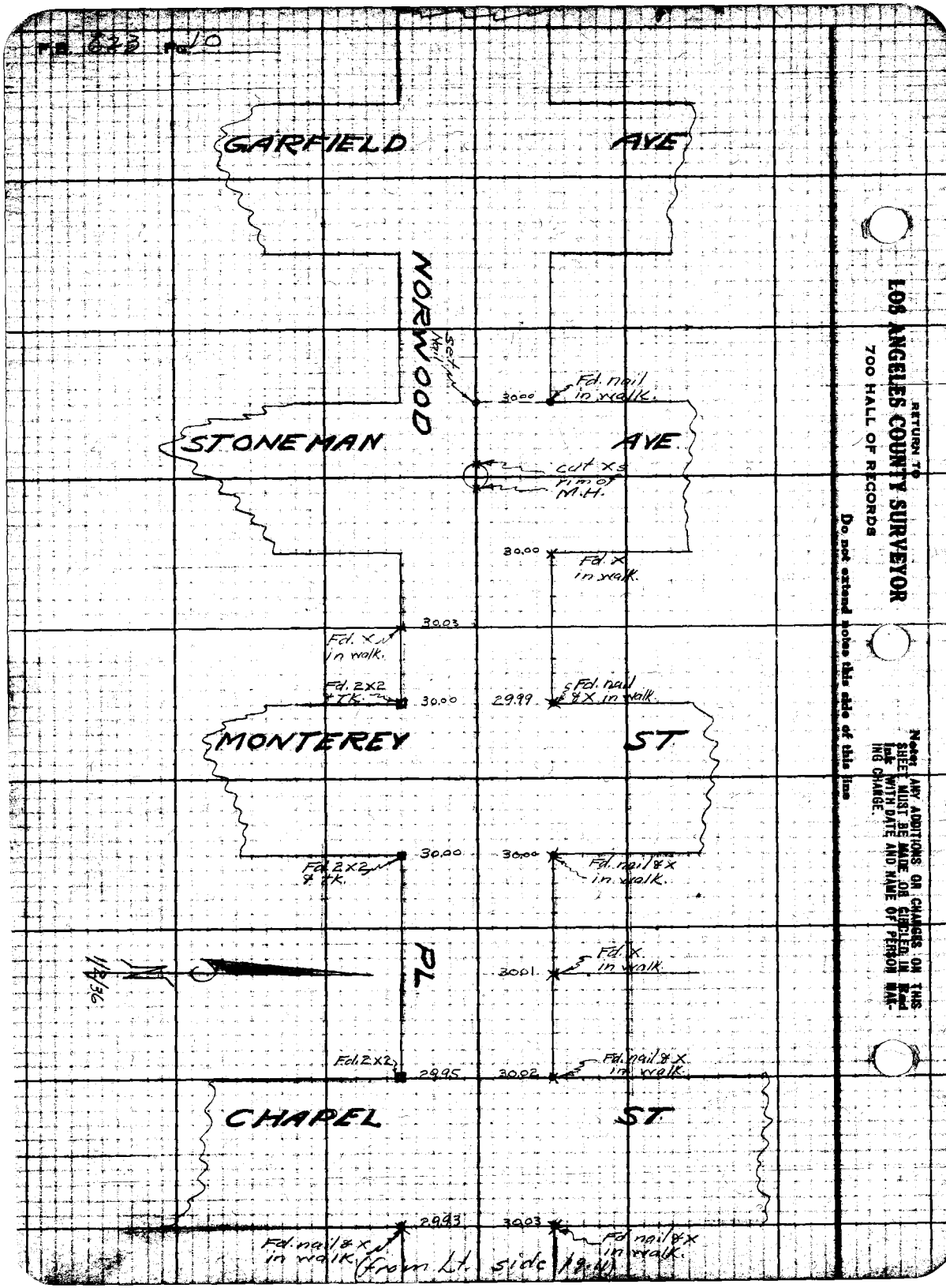

RETURN TO
LOS ANGELES COUNTY SURVEYOR
700 HALL OF RECORDS

Do not extend notes this side of this line

Note: ANY ADDITIONS OR CHANGES ON THIS SHEET MUST BE MADE OR CIRCLED IN Red Ink WITH DATE AND NAME OF PERSON MAKING CHANGE.

Map Ck'd by	Drew	Survey of	Alhambra Ave
Map No.	B-1302	W. O. 7124 Map No 010	St'd 84 or
Office Work	F. A. W.	Surveyed by	Evans
Checked	Drew	Notes HE	Date 1/6/36
Date	July 37	Indexed	C. Johnson

F.B. 623 Pg. 11

RETURN TO
LOS ANGELES COUNTY SURVEYOR
700 HALL OF RECORDS

Notes: ANY ADDITIONS OR CHANGES ON THIS SHEET MUST BE MADE OR CIRCLED IN Red Ink WITH DATE AND NAME OF PERSON MAKING THE CHANGE.

Do not extend notes this side of this line

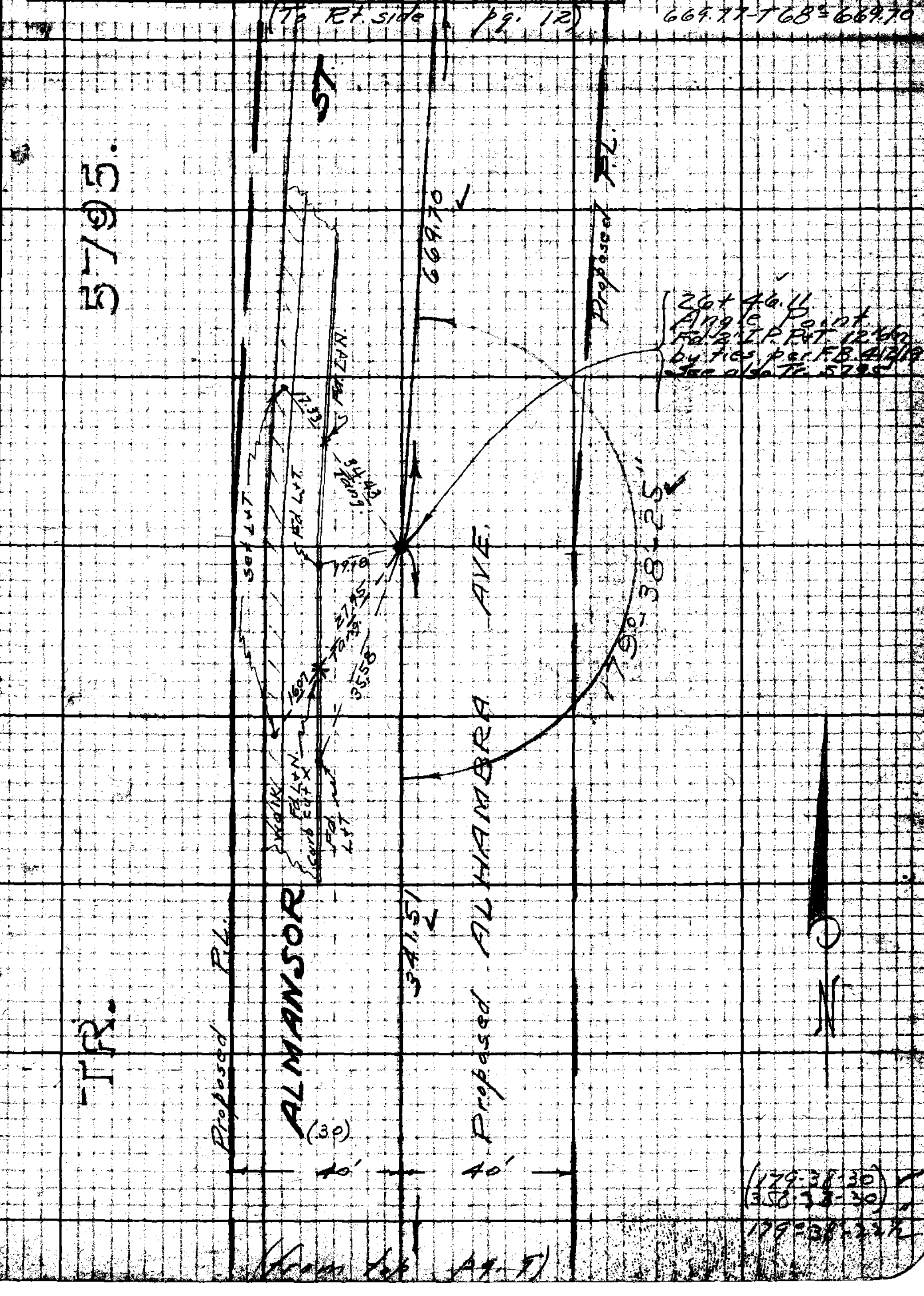

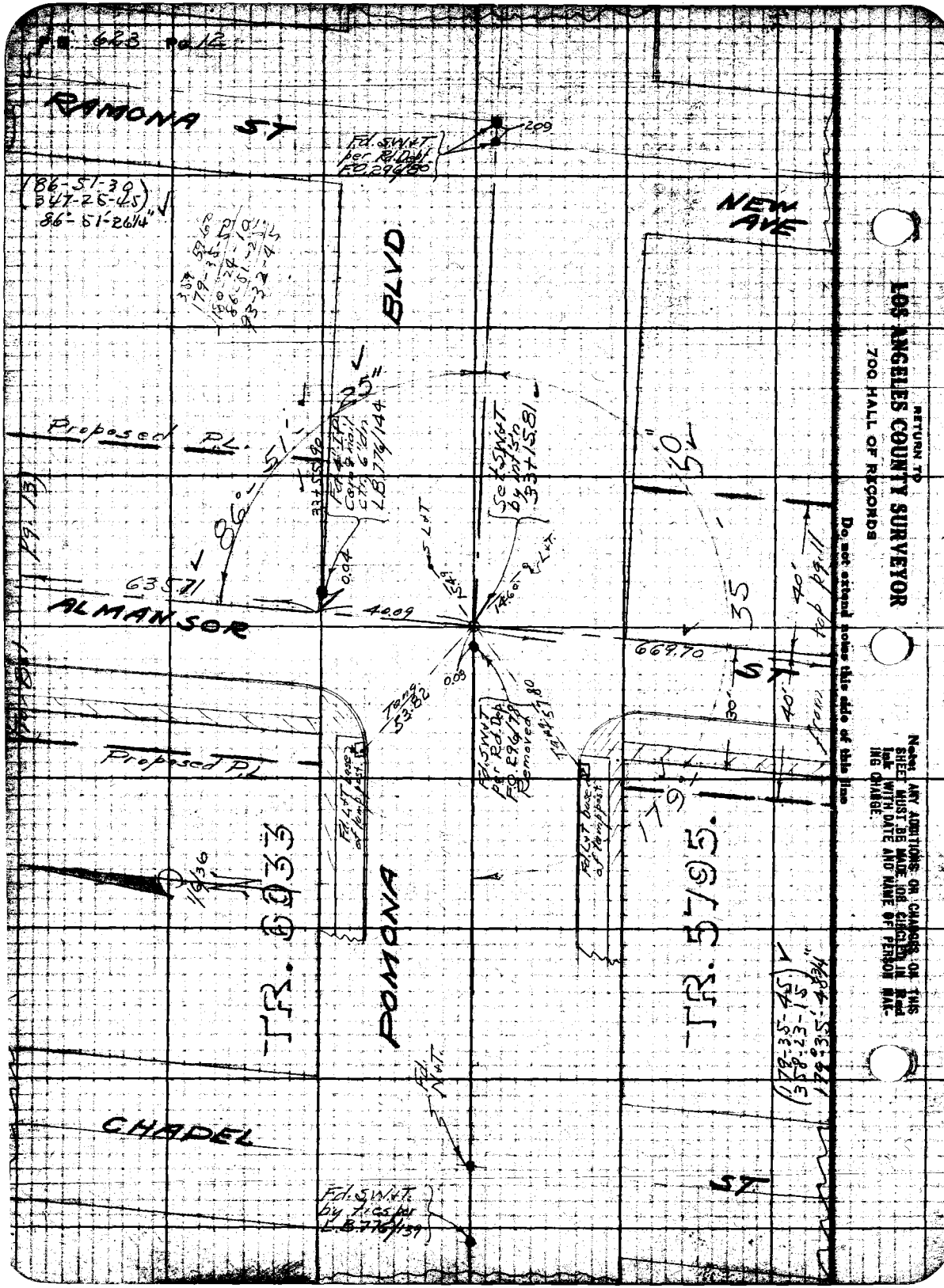

RETURN TO
LOS ANGELES COUNTY SURVEYOR
700 HALL OF RECORDS

Do not extend notes this side of this line

Note: ANY ADDITIONS OR CHANGES ON THIS SHEET MUST BE MADE OR CIRCLED IN Red Ink WITH DATE AND NAME OF PERSON MAKING CHANGE.

FORM 247 BM 2-34

RETURN TO
LOS ANGELES COUNTY SURVEYOR
700 HALL OF RECORDS

Note: ANY ADDITIONS OR CHANGES ON THIS SHEET MUST BE MADE OR CHECKED IN WITH Ink WITH DATE AND NAME OF PERSON MAKING CHANGE.

Do not extend notes this side of this line

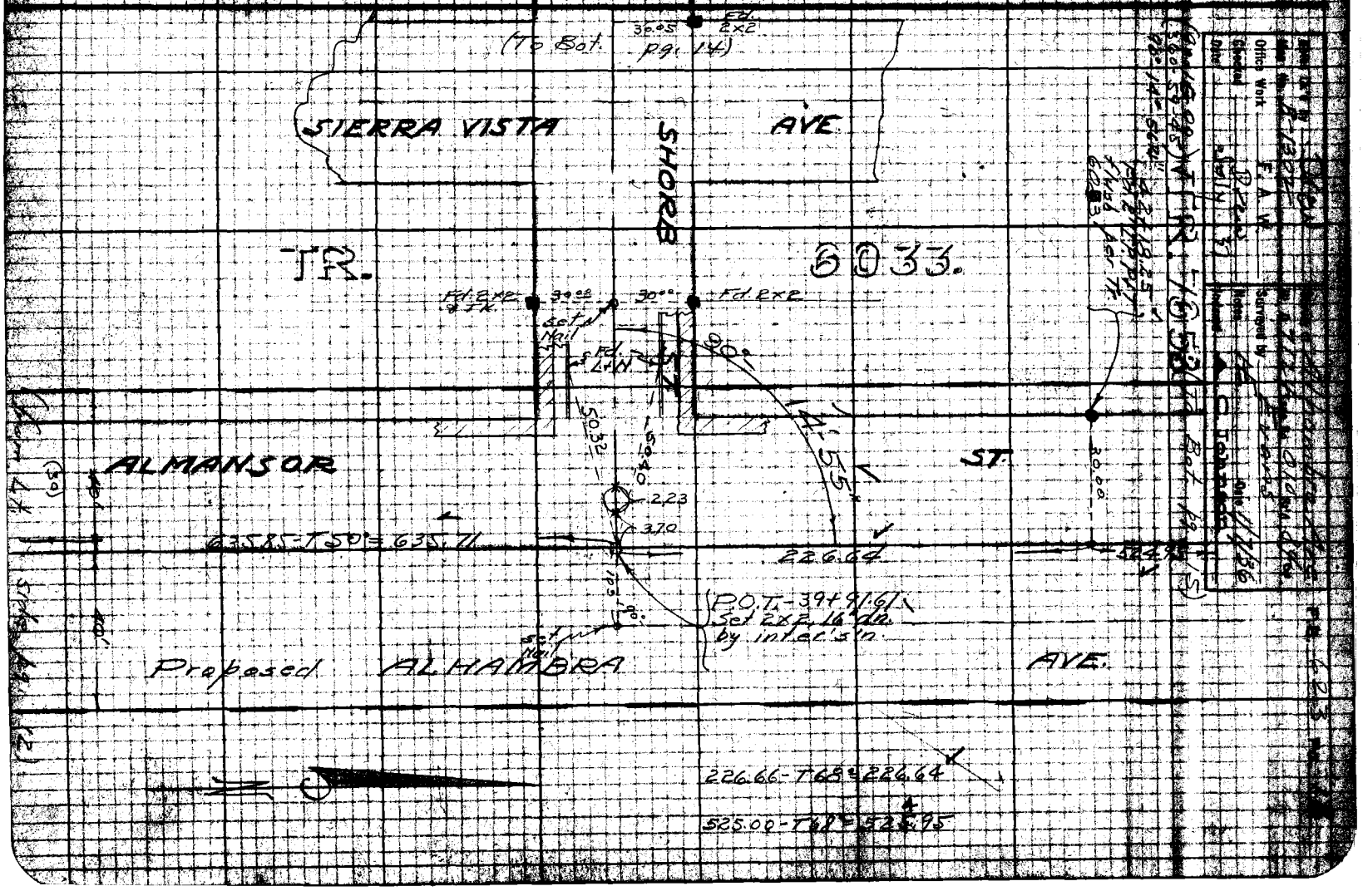

Office Work F. A. W.
Checked
Date
Surveyed by
Notes
Date 11/7/36

F.B. 623 Pg. 14

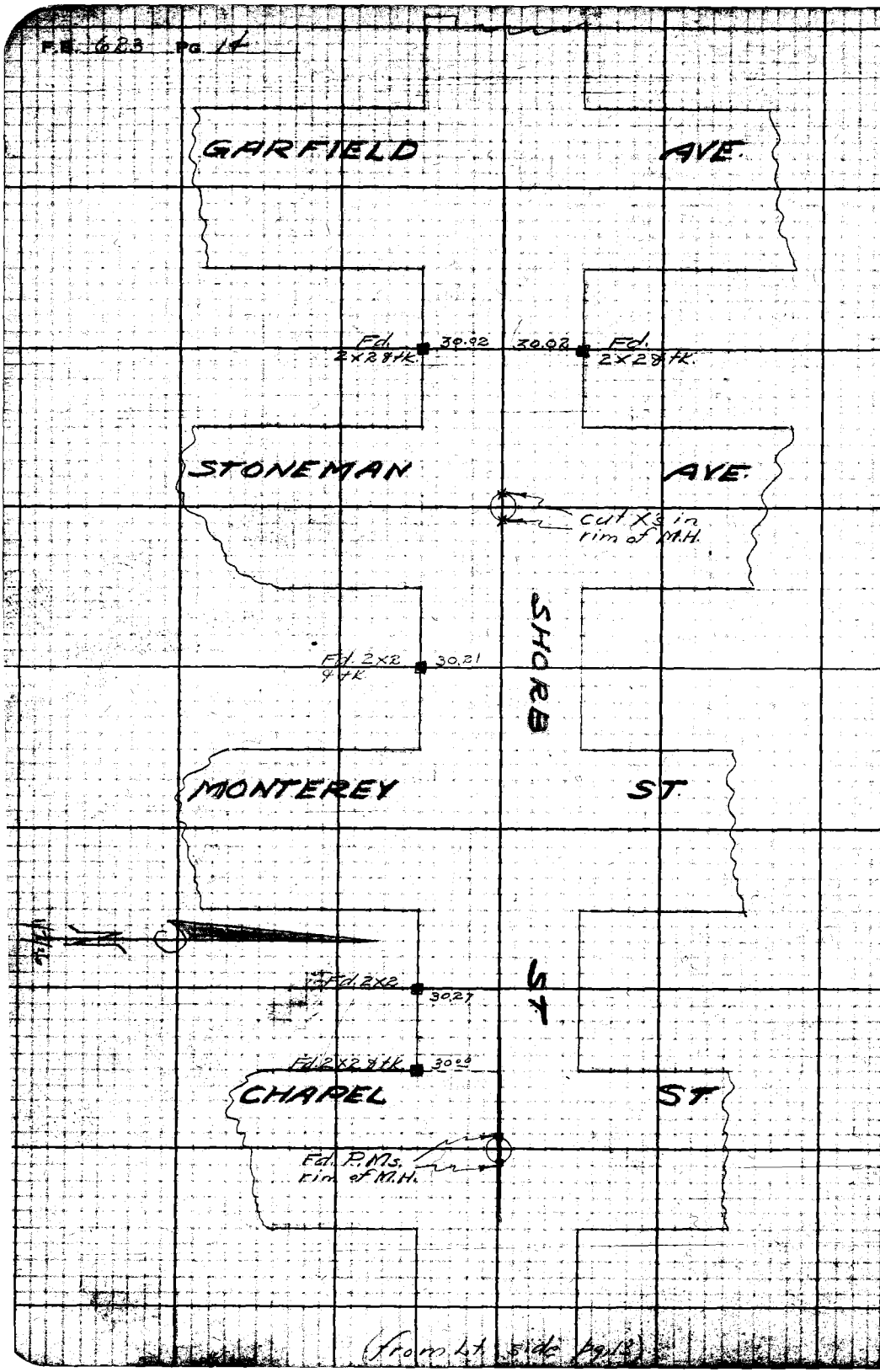

(from Lt. side pg. 13)

RETURN TO
LOS ANGELES COUNTY SURVEYOR
700 HALL OF RECORDS

Do not extend notes this side of this line

Note: ANY ADDITIONS OR CHANGES ON THIS SHEET MUST BE MADE OR CIRCLED IN Red Ink WITH DATE AND NAME OF PERSON MAKING CHANGE.

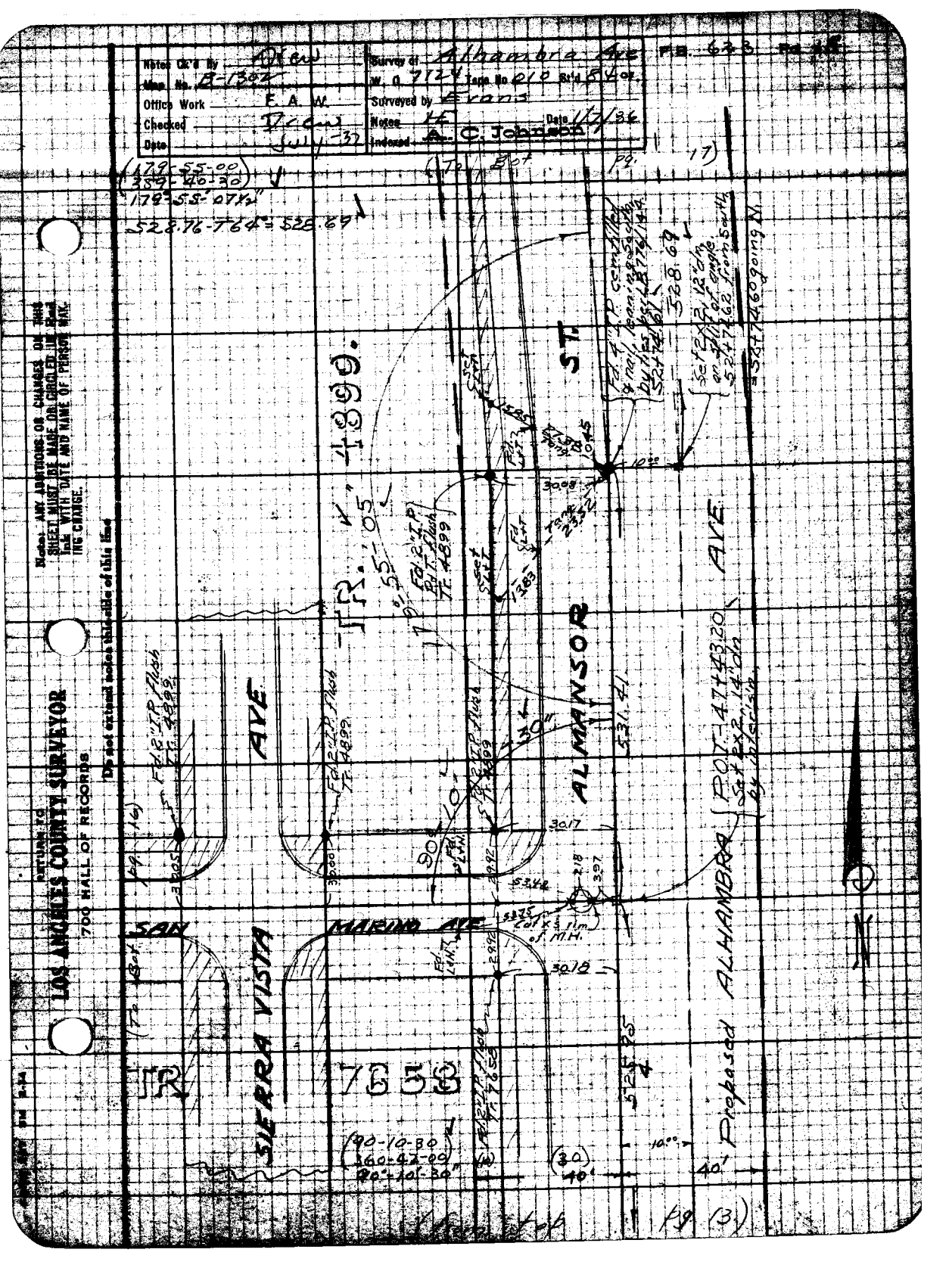

Notes Ck'd by Drew
Map No. B-1302
Office Work F. A. W.
Checked Drew
Date July-32
Survey of Alhambra Ave
W. O. 7724 Tape No 010 Std 84 oz.
Surveyed by Evans
Notes HE Date 1/7/36
Indexed A. C. Johnson
F.B. 623 Pg. 18
(179-55-00)
(359-40-30)
179°-55'-07½"
528.76-T64° = 528.69
(To Bot pg. 17)
TR. 4899.
179°-55'-05"
ALMANSOR ST.
AVE
SAN MARINO AVE
SIERRA VISTA
TR 7658
Proposed ALHAMBRA AVE
POT-47+43.20
Set 2x2, 14" dn by interstn
Fd. 2" I.P. flush Tr. 4899
Fd. 2" I.P. flush Tr. 7658
Fd. 4" I.P. cem filled & nail, leaning south by ties per LB 776/144
528.69
Set 2x2, 12" dn on split of angle 52+74.62 from south
= 52+74.60 going N.
Set 2x2, 14" dn
Cut x 3 tim of M.H.
(90-10-30)
(360-42-00)
90°-10'-30"
(30)
40'
10.00
(To Bot pg. 16)
(To Bot pg. 3)
Note: ANY ADDITIONS OR CHANGES ON THIS SHEET MUST BE MADE OR CIRCLED IN Red Ink WITH DATE AND NAME OF PERSON MAKING CHANGE.
Do not extend notes this side of this line
RETURN TO
LOS ANGELES COUNTY SURVEYOR
700 HALL OF RECORDS

F.B. 623 PG. 16

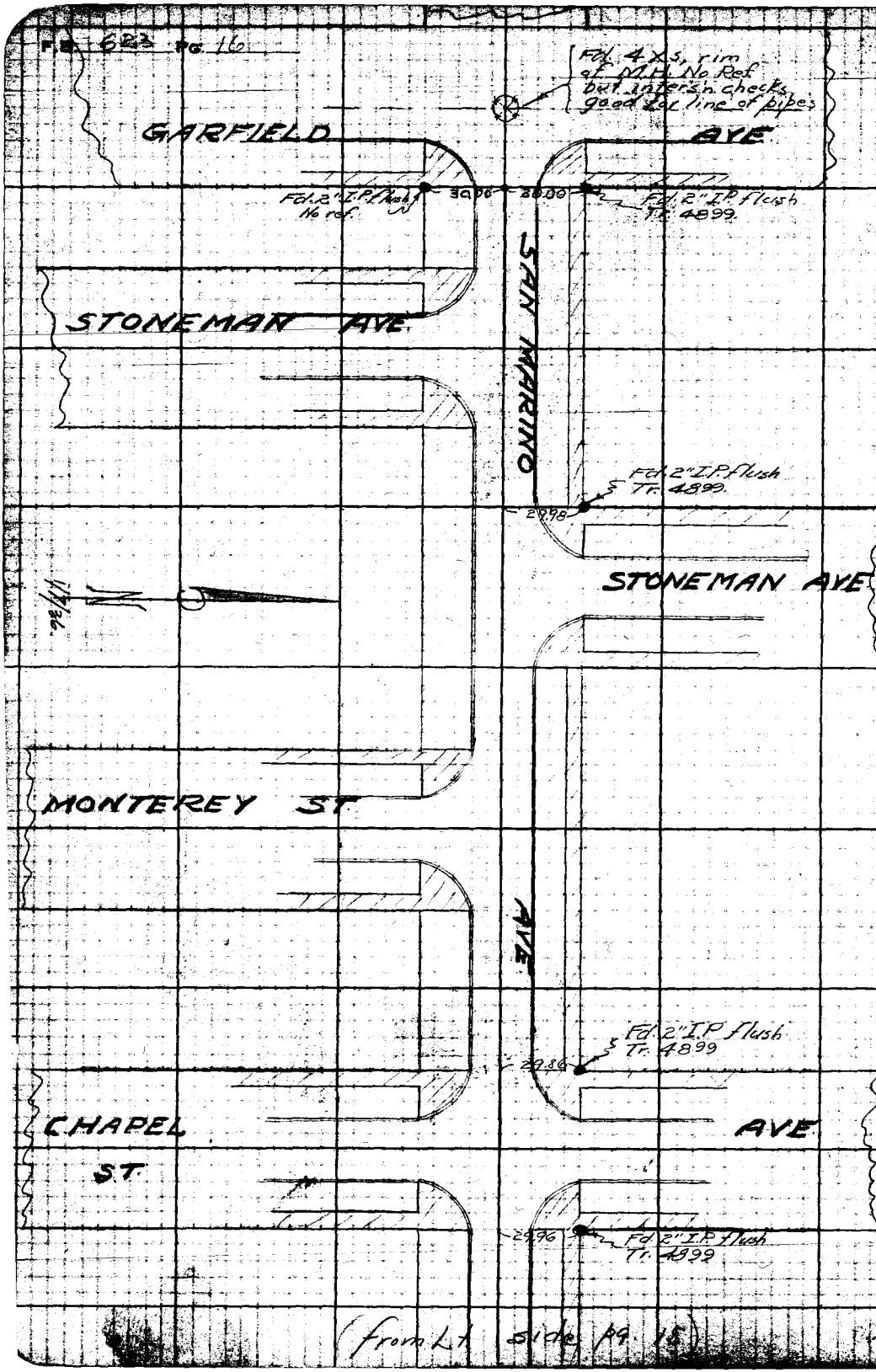

RETURN TO
LOS ANGELES COUNTY SURVEYOR
700 HALL OF RECORDS
Do not extend notes this side of this line
Note: ANY ADDITIONS OR CHANGES ON THIS SHEET MUST BE MADE OR CIRCLED IN Red Ink WITH DATE AND NAME OF PERSON MAKING CHANGE.

(from Lt side pg. 15)



Notes Ck'd by D(...)
Map No. B-1302
Office Work F. A. W.
Checked Drew
Date July 37
Survey of Alhambra Ave
W. O. 7124 Tape No 010 Std 84 of.
Surveyed by Evans
Notes HE Date 1/8/36
Indexed A. C. Johnson
P.B. 623 Pg.
554.27-T58°=554.18
M.B. 12-90.
East Line M.B. 12-90
Ely Bdry. City of Alhambra
VISTA AVE
4899.
LOS HIGOS ST
SIERRA
TR.
ALMANSOR
ST
(30)
3980
85.00
27.50
30.20
30.07
30.06
30.03
Lot 99
Fd 2"T.P.P.T. per Tr. 4899
Set L+T conc. gutter
Set Nail
Fd 2x2
Fd 1" □ bolt
Fd 1/2" I.P.
Fd 2x2
Set 2x2 12" dn by inter'sn
Set 2x2 12" dn by inter'sn
Fd 3x3
Fd 3/4" I.P. 4" high
10.18
554.18
431.29
528.69
(from top)
Note: ANY ADDITIONS OR CHANGES ON THIS SHEET MUST BE MADE OR CIRCLED IN RED INK WITH DATE AND NAME OF PERSON MAKING CHANGE.
Do not extend notes this side of this line
RETURN TO
LOS ANGELES COUNTY SURVEYOR
700 HALL OF RECORDS

F.B. 623 Pg. 18

(90-27-15)
(361-48-45) ✓
98-27-11¼"

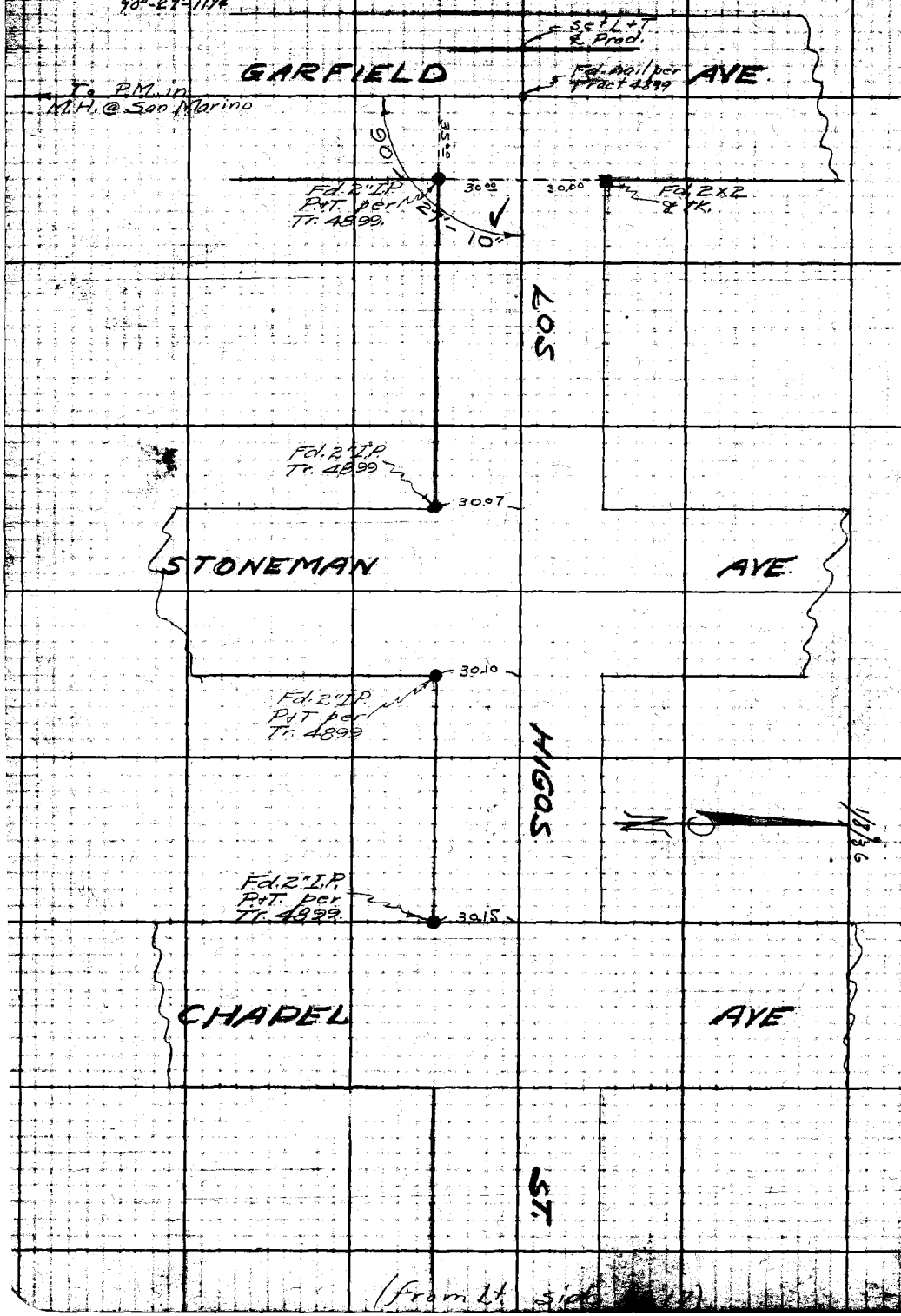

(From Lt. side [illegible])

RETURN TO
LOS ANGELES COUNTY SURVEYOR
700 HALL OF RECORDS

Do not extend notes this side of this line

Note: ANY ADDITIONS OR CHANGES ON THIS SHEET MUST BE MADE OR CIRCLED IN Red Ink WITH DATE AND NAME OF PERSON MAKING CHANGE.

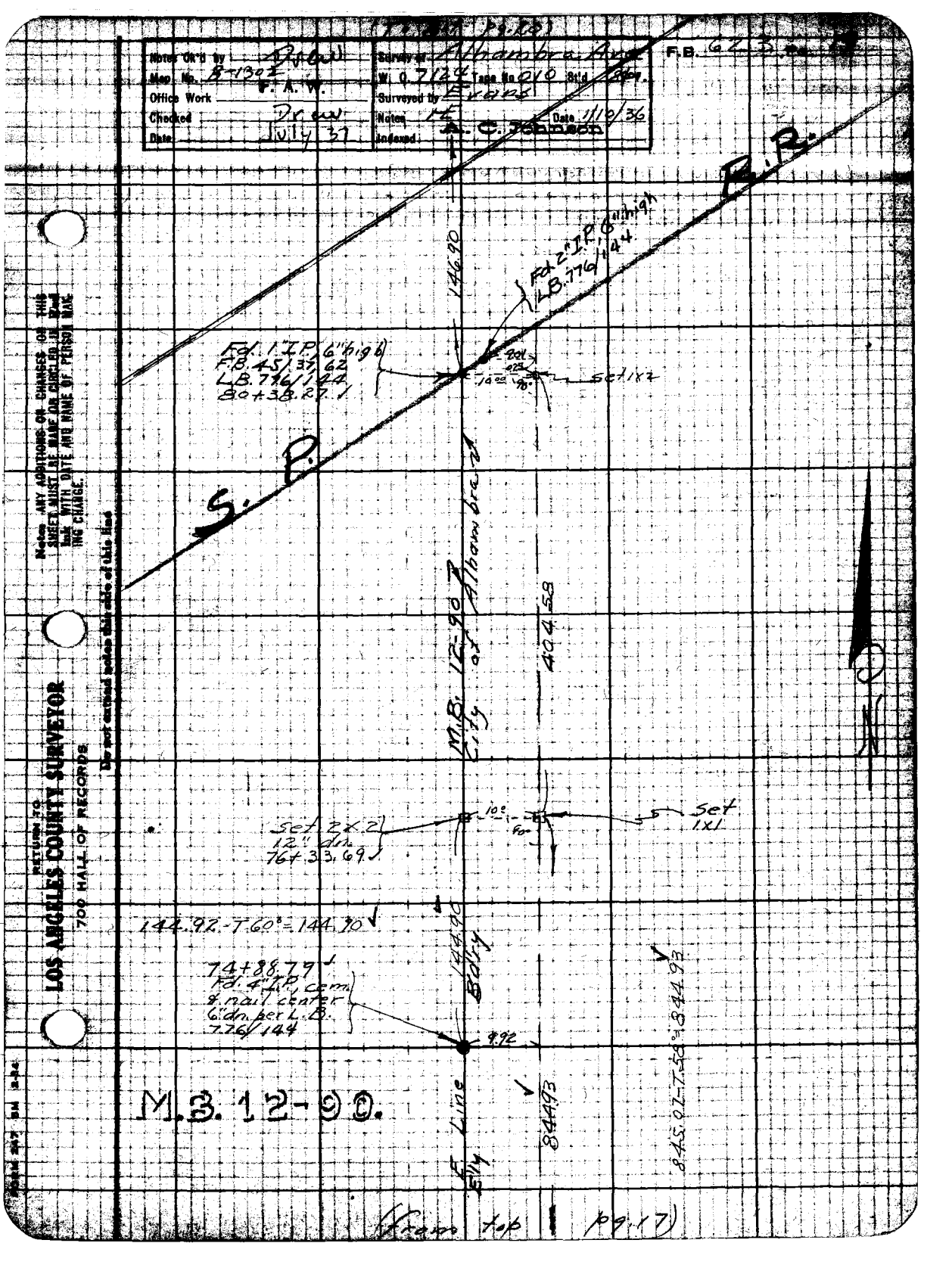

Notes Ck'd by
Map No. B-1302
Office Work F. A. W.
Checked Drew
Date July 37
Survey of Alhambra Ave.
W. O. 7124 Tape No. 010 Std. Edge
Surveyed by Evans
Notes
Date 1/10/36
Indexed A. C. Johnson
F.B. 623
R.R.
S.P.
146.90
Fd. 2" I.P. 6" high
LB. 776/144
Fd. 1" I.P. 6" high
F.B. 45/37, 62
LB. 776/144
80+38.27
Set 1x2
M.B. 12-90
City of Alhambra
404.58
Set 2x2
12" dn.
76+33.69
Set 1x1
144.92-T60°=144.90
144.90
Bdry
74+88.79
Fd. 4" I.P. cem.
& nail center
6" dn. per L.B.
776/144
9.92
845.07-T58°=844.93
844.93
E. Line
Ely
M.B. 12-90.
(from top pg. 17)
Notes ANY ADDITIONS OR CHANGES OF THIS SHEET MUST BE MADE OR CIRCLED IN Red Ink WITH DATE AND NAME OF PERSON MAKING CHANGE.
Do not extend notes this side of this line
RETURN TO
LOS ANGELES COUNTY SURVEYOR
700 HALL OF RECORDS

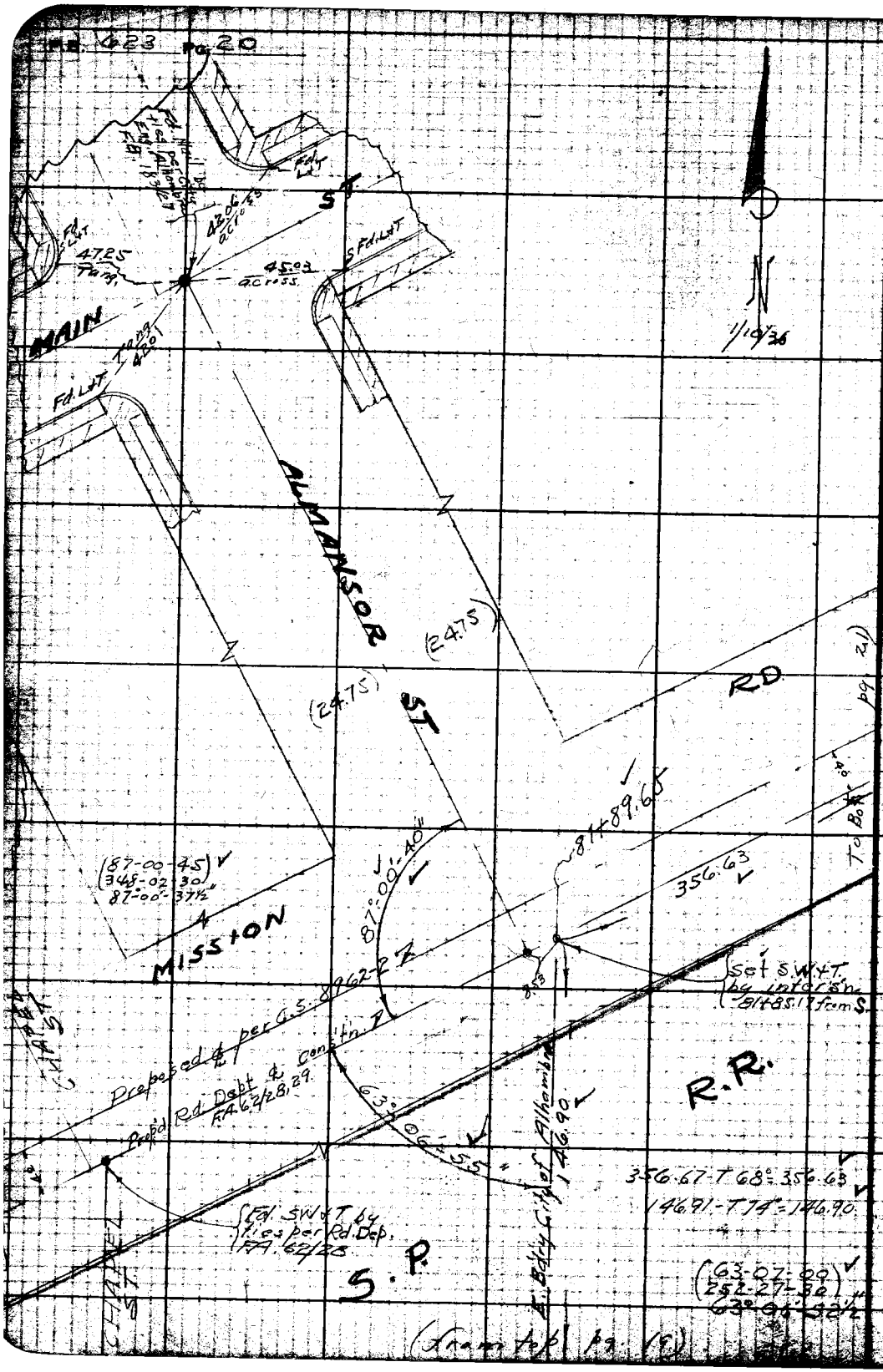

RETURN TO
LOS ANGELES COUNTY SURVEYOR
700 HALL OF RECORDS
Do not extend notes this side of this line
Note: ANY ADDITIONS OR CHANGES ON THIS SHEET MUST BE MADE OR CIRCLED IN RED Ink WITH DATE AND NAME OF PERSON MAKING CHANGE.

(from top pg. 19)

Notes Ck'd by Drew
Map No. B-1302
Office Work F. A. W.
Checked Drew
Date July-37

Survey of Alhambra Ave
W. O. 7124 Tape No. 010 Mtd 84 oz.
Surveyed by Evans
Notes H.
Indexed A. G. Johnson
Date 1/13/36

F.B. 623

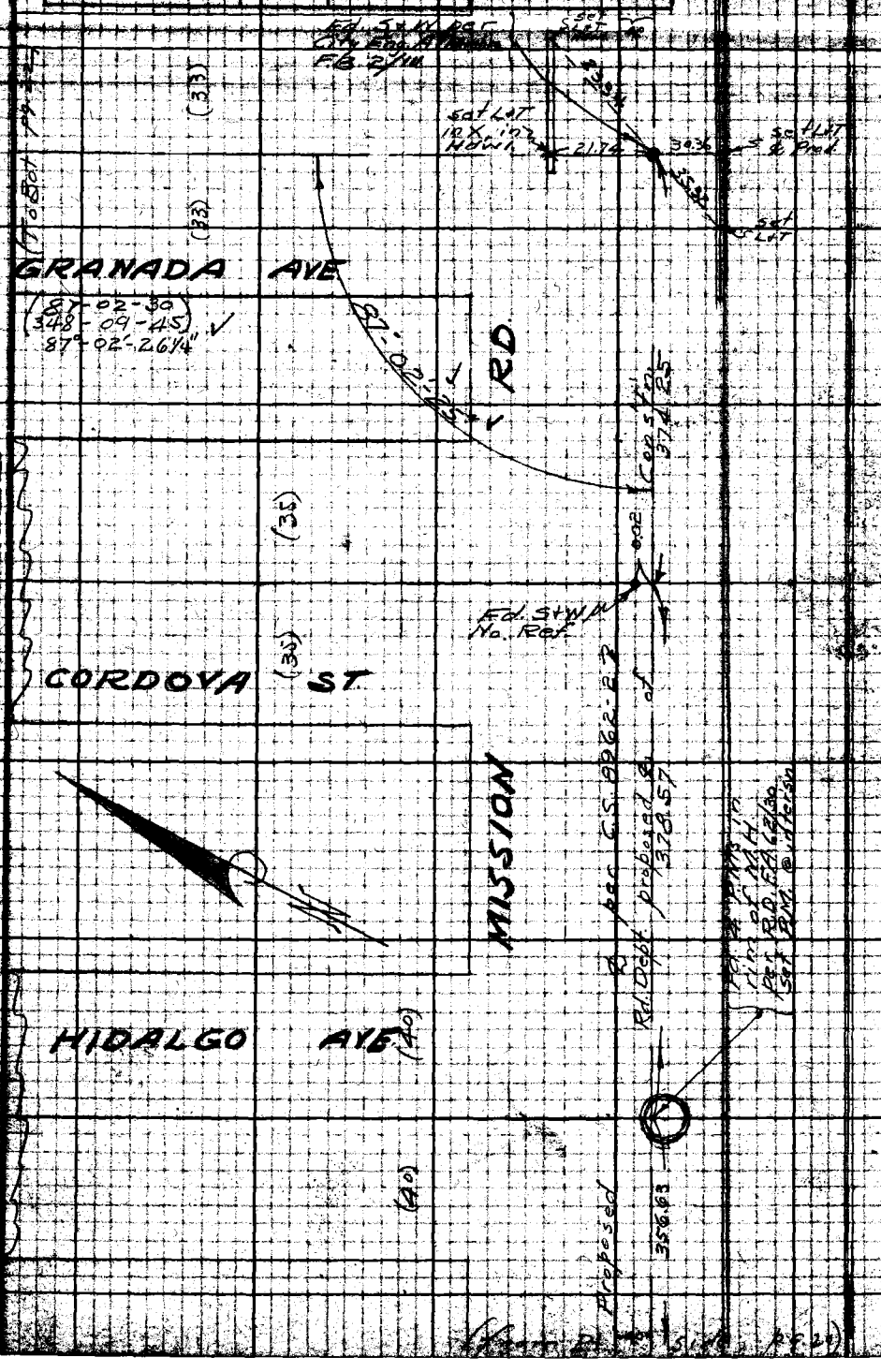

Notes: ANY ADDITIONS OR CHANGES ON THIS SHEET MUST BE MADE OR CIRCLED IN RED INK WITH DATE AND NAME OF PERSON MAKING CHANGE.

Do not extend notes this side of this line

RETURN TO
LOS ANGELES COUNTY SURVEYOR
700 HALL OF RECORDS


F.B. 623 pg. 22
MAIN
ST.
Fd. LvT
Fd. wire spk per City Eng Alhambra F.B. 2/111
49.50
50.47
50.81
49.36
(33)
(33)
GRANADA
Alhambra
32.82
Fd. 2" I.P., N.W'ly Cor. Tr. 4682 Alhambra F.B. 2/111
EL MOLINO ST.
1/13/36
City Eng. ℄
ARROYO TERRACE
AVE
Fd. nail per City Eng. Alhambra F.B. 2/111
33.00
Fd. 2" I.P., S.W'ly Cor. Tr. 8660 per F.B. 298/25
(from Rt. side pg. 21)
RETURN TO
LOS ANGELES COUNTY SURVEYOR
700 HALL OF RECORDS
Do not extend notes this side of this line
Note: ANY ADDITIONS OR CHANGES ON THIS SHEET MUST BE MADE OR CIRCLED IN Red Ink WITH DATE AND NAME OF PERSON MAKING CHANGE.

Map No.	B-1022		
Other Work	F. A. W.		
Checked	D.C.	Notes	Martin Date 1-13-36
Date	1-15-37		A. C. Johnson

Alhambra Ave



LOS ANGELES COUNTY SURVEYOR
700 HALL OF RECORDS
Notice: ANY ADDITIONS OR CHANGES ON THIS SHEET MUST BE MADE OR CIRCLED IN RED WITH DATE AND NAME OF PERSON MAKING CHANGE.

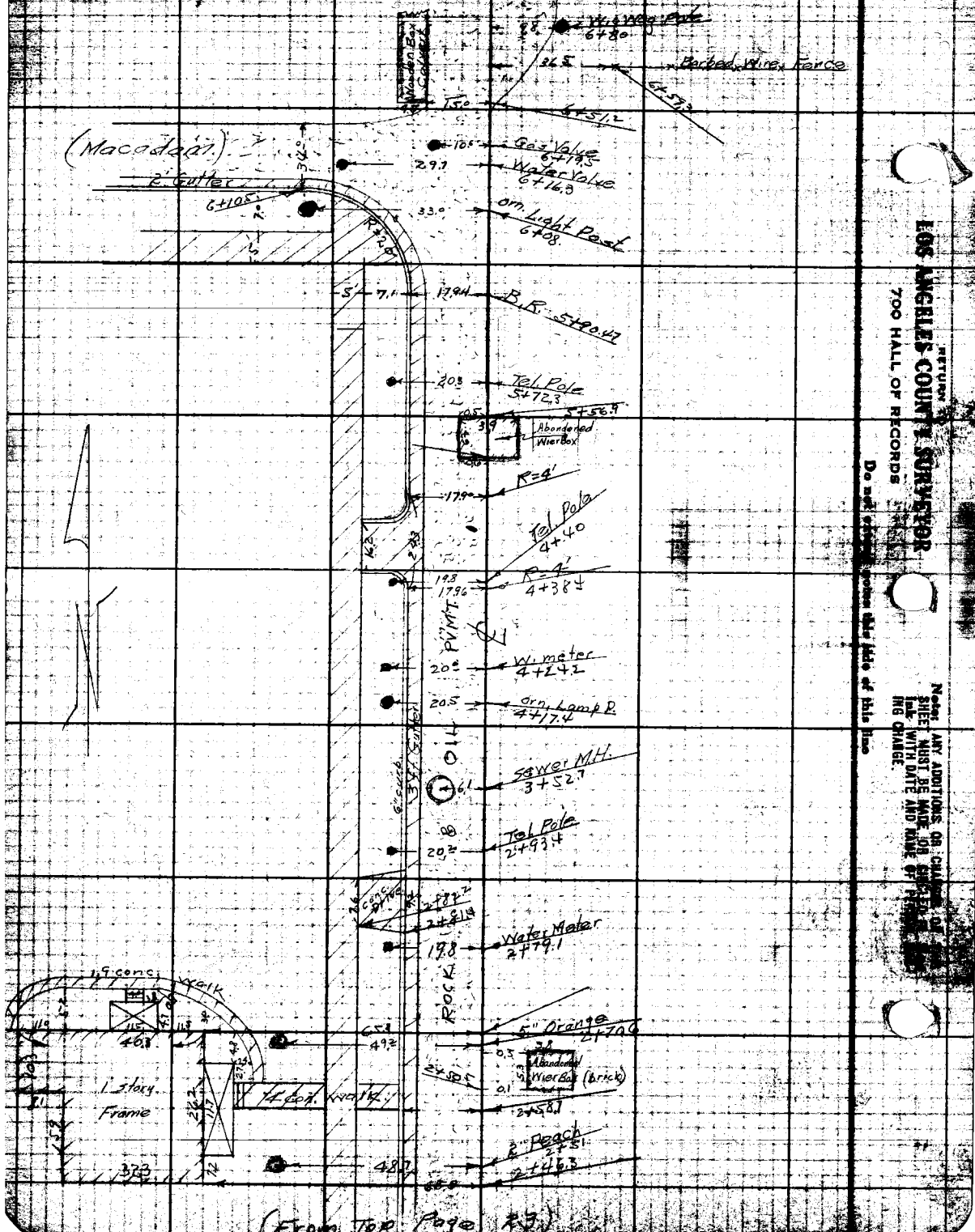

RETURN TO
LOS ANGELES COUNTY SURVEYOR
700 HALL OF RECORDS
Do not write below this line of this line
NOTE: ANY ADDITIONS OR CHANGES ON THIS SHEET MUST BE MADE ON SHEET WITH DATE AND NAME OF PERSON MAKING CHANGE.

Notes Ck'd by	Drew	Survey of	Alhambra Ave
Map No.	B-1302	W. O.	7124
Office Work	T. A. W.	Surveyed by	Evans
Checked	Drew	Notes	Martin
Date	July -37	Indexed	A. C. Johnson

F.B. 623 Pg. 25

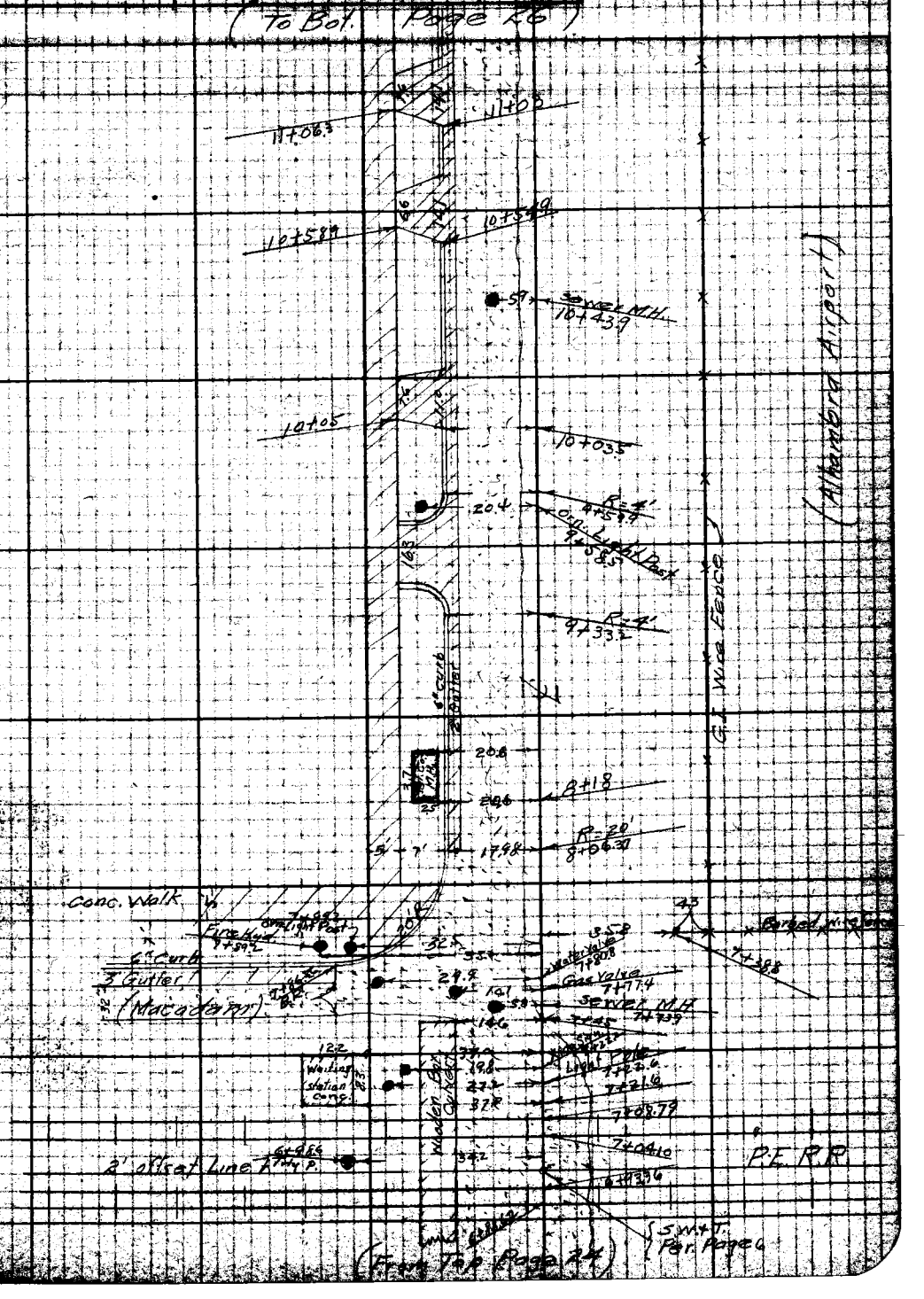

Notes ANY ADDITIONS OR CHANGES ON THIS SHEET MUST BE MADE AND SHOWN ON THE SHEET WITH DATE AND NAME OF PERSON MAKING CHANGE.

Do not extend notes this side of this line

COUNTY SURVEYOR

RECORDS

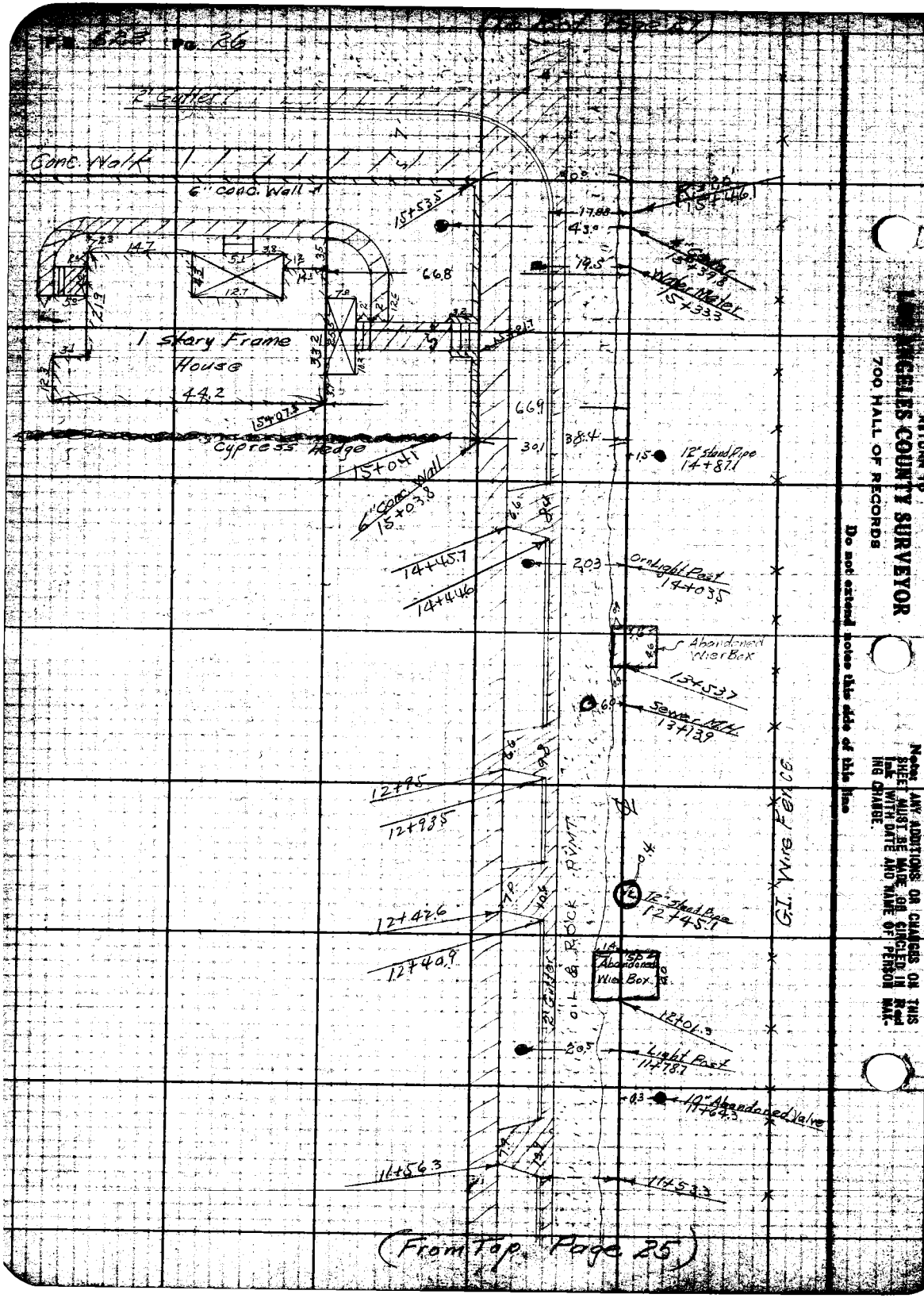

RETURN TO
LOS ANGELES COUNTY SURVEYOR
700 HALL OF RECORDS
Do not extend notes this side of this line
NOTE: ANY ADDITIONS OR CHANGES ON THIS SHEET MUST BE MADE ON CIRCLED LINE WITH DATE AND NAME OF PERSON MAKING CHANGE.

Notes Co. [illegible] | Survey of Alhambra Ave | F.B. [illegible] Pg. [illegible]
Map No. [illegible] | W.O. 7124 Tape No. Std. Pt.
Office Work F.A.W. | Surveyed by Evans
Checked [illegible] | Notes Martin Date 1-14-36
Date July [illegible] | Indexed A. C. Johnson

(To Bot. Page 28)

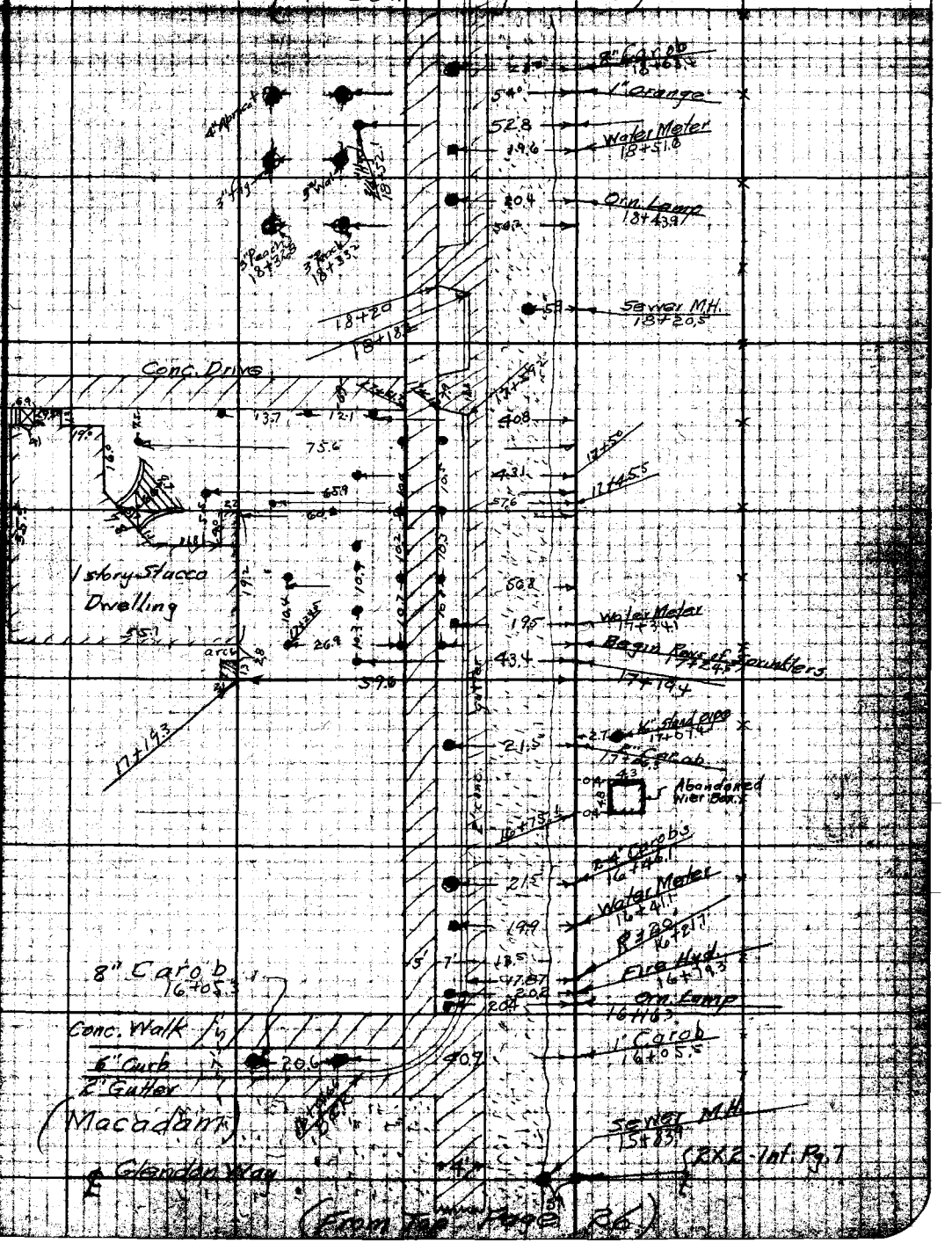

(From Top Page 26)

LOS ANGELES COUNTY SURVEYOR
700 HALL OF RECORDS
Do not extend notes this side of this line.



RETURN TO
LOS ANGELES COUNTY SURVEYOR
700 HALL OF RECORDS
Do not extend notes this side of this line

Notes Ck'd by Drew | Survey of Alhambra Ave | F.B. [illegible] Pg. [illegible]
Map No. B-1302 | W. [illegible] | Page No. | Ck'd | of
Office Work F.A.W. | Surveyed by [illegible]
Checked Drew | Notes McNin | Date 1-15-36
Date July-37 | Inspector A. C. Johnson

(To Bot. Page 30)

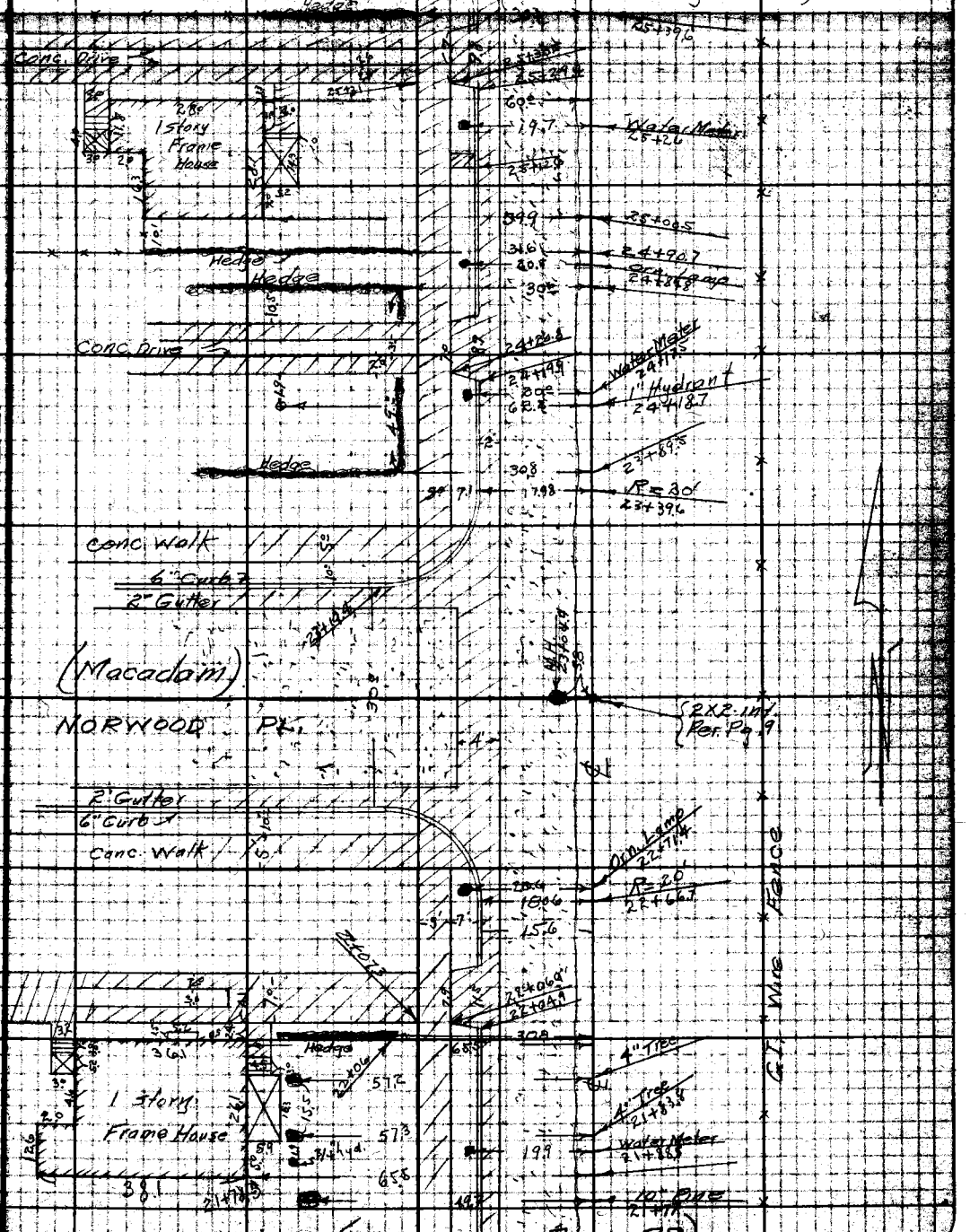

(From Top Page R8)

Note: ANY ADDITIONS OR CHANGES ON THIS SHEET MUST BE MADE OR CIRCLED IN RED INK WITH DATE AND NAME OF PERSON MAKING CHANGE.
Do not extend notes this side of this line
RETURN TO LOS ANGELES COUNTY SURVEYOR 700 HALL OF RECORDS

(To Bot Page 31)

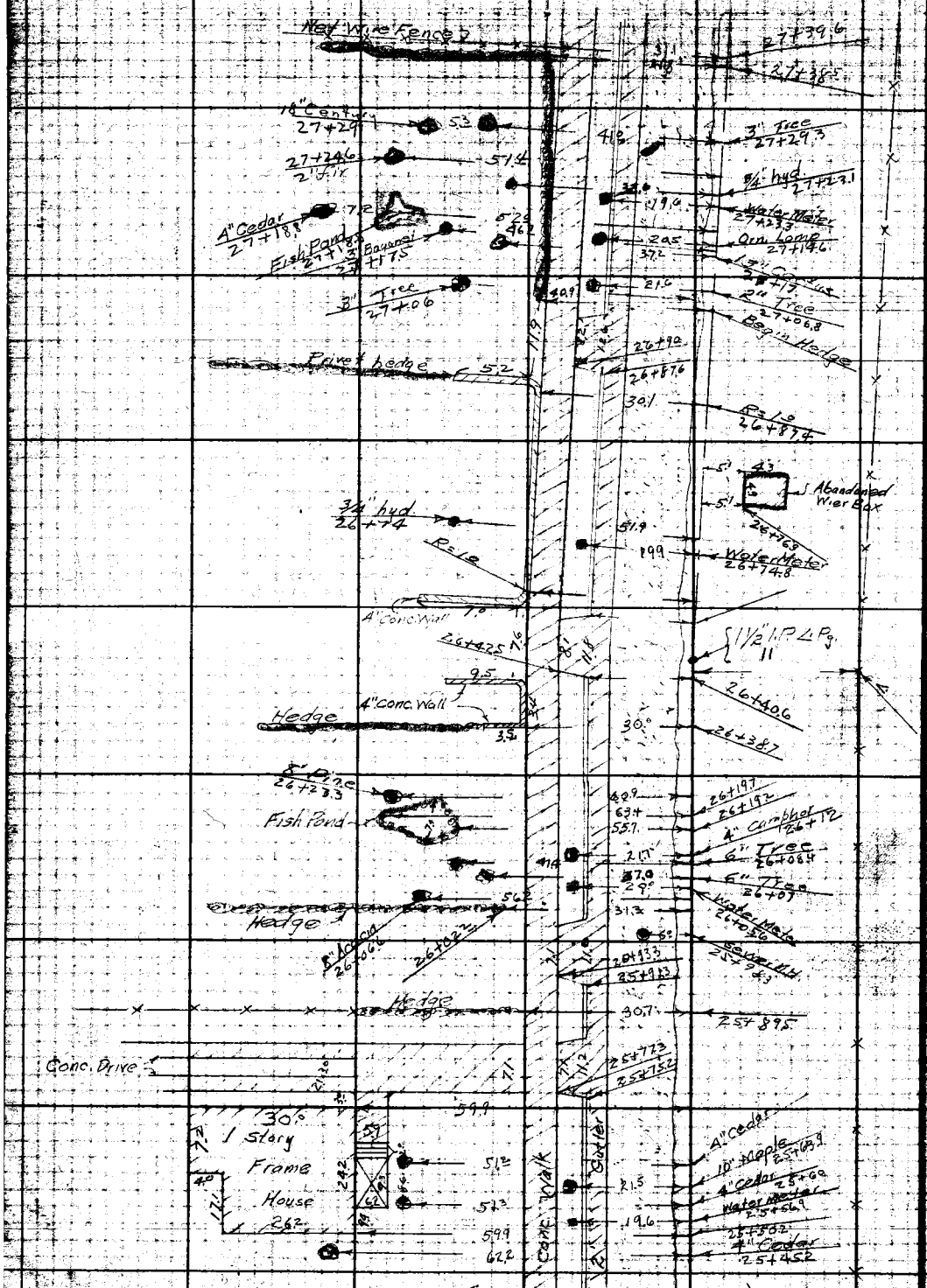

(From Top Page 29)

RETURN TO
LOS ANGELES COUNTY SURVEYOR
700 HALL OF RECORDS
Do not extend notes this side of this line
Note: ANY ADDITIONS OR CHANGES ON THIS SHEET MUST BE MADE OR CIRCLED IN Red Ink WITH DATE AND NAME OF PERSON MAKING CHANGE.

Notes Ck'd by Drew	Survey of Alhambra Ave		F.B. 343 Pg. 31
Map No. B-1302	W.O. 7124	Topo No.	Sh'd
Office Work F.A.W.	Surveyed by Evans		
Checked Drew	Notes Martin	Date 1-15-36	
Date July-37	Indexed A. C. Johnson		

(To Bottom Page 32)

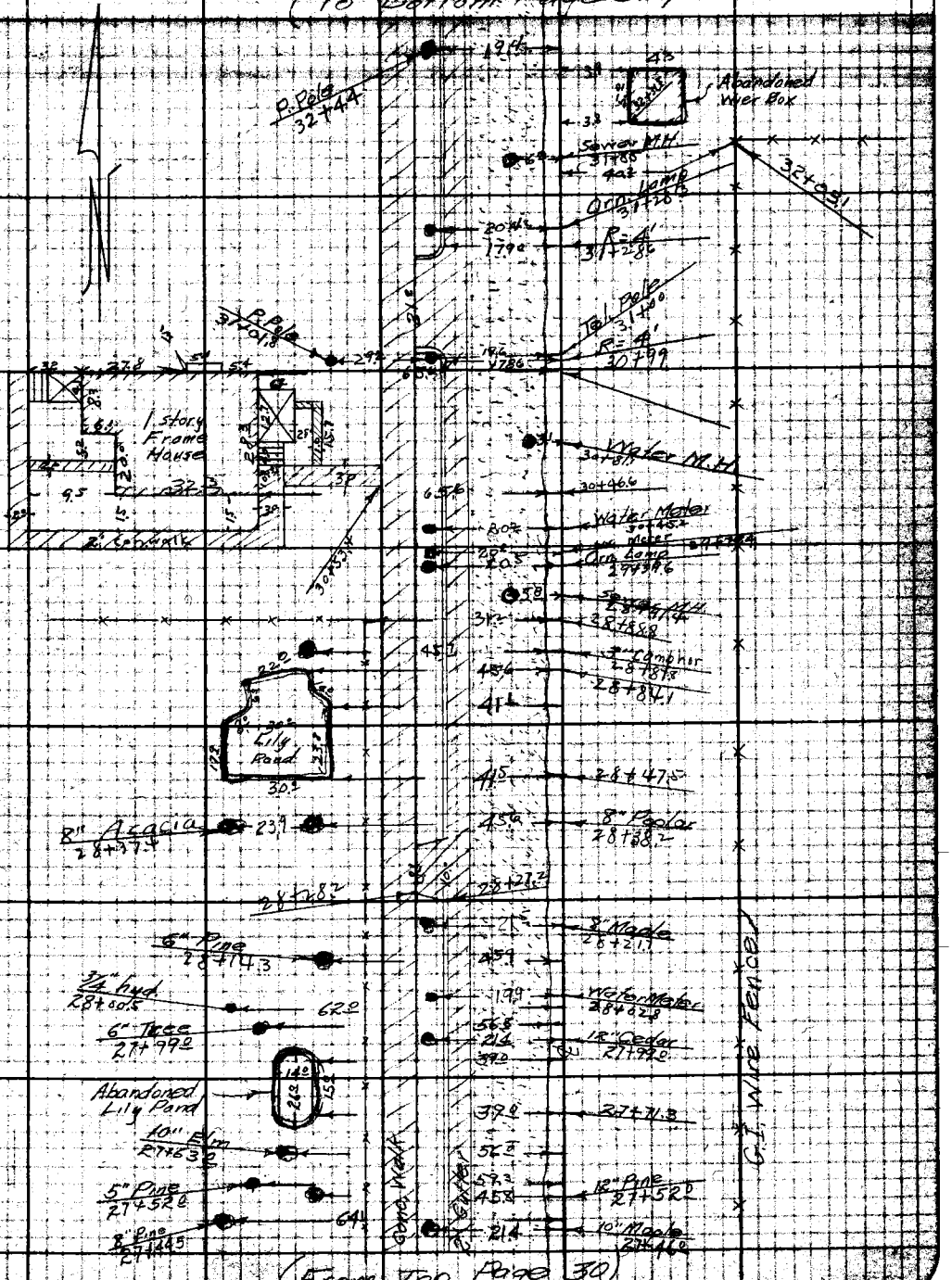

(From Top Page 30)

Notes: ANY ADDITIONS OR CHANGES ON THIS SHEET MUST BE MADE OR CHECKED IN WITH DATE AND NAME OF PERSON MAKING CHANGE.
RETURN TO LOS ANGELES COUNTY SURVEYOR 700 HALL OF RECORDS
Do not extend notes outside of this line!

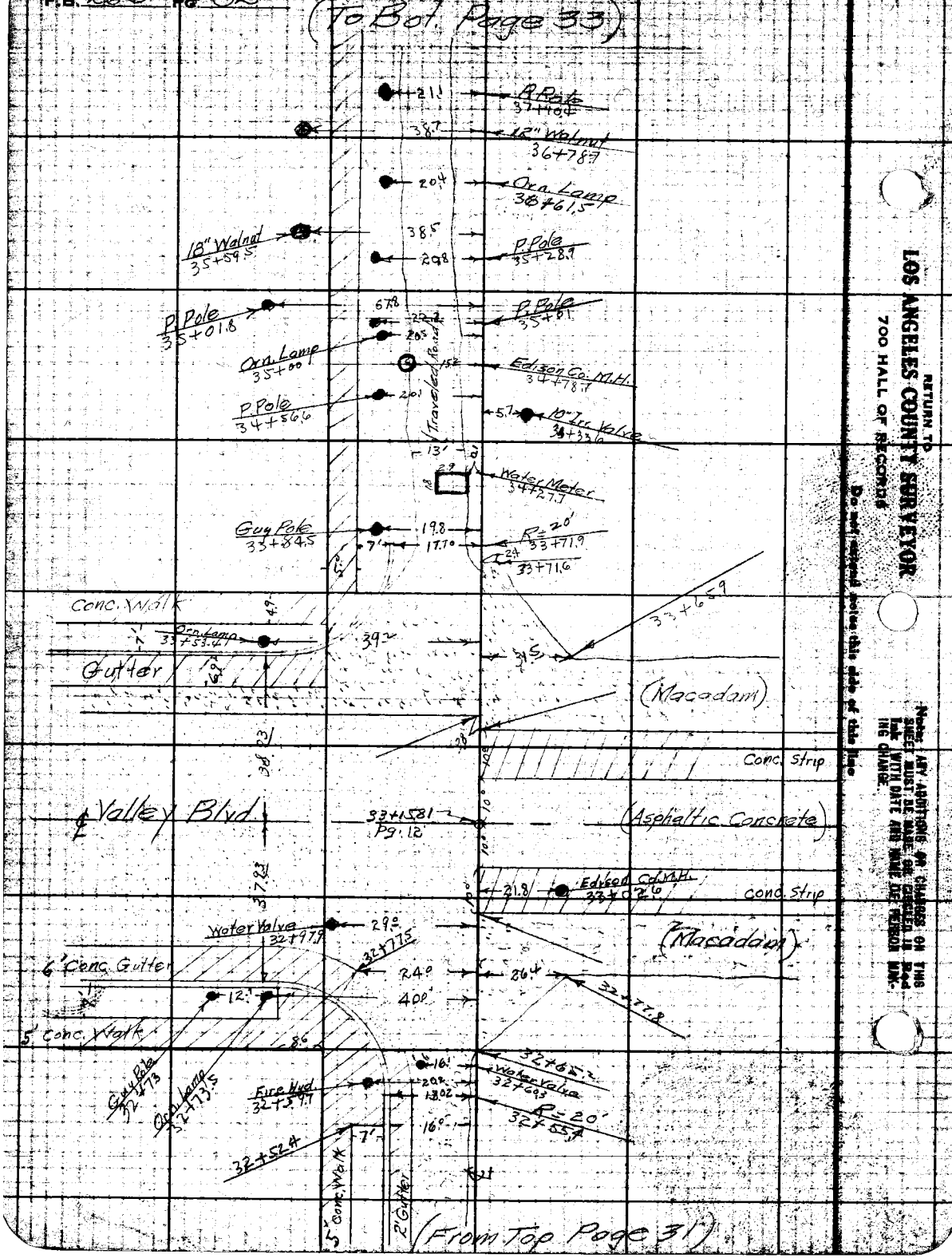

RETURN TO
LOS ANGELES COUNTY SURVEYOR
700 HALL OF RECORDS
Do not extend notes this side of this line
Note: ANY ADDITIONS OR CHANGES ON THIS SHEET MUST BE MADE OR CHECKED IN RED Ink WITH DATE AND NAME OF PERSON MAKING CHANGE.

Notes Ch'd by	[illegible]	Survey of	Alhambra Ave
Map No.	B-1302	W. O.	7124
Office Work	[illegible]	Surveyed by	Evans
Checked	[illegible]	Notes	Martin
Date	[illegible]	Date	1-16-36
		Reviewed	A. C. Johnson

F.B. [illegible] Pg. 33

(From Page 34)

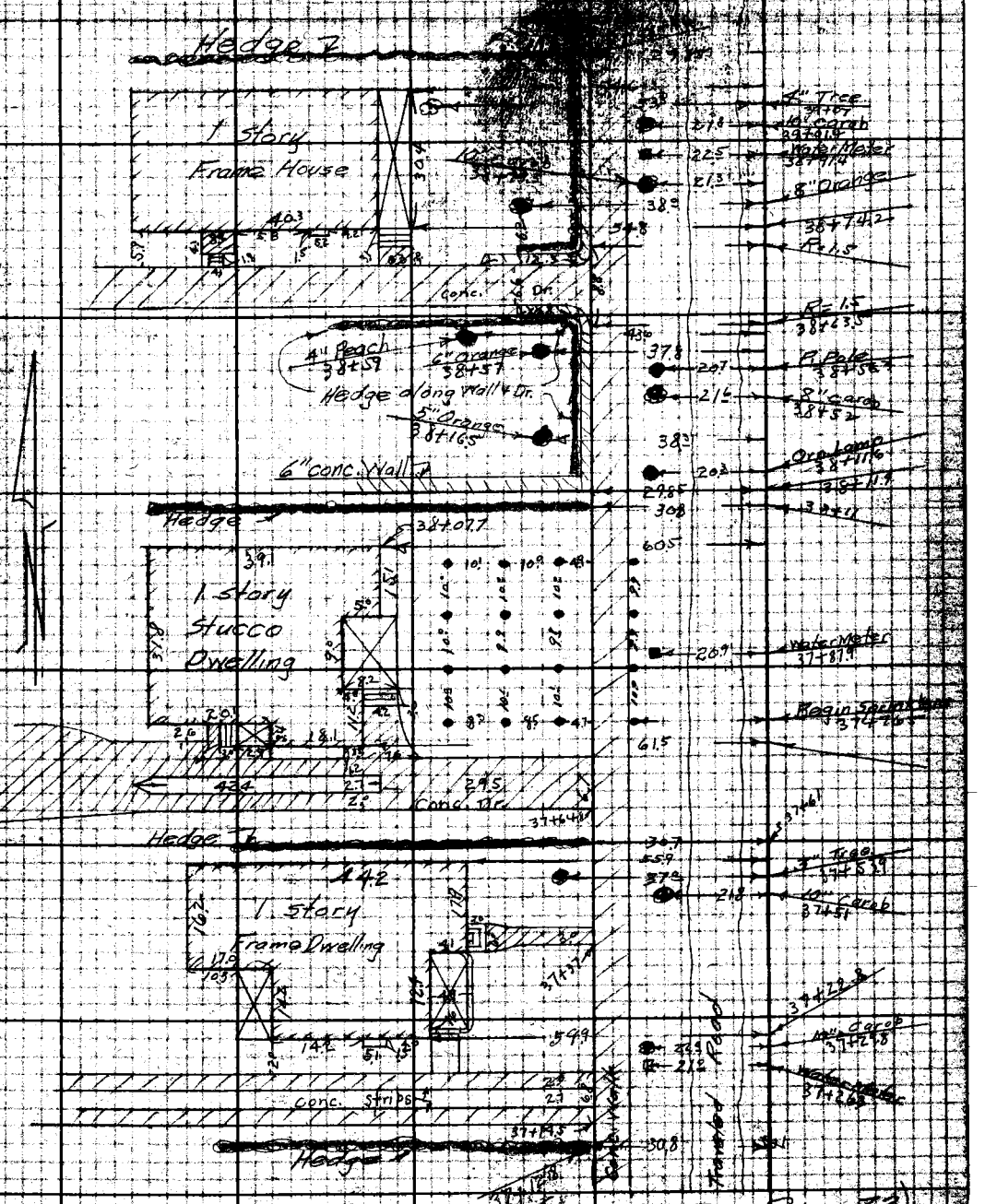

(From Top Page 32)

RETURN TO
LOS ANGELES COUNTY SURVEYOR
700 HALL OF RECORDS
Do not extend [illegible]
FORM 547 SM. 5-34



Fig. 263 Pg. 34
(To Bot. Page 35)
Orn. Lamp 44+13.2
1/2" carob 43+54.4
1/2" carob 43+39.2
Water Meter 43+37.7
3" Tree 43+24.9
43+17
1 story Stucco House
P. Pole 43+11
2" Camphor 43+00.8
Water Meter 42+87
1/2" carob 42+84.3
42+78.1
Sprinklers
Conc. Drive
Hedge
42+65.8
42+63.5
Orn. Lamp 42+63.2
P. Pole 41+71.8
Abandoned Wier Box
41+50
Orn. Lamp 41+21.4
Traveled Road
P. Pole 40+63.7
40+16.6
40+09.5
Conc. Walk
6" Curb
3" gutter
Shorb. St.
(Macadam)
2X2 Inf. Pg. 13
Sewer M.H. 39+91.8
39+73.6
39+66.7
Conc. Walk
Orn. Lamp 39+58.9
(From Top Page 33)
RETURN TO
LOS ANGELES COUNTY SURVEYOR
700 HALL OF RECORDS
Do not extend notes this side of this line

Notes Ck'd by Drew	Survey of Alhambra Ave	F.B. [illegible]	Pg. [illegible]
Map No. B-1302	W. O. 7124 Tape No.	Sht.	of
Office Work F. A. W.	Surveyed by Evans		
Checked Drew	Notes Martin	Date 1-16-36	
Date July -37	Indexed A. C. Johnson		

(To Bot. Page 36)

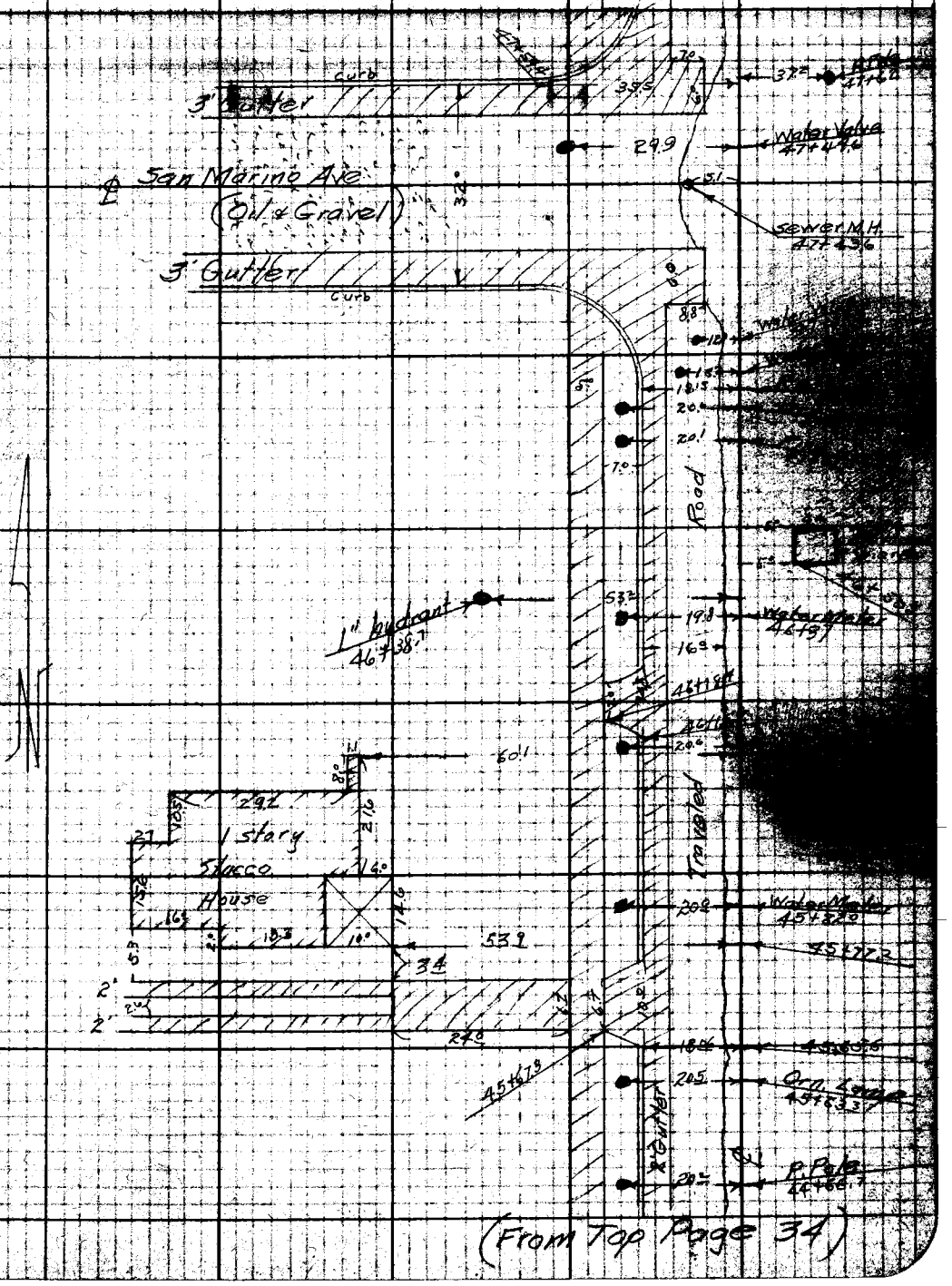

(From Top Page 34)

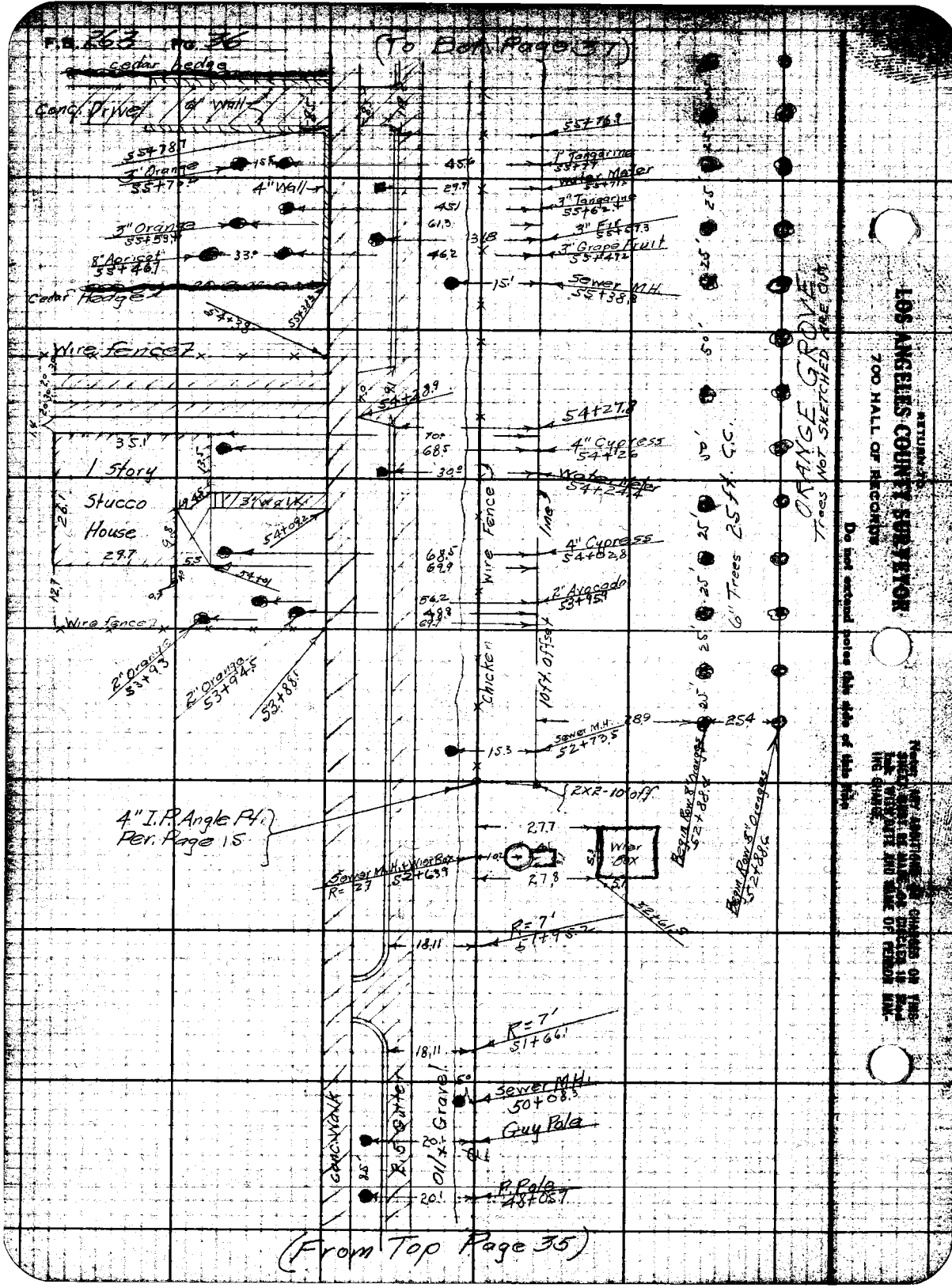
F.B. 263 Pg. 36
(To Bot. Page 37)
cedar hedge
Conc. Drive
6" Wall
55+78.7
3" Orange
55+75.0
4" Wall
3" Orange
55+59.4
8" Apricot
55+46.7
Cedar Hedge
Wire fence
1 Story
Stucco
House
3" Walk
Wire fence
2" Orange
53+93
2" Orange
53+94.5
53+88.1
55+76.9
1" Tangarine
Water Meter
3" Tangarine
3" Fir
3" Grape Fruit
Sewer M.H.
55+38.8
54+28.9
54+27.8
4" Cypress
54+26
Water Meter
54+24.4
4" Cypress
54+02.8
2" Avocado
53+95.9
Chicken Wire Fence
10 ft. offset line
Sewer M.H.
52+73.5
2X2-10' off
4" I.P. Angle Pt.
Per. Page 15
Sewer M.H. + Wier Box
R=27
52+63.9
Wier Box
Begin Row 8" Oranges
52+88.4
Begin Row 5" Oranges
52+88.6
R=7'
51+95.2
R=7'
51+66.1
Sewer M.H.
50+08.3
Guy Pole
P. Pole
48+05.7
Conc. Walk
R.S. Gutter
Oil + Gravel
6" Trees 25 ft. C.C.
ORANGE GROVE
Trees NOT SKETCHED ARE OUT
(From Top Page 35)
RETURN TO
LOS ANGELES COUNTY SURVEYOR
700 HALL OF RECORDS
Do not extend notes this side of this line



623
F.B. 263 Pg. 37
Alhambra Ave
W. O. 7124
Martin
Date 1-17-36
A. C. Johnson
(To Bot. Page 38)
60+76.5
23'
22'
29.0
8" Walnuts
2" Orange
18" Pepper
60+03.0
65.6
73.6
50.8
72.6
63.8
44.6
Chicken Wire Fence
58+89.4
Chicken Wire Fence
36.0
2" Apricot
58+77.7
3" Orange
58+68.3
1½" Peach
58+59.5
72.0
59.6
2" Peach
58+40
59.2
Fire Hyd.
58+23
44.9
12.9
Water Box
10.3
12.9
58+21.4
2' Gutter
Los Higos St.
(Oil & Gravel)
45.5
Water Valve
58+12.8
2' Gutter
Conc. Walk
17.6
17.5
Water Box
Water Valve
59+73.4
20.0
R=20'
Chicken Wire Fence
10' Offset Line
Oil & Gravel
2.5' Gutter
ORANGE GROVE
6" Trees @ 25' c.c.
(From Top Page 36)

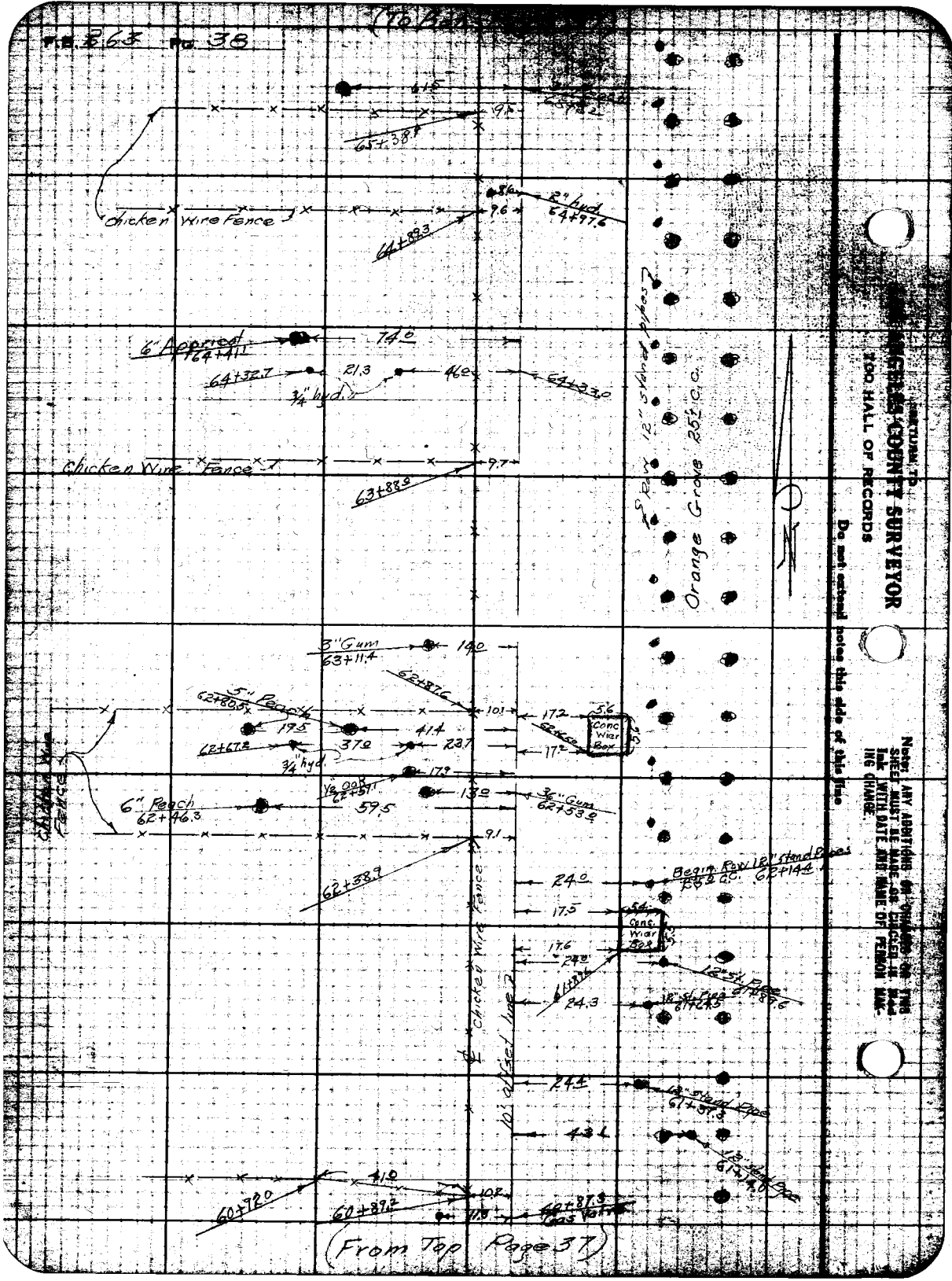

RETURN TO
LOS ANGELES COUNTY SURVEYOR
TOO HALL OF RECORDS
Do not extend notes this side of this line

Note: ANY ADDITIONS OR CHANGES ON THIS SHEET MUST BE MADE OR CHECKED IN Red Ink WITH DATE AND NAME OF PERSON MAKING CHANGE.

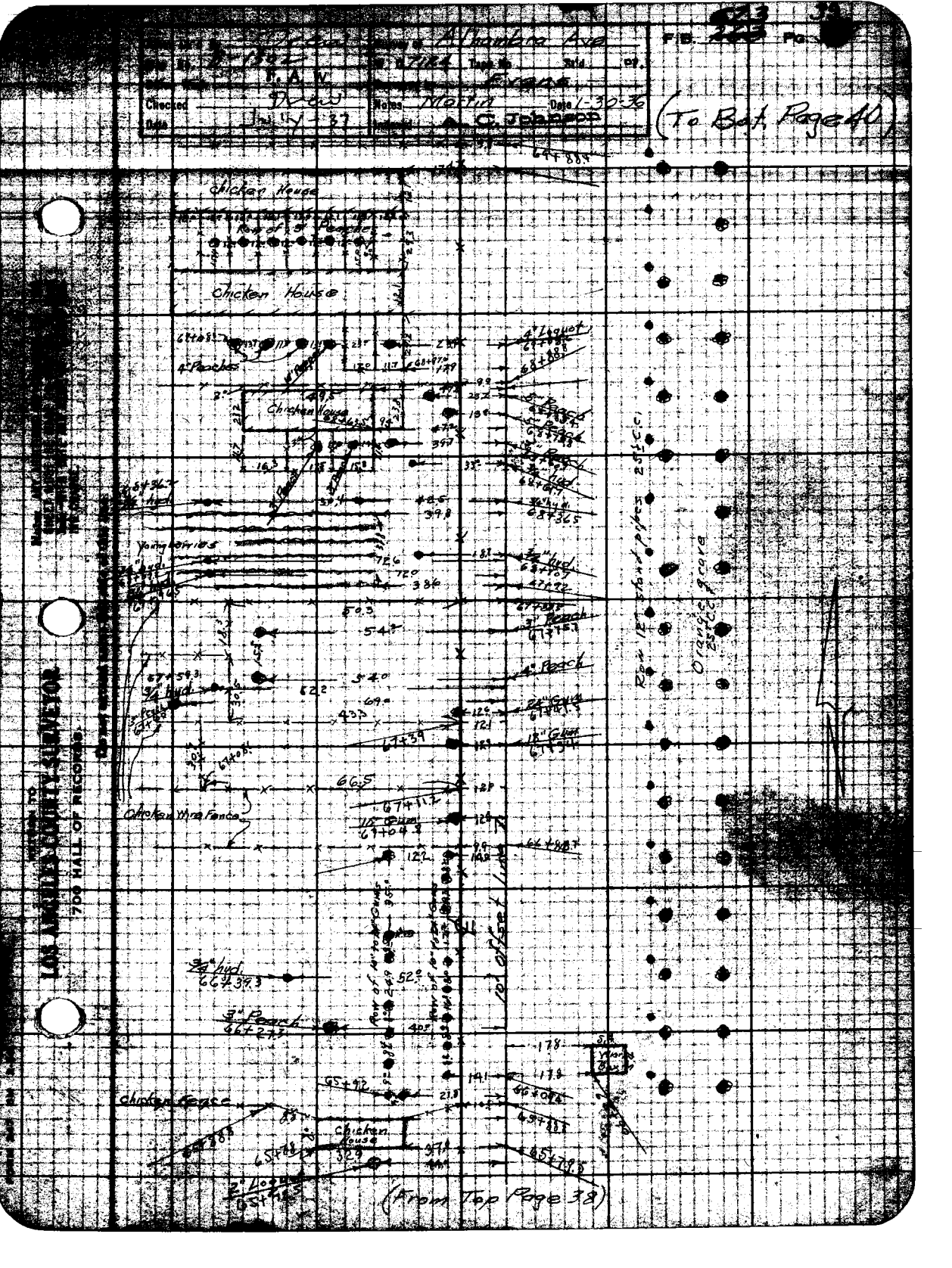

LOS ANGELES COUNTY ENGINEER
700 HALL OF RECORDS

(To Bot Page 41)

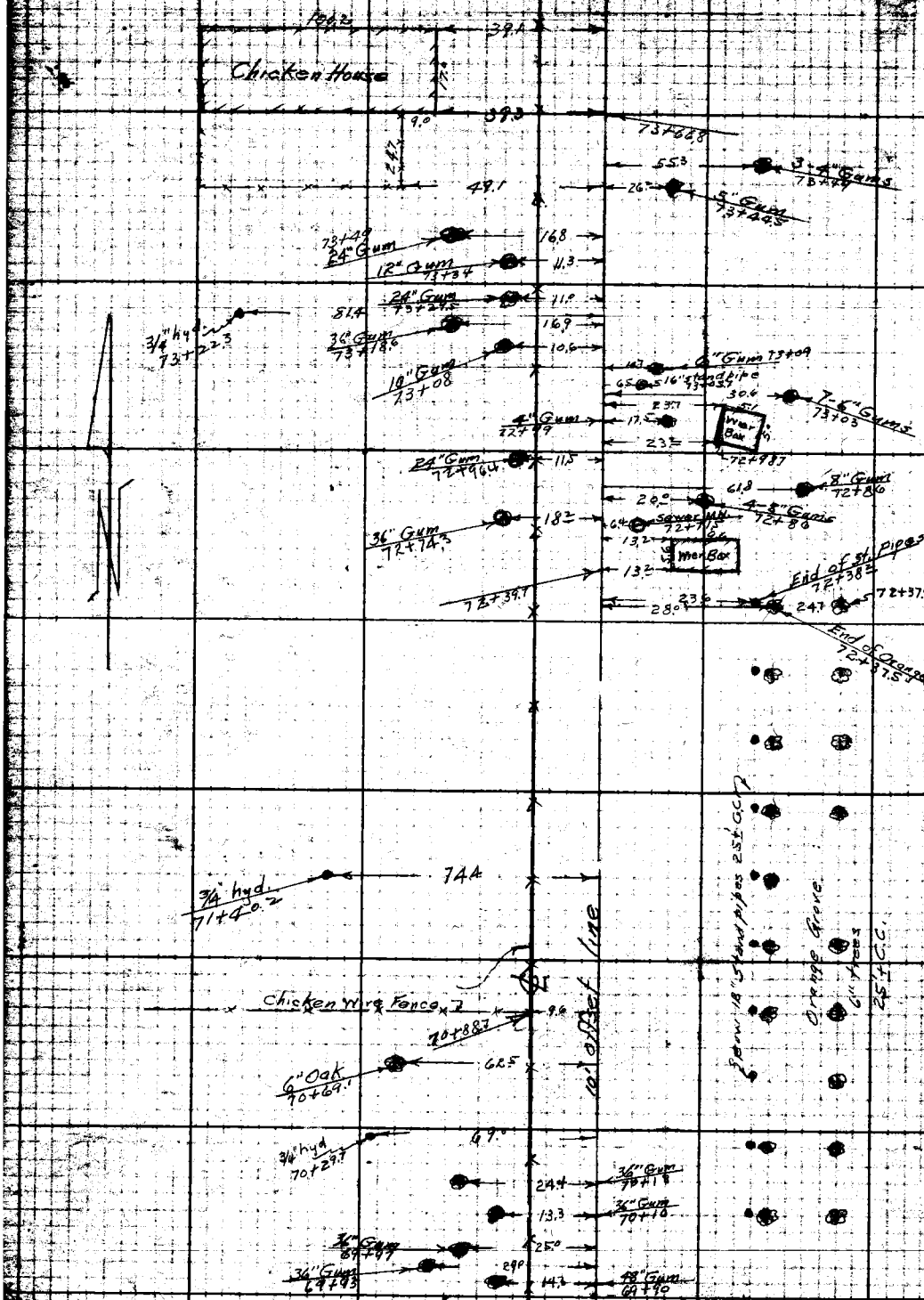

(From Top Page 39)

RETURN TO
LOS ANGELES COUNTY SURVEYOR
700 HALL OF RECORDS
Do not extend notes this side of this line
Note: ANY ADDITIONS OR CHANGES ON THIS SHEET MUST BE MADE OR CHECKED IN RED Ink WITHOUT AND NAME OF PERSON MAKING CHANGE.

Notes Ck'd by Drew	Survey of Alhambra Ave	F.B. 623	Pg. 41
Map No. B-1302	W. O. 7124 Tape No. Std. °F.		
Office Work F. A. W.	Surveyed by Evans		
Checked Drew	Notes Martin Date 1-30-36		
Date July - 37	Indexed A. C. Johnson		

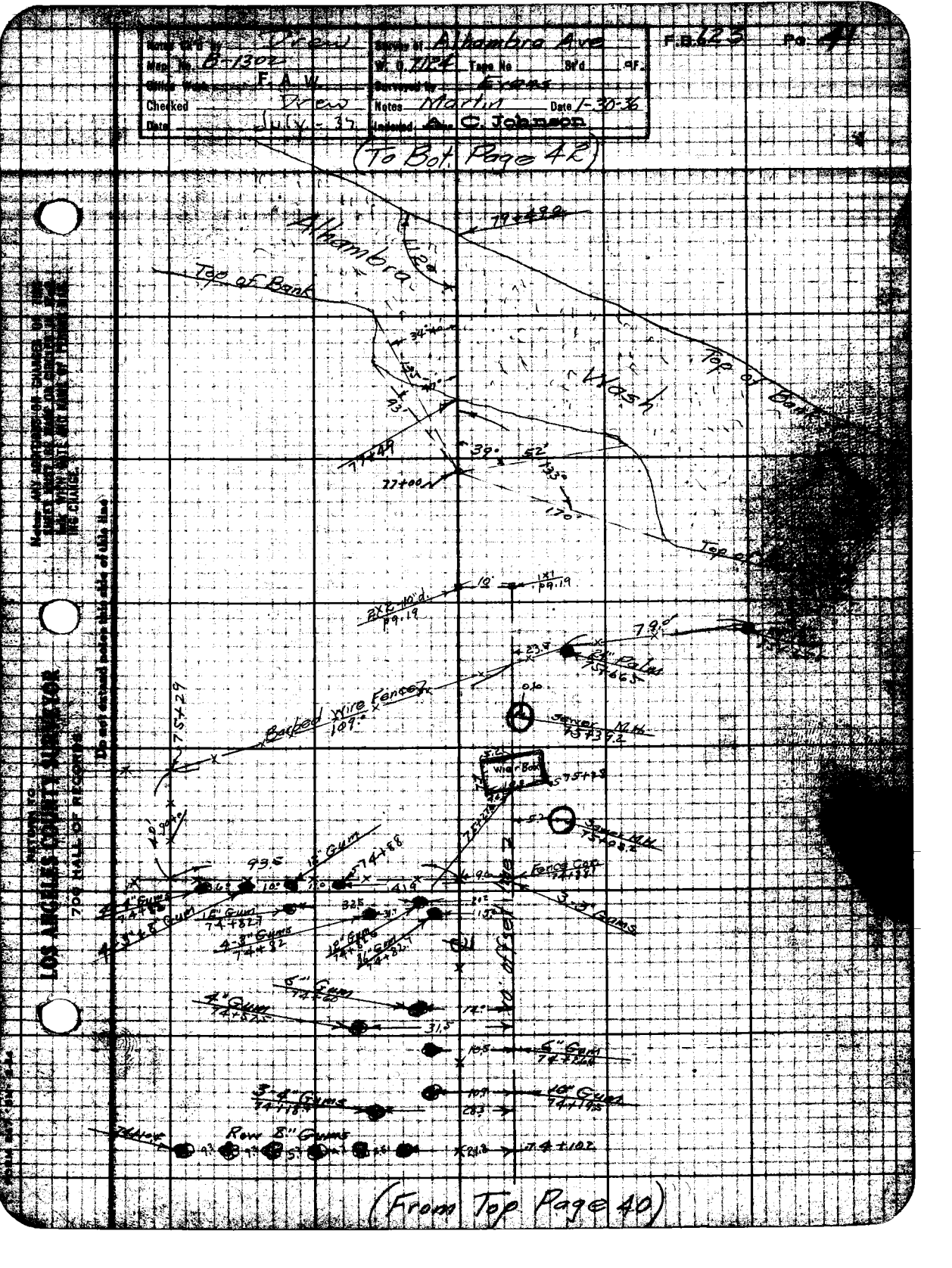

Notes: ANY ADDITIONS OR CHANGES OF THIS SHEET MUST BE MADE ON CIRCLES IN THIS BOX WITH DATE AND NAME OF PERSON MAKING CHANGE.
Do not extend notes this side of this line
RETURN TO LOS ANGELES COUNTY SURVEYOR 700 HALL OF RECORDS

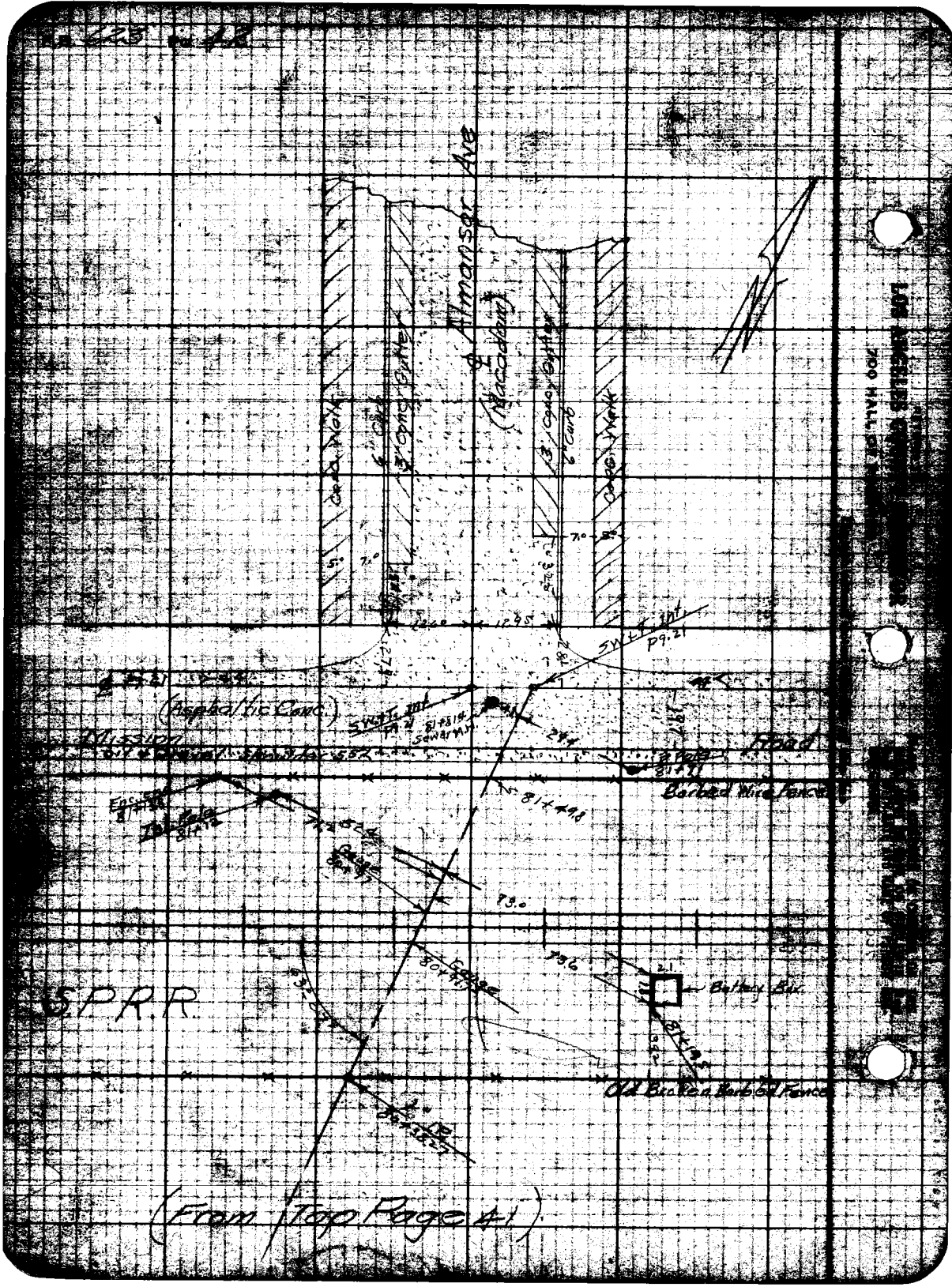

Almansor Ave
(Macadam)
Conc. Walk
6" Curb
3' Conc. Gutter
3' Conc. Gutter
6" Curb
Conc. Walk
(Asphaltic Conc.)
Mission
Road
Barbed Wire Fence
Gauge
Battery Box
Old Broken Barbed Fence
S.P.R.R.
(From Top Page 41)

SURVEY OF LAKE AVE. FROM GARVEY AVE. NORTH TO MISSION DRIVE.

Hugh F. Evans - Dep.
Henry L. Martin - T.
Delbert S. Sedig - H.C.
J.W. Harris - R.C.
W.D. Wallerford - R.C.
H.R. Smith - R.C.
A.R. Landtiser - R.C.

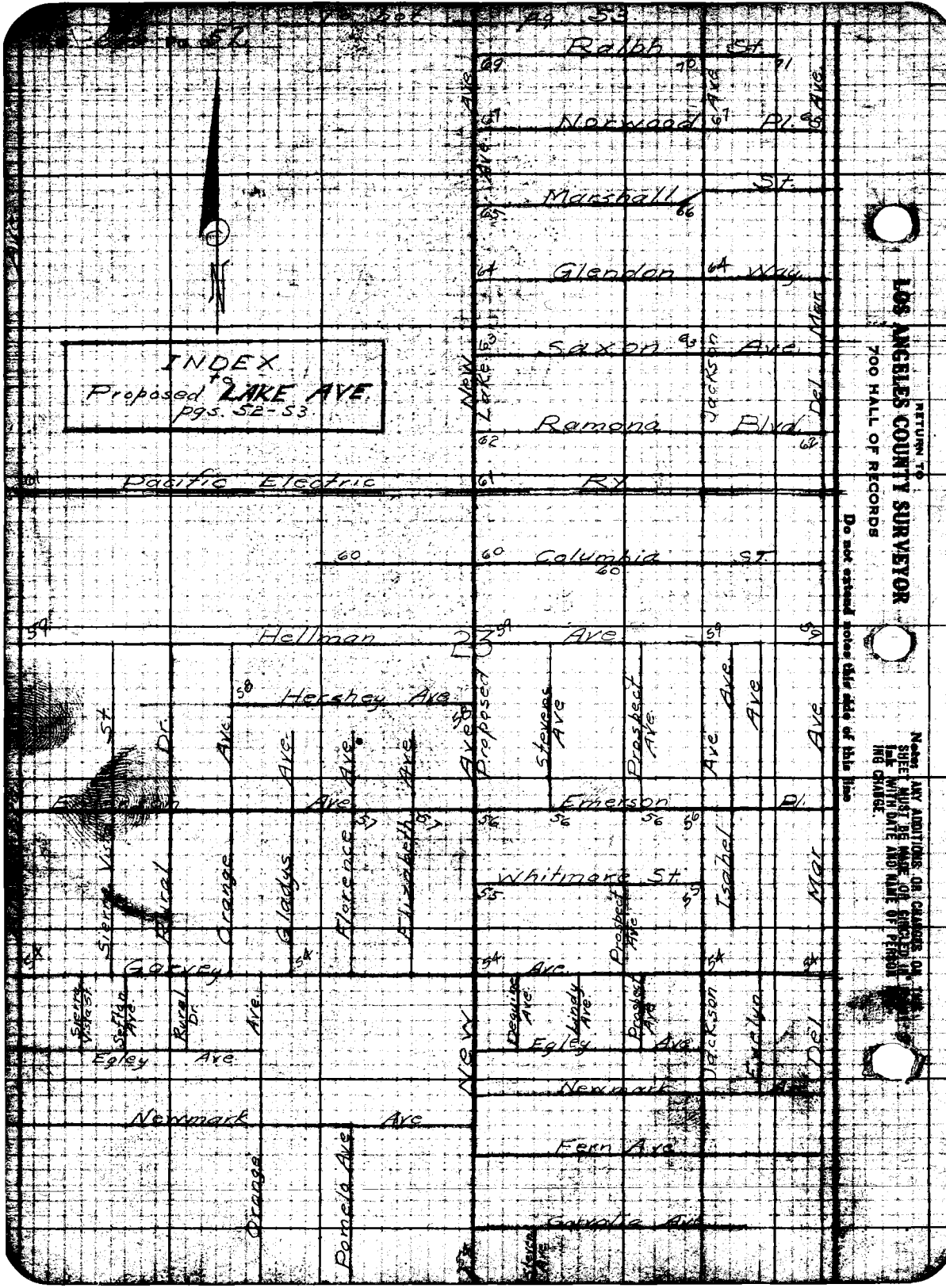

RETURN TO
LOS ANGELES COUNTY SURVEYOR
700 HALL OF RECORDS
Do not extend notes this side of this line
Note: ANY ADDITIONS OR CHANGES ON THIS SHEET MUST BE MADE OR CIRCLED IN PENCIL WITH DATE AND NAME OF PERSON MAKING CHANGE.

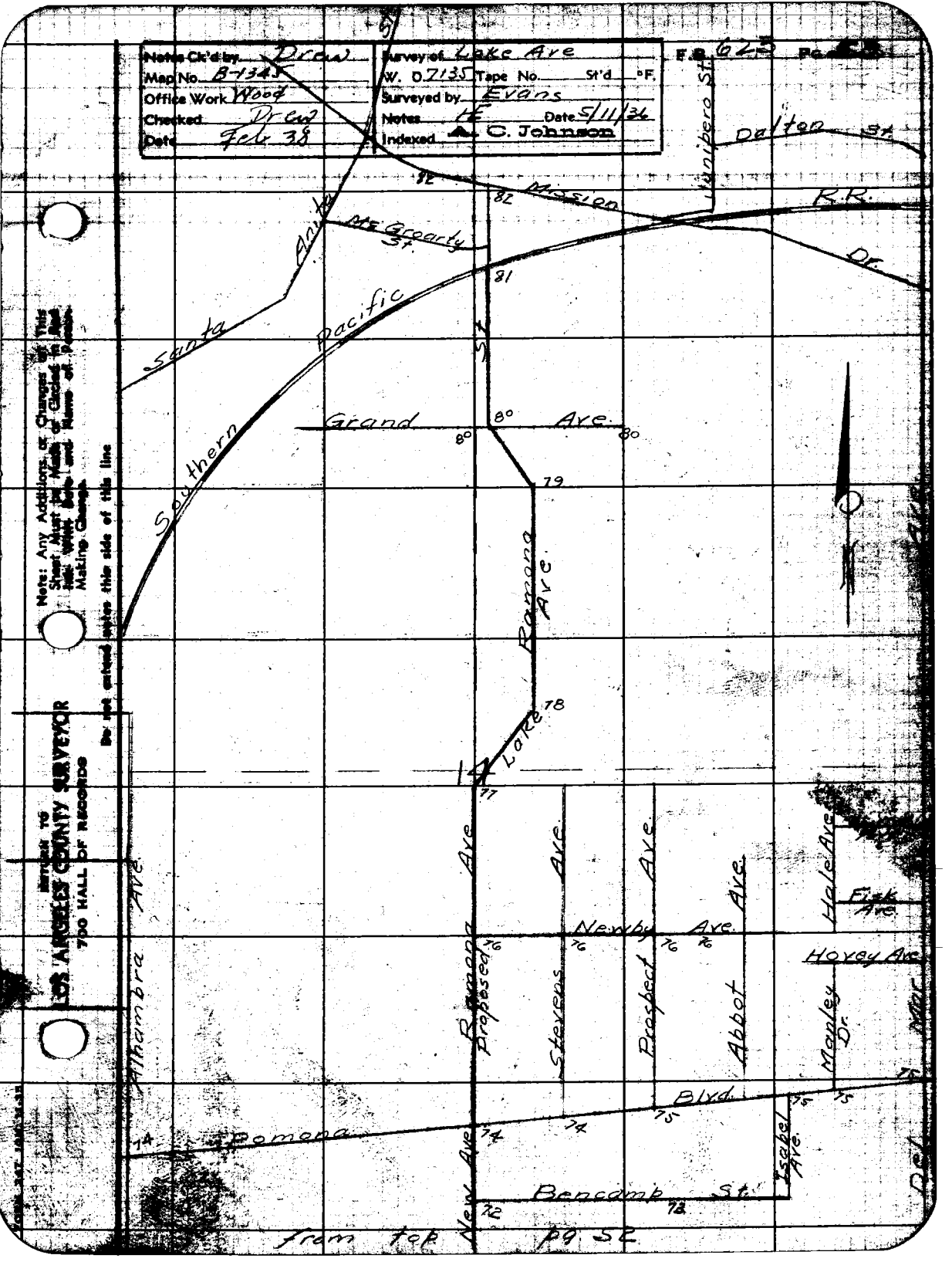
Notes Ck'd by Drew
Map No. B-1345
Office Work Wood
Checked Drew
Date Feb 38
Survey of Lake Ave
W. O. 7135 Tape No. St'd °F.
Surveyed by Evans
Notes HE Date 5/11/36
Indexed A. C. Johnson
F.B. 623 Pg.
Dalton St.
Junipero St.
Mission
R.R.
Dr.
Mc Groarty St.
Santa Anita
Southern Pacific
Grand Ave.
Ramona Ave.
Lake
Alhambra Ave.
Ramona Ave Proposed
Stevens Ave.
Prospect Ave.
Abbot Ave.
Hale Ave.
Fisk Ave.
Newby Ave.
Hovey Ave.
Manley Dr.
Mar
Pomona Blvd.
New Ave.
Isabel Ave.
Bencamp St.
Del
from top pg. 52
Note: Any Additions or Changes of This Sheet Must be Made or Circled in Red Ink With Date and Name of Person Making Change.
Do not extend notes this side of this line
RETURN TO
LOS ANGELES COUNTY SURVEYOR
700 HALL OF RECORDS

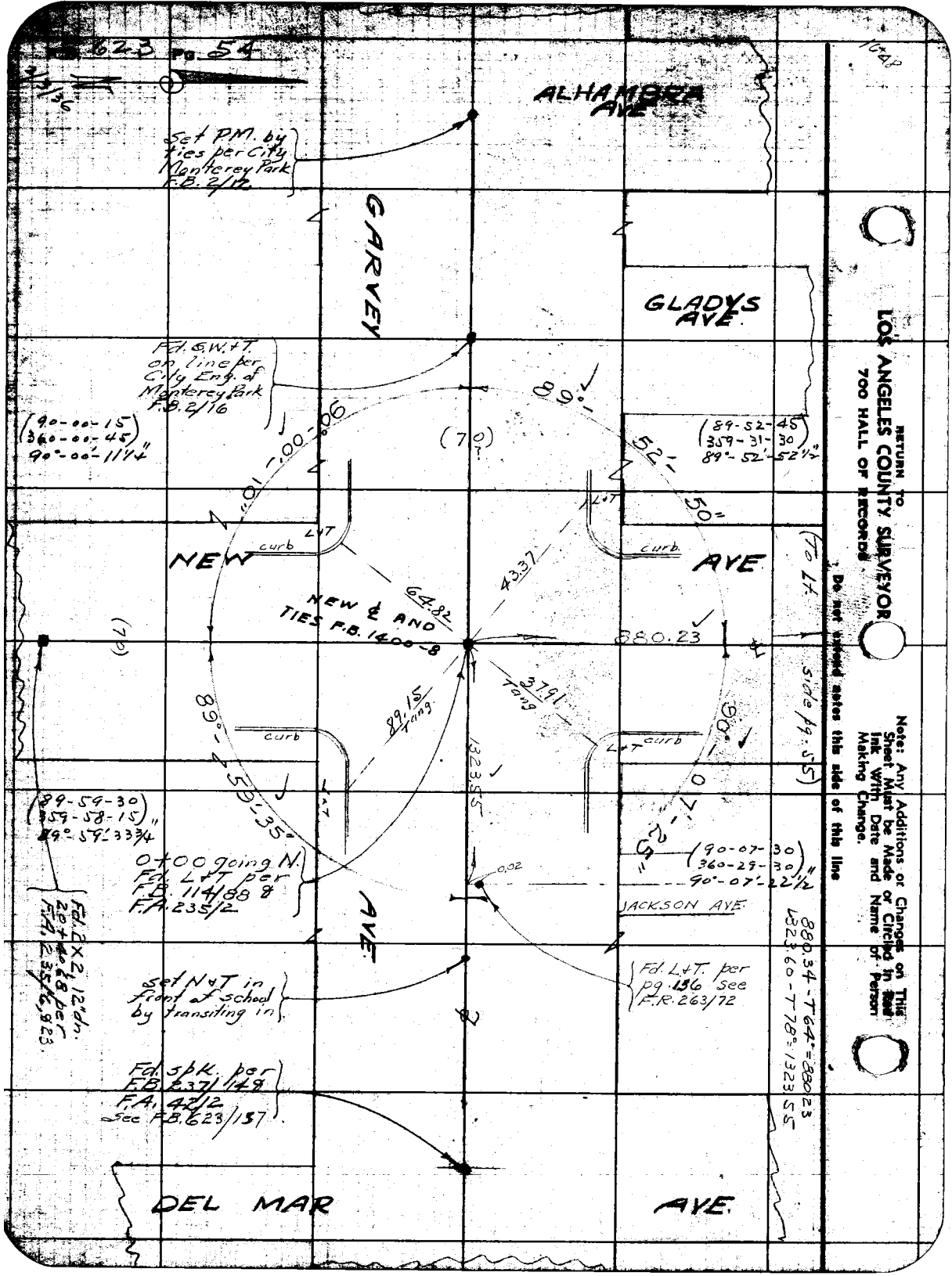

623 Pg. 54
ALHAMBRA AVE
Set P.M. by ties per City Monterey Park F.B. 2/12
GARVEY
GLADYS AVE.
Fd. S.W.+T. on line per City Eng. of Monterey Park F.B. 2/16
(90-00-15)
(360-00-45)
90°-00'-11¼"
(89-52-45)
(359-31-30)
89°-52'-52½"
(70)
89°-52'-50"
90°-00'-10"
L+T
curb
NEW
AVE
NEW ℄ AND TIES F.B. 1400-8
64.82
43.37
880.23
(To Lt. side pg. 55)
(70)
89°-59'-35"
89.15 Tang.
37.91 Tang
1323.55
90°-07'-25"
(89-59-30)
(359-58-15)
89°-59'-33¾"
0+00 going N. Fd. L+T per F.B. 114/88 & F.A. 235/2
0.02
(90-07-30)
(360-29-30)
90°-07'-22½"
JACKSON AVE.
AVE.
Fd. 2X2, 12" dn. 20+40.68 per F.A. 235/6, 923.
Set N+T in front of school by transiting in
Fd. L+T. per pg. 136 see F.R. 263/72
880.34 - T64° = 880.23
1323.60 - T78° = 1323.55
Fd. spk. per F.B. 237/148 F.A. 42/2 See F.B. 623/137
DEL MAR
AVE.
RETURN TO
LOS ANGELES COUNTY SURVEYOR
700 HALL OF RECORDS
Do not extend notes this side of this line
Note: Any Additions or Changes on This Sheet Must be Made or Circled in Red Ink With Date and Name of Person Making Change.

Notes Ck'd by	Survey of Lake Ave.
Map No. 8-[illegible]	W. O. 7135 Tape No. 010 St'd 84° F.
Office Work Wood	Surveyed by Evans.
Checked Drew	Notes HE Date 2/3/36
Date Feb 38	Indexed A. C. Johnson

F.B. 623 Pg. [illegible]

(90-06-38)
(360-2[illegible]-45)
90°-06'-26¼"

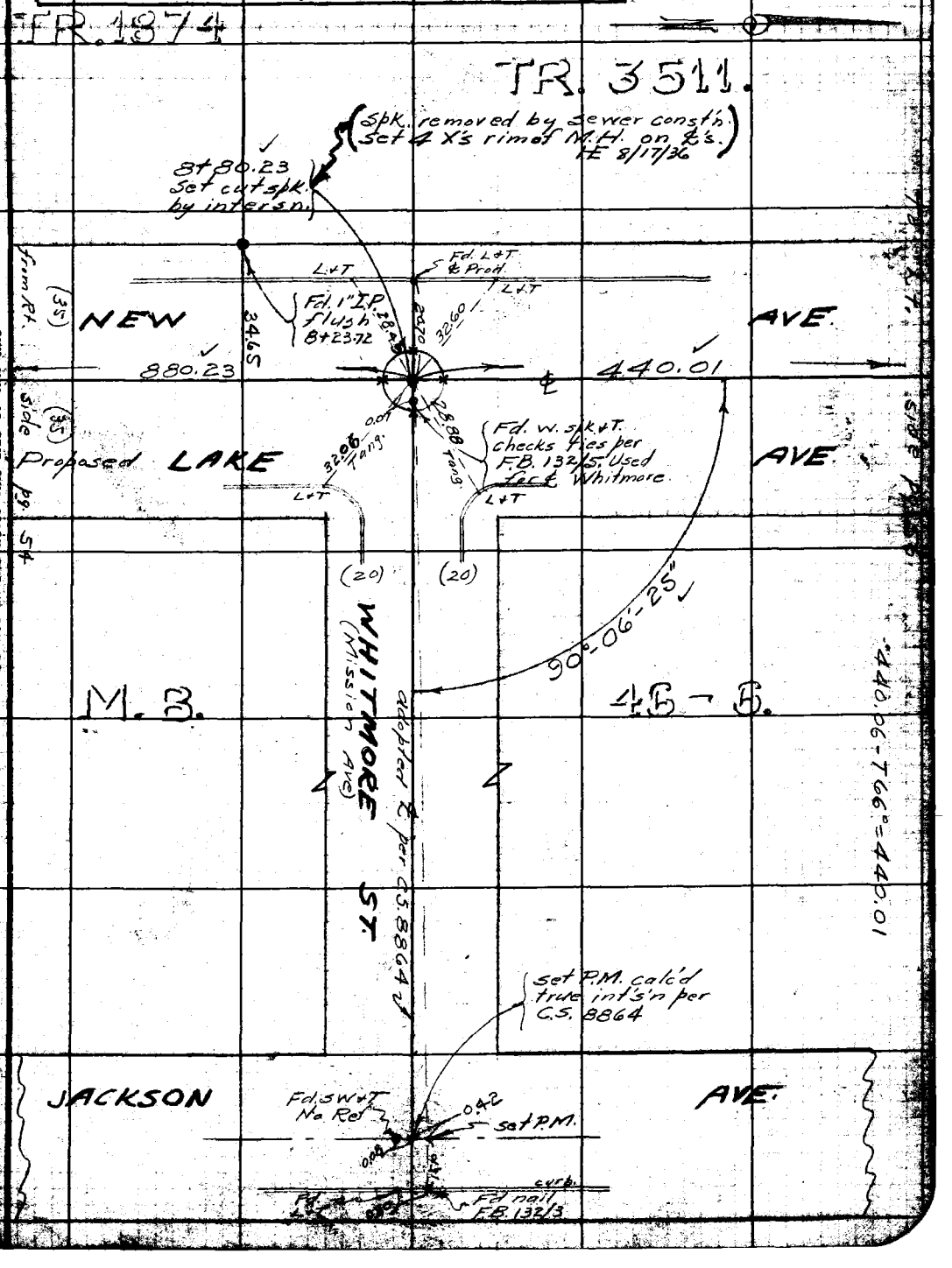

Note: Any Additions or Changes on This Sheet Must be Made or Circled in Red Ink With Date and Name of Person Making Change.

Do not extend notes this side of this line

RETURN TO
LOS ANGELES COUNTY SURVEYOR
700 HALL OF RECORDS

FORM 247 1016 11-35

RETURN TO
LOS ANGELES COUNTY SURVEYOR
700 HALL OF RECORDS

Note: Any Additions or Changes on This Sheet Must be Made or Circled in Red Ink With Date and Name of Person Making Change.

Do not extend notes this side of this line

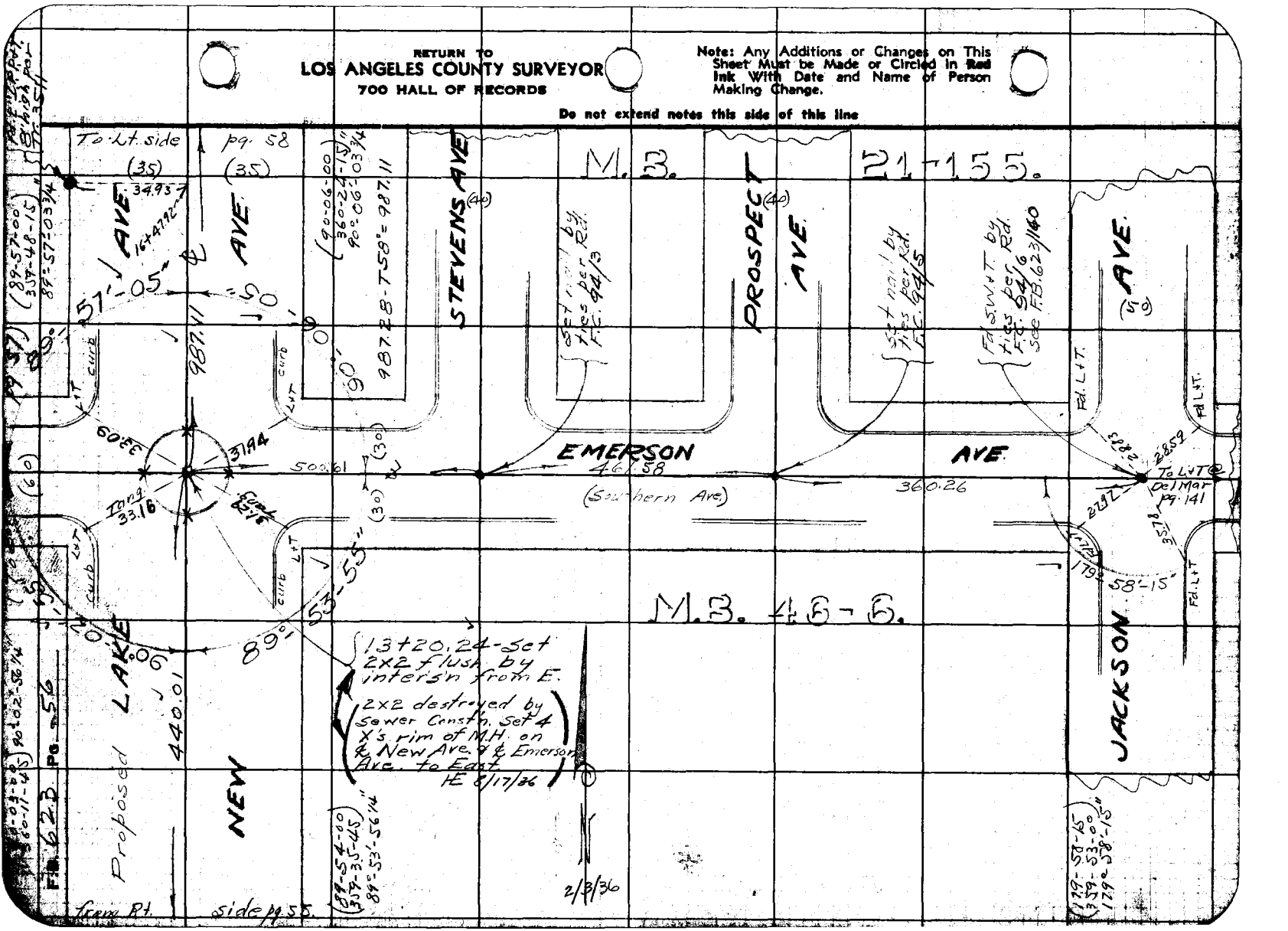

Notes Ck'd by Drew	Survey of Lake Ave.
Map No. B-1345	W. 0.7135 Tape No. 010 St'd °F.
Office Work Wood	Surveyed by Evans
Checked Drew	Notes HF Date 2/4/36
Date Feb 38	Indexed A. C. Johnson

F.B. 623 Pg. 57

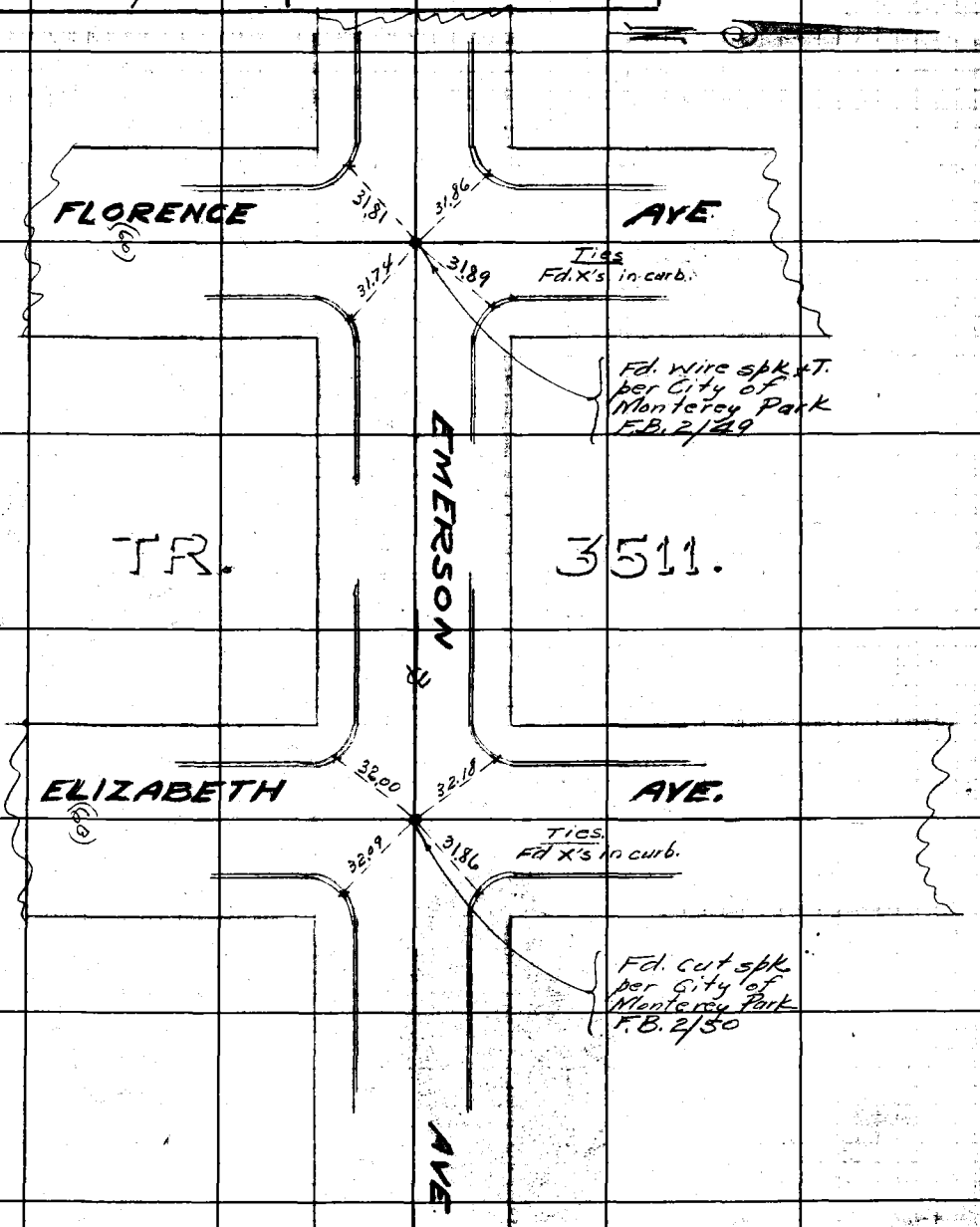

Note: Any Additions or Changes on This Sheet Must be Made or Circled in Red Ink With Both and Name of Person Making Change.
Do not extend notes this side of this line
RETURN TO
LOS ANGELES COUNTY SURVEYOR
700 HALL OF RECORDS

from top pg. 56

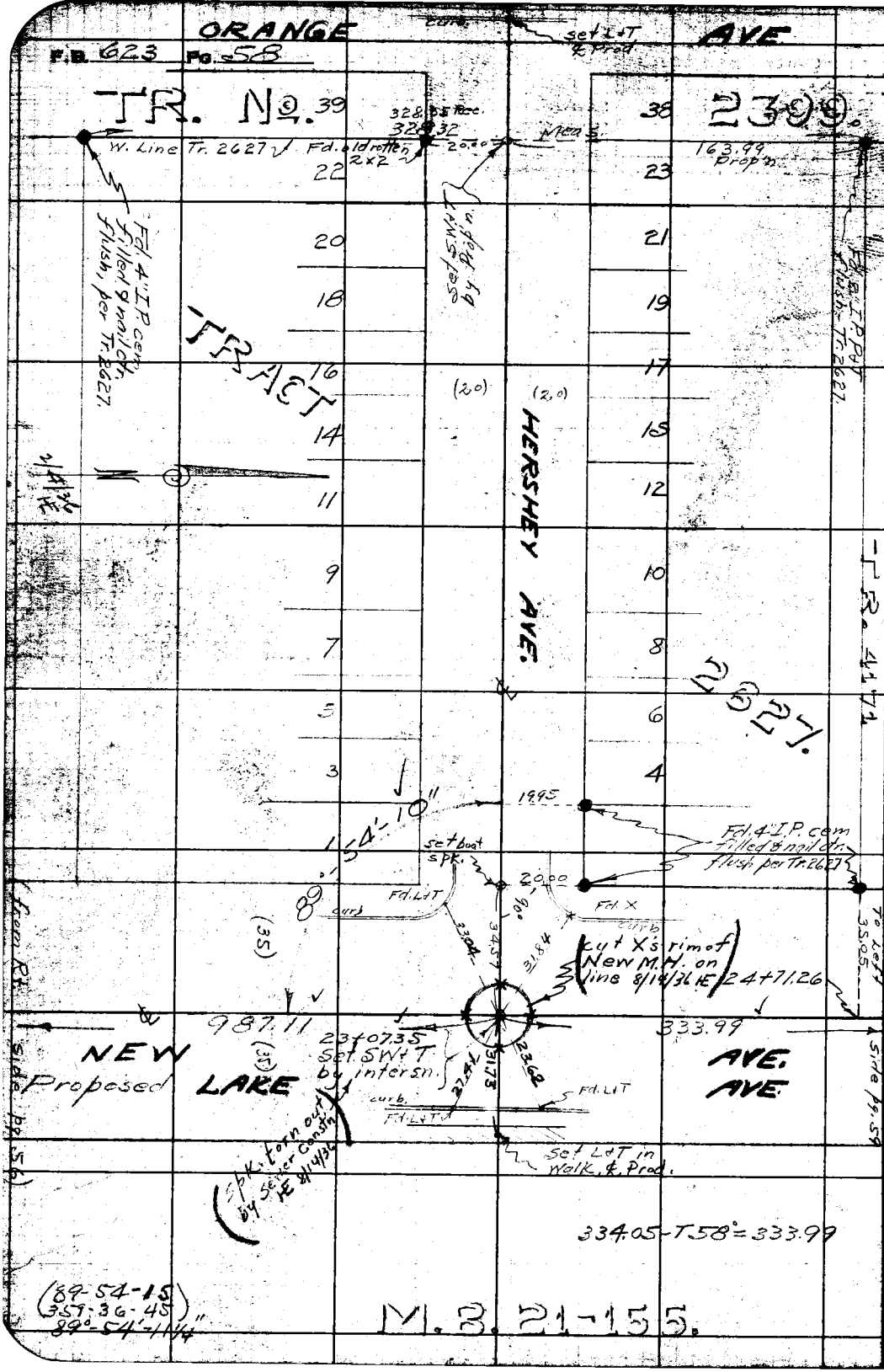

RETURN TO
LOS ANGELES COUNTY SURVEYOR
700 HALL OF RECORDS

Do not extend notes this side of this line

Note: Any Additions or Changes on This Sheet Must be Made or Circled in Red Ink With Date and Name of Person Making Change.

Notes Ck'd by Drew	Survey of Lake Ave.
Map No. B-1345	W. O. 7135 Tape No. 010 St'd 84°F.
Office Work Wood	Surveyed by Evans
Checked Drew	Notes HE Date 2/5/36
Date Feb 38	Indexed A. C. Johnson

F.B. 623 Pg. 58

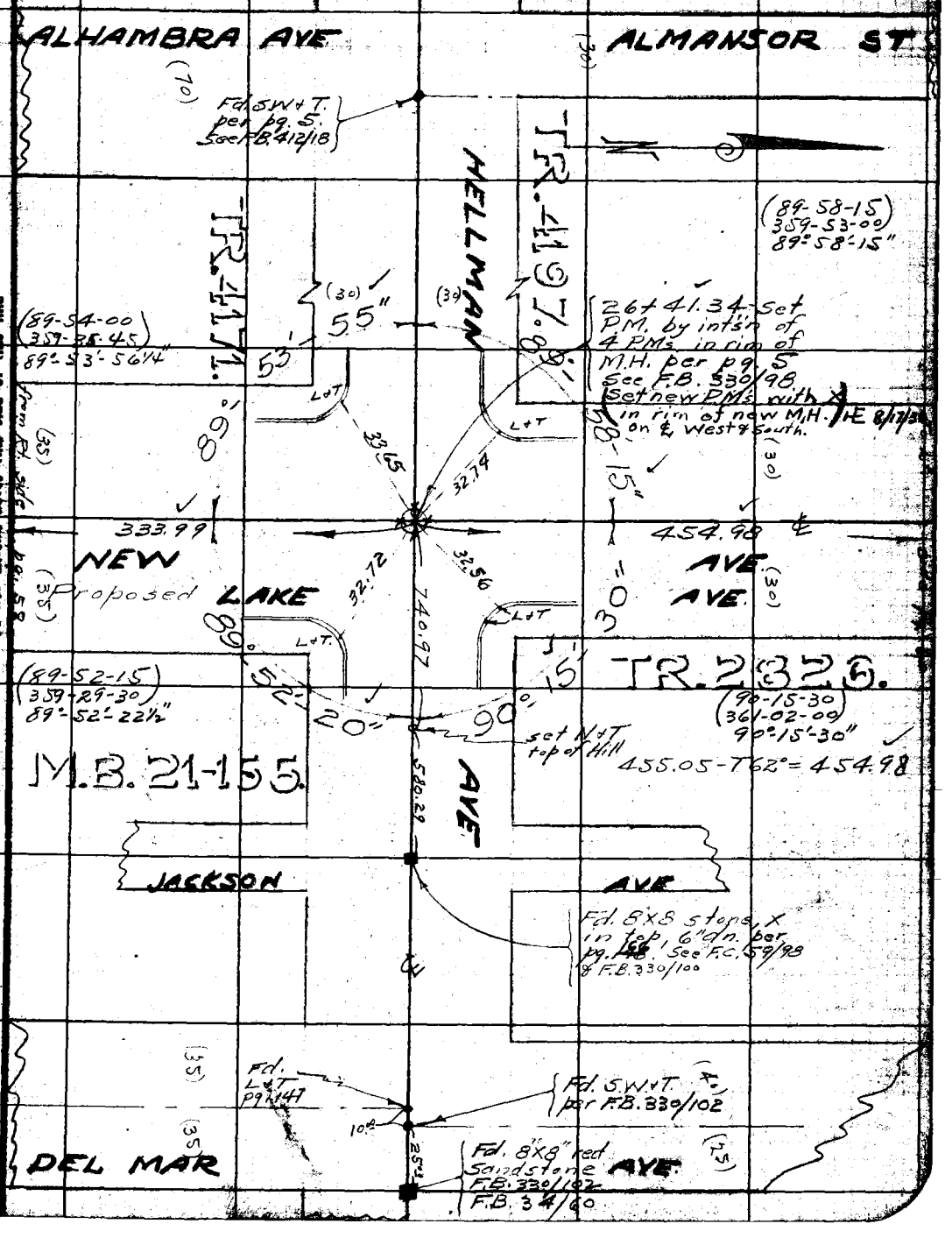

Note: Any Additions or Changes on This Sheet Must be Made or Circled in Red Ink. With Date and Name of Person Making Change.

Do not extend notes this side of this line

RETURN TO LOS ANGELES COUNTY SURVEYOR 700 HALL OF RECORDS

FORM 847 10M 11-35

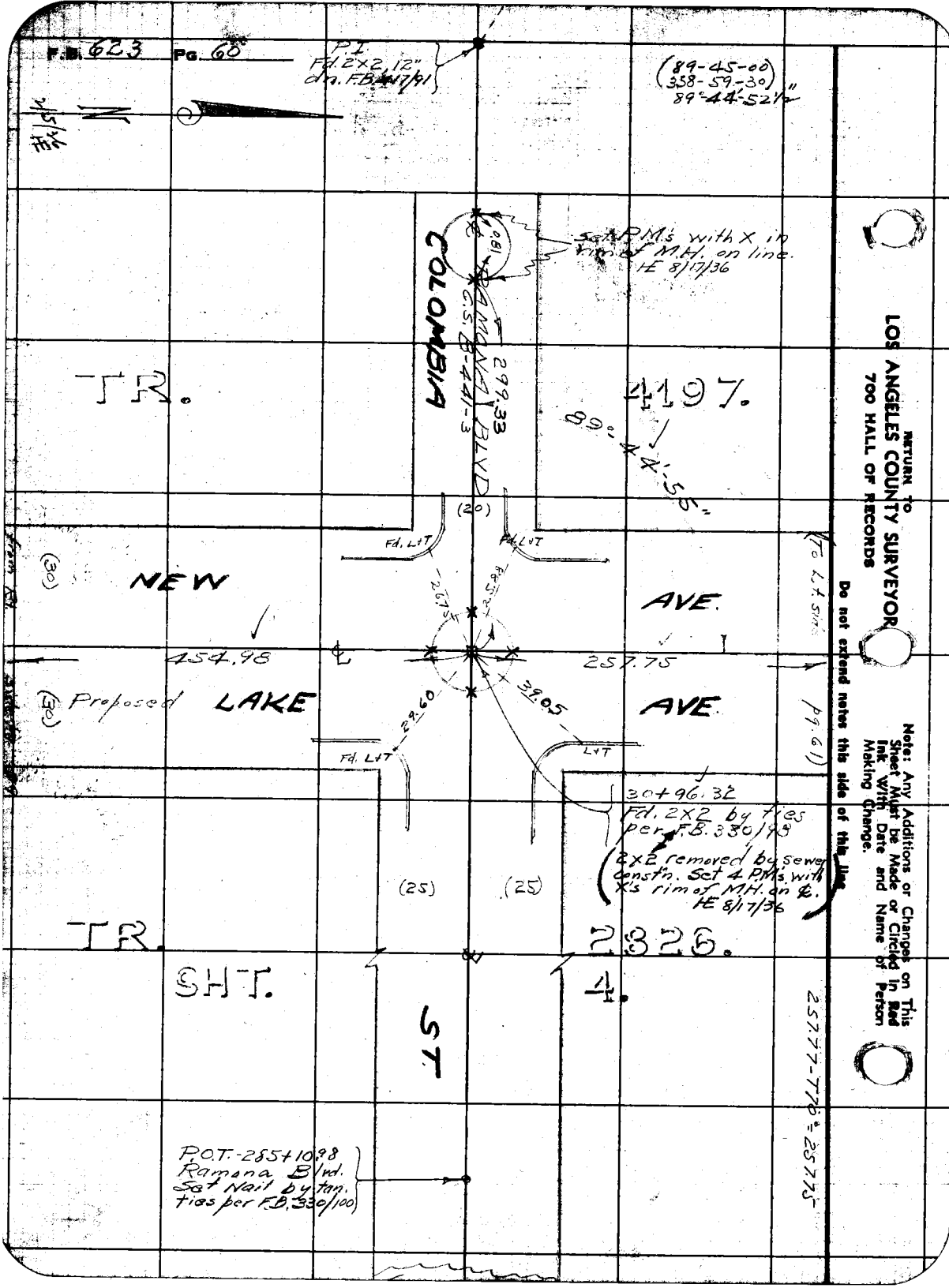
F.B. 623 PG. 60
P.I.
Fd. 2X2, 12"
dn. F.B. 417/91
(89-45-00)
(358-59-30)
89°-44'-52½"
N
Set P.M.'s with X in rim of M.H. on line. HE 8/17/36
COLOMBIA
RAMONA BLVD
C.S. B-441-3
299.33
TR.
4197.
89°-44'-55"
(20)
Fd. L+T
Fd. L+T
(30)
NEW
AVE.
454.98
257.75
(30) Proposed
LAKE
AVE.
29.60
39.05
Fd. L+T
L+T
30+96.32
Fd. 2X2 by ties per F.B. 330/98
2X2 removed by sewer constn. Set 4 P.M.'s with X's rim of M.H. on ℄. HE 8/17/36
(25)
(25)
TR.
2326.
SHT.
4.
ST.
P.O.T.-285+10.98
Ramona Blvd.
Set Nail by tan. ties per F.B. 330/100
(To L.t. sine pg. 61)
257.77-T70°=257.75
RETURN TO
LOS ANGELES COUNTY SURVEYOR
700 HALL OF RECORDS
Do not extend notes this side of this line
Note: Any Additions or Changes on This Sheet Must be Made or Circled in Red Ink With Date and Name of Person Making Change.

Notes Ck'd by Drew	Survey of Lake Ave	F.B. 623	Pg. 61
Map No. B-1345	W. 07135 Tape No. 0 [illegible] 84 F		
Office Work Wood	Surveyed by Evans		
Checked Drew	Notes HE Date 4/13/36		
Date Feb 38	Indexed A. C. Johnson		

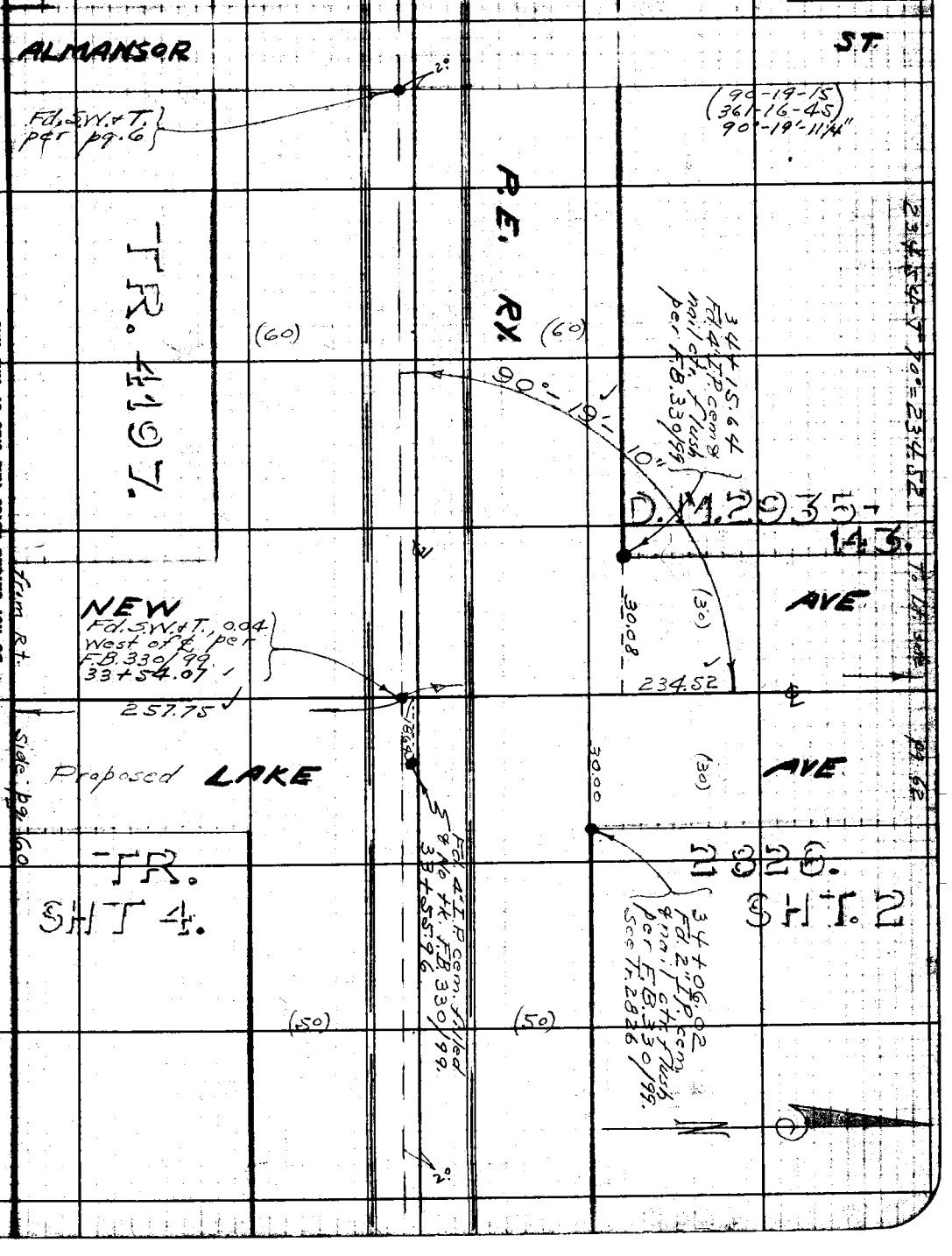

Note: Any Additions or Changes on This Sheet Must be Made or Circled in Red Ink With Date and Name of Person Making Change.

Do not extend notes this side of this line

RETURN TO
LOS ANGELES COUNTY SURVEYOR
700 HALL OF RECORDS

FORM 247 10M 11-35

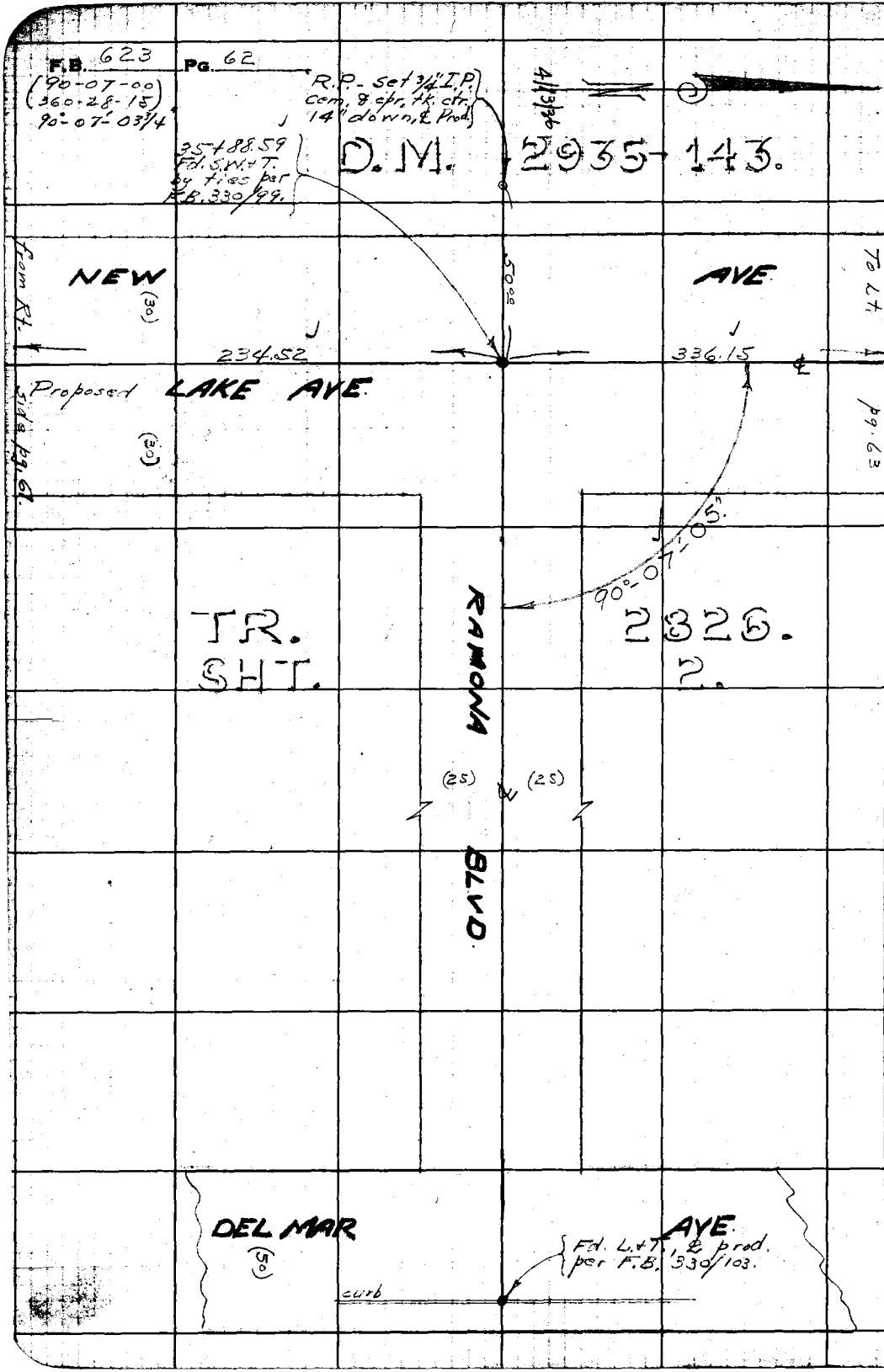

RETURN TO
LOS ANGELES COUNTY SURVEYOR
700 HALL OF RECORDS

Note: Any Additions or Changes on This Sheet Must be Made or Circled in Red Ink With Date and Name of Person Making Change.

Do not extend notes this side of this line

Notes Ck'd by Drew	Survey of Lake Ave	F.B. 623 Pg. 63
Map No. B-1345	W. O. 7135 Tape No. 072 St'd 84°F.	336.21-T62° = 336.16
Office Work Wood	Surveyed by Evans	
Checked Drew	Notes HE Date 4/15/36	
Date Feb 38	Indexed A. C. Johnson	

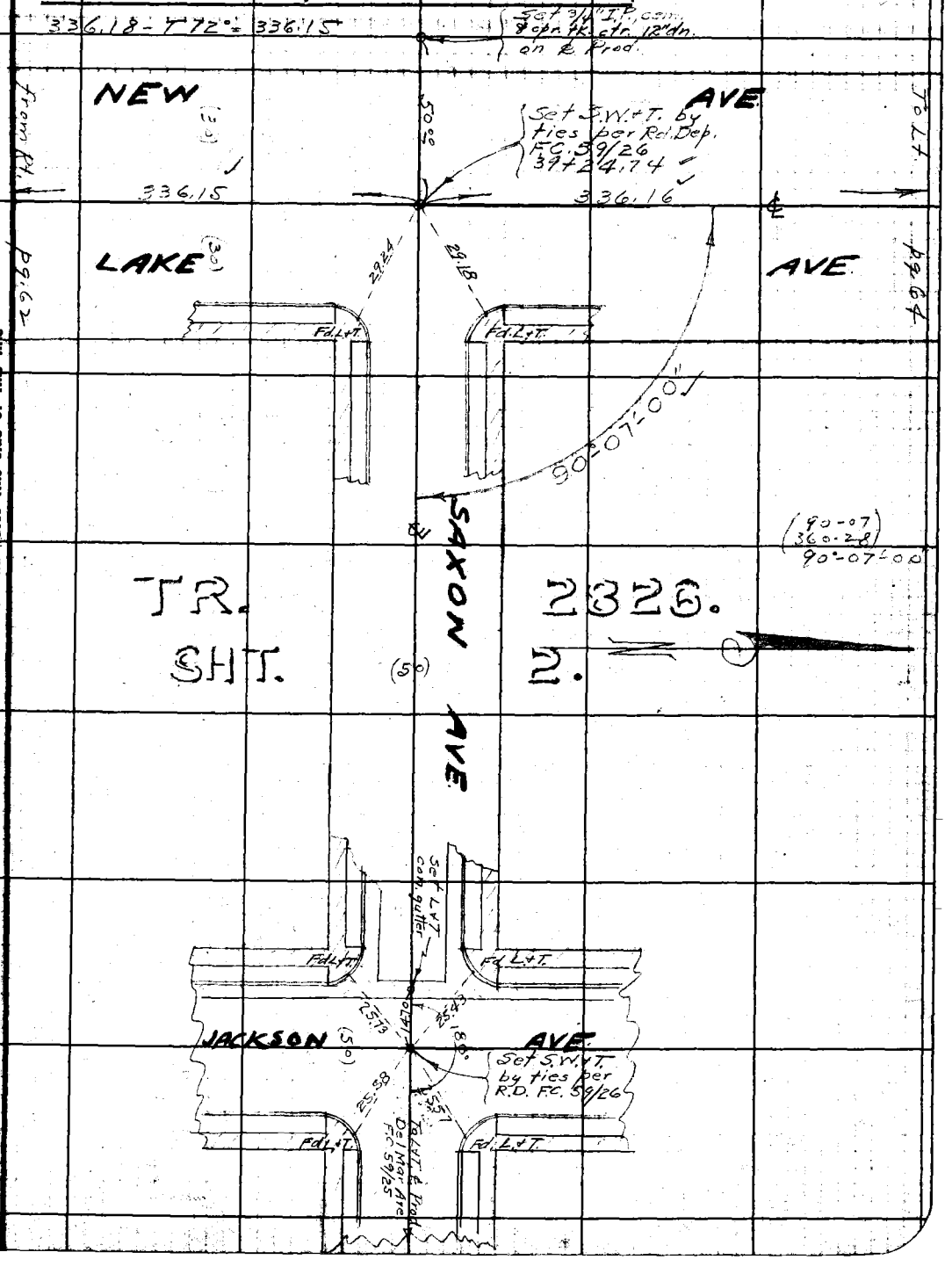

Note: Any Additions or Changes on This Sheet Must be Made or Circled in Red Ink With Date and Name of Person Making Change.

Do not extend notes this side of this line

RETURN TO
LOS ANGELES COUNTY SURVEYOR
700 HALL OF RECORDS

FORM 247 10M 11-35

F.B. 623 Pg. 64

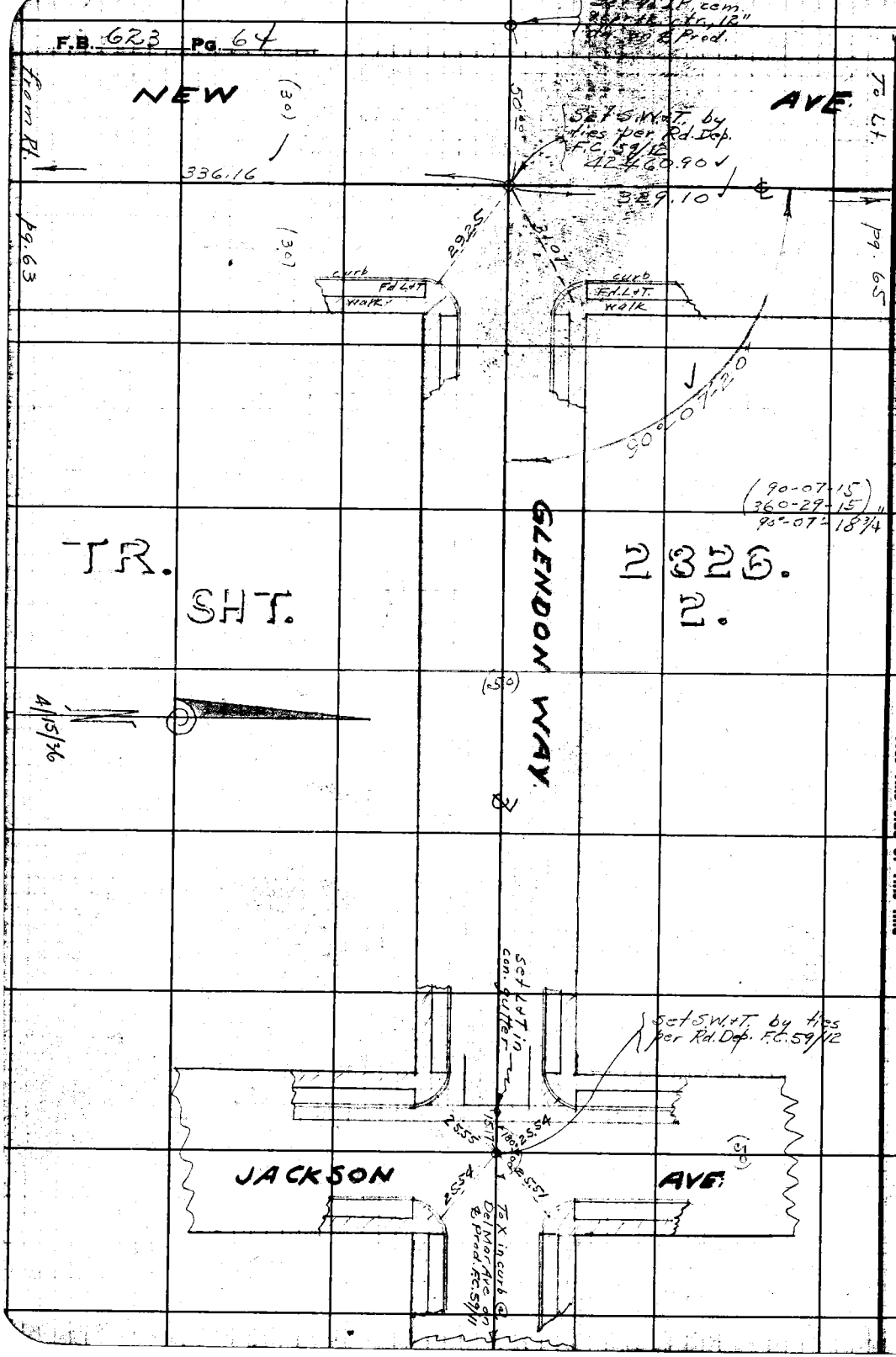

RETURN TO
LOS ANGELES COUNTY SURVEYOR
700 HALL OF RECORDS

Note: Any Additions or Changes on This Sheet Must be Made or Circled in Red Ink With Date and Name of Person Making Change.

Do not extend notes this side of this line

Notes Ck'd by Drew	Survey of Lake Ave.	F.B. 623 Pg. 65
Map No. B-1345	W. O. 7135 Tape No. 072 St'd 84°F.	(90-07-00)
Office Work Wood	Surveyed by Evans.	(360-28-15)
Checked Drew	Notes HE Date 4/13/36	90°-07'-03¾"
Date Feb 38	Indexed A. C. Johnson	438.60-T64°=438.54

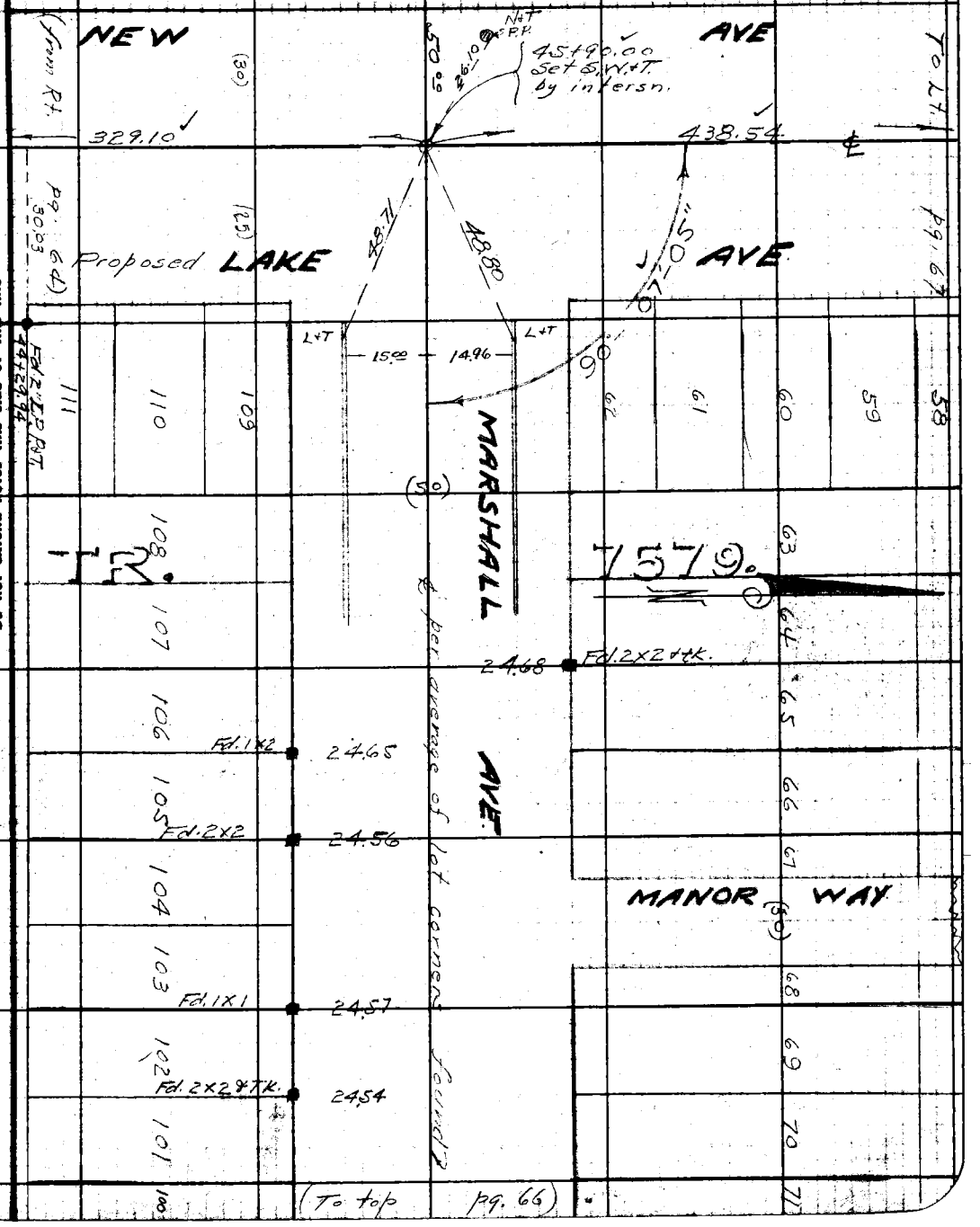

Note: Any Additions or Changes on This Sheet Must be Made or Circled in Red Ink With Date and Name of Person Making Change.

Do not extend notes this side of this line

RETURN TO
LOS ANGELES COUNTY SURVEYOR
700 HALL OF RECORDS

FORM 247 10M 11-35

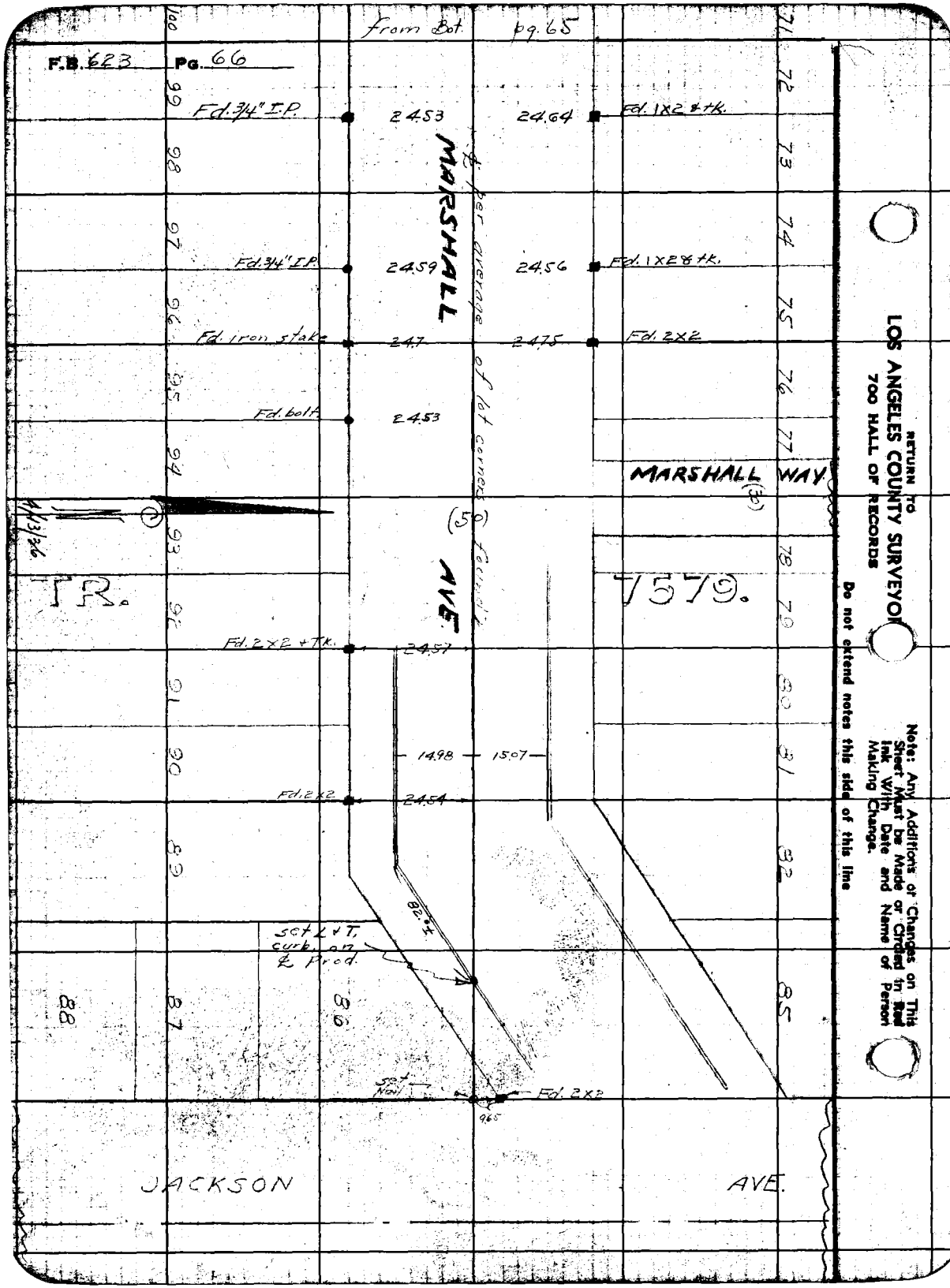

F.B. 623 Pg. 66
from Bot. pg. 65
Fd. 3/4" I.P.
24.53
24.64
Fd. 1x2 & tk.
MARSHALL
℄ per average of lot corners found
Fd. 3/4" I.P.
24.59
24.56
Fd. 1x2 & tk.
Fd. iron stake
24.7
24.75
Fd. 2x2
Fd. bolt
24.53
MARSHALL WAY
(30)
(50)
AVE.
TR.
7579.
Fd. 2x2 + Tk.
24.57
14.98
15.07
Fd. 2x2
24.54
82.0±
set L + T, curb on ℄ Prod.
Set Nail
Fd. 2x2
9.65
JACKSON
AVE.
RETURN TO
LOS ANGELES COUNTY SURVEYOR
700 HALL OF RECORDS
Note: Any Additions or Changes on This Sheet Must be Made or Circled in Red Ink With Date and Name of Person Making Change.
Do not extend notes this side of this line

Notes Ck'd by Drew	Survey of Lake Ave	F.B. 623 Pg. 67
Map No. B-1345	W. O. 7135 Tape No. 072 St'd 84° F.	(90-01-00) (360-03-45) 90°-00'-56¼"
Office Work Wood	Surveyed by Evans.	
Checked Drew	Notes HE Date 4/16/36	
Date Feb 38	Indexed A. C. Johnson	

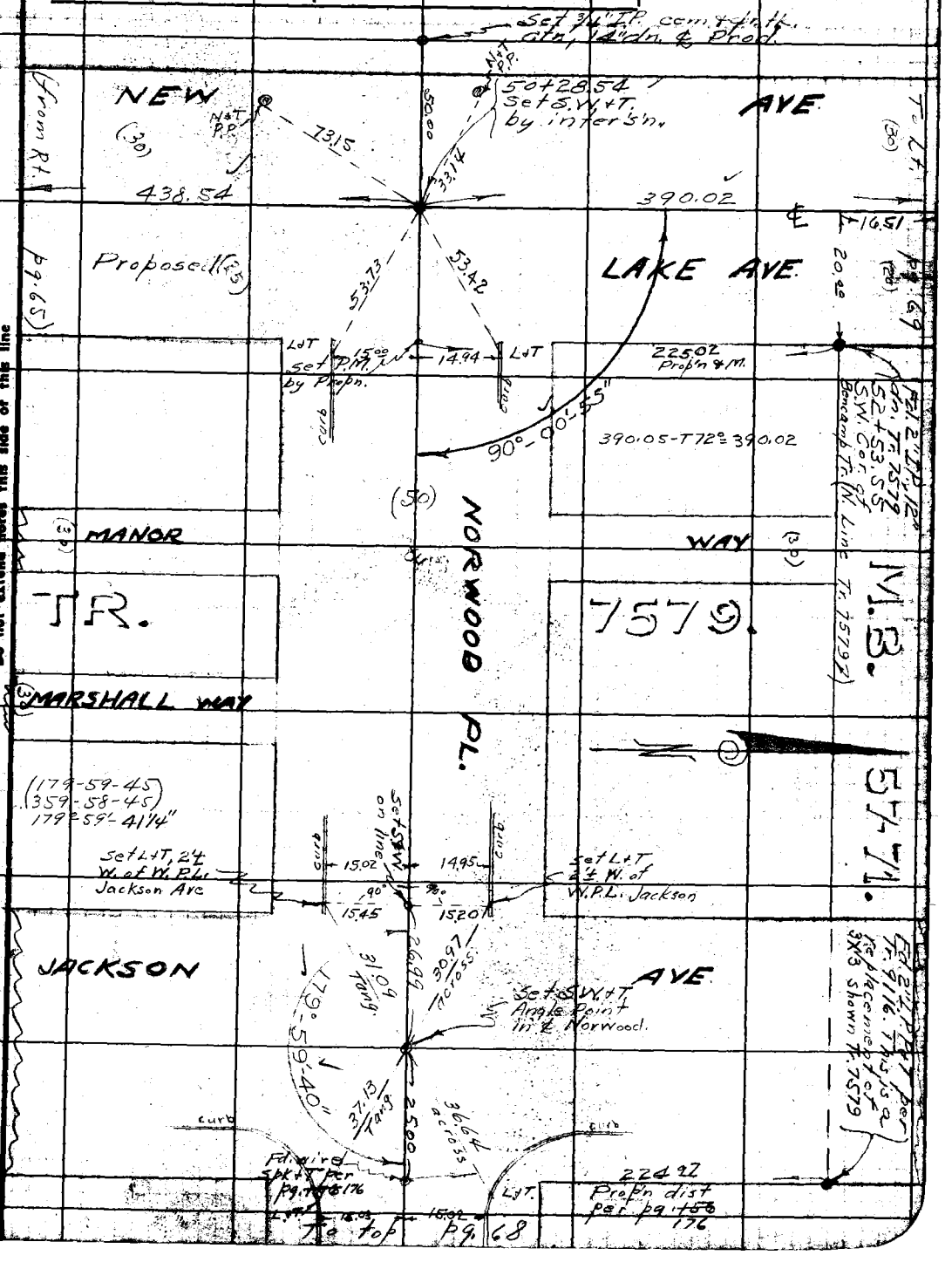

Note: Any Additions or Changes on This Sheet Must be Made or Circled in Red Ink With Date and Name of Person Making Change.

Do not extend notes this side of this line

RETURN TO LOS ANGELES COUNTY SURVEYOR 700 HALL OF RECORDS

FORM 247 10M 11-35

RETURN TO
LOS ANGELES COUNTY SURVEYOR
700 HALL OF RECORDS

Note: Any Additions or Changes on This Sheet Must be Made or Circled in Red Ink With Date and Name of Person Making Change.

Do not extend notes this side of this line

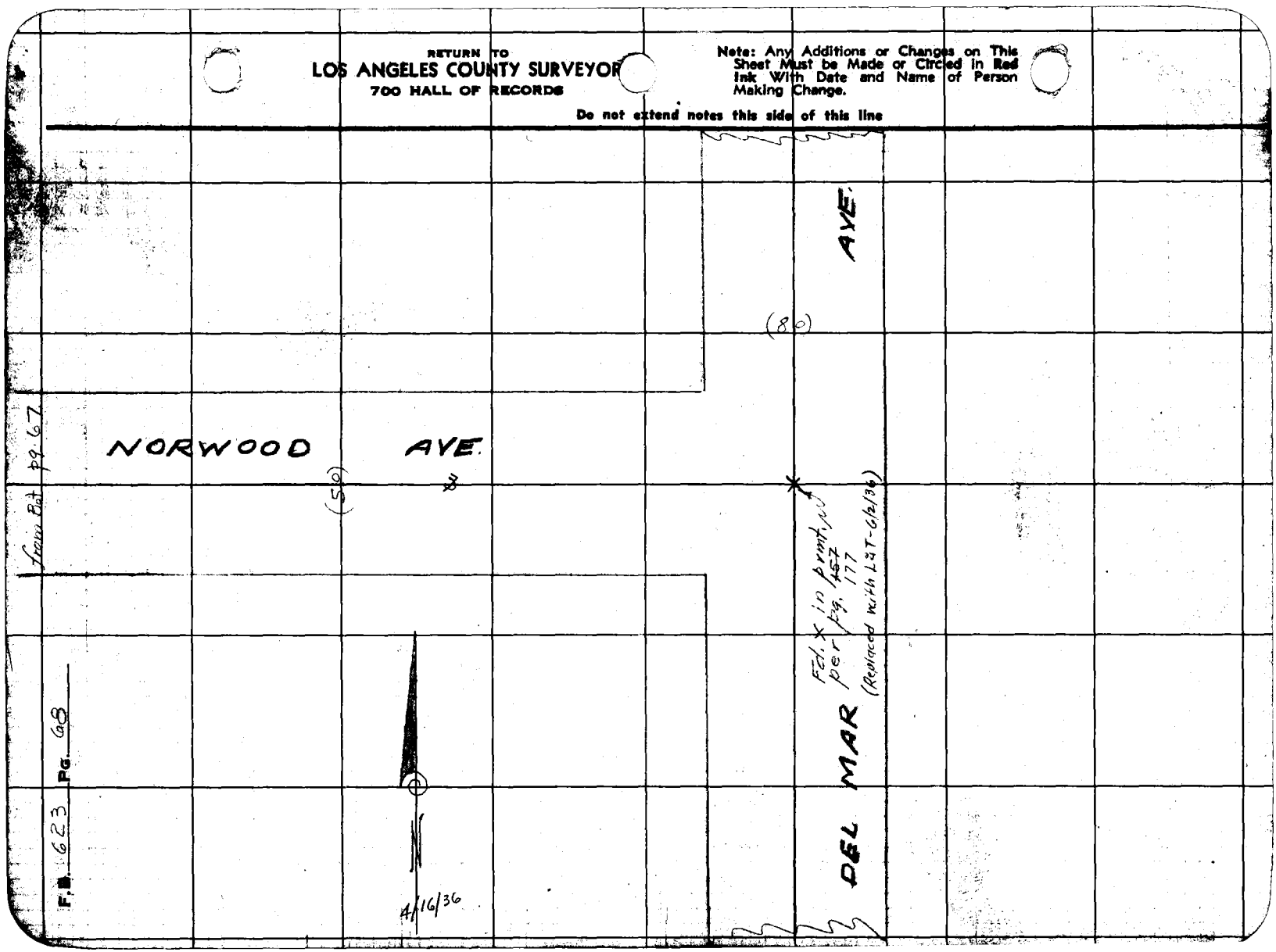

Notes Ck'd by Drew	Survey of Lake Ave.	F.B. 623 Pg. 69
Map No. B-1345	W. 07135 Tape No 072 St'd 24 F.	(90-01-00) (360-04-15)
Office Work Wood	Surveyed by Evans	90°-01-03¾"
Checked Drew	Notes HE Date 4/16/36	
Date Feb 38	Indexed A. C. Johnson	

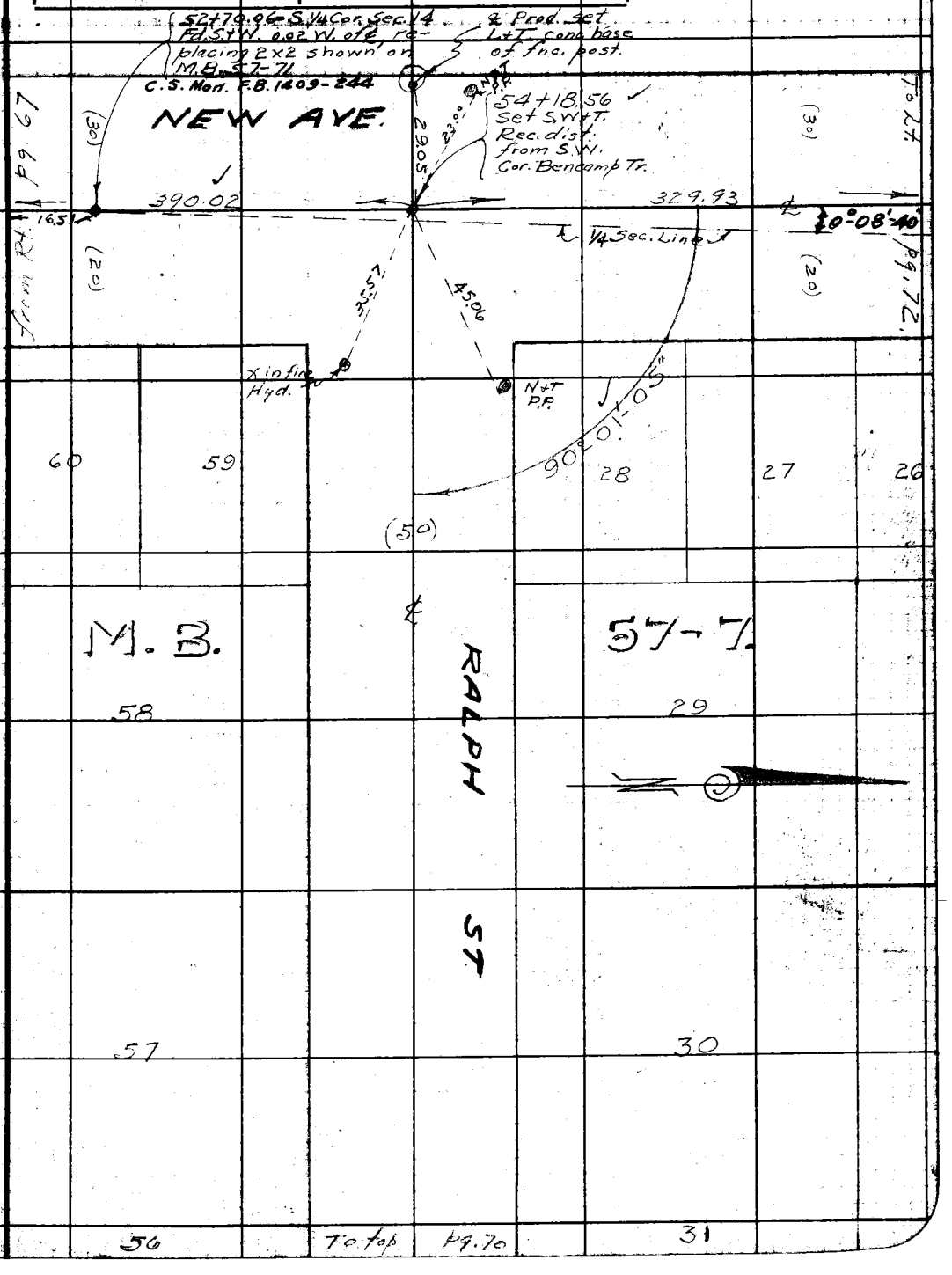

Note: Any Additions or Changes on This Sheet Must be Made or Circled in Red Ink With Date and Name of Person Making Change.

Do not extend notes this side of this line

RETURN TO
LOS ANGELES COUNTY SURVEYOR
700 HALL OF RECORDS

FORM 247 10M 11-35

F.B. 623 Pg. 70

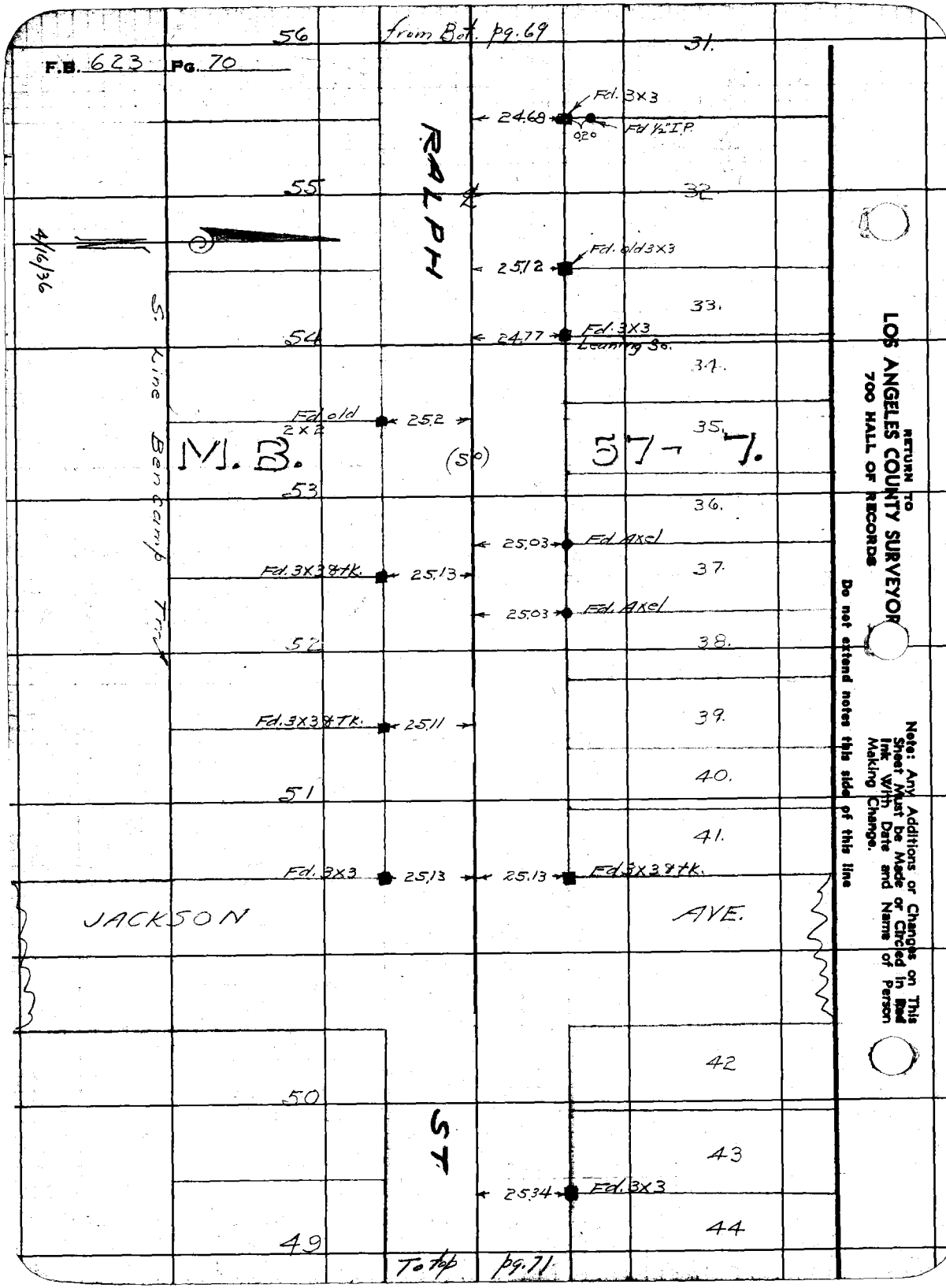

RETURN TO
LOS ANGELES COUNTY SURVEYOR
700 HALL OF RECORDS

Do not extend notes this side of this line

Note: Any Additions or Changes on This Sheet Must be Made or Circled in Red Ink With Date and Name of Person Making Change.

Notes Ck'd by Drew	Survey of Lake Ave.
Map No. B-1345	W. O. 7135 Tape No. 072 St'd 84°F.
Office Work Wood	Surveyed by Evans
Checked Drew	Notes HE Date 4/16/36
Date Feb 38	Indexed A. C. Johnson

F.B. 623 Pg. 71

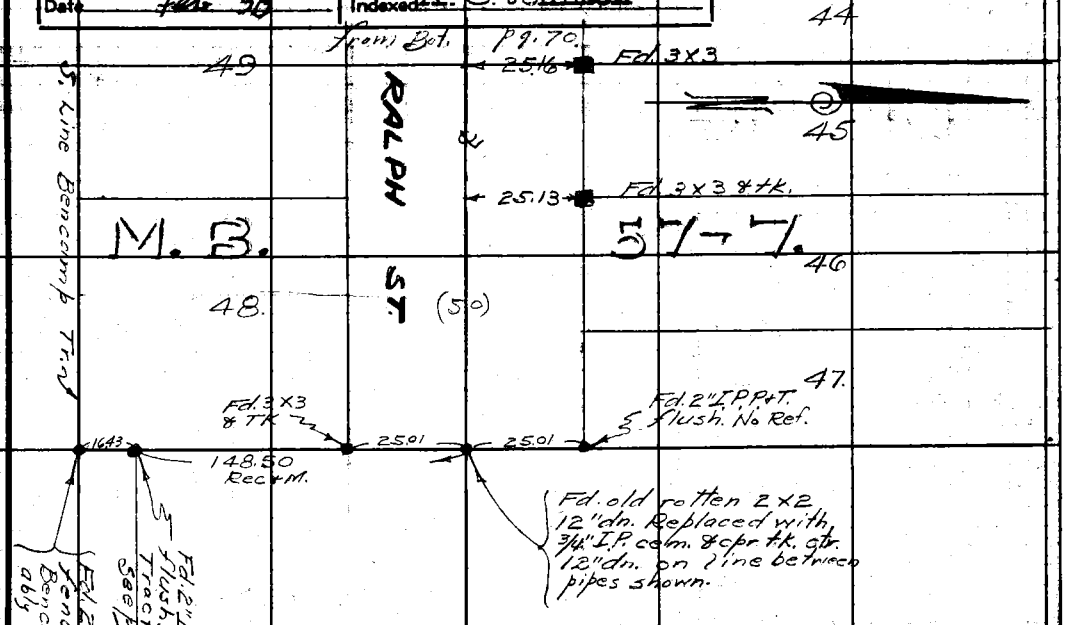

Note: Any Additions or Changes on This Sheet Must be Made or Circled in Red Ink With Date and Name of Person Making Change.

Do not extend notes this side of this line

RETURN TO
LOS ANGELES COUNTY SURVEYOR
700 HALL OF RECORDS

FORM 247 10M 11-38

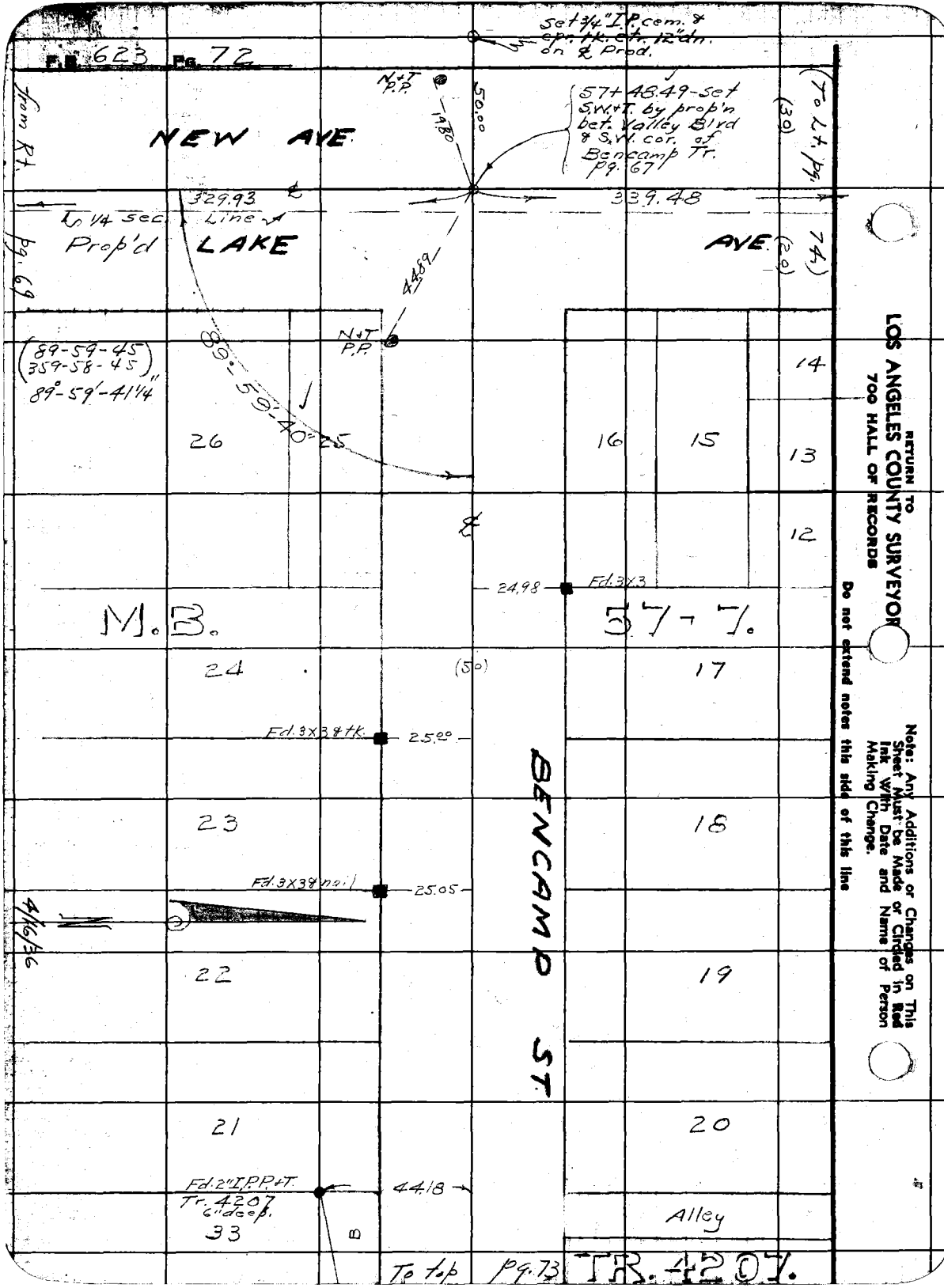

RETURN TO
LOS ANGELES COUNTY SURVEYOR
700 HALL OF RECORDS

Note: Any Additions or Changes on This Sheet Must be Made or Circled in Red Ink With Date and Name of Person Making Change.

Do not extend notes this side of this line

Notes Ck'd by Drew	Survey of Lake Ave.
Map No. B-1345	W. 07/35 Tape No. 072 [illegible] F.
Office Work Wood	Surveyed by Evans
Checked Drew	Notes HE Date 4/17/36
Date Feb 38	Indexed A. C. Johnson

F.B. 623 Pg. 78

from Bot. pg. 72

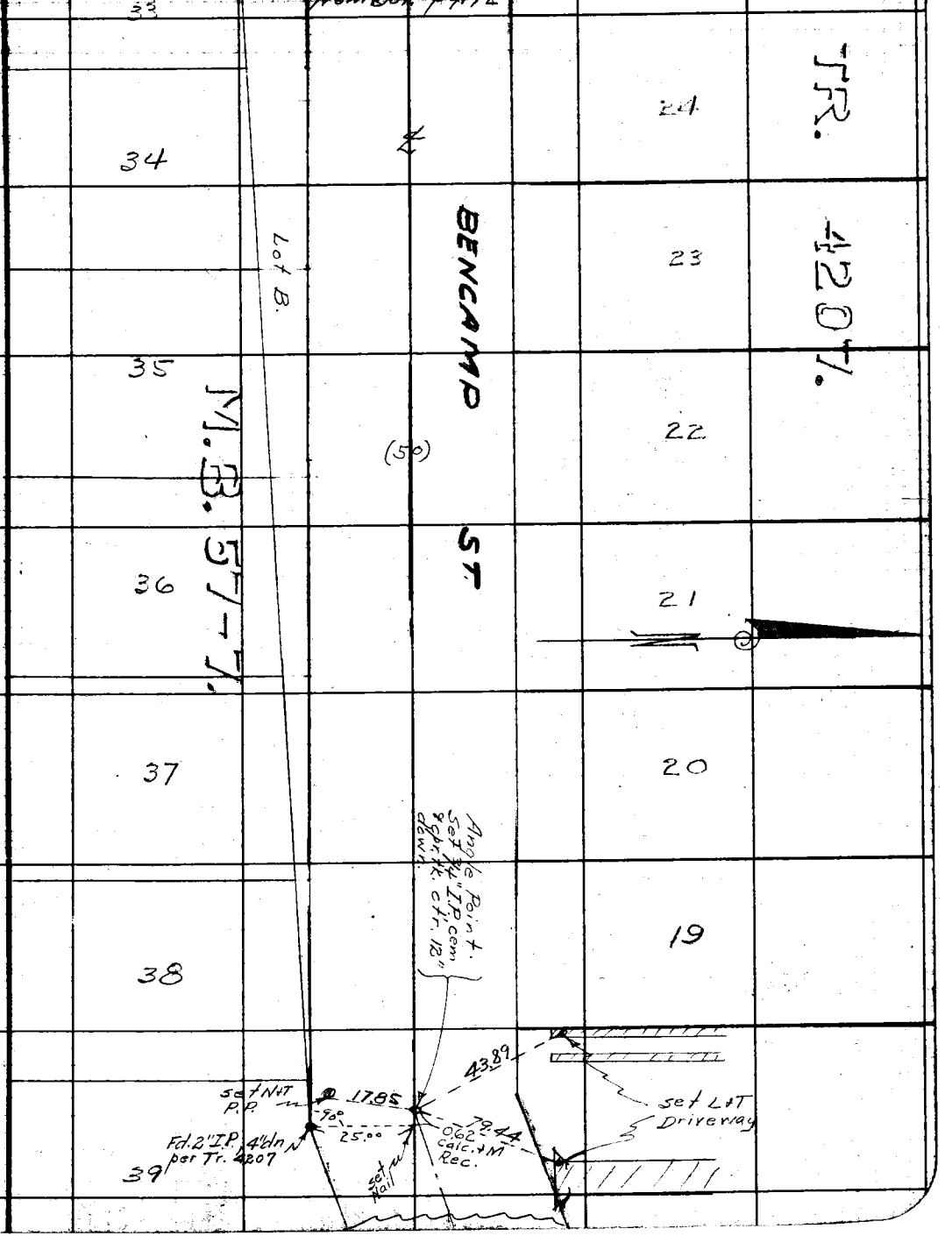

Note: Any Additions or Changes on This Sheet Must be Made or Circled in Red Ink With Date and Name of Person Making Change

Do not extend notes this side of this line

RETURN TO
LOS ANGELES COUNTY SURVEYOR
700 HALL OF RECORDS

FORM 247 10M 11-35

RETURN TO
LOS ANGELES COUNTY SURVEYOR
700 HALL OF RECORDS

Note: Any Additions or Changes on This Sheet Must be Made or Circled in Red Ink With Date and Name of Person Making Change.

Do not extend notes this side of this line

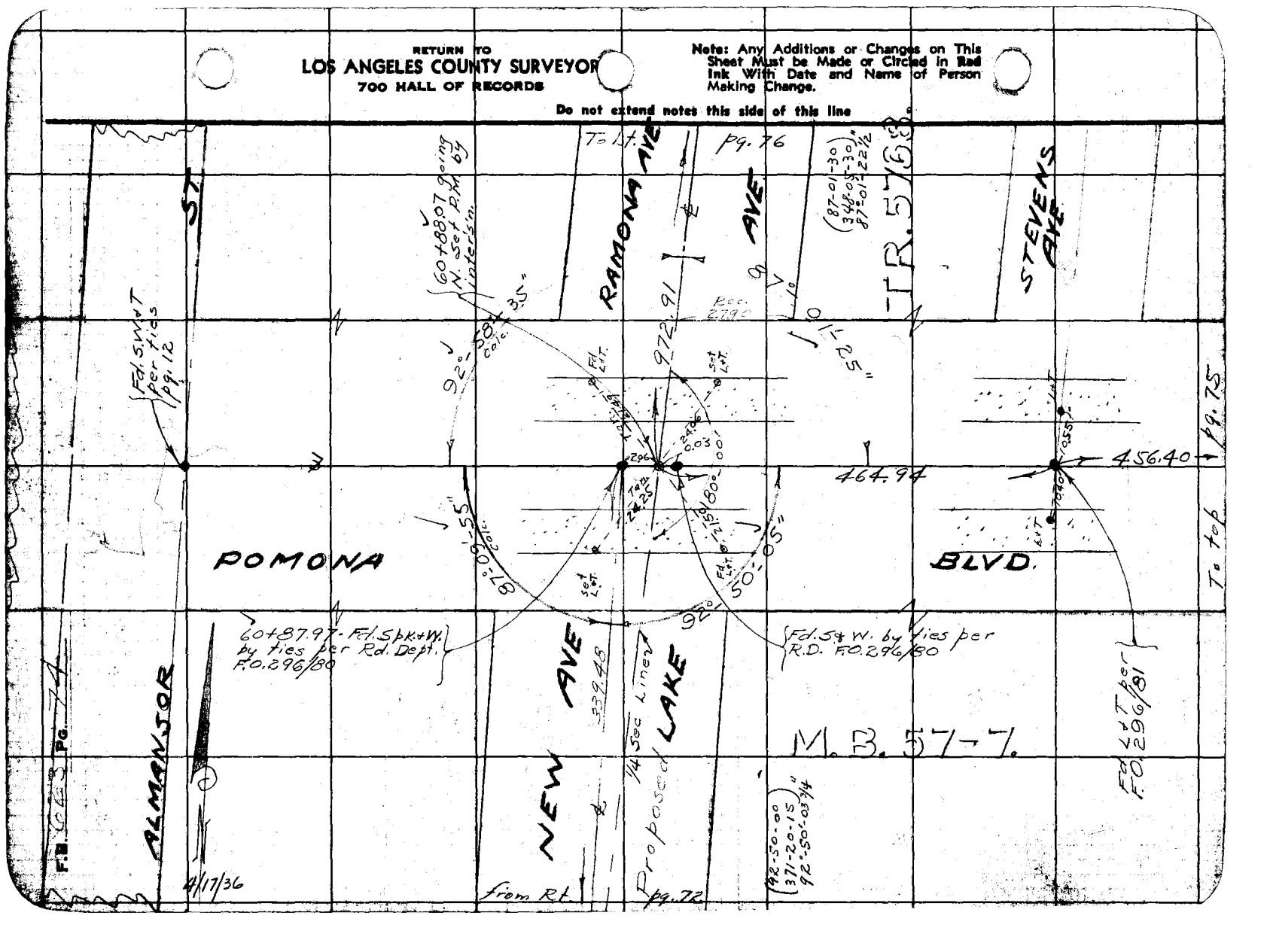

Notes Ck'd by Drew	Survey of Lake Ave.
Map No. B-1345	W. O. 7793 Tape No. 072 St'd 84 F.
Office Work Wood	Surveyed by Evans
Checked Drew	Notes HE Date 4/21/36
Date Feb 38	Indexed A. C. Johnson

F.B. 623 Pg. 75

from Bot. ↑ pg. 74

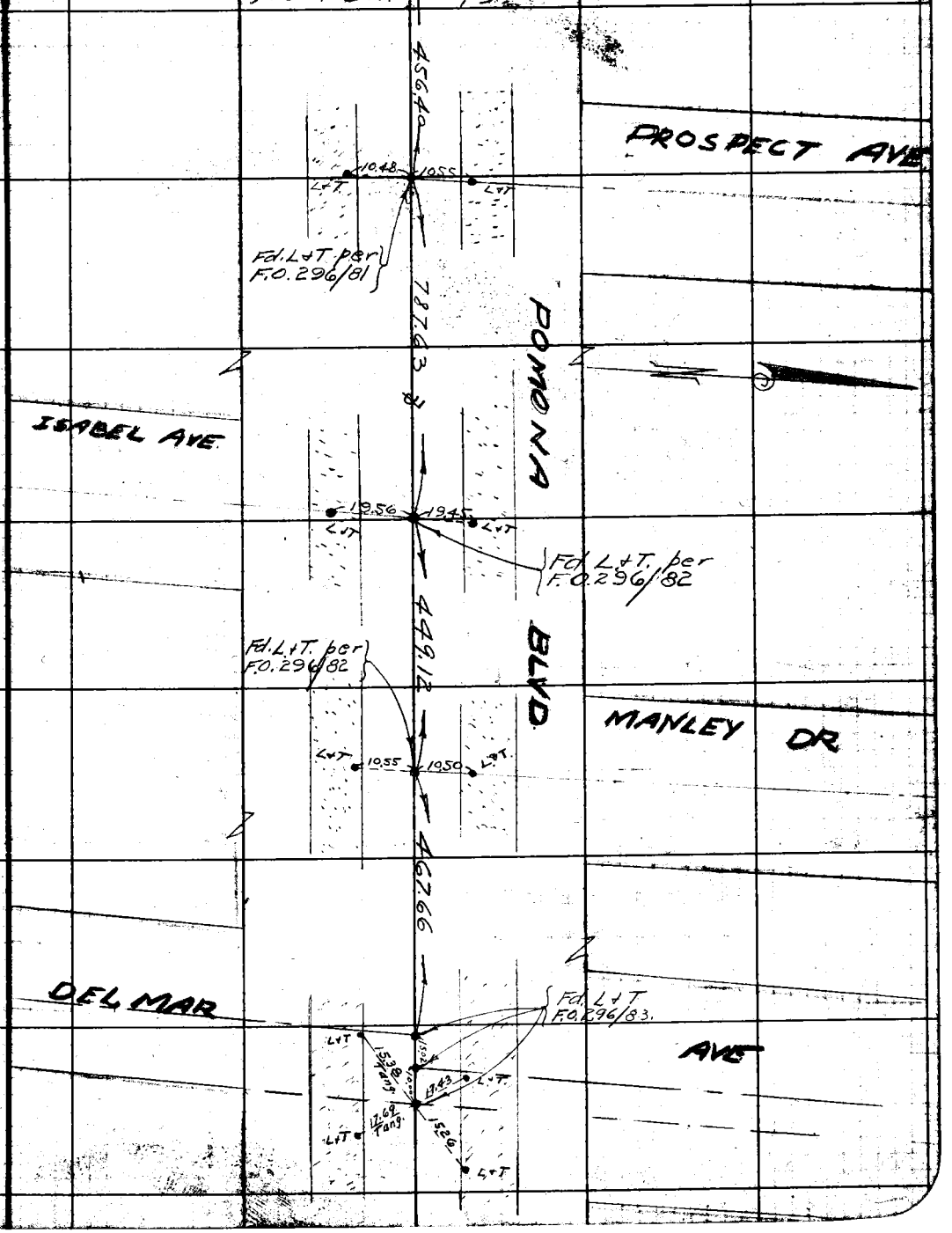

Note: Any Additions or Changes on This Sheet Must be Made or Circled in Red Ink With Date and Name of Person Making Change

Do not extend notes this side of this line

RETURN TO
LOS ANGELES COUNTY SURVEYOR
700 HALL OF RECORDS

FORM 247 10M 11-38

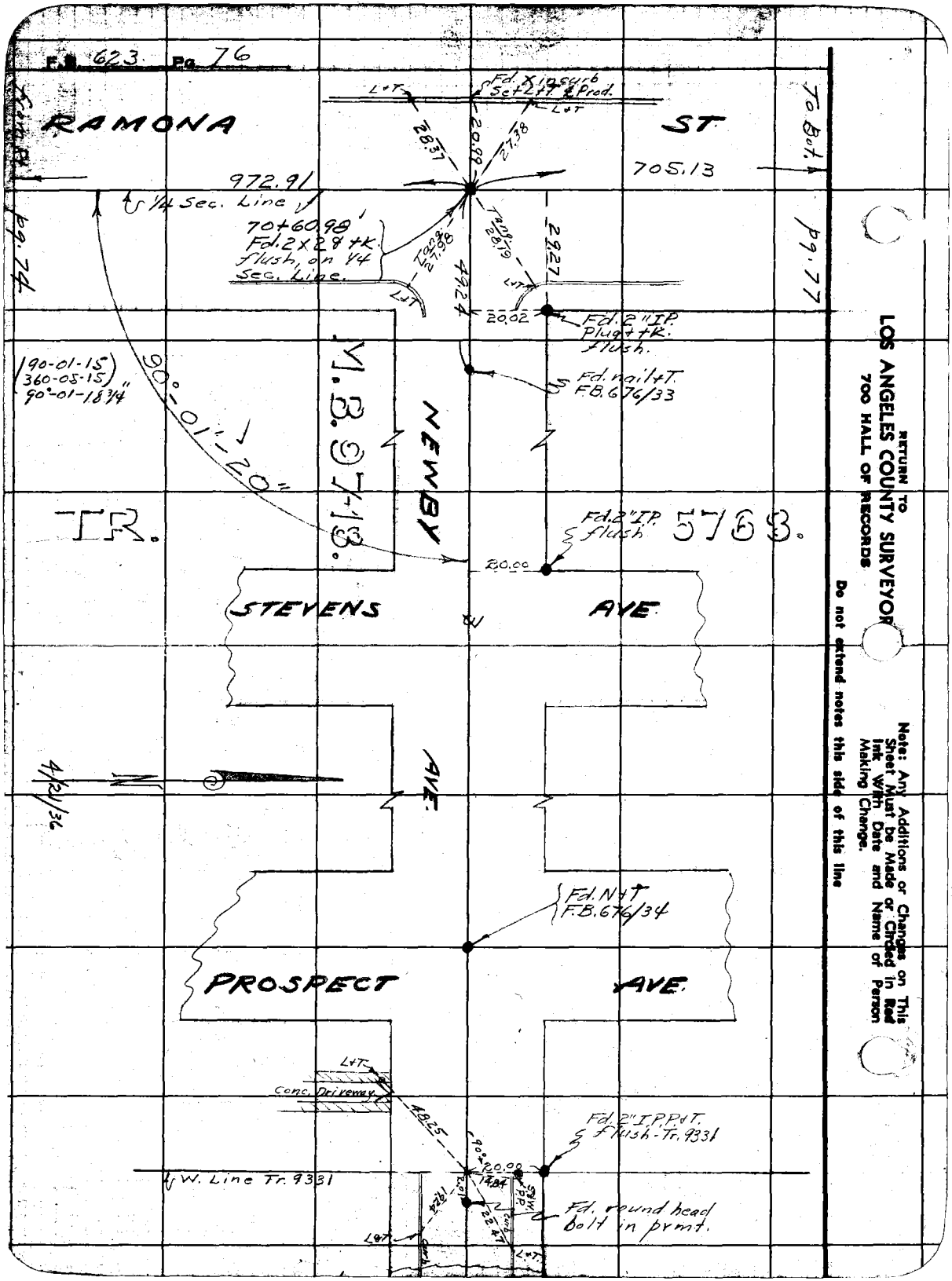
F.B. 623 Pg. 76
RAMONA ST
To Bot.
Fd. X in curb Set L+T & Prod.
L+T
28.37
20.99
27.38
972.91
705.13
1/4 Sec. Line
70+60.98
Fd. 2 x 2 8 +K. flush, on 1/4 Sec. Line.
Tang. 27.98
Tang. 28.19
29.27
49.24
20.02
Fd. 2" I.P. Plug + tk. flush.
Fd. nail + T. F.B. 676/33
pg. 74
pg. 77
(90-01-15)
(360-05-15)
90°-01-18 3/4"
90°-01'-20"
M.B. 97-18.
NEWBY
TR. 5763.
Fd. 2" I.P. flush
20.00
STEVENS AVE.
AVE.
4/21/36
Fd. N+T F.B. 676/34
PROSPECT AVE.
L+T
Conc. Driveway
48.25
Fd. 2" I.P. P+T. flush - Tr. 9331
90°
20.00
14.84
W. Line Tr. 9331
Fd. round head bolt in pvmt.
L+T
L+T
RETURN TO
LOS ANGELES COUNTY SURVEYOR
700 HALL OF RECORDS
Note: Any Additions or Changes on This Sheet Must be Made or Circled in Red Ink With Date and Name of Person Making Change.
Do not extend notes this side of this line

Notes Ck'd by Drew	Survey of Lake Ave.
Map No. B-1345	W. O. 713 Tape No. 072 St'd 84 F.
Office Work Wood	Surveyed by Evans.
Checked Drew	Notes HE Date 4/21/36
Date Feb 38	Indexed A. C. Johnson

F.B. 623 Pg. 77

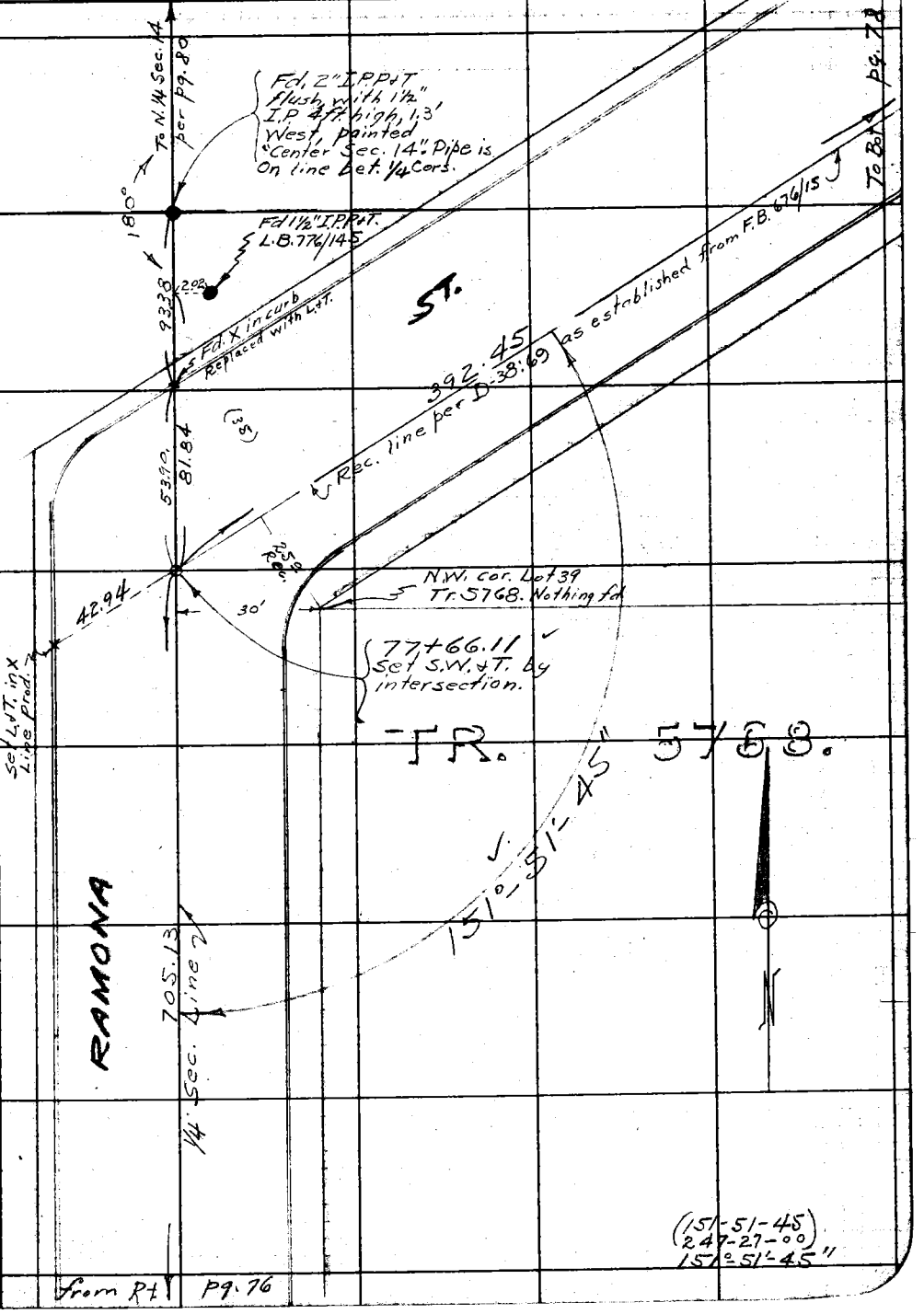

Note: Any Additions or Changes on This Sheet Must be Made or Circled in Red Ink With Date and Name of Person Making Change.

Do not extend notes this side of this line

RETURN TO
LOS ANGELES COUNTY SURVEYOR
700 HALL OF RECORDS

FORM 347 10M 11-38

F.B. 623 PG. 78

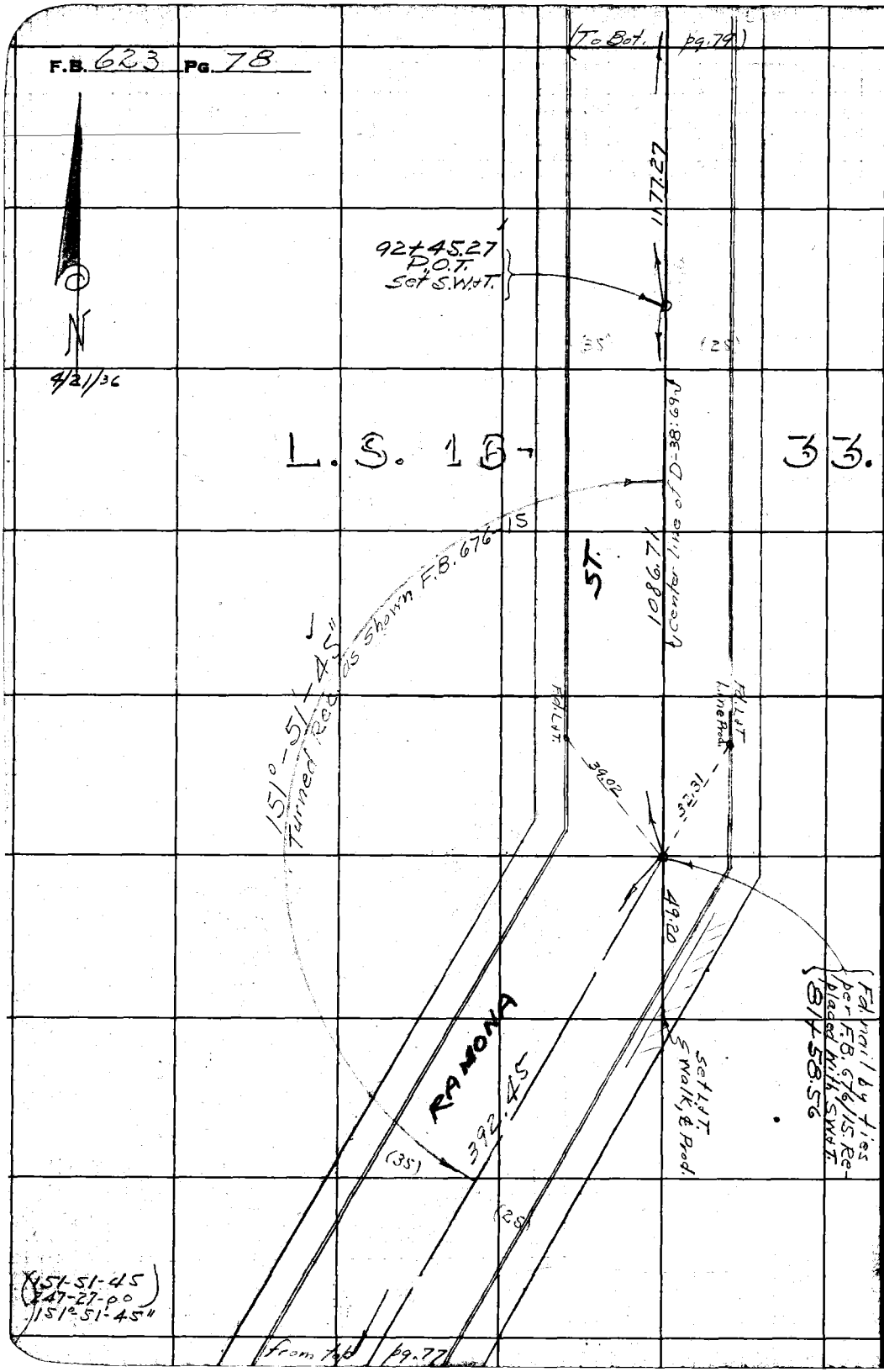

RETURN TO
LOS ANGELES COUNTY SURVEYOR
700 HALL OF RECORDS

Note: Any Additions or Changes on This Sheet Must be Made or Circled in Red Ink With Date and Name of Person Making Change.

Do not extend notes this side of this line

Notes Ck'd by Drew	Survey of Lake Ave
Map No. B-1345	W. O. 7135 Tape No. 072 St'd 64 °F.
Office Work Wood	Surveyed by Evans
Checked Drew	Notes HE Date 4/21/36
Date Feb 38	Indexed A. C. Johnson

F.B. 623 Pg. 79
(158-41)
(274-44)
158°-41'-00"

To Bot. pg. 80

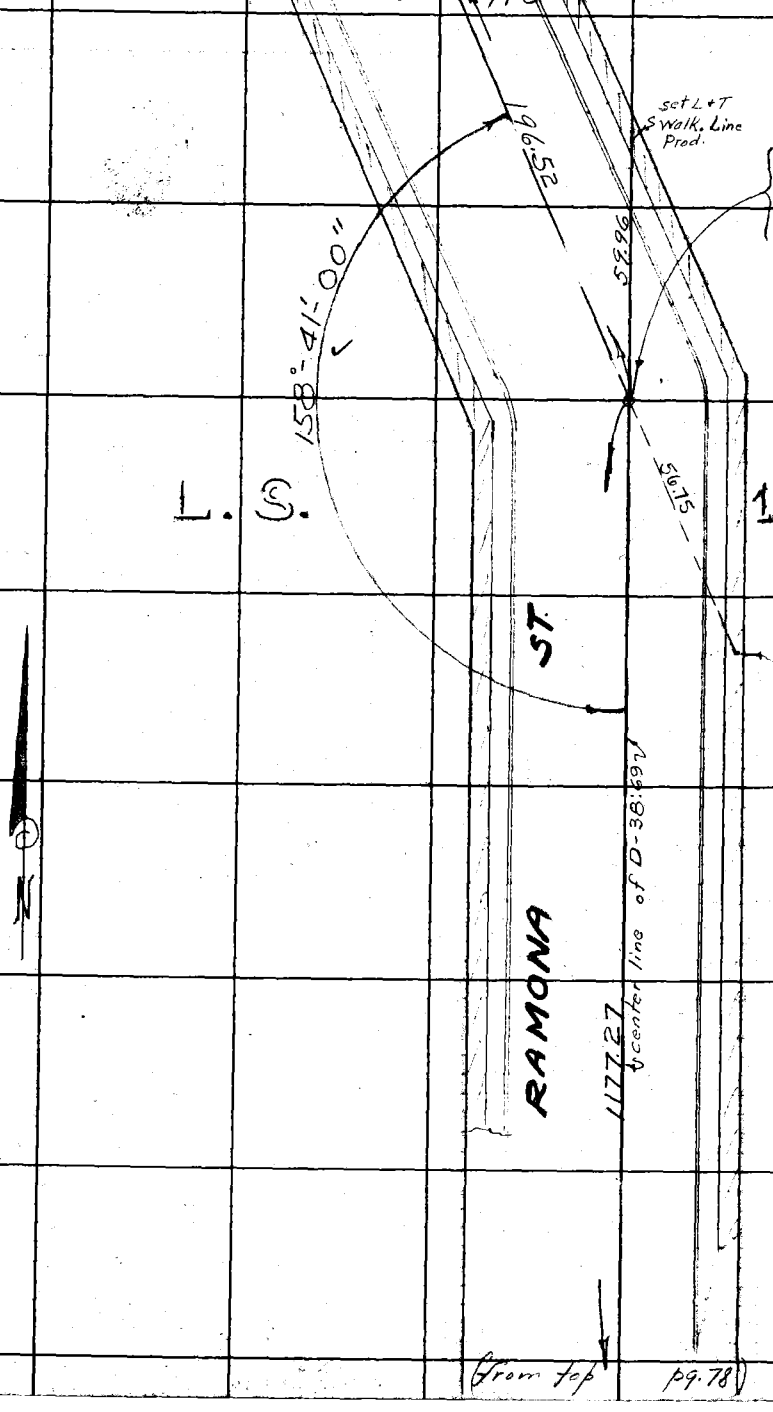

(From top pg. 78)

Note: Any Additions or Changes on This Sheet Must Be Made in Red Ink With Date and Name of Person Making Change

Do not extend notes this side of this line

RETURN TO
LOS ANGELES COUNTY SURVEYOR
700 HALL OF RECORDS

FORM 247 10M 11-38

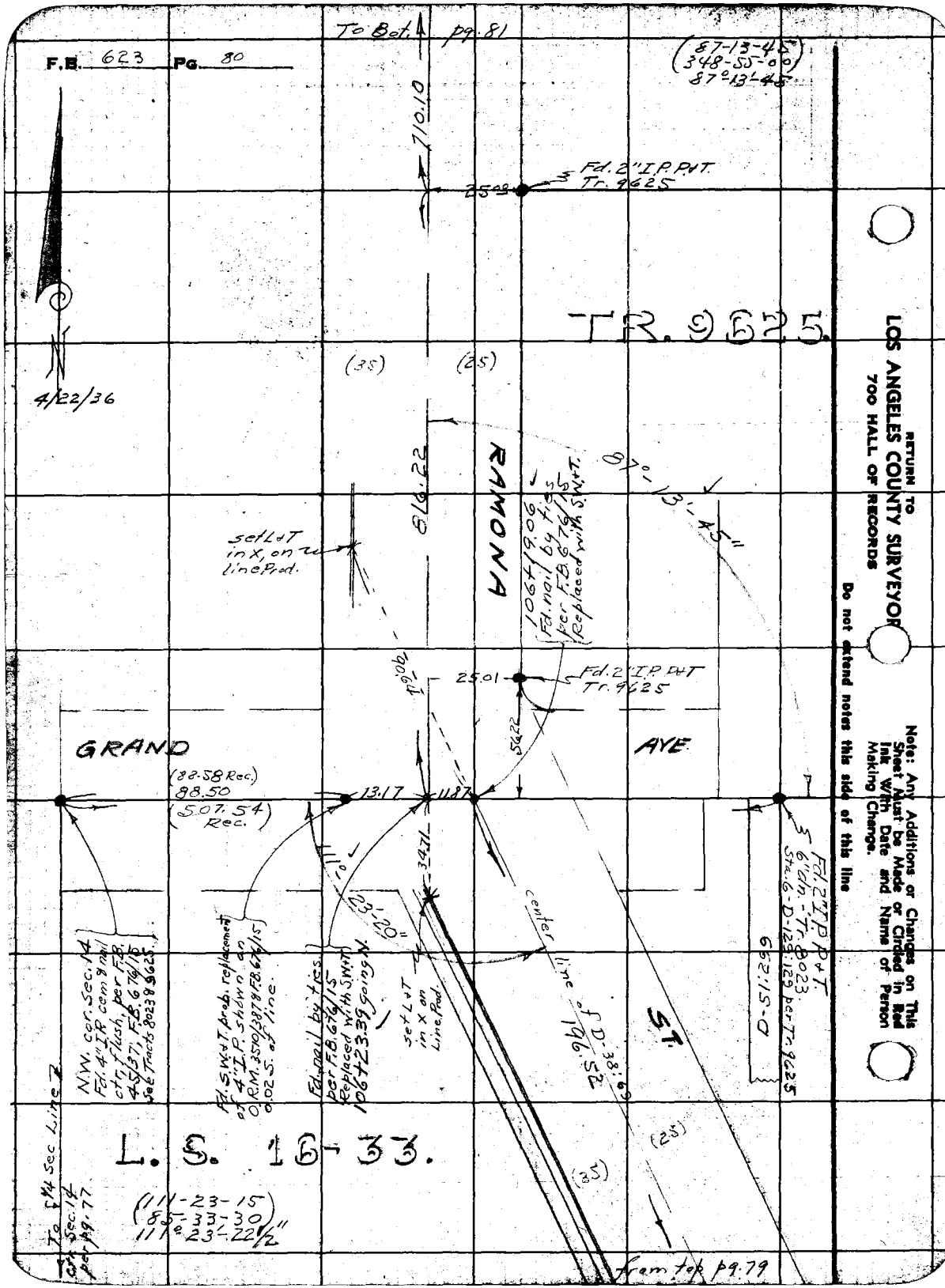
F.B. 623 Pg. 80
To Bot. pg. 81
(87-13-45)
(348-55-00)
87°13'-45
710.10
Fd. 2" I.P. P&T.
Tr. 9625
25.03
TR. 9625.
(35)
(25)
4/22/36
816.22
RAMONA
87°-13'-45"
set L&T in X, on line Prod.
106+19.06
Fd. nail by ties per F.B. 676/15
Replaced with S.W.&T.
25.01
Fd. 2" I.P. P&T
Tr. 9625
56.22
GRAND
AVE
(88.58 Rec.)
88.50
(507.54 Rec.)
13.17
11.87
34.71
111°-23'-20"
center line of D-38.69
196.52
ST.
Fd. 2" I.P. P&T.
6" dn. - Tr. 8023
Sta. 6-D-129.129 per Tr. 9625
662.15-0
N.W. cor. Sec. 14
Fd. 4" I.P. cem & nail ctr. flush, per F.B. 45/37, F.B. 676/15
See Tracts 8023 & 9625.
Fd. S.W.&T. prob. replacement of 4" I.P. shown on O.R.M. 3510/387 & F.B. 676/15
0.02 S. of line.
Fd. nail by ties per F.B. 676/15
Replaced with S.W.&T.
106+23.39 going N.
set L&T in X on Line Prod.
L. S. 16-33.
(111-23-15)
(85-33-30)
111°23'-22½"
To 5¼ Sec Line
Ctr. Sec. 14 per pg. 77
(35)
(25)
from top pg. 79
RETURN TO
LOS ANGELES COUNTY SURVEYOR
700 HALL OF RECORDS
Do not extend notes this side of this line
Note: Any Additions or Changes on This Sheet Must be Made or Circled in Red Ink With Date and Name of Person Making Change.

(To Bot pg. 82)

Notes Ck'd by Drew	Survey of Lake Ave
Map No. B-1345	W. O. 7135 Tape No. 072 St'd 84 E.
Office Work Wood	Surveyed by Evans
Checked Drew	Notes HE Date 4/23/36
Date Feb 38	Indexed A. C. Johnson

F.B. 623 Pg. 81

(179-43-15)
(358-52-45)
179°43'-11¼"

M. B. 14-1.

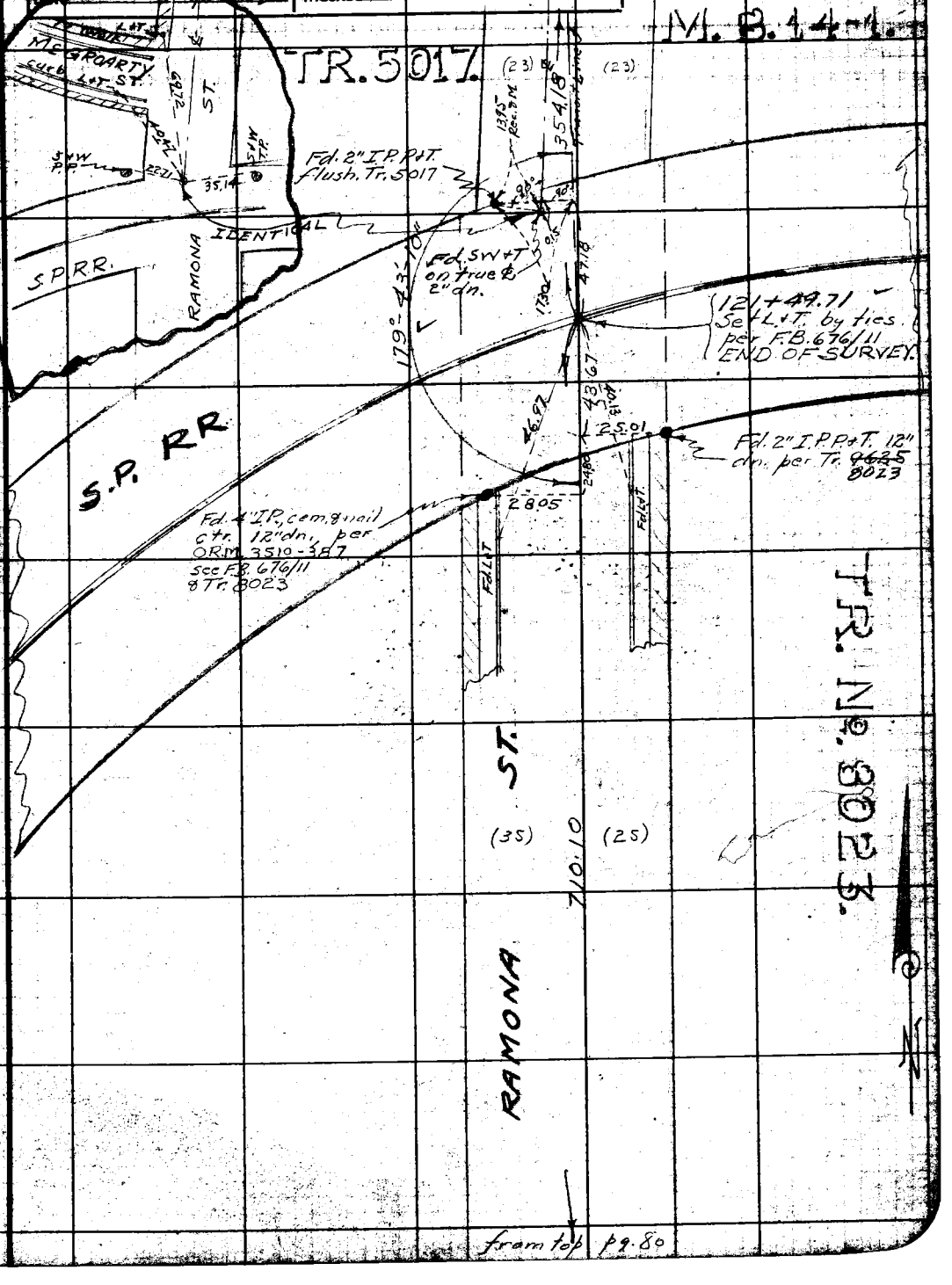

from top pg. 80

Note: Any Additions or Changes on This Sheet Must be Made or Circled in Red Ink With Date and Name of Person Making Change.

Do not extend notes this side of this line

RETURN TO
LOS ANGELES COUNTY SURVEYOR
700 HALL OF RECORDS

FORM 247 10M 11-35

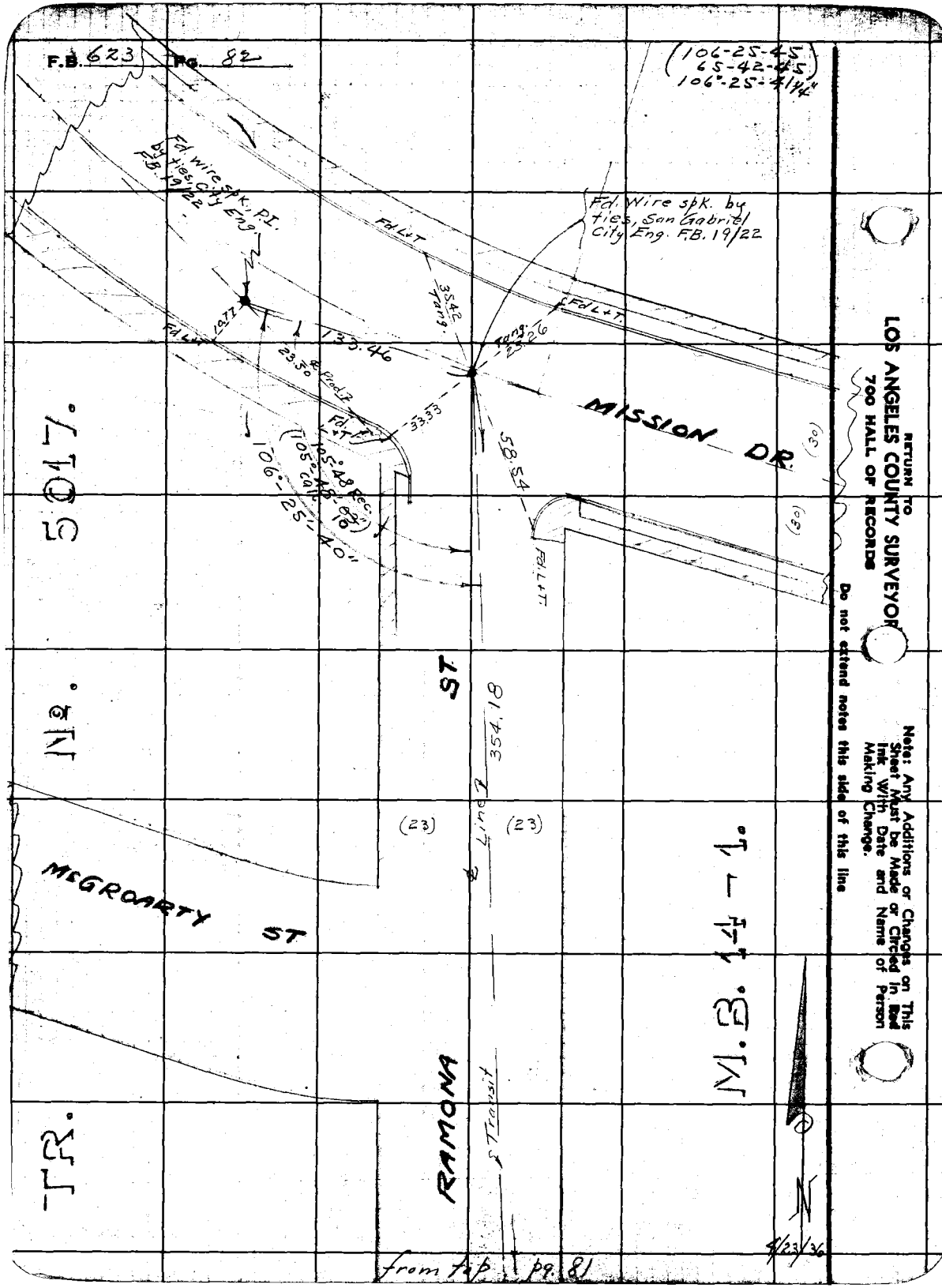
F.B. 623 Pg. 82
(106-25-45
65-42-45)
106°-25'-41¼"
Fd. wire spk. P.I. by ties, City Eng. F.B. 19/22
Fd. Wire spk. by ties, San Gabriel City Eng. F.B. 19/22
Fd. L+T
35.42 Tang.
Tang. 23.26
133.46
23.50
Prod. ℄
Fd. L+T
33.33
58.54
105°-48 Rec.
(105°-48'-03")
Calc. 10
106°-25'-40"
MISSION DR.
(30)
(30)
Fd. L+T
ST
354.18
℄ Line ℄
(23)
(23)
McGROARTY ST
RAMONA
℄ Transit
M.B. 14-1.
N
4/23/36
5017.
No.
TR.
from top pg. 81
RETURN TO
LOS ANGELES COUNTY SURVEYOR
700 HALL OF RECORDS
Do not extend notes this side of this line
Note: Any Additions or Changes on This Sheet Must be Made or Circled in Red Ink With Date and Name of Person Making Change.

(To Bot Page 84)

Notes Ck'd by Drew	Survey of Lake Ave	F.B. 623 Pg 83
Map No. B-1345	W. O. 7135 Tape No. 072 St'd 84 °F.	
Office Work Wood	Surveyed by Evans	
Checked Drew	Notes 1-E Date 4/28/36	
Date Feb 38	Indexed A. C. Johnson 8-19-36	

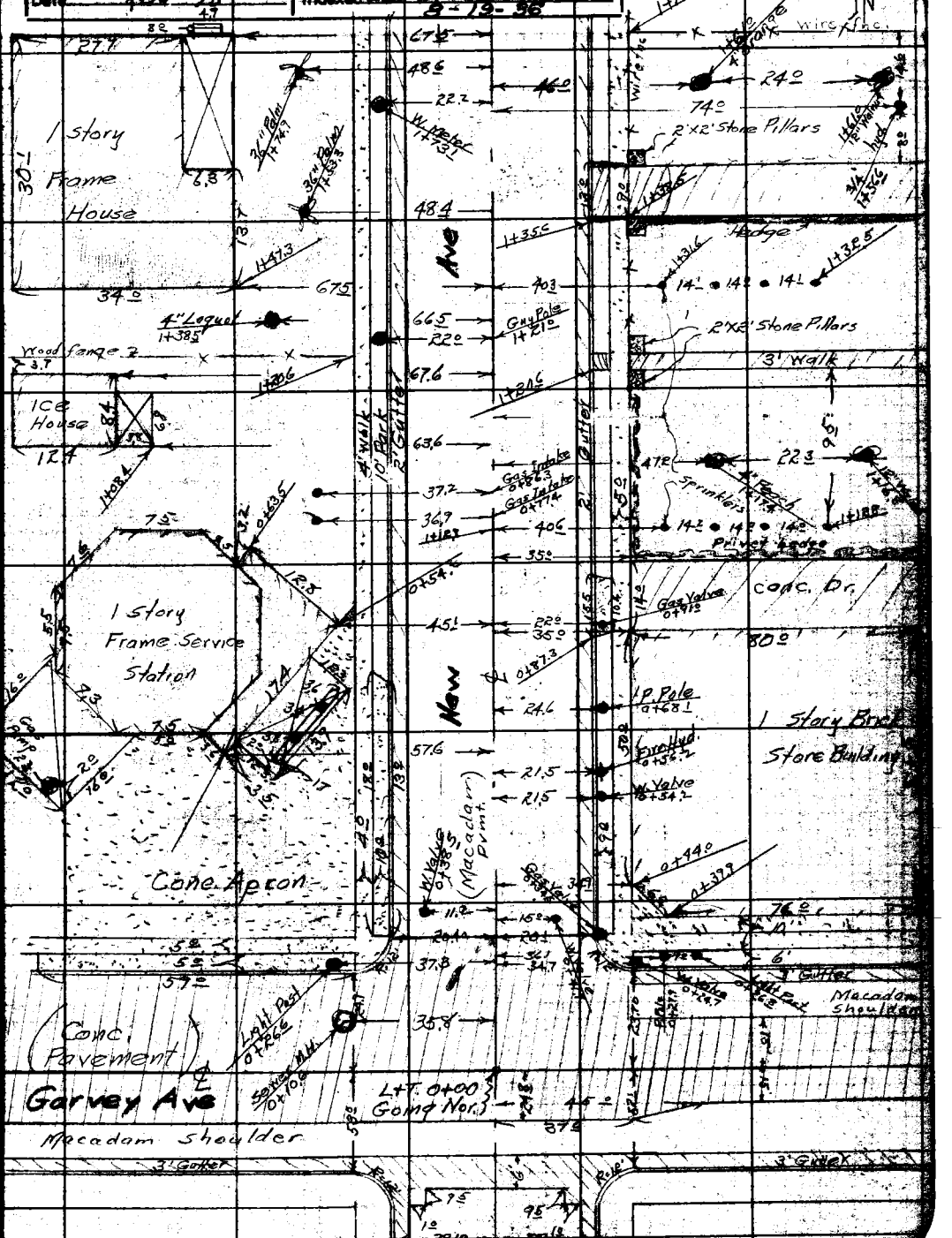

Note: Any Additions or Changes on This Sheet Must be Made or Circled in Red Ink With Date and Name of Person Making Change.

Do not extend notes this side of this line.

LOS ANGELES ... 700 HALL OF RECORDS

FORM 347

(To Bot. Page 85)

F.B. 623 Pg. 84

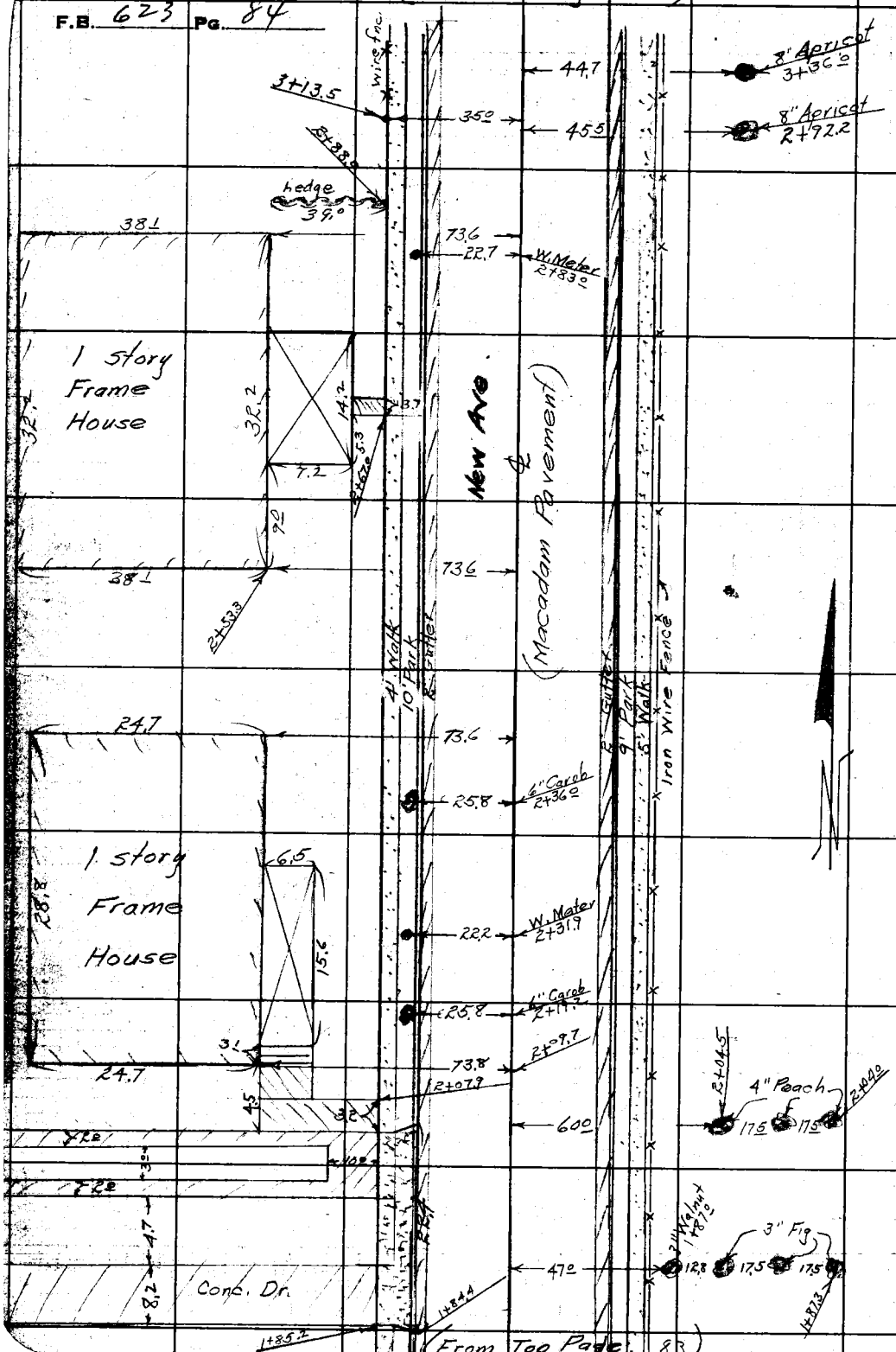

(From Top Page 83)

RETURN TO
LOS ANGELES COUNTY SURVEYOR
700 HALL OF RECORDS

Do not extend notes this side of this line

Note: Any Additions or Changes on This Sheet Must be Made or Circled in Red Ink With Date and Name of Person Making Change.

Notes Ck'd by Drew
Map No. B-1345
Office Work Wood
Checked Drew
Date Feb 38

Survey of Lake Ave.
W. O. 7135 Tape No. 972 St'd 24° F.
Surveyed by Evans
Notes HF Date 4/29/38
Indexed A. C. Johnson

F.B. 623 Pg. 85

(To Bot. Page 86)

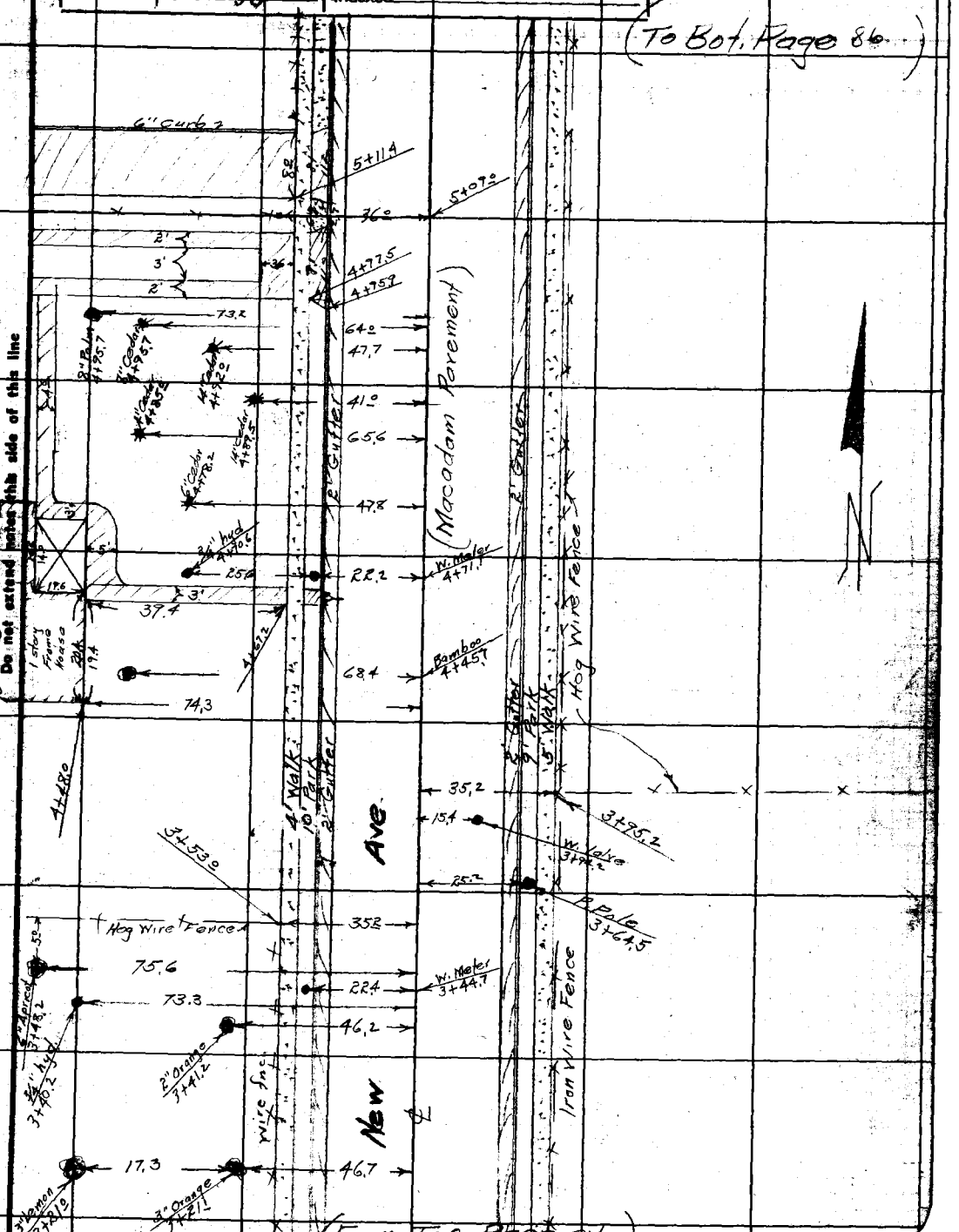

(From Top Page 84)

Note: Any Additions or Changes on This Sheet Must be Made or Circled in Red Ink With Date and Name of Person Making Change.

Do not extend notes this side of this line

RETURN TO
LOS ANGELES COUNTY SURVEYOR
700 HALL OF RECORDS

FORM 247 10M 11-38

(To Bk Page 87)

F.B. 623 PG. 86

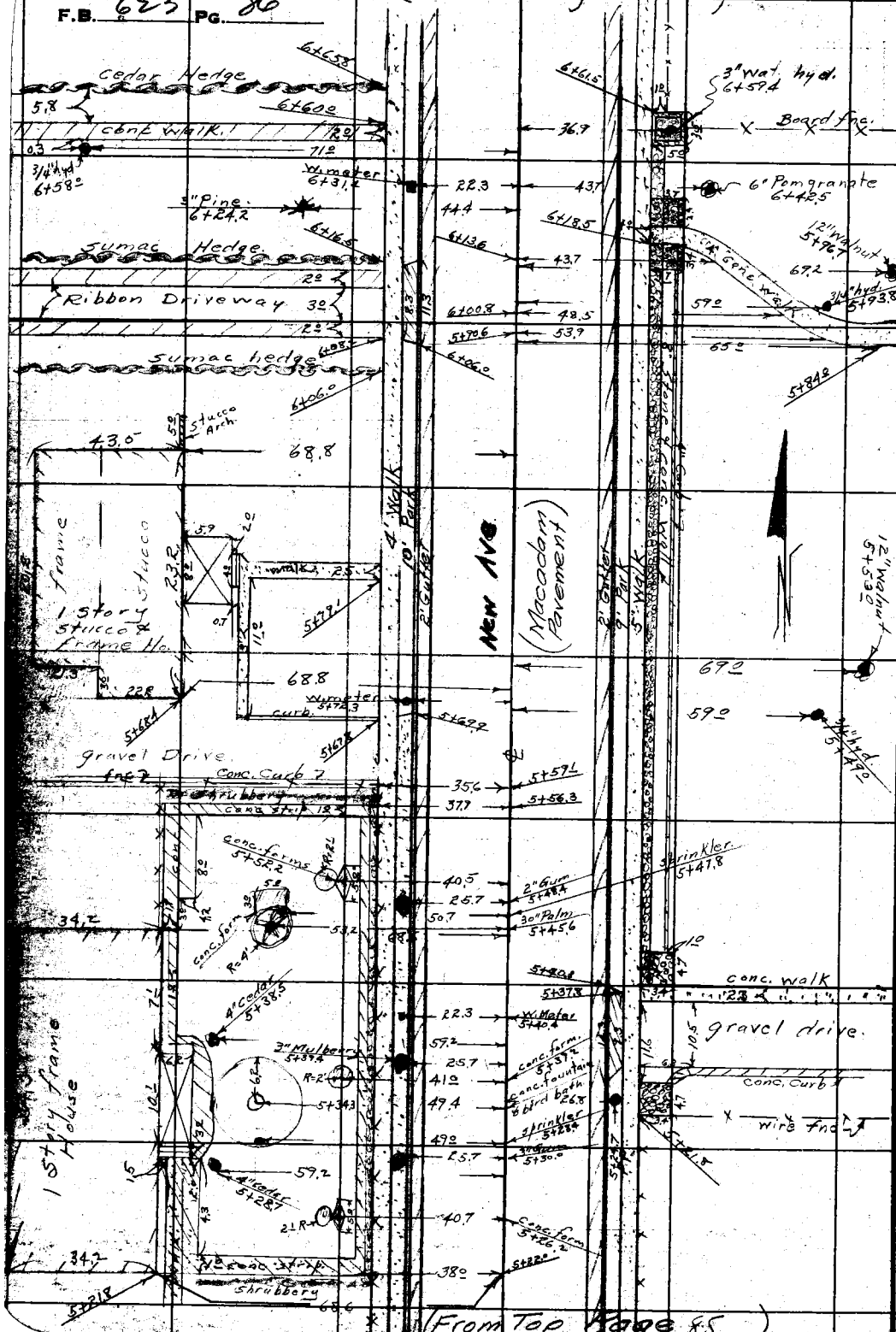

(From Top Page 85)

RETURN TO
LOS ANGELES COUNTY SURVEYOR
700 HALL OF RECORDS

Do not extend notes this side of this line

Note: Any Additions or Changes on This Sheet Must Be Made or Checked in Red Ink With Date and Name of Person Making Change.

(To Bot. Page 88)

Notes Ck'd by Drew	Survey of Lake Ave.
Map No. B-1345	W. O. 713 S Tape No. 072 St'd 24 F.
Office Work Wood	Surveyed by Evans
Checked Drew	Notes HE Date 4/30/36
Date Feb 38	Indexed A. C. Johnson

F.B. 623 PG. 87

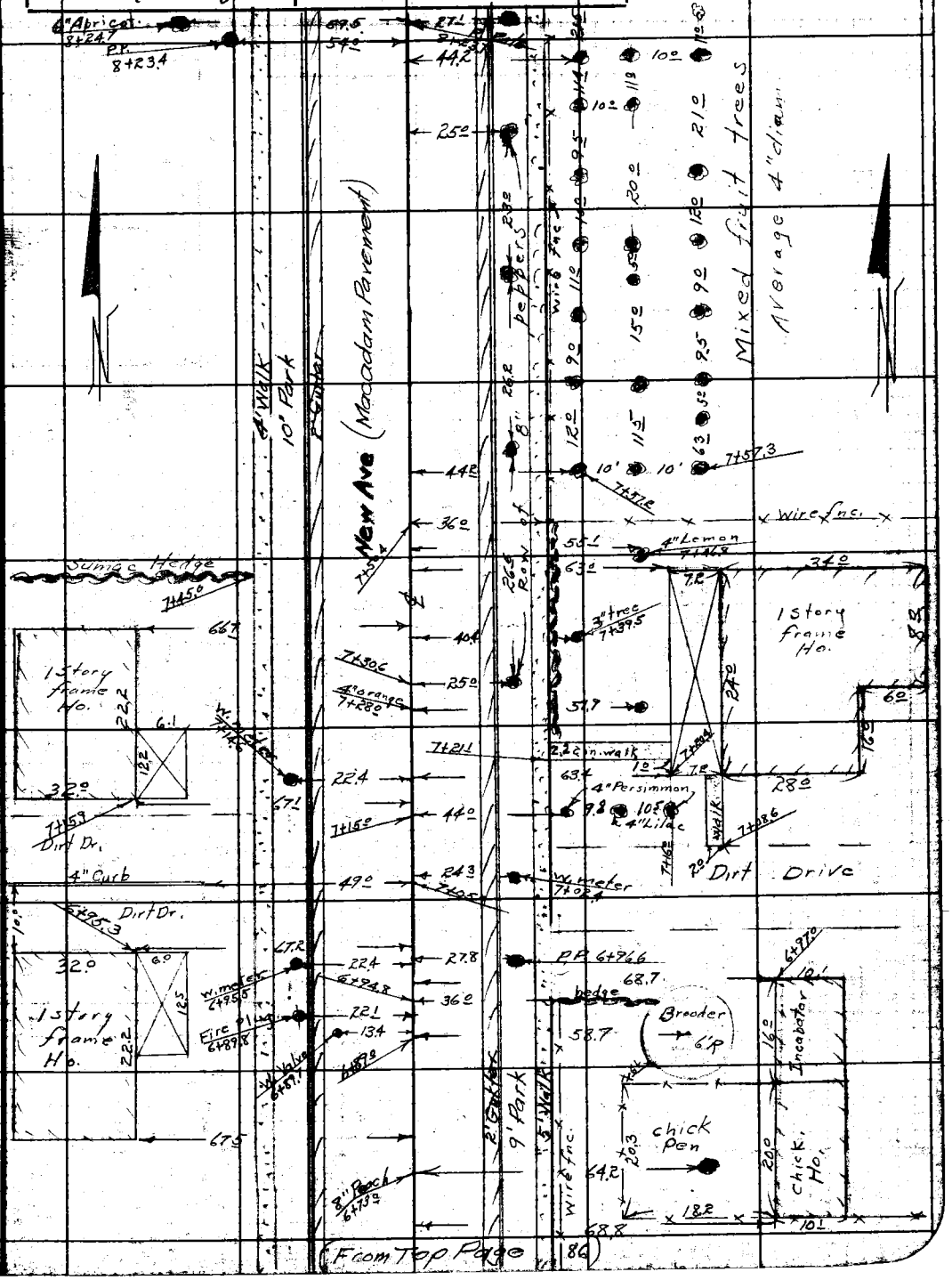

Note: Any Additions or Changes on This Sheet Must be Made or Circled in Red Ink With Date and Name of Person Making Change.

Do not extend notes this side of this line

LOS ANGELES COUNTY SURVEYOR
700 HALL OF RECORDS

FORM 247

F.B. 623 PG. 88

(To Bot. Page 87)

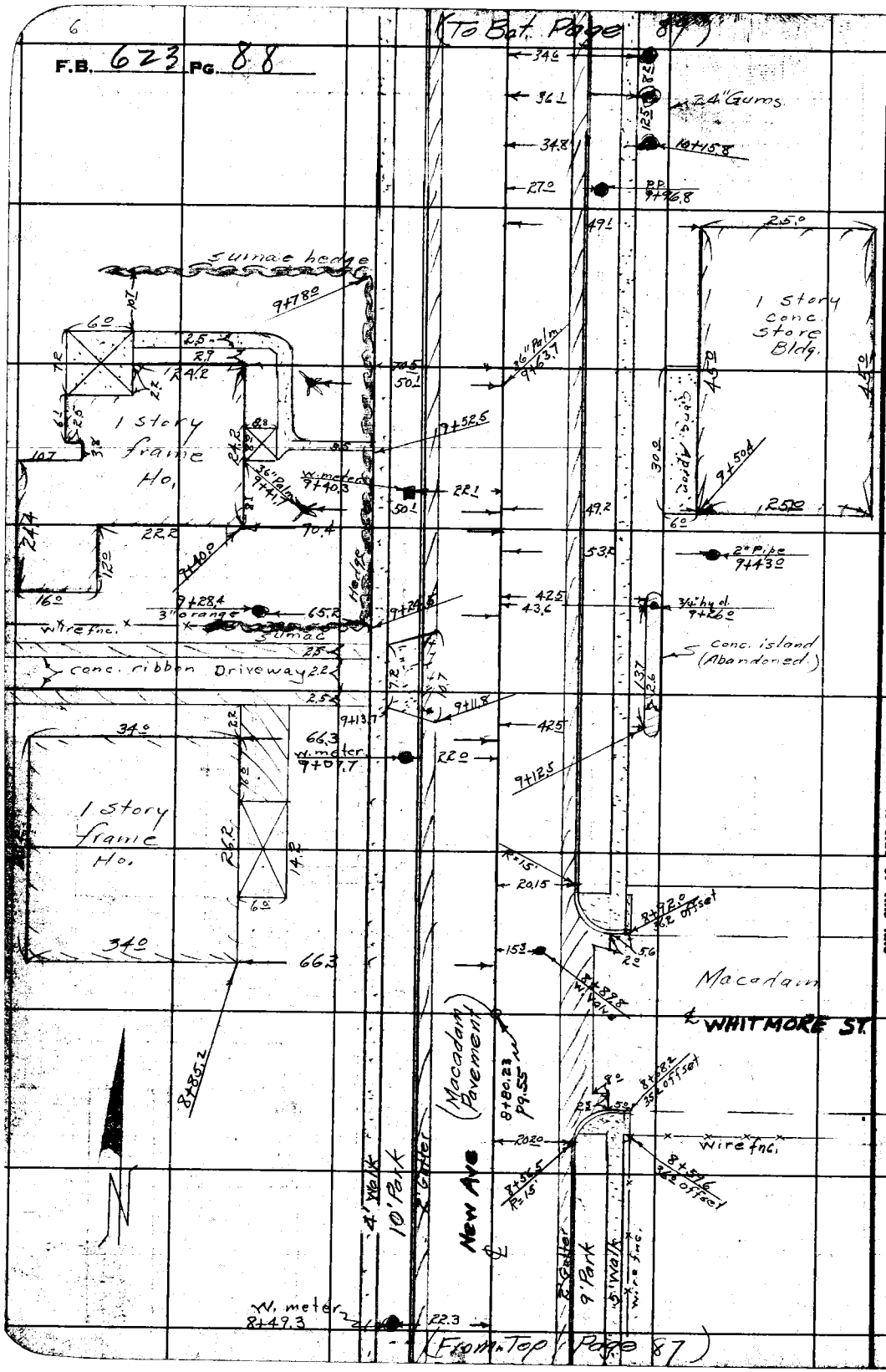

(From Top Page 87)

RETURN TO
LOS ANGELES COUNTY SURVEYOR
700 HALL OF RECORDS

Do not extend notes this side of this line

Note: Any Additions or Changes on This Sheet Must be Made or Circled in Red Ink With Date and Name of Person Making Change.

(To Bot. pg. 90)

Notes Ck'd by Drew	Survey of Lake Ave	F.B. 623 Pg 89
Map No. B-1345	W. O. 7135 Tape No. 072 St'd 84°F.	
Office Work Wood	Surveyed by Evans	
Checked Drew	Notes HE Date 5/1/36	
Date Feb 38	Indexed A. C. Johnson	

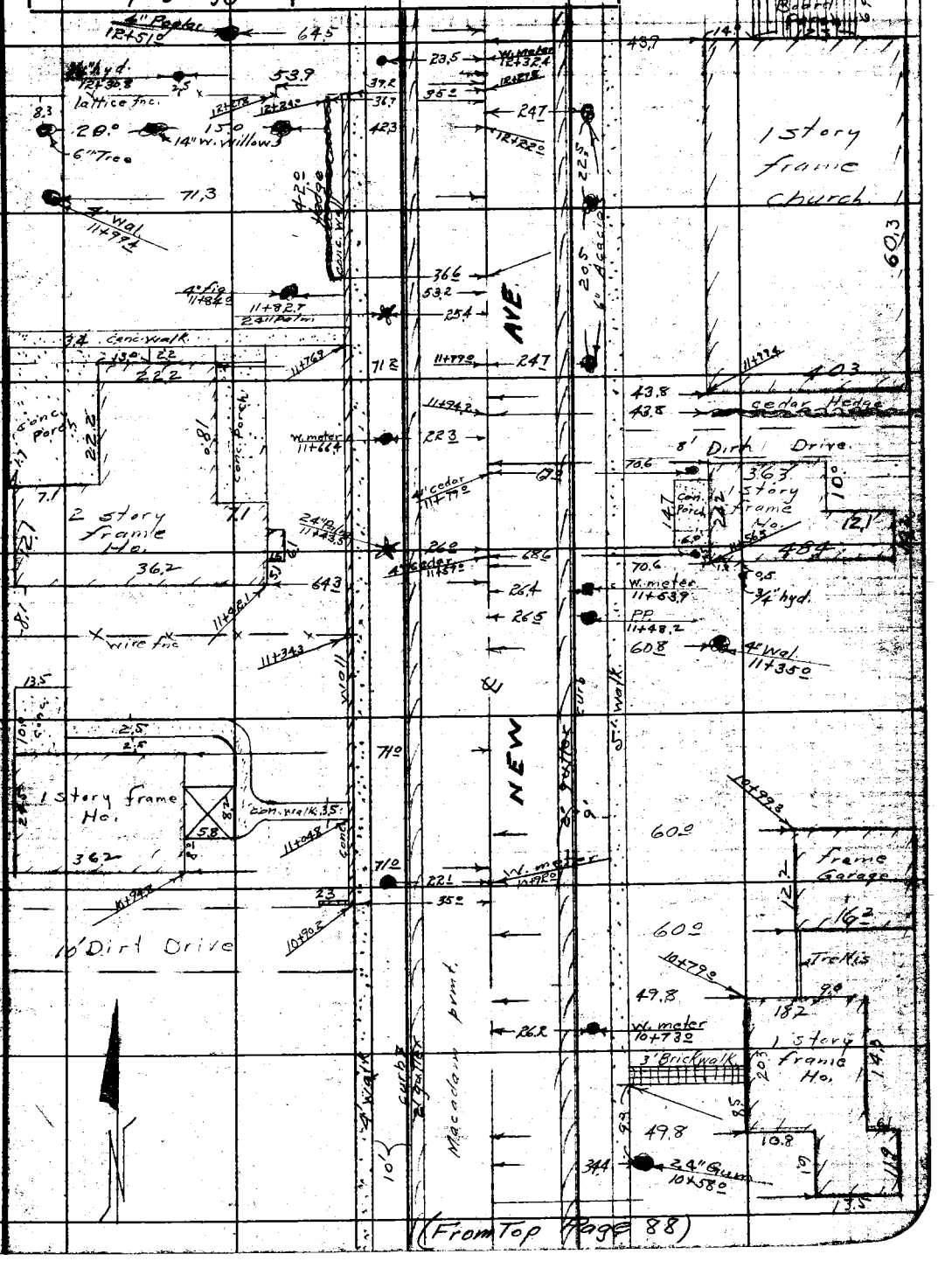

(From Top Page 88)

Note: Any Additions or Changes on This Sheet Must be Made or Circled in Red Ink With Date and Name of Person Making Change.
De not extend notes this side of this line
LOS ANGELES COUNTY SURVEYOR
700 HALL OF RECORDS

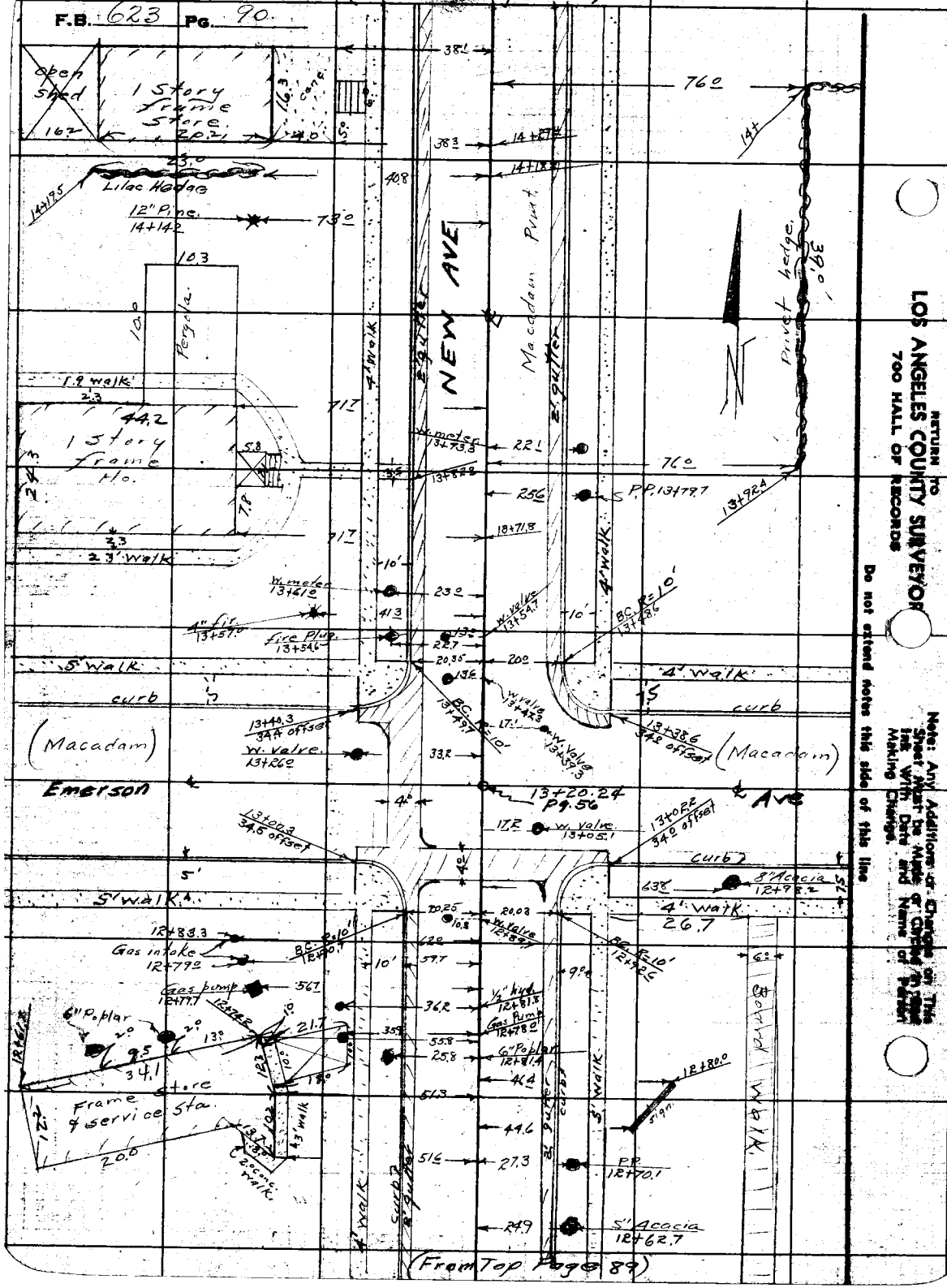
8
(To Bot. Page 91)
F.B. 623 Pg. 90
open shed
1 Story frame store
Lilac Hedge
12" Pine
Pergola
1 Story frame Ho.
2.3' walk
NEW AVE
Macadam Pvmt.
Privet hedge
4' walk
2' gutter
W. meter 13+73.3
P.P. 13+79.7
W. meter 13+61.0
4" fir 13+57.0
fire Plug 13+54.6
W. valve 13+54.7
BC. R=10' 13+48.6
5' walk
4' walk
curb
(Macadam)
13+40.3 34.4 offset
W. valve 13+26.0
BC. R=10' 13+49.7
W. valve 13+47.3
W. valve 13+39.3
13+38.6 34.2 offset
Emerson
Ave
13+20.24 Pg. 56
13+00.3 34.5 offset
W. valve 13+05.1
13+02.2 34.0 offset
8" Acacia 12+98.2
4' walk 26.7
12+83.3
Gas intake 12+79.0
BC. R=10' 12+90.7
W. valve 12+89.7
BC. R=10' 12+92.6
Gas pump 12+77.7
6" Poplar
1/2" hyd. 12+81.8
Gas Pump 12+78.0
6" Poplar 12+81.4
Frame store & service sta.
2.0 conc. walk
4' walk
curb
8' gutter
5' walk
12+80.0
Bond walk
P.P. 12+70.1
5" Acacia 12+62.7
(From Top Page 89)
RETURN TO
LOS ANGELES COUNTY SURVEYOR
700 HALL OF RECORDS
Do not extend notes this side of this line
Note: Any Additions or Changes on This Sheet Must be Made or Circled in Red Ink With Date and Name of Person Making Change.

Notes Ck'd by Drew	Survey of Lake Ave
Map No. B-1345	W. O. 7135 Tape No. 07R St'd 24°F.
Office Work Wood	Surveyed by Evans
Checked Drew	Notes Martin Date 5-1-36
Date Feb 38	Indexed C. Johnson

F.B. 623 Pg. 91

(To Bot. Page 92)

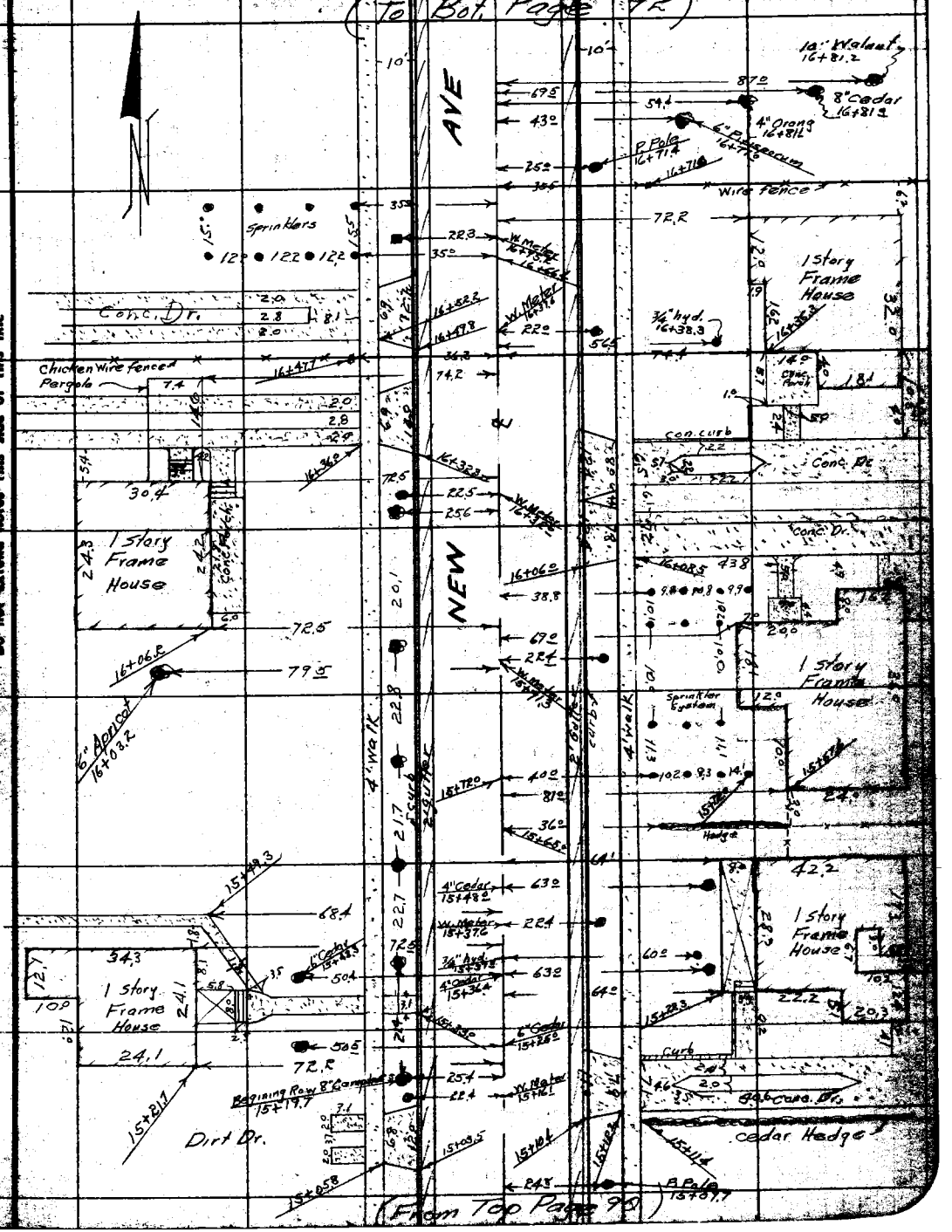

Note: Any Additions or Changes on This Sheet Must be Made or Circled in Red Ink With Date and Name of Person Making Change.

Do not extend notes this side of this line

LOS ANGELES COUNTY SURVEYOR
700 HALL OF RECORDS

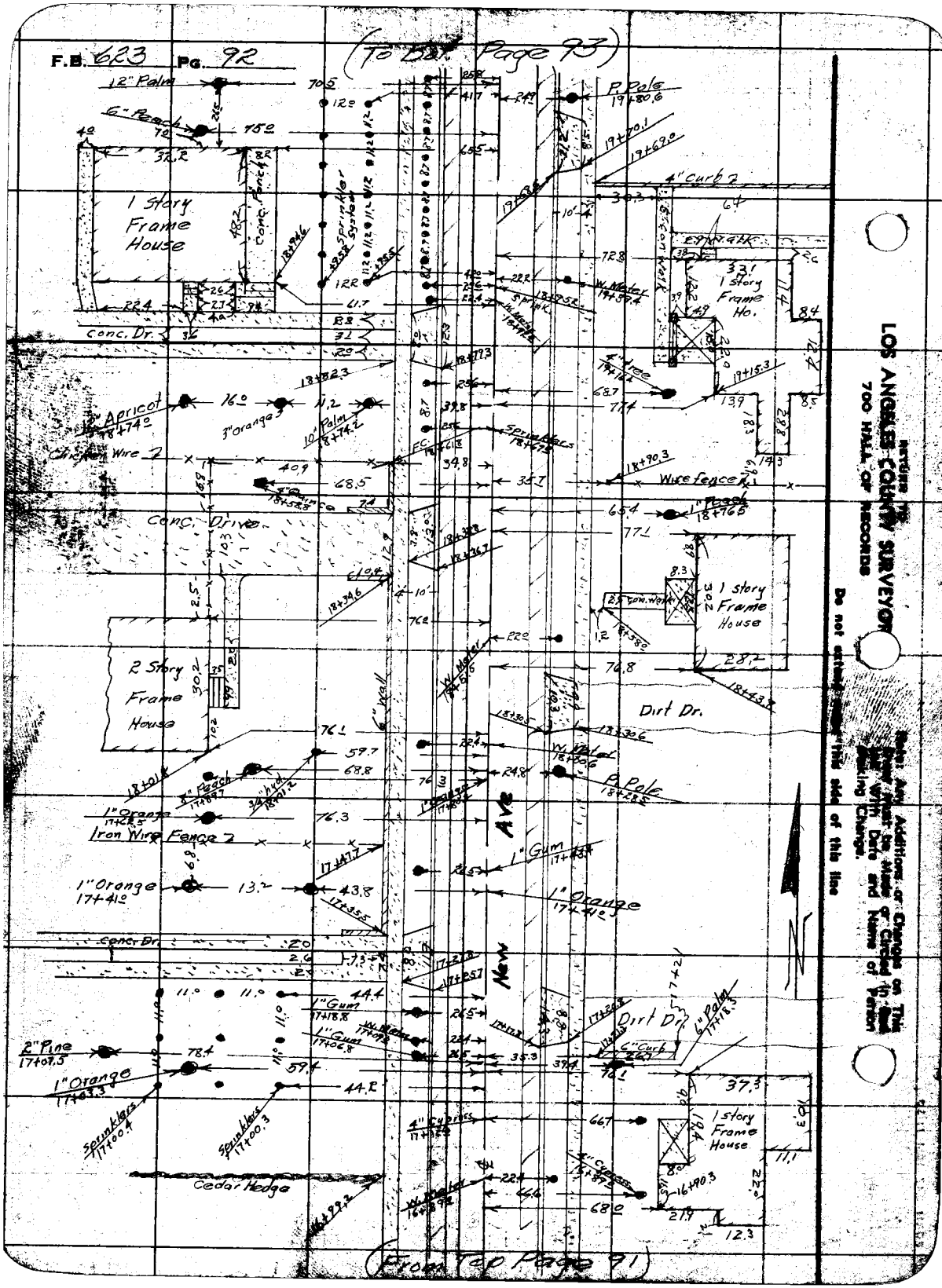
F.B. 623 Pg. 92
(To Bot. Page 93)
12" Palm
6" Peach
1 Story Frame House
Conc. Fence
Sprinkler System
P. Pole 19+80.6
4" Curb
1 Story Frame Ho.
Conc. Dr.
4" Tree
3" Orange
10" Palm
Chicken Wire
Sprinklers
Wire fence
Conc. Drive
1" Peach
1 Story Frame House
2 Story Frame House
Dirt Dr.
6" Wall
W. Meter
P. Pole
1" Orange
Iron Wire Fence
1" Gum
New Ave
Conc. Dr.
1" Gum
1" Gum
2" Pine
1" Orange
Sprinklers
Sprinklers
Dirt Dr.
6" Palm
6" Curb
1 Story Frame House
4" Cypress
Cedar Hedge
W. Meter
(From Top Page 91)
RETURN TO
LOS ANGELES COUNTY SURVEYOR
700 HALL OF RECORDS
Do not extend [illegible] this side of this line
Note: Any Additions or Changes on This Sheet Must be Made or Circled in Red Ink With Date and Name of Person Making Change.

Notes Ck'd by Drew	Survey of Lake Ave
Map No. B-1345	W. O. 7135 Tape No. 072 St'd 34 °F.
Office Work Lynwood	Surveyed by Evans
Checked Drew	Notes Martin Date 5-4-36
Date Feb 38	Indexed A. C. Johnson

F.B. 623 PG. 93

(To Bot. Page 94)

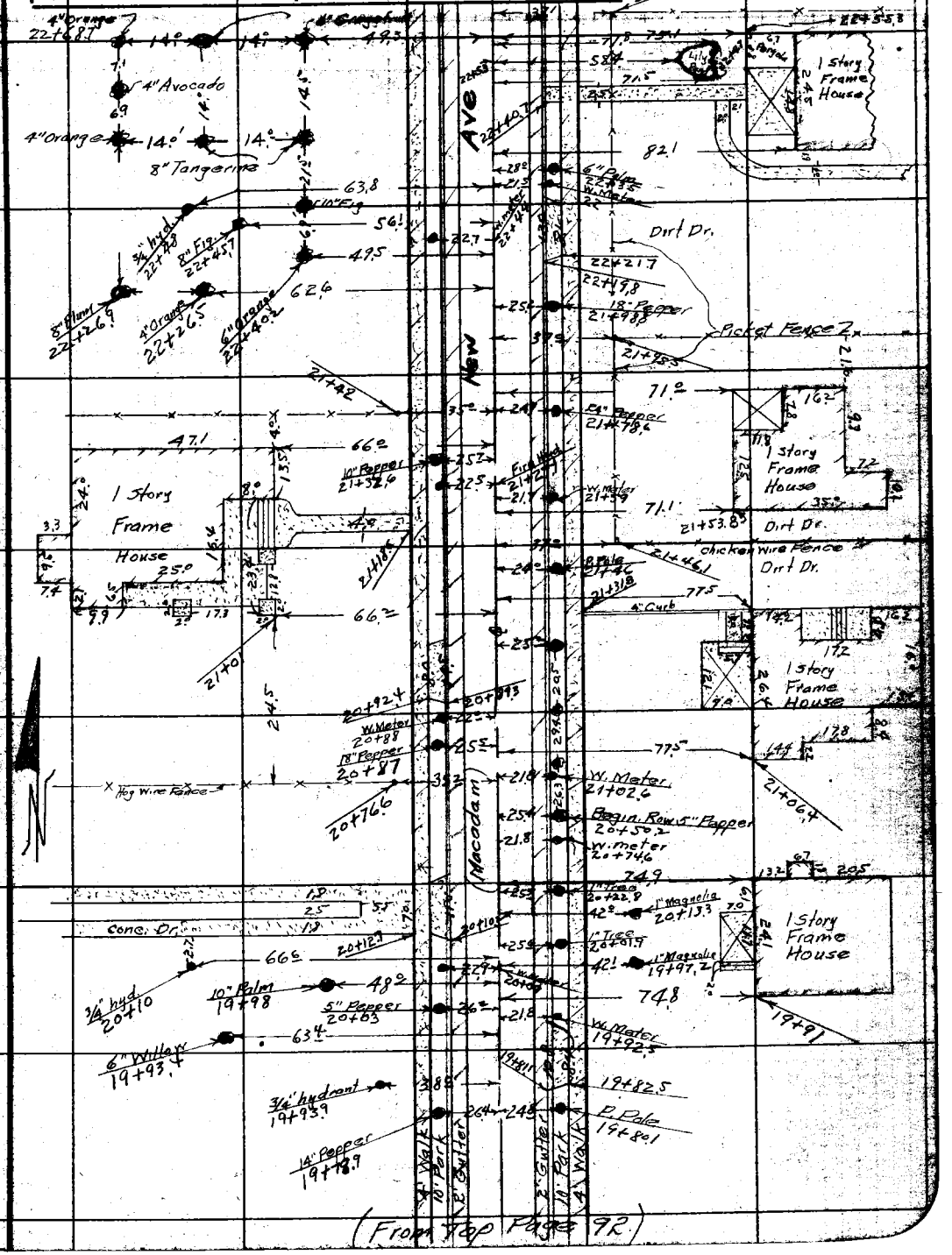

(From Top Page 92)

Note: Any Additions or Changes on This Sheet Must Be Made or Circled In Red Ink With Date and Name of Person Making Change.

Do not extend notes this side of this line

LOS ANGELES COUNTY SURVEYOR
700 HALL OF RECORDS

FORM 647 10M 11-38

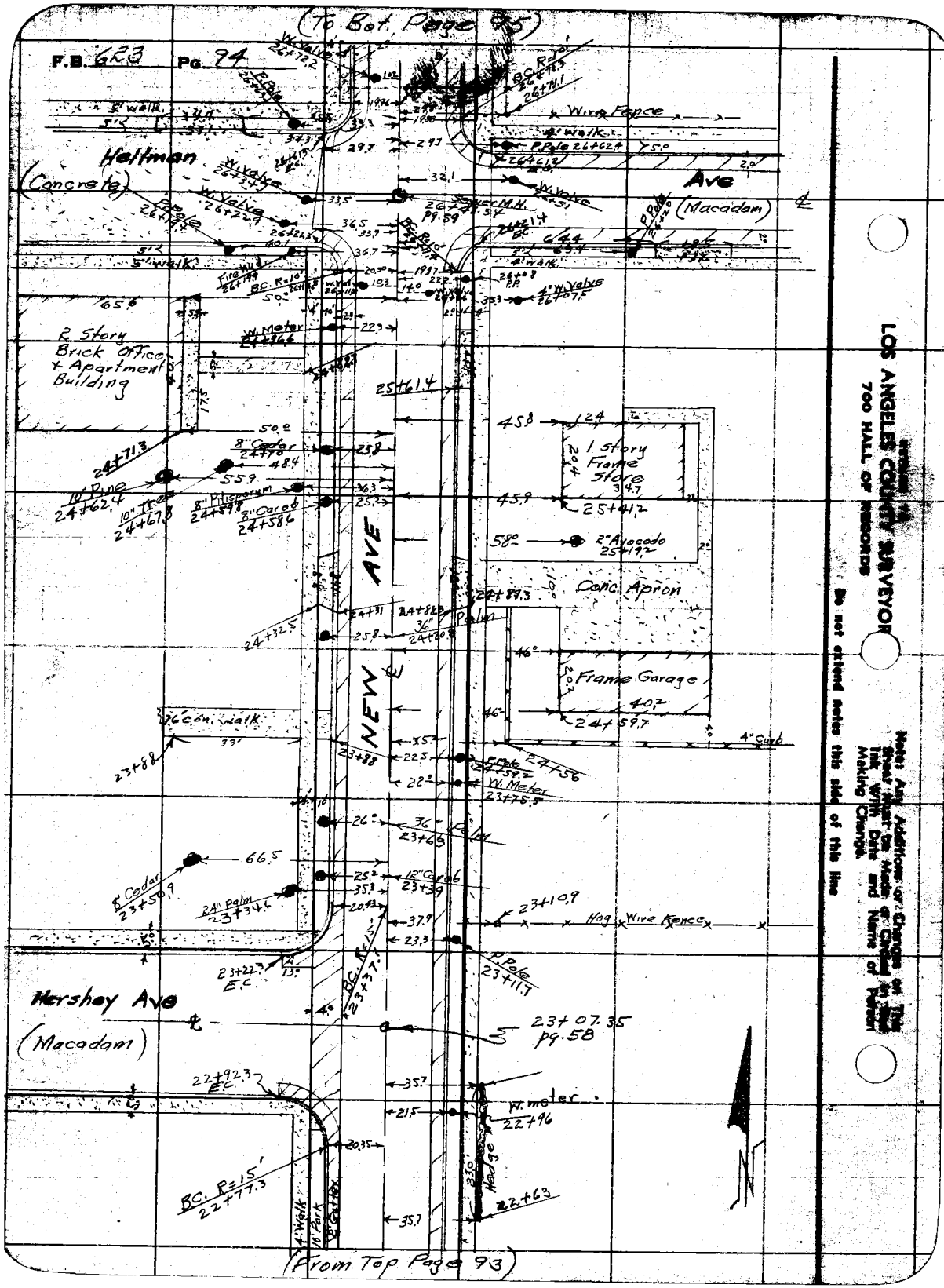
(To Bot. Page 93)
F.B. 623 Pg. 94
Hellman Ave
(Concrete)
(Macadam)
2 Story Brick Office + Apartment Building
1 Story Frame Store
Conc. Apron
Frame Garage
NEW AVE
Hershey Ave
(Macadam)
Wire Fence
Hog Wire Fence
Hedge
(From Top Page 93)
LOS ANGELES COUNTY SURVEYOR
700 HALL OF RECORDS
Do not extend notes this side of this line

Notes Ck'd by Drew	Survey of Lake Ave
Map No. 6-1345	W. O. 7135 Tape No. 012 St'd 74 °F.
Office Work Linood	Surveyed by Evans
Checked Drew	Notes Martin Date 5-4-36
Date Feb 38	Indexed A. C. Johnson

F.B. 623 Pg. 95

(To Bot. Page 96)

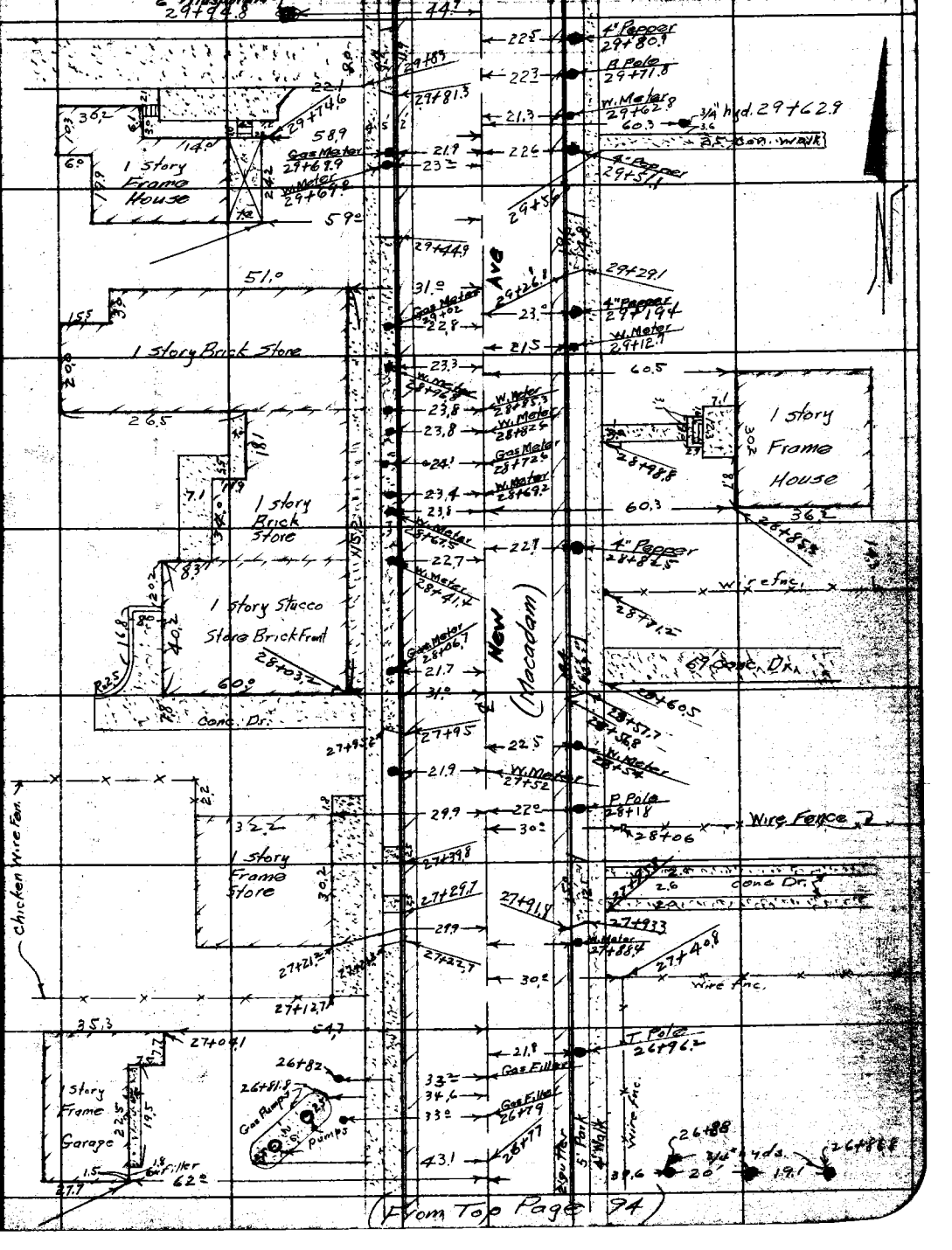

(From Top Page 94)

Note: Any Additions or Changes on This Sheet Must Be Made or Checked in Red Ink With Date and Name of Person Making Change.

Do not extend notes this side of this line

LOS ANGELES COUNTY SURVEYOR
700 HALL OF RECORDS

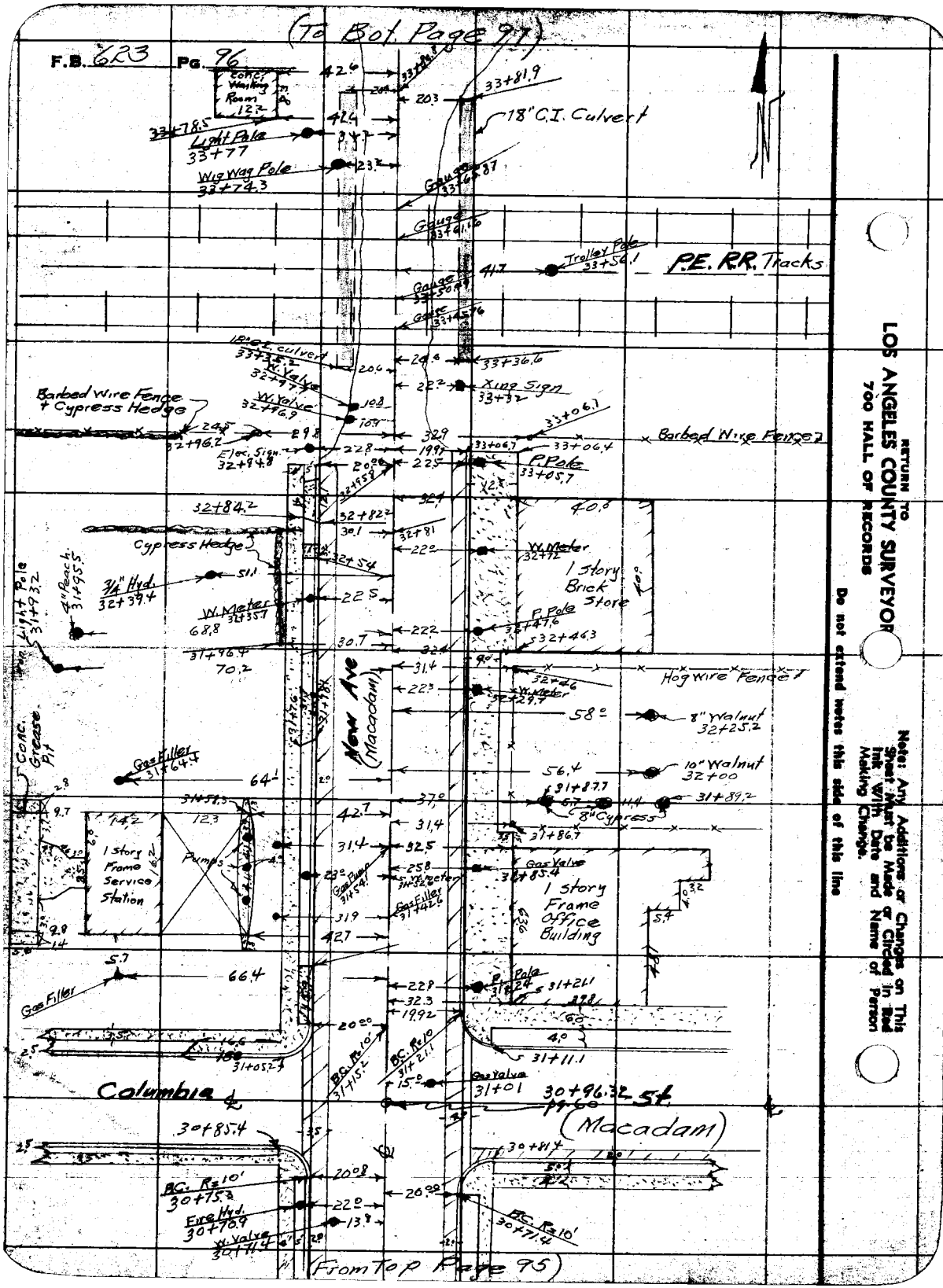
(To Bot. Page 97)
F.B. 623 Pg. 96
Conc. Waiting Room 12.2
18" C.I. Culvert
Light Pole 33+77
Wig Wag Pole 33+74.3
Gauge 33+65.87
Gauge 33+61.16
Trolley Pole 33+56.1
P.E. R.R. Tracks
Gauge 33+50.9
Gauge 33+45.76
18" C.I. culvert 33+35.2
W. Valve 32+97.7
W. Valve 32+96.9
Xing Sign 33+32
Barbed Wire Fence + Cypress Hedge
Barbed Wire Fence
Elec. Sign 32+94.8
P. Pole 33+05.7
Cypress Hedge
W. Meter 32+72
1 Story Brick Store
3/4" Hyd. 32+39.4
4" Peach 31+95.5
W. Meter 32+35.7
P. Pole 32+47.6
Light Pole 31+93.2
Hog wire Fence
W. Meter 32+29.7
New Ave (Macadam)
8" Walnut 32+25.2
Conc. Grease Pit
Gas Filler 31+64.4
10" Walnut 32+00
8" Cypress
1 Story Frame Service Station
Pumps
Gas Pump 31+54.1
W. Meter 31+52.6
Gas Filler 31+42.6
Gas Valve 31+85.4
1 Story Frame Office Building
Gas Filler
P. Pole 31+24
31+21.1
B.C. R=10' 31+15.2
B.C. R=10' 31+21.1
31+11.1
Gas Valve 31+01
Columbia
30+96.32 St.
(Macadam)
30+85.4
B.C. R=10' 30+75.3
Fire Hyd. 30+70.9
W. Valve 30+71.4
B.C. R=10' 30+71.4
(From Top Page 95)
RETURN TO
LOS ANGELES COUNTY SURVEYOR
700 HALL OF RECORDS
Note: Any Additions or Changes on This Sheet Must be Made or Circled in Red Ink With Date and Name of Person Making Change.
Do not extend notes this side of this line

Notes Ck'd by Drew	Survey of Lake Ave	F.B. 623	Pg. 97
Map No. B-1345	W. O. 7135 Tape No. 072 St'd 84 °F.		
Office Work Wood	Surveyed by Evans		
Checked Drew	Notes Martin Date 5-6-36		
Date Feb 38	Indexed A. C. Johnson		

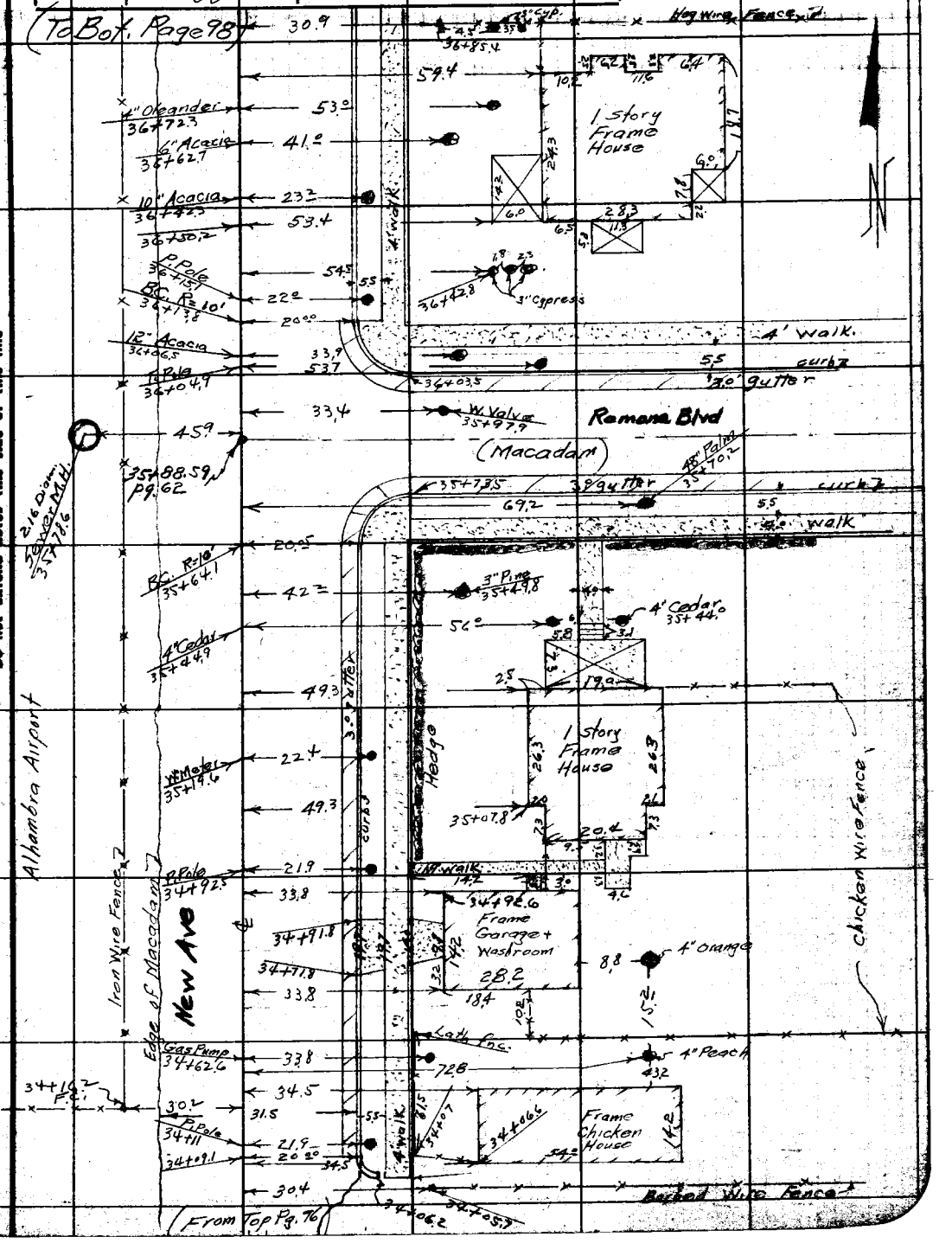

Note: Any Additions or Changes on This Sheet Must be Made or Circled in Red Ink With Date and Name of Person Making Change.

Do not extend notes this side of this line

RETURN TO
LOS ANGELES COUNTY SURVEYOR
700 HALL OF RECORDS

FORM 247 10M 11-38

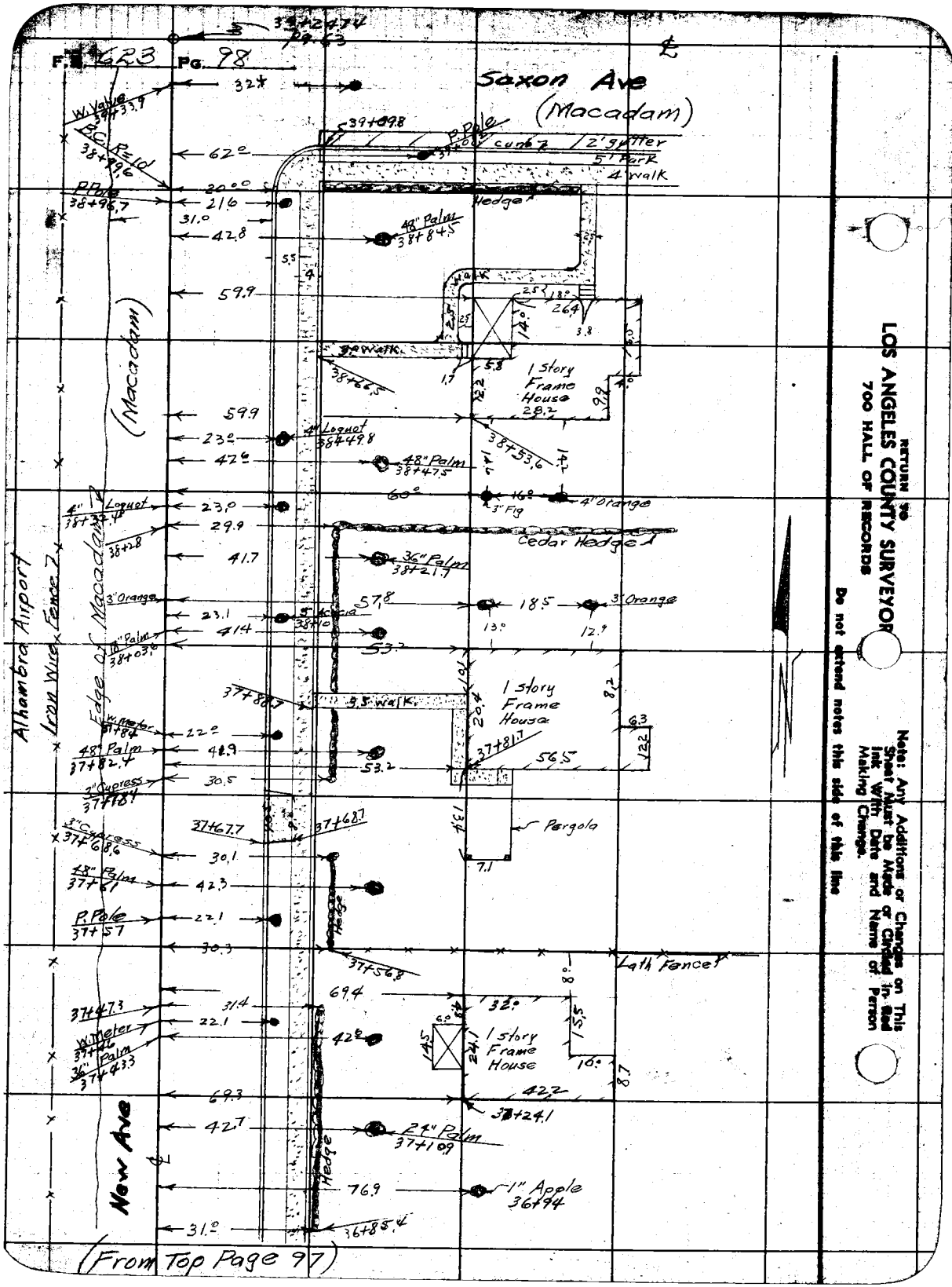

RETURN TO
LOS ANGELES COUNTY SURVEYOR
700 HALL OF RECORDS

Do not extend notes this side of this line

Note: Any Additions or Changes on This Sheet Must be Made or Circled in Red Ink With Date and Name of Person Making Change.

Notes Ck'd by Drew	Survey of Lake Ave
Map No. B-1345	W. O. 7135 Tape No. 078 St'd 34 °F.
Office Work Wood	Surveyed by Evans
Checked Drew	Notes Martin Date 5-6-36
Date Feb 38	Indexed A. C. Johnson

F.B. 623 Pg. 99

(To Bot. Page 100)

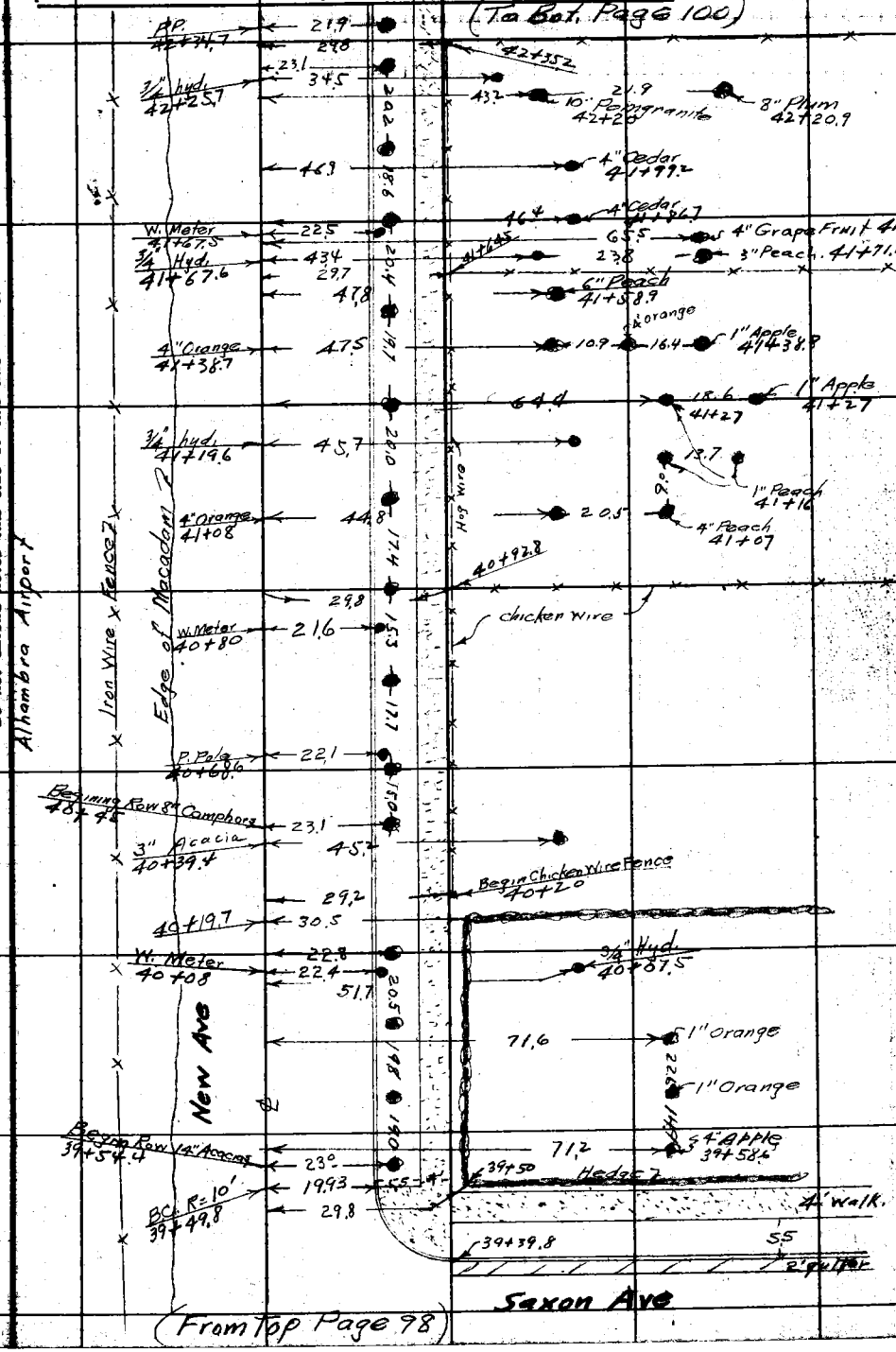

(From Top Page 98)

Note: Any Additions or Changes on This Sheet Must be Made or Circled in Red Ink With Date and Name of Person Making Change.

Do not extend notes this side of this line

RETURN TO LOS ANGELES COUNTY SURVEYOR 700 HALL OF RECORDS

FORM 247 10M 11-38

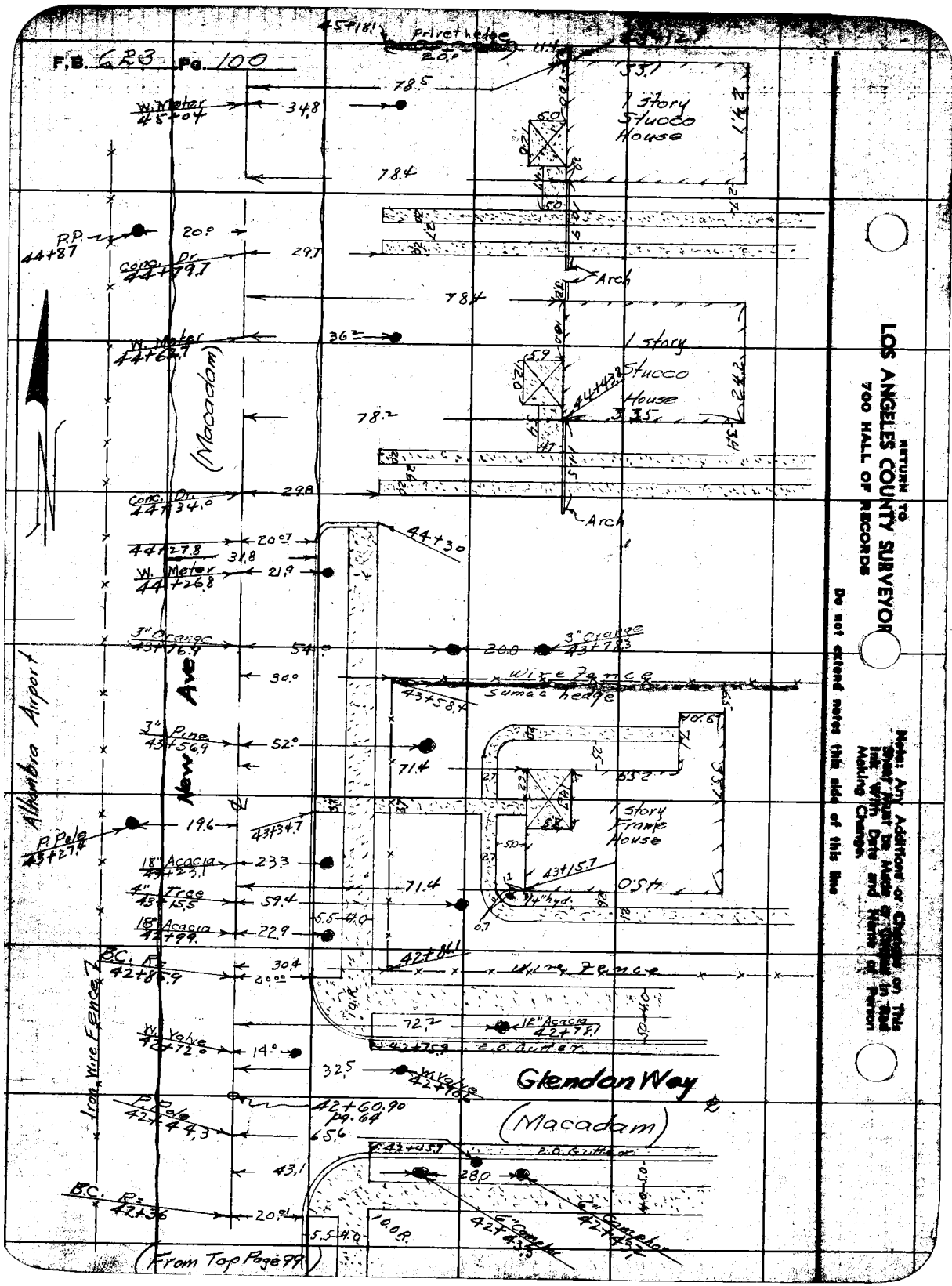

RETURN TO
LOS ANGELES COUNTY SURVEYOR
700 HALL OF RECORDS
Do not extend notes this side of this line
Note: Any Additions or Changes on This Sheet Must Be Made Only in Red Ink With Date and Name of Person Making Change

Notes Ck'd by Drew	Survey of Lake Ave	F.B. 623 Pg. 101
Map No. B-1345	W. O. 7135 Tape No. 872 St'd 84°F.	
Office Work Wood	Surveyed by Evans	
Checked Drew	Notes Martin Date 5-7-36	
Date Feb 38	Indexed A. C. Johnson	

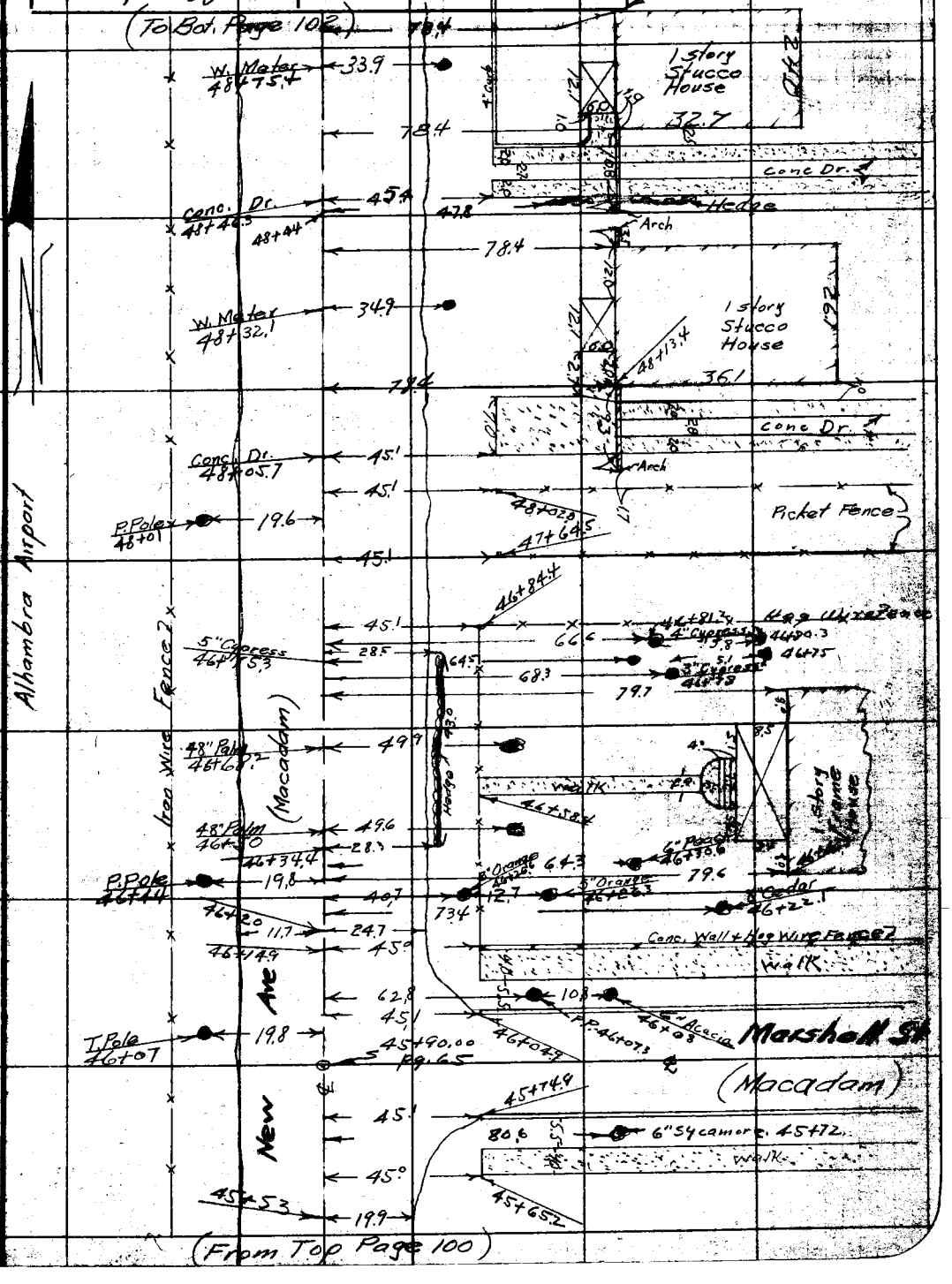

Note: Any Additions or Changes on This Sheet Must be Made or Circled in Red Ink With Date and Name of Person Making Change.

Do not extend notes this side of this line

RETURN TO
LOS ANGELES COUNTY SURVEYOR
700 HALL OF RECORDS

FORM 247 10M 11-35

(To Bot. Page 103)

F.B. 623 Pg. 102

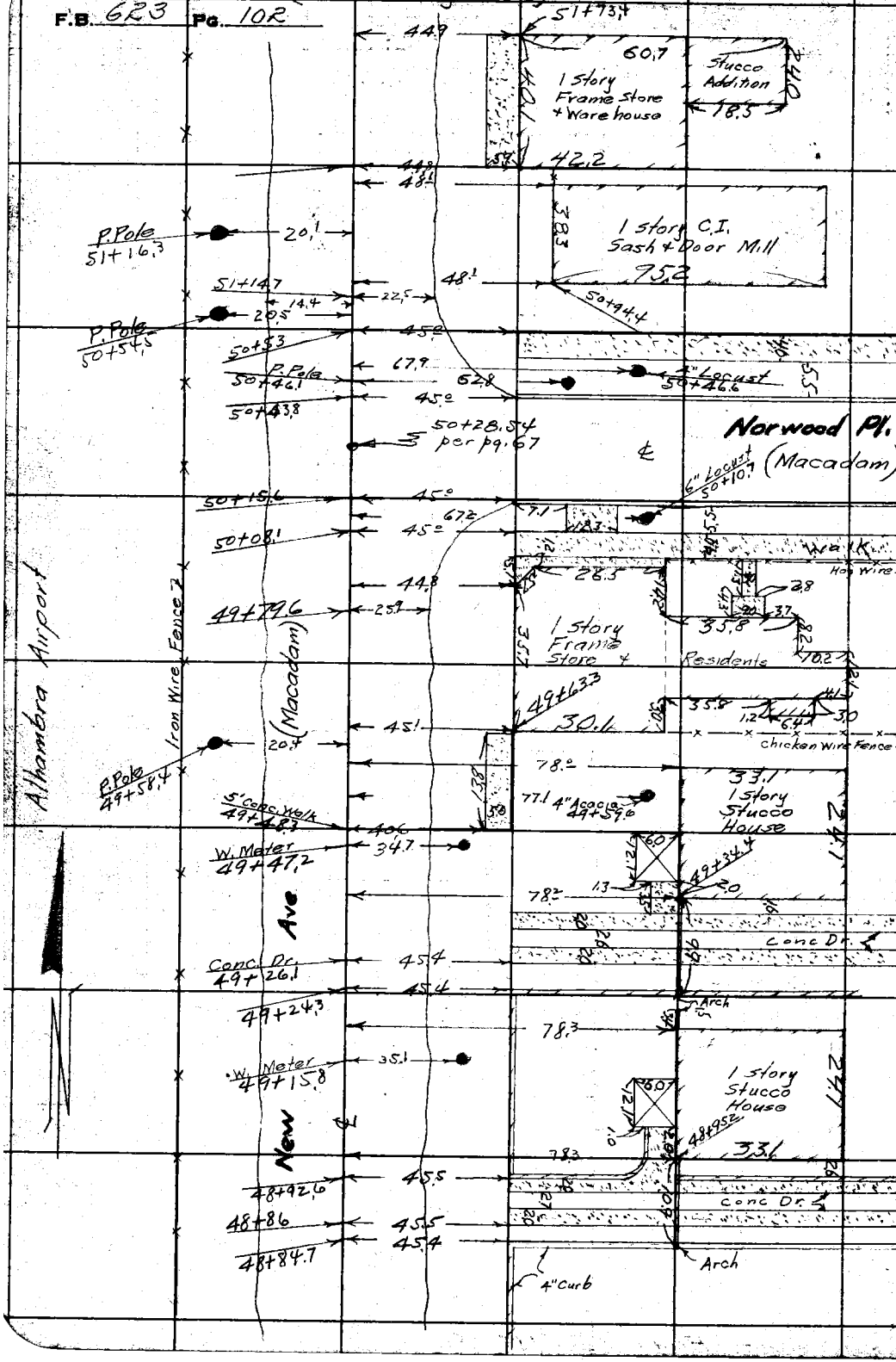

RETURN TO
LOS ANGELES COUNTY SURVEYOR
700 HALL OF RECORDS

Do not attend notes this side of this line

Note: Any Additions or Changes on This Sheet Must be Made or Circled in Red Ink With Date and Name of Person Making Change.

Notes Ck'd by Drew	Survey of Lake Ave	F.B. 623	PG. 103
Map No. B-1345	W. O. 7135 Tape No. 072 St'd 84°F.		
Office Work Wood	Surveyed by Evans		
Checked Drew	Notes Martin Date 5-7-36		
Date Feb 39	Indexed A. C. Johnson		

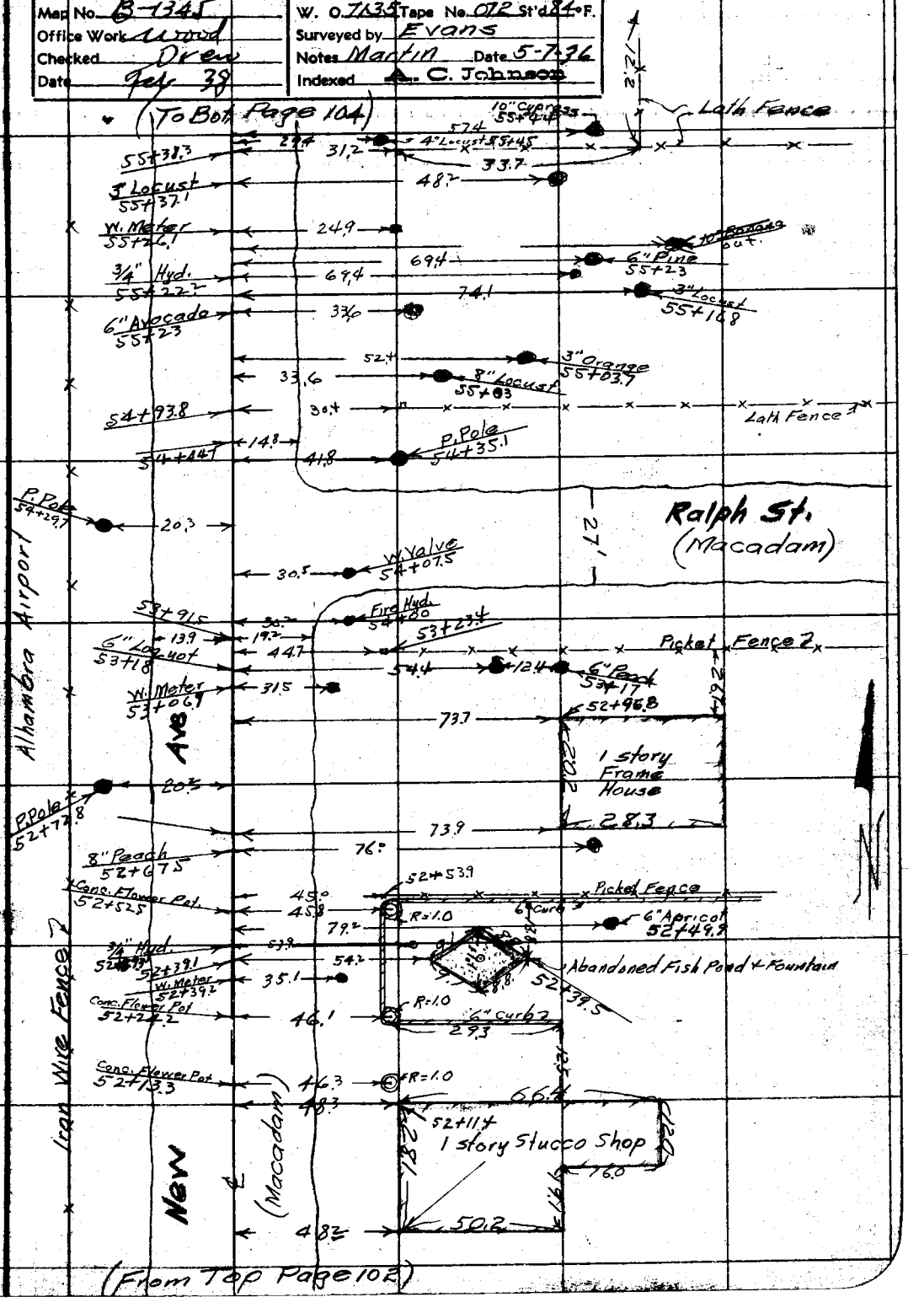

Note: Any Additions or Changes on This Sheet Must be Made or Circled in Red Ink With Date and Name of Person Making Change.

Do not extend notes this side of this line

RETURN TO LOS ANGELES COUNTY SURVEYOR 700 HALL OF RECORDS

FORM 247 10M 11-35

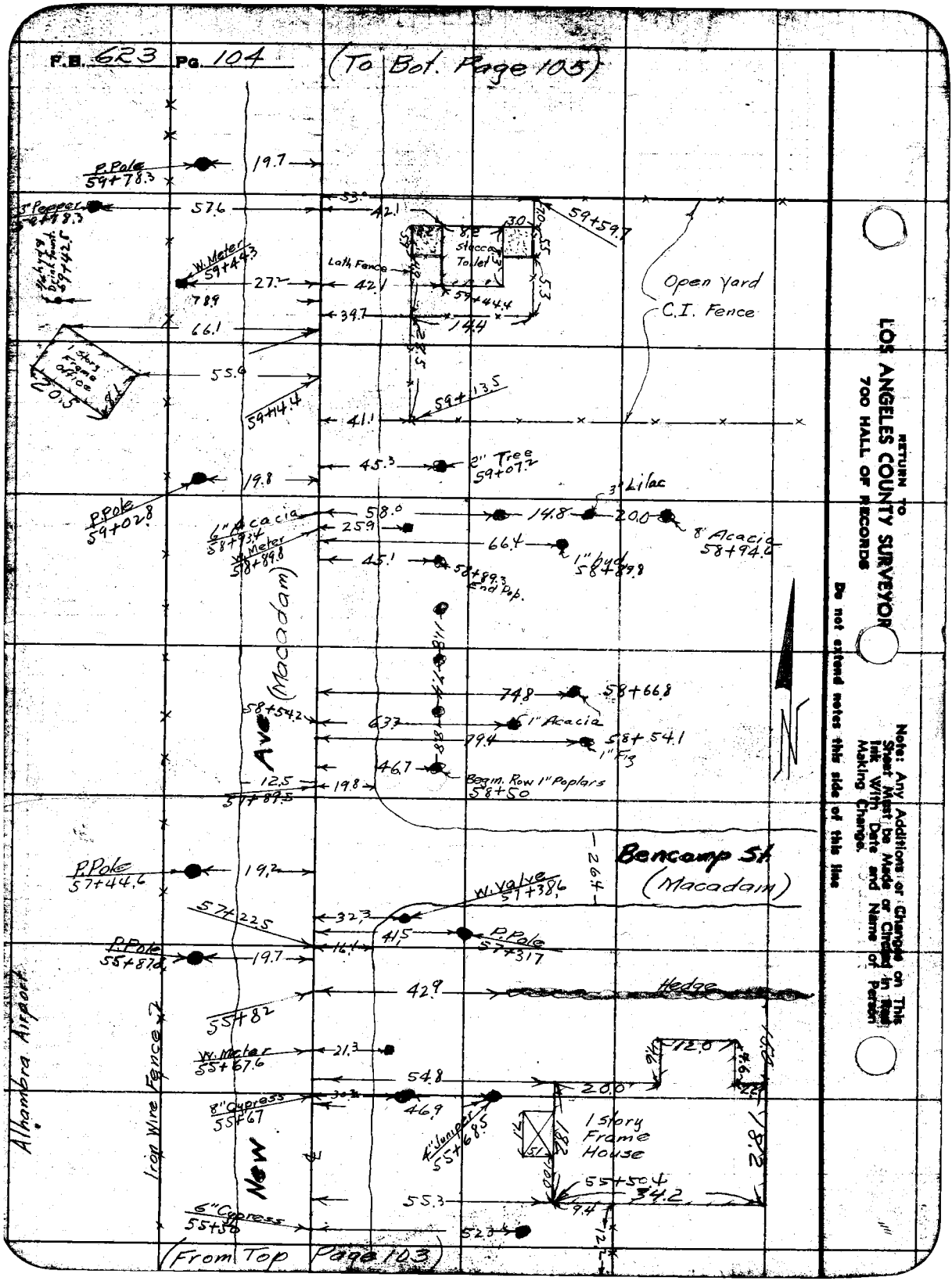
F.B. 623 Pg. 104
(To Bot. Page 105)
P. Pole 59+78.3
19.7
3" Pepper 59+78.3
57.6
53.0
42.1
59+59.7
Stucco Toilet
Lath Fence
W. Meter 59+44.3
27.2
42.1
78.9
39.7
59+44.4
14.4
66.1
Open Yard
C.I. Fence
1 Story Frame Office
55.6
59+14.4
59+13.5
41.1
45.3
2" Tree 59+07.2
19.8
P. Pole 59+02.8
3" Lilac
6" Acacia 58+93.4
58.0
14.8
20.0
8" Acacia 58+94.6
W. Meter 58+89.8
25.9
66.4
1" hyd 58+89.8
45.1
58+89.3 End Pop.
Ave (Macadam)
74.8
58+66.8
58+54.2
63.3
1" Acacia
79.4
58+54.1
1" Fig
46.7
Begin. Row 1" Poplars 58+50
12.5
19.8
57+89.5
Bencamp St. (Macadam)
26.4
P. Pole 57+44.6
19.2
W. Valve 57+38.6
57+22.5
32.3
41.5
P. Pole 57+31.7
P. Pole 55+87.0
19.7
16.1
42.9
Hedge
55+82
W. Meter 55+67.6
21.3
12.0
54.8
20.0
8" Cypress 55+67
30.3
46.9
4" Juniper 55+68.5
1 Story Frame House
55+50.4
34.2
55.3
9.4
6" Cypress 55+50
52.3
Alhambra Airport
Iron Wire Fence
New
(From Top Page 103)
RETURN TO
LOS ANGELES COUNTY SURVEYOR
700 HALL OF RECORDS
Note: Any Additions or Changes on This Sheet Must be Made or Circled in Red Ink With Date and Name of Person Making Change.
Do not extend notes this side of this line

Notes Ck'd by Drew	Survey of Lake Ave	F.B. 623 Pg. 105
Map No. B-1345	W. O. 7135 Tape No. 072 St'd 84°F.	
Office Work Wood	Surveyed by Evans	
Checked Drew	Notes Martin Date 5-8-36	
Date Feb 38	Indexed A. C. Johnson	



Note: Any Additions or Changes on This Sheet Must be Made or Circled in Red Ink With Date and Name of Person Making Change.

Do not extend notes this side of this line

RETURN TO
LOS ANGELES COUNTY SURVEYOR
700 HALL OF RECORDS

FORM 347 10M 11-35

(To Bot. Page 107)

F.B. 623 Pg. 106

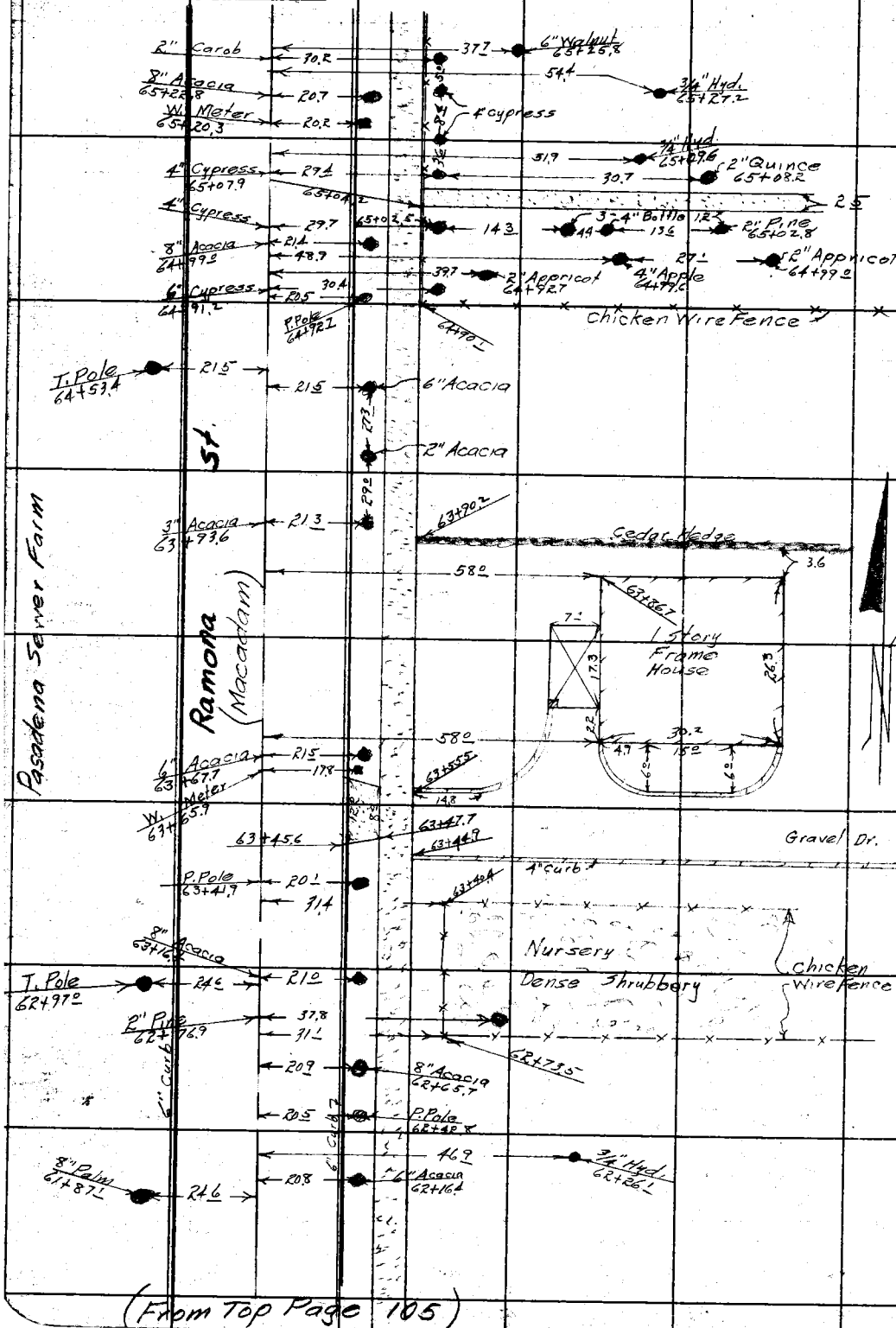

(From Top Page 105)

RETURN TO
LOS ANGELES COUNTY SURVEYOR
700 HALL OF RECORDS

Do not extend notes this side of this line

Note: Any Additions or Changes on This Sheet Must be Made or Checked in Red Ink, With Date and Name of Person Making Change.

Notes Ck'd by Drew	Survey of Lake Ave
Map No. B-1345	W. O. 7135 Tape No. 072 St'd 24°F.
Office Work Wood	Surveyed by Evans
Checked Drew	Notes Martin Date 5-11-36
Date Feb 38	Indexed A. C. Johnson

F.B. 683 PG. 107

(To Bot. Page 108)

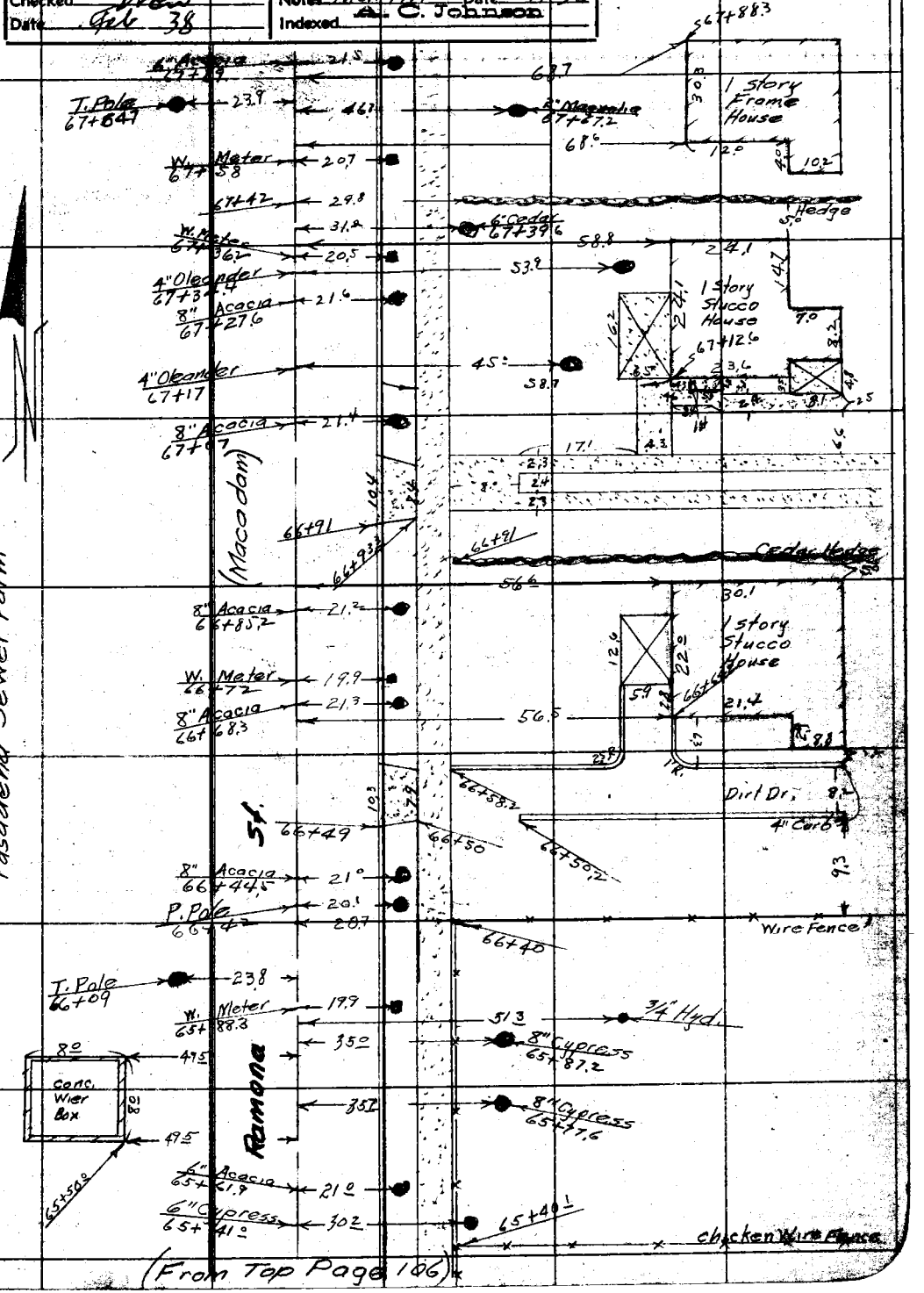

(From Top Page 106)

Note: Any Additions or Changes on This Sheet Must be Made or Circled in Red Ink With Date and Name of Person Making Change.

Do not extend notes this side of this line

LOS ANGELES COUNTY SURVEYOR
700 HALL OF RECORDS

FORM 247 10M 11-38

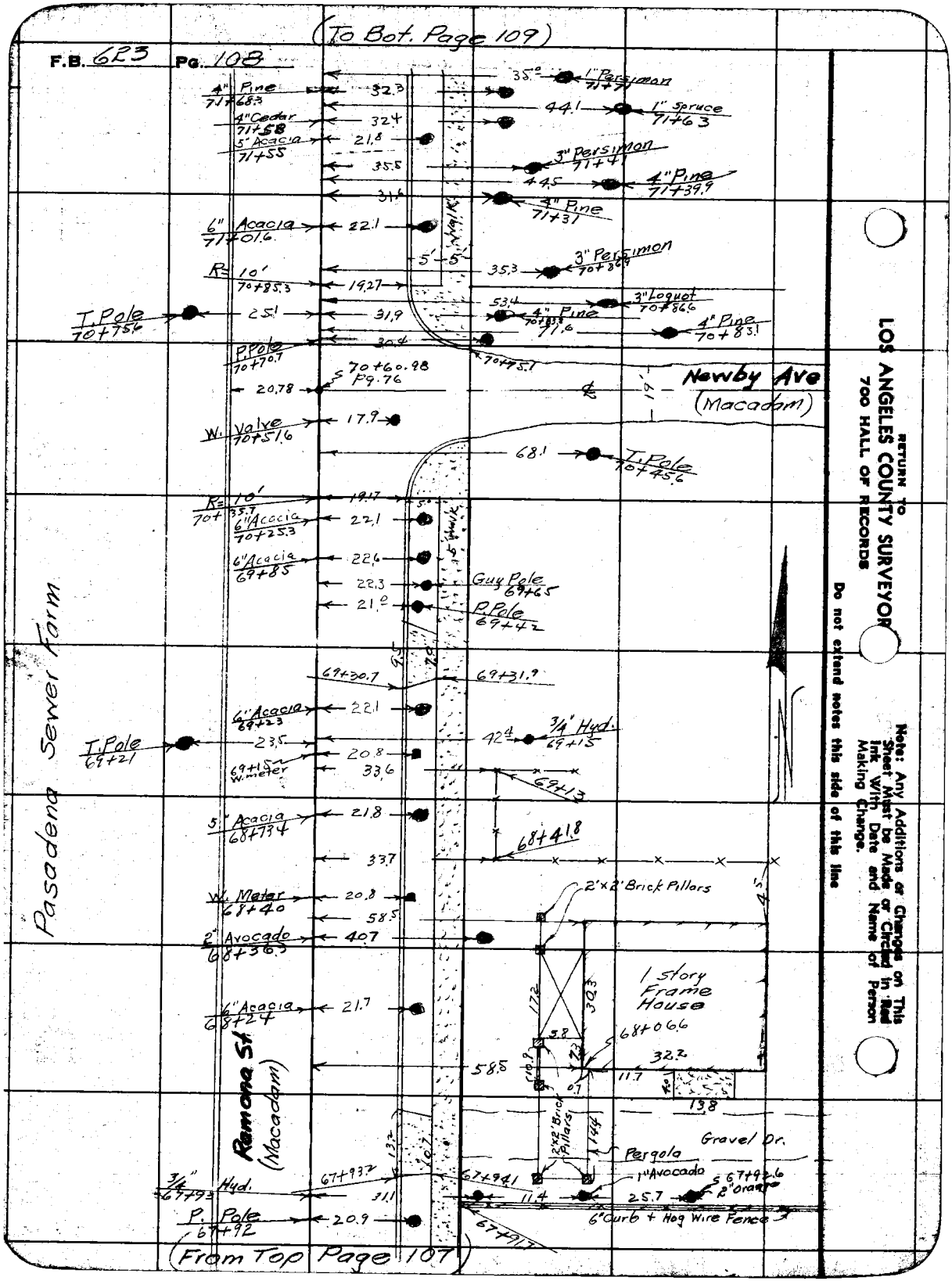
(To Bot. Page 109)
F.B. 623 Pg. 108
4" Pine 71+68.3
4" Cedar 71+58
5" Acacia 71+55
1" Persimon 71+71
1" Spruce 71+63
3" Persimon 71+41
4" Pine 71+39.9
4" Pine 71+31
6" Acacia 71+01.6
R= 10' 70+85.3
3" Persimon 70+86.9
3" Loquot 70+86.6
T. Pole 70+75.6
4" Pine 70+83.8
4" Pine 70+83.1
P. Pole 70+70.7
70+60.98 Pg. 76
Newby Ave (Macadam)
W. Valve 70+51.6
T. Pole 70+45.6
R= 10' 70+35.7
6" Acacia 70+25.3
6" Acacia 69+85
Guy Pole 69+65
P. Pole 69+42
69+30.7
69+31.9
6" Acacia 69+23
T. Pole 69+21
3/4" Hyd. 69+15
69+15 W. meter
69+13
5" Acacia 68+73.4
68+41.8
W. Meter 68+40
2" Avocado 68+36.3
2'x2' Brick Pillars
1 Story Frame House
6" Acacia 68+24
68+06.6
Ramona St (Macadam)
Gravel Dr.
Pergola
1" Avocado
67+92.6 2" orange
3/4" Hyd. 67+93
P. Pole 67+92
6" Curb + Hog Wire Fence
Pasadena Sewer Farm
(From Top Page 107)
RETURN TO
LOS ANGELES COUNTY SURVEYOR
700 HALL OF RECORDS
Do not extend notes this side of this line
Note: Any Additions or Changes on This Sheet Must be Made or Circled in Red Ink With Date and Name of Person Making Change.

Notes Ck'd by Drew	Survey of Lake Ave
Map No. B-13.45	W. O. 7635 Tape No. 072 St'd 84°F.
Office Work Wood	Surveyed by Evans
Checked Drew	Notes Martin Date 5/11/36
Date Feb 38	Indexed A. C. Johnson

F.B. 623 PG. 1[redacted]

(To Bot. Page 110)

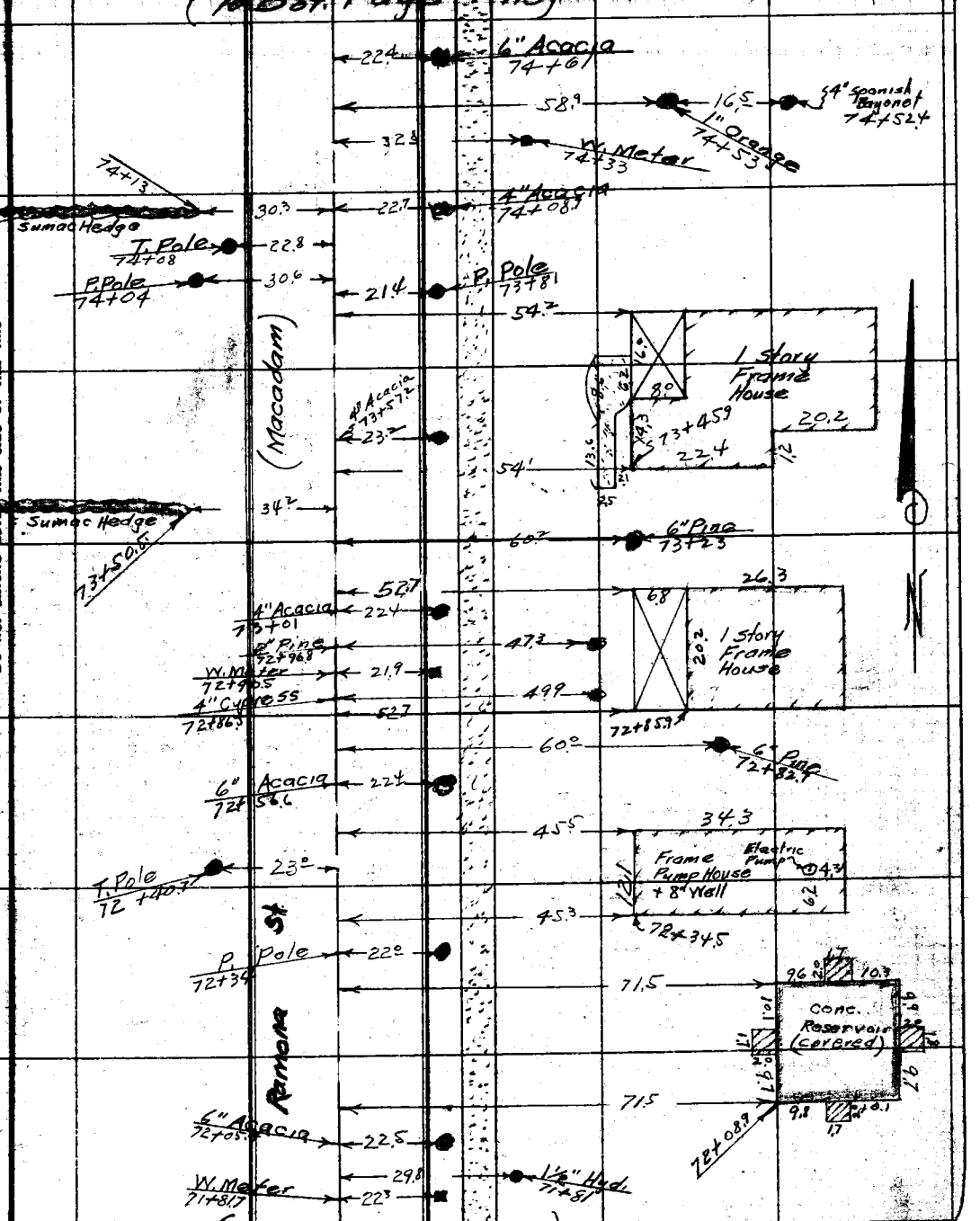

(From Top Page 108)

Note: Any Additions or Changes on This Sheet Must be Made or Circled in Red Ink With Date and Name of Person Making Change.

Do not extend notes this side of this line

RETURN TO
LOS ANGELES COUNTY SURVEYOR
700 HALL OF RECORDS

FORM 247 10M 11-35

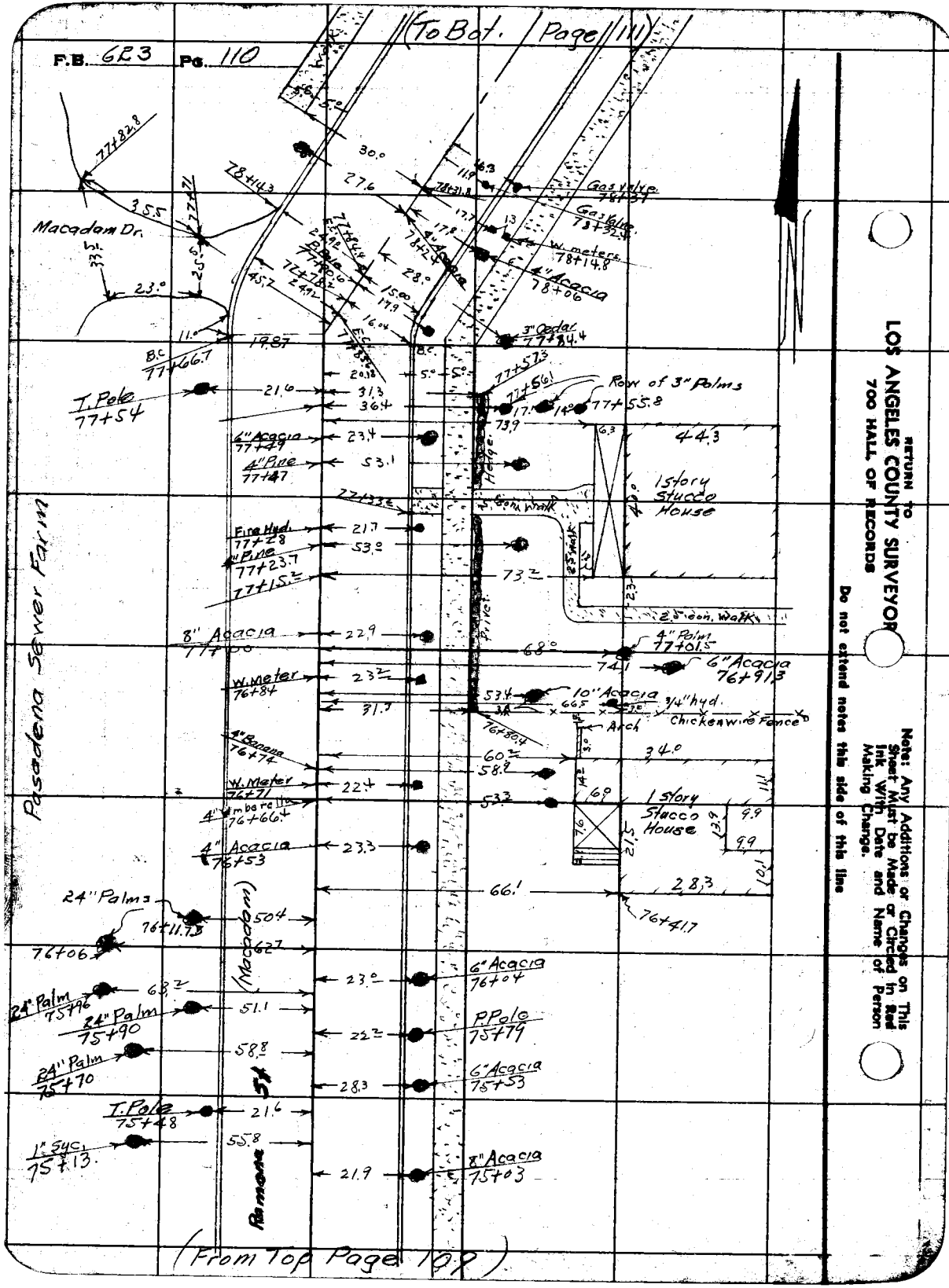
F.B. 623 Pg. 110
(To Bot. Page 111)
Macadam Dr.
Pasadena Sewer Farm
Ramona St.
(Macadam)
Gas valve 78+37
Gas valve 78+32.4
W. meters 78+14.8
4" Acacia 78+06
3" Cedar 77+84.4
Row of 3" Palms 77+55.8
T. Pole 77+54
6" Acacia 77+49
4" Pine 77+47
Fire Hyd. 77+28
4" Pine 77+23.7
77+15.2
8" Acacia
W. Meter 76+84
4" Banana 76+74
W. Meter 76+71
4" Umbrella 76+66.4
4" Acacia 76+53
24" Palms 76+11.7
76+06
24" Palm 75+96
24" Palm 75+90
24" Palm 75+70
T. Pole 75+48
1" Syc. 75+13
1 story Stucco House
2.5' con. walk
4" Palm 77+01.5
6" Acacia 76+91.3
10" Acacia
3/4" hyd.
Chickenwire Fence
Arch
76+80.4
76+41.7
6" Acacia 76+04
P. Pole 75+79
6" Acacia 75+53
8" Acacia 75+03
(From Top Page 109)
RETURN TO
LOS ANGELES COUNTY SURVEYOR
700 HALL OF RECORDS
Do not extend notes this side of this line
Note: Any Additions or Changes on This Sheet Must be Made or Circled in Red Ink With Date and Name of Person Making Change.

Notes Ck'd by Drew	Survey of Lake Ave
Map No. B-1345	W. O. 7135 Tape No. 072 St'd 84°F.
Office Work Lynwood	Surveyed by Evans
Checked Drew	Notes Martin Date 7/2/46
Date Feb 38	Indexed A. C. Johnson

F.B. 623 PG. 111

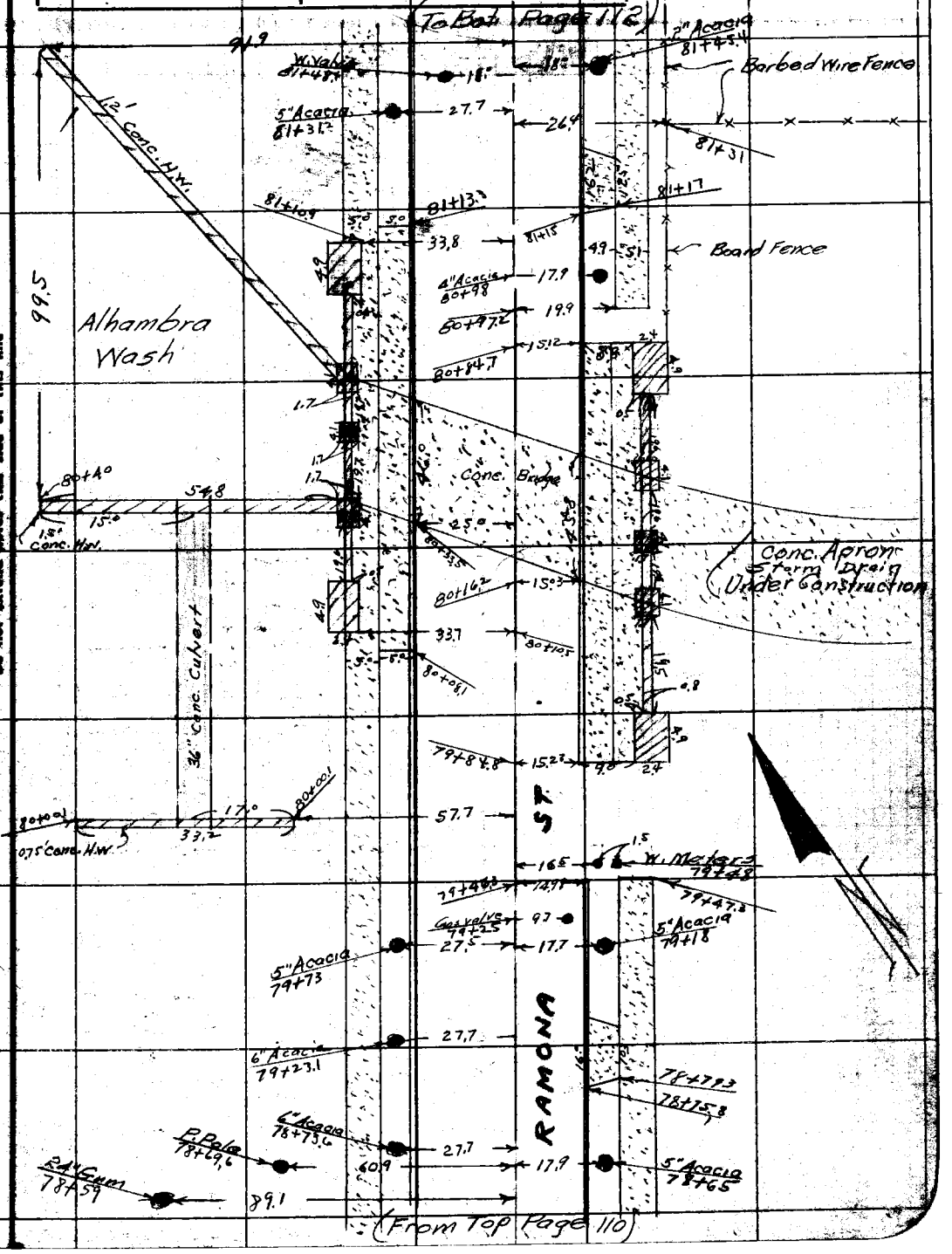

Note: Any Additions or Changes on This Sheet Must be Made or Circled in Red Ink With Date and Name of Person Making Change.

Do not extend notes this side of this line

RETURN TO
LOS ANGELES COUNTY SURVEYOR
700 HALL OF RECORDS

FORM 247 10M 11-38

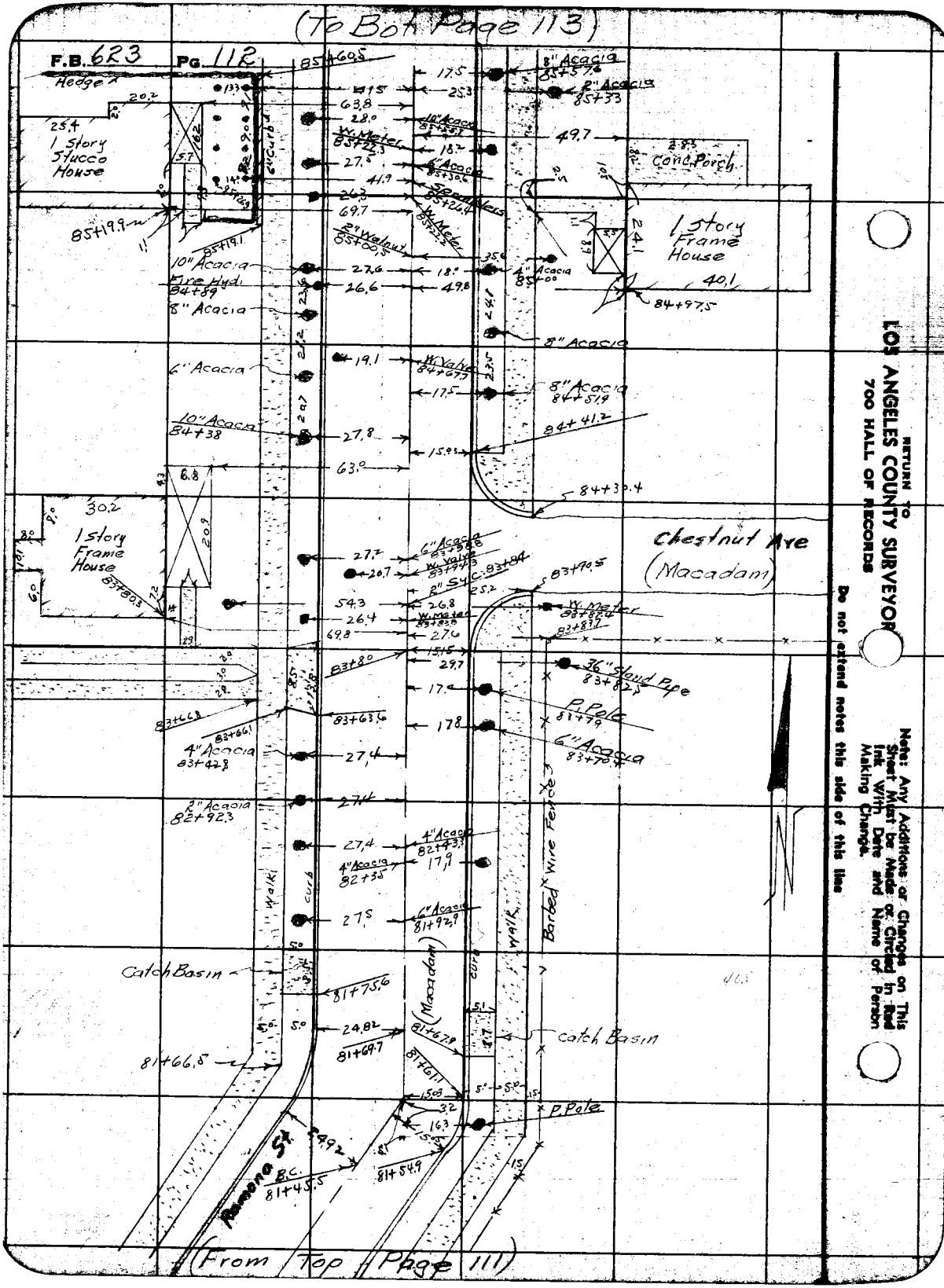
(To Bot Page 113)
F.B. 623 Pg. 112
Hedge
1 Story Stucco House
85+60.5
8" Acacia 85+57.6
2" Acacia 85+33
W. Meter 85+22.3
10" Acacia 85+25.7
6" Acacia 85+30.6
Sprinklers 85+26.4
W. Meter 85+22.2
2" Walnut 85+00.5
Conc. Porch
1 Story Frame House
4" Acacia 85+00
84+97.5
85+19.9
85+19.1
10" Acacia
Fire Hyd. 84+89
8" Acacia
6" Acacia
W. Valve 84+67.7
8" Acacia 84+51.9
10" Acacia 84+38
84+41.2
84+30.4
1 Story Frame House
83+80.3
Chestnut Ave (Macadam)
6" Acacia 83+98.8
W. Valve 83+94.3
2" Sy. C. 83+84
83+90.5
W. Meter 83+87.4
83+83.7
36" Stand Pipe 83+82.5
P. Pole 83+79
6" Acacia 83+70.4
83+80
83+66.8
83+66.1
83+63.6
4" Acacia 83+42.8
2" Acacia 82+92.3
4" Acacia 82+43.3
4" Acacia 82+35
6" Acacia 81+92.9
Walk
curb
Barbed Wire Fence
Catch Basin
81+75.6
(Macadam)
81+67.9
81+69.7
81+61.1
81+66.5
catch Basin
P. Pole
Ramona St.
B.C. 81+45.5
81+54.9
(From Top Page 111)
RETURN TO
LOS ANGELES COUNTY SURVEYOR
700 HALL OF RECORDS
Do not extend notes this side of this line
Note: Any Additions or Changes on This Sheet Must be Made or Circled in Red Ink With Date and Name of Person Making Change.

Notes Ck'd by Dr[illegible]	Survey of Lake Ave	F.B. 623 Pg. 113
Map No. B-[illegible]	W. O. 7135 Tape No. 072 St'd 84 °F.	(To Bot. Page 114)
Office Work Wood	Surveyed by Evans	
Checked Dr[illegible]	Notes Martin Date	
Date Feb 38	Indexed A. C. Johnson	

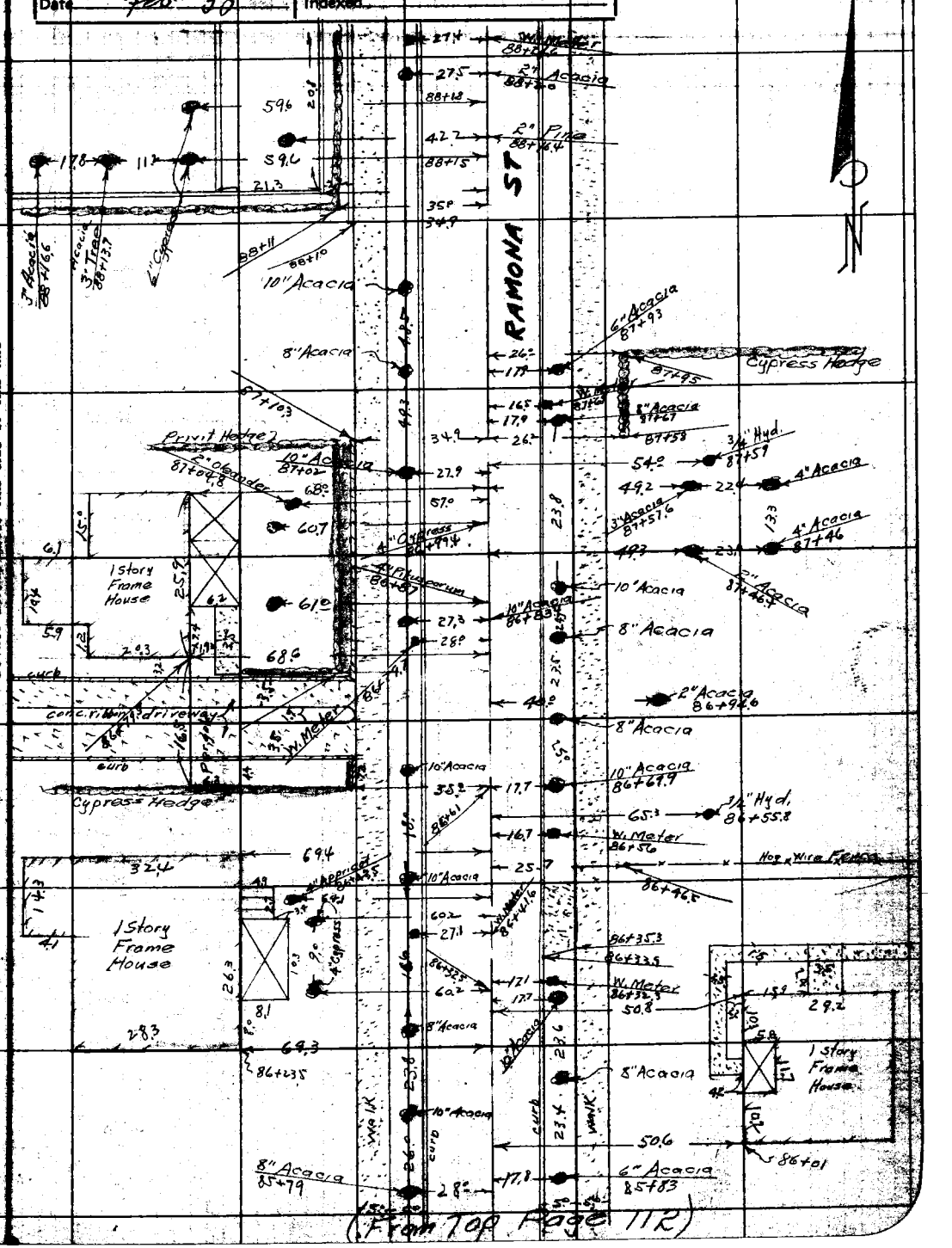

(From Top Page 112)

Note: Any Additions or Changes on This Sheet Must be Made or Circled in Red Ink With Date and Name of Person Making Change.

Do not extend notes this side of this line

RETURN TO
LOS ANGELES COUNTY SURVEYOR
700 HALL OF RECORDS

FORM 247 10M 11-38

F.B. 623 PG. 114 (To Bot. Page 115)

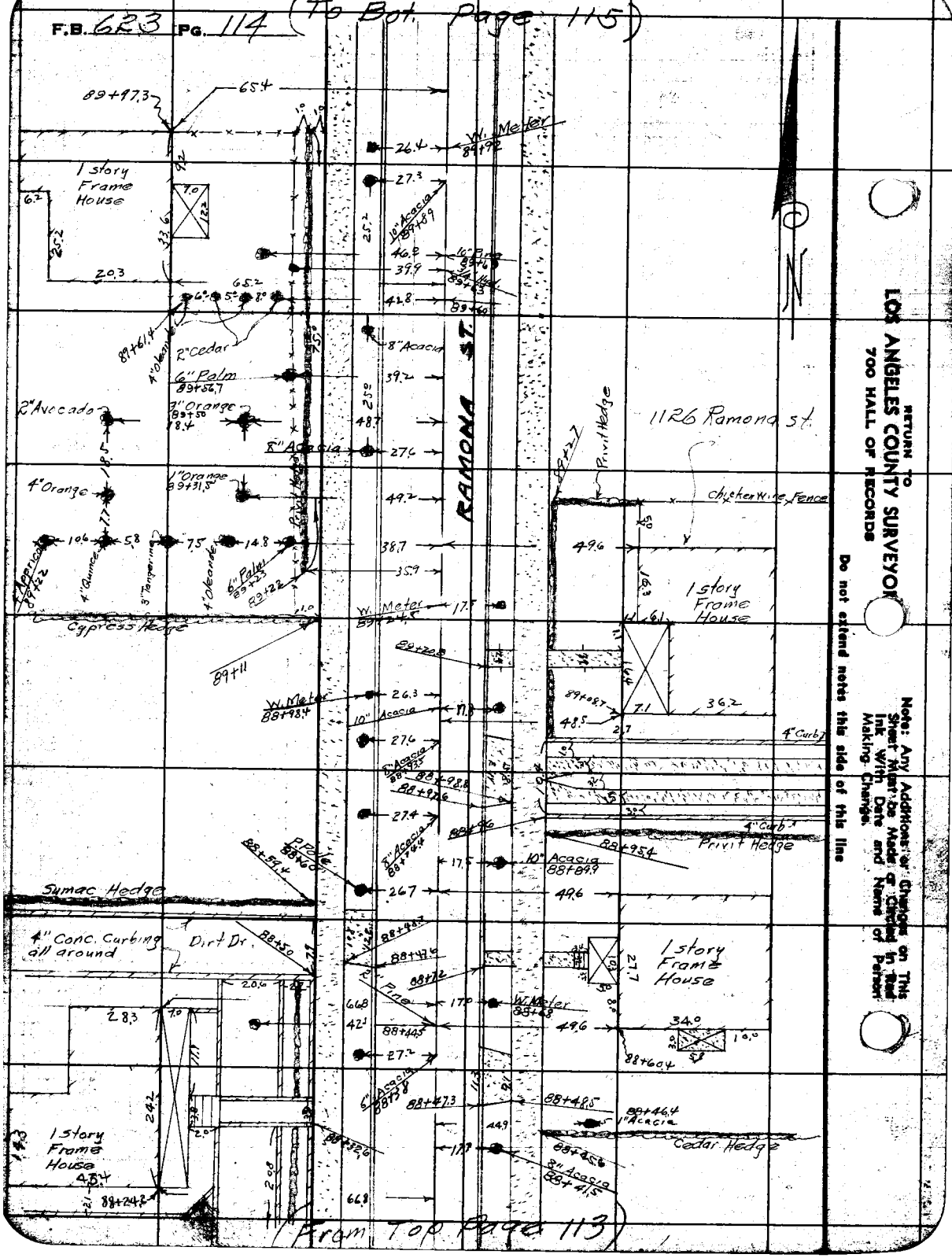

RETURN TO
LOS ANGELES COUNTY SURVEYOR
700 HALL OF RECORDS

Do not extend notes this side of this line

Note: Any Additions or Changes on This Sheet Must be Made or Checked in Red Ink with Date and Name of Person Making Change.

Notes Ck'd by Drew	Survey of Lake Ave
Map No. B-1345	W. 0.71.36 Tape No. 07P St'd 84 °F.
Office Work Wood	Surveyed by Evans
Checked Drew	Notes Martin Date
Date Feb 38	Indexed A. C. Johnson

F.B. 623 PG. 115

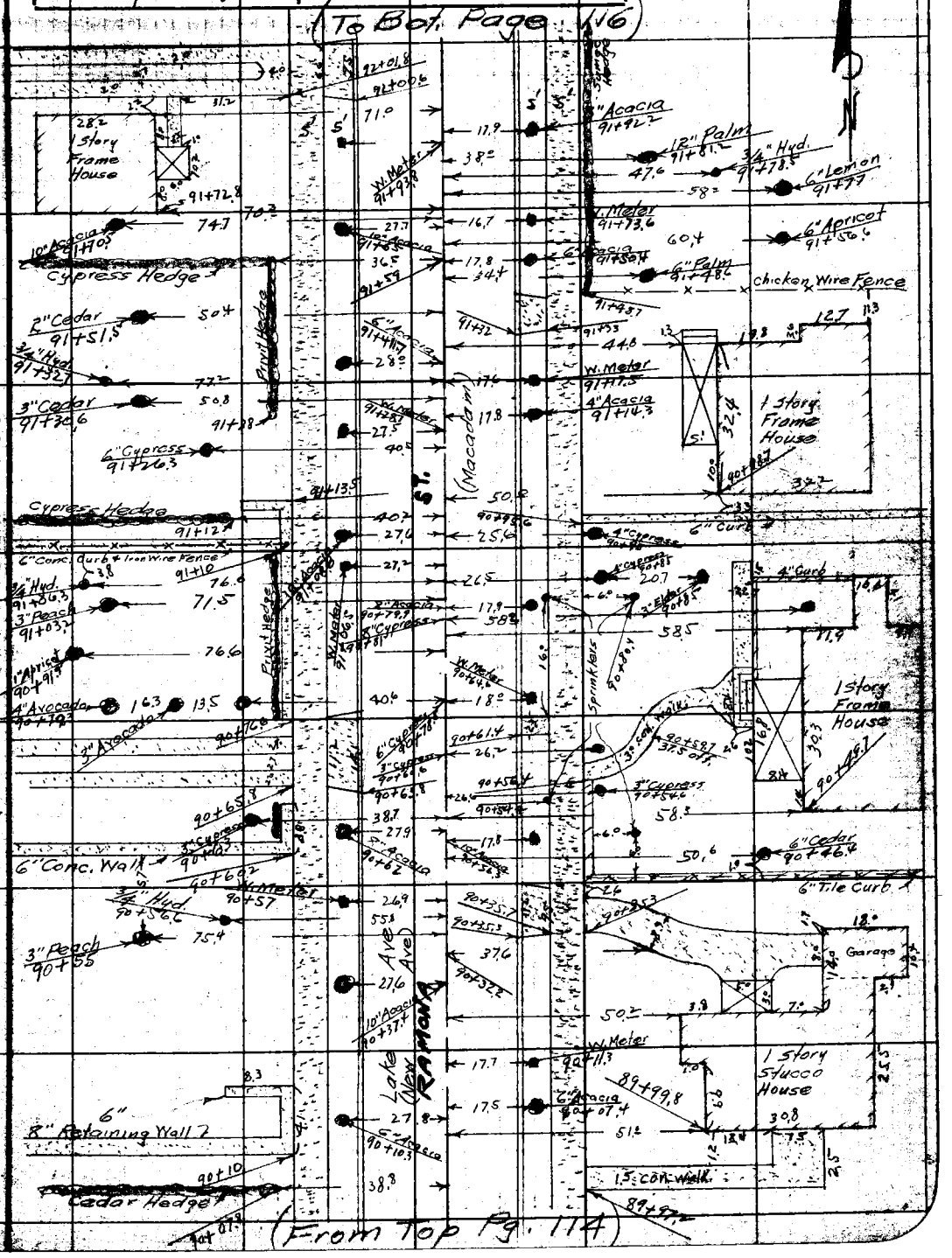

Note: Any Additions or Changes on This Sheet Must Be Made or Circled in Ink With Date and Name of Person Making Change.

Do not extend notes this side of this line

RETURN TO
LOS ANGELES COUNTY SURVEYOR
700 HALL OF RECORDS

FORM 247 10M 11-48

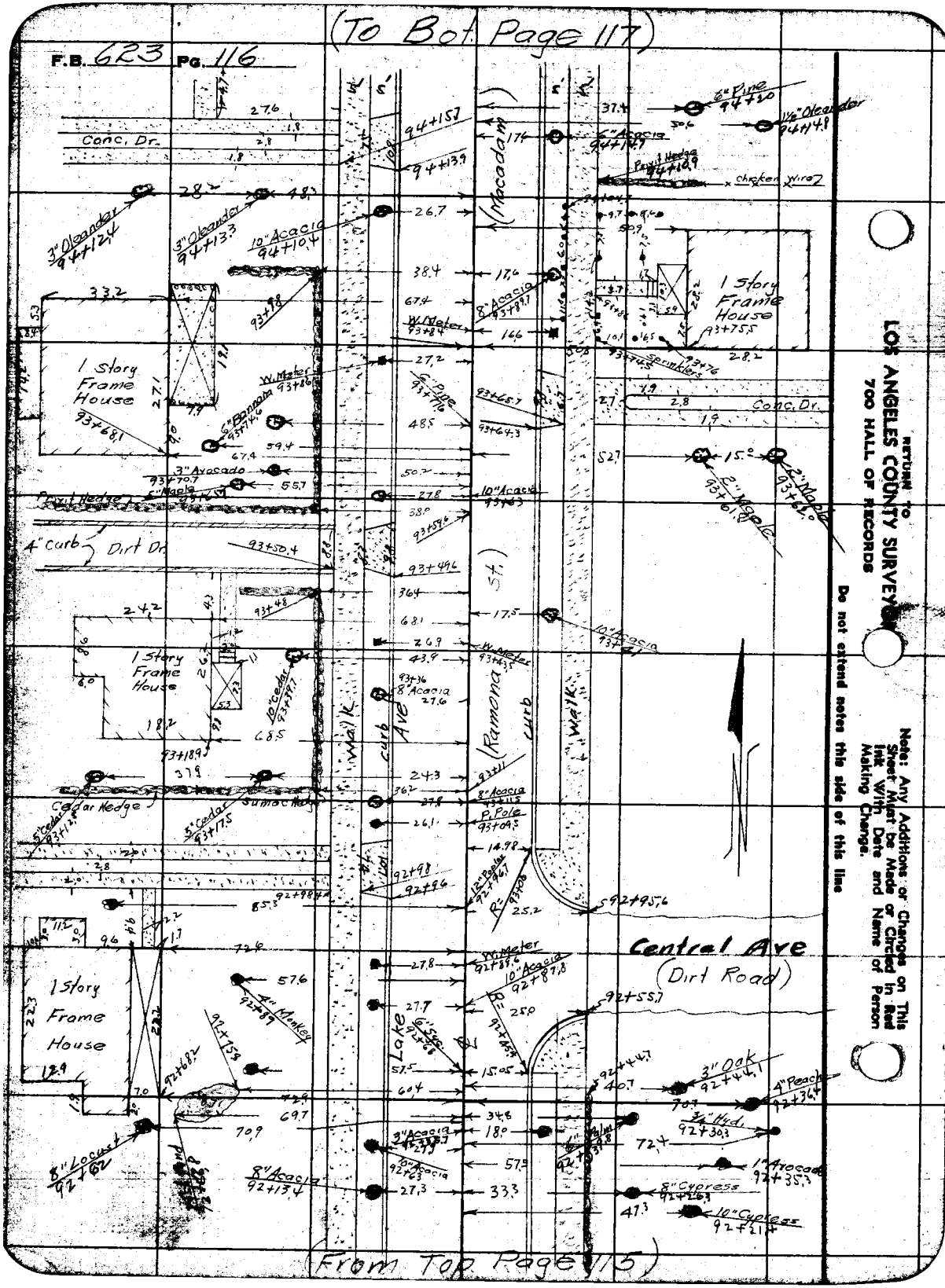
(To Bot. Page 117)
F.B. 623 Pg. 116
Conc. Dr.
(Macadam)
1 Story Frame House
Dirt Dr.
4" curb
Ramona St.
Walk
Curb
Ave
Lake
Central Ave
(Dirt Road)
Cedar Hedge
Sumac Hedge
Privit Hedge
Chicken Wire
Sprinklers
Conc. Dr.
(From Top Page 115)
RETURN TO
LOS ANGELES COUNTY SURVEYOR
700 HALL OF RECORDS
Do not extend notes this side of this line
Note: Any Additions or Changes on This Sheet Must be Made or Circled in Red Ink With Date and Name of Person Making Change.

Notes Ck'd by Drew	Survey of Lake Ave
Map No. B-1345	W. O. 7135 Tape No. 072 St'd 84°F.
Office Work Wood	Surveyed by Evans
Checked Drew	Notes HM Date 8-12-36
Date Feb 38	Indexed A. C. Johnson

F.B. 623 PG. 117

(To Bot. Page 118)

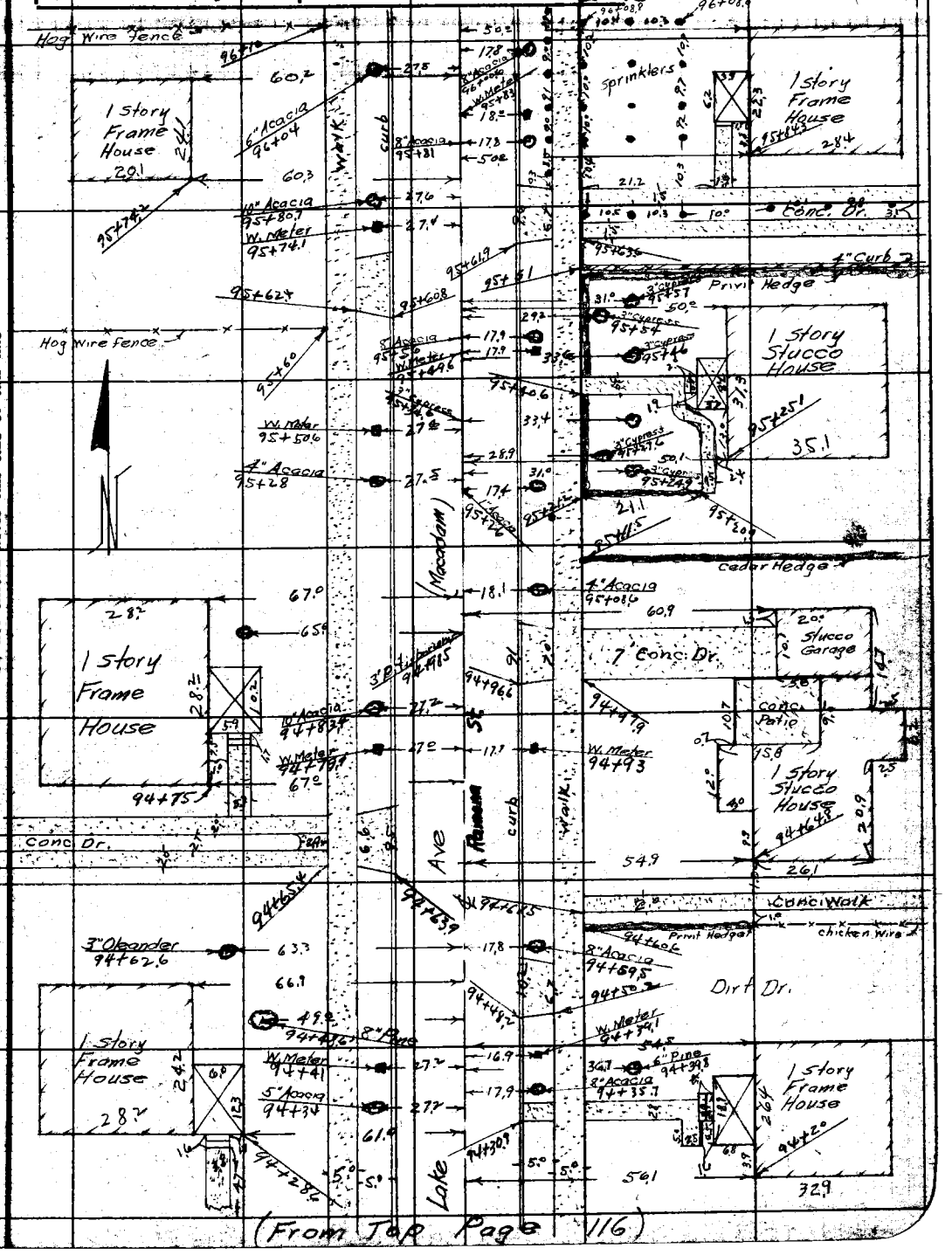

LOS ANGELES COUNTY SURVEYOR
700 HALL OF RECORDS
Do not extend notes this side of this line
Note: Any Additions or Changes on This Sheet Must be Made in Ink With Date and Name of Person Making Change.

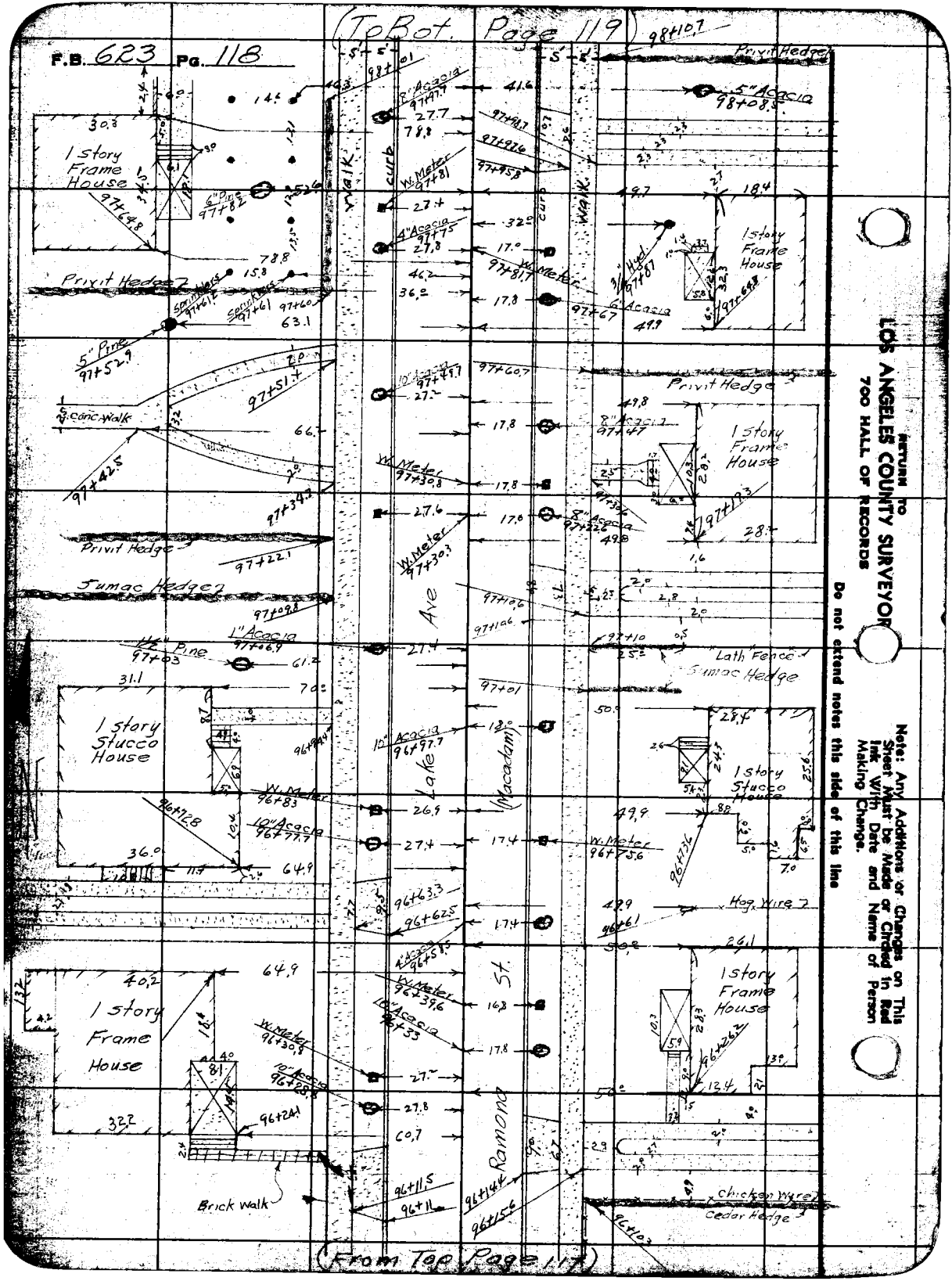

RETURN TO
LOS ANGELES COUNTY SURVEYOR
700 HALL OF RECORDS

Do not extend notes this side of this line

Note: Any Additions or Changes on This Sheet Must be Made or Circled in Red Ink With Date and Name of Person Making Change.

Notes Ck'd by Drew	Survey of Lake Ave
Map No. B-1345	W. O. 7135 Tape No. 072 St'd 84 °F.
Office Work Wood	Surveyed by Evans
Checked Drew	Notes HM Date 8-12-36
Date Feb 38	Indexed A. C. Johnson

F.B. 623 PG. 119

(To Bot. Page 120)

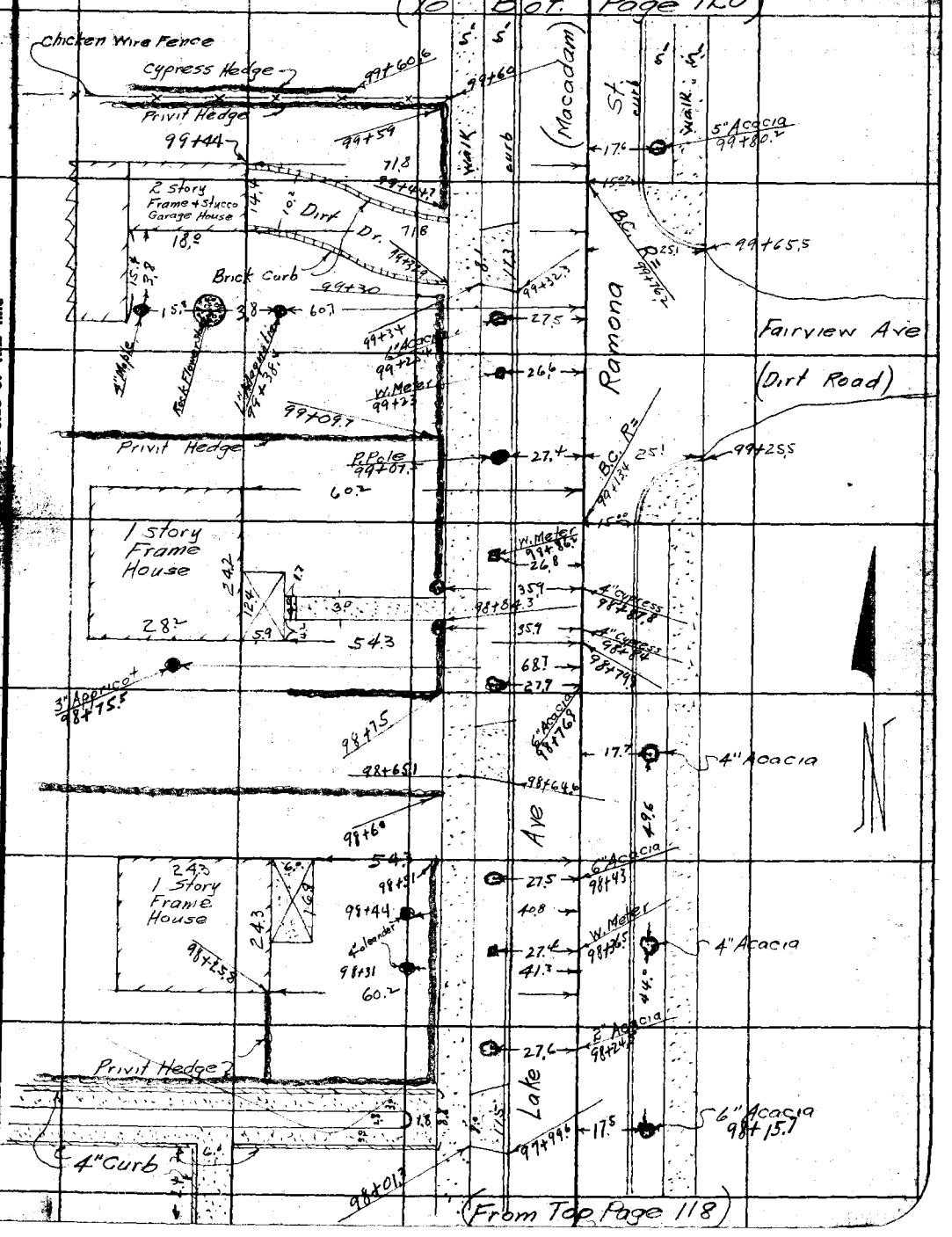

Note: Any Additions or Changes on This Sheet Must be Made or Circled in Red Ink With Date and Name of Person Making Change.

Do not extend this side of this line

RETURN TO
LOS ANGELES COUNTY SURVEYOR
700 HALL OF RECORDS

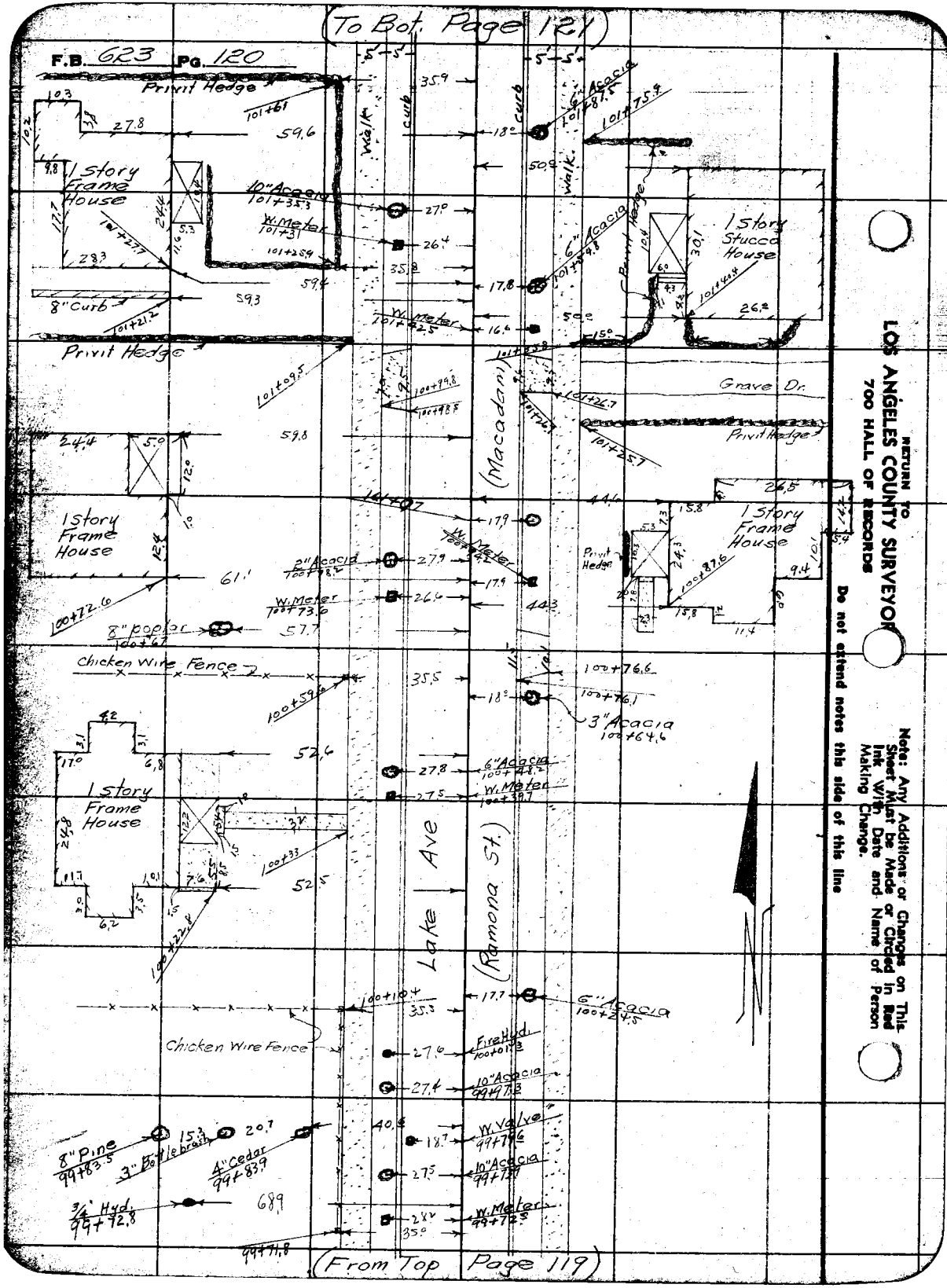

RETURN TO
LOS ANGELES COUNTY SURVEYOR
700 HALL OF RECORDS

Do not extend notes this side of this line

Note: Any Additions or Changes on This Sheet Must be Made or Circled in Red Ink With Date and Name of Person Making Change.

Notes Ck'd by Drew	Survey of Lake Ave
Map No. B-1345	W. O. 7138 Tape No. 072 St'd 24°F.
Office Work Wood	Surveyed by Evans
Checked Drew	Notes HM Date 8-13-36
Date Feb 38	Indexed A. C. Johnson

F.B. 623 Pg. 121

(To Bot. Page 122)

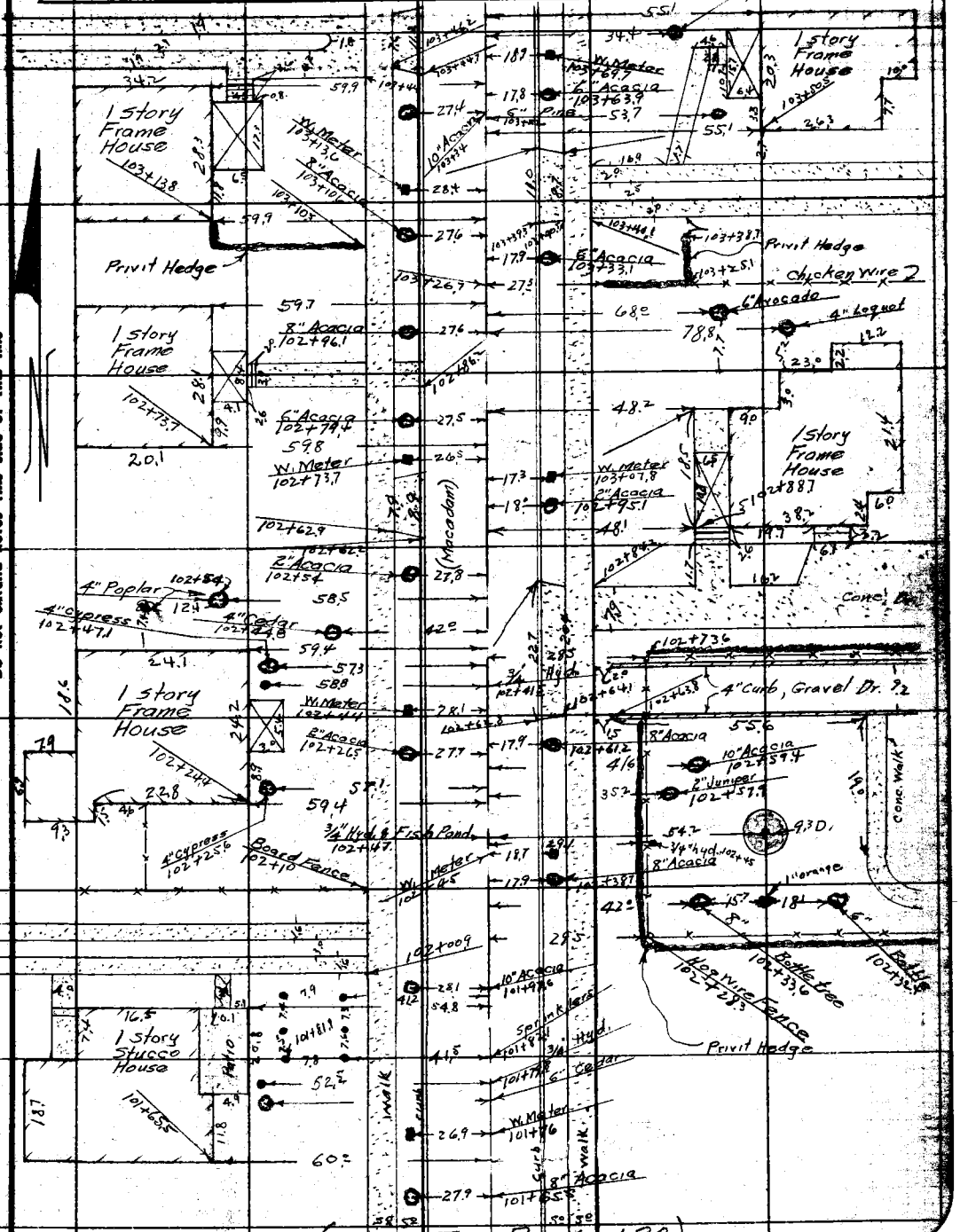

Notice Any Additions or Changes on This Sheet Must Be Made or Circled in Red Ink With Date and Name of Person Making Change.

Do not extend notes this side of this line

RETURN TO
LOS ANGELES COUNTY SURVEYOR
700 HALL OF RECORDS

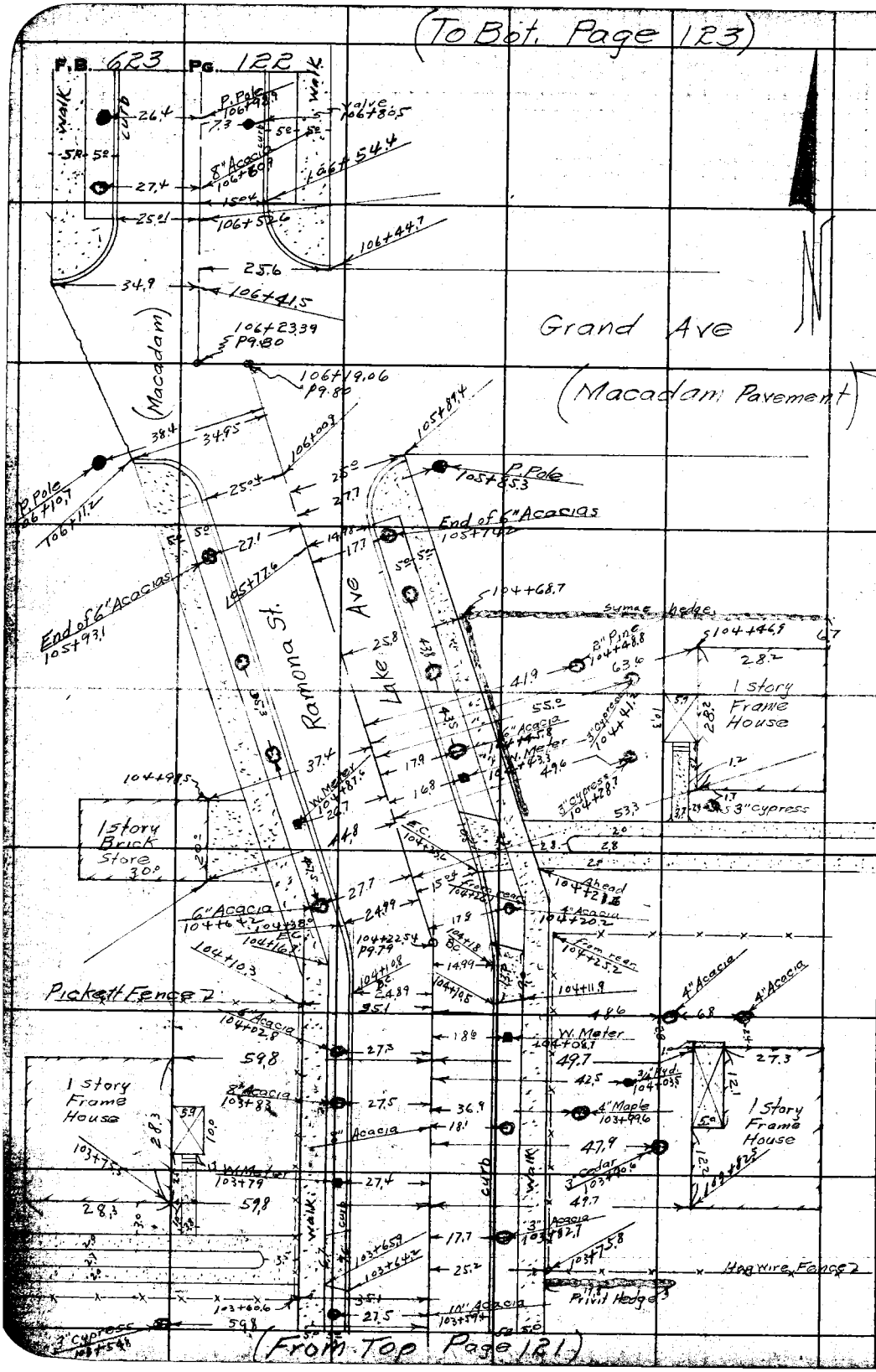

RETURN TO
LOS ANGELES COUNTY SURVEYOR
700 HALL OF RECORDS

Do not extend notes this side of this line

Note: Any Additions or Changes on This Sheet Must be Made or Circled in Red Ink With Date and Name of Person Making Change.

Notes Ck'd by Drew	Survey of Lake Ave	F.B. 623	Pg. 123
Map No. B-1345	W. O. 7136 Tape No. 072 St'd 84°F.		
Office Work Wood	Surveyed by Evans		
Checked Drew	Notes HM Date 8-13-36		
Date Feb 38	Indexed A. C. Johnson		

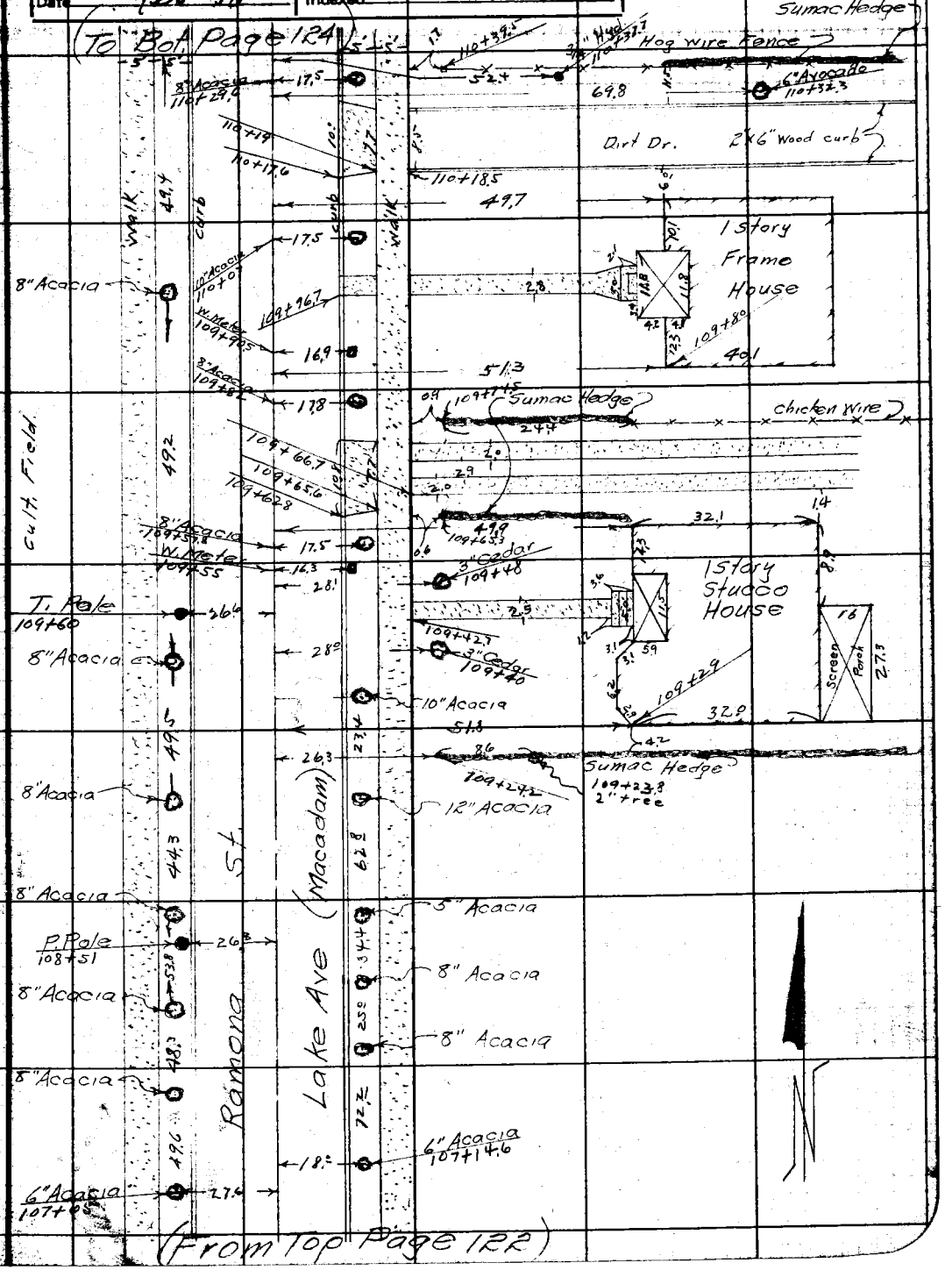

Note: Any Additions or Changes on This Sheet Must be Made or Circled in Red Ink With Date and Name of Person Making Change.

Do not extend notes this side of this line

RETURN TO
LOS ANGELES COUNTY SURVEYOR
700 HALL OF RECORDS

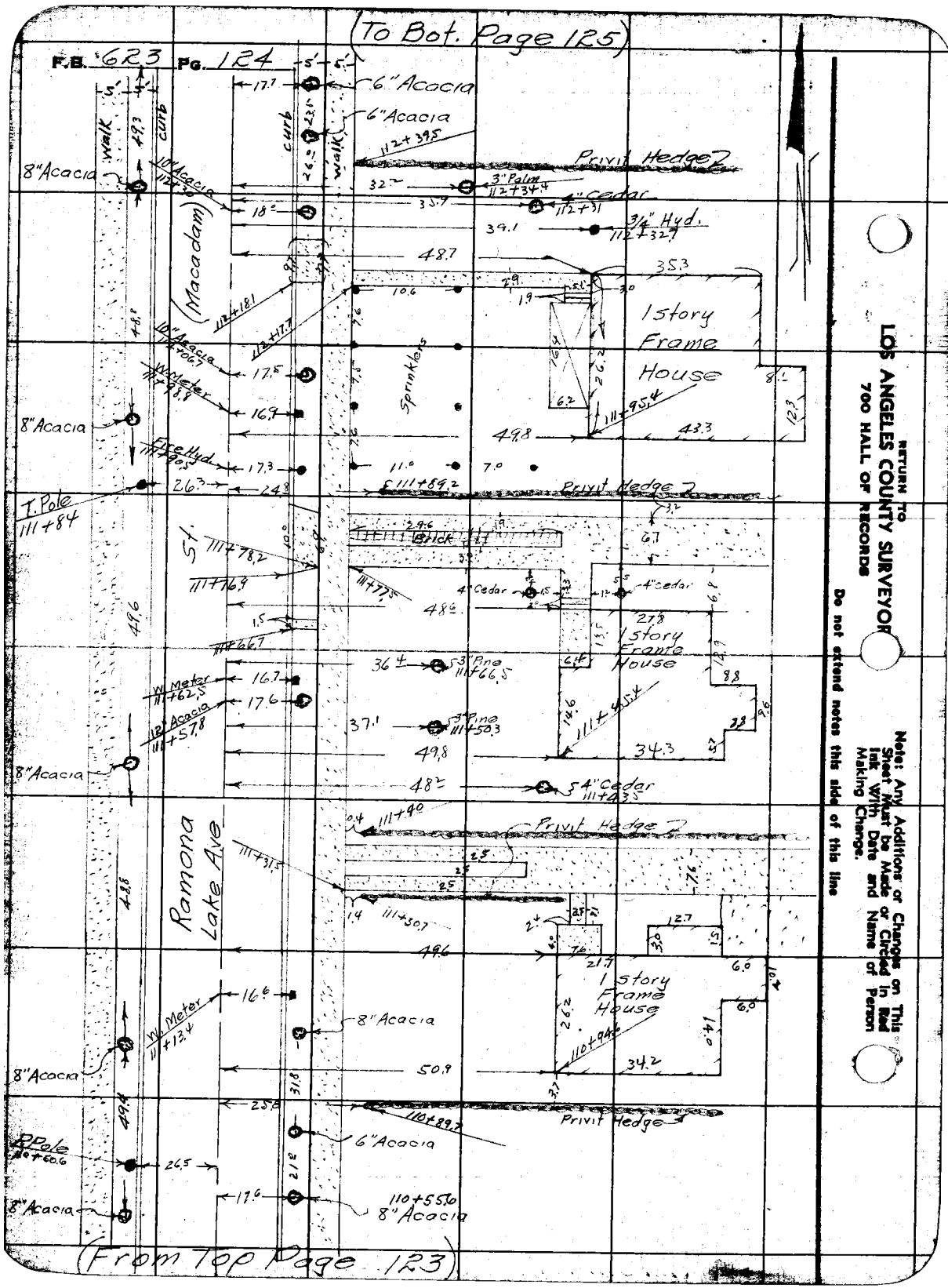
(To Bot. Page 125)
F.B. 623 Pg. 124
6" Acacia
6" Acacia
Privit Hedge
3" Palm
4" Cedar
3/4" Hyd.
(Macadam)
1 Story Frame House
Sprinklers
8" Acacia
Fire Hyd.
T. Pole
St.
Brick
4" Cedar
1 Story Frame House
3" Pine
Ramona Lake Ave
Privit Hedge
1 Story Frame House
8" Acacia
Privit Hedge
6" Acacia
PPole
8" Acacia
(From Top Page 123)
RETURN TO
LOS ANGELES COUNTY SURVEYOR
700 HALL OF RECORDS
Do not extend notes this side of this line
Note: Any Additions or Changes on This Sheet Must be Made or Circled in Red Ink With Date and Name of Person Making Change.

Notes Ck'd by Drew	Survey of Lake Ave	F.B. 623 Pg. 125
Map No. B-1345	W. 07135 Tape No. 072 St'd 84 °F.	
Office Work Wood	Surveyed by Evans	
Checked Drew	Notes HM Date 8-14-36	
Date Feb 38	Indexed A. C. Johnson	

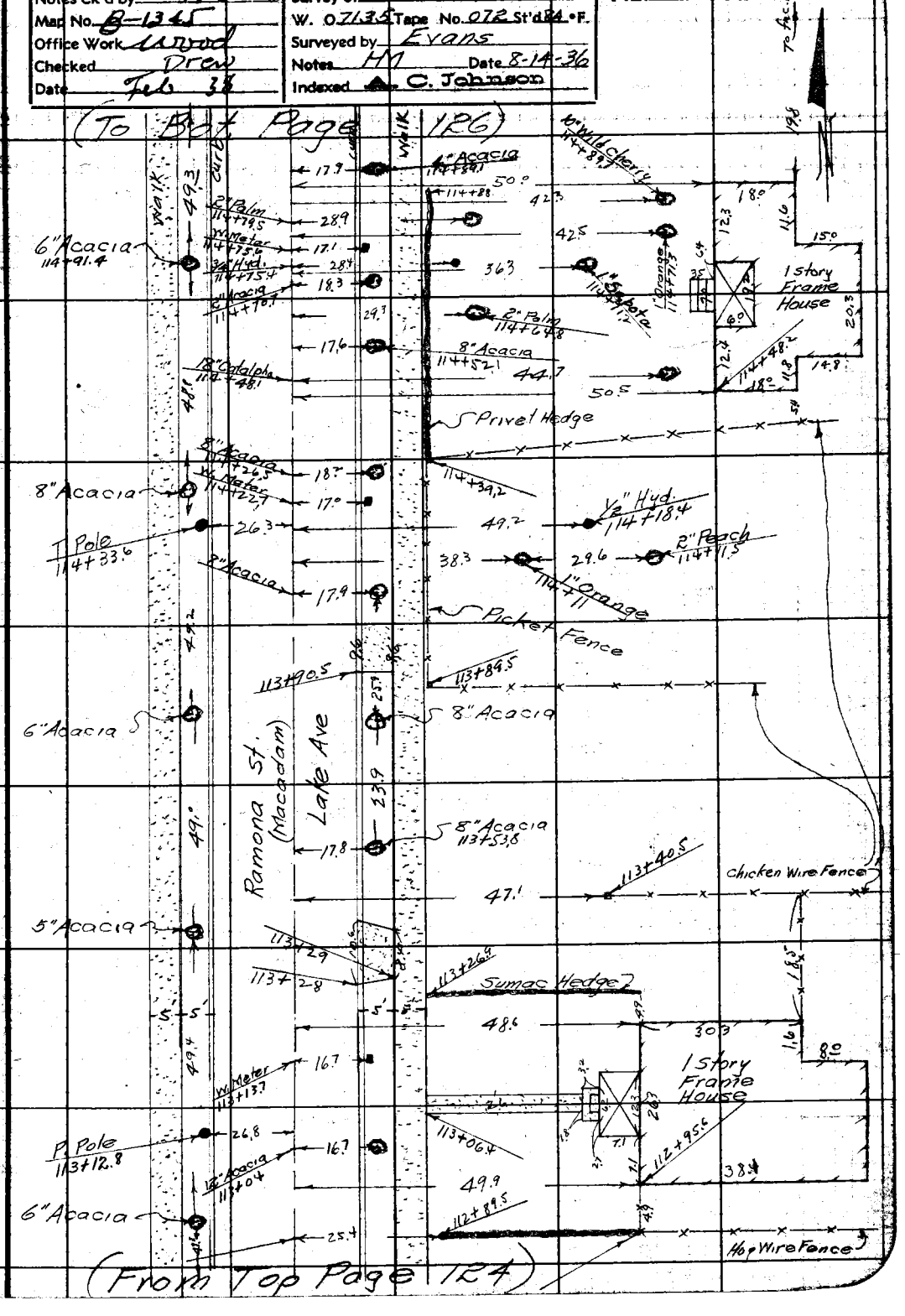

Note: Any Additions or Changes on This Sheet Must be Made or Circled in Red Ink With Date and Name of Person Making Change.

Do not extend notes this side of this line

RETURN TO
LOS ANGELES COUNTY SURVEYOR
700 HALL OF RECORDS

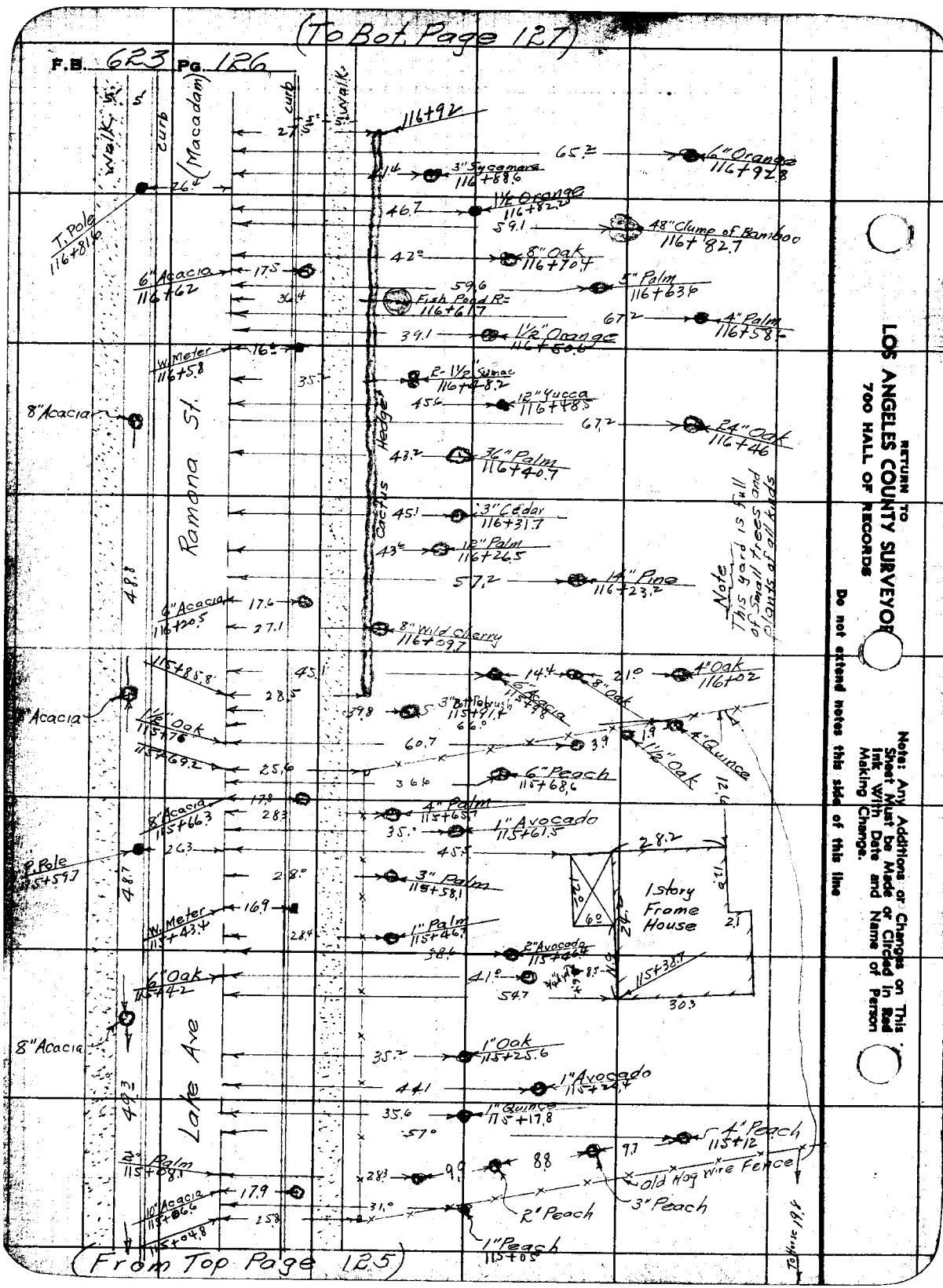
(To Bot. Page 127)
F.B. 623 Pg. 126
Walk
curb
(Macadam)
curb
Walk
116+92
65.2
6" Orange
116+92.8
3" Sycamore
116+88.6
26.4
T. Pole
116+81.6
46.7
1½ Orange
116+82.2
59.1
48" Clump of Bamboo
116+82.7
42°
8" Oak
116+70.4
6" Acacia
116+62
17.5
36.4
59.6
5" Palm
116+63.6
Fish Pond R=
116+61.7
67.2
4" Palm
116+58.6
39.1
1½" Orange
116+50.6
W. Meter
116+5.8
16°
35.2
2-1½" Sumac
116+48.2
8" Acacia
45.6
12" Yucca
116+48.5
67.2
24" Oak
116+46
Ramona St.
Cactus Hedge
43.2
36" Palm
116+40.7
45.1
3" Cedar
116+31.7
43.6
12" Palm
116+26.5
57.2
14" Pine
116+23.2
48.8
6" Acacia
116+20.5
17.6
27.1
8" Wild Cherry
116+09.7
Note
This yard is full of small trees and plants of all kinds
115+85.8
45.1
28.5
14.4
21°
4" Oak
116+02
8" Acacia
39.8
3" Bot. Pebrush
115+91.4
66°
6" Acacia
115+98
8" Oak
1½" Oak
115+76
115+69.2
60.7
3.9
1.9
4" Quince
1½" Oak
25.6
36.6
6" Peach
115+68.6
12.6
17.8
28.3
8" Acacia
115+66.3
4" Palm
115+65.7
35.°
1" Avocado
115+61.5
26.3
45.5
28.2
P. Pole
115+59.7
48.7
28.°
3" Palm
115+58.1
1 story
Frame
House
12.0
6.0
24.
2.1
W. Meter
115+43.4
16.9
28.4
1" Palm
115+46.7
38.6
2" Avocado
115+46.4
6" Oak
115+4.2
41°
54.7
115+38.7
30.3
8" Acacia
Lake Ave
35.2
1" Oak
115+25.6
44.1
1" Avocado
115+20.4
49.3
35.6
1" Quince
115+17.8
57°
4" Peach
115+12
2" Palm
115+08.1
28.3
9.9
8.8
9.7
Old Hog Wire Fence
10" Acacia
115+06.6
17.9
31.°
2" Peach
3" Peach
115+04.8
25.8
1" Peach
115+05
To House 19.4
(From Top Page 125)
RETURN TO
LOS ANGELES COUNTY SURVEYOR
700 HALL OF RECORDS
Do not extend notes this side of this line
Note: Any Additions or Changes on This Sheet Must be Made or Circled in Red Ink With Date and Name of Person Making Change.

Notes Ck'd by Drew	Survey of Lake Ave
Map No. B-1345	W. O. 7136 Tape No. 072 St'd 84°F.
Office Work Wood	Surveyed by Evans
Checked Drew	Notes HM Date 8-14-36
Date Feb 38	Indexed A. C. Johnson

F.B. 623 PG. 127

(To Bot. Page 128)

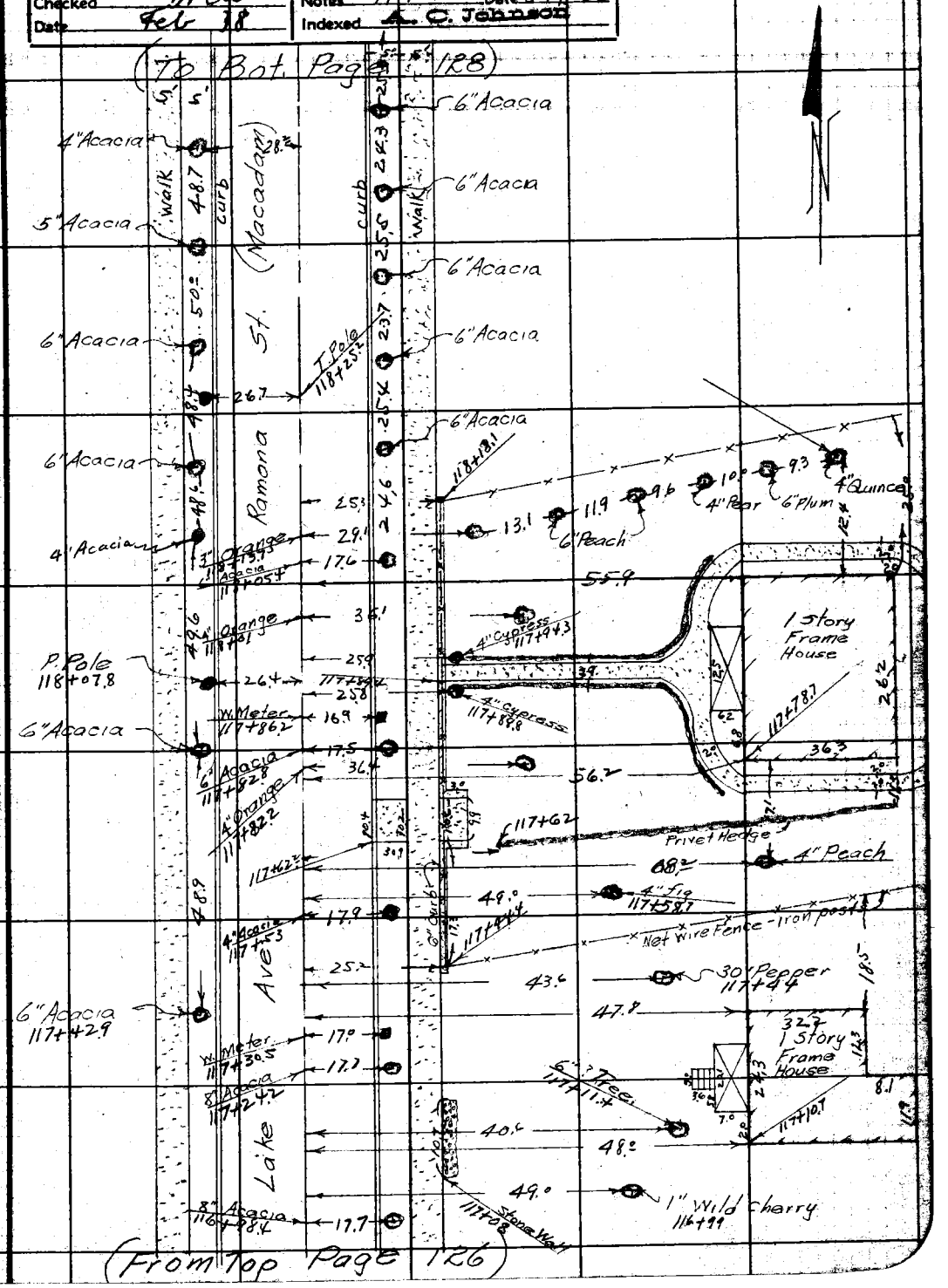

Note: Any Additions or Changes on This Sheet Must be Made or Circled in Red Ink With Date and Name of Person Making Change.

Do not extend notes this side of this line

RETURN TO
LOS ANGELES COUNTY SURVEYOR
700 HALL OF RECORDS

FORM 247 10M 11-38

Stop
End of Survey

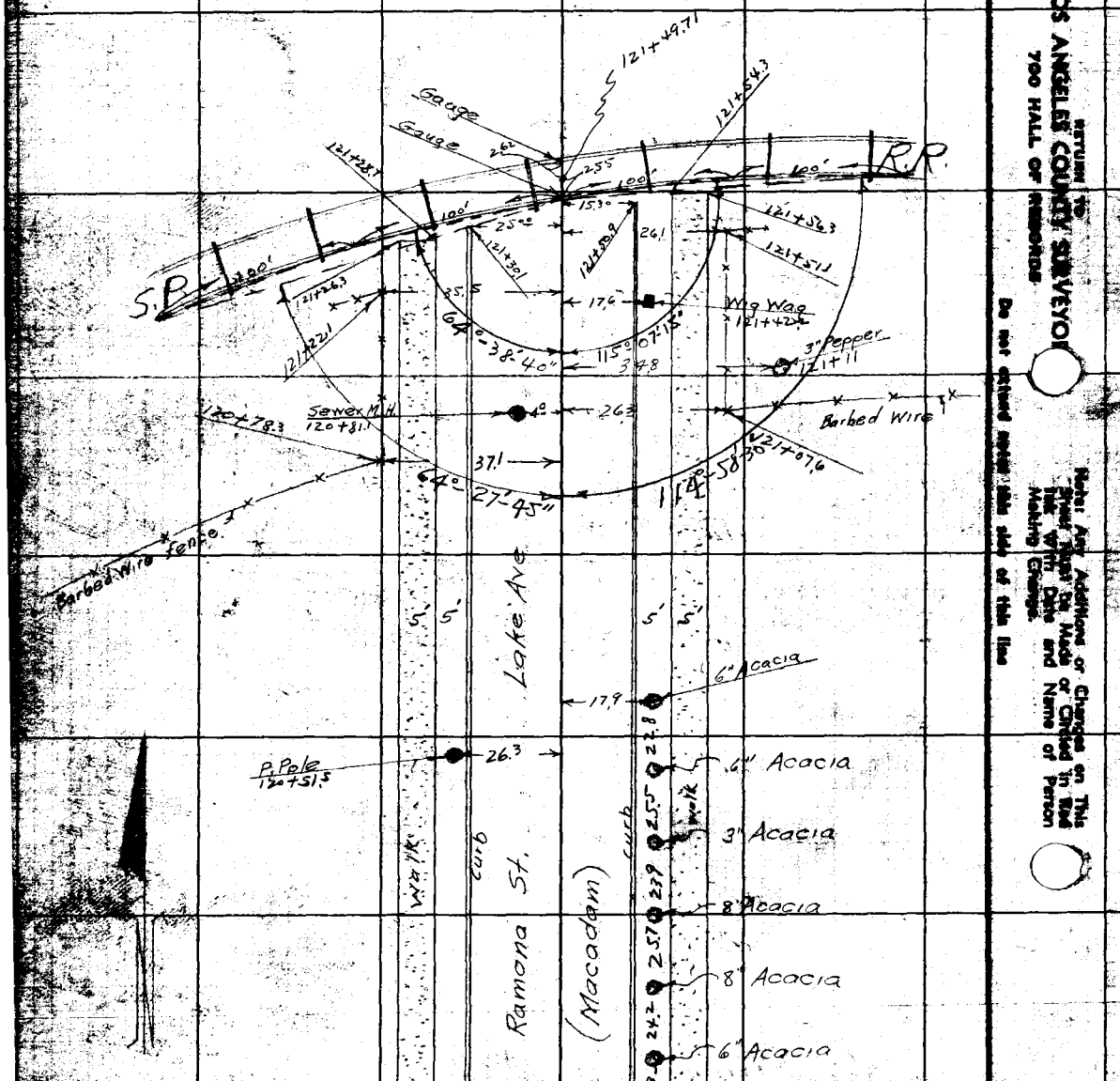

(From Top Page 127)

RETURN TO
LOS ANGELES COUNTY SURVEYOR
700 HALL OF RECORDS
Do not extend notes this side of this line
Note: Any Additions or Changes on This Sheet Must be Made or Circled in Red Ink With Date and Name of Person Making Change.

SURVEY OF SANTA ANITA AVE

FROM

[illegible]

IN 7145

Dec 31 1935 to June 2 1936

[illegible]

TOPOGRAPHY [illegible]

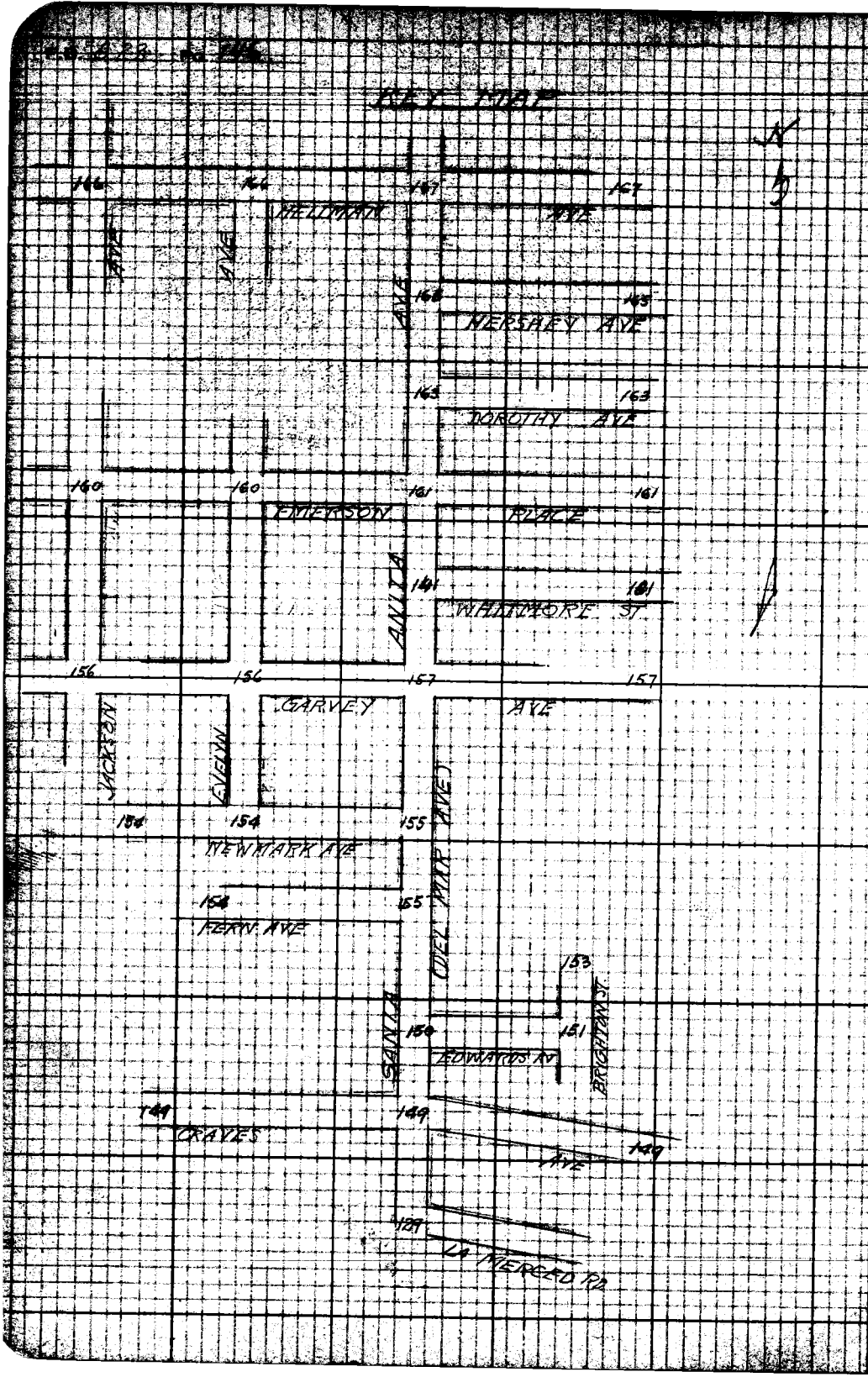

RETURN TO
LOS ANGELES COUNTY SURVEYOR
700 HALL OF RECORDS

Do not extend notes this side of this line

Note: ANY ADDITIONS OR CHANGES ON THIS SHEET MUST BE MADE OR CIRCLED IN Red Ink WITH DATE AND NAME OF PERSON MAKING CHANGE.



Office Work
Surveyed by
Miller
A. C. Johnson
CITY OF SAN GABRIEL
NEW AVE
PAMONA BLVD
NORWOOD PL
MARSHALL ST
GLENDON WAY
LOFTUS DR
SAXON AVE
RAMONA BLVD
P.E. RY
R/W
COLUMBIA ST
JACKSON AVE
SANTA ANITA AVE
DEL MAR AVE
BRIGHTON AVE
STREET
178
179
176
177
174
175
172
173
170
171
169
168
167
LOS ANGELES COUNTY SURVEYOR
700 HALL OF RECORDS

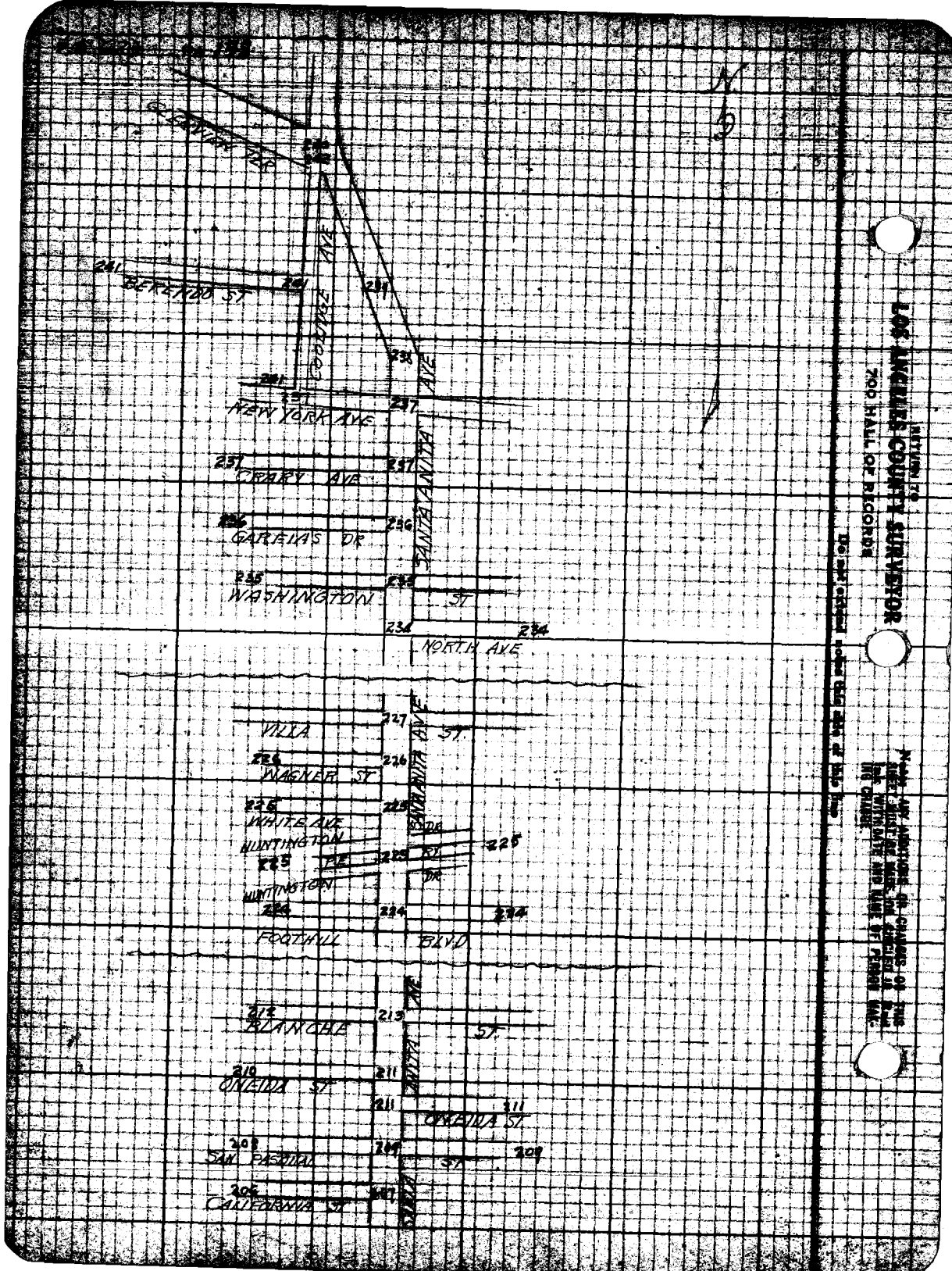

RETURN TO
LOS ANGELES COUNTY SURVEYOR
700 HALL OF RECORDS

Note: ANY ADDITIONS OR CHANGES ON THIS SHEET MUST BE MADE ON SHEET 1A. Mark Tak WITH DATE AND NAME OF PERSON MAKING CHANGE.

Do not extend notes this side of this line


GARVEY RANCH
M.R. 52-43
90-06-45
360-26-45
90-06-41½
Fd S.W.T in top of Stump
Fd N.T in Stump
Fd 4+47 No.11-18" Dn
F.B. 306-32
0+02.00
GRAVES
Fd 2+2 - 12" Dn
F.B. 306-31
0+00 Going North
200.39 @ 0+00 T 60
200.39 @ 0+00 T 60
200.36
Fd 2+2 - 2" Dn
F.B. 306-55
FAIRVIEW HEIGHTS TRACT
SANTA ANITA
LA MERCED ROAD

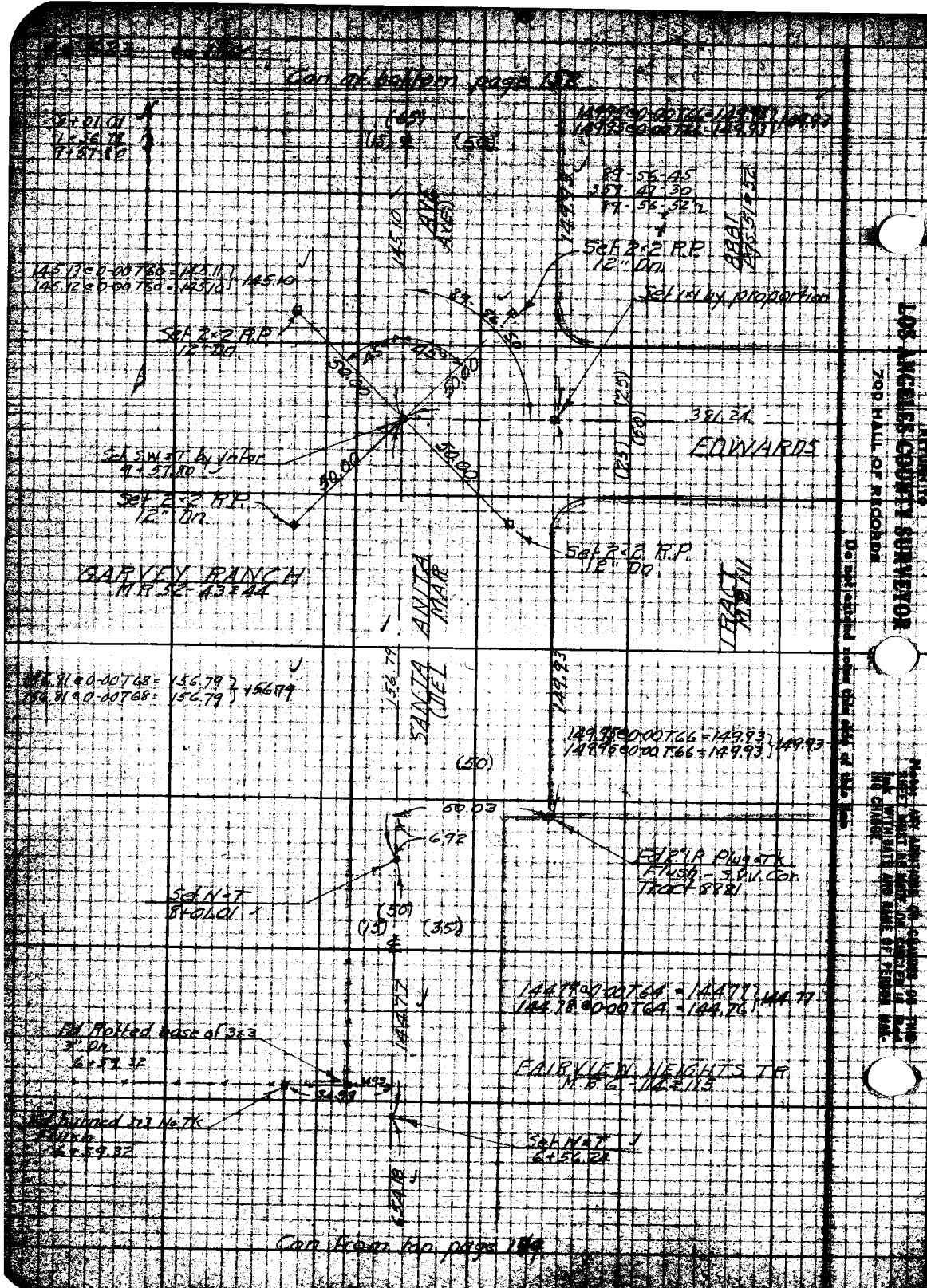

RETURN TO
LOS ANGELES COUNTY SURVEYOR
700 HALL OF RECORDS
Do not extend notes this side of this line
Please ANY ADDITIONS OR CHANGES ON THIS SHEET MUST BE MADE OR CHECKED IN RED INK WITH DATE AND NAME OF PERSON MAKING CHANGE.

Notes Ck'd by	Drew	Survey of	SANTA ANITA AVE
Map No.	[illegible]	W.O.	7645
Office Work	[illegible]	Surveyed by	W.A. Miller
Checked	Drew	Notes	Miller Date 1-2-36
Date	June - 38	Indexed	A. C. Johnson

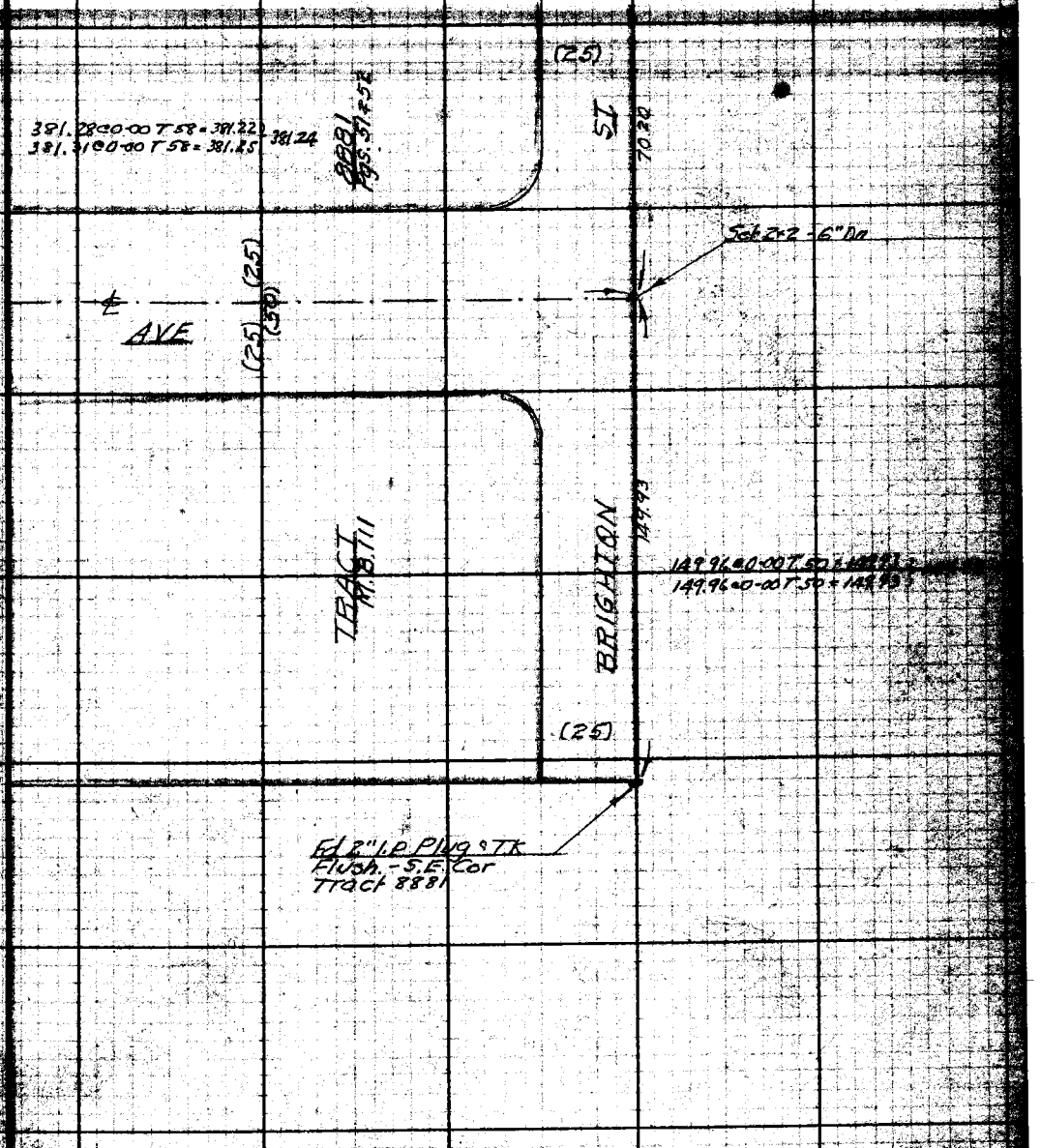

Notes: ANY ADDITIONS OR CHANGES ON THIS SHEET MUST BE MADE OR CIRCLED IN Red Ink WITH DATE AND NAME OF PERSON MAKING CHANGE.

Do not extend notes this side of this line

RETURN TO
LOS ANGELES COUNTY SURVEYOR
700 HALL OF RECORDS

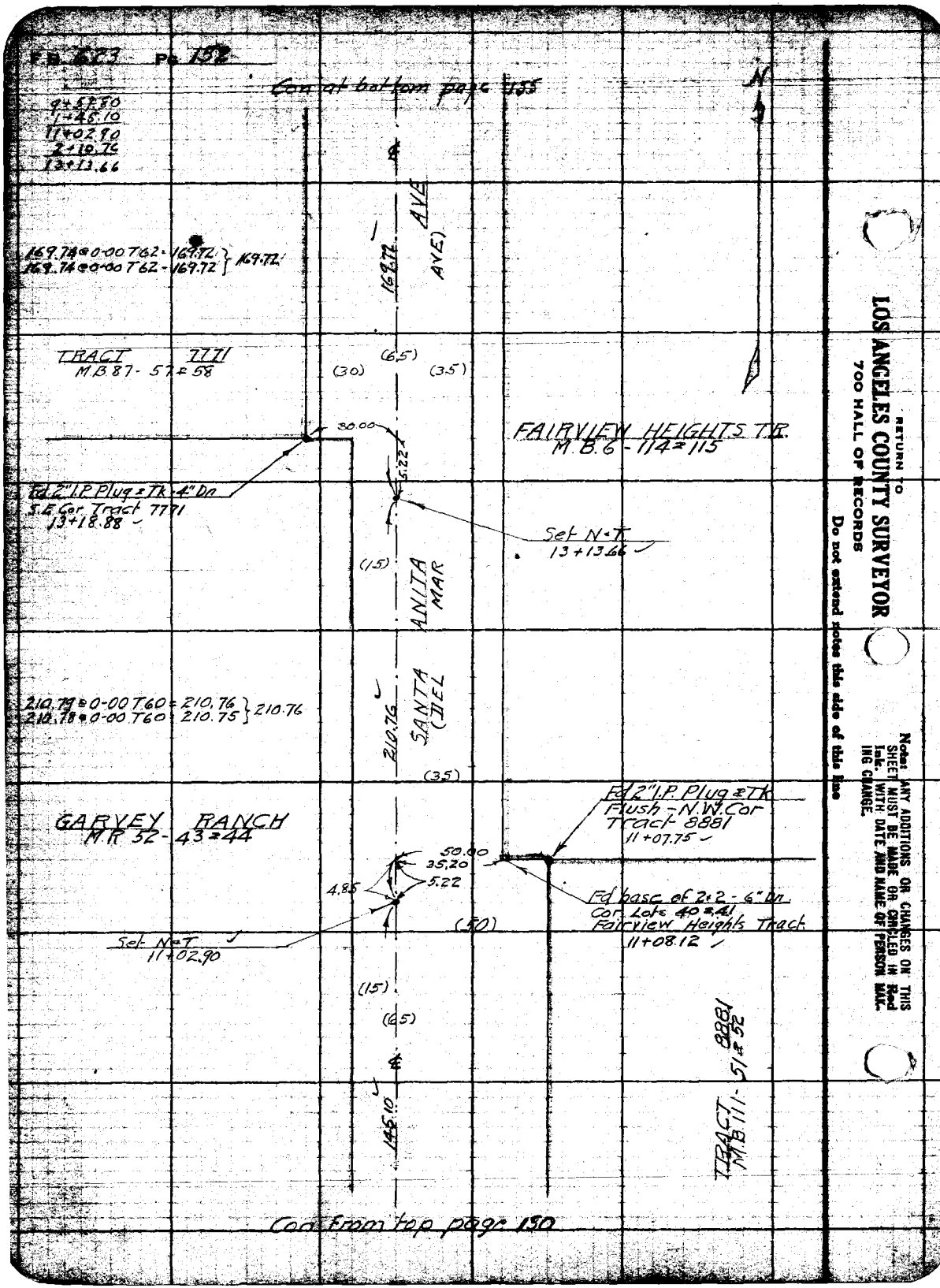

RETURN TO
LOS ANGELES COUNTY SURVEYOR
700 HALL OF RECORDS
Do not extend notes this side of this line

Note: ANY ADDITIONS OR CHANGES ON THIS SHEET MUST BE MADE OR CIRCLED IN Red Ink. WITH DATE AND NAME OF PERSON MAKING CHANGE.

Notes Ch'd by Drew	Survey of SANTA ANITA AVE
Map No. B-1307	W.O. 7145 Type No. 040 Sh'd 84 Ft.
Office Work H. M. Hall	Surveyed by W.A. Miller
Checked Drew	Notes Miller Date 1-3-36
Date June - 38	Indexed [illegible]

F.B. [illegible]

Note: ANY ADDITIONS OR CHANGES ON THIS SHEET MUST BE MADE OR CIRCLED IN Red Ink WITH DATE AND NAME OF PERSON MAKING CHANGE.

RETURN TO
LOS ANGELES COUNTY SURVEYOR
700 HALL OF RECORDS

Do not extend notes this side of this line



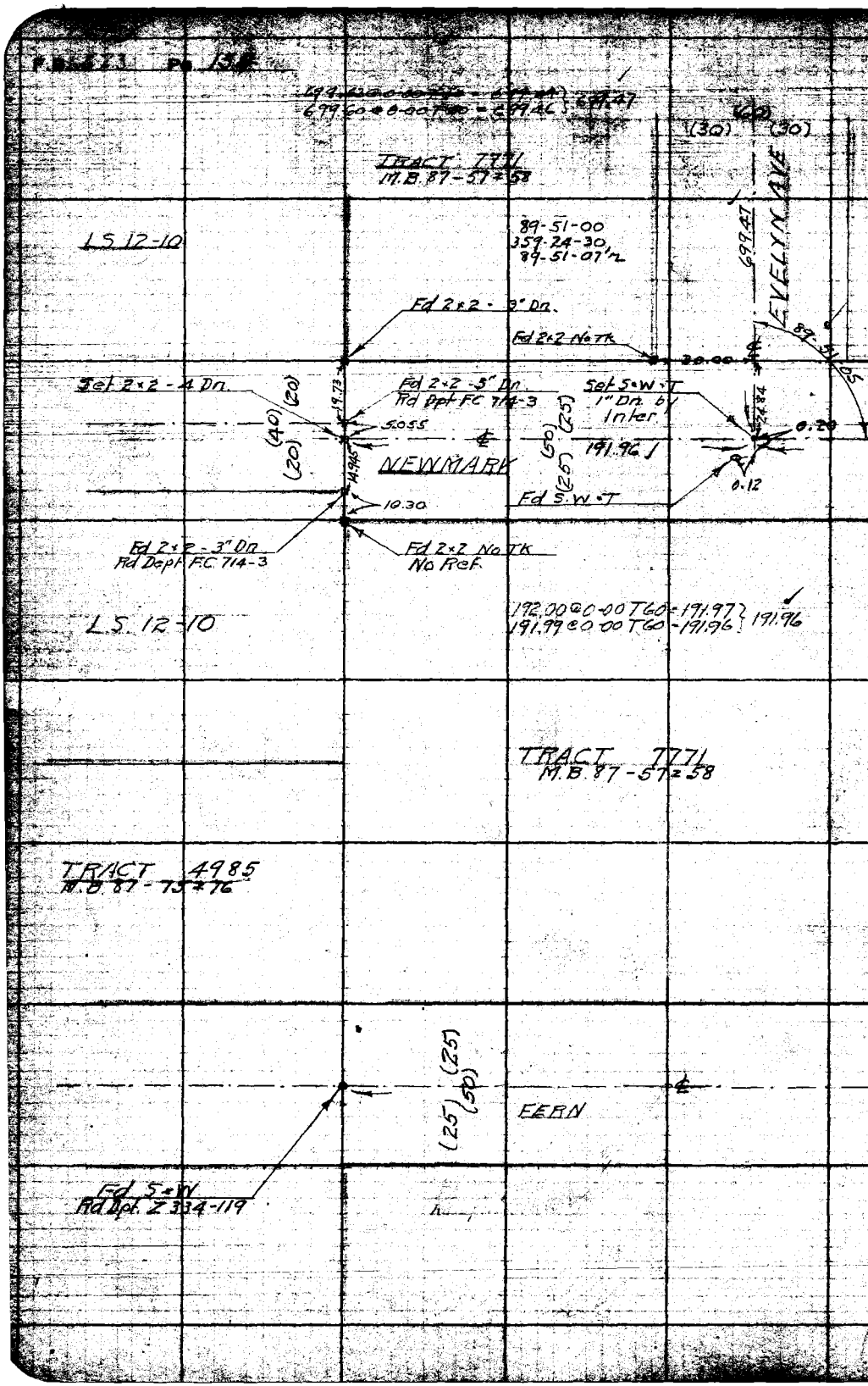

RETURN TO
LOS ANGELES COUNTY SURVEYOR
700 HALL OF RECORDS
Do not extend notes this side of this line
Note: ANY ADDITIONS OR CHANGES ON THIS SHEET MUST BE MADE OR CIRCLED IN Red Ink, WITH DATE AND NAME OF PERSON MAKING CHANGE.

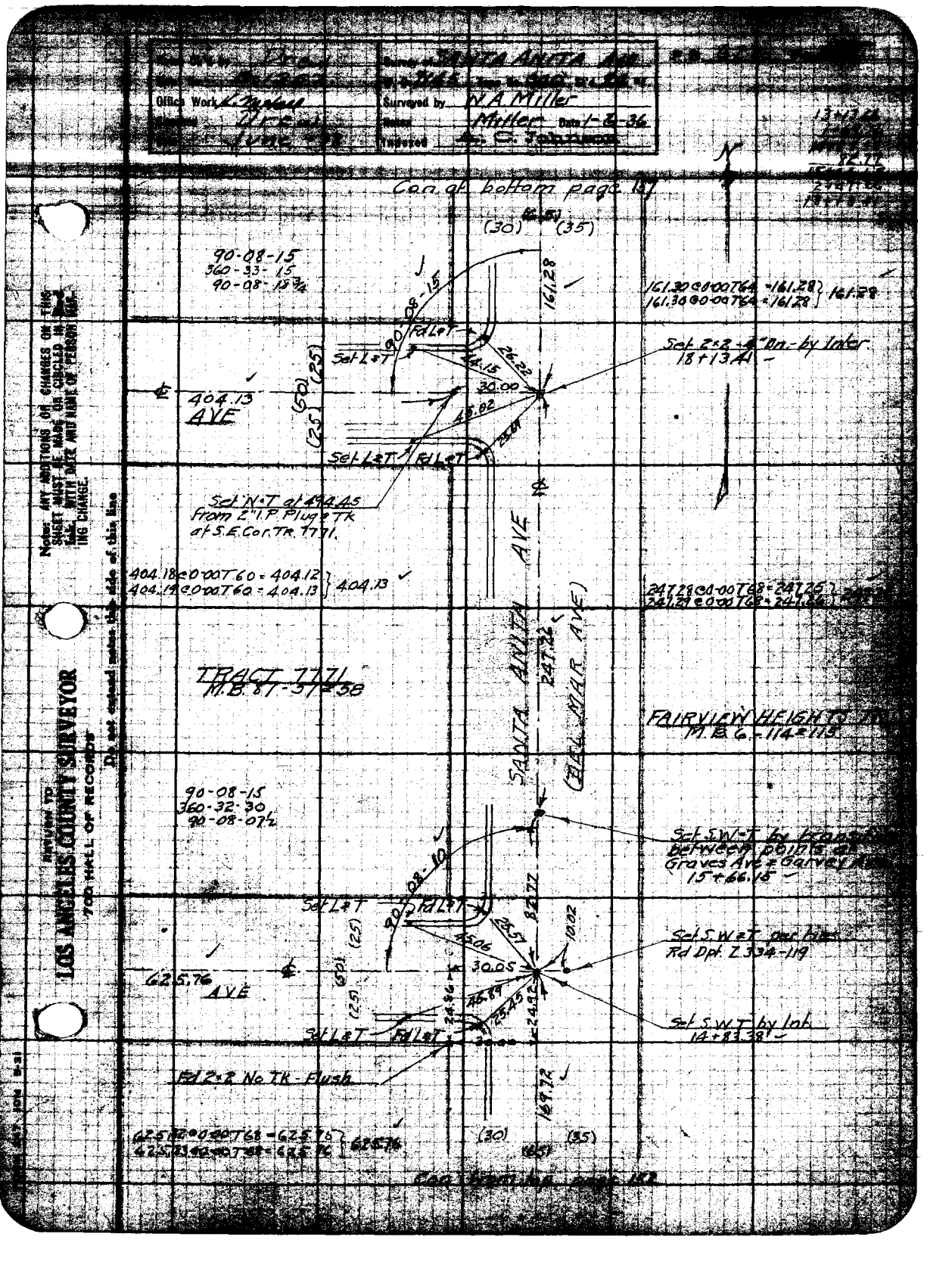

Office Work
Surveyed by N.A. Miller
Notes Miller Date 1-2-36
Indexed A. C. Johnson
Con. at bottom page 157
(30) (35)
90-08-15
360-33-15
90-08-15 3/4
161.28
161.30 @ 0-00 T64 = 161.28
161.30 @ 0-00 T64 = 161.28
161.28
Fd L&T
Set L&T
26.22
44.15
30.00
45.02
Set 2x2 - 4" Dn. - by Inter.
18+13.41
404.13
AVE
(50)
(25)
Set L&T
Fd L&T
Set N&T at 494.45
from 2" I.P. Plug & Tk
at S.E. Cor. Tr. 7771.
404.18 @ 0-00 T60 = 404.12
404.19 @ 0-00 T60 = 404.13
404.13
247.28 @ 0-00 T68 = 247.26
247.29 @ 0-00 T68 = 247.26
SANTA ANITA AVE
247.26
(BEL MAR AVE)
TRACT 7771
M.B. 87-37-38
FAIRVIEW HEIGHTS
M.B. 6-114-115
90-08-15
360-32-30
90-08-07 1/2
Set S.W.T. by transit
between points at
Graves Ave & Garvey Ave
15+66.15
90-08-10
Set L&T
Fd L&T
82.77
10.02
25.57
45.06
30.05
Set S.W.T. per Tiles
Rd Dpt. Z 334-119
625.76
AVE
(50)
(25)
46.89
25.45
24.92
24.86
Set S.W.T. by Int.
14+83.38
Set L&T
Fd L&T
Fd 2x2 No Tk - Flush
169.72
625.82 @ 0-00 T68 = 625.76
625.83 @ 0-00 T68 = 625.76
625.76
(30)
(35)
(65)
Con. from top page 152
Note: ANY ADDITIONS OR CHANGES ON THIS SHEET MUST BE MADE OR CIRCLED IN RED INK, WITH DATE AND NAME OF PERSON MAKING CHANGE.
Do not extend notes this side of this line
RETURN TO
LOS ANGELES COUNTY SURVEYOR
700 HALL OF RECORDS



RETURN TO
LOS ANGELES COUNTY SURVEYOR
700 HALL OF RECORDS
Do not extend notes this side of this line

Note: ANY ADDITIONS OR CHANGES ON THIS SHEET MUST BE MADE OR CHECKED IN Red Ink, WITH DATE AND NAME OF PERSON MAKING CHANGE.

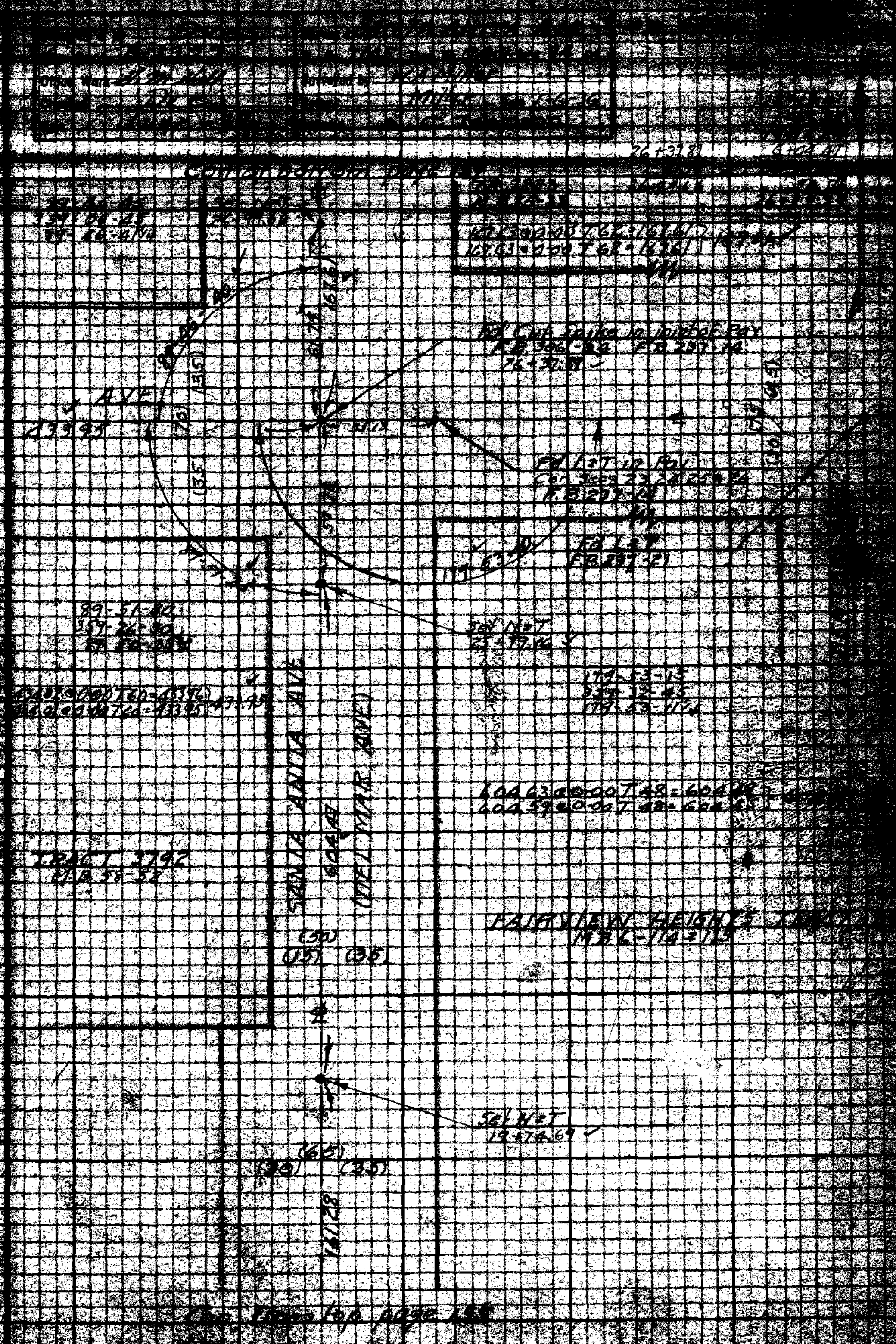

SANTA ANITA AVE
TRACT 3792
Set N&T
13+76.69



RETURN TO
LOS ANGELES COUNTY SURVEYOR
700 HALL OF RECORDS
Do not extend notes this date of this line
AVE
EVELYN
Set X on Split of Curbs 9.98 bet Curbs.
TRACT 1495
M.B. 26-57

Notes Ck'd by Drew	Survey of SANTA ANITA AVE F.B. 623
Map No. B-2357	W. O. 7145 Tape No. 040 Std 84 of
Office Work [illegible]	Surveyed by [illegible]
Checked Drew	Notes Miller Date 1-8-36
Date June - 38	Indexed C. Johnson

26+37.[illegible]
1+[illegible]
28+05.50
32.41
28+37.[illegible]
2+72.37
31+10.28
1+85.11
32+95.39

Con at bottom page 161

109-39-45
78-39-00
109-39-45

(70)
(35) (35)

202.02 @ 0-00 T 60 = 201.99
202.02 @ 0-00 T 60 = 201.99 } 201.99

MISSION COURT
M.B. 12-133

109-39-45

201.99

Set x on Split of Curbs - 9.96 bet. Curbs.

Set N-T by Inter. 32+95.39

27.61

ALLE

SANTA ANITA AVE

185.11

(DEL MAR AVE)

185.14 @ 0-00 T 62 = 185.11
185.14 @ 0-00 T 62 = 185.11 } 185.11

SAN GABRIEL IMPROVEMENT CO
M.R. 54 page 72

TRACT 1495
M.B. 26-51

Fd 2" I.P. No Plug nor Tk
30" Dn. Used Ctr. Pipe

(70)
(35) (35)

35.00
5.46

Set N&T
31+10.28

(35) (75) (40)

TRACT 7223
M.B. 85-38

272.41 @ 0-00 T 62 = 272.38
272.40 @ 0-00 T 62 = 272.37 } 272.37

89-56-15
359-46-15
89-56-33¾

272.37

Fd S.W.-T No Ref.
0.01 E. of Line
28+37.91

89-56-33

32.41

NEW TIES
F.B. 1435-39

Set N&T on Split of Cbs.
19.80 bet. Curbs.

(10) (10)
(20)

ALLEY

Set N-T by Inter
28+05.50

Set N&T on Split of Curbs
20' bet. Curbs

167.61

(35) (40)
(75)

BRIGHTON

Con from [illegible] page 157

Note: ANY ADDITIONS OR CHANGES ON THIS SHEET MUST BE MADE OR CIRCLED IN RED INK WITH DATE AND NAME OF PERSON MAKING CHANGE.

Do not extend notes through the line

RETURN TO
LOS ANGELES COUNTY SURVEYOR
700 HALL OF RECORDS

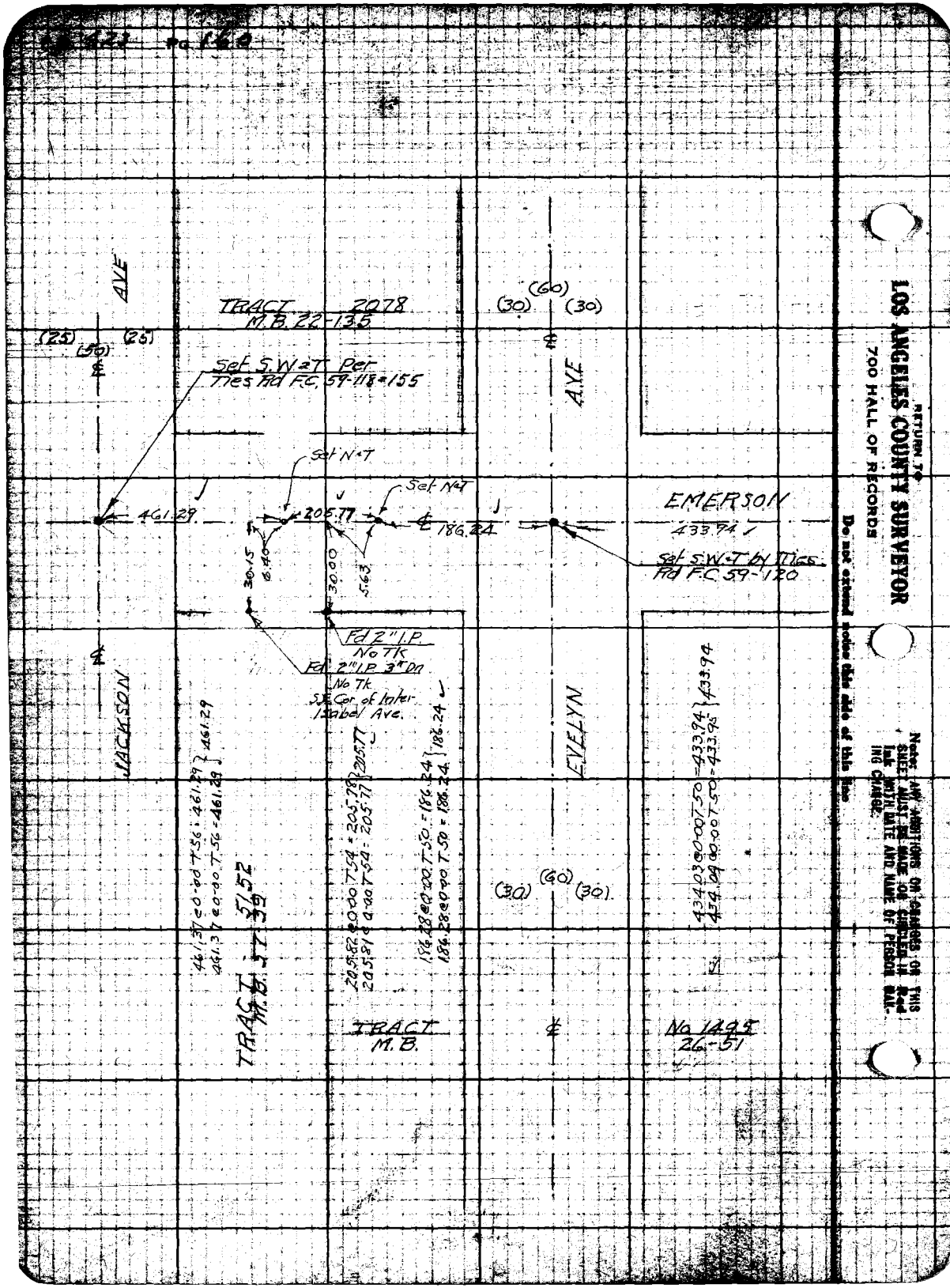

RETURN TO
LOS ANGELES COUNTY SURVEYOR
700 HALL OF RECORDS

Do not extend notes this side of this line

Note: ANY ADDITIONS OR CHANGES ON THIS SHEET MUST BE MADE OR CIRCLED IN Red Ink WITH DATE AND NAME OF PERSON MAKING CHANGE.



Drew
Map No. 13-1357
Office Work
Checked Drew
Date June - 38
Survey of SANTA ANITA AVE
W. O. 7149
Surveyed by
Notes Miller Date 1-9-36
Indexed A. C. Johnson
Con at bottom page 163
TRACT 2078
M.B. 22-135
89-46-15
359-04-45
89-46-11¼
434.14@0-00T56=434.06
434.15@0-00T56=434.07
434.06
89-52-15
359-29-15
89-52-18¾
TR. 1276
M.B. 20-134
Fd 2" I.P. Plug No. Tk
Set L&T in Cb
Set L&T by Inter. 39+58.32
Set L&T in Walk
Fd S.W.T. at ℄ Falling Leaf Ave Rd F.C. 59-127
EMERSON
1101.75 Per Rd F.C. 59-122 to 125
Set 2x2-4' Dn. Per Ties Rd F.C. 59-
Set L&T in Cb
Fd L&T M.Cb. Ret.
Set L&T by Int. 39+41.21
SANTA ANITA
(DEL MAR)
203.22@0-00T52=203.18
203.20@0-00T52=203.16
203.17
TRACT 1495
M.B. 26-51
240.71@0-00T52=240.66
240.71@0-00T52=240.66
240.66
89-53-15
359-33-00
89-53-15
Set S&W by transiting between points at Garvey Ave. and Hellman Ave. 37+38.04
MISSION COURT
M.B. 12-133
Fd L&T in Curb
Set L&T in Cb
Fd X in Curb & Prod.
WHITMORE ST
1547.90 Per Rd F.C. 59-130 to 134
(MISSION AVE)
Set S&W by Inter
Fd X in Cb
Set S.W.T. Per Ties Rd Dpt F.C. 59-134
Fd C.Spk in Cb
Con from top page 169
LOS ANGELES COUNTY SURVEYOR
700 HALL OF RECORDS

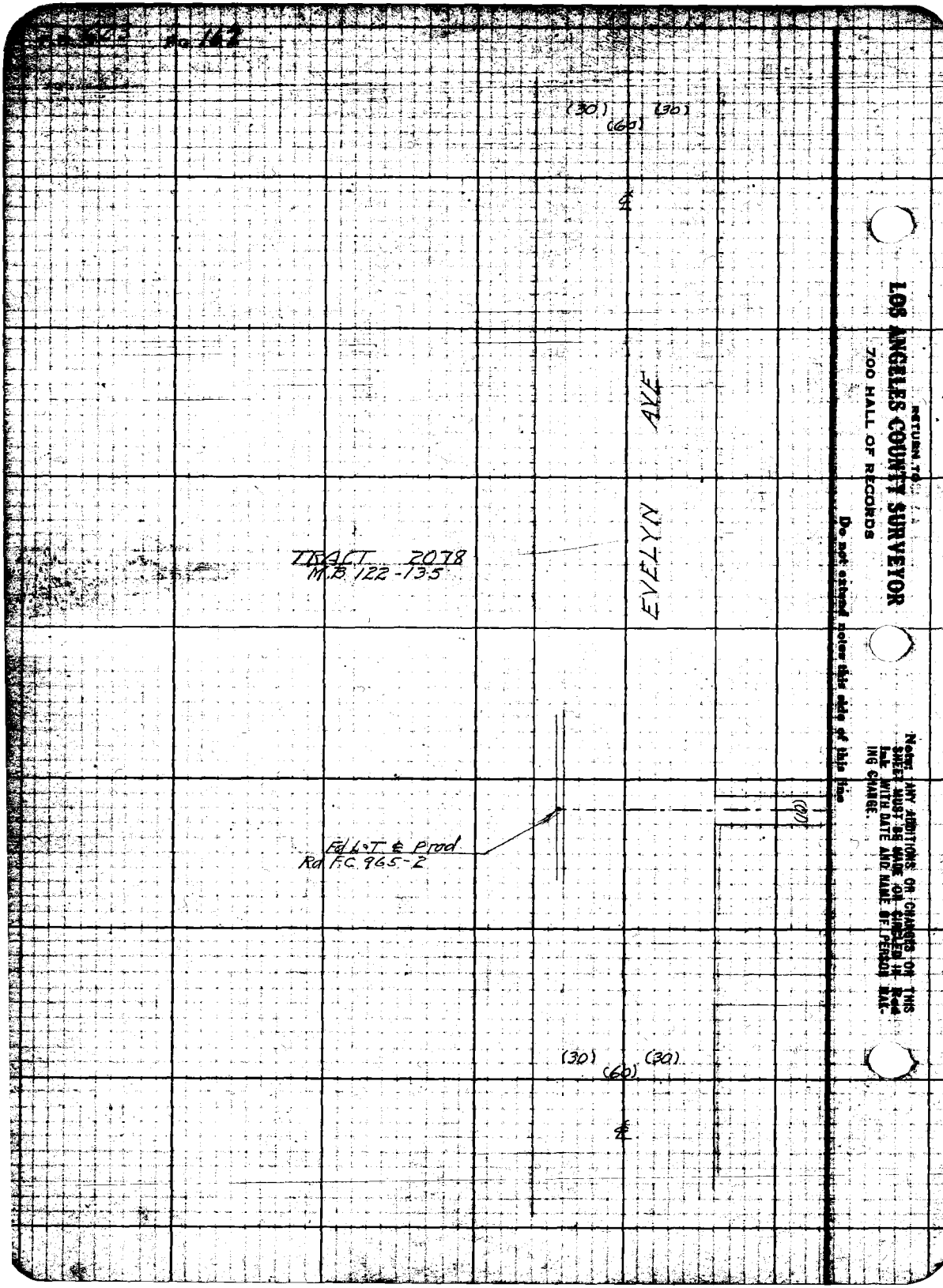

(30) (30)
(60)
℄
EVELYN AVE
TRACT 2078
M.B. 122-13-5
Fd L.T. ℄ Prod
Rd F.C. 965-2
(30) (30)
(60)
℄
RETURN TO
LOS ANGELES COUNTY SURVEYOR
700 HALL OF RECORDS
Do not extend notes this side of this line
Note: ANY ADDITIONS OR CHANGES ON THIS SHEET MUST BE MADE OR CIRCLED IN Red Ink WITH DATE AND NAME OF PERSON MAKING CHANGE.

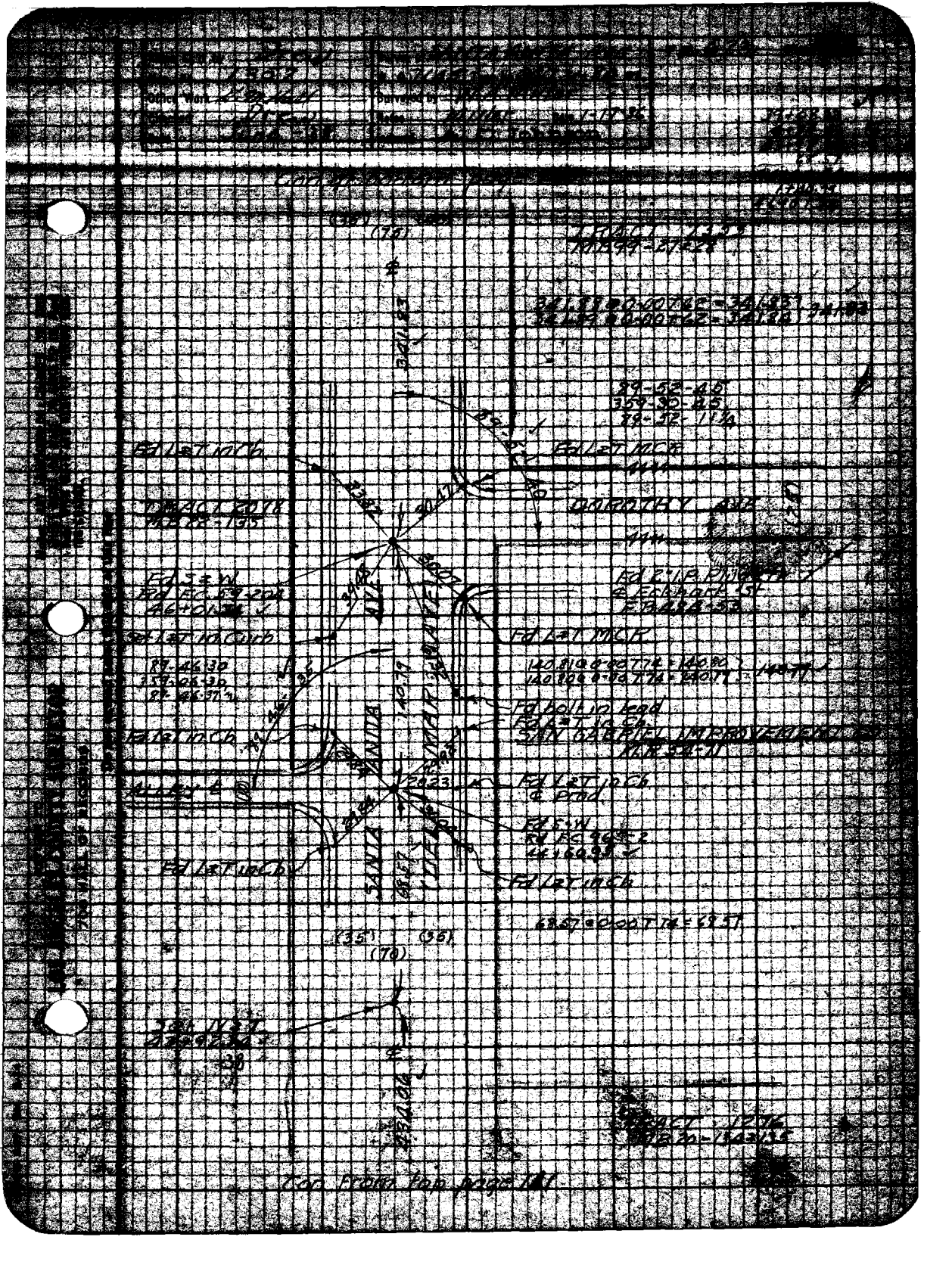

Office Work
Surveyed by
Fd L&T in Ch
Fd L&T MCR
DOROTHY AVE
Fd S&W
Fd L&T in Curb
Fd L&T MCR
Fd bolt in lead
SAN GABRIEL IMPROVEMENT
Fd L&T in Ch
Fd L&T in Ch
Fd L&T in Ch
Fd L&T in Ch
SANTA ANITA AVE
MARSHALL AVE
(35)
(70)
Con from top page 181



(30) (60) (30)
AVE
℄
TRACT 2078
M.B. 22-135
EVELYN
(30) (60) (30)
RETURN TO
LOS ANGELES COUNTY SURVEYOR
700 HALL OF RECORDS
Do not extend notes this side of this line



Drew
Office Work
Checked
Date
Surveyed by
Miller
(35)
(40)
(75)
168.72
39.85
8.55
Set X in Bay
51+04.90
SANTA ANITA AVE
(DEL MAR AVE)
TRACT 2078
M.B. 22-135
TRACT 7353
161.33
90-12-15
Set L&T in Cb
Fd L&T in MCR
HERSHEY AVE
Fd L&T in Cb
Fd L&T in MCR
(35)
(40)
(75)

LOS ANGELES COUNTY SURVEYOR
700 HALL OF RECORDS
LOS ANGELES, CALIFORNIA


TRACT
M.B. 28 : 77 & 78
Transit Line
HARTMAN AVE
SINCLAIR AVE
SAGINAW AVE
SAGINAW CIR
Fd 1-7 in Ch.
Fd 1-8 in Ch.
Fd 1-9 in Ch.
Fd 1-10 in Ch.
Fd 1-11 in Ch.
Fd 1-12 in Ch.
Fd 1-13 in Ch.
Fd 1-14 in Ch.
Fd 1-15 in Ch.
Fd 1-16 in Ch.
Fd 1-17 in Ch.
Fd 1-18 in Ch.
Fd 1-19 in Ch.
Fd 1-20 in Ch.
Fd 1-21 in Ch.
Fd 1-22 in Ch.
Fd 1-23 in Ch.
Fd 1-24 in Ch.
Fd 1-25 in Ch.
Fd 1-26 in Ch.
Fd 1-27 in Ch.
Fd 1-28 in Ch.
Fd 1-29 in Ch.
Fd 1-30 in Ch.
Fd 1-31 in Ch.
Fd 1-32 in Ch.
Fd 1-33 in Ch.
Fd 1-34 in Ch.
Fd 1-35 in Ch.
Fd 1-36 in Ch.
Fd 1-37 in Ch.
Fd 1-38 in Ch.
Fd 1-39 in Ch.
Fd 1-40 in Ch.
Fd 1-41 in Ch.
Fd 1-42 in Ch.
Fd 1-43 in Ch.
Fd 1-44 in Ch.
Fd 1-45 in Ch.
Fd 1-46 in Ch.
Fd 1-47 in Ch.
Fd 1-48 in Ch.
Fd 1-49 in Ch.
Fd 1-50 in Ch.
Fd 1-51 in Ch.
Fd 1-52 in Ch.
Fd 1-53 in Ch.
Fd 1-54 in Ch.
Fd 1-55 in Ch.
Fd 1-56 in Ch.
Fd 1-57 in Ch.
Fd 1-58 in Ch.
Fd 1-59 in Ch.
Fd 1-60 in Ch.
Fd 1-61 in Ch.
Fd 1-62 in Ch.
Fd 1-63 in Ch.
Fd 1-64 in Ch.
Fd 1-65 in Ch.
Fd 1-66 in Ch.
Fd 1-67 in Ch.
Fd 1-68 in Ch.
Fd 1-69 in Ch.
Fd 1-70 in Ch.
Fd 1-71 in Ch.
Fd 1-72 in Ch.
Fd 1-73 in Ch.
Fd 1-74 in Ch.
Fd 1-75 in Ch.
Fd 1-76 in Ch.
Fd 1-77 in Ch.
Fd 1-78 in Ch.
Fd 1-79 in Ch.
Fd 1-80 in Ch.
Fd 1-81 in Ch.
Fd 1-82 in Ch.
Fd 1-83 in Ch.
Fd 1-84 in Ch.
Fd 1-85 in Ch.
Fd 1-86 in Ch.
Fd 1-87 in Ch.
Fd 1-88 in Ch.
Fd 1-89 in Ch.
Fd 1-90 in Ch.
Fd 1-91 in Ch.
Fd 1-92 in Ch.
Fd 1-93 in Ch.
Fd 1-94 in Ch.
Fd 1-95 in Ch.
Fd 1-96 in Ch.
Fd 1-97 in Ch.
Fd 1-98 in Ch.
Fd 1-99 in Ch.
Fd 1-100 in Ch.
Fd 1-101 in Ch.
Fd 1-102 in Ch.
Fd 1-103 in Ch.
Fd 1-104 in Ch.
Fd 1-105 in Ch.
Fd 1-106 in Ch.
Fd 1-107 in Ch.
Fd 1-108 in Ch.
Fd 1-109 in Ch.
Fd 1-110 in Ch.
Fd 1-111 in Ch.
Fd 1-112 in Ch.
Fd 1-113 in Ch.
Fd 1-114 in Ch.
Fd 1-115 in Ch.
Fd 1-116 in Ch.
Fd 1-117 in Ch.
Fd 1-118 in Ch.
Fd 1-119 in Ch.
Fd 1-120 in Ch.
Fd 1-121 in Ch.
Fd 1-122 in Ch.
Fd 1-123 in Ch.
Fd 1-124 in Ch.
Fd 1-125 in Ch.
Fd 1-126 in Ch.
Fd 1-127 in Ch.
Fd 1-128 in Ch.
Fd 1-129 in Ch.
Fd 1-130 in Ch.
Fd 1-131 in Ch.
Fd 1-132 in Ch.
Fd 1-133 in Ch.
Fd 1-134 in Ch.
Fd 1-135 in Ch.
Fd 1-136 in Ch.
Fd 1-137 in Ch.
Fd 1-138 in Ch.
Fd 1-139 in Ch.
Fd 1-140 in Ch.
Fd 1-141 in Ch.
Fd 1-142 in Ch.
Fd 1-143 in Ch.
Fd 1-144 in Ch.
Fd 1-145 in Ch.
Fd 1-146 in Ch.
Fd 1-147 in Ch.
Fd 1-148 in Ch.
Fd 1-149 in Ch.
Fd 1-150 in Ch.
Fd 1-151 in Ch.
Fd 1-152 in Ch.
Fd 1-153 in Ch.
Fd 1-154 in Ch.
Fd 1-155 in Ch.
Fd 1-156 in Ch.
Fd 1-157 in Ch.
Fd 1-158 in Ch.
Fd 1-159 in Ch.
Fd 1-160 in Ch.
Fd 1-161 in Ch.
Fd 1-162 in Ch.
Fd 1-163 in Ch.
Fd 1-164 in Ch.
Fd 1-165 in Ch.
Fd 1-166 in Ch.
Fd 1-167 in Ch.
Fd 1-168 in Ch.
Fd 1-169 in Ch.
Fd 1-170 in Ch.
Fd 1-171 in Ch.
Fd 1-172 in Ch.
Fd 1-173 in Ch.
Fd 1-174 in Ch.
Fd 1-175 in Ch.
Fd 1-176 in Ch.
Fd 1-177 in Ch.
Fd 1-178 in Ch.
Fd 1-179 in Ch.
Fd 1-180 in Ch.
Fd 1-181 in Ch.
Fd 1-182 in Ch.
Fd 1-183 in Ch.
Fd 1-184 in Ch.
Fd 1-185 in Ch.
Fd 1-186 in Ch.
Fd 1-187 in Ch.
Fd 1-188 in Ch.
Fd 1-189 in Ch.
Fd 1-190 in Ch.
Fd 1-191 in Ch.
Fd 1-192 in Ch.
Fd 1-193 in Ch.
Fd 1-194 in Ch.
Fd 1-195 in Ch.
Fd 1-196 in Ch.
Fd 1-197 in Ch.
Fd 1-198 in Ch.
Fd 1-199 in Ch.
Fd 1-200 in Ch.
Fd 1-201 in Ch.
Fd 1-202 in Ch.
Fd 1-203 in Ch.
Fd 1-204 in Ch.
Fd 1-205 in Ch.
Fd 1-206 in Ch.
Fd 1-207 in Ch.
Fd 1-208 in Ch.
Fd 1-209 in Ch.
Fd 1-210 in Ch.
Fd 1-211 in Ch.
Fd 1-212 in Ch.
Fd 1-213 in Ch.
Fd 1-214 in Ch.
Fd 1-215 in Ch.
Fd 1-216 in Ch.
Fd 1-217 in Ch.
Fd 1-218 in Ch.
Fd 1-219 in Ch.
Fd 1-220 in Ch.
Fd 1-221 in Ch.
Fd 1-222 in Ch.
Fd 1-223 in Ch.
Fd 1-224 in Ch.
Fd 1-225 in Ch.
Fd 1-226 in Ch.
Fd 1-227 in Ch.
Fd 1-228 in Ch.
Fd 1-229 in Ch.
Fd 1-230 in Ch.
Fd 1-231 in Ch.
Fd 1-232 in Ch.
Fd 1-233 in Ch.
Fd 1-234 in Ch.
Fd 1-235 in Ch.
Fd 1-236 in Ch.
Fd 1-237 in Ch.
Fd 1-238 in Ch.
Fd 1-239 in Ch.
Fd 1-240 in Ch.
Fd 1-241 in Ch.
Fd 1-242 in Ch.
Fd 1-243 in Ch.
Fd 1-244 in Ch.
Fd 1-245 in Ch.
Fd 1-246 in Ch.
Fd 1-247 in Ch.
Fd 1-248 in Ch.
Fd 1-249 in Ch.
Fd 1-250 in Ch.
Fd 1-251 in Ch.
Fd 1-252 in Ch.
Fd 1-253 in Ch.
Fd 1-254 in Ch.
Fd 1-255 in Ch.
Fd 1-256 in Ch.
Fd 1-257 in Ch.
Fd 1-258 in Ch.
Fd 1-259 in Ch.
Fd 1-260 in Ch.
Fd 1-261 in Ch.
Fd 1-262 in Ch.
Fd 1-263 in Ch.
Fd 1-264 in Ch.
Fd 1-265 in Ch.
Fd 1-266 in Ch.
Fd 1-267 in Ch.
Fd 1-268 in Ch.
Fd 1-269 in Ch.
Fd 1-270 in Ch.
Fd 1-271 in Ch.
Fd 1-272 in Ch.
Fd 1-273 in Ch.
Fd 1-274 in Ch.
Fd 1-275 in Ch.
Fd 1-276 in Ch.
Fd 1-277 in Ch.
Fd 1-278 in Ch.
Fd 1-279 in Ch.
Fd 1-280 in Ch.
Fd 1-281 in Ch.
Fd 1-282 in Ch.
Fd 1-283 in Ch.
Fd 1-284 in Ch.
Fd 1-285 in Ch.
Fd 1-286 in Ch.
Fd 1-287 in Ch.
Fd 1-288 in Ch.
Fd 1-289 in Ch.
Fd 1-290 in Ch.
Fd 1-291 in Ch.
Fd 1-292 in Ch.
Fd 1-293 in Ch.
Fd 1-294 in Ch.
Fd 1-295 in Ch.
Fd 1-296 in Ch.
Fd 1-297 in Ch.
Fd 1-298 in Ch.
Fd 1-299 in Ch.
Fd 1-300 in Ch.
Fd 1-301 in Ch.
Fd 1-302 in Ch.
Fd 1-303 in Ch.
Fd 1-304 in Ch.
Fd 1-305 in Ch.
Fd 1-306 in Ch.
Fd 1-307 in Ch.
Fd 1-308 in Ch.
Fd 1-309 in Ch.
Fd 1-310 in Ch.
Fd 1-311 in Ch.
Fd 1-312 in Ch.
Fd 1-313 in Ch.
Fd 1-314 in Ch.
Fd 1-315 in Ch.
Fd 1-316 in Ch.
Fd 1-317 in Ch.
Fd 1-318 in Ch.
Fd 1-319 in Ch.
Fd 1-320 in Ch.
Fd 1-321 in Ch.
Fd 1-322 in Ch.
Fd 1-323 in Ch.
Fd 1-324 in Ch.
Fd 1-325 in Ch.
Fd 1-326 in Ch.
Fd 1-327 in Ch.
Fd 1-328 in Ch.
Fd 1-329 in Ch.
Fd 1-330 in Ch.
Fd 1-331 in Ch.
Fd 1-332 in Ch.
Fd 1-333 in Ch.
Fd 1-334 in Ch.
Fd 1-335 in Ch.
Fd 1-336 in Ch.
Fd 1-337 in Ch.
Fd 1-338 in Ch.
Fd 1-339 in Ch.
Fd 1-340 in Ch.
Fd 1-341 in Ch.
Fd 1-342 in Ch.
Fd 1-343 in Ch.
Fd 1-344 in Ch.
Fd 1-345 in Ch.
Fd 1-346 in Ch.
Fd 1-347 in Ch.
Fd 1-348 in Ch.
Fd 1-349 in Ch.
Fd 1-350 in Ch.
Fd 1-351 in Ch.
Fd 1-352 in Ch.
Fd 1-353 in Ch.
Fd 1-354 in Ch.
Fd 1-355 in Ch.
Fd 1-356 in Ch.
Fd 1-357 in Ch.
Fd 1-358 in Ch.
Fd 1-359 in Ch.
Fd 1-360 in Ch.
Fd 1-361 in Ch.
Fd 1-362 in Ch.
Fd 1-363 in Ch.
Fd 1-364 in Ch.
Fd 1-365 in Ch.
Fd 1-366 in Ch.
Fd 1-367 in Ch.
Fd 1-368 in Ch.
Fd 1-369 in Ch.
Fd 1-370 in Ch.
Fd 1-371 in Ch.
Fd 1-372 in Ch.
Fd 1-373 in Ch.
Fd 1-374 in Ch.
Fd 1-375 in Ch.
Fd 1-376 in Ch.
Fd 1-377 in Ch.
Fd 1-378 in Ch.
Fd 1-379 in Ch.
Fd 1-380 in Ch.
Fd 1-381 in Ch.
Fd 1-382 in Ch.
Fd 1-383 in Ch.
Fd 1-384 in Ch.
Fd 1-385 in Ch.
Fd 1-386 in Ch.
Fd 1-387 in Ch.
Fd 1-388 in Ch.
Fd 1-389 in Ch.
Fd 1-390 in Ch.
Fd 1-391 in Ch.
Fd 1-392 in Ch.
Fd 1-393 in Ch.
Fd 1-394 in Ch.
Fd 1-395 in Ch.
Fd 1-396 in Ch.
Fd 1-397 in Ch.
Fd 1-398 in Ch.
Fd 1-399 in Ch.
Fd 1-400 in Ch.
Fd 1-401 in Ch.
Fd 1-402 in Ch.
Fd 1-403 in Ch.
Fd 1-404 in Ch.
Fd 1-405 in Ch.
Fd 1-406 in Ch.
Fd 1-407 in Ch.
Fd 1-408 in Ch.
Fd 1-409 in Ch.
Fd 1-410 in Ch.
Fd 1-411 in Ch.
Fd 1-412 in Ch.
Fd 1-413 in Ch.
Fd 1-414 in Ch.
Fd 1-415 in Ch.
Fd 1-416 in Ch.
Fd 1-417 in Ch.
Fd 1-418 in Ch.
Fd 1-419 in Ch.
Fd 1-420 in Ch.
Fd 1-421 in Ch.
Fd 1-422 in Ch.
Fd 1-423 in Ch.
Fd 1-424 in Ch.
Fd 1-425 in Ch.
Fd 1-426 in Ch.
Fd 1-427 in Ch.
Fd 1-428 in Ch.
Fd 1-429 in Ch.
Fd 1-430 in Ch.
Fd 1-431 in Ch.
Fd 1-432 in Ch.
Fd 1-433 in Ch.
Fd 1-434 in Ch.
Fd 1-435 in Ch.
Fd 1-436 in Ch.
Fd 1-437 in Ch.
Fd 1-438 in Ch.
Fd 1-439 in Ch.
Fd 1-440 in Ch.
Fd 1-441 in Ch.
Fd 1-442 in Ch.
Fd 1-443 in Ch.
Fd 1-444 in Ch.
Fd 1-445 in Ch.
Fd 1-446 in Ch.
Fd 1-447 in Ch.
Fd 1-448 in Ch.
Fd 1-449 in Ch.
Fd 1-450 in Ch.
Fd 1-451 in Ch.
Fd 1-452 in Ch.
Fd 1-453 in Ch.
Fd 1-454 in Ch.
Fd 1-455 in Ch.
Fd 1-456 in Ch.
Fd 1-457 in Ch.
Fd 1-458 in Ch.
Fd 1-459 in Ch.
Fd 1-460 in Ch.
Fd 1-461 in Ch.
Fd 1-462 in Ch.
Fd 1-463 in Ch.
Fd 1-464 in Ch.
Fd 1-465 in Ch.
Fd 1-466 in Ch.
Fd 1-467 in Ch.
Fd 1-468 in Ch.
Fd 1-469 in Ch.
Fd 1-470 in Ch.
Fd 1-471 in Ch.
Fd 1-472 in Ch.
Fd 1-473 in Ch.
Fd 1-474 in Ch.
Fd 1-475 in Ch.
Fd 1-476 in Ch.
Fd 1-477 in Ch.
Fd 1-478 in Ch.
Fd 1-479 in Ch.
Fd 1-480 in Ch.
Fd 1-481 in Ch.
Fd 1-482 in Ch.
Fd 1-483 in Ch.
Fd 1-484 in Ch.
Fd 1-485 in Ch.
Fd 1-486 in Ch.
Fd 1-487 in Ch.
Fd 1-488 in Ch.
Fd 1-489 in Ch.
Fd 1-490 in Ch.
Fd 1-491 in Ch.
Fd 1-492 in Ch.
Fd 1-493 in Ch.
Fd 1-494 in Ch.
Fd 1-495 in Ch.
Fd 1-496 in Ch.
Fd 1-497 in Ch.
Fd 1-498 in Ch.
Fd 1-499 in Ch.
Fd 1-500 in Ch.
Fd 1-501 in Ch.
Fd 1-502 in Ch.
Fd 1-503 in Ch.
Fd 1-504 in Ch.
Fd 1-505 in Ch.
Fd 1-506 in Ch.
Fd 1-507 in Ch.
Fd 1-508 in Ch.
Fd 1-509 in Ch.
Fd 1-510 in Ch.
Fd 1-511 in Ch.
Fd 1-512 in Ch.
Fd 1-513 in Ch.
Fd 1-514 in Ch.
Fd 1-515 in Ch.
Fd 1-516 in Ch.
Fd 1-517 in Ch.
Fd 1-518 in Ch.
Fd 1-519 in Ch.
Fd 1-520 in Ch.
Fd 1-521 in Ch.
Fd 1-522 in Ch.
Fd 1-523 in Ch.
Fd 1-524 in Ch.
Fd 1-525 in Ch.
Fd 1-526 in Ch.
Fd 1-527 in Ch.
Fd 1-528 in Ch.
Fd 1-529 in Ch.
Fd 1-530 in Ch.
Fd 1-531 in Ch.
Fd 1-532 in Ch.
Fd 1-533 in Ch.
Fd 1-534 in Ch.
Fd 1-535 in Ch.
Fd 1-536 in Ch.
Fd 1-537 in Ch.
Fd 1-538 in Ch.
Fd 1-539 in Ch.
Fd 1-540 in Ch.
Fd 1-541 in Ch.
Fd 1-542 in Ch.
Fd 1-543 in Ch.
Fd 1-544 in Ch.
Fd 1-545 in Ch.
Fd 1-546 in Ch.
Fd 1-547 in Ch.
Fd 1-548 in Ch.
Fd 1-549 in Ch.
Fd 1-550 in Ch.
Fd 1-551 in Ch.
Fd 1-552 in Ch.
Fd 1-553 in Ch.
Fd 1-554 in Ch.
Fd 1-555 in Ch.
Fd 1-556 in Ch.
Fd 1-557 in Ch.
Fd 1-558 in Ch.
Fd 1-559 in Ch.
Fd 1-560 in Ch.
Fd 1-561 in Ch.
Fd 1-562 in Ch.
Fd 1-563 in Ch.
Fd 1-564 in Ch.
Fd 1-565 in Ch.
Fd 1-566 in Ch.
Fd 1-567 in Ch.
Fd 1-568 in Ch.
Fd 1-569 in Ch.
Fd 1-570 in Ch.
Fd 1-571 in Ch.
Fd 1-572 in Ch.
Fd 1-573 in Ch.
Fd 1-574 in Ch.
Fd 1-575 in Ch.
Fd 1-576 in Ch.
Fd 1-577 in Ch.
Fd 1-578 in Ch.
Fd 1-579 in Ch.
Fd 1-580 in Ch.
Fd 1-581 in Ch.
Fd 1-582 in Ch.
Fd 1-583 in Ch.
Fd 1-584 in Ch.
Fd 1-585 in Ch.
Fd 1-586 in Ch.
Fd 1-587 in Ch.
Fd 1-588 in Ch.
Fd 1-589 in Ch.
Fd 1-590 in Ch.
Fd 1-591 in Ch.
Fd 1-592 in Ch.
Fd 1-593 in Ch.
Fd 1-594 in Ch.
Fd 1-595 in Ch.
Fd 1-596 in Ch.
Fd 1-597 in Ch.
Fd 1-598 in Ch.
Fd 1-599 in Ch.
Fd 1-600 in Ch.
Fd 1-601 in Ch.
Fd 1-602 in Ch.
Fd 1-603 in Ch.
Fd 1-604 in Ch.
Fd 1-605 in Ch.
Fd 1-606 in Ch.
Fd 1-607 in Ch.
Fd 1-608 in Ch.
Fd 1-609 in Ch.
Fd 1-610 in Ch.
Fd 1-611 in Ch.
Fd 1-612 in Ch.
Fd 1-613 in Ch.
Fd 1-614 in Ch.
Fd 1-615 in Ch.
Fd 1-616 in Ch.
Fd 1-617 in Ch.
Fd 1-618 in Ch.
Fd 1-619 in Ch.
Fd 1-620 in Ch.
Fd 1-621 in Ch.
Fd 1-622 in Ch.
Fd 1-623 in Ch.
Fd 1-624 in Ch.
Fd 1-625 in Ch.
Fd 1-626 in Ch.
Fd 1-627 in Ch.
Fd 1-628 in Ch.
Fd 1-629 in Ch.
Fd 1-630 in Ch.
Fd 1-631 in Ch.
Fd 1-632 in Ch.
Fd 1-633 in Ch.
Fd 1-634 in Ch.
Fd 1-635 in Ch.
Fd 1-636 in Ch.
Fd 1-637 in Ch.
Fd 1-638 in Ch.
Fd 1-639 in Ch.
Fd 1-640 in Ch.
Fd 1-641 in Ch.
Fd 1-642 in Ch.
Fd 1-643 in Ch.
Fd 1-644 in Ch.
Fd 1-645 in Ch.
Fd 1-646 in Ch.
Fd 1-647 in Ch.
Fd 1-648 in Ch.
Fd 1-649 in Ch.
Fd 1-650 in Ch.
Fd 1-651 in Ch.
Fd 1-652 in Ch.
Fd 1-653 in Ch.
Fd 1-654 in Ch.
Fd 1-655 in Ch.
Fd 1-656 in Ch.
Fd 1-657 in Ch.
Fd 1-658 in Ch.
Fd 1-659 in Ch.
Fd 1-660 in Ch.
Fd 1-661 in Ch.
Fd 1-662 in Ch.
Fd 1-663 in Ch.
Fd 1-664 in Ch.
Fd 1-665 in Ch.
Fd 1-666 in Ch.
Fd 1-667 in Ch.
Fd 1-668 in Ch.
Fd 1-669 in Ch.
Fd 1-670 in Ch.
Fd 1-671 in Ch.
Fd 1-672 in Ch.
Fd 1-673 in Ch.
Fd 1-674 in Ch.
Fd 1-675 in Ch.
Fd 1-676 in Ch.
Fd 1-677 in Ch.
Fd 1-678 in Ch.
Fd 1-679 in Ch.
Fd 1-680 in Ch.
Fd 1-681 in Ch.
Fd 1-682 in Ch.
Fd 1-683 in Ch.
Fd 1-684 in Ch.
Fd 1-685 in Ch.
Fd 1-686 in Ch.
Fd 1-687 in Ch.
Fd 1-688 in Ch.
Fd 1-689 in Ch.
Fd 1-690 in Ch.
Fd 1-691 in Ch.
Fd 1-692 in Ch.
Fd 1-693 in Ch.
Fd 1-694 in Ch.
Fd 1-695 in Ch.
Fd 1-696 in Ch.
Fd 1-697 in Ch.
Fd 1-698 in Ch.
Fd 1-699 in Ch.
Fd 1-700 in Ch.
Fd 1-701 in Ch.
Fd 1-702 in Ch.
Fd 1-703 in Ch.
Fd 1-704 in Ch.
Fd 1-705 in Ch.
Fd 1-706 in Ch.
Fd 1-707 in Ch.
Fd 1-708 in Ch.
Fd 1-709 in Ch.
Fd 1-710 in Ch.
Fd 1-711 in Ch.
Fd 1-712 in Ch.
Fd 1-713 in Ch.
Fd 1-714 in Ch.
Fd 1-715 in Ch.
Fd 1-716 in Ch.
Fd 1-717 in Ch.
Fd 1-718 in Ch.
Fd 1-719 in Ch.
Fd 1-720 in Ch.
Fd 1-721 in Ch.
Fd 1-722 in Ch.
Fd 1-723 in Ch.
Fd 1-724 in Ch.
Fd 1-725 in Ch.
Fd 1-726 in Ch.
Fd 1-727 in Ch.
Fd 1-728 in Ch.
Fd 1-729 in Ch.
Fd 1-730 in Ch.
Fd 1-731 in Ch.
Fd 1-732 in Ch.
Fd 1-733 in Ch.
Fd 1-734 in Ch.
Fd 1-735 in Ch.
Fd 1-736 in Ch.
Fd 1-737 in Ch.
Fd 1-738 in Ch.
Fd 1-739 in Ch.
Fd 1-740 in Ch.
Fd 1-741 in Ch.
Fd 1-742 in Ch.
Fd 1-743 in Ch.
Fd 1-744 in Ch.
Fd 1-745 in Ch.
Fd 1-746 in Ch.
Fd 1-747 in Ch.
Fd 1-748 in Ch.
Fd 1-749 in Ch.
Fd 1-750 in Ch.
Fd 1-751 in Ch.
Fd 1-752 in Ch.
Fd 1-753 in Ch.
Fd 1-754 in Ch.
Fd 1-755 in Ch.
Fd 1-756 in Ch.
Fd 1-757 in Ch.
Fd 1-758 in Ch.
Fd 1-759 in Ch.
Fd 1-760 in Ch.
Fd 1-761 in Ch.
Fd 1-762 in Ch.
Fd 1-763 in Ch.
Fd 1-764 in Ch.
Fd 1-765 in Ch.
Fd 1-766 in Ch.
Fd 1-767 in Ch.
Fd 1-768 in Ch.
Fd 1-769 in Ch.
Fd 1-770 in Ch.
Fd 1-771 in Ch.
Fd 1-772 in Ch.
Fd 1-773 in Ch.
Fd 1-774 in Ch.
Fd 1-775 in Ch.
Fd 1-776 in Ch.
Fd 1-777 in Ch.
Fd 1-778 in Ch.
Fd 1-779 in Ch.
Fd 1-780 in Ch.
Fd 1-781 in Ch.
Fd 1-782 in Ch.
Fd 1-783 in Ch.
Fd 1-784 in Ch.
Fd 1-785 in Ch.
Fd 1-786 in Ch.
Fd 1-787 in Ch.
Fd 1-788 in Ch.
Fd 1-789 in Ch.
Fd 1-790 in Ch.
Fd 1-791 in Ch.
Fd 1-792 in Ch.
Fd 1-793 in Ch.
Fd 1-794 in Ch.
Fd 1-795 in Ch.
Fd 1-796 in Ch.
Fd 1-797 in Ch.
Fd 1-798 in Ch.
Fd 1-799 in Ch.
Fd 1-800 in Ch.
Fd 1-801 in Ch.
Fd 1-802 in Ch.
Fd 1-803 in Ch.
Fd 1-804 in Ch.
Fd 1-805 in Ch.
Fd 1-806 in Ch.
Fd 1-807 in Ch.
Fd 1-808 in Ch.
Fd 1-809 in Ch.
Fd 1-810 in Ch.
Fd 1-811 in Ch.
Fd 1-812 in Ch.
Fd 1-813 in Ch.
Fd 1-814 in Ch.
Fd 1-815 in Ch.
Fd 1-816 in Ch.
Fd 1-817 in Ch.
Fd 1-818 in Ch.
Fd 1-819 in Ch.
Fd 1-820 in Ch.
Fd 1-821 in Ch.
Fd 1-822 in Ch.
Fd 1-823 in Ch.
Fd 1-824 in Ch.
Fd 1-825 in Ch.
Fd 1-826 in Ch.
Fd 1-827 in Ch.
Fd 1-828 in Ch.
Fd 1-829 in Ch.
Fd 1-830 in Ch.
Fd 1-831 in Ch.
Fd 1-832 in Ch.
Fd 1-833 in Ch.
Fd 1-834 in Ch.
Fd 1-835 in Ch.
Fd 1-836 in Ch.
Fd 1-837 in Ch.
Fd 1-838 in Ch.
Fd 1-839 in Ch.
Fd 1-840 in Ch.
Fd 1-841 in Ch.
Fd 1-842 in Ch.
Fd 1-843 in Ch.
Fd 1-844 in Ch.
Fd 1-845 in Ch.
Fd 1-846 in Ch.
Fd 1-847 in Ch.
Fd 1-848 in Ch.
Fd 1-849 in Ch.
Fd 1-850 in Ch.
Fd 1-851 in Ch.
Fd 1-852 in Ch.
Fd 1-853 in Ch.
Fd 1-854 in Ch.
Fd 1-855 in Ch.
Fd 1-856 in Ch.
Fd 1-857 in Ch.
Fd 1-858 in Ch.
Fd 1-859 in Ch.
Fd 1-860 in Ch.
Fd 1-861 in Ch.
Fd 1-862 in Ch.
Fd 1-863 in Ch.
Fd 1-864 in Ch.
Fd 1-865 in Ch.
Fd 1-866 in Ch.
Fd 1-867 in Ch.
Fd 1-868 in Ch.
Fd 1-869 in Ch.
Fd 1-870 in Ch.
Fd 1-871 in Ch.
Fd 1-872 in Ch.
Fd 1-873 in Ch.
Fd 1-874 in Ch.
Fd 1-875 in Ch.
Fd 1-876 in Ch.
Fd 1-877 in Ch.
Fd 1-878 in Ch.
Fd 1-879 in Ch.
Fd 1-880 in Ch.
Fd 1-881 in Ch.
Fd 1-882 in Ch.
Fd 1-883 in Ch.
Fd 1-884 in Ch.
Fd 1-885 in Ch.
Fd 1-886 in Ch.
Fd 1-887 in Ch.
Fd 1-888 in Ch.
Fd 1-889 in Ch.
Fd 1-890 in Ch.
Fd 1-891 in Ch.
Fd 1-892 in Ch.
Fd 1-893 in Ch.
Fd 1-894 in Ch.
Fd 1-895 in Ch.
Fd 1-896 in Ch.
Fd 1-897 in Ch.
Fd 1-898 in Ch.
Fd 1-899 in Ch.
Fd 1-900 in Ch.
Fd 1-901 in Ch.
Fd 1-902 in Ch.
Fd 1-903 in Ch.
Fd 1-904 in Ch.
Fd 1-905 in Ch.
Fd 1-906 in Ch.
Fd 1-907 in Ch.
Fd 1-908 in Ch.
Fd 1-909 in Ch.
Fd 1-910 in Ch.
Fd 1-911 in Ch.
Fd 1-912 in Ch.
Fd 1-913 in Ch.
Fd 1-914 in Ch.
Fd 1-915 in Ch.
Fd 1-916 in Ch.
Fd 1-917 in Ch.
Fd 1-918 in Ch.
Fd 1-919 in Ch.
Fd 1-920 in Ch.
Fd 1-921 in Ch.
Fd 1-922 in Ch.
Fd 1-923 in Ch.
Fd 1-924 in Ch.
Fd 1-925 in Ch.
Fd 1-926 in Ch.
Fd 1-927 in Ch.
Fd 1-928 in Ch.
Fd 1-929 in Ch.
Fd 1-930 in Ch.
Fd 1-931 in Ch.
Fd 1-932 in Ch.
Fd 1-933 in Ch.
Fd 1-934 in Ch.
Fd 1-935 in Ch.
Fd 1-936 in Ch.
Fd 1-937 in Ch.
Fd 1-938 in Ch.
Fd 1-939 in Ch.
Fd 1-940 in Ch.
Fd 1-941 in Ch.
Fd 1-942 in Ch.
Fd 1-943 in Ch.
Fd 1-944 in Ch.
Fd 1-945 in Ch.
Fd 1-946 in Ch.
Fd 1-947 in Ch.
Fd 1-948 in Ch.
Fd 1-949 in Ch.
Fd 1-950 in Ch.
Fd 1-951 in Ch.
Fd 1-952 in Ch.
Fd 1-953 in Ch.
Fd 1-954 in Ch.
Fd 1-955 in Ch.
Fd 1-956 in Ch.
Fd 1-957 in Ch.
Fd 1-958 in Ch.
Fd 1-959 in Ch.
Fd 1-960 in Ch.
Fd 1-961 in Ch.
Fd 1-962 in Ch.
Fd 1-963 in Ch.
Fd 1-964 in Ch.
Fd 1-965 in Ch.
Fd 1-966 in Ch.
Fd 1-967 in Ch.
Fd 1-968 in Ch.
Fd 1-969 in Ch.
Fd 1-970 in Ch.
Fd 1-971 in Ch.
Fd 1-972 in Ch.
Fd 1-973 in Ch.
Fd 1-974 in Ch.
Fd 1-975 in Ch.
Fd 1-976 in Ch.
Fd 1-977 in Ch.
Fd 1-978 in Ch.
Fd 1-979 in Ch.
Fd 1-980 in Ch.
Fd 1-981 in Ch.
Fd 1-982 in Ch.
Fd 1-983 in Ch.
Fd 1-984 in Ch.
Fd 1-985 in Ch.
Fd 1-986 in Ch.
Fd 1-987 in Ch.
Fd 1-988 in Ch.
Fd 1-989 in Ch.
Fd 1-990 in Ch.
Fd 1-991 in Ch.
Fd 1-992 in Ch.
Fd 1-993 in Ch.
Fd 1-994 in Ch.
Fd 1-995 in Ch.
Fd 1-996 in Ch.
Fd 1-997 in Ch.
Fd 1-998 in Ch.
Fd 1-999 in Ch.
Fd 1-1000 in Ch.

RETURN TO
LOS ANGELES COUNTY SURVEYOR
700 HALL OF RECORDS
DO NOT REMOVE

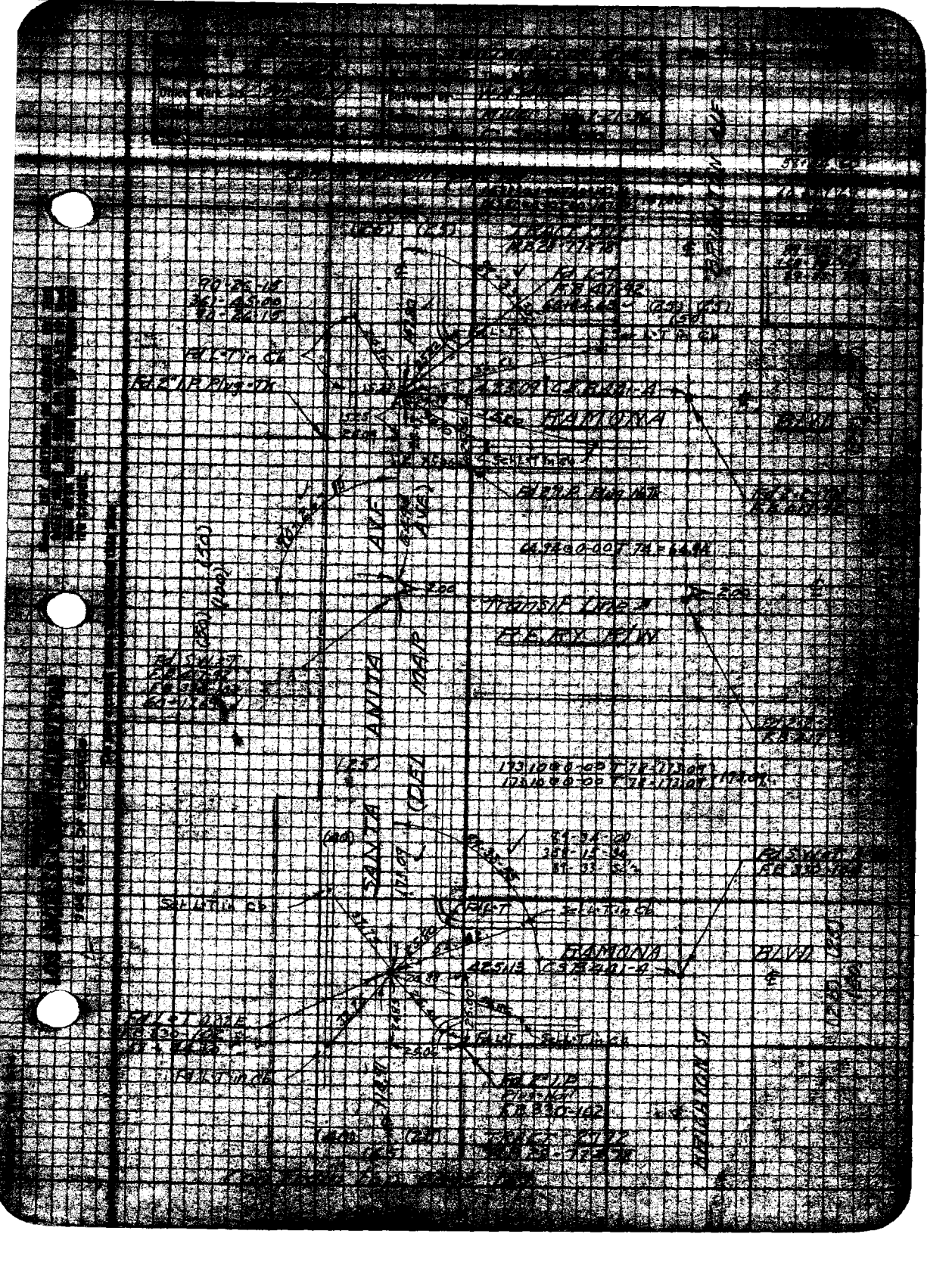

RAMONA
SANTA ANITA AVE
(DEL MAR AVE)
Transit Line
RAMONA BLVD

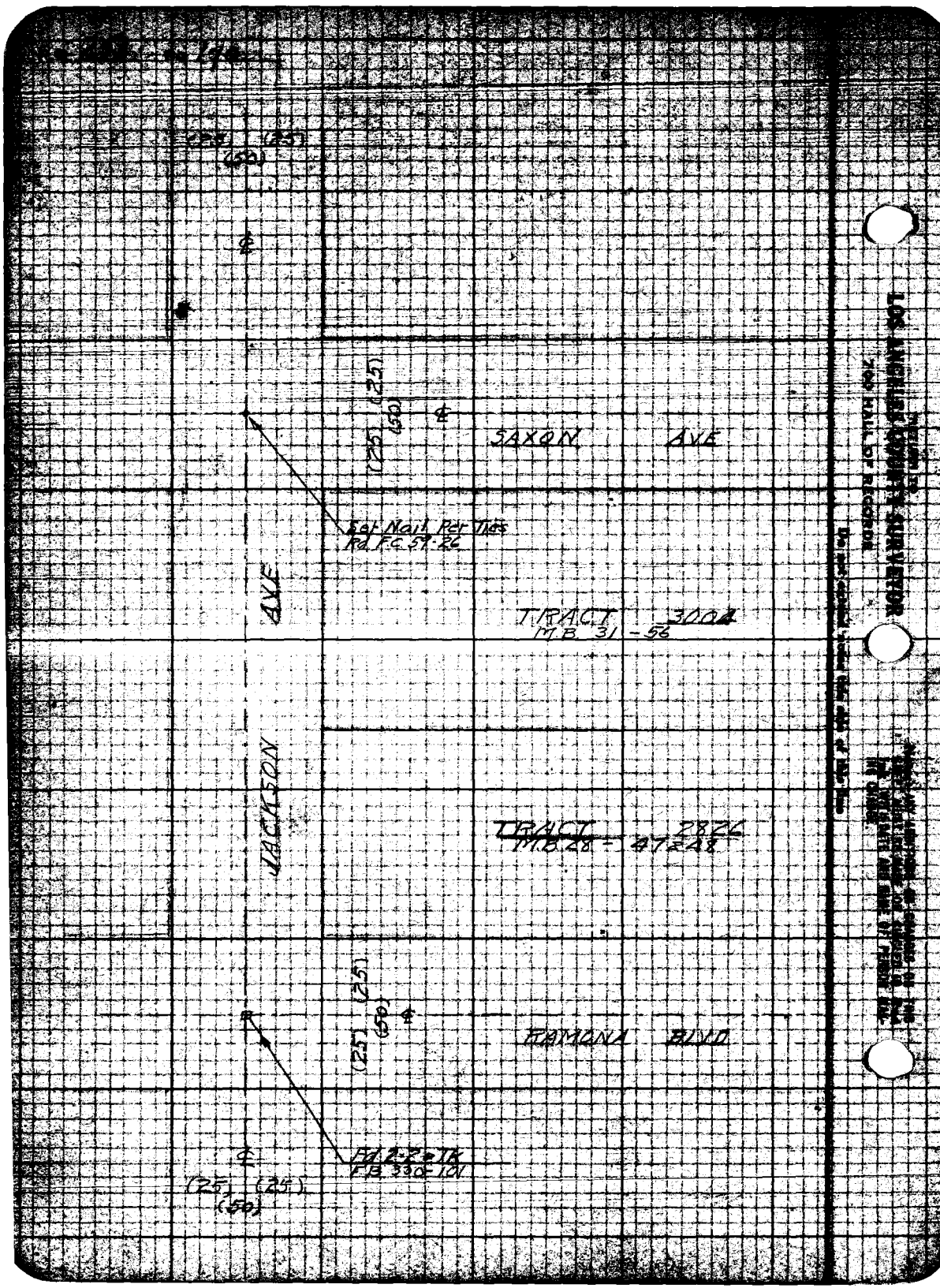
(25) (25)
(50)
℄
(25) (25)
(50)
℄
SAXON AVE
Set Nail Per Ties
Rd F.C. 59-26
AVE
TRACT 3004
M.B. 31-56
JACKSON
TRACT 2826
M.B. 28-47 & 48
(25) (25)
(50)
℄
RAMONA BLVD
℄
Rd 2-2 & 1K
F.B. 330-101
(25) (25)
(50)
LOS ANGELES COUNTY SURVEYOR
700 HALL OF RECORDS

Notes Ck'd by: Dixon	Survey of: SANTA ANITA AVE	F.B. 623	Pg.
Map No. B-1357	W. O. 7145 Tape No. 040 St'd 84°F.		
Office Work: L. Mitchell	Surveyed by: W.A. Miller		
Checked: Dixon	Notes: Miller Date: 1-21-36		
Date: Nov-38	Indexed: A. G. Johnson		

60+84.63
1+47.80
62+32.43
1+58.56
63+90.99
1+77.57
65+68.56

Con at bottom page 173

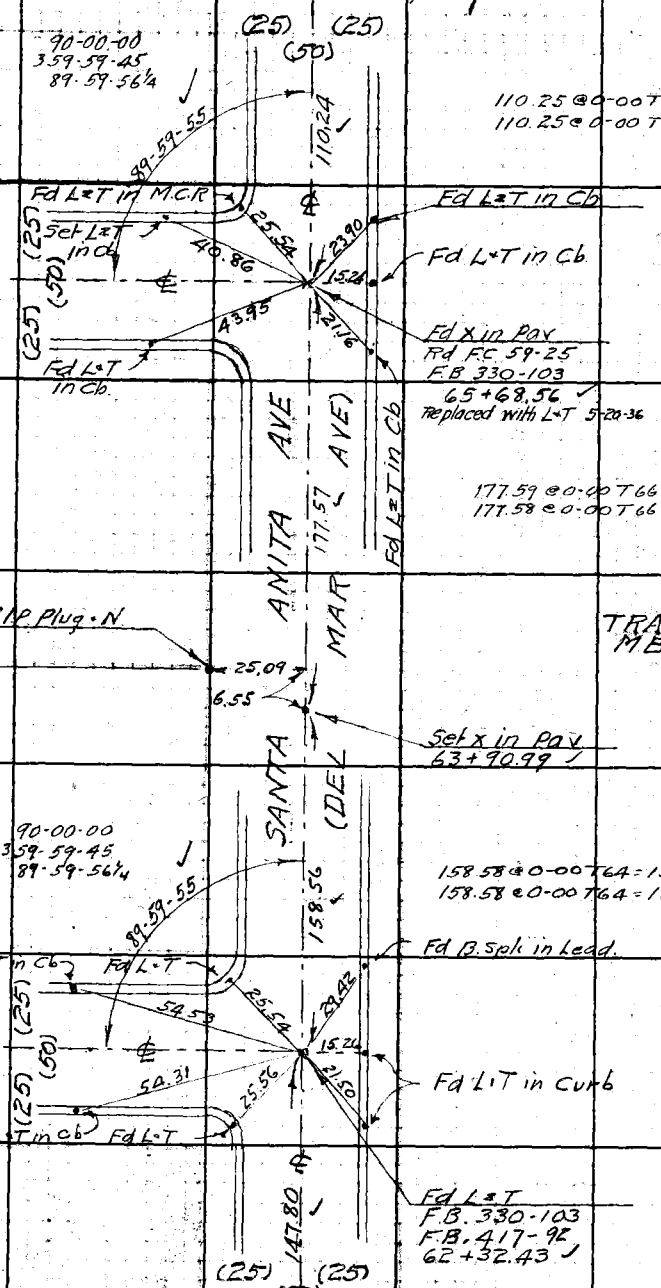

Con from top page 169

Note: Any Additions or Changes on This Sheet Must Be Made of Circled in Red Ink With Date and Name of Person Making Change.

Do not extend notes this side of this line

REVIEW TO
LOS ANGELES COUNTY SURVEYOR
700 HALL OF RECORDS

FORM 247 10M 11-35

F.B. 623 Pg. 192

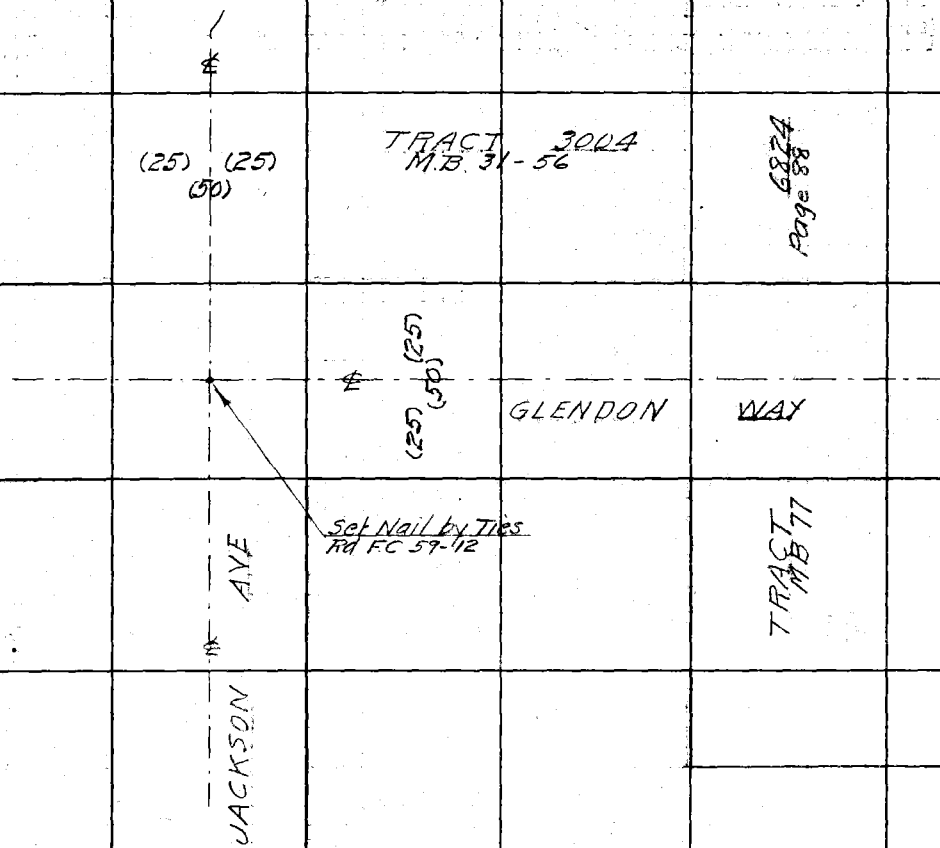

RETURN TO
LOS ANGELES COUNTY SURVEYOR
700 HALL OF RECORDS

Do not extend notes this side of this line

Note! Any Additions or Changes on This Sheet Must be Made or Circled in Red Ink With Date and Name of Person Making Change.

Notes Ck'd by Drew	Survey of SANTA ANITA AVE	F.B. 623	Pg. 173
Map No. B-1357	W. O. 7145 Tape No. 040 St'd 84°F.		
Office Work L. McHall	Surveyed by W.A. Miller		
Checked Drew	Notes Miller Date 1-22-36		
Date June - 38	Indexed C. Johnson		

65+68.56
1+10.24
66+78.80
42.62
67+21.42
1+83.23
69+04.65

Con at bottom page 175

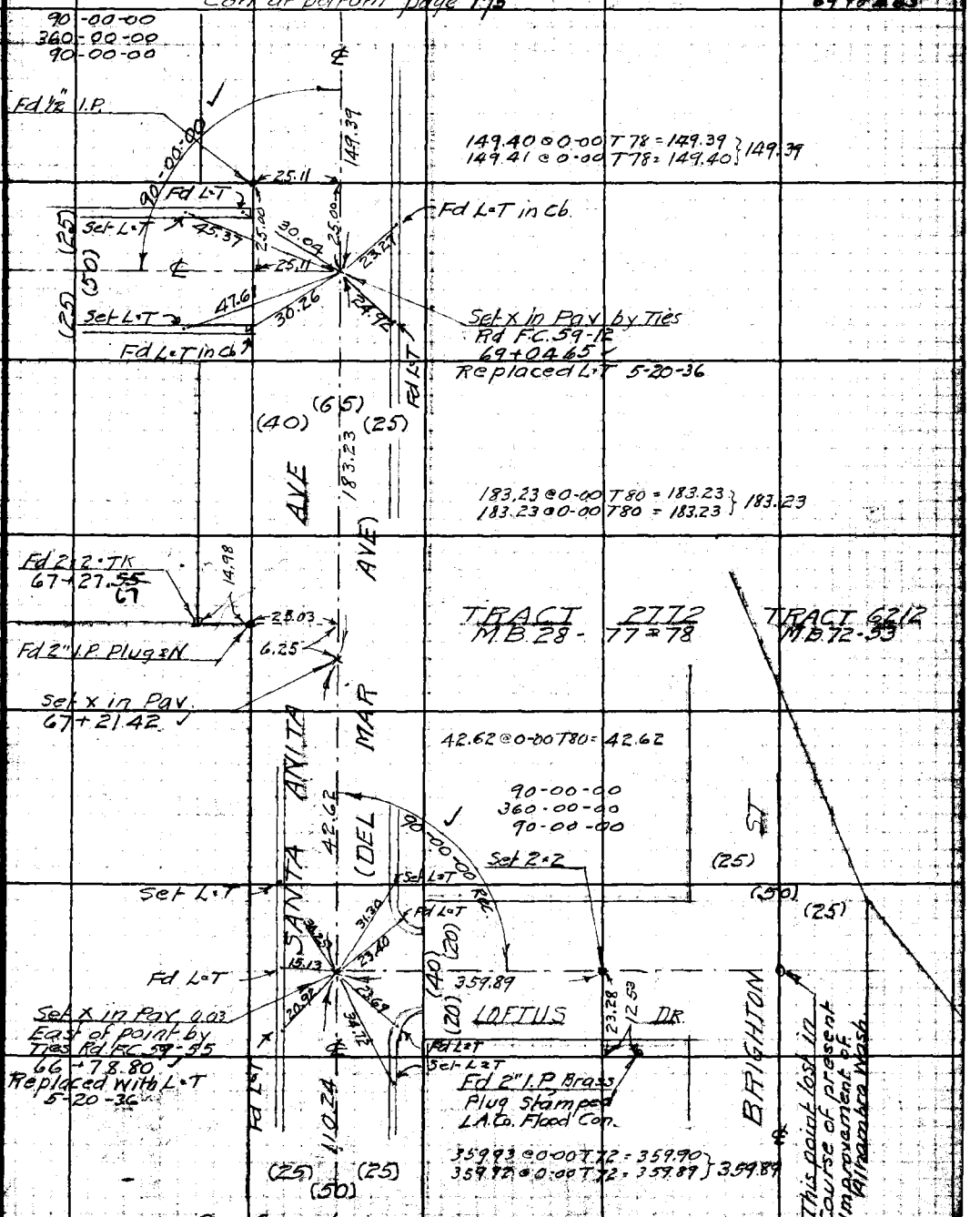

Con from top page 171

RETURN TO
LOS ANGELES COUNTY SURVEYOR
700 HALL OF RECORDS
Note: Any Additions or Changes on This Sheet Must be Made or Circled in Red Ink With Date and Name of Person Making Change.
Do not extend notes this side of this line
FORM 247 10M 11-35

F. 623 Pg. 174

402.40 @ 0-00 T76 = 412.38
402.41 @ 0-00 T76 = 412.39 } 412.38

187.41
412.38

TRACT 9116
M.B. 124-78

Fd 2" I.P.
No Plug
S.W. Cor Tr 9116

(25) (25)
(50)

TRACT 3926
M.B. 46-4

(20)
(40)
(20)

MARSHALL ST

Fd Spk - 4" Dia
Rd RC 59-36

JACKSON AVE

TRACT 3926
M.B. 46-4

(25) (25)
(50)

TRACT 3004
M.B. 31-56

TRACT 6824
M.B. 77-88

RETURN TO
LOS ANGELES COUNTY SURVEYOR
700 HALL OF RECORDS

Do not extend notes this side of this line

Note: Any Additions or Changes on This Sheet Must be Made or Circled in Red Ink With Date and Name of Person Making Change.

Notes Ck'd by Drew	Survey of SANTA ANITA AVE
Map No. B-1357	W. O. 7145 Tape No. 040 St'd 84 °F.
Office Work K. M. Hall	Surveyed by W. A. Miller
Checked Drew	Notes Miller Date 1-22-36
Date June - 38	Indexed A. C. Johnson

F.B. 623 Pg. 175

69+04.65
1+49.39
70+54.04
2+04.77
72+58.81
14.82
72+73.63
2+01.49
74+75.12

Con at bottom page 177

(80)
(40) (40)
Fd 2" I.P. Plug & TK S.E. Cor Tr 9116
38.16
14.13
Set X in Pav 74+75.12
AVE 201.81 AVE)
201.83 @ 0-00 T 72 = 201.81
201.83 @ 0-00 T 72 = 201.81 } 201.81
(65)
(25) (40)
201.51 @ 0-00 T 70 = 201.49
201.51 @ 0-00 T 70 = 201.49 } 201.49
TRACT 8214
M.B. 102 - 74 & 75
89-59-30
359-58-15
89-59-33 3/4
ANITA 201.49 MAR
90-01-45
360-07-00
90-01-45
(50)
(25) (25)
KELBURN AVE
89-59-35
90-01-45
Set L&T in Cb
Set L&T in Cb
44.97
49.12
55.55
57.28
52.09
14.82
49.82
(20) (20) (40)
Set L&T in Cb
30.46
MARSHALL ST
(30) (55) (25)
Replaced with L&T 5-20-36
Set X in Pav by Ties
Rd F.C. 59-178
72+73.63
Fd L&T M.C.R.
Fd 2" I.P. & N. 6" Dn.
Rd Z 326-71
Fd L&T
Rd Z 326-70
72+58.81
(50)
(25) (25)
204.77
SANTA (DEL
204.78 @ 0-00 T 80 = 204.77
204.78 @ 0-00 T 80 = 204.77 } 204.77
TRACT 6212
M.B. 72 - 53
TRACT 2772
M.B. 28 - 77 & 78
Fd 1½" I.P. Plug & N
24.87
3.67
Set X in Pav 70+54.04
149.39
(40) (65) (25)

Con From top page 173

Note: Any Additions or Changes on This Sheet Must be Made or Circled in Red Ink With Date and Name of Person Making Change.

Do not extend notes this side of this line

RETURN TO
LOS ANGELES COUNTY SURVEYOR
700 HALL OF RECORDS

FORM 247 10M 11-35

F.B. 623 Pg. 146

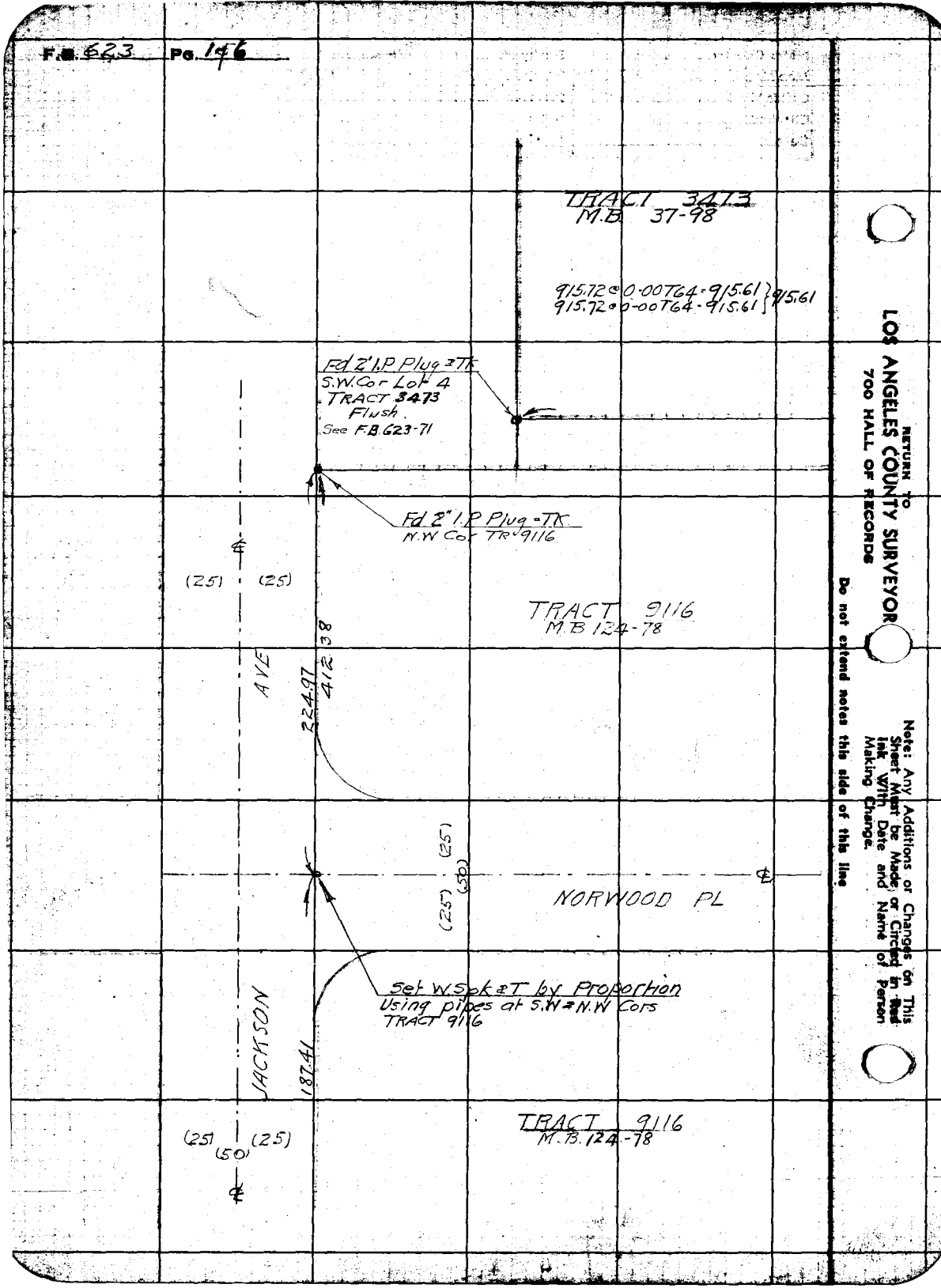

RETURN TO
LOS ANGELES COUNTY SURVEYOR
700 HALL OF RECORDS

Do not extend notes this side of this line

Note: Any Additions or Changes on This Sheet Must be Made or Circled in Red Ink With Date and Name of Person Making Change.

Notes Checked by: DK Grant
Map No. 13-1357
Office Work: [illegible]
Checked: Drew
Date: June -38

Survey of: SANTA ANITA AVE.
W. 0.145 Tape No. 040 st'd 84°F.
Surveyed by: W.A. Miller
Notes: Miller Date: 3-20-36
Indexed: A. C. Johnson

F.B. 623 Pg. 177

74+75.12
2+01.81
76+76.93
2+42.34
79+19.27

Con at bottom page 179

79+19.27
21.61
79+50.88
20.96
79+71.84

(31.5) (25) (40)

Fd L.W. & Tk. stamped L.A.Co. Flood Con. Dist. 79+71.84 ✓

Fd L.W. & Tk. Stamped L.A.Co. Flood Con. Dist. 79+50.88 ✓

Fd L.W. & Tk. Stamped L.A.Co. Flood Con. Dist. 79+19.27 ✓

145.20@0-00T70=145.19
145.20@0-00T70=145.19 } 145.19

128.64@0-00T62=128.62
128.62@0-00T62=128.60 } 128.61

Fd 2" I.P. 0.80 N No Plug S.W. Cor TR 5048

Fd 2" I.P. Top bent over S.E. Cor. TR 5048

℄ Proposed Parkway

915.61 — 128.61 — 349.29 — 468.79 — 179.59

Fd 2x2 & TK. F.B. 317-5, 7, 9

Fd 2" I.P. & Brass Plug Stamped L.A.Co. Flood Control Dist.

39.93

Fd 3/4" I.P. No Plug N.E. Cor TR 9116

89-51-10 ✓ 89-57-10 ✓

89-51-15
359-24-30
89-51-07½

89-59-15
359-56-45
89-59-11½

349.35@0-00T62=349.30
349.33@0-00T62=349.28 } 349.29

468.87@0-00T62=468.80
468.86@0-00T62=468.79 } 468.79

179.62@0-00T62=179.59
179.62@0-00T62=179.59 } 179.59

242.36@0-00T72=202.34
242.36@0-00T72=202.34 } 242.34

(40) (40) (75)

Set L.T in Curb

58.32

Set L.T

Set N.T. Ph Pole

72.87

22.49

(25) (50) (25)

Curb

68.98

24.88

Set L.T

Replaced with L.T 6-2-36

Set X in Pav. by Proportion. Using pipes at S.E. & N.E. Cors Tract 9116 76+76.93 ✓

Fd. 2x2 & Tk. Flush

39.98

89-54-05 ✓

85.29

89-54-00
359-36-15
89-54-03¾

Set N.T. Ph Pole

TRACT 8214
M.B. 102-74 & 75

SANTA ANITA AVE (DEL MAR AVE)

242.34

201.81

(40) (40) (80)

Con from top page 175

Note: Any Additions or Changes on This Sheet Must Be Made or Circled in Red Ink, With Date and Name of Person Making Change.

Do not unfold below this side of this line

RETURN TO LOS ANGELES COUNTY SURVEYOR 700 HALL OF RECORDS

FORM 247 1005 11-38

F.B. 623 Pg. 178

RETURN TO
LOS ANGELES COUNTY SURVEYOR
700 HALL OF RECORDS

Do not extend notes this side of this line

Note: Any Additions or Changes on This Sheet Must be Made or Circled in Red Ink With Date and Name of Person Making Change.

Notes Ck'd by Drew	Survey of SANTA ANITA AVE
Map No. B-1357	W. O. 7145 Tape No. 040 St'd 84 °F.
Office Work N. M. Kelp	Surveyed by W.A. Miller
Checked Drew	Notes Miller Date 3-23-36
Date June-38	Indexed A. C. Johnson

F.B. 623 Pg. 177

79 + 71.84
1 + 45.19
81 + 17.03
54.06
81 + 71.09
45.95
82 + 17.04
6 + 49.95
88 + 66.99

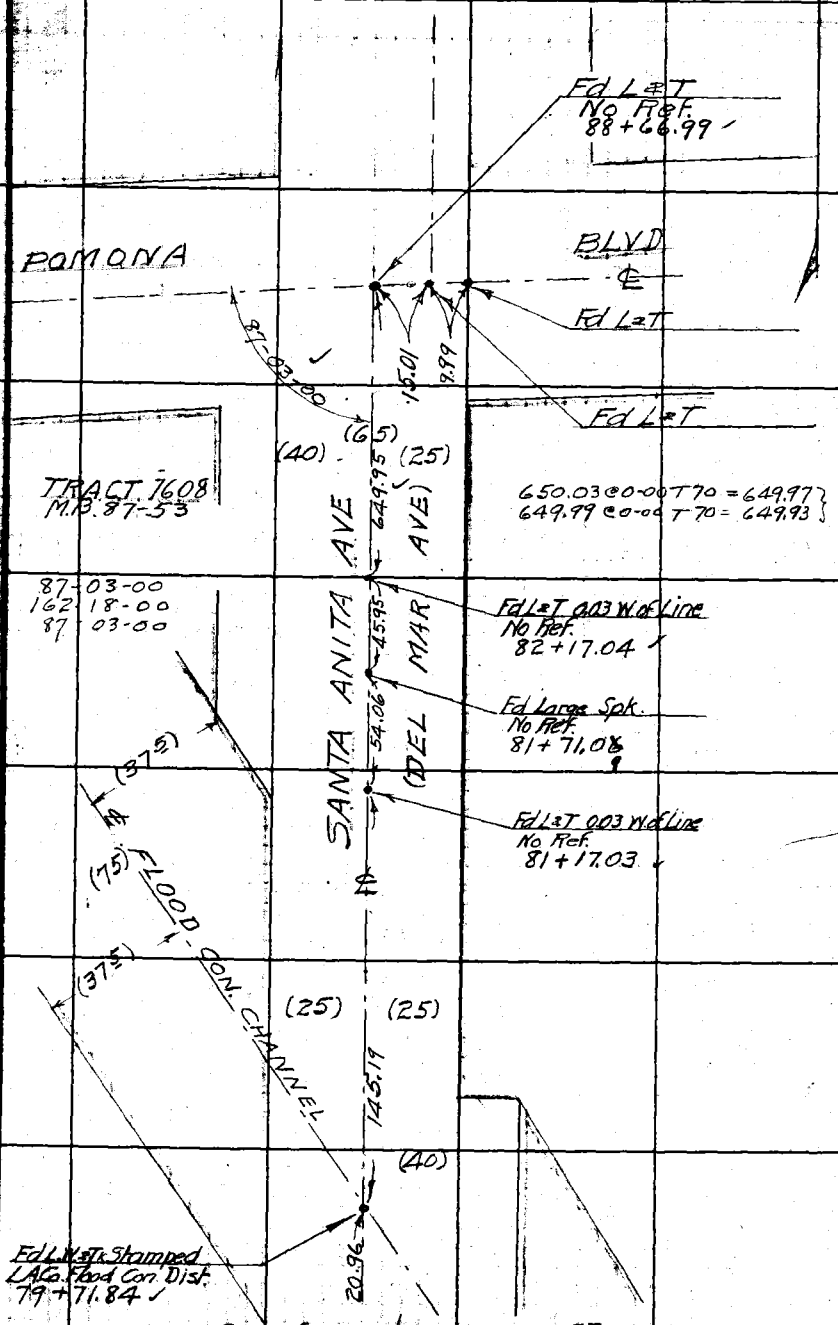

Con from top page 177

Note: Any Additions or Changes on This Sheet Must Be Made or Circled in Red Ink With Date and Name of Person Making Change.

Do not extend notes this side of this line

RETURN TO
LOS ANGELES COUNTY SURVEYOR
700 HALL OF RECORDS

FORM 847 10M 11-35

F.B. 623 Pg. 189

RETURN TO
LOS ANGELES COUNTY SURVEYOR
700 HALL OF RECORDS

Note: Any Additions or Changes on This Sheet Must be Made or Circled in Red Ink With Date and Name of Person Making Change.

Do not extend notes this side of this line

Notes Ck'd by	Survey of SANTA ANITA AVE
Map No. B-1257	W. O. 7145 Tape No. Sl'd °F.
Office Work L. McGall	Surveyed by W. A. Miller
Checked	Notes Miller & Braden Date 3-26-36
Date	Indexed A. C. Johnson 3-27-36

F.B. 623 Pg.

Note: Any Additions or Changes on This Sheet Must be Made or Circled in Red Ink With Date and Name of Person Making Change.

Do not extend notes this side of this line

RETURN TO
LOS ANGELES COUNTY SURVEYOR
700 HALL OF RECORDS

TOPOGRAPHY. SANTA ANITA AVE
FROM.
GRAVES AVE. TO SAN GABRIEL CITY LIMITS
J.N. 7145
Mar 26 1936 to June 1 1936

Miller
Braden
Stewart
Adams
Clinite

CENTER LINE - PAGES 145-179

FORM 347 10M 11-33

F.B. 623 Pg. 182

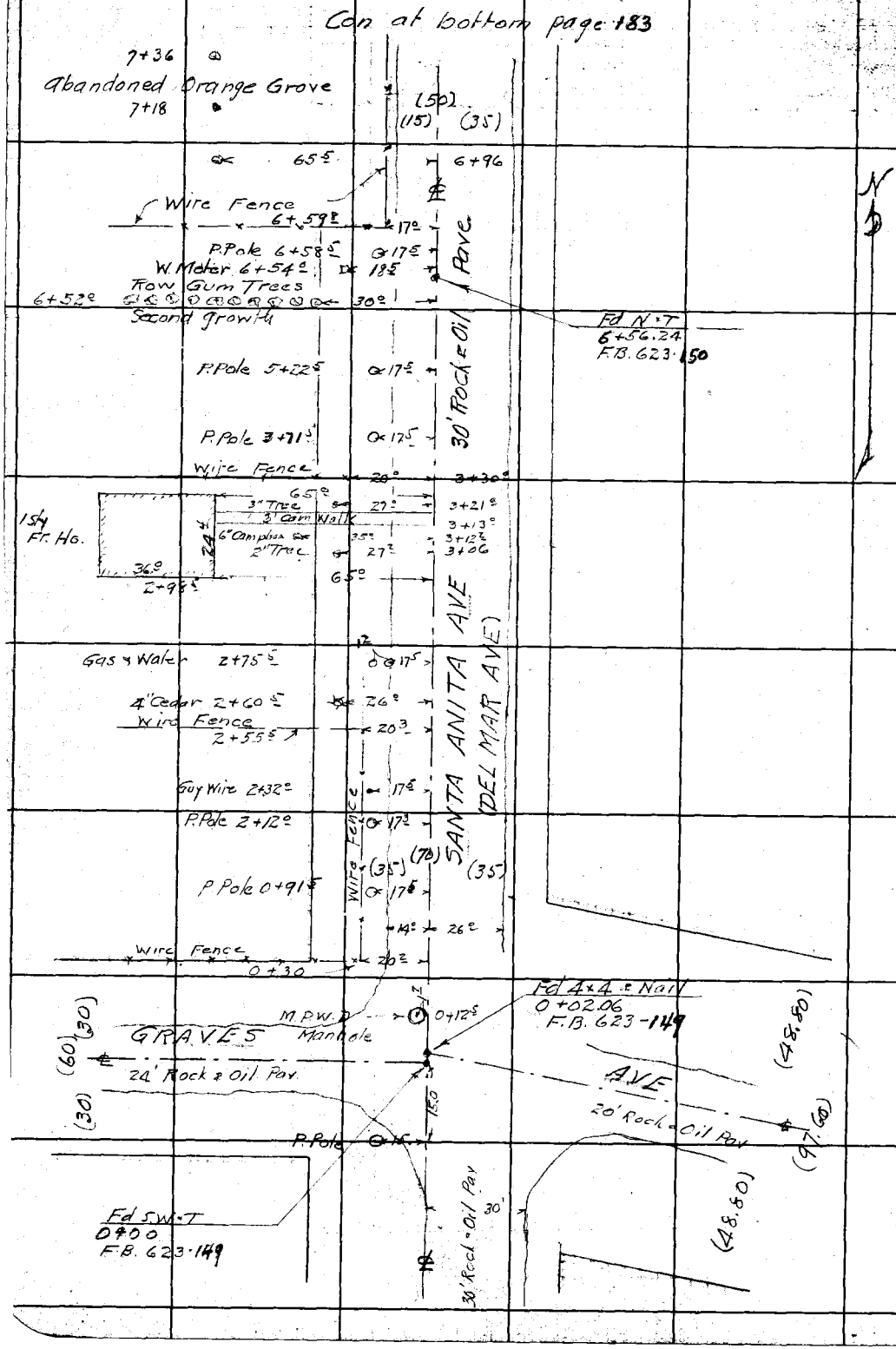

RETURN TO
LOS ANGELES COUNTY SURVEYOR
700 HALL OF RECORDS

Note: Any Additions or Changes on This Sheet Must be Made or Circled in Red Ink With Date and Name of Person Making Change.

Do not extend notes this side of this line

Notes Ck'd by Drew	Survey of SANTA ANITA AVE	F.B. 623	Pg. [illegible]
Map No. B-1357	W. D. 7145 Tape No. St'd °F.		
Office Work H. McHall	Surveyed by W.A. Miller		
Checked Drew	Notes Miller & Braden Date 3-27-36		
Date June - 38	Indexed A. C. Johnson		

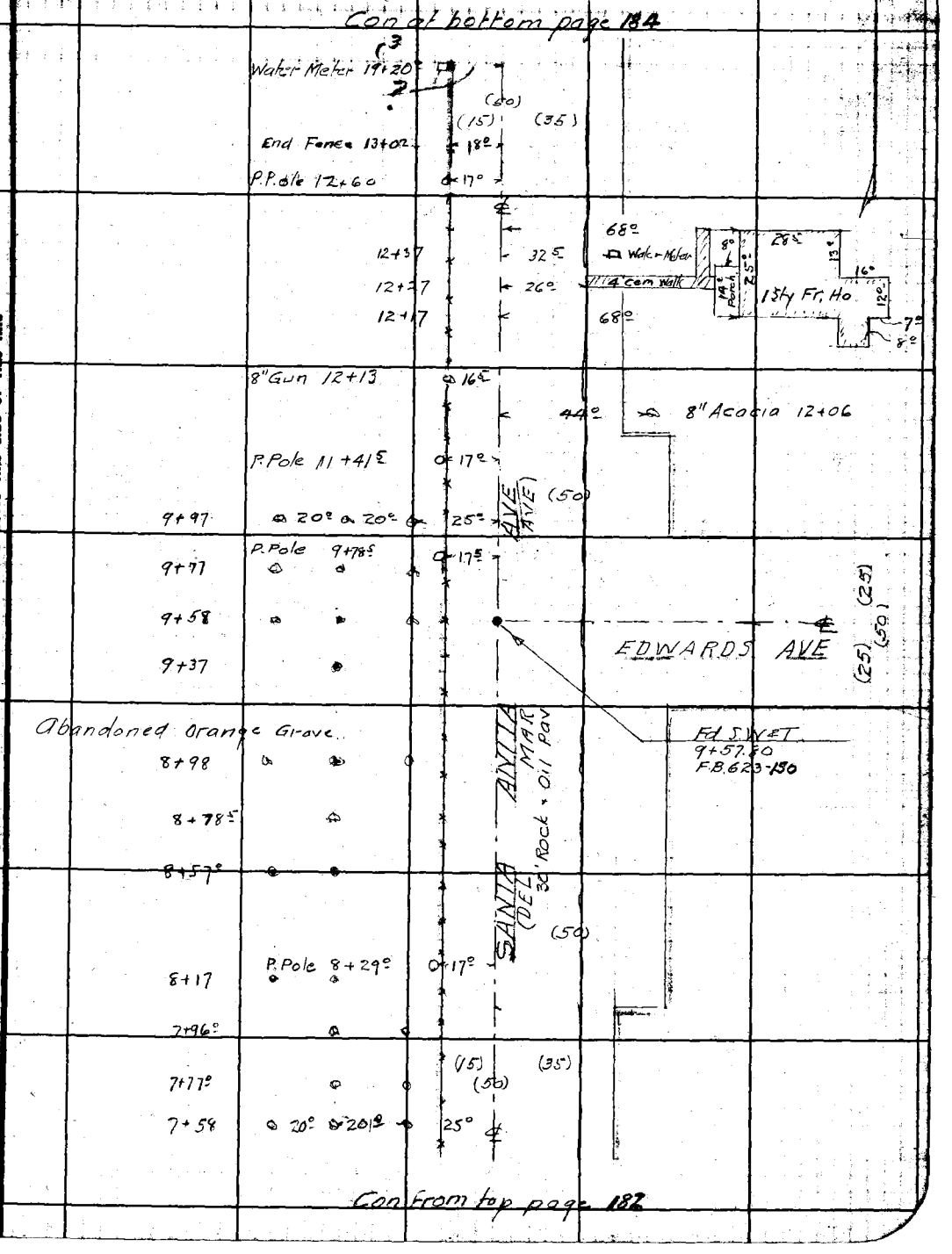

Note: Any Additions or Changes on This Sheet Must be Made or Circled in Red Ink With Date and Name of Person Making Change.

Do not extend notes this side of this line

RETURN TO
LOS ANGELES COUNTY SURVEYOR
700 HALL OF RECORDS

FORM 247 10M 11-35

F.B. 623 Pg. 184

Con at bottom page 185

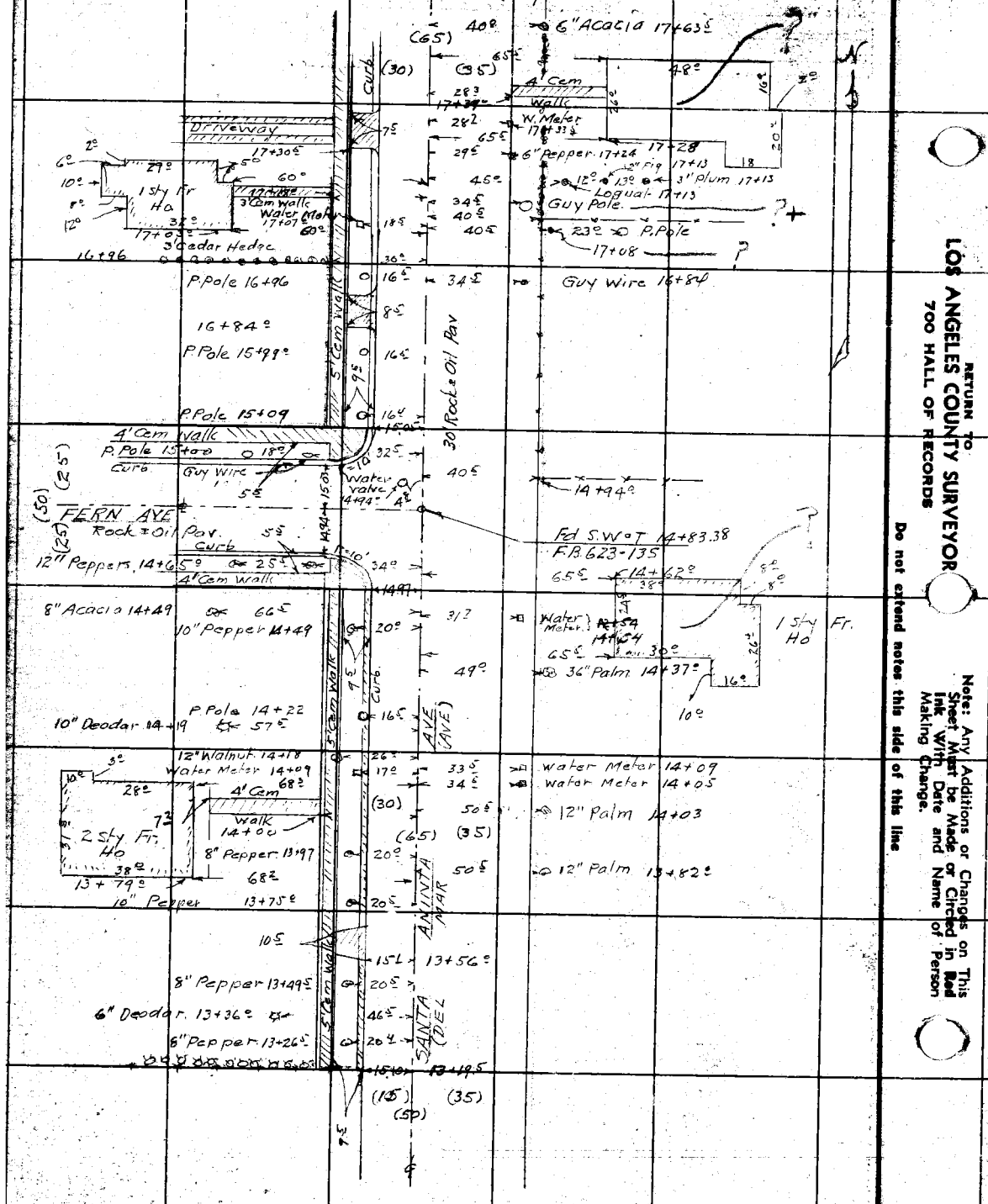

Con from top page 183

RETURN TO
LOS ANGELES COUNTY SURVEYOR
700 HALL OF RECORDS

Note: Any Additions or Changes on This Sheet Must be Made or Circled in Red Ink With Date and Name of Person Making Change.

Do not extend notes this side of this line

Notes Ck'd by Drew	Survey of SANTA ANITA AVE
Map No. B-1357	W. O. 7145 Tape No. St'd °F.
Office Work A. M. Hall	Surveyed by W.A.Miller
Checked Drew	Notes Miller & Black Date 3-27-36
Date June - 38	Indexed A. C. Johnson

F.B. 623 PG. 185



Note: Any Additions or Changes on This Sheet Must be Made or Circled in Red Ink With Date and Name of Person Making Change.

Do not extend notes this side of this line

RETURN TO
LOS ANGELES COUNTY SURVEYOR
700 HALL OF RECORDS

FORM 247 10M 11-35

F.B. 623 PG. 186

Con at bottom page 187

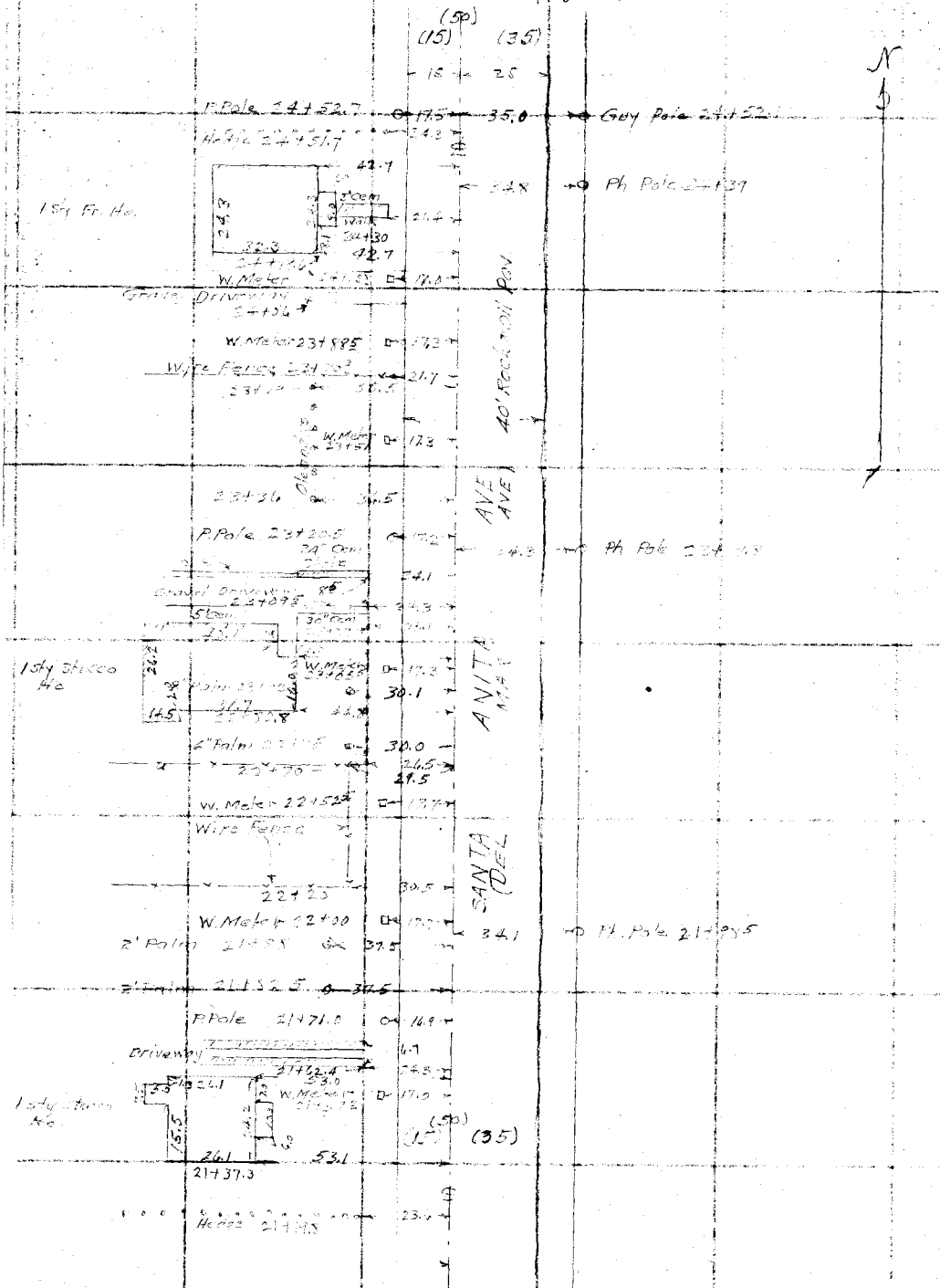

Con from top page 185

RETURN TO
LOS ANGELES COUNTY SURVEYOR
700 HALL OF RECORDS

Do not extend notes this side of this line

Note: Any Additions or Changes on This Sheet Must be Made or Circled in Red Ink With Date and Name of Person Making Change.

Notes Ck'd by Drew	Survey of SANTA ANITA AVE
Map No. B-1357	W. O. 7145 Tape No. St'd °F.
Office Work L. M. Hall	Surveyed by W. A. Miller
Checked Drew	Notes Millers Braden Date 3-31-38
Date June - 38	Indexed A. C. Johnson

F.B. 623 PG. 187



Note: Any Additions or Changes on This Sheet Must Be Made or Circled in Red Ink With Date and Name of Person Making Change.

Do not extend notes this side of this line

RETURN TO
LOS ANGELES COUNTY SURVEYOR
700 HALL OF RECORDS

FORM 247 10M 11-35

F.B. 623 PG. 188

Con. at bottom page 187

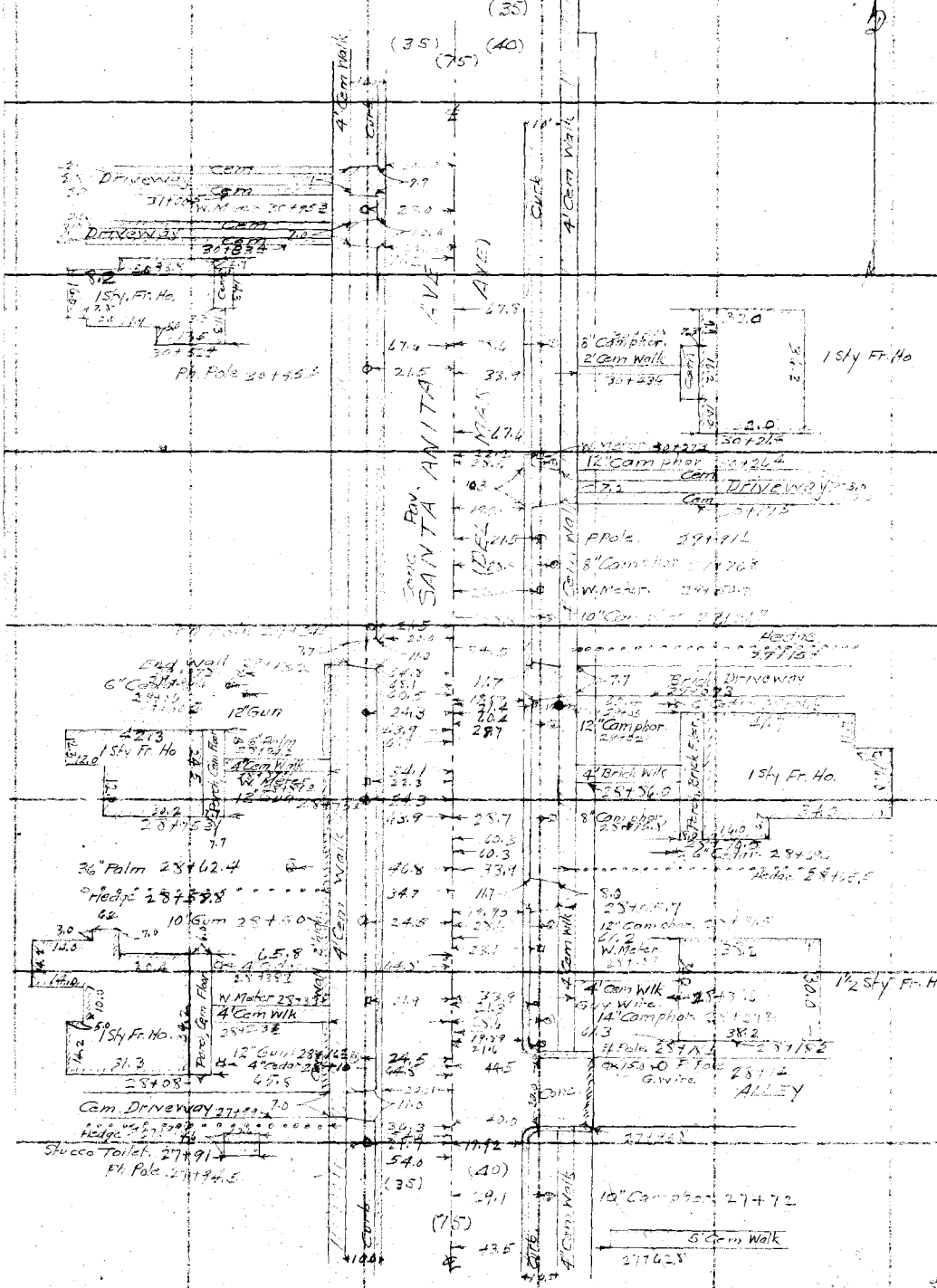

RETURN TO
LOS ANGELES COUNTY SURVEYOR
700 HALL OF RECORDS

Do not extend notes this side of this line

Note: Any Additions or Changes on This Sheet Must be Made or Circled in Red Ink With Date and Name of Person Making Change.

Notes Ck'd by Jr ew	Survey of SANTA ANITA AVE
Map No. B-1357	W. O. 7145 Tape No. ___ St'd ___ °F.
Office Work H. M. Hall	Surveyed by W A Miller
Checked Drew	Notes Miller & Braden Date 4-1-36
Date June - 38	Indexed A. C. Johnson

F.B. 623 PG. 189

Con. at bottom page 190



Con. From top page 188

Note: Any Additions or Changes on This Sheet Must be Made or Circled in Red Ink With Date and Name of Person Making Change.

Do not extend notes this side of this line

RETURN TO
LOS ANGELES COUNTY SURVEYOR
700 HALL OF RECORDS

FORM 247 10M 11-35

F.B. 623 PG. 190

Con at bottom page 191



Con from top page 189

RETURN TO
LOS ANGELES COUNTY SURVEYOR
700 HALL OF RECORDS

Do not extend notes this side of this line

Note: Any Additions or Changes on This Sheet Must be Made or Circled in Red Ink With Date and Name of Person Making Change.

Notes Ck'd by Drew	Survey of SANTA ANITA AVE
Map No. B-1357	W. O. 7445 Tape No. St'd °F.
Office Work A. M. Hall	Surveyed by W. A. Miller
Checked Drew	Notes Miller-Braden Date 4-15-36
Date June - 38	Indexed A. C. Johnson

F.B. 623 PG. 191

Con at bottom page 192

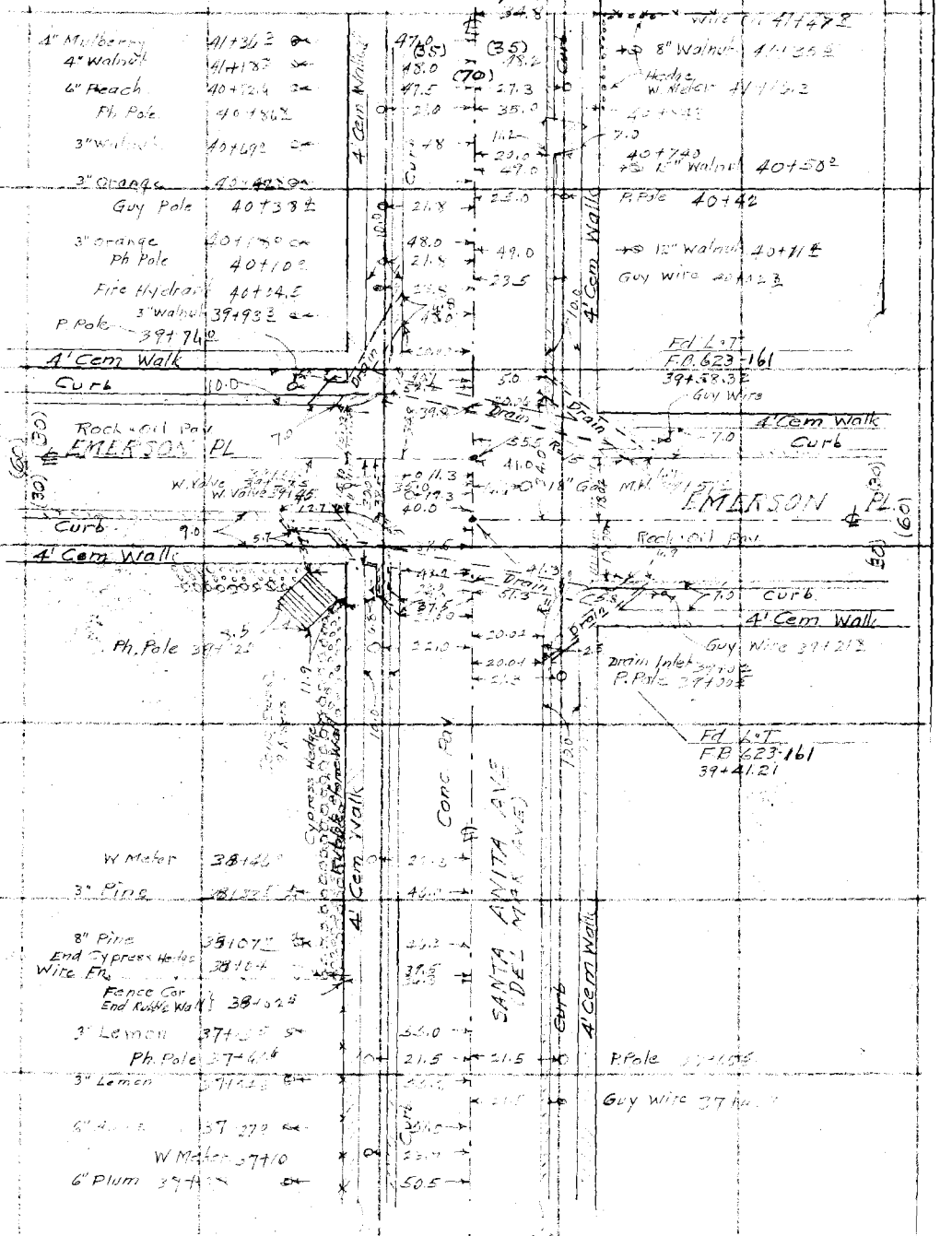

Con from top page 190

Note: Any Additions or Changes on This Sheet Must Be Made or Circled in Red Ink With Date and Name of Person Making Change.

Do not extend notes this side of this line

RETURN TO
LOS ANGELES COUNTY SURVEYOR
700 HALL OF RECORDS

FORM 247 10M 11-35

F.B. 623 Pg. 192

Con at bottom page 193

N

(70) (35) (35)

4' Cem Walk — Curb — 4' Cem Walk

18" Acacia 45+45.0 — 22.0

W. Meter 43+31.2 — 23.0

6" Camphor 45+14.2 — 24.0 — 25.2 — P. Pole 45+14.2

Board Fn 45+16 — 22.2

Ph. Pole 45+39 — 21.0

Wire Fn

6" Camphor 45+43.2 — 24.4

5' Cem Walk 44+35.0 — 17.2

18" Acacia 44+34.2 — 24.7

W. Meter 44+70.5 — 22.8

Board Fn 44+72.5 — 35.2

ANITA AVE (ALLEY) — Cons. Pow.

— ℄ ALLEY —

Curb — 19.21 — 30.31

35.2

Fd 5x W Pg 143
44+60.95

1 sty Fr. Stone & House.

22.5 — 22.2

W. Meter 43+78.5 — 33.3

Wire Fn 43+86.3 — 22.0

Ph Pole 43+42 — 21.5

W. Meter 43+72.2 — 22.0

15" Pepper 43+67.0

4" Pepper 43+66.8

SANTA (DEL)

4" Melaleuca 43+07.4 — 12.0 — 18.3

15" Pepper 43+42.1 — 22.0

P. Pole

End Wall 43+25.2

3" Lemon 43+05.7 — 33.4

6" Cedar 43+14.2 — 20.0 — 42.7

W. Meter

48" Palm 43+21.4

Grave Driveway 43+07.2

6" Cedar 43+25.

Wire Fn 43+22

Ph Pole 43+02 — 24.5

15" Olive 42+94.5 — 24.4 — 48.7

48" Palm 43+03.3

12" Olive 42+93.2 — 21.0

8" Apricot 42+44.2 — 23.3

Rubble wall 18" high 42+41.8

6" Peach

8" Plum 42+48 — 22.2

Wire Fn

4' Cem Walk — Curb — Curb — 4' Cem Walk

6" Olive 42+02.8

8" Cherimoya 42+04.4 — 22.0

End wall 42+34.4

Ph Pole 42+35.5 — 25.3 — P. Pole 42+35.5

3" Guava 42+39.7

10" Cedar 41+98.2 — 27.4 — W. Meter 41+98.3

Concrete wall 18" high

2" Gum 41+62.0 — 24.0

Fish Pool 41+41.2

Curb

Cons. Driveway 41+45.5 — 11.3 — 12

Curb

Wire Fn 41+45.2 — 19.90 — 20.0

32.9

(35) (70) (35)

Con from top page 191

RETURN TO
LOS ANGELES COUNTY SURVEYOR
700 HALL OF RECORDS

Do not extend notes this side of this line

Note: Any Additions or Changes on This Sheet Must be Made or Circled in Red Ink With Date and Name of Person Making Change.

Notes Ck'd by Drew	Survey of SANTA ANITA AVE
Map No. B-1357	W. O. 7145 Tape No. St'd °F.
Office Work H. M. Hall	Surveyed by W. A. Miller
Checked Drew	Notes Miller - Bender Date 1-21-36
Date June - 38	Indexed A. C. Johnson

F.B. 623 Pg. 193

Con. at bottom page 194

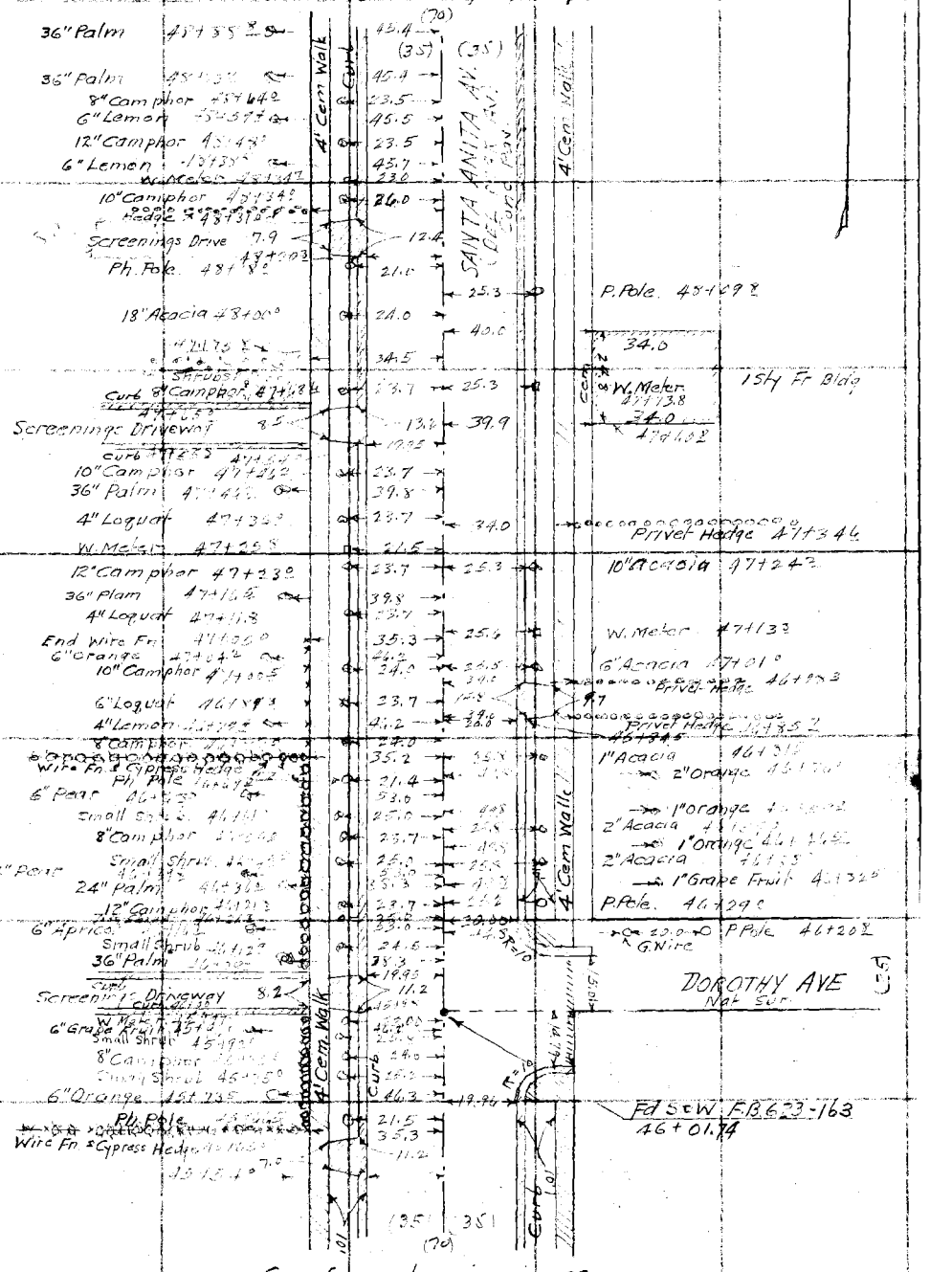

Con. from top page 192

Note: Any Additions or Changes on This Sheet Must be Made or Circled in Red Ink With Date and Name of Person Making Change.

Do not extend notes this side of this line

RETURN TO
LOS ANGELES COUNTY SURVEYOR
700 HALL OF RECORDS

FORM 247 10M 11-35

F.B. 623 PG. 194

Con at bottom page 195

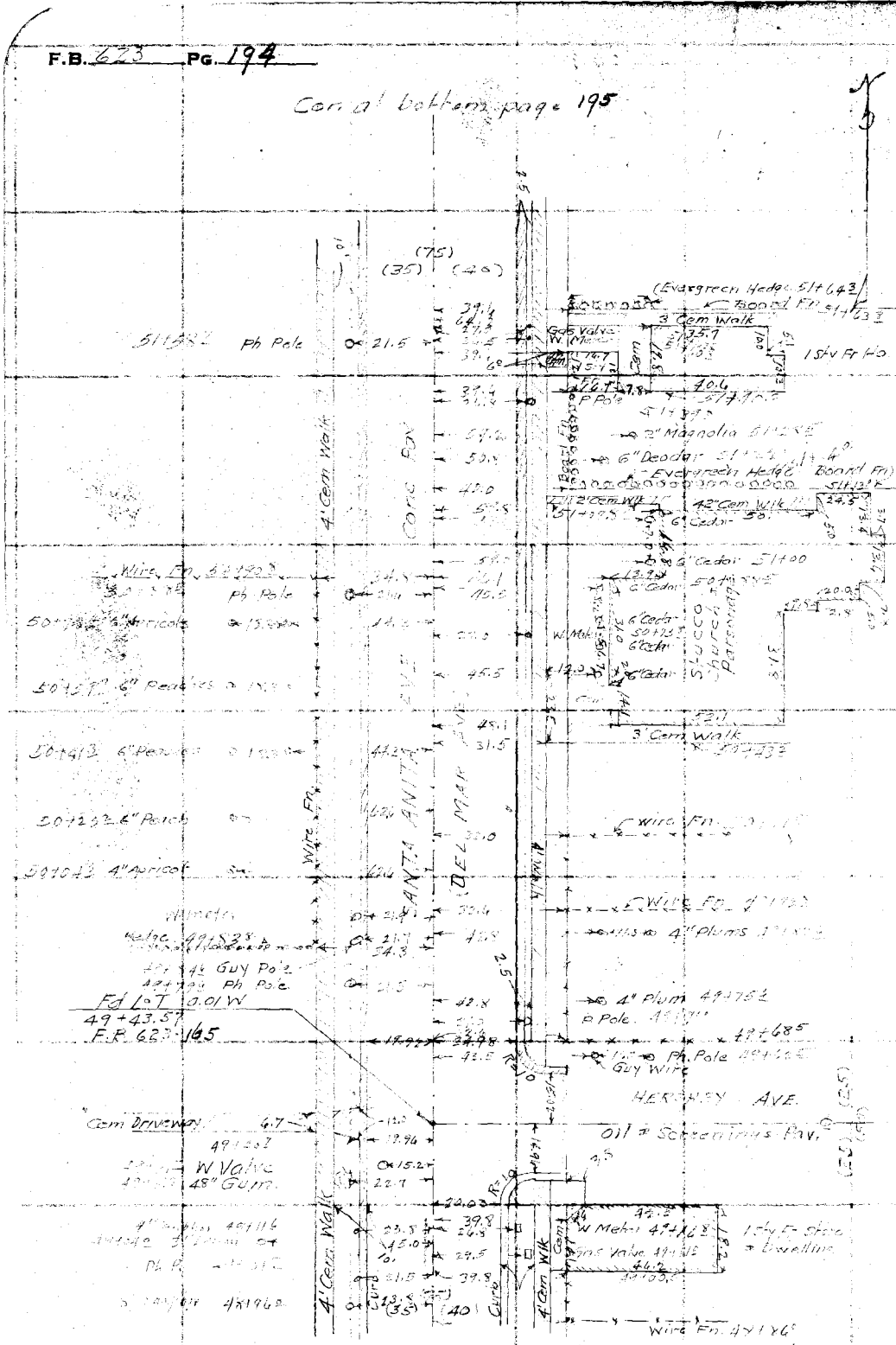

Con from top page 193

RETURN TO
LOS ANGELES COUNTY SURVEYOR
700 HALL OF RECORDS

Do not extend notes this side of this line

Note: Any Additions or Changes on This Sheet Must be Made or Circled in Red Ink With Date and Name of Person Making Change.

Notes Ck'd by Trew	Survey of SANTA ANITA AVE
Map No. B-1357	W. O. 7145 Tape No. St'd °F.
Office Work W. M. Hall	Surveyed by W A Miller
Checked Drew	Notes Miller & Bradan Date 5-18-36
Date June - 38	Indexed A. C. Johnson

F.B. 623 Pg. 195

Con at bot-tom page 196

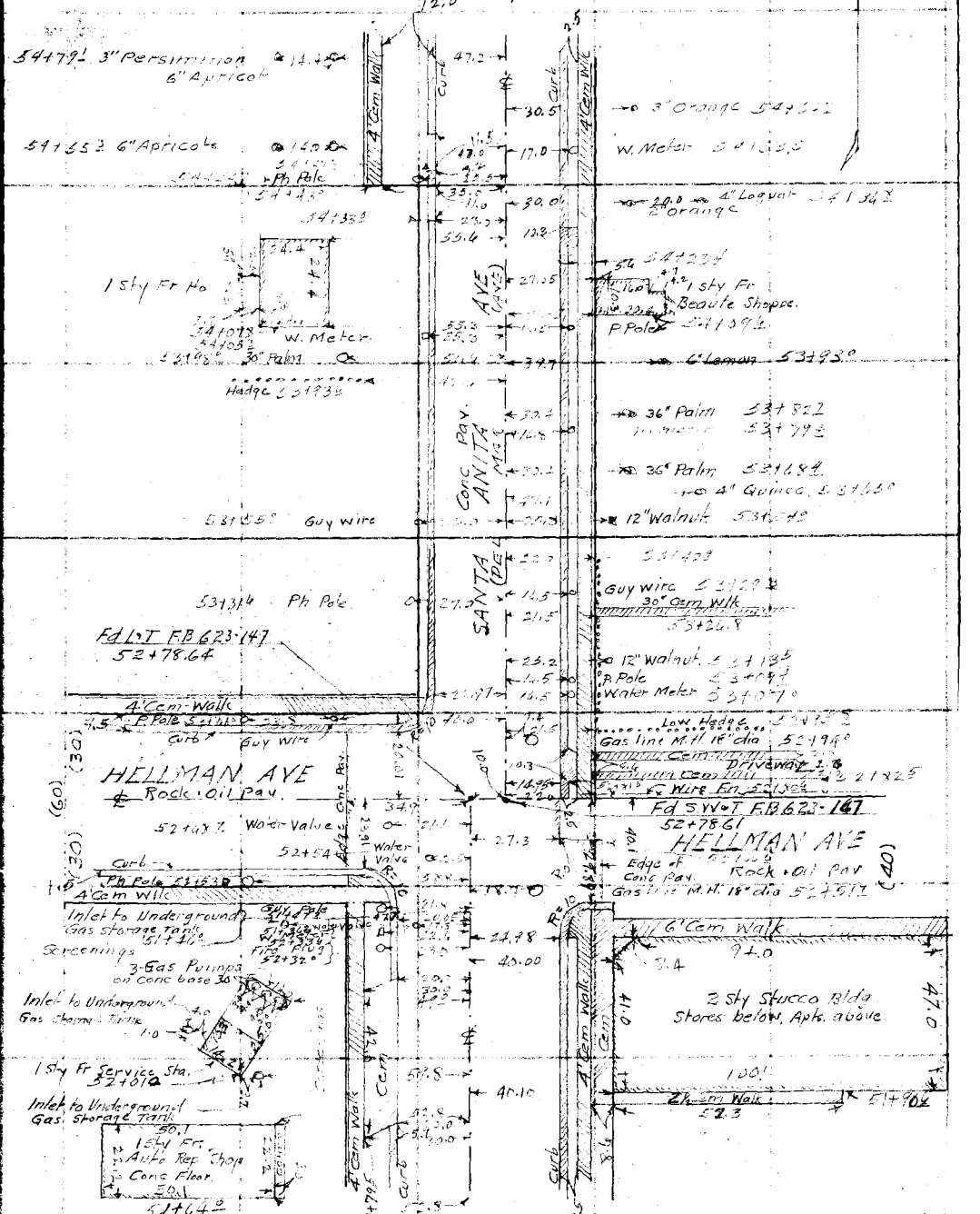

Con from top page 194

Note: Any Additions or Changes on This Sheet Must Be Made or Circled in Red Ink With Date and Name of Person Making Change.

Do not extend notes this side of this line

RETURN TO
LOS ANGELES COUNTY SURVEYOR
700 HALL OF RECORDS

FORM 247 10M 11-35

F.B. 623 PG. 196

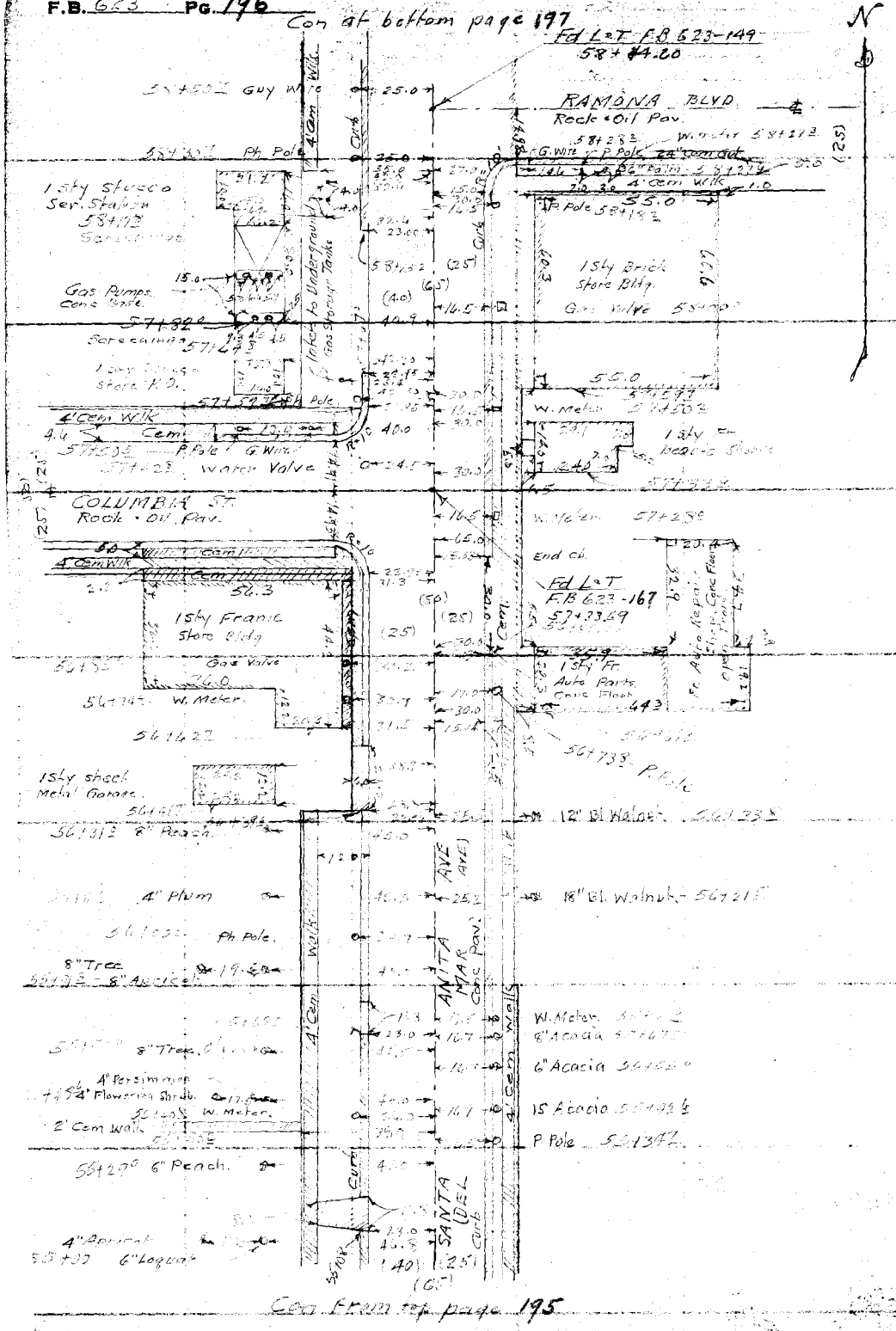

RETURN TO
LOS ANGELES COUNTY SURVEYOR
700 HALL OF RECORDS

Do not extend notes this side of this line

Note: Any Additions or Changes on This Sheet Must be Made or Circled in Red Ink With Date and Name of Person Making Change.

Notes Ck'd by Drew	Survey of SANTA ANITA AVE
Map No. B-1357	W. 0.7145 Tape No. St'd °F.
Office Work A. M. Hall	Surveyed by W. A. Miller
Checked Drew	Notes Miller & Braden Date 5-20-36
Date June - 38	Indexed A. C. Johnson

F.B. 623 PG. 197

Con at bottom page 198

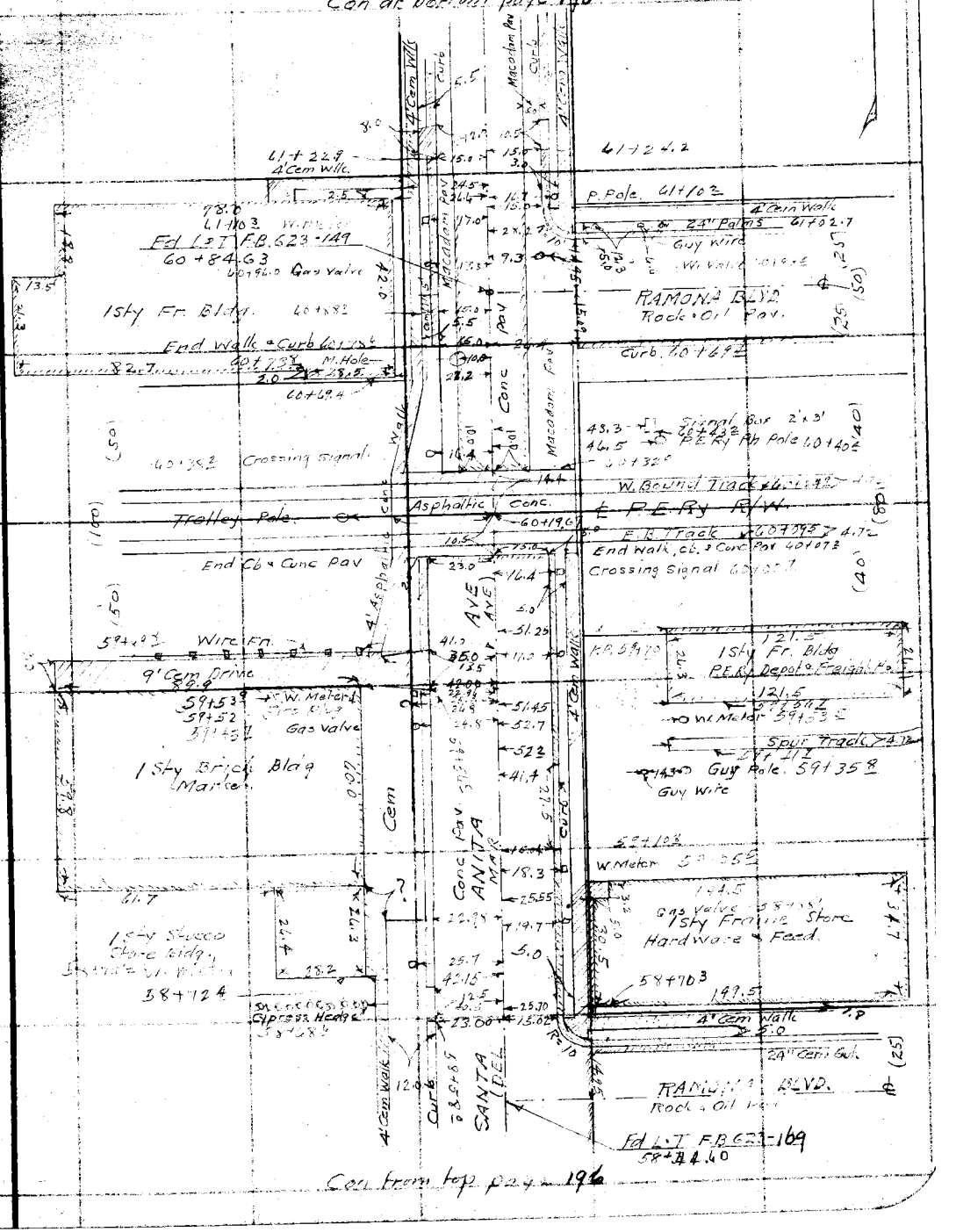

Con from top page 196

Note: Any Additions or Changes on This Sheet Must be Made or Circled in Red Ink With Date and Name of Person Making Change.

Do not extend notes this side of this line

RETURN TO
LOS ANGELES COUNTY SURVEYOR
700 HALL OF RECORDS

FORM 247 10M 11-35

F.B. 623 PG. 198

Con at bottom page 199

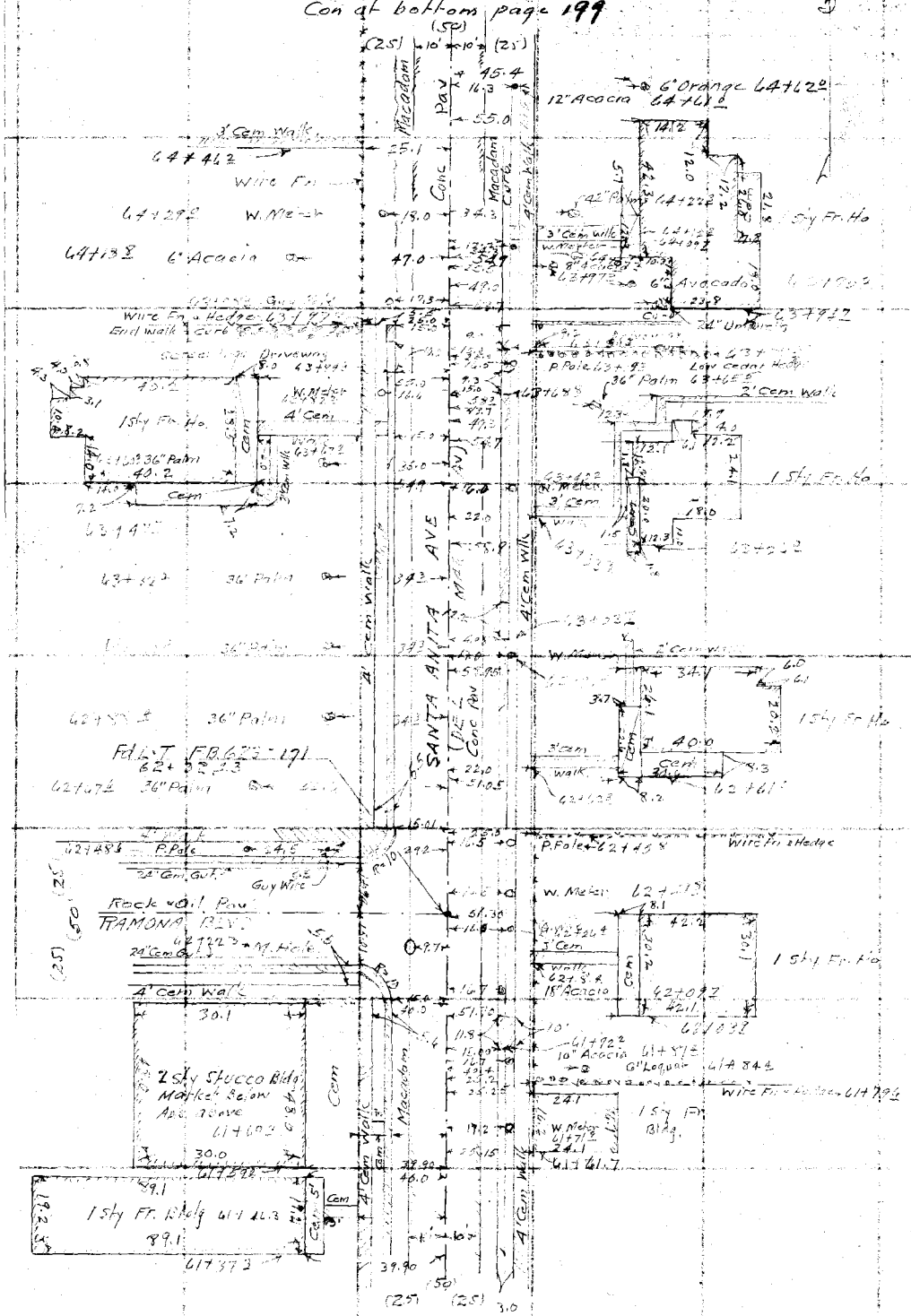

RETURN TO
LOS ANGELES COUNTY SURVEYOR
700 HALL OF RECORDS

Note: Any Additions or Changes on This Sheet Must be Made or Circled in Red Ink With Date and Name of Person Making Change.

Do not extend notes this side of this line

Notes Ck'd by Drew	Survey of SANTA ANITA AVE
Map No. B-1357	W. O. 7145 Tape No. St'd °F.
Office Work L. M. Hall	Surveyed by W.A. Miller
Checked Drew	Notes Miller + Braden Date 5-22-86
Date June - 88	Indexed C. Johnson

F.B. 623 PG. 199

N

Note: Any Additions or Changes on This Sheet Must be Made or Circled in Ink With Date and Name of Person Making Change.

Do not extend notes this side of this line

RETURN TO
LOS ANGELES COUNTY SURVEYOR
7dO HALL OF RECORDS

FORM 247 10M 11-35



F.B. 623 PG. 200

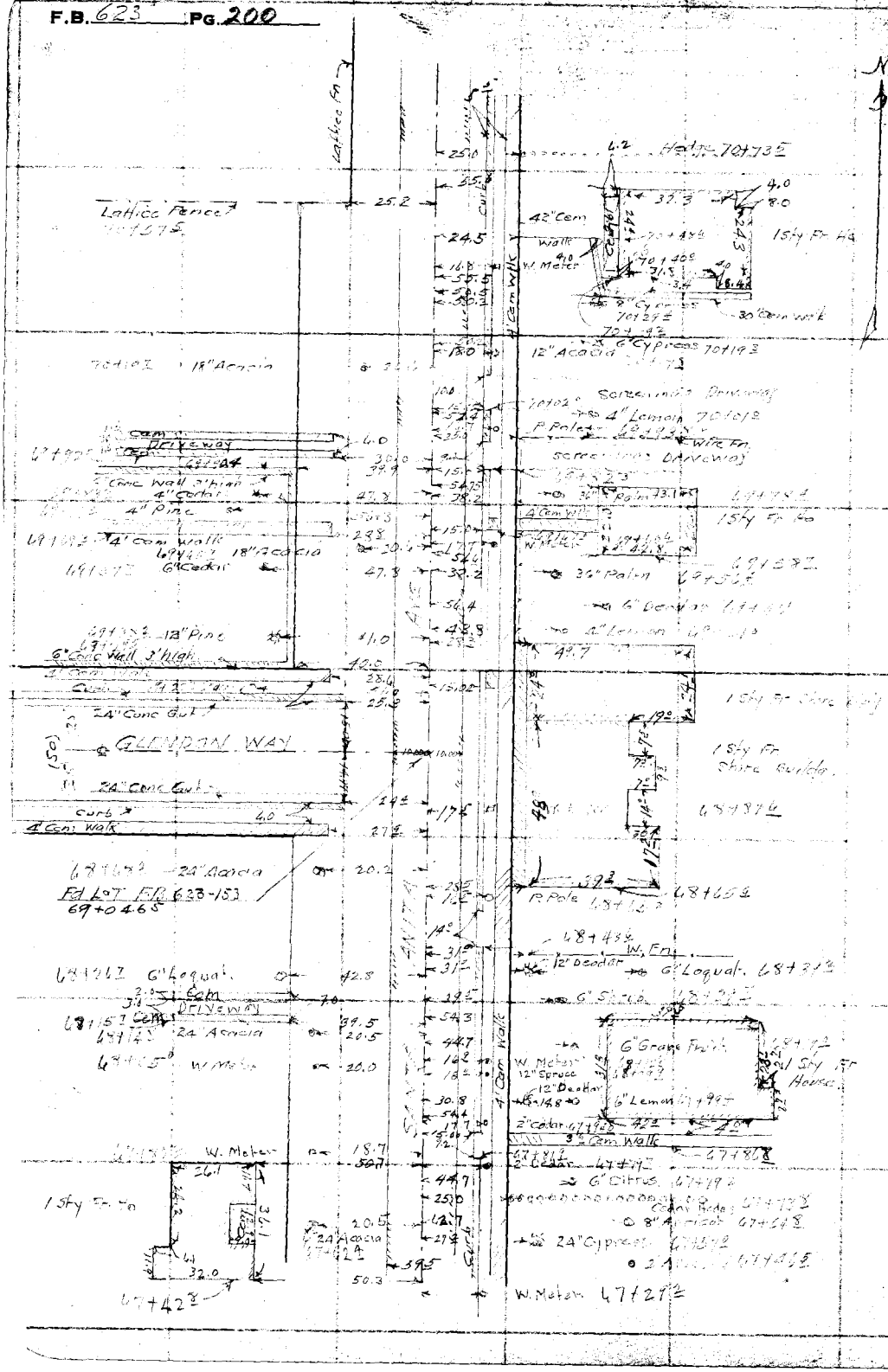

RETURN TO
LOS ANGELES COUNTY SURVEYOR
700 HALL OF RECORDS

Do not extend notes this side of this line

Note: Any Additions or Changes on This Sheet Must be Made or Circled in Red Ink With Date and Name of Person Making Change.

Notes Ck'd by: Dr cw	Survey of: SANTA ANITA AVE
Map No. B-1357	W. O. 7145 Tape No. St'd °F.
Office Work: S. M. Hall	Surveyed by: W A Miller
Checked: Dr cw	Notes: Miller & Braden Date: 5-28 & 36
Date: June - 38	Indexed: A. C. Johnson

F.B. 623 PG 201

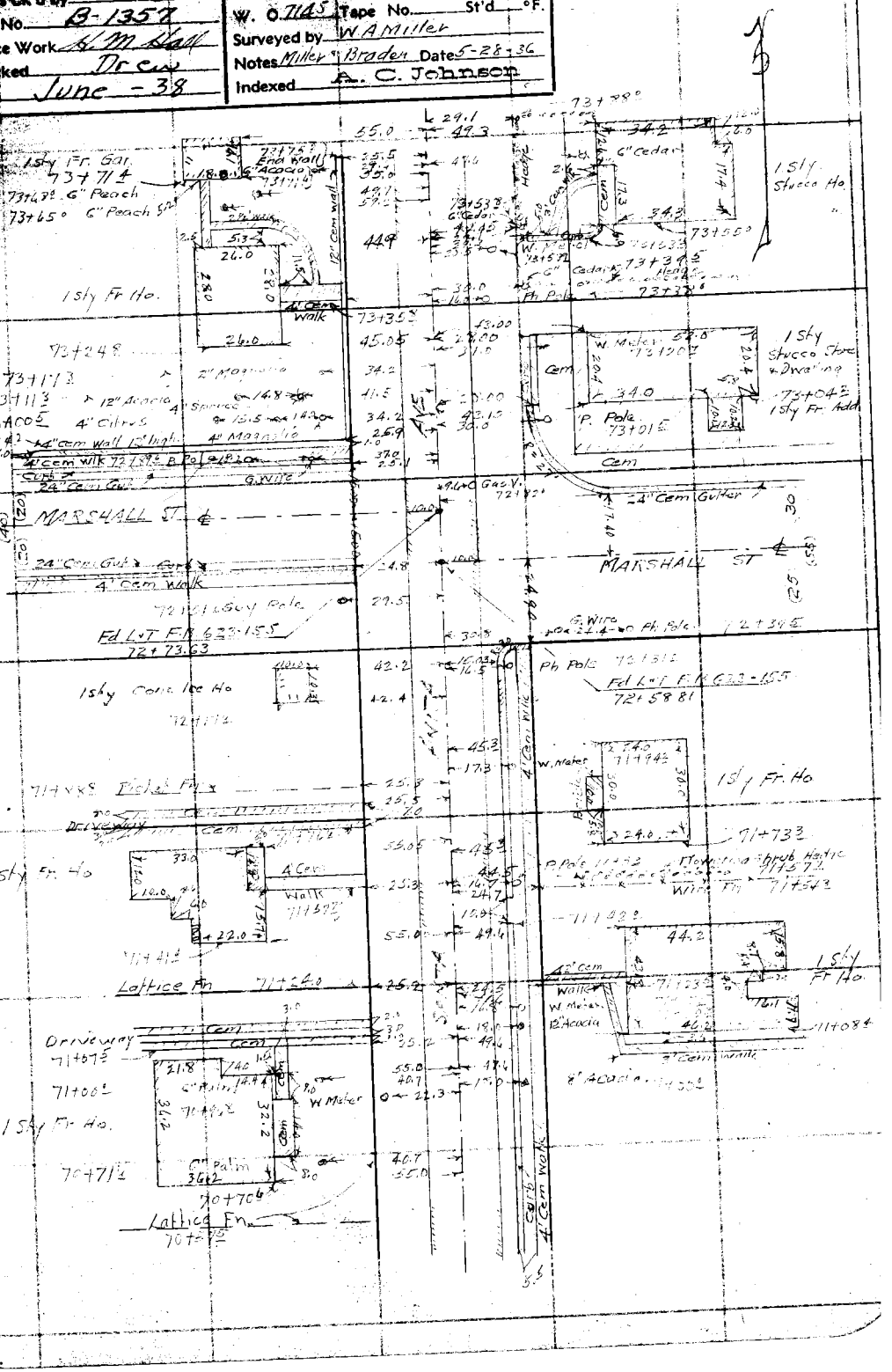

Note: Any Additions or Changes on This Sheet Must be Made or Circled in Red Ink With Date and Name of Person Making Change.

Do not extend notes this side of this line

RETURN TO
LOS ANGELES COUNTY SURVEYOR
700 HALL OF RECORDS

FORM 247 10M 11-35

F.B. 623 PG. 202

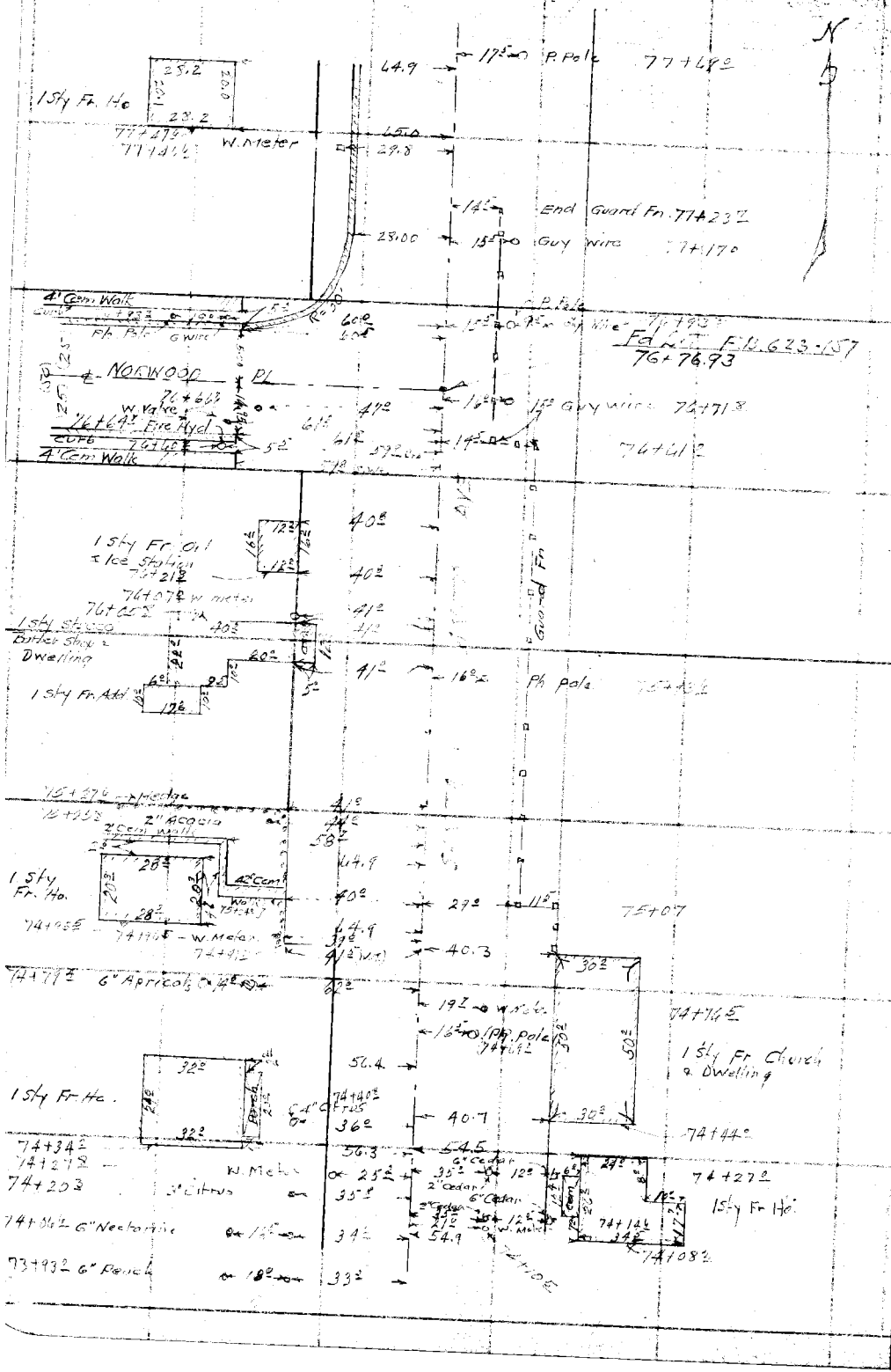

RETURN TO
LOS ANGELES COUNTY SURVEYOR
700 HALL OF RECORDS

Do not extend notes this side of this line

Note: Any Additions or Changes on This Sheet Must be Made in Ink With Date and Name of Person Making Change. Or Circled in Red

Notes Ck'd by Drew	Survey of SANTA ANITA AVE
Map No. B-1357	W. O. 7145 Tape No. St'd °F.
Office Work H. M. Hall	Surveyed by W.A. Miller
Checked Drew	Notes Miller + Braden Date 6-1-36
Date June - 38	Indexed A. C. Johnson

F.B. 623 PG. 203

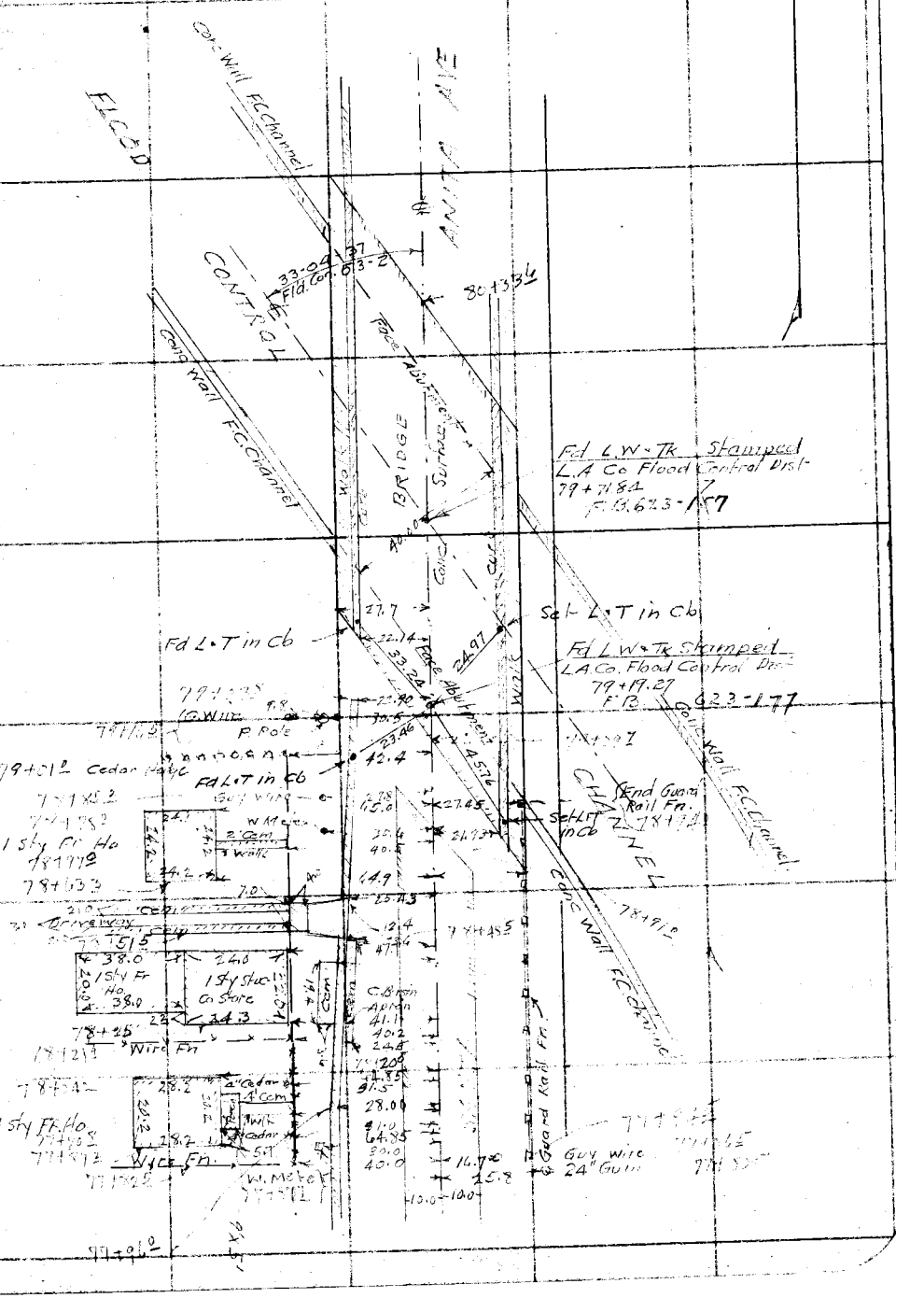

Note: Any Additions or Changes on This Sheet Must be Made or Circled in Red Ink With Date and Name of Person Making Change.

Do not extend notes this side of this line

RETURN TO
LOS ANGELES COUNTY SURVEYOR
700 HALL OF RECORDS

FORM 247 10M 11-35

F.B. 623 PG. 204

RETURN TO
LOS ANGELES COUNTY SURVEYOR
700 HALL OF RECORDS

Note: Any Additions or Changes on This Sheet Must be Made or Circled in **Red Ink** With Date and Name of Person Making Change.

Do not extend notes this side of this line

Notes Ck'd by	Survey of SANTA ANITA AVE	F.B. 623	PG 205
Map No.	W. O. 7145 Tape No. 058 St'd 84° F.		
Office Work	Surveyed by W.A. Miller		
Checked	Notes Miller Date		
Date	Indexed A. C. Johnson 9-21-36		

Note: Any Additions or Changes on This Sheet Must be Made or Circled in Red Ink With Date and Name of Person Making Change.

Do not extend notes this side of this line

SURVEY OF SANTA ANITA AVE
FROM
CALIFORNIA ST TO BLANCHE ST
J.N 7145
JUNE 3 1936 TO JUNE 8 1936

Miller
Brown
Stewart
Haas
Climie

TOPOGRAPHY PAGES 205-221

RETURN TO
LOS ANGELES COUNTY SURVEYOR
700 HALL OF RECORDS

FORM 247 10M 11-35

F.B. 623 PG. 206

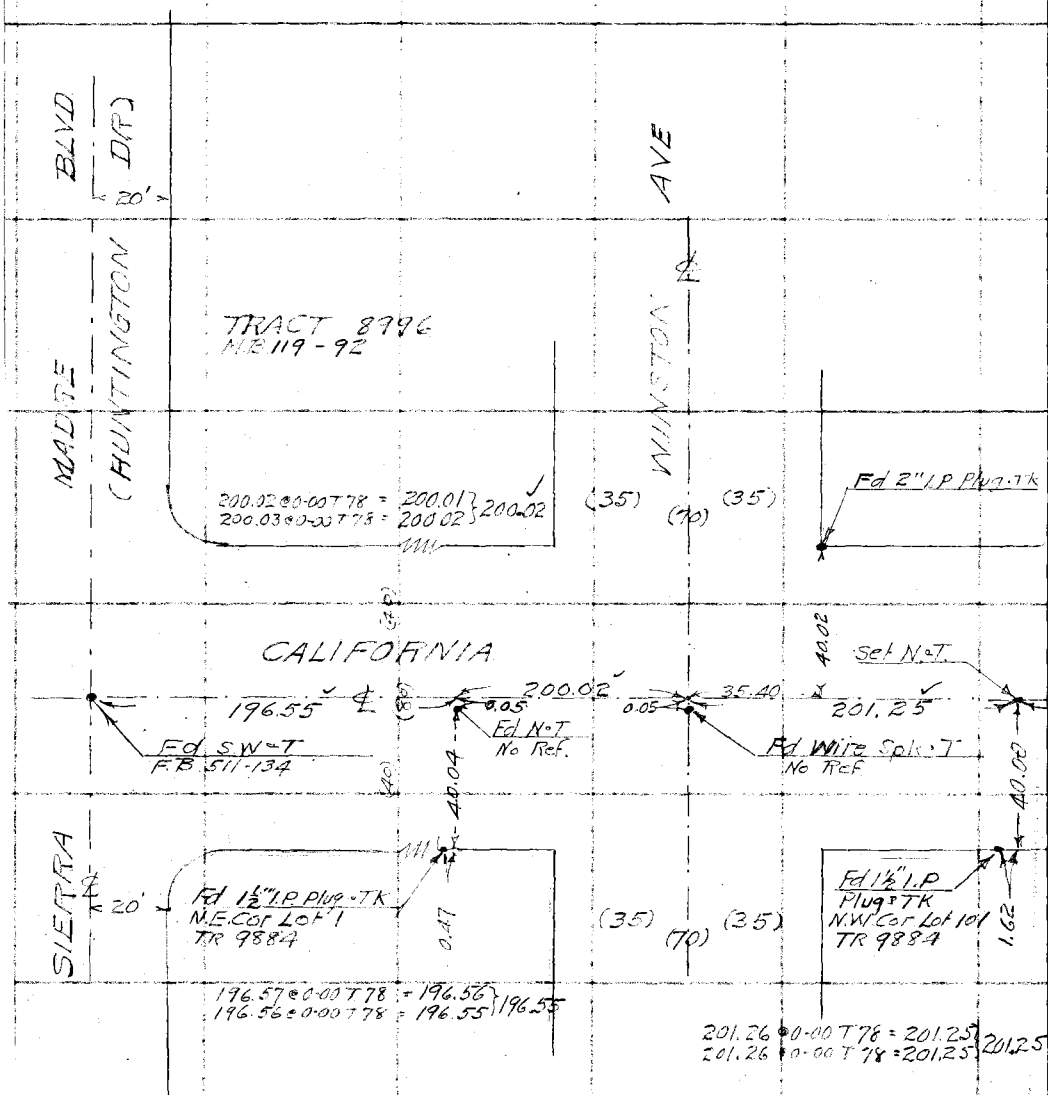

RETURN TO
LOS ANGELES COUNTY SURVEYOR
700 HALL OF RECORDS

Do not extend notes this side of this line

Note: Any Additions or Changes on This Sheet Must be Made or Circled in Red Ink With Date and Name of Person Making Change.

Notes Ck'd by Drew	Survey of SANTA ANITA AVE
Map No. B-1357	W. O. 7145 Tape No. 058 St'd 84 °F.
Office Work H. M. Hall	Surveyed by W.A. Miller
Checked Drew	Notes Miller Date 6-4-36
Date June - 38	Indexed A. C. Johnson

F.B. 623 Pg. 207

3+64.07
7.70
3+71.77

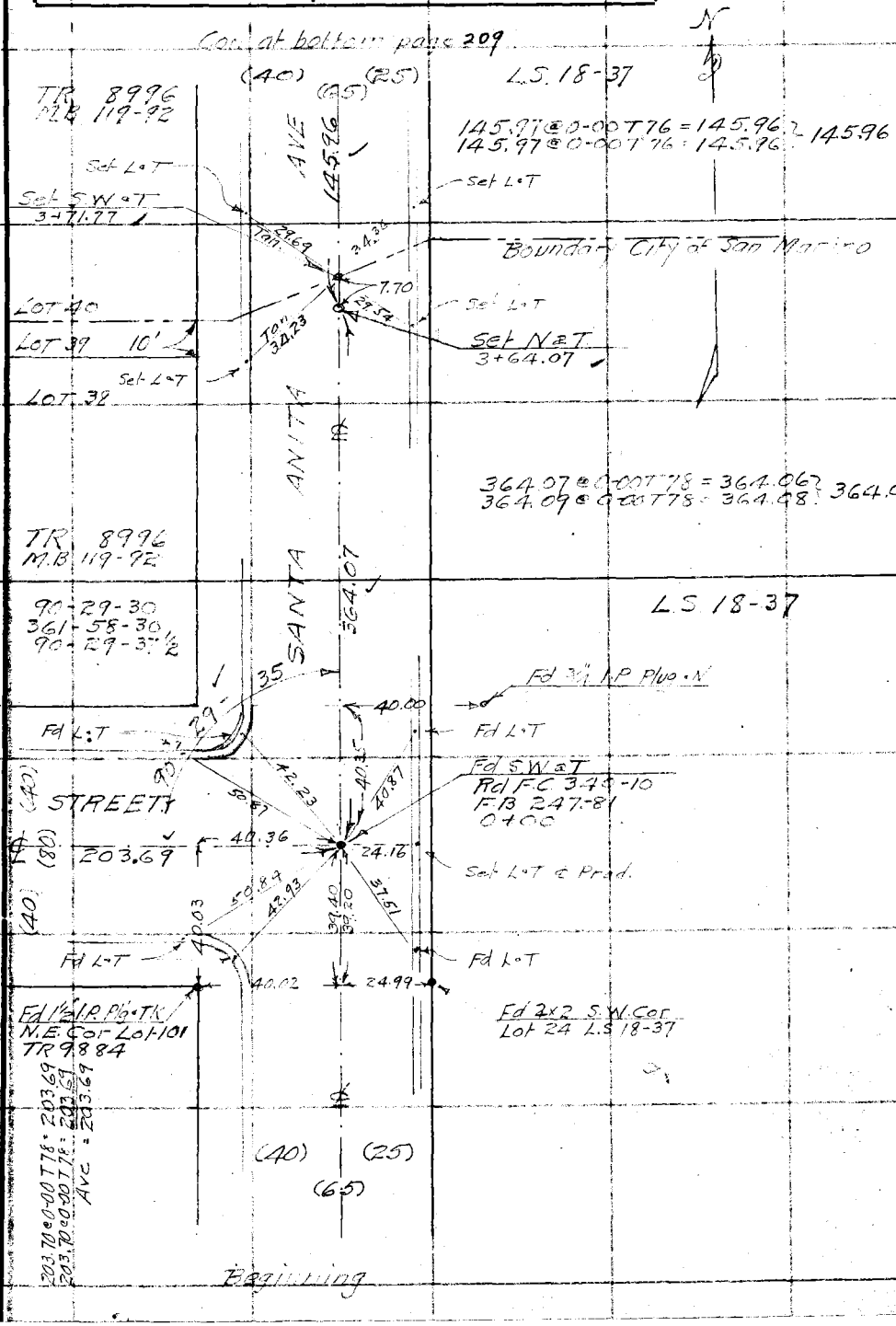

Note: Any Additions or Changes on This Sheet Must be Made or Circled in Red Ink With Date and Name of Person Making Change.

Do not extend notes this side of this line

RETURN TO
LOS ANGELES COUNTY SURVEYOR
700 HALL OF RECORDS

FORM 247 10M 11-35

RETURN TO
LOS ANGELES COUNTY SURVEYOR
700 HALL OF RECORDS

Note: Any Additions or Changes on This Sheet Must be Made or Circled in **Red Ink** With Date and Name of Person Making Change.

Do not extend notes this side of this line

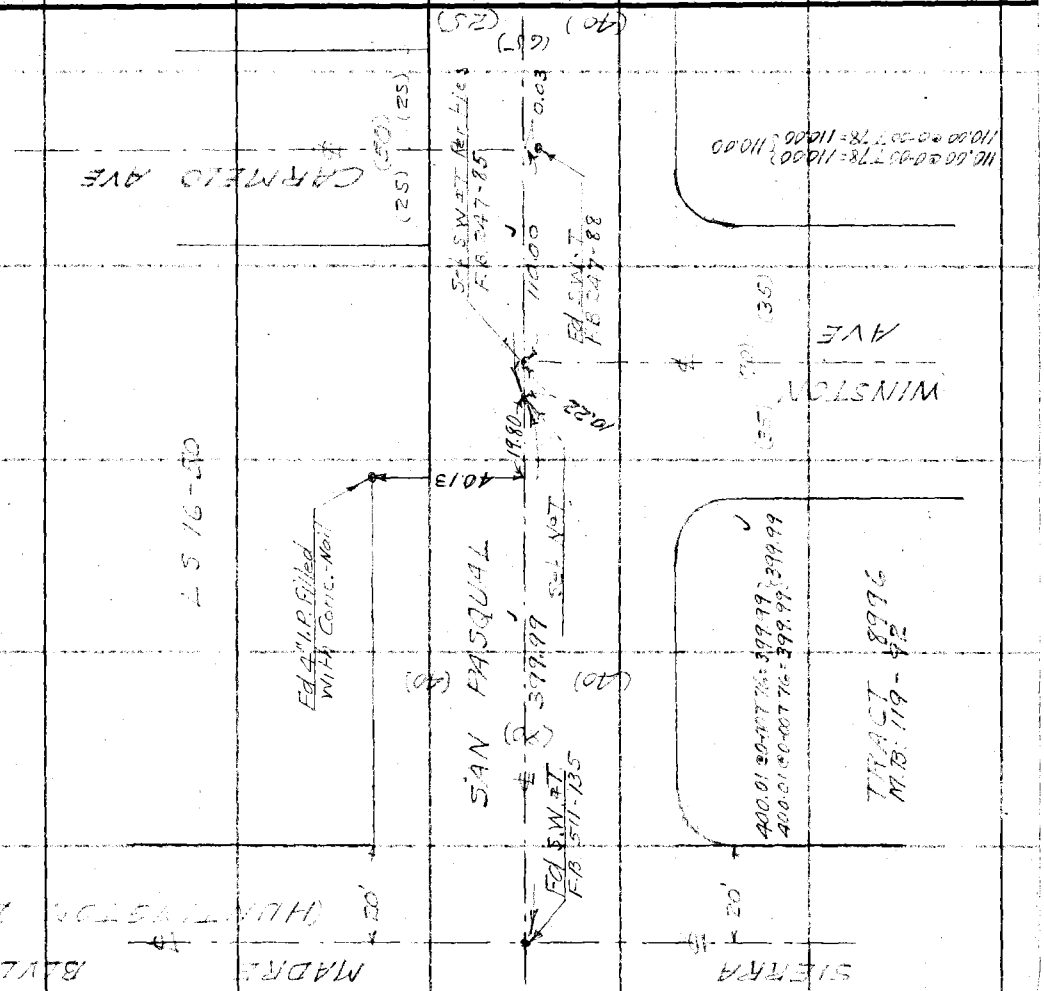

F.B. 623 PG. 208

Notes Ck'd by Drew	Survey of SANTA ANITA AVE
Map No. B-1357	W. O. 7145 Tape No. 058 St'd 84 °F.
Office Work H. M. Hall	Surveyed by W A Miller
Checked Drew	Notes Miller Date 6-4-36
Date June - 38	Indexed A. C. Johnson

F.B. 623 Pg 209

3+64.07
1+45.96
5+10.03
1+96.07
7+06.10
4.85
7+10.95
7+81.85
14+92.80

Con at bottom page 211

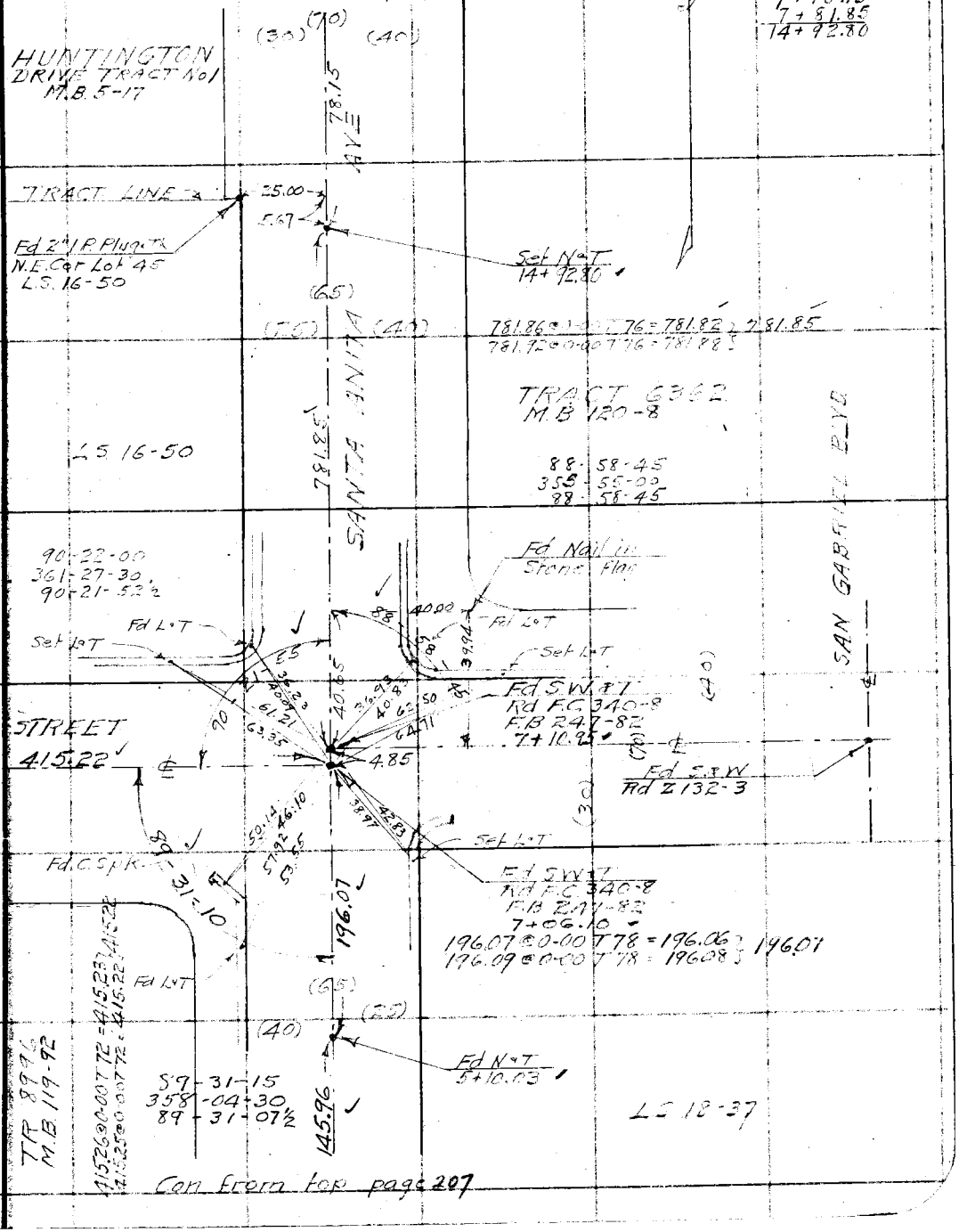

Con from top page 207

Note: Any Additions or Changes on This Sheet Must be Made or Circled in Red Ink With Date and Name of Person Making Change.

Do not extend notes this side of this line

RETURN TO
LOS ANGELES COUNTY SURVEYOR
700 HALL OF RECORDS

FORM 247 10M 11-35

F.B. 623 PG. 210



Cont. on Pg. 211

RETURN TO
LOS ANGELES COUNTY SURVEYOR
700 HALL OF RECORDS

Do not extend notes this side of this line

Note: Any Additions or Changes on This Sheet Must be Made or Circled in Red Ink With Date and Name of Person Making Change.

Notes Ck'd by Drew	Survey of SANTA ANITA AVE
Map No. B-1357	W. O. 7145 Tape No. 058 St'd 84 °F.
Office Work L. M. Hall	Surveyed by W A Miller
Checked Drew	Notes Miller Date 6-5-36
Date June-38	Indexed A. C. Johnson

F.B. 623 Pg 211

14+92.80
78.15
15+70.95
184.84
17+55.79

Con at bottom page 213

N

(60)
(30) (30)

90-57-45
363-50-30
90-57-37.2

335.09@0-00T78 = 335.08
335.09@0-00T78 = 335.08 } 335.08

Fd 4" I.P. Filled With Cons-Nail

335.08

40

29.88

Set L&T

Fd L&T

90-57

58.95

37.97

40.08

39.58

TRACT 5574
M.B. 74-38

Fd L&T in wall

(80)

(40)

39.62

36.42

37.98

Set L&T

40.50

38.97

41.38

Fd 1x1 x T/S
F.B. 511-137
F.B. 247-82
Rd F.C. 340-
17+55.79

Fd L&T in wall

30.01

Fd 4" I.P. Filled With Cons-Nail.

184.85@0-00T78 = 184.84
184.86@0-00T78 = 184.85 } 184.84

(30) (30)
(60)

184.84

SANTA ANITA AVE

88-59-30
355-58-15
88-59-33¾

Fd 2" I.P. No Plug no-T

88-59

30.00

Fd L&T

30.00

(30)

35.12

57.88

35.86

58.13

Set L&T

Fd L&T

ONEIDA ST

Fd S.W.-T
Rd Z 322-142

Fd S.W.-T
Rd F.C. 340-6
Rd Z 322-144
F.B. 247-82
15+70.95

Fd L&T

78.15

(30)

(40)

(70)

TR 6362
M.B. 120-8

HUNTINGTON DRIVE TR. No 1
M.B. 21-17

SAN GABRIEL BLVD

Con from top page 209

Cont. on pg. 210

Note: Any Additions or Changes on This Sheet Must be Made or Circled in Red Ink With Date and Name of Person Making Change.

Do not extend notes this side of this line

RETURN TO
LOS ANGELES COUNTY SURVEYOR
700 HALL OF RECORDS

FORM 247 10M 11-35

F.B. 623 Pg. 2/2

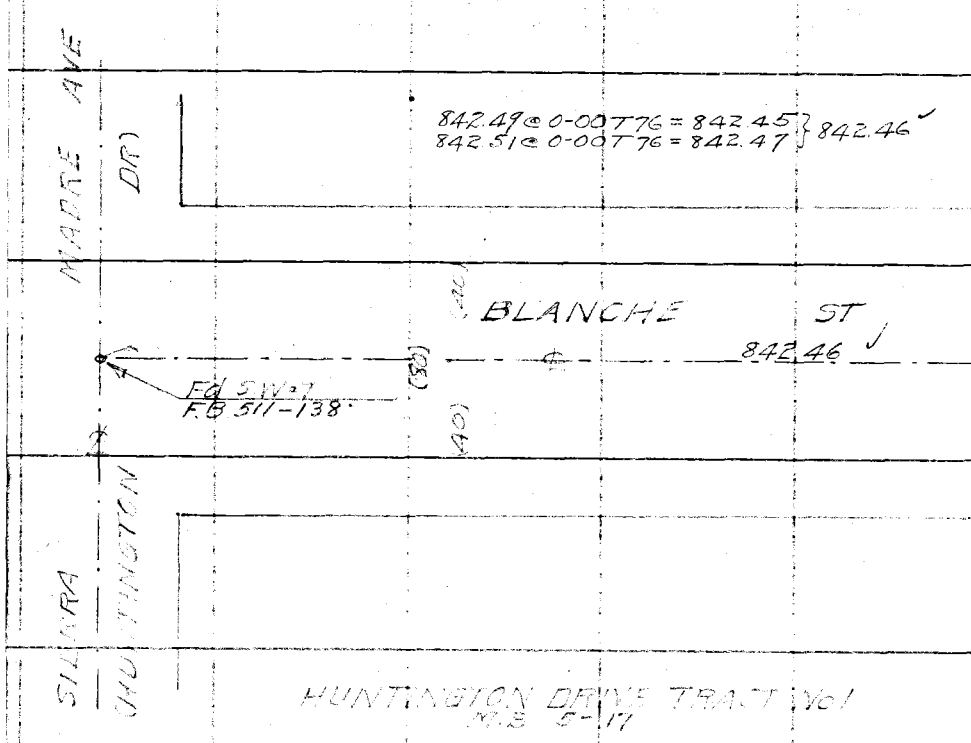

RETURN TO
LOS ANGELES COUNTY SURVEYOR
700 HALL OF RECORDS

Do not extend notes this side of this line

Note: Any Additions or Changes on This Sheet Must be Made or Circled in Red Ink With Date and Name of Person Making Change.

Notes Ck'd by Drew	Survey of SANTA ANITA AVE	F.B. 623	Pg 213
Map No. B-1357	W. O. 7145 Tape No. 058 St'd 84 °F.		
Office Work H. M. Hall	Surveyed by W.A. Miller		
Checked Drew	Notes Miller Date 6-5-36		
Date June - 38	Indexed A. C. Johnson		

17 + 55.79
3 + 35.08
20 + 90.87
1 + 84.98
22 + 75.85

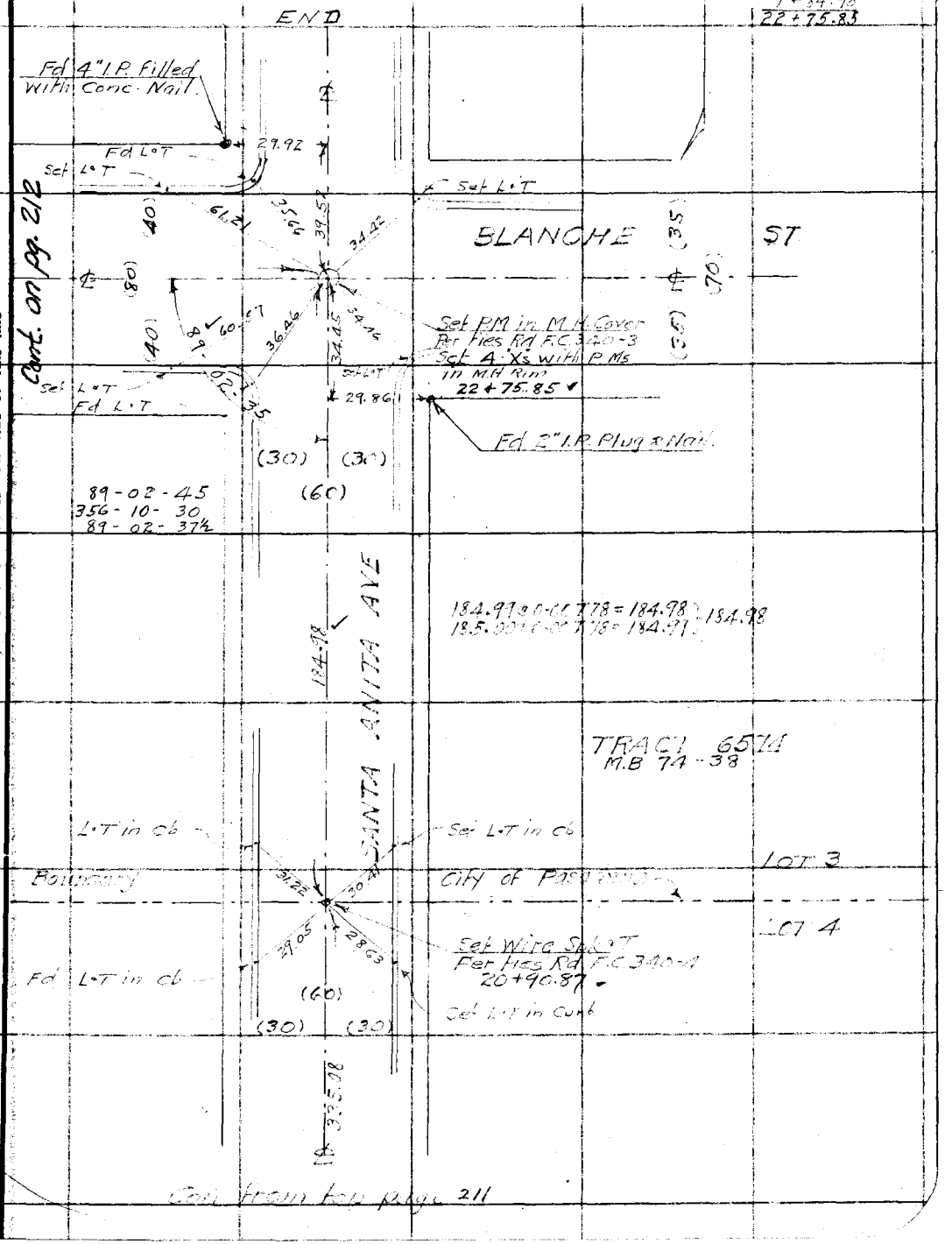

Note: Any Additions or Changes on This Sheet Must be Made or Circled in Red Ink With Date and Name of Person Making Change.

Do not extend notes this side of this line

RETURN TO
LOS ANGELES COUNTY SURVEYOR
700 HALL OF RECORDS

FORM 247 10M 11-35

F.B. 623 PG. 214

RETURN TO
LOS ANGELES COUNTY SURVEYOR
700 HALL OF RECORDS

Do not extend notes this side of this line

Note: Any Additions or Changes on This Sheet Must be Made or Circled in Red Ink With Date and Name of Person Making Change.

Notes Ck'd by	Survey of SANTA ANITA AVE
Map No.	W. O. 7145 Tape No. St'd °F.
Office Work H. M. Hall	Surveyed by W. A. Miller
Checked	Notes Date June 1936
Date	Indexed A. C. Johnson 9-21-36

F.B. 623 Pg. 215

TOPOGRAPHY SANTA ANITA AVE
FROM
CALIFORNIA ST TO BLANCHE ST.
JN 7145
June 9 1936 to June 1936

Miller
Bradley
Stewart
Clinton

CENTER LINE - PAGE 205 213

Note: Any Additions or Changes on This Sheet Must be Made or Circled in Red Ink With Date and Name of Person Making Change.

Do not extend notes this side of this line

RETURN TO
LOS ANGELES COUNTY SURVEYOR
700 HALL OF RECORDS

FORM 247 10M 11-35

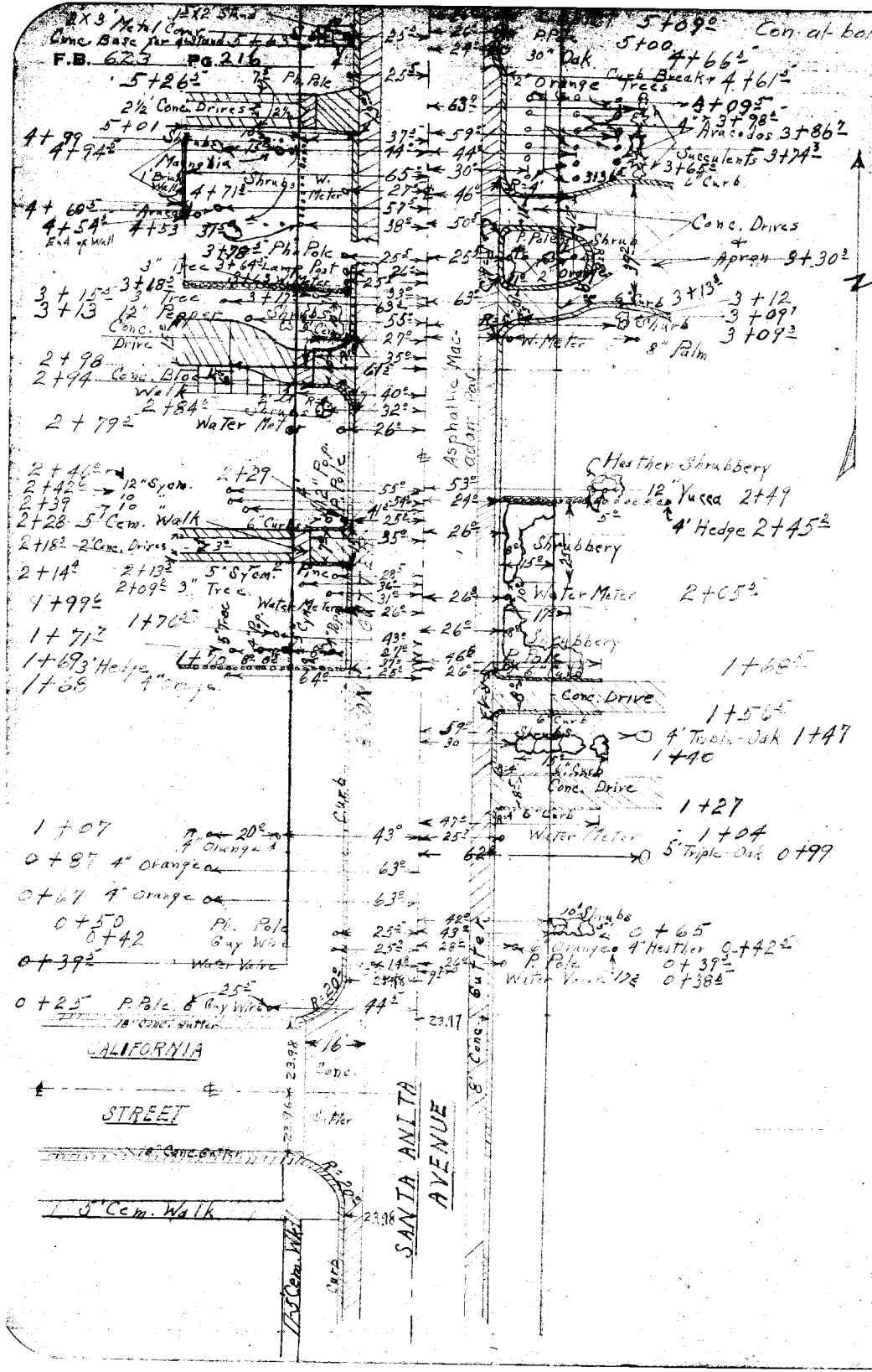

RETURN TO
LOS ANGELES COUNTY SURVEYOR
700 HALL OF RECORDS

Do not extend notes this side of this line

Note: Any Additions or Changes on This Sheet Must be Made or Circled in Red Ink With Date and Name of Person Making Change.

Notes Ck'd by Drew	Survey of SANTA ANITA AVE
Map No. B-1357	W. O. 1145 Tape No. ____ St'd ____ °F.
Office Work H. M. Hall	Surveyed by W.A. Miller
Checked Drew	Notes W.E. Braden Date 6/9-36
Date June-38	Indexed A. C. Johnson

F.B. 623 PG 217

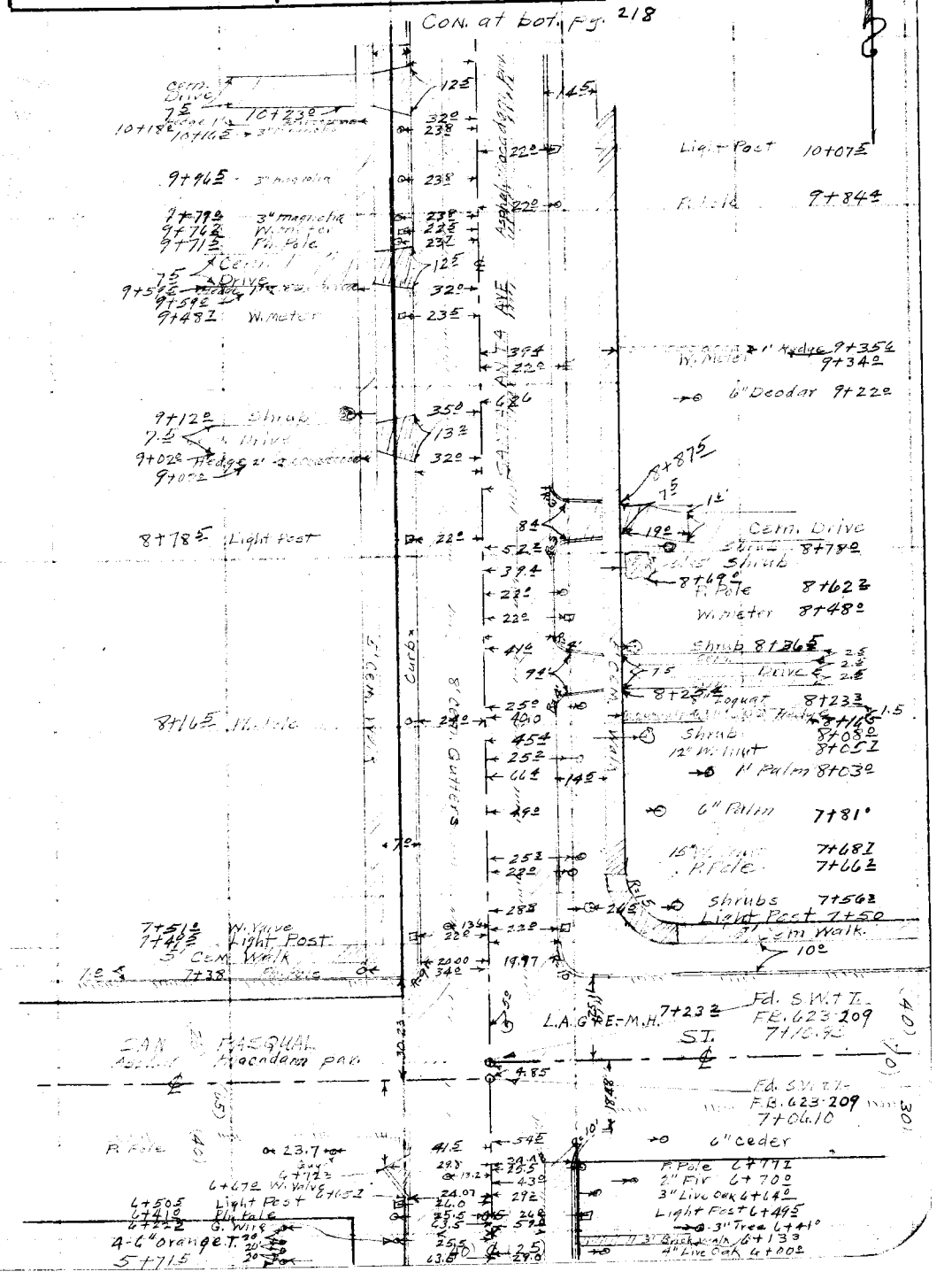

Note: Any Additions or Changes on This Sheet Must be Made or Circled in Red Ink With Date and Name of Person Making Change.

Do not extend notes this side of this line

RETURN TO
LOS ANGELES COUNTY SURVEYOR
700 HALL OF RECORDS

FORM 247 10M 11-35

F.B. 623 PG. 218

Con. at bot. page 219

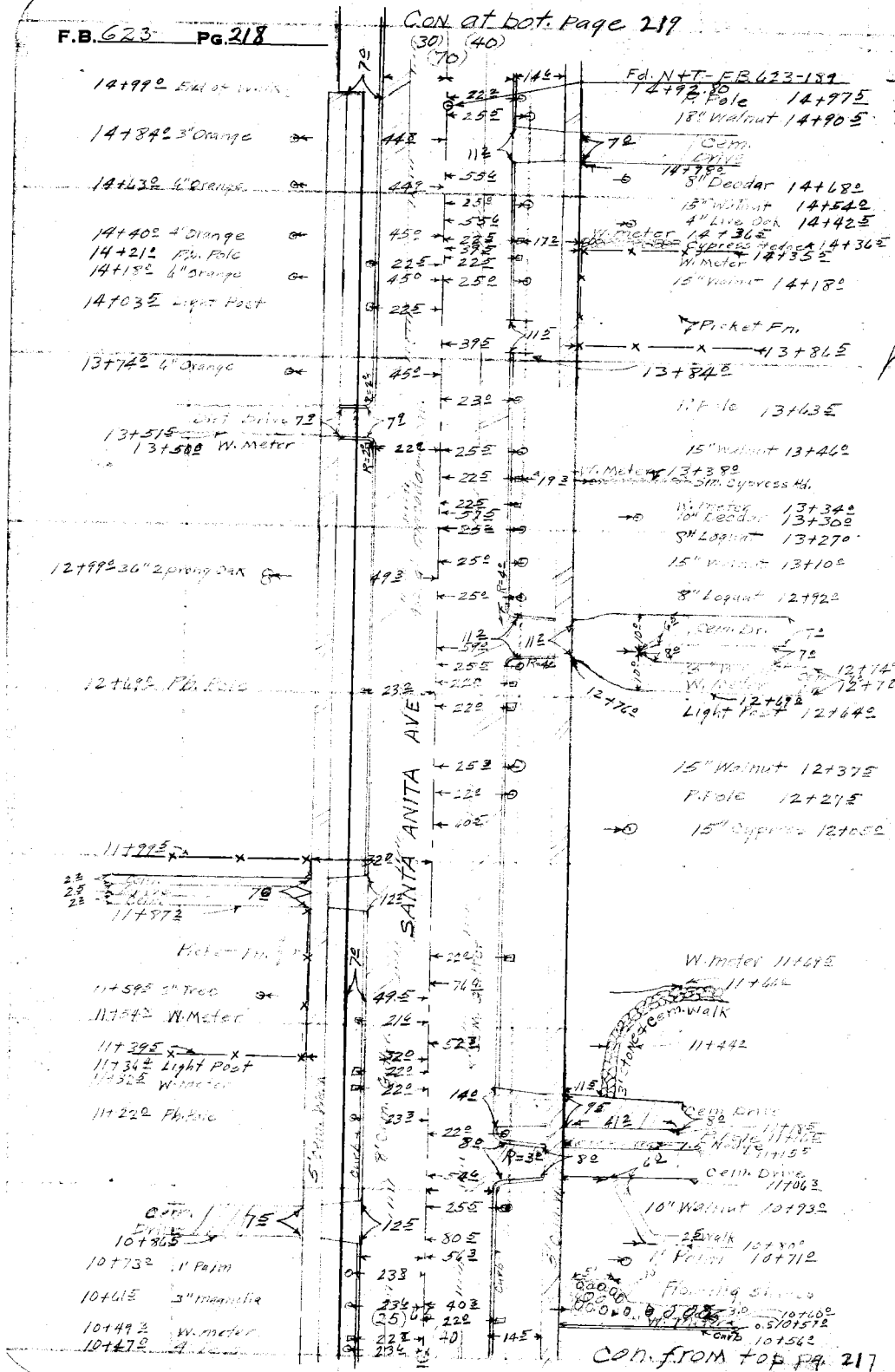

RETURN TO
LOS ANGELES COUNTY SURVEYOR
700 HALL OF RECORDS

Do not extend notes this side of this line

Note: Any Additions or Changes on This Sheet Must be Made or Circled in Red Ink With Date and Name of Person Making Change.

Notes Ck'd by: Drew	Survey of: SANTA ANITA AVE
Map No. B-1357	W. O. 7145 Tape No. ____ St'd ____ °F.
Office Work: A. M. Hall	Surveyed by: W A Miller
Checked: Drew	Notes: ____ Date: ____
Date: June - 1938	Indexed: A. C. Johnson

F.B. 623 Pg 219

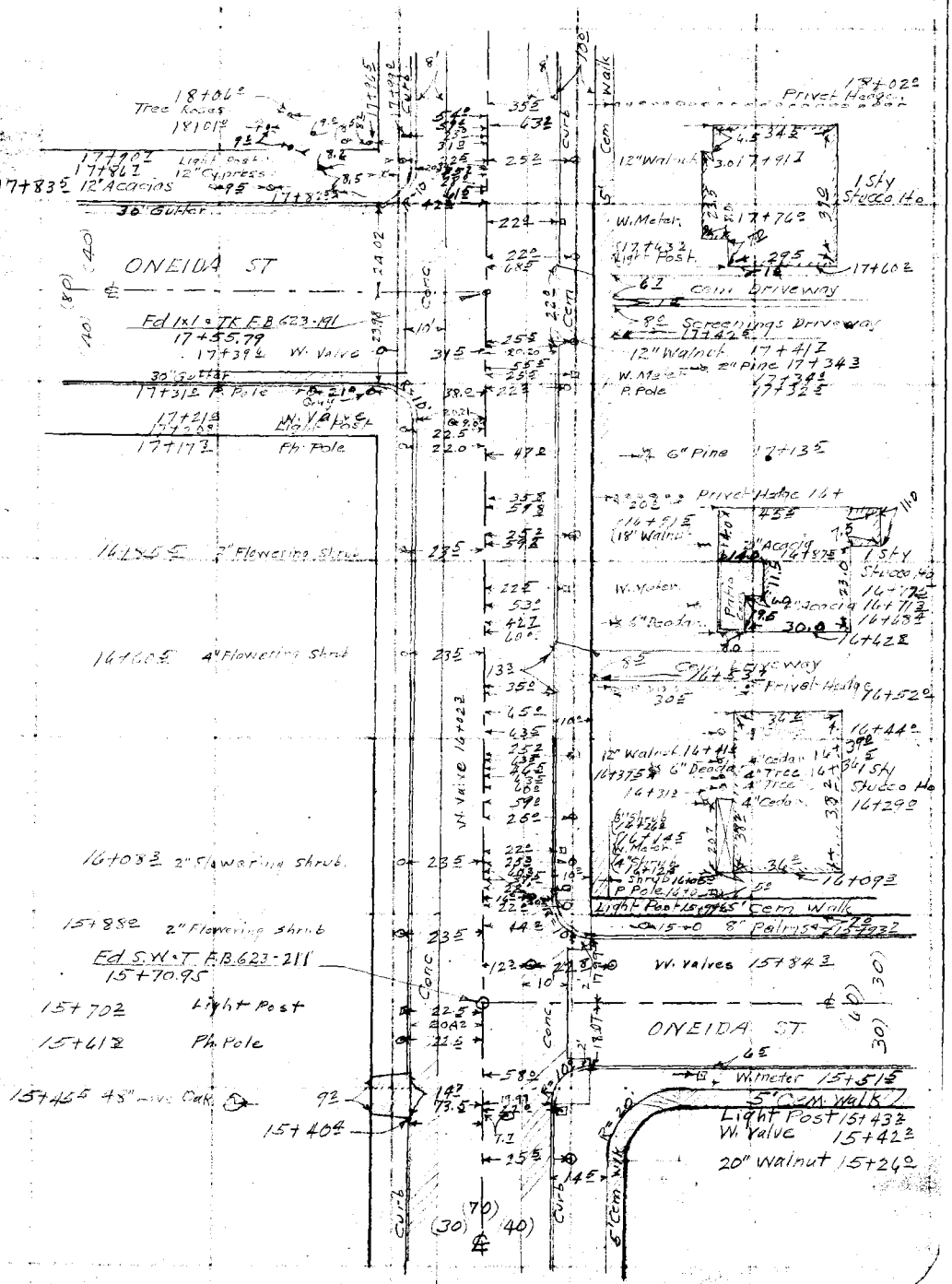

Note: Any Additions or Changes on This Sheet Must be Made or Circled in Red Ink With Date and Name of Person Making Change.

Do not extend notes this side of this line

RETURN TO
LOS ANGELES COUNTY SURVEYOR
700 HALL OF RECORDS

FORM 247 10M 11-35

F.B. 623 PG. 220

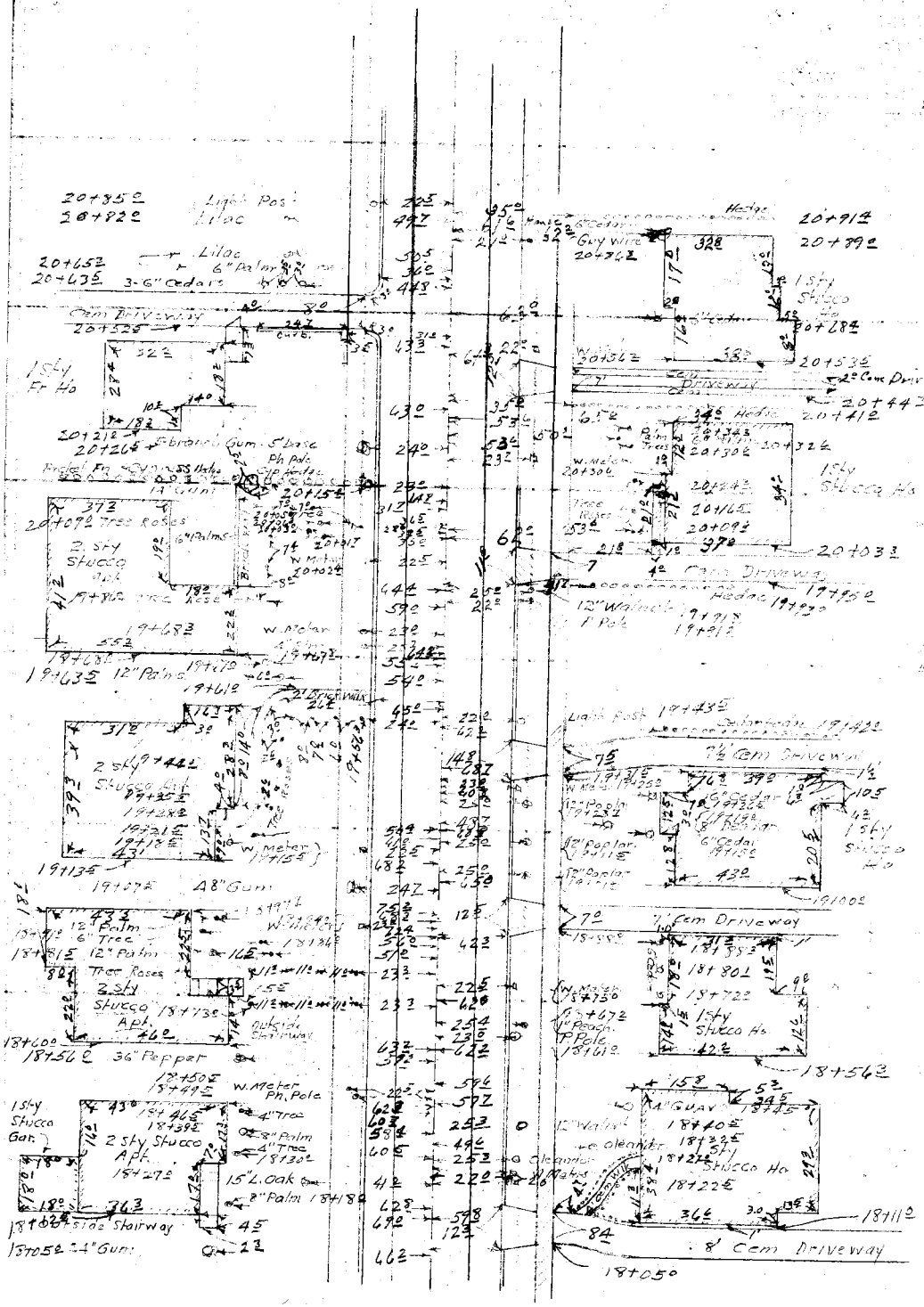

RETURN TO
LOS ANGELES COUNTY SURVEYOR
700 HALL OF RECORDS

Do not extend notes this side of this line

Note: Any Additions or Changes on This Sheet Must be Made or Circled in Red Ink With Date and Name of Person Making Change.

Notes Ck'd by Drew	Survey of SANTA ANITA AVE.
Map No. B-1357	W. O. 7145 Tape No. ____ St'd ____ °F.
Office Work K. M. Hall	Surveyed by W.A. Miller
Checked Drew	Notes Miller Date ____
Date June 1938	Indexed A. C. Johnson

F.B. 623 PG. 221

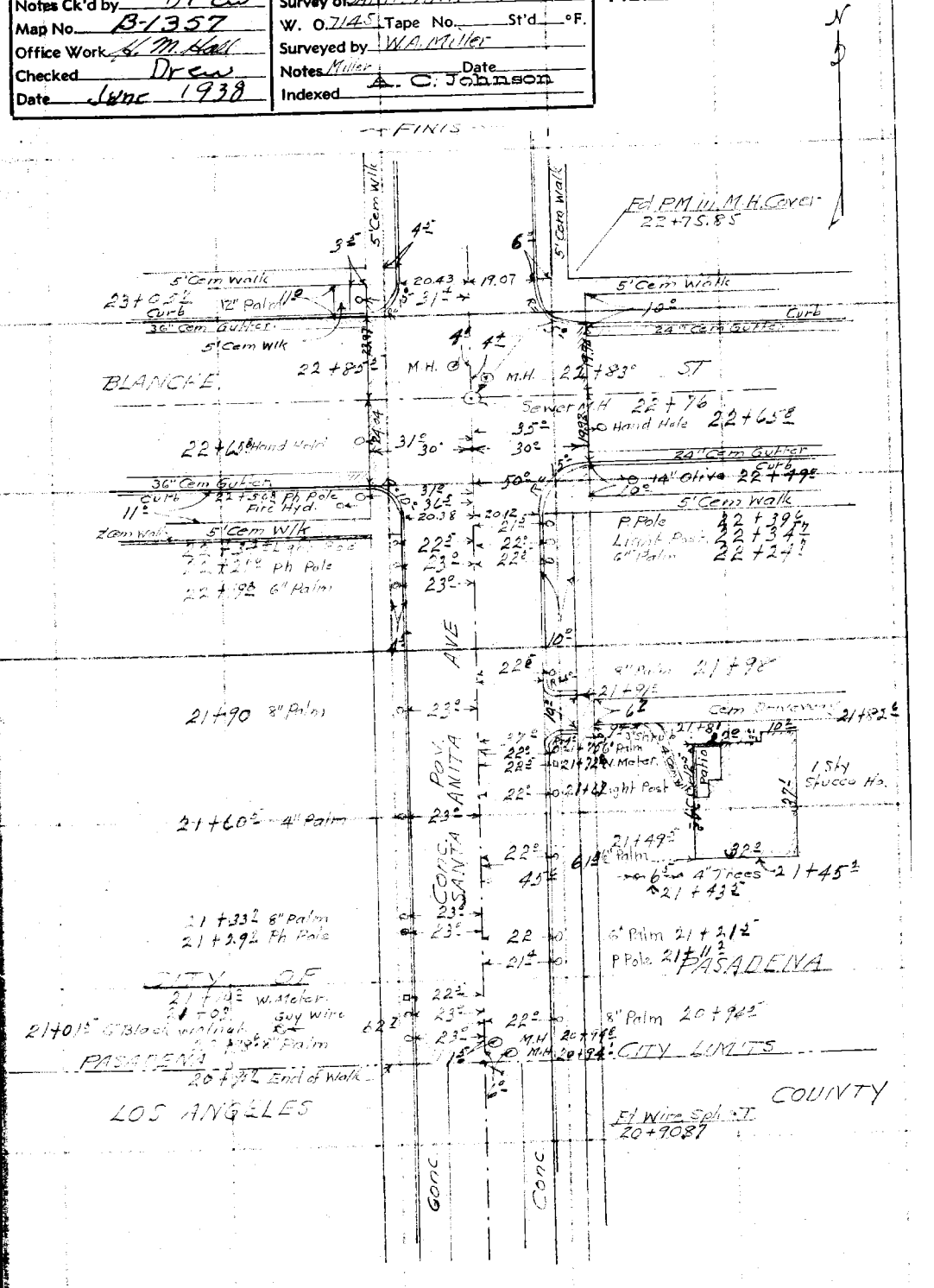

Con. from top page 220

RETURN TO
LOS ANGELES COUNTY SURVEYOR
700 HALL OF RECORDS

Note: Any Additions or Changes on This Sheet Must Be Made or Circled in Red Ink With Date and Name of Person Making Change.

Do not extend notes this side of this line

FORM 247 10M 11-35

F.B. 623 PG. 222

RETURN TO
LOS ANGELES COUNTY SURVEYOR
700 HALL OF RECORDS

Note: Any Additions or Changes on This Sheet Must be Made or Circled in **Red Ink** With Date and Name of Person Making Change.

Do not extend notes this side of this line

Notes Ck'd by	Survey of SANTA ANITA AVE
Map No.	W. O. 7145 Tape No. St'd °F.
Office Work H. M. Hall	Surveyed by W.A. Miller
Checked	Notes Date
Date	Indexed A. C. Johnson 9-21-36

F.B. 623 PG 223

SURVEY OF SANTA ANITA AVE
FROM
FOOTHILL BLVD TO VILLA ST.
J.N. 7145

Miller
brass
[illegible]
Clinton

TOPOGRAPHY PAGES 229-232

Note: Any Additions or Changes on This Sheet Must be Made or Circled in Red Ink With Date and Name of Person Making Change.

Do not extend notes this side of this line

RETURN TO
LOS ANGELES COUNTY SURVEYOR
700 HALL OF RECORDS

FORM 247 10M 11-35

F.B. 623 PG. 224

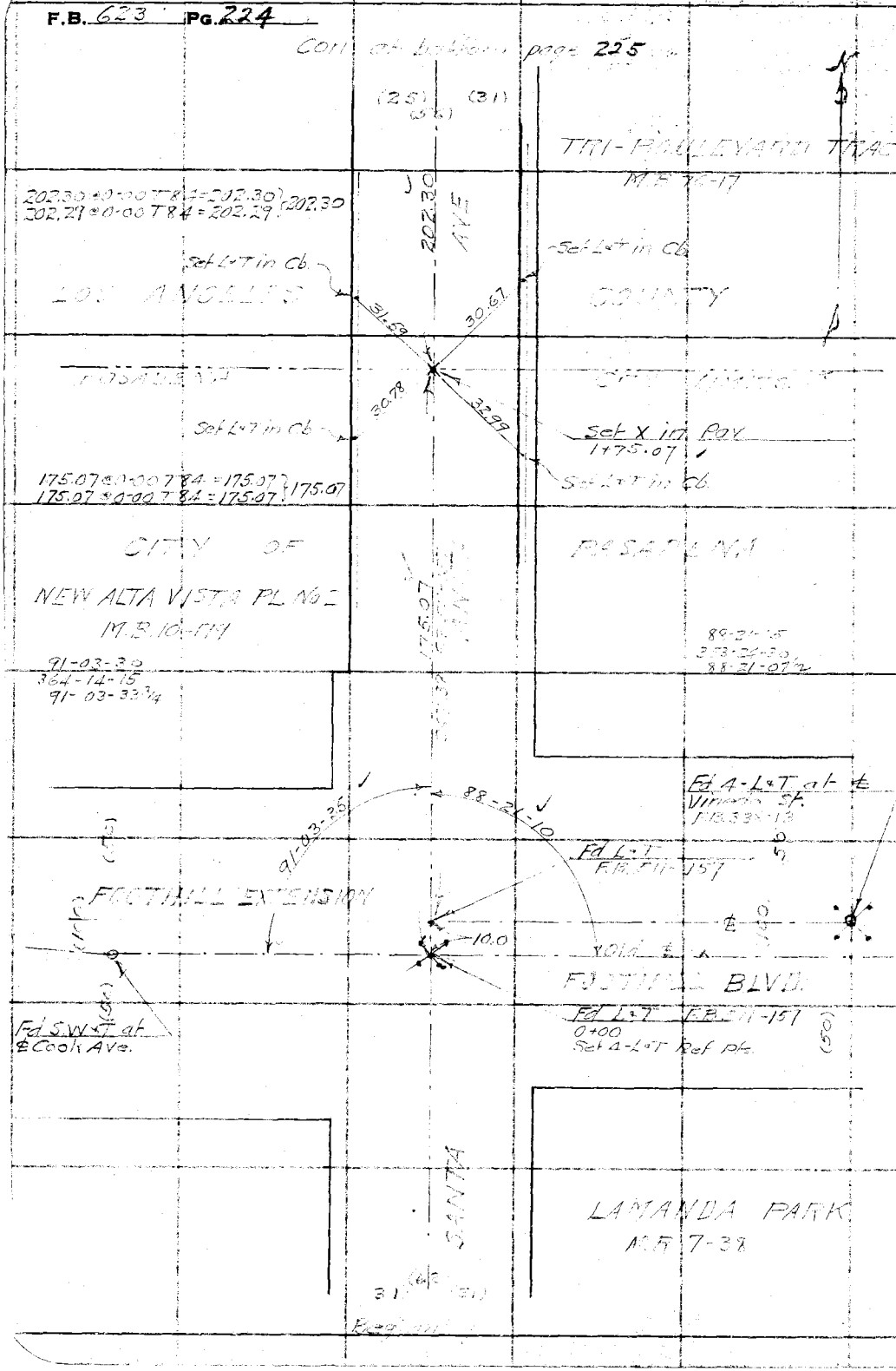

RETURN TO
LOS ANGELES COUNTY SURVEYOR
700 HALL OF RECORDS

Do not extend notes this side of this line

Note: Any Additions or Changes on This Sheet Must be Made or Circled in Red Ink With Date and Name of Person Making Change.

Notes Ck'd by Drew	Survey of SANTA ANITA AVE	F.B. 623 Pg 225
Map No. B-1357	W. O. 1145 Tape No. St'd °F.	
Office Work H. M. Hall	Surveyed by W.A. Miller	
Checked Drew	Notes Miller Date	
Date June 1938	Indexed A. C. Johnson	

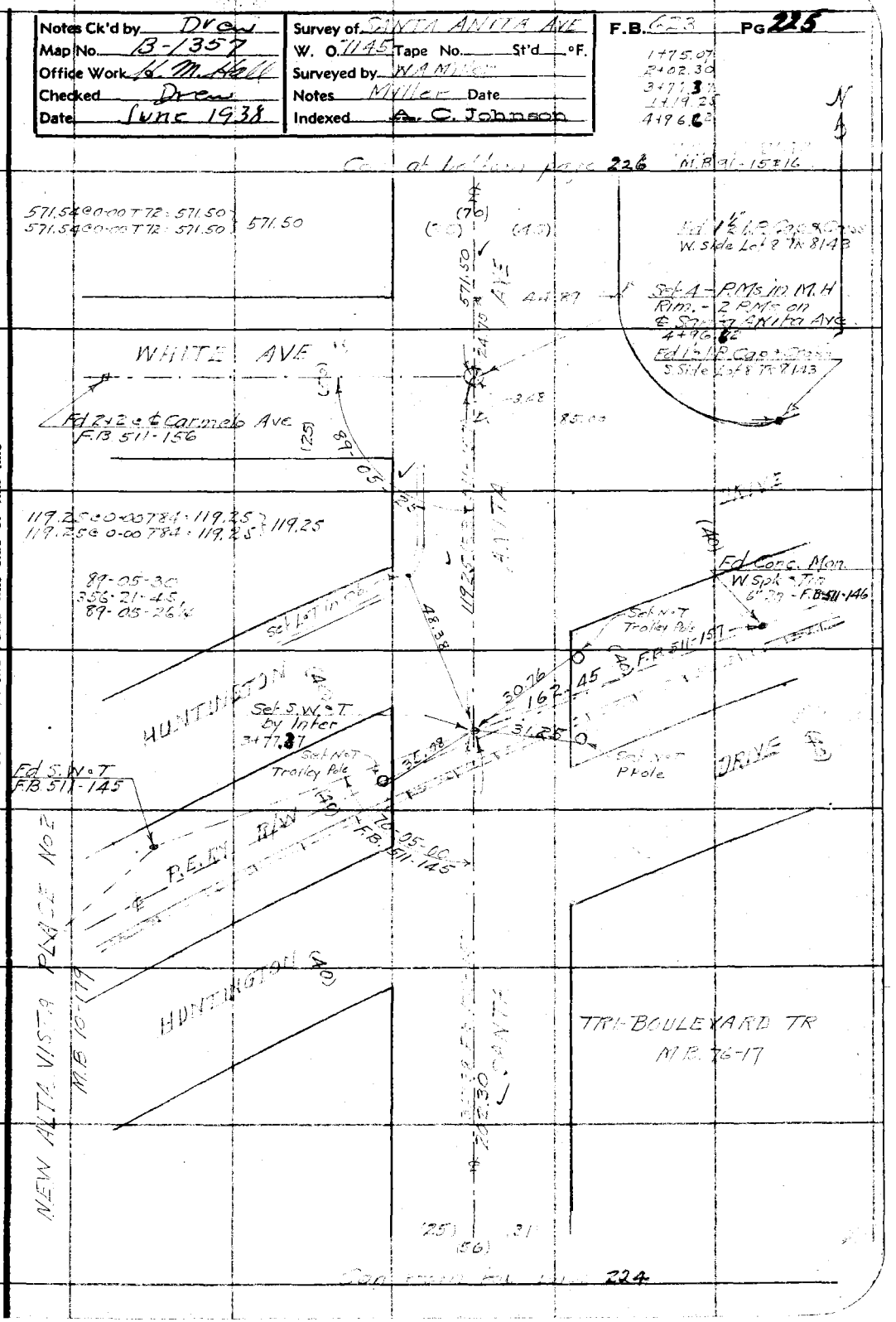

Note: Any Additions or Changes on This Sheet Must be Made or Circled in Red Ink With Date and Name of Person Making Change.

Do not extend notes this side of this line

RETURN TO
LOS ANGELES COUNTY SURVEYOR
700 HALL OF RECORDS

FORM 247 10M 11-35

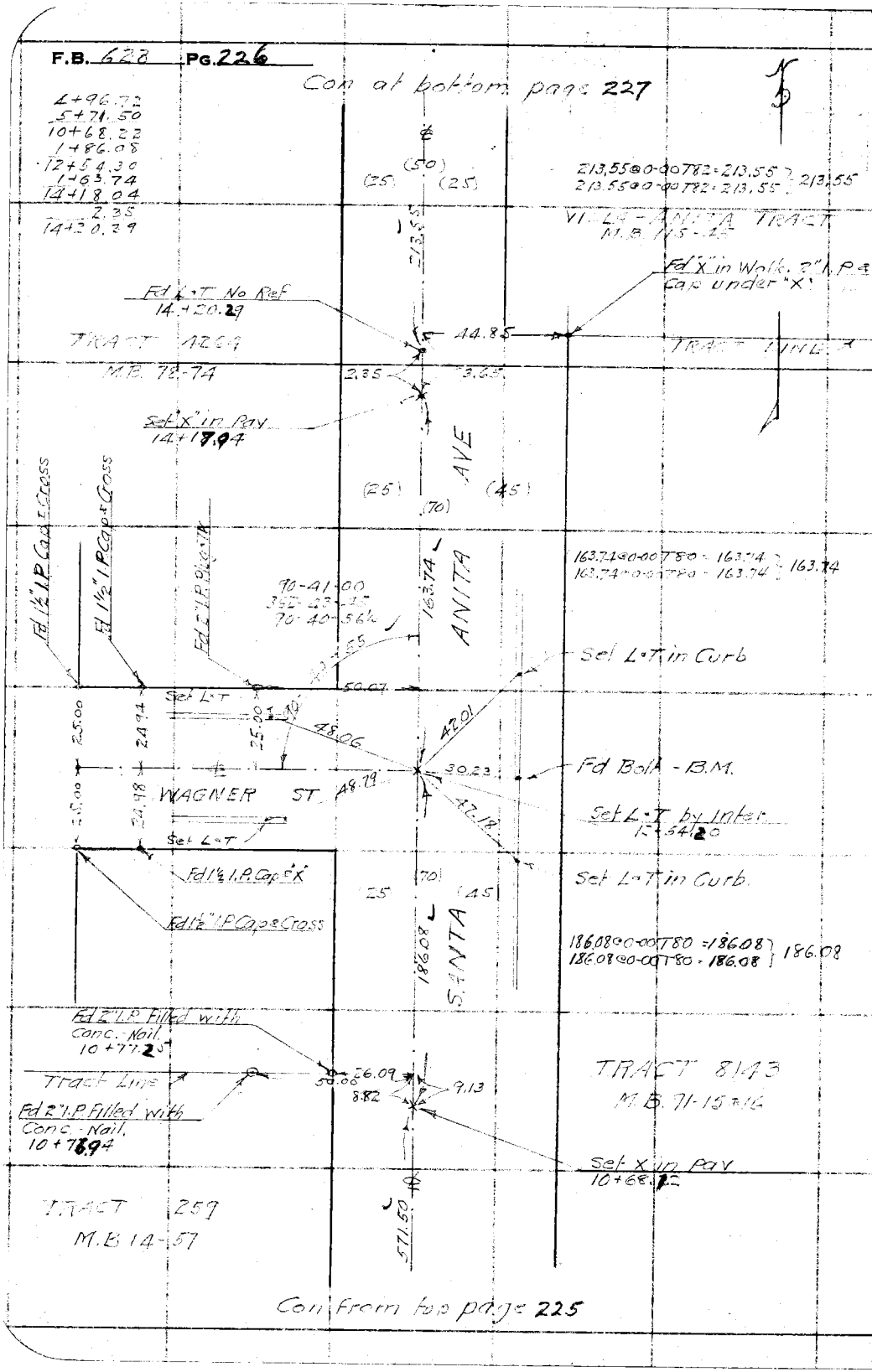

RETURN TO
LOS ANGELES COUNTY SURVEYOR
700 HALL OF RECORDS

Do not extend notes this side of this line

Note: Any Additions or Changes on This Sheet Must be Made or Circled in Red Ink With Date and Name of Person Making Change.

Notes Ck'd by Drew	Survey of SANTA ANITA AVE
Map No. B-1357	W. O. [illegible] Tape No. [illegible] St'd °F.
Office Work H. M. Hall	Surveyed by [illegible]
Checked Drew	Notes [illegible] Date
Date June 1938	Indexed A. C. Johnson

F.B. 623 Pg. 227

14+20.39
2+13.55
16+33.94

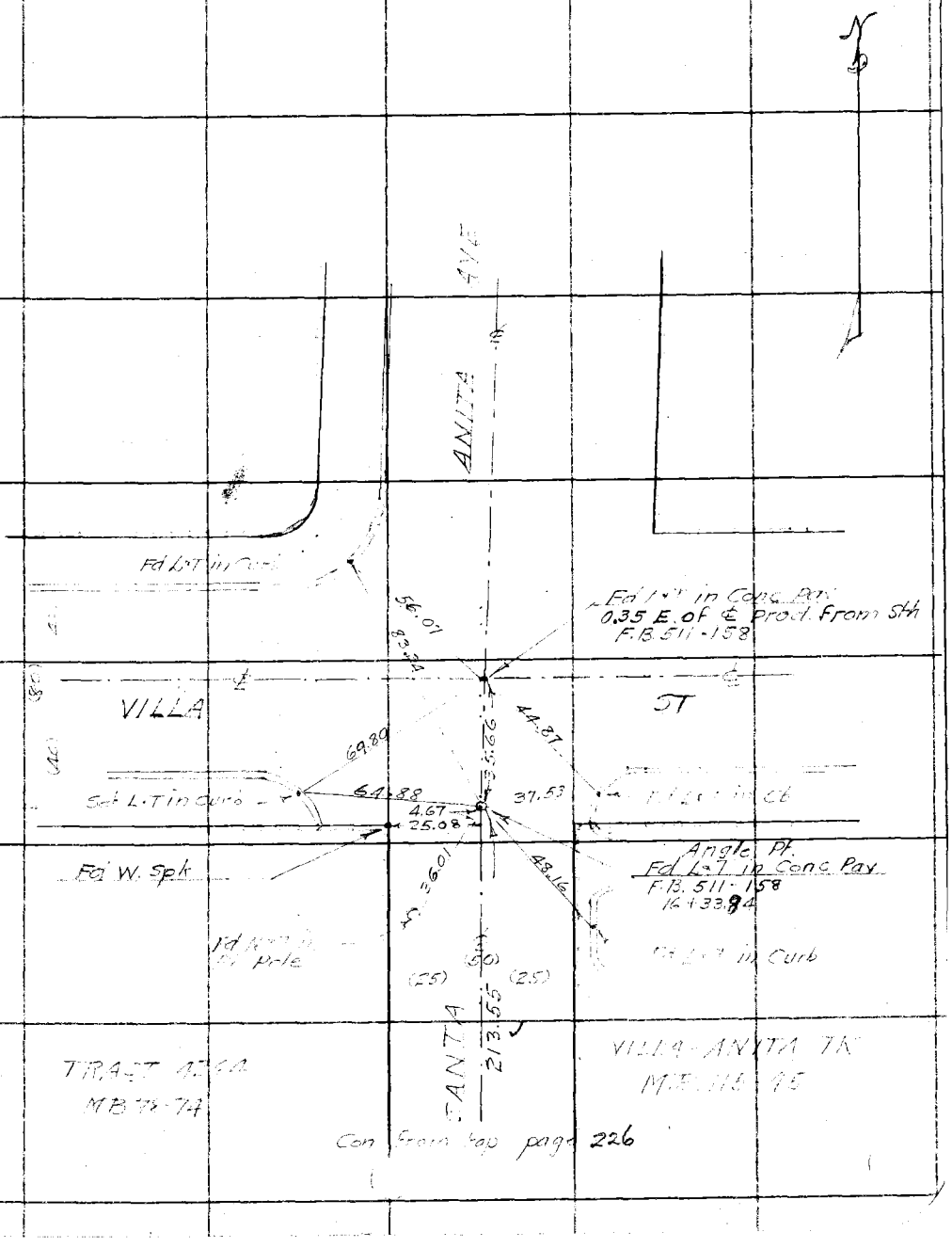

Note: Any Additions or Changes on This Sheet Must be Made or Circled in Red Ink With Date and Name of Person Making Change.

Do not extend notes this side of this line

RETURN TO
LOS ANGELES COUNTY SURVEYOR
700 HALL OF RECORDS

FORM 247 10M 11-35

F.B. 623 Pg. 228

RETURN TO
LOS ANGELES COUNTY SURVEYOR
700 HALL OF RECORDS

Do not extend notes this side of this line

Note: Any Additions or Changes on This Sheet Must be Made or Circled in **Red Ink** With Date and Name of Person Making Change.

Notes Ck'd by	Survey of SANTA ANITA AVE.
Map No.	W. O. 7145 Tape No. St'd °F.
Office Work	Surveyed by W.A. Miller
Checked	Notes [illegible] Date July [illegible]
Date	Indexed A. C. Johnson 9-21-36

F.B. [illegible] PG 229

TOPOGRAPHY SANTA ANITA AVE
FROM
FOOTHILL BLVD to VILLA ST
J.N. 7145

Miller
Brown
Stewart
Chase

CENTER LINE - PAGES 223-228

Note: Any Additions or Changes on This Sheet Must be Made or Circled in Red Ink With Date and Name of Person Making Change.

Do not extend notes this side of this line

RETURN TO
LOS ANGELES COUNTY SURVEYOR
700 HALL OF RECORDS

FORM 247 10M 11-35

F.B. 625 PG. 230

Con. at bottom page 231

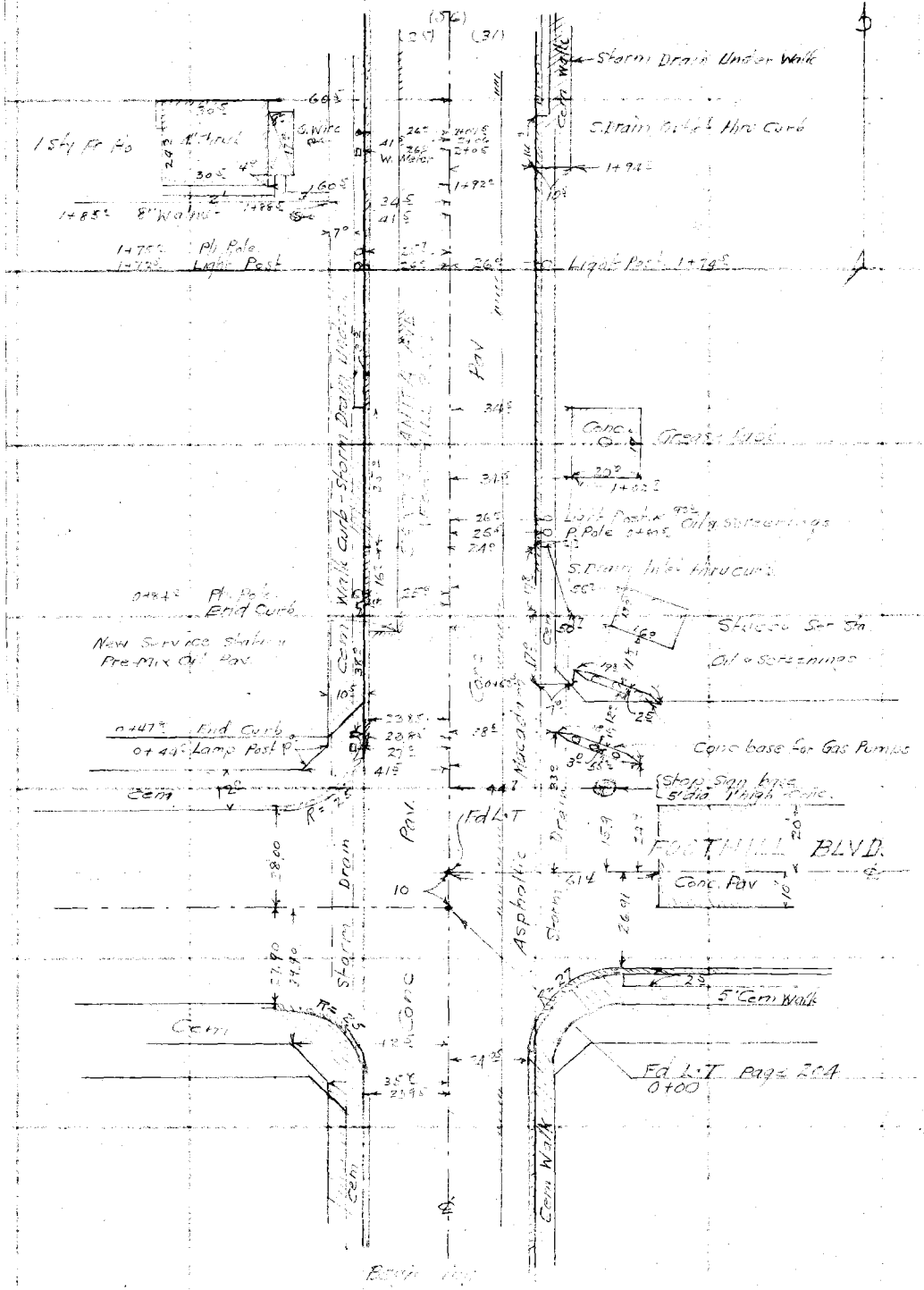

RETURN TO
LOS ANGELES COUNTY SURVEYOR
700 HALL OF RECORDS

Note: Any Additions or Changes on This Sheet Must be Made or Circled in Red Ink With Date and Name of Person Making Change.

Do not extend notes this side of this line

Notes Ck'd by Drew	Survey of SANTA ANITA AVE
Map No. B-1357	W. O. 7145 Tape No. St'd °F.
Office Work L M Hall	Surveyed by W A Miller
Checked Drew	Notes Miller Date
Date June - 38	Indexed A. C. Johnson

F.B. 623 PG. 231

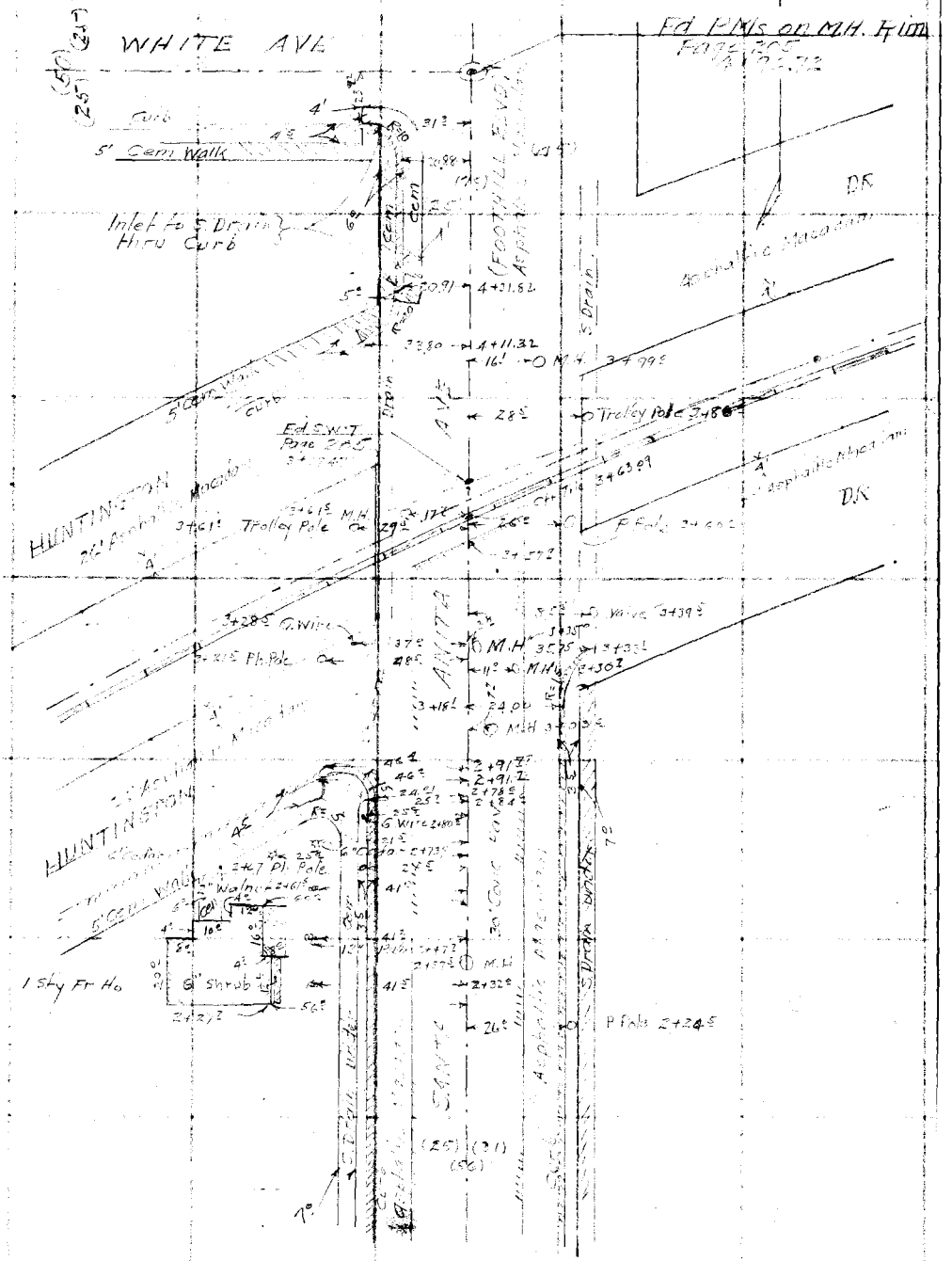

Note: Any Additions or Changes on This Sheet Must be Made or Circled in Red Ink With Date and Name of Person Making Change.

Do not extend notes this side of this line

RETURN TO
LOS ANGELES COUNTY SURVEYOR
700 HALL OF RECORDS

FORM 247 10M 11-35

F.B. 623 PG. 232

RETURN TO
LOS ANGELES COUNTY SURVEYOR
700 HALL OF RECORDS

Do not extend notes this side of this line

Note: Any Additions or Changes on This Sheet Must be Made or Circled in Red Ink With Date and Name of Person Making Change.

Notes Ck'd by Dr cw	Survey of SANTA ANITA AVE
Map No.	W. O. 7145 Tape No. 652 St'd 84 °F.
Office Work H. M. Hall	Surveyed by W.A. Miller
Checked Dr cw	Notes Miller Date 7-13-36
Date June - 38	Indexed A. C. Johnson 9-21-36

F.B. 623 PG. 233

SURVEY OF SANTA ANITA AVE
FROM
NORTH AVE TO BERENDO ST.
J.N 7145

Miller
Willess
Braden
Stewart
Shore

[illegible] PAGES 243-252

Note: Any Additions or Changes on This Sheet Must be Made or Circled in Red Ink With Date and Name of Person Making Change.

Do not extend notes this side of this line

RETURN TO
LOS ANGELES COUNTY SURVEYOR
700 HALL OF RECORDS

FORM 247 10M 11-35

F.B. 623 PG. 234

Con at bottom page 235

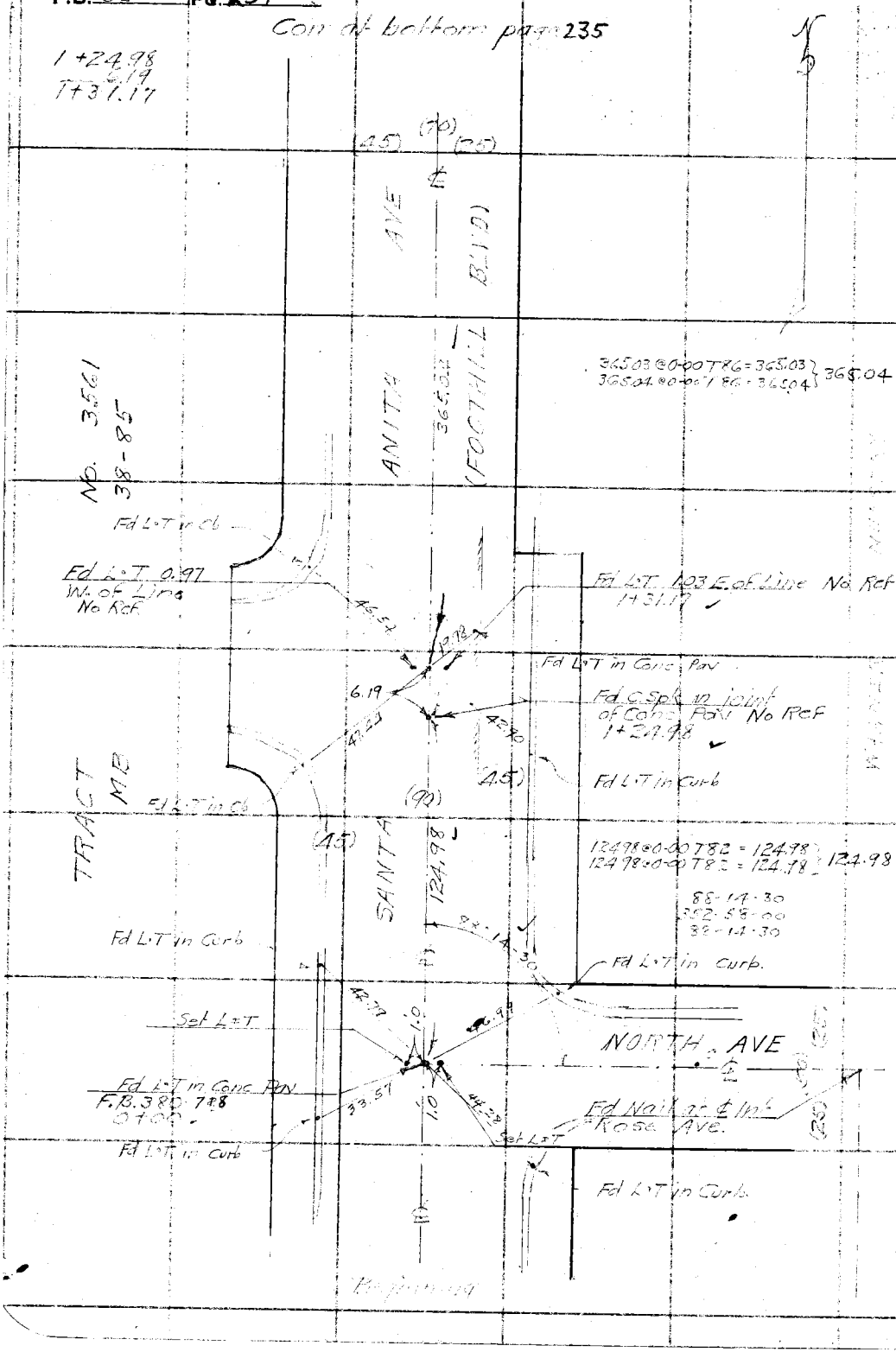

RETURN TO
LOS ANGELES COUNTY SURVEYOR
700 HALL OF RECORDS

Note: Any Additions or Changes on This Sheet Must be Made or Circled in Red Ink With Date and Name of Person Making Change.

Do not extend notes this side of this line

Notes Ck'd by Drew	Survey of SANTA ANITA AVE
Map No. B-1357	W. O. 7145 Tape No. 258 St'd 84 °F.
Office Work H. M. Hall	Surveyed by W.A. Miller
Checked Drew	Notes Miller Date 7-13-36
Date June 1938	Indexed A. C. Johnson

F.B. 623 Pg. 235

1+31.17 N
3+65.09
4+96.21
3+88.06
8+84.27

TRACT 6433
M.B. 104-20

Con at bottom page 236

90-40-30
362-41-30
90-40-22

466.24@0-00T94=466.27
466.23@0-00T94=466.26 } 466.26

Fd L+T in Curb

Fd L+T in Conc Pav

Fd S.W.&T at ℄ Int
Grand Oaks Ave.
F.B 380-7

WASHINGTON ST

Fd L+T
0.98 W. of ℄
F.B 380-7

Fd L+T 1.02 E. of ℄
F.B 380-7
8+84.27

Fd L+T in Conc Pav

Fd L+T in Curb

388.04@0-00T86=388.05
388.07@0-00T86=388.08 } 388.06

SANTA ANITA AVE (FOOTHILL BLVD)

No. 3561
38-85

Fd L+T in Curb

Fd L+T in Conc Pav

Fd L+T 1.0 W. of Line
No Ref.

Fd L+T 1.0 E. of Line
4+96.21 No Ref

Fd L+T in Conc Pav

TRACT
M.B.

Fd L+T in Cb

Con from top page 234

Note: Any Additions or Changes on This Sheet Must be Made or Circled in Red Ink With Date and Name of Person Making Change.

Do not extend notes this side of this line

RETURN TO
LOS ANGELES COUNTY SURVEYOR
700 HALL OF RECORDS

FORM 247 10M 11-35

F.B. 623 Pg. 236

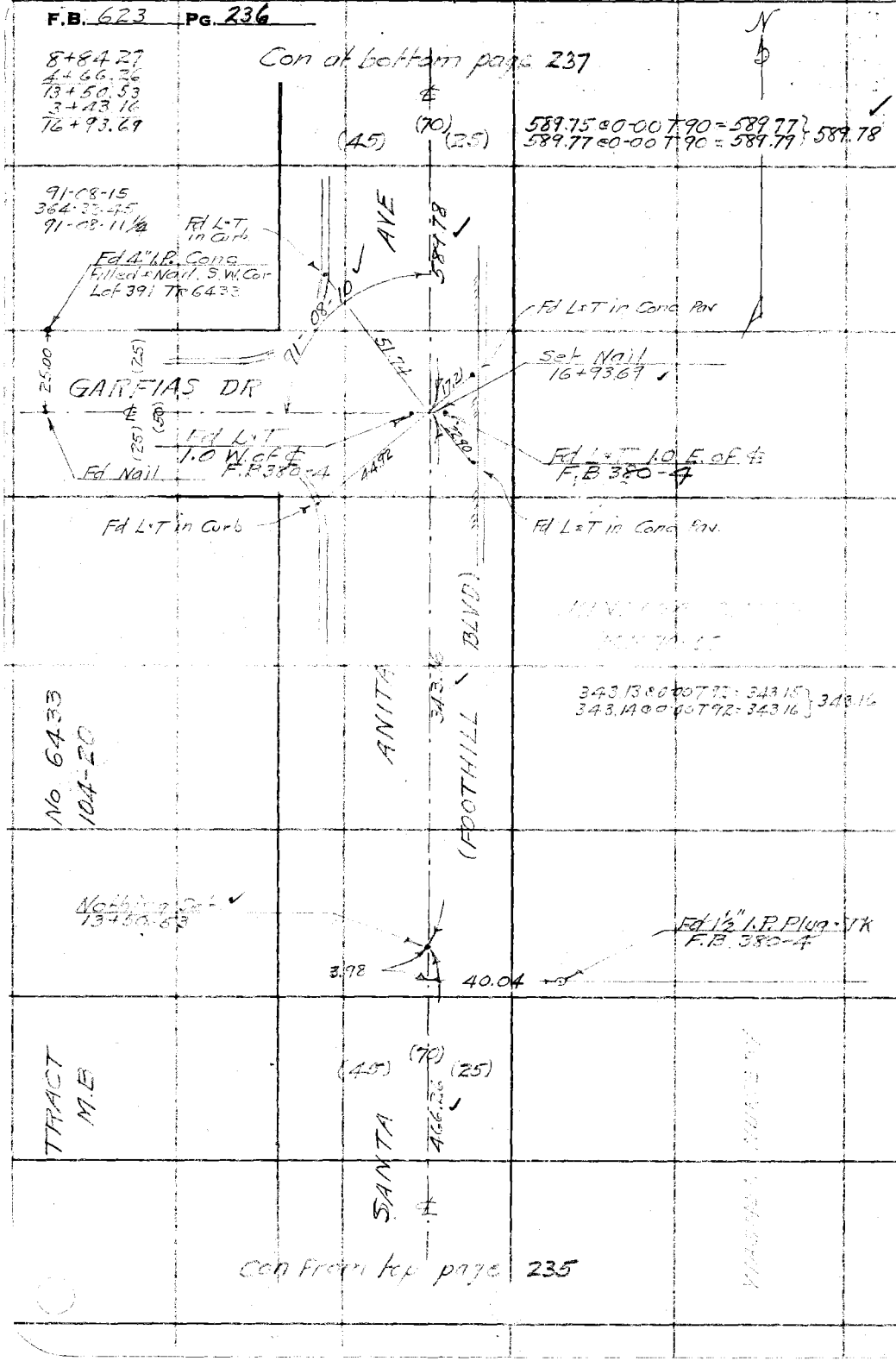

RETURN TO
LOS ANGELES COUNTY SURVEYOR
700 HALL OF RECORDS

Note: Any Additions or Changes on This Sheet Must be Made or Circled in Red Ink With Date and Name of Person Making Change.

Do not extend notes this side of this line

Notes Ck'd by Drew	Survey of SANTA ANITA AVE	F.B. 623 PG. 237
Map No. B-1357	W. O. 7145 Tape No. 058 St'd 84 °F.	
Office Work H. M. Hall	Surveyed by W A Miller	
Checked Drew	Notes Miller Date 7-14-36	
Date June 1938	Indexed A. C. Johnson	

16+93.69
5+87.78
22+83.47
5+86.42
28+69.89

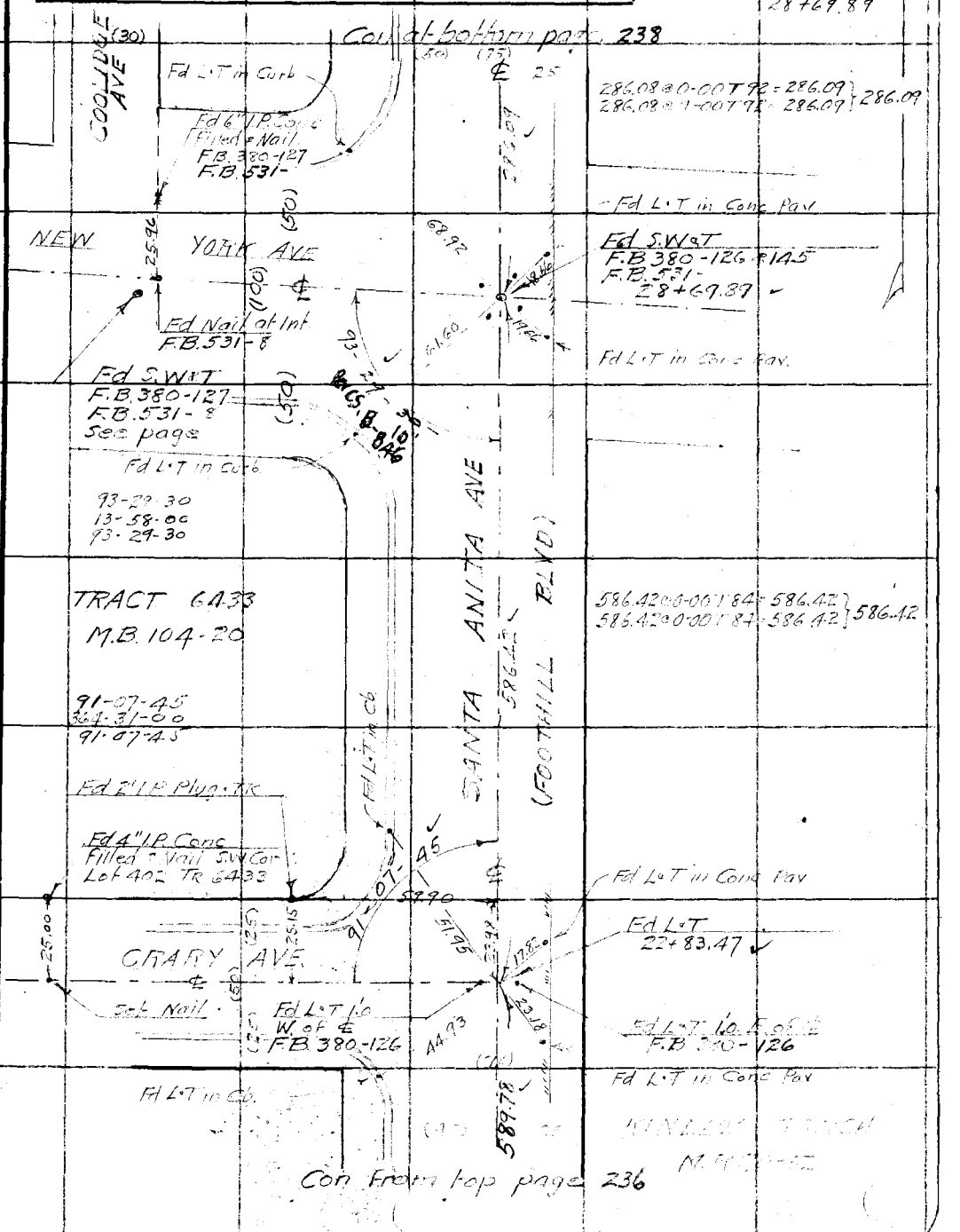

Note: Any Additions or Changes on This Sheet Must be Made or Circled in Red Ink With Date and Name of Person Making Change.

Do not extend notes this side of this line

RETURN TO
LOS ANGELES COUNTY SURVEYOR
700 HALL OF RECORDS

FORM 247 10M 11-35

F.B. 623 Pg. 238

Con at bottom page 239

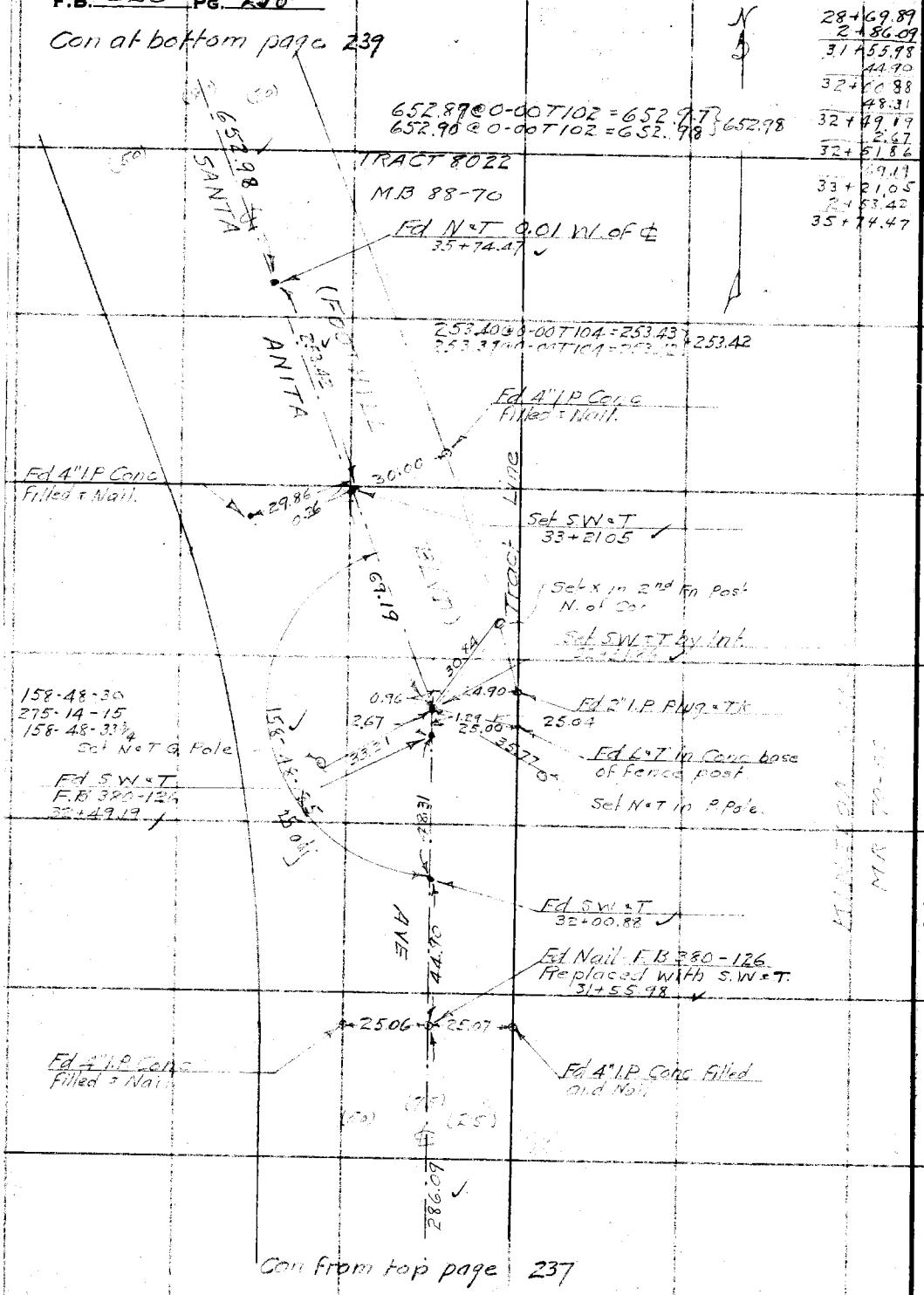

Con from top page 237

RETURN TO
LOS ANGELES COUNTY SURVEYOR
700 HALL OF RECORDS

Do not extend notes this side of this line

Note: Any Additions or Changes on This Sheet Must be Made or Circled in Red Ink With Date and Name of Person Making Change.

Notes Ck'd by Drew	Survey of SANTA ANITA AVE
Map No. B-1357	W. O. 7145 Tape No. 058 St'd 84 °F.
Office Work H. M. Hall	Surveyed by W. A. Miller
Checked Drew	Notes Miller Date July '36
Date June 1938	Indexed A. C. Johnson

F.B. 623 PG. 239

35+74.47
-6+52.96
42+27.45
-1+66.29
43+93.74

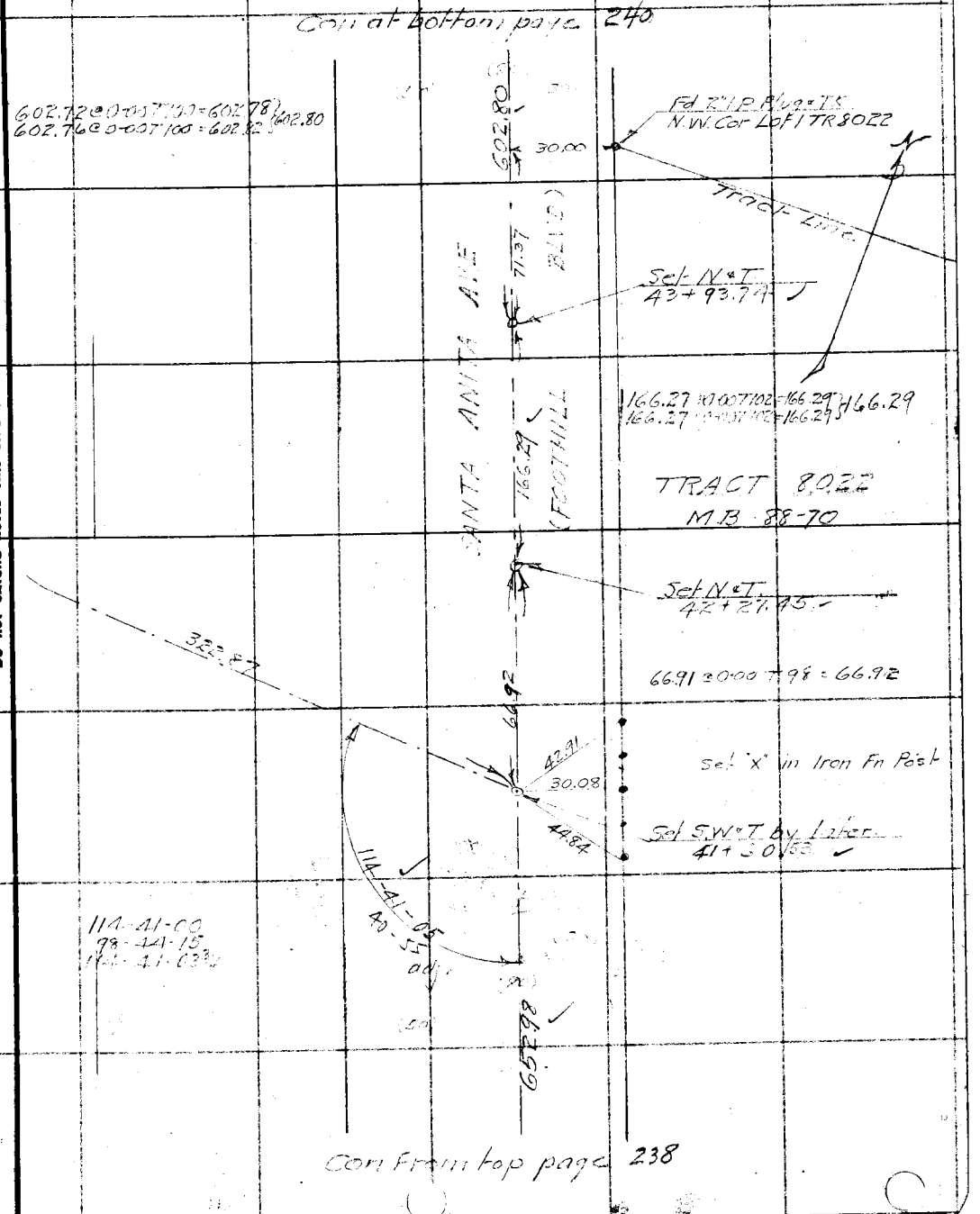

Note: Any Additions or Changes on This Sheet Must be Made or Circled in Red Ink With Date and Name of Person Making Change.

Do not extend notes this side of this line

RETURN TO
LOS ANGELES COUNTY SURVEYOR
700 HALL OF RECORDS

FORM 247 10M 11-35

F.B. 623 PG. 240

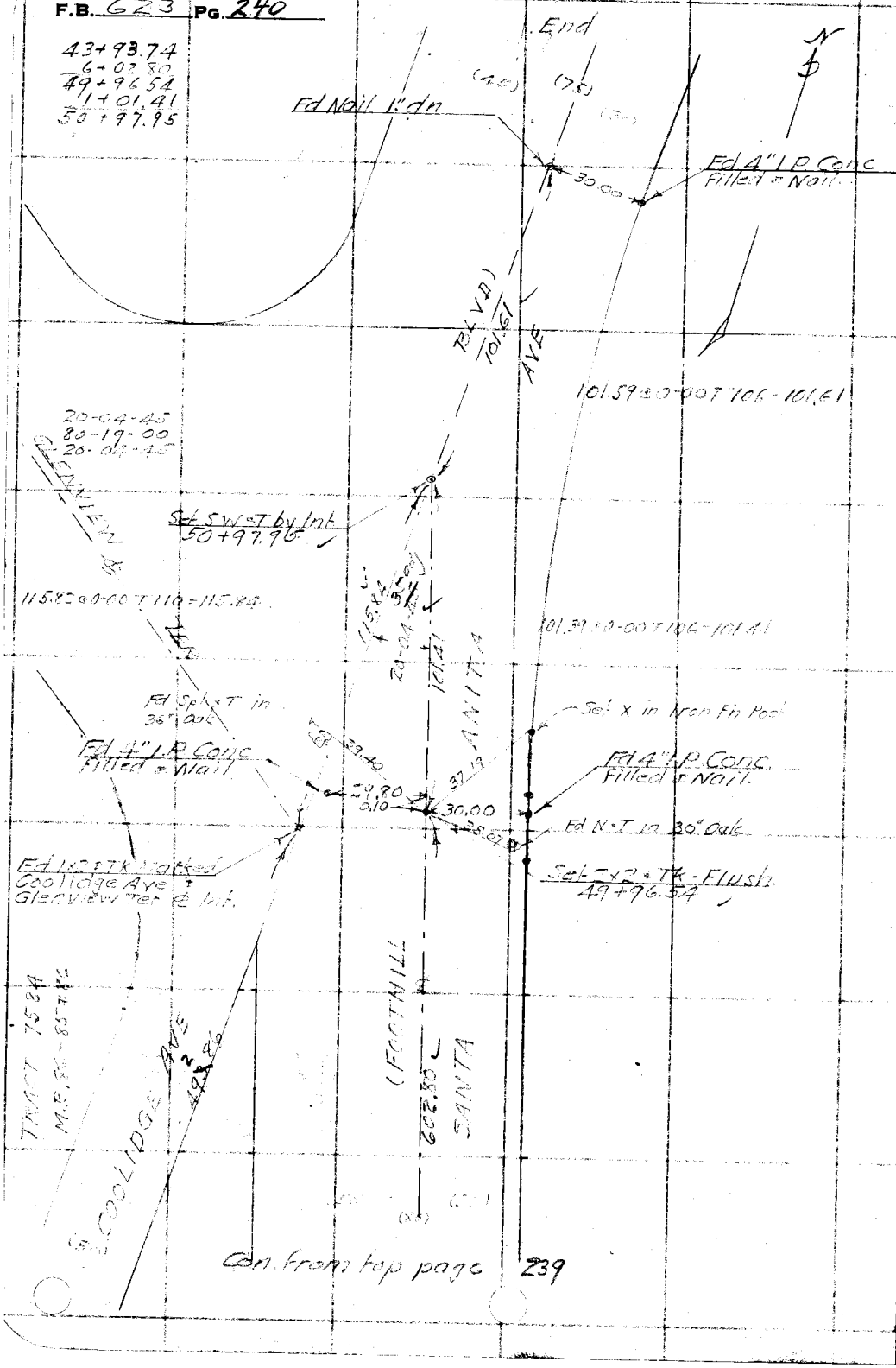

Con. from top page 239

RETURN TO
LOS ANGELES COUNTY SURVEYOR
700 HALL OF RECORDS

Do not extend notes this side of this line

Note: Any Additions or Changes on This Sheet Must be Made or Circled in Red Ink With Date and Name of Person Making Change.

Notes Ck'd by Drew	Survey of SANTA ANITA AVE	F.B. 623 PG. 241
Map No. B-1357	W. O. 7145 Tape No. 058 St'd °F.	
Office Work H. M. Hall	Surveyed by W A Miller	
Checked Drew	Notes Miller Date 7-17-36	
Date June 1938	Indexed A. C. Johnson	

Con at bottom page 242



Note: Any Additions or Changes on This Sheet Must be Made or Circled in Red Ink With Date and Name of Person Making Change.

Do not extend notes this side of this line

RETURN TO
LOS ANGELES COUNTY SURVEYOR
700 HALL OF RECORDS

FORM 247 10M 11-38

F.B. 623 PG. 242

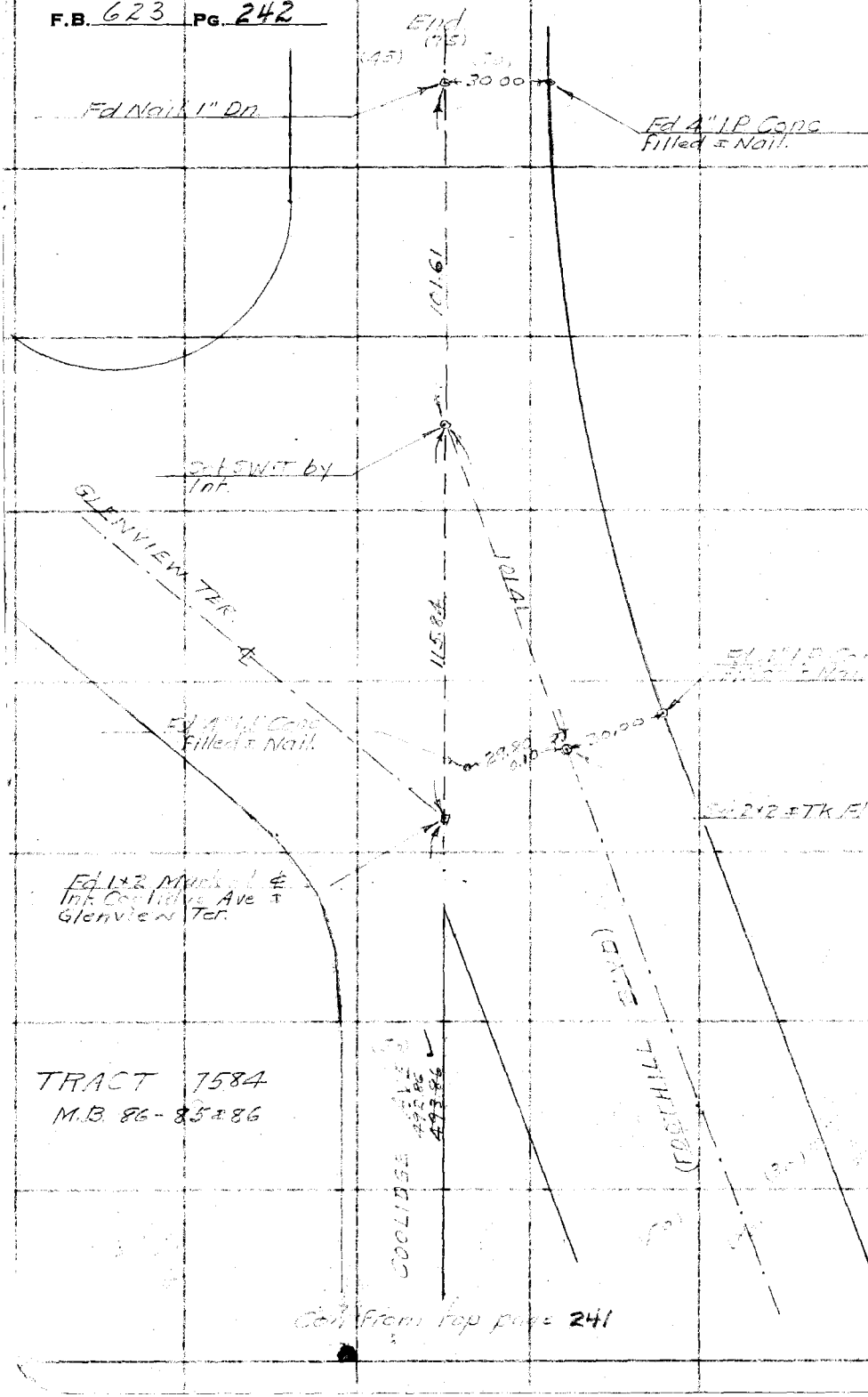

RETURN to
LOS ANGELES COUNTY SURVEYOR
700 HALL OF RECORDS

Do not extend notes this side of this line

Note: Any Additions or Changes on This Sheet Must be Made or Circled in Red Ink With Date and Name of Person Making Change.

Notes Ck'd by Drew	Survey of SANTA ANITA AVE
Map No. B-1357	W. O. 7145 Tape No. St'd °F.
Office Work H. M. Hall	Surveyed by W A Miller
Checked Drew	Notes Miller Date July 1936
Date June 1938	Indexed A. C. Johnson 9-27-36

F.B. 623 PG. 243

TOPOGRAPHY SANTA ANITA AVE
FROM
NORTH AVE TO BERENDO ST.
J.N. 7145

Miller
Willess
Braden
Stewart
Clinton

[illegible] PAGES 233-242

Note: Any Additions or Changes on This Sheet Must be Made or Circled in Red Ink With Date and Name of Person Making Change.

Do not extend notes this side of this line

RETURN TO
LOS ANGELES COUNTY SURVEYOR
700 HALL OF RECORDS

FORM 247 10M 11-38

F.B. 623 PG. 244

Con at bottom page 245

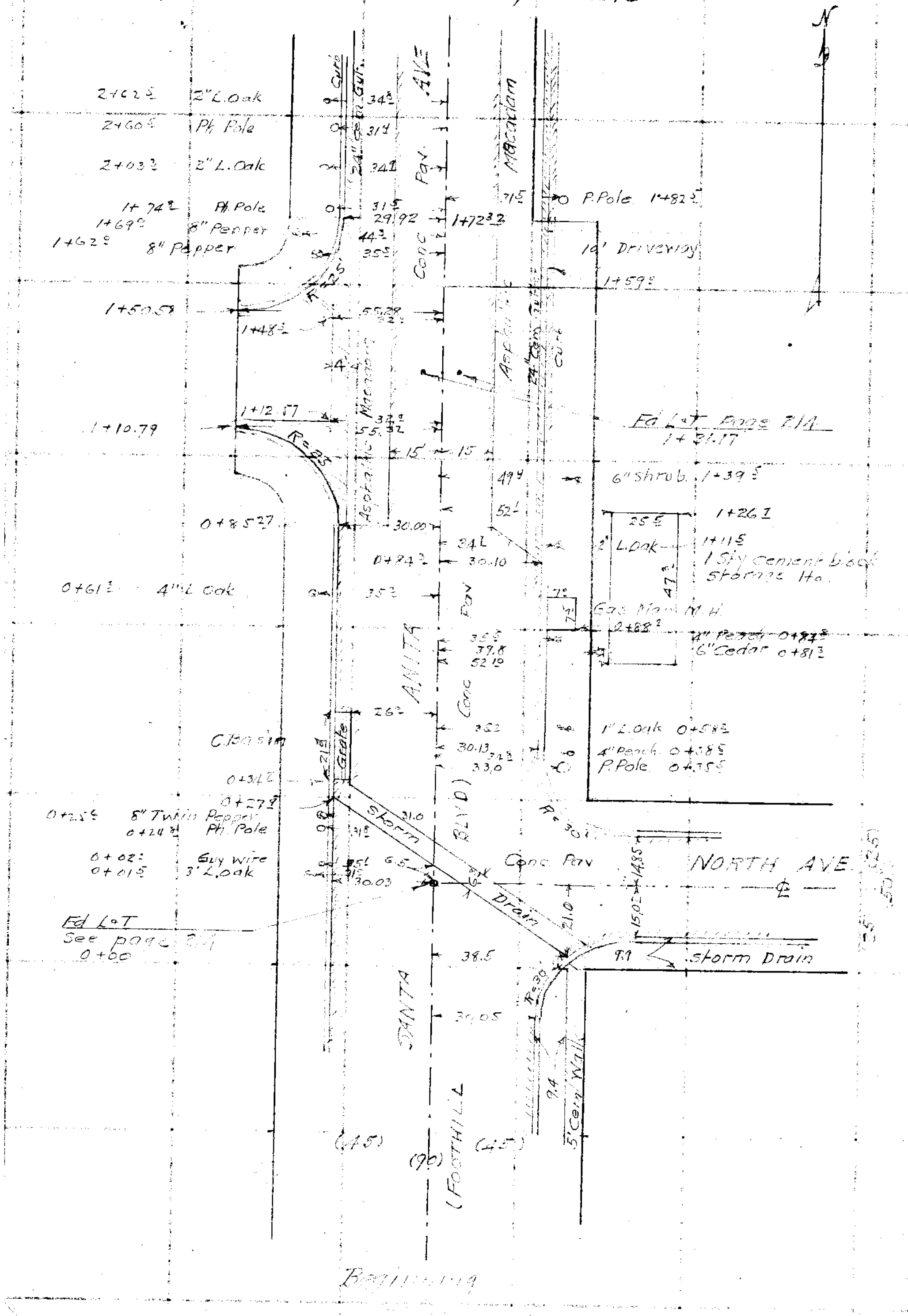

RETURN TO
LOS ANGELES COUNTY SURVEYOR
700 HALL OF RECORDS

Note: Any Additions or Changes on This Sheet Must be Made or Circled in Red Ink With Date and Name of Person Making Change.

Do not extend notes this side of this line

Notes Ck'd by Drew	Survey of SANTA ANITA AVE
Map No. B-1357	W. O. 7145 Tape No. St'd °F.
Office Work H. M. Hall	Surveyed by W A Miller
Checked Drew	Notes Miller Date 7-36
Date 1938	Indexed A. C. Johnson

F.B. 623 PG 245

Continued from page 244

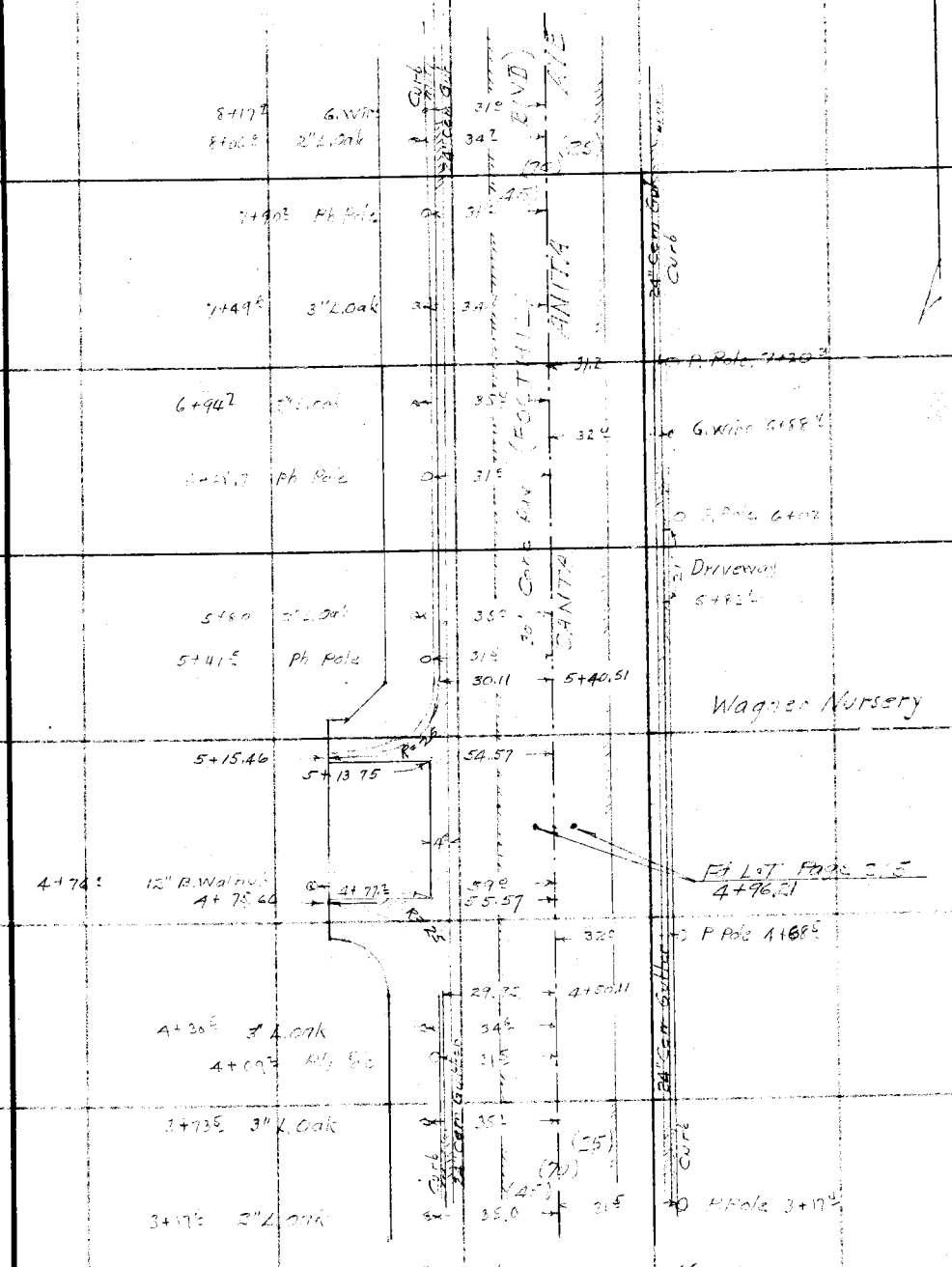

Continued top page 246

Note: Any Additions or Changes on This Sheet Must be Made or Circled in Red Ink With Date and Name of Person Making Change.

Do not extend notes this side of this line

RETURN TO
LOS ANGELES COUNTY SURVEYOR
700 HALL OF RECORDS

FORM 247 10M 11-35

F.B. 623 PG. 246

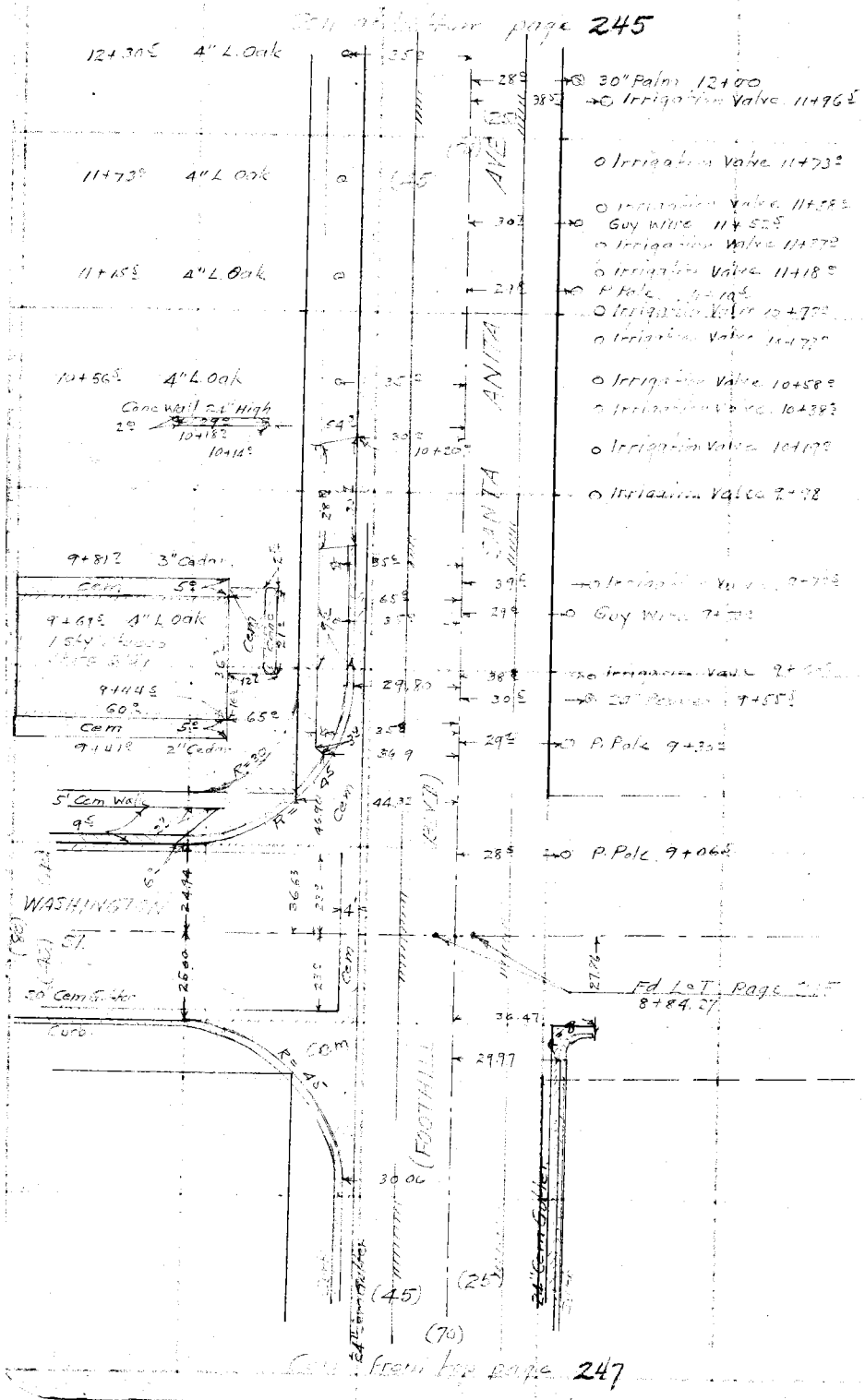

RETURN TO
LOS ANGELES COUNTY SURVEYOR
700 HALL OF RECORDS

Do not extend notes this side of this line

Note: Any Additions or Changes on This Sheet Must be Made or Circled in Red Ink With Date and Name of Person Making Change.

Notes Ck'd by Drew	Survey of SANTA ANITA AVE	F.B.	Pg. 247
Map No. B-1357	W. O. 7145 Tape No. St'd °F.		
Office Work H. M. Hall	Surveyed by W. A. Miller		
Checked Drew	Notes Miller Date 7-27-36		
Date June 1938	Indexed A. C. Johnson		

Con at bottom Page 248

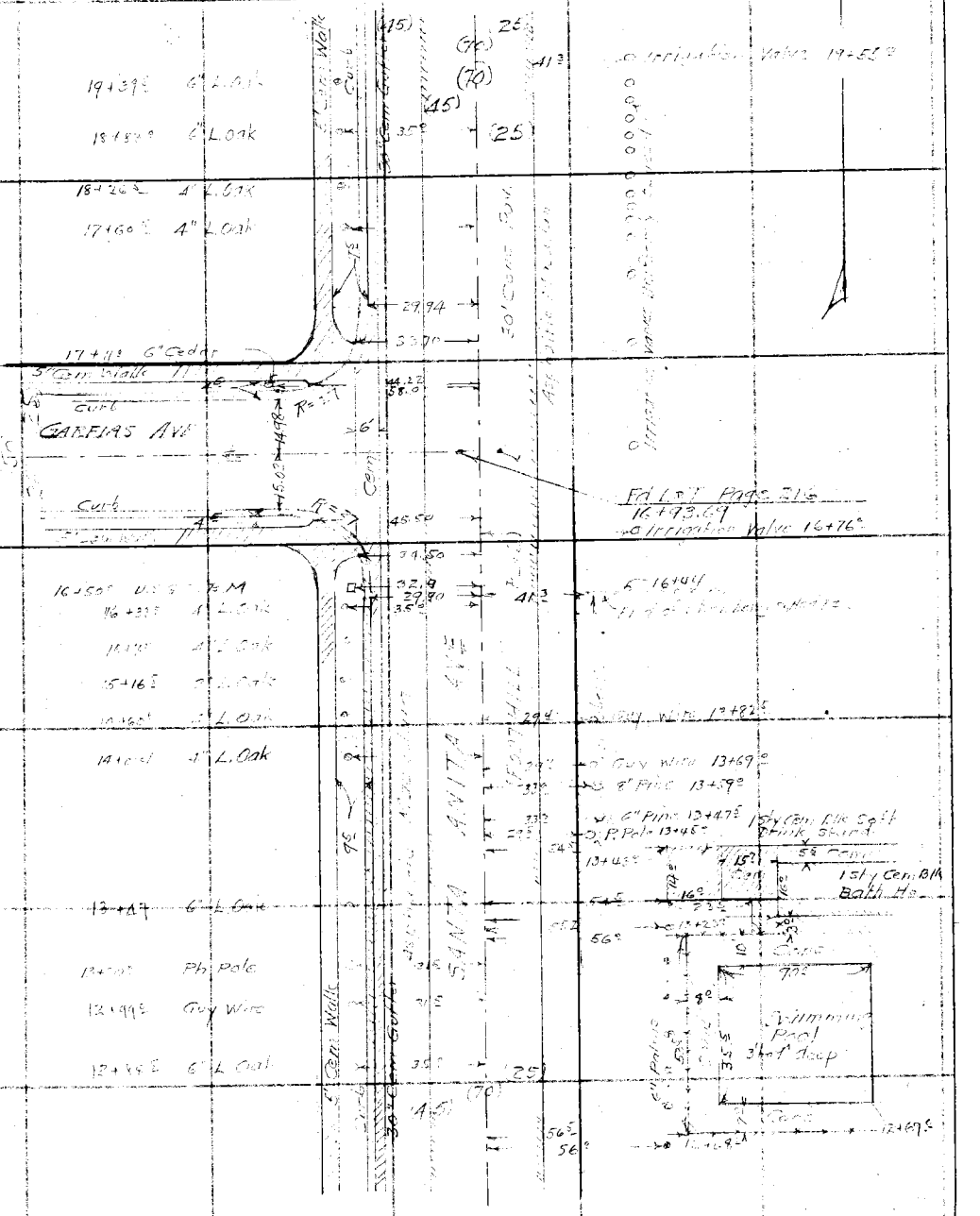

Con From top page 248

Note: Any Additions or Changes on This Sheet Must be Made or Circled in Red Ink With Date and Name of Person Making Change.

Do not extend notes this side of this line

RETURN TO
LOS ANGELES COUNTY SURVEYOR
700 HALL OF RECORDS

FORM 247 10M 11-35

F.B. 623 PG. 248

247

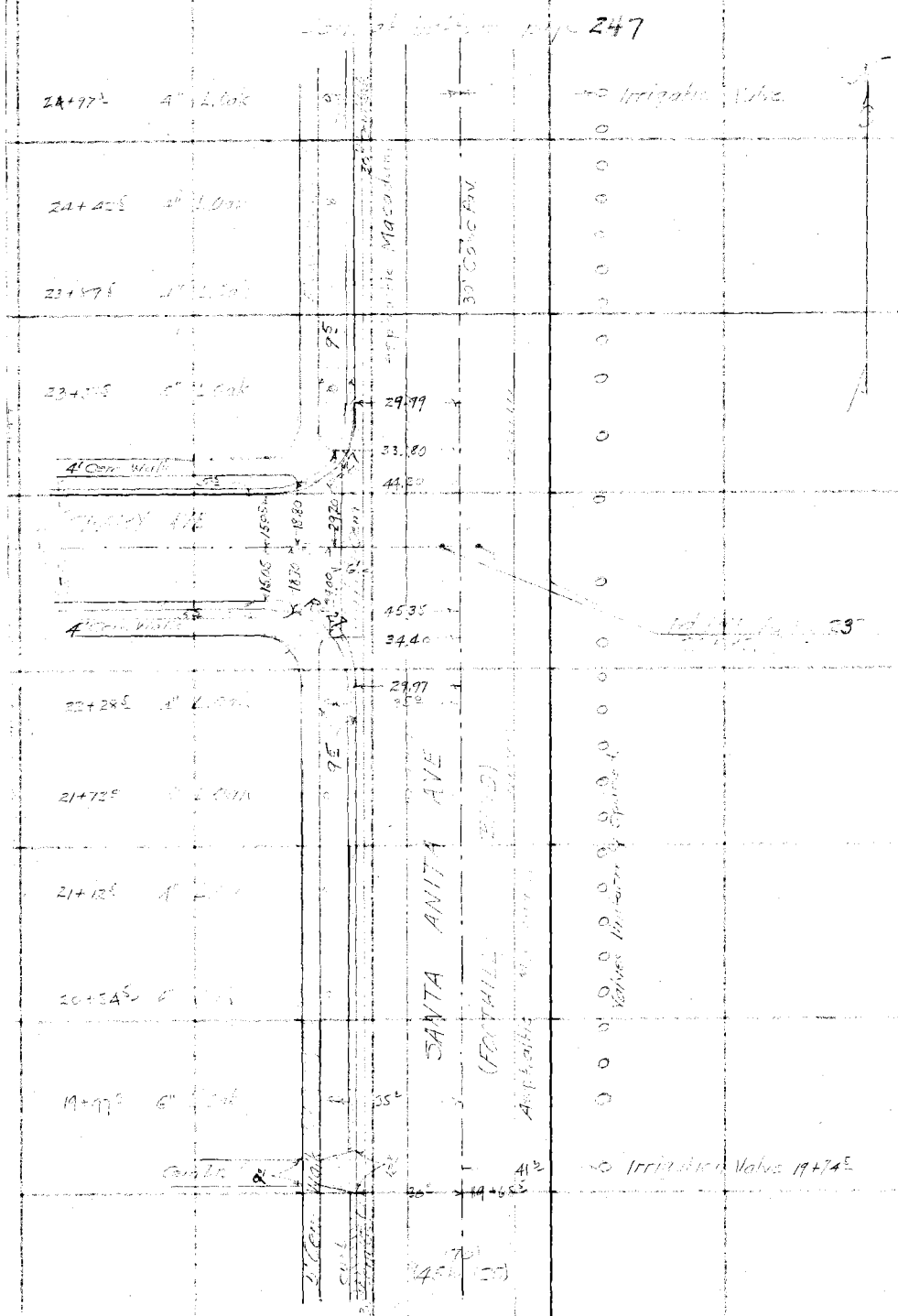

Con from the page 249

RETURN TO
LOS ANGELES COUNTY SURVEYOR
700 HALL OF RECORDS

Note: Any Additions or Changes on This Sheet Must be Made or Circled in Red Ink With Date and Name of Person Making Change.

Do not extend notes this side of this line

Notes Ck'd by Drew	Survey of SANTA ANITA AVE
Map No. B-1357	W. O. 7145 Tape No. St'd °F.
Office Work H. M. Hall	Surveyed by W. A. [illegible]
Checked Drew	Notes [illegible] Date [illegible]
Date June 38	Indexed A. C. Johnson

F.B. 623 PG. 249

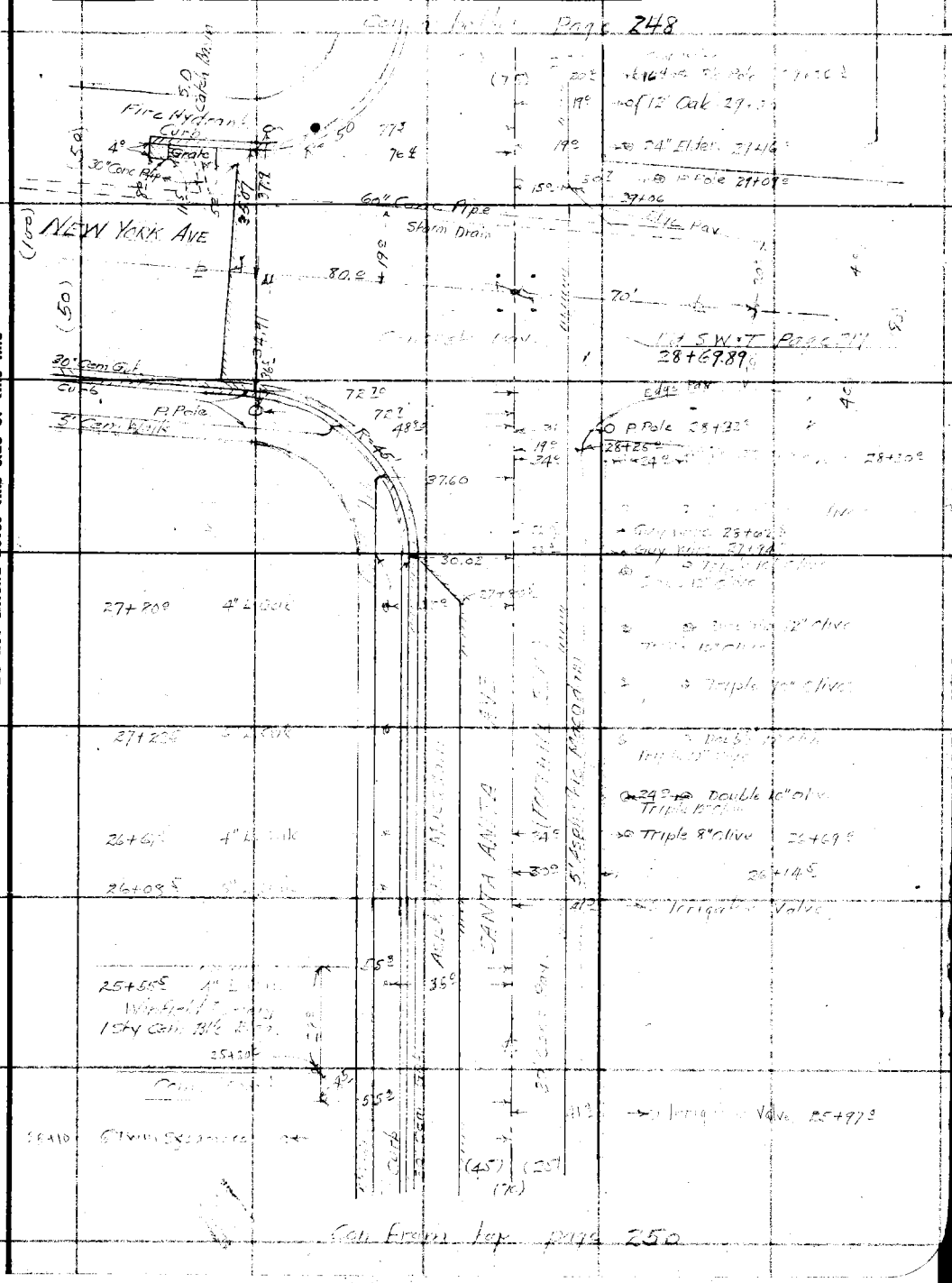

Note: Any Additions or Changes on This Sheet Must be Made or Circled in Red Ink With Date and Name of Person Making Change.

Do not extend notes this side of this line

RETURN TO
LOS ANGELES COUNTY SURVEYOR
700 HALL OF RECORDS

FORM 247 10M 11-38

F.B. 623 PG. 250

Con at bottom page 251

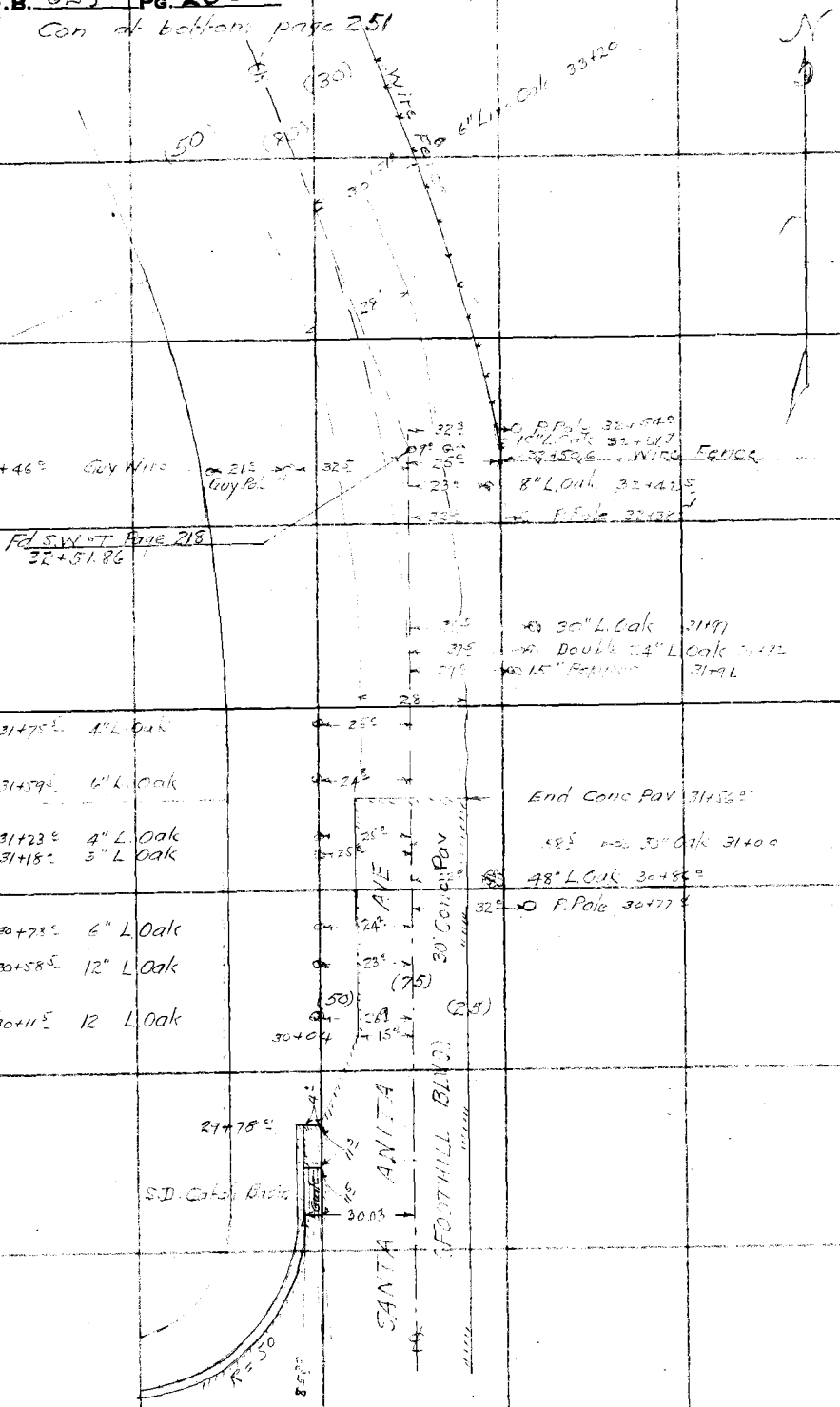

Con From top page 249

RETURN TO
LOS ANGELES COUNTY SURVEYOR
700 HALL OF RECORDS

Note: Any Additions or Changes on This Sheet Must be Made or Circled in Red Ink With Date and Name of Person Making Change.

Do not extend notes this side of this line

Notes Ck'd by Drew	Survey of SANTA ANITA AVE	F.B. 623 Pg. 251
Map No. 13-1357	W. O. 7145 Tape No. St'd °F.	
Office Work H. M. Hall	Surveyed by W.A. Miller	
Checked Drew	Notes Miller Date 7-28-36	
Date June - 38	Indexed A. C. Johnson	



Con from top page 250

F.B. 623 PG. 252

623