by

Survey of
W. O. Tape No. St'd °F.
Surveyed by
Notes Date
Indexed

F.B. Pg.

1226

F.B. 626 PG. Index

F.B. 626

PAGES: Index, ,3 to 6A incl., , 7 to 41 incl., 42 to 75 incl.,

RETURN TO
LOS ANGELES COUNTY SURVEYOR
700 HALL OF RECORDS

Note: Any Additions or Changes on This Sheet Must be Made or Circled in **Red Ink** With Date and Name of Person Making Change.

Do not extend notes this side of this line

Notes Ck'd by Drew	Survey of Kinneloa F. T. T.	F.B. 626 Pg. 5
Map No. B-1464	W. O. 8083 Tape No 55 St'd 84 oF.	
Office Work F. A. W.	Surveyed by P. T. Dunlap	
Checked Drew	Notes Dunlap Date 1-7-36	
Date Mar. 39	Indexed A. C. Johnson 3-2-39	

Notes: ANY ADDITIONS OR CHANGES OF THIS SHEET, MUST BE MADE OR CIRCLED IN Red Ink WITH DATE AND NAME OF PERSON MAK-ING CHANGE.

Do not extend notes this side of this line

RETURN TO
LOS ANGELES COUNTY SURVEYOR
700 HALL OF RECORDS

SURVEY OF
KINNELOA F.T.T.
FROM
MT. WILSON TOLL RD.
AT
HENNINGER FLATS
EAST

JOB No. 8083

P.T. Dunlap
F.H. Blanchard
R.L. Green
J.M. Davis
B.A. Augustine

FORM 247 5M 2-34

F.B. 626 PG. 4 Cont. on bot. page 5

T. = 46° F

205.50 @ 7-22 = 203.80
205.80 @ 7-56 = 203.83

T. = 44° F

45.83 @ 13-03 = 44.65
45.54 @ 11-25 = 44.64

213.76 @ 14-50 = 206.64
213.97 @ 15-02 = 206.65

Total 251.27

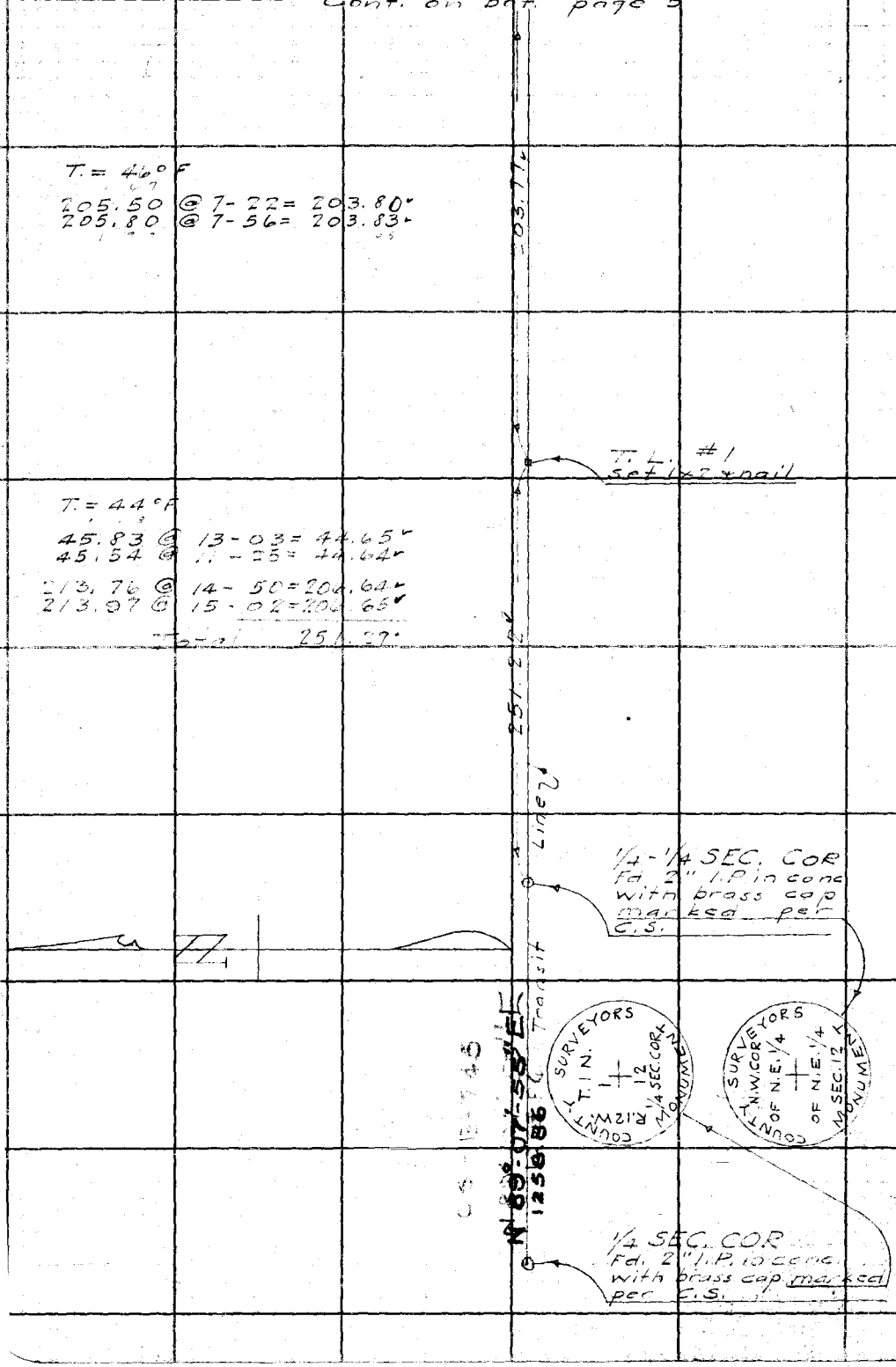

RETURN TO
LOS ANGELES COUNTY SURVEYOR
700 HALL OF RECORDS

Do not extend notes this side of this line

Note: ANY ADDITIONS OR CHANGES ON THIS SHEET MUST BE MADE OR CIRCLED IN Red Ink WITH DATE AND NAME OF PERSON MAKING CHANGE.

Notes Ck'd by Keagle-7-21-38	Survey of Kinneloa F.T.T.	F.B. 626	Pg. 5
Map No. B-1464	W. O. 8083 Tape No 55 St'd 84 °F.		
Office Work F. A. W.	Surveyed by P.T. Dunlap		
Checked Drew	Notes Dunlap Date 1-7-36		
Date Mar. 39	Indexed A. C. Johnson		

Cont. on bot. page 6 Left.

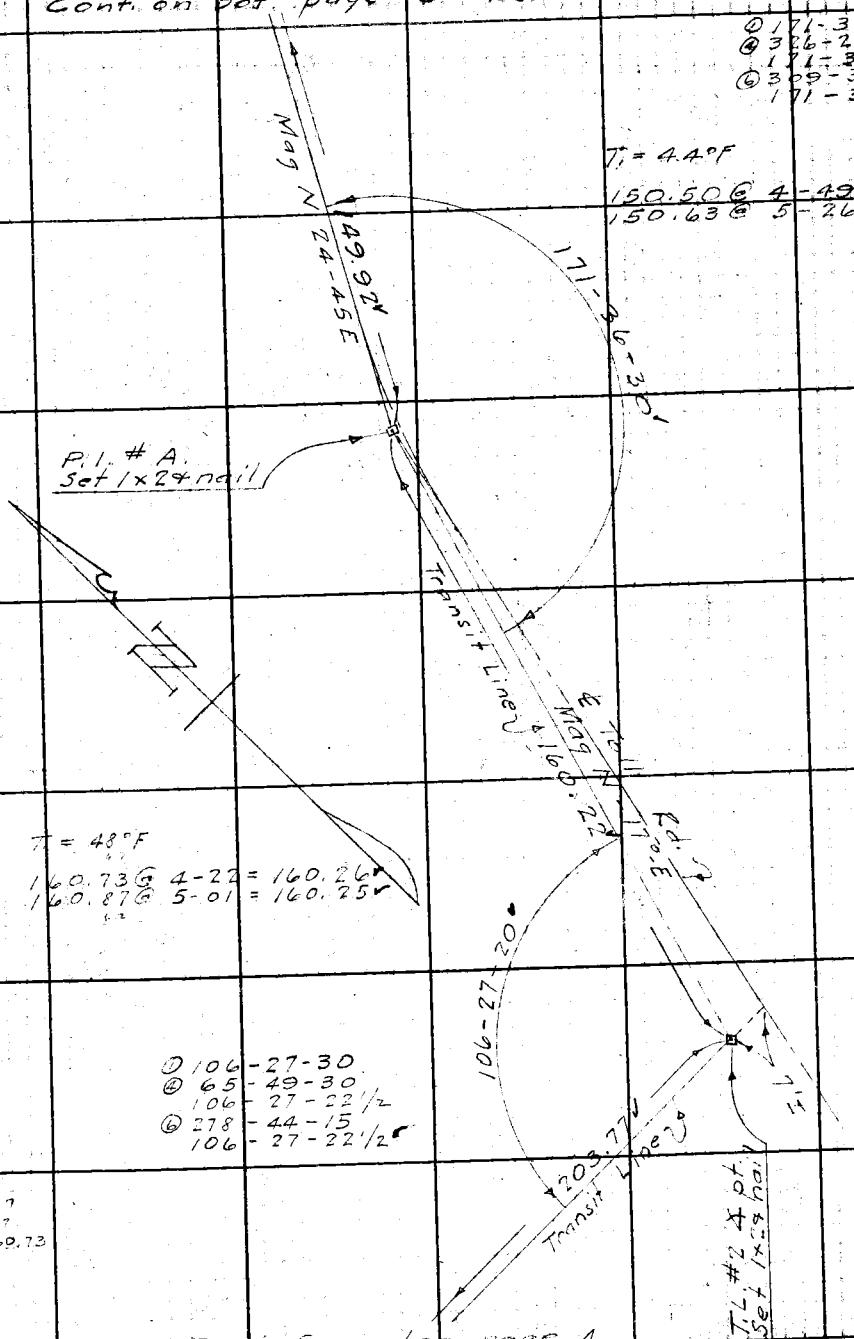

277
137
160.73

Cont. from top page 4

Note: ANY ADDITIONS OR CHANGES ON THIS SHEET MUST BE MADE OR CIRCLED IN Red Ink WITH DATE AND NAME OF PERSON MAKING CHANGE.

Do not extend notes this side of this line

RETURN TO
LOS ANGELES COUNTY SURVEYOR
700 HALL OF RECORDS

FORM 247 5M 2-34

RETURN TO
LOS ANGELES COUNTY SURVEYOR
700 HALL OF RECORDS

Note: ANY ADDITIONS OR CHANGES ON THIS SHEET MUST BE MADE OR CIRCLED IN **Red Ink** WITH DATE AND NAME OF PERSON MAKING CHANGE.

Do not extend notes this side of this line

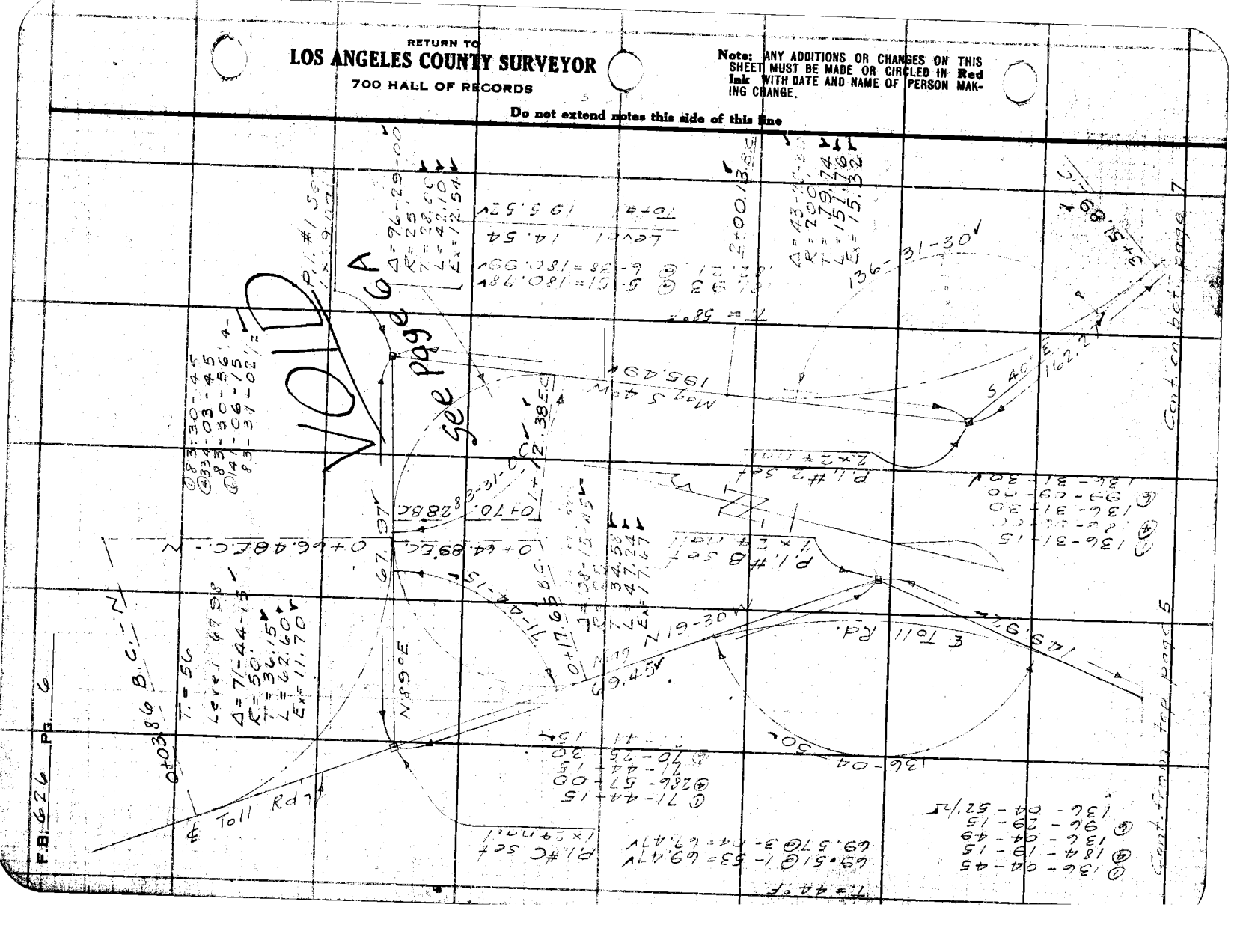

F.B. 626 PG. 6

Notes Ck'd by Dr [illegible]	Survey of Kinneloa F.T.T.	F.B. 626 Pg. 6A
Map No. B-1464	W. O. 8083 Tape No. ____ St'd ____ °F	
Office Work F. A. W.	Surveyed by ____	
Checked Drew	Notes Wood Date 1/6/38	
Date Mar. 39	Indexed ____	

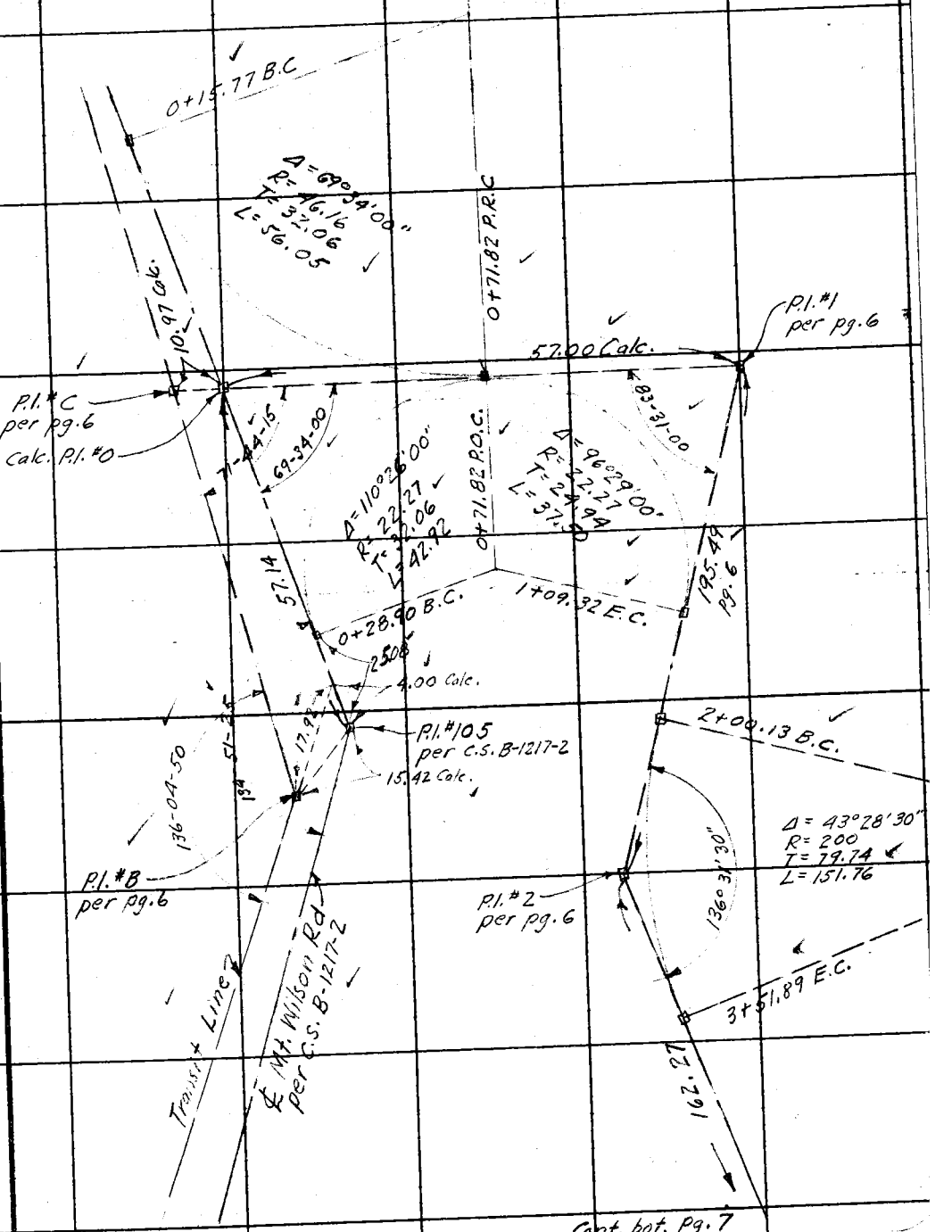

Note: Any Additions or Changes on This Sheets Must be Made or Circled in Red Ink With Date and Name of Person Making Change.

Do not extend notes this side of this line

RETURN TO
LOS ANGELES COUNTY SURVEYOR
700 HALL OF RECORDS

FORM 247 5M 10-37

RETURN TO
LOS ANGELES COUNTY SURVEYOR
700 HALL OF RECORDS

Note: Any Additions or Changes on This Sheets Must be Made or Circled in **Red Ink** With Date and Name of Person Making Change.

Do not extend notes this side of this line

F.B. 626 PG. 68

Notes Ck'd by Keagle 8-6-38	Survey of Kinneloa F.T.T.	F.B. 626	Pg. 7
Map No. B-1467	W. O. 8083 Tape No 55 St'd 84 °F.	Cont. on bot p. 8	
Office Work F. A. W.	Surveyed by P. T. Dunlap		
Checked Dr end	Notes Dunlap Date 1-7-36		
Date Mar. 39	Indexed A. C. Johnson		

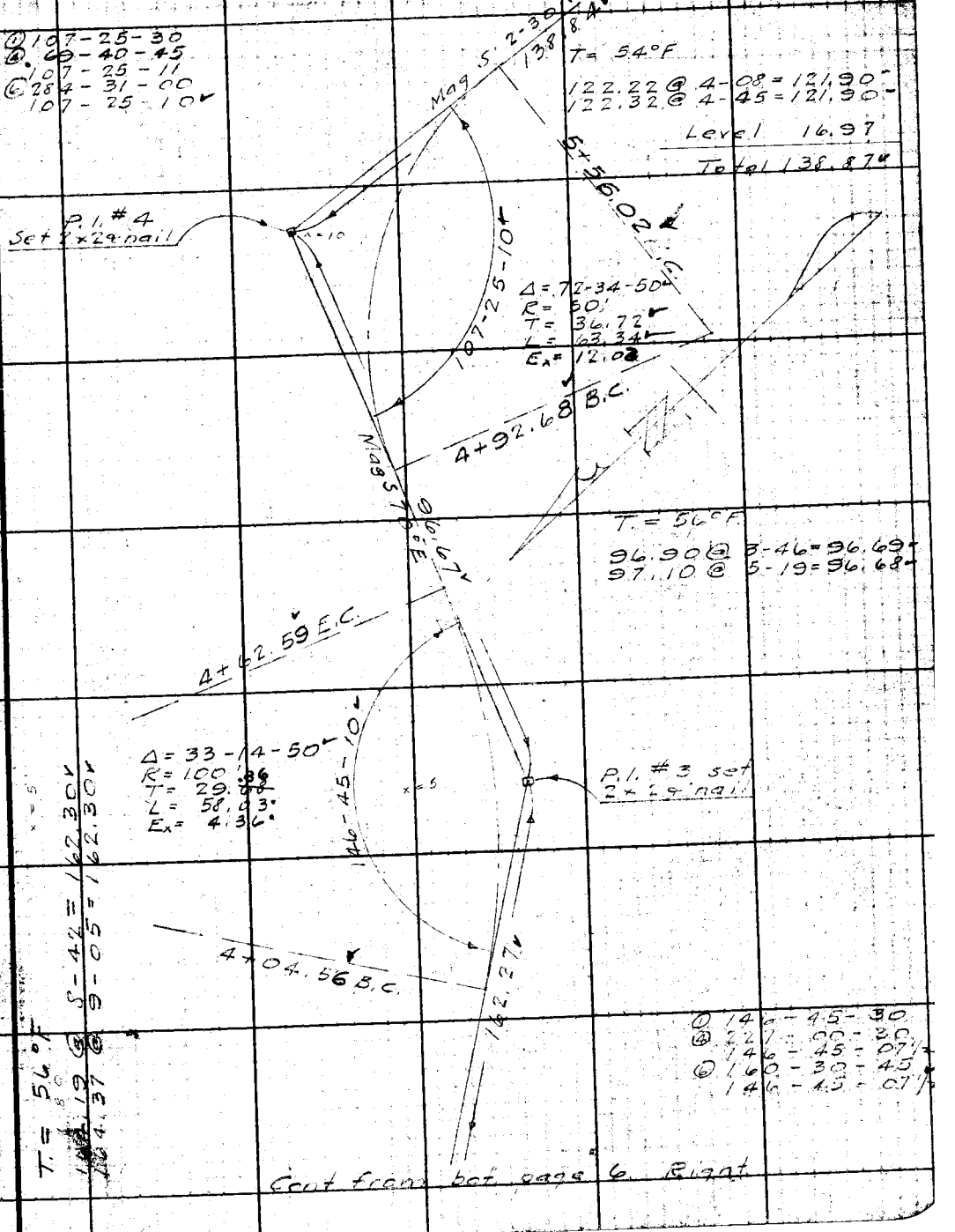

Cont from bot page 6. Right

Note: ANY ADDITIONS OR CHANGES ON THIS SHEET MUST BE MADE OR CIRCLED IN Red Ink WITH DATE AND NAME OF PERSON MAKING CHANGE.

Do not extend notes this side of this line

RETURN TO
LOS ANGELES COUNTY SURVEYOR
700 HALL OF RECORDS

FORM 247 5M 2-34

F.B. 626 Pg. 8 Cont. on bot page 9

T. = 50°F

110.03 @ 3-08 = 109.87
110.10 @ 3-50 = 109.85

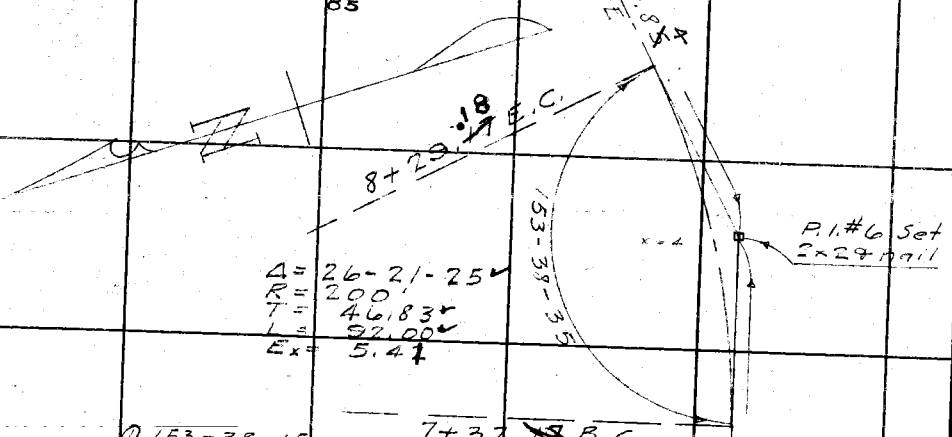

Δ = 26-21-25
R = 200
T = 46.83
L = 92.00
Ex = 5.41

7+37.7 B.C.
.18

① 153-38-15
② 254-34-15
③ 153-38-34
④ 201-51-45
153-38-37½

T = 56°F

127.63 @ 6-29 = 126.81
127.74 @ 6-55 = 126.81

Level 14.41

Total 141.22

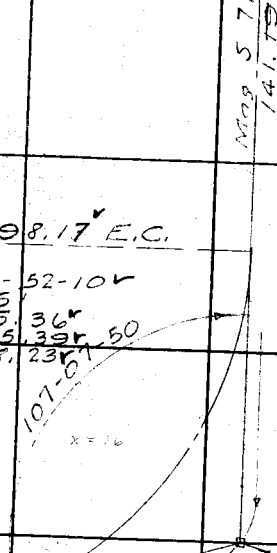

6+98.17 E.C.

Δ = 72-52-10
R = 75
T = 55.36
L = 95.39
Ex = 18.23

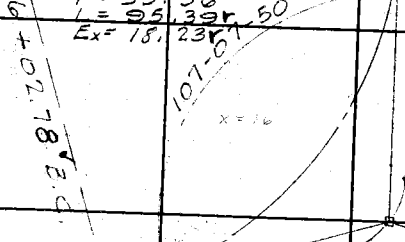

① 107-07-45
② 68-31-15
③ 107-07-45
④ 282-47-15
107-07-52½

Cont. from top page 7

RETURN TO
LOS ANGELES COUNTY SURVEYOR
700 HALL OF RECORDS

Do not extend notes this [illegible] this line

Note: ANY ADDITIONS OR CHANGES ON THIS SHEET MUST BE MADE OR CIRCLED IN Red Ink WITH DATE AND NAME OF PERSON MAKING CHANGE.

Notes Ck'd by Keagle - 8-6-38	Survey of Kinneloa F.T.T.	F.B. 624 Pg. 9
Map No. B-1464	W. O. 8083 Tape No 55 St'd 84 °F.	
Office Work F. A. W.	Surveyed by P.T. Dunlap	
Checked Dr cw	Notes Dunlap Date 1-8-36	
Date Mar. 39	Indexed A. C. Johnson	

Cont. on Det. page 10

Δ = 37-22-30 ✓
R = 50'
T = 16.91 ✓
L = 32.68 ✓
Ex = 2.78 ✓

62.91 ✓

T. = 50 °F
Level 62.92

E.C.

142-37-30 ✓

10+42.13

P.I. #8 Set
2×2 + nail

10+09.51 B.C.

① 142-37-45
② 210-30-00
142-37-30
③ 135-45-15
142-37-32½ ✓

T. = 50°F
135.92 @ 8-51 = 134.30 ✓
135.61 @ 8-00 = 134.29 ✓

134.26 ✓

Mag N 84-45 E

9+13.72 E.C.

Δ = 4-56-15 ✓
R = 500'
T = 21.56 ✓
Ex = 0.47 ✓
L = 43.09 ✓

175-03-45

P.I. #7 Set
2×2 + nail

8+70.63 B.C.

109.85

① 175-03-45
④ 340-15-00
175-03-45
⑤ 330-27-45
175-03-47½ ✓

Cont. from tape, page 8.

Note: ANY ADDITIONS OR CHANGES ON THIS SHEET MUST BE MADE OR CIRCLED IN Red Ink WITH DATE AND NAME OF PERSON MAKING CHANGE.

Do not extend notes this side of this line

RETURN TO
LOS ANGELES COUNTY SURVEYOR
700 HALL OF RECORDS

FORM 247 BM 2-34

F.B. 626 Pg. 10

Cont. on oct. page 11

T.= 54.9°F
Level 53.94

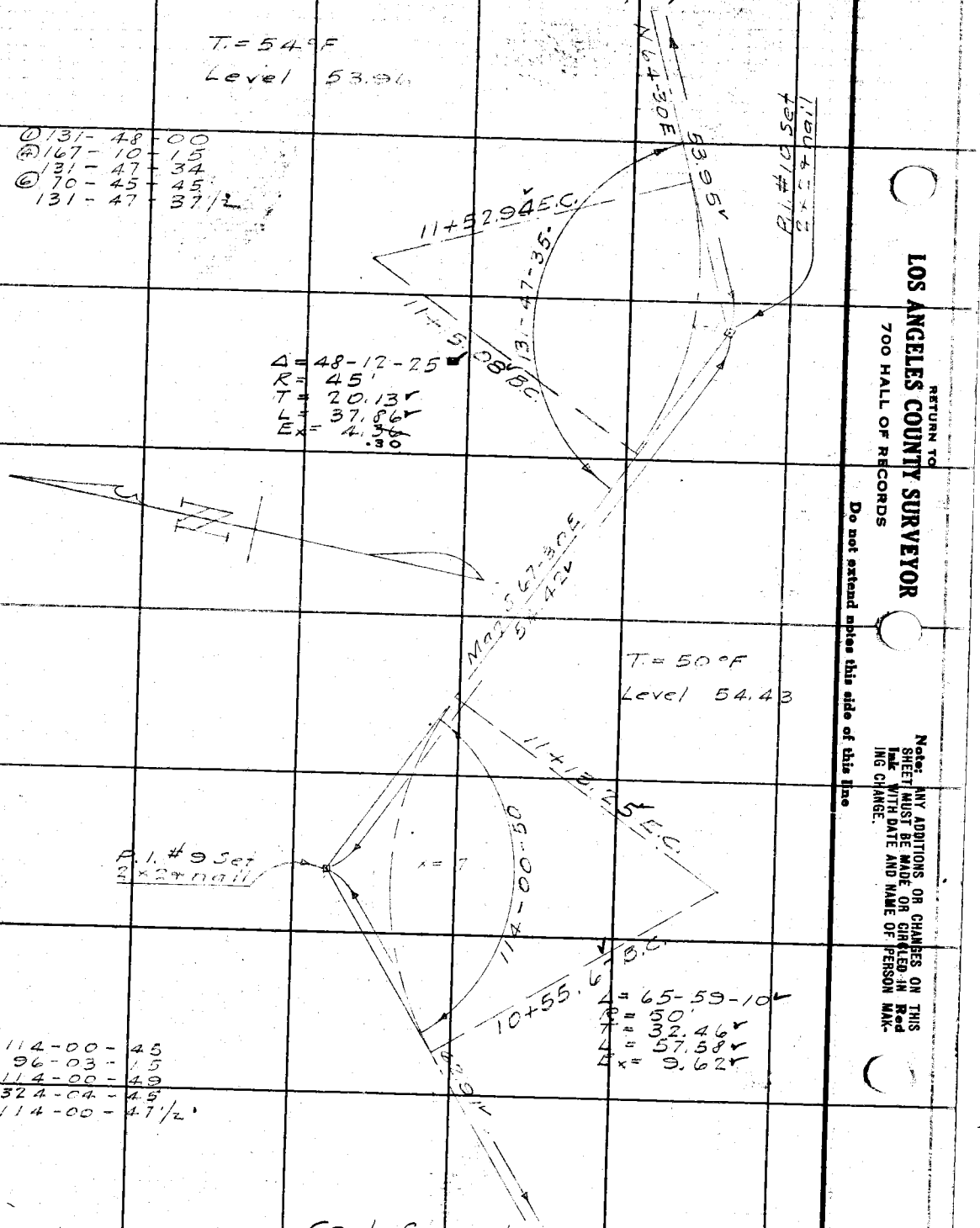

① 131 - 48 - 00
② 167 - 10 - 15
③ 131 - 47 - 34
⑥ 70 - 45 - 45
131 - 47 - 37 1/2'

① 114 - 00 - 45
② 96 - 03 - 15
③ 114 - 00 - 49
⑥ 324 - 04 - 45
114 - 00 - 47 1/2'

Cont. from top page 9

RETURN TO
LOS ANGELES COUNTY SURVEYOR
700 HALL OF RECORDS

Do not extend notes this side of this line

Note: ANY ADDITIONS OR CHANGES ON THIS SHEET MUST BE MADE OR CIRCLED IN Red Ink WITH DATE AND NAME OF PERSON MAKING CHANGE.

Notes Ck'd by Keagle 8-6-36	Survey of Kinneloa F.T.	F.B. 626 PG. 11	
Map No. B-1467	W. O. 8083 Tape No 55 St'd 84 of:	Cont. on bot page 12	
Office Work F.A.W.	Surveyed by P.T. Dunlap		
Checked Drew	Notes Dunlap Date 1-8-36		
Date Mar. 39	Indexed A. C. Johnson		

Note: ANY ADDITIONS OR CHANGES ON THIS SHEET MUST BE MADE OR CIRCLED IN Red Ink WITH DATE AND NAME OF PERSON MAKING CHANGE.

Do not extend notes this side of this line

RETURN TO
LOS ANGELES COUNTY SURVEYOR
700 HALL OF RECORDS

FORM 247 BM 2-34

T = 84°F

94.32 @ 6-42 = 93.68
94.42 @ 7-16 = 93.66
Level 50.89
Total 144.56

144.56
Mag
S 42° E

① 124-40-15
④ 138-42-00
124-40-30
© 28-03-15
124-40-32½

P.I. #12 Set 2x24 nail

124-40-30

13+24.28 E.C.

Δ = 55-19-30
R = 50'
T = 26.21
L = 48.28
Ex = 4.46

12+75.95 E.C.

T = 58°F

117.17 @ 5-51 = 116.91
117.26 @ 4-27 = 116.91

116.89
Mag
S 77° 15' E

12+05.79 E.C.

142-15-00

Δ = 37-44-40
R = 60'
T = 20.51
L = 39.53
Ex = 3.43

P.I. #11 Set 2x24 nail

153.95

Cont. on page 10

F.B. 626 PG. 12

Cont. on bef. page 13

T. = 58°F

117.88 @ 1-31 = 117.84
117.05 @ 2-33 = 117.82

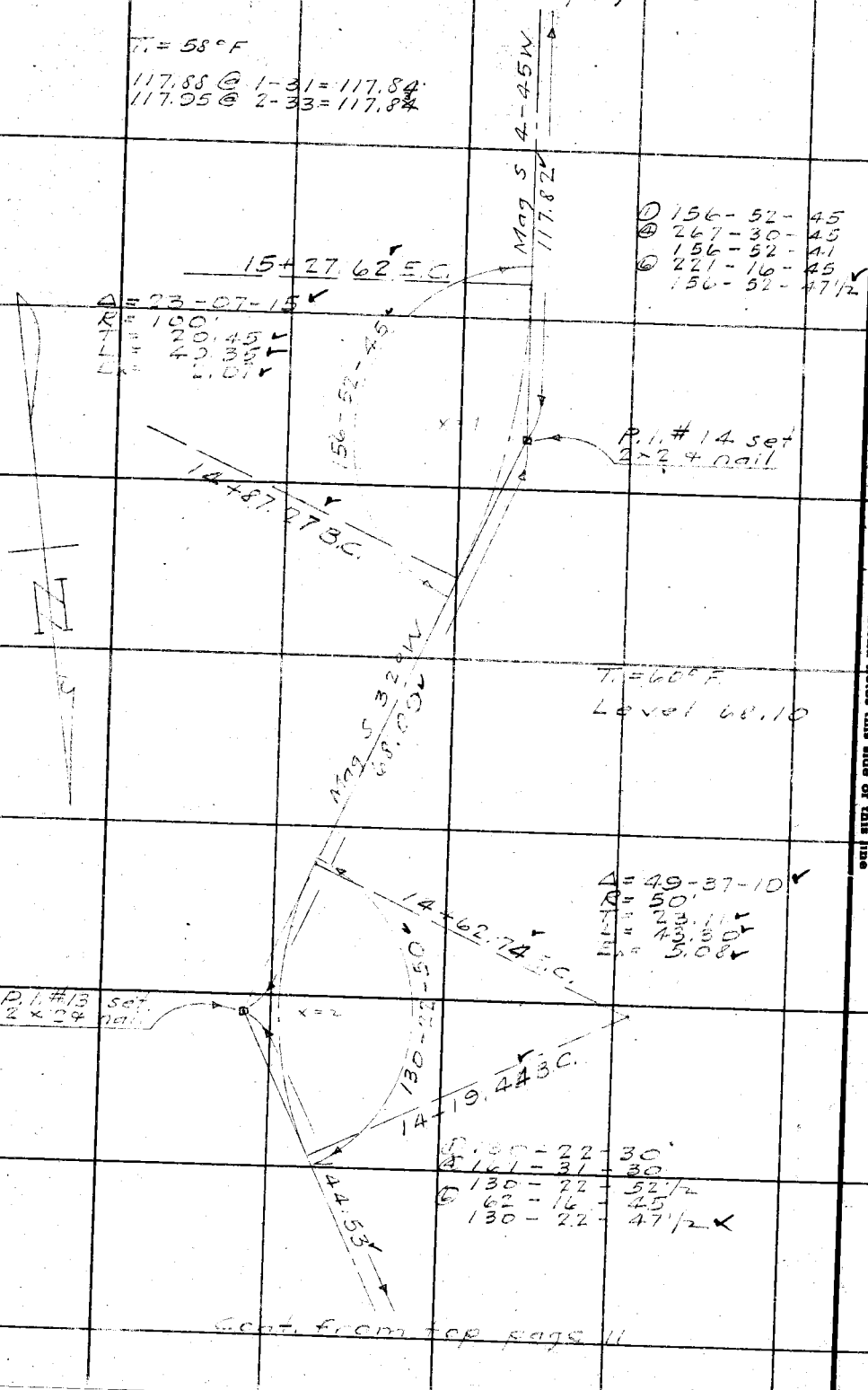

① 156-52-45
② 267-30-45
③ 156-52-41
④ 221-16-45
156-52-47½

RETURN TO
LOS ANGELES COUNTY SURVEYOR
700 HALL OF RECORDS

Do not extend notes this side of this line

Notes: ANY ADDITIONS OR CHANGES ON THIS SHEET MUST BE MADE OR CIRCLED IN Red Ink WITH DATE AND NAME OF PERSON MAKING CHANGE.

Notes	Ck'd by Keagle 8-6-38	Survey of Kimnaloa F.T.T.	F.B. 624 Pg. 13
Map	No. B-1464	W. O. 8083	Tape No 55 St'd 84 of.
Office	Work F. A. W.	Surveyed by A.T. Dunlap	
Checked	Drew	Notes Dunlap	Date 1-8-35
Date	Mar. 39	Indexed A. C. Johnson	

Cont. on bot page 14

194.07 ℄

Mag S 77-30 E

P.I. #16 set 2x24 nail

Δ = 93-06-00
R = 50
T = 52.78 ℄
L = 81.25 ℄
Ex = 22.70 ℄

① 86-54-00
② 347-35-45+
86-53-56
③ 161-24-15
86-54-02½

17+65.00 P.C.

86-54-00 ℄

16+83.83 B.C.

T = 64°F

195.89 @ 7-52 = 194.05 ℄
195.79 @ 7-41 = 194.03 ℄

T = 56°F

Level 14.50

97.36 @ 2-24 = 97.28 ℄
97.48 @ 3-49 = 97.28 ℄

Total 111.77 ℄

111.75 ℄

Mag S 15-30 W

16+44.72 P.C.

P.I. #15 set 2x24 nail

168-39-30 ℄

Δ = 11-20-38 ℄
R = 200'
T = 19.86 ℄
L = 39.59 ℄
Ex = 0.98 ℄

16+05.13 B.C.

117.82 ℄

① 168-39-45
② 314-37-45
168-39-26
③ 291-57-00
168-39-30 ℄

Cont from top page 12

Note: ANY ADDITIONS OR CHANGES ON THIS SHEET MUST BE MADE OR CIRCLED IN Red Ink WITH DATE AND NAME OF PERSON MAKING CHANGE.

Do not extend notes this side of this line

RETURN TO
LOS ANGELES COUNTY SURVEYOR
700 HALL OF RECORDS

FORM 247 BM 2-34

F.B. 626 Pg. 14

Cont. on bot. page 15

① 107 - 11 - 45
② 68 - 47 - 00
107 - 11 - 45
⑥ 283 - 11 - 00
107 - 11 - 50

T = 68°F
Level 86.26

Δ = 75 - 48 - 10
R = 30
T = 36.87
L = 63.53
Ex = 12.12

P.I. #18 set
2 x 24 nail

107-11-50

20+04.91 E.C.

19+41.38 B.C.

T = 70°F
72.79 @ 6-51 = 72.18
72.49 @ 5-18 = 72.18

① 162 - 11 - 00
② 68 - 43 - 45
162 - 10 - 56
⑥ 283 - 05 - 35
162 - 10 - 57½

19+21.75 E.C.

Δ = 17 - 49 - 00
R = 106
T = 15.67
L = 31.10
Ex = 1.22

P.I. #17 set
2 x 24 nail

72-11-00

18+90.65 B.C.

20+04.91 E.C.

Cont. from top page 13

RETURN TO
LOS ANGELES COUNTY SURVEYOR
700 HALL OF RECORDS

Do not extend notes this side of this line

Note: ANY ADDITIONS OR CHANGES ON THIS SHEET MUST BE MADE OR CIRCLED IN Red Ink WITH DATE AND NAME OF PERSON MAKING CHANGE.

Notes Ck'd by Keagle 8-9-38	Survey of Kinnelon F.T.T.	F.B. 624	Pg. 15
Map No. B-146A	W. O. 8083	Tape No 55	St'd 84 °F.
Office Work F. A. W.	Surveyed by P.T. Dunlap		
Checked Drew	Notes Dunlap	Date 1-9-36	
Date Mar. 39	Indexed A. C. Johnson		

Cont. on bot. page 16

T = 68° F

99.06 @ 6-07 = 98.50
98.90 @ 5-08 = 98.50

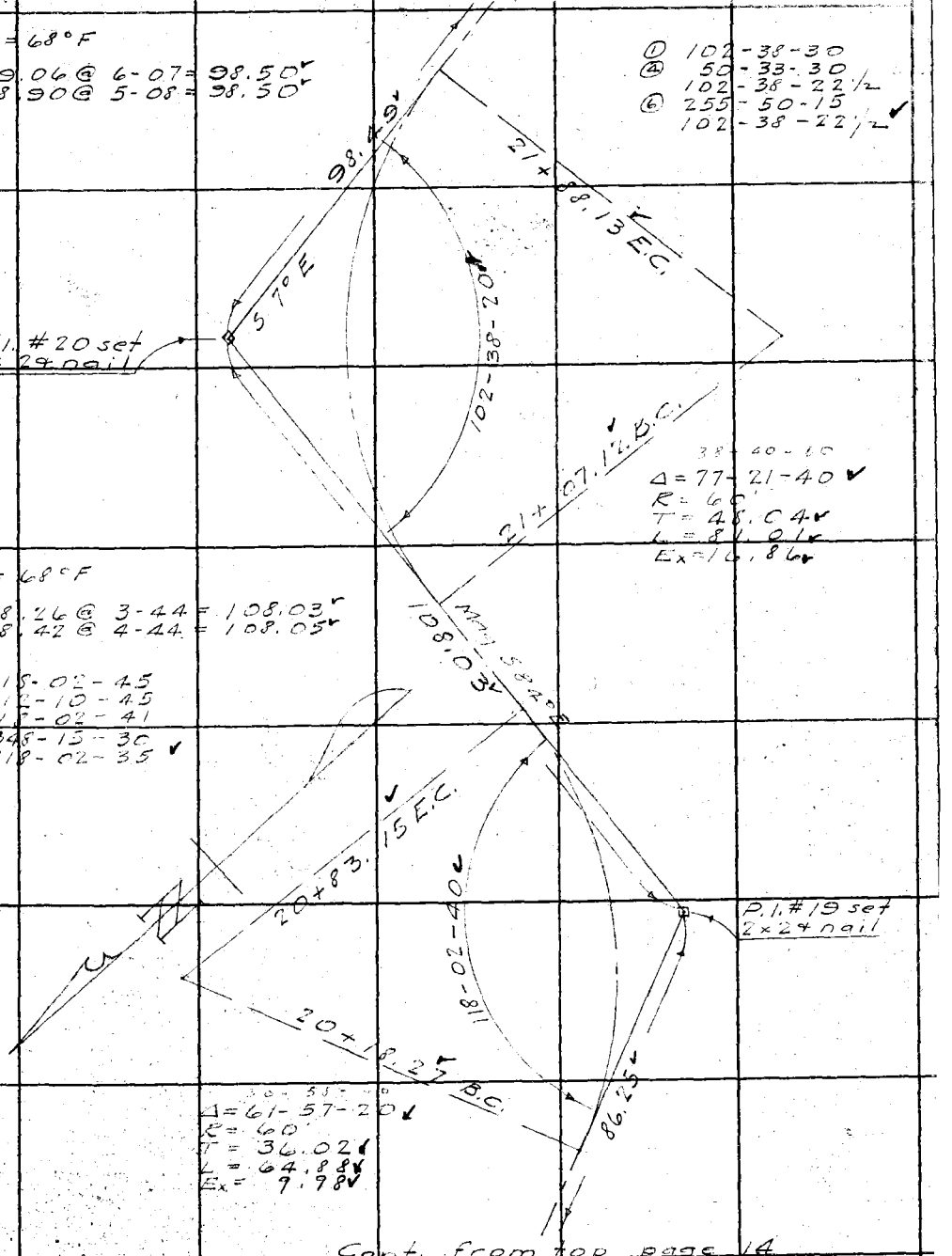

① 102-38-30
④ 50-33-30
102-38-22½
⑥ 255-50-15
102-38-22½

38-40-10
Δ = 77-21-40
R = 60
T = 48.04
L = 81.04
Ex = 16.86

T = 68° F

108.26 @ 3-44 = 108.03
108.42 @ 4-44 = 108.05

① 118-02-45
④ 118-10-45
118-02-41
⑥ 348-15-30
118-02-35

20-55-
Δ = 61-57-20
R = 60
T = 36.02
L = 64.88
Ex = 7.98

Cont. from top page 14

RETURN TO
LOS ANGELES COUNTY SURVEYOR
700 HALL OF RECORDS

Do not extend notes this side of this line

Note: ANY ADDITIONS OR CHANGES ON THIS SHEET MUST BE MADE OR CIRCLED IN Red Ink WITH DATE AND NAME OF PERSON MAKING CHANGE.

FORM 247 5M 2-34

F.B. 626 PG. 16

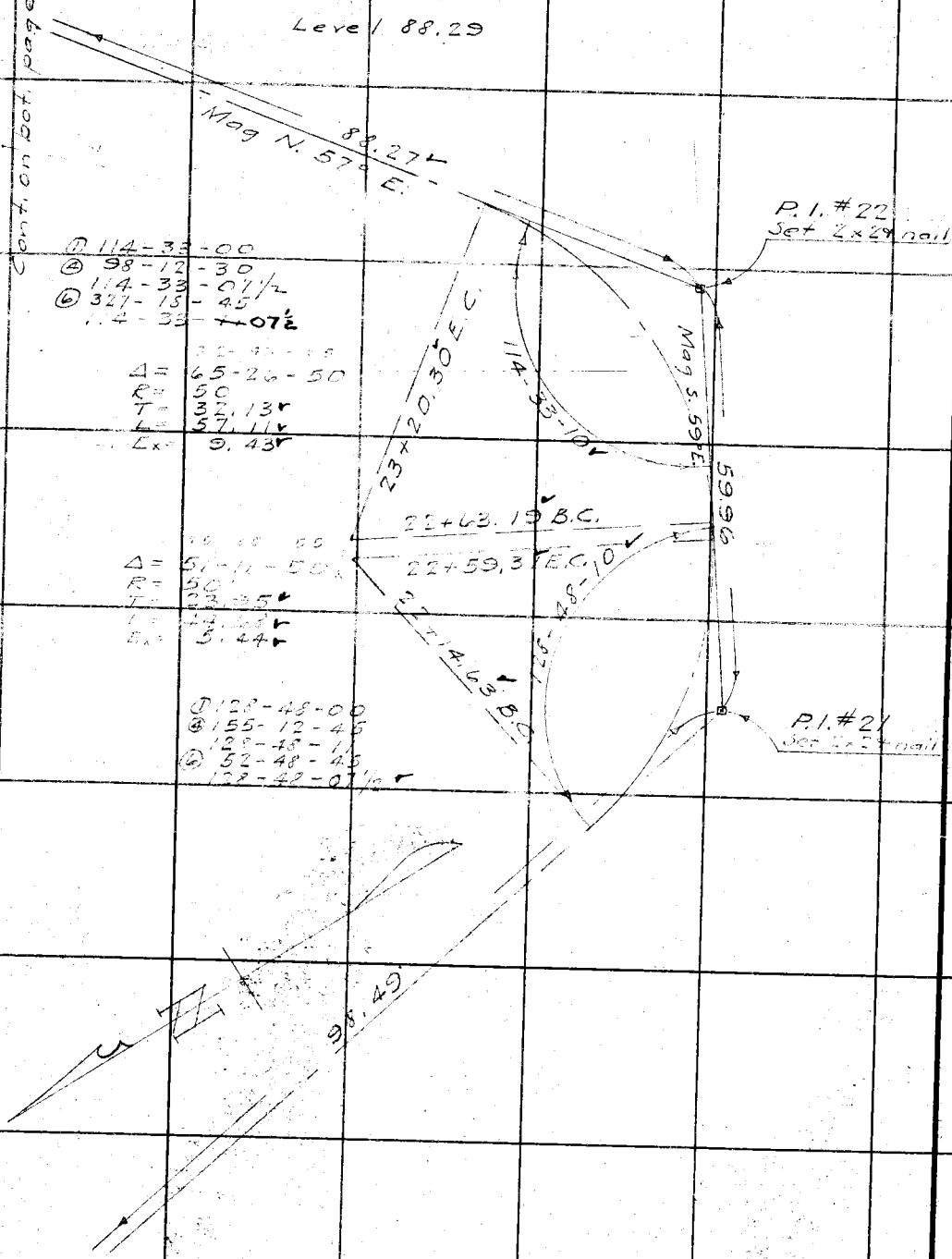

RETURN TO
LOS ANGELES COUNTY SURVEYOR
700 HALL OF RECORDS

Do not extend notes this side of this line

Note: ANY ADDITIONS OR CHANGES ON THIS SHEET MUST BE MADE OR CIRCLED IN **Red Ink** WITH DATE AND NAME OF PERSON MAKING CHANGE.

Notes Ck'd by Keagle 8-9-38	Survey of Kinneloa F.T.T.
Map No. B-1462	W. O. 8083 Tape No 55 St'd 84 °F.
Office Work F. A. W.	Surveyed by P.T. Dunlap
Checked Drew	Notes Dunlap Date 1-9-36
Date Mar. 39	Indexed A. C. Johnson

F.B. 626 PG. 17

Cont. on bot. page 18

① 161-01-00
④ 284-02-30
161-00-37½
⑥ 246-04-00
161-00-40

T= 54°F

94.28 @ 3-58 = 94.05
94.36 @ 4-32 = 94.06

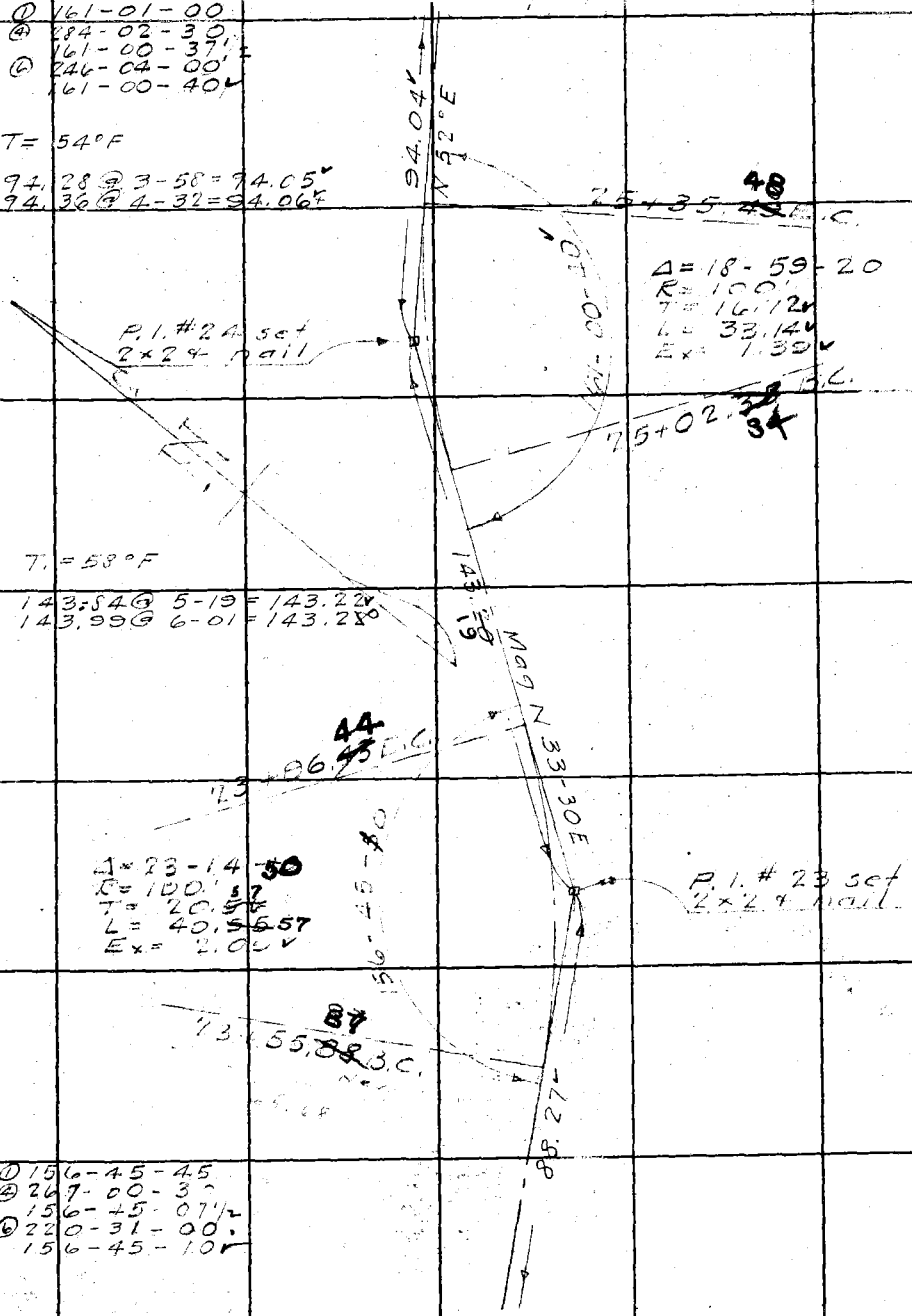

T. = 58°F

143.84 @ 5-19 = 143.22
143.99 @ 6-01 = 143.28

① 156-45-45
④ 267-00-30
156-45-07½
⑥ 220-31-00
156-45-10

Cont. from page 16 Left Top

Note: ANY ADDITIONS OR CHANGES ON THIS SHEET MUST BE MADE OR CIRCLED IN Red Ink WITH DATE AND NAME OF PERSON MAKING CHANGE.

RETURN TO
LOS ANGELES COUNTY SURVEYOR
700 HALL OF RECORDS

Do not extend notes this side of this line

FORM 247 5M 2-34

F.B. 626 PG. 18

Cont. on bot. page 19

T = 70° F

58.81 @ 5-43 = 58.52
58.67 @ 4-06 = 58.52

Δ = 54-35-30
D = 50
T = 25.80
L = 47.64
Lx = 6.26

T = 74° F

92.70 @ 7-45 = 91.85
92.91 @ 8-41 = 91.85

Δ 125-24-00
@ 141-36-00
125-24-30
@ 32-37-00
125-24-30

Δ = 95-41-30
D = 50
T = 55.24
L = 83.51
Lx = 24.51

Δ 84-18-00
@ 337-12-30
84-18-07½
@ 145-49-00
84-18-10

Cont. from top page 17

RETURN TO
LOS ANGELES COUNTY SURVEYOR
700 HALL OF RECORDS

Do not extend notes this side of this line

Note: ANY ADDITIONS OR CHANGES ON THIS SHEET MUST BE MADE OR CIRCLED IN Red Ink WITH DATE AND NAME OF PERSON MAKING CHANGE.

Notes Ck'd by Keagle-8-9-38	Survey of Kinneloa F.T.T.	F.B. 626 Pg. 19
Map No. B-1464	W. O. 8053 Tape No 55 St'd 84°F.	Cont. on bot. p. 20
Office Work F. A. W.	Surveyed by P.T. Dunlap	
Checked Drew	Notes Dunlap Date 1-22-36	
Date Mar. 39	Indexed A. C. Johnson	

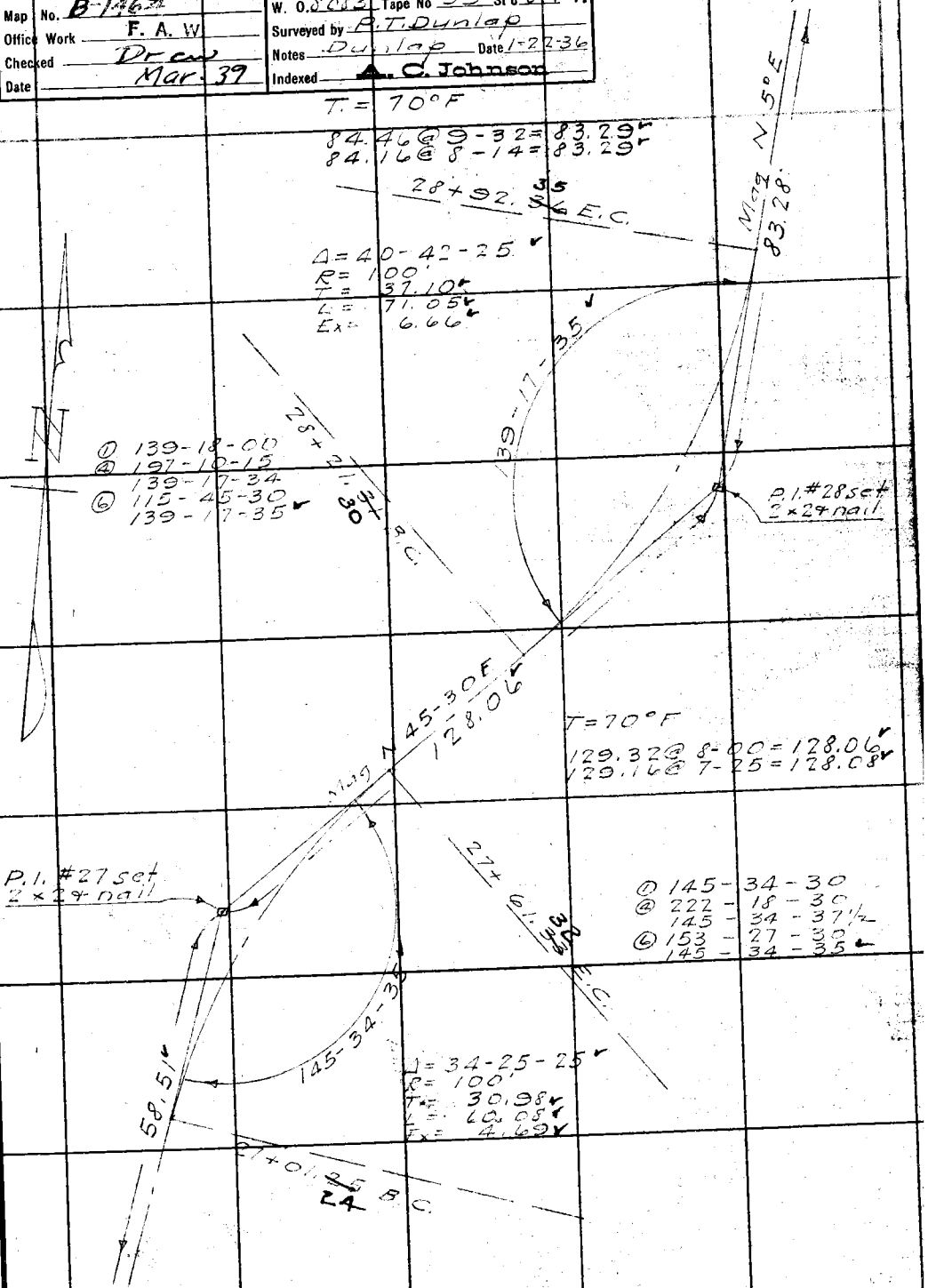

Cont. from top page 18

Note: ANY ADDITIONS OR CHANGES ON THIS SHEET MUST BE MADE OR CIRCLED IN Red Ink WITH DATE AND NAME OF PERSON MAKING CHANGE.

RETURN TO
LOS ANGELES COUNTY SURVEYOR
700 HALL OF RECORDS

Do not extend notes this side of this line

FORM 247 5M 2-34

F.B. 626 Pg. 20

T = 68°F Cont. on bot page 21

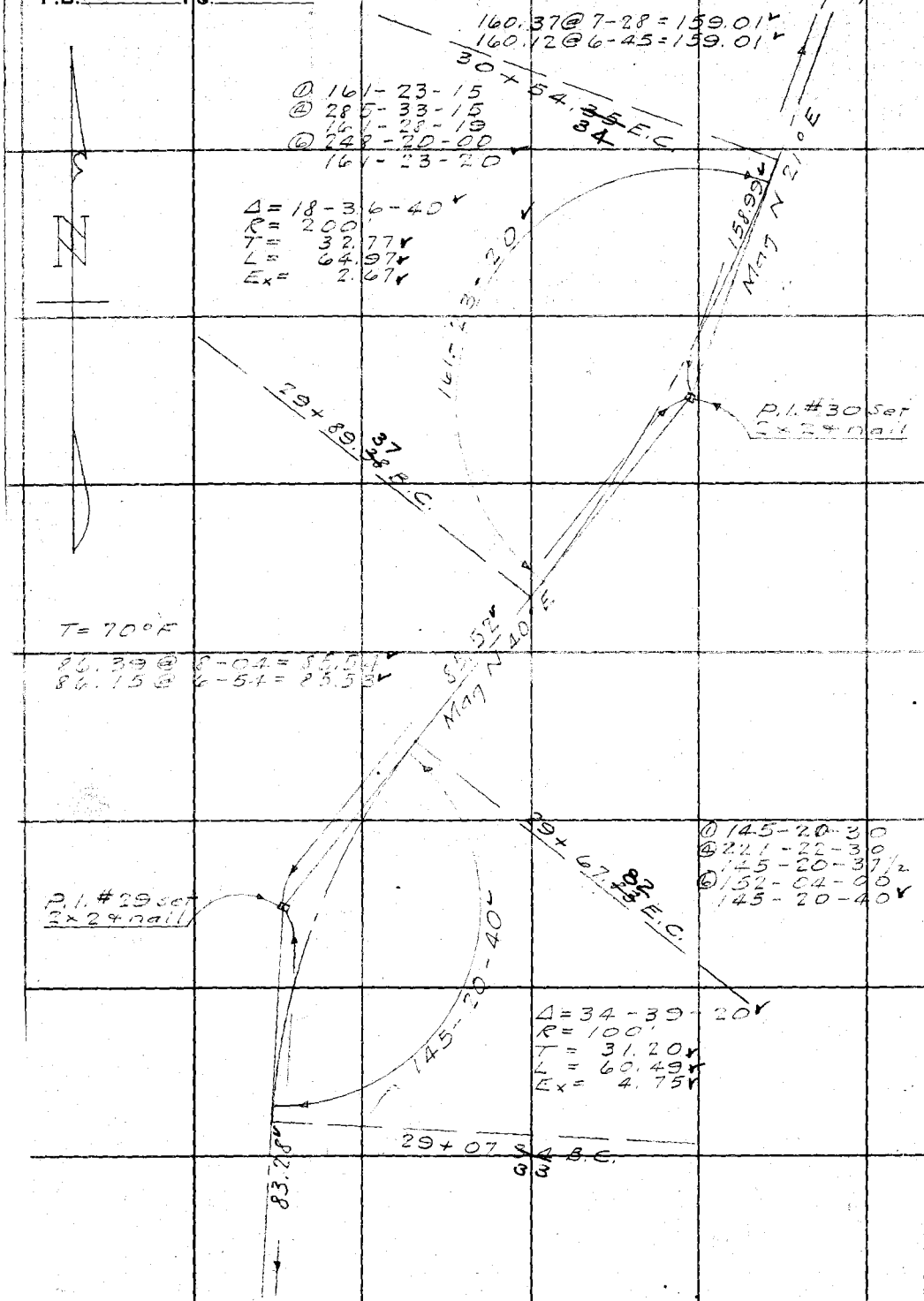

Cont. from top page 19

RETURN TO
LOS ANGELES COUNTY SURVEYOR
700 HALL OF RECORDS
Do not extend notes this side of this line
Note: ANY ADDITIONS OR CHANGES ON THIS SHEET MUST BE MADE OR CIRCLED IN Red Ink WITH DATE AND NAME OF PERSON MAKING CHANGE.

Notes Ck'd by Keagle-8-9-38	Survey of Kinneloa F.T.T.	F.B. 626	Pg. 21
Map No. B-1464	W. O. 8083 Tape No 55 St'd 84 °F.		
Office Work F. A. W	Surveyed by P.T. Dunlap		
Checked Drew	Notes Dunlap Date 1-22-36		
Date Mar. 39	Indexed A. C. Johnson		

Cont. on bot. page 22

T. = 76°F

131.83 @ 6-19 = 131.03
131.72 @ 5-55 = 131.02

Δ = 70-45-45
R = 50'
T = 35.51
L = 61.78
Ex = 11.32

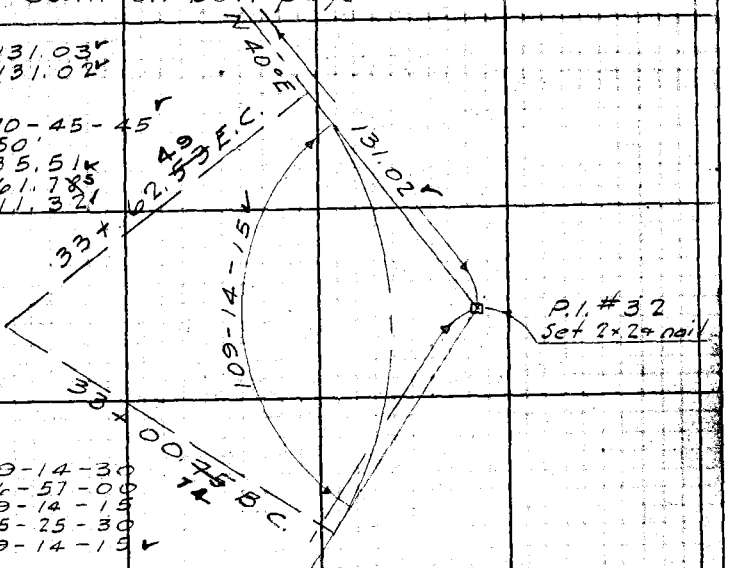

① 109-14-30
④ 76-57-00
109-14-15
⑥ 295-25-30
109-14-15

T. = 60°F

116.32 @ 2-29 = 116.21
116.25 @ 1-35 = 116.21

Level 59.60

Total 175.81

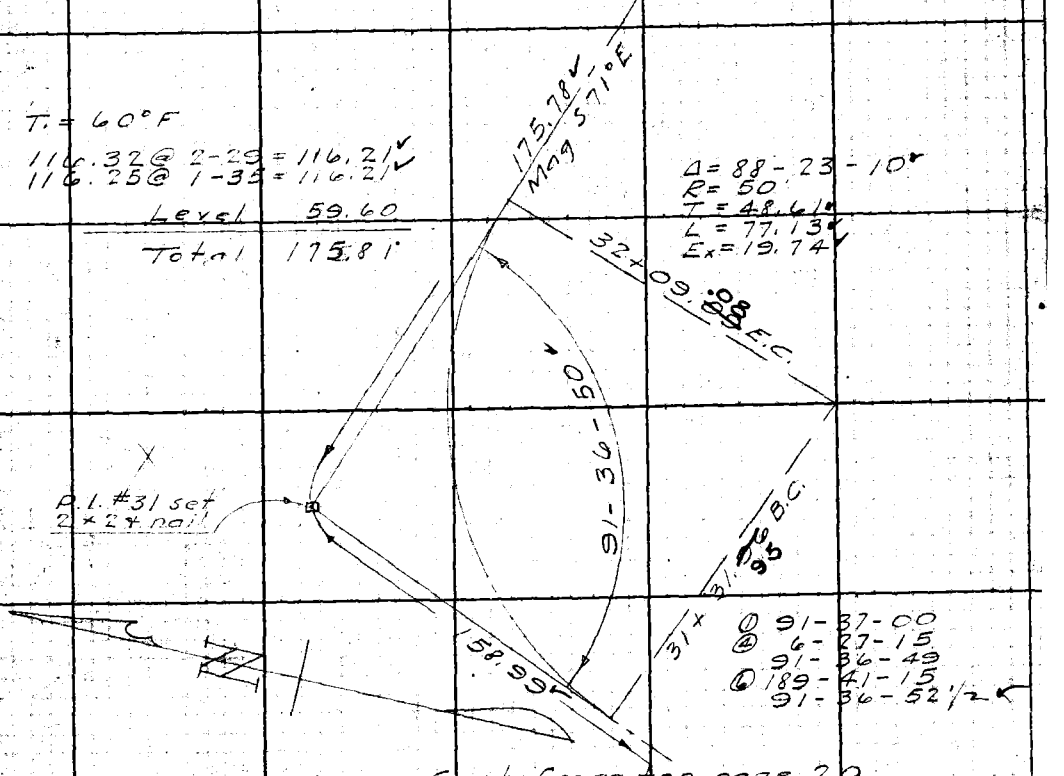

Δ = 88-23-10
R = 50
T = 48.61
L = 77.13
Ex = 19.74

① 91-37-00
④ 6-27-15
91-36-49
⑥ 189-41-15
91-36-52½

Cont. from top page 20

Note: ANY ADDITIONS OR CHANGES ON THIS SHEET MUST BE MADE OR CIRCLED IN Red Ink WITH DATE AND NAME OF PERSON MAKING CHANGE.

RETURN TO
LOS ANGELES COUNTY SURVEYOR
700 HALL OF RECORDS

Do not extend notes this side of this line

FORM 247 BM 2-34

F.B. 626 Pg. 22

Cont. on bot page 23

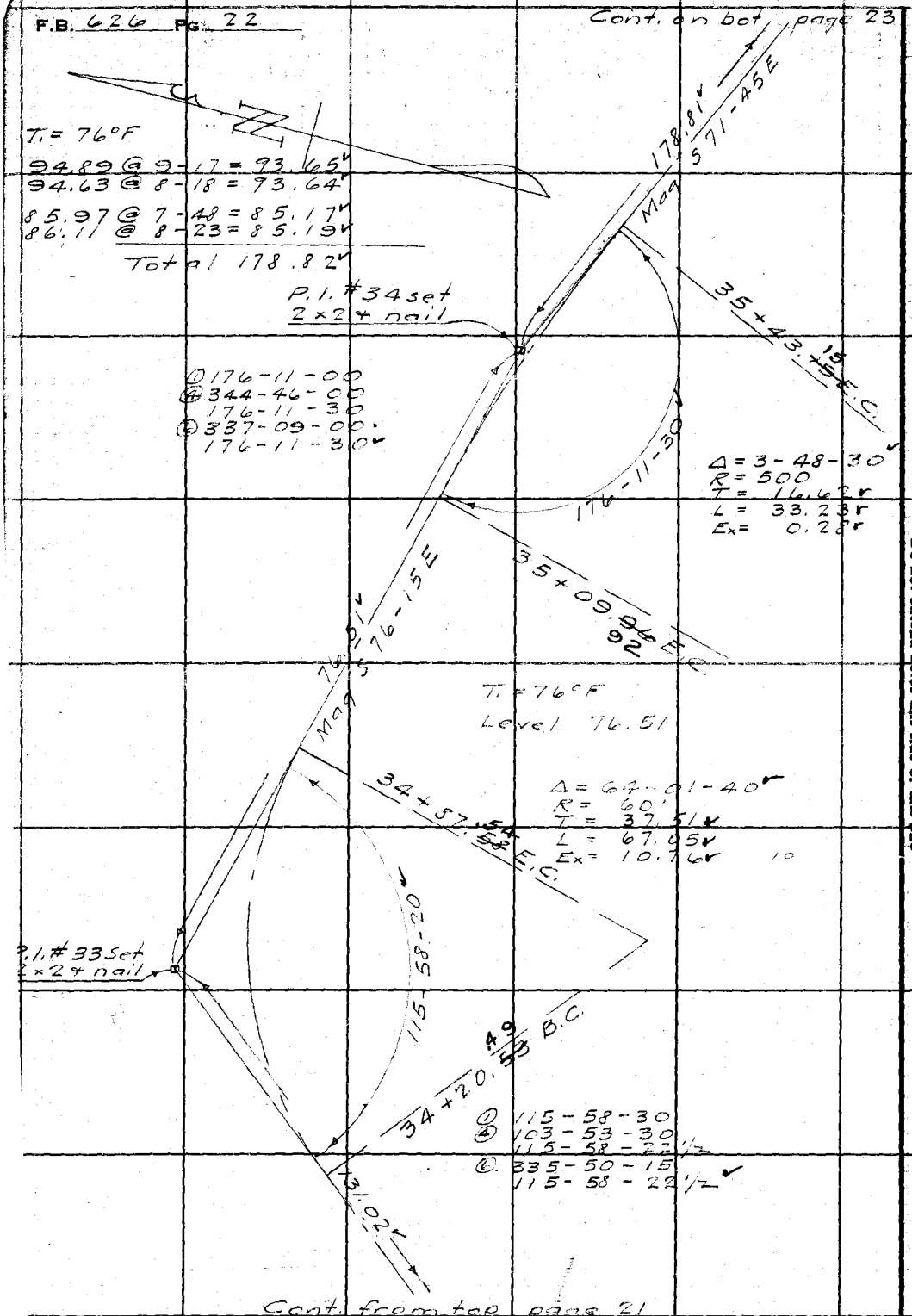

Cont. from top page 21

RETURN TO
LOS ANGELES COUNTY SURVEYOR
700 HALL OF RECORDS

Do not extend notes this side of this line

Note: ANY ADDITIONS OR CHANGES ON THIS SHEET MUST BE MADE OR CIRCLED IN Red Ink WITH DATE AND NAME OF PERSON MAKING CHANGE.

Notes Ck'd by Keagle-8-10-38	Survey of Kinneloa F.T.T.
Map No. B-1464	W. O. 8083 Tape No 55 St'd 84 °F.
Office Work F. A. W.	Surveyed by P.T. Dunlap
Checked Drew	Notes Dunlap Date 1-27-36
Date Mar. 39	Indexed A. C. Johnson

F.B. 626 Pg. 23

Cont. on bot. p. 24

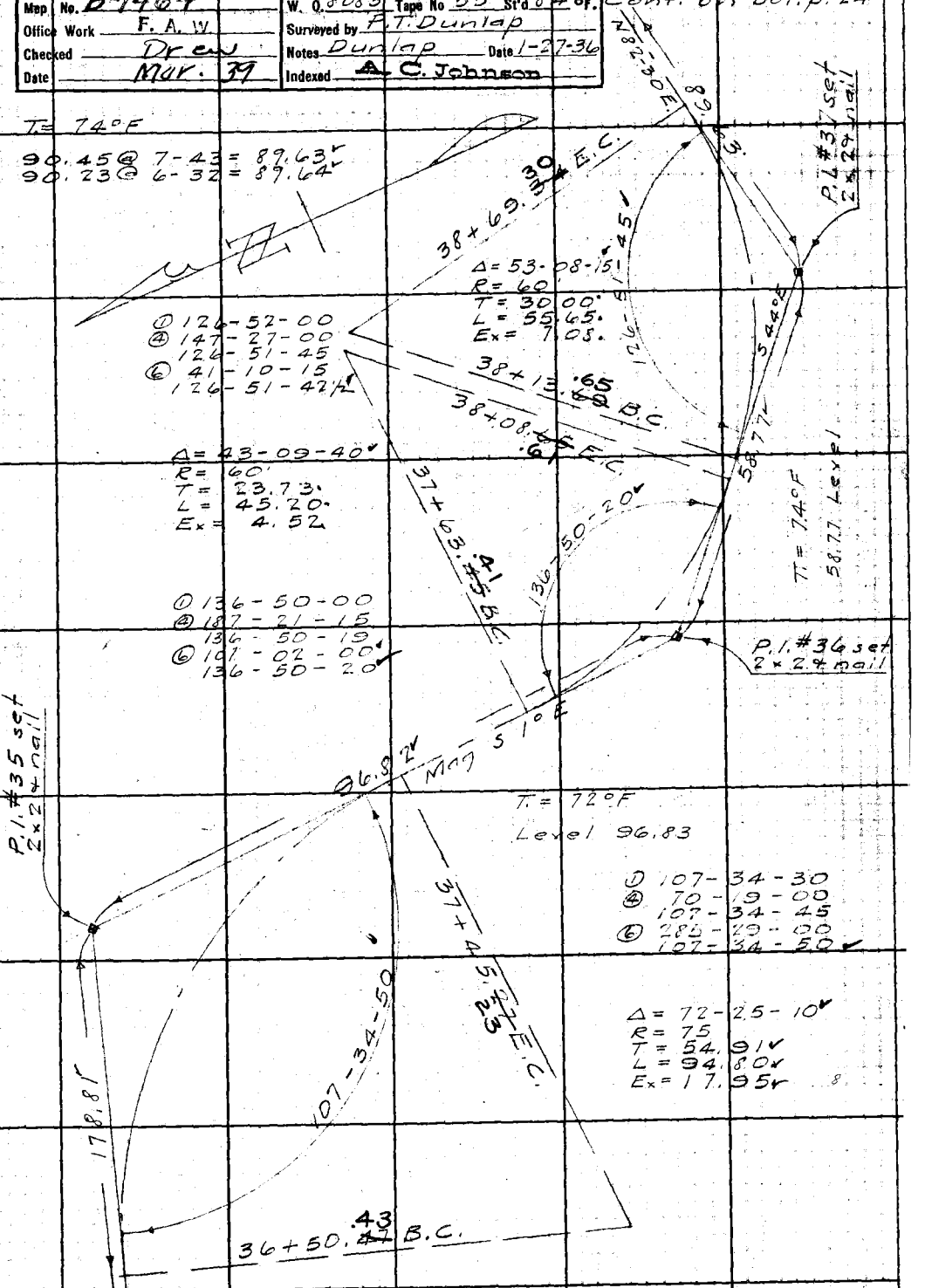

Cont. from top page 22

Note: ANY ADDITIONS OR CHANGES ON THIS SHEET MUST BE MADE OR CIRCLED IN Red Ink WITH DATE AND NAME OF PERSON MAKING CHANGE.

RETURN TO
LOS ANGELES COUNTY SURVEYOR
700 HALL OF RECORDS

Do not extend notes this side of this line

FORM 247 5M 2-34

F.B. 626 PG. 24

Cont. on bot. page 25

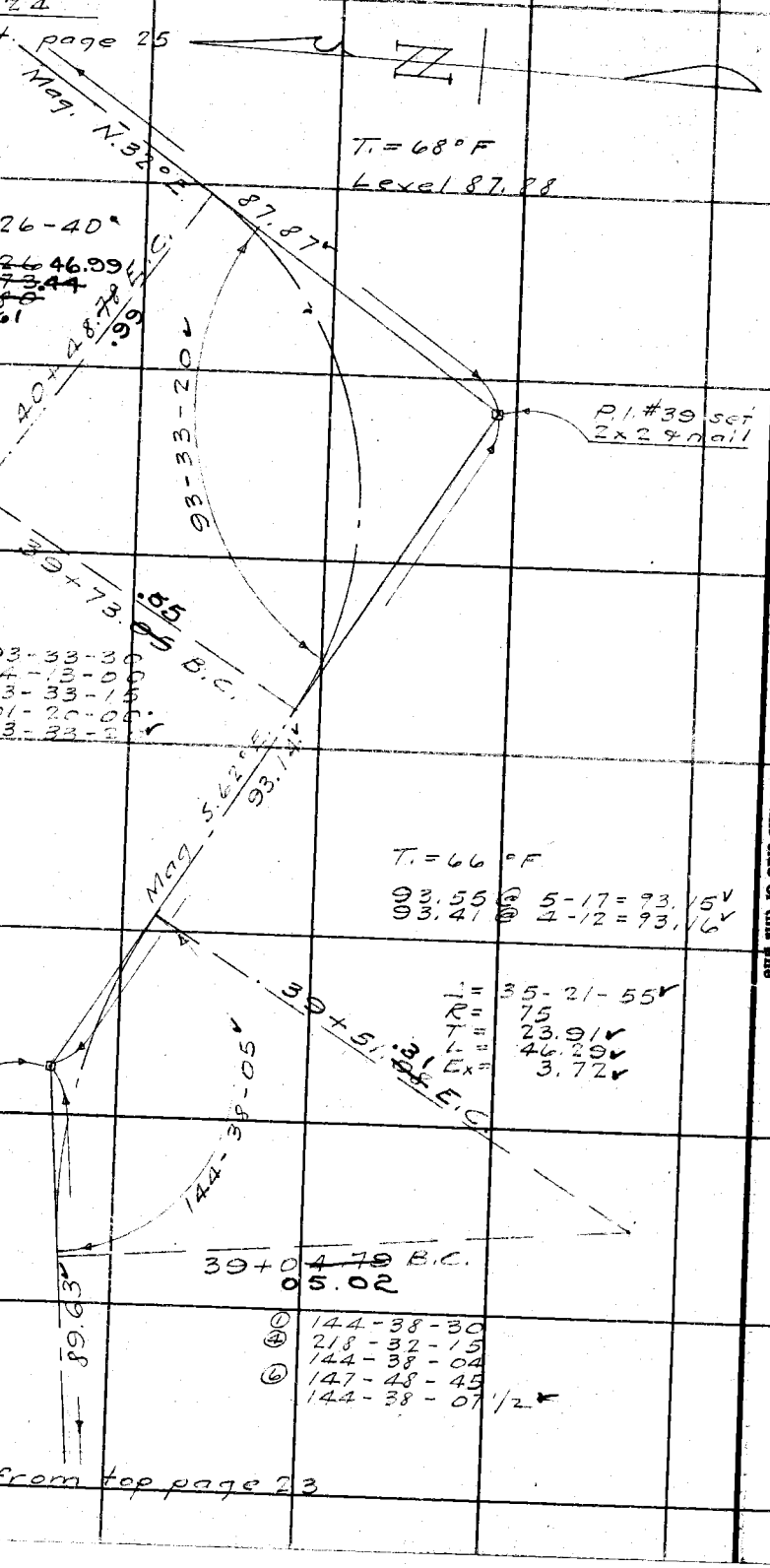

Cont. from top page 23

RETURN TO
LOS ANGELES COUNTY SURVEYOR
700 HALL OF RECORDS

Do not extend notes this side of this line

Note: ANY ADDITIONS OR CHANGES ON THIS SHEET MUST BE MADE OR CIRCLED IN Red Ink WITH DATE AND NAME OF PERSON MAKING CHANGE.

Notes Ck'd by Keagle 8-10-38	Survey of Kinneloa F.T.T.
Map No. B-1164	W. O. 8083 Tape No 55 St'd 84 °F.
Office Work F. A. W.	Surveyed by P. T. Dunlap
Checked Drew	Notes Dunlap Date 1-27-36
Date Mar. 39	Indexed A. C. Johnson

F.B. 626 Pg. 25

Cont. on bot. page 26

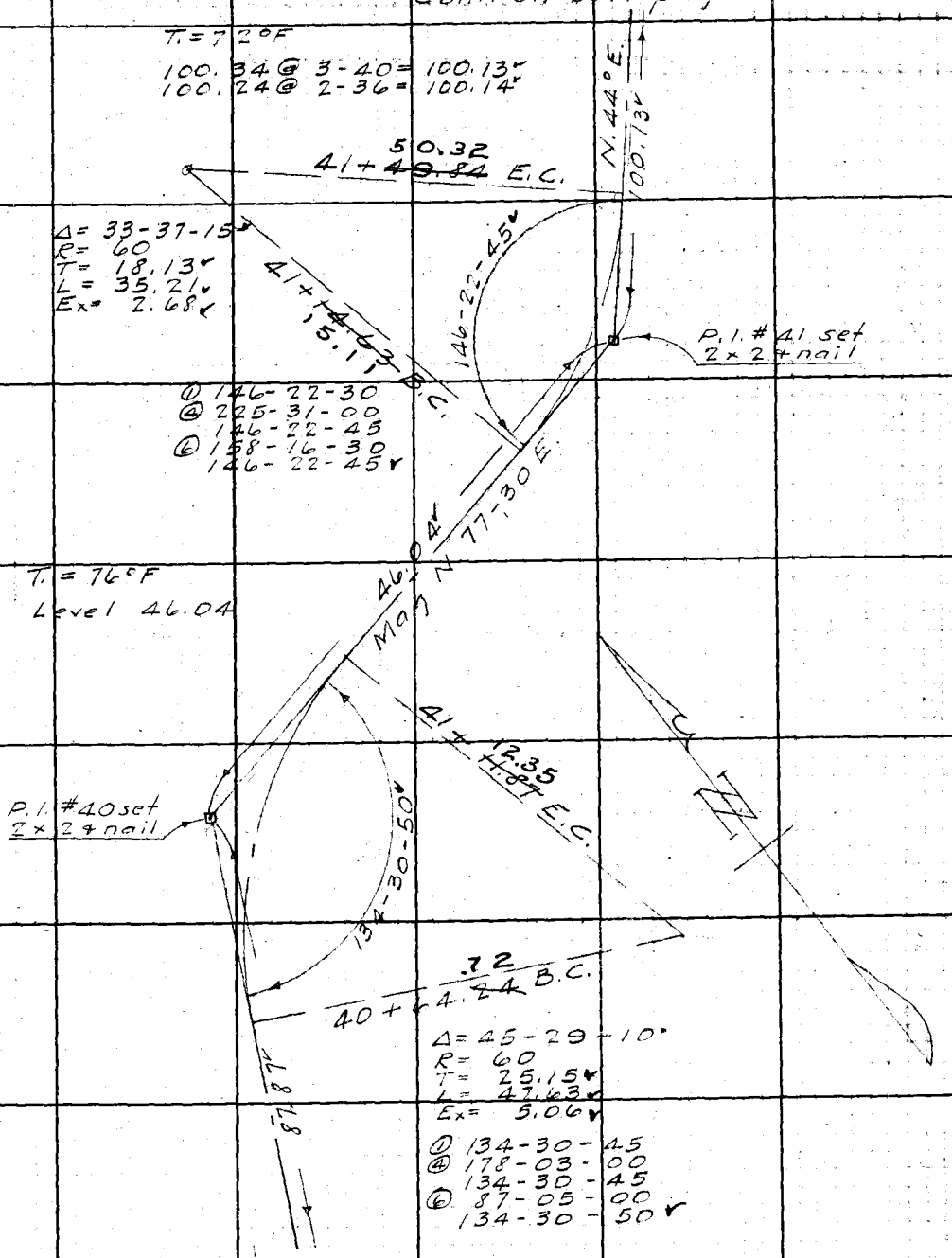

Cont. from top page 24

Note: ANY ADDITIONS OR CHANGES ON THIS SHEET MUST BE MADE OR CIRCLED IN Red Ink WITH DATE AND NAME OF PERSON MAKING CHANGE.

RETURN TO
LOS ANGELES COUNTY SURVEYOR
700 HALL OF RECORDS

Do not extend notes this side of this line

FORM 247 5M 2-34

F.B. 626 Pg. 26

Cont. on bot. page 27

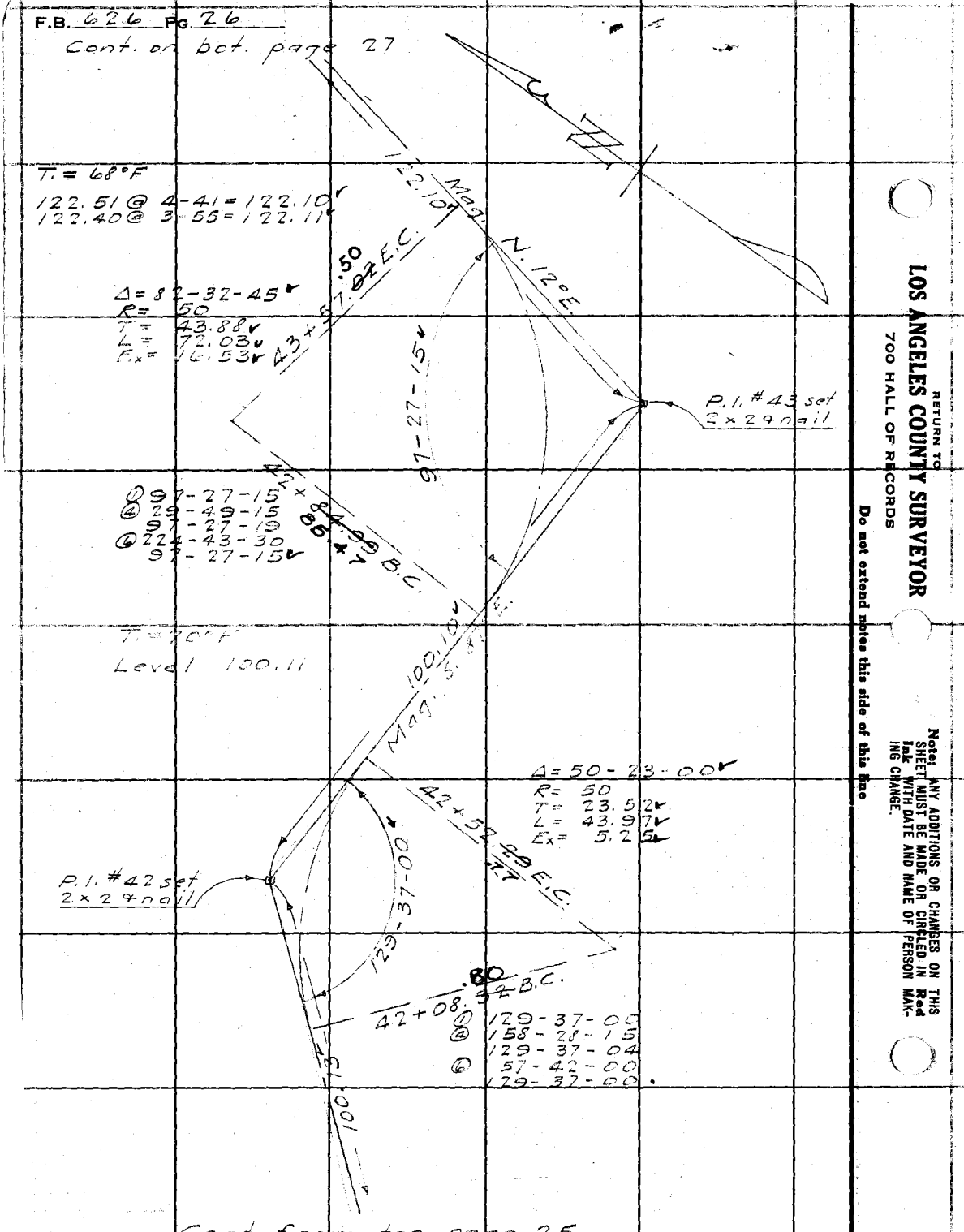

Cont. from top page 25

RETURN TO
LOS ANGELES COUNTY SURVEYOR
700 HALL OF RECORDS

Do not extend notes this side of this line

Note: ANY ADDITIONS OR CHANGES ON THIS SHEET MUST BE MADE OR CIRCLED IN Red Ink WITH DATE AND NAME OF PERSON MAKING CHANGE.

Notes Ck'd by Keagle 8-10-38	Survey of Kinneloa F.T.T.	F.B. 626	Pg. 27
Map No. B-1467	W. O. 8083 Tape No 55 St'd 84 OF.		
Office Work F. A. W.	Surveyed by F.T. Dunlap		
Checked Drew	Notes Dunlap Date 1-27-36		
Date Mar. 39	Indexed A. C. Johnson		

Cont. on next page F.S.

T. = 64°F

153.01 @ 2-29 = 152.87
153.07 @ 2-58 = 152.87

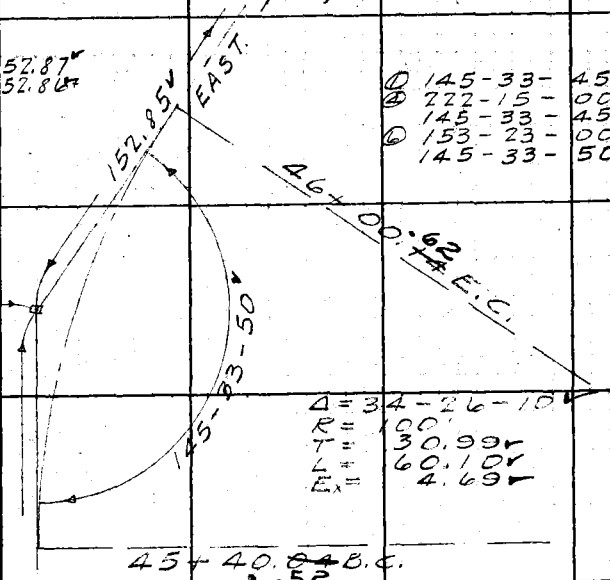

① 145-33-45
④ 222-15-00
145-33-45
⑥ 153-23-00
145-33-50

Δ = 34-26-10
R = 100.
T = 30.99
L = 60.10
Ex = 4.69

137.78
137.79

T. = 64°F

137.83 @ 1-28 = 137.78
137.80 @ 0-28 = 137.79

137.77
Mag N 54°E

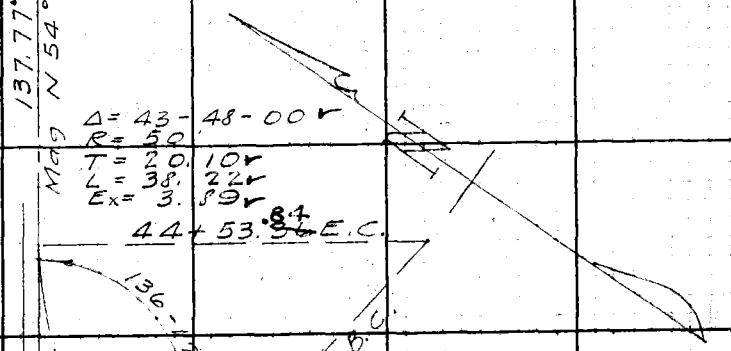

Δ = 43-48-00
R = 50
T = 20.10
L = 38.22
Ex = 3.89

① 136-12-00
④ 184-48-00
136-12-00
⑥ 97-11-45
136-11-57½

122.10

Cont. from top page 26

RETURN TO
LOS ANGELES COUNTY SURVEYOR
700 HALL OF RECORDS

Note: ANY ADDITIONS OR CHANGES ON THIS SHEET MUST BE MADE OR CIRCLED IN Red Ink WITH DATE AND NAME OF PERSON MAKING CHANGE.

Do not extend notes this side of this line

FORM 247 5M 2-34

F.B. 626 Pg. 28

Cont. on bot. page 29

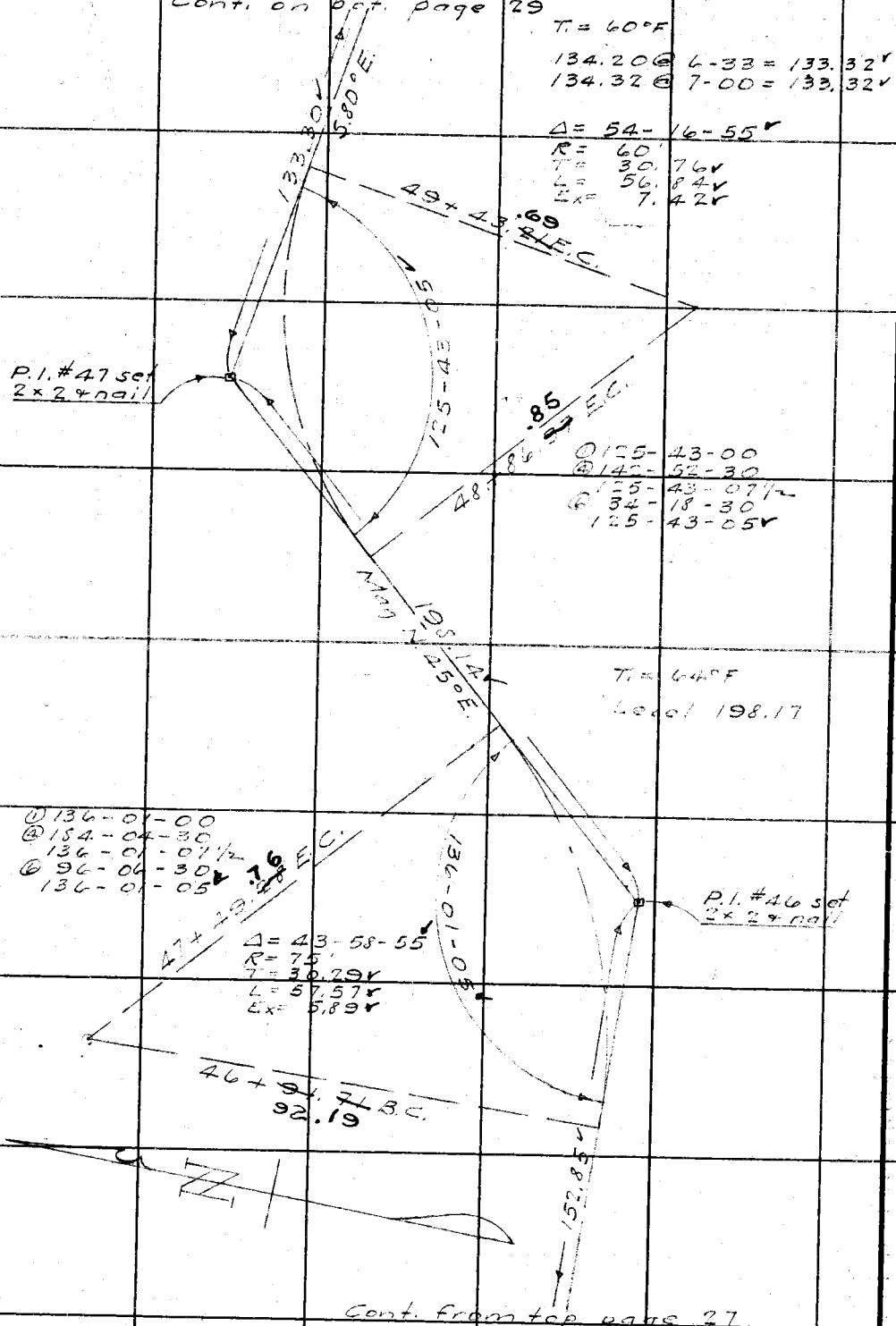

Cont. from top page 27

RETURN TO
LOS ANGELES COUNTY SURVEYOR
700 HALL OF RECORDS

Do not extend notes this side of this line

Note: ANY ADDITIONS OR CHANGES ON THIS SHEET MUST BE MADE OR CIRCLED IN Red Ink WITH DATE AND NAME OF PERSON MAKING CHANGE.

Notes Ck'd by Keagle-8-10-38	Survey of Kinneloa F.T.T.	F.B. 626	Pg. 29
Map No. B-1464	W. O. 8083 Tape No 55 St'd 84 °F.		
Office Work F. A. W.	Surveyed by P. T. Dunlap		
Checked Drew	Notes Dunlap Date 1-28-36		
Date Mar 39	Indexed A. C. Johnson		

Cont. on bot. page 30

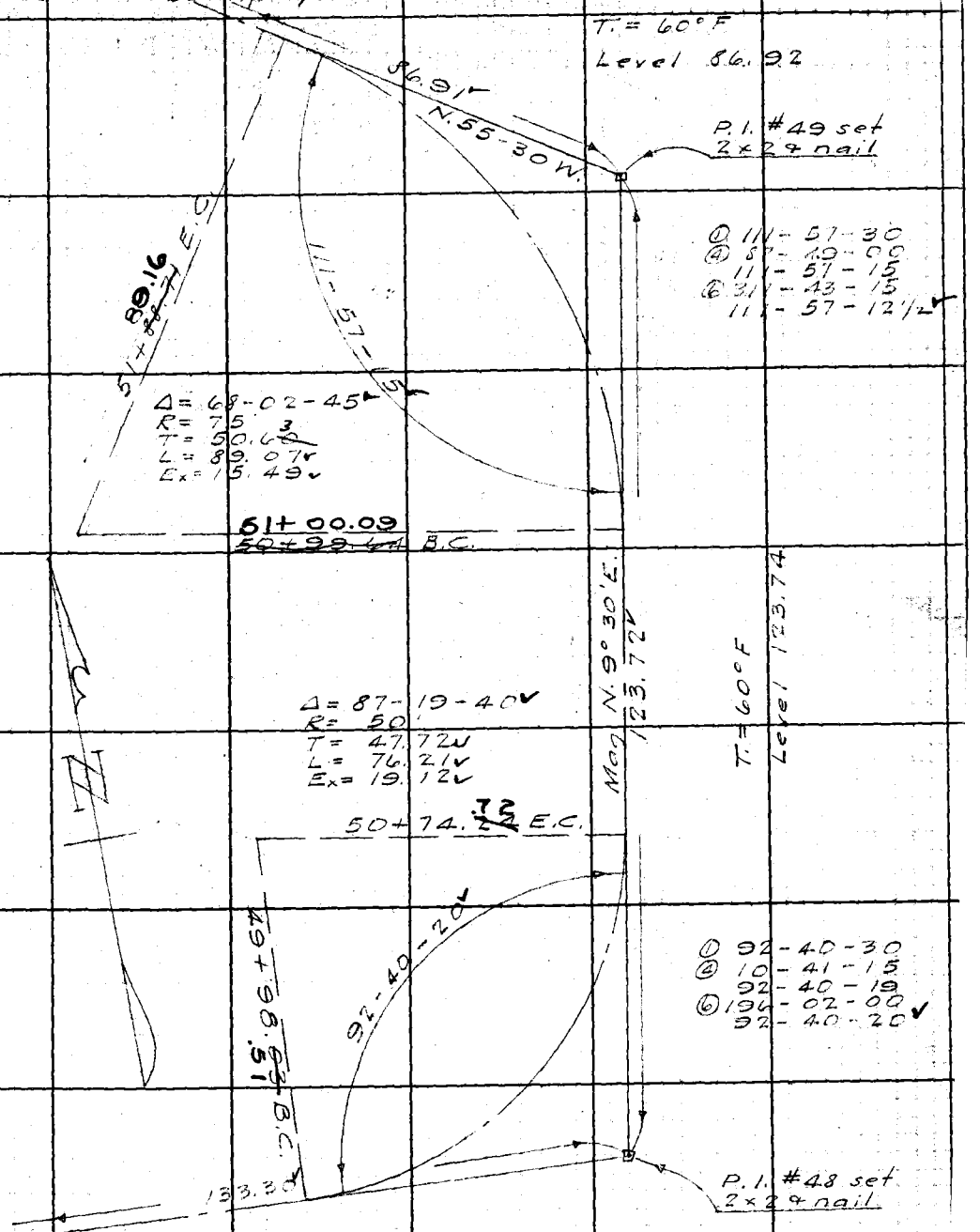

Cont. from top page 28

Note: ANY ADDITIONS OR CHANGES ON THIS SHEET MUST BE MADE OR CIRCLED IN Red Ink WITH DATE AND NAME OF PERSON MAKING CHANGE.

RETURN TO
LOS ANGELES COUNTY SURVEYOR
700 HALL OF RECORDS

Do not extend notes this side of this line

FORM 247 5M 2-34

F.B. 626 PG. 30

Cont. on bot. page 31

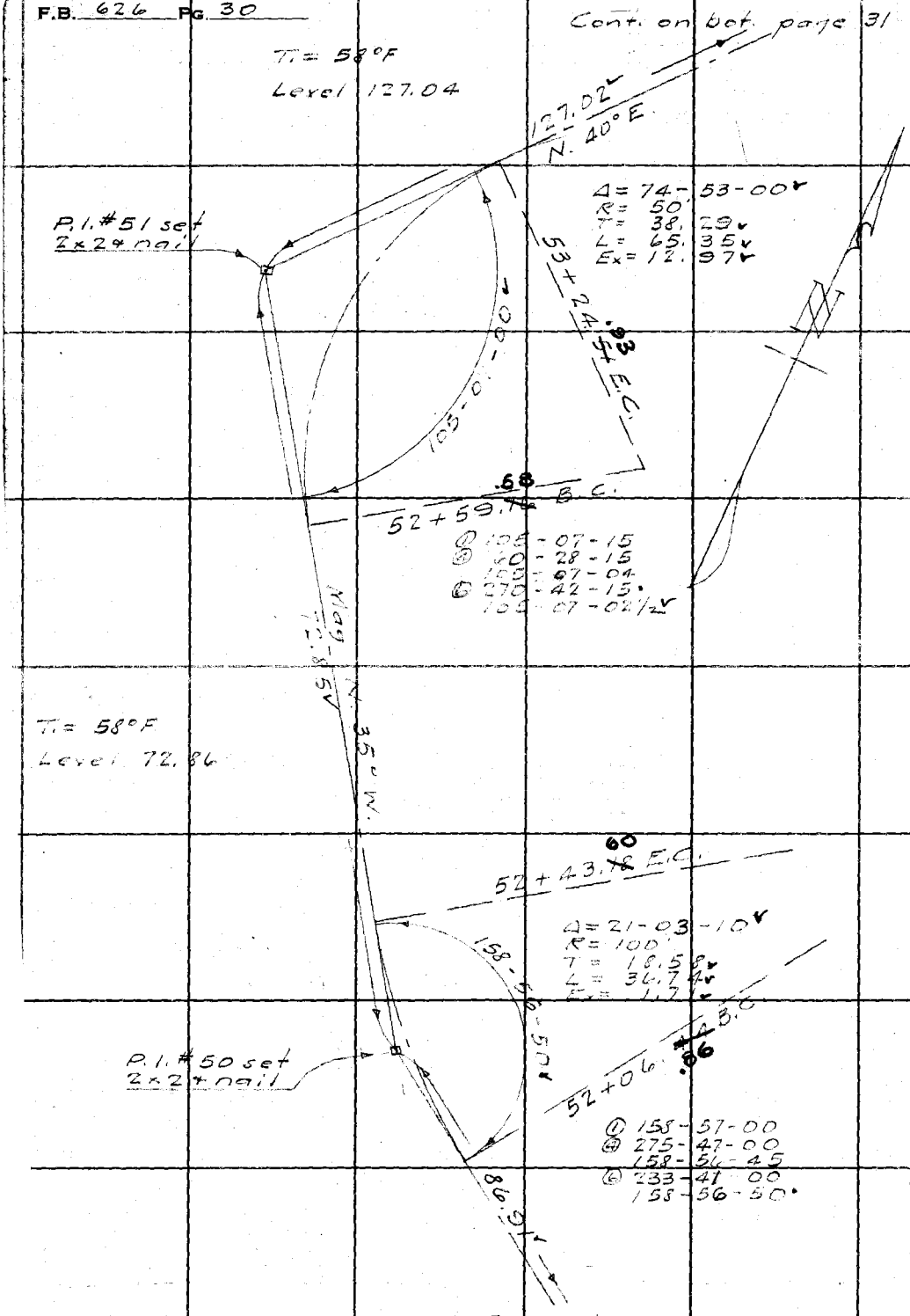

Cont. from top page 59

RETURN TO
LOS ANGELES COUNTY SURVEYOR
700 HALL OF RECORDS
Do not extend notes this side of this line
Note: ANY ADDITIONS OR CHANGES ON THIS SHEET MUST BE MADE OR CIRCLED IN Red Ink WITH DATE AND NAME OF PERSON MAKING CHANGE.

Notes Ck'd by Keggle-8-10-38	Survey of Kinneloa F.T.T.
Map No. B-1464	W. O. 8083 Tape No 55 St'd 84 °F.
Office Work F. A. W.	Surveyed by P. T. Dunlap
Checked Drew	Notes Dunlap Date 1-28-36
Date Mar. 39	Indexed A. C. Johnson 3-11-36

F.B. 626 Pg. 31

43.633
1465
5
4410

Cont. on bot. page 32.

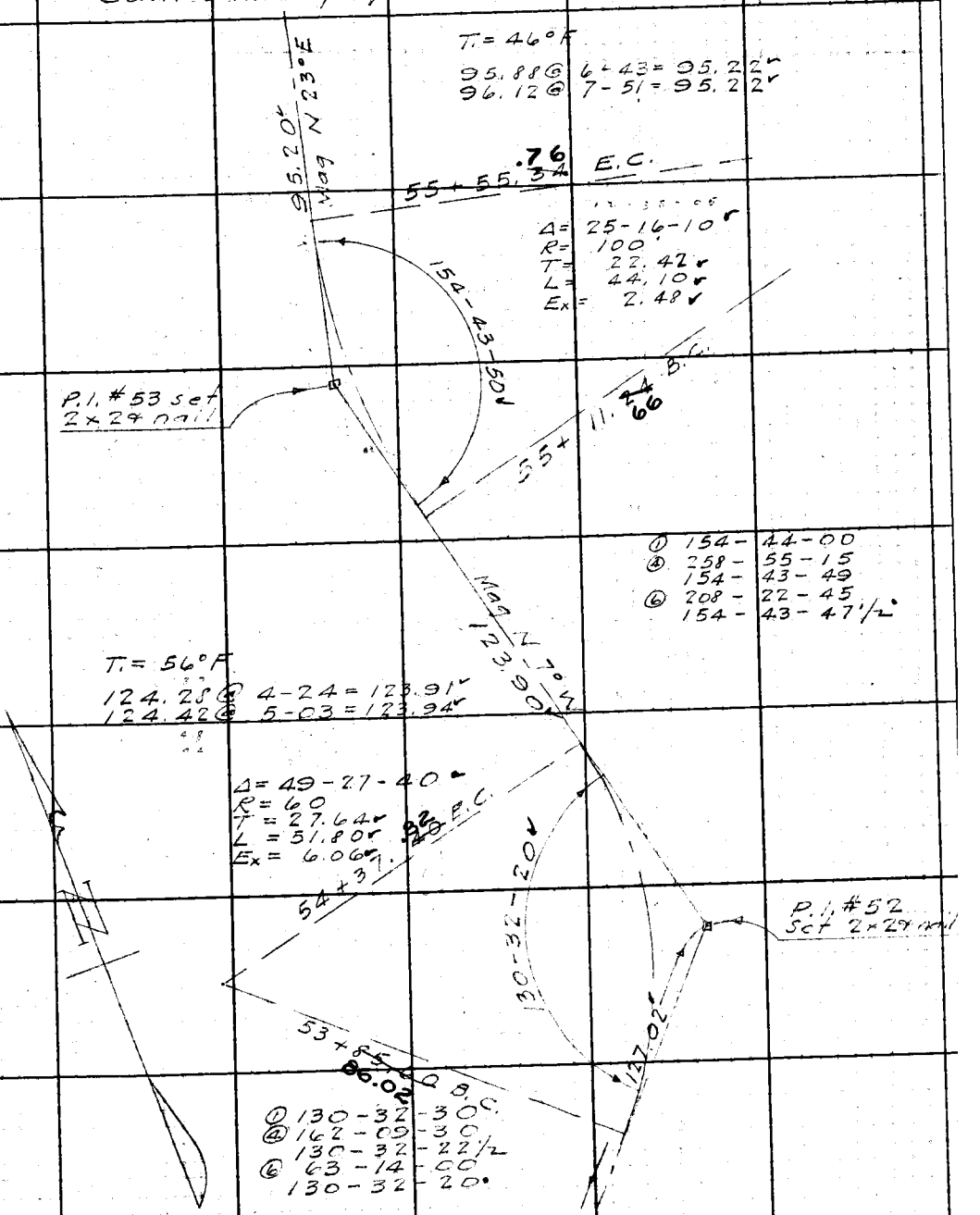

Cont. from top page 30.

Note: ANY ADDITIONS OR CHANGES ON THIS SHEET MUST BE MADE OR CIRCLED IN Red Ink WITH DATE AND NAME OF PERSON MAKING CHANGE.

Do not extend notes this side of this line

RETURN TO
LOS ANGELES COUNTY SURVEYOR
700 HALL OF RECORDS

FORM 247 5M 2-34

F.B. 626 Pg. 32 T.= 40°F Cont. on bot. page 33

101.28@8-44=100.1
101.08@7-58=100.10

① 117-20-15
④ 109-20-15
117-20-04
⑥ 344-00-45
117-20-07½

Δ=62-39-55
R=75
T=45.66
L=82.03
Ex=12.80

P.I. #55
Set 2x2 & nail

100.07
S 45° E

57+63.82 E.C.

117-20-05

56+81.79 B.C.
T.=44°F
65.42@17-17=62.47
65.19@16-36=62.47

Total 105.98

105.94
N 74° E

56+62.68 E.C.

Δ=57-32-35
R=75
T=41.18
L=75.32
Ex=10.56

122-27-25

P.I. #54
Set 2x2 & nail

55+87.36 B.C.

95.20

① 122-27-30
④ 129-49-45
122-27-26
⑥ 114-44-15
122-27-22½

Cont. from top page 31

RETURN TO
LOS ANGELES COUNTY SURVEYOR
700 HALL OF RECORDS

Do not extend notes this side of this line

Note: ANY ADDITIONS OR CHANGES ON THIS SHEET MUST BE MADE OR CIRCLED IN Red Ink WITH DATE AND NAME OF PERSON MAKING CHANGE.

Notes Ck'd by Keagle - 8-10-38	Survey of Kinneloa F.T.T.
Map No. B-1464	W. O. 8083 Tape No 55 St'd 84 °F.
Office Work F. A. W.	Surveyed by P. T. Dunlap
Checked Drew	Notes Dunlap Date 2-5-36
Date Mar. 39	Indexed A. C. Johnson

F.B. 626 Pg. 33

Cont. on bot. page 34

T = 40° F

Level 47.05

61.04 @ 12-17 = 59.64

61.49 @ 14-09 = 59.62

Total 106.68

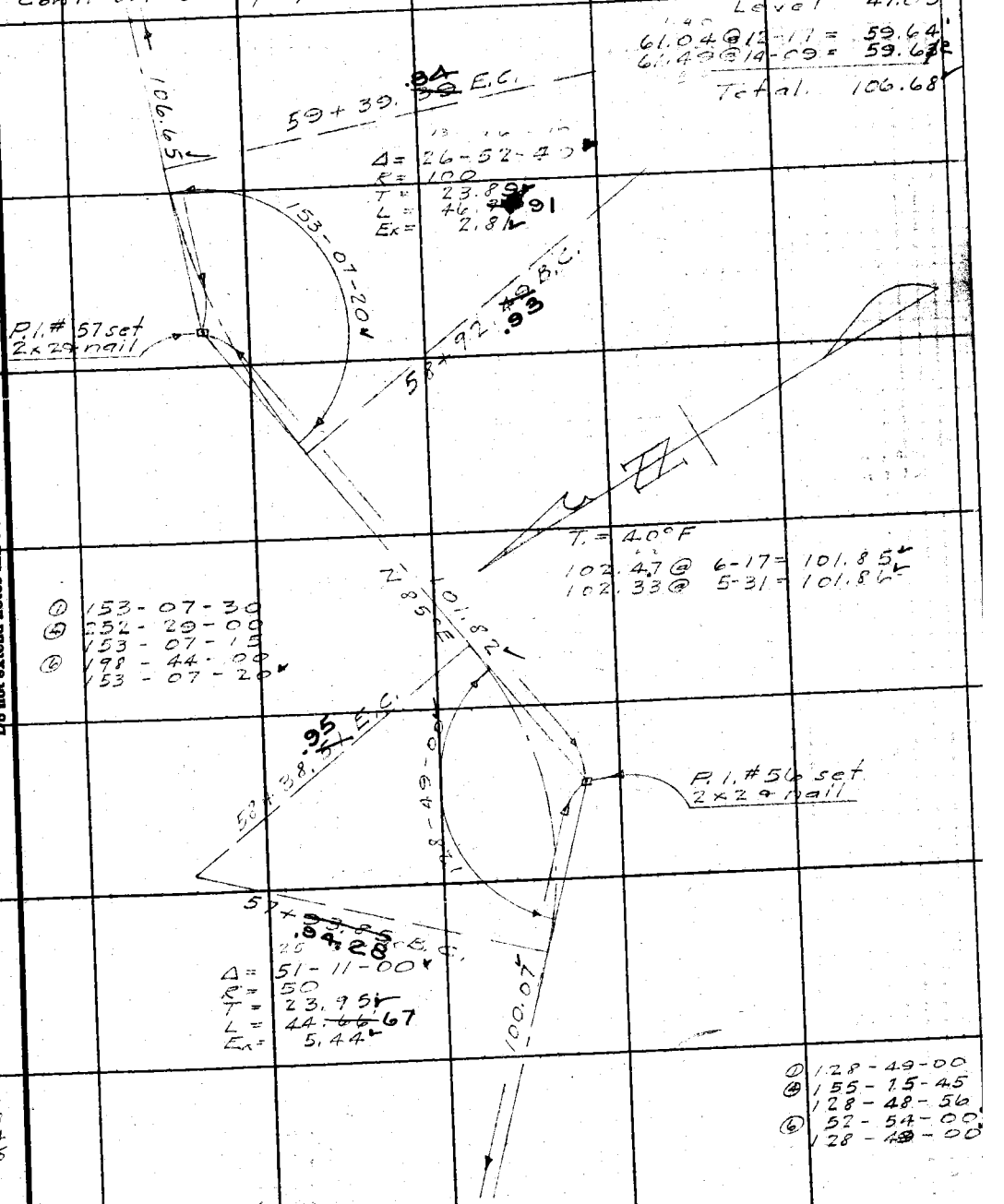

43.633
1.018
.14
44.665

Cont. from top page 32

Note: ANY ADDITIONS OR CHANGES ON THIS SHEET MUST BE MADE OR CIRCLED IN Red Ink WITH DATE AND NAME OF PERSON MAKING CHANGE.

Do not extend notes this side of this line

RETURN TO
LOS ANGELES COUNTY SURVEYOR
700 HALL OF RECORDS

FORM 247 5M 2-34

F.B. 626 Pg. 34

Cont. on pot. page 35

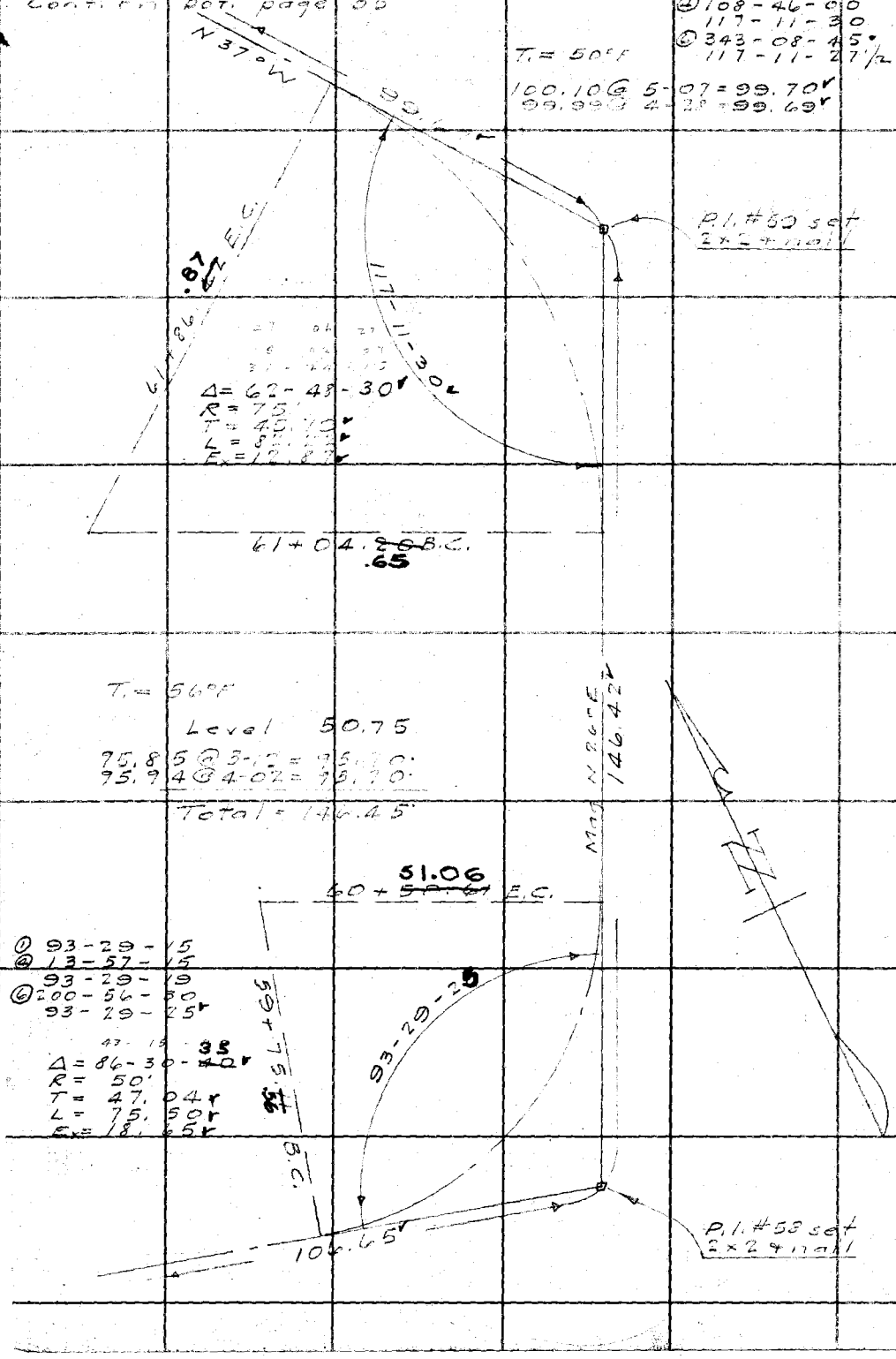

N 37 W
61 05
15 26
45.79
82.03
175
11
82.216
17.62
12.87

RETURN TO
LOS ANGELES COUNTY SURVEYOR
700 HALL OF RECORDS

Do not extend notes this side of this line

Note: ANY ADDITIONS OR CHANGES ON THIS SHEET MUST BE MADE OR CIRCLED IN Red Ink WITH DATE AND NAME OF PERSON MAKING CHANGE.

Notes Ck'd by C.L. Keagle	Survey of Kinneloa F.T.T.
Map No. B-1464	W. O. 8083 Tape No 55 St'd 84 °F.
Office Work F. A. W.	Surveyed by P.T. Dunlap
Checked Dr cw	Notes Dunlap Date 2-5-36
Date Mar. 39	Indexed A. C. Johnson

F.B. 626 Pg. 35

3730
1865
75.049
436
10
75.495

T. = 48°F
95.95 @ 12-12 = 93.79
95.52 @ 10-59 = 93.77

P.O.S.T. #60-2
Set 2x2 & nail

73.23
Mag S 66° E
93.76

T. = 52°F
75.73 @ 14-42 = 73.25
76.20 @ 16-01 = 73.24

105-00-00

Cont. on bot. page 36

① 105-00-00
④ 60-00-00
105-00-00
⑥ 270-00-15
105-00-02½

64 + 24.01 E.C.
Set 2x2 & nail

Δ = 150-00-00
R = 70
L.C. = 135.23
L = 183.26

135.23
Mag. N 38° E

T. = 48°F
135.69 @ 4-34 = 135.26
135.89 @ 5-37 = 135.24

62 + 40.75 B.C.
Set 2x2 & nail

75-00-00

101.35

P.O.S.T. # 60-1
Set 2x2 & nail

① 75-00-00
④ 300-00-00
75-00-00
⑥ 90-00-15
75-00-02½

99.67

T. = 46°F
103.61 @ 11-59 = 101.35
103.88 @ 12-39 = 101.36

Cont. from top page 34

Note: ANY ADDITIONS OR CHANGES ON THIS SHEET MUST BE MADE OR CIRCLED IN Red Ink WITH DATE AND NAME OF PERSON MAKING CHANGE.

Do not extend notes this side of this line

RETURN TO
LOS ANGELES COUNTY SURVEYOR
700 HALL OF RECORDS

FORM 247 5M 2-34

F.B. 626 Pg. 36

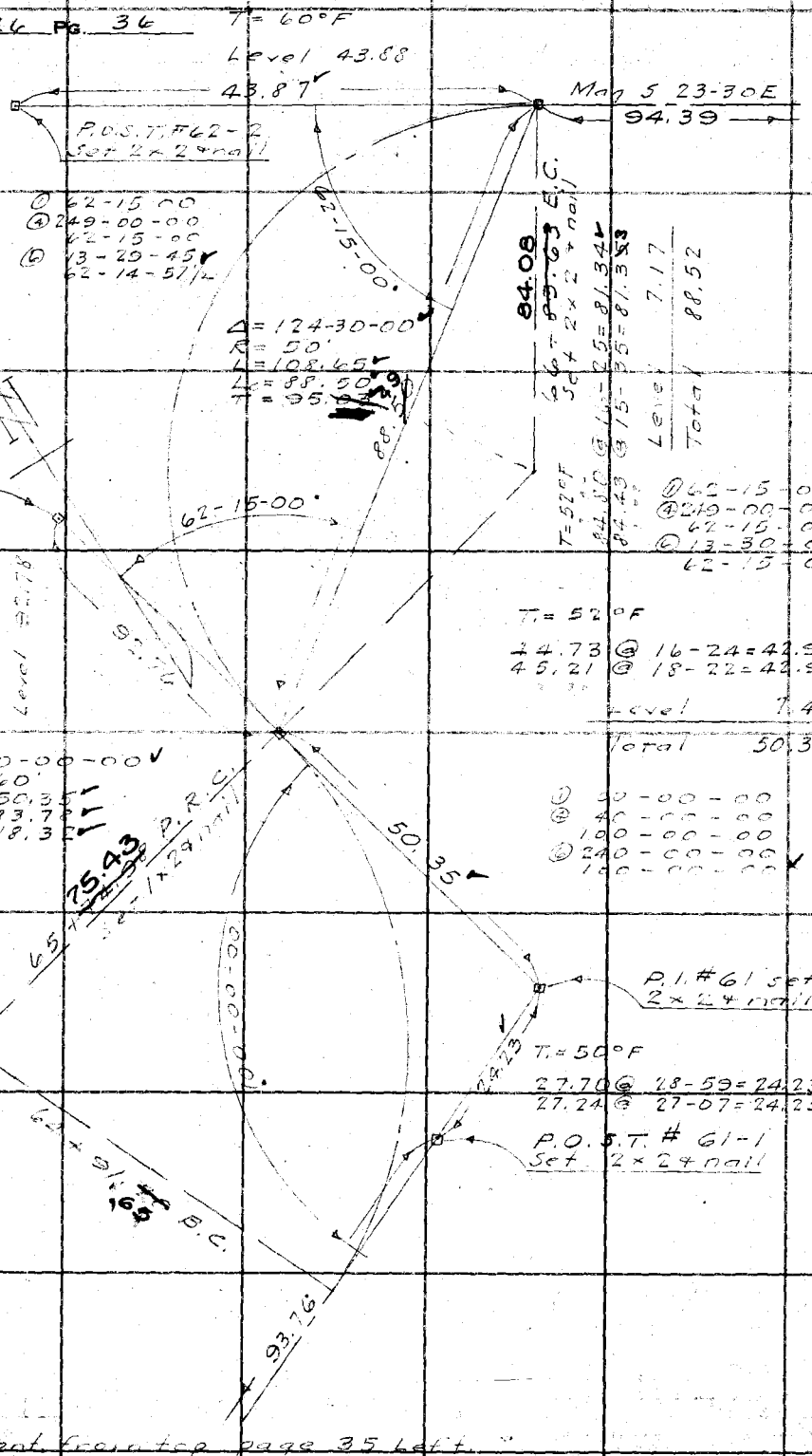

Cont from top page 35 left

RETURN TO
LOS ANGELES COUNTY SURVEYOR
700 HALL OF RECORDS

Do not extend notes this side of this line

Note: ANY ADDITIONS OR CHANGES ON THIS SHEET MUST BE MADE OR CIRCLED IN Red Ink WITH DATE AND NAME OF PERSON MAKING CHANGE.

95.03

Notes Ck'd by C.L. Keagle	Survey of Kinneloa F.T.T.	F.B. 626	Pg. 37
Map No. B-1464	W. O. 8083 Tape No 55 St'd 84 of.		
Office Work F. A. W.	Surveyed by P.T. Dunlap		
Checked Drew	Notes Dunlap Date 2-26-36		
Date Mar. 39	Indexed A. C. Johnson		

50615
436
12
51.063

Cont. on pct. page 35

T. = 72°F
130.57 @ 15-18 = 125.93
130.91 @ 15-49 = 125.95

T. = 62°F
103.96 @ 7-54 = 102.97
103.81 @ 7-14 = 102.98

T. = 72°F
46.12 @ 14-10 = 44.71
45.90 @ 13-05 = 44.71

Δ = 29-15-25
R = 100'
T = 26.10
L = 51.06
Ex = 3.35

125.93
25.00
69 + ~~24.55~~ P.O.T.
Set 2x2 + nail
102.96
Mag 52
22.04
68 + ~~21.59~~ P.O.T.
Set 2x2 + nail
03.43
68 + ~~02.98~~ E.C.
44.71
150-44-35
P.I. #63 set
2x2 + nail
67 + ~~51.02~~ 52.37 B.C.
94.39

① 150-44-30
② 242-58-30
150-44-37½
⑥ 184-27-30
150-44-35

T. = 48°F
89.42 @ 9-22 = 88.23
89.27 @ 8-48 = 88.22

Level 6.19
Total 94.41

Cont. from top page 36 right

Note: ANY ADDITIONS OR CHANGES ON THIS SHEET MUST BE MADE OR CIRCLED IN Red Ink WITH DATE AND NAME OF PERSON MAKING CHANGE.

Do not extend notes this side of this line

RETURN TO
LOS ANGELES COUNTY SURVEYOR
700 HALL OF RECORDS

FORM 247 5M 2-34

F.B. 626 Pg. 38 cont. on bck page 39

T. = 68°F

103.46 @ 5-35 = 102.97
103.63 @ 6-28 = 102.97

69.02 @ 27-32 = 61.20
69.50 @ 28-18 = 61.19

Total 164.17

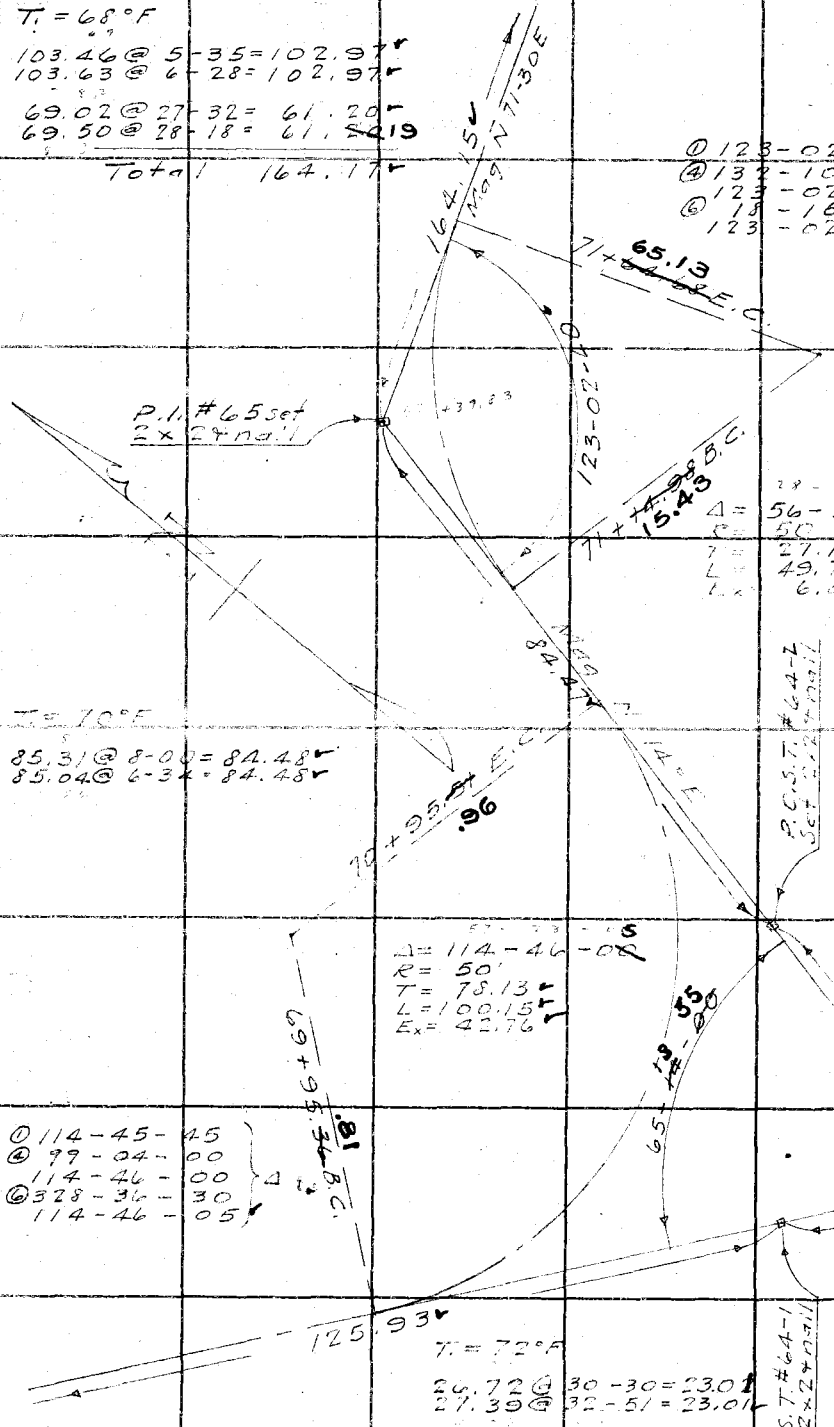

① 123-02-45
④ 132-10-45
⑥ 123-02-41
15-16-15
123-02-42 1/2

Δ = 56-57-20
R = 50
T = 27.12
L = 49.70
E = 6.89

① 114-45-45
④ 99-04-00
114-46-00
⑥ 328-36-30
114-46-05

Δ

Cont. from top page 37

RETURN TO
LOS ANGELES COUNTY SURVEYOR
700 HALL OF RECORDS

Do not extend notes this side of this line

Note: ANY ADDITIONS OR CHANGES ON THIS SHEET MUST BE MADE OR CHARGED IN Red Ink WITH DATE AND NAME OF PERSON MAKING CHANGE.

Notes Ck'd by C.L. Keagle	Survey of Kinneloa F.T.T.	F.B. 626	Pg. 39
Map No. B-1464	W. O. 8083 Tape No 34 St'd 84 °F.		
Office Work F. A. W	Surveyed by P. T. Dunlap		
Checked Drew	Notes Dunlap Date 2-28-36		
Date Mar. 39	Indexed A. C. Johnson		

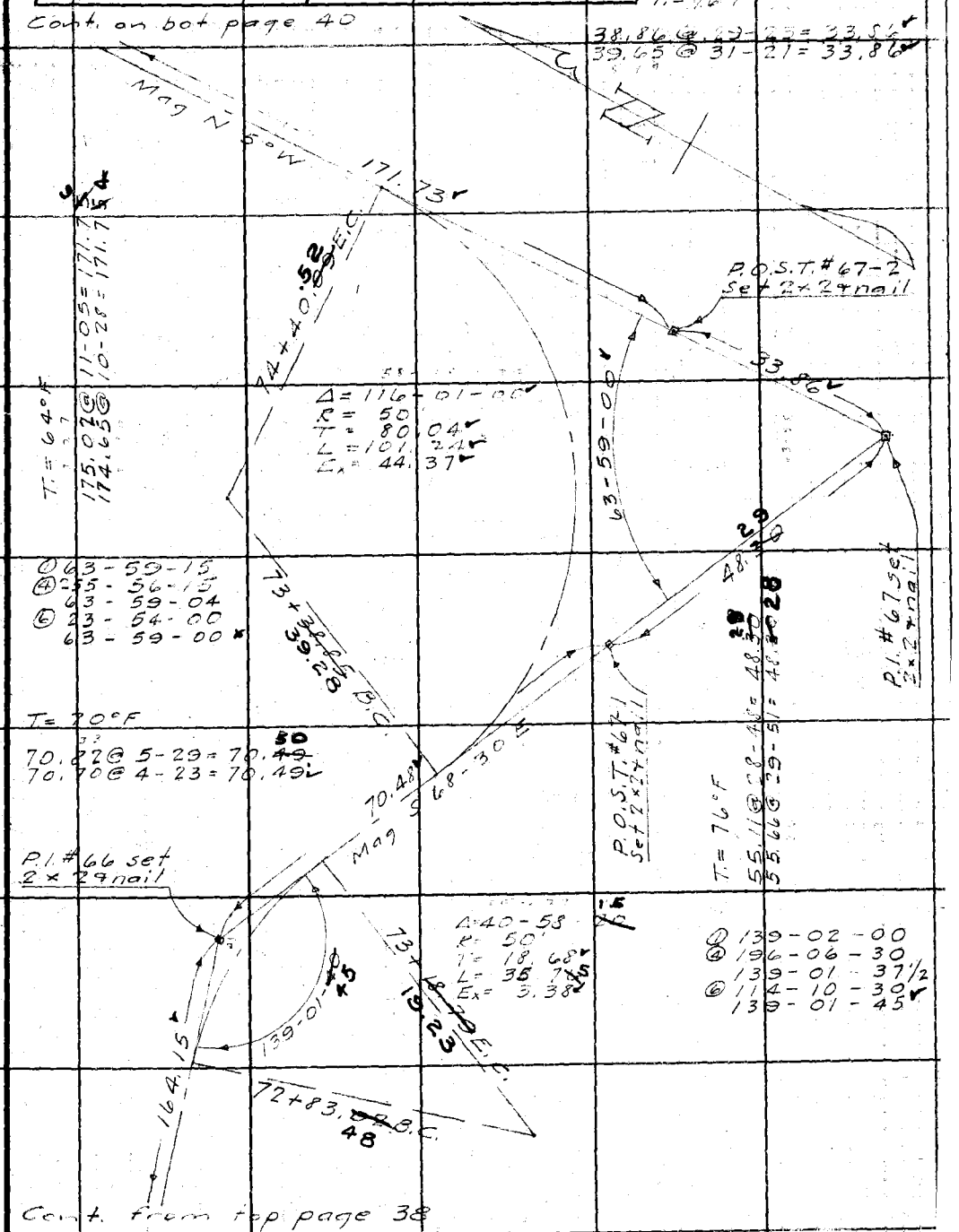

Note: ANY ADDITIONS OR CHANGES ON THIS SHEET MUST BE MADE OR CIRCLED IN Red Ink WITH DATE AND NAME OF PERSON MAKING CHANGE.

Do not extend notes this side of this line

RETURN TO
LOS ANGELES COUNTY SURVEYOR
700 HALL OF RECORDS

FORM 247 5M 2-34

34.907
844
4
34.755

F.B. 626 PG. 40

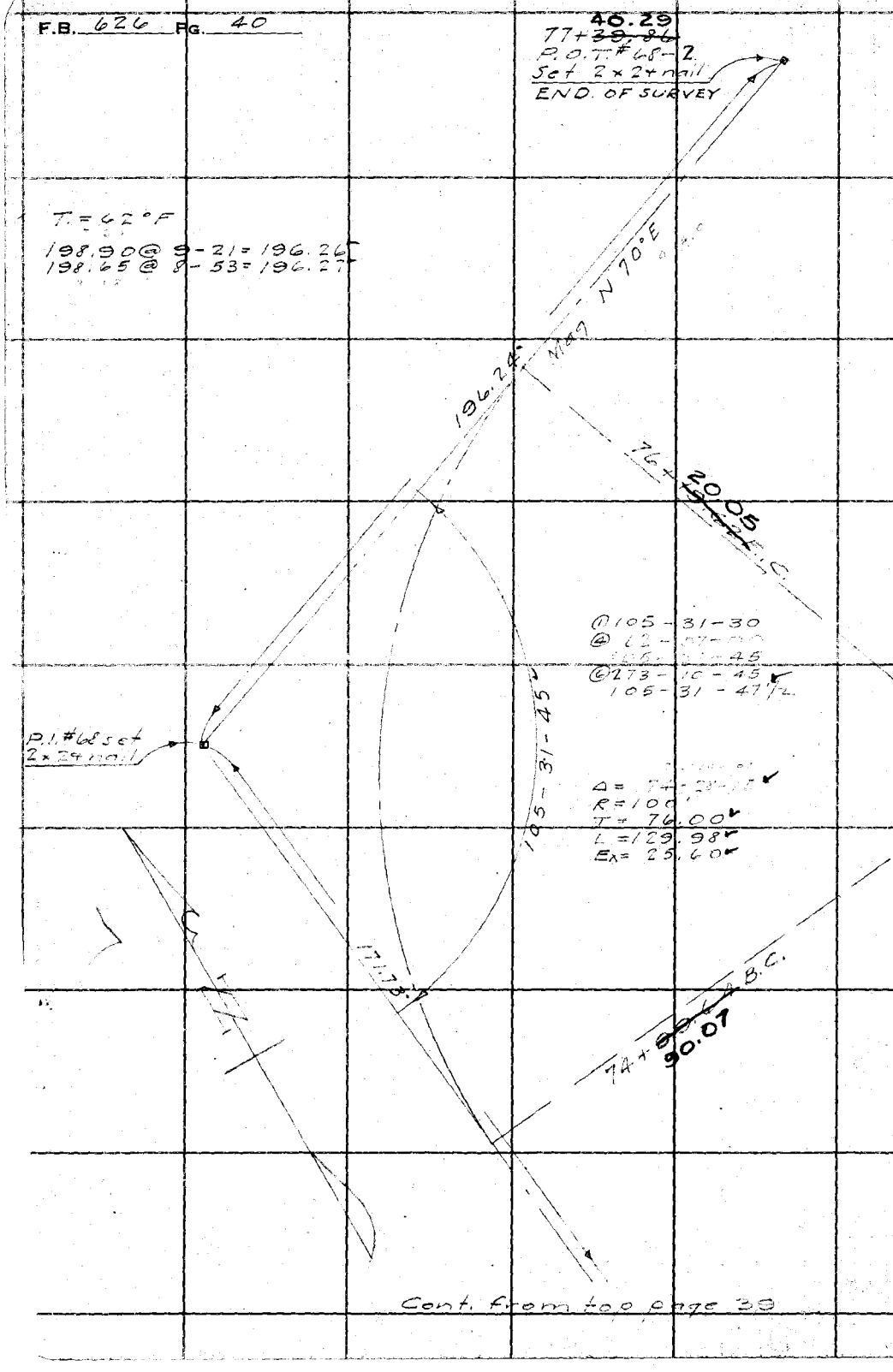

Cont. from top page 39

RETURN TO
LOS ANGELES COUNTY SURVEYOR
700 HALL OF RECORDS

Do not extend notes this side of this line

Note: ANY ADDITIONS OR CHANGES ON THIS SHEET MUST BE MADE OR CIRCLED IN Red Ink WITH DATE AND NAME OF PERSON MAKING CHANGE.

Form 307 5M 10-34

PLEASE RETURN TO
LOS ANGELES COUNTY SURVEYOR
700 HALL OF RECORDS

NOTE: ANY ADDITIONS OR CHANGES ON THIS SHEET MUST BE MADE OR CIRCLED IN RED INK, WITH DATE AND NAME OF PERSON MAKING CHANGE

Do not extend notes this side of this line

STATION	B. S.	H. I.	F. S	ELEV.		
U.S.B.M.	11 29			2631 85	Fd. Bronze disc. in boulder on Left side	
		2643 14			Mt. Wilson toll Rd. at upper entrance	
T. P.	7 995		0.25	2641 9	to Henniger Flats nursery marked	
		2650 883			U.S. 2631.7 B.M.	R-16-1930 (U.S.2268)
T. P.	11 225		0.04	2650 845		
		2662 07				
T. P.	500		0.095	2661 975		
		2661 975				
T. P. B.M.	12 075		10.[illegible]	2666 135	Brass Cap in Conc. Mon. N.W. Cor. of N.E. 1/4 of N.E. 1/4	
		2668 21			of Sec. 12 Henniger Flats T1N R12W	
T. P.	11 97		0.74	2667 47		
		2678 54				
T. P.	11 56		0.08	2678 46		
		2690 02				
T. P.	11 60		0.08	2689 94		
		2701 54				
T. P.	12 22		0.05	2701 49		
		2713 71				
T. P.	10 68		0.03	2713 68		
		2724 36				

Profile No. ____ Notes Red. ____ Platted ____ Job No. 8083 Division No. ____ L. B. 626 Pg. 41
X-Sec. No. ____ Date ____ Date ____ Survey of Kinneloa F.T.T.
Notes Chkd. C.L.K. Checked ____ Survey by Dunlap Notes Davis Date 1-10-36
Date 3-4-36 Date ____ Map No. B-1464 Indexed A. C. Job Date 3-11-36

Form 307 5M 10-34

PLEASE RETURN TO
LOS ANGELES COUNTY SURVEYOR
700 HALL OF RECORDS

NOTE: ANY ADDITIONS OR CHANGES ON THIS SHEET MUST BE MADE OR CIRCLED IN RED INK, WITH DATE AND NAME OF PERSON MAKING CHANGE

Do not extend notes this side of this line

STATION	B. S.	H. I.	F. S	ELEV.		
		2724 36				
T. P.	11 52		0 02	2724 34		
		2735 86				
T. P.	11 55		0 08	2735 78		
		2747 33				
T. P.	11 48		0 10	2747 23		
		2758 71				
T. P.	11 85		0 07	2758 64		
		2770 49				
T. P.	11 62		0 08	2770 41		
		2782 03				
T. P.	11 06		0 05	2782 [illegible]		
		2793 485				
T. P.	9 84		0 07	2793 4[illegible]5		
		2803 255				
B.M. #1	0 12		0 235	2803 02	Set. Cut Spike-Washer and Tin - E. side 30" Pine 100'N of intersection Mt. Wilson Toll Rd. & Kinneloa F.T.T. Elev = 2803.02	
		2803 [illegible]				
T. P.	0 31		12 04	[illegible]		
		2791 41				
T. P.	0 [illegible]		11 [illegible]	2779 52		
		2779 54				

L.B. 626 P.G. 42 Job. No. 8083 Division No. Notes Red Plotted Profile
Survey of Kinneloa F.T.T. Date No.
Survey by Dunlap Notes Davis Notes Chkd. Keggle Checked X-Sec.
Indexed A. C. Johnson Date 3-4-37 Date No.

Form 307 5M 10-34

PLEASE RETURN TO
LOS ANGELES COUNTY SURVEYOR
700 HALL OF RECORDS

NOTE: ANY ADDITIONS OR CHANGES ON THIS SHEET MUST BE MADE OR CIRCLED IN RED INK, WITH DATE AND NAME OF PERSON MAKING CHANGE

Do not extend notes this side of this line

STATION	B. S.	H. I.	F. S	ELEV.		
		2779 54				
T. P.	0 09		11.955	2767.585		
		2767 [illegible]75				
T. P.	0 32		12.00	2755 675		
		2755 995				
T. P.	0 48		11.91	2744 085		
		2744 565				
T. P.	0 60		[illegible].49	2733 075		
		27[illegible] 675				
T. P.	0 11		11.5[illegible]	2722 125		
		27[illegible]235				
T. P.	0 22		11.935	2710 30		
		2710 52				
T. P.	0 65		[illegible]	2698 48		
		2698 645				
T. P.	0 56		11.945	2686 70		
		2687 26				
T. P.	0 065		11.9[illegible]	2675 [illegible]		
		2675 37				
T. P.	1 195		10.39	[illegible]		
		2[illegible]6175				

Profile No. ____ Notes Red. ____ Platted ____ Job No. 5083 Division No. ____ L. B. 626 Pg. 43

X-Sec. No. ____ Date ____ Date ____ Survey of Riverside F.T.T.

Notes Chkd. Keyle Checked ____ Survey by Dinning Notes Davis Date 1-10-36

Date 3-4-37 Date ____ Map No. B 1464 Indexed A. C. Johnson

L.B. 626 P.G. 44 Job. No. 8083 Division No.____ Notes Red____ Plotted____ Profile No.____

Survey of Kinnelea F.T.T. Date____ Date____

Survey by P.T. Dunlap Notes J. M. Davis Notes Chkd.____ Checked____ X-Sec. No.____

Indexed A. C. Johnson Date____ Date____ Date____

Form 307 5M 10-34

PLEASE RETURN TO
LOS ANGELES COUNTY SURVEYOR
700 HALL OF RECORDS

NOTE: ANY ADDITIONS OR CHANGES ON THIS SHEET MUST BE MADE OR CIRCLED IN RED INK, WITH DATE AND NAME OF PERSON MAKING CHANGE

Do not extend notes this side of this line

STATION	B. S.	H. I.	F. S	ELEV.		
		2666.475				
check B.M.			10.03	2656.45	2656.35 B.M. Brass Cap. Sec. Cor.	see p.
T. P.	0.365		12.275	2654.20		
		2654.565				
T. P.	0.255		11.94	2642.625		
		2642.88				
U.S.B.M.			11.02	2631.86	(2631.85) U.S.B.M. at start.	see p.

Form 307 5M 10-34

PLEASE RETURN TO
LOS ANGELES COUNTY SURVEYOR
700 HALL OF RECORDS

NOTE: ANY ADDITIONS OR CHANGES ON THIS SHEET MUST BE MADE OR CIRCLED IN RED INK, WITH DATE AND NAME OF PERSON MAKING CHANGE

Do not extend notes this side of this line

STATION	B.S.	H.I.	F.S	ELEV.	GRADE ELEV.	Top Cut L	Grade L	℄	Grade R	Top Cut R
B.M. # 1	025			2803 02	B.M. #1	See	page	42		
[illegible]		[illegible]								
[illegible]			[illegible]	[illegible]			G/6.0	G	G/6.0	
From N.							G/6.0	G		
T.P.	524		10 27	2793 00						
		2798 24								
From N. EC 0+62.60			3 5	2794 70			G/6.0	G	G/6.0	
From S 0+13.79			11 6	2786 60			G/6.0	G	[illegible]	
From S Ex 0+36.00			8 6	2789 60				G		C0.6/6.3
From S EC 0+61.03			3 8	2794 40			G/6.0	G	G/6.0	
BC 0+66.42			2 9	2795 30	2795.3		G/6.0	G	G/6.0	
Ex 0+87.49	1099		0 07	2798 17	98.1		G/6.0	CO.1		C0.5/6.3
		2809 16								
EC 1+08.52			8 1	2801 10	2800.8		G/6.0	CO.3		C0.4/6.2
+25			5 9	2803 20	02.9 ~~03.0~~		G/6.0	CO.2		C0.6/6.3
+50			2 6	2806 60	06.2		G/6.0	CO.4	G/7.6	
TP	1141		[illegible]	2809 045						
		2820 535								
1+75			10 7	2809 80	09.4		G/6.0	CO.4	G/6.7	
2+00			7 9	2812 60	12.7	C7.6/9.8		FO.1	G/6.9	
2+25			4 6	2815 90	15.9	C-7.8/9.9		G	G/6.2	

Earthwork cal. by ALBERT E. TIMMONS
" " J. A. LYON

Profile No. ____ Notes Red. ____ Platted L. KEAGLE Job No. 8053 Division No. ____ L.B. 626 Pg. 45
X-Sec. No. ____ Date ____ Date ____ Survey of Kinnelea F.T.T.
Notes Chkd. TIMMONS Checked D. DARLING Survey by Dunlap Notes ____ Date 1-14-36
Date MAR 3 1936 Date SEP 1 1938 Map No. B-464 Index A. C. Johnson 3-2-36

L.B. 626 P.G. 46 | Job. No. 2239 | Division No. | Notes Red | Plotted C. L. KEAGLE | Profile No.

Survey of Kinneloa F.T. | Date | Date | X-Sec. No.

Survey by P.T. Dunlap | Notes F.H. Blanchard | Notes Chkd. ALBERT E. TIMMONS | Checked M. D. DARLING

Indexed A. C. Johnson | Date | Date MAR 3 1936 | Date SEP 1 1936

Form 307 5M 10-34

PLEASE RETURN TO
LOS ANGELES COUNTY SURVEYOR
700 HALL OF RECORDS

Do not extend notes this side of this line

NOTE: ANY ADDITIONS OR CHANGES ON THIS SHEET MUST BE MADE OR CIRCLED IN RED INK, WITH DATE AND NAME OF PERSON MAKING CHANGE

STATION	B.S.	H.I.	F.S.	ELEV.	GRADE ELEV	TOP CUT	BOTTOM CUT	FILL	CUT	SHRINK	SWELL
Ex 4+00											
4+00											
4+25											
4+50											
4+75											
5+00											
5+25											
5+50											
5+75											
6+00											
6+25											
6+50											
6+75											
7+00											
7+25											
7+50											
7+75											
8+00											
8+25											
8+50											
8+75											
9+00											
9+25											
9+50											
9+75											
10+00											
10+25											
10+50											
10+75											
11+00											
11+25											
11+50											
11+75											
12+00											
12+19											

+12.95 %

Form 307 5M 10-34

PLEASE RETURN TO
LOS ANGELES COUNTY SURVEYOR
700 HALL OF RECORDS

NOTE: ANY ADDITIONS OR CHANGES ON THIS SHEET MUST BE MADE OR CIRCLED IN RED INK, WITH DATE AND NAME OF PERSON MAKING CHANGE

Do not extend notes this side of this line

Profile No. ____ Notes Red. ____ Plat No. ____ L. KEAGLE Job No. 2883 Division No. ____ L. B. 626 Pg. 47

X-Sec. No. ____ Date ____ Date ____ Survey of Kinney ____ Date ____ 14-36

Notes DRAWN TIMMONS Checked D. DARLING Survey by ____ Notes FHR Date ____

Date MAR 3 1936 Date SEP 1 1938 Map No. 8744 Indexed C. Johnson

Earthwork cal. by ALBERT E. TIMMONS " J. A. LYON

STATION	B. S.	H. I.	F. S	ELEV.	GRADE ELEV.	Top Cut L	Grade L	℄	Grade R	Top Cut R	
		2872.04									
Ex 4+[illegible]			12 0	2854.00	2842.7	C 9.1 / 3.3		C 1.1	G 7.3		
Ex. 4+32.58					46.7	C 13.0 / 12.5		C 1.6	G 10.9		
+15				50	48.3	C 13.0 / 12.5		C 1.9	G 11.0		
BC 4+92.64			3 5		50.6	C 12 / 11.6		C 1.7	G 11.1		5+ O.V.P.I. 2851.50
5+08.47			2 5		52.4	C 10.0 / 9.5		C 1.6	G 7.3		
Ex +21.31 TR					54.1	C / 8.5		C 1.3	G 8.2		
L	11.35										
		2883.39									
5+42.15			7 1		55.1	C 9.2 / 7.4		C 1.2	G 12.0		
EC +[illegible]			7 6		57.4	C 10.3 / 9.3		C 1.6	G 12.15		
+15			5 7		59.4	C 10.7 / 6.4		C 1.7	G 12.0		
BC 5+62.72					62.3	C 12.2 / 12.1		C 1.1	G 12.6		
TR	11.28										
		2877.255									
+26.54			9 1	2866.10	64.8	[illegible]		C 1.4	G 13.6		
EX +50.43			9 1	2868.20	67.3	C 13.2 / 12.7		C 0.9	G 14.0		
+74.27			6 2	2871.10	69.8	C 16.0 / 14.0		C 1.3	G 12.0		
EC +9[illegible]			3 7	2873.60	72.3	C 12.2 / 12.1		C 1.3	G 7.4		
TR 7+25	11.89		0 895	2876.36	75.1	C 11.0 / 11.5		C 1.3	G 9.4		
		2888.25									

Form 307 5M 10-34

PLEASE RETURN TO
LOS ANGELES COUNTY SURVEYOR
700 HALL OF RECORDS

NOTE: ANY ADDITIONS OR CHANGES ON THIS SHEET MUST BE MADE OR CIRCLED IN RED INK, WITH DATE AND NAME OF PERSON MAKING CHANGE

Do not extend notes this side of this line

STATION	B. S.	H. I.	F. S	ELEV.	GRADE ELEV.	Top Cut L	Grade L	℄	Grade R	Top Cut R	
BC7+37.13			10 4	2877.90	2876.4	C130 / 12.5		C1.5	G / 10.0		
+ [illegible]			[illegible]	[illegible]	78.8	C120 / 12.0		C2.0	G / 9.2		
Ex + [illegible]			5 1	[illegible]	81.2	C140 / 13.0		C2.0	G / 12.0		
8+00 [illegible]			2 6	[illegible]	83.6	C[illegible] / 12.5		C2.1	G / 9.6		
EC [illegible]	1183		[illegible]	[illegible]	86.1	C136 / 12.8		C2.0	G / 8.0		
8+50 ✓			10 1		88.3			C1.6	G / 7.0		
6.0 R			10 6								
BC +70.5			[illegible] 5		90.4			C1.0			
6.0 R			9 —								
Ex [illegible]			[illegible]	[illegible]	92.7			C0.[illegible]			+10.50%
EC 9+13.69			[illegible]	[illegible]	94.9			C0.7			
+25			3 1	[illegible]	96.1			C0.7			
T.P.	[illegible]		[illegible]	[illegible]							
		7[illegible]									
9+50 ✓			[illegible]	[illegible]	2898.8	C22.0 / 17.0		C1.3	Gr / 13.3		
+75			[illegible] 1	2903 [illegible]	2901.4	C25.3 / 18.7		C2.2	Gr / 10.5		
10+00			4 8	2906 [illegible]	04.0			C2.7	Gr / 9.3		
BC + [illegible]			3 6	290[illegible]	05.0	C33.2 / 22.6		C3.1	Gr / 15.2		
Ex +25.[illegible]			1 9	290[illegible]	06.7			C3.1	Gr / 18.0		

L.B. 626 P.G. 48 Job. No. [illegible] Division No. ____ Notes Red ____ Plotted G. L. KEAGLE Profile ____
Survey of [illegible] Date ____ Date ____ No. ____
Survey by [illegible] Notes [illegible] Notes Chkd. ALBERT E. TIMMONS Checked W. D. DARLING X-Sec. ____
Indexed A. C. Johnson Date ____ Date MAR 3 1936 Date SEP 1 1938 No. ____

Form 307 5M 10-34

PLEASE RETURN TO
LOS ANGELES COUNTY SURVEYOR
700 HALL OF RECORDS

NOTE: ANY ADDITIONS OR CHANGES ON THIS SHEET MUST BE MADE OR CIRCLED IN RED INK, WITH DATE AND NAME OF PERSON MAKING CHANGE

Do not extend notes this side of this line

STATION	B. S.	H. I.	F. S	ELEV.	GRADE ELEV.	Top Cut L	Grade L	℄	Grade R	Top Cut R
		2911 72								
TP						C 23.6			Gr	
EC 10+42.15			02 5	291 515	2908.4	17.3		C 2.1	15.3	
		2911 51								
BC +55.69				70	09.8			C 2.7	11.5	
T 70.08			1 5	2912 00	11.4	C 2.4 7.2		C		
60 R			10 3	2913 20						
Ex +84.4			8 2	2915 00	12.9	C 2.5 7.0		C 2.3	Gr 9.0	
60 R										
+98.37			7 0	2916 50	14.4	C 2.9 7.6		C 2.1	Gr 8.7	
EC 11+13.27			5 2	2918 30	15.9	C 13.0 12.6		C 3.4	Gr 9.5	
BC +15.10			5 0	2918 50	16.1			C 2.4		
Ex +34.03			3 2	2919 70	18.1	C 28.3 20.2		C 2.0	Gr 22.1	
TP						C 29.7			Gr	
EC 11+52.16	11 93		1 24	2923.27	20.1	20.9		C 3.2	17.0	
		2903 34								
BC 11466.27			10 7	292450	21.5	C 28.6 20.3		C 3.0	Gr 11.8	
Ex +14.53			7 5	2925 70	25.4	C 2.2 7.1		C 2.8	Gr 7.6	
EC 12+05.79			8 5	2926 70	25.6	C 3.0 7.5		C 1.1	Gr 9.6	
+25			7 2	2928 00	27.6	C 26.8 19.4		C 0.4	Gr 20.0	
+50			4 6	2930 60	30.3	C 38.0 25.0		C 0.3	Gr 12.4	
BC +75.96			1 9	2933 30	33.0	C 25.0 18.5		C 0.3	Gr 6.8	
TP	1161		009	293511						

2911 72

Notes Red. _____ Platted L. KEAGLE Job No. _____ Division No. _____ L. B. 626 Pg. 49

Date _____ Survey of _____

Notes Checked TIMMONS Checked D. DARLING Survey by _____ Notes _____ Date 1-14-36

No. _____ X-Sec. _____ No. _____ Date SEP 1 1936 Map No. B-1884 Index A C. Johnson

5/2 95 101 4

Earthwork cal. by ALBERT E. TIMMONS
" " J. A. LYON

Form 307 5M 10-34

PLEASE RETURN TO
LOS ANGELES COUNTY SURVEYOR
700 HALL OF RECORDS

NOTE: ANY ADDITIONS OR CHANGES ON THIS SHEET MUST BE MADE OR CIRCLED IN RED INK, WITH DATE AND NAME OF PERSON MAKING CHANGE

Do not extend notes this side of this line

STATION	B. S.	H. I.	F. S	ELEV.	GRADE ELEV.	Top Cut L	Grade	E	Grade R	Top Cut R	
		2946.72									
Ex 13+00.35			97	[illegible]	2935.5	C 1.4 / 6.7		C 1.5	Gr / 6.2		+10.50%
6.0 R			110	2935.70							
EC +24.74			60	[illegible]	38.0	C 2.5 / 7.3		C 2.7	Gr / 12.0		
+50			31	[illegible]	40.8	C 34.5 / 23.4		C 2.8	Gr / 14.2		
T.P.	[illegible]		011	[illegible]							
		[illegible]									
13+15				[illegible]	43.4	C 46.6 / 29.3		C 4.2	Gr / 18.6		V.C.
14+00			72	[illegible]	V.C. 45.7	C 55.0 / 33.5		C 4.9	Gr / 16.0	C 5.5 / 12.0	14+00 V.P.I. 2946.00
BC +19.45			61	[illegible]	47.5	C 69.2 / 40.6		C 4.2	Gr / 16.0		100'
Ex [illegible]			44	[illegible]	49.8	C 94.5 / 53.3		C 3.7	Gr / 7.0		
[illegible]			51	[illegible]							
EC +62.75			[illegible]	[illegible]	51.1	C 78.6 / 45.3		C 3.1	Gr / 12.0		
BC [illegible]			28	[illegible]	53.1	C 77.6 / 44.8		C 2.0	Gr / 20.0		+8.8%
Ex 15+[illegible]			[illegible]	[illegible]	54.8	C 78.6 / 45.3		C 1.8	Gr / 10.0		8.182%
T.P.	[illegible]		[illegible]	[illegible]							
		[illegible] 94									
EC +27.63			[illegible]	[illegible]	56.4	C 66.0 / 39.0		C 1.2	Gr / 8.0		
+50			94	[illegible]	58.3	C 37.8 / 25.9		C 0.7	Gr / 12.7		
+75			78	2961.10	60.3	C 33.0 / 22.5		C 0.8	Gr / 12.0		
BC [illegible]			62	2962.70	62.8	C 20.0 / 16.0		F 0.1	Gr / 6.0		

L.B. 626 P.G. 50 Job. No. 8043 Division No. ____ Notes Red ____ Plotted C. L. KEAGLE Profile
Survey of Kingsloa FTT Date ____ Date ____ No. ____
Survey by Dunlap Notes Blanchard Notes Checked D. DARLING X-Sec.
Indexed A. C. Johnson Date ____ Date MAR 3 1936 Date SEP 1 1938 No. ____

Form 307 5M 10-34

PLEASE RETURN TO
LOS ANGELES COUNTY SURVEYOR
700 HALL OF RECORDS

NOTE: ANY ADDITIONS OR CHANGES ON THIS SHEET MUST BE MADE OR CIRCLED IN RED INK, WITH DATE AND NAME OF PERSON MAKING CHANGE

Do not extend notes this side of this line

Profile No.____ Notes Red.____ Platted L. KEAGLE Job No. 1623 Division No.____ L. B. 626 Pg. 51

X-Sec. No.____ Date____ Survey of ALBERS Date 1-22-36

Notes CHKD. TIMMONS Checked P. DARLING Survey by____ Notes____ Date 1-22-36

Date MAR 3 1936 SEP 1 1938 Map No. 8744 Indexed A. C. Job Book

STATION	B. S.	H. I.	F. S	ELEV.	GRADE ELEV	Top Cut L	Grade L	℄	Grade R	Top Cut R	
		2168.94									
Ex 16+24.93			4.8	2164.1	2164.1	C 12.0 / 12.0		0.3	G / 2.0		
EC +44.73			3.2	2165.7	2166.0	C 12.0 / 12.0		F 0.3	G / 3.3		
+50			2.6	2166.3	2166.5			C 0.2			
+75			1.9	2168.6	2168.5	C 12.0 / 12.9		C 0.1	G / 10.4		
T.A.	1.84		3.27	2168.65	2168.2	C 12.0 / 12.2	approx	Sta 16+65,	3.27 Right		
		2171.69									
BC+83.23			10.2	2159.50	69.2	C 12.0 / 12.0		C 0.3	G / 10.0		
17+64.14			5.0	2166.20	70.9	C 11.4 / 11.7		C 0.3	G / 11.4		
Ex +23.46			3.1	2170.50	172.6	C 16.8 / 14.4		C 0.2	G / 18.0		
+44.77			4.5	2167.20							
EC +56.03			1.1	2169.50	75.1 / ~~75.8~~	C 10.2 / 11.1		C 2.0	G / 8.1		
60 R			0.0	2171.70							
+75			2.7	2169.00	76.7	C 2.0 / 7.0		C 2.3	G / 7.6		
60 R			2.0	2171.70							
T.A.	1.69		0.8	2171.21							
		2991.20									
8+00			7.2	2984.00	78.7	C 90 / 10.5		C 3.3	G / 8.8		
C.R.			10.2	2981.00							
+25			6.4	2984.80	80.8	C 190 / 15.5		C 4.0	G / 17.0		
+50			3.6	2987.60	82.8	C 15.0 / 13.5		C 4.8	G / 13.0		

Earthwork cal. by J. A. LYON
"

Form 307 5M 10-34

PLEASE RETURN TO
LOS ANGELES COUNTY SURVEYOR
700 HALL OF RECORDS

NOTE: ANY ADDITIONS OR CHANGES ON THIS SHEET MUST BE MADE OR CIRCLED IN RED INK, WITH DATE AND NAME OF PERSON MAKING CHANGE

Do not extend notes this side of this line

L.B. 626 P.G. 52 | Job. No. 1123 | Division No. | Notes Red | Plotted E. L. KEAGLE | Profile No. | Date | X-Sec. No. | Date | Survey of Kinneloa Ranch | Notes | Checked H. D. DARLING | 1936 | Survey by K.T. Dunlap | Notes FH Blanchard | Date MAR 3 1936 | Indexed A. C. Johnson | Date

STATION	B. S.	H. I.	F. S	ELEV.	Sub-G ELEV	Top-out L	GRADE L	℄	Grade R	Top-out R	
18+3											
50 R											
+75					2984.7	C5.0 / 8.5		C5.6	G / 7.7		
C.S.L.											
TP											
EC +90.65			98	2991.10	V.C. 86.0	C6.0 / 9.0		C7.1	G / 7.7		
60 R			150	2981.90							
Ex 19+06.20			75	2995.40	V.C. 87.2	C7.0 / 9.5		C8.2	G / 11.5		
60 R			115	2991.40							
EC +21.75			57	2997.20	V.C. 88.3	C8.0 / 10.0		C8.9	G / 10.0		
60 R			104	2992.50							
EC +41.38			68	2996.10	V.C. 89.6	C10.2 / 11.1		C4.5	G / 7.5		
60 R			121	2990.80							
+57.26			80	2994.70	V.C. 90.7	C12.0 / 12.0		C4.2	G / 5.6		
60 R			130	2984.90							
Ex +73.15			82	2994.70	V.C. 91.8	C12.6 / 12.3		C2.9	G / 3.3		
60 R			126	2990.30							
+89.03			40	2998.90	V.C. 92.6	C13.0 / 12.5		C4.3	G / 7.8		
60 R			89	2994.00							
T.P.	8.49			3002.95							

+8.8%
8.192
V.C.
19+50 V.R.L.
2+91.00
Δ 2991.00
+5.00%
1/200

Form 307 5M 10-34

PLEASE RETURN TO
LOS ANGELES COUNTY SURVEYOR
700 HALL OF RECORDS

NOTE: ANY ADDITIONS OR CHANGES ON THIS SHEET MUST BE MADE OR CIRCLED IN RED INK, WITH DATE AND NAME OF PERSON MAKING CHANGE

Do not extend notes this side of this line

STATION	B. S.	H. I.	F. S	ELEV.	GRADE ELEV.	Top Cut L	Grade L	℄	Grade R	Top Cut R	
		3010 495									
EC 20+04.[illegible]			65	300400	V.C. 2993.5	C12.0 / 12.0		C10.5	G / 12.5		
60R			114	2999 10	[illegible]						
BC +18.[illegible]			65	300400	V.C. 94.3	C11.4 / 11.7		C9.7	G / 12.0		
60R			115	2999 00							
+34.45			48	300570	V.C. 95.2	C10.0 / 11.0		C10.5	G / 12.5		
6.0R			94	[illegible]							
Ex +50.71			[illegible]	3006 [illegible]	96.0	C12.0 / 12.0		C10.0	G / 24.0		
+66.93			50	300550	96.8	C21.8 / 16.9		C8.7	G / 16.6		
6.0R			63	300420							
EC +83.15			51	300540	97.7	C19.0 / 15.5		C7.7	G / 12.7		
6.0R			[illegible]	300270							
BC 21+07.12			52	300530	98.9	C6.0 / 9.0		C6.4	G / 11.0		
6.0R			83	300220							
+27.37			63	300420	2999.9	C4.6 / 8.3		C4.3	G / 4.4		
6.0R			110	2999 50							
Ex +47.62			59	300460	3000.9	C3.0 / 7.5		C3.7	G / 5.0		
6.0R			97	300080							
+67.88			60	300450	01.9	C1.6 / 6.8		C2.6	G / 5.0		
6.0R			97	300080							
EC +88.13			58	300470	02.9	C1.0 / 6.5		C1.8	G / 6.0		

+5.00%

Profile No. ____ Notes Red. ____ Platted G. L. KEAGLE Job No. 8083 Division No. ____ L. B. 626 Pg. 53
Date ____ Date ____ Survey of Kinnelee FTT
X-Sec. No. ____ Notes Clk. F. TIMMONS Checked D. DARLING Survey by Dunbp Notes FHB Date 1-22-36
Date MAR 3 1936 Date SEP 1 1938 Map No. B-464 Indexed A. C. Johnson Date
Earthwork cal. by J. A. LYON
" "

Form 307 5M 10-34

PLEASE RETURN TO
LOS ANGELES COUNTY SURVEYOR
700 HALL OF RECORDS

NOTE: ANY ADDITIONS OR CHANGES ON THIS SHEET MUST BE MADE OR CIRCLED IN RED INK, WITH DATE AND NAME OF PERSON MAKING CHANGE

Do not extend notes this side of this line

STATION	B. S.	H. I.	F. S	ELEV.	Grade Elev	Top Cut ℄	Grade ℄	℄	GRADE R	Top Cut R	
EC [illegible]		3010 495									
6.0 R			78	300270							
BC 22+14.63			46	300590	3004.2	C 1.2 / 6.6		C 1.7	G / 8.9		
EX +36.97			38	300670	05.4	C 1.0 / 6.5		C 1.3	G / 5.0		
6.0 R			57	300480							
EC +59.31			32	300730	06.5	C 0.6 / 6.3		C 0.8	G / 2.8		
6.0 R			60	300450							
BC +63.15			31	300740	06.7			C 0.7			
6.0 R			47	300580							
+77.47			28	300770	07.4	C 8.0 / 10.0		C 0.3	G / 11.6		+5.00%
T.P.	7 99		2115	300838							
		3016 37									
Ex 22+91.74			82	300820	08.1	C 9.2 / 10.6		C 0.1			
23+06.02			76	300830	V.C. 08.8 ~~09.9~~	C 6.4 / 9.2	G / 3.4	F 1.1			
EC +20.30			67	300910	V.C. 09.7 10.8	C 3.6 / 7.8	G / 5.2	F 1.1			V.C.
T.P.	8 435		102	301535	BM set 1x2 approx sta 23+87 5% R of ℄						
		3023 785									
+50			114	301240	V.C. 12.0		G / 6.0	C 0.4	G / 3.5		23+50 V.P.I. 3011.00
6.0 R			140	300980							
BC +55.88			108	301300	12.5			C 0.5			+13.00% 100'
Ex +72.45			93	301450	14.2		C 10.4 / 11.2	C 0.3	G / 11.1		

L.B. 626 P.G. 54 Job. No. 8083 Division No. ____ Notes Red ____ Plotted C. L. KEAGLE Profile
Survey of Kinnelon FTT Date ____ Date ____ No. ____
Survey by PT Dunlap Notes F H Blanchard Notes Chkd. ALBERT E. TIMMONS Checked D. DARLING X-Sec.
Indexed A. C. Johnson Date ____ Date MAR 3 1936 Date SEP 1 1938 No. ____

Form 307 5M 10-34

PLEASE RETURN TO
LOS ANGELES COUNTY SURVEYOR
700 HALL OF RECORDS

NOTE: ANY ADDITIONS OR CHANGES ON THIS SHEET MUST BE MADE OR CIRCLED IN RED INK, WITH DATE AND NAME OF PERSON MAKING CHANGE

Do not extend notes this side of this line

STATION	B. S.	H. I.	F. S	ELEV.	GRADE ELEV.	Top Cut L	Grade L	℄	Grade K	Top Cut K
		3023.785								
EC 23+96.43			71	3016.70	3017.0	C7.0 / 9.5		F 0.3	G / 10.0	
VA 122			33	3020.50	20.8	C8.0 / 10.5		F 0.3	G / 7.2	
TP +50	11.20		040	3018.58	24.0		G / 7.3	F 0.6		
		3034.70								
60 R			11	3023.20						
+75		3027	86	3025.40	27.3	C6.0 / 9.0	G / 4.7	F 0.9		
BC 25+02.35			54	3029.60	30.8	C2.0 / 7.0	G / 5.5	F 1.2		
EX +18.15			32	3031.20	32.8	C5.0 / 8.5	G / 5.3	F 1.0		
EC +35.49			12	3033.80	35.1	C9.0 / 10.5	G / 4.3	F 1.3		
T.P.	11.515		0.015	3034.97						
		3034.485								
BC +57.57			18	3036.70	38.0	C9.0 / 10.5	G / 5.6	F 1.3		
+78.45			72	3039.30	40.7	C8.0 / 10.0	G / 2.9	F 1.4		
G 11.0 R +79.00			66	3039.90						
EX +99.32			33	3043.20	43.4	C9.4 / 10.7	G / 0.3	F 0.2		
G 9.0 R 26+15			86	3045.90						
TP +20.26	11.59		044	3046.045	46.1	C7.0 / 9.5		G	G / 8.2	
		3057.635								
EC 26+41.08			77	3049.90	48.8	C7.6 / 9.8		C 1.1	G / 7.0	
G 6.0 R +49			73	3050.30						

Profile

Notes Red. _____ Plat 62 L. KEAGLE Job No. 3023 Division No. _____ L.B. 626 Pg. 55

No. _____ Date _____ Survey of Kinneloa Ridge Notes FH2 Date 1-23-39

X-Sec. _____ Date _____ Survey by Engineer Notes _____ Date _____

No. _____ Date SEP 1 1938 Checked D. DARLING Map No. B-1464 Indexed A. C. Johnson

ALBERT E. TIMMONS

Earthwork cal. by J. A. LYON

" "

%.00 ✓ 13.14

Form 307 5M 10-34

PLEASE RETURN TO
LOS ANGELES COUNTY SURVEYOR
700 HALL OF RECORDS

NOTE: ANY ADDITIONS OR CHANGES ON THIS SHEET MUST BE MADE OR CIRCLED IN RED INK, WITH DATE AND NAME OF PERSON MAKING CHANGE

Do not extend notes this side of this line

STATION	B. S.	H. I.	F. S	ELEV.	GRADE ELEV	Top Cut L	Grade L	℄	Grade R	Top Cut R
		3057635.								
BC 26+51.02			58	3051 80	3050.~~3~~ 2	C1.0 / 6.5		C1.5	G / 6.3	
Ex +75.70			19	[illegible] 70	53.3	C2.0 / 7.0		C2.4	G / 2.8	
G 4.0R +83			[illegible]	3052 80						
T.P.	1148		0055	3051 58						
		306906.								
EC +99.52			92	3059 80	56.4	C3.0 / 7.5		C3.4	G / 10.2	
BC 27+01.25			90	3060 00	56.7			C3.3		
Ex +31.29			56	3063 40	60.6	C2.4 / 7.2		C2.8	G / 2.6	
G 4.0R +31.29			90	3060 00						
EC +61.33			10	3068 00	64.5	C3.0 / 7.5		C3.5	G / 13.0	
BM	1140		536	3063 70	BM# set CST & W in root of Laurel Tr. sta 26+90					
		307510.			13.0 L of ℄					
27 +75			50	3070 10	66.3	C3.0 / 7.5		C3.8	G / 6.8	
G 6.0R +80			91	3066 00						
28+00 ✓			19	3073 20	67.5	C4.2 / 8.1		C3.7	G / 9.3	
B.C. +21.31			13	3073 80	72.3	C4.6 / 8.3		C1.5	G / 2.2	
G 4.0R +22			42	3070 ~~10~~ 80						
T.P.	11435		003	3075 07						
		3086505.								
Ex +56.80 ✓			30	3083 50	76.9	C6.6 / 9.3		C6.6	G / 22.0	

+13.00%

L.B. 626 P.G. 56 Job. No. 8083 Division No. ____ Notes Red ____ Plotted C. L. KEAGLE Profile
Survey of Kinnaloa FTT Date ____ Date ____ No. ____
Survey by PT Dunlap Notes F H Blanchard Notes Chkd. ALBERT E. TIMMONS Checked W. D. DARLING X-Sec.
Indexed A. C. Johnson Date ____ Date MAR 3 1936 Date SEP 1 1938 No. ____

Form 307 5M 10-34

PLEASE RETURN TO
LOS ANGELES COUNTY SURVEYOR
700 HALL OF RECORDS

NOTE: ANY ADDITIONS OR CHANGES ON THIS SHEET MUST BE MADE OR CIRCLED IN RED INK, WITH DATE AND NAME OF PERSON MAKING CHANGE

Do not extend notes this side of this line

Profile Notes Red. Platted L. KEAGLE Job No. 5023 Division No. L.B. 626 Pg. 57
No. Date Date Survey of Alameda ET Notes FHB Date 1-23-36
X-Sec. Notes Chkd: ALBERT E. TIM MONK Checked D. DARLING Survey by Duncan Notes C. Johnson
No. Dated SEP 1 1936 Map No. 2-1464 Indexed A
Earthwork Cal. by J.A. LYON

STATION	B. S.	H. I.	F. S	ELEV.	GRADE ELEV.	Top Cut L	Grade L	℄	Grade R	Top Cut R	
		3086 505.									
G 24.0 R											
0.8 T 56			102	307630.							
T.P.	11 86		114	3084365.							
		3098225.									
EC +92.36			126	308560.	81.4	C 8.0 / 10.0		C 4.2	G / 5.6		
BC +07.34			135	308470.	3083.4	C 8.4 / 10.2		C 1.3	G / 2.0		
Ex +37.58			122	309600.	87.4	C 10.6 / 11.3		C 8.6	G / 20.5		
T.P.	1 1645		0095	3098 13.							
		3109775.									
EC 29+67.83			129	309690.	91.3	C 12.0 / 12.0		C 5.6	G / 7.5		
BC. +89.36			107	309910.	94.1	C 14.2 / 9.0		C 5.0	G / 7.2		
T.P	1162		027	3109505.							
		3121125.									
Ex 30+21.96			87	3012 40.	3098.3	C 14.4 / 13.2		C 14.1	G / 29.0		
G 28.0 R											
30+16			204	310070.							
G 19.0 R											
+51			166	310450.							
+54.35			34	3117 70.	3102.6	C [illegible]		C 15.1	G / 23.0		
T.P. +75	11 38		008	3121045.	05.3	C 2 8.0 / 2 0.0		C 15.7	G / 20.0		
		3132425.									
31+00			157	311670.	08.5	C 15.0 / 18.5		C 8.2	G / 85		
BC +31.95			122	312020.	12.7	C 16.4 / 14.2		C 7.5	G / 9.8		

1/2 0.0814

Form 307 5M 10-34

PLEASE RETURN TO
LOS ANGELES COUNTY SURVEYOR
700 HALL OF RECORDS

NOTE: ANY ADDITIONS OR CHANGES ON THIS SHEET MUST BE MADE OR CIRCLED IN RED INK, WITH DATE AND NAME OF PERSON MAKING CHANGE

Do not extend notes this side of this line

STATION	B. S.	H. I.	F. S	ELEV.	GRADE ELEV.	Top Cut L	Grade L	℄	Grade R	Top Cut R	
		3132425									
Ex 31+70.52			[illegible]	[illegible]	3117.7	C11.0 / 10.5		C3.3	G / 5.5		
G 3.0 R +71			14 4	3118 00							
T.P.	10 42		0145	3138 28							
		3142 70									
EC 32+09.09			5 4	3137 30	22.7	C15.0 / 13.5		C14.6	G / 15.0		
BM	704		214	3140 56	BM* set 2x2, sta 31+90, 50' L						
		3147 60			draw						
+25			167	3130 90	24.8	C13.0 / 12.5		C6.1	G / 6.0		+13.00%
+50			175	3130 10	28.0	C11.0 / 11.5		C2.1	G / 3.0		
+75			57	3141 90	31.3	C10.4 / 11.2		C10.6	G / 18.0		
BC 33+00.75			50	3142 60	34.6	C7.6 / 9.8		C8.0	G / 40.0		
G 31.0 R 33+10			11.2	3136 40							
Ex +31.64			34	3144 20	38.6	C24.0 / 18.0		C5.6	G / 13.0		
T.P. EC 33+62.53	12 205		049	3147 11	V.C. 42.6	C18.6 / 15.3		C4.5	G / 14.5		
		3159315									
+75			107	3148 60	V.C. 44.1	C20.0 / 16.0		C4.6	G / 17.0		V.C.
G 15.0 R +78			121	3147 20							
34+00			91	3150 20	V.C. 46.9	C24.0 / 18.0		C3.4	G / 10.5		34+00 V.P.I. 3147.50
BC +20.53			74	3151 90	V.C. 49.0	C3.4 / 7.7		C3.1	G / 9.2		+8.33% 100'
G 3.0 R +21			73	3152 00							

L.B. 626 P.G. 58 Job. No. 8083 Division No. ____ Notes Red ____ Plotted C. L. KEAGLE Profile
Survey of Kinnelon FTT Date ____ Date ____ No. ____
Survey by PT Dunlap Notes H Blanchard Notes Chkd. ALBERT E. TIMMONS Checked D. DARLING X-Sec.
Indexed A. C. Johnson Date ____ Date MAR 3 1936 Date SEP 1 1936 No. ____

Form 307 5M 10-34

PLEASE RETURN TO
LOS ANGELES COUNTY SURVEYOR
700 HALL OF RECORDS

NOTE: ANY ADDITIONS OR CHANGES ON THIS SHEET MUST BE MADE OR CIRCLED IN RED INK, WITH DATE AND NAME OF PERSON MAKING CHANGE

Do not extend notes this side of this line

Profile No.____ X-Sec. No.____ Notes Red.____ Platted L. KEAGLE Job No. 1423 Division No.____ L.B. 626 Pg. 69
Date____ Checked D. DARLING Survey of Kyle Ave FT Notes FHB Date 1-30-36
Notes Chkd. ALBERT E. TIMMONS Date____ Survey by Duncan Notes____ Date____
Date AUG 2 1936 Date SEP 1 1936 Map No. 6-1464 Indexed C. Jobbagy

STATION	B.S.	H.I.	F.S	ELEV.	GRADE ELEV.	Top Cut Grade L		℄	Grade R	Top Cut R	
		3159 315									
Ex 34+54.85			49	3154 40	3152.1	C 2.4 / 7.2		C 2.3	G 8.7		
G 4.0 R +63			32	3156 10							
EC +87.58			28	3156 50	54.8 V.C.	C 6.0 / 9.0		C 1.7	G 14.2		
BC 35+09.16			12	3158 10	56.7			C 1.4	G 24.0		
T.P.	8055		2755	3156 56							
		3164 585									
BM	925		1725	3162 86	BM = Set CS&T in root of 36" pine at sta 34+60 25' Left of ℄ near Powder House						
		3172 11									
Ex +26.57			124	3159 70	V.C. 58.2	C 1.6 / 6.8		C 1.5	G 13.4		
EC +43.19			107	3161 40	V.C. 59.7	C 1.9 / 6.9		C 1.7	G 5.6		
+50			102	3161 90	V.C. 60.4	C 1.5 / 6.8		C 1.5	G 4.8		
60 R +50			127	3159 40							
+75			74	3164 70	63.1 E.V.C.	C 1.4 / 6.7		C 1.6	G 8.7		
36+00			36	3168 50	66.0			C 2.5	G 24.0		
T.P.	11705		004	3172 07							
		3183 775									
+25			57	3178 10	69.0			C 9.1	G 22.0		
BC +50.47			102	3173 60	72.1	C 8.0 / 15.0		C 1.5	G 17.0		
+74.17			70	3176 80	74.9	C 1.4 / 6.7		C 1.9	G 50		
G 4.0 R +78			76	3176 ~~10~~ 20							

35+50 Y.P.I. 3160.00

Earthwork cal. by J.A. Lyon

Form 307 5M 10-34

PLEASE RETURN TO
LOS ANGELES COUNTY SURVEYOR
700 HALL OF RECORDS

NOTE: ANY ADDITIONS OR CHANGES ON THIS SHEET MUST BE MADE OR CIRCLED IN RED INK, WITH DATE AND NAME OF PERSON MAKING CHANGE

Do not extend notes this side of this line

STATION	B. S.	H. I.	F. S	ELEV.	GRADE ELEV.	Top Cut L	Grade L	℄	Grade R	Top Cut R
		3183 775								
Ex 36+97.87			35	3180 30	3177.7	C2.0 / 7.0		C2.6	G / 7.5	
T.P. 37+21.57	11 41		088	3182 895	80.6	C2.0 / 7.0		C2.3	G / 9.5	
		3194 305								
EC 37+45.27			85	3185 80	83.4	C16.0 / 14.0		C2.4	G / 17.5	
G 22.0 R +50			107	3183 60						
BC +63.45			61	3188 20	85.6	C17.4 / 14.7		C2.6	G / 15.0	
Ex +86.85			37	3190 60	88.4	C1.8 / 6.9		C2.2	G / 9.0	
EC 38+08.65			13	3193 00	91.0			C2.0		
12.0 R G +09			38	3190 50						
Bc + 13.09			08	3193 50	91.6	C1.8 / 6.9		C1.9	G / 10.3	
T. P.	11 495		001	3194 395						
		3205 79								
Ex 38+41.36			92	3196 60	95.0 ~~95.2~~	C1.2 / 6		C1.4	G / 5.0	
EC +69.39			63	3199 50	98.3	C1.0 / 6.5		C1.2	G / 7.8	
+75			54	3200 4	3199.0			C1.4		
G 15.0 R +80			70	3198 80						
BC 39+04.79			17	3204 10	3202.6	C1.4 / 6.7		C1.5	G / 7.0	
T. P.	11 19		002	3205 77						
		3216 96								
Ex +27.93			100	3206 90	05.3	C1.6 / 6.8		C1.6	G / 2.6	

+12.00%

L.B. 626 P.G. 60 Job. No. 8083 Division No. ____ Notes Red ____ Plotted L. KEAGLE Profile
Survey of Kinnelon FTT Date ____ Date ____ No. ____
Survey by PT Dunlap Notes ____ Notes Chkd. ALBERT E. TIMMONS Checked W.D. DARLING X-Sec.
Indexed A. C. Johnson Date ____ Date MAR 3 1936 Date SEP 1 1938 No. ____

Form 107 5M 10-34

PLEASE RETURN TO
LOS ANGELES COUNTY SURVEYOR
700 HALL OF RECORDS

NOTE: ANY ADDITIONS OR CHANGES ON THIS SHEET MUST BE MADE OR CIRCLED IN RED INK, WITH DATE AND NAME OF PERSON MAKING CHANGE

Do not extend notes this side of this line

STATION	B. S.	H. I.	F. S	ELEV.	GRADE ELEV	Top Cut L	Grade L	℄	Grade R	Top Cut R	
		3216 96.									
G 5.0 R 39+31			135	3203 40							+12.00%
EC +51.08			72	3209 70	V.C. 3208.1	C1.4 / 6.7		C1.6	G / 50		
BC. +73.05			40	3212 90	V.C. 10.7	C10.0 / 11.0		C2.2	G / 14.6		40+00 V.P. 3214.00
G 32.0 R 40+04			50	3211 90							
T.P.	1198		0025	3216 935							
		3228 915									
Ex 40+10.91			118	3217 10	V.C. 14.6	C11.0 / 11.5		C2.7	G / 26.0		
E.C. +48.78			88	3220 10	V.C. 17.9	C11.0 / 11.5		C2.2	G / 11.5		
BC. +64.24			81	3220 80	19.1	C10.0 / 11.0		C1.7	G / 8.5		
G 5.0 R +82			76	3221 30							
Ex +88.05			64	3222 50	21.0	C1.4 / 6.7		C1.5	G / 7.3		+8.00%
E.C. 41+11.87			45	3224 40	23.0	C0.8 / 6.4		C1.4	G / 9.9		
BC. +14.63			43	3224 60	23.2			C1.4			
Ex. +32.23			25	3226 40	24.6	C19.0 / 15.5		C1.8	G / 19.0		
E.C. +49.84			13	3227 60	26.0	C20.0 / 16.0		C1.6	G / 15.5		
T.P.	1217		003	3228 8[illegible]							
		3241 055									
+75			106	3230 40	28.0	C2.0 / 7.0		C2.4	G / 6.3		
6.0 R			130	3228 00							
BC 42+08.32			80	3233 00	V.C. 30.6	C21.6 / 16.8		C2.4	G / 12.0		

Profile No. ____ Notes Red. ____ Platted G. L. KEAGLE Job No. ____ Division No. ____ L. B. 626 Pg. 61

X-Sec. No. ____ Date ____ Date ____ Survey of ____

Notes Chkd. ALBERT E. TIMMONS Checked D. DARLING Survey by ____ Notes ____ Date ____

Date MAR 3 1936 Date SEP 1 1938 Map No. B-1464 Indexed A. C. Johnson Date ____

Earthwork cal. by J. A. Lyon
" " "

Form 307 5M 10-34

PLEASE RETURN TO
LOS ANGELES COUNTY SURVEYOR
700 HALL OF RECORDS

NOTE: ANY ADDITIONS OR CHANGES ON THIS SHEET MUST BE MADE OR CIRCLED IN RED INK, WITH DATE AND NAME OF PERSON MAKING CHANGE

Do not extend notes this side of this line

STATION	B. S.	H. I.	F. S	ELEV.	GRADE ELEV	Top Cut L	Grade L	℄	Grade R	Top Cut R	
		3241055									+8.0% V.C.
Ex 42+30.30			64	3234.60	V.C. 3232.3	C 24 / 7.2		C 2.3	G / 8.8		42+50 V.P.I. 3234.00
EC +52.29			52	3235.80	V.C. 33.9	C 19.0 / 15.5		C 2.0	G / 7.8		100'
6.0 R			63	3234.70							
BC +84.99			35	3237.50	V.C. 36.1	C 22.0 / 17.0		C 1.5	G / 17.5		
Ex 43+21.00			18	3239.20	38.3	C -0.8 / 6.4		C 0.9	G / 14.7		
G 15.0 R +21.00			28	3238.20							
TP	1220		1465	3239.59							
		3251.79									
EC +57.02			106	3241.20	40.4	C 0.8 / 6.4		C 0.8	G / 8.9		+6.00%
+75			92	3242.60	41.5	C 29.6 / 20.8		C 1.1	G / 15.0		
44+00			73	3244.50	43.0	C 1.8 / 6.9		C 1.5	G / 8.0		
G 5.0 R +13			84	3243.40							
BC +15.14			58	3246.00	43.9	C 2.0 / 7.0		C 2.1	G / 4.6		
Ex +34.25			45	3247.30	45.1	C 2.0 / 7.0		C 2.2	G / 8.6		
EC +53.36			33	3248.50	VC 46.2	C 2.4 / 7.2		C 2.5	G / 11.0		
+75			21	3249.70	VC 47.3	C 2.4 / 7.2		C 2.4	G / 8.8		
45+00			14	3250.40	V.C. 48.3	C 4.4 / 8.2		C 2.1	G / 19.8		200' V.C.
G 10.0 R +17			09	3250.90							
TP BC +40.04	546		039	3251.40	VC 49.3		C 37.0 / 24.5	C 2.2	G / 22.0		45+50 V.P.I. 3252.00
		3256.86									

L.B. 626 P.G. 62 Job. No. 8083 Division No. ____ Notes Red ____ Plotted L. KEAGLE Profile ____
Survey of Kinnaloa F.T.T. Date ____ Date ____ No. ____
Survey by PT Dunlap Notes FH Blanchard Notes Chkd. ALBERT E. TIMMONS Checked D. DARLING X-Sec. ____
Indexed A. C. [illegible] Date MAR 3 1936 Date SEP 1 1936 No. ____

Form 307 5M 10-34

PLEASE RETURN TO
LOS ANGELES COUNTY SURVEYOR
700 HALL OF RECORDS

NOTE: ANY ADDITIONS OR CHANGES ON THIS SHEET MUST BE MADE OR CIRCLED IN RED INK, WITH DATE AND NAME OF PERSON MAKING CHANGE

Do not extend notes this side of this line

STATION	B. S.	H. I.	F. S	ELEV.		Top cut L	Grade L	℄	Grade R	Top cut R
		3256 86								
BM	145		717	3249 69	BM# Set CS in W. side of Pine tr sta 45+66.150 R					
		3257 14								
Ex 45+70.09 G 7.0 R			39	3253 20	V.C. 3249.4	C28 / 7.4		C3.8	G / 7.5	
+80			70	3250 10						
EC 46+00.16			51	3252 00	V.C. 49.1	C6.8 / 9.4		C2.9	G / 9.0	
+25			48	3252 30	V.C. 48.5	C15.2 / 13.6		C3.8	G / 18.0	
+50			63	3250 80	E.V.C. 47.6	C18.0 / 15.0		C3.2	G / 33.4	
+75			87	3248 40	46.5	C4.0 / 8.0		C1.9	G / 11.4	
G 10.0 R +75			103	3246 80						
BC +91.71			91	3248 00	45.7	C4.0 / 8.0		C2.3	G / 7.3	
Ex 47+20.49 G 19.0 R			107	3246 40	44.4	C22.0 / 17.0		C2.0	G / 17.6	
+27			122	3244 90						
TR	256		10 985	3246 155						
		3248 715								
EC +49.28			30	3245 70	43.1	C23.0 / 17.5		C2.5	G / 21.8	
+75			30	3245 70	42.0	C6.0 / 9.0		C3.7	G / 13.4	
G 7.0 R +90			70	3241 70						
48+00			27	3246 00	B.V.C. 40.9	C4.2 / 8.1		C5.1	G / 5.7	
+25			42	3244 50	V.C. 39.8	C20.0 / 16.0		C4.6	G / 15.0	
+50			39	3244 80	V.C. 38.9	C29.0 / 20.5		C5.9	G / 26.0	

45+50 V.P.
3252.00

-4.4 %

Earthwork cal. by J. A. Lyon

Profile No. ____ Notes Red. ____ Platted L. KEAGLE Job No. 8083 Division No. ____ L. B. 626 Pg. 63

X-Sec. No. ____ Date ____ Date ____ Survey of Kinnelon FIT

Notes Chkd. ALBERT F. TIMMONS Checked D. DARLING Survey by Dunlap Notes FHB Date 1-31-36

Date MAR 2 1936 Date SEP 1 1936 Map No. B-146 Indexed A. C. Johnson Date

Date

Form 307 5M 10-34

PLEASE RETURN TO
LOS ANGELES COUNTY SURVEYOR
700 HALL OF RECORDS

NOTE: ANY ADDITIONS OR CHANGES ON THIS SHEET MUST BE MADE OR CIRCLED IN RED INK, WITH DATE AND NAME OF PERSON MAKING CHANGE

Do not extend notes this side of this line

STATION	B. S.	H. I.	F. S	ELEV.		Top Cut L	Grade L	℄	Grade R	Top Cut R	
		3248 715									
G 27.0 R 48+55			95	3239 20							
+75			50	3243 70	V.C. 3238.0	C 34.3 / 23.2		C 5.7	G / 18.5		
BC +86.37			56	3243 10	V.C. 37.6	C 14.0 / 13.0		C 5.5	G / 13.5		
Ex 49+14.19			63	3242 40	V.C. 36.8	C 38.0 / 25.0		C 5.6	G / 10.5		
EC +43.21			93	3239 40	V.C. 36.1	C 41.4 / 26.7		C 3.3	G / 6.0		
G 11.0 R +72			128	3235 90							
+75			110	3237 70	V.C. 35.4	C 21.0 / 16.5		C 2.3	G / 13.2		
T.P.	207		11 895	3236 82							
		3238 89									
BC +98.03			42	3234 70	V.C. 35.1	C 17.4 / 14.7		F 0.3	G / 8.2		50+00 V.P.I. 3232.00
Ex 50+36.15			45	3234 40	V.C. 34.6	C 1.4 / 6.7	G / 3.0	F 0.2			
EC +74.24			46	3234 30	VC 34.5		G / 6.0	F 0.2	G / 6.0		
BC +99.64			49	3234 00	VC 34.4		G / 7.1	F 0.5	G / 7.6		
Ex 51+44.17			68	3232 10	V.C. 34.7		G / 8.6	F 2.6			
T.P.	8545		676	3232 13							
		3240 675									
EC +88.71			78	3232 90	V.C. 35.2		G / 6.0	F 2.3			
BC 52+06.44			75	3233 20	VC 35.4		G / 5.8	F 2.2			
Ex +24.81			70	3233 70	V.C. 35.5		G / 5.7	F 1.8			
EC +43.18			44	3236 30	VC 35.5		C 26.0 / 19.0	C 0.8			

+1.67% 400'

V.C.

L.B. 626 P.G. 64 Job. No. 8083 Division No. ___ Notes Red ___ Plotted G. L. KEAGLE Profile
Survey of Kinneloa FTT Date ___ Date ___ No. ___
Survey by PT Dunlap Notes F H Blanchard Notes Chkd. ALBERT E. TIMMONS Checked D. DARLING X-Sec.
Indexed C. Johnson Date ___ Date MAR 3 1936 Date SEP 1 1936 No. ___

Form 307 5M 10-34

PLEASE RETURN TO
LOS ANGELES COUNTY SURVEYOR
700 HALL OF RECORDS

NOTE: ANY ADDITIONS OR CHANGES ON THIS SHEET MUST BE MADE OR CIRCLED IN RED INK, WITH DATE AND NAME OF PERSON MAKING CHANGE

Do not extend notes this side of this line

STATION	B. S.	H. I.	F. S	ELEV.		Top out L	Grade L	℄	Grade R	Grade R	
		3240 675									
BC 52+59.16			37	3237 00	VC 35.4	C36.6 / 24.3		C1.6			
Ex +91.83			41	3236 50	VC 35.0	C1.2 / 6.6		C1.5	G / 4.2		
G3.0R +93			48	3235 90							
EC 53+24.51			47	3236 00	VC 34.0	C40.4 / 26.2		C2.0	G / 13.2		
G29.0R +47			80	3232 70							
+50			24	3238 30	VC 33.0	C34.5 / 23.3		C5.3	G / 28.2		
BC +85.66			73	3233 40	VC 31.0	C7.0 / 9.5		C2.4	G / 9.4		
G17.0R 54+00			110	3229 70	E.V.C. 30.0						
Ex +11.50			79	3232 80	29.2	C6.3 / 9.4		C3.6	G / 11.7		
EC +37.90			90	3231 70	27.3	C5.6 / 8.8		C4.4	G / 6.0		
B.M.	171		4355	3236 32	BM	Set CSW&T in 30" Fir tr. sta 52+82, 50 R of ℄					
		3238 03									
6.0R EC +37.90			107	3227 30							
+50			75	3230 50	26.5	C5.4 / 8.7		C4.0	G / 8.6		
+75			94	3228 60	24.8	C21.0 / 16.5		C3.8	G / 16.3		
G 12.0R +70			138	3224 20							
T.P. 55+00	1025		1104	3226 99	23.0	C3.4 / 7.7		C4.0	G / 11.0		
		3228 015									
Bc +11.24			1.0	3227 00	22.2	C2.6 / 7.8		C4.8	G / 8.5		
Ex +33.25			3.2	3224 80	20.7	C3.0 / 7.5		C4.1	G / 6.5		

+1.67%

53+00 V.R.I.
3237.00

-7.00%

Earthwork cal. by J.A. Lyon
" "

Profile No. ____ Notes Red. ____ Platted L. KEAGLE Job No. 8083 Division No. ____ L.B. 626 Pg. 65
X-Sec. No. ____ Date ____ Date ____ Survey of Kinnelon FTT
Notes Chkd. J.A.L. Checked D. DARLING Survey by Dunlap Notes EHB Date 1-31-36
Date 3-18-36 Date SEP 1 1938 Map No. B-144 Indexed A. C. Johnson Date 3-11-36

Form 307 5M 10-34

PLEASE RETURN TO
LOS ANGELES COUNTY SURVEYOR
700 HALL OF RECORDS

NOTE: ANY ADDITIONS OR CHANGES ON THIS SHEET MUST BE MADE OR CIRCLED IN RED INK, WITH DATE AND NAME OF PERSON MAKING CHANGE

Do not extend notes this side of this line

STATION	B. S.	H. I.	F. S	ELEV.	Grade Elev.	Top Cut L	Grade L	℄	Grade R	Top Cut R	
		3228 015									
G 7.0 R 55+43			77	3220 30							
EC +55.34			58	3222 20	3219.1	C 7.8 / 7.7		C 3 1	G / 7.7		
+75			80	3220 00	177	C 20.0 / 21.0		C 2 3	G / 15.7		
G 17.0 R +78			104	3217 60							
BC +86.94			94	3218 60	169	[illegible]		C 1 7	G / 15.7		
56+05.78	2385		1137	3216 645	156		G / 6.0	C 1 0	G / 4.5		
		3219 03									
G 4.0 L 56+20			42	3214 80							
Ex +24.60			68	3212 20	143	C 12 / 6.6	G / 3.5	F 2 1			
+43.43			83	3210 70	130		G / 7.9	F 2 3			
EC +62.26			15	3217 50	114	C 26.2 / 19.3		C 6 1	G / 7.8		
T.P.	10 785		355	3215 48							
		3226 265									
BC +81.36			+93	3235 60	103	C 40.8 / 22.2		C 25 3	G / 24.0		
57+01.87			30	32233	08.9	C 28.6 / 20.3		C 15 4	G / 24.5		
Ex +22.38			130	3213 30	07.4	C 20.4 / 16.2		C 5 9	G / 6.0		
+42.89			148	3211 5[illegible]	06.0	C 22.0 / 17.0		C 5 5	G / 5.5		
EC +63.39			190	3207 30	04.6	C 19.4 / 15.7		C 2 7	G / 5.5		
BC +93.85			191	3207 20	02.5	C 18.8 / 15.4		C 1 7	G / 8.0		
Ex 58+16.18			112	3215 10	3201.0	C 28.0 / 20.0		C 1 4 1	G / 21.5		

-7.00%

58+00 V.P.I.
3202.00

L.B. 626 P.G. 66 Job. No. 8683 Division No. ____ Notes Red ____ Plotted C. L. KEAGLE Profile
Survey of Kinnaloa FTT Date ____ Date ____ No. ____
Survey by PT Dunlap Notes EH Blanchard Notes Chkd. J.A.L. Checked W.B. DARLING X-Sec.
Indexed A. C. Johnson Date ____ Date 3-18-36 Date SEP 1 1938 No. ____

Form 307 5M 10-34

PLEASE RETURN TO
LOS ANGELES COUNTY SURVEYOR
700 HALL OF RECORDS

NOTE: ANY ADDITIONS OR CHANGES ON THIS SHEET MUST BE MADE OR CIRCLED IN RED INK, WITH DATE AND NAME OF PERSON MAKING CHANGE

Do not extend notes this side of this line

Profile Notes Red. Plat No. LZ KEAGLE Job No. 1043 Division No.
Date Date Survey of TOPOGRAPHY Notes FINAL Date 2-7-36
X-Sec. Notes Chkd. J.A.L. Checked D. DARLING Survey by Rowley Notes Date 3-18-36
No. Date 1-1936 Map No. 11464 Indexed A. C. Johnson

STATION	B. S.	H. I.	F. S	ELEV.	GRADE ELEV.	Top Cut	Grade	℄	Grade	Height
		3226.265								
T. P.	1.53		1.43	3214.835						
		3216.365								
EC 58+38.51			10.5	3205.90	3199.6	C 1.90 / 15.5		C 7.3	8.6	
+50			11.9	3204.5	98.9			C 5.4		
+75			14.4	3202.0	97.6	C 1.40 / 1.20		C 4.4	0.9	
BC +92.45			9.7	3206.7	95.7	C 2.5.0 / 1.8 F		C 1.0	13.0	
Ex 59+15.94			16.2	3200.20	74.9	C 1.90 / 15.5		C 3.3	6.1	
EC. +39.49			17.0	3199.4	93.4	C 1.80 / 15.5		C 4.0	7.0	
+50			14.6	3201.8	92.8			C 9.0		
+50 T. P.	2.09		1.945	3204.42						
		3206.51								
BC. +75.11			7.8	3198.70	91.5			C 7.5		
Ex 60+12.86			10.4	3196.10	88.5			C 7.4		
T. P.	0.25		1.34	3194.67						
		3194.92								
G 14.0 R +13			6.0	3188.90						
EC 60+50.61			5.4	3189.50	V.C. 84.8	C 1.0.8 / 1.0		C 2.7	5.0	
+75			8.0	3186.90	V.C. 85.4	C 1.40 / 1.0		C 1.5	3.7	
G 30 R +77			10.2	3184.70						
BC 61+04.20			7.9	3187.00	V.C. 84.3	C 10.0 / 11.0		C 2.7	G 4.2	

Earthwork cal. by J.A.L. 4-9-36

0.339

V.A. 0.007

61+00 V.P.I.
3183.00

L. B. 626 Pg. 67

Form 307 5M 10-34

PLEASE RETURN TO
LOS ANGELES COUNTY SURVEYOR
700 HALL OF RECORDS

NOTE: ANY ADDITIONS OR CHANGES ON THIS SHEET MUST BE MADE OR CIRCLED IN RED INK, WITH DATE AND NAME OF PERSON MAKING CHANGE

Do not extend notes this side of this line

STATION	B. S.	H. I.	F. S	ELEV.	GRADE ELEV.	Top Cut L	Grade L	℄	Grade R	Top Cut R	
		3194 92									
G 5.0R 61+15			12 9	3188 00							
+24 76			8 1	3186 80	V.C. 3183.6	C 9.0 / 10.5		C3.2	G / 5.0		200' V.C.
G 15.0R 61+45			14 3	3185 60							
Ex +45.31			5 8	3189 10	V.C. 83.0	C 14.0 / 13.5		C6.1	G / 11.0		
T.R.	7 7 3		9 24	3185 68							
		3193 41									
+55.87			6 6	3186 80	V.C. 82.8	C 15.0 / 13.5		C4.0	G / 5.0		
EC +86 42			7 3	3186 10	82.0			C4.1			
62+00			5 9	3187 50	E.V.C. 81.5	C 18.0 / 15.0		C6.0	G / 9.0		1.50%
G 14.0R 62+10			13 7	3179 70							
+25			3 2	3190 20	V.C. 80.9	C 22.4 / 17.2		C9.3	G / 11.0		
BC +40 36			3 9	3189 50	V.C. 80.4			C9.1			
+50			5 2	3188 20	V.C. 80.0	C 22.0 / 17.0		C8.2	G / 6.7		V.C.
BM			11 145	3182 265	BM# Set CSW&T on N.W. side of 30" Fir at sta 62+80 5' right of ℄						200'

L.B. 626 P.G. 68 Job. No. 8083 Division No. ____ Notes Red ____ Plotted L. KEAGLE Profile
Survey of Kinneloa FTT Date ____ Date ____ No. ____
Survey by P.T. Dunlap Notes ____ Notes Chkd. J.A.L. Checked W.D. DARLING X-Sec.
Indexed A. C. Johnson Date ____ Date 3-18-36 Date SEP 1 1936 No. ____

Form 307 5M 10-34

PLEASE RETURN TO
LOS ANGELES COUNTY SURVEYOR
700 HALL OF RECORDS

NOTE: ANY ADDITIONS OR CHANGES ON THIS SHEET MUST BE MADE OR CIRCLED IN RED INK, WITH DATE AND NAME OF PERSON MAKING CHANGE

Do not extend notes this side of this line

STATION	B. S.	H. I.	F. S	ELEV.	GRADE ELEV	Top Cut L	Grade L	℄	Grade R	Top Cut R	
	[illegible]			3182 265							
		3183 25									
[illegible]			[illegible]	[illegible]	V.C. 78.9	C14.0 / 13.0		C2.3	G / 2.5		
[illegible]			[illegible]	3177 40							
[illegible]			69	[illegible]	V.C. 77.4	C10.0 / 11.0	G / [illegible]	F0.5			63+00 V.P.I. 3120.00
G 4.0 +12			80	[illegible] 80							
+15			[illegible]	3158 60	V.C. 75.6		G / 23.5	F17.0			
[illegible]			[illegible]	[illegible]	V.C. 75.2			F21.4			Bot canyon
[illegible]			[illegible]	[illegible]							
[illegible]			235	[illegible]	V.C. 73.5		G / 11.0	F13.2			
+15			98	3174 00	V.C. 70.9	C19.0 / 15.5		C3.1	G / 2.5		
G 16.0 +90			148	3161 00							
64+00			55	3178 30	E.V.C. 68.0	C12.0 / 12.0		C10.3	G / 17.0		
EC +[illegible]			54	3178 40	64.2	C32.0 / 22.0		C14.2	G / 19.0		
G [illegible] +[illegible]			196	3164 20							
T.[illegible]	040		[illegible]	[illegible]							
		3172 61									
64+50			76	3165 00	62.0	C13.0 / 12.5		C3.0	G / 3.8		
+75			98	3162 80	59.0	C14.0 / 13.0		C3.8	G / 4.0		
BC +91.29			115	3161 10	57.0	C15.0 / 13.5		C4.1	G / 4.8		
65 +12.14			76	3165 00	54.6			C10.4	G / 15.0		

-1.50%

V.C.

.002 →

-12.00%

Earthwork cal. by J.A. Lyon

Profile No. ____ Notes Red. ____ Platted G. L. KEAGLE Job No. ____ Division No. ____ L.B. 626 Pg. 69

X-Sec. No. ____ Date ____ Date ____ Survey of ____

Notes Chkd J.A.L. Checked D. DARLING Survey by ____ Notes ____ Date ____

Date 8-8-36 Date SEP 1 1938 Map No. B-1464 Indexed A. C. Johnson Date ____

Form 307 5M 10-34

PLEASE RETURN TO
LOS ANGELES COUNTY SURVEYOR
700 HALL OF RECORDS

NOTE: ANY ADDITIONS OR CHANGES ON THIS SHEET MUST BE MADE OR CIRCLED IN RED INK, WITH DATE AND NAME OF PERSON MAKING CHANGE

Do not extend notes this side of this line

L.B. 626 P.G. 70 | Job. No. 821 | Division No. ____ | Notes Red ____ | Plotted L. EAGLE | Profile No. ____
Survey of [illegible] | Date ____ | Date ____
Survey by [illegible] | Notes EHP [illegible] | Notes Chkd. J.A.L. | Checked M.D. DARLING | X-Sec. No. ____
Indexed A. C. Johnson | Date ____ | Date 3-18-36 | Date SEP 1 1938

STATION	B. S.	H. I.	F. S	ELEV.	GRADE ELEV.	Top Cut L	Grade L	%	Grade R	Top Cut R
		3172 61								
G 17.00										
63+13										
			12.0							
EX +32.38			57	3162.90	3152.0	C34.0 / 23.0		C14.9	G / 16.5	
PI 16.0R +34										
+54.02					49.5			C15.1	G / 15.0	
					V.C. 47.1	C42.0 / 27.0		C13.2	G / 15.0	
PRC +34.98										
T.R	C4.10									
		3172.75								
G 6.00										
C 0.75										
66+00					V.C. 44.4	C6.0 / 9.0		C2.1	G / 3.7	
+25			280	3124.00	41.8		G / 22.0	F 22.8		
+25			5	3142.52						
+50			25	3125.10	E.V.C. B.V.C. 39.5	C6.0 / 9.0	G / 4.0	F 4.0		
G 8.00 +72										
					V.C. 37.1			C 9.7		
			1 =		V.C. 36.3	C30.0 / 21.5		C 9.9	G / 10.0	
EC +82.63			143							
500										
					2.12 Cont 4 of 2					

-12.00%
V.C.
66+00 V.P.I.
3144.00
100'
-9.00%
V.C.
100'

Form 307 5M 10-34

PLEASE RETURN TO
LOS ANGELES COUNTY SURVEYOR
700 HALL OF RECORDS

NOTE: ANY ADDITIONS OR CHANGES ON THIS SHEET MUST BE MADE OR CIRCLED IN RED INK, WITH DATE AND NAME OF PERSON MAKING CHANGE

Do not extend notes this side of this line

Profile No. _____ Notes Red. _____ Platted by L. KEAGLE Date 3-13-36 Tab No. 2023 Division No. _____ L. B. 626 PG. 71

X-Sec. No. _____ Date _____ Notes Chkd. J.A.L. Date 3-18-36 Checked by R. DARLING Survey by Quad 1 Notes FHB Date 3-22-36 Date Fd. 1 1936 Map No. B-1464 Indexed A. C. Johnson

Survey of Kinnikinnick Ave

Earthwork cal. by J. A. Lyon

STATION	B. S.	H. I.	F. S		ELEV.	Grade Elev	Top Cut L	Grade L	℄	Grade R	Top Cut R	
B.M.	0105				3156 795	B.M.						
		3.156 90										
						V.C.						
67+00			12	3	314460	3134.6	C20.0 / 16.0		C10.0	G / 9.0		67+00 V.P.I. 3135.00
T.P.	042		1	77	3145.13							
		3.14555										
G 10.0 R												
+07			10	6	313500							
G ℄ +20			12	3	313330							
						V.C.						
+25			12	2	313340	31.9	C8.4 / 10.2		C1.5	G / 1.5		
BC +51.92			5	6	314000	28.8	C25.0 / 18.5		C11.2	G / 11.5		
G 12.0 R +67			1	0	312860							
Ex +77.45			12	5	313310	25.7	C19.0 / 15.5		C7.4	G / 9.5		
EC 68+02.98			8	3	313730	22.6	C32.0 / 22.0		C14.7	G / 13.0	C5.0 / 8.5	
POT +21.59			3	4	314220	20.4	C34.0 / 23.0		C21.8	G / 33.0	C24.0 / 12.5	
G 38.0 R +25			26	0	311960							
T.P.	085		1	90	31.3365							
		313450										
							C140. / 13.0			G / 14.0		
+50			11	6	312290	17.0	C40 / 8.0	G / 40	C5.9			
+75			23	3	311120	14.0	C330 / 22.5		F2.8	G / 7.8		
69+00			15	0	311950	11.0	C420 / 27.0		C8.5	G / 35.0		
POT +24.55			3	3	313120	08.1			C23.1			
G 33.0 +25			26	1	310840							

Form 307 5M 10-34

PLEASE RETURN TO
LOS ANGELES COUNTY SURVEYOR
700 HALL OF RECORDS

NOTE: ANY ADDITIONS OR CHANGES ON THIS SHEET MUST BE MADE OR CIRCLED IN RED INK, WITH DATE AND NAME OF PERSON MAKING CHANGE.

Do not extend notes this side of this line

Profile No. ____ Plotted C. L. KEAGLE Date ____ Notes Red ____ Notes ____ Division No. ____ Job. No 8082 P.G. 72

Survey of Ryerson Co. Ext. Survey by P.T. Dunlap Notes EH Blanchard Notes Chkd. J.A.K. Checked W.D. DARLING X-Sec. No. ____

Indexed C. Johnson Date ____ Date 3-18-36 Date SEP 1 1936

STATION	B. S.	H. I.	F. S	ELEV.	Grade Elev	Top Cut L	Grade L	℄	Grade R	Top Cut R	
		3134.50									
TP	027		11605	3123.895							
		3123.165									
69+50			40	311920	3105.0	C32.0 / 22.0		C 14.2	G / 19.0		
T.P.	099		1170	3111.465							
		3112.455									
69+75			95	3112.00	3102.0	C12.0 / 12.0		C 1.0	G / 1.0		
G 2.0L											
+80			123	3106.20							
BC +95.32			176	3094.90	3099.5	C4.0 / 8.0	G / 4.0	F 4.6			
70+25			115	3101.00	96.0	C15.0 / 13.5		C 5.0	G / 8.5		
G 2.0R											
+35			190	3094.50							
T.P.	418		1158	3100.875							
		3105.055									
+50			+37	3108.75	73.0	C26.0 / 19.0		C 15.8	G / 23.5		
G 2.0R											
+62			146	3090.50							
+75			64	3098.70	70.0	C19.0 / 15.5		C 8.7	G / 11.0		
T.P.	179		1171	3093.345							
		3095.135									
EC +95.51			43	3090.80	87.5	C15.0 / 13.5		C 3.3	G / 3.7		7+00 V.P.I. +3087.00
BC 7+14.25			66	3088.50	85.3	C14.0 / 13.0		C 3.2	G / 5.2		
Ex +39.83			116	3083.50	83.5	C8.0 / 10.0		C 0.1			-11%

-12.00%

Form 307 5M 10-34

PLEASE RETURN TO
LOS ANGELES COUNTY SURVEYOR
700 HALL OF RECORDS

NOTE: ANY ADDITIONS OR CHANGES ON THIS SHEET MUST BE MADE OR CIRCLED IN RED INK, WITH DATE AND NAME OF PERSON MAKING CHANGE

Do not extend notes this side of this line

STATION	B. S.	H. I.	F. S	ELEV.		Top Cut L	Grade L	℄	Grade R	Top Cut R	
		3095 135									
G 7.0 L 71+60			14 9	308020	3080.2						
EC +64 68			20 7	307440	80.0		G 7.6	F 5.6			
72+00			12 1	308300	76.0	C19.0 / 15.5		C 7.0	G 8.5		
T. P.	905		2 655	309248	[illegible]	[illegible]			[illegible]		
		3101 53									
+25			4 7	309680	73.2	C40.0 / 26.0		C 23.6	G 34.5	C16.0 / 14.0	
POT +40 52			0 8	310070	3071.5	C51.0 / 31.5		C 29.2	G 50.0	C20.0 / 16.0	
G 48.0 R +40			29 7	307180							
T. P.	1.805		11 75	308978							
		3091 585									
T P	001		11 69	307989							
		3079 905									
BC 72+83.07			12 1	306780	66.6			C 1.2	G 4.4		
G 10 R +93			18 6	306130							73+00 V.P.I. 3065.00
E x 73+00.91			15 2	306470	Grade	C9.0 / 10.5		[illegible]			
EC +18.79			16 4	306350	Grade	C12.0 / 12.0		C 0.0			
G 5.0 R +32			17 5	306240							
BC +38 85			15 9	306400	61.8			C 2.2	G 18		
+50			16 9	306300	60.5	C14.0 / 13.0		C 2.5	G 3.2		
+75			11 6	306830	3058.3	C22.0 / 17.0		C 10.0	G 12.4		

Earthwork cal. by J.A. Lyon

%00.11 -

%00.6 -

Profile No. ____ Notes Red. ____ Platted L. KEAGLE Job No. 8083 Division No. ____ L. B. 626 Pg. 73

X-Sec. No. ____ Date ____ Date ____ Survey of Kinneloa FT

Notes Chkd. J.A.L. Checked D. DARLING Survey by Dunlap Notes FHB Date 3-3-36

Date 3-19-36 Date SP 1 1938 Map No. B-1464 Indexed A. C. Johnson

Form 307 5M 10-34

PLEASE RETURN TO
LOS ANGELES COUNTY SURVEYOR
700 HALL OF RECORDS

NOTE: ANY ADDITIONS OR CHANGES ON THIS SHEET MUST BE MADE OR CIRCLED IN RED INK, WITH DATE AND NAME OF PERSON MAKING CHANGE

Do not extend notes this side of this line

L.B. 626 P.G. 74 | Job. No. 2013 Division No. ____ Notes Red ____ Plotted C. L. KEAGLE Profile No. ____
Survey of Kinnaloa E.T.T. Date ____ Date ____
Survey by D.T. Quaglia Notes F.H.E. Blanchard Notes Chkd. J.A.L. Checked P. DARLING X-Sec. No. ____
Indexed A. C. Johnson Date ____ Date 3-19-36 Date 6-[illegible]-36

STATION	B.S.	H.I.	F.S	ELEV.		Top Cut L	Grade L	℄	Grade R	Top Cut R	
		3079.905									
TP	1.385		1.189	3068.015							
		3067.40									
G 18.0 E											
73+95			1.50	3054.40							
74+00			4.3	3065.10	3056.0	C 23.0 / 17.5		C 9.1	G / 14.0		
+25			12.4	3057.00	53.7	C 15.0 / 13.5		C 3.3	G / 4.4		
EC +40.09			14.0	3052.40	52.4	C 15.0 / 12.5		C 8.0	G / 3.7		
TP	3.05		1.18	3058.22							
		3061.27									
G SPR											
+61			10.3	3051.00							
+75			6.8	3054.50	49.2	C 24.0 / 18.0		C 5.3	G / 5.0		
PC +84.64			9.4	3051.90	47.8			C 4.1			
75+00			8.9	3052.40	47.0	C 26.0 / 19.0		C 5.4	G / 5.5		
G 5.0 R +10			13.8	3047.50							
+25			4.8	3056.50	44.7	C 24.0 / 18.0		C 11.8	G / 9.0		
G 5.0 R +48			17.6	3043.70							
+50			14.0	3047.30	42.5	C 24.0 / 19.0		C 4.8	G / 5.0		
+75			17.7	3042.60	46.3	C 15.0 / 13.5		C 3.3	G / 3.0		
G 4.0 R +80			22.0	3039.90							
76+00			15.8	3045.50	38.3	C 25.0 / 18.5		C 7.2	G / 7.4		
G 8.0 R 76+00			25.0	3036.30							

-9.00%

Form 307 5M 10-34

PLEASE RETURN TO
LOS ANGELES COUNTY SURVEYOR
700 HALL OF RECORDS

NOTE: ANY ADDITIONS OR CHANGES ON THIS SHEET MUST BE MADE OR CIRCLED IN RED INK, WITH DATE AND NAME OF PERSON MAKING CHANGE

Do not extend notes this side of this line

STATION	B. S.	H. I.	F. S	ELEV.	Grade Elev	Top cut L	Grade L	℄	Grade R	Top cut R
		30[illegible] 27								
E.C76+19.62			28 2	303310	3036.8	C 3.0 / 75	G / 3.5	F 3.7		
G 1.0 L +20			26 9	303440						
G 18.0 R +36			27 4	303390						
POT +45.86			4 9	305640	35.2	C 33.0 / 22.5		C 21.2		C 15.0 / 13.5
T.P.	398		1 94	304933						
		[illegible] 31								
T[illegible] 76 +64			060	305270	33 8			C 18.9	G / 29.0	
+87.5			442	300910	32 5		G / 40.0 I	F 23.4		
77+ 0.6			18 2	303510	31.3	C 12.0 / 12.0		C 3.8	G / 6.0	
G 18.0 R +15			23 2	303010						
+39.84			+30	305360	3029.8	C 46.0 / 29.0		C 23.8	G / 25.0	
T.P.	301		1192	304139						
		304440								
BM	1635		1154	303286						
		3034495								
			4175	303032						

Earthwork cal. by J.A. Lyon
" "

Profile No. ____ Notes Red. ____ Platted L. KEAGLE Job No. 1163 Division No. ____ L. B. 676 Pg. 75
X-Sec. No. ____ Date ____ Date ____ Survey of Kinnelon FT
Notes Chkd. J.A.L. Checked D. DARLING Survey by Dunlop Notes FAB Date 3-3-36
Date 3-19-36 Date SEP 1 1938 Map No. B 1461 Indexed C. Johnson

L.B. P.G. 76 Job. No.____ Division No.____ Notes Red____ Plotted____ Profile

Survey of____ Date____ Date____ No.____

Survey by____ Notes____ Notes Chkd.____ Checked____ X-Sec.

Indexed A. C. Johnson Date____ Date____ Date____ No.____

Form 307 5M 10-34

PLEAS[illegible]

LOS ANGELES [illegible]

700 H[illegible]

[illegible] CHANGES

[illegible] MADE OR

[illegible] WITH DATE

[illegible] CHANGE

ST[illegible]

[illegible]

F.S

ELEV.

1026