Survey of
W. O. Tape No. St'd °F.
Surveyed by
Notes Date
Indexed

F.B. PG.

6228

LOS AN

247 10M 11-35

F.B. 628 Pg. Index

F.B. 628

PAGES: Index, 3 to 49 incl., 50 to 109 incl.,

111 to 117 incl., , 119, 120 to 125 incl.,
127,128,129,

RETURN TO
LOS ANGELES COUNTY SURVEYOR
700 HALL OF RECORDS

Note: Any Additions or Changes on This Sheet Must be Made in Red Ink or Circled With Date and Name of Person Making Change.

Do not extend notes this side of this line

Notes Ck'd by Blackmer	Survey of Box CR MW	F.B. 628 Pg. 3
Map No. C. S. B-1230	W. O. 8121 Tape No. 2 St'd 82 °F.	
Office Work J. D. Price	Surveyed by L. S. Hammond	
Checked D. M. Finley	Notes L. S. H. Date Feb. Mar. 1936	
Date Feb. 1937	Indexed A. C. Johnson 4-21-36	

SURVEY OF

— BOX-CANYON-MOTORWAY —

J.N. 8121

L.S HAMMOND
F.S. LIVINGSTON
HUGH BAKER
[illegible] MURRAY

Note: Any Additions or Changes on This Sheet Must be Made or Circled in Red Ink With Date and Name of Person Making Change.

Do not extend notes this side of this line

RETURN TO
LOS ANGELES COUNTY SURVEYOR
700 HALL OF RECORDS

FORM 247 10M 11-35

F.B. 628 PG. 4

Note

Stationing for X-sections starts at [illegible] 259 pg 23
pg. 23 B.C. Sta 142+95.73 back = 0+00 ahead.
.74

RETURN TO
LOS ANGELES COUNTY SURVEYOR
700 HALL OF RECORDS

Note: Any Additions or Changes on This Sheet Must be Made or Circled in Red Ink With Date and Name of Person Making Change.

Do not extend notes this side of this line

Notes Ck'd by Blackmer	Survey of Box 63 M.W.
Map No. C.S.B-1230	W. 0812 Tape No. St'd °F.
Office Work J.D. Price	Surveyed by L.S. Hammond
Checked D. M. Finley	Notes SH Date 2-21-36
Date Feb 1937	Indexed A. C. Johnson

F.B. 628 PG. 5

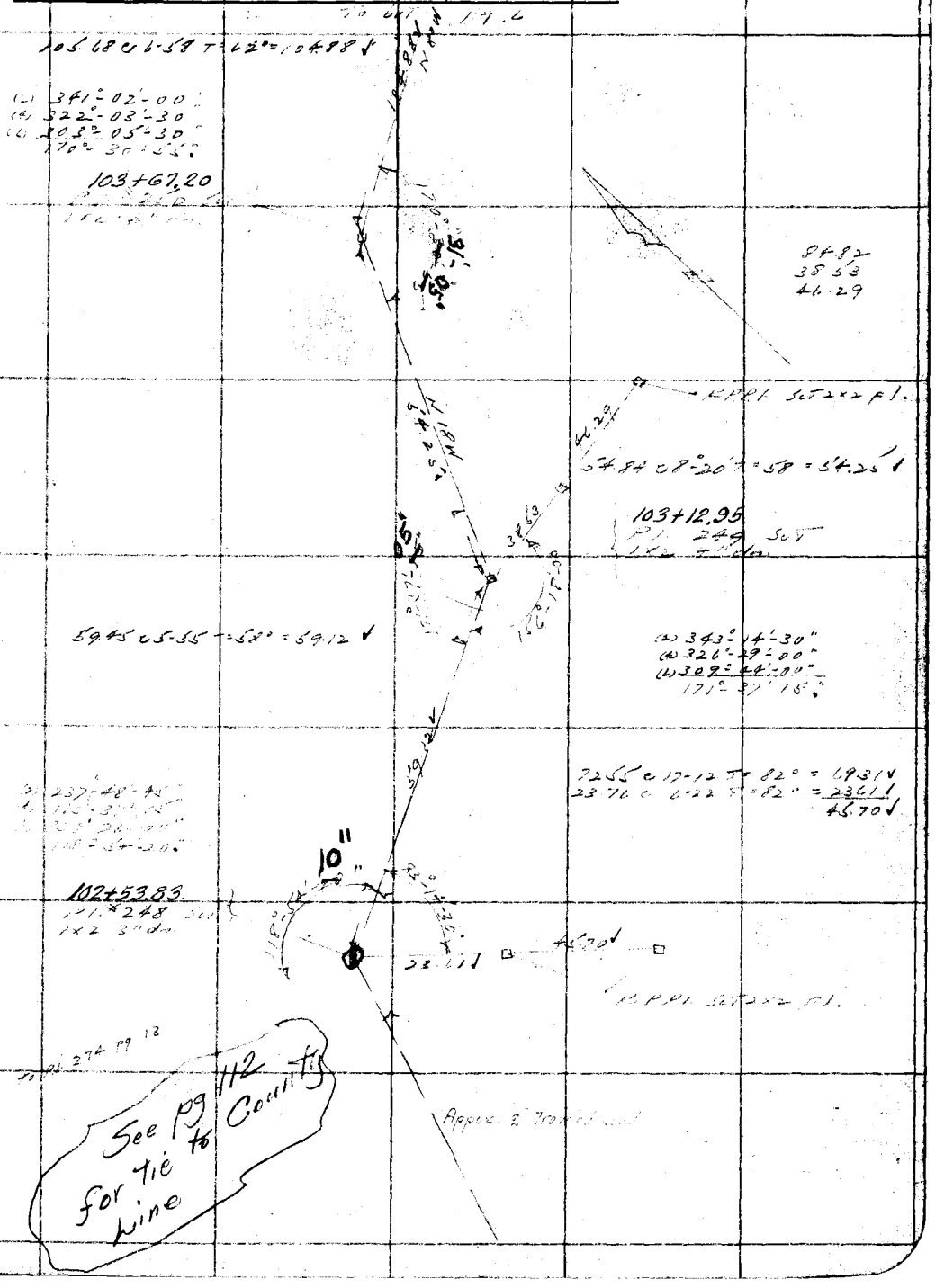

See pg 112 for tie to County line

Note: Any Additions or Changes on This Sheet Must be Made or Circled in Red Ink With Date and Name of Person Making Change.

Do not extend notes this side of this line

RETURN TO
LOS ANGELES COUNTY SURVEYOR
700 HALL OF RECORDS

FORM 247 10M 11-35

F.B. 628 PG. 6

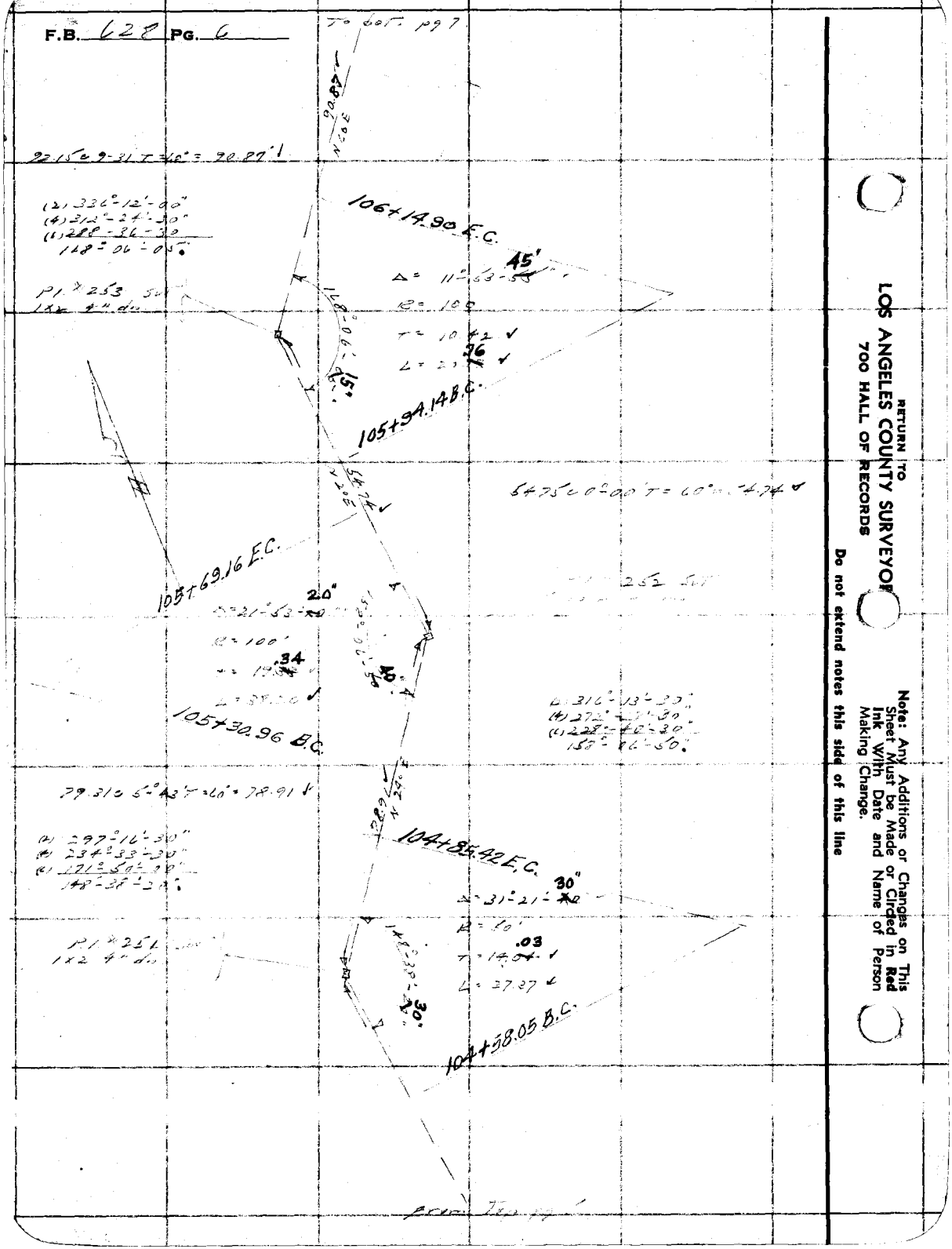

RETURN TO
LOS ANGELES COUNTY SURVEYOR
700 HALL OF RECORDS

Do not extend notes this side of this line

Note: Any Additions or Changes on This Sheet Must be Made or Circled in Red Ink With Date and Name of Person Making Change.

Notes Ck'd by Blackmer	Survey of Box C2 [illegible]	F.B. 627 Pg. 7
Map No. C.S. B-1230	W. O 8121 Tape No. 3 St'd 84°F.	
Office Work J. D. Price	Surveyed by L. S. [illegible]	
Checked D. M. Finley	Notes [illegible] Date 2-21-36	
Date Feb. 1937	Indexed A. C. Johnson	

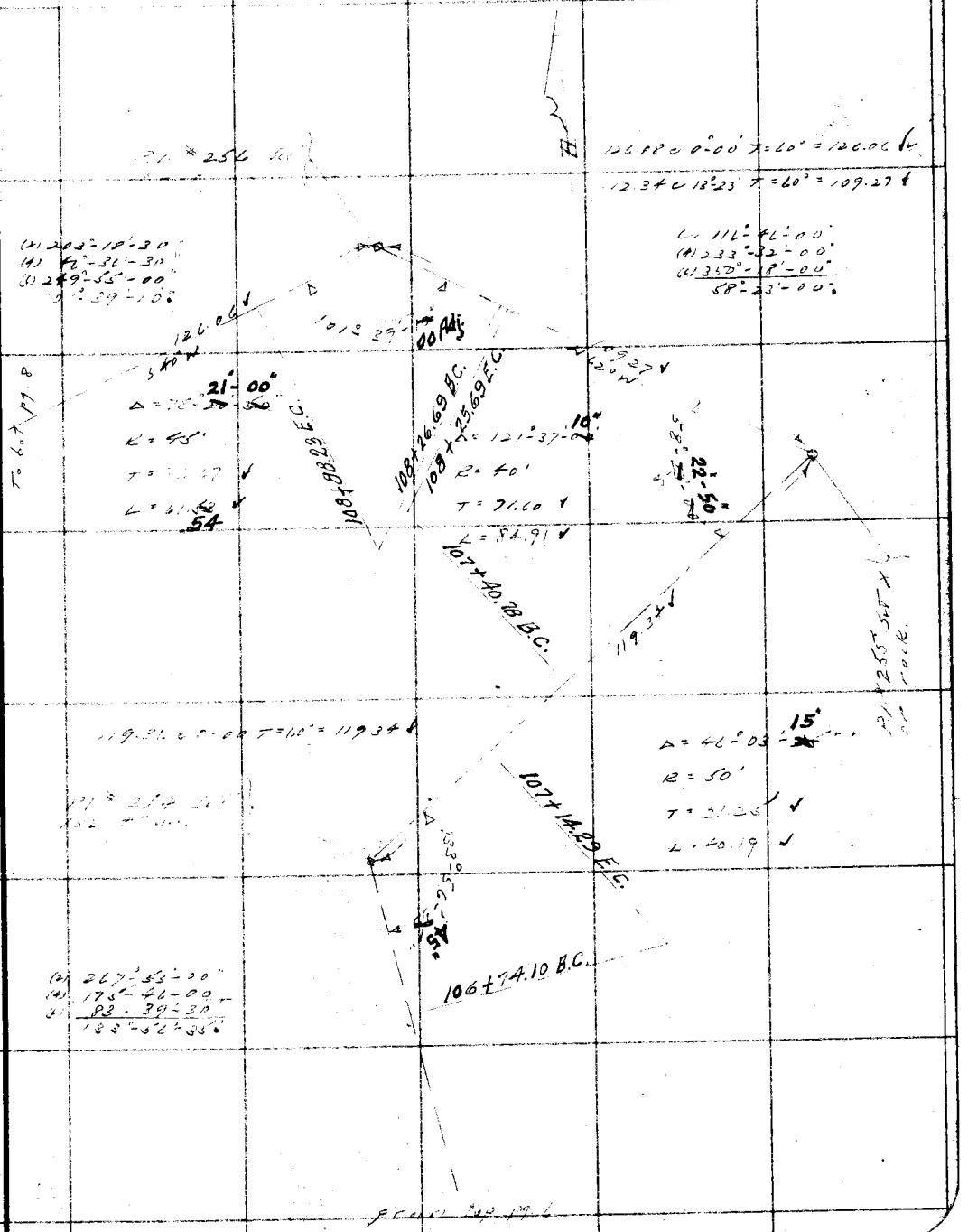

Note: Any Additions or Changes on This Sheet Must be Made or Circled in Red Ink With Date and Name of Person Making Change.

Do not extend notes this side of this line

RETURN TO
LOS ANGELES COUNTY SURVEYOR
700 HALL OF RECORDS

FORM 247 10M 11-35

F.B. 628 PG. 8

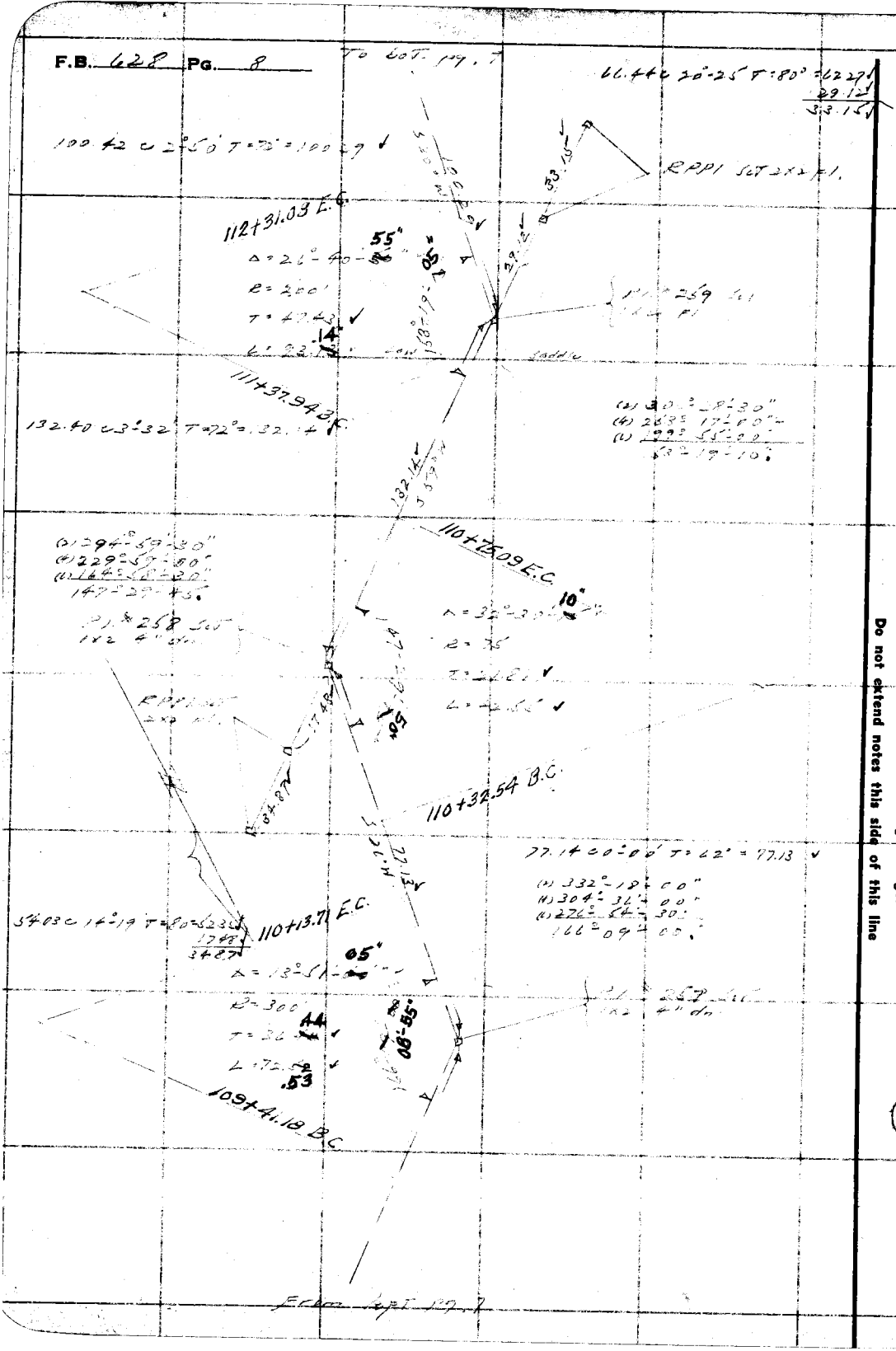

RETURN TO
LOS ANGELES COUNTY SURVEYOR
700 HALL OF RECORDS

Note: Any Additions or Changes on This Sheet Must be Made or Circled in Red Ink With Date and Name of Person Making Change.

Do not extend notes this side of this line

Notes Ck'd by Blackmer	Survey of Box C2 MW
Map No. C.S. B-1220	W. O. 8121 Tape No. 3 St'd 84°F.
Office Work J. D. Price	Surveyed by L S Hammond
Checked D. M. Finley	Notes LSH Date 3-11-36
Date Feb. 1937	Indexed A. C. Johnson

F.B. 628 PG. 9

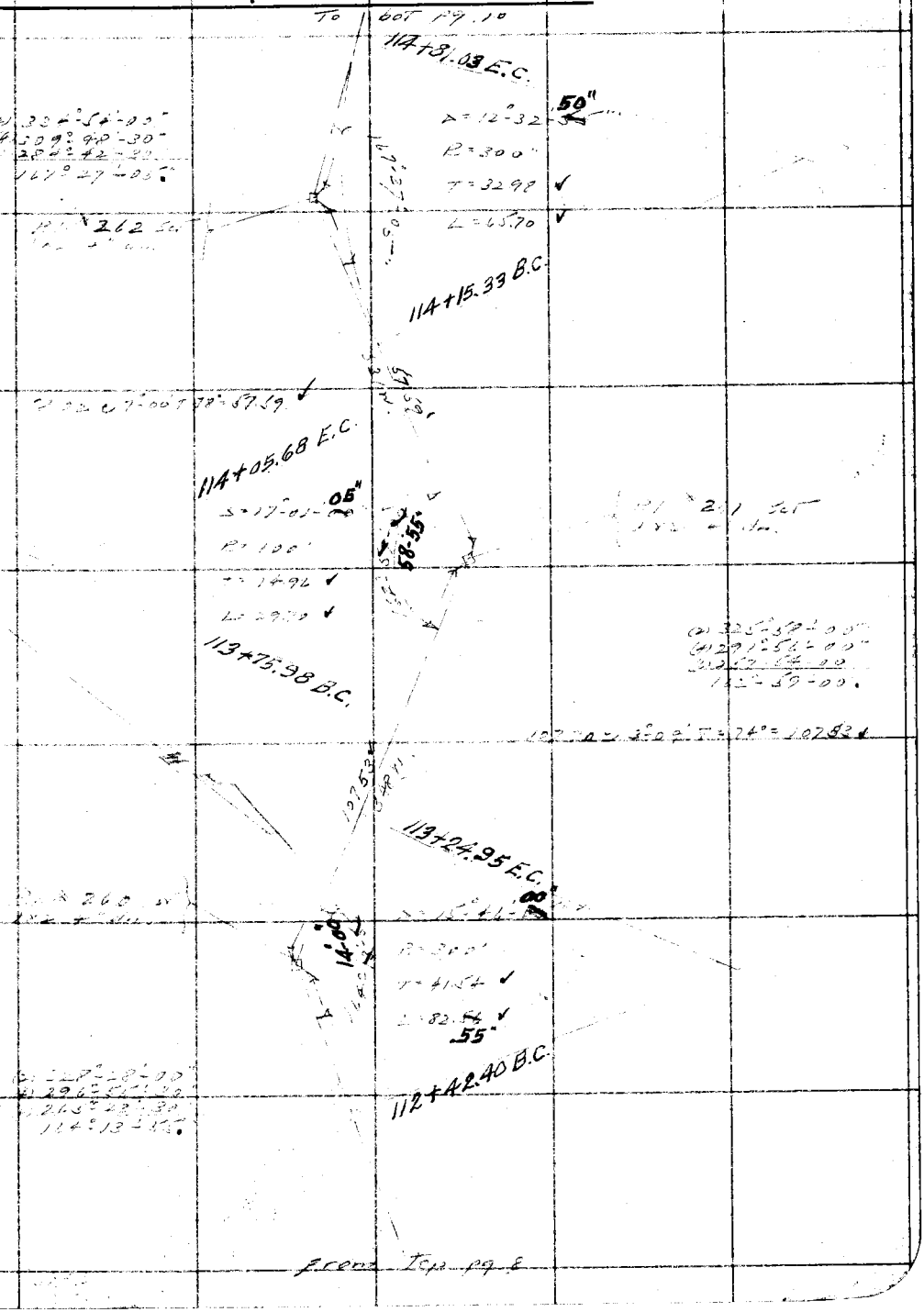

Note: Any Additions or Changes on This Sheet Must be Made or Circled in Red Ink With Date and Name of Person Making Change.

Do not extend notes this side of this line

RETURN TO
LOS ANGELES COUNTY SURVEYOR
700 HALL OF RECORDS

FORM 247 10M 11-35

F.B. 628 PG. 10

To bot. pg. 11

122.71 @ 7°03' T=80° = 121.78 ✓

121.78
S 42° W

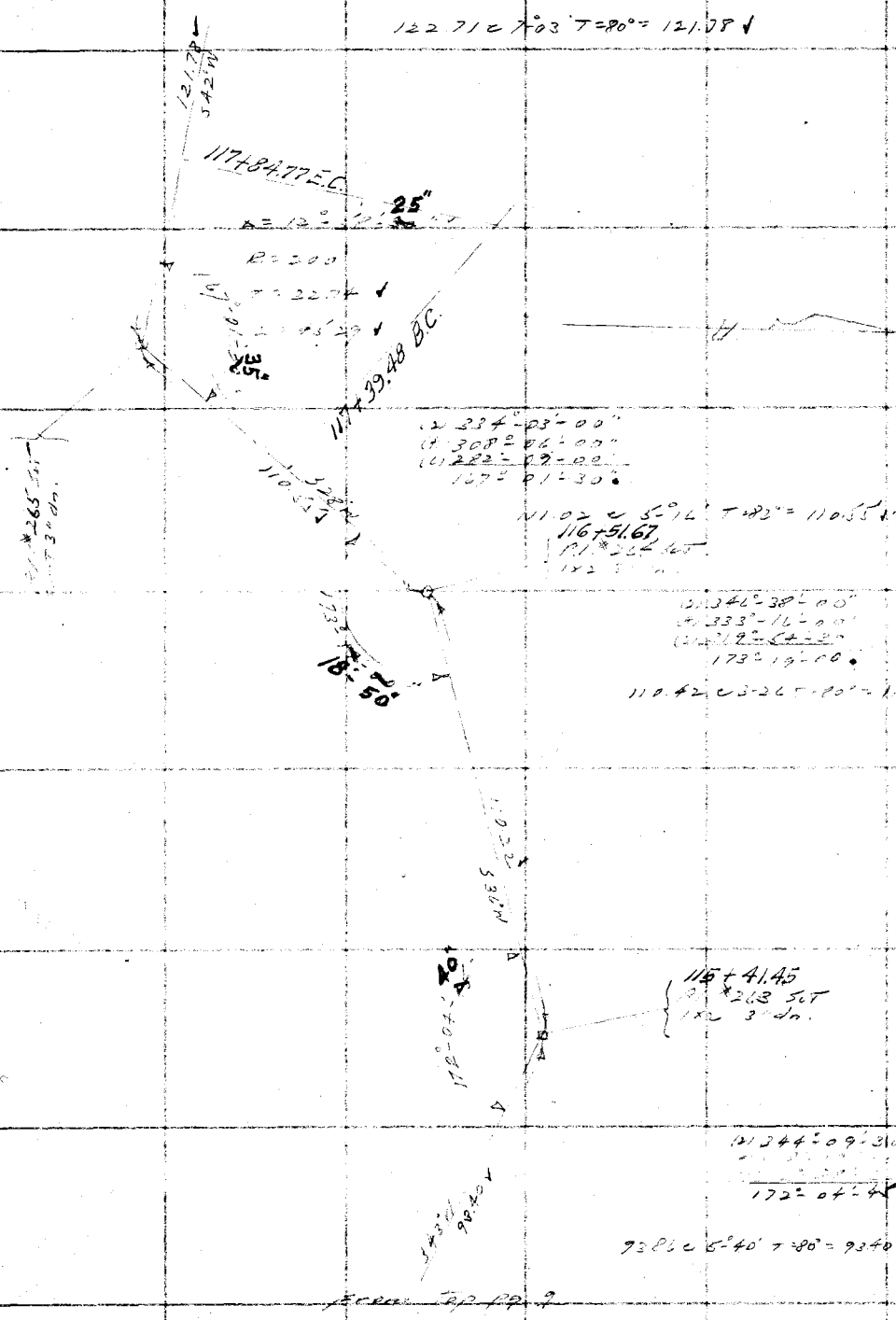

117+84.77 E.C.

25"

R = 200

T = 22.74 ✓

L = 45.29 ✓

35"

117+39.48 B.C.

(2) 334°-03'-00"
(4) 308°-06'-00"
(6) 282°-09'-00"
167°-01'-30"

N1.02 @ 5°16' T=82° = 110.55 ✓

116+51.67
P.I. #264 SET
1x2 3" dn.

(2) 346°-38'-00"
(4) 333°-16'-00"
(6) 319°-54'-00"
173°-19'-00"

110.42 @ 3-26 T=80° = 110.22 ✓

18°-50'

S 36° W

40°

116+41.45
P.I. #263 SET
1x2 3" dn.

(2) 344°-09'-30"
172°-04'-45"

93.86 @ 5°40' T=80° = 93.40 ✓

98.40

From top pg. 9

RETURN TO
LOS ANGELES COUNTY SURVEYOR
700 HALL OF RECORDS

Do not extend notes this side of this line

Note: Any Additions or Changes on This Sheet Must be Made or Circled in Red Ink With Date and Name of Person Making Change.

Notes Ck'd by Blackmer	Survey of Box C2 MW
Map No. C. S. Br 1230.	W. O. 8121 Tape No 3 St'd 84 °F.
Office Work J. D. Price	Surveyed by L. S. Hammond
Checked L. M. Finley	Notes L S H Date 3-11-36
Date Feb 1937	Indexed A. C. Johnson

F.B. 628 PG. 11

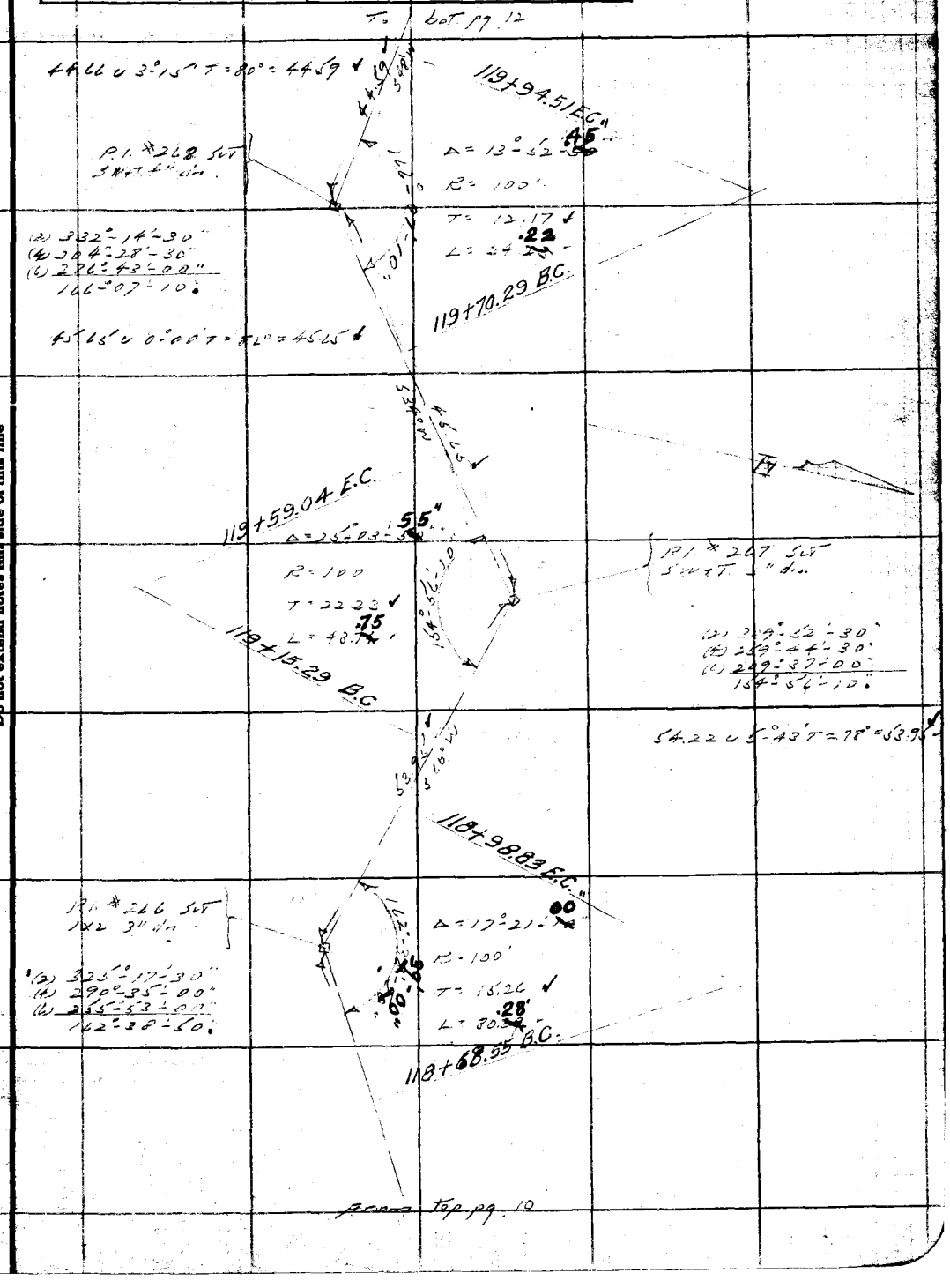

Note: ANY ADDITIONS OR CHANGES ON THIS SHEET MUST BE MADE OR CIRCLED IN Red Ink WITH DATE AND NAME OF PERSON MAKING CHANGE.

Do not extend notes this side of this line

RETURN TO
LOS ANGELES COUNTY SURVEYOR
700 HALL OF RECORDS

FORM 247 BM 2-34

F.B. 628 PG. 12

1-21-35

To 60T pg. 13

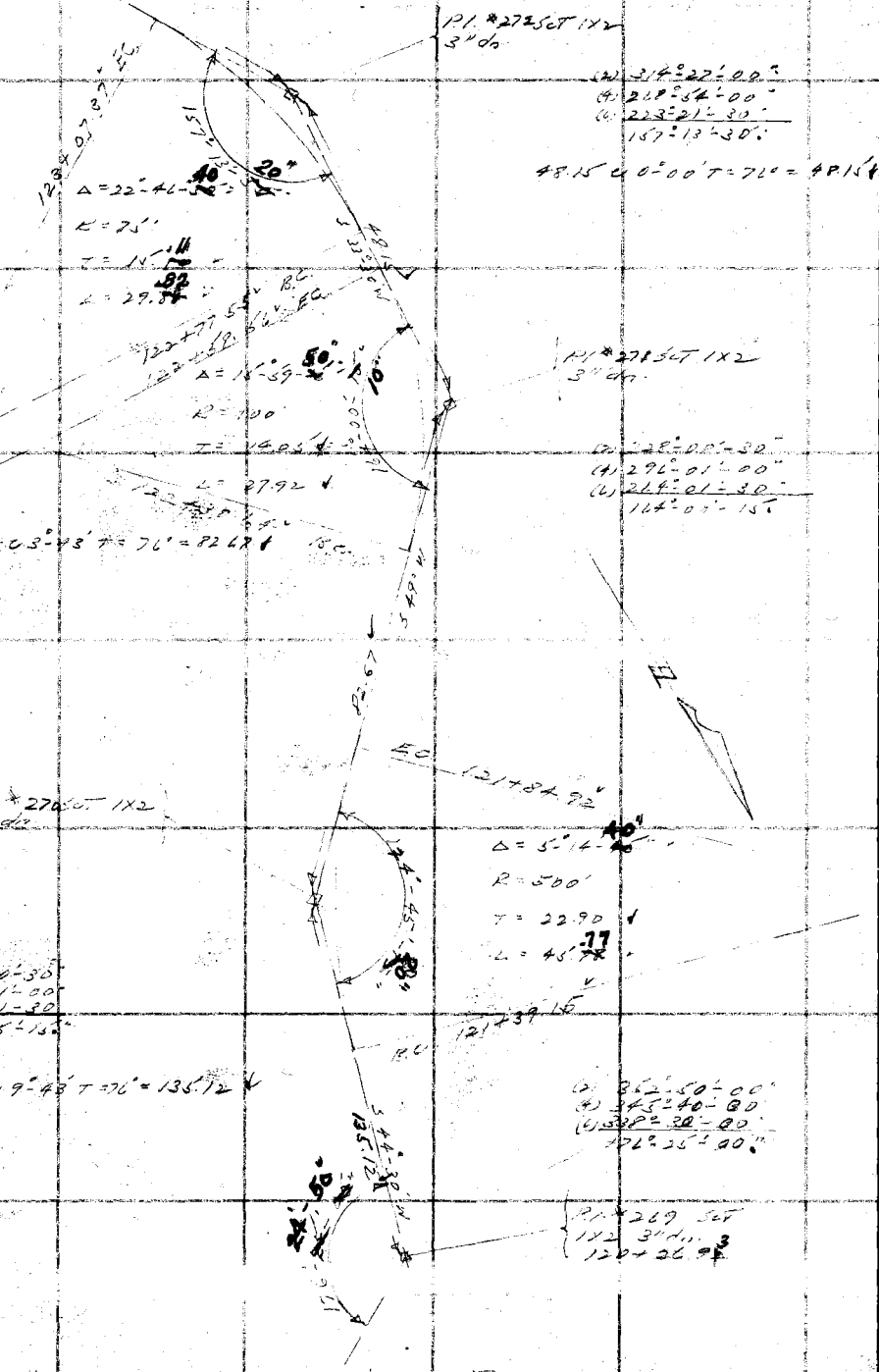

RETURN TO

LOS ANGELES COUNTY SURVEYOR

700 HALL OF RECORDS

Do not extend notes this side of this line

Notes: ANY ADDITIONS OR CHANGES ON THIS SHEET MUST BE MADE OR CIRCLED IN Red Ink WITH DATE AND NAME OF PERSON MAKING CHANGE.

Notes Ck'd by Blackmer	Survey of Box 62 MW	F.B. 628 Pg. 13
Map No. C.S.B-1230	W. 08121 Tape No 3 St'd 84 OF.	
Office Work J. D. Price	Surveyed by L S Hammond	
Checked D. M. Finley	Notes L S H Date 1-21-36	
Date Feb. 1937	Indexed A. C. Johnson	

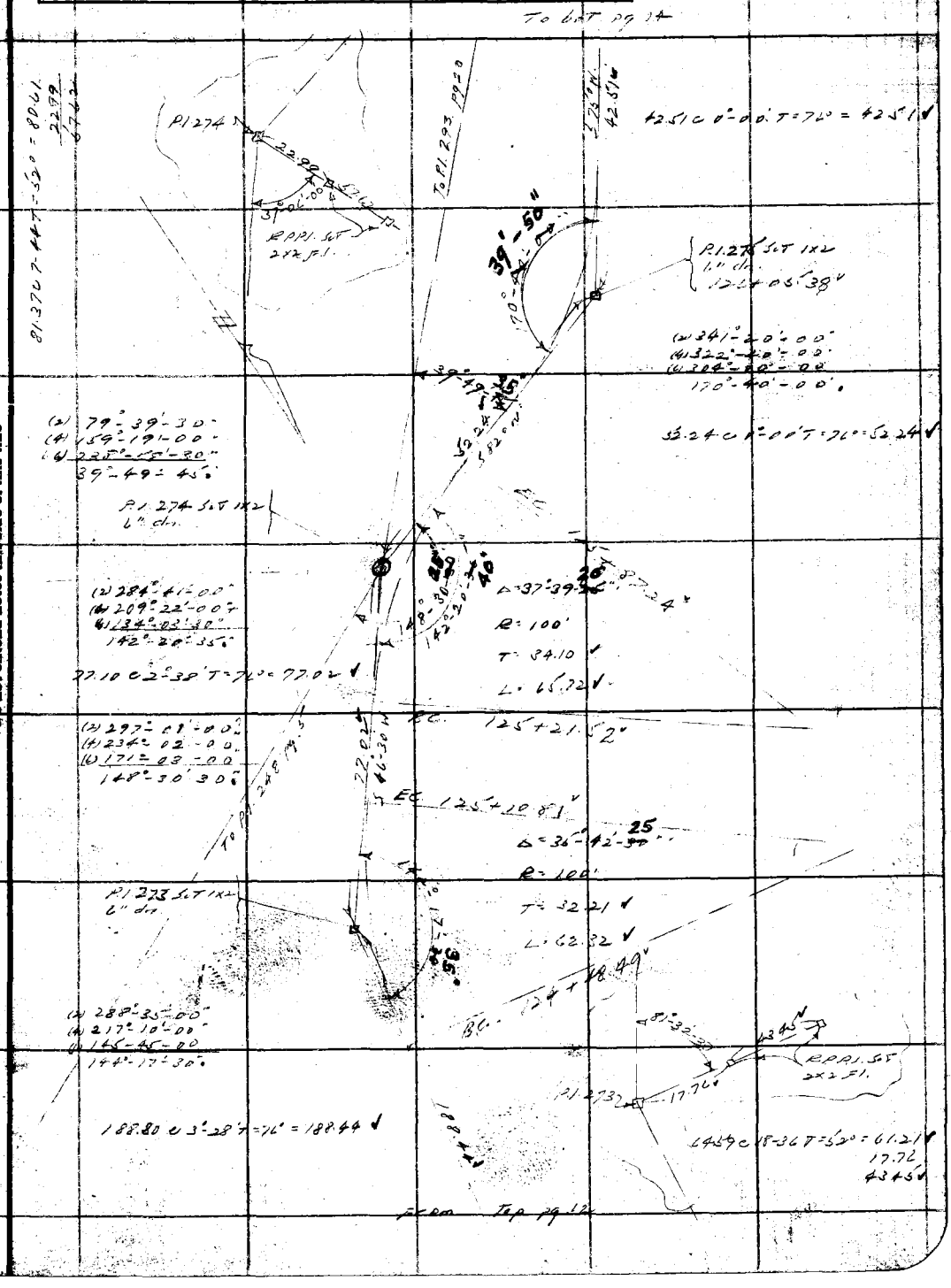

Note: ANY ADDITIONS OR CHANGES ON THIS SHEET MUST BE MADE OR CIRCLED IN Red Ink WITH DATE AND NAME OF PERSON MAKING CHANGE.

Do not extend notes this side of this line

RETURN TO
LOS ANGELES COUNTY SURVEYOR
700 HALL OF RECORDS

FORM 247 BM 2-34

F.B. 628 PG. 14

To bot pg 15

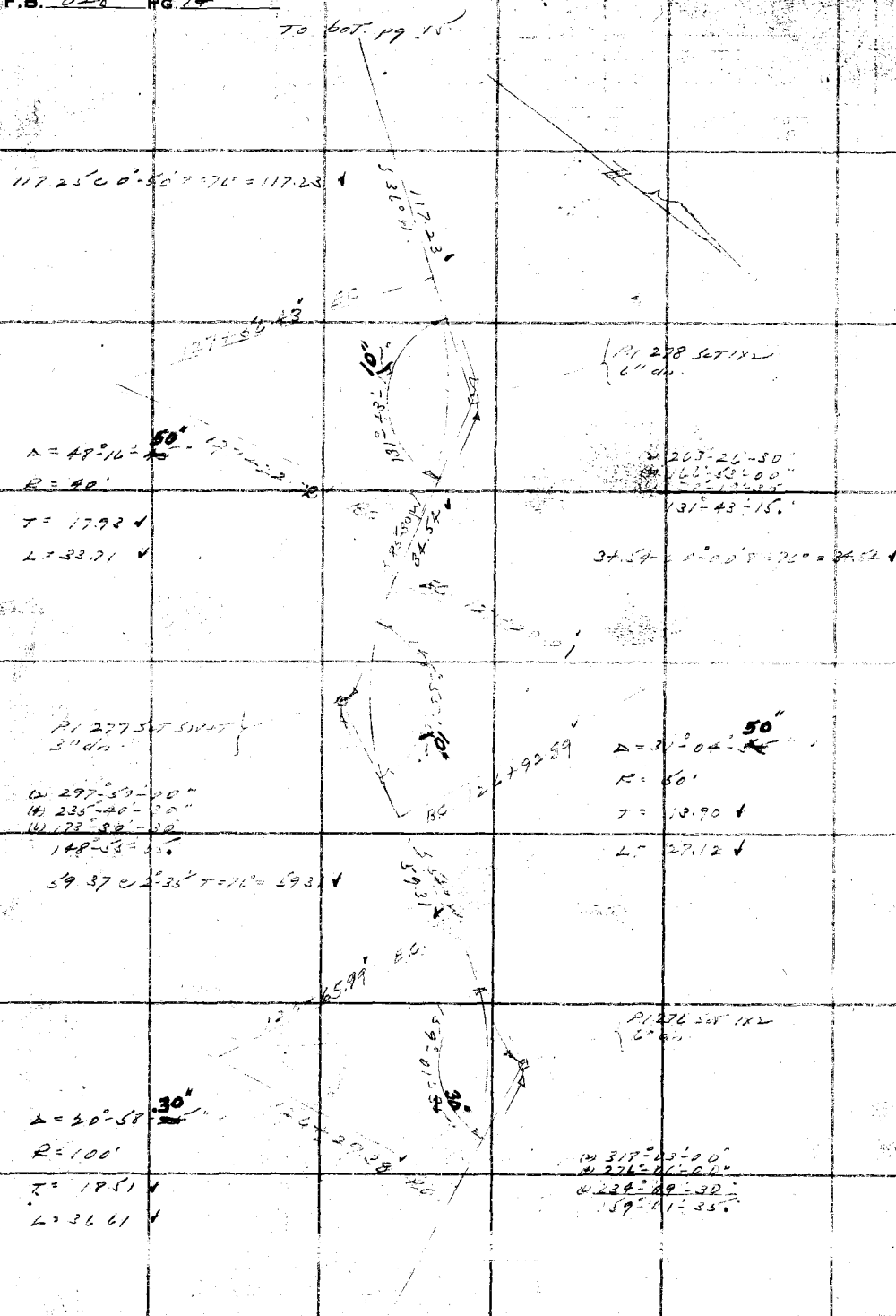

RETURN TO
LOS ANGELES COUNTY SURVEYOR
700 HALL OF RECORDS

Do not extend notes this side of this line

Note: ANY ADDITIONS OR CHANGES ON THIS SHEET MUST BE MADE OR CIRCLED IN Red Ink WITH DATE AND NAME OF PERSON MAKING CHANGE.

Notes Ck'd by Blackmer	Survey of Box C2 M.W.	F.B. 628 Pg. 15
Map No. C.S.B-1230.	W. O. P121 Tape No 3 St'd 84 °F.	
Office Work J. D. Price.	Surveyed by L S Hammond	
Checked D. M. Finley	Notes L S H Date 1-23-36	
Date Feb. 1937	Indexed A. C. Johnson	

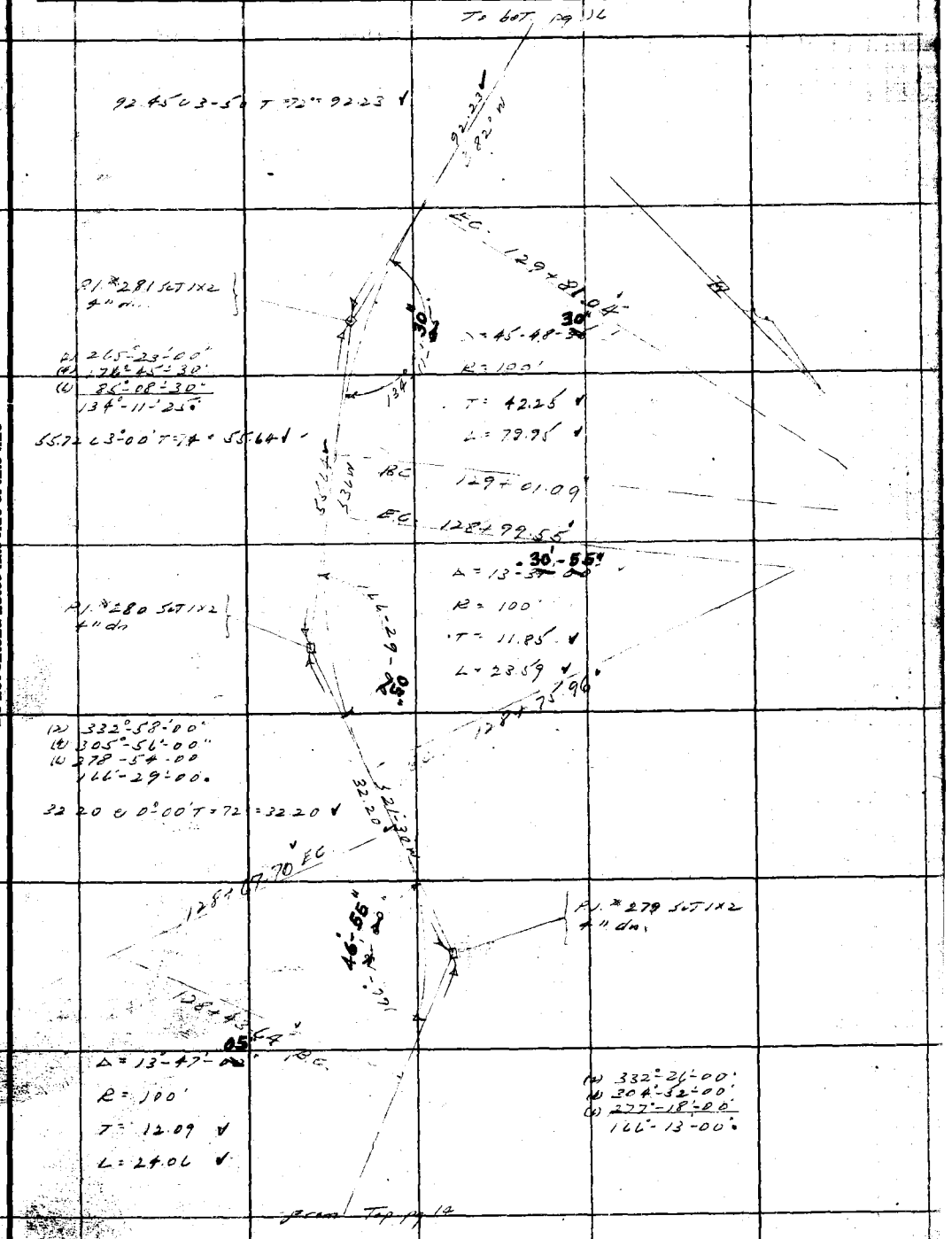

Note: ANY ADDITIONS OR CHANGES ON THIS SHEET MUST BE MADE OR CIRCLED IN Red Ink WITH DATE AND NAME OF PERSON MAKING CHANGE.

Do not extend notes this side of this line

RETURN TO
LOS ANGELES COUNTY SURVEYOR
700 HALL OF RECORDS

FORM 247 5M 2-34

F.B. 628 PG. 16

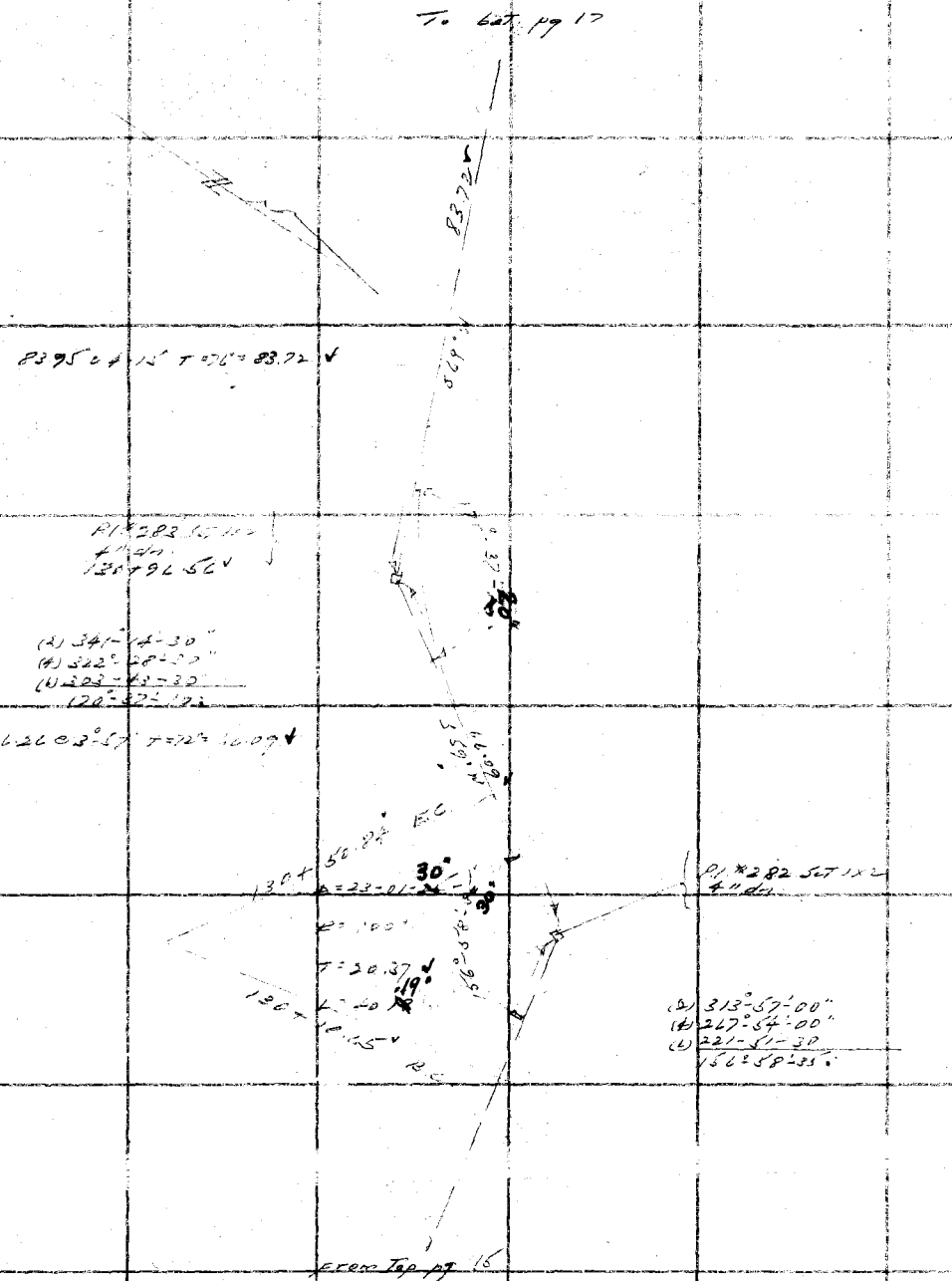

RETURN TO
LOS ANGELES COUNTY SURVEYOR
700 HALL OF RECORDS

Do not extend notes this side of this line

Note: ANY ADDITIONS OR CHANGES ON THIS SHEET MUST BE MADE OR CIRCLED IN **Red Ink** WITH DATE AND NAME OF PERSON MAKING CHANGE.

Notes Ck'd by Blackmer	Survey of Box C2 MW	F.B. 628	Pg. 17
Map No. C.S.B-1230	W. O. 8121 Tape No 3 St'd 84 °F.		
Office Work J.D. Price	Surveyed by L S Hammond		
Checked S. M. Finley	Notes L S 14 Date 1-31-36		
Date Feb. 1937	Indexed A. C. Johnson		

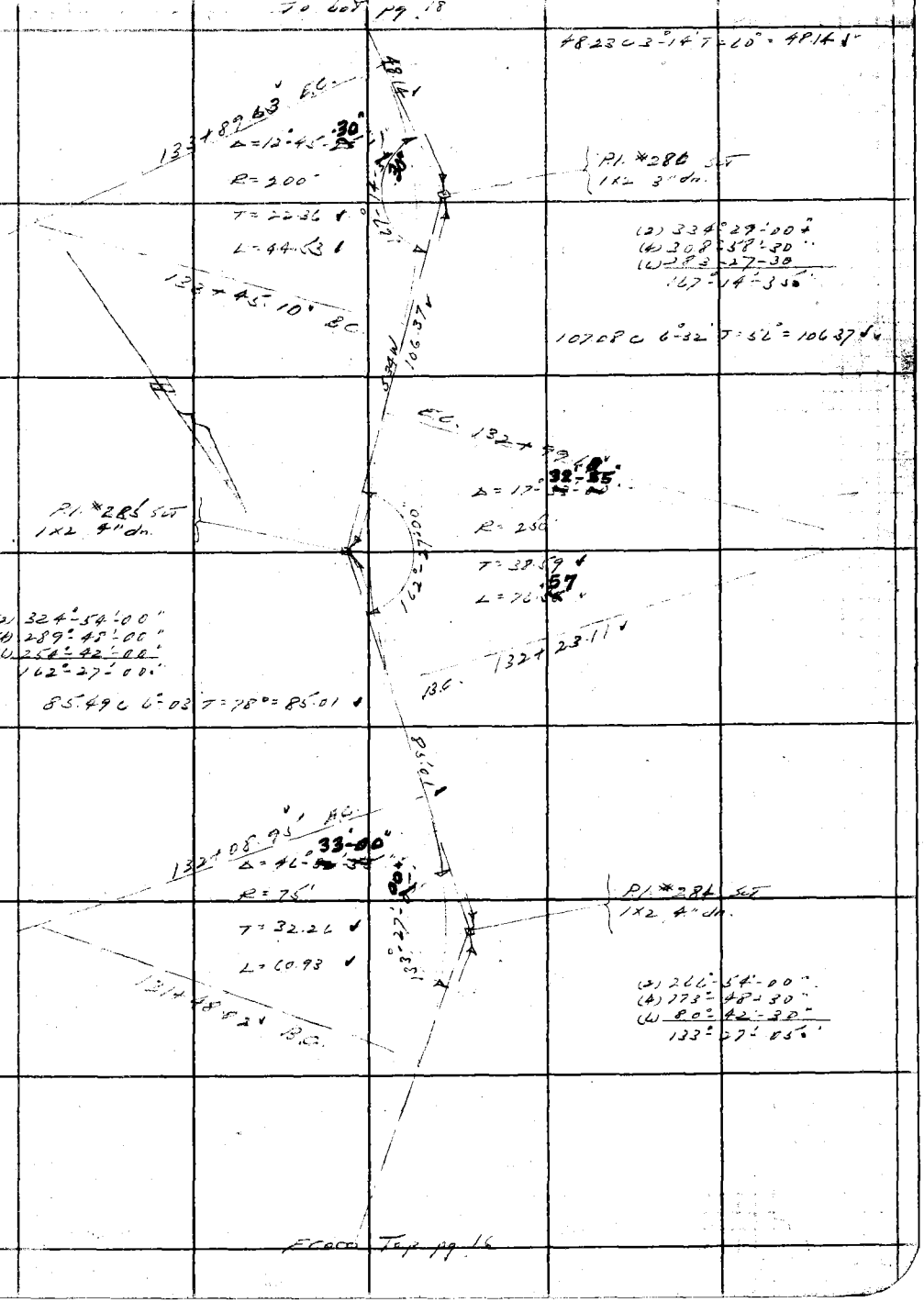

Note: ANY ADDITIONS OR CHANGES ON THIS SHEET MUST BE MADE OR CIRCLED IN Red Ink WITH DATE AND NAME OF PERSON MAKING CHANGE.

Do not extend notes this side of this line

RETURN TO
LOS ANGELES COUNTY SURVEYOR
700 HALL OF RECORDS

FORM 247 5M 2-34

F.B. 628 PG. 18

To 628 pg. 19

RETURN TO
LOS ANGELES COUNTY SURVEYOR
700 HALL OF RECORDS

Do not extend notes this side of this line

Note: ANY ADDITIONS OR CHANGES ON THIS SHEET MUST BE MADE OR CIRCLED IN Red Ink WITH DATE AND NAME OF PERSON MAKING CHANGE.

Notes Ck'd by Blackmer	Survey of Box Co Mus	F.B. 628	Pg. 19
Map No. C.S. B-1230	W. O. 8121 Tape No 3 St'd 84 of.		
Office Work J. D. Price	Surveyed by L. S. Hammond		
Checked D. M. Finley	Notes L.S.H. Date 1-31-36		
Date Feb 1937	Indexed A. C. Johnson		

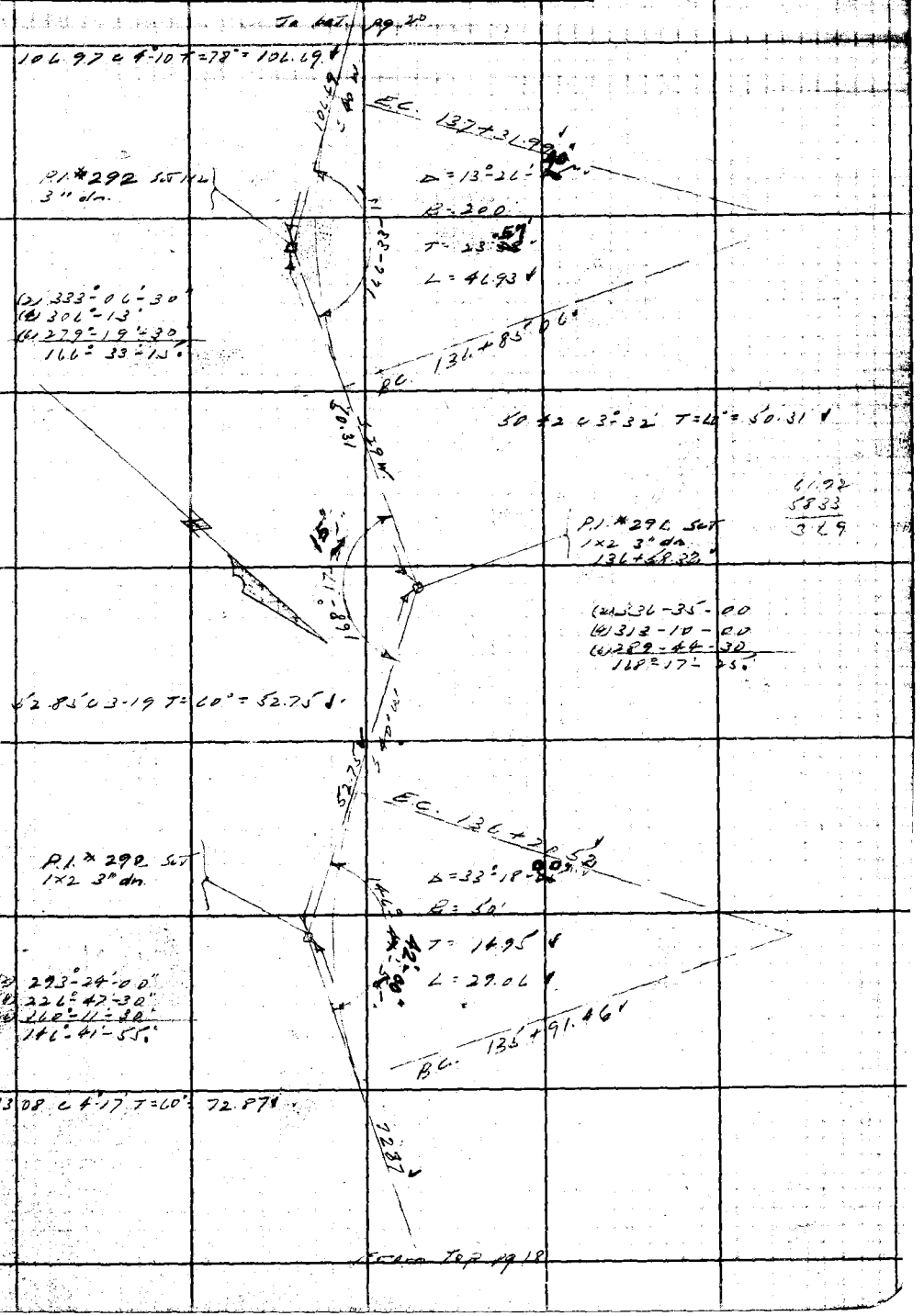

Note: ANY ADDITIONS OR CHANGES ON THIS SHEET MUST BE MADE OR CIRCLED IN Red Ink WITH DATE AND NAME OF PERSON MAKING CHANGE.

Do not extend notes this side of this line

RETURN TO
LOS ANGELES COUNTY SURVEYOR
700 HALL OF RECORDS

FORM 247 5M 3-34

F.B. 628 PG. 20

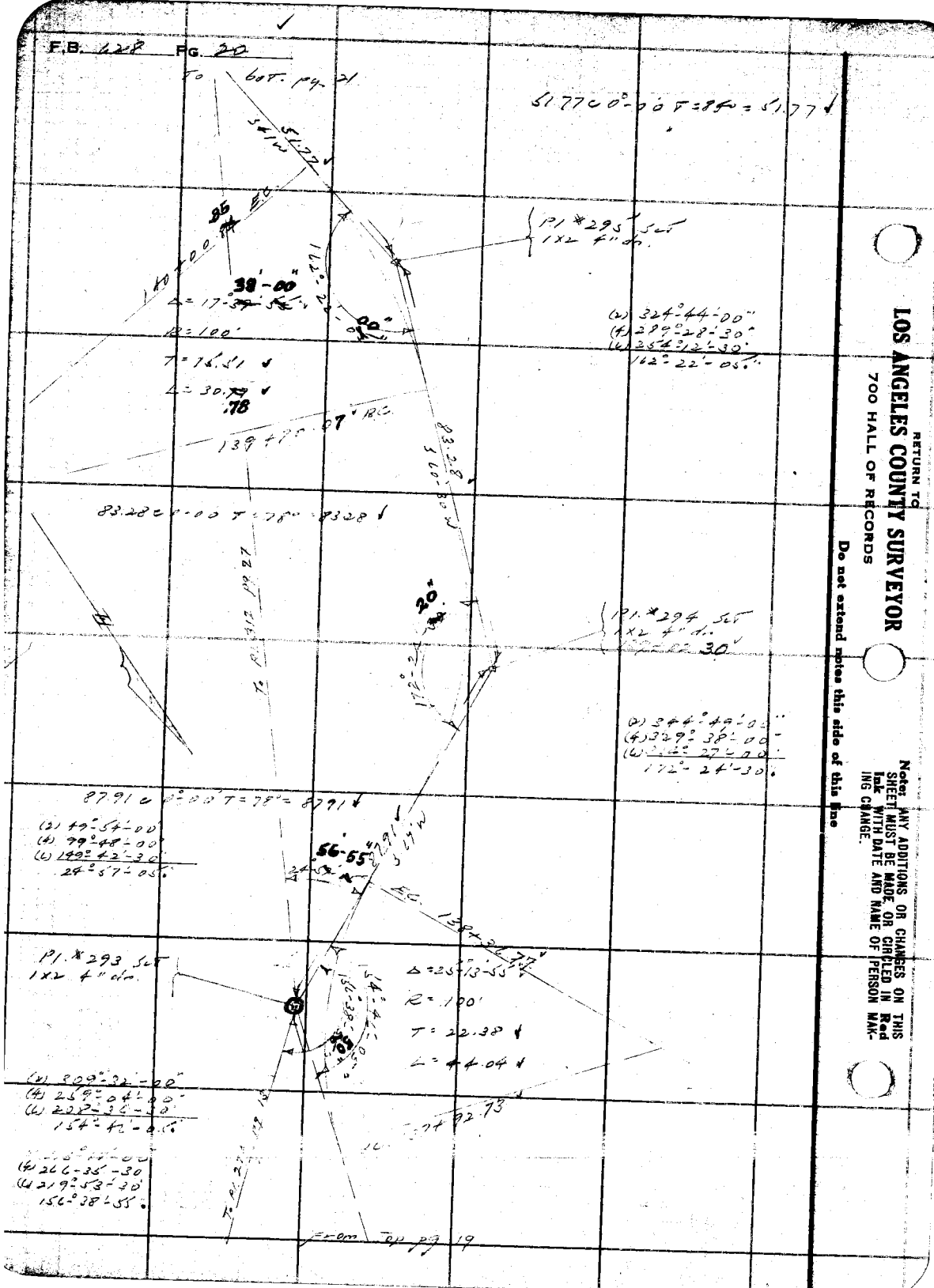

RETURN TO
LOS ANGELES COUNTY SURVEYOR
700 HALL OF RECORDS

Do not extend notes this side of this line

Note: ANY ADDITIONS OR CHANGES ON THIS SHEET MUST BE MADE, OR CIRCLED IN Red Ink WITH DATE AND NAME OF PERSON MAKING CHANGE.

Notes Ck'd by Blackmer	Survey of Box C2 MW		F.B. 628 Pg. 21
Map No. C.S.B-1220	W. O. 8121	Tape No 3	St'd 8½ of.
Office Work J. D. Price	Surveyed by G S Hammond		
Checked D. M. Finley	Notes G S H	Date 3-2-36	
Date Feb. 1937	Indexed A. C. Johnson		

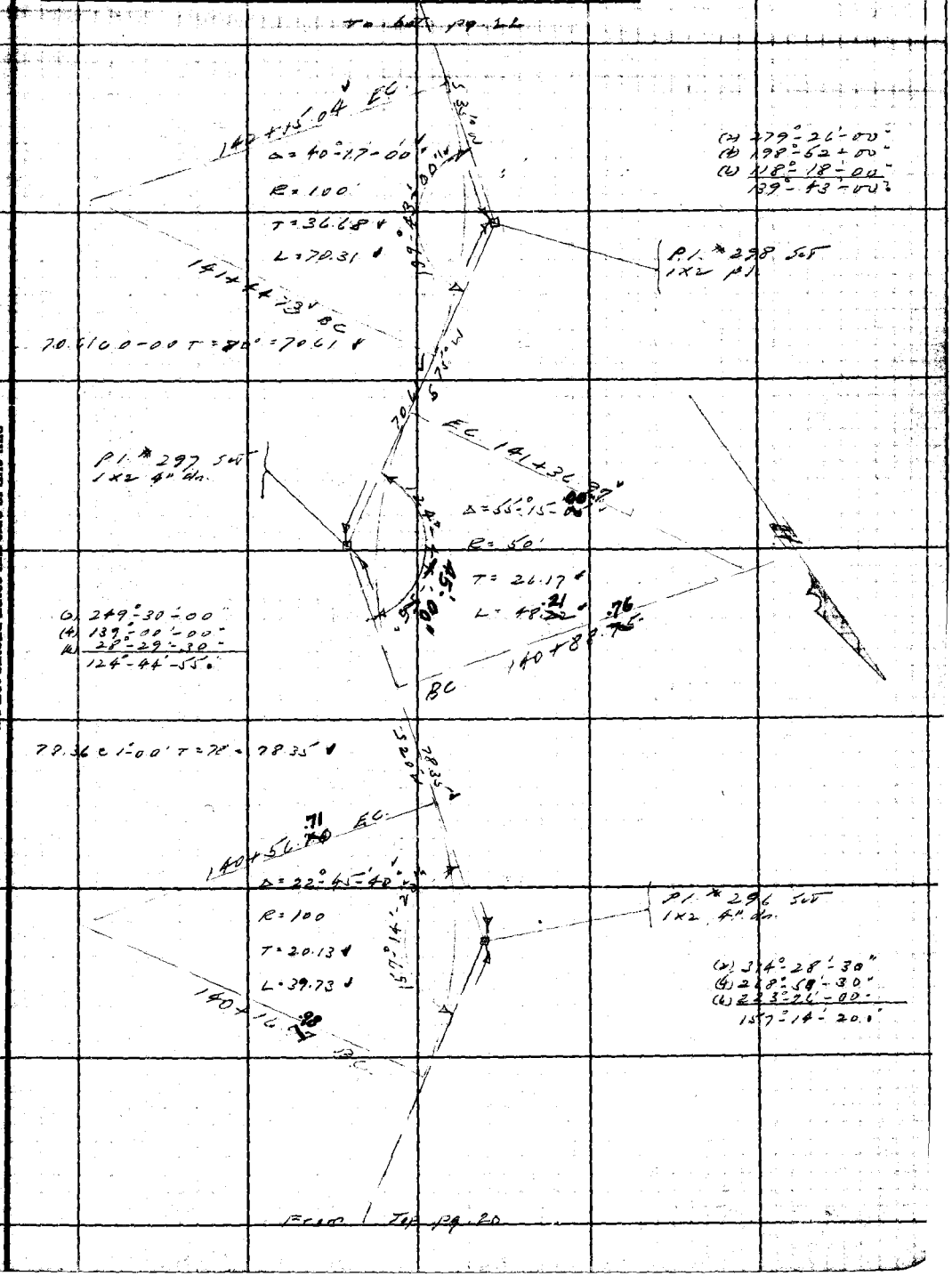

Note: ANY ADDITIONS OR CHANGES ON THIS SHEET MUST BE MADE OR CIRCLED IN Red Ink WITH DATE AND NAME OF PERSON MAKING CHANGE.

RETURN TO
LOS ANGELES COUNTY SURVEYOR
700 HALL OF RECORDS

Do not extend notes this side of this line

FORM 247 5M 2-34

F.B. 628 PG. 22

RETURN TO
LOS ANGELES COUNTY SURVEYOR
700 HALL OF RECORDS

Do not extend notes this side of this line

Note: ANY ADDITIONS OR CHANGES ON THIS SHEET MUST BE MADE OR CIRCLED IN Red Ink WITH DATE AND NAME OF PERSON MAKING CHANGE.



Notes Ck'd by Blackmer	Survey of Box 62 MW.
Map No. C.S.B-1220	W. O. 8121 Tape No. 3 St'd 84 of.
Office Work J. D. Price	Surveyed by L. S. Hammond
Checked D. M. Finley	Notes L.S.H. Date 1-24-36
Date Feb. 1937	Indexed A. C. Johnson

F.B. 628 Pg. 29

To bot. pg. 26

Δ = 14°-01'-20"
R = 300'
T = 36.89
L = 73.42

71.40 @ 4°-00' T = 80° = 71.23

1+97.57 EC.

P.I. #302 SLT 1x2 Fl.

(2) 331°-57'-30"
(4) 303°-55'-00"
(6) 275°-52'-30"
165°-58'-45"

1+24.15 B.C.

80.68 @ 7°-25' T = 80° = 80.00

Δ = 20°-03'-00"
R = 100'
T = 17.68
L = 34.99

E.C. 0+98.72

47.45 @ 27°-53' T = 80° = [illegible]
15.82 @ 14°-32' T = 80° = [illegible]

P.I. #301 SLT 1x2 Fl.

(2) 319°-54'-00"
(4) 279°-48'-00"
(6) 239°-42'-00"
159-57-00.

53.55 @ 0°-00' T = 80° = 53.55

15.31
26.62
65°-06'
0+63.73
B.C.
53.55
R.P.P.I. SLT 2x2 Fl.
21.60
R.P.P.I. SLT 2x2 Fl.

54.36 @ 34°-47' T = 80° = 44.65
27.80 @ 34°-00' T = 80° = 23.05
21.60

0+56.09 EC.

64°-05'
23.05
163°-55'-50"

P.I. #300 SLT 1x2 Fl.

(2) 327°-51'-30"
(4) 295°-43'-45"
(6) 263°-35'-30"
163°-55'-55"

14+95.74
Back 0+00 ahead

837
573
2.4

Δ = 16°-04'-10"
R = 200'
T = 28.23
L = 56.09

From Top pg. 22

Note: ANY ADDITIONS OR CHANGES OF THIS SHEET MUST BE MADE OR CIRCLED IN Red Ink WITH DATE AND NAME OF PERSON MAKING CHANGE.

RETURN TO
LOS ANGELES COUNTY SURVEYOR
700 HALL OF RECORDS

Do not extend notes this side of this line

FORM 247 5M 2-34

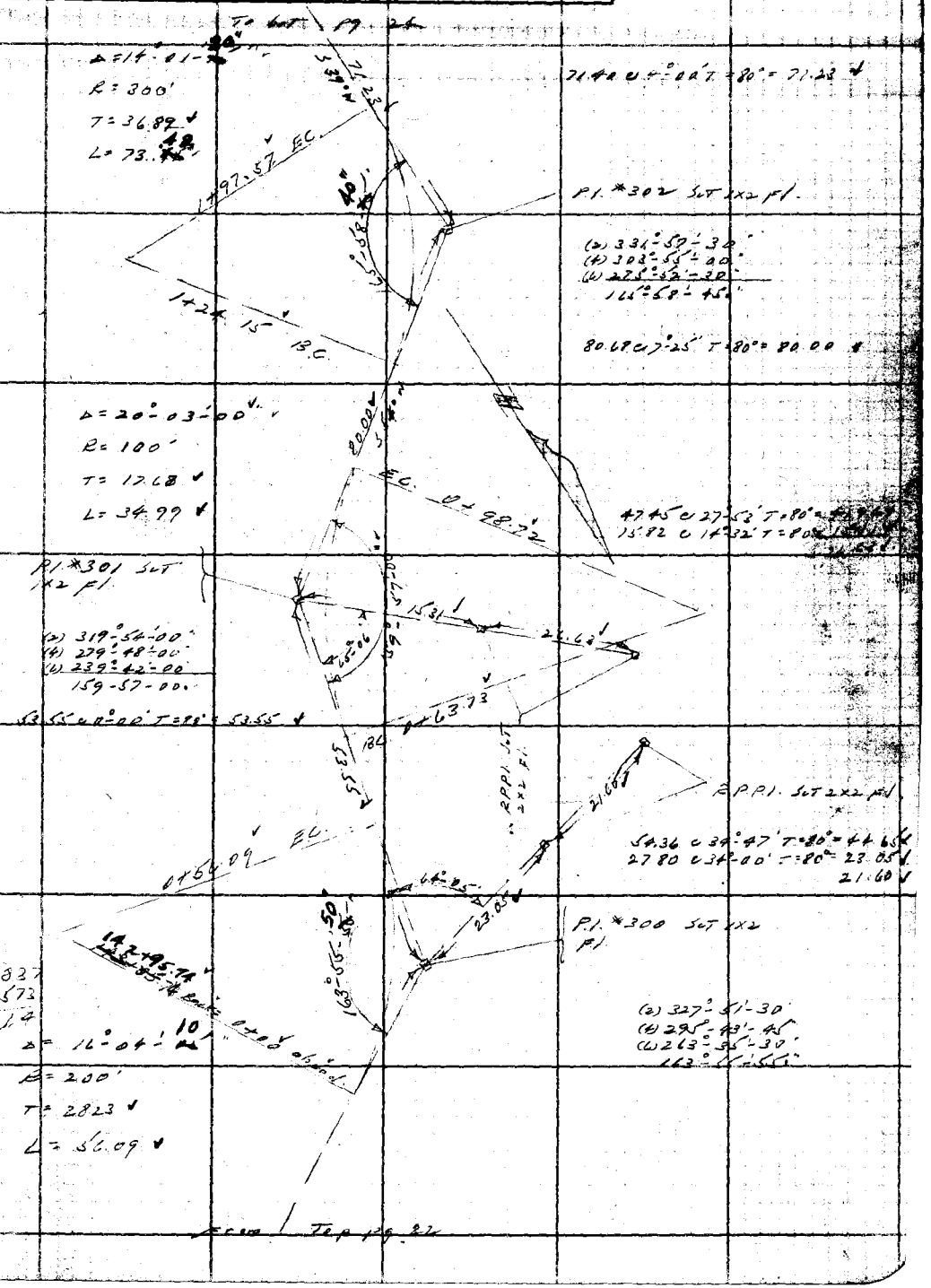

F.B. 628 PG. 24

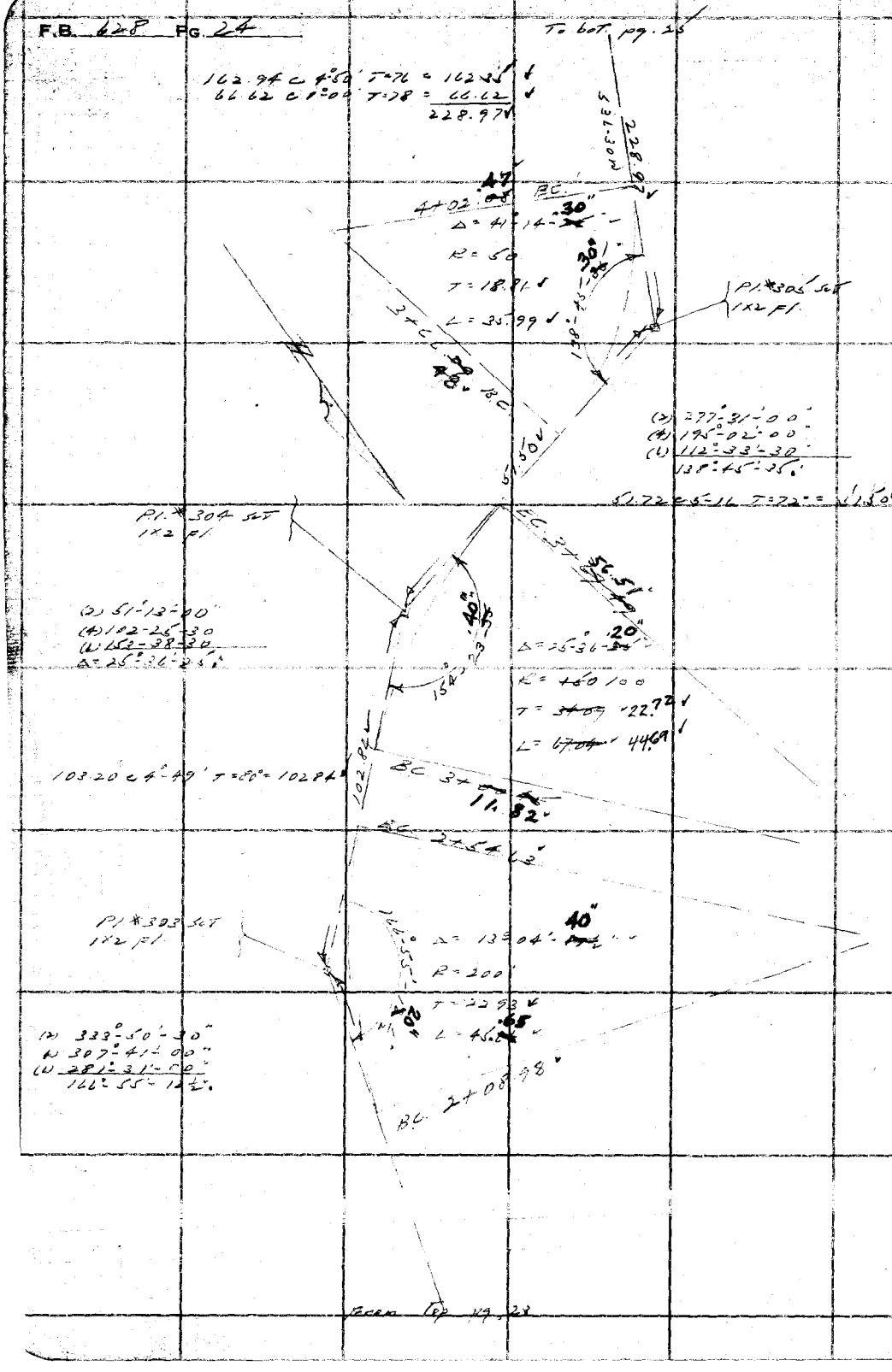

RETURN TO
LOS ANGELES COUNTY SURVEYOR
700 HALL OF RECORDS

Do not extend notes this side of this line

Note: ANY ADDITIONS OR CHANGES ON THIS SHEET MUST BE MADE OR CIRCLED IN Red Ink WITH DATE AND NAME OF PERSON MAKING CHANGE.

Notes Ck'd by Blackmer	Survey of Box C3 MW
Map No. C.S. 8-1230	W. O. 8121 Tape No 1 St'd 84 of
Office Work J. D. Price	Surveyed by L S Hammond
Checked D. M. Finley	Notes 4 1 18 Date 1-24-36
Date Feb. 1937.	Indexed A. C. Johnson

F.B. 628 Pg. 25

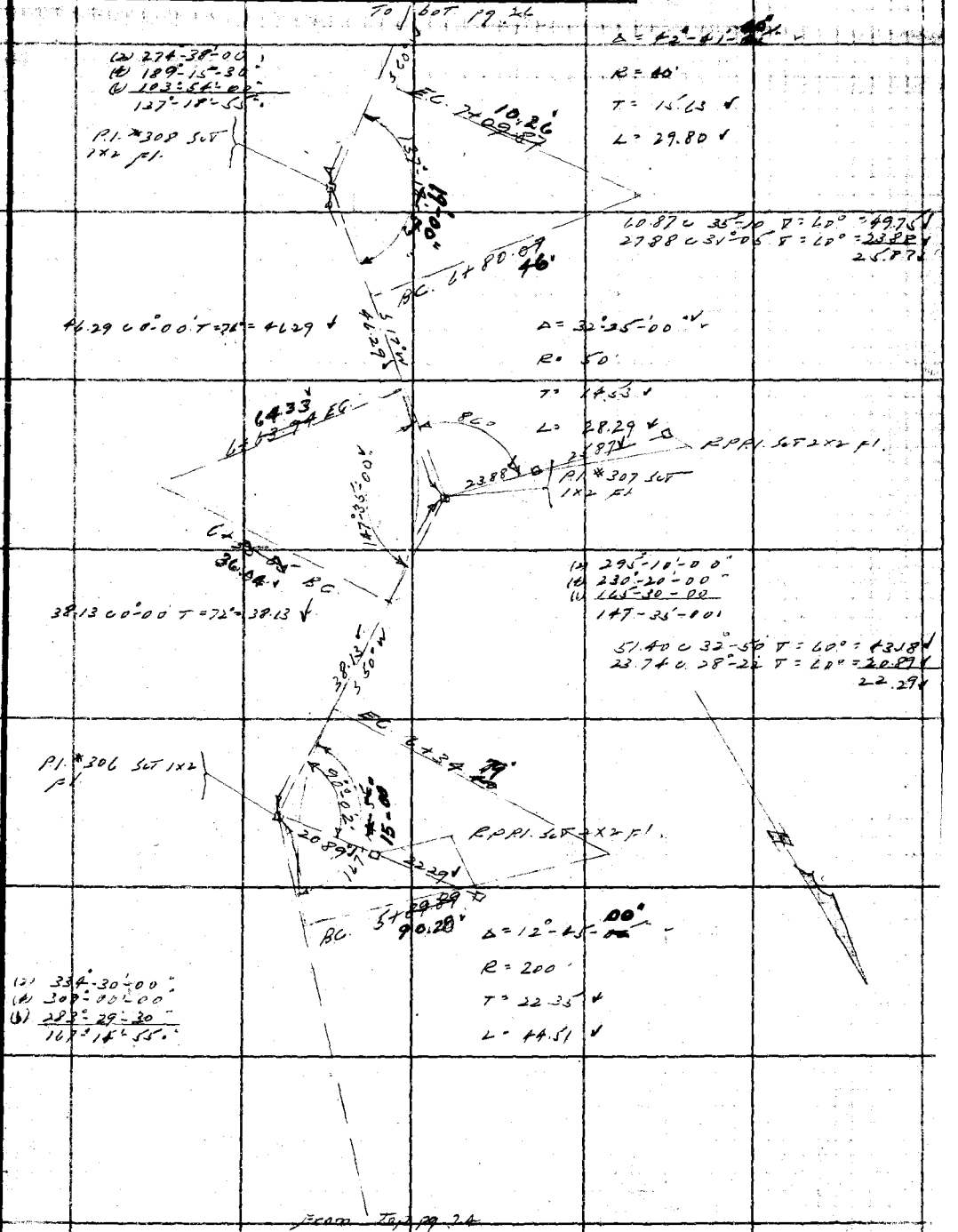

Note: ANY ADDITIONS OR CHANGES ON THIS SHEET MUST BE MADE OR CIRCLED IN Red Ink WITH DATE AND NAME OF PERSON MAKING CHANGE.

Do not extend notes this side of this line

RETURN TO
LOS ANGELES COUNTY SURVEYOR
700 HALL OF RECORDS

FORM 247 5M 2-34

F.B. 628 PG. 22

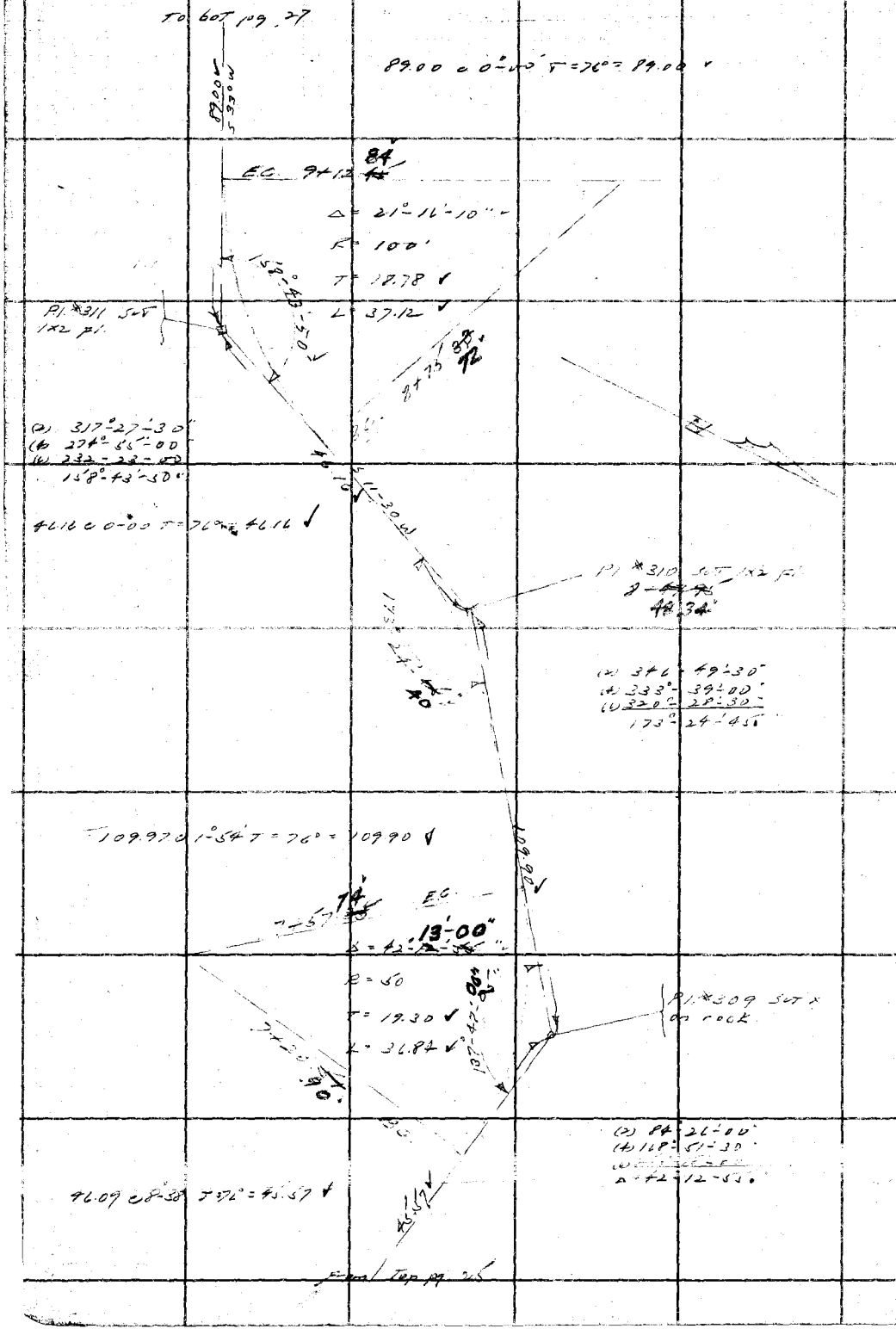

RETURN TO
LOS ANGELES COUNTY SURVEYOR
700 HALL OF RECORDS

Do not extend notes this side of this line

Note: ANY ADDITIONS OR CHANGES ON THIS SHEET MUST BE MADE OR CIRCLED IN **Red Ink** WITH DATE AND NAME OF PERSON MAKING CHANGE.

Notes Ck'd by Blackmer	Survey of Box G2 MW	F.B. 628	Pg. 27
Map No. C.S. B-1230	W. O. 8121 Tape No. 3 St'd 84 °F.		
Office Work J.D. Price	Surveyed by L.S. Hammond		
Checked J. M. Finley	Notes L.S.H. Date 1-30-36		
Date Feb. 1937	Indexed A. C. Johnson		

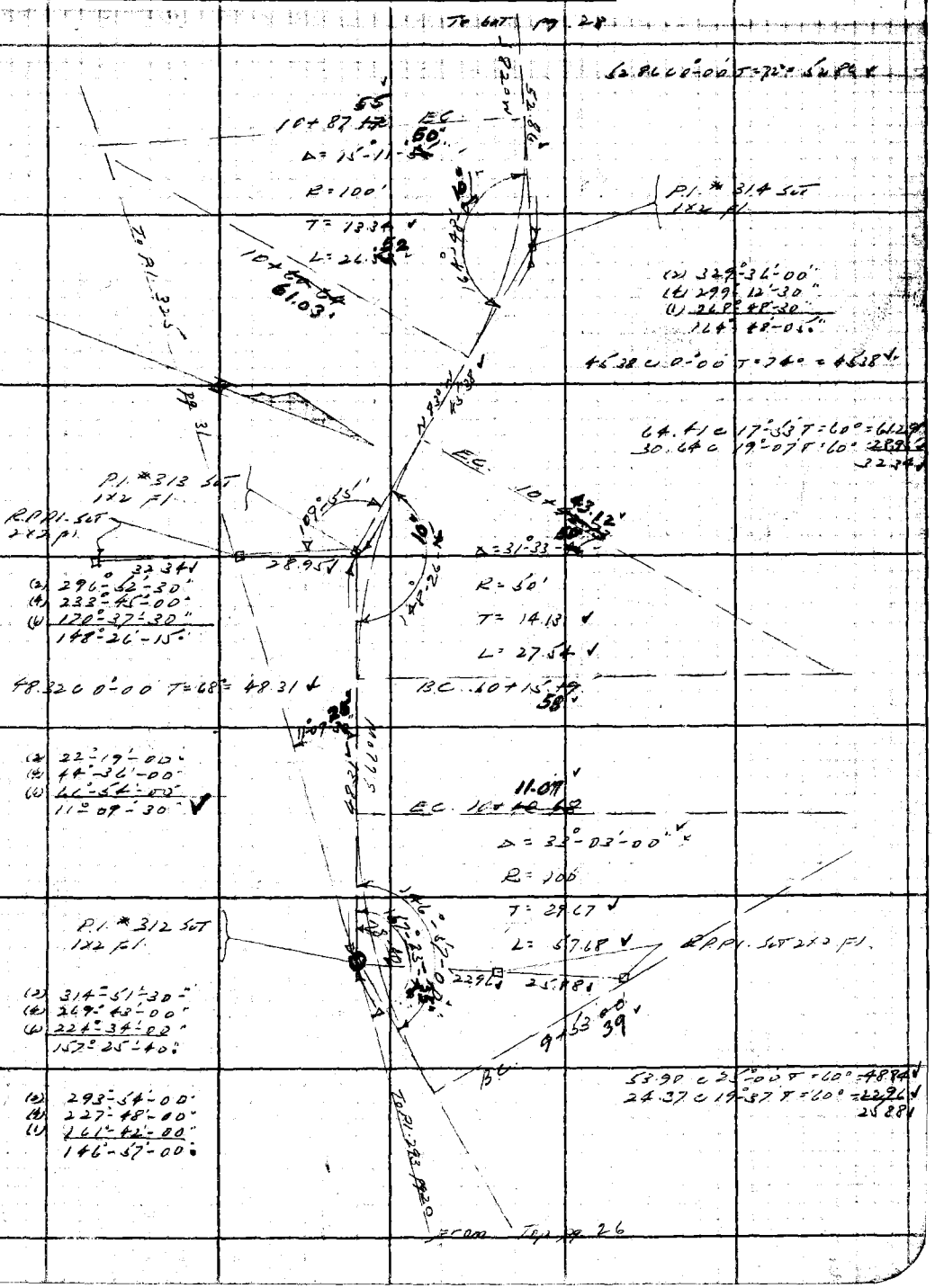

Note: ANY ADDITIONS OR CHANGES ON THIS SHEET MUST BE MADE OR CIRCLED IN Red Ink WITH DATE AND NAME OF PERSON MAKING CHANGE.

Do not extend notes this side of this line

RETURN TO
LOS ANGELES COUNTY SURVEYOR
700 HALL OF RECORDS

FORM 247 5M 2-34

F.B. 628 Pg. 28 To Bot pg. 29

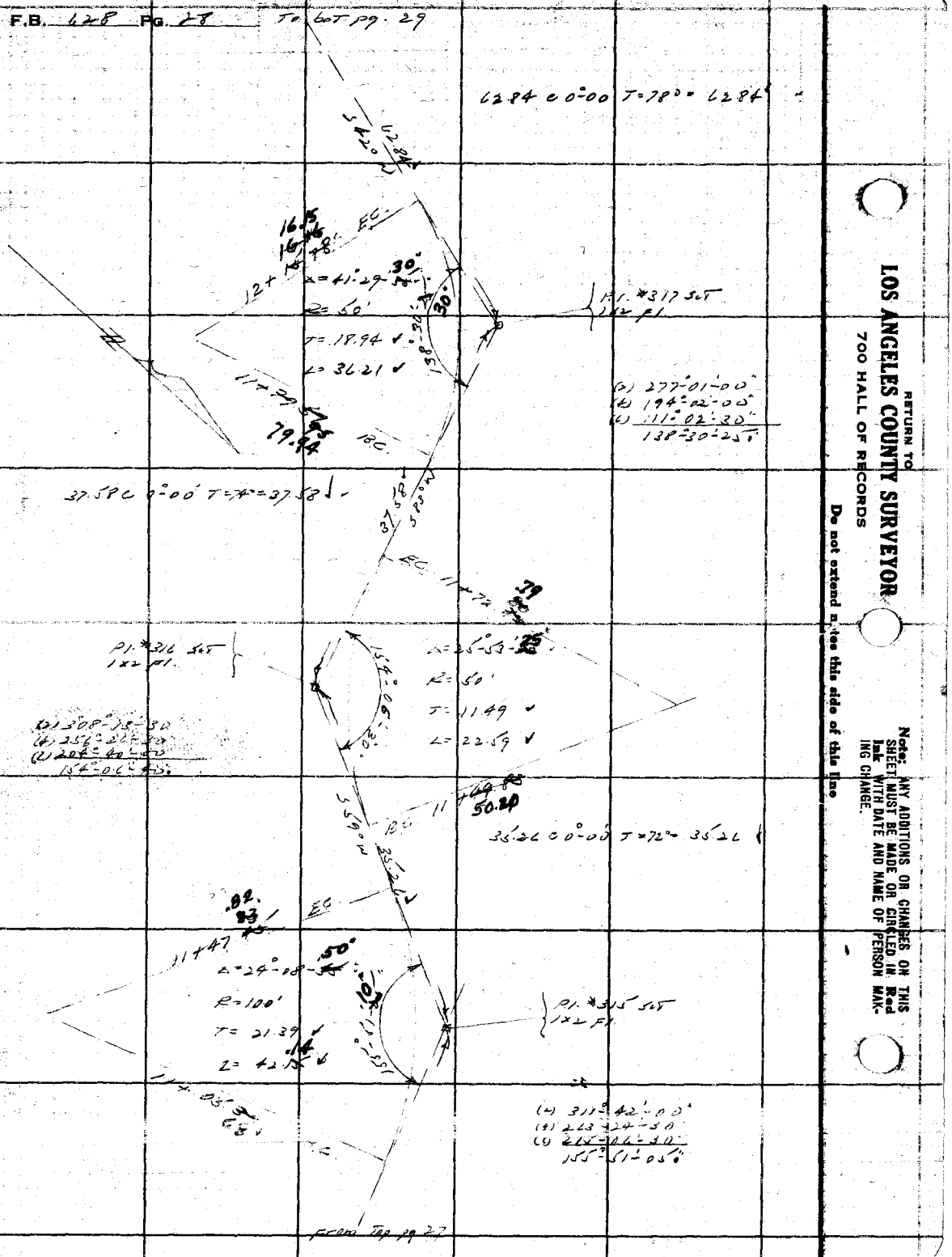

RETURN TO
LOS ANGELES COUNTY SURVEYOR
700 HALL OF RECORDS

Do not extend notes this side of this line

Note: ANY ADDITIONS OR CHANGES ON THIS SHEET MUST BE MADE OR CIRCLED IN Red Ink WITH DATE AND NAME OF PERSON MAKING CHANGE.

Notes Ck'd by Blackmer	Survey of Box Cn MW
Map No. C.S.B-1230	W. O. 8121 Tape No 2 St'd 84 °F.
Office Work J. D. Price	Surveyed by L S Hammond
Checked D. M. Finley	Notes L S H Date 1-30-36
Date Feb. 1937	Indexed A. C. Johnson

F.B. 628 Pg. 29

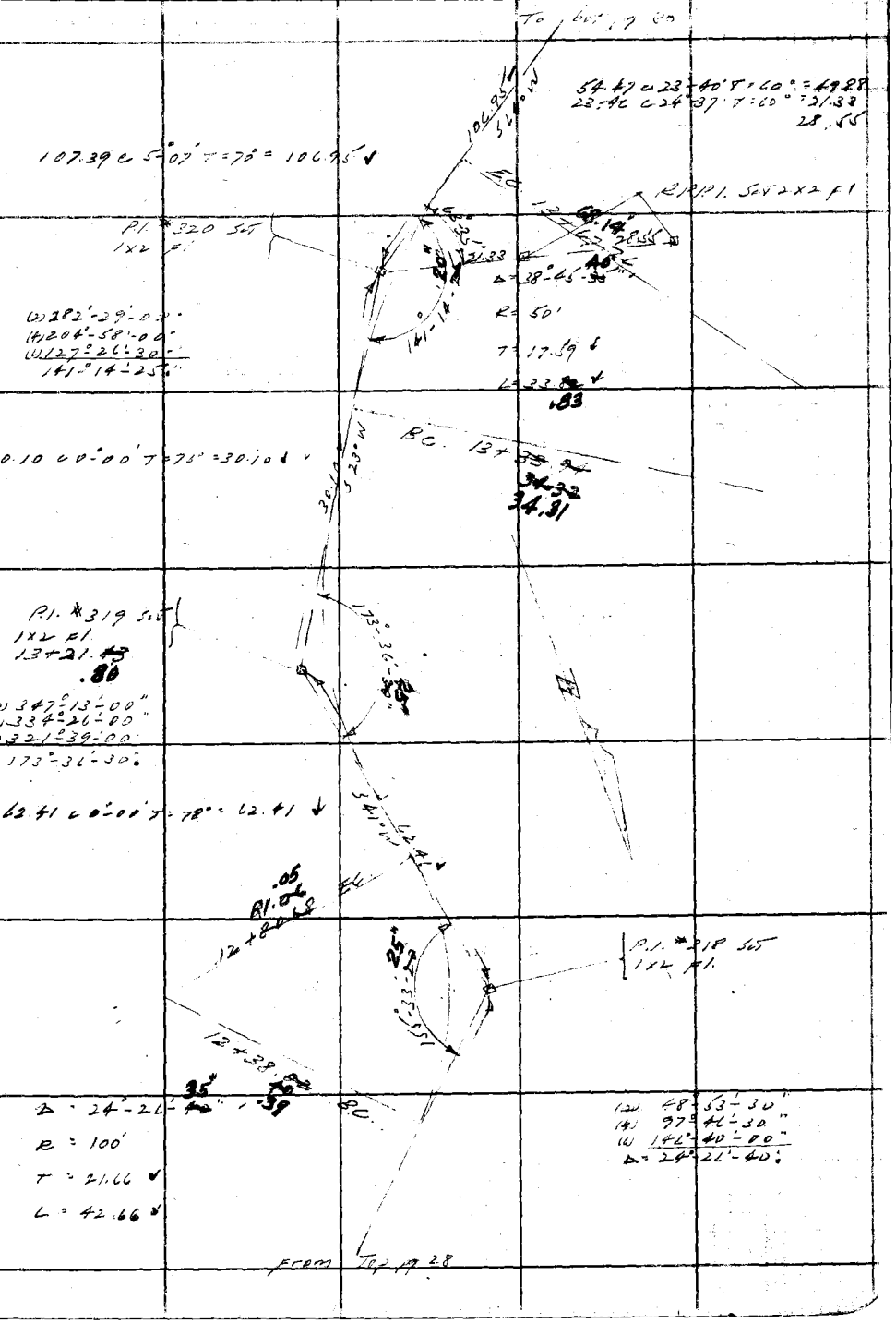

Note: ANY ADDITIONS OR CHANGES ON THIS SHEET MUST BE MADE OR CIRCLED IN Red Ink WITH DATE AND NAME OF PERSON MAKING CHANGE.

Do not extend notes this side of this line

RETURN TO
LOS ANGELES COUNTY SURVEYOR
700 HALL OF RECORDS

FORM 247 5M 2-34

F.B. 628 Pg. 30

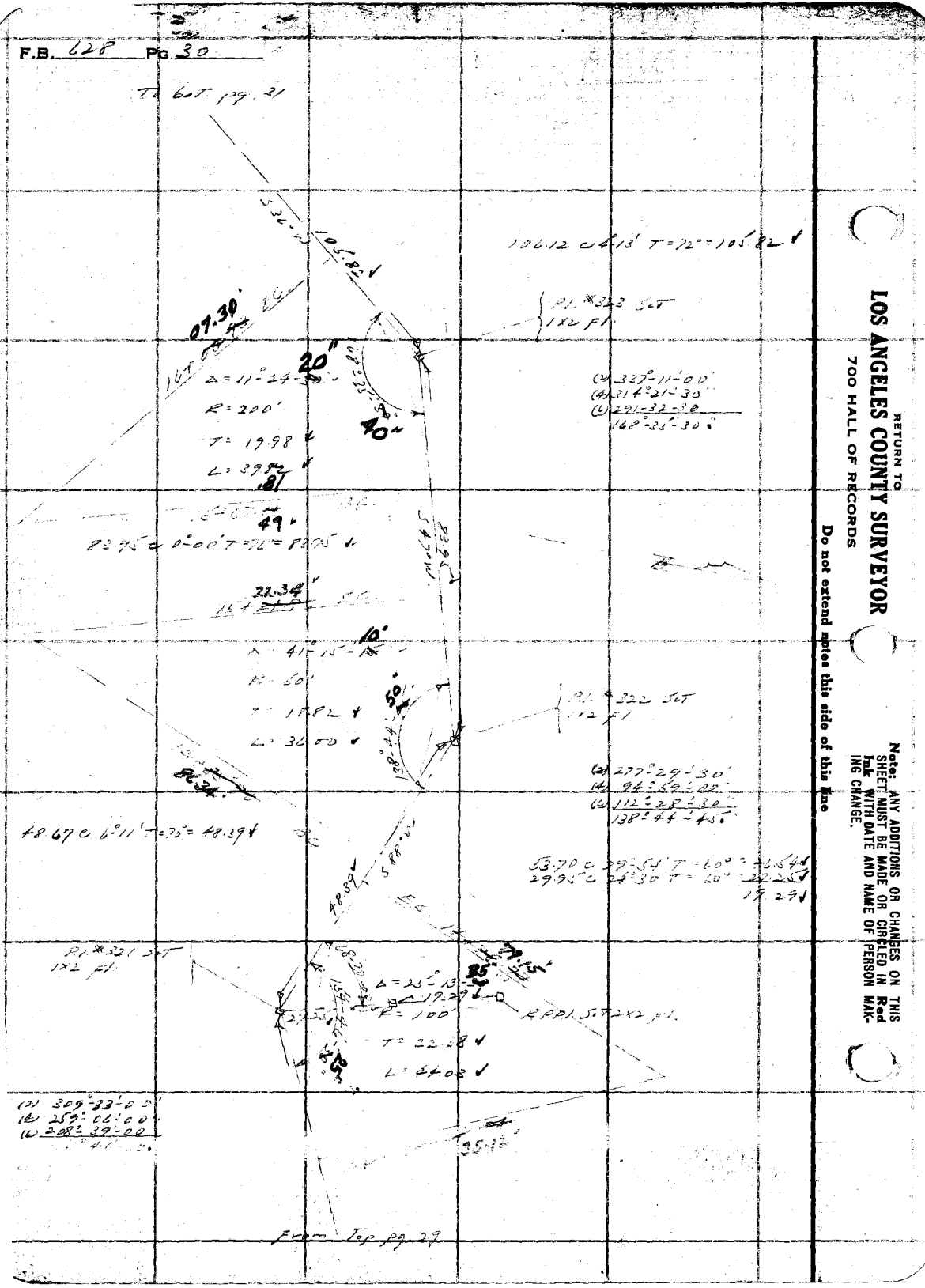

RETURN TO
LOS ANGELES COUNTY SURVEYOR
700 HALL OF RECORDS

Do not extend notes this side of this line

Note: ANY ADDITIONS OR CHANGES ON THIS SHEET MUST BE MADE OR CIRCLED IN **Red Ink** WITH DATE AND NAME OF PERSON MAKING CHANGE.

Notes Ck'd by Blackmer	Survey of Box 4a MW		F.B. 628 Pg. 31
Map No. C. S. B-1230	W. O. 81x1 Tape No 2 St'd 84 of.		
Office Work J. D. Price	Surveyed by L. S. Hammond		
Checked D. M. Finley	Notes L. S. H. Date 1-30-36		
Date Feb. 1937	Indexed A. C. Johnson		

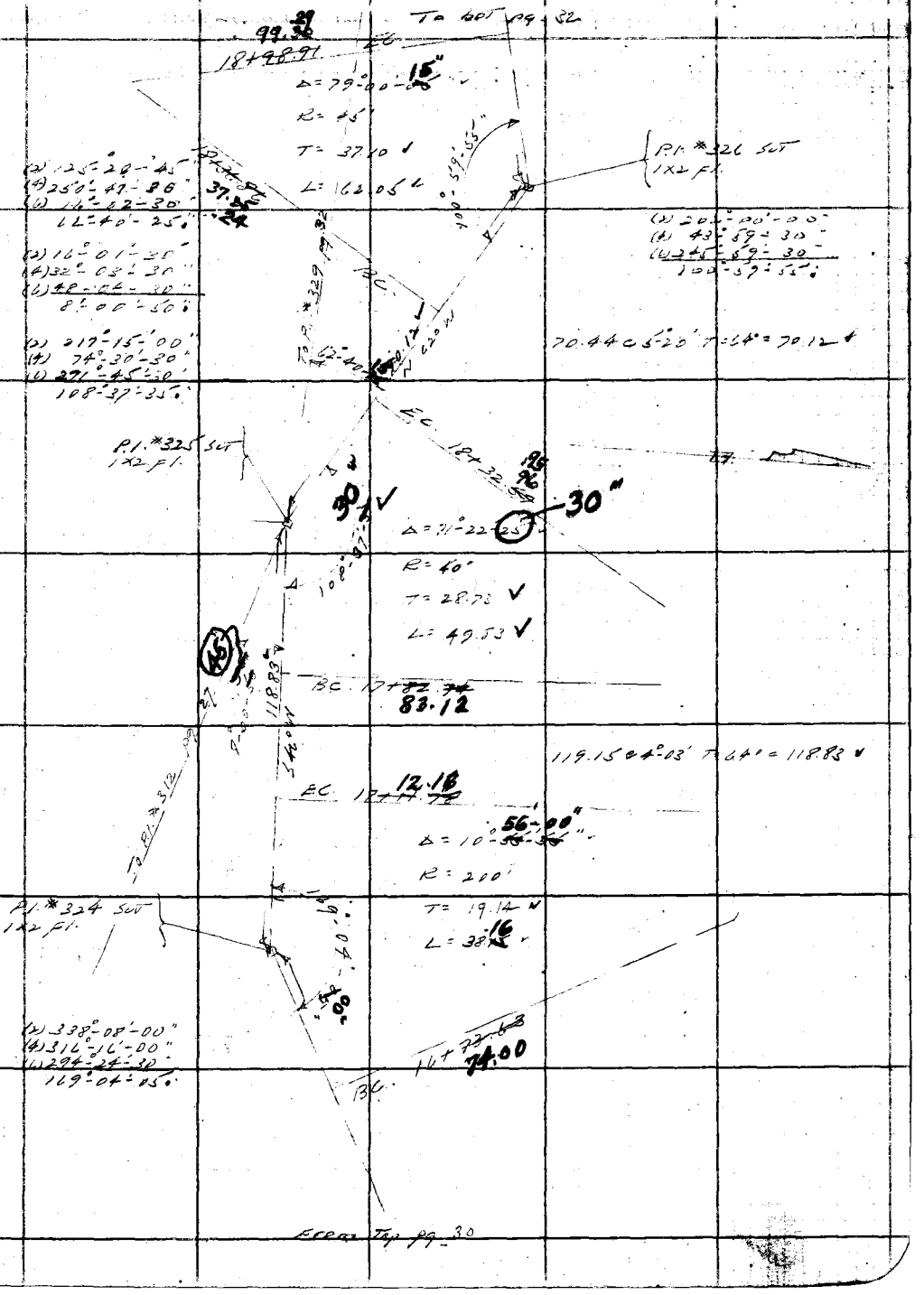

Note: ANY ADDITIONS OR CHANGES ON THIS SHEET MUST BE MADE OR CIRCLED IN Red Ink WITH DATE AND NAME OF PERSON MAKING CHANGE.

Do not extend notes this side of this line

RETURN TO
LOS ANGELES COUNTY SURVEYOR
700 HALL OF RECORDS

FORM 247 5M 2-34

F.B. 628 Pg. 32

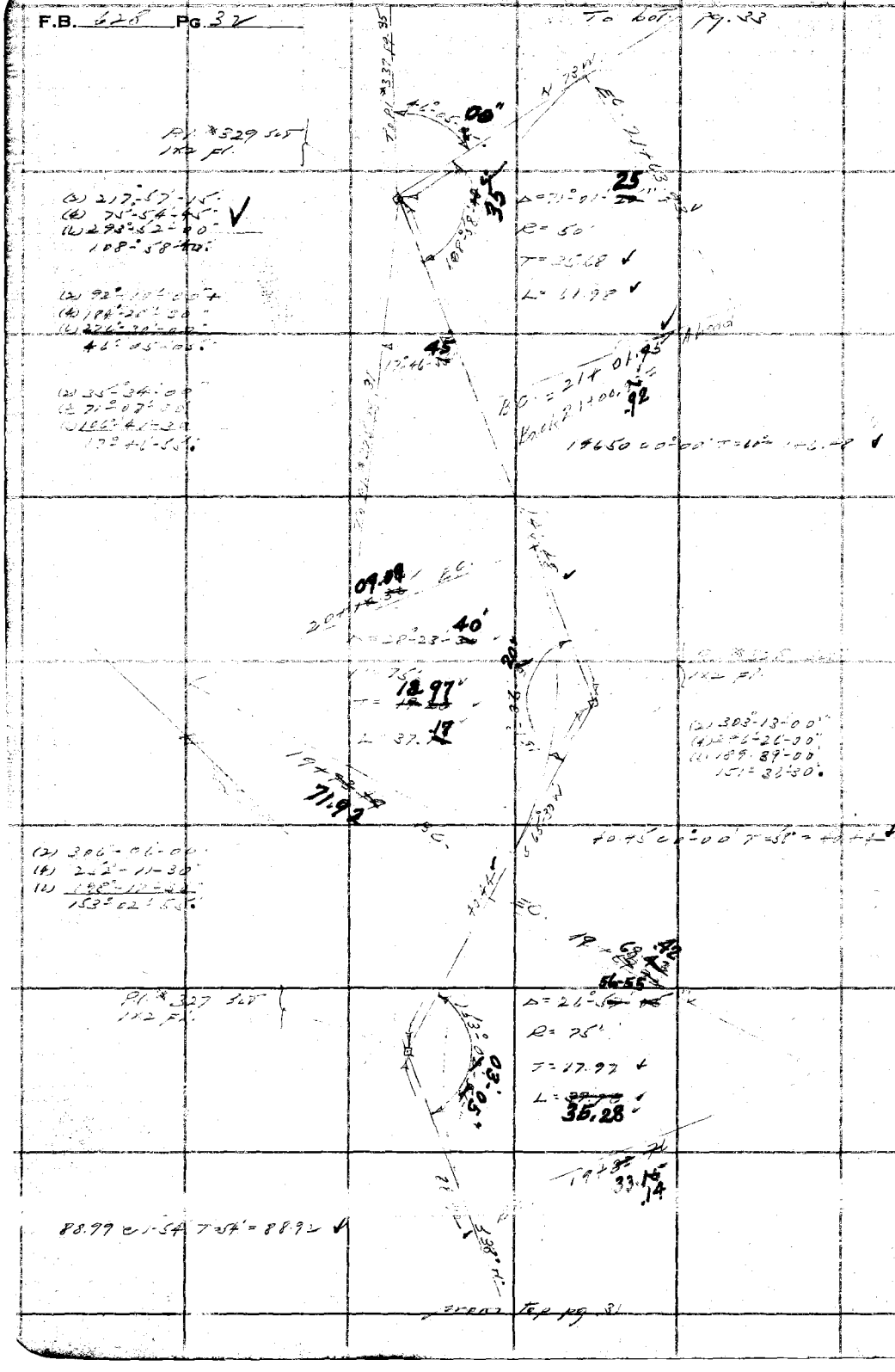

RETURN TO
LOS ANGELES COUNTY SURVEYOR
700 HALL OF RECORDS

Do not extend notes this side of this line

Note: ANY ADDITIONS OR CHANGES ON THIS SHEET MUST BE MADE OR CIRCLED IN **Red Ink** WITH DATE AND NAME OF PERSON MAKING CHANGE.

Notes Ck'd by Blackmer	Survey of Box Co. [illegible]	F.B. 628 Pg 38
Map No. C.S. B-1230	W. O. 8121 Tape No. 3 St'd 84 °F.	
Office Work J. D. Price	Surveyed by [illegible]	
Checked D. M. Finley	Notes [illegible] Date [illegible]	
Date Feb. 1937	Indexed A. C. Johnson	

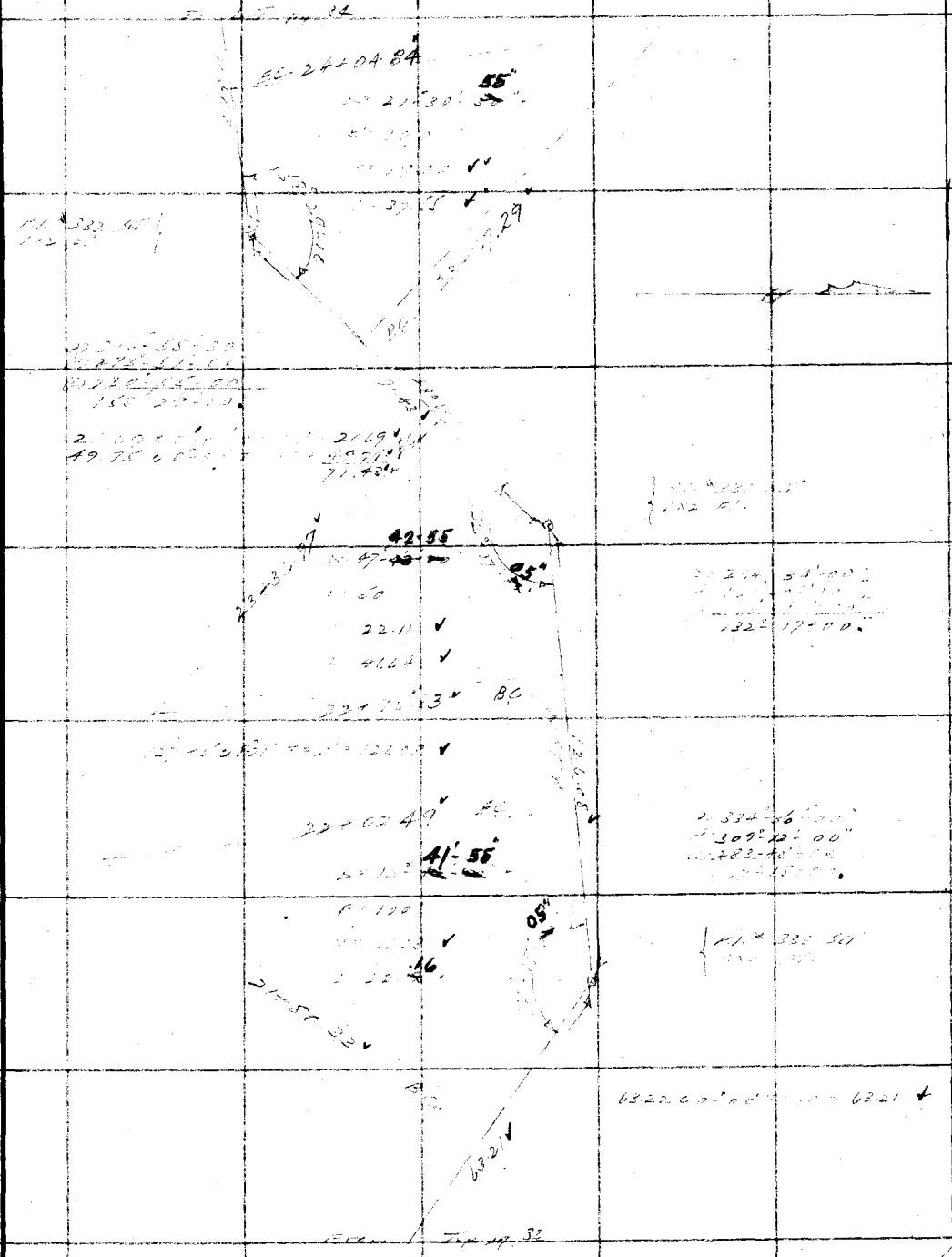

Note: Any Additions or Changes on This Sheet Must be Made or Circled in Red Ink With Date and Name of Person Making Change

Do not extend notes this side of this line

RETURN TO
LOS ANGELES COUNTY SURVEYOR
700 HALL OF RECORDS

FORM 247 10M 11-38

F.B. 627 PG. 34

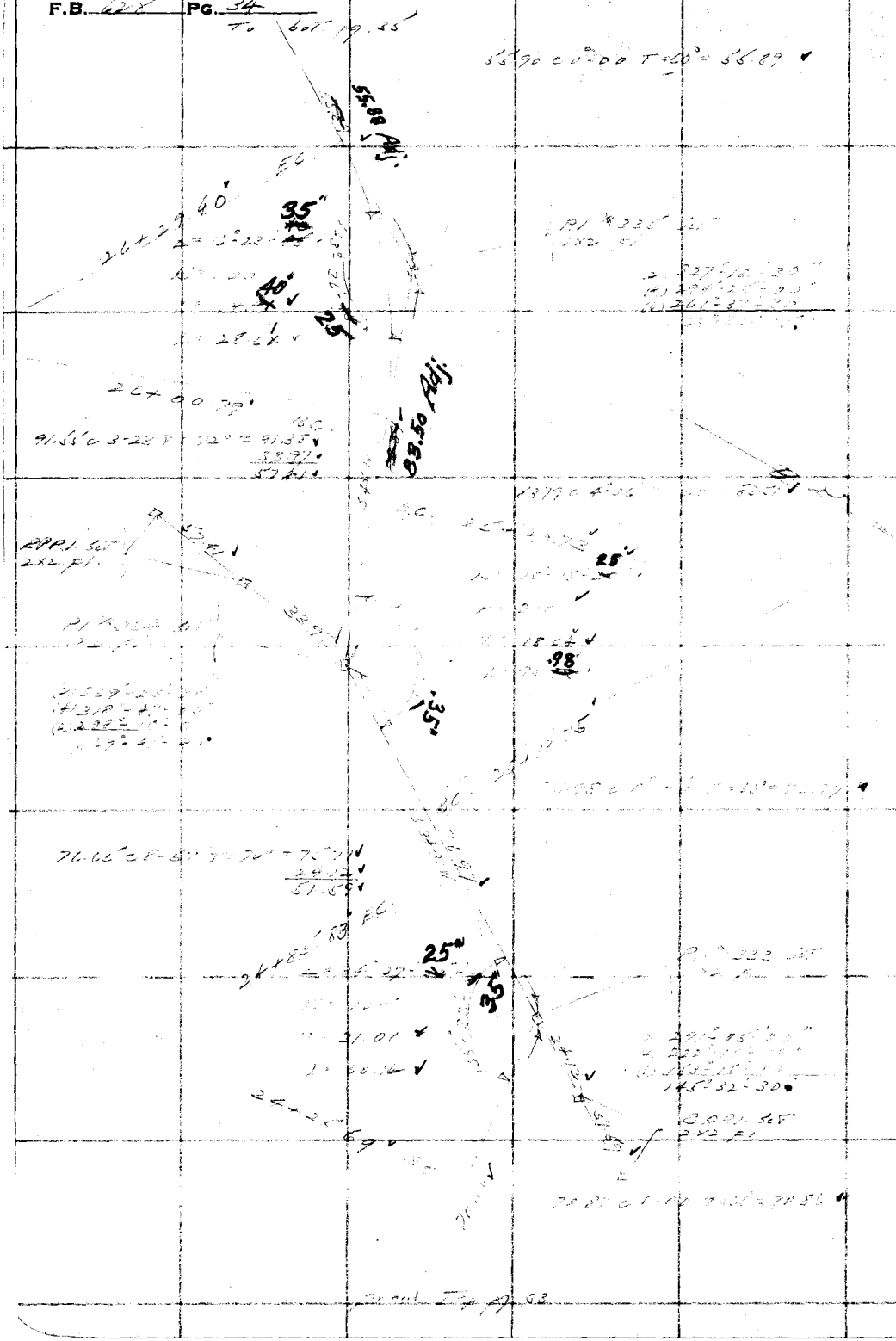

RETURN TO
LOS ANGELES COUNTY SURVEYOR
700 HALL OF RECORDS

Note: Any Additions or Changes on This Sheet Must be Made or Circled in Red Ink With Date and Name of Person Making Change.

Do not extend notes this side of this line

Notes Ck'd by Blackmer	Survey of Box C[illegible]	F.B. 628 Pg. 35
Map No. C.S.B-1230	W. O. 8121 Tape No. 3 St'd 84 °F.	
Office Work J. D. Price	Surveyed by [illegible]	
Checked D. M. Finley	Notes [illegible] Date [illegible]	
Date Feb. 1937	Indexed A. C. Johnson	



Note: Any Additions or Changes on This Sheet Must be Made or Circled in Red Ink With Date and Name of Person Making Change.

Do not extend notes this side of this line

RETURN TO
LOS ANGELES COUNTY SURVEYOR
700 HALL OF RECORDS

FORM 247 10M 11-35

F.B. 628 PG. 36

To bot pg 37

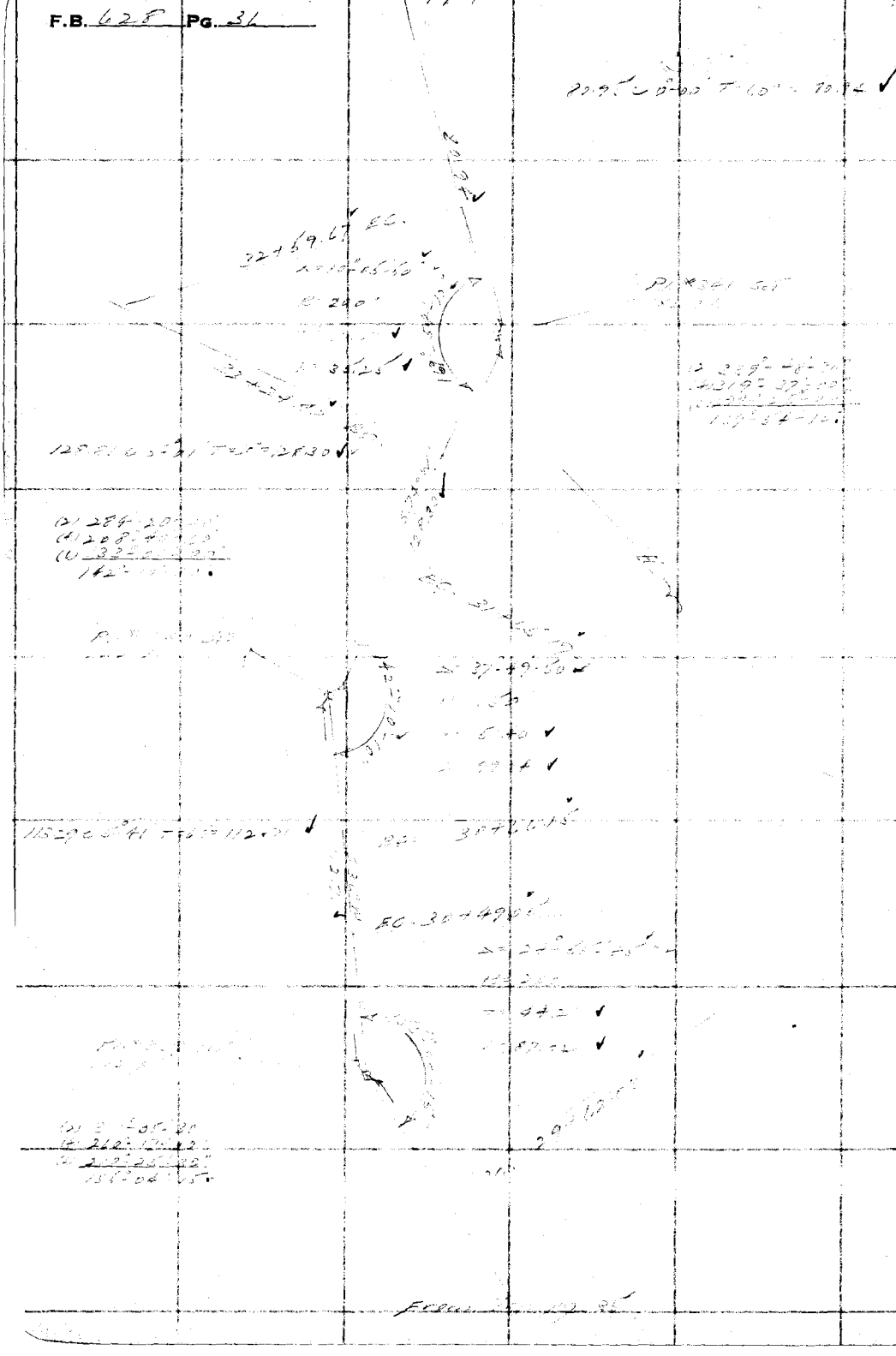

RETURN TO
LOS ANGELES COUNTY SURVEYOR
700 HALL OF RECORDS

Note: Any Additions or Changes on This Sheet Must be Made or Circled in Red Ink With Date and Name of Person Making Change.

Do not extend notes this side of this line

Notes Ck'd by Blackmer	Survey of Box Co Misc	F.B. 628	Pg. 37
Map No. C.S.B-1230	W. O. 812 Tape No. 3 St'd. 62 °F.		
Office Work J. D. Price	Surveyed by		
Checked D. M. Finley	Notes	Date	
Date Feb. 1937	Indexed	A. C. Johnson	

Note: Any Additions or Changes on This Sheet Must be Made or Circled in Red Ink With Date and Name of Person Making Change

Do not extend notes this side of this line

RETURN TO
LOS ANGELES COUNTY SURVEYOR
700 HALL OF RECORDS

FORM 247 10M 11-35

F.B. 628 PG. 38

RETURN TO
LOS ANGELES COUNTY SURVEYOR
700 HALL OF RECORDS

Note: Any Additions or Changes on This Sheet Must be Made or Circled in Red Ink With Date and Name of Person Making Change.

Do not extend notes this side of this line

Notes Ck'd by Blackmer	Survey of Box 6th Mtn	F.B. 628 Pg. 39
Map No. C. S. B-1230	W. O. 8121 Tape No. 2 St'd 84 °F.	
Office Work J. D. Price	Surveyed by [illegible]	
Checked D. M. Finley	Notes [illegible] Date 2-3-36	
Date Feb. 1937	Indexed A. C. Johnson	

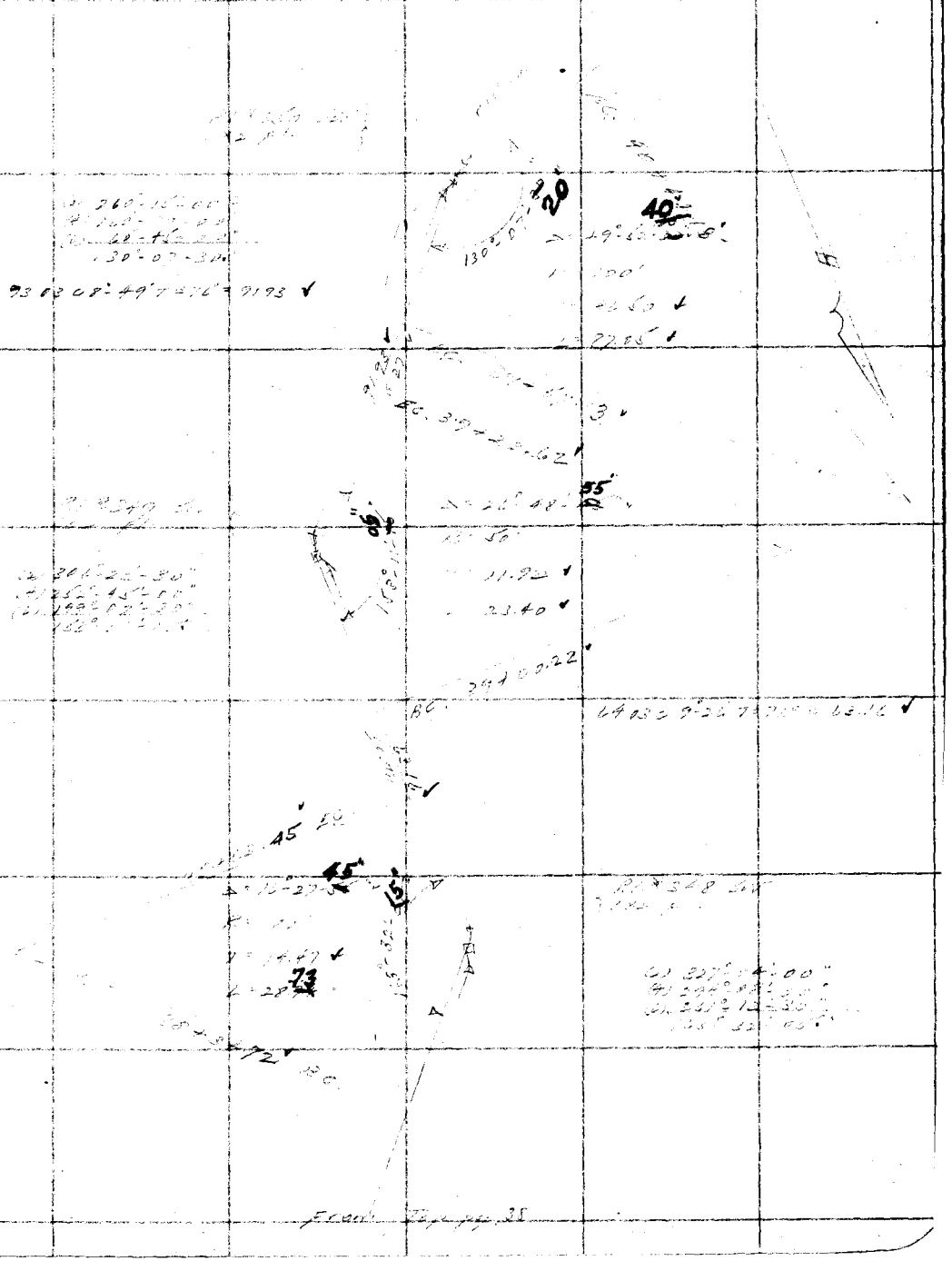

Note: Any Additions or Changes on This Sheet Must be Made or Circled in Red Ink With Date and Name of Person Making Change

Do not extend notes this side of this line

RETURN TO
LOS ANGELES COUNTY SURVEYOR
700 HALL OF RECORDS

FORM 247 10M 11-35

F.B. 628 PG. 40

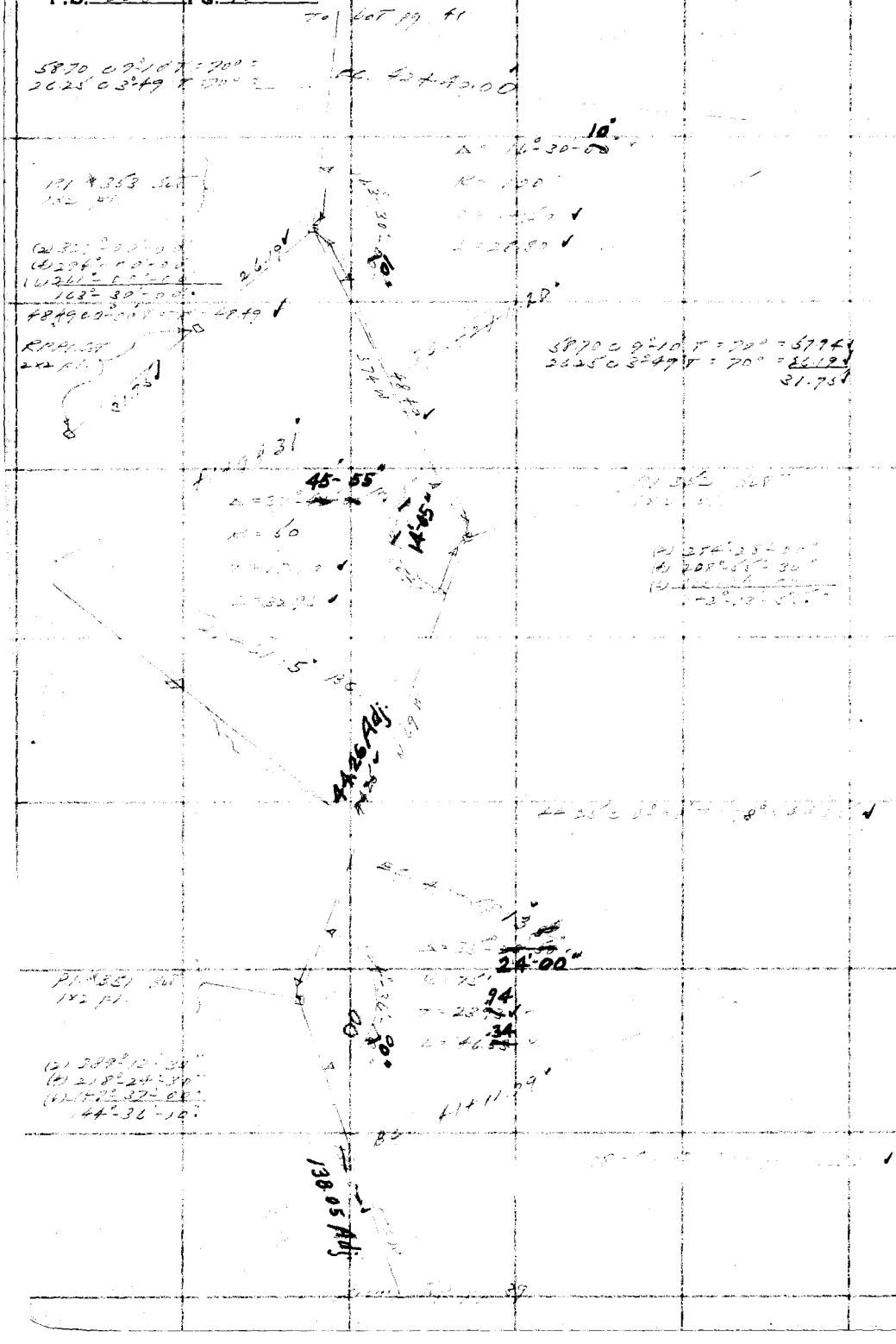

RETURN TO
LOS ANGELES COUNTY SURVEYOR
700 HALL OF RECORDS

Note: Any Additions or Changes on This Sheet Must be Made or Circled in Red Ink With Date and Name of Person Making Change.

Do not extend notes this side of this line

Notes Ck'd by Blackmer	Survey of Box C[illegible] MW
Map No. C.S.B-1230.	W. O 8121 Tape No. [illegible] St'd 84 °F.
Office Work J. D. Price.	Surveyed by [illegible]
Checked D. M. Finley	Notes [illegible] Date 3-4-31
Date Feb. 1937	Indexed A. C. Johnson

F.B. 628 PG. 41

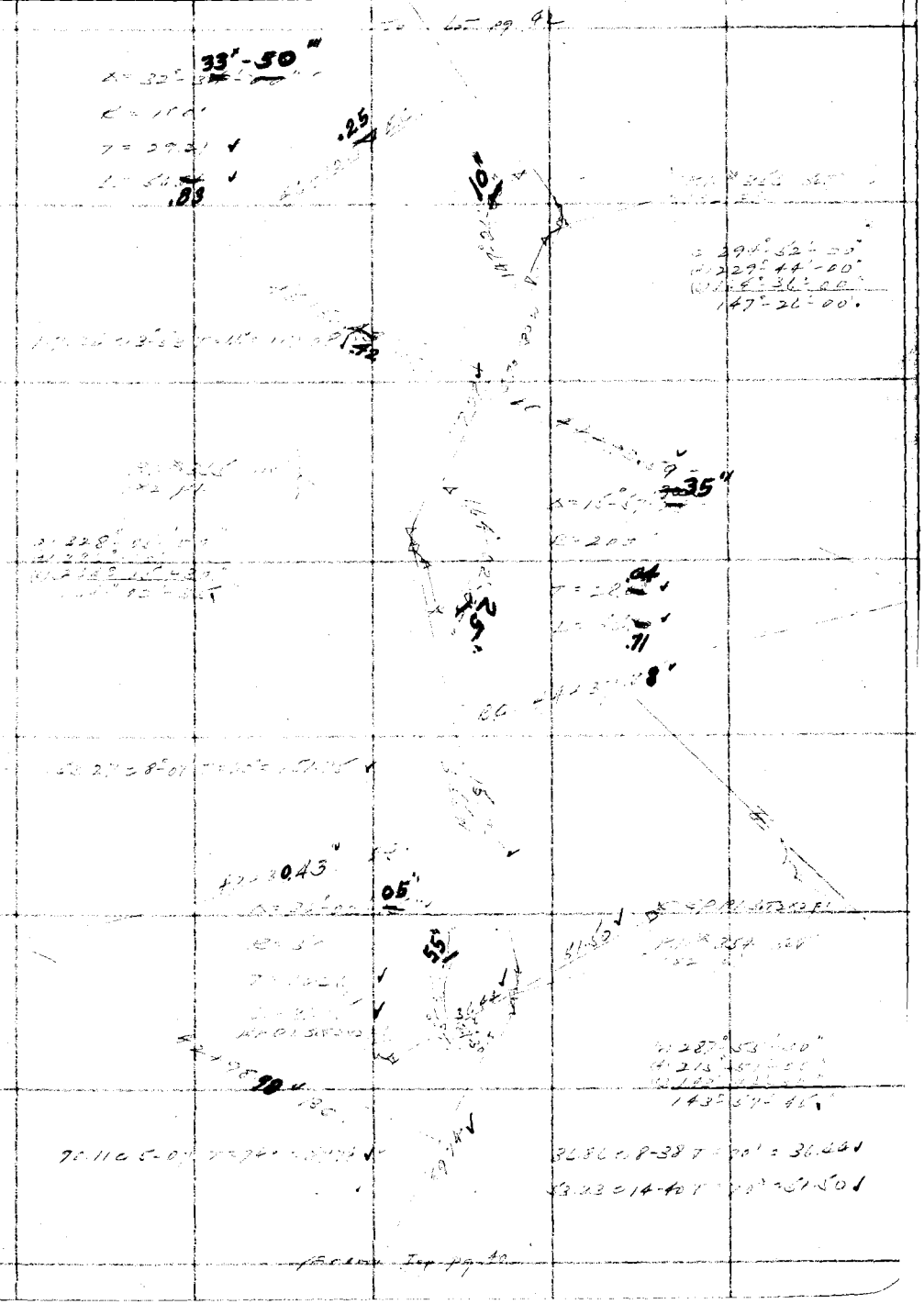

Note: Any Additions or Changes on This Sheet Must be Made or Circled in Red Ink With Date and Name of Person Making Change.

Do not extend notes this side of this line

RETURN TO
LOS ANGELES COUNTY SURVEYOR
700 HALL OF RECORDS

FORM 247 10M 11-35

F.B. 628 PG. 42



RETURN TO
LOS ANGELES COUNTY SURVEYOR
700 HALL OF RECORDS

Note: Any Additions or Changes on This Sheet Must be Made or Circled in Red Ink With Date and Name of Person Making Change.

Do not extend notes this side of this line

Notes Ck'd by Blackmer	Survey of C.S. B-1730	F.B. 628	Pg. 43
Map No. C. S. B-1730	W. O. 8121 Tape No. 2 St'd. 62 °F.		
Office Work J. D. Price.	Surveyed by		
Checked D. M. Finley	Notes	Date	
Date Feb 1937	Indexed A. C. Johnson		

RETURN TO
LOS ANGELES COUNTY SURVEYOR
700 HALL OF RECORDS

Note: Any Additions or Changes on This Sheet Must be Made or Circled in Red Ink With Date and Name of Person Making Change.

Do not extend notes this side of this line

FORM 247 10M 11-38



F.B. 628 PG. 44

To bot. pg. 45

30"

23°

56+18.12

54+96.65

.16 Adj.

See pg 111 for tie to County Line

.05

.50"

.17

10 Adj.

78 Adj.

RETURN TO
LOS ANGELES COUNTY SURVEYOR
700 HALL OF RECORDS

Note: Any Additions or Changes on This Sheet Must be Made or Circled in Red Ink With Date and Name of Person Making Change.

Do not extend notes this side of this line

Notes Ck'd by Blackmer	Survey of [illegible]	F.B. [illegible] Pg. 45
Map No. C.S.B-1230	W. O. 8121 Tape No. 3 St'd [illegible] °F.	
Office Work J. D. Price	Surveyed by [illegible]	
Checked D. M. Finley	Notes [illegible] Date [illegible]	
Date Feb. 1937	Indexed A. C. Johnson	



Note: Any Additions or Changes on This Sheet Must be Made or Circled in Red Ink With Date and Name of Person Making Change.

Do not extend notes this side of this line

RETURN TO
LOS ANGELES COUNTY SURVEYOR
700 HALL OF RECORDS

FORM 247 10M 11-35

F.B. 628 PG. 46

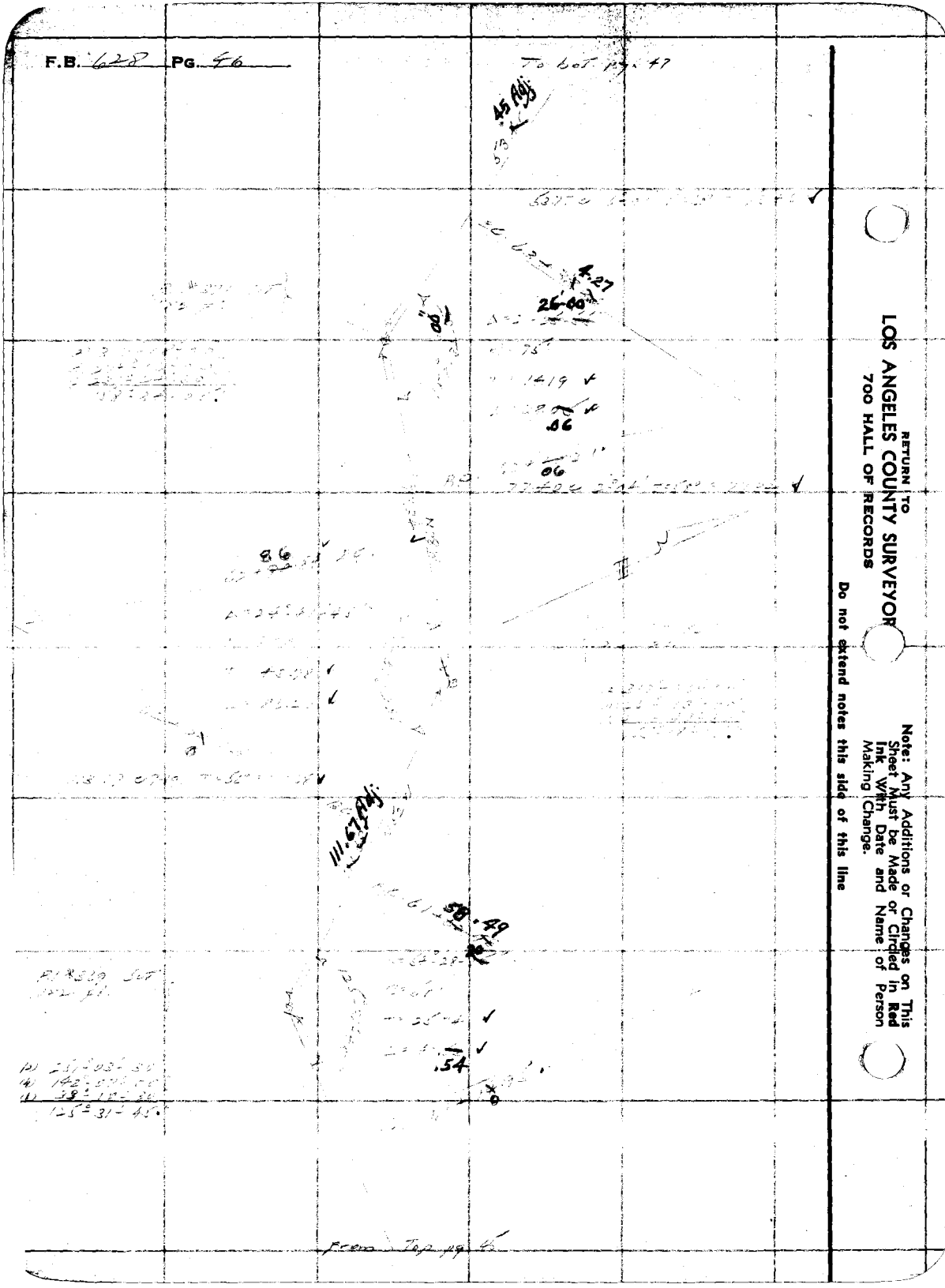

RETURN TO
LOS ANGELES COUNTY SURVEYOR
700 HALL OF RECORDS

Note: Any Additions or Changes on This Sheet Must be Made or Circled in Red Ink With Date and Name of Person Making Change.

Do not extend notes this side of this line

Notes Ck'd by Blackmer	Survey of Box C2 MW	F.B. 628 Pg. 47
Map No. C. S. B-1230	W. O. 8121 Tape No. 3 St'd 84 °F.	
Office Work J. D. Price.	Surveyed by L S Hammond	
Checked D. M. Finley	Notes L S H. Date 3-6-36	
Date Feb. 1937	Indexed A. C. Johnson	

To bot. pg. 48



From Top pg. 46

Note: Any Additions or Changes on This Sheet Must be Made or Circled in Red Ink With Date and Name of Person Making Change.

Do not extend notes this side of this line

RETURN TO
LOS ANGELES COUNTY SURVEYOR
700 HALL OF RECORDS

FORM 247 10M 11-35

F.B. 628 Pg. 48

Note Continuation of Box Cul Survey to Co. line
Shown in FB 778 page 83.

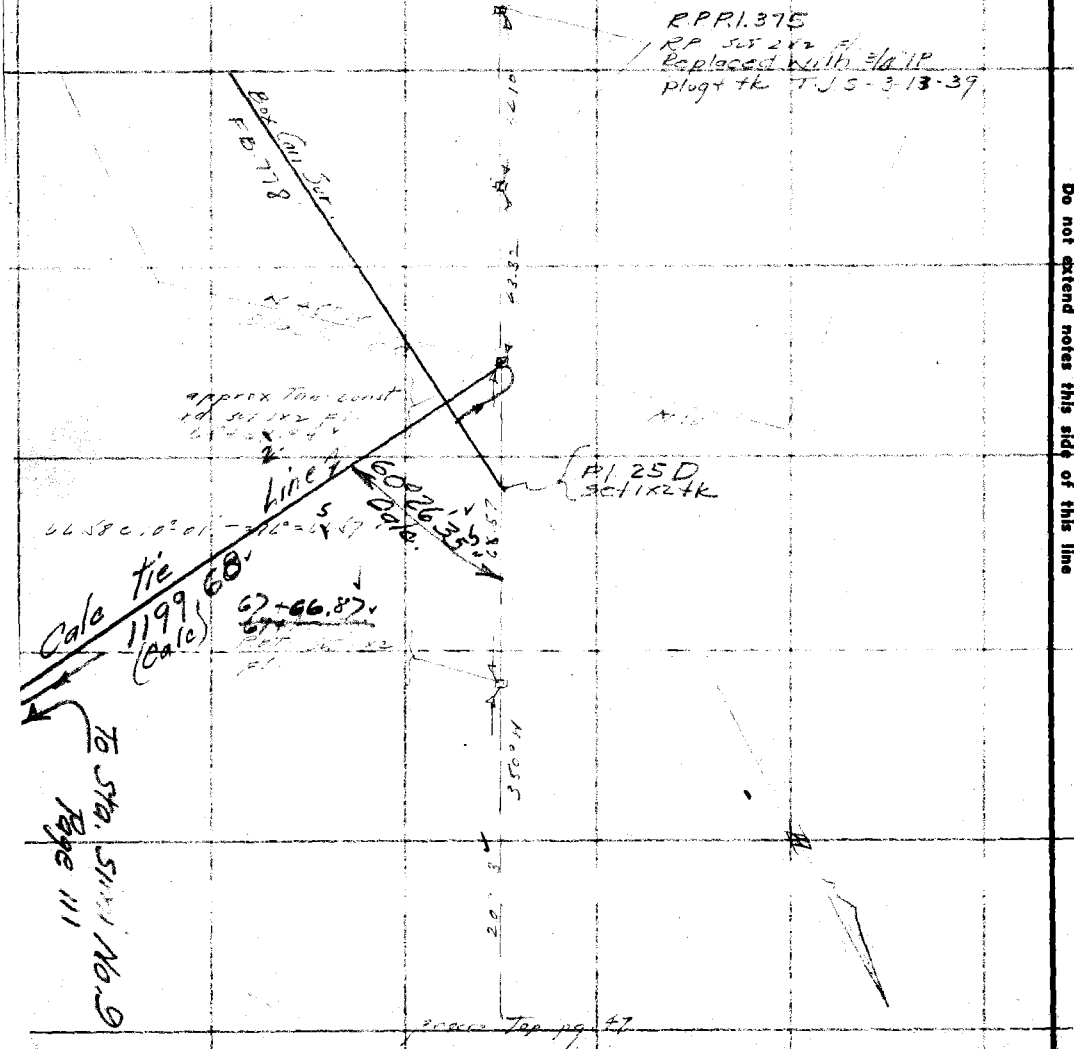

RETURN TO
LOS ANGELES COUNTY SURVEYOR
700 HALL OF RECORDS

Note: Any Additions or Changes on This Sheet Must be Made or Circled in Red Ink With Date and Name of Person Making Change.

Do not extend notes this side of this line

Survey of Box Cn Mtn

Checked D. M. Finley Survey by L S Hammond Notes 14 Date 2-3-

No. — Date Date 2-19-37 Map No. Indexed C. Johnson 2-10-

BOX CN. MOTORWAY

J.N 8121

℄ PROFILE FROM STA 120+26.92
TO STA 142+92.87

(This Profile is Profile of completed roadway)

L S HAMMOND
F S LIVINGSTON
HUGH BAKER
K C MURRAY

STATION	B. S.	H. I.	F. S	ELEV.

NOTE: ANY ADDITIONS OR CHANGES ON THIS SHEET MUST BE MADE OR CIRCLED IN RED INK, WITH DATE AND NAME OF PERSON MAKING CHANGE

Do not extend notes this side of this line

Form [illegible] 10-34 PLEASE RETURN TO LOS ANGELES COUNTY SURVEYOR 700 HALL OF RECORDS

Form 307 5M 10-34

PLEASE RETURN TO
LOS ANGELES COUNTY SURVEYOR
700 HALL OF RECORDS

NOTE: ANY ADDITIONS OR CHANGES ON THIS SHEET MUST BE MADE OR CIRCLED IN RED INK, WITH DATE AND NAME OF PERSON MAKING CHANGE

Do not extend notes this side of this line

STATION	B. S.	H. I.	F. S	ELEV.		
	1.74	2001.74		2000.00	B.M. #100 Set cut spk. in Large sandstone boulder 20' Left Sta 120+90 (assuming elev. 2000.00)	
120+26.92			13.0	1988.7		
+50			9.4	1992.3		
+75			5.6	1996.1		
121+00			1.8	1999.9		
	11.26	2012.58	0.42	2001.32		
+25			8.4	2004.2		
B.C. +39.14			6.2	2006.4		
+50			4.4	2008.2		
+75			0.8	2011.8		
	11.60	2023.88	8.30	2012.28		
B.C. +84.97			10.7	2013.2		
122+00			8.8	2015.1		
B.C. +30.64			6.2	2017.7		
+45			4.8	2019.1		
B.C. +58.52			3.7	2020.2		
B.C. +77.56			2.4	2021.5		
+92.52			1.3	2022.6		
	11.77	2035.36	0.29	2023.59		
123+07.34			11.2	2024.2		
+25			9.4	2026.0		

L.B. 628 P.G. 50 Job. No. 8121 Division No. ____ Notes Red ____ Plotted ____ Profile ____
Survey of Box Cr Motorway Date ____ Date ____ No. 8-1230
Survey by L.S. Hammond Notes L.S.H. Notes Chk. L. Keagle Checked ____ X-Sec. ____
Indexed A. C. Johnson Date 2-3-36 Date FEB 10 1936 Date ____ No. ____

Form 307 5M 10-34

PLEASE RETURN TO
LOS ANGELES COUNTY SURVEYOR
700 HALL OF RECORDS

NOTE: ANY ADDITIONS OR CHANGES ON THIS SHEET MUST BE MADE OR CIRCLED IN RED INK, WITH DATE AND NAME OF PERSON MAKING CHANGE

Do not extend notes this side of this line

STATION	B. S.	H. I.	F. S	ELEV.		
		2035.31				
123+50			7.2	2028.2		
+75			5.2	2030.2		
124+00			2.9	2032.5		
+25			1.1	2034.3		
	9.88	2044.95	0.29	2035.07		
BC +48.47			9.2	2035.7		
+79.47			9.3	2035.7		
EC 125+10.79			8.5	2036.5		
BC +21.50			7.6	2037.4		
+55			4.7	2040.3		
EC +87.24			3.1	2041.9		
4 PT 126+05.36			2.5	2042.5		
	4.28	2047.00	2.23	2042.72	BM. #101 SET C SPK in sandstone ledge 10' right of Sta. 125+81	
	4.73	2050.12	1.61	2045.39		
BC +29.36			5.0	2045.1		
+47.76			3.5	2046.6		
EC +65.97			1.0	2049.1		
	11.52	2061.55	0.09	2050.03		
+92.87			9.0	2052.6		

Profile No. C.S.B-1230 Notes Red. ____ Platted J.D. Price Job No. 8241 Division No. ____ L.B. 628 Pg. 51

X-Sec. No. ____ Date ____ Notes Clifton Keagle Date Oct. 11-1936 Survey of Box C2 Waterway

Date FEB 10 1936 Checked D. M. Finley Date 2-19-37 Survey by S. Hammond Notes LSH Date 2-3-36

Map No. ____ Indexed ____ Job Baton

Form 307 5M 10-34

PLEASE RETURN TO
LOS ANGELES COUNTY SURVEYOR
700 HALL OF RECORDS

NOTE: ANY ADDITIONS OR CHANGES ON THIS SHEET MUST BE MADE OR CIRCLED IN RED INK, WITH DATE AND NAME OF PERSON MAKING CHANGE

Do not extend notes this side of this line

STATION	B. S.	H. I.	F. S	ELEV.		
		2061.55				
127+05.87			7.6	2054.0		
BC +19.99			5.8	2054.8		
+27.90			6.5	2055.1		
+40.20			6.0	2055.5		
+52.41			5.4	2056.2		
+75			4.3	2057.3		
128+20			3.7	2057.9		
+25			3.5	2058.1		
BC +43.62			3.0	2058.6		
+52			2.1	2059.5		
BC +67.68			1.2	2060.4		
BC +75.94			0.6	2061.0		
	11.94	2073.18	0.31	2061.24		
+88			11.2	2062.0		
BC +99.53			10.3	2062.9		
129+05.11			10.0	2063.2		
+20			9.2	2064.0		
+40			6.2	2067.0		
+61			3.8	2069.4		
BC +83.06			1.7	2071.5		

L.B. 628 P.G. 62 Job. No. 8121 Division No. ____ Notes Red ____ Plotted J.D. Price Profile
Survey of Box GD Waterway Date ____ Date 10-13-36 No. C.S.B. 1180
Survey by L.S. Hammond Notes L.S.H. Notes Chkd. R. L. Keagle Checked ____ X-Sec.
Indexed A. C. Johnson Date ____ Date FEB 10 1936 Date ____ No. ____

Form 307 5M 10-34

PLEASE RETURN TO
LOS ANGELES COUNTY SURVEYOR
700 HALL OF RECORDS

NOTE: ANY ADDITIONS OR CHANGES ON THIS SHEET MUST BE MADE OR CIRCLED IN RED INK, WITH DATE AND NAME OF PERSON MAKING CHANGE

Do not extend notes this side of this line

STATION	B. S.	H. I.	F. S	ELEV.		
		2073.18				
	10.79	2083.51	0.46	2072.72		
B.C. 130+14.71			8.7	2074.8		
+35			5.8	2077.7		
EC. +54.89			4.0	2079.5		
+75			0.7	2082.8		
	10.60	2093.47	0.64	2082.87		
4 PT. 131+00.61			7.4	2086.1		
+25			4.4	2089.1		
EC. +52.07			0.9	2092.5		
	10.75	2103.93	0.29	2093.18		
+82			7.7	2096.2		
EC. 132+13.00			3.8	2100.1		
+27.16 BC			2.0	2101.9		
	11.90	2115.48	0.35	2103.58		
+43			11.7	2103.8		
+66			8.4	2107.1		
+84			5.6	2109.9		
EC 133+03.74			3.5	2112.0		
+25			0.8	2114.7		
	11.08	2126.31	0.25	2115.23		

Profile No. C.S. 5-123 Notes Red. ____ Platted J.D. Price Job No. 8121 Division No. ____ L.B. 628 PG. 53

X-Sec. No. ____ Date ____ Notes Circled Keagle Date 10-13-36 Checked C. M. Finley Survey of Box 62 Motorway Date 2-3-36

Date FEB 10 1936 Date 2-19-37 Map No. ____ Indexed ____ Date ____

Form 307 5M 10-34

PLEASE RETURN TO
LOS ANGELES COUNTY SURVEYOR
700 HALL OF RECORDS

NOTE: ANY ADDITIONS OR CHANGES ON THIS SHEET MUST BE MADE OR CIRCLED IN RED INK, WITH DATE AND NAME OF PERSON MAKING CHANGE

Do not extend notes this side of this line

L.B. 628 P.G. 54 | Job. No. | Division No. | Notes Red | Profile
Survey of Box Canyon Notes 45H | Date | Plotted J.D.Price Date 10-13-'36 | No. S.B.B. 1938
Survey by U.S. Forest Service | Notes Chkd. L. Keagle Checked | X-Sec.
Indexed A. C. Johnson Date | Date FEB 10 1936 Date | No.

STATION	B. S.	H. I.	F. S	ELEV.		
		2126.31				
BC.						
133+49.16			9.0	2117.3		
+71			5.6	2120.7		
EC						
+93.69			2.6	2123.7		
BC						
134+07.18			1.1	2125.2		
	10.61	2136.80	0.12	2124.19		
+19			10.0	2126.8		
EC.						
+31.67			8.5	2128.3		
BC.						
+46.63			4.7	2132.1		
+64			4.3	2132.5		
EC.						
+82.29			2.0	2134.8		
	10.09	2142.55	0.34	2136.46		
135+10			8.6	2133.9		
BC						
+37.14			5.7	2140.9		
+65			3.1	2142.5		
EC						
+95			1.1	2144.5		
	10.35	2152.84	0.06	2142.49		
136+09			9.4	2143.4		
EC.						
+24.12			7.4	2145.4		
+42			5.0	2147.8		
BC						
+61.92			3.0	2149.8		

Form 307 5M 10-34

PLEASE RETURN TO
LOS ANGELES COUNTY SURVEYOR
700 HALL OF RECORDS

NOTE: ANY ADDITIONS OR CHANGES ON THIS SHEET MUST BE MADE OR CIRCLED IN RED INK, WITH DATE AND NAME OF PERSON MAKING CHANGE

Do not extend notes this side of this line

STATION	B. S.	H. I.	F. S	ELEV.		
		2156.84				
	10.14	2166.89	0.09	2156.75		
	11.70	2178.50	0.09	2166.80	B.M. #102 Set 6 spk. in 4'x5' sandstone boulder 15' right of sta 137+75	
	0.22	2178.46	0.26	2178.24		
	9.93	2187.77	0.62	2177.84		
	8.70	2196.41	0.06	2187.71		
	11.16	2207.17	0.40	2196.01		
	11.20	2217.64	0.73	2206.44		
	10.80	2228.27	0.17	2217.47	B.M. #103 = B.P.P.I. #300 2x2 27' right sta 143+38	
	11.74	2237.68	2.33	2225.94		
	10.91	2247.87	0.72	2236.96		
	4.83	2252.11	0.59	2247.28	B.M. #104 Set 2x2 20'± right of sta 3+10	
	11.80	2256.84	7.07	2245.04		
	11.37	2267.80	0.41	2256.43		
	11.79	2278.74	0.85	2266.95		
	2.37	2269.75	11.36	2267.38		
	9.20	2271.64	7.31	2262.44	B.M. #105 Set 6 spk. 3'x4' sandstone boulder 25' right of sta 9+50	
			2.42	2269.22		

Profile No. CS 8-1230 Notes Red. ____ Plotted J. D. Price Job No. 8121 Division No. ____ L. B. 628 Pg. 56

X-Sec. No. ____ Date ____ Date 10-13-36 Survey of Box 62 MW

Notes Ckd. Keagle Checked D. M. Finley Survey by L. Hammond Notes 4 Date 2-4-36

Date FEB 10 1936 Date 2-19-37 Map No. ____ Indexed ____ Date C. Johnson

Form 307 5M 10-34

PLEASE RETURN TO
LOS ANGELES COUNTY SURVEYOR
700 HALL OF RECORDS

NOTE: ANY ADDITIONS OR CHANGES ON THIS SHEET MUST BE MADE OR CIRCLED IN RED INK, WITH DATE AND NAME OF PERSON MAKING CHANGE

Do not extend notes this side of this line

STATION	B. S.	H. I.	F. S	ELEV.		
	0.25	2178.49		2178.24	BM #102 pg. 55	
	2.56	2169.43	11.62	2166.87		
136+88.65 BC.			10.9	2158.5		
137+12			10.2	2159.2		
+35.58 EC.			8.6	2161.4		
+55			5.8	2163.6		
+75			3.3	2166.1		
+96.31 BC.			0.8	2168.6		
	10.48	2179.44	0.47	2168.96		
138+18.3			7.6	2171.8		
+40.35 EC.			6.3	2173.1		
+65			4.8	2174.6		
+85			3.5	2175.9		
139+05.88 4 pt.			2.4	2177.0		
+30.			0.7	2178.7		
	9.83	2188.69	0.58	2178.86		
+50			8.6	2180.1		
+73.65 BC.			7.2	2181.5		
+89			6.6	2182.1		
140+04.42 EC.			5.9	2182.8		
+20.55 BC.			5.2	2183.5		

L.B. 628 P.G. 56 Job. No. 8121 Division No. Notes Red Plotted J.D. Price Profile
Survey of Box C.Z. MW Date 10-13-36 Notes Checked
Survey by Hammond Notes H. Notes Chkd. C. L. Keagle X-Sec.
Indexed A. C. Johnson Date MAR 31 1936 Date No.

Form 307 5M 10-34

PLEASE RETURN TO
LOS ANGELES COUNTY SURVEYOR
700 HALL OF RECORDS

NOTE: ANY ADDITIONS OR CHANGES ON THIS SHEET MUST BE MADE OR CIRCLED IN RED INK, WITH DATE AND NAME OF PERSON MAKING CHANGE

Do not extend notes this side of this line

STATION	B. S.	H. I.	F. S	ELEV.		
		2188.69				
140+40			4.1	2184.6		
+60.28 EC			2.6	2186.1		
+75			1.1	2187.6		
	9.89	2198.39	0.19	2188.50		
+92.33 BC			9.6	2188.8		
141+17			8.5	2189.9		
+40.55 EC			7.6	2190.8		
+48.25 BC			7.2	2191.2		
+65			6.1	2192.3		
+84			5.2	2193.2		
142+02			4.7	2193.7		
+18.67 EC			4.3	2194.1		
+44.34 BC			3.2	2195.2		
+69			1.7	2196.7		
+92.87 EC			0.0	2198.4		
	11.11	2209.33	0.17	2198.22		
~~143+10~~			~~9.1~~	~~2200.2~~		
	11.50	2220.70	0.13	2209.20		
	9.15	2229.16	0.69	2220.01		
			3.19	2225.97	BM. #103 pg 55	

Profile No. 6-5-8-1236 Notes Red. ____ Platted J. D. Price Job No. 8121 Division No. ____ L. B. 628 Pg. 57

X-Sec. No. ____ Date ____ Date 10-13-36 Survey of Box 6 C MW

Notes Checked L. Kemple Checked D. M. Finley Survey by Hammond Notes 14 Date 3-12-36

Date MAR 31 1936 Date 2-19-37 Map No. ____ Indexed ____ Date ____

L.B. 628 P.G. 58 | Job. No. 812 | Division No. | Notes Red | Plotted J. D. Price | Profile

Survey of Box Cr NW | Date | Date 10-13-'36 | No.

Survey by Hammeca | Notes IT. | Notes Chkd. | Checked | X-Sec.

Indexed | Date | Date | Date | No. 2

Form 307 5M 10-34

PLEASE RETURN TO
LOS ANGELES COUNTY SURVEYOR
700 HALL OF RECORDS

NOTE: ANY ADDITIONS OR CHANGES ON THIS SHEET MUST BE MADE OR CIRCLED IN RED INK, WITH DATE AND NAME OF PERSON MAKING CHANGE

Do not extend notes this side of this line

STATION	B. S.	H. I.	F. S	ELEV.	

Notes Red. ____ Platted J. D. Price Job No 8121 Division No. ____ L. B. 628 PG. 69

No. C.S.B-1230 Date ____ Date 10-13-36. Survey of Box Cn MW.

X-Sec. Notes Chkd. ____ Checked D. M. Finley Survey by L S Hammond Notes 17 Date 2-3-36

No. ____ Date ____ Date 2-19-37. Map No. ____ Indexed A. C. Johnson Date 11

BOX CN. MOTORWAY

J.N. 8121

X-SECTIONS OF COMPLETED ROAD

FROM STA 120+26.92 TO STA 142+92.57

(Elev. of original ground line & Elev. + estimated cut)

L S. HAMMOND

F.S. LIVINGSTON

HUGH BAKER

K.G. MURRAY

STATION	B. S.	H. I.	F. S	ELEV.

NOTE: ANY ADDITIONS OR CHANGES ON THIS SHEET MUST BE MADE OR CIRCLED IN RED INK, WITH DATE AND NAME OF PERSON MAKING CHANGE

Do not extend notes this side of this line

PLEASE RETURN TO LOS ANGELES COUNTY SURVEYOR 700 HALL OF RECORDS

Form 307 5M 10-34

Form 307 5M 10-34

PLEASE RETURN TO
LOS ANGELES COUNTY SURVEYOR
700 HALL OF RECORDS

NOTE: ANY ADDITIONS OR CHANGES ON THIS SHEET MUST BE MADE OR CIRCLED IN RED INK, WITH DATE AND NAME OF PERSON MAKING CHANGE

Do not extend notes this side of this line

STATION	B. S.	H. I.	F. S	ELEV.		
120+22.92	12.0	2000.7		1988.7	℄ (cut 6.0 (cst))	
			11.6	1989.1	7.8 L Gr.	
			12.1	1988.6	5.0 R b. cut	
	11.00 ~~6.0~~	2011.7 ~~2000.7~~	5.00	2000.7		
			6.0 ~~17.0~~	2005.7 ~~1988.7~~	11.8 R T. cut	C 17.0/16.8
120+50	12.0	2004.3		1992.3	℄ cut 3.0 (cst)	
			12.0	1992.3	5.0 L Gr.	
			12.0	1992.3	1.0 R b cut	
			8.5	1995.8	14 R T cut	C 3.5/14.8
120+75	12.0	2008.1		1996.1	℄ cut 3.5 (cst)	
			12.0	1996.1	5.0 L Gr	
			12.0	1996.1	5.0 R b. cut	
			5.0	2003.1	9.0 R T cut	C 7.0/3.2
121+00	10.0	2009.9		1999.9	℄ cut 3.0 (cst)	
			10.0	1999.9	6.2	
			10.4	1999.5	5.0 R b cut	
			7.0	2002.9	6.6 R T cut	C 3.5/6.6

L.B. 628 P.G. 60 Job. No. 8121 Division No. ___ Notes Red ___ Plotted J.D. Price Profile
Survey of Box Gr Mn Date ___ Date 10-13-36 No. C.S.B. 1230
Survey by L.S. Hammond Notes H Notes Chk. G. L. Keagle Checked ___ X-Sec.
Indexed A. C. Johnson Date ___ Date FEB 10 1936 Date ___ No. ___

Form 307 5M 10-34

PLEASE RETURN TO
LOS ANGELES COUNTY SURVEYOR
700 HALL OF RECORDS

NOTE: ANY ADDITIONS OR CHANGES ON THIS SHEET MUST BE MADE OR CIRCLED IN RED INK, WITH DATE AND NAME OF PERSON MAKING CHANGE

Do not extend notes this side of this line

Profile Notes Red. Platted J.D.Price Job No. 2222 Division No.
No. C.S.B-1239 Date Date 10-12-36 Survey of Rock Co. road
X-Sec. Notes Chkd. Keagle Checked D. M. Finley Survey by Chainmen Notes Date 2-2-37
No. Date F.B. 1.0 1936 Date 2-19-37 Map No. Indexed A. C. Johnson Date

L.B. 628 PG. 61

STATION	B. S.	H. I.	F. S	ELEV.		
121+25	10.0	2014.2		2004.2	℄ cut 2.0 (est)	C 2.9/7.9
			8.0	2006.2	7.0 L T cut	
			12.0	2004.2	5.0 L 6 cut	
			10.3	2003.9	2.0 R 6 cut	
			5.0	2009.2	9.0 R T cut	C 5.9/9.0
13C. 121+39.14	8.0	2014.4		2006.4	℄ cut 4.0 (est)	C 1.0/7.0
			7.0	2007.4	7.0 L T cut	
			7.8	2006.6	5.0 L 6 cut	
			8.0	2006.4	6.0 R 6 cut	
			1.2	2013.2	8.0 R T cut	C 6.8/8.0
121+50	7.0	2015.2		2008.2	℄ cut 2.0 (est)	
			7.0	2008.2	4.0 L 6r.	
			7.0	2008.2	7.2 R 6 cut	
			2.3	2012.9	9.2 R T cut	C 4.7/9.6
1+17.75	6.0	2017.8		2011.8	℄ cut 3.0 est.	
			6.0	2011.8	5.2 L 6r.	
			6.2	2011.6	6.5 R 6 cut	

Note:- Cuts & figured by C.L.K. eagle, 1pm 2-10-36

Form 307 5M 10-34

PLEASE RETURN TO
LOS ANGELES COUNTY SURVEYOR
700 HALL OF RECORDS

NOTE: ANY ADDITIONS OR CHANGES ON THIS SHEET MUST BE MADE OR CIRCLED IN RED INK, WITH DATE AND NAME OF PERSON MAKING CHANGE

Do not extend notes this side of this line

STATION	B. S.	H. I.	F. S	ELEV.		
121+75		2017.8	0.0	2017.8	9.6 T cut	c 6.0/9.6
E.C. 121+84.97	6.0	2019.2		2013.2	± cut 3.5 (est)	
			5.8	2013.4	6.6 L Gr.	
			6.1	2013.1	5.0 R b cut	
			0.0	2013.2	8.0 R T cut	c 6.0/8.0
122+00	6.0	2021.1		2015.1	± cut 2.0 (est)	
			5.8	2015.3	5.0 L Gr	
			6.0	2015.1	5.6 R b cut	
			2.0	2019.1	7.0 R T cut	c 4.0/7.0
122+30.64	6.0	2023.7		2017.7	± cut 1.5 (est)	
			6.0	2017.7	4.5 L Gr	
			5.6	2018.1	5.0 R b cut	
			3.4	2020.3	7.5 R T cut	c 2.6/7.5
122+45	6.0	2025.1		2019.1	± cut 1.5 (est)	
			6.0	2019.1	4.5 L	
			6.2	2018.9	5.4 R b cut	
			1.4	2023.7	9.4 R T cut	c 4.6/9.4

L.B. 628 P.G. 62 Job. No. 8121 Division No. Notes Red Plotted J.D. Price Profile
Survey of Box C2 Fwy Date 10-13-36 No. CSB-1230
Survey by LS Hammond Notes L.S.H. Notes Chkd C.L. Keagle Checked X-Sec.
Indexed A. C. Johnson Date Date FEB 10 1936 Date No.

Form 307 5M 10-34

PLEASE RETURN TO
LOS ANGELES COUNTY SURVEYOR
700 HALL OF RECORDS

NOTE: ANY ADDITIONS OR CHANGES ON THIS SHEET MUST BE MADE OR CIRCLED IN RED INK, WITH DATE AND NAME OF PERSON MAKING CHANGE

Do not extend notes this side of this line

STATION	B. S.	H. I.	F. S	ELEV.		
122+58.52	12.0	2032.2		2020.2	℄ cut 3.0 est	
			12.0	2020.2	3' L Gr.	
			12.2	2020.0	5 R b. cut	
			3.0	2029.2	11.5 R T cut	c 9.0/11.5
122+77.52	12.0	2033.5		2021.5	℄ cut 2.5 est	
			12.0	2021.5	3.0 L Gr	
			12.0	2021.5	5.4 R b cut	
			0.8	2032.7	12 R	c 11.2/12.0
122+92.56	12.0	2034.6		2022.6	℄ cut 2.0 (est)	
			12.1	2022.5	3.6 L Gr.	
			12.1	2022.5	5.5 R b. cut	
			7.2	2027.4	10.0 R T cut	c 4.8/10.0
123+07.34	9.0	2033.2		2024.2	℄ cut 1.0 est	
			9.0	2024.2	5.0 L Gr	
			9.0	2024.2	6.0 R b. cut	
			7.4	2025.8	7.0 R T cut	c 1.6/7.0

Profile No. C.S. 8-1239 Notes Red. ____ Platted J.O. Price Job No. 812 Division No. ____ L.B. 628 Pg. 63
Date ____ Date 10-13-36 Survey of Box C2 MW
X-Sec. No. ____ Notes Chief Keagle Checked D. M. Finley Survey by L.S. Hammond Notes L.S.H. Date 2-3-36
Date FEB 10 1936 Date 2-19-37 Map No. ____ Indexed A. C. John Date ____

Form 307 5M 10-34

PLEASE RETURN TO
LOS ANGELES COUNTY SURVEYOR
700 HALL OF RECORDS

NOTE: ANY ADDITIONS OR CHANGES ON THIS SHEET MUST BE MADE OR CIRCLED IN RED INK, WITH DATE AND NAME OF PERSON MAKING CHANGE

Do not extend notes this side of this line

STATION	B. S.	H. I.	F. S	ELEV.		
123+25	9.0	2036.0		2026.0	℄ cut 1.0 (est)	
			9.0	2026.0	5.9 L Gr	
			9.0	2026.0	7.1 R b. cut	
			6.3	2027.7	8.6 R T cut	c 2.7/8.6
123+50	12.0	2040.2		2028.2	℄ cut 2.5 (est)	
			11.4	2028.8	5.6 L Gr	
			12.0	2028.2	5.3 R b. cut	
			5.8	2034.4	5.6 R T cut	c 6.2/5.6
123+75	12.0	2042.2		2030.2	℄ cut 3.0 est	
			12.0	2030.2	3.0 L Gr	
			12.0	2030.2	4.2 R b. cut	
			4.5	2037.7	7.0 R T cut	c 7.5/7.0
124+00	11.0	2043.5		2032.5	℄ cut 1.5 (est)	
			11.0	2032.5	2.8 L Gr	
			11.2	2032.3	6.3 R b. cut	
			[illegible]	2035.9	8.2 R T cut	c 3.4/8.2

L.B. 628 P.G. 64 Job. No. 8121 Division No. ____ Notes Red ____ Plotted J. D. Price Profile
Survey of Box C2 Mtl Date ____ Date 10-13-36 No. C.S.B-1230
Survey by R. S. Hammond Notes L. S. H. Notes Chk. W. L. Keagle Checked ____ X-Sec.
Indexed A. C. Johnson Date ____ Date FEB 10 1936 Date ____ No. ____

Form 307 5M 10-34

PLEASE RETURN TO
LOS ANGELES COUNTY SURVEYOR
700 HALL OF RECORDS

NOTE: ANY ADDITIONS OR CHANGES ON THIS SHEET MUST BE MADE OR CIRCLED IN RED INK, WITH DATE AND NAME OF PERSON MAKING CHANGE

Do not extend notes this side of this line

STATION	B. S.	H. I.	F. S	ELEV.		
124+25	6.0	2040.3		2034.3	± cut 1.3 (est)	
			5.8	2034.5	5.5 L Gr.	
			6.4	2033.9	6.1 R b. cut	
			4.8	2035.5	7.1 R T cut	c1.2/7.1
+48.47	6.0	2041.8		2035.8	± cut 1.0 (est)	
			6.0	2035.8	3.6 L Gr	
			6.0	2035.8	5.5 R b. cut	
			4.8	2037.0	6.5 R T cut	c1.2/6.5
+79.47	6.0	2041.7		2035.7	± cut 1.0 (est)	
			6.2	2035.5	1.9 L Gr.	
			6.0	2035.7	6.7 R b. cut	
			3.8	2037.9	8.2 R T cut	c2.2/8.2
125+10.79	6.0	2042.5		2036.5	± cut 1.5 (est)	
			6.0	2036.5	3.0 L Gr	
			6.0	2036.5	5.7 R b. cut	
			1.8	2040.7	7.8 R T cut	c4.2/7.8

Profile No. c 3 8-1130 Notes Red. ____ Platted J. D. Price Job No. 8121 Division No. ____ L. B. 698 PG. 65
X-Sec. No. — Date 10-13-36 Notes C. L. Keagle Date 10-13-36 Checked D. M. Finley Survey of Box C2 Mtl Date 2-3-36
Date FEB 10 1936 Date 2-19-37 Map No. ____ Indexed A. C. Johnson Date ____

Form 307 5M 10-34

PLEASE RETURN TO
LOS ANGELES COUNTY SURVEYOR
700 HALL OF RECORDS

NOTE: ANY ADDITIONS OR CHANGES ON THIS SHEET MUST BE MADE OR CIRCLED IN RED INK, WITH DATE AND NAME OF PERSON MAKING CHANGE

Do not extend notes this side of this line

STATION	B. S.	H. I.	F. S	ELEV.		
125+21.5	6.0	2043.4		2037.4		
				?	± Gr	
			6.0	2037.4	6.0 R b. cut	
			4.1	2039.3	8.0 R T cut	c 1.9/8.0
125+[illegible]	7.0	2047.3		2040.3	± Gr	
			6.0	2041.3	10 L T cut (?)	
			7.0	2040.3	7.0 b. cut	
			4.7	2042.6	8.5 T cut	c 2.3/8.5
+8722	6.0	2047.9		2041.9	± cut 0.5 (est)	
			6.0	2041.9	2.0 L Gr	
			6.0	2041.9	[illegible] b. cut	
			4.2	2043.7	[illegible] T cut	c 1.8/8.0
[illegible]	6.0	2048.5		2042.5	± Gr	
			6.2	2042.3	7.0 R b. cut	
			4.0	2044.5	8.5 R T cut	c 2.0/8.5

L.B. 628 P.G. 66 Job. No. 8121 Division No. Notes Red Plotted J.D. Price Profile
Survey of Box C3 MW Date 10-13-36 No. C.S.B-1230
Survey by L.S. Hammond Notes 1 SH Notes Chkd G. L. Keagle Checked X-Sec.
Indexed A. C. Johnson Date FEB 10 1936 Date No.

Form 307 5M 10-34

PLEASE RETURN TO
LOS ANGELES COUNTY SURVEYOR
700 HALL OF RECORDS

NOTE: ANY ADDITIONS OR CHANGES ON THIS SHEET MUST BE MADE OR CIRCLED IN RED INK, WITH DATE AND NAME OF PERSON MAKING CHANGE

Do not extend notes this side of this line

STATION	B. S.	H. I.	F. S	ELEV.		
122+29.36	5.0	2050.1		2045.1		
			5.0	2045.1	2.0 L Gr	
			4.7	2045.4	6.0 R b. cut	
			1.7	2048.4	7.8 R T cut	c 3.3/7.8
+47.76	6.0	2052.6		2046.6	℄ cut 2.5 (cst)	
			6.0	2046.6	5.0 L Gr.	
			5.0	2047.6	5.7 R b. cut	
			0.7	2051.9	7.4 R T cut	c 5.3/7.4
+65.97	5.0	2054.1		2049.1	℄ cut 2.5 (cst)	
			5.0	2049.1	6.0 Gr.	
			5.0	2049.1	6.7 R b. cut	
			0.2	2053.9	9.5 R T cut	c 4.8/9.5
-92.87	11.0	2063.6		2052.6	℄ cut 5.0 (cst)	
			8.0	2055.6	6.1 L T cut	c 9.0/6.1
			10.5	2053.1	6.0 L b. cut	
			10.4	2053.2	6.0 R b. cut	
			1.4	2062.2	10.0 R T. cut	c 9.6/10.0

Profile No. [illegible] Notes Red. ____ Platted J. D. Price Job No. 8121 Division No. ____ L. B. 628 Pg. 67
Date 10-13-36 Survey of Box C2 mn
X-Sec. No. — Notes Checked D. M. Finley Survey by L. Hammond Notes L.S.H. Date 2-3-36
Date FEB 10 1936 Date 2-19-37 Map No. ____ Indexed A. C. Johnson

Form 307 5M 10-34

PLEASE RETURN TO
LOS ANGELES COUNTY SURVEYOR
700 HALL OF RECORDS

NOTE: ANY ADDITIONS OR CHANGES ON THIS SHEET MUST BE MADE OR CIRCLED IN RED INK, WITH DATE AND NAME OF PERSON MAKING CHANGE

Do not extend notes this side of this line

STATION	B. S.	H. I.	F. S	ELEV.		
127+06.87	10.0	2064.0 ✓		2054.0 ✓	± cut 5.0 (est)	
			9.4	2052.6 ✓	6.0 L Gr.	
			9.4	2054.6 ✓	8.0 R 6 cut	
			[illegible]	2054.6 ✓	11.0 R T cut	c10.0/11.0
+19.99	8.0	2062.8 ✓		2054.8 ✓	± cut 2.0 (est)	
			7.7	2055.1 ✓	4.9 L Gr	
			8.0	2054.8 ✓	6.8 R 6 cut	
			1.4	2061.4 ✓	10.8 R T cut	c6.6/10.8
+40.20	6.0	2061.6 ✓		2055.6 ✓	± cut 1.5 (est)	
			6.0	2055.6 ✓	4.0 L Gr.	
			6.0	2055.6 ✓	6.8 R 6 cut	
			1.4	2061.2 ✓	10.8 R T cut	c5.6/10.3
127+62.41	8.0	2064.2 ✓		2056.2 ✓	± cut 2.5 (est)	
			5.0	2056.2 ✓	8.9 L Gr.	
			8.0	2056.2 ✓	5.3 R 6 cut	
			3.2	2061.0 ✓	6.0 R T cut	c4.8/6.0

L.B. 628 P.G. 68 Job. No. 8121 Division No. ___ Notes Red ___ Plotted J.D. Price Profile
Survey of Box C 17 W Date ___ Date 10-13-'36 No. C.S.B-1230
Survey by L.S. Hammond Notes L.S. Notes Chkd. G. L. Keagle Checked ___ X-Sec.
Indexed A. C. Johnson Date ___ Date FEB 10 1936 Date ___ No. ___

Form 307 5M 10-34

PLEASE RETURN TO
LOS ANGELES COUNTY SURVEYOR
700 HALL OF RECORDS

NOTE: ANY ADDITIONS OR CHANGES ON THIS SHEET MUST BE MADE OR CIRCLED IN RED INK, WITH DATE AND NAME OF PERSON MAKING CHANGE

Do not extend notes this side of this line

STATION	B. S.	H. I.	F. S	ELEV.		
127+75	8.0	2065.3 ✓		2057.3 ✓	± cut 3.0 (est)	
			7.6	2057.7 ✓	4.1 L Gr	
			8.0	2057.3 ✓	6.0 R b cut	
			0.0	2065.3 ✓	10.0 R T cut	c8.0/10.0
128+00	8.0	2065.9 ✓		2057.9 ✓	± cut 2.0 (est)	
			8.0	2057.9 ✓	3.8 L Gr	
			7.8	2058.1 ✓	6.0 R b cut	
			0.0	2065.9	10.0 R T cut	c8.0/10.0
+25	6.0	2064.1 ✓		2058.1 ✓	± cut 2.0 (est)	
			6.0	2058.1 ✓	3.0 L Gr.	
			6.0	2058.1 ✓	5.0 R b cut	
			2.0	2064.1 ✓	6.8 R T cut	c4.0/6.8
+43.62	6.0	2064.6 ✓		2058.6 ✓	± cut 2.5 (est)	
			6.0	2058.6 ✓	3.9 L Gr	
			6.0	2058.6 ✓	4.3 R b cut	
			0.0	2064.6 ✓	6.0 R T cut	c6.0/6.0

Profile No. C 3-3-36 Notes Red. ____ Platted J.D. Price Job No. 8121 Division No. ____ L.B. 628 Pg. 69
Date 10-13-36 Survey of Box C2 MW
X-Sec. No. ____ Notes Chkd. J. Keagle Checked D. M. Finley Survey by L.S. Hammond Notes L.S.H. Date 2-3-36
Date FEB 10 1936 Date 2-19-37 Map No. ____ Indexed A. C. Johnson

Form 307 5M 10-34

PLEASE RETURN TO
LOS ANGELES COUNTY SURVEYOR
700 HALL OF RECORDS

NOTE: ANY ADDITIONS OR CHANGES ON THIS SHEET MUST BE MADE OR CIRCLED IN RED INK, WITH DATE AND NAME OF PERSON MAKING CHANGE

Do not extend notes this side of this line

STATION	B. S.	H. I.	F. S	ELEV.		
128+58	7.0	2066.5		2059.5	± cut 3.0 (est)	
			7.0	2059.5	4.0 L ±	
			7.8	2054.2	6.5 R b. cut	
			0.0	2066.5	18.4 R T cut	c7.0/10.4
+67.68	9.0	2069.4		2060.4	± cut 2 b/est	
			9.0	2060.4	3.0 L br	
			9.0	2060.4	6.5 R b. cut	
			2.0	2060.4	9.0 R T cut	c7.0/9.0
+88	12.0	2074.0		2062.0	± cut 4.0 (est)	
			12.0	2062.0	2.2 L br	
			12.0	2062.0	5.8 R b. cut	
			0.0	2074.0	12.0 R T cut	c12.0/12.0
+99.[illegible]	12.0	2074.9		2062.9	± cut 2 b/est	
			12.0	2062.9	4.4 L br	
			12.0	2062.9	5.0 R b. cut	
			2.4	2072.5	9.5 R T cut	c9.6/9.5

L.B. 628 P.G. 70 Job. No. 8121 Division No. Notes Red Plotted J.D. Price Profile
Survey of Box 62 MW Date 10-13-36 No. C.S.B-Pag
Survey by L.J. Hammond Notes [illegible] Notes Chk. R.L. Keagle Checked X-Sec.
Indexed A. C. Johnson Date FEB 10 1936 Date No.

Form 307 5M 10-34

PLEASE RETURN TO
LOS ANGELES COUNTY SURVEYOR
700 HALL OF RECORDS

NOTE: ANY ADDITIONS OR CHANGES ON THIS SHEET MUST BE MADE OR CIRCLED IN RED INK, WITH DATE AND NAME OF PERSON MAKING CHANGE

Do not extend notes this side of this line

STATION	B. S.	H. I.	F. S	ELEV.		
129+20	11.0	2075.0		2064.0	± cut 4.5 (est)	
			8.2	2066.8	8.0 L T cut	c2.8/8.0
			10.0	2065.0	5.7 L b. cut	
			11.0	2064.0	6.0 R b. cut	
			3.4	2071.6	9.0 R T cut	c7.6/9.0
+40	12.0	2079.0		2067.0	± cut 3.5 (est)	
			11.1	2067.9	6.5 L Gr	
			12.0	2067.0	5.0 R b. cut	
			4.2	2074.8	9.5 R T cut	c7.8/9.5
+61	12.0	2081.4		2069.4	± cut 3.5 (est)	
			12.0	2069.4	5.6 L Gr	
			12.0	2069.4	3.0 R b. cut	
			3.0	2078.4	11.0 R T cut	c9.0/11.0
+83.06	12.0	2083.5		2071.5	± cut 2.5 (est)	
			12.0	2071.5	4.6 L Gr	
			12.0	2071.5	6.5 R b. cut	
			4.0	2079.5	11.5 R T cut	c8.0/11.5

Profile No. S.J. 8-1230 Notes Red. ____ Platted J. D. Price Job No. 8121 Division No. ____ L. B. 628 Pg. 71

X-Sec. No. ____ Date ____ Notes Checked Kd. Keagle Date 10-13-36 Survey of Box 60 MW Checked D. M. Finis Survey by L. Hammond Notes L.H. Date 2-3-36

FEB 10 1936 Date 2-19-37 Map No. ____ Indexed A. C. Johnson

Form 307 5M 10-34

PLEASE RETURN TO
LOS ANGELES COUNTY SURVEYOR
700 HALL OF RECORDS

NOTE: ANY ADDITIONS OR CHANGES ON THIS SHEET MUST BE MADE OR CIRCLED IN RED INK, WITH DATE AND NAME OF PERSON MAKING CHANGE

Do not extend notes this side of this line

L.B. 1238 P.G. 72 | Job. No. 8127 | Division No. ____ | Notes Red ____ | Plotted J.D.Price Profile
Survey of Rec 22 127 | Date ____ | Date 10-13-36 | No. S.S. B-1230
Survey by J.J.Haggerty | Notes ____ | Notes Chkd. L. Keagle | Checked ____ | X-Sec.
Indexed A. C. Johnson | Date [redacted] | Date FEB 10 1936 | Date ____ | No. ____

STATION	B. S.	H. I.	F. S	ELEV.		
130+14.21	8.0	2082.2		2074.8	℄ cut 3.0 (est)	
			7.8	2074.0	S ℄ L Cr.	
			8.0	2073.5	8.7 R b. cut	
			1.0	2081.8	8.7 R T cut	c7.0/8.7
+35	7.0	2088.7		2077.7	℄ cut 2.5 (est)	
			7.0	2081.7	6.2 L Cr.	
			7.0	2081.7	6.0 R 4 cut	
			2.0	2086.7	9.5 R T cut	c4.2/9.8
+42.89	9.0	2088.5		2079.5	℄ cut 5.0 (est)	
			7.7	2080.8	9.6 L T cut	
			9.0	2079.5	7.3 L b. cut	
			10.0	2078.5	7.0 R b. cut	c9.0/12.0
			0.0	2088.5	12.0 R T cut	
275	11.0	2093.5		2082.8	℄ cut 1.5 (est)	
			11.0	2082.5	8.0 L Cr	
			11.2	2082.3	7.6 R b. cut	
			0.0	2093.5	12.0 R T cut	c11.0/12.0

Form 307 5M 10-34

PLEASE RETURN TO
LOS ANGELES COUNTY SURVEYOR
700 HALL OF RECORDS

NOTE: ANY ADDITIONS OR CHANGES ON THIS SHEET MUST BE MADE OR CIRCLED IN RED INK, WITH DATE AND NAME OF PERSON MAKING CHANGE

Do not extend notes this side of this line

STATION	B. S.	H. I.	F. S	ELEV.		
131+00.61	10.0	2096.1		2086.1	℄ cut 4.5 (est)	
			10.0	2086.1	8.0 L Gr	
			10.6	2085.5	7.0 R b. cut	
			0.0	2096.1	11.5 R T cut	c10.0/11.5
131+25	12.0	2101.1		2089.1	℄ cut 3.0 (est)	
			12.0	2089.1	6.0 L Gr	
			12.0	2089.1	7.4 R b. cut	
			2.4	2088.7	13.0 R T cut	c9.6/13.0
131+52.07	9.0	2101.6		2092.6	℄ cut 3.0 (est)	
			9.0	2092.6	4.7 L Gr	
			9.0	2092.6	6.4 R b. cut	
			1.0	2100.6	10.4 R T cut	c8.0/10.4
131+82.	11.0	2107.2		2096.2	℄ cut 3.0 (est)	
			11.0	2096.2	5.0 L Gr	
			11.2	2096.0	7.7 R b. cut	
			1.2	2006.0	13.0 R T cut	c9.8/13.0

Profile No. C.S. B-1250 Notes Red. ____ Platted J. D. Price Job No. 8121 Division No. ____ L. B. 638 Pg. 78
Date ____ Date 10-13-36 Survey of Box 6 & Aw
X-Sec. No. — Notes Cut Keagle Checked D. M. Finley Survey by [illegible] Notes [illegible] Date 2-4-36
Date FEB 10 1936 Date 2-19-37 Map No. ____ Indexed A. C. Johnson

Form 307 5M 10-34

PLEASE RETURN TO
LOS ANGELES COUNTY SURVEYOR
700 HALL OF RECORDS

NOTE: ANY ADDITIONS OR CHANGES ON THIS SHEET MUST BE MADE OR CIRCLED IN RED INK, WITH DATE AND NAME OF PERSON MAKING CHANGE

Do not extend notes this side of this line

STATION	B. S.	H. I.	F. S	ELEV.		
132+13.00	12.0	2112.1 ✓		2100.1 ✓	℄ cut 2.8 (est)	
			12.0	2100.1 ✓	4.6 L br	
			12.0	2100.1 ✓	6.7 R b. cut	
			2.3	2101.5 ✓	12.0 R T cut	c 9.7/12.0
+27.16	12.0	2113.9 ✓		2101.9 ✓	℄ cut 3.5 (est)	
			12.0	2101.9 ✓	6.4 L br	
			12.0	2101.9 ✓	7.0 R b. cut	
			3.0	2110.9 ✓	11.5 R T. cut.	c 9.0/11.5
+43	11.0	2114.8 ✓		2103.8 ✓	℄ cut 5.0 (est)	
			10.0	2104.8 ✓	7.0 L br	
			11.0	2103.8 ✓	6.5 R b. cut	
			0.0	2114.8 ✓	10.5 R T cut	c 11.0/10.5
+66	12.0	2119.1 ✓		2107.1 ✓	℄ cut 4.5 (est)	
			11.0	2108.1 ✓	9.0 L br	
			12.0	2107.1 ✓	5.0 R b. cut	
			4.3	2114.8 ✓	10.5 R T cut	c 7.7/10.5

L.B. 628 P.G. 74 Job. No. 8121 Division No. — Notes Red — Plotted J. D. Price Profile
Survey of Box 6 Mn Date — Date 10-13-36 No. C.S. 8-1230
Survey by L. S. Hammond Notes L.S.H. Notes Chk'd. L. Keagle Checked — X-Sec.
Indexed A. C. Johnson Date — Date FEB 10 1936 Date — No.

Form 307 5M 10-34

PLEASE RETURN TO
LOS ANGELES COUNTY SURVEYOR
700 HALL OF RECORDS

NOTE: ANY ADDITIONS OR CHANGES ON THIS SHEET MUST BE MADE OR CIRCLED IN RED INK, WITH DATE AND NAME OF PERSON MAKING CHANGE

Do not extend notes this side of this line

STATION	B. S.	H. I.	F. S	ELEV.		
132+84	11.0	2120.9 ✓		2109.9 ✓	± cut 4.5 (est)	
			10.0	2110.9 ✓	6.0 L Gr	
			11.0	2109.9 ✓	5.7 R b. cut	
			0.2	2120.7 ✓	11.7 R T cut	c 10.8/11.7
133+03.74	12.0	2124.0 ✓		2112.0 ✓	± cut 5.0 (est)	
			11.2	2112.8 ✓	5.0 L Gr	
			12.0	2112.0 ✓	7.0 R b. cut	
			0.0	2124.0 ✓	13.0 R T cut	c 12.0/13.0
+25	12.0	2126.7 ✓		2114.7 ✓	± cut 3.0 (est)	
			12.0	2114.7 ✓	3.0 L Gr	
			12.0	2114.7 ✓	6.0 R b. cut	
			1.0	2125.7 ✓	11.0 R T cut	c 11.0/11.0
+49.16	12.0	2129.3 ✓		2117.3 ✓	± cut 2.0 (est)	
			12.0	2117.3 ✓	2.0 L Gr	
			12.0	2117.3 ✓	5.7 R b. cut	
			7.0	2122.3 ✓	9.0 R T cut	c 5.0/9.0

Profile No. 6-3-B-1230 Notes Red. ____ Platted J. P. Price Job No. 8121 Division No. ____ L. B. 628 Pg. 75

X-Sec. No. ____ Date 10-13-36 Survey of Box C2 Mn

Notes Checked D. M. Finley Survey by L. Hammond Notes L.H. Date 2-4-36

Date FEB 10 1936 Date 2-19-37 Map No. ____ Indexed A. C. Johnson

Form 307 5M 10-34

PLEASE RETURN TO
LOS ANGELES COUNTY SURVEYOR
700 HALL OF RECORDS

NOTE: ANY ADDITIONS OR CHANGES ON THIS SHEET MUST BE MADE OR CIRCLED IN RED INK, WITH DATE AND NAME OF PERSON MAKING CHANGE

Do not extend notes this side of this line

STATION	B. S.	H. I.	F. S	ELEV.		
133+71	12.0	2132.7		2120.7	℄ cut 2.0 (est)	
			12.0	2120.7	2.0 L Gr	
			12.0	2120.7	6.0 R b. cut	
			3.7	2120.7	11.2 R T cut	C8.3/11.2
+93.69	14.0	2137.7		2123.7	℄ cut 2.5 (est)	
			14.0	2123.7	3.0 L Gr.	
			14.0	2123.7	8.0 R b. cut	
			0.0	2123.7	13.0 R. T cut	C14.0/13.0
134+07.18	12.0	2137.2		2125.2	℄ cut 2.5 (est)	
			12.0	2125.2	3.9 L Gr.	
			12.0	2125.2	5.7 R b. cut	
			2.0	2137.2	10.2 R. T cut	C10.0/10.2
+19	14.0	2140.8		2126.8	℄ cut 3.0 (est)	
			14.0	2126.8	3.0 L Gr	
			14.0	2126.8	6.6 R b. cut	
			0.6	2140.8	15.1 R. T cut	C14.0/15.1

L.B. 628 P.G. 76 Job. No. 8121 Division No. Notes Red Plotted J.D. Price Profile
Survey of Box Cr Main Date 10-13-36 No. C.S.B-1236
Survey by L.S. Hammond Notes L.S.H. Notes Chk'd G.L. Kengle Checked X-Sec.
Indexed A. C. Johnson Date FEB 10 1936 Date No.

Form 307 5M 10-34

PLEASE RETURN TO
LOS ANGELES COUNTY SURVEYOR
700 HALL OF RECORDS

NOTE: ANY ADDITIONS OR CHANGES ON THIS SHEET MUST BE MADE OR CIRCLED IN RED INK, WITH DATE AND NAME OF PERSON MAKING CHANGE

Do not extend notes this side of this line

STATION	B. S.	H. I.	F. S	ELEV.		
134+31.68	14.0	2142.3		2128.3	℄ cut 3.5 (est)	
			14.0	2128.3	4.7 L Gr	
			14.0	2128.3	6.5 R b. cut	
			0.0	2142.3	13.8 R T cut	c14.0 / 13.8
+46.63	13.0	2143.1		2130.1	℄ cut 3.5 (est)	
			13.0	2130.1	4.1 L Gr	
			13.0	2130.1	5.0 R b. cut	
			0.0	2143.1	11.0 R b. cut	c13.0 / 11.0
+64	13.0	2145.5		2132.5	℄ cut 4.5 (est)	
			13.0	2132.5	4.8 L Gr	
			13.0	2132.5	4.8 R b. cut	
			0.0	2145.5	11.0 R T cut	c13.0 / 11.0
+82.27	12.0	2146.8		2134.8	℄ cut 3.5 (est)	
			11.5	2135.3	5.0 L Gr	
			12.0	2134.8	4.8 R b. cut	
			0.0	2146.8	9.3 R. T cut	c12.0 / 9.3

Profile No. C.S. 8-1210 Notes Red. ____ Platted J. D. Price Job No. 1121 Division No. ____ L. B. 628 Pg. 77
X-Sec. No. — Date ____ Date 10-13-36 Survey of Bay Co. Mw
Notes Check L. Keagle Checked D. M. Finley Survey by L. Skarman Notes L. Sk Date 2-4-36
Date FEB 10 1936 Date 2-19-37 Map No. ____ Indexed A. C. Johnston

Form 307 5M 10-34

PLEASE RETURN TO
LOS ANGELES COUNTY SURVEYOR
700 HALL OF RECORDS

NOTE: ANY ADDITIONS OR CHANGES ON THIS SHEET MUST BE MADE OR CIRCLED IN RED INK, WITH DATE AND NAME OF PERSON MAKING CHANGE

Do not extend notes this side of this line

STATION	B. S.	H. I.	F. S	ELEV.		
135+10	12.0	2150.0		2138.0	℄ cut 3.0 (est)	
			11.5	2138.5	4.0 L br	
			12.0	2138.0	4.7 R b cut	
			8.0	2138.0	8.0 R T cut	c 12.0/8.0
+37.4	7.0	2147.9		2140.9	℄ cut 3.0 (est)	
			6.4	2141.5	4.5 L br	
			7.4	2141.5	4.8 R b cut	
			6.0	2141.9	6.3 R T cut	c 7.0/6.3
+25	8.0	2151.5		2143.5	℄ cut 3.2 (est)	
			7.3	2144.2	5.0 L br	
			8.4	2143.1	5.0 R b cut	
			8.0	2143.5	8.0 R T cut	c 8.0/8.0
+95	7.0	2153.5		2141.5	℄ cut (2.2) (est) C.L.K. 2-11-36	
			7.6	2145.9	5.0 L br	
			6.8	2146.7	6.8 R b cut	
			8.0	2153.5	10.8 T cut	c 7.0/10.8

L.B. 628 P.G. 78 Job. No. 5121 Division No. ___ Notes Red ___ Plotted J.D. Price Profile
Survey of Box 62 M.W. Date ___ Date 10-13-36 No. S.B. 1220
Survey by L.S. Hammond Notes L.S.H. Notes Chk'd. G. L. Keagle Checked ___ X-Sec.
Indexed A. C. Johnson Date ___ Date FEB 10 1936 Date ___ No. ___

Form 307 5M 10-34

PLEASE RETURN TO
LOS ANGELES COUNTY SURVEYOR
700 HALL OF RECORDS

NOTE: ANY ADDITIONS OR CHANGES ON THIS SHEET MUST BE MADE OR CIRCLED IN RED INK, WITH DATE AND NAME OF PERSON MAKING CHANGE

Do not extend notes this side of this line

STATION	B. S.	H. I.	F. S	ELEV.		
136+09	12.0	2159.4		2147.4	℄ cut 2.5 est	
			12.0	2147.4	4.0 L Gr	
			11.5	2148.9	6.9 R B cut	
			2.0	2157.4	12.0 R T cut	c10.0/12.0
+24.12	10.0	2159.4		2149.4	℄ cut 2.5 est	
			10.4	2149.0	3.0 L Gr	
			10.3	2149.4	7.0 R B cut	
			1.2	2158.2	12.2 R T cut	c8.8/12.2
+42	11.0	2162.8		2151.8	℄ cut 15 (est)	
			11.0	2151.8	2.0 L Gr	
			11.4	2151.4	5.0 R B cut	
			4.0	2158.8	9.0 R T cut	c7.0/9.0
+61.92	10.0	2163.8		2153.8	℄ cut 20 (est)	
			9.8	2154.0	2.0 L Gr	
			10.3	2153.5	5.0 R B cut	
			3.6	2160.2	8.5 R T cut	c6.4/8.5

Profile No. 55 B-1230 Notes Red. ____ Platted J.D. Price Job No. 8121 Division No. ____ L. B. 628 PG. 79
X-Sec. No. — Date ____ Date 10-12-36 Survey of Box Co. Irw
Notes Cut L. Keagle Checked D. M. Finley Survey by L. Hammond Notes L. Sld. Date 2-4-36
Date FEB 10 1936 Date 2-19-37 Map No. ____ Indexed A. C. Johnson

Form 307 5M 10-34

PLEASE RETURN TO
LOS ANGELES COUNTY SURVEYOR
700 HALL OF RECORDS

NOTE: ANY ADDITIONS OR CHANGES ON THIS SHEET MUST BE MADE OR CIRCLED IN RED INK. WITH DATE AND NAME OF PERSON MAKING CHANGE

Do not extend notes this side of this line

STATION	B. S.	H. I.	F. S	ELEV.		
136+88.65 B.C.	9.0	2167.5		2158.5	℄ cut 3.0 (est.)	
			8.3	2157.2	5' L Gr.	
			9.5	2158.0	5 R b. cut	
			0.0	2157.5	12 R T cut	c 9.0/12.0
137+12	9.0	2168.2		2159.2	℄ cut 5.0 (est)	
			9.2	2159.0	10 L Gr	
			9.7	2158.2	4.7 R b. cut	
			0.0	2168.2	11.5 R T cut	c 9.0/11.5
+35.58 B.C.	9.0	2170.4		2161.4	℄ cut 3.0 (est)	
			8.6	2161.8	5' L Gr.	
			9.6	2161.8	6' R b cut	
			0.0	2170.4	11 R T cut	c 9.0/11.0
+55	9.0	2172.6		2163.6	℄ cut 3.0 (est)	
			8.4	2164.2	6' L Gr.	
			9.7	2162.9	6' R b. cut	
			0.0	2172.6	9.3 R T cut	c 9.0/9.3

L.B. 628 P.G. 80 Job. No. 8121 Division No. Notes Red Plotted A.D.P. Profile
Survey of Box C2 MW Date Date No.
Survey by Hammond Notes 1st Notes Chk. G. L. Keagle Checked X-Sec.
Indexed A. C. Johnson Date Date MAR 31 1936 No.

Form 307 5M 10-34

PLEASE RETURN TO
LOS ANGELES COUNTY SURVEYOR
700 HALL OF RECORDS

NOTE: ANY ADDITIONS OR CHANGES ON THIS SHEET MUST BE MADE OR CIRCLED IN RED INK, WITH DATE AND NAME OF PERSON MAKING CHANGE

Do not extend notes this side of this line

Profile Notes Red. ____ Platted J.P.Price Job No. 4121 Division No. ____ L.B. 628 Pg. 81
No. 43-6-1220 Date ____ Date 18-3-36 Survey of Box C 2 W.W.
X-Sec. ____ Notes C.R.L. Keagle Checked D. M. Finley Survey by Hammond Notes ____ Date 3-11-36
No. ____ Date MAR 31 1936 Date 2-19-37 Map No. ____ Indexed A. C. Jobe Date 3-20-36

STATION	B. S.	H. I.	F. S	ELEV.		
137+75	8.0	2174.1		2166.1	℄ cut 4.0 (est)	
			7.7	2166.4	65 L Gr.	
			8.7	2165.4	6.0 R 6. cut	
			0.0	2174.1	8.0 R T cut	c8.0/8.0
+96.31 BC	7.0	2172.6		2168.6	℄ cut 3.5 (est)	
	6.5	2166.1		2166.1	6.0 L Gr	
	7.4	2165.2		2165.2	5.2 L 6. cut	
	0.0	2172.6		2172.6	9.0 R T cut	c7.9/9.0
138+18.30	7.0	2178.8		2171.8	℄ cut 4.0 (est)	
	7.4	2171.4		2171.4	7.0 L Gr.	
	6.8	2172.0		2172.0	6.0 R 6. cut	
	0.0	2178.8		2178.8	9.5 R T cut	c7.9/9.5
-40.35 EC	8.0	2181.1		2173.1	℄ cut 5.0 (est)	
			8.0	2173.1	4.0 L Gr	
			9.2	2172.9	5.5 R 6. cut	
			0.0	2181.1	9.7 R T cut	c8.1/9.1

Form 307 5M 10-34

PLEASE RETURN TO
LOS ANGELES COUNTY SURVEYOR
700 HALL OF RECORDS

NOTE: ANY ADDITIONS OR CHANGES ON THIS SHEET MUST BE MADE OR CIRCLED IN RED INK, WITH DATE AND NAME OF PERSON MAKING CHANGE

Do not extend notes this side of this line

STATION	B. S.	H. I.	F. S	ELEV.		
138+45	13.0	2187.2		2174.6	℄ cut 4.0 (est)	
			11.9	2175.7	7.0 L Gr	
			13.0	2174.6	5.0 R b. cut	
			7.0	2187.6	14.0 R T cut	c13.0/14.0
+85	12.0	2187.9		2175.9	℄ cut 3.0 (est)	
			11.7	2176.2	5.0 L Gr	
			12.7	2175.2	7.0 R b. cut	
			3.5	2184.4	L T cut	c8.5/12.5 (est. c.l.k.)
139+05.88	12.0	2189.0		2177.0	℄ cut 4.5 (est)	
			11.7	2177.3	6.0 L Gr	
			12.2	2177.8	6.5 R b. cut	
			2.0	2187.0	12.0 R T cut	c10.0/12.0
+38	12.0	2190.7		2178.7	℄ cut 5.0 (est)	
			12.0	2178.7	8.0 L Gr	
			13.0	2177.7	7.0 R b. cut	
			1.0	2189.7	13.0 R T cut	c11.0/13.0

L.B. 127 P.G. 82 Job. No. 8121 Division No. ____ Notes Red ____ Plotted J.D.P. Profile
Survey of Box Gr 14 Date ____ Date ____ No. ____
Survey by Hammond Notes 14 Notes Chk'd C. L. Keagle Checked ____ X-Sec.
Indexed A. C. Johnson Date ____ Date MAR 31 1936 Date ____ No. ____

Form 307 5M 10-34

PLEASE RETURN TO
LOS ANGELES COUNTY SURVEYOR
700 HALL OF RECORDS

NOTE: ANY ADDITIONS OR CHANGES ON THIS SHEET MUST BE MADE OR CIRCLED IN RED INK, WITH DATE AND NAME OF PERSON MAKING CHANGE

Do not extend notes this side of this line

STATION	B. S.	H. I.	F. S	ELEV.		
139+50	12.0	2192.1		2180.1	℄ cut 5.0 est	
			11.7	2180.4	8.0 L Gr	
			12.6	2179.5	5.0 R b. cut	
			+2.0	2194.1	16.0 R T. cut	c 14.0 / 16.0
+73.65 BC	11.0	2192.5		2181.5	℄ cut 3.5 (est)	
			10.8	2181.7	5.0 L Gr	
			12.0	2180.5	8.5 R b. cut	
			+1.0	2193.5	13.0 R T cut	d 12.0 / 13.0
+89	7.0	2189.1		2182.1	℄ cut 4.0 (est)	
			6.6	2182.5	5.0 L Gr	
			7.3	2181.8	5.5 R b cut	
			0.0	2189.1	9.4 L T cut	c 7.0 / 9.4
140+04.42 EC	8.0	2190.8		2182.8	℄ cut 3.5 (est)	
			7.7	2183.1	6.0 L Gr.	
			8.2	2182.6	5.5 R b. cut	
			0.0	2190.8	8.0 R. T. cut.	c 8.0 / 8.0

Profile No. C.S.9-123 Notes Red. ____ Platted J.D. Price Job No. 8121 Division No. ____ L. B. 628 Pg. 83
X-Sec. No. ____ Date ____ Date 10-13-36 Survey of Box 62 MW
Notes Checked O. L. Keagle Checked D. M. Finley Survey by Klamm and Notes ____ Date 5-11-36
Date MAR 31 1937 Date 2-19-37 Map No. ____ Indexed A. C. Job Date ____

Form 307 5M 10-34

PLEASE RETURN TO
LOS ANGELES COUNTY SURVEYOR
700 HALL OF RECORDS

NOTE: ANY ADDITIONS OR CHANGES ON THIS SHEET MUST BE MADE OR CIRCLED IN RED INK, WITH DATE AND NAME OF PERSON MAKING CHANGE

Do not extend notes this side of this line

STATION	B. S.	H. I.	F. S	ELEV.		
140+20.55 BC	8.0	2191.5		2183.5	℄ CUT 3.0 EST	
			7.5	2183.7	5.0 L Gr	
			8.3	2183.2	6.5 R b CUT	
			0.0	2183.5	8.5 R T CUT	C 8.0/8.8
+40	8.0	2192.6		2184.6	℄ CUT 3.5 EST	
			7.4	2184.2	6.5 L Gr	
			8.3	2184.3	4.0 R b CUT	
			0.0	2184.6	5.5 R T CUT	C 8.0/5.5
+60.28 BC	8.0	2194.1		2186.1	℄ CUT 3.0 (EST)	
			8.0	2186.1	5.0 L Gr	
			8.3	2185.8	6.0 R b CUT	
			1.0	2186.1	7.8 R T CUT	C 7.0/7.8
+75	7.0	2194.6		2187.6	℄ CUT 3.5 EST	
			6.8	2187.8	4.0 L Gr	
			7.0	2187.6	6.0 R b CUT	
			0.0	2194.6	10.0 R T CUT	C 7.0/10.0

L.B. 628 P.G. 84 Job. No. 8121 Division No. ___ Notes Red ___ Plotted S.D.P. Profile
Survey of Box C2 MWC Date ___ Date ___ No. ___
Survey by Hammond Notes ___ Notes Chk'd G. L. Keagle Checked ___ X-Sec.
Indexed A. C. Johnson Date ___ Date MAR 31 1936 Date ___ No. ___

Form 307 5M 10-34

PLEASE RETURN TO
LOS ANGELES COUNTY SURVEYOR
700 HALL OF RECORDS

NOTE: ANY ADDITIONS OR CHANGES ON THIS SHEET MUST BE MADE OR CIRCLED IN RED INK, WITH DATE AND NAME OF PERSON MAKING CHANGE

Do not extend notes this side of this line

STATION	B. S.	H. I.	F. S	ELEV.		
140+92.33 BC	9.0	2197.8		2188.8	℄ cut 4.0 est	
			8.6	2189.2	10.0 L Gr	
			9.4	2188.4	7.0 R. b. cut	
			0.0	2197.8	11.3 R T cut	C 9.0/11.3
141+17	9.0	2198.9		2189.9	℄ cut 5.0 est	
			8.8	2190.1	10.0 L Gr	
			9.1	2189.8	7.0 R b. cut	
			+2.0	2200.9	15.0 R T cut	C 11.0/15.0
+40.55 EC	14.0	2204.8		2190.8	℄ cut 4.5 (est)	
			13.8	2191.0	10.0 L Gr.	
			14.4	2190.4	7.0 R b. cut	
			0.0	2204.8	15.0 L T cut	C 14.0/15.0
+48.25 BC	12.0	2203.2		2191.2	℄ cut 4.5 (est)	
			11.8	2191.4	7.0 L Gr	
			12.3	2190.9	6.0 R b. cut	
			0.0	2203.2	14.5 R T cut	C 12.0/14.5

Profile No. C.S.B-1730 Notes Red. ____ Platted J. D. Price Job No. 8121 Division No. ____ L. B. 628 Pg. 85
X-Sec. No. ____ Date ____ Date 10-13-36 Survey of Box C2 MW
Notes Cor. L. Keagle Checked D. M. Finley Survey by Hammond Notes 16 Date 2-11-37
Date MAR 31 1936 Date 2-19-37 Map No. ____ Indexed A. C. Johnson Date ____

Form 307 5M 10-34

PLEASE RETURN TO
LOS ANGELES COUNTY SURVEYOR
700 HALL OF RECORDS

NOTE: ANY ADDITIONS OR CHANGES ON THIS SHEET MUST BE MADE OR CIRCLED IN RED INK, WITH DATE AND NAME OF PERSON MAKING CHANGE

Do not extend notes this side of this line

STATION	B. S.	H. I.	F. S	ELEV.		
141+65	12.0	2204.3'		2192.3	℄ cut 3.0 (est)	
			11.8	2192.5	5.0 L Gr	
			12.6	2191.7	6.0 R b. cut	
			0.0	2204.3	12.0 R T cut	C12.0/16.0
+64	12.0	2205.2'		2193.2	℄ cut 3.0 est	
			11.8	2193.4	5.0 L Gr	
			12.6	2192.6	7.0 R b. cut	
			0.0	2205.2	14.0 R T cut	C12.0/14.0
142+02	9.0	2202.7'		2193.7	℄ cut 3.0 est	
			8.6	2194.1	5.0 L Gr.	
			9.4	2193.3	7.5 R b. cut	
			0.0	2202.7	12.5 R T cut	C9.0/12.5
+18.67 BC.	11.0	2205.1'		2194.1	℄ cut 3.0 (est)	
			10.8	2194.3	6.0 L Gr	
			11.3	2193.8	8.5 R b. cut	
			0.0	2205.1	12.0 R T cut	C11.0/16.0

L.B. 628 P.G. 86 Job. No. 8121 Division No. ____ Notes Red ____ Plotted S.D.P. Profile
Survey of Box C.B. Mod Date ____ Date ____ No. ____
Survey by Hammond Notes 14 Notes Chk'd C. L. Keagle Checked ____ X-Sec.
Indexed A. C. Johnson Date ____ Date MAR 31 1936 Date ____ No. ____

Form 307 5M 10-34

PLEASE RETURN TO
LOS ANGELES COUNTY SURVEYOR
700 HALL OF RECORDS

NOTE: ANY ADDITIONS OR CHANGES ON THIS SHEET MUST BE MADE OR CIRCLED IN RED INK, WITH DATE AND NAME OF PERSON MAKING CHANGE

Do not extend notes this side of this line

STATION	B. S.	H. I.	F. S	ELEV.		
142+44.34	10.0	2205.2		2195.2	℄ cut 3.0 est	
			9.9	2195.3	6.0 L Gr	
			10.2	2195.0	6.5 R b cut	
			0.0	2205.2	11.5 R T cut	c10.0/11.5
+69	8.0	2206.7		2196.7	℄ cut 2.5 est	
			7.8	2196.9	4.0 L Gr	
			8.2	2196.5	6.5 R b cut	
			0.0	2206.7	10.5 R T cut	c8.0/10.5
+9287 EC	8.0	2206.4		2198.4	℄ cut 2.0 (est)	
			7.6	2198.8	6.0 L Gr	
			8.3	2198.1	4.5 R b cut	
			0.0	2206.4	8.5 R T cut	c8.0/8.5

Profile No. C.S.B-1730 Notes Red. ____ Platted J. D. Price Job No. 1121 Division No. ____ L. B. 628 Pg. 87
Date ____ Date 10-13-36 Survey of Box CP MN
X-Sec. No. — Notes Checked D. M. Finley Survey by Hammond Notes Rt. Date 2-11-36
Date MAR 31 1936 Date 2-19-37 Map No. ____ Indexed A. C. Johnson

L.B. P.G. 88 | Job. No. 5121 | Division No. | Notes Red | Plotted | Profile

Survey of | Date | Date | No.

Survey by | Notes | Notes Chkd. | Checked | X-Sec.

Indexed A. C. Johnson | Date | Date | Date | No.

STATION	B. S.	H. I.	F. S	ELEV.	

Form 307 5M 10-34

PLEASE RETURN TO
LOS ANGELES COUNTY SURVEYOR
700 HALL OF RECORDS

Do not extend notes this side of this line

NOTE: ANY ADDITIONS OR CHANGES ON THIS SHEET MUST BE MADE OR CIRCLED IN RED INK, WITH DATE AND NAME OF PERSON MAKING CHANGE

Form 307 5M 10-34

PLEASE RETURN TO
LOS ANGELES COUNTY SURVEYOR
700 HALL OF RECORDS

NOTE: ANY ADDITIONS OR CHANGES ON THIS SHEET MUST BE MADE OR CIRCLED IN RED INK, WITH DATE AND NAME OF PERSON MAKING CHANGE

Do not extend notes this side of this line

Profile Notes Red. Platted J. D. Price Job No. 6121 Division No.
No. 6.1.8-12.a Date Date Survey of Box C.E. Mtd
X-Sec. Notes Chkd. Keagle Checked D. M. Finley Survey by Hannum Notes 4 3/4" Date 1-23-36
No. — Date FEB 10 1936 Date 2-19-37 Map No. Indexed A. C. Johnson 3-20-36

L. B. 622 Pg. 22

STATION	B. S.	H. I.	F. S	ELEV.	L	℄	R	
	1.31	2227.25		2225.94	BM. * 1.03 = RAPI 1.300 2x2 Scr pg. 507			
	1.47	2217.72	11.58	2215.67				
0+00 BC			14.5	2202.5	Gr / 7.0	C-3.8	C-10.1 / 10.1	
+27			11.5	2205.6	Gr / 7.5	C-4.0	C-13.4 / 11.7	
+40			8.6	2208.6				
+53 EC.			8.1	2209.0	Gr / 7.6	C-4.2	C-11.5 / 10.8	
+62 BC.			5.1	2211.0	Gr / 7.6	C-6.0	C-12.6 / 11.3	
	11.84	2223.97	5.01	2212.13				
+80			15.0	2209.0	Gr / 4.5	C-1.2	C-4.6 / 7.3	
+98 EC.			12.8	2211.2	Gr / 5.7	C-2.3	C-7.0 / 8.5	
1+23 BC			9.5	2214.5	Gr / 6.0	C-3.0	C-9.6 / 9.8	
+41.4			5.2	2218.8	Gr / 10.0	C-5.0	C-9.2 / 9.1	
+59			4.6	2219.4	Gr / 7.3	C-2.3	C-8.2 / 9.2	
+77			1.2	2222.8	Gr / 4.0	C-4.3	C-9.6 / 9.8	
	11.71	2235.67	0.01	2223.96				
1+95 EC			11.3	2224.4	Gr / 6.3	C-4.0	C-10.6 / 10.3	
2+06 BC			11.0	2224.7	Gr / 6.3	C-3.2	C-10.6 / 10.3	
+29			8.7	2227.0	Gr / 5.4	C-2.6	C-9.2 / 9.6	
+52 EC.			5.6	2230.1	Gr / 4.5	C-2.4	C-7.6 / 8.8	
	11.50	2246.61	0.66	2235.11				
	2.47	2247.51	1.57	2245.04	BM. * 1.04 2x2 Scr pg. 507			

2 Prop. & Sidewalk Stakes From Sta 0+35 to 1+18 and Survey.

Form 307 5M 10-34

PLEASE RETURN TO
LOS ANGELES COUNTY SURVEYOR
700 HALL OF RECORDS

NOTE: ANY ADDITIONS OR CHANGES ON THIS SHEET MUST BE MADE OR CIRCLED IN RED INK, WITH DATE AND NAME OF PERSON MAKING CHANGE

Do not extend notes this side of this line

STATION	B. S.	H. I.	F. S	ELEV.	L	L	R
2+75		2247.51 ✓	16.1	2231.4 ✓	Gr/3.5	C-2.0	C-7.6/8.8
+97			15.2	2232.3 ✓	Gr/3.5	C-3.0	C-6.0/8.0
3+98.5 B.C.			13.0	2234.5 ✓	Gr/4.3	C-3.2	C-[illegible]/8.3
+21			12.5	2235.0 ✓	Gr/5.0	C-3.0	C-[illegible]/8.8
+43 E.C.			9.4	2238.1 ✓	Gr/6.0	C-3.8	C-8.0/9.0
+53.5 B.C.			8.0	2239.5 ✓	Gr/5.7	C-4.5	C-9.0/[illegible]
+71			8.9	2238.6 ✓	Gr/4.0	C-3.0	C-10.0/10.0
+88.8 E.C.			4.3	2243.2 ✓	Gr/6.4	C-5.6	C-15.0/12.0
4+00			9.8	2237.7 ✓		Gr	C-11.0/10.5
+25			3.4	2244.1 ✓	Gr/10.6	C-4.0	C-12.0/11.0
+50			2.9	2244.6 ✓	Gr/3.4	C-2.4	C-7.4/8.7
+75			0.7	2246.8 ✓	Gr/2.1	C-2.0	C-6.8/8.4
	10.24	2257.07 ✓	0.68	2246.83 ✓			
+96			7.0	2250.1 ✓	Gr/5.3	C-2.7	C-7.0/8.5
5+25			2.3	2254.8 ✓	Gr/6.5	C-5.2	C-18.0/14.0
+55			6.6	2250.5 ✓		C-0.9	C-6.3/8.2
+76.5 B.C.			0.1	2257.0 ✓	Gr/8.4	C-6.0	C-12.2/11.1
+97			+0.6	2257.7 ✓	Gr/7.0	C-6.0	C-13.2/11.6
	8.81	2265.71 ✓	0.17	2256.90 ✓			
6+19.5 E.C.			9.2	2256.5 ✓			
+20.6 B.C.			9.3	2256.4 ✓	Gr/4.6	C-3.6	C-10.4/10.2

L.B. 628 P.G. 90 Job. No. 8121 Division No. ____ Notes Red ____ Plotted ____ Profile ____
Survey of Box Cr MW Date ____ Date ____ No. ____
Survey by L S Hammond Notes L S H Notes Chkd C. L. Keagle Checked ____ X-Sec. ____
Indexed A. C. Johnson Date ____ Date FEB 10 1936 Date ____ No. ____

Form 307 5M 10-34

PLEASE RETURN TO
LOS ANGELES COUNTY SURVEYOR
700 HALL OF RECORDS

NOTE: ANY ADDITIONS OR CHANGES ON THIS SHEET MUST BE MADE OR CIRCLED IN RED INK, WITH DATE AND NAME OF PERSON MAKING CHANGE

Do not extend notes this side of this line

Profile Notes Red. ____ Platted ____ Job No. ____ Division No. ____ L.B. 628 Pg. 91

No. ____ Date ____ Date ____ Survey of 130x C2 1704

X-Sec. Notes Chkd. C. L. Keagle Checked D. M. Finley Survey by ____ Notes ____ Date 12-4-36

No. ____ Date FEB 10 1936 Date 2-12-37 Map No. ____ Indexed ____ Notes A. C. Job 19500

STATION	B. S.	H. I.	F. S	ELEV.	L	E	R.	
6+35.6		2265.71	10.2	2255.5	Cr / 2.7	C-2.4	C-12.0 / 11.0	
+48.7 EC.			9.2	2256.5	Cr / 3.0	C-2.7	C-10.2 / 10.1	
+64.9 BC.			8.7	2257.0	Cr / 4.7	C-3.2	C-13.6 / 11.8	
+80			6.0	2259.7	Cr / 8.0	C-4.8	C-12.2 / 11.1	
+94.7 EC.			2.7	2263.0	Cr / 8.3	C-7.2	C-15.4 / 12.7	
7+05.4 BC.			+0.2	2265.9	Cr / 7.2	C-10.0	C-20.9 / 15.3	
+24.2			3.3	2262.6	Cr / 5.0	C-5.5	C-15.0 / 12.6	
+41 EC.			5.4	2260.3	Cr / 3.5	C-2.3	C-9.41 / 9.7	
+60			6.2	2259.5	Cr / 2.6	C-1.0	C-5.4 / 7.8	
+85			10.6	2255.1	/	E-3.4		Cr 7.0 R.
8+04			7.7	2258.0	/	E-0.4	C-3.0 / 6.5	Cr 1.6 R.
+30 4 pt.			6.0	2259.7	Cr / 2.3	C-1.7	C-5.0 / 7.5	
+57.6 BC.			7.9	2257.8	/	Cr.	C-2.0 / 6.0	
+72.5			7.5	2258.2	Cr / 3.4	C-0.5	C-1.4 / 5.7	
+95			7.1	2258.6	Cr / 2.4	C-1.8	C-4.0 / 7.0	
9+20			8.3	2257.4	Cr / 1.3	C-0.8	C-4.0 / 7.0	
	9.20	2271.64	3.27	2262.44				
	0.98	2270.20	2.42	2269.22	B.M. #105	Spk in sandstone		See pg. 567
+35 7 BC.			13.3	2256.9	Cr / 1.3	C-0.4	C-2.0 / 6.5	
+50			12.7	2257.6	Cr / 3.0	C-1.2	C-4.6 / 7.3	
+65			13.0	2257.2	Cr / 2.0	C-0.8	C-4.0 / 7.0	

Form 307 5M 10-34

PLEASE RETURN TO
LOS ANGELES COUNTY SURVEYOR
700 HALL OF RECORDS

NOTE: ANY ADDITIONS OR CHANGES ON THIS SHEET MUST BE MADE OR CIRCLED IN RED INK, WITH DATE AND NAME OF PERSON MAKING CHANGE

Do not extend notes this side of this line

STATION	B. S.	H. I.	F. S	ELEV.	L	℄	R	
9+80		2270.20	11.4	2258.8	Gr/3.4	C-2.0	C-58/7.9	
+94 E.C.			12.2	2258.0	Gr/2.8	C-1.3	[illegible]	[illegible]
+98 B.C.			11.7	2258.3	Gr/3.0	C-1.6	C-[illegible]/[illegible]	
10+12			11.8	2258.4	Gr/3.0	C-1.1	C-[illegible]/2.8	
	10.23	2268.62	11.81	2258.39				
+25 E.C.			11.3	2257.3		F-0.2	C-40/[illegible]	Gr. 1.0 R.
+43 B.C.			9.3	2259.3	Gr/4.8	C-1.8	C-46/[illegible]	
+56			9.0	2259.6	Gr/3.1	C-1.8	C-60/2.5	
+69 E.C.			8.6	2260.0	Gr/4.0	C-2.0	C-66/8.3	
10+87 B.C.			7.7	2260.9	Gr/5.7	C-2.5	C-60/8.0	
11+08			8.6	2261.0	Gr/2.7	C-1.0	C-36/6.8	
+29 E.C.			8.7	2259.9	Gr/1.6	C-0.8	C-44/7.2	
+31 B.C.			9.0	2259.6				
+43			7.1	2261.5	Gr/4.4	C-2.0	C-60/8.0	
+54 E.C.			6.2	2262.4	Gr/5.0	C-2.0	C-66/8.3	
+61 B.C.			7.0	2261.6	Gr/3.0	C-1.1	C-64/8.2	
+79			8.8	2259.8		F-0.5	C-40/7.0	Gr. 1.4 R
+97 E.C.			4.4	2264.2	Gr/6.1	C-3.0	C-52/7.6	
12+01 B.C.			3.0	2265.6	Gr/8.3	C-3.6	C-84/9.2	
+22			6.0	2262.6	Gr/1.0	C-0.3	C-40/7.0	
+44 E.C.			3.8	2264.8	Gr/3.0	C-2.0	C-70/8.5	

L.B. 628 P.G. 92 Job. No. 8121 Division No. ____ Notes Red ____ Plotted ____ Profile ____
Survey of Box C2 MW Date ____ Date ____ No. ____
Survey by LS Hammond Notes LSH Notes Chkd G. L. Keagle Checked ____ X-Sec. ____
Indexed A. C. Johnson Date ____ Date FEB 10 1936 Date ____ No. ____

Form 307 5M 10-34

PLEASE RETURN TO
LOS ANGELES COUNTY SURVEYOR
700 HALL OF RECORDS

NOTE: ANY ADDITIONS OR CHANGES ON THIS SHEET MUST BE MADE OR CIRCLED IN RED INK, WITH DATE AND NAME OF PERSON MAKING CHANGE

Do not extend notes this side of this line

Profile Notes Red. Platted J.D.Price Job No. 624 Division No. L.B. 628 PG. 21
No. C.S. 5-1129 Date Date Survey of BOX SPRING
X-Sec. Notes Ckd. Keagle Checked D. M. Fiske Survey by [illegible] Notes [illegible] Date 2-1-37
No. DEC 10 1936 Date 2-19-37 Map No. Indexed A. C. Jobbers

STATION	B. S.	H. I.	F. S	ELEV.	∠	⌀	R	
12+63		2268.62	5.7	2262.9	/	Gr.	C-36 / 6.8	
	11.68	2279.00	1.30	2267.32				
+85 Ent.			15.1	2263.9	/	Gr.	C-44 / 7.2	
+92+ BC			14.7	2264.3	Gr / 1.4	C-1.0	C-59 / 7.5	
13+62			11.9	2267.1	Gr / 6.0	C-3.0	C-66 / 8.3	
+31 EC.			9.7	2269.3	Gr / 7.2	C-4.0	C-89 / 9.0	
+55			12.2	2266.8	Gr / 0.4	Gr.	C-44 / 7.2	
+80			8.7	2270.3	Gr / 3.0	C-1.5	C-62 / 8.1	
+97 NC			4.8	2274.2	Gr / 3.5	C-2.4	C-72 / 8.6	
14+20			0.6	2278.4	Gr / 5.5	C-4.2	C-84 / 9.2	
	11.89	2290.52	0.34	2278.66				
+41 EC.			12.2	2278.4	/	Gr.	C-60 / 8.0	
+48 BC.			12.7	2277.9	Gr / 1.3	C-0.8	C-60 / 8.0	
+66			9.7	2280.9	Gr / 5.0	C-3.0	C-90 / 9.5	
+84 EC.			7.2	2283.4	Gr / 5.4	C-3.2	C-84 / 9.2	
15+05			6.6	2284.0	Gr / 3.0	C-2.0	C-70 / 8.3	
+29.5 NC			4.8	2285.8	Gr / 3.4	C-2.1	C-70 / 8.6	
+50			3.8	2286.8	Gr / 6.3	C-2.0	C-54 / 7.8	
+70 EC.			5.6	2286.0	/	F-1.0	C-34 / 6.8	Gr. 2.3 R
+95			1.1	2289.5	Gr / 1.0	C-1.0	C-58 / 7.9	
	11.48	2301.23	0.80	2289.75				

Form 307 5M 10-34

PLEASE RETURN TO
LOS ANGELES COUNTY SURVEYOR
700 HALL OF RECORDS

NOTE: ANY ADDITIONS OR CHANGES ON THIS SHEET MUST BE MADE OR CIRCLED IN RED INK, WITH DATE AND NAME OF PERSON MAKING CHANGE

Do not extend notes this side of this line

L.B. 628 P.G. 94 | Job. No. 2424 | Division No. ___ | Notes Red ___ | Plotted ___ | Profile No. ___
Survey of Rox C2 Nwk. | Date ___ | Date ___ | No. ___
Survey by L.S. Harwood | Notes 2 S/H | Notes Ch. A. L. Keagle | Checked ___ | X-Sec. No. ___
Indexed A. C. Johnson | Date ___ | Date MAR 31 1936 | Date ___

STATION	B. S.	H. I.	F. S	ELEV.	L	D	M	
17+20		2301.28 ✓	8.7	2292.5 ✓	Cr / 2.2	C-1.0	C-3.0 / 4.5	
+30.5 BC.			6.1	2295.1 ✓	Cr / 2.0	C-2.0	C-6.0 / 5.0	
+50			4.0	2297.2 ✓	Cr / 3.9	C-2.3	C-7.2 / 9.1	
+72 EC.			1.6	2299.6 ✓	Cr / 9.4	C-3.0	C-9.4 / 9.7	
	11.47	2311.75 ✓	0.22	2301.40 ✓				
17+00			11.8	2300.1 ✓	Cr / 1.0	C-0.5	C-5.0 / 7.5	
+25			9.1	2302.8 ✓	Cr / 1.1	C-0.4	C-2.4 / 6.2	
+50			6.5	2305.4 ✓	Cr / 9.3	C-1.0	C-2.4 / 6.2	
	9.42	2311.07 ✓	1.28	2301.65 ✓				
	5.02	2322.31 ✓	2.12	2320.29 ✓	30 * 106 45' C spk 10 20 right on 17+42			
+74			14.1	2308.2 ✓	Cr / 10.0	C-1.7	C-2.0 / 6.0	
+99 EC.			13.4	2309.0 ✓	Cr / 3.9	C-0.4	C-2.0 / 6.1 ✓	
18+03.4 BC.			12.4	2309.9 ✓	Cr / 8.6	C-1.8	C-5.0 / 7.5 ✓	
+18			14.3	2308.1 ✓	/	E 0.7	C-2.6 / 6.3	Cr - 3 R
+34			12.8	2309.6 ✓	Cr / 1.4	C-0.5 ✓	C-3.0 / 6.5 ✓	
+50			12.2	2310.2 ✓	Cr / 4.4	C-0.5 ✓	C-2.7 / 6.4	
+65 EC.			11.0	2311.4 ✓	/	Cr	C-3.0 / 7.5 ✓	
+83			10.7	2311.7 ✓		Cr	C-4.0 / 7.0	
+98.8 BC.			10.4	2312.0 ✓		Cr	C-4.0 / 7.0	
19+17.5			9.3	2313.1 ✓	Cr / 5.2	C-0.8	C-4.3 / 7.2	
+38.2 EC.			8.7	2313.7 ✓	/	Cr	C-3.0 / 6.5 ✓	

Form 307 5M 10-34

PLEASE RETURN TO
LOS ANGELES COUNTY SURVEYOR
700 HALL OF RECORDS

NOTE: ANY ADDITIONS OR CHANGES ON THIS SHEET MUST BE MADE OR CIRCLED IN RED INK, WITH DATE AND NAME OF PERSON MAKING CHANGE

Do not extend notes this side of this line

Profile Notes Red. ____ Platted J. D. Price Job No. 822 Division No. ____ L.B. 622 Pg. 21
No. 3.6-1229 Date ____ Date 12-13-36 Survey of 804 C.S. 1224
X-Sec. Notes Cmtd. Keagle Checked D. M. Finley Survey by C. S. Hodges Notes 2.57 Date 2-17-37
No. ____ Date MAR 31 1936 Date 2-19-37 Map No. ____ Indexed A. C. Johnson

STATION	B. S.	H. I.	F. S	ELEV.			
19+39.6		2322.36	8.5	2313.9			
+50			7.0	2315.4	Cr 1.7	C-2.4	C-4.8 / 7.4
+77			9.7	2312.7	Cr 1.7	C-1.0	C-3.0 / 6.5
20+00			9.0	2313.4	Cr 2.0	C-2.0	C-3.0 / 6.5
+25			7.7	2314.7	Cr 2.6	C-2.5	C-5.0 / 7.5
+50			9.1	2313.3	Cr 2.5	C-2.4	C-5.0 / 7.5
+87.1 PC			7.9	2314.5	Cr 3.4	C-1.8	C-4.0 / 7.0
	4.02	2316.54	9.84	2312.52			
+87			2.9	2313.6	Cr	C-0.5	C-4.0 / 7.0
21+02			1.9	2314.6	Cr 7.0	C-0.3	C-2.0 / 6.0
+18			1.1	2315.4	Cr 14.2	C-1.2	C-1.0 / 5.5
+32.2 EC.			2.1	2314.4	Cr 3.2	C-0.6	C-2.0 / 6.0
+40.4 PC.			3.5	2312.0	Cr 2.1	C-0.8	C-3.0 / 6.5
+60			5.5	2310.0	Cr 3.5	C-0.5	C-3.0 / 6.5
+70.8 EC.			7.4	2308.1	Cr 1.5	C-0.4	C-2.6 / 6.3
+95			10.4	2305.1	Cr 3.8	C-1.0	C-5.0 / 7.5
	1.41	2306.76	11.19	2305.57			
22+20			4.6	2302.2	Cr 2.0	C-2.5	C-5.0 / 7.5
+45			8.8	2298.4	Cr 1.7	C-0.6	C-5.0 / 7.5
+64 BC			12.2	2294.6		Cr	C-5.2 / 7.6
+85			13.4	2293.4		Cr	C-4.2 / 5.2

Form 307 5M 10-34

PLEASE RETURN TO
LOS ANGELES COUNTY SURVEYOR
700 HALL OF RECORDS

NOTE: ANY ADDITIONS OR CHANGES ON THIS SHEET MUST BE MADE OR CIRCLED IN RED INK, WITH DATE AND NAME OF PERSON MAKING CHANGE

Do not extend notes this side of this line

L.B. 22 P.G. 96 | Job. No. 1201 | Division No. | Notes Red | Plotted | Profile
Survey of 130X C.S. 12 1/2 W | Date | No.
Survey by L.S. Hammond | Notes 2.5.46 | Checked | X-Sec.
Indexed A. C. Johnson | Date | Notes Chk'd G. L. Keagle | Date MAR 31 1936 | No.

STATION	B. S.	H. I.	F. S	ELEV.	℄	=	K	
23+05 BC.		2306.76	1.7	2305.9	C-1.5	C-0.0	C-8.0 / 7.0	
	3.32	2303.42	5.62	2301.14				
+25			7.8	2298.9				
+50.2 BC.			9.0	2297.2	Gr. 2.7	C-1.0	C-4.8 / 7.4	
+65			10.2	2296.0	Gr. 2.5	C-0.4	C-3.6 / 6.8	
+73.6 BC.			10.2	2296.0	Gr. 1.3	C-0.5	C-2.6 / 6.3	
+94.5 BC.			11.0	2295.2		Gr.	C-2.0 / 6.0	
24+25			12.4	2293.8	Gr. 2.1	C-0.7	C-2.2 / 6.1	
	0.93	2294.45	1.1	2293.5				
+54.5 EC.			6.2	2288.8		Gr.	C-1.2 / 5.6	
	3.31	2292.80	3.04	2289.5				
+82.8 BC.			4.6	2288.2	Gr. 2.0	C-0.3	C-0.8 / 5.4	
25+01			5.2	2287.6	Gr. 1.4	C-0.5	C-1.8 / 5.4	
+10.5 EC.			4.5	2288.3	C-0.4 5.3	= 0.2		Gr. 1.5 L
+40			5.8	2287.1	C-1.0 5.5	Gr.		
+73.8 BC.			7.7	2285.2	C-1.0 5.5	Gr.	Gr. 1.3	
+85			8.8	2284.1	C-1.2 5.6	C-0.3	Gr. 1.9	
+98.8 EC.			9.1	2283.8	C-1.4 5.7	C-0.6	Gr. 2.6	
26+16 BC.			10.6	2282.3	C-1.3 5.5	C-0.4	Gr. 2.0	
+39			12.3	2280.6	C-2.0 6.0	C-0.6	Gr. 2.6	
	4.48	2282.47	11.82	2280.65				

Form 307 5M 10-34

PLEASE RETURN TO
LOS ANGELES COUNTY SURVEYOR
700 HALL OF RECORDS

NOTE: ANY ADDITIONS OR CHANGES ON THIS SHEET MUST BE MADE OR CIRCLED IN RED INK, WITH DATE AND NAME OF PERSON MAKING CHANGE

Do not extend notes this side of this line

STATION	B. S.	H. I.	F. S	ELEV.	L	℄	R
26+64 BC		2282.47	5.7	2276.8	C-3.0 / 6.5	C-1.2	Gr / 3.6
+85			7.0	2275.5	C-2.2 / 6.1	C-0.7	Gr / 3.6
27+10			6.0	2276.5	C-4.0 / 7.0	C-1.4	Gr / 5.0
+35			7.3	2275.2	C-3.0 / 6.5	C-0.8	Gr / 2.8
+60			7.[illegible]	2275.3	C-3.0 / 6.5	C-0.9	Gr / 3.2
+75 BC			7.5	2275.0	C-3.2 / 6.6	C-1.0	Gr / 4.2
+[illegible]			8.[illegible]	2273.9	C-2.6 / 6.3	C-0.6	Gr / 1.8
28+125 BC			9.1	2273.4	C-3.0 / 6.5	C-0.5	Gr / 1.2
+35			8.7	2273.8	C-3.6 / 6.8	C-1.1	Gr / 2.8
+60			9.0	2273.5	C-4.0 / 7.0	C-1.4	Gr / 4.2
+843 BC			9.8	2272.7	C-3.2 / 6.6	C-0.9	Gr / 2.4
29+05			1.0	2271.5	C-3.4 / 6.7	C-1.3	Gr / 2.2
	3.28	2274.85	18.90	2271.57			
+27 BC			6.0	2268.9	C-3.0 / 6.5	C-0.7	Gr / 1.2
+38 BC			7.3	2267.6	C-3.4 / 6.7	C-0.6	Gr / 1.9
+60			8.8	2266.1	C-5.0 / 7.5	C-1.9	Gr / 2.3
+814			12.0	2262.9	C-4.2 / 7.1	C-0.7	Gr / 1.4
	1.57	2264.94	11.48	2263.37			
30+05			3.0	2261.9	C-5.2 / 7.6	C-2.0	Gr / 3.2
+25.7 BC			5.7	2259.2	C-3.0 / 6.5	C-1.0	Gr / 1.5
+428			7.4	2257.5	C-3.4 / 6.7	C-0.9	Gr / 2.1

Profile Notes Red. ____ Platted J. D. Price Job No. 8121 Division No. ____ L. B. 628 Pg. 97
No. C.S.B.-1230 Date ____ Date 10-13-36 Survey of Box C3 MW
X-Sec. Notes Circled L. Keagle Checked D. M. Finley Survey by L. Hammond Notes 518 Date 2-7-36
No. — Date AD 31 1936 Date 2-19-37 Map No. ____ Indexed A. C. Johnson Date

Form 307 5M 10-34

PLEASE RETURN TO
LOS ANGELES COUNTY SURVEYOR
700 HALL OF RECORDS

NOTE: ANY ADDITIONS OR CHANGES ON THIS SHEET MUST BE MADE OR CIRCLED IN RED INK, WITH DATE AND NAME OF PERSON MAKING CHANGE

Do not extend notes this side of this line

STATION	B. S.	H. I.	F. S	ELEV.	[illegible]	[illegible]	[illegible]
30+67		2264.94	9.5	2255.4	C-28 / 6.4	C-0.8	Gr 1.7
+9[illegible]			11.6	2253.3	C-34 6.7	C-1.4	Gr 3.5
	[illegible]	2254.11	11.70	2253.2[illegible]			
31+17			3.2	2250.9	C-20 6.0	C-1.3	Gr / 4.2
+41 [illegible]			5.2	2248.9	Gr 10.0	C-0.5	Gr 4.3
+65			5.[illegible]	2248.6	Gr 8.8	C-1.0	Gr 4.9
+90			7.0	2247.1			
32+[illegible]			7.[illegible]	2245.5	Gr / 4.2	C-0.8	Gr / 7.3
+17.5			8.[illegible]	2243.[illegible]	Gr / 5.0	C-0.4	Gr 8.5
+35 [illegible]			5.4	2241.[illegible]	Gr / 6.0	C-1.0	Gr / 9.7
	3.18	2245.65	11.24	2242.47			
+55			0.4	2245.[illegible]	Gr 6.0	C-1.3	Gr / 10.0
+76 [illegible]			[illegible]	2243.9	Gr 5.0	C-0.5	Gr / 4.8
+95			3.[illegible]	2242.1	C-14 5.7	C-0.5	Gr 3.5
33+20 [illegible]			5.4	2240.3	C-30 6.5	C-1.1	Gr 3.0
+40			7.3	2237.4	C-40 7.0	C-1.3	Gr 3.2
	0.97	2237.34	9.28	2236.87			
+62.54			1.5	2235.8	C-44 7.2	C-1.5	Gr 3.2
+85			4.4	2232.9	C-44 7.2	C-1.3	Gr / 2.2
34+10 [illegible]			7.7	2227.6	C-42 7.1	C-1.3	Gr / 2.1
+24			9.4	2227.9	C-40 7.0	C-0.9	Gr / 2.0

L.B. 628 P.G. 98 Job. No. 8121 Division No. ____ Notes Red ____ Plotted ____ Profile ____
Survey of Box [illegible] Date ____ Date ____ No. ____
Survey by [illegible] Notes [illegible] Notes Chk. G. L. Keagle Checked ____ X-Sec. ____
Indexed A. C. Johnson Date ____ Date MAR 31 1936 Date ____ No. ____

Form 307 5M 10-34

PLEASE RETURN TO
LOS ANGELES COUNTY SURVEYOR
700 HALL OF RECORDS

NOTE: ANY ADDITIONS OR CHANGES ON THIS SHEET MUST BE MADE OR CIRCLED IN RED INK, WITH DATE AND NAME OF PERSON MAKING CHANGE

Do not extend notes this side of this line

STATION	B. S.	H. I.	F. S	ELEV.	L	℄	R
		2237.34					
	2.34	2228.74	10.94	2226.40			
34+37 E.C.			2.0	2226.7	C-38 / 6.9	C-0.8	Gr / 1.4
+45 B.C.			2.8	2225.9	C-44 / 7.2	C-1.4	Gr / 3.5
+71			5.6	2223.1	C-50 / 7.5	C-1.4	Gr / 2.8
+97 E.C.			7.9	2220.8	C-42 / 7.1	C-1.2	Gr / 2.5
	1.57	2218.78	11.55	2217.21			
35+25			1.2	2217.6	C-50 / 7.5	C-1.5	Gr / 3.2
+50			4.2	2214.6	C-60 / 8.0	C-1.7	Gr / 2.6
+74 B.C.			6.2	2212.6	C-60 / 8.0	C-2.0	Gr / 4.5
+94			7.4	2209.4	C-52 / 7.6	C-1.7	Gr / 3.2
36+14			1.2	2207.6	C-60 / 8.0	C-2.0	Gr / 4.0
→	1.21	2209.88	10.11	2208.67			
+37 B.C.			5.6	2204.3	Gr / 2.8	C-1.0	C-40 / 7.0
+63			8.1	2201.8	Gr / 4.8	C-2.0	C-54 / 7.7
+88.7 E.C.			10.1	2199.8	Gr / 5.2	C-2.4	C-74 / 8.7
37+10			8.4	2201.5	Gr / 5.0	C-7.4	C-120 / 11.0
	1.70	2199.93	11.65	2198.23			
+35			7.5	2192.4	Gr / 1.8	C-0.8	C-50 / 7.5
+60			8.5	2191.4	Gr / 4.4	C-2.6	C-66 / 8.3
+85			10.7	2189.2	Gr / 3.7	C-2.7	C-72 / 8.6

Profile No. C.S. B-1220 Notes Red. ____ Platted J.D. Price Job No. 8121 Division No. ____ L.B. 628 Pg. 99
Date ____ Date 10-13-36 Survey of Box 6 Rd.
X-Sec. No. — Notes Circ. J. Keagle Checked D. M. Finley Survey by L. Hammond Notes L.S.H. Date 2-7-36
Date MAR 31 1936 Date 2-19-37 Map No. ____ Indexed A. C. Johnson

Form 307 5M 10-34

PLEASE RETURN TO
LOS ANGELES COUNTY SURVEYOR
700 HALL OF RECORDS

NOTE: ANY ADDITIONS OR CHANGES ON THIS SHEET MUST BE MADE OR CIRCLED IN RED INK, WITH DATE AND NAME OF PERSON MAKING CHANGE

Do not extend notes this side of this line

L.B. 628 P.G. 100 Job No. 821 Division No. Profile No.
Survey of Box Canyon Notes Notes Red Plotted
Survey by Hammond Notes Date Date
Indexed A. C. Johnson Date Notes Chkd G. L. Keagle Checked X-Sec. No.
Date MAR 31 1936 Date

STATION	B. S.	H. I.	F. S	ELEV.	∠	#	R.	
		2199.93						
	1.30	2189.63	11.67	2188.26				
38+11 BC			2.3	2186.3	Gr 3.0	C-2.0	C-2.0 / 9.0	
+25			4.7	2184.9	Gr 4.8	C-3.0	C-8.0 / 9.0	
+39 EC.			5.0	2184.6	Gr 8.7	C-4.6	C-7.4 / 8.7	
+64			10.5	2179.1	Gr 4.4	C-2.4	C-5.0 / 7.5	E.L.K. - 3-31-36
	1.14	2187.72	2.98	2184.74	Semi R. 20 Sou abere saddle 25' R of Sta 38+53		SW+T in flat sandst. to ridge	
+75 BC			10.3	2177.4	Gr 4.1	C-2.4	C-4.4 / 7.2	
	5.30	2176.14	11.88	2170.84				
+87			1.0	2175.1	Gr 4.2	C-2.1	C-4.2 / 7.3	
+98.6 EC.			2.8	2173.3	Gr 4.2	C-1.4	C-3.2 / 6.6	
39+20			6.7	2169.4	Gr 3.9	C-0.9	C-2.4 / 6.2	
+32 BC			9.2	2166.9	Gr 3.6	C-0.4	Gr / 4.0	
+32			12.5	2163.6		Gr		
+38			11.7	2164.9	Gr 4.2	C-1.0	Gr / 10.5	
	9.18	2174.12	11.20	2164.94				
+95			8.0	2166.1	Gr 7.8	C-1.0	Gr / 9.0	
40+20 EC.			9.5	2164.6	Gr 3.2	C-0.3	Gr / 4.0	
+45			7.9	2166.2	C-20 6.0	C-1.5	Gr / 6.3	
+70			7.0	2167.1	C-30 / 6.5	C-1.4	Gr / 6.3	
288 BC.			7.2	2166.9	C-30 / 16.5	C-1.0	Gr / 4.5	

Form 307 5M 10-34

PLEASE RETURN TO
LOS ANGELES COUNTY SURVEYOR
700 HALL OF RECORDS

NOTE: ANY ADDITIONS OR CHANGES ON THIS SHEET MUST BE MADE OR CIRCLED IN RED INK, WITH DATE AND NAME OF PERSON MAKING CHANGE

Do not extend notes this side of this line

STATION	B. S.	H. I.	F. S	ELEV.	L	℄	R
		2174.12					
41+11			6.2	2167.9	C-40/7.0	C-1.5	Gr/4.9
+34 EC.			6.8	2168.2			
+37.8 EC.			6.0	2168.1	C-40/7.0	C-1.6	Gr/4.0
+54			6.8	2167.3	C-40/7.0	C-1.6	Gr/4.1
	3.61	2170.95	6.78	2167.34			
+70.5 EC.			4.8	2166.2	C-36/6.8	C-1.4	Gr/3.1
+87.7 EC.			5.7	2165.2	C-32/6.6	C-1.6	Gr/3.8
42+02.5			6.6	2164.4	C-34/6.8	C-1.8	Gr/4.9
+17 EC.			7.7	2163.2	C-36/6.8	C-1.4	Gr/4.3
+38			8.6	2162.4	C-40/7.0	C-1.8	Gr/4.4
	1.19	2167.34	4.80	2166.15			
42+55			5.6	2161.7	C-44/7.2	C-2.0	Gr/4.0
+76.3			7.3	2160.0	C-40/7.0	C-1.8	Gr/6.0
+92			8.5	2158.8	C-40/7.0	C-1.8	Gr/4.8
43+07.6			11.2	2156.1	C-28/6.4	C-0.6	Gr/2.5
	1.17	2156.87	11.64	2155.70			
43+30			3.3	2153.6	C-30/6.5	C-1.7	Gr/8.0

Profile No. C.3.8-1210 Notes Red. ____ Platted J. D. Price Job No. 8121 Division No. ____ L. B. 628 Pg. 101

X-Sec. No. — Date ____ Date 10-13-36 Survey of Box C'n Mnt

Notes Checked R. L. Keagle Checked D. M. Finley Survey by Hammond Notes H Date 3-4-36

Date MAR 31 1936 Date 2-19-37 Map No. ____ Indexed A. C. Johnson Date ____

Form 307 5M 10-34

PLEASE RETURN TO
LOS ANGELES COUNTY SURVEYOR
700 HALL OF RECORDS

NOTE: ANY ADDITIONS OR CHANGES ON THIS SHEET MUST BE MADE OR CIRCLED IN RED INK, WITH DATE AND NAME OF PERSON MAKING CHANGE

Do not extend notes this side of this line

STATION	B. S.	H. I.	F. S	ELEV.	L	℄	R
		2[illegible].87					
43+55			6.4	2[illegible]	Gr/12.2	[illegible]	C-40/7.0
43+80			10.5	[illegible]	Gr/4.4	[illegible]	[illegible]
	1.47	2146.74	11.60	[illegible]			
44+05			3.8	[illegible]	Gr/3.8	C-2.3	C-43 7.3
+15 BC.			[illegible]	[illegible]	Gr/3.2	C-1.4	C-42 7.1
+43			8.5	[illegible]	Gr/3.3	C-1.3	C-40 7.0
+71 EC.			[illegible]	[illegible]	Gr/4.4	C-2.6	C-70 8.5
+95			4.9	[illegible]	Gr/[illegible]	C-2.0	C-105 10.3
45+05			1.8	[illegible]	Gr/10.8	C-[illegible]	C-84 9.1
	4.92	2149.85	1.81	2148.93			
+30.5 BC.			11.1	2138.8		[illegible]	C-36/6.8
+59			7.3	2142.6	Gr/[illegible]	C-2.0	C-58 7.9
+87 EC.			5.5	2144.1	Gr/[illegible]	C-0.7	C-40/7.0
+97 BC.			4.5	2145.4	Gr/2.0	C-0.5	C-30 6.5
46+13			2.3	2147.6	Gr/7.2	C-2.3	C-34 6.7
+35			5.5	2144.4	Gr/10.0	C-1.8	C-34/6.7
+51			7.9	2142.0	Gr/[illegible]	C-1.7	C-32 6.6
+70 EC.			9.6	2140.3	Gr/7.5	C-2.0	C-30 6.5

L.B. 628 P.G. 102 Job. No. 8121 Division No. ____ Notes Red ____ Plotted ____ Profile ____
Survey of Box C2 MW Date ____ Date ____ No. ____
Survey by Hammond Notes 1st Notes Chkd. C. L. Keagle Checked ____ X-Sec. ____
Indexed A. C. Johnson Date ____ Date MAR 31 1936 Date ____ No. ____

Form 307 5M 10-34

PLEASE RETURN TO
LOS ANGELES COUNTY SURVEYOR
700 HALL OF RECORDS

NOTE: ANY ADDITIONS OR CHANGES ON THIS SHEET MUST BE MADE OR CIRCLED IN RED INK, WITH DATE AND NAME OF PERSON MAKING CHANGE

Do not extend notes this side of this line

STATION	B. S.	H. I.	F. S	ELEV.	L	℄	R
		2149.85					
46+95			12.5	2137.4	Gr/14.3	C-2.7	C-3.6 6.8
	0.60	2139.50	10.95	2138.90			
47+10			5.0	2134.5	Gr/14.0	C-3.2	C-3.7 6.8
+35			10.5	2129.0	Gr/7.7	C-1.2	C-2.0 6.0
	1.57	2130.65	10.44	2129.36			
+60			7.0	2123.7	Gr/5.7	Gr.	Gr. 6.7
+[illegible]			9.8	2120.9	/	F 2.0	Gr/10.0
+[illegible]			11.2	2119.5	/	F 2.4	Gr. 8.7
+[illegible]			11.0	2119.7	/	F 1.2	Gr/7.0
48+07			11.8	2118.9	Gr/4.0	C-1.6	C-4.4 7.2
+28 E.C.			14.4	2116.3	Gr/1.0	C-0.5	C-4.4/7.2
+50			13.8	2116.9	Gr/3.2	C-0.5	C-1.6/5.8
+75			11.2	2119.5	Gr/3.9	C-0.5	C-0.8/5.4
	10.18	2131.53	9.20	2121.35			
+85 B.C.			11.5	2120.0	/	Gr.	C-1.0/5.5
49+03			9.8	2121.7	/	Gr.	C-0.8/5.4
+21			8.4	2123.1	/	Gr.	C-0.6/5.3
+38			7.1	2124.4	Gr/4.1	C-0.5	C-1.0/5.5
+56 E.C.			5.5	2126.0	Gr/7.5	C-1.7	C-3.3/6.6
+80			3.0	2128.5	Gr/9.6	C-3.0	C-6.0/8.5

Profile No. C.S.B-1230 Notes Red. ____ Platted J. D. Price Job No. 8121 Division No. ____ L. B. 628 PG. 103

X-Sec. No. — Date ____ Date 10-13-36 Survey of Box Cr. Mud

Notes Cut L. Keagle Checked D. M. Finley Survey by Hammond Notes 14 Date 3-4-37

Date MAR 31 1936 Date 2-19-37 Map No. ____ Indexed A. C. Johnson

Form 307 5M 10-34

PLEASE RETURN TO
LOS ANGELES COUNTY SURVEYOR
700 HALL OF RECORDS

NOTE: ANY ADDITIONS OR CHANGES ON THIS SHEET MUST BE MADE OR CIRCLED IN RED INK, WITH DATE AND NAME OF PERSON MAKING CHANGE

Do not extend notes this side of this line

STATION	B. S.	H. I.	F. S	ELEV.	L	℄	R.	
		2131.53						
49+85 BC.			2.5	2129.0	Gr / 9.0	C-3.5	C-6.0 / 8.0	
50+11			5.0	2126.5	Gr / [illegible]	C-0.3	C-1.2 / 5.8	
+38 EC			2.2	2129.3	Gr / 4.5	C-1.8	C-8.4 / 9.2	
+39 BC			2.0	2129.5	/		/	
+63			1.2	2127.9	Gr / 9.0	C-1.8	C-4.2 / 7.[illegible]	
	11.43	2141.79	1.77	2129.76				
288 EC			11.7	2127.5	Gr / 0.9	C-0.5	C-9.4 / 9.7	
51+07			11.4	2129.8	/	F-1.1	/	Gr 4.4 [illegible]
+18 BC.			10.3	2130.9		F-0.5	C-8.8 / 5.6	Gr 3.7 [illegible] CLK 3-31-36
+40			4.5	2136.7	Gr / 9.8	C-2.2	C-6.5 / 10.3	
+61.6 EC			0.9	2140.3	Gr / 7.5	C-4.0	C-7.0 / 8.5	
+85			3.4	2138.5	/	Gr.	C-2.0 / 6.0	
	11.08	2151.67	0.60	2140.59				
52+12			10.3	2141.4	Gr / 3.0	C-1.0	C-3.0 / 6.5	
+37			6.2	2145.5	Gr / 12.2	C-2.1	C-4.0 / 7.0	
+59			6.3	2145.4	Gr / 3.0	C-1.0	C-5.0 / 7.5	
+69 BC.			6.3	2145.4	Gr / 2.6	C-0.5	C-3.0 / 6.5	
53+00			2.6	2129.1	Gr / 13.2	C-1.5	C-2.4 / 6.2	
+33 EC.			1.7	2150.0	/	Gr.	C-1.0 / 5.5	
+55			0.9	2150.8	Gr / 1.3	C-0.2	C-1.0 / 5.5	

L.B. 628 P.G. 104 Job. No. P121 Division No. ____ Notes Red ____ Plotted ____ Profile ____
Survey of Box Cz MW Date ____ Date ____ No. ____
Survey by [illegible] Notes 14 Notes Chk. C. L. Keagle Checked ____ X-Sec. ____
Indexed A. C. Johnson Date ____ Date MAR 31 1936 Date ____ No. ____

Form 307 5M 10-34

PLEASE RETURN TO
LOS ANGELES COUNTY SURVEYOR
700 HALL OF RECORDS

NOTE: ANY ADDITIONS OR CHANGES ON THIS SHEET MUST BE MADE OR CIRCLED IN RED INK, WITH DATE AND NAME OF PERSON MAKING CHANGE

Do not extend notes this side of this line

Profile Notes Red. ____ Platted J.D. Price Job No. 822 Division No. ____ L.B. 628 PG. 165

No. C.S.B-1130 Date ____ Date 10-13-36 Survey of [illegible] Date 2-5-36

X-Sec. Notes Checked D. M. Finley Survey by [illegible] Notes ____ Date ____

No. ____ Date MAR 31 1936 Date 2-14-37 Map No. ____ Indexed A. C. Johnson

STATION	B. S.	H. I.	F. S	ELEV.	∠	∠	R.	
		2171.67						
53+72 S B.C.			0.4	2171.2	Gr / 2.0	C-0.5	C-1.6 / 5.7	
	8.12	2159.33	0.42	2151.21				
+97.5			2.7	2152.6	Gr / 6.4	C-1.0	C-2.0 / 6.0	
54+21			6.2	2153.1	Gr / 4.5	C-1.2	C-2.0 / 6.5	
+44			5.0	2154.2	Gr / 2.0	C-0.9	C-1.8 / 5.9	
+71 E.C.			5.5	2158.8	Gr / 2.8	C-0.5	C-1.2 / 5.2	
+95			5.4	2153.9	Gr / 1.3	C-0.2	C-1.2 / 5.2	
55+20			4.8	2154.5	Gr / 1.2	C-0.5	C-1.0 / 5.8	
+45			2.5	2156.8	Gr / 1.0	C-0.4	C-2.0 / 6.0	
+70			0.1	2159.2		Gr.	C-1.4 / 5.8	- 1.25 + rd
	10.85	2169.52	0.66	2158.67				
	8.05	2171.48	1.29	2167.43				
					5.01 x 100 = 501 SWST			to P.O.T. Station 5+3
	2.10	2176.24	2.34	2174.14	15' right of 5+3 S.W.S.T.			
+92 B.C.			12.5	2163.7	Gr / 1.76	C-0.9	C-2.0 / 6.0	
56+20.3			10.5	2165.7	Gr / 6.4	Gr.	C-0.2 / 5.1	Gr 2.0 R.
+48.5 E.C.			7.5	2168.7	C-0.6 / 5.3	Gr.	C-0.6 / 5.3	Gr 1.4 R
+63 B.C.			5.7	2170.5	/	F-0.2	C-0.4 / 5.2	Gr 2.3 R.
+77			4.0	2172.2		Gr.		
+93.7			1.4	2174.87	Gr / 2.8	C-0.3	C-0.6 / 5.3	
	8.13	2184.28	0.09	2176.15				

Form 307 5M 10-34

PLEASE RETURN TO
LOS ANGELES COUNTY SURVEYOR
700 HALL OF RECORDS

NOTE: ANY ADDITIONS OR CHANGES ON THIS SHEET MUST BE MADE OR CIRCLED IN RED INK, WITH DATE AND NAME OF PERSON MAKING CHANGE

Do not extend notes this side of this line

STATION	B. S.	H. I.	F. S	ELEV.	L	Y	K	
		2184.28						
57+09			6.6	2177.7	C-0.8 / 5.4	C-1.2	C-1.6 / 5.8	
+25.5 BC			4.2	2180.1	C-1.4 / 5.7	C-1.5	C-2.2 / 6.1	
+39			2.1	2182.2	C-2.0 / 6.5	C-3.5	C-4.0 / 7.0	
+60			5.2	2177.0	C-2.0 / [illegible]	C-0.6	Gr / 5.0	
+77.5 BC			6.0	2172.3	C-2.4 / 7.4	C-0.8	Gr / 1.3	
+98			7.8	2176.5	C-2.0 / [illegible]	C-0.8	Gr / .40	
58+17.5 BC			12.2	2172.1	C-4.0 / 7.0	F-2.0		Gr 3.0 L
+37.5			6.8	2177.5	C-7.6 / 8.8	C-5.4	Gr / 17.0	
	1.04	2174.02	11.28	2173.00				
+65.5			8.4	2165.6	C-1.8 / 5.9	F-3.0	/	Gr 4.2 L
+90			5.5	2168.5	C-5.4 / 7.7	C-2.0	Gr / 3.0	
59+15			6.0	2168.0	C-8.2 / 9.1	C-4.0	Gr / 4.3	
+28			9.6	2164.4	C-5.2 / 7.6	C-1.6	Gr / 7.3	
	2.40	2164.81	11.63	2163.21				
+50			5.2	2159.6	C-3.0 / 6.5	F-1.0	/	Gr 2.0 L
+75			7.8	2157.0	C-7.6 / 8.8	F-1.0		Gr 1.0
+95			4.2	2160.6	C-9.0 / 9.5	C-3.0	Gr / 5.7	
60+03.6 BC			3.8	2161.0	C-9.4 / 9.7	C-3.6	Gr / 6.3	
+17			1.2	2163.6	C-10.4 / 10.2	C-6.2	Gr / 20.0	
+36			4.4	2160.4	C-8.2 / 9.1	C-3.8	Gr / 6.0	

CLK -3-31-36

L.B. 628 P.G. 106 Job. No. 8121 Division No. ___ Notes Red ___ Plotted J.P. Price Profile
Survey of Box C2 MN Date 10-13-36 No. 5.3.B-1230
Survey by Hammond Notes N Notes Chkd C. L. Keagle Checked ___ X-Sec.
Indexed A. C. Johnson Date MAR 31 1936 Date ___ No. ___

Form 307 5M 10-34

PLEASE RETURN TO
LOS ANGELES COUNTY SURVEYOR
700 HALL OF RECORDS

NOTE: ANY ADDITIONS OR CHANGES ON THIS SHEET MUST BE MADE OR CIRCLED IN RED INK, WITH DATE AND NAME OF PERSON MAKING CHANGE

Do not extend notes this side of this line

STATION	B. S.	H. I.	F. S	ELEV.	L	℄	R
		2164.81					
60+51			6.7	2158.1	C-7.8/8.9	C-2.4	Gr/5.0
+62.5 EC			6.6	2158.2	C-9.0/9.5	C-3.7	Gr/6.4
+82 BC			9.1	2155.7	C-8.0/9.0	C-3.3	Gr/4.5
61+09.5			11.7	2153.1	C-9.6/9.8	C-2.3	Gr/4.2
+32.5 EC			12.2	2152.6	C-11.6/10.8	C-3.0	Gr/4.2
	0.72	2153.79	11.78	2152.03			
+57			5.4	2148.4	C-6.0/8.0	C-1.6	Gr/2.4
+75.8 BC			4.3	2149.5	C-5.8/7.9	C-4.0	Gr/9.0
+96			8.9	2144.9	C-4.0/9.0	C-1.3	Gr/2.5
62+19.6			11.5	2142.3	C-3.0/6.5	Gr	
+42			11.6	2142.2	C-5.0/7.5	C-1.7	Gr/4.0
	2.46	2144.23	11.62	2142.17			
+62 EC			3.2	2141.4	C-8.0/9.0	C-2.1	Gr/3.0
+82 BC			5.2	2139.4	C-3.4/6.7	C-1.3	Gr/2.9
+96			7.4	2137.2	C-2.6/6.8	Gr	
63+09.6 EC			7.2	2137.4			
+12.6 BC			7.5	2137.1	C-4.6/7.3	C-0.5	Gr/0.9
+29			6.3	2138.3	C-4.8/7.4	C-2.3	Gr/4.7
+44			7.2	2137.4	C-6.0/8.0	C-2.1	Gr/5.0
+61.4			9.0	2135.6	C-5.0/7.5	C-1.3	Gr/2.6

Profile No. C.S.B-1230 Notes Red. ____ Platted J. D. Price Job No. 8121 Division No. ____ L. B. 628 PG. 107

X-Sec. No. ____ Date ____ Date 10-13-36 Survey of Box C2 NW

Notes Ctrk. Keagle Checked D. M. Finley Survey by Hammond Notes 14 Date ____

Date MAR 31 1936 Date 2-19-37 Map No. ____ Indexed A. C. Johnson Date ____

Form 307 5M 10-34

PLEASE RETURN TO
LOS ANGELES COUNTY SURVEYOR
700 HALL OF RECORDS

NOTE: ANY ADDITIONS OR CHANGES ON THIS SHEET MUST BE MADE OR CIRCLED IN RED INK, WITH DATE AND NAME OF PERSON MAKING CHANGE

Do not extend notes this side of this line

L.B. 628 P.G. 108 | Job. No. 8121 | Division No. | Notes Red | Plotted J. D. Price | Profile
Survey of Box Culvert | Date | Date 10-13-'36 | No. 5.2 8-1220
Survey by Engineers | Notes | Notes Chkd L. Keagle | Checked | X-Sec.
Indexed A. C. Johnson | Date | Date MAR 31 1936 | Date | No.

STATION	B. S.	H. I.	F. S	ELEV.	L	±	R.	
		2144.63						
69+20 BC			9.0	2135.6	C-8.0	7.5	C-1.6	Gr 2.0
+25			7.7	2136.9	C-8.2	7.7	C-1.6	Gr 3.2
69+37.5 BC			13.1	2131.5	C-8.4	7.2	C-1.1	Gr 3.0
+32			10.0	2134.6	C-8.0	8.4	C-1.5	Gr 4.0
+50 EC			8.6	2136.0	C-8.2	8.2	C-2.4	Gr 4.1
	2.34	2142.63	5.72	2136.91				
+81			7.4	2135.2	C-7.8	18.5	C-3.3	Gr 4.3
69+98 BC			11.5	2131.2	C-6.4	6.1	6.1	
+32			7.2	2135.0	C-5.6	5.7	C-1.0	Gr 1.2
+55 EC			3.1	2139.9	C-7.0	10.5	C-2.0	Gr 4.2
+80			7.7	2134.4	C-2.6	2.3	F-0.4	Gr 1.8 L
+94			7.9	2134.2	C-2.0	6.0	F 0.4	Gr 1.8 L
64+20			2.4	2139.7	C-7.4	8.7	C-2.0	Gr 12.0
	1.42	2154.28	0.79	2142.86				
68+93			9.5	2144.8	C-8.0	7.0	C-2.8	Gr 10.4
+70			9.3	2144.8	C-9.0	8.6	C-1.2	Gr 11.0
+45			5.0	2149.8	C-6.0	8.0	C-1.4	Gr 11.3
67+20			6.2	2148.6	C-3.6	6.8	C-1.0	Gr 13.5
+39			5.7	2149.1	C-2.0	6.0	C-1.0	C-
	2.50	2153.14	3.19	2151.95				

Sht + sys large [illegible] Sht 40
62+45 base line Block 12 Rd

Form 307 5M 10-34

PLEASE RETURN TO
LOS ANGELES COUNTY SURVEYOR
700 HALL OF RECORDS

NOTE: ANY ADDITIONS OR CHANGES ON THIS SHEET MUST BE MADE OR CIRCLED IN RED INK, WITH DATE AND NAME OF PERSON MAKING CHANGE

Do not extend notes this side of this line

STATION	B. S.	H. I.	F. S	ELEV.	L	℄	R	
		2153.64						
67+64			8.2	2145.4		Gr		
+89			12.6	2141.0		Gr		
68+05			15.2	2138.4		Gr		
+18			16.8	2136.8		Gr.		
			2.55	2151.09	BM. #110			

Profile No. CS 8-1220 Notes Red. ____ Platted J. D. Price Job No. 8121 Division No. ____ L. B. 628 Pg. 109

X-Sec. No. ____ Date ____ Notes Chkd. ____ Date 10-13-'36 Survey of Box Ca MW

Checked D. M. Finley Survey by Hammond Notes H Date 3-8-36

Date 2-19-37 Map No. ____ Indexed A. C. Johnson

L.B. 428 P.G 110 | Job. No. | Division No. | Notes Red | Plotted | Profile

Survey of | Date | Date | No.

Survey by | Notes | Notes Chkd. | Checked | X-Sec.

Indexed A. C. Johnson | Date | Date | Date | No.

STATION	B.S.	H.I.	F.S	ELEV.	

Form 307 5M 10-34

PLEASE RETURN TO
LOS ANGELES COUNTY SURVEYOR
700 HALL OF RECORDS

Do not extend notes this side of this line

NOTE: ANY ADDITIONS OR CHANGES ON THIS SHEET MUST BE MADE OR CIRCLED IN RED INK, WITH DATE AND NAME OF PERSON MAKING CHANGE

Notes Ck'd by D.M. Finley	Survey of Box Cr. MW
Map No. C.S.B-1230	W. O. 8121 Tape No. 10 St'd 84 °F.
Office Work J. D. Price	Surveyed by L. S. Hammond
Checked D.M. Finley	Notes Date 5-7-36
Date Feb. 1937	Indexed A. C. Johnson 5-25-36

F.B. 628 Pg. 111

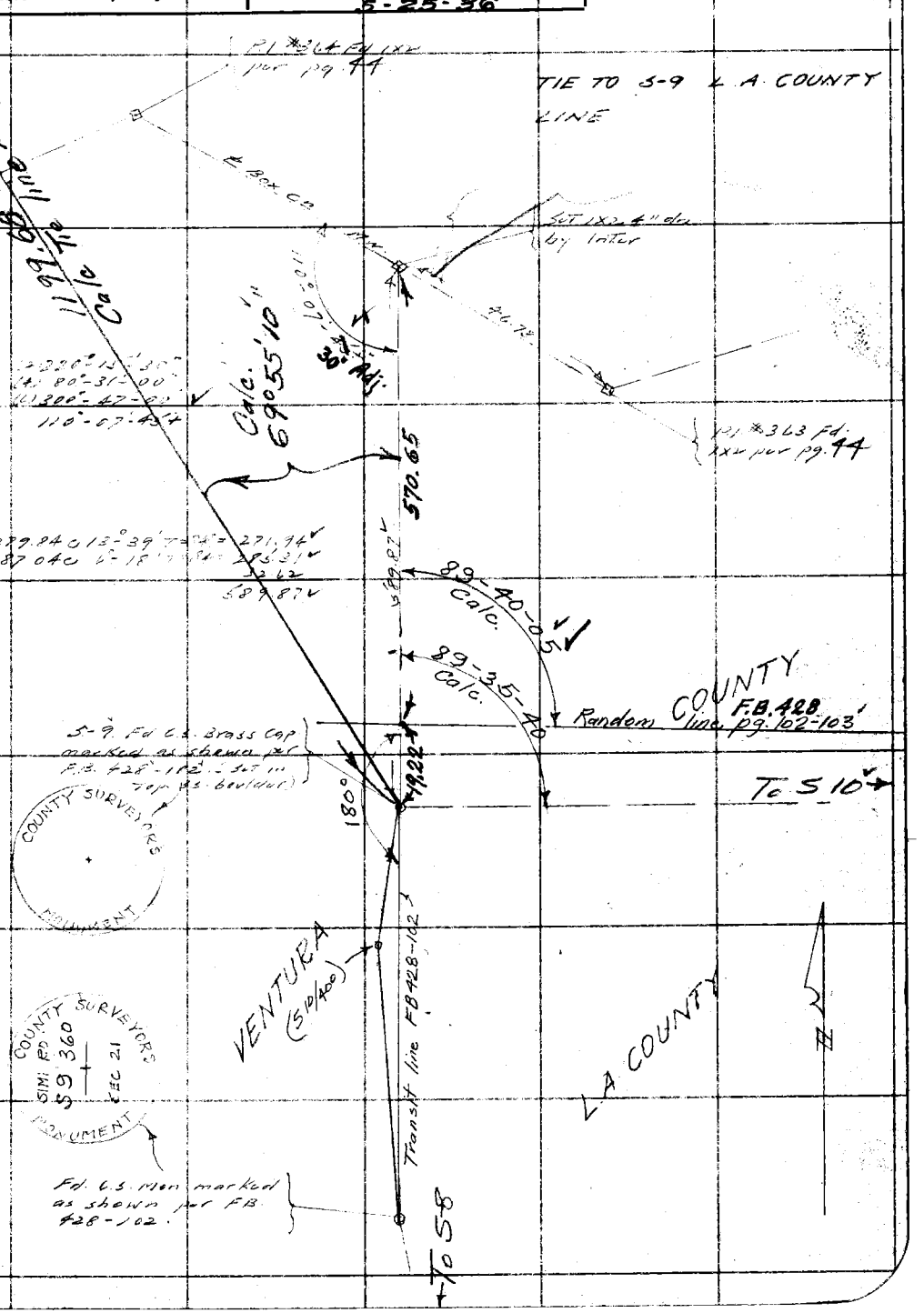

Note: Any Additions or Changes on This Sheet Must be Made or Circled in Red Ink With Date and Name of Person Making Change.

Do not extend notes this side of this line

RETURN TO
LOS ANGELES COUNTY SURVEYOR
700 HALL OF RECORDS

FORM 247 10M 11-35

F.B. 628 PG. 112

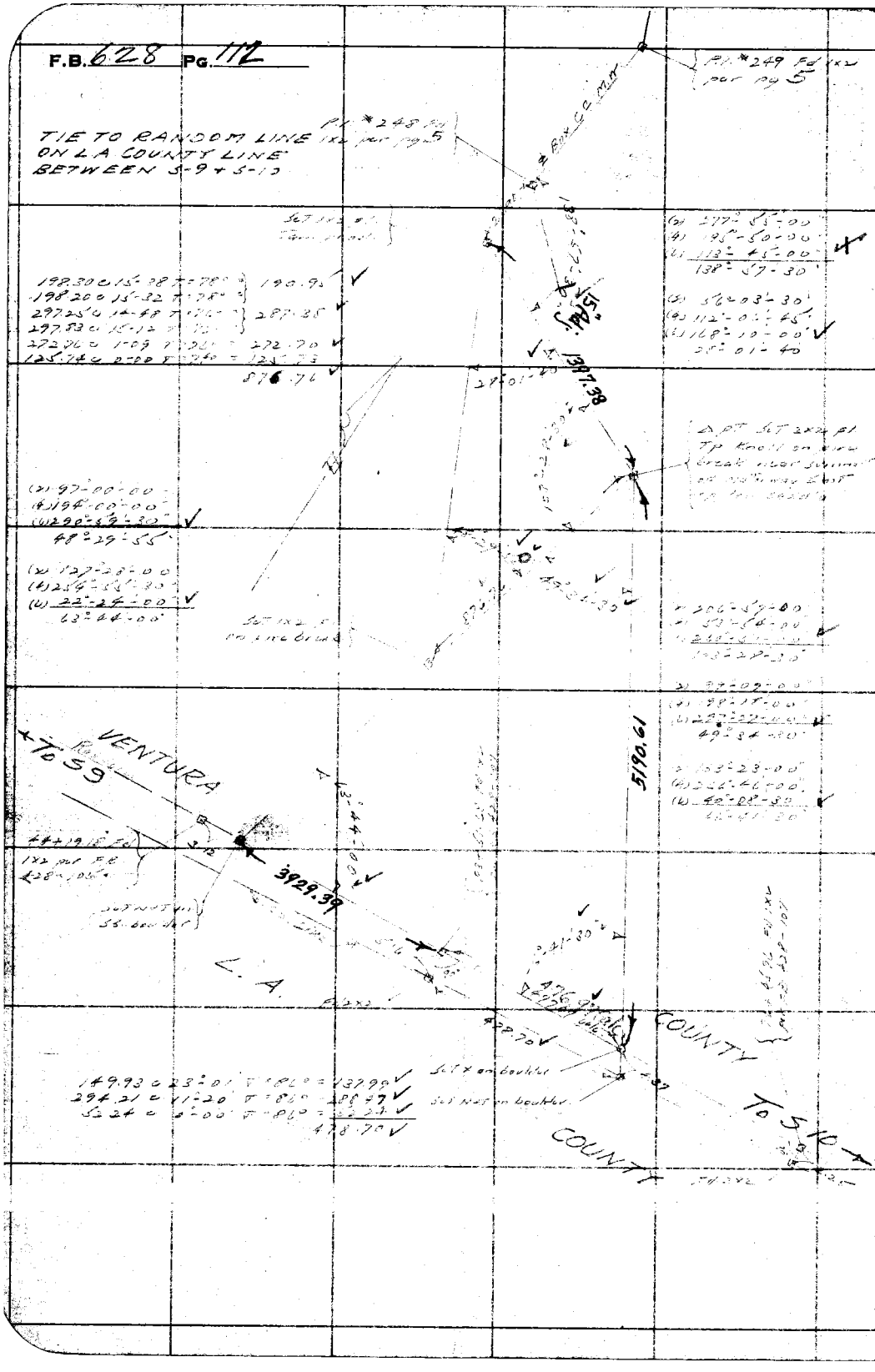

RETURN TO
LOS ANGELES COUNTY SURVEYOR
700 HALL OF RECORDS

Do not extend notes this side of this line

Note: Any Additions or Changes on This Sheet Must be Made or Circled in Red Ink With Date and Name of Person Making Change.

Notes Ck'd by	Survey of
Map No.	W. O. Tape No. St'd °F.
Office Work	Surveyed by
Checked	Notes Date
Date	Indexed A. C. Johnson MAR 30 '37

F.B. 6-28 PG. 113

Note: Any Additions or Changes on This Sheet Must be Made or Circled in Red Ink With Date and Name of Person Making Change

Do not extend notes this side of this line

RETURN TO
LOS ANGELES COUNTY SURVEYOR
700 HALL OF RECORDS

BOX CANYON MOTORWAY.

Showing location of Constructed Roadway through SANTA SUSANA PARK No. 1

in VENTURA Co.

Platted on Survey Division Map – File No. ~~119-33~~ 150-45

No. C.S. Map to be made.

FORM 247 10M 11-35

F.B. 678 Pg. 114

March 22-1934
Rain

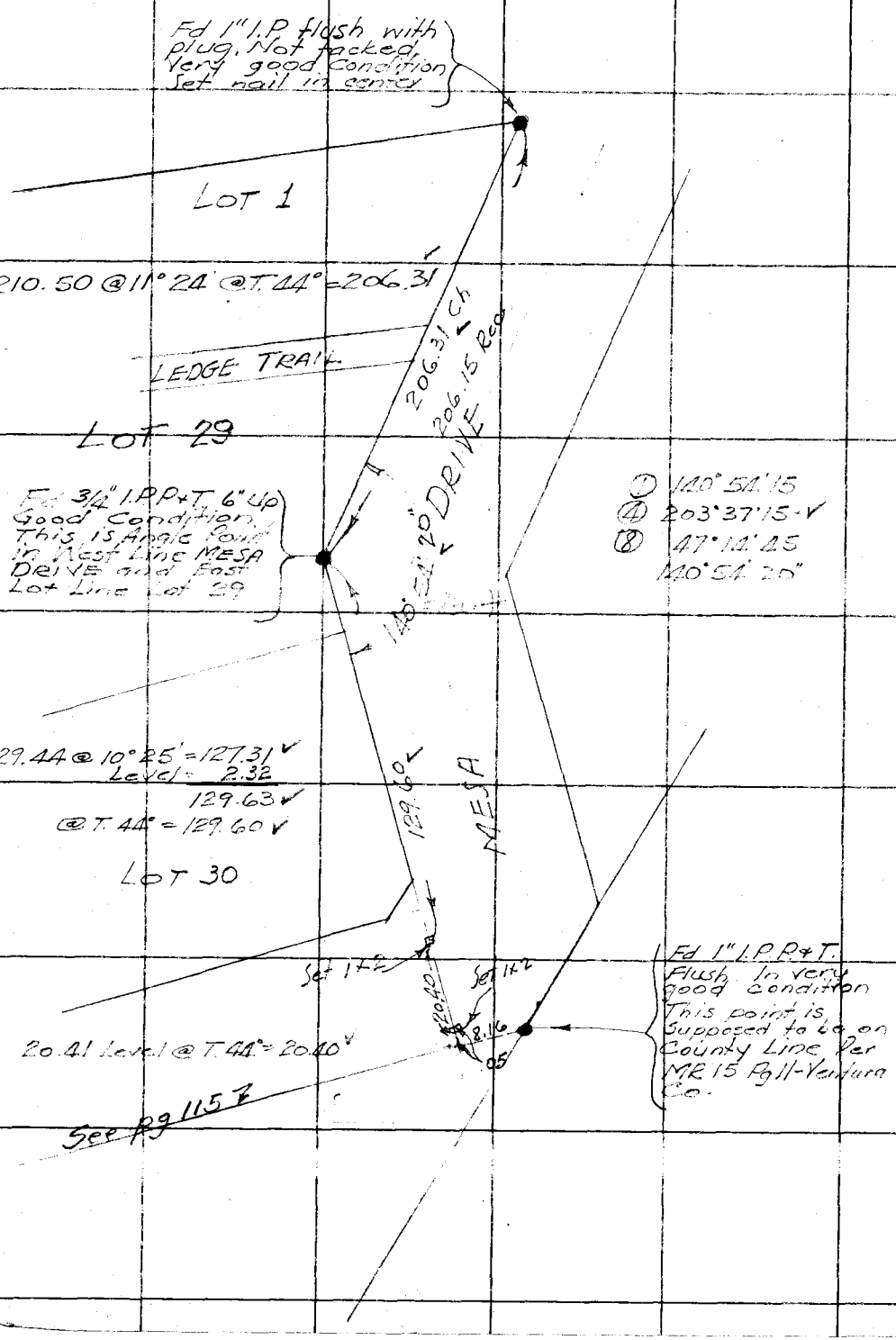

RETURN TO
LOS ANGELES COUNTY SURVEYOR
700 HALL OF RECORDS

Note: Any Additions or Changes on This Sheet Must be Made or Circled in Red Ink With Date and Name of Person Making Change.

Do not extend notes this side of this line

Notes Ck'd by McPherson	Survey of Box Canyon Motorway
Map No. Sur. Div. ~~[illegible]~~ 150-45	W. O. 8121 Tape No. 66 St'd 84 °F.
Office Work Price	Surveyed by F.C. Howard
Checked McPherson	Notes F.C.H. Date 3/25/37
Date Apr. 1937	Indexed A. C. Johnson

F.B. 628 Pg. 115

Cont. to pg 116

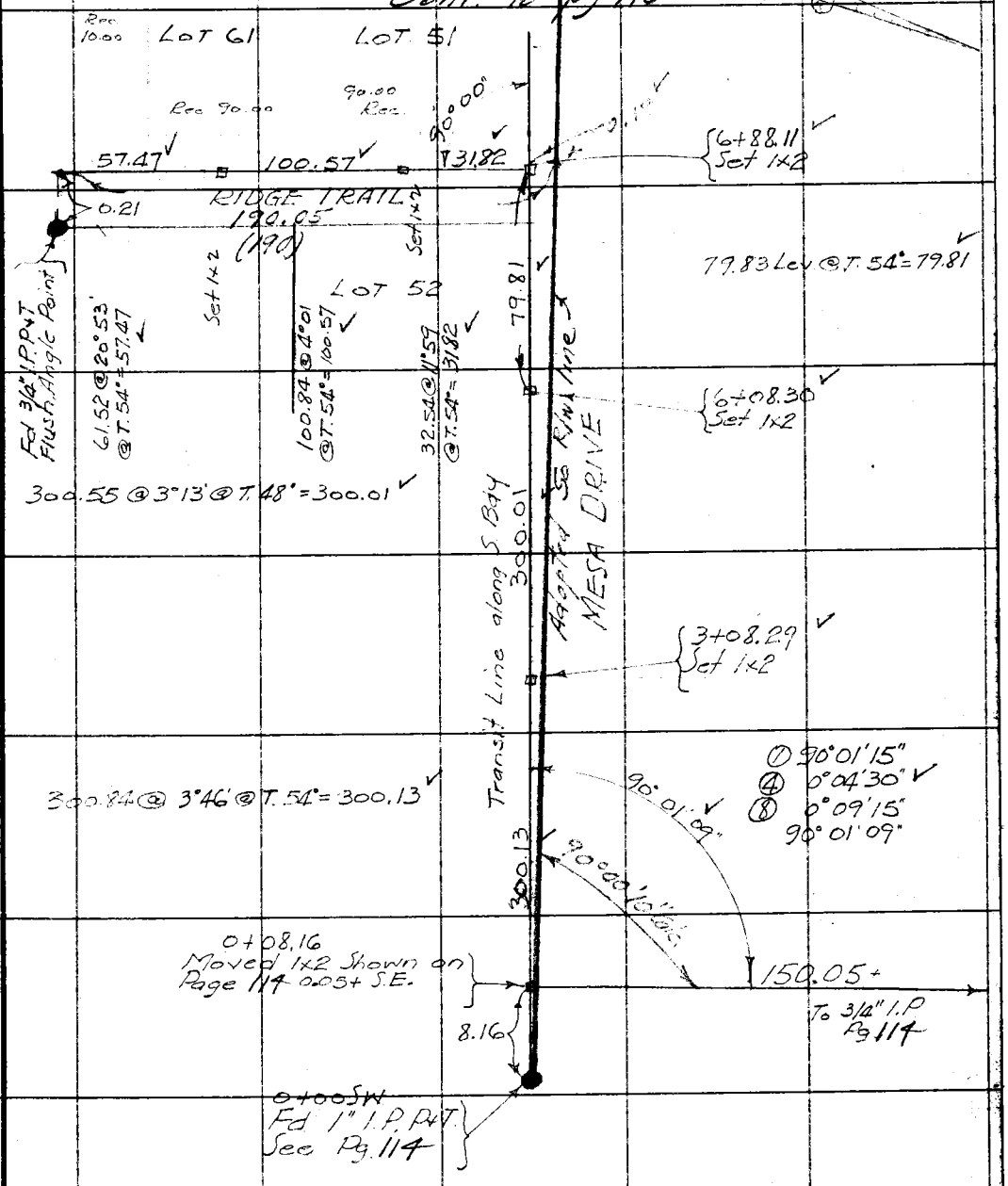

Note: Any Additions or Changes on This Sheet Must be Made or Circled in Red Ink With Date and Name of Person Making Change.

Do not extend notes this side of this line

RETURN TO
LOS ANGELES COUNTY SURVEYOR
700 HALL OF RECORDS

FORM 247 10M 11-35

F.B. 628 Pg. 116

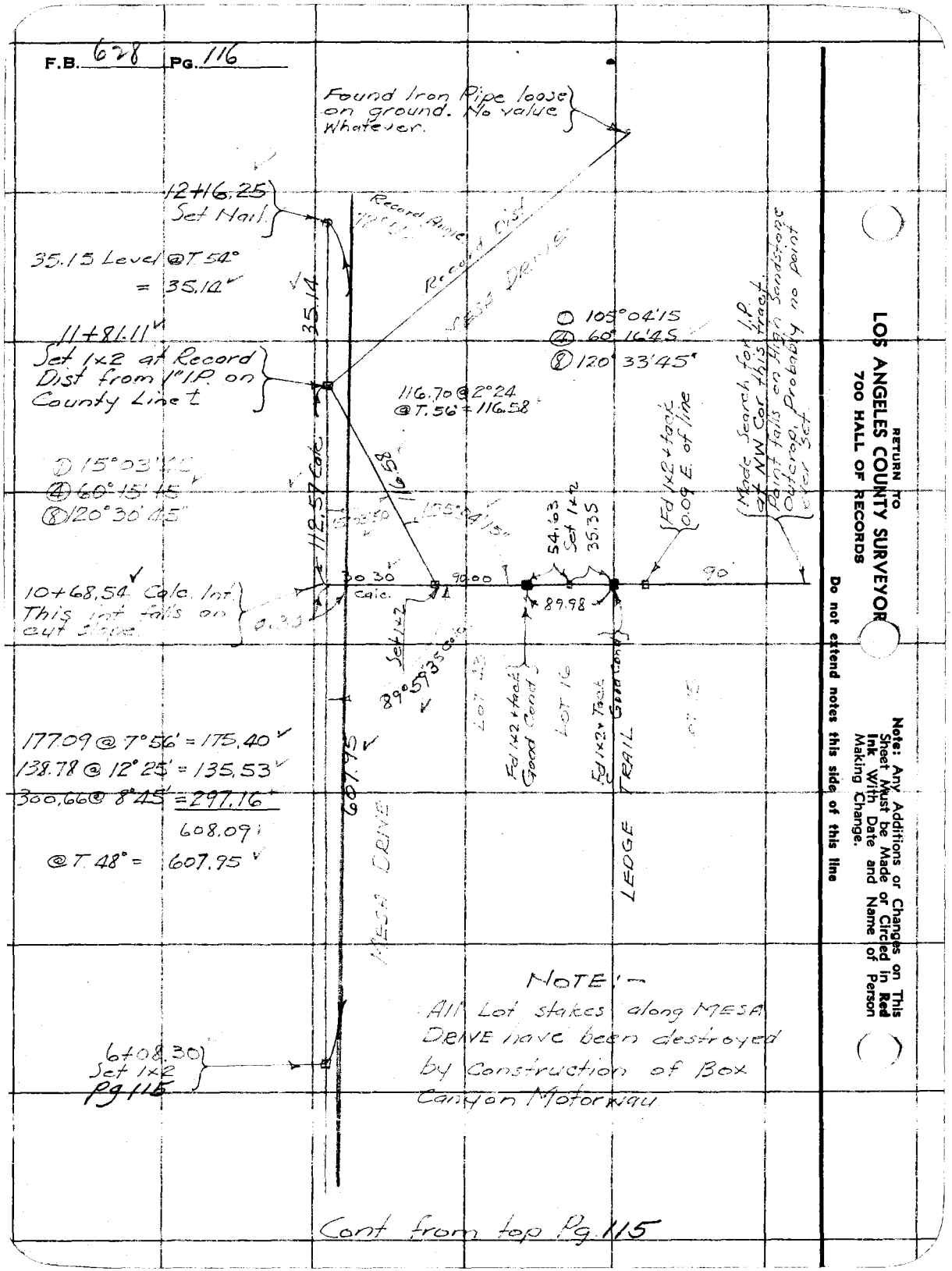

Cont from top Pg. 115

RETURN TO
LOS ANGELES COUNTY SURVEYOR
700 HALL OF RECORDS

Do not extend notes this side of this line

Note: Any Additions or Changes on This Sheet Must be Made or Circled in Red Ink With Date and Name of Person Making Change.

Notes Ck'd by Mc Pherson
Map No. Sur. Div. 190-45
Office Work Price
Checked Mc Pherson
Date Jan 1937

Survey of Box Canyon Motorway F.B. 678 Pg. 117
W. O. 8121 Tape No. 66 St'd 84° F.
Surveyed by F. C. Howard
Notes F. C. H. Date 3/24/37
Indexed C. C. Johnson

Note: Any Additions or Changes on This Sheet Must be Made or Circled in Red Ink With Date and Name of Person Making Change.

Do not extend notes this side of this line

RETURN TO
LOS ANGELES COUNTY SURVEYOR
700 HALL OF RECORDS

FORM 247 10M 11-35

P64+03.06
Fd nail in S.S.
F.B. 428 Pg 123

16+77.82
Set 1x2 S. Edge Box Canyon Motorway

115.45 @ 4°39'
@ T.52° = 115.05

① 131°42'00"
② 166°48'00"
③ 333°35'30"

131.45

15+62.77
Set 1x2 by lft

L.A. COUNTY

To Sight 600'±

13+27.89
Set 6d nail top S.S. Boulder

125.52 @ 4°20'
@ T.52° = 125.13

12+02.76
Fd 1x2 F.B. 428-122

Fd cross top S.S. Boulder F.B. 428-122

Transit Line

73.04

234.88

125.13

Per F.B. 428-Pg 122 & 123

Transit Line along S. Bay Mesa Drive
Per pg 115-116

Set 1" I.P. & T
See Pg. 115

33.29

33.29 Level @ T.52° = 33.28

86.57

Set 1x2

53.29

54.03 @ 9°26' @ T.52° = 53.29

239.09 @ 10°42' @ T.52° = 234.88

VENTURA COUNTY

N

RETURN TO
LOS ANGELES COUNTY SURVEYOR
700 HALL OF RECORDS

Note: Any Additions or Changes on This Sheet Must be Made or Circled in **Red Ink** With Date and Name of Person Making Change.

Do not extend notes this side of this line

F.B. 626 PG. 118

STADIA LOCATION OF BOX CANYON MOTORWAY NEAR
L.A.-VENTURA COUNTY LINE

[illegible]	South						INT = 1x2 [illegible]
INT	[illegible]						Random [illegible]
							Box Cut
		189	221 40	187	7 22		& Motorway 14 [illegible]
		152	224 30	150	7 47		" 17
		118	227 25	116	9 00		" [illegible]
		75	236 20	74	11 50		[illegible]
		87	235 10	85	11 23		" 12 wide
		62	251 25	60	12 13		" 25
		55	[illegible] 30	54	11 34		" 13
		71	321 25	71	6 55		" 15
		89	344 00	90	3 46		" 13
		103	356 15	104	—		" 16
		119	8 55	120	—		" 16
TL	South						TL = 1x2 [illegible]
[illegible]	[illegible]						Random [illegible]
		47	75 30	48	—		Top Cut
		45	81 45	46	—		[illegible]
		76	79 05	77	—		"
		76	77 [illegible]	[illegible]	—		
		10[illegible]	76 50	10[illegible]	—		"

Form 301 10M 3-34

PLEASE RETURN TO
LOS ANGELES COUNTY SURVEYOR
700 HALL OF RECORDS

NOTE: ANY ADDITIONS OR CHANGES ON THIS SHEET MUST BE MADE OR CIRCLED IN RED INK, WITH DATE AND NAME OF PERSON MAKING CHANGE

Do not extend notes this side of this line

Transit at	Sight on	Stadia Intercepts	Stadia Distance	Stadia Rod—	Horizontal Angle 0° to 360° Right	Horiz. Distance	+ − Vertical Angle	Elevation of Point	+ Back Sight	+ − Difference Elevation	Height of Instrument	+ − Vertical Distance	REMARKS Station	Left	Right
T.L.	South								1						
	26+06.03														
									2						
			140		75.05	141							Top Cut		
									3						
			104		75.35	105								Bot Cut	
									4						
			140		74.40	141								"	
									5						
			179		73.50	180							"		
									6						
			178		73.15	179								"	
									7						
			208		72.50	209							N.W Cor Lot 59 ±		
									8						
			142		85.30	143							N.E. "		
									9						
			201		65.30	202							S.Ed [illegible]		
									10						
			200		63.55	201								Toe Slope	
									11						
			170		67.30	171							"		
									12						
			171		65.35	172								"	
									13						
			131		68.05	132							"		
									14						
			132		64.20	133								"	
									15						
			106		67.00	107							"		
									16						
			106		60.20	107								"	
									17						
			72		61.50	73							"		
									18						
			73		53.15	74								"	
									19						
			37		57.30	38							"		
									20						
			40		45.10	41								"	
									21						

Add'n'l Inform.

Topography Description Legend:
Side Mill ... S.R. Bottom Draw S.D.
Side of Draw S.D. Bottom Wash B.W.
Side of Ridge S.R. Top of Ridge T.R.
Head of Draw H.D. Toe of Slope T.S.

Inters. of Draws V.D.'s
Break in Slope B.S.
Steep Slope S.S.
Top of Cliff T.Cl.
Bottom of Cliff B.Cl.
Top of Spur T.Sp.
Bottom Canyon B.Cn.

Side of Canyon S.Cn.
Top of Bank T.B.
Bottom of Bank B.B.
Top of Cut T.C.
Bottom of Cut B.C.
Top of Fill T.F.
Bottom of Fill B.F.

Pipe ... Pi.
Lat. Fence V.Fe.
Ditch ... Di.
Telephone Pole T.P.
Power Pole P.P.
Culvert ... Cul.

Pine ... Pi.
Lat. Fence V.Fe.
Sycamore ... Sy.
Eucalyptus ... Ec.
Plus combinations of these and all common standard abbreviations.

Form 301 1967 5-54

Property of the
LOS ANGELES COUNTY SURVEYOR
700 HALL OF RECORDS

NOTE: ANY ERASURES OR CHANGES ON THIS SHEET MUST BE MADE OR CIRCLED IN RED INK WITH DATE AND NAME OF PERSON MAKING CHANGE

Do not extend notes this side of this line

Transit at	Sight on	Stadia Intercepts	Stadia Distance	Stadia Rod	Horizontal Angle 0° to 360° Right	Horiz. Distance	+ −	Vertical Angle	Elevation of Point	Sight	+ −	Difference Elevation	Height of Instrument	+	Vertical Distance	Stations	Left / Right
1X2	1X2				° '			° '		1							
3+08.29	6+08.30				° '			° '		2							
			131		180 00	132				3						N.W. Cor Lot 58	Short
			108		178 00	109				4						Top Cut	
			107		179 15	108				5							Top Cut
			77		171 30	78				6						"	
			75		173 20	76				7							"
			59		164 10	60				8						"	
			64		168 50	65				9							"
			56		168 50	57				10						N. End 12" Cor. Iron. Culvert. S. End	
			54		190 00	55				11						"	"
			33		145 15	34	+	3 40		12						T. Cut	
			49		162 05	50				13							Top T. Cut
			21		81 55	22				14						"	
			20		72 35	21				15							"
			49		31 40	50				16						"	
			52		27 35	53				17							"
			89		21 00	90				18						"	
			93		18 45	94				19							"
			128		14 50	129				20						N. Edge Rd.	
			109		11 35	110				21						Fd. N. 47 S. Rd.	
			151		11 30	152										Top Fill	

Form 301 10M 3-34

PLEASE RETURN TO
LOS ANGELES COUNTY SURVEYOR
700 HALL OF RECORDS

NOTE: ANY ADDITIONS OR CHANGES ON THIS SHEET MUST BE MADE OR CIRCLED IN RED INK, WITH DATE AND NAME OF PERSON MAKING CHANGE

Do not extend notes this side of this line

Transit at	Sight on	Stadia intercepts	Stadia Distance	Stadia Rod—	Horizontal Angle 0° to 360° Right	Horiz. Distance	+ − Vertical Angle	Elevation of Point	+ Back Sight	+ − Difference Elevation	Height of Instrument	+ − Vertical Distance	REMARKS Station	Left	Right
1X2	1X2				° '		° '		1						
3+08.29	6+03.30				° '		° '		2						
			155		12 45	156			3				BoT F. 11.		
			178		11 00	179			4				N. End 3' Cor. Iron Culvert		
			170		1 10	171			5				S. " "		
			152		4 10	153			6				Top Fl. 1	✓	
			148		1 45	149			7					BoT. Fill	
			111		5 40	112			8				"	✓	
			114		4 10	115			9					"	✓
			71		9 40	72			10				S. Ed. Rd.		✓
			39		10 45	40			11				"		
			95		00 00	96			12				Fd. Oak 1X2 Lot Stake.		
			29		180 00	30			13				Ed. Rd		
			40		198 15	41			14					B.F.	
			78		189 50	79			15				T.F.		
			84		194 45	85			16					"	
			110		191 00	111			17				"		
			110		193 40	111			18					"	
1X2	1X2				° '		° '		19						
6+08.30	11+81.11				° '		° '		20						
			107		162 20	108			21				T.F.		
			85		154 30	86							Gutter 5' wide 2' deep		
			61		145 30	62							" " 3 "		

Topography Description Legend: Side Hill ... S.H. Side of Draw ... S.D. Side of Ridge ... S.R. Head of Draw ... H.D. Bottom of Draw ... B.D. Bottom Wash ... B.W. Top of Ridge ... T.R. Top of Slope ... T.S. Break ... Slope ... Top of Cliff ... T.Cl. Bottom of Cliff ... B.Cl. Top of Spur ... T.Sp. Bottom Canyon ... B.Cn. Top of Bank ... T.B. Bottom of Bank ... B.B. Top of Cut ... T.C. Bottom of Cut ... B.C. Top of Fill ... T.F. Bottom of Fill ... B.F. Edge of Road ... E.Rd. Pavement ... Pvt. Trail ... Tr. Stream ... Str. Fence ... Fc. Bank ... Bk. Canyon ... Cn. Line Fence ... L.F. Telephone Pole ... T.P. Power Pole ... P.P. Electric Pole ... E.P. Bldg. ... Bldg. Corner ... Cor. Point ... Pt. Intersection ... Int. Offset ... Off.

Use of abbreviations: Use those and common standard abbreviations.

Transit Notes in the Field: Keep Field Notes Neat and Legible. Erasures ... Eucalyptus ... Do not use ditto marks. Use combination of figures and letters.

Page 1 of 2 Pages

Inform.

Form No. 108, 3-34

LOS ANGELES COUNTY SURVEYOR
700 HALL OF RECORDS

NOTE: ANY ERASURES OR CHANGES ON THIS SHEET MUST BE MADE OR CIRCLED IN RED INK, WITH DATE AND NAME OF PERSON MAKING CHANGE

Do not record notes this side of this line

Transit at	Sight on	Stadia Intercepts	Stadia Distance	Stadia Rod—	Horizontal Angle 0° to 360° Right	Horiz. Distance	+ Vertical Angle —	Elevation of Point	+ Back Sight —	+ Difference Elevation —	Height of Instrument	+ Vertical Distance —	Remarks
1x2	1x2				° '		° '		1				
6+02.30	1+78.11												
			40		120 50	41	—		2				Gutter 5' wide 1' deep
			34		78 10	35	—		3				" " 5' "
			38		51 30	39	—		4				Top Rock Wall
			31		90 30	32	4 00		5				" End
			51		35 05	52	—		6				" "
			97		169 35	98	—		7				℄ Rd. 18' wide
			38		158 50	39	—		8				" 46 "
			19		35 50	20	—		9				" 17 "
			16		356 10	17	—		10				T.C.
			54		0 30	55	—		11				B.C.
			60		356 10	60	+ 8 12		12				"
			94		359 20	94	+ 5 27		13				"
			106		356 05	104	+ 8 58		14				"
			158		357 50	157	+ 6 57		15				So. Ed Rd.
			213		358 20	210	+ 7 45		16				"
			278		359 20	274	+ 8 25		17				"
			303		359 05	296	+ 9 18		18				T.C.
			307		0 00	301	+ 8 40		19				B.C.
			342		358 30	338	+ 10 14		20				"
			351		0 00	348	+ 9 04		21				"

Add'l Inform.

Map No. 2 ... Dist. 3-26-37

Form 301 10M 3-34

PLEASE RETURN TO
LOS ANGELES COUNTY SURVEYOR
700 HALL OF RECORDS

NOTE: ANY ADDITIONS OR CHANGES ON THIS SHEET MUST BE MADE OR CIRCLED IN RED INK, WITH DATE AND NAME OF PERSON MAKING CHANGE

Do not extend notes this side of this line

F.B. 627 Pg. 1-22

Topography Description Legend:
Side Hill ... S.H. | Bottom Draw ... B.D. | Bottom Wash ... B.W. | Side of Draw ... S.D. | Top of Ridge ... T.R. | Side of Ridge ... S.R. | Toe of Slope ... T.S. | Head of Draw ... H.D.

Inters. of Draws, V.D's in Slope ... Br. Break ... S.B. | Steep Slope ... T.Cl. | Top of Cliff ... B.Cl. | Bottom of Cliff ... T.Sa. | Top of Saur ... B.Ch. | Bottom Canyon

Side of Canyon S.Cn. | Top of Bank ... T.B. | Bottom of Bank ... B.B. | Top of Cut ... T.C. | Bottom of Cut ... B.C. | Top of Fill ... T.F. | Bottom of Fill ... B.F.

Flat ... Fl. | Stream ... Str. | Trail ... Tr. | Pavement ... Pvt. | Edge of Road ... E.Rd.

Inc. Fences, V. Fnc. | Ditch ... Di. | Telephone Pole ... T.P. | Power Pole ... P.P. | Culvert ... Cul.

Plus measurements thus ... and all minutes and seconds thus ...

Transit at	Sight on	Stadia Intercept	Stadia Distance	Stadia Rod—	Horizontal Angle 0° to 360° Right	Horiz. Distance	+ Vertical Angle −	Elevation of Point	+ Back Sight	+ Difference Elevation −	Height of Instrument	+ Vertical Distance −	REMARKS Station	Left	Right
9X2	1X2								1						
6+08.36	11+81.11								2				T.C.		
			36.5		4°05'	355	+ 10°07'		3				N. 51° E Rd		
			36.7		3°05'	359	+ 9°08'		4						B.C.
			31.9		4°15'	311	+ 9°34'		5				"		
			32.0		3°30'	314	+ 8°47'		6						"
			25.9		3°45'	255	+ 7°58'		7				Begin fill End Cut		
			20.6		3°00'	203	+ 7°42'		8				T.F.		
			21.1		4°25'	209	+ 7°17'		9						B.F.
			15.6		4°00'	155	+ 7°10'		10				"		
			15.9		5°30'	158	+ 7°10'		11						"
			8.5		7°50'	85	+ 5°39'		12				N Ed. Rd		
			6.0		22°45'	61	+ 3°58'		13				"		
	N.E.								14						
11+81.11	0+00								15				T.C.		
			17.9		1°20'	178	− 5°22'		16						B.C.
			17.3		358°45'	171	− 8°01'		17				"		
			12.8		4°40'	129	—		18						"
			12.8		358°40'	127	− 6°52'		19				"		
			7.6		11°25'	77	—		20						"
			7.9		355°15'	74	− 5°29'		21				"		
			1.9		86°45'	19	+ 12°36'								
			1.4		293°00'	15	− 6°22'								

Add'l Inform.

Form 201 1M 3-54

LOS ANGELES COUNTY SURVEYOR
700 HALL OF RECORDS

NOTE: ANY ALTERATION OR ERASURE ON THIS SHEET MUST BE MADE OR CIRCLED IN RED INK, WITH DATE AND NAME OF PERSON MAKING CHANGE

Do not extend notes this side of this line

Transit at	Sight on	Stadia Intercepts	Stadia Distance	Stadia Rod	Horizontal Angle 0° to 360° Right	Horiz. Distance	+ −	Vertical Angle	Elevation of Point	+ Rod Sight	+ − Difference Elevation	Height of Instrument	+ −	Vertical Distance	Description	Remarks
1x2	N.E.				° '			° '		1						
1+81.11	0+00				° '			° '		2						
			36		180 20	36		—		3					T.C.	
			43		213 25	44		—		4					E.C.	
			71		196 20	72		—		5					"	
			78		207 30	79		3 52		6					"	
			125		208 40	125		S 38		7					End Cut	
			146		217 55	145		S 49		8					Beginning Cut	
			98		224 50	99		—		9					T.C.	
			85		221 00	85		S 37		10					"	
			60		241 30	61		—		11					"	
			54		229 00	55		3 50		12					"	
			39		284 00	40	+	3 45		13					"	
			30		268 15	31		3 51		14					"	
			68		332 05	69		—		15					"	
			64		336 30	65		4 03		16					"	
			102		343 05	103		—		17					"	
			104		348 10	104		S 30		18					"	
			144		349 00	145		—		19					"	
			150		352 50	148		2 51		20					"	
			51		346 50	52		3 45		21					Fd N & Tie	

Add'n'l Inform.

Date Mar 1917 Date Mar 1917 Date Mar 1917 Date 31 Mar 1917

Map No. 150-45 Indexed A. C. Jacobsen Mar 30 17

Form 391 10M 5-54

PLEASE RETURN TO
LOS ANGELES COUNTY SURVEYOR
700 HALL OF RECORDS

NOTE: ANY ADDITIONS OR CHANGES ON THIS SHEET MUST BE MADE OR CIRCLED IN RED INK, WITH DATE AND NAME OF PERSON MAKING CHANGE

Do not extend notes this side of this line

Transit at	Sight on	Stadia Intercepts	Stadia Distances	Stadia Rod—	Horizontal Angle 0° to 360° Right	Horiz. Distance	+ Vertical Angle −	Elevation of Point	+ Back Sight	+ Difference Elevation −	Height of Instrument	+ Vertical Distance	REMARKS Station	Left	Right
					° ′		° ′		1						
									2						
									3						
									4						
									5						
									6						
									7						
									8						
									9						
									10						
									11						
									12						
									13						
									14						
									15						
									16						
									17						
									18						
									19						
									20						
									21						

Topography Description Legend:
Brk. of Slope.....Brk.
Base of Slope.....Base
Top of Cliff.....T. Cl.
Bottom of Cliff.....B. Cl.
Top of Saur.....T. Sa.
Bottom Canyon.....B. Cn.
Side of Hill.....S.H.
Bottom Draw.....B.D.
Bottom Wash.....B.W.
Top of Ridge.....T.R.
Toe of Slope.....T.S.
Top of Bank.....T. Bk.
Bottom of Cut.....B. Cut
Top of Fill.....T. Fill
Bottom of Fill.....B. F.
Edge of Road.....E. Rd.
Edge of Trail.....E. Trail
Pavement.....Pvt.
Culvert.....Culv.
Fence.....Fce.
Gate.....Gate
Power Pole.....P. P.
Telephone Pole.....Tel. P.
Corner.....Cor.
Monument.....Mon.

REQUIRED Information

Notes Ck'd by	McPherson	Survey of	Box Cn Motorway
Map No.		W. O.	8121
Office Work	Sur. Div. 150-B Price	Tape No	GT
Checked	K.R.M.	Surveyed by	F.C. HOWARD
Date	Dec. 1937	Notes	F.C.H.
		Indexed	A. C. Johnson 12-15-37

F.B. 628 Pg. 127

SURVEY OF
Box Canyon M.W.

LINE CHANGE TO CLEAR PARCEL-C LOT 59-SANTA SUSANA PARK NO 1

See pg 129 for Profile

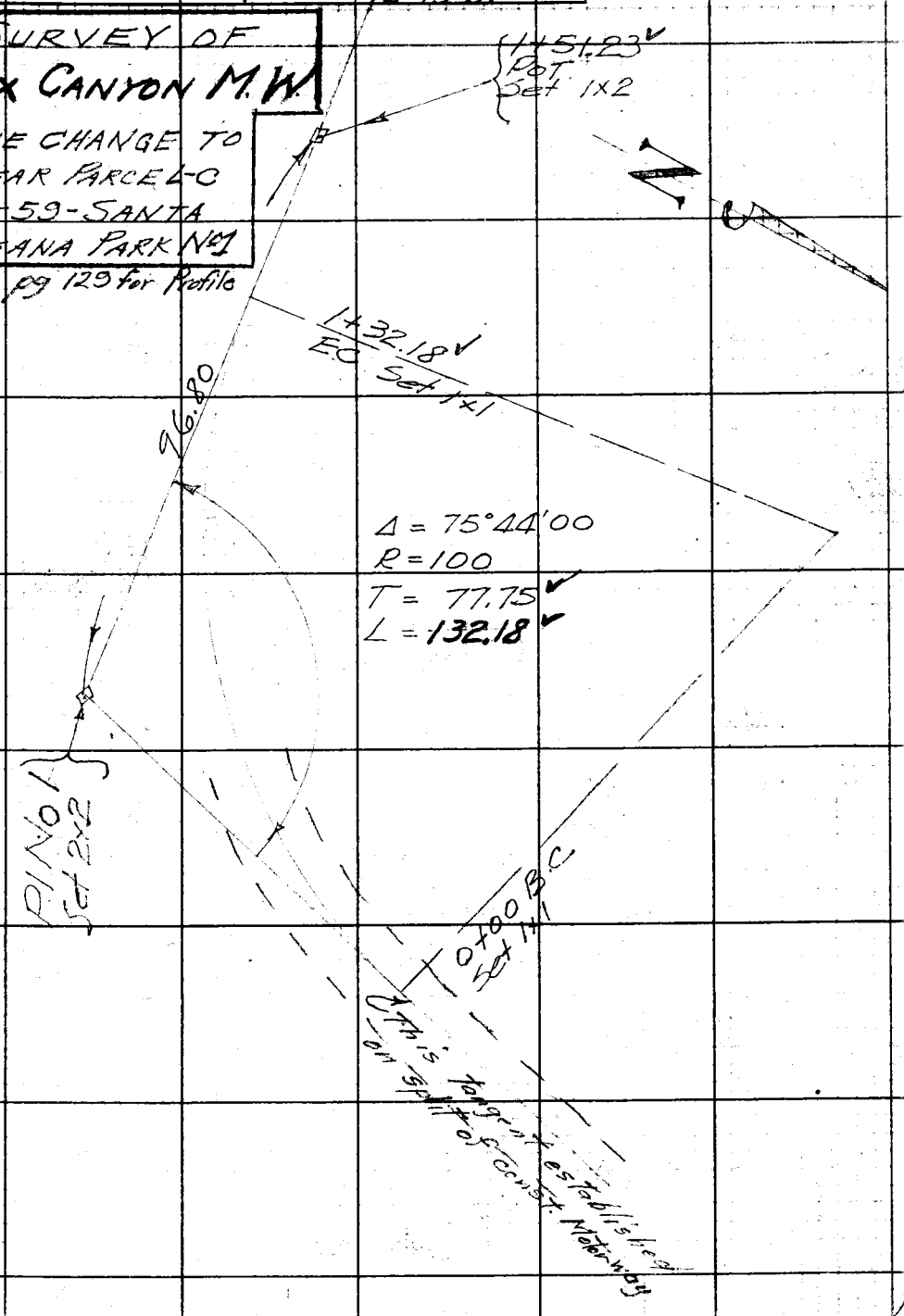

Note: ANY ADDITIONS OR CHANGES ON THIS SHEET MUST BE MADE OR CIRCLED IN Red Ink WITH DATE AND NAME OF PERSON MAKING CHANGE.

Do not extend notes this side of this line

RETURN TO
LOS ANGELES COUNTY SURVEYOR
700 HALL OF RECORDS

FORM 267 SM 2-34

F.B. 628 Pg. 128

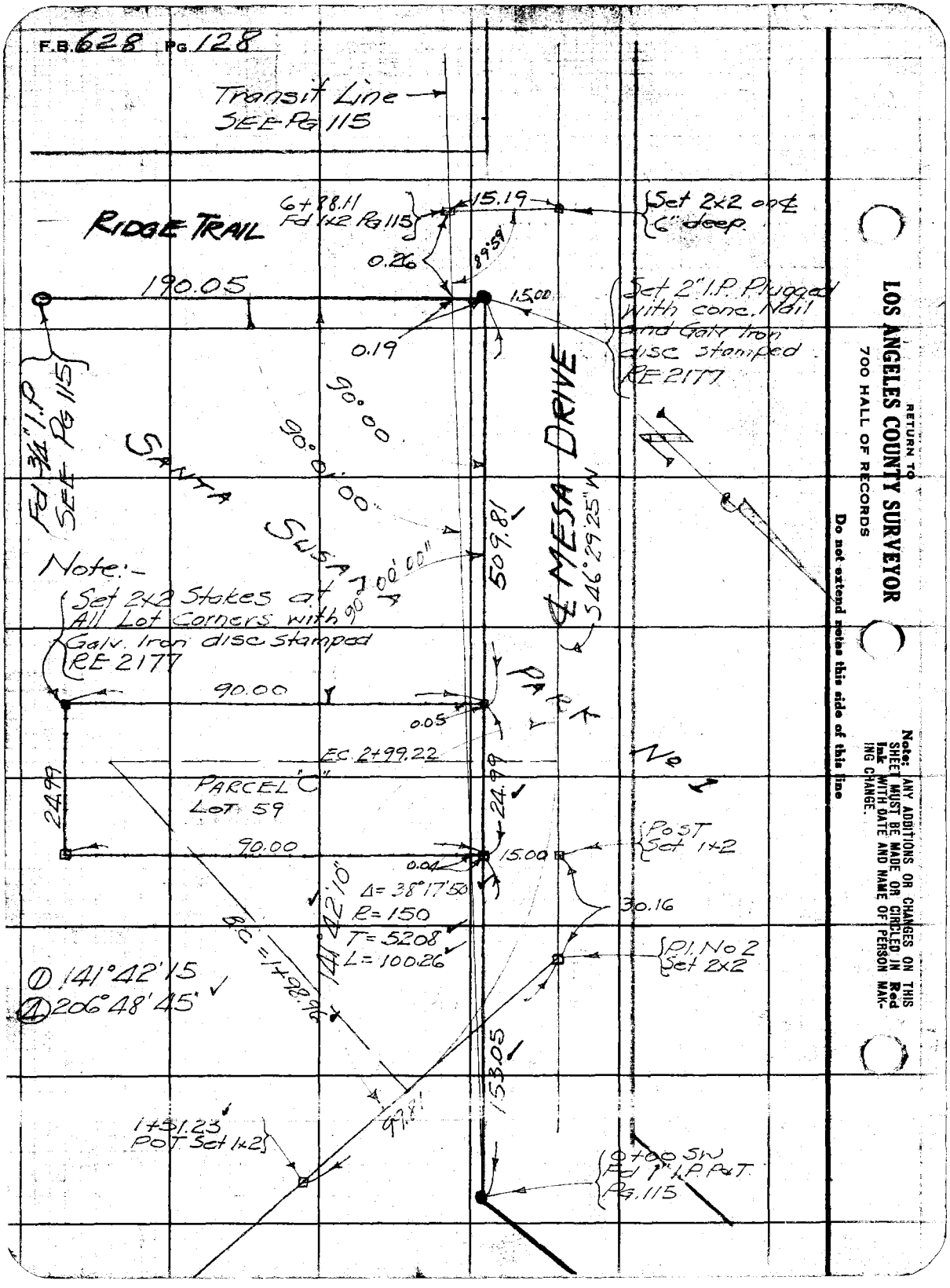

RETURN TO
LOS ANGELES COUNTY SURVEYOR
700 HALL OF RECORDS

Do not extend notes this side of this line

Note: ANY ADDITIONS OR CHANGES ON THIS SHEET MUST BE MADE OR CIRCLED IN Red Ink WITH DATE AND NAME OF PERSON MAKING CHANGE.

Form 307 5M 11-35

LOS [redacted]

		1750.00	See note						Assumed Elev
BC 0+00			12 4	37 6	37 6		Gr		
+20			11 1	38 9	39 0		Gr		
+40			9 7	40 3	40 4		Gr.		
+60			8 3	41 7	41 8		Gr		
P1#1			10 85						
+80			6 8	43 2	43 2		Gr		
1+00			6 0	44 0	44 4		F0 4		
+20			5 8	44 2	45 3		F.1 1	00/4 1	C 24/72
1+32.18 EC			5 3	44 7	45 8		F1 1	00/0 5	C 30/75
+40			1 7	48 3	46 1	00/2 0	C2 2	C 42/81	
+60			0 2	49 8	46 5	00/8 0 C 19/70	C 3 3	C 48/84	
6'L			1 6	48 4					
1+80			1 9	48 1	46 6	00/9 5	C1 5	C 24/72	
6'L			2 5	47 5					
1+98.96 BC			1 8	48 2	46 8	00/7 0	C.1 4	C 29/75	
6'L			3 2	46 8					
2+25			2 4	47 6	46 4	00/9 0	C1 2	C 25/72	
6'L			3 4	46 6					

+ 69714%

Bot Bank

Top "

200' V.C.
V.P.1 1+75
El. 174980

S 3488%

Profile No. ____ Notes Red. ____ Plotted ____ Job No. ____ Division No. ____ F. B. 628 Pg. 129

X-Sec. ____ Date ____ Date ____ Survey of ____

Notes Chkd. ____ Checked ____ Survey by ____ Notes ____ Date ____

Date ____ Date ____ Map No. ____ Indexed ____ Date ____

A. C. Johnson

Form 307 5M 11-35

PLEASE RETURN TO
LOS ANGELES COUNTY SURVEYOR
700 HALL OF RECORDS

NOTE: ANY ADDITIONS OR CHANGES ON THIS SHEET MUST BE MADE OR CIRCLED IN RED INK, WITH DATE AND NAME OF PERSON MAKING CHANGE

Do not extend notes this side of this line

F. B. 628 PG. 130 | Job No. | Division No. | Notes Red. | Plotted | Profile No.
Survey of | Date | Date | Date | X-Sec. No.
Survey by | Notes | Notes Chkd. | Checked
Indexed A. C. Johnson | Date | Date | Date

STATION	B. S.	H. I.	F. S.	ELEV.					
		1750.00							
2+50			33	467	456	09/60	C1L	C1 8/69	
6'L			44	456					
+75			5L	449	444	00/52	C05	C1 3/67	
6'L			57	443					
2+99.22 Ec.			63	43L	432	00/57	C05	C0 6/63	
6'L			7L	429					
3+30			84	416	415	00/37	C01	C0 6/63	
6'L			89	411					
+70			102	400	394	00/10	C06	C1.0/65	
6'L			113	387					
+76.5			130	370					
3+90			113	387	389		F02	00/12	C1 5/67 VPI 3+90 On Road
4+20			108	392	393		Gr.	00/30	C1 6/68 Elev 3839 60' VC
+60			96	404	404		Gr.		(4+49) Gr 6'Rt
5+00			84	416	415		Gr.		
+40			73	427	427.0		Gr		

-5.3488%

Road 12" Bot Curb

+2.9333% on present Const. Material