Name Ch'd by
Map No.
Office Work
Checked
Date

Survey of
W. O. Tape No. St'd OF
Surveyed by
Notes Date
Indexed

F.B. PG.

6 3 1

LOS ANGELES COUNTY SURVEYOR
70

FORM 287 5M-10-37

F.B. 631 PG. Index

Index

PAGES: Index, 1 to 267 incl.,

RETURN TO
LOS ANGELES COUNTY SURVEYOR
700 HALL OF RECORDS

Note: Any Additions or Changes on This Sheets Must be Made or Circled in Red Ink With Date and Name of Person Making Change.

Do not extend notes this side of this line

Notes Ck'd by	Survey of
Map No.	W. O. Tape No St'd OF.
Office Work	Surveyed by
Checked	Notes Date
Date	Indexed

F.B. 631 Pg. 1

CORNELL ROAD

INDEX

Re-establishment of Right of Way

From

Ventura Boulevard

To

Seminole Hot Springs

Note: ANY ADDITIONS OR CHANGES ON THIS SHEET MUST BE MADE OR CIRCLED IN Red Ink WITH DATE AND NAME OF PERSON MAKING CHANGE.

Do not extend notes this side of this line

RETURN TO
LOS ANGELES COUNTY SURVEYOR
700 HALL OF RECORDS

FORM 247 5M 2-34

F.B. 631 PG. 2

RETURN TO
LOS ANGELES COUNTY SURVEYOR
700 HALL OF RECORDS

Do not extend notes this side of this line

Note: ANY ADDITIONS OR CHANGES ON THIS SHEET MUST BE MADE IN INK WITH DATE AND NAME OF PERSON MAKING CHANGE.

Date _____ Notes by _____ Chief Party _____ F.B. 631 Pg. 3

Platted by J. D. Price	W. O. No. _____ D. S. O. No. _____
Date May 1 Dec 1936, Jan. 1937.	Location _____
Map No. C-S.B-1099-2	Surveyed by _____
Platting C'k'd by Drew	Date _____
Date May 1936	Indexed A. C. Johnson 2-25-36

CORNELL ROAD

Re-establishment of Right of Way.

From

Ventura Boulevard

to

Seminole Hot Springs

H. S. Johnson
J. A. Willess
W. F. Harris
H. R. Forney

Note: ANY ADDITIONS OR CHANGES ON THIS SHEET MUST BE MADE OR CIRCLED IN Red. WITH DATE AND NAME OF PERSON MAKING CHANGE.

Do not extend notes this side of this line

RETURN TO
LOS ANGELES COUNTY SURVEYOR

RETURN TO
LOS ANGELES COUNTY SURVEYOR

Note: ANY ADDITIONS OR CHANGES ON THIS SHEET MUST BE MADE OR CIRCLED IN Red. WITH DATE AND NAME OF PERSON MAKING CHANGE.

Do not extend notes this side of this line

F.B. 631 Pg. 4 Johnson Chief Party Notes by [illegible] Date

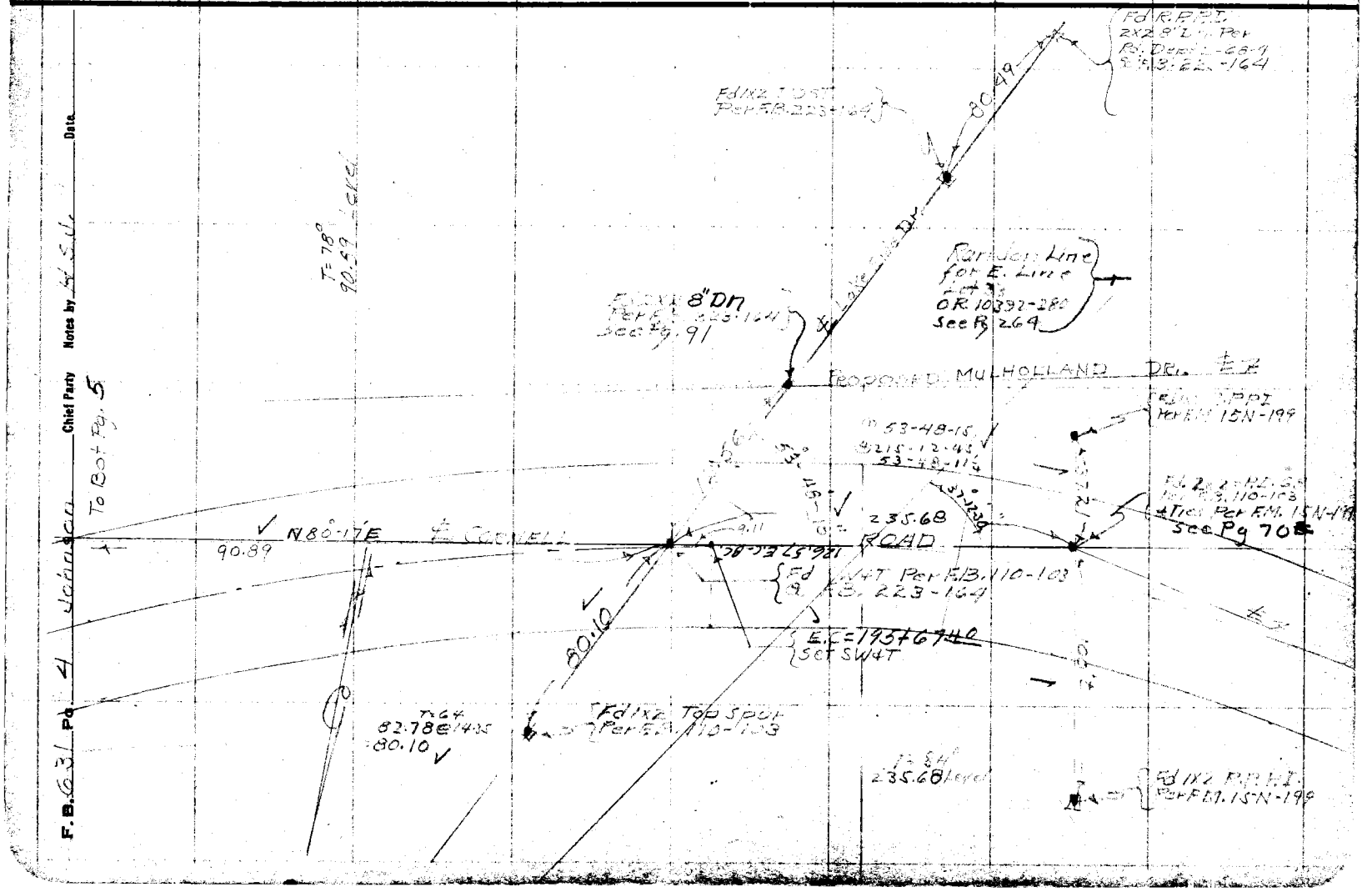

Date _____ Notes by H. S.J. Chief Party Johnson F.B. 631 Pg. 5

Platted by J. D. Price.	W. O. No. 8122 D. S. O. No.
Date 1936 - May - Dec.	Location Cornell Rd.
Map No. C.S. 8-1099-2	Surveyed by Johnson
Platting C'k'd by Drew	Date Jan 29 1936
Date May 1936	Indexed A. C. Johnson

Tape #17 Std @ 84°

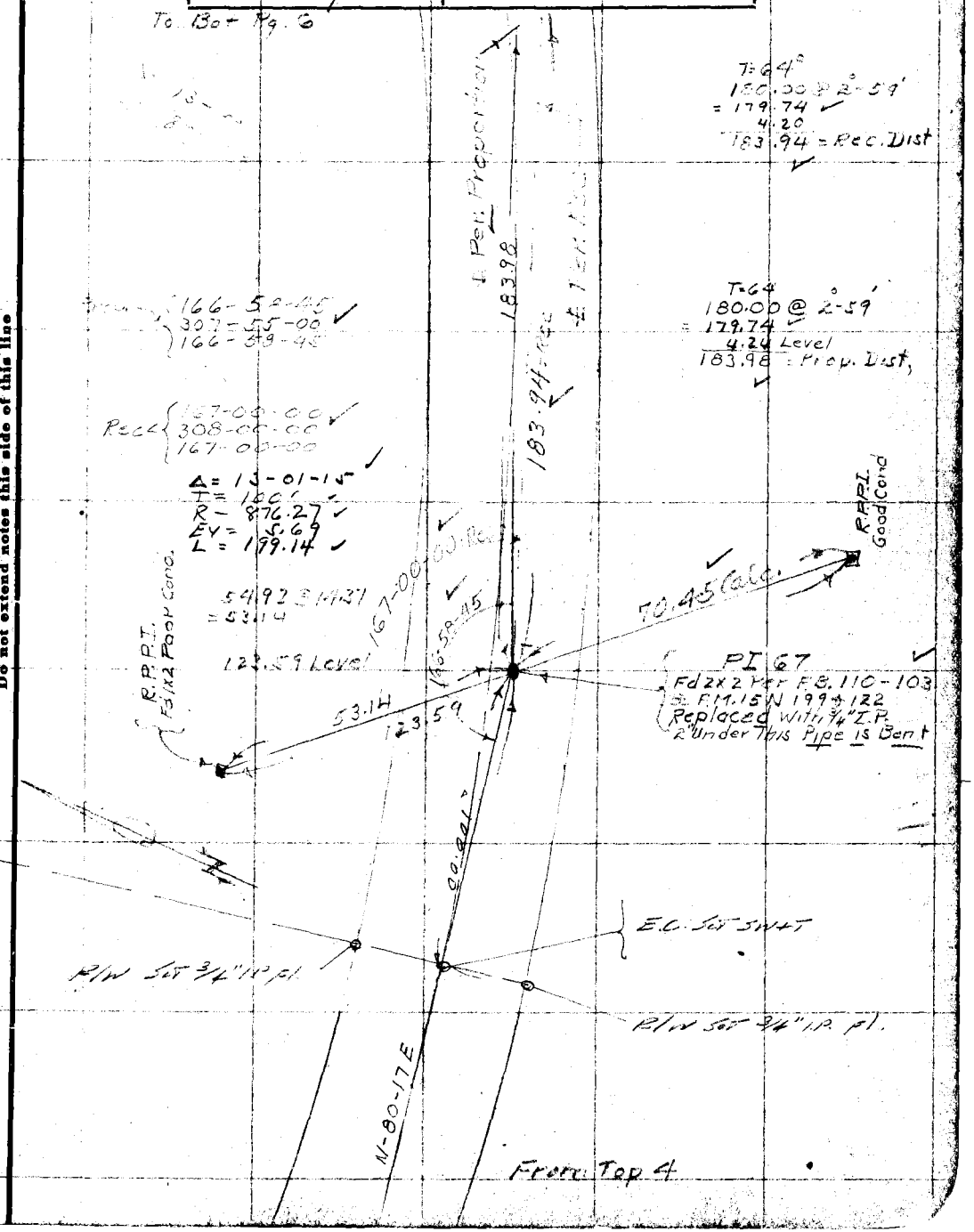

Note: ANY ADDITIONS OR CHANGES ON THIS SHEET MUST BE MADE OR CIRCLED IN Red. WITH DATE AND NAME OF PERSON MAKING CHANGE.

Do not extend notes this side of this line

RETURN TO LOS ANGELES COUNTY SURVEYOR

F.B. 631 Pg. 6 Chief Party Notes by Date

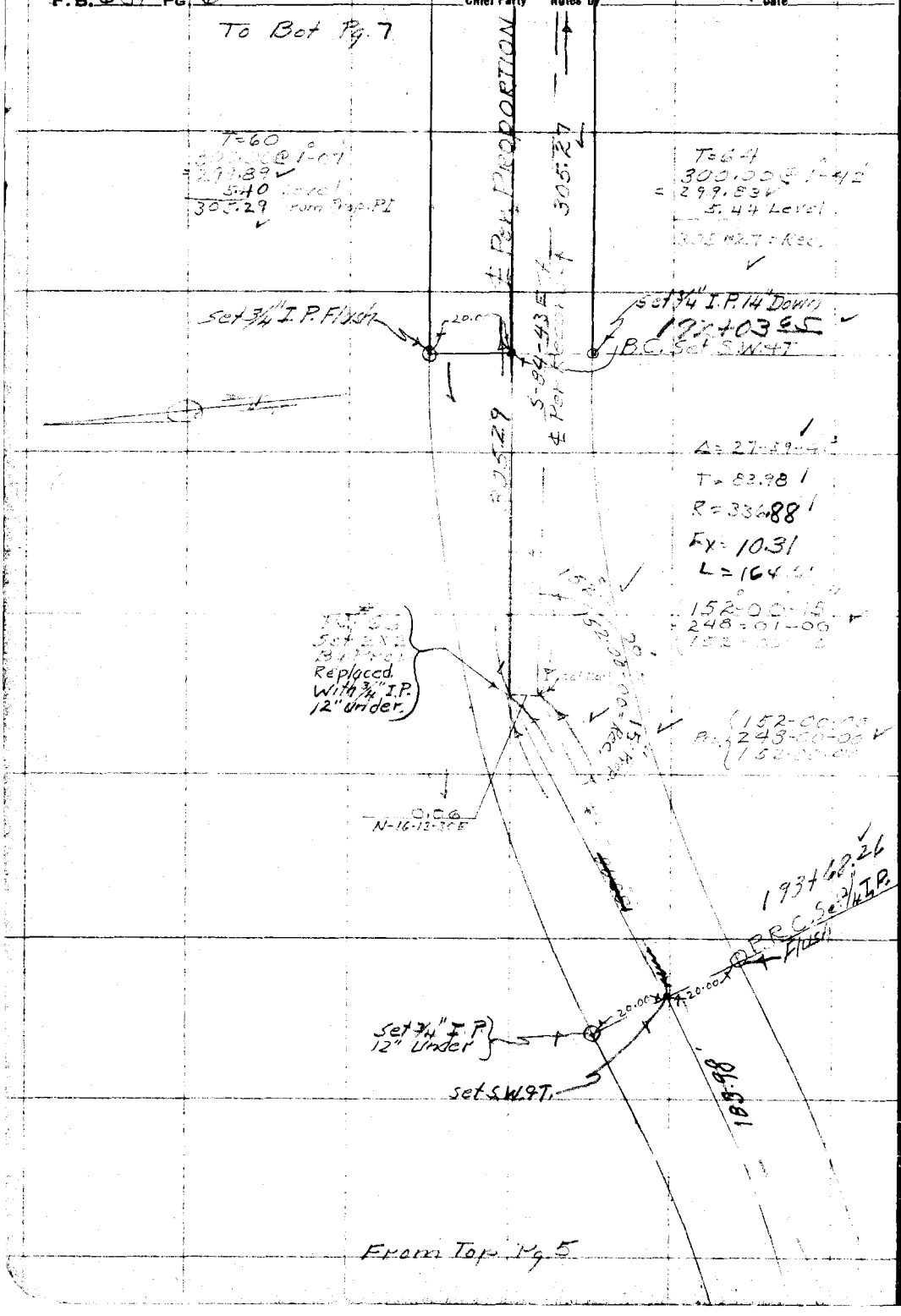

RETURN TO
LOS ANGELES COUNTY SURVEYOR

Do not extend notes this side of this line

Note: ANY ADDITIONS OR CHANGES ON THIS SHEET MUST BE MADE OR CIRCLED IN Red. WITH DATE AND NAME OF PERSON MAKING CHANGE.

Date _____ Notes by [illegible] Chief Party [illegible] F.B. 631 Pg. 7

Platted by	J. D. Price	W. O. No. 8122	D. S. O. No.
Date	May - Dec. - 1936	Location	Cornell Rd
Map No.	C.S.B-1099-2	Surveyed by	Johnson
Platting C'k'd by	Drew	Date	Jan 29 1936
Date	May 1936	Indexed	A. C. Johnson

Tape #17

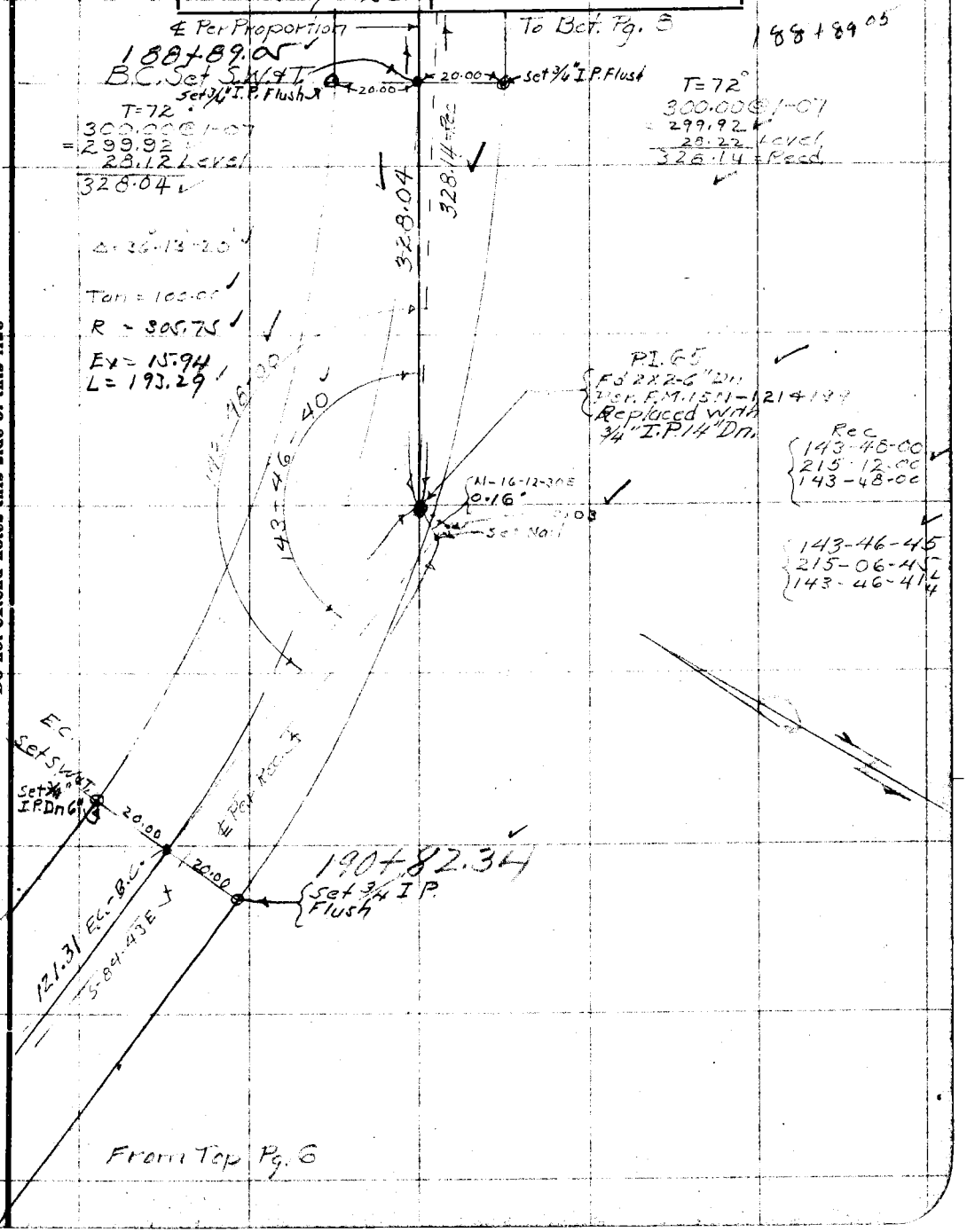

Notes: ANY ADDITIONS OR CHANGES ON THIS SHEET MUST BE MADE OR CIRCLED IN Red. WITH DATE AND NAME OF PERSON MAKING CHANGE.

Do not extend notes this side of this line

RETURN TO
LOS ANGELES COUNTY SURVEYOR

F.B. 631 Pg. 8 Johnson Chief Party Notes by H.S.L. Date

To Bot. Pg. 9

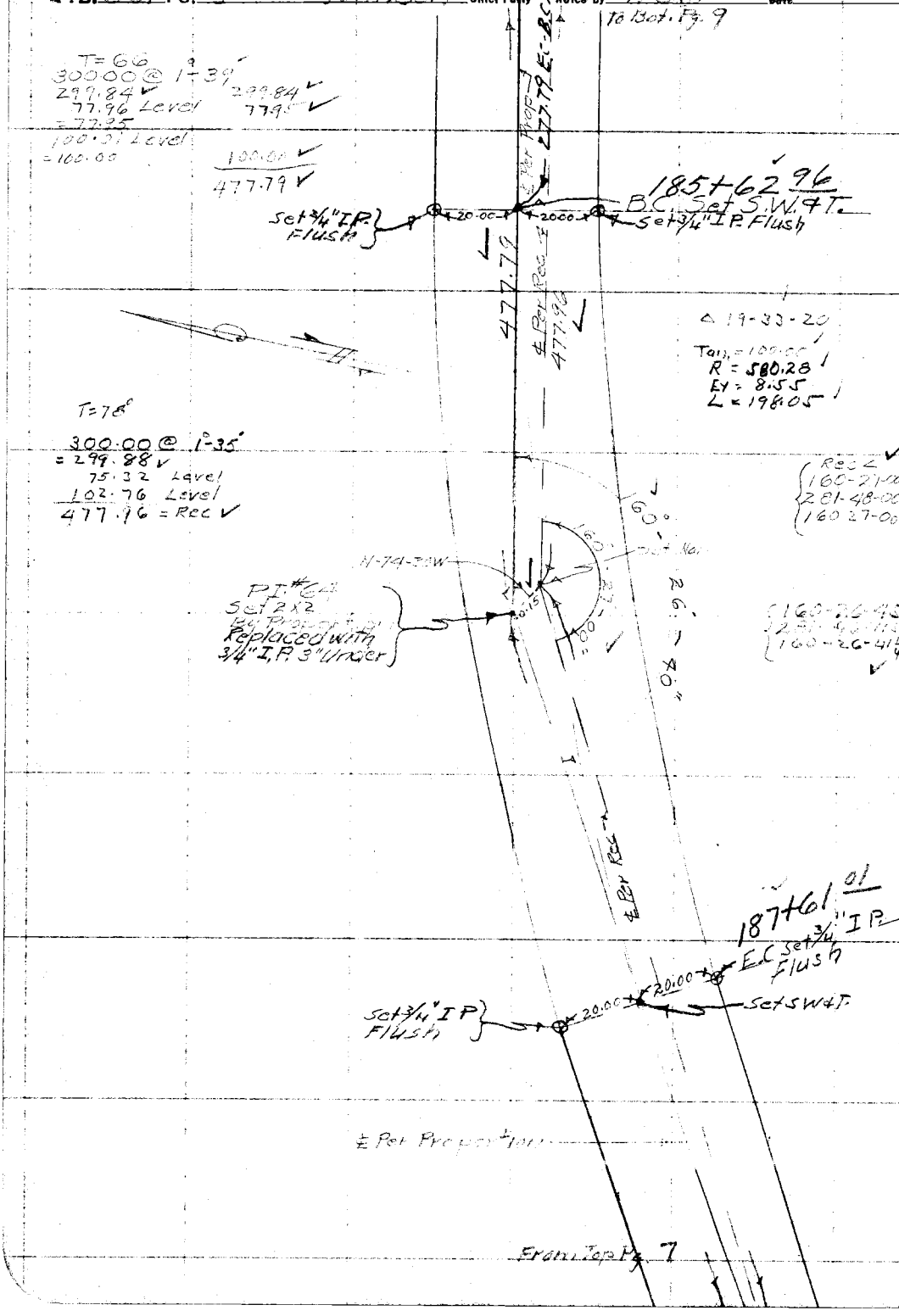

RETURN TO
LOS ANGELES COUNTY SURVEYOR

Do not extend notes this side of this line

Note: ANY ADDITIONS OR CHANGES ON THIS SHEET MUST BE MADE OR CIRCLED IN Red. WITH DATE AND NAME OF PERSON MAKING CHANGE.

Date _____ Notes by [illegible] Chief Party Johnson F.B. 631 Pg. 9

Platted by J. D. Price	W. O. No. [illegible] D. S. O. No.
Date May-1936	Location [illegible]
Map No. C.S. 8-1099-2	Surveyed by Johnson
Platting C'k'd by Drew	Date [illegible] 1936
Date May 1936	Indexed A. C. Johnson

Tape #17

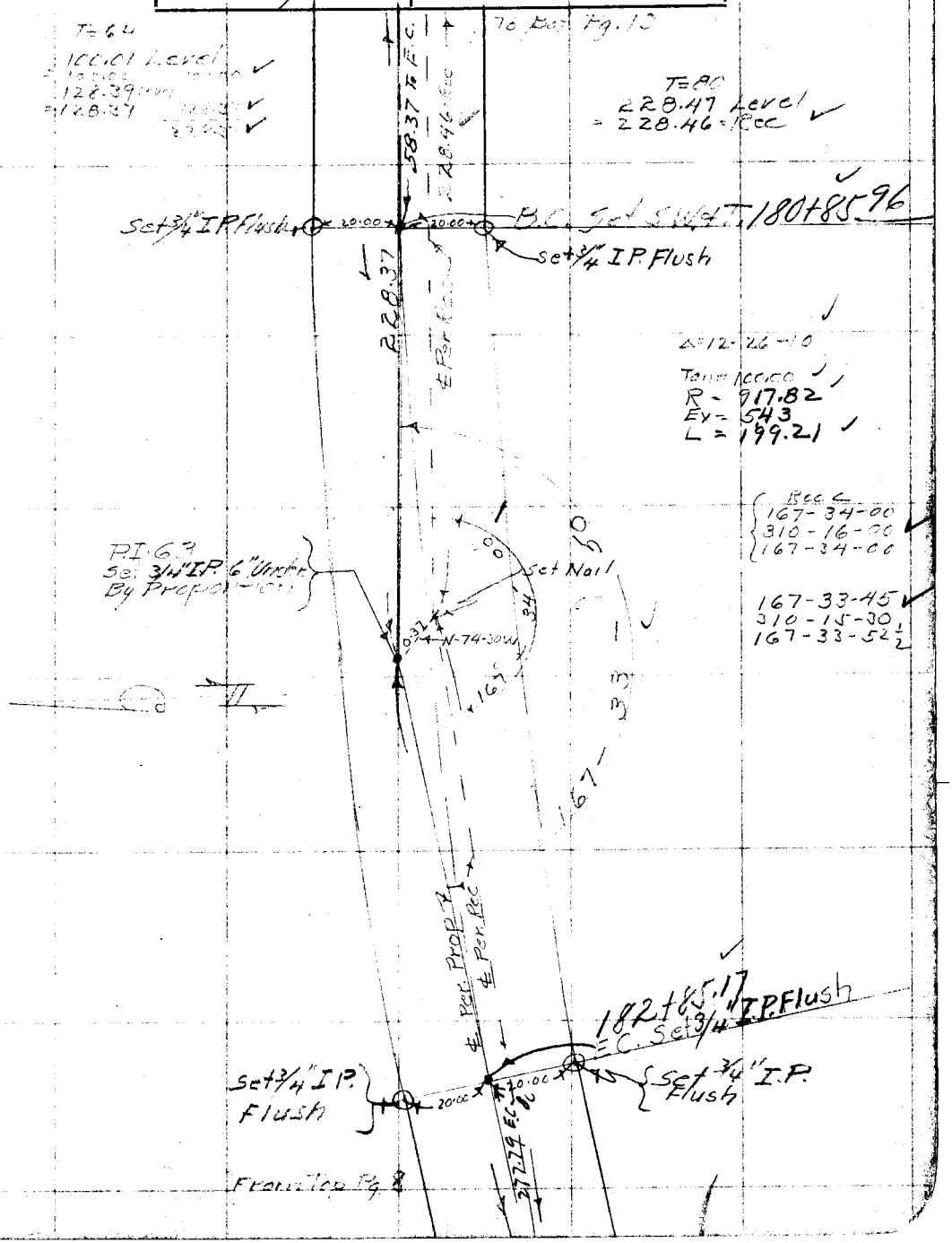

Note: ANY ADDITIONS OR CHANGES ON THIS SHEET MUST BE MADE OR CIRCLED IN Red. WITH DATE AND NAME OF PERSON MAKING CHANGE.

Do not extend notes this side of this line

RETURN TO
LOS ANGELES COUNTY SURVEYOR

F. B. 631 Pg. 10 Johnson Chief Party Notes by H.S.W. Date

To Bot Pg. 11

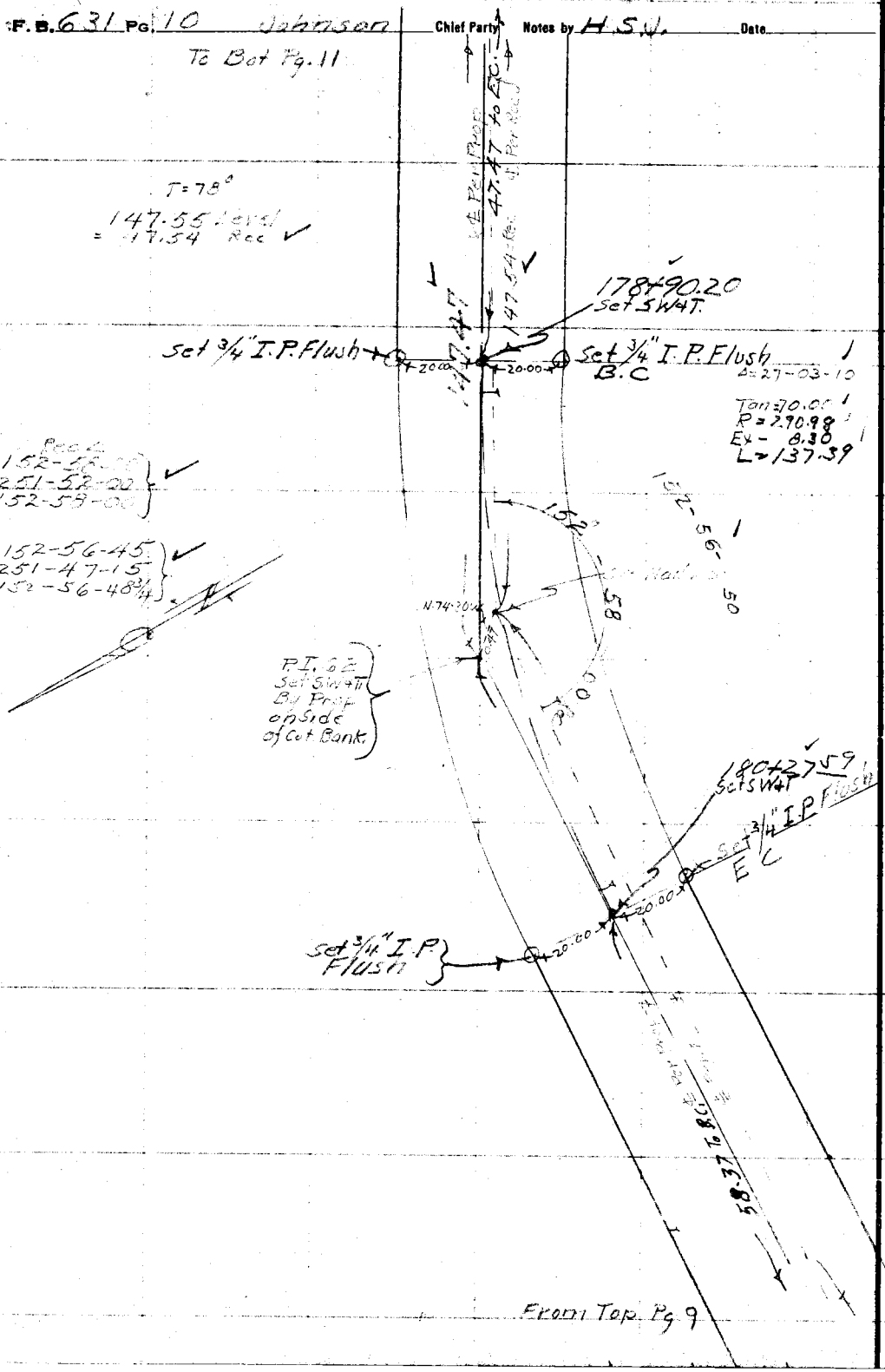

RETURN TO
LOS ANGELES COUNTY SURVEYOR

Do not extend notes this side of this line

Note: ANY ADDITIONS OR CHANGES ON THIS SHEET MUST BE MADE ON CIRCLED IN Red. WITH DATE AND NAME OF PERSON MAKING CHANGE.

Date _____ Notes by H S J. Chief Party Johnson F.B. 631 Pg. 11

Platted by J. D. Price.	W. O. No. 8122 D. S. O. No.
Date May-1936.	Location Carmell Rd
Map No. C.S. B-1099-2	Surveyed by Johnson
Platting C'k'd by Drew	Date Feb 1936
Date May 1936	Indexed A. C. Johnson

Tape #17
Stake 844

to Bot Fig. 12

T=12.
273.97 @ 3-00
= 273.56 = Rec.

set SW & T.
177+09.71

Set 3/4" I.P. Dm. 6"

579°28'00"
51.12 Ex
136.17
273.56

Note: Fd ∠ to T16 is Not of Jan Ret. PI. 60 & 61 as shown in R.F.M. 15-N 198

Fd 1X2 R.P. P.T. 60 Per R.O. F.M. 15-N 198 = Top T16
Set 3/4" I.P. Flush

B.C.
Δ = 17-39-00
T = 37.39
R = 290.82
Ex = 2.89
L = 74.18

162-21-00
2-09-00
162-21-00 Rec

Per F.M. 15N-198
90-00

PI. 60
Set 1X2 Per Rec.
Per F.M. 15N-118

T=70°
67.40 Level
= 67.39 = Rec

72.39 @ 24-26 = 65.91

65.91

67.39

N-74°30'W

Set 3/4" I.P. Flush
Set 3/4" I.P. 12" under

Set 3/4" I.P. = 177+83.89
14" under

Set 1X2 Rec.

152-22-00
2-10-00
152-22-00 = Rec

Δ = 27-28-00
T = 30.00
R = 122.75
Ex = 3.61
L = 58.84

T.78
47.37
46.65

R 10-00

32-00

41.02

PI. 61
Fd 2X2 Per Ties
F.M. 15N-198 & 118
Replaced With
3/4" I.P. 6" under.

Fd 1X2

T=70
41.35 @ 7-14
41.02

20.00

set SW & T = 178+42.73

Set 3/4" I.P. Flush

20.08

Set 3/4" I.P. Dm. 8"

To B.C. 3/4 Per Rec.
147.47 Per Plot Portion
147.47

From Top 4 & 10

Note: ANY ADDITIONS OR CHANGES ON THIS SHEET MUST BE MADE OR CIRCLED IN Red. WITH DATE AND NAME OF PERSON MAKING CHANGE.

Do not extend notes this side of this line

RETURN TO
LOS ANGELES COUNTY SURVEYOR

F. B. 631 Pg. 12 Johnson Chief Party Notes by H.S.J. Date

To Bot Pg. 13 & To Top Pg 90

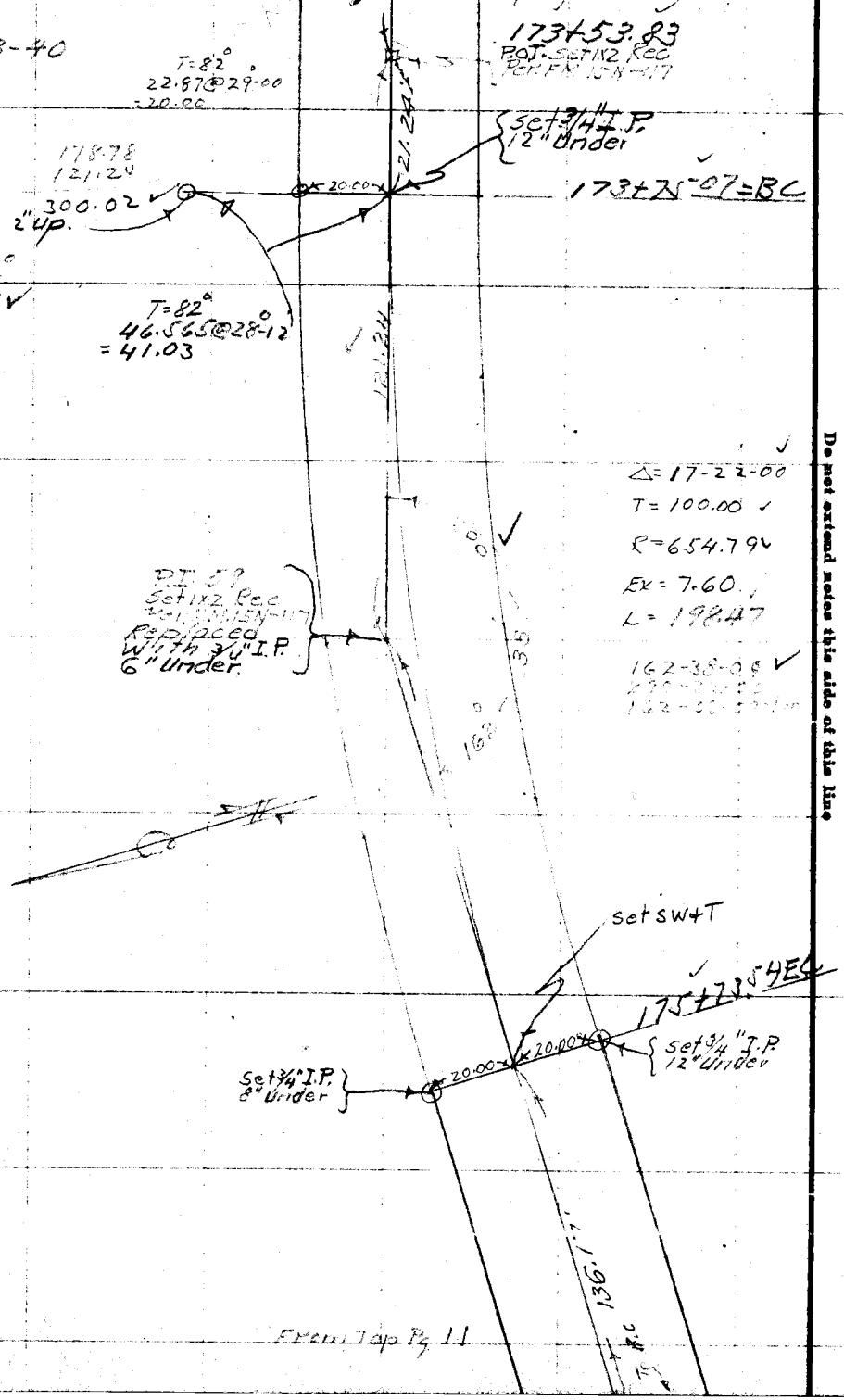

RETURN TO
LOS ANGELES COUNTY SURVEYOR

Do not extend notes this side of this line

Note: ANY ADDITIONS OR CHANGES ON THIS SHEET MUST BE MADE OR CIRCLED IN Red. WITH DATE AND NAME OF PERSON MAKING CHANGE.

Date _____ Notes by H S V Chief Party Johnson F.B 631 Pg. 13

Platted by J.D. Price.	W. O. No. 8122 D. S. O. No.
Date May-1936	Location Cornell Rd
Map No. C.S. 8-1099-2	Surveyed by Johnson
Platting C'k'd by Drew	Date Feb 1936
Date May 1936	Indexed A. C. Johnson

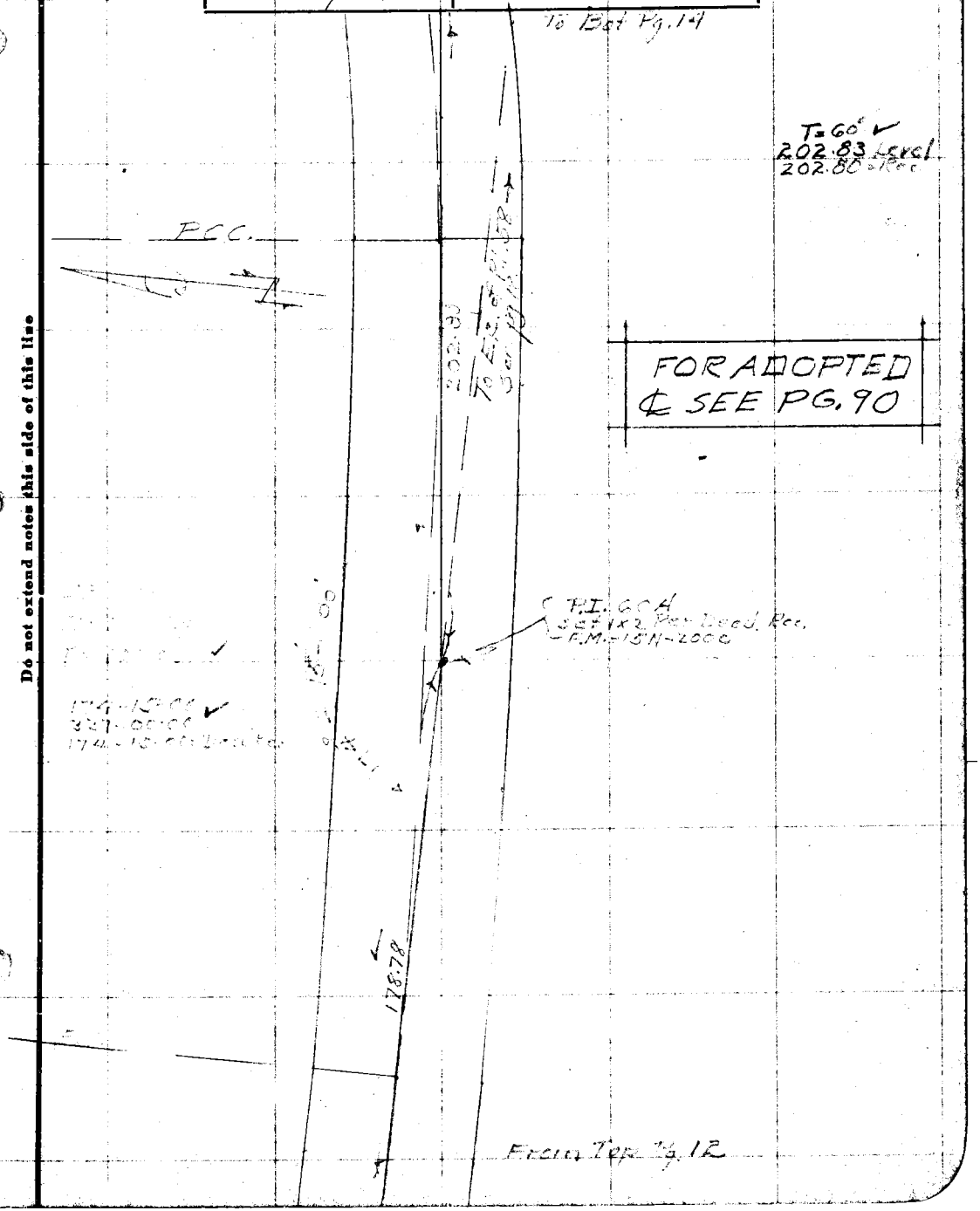

Note: ANY ADDITIONS OR CHANGES ON THIS SHEET MUST BE MADE OR CIRCLED IN Red. WITH DATE AND NAME OF PERSON MAKING CHANGE.

Do not extend notes this side of this line

RETURN TO
LOS ANGELES COUNTY SURVEYOR

F.B. 631 Pg. 14 H.S.J. Chief Party Notes by H.S.J. Date

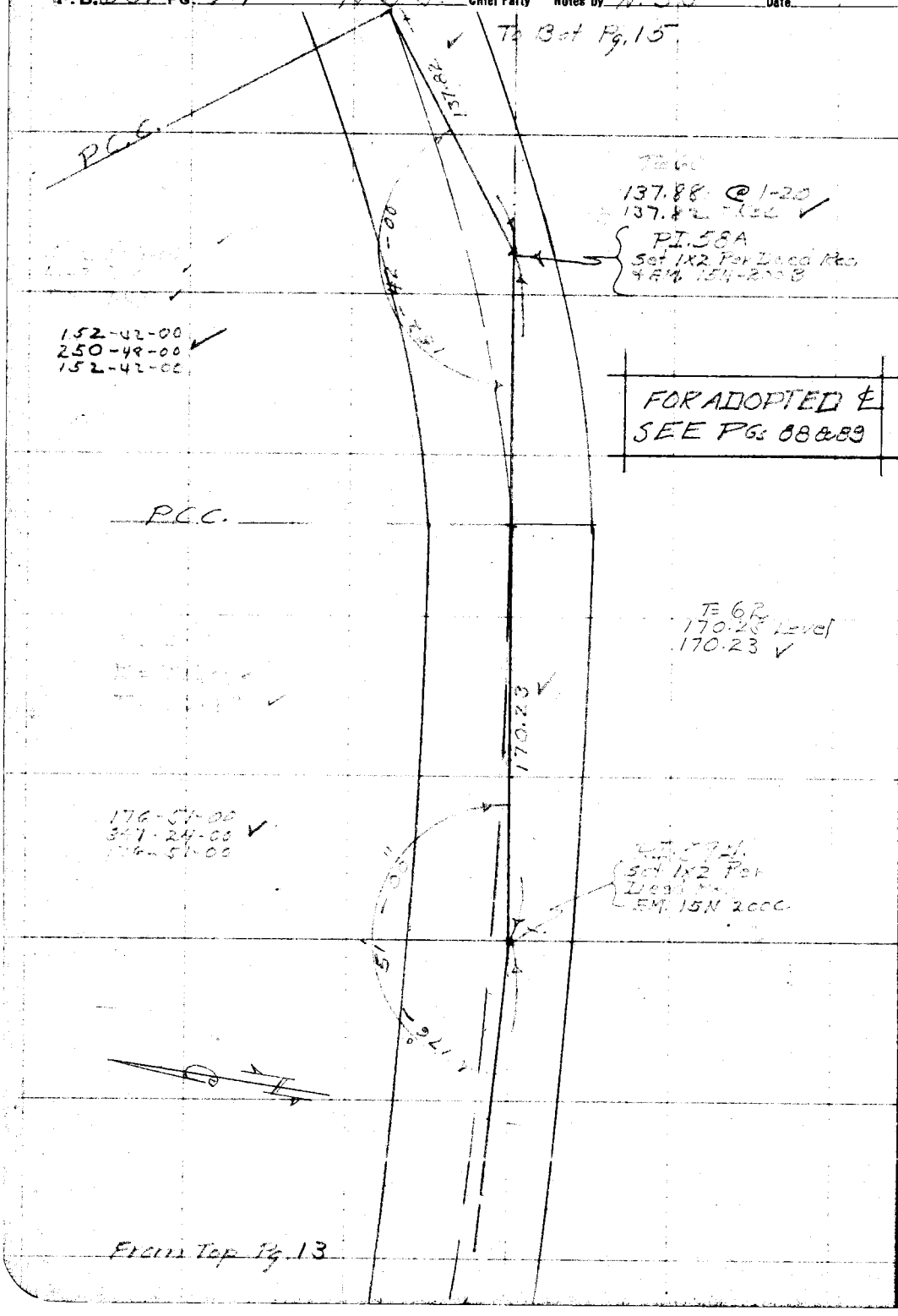

RETURN TO
LOS ANGELES COUNTY SURVEYOR

Do not extend notes this side of this line

Note: ANY ADDITIONS OR CHANGES ON THIS SHEET MUST BE MADE OR CIRCLED IN Red. WITH DATE AND NAME OF PERSON MAKING CHANGE.

Date _____ Notes by H. S. J. Chief Party Johnson F.B. 631 Pg. 15

Platted by J.D. Price.	W. O. No. 8122 D. S. O. No.
Date	Location [illegible]
Map No. C.S.B-1099-2	Surveyed by Johnson
Platting C'k'd by Drew	Date [illegible]
Date May 1936	Indexed A. C. Johnson

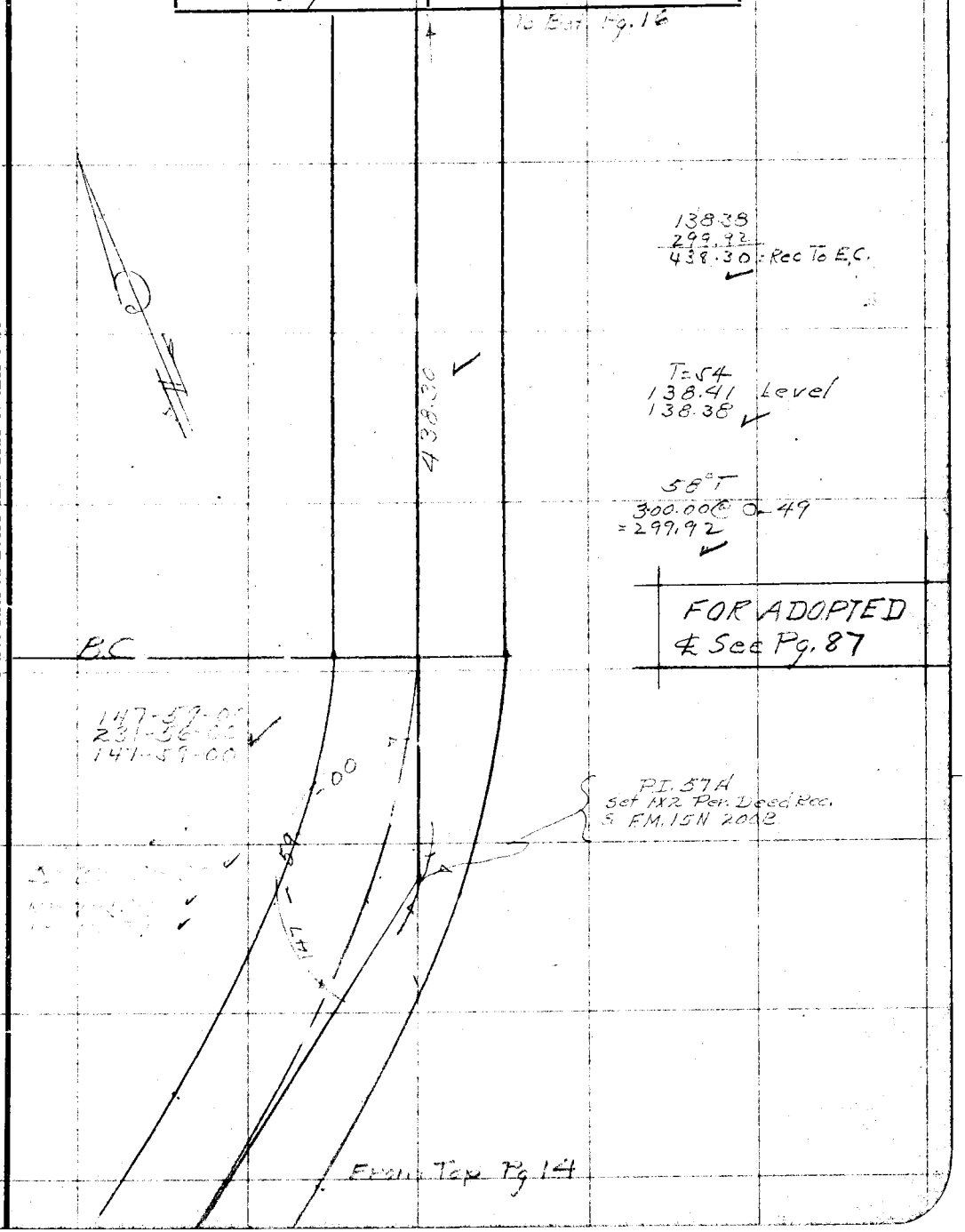

Note: ANY ADDITIONS OR CHANGES ON THIS SHEET MUST BE MADE OR CIRCLED IN Red. WITH DATE AND NAME OF PERSON MAKING CHANGE.

Do not extend notes this side of this line

RETURN TO
LOS ANGELES COUNTY SURVEYOR

F.B. 631 Pg. 16 HSJ Chief Party Notes by HSJ Date

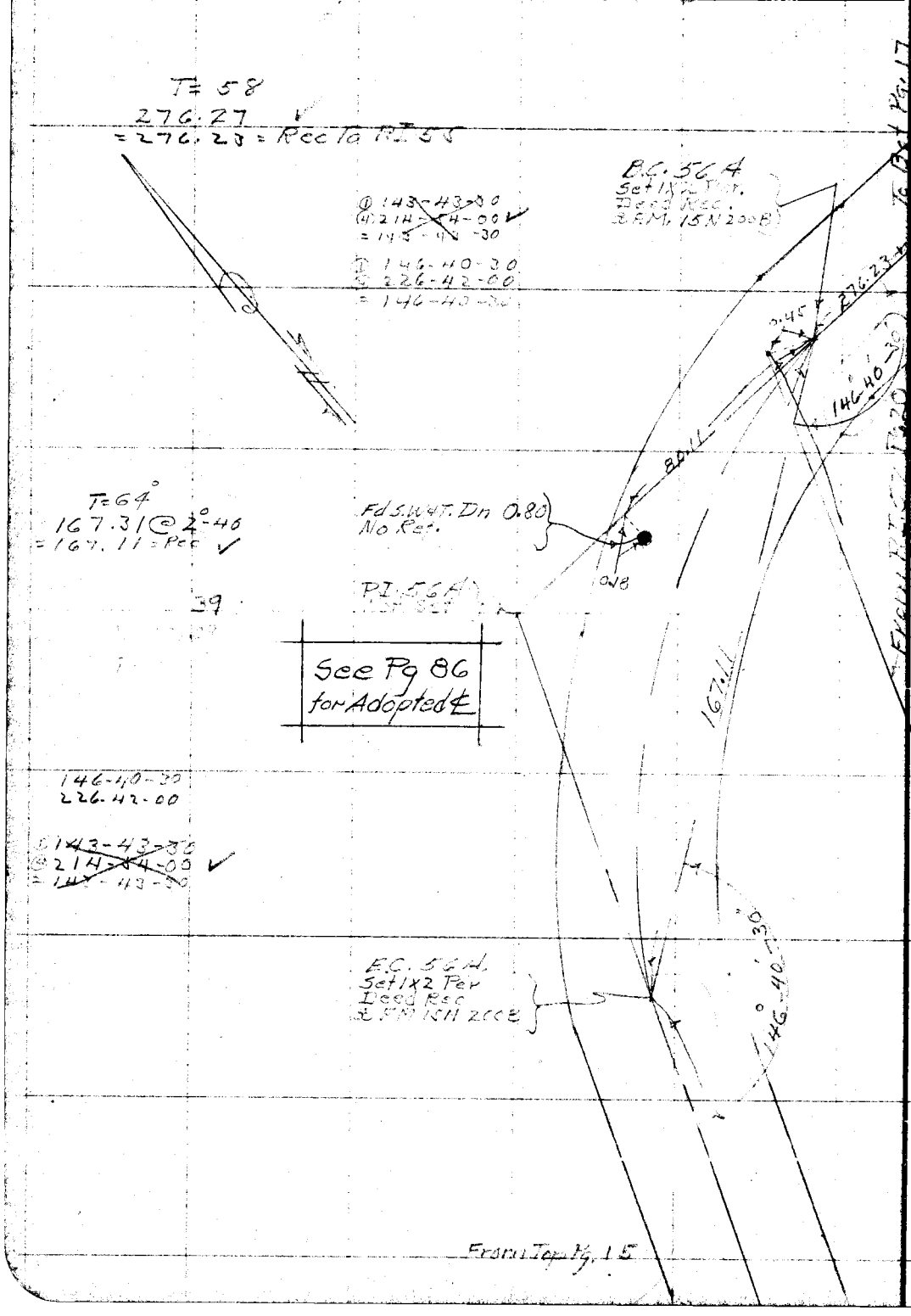

RETURN TO
LOS ANGELES COUNTY SURVEYOR

Do not extend notes this side of this line

Note: ANY ADDITIONS OR CHANGES ON THIS SHEET MUST BE MADE OR CIRCLED IN Red. WITH DATE AND NAME OF PERSON MAKING CHANGE.

Date _____ Notes by H.S.J. Chief Party H.S.J. F.B. 631 Pg. 17

Platted by J.D. Price	W.O. No. 8122 O.S.O. No.
Date	Location Cornell Rd.
Map No. C.S.B-1099-2	Surveyed by Johnson
Platting C'k'd by Drew	Date Feb 1936
Date May 1936	Indexed A. C. Johnson

Lane #17
Sta 8 [illegible]

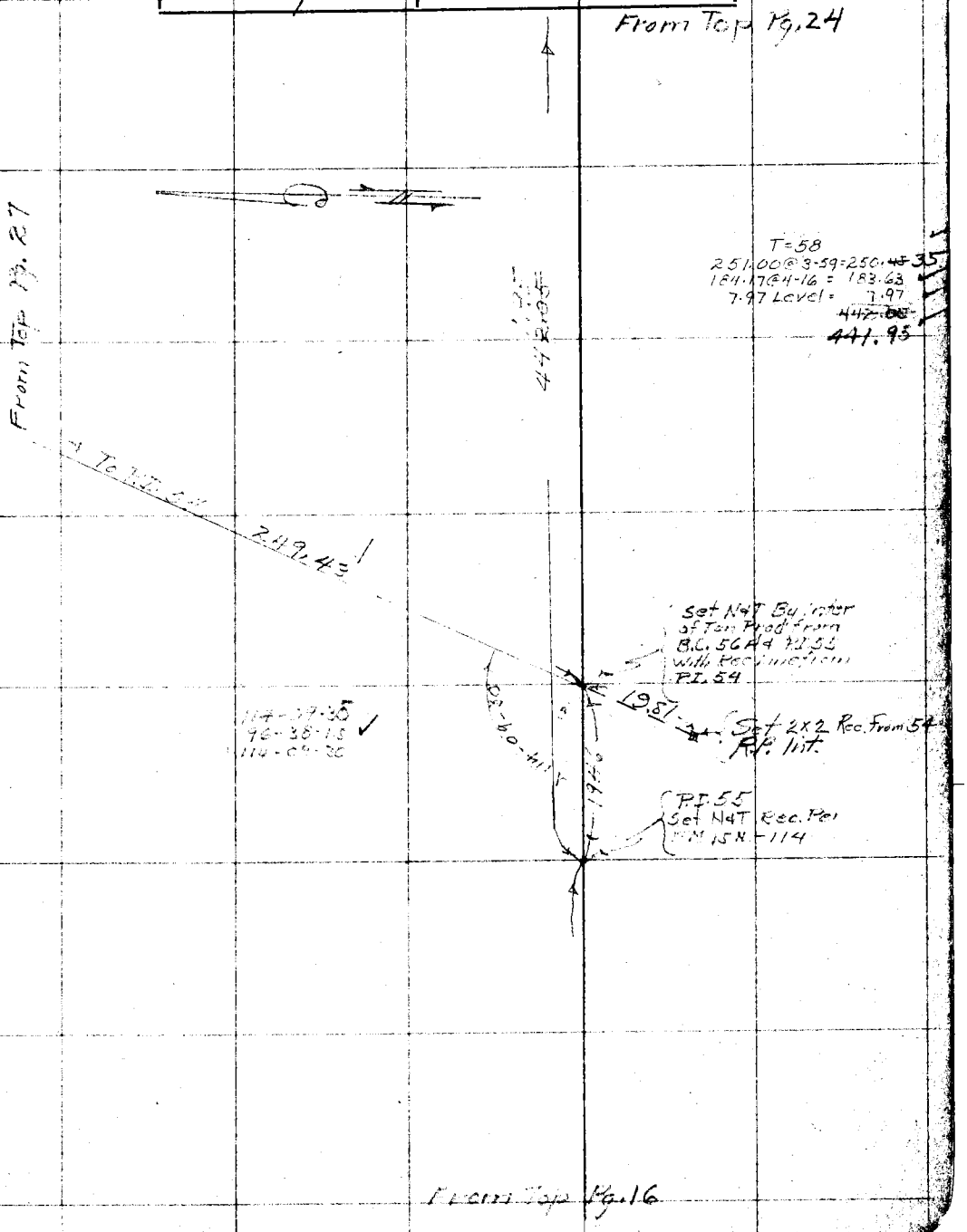

Note: ANY ADDITIONS OR CHANGES ON THIS SHEET MUST BE MADE OR CIRCLED IN Red. WITH DATE AND NAME OF PERSON MAKING CHANGE.

Do not extend notes this side of this line

RETURN TO
LOS ANGELES COUNTY SURVEYOR

F.B. 631 Pg. 18 H.S. Johnson Chief Party Notes by H.S.J. Date

To Bot Pg. 19

T=52
202.81 @ 1-25
202.71 ✓

202.71

PI. 60 ft
1x2 See Pg 13

178.78

T=64
179.17 @ 3-40
178.78 ✓

1x2 PCD. See Pg.

T=62
121.26 ✓
121.24

121.24

PI. #59 See Pg 12

RETURN TO
LOS ANGELES COUNTY SURVEYOR

Do not extend notes this side of this line

Note: ANY ADDITIONS OR CHANGES ON THIS SHEET MUST BE MADE OR CIRCLED IN Red. WITH DATE AND NAME OF PERSON MAKING CHANGE.

Date _____ Notes by _____ Chief Party H. Sd. F.B. 631 Pg. 19

Platted by J. D. Price.	W. O. No. 8122 D. S. O. No.
Date May - 1936.	Location Cornell Rd
Map No. C.S. 8-1099-2	Surveyed by Johnson
Platting C'k'd by Drew	Date Feb 1936
Date May 1936	Indexed A. C. Johnson

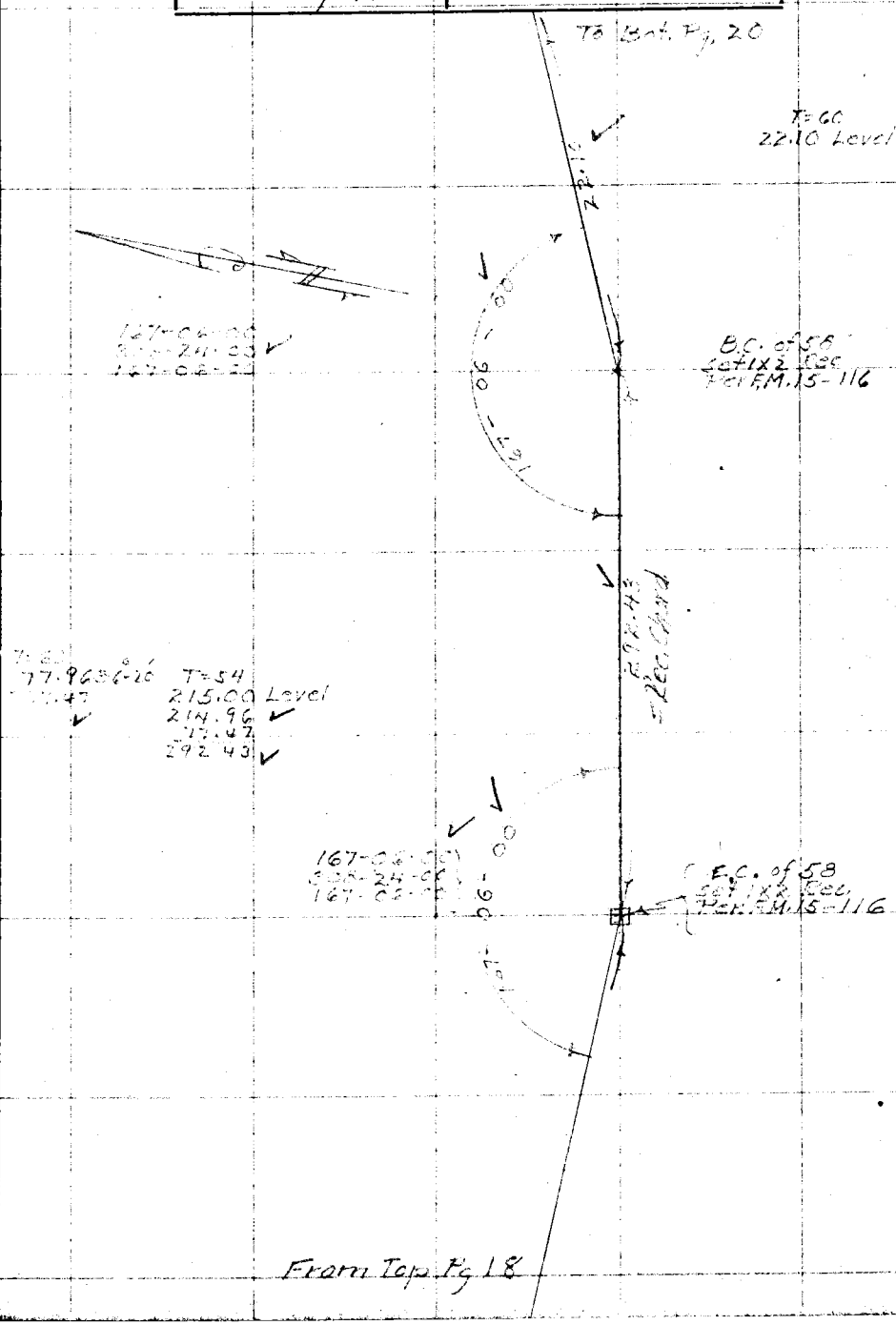

Note: ANY ADDITIONS OR CHANGES ON THIS SHEET MUST BE MADE OR CIRCLED IN Red. WITH DATE AND NAME OF PERSON MAKING CHANGE.

Do not extend notes this side of this line

RETURN TO
LOS ANGELES COUNTY SURVEYOR

F.B. 631 Pg. 20 Johnson Chief Party Notes by [illegible] Date

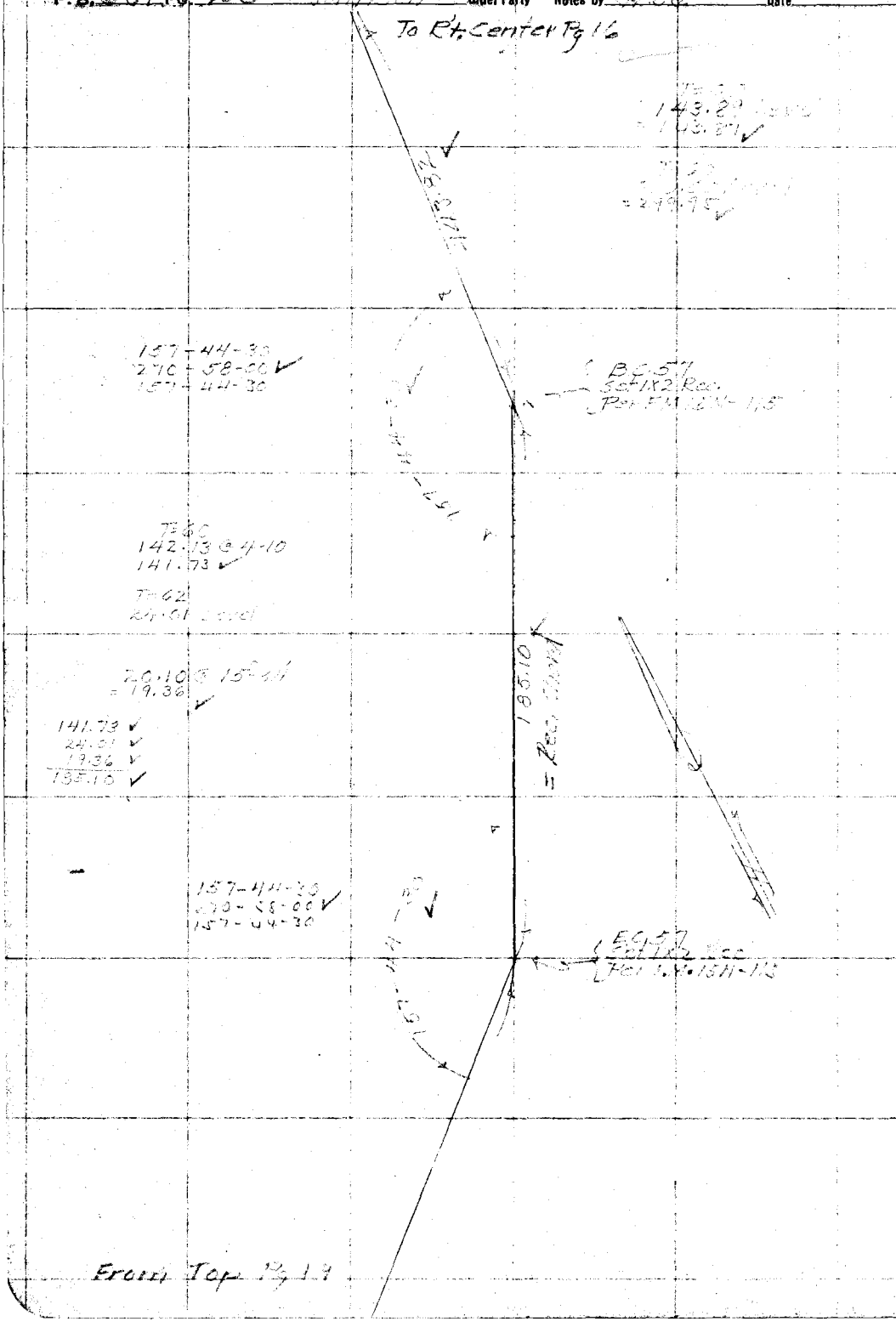

RETURN TO
LOS ANGELES COUNTY SURVEYOR

Do not extend notes this side of this line

Note: ANY ADDITIONS OR CHANGES ON THIS SHEET MUST BE MADE OR CIRCLED IN Red. WITH DATE AND NAME OF PERSON MAKING CHANGE.

Date _____ Notes by H.S.J. Chief Party H.S.J. F.B. 631 Pg. 21

Platted by	J.D. Price	W.O. No.	8122
Date		Location	[illegible]
Map No.	C.S. B-1099-2	Surveyed by	[illegible]
Platting C'k'd by	Drew	Date	Feb. 1936
Date	May 1936	Indexed	A. C. Johnson

Tape #1 Stake [illegible]

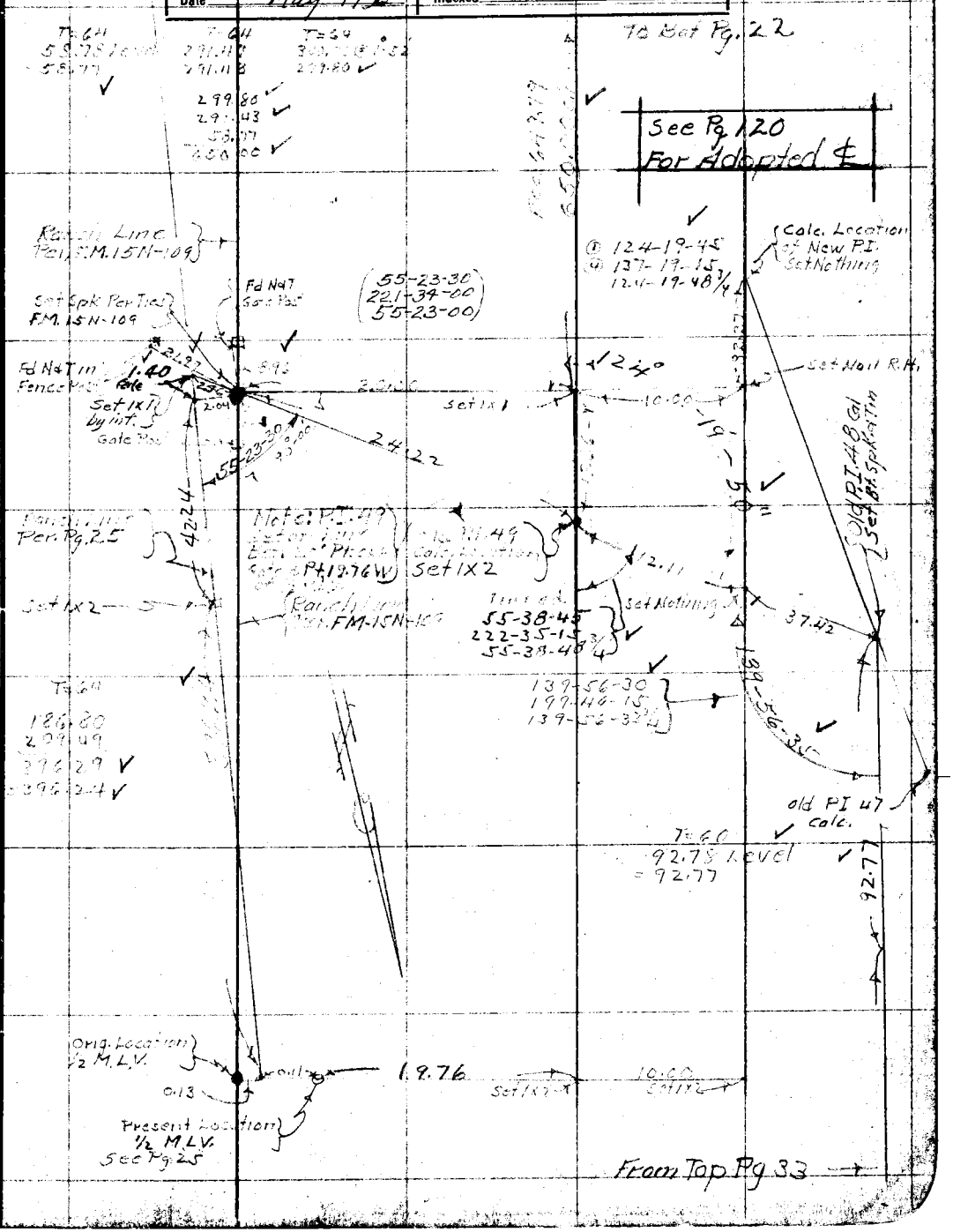

Note: ANY ADDITIONS OR CHANGES ON THIS SHEET MUST BE MADE OR CIRCLED IN Red. WITH DATE AND NAME OF PERSON MAKING CHANGE.

Do not extend notes this side of this line

RETURN TO LOS ANGELES COUNTY SURVEYOR

F. B. 631 Pg. 22 Johnson Chief Party Notes by [illegible] Date

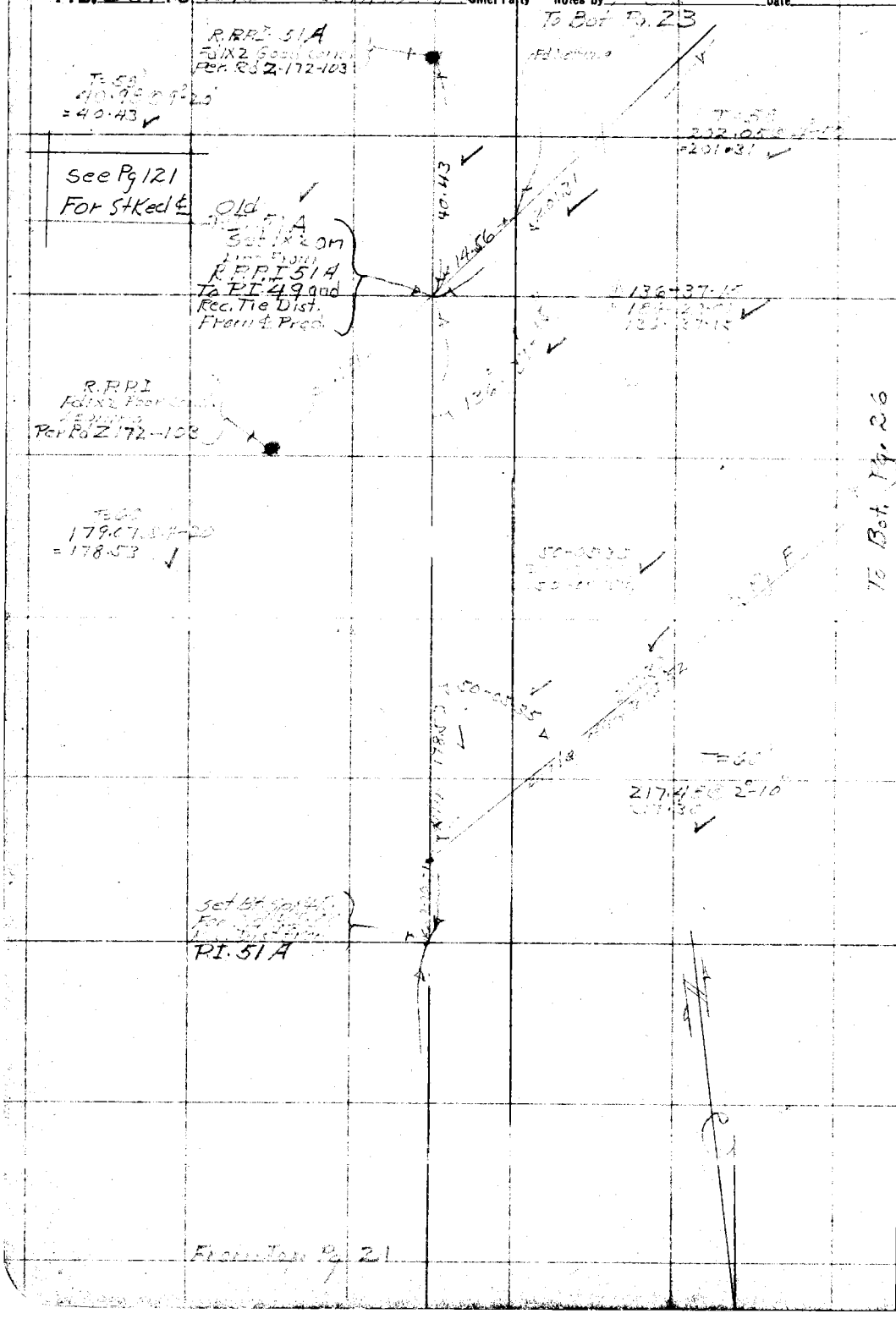

RETURN TO
LOS ANGELES COUNTY SURVEYOR

Do not extend notes this side of this line

Note: ANY ADDITIONS OR CHANGES ON THIS SHEET MUST BE MADE OR CIRCLED IN Red. WITH DATE AND NAME OF PERSON MAKING CHANGE.

Date _____ Notes by H.S.J. Chief Party H.S.J. F.B. 631 Pg. 23

Platted by J. D. Price.	W. O. No. 8122 D. S. O. No.
Date	Location Cornell Ln.
Map No. C.S.B-1099-2	Surveyed by Johnson
Platting C'k'd by Drew	Date [illegible]
Date May 1936	Indexed A. C. Johnson

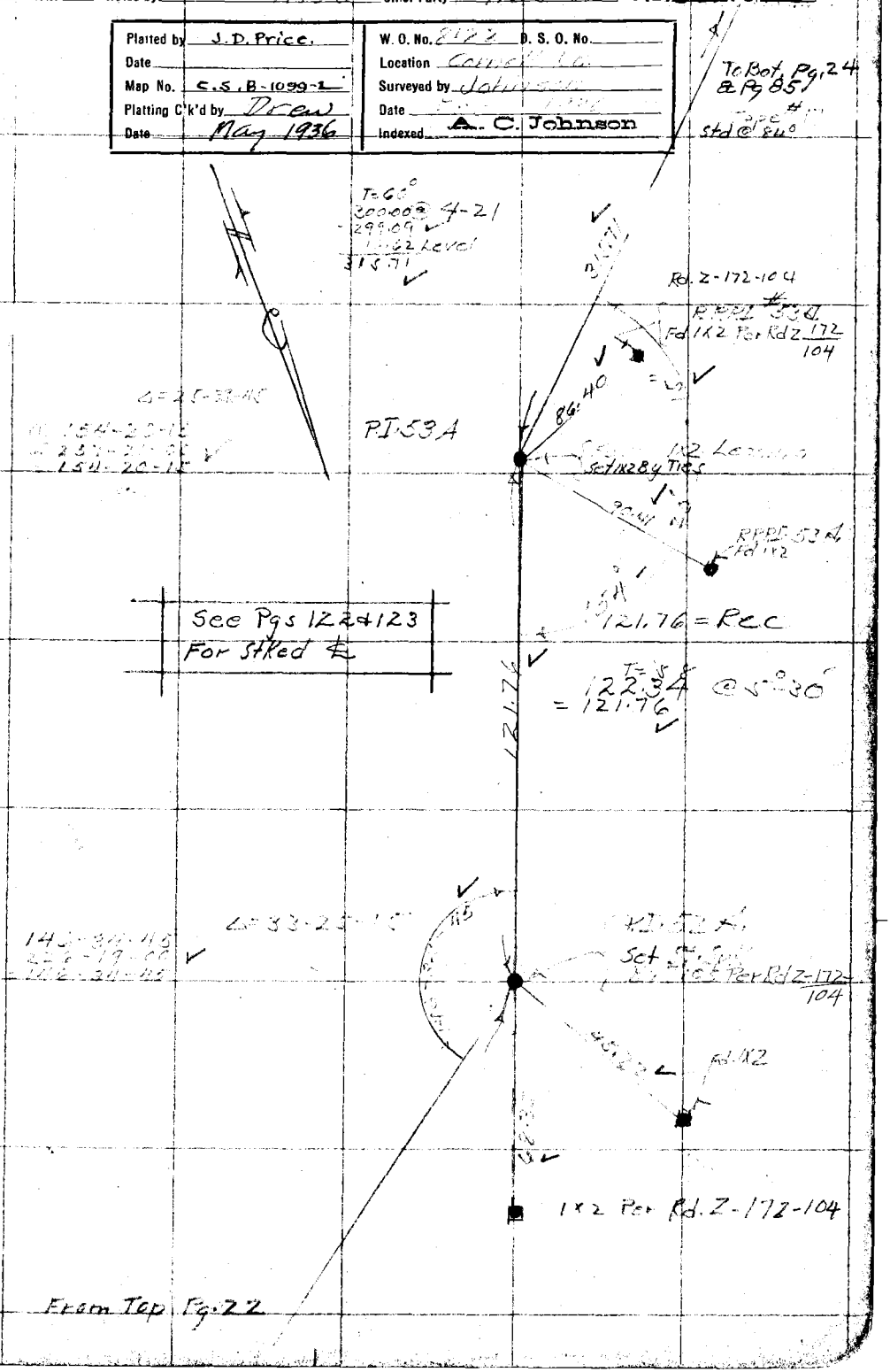

Note: ANY ADDITIONS OR CHANGES ON THIS SHEET MUST BE MADE OR CIRCLED IN Red. WITH DATE AND NAME OF PERSON MAKING CHANGE.

Do not extend notes this side of this line

RETURN TO
LOS ANGELES COUNTY SURVEYOR

F.B. 631 Pg. 24 Johnson Chief Party Notes by [illegible] Date

See Pg. 85
For Adopted ℄

To Top Pg 17

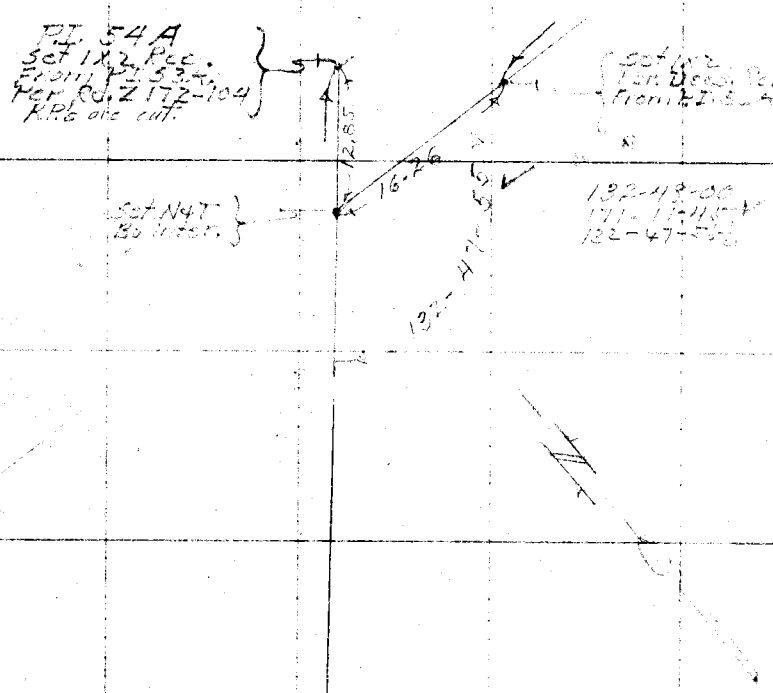

From Top Pg. 23

RETURN TO
LOS ANGELES COUNTY SURVEYOR

Do not extend notes this side of this line

Note: ANY ADDITIONS OR CHANGES ON THIS SHEET MUST BE MADE OR CIRCLED IN Red. WITH DATE AND NAME OF PERSON MAKING CHANGE.

Date _____ Notes by H.S.J. Chief Party H.S.J. F.B. 631 Pg. 25

Platted by J. D. Price	W. O. No. 5122 D. S. O. No.
Date	Location Cornell Rd.
Map No. C.S.B-1099-2	Surveyed by H. S. Johnson
Platting C'k'd by Drew	Date [illegible]
Date May 1936	Indexed A. C. Johnson

Tape #17
Std. [illegible]

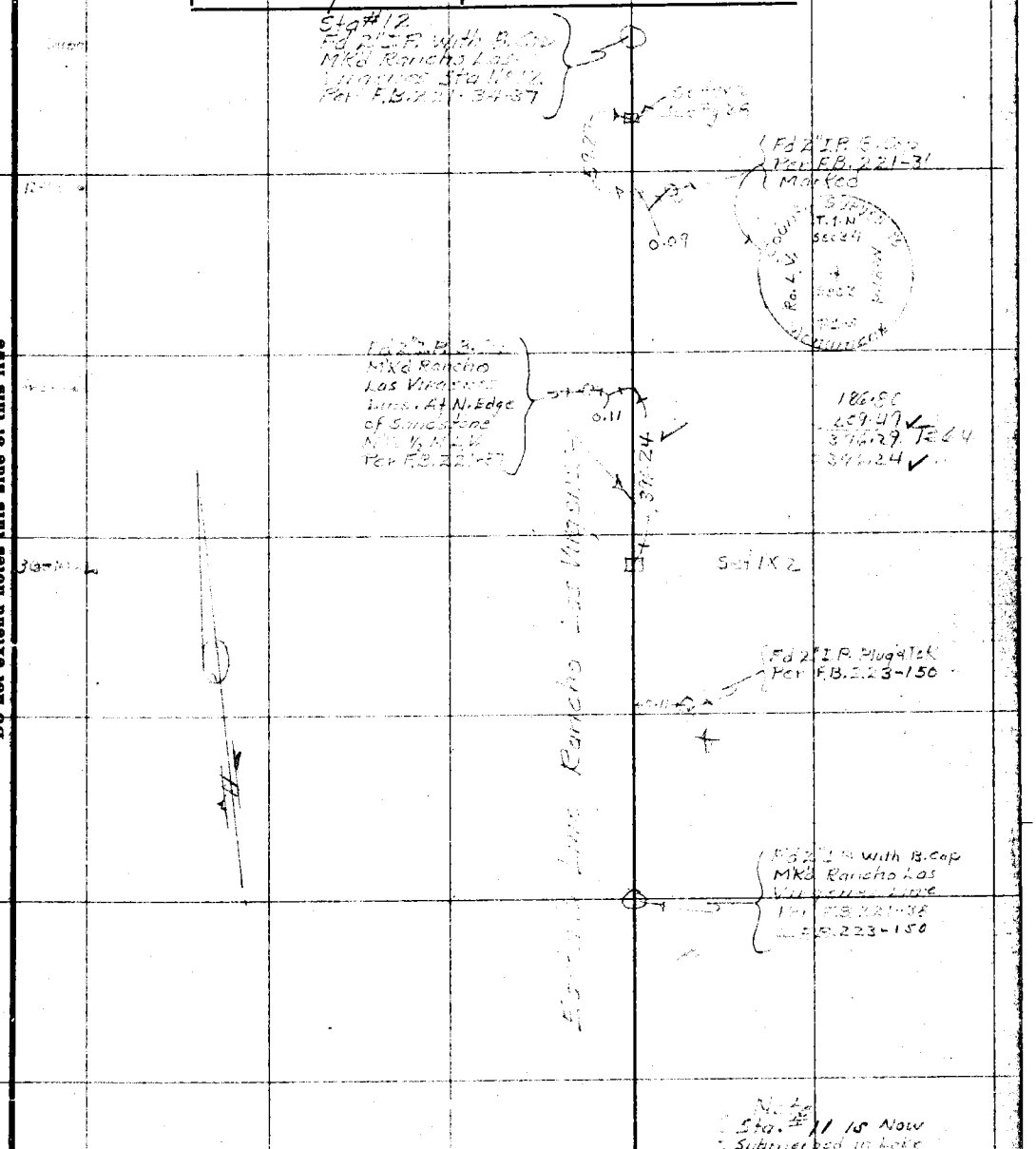

Note: ANY ADDITIONS OR CHANGES ON THIS SHEET MUST BE MADE OR CIRCLED IN Red. WITH DATE AND NAME OF PERSON MAKING CHANGE.

Do not extend notes this side of this line

RETURN TO
LOS ANGELES COUNTY SURVEYOR

F.B. 631 Pg. 26 Johnson Chief Party Notes by [illegible] Date

To Bot Pg. 27

93.53 @ 5-35
93.08

Δ = 3

144-16-18

Set 1X2

R.P.P.I.

Fd 1X2 Good

145.00 Level

155-52-45

From Mul. Rt Pg 22

RETURN TO
LOS ANGELES COUNTY SURVEYOR

Do not extend notes this side of this line

Note: ANY ADDITIONS OR CHANGES ON THIS SHEET MUST BE MADE OR CIRCLED IN Red. WITH DATE AND NAME OF PERSON MAKING CHANGE.

Date _____ Notes by H S J Chief Party [illegible] F.B. 631 Pg 27

Platted by J.D. Price	W. O. No. 8122 D. S. O. No.
Date	Location [illegible] Rd
Map No. C. S. B-1099-2	Surveyed by [illegible]
Platting C'k'd by Drew	Date Feb 1936
Date May 1936	Indexed A. C. Johnson

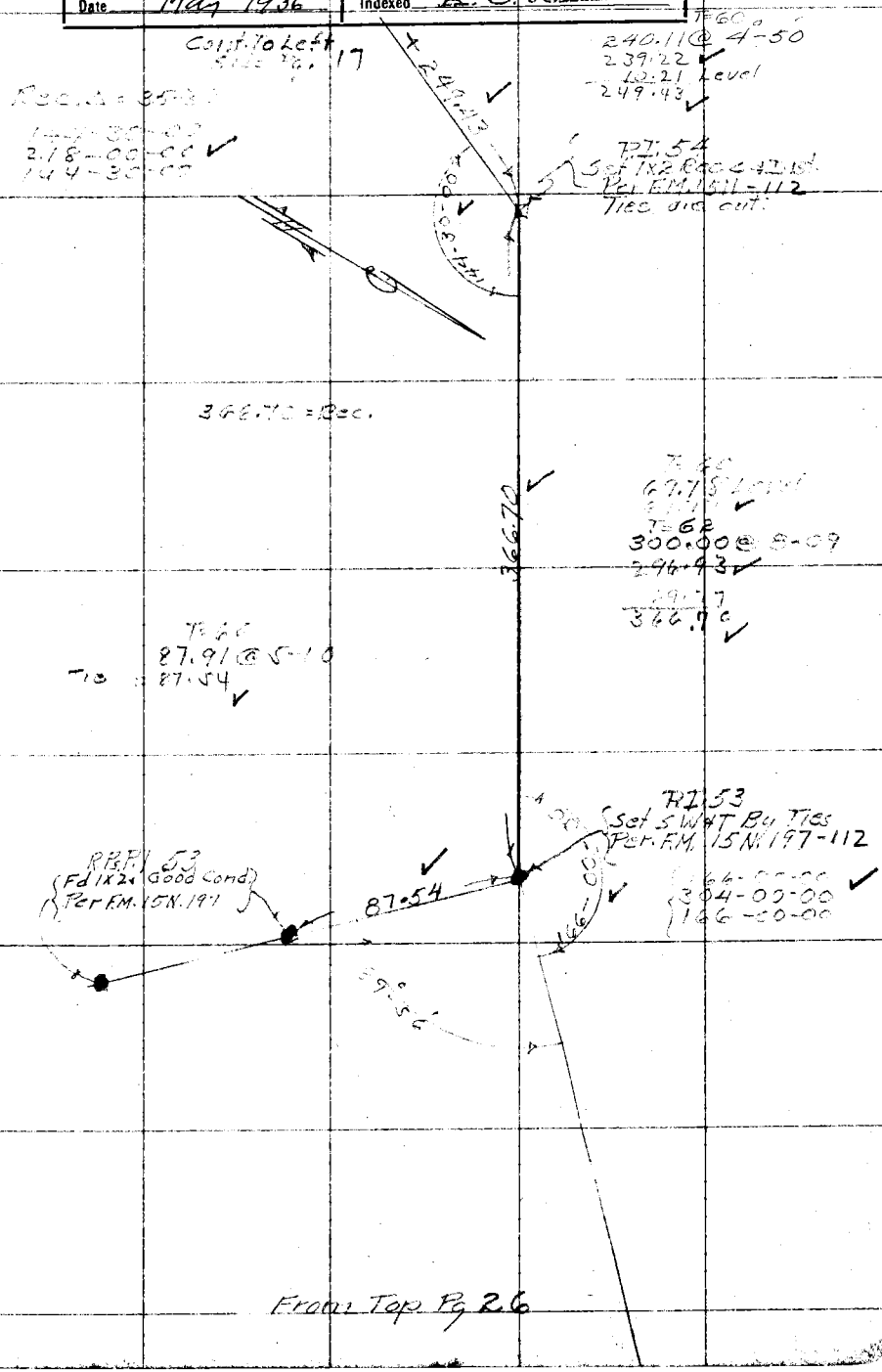

From Top Pg 26

Note: ANY ADDITIONS OR CHANGES ON THIS SHEET MUST BE MADE OR CIRCLED IN Red. WITH DATE AND NAME OF PERSON MAKING CHANGE.

Do not extend notes this side of this line

RETURN TO
LOS ANGELES COUNTY SURVEYOR

F.B. 631 Pg. 28 Johnson Chief Party Notes by H.S.J. Date

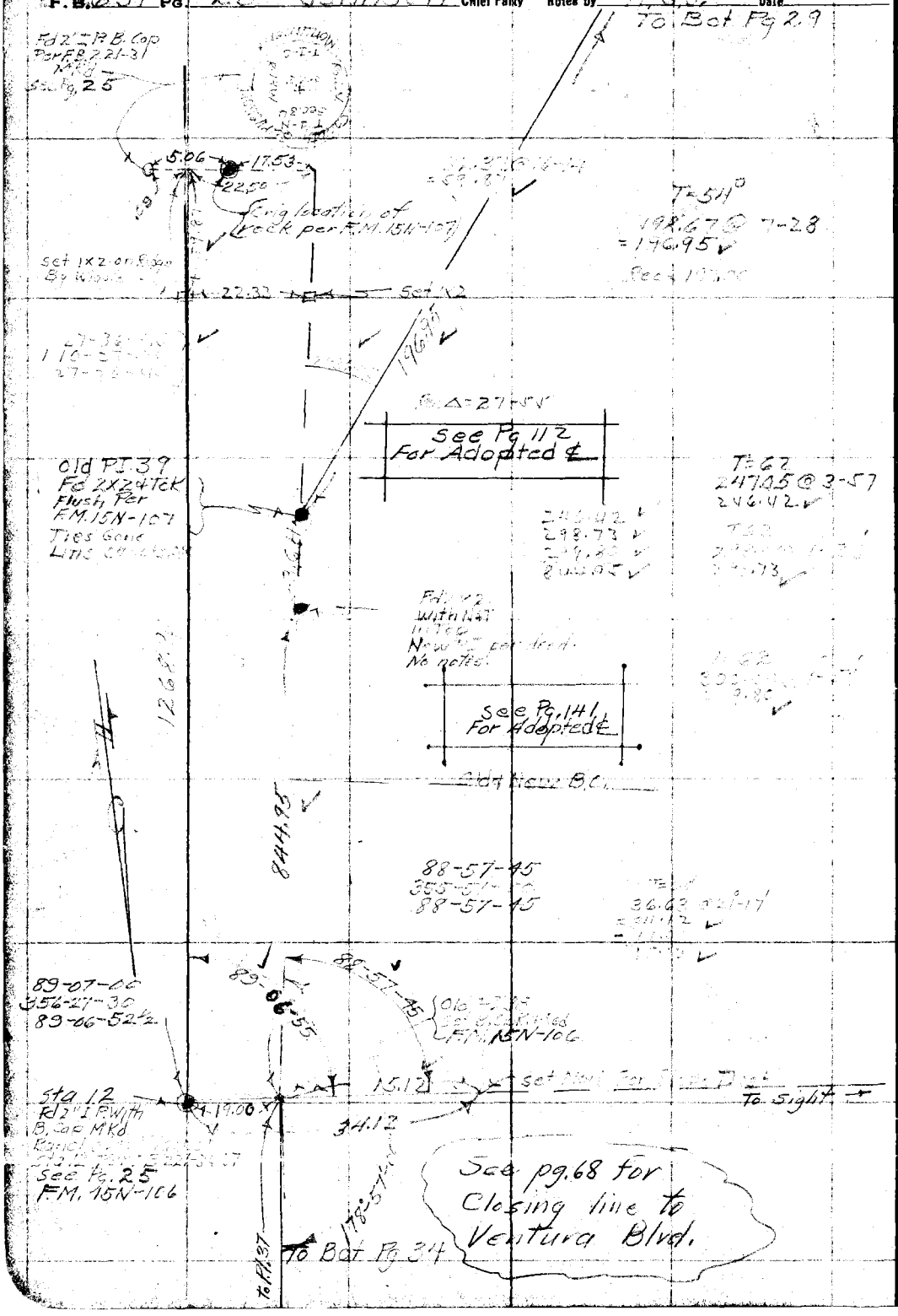

RETURN TO
LOS ANGELES COUNTY SURVEYOR

Do not extend notes this side of this line

Note: ANY ADDITIONS OR CHANGES ON THIS SHEET MUST BE MADE OR CIRCLED IN Red. WITH DATE AND NAME OF PERSON MAKING CHANGE.

Notes Ck'd by Drew	Survey of Cornell Rd.
Map No. C.S.R-1099-2	W. O. 8122 Tape No. 17 St'd 84°F.
Office Work J.D. Price	Surveyed by Johnson
Checked Drew	Notes H.S.J. Date Feb 1936
Date May 1936	Indexed A. C. Johnson

F.B. 631 Pg. 29

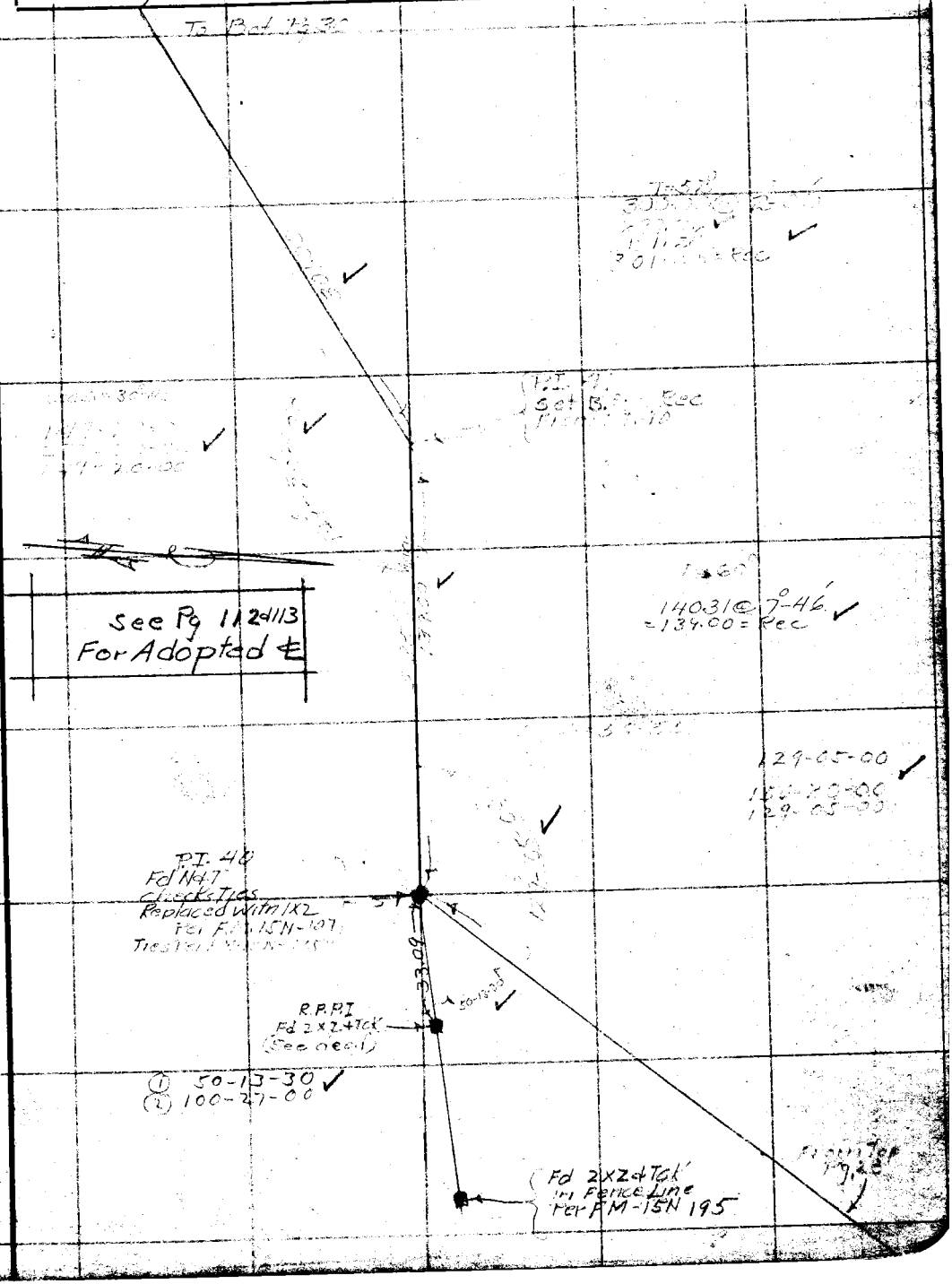

Note: Any Additions or Changes on This Sheet Must be Made or Circled in Red Ink With Date and Name of Person Making Change.

Do not extend notes this side of this line

RETURN TO
LOS ANGELES COUNTY SURVEYOR
700 HALL OF RECORDS

FORM 247 10M 11-35

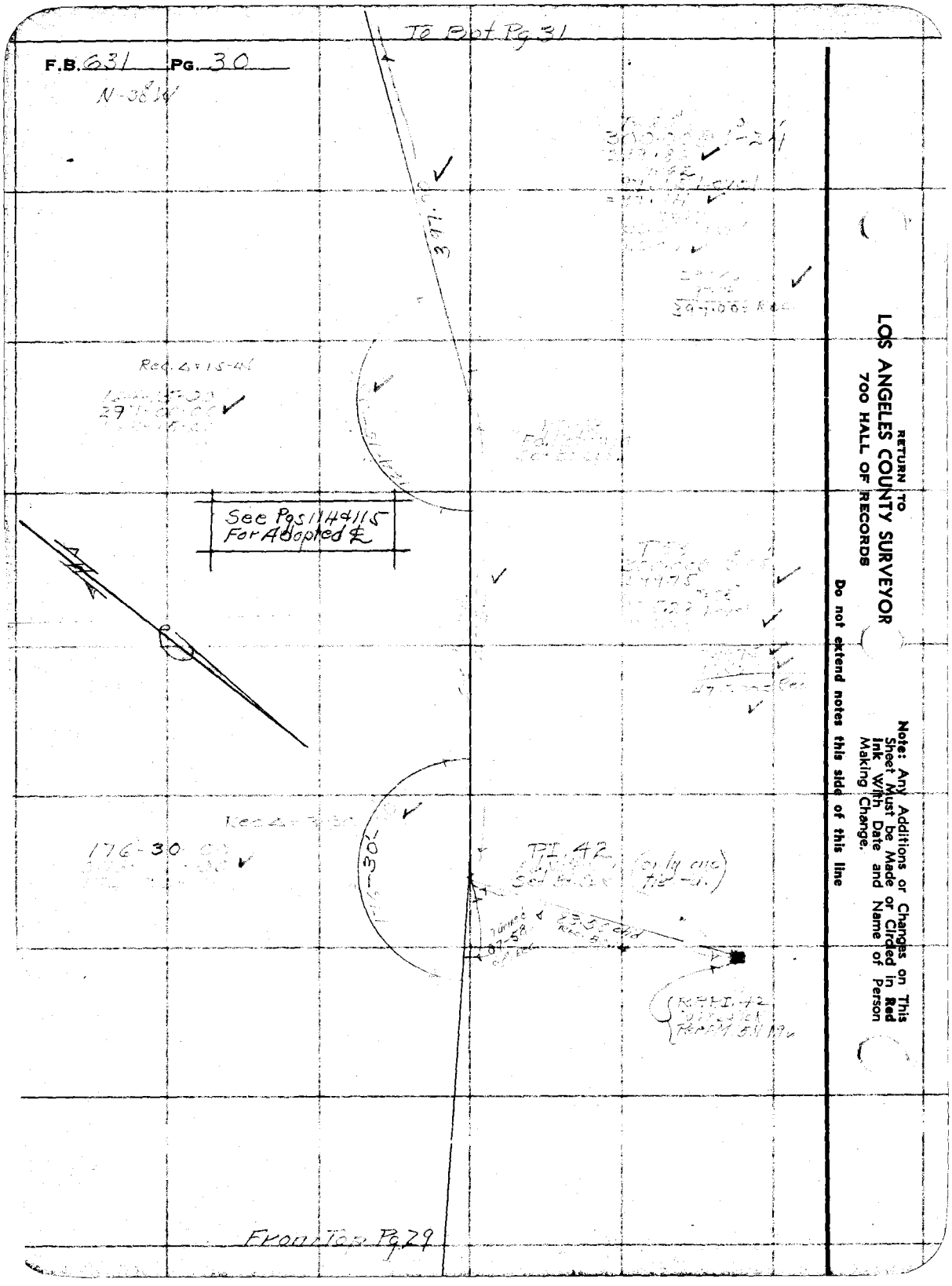

RETURN TO
LOS ANGELES COUNTY SURVEYOR
700 HALL OF RECORDS

Note: Any Additions or Changes on This Sheet Must be Made or Circled in Red Ink With Date and Name of Person Making Change.

Do not extend notes this side of this line

Notes Ck'd by Drew	Survey of Cornell Rd
Map No. C.S.B-1099-2	W. O 8122 Tape No. 17 St'd 84 °F.
Office Work J.D. Price	Surveyed by Johnson
Checked Drew	Notes [illegible] Date [illegible]
Date May 1936	Indexed A. C. Johnson

F.B. 631 PG. 31

To But Pg 32

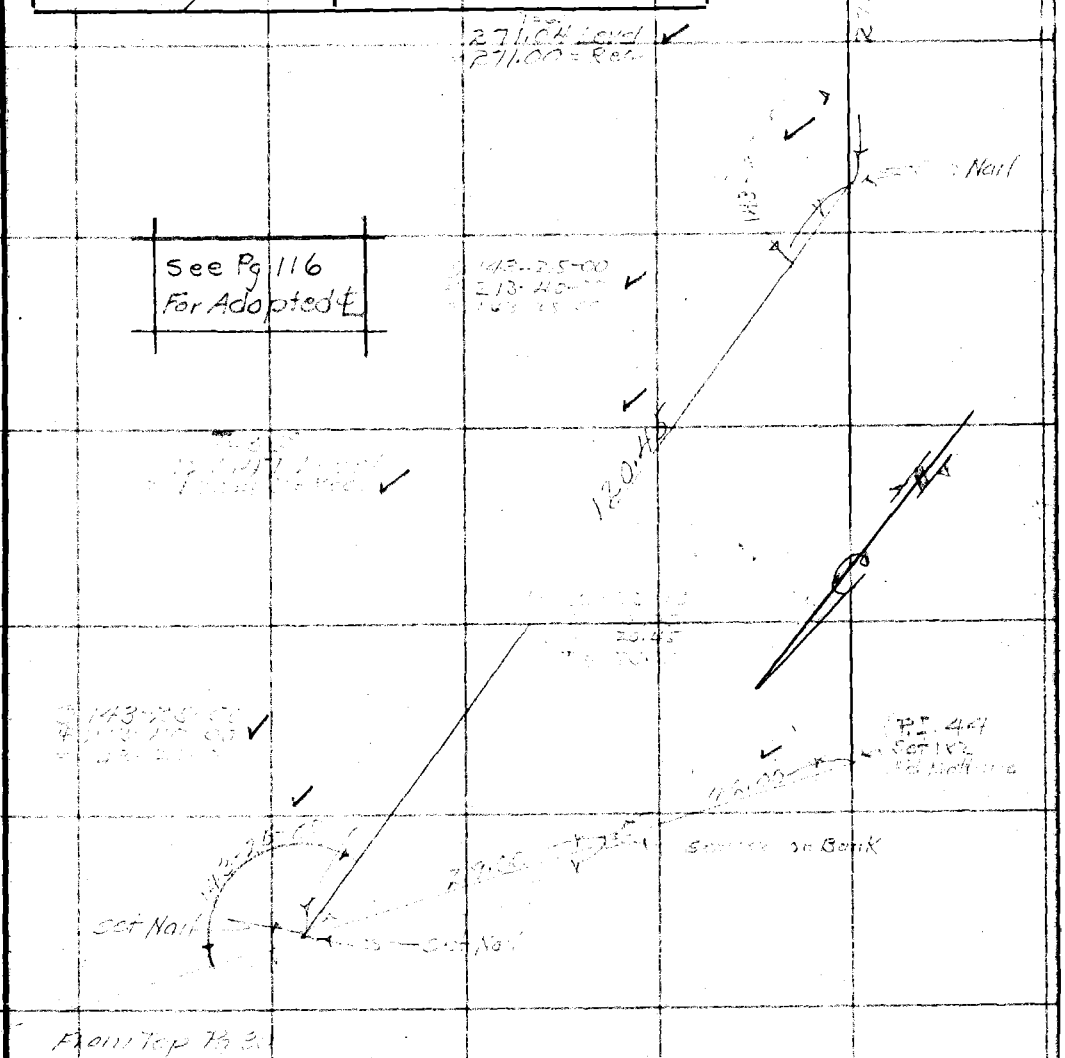

Note: Any Additions or Changes on This Sheet Must be Made or Circled in Red Ink With Date and Name of Person Making Change.

Do not extend notes this side of this line

RETURN TO
LOS ANGELES COUNTY SURVEYOR
700 HALL OF RECORDS

FORM 247 10M 11-35

F.B. 631 PG. 32

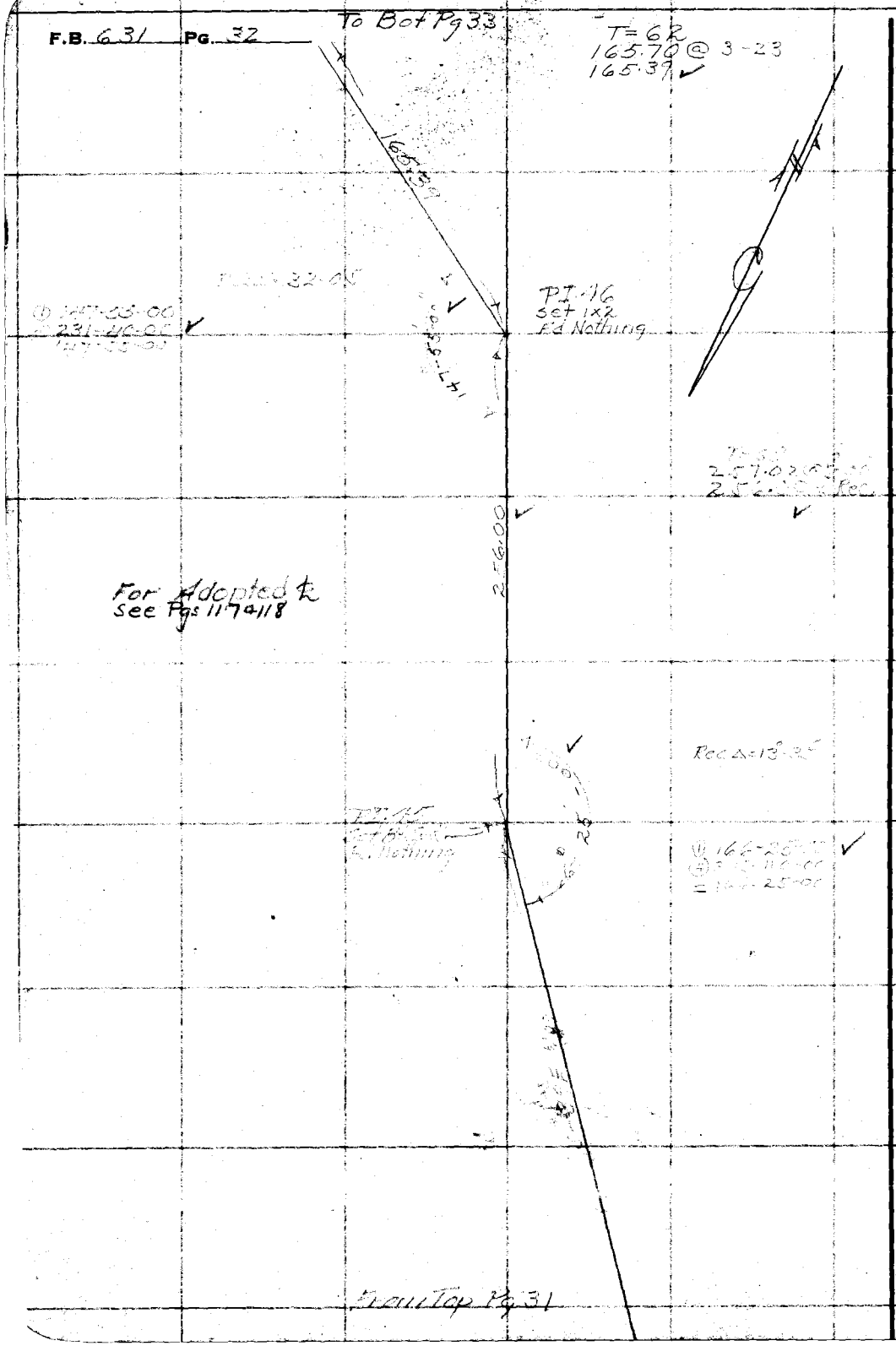

RETURN TO
LOS ANGELES COUNTY SURVEYOR
700 HALL OF RECORDS

Note: Any Additions or Changes on This Sheet Must be Made or Circled in Red Ink With Date and Name of Person Making Change.

Do not extend notes this side of this line

Notes Ck'd by Drew	Survey of CORNELL Rd	F.B. 631 Pg. 33
Map No. C.S.B.1099-2	W. O. 8122 Tape No. 17 St'd 8 °F.	
Office Work J.D. Price	Surveyed by Johnson	
Checked Drew	Notes	Date
Date May 1936	Indexed A. C. Johnson	

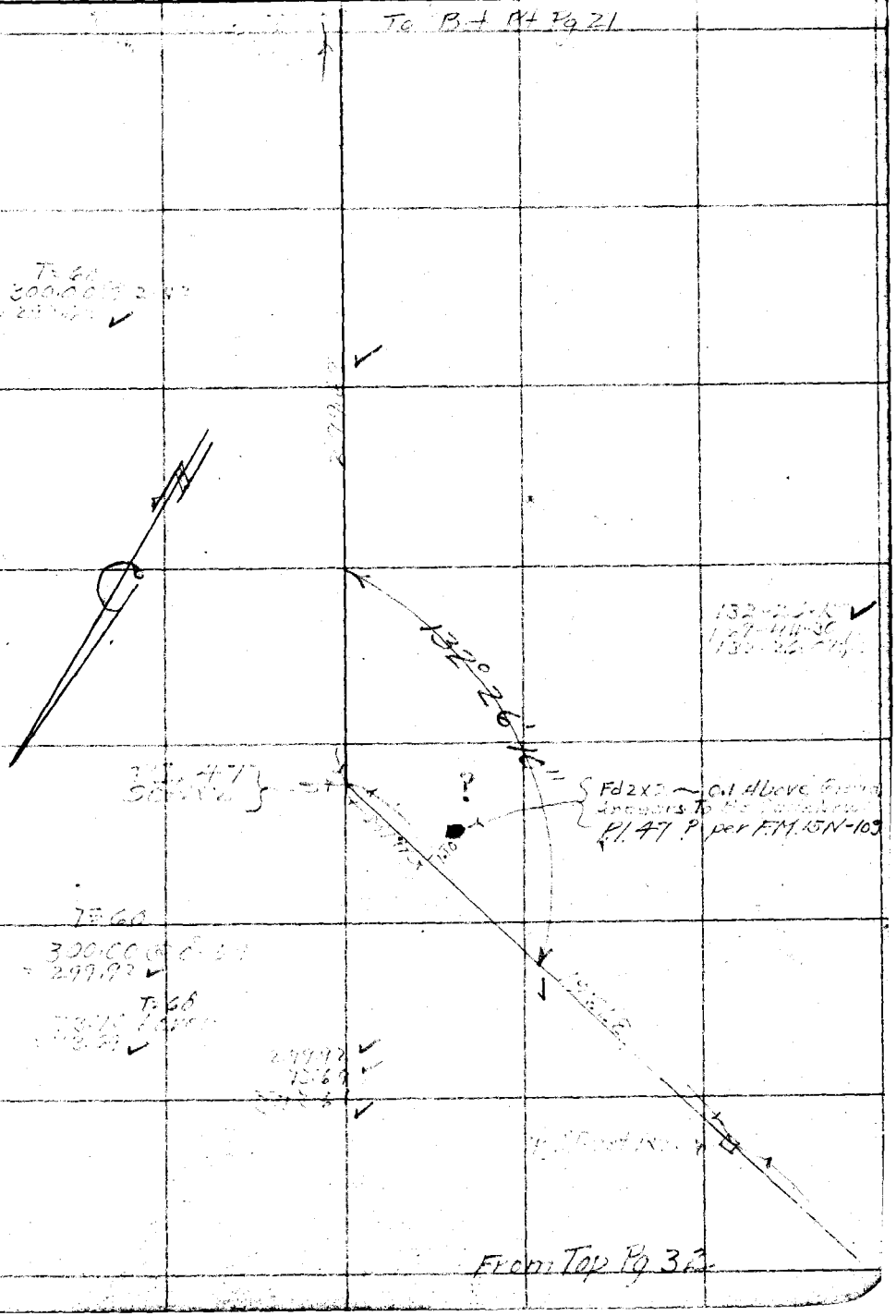

Note: Any Additions or Changes on This Sheet Must be Made or Circled in Red Ink With Date and Name of Person Making Change.

Do not extend notes this side of this line

RETURN TO
LOS ANGELES COUNTY SURVEYOR
700 HALL OF RECORDS

FORM 247 10M 11-35

F.B. 631 PG. 30

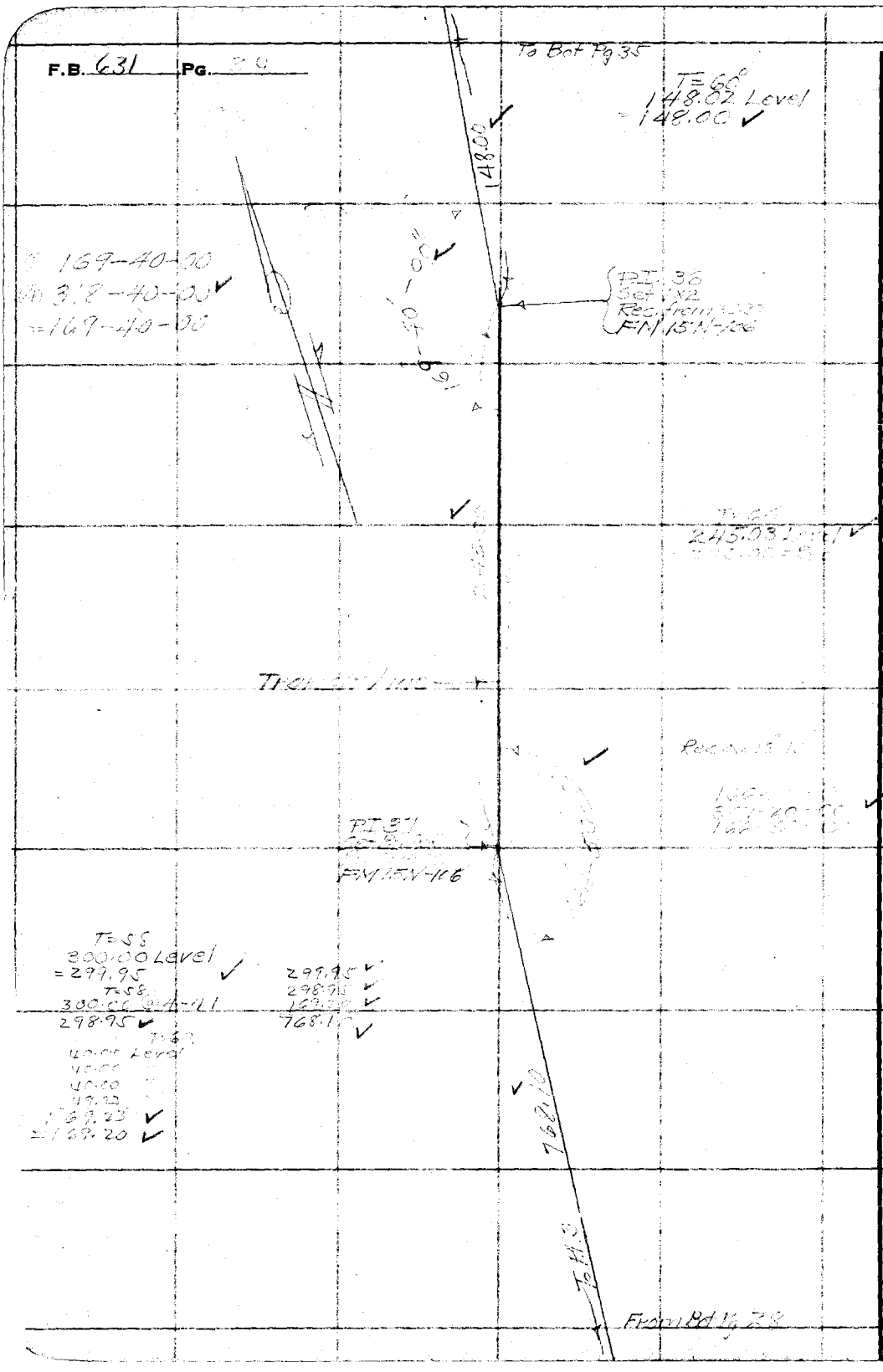

RETURN TO
LOS ANGELES COUNTY SURVEYOR
700 HALL OF RECORDS

Note: Any Additions or Changes on This Sheet Must be Made or Circled in Red Ink With Date and Name of Person Making Change.

Do not extend notes this side of this line

Notes Ck'd by Drew	Survey of CORNELL RD
Map No. C.S. B-1059-2	W. O. 8122 Tape No. 17 St'd 84 °F.
Office Work J. D. Price	Surveyed by Johnson
Checked Drew	Notes H.S.L. Date Feb 1936
Date May 1936	Indexed A. C. Johnson

F.B. 631 PG. 35

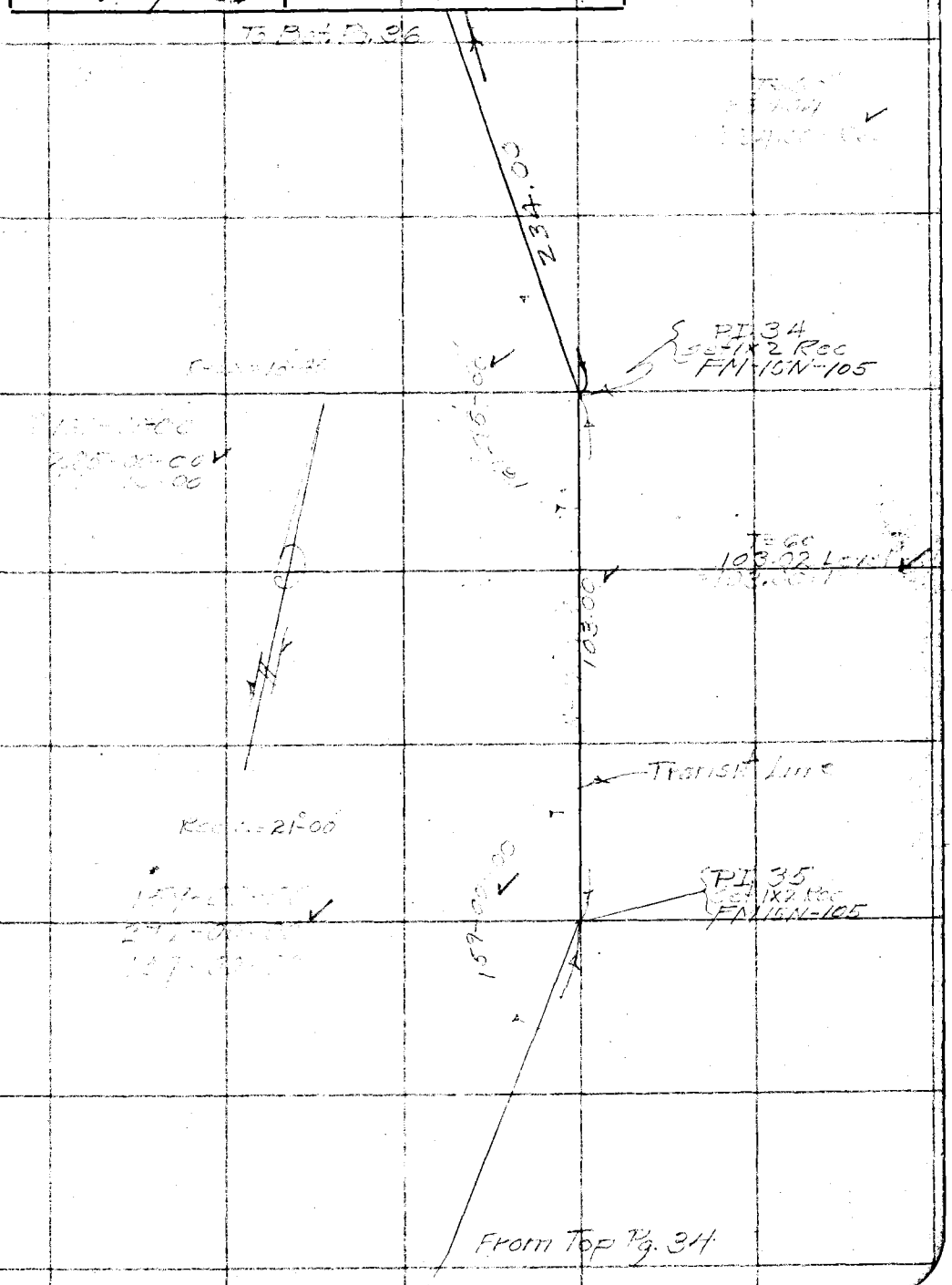

Note: Any Additions or Changes on This Sheet Must be Made or Circled in Red Ink With Date and Name of Person Making Change

Do not extend notes this side of this line

RETURN TO
LOS ANGELES COUNTY SURVEYOR
700 HALL OF RECORDS

FORM 247 10M 11-3B

F.B. 631 PG. 36

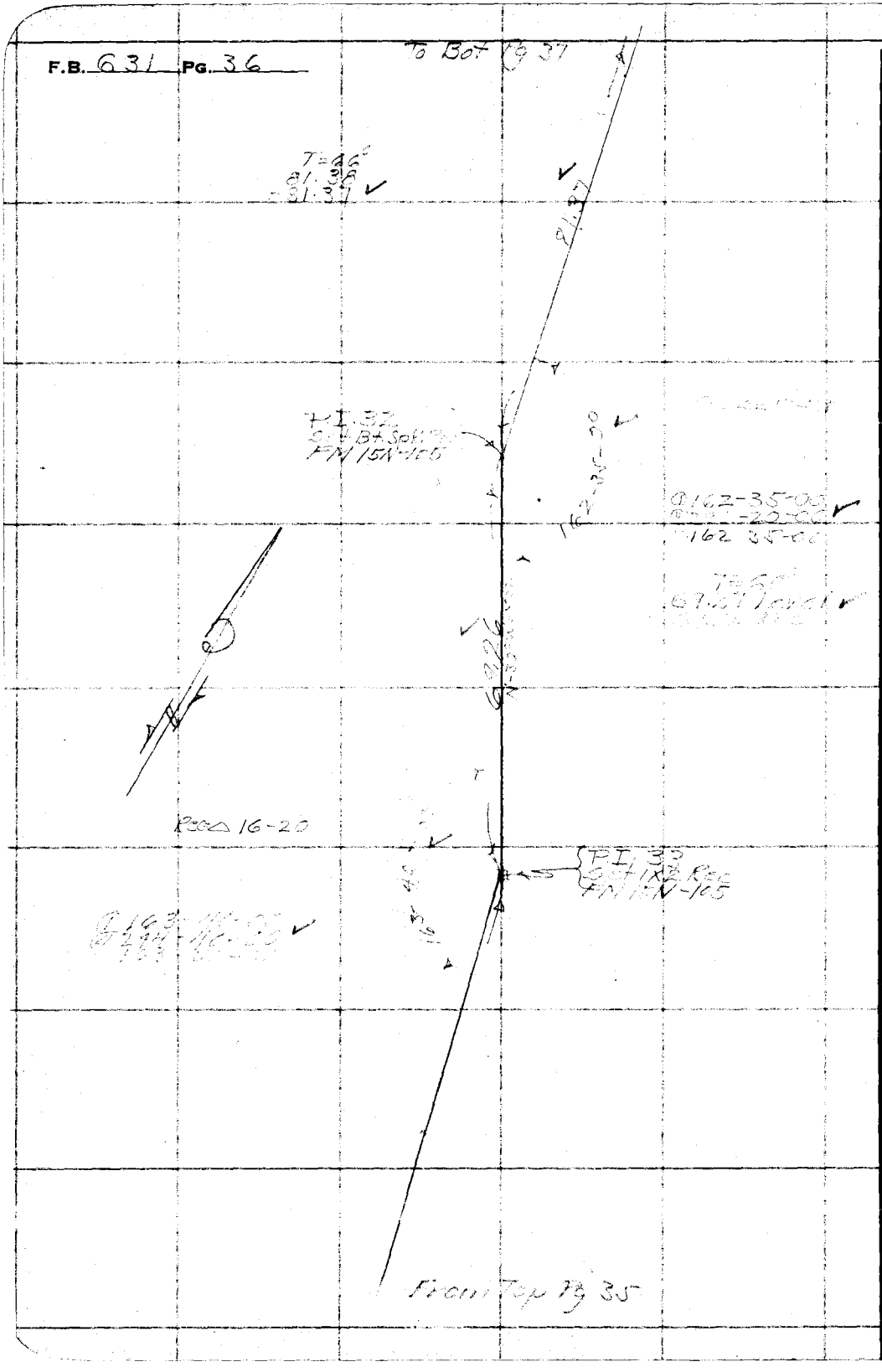

RETURN TO
LOS ANGELES COUNTY SURVEYOR
700 HALL OF RECORDS

Do not extend notes this side of this line

Note: Any Additions or Changes on This Sheet Must be Made or Circled in Red Ink With Date and Name of Person Making Change.

Notes Ck'd by Drew	Survey of CORNELL RD.
Map No. C.S.B-1099-2	W. O. 8122 Tape No. 17 St'd 84°F.
Office Work J. D. Price	Surveyed by Johnson
Checked Drew	Notes H.S.T. Date Feb 1936
Date May 1936	Indexed A. C. Johnson

F.B. 631 PG. 37

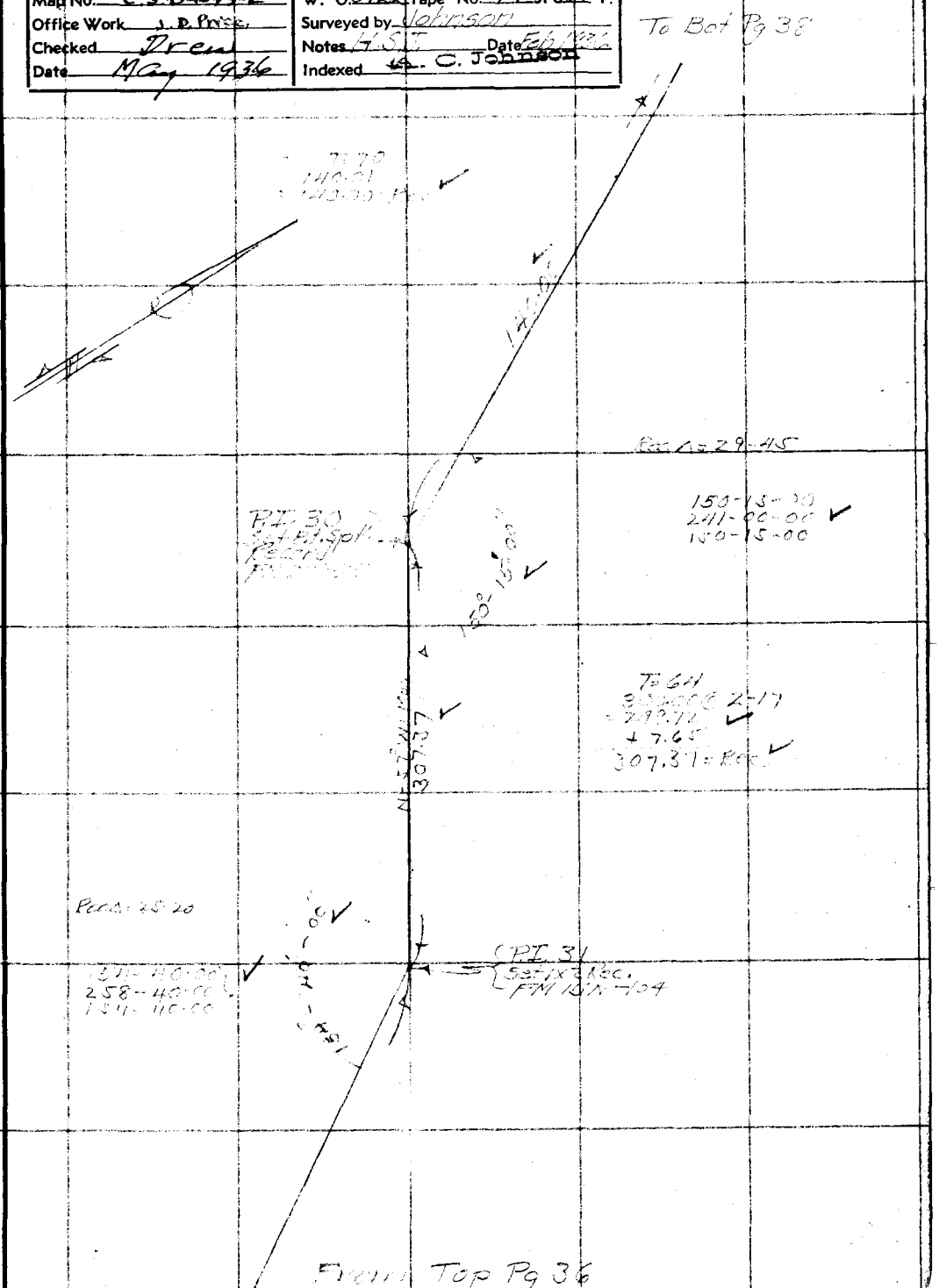

Note: Any Additions or Changes on This Sheet Must be Made or Circled in Red Ink With Date and Name of Person Making Change.

Do not extend notes this side of this line

RETURN TO
LOS ANGELES COUNTY SURVEYOR
700 HALL OF RECORDS

FORM 247 10M 11-38

F.B. 631 PG. 38

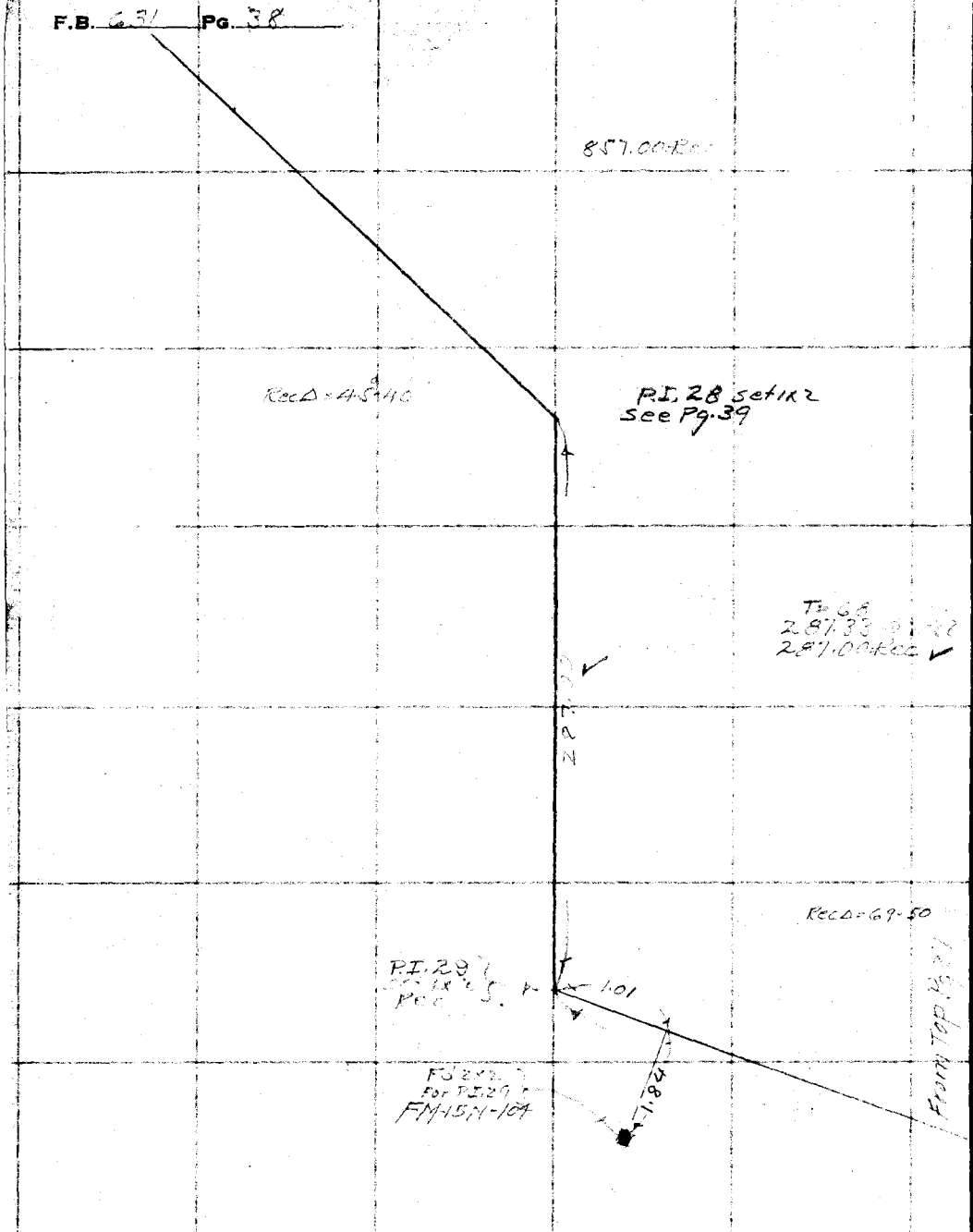

RETURN TO
LOS ANGELES COUNTY SURVEYOR
700 HALL OF RECORDS

Note: Any Additions or Changes on This Sheet Must be Made or Circled in Red Ink With Date and Name of Person Making Change.

Do not extend notes this side of this line

Notes Ck'd by Drew	Survey of CORNELL RD.
Map No. C.S.B-1099-2	W. O 8122 Tape No. 17 St'd 64°F.
Office Work J.D. Price	Surveyed by [illegible]
Checked Drew	Notes [illegible] Date [illegible]
Date May 1936	Indexed A. C. Johnson 3-4-36

F.B. 631 PG. 39

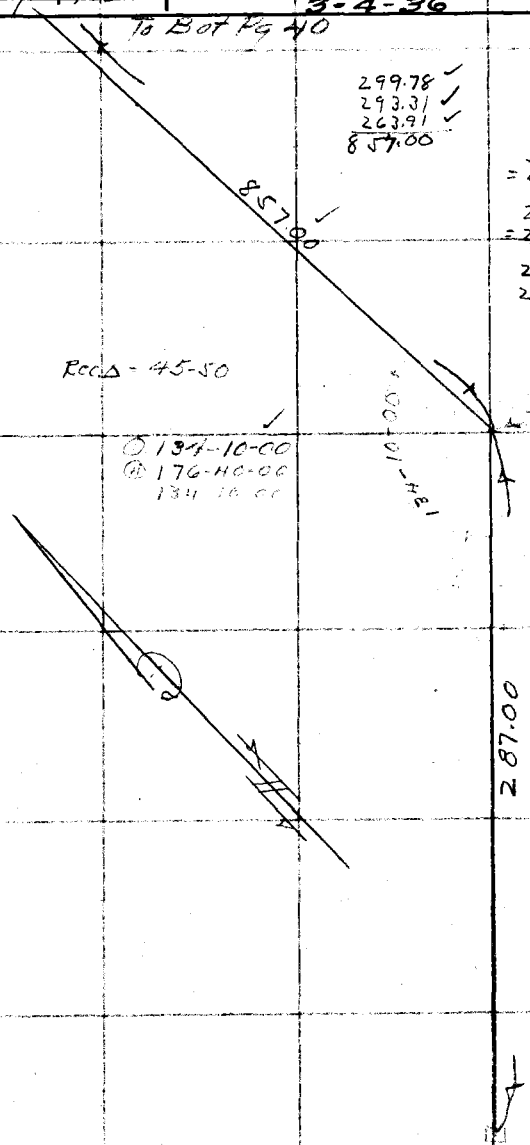

Note: Any Additions or Changes on This Sheet Must be Made or Circled in Red Ink With Date and Name of Person Making Change.

Do not extend notes this side of this line

RETURN TO
LOS ANGELES COUNTY SURVEYOR
700 HALL OF RECORDS

FORM 247 10M 11-35

F.B. 631 Pg. 40

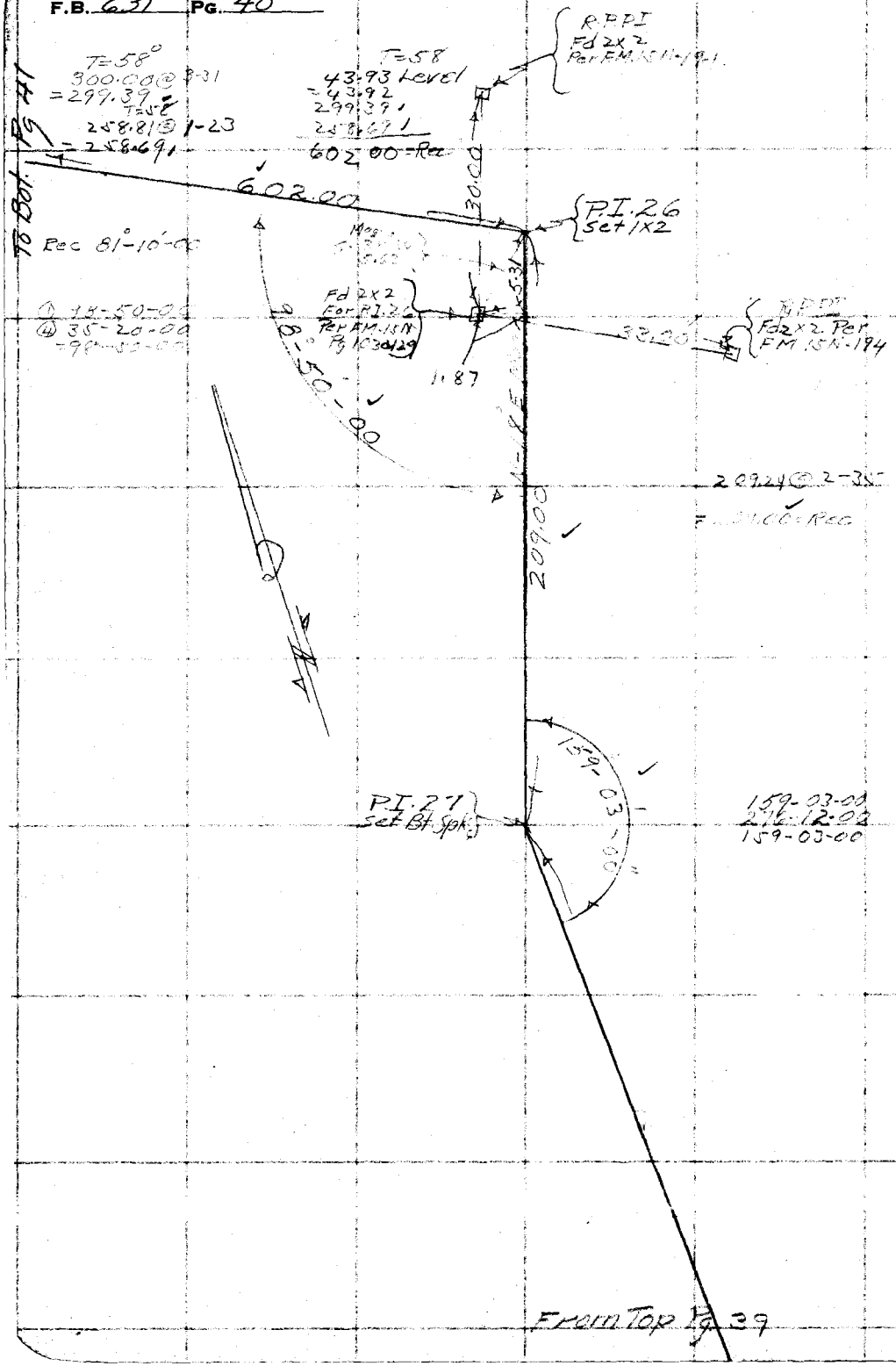

RETURN TO
LOS ANGELES COUNTY SURVEYOR
700 HALL OF RECORDS

Do not extend notes this side of this line

Note: Any Additions or Changes on This Sheet Must be Made or Circled in Red Ink With Date and Name of Person Making Change.

Notes Ck'd by Drew	Survey of CORNELL Rd.
Map No. C.S. B-099-2	W. O. 8122 Tape No. 17 St'd 84°F.
Office Work J. D. Price	Surveyed by Johnson
Checked Drew	Notes H.S.J. Date Feb 1936
Date May 1936	Indexed A. C. Johnson

F.B. 631 Pg. 41

To Bot Pg 42

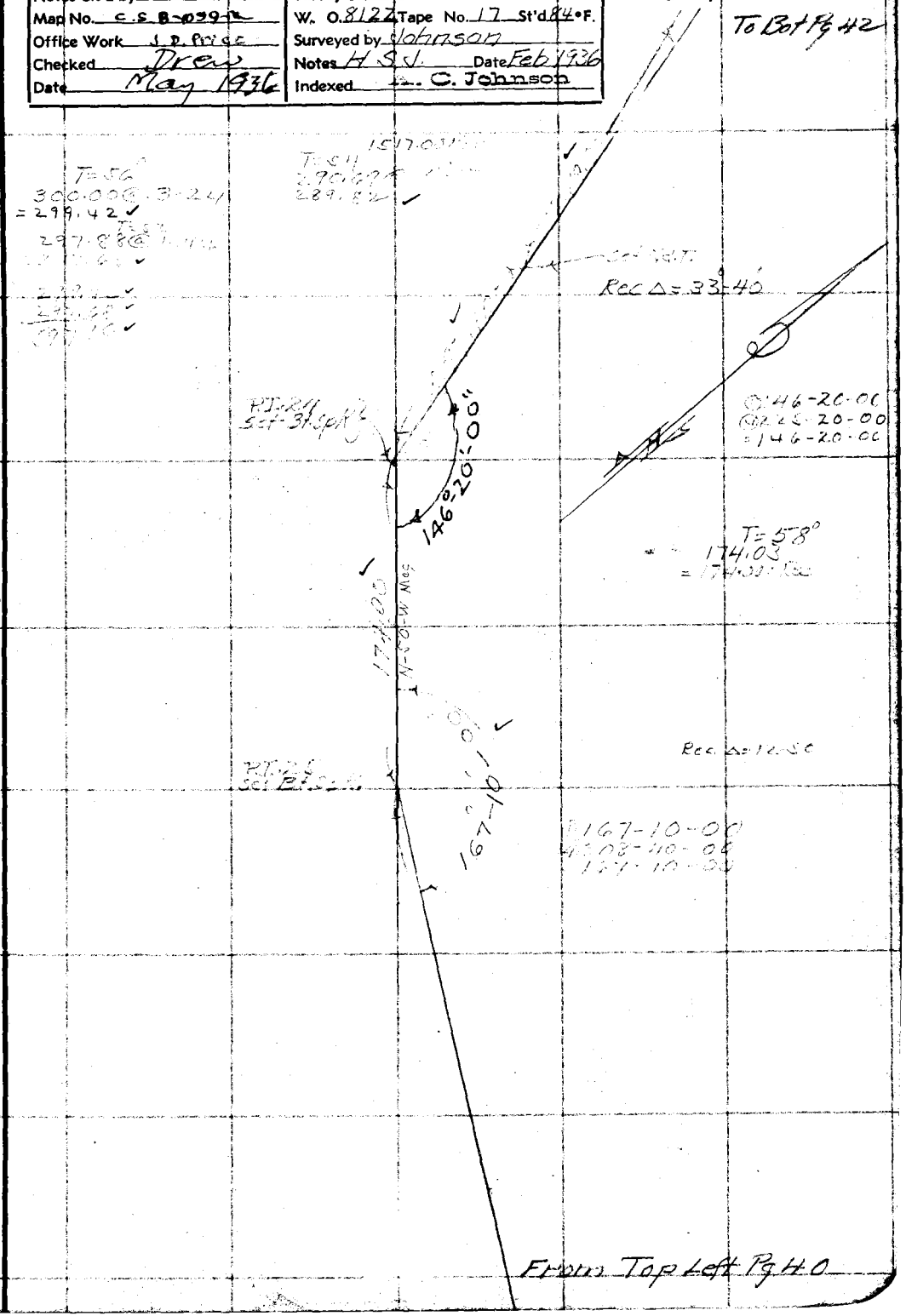

From Top Left Pg 40

Note: Any Additions or Changes on This Sheet Must be Made or Circled in Red Ink With Date and Name of Person Making Change.

Do not extend notes this side of this line

RETURN TO
LOS ANGELES COUNTY SURVEYOR
700 HALL OF RECORDS

FORM 247 10M 11-35

F.B. 631 PG. 42

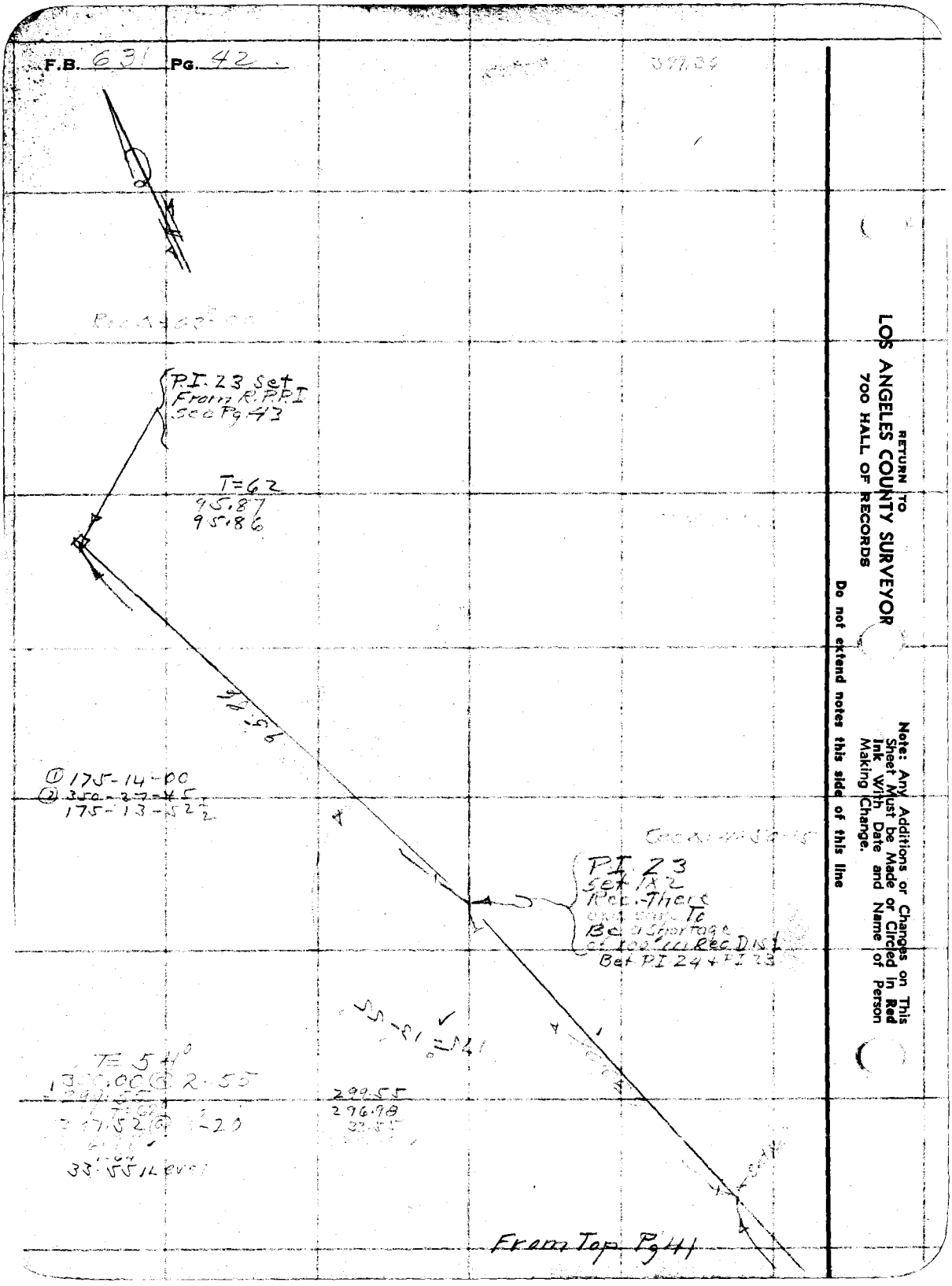

RETURN TO
LOS ANGELES COUNTY SURVEYOR
700 HALL OF RECORDS

Note: Any Additions or Changes on This Sheet Must be Made or Circled in Red Ink With Date and Name of Person Making Change.

Do not extend notes this side of this line

Notes Ck'd by Drew	Survey of Cornell Rd
Map No. C.S.B-1098-2	W. O. 8122 Tape No. 17 St'd 84 °F.
Office Work J. D. Price	Surveyed by Johnson
Checked Drew	Notes H.S.J. Date Feb 1936
Date May 1936	Indexed L. C. Johnson

F.B. 631 PG. 43

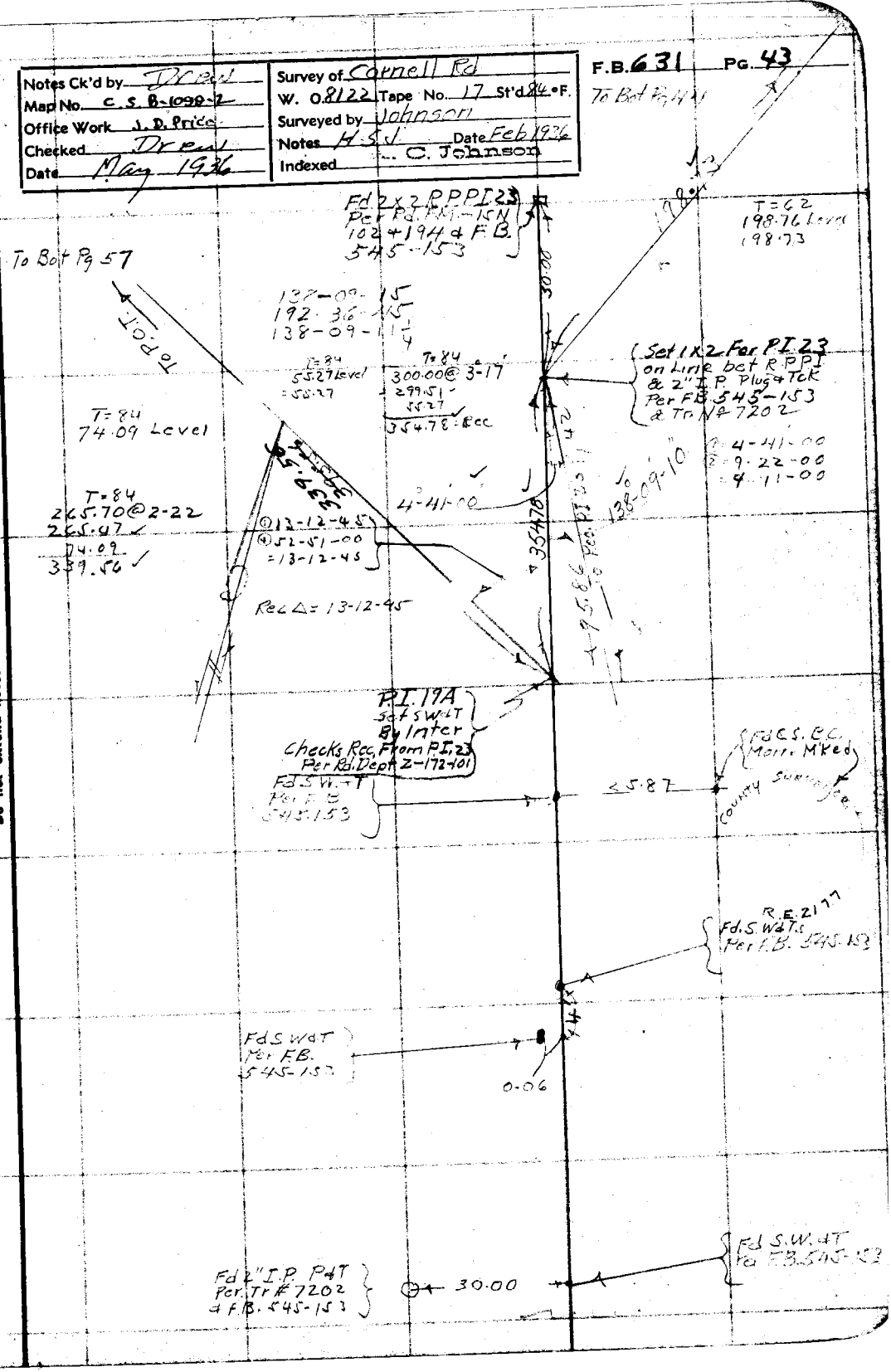

Note: Any Additions or Changes on This Sheet Must be Made or Circled in Red Ink With Date and Name of Person Making Change.

Do not extend notes this side of this line

RETURN TO
LOS ANGELES COUNTY SURVEYOR
700 HALL OF RECORDS

FORM 247 10M 11-35

F.B. 631 PG. 44

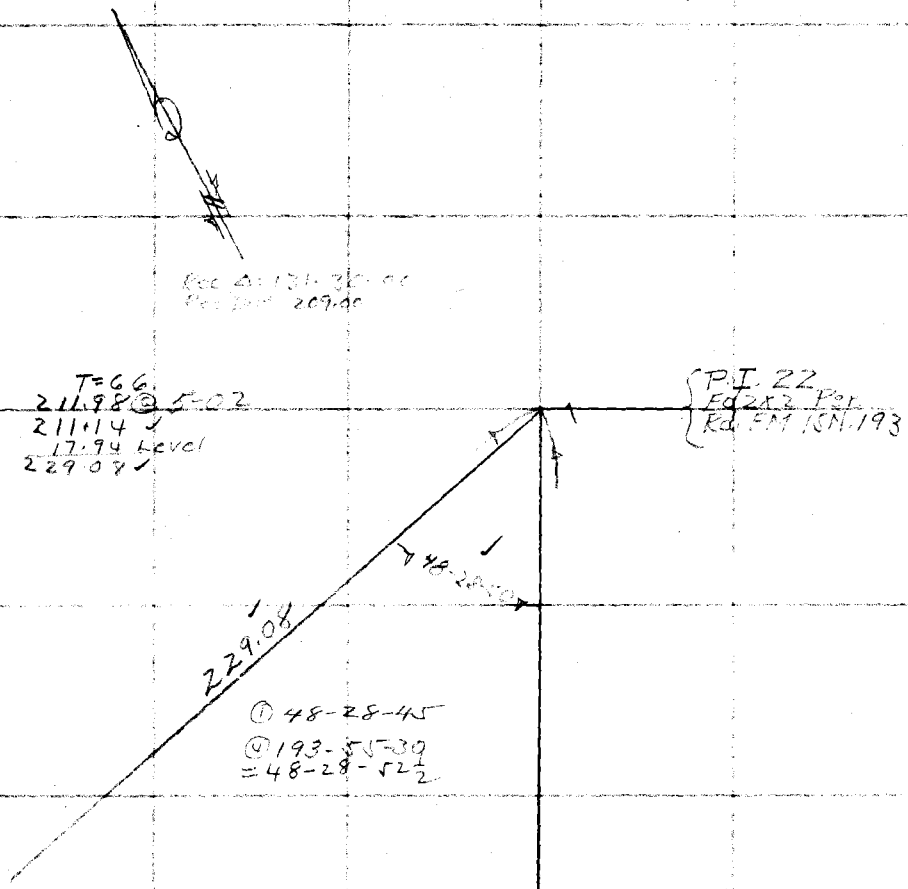

From Top Pg. 43

RETURN TO
LOS ANGELES COUNTY SURVEYOR
700 HALL OF RECORDS

Do not extend notes this side of this line

Note: Any Additions or Changes on This Sheet Must be Made or Circled in Red Ink with Date and Name of Person Making Change.

Notes Ck'd by Dreed	Survey of CORNELL Rd
Map No.	W. O. 8122 Tape No. 17 St'd 84°F.
Office Work	Surveyed by Johnson
Checked Dreed	Notes H. S. J. Date Feb 1936
Date May 1936	Indexed A. C. Johnson

F.B. 631 PG. 45

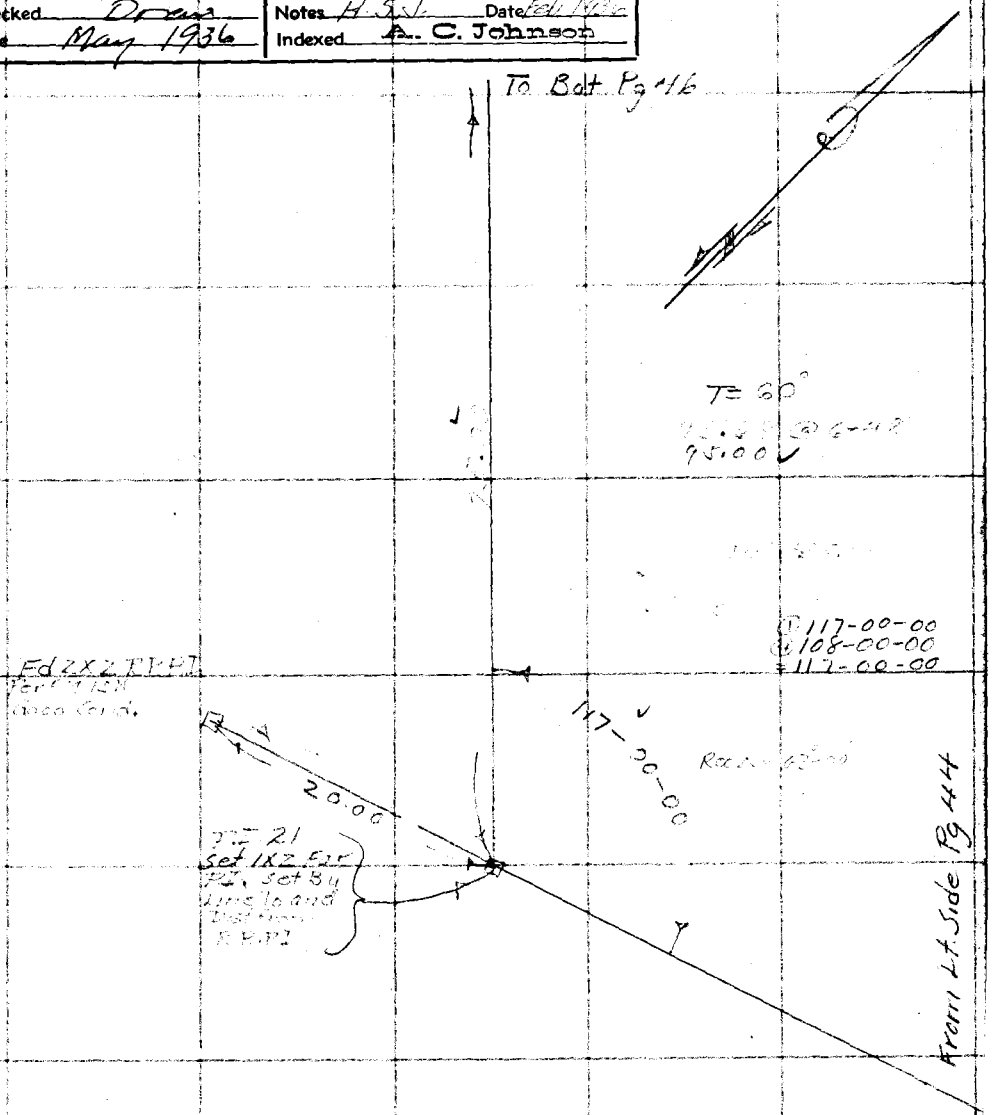

Note: Any Additions or Changes on This Sheet Must be Made or Circled in Red Ink With Date and Name of Person Making Change.

Do not extend notes this side of this line

RETURN TO
LOS ANGELES COUNTY SURVEYOR
700 HALL OF RECORDS

FORM 247 10M 11-38

F.B. 631 Pg. 46

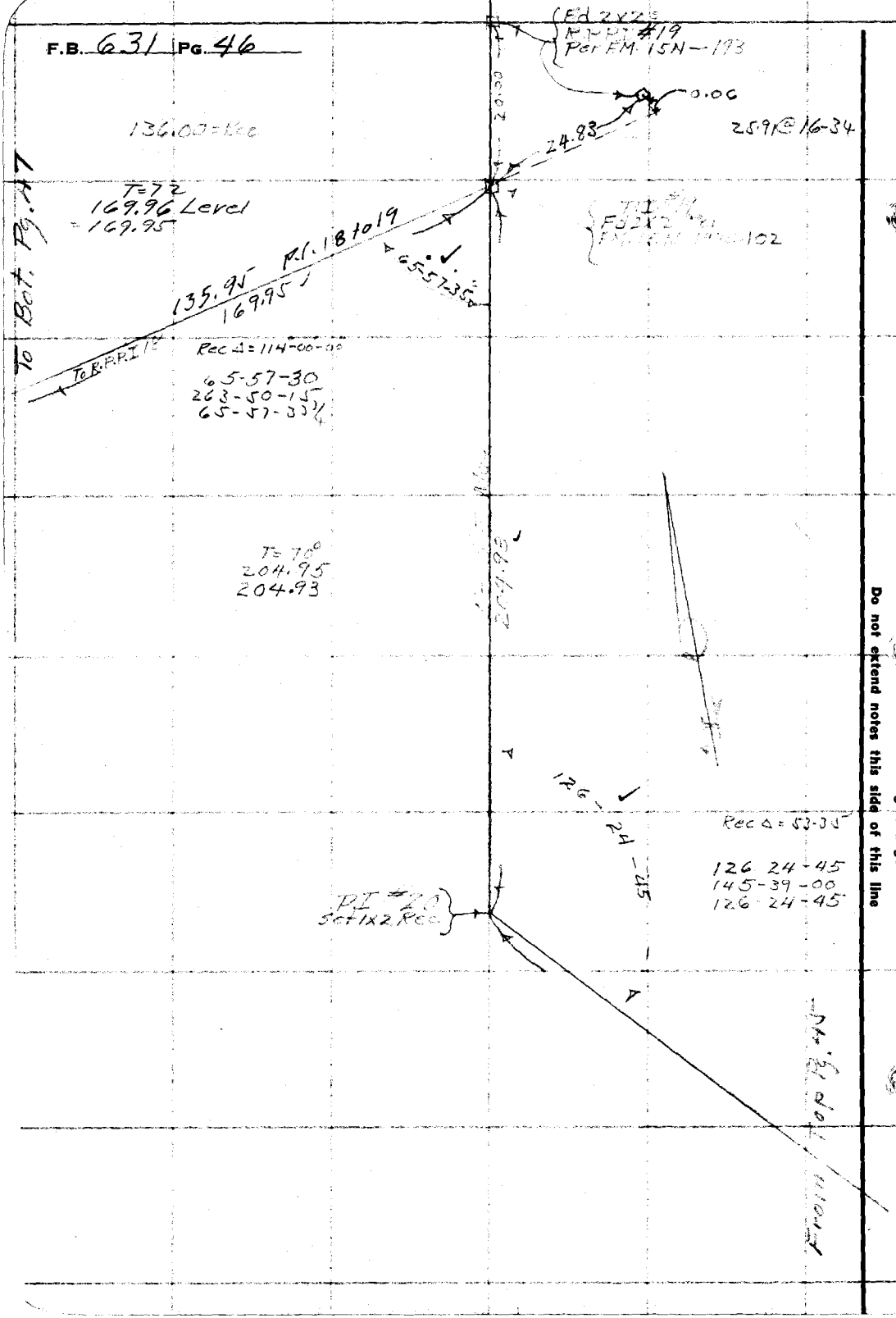

RETURN TO
LOS ANGELES COUNTY SURVEYOR
700 HALL OF RECORDS

Do not extend notes this side of this line

Note: Any Additions or Changes on This Sheet Must be Made or Circled in Red Ink With Date and Name of Person Making Change.

Notes Ck'd by Drew	Survey of CORNELL RD.
Map No. C.S. B-1099-2	W. O. 8122 Tape No. 17 St'd 84°F.
Office Work J. D. Price	Surveyed by Johnson
Checked Drew	Notes H.S.V. Date Feb 1936
Date May 1936	Indexed A. C. Johnson

F.B. 631 Pg. 47

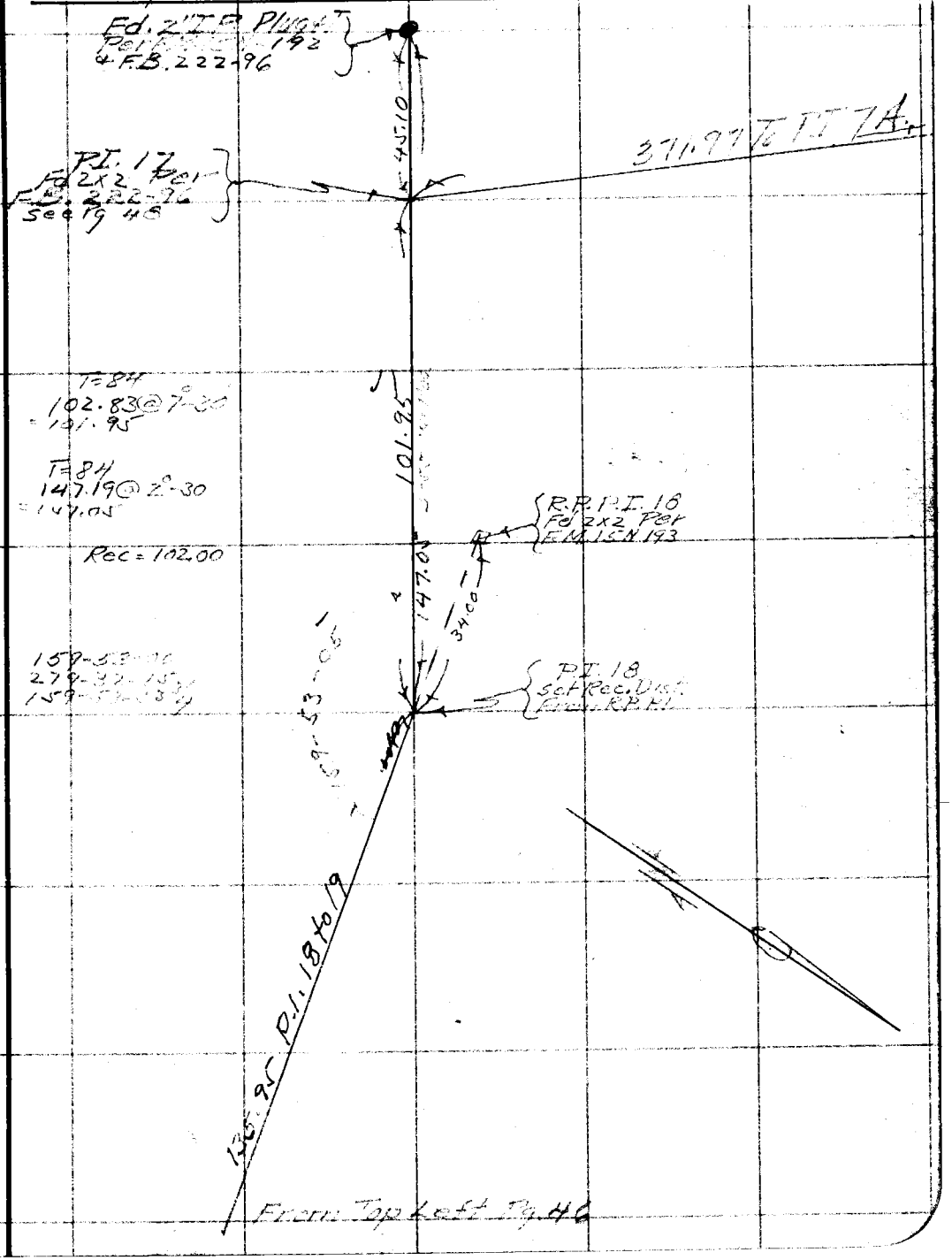

Note: Any Additions or Changes on This Sheet Must be Made or Circled in Red Ink With Date and Name of Person Making Change.

Do not extend notes this side of this line

RETURN TO
LOS ANGELES COUNTY SURVEYOR
700 HALL OF RECORDS

FORM 247 10M 11-35

F.B. 631 PG. 48

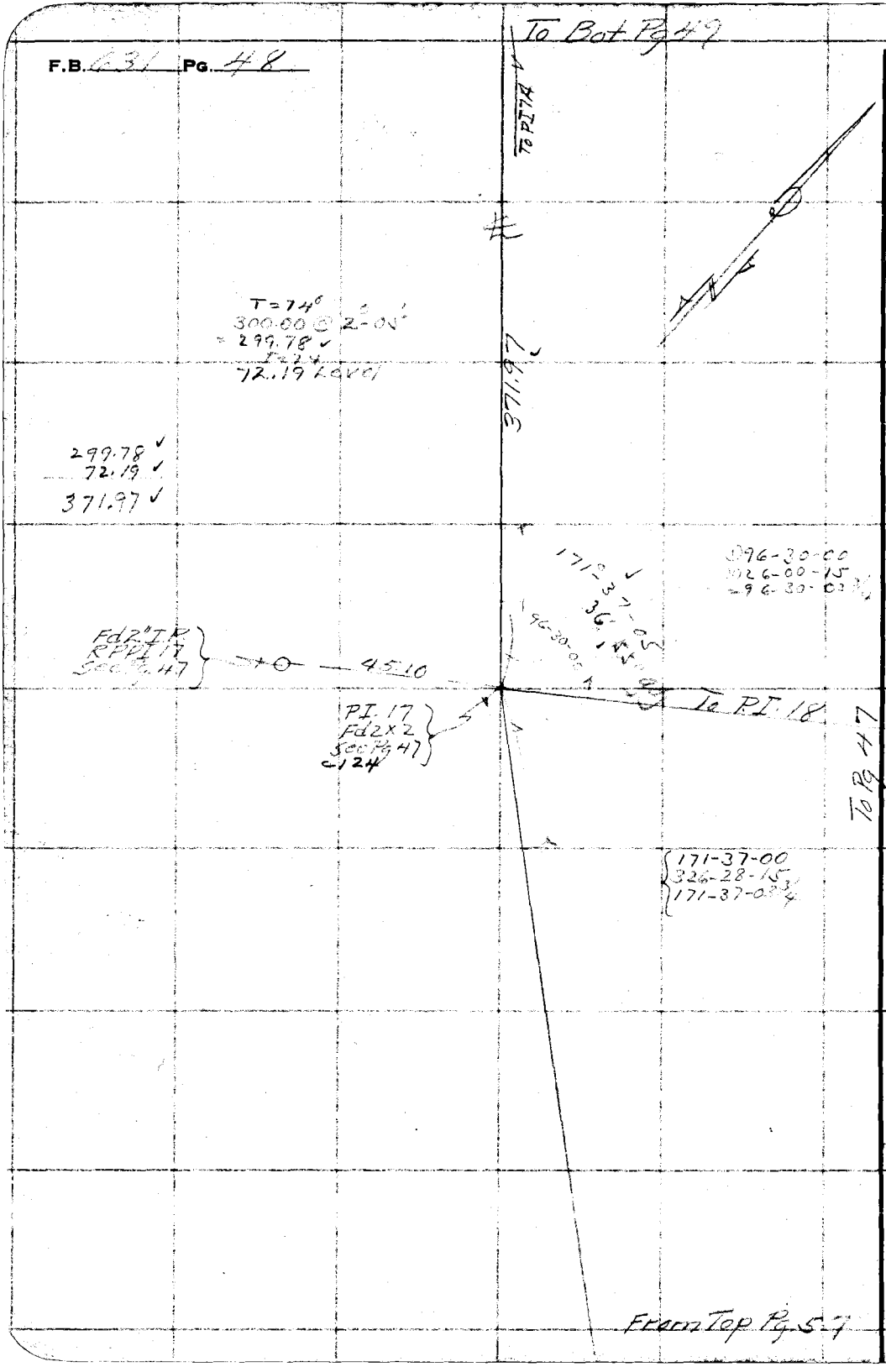

RETURN TO
LOS ANGELES COUNTY SURVEYOR
700 HALL OF RECORDS

Do not extend notes this side of this line

Note: Any Additions or Changes on This Sheet Must be Made or Circled in Red Ink With Date and Name of Person Making Change.

Notes Ck'd by Drew	Survey of Cornell Rd
Map No. C.S. B-1099-2	W. 06/22 Tape No. 28 St'd 84 °F.
Office Work J. D. Price	Surveyed by Johnson
Checked Drew	Notes H. S. J. Date Feb 1936
Date May 1936	Indexed A. C. Johnson

F.B. 631 PG. 49

To Bot Pg. 50

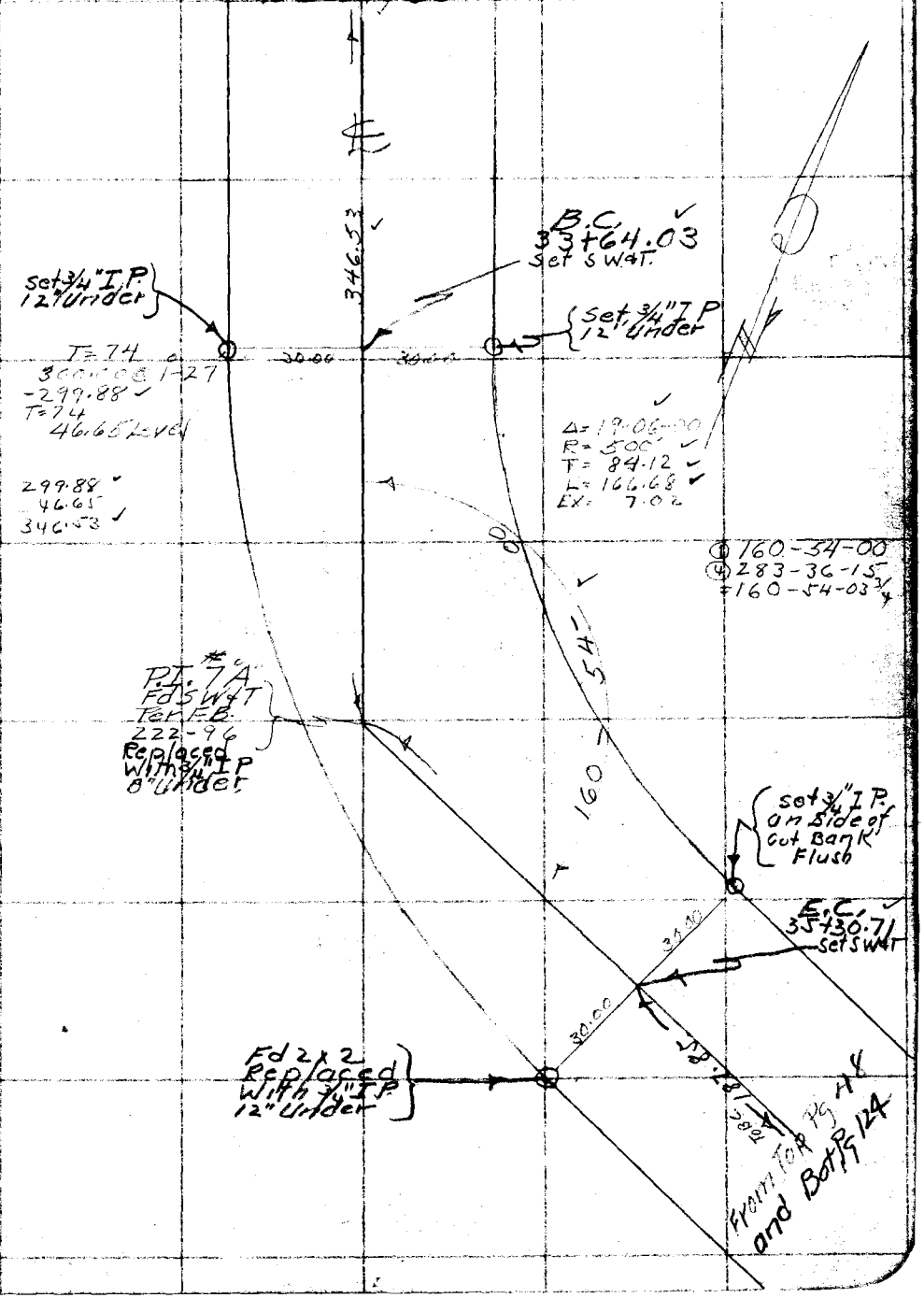

Note: Any Additions or Changes on This Sheet Must be Made or Circled in Red Ink With Date and Name of Person Making Change

Do not extend notes this side of this line

RETURN TO
LOS ANGELES COUNTY SURVEYOR
700 HALL OF RECORDS

FORM 247 10M 11-38

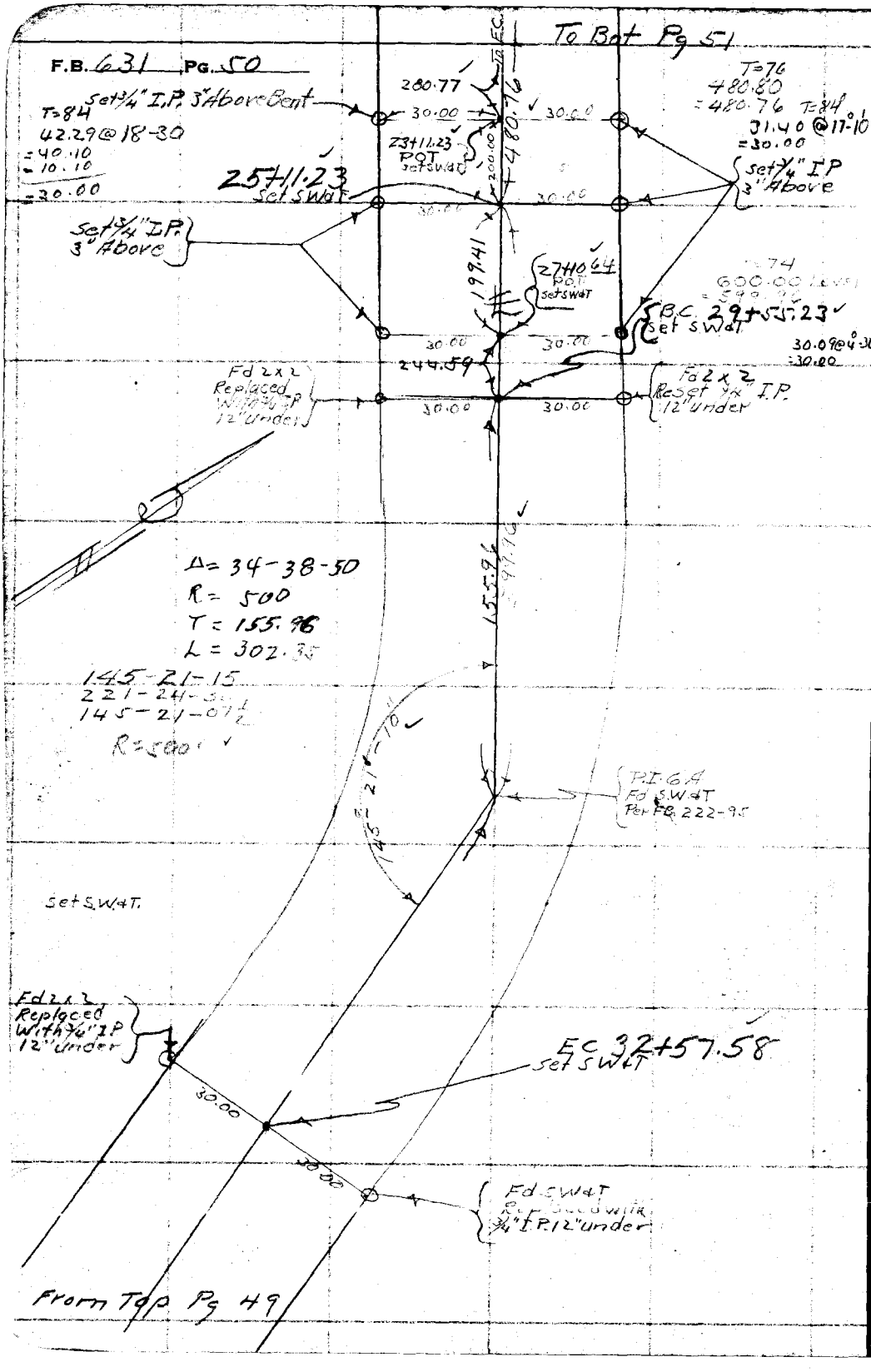

RETURN TO
LOS ANGELES COUNTY SURVEYOR
700 HALL OF RECORDS

Note: Any Additions or Changes on This Sheet Must be Made or Circled in Red Ink With Date and Name of Person Making Change.

Do not extend notes this side of this line

Notes Ck'd by Drew	Survey of CORNELL Rd
Map No. C.S. B-1099-2	W. O. 8122 Tape No. 28 St'd 84 °F.
Office Work J.D. Price	Surveyed by Johnson
Checked Drew	Notes H.S.J. Date Feb 1936
Date May 1936	Indexed

F.B. 631 PG. 51

To Bot Pg 52

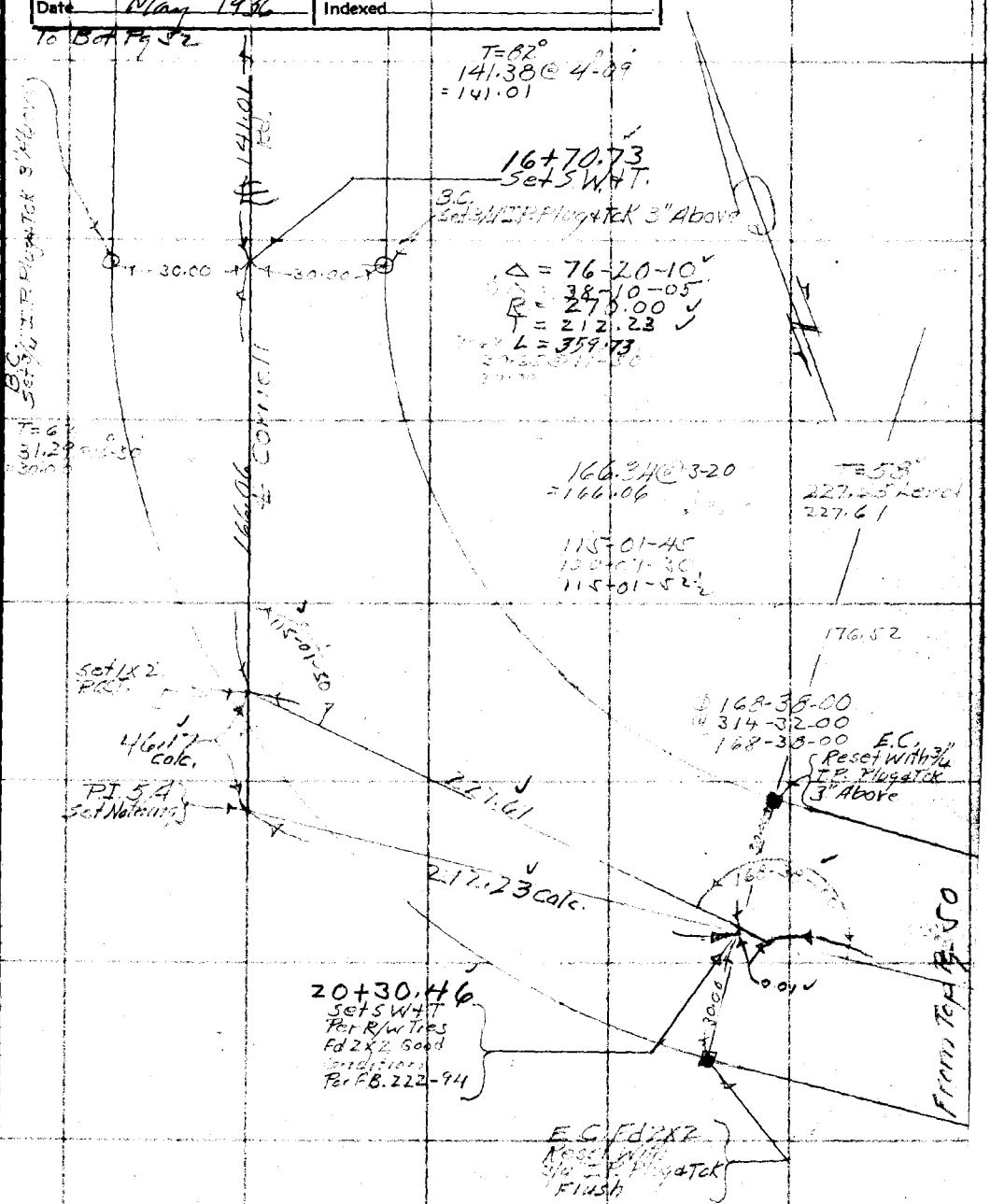

Note: Any Additions or Changes on This Sheet Must be Made or Circled in Red Ink With Date and Name of Person Making Change.

Do not extend notes this side of this line

RETURN TO
LOS ANGELES COUNTY SURVEYOR
700 HALL OF RECORDS

FORM 247 10M 11-38

F.B. 631 PG. 52

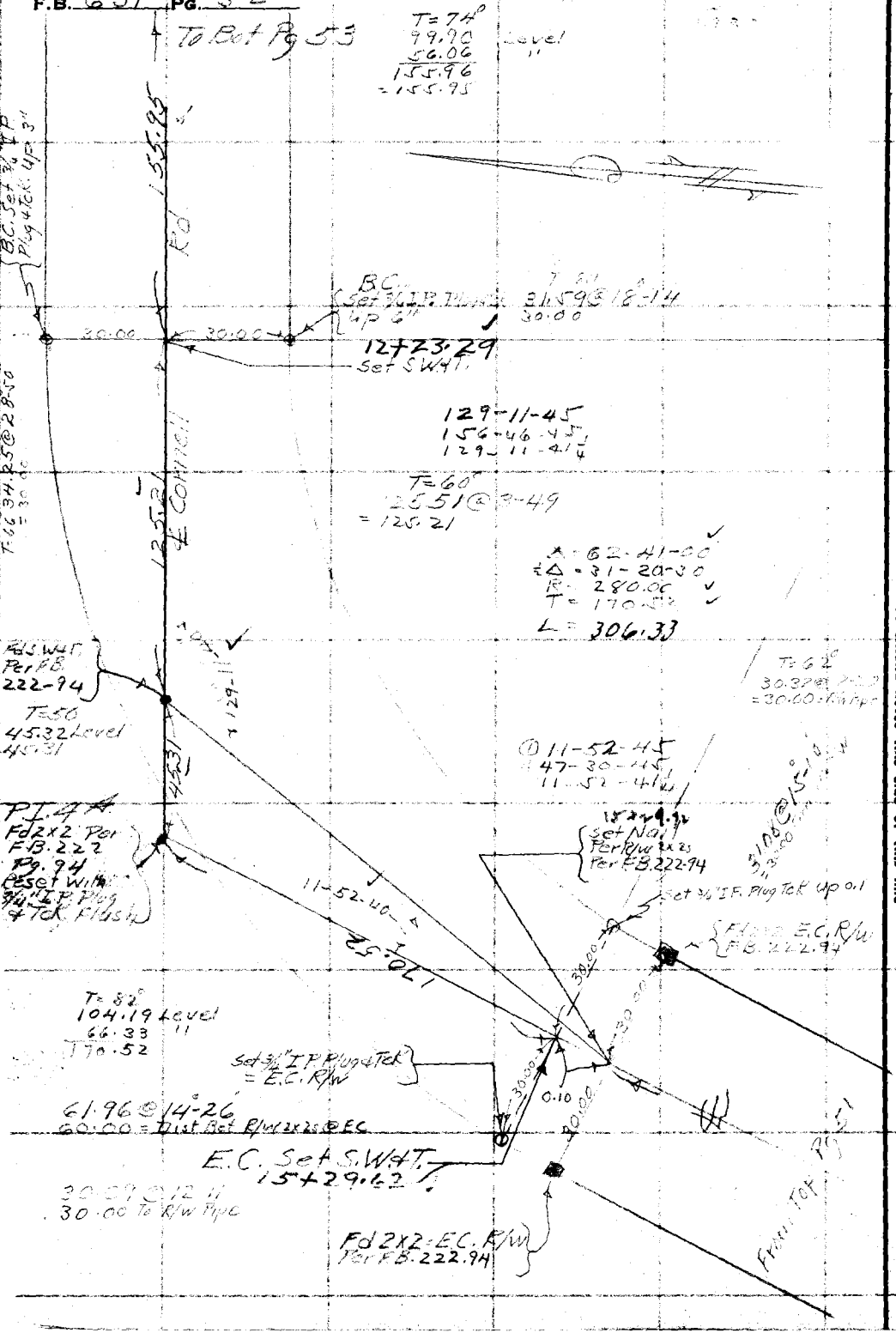

RETURN TO
LOS ANGELES COUNTY SURVEYOR
700 HALL OF RECORDS

Do not extend notes this side of this line

Notes: Any Additions or Changes on This Sheet Must be Made or Circled in Red Ink With Date and Name of Person Making Change.

Notes Ck'd by Drew	Survey of CORNELL RD
Map No. [illegible]	W. O. 8122 Tape No. 28 St'd 84°F.
Office Work J. D. Price	Surveyed by Johnson
Checked Drew	Notes 4 5 J Date 3/4/36
Date May 1936	Indexed

F.B. 631 Pg. 53

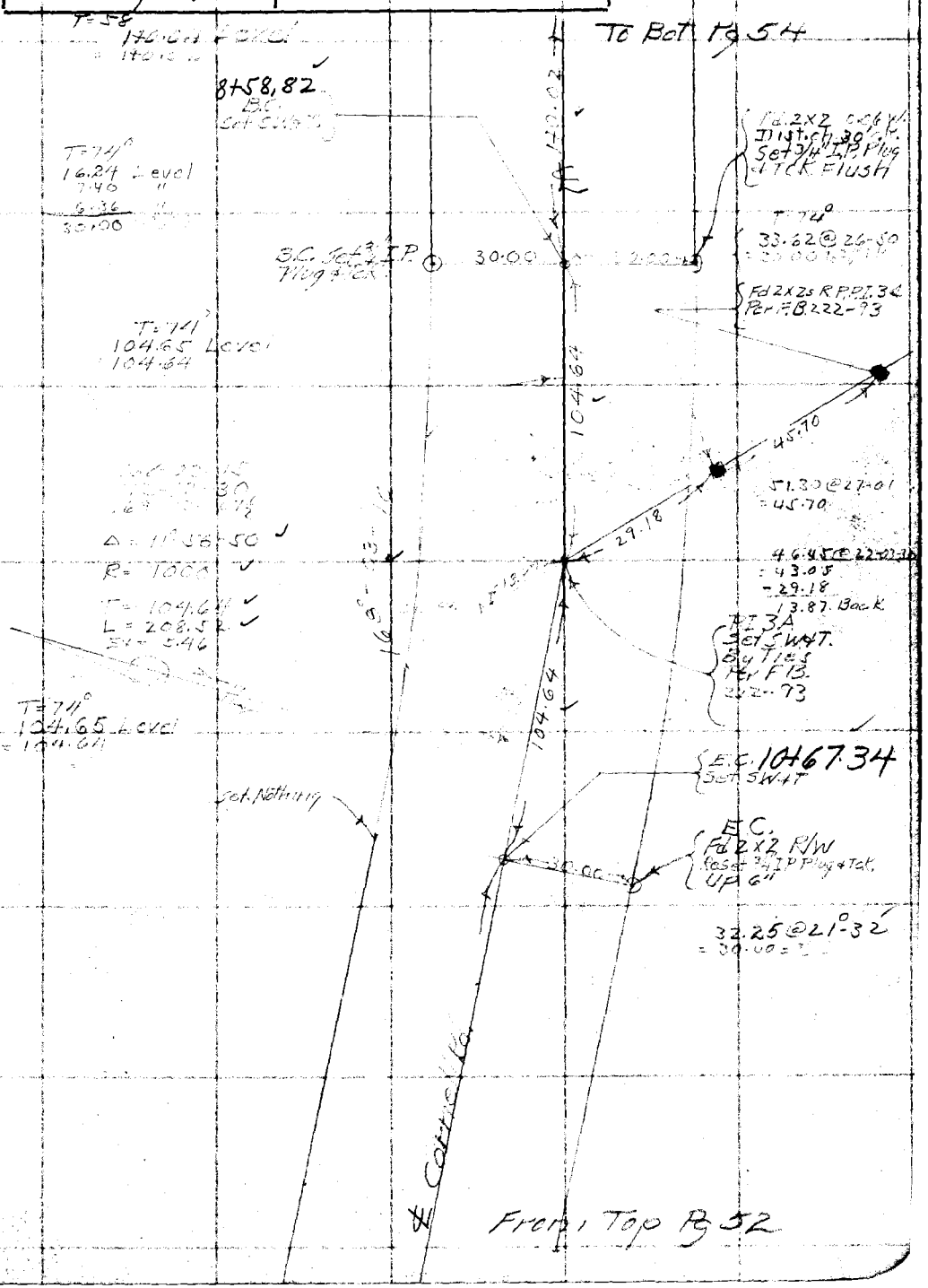

Note: Any Additions or Changes on This Sheet Must be Made or Circled in Red Ink With Date and Name of Person Making Change.

Do not extend notes this side of this line

RETURN TO
LOS ANGELES COUNTY SURVEYOR
700 HALL OF RECORDS

FORM 247 10M 11-35

F.B. 631 PG. 54

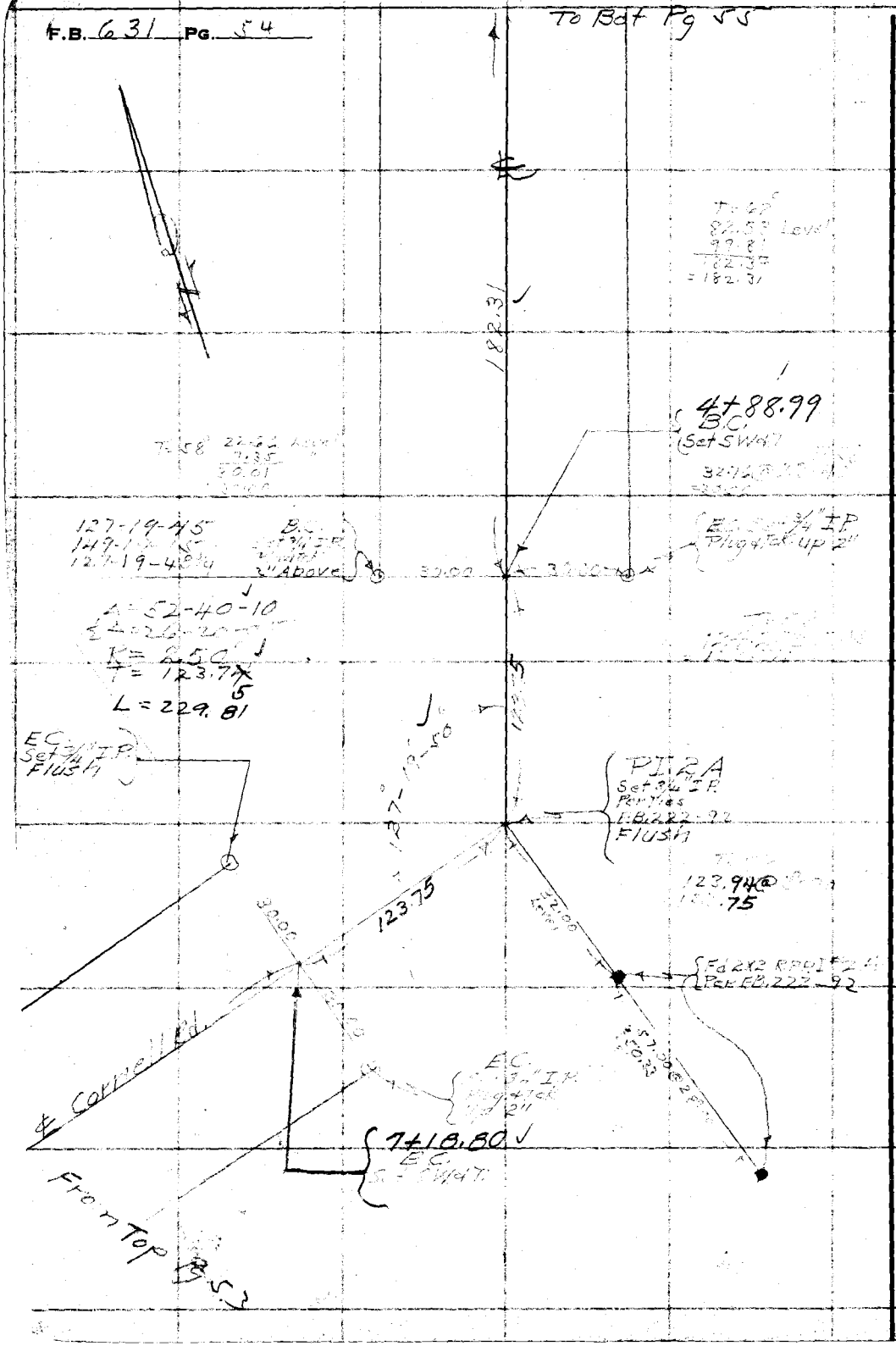

RETURN TO
LOS ANGELES COUNTY SURVEYOR
700 HALL OF RECORDS

Note: Any Additions or Changes on This Sheet Must be Made or Circled in Red Ink With Date and Name of Person Making Change.

Do not extend notes this side of this line

Notes Ck'd by Drew	Survey of [illegible]
Map No. C.S. 0-1099-2	W. O. 8122 Tape No. 28 St'd 24°F.
Office Work J. D. Price	Surveyed by [illegible]
Checked Drew	Notes [illegible] Date 3-[illegible]-36
Date May 1936	Indexed

F.B. 631 PG. 55

To Bot Pg 56

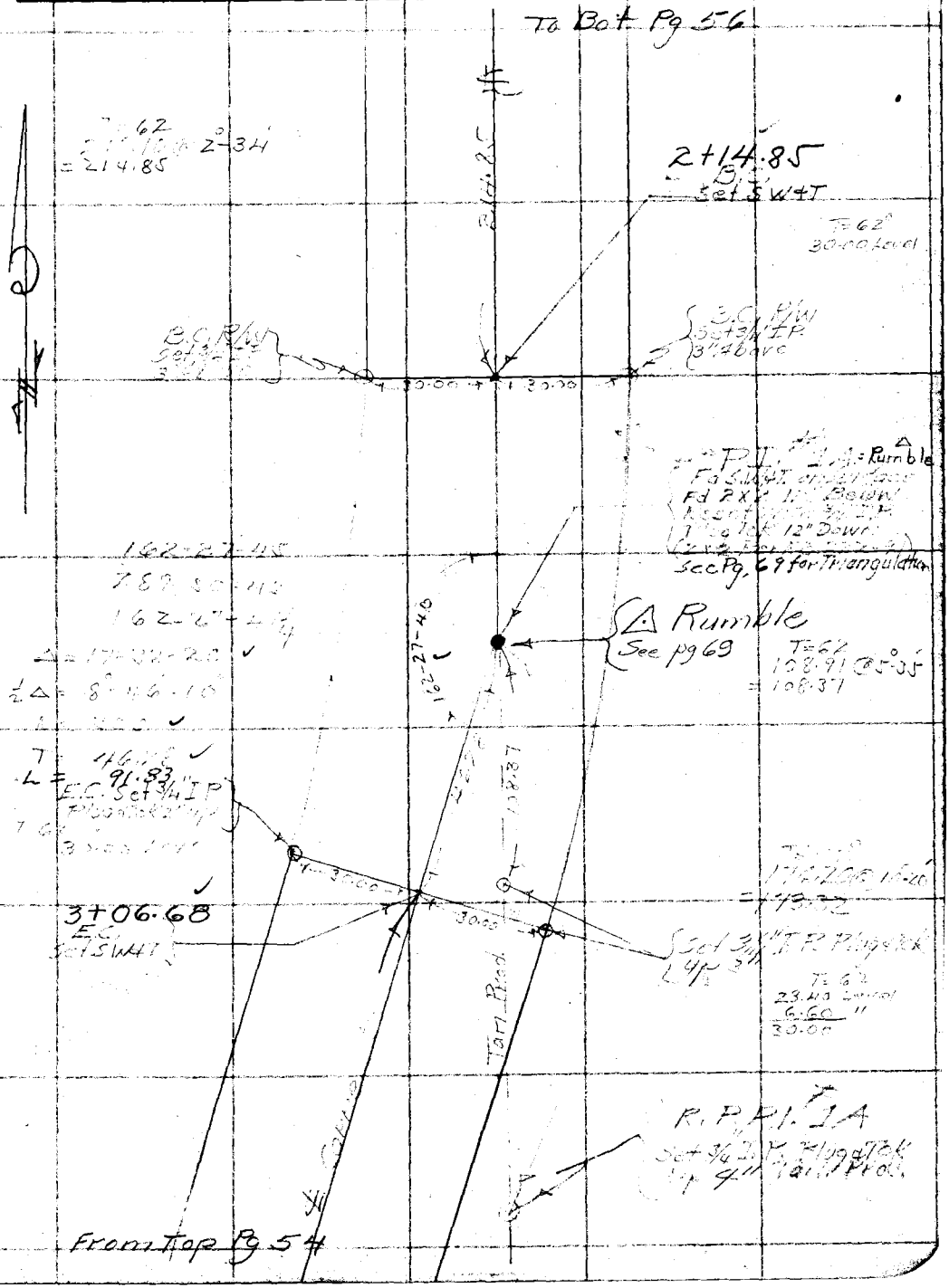

From Top Pg 54

Note: Any Additions or Changes on This Sheet Must be Made or Circled in Red Ink With Date and Name of Person Making Change.

Do not extend notes this side of this line

RETURN TO
LOS ANGELES COUNTY SURVEYOR
700 HALL OF RECORDS

FORM 247 10M 11-38

F.B. 631 PG. 56

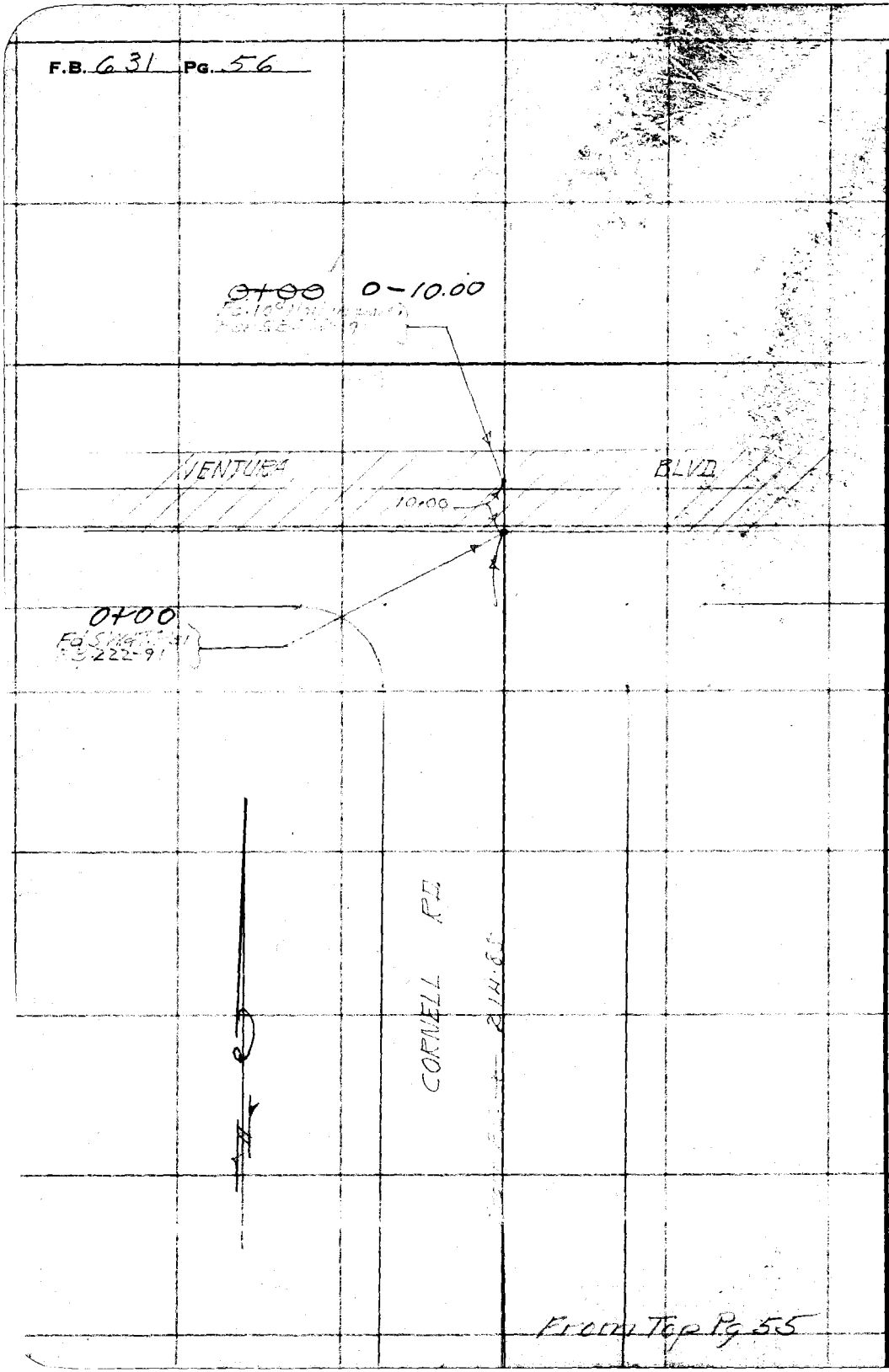

RETURN TO
LOS ANGELES COUNTY SURVEYOR
700 HALL OF RECORDS

Note: Any Additions or Changes on This Sheet Must be Made or Circled in Red Ink With Date and Name of Person Making Change.

Do not extend notes this side of this line

Notes Ck'd by Drew	Survey of Cornell Rd
Map No. C.S. B-1099-2	W. 08122 Tape No. 28 St'd 84 °F.
Office Work J. D. Price	Surveyed by Johnson
Checked Drew	Notes HSJ Date Feb 1936
Date May 1936	Indexed

F.B. 631 PG. 57

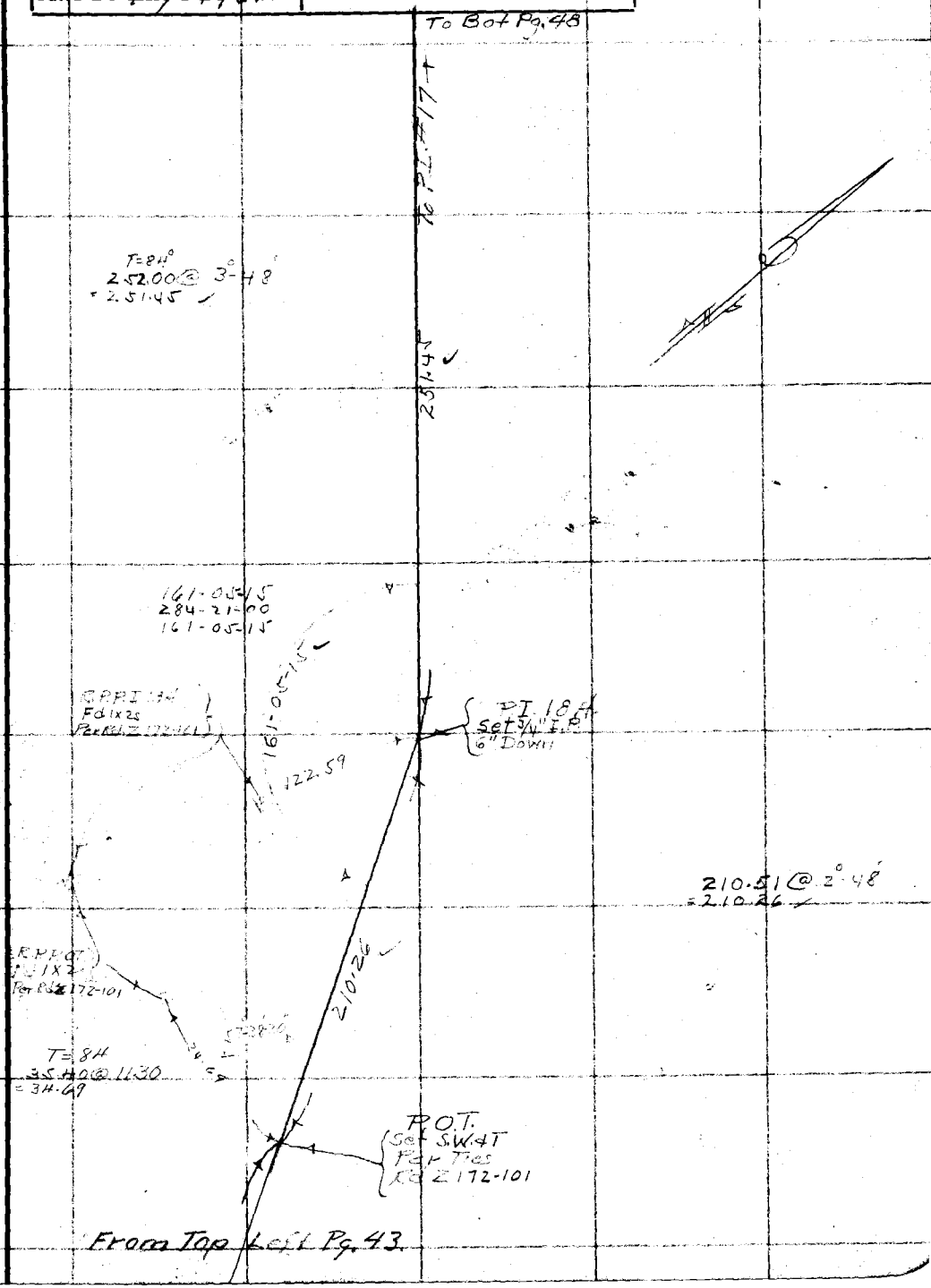

Note: Any Additions or Changes on This Sheet Must be Made or Circled in Red Ink With Date and Name of Person Making Change.

Do not extend notes this side of this line

RETURN TO
LOS ANGELES COUNTY SURVEYOR
700 HALL OF RECORDS

FORM 247 10M 11-35

F.B. 631 PG. 58

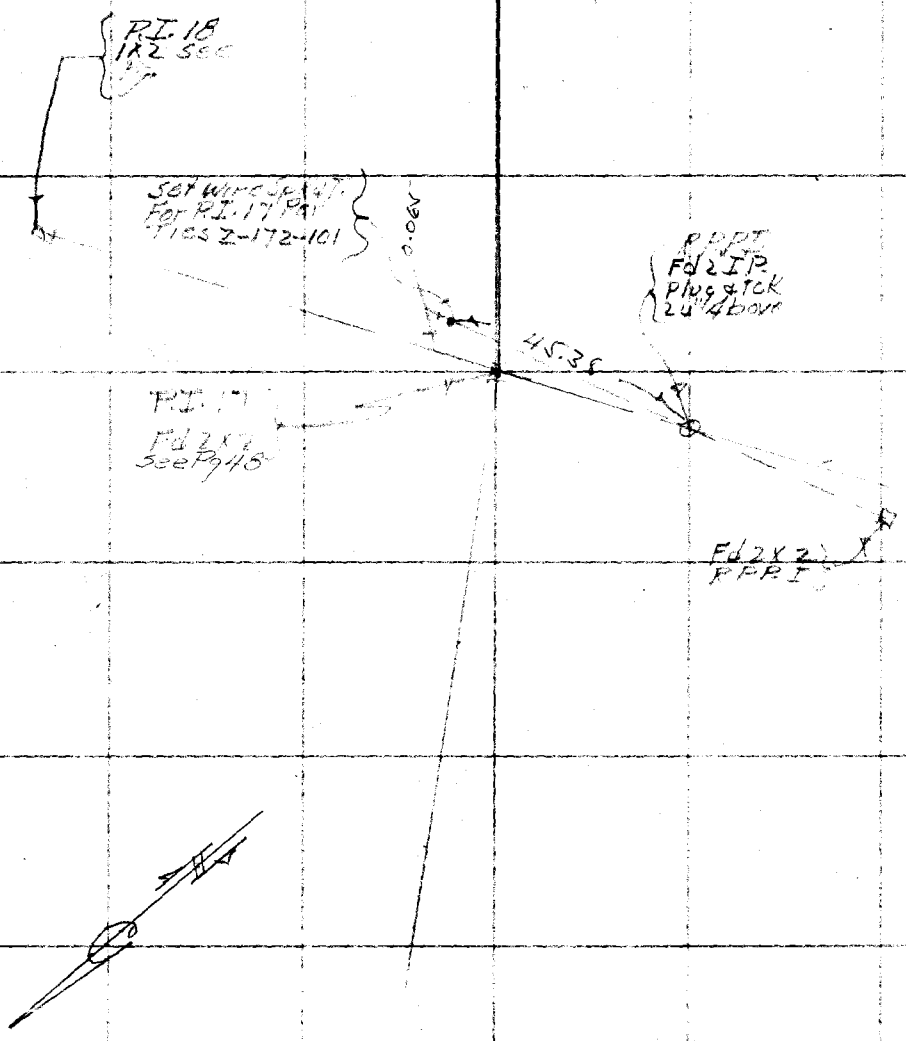

RETURN TO
LOS ANGELES COUNTY SURVEYOR
700 HALL OF RECORDS

Note: Any Additions or Changes on This Sheet Must be Made or Circled in Red Ink With Date and Name of Person Making Change.

Do not extend notes this side of this line

Notes Ck'd by Drew	Survey of Connell Rd.
Map No. C.S.B-1099-2	W. O. 8122 Tape No. 28 St'd 4 °F.
Office Work J.D. Price	Surveyed by Johnson
Checked Drew	Notes [illegible] Date 3-3-36
Date May 1936	Indexed A. C. Johnson

F.B. 631 PG. 59

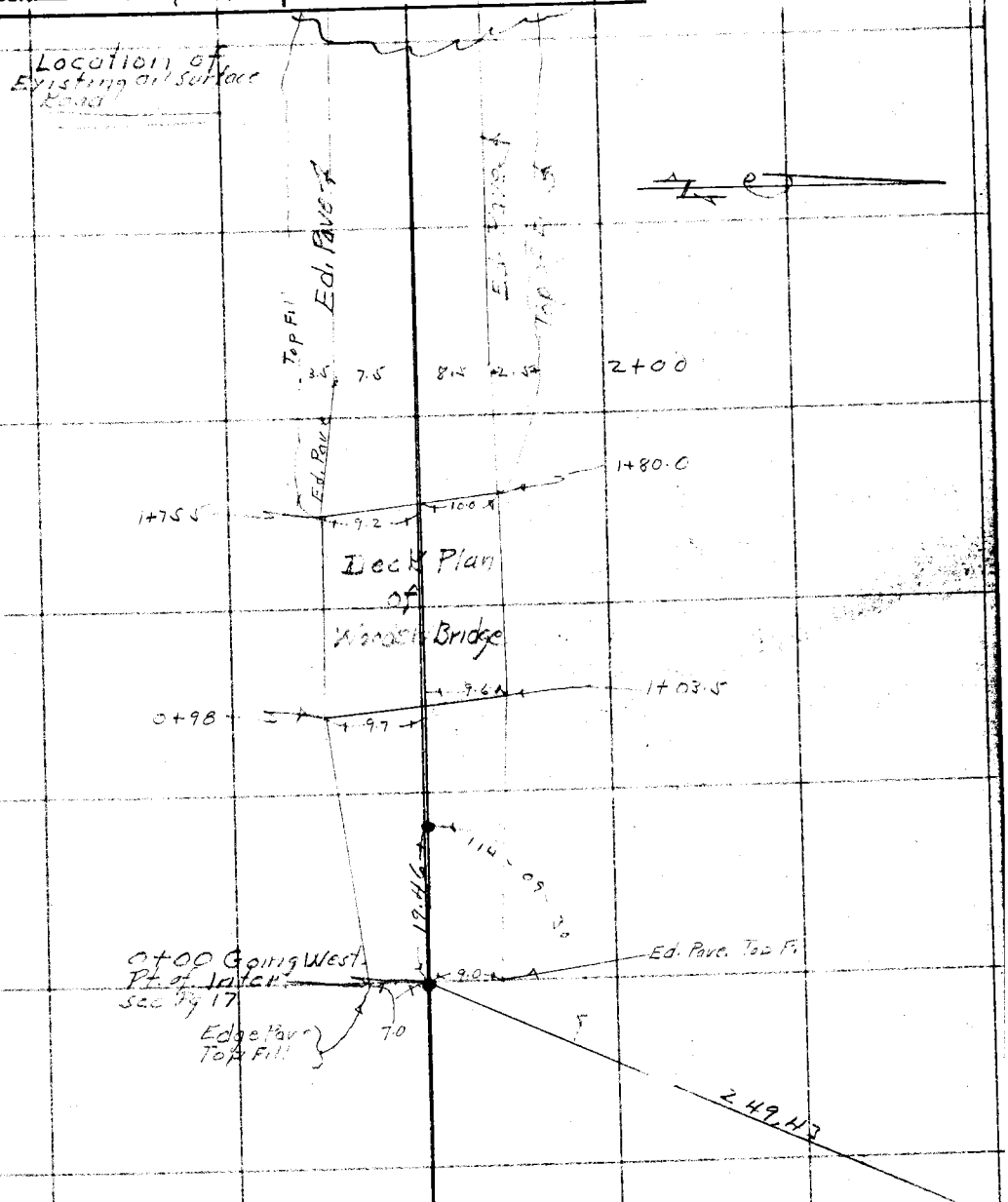

Note: Any Additions or Changes on This Sheet Must be Made or Circled in Red Ink With Date and Name of Person Making Change.

Do not extend notes this side of this line

RETURN TO
LOS ANGELES COUNTY SURVEYOR
700 HALL OF RECORDS

FORM 247 10M 11-35

F.B. 631 PG. 60

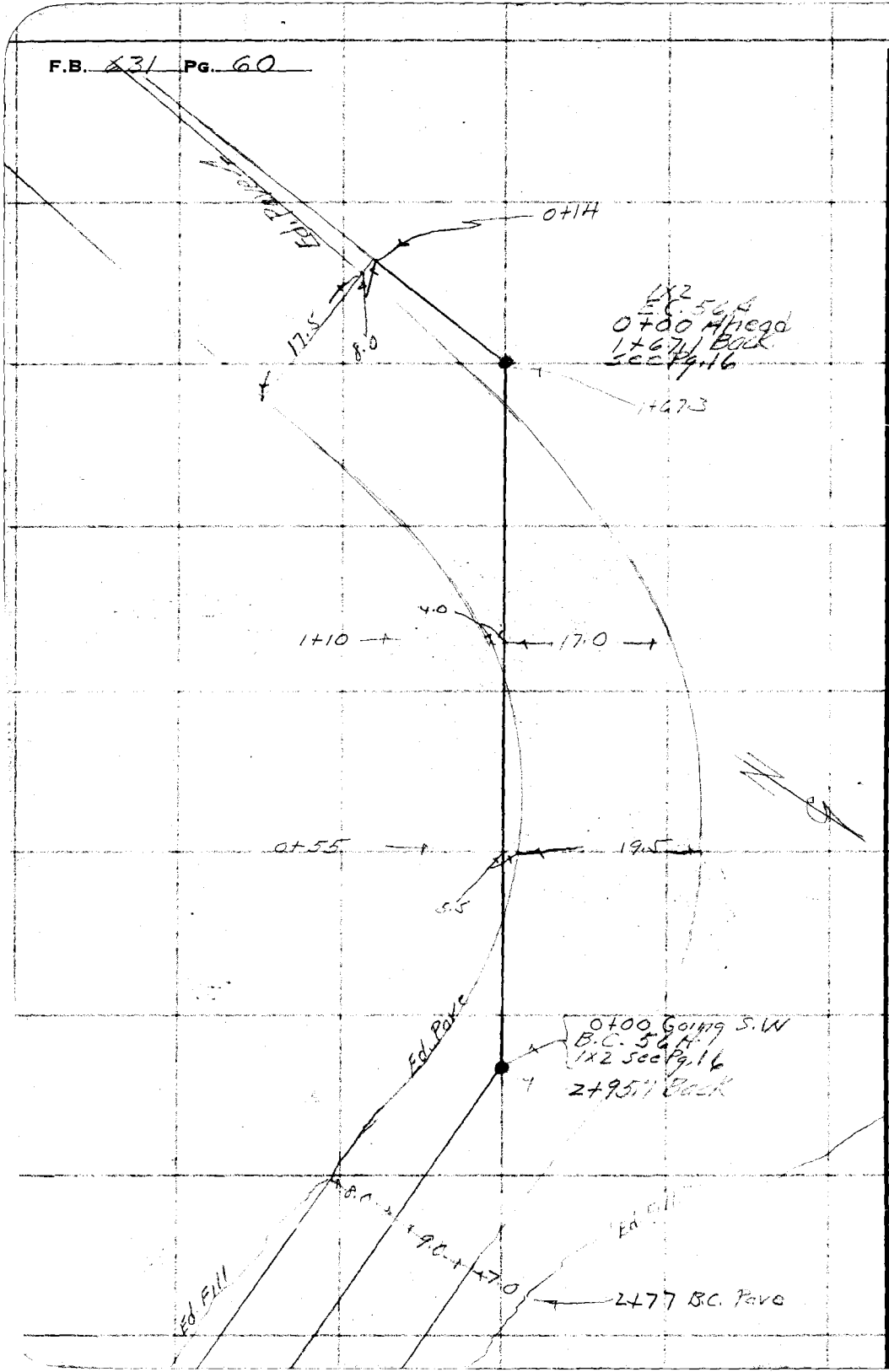

RETURN TO
LOS ANGELES COUNTY SURVEYOR
700 HALL OF RECORDS

Do not extend notes this side of this line

Note: Any Additions or Changes on This Sheet Must be Made or Circled in Red Ink With Date and Name of Person Making Change.

Notes Ck'd by Drew	Survey of Carroll Pl
Map No. C.S.B-1099-2	W. O. 8122 Tape No. 28 St'd 84 °F.
Office Work J. D. Price	Surveyed by [illegible]
Checked Drew	Notes [illegible] Date 3-3-36
Date May 1936	Indexed A. C. Johnson

F.B. 631 PG. 61



Note: Any Additions or Changes on This Sheet Must be Made or Circled in Red Ink With Date and Name of Person Making Change.

Do not extend notes this side of this line

RETURN TO
LOS ANGELES COUNTY SURVEYOR
700 HALL OF RECORDS

FORM 247 10M 11-38

RETURN TO
LOS ANGELES COUNTY SURVEYOR
700 HALL OF RECORDS

Note: Any Additions or Changes on This Sheet Must be Made or Circled in **Red Ink** With Date and Name of Person Making Change.

Do not extend notes this side of this line

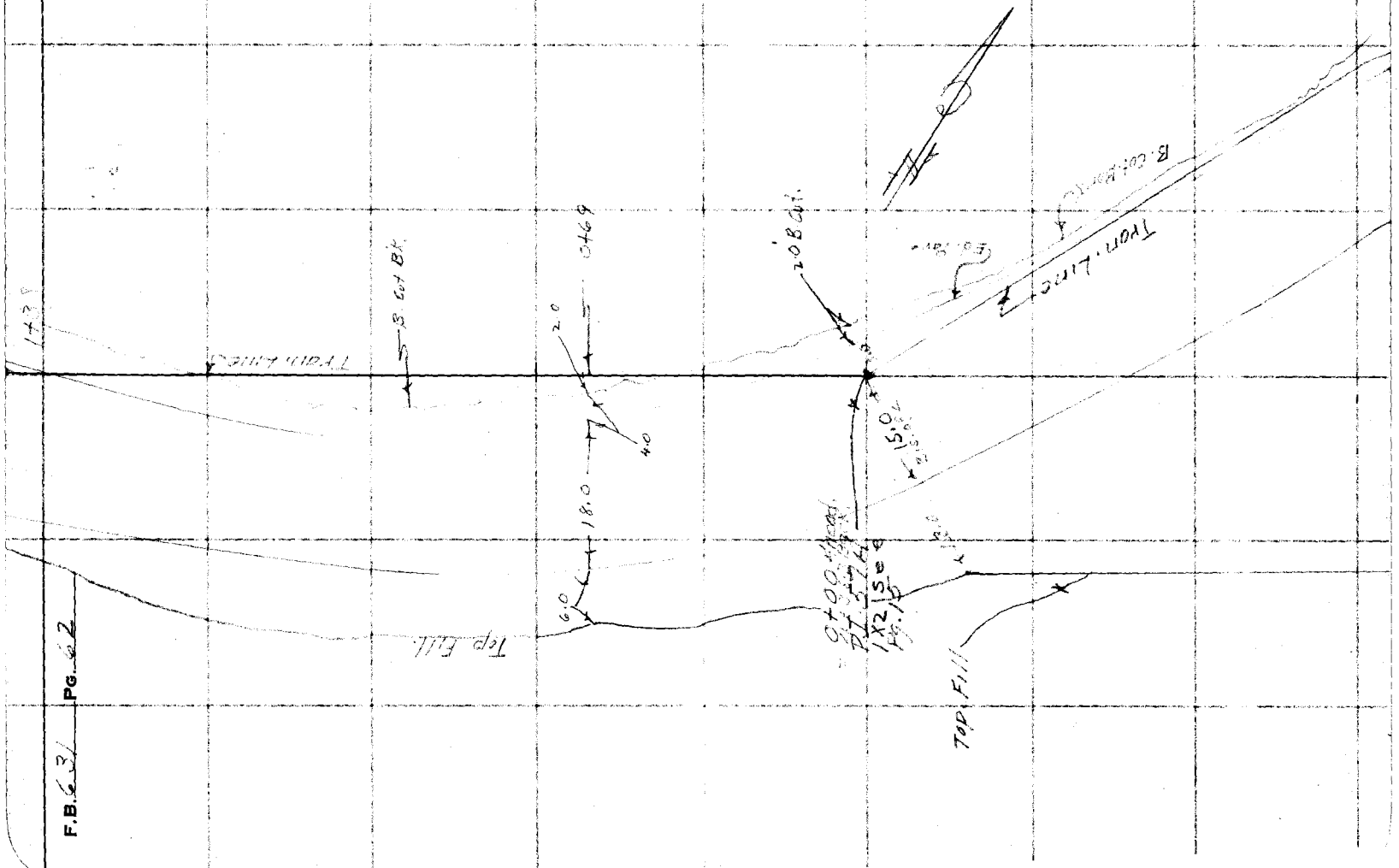

F.B. 63 Pg. 62

Notes Ck'd by Drew	Survey of Cornell Rd
Map No. C.S. 8-1099-2	W. O. 8122 Tape No. 28 St'd 62 °F.
Office Work J. D. Price	Surveyed by Johnson
Checked Drew	Notes [illegible] Date 3-3-36
Date May 1936	Indexed A. C. Johnson

F.B. 631 PG. 63

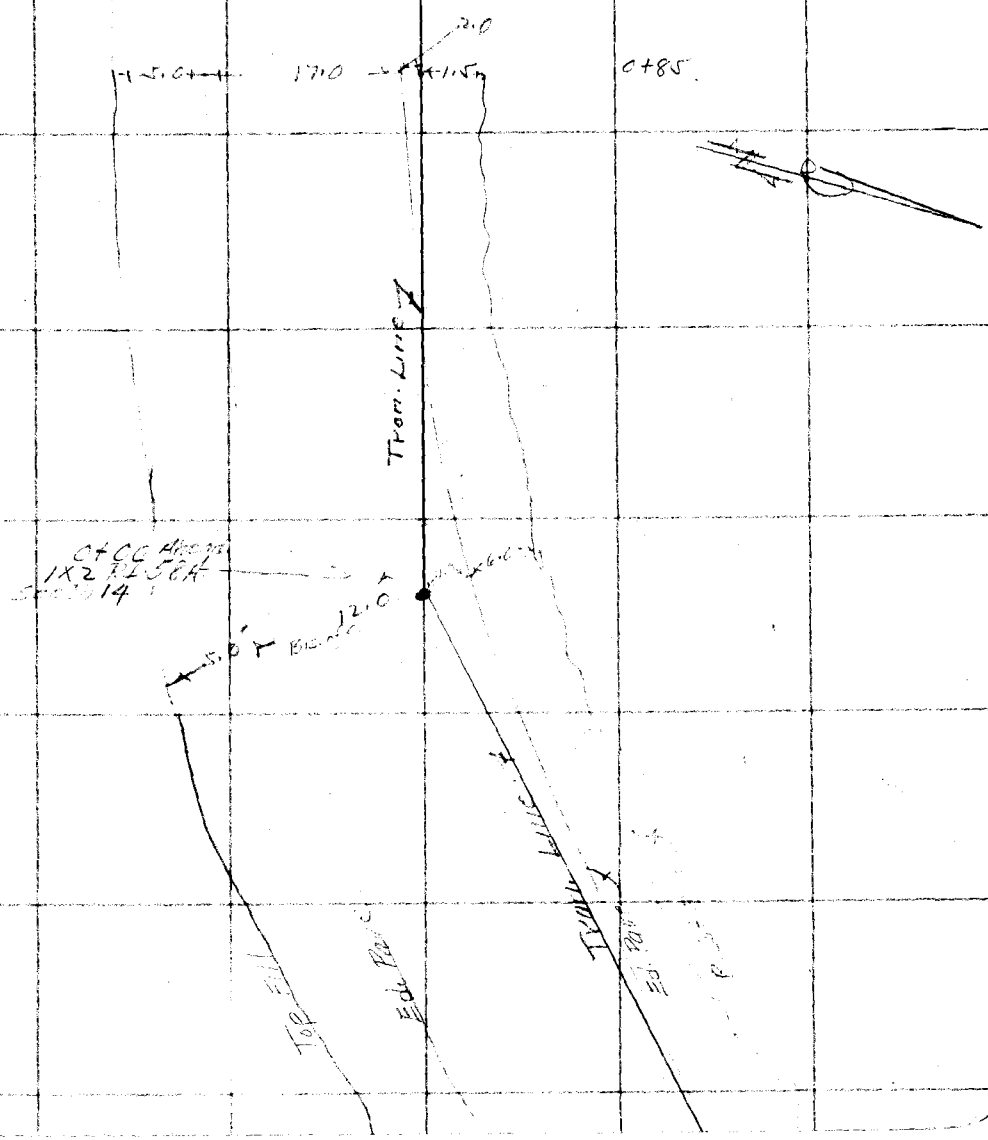

Note: Any Additions or Changes on This Sheet Must be Made or Circled in Red Ink With Date and Name of Person Making Change.

Do not extend notes this side of this line

RETURN TO
LOS ANGELES COUNTY SURVEYOR
7OD HALL OF RECORDS

FORM 247 10M 11-35

F.B. 631 PG. 64



RETURN TO
LOS ANGELES COUNTY SURVEYOR
700 HALL OF RECORDS

Note: Any Additions or Changes on This Sheet Must be Made or Circled in Red Ink With Date and Name of Person Making Change.

Do not extend notes this side of this line

Notes Ck'd by Drew	Survey of Council Rd
Map No. C.S. B-1099-2	W. O. 8122 Tape No. 28 St'd 64°F.
Office Work J. D. Price	Surveyed by Johnson
Checked Drew	Notes H.S.L. Date
Date May 1936	Indexed C. Johnson

F.B. 631 Pg. 65



Note: Any Additions or Changes on This Sheet Must be Made or Circled in Red Ink With Date and Name of Person Making Change.

Do not extend notes this side of this line

RETURN TO
LOS ANGELES COUNTY SURVEYOR
700 HALL OF RECORDS

FORM 247 10M 11-38

F.B. 631 PG. 66



RETURN TO
LOS ANGELES COUNTY SURVEYOR
700 HALL OF RECORDS

Do not extend notes this side of this line

Note: Any Additions or Changes on This Sheet Must be Made or Circled in Red Ink With Date and Name of Person Making Change.

Notes Ck'd by Drew	Survey of [illegible]
Map No. C.S. B-1099-2	W. O 8122 Tape No. 26 St'd 66 °F.
Office Work J. D. Price	Surveyed by [illegible]
Checked Drew	Notes [illegible] Date [illegible]
Date May 1936	Indexed A. C. Johnson

F.B. 631 PG. 67

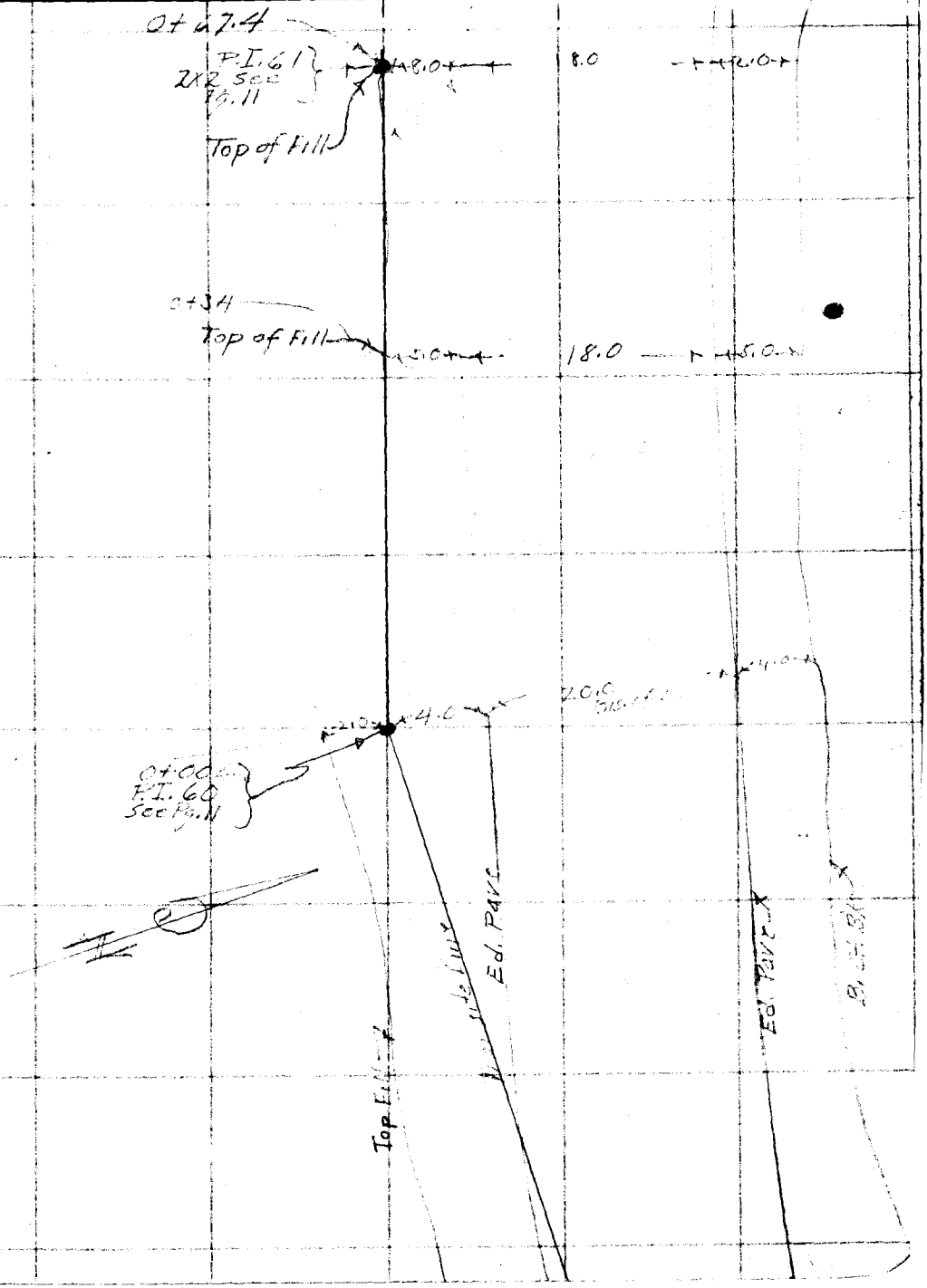

Note: Any Additions or Changes on This Sheet Must be Made in Red Ink or Circled With Date and Name of Person Making Change

Do not extend notes this side of this line

RETURN TO
LOS ANGELES COUNTY SURVEYOR
700 HALL OF RECORDS

FORM 247 10M 11-35

F.B. 631 PG. 68A

RETURN TO
LOS ANGELES COUNTY SURVEYOR
700 HALL OF RECORDS

Note: Any Additions or Changes on This Sheet Must be Made or Circled in Red Ink With Date and Name of Person Making Change.

Do not extend notes this side of this line

Notes Ck'd by Drew	Survey of [illegible]	F.B. 631	Pg. 68
Map No. C.S.B-1099-2	W. O. 8122 Tape No. St'd °F.		
Office Work J.P. Price	Surveyed by [illegible]		
Checked Drew	Notes H.S.J. Date [illegible]		
Date May 1936	Indexed C. Johnson		

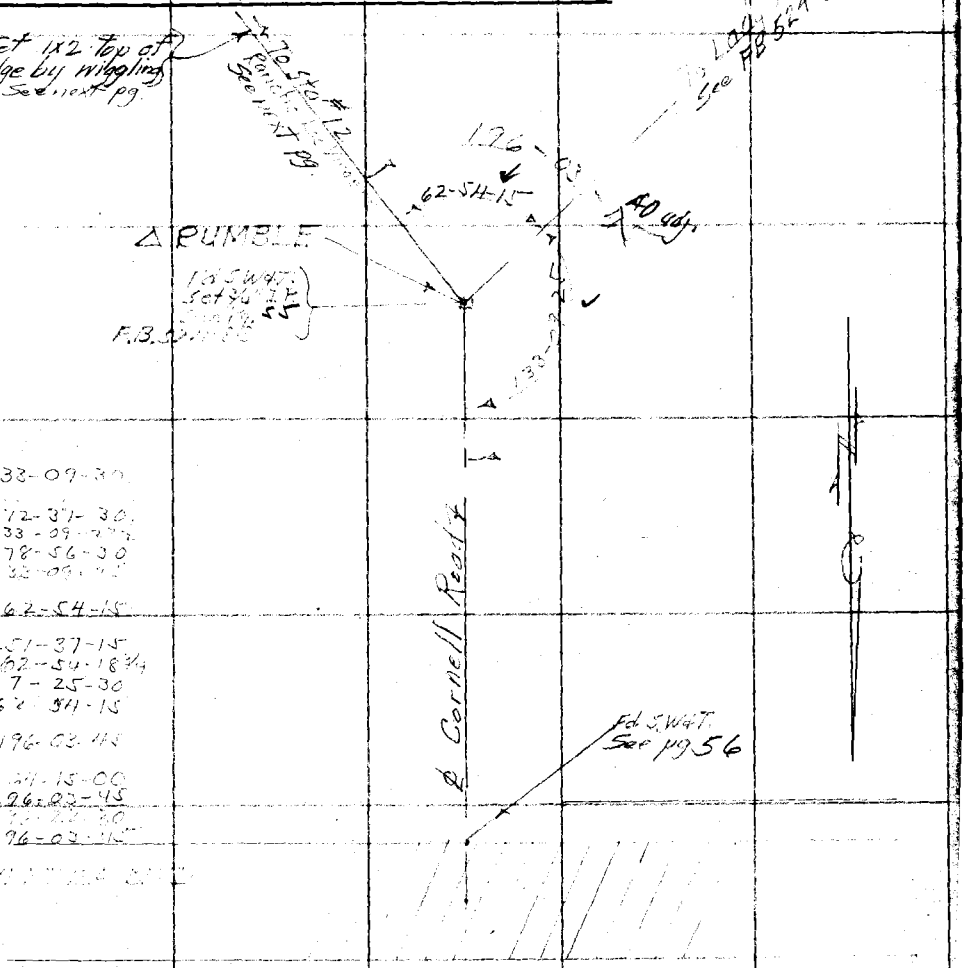

Note: Any Additions or Changes on This Sheet Must be Made or Circled in Red Ink With Date and Name of Person Making Change.

Do not extend notes this side of this line

RETURN TO
LOS ANGELES COUNTY SURVEYOR
700 HALL OF RECORDS

FORM 247 10M 11-35

F.B. 631 PG. 69

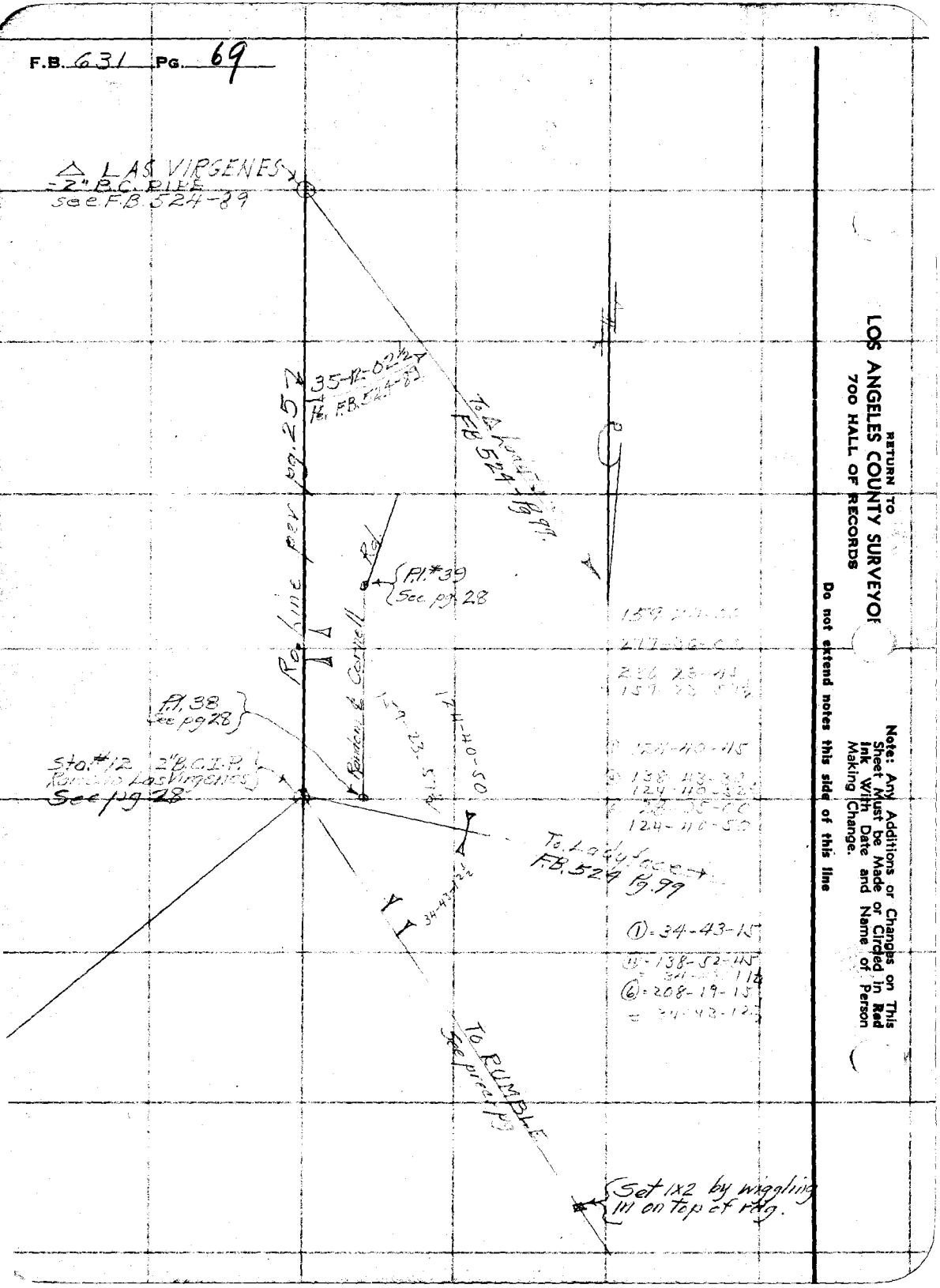

RETURN TO
LOS ANGELES COUNTY SURVEYOR
700 HALL OF RECORDS

Do not extend notes this side of this line

Note: Any Additions or Changes on This Sheet Must be Made or Circled in Red Ink With Date and Name of Person Making Change.

Notes Ck'd by Dr Cw	Survey of Cornell Rd
Map No. C.S. B-1039-2	W. O 8122 Tape No. 28 St'd 84°F.
Office Work J.D. Price	Surveyed by Johnson
Checked Dr Cw	Notes 4 SV Date 3/9/36
Date May 1936	Indexed A. C. Johnson 4-13-36

F.B. 631 Pg. ~~70A~~ 69A

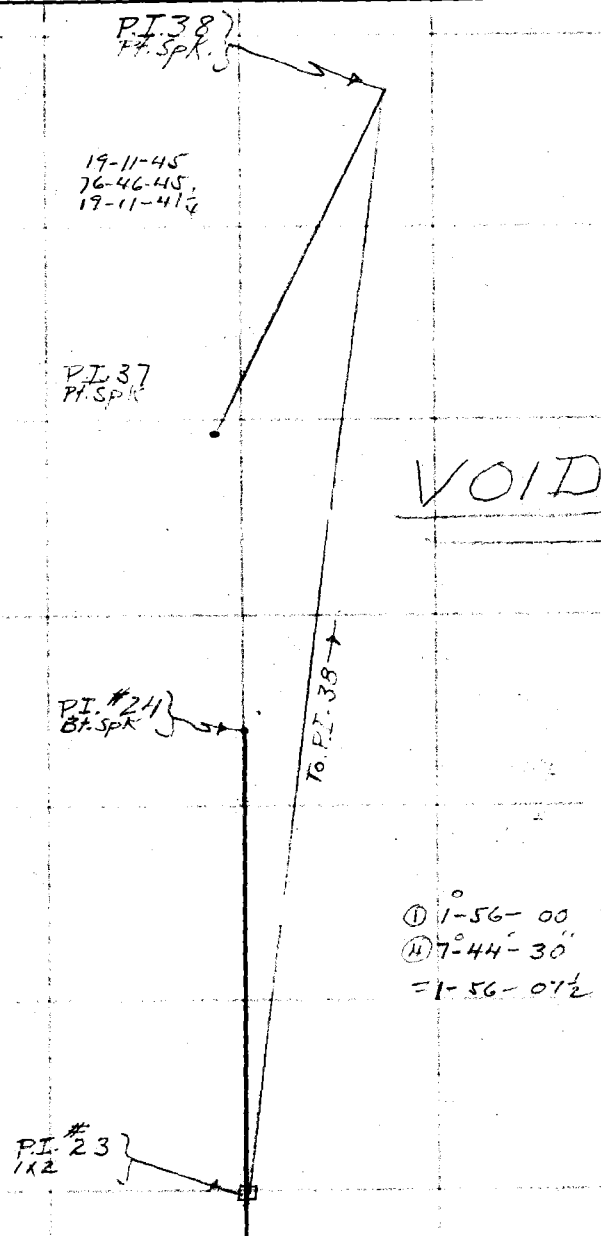

Note: Any Additions or Changes on This Sheet Must be Made or Circled in Red Ink With Date and Name of Person Making Change.

Do not extend notes this side of this line

RETURN TO
LOS ANGELES COUNTY SURVEYOR
700 HALL OF RECORDS

FORM 247 10M 11-35

F.B. 631 PG. 70

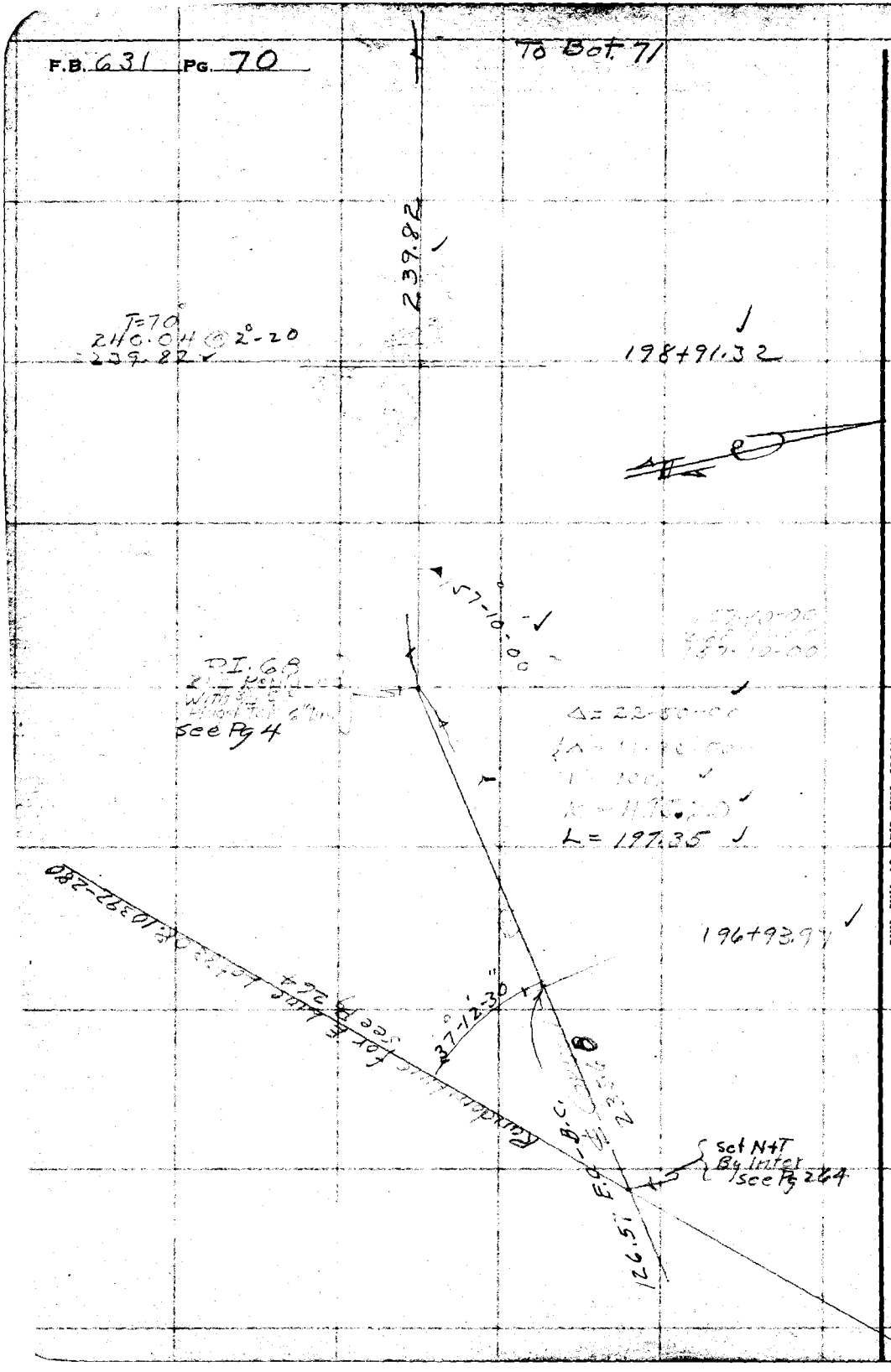

RETURN TO
LOS ANGELES COUNTY SURVEYOR
700 HALL OF RECORDS

Note: Any Additions or Changes on This Sheet Must be Made or Circled in Red Ink With Date and Name of Person Making Change.

Do not extend notes this side of this line

Notes Ck'd by Drew	Survey of Cornell
Map No. C.S.B-1072-2	W. O. 8122 Tape No 28 St'd 84°F.
Office Work J. P. Price	Surveyed by Johnson
Checked Drew	Notes H. S. J. Date 3/10/36
Date May 1936	Indexed A. C. Johnson

F.B. 631 PG. 71

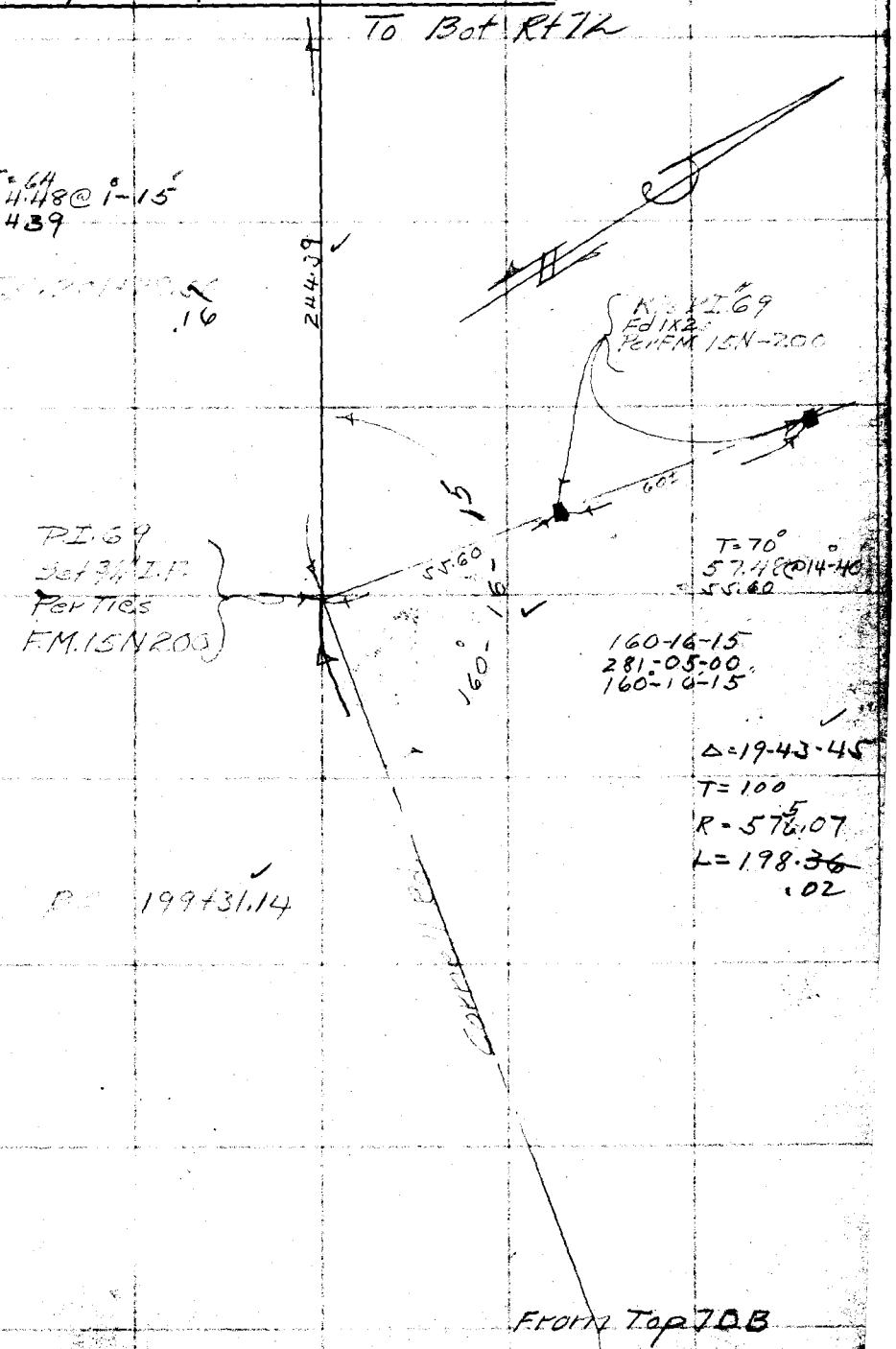

Note: Any Additions or Changes on This Sheet Must be Made or Circled in Red Ink With Date and Name of Person Making Change.

Do not extend notes this side of this line

RETURN TO
LOS ANGELES COUNTY SURVEYOR
700 HALL OF RECORDS

FORM 247 10M 11-35

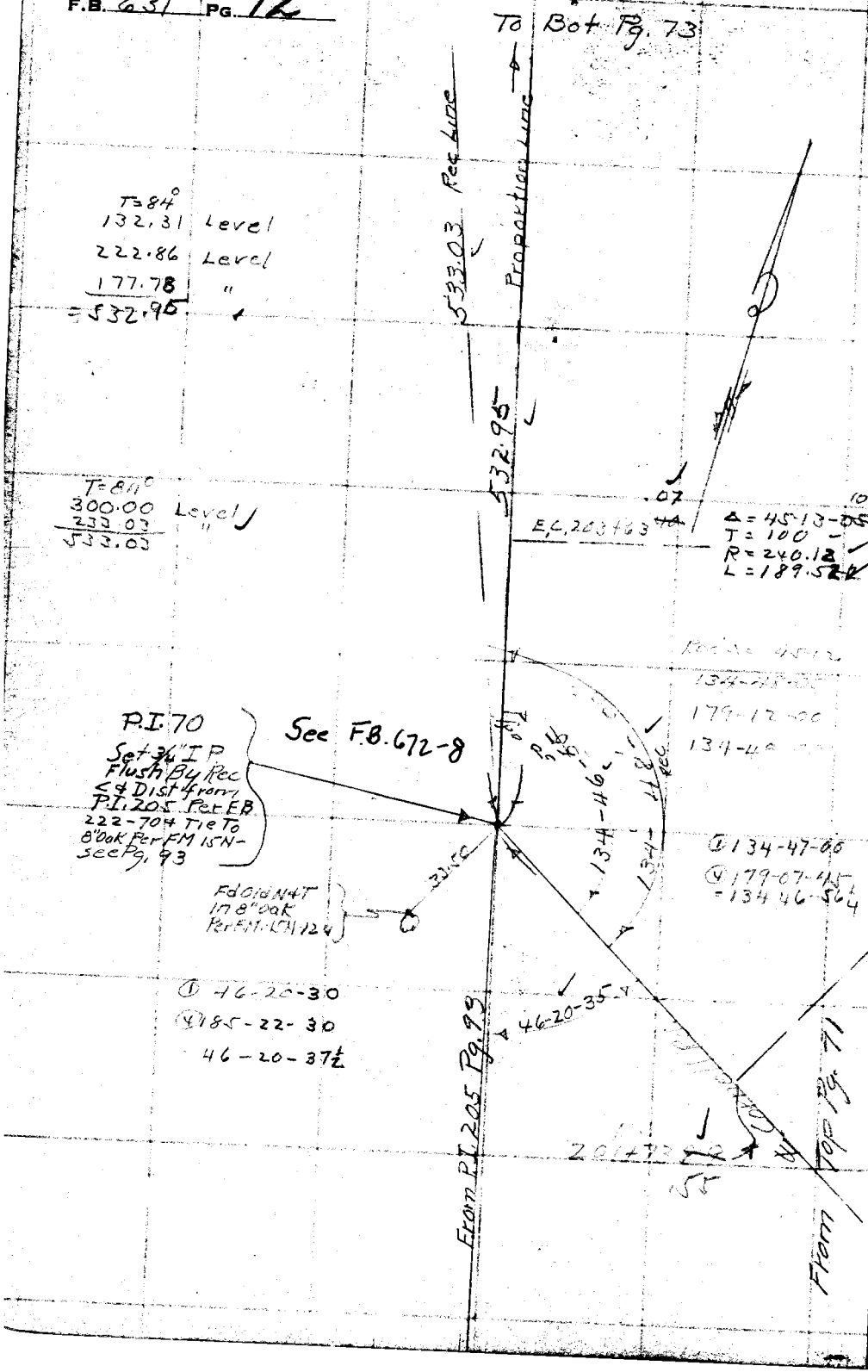

RETURN TO
LOS ANGELES COUNTY SURVEYOR
700 HALL OF RECORDS

Note: Any Additions or Changes on This Sheet Must be Made or Circled in Red Ink With Date and Name of Person Making Change.

Do not extend notes this side of this line

Notes Ck'd by Drew	Survey of CORNELL RD	F.B. 631 Pg. 73
Map No. C.S. B-1039-L	W. O. 8122 Tape No. 28 St'd 84°F.	
Office Work J. D. Price	Surveyed by Johnson	
Checked Drew	Notes H. S. Date 3-13-36	
Date May 1936	Indexed A. C. Johnson	

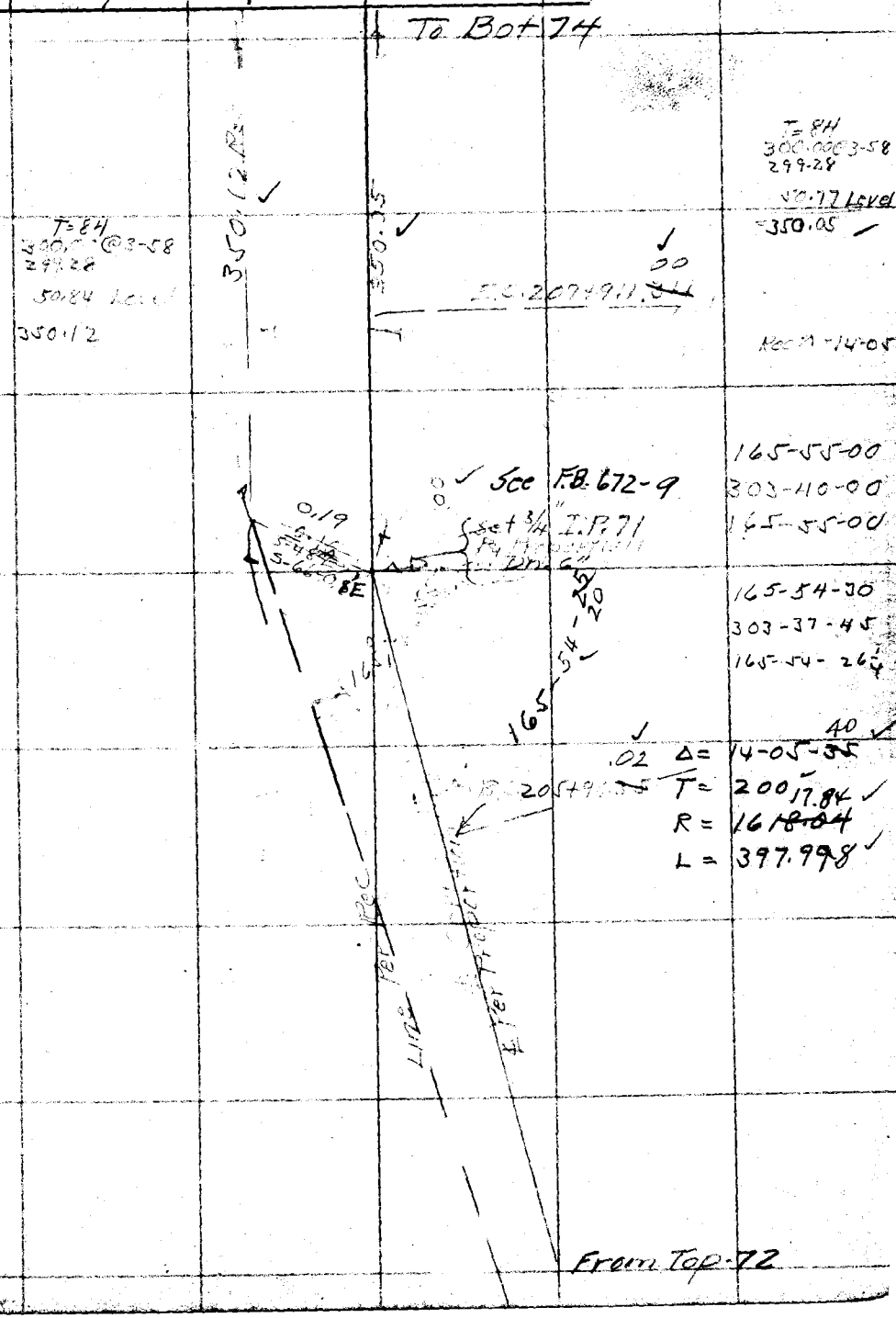

Note: Any Additions or Changes on This Sheet Must be Made or Circled in Red Ink With Date and Name of Person Making Change.

Do not extend notes this side of this line

RETURN TO
LOS ANGELES COUNTY SURVEYOR
700 HALL OF RECORDS

FORM 247 10M 11-35

F.B. 631 PG. 74

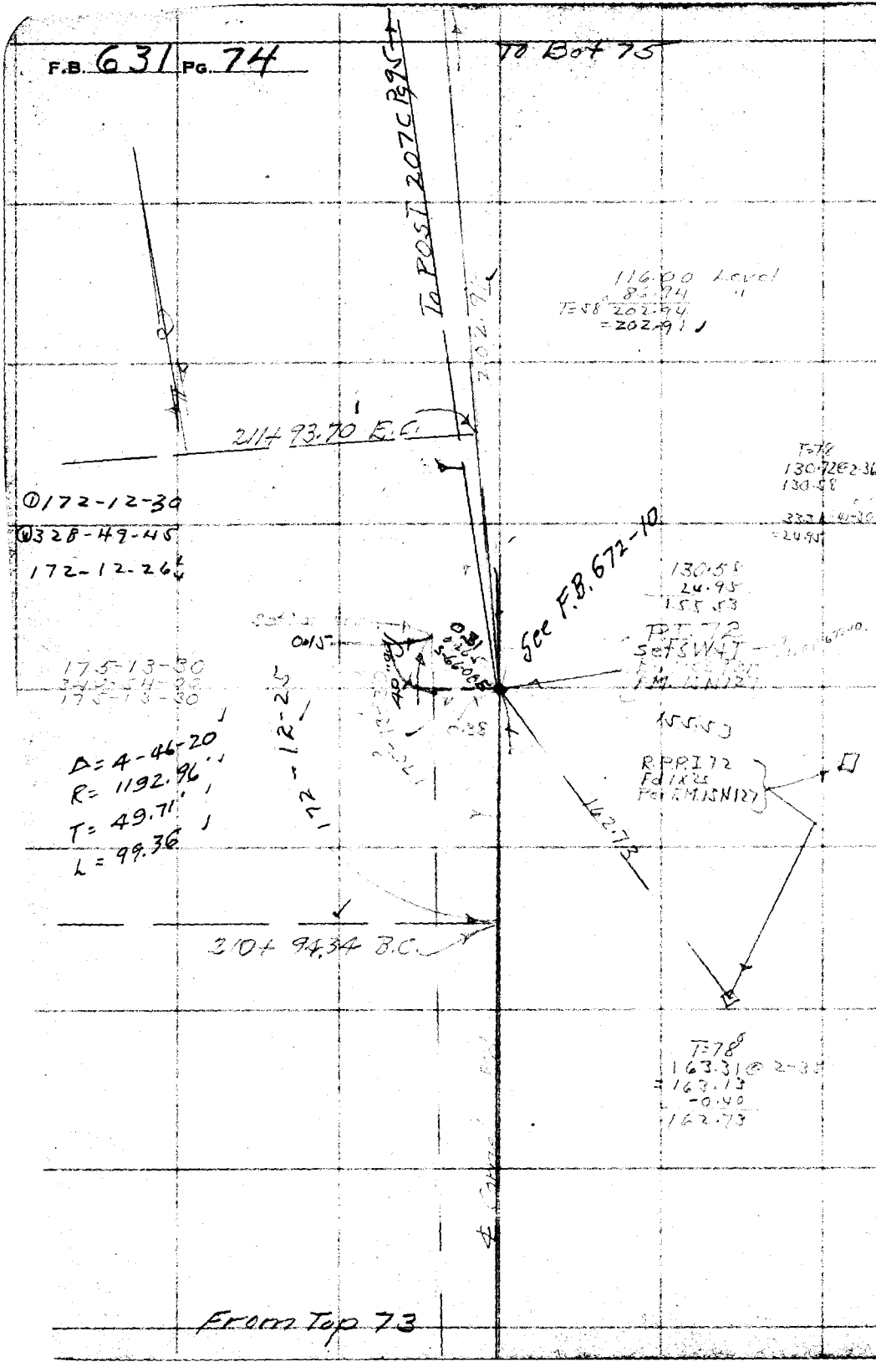

RETURN TO
LOS ANGELES COUNTY SURVEYOR
700 HALL OF RECORDS

Do not extend notes this side of this line

Note: Any Additions or Changes on This Sheet Must be Made or Circled in Red Ink With Date and Name of Person Making Change.

Notes Ck'd by Drew	Survey of CORNELL Rd
Map No. C.3.8-1099-2	W. O. 8122 Tape No. 36 St'd 24 °F.
Office Work J. D. Price	Surveyed by Johnson
Checked Drew	Notes 4 S.N. Date 3/17/36
Date May 1936	Indexed A. C. Johnson

F.B. 631 Pg. 75

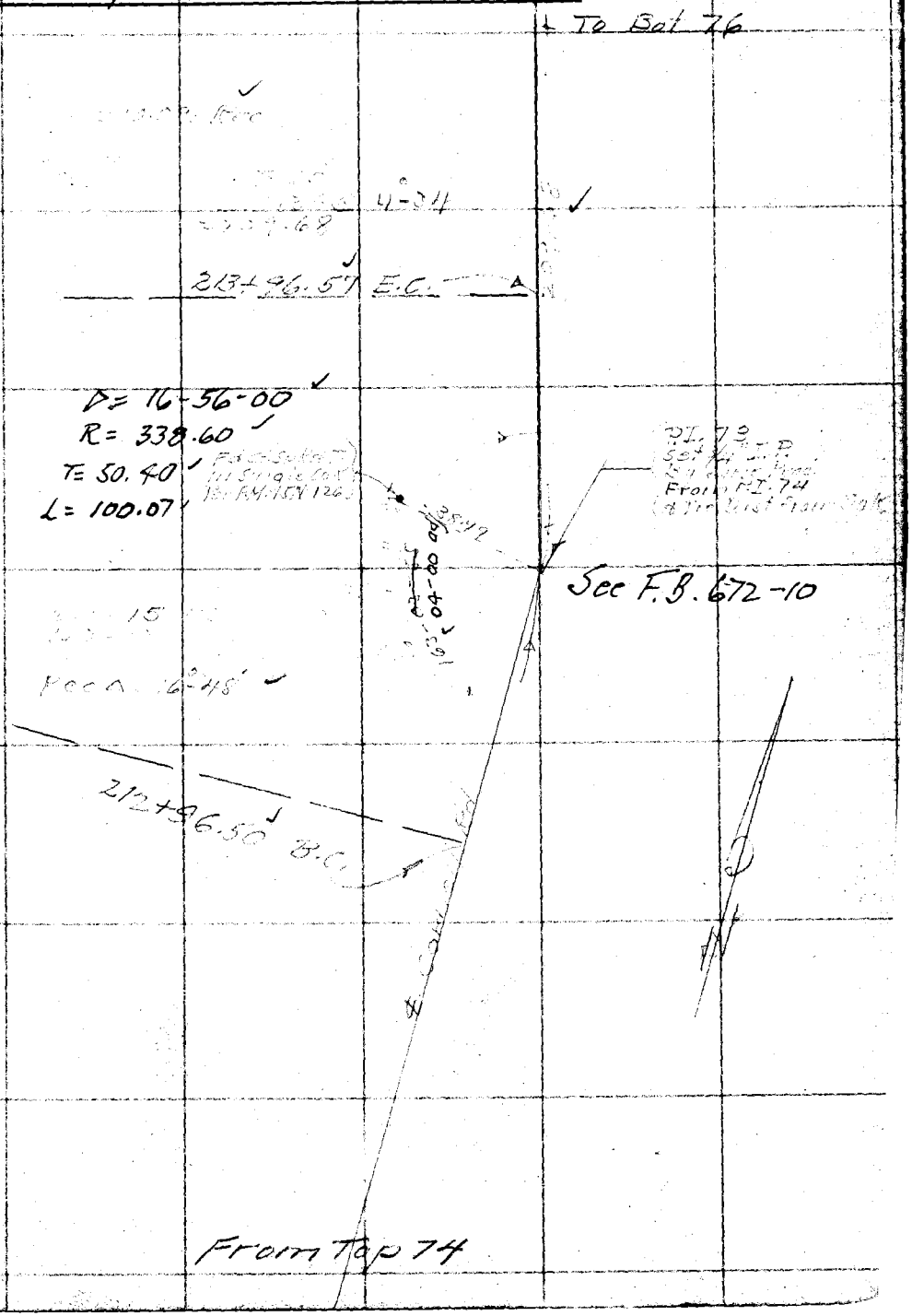

Note: Any Additions or Changes on This Sheet Must be Made or Circled in Red Ink With Date and Name of Person Making Change.

Do not extend notes this side of this line

RETURN TO
LOS ANGELES COUNTY SURVEYOR
700 HALL OF RECORDS

FORM 247 10M 11-35

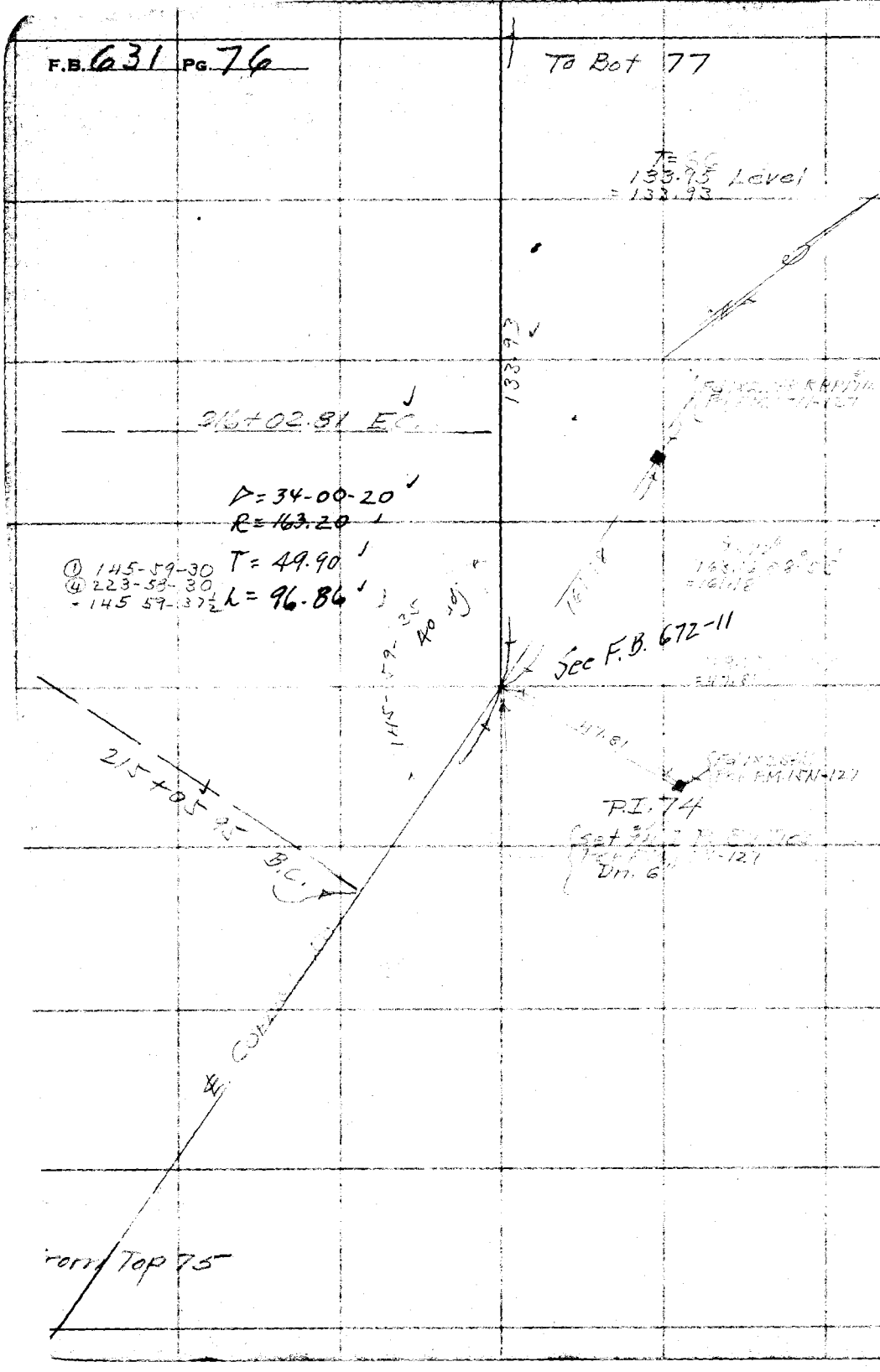

RETURN TO
LOS ANGELES COUNTY SURVEYOR
700 HALL OF RECORDS

Note: Any Additions or Changes on This Sheet Must be Made or Circled in Red Ink With Date and Name of Person Making Change.

Do not extend notes this side of this line

Notes Ck'd by Drew	Survey of CORNELL RD
Map No. C.S. B-1099-2	W. O. 8122 Tape No. 36 St'd 84°F.
Office Work J. D. Price	Surveyed by Johnson
Checked Drew	Notes 4 Sch Date 3-17-36
Date May 1936	Indexed A. C. Johnson

F.B. 631 Pg. 77



Note: Any Additions or Changes on This Sheet Must be Made or Circled in Red Ink With Date and Name of Person Making Change.

Do not extend notes this side of this line

RETURN TO
LOS ANGELES COUNTY SURVEYOR
700 HALL OF RECORDS

FORM 247 10M 11-35

F.B. 631 Pg. 78

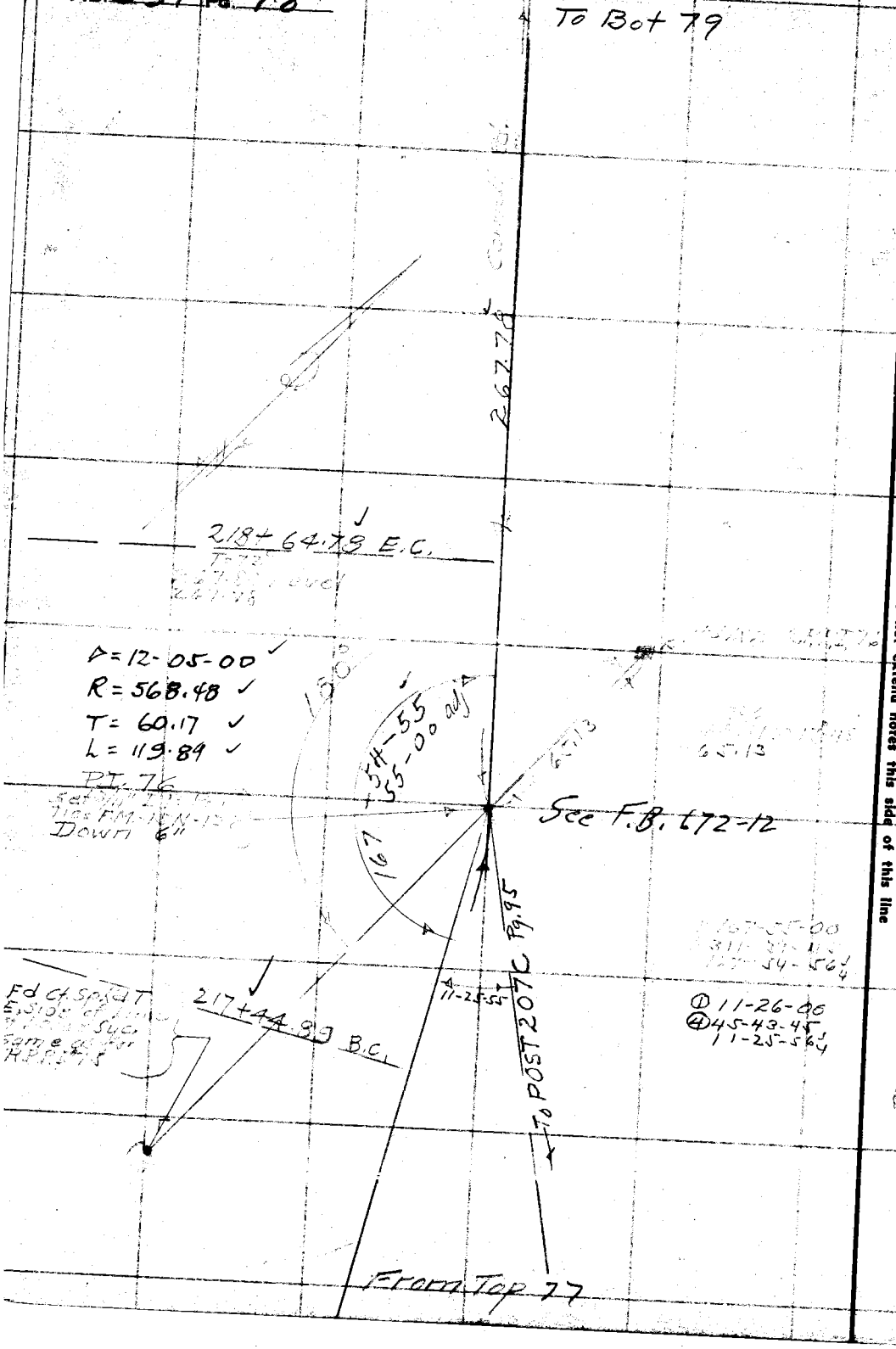

RETURN TO
LOS ANGELES COUNTY SURVEYOR
700 HALL OF RECORDS

Note: Any Additions or Changes on This Sheet Must be Made or Circled in Red Ink With Date and Name of Person Making Change.

Do not extend notes this side of this line

Notes Ck'd by Drew	Survey of CORNELL RD	F.B. 631 PG. 79
Map No. C.S.B-10292	W. O. 8122 Tape No. 36 St'd 74°F.	
Office Work J. D. Price	Surveyed by Johnson	
Checked Drew	Notes [illegible] Date	
Date May 1936	Indexed A. C. Johnson	

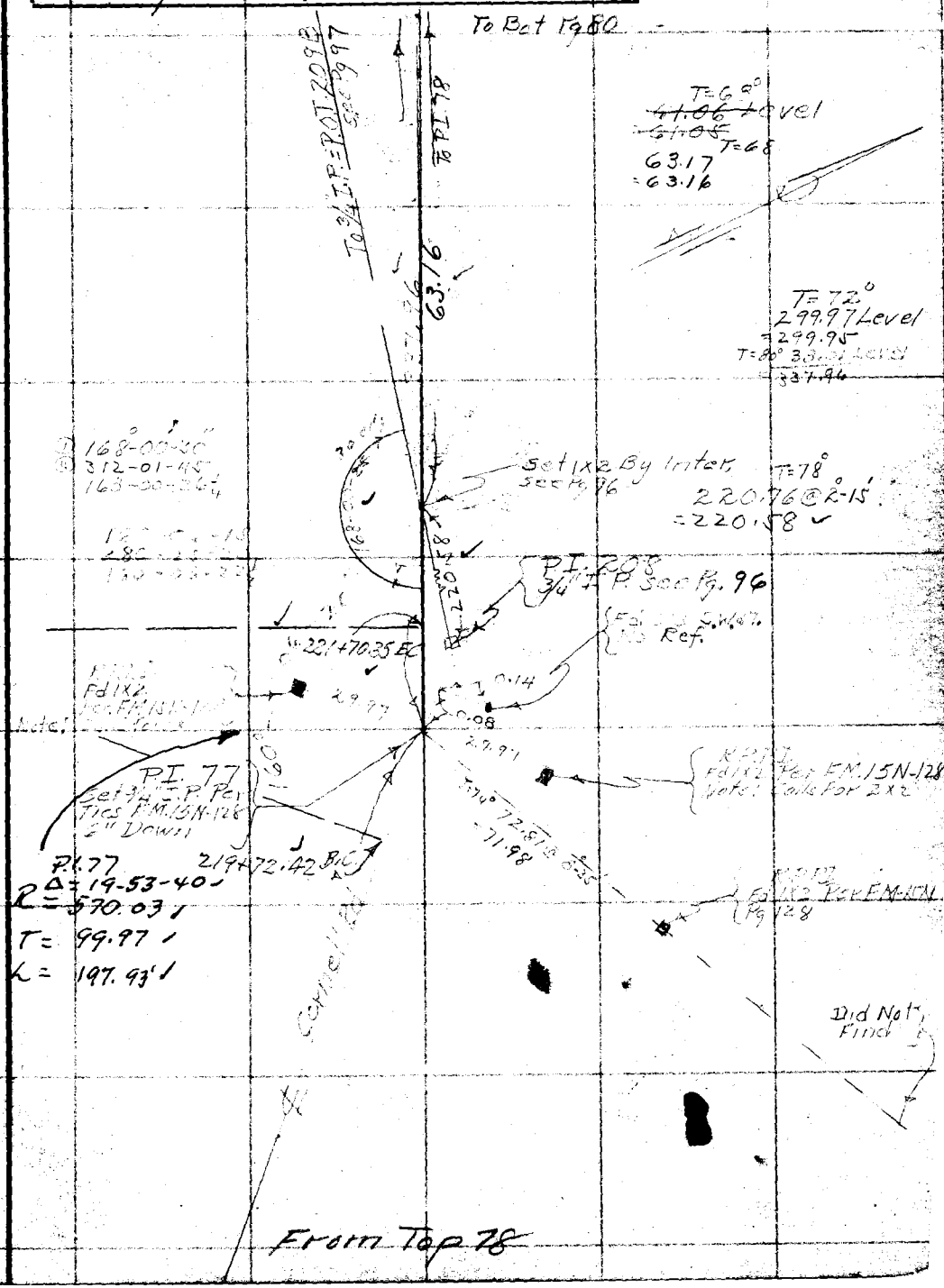

Note: Any Additions or Changes on This Sheet Must be Made or Circled in Red Ink With Date and Name of Person Making Change.

Do not extend notes this side of this line

RETURN TO
LOS ANGELES COUNTY SURVEYOR
700 HALL OF RECORDS

FORM 247 10M 11-35

F.B. 631 PG. 80

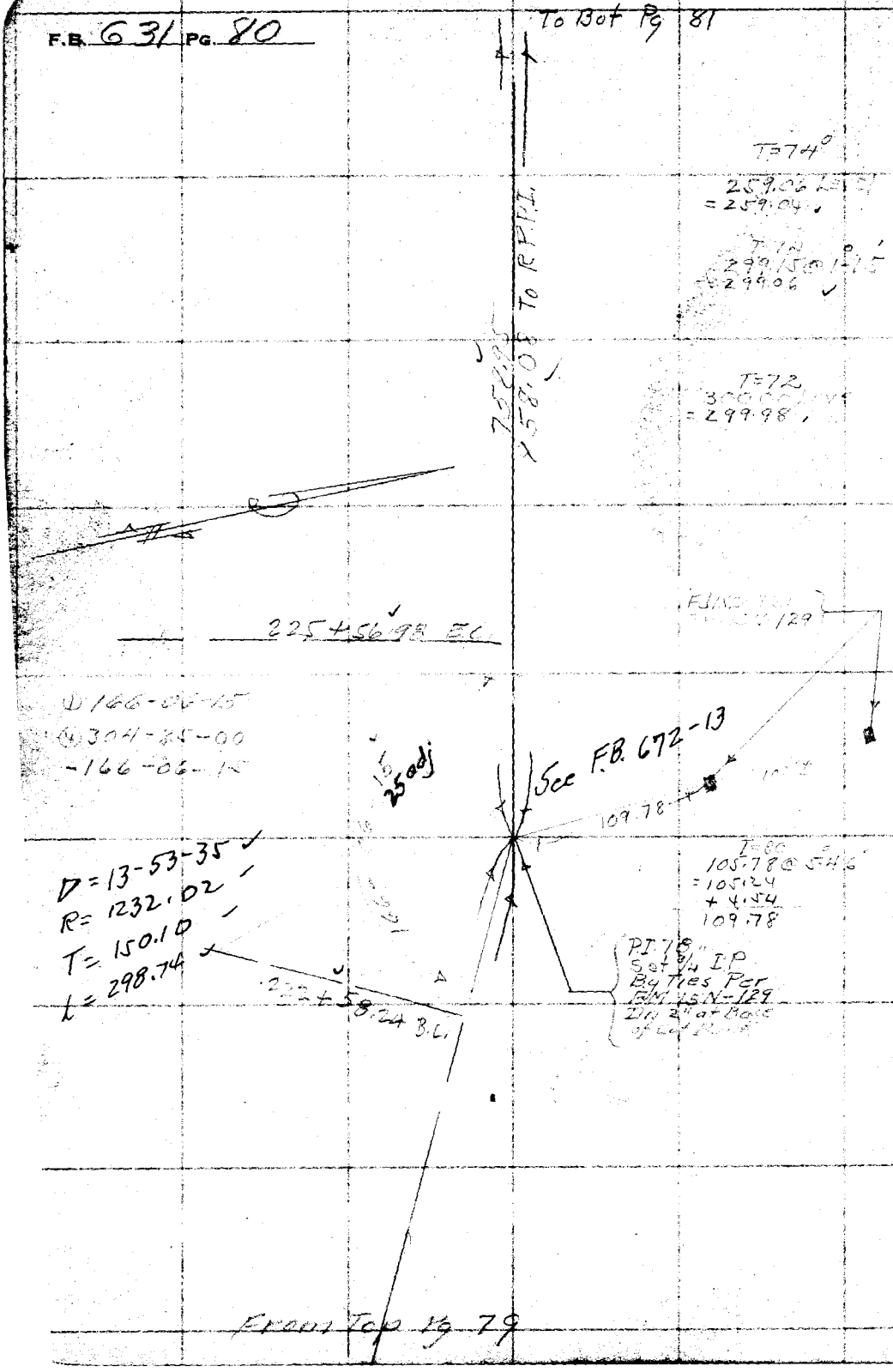

RETURN TO
LOS ANGELES COUNTY SURVEYOR
700 HALL OF RECORDS

Note: Any Additions or Changes on This Sheet Must be Made or Circled in Red Ink With Date and Name of Person Making Change.

Do not extend notes this side of this line

Notes Ck'd by Drew	Survey of [illegible]
Map No. [illegible] B-1099-2	W. O. [illegible] Tape No. 36 St'd [illegible] °F.
Office Work J. D. Price	Surveyed by [illegible]
Checked Drew	Notes [illegible] Date [illegible]
Date May 1936	Indexed A. C. Johnson

F.B. 631 Pg. 81

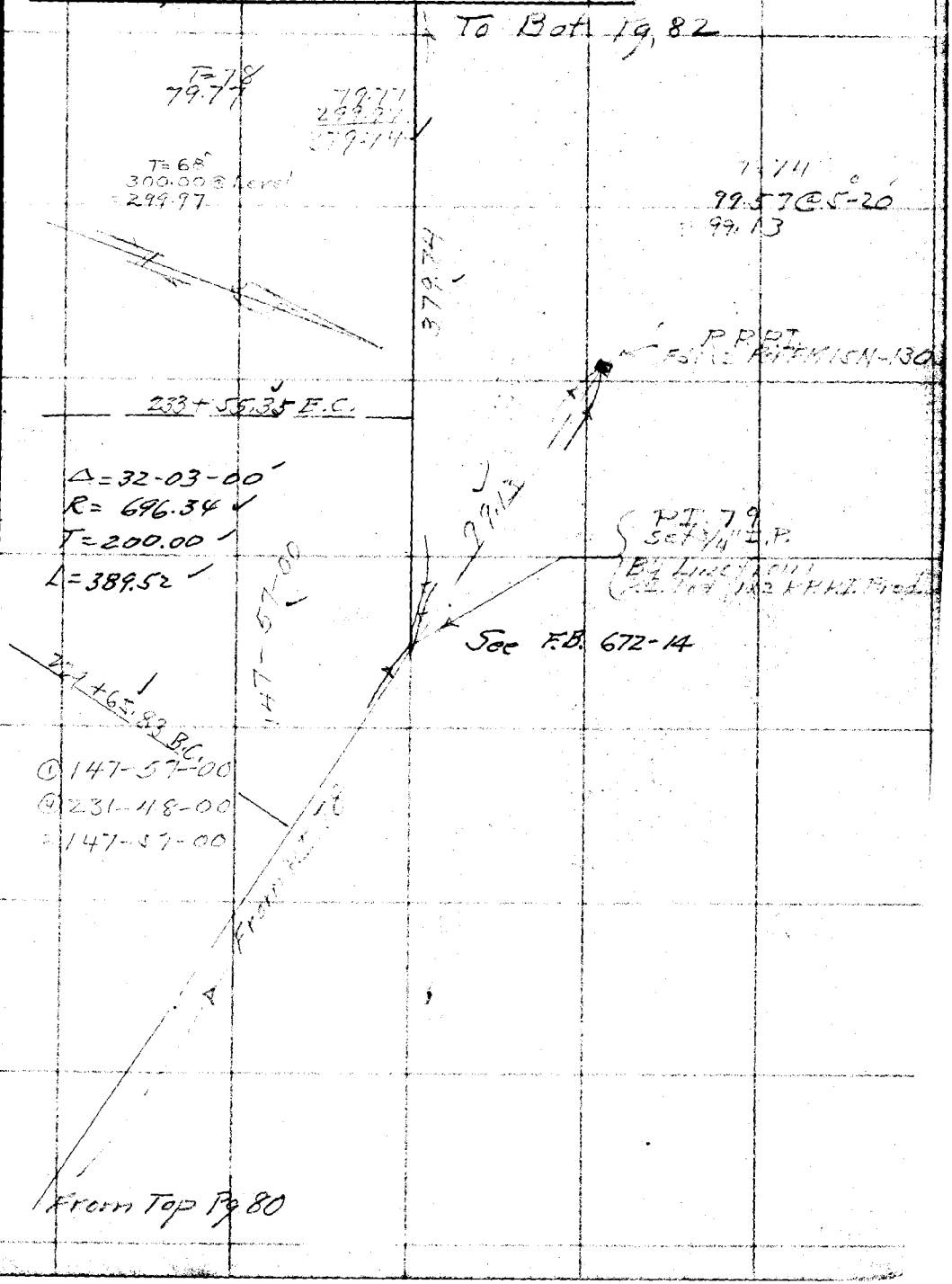

Note: Any Additions or Changes on This Sheet Must be Made or Circled in Red Ink With Date and Name of Person Making Change.

Do not extend notes this side of this line

RETURN TO
LOS ANGELES COUNTY SURVEYOR
700 HALL OF RECORDS

FORM 247 10M 11-35

F.B. 631 PG. 82

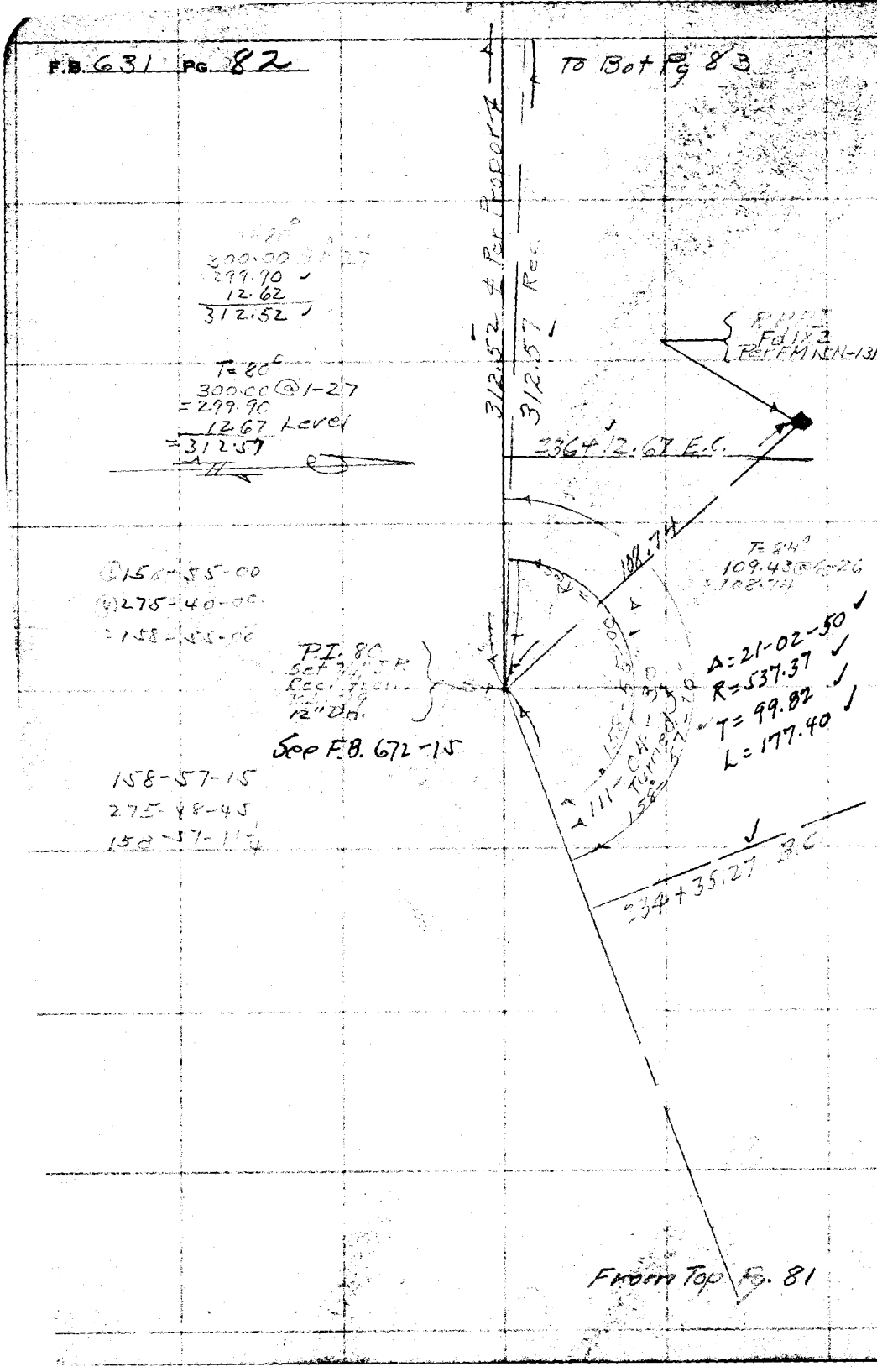

RETURN TO
LOS ANGELES COUNTY SURVEYOR
700 HALL OF RECORDS

Note: Any Additions or Changes on This Sheet Must be Made or Circled in Red Ink With Date and Name of Person Making Change.

Do not extend notes this side of this line

Notes Ck'd by Drew	Survey of Cornell Rd
Map No. [illegible]	W. O. 8122 Tape No. St'd 84 °F.
Office Work J. D. Price	Surveyed by Johnson
Checked Drew	Notes H.S.J. Date 3-20-36
Date May 1936	Indexed A. C. Johnson

F.B. 631 Pg. 83

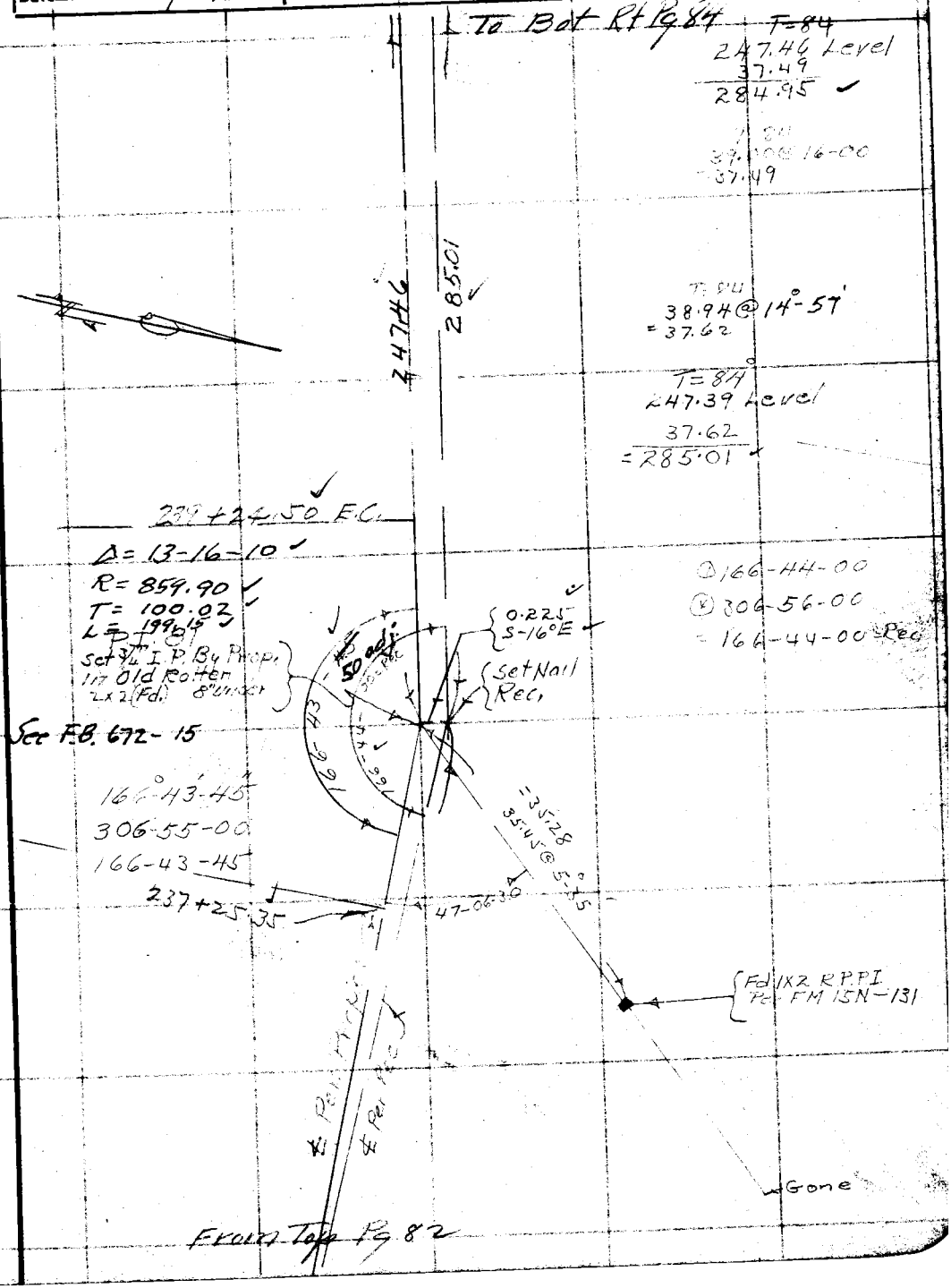

Note: Any Additions or Changes on This Sheet Must be Made or Circled in Red Ink With Date and Name of Person Making Change.

Do not extend notes this side of this line

RETURN TO
LOS ANGELES COUNTY SURVEYOR
700 HALL OF RECORDS

FORM 247 10M 11-35

F.B. 631 PG. 84

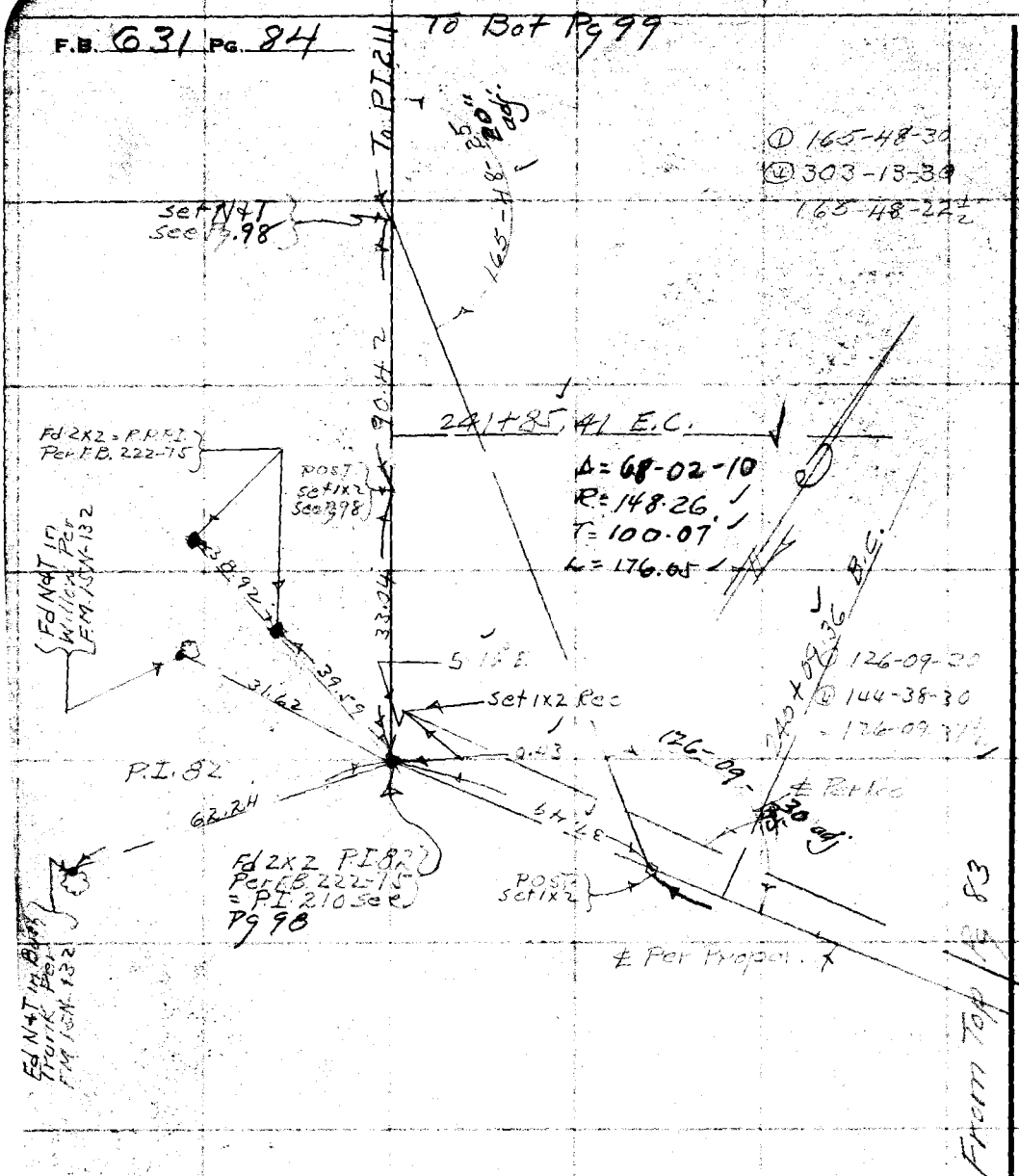

RETURN TO
LOS ANGELES COUNTY SURVEYOR
700 HALL OF RECORDS

Note: Any Additions or Changes on This Sheet Must be Made or Circled in Red Ink With Date and Name of Person Making Change.

Do not extend notes this side of this line

Notes Ck'd by Drew	Survey of Cornell Rd.	F.B. 631 Pg. 85
Map No. C.S.B-1099-4	W. O. 8122 Tape No. St'd 84 °F.	
Office Work J. D. Price	Surveyed by Johnson	
Checked Drew	Notes H.S. Date 4-2-36	
Date May 1936	Indexed A. C. Johnson	

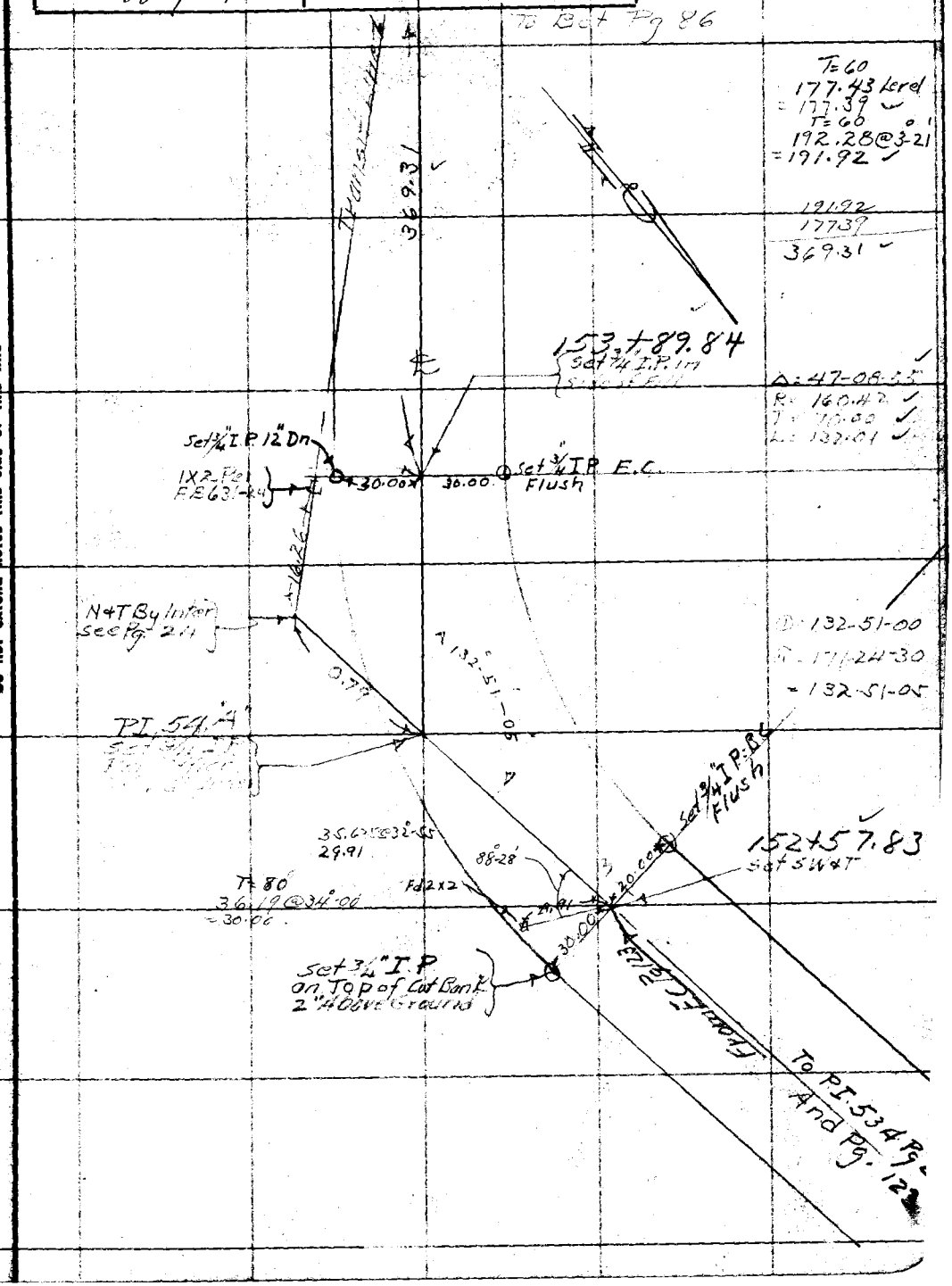

Note: Any Additions or Changes on This Sheet Must be Made or Circled in Red Ink With Date and Name of Person Making Change.

Do not extend notes this side of this line

RETURN TO
LOS ANGELES COUNTY SURVEYOR
700 HALL OF RECORDS

FORM 247 10M 11-35

RETURN TO
LOS ANGELES COUNTY SURVEYOR
700 HALL OF RECORDS

Note: Any Additions or Changes on This Sheet Must be Made or Circled in **Red Ink** With Date and Name of Person Making Change.

Do not extend notes this side of this line

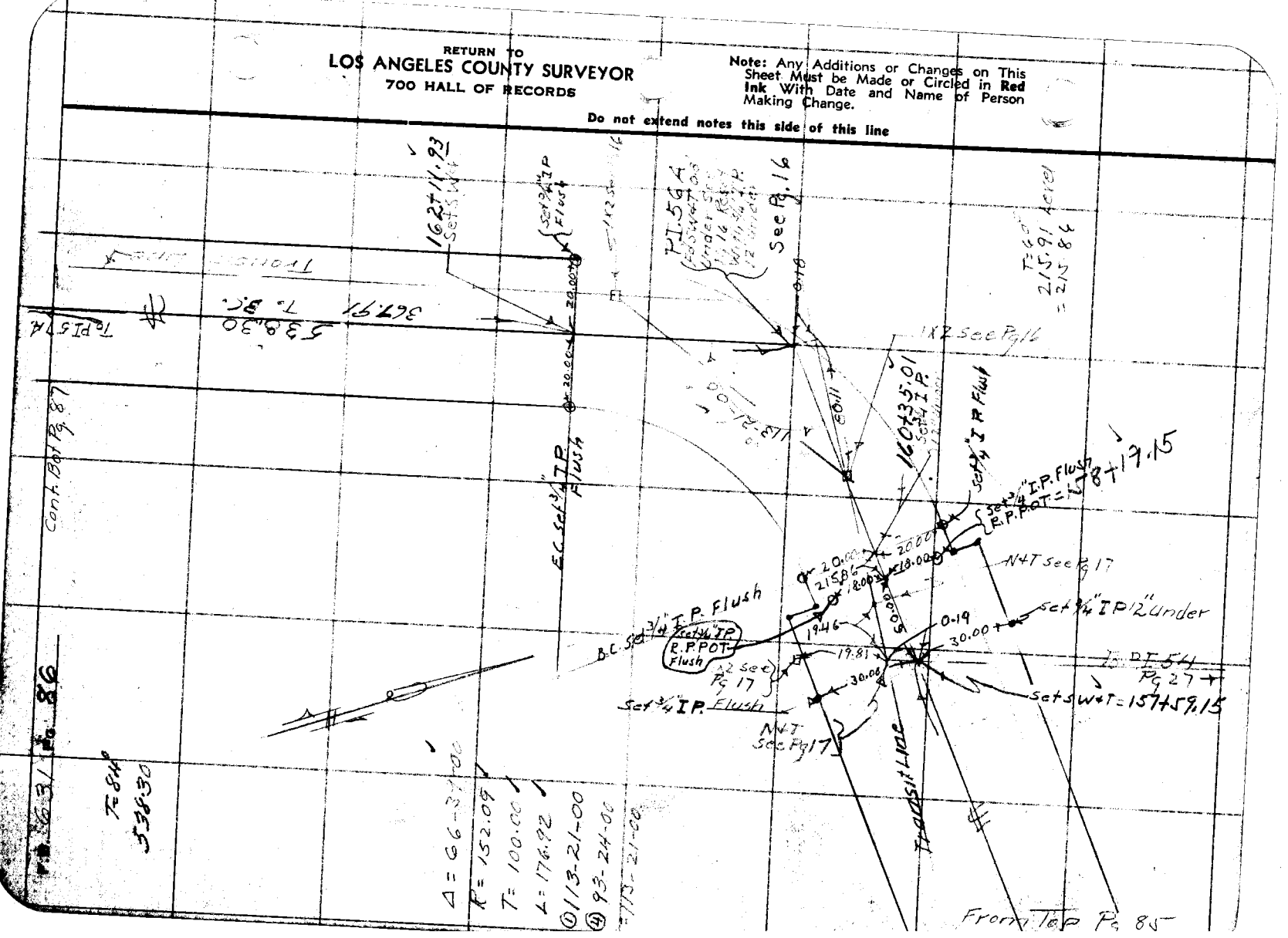

Notes Ck'd by Drew	Survey of Cornelius	F.B. 631 Pg. 87
Map No. C.S. B-1099-1	W. O. 2122 Tape No. St'd 74°F.	
Office Work J. P. Price	Surveyed by Johnson	
Checked Drew	Notes F.S. Date 4-3-36	
Date May 1936	Indexed A. C. Johnson	

To B.O.T. Pg. 88

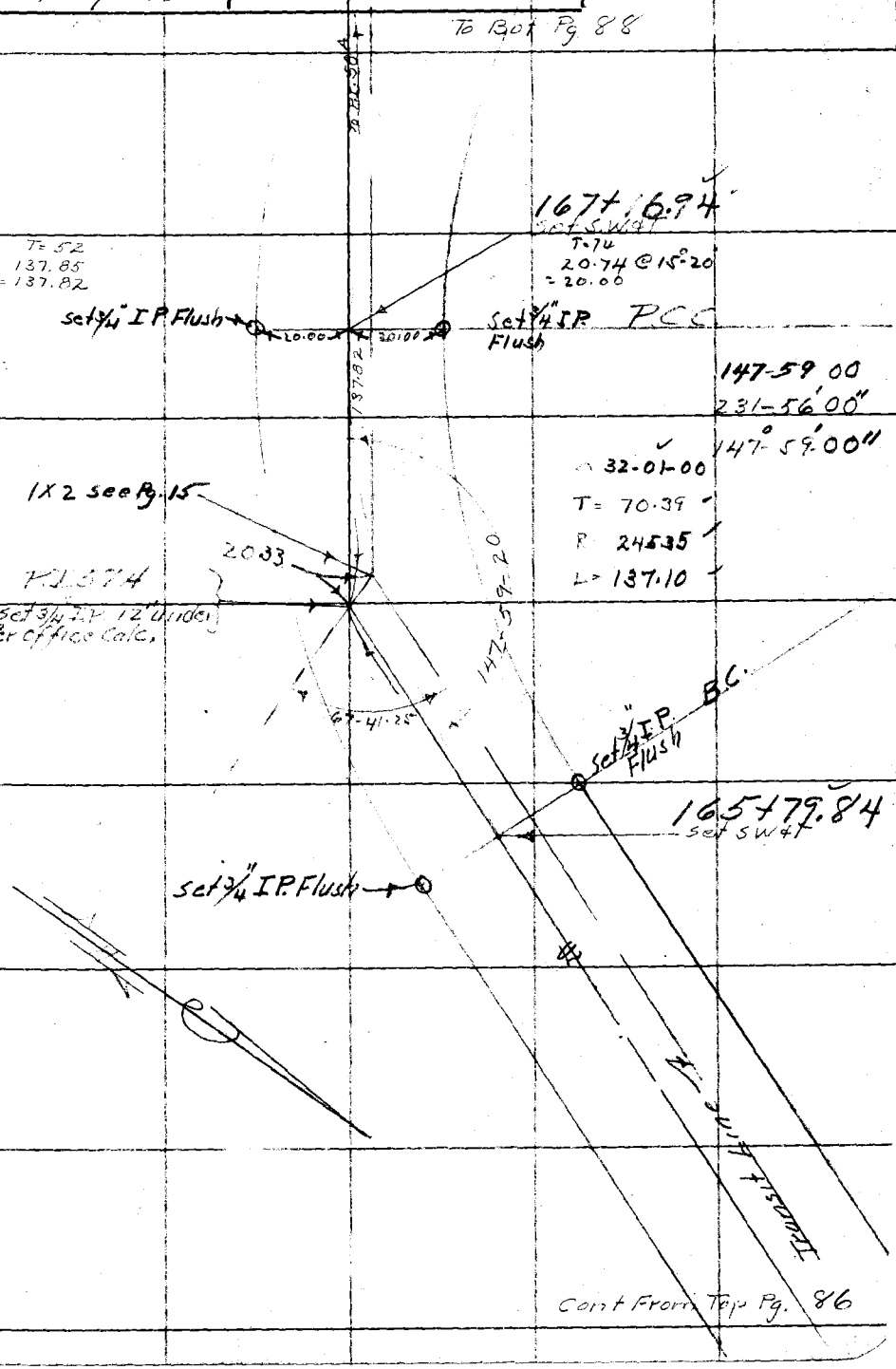

Cont From Top Pg. 86

Note: Any Additions or Changes on This Sheet Must be Made or Circled in Red Ink With Date and Name of Person Making Change.

Do not extend notes this side of this line

RETURN TO
LOS ANGELES COUNTY SURVEYOR
700 HALL OF RECORDS

FORM 247 10M 11-35

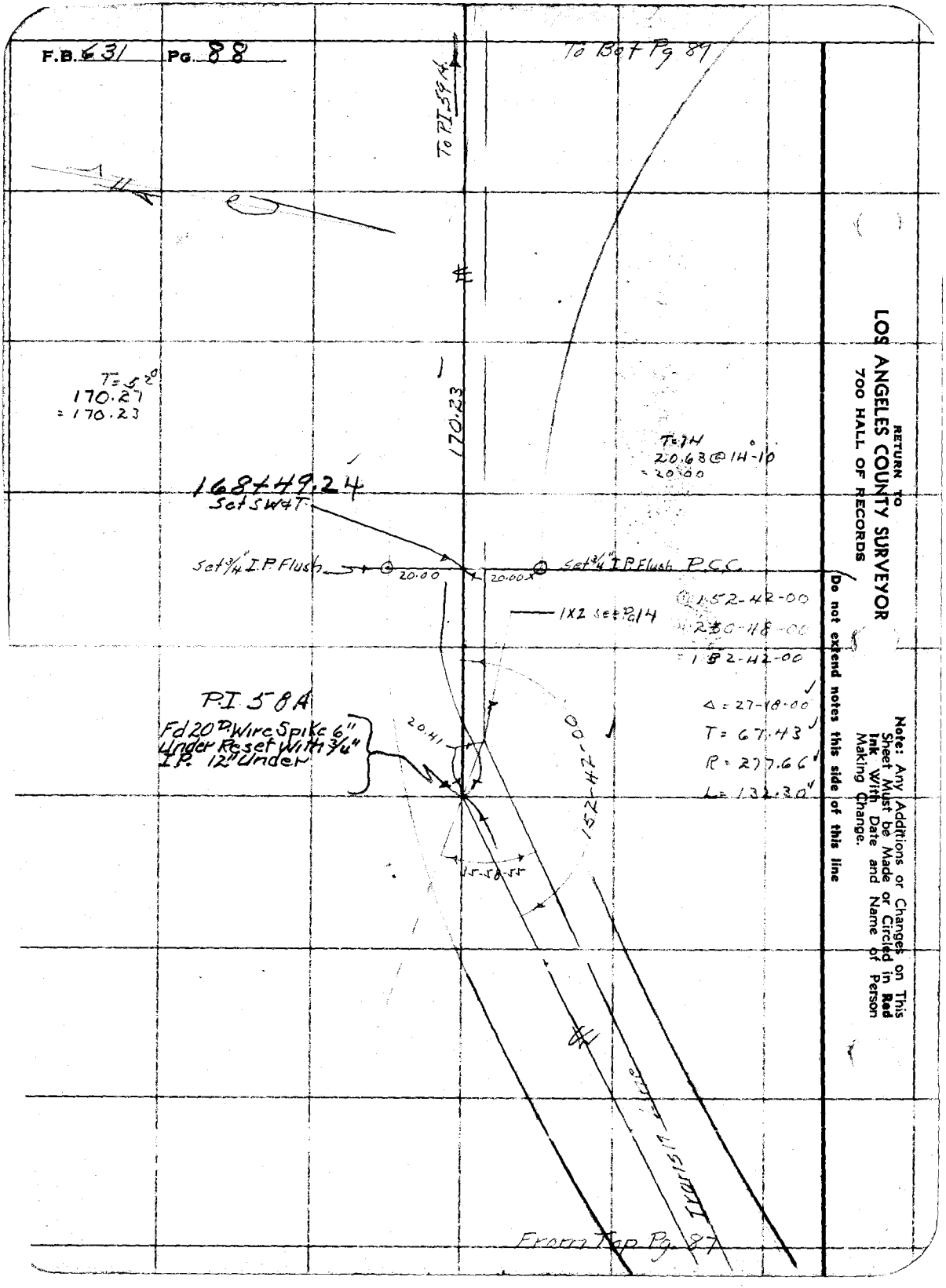
F.B. 631 Pg. 88
To Bot Pg 89
To P.I. 59A
170.23
T=52°
170.27
=170.23
T=14
20.63@14-10
=20.00
168+49.24
Set SW&T
Set 3/4" I.P. Flush
20.00
20.00
Set 3/4" I.P. Flush P.C.C.
1X2 Set Pg 14
152-42-00
230-48-00
=152-42-00
Δ=27-18-00
T=67.43
R=277.66
L=132.30
P.I. 58A
Fd 20 D Wire Spike 6" Under Reset With 3/4" I.P. 12" Under
20.41
152-42-00
15-58-55
Transit Line
From Top Pg. 87
RETURN TO
LOS ANGELES COUNTY SURVEYOR
700 HALL OF RECORDS
Note: Any Additions or Changes on This Sheet Must be Made or Circled in Red Ink With Date and Name of Person Making Change.
Do not extend notes this side of this line

Notes Ck'd by Drew	Survey of Cornell Rd	F.B. 631 Pg. 89
Map No. C.S.B-1099-2	W. O 8122 Tape No. St'd 84°F.	
Office Work J. D. Price	Surveyed by Johnson	
Checked Drew	Notes H Sd Date 4-6-36	
Date May 1936	Indexed A. C. Johnson	

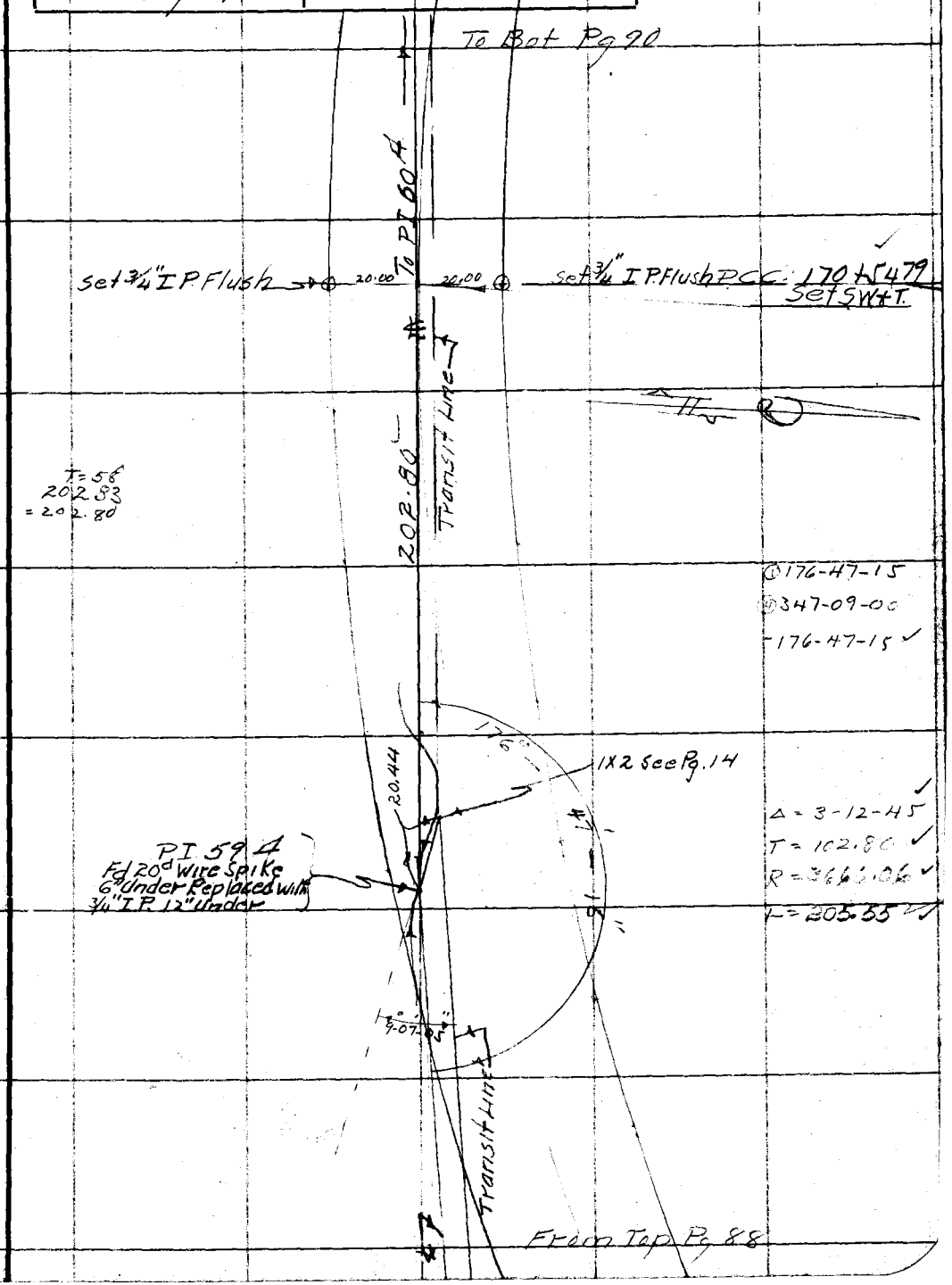

Note: Any Additions or Changes on This Sheet Must be Made or Circled in Red Ink With Date and Name of Person Making Change.

Do not extend notes this side of this line

RETURN TO
LOS ANGELES COUNTY SURVEYOR
700 HALL OF RECORDS

FORM 247 10M 11-35

F.B. 631 PG. 90

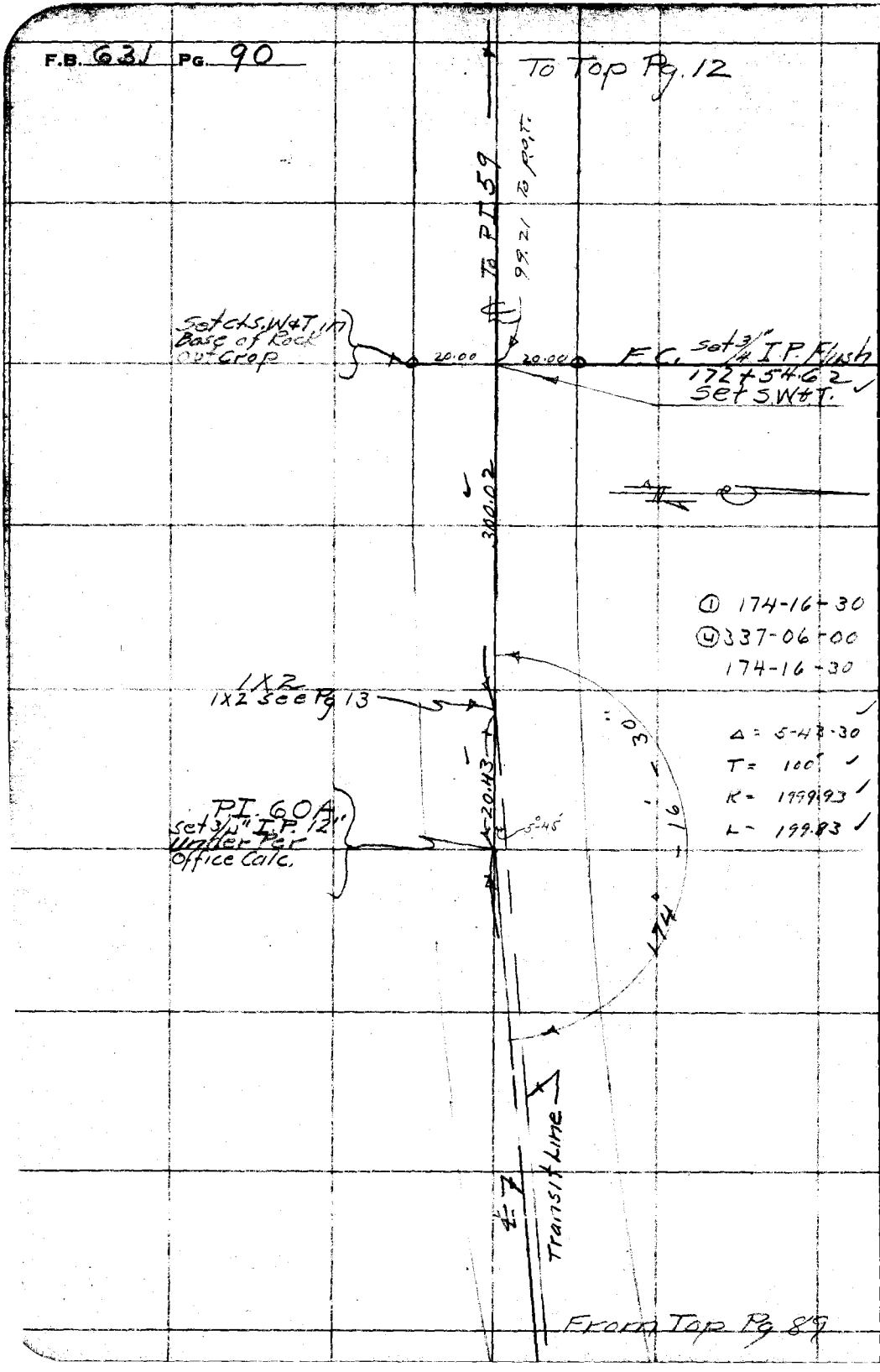

RETURN TO
LOS ANGELES COUNTY SURVEYOR
700 HALL OF RECORDS

Do not extend notes this side of this line

Note: Any Additions or Changes on This Sheet Must be Made or Circled in Red Ink With Date and Name of Person Making Change.

Notes Ck'd by Drew	Survey of CORNELL RD
Map No. S.S.B-1099-1	W. O. 8122 Tape No. 28 St'd 84 °F.
Office Work J. D. Price	Surveyed by H. S. JOHNSON
Checked Drew	Notes H.S.J. Date 3-19-36
Date May 1936	Indexed A. C. Johnson 4-13-36

F.B. 631 Pg. 91

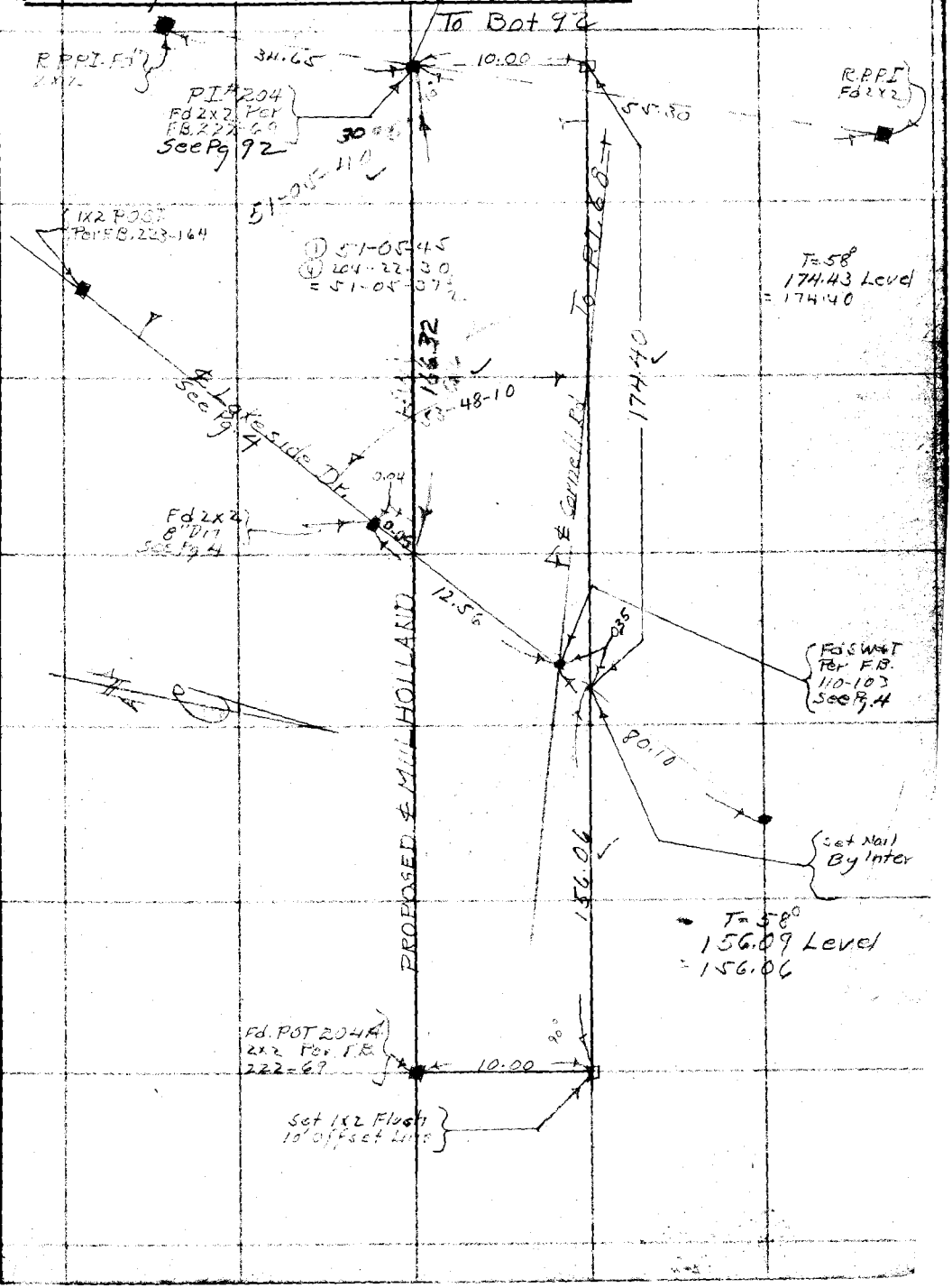

Note: Any Additions or Changes on This Sheet Must be Made or Circled in Red Ink With Date and Name of Person Making Change.

Do not extend notes this side of this line

RETURN TO
LOS ANGELES COUNTY SURVEYOR
700 HALL OF RECORDS

FORM 247 10M 11-38

F.B. 631 PG. 92

To Bot Pg 93

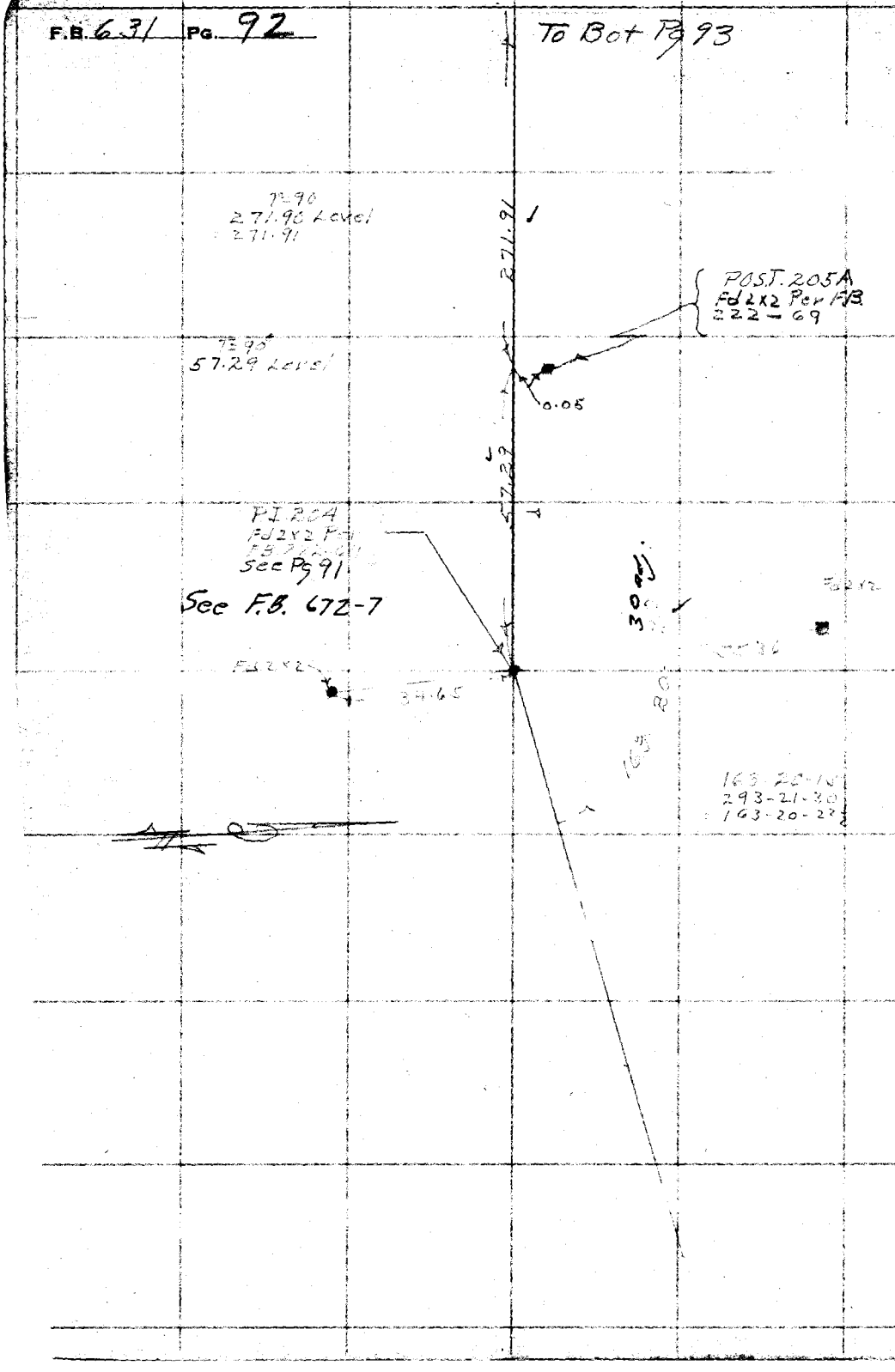

RETURN TO
LOS ANGELES COUNTY SURVEYOR
700 HALL OF RECORDS

Note: Any Additions or Changes on This Sheet Must be Made or Circled in Red Ink With Date and Name of Person Making Change.

Do not extend notes this side of this line

Notes Ck'd by Drew	Survey of CORNELL RD
Map No. C.S. B-1099-2	W. O. 8122 Tape No. 36 St'd 84 °F.
Office Work J. D. Price	Surveyed by H. S. Johnson
Checked Drew	Notes H.S.J. Date 3-20-36
Date May 1936	Indexed A. C. Johnson

F.B. 631 Pg. 93

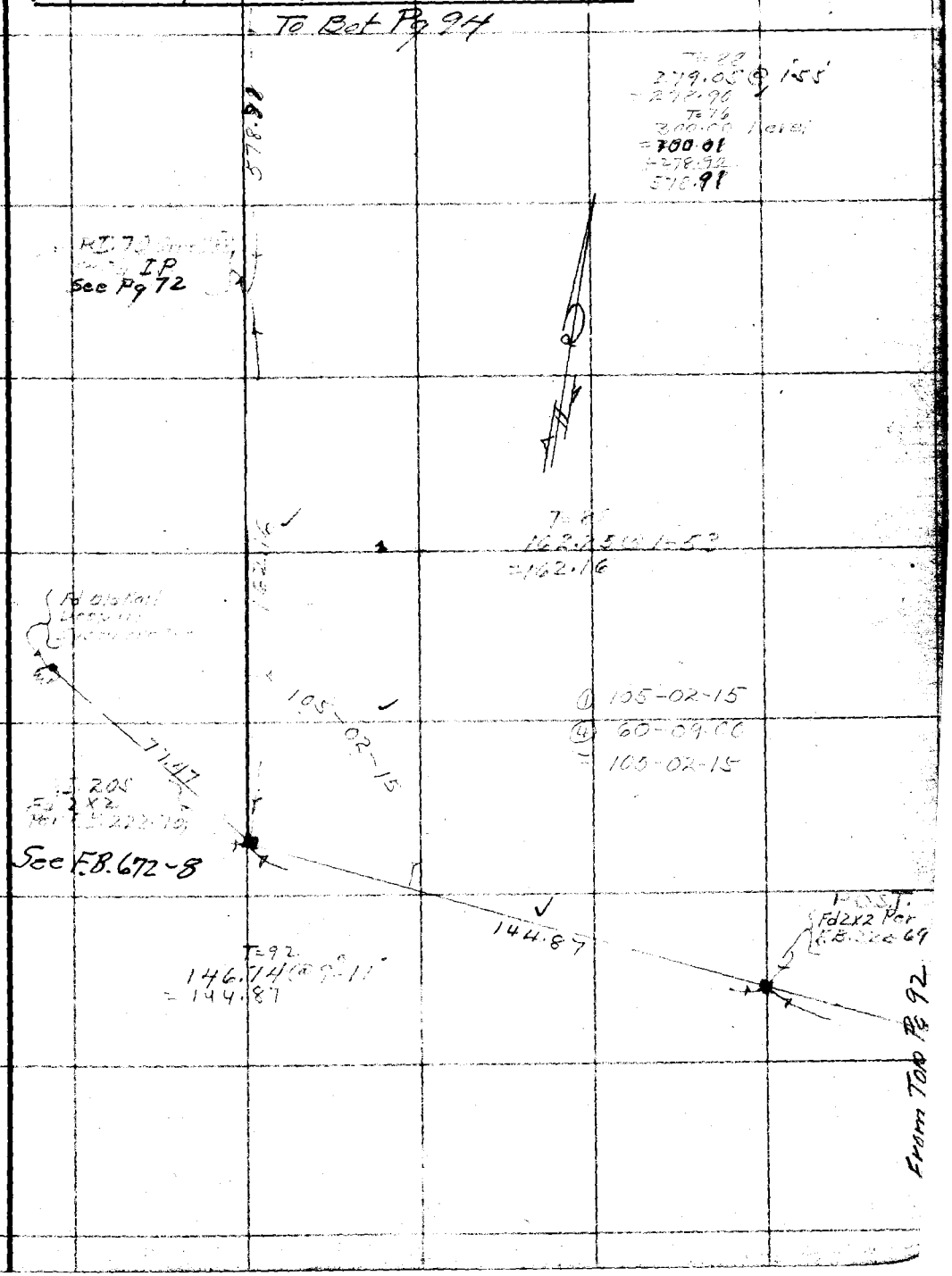

Note: Any Additions or Changes on This Sheet Must be Made or Circled in Red Ink With Date and Name of Person Making Change

Do not extend notes this side of this line

RETURN TO
LOS ANGELES COUNTY SURVEYOR
700 HALL OF RECORDS

FORM 247 10M 11-35

F.B. 631 PG. 94

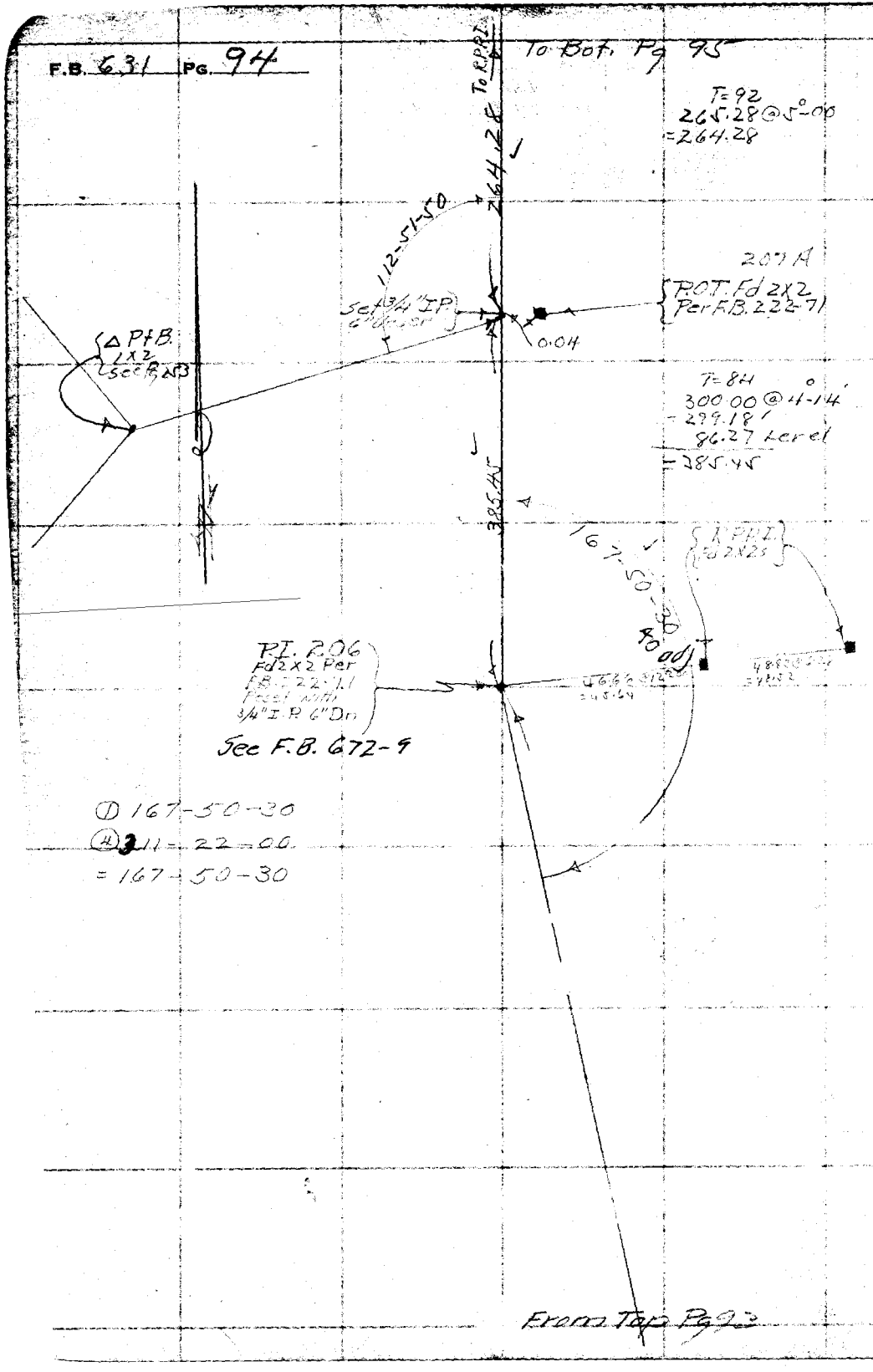

RETURN TO
LOS ANGELES COUNTY SURVEYOR
700 HALL OF RECORDS

Note: Any Additions or Changes on This Sheet Must be Made or Circled in Red Ink With Date and Name of Person Making Change.

Do not extend notes this side of this line

Notes Ck'd by Drew	Survey of CORNELL RD
Map No. C.S.B-1090-2	W. O. 8122 Tape No. 36 St'd 84 °F.
Office Work J.D. Price	Surveyed by Johnson
Checked Drew	Notes [illegible] Date 3-19-36
Date May 1936	Indexed A. C. Johnson

F.B. 631 PG. 95

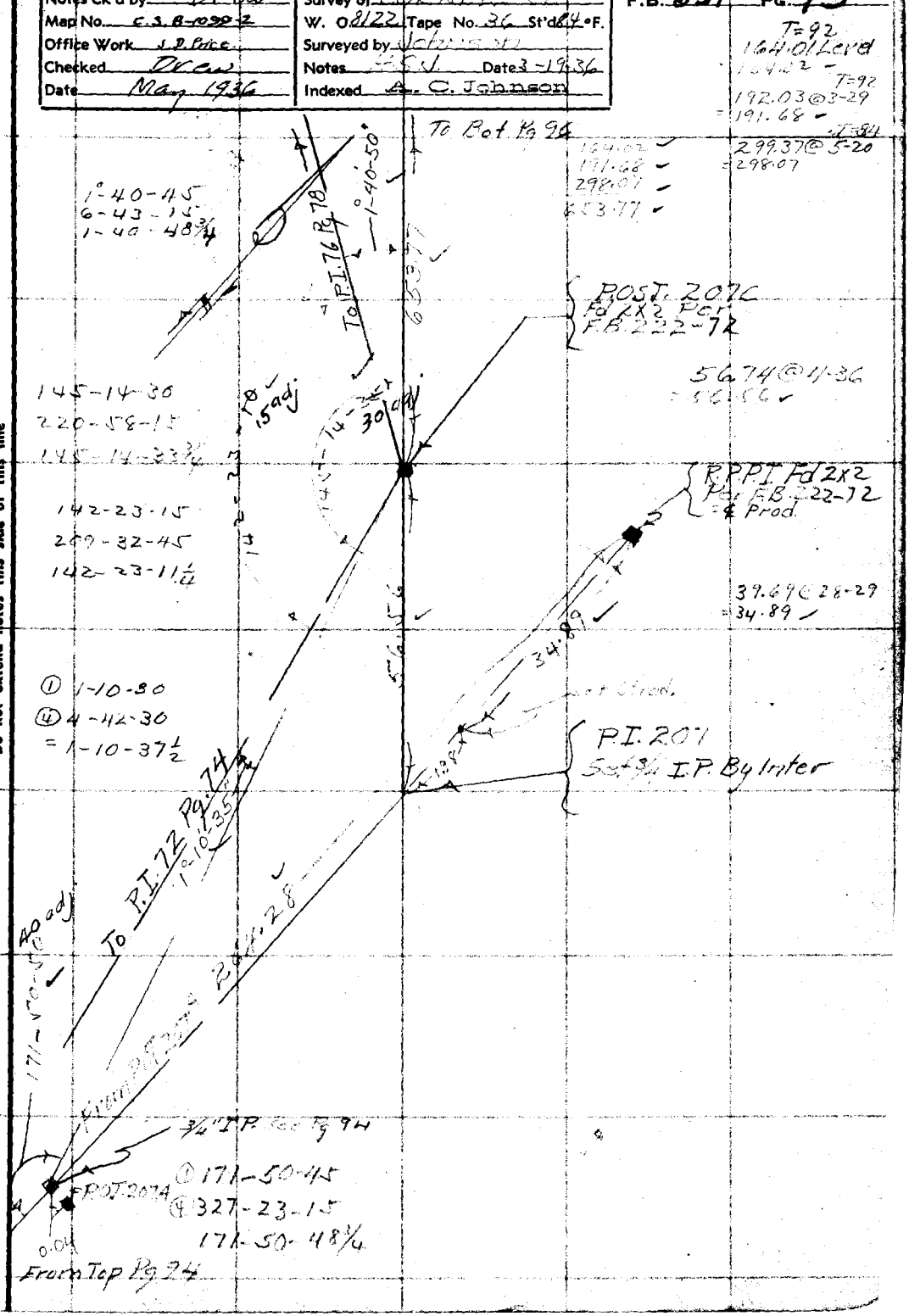

Note: Any Additions or Changes on This Sheet Must be Made or Circled in Red Ink With Date and Name of Person Making Change.

Do not extend notes this side of this line

RETURN TO
LOS ANGELES COUNTY SURVEYOR
700 HALL OF RECORDS

FORM 247 10M 11-35

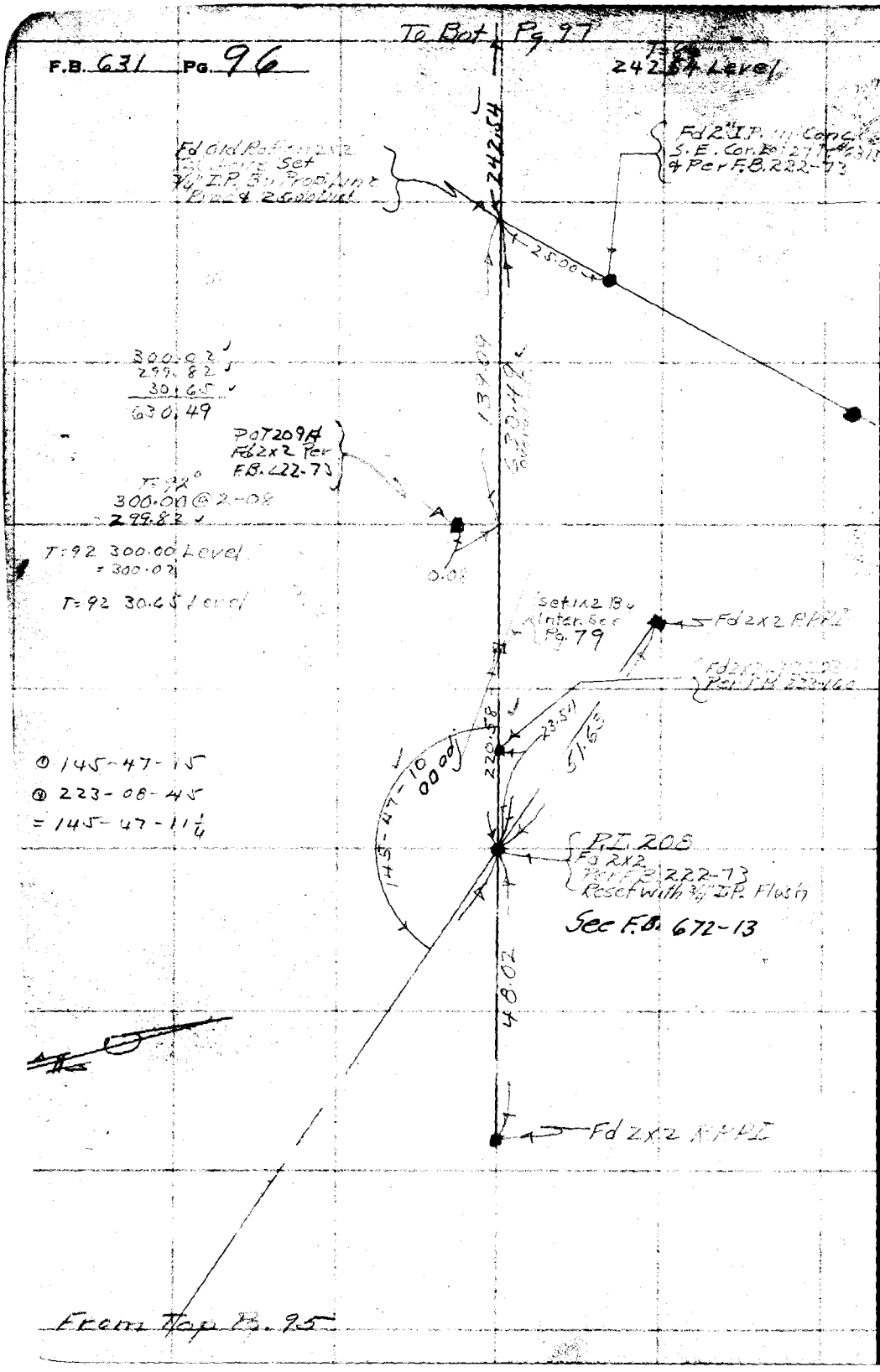

RETURN TO
LOS ANGELES COUNTY SURVEYOR
700 HALL OF RECORDS

Note: Any Additions or Changes on This Sheet Must be Made or Circled in Red Ink With Date and Name of Person Making Change.

Do not extend notes this side of this line

Notes Ck'd by Drew	Survey of CORNELL RD
Map No. E.S.B-1098-2	W. O. 8122 Tape No. St'd 84 °F.
Office Work J.D. Price	Surveyed by Johnson
Checked Drew	Notes H.S.J. Date 3-20-36
Date May 1936	Indexed A. C. Johnson

F.B. 631 Pg. 97

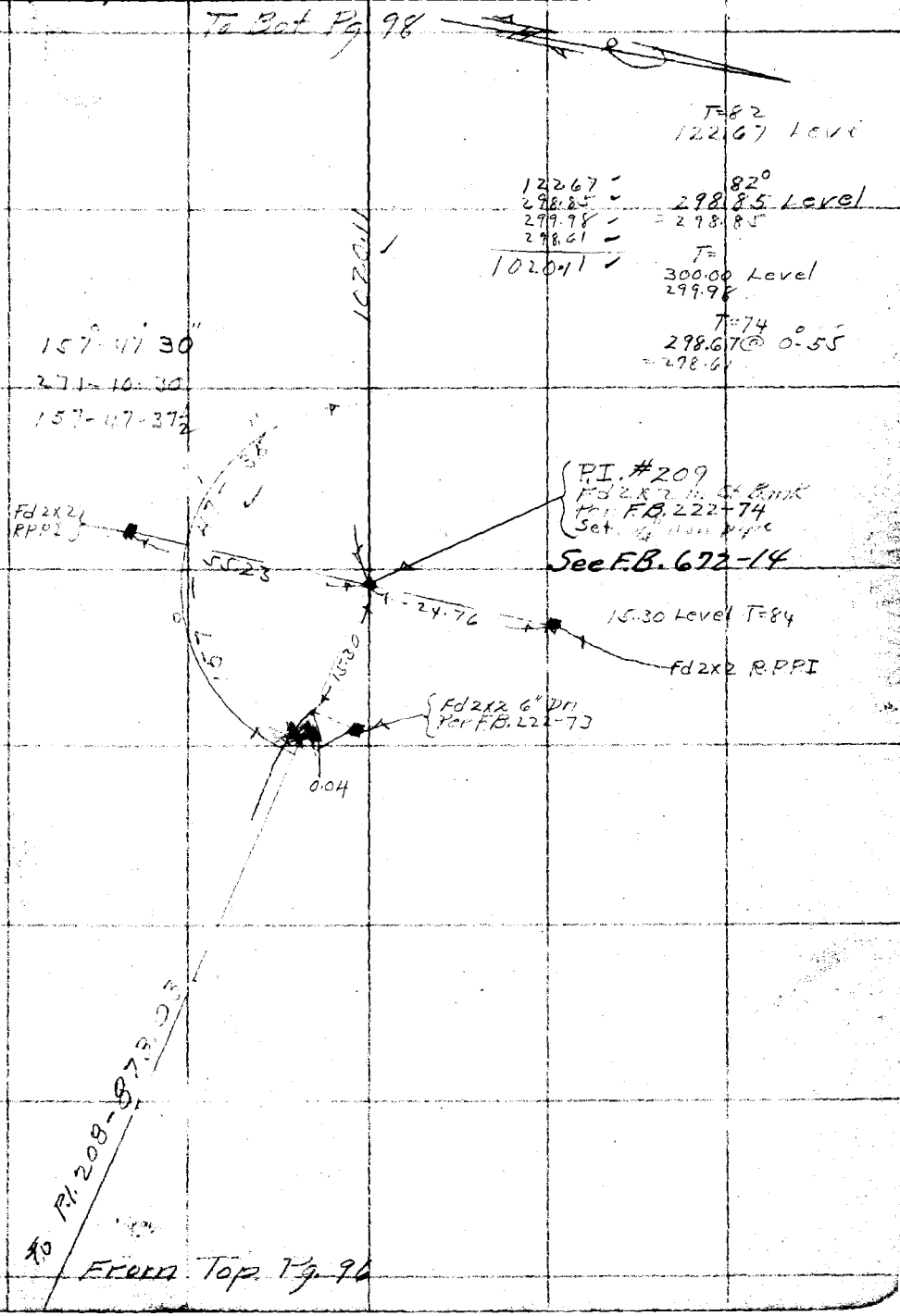

Note: Any Additions or Changes on This Sheet Must be Made or Circled in Red Ink With Date and Name of Person Making Change.

Do not extend notes this side of this line

RETURN TO
LOS ANGELES COUNTY SURVEYOR
700 HALL OF RECORDS

FORM 247 10M 11-35

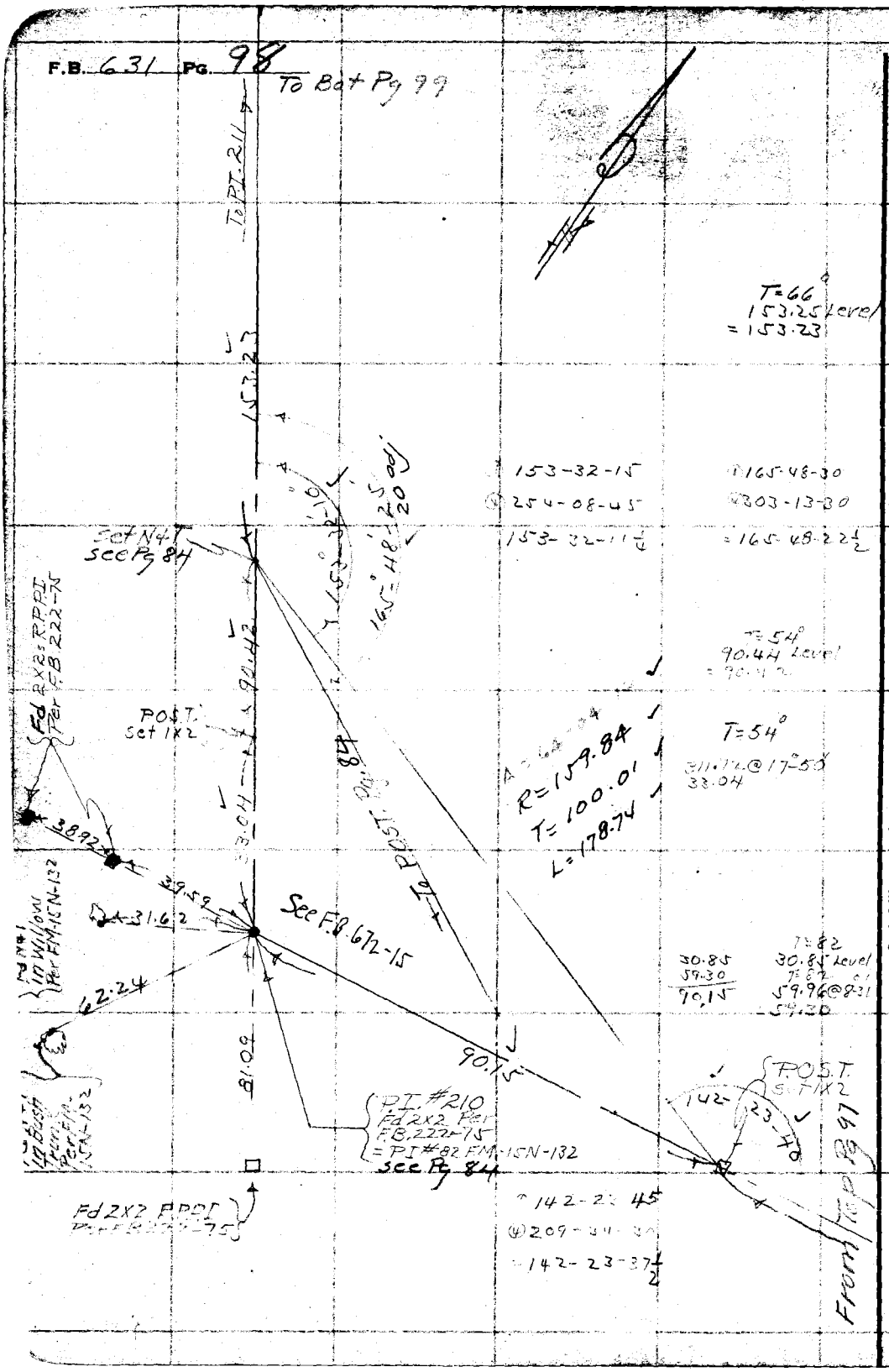

RETURN TO
LOS ANGELES COUNTY SURVEYOR
700 HALL OF RECORDS

Note: Any Additions or Changes on This Sheet Must be Made or Circled in Red Ink With Date and Name of Person Making Change.

Do not extend notes this side of this line

Notes Ck'd by Drew	Survey of Cornell Rd	F.B. 631 Pg. 99
Map No. C.S. B-1099-2	W. O. 8122 Tape No. 53 St'd 84 °F.	
Office Work J. D. Price	Surveyed by Johnson	
Checked Drew	Notes H.S.J. Date 3-26-36	
Date May 1936	Indexed A. C. Johnson	

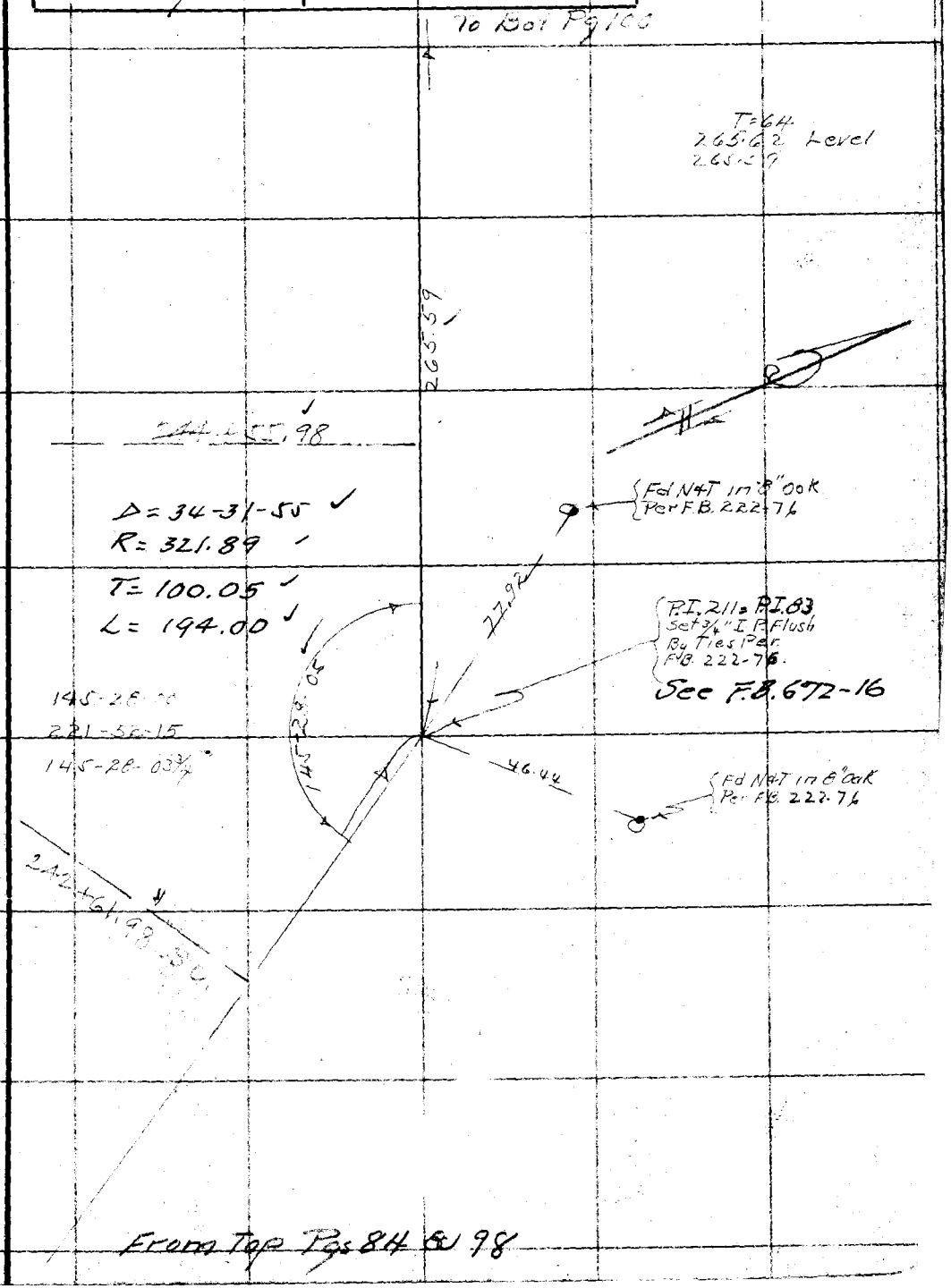

Note: Any Additions or Changes on This Sheet Must be Made or Circled in Red Ink With Date and Name of Person Making Change.

Do not extend notes this side of this line

RETURN TO
LOS ANGELES COUNTY SURVEYOR
700 HALL OF RECORDS

FORM 247 10M 11-35

To Bot^s Pg 101

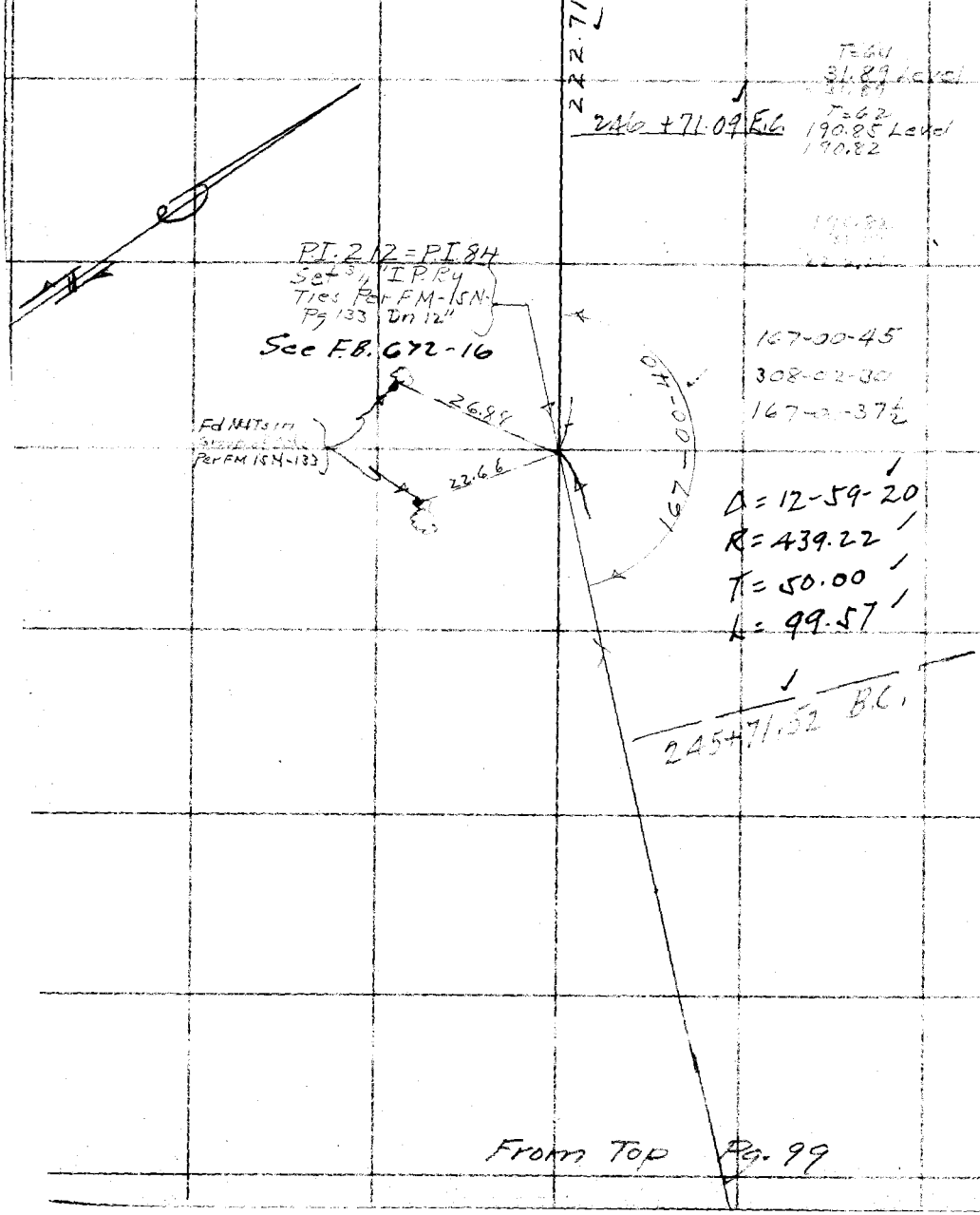

From Top Pg. 99

RETURN TO
LOS ANGELES COUNTY SURVEYOR
700 HALL OF RECORDS

Note: Any Additions or Changes on This Sheet Must be Made or Circled in Red Ink With Date and Name of Person Making Change.

Do not extend notes this side of this line

Notes Ck'd by Drew	Survey of Corns [illegible]	F.B. 631 Pg. 101
Map No. 6.3.B-1099-2	W. O. 8122 Tape No. 53 St'd 84 °F.	
Office Work J. D. Price	Surveyed by Johnson	
Checked Drew	Notes H.S.C. Date 3-27-36	
Date May 1936	Indexed A. C. Johnson	

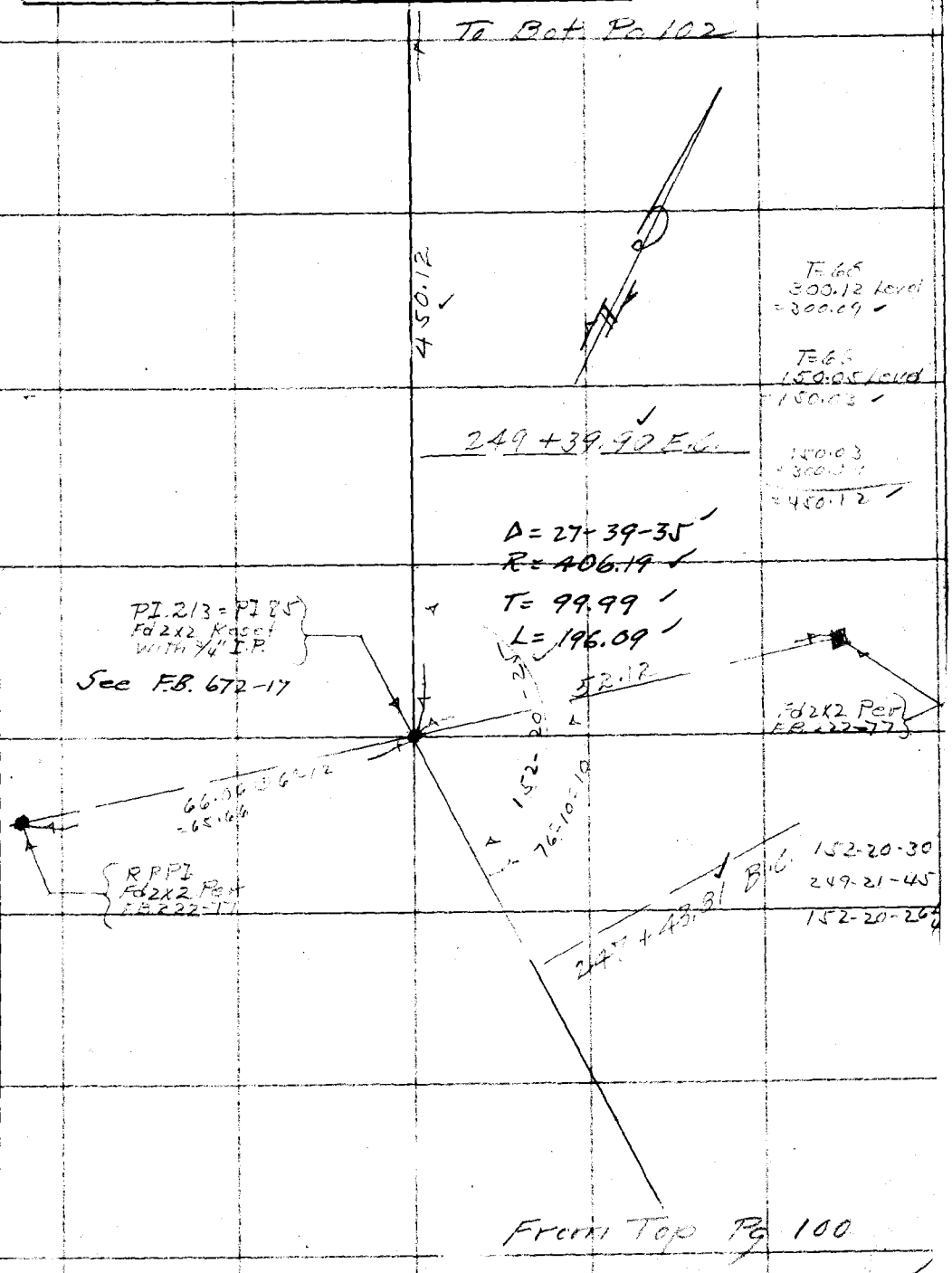

Note: Any Additions or Changes on This Sheet Must be Made or Circled in Red Ink With Date and Name of Person Making Change.

Do not extend notes this side of this line

RETURN TO
LOS ANGELES COUNTY SURVEYOR
700 HALL OF RECORDS

FORM 247 10M 11-35

To Bot Pg 103

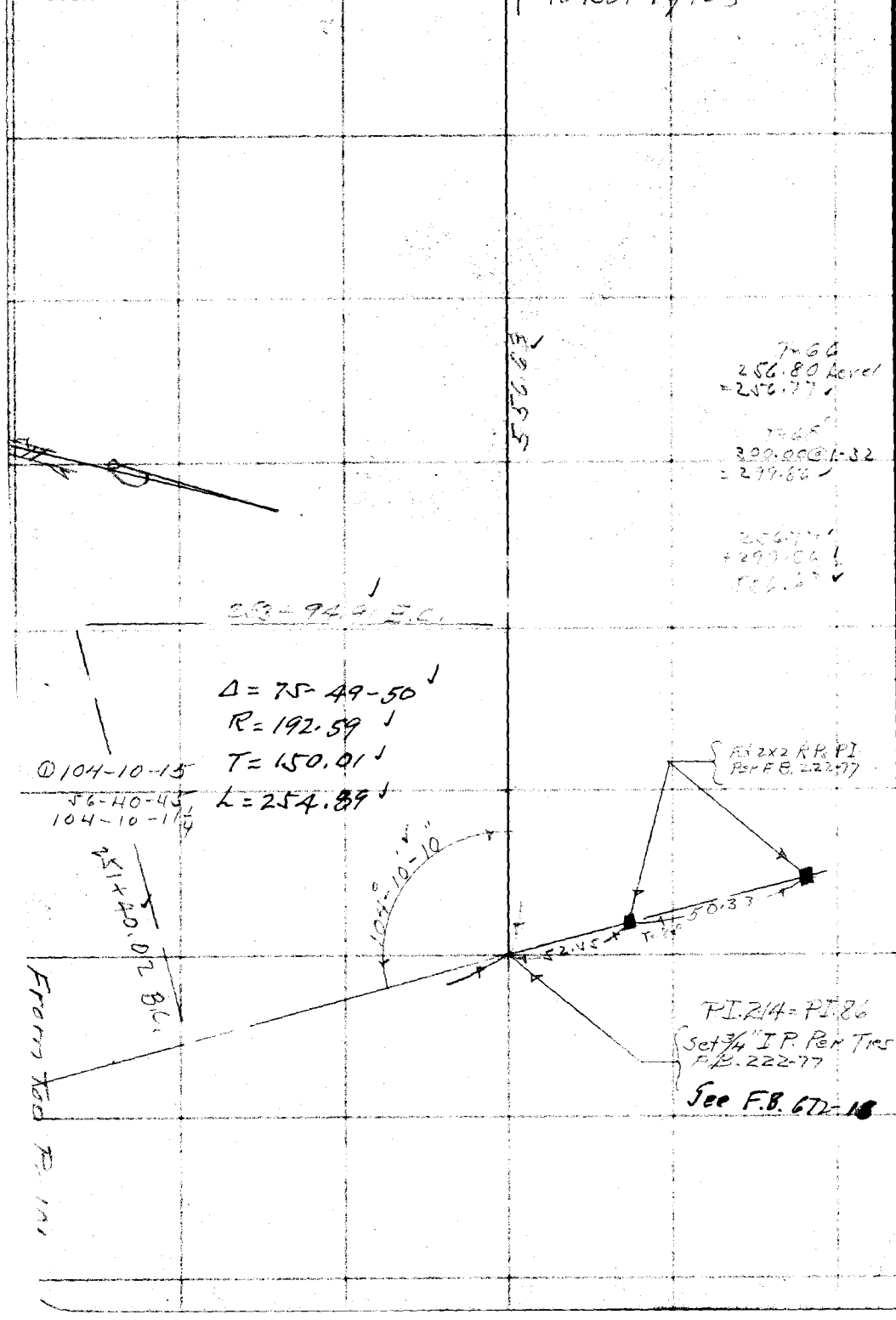

RETURN TO
LOS ANGELES COUNTY SURVEYOR
700 HALL OF RECORDS

Note: Any Additions or Changes on This Sheet Must be Made or Circled in Red Ink With Date and Name of Person Making Change.

Do not extend notes this side of this line

Notes Ck'd by Drew	Survey of Cornell Rd	F.B. 631 Pg. 103
Map No. S.B. 1099-2	W. O. 8122 Tape No. 53 St'd 84 °F.	
Office Work J. D. Price	Surveyed by Johnson	
Checked Drew	Notes H.A.J. Date 3-27-36	
Date May 1936	Indexed A. C. Johnson	

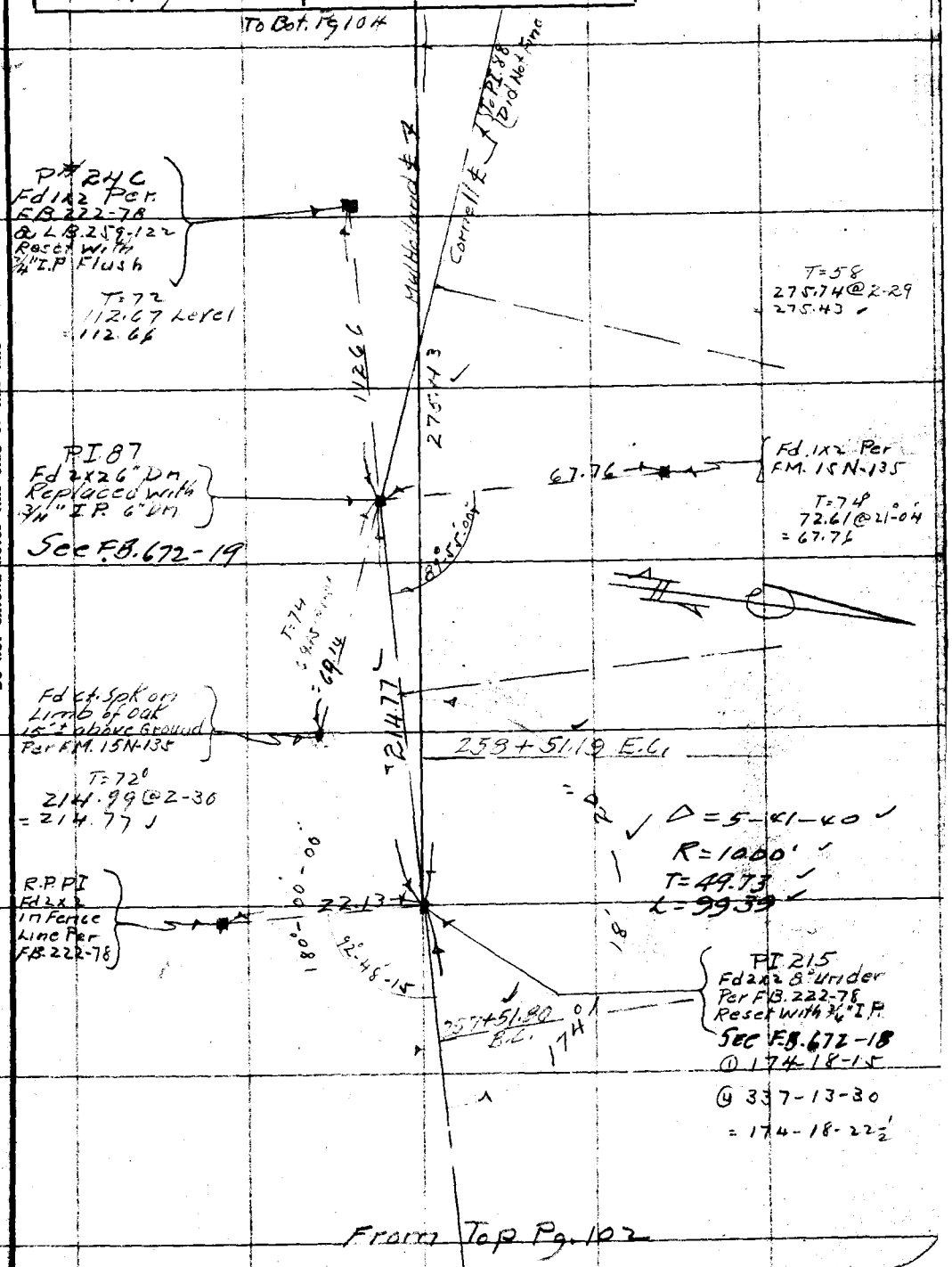

Note: Any Additions or Changes on This Sheet Must be Made or Circled in Red Ink With Date and Name of Person Making Change.

Do not extend notes this side of this line

RETURN TO
LOS ANGELES COUNTY SURVEYOR
700 HALL OF RECORDS

FORM 247 10M 11-35

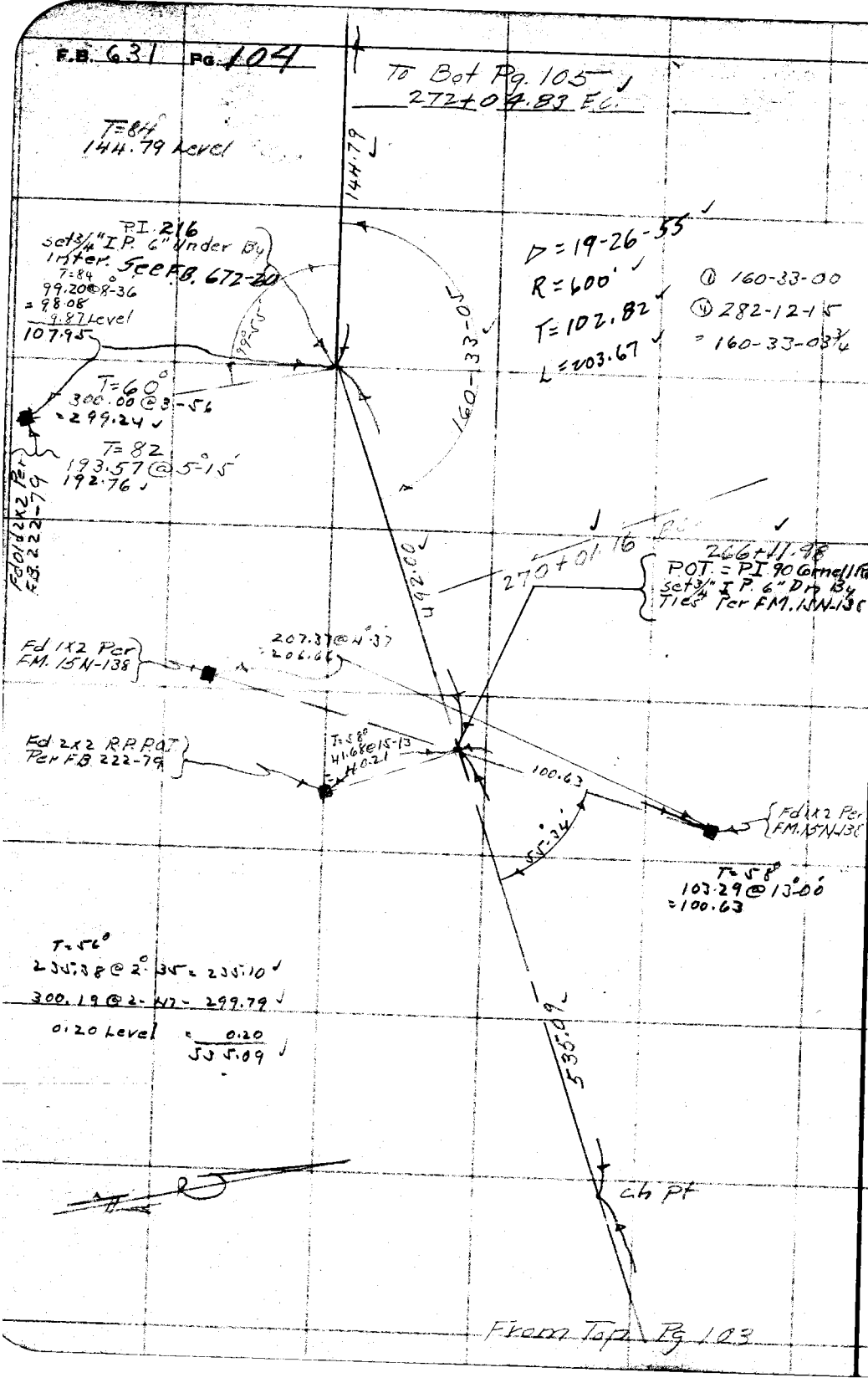

RETURN TO
LOS ANGELES COUNTY SURVEYOR
700 HALL OF RECORDS

Do not extend notes this side of this line

Note: Any Additions or Changes on This Sheet Must be Made or Circled in Red Ink With Date and Name of Person Making Change.

Notes Ck'd by Drew	Survey of Cornell Rd	F.B. 631 Pg. 105
Map No. C.S.B. 10992	W. O. 8122 Tape No. St'd °F.	
Office Work J. D. Price	Surveyed by Johnson	
Checked Drew	Notes K.S.J. Date 4-7-36	
Date May 1936	Indexed A. C. Johnson	

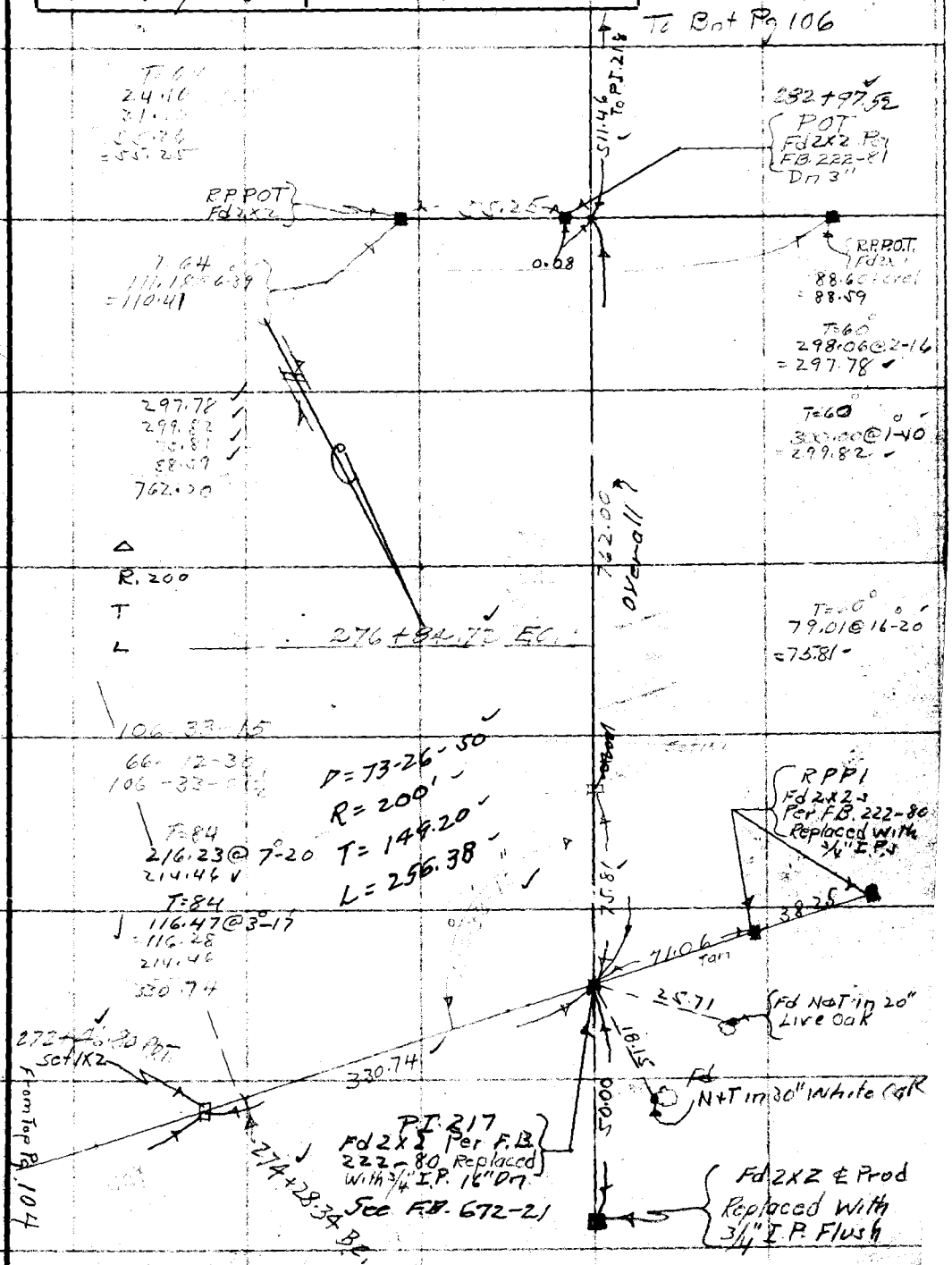

Note: Any Additions or Changes on This Sheet Must be Made or Circled in Red Ink With Date and Name of Person Making Change.

Do not extend notes this side of this line

RETURN TO
LOS ANGELES COUNTY SURVEYOR
700 HALL OF RECORDS

FORM 247 10M 11-35

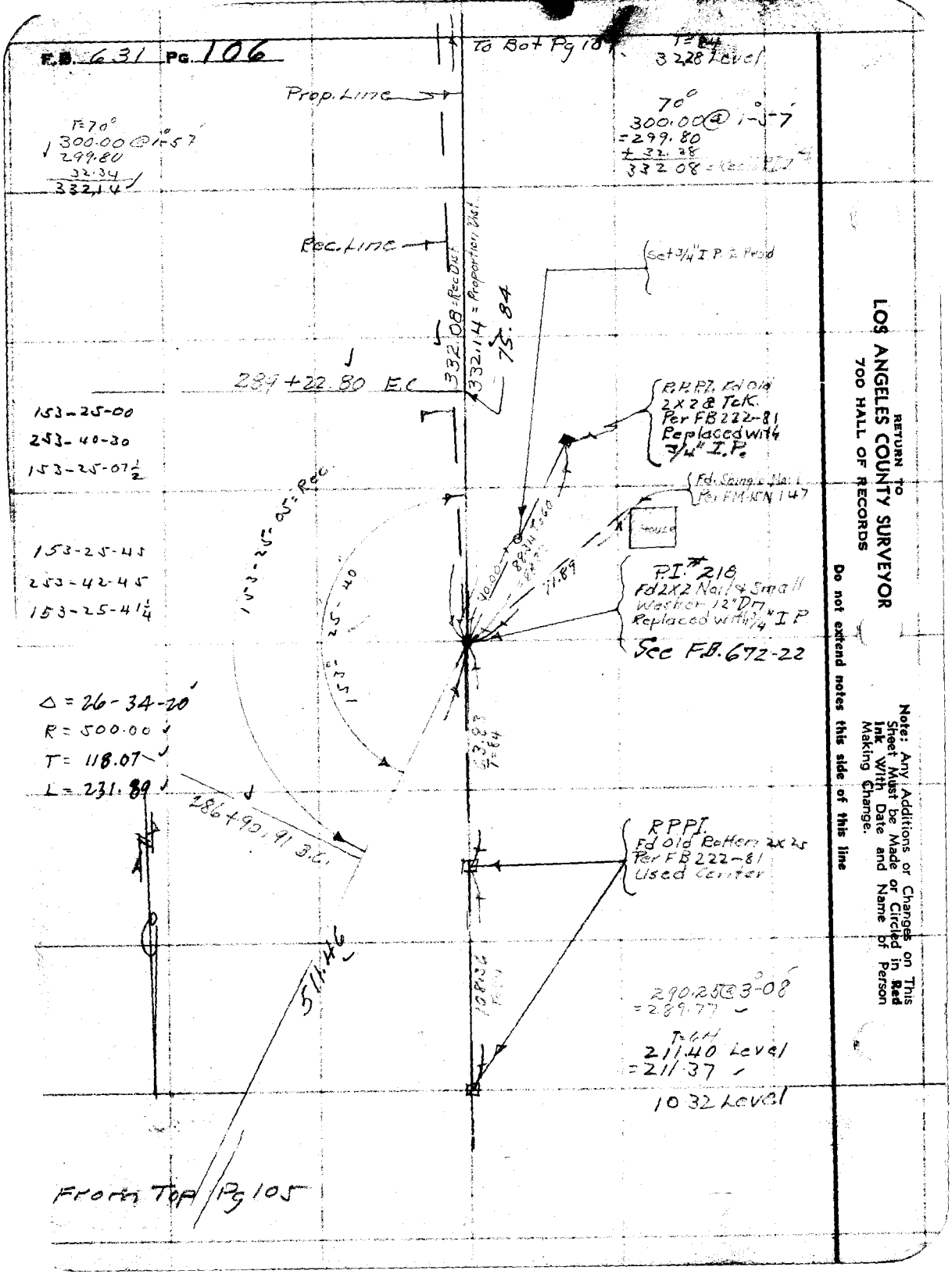

RETURN TO
LOS ANGELES COUNTY SURVEYOR
700 HALL OF RECORDS

Do not extend notes this side of this line

Note: Any Additions or Changes on This Sheet Must be Made or Circled in Red Ink With Date and Name of Person Making Change.

Notes Ck'd by Drew	Survey of Cornell Rd	F.B. 631 Pg. 107
Map No. C.S.B. 1099-2	W. O. 8122 Tape No. St'd 84°F.	
Office Work S.D. Price	Surveyed by Johnson	
Checked Drew	Notes H.S.J. Date 4-8-36	
Date May 1936	Indexed A. C. Johnson	

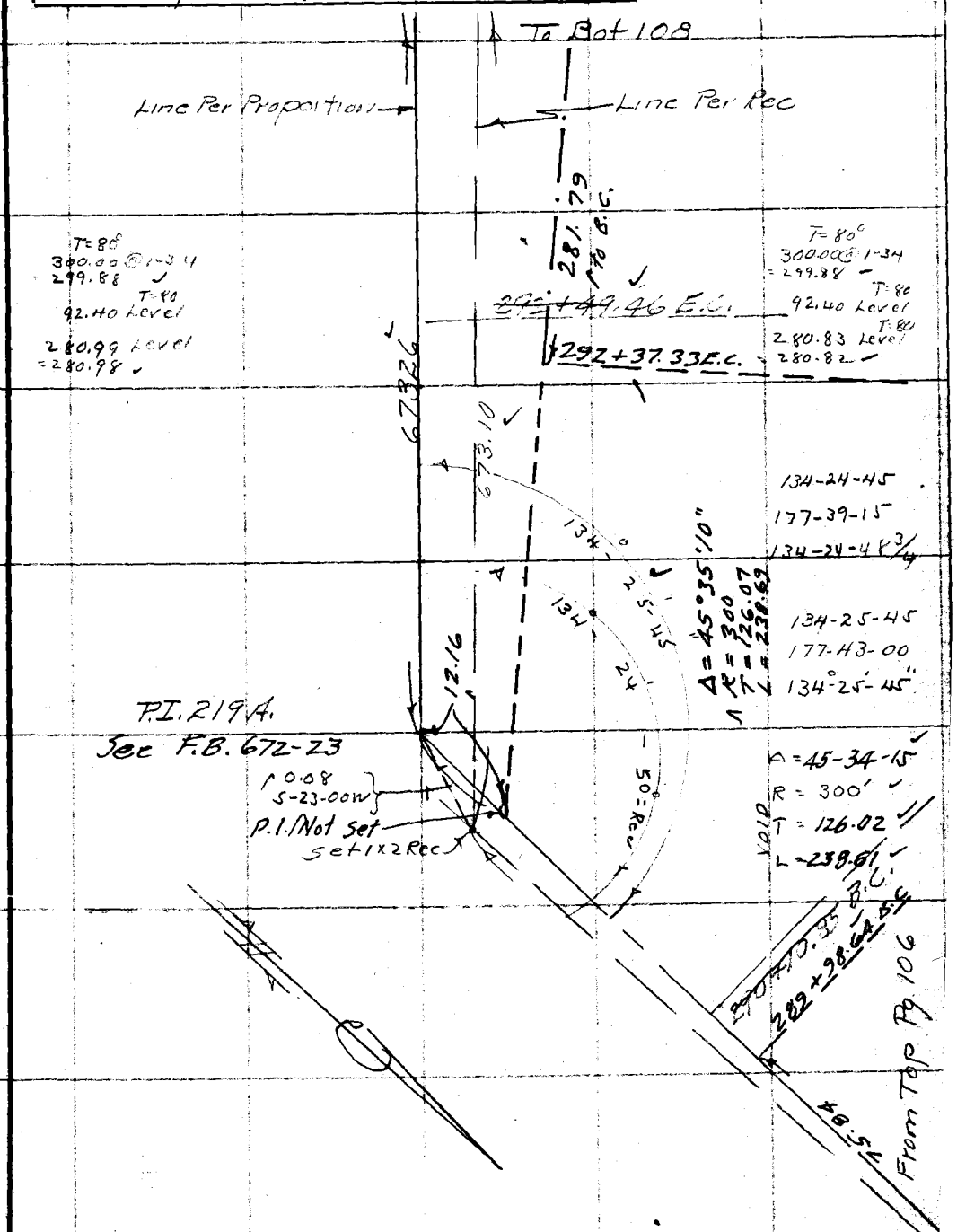

Note: Any Additions or Changes on This Sheet Must be Made or Circled in Red Ink With Date and Name of Person Making Change.

Do not extend notes this side of this line

RETURN TO
LOS ANGELES COUNTY SURVEYOR
700 HALL OF RECORDS

FORM 247 10M 11-35

F.B. 631 PG. 108

To Bot Pg 109

To P.I. 219C

301.00

T = 84°
26.49 Level
26.46 "
13.05 "
301.00

298+45.19

159-57-00
279-48-00
159-57-00

~~297+49.65~~ E.C.

Δ = 17°36'20"
R = 300
T = 46.46
L = 92.18

VOID
Δ = 20-03-00
R = 300'
T = 53.03
L = 104.98

P.I. Not Set
6.57

P.I. 219B
Set 3/4" I.P. By Ties
Per F.B. 222-838
Dn. 6"
See F.B. 672-24

T = 82
66.00 @ 16-42
= 63.22

297+52.97 B.C.

~~297+49.65~~ E.C.

T = 82°
35.36 @ 19-29
= 33.34

Fd 2x2s R.P.P.I.
Per F.B. 222-

Line Per Proportion

190.92

295+62.05 E.C.

Line Per Rec

295+19.12 B.C.

P.I. Not Set

Δ = 2° 27'35"
R = 1000
T = 21.47
L = 42.93

281.79

From Top Pg. 107

RETURN TO
LOS ANGELES COUNTY SURVEYOR
700 HALL OF RECORDS

Do not extend notes this side of this line

Note: Any Additions or Changes on This Sheet Must be Made or Circled in Red Ink With Date and Name of Person Making Change.

Notes Ck'd by Drew	Survey of Cornell Rd
Map No. C-S B-1099-2	W. O. 8122 Tape No. St'd 84°F.
Office Work J.D. Price	Surveyed by Johnson
Checked Drew	Notes H S.J. Date
Date May 1936	Indexed A. C. Johnson

F.B. 631 Pg. 109

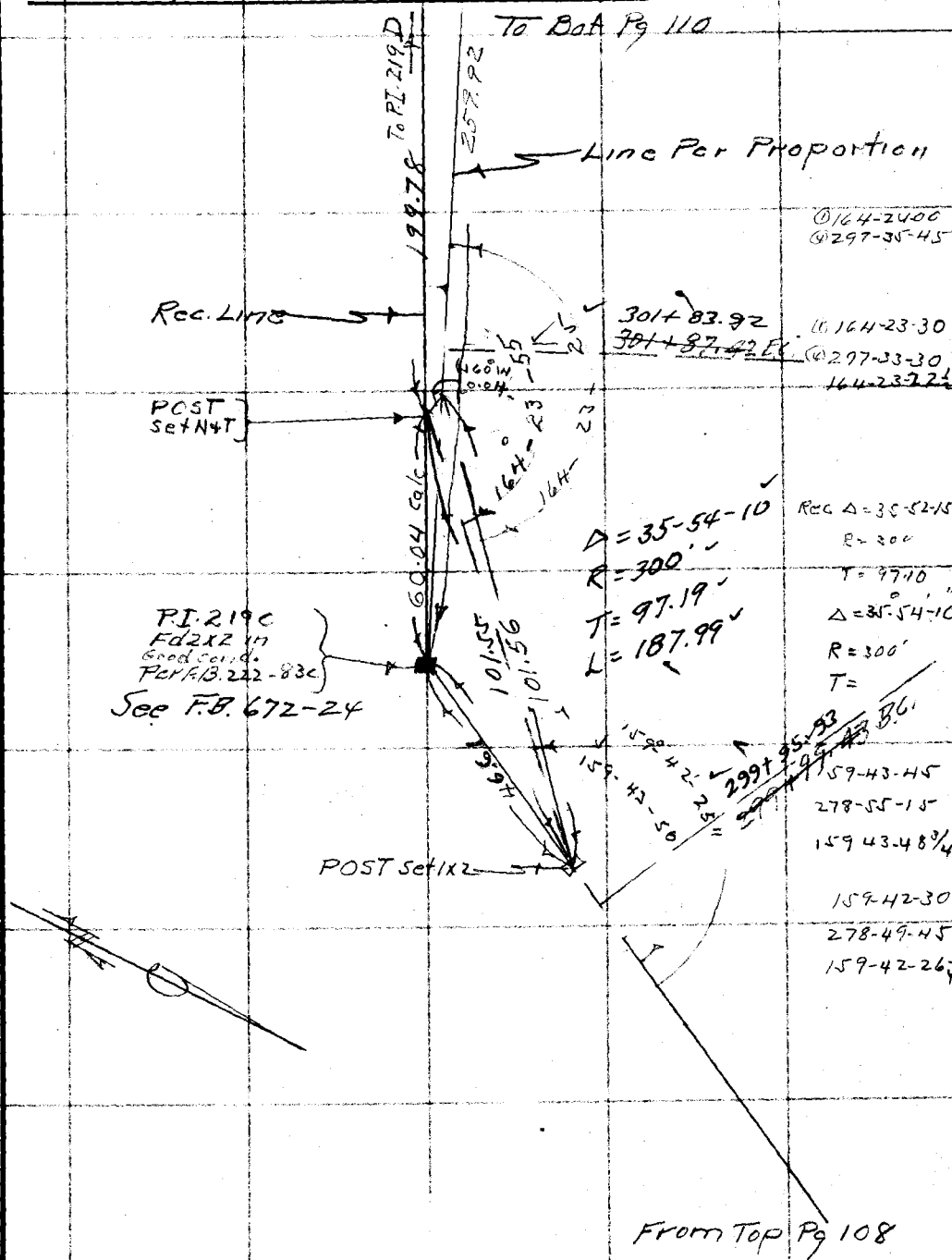

①164-24-00
②297-35-45

301+83.92
~~301+87.42~~ E.C.

①164-23-30
②297-33-30
164-23-22½

Rec Δ = 35-52-15"
R = 300
T = 97.10
Δ = 35°-54'-10"
R = 300'
T =

159-43-45
278-55-15
159 43-48¾

159-42-30
278-49-45
159-42-26¼

Note: Any Additions or Changes on This Sheet Must be Made or Circled in Red Ink With Date and Name of Person Making Change.

Do not extend notes this side of this line

RETURN TO
LOS ANGELES COUNTY SURVEYOR
700 HALL OF RECORDS

FORM 247 10M 11-35

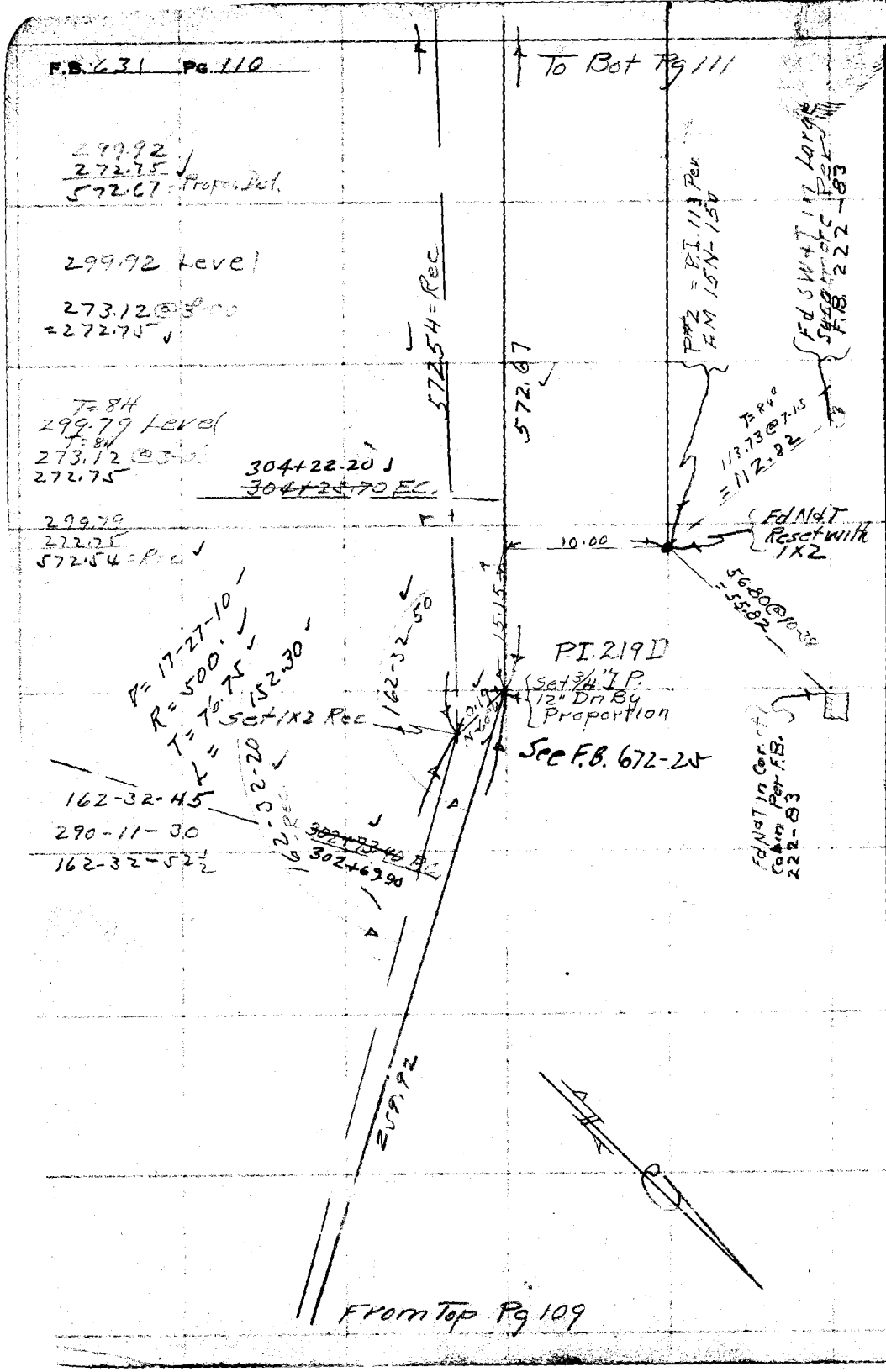

RETURN TO
LOS ANGELES COUNTY SURVEYOR
700 HALL OF RECORDS

Do not extend notes this side of this line

Note: Any Additions or Changes on This Sheet Must be Made or Circled in Red Ink With Date and Name of Person Making Change.

Notes Ck'd by Dr cw	Survey of Cornell Rd.
Map No. C.S.B-1099-2	W. 08122 Tape No. St'd 84 °F.
Office Work J.D. Price	Surveyed by Johnson
Checked Dr cw	Notes 4 S d Date 4-10-36
Date May 1936	Indexed A. C. Johnson

F.B. 631 PG. 111

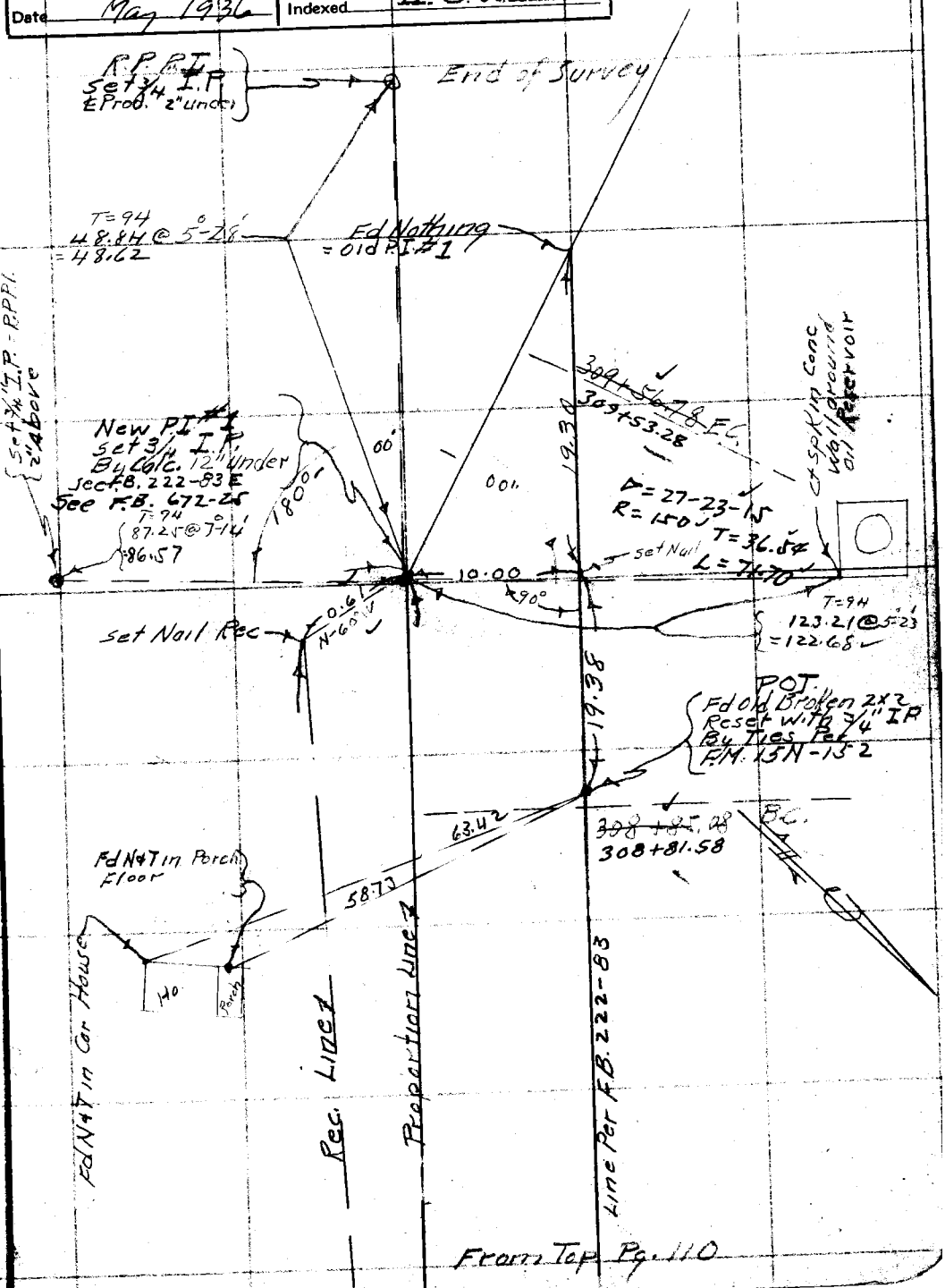

Note: Any Additions or Changes on This Sheet Must be Made or Circled in Red Ink With Date and Name of Person Making Change.

Do not extend notes this side of this line

RETURN TO
LOS ANGELES COUNTY SURVEYOR
700 HALL OF RECORDS

FORM 247 10M 11-35

F.B. 631 PG. 112

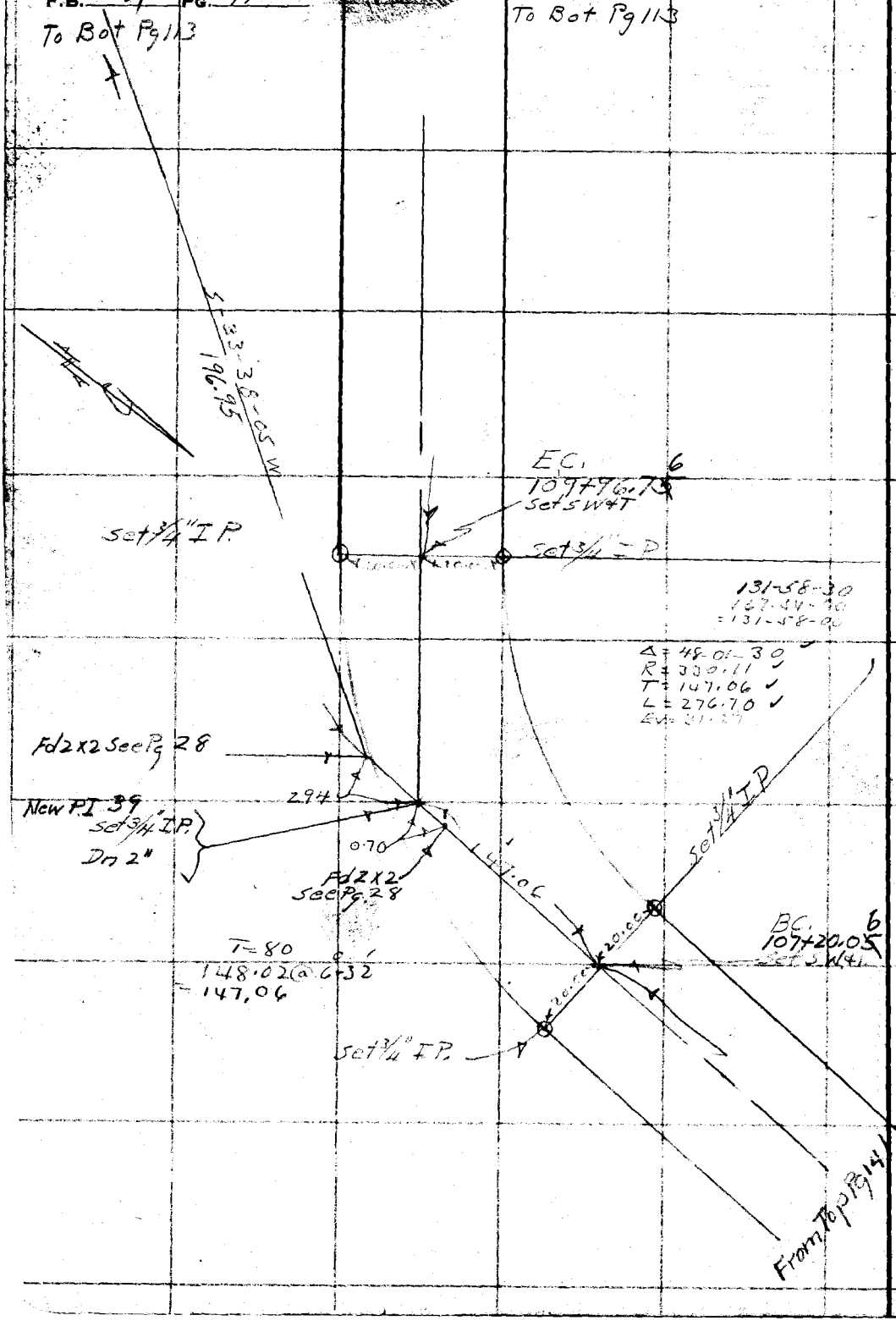

RETURN TO
LOS ANGELES COUNTY SURVEYOR
700 HALL OF RECORDS

Note: Any Additions or Changes on This Sheet Must be Made or Circled in Red Ink With Date and Name of Person Making Change.

Do not extend notes this side of this line

Notes Ck'd by Drew	Survey of Cornell Rd
Map No. [illegible]	W. 8122 Tape No. St'd 84°F.
Office Work [illegible]	Surveyed by Johnson
Checked Drew	Notes H. Su Date 4-10-36
Date May 1936	Indexed A. C. Johnson 5-12-36

F.B. 631 PG. 113

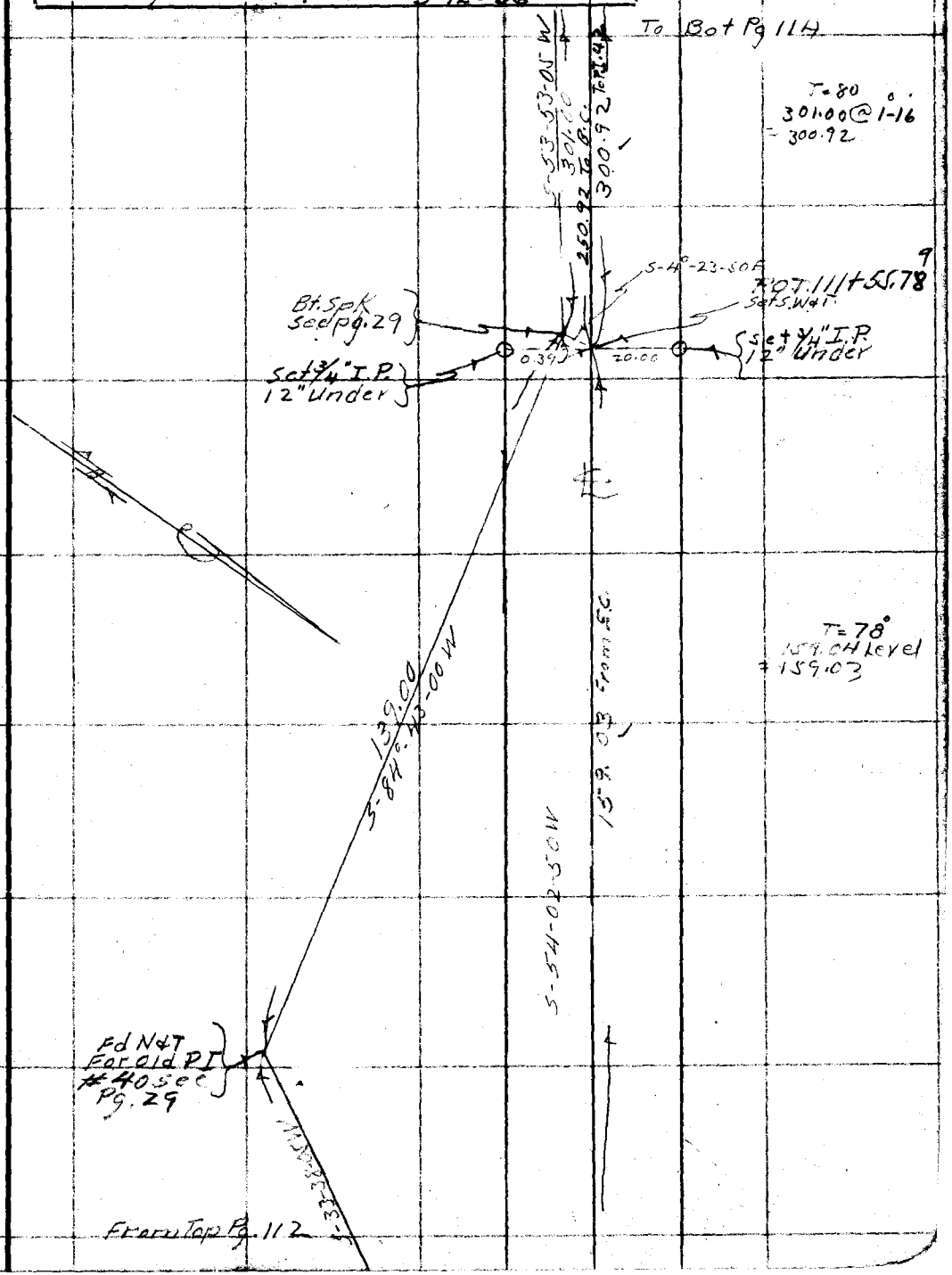

Note: Any Additions or Changes on This Sheet Must be Made or Circled in Red Ink With Date and Name of Person Making Change.

Do not extend notes this side of this line

RETURN TO
LOS ANGELES COUNTY SURVEYOR
700 HALL OF RECORDS

FORM 247 10M 11-35

F.B. 631 PG. 114

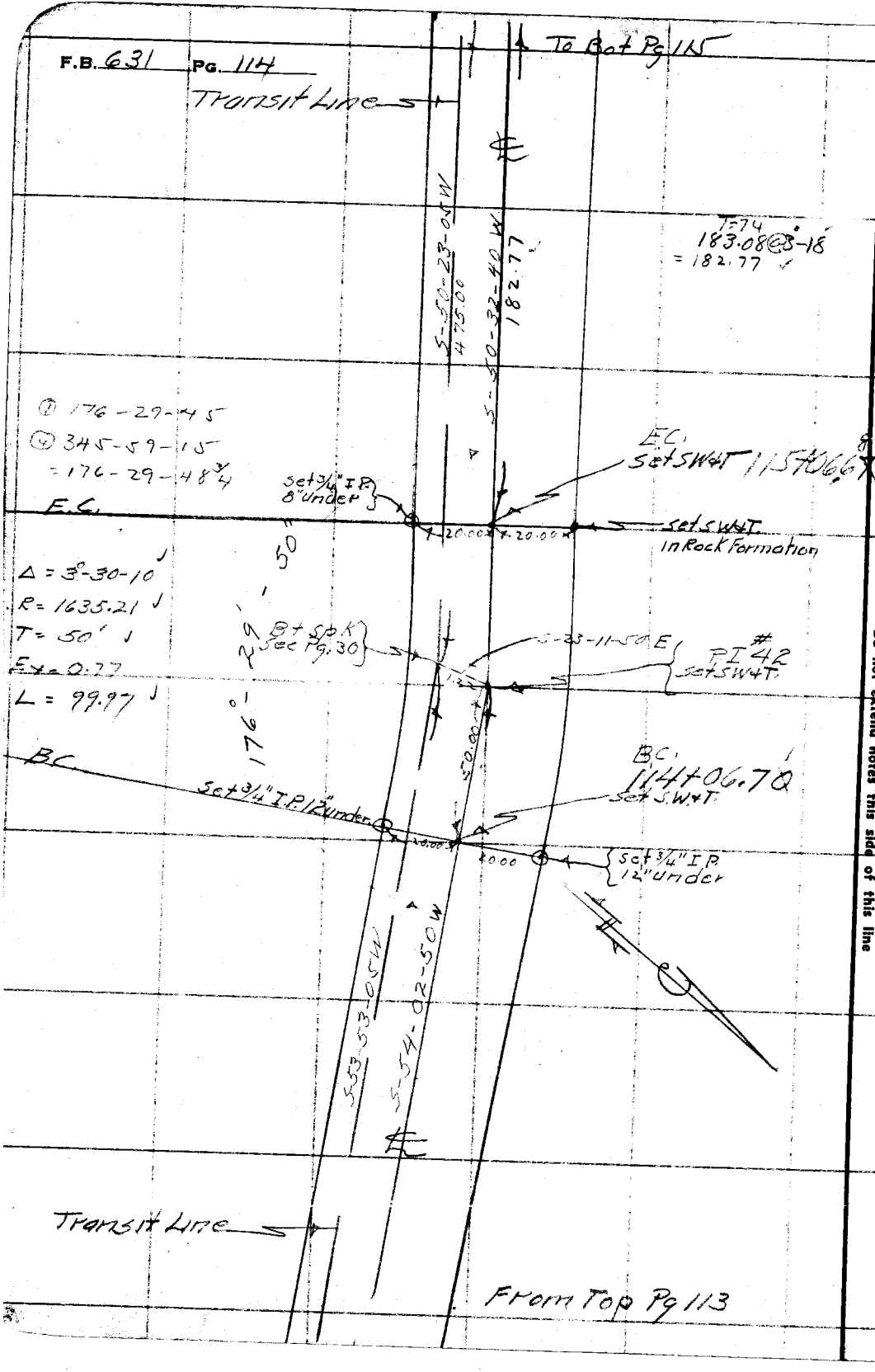

RETURN TO
LOS ANGELES COUNTY SURVEYOR
700 HALL OF RECORDS

Do not extend notes this side of this line

Note: Any Additions or Changes on This Sheet Must be Made or Circled in Red Ink With Date and Name of Person Making Change.

Notes Ck'd by Drew	Survey of Cornell Rd.
Map No. C.S. B 7099-2	W. O. 8122 Tape No. St'd 24°F.
Office Work J. P. Price	Surveyed by Johnson
Checked Drew	Notes H. J. J. Date 4-13-36
Date May 1936	Indexed E. C. Johnson

F.B. 631 PG. 115

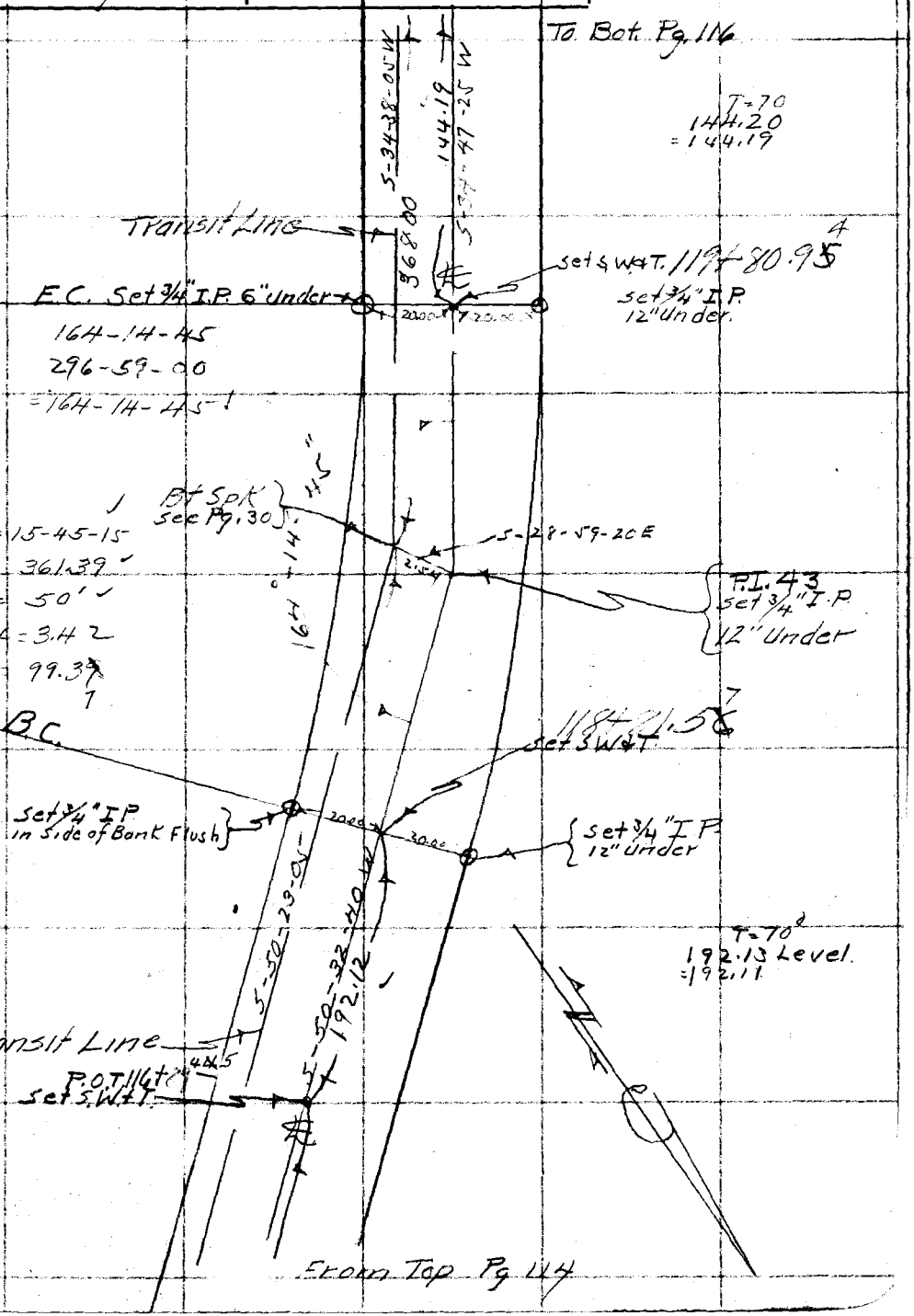

Note: Any Additions or Changes on This Sheet Must be Made or Circled in Red Ink With Date and Name of Person Making Change

Do not extend notes this side of this line

RETURN TO
LOS ANGELES COUNTY SURVEYOR
700 HALL OF RECORDS

FORM 247 10M 11-35

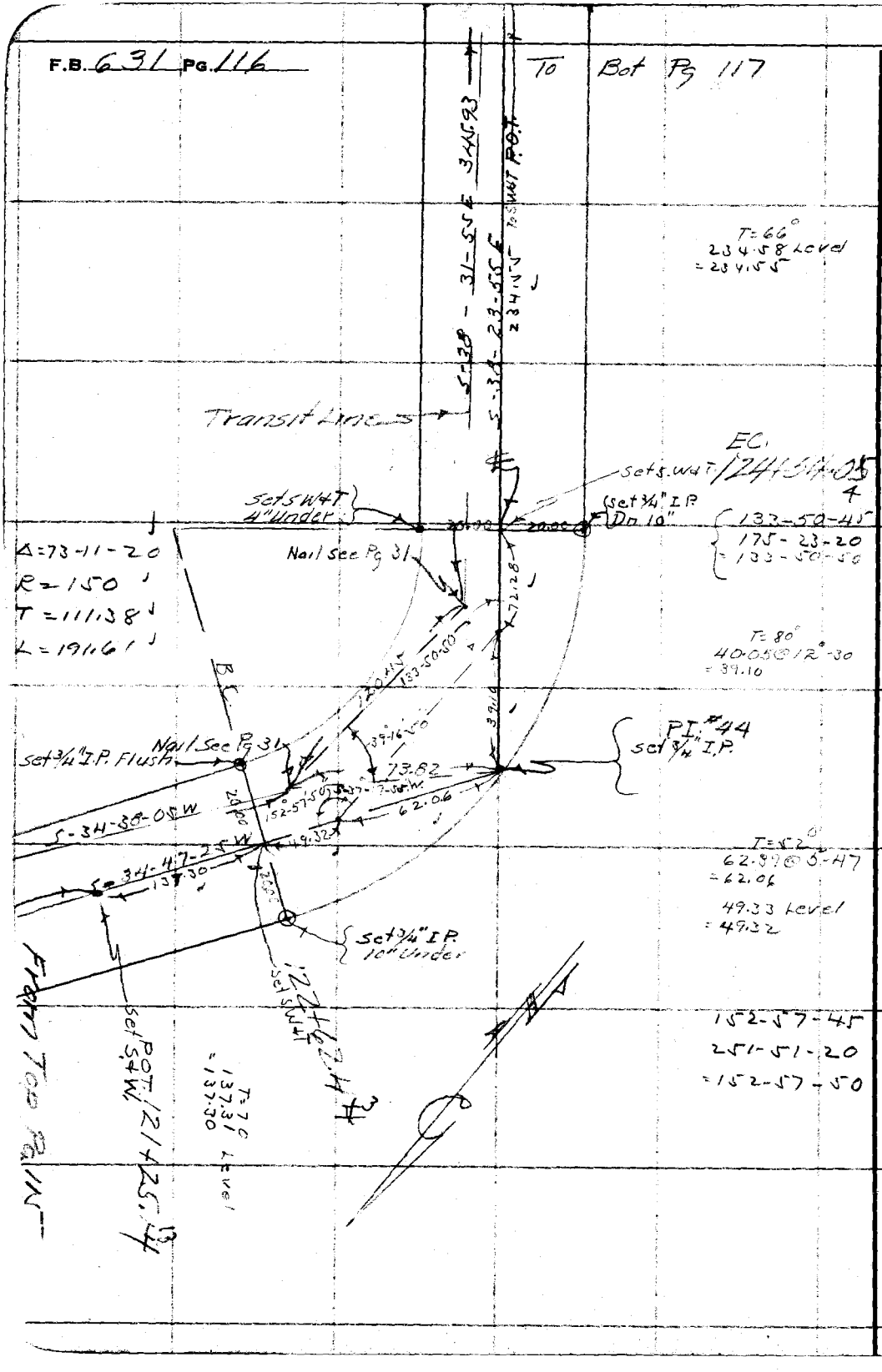

RETURN TO
LOS ANGELES COUNTY SURVEYOR
700 HALL OF RECORDS

Note: Any Additions or Changes on This Sheet Must be Made or Circled in Red Ink With Date and Name of Person Making Change.

Do not extend notes this side of this line

Notes Ck'd by Drew	Survey of Cornell Rd	F.B. 631 Pg 117
Map No. C.S.B 7099-2	W. O. 8122 Tape No. 53 St'd 84°F.	
Office Work J. D. Price	Surveyed by Johnson	
Checked Drew	Notes H S J Date 4-13-36	
Date May 1936	Indexed A. C. Johnson	

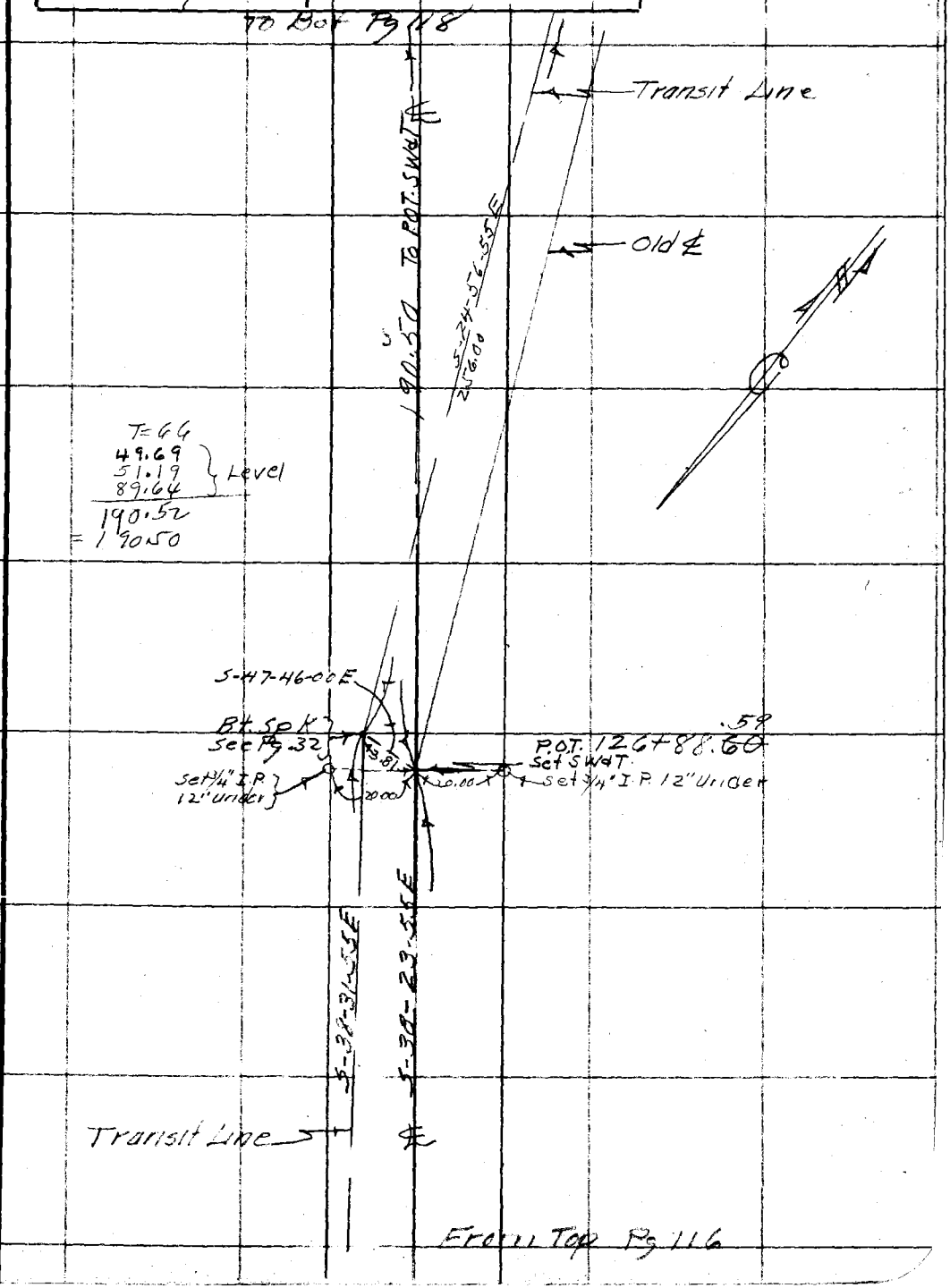

Note: Any Additions or Changes on This Sheet Must be Made or Circled in Red Ink With Date and Name of Person Making Change.

Do not extend notes this side of this line

RETURN TO
LOS ANGELES COUNTY SURVEYOR
700 HALL OF RECORDS

FORM 247 10M 11-35

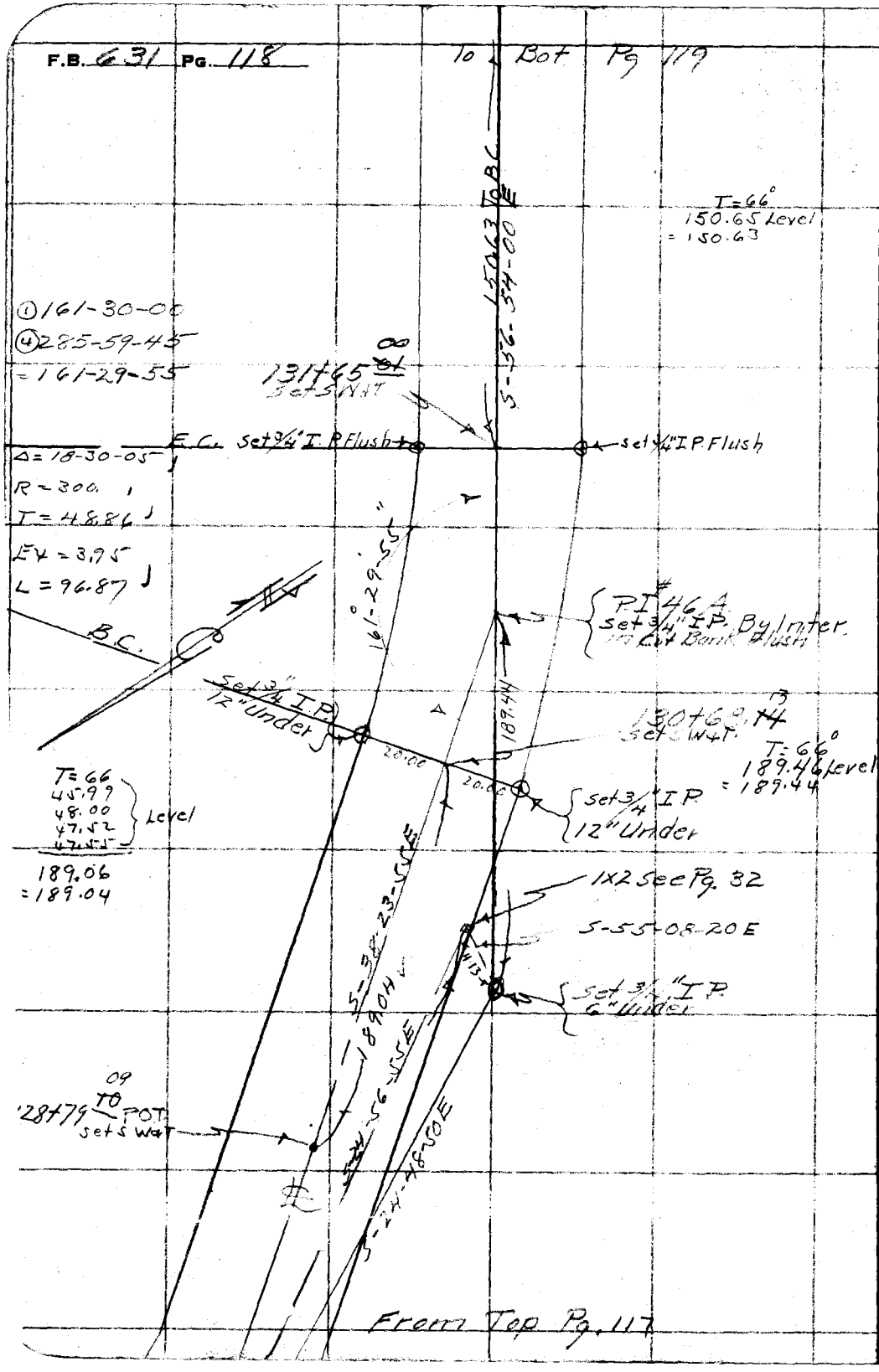

RETURN TO
LOS ANGELES COUNTY SURVEYOR
700 HALL OF RECORDS

Note: Any Additions or Changes on This Sheet Must be Made or Circled in Red Ink With Date and Name of Person Making Change.

Do not extend notes this side of this line

Notes Ck'd by Drew	Survey of Cornell Rd.	F.B. 631 Pg. 119
Map No. C.S. B-7099-L	W. O. 8122 Tape No. 0.26 St'd 84 °F.	
Office Work J. D. Price	Surveyed by Johnson	
Checked Drew	Notes H. Sn. Date 4-13-36	
Date May 1936	Indexed A. C. Johnson	

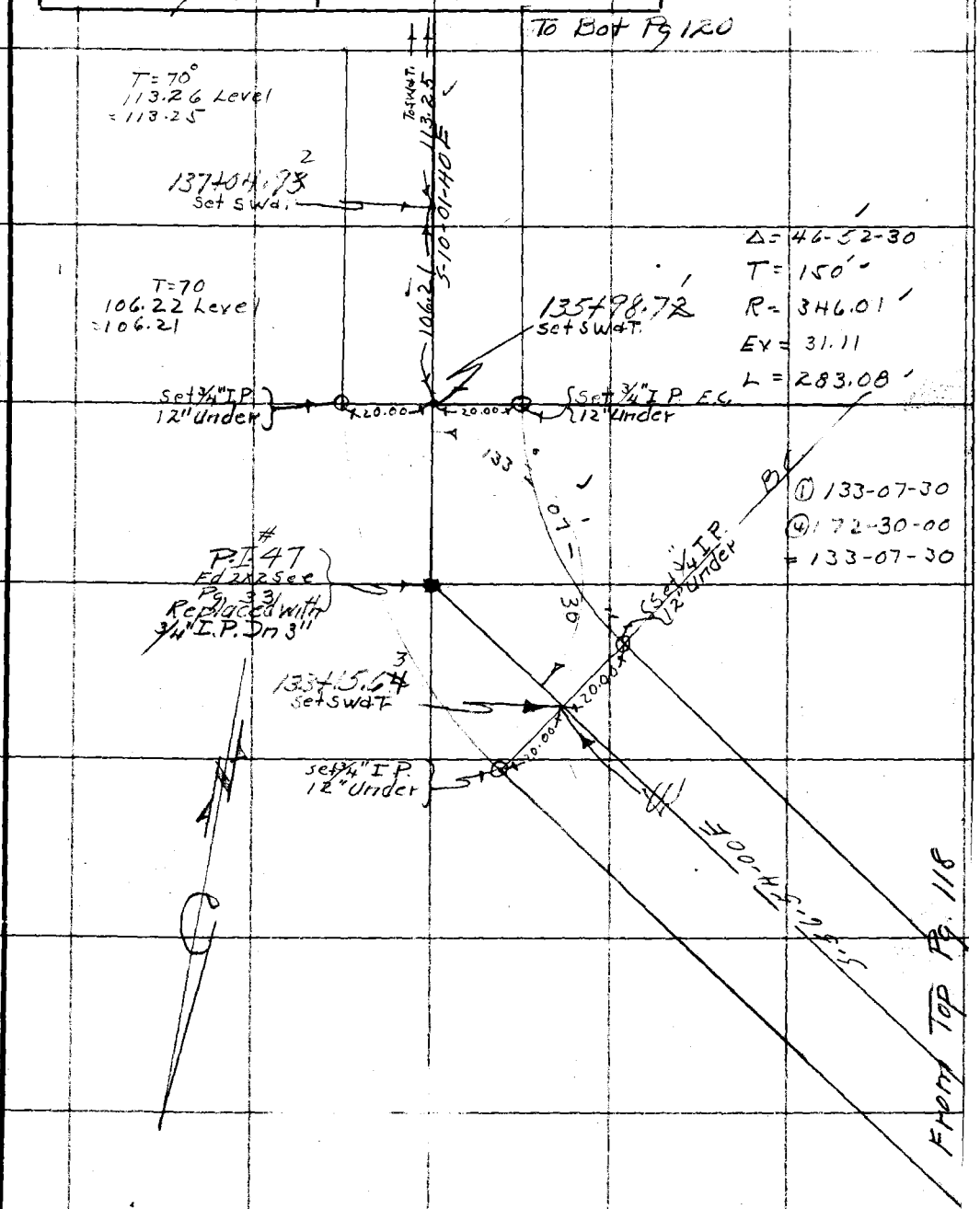

Note: Any Additions or Changes on This Sheet Must be Made or Circled in Red Ink With Date and Name of Person Making Change.

Do not extend notes this side of this line

RETURN TO
LOS ANGELES COUNTY SURVEYOR
700 HALL OF RECORDS

FORM 247 10M 11-35

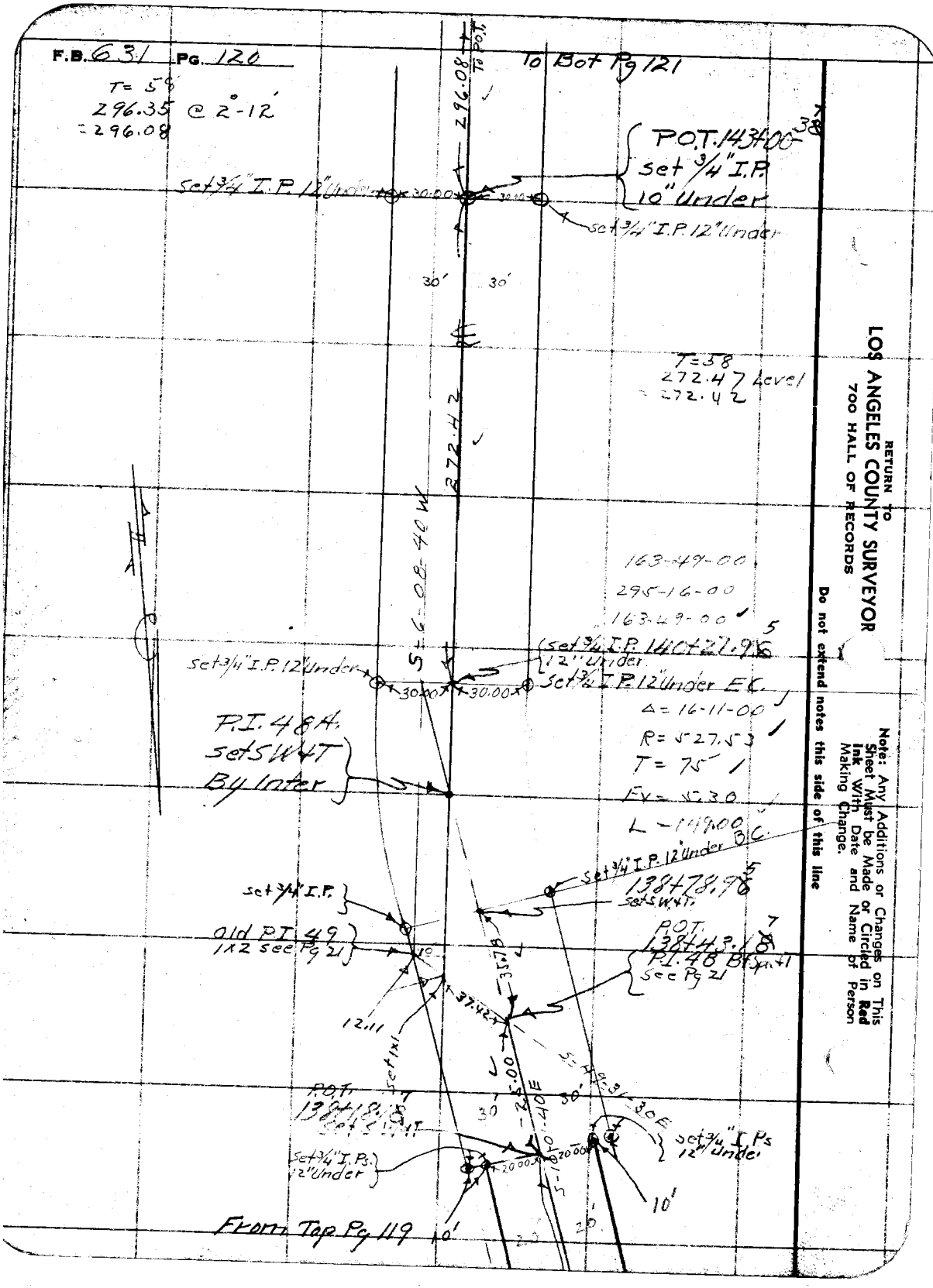
F.B. 631 PG. 120
T= 5°
296.35 @ 2°-12'
=296.08
To Bot Pg 121
296.08
To P.O.T.
P.O.T. 143+00.38
set 3/4" I.P.
10" Under
set 3/4" I.P. 12" Under
30.00
30.00
set 3/4" I.P. 12" Under
30'
30'
T=38
272.47 Level
=272.42
272.42
S=6-08-40 W
163-49-00
295-16-00
163-49-00
set 3/4" I.P. 140+27.95
12" Under
set 3/4" I.P. 12" Under
30.00
30.00
set 3/4" I.P. 12" Under E.C.
Δ=16-11-00
R=527.53
T=75
Fv=5.30
L=149.00
P.I. 48A.
set S.W.+T
By Inter
set 3/4" I.P. 12" Under B.C.
138+78.95
set S.W.+T.
set 3/4" I.P.
Old P.I. 49
1x2 see Pg 21
P.O.T.
138+43.18
P.I. 48 Bt Spr+T
See Pg 21
35.78
37.42
12.11
set 1x1
S=49-31-30E
P.O.T.
138+18.18
set S.W.+T
30'
30'
set 3/4" I.Ps
12" Under
set 3/4" I.Ps.
12" Under
20.00
20.00
10'
From Top Pg 119
10'
20'
RETURN TO
LOS ANGELES COUNTY SURVEYOR
700 HALL OF RECORDS
Do not extend notes this side of this line
Note: Any Additions or Changes on This Sheet Must be Made or Circled in Red Ink With Date and Name of Person Making Change.

Notes Ck'd by Drew	Survey of Cornell Rd.
Map No. C.S. B-1099-2	W. O 8122 Tape No. St'd 84° F.
Office Work S.D. Price	Surveyed by Johnson
Checked Drew	Notes H. S.N. Date 4-14-36
Date May 1936	Indexed A. C. Johnson

F.B. 631 Pg. 121

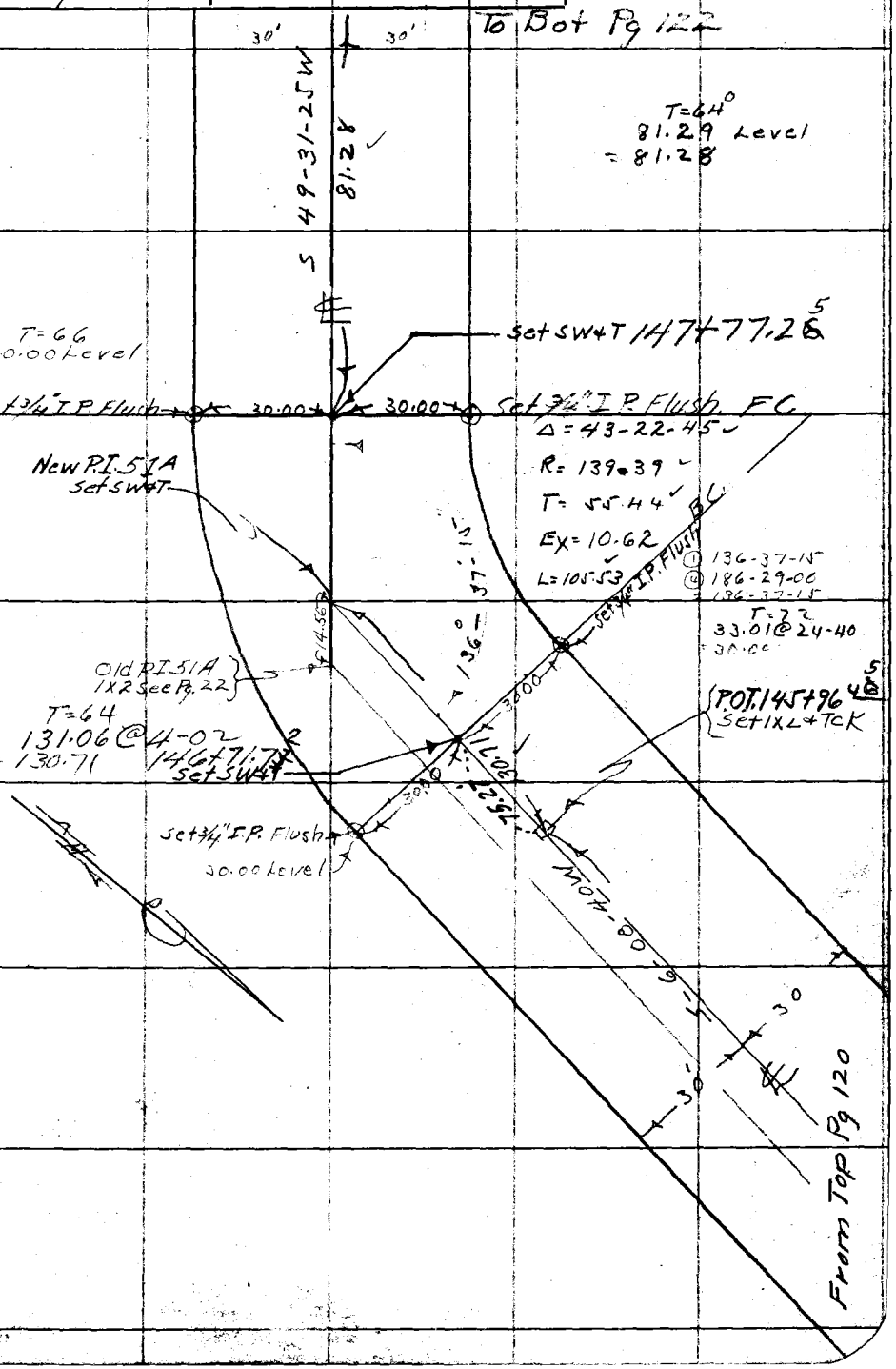

Note: Any Additions or Changes on This Sheet Must be Made or Circled in Red Ink with Date and Name of Person Making Change.

Do not extend notes this side of this line

RETURN TO
LOS ANGELES COUNTY SURVEYOR
700 HALL OF RECORDS

FORM 247 10M 11-33

F.B. 631 PG. 122

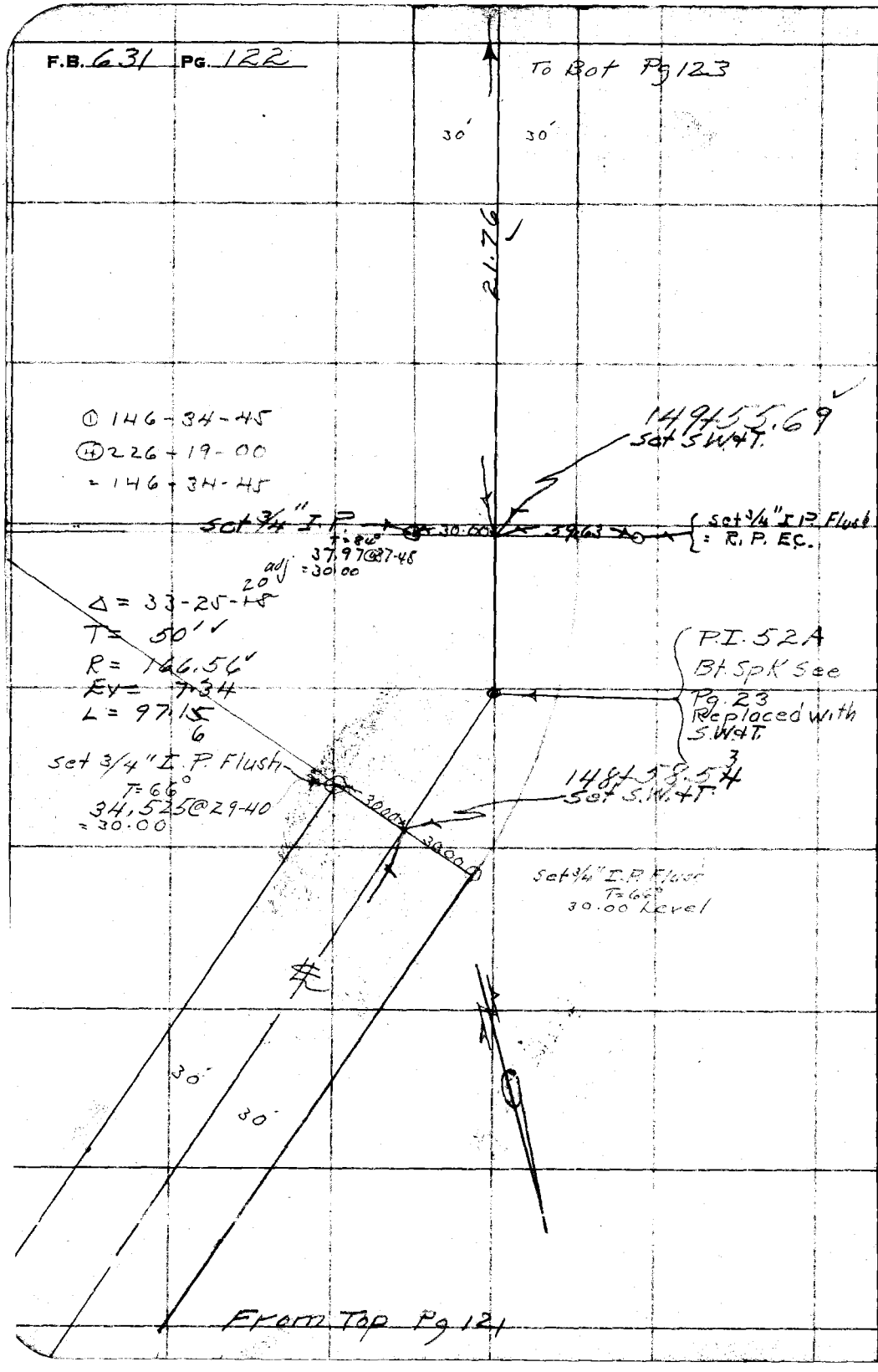

RETURN TO
LOS ANGELES COUNTY SURVEYOR
700 HALL OF RECORDS

Do not extend notes this side of this line

Note: Any Additions or Changes on This Sheet Must be Made or Circled in Red Ink With Date and Name of Person Making Change.

Notes Ck'd by Drew	Survey of Cornell Rd
Map No. C.S. B-1039	W. 08122 Tape No. St'd 84°F.
Office Work S.D. Price	Surveyed by Johnson
Checked Drew	Notes H.S.J. Date 4-15-36
Date May 1936	Indexed A. C. Johnson

F.B. 631 Pg. 123

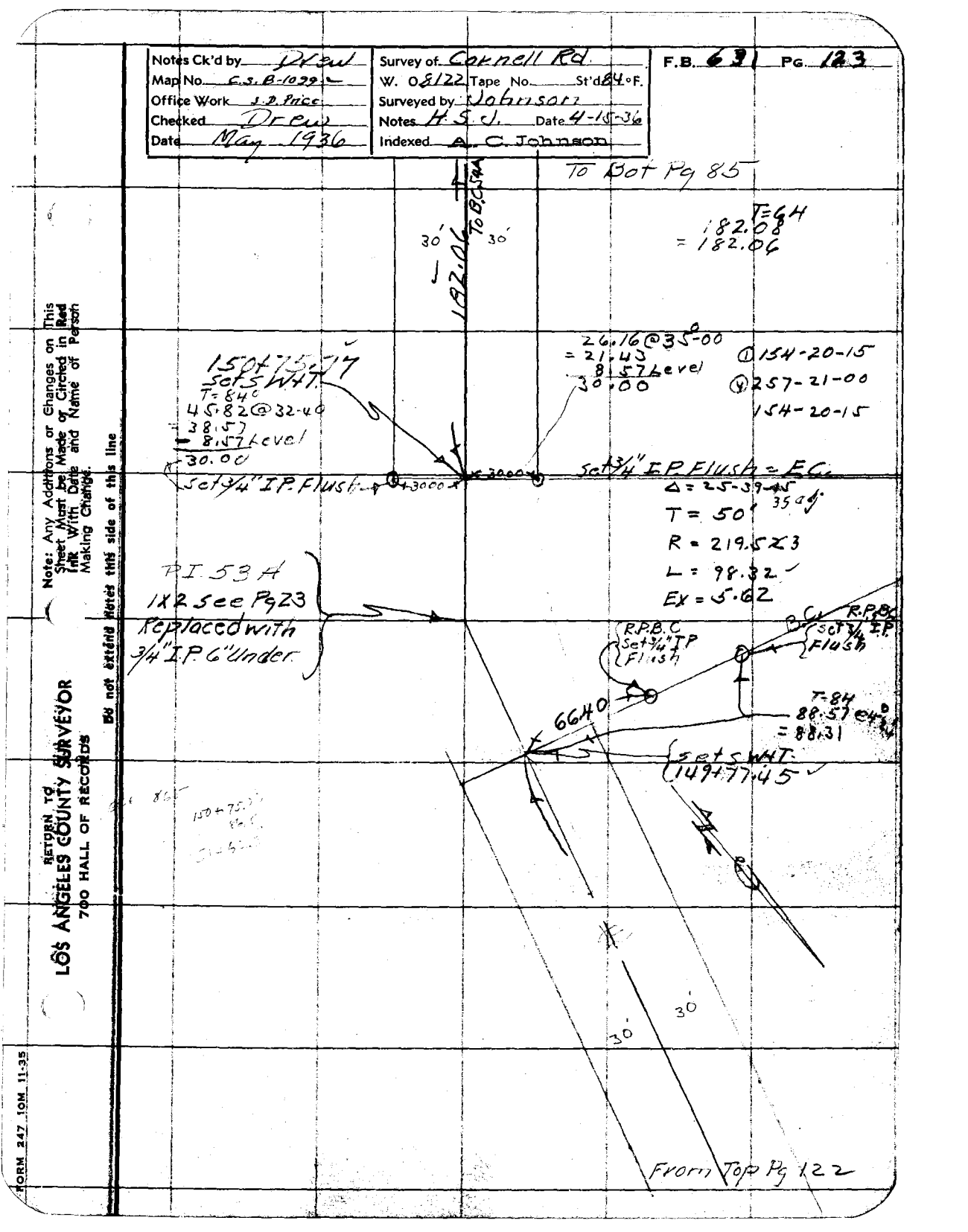

Note: Any Additions or Changes on This Sheet Must Be Made in Red Ink With Date and Name of Person Making Change.

Do not extend Notes this side of this line

RETURN TO
LOS ANGELES COUNTY SURVEYOR
700 HALL OF RECORDS

FORM 247 10M 11-35

F.B. 631 PG. 124

To Bot Pg 125

T=82
81.45 Level

81.45

37+18.20
E.C. Set SWAT

Set 3/4" I.P. Flush.

Set 3/4" I.P. Flush

T=80
33.10 @ 25°
=30.00

Δ = 8-23-05
T = 100.00
R = 1364.24'
L = 199.64'
Ex = 3.66

P.I. #17
2x2 See Pg 48
Replaced With
3/4" I.P. Pipe set
Leaning Easterly
6" Under

37+18.56
Set SWAT
B.C.

Set 3/4" I.P. 6" Under

Set 3/4" IP
12" Under

187.85

T=72
187.86 Level
=187.85

To E.C. 74

From Bot Pg 49

RETURN TO
LOS ANGELES COUNTY SURVEYOR
700 HALL OF RECORDS

Do not extend notes this side of this line

Note: Any Additions or Changes on This Sheet Must be Made or Circled in Red Ink With Date and Name of Person Making Change.

Notes Ck'd by Drew	Survey of Cornell Rd	F.B. 631 Pg. 125
Map No. C.S.B-1099-2	W. 08122 Tape No. St'd 84°F.	
Office Work J.D. Price	Surveyed by Johnson	
Checked Drew	Notes H.S.J. Date 4-21-36	
Date May 1936	Indexed A. C. Johnson	

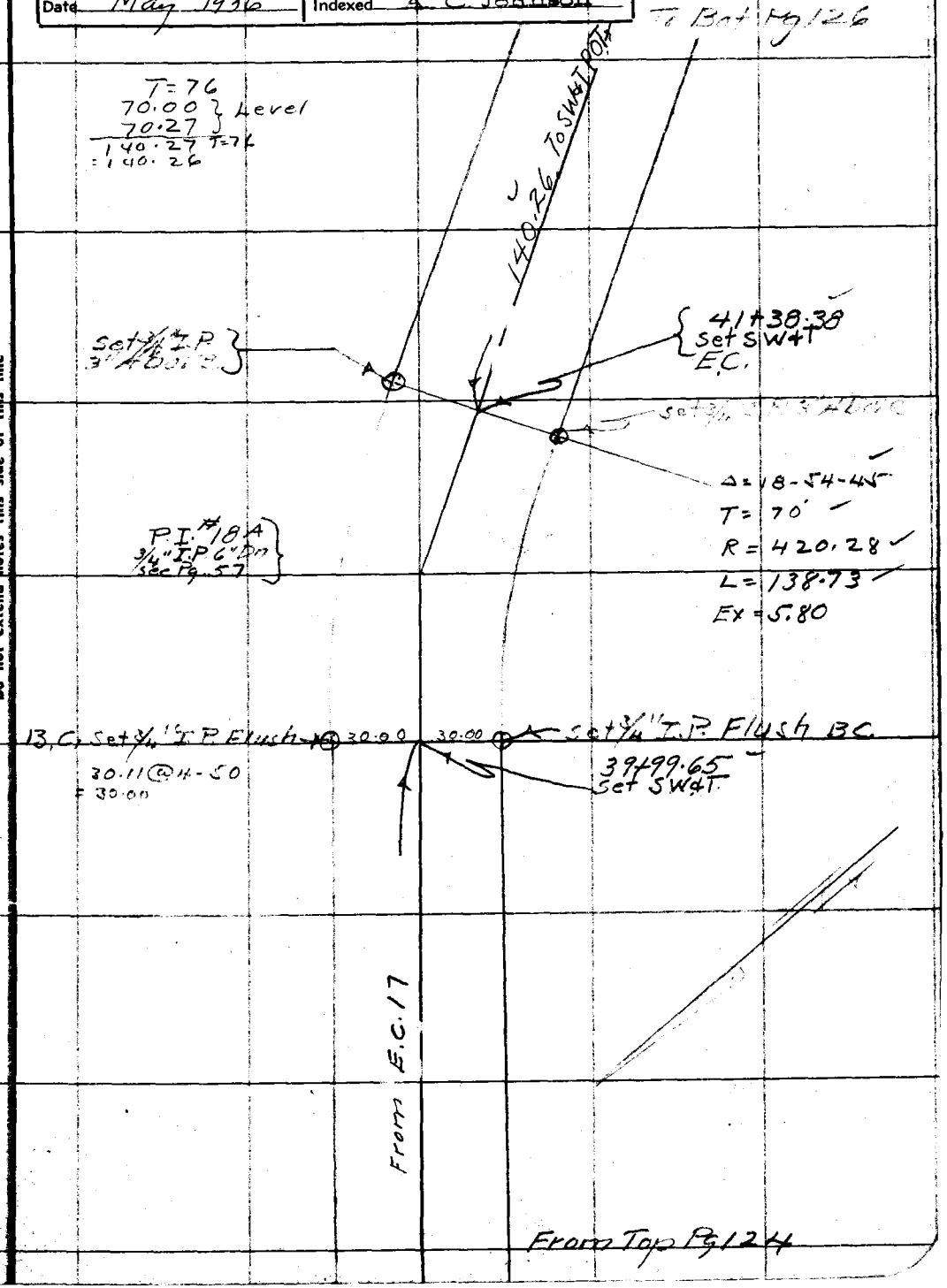

Note: Any Additions or Changes on This Sheet Must be Made or Circled in Red Ink With Date and Name of Person Making Change.

Do not extend notes this side of this line

RETURN TO
LOS ANGELES COUNTY SURVEYOR
700 HALL OF RECORDS

FORM 247 10M 11-35

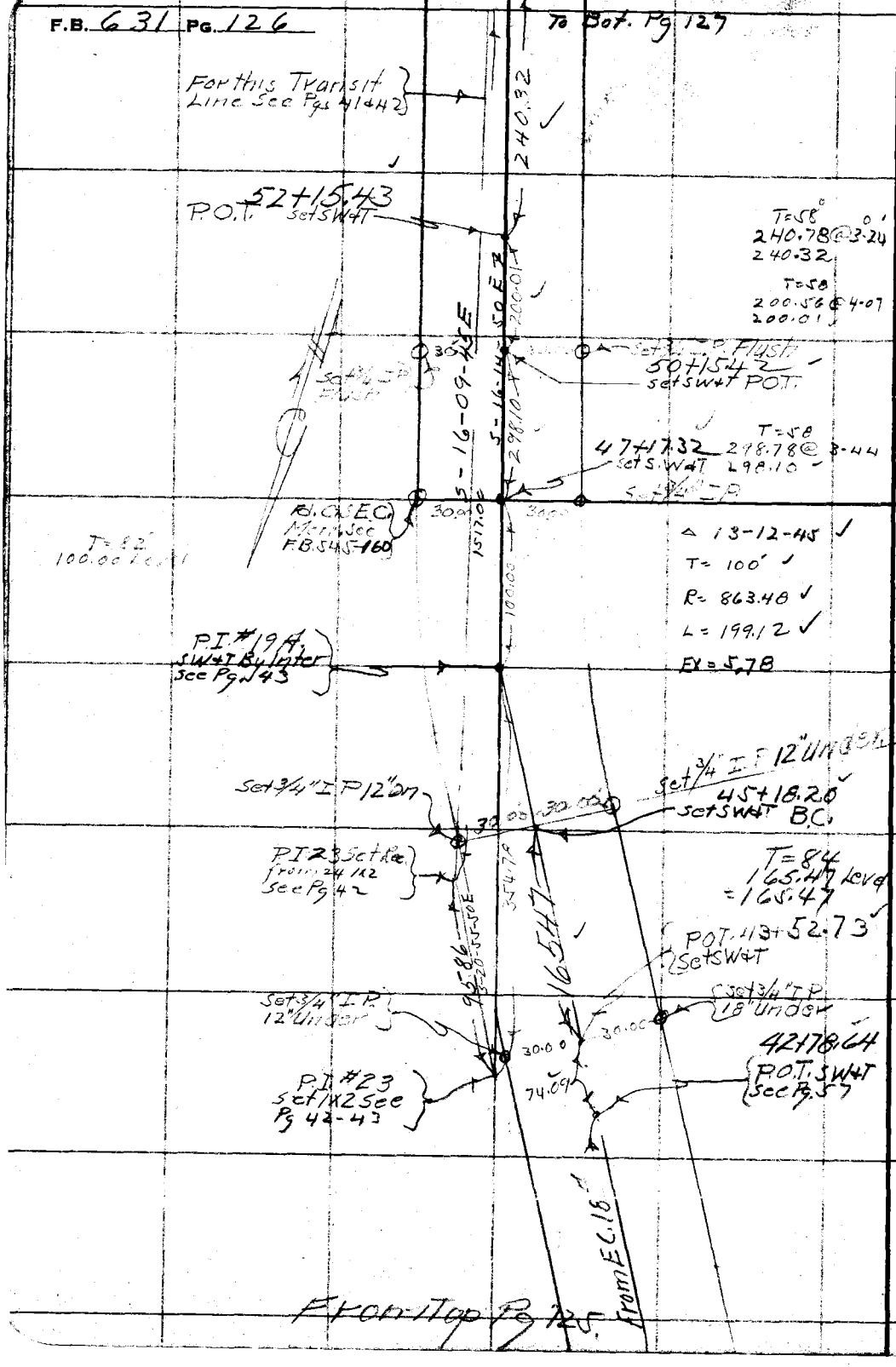

RETURN TO
LOS ANGELES COUNTY SURVEYOR
700 HALL OF RECORDS
Do not extend notes this side of this line
Note: Any Additions or Changes on This Sheet Must be Made or Circled in Red Ink With Date and Name of Person Making Change.

Notes Ck'd by Drew	Survey of Carnell Rd.	F.B. 631 PG. 127
Map No. C.S.B-099-4	W. O. 8122 Tape No. ° St'd 84° F.	
Office Work J. P. Price	Surveyed by Johnson	
Checked Drew	Notes A. C. Johnson Date	
Date May 1936	Indexed	

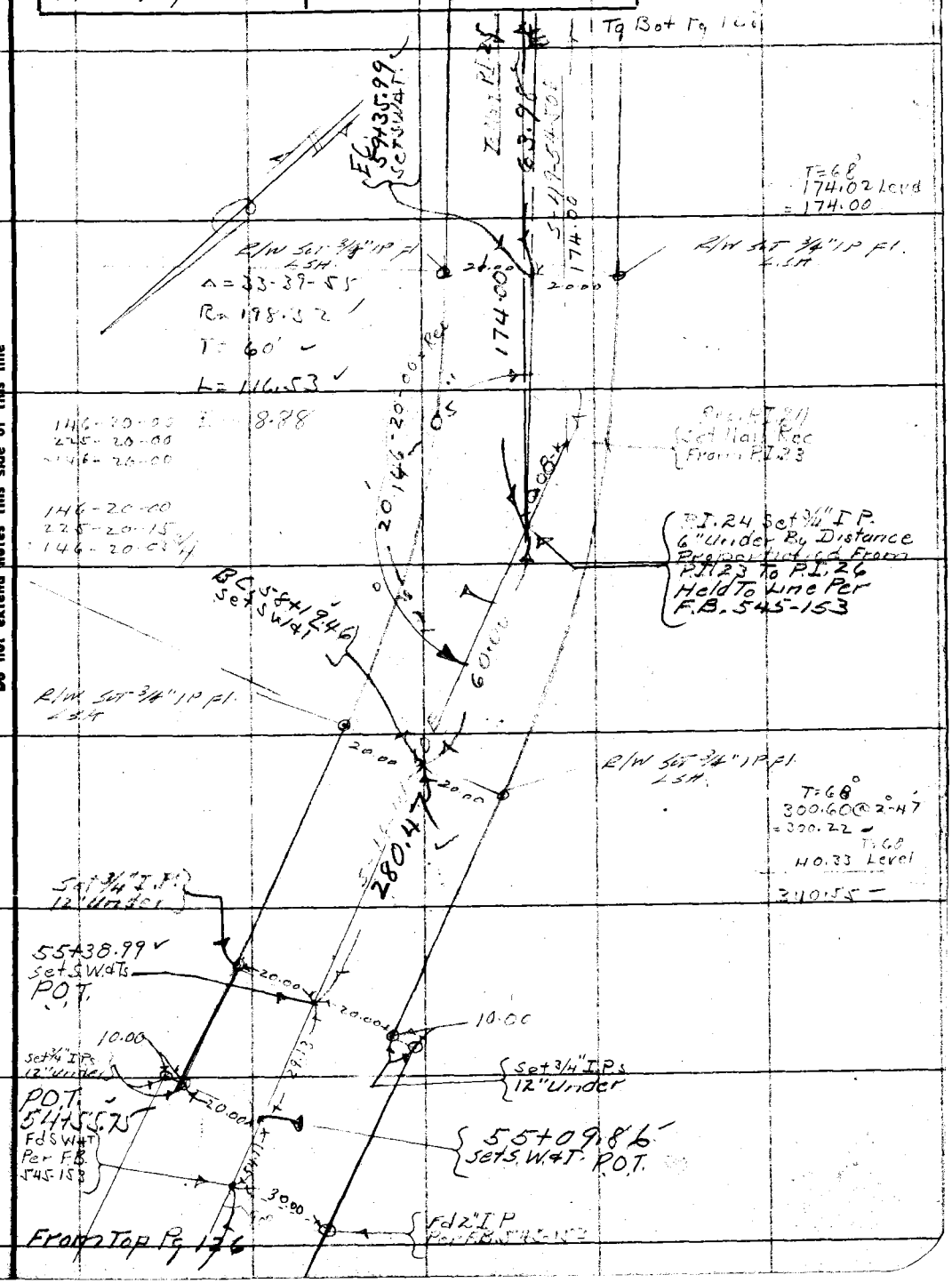

Note: Any Additions or Changes on This Sheet Must be Made or Circled in Red Ink With Date and Name of Person Making Change.

Do not extend notes this side of this line

RETURN TO
LOS ANGELES COUNTY SURVEYOR
700 HALL OF RECORDS

FORM 247 10M 11-35

F.B. 631 Pg. 128

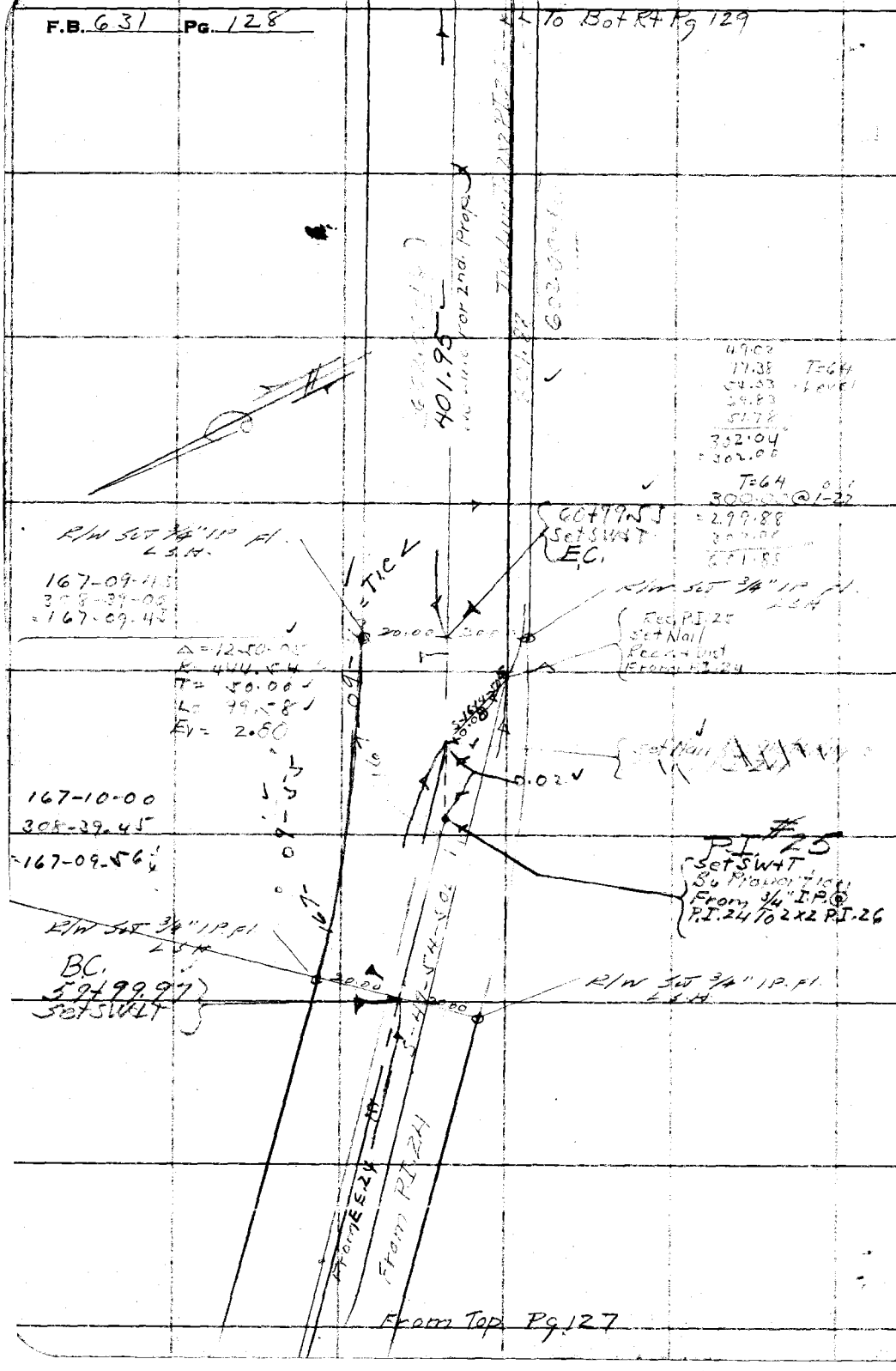

RETURN TO
LOS ANGELES COUNTY SURVEYOR
700 HALL OF RECORDS

Note: Any Additions or Changes on This Sheet Must be Made or Circled in Red Ink With Date and Name of Person Making Change.

Do not extend notes this side of this line

Notes Ck'd by Drew	Survey of Cornell	F.B. 631 Pg. 129
Map No. C.S. B-1099-2	W. O. 8122 Tape No. St'd 84°F.	
Office Work J. D. Price	Surveyed by Johnson	
Checked Drew	Notes [illegible] Date 4-29-36	
Date May 1936	Indexed A. C. Johnson	

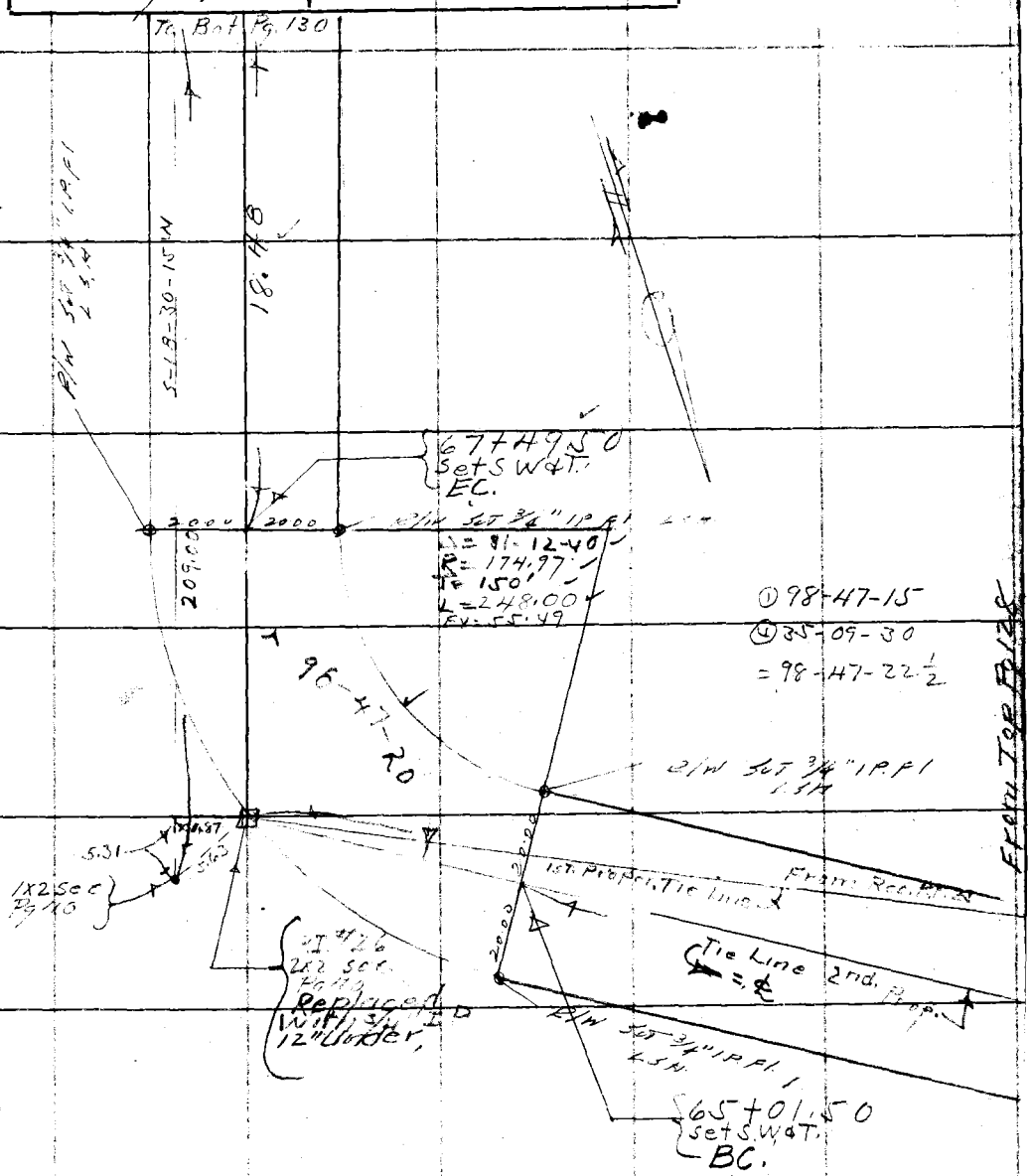

Note: Any Additions or Changes on This Sheet Must be Made or Circled in Red Ink With Date and Name of Person Making Change.

Do not extend notes this side of this line

RETURN TO
LOS ANGELES COUNTY SURVEYOR
700 HALL OF RECORDS

FORM 247 10M 11-35

F.B. 631 PG. 130

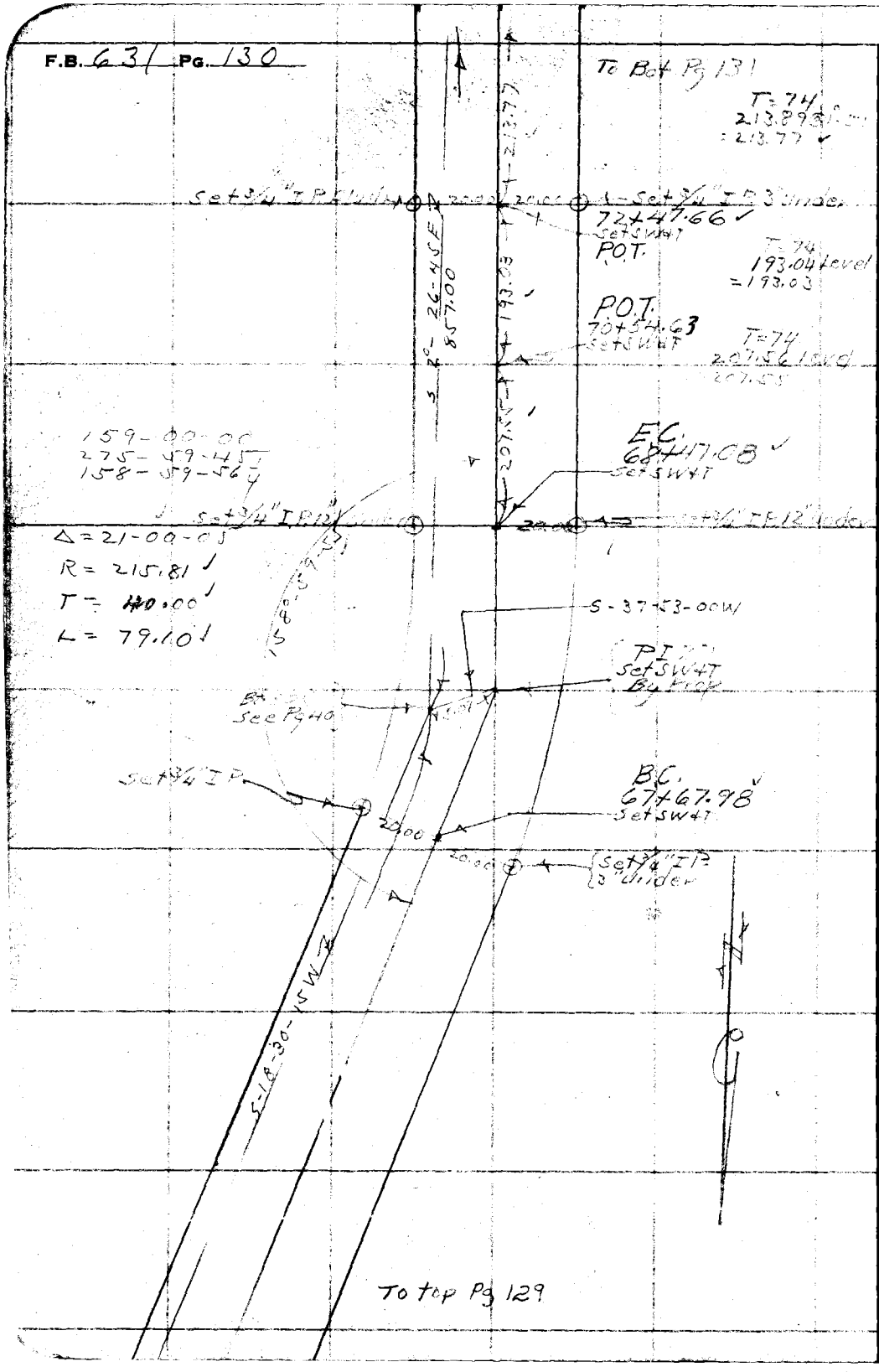

RETURN TO
LOS ANGELES COUNTY SURVEYOR
700 HALL OF RECORDS

Note: Any Additions or Changes on This Sheet Must be Made or Circled in Red Ink With Date and Name of Person Making Change.

Do not extend notes this side of this line

Notes Ck'd by Drew	Survey of Cornell Rd.	F.B. 631 Pg. 131
Map No. C.S.B-1099-2	W. O. 8122 Tape No. St'd 84°F.	
Office Work J. D. Price	Surveyed by Johnson	
Checked Drew	Notes H.S.V. Date 4-30-36	
Date May 1936	Indexed A. C. Johnson	

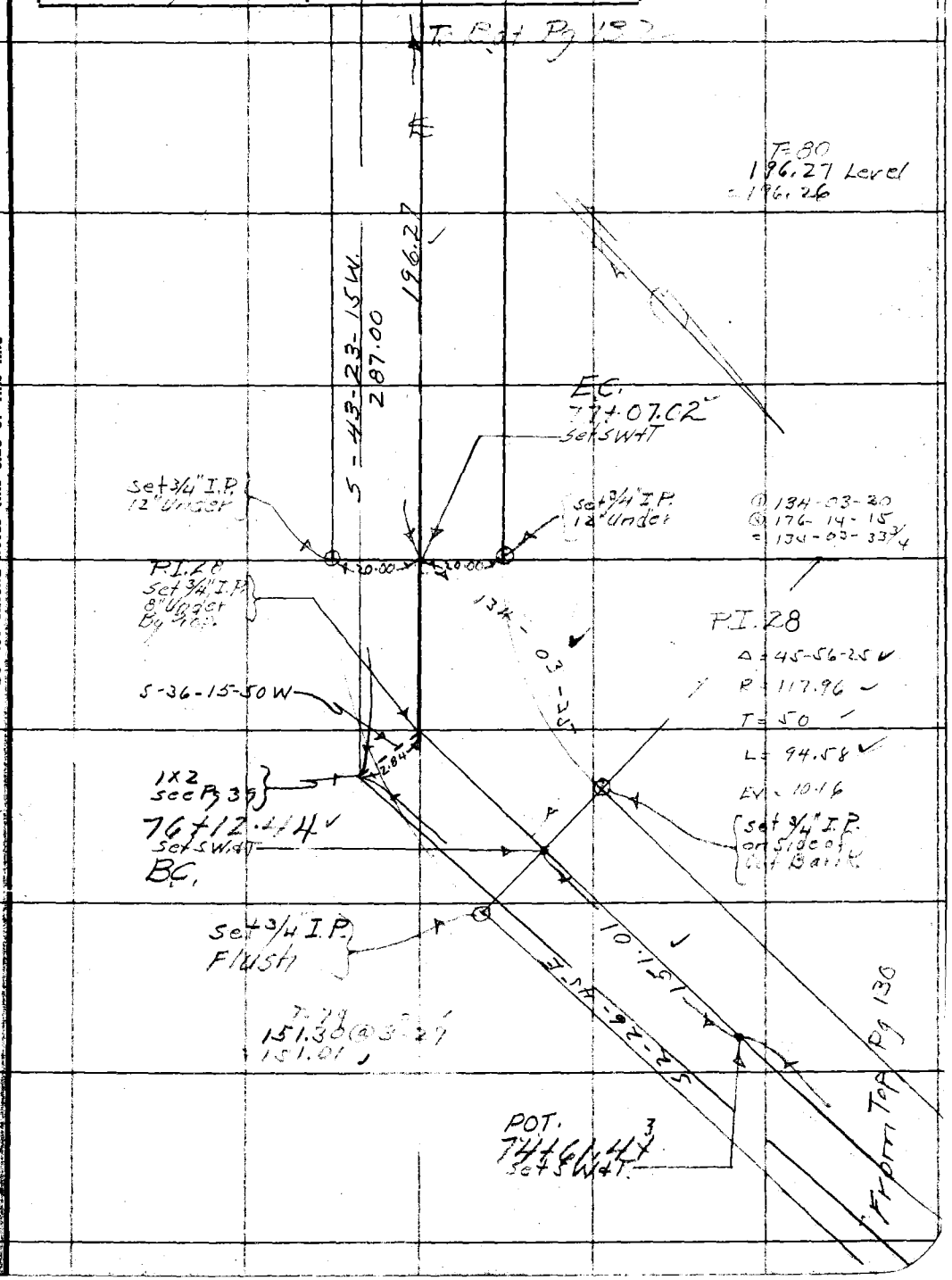

Note: Any Additions or Changes on This Sheet Must be Made or Circled in Red Ink With Date and Name of Person Making Change.

Do not extend notes this side of this line

RETURN TO
LOS ANGELES COUNTY SURVEYOR
700 HALL OF RECORDS

FORM 247 10M 11-35

F.B. 631 PG. 132

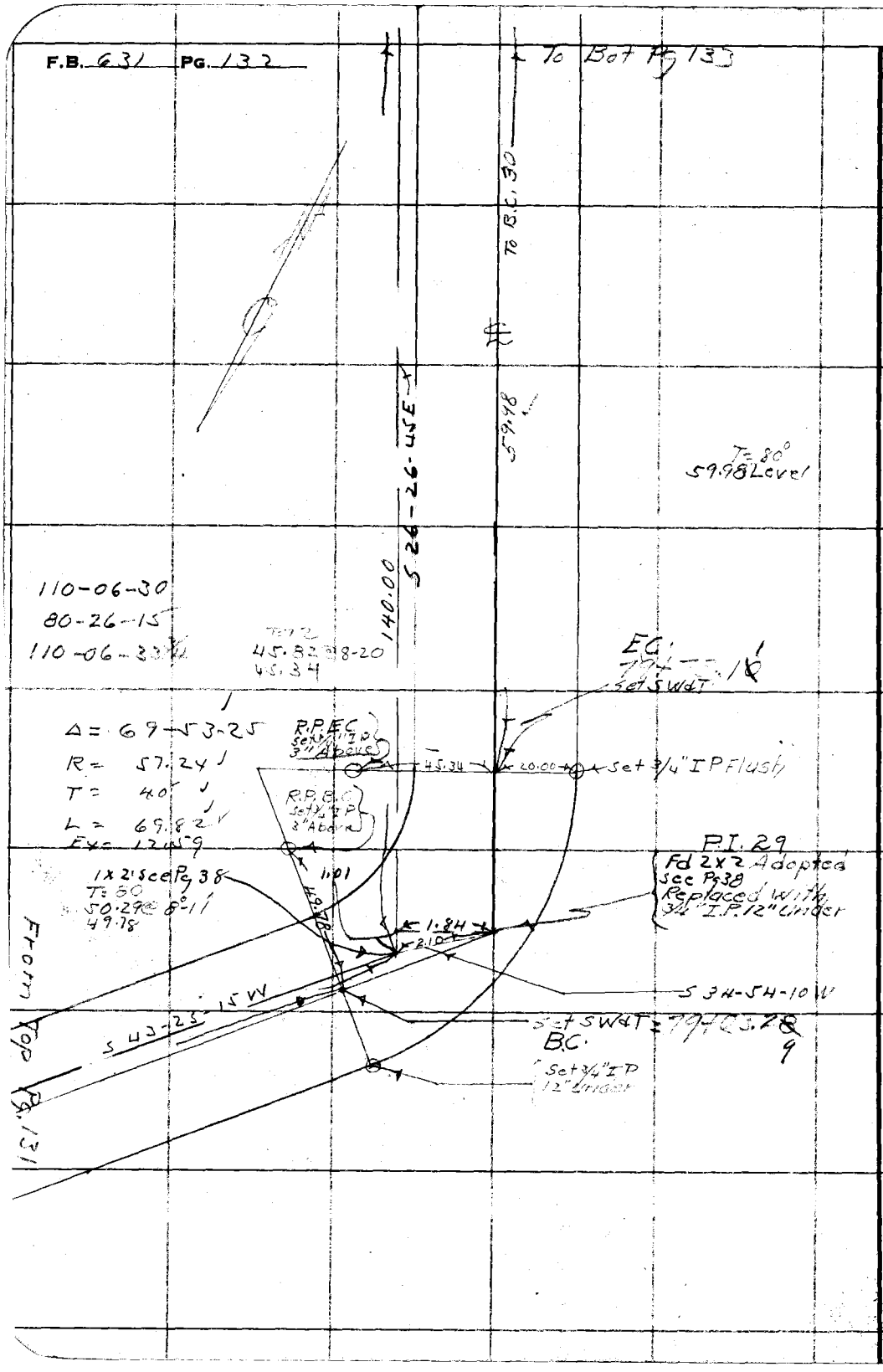

RETURN TO
LOS ANGELES COUNTY SURVEYOR
700 HALL OF RECORDS

Do not extend notes this side of this line

Note: Any Additions or Changes on This Sheet Must be Made or Circled in Red Ink With Date and Name of Person Making Change.

Notes Ck'd by Price	Survey of Connell Rd	F.B. 631 PG. 133
Map No. C.S. B-1022-2	W. O. 8122 Tape No. St'd 84 °F.	
Office Work S. D. Price	Surveyed by Johnson	
Checked Dean	Notes Date	
Date May 1976	Indexed A. C. Johnson	

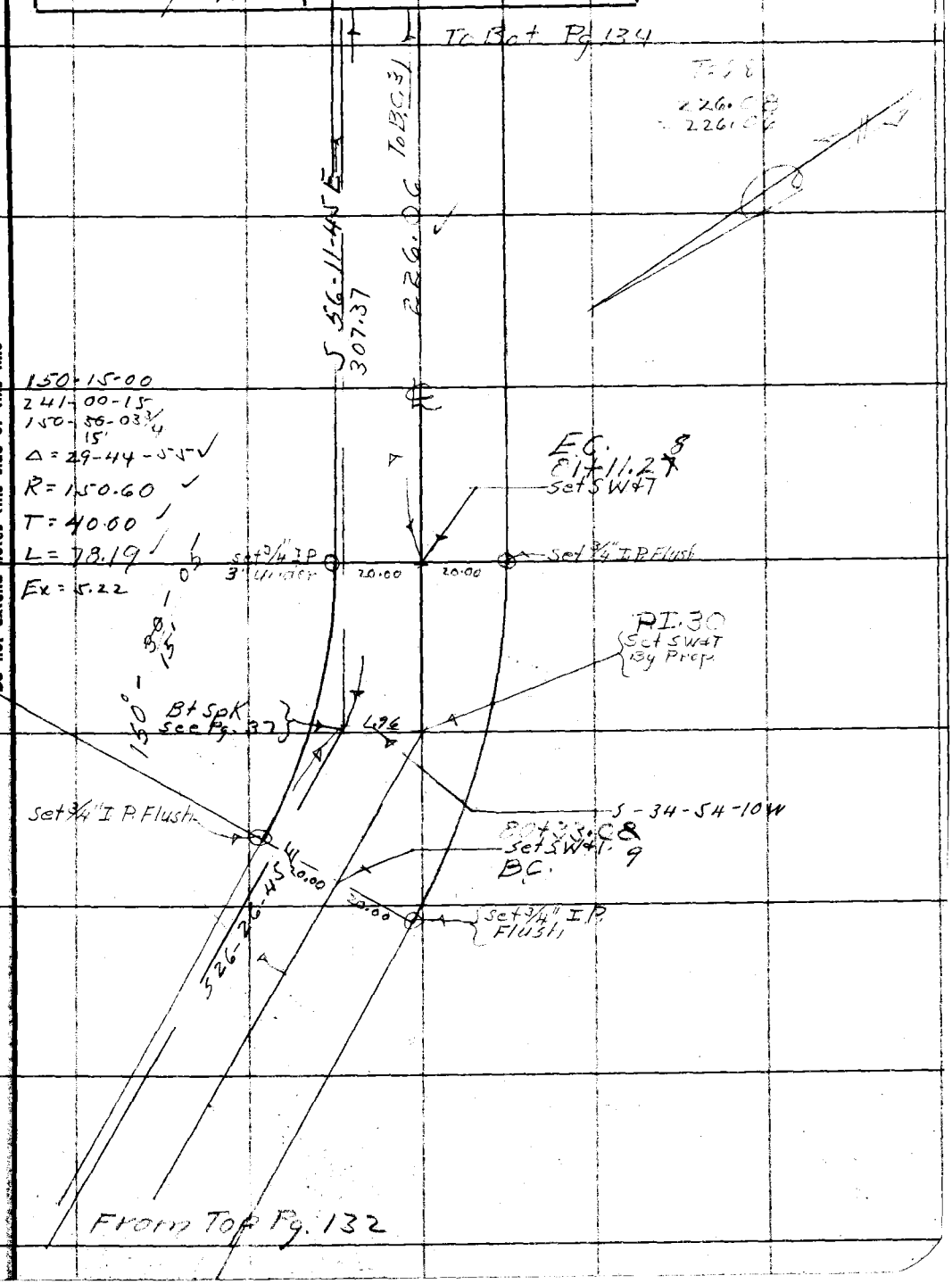

Note: Any Additions or Changes on This Sheet Must be Made in Red Ink or Circled With Date and Name of Person Making Change.

Do not extend notes this side of this line

RETURN TO
LOS ANGELES COUNTY SURVEYOR
700 HALL OF RECORDS

FORM 247 10M 11-35

F.B. 631 PG. 134

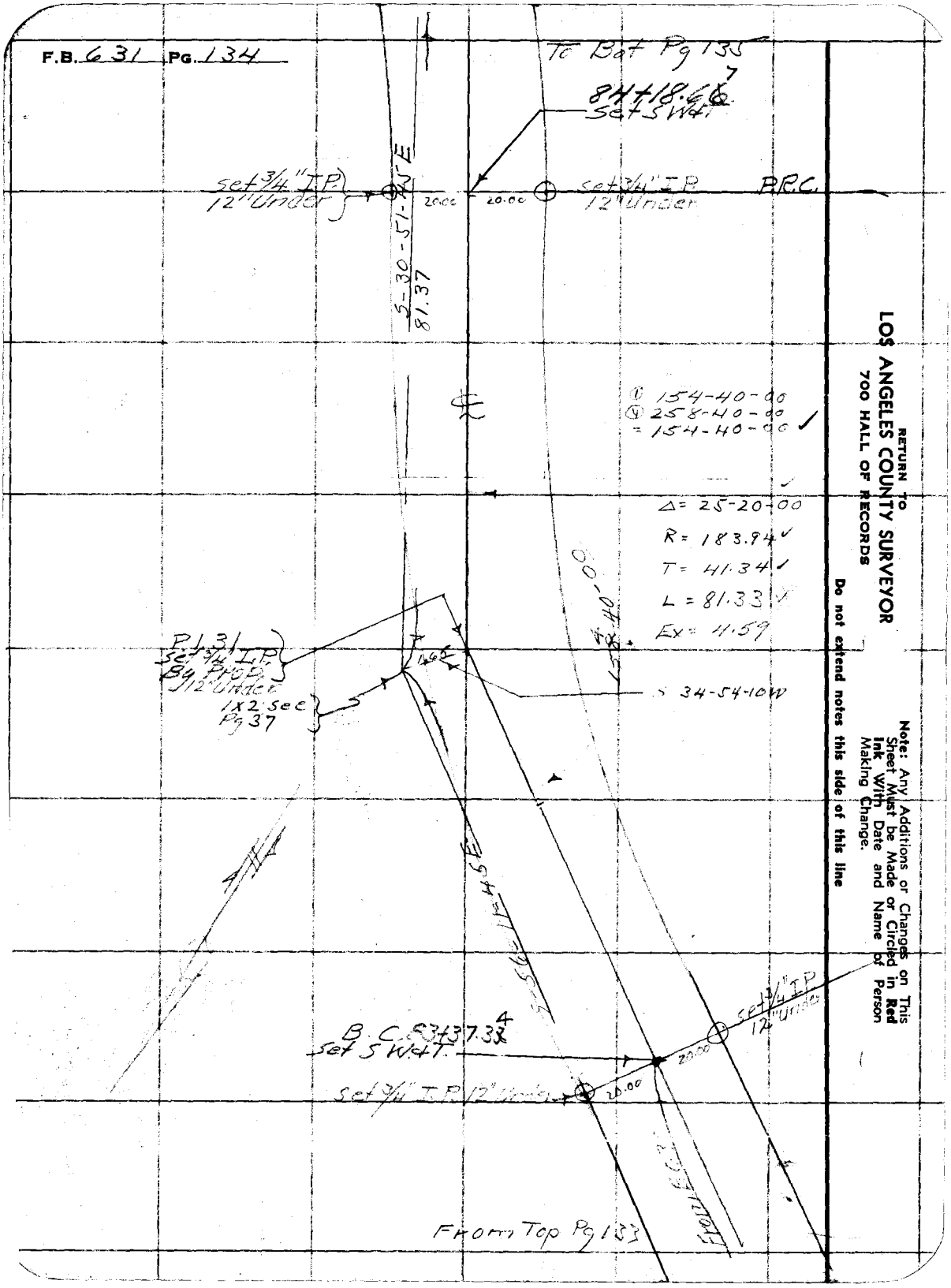

RETURN TO
LOS ANGELES COUNTY SURVEYOR
700 HALL OF RECORDS

Do not extend notes this side of this line

Note: Any Additions or Changes on This Sheet Must be Made or Circled in Red Ink With Date and Name of Person Making Change.

Notes Ck'd by Drew	Survey of Cornell Rd	F.B. 631 Pg. 135
Map No. C.S. B1099-1	W. O. 8122 Tape No. St'd 84°F.	
Office Work J.D. Price	Surveyed by Johnson	
Checked Drew	Notes H.S.J. Date 4-7-36	
Date May 1936	Indexed A. C. Johnson	

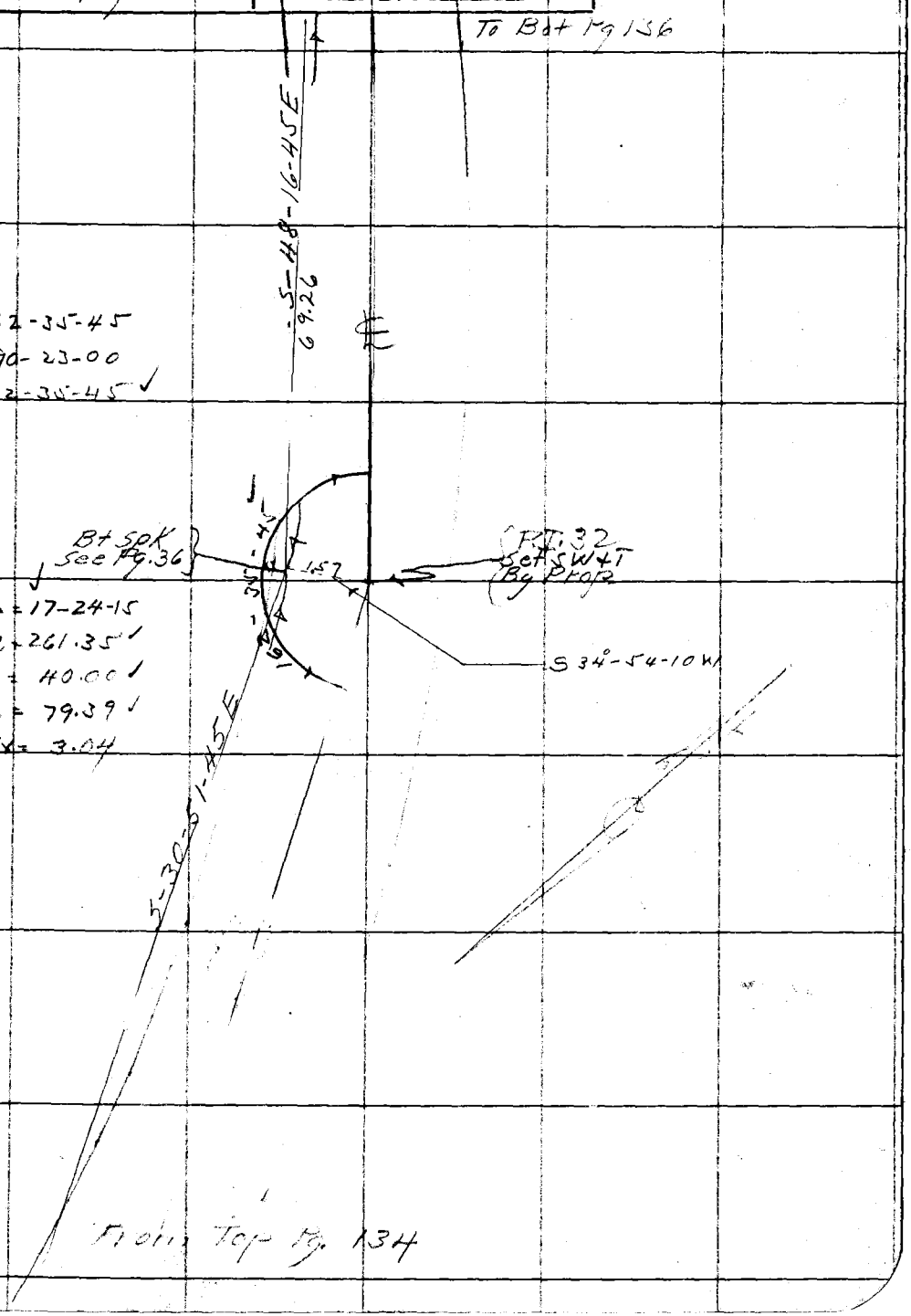

Note: Any Additions or Changes on This Sheet Must be Made or Circled in Red Ink With Date and Name of Person Making Change.

Do not extend notes this side of this line

RETURN TO
LOS ANGELES COUNTY SURVEYOR
700 HALL OF RECORDS

FORM 247 10M 11-35

F.B. 631 PG. 136

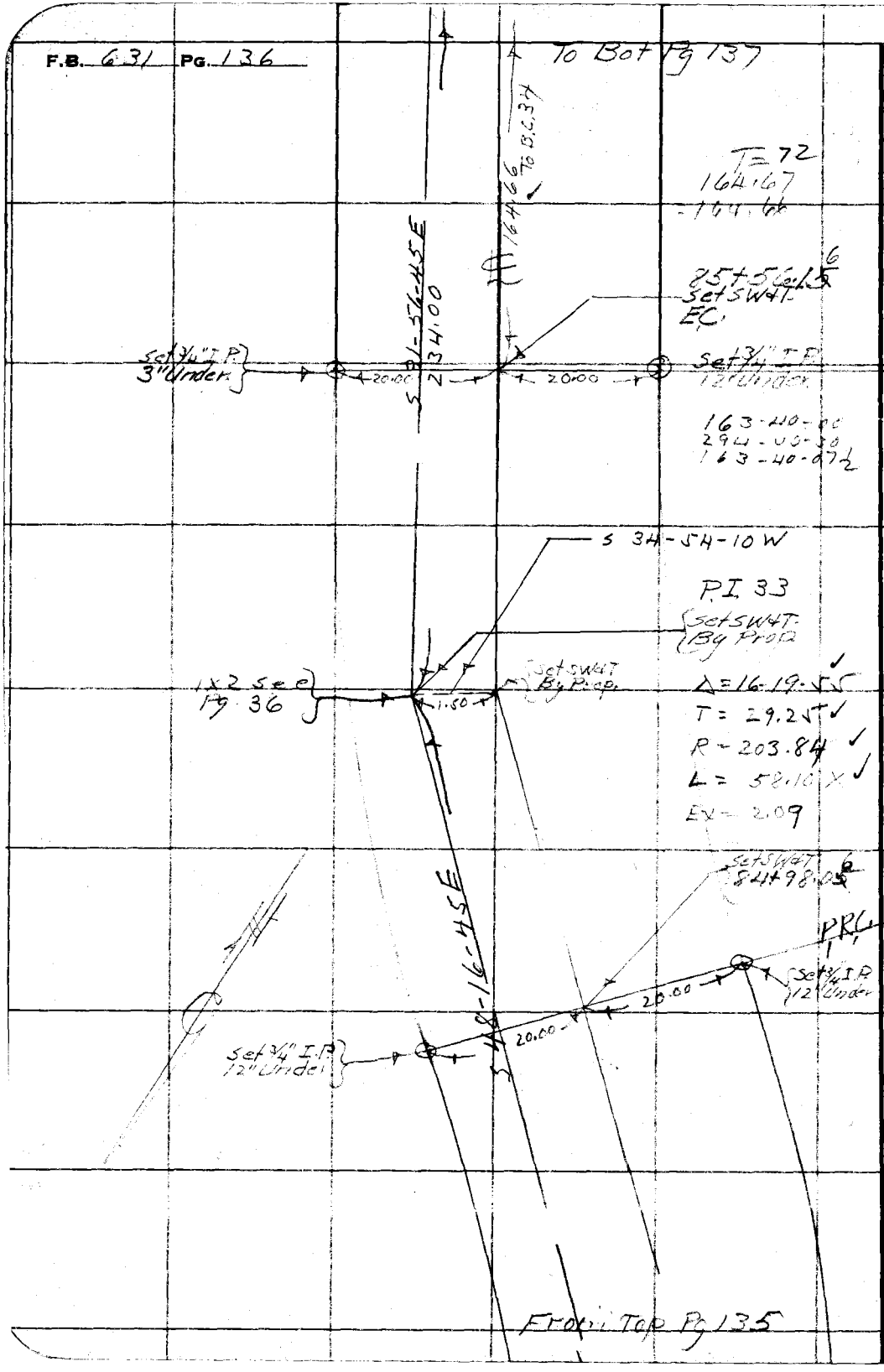

RETURN TO
LOS ANGELES COUNTY SURVEYOR
700 HALL OF RECORDS

Note: Any Additions or Changes on This Sheet Must be Made or Circled in Red Ink With Date and Name of Person Making Change.

Do not extend notes this side of this line

Notes Ck'd by Drew	Survey of Cornell Rd	F.B. 631 Pg. 137
Map No. C.S.B1099-L	W. O. 8122 Tape No. St'd 84 °F.	
Office Work J.D. Price	Surveyed by Johnson	
Checked Drew	Notes H.S.J. Date 4-28-36	
Date May 1936	Indexed A. C. Johnson	

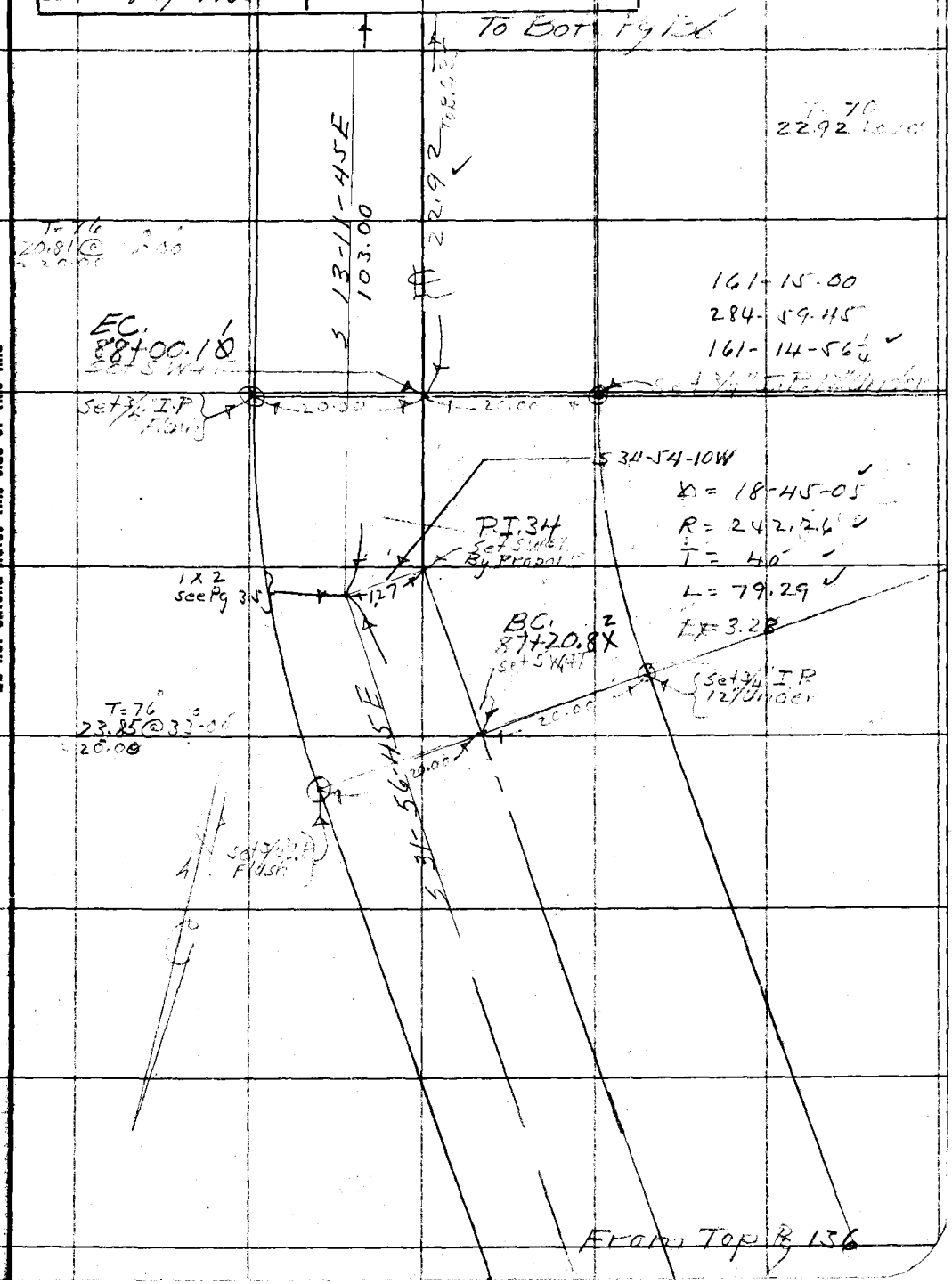

Note: Any Additions or Changes on This Sheet Must be Made or Circled in Red Ink With Date and Name of Person Making Change.

Do not extend notes this side of this line

RETURN TO
LOS ANGELES COUNTY SURVEYOR
700 HALL OF RECORDS

FORM 247 10M 11-35

F.B. 631 PG. 138

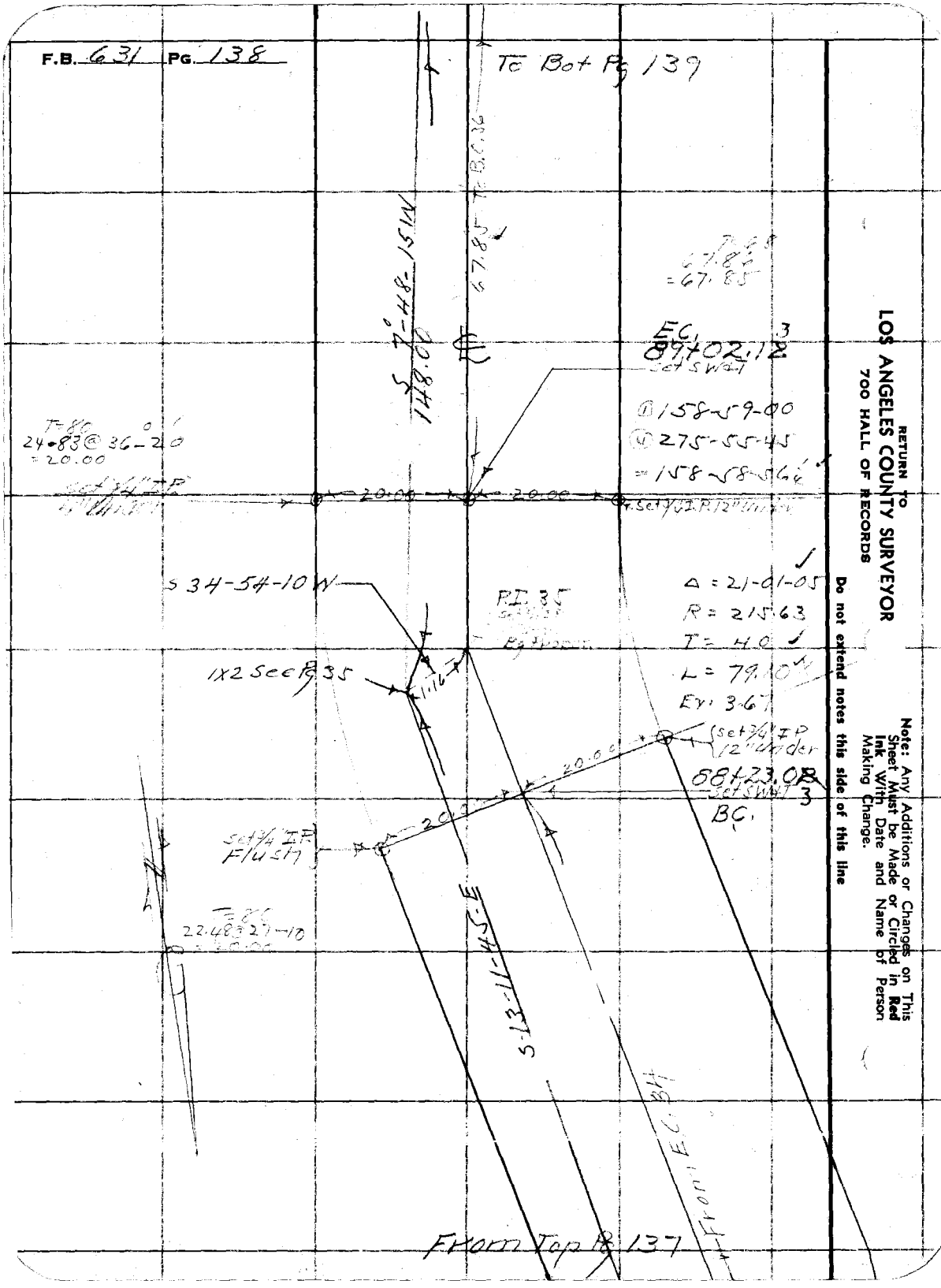

RETURN TO
LOS ANGELES COUNTY SURVEYOR
700 HALL OF RECORDS

Do not extend notes this side of this line

Note: Any Additions or Changes on This Sheet Must be Made or Circled in Red Ink With Date and Name of Person Making Change.

Notes Ck'd by Drew	Survey of Cornell Rd.	F.B. 631 Pg. 139
Map No. C.S.B-1099-2	W. 08122 Tape No. St'd 84°F.	
Office Work J.D. Price	Surveyed by Johnson	
Checked Drew	Notes H S J Date 4-28-36	
Date May 1936	Indexed A. C. Johnson	

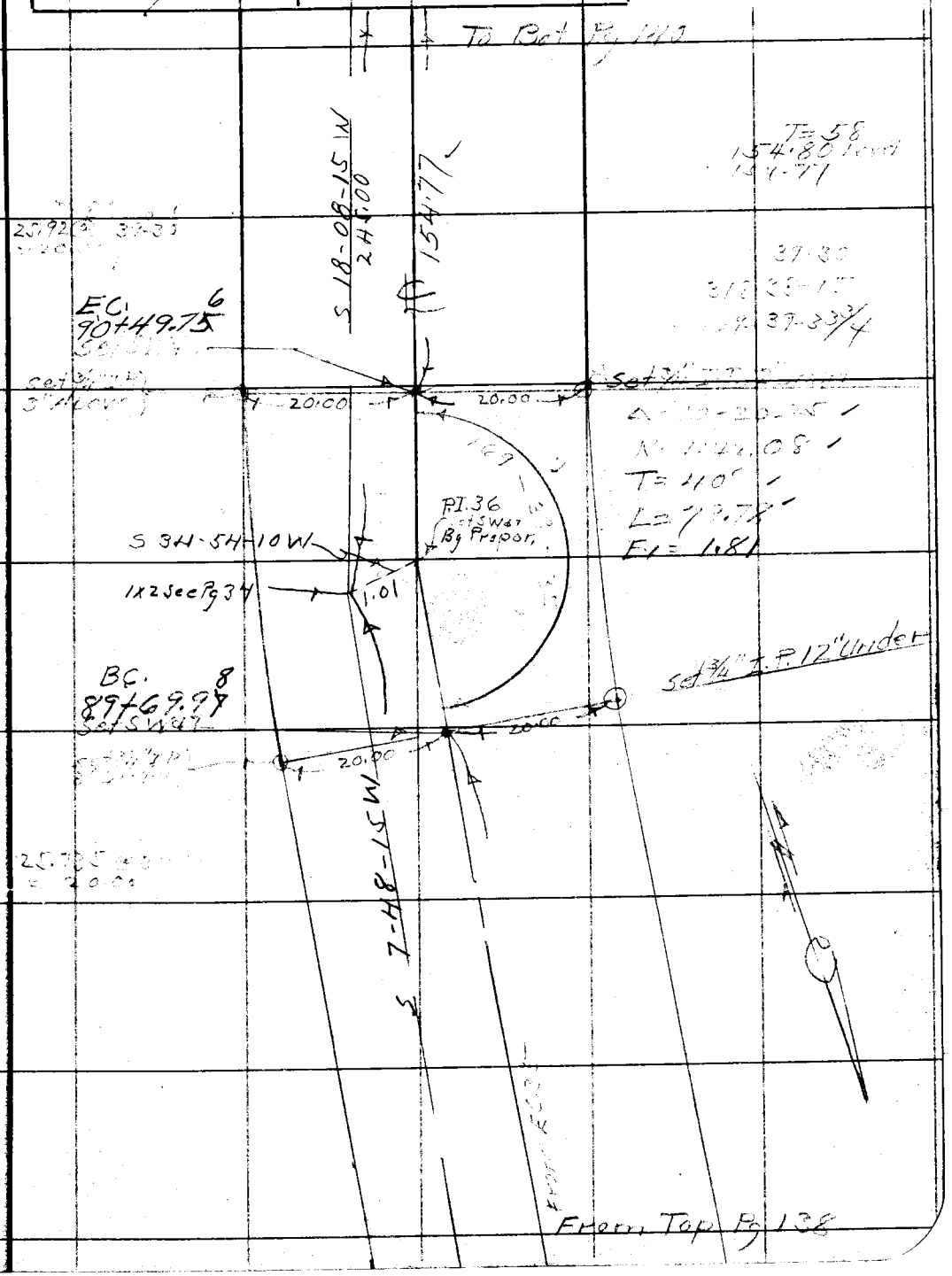

Note: Any Additions or Changes on This Sheet Must be Made or Circled in Red Ink With Date and Name of Person Making Change.

Do not extend notes this side of this line

RETURN TO
LOS ANGELES COUNTY SURVEYOR
700 HALL OF RECORDS

FORM 247 10M 11-35

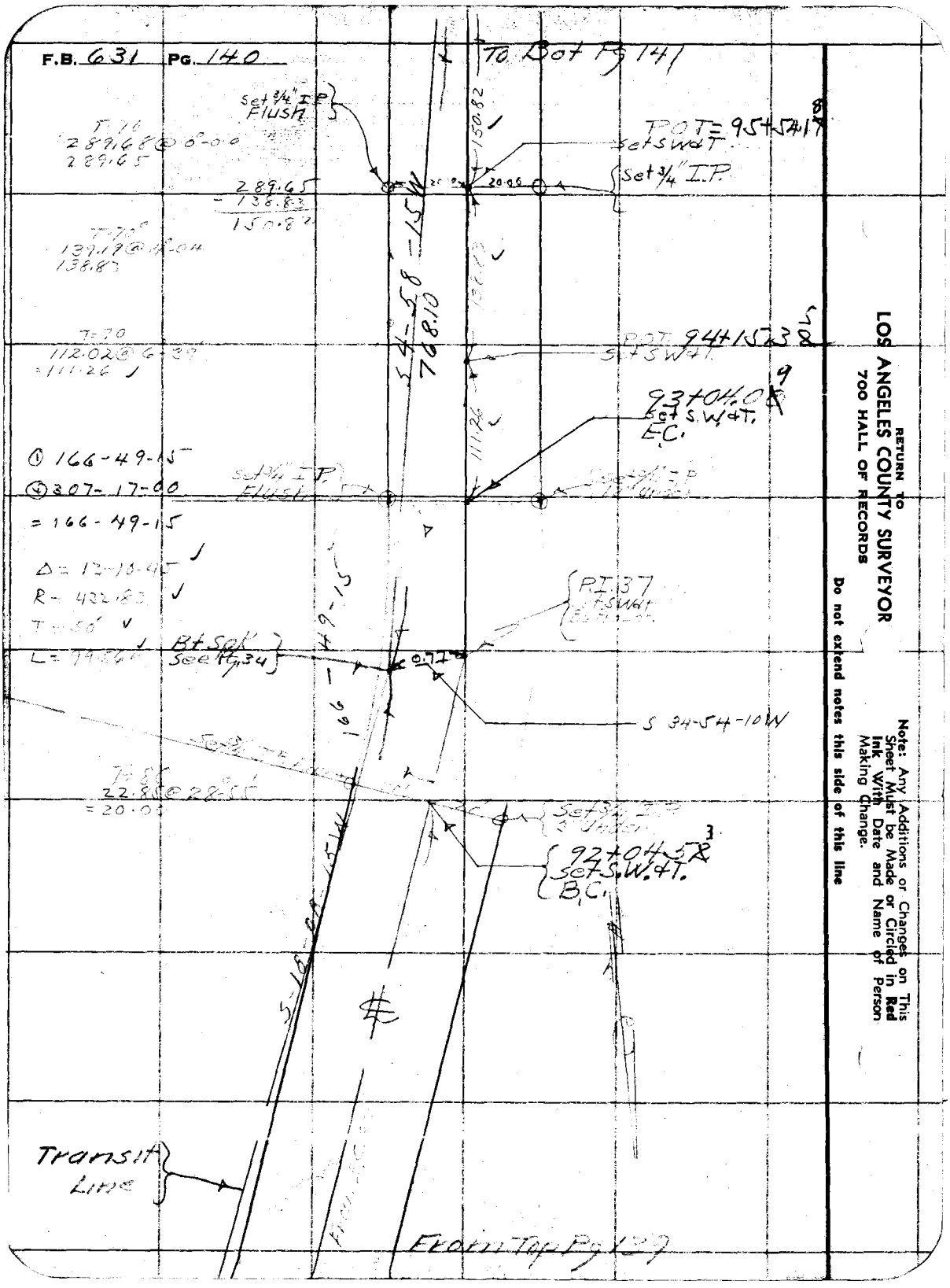

RETURN TO
LOS ANGELES COUNTY SURVEYOR
700 HALL OF RECORDS

Do not extend notes this side of this line

Note: Any Additions or Changes on This Sheet Must be Made or Circled in Red Ink With Date and Name of Person Making Change.

Notes Ck'd by Drew	Survey of Cornell Rd.	F.B. 631 Pg. 141
Map No. C.S. B-1099-2	W. O. 8122 Tape No. St'd 84 °F.	
Office Work J. P. Price	Surveyed by Johnson	
Checked Drew	Notes [illegible] Date [illegible]	
Date May 1936	Indexed A. C. Johnson	

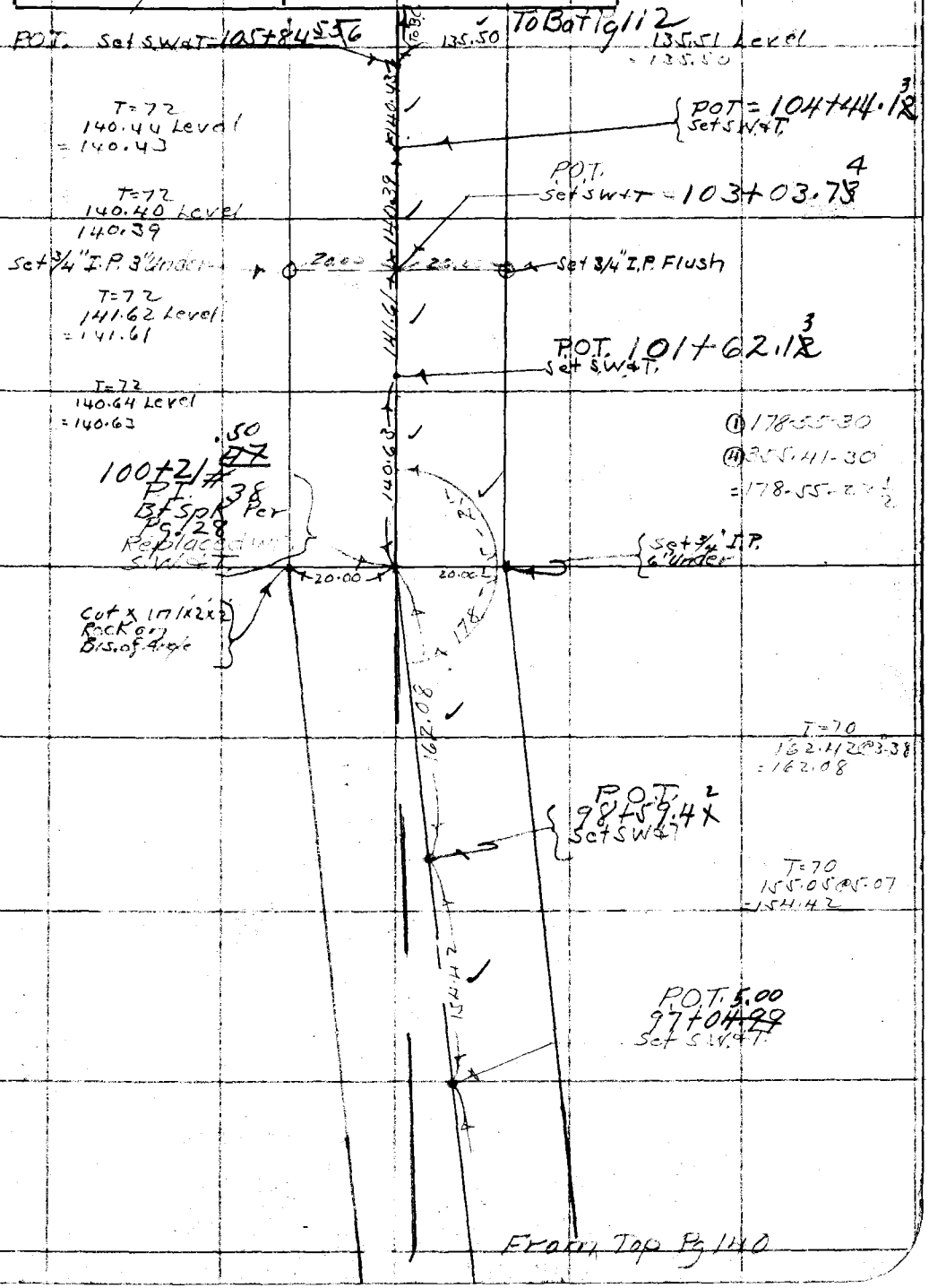

Note: Any Additions or Changes on This Sheet Must be Made or Circled in Red Ink With Date and Name of Person Making Change.

Do not extend notes this side of this line

RETURN TO
LOS ANGELES COUNTY SURVEYOR
700 HALL OF RECORDS

FORM 247 10M 11-35

RETURN TO
LOS ANGELES COUNTY SURVEYOR
700 HALL OF RECORDS

Note: Any Additions or Changes on This Sheet Must be Made or Circled in **Red Ink** With Date and Name of Person Making Change.

Do not extend notes this side of this line

F.B. _____ PG. _____

Notes Ck'd by	Survey of Cornell Rd.
Map No. C.S. 8 1039-2 & 3	W. O. 8122 Tape No. St'd °F.
Office Work J. D. Price	Surveyed by Johnson
Checked Drew	Notes 4 S.U. Date 5-4-36
Date May 1936	Indexed A. C. Johnson 5-12-36

F.B. 631 Pg. 143

LOCATION
OF
Improvements

Note: Any Additions or Changes on This Sheet Must be Made or Circled in Red Ink With Date and Name of Person Making Change.

Do not extend notes this side of this line

RETURN TO
LOS ANGELES COUNTY SURVEYOR
700 HALL OF RECORDS

FORM 247 10M 11-35

F.B. 631 PG. 144

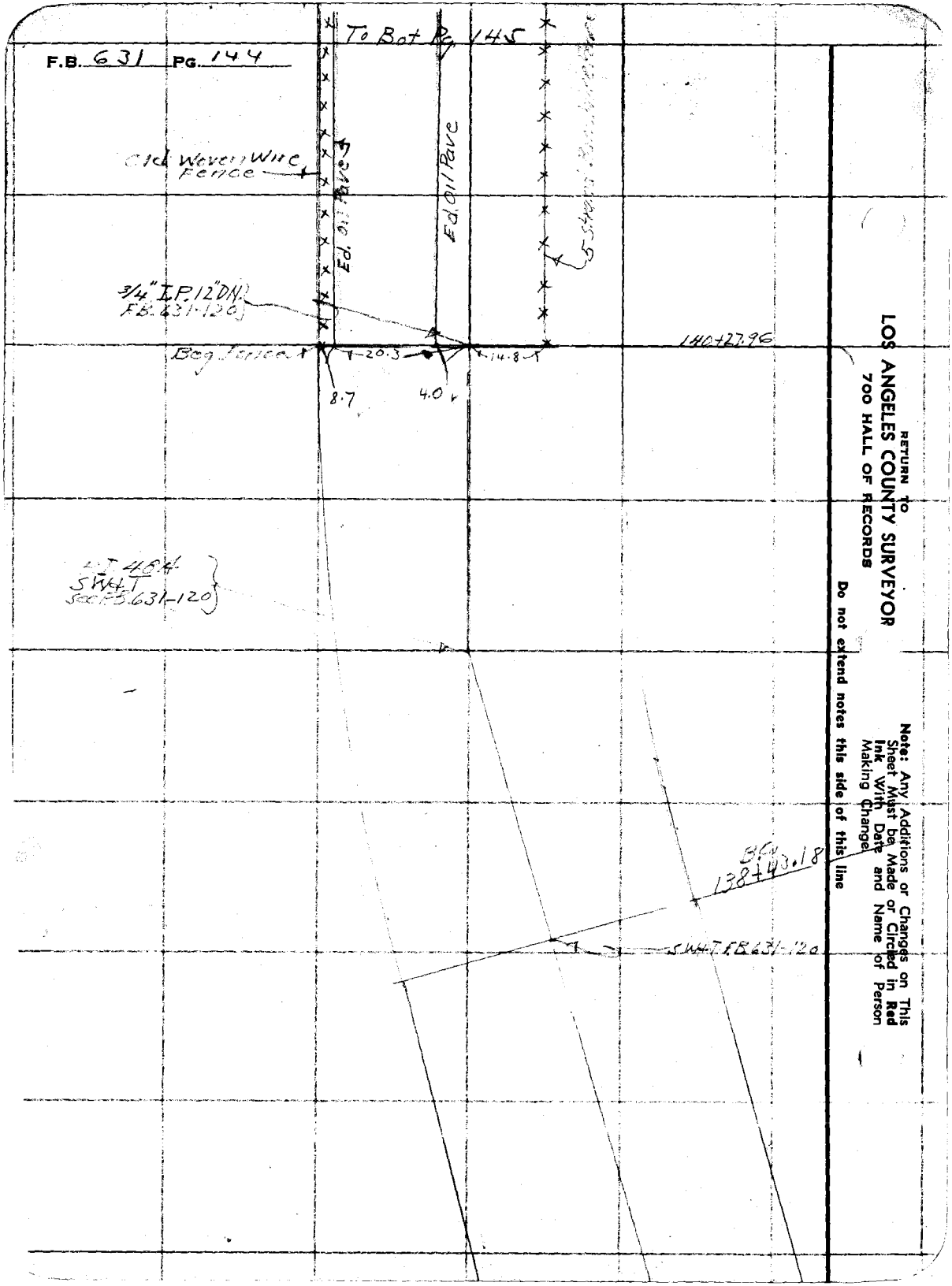

RETURN TO
LOS ANGELES COUNTY SURVEYOR
700 HALL OF RECORDS

Do not extend notes this side of this line

Note: Any Additions or Changes on This Sheet Must be Made or Circled in Red Ink With Date and Name of Person Making Change

Notes Ck'd by	Survey of Orrell Rd.
Map No. C.S. B-1099-2 & 3	W. O. 8122 Tape No. St'd °F.
Office Work S. D. Price	Surveyed by Johnson
Checked Drew	Notes 4.50 Date 5-4-36
Date May 1936	Indexed A. C. Johnson

F.B. 631 Pg 145

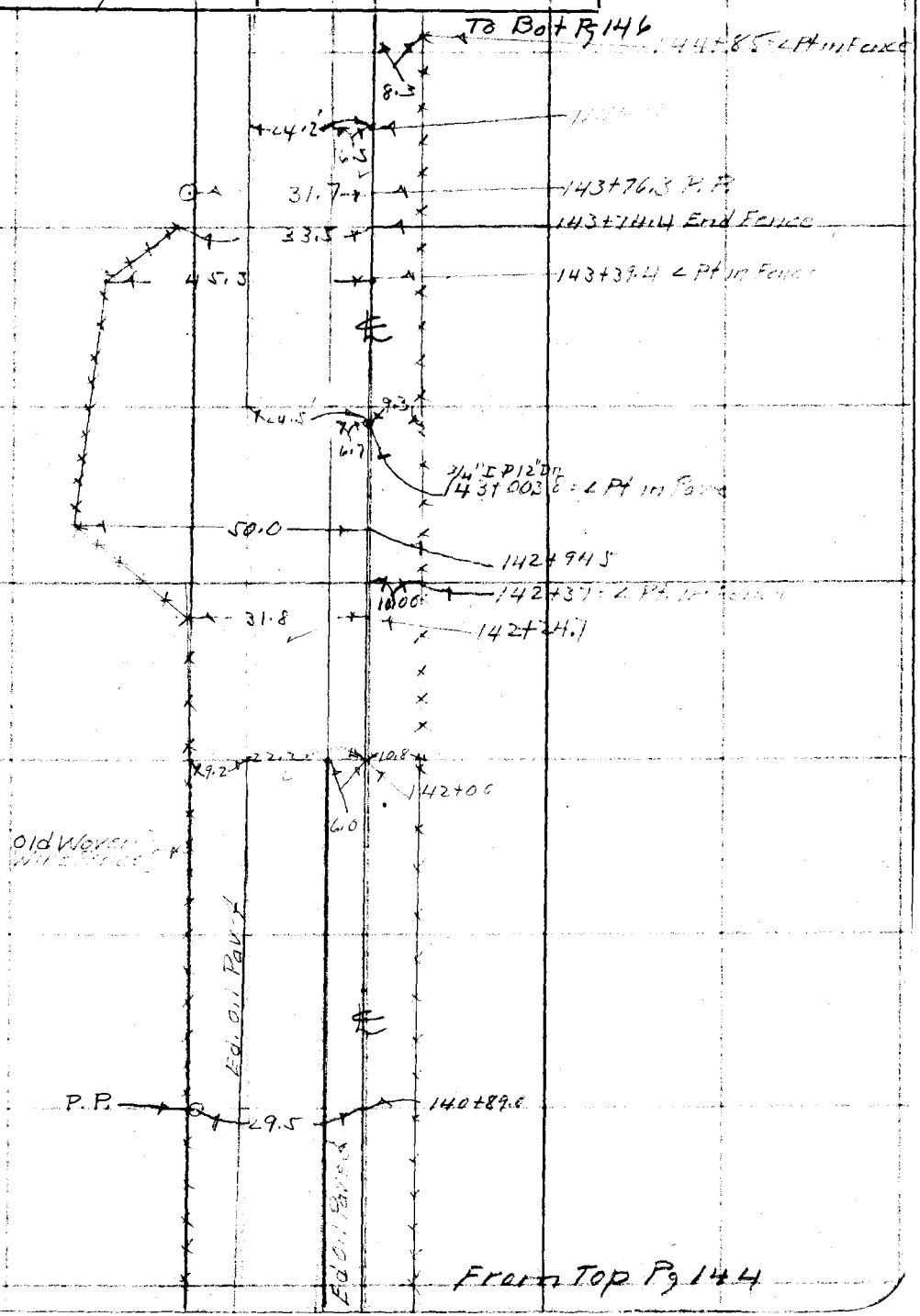

Note: Any Additions or Changes on This Sheet Must be Made or Circled in Red Ink With Date and Name of Person Making Change.

Do not extend notes this side of this line

RETURN TO
LOS ANGELES COUNTY SURVEYOR
700 HALL OF RECORDS

FORM 247 10M 11-35

F.B. 631 PG. 146

To Bot Pg 147

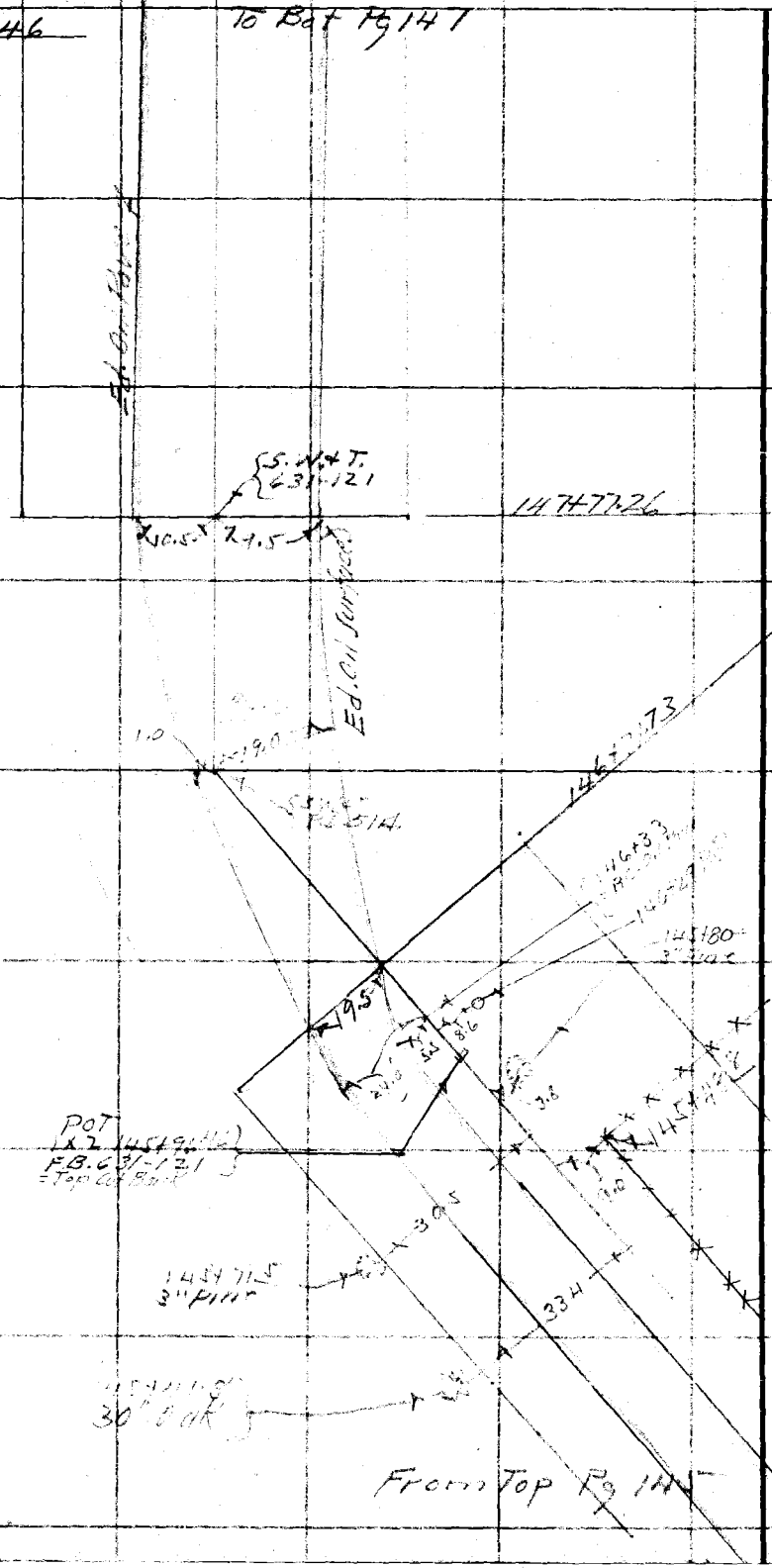

RETURN TO
LOS ANGELES COUNTY SURVEYOR
700 HALL OF RECORDS

Do not extend notes this side of this line

Note: Any Additions or Changes on This Sheet Must be Made or Circled in Red Ink With Date and Name of Person Making Change.

Notes Ck'd by	Survey of Cornell Rd
Map No. C.S.B-1099-2&3	W. O. 8122 Tape No. St'd °F.
Office Work J. D. Price	Surveyed by Johnson
Checked Drew	Notes H.S.J. Date 5-4-36
Date May 1936	Indexed A. C. Johnson

F.B. 631 PG 147

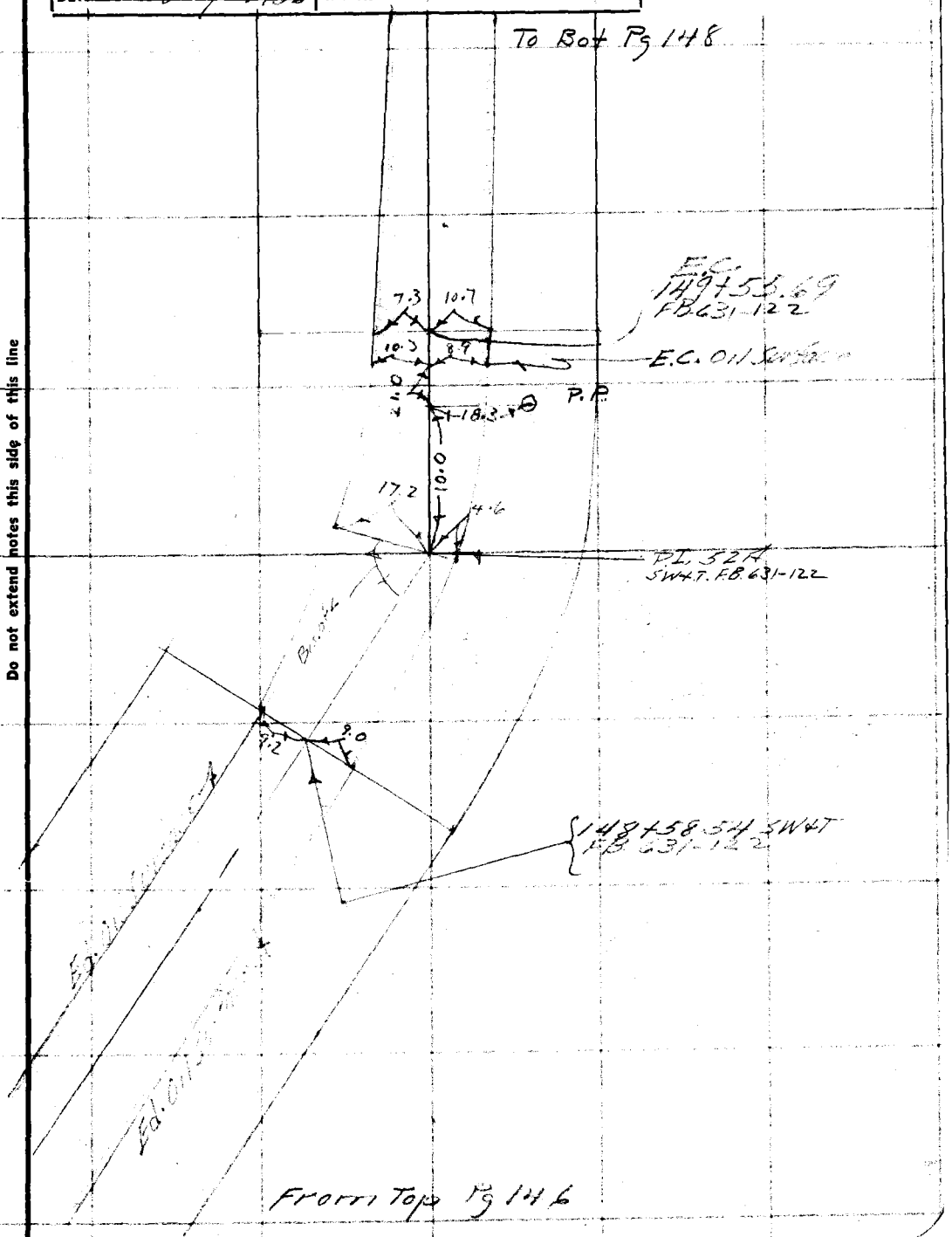

Note: Any Additions or Changes on This Sheet Must be Made or Circled in Red Ink With Date and Name of Person Making Change.

Do not extend notes this side of this line

RETURN TO
LOS ANGELES COUNTY SURVEYOR
700 HALL OF RECORDS

FORM 247 10M 11-35

F.B. 631 PG. 148

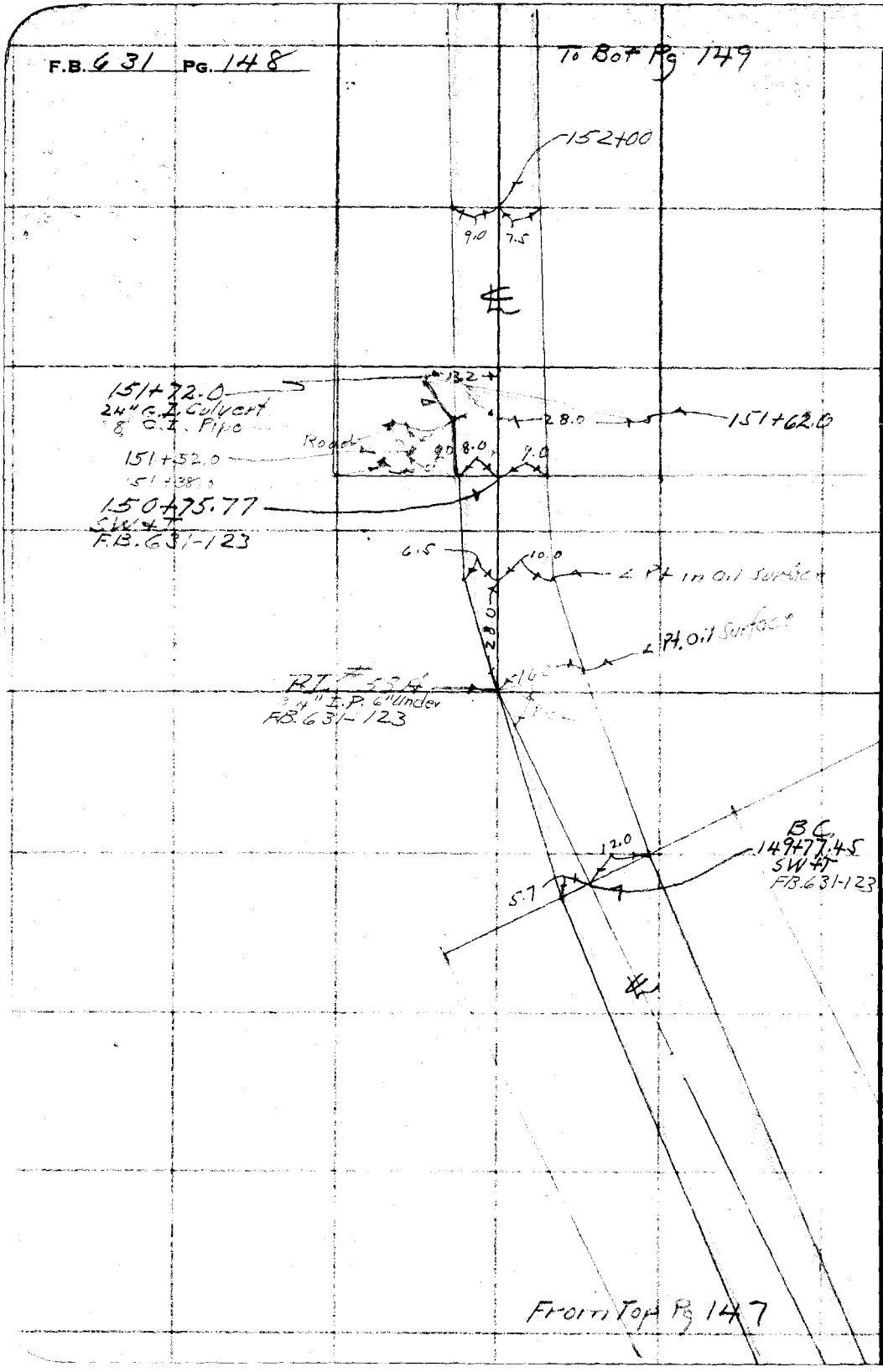

RETURN TO
LOS ANGELES COUNTY SURVEYOR
700 HALL OF RECORDS

Note: Any Additions or Changes on This Sheet Must be Made or Circled in Red Ink With Date and Name of Person Making Change.

Do not extend notes this side of this line

Notes Ck'd by	Survey of Cormell Rd.
Map No. C.S. B-1099-2 & 3	W. O. 8122 Tape No. St'd °F.
Office Work J.D. Page	Surveyed by Johnson
Checked Drew	Notes H. S.V. Date 5-4-36
Date May 1936	Indexed A. C. Johnson

F.B. 631 PG. 149



Note: Any Additions or Changes on This Sheet Must be Made or Circled in Red Ink With Date and Name of Person Making Change.

Do not extend notes this side of this line

RETURN TO
LOS ANGELES COUNTY SURVEYOR
700 HALL OF RECORDS

FORM 247 10M 11-35

F.B. 631 Pg. 150

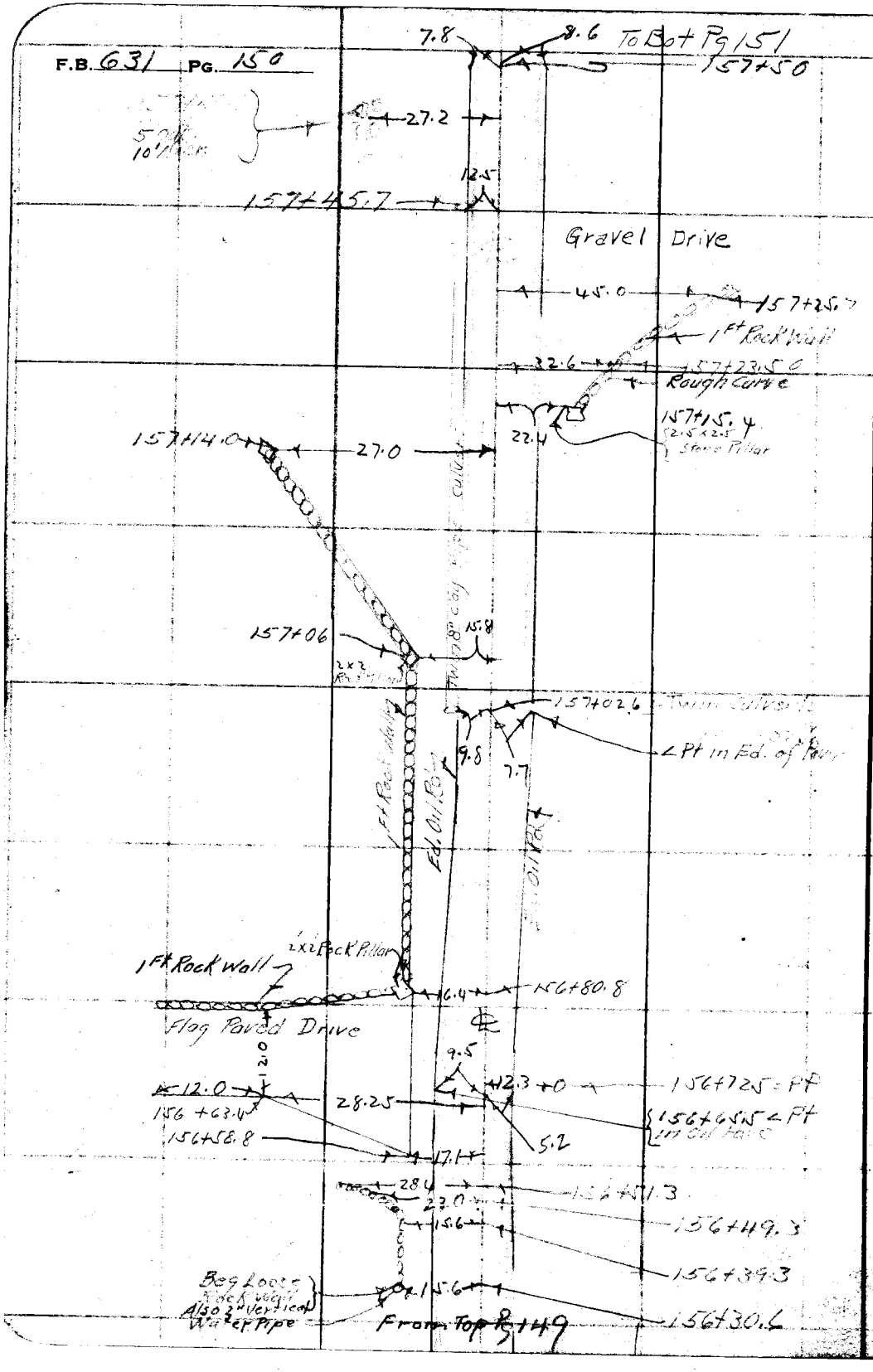

RETURN TO
LOS ANGELES COUNTY SURVEYOR
700 HALL OF RECORDS

Do not extend notes this side of this line

Note: Any Additions or Changes on This Sheet Must be Made or Circled in Red Ink With Date and Name of Person Making Change.

Notes Ck'd by	Survey of Cornell Rd.
Map No. C.S.B-1099-283.	W. 08/22 Tape No. St'd °F.
Office Work J. D. Price	Surveyed by Johnson
Checked Drew	Notes J.A. Willess Date 5-6-36
Date May 1936	Indexed A. C. Johnson

F.B. 631 PG. 151

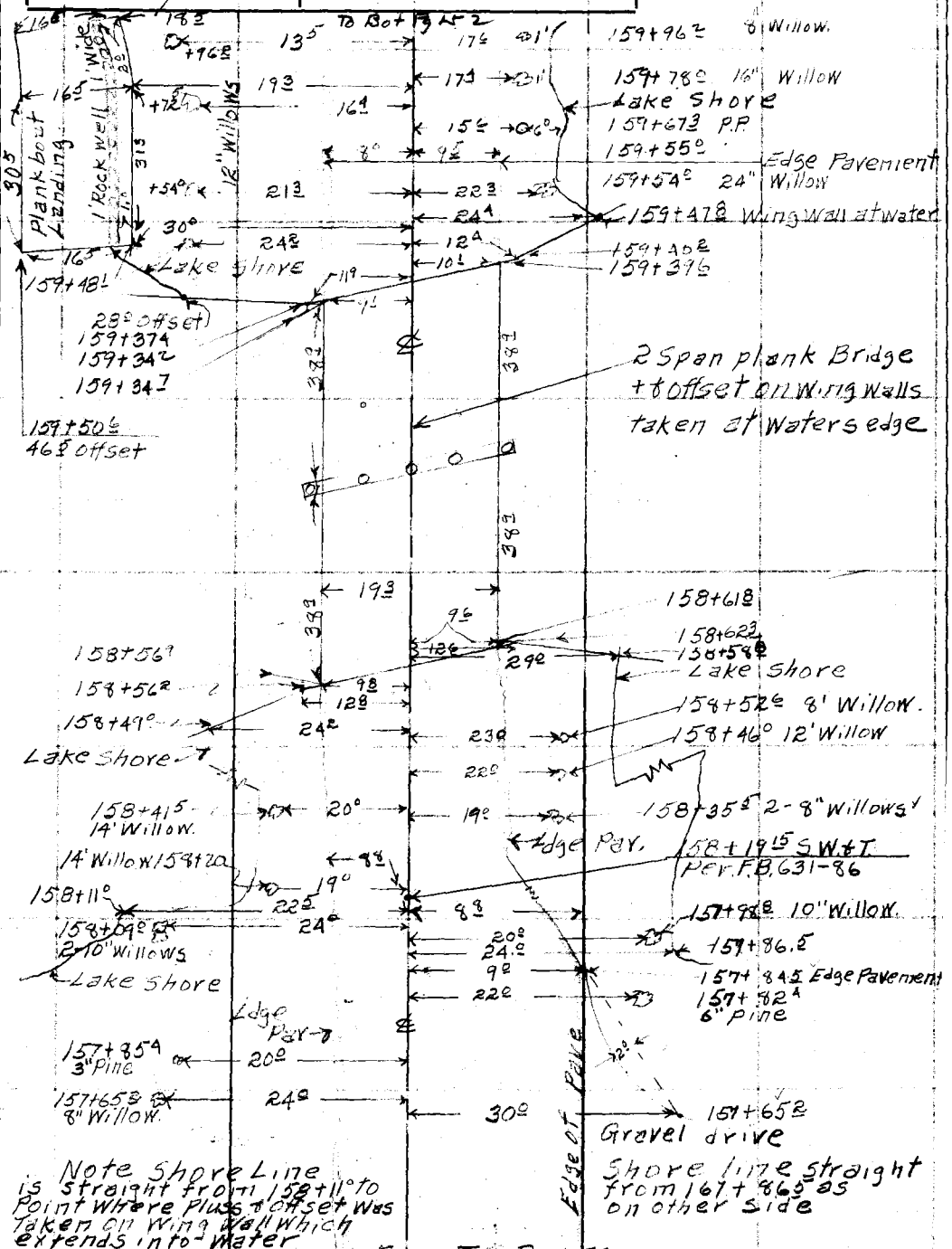

Note: Any Additions or Changes on This Sheet Must be Made or Circled in Red Ink With Date and Name of Person Making Change.

Do not extend notes this side of this line

RETURN TO
LOS ANGELES COUNTY SURVEYOR
700 HALL OF RECORDS

FORM 247 10M 11-35

F.B. 631 PG. 152

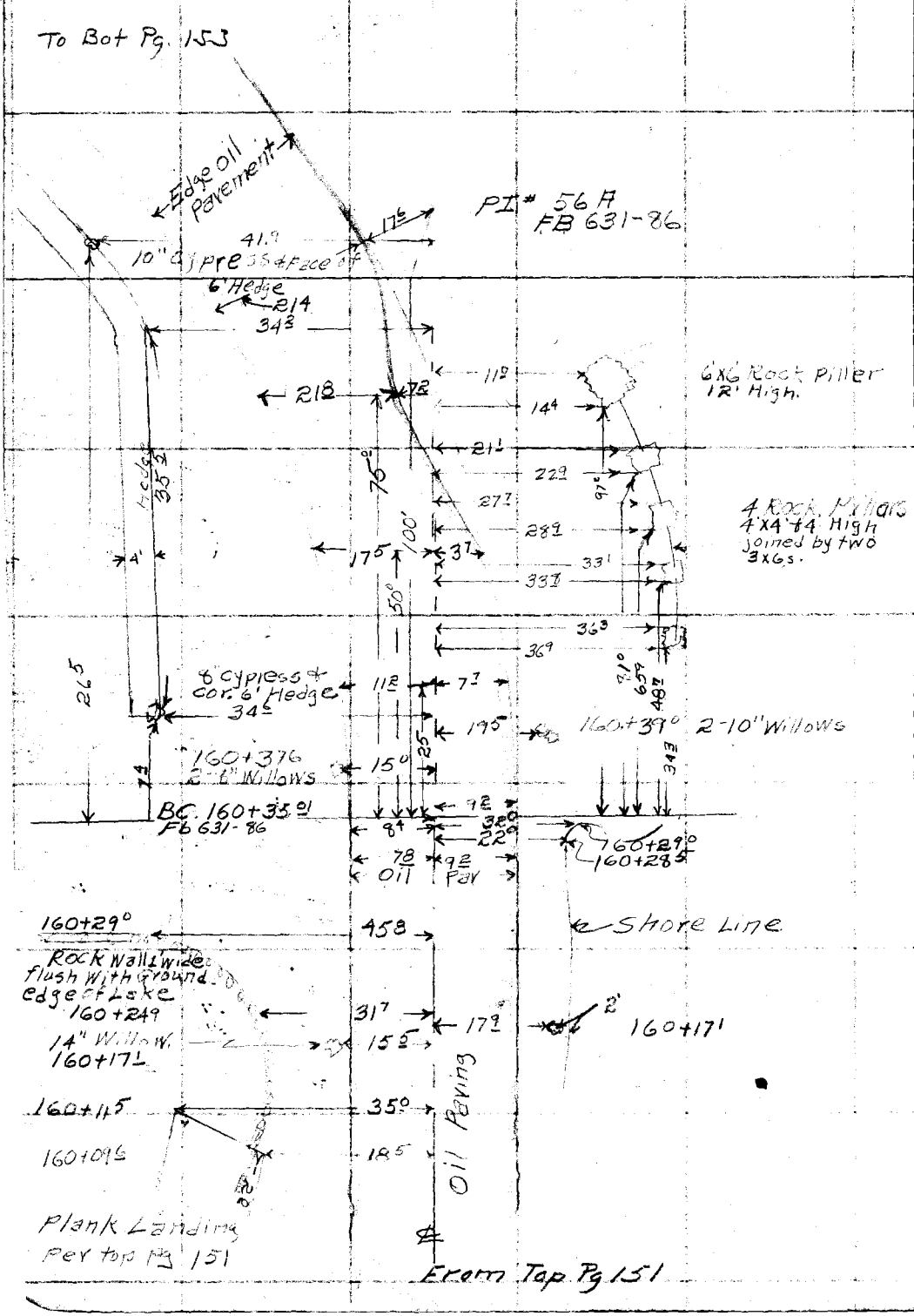

RETURN TO
LOS ANGELES COUNTY SURVEYOR
700 HALL OF RECORDS

Do not extend notes this side of this line

Note: Any Additions or Changes on This Sheet Must be Made or Circled in Red Ink With Date and Name of Person Making Change.

Notes Ck'd by	Survey of Cornell Rd.
Map No. C.S. B-1099-2&3	W. O. 8122 Tape No. St'd °F.
Office Work J.D. Price	Surveyed by Johnson
Checked Trent	Notes J. H. Willess Date 5-7-36
Date May 1936	Indexed A. C. Johnson

F.B. 631 PG. 153

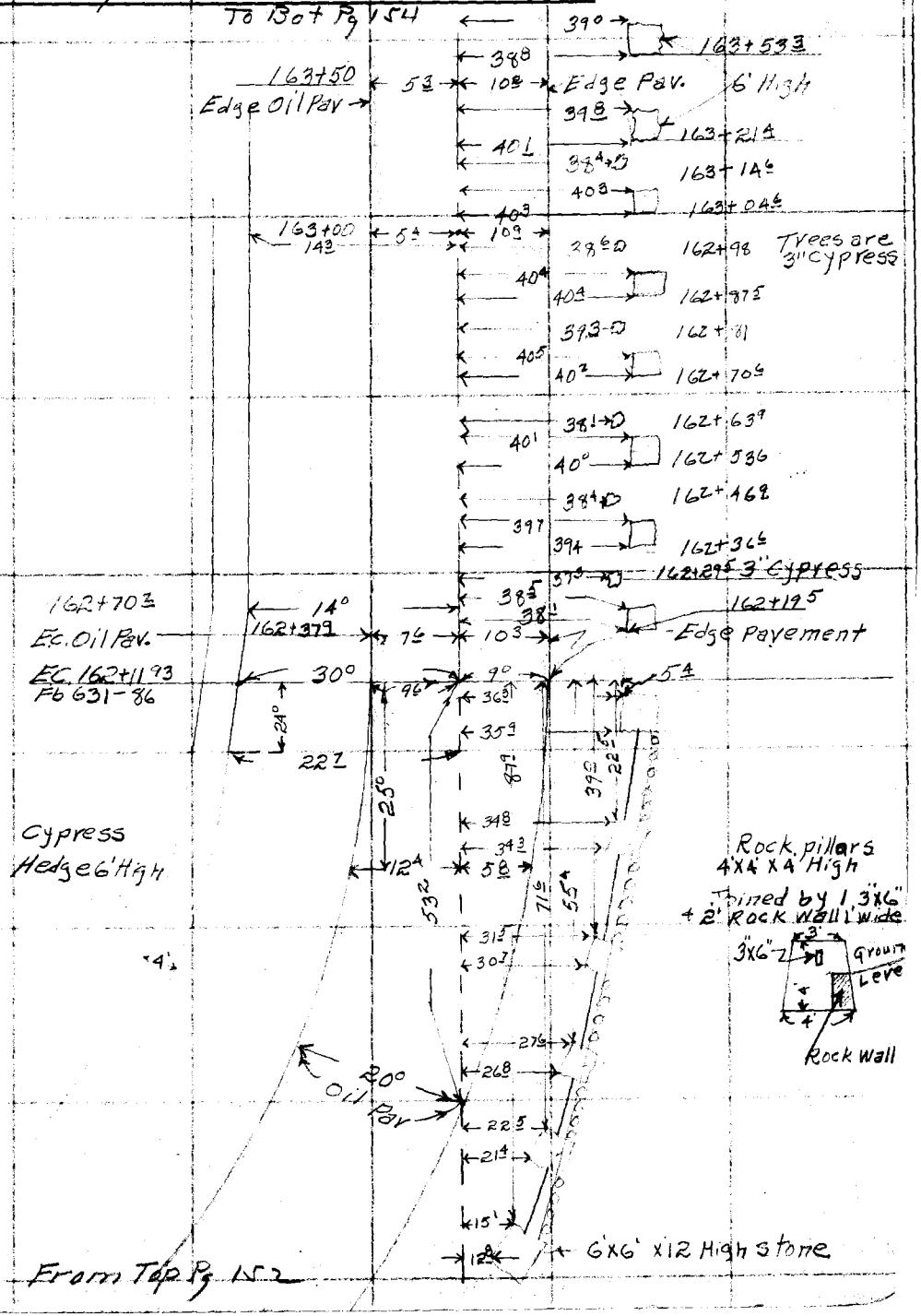

Note: Any Additions or Changes on This Sheet Must be Made or Circled in Red Ink With Date and Name of Person Making Change.

Do not extend notes this side of this line

583 (3)

RETURN TO
LOS ANGELES COUNTY SURVEYOR
700 HALL OF RECORDS

FORM 247 10M 11-35

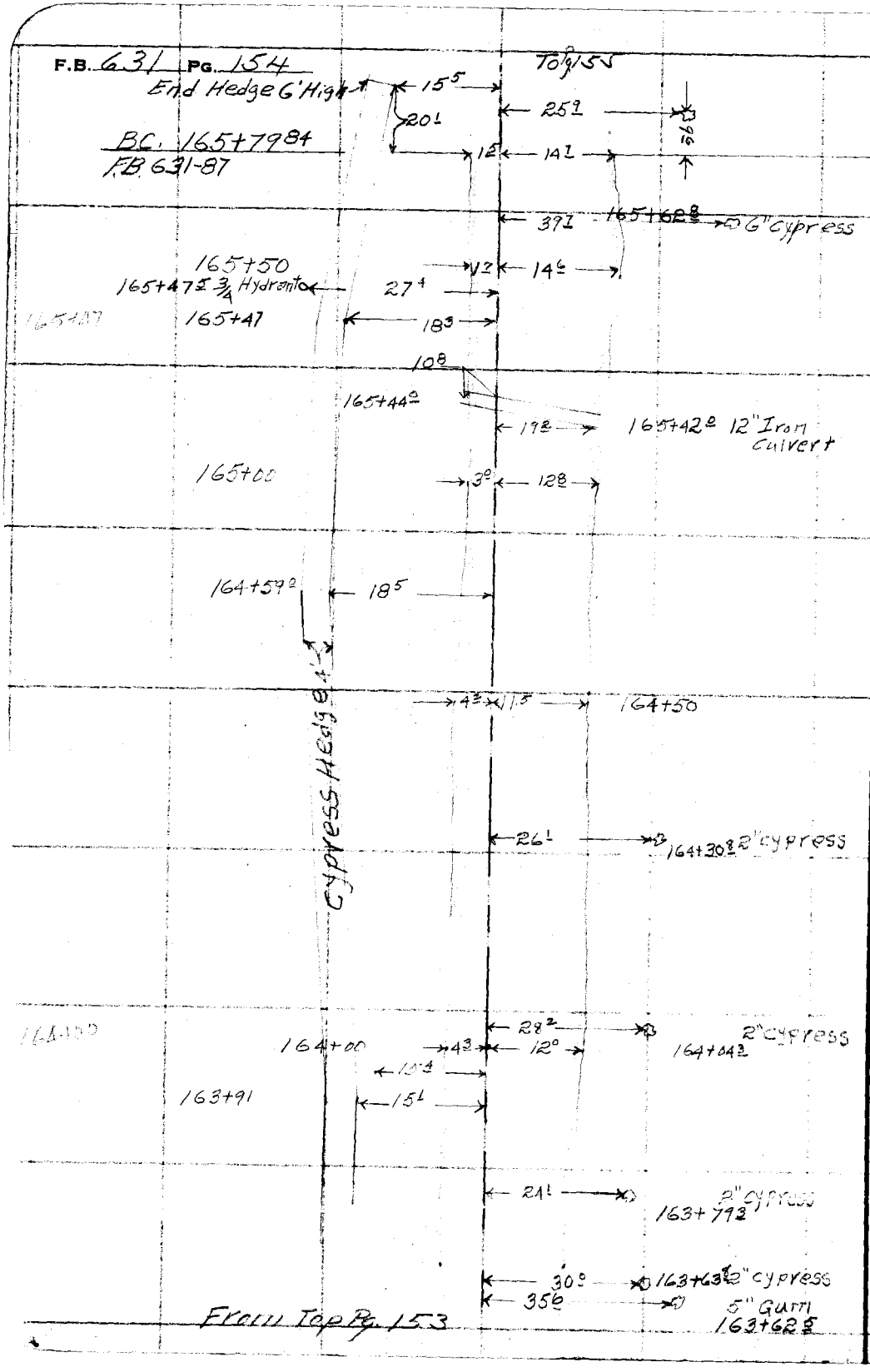

RETURN TO
LOS ANGELES COUNTY SURVEYOR
700 HALL OF RECORDS

Note: Any Additions or Changes on This Sheet Must be Made or Circled in Red Ink With Date and Name of Person Making Change.

Do not extend notes this side of this line

Notes Ck'd by	Survey of Cornell Rd.
Map No. C.S.B-1099-283.	W. O. 8122 Tape No. St'd. °F.
Office Work J. D. Price	Surveyed by Johnson
Checked Draw	Notes V. A. Willes Date 5-7-36
Date May 1936	Indexed A. C. Johnson

F.B. 631 PG. 155

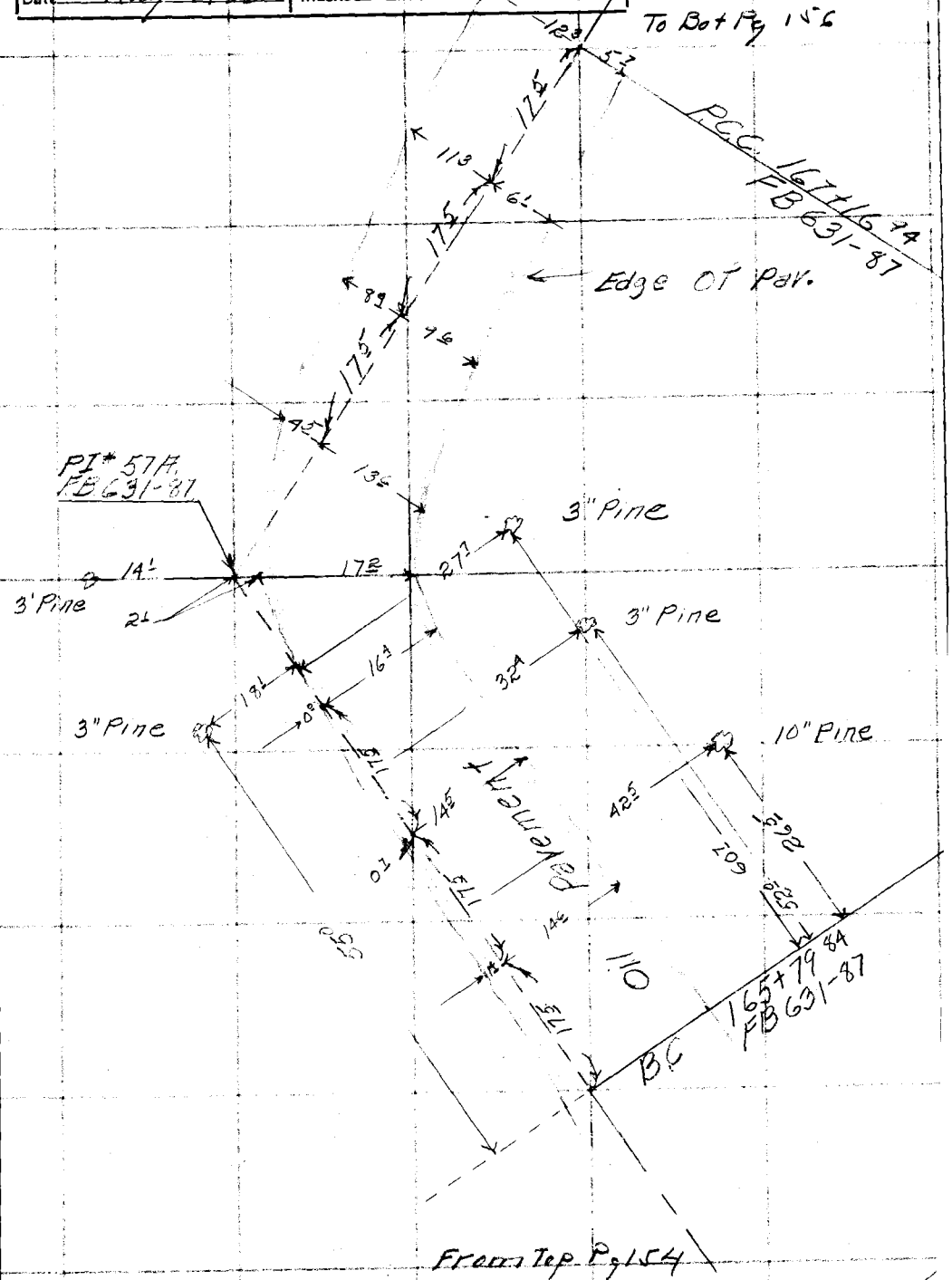

Note: Any Additions or Changes on This Sheet Must be Made or Circled in Red Ink With Date and Name of Person Making Change.

Do not extend notes this side of this line

RETURN TO
LOS ANGELES COUNTY SURVEYOR
700 HALL OF RECORDS

FORM 247 10M 11-35

F.B. 631 PG. 156

To Bot Pg 157

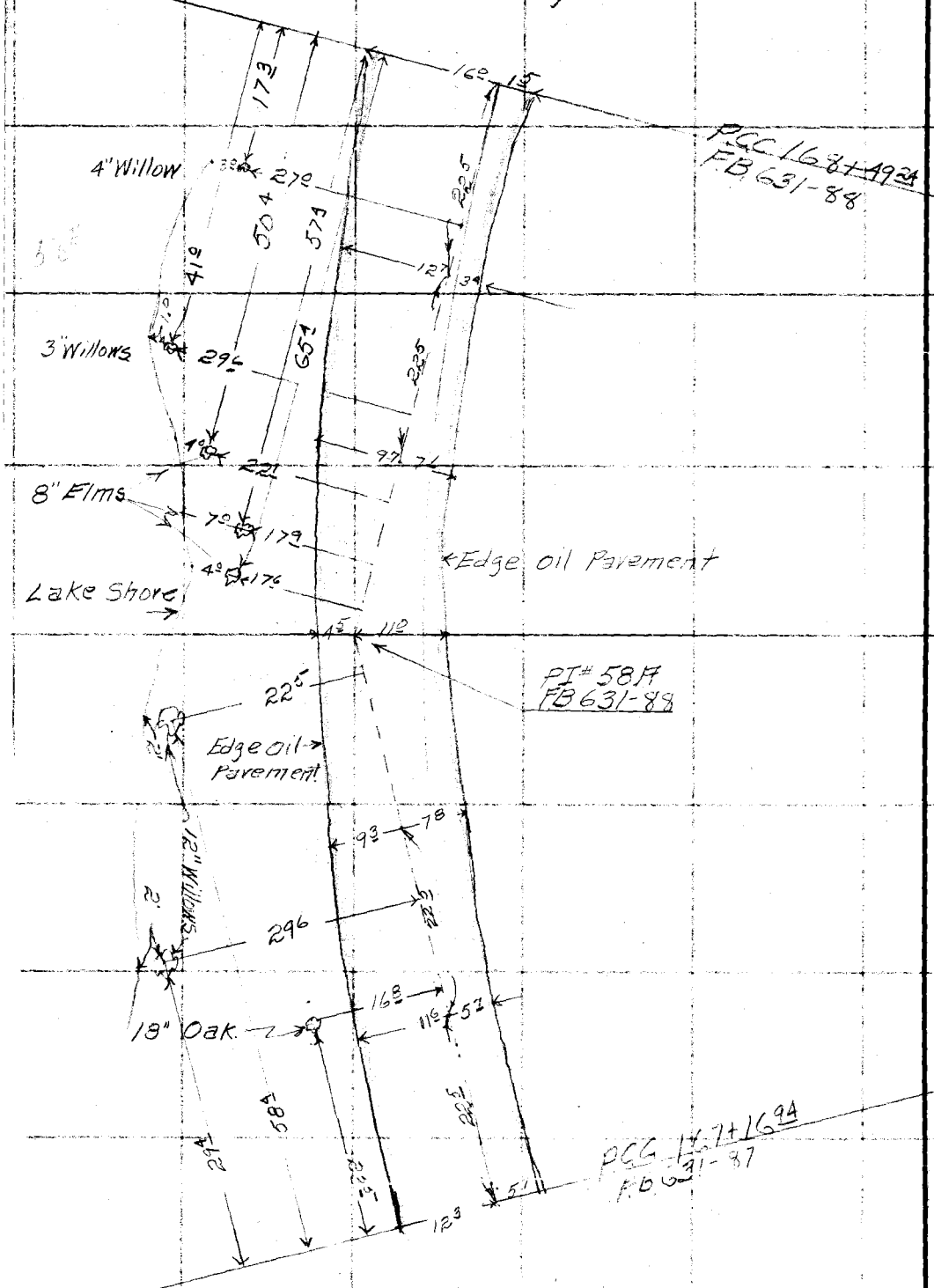

From Top Pg 155

RETURN TO
LOS ANGELES COUNTY SURVEYOR
700 HALL OF RECORDS

Do not extend notes this side of this line

Note: Any Additions or Changes on This Sheet Must be Made or Circled in Red Ink With Date and Name of Person Making Change.

Notes Ck'd by	Survey of Cornell Rd.
Map No. C.S. B-1099-283	W. O. 8122 Tape No. St'd °F.
Office Work J.D. Price	Surveyed by Johnson
Checked Drew	Notes J.A. Willess Date 5-7-36
Date May 1936	Indexed A. C. Johnson

F.B. 631 PG. 157

To Bot Pg 158

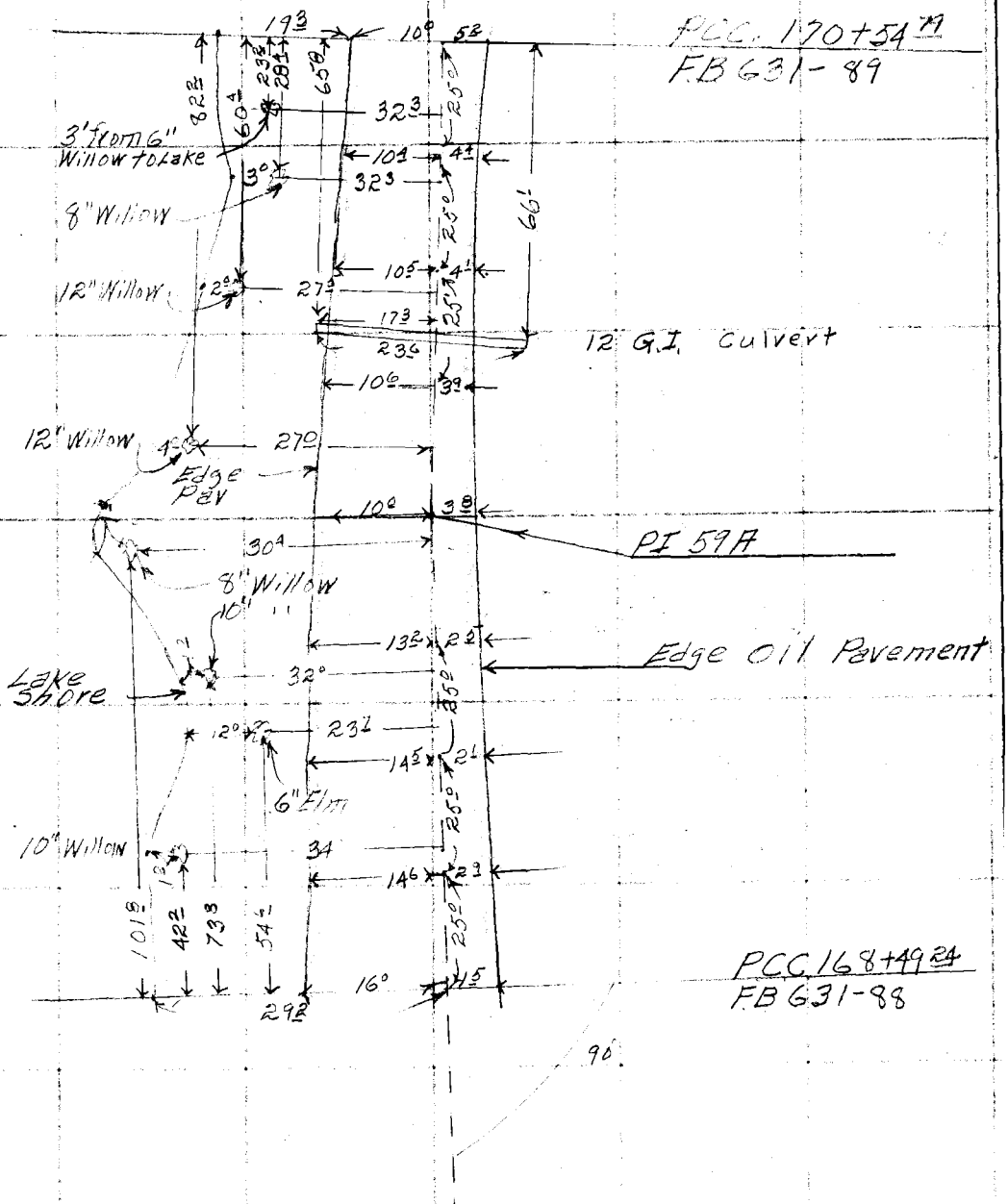

From Top Pg 156

Note: Any Additions or Changes on This Sheet Must be Made or Circled in Red Ink With Date and Name of Person Making Change.

Do not extend notes this side of this line

RETURN TO
LOS ANGELES COUNTY SURVEYOR
700 HALL OF RECORDS

FORM 247 10M 11-35

F.B. 631 PG. 158

To Bot Pg 159

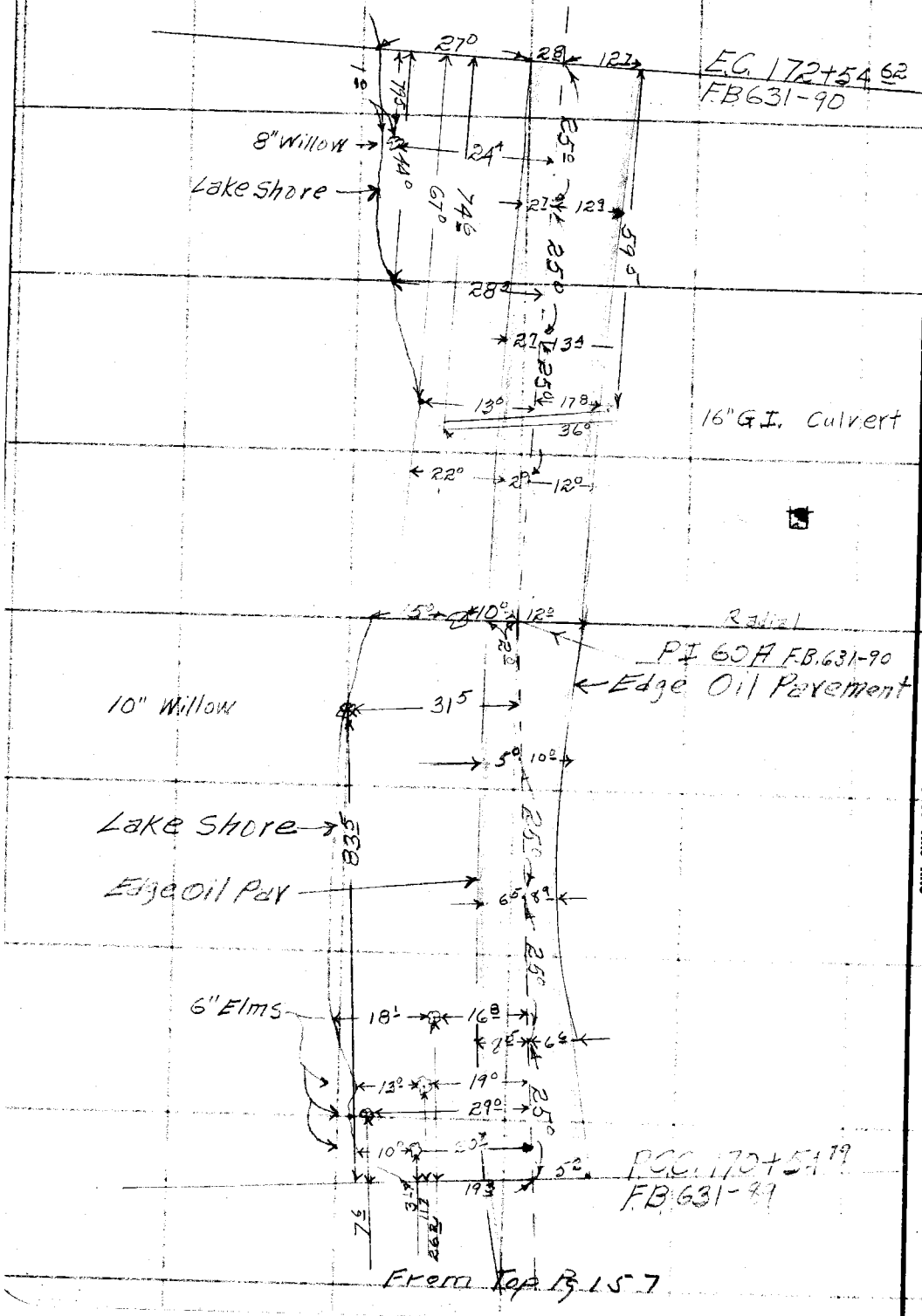

From Top Pg 157

RETURN TO
LOS ANGELES COUNTY SURVEYOR
700 HALL OF RECORDS

Do not extend notes this side of this line

Note: Any Additions or Changes on This Sheet Must be Made or Circled in Red Ink With Date and Name of Person Making Change.

Notes Ck'd by	Survey of Cornell Rd.
Map No. C.S.B 1059-263.	W. O 8122 Tape No. St'd °F.
Office Work J. Price	Surveyed by Johnson
Checked Draw	Notes J.A. Willers Date 5-8-36
Date May 1936	Indexed A. C. Johnson

F.B. 631 Pg. 159

To Bot Pg 160

274 6.8 6.5 BC 173+75.01 F.B. 631-12

Edge Oil Pav. Edge Oil Pavement

29.0 6.1 10.0 173+50

Lake Shore→

Lined by Willows

5.5 10.3 173+25

25.5 4.8 11.3 173+00

9.6 12.4 172+75

20.4 172+61.1 3' Pine

EC 172+54.62 FB 631-90

From Top Pg. 158

Note: Any Additions or Changes on This Sheet Must be Made or Circled in Red Ink With Date and Name of Person Making Change.

Do not extend notes this side of this line

RETURN TO
LOS ANGELES COUNTY SURVEYOR
700 HALL OF RECORDS

FORM 247 10M 11-35

F.B. 631 PG. 160

To Bot Pg 161

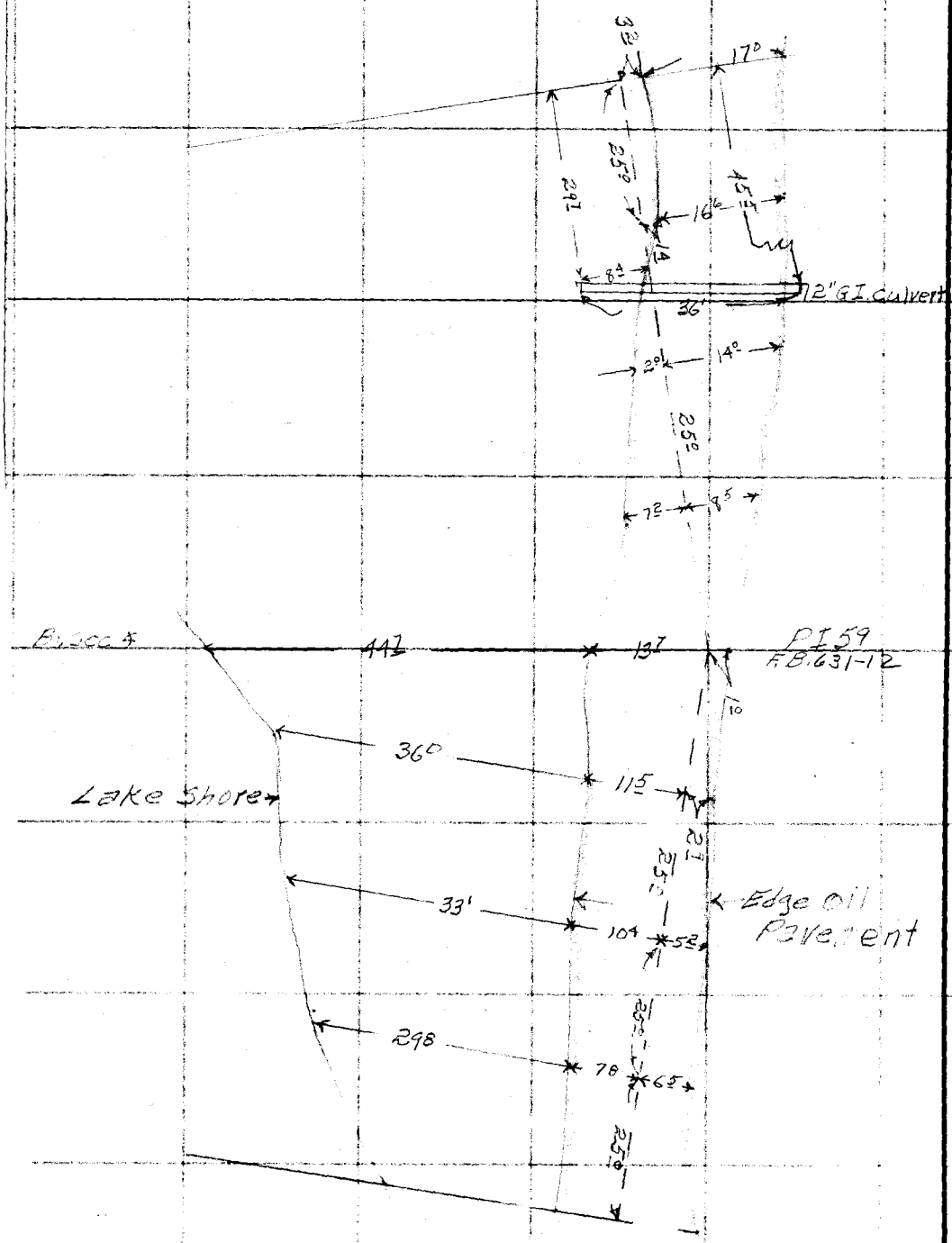

From Top Pg 159

RETURN TO
LOS ANGELES COUNTY SURVEYOR
700 HALL OF RECORDS

Do not extend notes this side of this line

Note: Any Additions or Changes on This Sheet Must be Made or Circled in Red Ink With Date and Name of Person Making Change.

Notes Ck'd by	Survey of Cornell Rd
Map No. C.S. B-1099-283	W. O 8122 Tape No. St'd °F.
Office Work J. D. Price	Surveyed by Johnson
Checked Drew	Notes J. A. Willass Date 5-8-36
Date May 1936	Indexed A. C. Johnson

F.B. 631 PG. 161

3

To Bot Pg 162

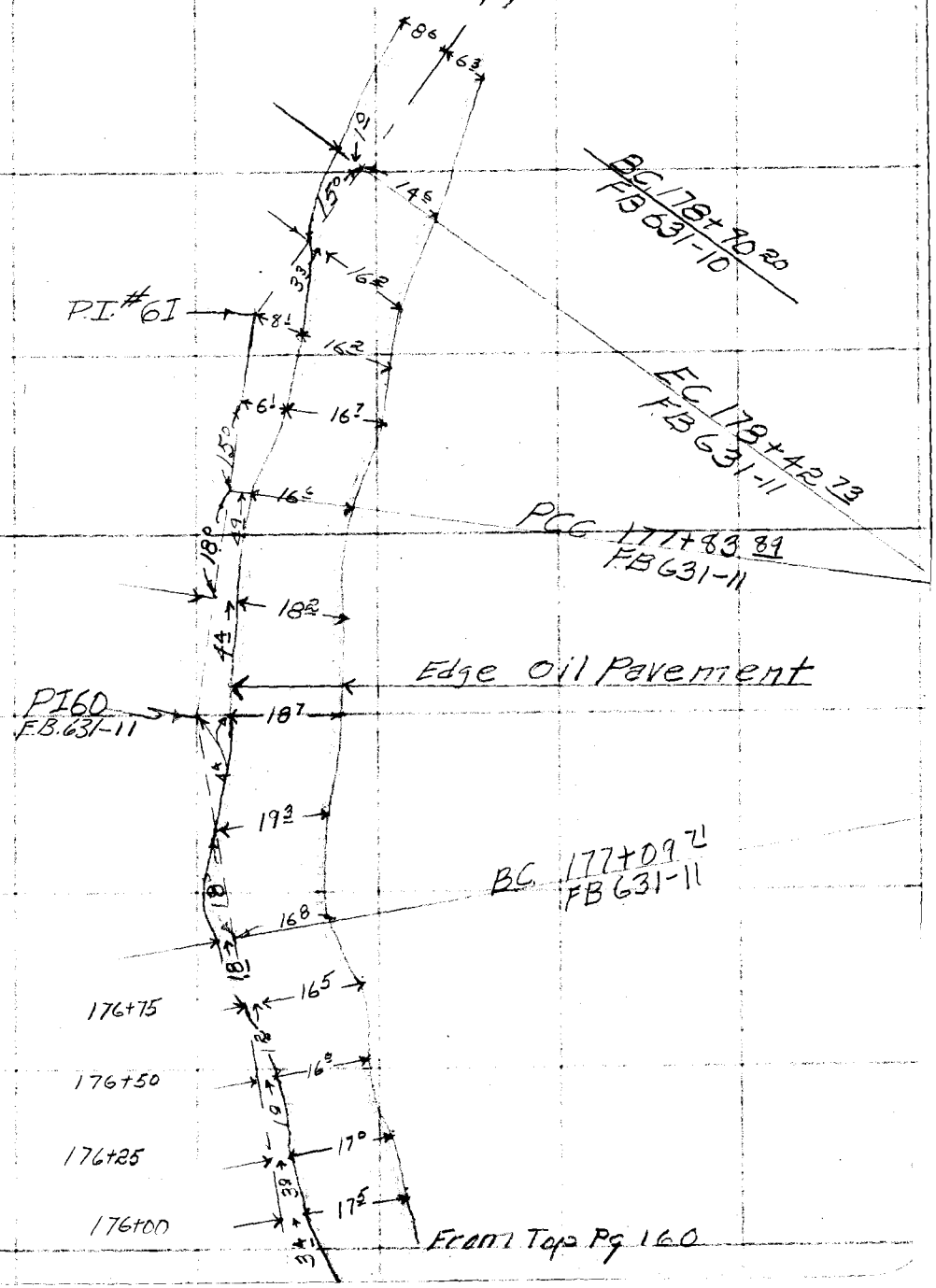

Note: Any Additions or Changes on This Sheet Must be Made or Circled in Red Ink With Date and Name of Person Making Change.

Do not extend notes this side of this line

RETURN TO
LOS ANGELES COUNTY SURVEYOR
700 HALL OF RECORDS

FORM 247 10M 11-35

75-34

F.B. 631 Pg. 162

To Bot Pg. 163

B.C. 180+85.96

F.B. 631-9

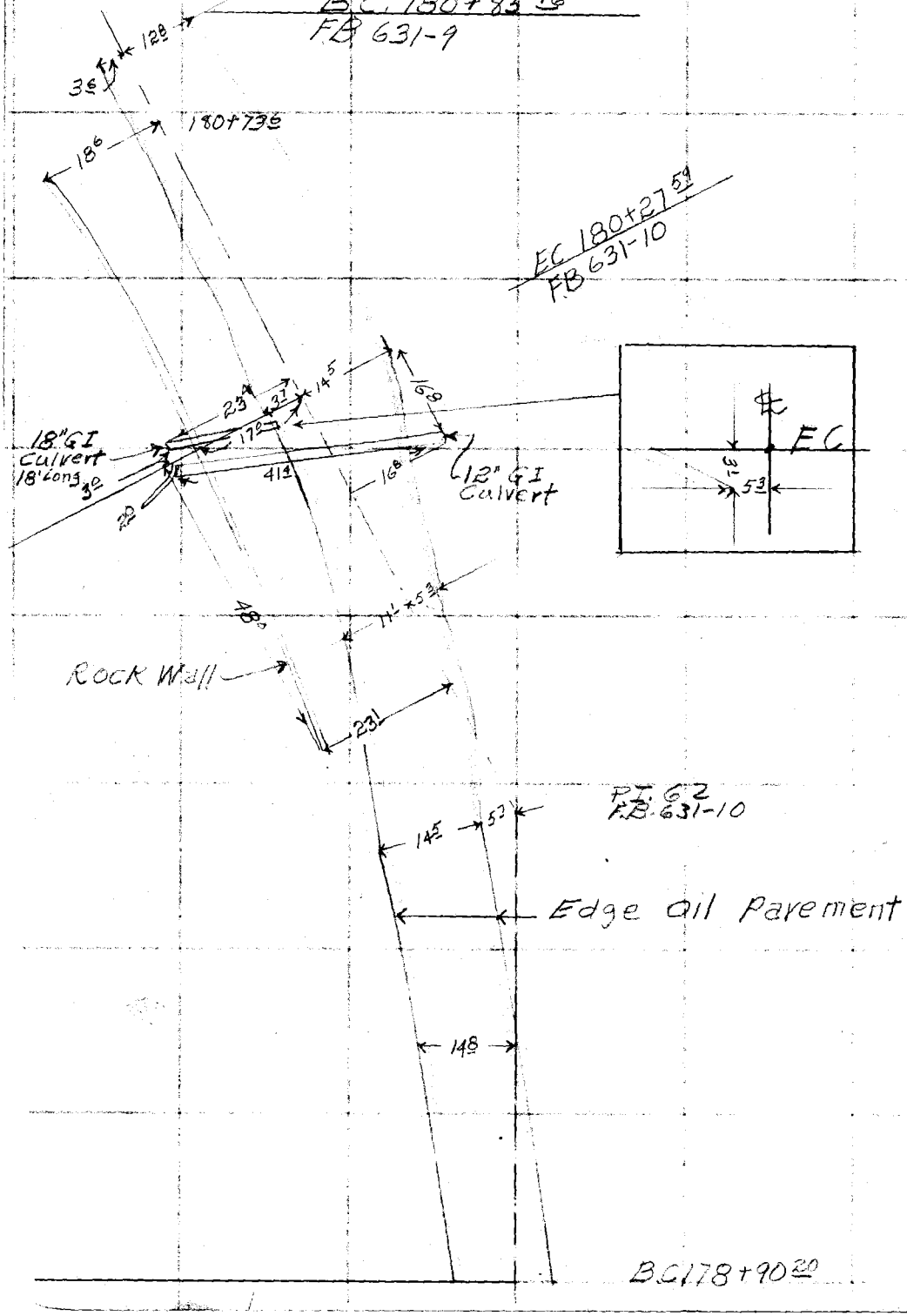

B.C. 178+90.20

RETURN TO
LOS ANGELES COUNTY SURVEYOR
700 HALL OF RECORDS

Do not extend notes this side of this line

Note: Any Additions or Changes on This Sheet Must be Made or Circled in Red Ink With Date and Name of Person Making Change.

Notes Ck'd by	Survey of Cornell Rd.
Map No. C.S. B-1099-2&3	W. O. 8122 Tape No. St'd °F.
Office Work J. D. Price	Surveyed by Johnson
Checked Drew	Notes J. A. Willess Date 5-8-36
Date May 1936	Indexed A. C. Johnson

F.B. 631 Pg. 163

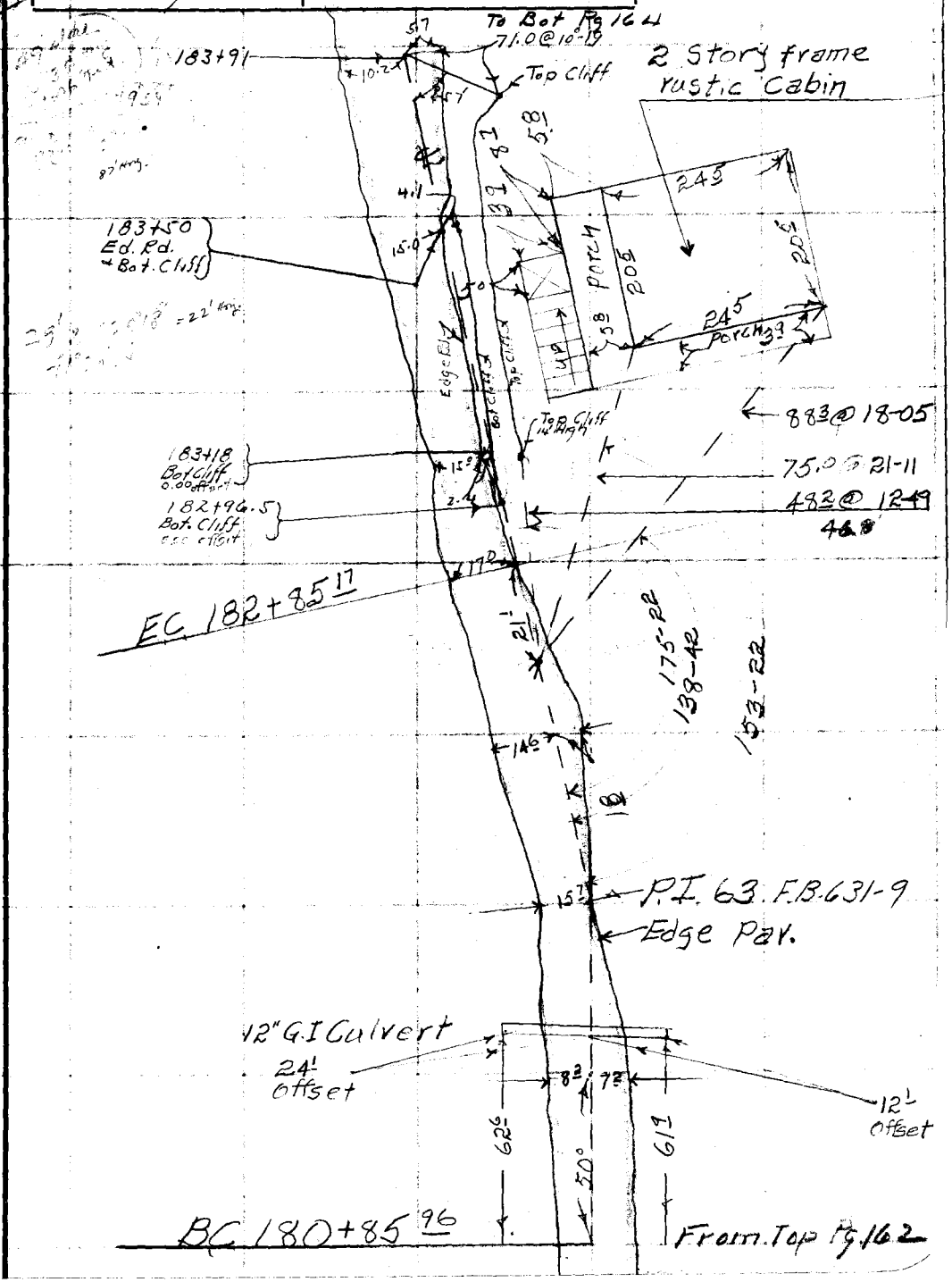

Note: Any Additions or Changes on This Sheet Must be Made or Circled in Red Ink With Date and Name of Person Making Change.

Do not extend notes this side of this line

RETURN TO
LOS ANGELES COUNTY SURVEYOR
700 HALL OF RECORDS

FORM 247 10M 11-35

F.B. 631 PG. 164

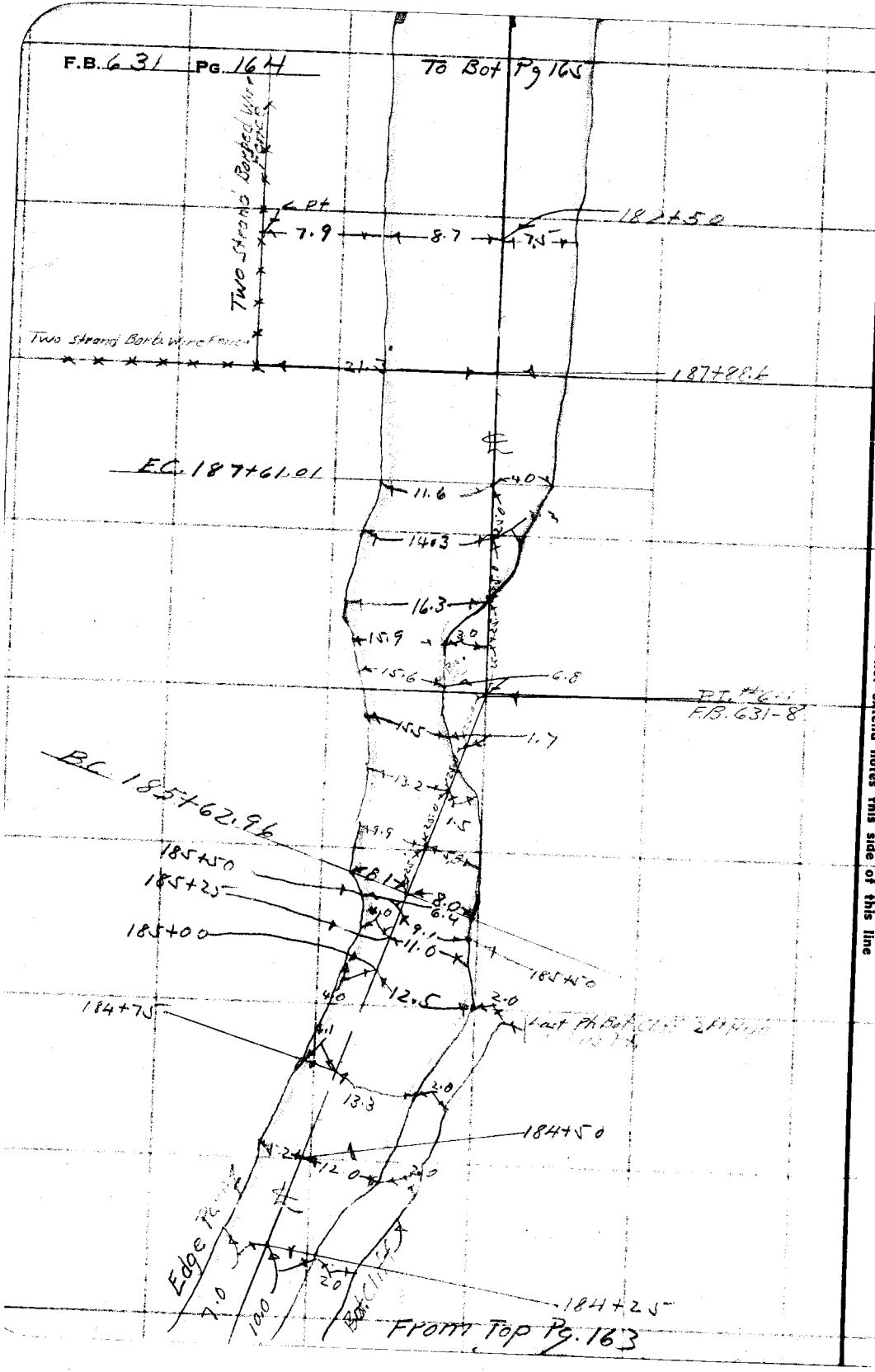

RETURN TO
LOS ANGELES COUNTY SURVEYOR
700 HALL OF RECORDS

Note: Any Additions or Changes on This Sheet Must be Made or Circled in Red Ink With Date and Name of Person Making Change.

Do not extend notes this side of this line

Notes Ck'd by	Survey of Cornell Rd
Map No. C.S. B-1022-2&3	W. O. [illegible] Tape No. St'd °F.
Office Work J. D. Price	Surveyed by Johnson
Checked Drew	Notes F.S.U. Date 5-11-36
Date May 1936	Indexed A. C. Johnson

F.B. 631 Pg. 165

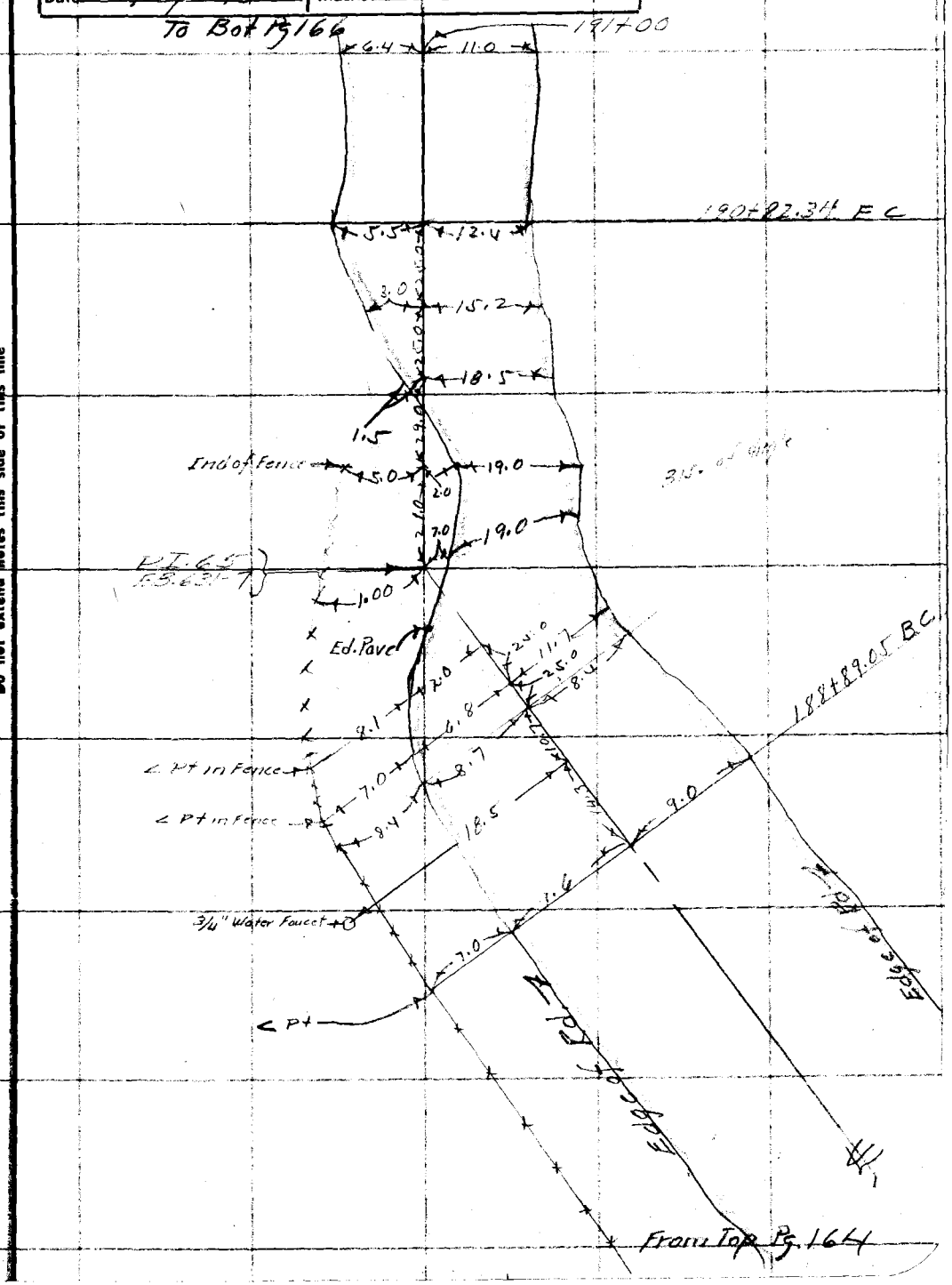

Note: Any Additions or Changes on This Sheet Must be Made or Circled in Red Ink With Date and Name of Person Making Change.

Do not extend notes this side of this line

RETURN TO
LOS ANGELES COUNTY SURVEYOR
700 HALL OF RECORDS

FORM 247 10M 11-35

F.B. 631 PG. 166

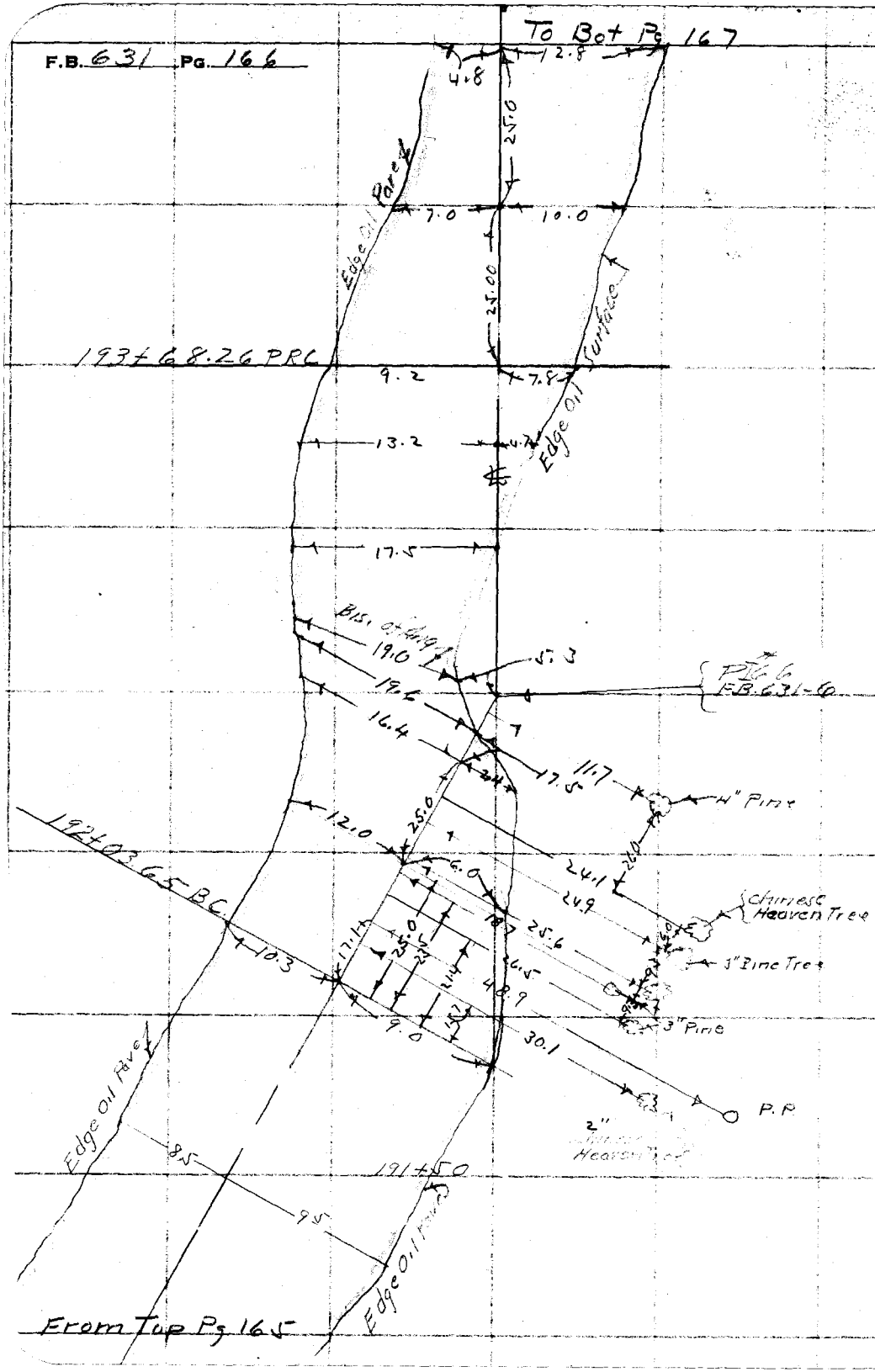

RETURN TO
LOS ANGELES COUNTY SURVEYOR
700 HALL OF RECORDS

Do not extend notes this side of this line

Note: Any Additions or Changes on This Sheet Must be Made or Circled in **Red Ink** With Date and Name of Person Making Change.

Notes Ck'd by	Survey of Camel
Map No. C.S.B-1099-223	W. O. 8122 Tape No. St'd °F.
Office Work J. D. Price	Surveyed by
Checked Drew	Notes Date 5-12-36
Date May 1936	Indexed A. C. Johnson 5-15-36

F.B. 631 PG. 167

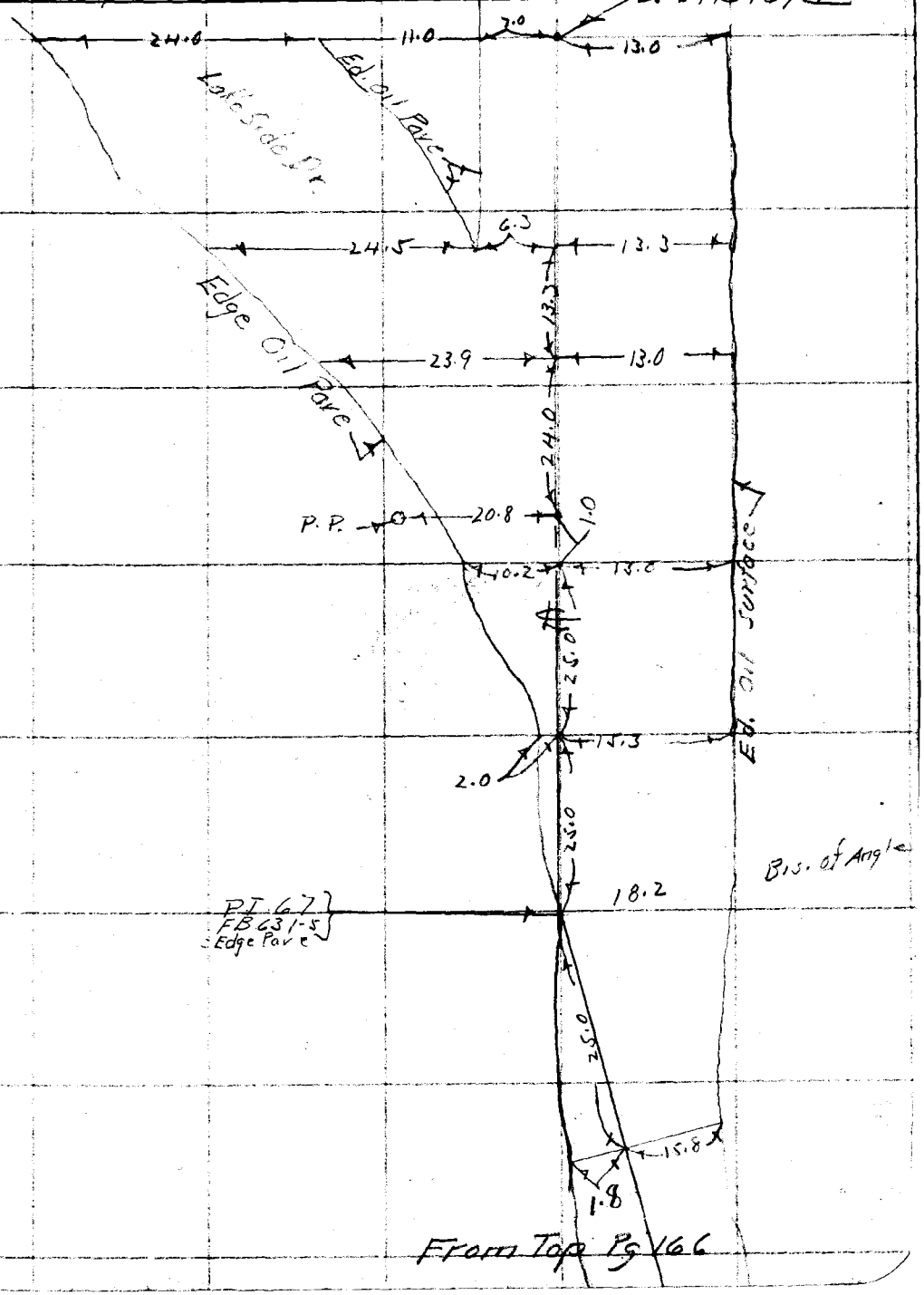

Note: Any Additions or Changes on This Sheet Must be Made or Circled in Red Ink With Date and Name of Person Making Change.

Do not extend notes this side of this line

RETURN TO
LOS ANGELES COUNTY SURVEYOR
700 HALL OF RECORDS

FORM 247 10M 11-35

F.B. 631 PG. 168

To Bot Pg 169

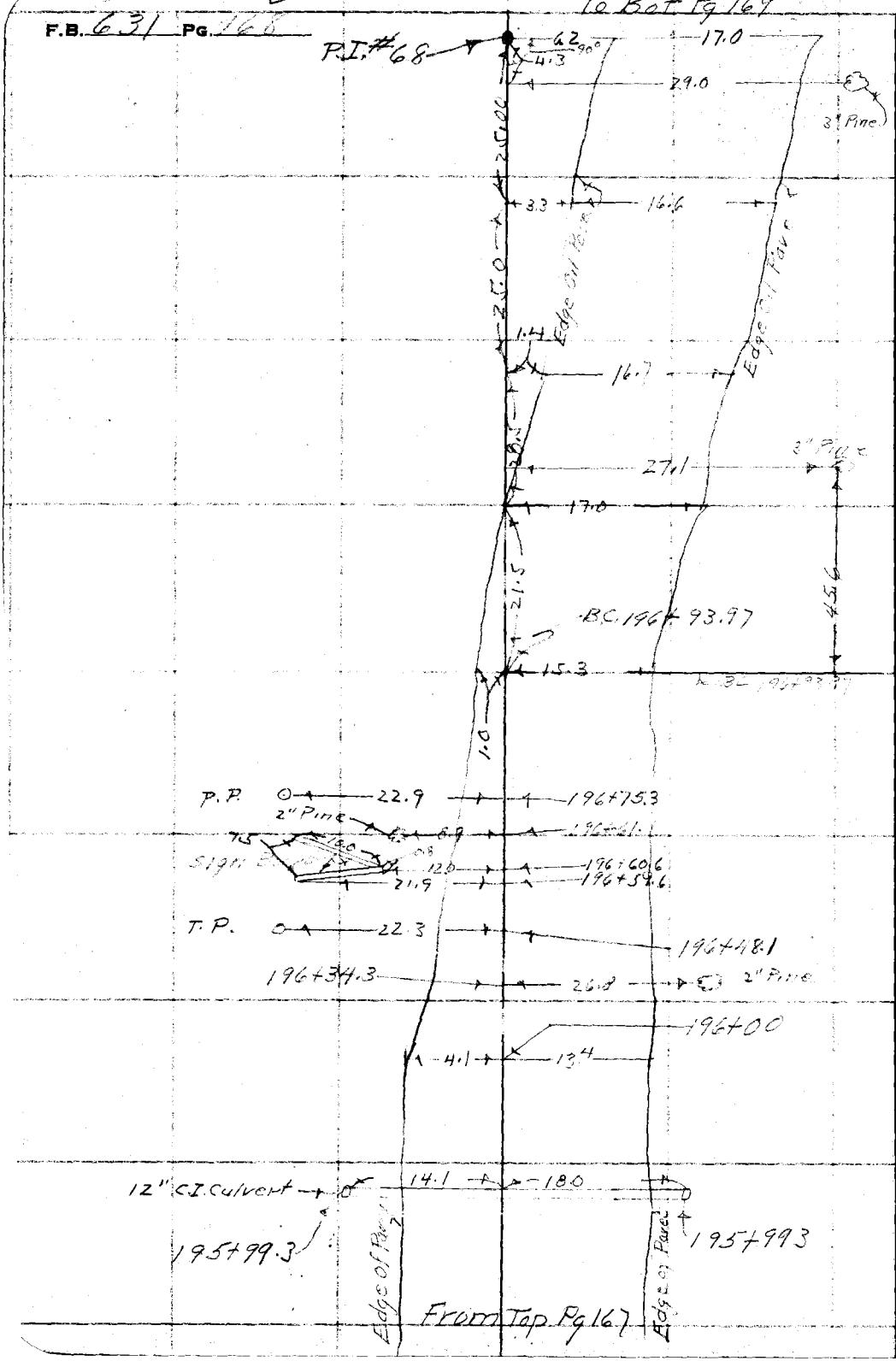

RETURN TO
LOS ANGELES COUNTY SURVEYOR
700 HALL OF RECORDS

Do not extend notes this side of this line

Note: Any Additions or Changes on This Sheet Must be Made or Circled in Red Ink With Date and Name of Person Making Change.

Notes Ck'd by	Survey of Sorrell Rd.
Map No. S.S. B-1099-283.	W. O. 8122 Tape No. St'd °F.
Office Work J. D. P.	Surveyed by Johnson
Checked Drew	Notes F.S. Date 5-12-36
Date May 1936	Indexed A. C. Johnson

F.B. 631 Pg. 169

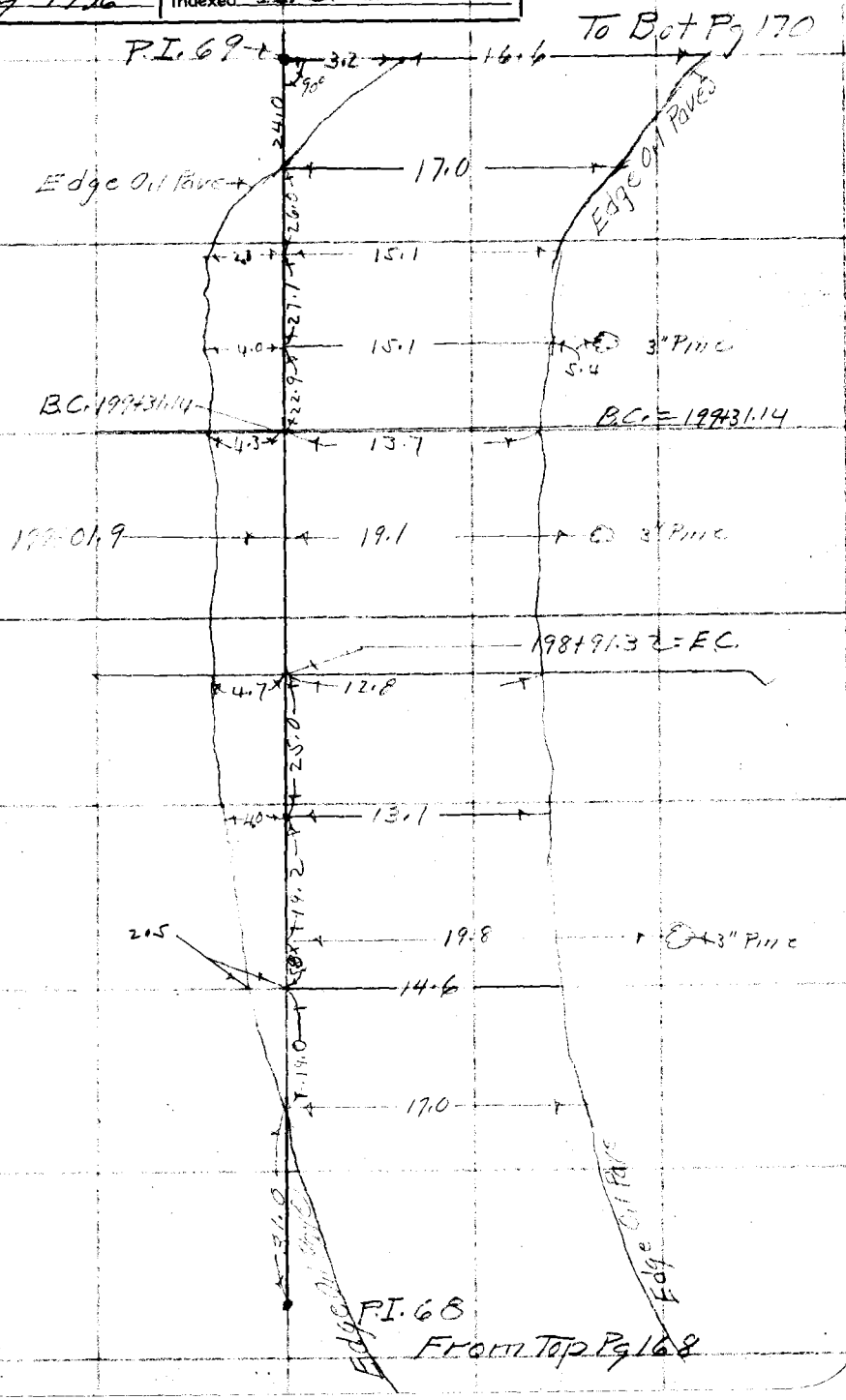

Note: Any Additions or Changes on This Sheet Must be Made or Circled in Red Ink With Date and Name of Person Making Change.

Do not extend notes this side of this line

RETURN TO
LOS ANGELES COUNTY SURVEYOR
700 HALL OF RECORDS

FORM 247 10M 11-35



RETURN TO
LOS ANGELES COUNTY SURVEYOR
700 HALL OF RECORDS

Do not extend notes this side of this line

Note: Any Additions or Changes on This Sheet Must be Made or Circled in Red Ink With Date and Name of Person Making Change.

Notes Ck'd by	Survey of Cornell Rd.
Map No. C.S.B-1099-283	W. O. 8122 Tape No. St'd °F.
Office Work J. D. P.	Surveyed by Johnson
Checked Drew	Notes [illegible] Date 5-12-36
Date May 1936	Indexed A. C. Johnson

F.B. 631 PG. 171

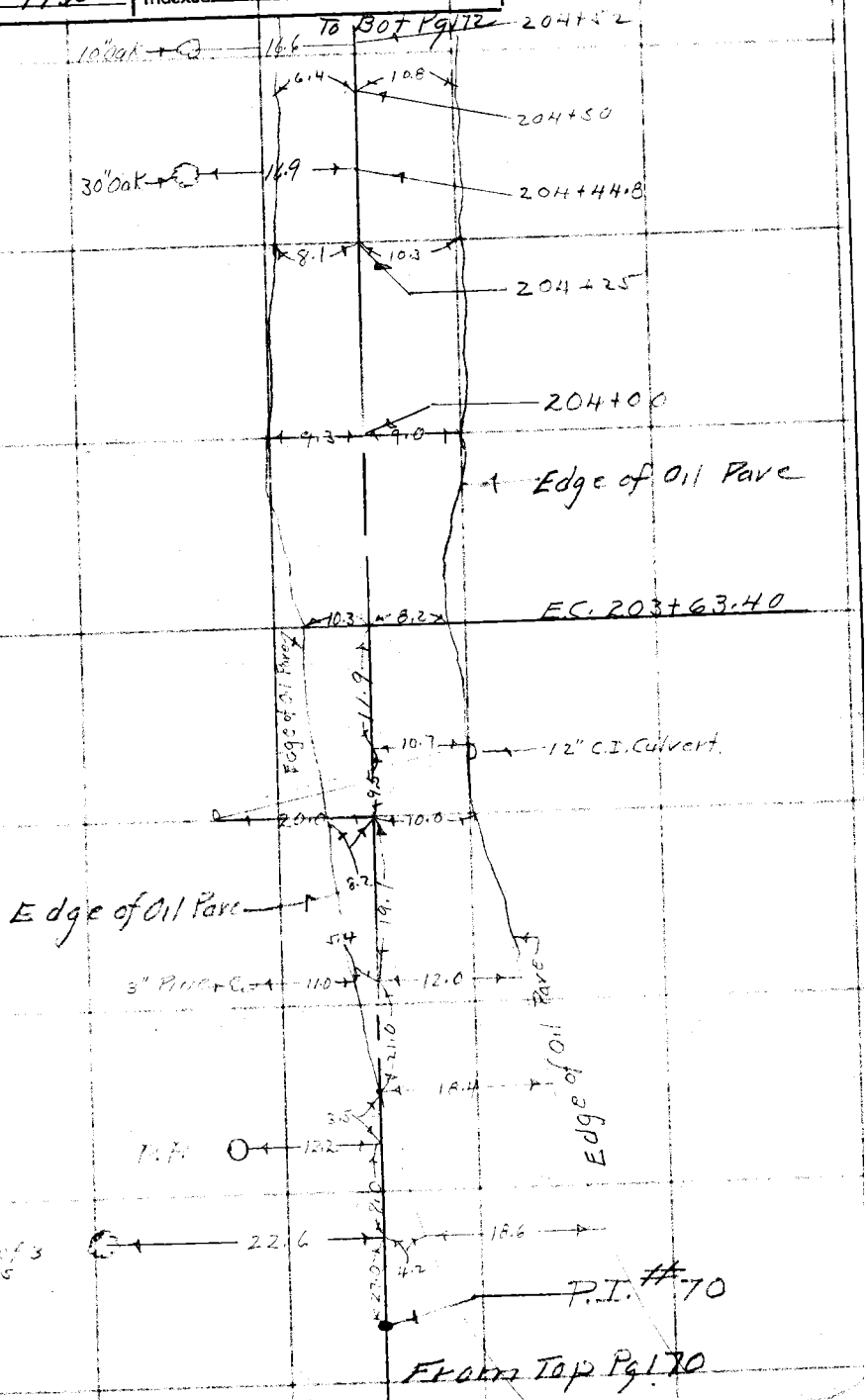

Note: Any Additions or Changes on This Sheet Must be Made or Circled in Red Ink With Date and Name of Person Making Change.

Do not extend notes this side of this line

RETURN TO
LOS ANGELES COUNTY SURVEYOR
700 HALL OF RECORDS

FORM 247 10M 11-35

F.B. 631 PG. 172

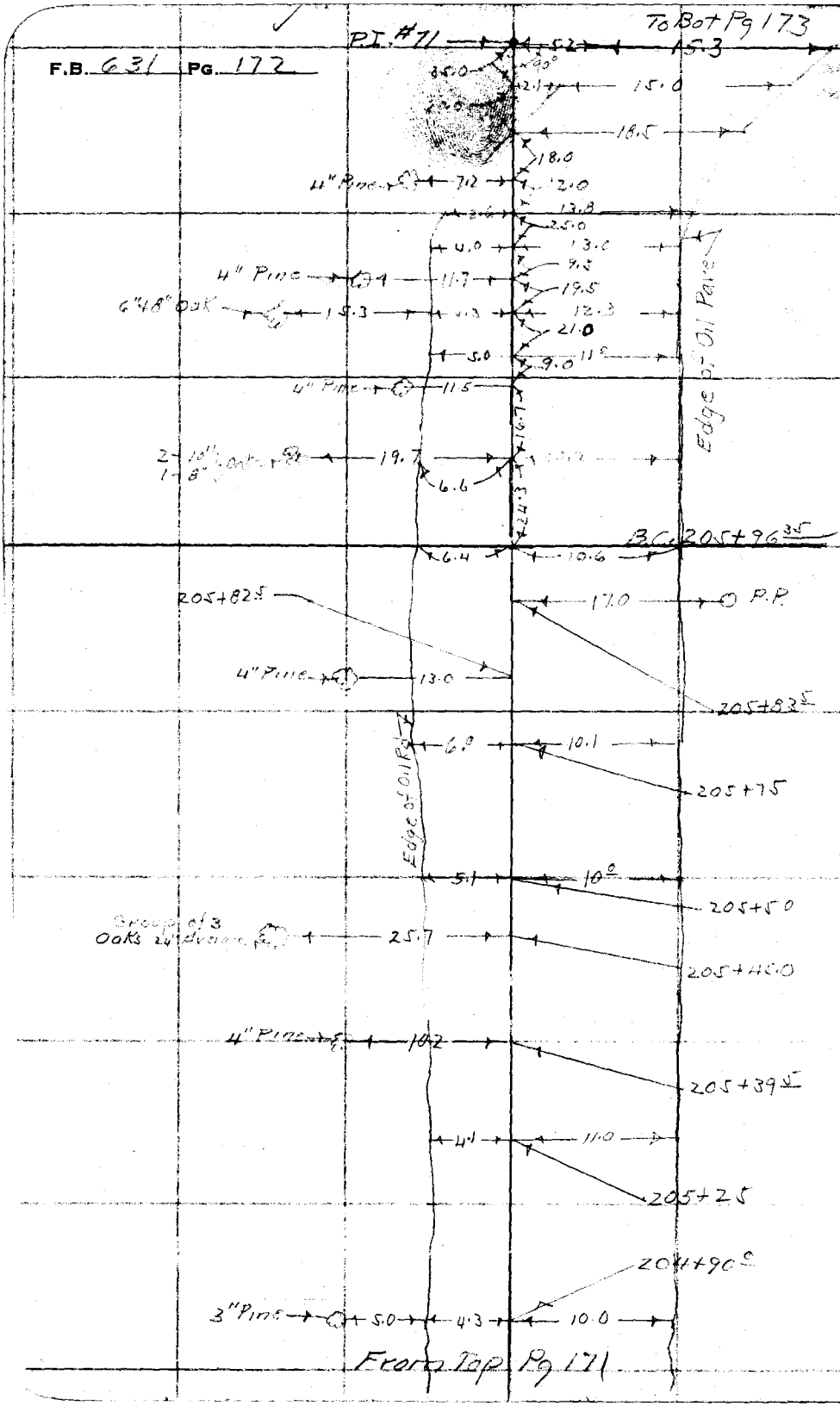

RETURN TO
LOS ANGELES COUNTY SURVEYOR
700 HALL OF RECORDS

Do not extend notes this side of this line

Note: Any Additions or Changes on This Sheet Must be Made or Circled in Red Ink With Date and Name of Person Making Change.

Notes Ck'd by	Survey of Cornell Rd.
Map No. C.S. B-1039-2&3	W. O. 8122 Tape No. St'd °F.
Office Work J. D. P.	Surveyed by Johnson
Checked Drew	Notes H.S.S. Date 5-12-36
Date May 1936	Indexed A. C. Johnson

F.B. 631 Pg. 173

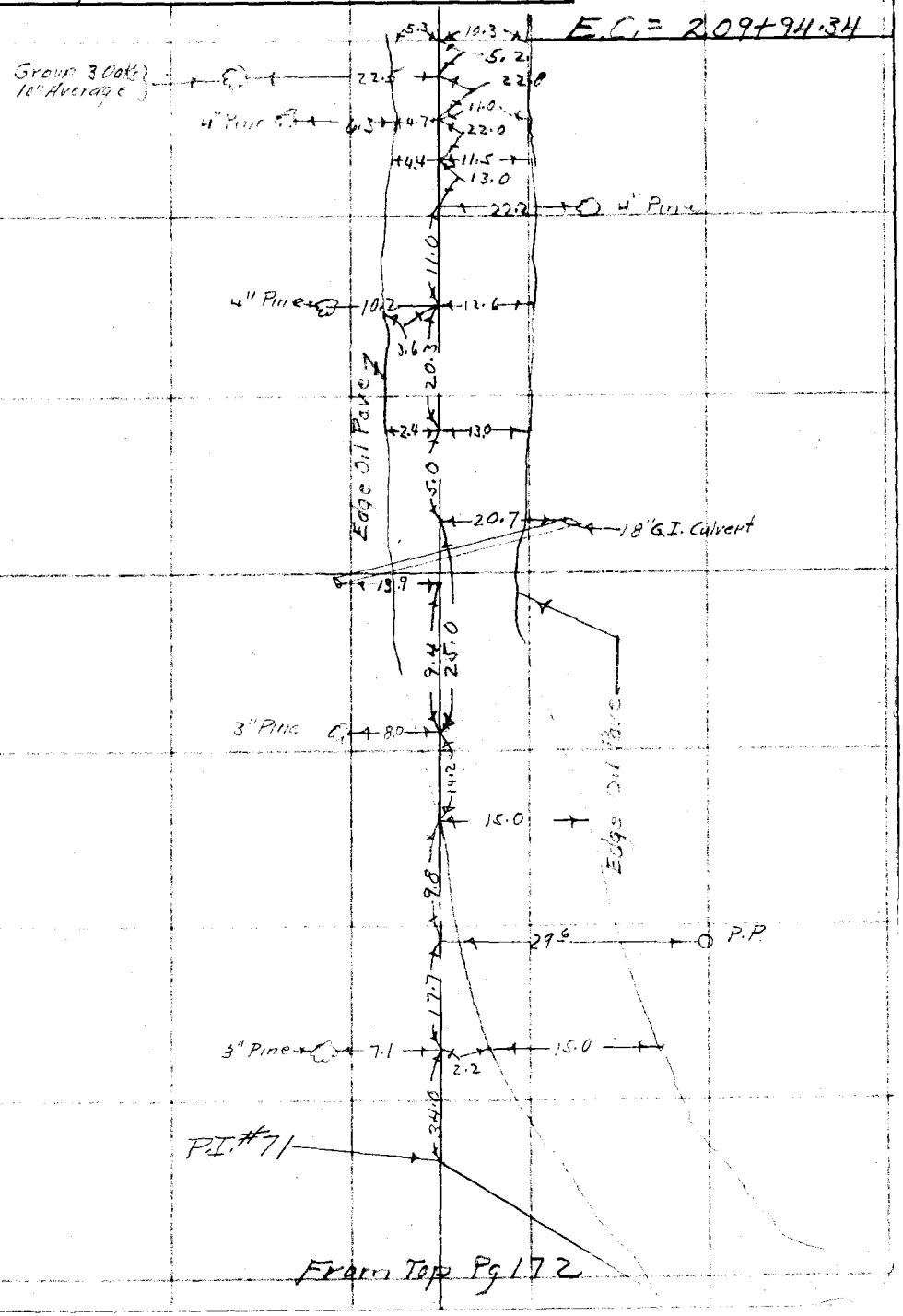

From Top Pg 172

Note: Any Additions or Changes on This Sheet Must be Made or Circled in Red Ink With Date and Name of Person Making Change.

Do not extend notes this side of this line

RETURN TO
LOS ANGELES COUNTY SURVEYOR
700 HALL OF RECORDS

FORM 247 10M 11-35

RETURN TO
LOS ANGELES COUNTY SURVEYOR
700 HALL OF RECORDS

Note: Any Additions or Changes on This Sheet Must be Made or Circled in **Red Ink** With Date and Name of Person Making Change.

Do not extend notes this side of this line

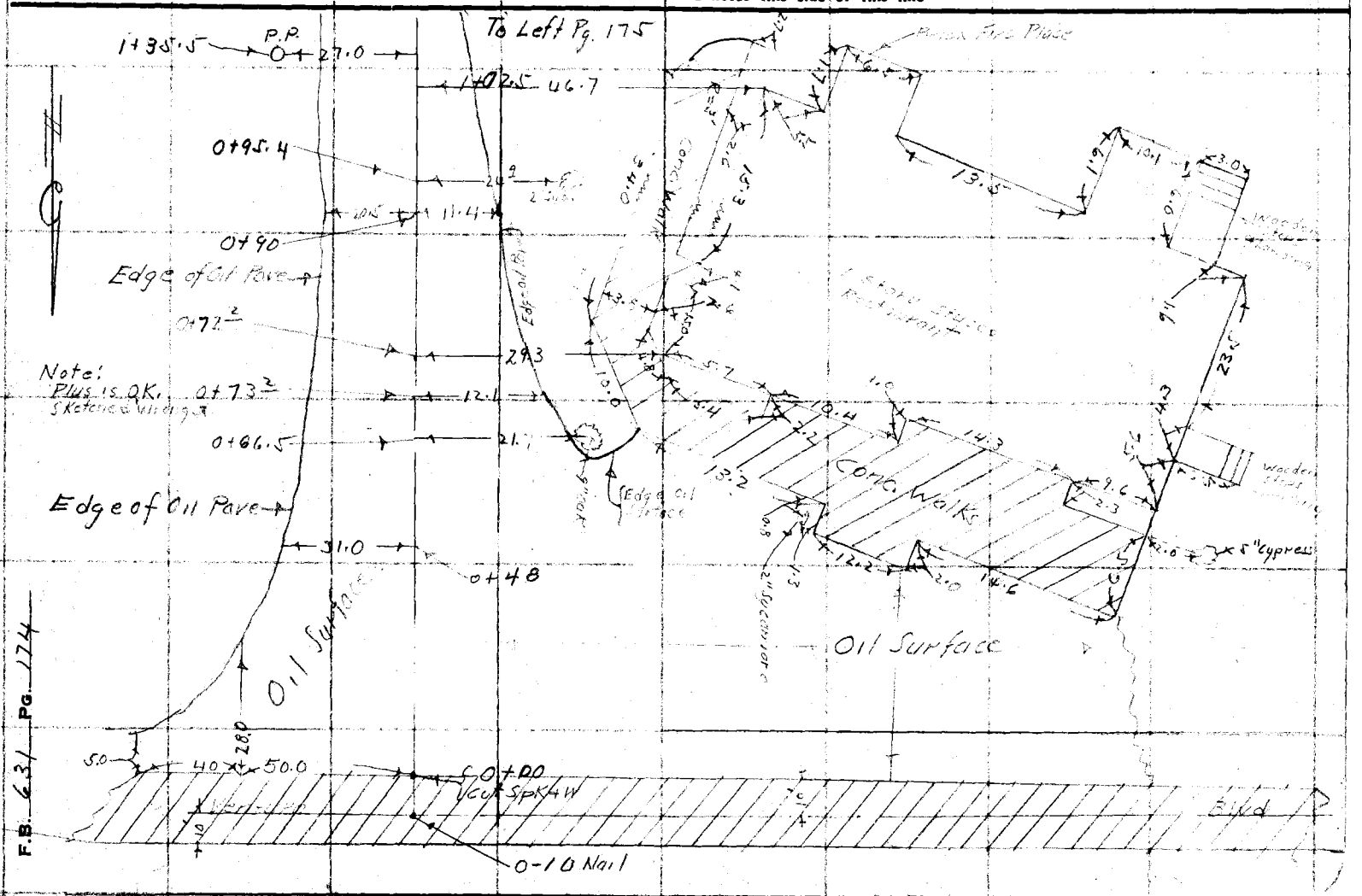

F.B. 631 PG. 175

Notes Ck'd by	Survey of Cornell Rd.
Map No. C.S.B-1059	W. O. 8122 Tape No. St'd °F.
Office Work J. D. Price	Surveyed by Johnson
Checked Drew	Notes H.S.J. Date 5-13-36
Date May 1936	Indexed A. C. Johnson

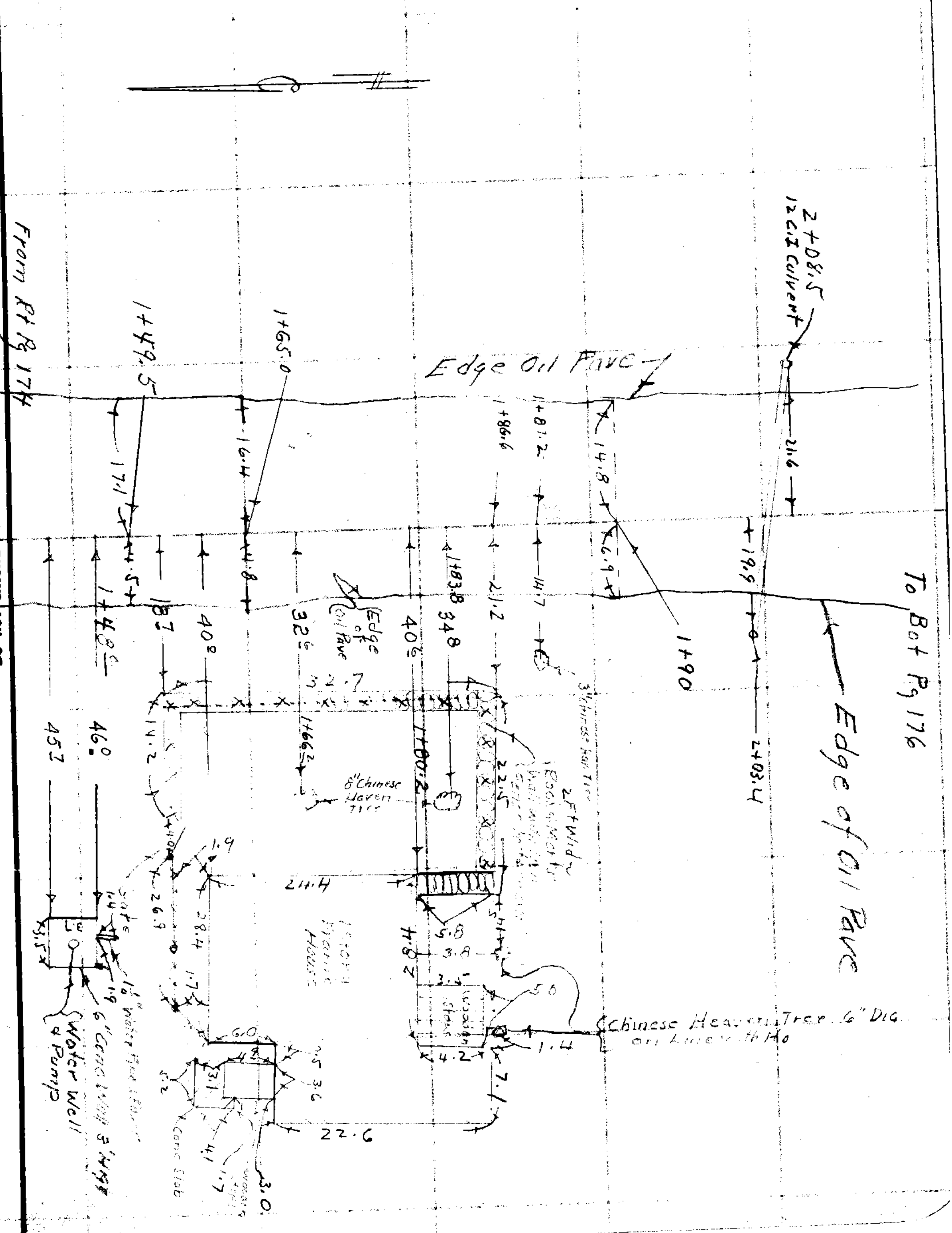

Note: Any Additions or Changes on This Sheet Must be Made or Circled in Red Ink With Date and Name of Person Making Change.

Do not extend notes this side of this line

RETURN TO
LOS ANGELES COUNTY SURVEYOR
700 HALL OF RECORDS

FORM 247 10M 11-35

F.B. 631 PG. 176

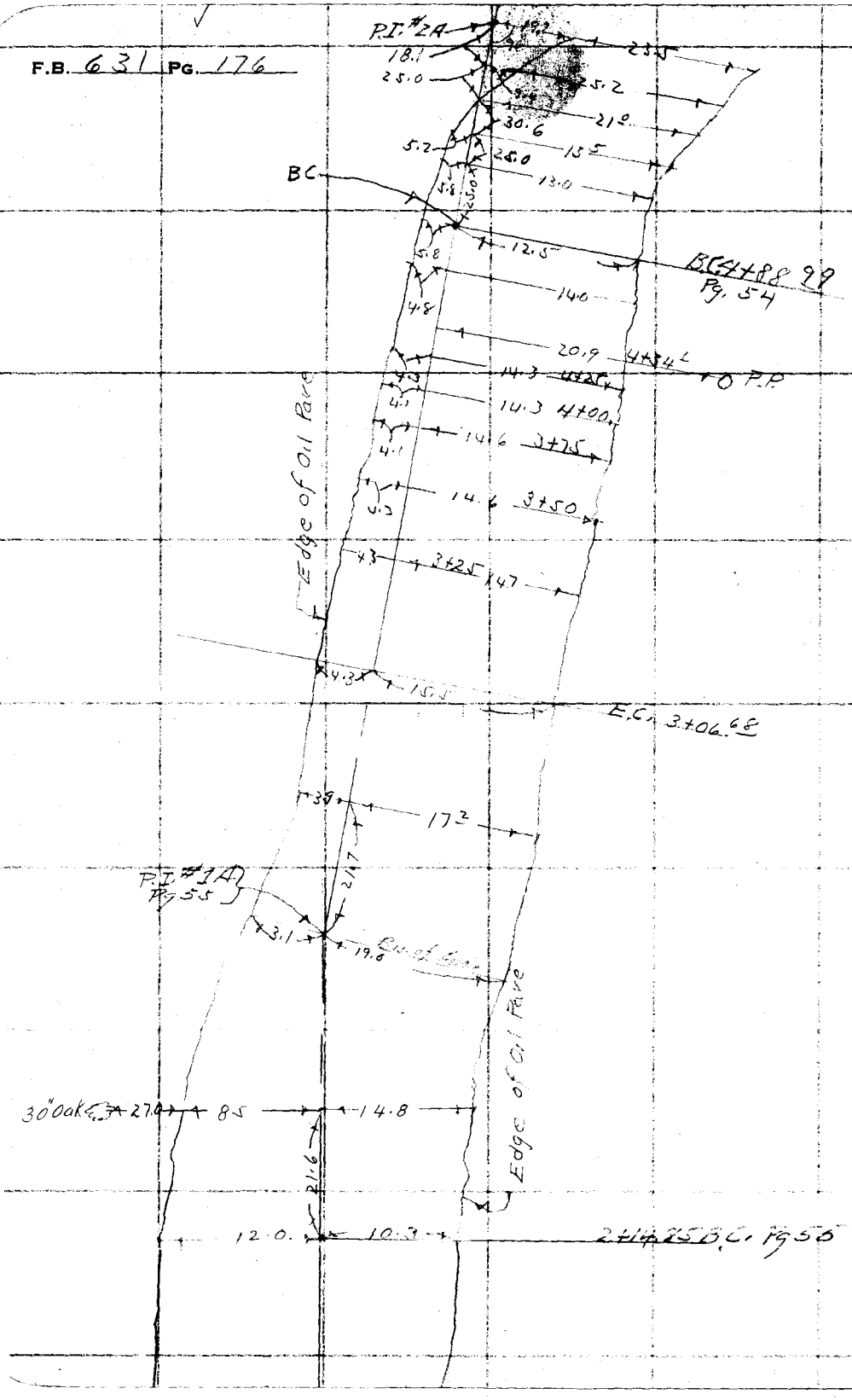

RETURN TO
LOS ANGELES COUNTY SURVEYOR
700 HALL OF RECORDS

Do not extend notes this side of this line

Note: Any Additions or Changes on This Sheet Must be Made or Circled in Red Ink With Date and Name of Person Making Change.

Notes Ck'd by	Survey of Cornell Rd
Map No. C.S. B-1099-3	W. O. 8122 Tape No. St'd °F.
Office Work J. D. Price	Surveyed by Johnson
Checked Drew	Notes H S J. Date 5-13-36
Date May 1936	Indexed A. C. Johnson

F.B. 631 PG. 177

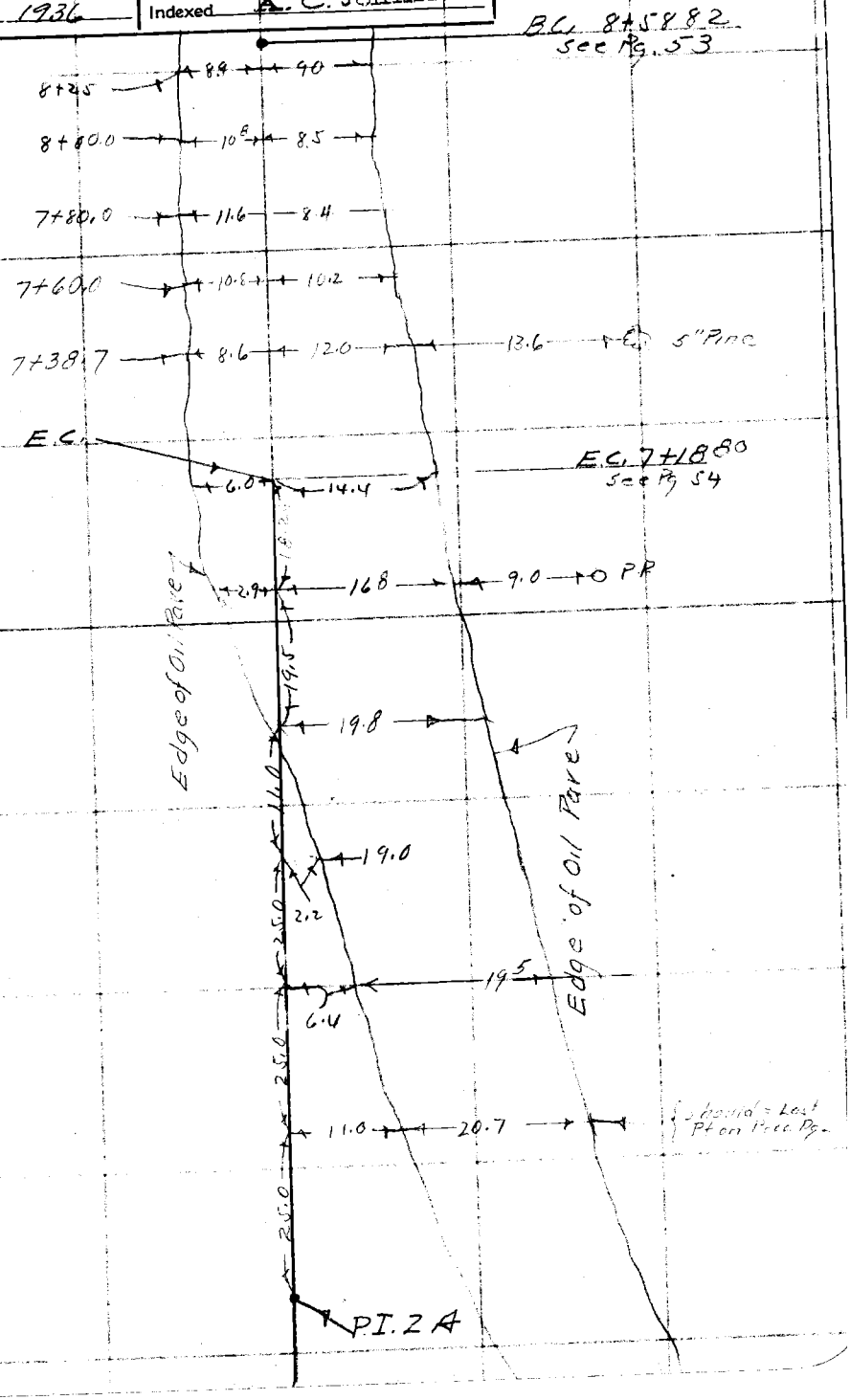

Note: Any Additions or Changes on This Sheet Must be Made or Circled in Red Ink With Date and Name of Person Making Change.

Do not extend notes this side of this line

RETURN TO
LOS ANGELES COUNTY SURVEYOR
700 HALL OF RECORDS

FORM 247 10M 11-35

F.B. 631 PG. 178

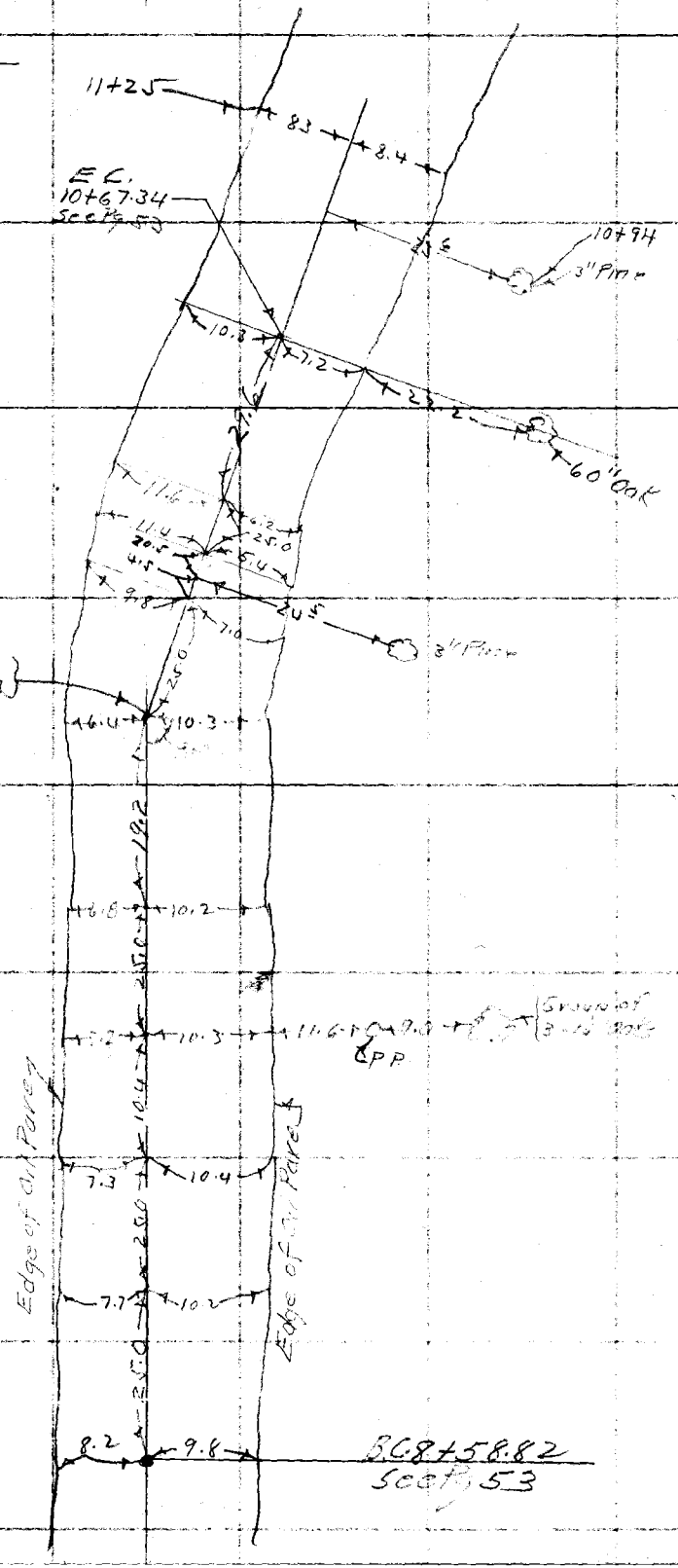

RETURN TO
LOS ANGELES COUNTY SURVEYOR
700 HALL OF RECORDS

Do not extend notes this side of this line

Note: Any Additions or Changes on This Sheet Must be Made or Circled in Red Ink With Date and Name of Person Making Change.

Notes Ck'd by	Survey of Cornell Rd.
Map No. C.S. B-1099	W. 0.8123 Tape No. St'd °F.
Office Work S.P. Price	Surveyed by H.S. Johnson
Checked Draw	Notes H.S. Dates 5-18-36
Date May 1936	Indexed A. C. Johnson

F.B. 631 PG. 179

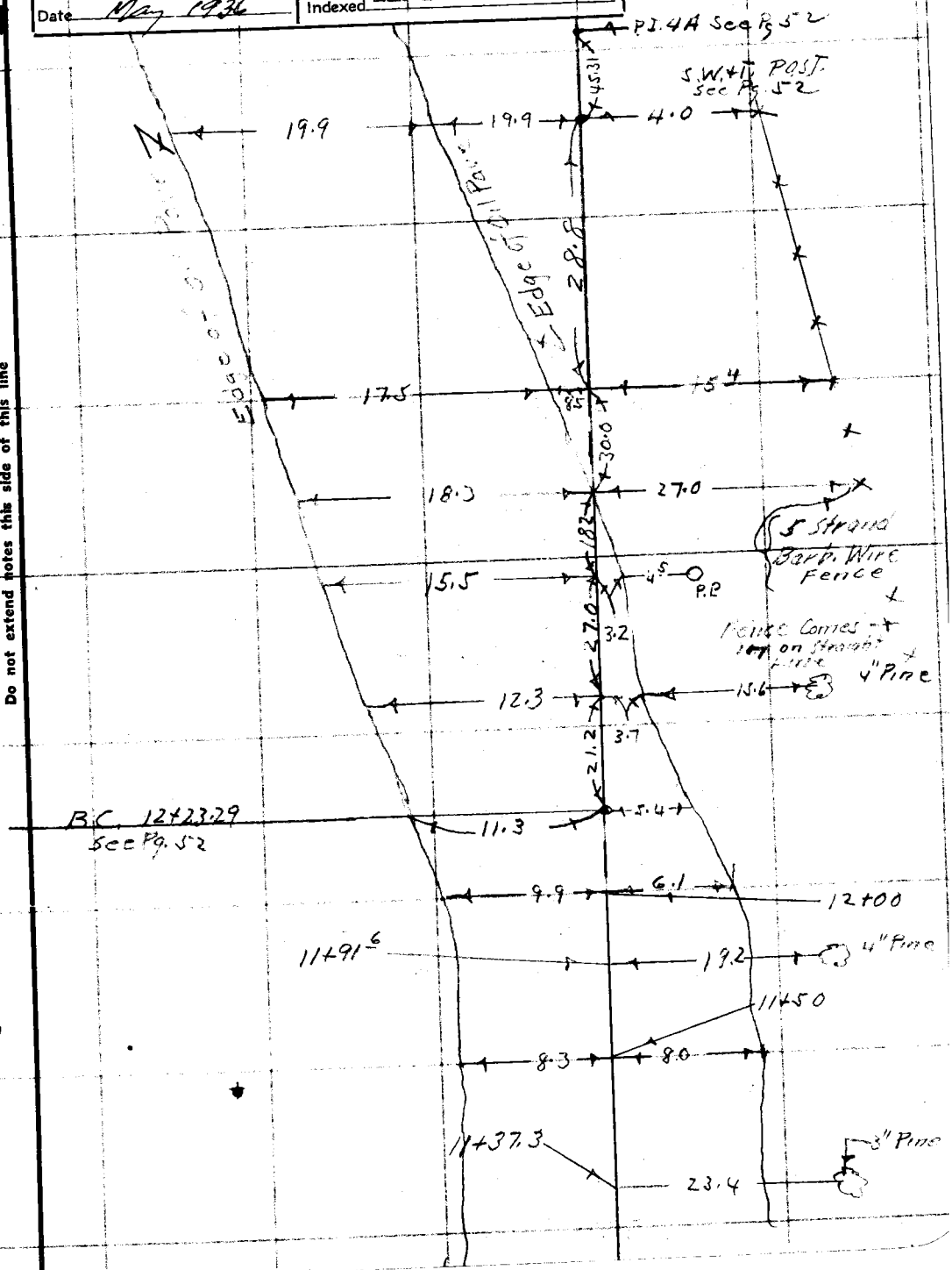

Note: Any Additions or Changes on This Sheet Must be Made or Circled in Red Ink With Date and Name of Person Making Change.

Do not extend notes this side of this line

RETURN TO
LOS ANGELES COUNTY SURVEYOR
700 HALL OF RECORDS

FORM 247 10M 11-35

F.B. 631 Pg. 180

E.C. = 15+29.62
See Pg. 52



RETURN TO
LOS ANGELES COUNTY SURVEYOR
700 HALL OF RECORDS

Do not extend notes this side of this line

Note: Any Additions or Changes on This Sheet Must be Made or Circled in Red Ink With Date and Name of Person Making Change.

Notes Ck'd by	Survey of Cornell Rd.
Map No. C.S. B-1099-2	W. O. 8122 Tape No. St'd °F.
Office Work J. D. Price	Surveyed by Johnson
Checked Drew	Notes H.S.J. Date 5-1-36
Date May 1936	Indexed A. C. Johnson

F.B. 631 PG. 181

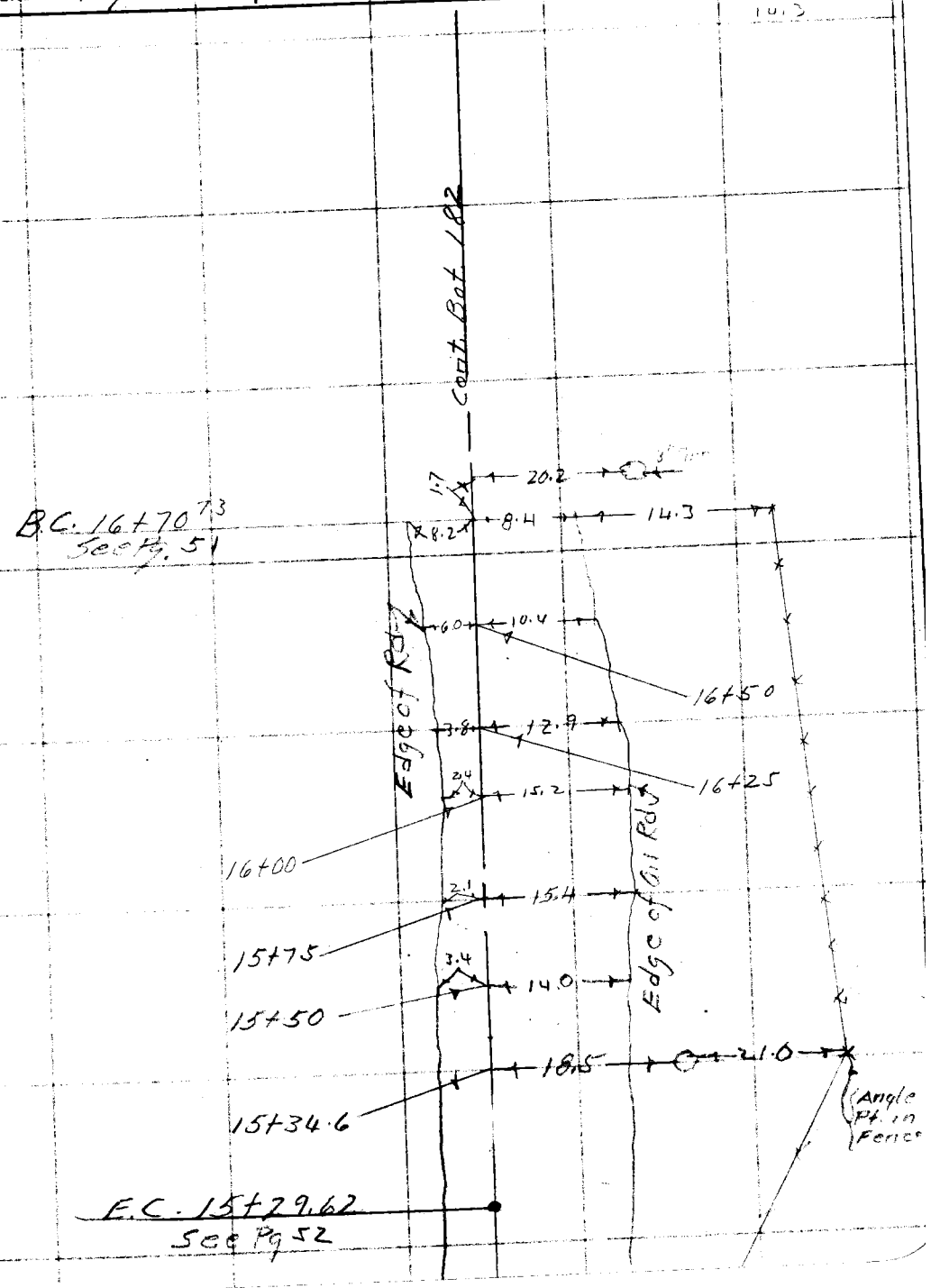

Note: Any Additions or Changes on This Sheet Must be Made or Circled in Red Ink With Date and Name of Person Making Change.

Do not extend notes this side of this line

RETURN TO
LOS ANGELES COUNTY SURVEYOR
700 HALL OF RECORDS

FORM 247 10M 11-35

F.B. 631 PG. 182

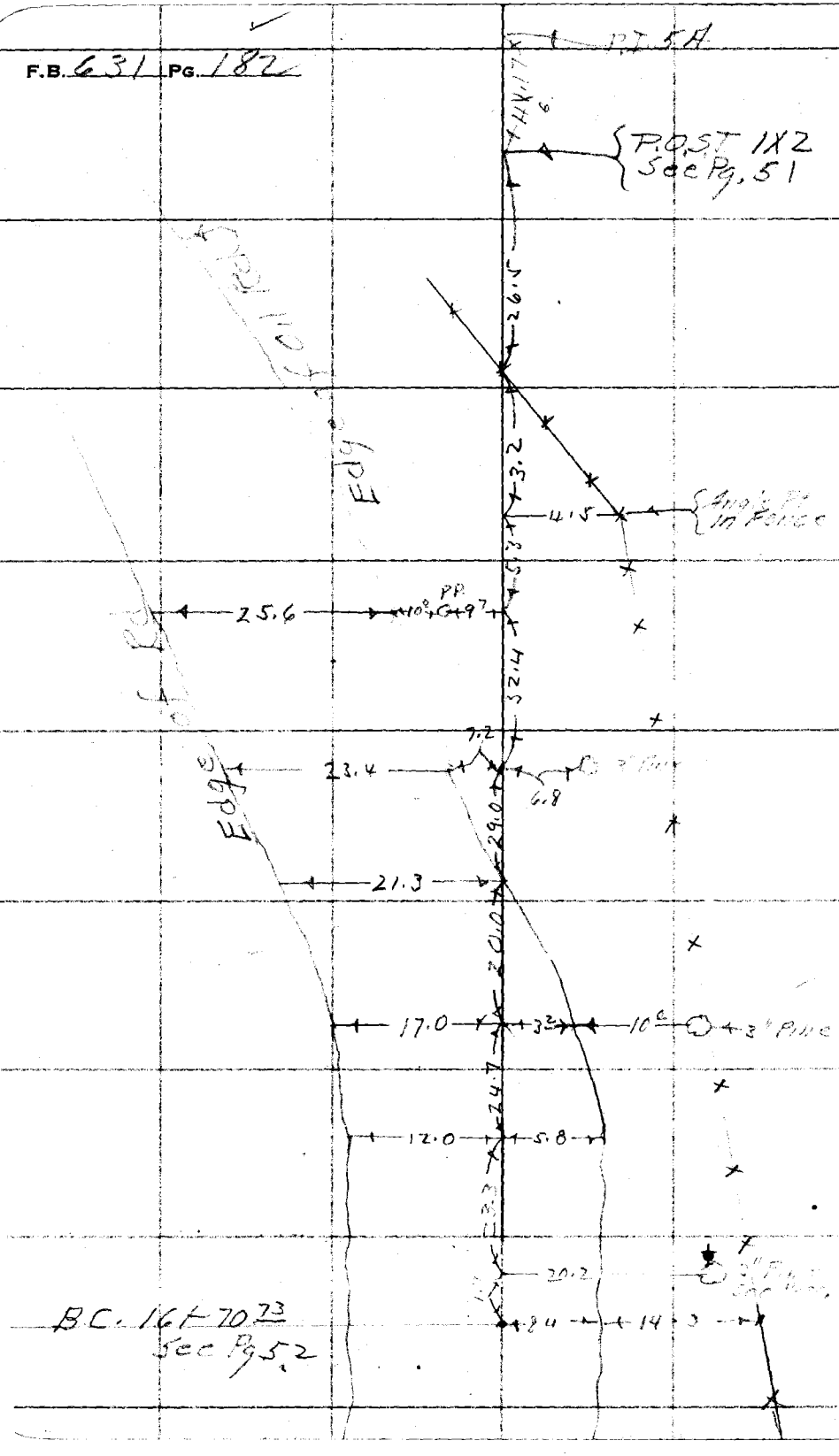

RETURN TO
LOS ANGELES COUNTY SURVEYOR
700 HALL OF RECORDS

Do not extend notes this side of this line

Note: Any Additions or Changes on This Sheet Must be Made or Circled in Red Ink With Date and Name of Person Making Change.

Notes Ck'd by	Survey of Cornell Rd.
Map No. C.S.B-1039-1	W. 08122 Tape No. St'd °F.
Office Work J.D. Price	Surveyed by Johnson
Checked Drew	Notes H.S.J. Date 5-13-36
Date May 1936	Indexed A. C. Johnson

F.B. 631 Pg. 183



Note: Any Additions or Changes on This Sheet Must be Made or Circled in Red Ink With Date and Name of Person Making Change.

Do not extend notes this side of this line

RETURN TO
LOS ANGELES COUNTY SURVEYOR
700 HALL OF RECORDS

FORM 247 10M 11-35

F.B. 631 PG. 184

To Bot Pg 185



RETURN TO
LOS ANGELES COUNTY SURVEYOR
700 HALL OF RECORDS

Do not extend notes this side of this line

Note: Any Additions or Changes on This Sheet Must be Made or Circled in Red Ink With Date and Name of Person Making Change.

Notes Ck'd by	Survey of Cornell Rd
Map No. C.S.B-1099-I	W. O. 8122 Tape No. St'd °F.
Office Work J. D. Price	Surveyed by Johnson
Checked Drew	Notes H.S.J. Date 5-14-36
Date May 1936	Indexed A. C. Johnson 5-25-36

F.B. 631 Pg. 185



Note: Any Additions or Changes on This Sheet Must be Made or Circled in Red Ink With Date and Name of Person Making Change.

Do not extend notes this side of this line

RETURN TO
LOS ANGELES COUNTY SURVEYOR
700 HALL OF RECORDS

FORM 247 10M 11-35

F.B. 631 PG. 186



RETURN TO
LOS ANGELES COUNTY SURVEYOR
700 HALL OF RECORDS

Do not extend notes this side of this line

Note: Any Additions or Changes on This Sheet Must be Made or Circled in Red Ink With Date and Name of Person Making Change.

Notes Ck'd by	Survey of Cornell Rd.
Map No. C.S.B-1099-1	W. O. 8122 Tape No. St'd °F.
Office Work J. D. Price	Surveyed by Johnson
Checked Drew	Notes H S J Date 5-14-36
Date May 1936	Indexed A. C. Johnson

F.B. 631 Pg. 187



Note: Any Additions or Changes on This Sheet Must be Made or Circled in Red Ink With Date and Name of Person Making Change.

Do not extend notes this side of this line

RETURN TO
LOS ANGELES COUNTY SURVEYOR
700 HALL OF RECORDS

FORM 247 10M 11-35

F.B. 631 Pg. 188

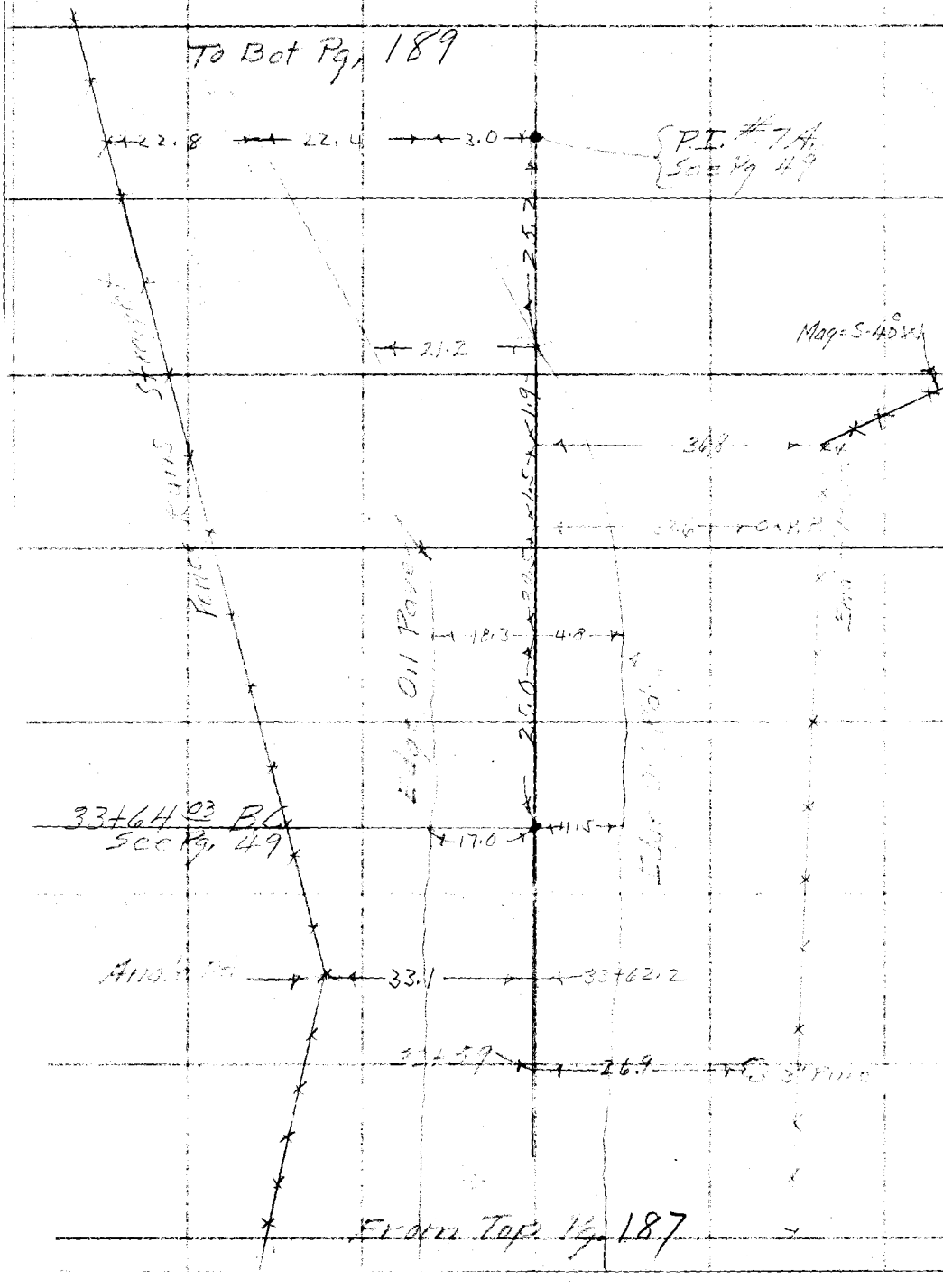

RETURN TO
LOS ANGELES COUNTY SURVEYOR
700 HALL OF RECORDS

Do not extend notes this side of this line

Note: Any Additions or Changes on This Sheet Must be Made or Circled in Red Ink With Date and Name of Person Making Change.

Notes Ck'd by	Survey of Carnell Rd
Map No. C.S. B-1099-1	W. O. 8123 Tape No. St'd °F.
Office Work J.D. Price	Surveyed by Johnson
Checked Drew	Notes A. C. Johnson Date 5-11-36
Date May 1936	Indexed

F.B. 631 Pg. 189

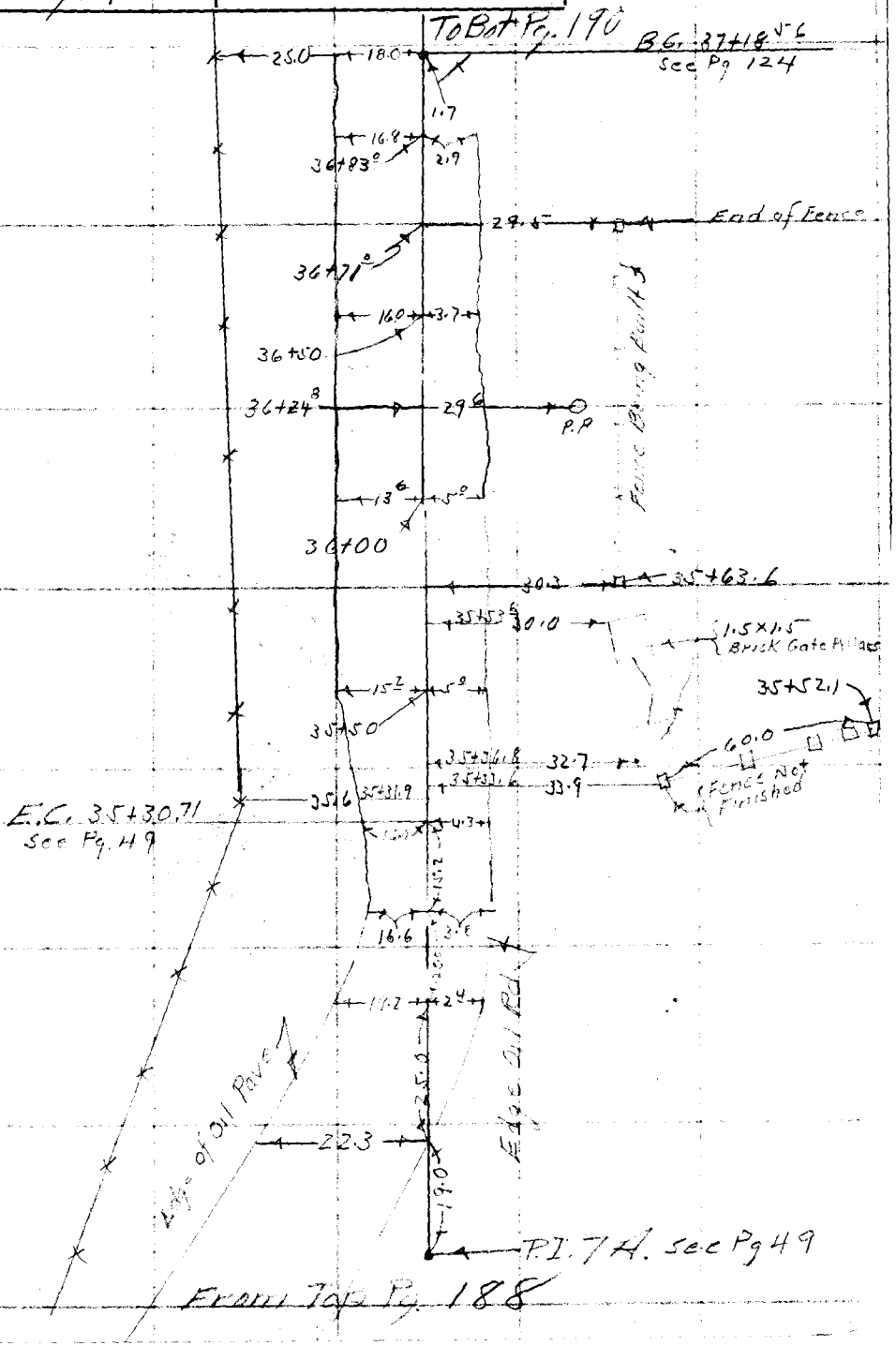

Note: Any Additions or Changes on This Sheet Must be Made or Circled in Red Ink With Date and Name of Person Making Change.

Do not extend notes this side of this line

RETURN TO
LOS ANGELES COUNTY SURVEYOR
700 HALL OF RECORDS

FORM 247 10M 11-38

F.B. 631 PG. 190

To Bot Pg. 191

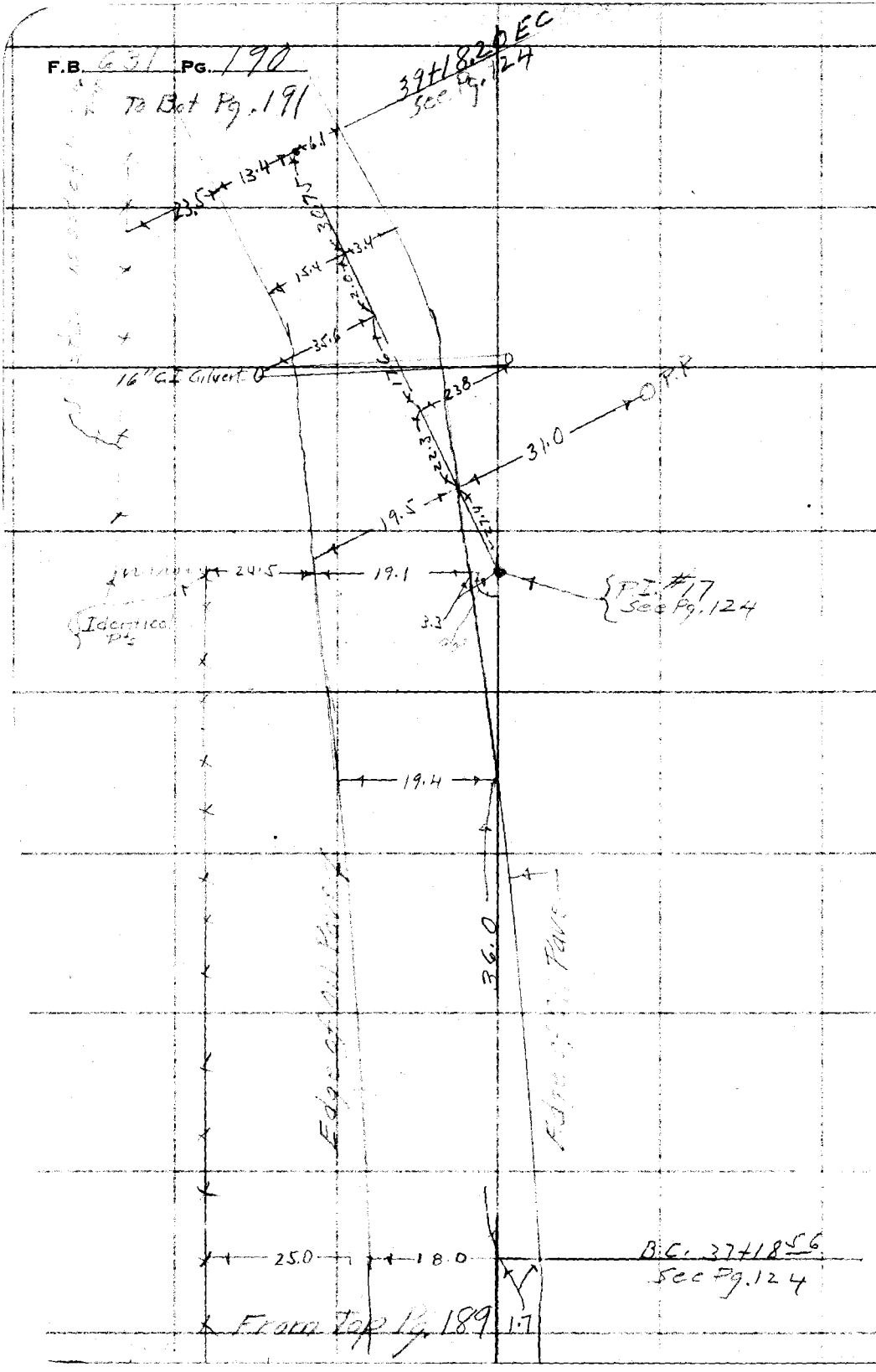

RETURN TO
LOS ANGELES COUNTY SURVEYOR
700 HALL OF RECORDS

Note: Any Additions or Changes on This Sheet Must be Made or Circled in Red Ink With Date and Name of Person Making Change.

Do not extend notes this side of this line

Notes Ck'd by	Survey of Carnell Rd
Map No. C.S.B. 1029-1	W. O. 8122 Tape No. St'd °F.
Office Work J. D. Price	Surveyed by Johnson
Checked Draw	Notes K. S. J. Date 5-11-36
Date May 1936	Indexed A. C. Johnson

F.B. 631 PG. 191

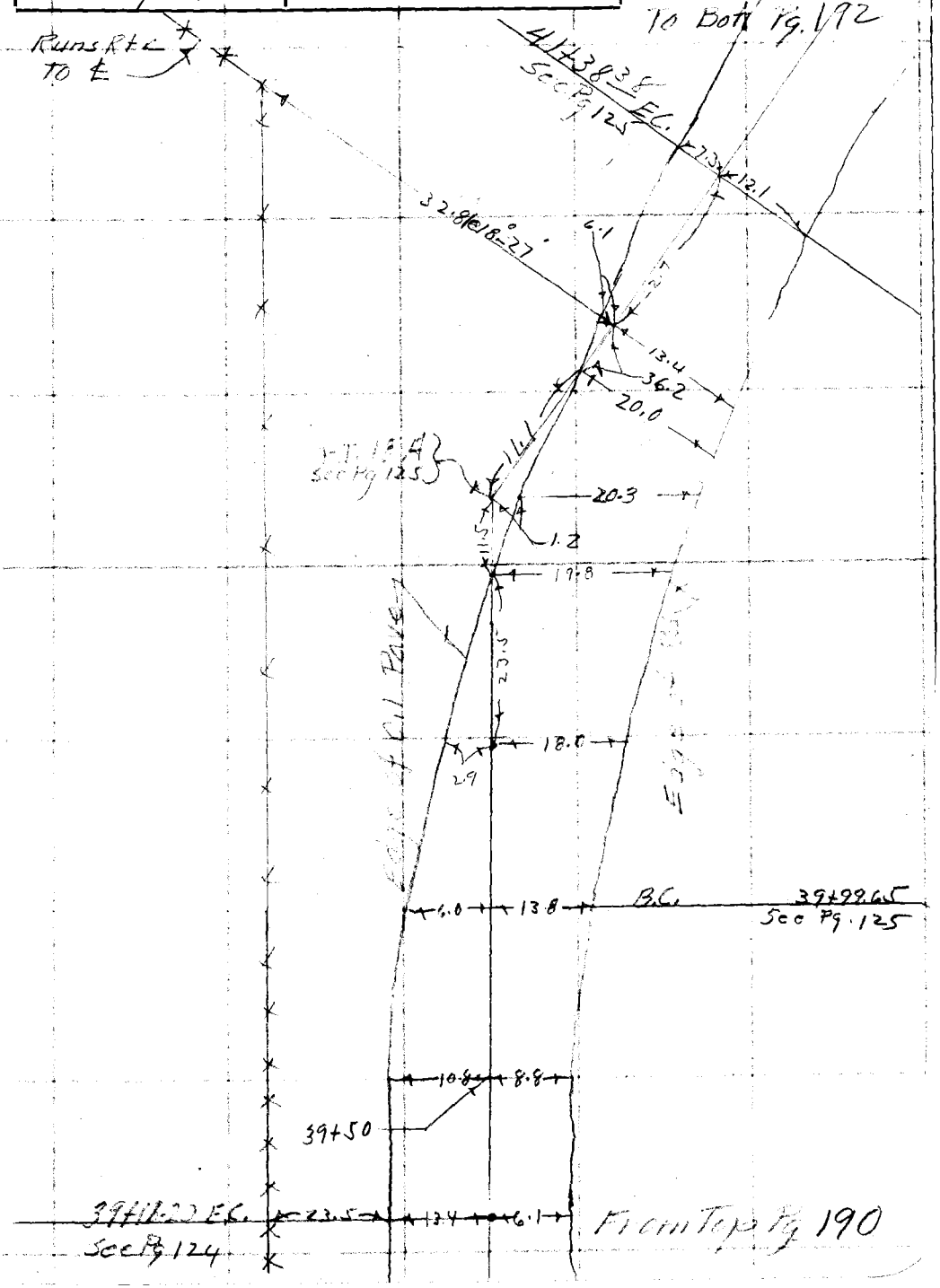

Note: Any Additions or Changes on This Sheet Must be Made or Circled in Red Ink With Date and Name of Person Making Change.

Do not extend notes this side of this line

RETURN TO
LOS ANGELES COUNTY SURVEYOR
700 HALL OF RECORDS

247 10M 11-35

F.B. 631 PG. 192

To Bot Pg. 193

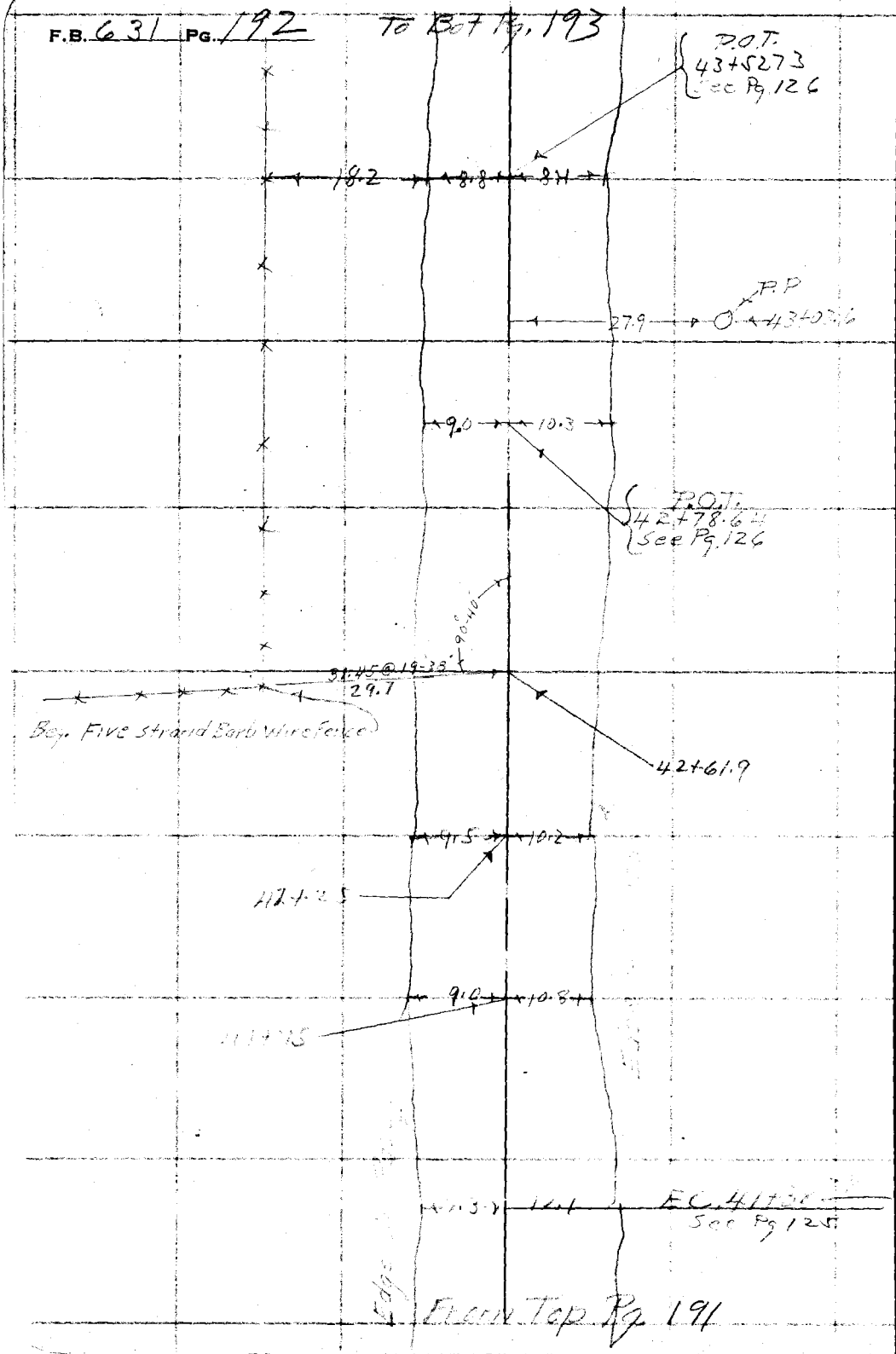

RETURN TO
LOS ANGELES COUNTY SURVEYOR
700 HALL OF RECORDS

Do not extend notes this side of this line

Note: Any Additions or Changes on This Sheet Must be Made or Circled in Red Ink With Date and Name of Person Making Change.

FORM

Notes Ck'd by	Survey of Cornell Rd
Map No. C. S. B-1099-1	W. O. 8122 Tape No. St'd °F.
Office Work J. D. Price	Surveyed by Johnson
Checked Drew	Notes [illegible] Date [illegible]
Date May 1936	Indexed A. C. Johnson

F.B. 631 PG. 193

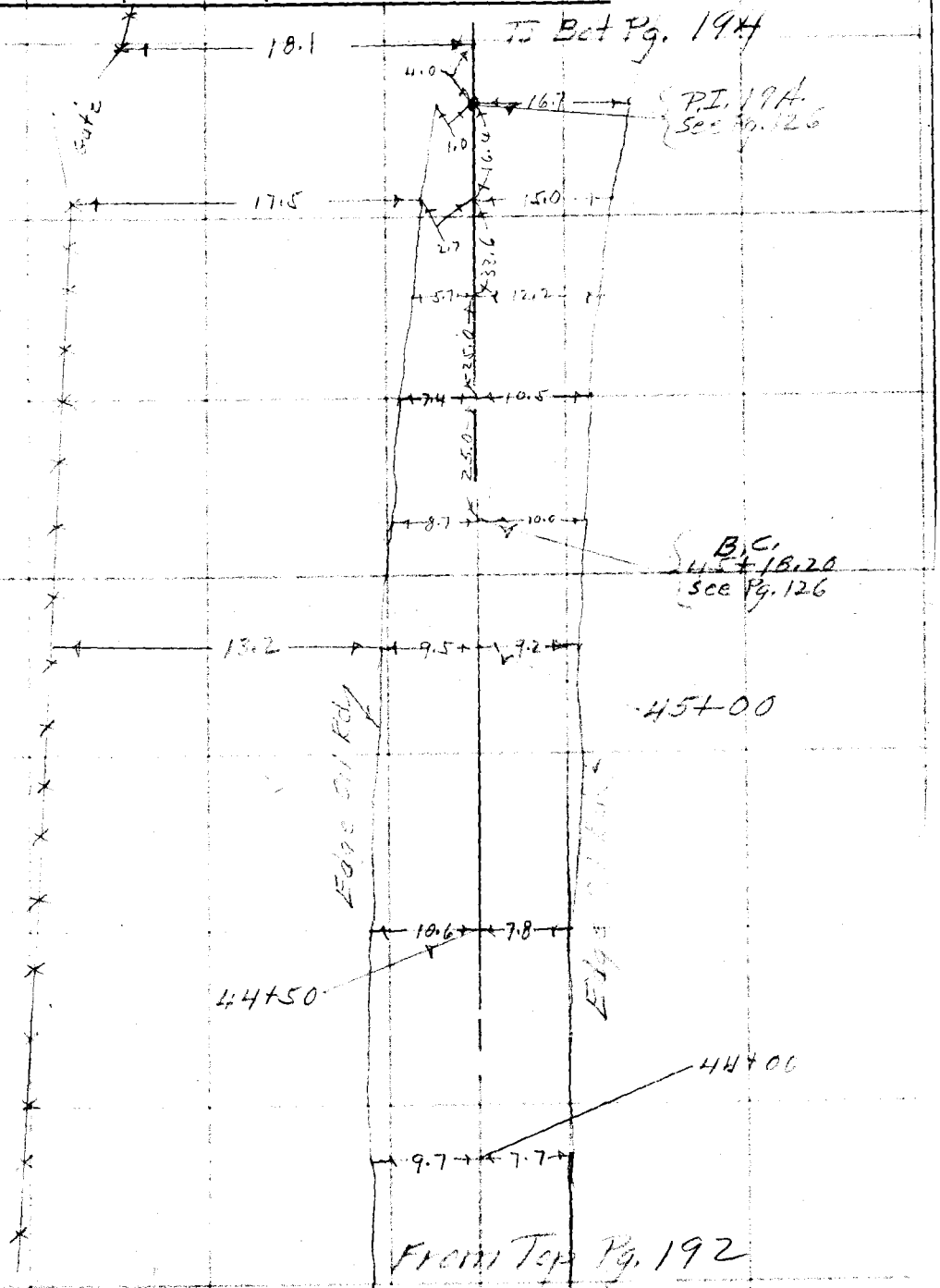

Note: Any Additions or Changes on This Sheet Must be Made or Circled in Red Ink With Date and Name of Person Making Change.

Do not extend notes this side of this line

RETURN TO
LOS ANGELES COUNTY SURVEYOR
700 HALL OF RECORDS

FORM 247 10M 11-35

F.B. 631 PG. 197

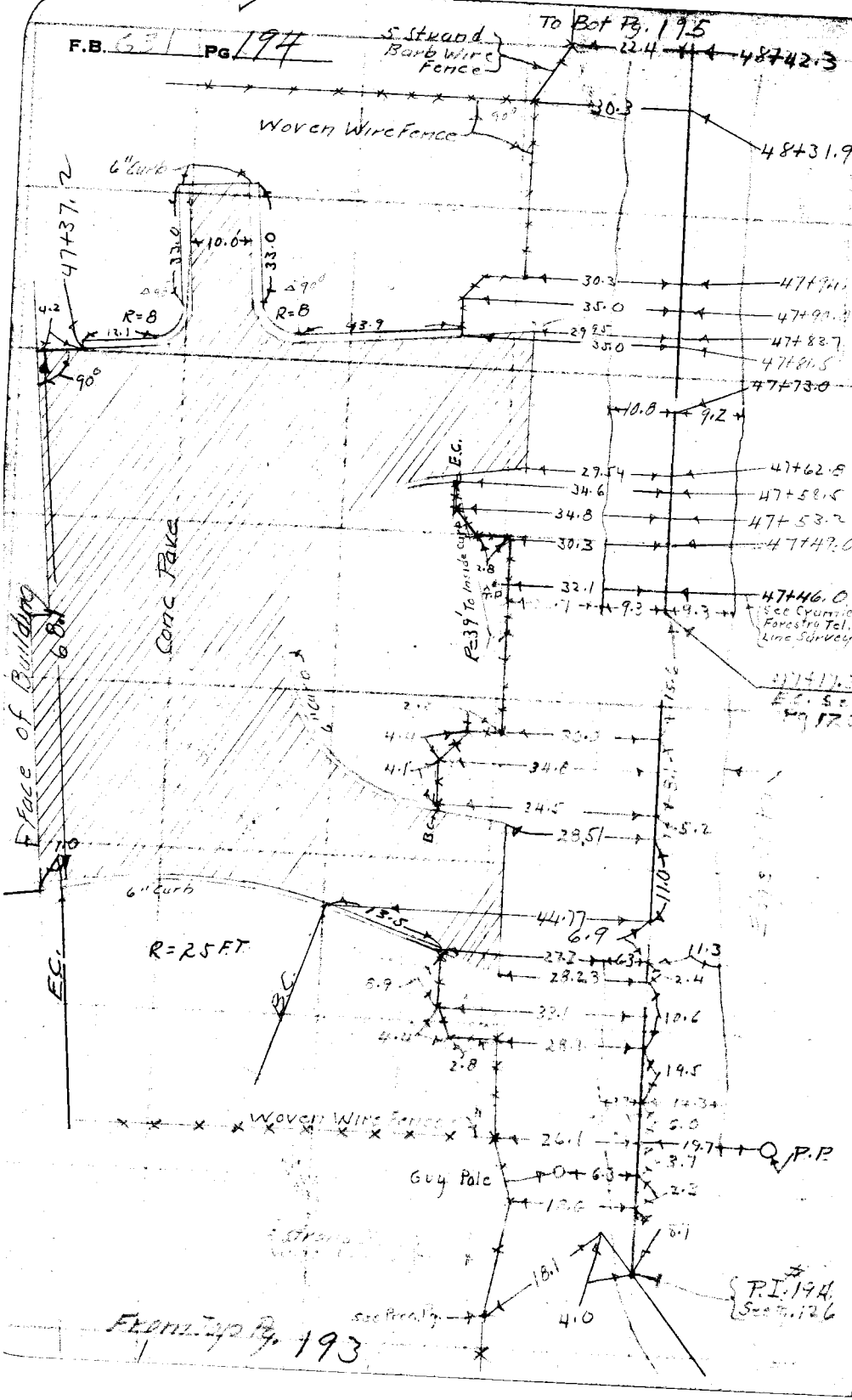

RETURN TO
LOS ANGELES COUNTY SURVEYOR
700 HALL OF RECORDS

Note: Any Additions or Changes on This Sheet Must be Made or Circled in Red Ink With Date and Name of Person Making Change.

Do not extend notes this side of this line

Notes Ck'd by	Survey of Cornell Rd.
Map No. C.S. B-1099-1	W. O. 8122 Tape No. St'd °F.
Office Work J.D. Price	Surveyed by Johnson
Checked Drew	Notes R.S.J. Date 5-15-30
Date May 1936	Indexed A. C. Johnson

F.B. 631 Pg. 195

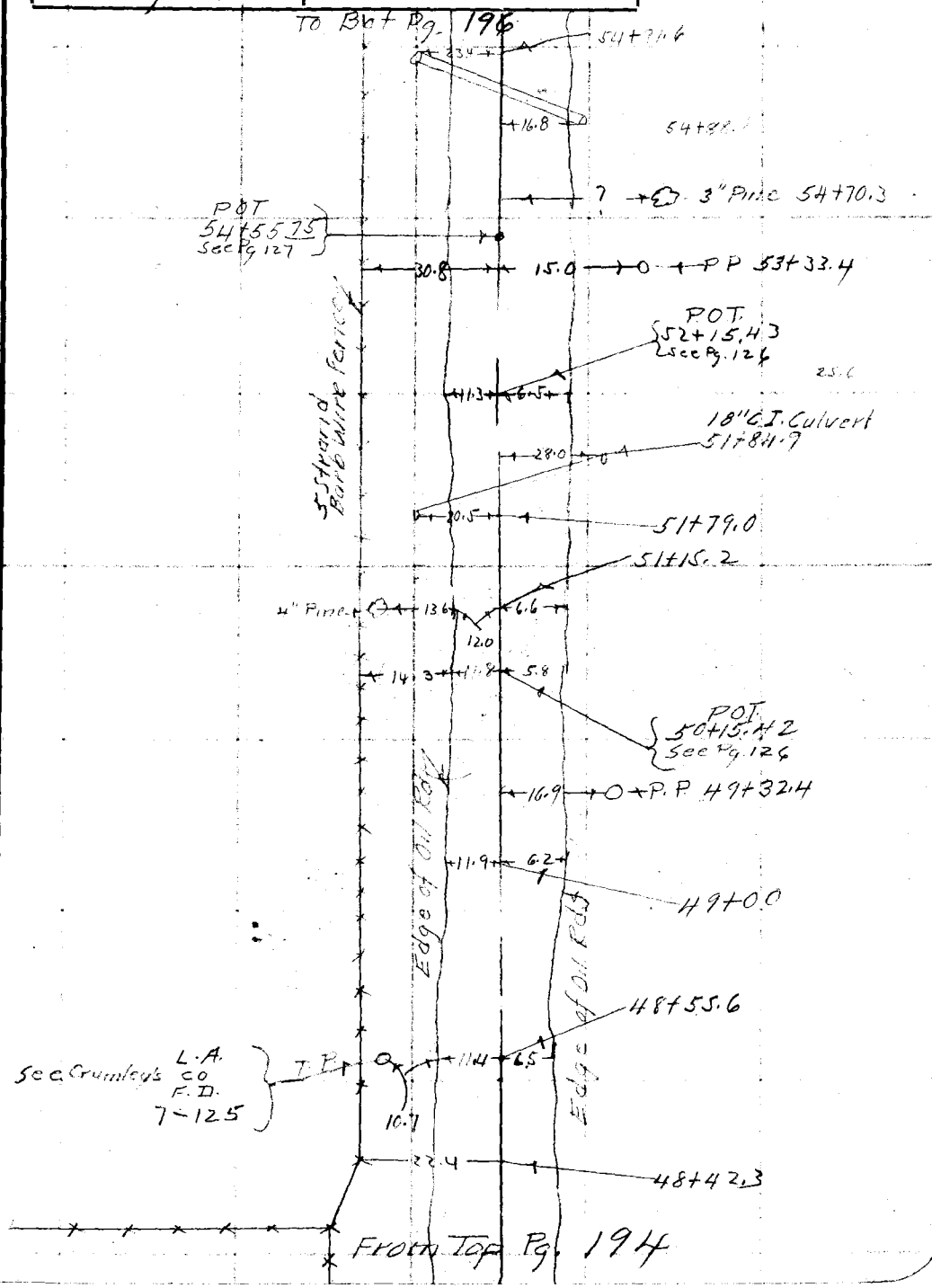

Note: Any Additions or Changes on This Sheet Must be Made or Circled in Red Ink With Date and Name of Person Making Change.

Do not extend notes this side of this line

RETURN TO
LOS ANGELES COUNTY SURVEYOR
700 HALL OF RECORDS

FORM 247 10M 11-35

F.B. 631 PG. 196

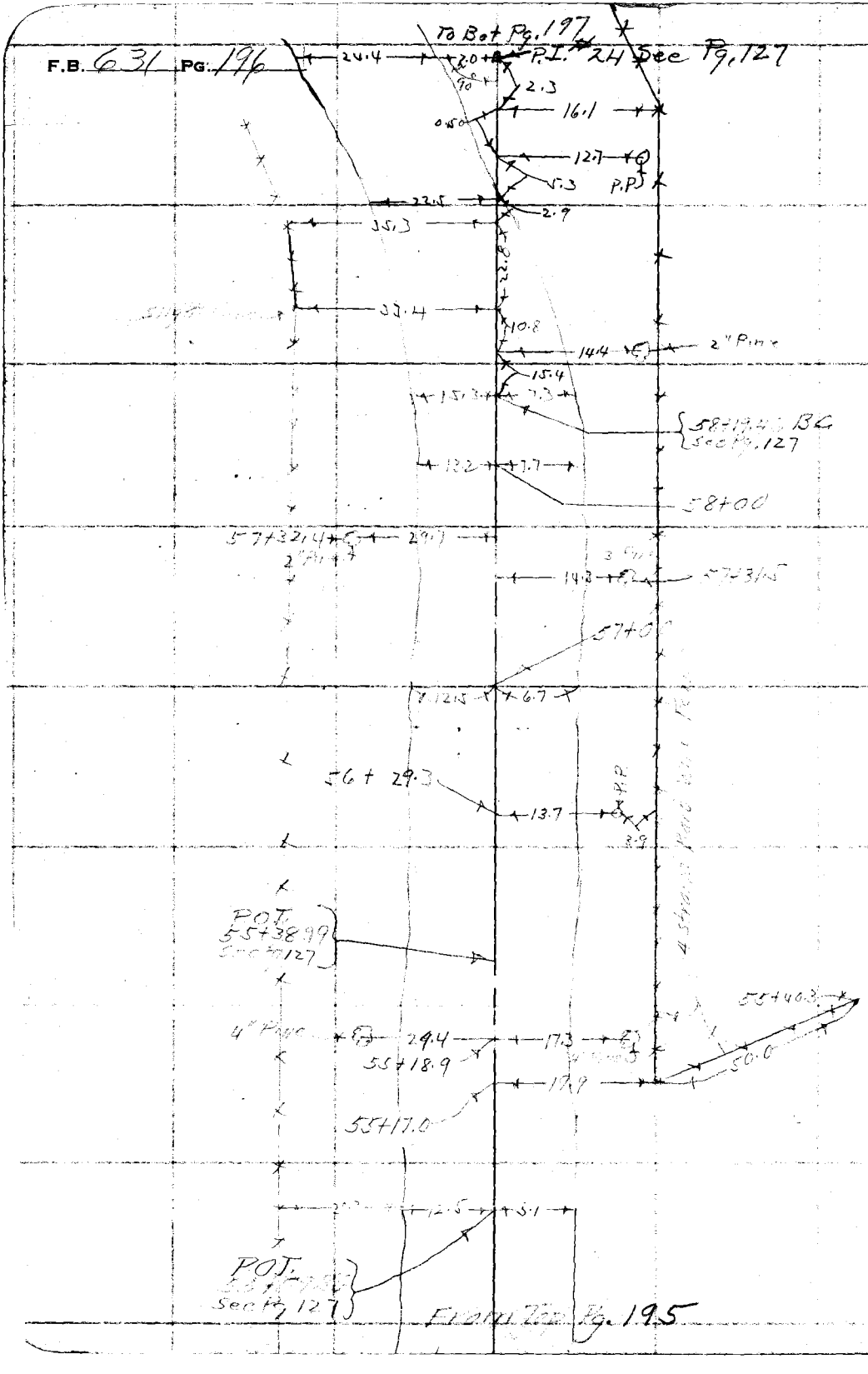

RETURN to
LOS ANGELES COUNTY SURVEYOR
700 HALL OF RECORDS

Do not extend notes this side of this line

Note: Any Additions or Changes on This Sheet Must be Made or Circled in Red Ink With Date and Name of Person Making Change.

Notes Ck'd by	Survey of Cornell Rd.
Map No. C.S. B-1098-1	W. O. 8122 Tape No. St'd. °F.
Office Work J. D. Price	Surveyed by Johnson
Checked Dreu	Notes H. S. J. Date 5-15-36
Date May 1936	Indexed A. C. Johnson

F.B. 631 PG. 197

26.1

To Bot Pg 198

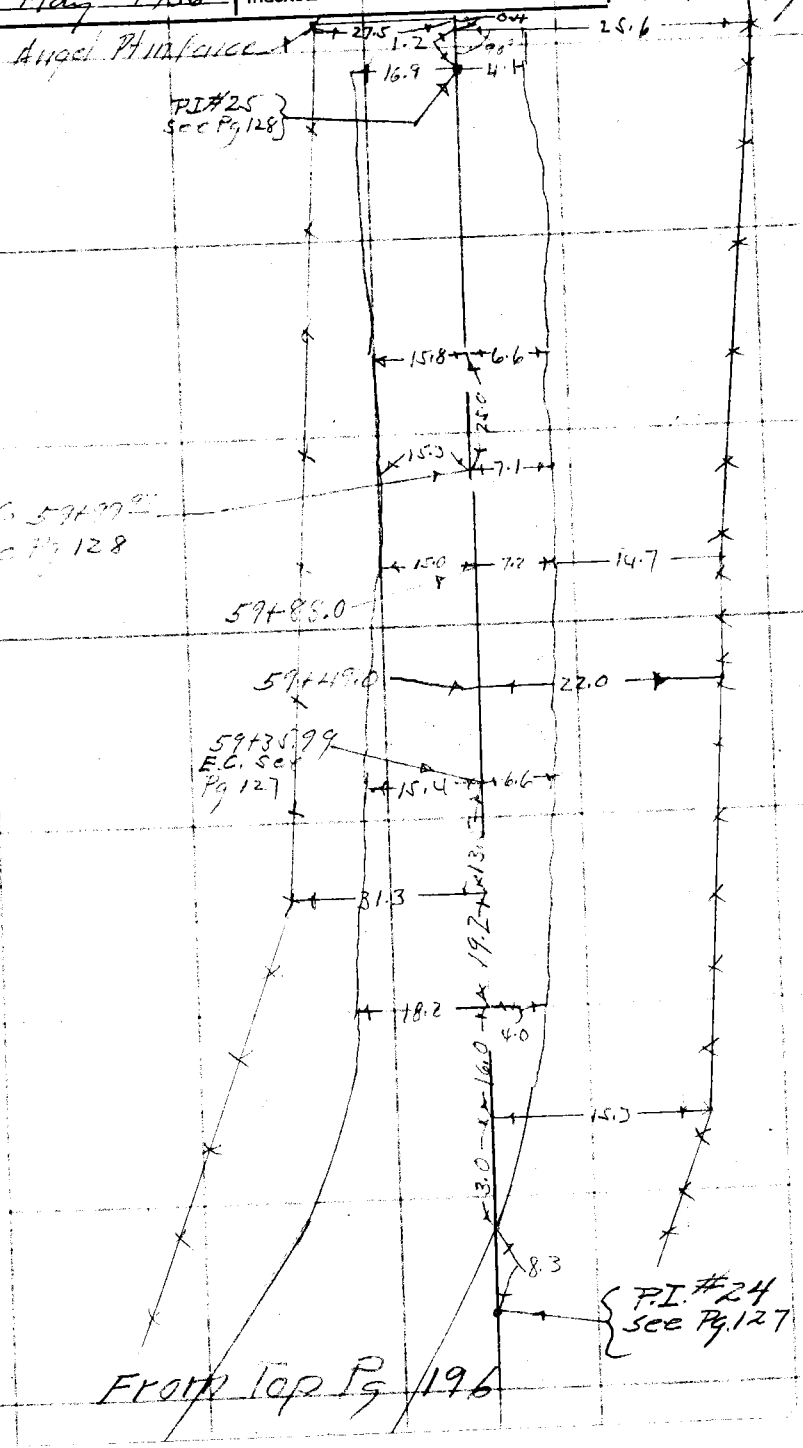

From Top Pg 196

Note: Any Additions or Changes on This Sheet Must be Made or Circled in Red Ink With Date and Name of Person Making Change.

Do not extend notes this side of this line

RETURN TO
LOS ANGELES COUNTY SURVEYOR
700 HALL OF RECORDS

FORM 247 10M 11-38

To Bot Pg 199

F.B. 631 PG. 198

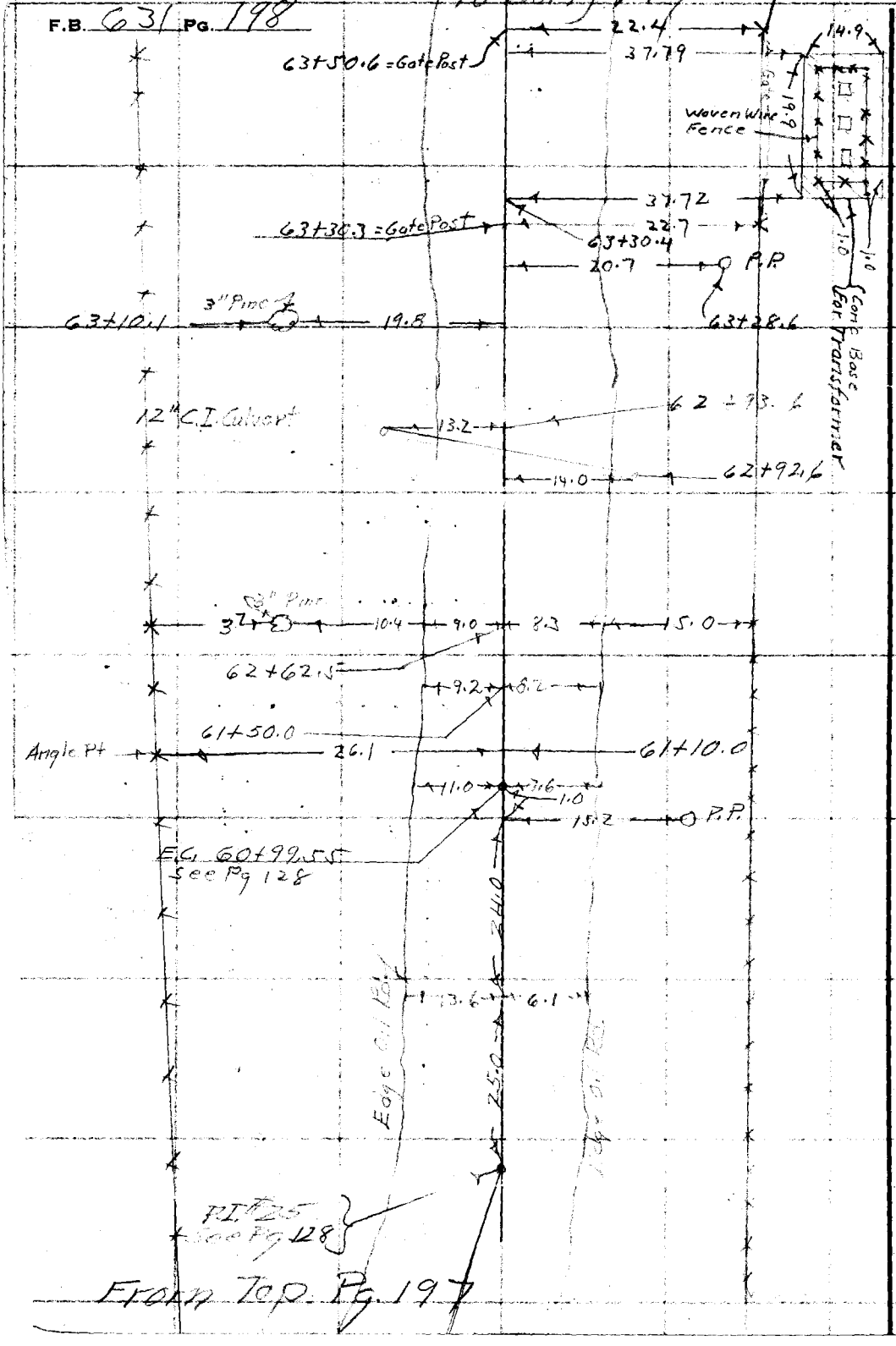

From Top. Pg. 197

RETURN TO
LOS ANGELES COUNTY SURVEYOR
700 HALL OF RECORDS

Do not extend notes this side of this line

Note: Any Additions or Changes on This Sheet Must be Made or Circled in Red Ink With Date and Name of Person Making Change.

Notes Ck'd by	Survey of Cornell Rd.
Map No. C.S. B-1099-1	W. O. 8122 Tape No. St'd °F.
Office Work J. D. Price	Surveyed by [illegible]
Checked Drew	Notes [illegible] Date [illegible]
Date May 1936	Indexed A. C. Johnson

F.B. 631 PG. 199

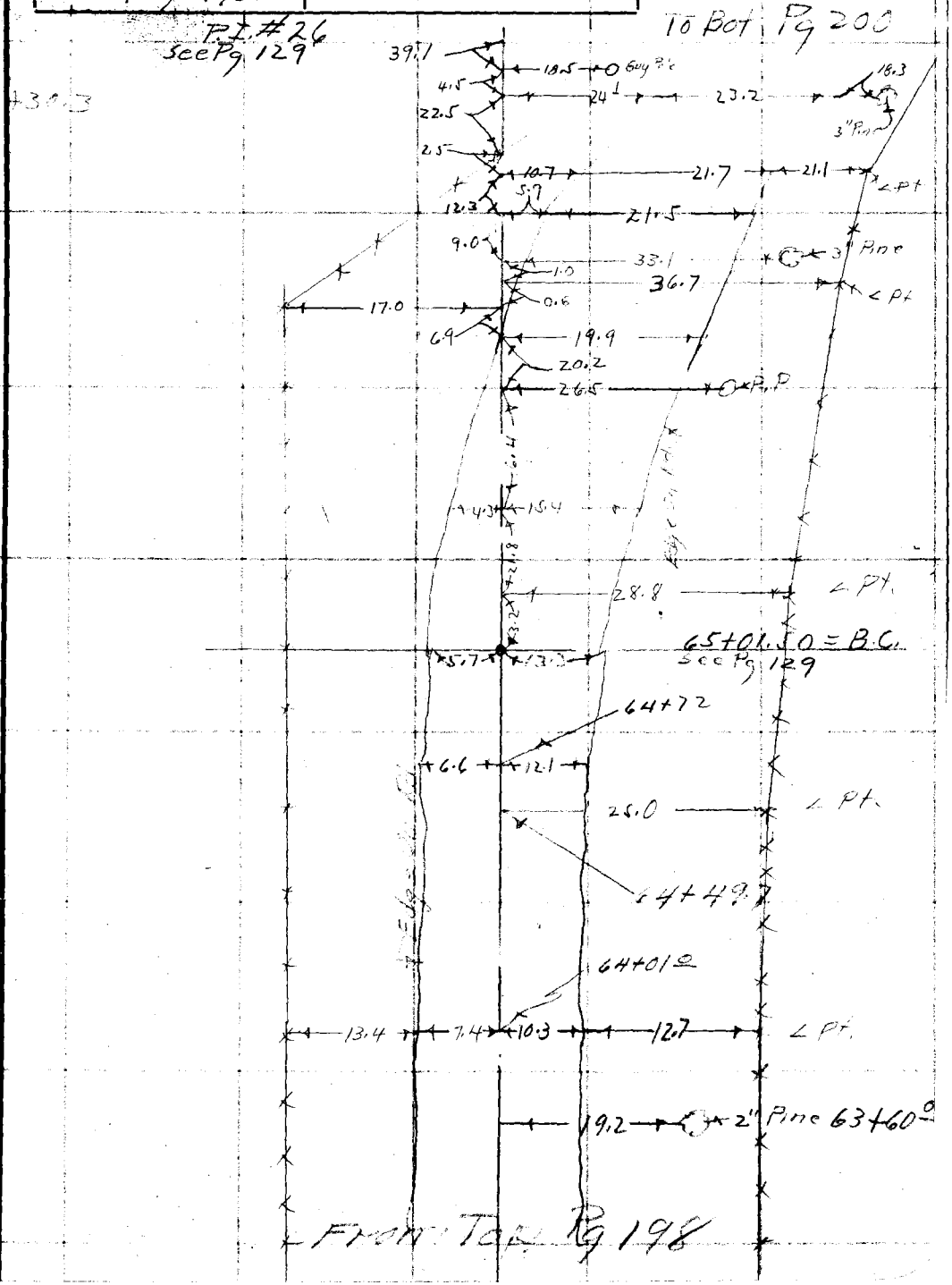

Note: Any Additions or Changes on This Sheet Must be Made or Circled in Red Ink With Date and Name of Person Making Change.

Do not extend notes this side of this line

RETURN TO
LOS ANGELES COUNTY SURVEYOR
700 HALL OF RECORDS

FORM 247 10M 11-35

F.B. 631 PG. 200

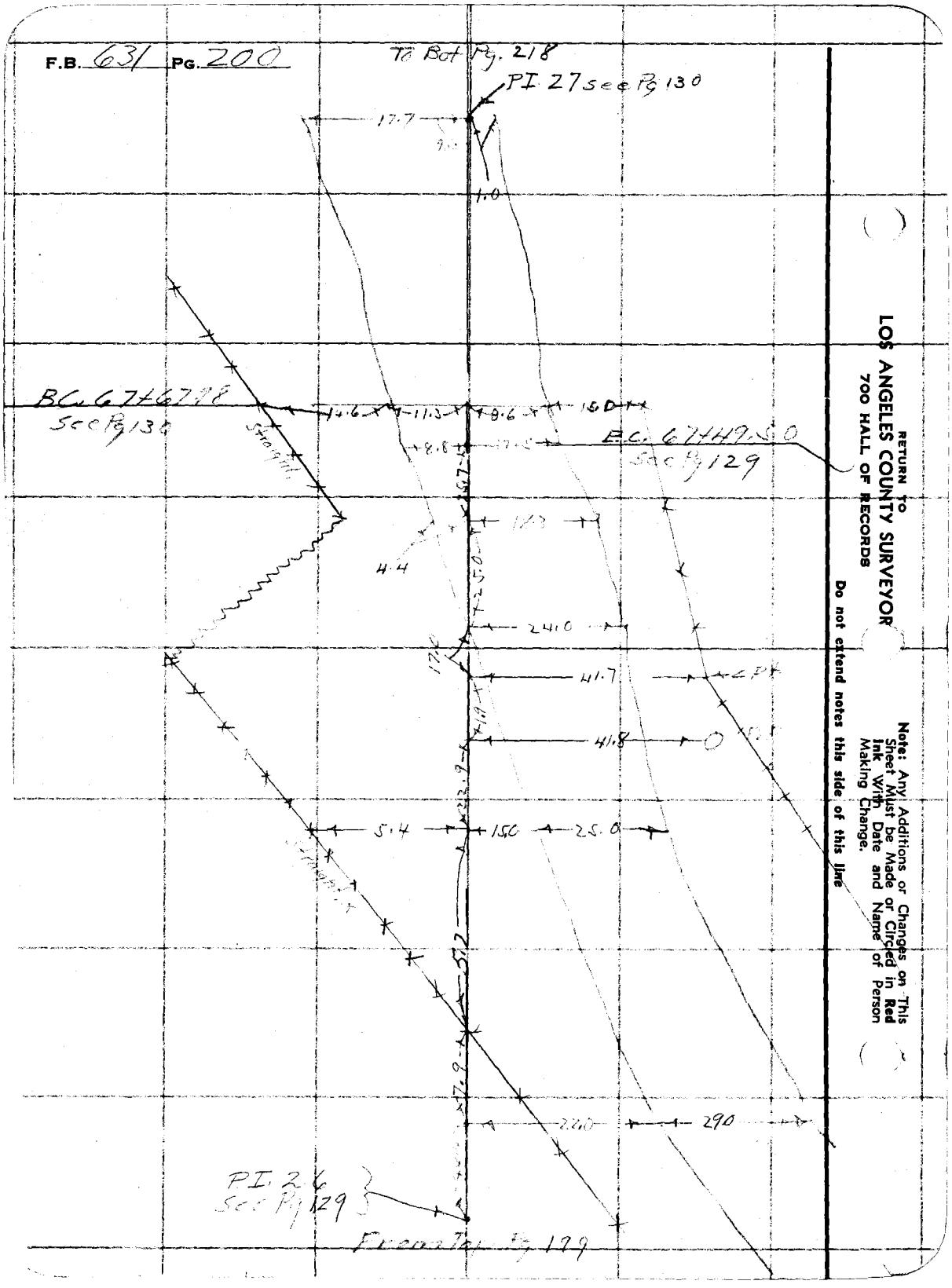

RETURN TO
LOS ANGELES COUNTY SURVEYOR
700 HALL OF RECORDS

Note: Any Additions or Changes on This Sheet Must be Made or Circled in Red Ink With Date and Name of Person Making Change.

Do not extend notes this side of this line

Notes Ck'd by	Survey of
Map No. C.S. B1639-233	W. O. Tape No. St'd °F.
Office Work J. D. Price	Surveyed by
Checked	Notes Date
Date May 1936	Indexed 5-19-36

F.B. 631 PG. 201

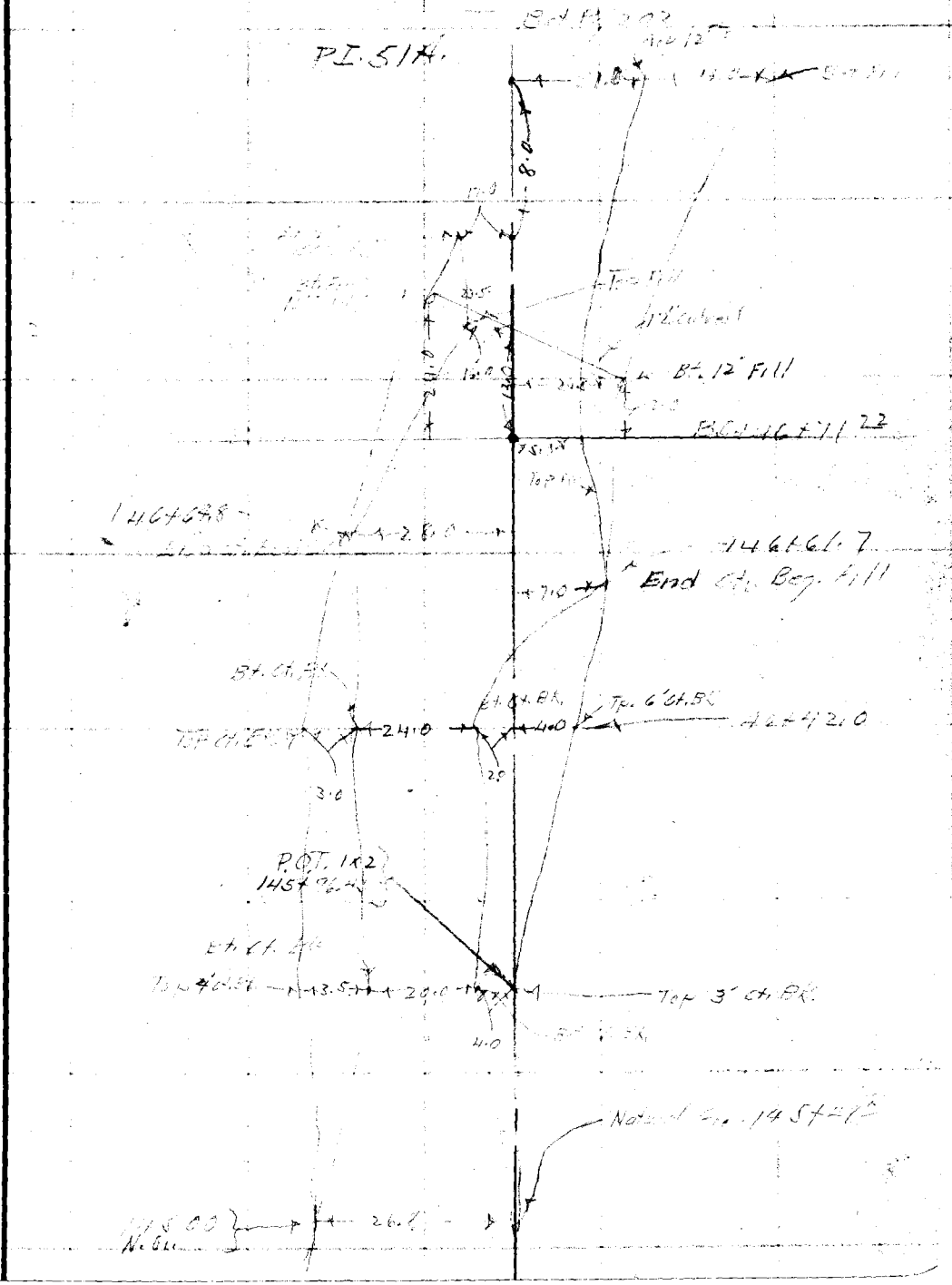

Note: Any Additions or Changes on This Sheet Must be Made or Circled in Red Ink With Date and Name of Person Making Change.

Do not extend notes this side of this line

RETURN TO
LOS ANGELES COUNTY SURVEYOR
700 HALL OF RECORDS

FORM 247 10M 11-35

F.B. 631 PG. 20

To Bot Pg 203



RETURN TO
LOS ANGELES COUNTY SURVEYOR
700 HALL OF RECORDS

Do not extend notes this side of this line

Note: Any Additions or Changes on This Sheet Must be Made or Circled in Red Ink With Date and Name of Person Making Change.

Notes Ck'd by	Survey of Carne Rd.
Map No. C.S.B-1099-2&3	W. O. [illegible] Tape No. St'd °F.
Office Work J. P. Price	Surveyed by [illegible]
Checked Drew	Notes [illegible] Date [illegible]
Date May 1936	Indexed A. C. Johnson

F.B. 631 PG. 203

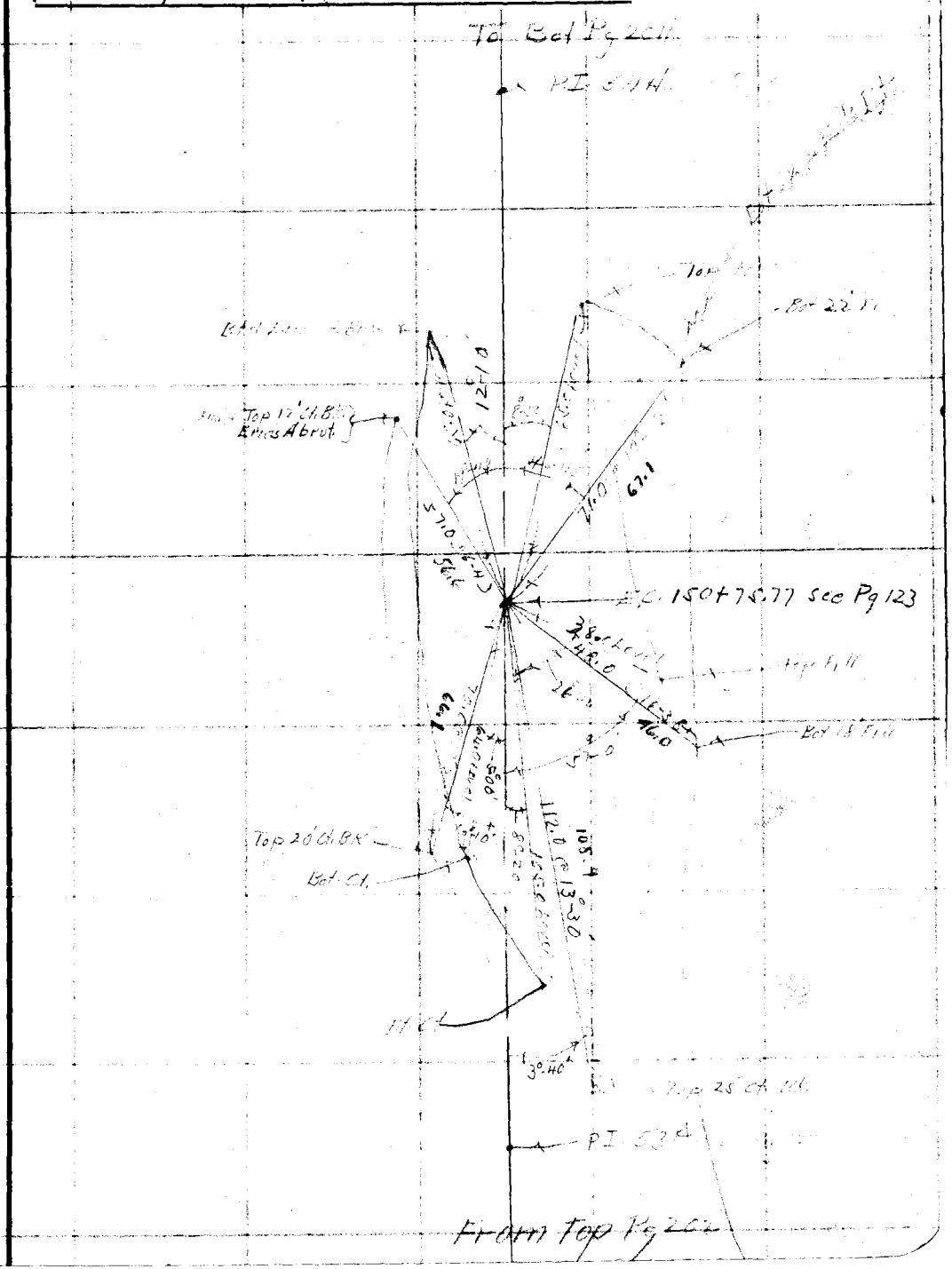

Note: Any Additions or Changes on This Sheet Must be Made or Circled in Red Ink With Date and Name of Person Making Change.

Do not extend notes this side of this line

RETURN TO
LOS ANGELES COUNTY SURVEYOR
700 HALL OF RECORDS

FORM 247 10M 11-35

F.B. 631 PG. 204

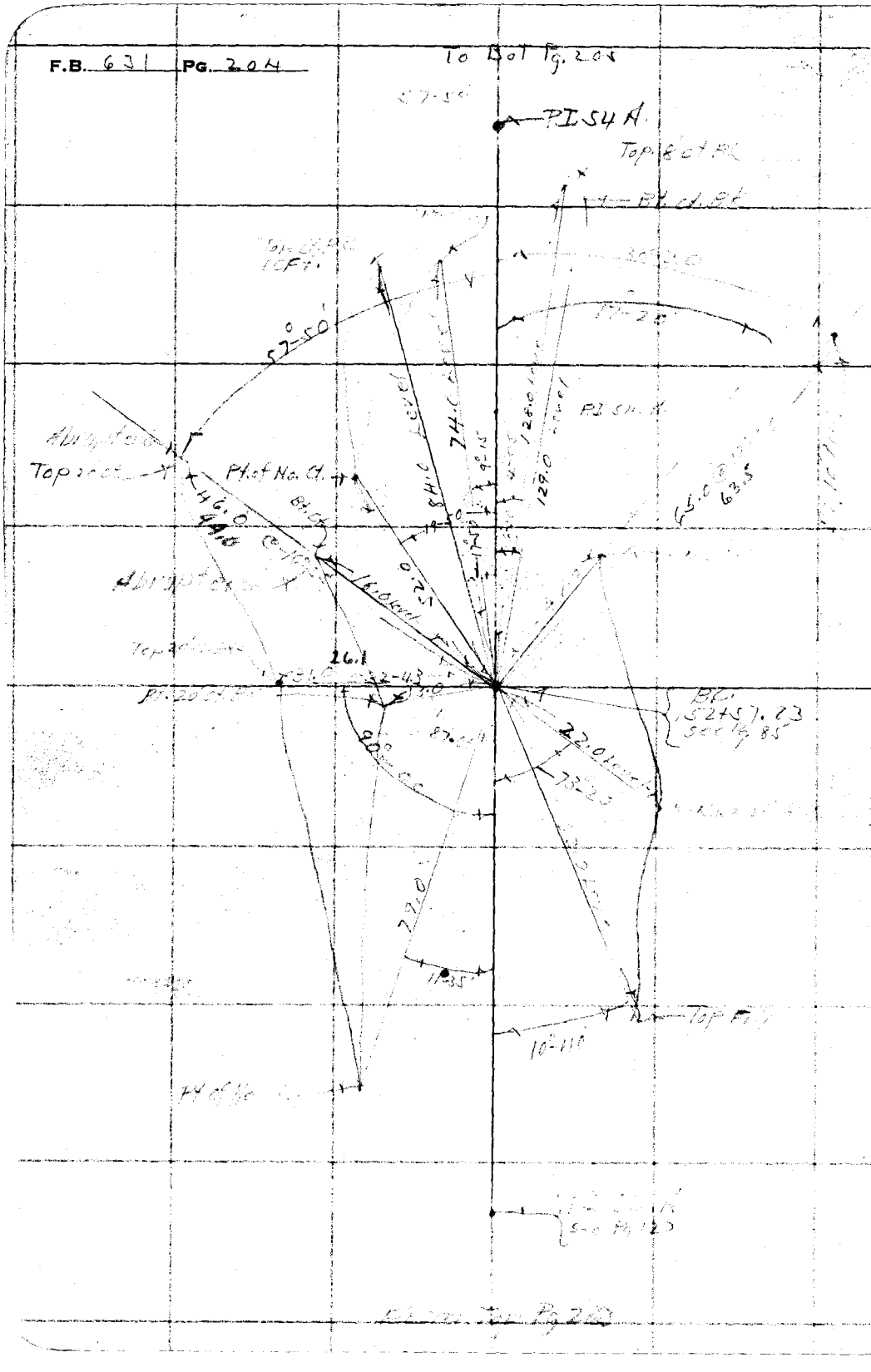

RETURN TO
LOS ANGELES COUNTY SURVEYOR
700 HALL OF RECORDS

Do not extend notes this side of this line

Note: Any Additions or Changes on This Sheet Must be Made or Circled in Red Ink With Date and Name of Person Making Change.

Notes Ck'd by	Survey of Carmel Rd
Map No. C.S.B.-1099-223	W. O. 8128 Tape No. St'd. °F.
Office Work J. D. Price	Surveyed by
Checked	Notes Date
Date May 1936	Indexed A. C. Johnson

F.B. 631 PG. 205

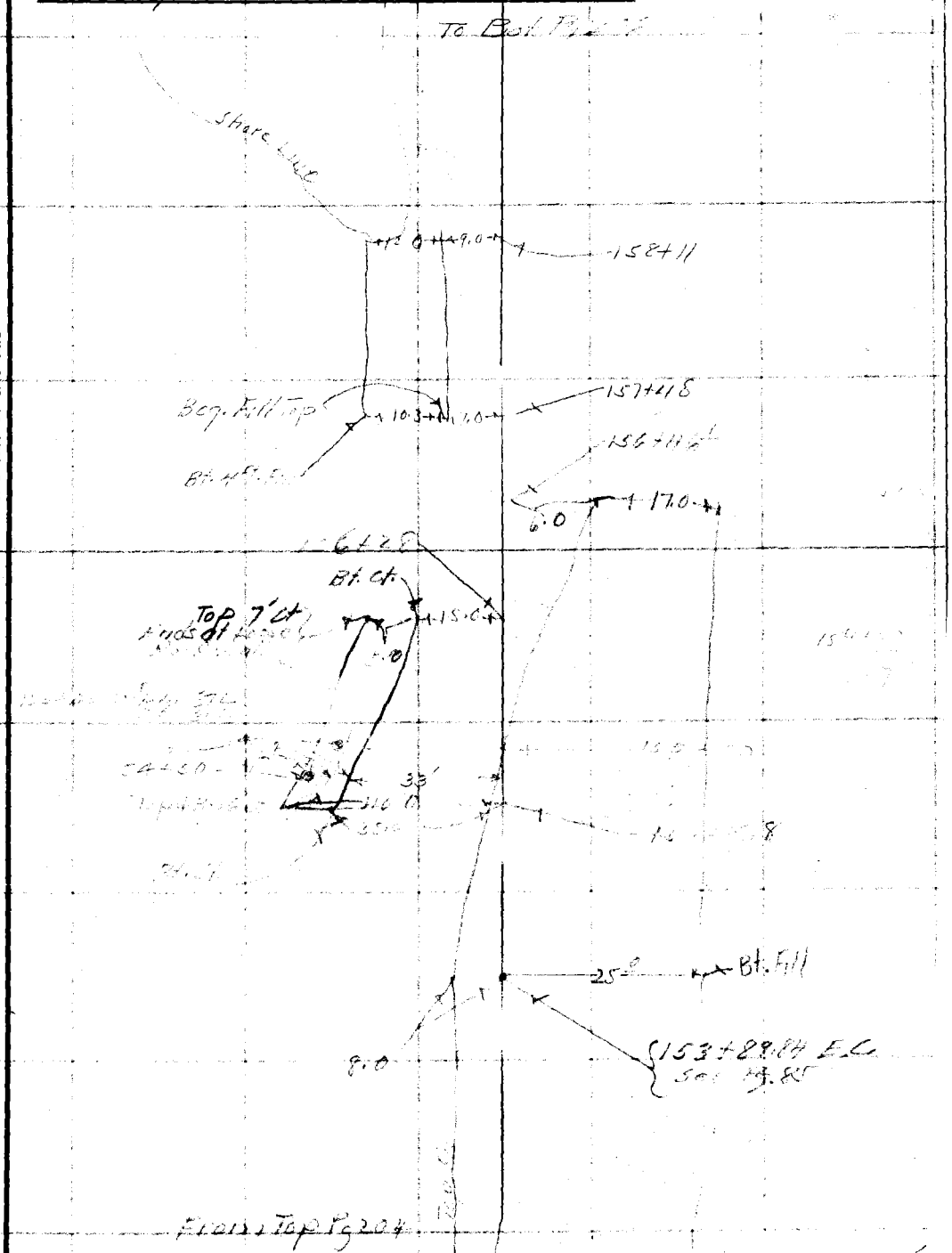

From Top Pg 204

Note: Any Additions or Changes on This Sheet Must be Made or Circled in Red Ink With Date and Name of Person Making Change.

Do not extend notes this side of this line

RETURN TO
LOS ANGELES COUNTY SURVEYOR
700 HALL OF RECORDS

FORM 247 10M 11-35

F.B. 631 Pg. 206

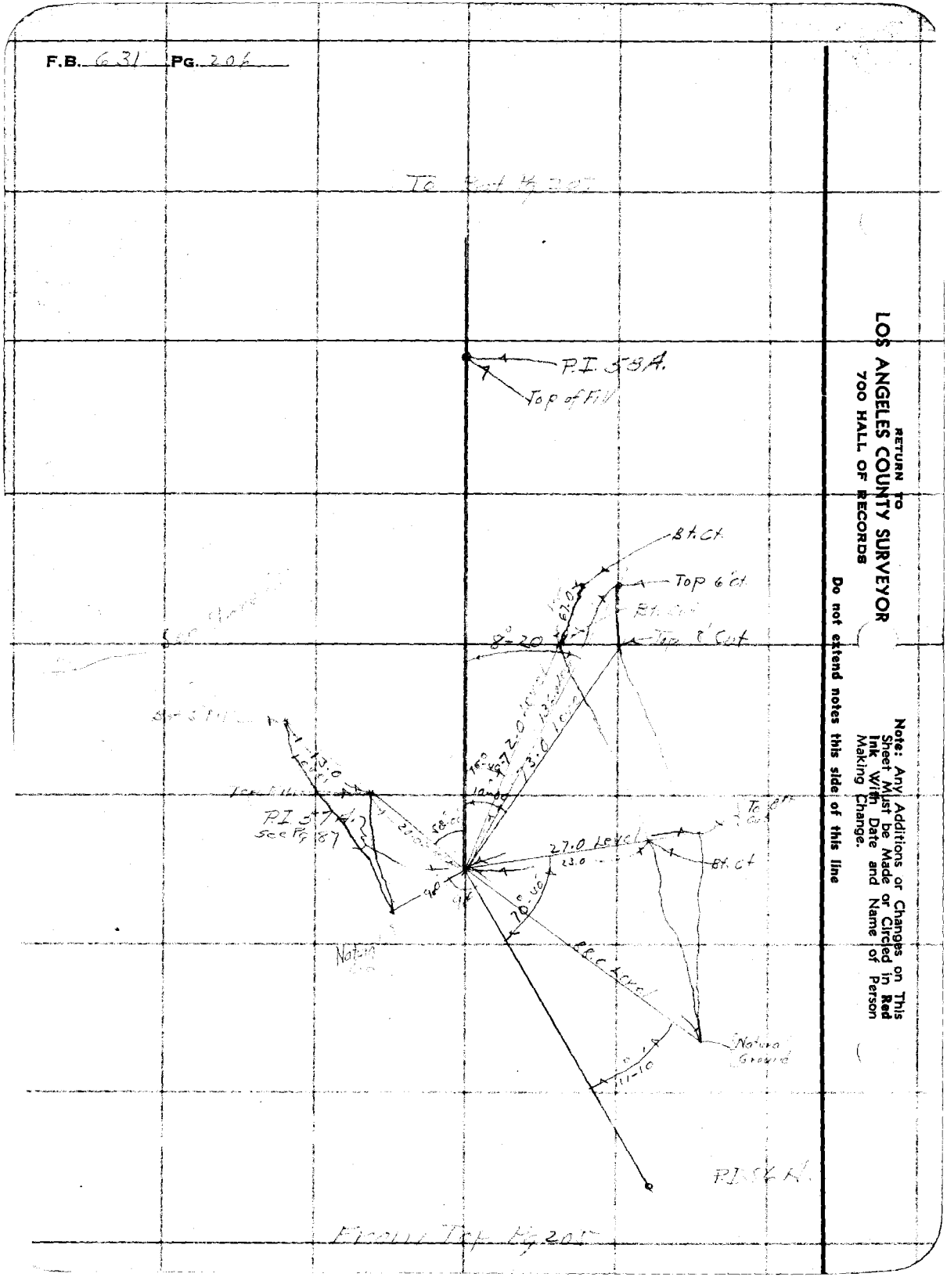

RETURN TO
LOS ANGELES COUNTY SURVEYOR
700 HALL OF RECORDS

Do not extend notes this side of this line

Note: Any Additions or Changes on This Sheet Must be Made or Circled in Red Ink With Date and Name of Person Making Change.

Notes Ck'd by	Survey of [illegible] Rd
Map No. C.S. B-1099-2&3	W. O. [illegible] Tape No. St'd °F.
Office Work J. R. Price	Surveyed by [illegible]
Checked [illegible]	Notes [illegible] Date [illegible]
Date May 1936	Indexed L. C. Johnson

F.B. 631 PG. 207

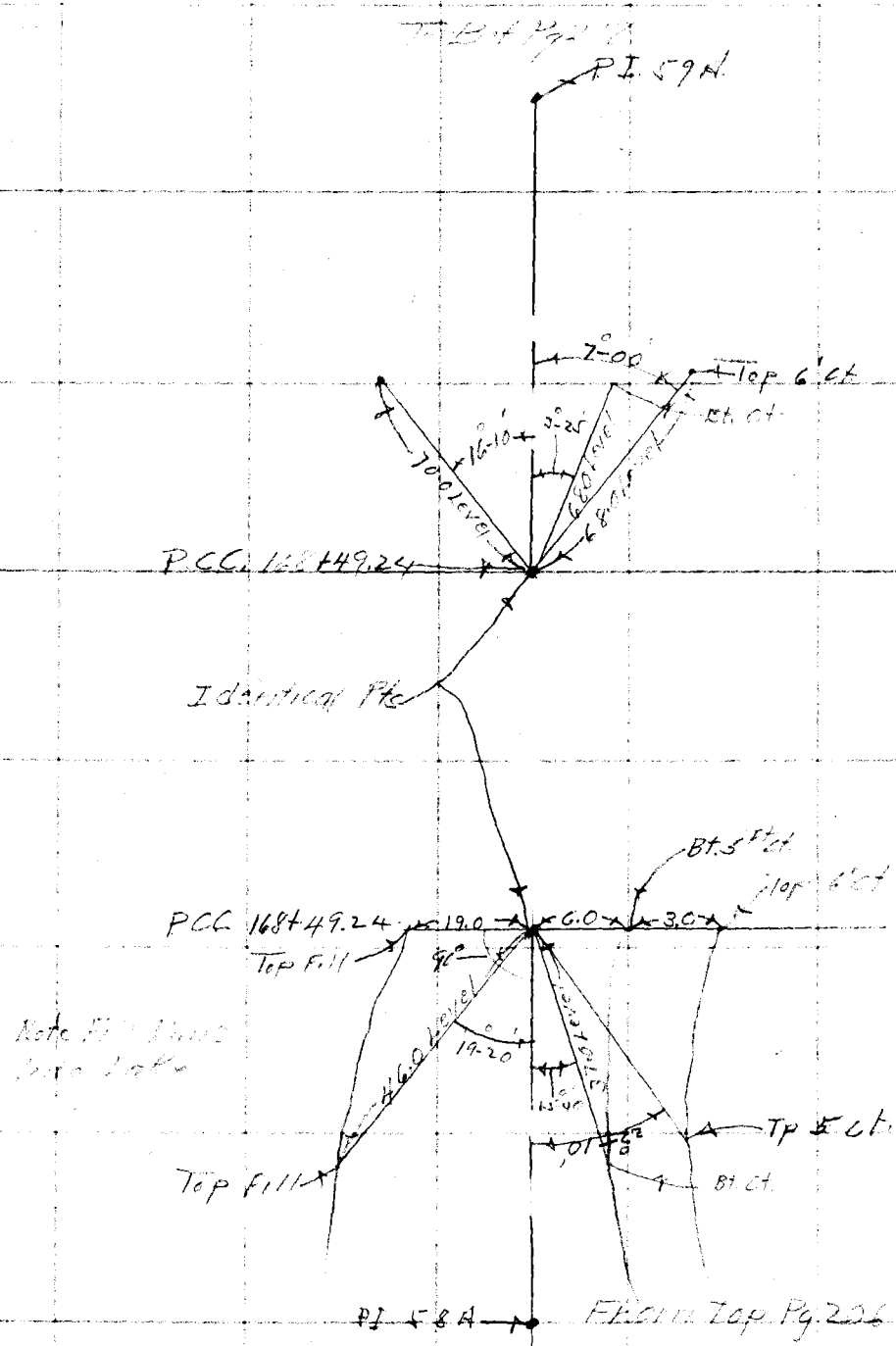

Note: Any Additions or Changes on This Sheet Must be Made or Circled in Red Ink With Date and Name of Person Making Change.

Do not extend notes this side of this line

RETURN TO
LOS ANGELES COUNTY SURVEYOR
700 HALL OF RECORDS

FORM 247 10M 11-38

F.B. 631 PG. 208

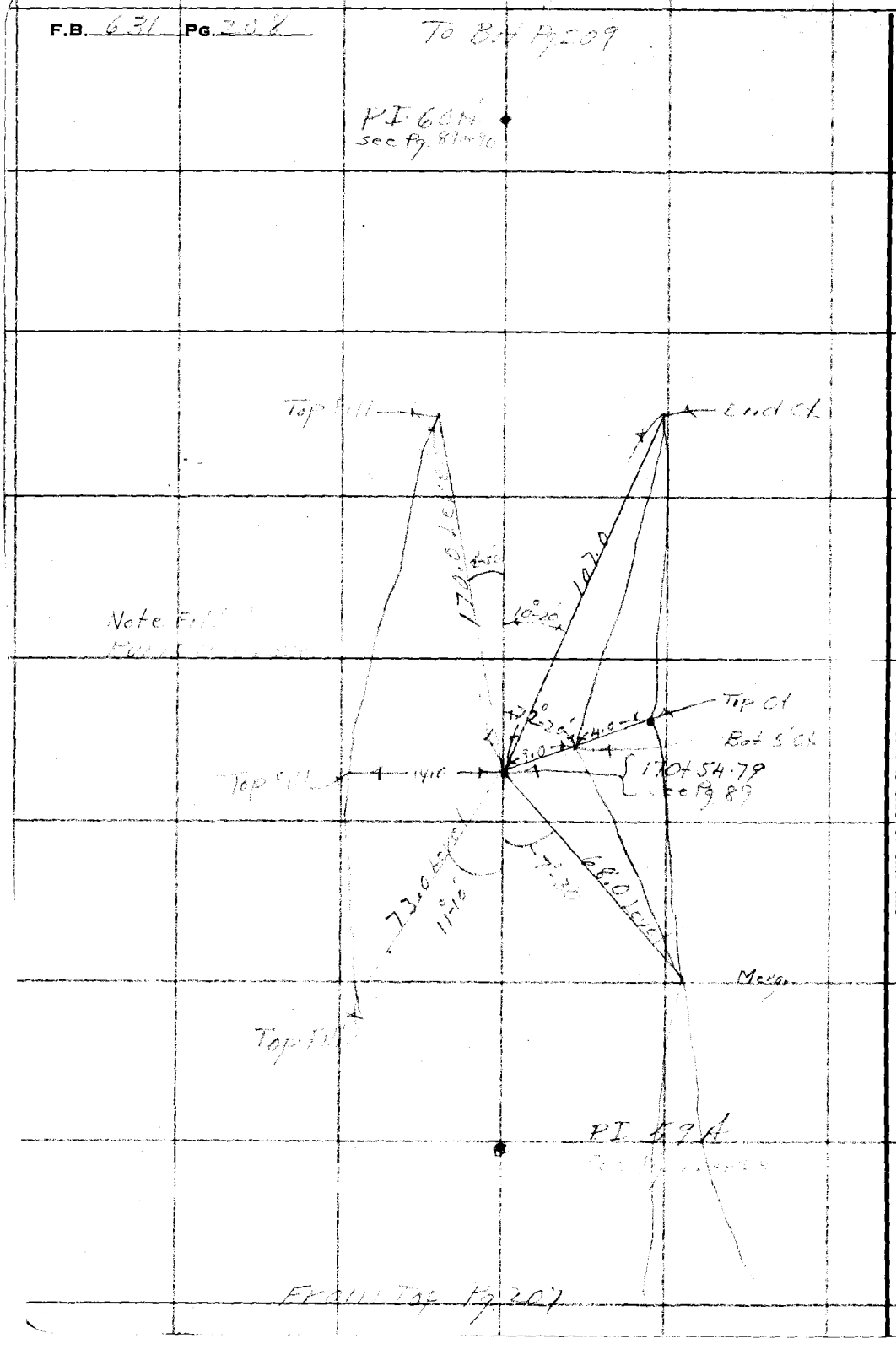

RETURN TO
LOS ANGELES COUNTY SURVEYOR
700 HALL OF RECORDS

Note: Any Additions or Changes on This Sheet Must be Made or Circled in Red Ink With Date and Name of Person Making Change.

Do not extend notes this side of this line

Notes Ck'd by	Survey of	F.B. 631 PG. 209
Map No. C.S.B-1099-283	W. O. Tape No. St'd °F.	
Office Work J. D. Price	Surveyed by	
Checked Drew	Notes Date	
Date May 1936	Indexed C. Johnson	

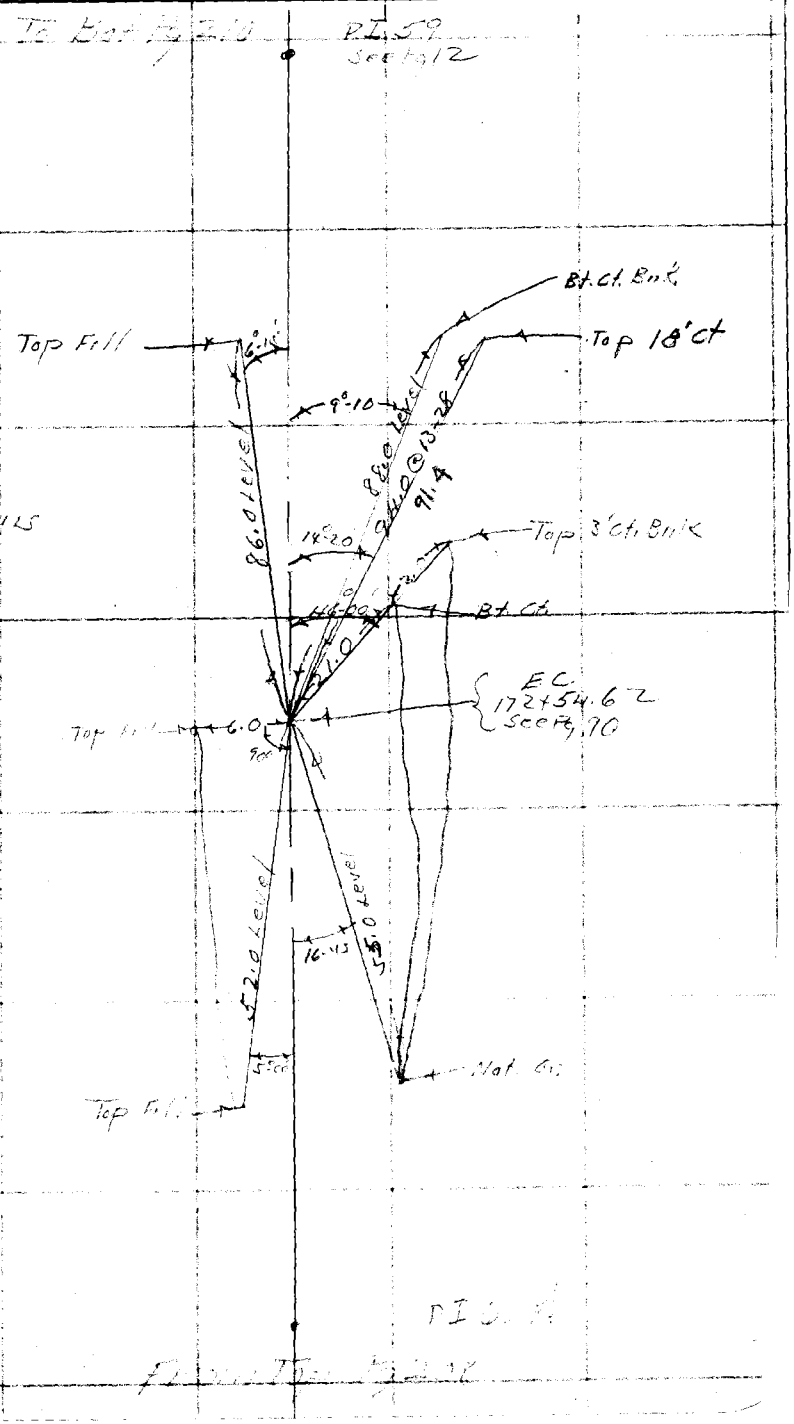

Note: Any Additions or Changes on This Sheet Must be Made or Circled in Red Ink With Date and Name of Person Making Change.

Do not extend notes this side of this line

RETURN TO
LOS ANGELES COUNTY SURVEYOR
700 HALL OF RECORDS

FORM 247 10M 11-35

F.B. 631 PG. 210

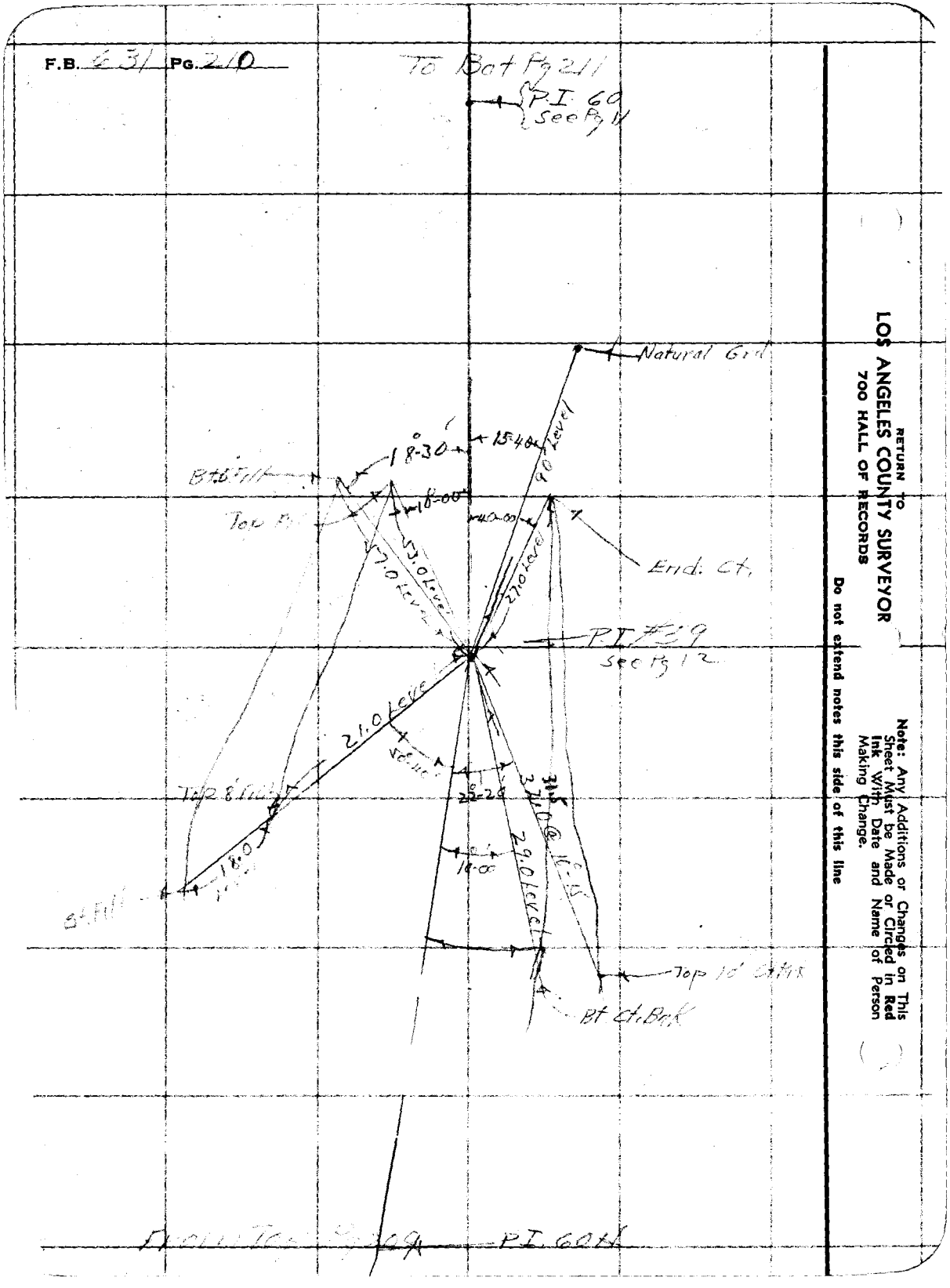

RETURN TO
LOS ANGELES COUNTY SURVEYOR
700 HALL OF RECORDS

Do not extend notes this side of this line

Note: Any Additions or Changes on This Sheet Must be Made in Red Ink or Circled With Date and Name of Person Making Change.

Notes Ck'd by	Survey of Cornell
Map No. C.S.B-1039-283	W. O. 8122 Tape No. St'd °F.
Office Work J. D. Price	Surveyed by Johnson
Checked	Notes Date 5-19-36
Date May 1936	Indexed A. C. Johnson

F.B. 631 Pg. 211

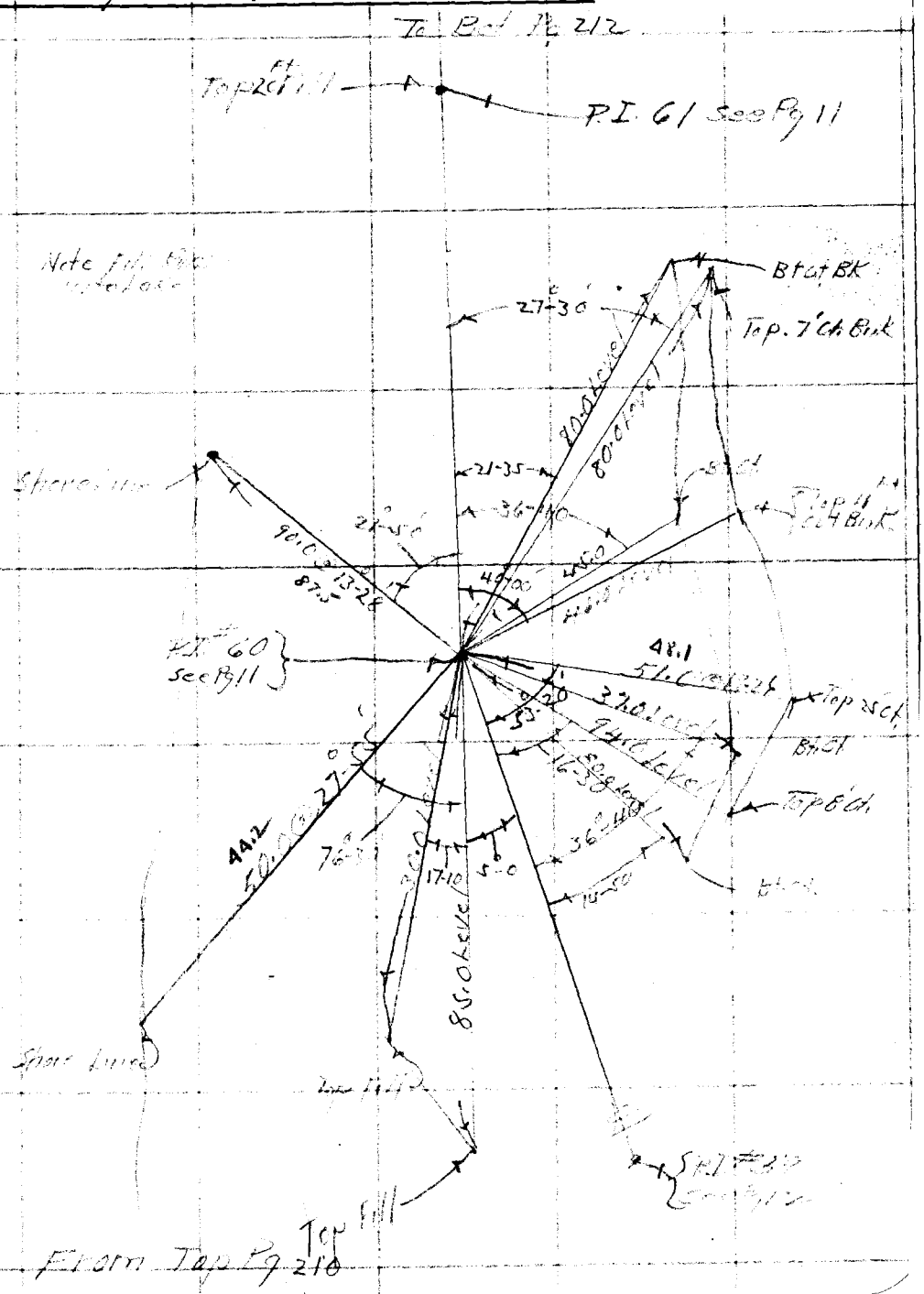

Note: Any Additions or Changes on This Sheet Must be Made or Circled In Red Ink With Date and Name of Person Making Change.

Do not extend notes this side of this line

RETURN TO
LOS ANGELES COUNTY SURVEYOR
700 HALL OF RECORDS

FORM 247 10M 11-35

F.B. 631 PG. 212

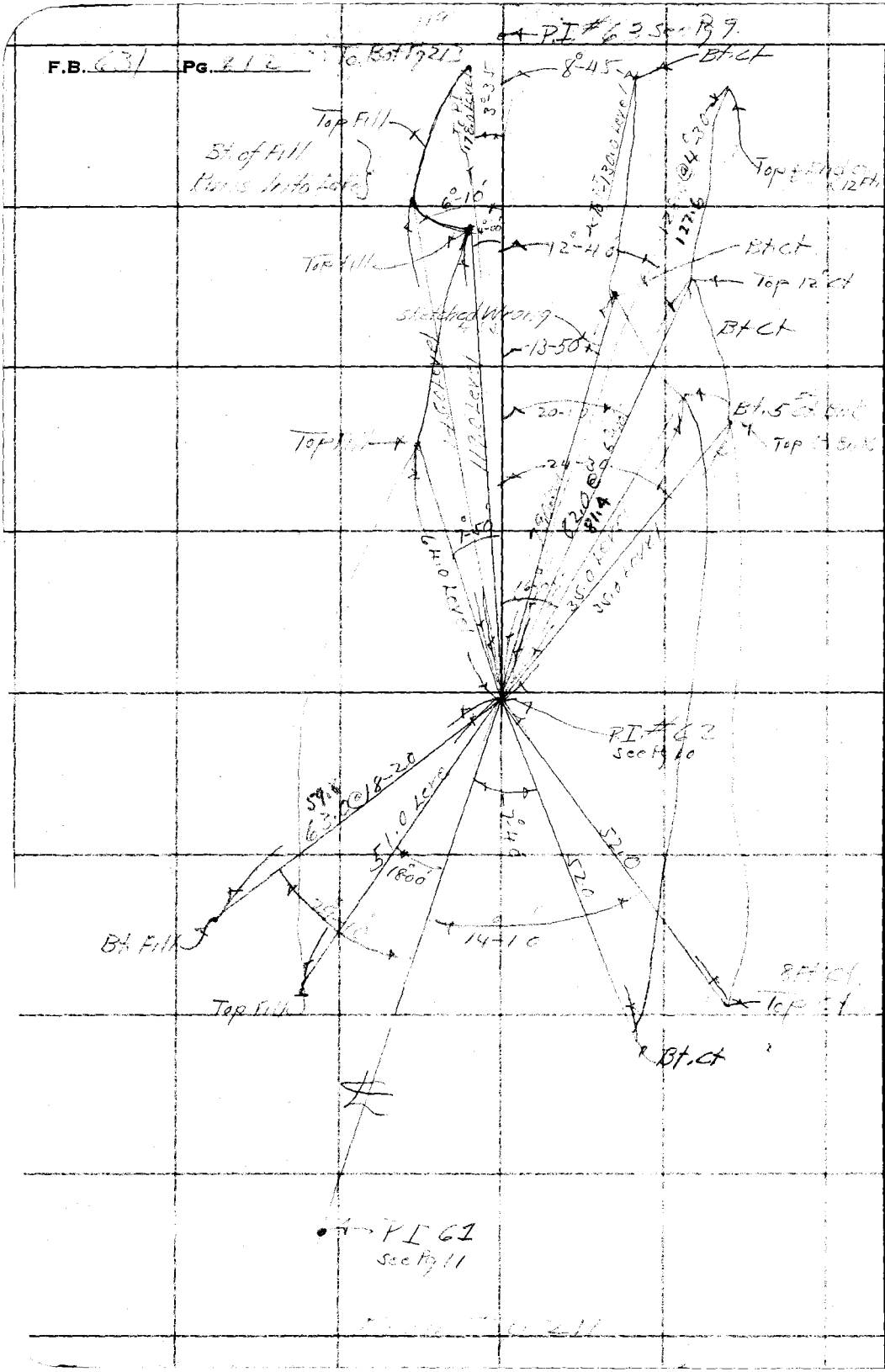

RETURN TO
LOS ANGELES COUNTY SURVEYOR
700 HALL OF RECORDS

Do not extend notes this side of this line

Note: Any Additions or Changes on This Sheet Must be Made or Circled in Red Ink With Date and Name of Person Making Change.

Notes Ck'd by	Survey of Cornell Rd
Map No. C.S. B-1029-223	W. O. 8122 Tape No. St'd °F.
Office Work J.D. Price	Surveyed by Johnson
Checked Drew	Notes H.S.W. Date [illegible]
Date May 1936	Indexed A. C. Johnson

F.B. 631 Pg. 213



Note: Any Additions or Changes on This Sheet Must be Made or Circled in Red Ink With Date and Name of Person Making Change.

Do not extend notes this side of this line

RETURN TO
LOS ANGELES COUNTY SURVEYOR
700 HALL OF RECORDS

FORM 247 10M 11-35

F.B. 631 PG. 214

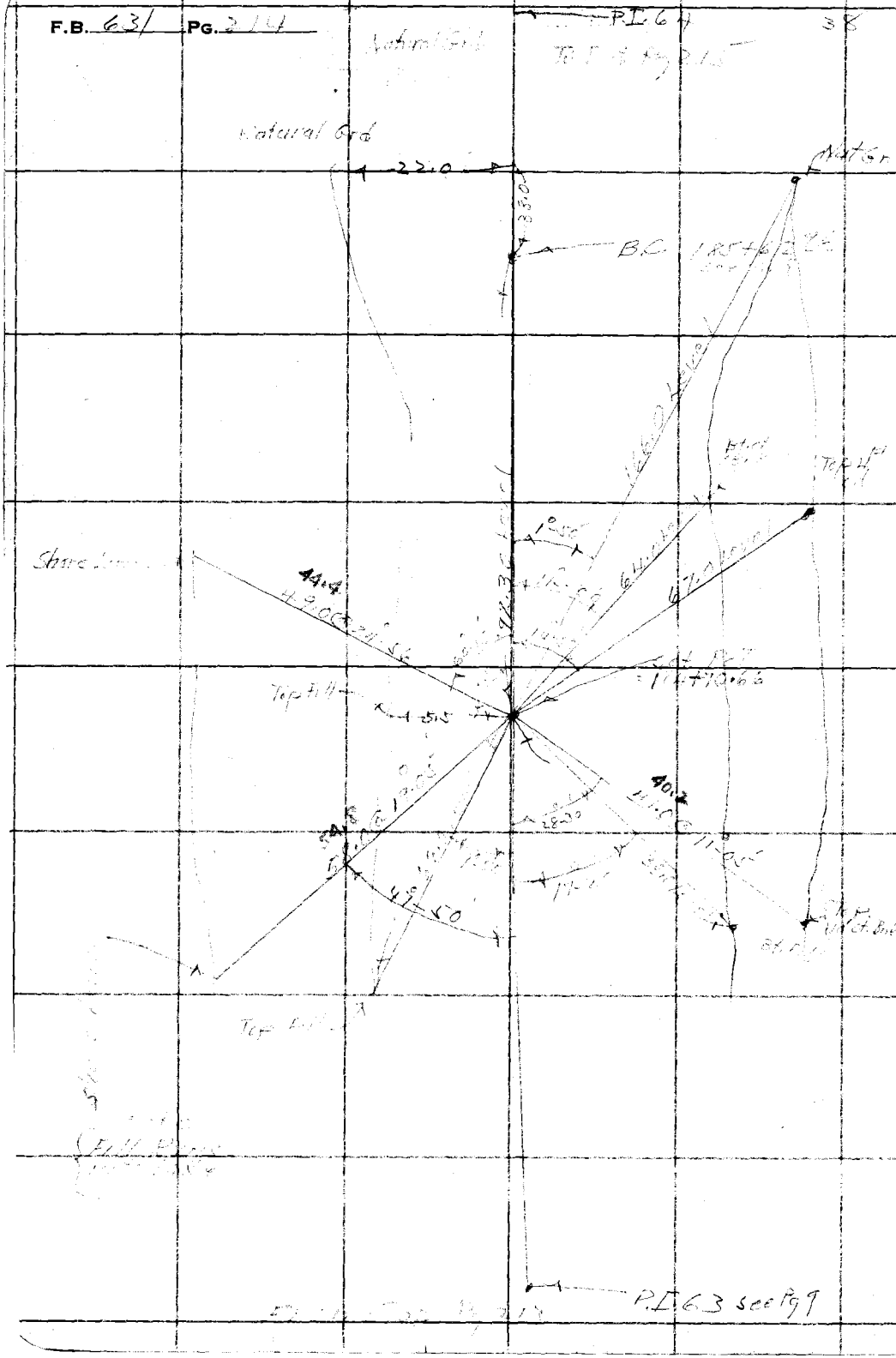

RETURN TO
LOS ANGELES COUNTY SURVEYOR
700 HALL OF RECORDS

Do not extend notes this side of this line

Note: Any Additions or Changes on This Sheet Must be Made or Circled in Red Ink With Date and Name of Person Making Change.

Notes Ck'd by	Survey of
Map No. C.S.B 1099-233	W. O.	Tape No. St'd °F.
Office Work J. D. Price	Surveyed by
Checked	Notes	Date
Date May 1936	Indexed A. C. Johnson

F.B. 631 PG. 215

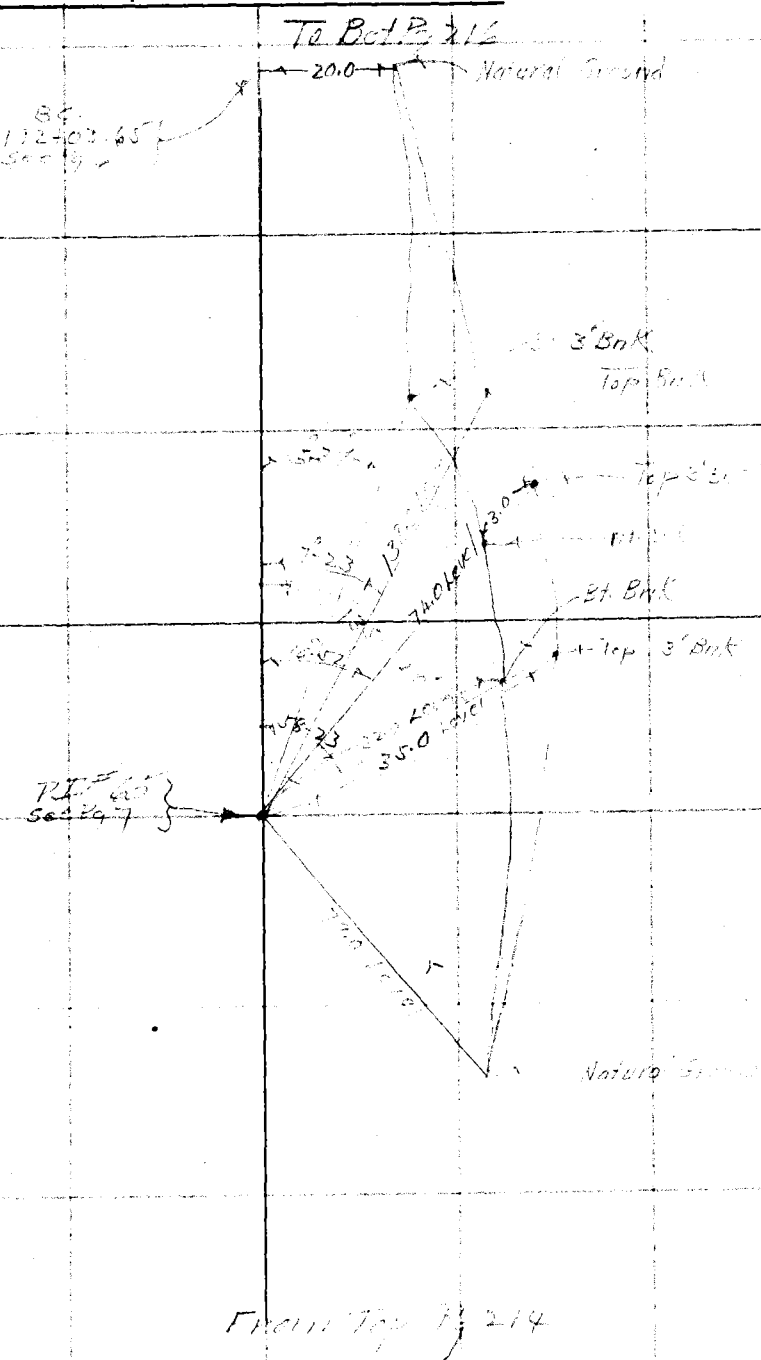

Note: Any Additions or Changes on This Sheet Must be Made or Circled in Red Ink With Date and Name of Person Making Change.

Do not extend notes this side of this line

RETURN TO
LOS ANGELES COUNTY SURVEYOR
700 HALL OF RECORDS

FORM 247 10M 11-35

F.B. 631 Pg. 216

To Bot Pg 217

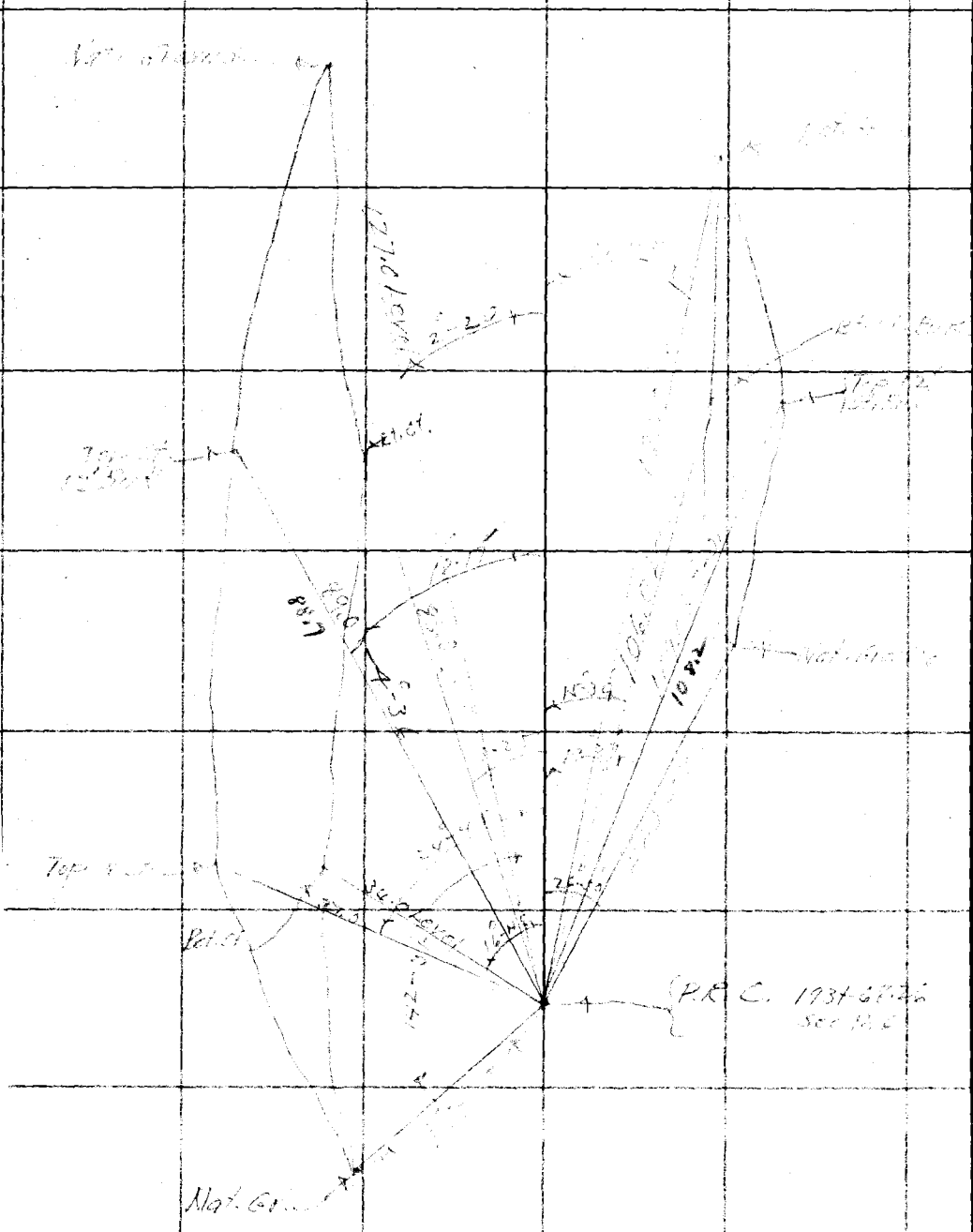

From Top Pg 215

RETURN TO
LOS ANGELES COUNTY SURVEYOR
700 HALL OF RECORDS

Do not extend notes this side of this line

Note: Any Additions or Changes on This Sheet Must be Made or Circled in Red Ink With Date and Name of Person Making Change.

Notes Ck'd by	Survey of Connell Rd
Map No. C.S. B-1099-283	W. O. 8122 Tape No. St'd °F.
Office Work J. D. Price	Surveyed by
Checked Dean	Notes Date 5-18-36
Date May 1936	Indexed ~~A. C. Johnson~~

F.B. 631 PG. 217

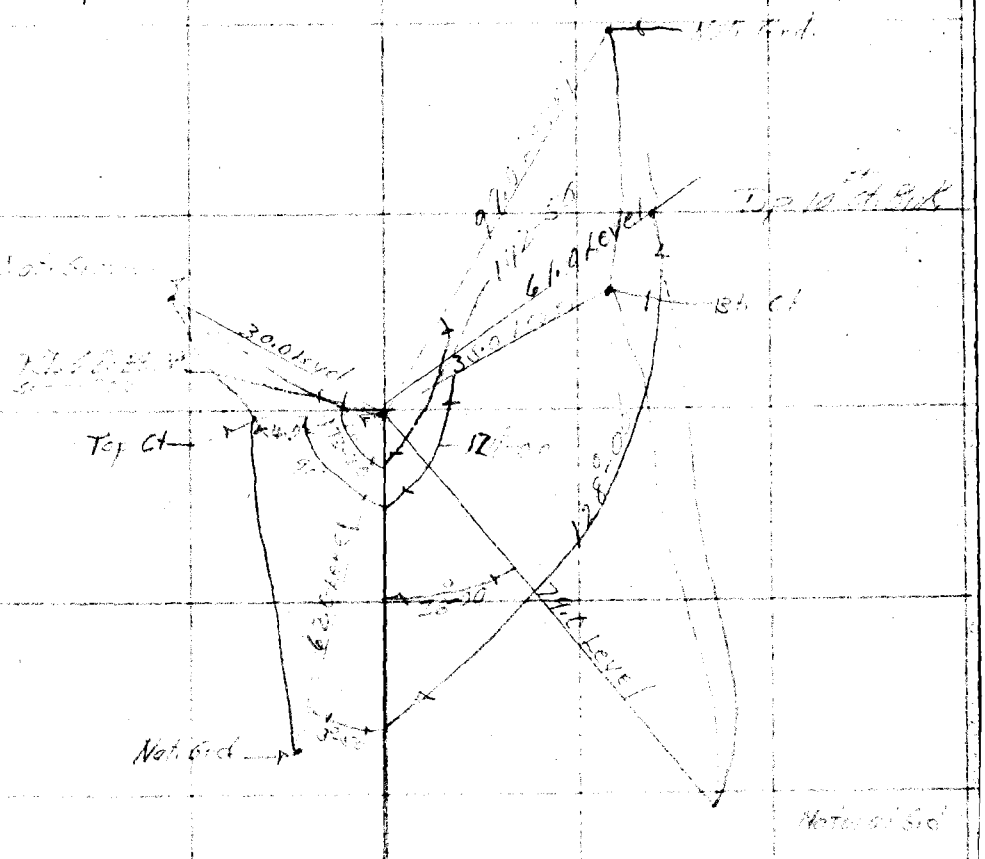

P.I. #67

From Top Pg 216

Note: Any Additions or Changes on This Sheet Must be Made or Circled in Red Ink With Date and Name of Person Making Change.

Do not extend notes this side of this line

RETURN TO
LOS ANGELES COUNTY SURVEYOR
700 HALL OF RECORDS

FORM 247 10M 11-35

F.B. 631 PG. 218



RETURN TO
LOS ANGELES COUNTY SURVEYOR
700 HALL OF RECORDS

Do not extend notes this side of this line

Note: Any Additions or Changes on This Sheet Must be Made or Circled in Red Ink With Date and Name of Person Making Change.

Notes Ck'd by	Survey of Cornell Rd
Map No. C.S. B-1099 ~~[illegible]~~ 3	W. O. 8122 Tape No. St'd °F.
Office Work J. D. Pace	Surveyed by [illegible]
Checked [illegible]	Notes [illegible] Date [illegible]
Date May 1936	Indexed [illegible]

F.B. 631 Pg. 219

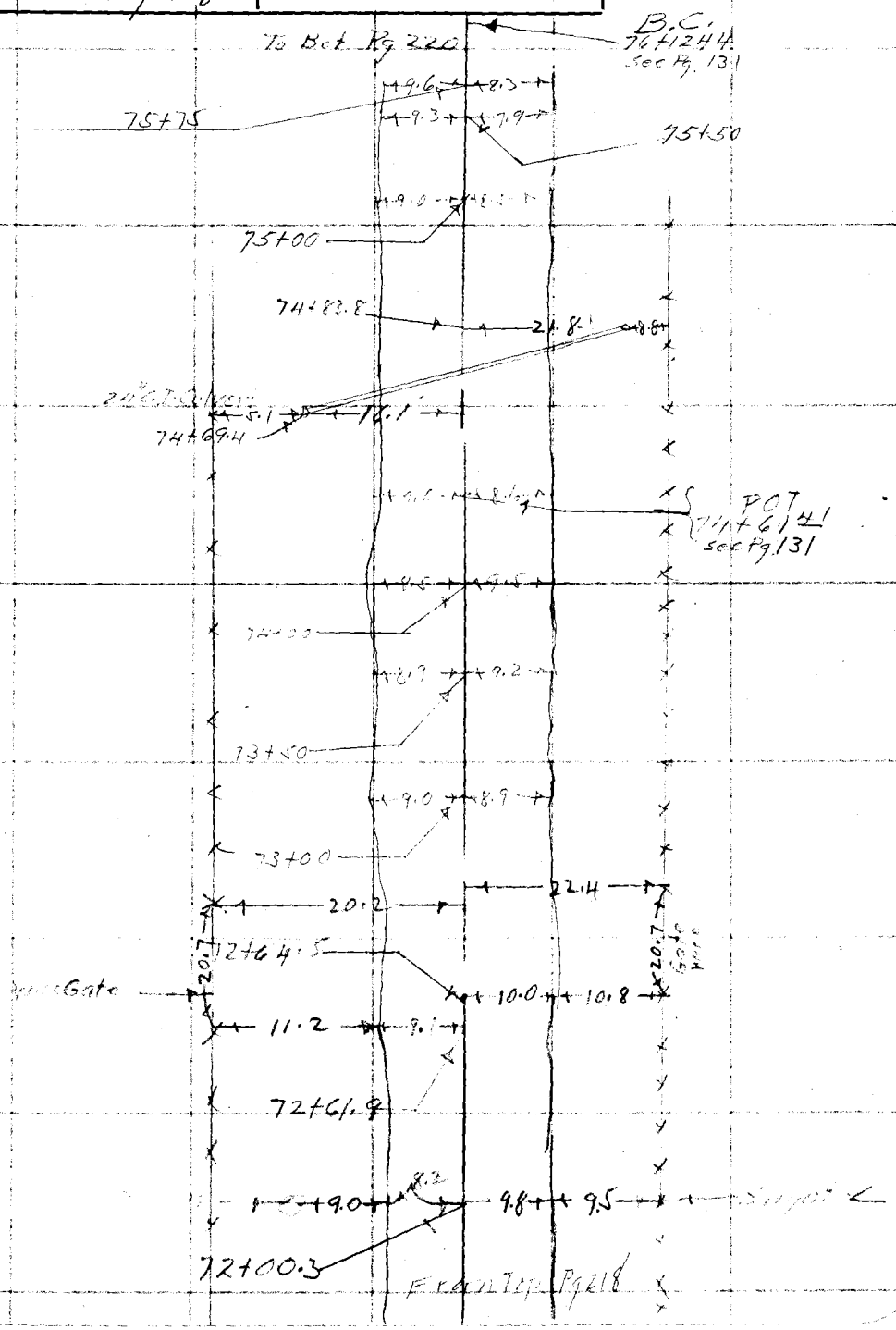

Note: Any Additions or Changes on This Sheet Must be Made or Circled in Red Ink With Date and Name of Person Making Change.

Do not extend notes this side of this line

RETURN TO
LOS ANGELES COUNTY SURVEYOR
720 HALL OF RECORDS

FORM 247 10M 11-35

F.B. 631 PG. 220



RETURN TO
LOS ANGELES COUNTY SURVEYOR
700 HALL OF RECORDS

Do not extend notes this side of this line

Note: Any Additions or Changes on This Sheet Must be Made or Circled in Red Ink With Date and Name of Person Making Change.

Notes Ck'd by	Survey of Cornell Rd.
Map No. C.S. B-1039-1	W. O. 8122 Tape No. St'd °F.
Office Work J. D. Price	Surveyed by Johnson
Checked Drew	Notes H. [illegible] Date 5-19-36
Date May 1936	Indexed A. C. Johnson

F.B. 631 Pg. 221

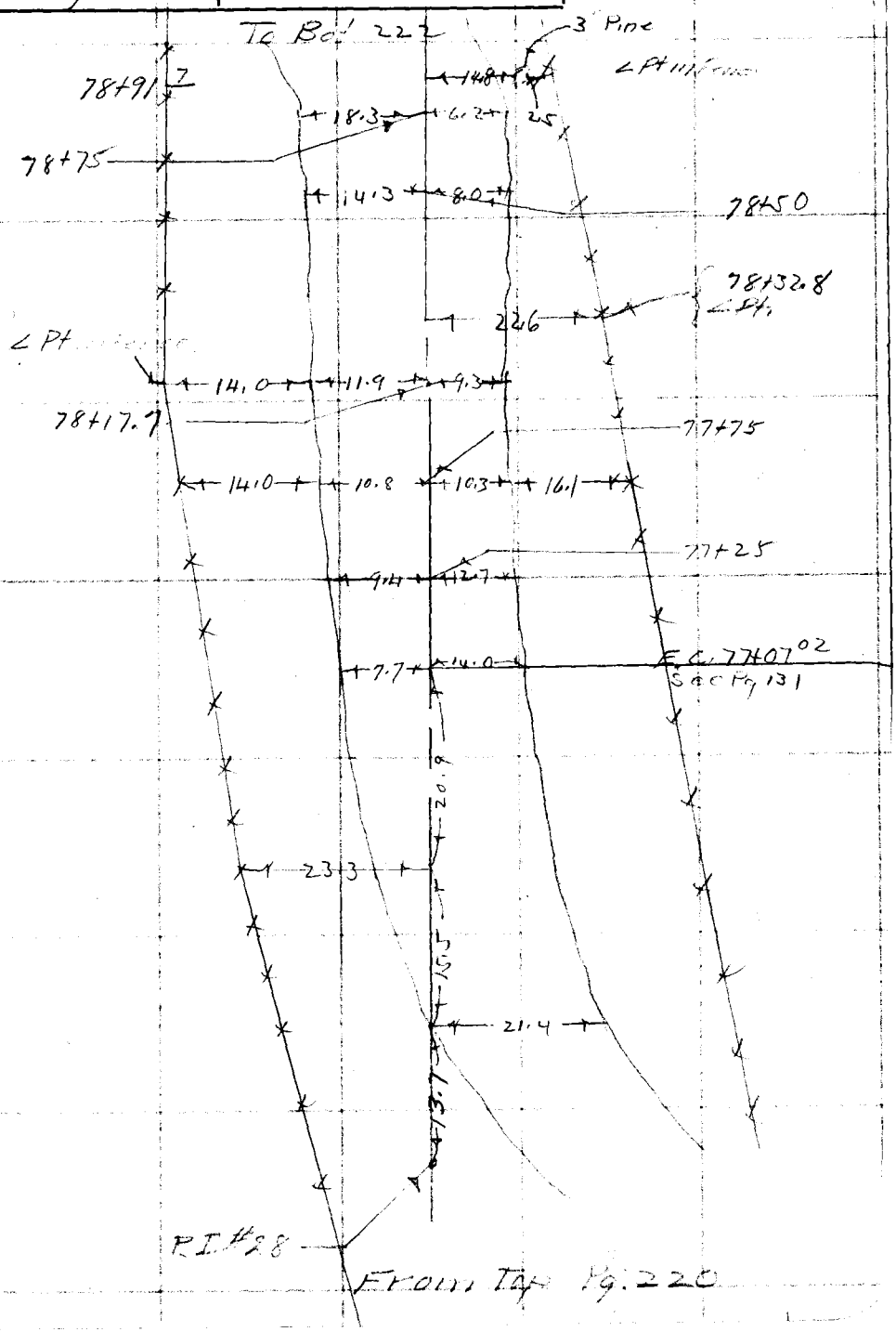

Note: Any Additions or Changes on This Sheet Must be Made or Circled in Red Ink With Date and Name of Person Making Change.

Do not extend notes this side of this line

RETURN TO
LOS ANGELES COUNTY SURVEYOR
700 HALL OF RECORDS

FORM 247 10M 11-35

F.B. 631 PG. 222

RETURN TO
LOS ANGELES COUNTY SURVEYOR
700 HALL OF RECORDS

Note: Any Additions or Changes on This Sheet Must be Made or Circled in Red Ink With Date and Name of Person Making Change.

Do not extend notes this side of this line



Notes Ck'd by	Survey of [illegible]
Map No. C.S. B-1099-1	W. O. 8122 Tape No. St'd °F.
Office Work J. D. Price	Surveyed by [illegible]
Checked [illegible]	Notes [illegible] Date [illegible]
Date May 1936	Indexed A. C. Johnson

F.B. 631 PG. 223

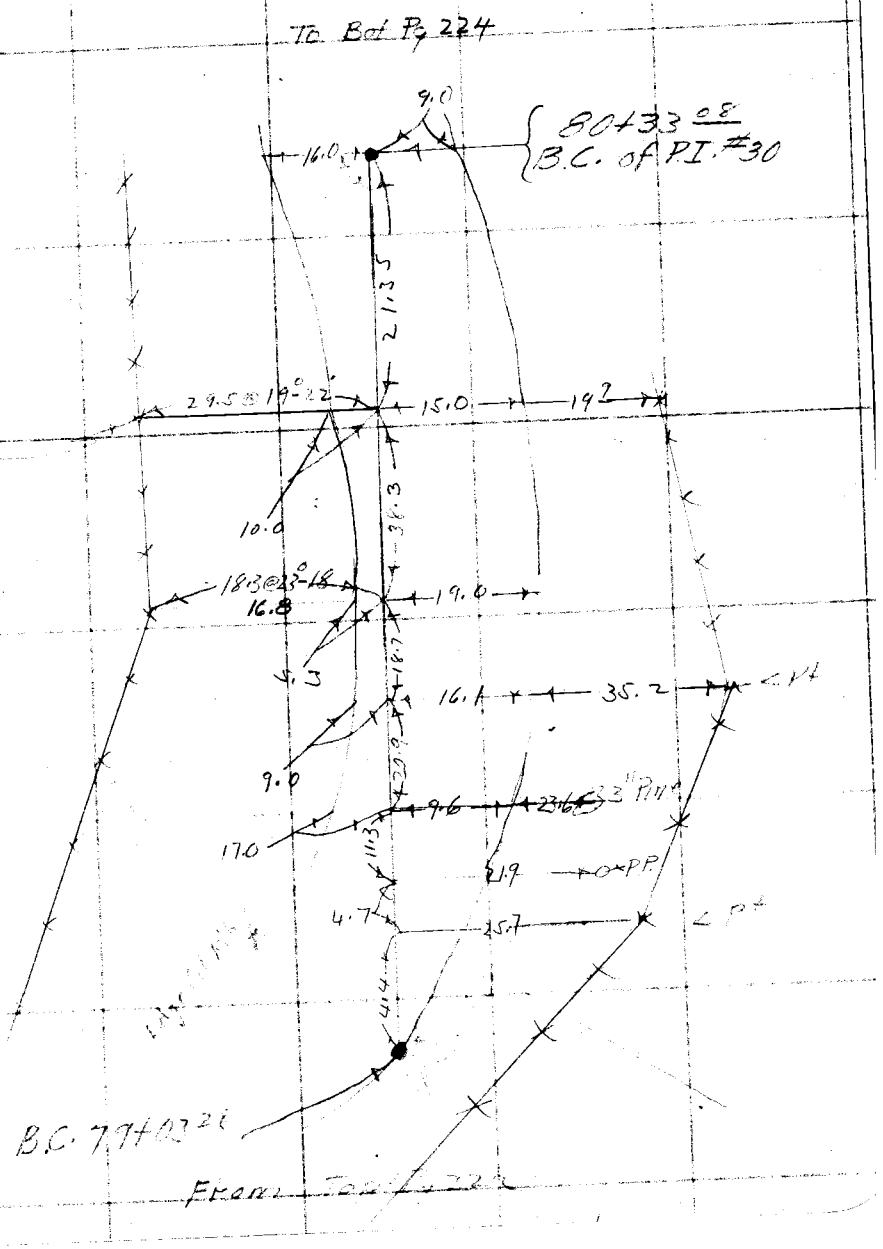

Note: Any Additions or Changes on This Sheet Must be Made or Circled in Red Ink With Date and Name of Person Making Change.

Do not extend notes this side of this line

RETURN TO
LOS ANGELES COUNTY SURVEYOR
700 HALL OF RECORDS

FORM 247 10M 11-35

F.B. 631 Pg. 224

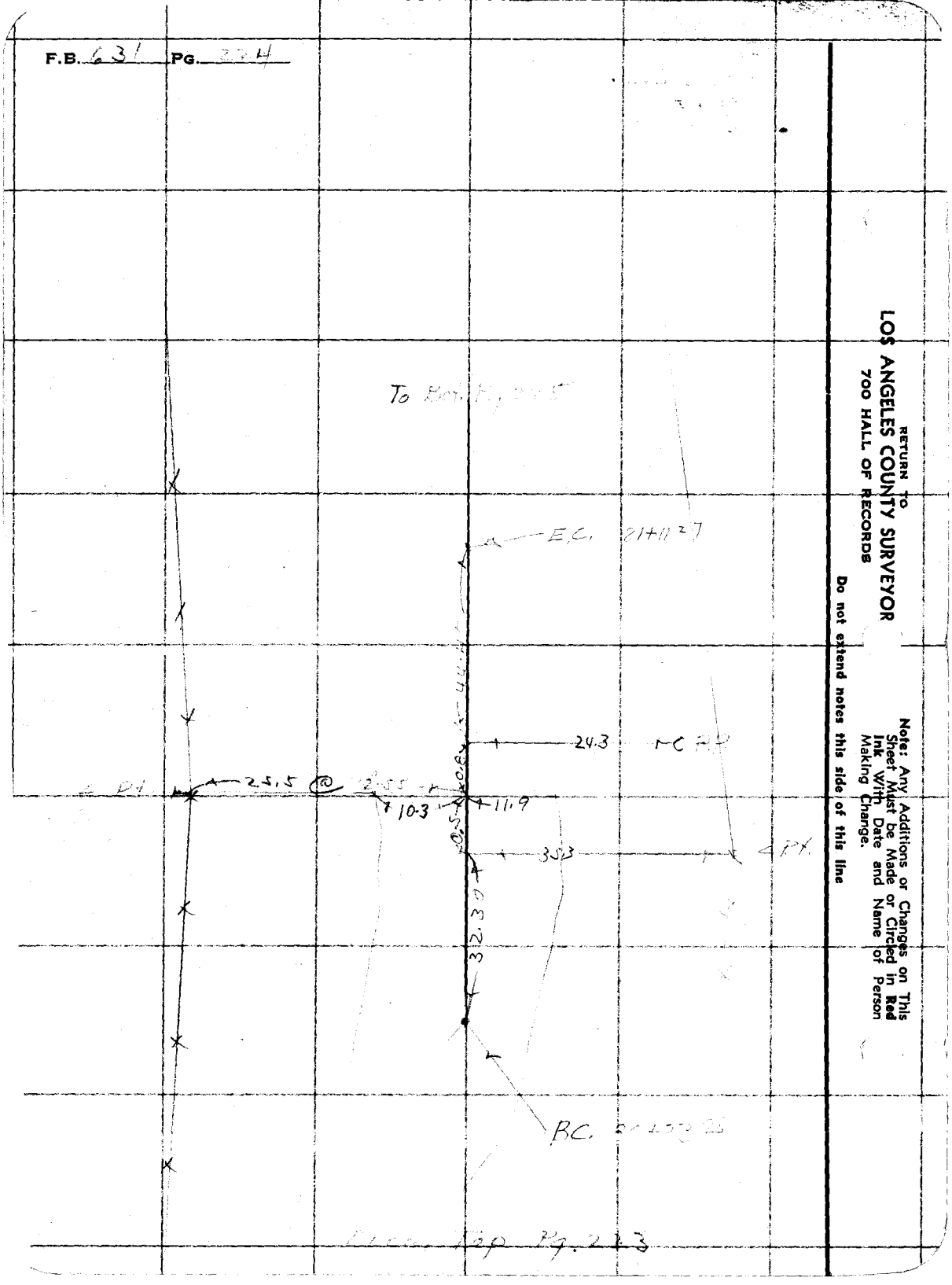

RETURN TO
LOS ANGELES COUNTY SURVEYOR
700 HALL OF RECORDS

Do not extend notes this side of this line

Note: Any Additions or Changes on This Sheet Must be Made or Circled in Red Ink With Date and Name of Person Making Change.

Notes Ck'd by	Survey of [illegible]
Map No. C.S. B-1039-1	W. O. [illegible] Tape No. St'd °F.
Office Work J. D. Price	Surveyed by
Checked Drew	Notes Date
Date May 1936	Indexed E. C. Johnson

F.B. 631 PG. 225

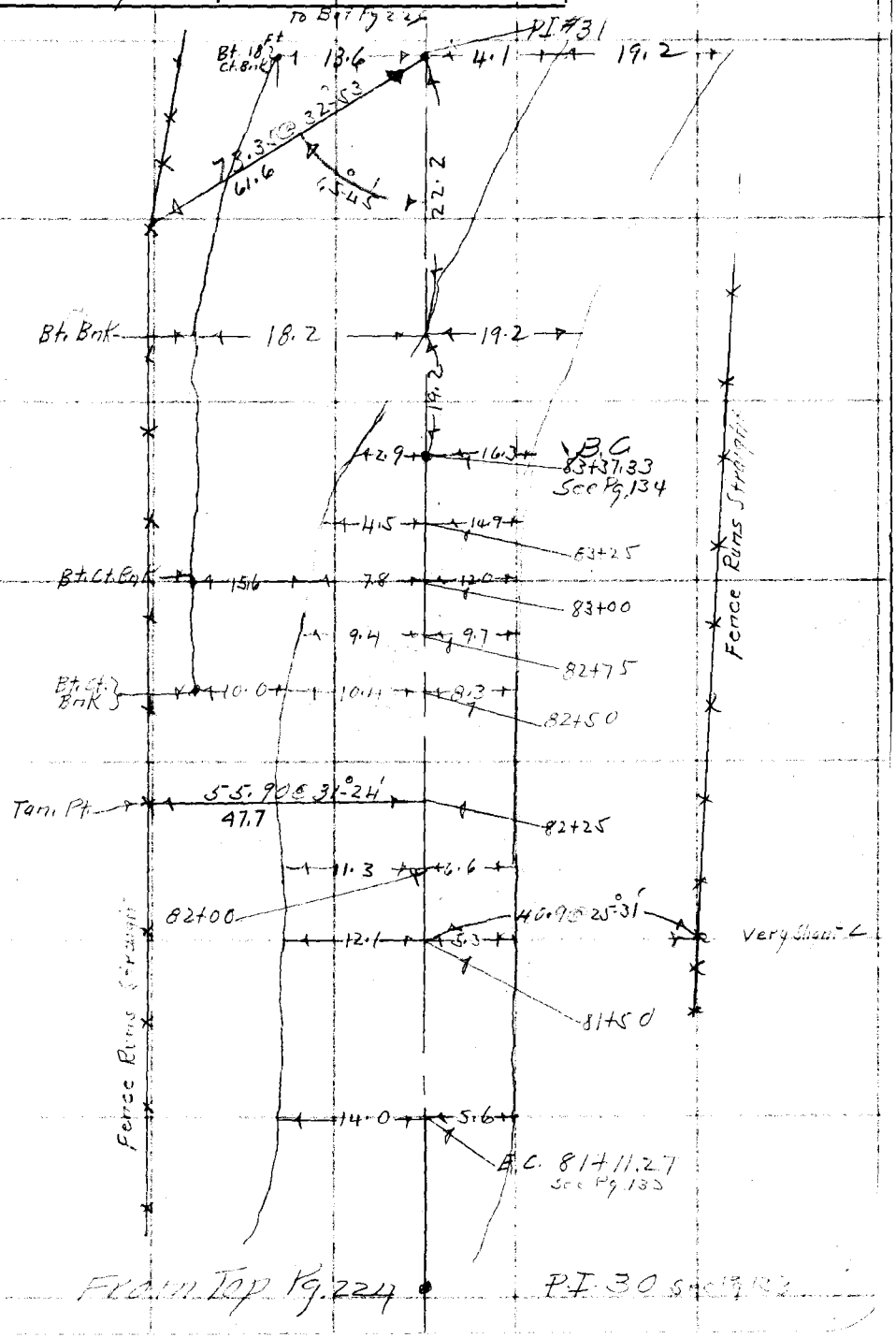

Note: Any Additions or Changes on This Sheet Must be Made or Circled in Red Ink With Date and Name of Person Making Change.

Do not extend notes this side of this line

RETURN TO
LOS ANGELES COUNTY SURVEYOR
700 HALL OF RECORDS

FORM 247 10M 11-35

F.B. 631 PG. 226

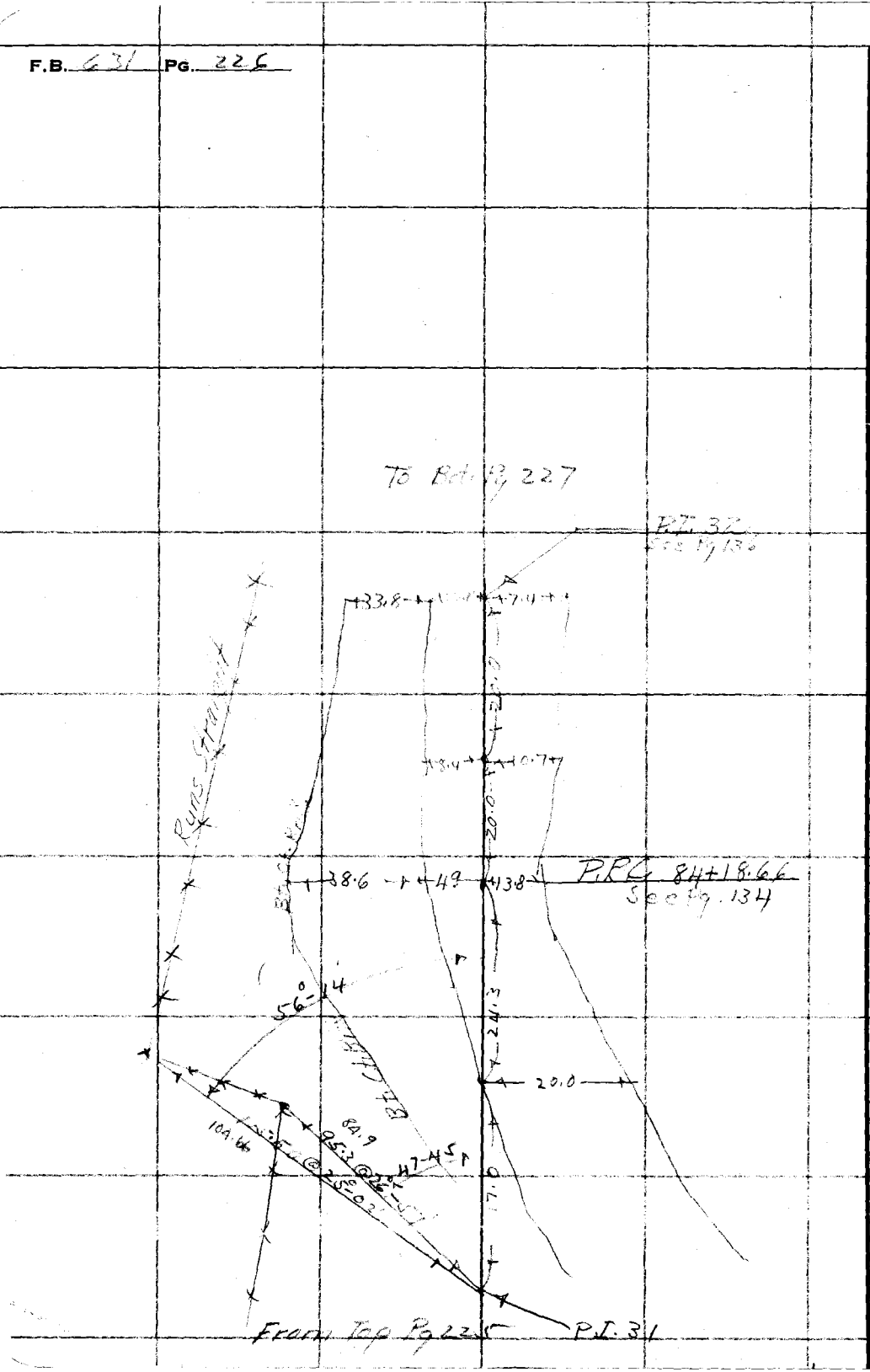

RETURN TO
LOS ANGELES COUNTY SURVEYOR
700 HALL OF RECORDS

Do not extend notes this side of this line

Note: Any Additions or Changes on This Sheet Must be Made or Circled in Red Ink With Date and Name of Person Making Change.

Notes Ck'd by	Survey of Carnell Rd.
Map No. C.S. B-1099-1	W. O. 8122 Tape No. St'd °F.
Office Work J. D. Price	Surveyed by Johnson
Checked Drew	Notes Date 5-20-36
Date May 1936	Indexed A. C. Johnson

F.B. 631 PG. 227

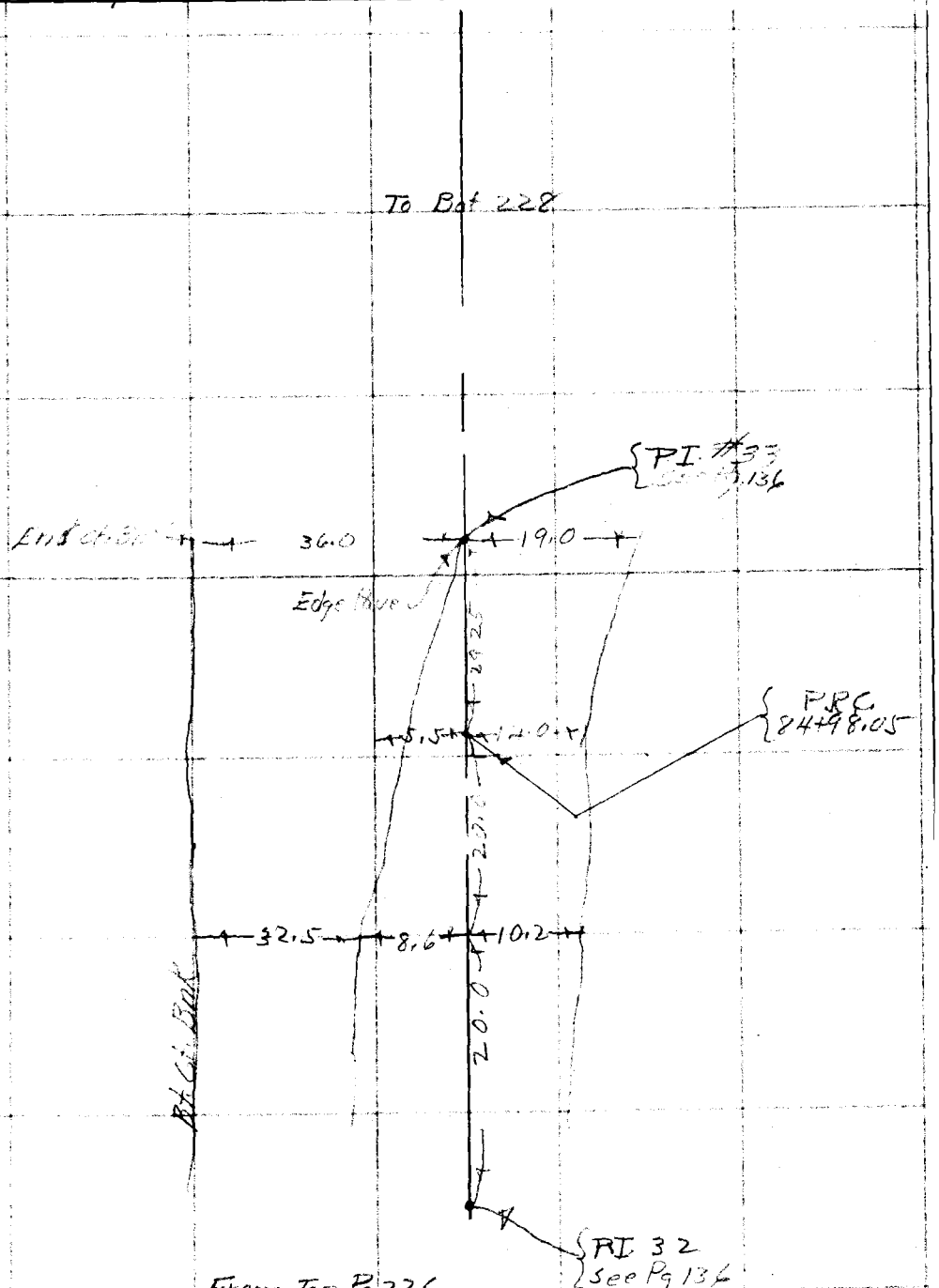

Note: Any Additions or Changes on This Sheet Must be Made or Circled in Red Ink With Date and Name of Person Making Change.

Do not extend notes this side of this line

RETURN TO
LOS ANGELES COUNTY SURVEYOR
700 HALL OF RECORDS

FORM 247 10M 11-35

F.B. 631 Pg. 228

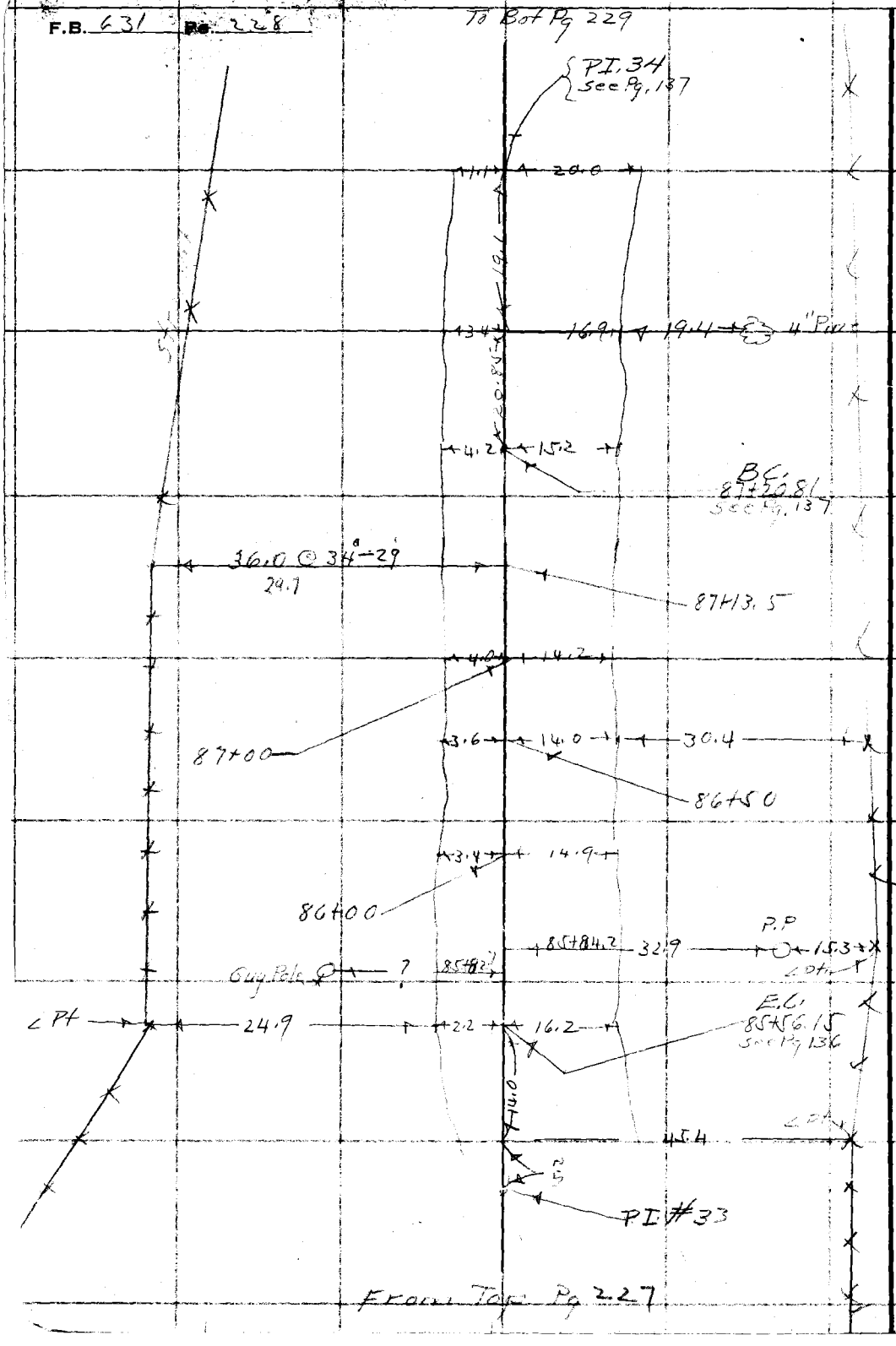

RETURN TO
LOS ANGELES COUNTY SURVEYOR
700 HALL OF RECORDS

Note: Any Additions or Changes on This Sheet Must be Made or Circled in Red Ink With Date and Name of Person Making Change.

Do not extend notes this side of this line

Notes Ck'd by	Survey of Cornell Rd
Map No. C.S.B-1099-1	W. O. 8122 Tape No. St'd °F.
Office Work J. D. Price	Surveyed by Johnson
Checked Drew	Notes H.S.V. Date 5-20-36
Date May 1936	Indexed

F.B. 631 Pg. 229

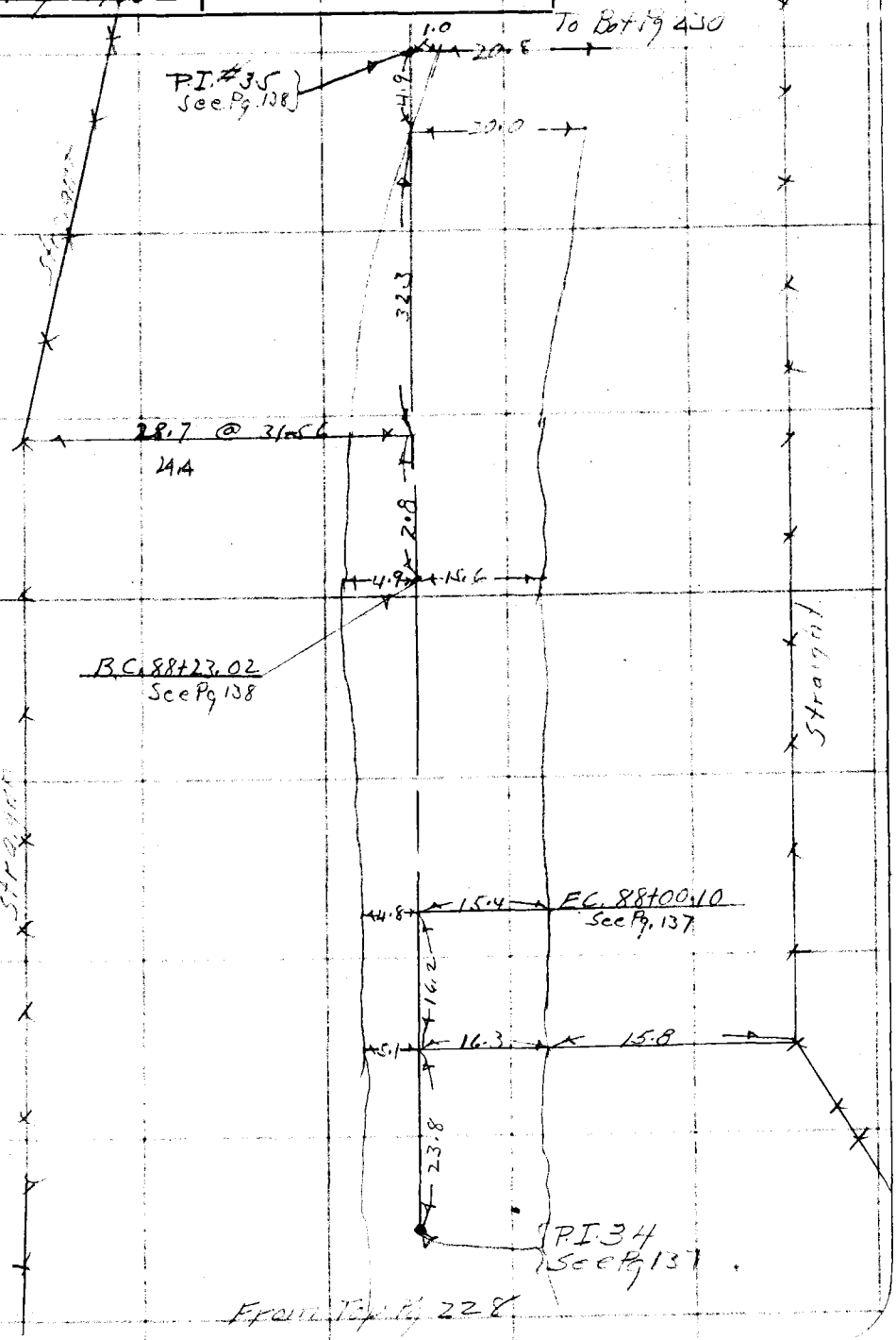

Note: Any Additions or Changes on This Sheet Must be Made or Circled in Red Ink With Date and Name of Person Making Change.

Do not extend notes this side of this line

RETURN TO
LOS ANGELES COUNTY SURVEYOR
700 HALL OF RECORDS

FORM 247 10M 11-35

F.B. 631 Pg. 230 To Bot Pg 231

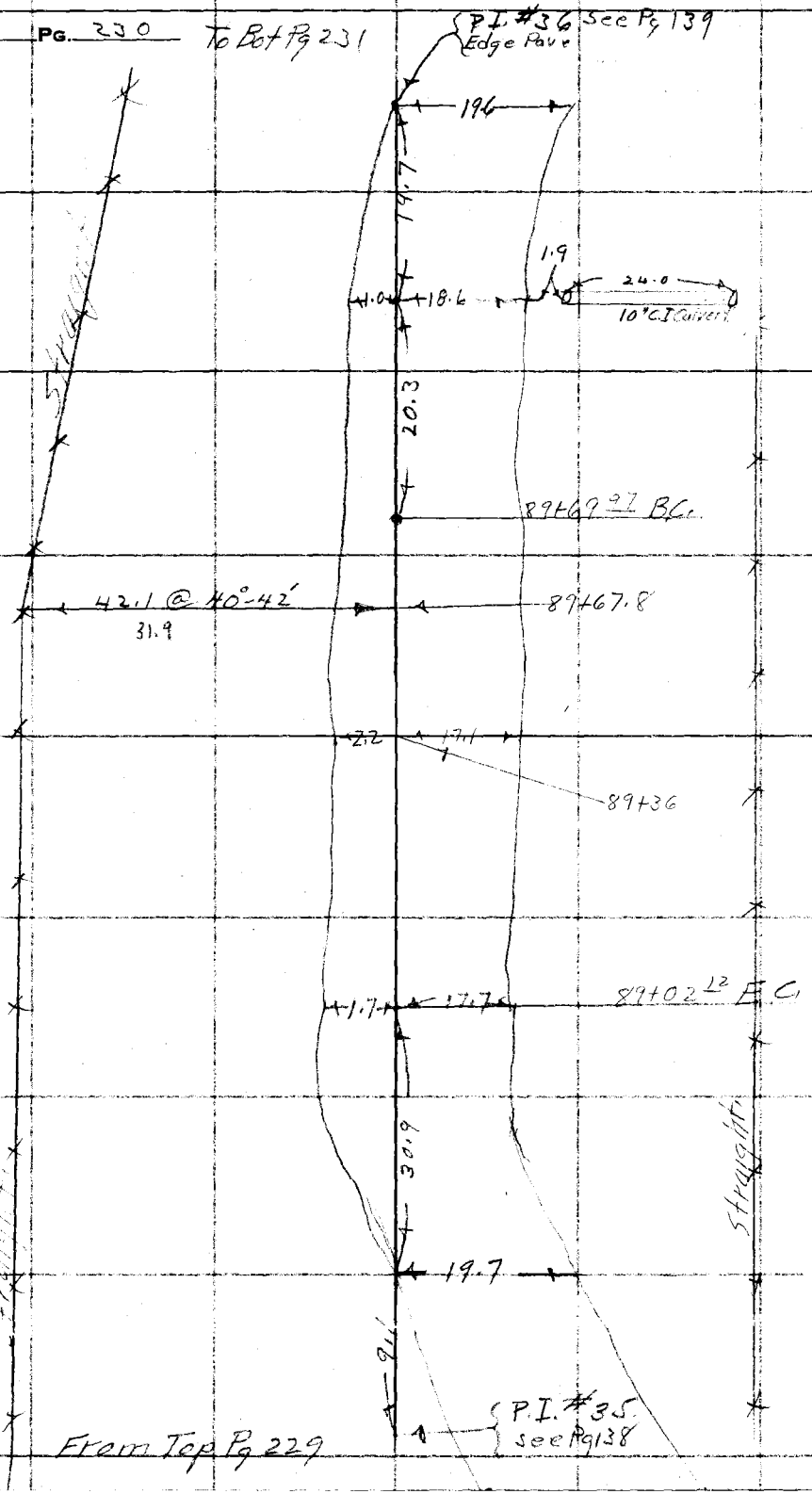

From Top Pg 229

RETURN TO
LOS ANGELES COUNTY SURVEYOR
700 HALL OF RECORDS

Note: Any Additions or Changes on This Sheet Must be Made or Circled in Red Ink With Date and Name of Person Making Change.

Do not extend notes this side of this line

Notes Ck'd by	Survey of Cornell	F.B. 631 PG. 231
Map No. C.S.B-1099-1	W. O. 8122 Tape No. St'd °F.	
Office Work J.D. Price	Surveyed by Johnson	
Checked Drew	Notes [illegible] Date 5-20-36	
Date May 1936	Indexed A. C. Johnson	

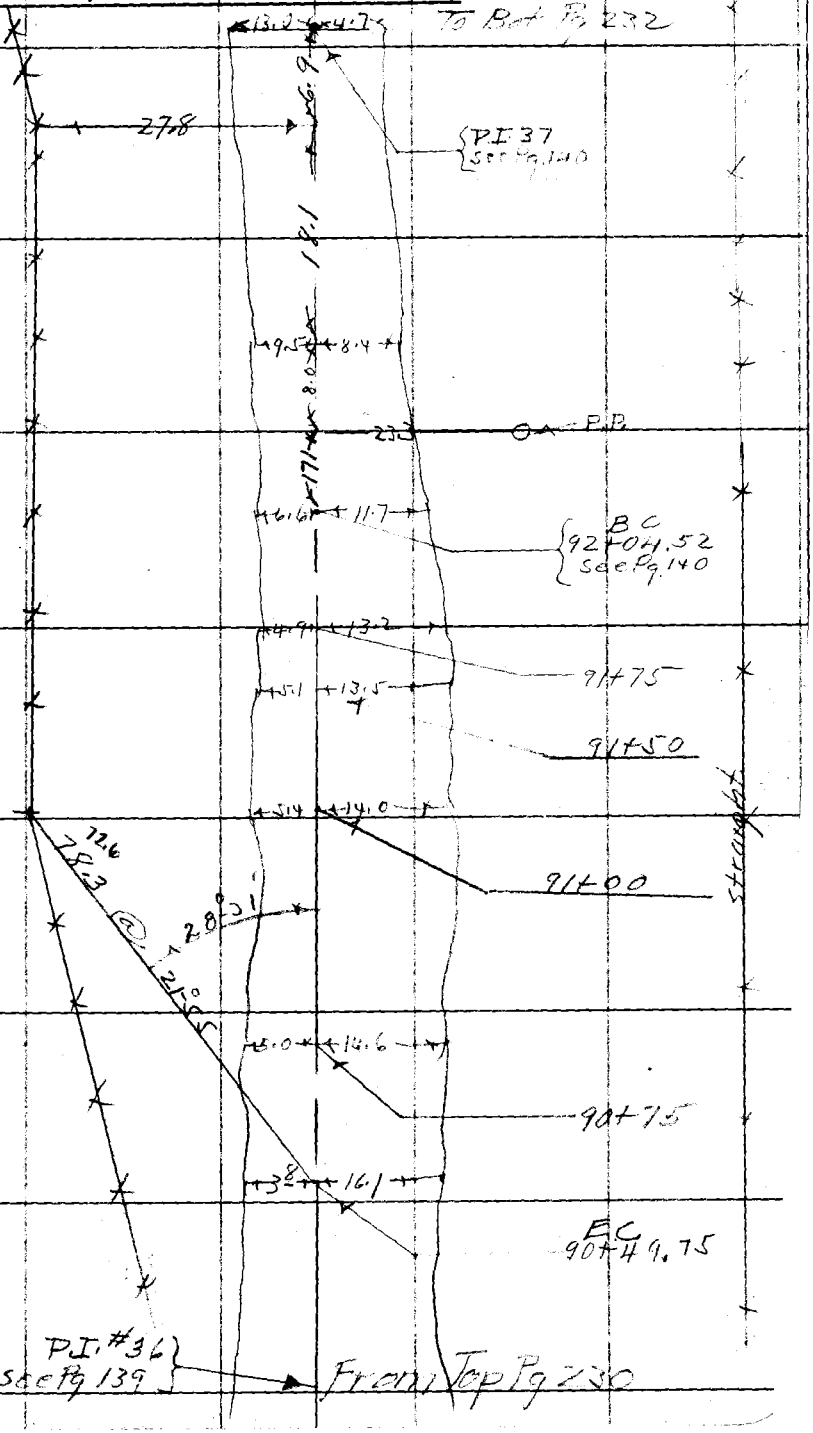

Note: Any Additions or Changes on This Sheet Must be Made or Circled in Red Ink With Date and Name of Person Making Change.

Do not extend notes this side of this line

RETURN TO
LOS ANGELES COUNTY SURVEYOR
700 HALL OF RECORDS

FORM 247 10M 11-35

F.B. 631 PG. 232

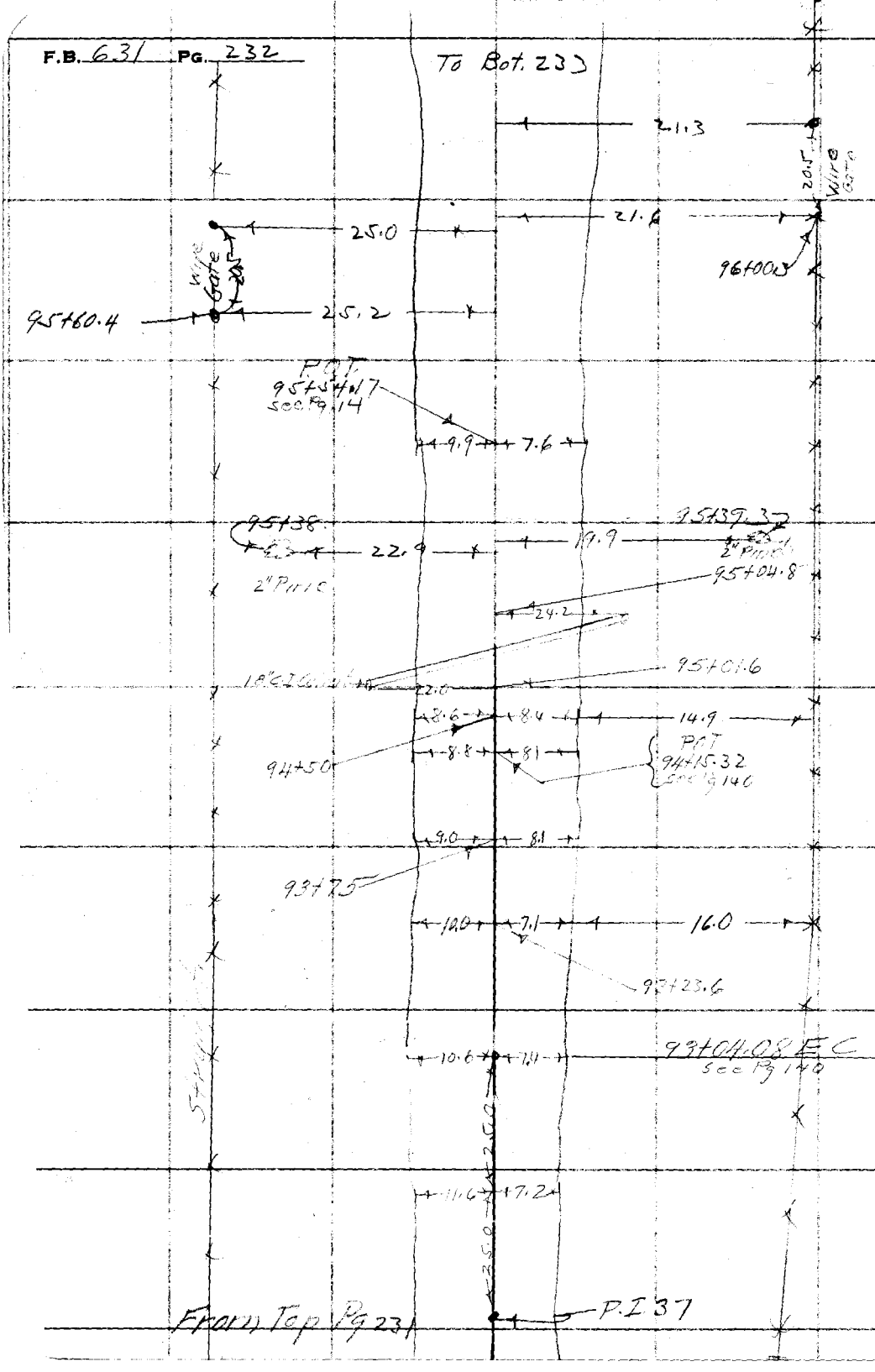

RETURN TO
LOS ANGELES COUNTY SURVEYOR
700 HALL OF RECORDS

Do not extend notes this side of this line

Note: Any Additions or Changes on This Sheet Must be Made or Circled in Red Ink With Date and Name of Person Making Change.

Notes Ck'd by	Survey of Cornell Rd.	F.B. 631 PG. 233
Map No. C.S.B-1099-1	W. O. 8122 Tape No. St'd °F.	
Office Work J. D. Price	Surveyed by Johnson	
Checked Drew	Notes K.S.W. Date 12-21-36	
Date May 1936	Indexed A. C. Johnson	

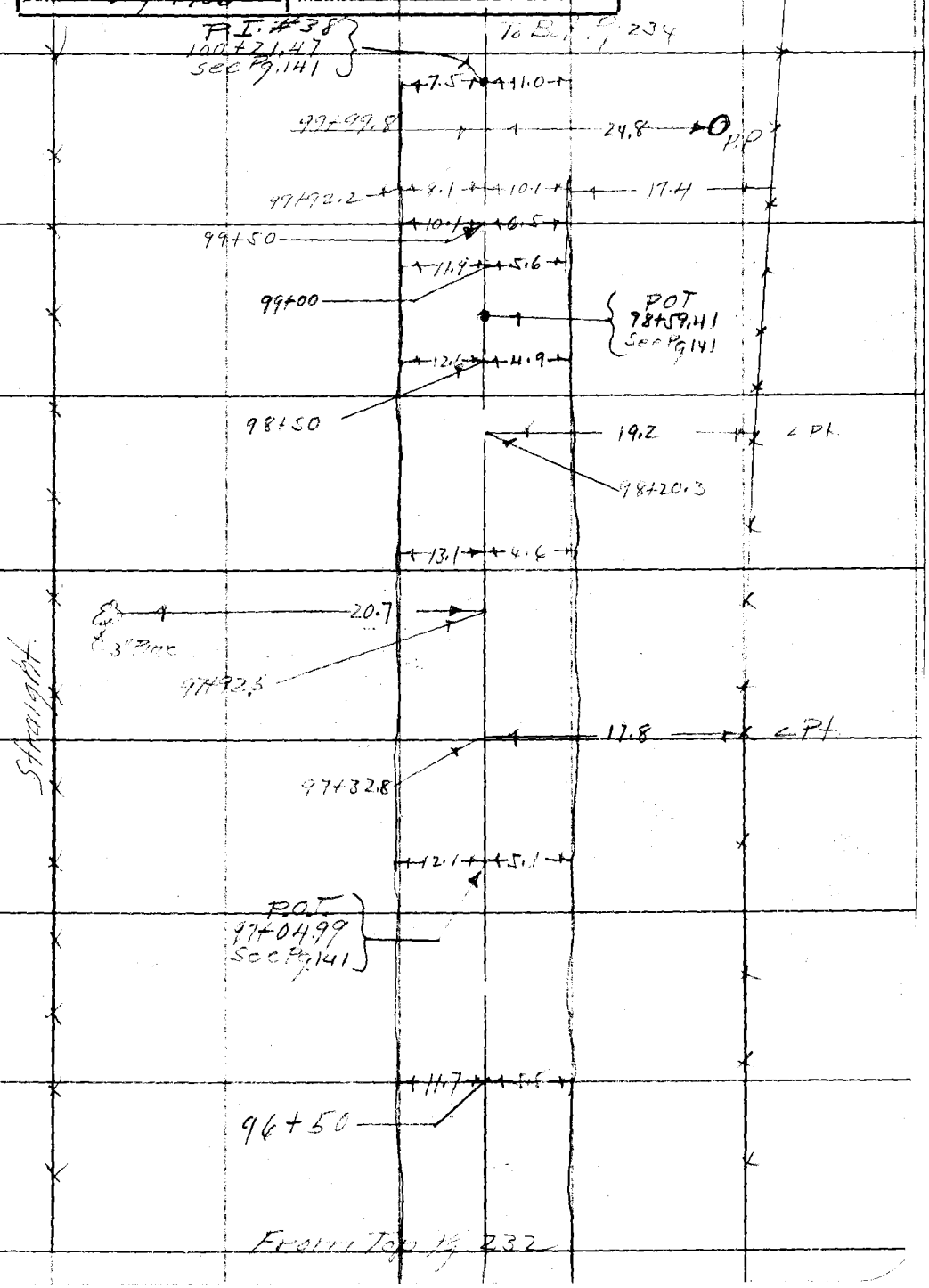

Note: Any Additions or Changes on This Sheet Must be Made or Circled in Red Ink With Date and Name of Person Making Change.

Do not extend notes this side of this line

RETURN TO
LOS ANGELES COUNTY SURVEYOR
700 HALL OF RECORDS

FORM 247 10M 11-35

F.B. 631 PG. 234



RETURN TO
LOS ANGELES COUNTY SURVEYOR
700 HALL OF RECORDS

Note: Any Additions or Changes on This Sheet Must be Made or Circled in Red Ink With Date and Name of Person Making Change.

Do not extend notes this side of this line

Notes Ck'd by	Survey of Cornell Rd.	F.B. 631 Pg. 235
Map No. C.S. B-1099-1	W. O. 8122 Tape No. St'd °F.	
Office Work J. D. Price	Surveyed by [illegible]	
Checked Drew	Notes H.S. Date 5-21-36	
Date May 1936	Indexed A. C. Johnson	



Note: Any Additions or Changes on This Sheet Must be Made or Circled in Red Ink With Date and Name of Person Making Change.

Do not extend notes this side of this line

RETURN TO
LOS ANGELES COUNTY SURVEYOR
700 HALL OF RECORDS

FORM 247 10M 11-35

F.B. 631 PG. 236



RETURN TO
LOS ANGELES COUNTY SURVEYOR
700 HALL OF RECORDS

Note: Any Additions or Changes on This Sheet Must be Made or Circled in Red Ink With Date and Name of Person Making Change.

Do not extend notes this side of this line

Notes Ck'd by	Survey of Cor...
Map No. C.S.B. 10997	W. O. 8122 Tape No. St'd °F.
Office Work J. D. Price	Surveyed by ...
Checked Drew	Notes Date 5-21-36
Date May 1936	Indexed A. C. Johnson

F.B. 631 PG. 237

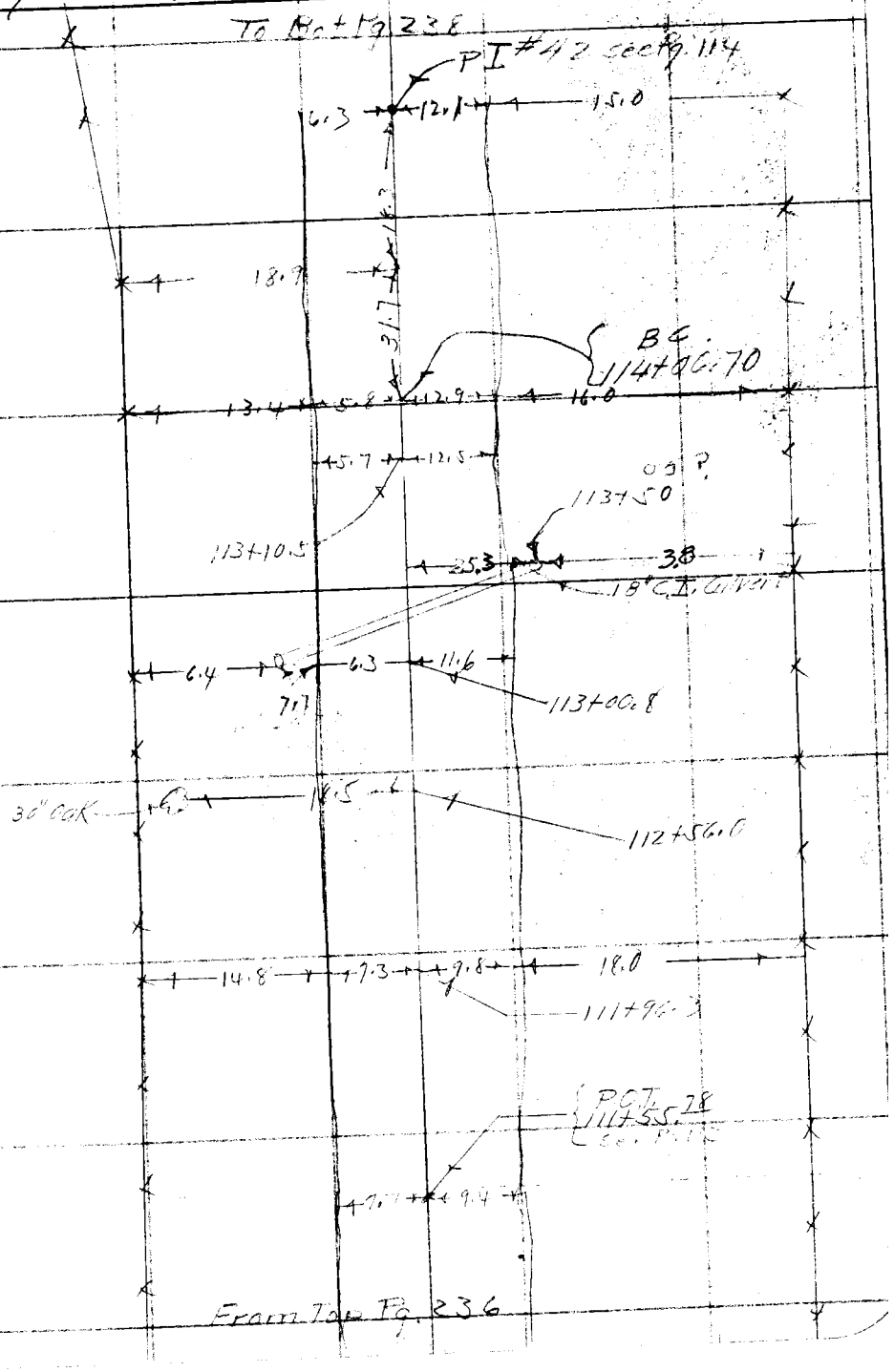

Note: Any Additions or Changes on This Sheet Must be Made or Circled in Red Ink With Date and Name of Person Making Change.

Do not extend notes this side of this line

RETURN TO
LOS ANGELES COUNTY SURVEYOR
700 HALL OF RECORDS

FORM 247 10M 11-35

F.B. 631 PG. 238



RETURN TO
LOS ANGELES COUNTY SURVEYOR
700 HALL OF RECORDS

Note: Any Additions or Changes on This Sheet Must be Made or Circled in **Red Ink** With Date and Name of Person Making Change.

Do not extend notes this side of this line

Notes Ck'd by	Survey of [illegible]
Map No. C.S. B-1099-1	W. O. 8122 Tape, No. St'd °F.
Office Work J. P. Price	Surveyed by [illegible]
Checked [illegible]	Notes Date [illegible]
Date May 1936	Indexed A. C. Johnson

F.B. 631 PG. 239

To Bk. Pg 240

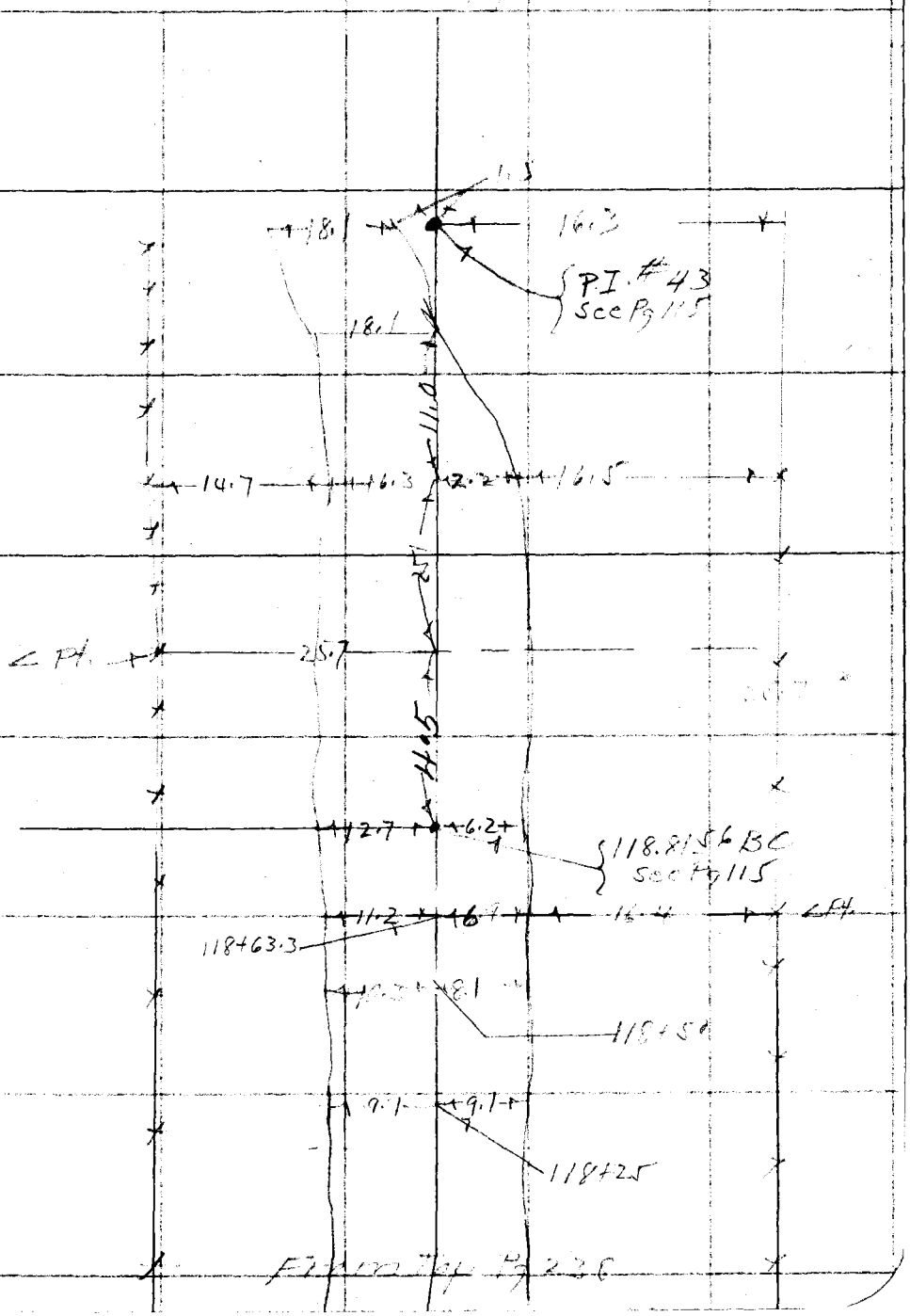

Note: Any Additions or Changes on This Sheet Must be Made or Circled in Red Ink With Date and Name of Person Making Change.

Do not extend notes this side of this line

RETURN TO
LOS ANGELES COUNTY SURVEYOR
700 HALL OF RECORDS

FORM 247 10M 11-35

F.B. 631 PG. 240

To Bot Pg 241



From Top Pg 239

RETURN TO
LOS ANGELES COUNTY SURVEYOR
700 HALL OF RECORDS

Do not extend notes this side of this line

Note: Any Additions or Changes on This Sheet Must be Made or Circled in **Red Ink** With Date and Name of Person Making Change.

Notes Ck'd by	Survey of Cornell Rd
Map No. C.S. B-1099-1	W. O. 8122 Tape No. ____ St'd ____ °F.
Office Work J. D. Price	Surveyed by [illegible]
Checked Drew	Notes [illegible] Date [illegible]
Date May 1936	Indexed A. C. Jo[illegible]

F.B. 631 PG. 241

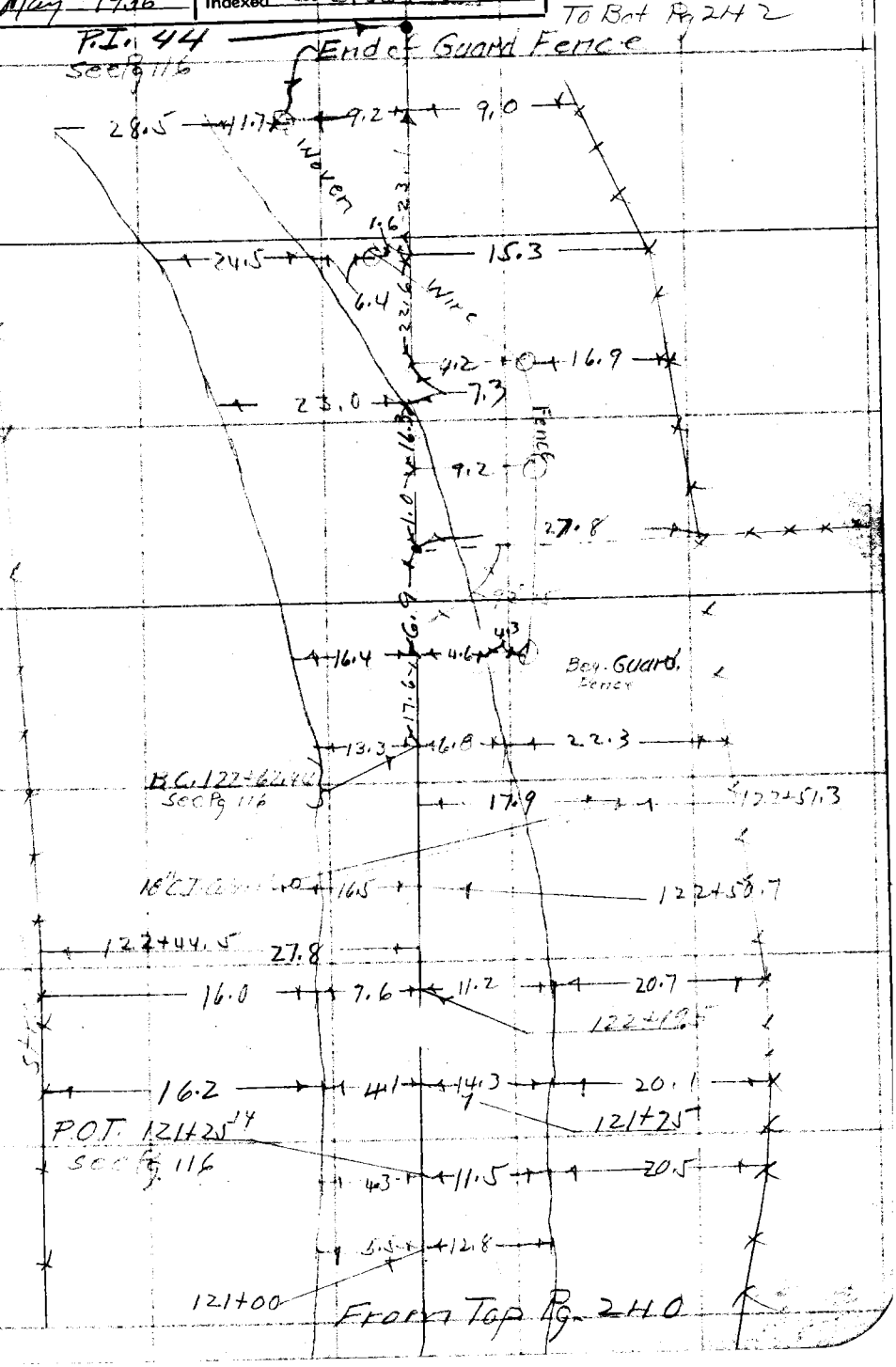

Note: Any Additions or Changes on This Sheet Must be Made or Circled in Red Ink With Date and Name of Person Making Change.

Do not extend notes this side of this line

RETURN TO
LOS ANGELES COUNTY SURVEYOR
700 HALL OF RECORDS

FORM 247 10M 11-35

F.B. 631 PG. 242

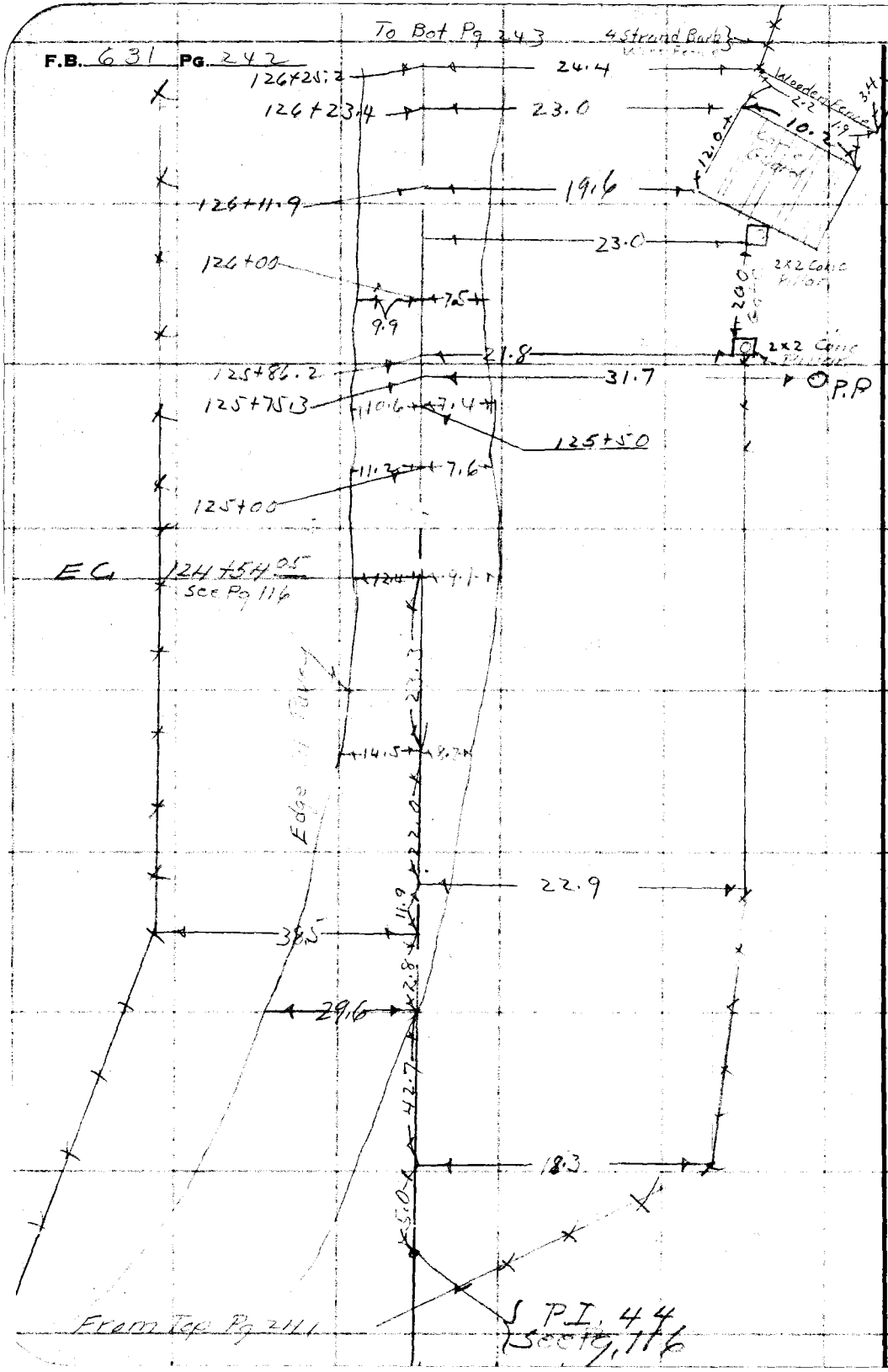

RETURN TO
LOS ANGELES COUNTY SURVEYOR
700 HALL OF RECORDS

Do not extend notes this side of this line

Note: Any Additions or Changes on This Sheet Must be Made or Circled in Red Ink With Date and Name of Person Making Change.

Notes Ck'd by	Survey of Cornell P
Map No. C.S. B. 1099-1	W. O. 8122 Tape No. St'd °F.
Office Work J. D. Price	Surveyed by Johnson
Checked Drew	Notes Date
Date May 1936	Indexed A. C. Johnson

F.B. 631 PG. 243

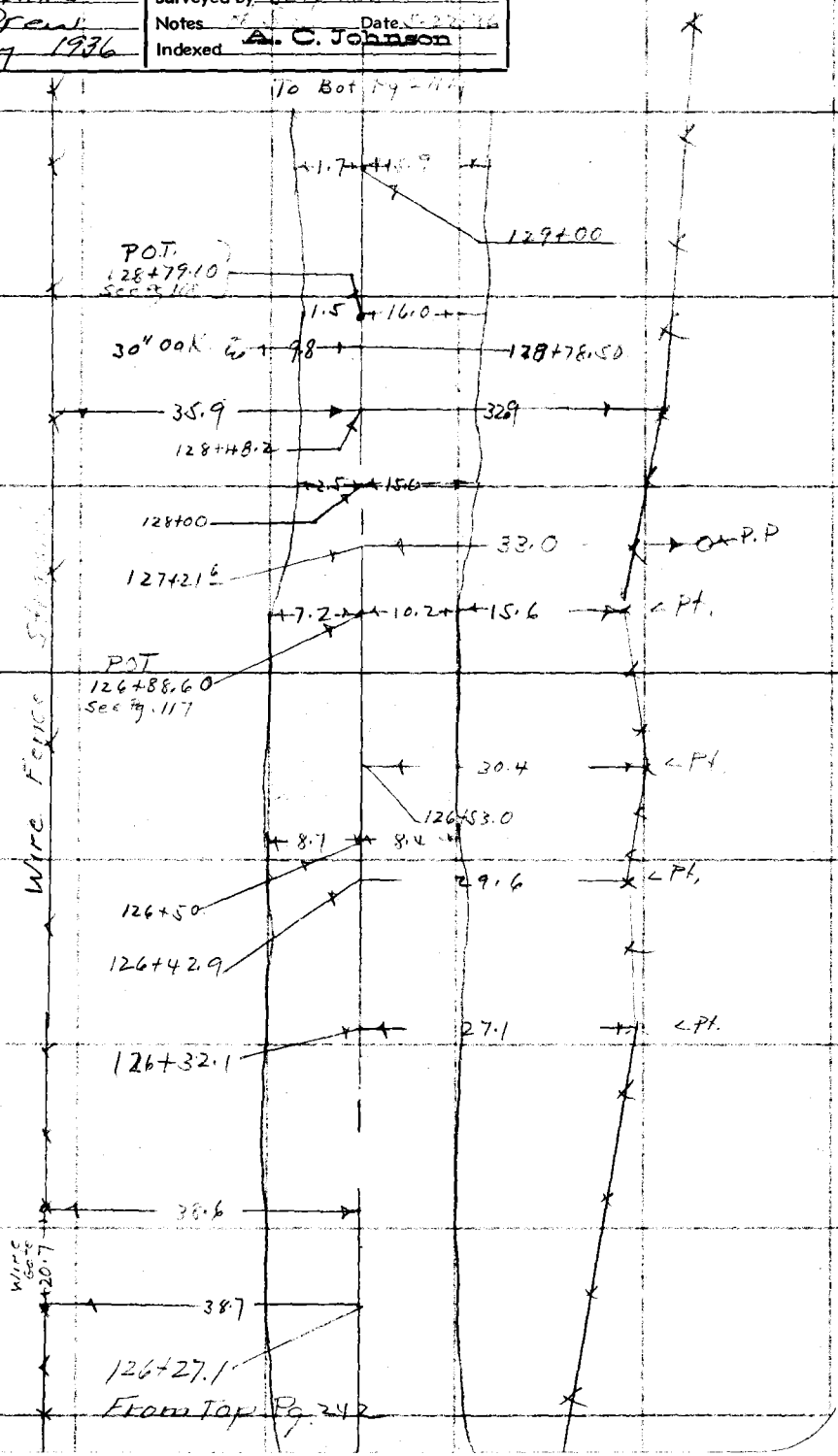

Note: Any Additions or Changes on This Sheet Must be Made or Circled in Red Ink With Date and Name of Person Making Change.

Do not extend notes this side of this line

RETURN TO
LOS ANGELES COUNTY SURVEYOR
700 HALL OF RECORDS

FORM 247 10M 11-35

F.B. 631 PG. 244

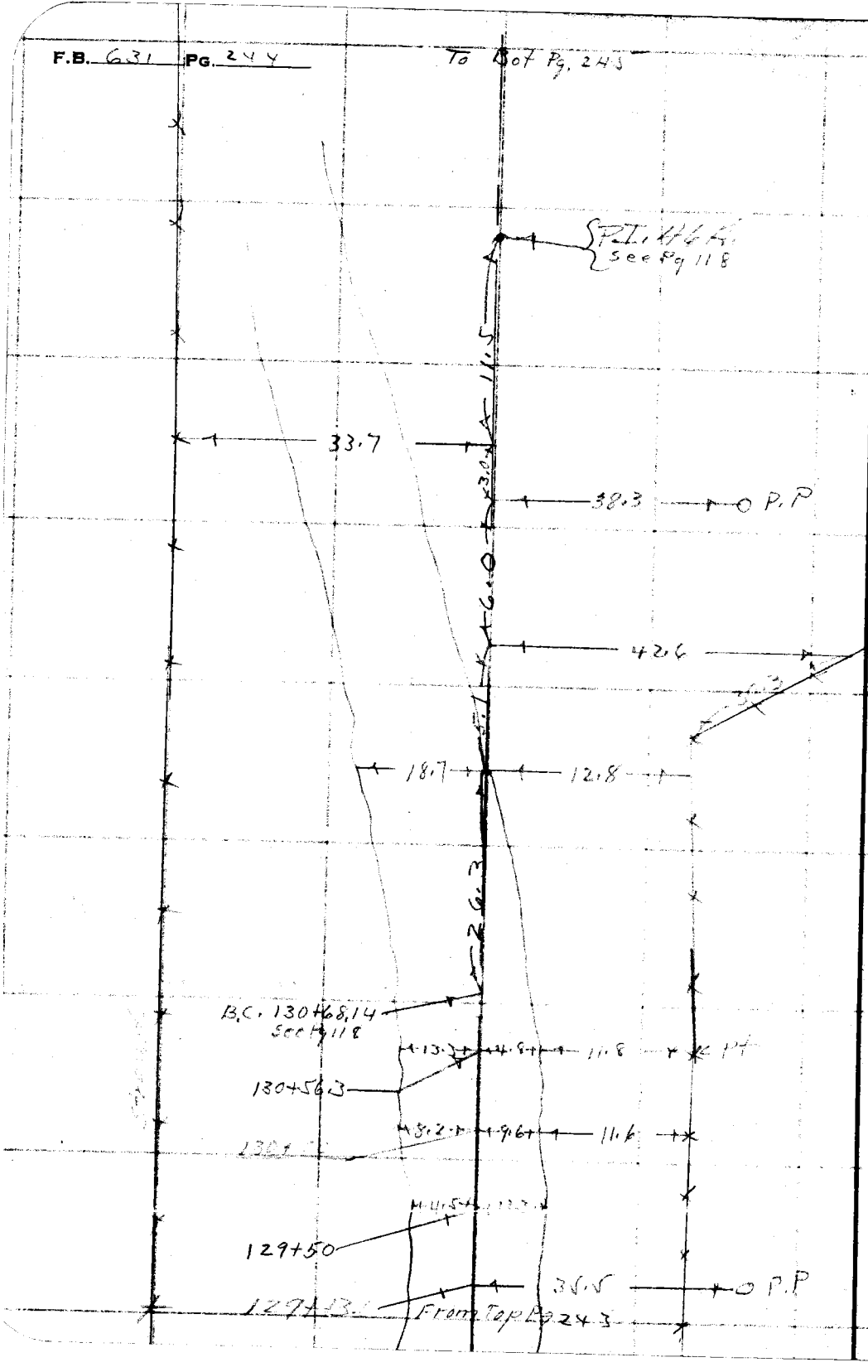

RETURN TO
LOS ANGELES COUNTY SURVEYOR
700 HALL OF RECORDS

Note: Any Additions or Changes on This Sheet Must be Made or Circled in Red Ink With Date and Name of Person Making Change.

Do not extend notes this side of this line

Notes Ck'd by	Survey of Cornell Rd
Map No. C.S. B-1099-1	W. O. 2122 Tape No. St'd °F.
Office Work J. D. Price	Surveyed by
Checked Drew	Notes Date 5-22-36
Date May 1936	Indexed A. C. Johnson

F.B. 631 PG. 245

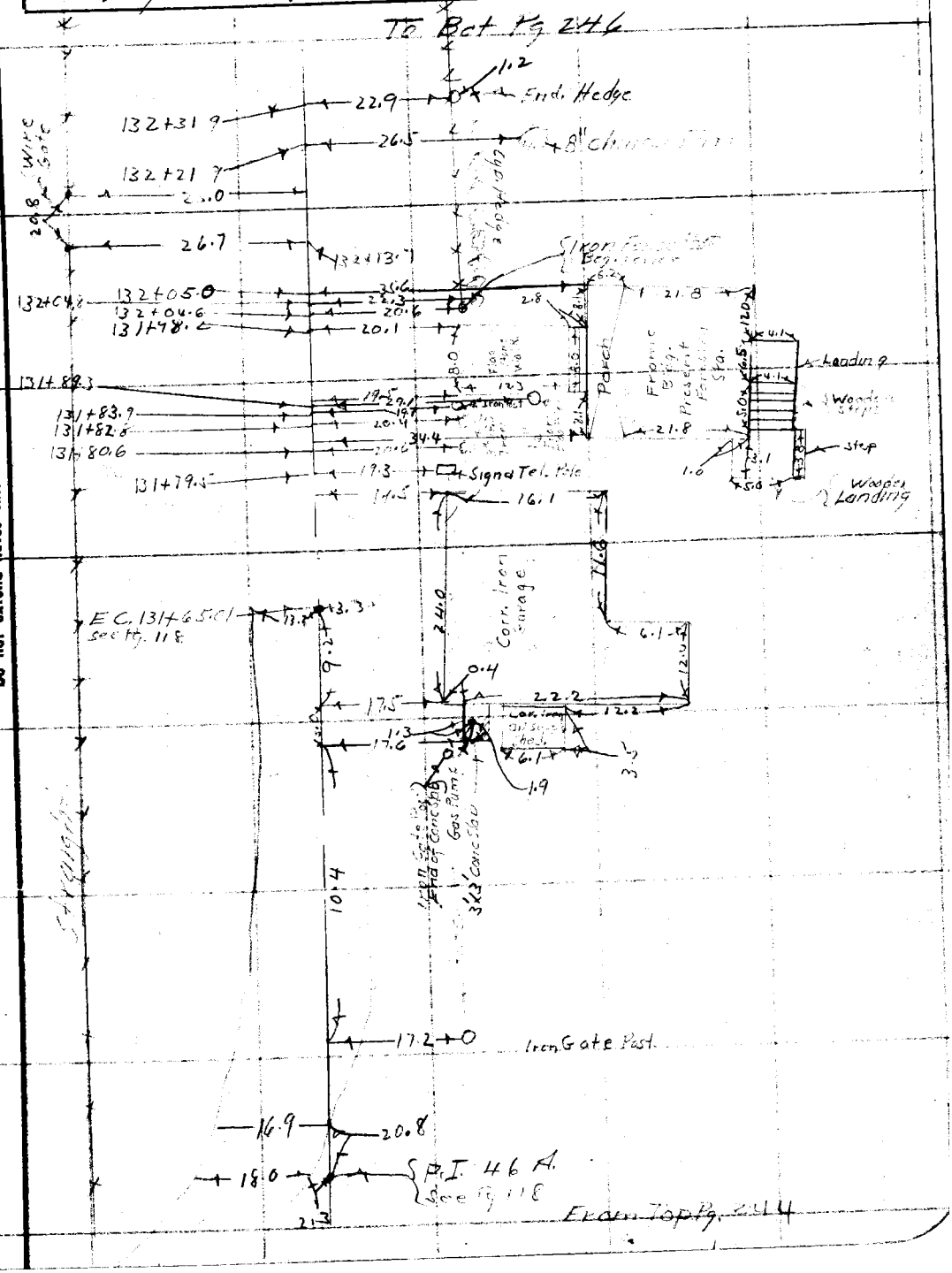

Note: Any Additions or Changes on This Sheet Must be Made or Circled in Red Ink With Date and Name of Person Making Change.

Do not extend notes this side of this line

RETURN TO
LOS ANGELES COUNTY SURVEYOR
700 HALL OF RECORDS

FORM 247 10M 11-35

F.B. 631 PG. 246

To Bot Pg 247

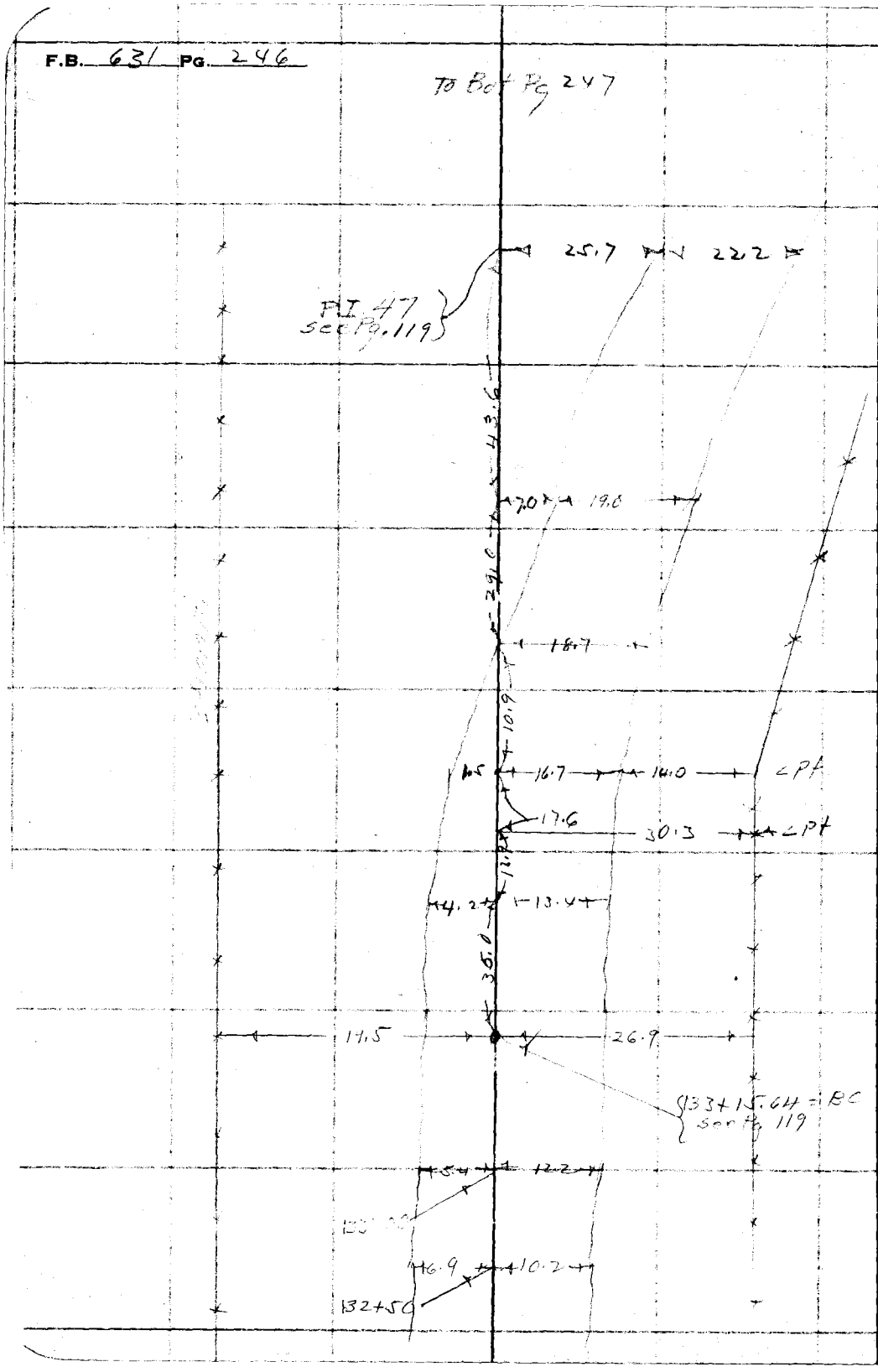

RETURN TO
LOS ANGELES COUNTY SURVEYOR
700 HALL OF RECORDS

Do not extend notes this side of this line

Note: Any Additions or Changes on This Sheet Must be Made or Circled in Red Ink With Date and Name of Person Making Change.

Notes Ck'd by	Survey of Cornell Rd.
Map No. C.S. B-10991	W. O. 8122 Tape No. St'd °F.
Office Work J.D. Price	Surveyed by [illegible]
Checked Dr Cw	Notes [illegible] Date 5-27-36
Date May 1936	Indexed A. C. Johnson

F.B. 631 PG. 247

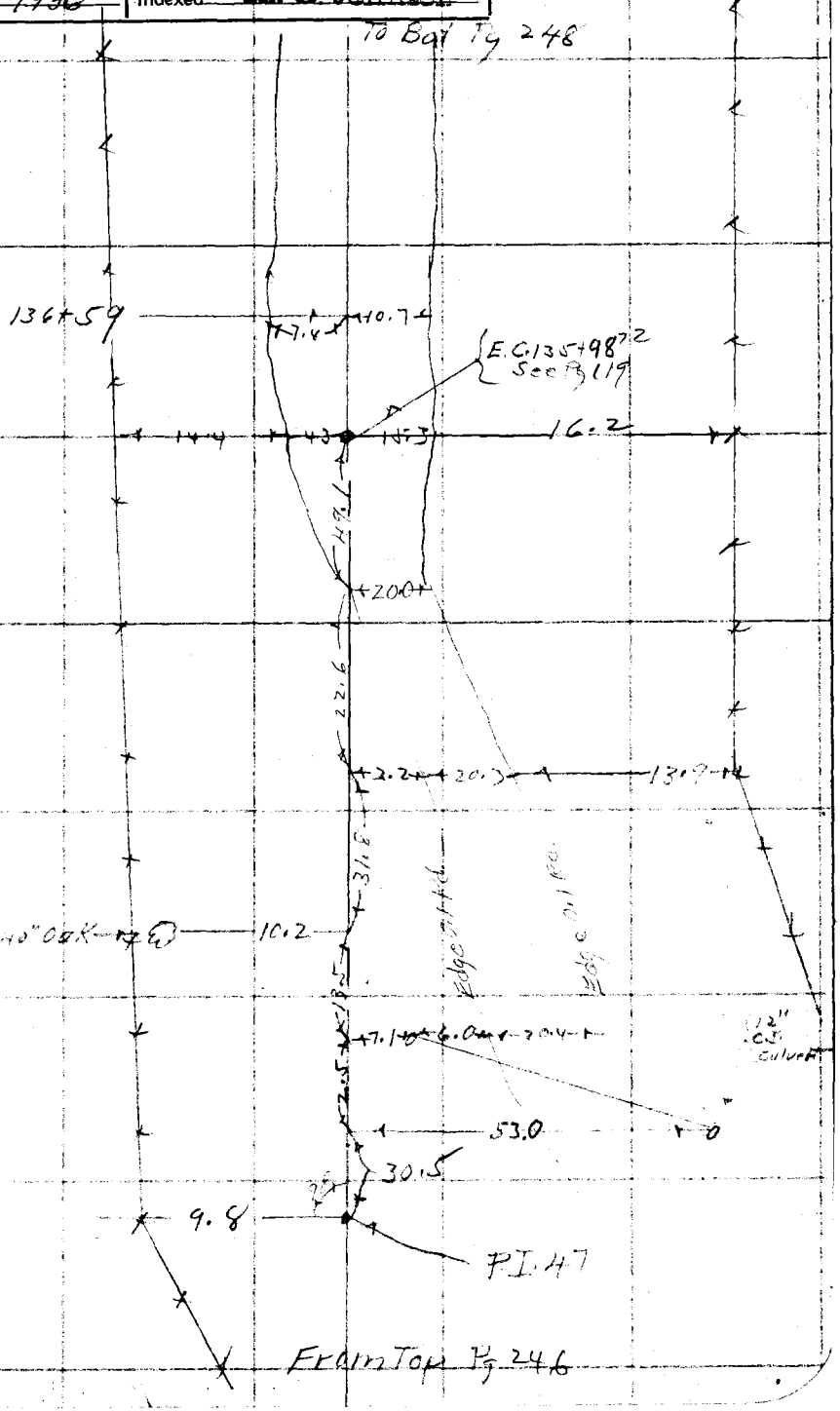

Note: Any Additions or Changes on This Sheet Must be Made or Circled in Red Ink With Date and Name of Person Making Change.

Do not extend notes this side of this line

RETURN TO
LOS ANGELES COUNTY SURVEYOR
700 HALL OF RECORDS

FORM 247 10M 11-35

F.B. 631 PG. 248

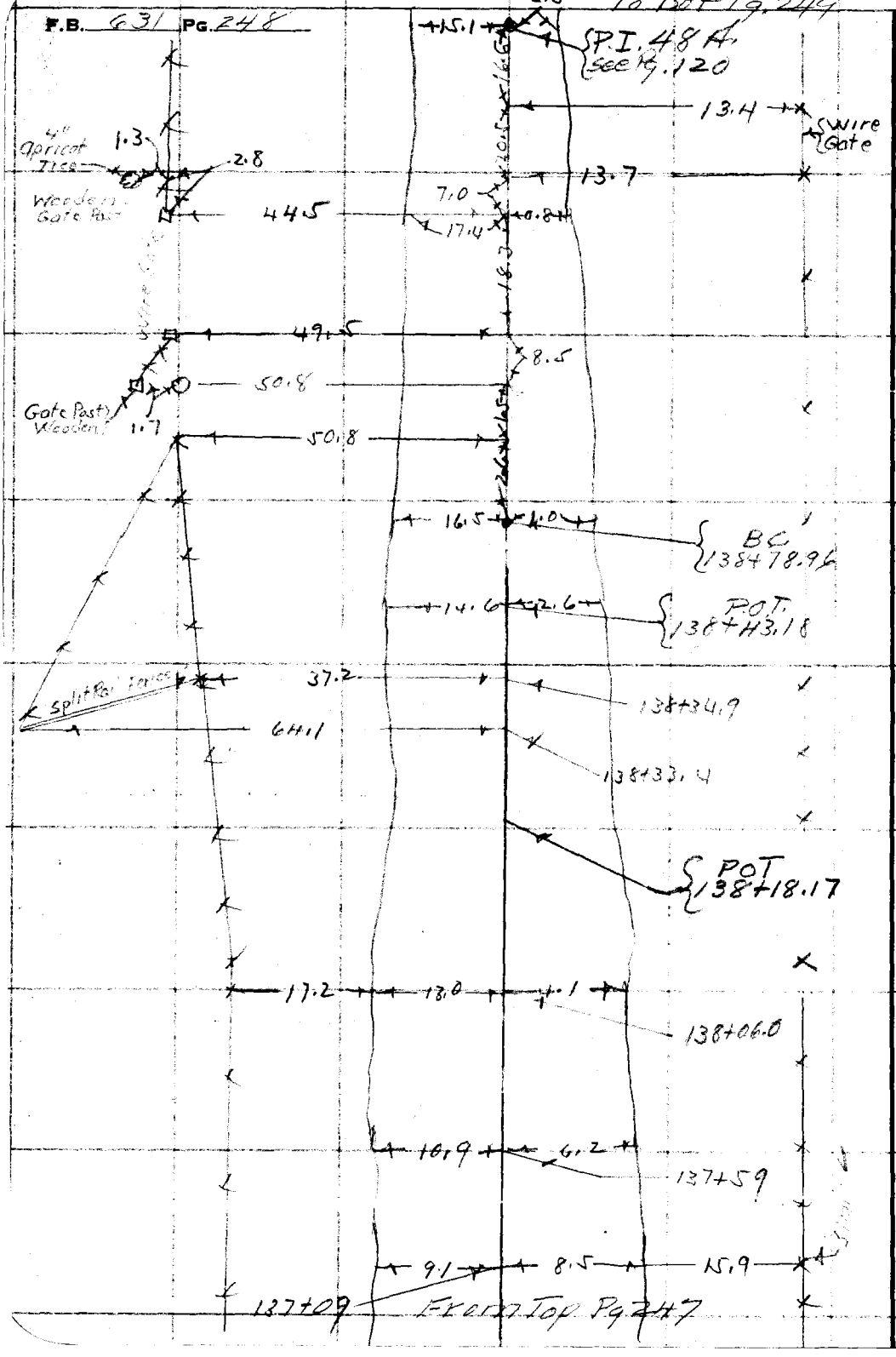

RETURN TO
LOS ANGELES COUNTY SURVEYOR
700 HALL OF RECORDS

Do not extend notes this side of this line

Note: Any Additions or Changes on This Sheet Must be Made or Circled in **Red Ink** With Date and Name of Person Making Change.

Notes Ck'd by	Survey of Cornell Rd
Map No. C.S. B-1099-1	W. O 8122 Tape No. St'd °F.
Office Work J. D. Price	Surveyed by Johnson
Checked Drew	Notes H.S.J. Date 5-22-36
Date May 1936	Indexed A. C. Johnson

F.B. 631 Pg. 249



From Top Pg 248

Note: Any Additions or Changes on This Sheet Must be Made or Circled in Red Ink With Date and Name of Person Making Change.

Do not extend notes this side of this line

RETURN TO
LOS ANGELES COUNTY SURVEYOR
700 HALL OF RECORDS

FORM 11-35

RETURN TO
LOS ANGELES COUNTY SURVEYOR
700 HALL OF RECORDS

Note: Any Additions or Changes on This Sheet Must be Made or Circled in **Red Ink** With Date and Name of Person Making Change.

Do not extend notes this side of this line

FORM 247

F.B. 631 PG. 250

Notes Ck'd by Drew	Survey of Cornell Rd
Map No. C.S. B-1099-2	W. O. 8122 Tape No. 36 St'd 84 °F.
Office Work J. D. Price	Surveyed by Johnson
Checked Drew	Notes H.S.J. Date 6-19-36
Date June 1936	Indexed A. C. Johnson 7-6-36

F.B. 631 Pg. 251

CORNELL RD

Survey of Las Virgenes
Ranch Line
from
Sta. 9 To Sta. 5
Also of Subdivison
of
Lots 3 & 4

Note: Any Additions or Changes on This Sheet Must be Made or Circled in Red Ink With Date and Name of Person Making Change.

Do not extend notes this side of this line

RETURN TO
LOS ANGELES COUNTY SURVEYOR
700 HALL OF RECORDS

FORM 247 10M 11-35

F.B. 631 Pg. 252

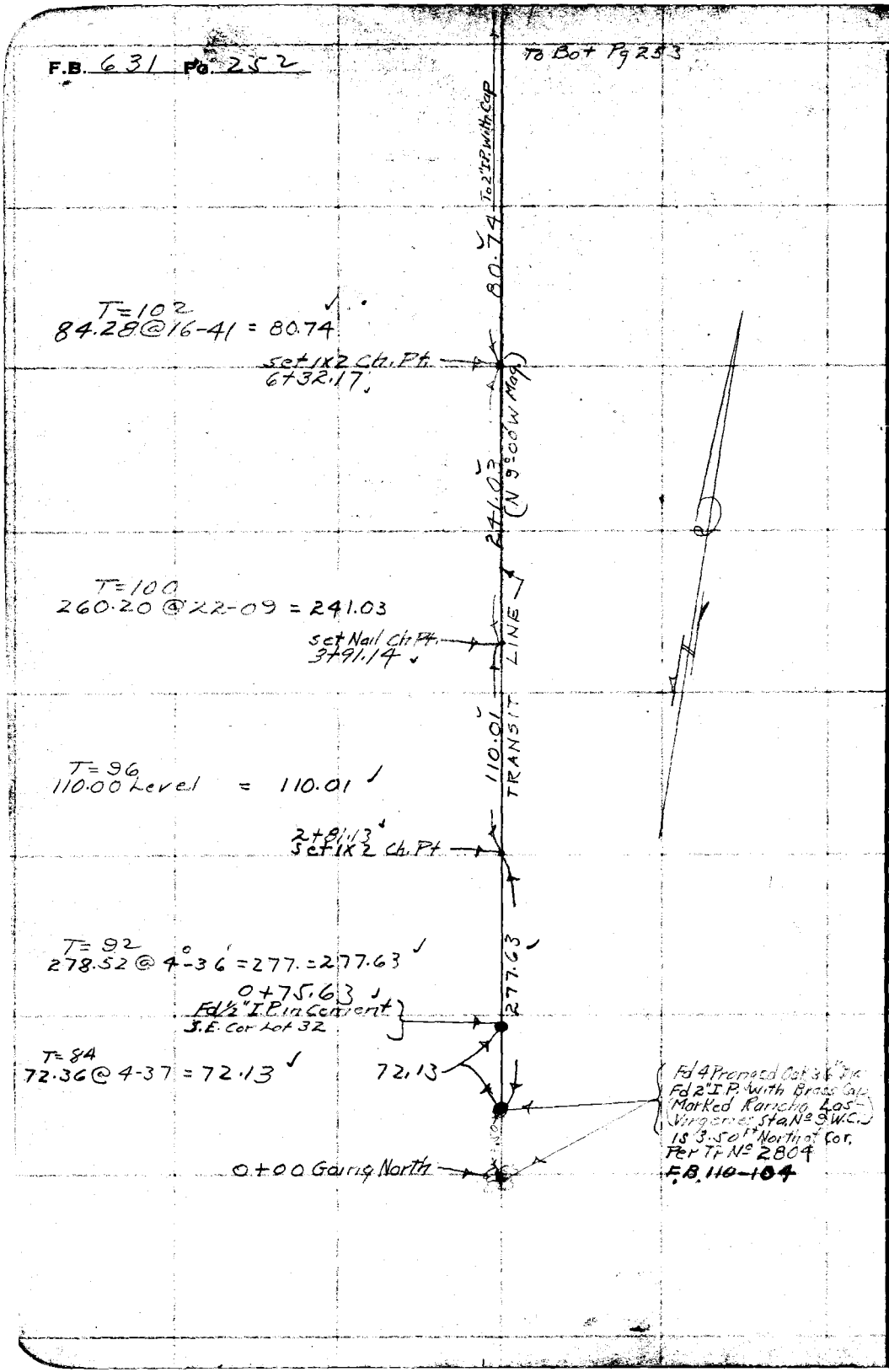

RETURN TO
LOS ANGELES COUNTY SURVEYOR
700 HALL OF RECORDS

Note: Any Additions or Changes on This Sheet Must be Made or Circled in Red Ink With Date and Name of Person Making Change.

Do not extend notes this side of this line

Notes Ck'd by Drew	Survey of Cornell Rd
Map No. C.S. B-1028-2	W. 0 2/22 Tape No. St'd 84 °F.
Office Work J.D. Price	Surveyed by Johnson
Checked Drew	Notes Date 6-19-36
Date June 1936	Indexed A. C. Johnson

F.B. 631 PG. 253

To Bot Pg. 254 Lt

Set 1x2 on Top Ridge - Line Pred. from South

① 132-12-00
④ 168-48-15
⑥ 73-72-00 = 132-12-05

Set 1x2 = other Co. corner West Sec. Pg 253

2x2 B.P. Pred. for R.I. 207 Mulholland Hwy See Pg 95

254 135.05 Level = 135.07
261.95 Level = 261.98
T=104
299.64 @ 1°-46 = 299.54
696.59 = Base

Fd 1/2" I.P. in Cement Westerly Cor. Sec. 30 T.1S. R.18W. 299.00 Rt. OR 12092-11

"C" Set 1x2

Base 696.59

① 112°-51-45
④ 91-27-15
= 112-51-48½

125-17-15
141-08-45
125-17-11¼

T=104
293.68 @ 7°-26 = 291.24
41.60 Level = 41.60
332.84

① 103-48-15
④ 55-13-00
⑥ 262-49-30 = 112-48-15

125-17-10

"B" Set 1x2

112°-51-50

P.O.T. 3/4" I.P. See Pg. 94

642.45 = 642.45

Calc. 641.45 103-48-15 642.45

332.84

T=98°
229.21 @ 5°-41 = 228.10
13.22 Level = 13.22
241.32

① 25-09-45
④ 100-38-45
= 25-09-41¼

Fd 1/2" I.P. with B.C. Mt. Rancho Las Virgenes Line No Rec.

573.47 Calc. 23-23-50

"A"

7+12.91

① 28-23-45
④ 113-35-30
⑥ 170-23-15 = 28-23-52½

Mulholland Hwy

T=106°
39.11 @ 19°-41 = 36.83

6+76.08

Fd 1/2" I.P. Westerly Cor. Bt. Lot 31432 No Rec.

From Top Pg 252

Note: Any Additions or Changes on This Sheet Must be Made or Circled in Red Ink With Date and Name of Person Making Change.

Do not extend notes this side of this line

RETURN TO
LOS ANGELES COUNTY SURVEYOR
7OP HALL OF RECORDS

FORM 247 10M 11-35

F.B. 631 , PG. 254

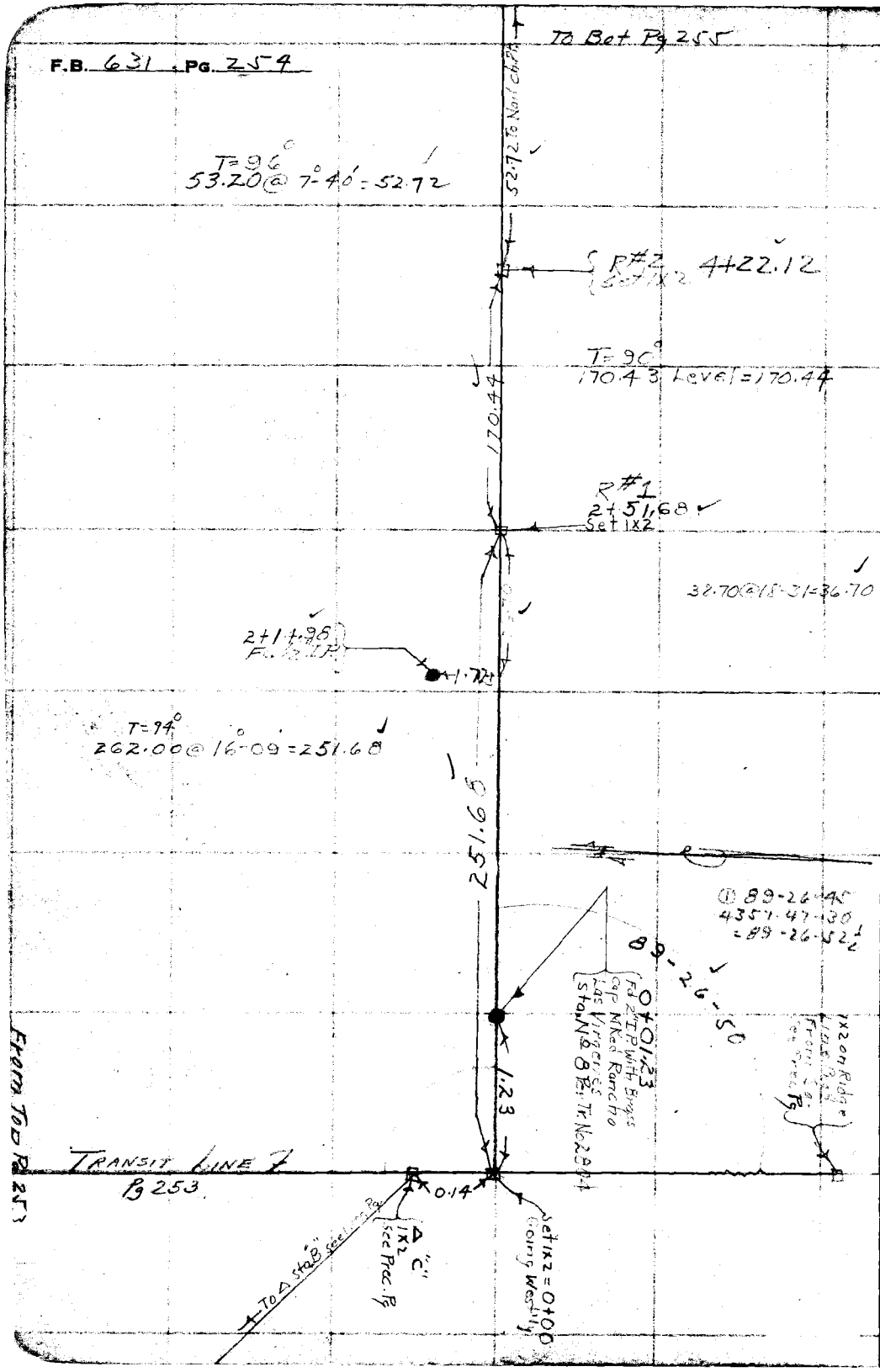

RETURN TO
LOS ANGELES COUNTY SURVEYOR
700 HALL OF RECORDS

Do not extend notes this side of this line

Note: Any Additions or Changes on This Sheet Must be Made or Circled in Red Ink With Date and Name of Person Making Change.

Notes Ck'd by Drew	Survey of Cornell Rd
Map No. C.S. B-1099-2	W. O. 8122 Tape No. 36 St'd 84 °F.
Office Work J. D. Price	Surveyed by Johnson
Checked Drew	Notes H S J Date 6-23-36
Date June 1936	Indexed A. C. Johnson

F.B. 631 Pg. 255

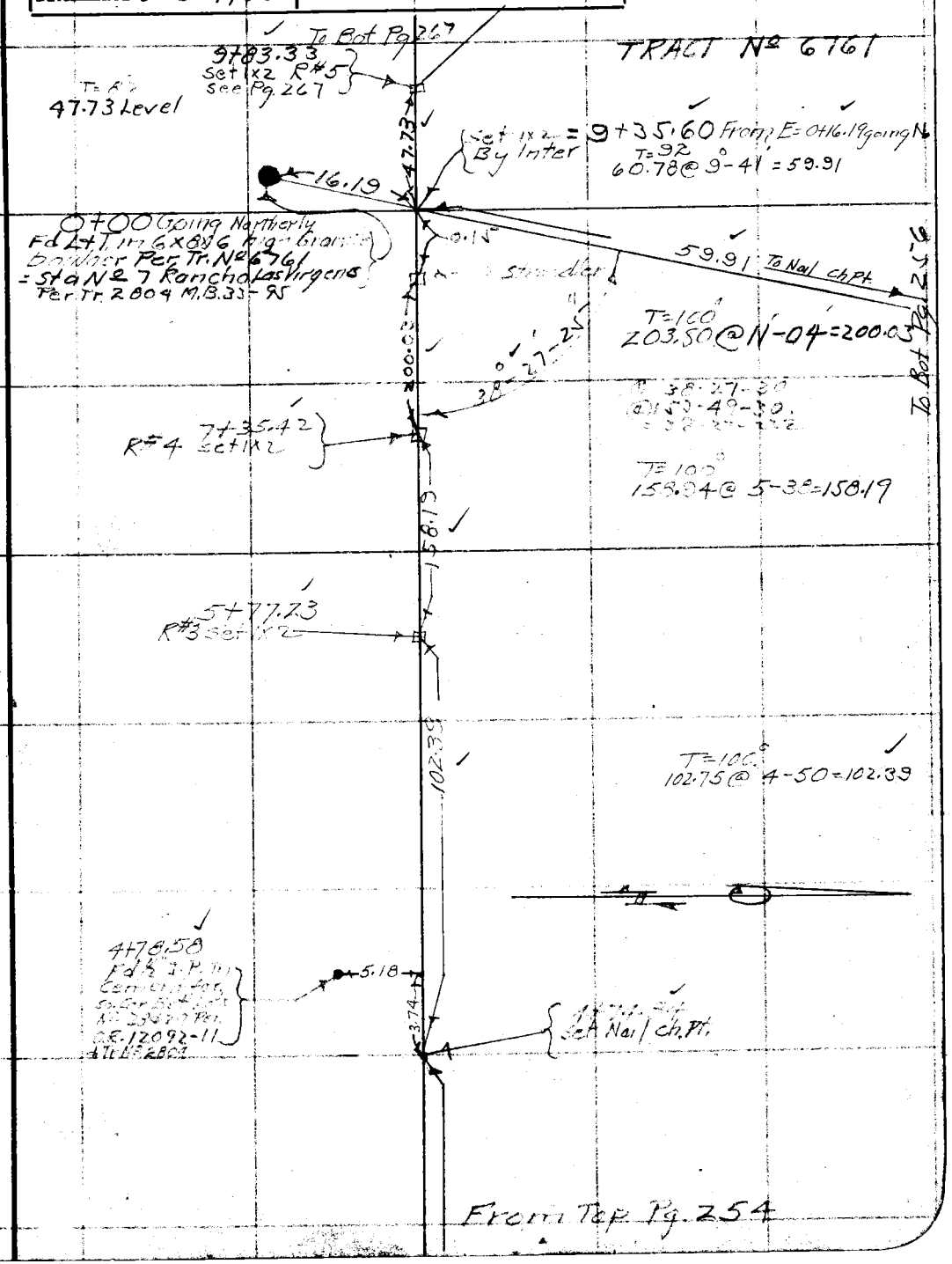

Note: Any Additions or Changes on This Sheet Must be Made or Circled in Red Ink With Date and Name of Person Making Change.

Do not extend notes this side of this line

RETURN TO
LOS ANGELES COUNTY SURVEYOR
700 HALL OF RECORDS

FORM 247 10M 11-35

F.B. 631 PG. 256

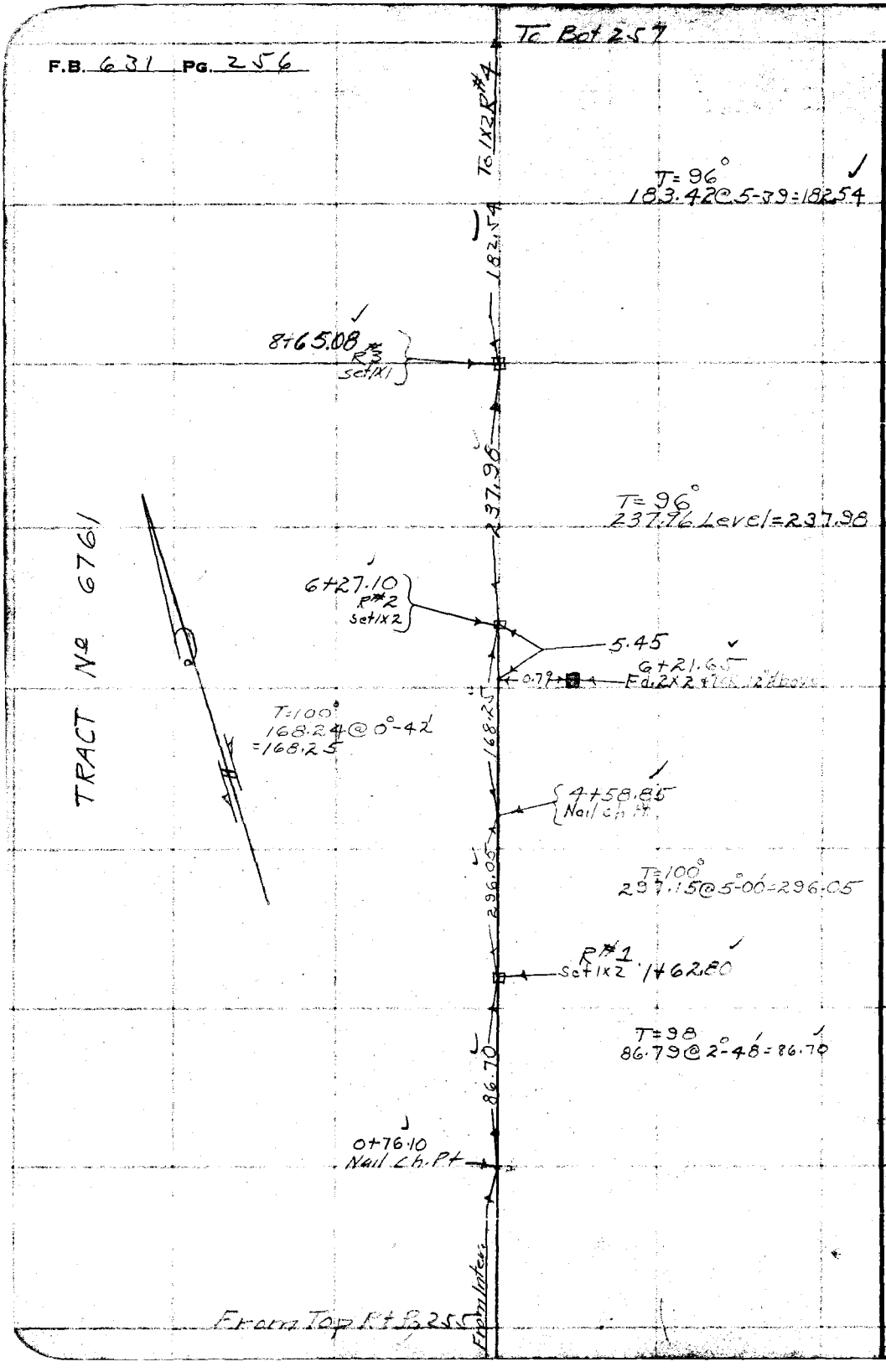

RETURN TO
LOS ANGELES COUNTY SURVEYOR
700 HALL OF RECORDS

Note: Any Additions or Changes on This Sheet Must be Made or Circled in Red Ink With Date and Name of Person Making Change.

Do not extend notes this side of this line

Notes Ck'd by Drew	Survey of Cornell Rd
Map No. C.S. B-1099-2	W. O 8122 Tape No. 36 St'd 84 °F.
Office Work J. D. Price	Surveyed by Johnson
Checked Drew	Notes H.S.J. Date 6-24-36
Date: June 1936	Indexed A. C. Johnson

F.B. 631 PG. 257

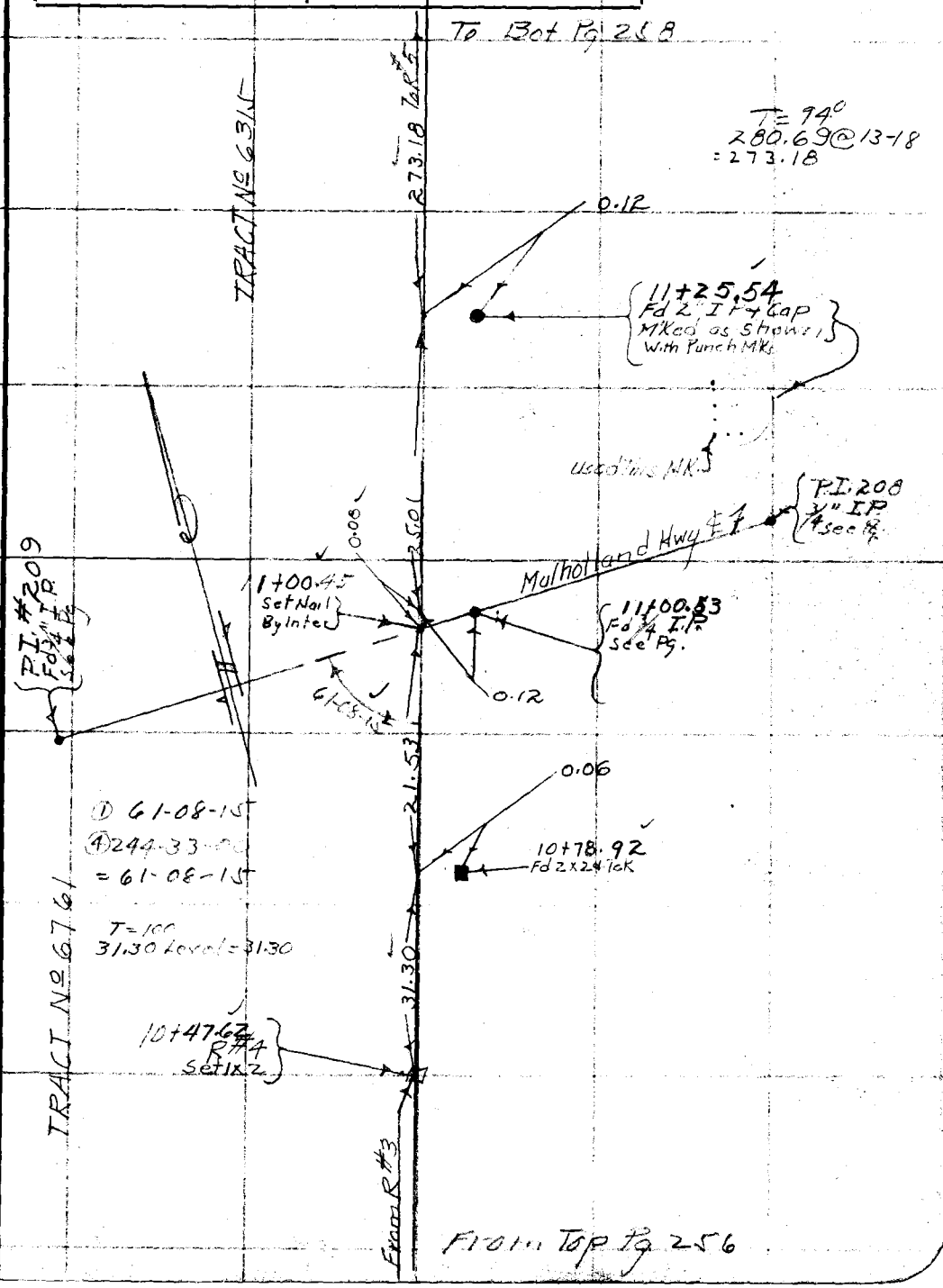

Note: Any Additions or Changes on This Sheet Must be Made or Circled in Red Ink With Date and Name of Person Making Change.

Do not extend notes this side of this line

RETURN TO
LOS ANGELES COUNTY SURVEYOR
700 HALL OF RECORDS

FORM 247 10M 11-35


F.B. 631 PG. 258
To Bot Pg 259 Rt.
To R#6
T=106°
159.92@ 15°-35' = 154.06
154.06
19+52.13
ch. Pt. Set Nail
T=100°
242.92@ 10°-06' = 239.18
239.18
17+12.95
ch. Pt. Set Nail
T=98°
180.60 Level = 180.62
180.62
15+32.33
Fd 2" I.P. With Cap M Red
in Conc. Per
Tr. No 6315
T=94°
133.62@ 1°-02'
= 133.61
133.61
13+98.72
R#5
Set 1X2
Tract No 6315
From Top Pg 257
RETURN TO
LOS ANGELES COUNTY SURVEYOR
700 HALL OF RECORDS
Do not extend notes this side of this line
Note: Any Additions or Changes on This Sheet Must be Made or Circled in Red Ink With Date and Name of Person Making Change.

Notes Ck'd by: Drew	Survey of: Cornell Rd
Map No. C.S. B-1039+2	W. 0.8122 Tape No. 36 St'd 84°F.
Office Work: J. D. Price	Surveyed by: Johnson
Checked: Drew	Notes: H.S.V. Date: 6-25-36
Date: June 1936	Indexed: A. C. Johnson

F.B. 631 Pg. 259

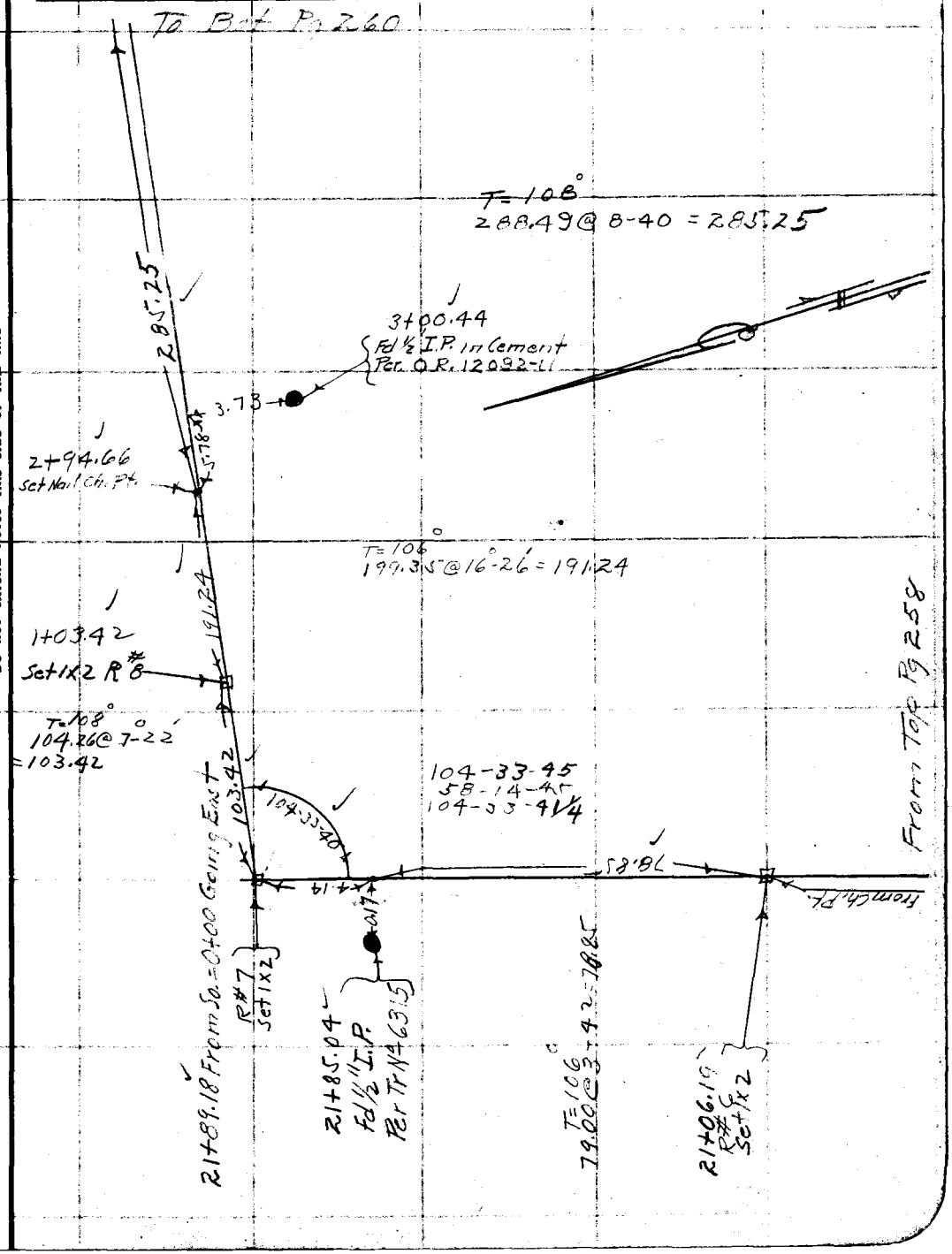

Note: Any Additions or Changes on This Sheet Must be Made or Circled in Red Ink With Date and Name of Person Making Change.

Do not extend notes this side of this line

RETURN TO
LOS ANGELES COUNTY SURVEYOR
700 HALL OF RECORDS

FORM 247 10M 11-35

F.B. 631 PG. 260



T= 106°
293.12 @ 13°35' = 284.96

T=104°
229.30 @ 7-07 = 227.56

T 102°
106.22 @ 2-57 = 106.09

T=108°
272.75 @ 13°-16 = 265.51

T= 104°
91.00 @ 20°45' = 85.11

T=104°
219.52 @ 10°-30 = 215.87

RETURN TO
LOS ANGELES COUNTY SURVEYOR
700 HALL OF RECORDS

Do not extend notes this side of this line

Note: Any Additions or Changes on This Sheet Must be Made or Circled in Red Ink With Date and Name of Person Making Change.

Notes Ck'd by Drew	Survey of Cornell Rd
Map No. C.S. B-1039-2	W. O. 8122 Tape No. 36 St'd 84 °F.
Office Work J. D. Price	Surveyed by H. S. Johnson
Checked Drew	Notes H. S. J. Date 6-26-36
Date June 1936	Indexed A. C. Johnson

F.B. 631 Pg. 261

To BoT, Pg 262

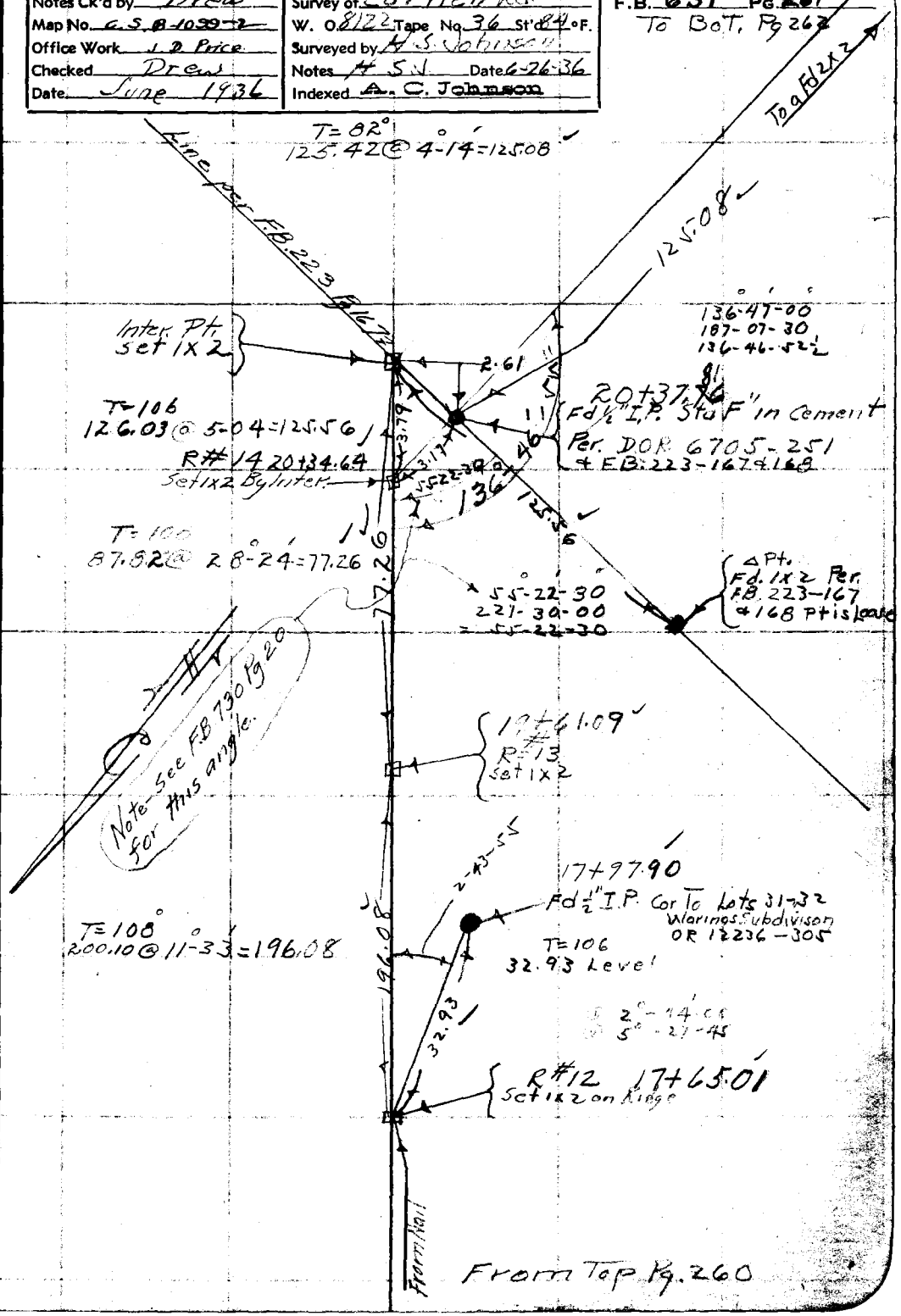

Note: Any Additions or Changes on This Sheet Must be Made or Circled in Red Ink With Date and Name of Person Making Change.

Do not extend notes this side of this line

RETURN TO
LOS ANGELES COUNTY SURVEYOR
700 HALL OF RECORDS

FORM 247 10M 11-35

F.B. 631 PG. 262

To Bot Pg 263

To 1x2 R#16

41.04

T=84
41.23 @ 5°-34' = 41.04

28+09.97
Set Nail chi Pt

92.37

T=84
92.74 @ 5-07 = 92.37

27+17.60
Set Nail chi Pt

30.97

T=84
31.71 @ 12-25 = 30.97

26+86.63
Set Nail chi Pt

T=86
299.73 @ 16-26 = 287.49

287.49

23+99.14
R#15 Set 1x2

T=86
43.33 @ 2°-11' = 43.30

56.68
23+69.30
Fd ½ I.P.
in Cement
Per Map of Sch
By W.H. Ensign

① 10-45-30
② 21-31-00
= 10-45-30

43.30

8.08

10-45-30

236.25

T=84°
254.48 @ 21-49 = 236.25

21+62.89
Fd 2x2 & Tck

From Top Pg 261

RETURN TO
LOS ANGELES COUNTY SURVEYOR
700 HALL OF RECORDS

Note: Any Additions or Changes on This Sheet Must be Made or Circled in Red Ink With Date and Name of Person Making Change.

Do not extend notes this side of this line

Notes Ck'd by Drew	Survey of Cornell Rd.
Map No. 6.3.8-1039-2	W. O. 8122 Tape No. 36 St'd 64 °F.
Office Work J. D. Price	Surveyed by Johnson
Checked Drew	Notes H. S. N. Date 6-29-36
Date June 1936	Indexed A. C. Johnson

F.B. 631 PG. 263

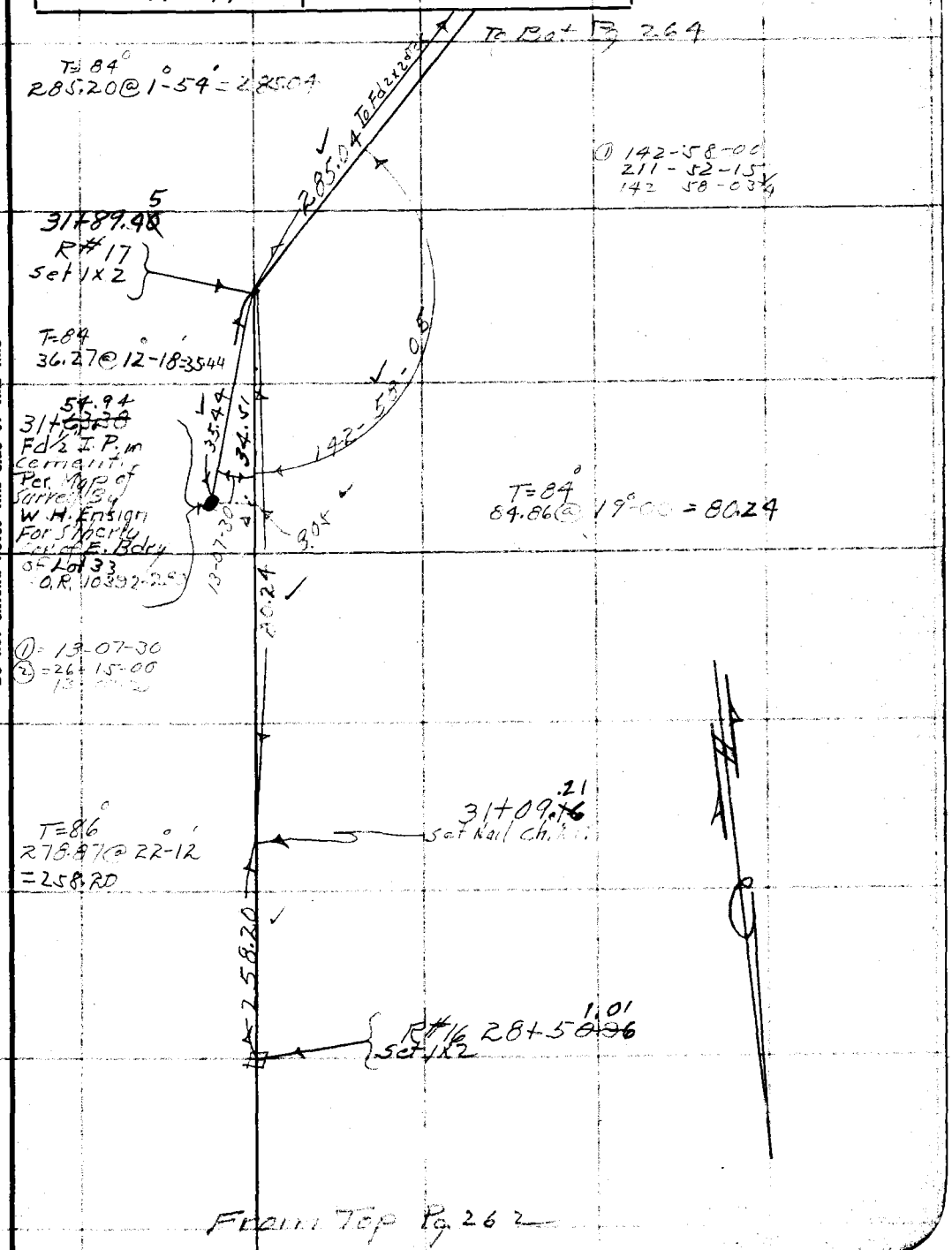

From Top Pg 262

Note: Any Additions or Changes on This Sheet Must be Made or Circled in Red Ink With Date and Name of Person Making Change.

Do not extend notes this side of this line

RETURN TO
LOS ANGELES COUNTY SURVEYOR
700 HALL OF RECORDS

FORM 247 10M 11-35

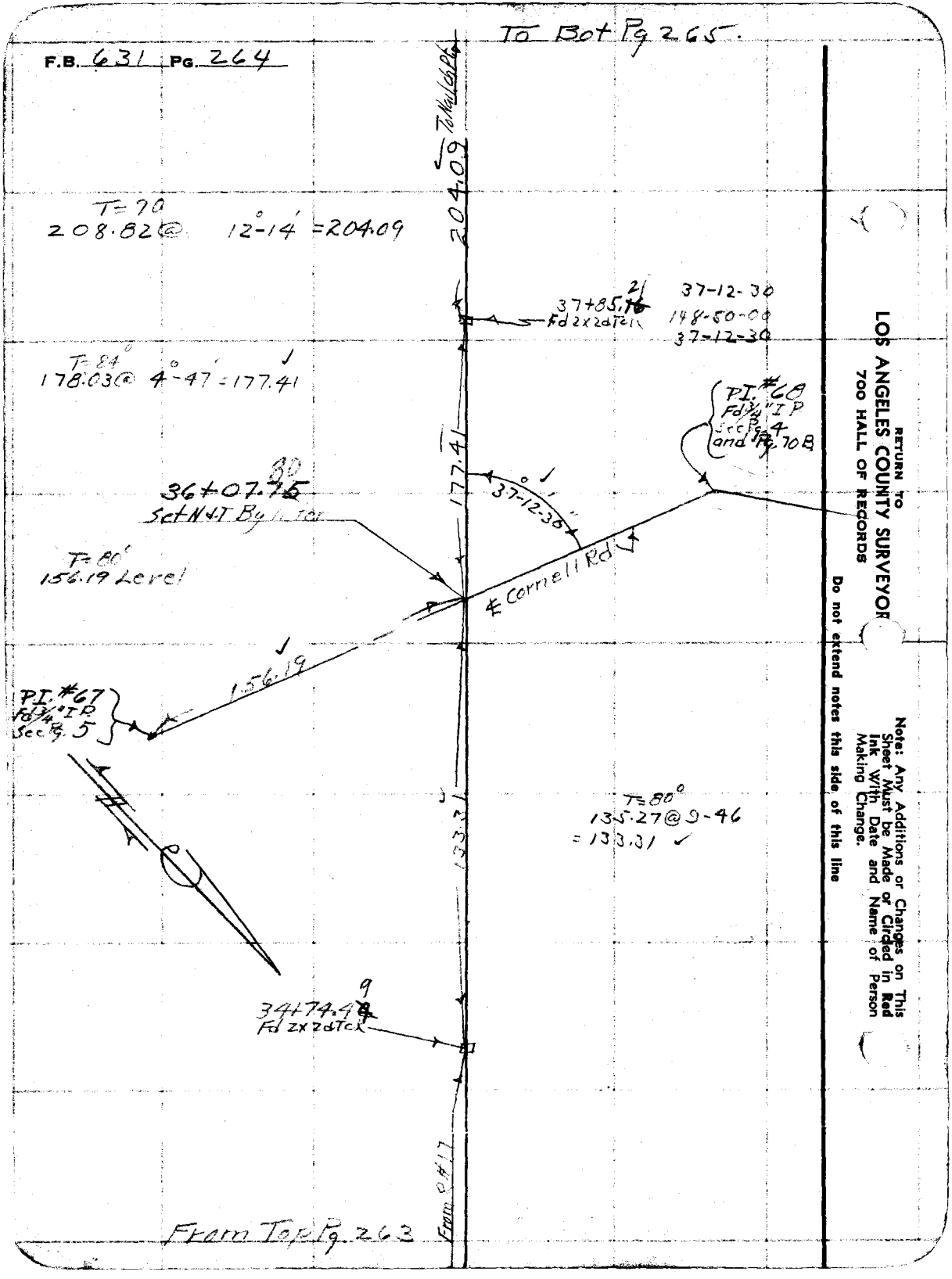

RETURN TO
LOS ANGELES COUNTY SURVEYOR
700 HALL OF RECORDS

Note: Any Additions or Changes on This Sheet Must be Made or Circled in Red Ink With Date and Name of Person Making Change.

Do not extend notes this side of this line

Notes Ck'd by Drew	Survey of Cornell Rd
Map No. C.S. B-1029-2	W. O 8122 Tape No. 36 St'd 84°F.
Office Work J. D. Price	Surveyed by Johnson
Checked Drew	Notes H.S.S. Date 6-30-36
Date Sept 1936	Indexed A. C. Johnson

F.B. 631 PG. 265

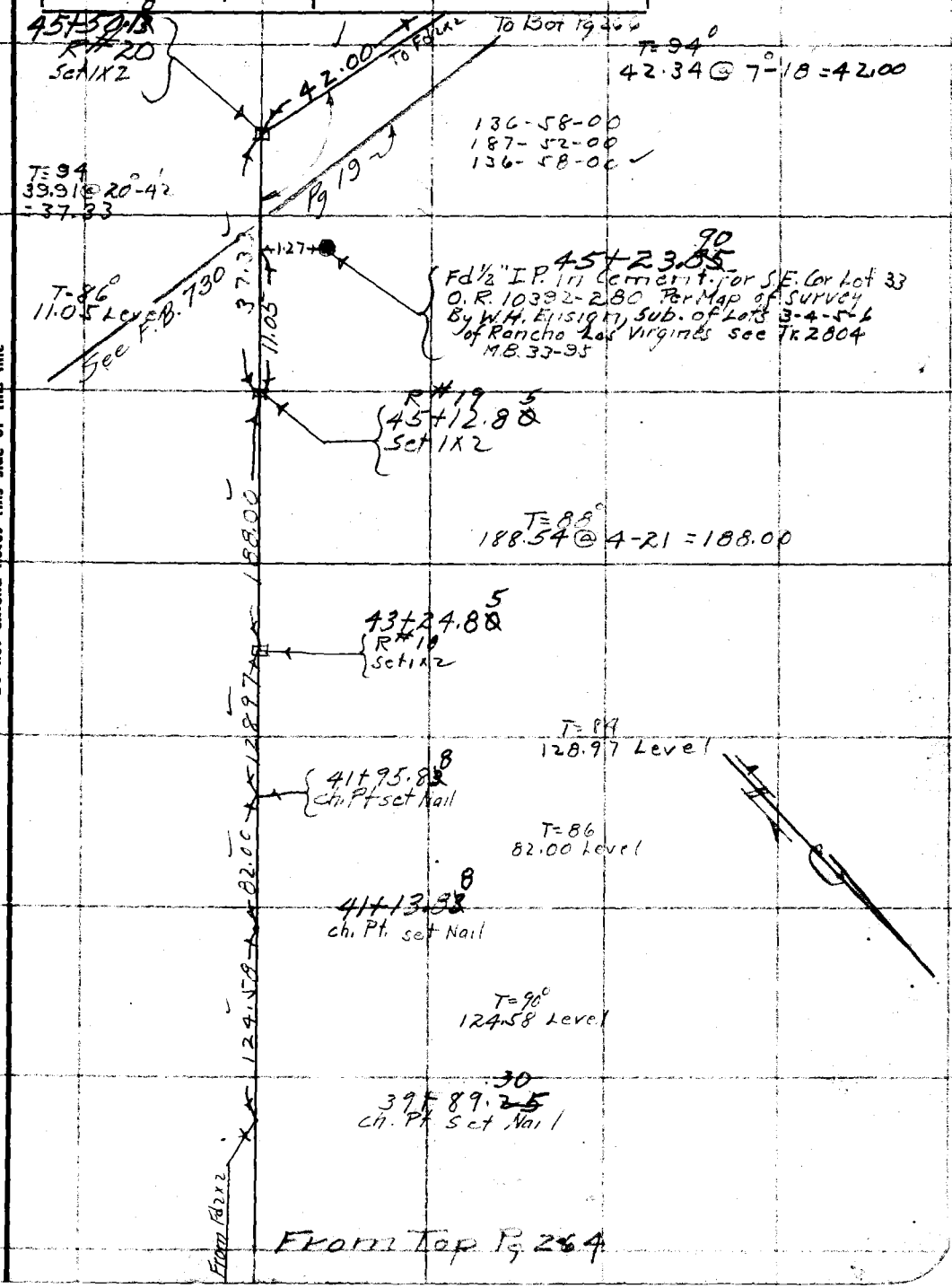

Note: Any Additions or Changes on This Sheet Must be Made or Circled in Red Ink With Date and Name of Person Making Change.

Do not extend notes this side of this line

RETURN TO
LOS ANGELES COUNTY SURVEYOR
700 HALL OF RECORDS

FORM 247 10M 11-35

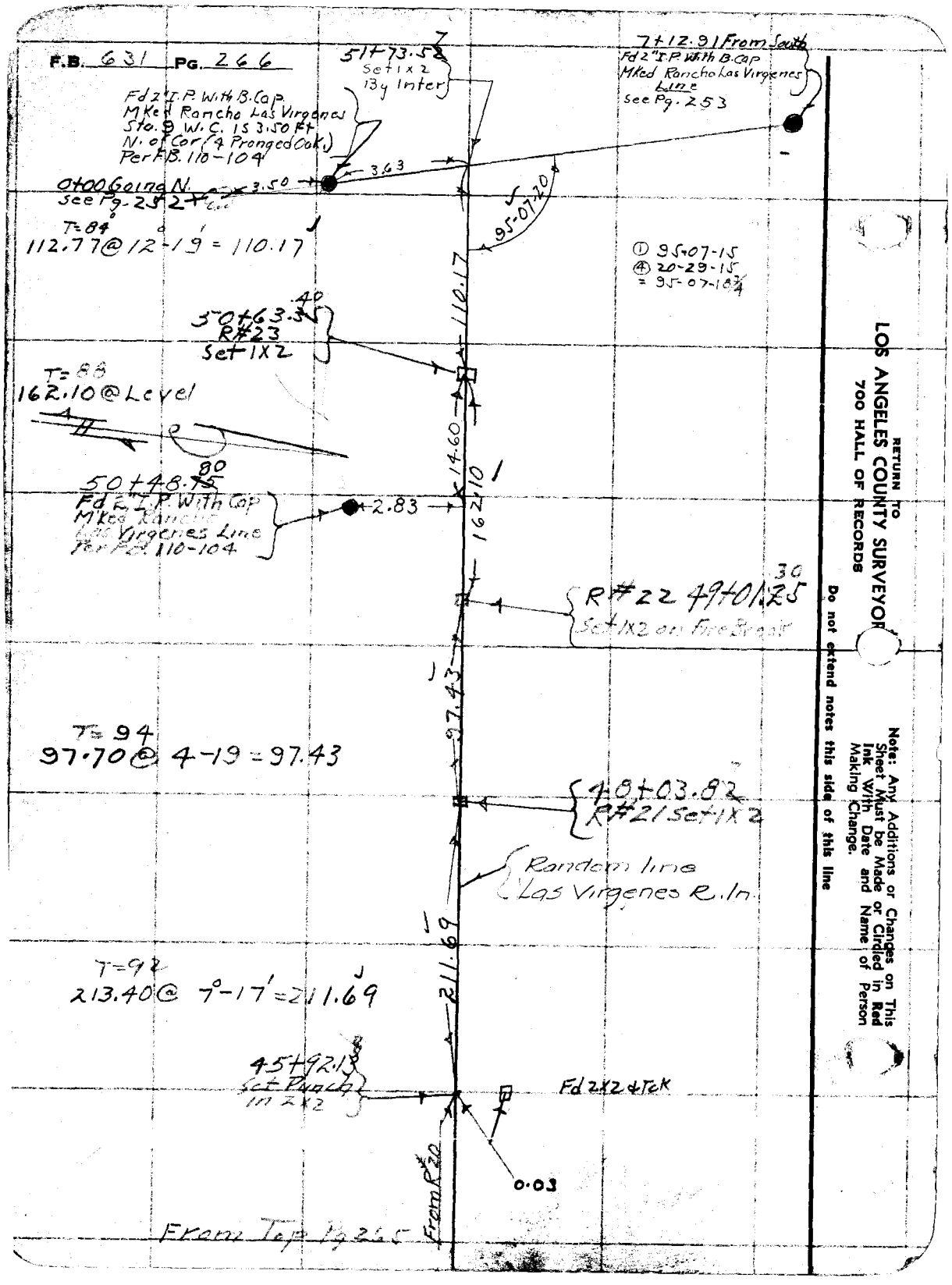
F.B. 631 PG. 266
51+73.52
Set 1x2
By Inter
7+12.91 From South
Fd 2" I.P. With B.Cap
Mked Rancho Las Virgenes
Line
See Pg. 253
Fd 2" I.P. With B.Cap
Mked Rancho Las Virgenes
Sta. 9 W.C. 1S 3.50 Ft
N. of Cor (4 Pronged Oak)
Per F.B. 110-104
3.63
0+00 Going N.
See Pg. 252
3.50
95-07-20
T=84
112.77@ 12°-19' = 110.17
① 95-07-15
④ 20-29-15
= 95-07-18¾
110.17
50+63.35
R#23
Set 1X2
T=88
162.10@ Level
14.60
162.10
50+48.75
Fd 2" I.P. With Cap
Mked Rancho
Las Virgenes Line
Per F.B. 110-104
2.83
R#22 49+01.25
Set 1X2 on Fire Break
97.43
T=94
97.70@ 4-19 = 97.43
48+03.82
R#21 Set 1X2
Random line
Las Virgenes R. In.
211.69
T=92
213.40@ 7°-17' = 211.69
45+92.13
Set Punch
in 2X2
Fd 2X2 & Tck
0.03
From R#20
From Top Pg 265
RETURN TO
LOS ANGELES COUNTY SURVEYOR
700 HALL OF RECORDS
Do not extend notes this side of this line
Note: Any Additions or Changes on This Sheet Must be Made or Circled in Red Ink With Date and Name of Person Making Change.

Notes Ck'd by Drew	Survey of Cornell Rd	F.B. 631	Pg. 267
Map No. C.S. B-1099-2	W. O. 8122 Tape No. 36 St'd 84 °F.		
Office Work J. D. Price	Surveyed by [illegible]		
Checked Drew	Notes [illegible] Date 7-3-36		
Date June 1936	Indexed A. C. Johnson		

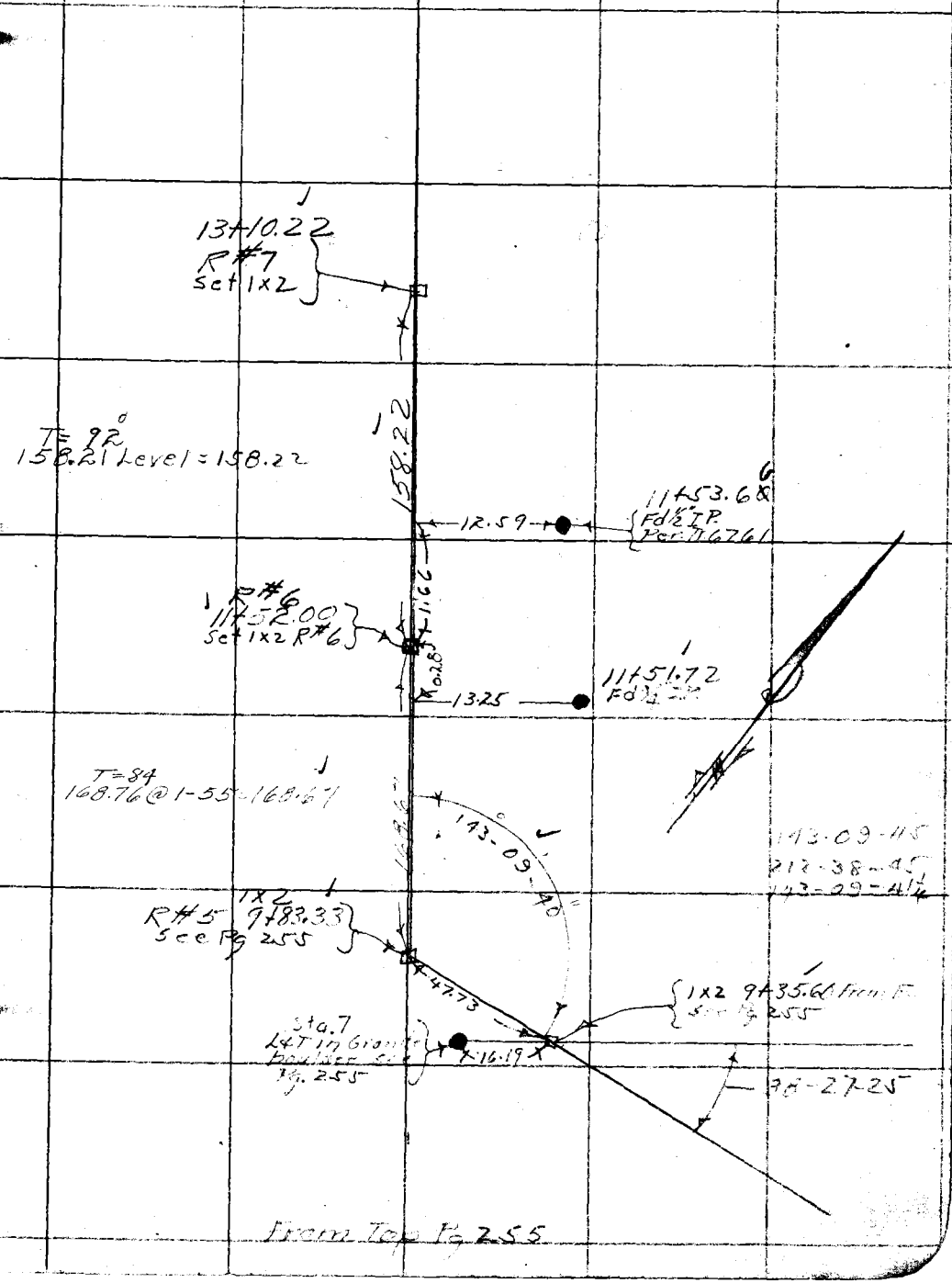

Note: Any Additions or Changes on This Sheet Must be Made or Circled in Red Ink With Date and Name of Person Making Change.

Do not extend notes this side of this line

RETURN TO
LOS ANGELES COUNTY SURVEYOR
700 HALL OF RECORDS

FORM 247 10M 11-35

F.B._____ PG._____

93

386.18
20.61
23.22
430.01
1.83
431.84

35.9
273.18
133.61
431.80

631