Notes Ck'd by

Survey of
W. O. Tape No. St'd °F.
Surveyed by
Notes Date
Indexed

F.B. PG

Fa - 9 - 19

Jackson
May Co

6327

RETURN TO
LOS ANGELES COUNTY SURVEYOR
700 HALL OF RECORDS

Note: Any Additions or Changes on This Sheet Must be Made or Circled in **Red Ink** With Date and Name of Person Making Change.

Do not extend notes this side of this line

F.B. 632 PG. —

Notes Ck'd by	Survey of	F.B. 632 Pg. 1
Map No.	W. O. Tape No St'd °F.	
Office Work	Surveyed by	
Checked	Notes Date	
Date	Indexed A. C. Johnson 7-23-36	

SURVEY OF

GRAND AVE C.S.B-1645-1-4.

J.N. 7132. 0074.20

From: ROWLAND AVE. } See Index Pages 4-5-6
TO: ALOSTA AVE }

&

SURVEY OF

BARRANCA STREET C.S.B-1646-1&2

JOB NO. 7127 0074.05

FROM: CAMERON AVE. } See Index Pages 4-5-6
TO: SIERRA MADRE AVE. }

Job began - Feb. 14, 1936

Job finished - May - 1940

C.A. Benson Chief
A.E. Svenson Tr man
L.C. Wilson Hd ch
W.J. McDonnell R.ch.
9-18-39.
C.A. Benson chief
W.E. Braden Tr man
L.C. Wilson Hd ch. & R.ch
J.T. Maxwell [illegible] - Ext-Hd ch.
H.F. Naumann [illegible] ch.
G.G. Porter. R.ch.

Note: ANY ADDITIONS OR CHANGES SHEET MUST BE MADE OR CIRCULATED Ink WITH DATE AND NAME OF ING CHANGE.

Do not extend notes this side of this line

RETURN TO
LOS ANGELES COUNTY SURVEYOR
700 HALL OF RECORDS

FORM 247 5M 2-34

F.B. 632 PG. 2

INDEX

F.B. 632

	pages
Sketch showing Streets with their page Nos.	4-5-6
Barranca St. ℄ from Cameron Ave (South end) to Sierra Madre Ave (North end job)	7 to 56
Grand Ave ℄ from Rowland Ave (South end job) to Sierra Madre Ave (North end job)	71 to 100
Improvement Locations along Barranca St.	101 to 190
Improvement Locations along Grand Ave	190 to 267
Barranca St - Add'l topog at Bonita	269-272
Monumenting P.E. R/W - Grand Ave to Ben Lomond	273-280
Tree Locations at Grand & Cypress	281
Reset. ℄ INT. MONS GRAND & LEADORA	285-286

RETURN TO
LOS ANGELES COUNTY SURVEYOR
700 HALL OF RECORDS

Do not extend notes this side of this line

Note: ANY ADDITIONS OR CHANGES ON THIS SHEET MUST BE MADE OR CIRCLED IN Red Ink WITH DATE AND NAME OF PERSON MAKING CHANGE.

FORM 247 5M 10-39

RETURN TO
LOS ANGELES COUNTY SURVEYOR
700 HALL OF RECORDS

Note: Any Additions or Changes on This Sheet Must be Made or Circled in **Red Ink** With Date and Name of Person Making Change.

Do not extend notes this side of this line.

Notes Ck'd by
Map No.
Office Work
Checked
Date

Survey of
W. O. Tape No. St'd °F
Surveyed by
Notes Date
Indexed

F.B. 632 PG. 3

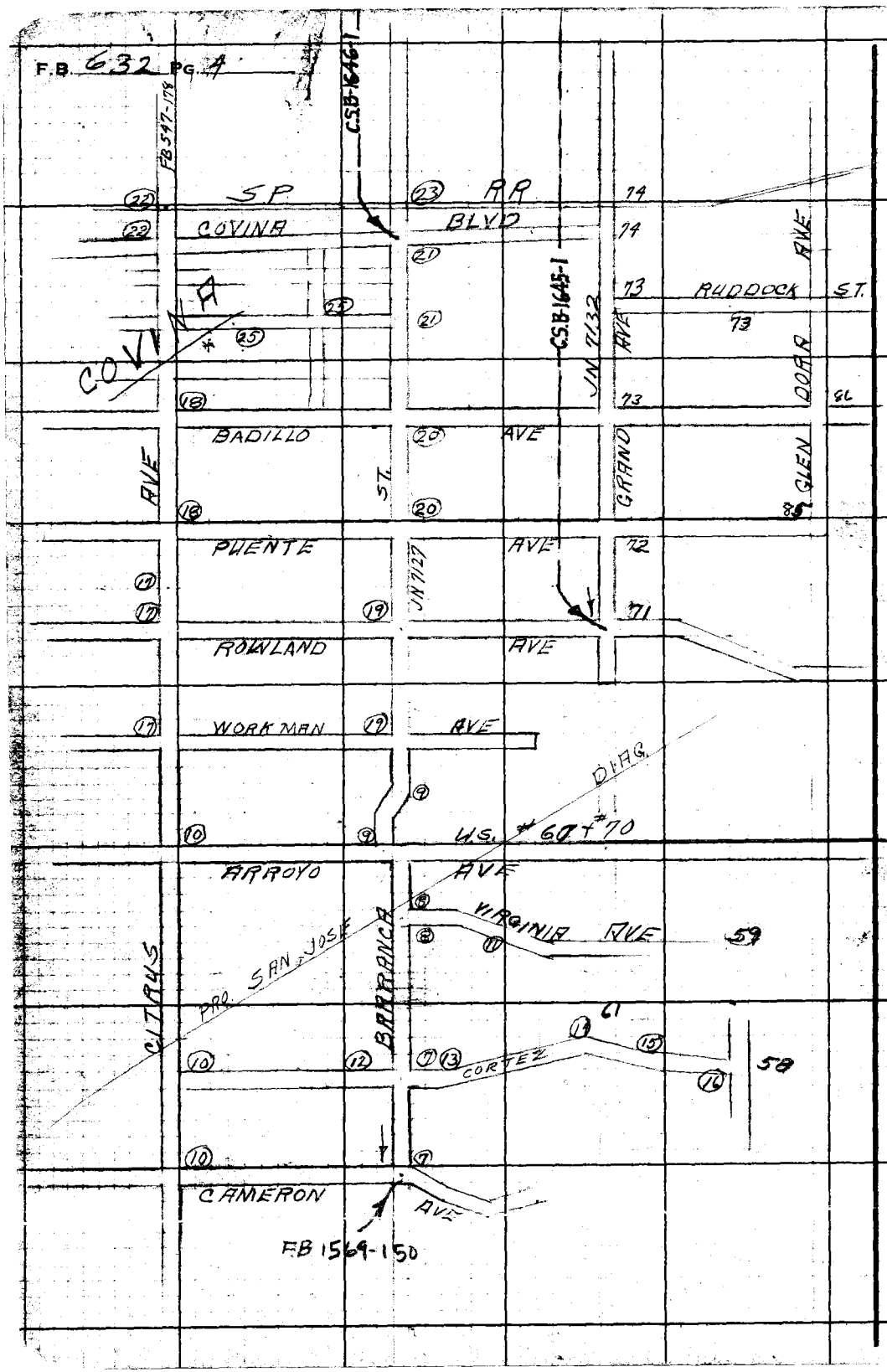

RETURN TO
LOS ANGELES COUNTY SURVEYOR
700 HALL OF RECORDS

Do not extend notes this side of this line.

Note: Any Additions or Changes on This Sheet Must be Made or Circled in **Red Ink** With Date and Name of Person Making Change.

Notes Ck'd by	Survey of
Map No.	W. O. Tape No. St'd °F
Office Work	Surveyed by
Checked	Notes Date
Date	Indexed

F.B. 632 Pg. 5

Note: Any Additions or Changes on This Sheet Must be Made or Circled in Red Ink With Date and Name of Person Making Change

Do not extend notes this side of this line.

RETURN TO
LOS ANGELES COUNTY SURVEYOR
700 HALL OF RECORDS

FORM 247 5M 10-59

RETURN TO
LOS ANGELES COUNTY SURVEYOR
700 HALL OF RECORDS

Note: Any Additions or Changes on This Sheet Must be Made or Circled in **Red Ink** With Date and Name of Person Making Change.

Do not extend notes this side of this line.

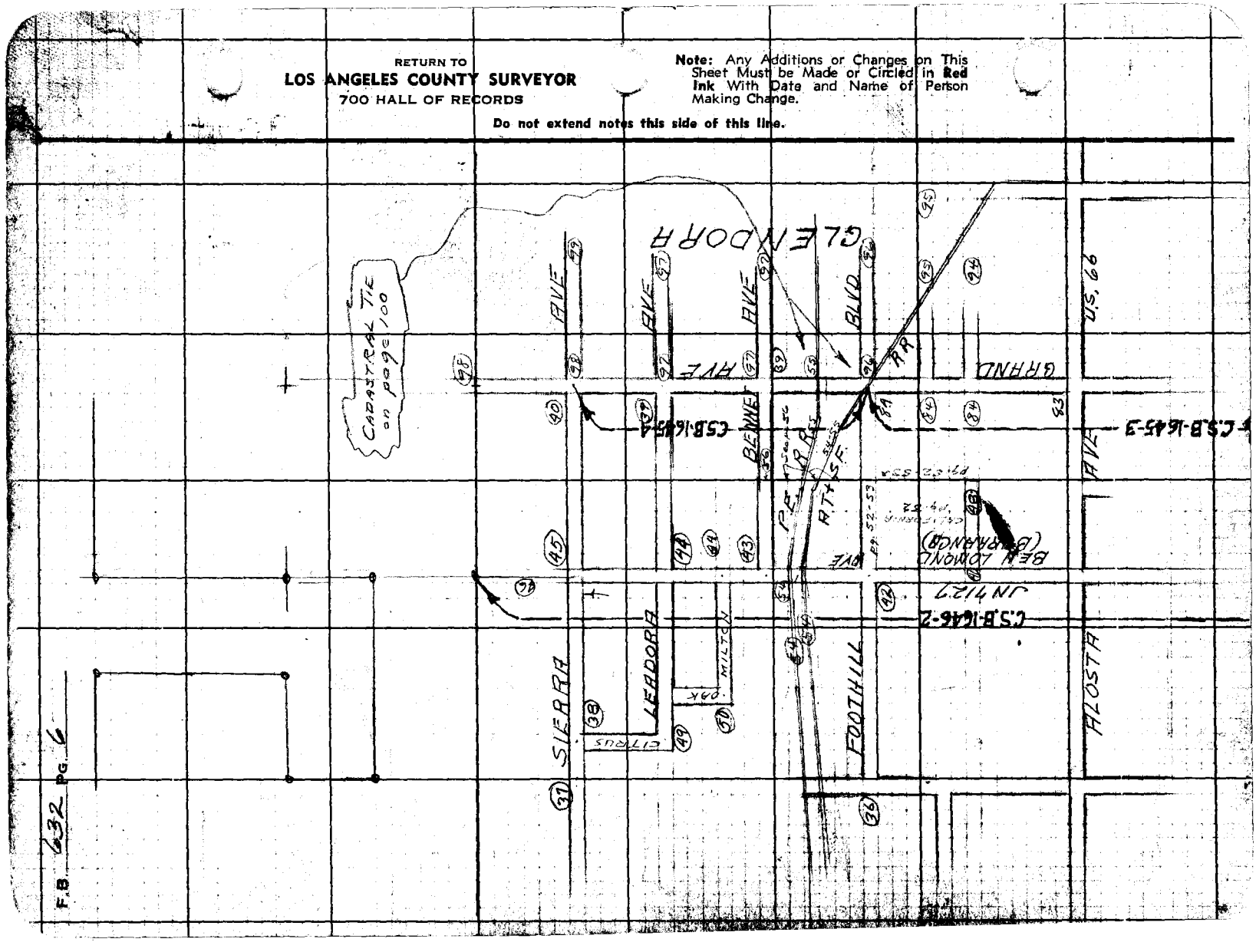

Surveyed by: D.M. Taylor
Date: 8-16-36
Office Work
Checked
Area
Surveyed by: J. Bowen
Notes: B'
Date: 2-5-36
Indexed: Jas. C. Johnson
Tape No. Std. 8 Ster.
F.B. 1569

Cor'd. on bot. pg B

Fd 3X3+TK
30.00
To Pt. at Cor. 0.03 E
SERVICE AVE
(Widened)
Pt. at Int. at (2668.33 per RB 431-45)
Cor. Ave
Fd 3X3+TK.
(30)
Fd. N+T P.P.
Fd. 1" I.P. Conc. H.W.
190.03 Level-T: 76 = 190.02
Set L+T in Conc. H.W.
45.40
Set P.K. 0.05 N. Hubs
38.05
0.01
BARRANCA
481.95
230.58
CALIFO
Set L+T in Conc. H.W.
8" Irr. Valve
Set 1" A.P. Flush 6-26-52 OEH
0+00
647.76 Level-T: 74 = 647.72
Ø 90°00'15" Ø 123°59'30"
Ø 360°00'45" Ø 135°38'30"
90°00'11" 83°39'32"
MON. Removed 10-25-60
Replaced 2X2 W. with C.S. mon. (dn 8") Set H.H. & Cover 6-26-52 OEH. mon. marked as Shown
To Pt. at Citrus Ave. (2668.29 per RB 431-45)
Set 2X2 T.C. Flush 6-26-52 OEH
Set P.K. 0.05 E
0+00
AMERITA AVE
Fd N+T P.P.
Replaced 2X2 with C.S. mon. marked as Shown (dn 8") Set H.H. & Cover 6-26-52 OEH.
36.54 Level-T: 88 = 367.55
MON Removed 10-25-60
C. Reed
See F.B. 1569-150
COUNTY SURVEYOR
367.55
300.00
Fd 3X3+TK
Fd N+T P.P.
Set P.K. 0.05 E
Set L+T in Conc. H.W.
Set 1" A.P. Flush 6-26-52 OEH
Set C.S. mon. on line N 90° to Sta. dn 8" set H.H. & Cover mon. marked as shown 6-26-52 OEH
Fd 1" I.P. Conc. H.W.
Fd C.S.P.K. in W. face of Conc. H.W.
By T.C.'s per R.B. 431-45
They Clr. & Fix. Ends for
OUT 6-27-52 OEH
13+19.67
Fd C.S.P.K. in W. face of Conc. H.W.
By T.C.'s per R.B. 431-45
They Clr. & Fix. Ends for
OUT 6-27-52 OEH
11+29.67
Fd C.S.P.K. in W. face of Conc. H.W.
By T.C.'s per R.B. 431-45
6+42.72
P.O.T.
Set C.S.P.K. in W. face of Conc. H.W.
Fd 1" I.P.
Fd 3X3+TK
Fd N+T P.P.
Set P.K. 0.05 E
Set L+T in Conc. H.W.
Set 1" A.P. Flush 6-26-52 OEH
Set C.S. mon. on line N 90° to Sta. dn 8" set H.H. & Cover mon. marked as shown 6-26-52 OEH
Fd 1" I.P. Conc. H.W.
Fd C.S.P.K. in W. face of Conc. H.W.
By T.C.'s per R.B. 431-45
They Clr. & Fix. Ends for
OUT 6-27-52 OEH
13+19.67
Fd C.S.P.K. in W. face of Conc. H.W.
By T.C.'s per R.B. 431-45
They Clr. & Fix. Ends for
OUT 6-27-52 OEH
11+29.67
Fd C.S.P.K. in W. face of Conc. H.W.
By T.C.'s per R.B. 431-45
6+42.72
P.O.T.
Set C.S.P.K. in W. face of Conc. H.W.
Fd 1" I.P.

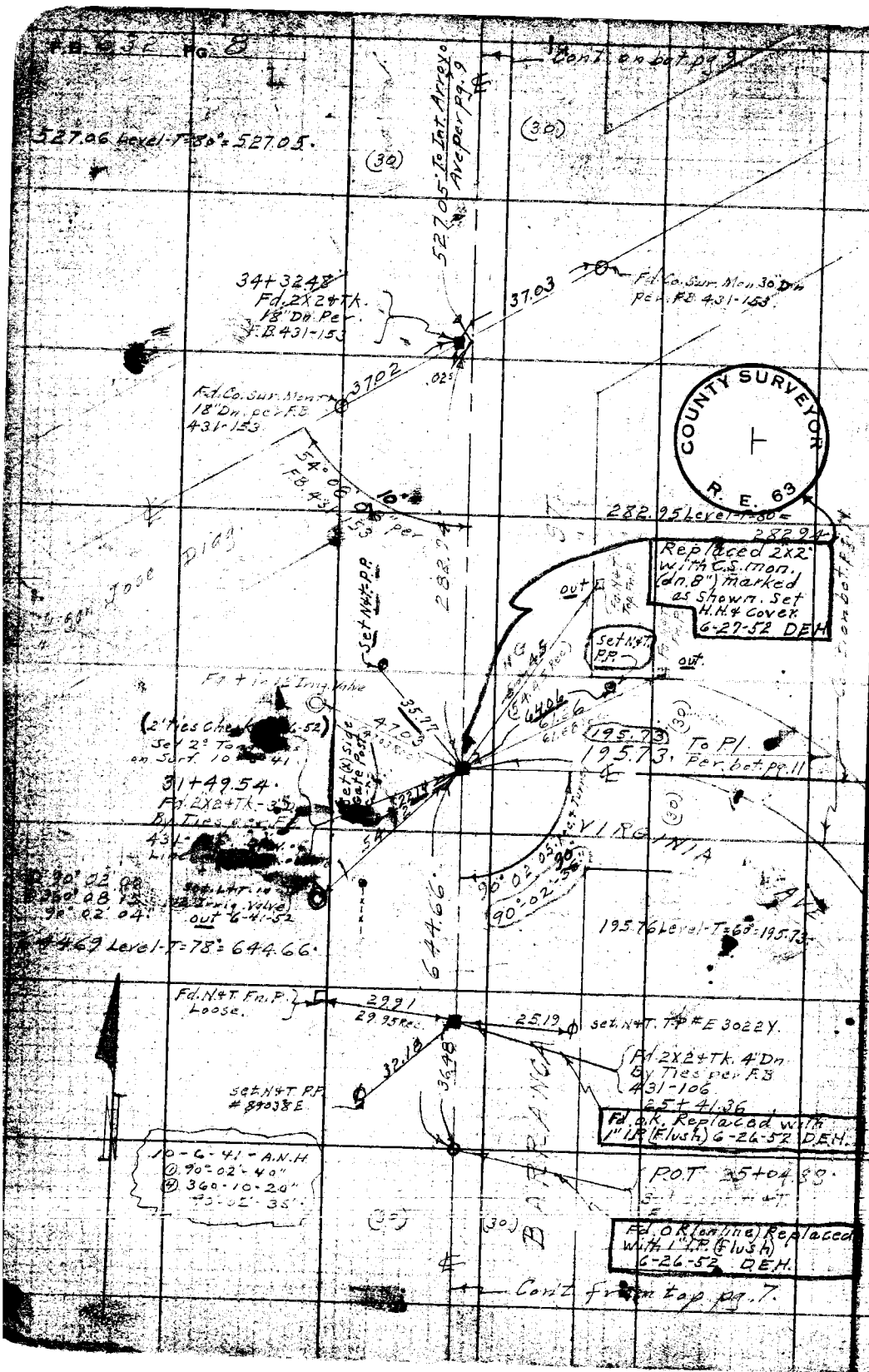

RETURN TO
LOS ANGELES COUNTY SURVEYOR
700 HALL OF RECORDS
Do not extend notes this side of this line
Note: ANY ADDITIONS OR CHANGES ON THIS SHEET MUST BE MADE OR CHECKED IN BLACK Ink WITH DATE AND NAME OF PERSON MAKING CHANGE.

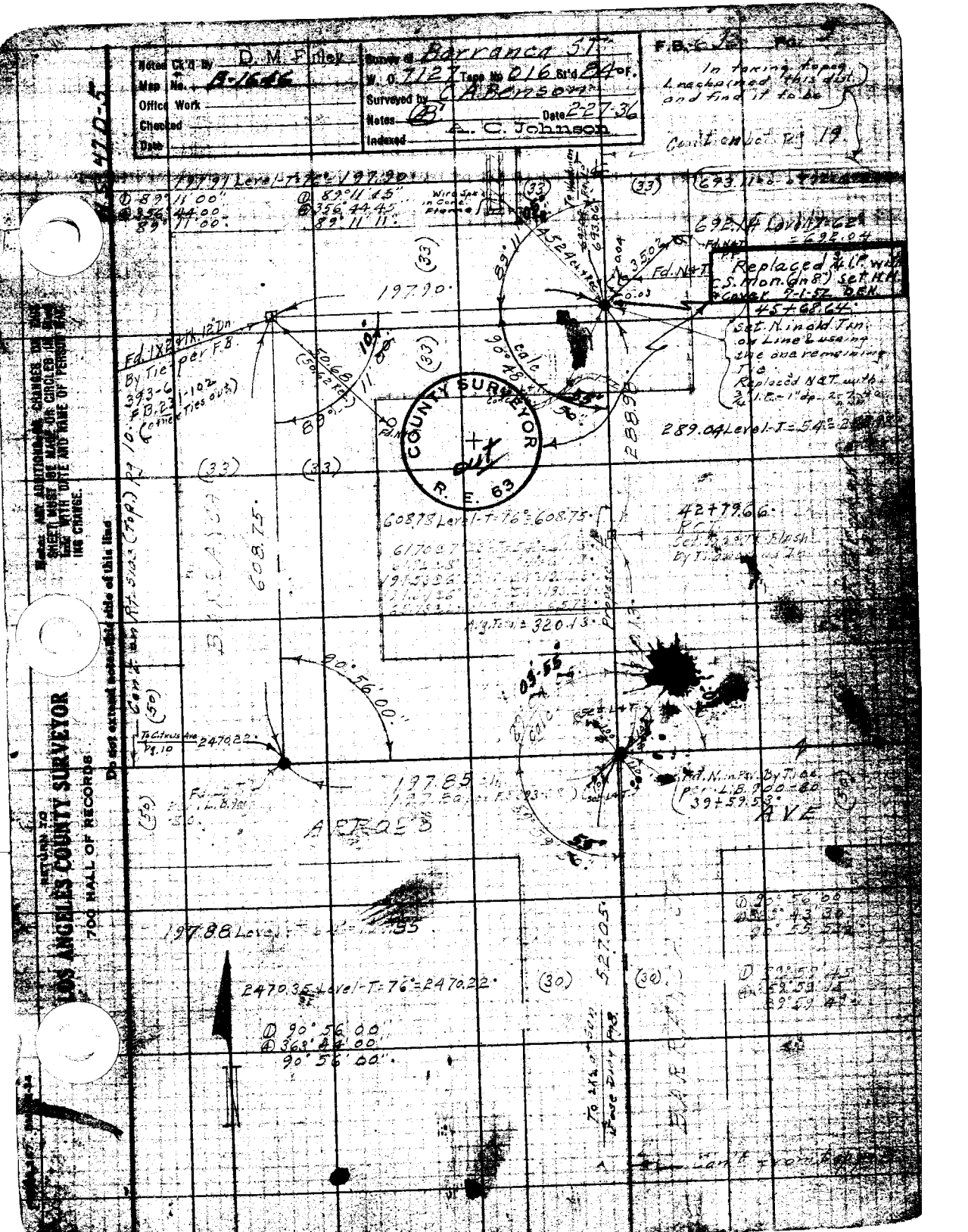

Noted Ck'd by D. M. Finley
Map No. B-1646
Office Work
Checked
Date
Survey of Barranca St.
W. O. 7127 Tape No. 016 St'd 84 °F.
Surveyed by C. A. Benson
Notes
Date 2-27-36
Indexed A. C. Johnson
F.B. 6 Pg. 9
In taking topog. I reckoned this dist. and find it to be
Cont'd on bot. Pg. 19
197.91 Level-T=76°=197.90
① 89° 11' 00"
④ 356° 44' 00"
89° 11' 00"
① 89° 11' 45"
④ 356° 44' 45"
89° 11' 11"
Wire Spk. in Conc. Frame
693.11
692.14 Level-T=62°=692.04
Fd. N&T
Replaced ¾ I.P. with C.S. Mon. (dn 8") set H.H. & cover 9-1-52 DEN.
45+68.64
Set N. in old Tin on Line & using the one remaining Tie.
Replaced N&T with ¾ I.P.-1" dp. 2-7-40
197.90
Fd. 1X2 Pk. 12" Dn. By Tie per F.B. 393-6 F.B. 231-102 (other Ties out)
50.68
89° 11' 00"
90° 48' 00"
calc
COUNTY SURVEYOR R. E. 63
out
288.98
289.04 Level-T=54°=
42+79.66
608.78 Level-T=76°=608.75
Avg. Total = 320.13
608.75
Con't on Rt. Side (Top) Pg. 10
90° 56' 00"
To Citrus Ave Pg. 10
2470.22
197.85
Fd. N. in Pav. By Tie per L.B. 900-80
39+59.53
AVE
197.88 Level-T=64°=197.85
2470.35 Level-T=76°=2470.22
① 90° 56' 00"
④ 363° 44' 00"
90° 56' 00"
527.05
To 2X2 at Sun Base Dist. Pg. 8
Cont'd from
Notes: ANY ADDITIONAL OR CHANGES ON THIS SHEET MUST BE MADE OR CIRCLED IN RED INK WITH DATE AND NAME OF PERSON MAKING CHANGE.
RETURN TO LOS ANGELES COUNTY SURVEYOR 700 HALL OF RECORDS
Do not extend notes this side of this line

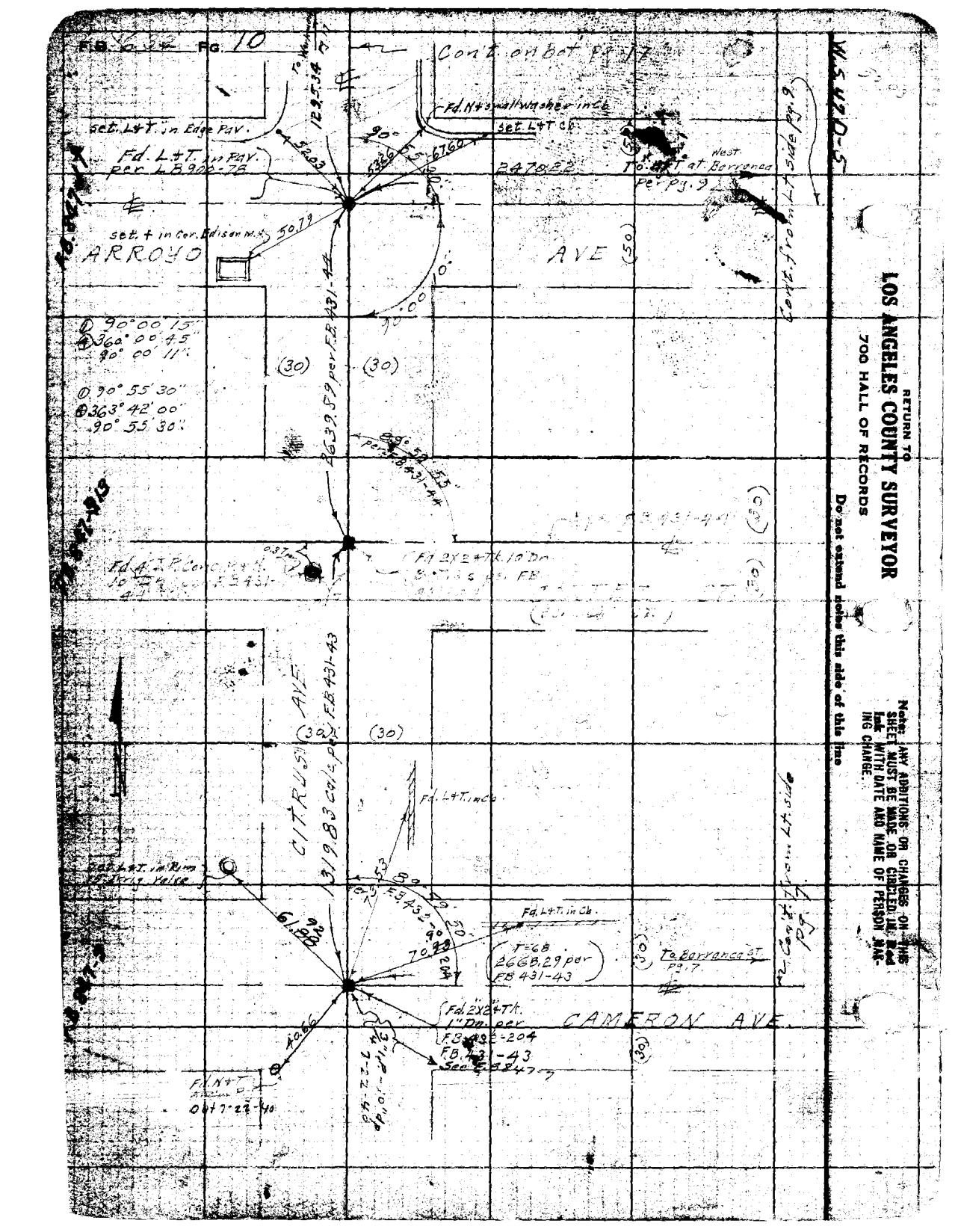

RETURN TO
LOS ANGELES COUNTY SURVEYOR
700 HALL OF RECORDS

Do not extend notes this side of this line

Note: ANY ADDITIONS OR CHANGES ON THIS SHEET MUST BE MADE OR CIRCLED IN Red Ink WITH DATE AND NAME OF PERSON MAKING CHANGE.

W.S. 42 D-5

Notes Ck'd by D. M. Finley	Survey of Barranca ST.	F.B. [illegible]	Pg. 11
Map No. B-1646	W. O. 7127 Tape No 016 St'd 84 of.	See F.B. 632 pg. 59	
Office Work	Surveyed by C. A. Benson		
Checked	Notes [illegible] Date 2-27-36		
Date	Indexed A. C. Johnson		

W.S. 47 D-5

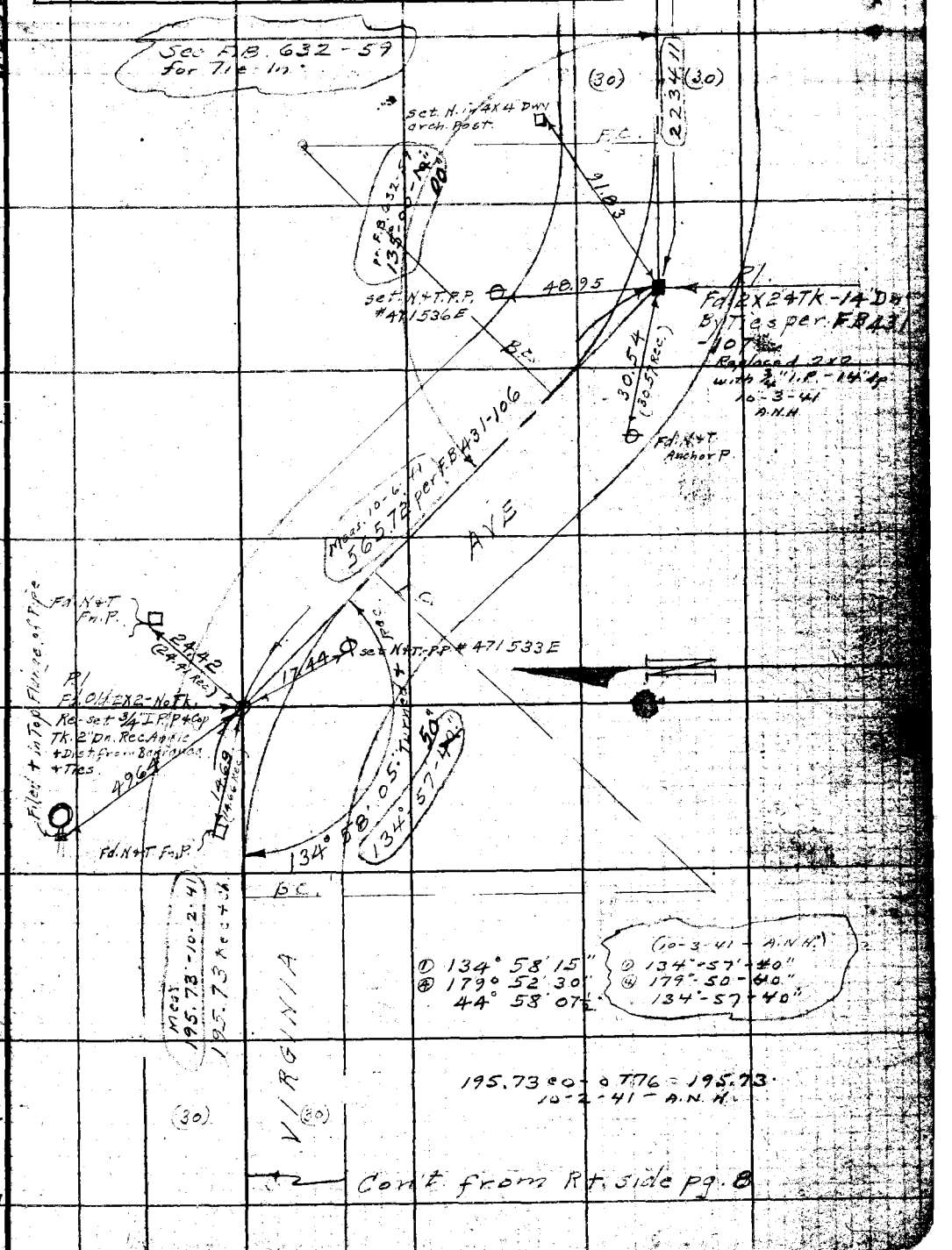

Note: ANY ADDITIONS OR CHANGES ON THIS SHEET MUST BE MADE OR CIRCLED IN Red Ink WITH DATE AND NAME OF PERSON MAKING CHANGE.

Do not extend notes this side of this line

RETURN TO
LOS ANGELES COUNTY SURVEYOR
700 HALL OF RECORDS

FORM 247 5M 2-34



W.S. 47 D-5

RETURN TO
LOS ANGELES COUNTY SURVEYOR
700 HALL OF RECORDS

Do not extend notes this side of this line

NOTE: ANY ADDITIONS OR CHANGES ON THIS SHEET MUST BE MADE OR CIRCLED IN Red Ink WITH DATE AND NAME OR PERSON MAKING CHANGE.

Notes Ck'd by D. M. Finley
Map No. B-1646
Office Work
Checked
Date

Survey of Barranca ST
M. D. 712T Tape No 216 Str'd 84 or.
Surveyed by C. A. Ransom
Notes 60 Date 3-5-36
Indexed E. C. Johnson

F.B. 632 Pg. 13

W.S. 47 D-5

15 @ 32°-31'-00"
@ 130°-04'-20"
32°-31'-05"
147°-28'-55"

Court Jud. Bdy. pg. 14

S.E. Cor. Lot. B.

PRC 3.3' N.T.
Fd. N&T.
10-6-41

29-00
147°-28'-55"

N.E. Cor. Lot. F.
Fd. 3/4" I.P.
In good condition

D 147°-30'-00"
@ 230°-00'-00"
57°-32'-00"

R = ±
Δ = 65°-00'-00"
R = 400.
T = 254.83
L =
Lc = 429.84

429.92 Level-T = 54° = 42.984.

NOTE:- Ran P.U.T. & of CORTEZ ST. Record on Tract Map #2371. Take Corrected for True E.

429.78 ° - - 776 = 429.78

Fl. Nothing Fd. (30) (30)

429.78

8

Set Spk. W. & T. Pr. N&T. 10-6-41 A.N.K.

Nothing Fd.

147°-29'-20"

10-6-41
@ 147°-29'-20"
@ 229°-57'-40"
147°-29'-20"

Nothing Fd.

N.E. Cor. Lot. 4
Fd. old 3X3 F.M. set (Top)
8644 Level-T: 20 = 864.34
Meas. 10-6-41

Nothing Fd.

Nothing Fd.

Fd. Old 2X2 No Tag 20" Fl.

4

D
@ 260°-00'-00"
65°-00'-00"

Set 1X2 - 6 Lugs as pr. Nail 10-6-41 A.N.K.

Nothing Fd.

Rec.
Δ = 25°-00'-00"
R = 200.
T = 44.34
L =

230.00 Level-T: 62 = 230.58
Meas. 10-6-41

also 10-6-41

Nothing Fd.

90°-00'-00"

Spk. W. & T. pr. pg. 7.

BARRANCA ST.

Line between State Hwy and Cameron Ave checked 0.05 W of Spk. W. & T. + 10-6-41 A.N.K.

0.05

Notes: ANY ADDITIONS OR CHANGES ON THIS SHEET MUST BE MADE ONLY AND INITIALED IN INK WITH DATE AND NAME OF PERSON MAKING CHANGE.

Do not extend notes to this side of this line

RETURN TO LOS ANGELES COUNTY SURVEYOR 700 HALL OF RECORDS

Form 247 DM 2-34

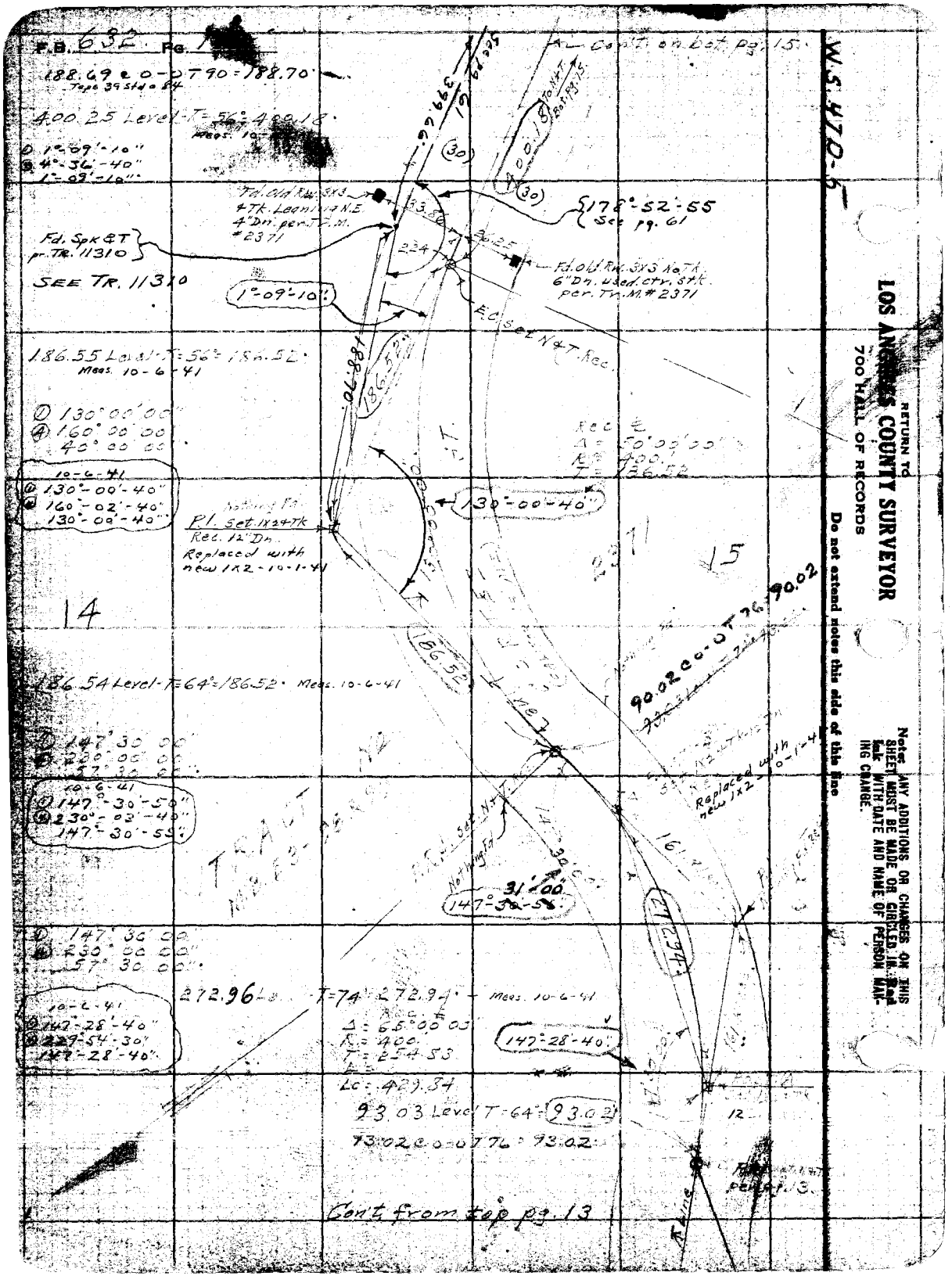
W.S. 470-5
RETURN TO
LOS ANGELES COUNTY SURVEYOR
700 HALL OF RECORDS
Do not extend notes this side of this line
Note: ANY ADDITIONS OR CHANGES ON THIS SHEET MUST BE MADE OR CIRCLED IN RED INK WITH DATE AND NAME OF PERSON MAKING CHANGE.
P.B. 63 E Pg. 1
Cont'd. on bot pg. 15
188.69 e 0-0 T 90 = 188.70
Tape 39.514 = 84
400.25 Level-T=56°-400.18
Meas. 10-6-41
1°-09'-10"
41°-36'-40"
1°-09'-10"
399.66
(30)
0.18 TO N.T.
Rad 193.5
Fd. Old Rm. 3X3 4 Tk. Loan 1/2 N.E. 4" Dn. per T.M. #2371
33.50
224
30.25
178°-52'-55"
See pg. 61
Fd. Spk & T pr. Tr. 11310
SEE TR. 11310
1°-09'-10"
Fd. Old Rm. 3X3 No Tk. 6" Dn. Used. Ctr. Stk. per. Tm. M. # 2371
E.C. Set N & T. Rec.
186.55 Level-T=56°-186.52
Meas. 10-6-41
130°-00'-05"
160°-00'-00"
40°-00'-00"
Rec. Δ = 50°-09'-20" R = 400. T = 186.52
10-6-41
130°-00'-40"
160°-02'-40"
130°-00'-40"
Nothing Fd. P.I. Set 1X24 Tk. Rec. 12" Dn. Replaced with new 1X2-10-1-41
130°-00'-40"
14
15
186.52
90.02
90.02 e-0 T 76 = 90.02
186.54 Level-T=64°-186.52 Meas. 10-6-41
147°-30'-00"
230°-00'-00"
57°-30'-00"
10-6-41
147°-30'-50"
230°-03'-40"
147°-30'-55"
Replaced with 0-1-4
N.T. Set
Nothing Fd.
31.00
147°-30'-55"
147°-30'-00"
230°-00'-00"
57°-30'-00"
272.96
T=74°-272.94
Meas. 10-6-41
Δ = 65°-00'-03"
R = 400.
T = 254.53
147°-28'-40"
10-6-41
147°-28'-40"
229°-54'-30"
147°-28'-40"
Lc = 429.84
93.03 Level T-64°-93.02
93.02 e-0 T 76 = 93.02
12
Cont. from top pg. 13



Notes Ck'd by D. M. Finley
Map No. B-1646
Office Work
Checked
Date
Survey of Barranca ST
W. O. 7127 Tape No 016 St'd 84 of.
Surveyed by C. A. Benson
Notes
Date 3-6-36
Indexed A. C. Johnson
FIB. 632 Pg. 15
Con't on bot. pg 16
To Pl. pg 16
To Bo. St. 142
271.01
Fd. 1½" I.P. - 1" up Used Ctr.
33.39
0.48
Nothing Fd.
P.P.C. Set N+T Rec.
25
413.71
130.47
Not Used
161°-24'-00"
159°44'00"
130.43
130.47
130.43 0-0 T80 = 130.43
10-6-41
Nothing Fd.
25.73
1.52
Fd. 4"x4" Conc. Mon. with wire in Ctr. 2" up
22
B.C. Set N+T Rec. per Tr. M. #2371
1.45
25.55
T & Spe. Doug. + 1.55
535.60
CORTEZ
33.20
1.07
18
(30)
(30)
183.78 Level T. 60 = 183.75 Meas. 10-6-41
TRACT No. M.B. 23-93+99
2371
N.E. Cor. Lot 15 Fd. Old R.W. 3K3 No Th. used Ctr. 6 Dn. per Tr. M. #2371
26.17
1.01
Fd 4"x4" Conc. Mon. with wire in Ctr. 2" up
1.53
19
15
P.P.T. Set N+T Rec. per Tr. M. #2371
Cont. from top pg. 14.
Note: ANY ADDITIONS OR CHANGES ON THIS SHEET MUST BE MADE OR CIRCLED IN Red Ink WITH DATE AND NAME OF PERSON MAKING CHANGE.
Do not extend notes this side of this line
RETURN TO
LOS ANGELES COUNTY SURVEYOR
700 HALL OF RECORDS

F.B. 632 Pg. 16

W.S. 48 B-5

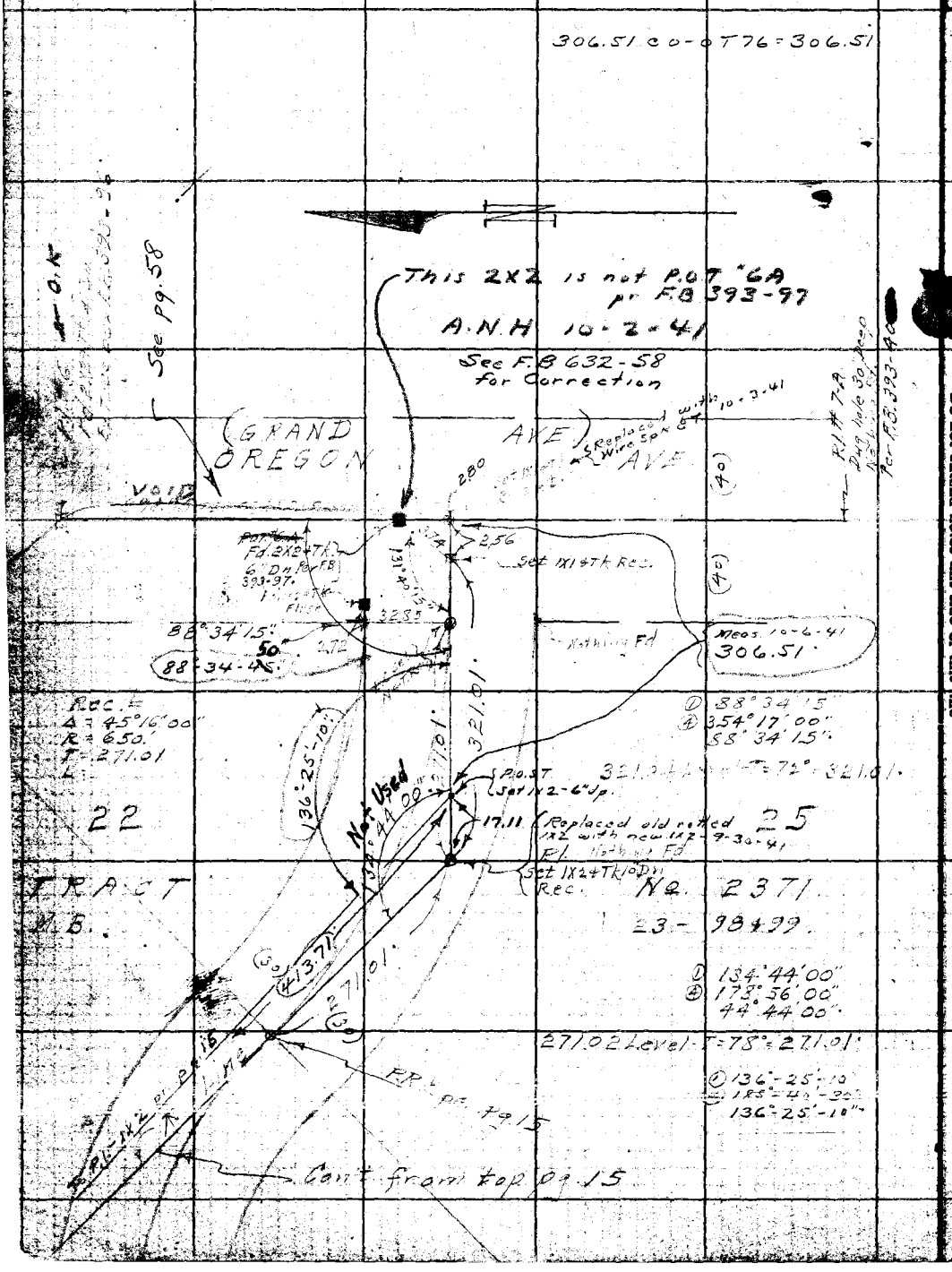

RETURN TO
LOS ANGELES COUNTY SURVEYOR
700 HALL OF RECORDS
Do not extend notes this side of this line
Note: ANY ADDITIONS OR CHANGES ON THIS SHEET MUST BE MADE OR CIRCLED IN Red Ink WITH DATE AND NAME OF PERSON MAKING CHANGE.

Notes Ck'd by D. M. Finley	Survey of Barranca St
Map No. B-1646	W. O. [illegible] Tape No 016 S[illegible]
Office Work	Surveyed by [illegible] A. Benson
Checked	Notes [illegible] Date 3-1-36
Date	Indexed A. C. Johnson

F.B. 629 Pg. 17

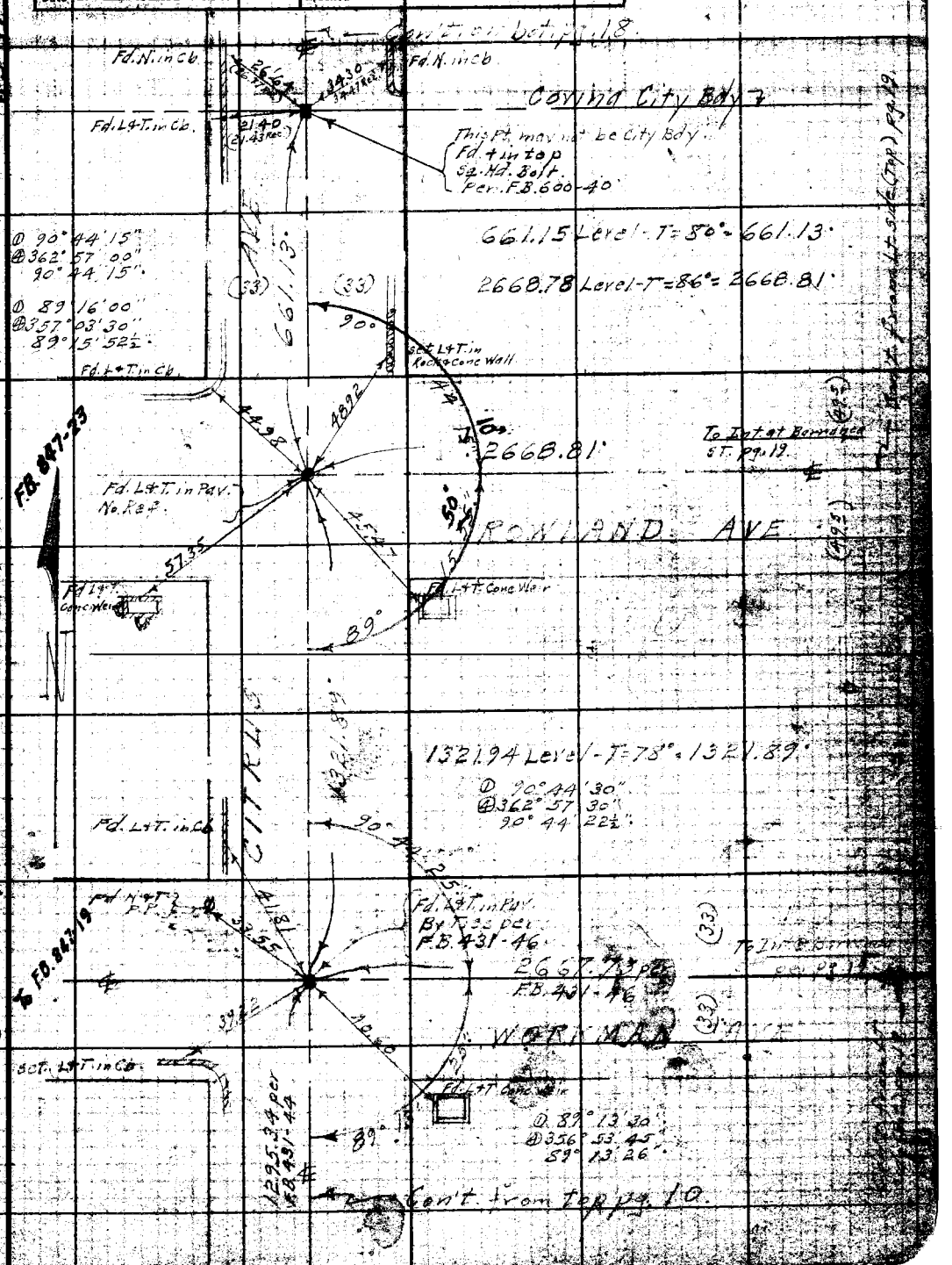

Note: ANY ADDITIONS OR CHANGES ON THIS SHEET MUST BE MADE OR CIRCLED IN Red Ink WITH DATE AND NAME OF PERSON MAKING CHANGE.

Do not extend notes on side of this line

RETURN TO LOS ANGELES COUNTY SURVEYOR 700 HALL OF RECORDS

FORM 247 5M 2-34



RETURN TO
LOS ANGELES COUNTY SURVEYOR
700 HALL OF RECORDS
Do not extend notes this side of this line
Note: ANY ADDITIONS OR CHANGES ON THIS SHEET MUST BE MADE OR CIRCLED IN Red Ink WITH DATE AND NAME OF PERSON MAKING CHANGE.

Field Card by D. M. Finley
Map No. B 1646
Office Work
Checked
Date
Date 3-11-36
Indexed C. Johnson

LOS ANGELES COUNTY SURVEYOR
700 HALL OF RECORDS

Note: ANY ADDITIONS OR CHANGES ON THIS SHEET MUST BE MADE OR CIRCLED IN RED INK WITH DATE AND NAME OF PERSON MAKING CHANGE.

Do not extend notes beyond this line

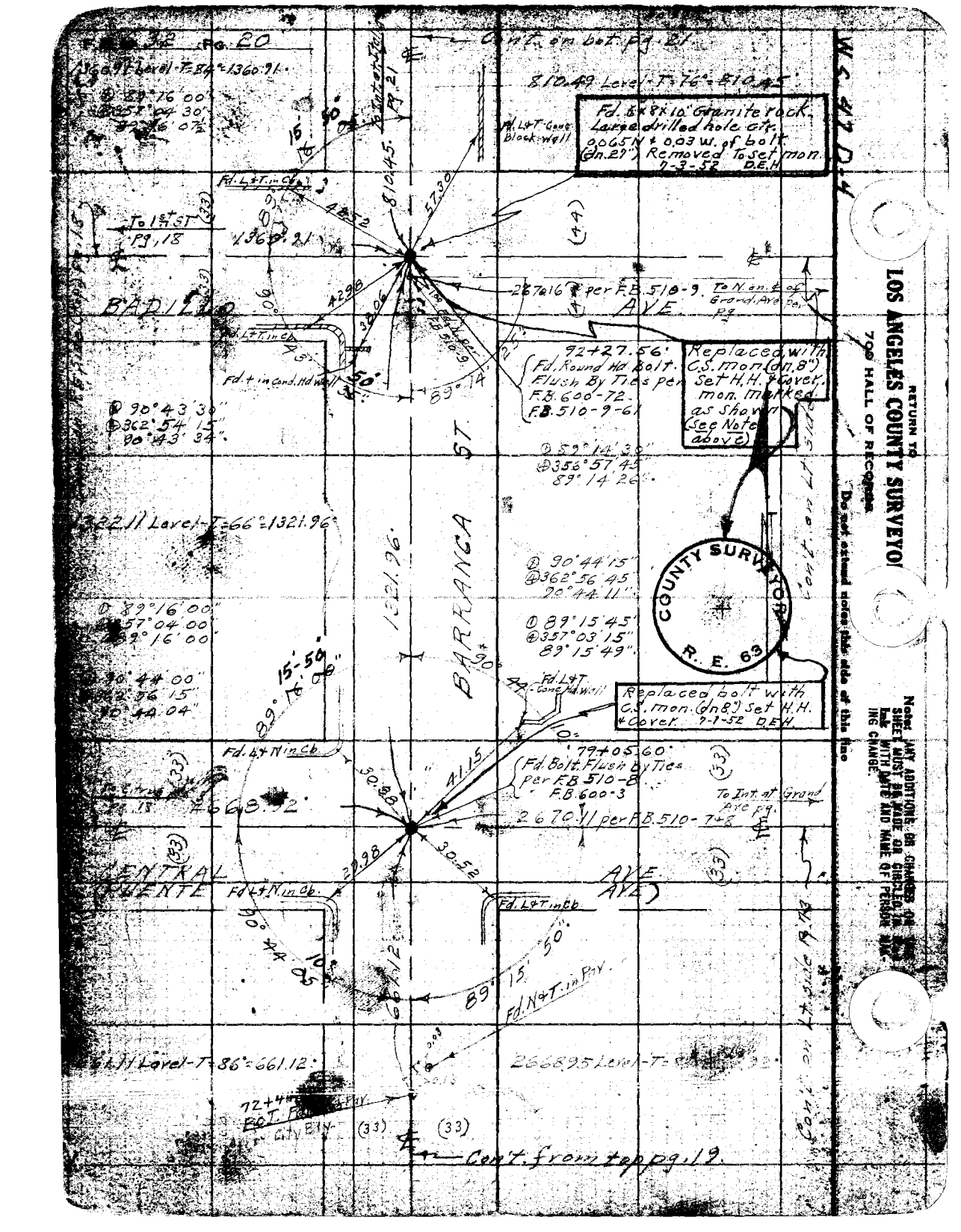
F.B. 32 Pg. 20
Cont. on bot. pg. 21
Area T Level-T=84'=1360.91'
89°16'00"
90°43'30"
90°16'07½"
To 1st St. (33) Pg. 18
1360.21'
810.49 Level-T=76'=810.45'
Fd. 6"x8"x10" Granite rock. Large drilled hole c/s. 0.06'N & 0.03'W. of bolt (On 29') Removed to set mon. 7-3-52 D.E.H.
Fd. L&T. Conc. Block Wall
Fd. L&T in Cb.
810.45'
57.30'
(44)
BADILLO
2670.16' per F.B. 510-9.
To N. on ℄ of Grand Ave. Pg.
AVE.
Fd. L&T in Cb.
42.96'
32.06'
Fd. L&T in Cb.
92+27.56'
Fd. Round Hd Bolt. Flush By Ties per F.B. 600-72. F.B. 510-9-61
Replaced with C.S. mon. (On 8") Set H.H. Cover. mon. marked as Shown (See Note above)
Fd. L&T in Conc. Hd Wall
90°43'30"
362°54'15"
90°43'34"
89°14'
ST.
BARRANCA
1321.96'
1321.11 Level-T=66'=1321.96'
89°14'30"
356°57'45"
89°14'26"
90°44'15"
362°56'45"
90°44'11"
89°15'45"
357°03'15"
89°15'49"
COUNTY SURVEYOR
R. E. 63
89°16'00"
357°04'00"
89°16'00"
90°44'00"
362°56'15"
90°44'04"
15'-50'
89°16'
Fd. L&T Conc. Hd Wall
Replaced bolt with C.S. mon. (On 8") Set H.H. Cover. 7-1-52 D.E.H.
Fd. L&T N in Cb.
2668.92'
41.15'
79+05.60'
Fd. Bolt. Flush by Ties per F.B. 510-8 F.B. 600-3
To Int. at Grand Ave Pg.
2670.11 per F.B. 510-7
CENTRAL
FUENTE
AVE.
Fd. L&T N in Cb.
29.98'
30.52'
Fd. L&T in Cb.
90°
10'
05
89°15'
Fd. N&T in Pav.
266895 Level-T=
72+4
E&T. Fd.
City Bdy.
(33)
(33)
Cont. from top pg. 19.
W. 5th St.
Cont. on bot. pg. 19.
RETURN TO
LOS ANGELES COUNTY SURVEYOR
720 HALL OF RECORDS
Do not extend notes this side of this line
Notes: ANY ADDITIONS OR CHANGES ON THIS SHEET MUST BE MADE OR CIRCLED IN INK WITH DATE AND NAME OF PERSON MAKING CHANGE

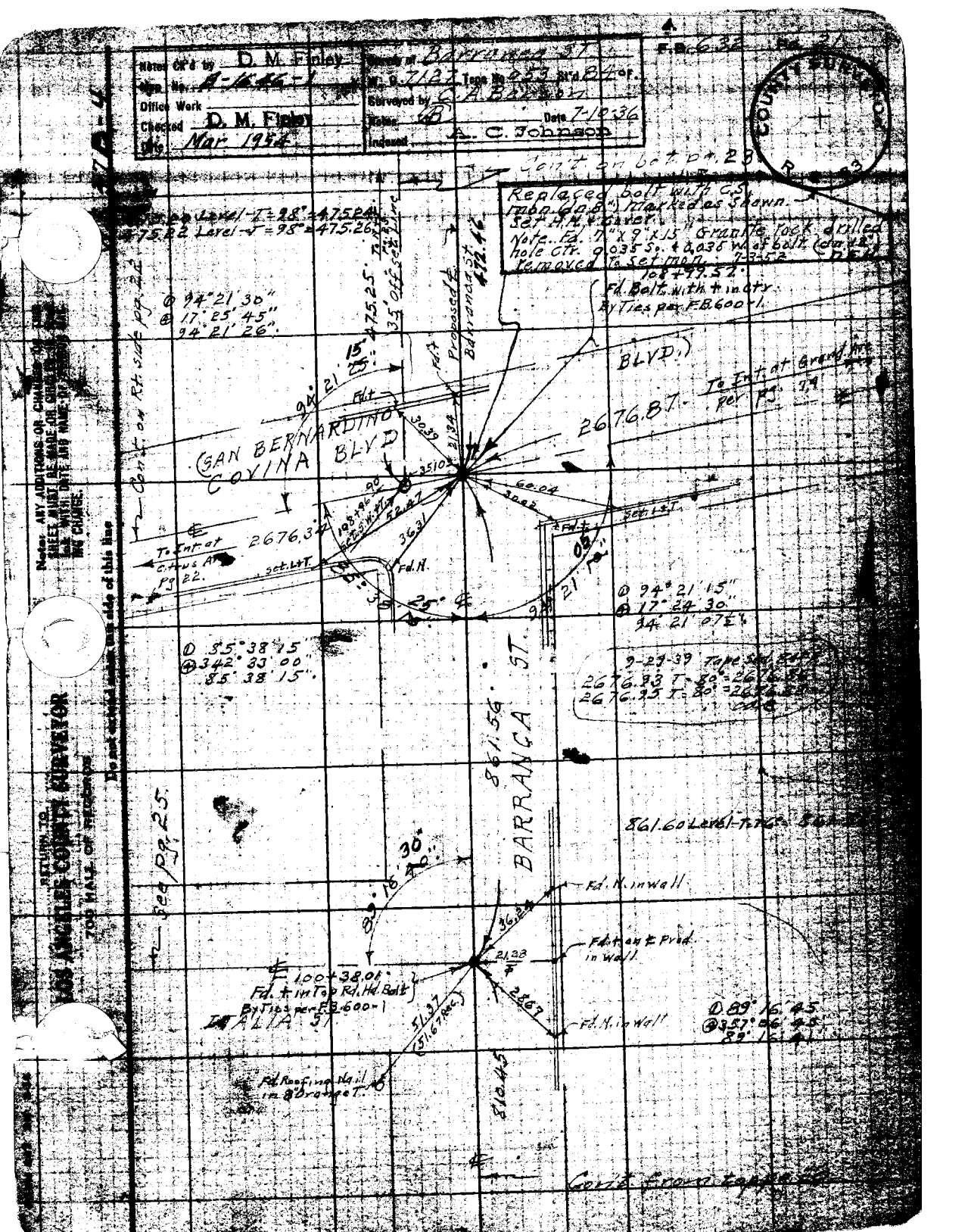

Notes Ck'd by D. M. Finley
Map No. A-1646-1
Office Work
Checked D. M. Finley
Date Mar 1954
Survey of Barranca St.
W. O. 7127 Tape No. 053 Std. 84 °F.
Surveyed by C. A. Barson
Notes B Date 7-10-36
Indexed A. C. Johnson
F.B. 632 Pg. 21
COUNTY SURVEYOR
Cont. on bot. pg. 23
Replaced bolt with C.S. mon. (dn. 8") Marked as shown. Set H.H. & cover. Note. Fd. 7" x 9" x 15" Granite rock drilled hole Ctr. 0.035 S. & 0.035 W. of bolt (dn. 12") removed to set mon. 7-3-52
108+99.52
Fd. Bolt with + in ctr. By Ties per F.B. 600-1
Level-T=98°=475.24
475.22 Level-T=98°=475.26
Cont. on Rt. side pg. 22
94° 21' 30"
17° 25' 45"
94° 21' 26"
475.25
35' off set line
Proposed ℄ Barranca St.
472.46
BLVD.)
To Int. at Grand Ave. per Pg. 79
2676.87
SAN BERNARDINO
COVINA BLVD
2676.34
To Int. at Citrus Ave. Pg. 22.
Set L+T
Fd. N.
94° 21' 15"
17° 24' 30"
94° 21' 07½"
85° 38' 15"
342° 33' 00"
85° 38' 15"
9-29-39 Tape Std. 84°F
2676.93 T=80°=2676.86
2676.95 T=80°=2676.88
861.56
BARRANCA ST.
861.60 Level-T=76°=861.60
See Pg. 25
89° 16' 30"
Fd. N. in wall
Fd. + on ℄ Prod. in wall
100+38.01
Fd. + in Top Rd. Hd. Bolt By Ties per F.B. 600-1
ITALIA ST.
51.37 (51.67 Rec.)
Fd. N. in wall
89° 16' 45"
357° 06' 45"
89° 16' 41"
Fd. Roofing Nail in 8" Orange T.
810.45
Cont. from top pg. 26
Notes: ANY ADDITIONS OR CHANGES OF THIS SHEET MUST BE MADE OR CHECKED BY THE LAW WITH DATE AND NAME OF PERSON MAKING CHANGE.
Do not extend notes to the side of this line
RETURN TO LOS ANGELES COUNTY SURVEYOR 700 HALL OF RECORDS



RETURN TO
LOS ANGELES COUNTY SURVEYOR
700 HALL OF RECORDS
Do not extend notes this side of this line.
Note: ANY ADDITIONS OR CHANGES ON THIS SHEET MUST BE MADE OR CIRCLED IN. Red Ink WITH DATE AND NAME OF PERSON MAKING CHANGE.

Notes Ck'd by D. M. Finley	Survey of Barranca ST.
Map No. B-1646-1	W. O. 7127 Tape No 053 St'd 84 F.
Office Work	Surveyed by C. A. Benson
Checked D. M. Finley	Notes Date 7-15-36
Date Mar. 1954	Indexed C. C. Johnson

F.B. 632 L.Pg. 83

COUNTY SURVEYOR

Con't. on bot pg. 2

1341.00 Level-T: 104° = 1341.17'
1341.02 Level-T: 104° = 1341.19'

(1341.18' (1341.22 per F.B. 547-169)

Δ 90° 30'

Ⓓ 90° 30'
Ⓐ 362° 01' 30"
90° 30'

126+98.50.
Fd. T.K. in Pav't per F.B. 547-189-169

To S+W at Int Citrus Av. per F.B. 547-169 2664.50

2674.24 per F.B. 547-168+169 To C.S.W+T at Int Grand Av. pg. 95

.03

Set Nail + T 126+76.48

Fd 4" I.P. Cons. Ets 6" Dn. Tines per F.B. 547-169-189

(Cypress Ave) CHESTNUT

50' AVE.

Replaced 4" I.P. with C.S. mon. (an 8") marked as shown above Set M.H. & Cover. Note on transit line I found the 4" I.P. To be on line between CITRUS & GRAND Ave 7-3-52 D.E.S.

89° 29'

Ⓓ 89° 30' 00"
Ⓐ 357° 59' 45"
89° 29' 56"

1326.31 Level-T: 98° = 1326.43'
1326.29 Level-T: 108° = 1326.50'

1326.44

S 0° 02' 30" E

1326.46'
(1326.70 per F.B. 547-187)

Ⓓ 89° 35' 30"
Ⓐ 358° 21' 45"
89° 35' 26"

113+72.03
1/4 Sec. Cor. Fd. Co. Sur. Mon. 18" Dm. w. S.W+T in Tie over same per F.B. 547-187

113+72.01
Fd. N+T per F.B. 547

To Sec. Cor. 2668.96 per pg. 22 at Int Citrus

Sec. Line +3. P.R.R. per F.B. 547-187

2669.58 per F.B. 547-187

To Sec. Cor. at Int Grand Av. pg. 22

3.50

3.00

S.W+T

90° 12' 15"

472.46

Ⓓ 90° 12' 15"
Ⓐ 360° 49' 00"
90° 12' 15"

Proposed 4" Barranca ST.

To S.W.S.T. Irving Blvd 472.5'

Con't from top pg. 21

RETURN TO COUNTY SURVEYOR'S 700 HALL OF RECORDS LOS ANGELES

Any Additions or Changes on This Sheet Must be Made or Circled in Red Ink With Date and Name of Person Making Change.

Ground across this side of this line

FORM 247 10M 11-38


F.B. 632 Pg. 24
Cont. on bet. pg. 24
Sept 20, 1939
A. Benson
W. E. Braden
L. G. Wilson
A. T. Maxwell
Type #023 5
Δ 90° 29' 00"
④ 361° 55' 45"
90° 28' 56"
Fd C.S. & T. in 30" Palm 5' above ground.
Fd. + in 12" S.P.
Replaced Spk. with C.S. Mon. (dn. 8") Set H.H. & Cover. 7-3-52 (mag. marked as shown) DEH
153+63.66
Fd C.S. w/ T. Bv Ties
per F.B. 547-12
F.B. 272-75
Rd. F.X. 158-4
Ciénega to N 87°
625.07 calc. per F.B. 625.18
625.02 calc. per F.B. 625.18
Fd C.S. w/ T. in 30" Palm.
On Barranca Olive to Ciénega
1323.77 calc. per F.B. 1323.98
1323.78 calc. per F.B. 1323.98
1323.98
Δ 89° 36' 45"
④ 358° 25' 45"
89° 36' 41"
(40)
20
(20)
Δ 90° 22' 45"
④ 361° 30' 30"
90° 22' 37½"
Fd C.S. Spk. Flush
2660.14 calc. per F.B. 547-12
2678.25 calc. To C.S. Mon. per F.B. 547-12
Fd C.S. Mon. 1ft Int. Cross F.B. 547-13
Coy (Via Blvd.) Olive
Fd. Lft.
Set L&T
Fd. + in eye bolt
140+39.68
Fd Co. Sur. Conc. Brass Cap Mon. 18" Dn. Ctr. Sec. 12 per F.B. 547-189-12
Re-set by L&T-1" Dr. over Mon.
Reset C.S. mon. 8" dn. Set H.H. & Cover 7-3-52 DEH
Δ 90° 23' 45"
④ 361° 35' 00"
90° 23' 45"
Δ 89° 37' 15"
④ 358° 25' 45"
89° 37' 11"
Proposed ℄ Barranca St.
Cont. from Top pg. 23.
Proposed ℄
Set in Sign P.
COUNTY SURVEYOR
R. E. 53
RETURN to LOS ANGELES COUNTY SURVEYOR 700 HALL OF RECORDS
Do not extend notes this side of this line
Note: Any Additions or Changes on This Sheet Must be Made or Circled in Red Ink With Date and Name of Person Making Change.

Notes Ck'd by D. M. Finley	Survey of Barranca St	F.B. 632 Pg. 25
Map No. B-1646-1	W. O. 7127 Tape No. 053 St'd 84°F.	
Office Work	Surveyed by Benson	
Checked D. M. Finley	Notes B Date 7-15-36	
Date Mar 1954	Indexed A. C. Johnson	

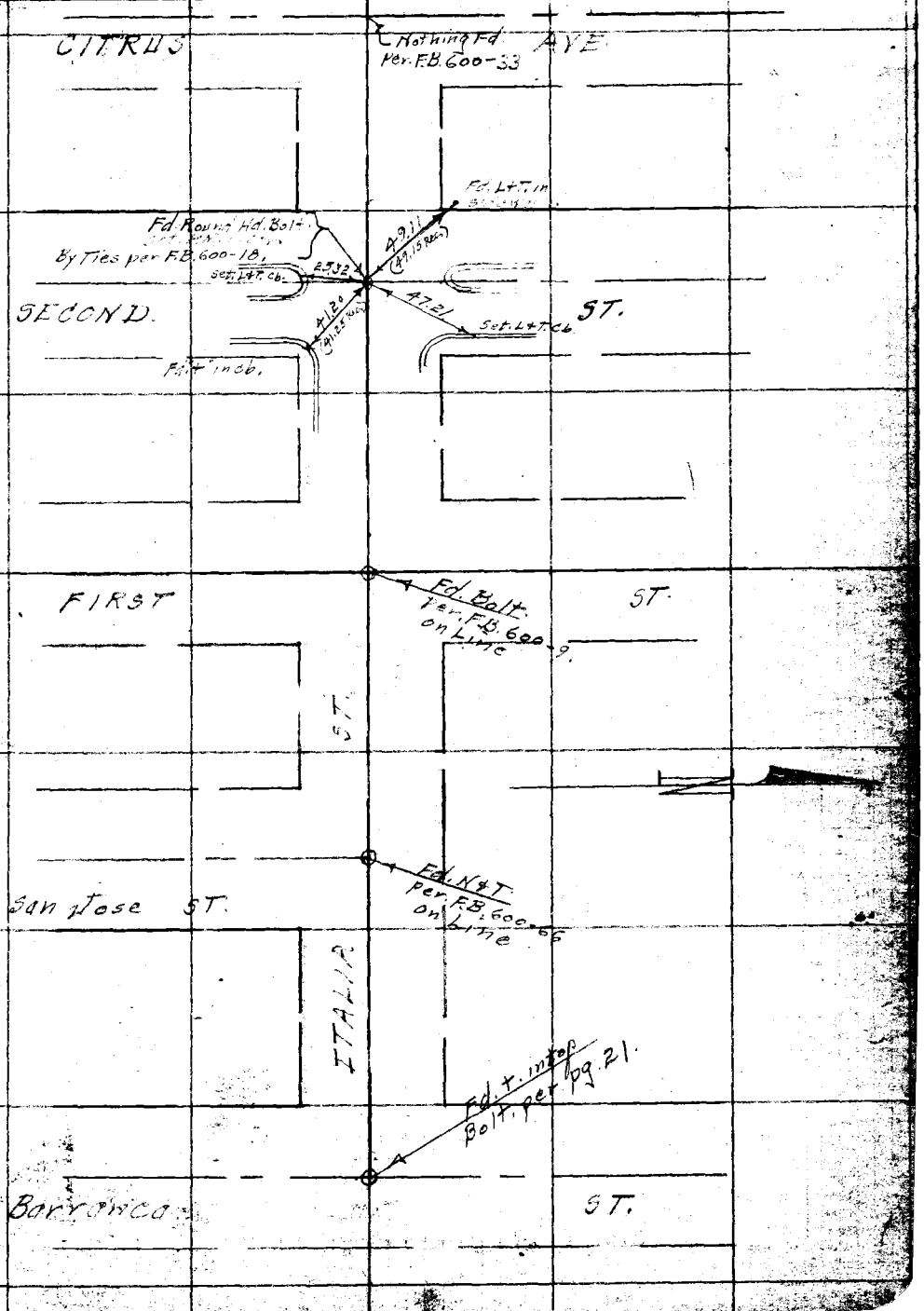

Note: Any Additions or Changes on This Sheet Must be Made or Circled in Red Ink With Date and Name of Person Making Change.

Do not extend notes this side of this line

RETURN TO
LOS ANGELES COUNTY SURVEYOR
700 HALL OF RECORDS

FORM 247 10M 11-35

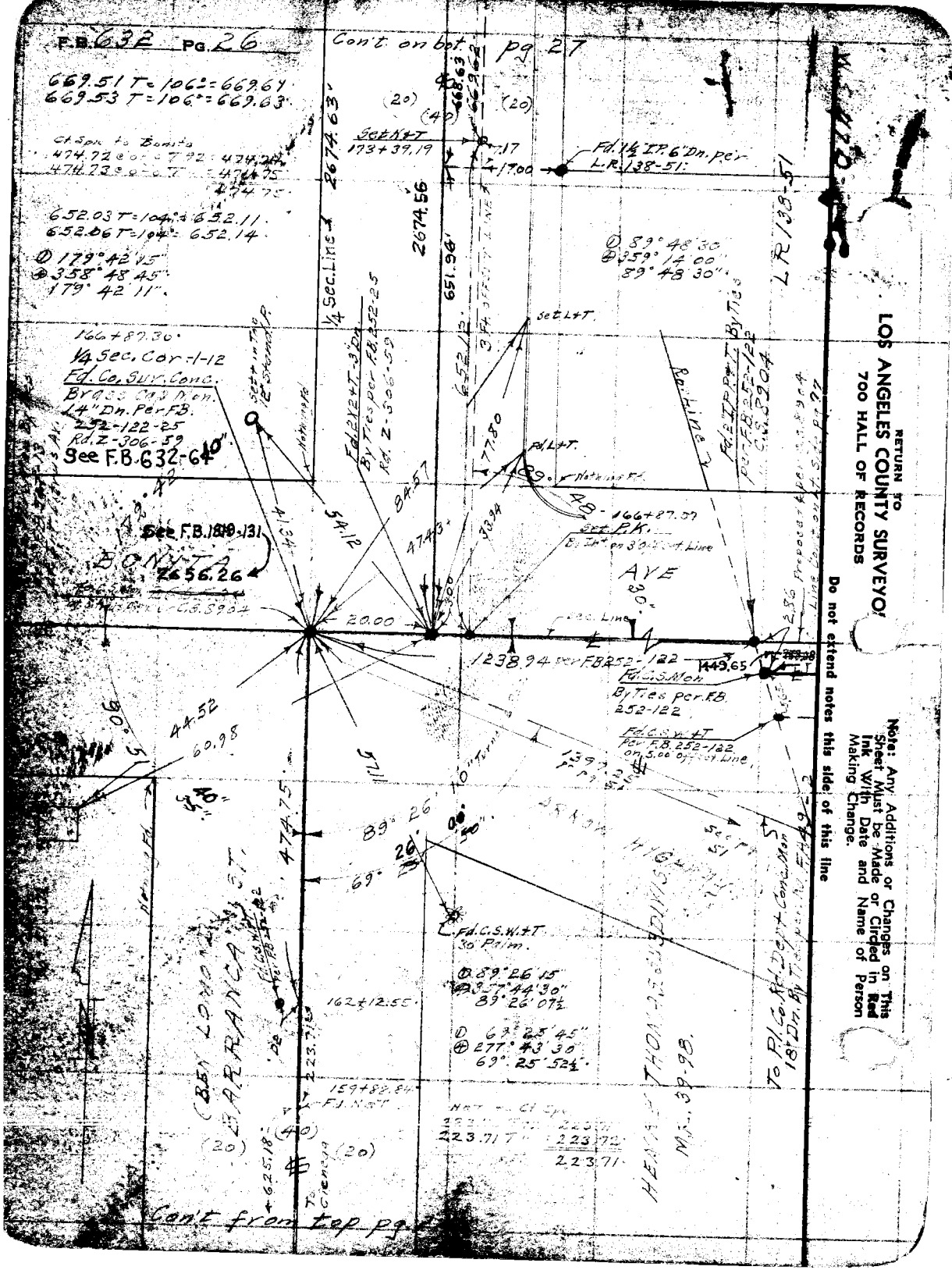

RETURN TO
LOS ANGELES COUNTY SURVEYOR
700 HALL OF RECORDS

Do not extend notes this side of this line

Note: Any Additions or Changes on This Sheet Must be Made or Circled in Red Ink With Date and Name of Person Making Change.

Notes Ck'd by D. M. Finley
Map No. B-1646-1,2
Office Work
Checked D. M. Finley
Date Mar. 1954

Survey of [illegible] Anca St
W. O. 712 No. 22 St'd 24 F.
Surveyed by Benson
Notes B Date 9-21-39
Indexed A. C. Johnson 7-23-40

F.B. 632 Pg. 27

Cont. on Lot Pg. 28.

ORMISTON TR.

M.B. 53-72-73

D 90°00'00"
⊕ 360°00'00"
90°00'00"

Removed D.E.N. 8-14-53
Nothing Fd.
Center Sec.
Set Co. I.P. Cons.
Er. 1.56 Cap Mon. 15 Dn.
By Ties per Rd. F.W. 6731-2
Rd. Z-306-60 & on Line
N & S. This is to clarify
a lack that was set
in this Fd. 2" I.P.
No Dist.

Set 2" I.P. 2'+T. over Mon.

Reset C. Mon. P.33
Nor. 4' Parallel to E
Ben Lomond Dr. 8"
Set Well Cover &
2.3° S.W. of Ties
8-14-53 D.E.N.
See F.S. 1819-132

D 92°13'15"
⊕ 368°53'15"
92°13'19"

A-Pt. E. & W.
Set ¾" I.P. P+T. -12" Dn. By Ties
& 20' E. of N. & S. Line from
N¼ Sec. Cor. & S.¼ Sec. Cor
of Sec. 1 - Set C.S.W.+T. over I.P.
By Ties per Rd. F.W. 6731-2
Rd. Z-306-60".

Fd. old 1¼ 2+T. 6" Dn.

193+61.5
Set W. Spt. +T.
By I.H.T.

918.14'

To ¼ Pt. per
Pg. 32.

Note: Any Additions or Changes on this Sheet Must be Made or Circled in Red Ink With Date and Name of Person Making Change.

Do not extend notes this side of this line

RETURN TO LOS ANGELES COUNTY SURVEYOR 730 HALL OF RECORDS

¼ Sec. Line & per C.S. 355 & Ormiston Tract.

0°03'00" Calc.

Proposed ℄ GLADSTONE

℄ Fd. Tr. No. 387 & F.W. 6731-2

HAVE

Fd. L.+T.

Nothing Fd.

Fd. L.+T. Cor. Wall B.

Nothing Fd.

862.73 T=98°=862.81
862.75 T=98°=862.83

¼ Sec. Line

2674.56

2674.63

(BEN LOMOND) BARRANCA ST

Set N.+T. 184+89.48

Fd. ¾ I.P. P+T. -15" Dn. Per L.R. 138-51

489.82 T=100°=489.87
489.82 T=100°=489.87
-295.50
194.37

Set N.+T. 183+04.31

295.47 T=100°=295.50

Nothing Fd.

Set P.K.+T. 184+08.81

Fd. 1" Spike & Tag P.C. by R.J. 138-51

Cont. from Pg. 26

FORM 267 10M 11-38

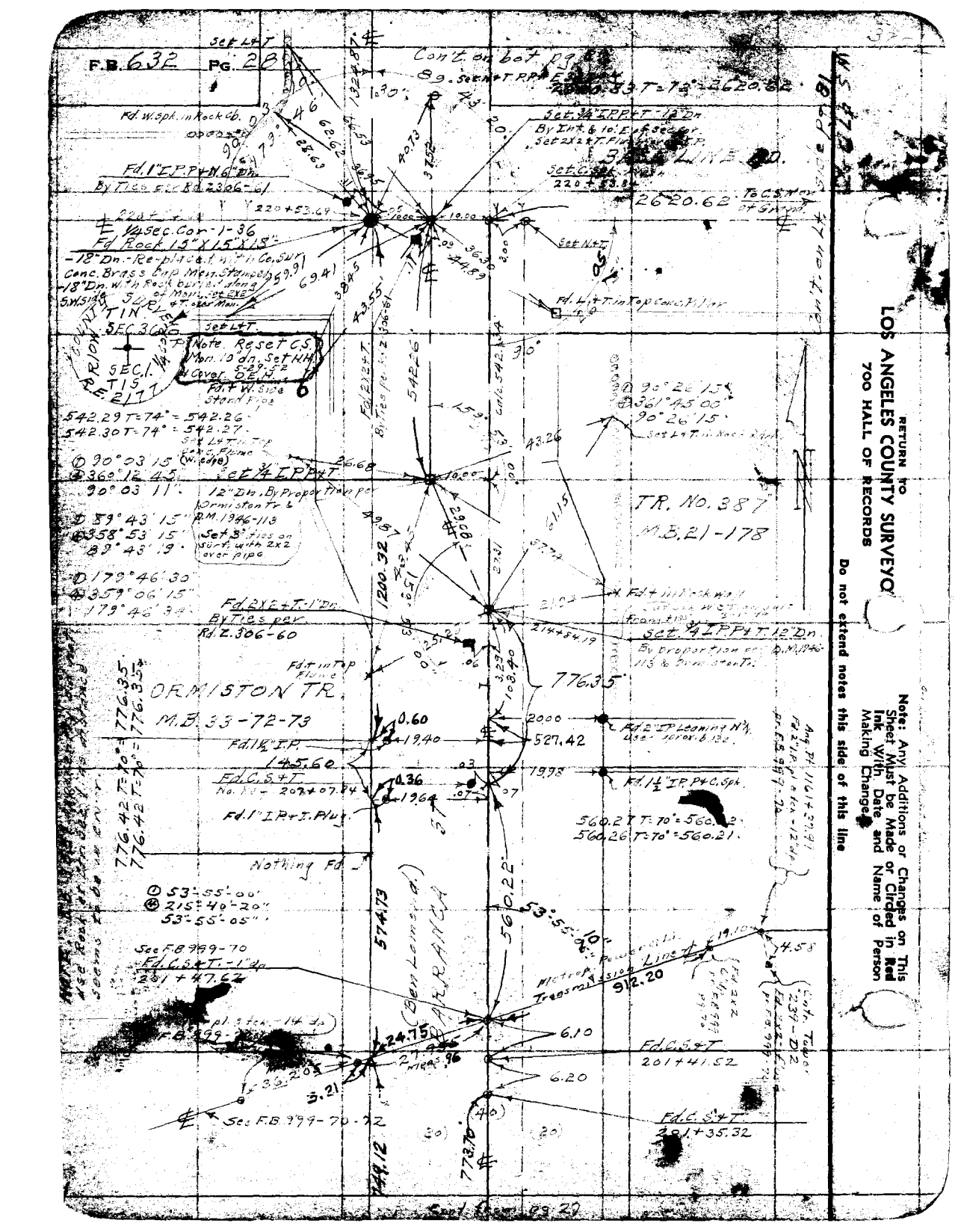

RETURN TO
LOS ANGELES COUNTY SURVEYOR
700 HALL OF RECORDS

Do not extend notes this side of this line

Note: Any Additions or Changes on This Sheet Must be Made or Circled in Red Ink With Date and Name of Person Making Change

Notes Ck'd by D. M. Finley	Survey of [illegible] St
Map No. [illegible]46-2	W. O. 7127 Tape No. 023 St'd 84 °F.
Office Work	Surveyed by Benson
Checked D. M. Finley	Notes Date 10-2-39
Date Mar. 1954	Indexed A. C. Johnson

F.B. 632 PG. 29

Con't on bot pg. 30

1324.98 T=72°=1324.88
1324.97 T=72°=1324.87

① 89°42'00"
④ 358°47'30"
89°41'52½"

To Int. Alosta Av.

ST.

1324.87

89°41'55"

Set L+T

233+78.87
Set C.S.W.+T.B. (removed)
Proportion between
Ctr. & 3 1/4 Cor. Sec. 36
Per D.1-270.

27.49

17.75

Set L+T

MAUNALOA AVE.
1320.25 To Int. Vecino Dr.

Replaced with
C.S. Mon. (dn. 8")
Set H.H. & Cover
[illegible]-23-52 [illegible]
[illegible] mark [illegible] as
Shown

14.86

33.03

Set L+T.

Set 1 in
Top Rock Wall

COUNTY SURVEYOR
R.E. # 63

1324.87

1324.98 T=72°=1324.88
1324.96 T=72°=1324.86

To Colo.

Con't from top pg. 28

Note: Any Additions or Changes on This Sheet Must be Made or Circled in Red Ink With Date and Name of Person Making Change.

Do not extend notes this side of this line

RETURN TO
LOS ANGELES COUNTY SURVEYOR
700 HALL OF RECORDS

FORM 247 10M 11-35

F.B. 632 PG. 30

Con't. on bot. pg. 41

Con't. from top pg. 29

RETURN TO
LOS ANGELES COUNTY SURVEYOR
700 HALL OF RECORDS

Do not extend notes this side of this line

Note: Any Additions or Changes on This Sheet Must be Made or Circled in Red Ink With Date and Name of Person Making Change.

Notes Ck'd by D. M. Finley	Survey of Barranca St.	F.B. 632 PG. 31
Map No. B-1646-2	W. O. 7127 Tape No. 023 St'd 84°F.	
Office Work	Surveyed by Benson	
Checked D. M. Finley	Notes (B) Date 9-28-39	
Date Mar. 1954	Indexed	

W.S. 47-D-3

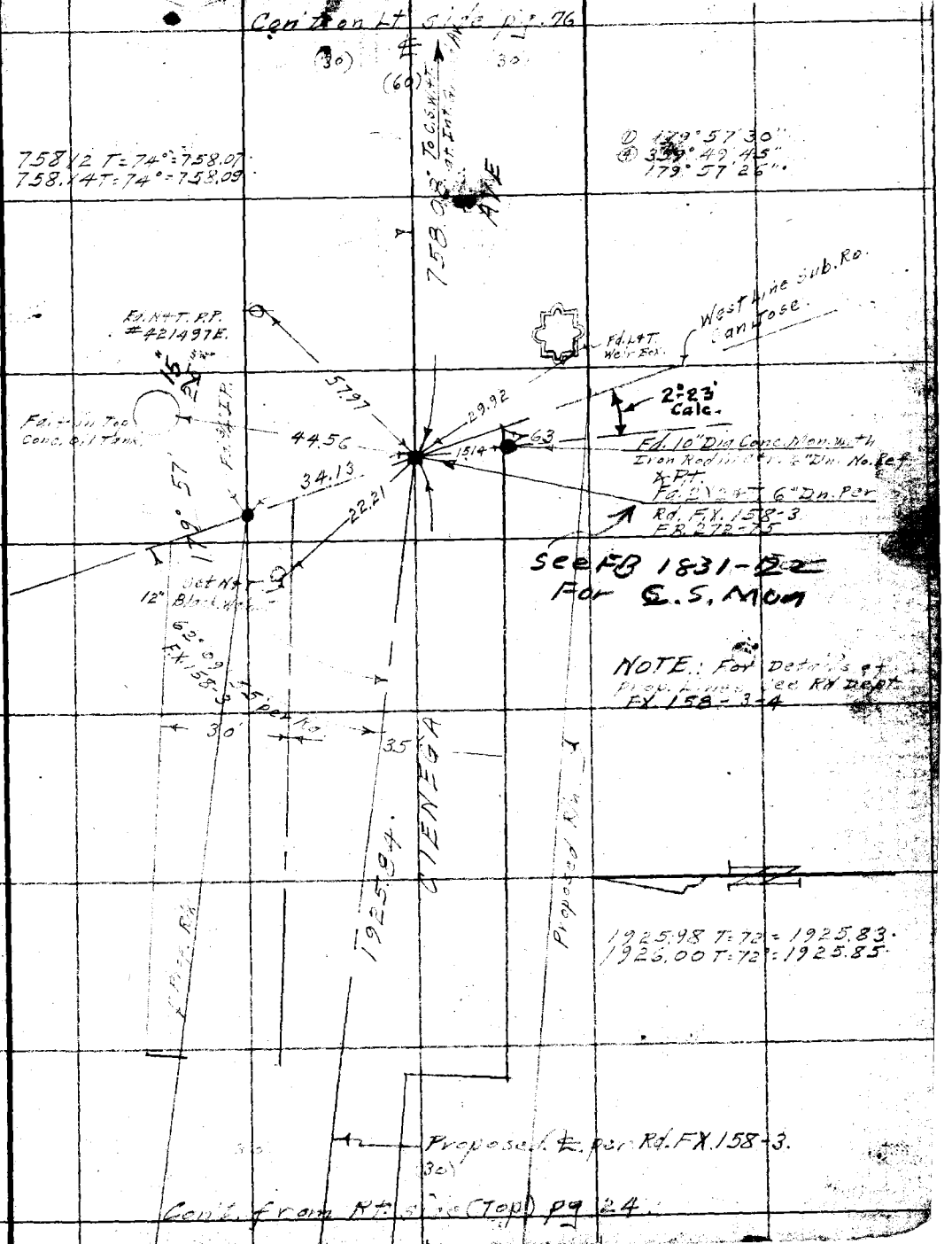

Note: Any Additions or Changes on This Sheet Must be Made or Circled in Red Ink With Date and Name of Person Making Change.

Do not extend notes this side of this line.

RETURN TO
LOS ANGELES COUNTY SURVEYOR
700 HALL OF RECORDS

FORM 247 10M 11-35

F.B. 632 PG. 32

Con't. on Lt. Side Pg 79

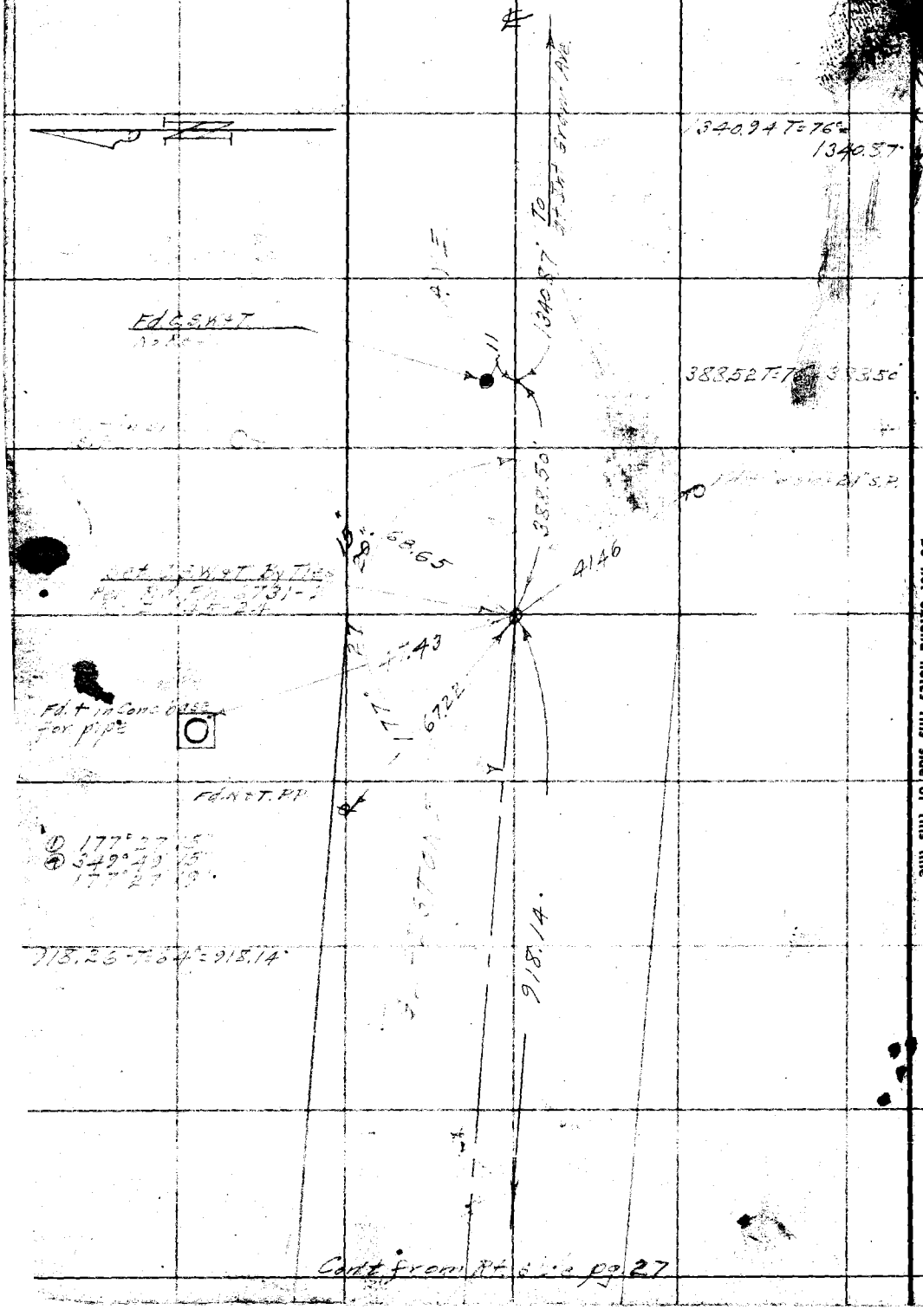

Con't from Rt. side pg 27

RETURN TO
LOS ANGELES COUNTY SURVEYOR
700 HALL OF RECORDS

Note: Any Additions or Changes on This Sheet Must be Made or Circled in Red Ink With Date and Name of Person Making Change.

Do not extend notes this side of this line

Notes Ck'd by D. M. Finley
Map No. B-1646-2
Office Work
Checked D. M. Finley
Date Mar. 1954

Survey of Barranca St
W. O. 7127 Tape No. 023 St'd 80 °F.
Surveyed by
Notes
Date 10- -39
Indexed C. Johnson

F.B. 632 PG. 33

Note: Any Additions or Changes on This Sheet Must be Made or Circled in Red Ink With Date and Name of Person Making Change.

Do not extend notes this side of this line

RETURN TO
DS ANGELES COUNTY SURVEYOR
700 HALL OF RECORDS

FORM 247 10M 11-38

F.B. 632 PG. 34

See pg. 35

RETURN TO
LOS ANGELES COUNTY SURVEYOR
700 HALL OF RECORDS
Do not extend notes this side of this line
Note: Any Additions or Changes on This Sheet to be Made or Circled in Red Ink With Date and Name of Person Making Change.

Notes Ck'd by D. M. Finley	Survey of [illegible] St.
Map No. B-1646-2	W. O. 7127 Tape No. 023 St'd 84°F.
Office Work	Surveyed by [illegible]
Checked D. M. Finley	Notes AB Date 10-23-39
Date [illegible] 1954	Indexed [illegible]

PG. 35

W.S. 470-2

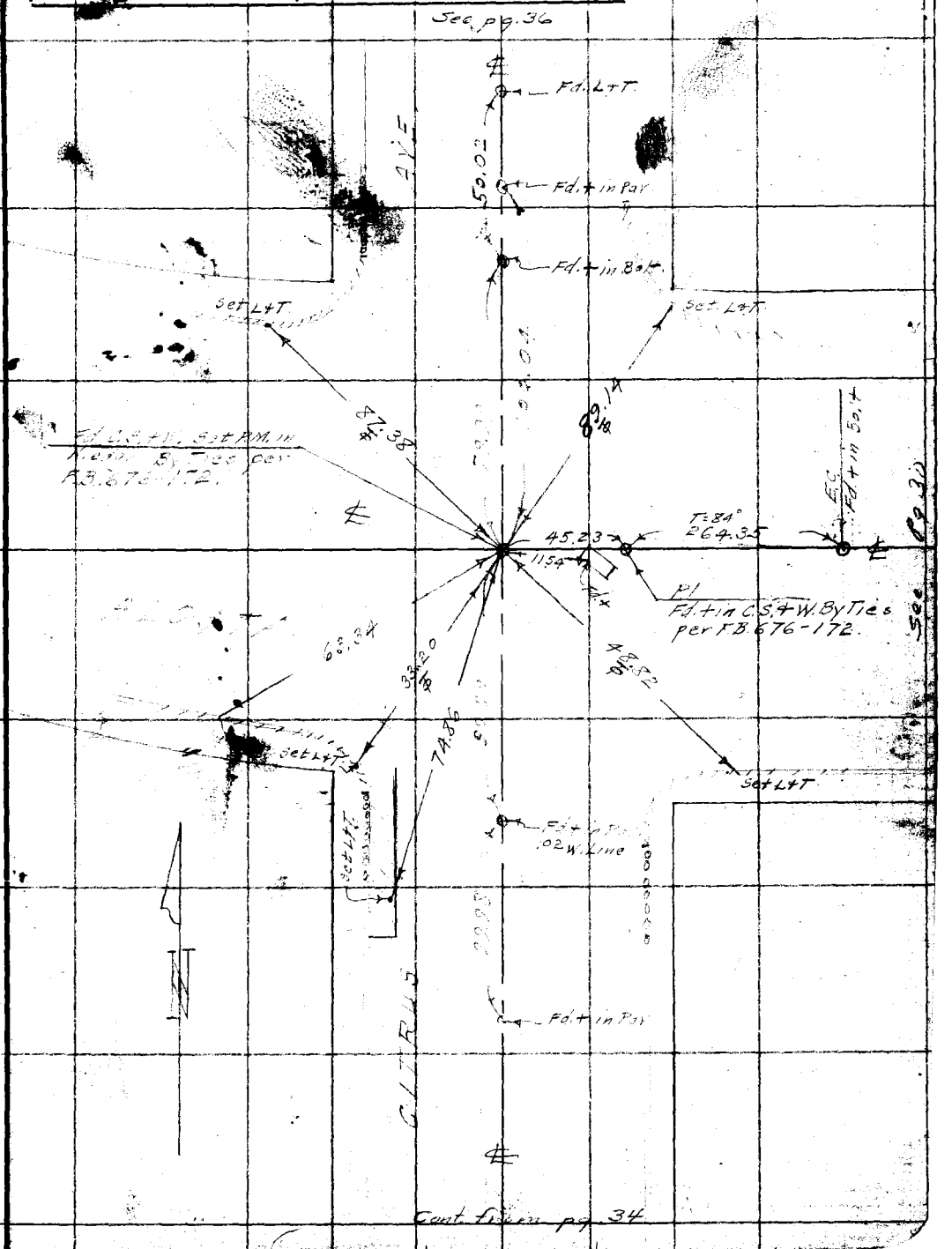

Note: Any Additions or Changes on This Sheet Must be Made or Circled in Red Ink With Date and Name of Person Making Change.

Do not extend notes this side of this line

RETURN TO
DS ANGELES COUNTY SURVEYOR
700 HALL OF RECORDS

FORM 247 10M 11-38

F.B. 632 PG. 36

← Con't. on bot. pg. 37



RETURN TO
LOS ANGELES COUNTY SURVEYOR
700 HALL OF RECORDS

Note: Any Additions or Changes on This Sheet Must be Made or Circled in Red Ink With Date and Name of Person Making Change

Do not extend notes this side of the line

Notes Checked D. M. Finley	Survey of Barranca St.	F.B. 632 Pg. 37
Map No. 19-1646-2	W. O. 7127 Tape No. 023 St'd 34°F	
Office Work	Surveyed by Benson	
Checked D. M. Finley	Notes	Date 10-27-39
Date Mar. 1954.	Indexed	



Note: Any Additions or Changes on This Sheets Must be Made or Circled in Red Ink With Date and Name of Person Making Change.

Do not extend notes this side of this line

RETURN TO
LOS ANGELES COUNTY SURVEYOR
700 HALL OF RECORDS

FORM 247 5M 10-37

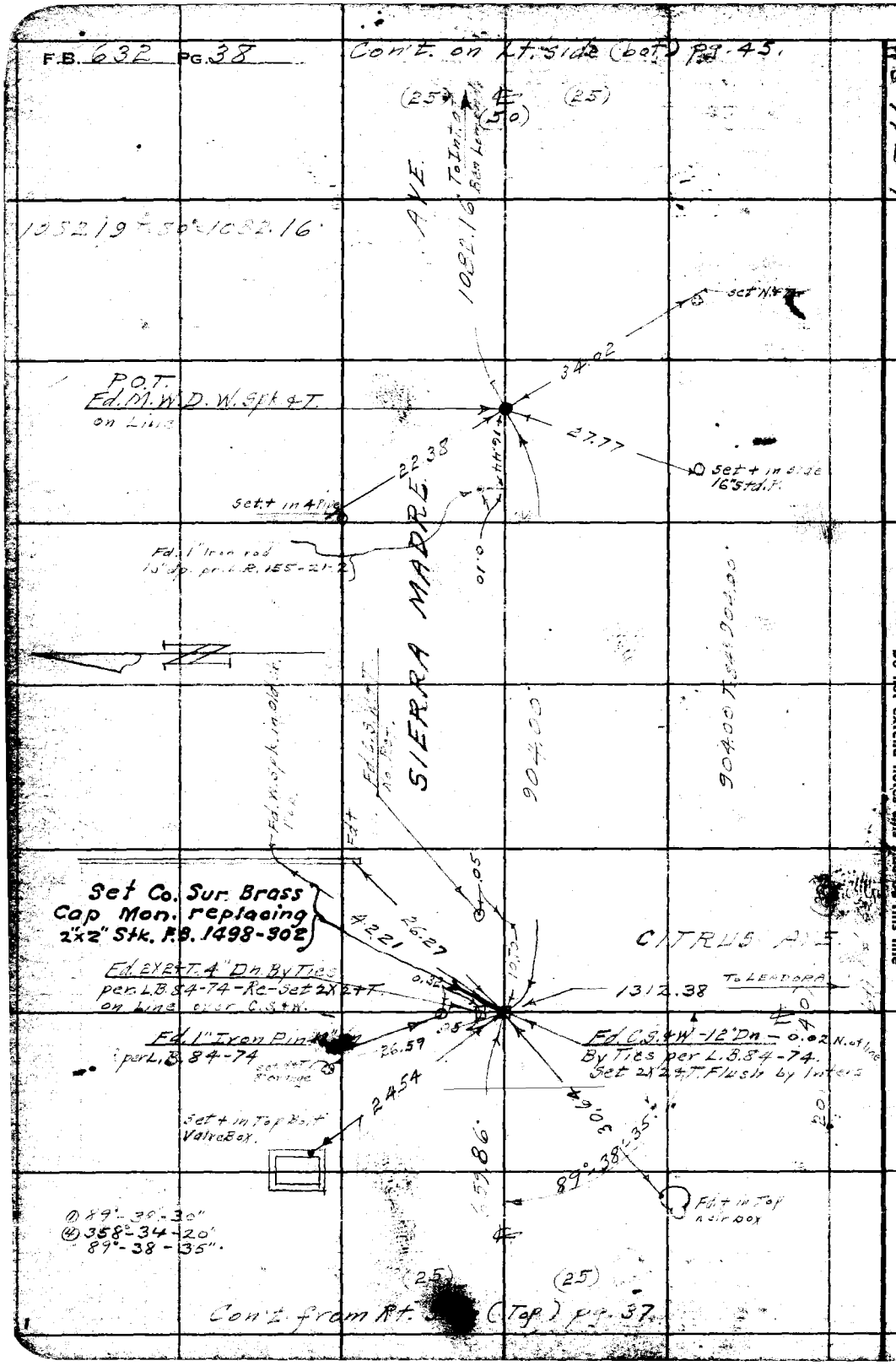

RETURN TO
LOS ANGELES COUNTY SURVEY
700 HALL OF RECORDS
Do not extend notes this side of this line
Note: Any Additions or Changes on This Sheets Must be Made or Circled in Red Ink With Date and Name of Person Making Change.

Notes Ck'd by D. M. Finley
Map No. B-1646-2
Office Work
Checked D. M. Finley
Date Mar. 1954

Survey of Barranca St
W. O. 7127 Tape No. St'd of
Surveyed by Benson
Notes Date 11-2-39
Indexed

F.B. 632 Pg. 39

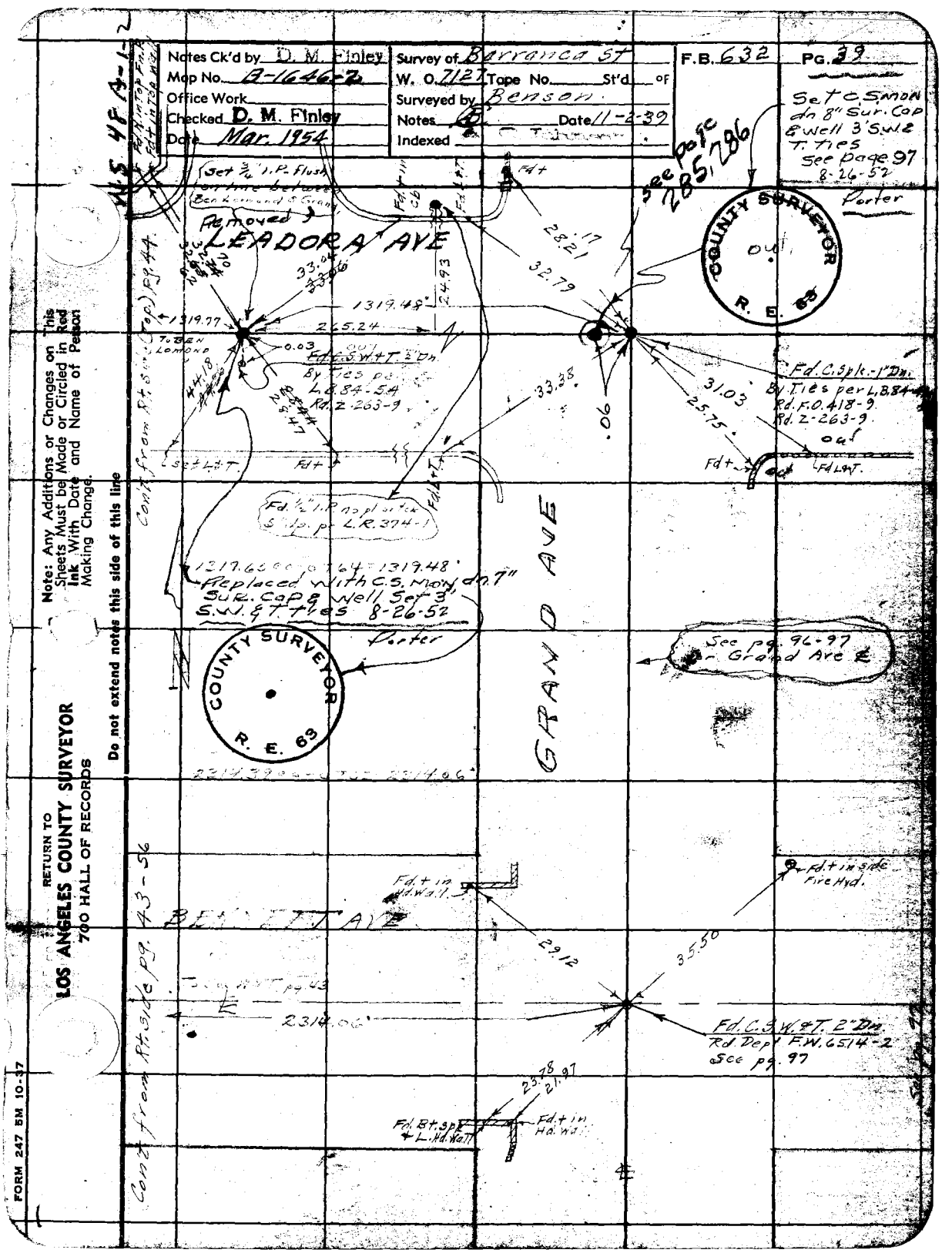

Note: Any Additions or Changes on This Sheets Must be Made or Circled in Red Ink With Date and Name of Person Making Change.

Do not extend notes this side of this line

RETURN TO
LOS ANGELES COUNTY SURVEYOR
700 HALL OF RECORDS

FORM 247 5M 10-37

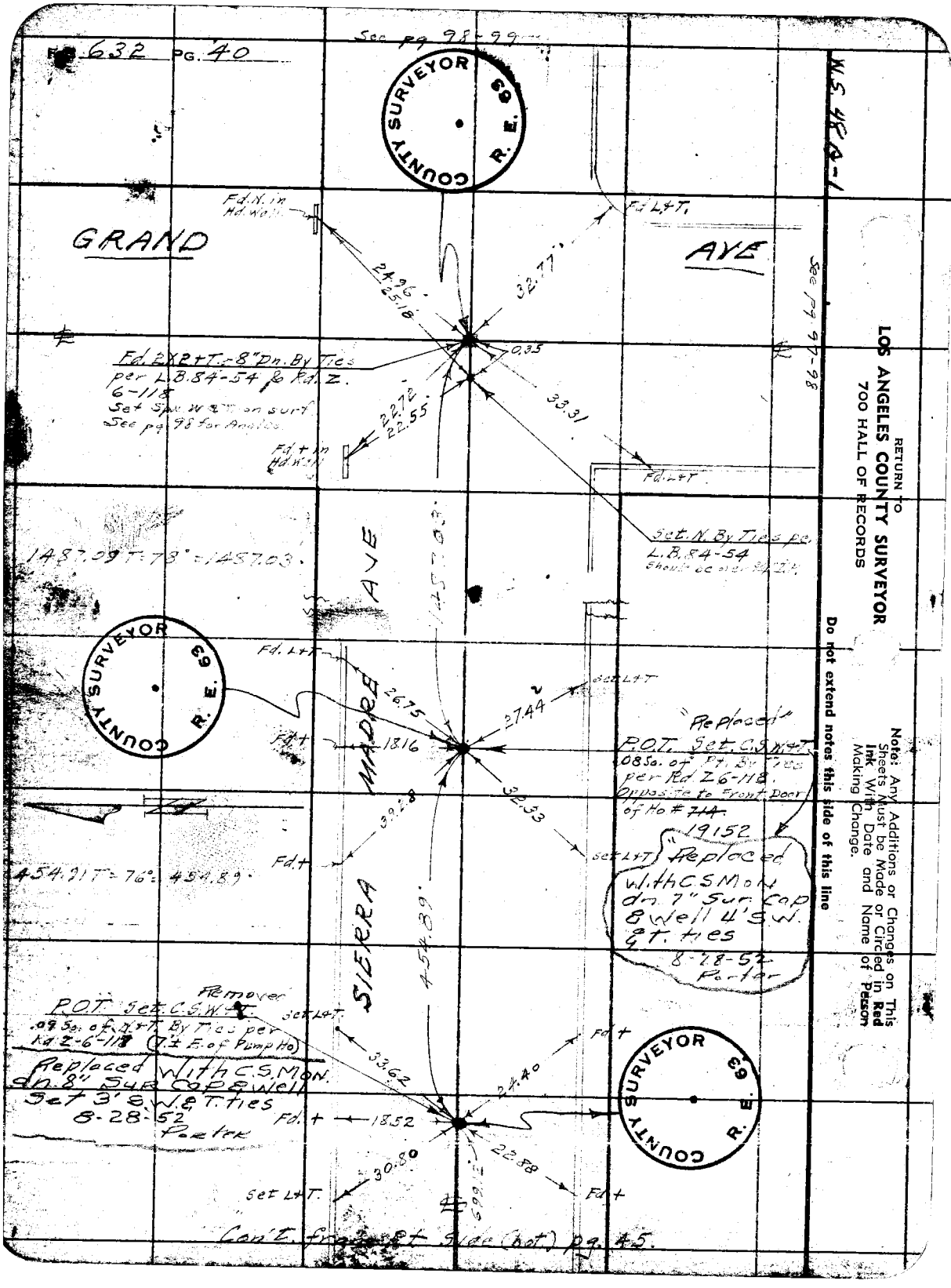

632 PG. 40
See pg 98-99
W.S. 48 Q-1
COUNTY SURVEYOR R. E. 63
GRAND
AVE
Fd. N. in Hd. Wall
Fd. L+T.
24.96
25.18
32.77
0.35
Fd. 2X2+T.-8" Dn. By Ties per L.B. 84-54 & Rd. Z. 6-118
Set Spk. W & T on surf.
See pg 98 for Angles
22.72
22.55
33.31
Fd. + in Hd. Wall
Fd. L+T.
See pg 97-98
Set N. By Ties per L.B. 84-54
Should be over 1/2 I.P.
1487.09 T=78°=1487.03
1487.03
AVE
MADRE
SIERRA
Fd. L+T.
26.75
27.44
Set L+T.
Fd. +
18.16
"Replaced"
P.O.T. Set C.S.W.&T.
.08 So. of Pt. By Ties per Rd. Z 6-118.
Opposite to Front Door of Ho # 714.
19152
32.33
39.28
Fd. +
Set L+T.
"Replaced with C.S. Mon. dn. 7" Sur. Cap & Well 4' S.W. & T. ties
8-28-52
Porter
454.91 T=76°=454.89
454.89
Removed
P.O.T. Set C.S.W.&T.
.09 So. of N+T. By Ties per Rd. Z-6-118 (7± E. of Pump Ho)
Set L+T.
33.62
24.40
Fd. +
Replaced With C.S. Mon. dn. 8" Sur. Cap & Well
Set 3' S.W. & T. ties
8-28-52
Porter
Fd. +
18.52
22.88
30.80
Set L+T.
Fd. +
Con't. from Rt. Side (bot.) pg. 45.
RETURN TO
LOS ANGELES COUNTY SURVEYOR
700 HALL OF RECORDS
Note: Any Additions or Changes on This Sheets Must be Made or Circled in Red Ink With Date and Name of Person Making Change.
Do not extend notes this side of this line

Notes Ck'd by D. M. Finley	Survey of Barranca St	F.B. 532 Pg. 41
Map No. B-1646-2	W. O. 7127 Tape No. 023 St'd 84°F.	
Office Work	Surveyed by Benson	TR. No. 4681.
Checked D. M. Finley	Notes (B) Date 10-24-39	M.B. 87-51 & 52
Date Mar 1954	Indexed C. Johnson	

W.S. 47 D-2

Con't. on bot. pg. 42

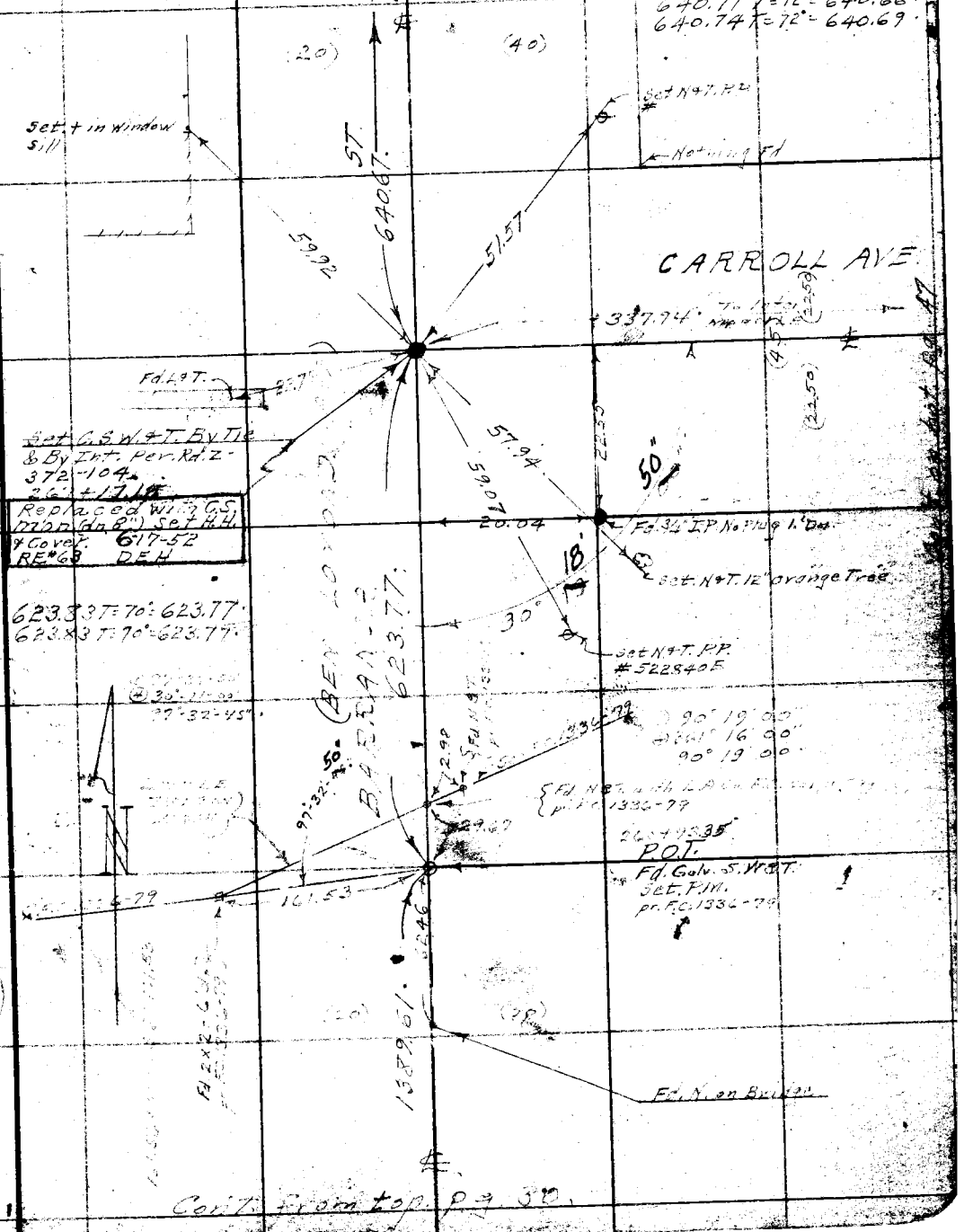

Con't. from top pg. 30.

Note: Any Additions or Changes on This Sheet Must be Made or Circled in Red Ink With Date and Name of Person Making Change.

Do not extend notes this side of this line

RETURN TO
DS ANGELES COUNTY SURVEYOR
700 HALL OF RECORDS

FORM 247 10M 11-35

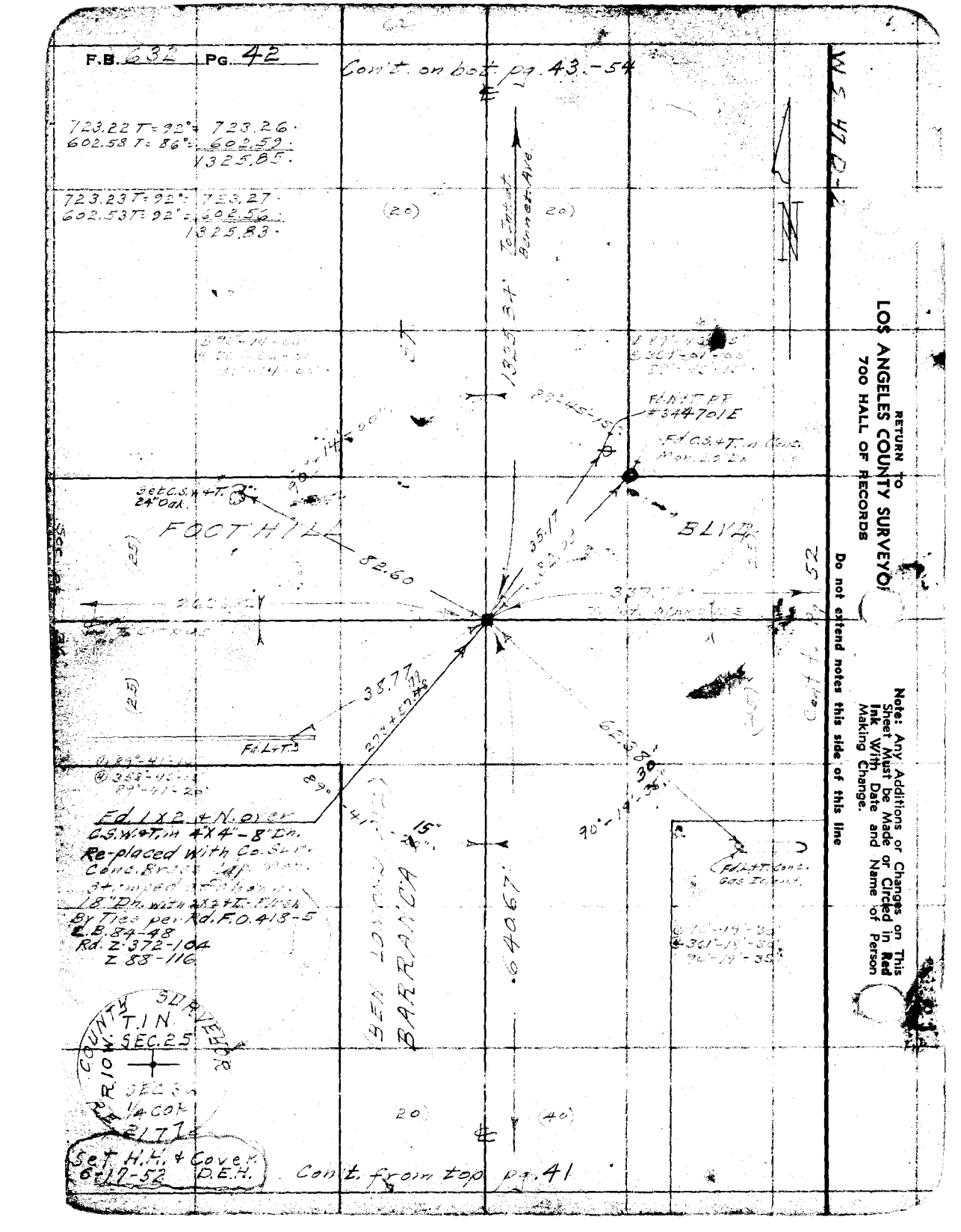
F.B. 632 PG. 42
Con't. on bot. pg. 43.-54
723.22 T=92°= 723.26
602.58 T=86°= 602.59
1325.85
723.23 T=92°= 723.27
602.53 T=92°= 602.56
1325.83
To Int. at Bennett Ave.
1325.84
Fd. N.T. RR #344701E
Fd. C.S.&T. in Conc. Mon. 2.0 Dn.
Set C.S.W.&T. 24" Oak.
FOOTHILL
BLVD.
82.60
35.17
38.77
Fd. L.&T.
Fd. 1X2 & N. over C.S.W.&T. in 4"X4"-8" Dn. Re-placed with Co. Sur. Conc. Brass Cap Mon. Stamped as shown. 18" Dn. with 2X2&T. Flush By Ties per Rd. F.O. 418-5 L.B. 84-48 Rd. Z-372-104 Z 88-116
BARRANCA
64067
Fd. L.&T. Conc. Gas Ident.
COUNTY SURVEYOR
T.1N. SEC. 25
R.10W.
SEC. 36
1/4 COR.
RE 2177
Set H.H. & Cover 6-17-52 D.E.H.
Con't. from top pg. 41
RETURN TO
LOS ANGELES COUNTY SURVEYOR
700 HALL OF RECORDS
Do not extend notes this side of this line
Note: Any Additions or Changes on This Sheet Must be Made or Circled in Red Ink With Date and Name of Person Making Change.

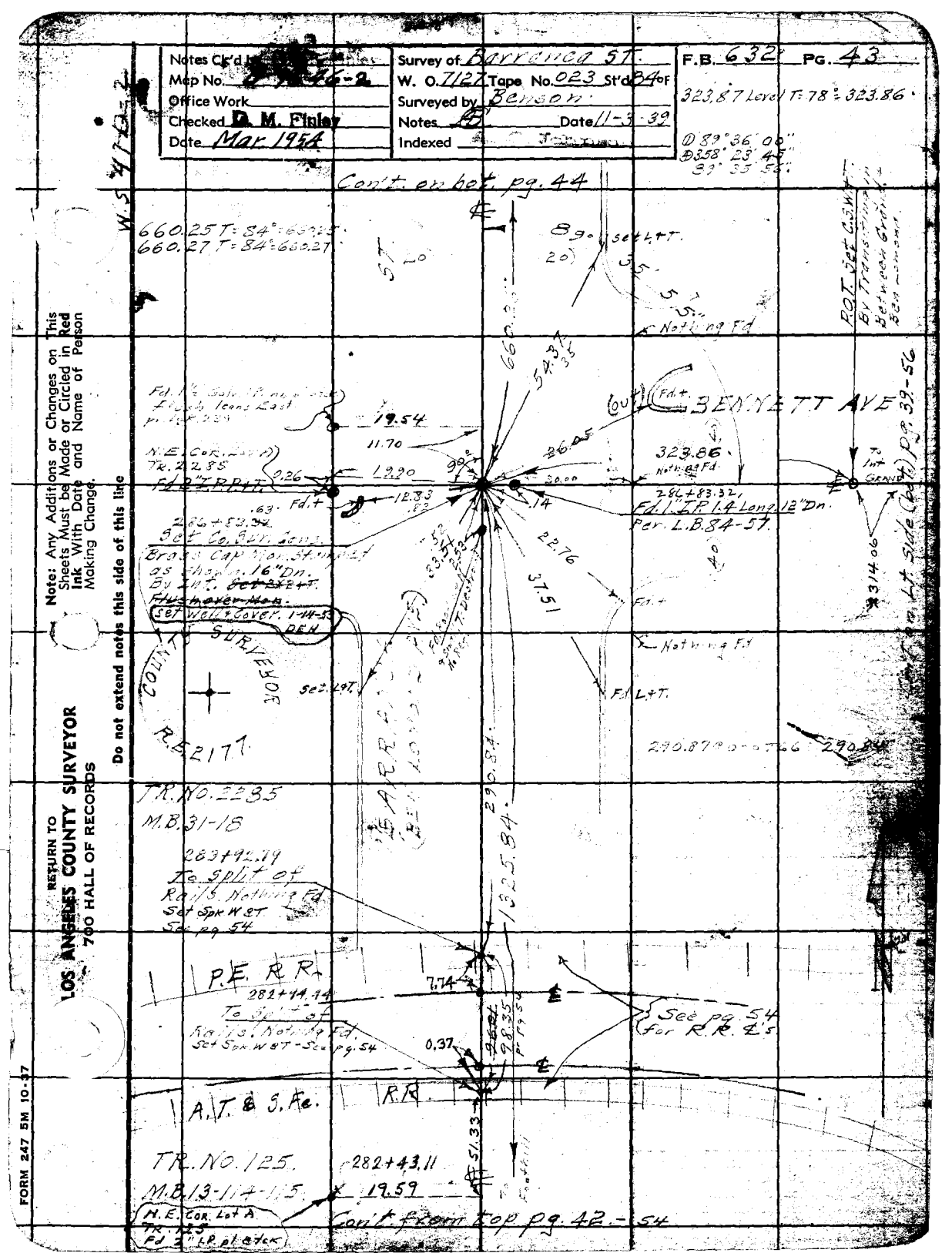

Note: Any Additions or Changes on This Sheets Must be Made or Circled in Red Ink With Date and Name of Person Making Change.

Do not extend notes this side of this line

RETURN TO
LOS ANGELES COUNTY SURVEYOR
700 HALL OF RECORDS

FORM 247 5M 10-37



RETURN TO
LOS ANGELES COUNTY SURVEYOR
700 HALL OF RECORDS

Note: Any Additions or Changes on This Sheets Must be Made or Circled in Red Ink With Date and Name of Person Making Change.

Do not extend notes this side of this line

Notes Ck'd by D. M. Finley
Map No. B-1646-2
Office Work
Checked D. M. Finley
Date Mar. 1954.

Survey of Barrington St.
W. O. 7127 Tape No. 023 St'd 84 oF
Surveyed by Benson.
Notes
Date 10-31-39
Indexed

F.B. 632 Pg. 45

300' Tape #16 St'd @ 84° used on sec. line N of Sierra Madre Ave.

M.S. 47 10-1

Con't. on bot. pg. 46.

To POT 62.46

25.82 Level - T = 94° = 25.82
25.82 Level T = 94° = 25.82

Ch. Pt. Set 1X1

SEC. 35
T 1N R 10 W

295.57 @ 19°33' - T = 92° = 278.55
295.84 @ 19°41' - T = 92° = 278.57

278.56

Sec. Line Through Center Sec. 25

Δ 39°26'00"
@ 357°44'20"
89°26'05"

COUNTY SURVEYOR

F.E. 2177

Ch. Pt. Set 1X1

313+22.46
Set L.S. Sur. Conc. Bl. (1933)
Cap Mon. Stamped as shown
15" Dn. By Int. Set. 2X2+T.
Flush. Removed 2x2

Set Sur. Cap & Well over mon. 8.26-52
3 S.W.B.T. ties

110.48 @ 5°18' - T = 68° = 110.00
110.57 @ 5°47' - T = 68° = 110.00

110.00

Fd N+T P.P. #366558E

Fd. C.S.+W. - 4" Dn.

MADRE AVE

Fd. I.T.P. - 4 Dn. Dor. L.R. 155-15 L.R. 239-2-1.

28.54

.05 .03 .20 .22 .15 .08

Fd. C.S.W.+T. Flush. By Ties per Rd. Z.

699.12

To P.O.T. C.S.W. +T

1082.16

To Met. W.D. Wr Sole +T

Fd. M. W.D. Wire Spl. +T. Flush.

20.76 38.17 13.18.16

Set L+T

Fd L+T

Nothing Fd.

Set. L+T

Nothing Fd

699.15 T = 78° = 699.12

To LEADVILLE

Con't. from top pg.

Con't. on bot. pg. 40

Con't. from top pg. 38

Note: Any Additions or Changes on This Sheets Must be Made or Circled in Red Ink With Date and Name of Person Making Change.

Do not extend notes this side of this line

RETURN TO
LOS ANGELES COUNTY SURVEYOR
700 HALL OF RECORDS

FORM 247 5M 10-37

F.B. 632 PG. 46

COUNTY SURVEYOR
T.1N.
SEC. 24
SEC. 25
1/4 COR.
R. 10 W.
R. E. 63

SEC. 24

N. 1/4 COR. Sec. 25
Fd. 3/4 I.P. with Cap inside of out
1 1/2" I.P. 7" up stamped as shown
On East Slope out
Replaced
Sec. Line

S.E. COR. S.W. 1/4 S. 24 - 1N. 10W.

W.S. 47 D-1

Replaced 1 1/2" I.P. With
C.S. Mon Flush
8-28-52 Porter

101.67 @ -8°51' - T=100° = 100.47
101.53 @ -8°21' - T=100° = 100.46
100.46

Ch. Pt.
Set Nail

5.54

P.O.T. Set 1X2+T
By Transiting in
between Ctr. Sec. 25
& N. 1/4 Cor. " "
(Top spur Descends S.E.)

46.56 @ +14°08' T=100° = 45.15
46.37 @ +13°10' T=100° = 45.15
45.15

Ch. Pt.
Set 1X1

102.04 @ +23°10' - T=98° = 93.82
101.52 @ +22°27'30" T=98° = 93.83
93.82

Ch. Pt.
Set 1X1

297.04 @ +14°33' T=94° = 287.53
297.25 @ +14°41' T=94° = 287.56
287.54

SEC. 25
T1N R10W.

Ch. Pt.
Set Nail

295.29 Level T=94° = 295.31
295.28 " " = 295.30
295.30

SAFFLE

DRAW

Ch. Pt.
Set Nail

110.15 @ -8°36' T=94° = 108.92
110.05 @ -8°16' T=94° = 108.92
108.92

P.O.T.
Set 1X2+T
Top Knob.

RETURN TO
LOS ANGELES COUNTY SURVEYC
700 HALL OF RECORDS

Note: Any Additions or Changes on This Sheets Must be Made or Circled in Red Ink With Date and Name of Person Making Change.

Do not extend notes this side of this line

Notes Ck'd by D. M. Finley	Survey of Bar[illegible]	F.B. 632 Pg. 47
Map No. B-1646-2	W. O. 7127 Tape No. 023 St'd 84°F.	
Office Work	Surveyed by [illegible]	
Checked D. M. Finley	Notes [illegible] Date 10-[illegible]	
Date Mar. 1954	Indexed A. C. Johnson	

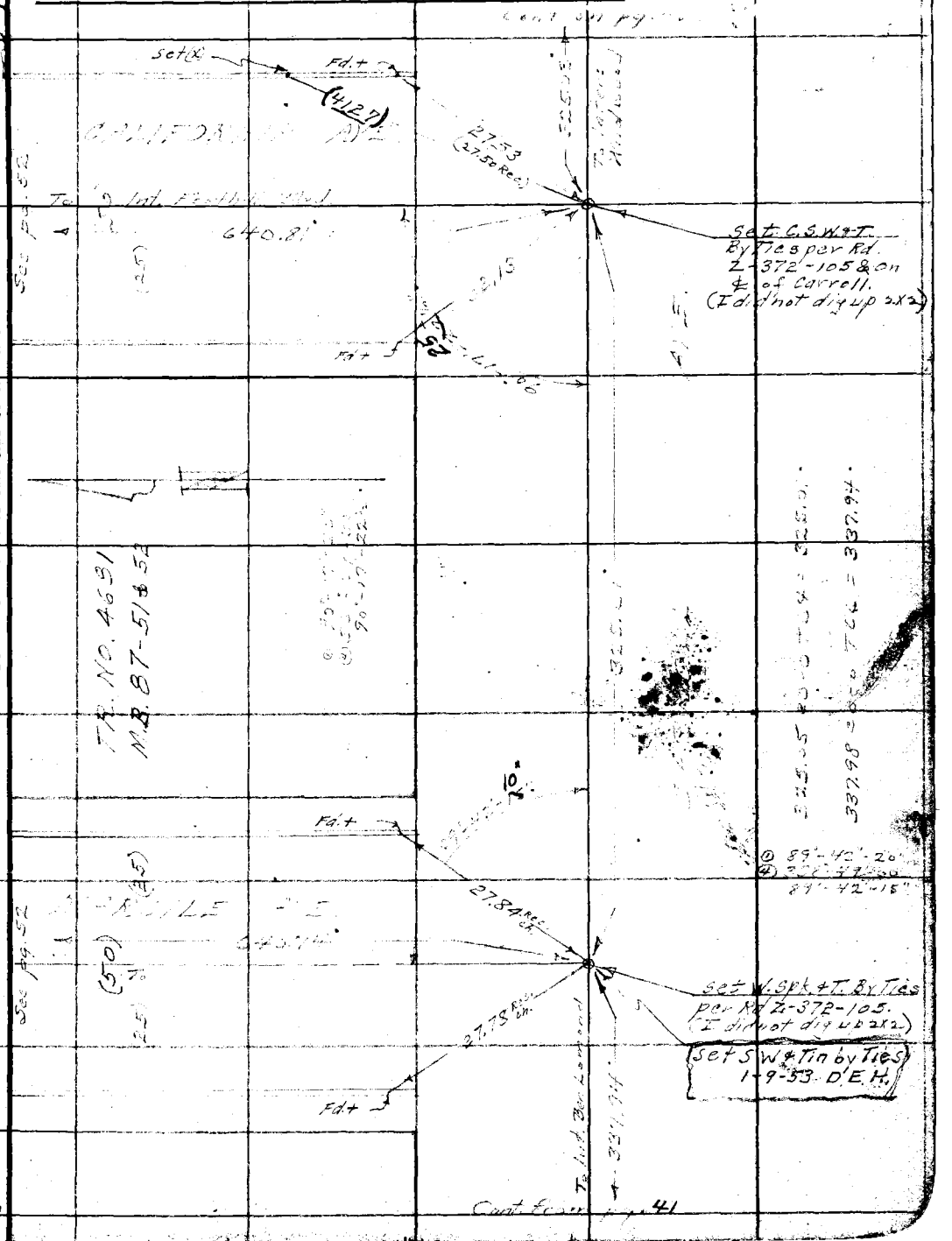

Note: Any Additions or Changes on This Sheet Must be Made or Circled in Red Ink With Date and Name of Person Making Change.

Do not extend notes this side of this line

RETURN TO
DS ANGELES COUNTY SURVEYOR
700 HALL OF RECORDS

FORM 247 10M 11-35

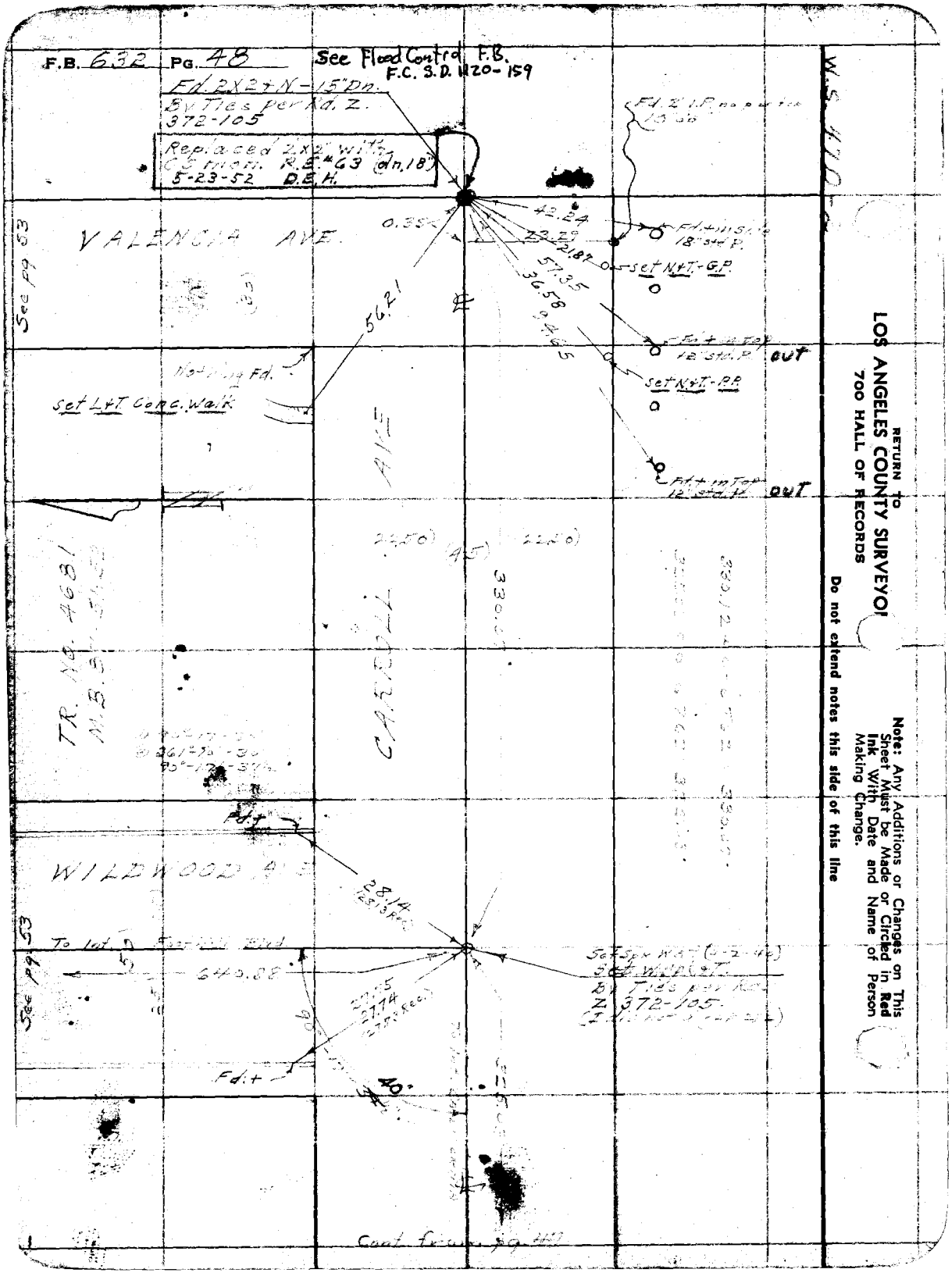
F.B. 632 Pg. 48
See Flood Control F.B.
F.C. S.D. 1120-159
Fd. 2X2+N-15" Dn.
By Ties per Rd. Z.
372-105
Replaced 2X2" with
CS mon. R.E. #63 (dn. 18")
5-23-52 D.E.H.
VALENCIA AVE.
See pg 53
42.24
23.29
21.87
57.35
36.58
94.65
56.21
Fd. + in Side 18" std. P.
set N+T-G.P.
Fd. + in Top 12" std. P.
OUT
set N+T-P.P.
Fd. + in Top 12" std. P.
OUT
Nothing Fd.
set L+T Conc. Walk
CARROLL AVE
TR. NO. 4681
WILDWOOD AVE
Fd. +
28.14
To Int. Foothill Blvd.
640.88
27.75
27.74
Fd. +
40°
Set Spk. W.S.T.
By Ties per Rd.
Z 372-105
Cont. from pg. 49
W.S. 470-2
RETURN TO
LOS ANGELES COUNTY SURVEYOR
700 HALL OF RECORDS
Note: Any Additions or Changes on This Sheet Must be Made or Circled in Red Ink With Date and Name of Person Making Change.
Do not extend notes this side of this line

WS 47D-1

Notes Ck'd by D. M. Finley
Map No. B-1646-2
Office Work
Checked D. M. Finley
Date Mar. 1954

Survey of Barranca St
W. O. 7127 Tape No. 023 Std. 34 F
Surveyed by Benson
Notes AB Date 11-1-39
Indexed A. C. John

F.B. 632 Pg. 49

LA FETRA PARK
M.B. 30-35

Cont. on Lt. Side (Top) Pg. 44

Note: Any Additions or Changes on This Sheets Must be Made or Circled in Red Ink With Date and Name of Person Making Change.

Do not extend notes this side of this line

RETURN TO
LOS ANGELES COUNTY SURVEYOR
700 HALL OF RECORDS

FORM 247 5M 10-37

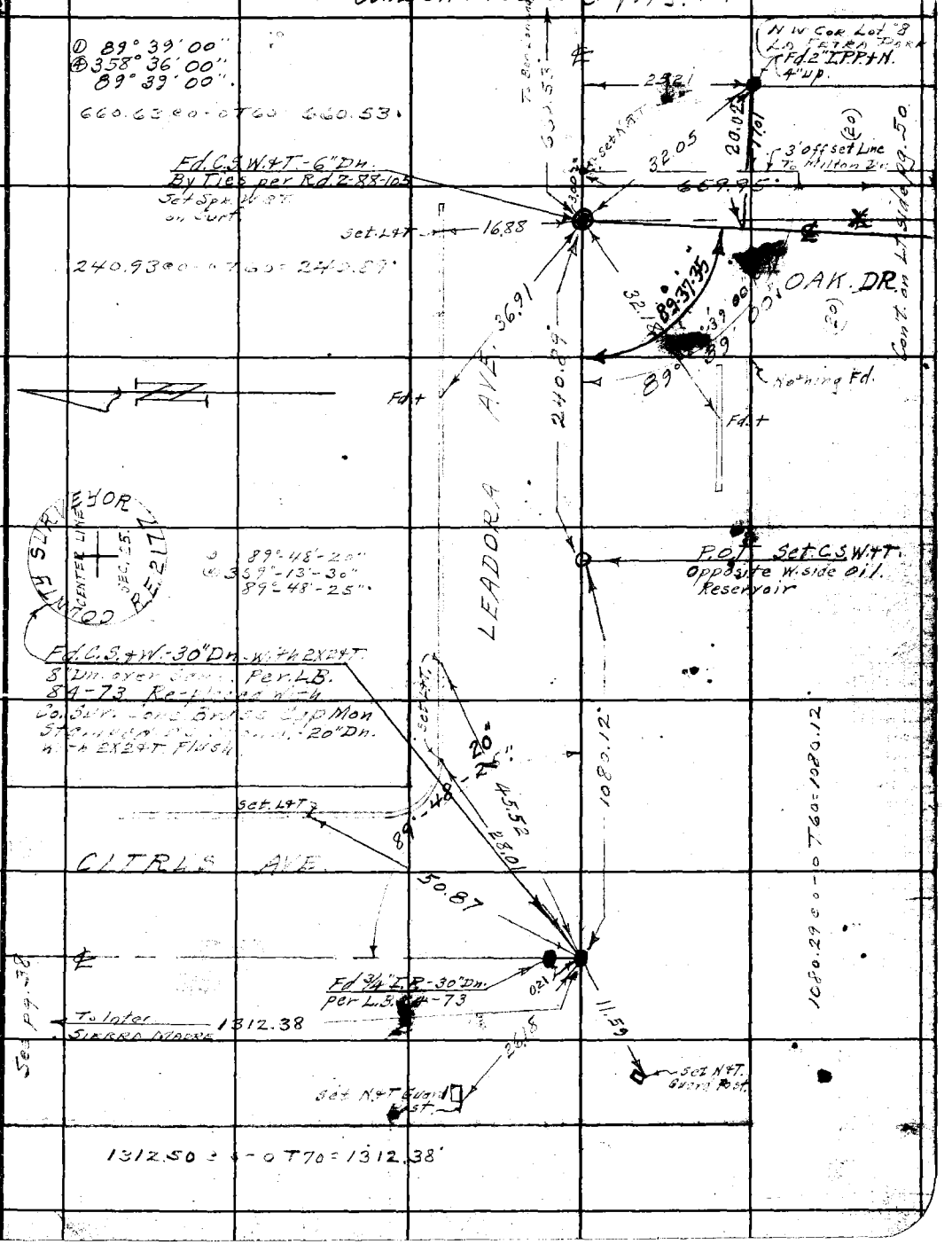

RETURN TO
LOS ANGELES COUNTY SURVEYOR
700 HALL OF RECORDS

Note: Any Additions or Changes on This Sheets Must be Made or Circled in **Red Ink** With Date and Name of Person Making Change.

Do not extend notes this side of this line

W.S. 47-D-1

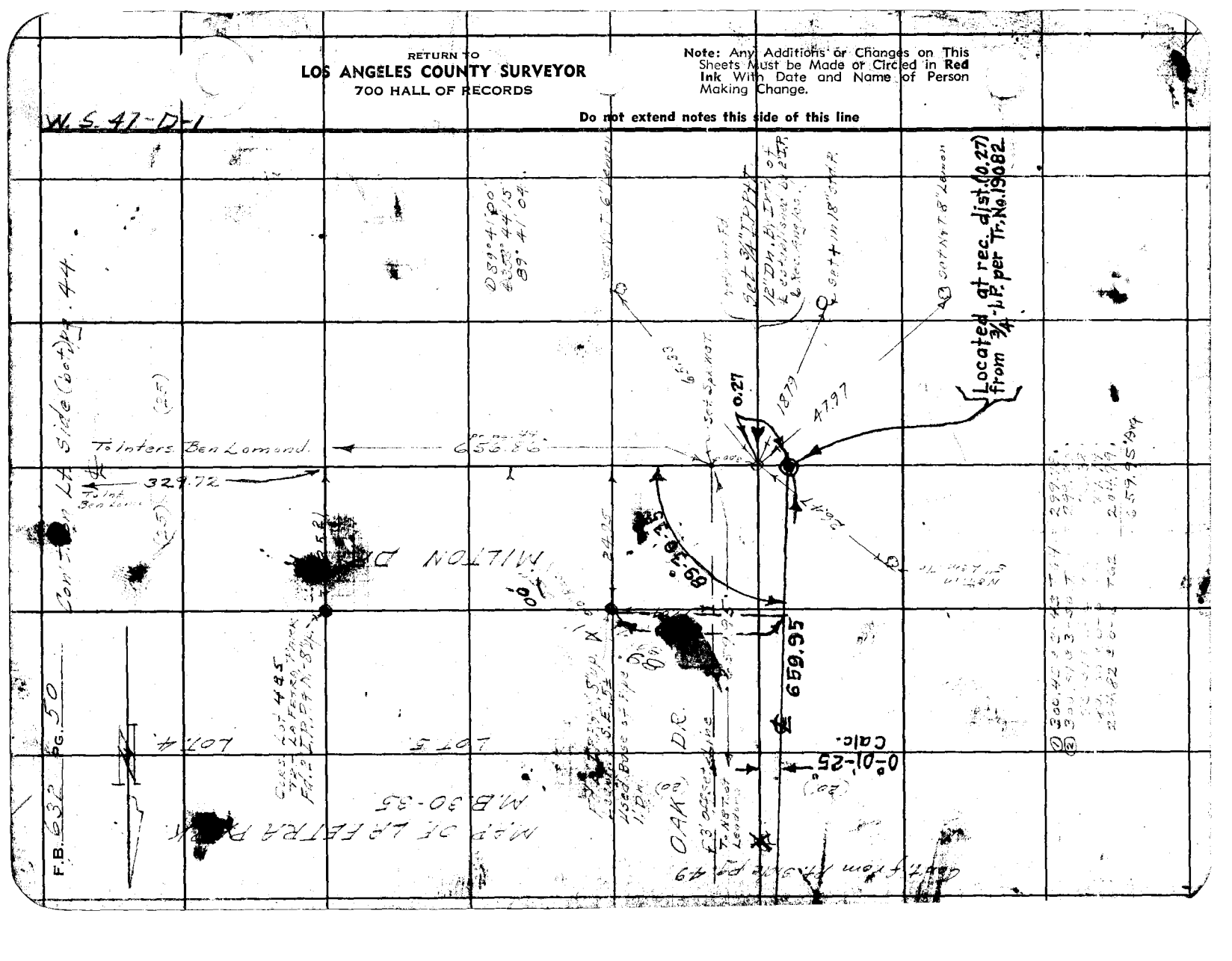

WS 47 0-3

Notes Ck'd by D. M. Finley	Survey of BARRANCA ST	F.B. 632	PG. 51
Map No. A-1646-2	W. O. 7127 Tape No.	St'd	OF
Office Work	Surveyed by A. N. HELLSTROM		
Checked D. M. Finley	Notes A.N.H.	Date 3-15-40	
Date Mar. 1954	Indexed C. Johnson		

Note: Any Additions or Changes on This Sheets Must be Made or Circled in Red Ink With Date and Name of Person Making Change.

Do not extend notes this side of this line

RETURN TO
LOS ANGELES COUNTY SURVEYOR
700 HALL OF RECORDS

Cont. on pg 70

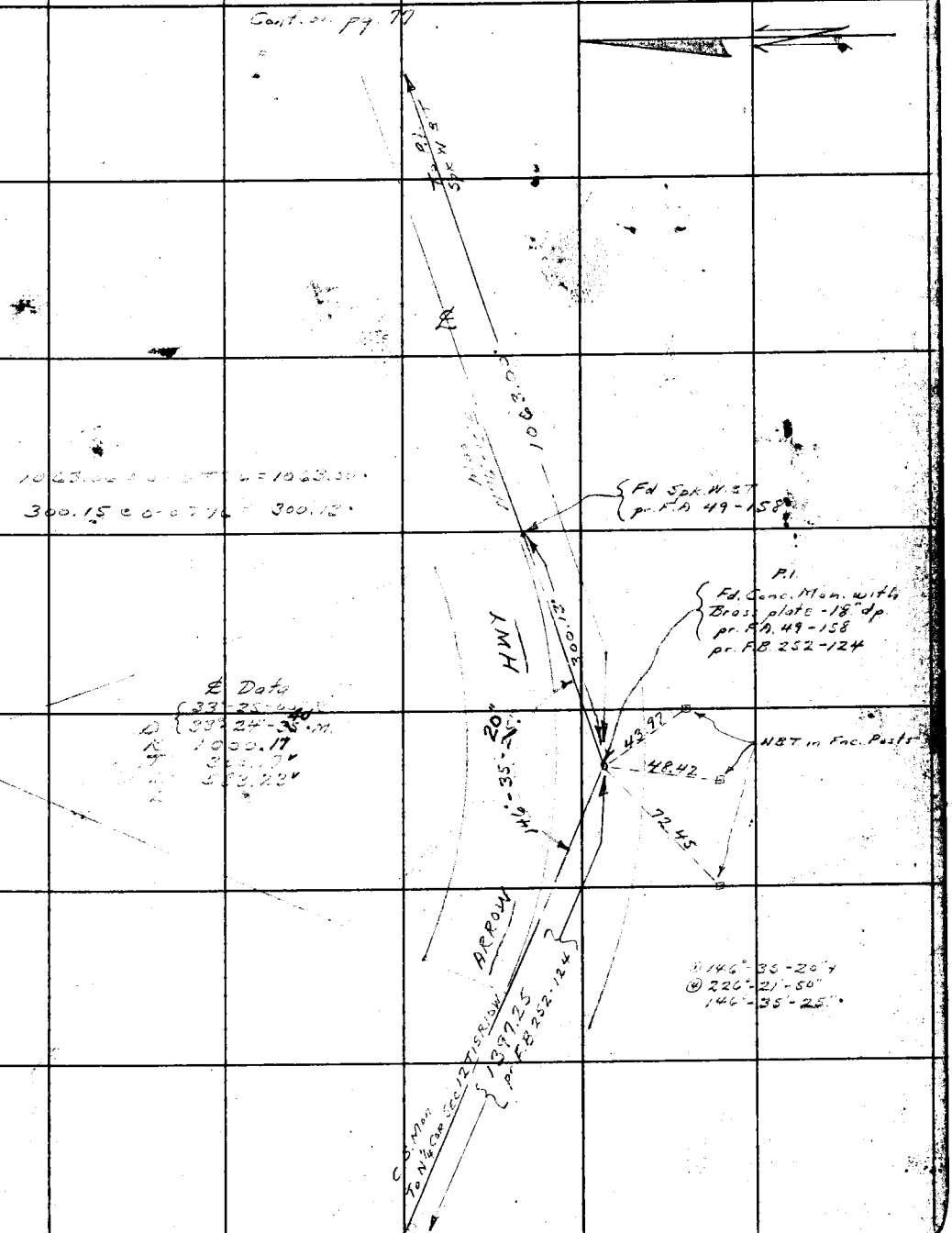

Cont from pg. 26

RETURN TO
LOS ANGELES COUNTY SURVEYOR
700 HALL OF RECORDS

Note: Any Additions or Changes on This Sheets Must be Made or Circled in **Red Ink** With Date and Name of Person Making Change.

Do not extend notes this side of this line

WS 47D-2

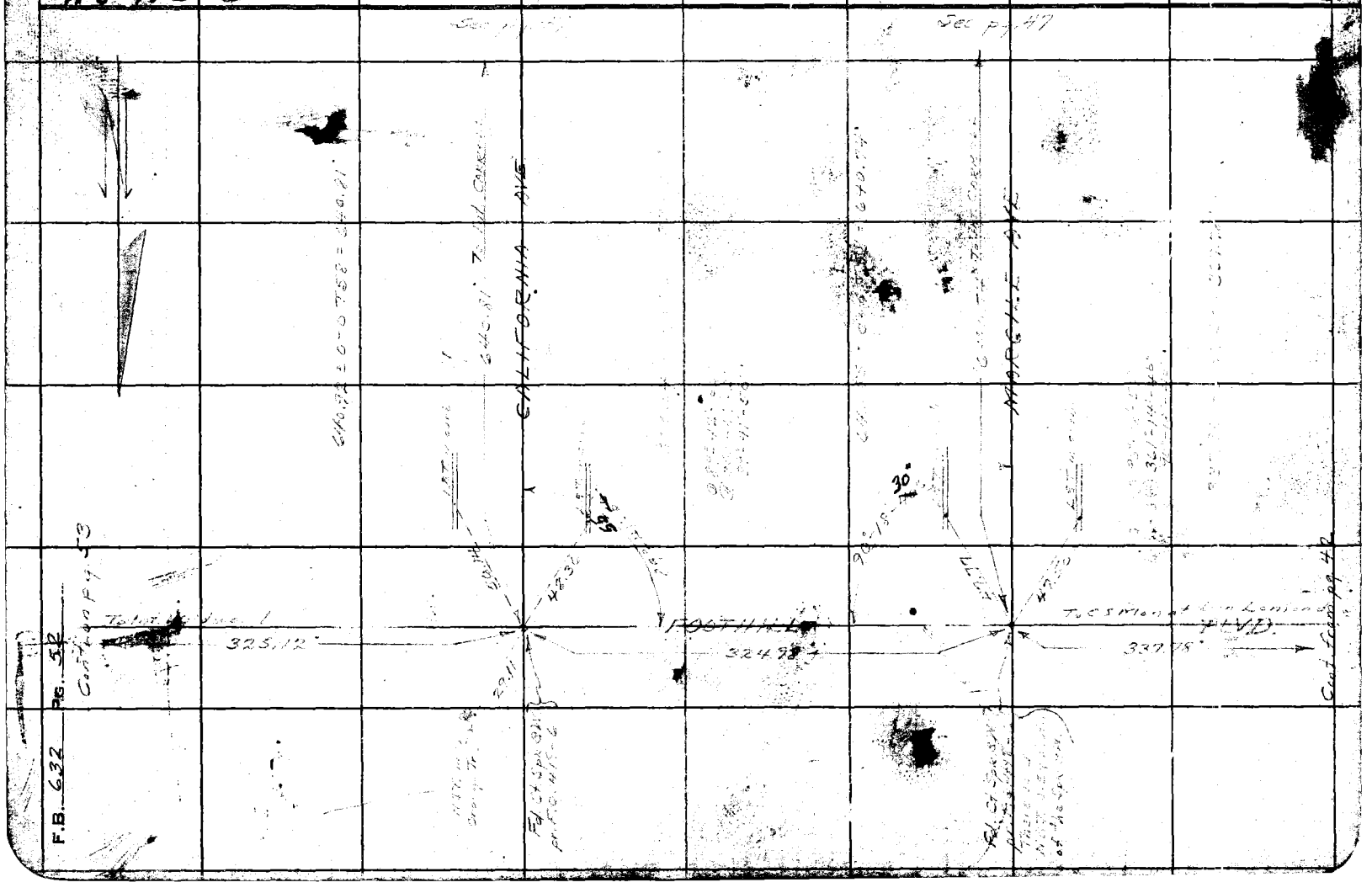

Notes Ck'd by D. M. Finley	Survey of BARRANCA ST.	F.B. 632 Pg. 53
Map No. B-1646-2	W. O. 7127 Tape No. ____ St'd ____ of	
Office Work ____	Surveyed by A. N. HELLSTROM	
Checked D. M. Finley	Notes A.N.H. Date 4-1-40	
Date MAY 1954	Indexed C. Johnson	

Cont. on pg. 84

W.S. 47 D-2

Fd. 3/4" I.P. in Conc. no pl. or tck. 1.98 East 23.49 South } of Spk. B.W.

Fd. 3/4" I.P. no pl. or tck. 0.31 East 24.84 South } of Spk. B.W.

Fd. Conc. Mon. with Ct. Spk. 18" dp. pr. F.O. 418-7 0.14 West 25.01 South } of Spk. B.W.

Set C.S. Mon. (on 10") 0.23 E. of P.M. in Spk. line between BARRANCA & GRAND by PROPORTION (Per Staking Plan) Set H.H. & Cover. Mon. marked 6-24-52 D.E.H.

COUNTY SURVEYOR R.E. 63

VALENCIA ST.

VALENCIA

20.39

0.23

24.89

24.98

45.48

32.72

19.84

30.27

0.02

1318.14

To Int. Grand BLVD.

See Pg. 56

Fd. Conc. Mon. with Ct. Spk. in Fd. 18" dp. pr. F.O. 418-7

330.07 @ 0-0 T66 = 330.03'

330.03'

FOOTHILL

89°-41'-50"
358°-46'-30"
89°-41'-37"

640.97 @ 0-0 T62 640.88'

Fd. Spk. B.W. pr. F.O. 418-7

48.71

640.28' To Int. CARROLL

WILDWOOD AVE

325.12'

89°-41'-37"

325.18 @ 0-0 T58 = 325.12'

To Int. CALIFORNIA

See Pg. 48

Cont. from pg. 52

Note: Any Additions or Changes on This Sheets Must be Made or Circled in Red Ink With Date and Name of Person Making Change.

Do not extend notes this side of this line

RETURN TO
LOS ANGELES COUNTY SURVEYOR
700 HALL OF RECORDS

FORM 247 5M 10-37

F.B. 632 PG. 54

W.S. 4E D-2

RETURN TO
LOS ANGELES COUNTY SURVEYOR
700 HALL OF RECORDS

Note: Any Additions or Changes on This Sheets Must be Made or Circled in **Red Ink** With Date and Name of Person Making Change.

Do not extend notes this side of this line

Notes Ck'd by D. M. Finley	Survey of BARRANCA ST	F.B. 632 Pg. 55
Map No. B-1646-2	W. O. 7127 Tape No. 464 St'd 84 OF	
Office Work	Surveyed by A. N. HELLSTROM	
Checked D. M. Finley	Notes A.N.H. Date 6-18-40	
Date Mar. 1954	Indexed [illegible]	

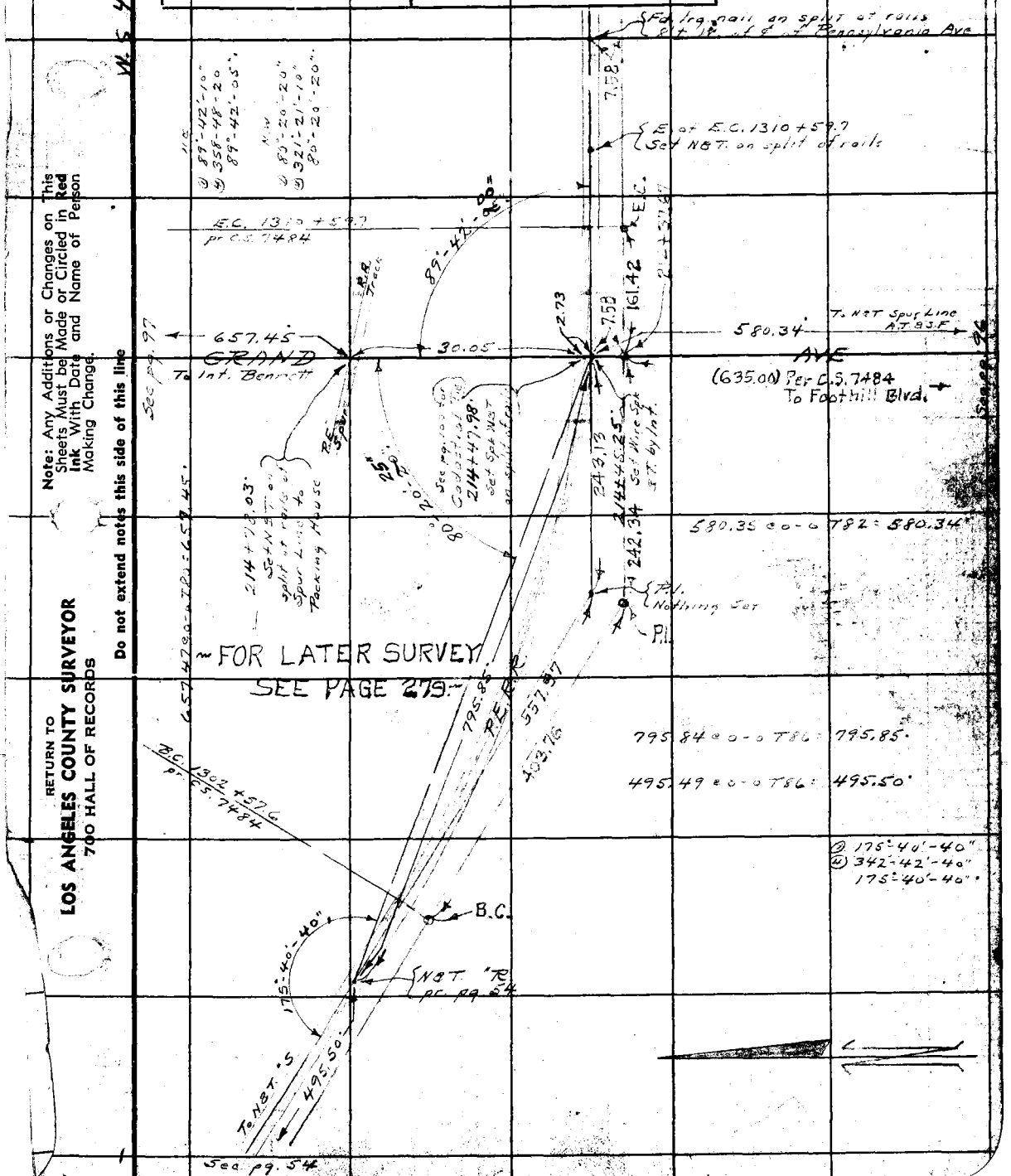

Note: Any Additions or Changes on This Sheets Must be Made or Circled in Red Ink With Date and Name of Person Making Change.

Do not extend notes this side of this line

RETURN TO
LOS ANGELES COUNTY SURVEYOR
700 HALL OF RECORDS

F.B. 632 PG. 56

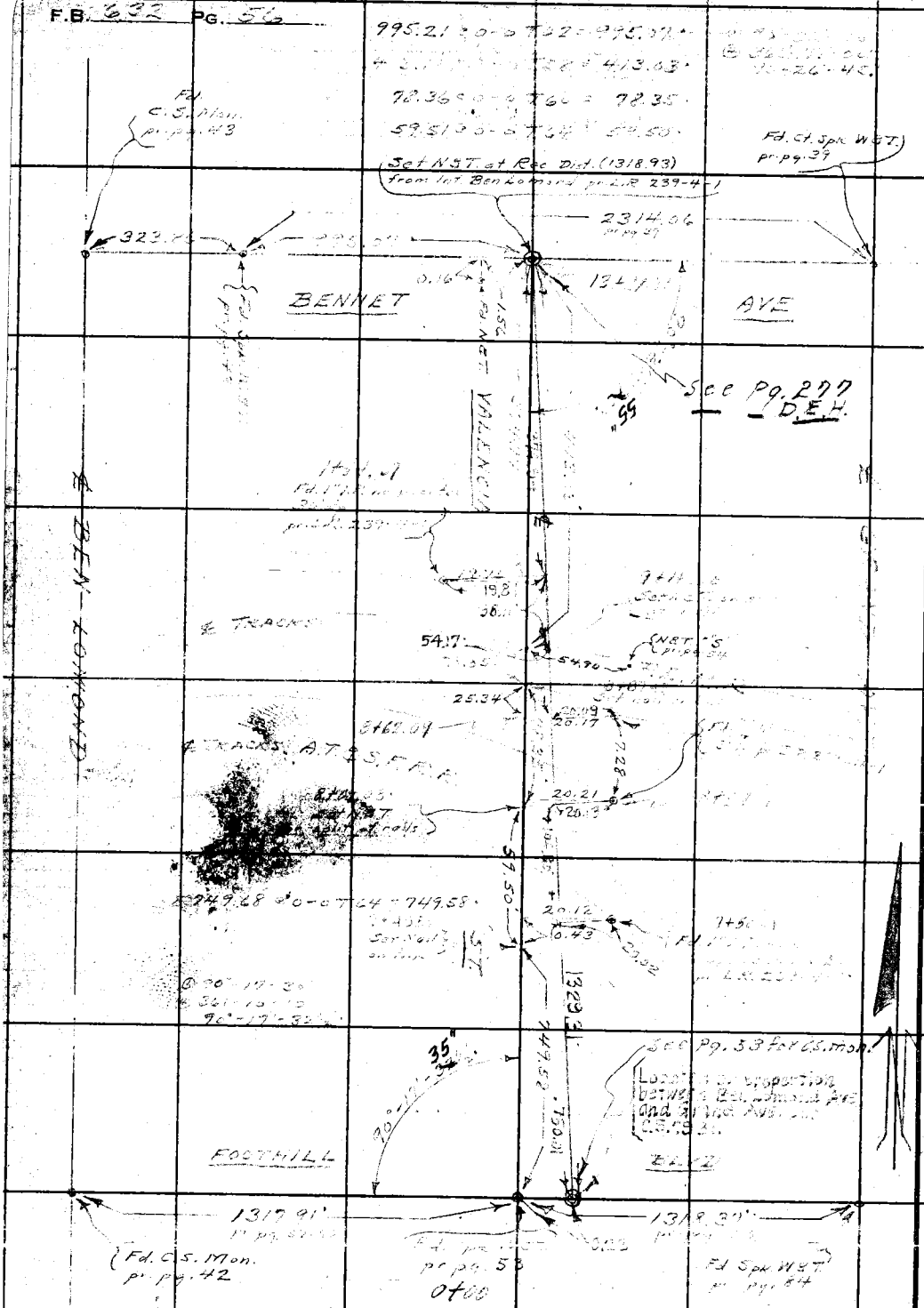

FOR LATER SURVEY OF VALENCIA ST.
SEE PAGE 277

RETURN TO
LOS ANGELES COUNTY SURVEYOR
700 HALL OF RECORDS

Note: Any Additions or Changes on This Sheets Must be Made or Circled in **Red Ink** With Date and Name of Person Making Change.

Do not extend notes this side of this line

Notes Ck'd by	Survey of BARRANCA ST.
Map No. B-1646	W. O. 7127 Tape No. 058 Std 76 °F
Office Work	Surveyed by A. N. HELLSTROM
Checked	Notes A.N.H. Date 10-3-41
Date	Indexed 10-7-41

F.B. 632 Pg. 57

TYING IN
TRAVERSE LINES FOR CLOSURE
AROUND
BARRANCA - CORTEZ - OREGON - and VIRGINIA STS.

Note: Any Additions or Changes on This Sheet Must be Made or Circled In Red Ink With Date and Name of Person Making Change.

Do not extend notes this side of this line.

RETURN TO
LOS ANGELES COUNTY SURVEYOR
700 HALL OF RECORDS

FORM 247 SW 10-39

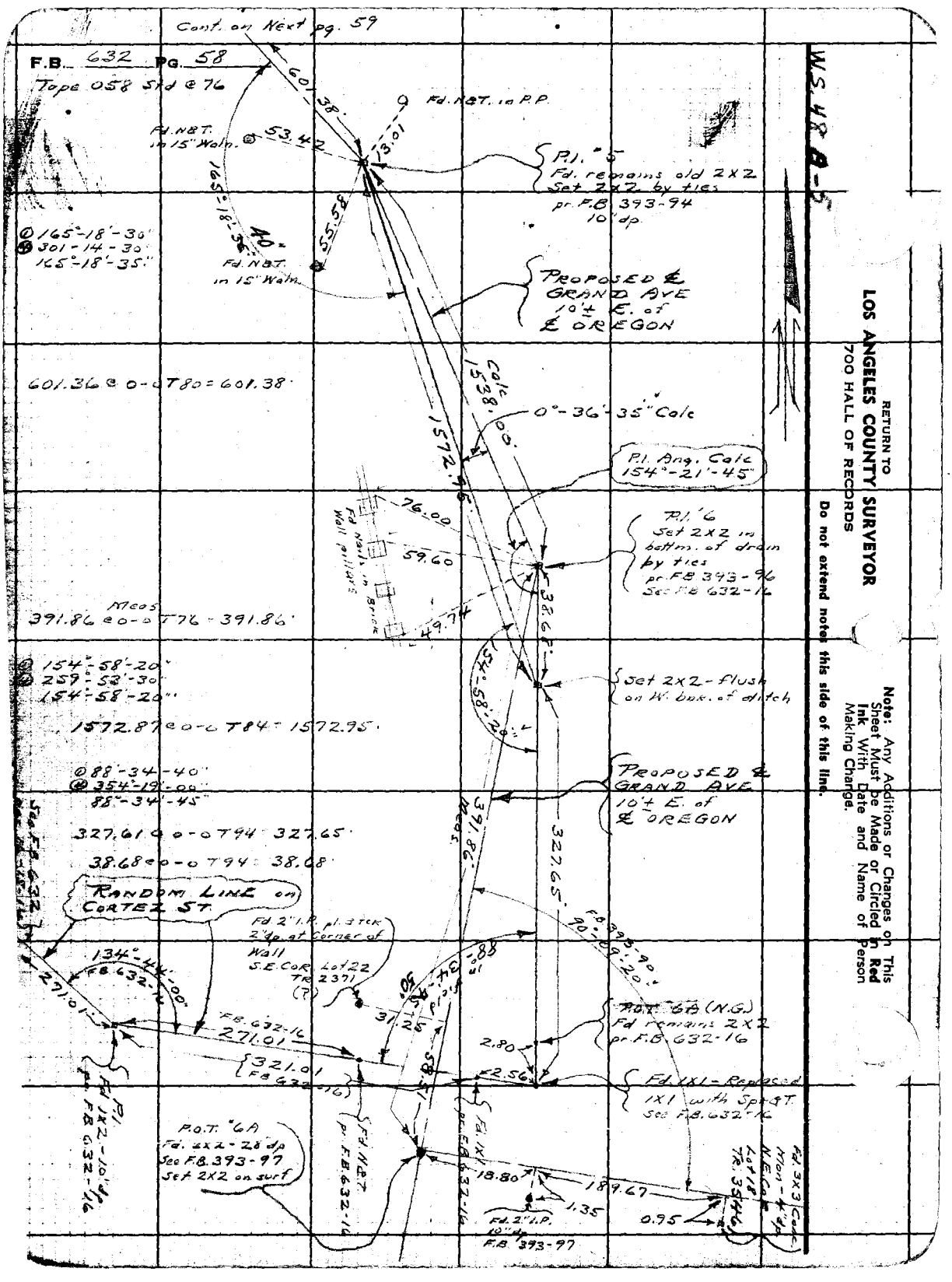

W.S. 48 B-5

RETURN TO
LOS ANGELES COUNTY SURVEYOR
700 HALL OF RECORDS

Do not extend notes this side of this line.

Note: Any Additions or Changes on This Sheet Must be Made or Circled in Red Ink With Date and Name of Person Making Change.

Notes Ck'd by	Survey of BARRANCA ST
Map No. B-1646	W. O. 7127 Tape No. 058 Std 76 °F
Office Work	Surveyed by A. N. HELLSTROM
Checked	Notes A.N.H Date 10-3-41
Date	Indexed

F.B. 632 PG. 59

W.S. #F A-5

① 135°-00'-20"
Ⓜ 180°-00'-40"
135°-00'-10"

Meas.
565.71 ℮ 0-0 T 80-565.72

Meas 565.72 To P.I. - 3/4" I.P. - 2" dp pr F.B. 632-11

See F.B. 632-8-11 for Balance of Survey

AVE

Fd. 2x2 - 14" d/p
Replaced 2x2 with
3/4" I.P. - 14" d/p
See F.B. 632-11
" F.B. 431-107

0.01 ± 00-12

0.01 ±

94.36

135°

Fd. old N&T. - 4" dp.
0 to 0
pr F.B. 393-18

Fd. 2x2 - Flush
N.W. Cor. Lot 13
Tr. 2371 pr Tr. 11310
pr F.B. 431-107
(7+69.41) → pr F.B. 393-18

29.98

2234.11

VIRGINIA

2233.99 ℮ 0-0 T 84-2234.11

1370.52

See Tr. 11310
Fd. 2" I.P. plastic
flush
N.E. Cor. Lot 20
Tr. 2371
See F.B. 431-107

30.00

83.70

Ⓓ 131°-06'-00"
Ⓜ 164°-24'-10"
131°-06'-00"

Set Spk. N&T for Adj. P.I.
pr F.B. 393-93
P.I. (21 + 39.83)
F.B. 393-18

P.O.T.
Fd. 2x2 - 10" dp
pr F.B. 393-93

10.00

13.29

8.75

131°-06'-00"

Set 3/4 I.P. - 2" dp
by Inters.
In setting I.P. w.e. hit
old 2x2 - Accepted as P.I.
pr F.B. 431-107 ?

601.38

PROPOSED ℄ GRAND AVE
10'± E. of OREGON ℄

To P.I. 5

60.38
87.93
592.63

Cont. from prec. pg. 58

Note: Any Additions or Changes on This Sheet Must be Made or Circled in Red Ink With Date and Name of Person Making Change.

Do not extend notes this side of this line.

RETURN TO
LOS ANGELES COUNTY SURVEYOR
700 HALL OF RECORDS

FORM 247 BM 10-39

RETURN TO
LOS ANGELES COUNTY SURVEYOR
700 HALL OF RECORDS

Note: Any Additions or Changes on This Sheet Must be Made or Circled in **Red Ink** With Date and Name of Person Making Change.

Do not extend notes this side of this line.

F.B. 632 Pg. 60

W.S. 47 D-5

Notes Ck'd by A. N.	Survey of BARRANCA ST.
Map No. B-1646	W. O. 7120 Tape No. 39 Std 84°F
Office Work	Surveyed by A. N. HELLSTROM
Checked	Notes A.N.H. Date 10-1-41
Date	Indexed A. C.

F.B. 632 PG. 61

See also pg. 14

Cont. on Next pg 62

Fd. 2" I.P. with metal tag R.E. 4211 S.E. Cor. Lot 14 Tr. 2371 pr. Tr. 11310 4"dp

Fd. Spk. & T. pr. Tr. 11310

Fd. Remains of old 3X3 pr. Lot 15 Tr. 2371

Fd. Spk. & T. pr. Tr. 11310

Fd. Spk. & T. pr. Tr. 11310

Fd. Spk. & T. pr. Tr. 11310

Fd. Spk. & T. pr. Tr. 11310

P.O.S.T. (A) Fd. 1X2 - 6"dp pr. F.B. 632-14.

P.O.S.T. (B) Fd. 1X2 - 10"dp pr. F.B. 632-14.

P.I. - Fd. 1X2 pr. F.B. 632-14

TIE of TR. 11310 to CORTEZ ST.

CAMPANA FLORES DR

CORTEZ ST.

Notes: Any Additions or Changes on This Sheet Must be Made or Circled in Red Ink With Date and Name of Person Making Change.

Do not extend notes this side of this line.

RETURN TO LOS ANGELES COUNTY SURVEYOR 700 HALL OF RECORDS

FORM 247 5M 10-39

F.B. 632 PG. 62

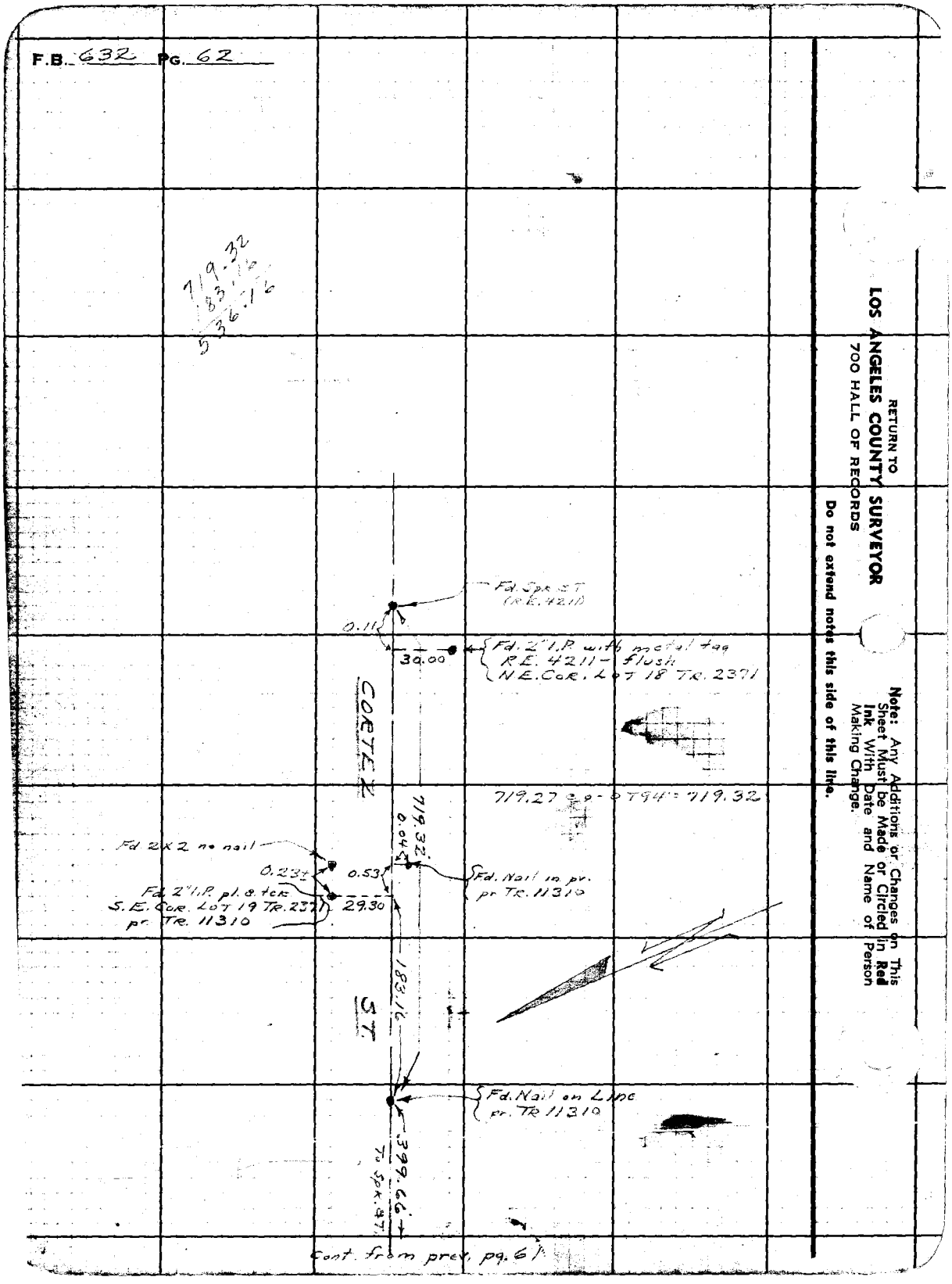

Cont. from prev. pg. 61

RETURN TO
LOS ANGELES COUNTY SURVEYOR
700 HALL OF RECORDS

Do not extend notes this side of this line.

Note: Any Additions or Changes on This Sheet Must be Made or Circled in Red Ink With Date and Name of Person Making Change.

Notes Ck'd by	Survey of	F. B. 632	Pg. 63
Map No.	JN 0303.00 Tape 51ft Std 68° °F		
Office Work	Surveyed by		
Checked	Notes Date 7-1-61		
Date	Indexed C. J. GALLI JUL 24 '62		

Note: Any Additions or Changes on this Sheet Must be Made or Circled in Red Ink With Date and Name of Person Making Change.

Do not extend this side of this line.

PLEASE RETURN TO
LOS ANGELES COUNTY ENGINEER
403 Los Angeles County Engineering Bldg.

76F3085 CE # 310 3-61

R-19 (16)

PLEASE RETURN TO
LOS ANGELES COUNTY ENGINEER
403 LOS ANGELES COUNTY ENGINEERING BLDG.

Note: Any Additions or Changes on This Sheet Must be Made or Circled in Red Ink With Date and Name of Person Making Change.

Do not extend this side of this line.

W.S. 47, D-3.

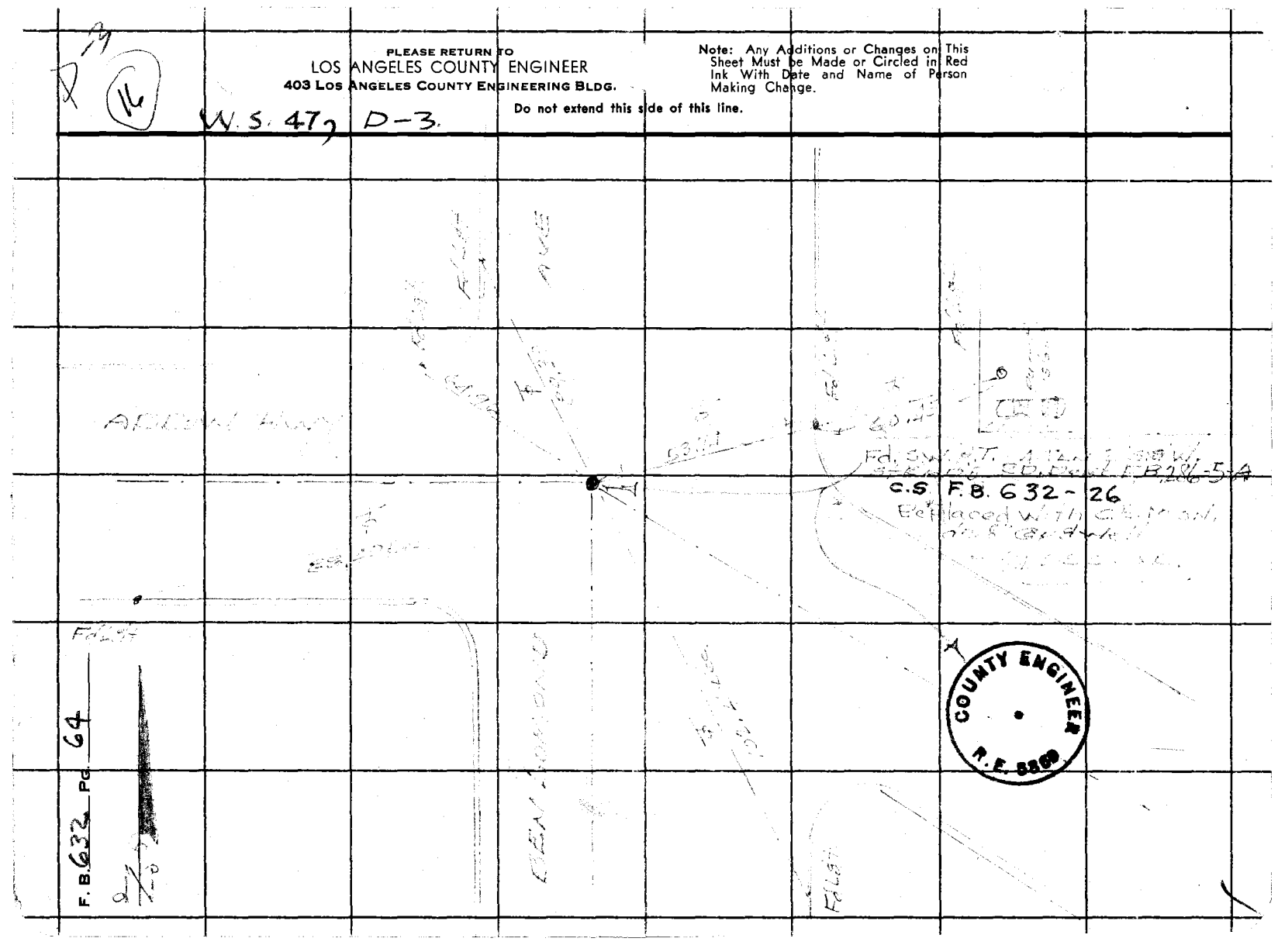

F.B. 632 PG 64

Notes Ck'd by D. M. Finley	Survey of	F.B. 632 Pg. 69
Map No. 9-1645	W. O. Tape No. St'd OF	
Office Work	Surveyed by	
Checked D. M. Finley	Notes Date	
Date Sept. 1953	Indexed C. To 7-23-40	

GRAND AVE

JN 7132

65

Note: Any Additions or Changes on This Sheets Must be Made or Circled in Red Ink With Date and Name of Person Making Change.

Do not extend notes this side of this line

RETURN TO
LOS ANGELES COUNTY SURVEYOR
700 HALL OF RECORDS

FORM 247 BM 10-37

RETURN TO
LOS ANGELES COUNTY SURVEYOR
700 HALL OF RECORDS

Note: Any Additions or Changes on This Sheets Must be Made or Circled in **Red ink** With Date and Name of Persor Making Change.

Do not extend notes this side of this line

F.B. 6321 PG. 70

Notes Ckd by D. M. Finley
Map No. A-1645-1
Office Work "
Checked D. M. Finley
Date Sept 1953

Survey of Grand Ave
W. O. 7132 Tape No 216 Std 54 of.
Surveyed by C. A. Stevens
Notes Date 3-11-36
Indexed C. Johnson 7-23-40

F.B. 632 Pg. 91

Cont. on bet. pg. 92

W.S. 4E A-5

PHILLIPS TR. (33) (33)
M.R. 9-3&4

1322.23 - T = 78° = 1322.18'
1322.25 - T = 78° = 1322.20'

CHAFFEY TRACT
M.B. 59-14

D 89°15'15"
@ 351°01.15"
89°15.15'

D 97°12'45"
@ 28°50.45'
97°12.41'

Fd 2" IPP+T, 30" Dp.
F.B. 431-47
F.B. 393-3

282.79 T 76° = 282.18'

Fd 0.16' 3X4 3Tk
8" Dp.

Fd T in 15" arch. V.

10" 20"

1322.19' to E'ly end of Puente

AVE

Set N+T Anchor P.
#469081E
Fd 2" IPP+T per Chaffey Tr.
M.B. 59-14

33.04

35.19

9"

12"

45.83

30.63

34.81

282.78' Ch. & Rec.

(50) (50)

Meas 2669.79
2670.26
per P.M. 19

49.76

6011

4360

41.21

40.34

Fd N+T in PP #187X

ROWLAND AVE

POMONA & COVINA RD.

33.02

33.12

Fd 1" Iron P.K. Flush
per Chaffey Tr. M.B. 59-14
Fd 2X2+Tk. 2" Dp.
By Ties Rad.
F.B. 431-47
F.B. 393-3
Fd 8"x9"x13" Stone
18" Dn. under 2x2
Re-placed Stone with
Co. Sur. Cond. Brass
Cap Mon. 18" Dn.
Stamped as shown
with 2x2+T-1" Dn.
10-4-39 CAP
0+00

set + in top Bolt
dome Weir.

Fd old 3X4 3Tk
6" Dn. per Phillips
Tr. M.R. 9-3+4

(33) (33)
(66)

GRAND (RANCHO) AVE

COUNTY ROAD

R.E. 2.17

(660.61)
C.S. B-611-5

POT
Fd 2X2 ET, Flush
2 ft. from Top Bluff
per F.B. 431-55
F.B. 393-4

Notes: ANY ADDITIONS OR CHANGES OR ERASURES MADE ON THIS SHEET MUST BE MADE OR CIRCLED IN INK AND INITIALED WITH DATE AND NAME OF PERSON MAKING CHANGE.

Do not extend notes this side of this line

RETURN TO
LOS ANGELES COUNTY SURVEYOR
700 HALL OF RECORDS

F.B. 632 Pg 72

Con't. on Last pg. 73

1321.00 T=74° - 1320.91.
1321.05 T=74° - 1320.96.

660.71 T=74° - 660.66.

Fd. 1½" I.P. P+N
E 12.34

33.00

1320.93

660.66

AVE

(1) 89°15'15"
(2) 357°01'00"
89°15'45"

(1) 90°00'30"
(2) 360°02'15"
90°00'34"

(1) 89°59'45"
(2) 359°59'00"
89°59'45"

(1) 90°44'30"
(2) 359°55'00"
90°44'30"

89°15'15"

90°00'30"

Set N+T. in 48" Stump
Nothing Fd.

Fd + in Conc. Hd in
Nothing Fd.

34.90

1499.54

To Spk. & W

Cont'd

85.92

CENTRAL

2670.11
Per F.B. 20

54.05

32.77

33.56

33.10

Fd N+T. Bolt in
Nothing Fd.

Fd N+T. 24" Pine

Fd N+T. TP

13+22.19.
Fd 2X2" No Tk. over
granite Rock with
drill hole 24" Dn.
Re-Placed 2X2+Tk
1" Dia. over Rock
By Ties per F.B. 51-6
N 8.43 E 51
10"x10"x11" Stone re-place
with Co. Sur. Conc. Brass Cap
Plan Stamped as Shown
18" Dn. with 2X2+Tk. Flush
10-4-39 Capt.

See Rd. Dept. F.B. 361-61A

685.96 T=78° - 685.93

COUNTY SURVEYOR

R.E. 2177

Co's 55.92

Mc CAFFEY

Fd. 1½" I.P. No Plug
6" Dn.
Per Chaffey Tr.
M.B. 59-14

32.47

120

31.86

Fd N+T. TP.

Fd 2" I.P. P+T - 4" Dn.
per Chaffey Tr.

CHAFFEY TR.

M.B. 59-14

4 of L+T
Mail Box

6436.26

Fd 3" I.P. P+T.
Per F.B. 431-51

34.43

Cont'd 34 Pl. Cl.

Set C.S.+T. in 60" Ea. L

Cont'd from Last Pg. 71

RETURN TO
LOS ANGELES COUNTY SURVEYOR
700 HALL OF RECORDS

Do not extend notes this side of this line

Notes: ANY ADDITIONS OR CHANGES ON THIS SHEET MUST BE MADE ON CHARTS IN Red Ink WITH DATE AND NAME OF PERSON MAKING CHANGE.

Notes Ck'd by D. M. Finley	Survey of Grand Ave
Map No. B-1645-1	W. O. 7133 Tape No. ____ St'd 34 °F.
Office Work	Surveyed by C.A.
Checked D. M. Finley	Notes GB Date 10-4-39 10-9-39
Date Sept. 1953	Indexed A. C. Johnson

F.B. 632 PG. 73

BERLIN HTS TR.
M.B. 13-121.

WS 48 A-4

Note: Any Additions or Changes on This Sheet Must be Made or Circled in Red Ink With Date and Name of Person Making Change.

Do not extend notes this side of this line

RETURN TO
LOS ANGELES COUNTY SURVEYOR
700 HALL OF RECORDS

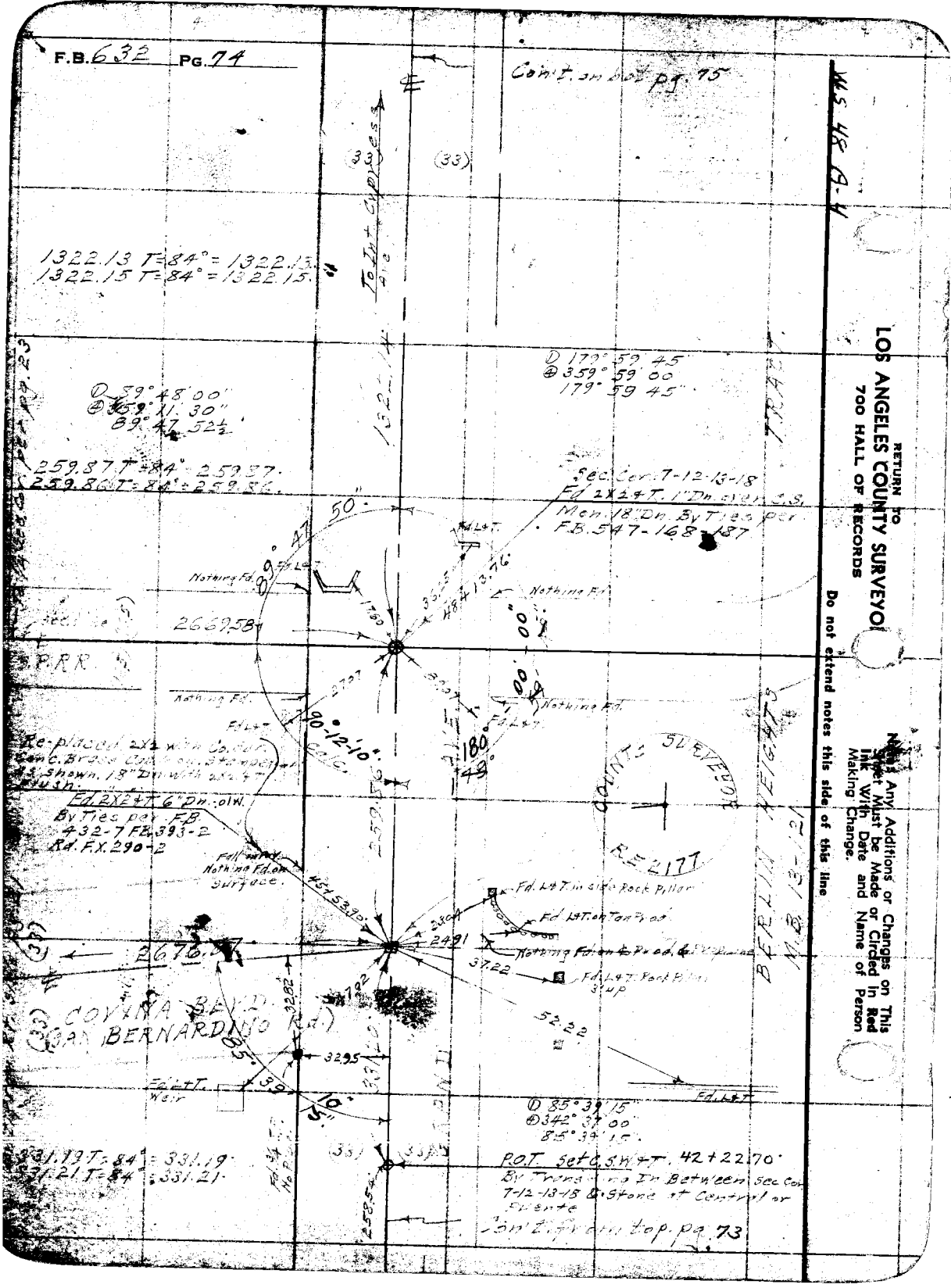
F.B. 632 Pg. 74
Con't. on bot. pg. 75
To Int. Cypress Ave.
1322.13 T=84° = 1322.13
1322.15 T=84° = 1322.15
① 89° 48' 00"
④ 359° 11' 30"
89° 47' 52½"
259.87 T=84° = 259.87
259.86 T=84° = 259.86
① 179° 59' 45"
④ 359° 59' 00"
179° 59' 45"
Sec. Cor. 7-12-13-18
Fd 2X2 & T. 1" Dn. over C.S.
Mon. 18" Dn. By Ties per
F.B. 547-168-187
89° 47' 50"
Nothing Fd.
2669.58
S.P.R.R.
Re-placed 2X2 with Co. Cor.
Conc. Brass Cap on Stamper
as shown. 18" Dn. with 2X2 & T
Flush.
Fd. 2X2 & T. 6" Dn. .01W.
By Ties per F.B.
432-7 F.B. 393-2
Rd. F.X. 290-2
90°-12'-10"
Calc.
180°
49°
COUNTY SURVEYOR
RE 2177
BERLIN HEIGHTS
M.B. 13-121
Fd. L&T. in side Rock Pillar
Fd. L&T. on Tan Prod.
Nothing Fd. on Prod. & Pipeline
Fd. L&T. Rock Pillar 3' up
2676.
COVINA BLVD.
SAN BERNARDINO Rd.
Fd. L&T. Weir
① 85° 39' 15"
④ 342° 37' 00"
85° 39' 15"
331.19 T=84° = 331.19
331.21 T=84° = 331.21
P.O.T. Set C.S.W. & T. 42+22.70
By Transiting In Between Sec. Cor.
7-12-13-18 & Stone at Central or
Puente
Con't. from top. pg. 73
RETURN TO
LOS ANGELES COUNTY SURVEYOR
700 HALL OF RECORDS
Do not extend notes this side of this line
Notes Any Additions or Changes on This Sheet Must be Made or Circled in Red Ink With Date and Name of Person Making Change.

5

Notes Ck'd by D. M. Finley	Survey of Grand Ave
Map No. B-1645-122	W. O. 7132 Tape No. 023 St'd 84 F.
Office Work D. M. Finley	Surveyed by C. A. Benson
Checked D. M. Finley	Notes (B) Date 10-4-39
Date Sept. 1953	Indexed O. Johnson

F.B. 632 Pg. 75

① 90° 11' 00"
④ 360° 43' 45"
90° 10' 56"

① 89° 44' 15"
④ 358° 56' 45"
89° 44' 11"

WS 48A-4

Cont. on bot. pg 76

RETURN TO
LOS ANGELES COUNTY SURVEYOR
700 HALL OF RECORDS

...: Any Additions or Changes on This ...et Must be Made or Circled in Red ...k With Date and Name of Person ...aking Change.

Do not extend notes this side of this line

FORM 247 10M 11-35

F.B. 632 PG. 76

Cont. on bot pg. 77

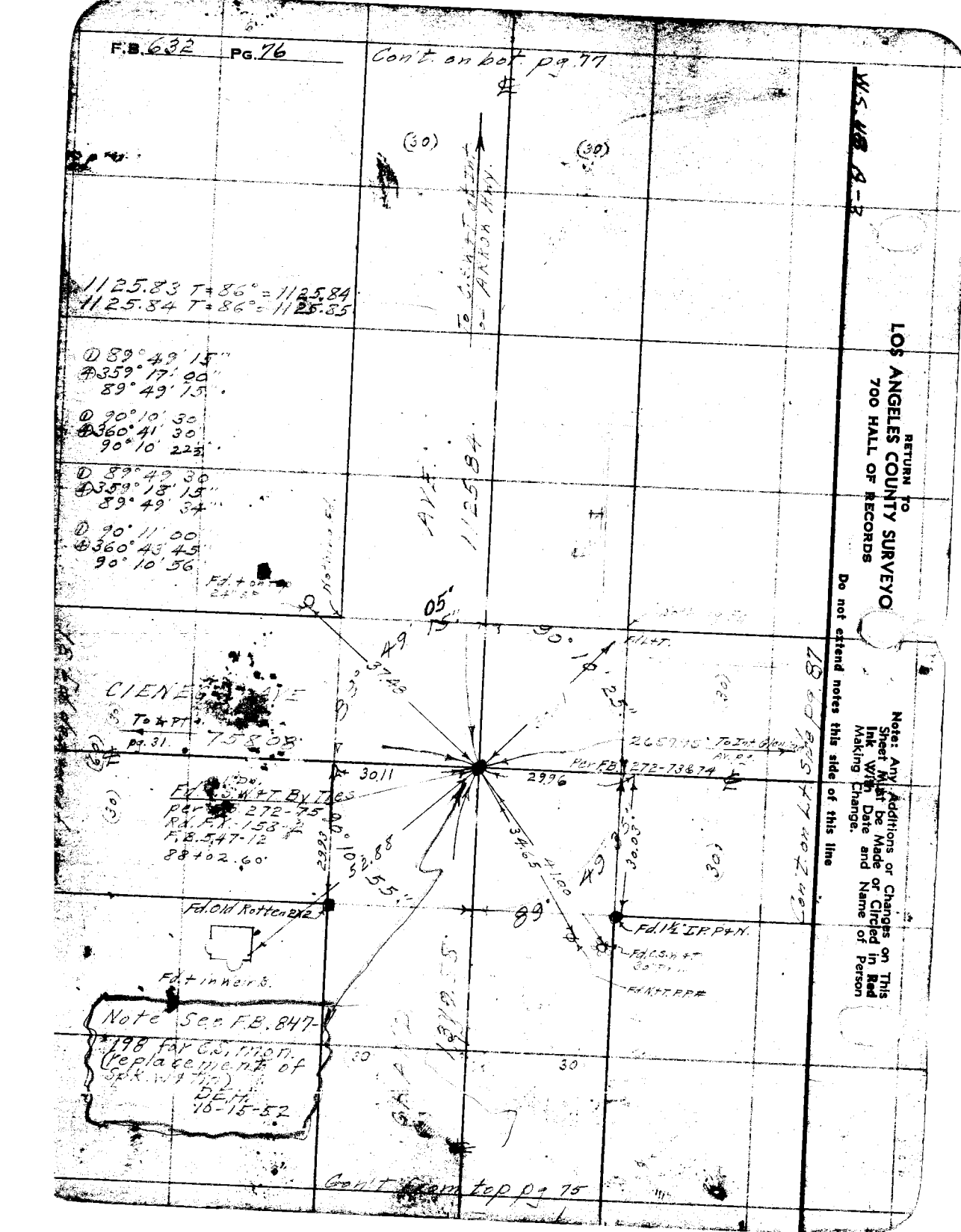

RETURN TO
LOS ANGELES COUNTY SURVEYOR
700 HALL OF RECORDS

Do not extend notes this side of this line

Note: Any Additions or Changes on This Sheet Must be Made in Red Ink With Date and Name of Person Making Change.

Notes Ck'd by D. M. Finley	Survey of Grand Ave	F.B. 632 Pg. 77
Map No. B-1645-2	W. O. 7132 Tape No. 023 St'd 84° F.	① 90° 11' 15"
Office Work	Surveyed by Benson	④ 360° 45' 00"
Checked D. M. Finley	Notes B Date 10-11-39	90° 11' 15"
Date Sept. 1953	Indexed A. C. Johnson	① 89° 48' 45"
		④ 359° 15' 00"
		89° 48' 45"



Note: Any Additions or Changes on This Sheet Must be Made or Circled in Red Ink With Date and Name of Person Making Change.

Do not extend this side of this line

RETURN TO
LOS ANGELES COUNTY SURVEYOR
700 HALL OF RECORDS

FORM 247 10M 11-38

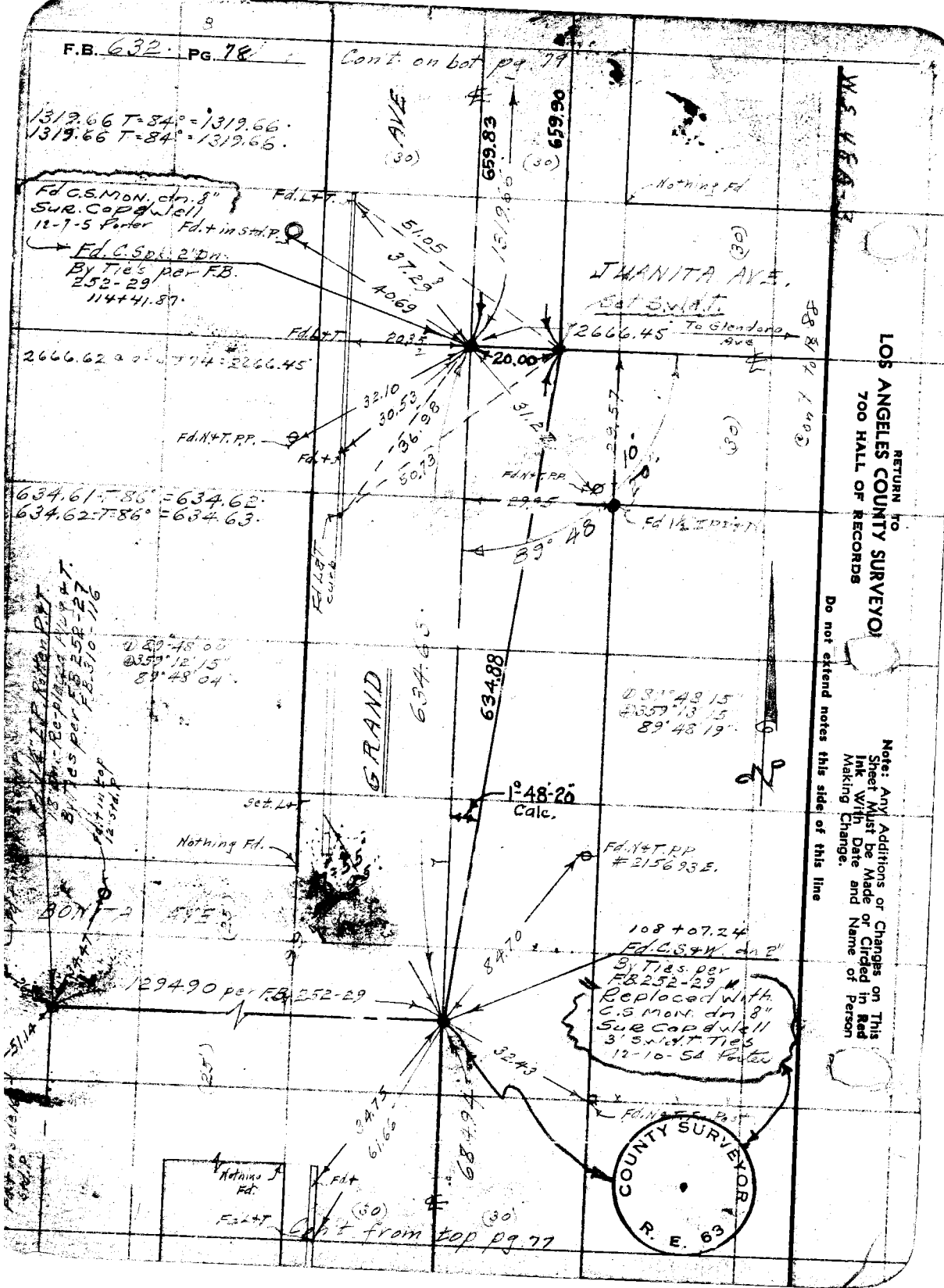
F.B. 632 PG. 78
Cont. on bot pg. 79
1319.66 T=84°=1319.66
1319.66 T=84°=1319.66
Fd C.S.Mon. dn. 8" Sur. Cap & Well 12-7-5 Porter
Fd. C.S.Spk. 2" Dn. By Ties per F.B. 252-29 114+41.87
Fd. L+T.
Fd. + in Std. P.
Nothing Fd.
JUANITA AVE.
Set S.W.d.T.
2666.45
To Glendora Ave
2666.62
20.00
Fd. N+T. P.P.
634.61 T=86°=634.62
634.62 T=86°=634.63
89° 48
Fd. L&T Curb
GRAND
634.88
1°48'20" Calc.
Set L+T
Nothing Fd.
Fd. N+T. P.P. #215693 E.
108+07.24
Fd. C.S.+W. dn 2" By Ties per F.B. 252-29 Replaced with C.S. Mon. dn 8" Sur. Cap & Well 3' S.W.d.T. Ties 12-10-54 Porter
129490 per F.B. 252-29
Nothing Fd.
Fd. +
Fd. L+T.
Cont from top pg. 77
COUNTY SURVEYOR R. E. 63
RETURN TO LOS ANGELES COUNTY SURVEYOR 700 HALL OF RECORDS
Note: Any Additions or Changes on This Sheet Must be Made or Circled in Red Ink With Date and Name of Person Making Change.
Do not extend notes this side of this line

Notes Ck'd by D. M. Finley	Survey of Grand Ave	F.B. 632 Pg. 77
Map No. B-1645-2&3	W. O. 7132 Tape No. 023 St'd 84 °F.	
Office Work	Surveyed by Benson	
Checked D. M. Finley	Notes (AB) Date 10-13-39	
Date Sept. 1953	Indexed C. Johnson	

W.S. 48A-3

Cont. on bot. pg. 80

1087.91 T=82° = 1087.90°
1087.89 T=82° = 1087.88°

① 89°46'45"
④ 359°07'15"
89°46'49"

① 90°14'00"
④ 360°55'45"
90°13'56"

① 89°48'45"
④ 359°14'30"
89°48'37½"

① 90°10'30"
④ 360°42'15"
90°10'34"

1087.89 To Int. of Dan Sor.

2669.88 @ 0-0 T78 = 2669.78°

Nothing Fd.

50"

90° 13'

Nothing Fd.

Fd. N+T PP.

89° 46'

GLADSTONE

33.36

2669.78° To Glendora Ave.

Cont. From Pg. 32

To Spk. W & T 1340.87

37.28

127+

Fd. C.S.&W. - 2" Dn.
By Tie per F.B. 252-29
Rd. F.W. 6731-2
Rd. F.B. 61-63
Dug Hole 48" Deep - No Rock Found
Set Co. Sur. Conc. Brass Cap
Mon. Stamped as shown
18" Dn. with 2"x2"+T. Flush
over same
Reset C.S. mon. (8" dn.)
Set H.H. & Cover.
7-16-52 D.E.H.

90°

37.02

Set L+T

Nothing Fd.

Fd. L+ Roofing N.

1°44'10" Calc.

659.83

660.13

89° 48'

1319.66

Set S.W. & T.

20.00

659.83

659.90

Set 3/4" x pd. 16" 12-4-54

COUNTY SURVEYOR
T.1 S.
R.10 W.
SEC. 1
1/4 C.
R.E. 21 T.

Cont. from top Pg. 78

Note: Any Additions or Changes on This Sheet Must be Made or Circled in Red Ink With Date and Name of Person Making Change.

Do not extend notes this side of this line

RETURN TO
LOS ANGELES COUNTY SURVEYOR
700 HALL OF RECORDS

FORM 247 10M 11-38

RETURN TO
LOS ANGELES COUNTY SURVEY
700 HALL OF RECORDS

Note: Any Additions or Changes on This Sheet Must be Made or Circled in Red Ink With Date and Name of Person Making Change.

Do not extend notes this side of this line

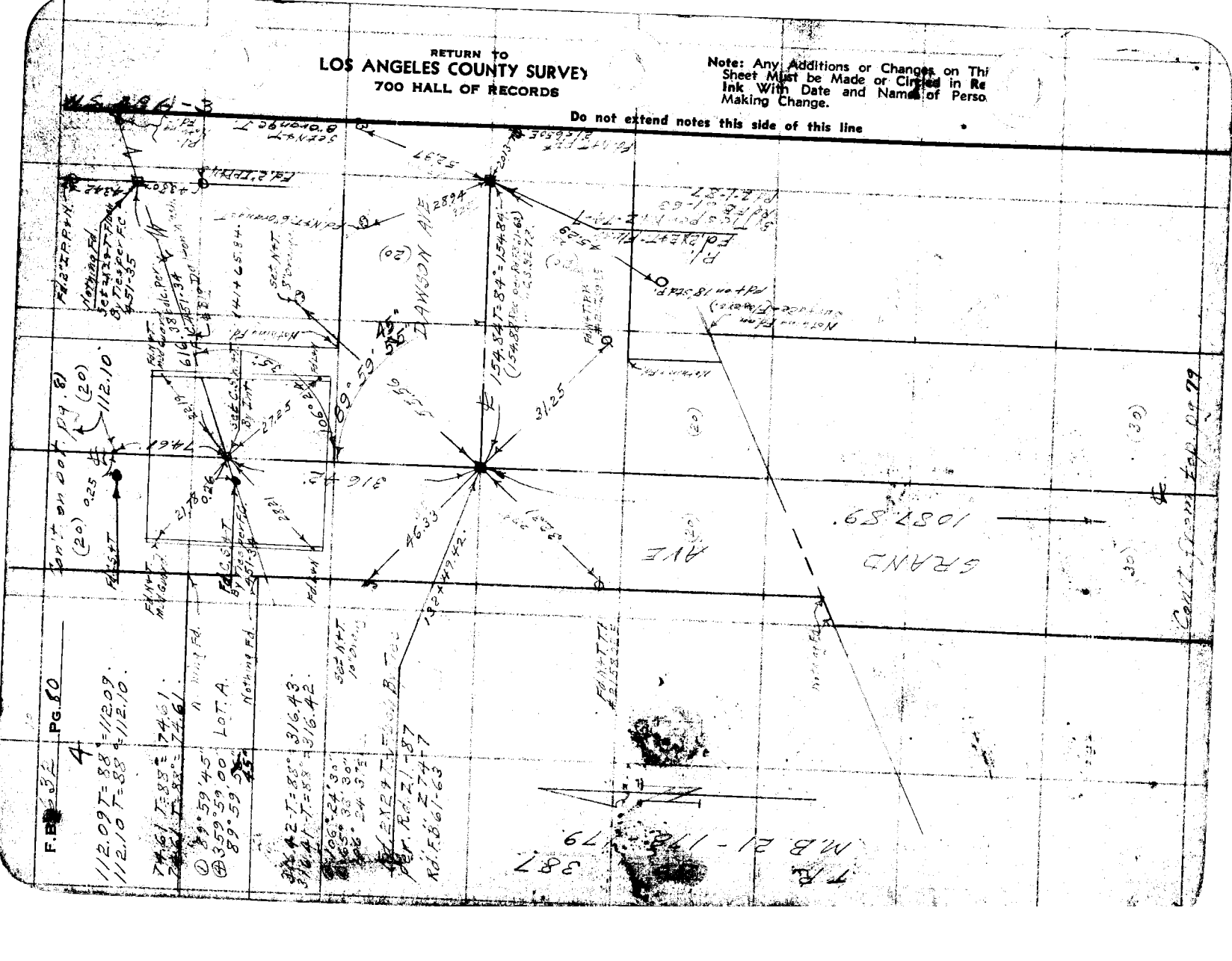

Notes Ck'd by D. M. Finley	Survey of Grand Ave
Map No. B-1645-3	W. O. 7132 Tape No. 223 St'd 84°F.
Office Work	Surveyed by Benson
Checked D. M. Finley	Notes B Date 10-16-39
Date Sept. 1953	Indexed

F.B. 332 Pg. 81

Note: Any Additions or Changes on This Sheet Must be Made or Circled in Red Ink With Date and Name of Person Making Change.

Do not extend notes this side of this line

RETURN TO
LOS ANGELES COUNTY SURVEYOR
700 HALL OF RECORDS

FORM 24

F.B. 632 PG. 82

RETURN TO
LOS ANGELES COUNTY SURVEYOR
700 HALL OF RECORDS
Do not extend notes this side of this line
Note: Any Additions or Changes on This Sheet Must be Made or Circled in Red Ink With Date and Name of Person Making Change.

Notes Ck'd by D. M. Finley	Survey of Grand Ave
Map No. B-1645-3	W. O. 7132 Tape No. 023 St'd 84° F.
Office Work	Surveyed by Benson
Checked D. M. Finley	Notes AB Date 10-[illegible]-37
Date Sept. 1953	Indexed [illegible] Johnson

F.B. 632 PG. 83

① 90° 18' 30"
④ 361° 14' 00"
90° 18' 30"

① 89° 46' 00"
④ 359° 03' 45"
89° 45' 56"

① 90° 14' 30"
④ 360° 57' 30"
90° 14' 22½"

① 89° 41' 15"
④ 358° 45' 00"
89° 41' 15"

W.S. 48A-2

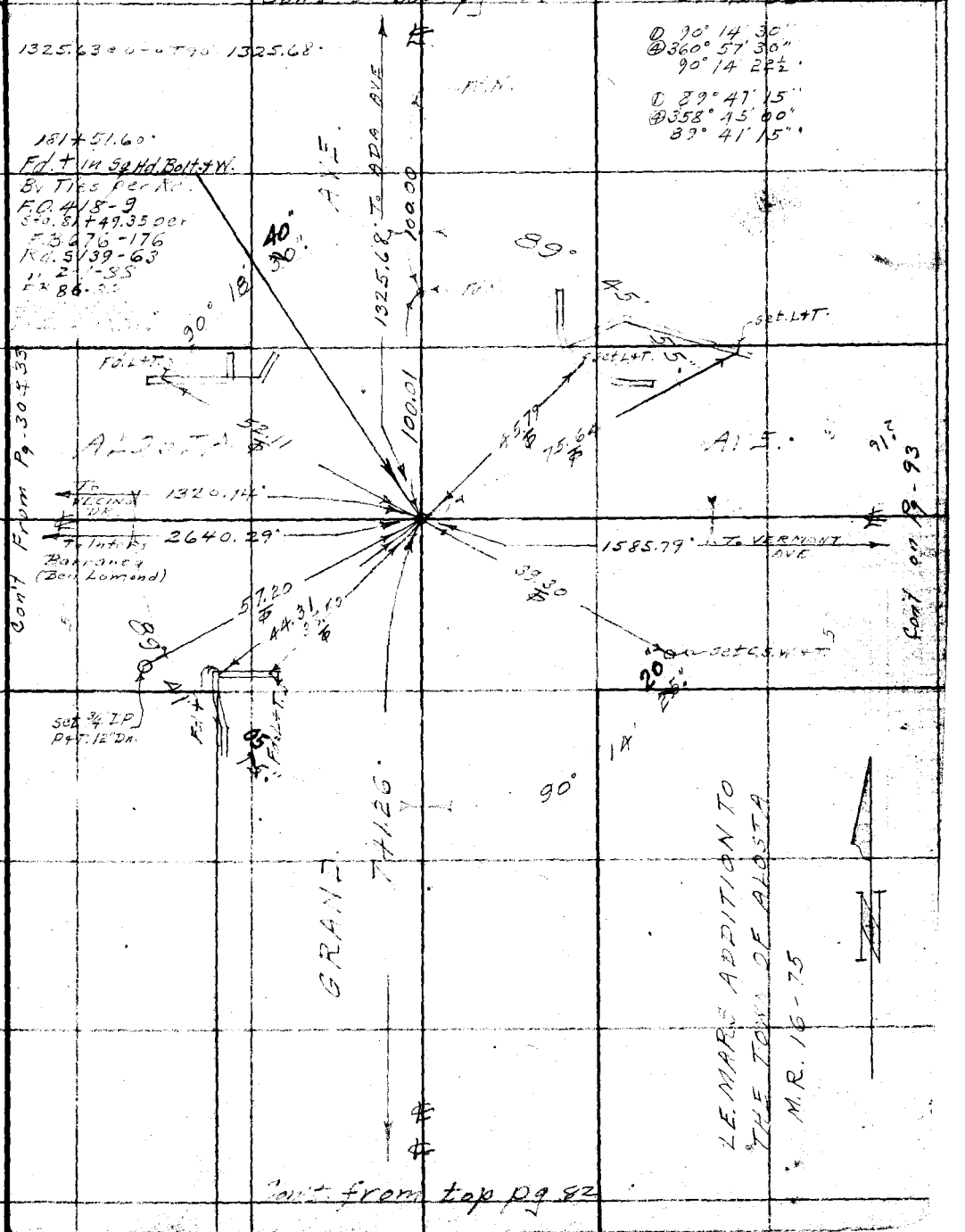

Note: Any Additions or Changes on This Sheet Must be Made or Circled in Red Ink With Date and Name of Person Making Change.

Do not extend notes this side of this line

RETURN TO
LOS ANGELES COUNTY SURVEYOR
700 HALL OF RECORDS

FORM 247 10M 11-35

F.B. 632 PG. 84

Note: Any Additions or Changes on This Sheet Must be Made or Circled in Red Ink With Date and Name of Person Making Change.

Do not extend notes this side of this line

RETURN TO
LOS ANGELES COUNTY SURVEYOR
700 HALL OF RECORDS

Notes Ck'd by D. M. Finley	Survey of Grand Ave
Map No. B-1645-1	W. O. 7132 Tape No. 283 St'd 24° F.
Office Work	Surveyed by Benson
Checked D. M. Finley	Notes [illegible] Date 10-6-39
Date Sept. 1952.	Indexed [illegible]

F.B. 632 Pg. 85

W. S. 48-4-4

Note: Any Additions or Changes on This Sheet Must be Made or Circled in Red Ink With Date and Name of Person Making Change.

Do not extend notes this side of this line

RETURN TO
LOS ANGELES COUNTY SURVEYOR
700 HALL OF RECORDS

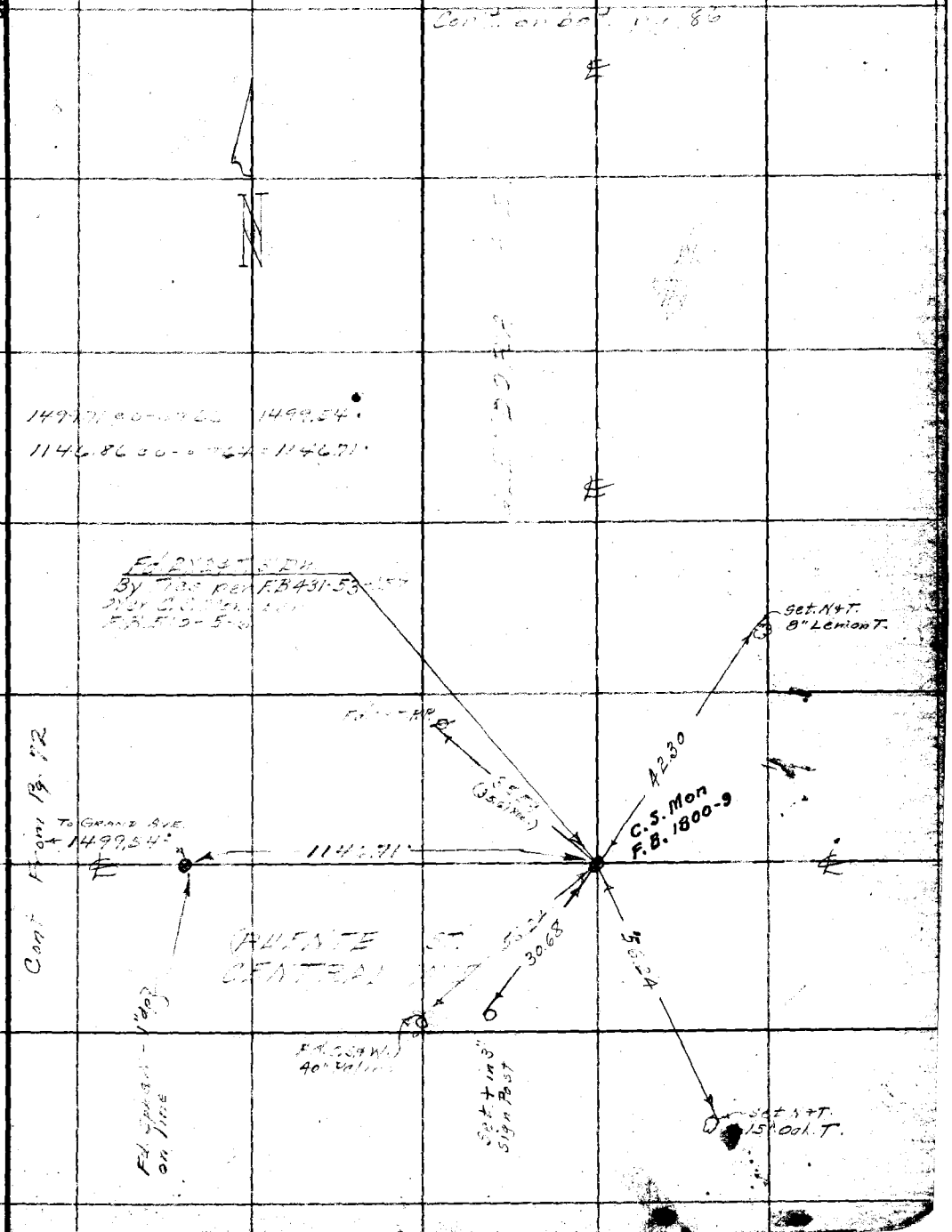

FORM 247 10M 11-38

F.B. 632 PG. 86

RETURN TO
LOS ANGELES COUNTY SURVEYOR
700 HALL OF RECORDS

Do not extend notes this side of this line

Note: Any Additions or Changes on This Sheet Must be Made or Circled in Red Ink With Date and Name of Person Making Change.

W.S. 48 A-4

Notes Ck'd by D. M. Finley	Survey of Grand Ave	F.B. 632 Pg. 87
Map No. B-1645-2	W. O. 7132 Tape No. 023 St'd 84° F.	
Office Work	Surveyed by Benson	
Checked D. M. Finley	Notes B Date 10- -39	
Date Sept. 1953	Indexed A. C. Johnson	

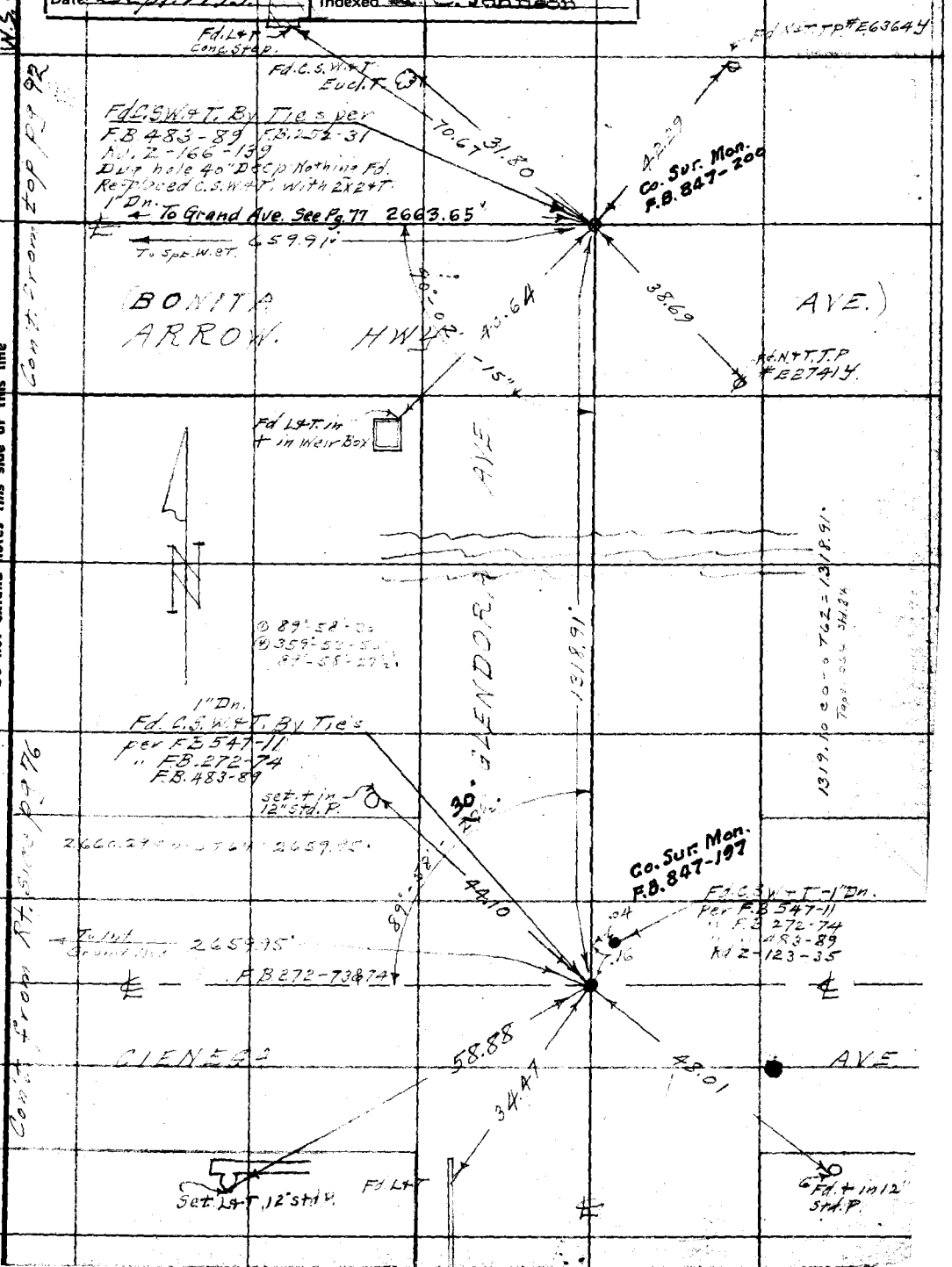

Note: Any Additions or Changes on This Sheet Must be Made or Circled in Red Ink With Date and Name of Person Making Change.

Do not extend notes this side of this line

RETURN TO
LOS ANGELES COUNTY SURVEYOR
700 HALL OF RECORDS

FORM 247 10M 11-35

F.B. 632 PG. 88

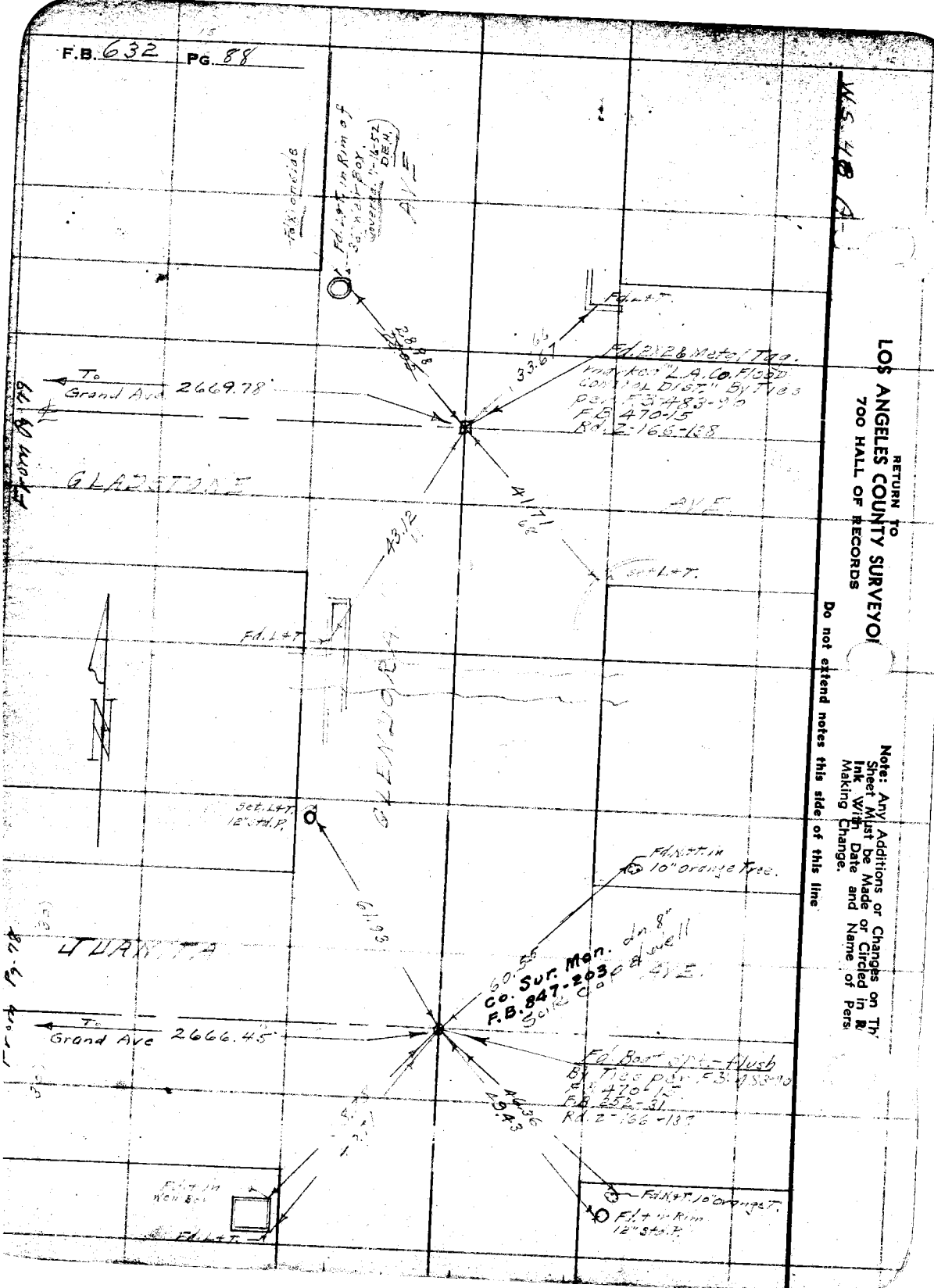

RETURN TO
LOS ANGELES COUNTY SURVEYOR
700 HALL OF RECORDS

Note: Any Additions or Changes on This Sheet Must be Made or Circled in Red Ink With Date and Name of Person Making Change.

Do not extend notes this side of this line

Notes Ck'd by D. M. Finley	Survey of Grand Ave	F.B. 632 Pg. 89
Map No. B-1645-3	W. O. 7132 Tape No. 023 St'd 84°F	
Office Work	Surveyed by Benson	
Checked D. M. Finley	Notes [illegible] Date 10-18-39	
Date Sept. 1953	Indexed A. C. Johnson	

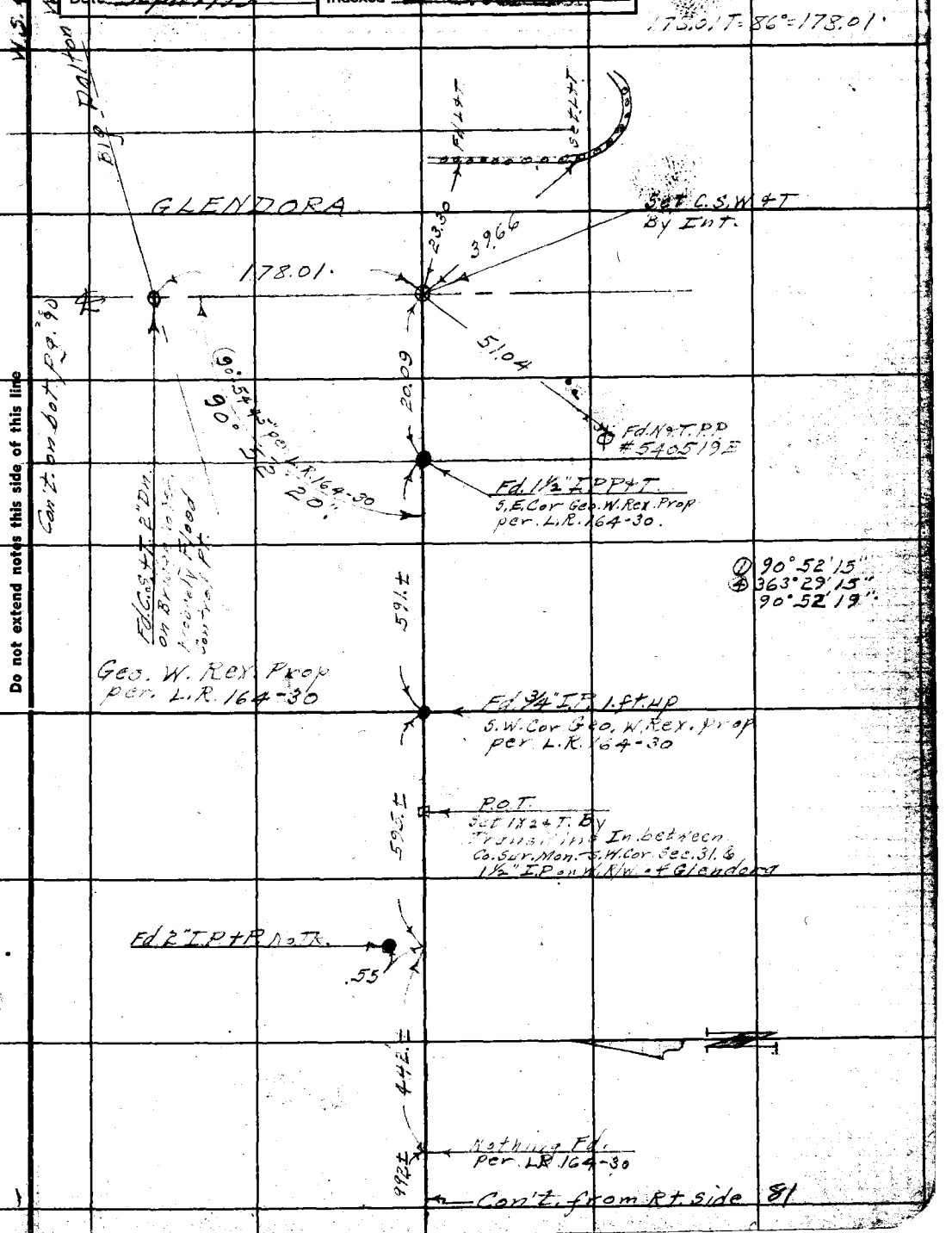

Note: Any Additions or Changes on This Sheets Must be Made or Circled in Red Ink With Date and Name of Person Making Change.

Do not extend notes this side of this line

RETURN TO
LOS ANGELES COUNTY SURVEYOR
700 HALL OF RECORDS

FORM 247 5M 10-37

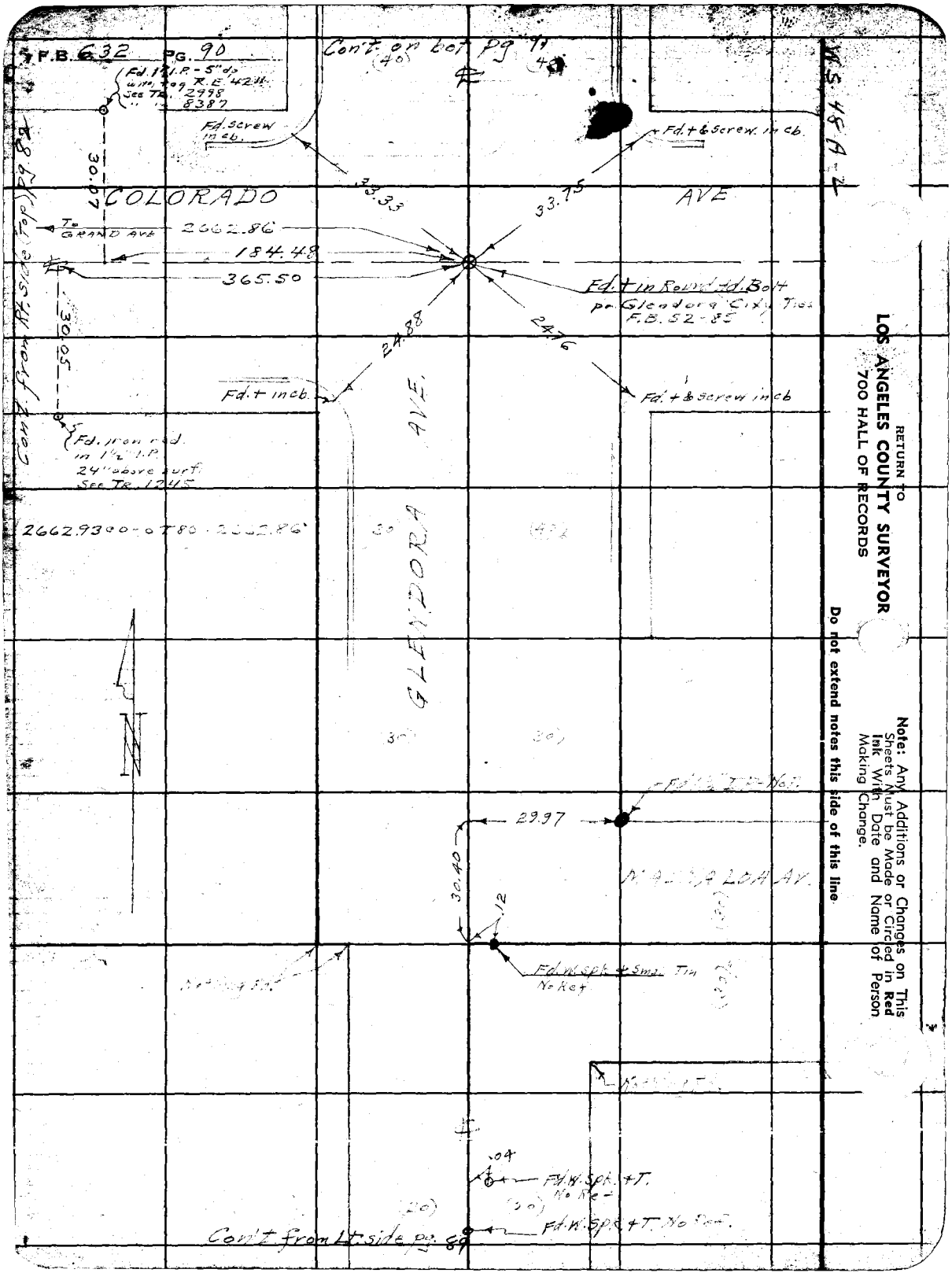

RETURN TO
LOS ANGELES COUNTY SURVEYOR
700 HALL OF RECORDS

Note: Any Additions or Changes on This Sheets Must be Made or Circled in Red Ink With Date and Name of Person Making Change.

Do not extend notes this side of this line

Notes Ck'd by D. M. Finley	Survey of Grand Ave	F.B. 632 PG. 91
Map No. B-1645-3	W. O. 7132 Tape No. 023 St'd 84 °F	
Office Work	Surveyed by Benson	
Checked D. M. Finley	Notes [illegible] Date 10-19-39	
Date Sept 1953.	Indexed [illegible]	

W.S 48 A-2

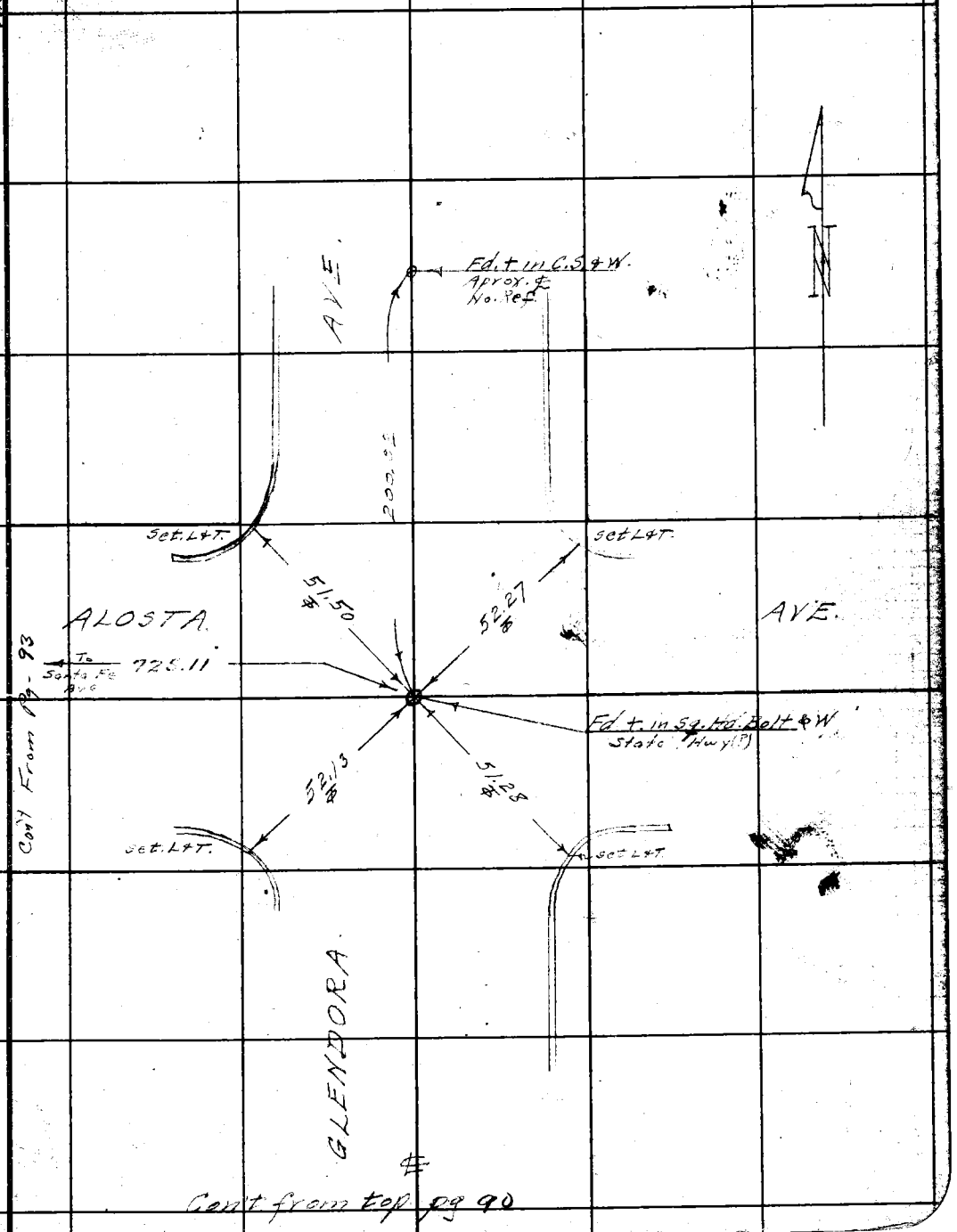

Cont from Pg. 93

Cont from top pg 90

Note: Any Additions or Changes on This Sheets Must be Made or Circled in Red Ink With Date and Name of Person Making Change.

Do not extend notes this side of this line

RETURN TO
LOS ANGELES COUNTY SURVEYOR
700 HALL OF RECORDS

FORM 247 5M 10-37

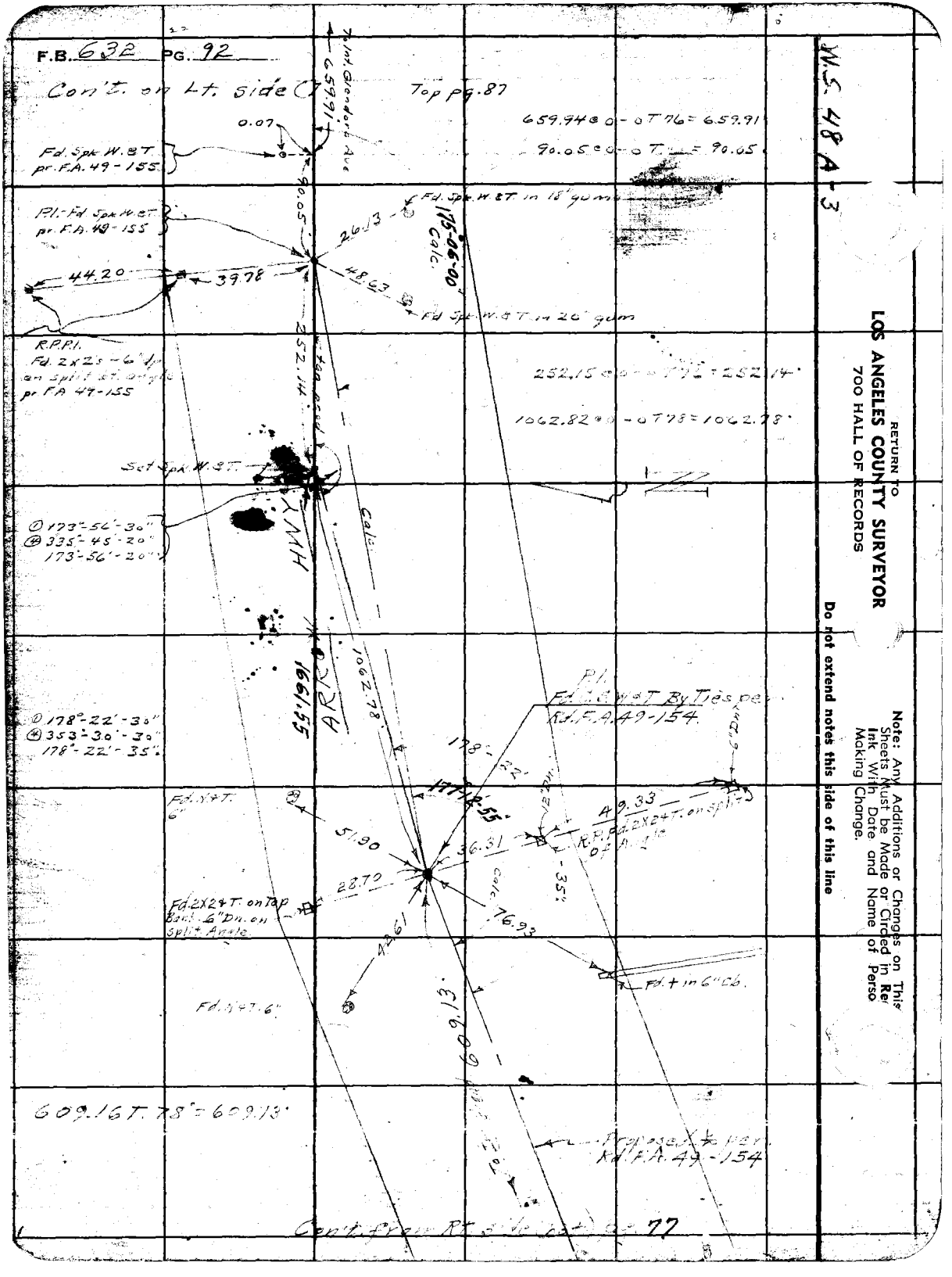
F.B. 632 PG. 92
Con't. on Lt. side (1)
Top pg. 87
To Int. Glendora Ave
659.91
0.07
659.94 @ 0 - 0 T 76 = 659.91
90.05 @ 0 - 0 T = 90.05
Fd. Spk. W. & T. pr. F.A. 49-155
90.05
Fd. Spk. W. & T. in 18" gum
P.I. - Fd. Spk. W. & T. pr. F.A. 49-155
26.13
175°-06'-00" Calc.
44.20
39.78
48.63
Fd. Spk. W. & T. in 20" gum
R.P.P.I.
Fd. 2x2's - 6" Dn. on split st. angle pr. F.A. 49-155
252.14
252.15 @ 0 - 0 T 76 = 252.14
1062.82 @ 0 - 0 T 78 = 1062.78
Set Spk. W. & T.
① 173°-56'-30"
④ 335°-45'-20"
173°-56'-20"
HWY
Calc.
1661.55
1062.78
P.I.
Fd. C. & W. & T. By Ties per Rd. F.A. 49-154
① 178°-22'-30"
④ 353°-30'-30"
178°-22'-35"
178°-22'
177°-12'-55"
Fd. X & T. 6"
51.90
36.31
49.33
R.P. Fd. 2X2 & T. on split of Angle
28.70
Fd. 2X2 & T. on Top Bank 6" Dn. on split Angle
76.93
42.61
Fd. + in 6" Cb.
Fd. X & T. 6"
609.13
609.16 T. 78° = 609.13
Proposed ½ per Rd. F.A. 49-154
Con't. from Rt. side (1) pg. 77
W.S. 48 A-3
RETURN TO
LOS ANGELES COUNTY SURVEYOR
700 HALL OF RECORDS
Note: Any Additions or Changes on This Sheets Must be Made or Circled in Re Ink With Date and Name of Perso Making Change.
Do not extend notes this side of this line

Notes Ck'd by D. M. Finley	Survey of GRAND AVE
Map No. B-1645-3	W. O. 7132 Tape No. 064 Std 84°F
Office Work	Surveyed by A. N. HELLSTROM
Checked D. M. Finley	Notes A.N.H. Date 6-11-40
Date Sept. 1953	Indexed A. C. Johnson

F.B. 632 PG. 93

W.S. 48A-2

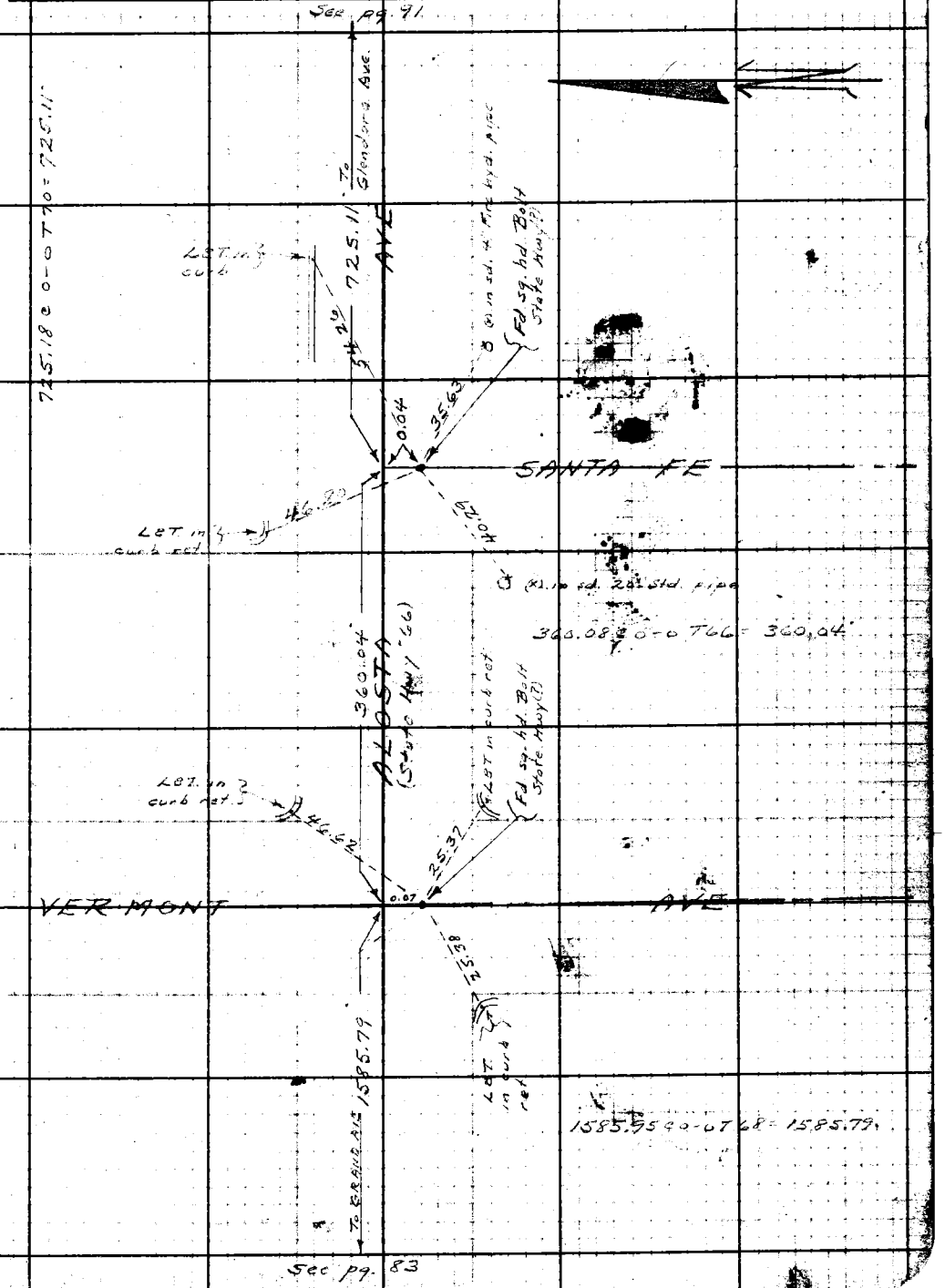

Note: Any Additions or Changes on This Sheet Must be Made or Circled in Red Ink With Date and Name of Person Making Change.

Do not extend notes this side of this line.

RETURN TO
LOS ANGELES COUNTY SURVEYOR
700 HALL OF RECORDS

FORM 247 5M 10-39

F.B. 632 PG. 94

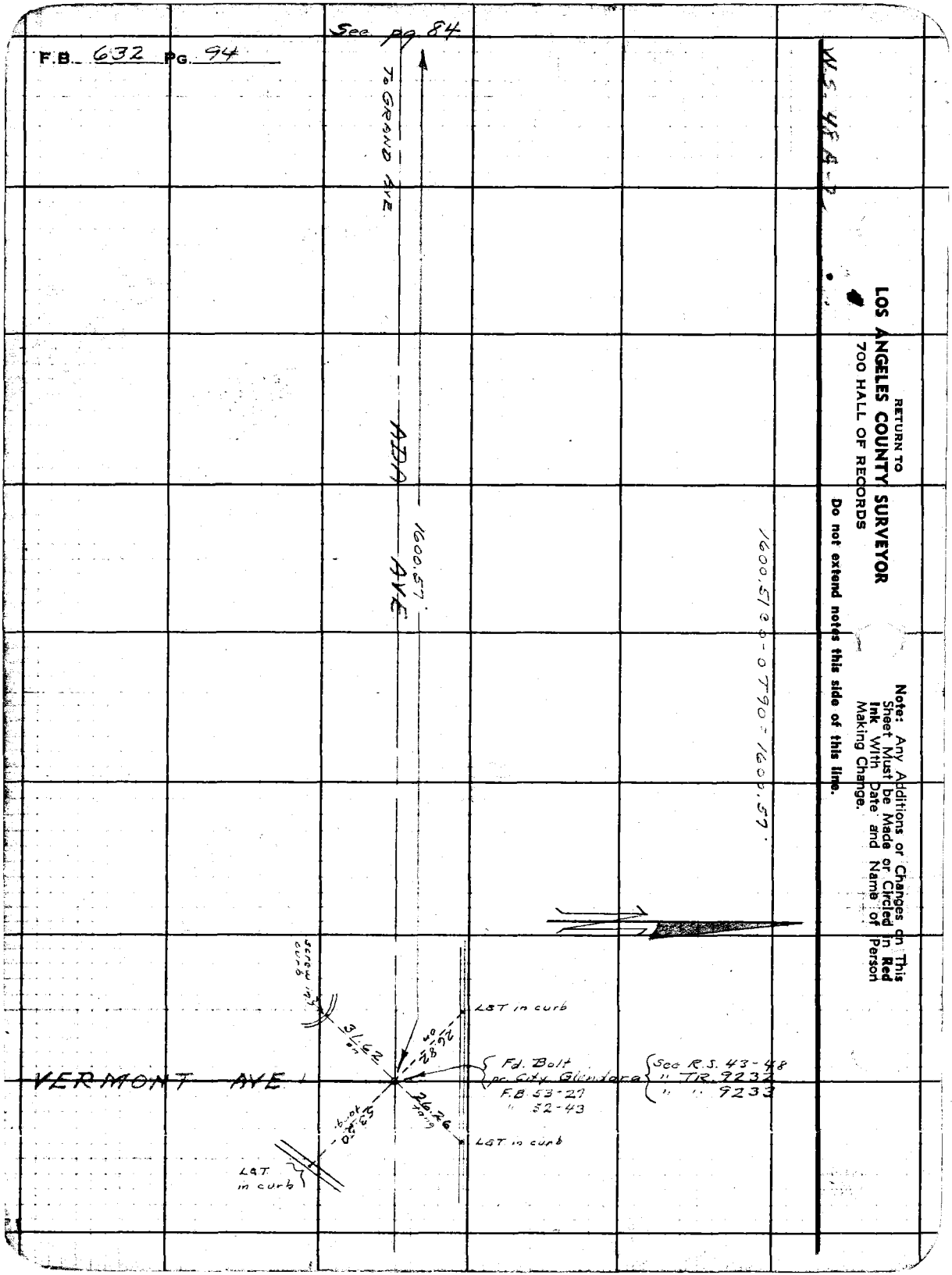

RETURN TO
LOS ANGELES COUNTY SURVEYOR
700 HALL OF RECORDS

Note: Any Additions or Changes on This Sheet Must be Made or Circled in Red Ink With Date and Name of Person Making Change.

Do not extend notes this side of this line.

Notes Ck'd by D. M. Finley	Survey of GRAND AVE
Map No A-1645-3	W. O. 7132 Tape No: 064 Std 84°F
Office Work	Surveyed by A. N. HELLSTROM
Checked D. M. Finley	Notes A.N.H. Date 6-12-49
Date Sept. 1952	Indexed

F.B. 632 Pg. 95

W.S. 4F 4-2

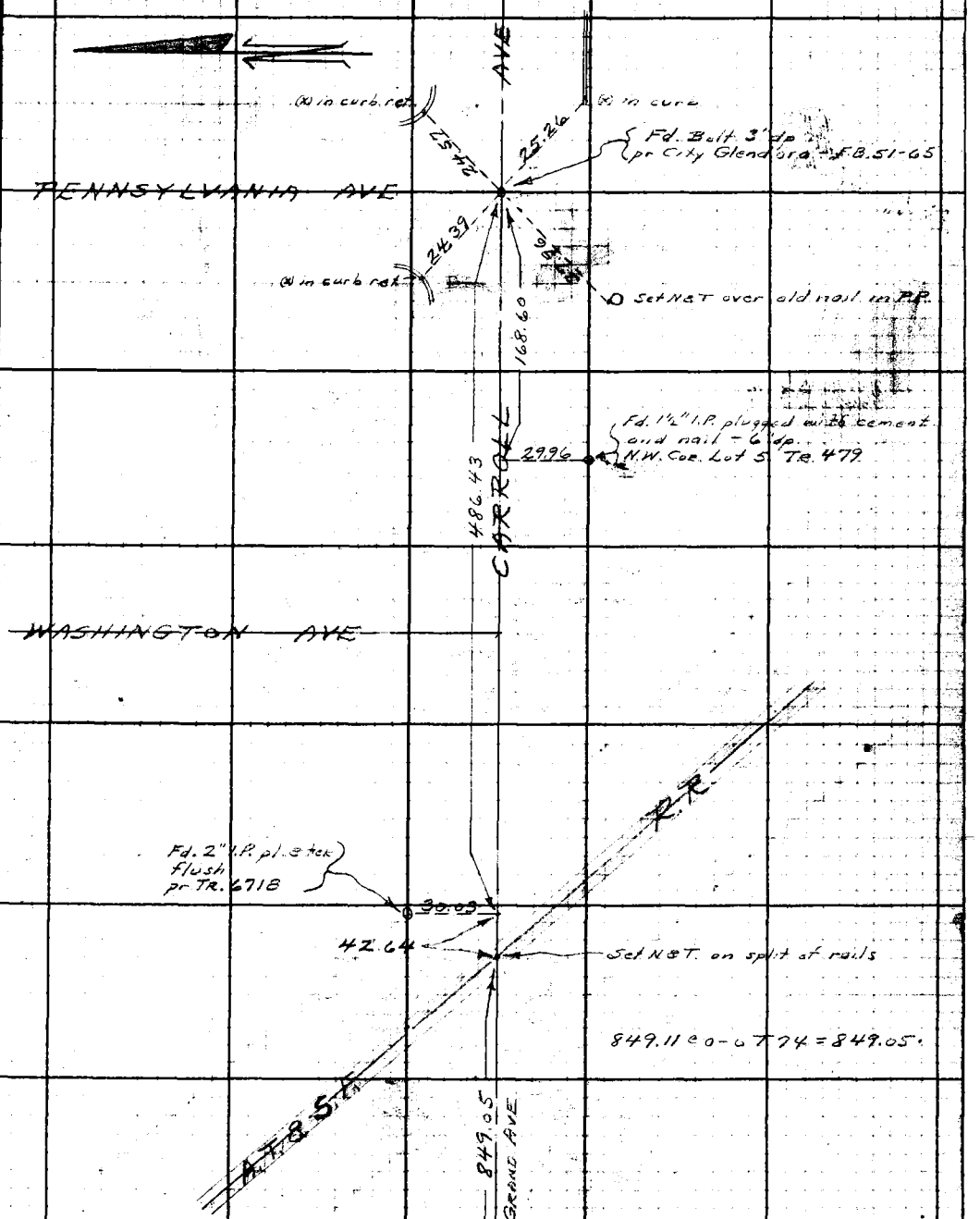

Note: Any Additions or Changes on This Sheet Must be Made or Circled in Red Ink With Date and Name of Person Making Change

Do not extend notes this side of this line.

RETURN TO
LOS ANGELES COUNTY SURVEYOR
700 HALL OF RECORDS

FORM 247 5M 10-49

Cont. from pg 84

F.B. 632 PG. 96

W.S. 41A-2

RETURN TO
LOS ANGELES COUNTY SURVEYOR
700 HALL OF RECORDS

Do not extend notes this side of this line.

Note: Any Additions or Changes on This Sheet Must be Made or Circled in Red Ink With Date and Name of Person Making Change.

F.B. 632 PG. 97

Notes Ck'd by D. M. Finley
Map No. B-1625-4
Office Work
Checked D. M. Finley
Date Sept 1953

Survey of GRAND AVE
W. O. 7132 Tape No. 264 St. 84 °F
Surveyed by A. N. HELLSTROM
Notes A. N. H. Date 6-19-40
Indexed A. C. Johnson

Note: Any Additions or Changes on This Sheet Must be Made or Circled in Red Ink With Date and Name of Person Making Change.

Do not extend notes this side of this line.

RETURN TO
LOS ANGELES COUNTY SURVEYOR
700 HALL OF RECORDS

FORM 247 5M 10-39

RETURN TO
LOS ANGELES COUNTY SURVEYOR
700 HALL OF RECORDS

Note: Any Additions or Changes on This Sheet Must be Made or Circled in Red Ink With Date and Name of Person Making Change.

Do not extend notes this side of this line.

W.S. Yf A-1

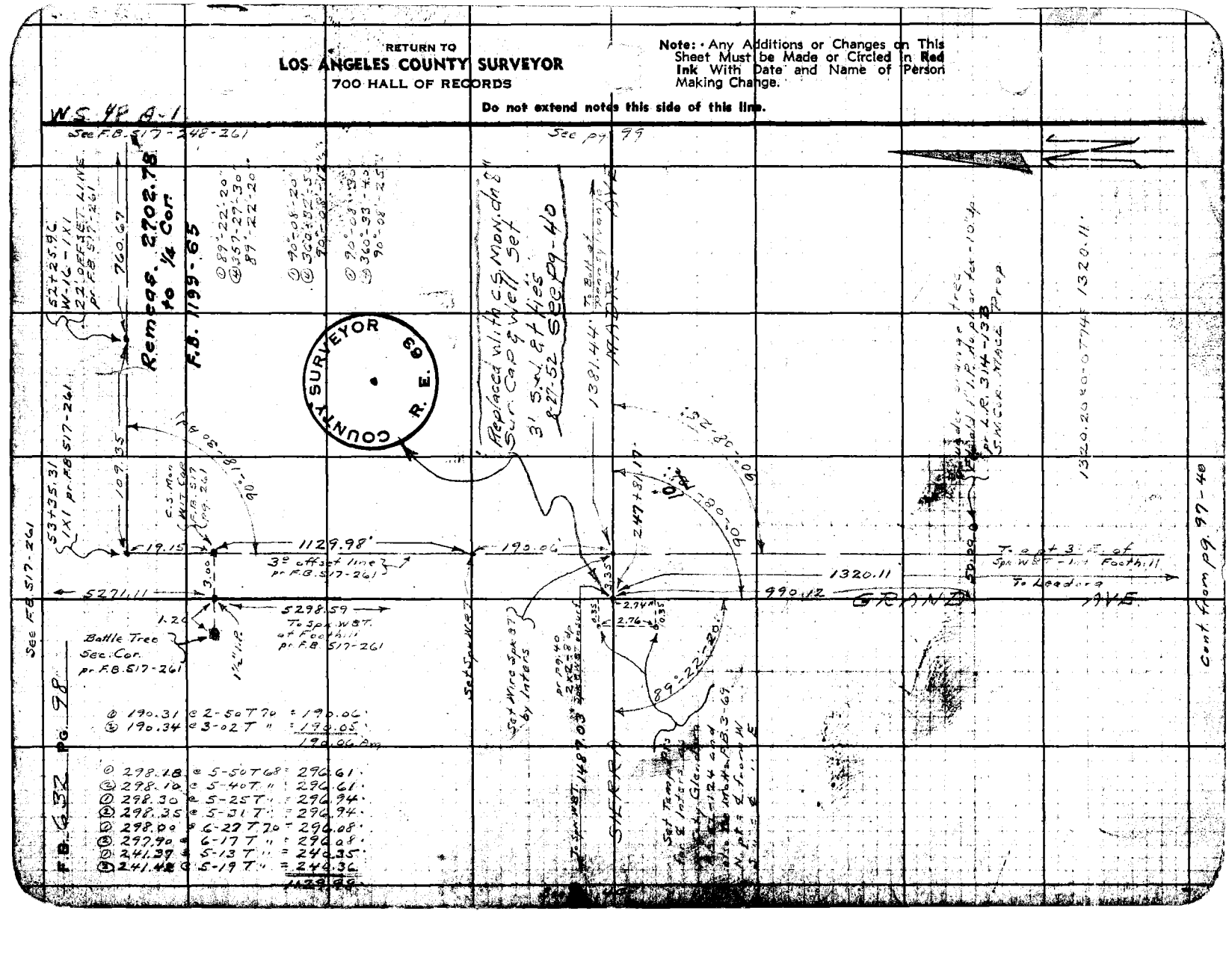

FB 632 Pg. 98

①	190.31	@ 2-50 T 70	= 190.06
②	190.34	@ 3-02 T "	= 190.05
			190.06 Avg

①	298.18	@ 5-50 T 68	= 296.61
②	298.16	@ 5-40 T "	= 296.61
③	298.30	@ 5-25 T "	= 296.94
④	298.35	@ 5-31 T "	= 296.94
⑤	298.00	@ 6-22 T 70	= 296.08
⑥	297.90	@ 6-17 T "	= 296.08
⑦	241.39	@ 5-13 T "	= 240.35
⑧	241.48	@ 5-19 T "	= 240.36
			1429.86

Notes Ck'd by D. M. Finley	Survey of GRAND AVE.
Map No. B-1645-4	W. O. 7132 Tape No. 064 St'd 84°F
Office Work	Surveyed by A. N. HELLSTROM
Checked D. M. Finley	Notes A.N.H. Date 7-20-40
Date Sept. 1953.	Indexed C. Johnson

F.B. 632 Pg. 99

W.S. 48A-1

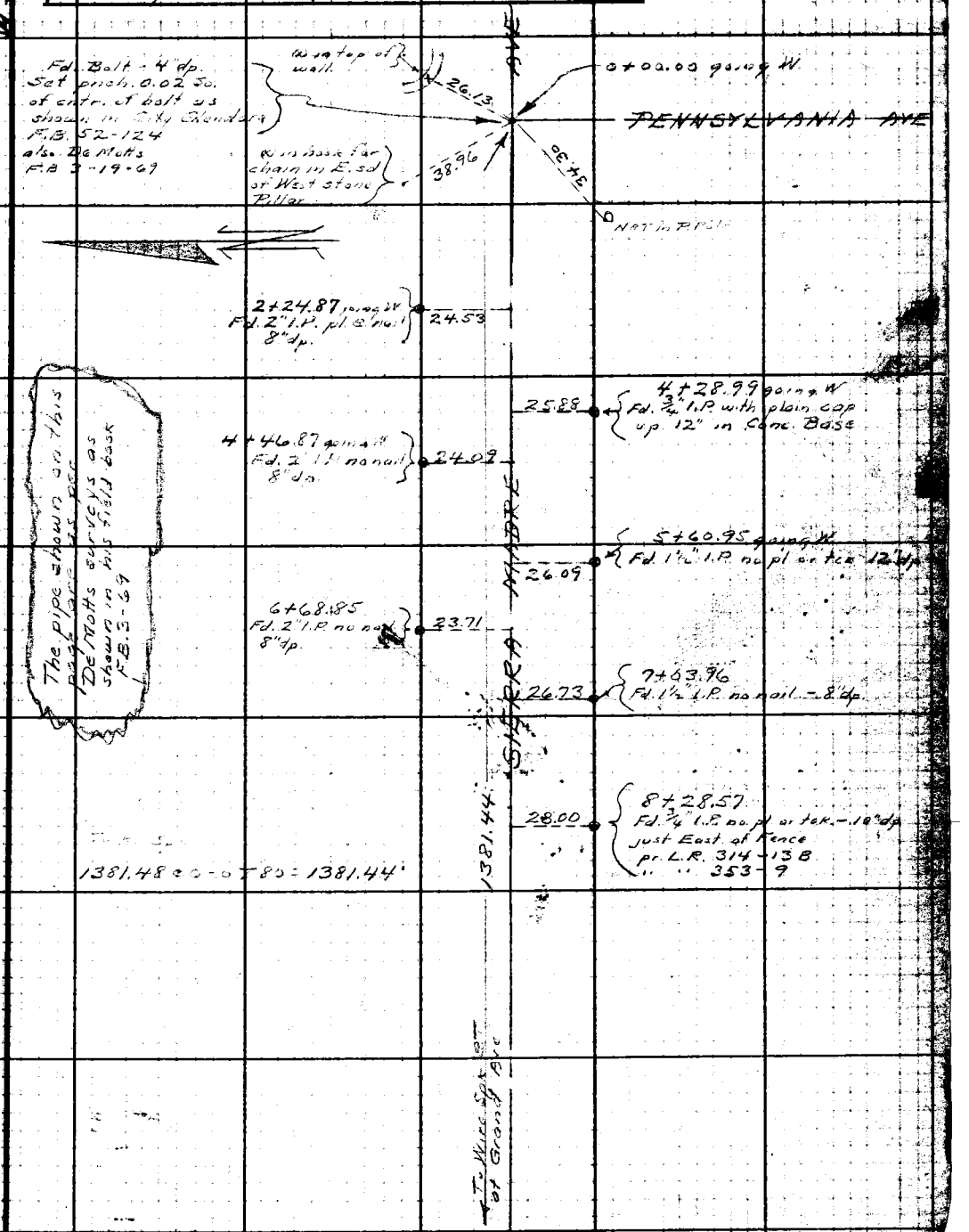

Cont from pg. 98

Note: Any Additions or Changes on This Sheet Must be Made or Circled in Red Ink With Date and Name of Person Making Change

Do not extend notes this side of this line.

RETURN TO
LOS ANGELES COUNTY SURVEYOR
700 HALL OF RECORDS

FORM 247

RETURN TO
LOS ANGELES COUNTY SURVEYOR
700 HALL OF RECORDS

1

Note: Any Additions or Changes on This Sheet Must be Made or Circled in Red Ink With Date and Name of Person Making Change.

Do not extend notes this side of this line.

W.S. 48, 13

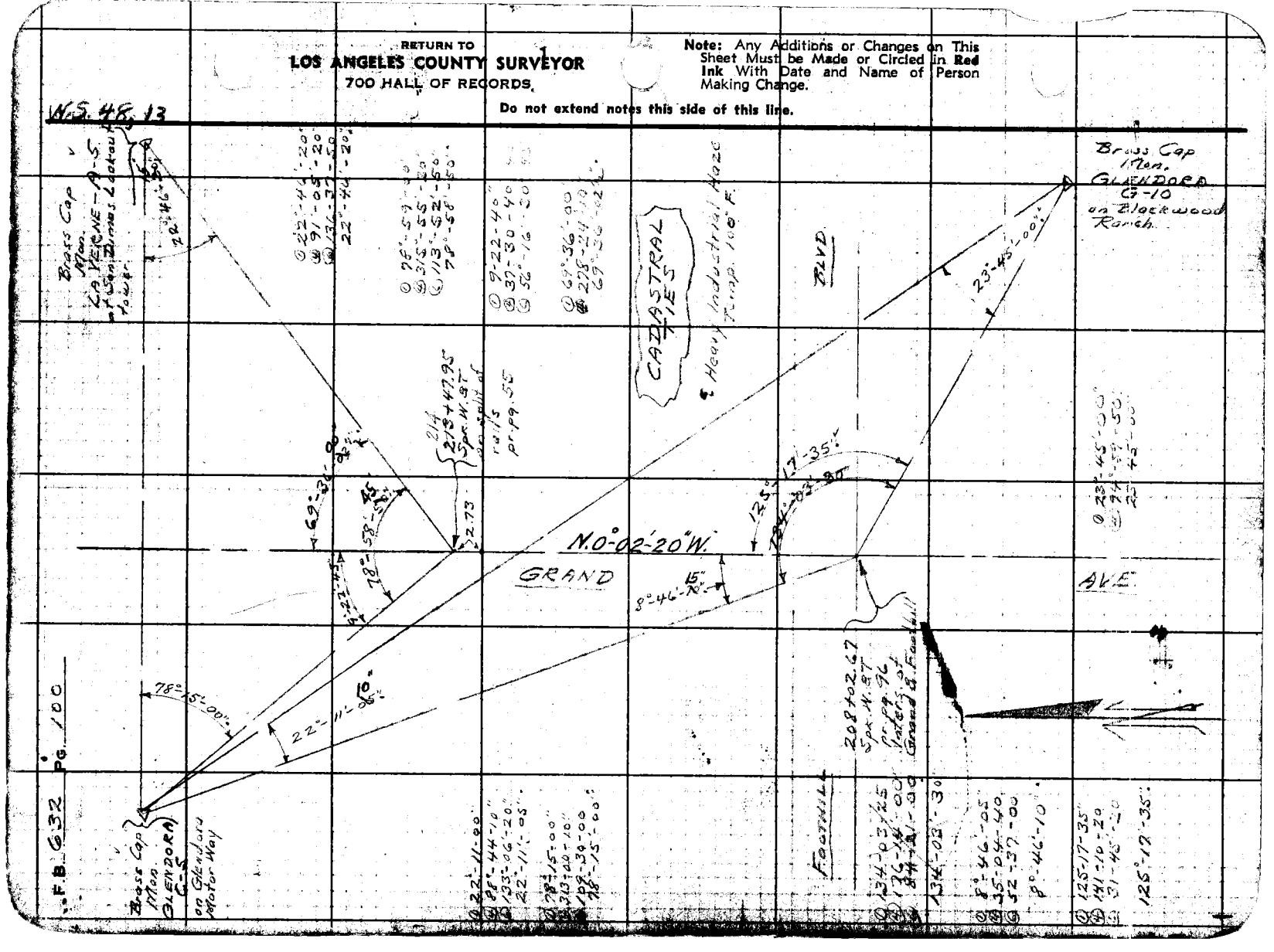

Notes Ck'd by D. M. Finley
Map No. B-1656
Office Work
Checked
Date

Survey of
W. O. Tape No. St'd OF
Surveyed by
Notes Date 2-2-40
Indexed 7-23-40

F.B. 632 Pg. 101

TOPOGRAPHY
OF
BARRANCA STREET
U.N. 7/27.

Note
Topog. Revised from
Pg. 131 To 17
5/52
D.E. Holmes & Party

C.A. Benson & Party

Note: Any Additions or Changes on This Sheets Must be Made or Circled in Red Ink With Date and Name of Person Making Change.

Do not extend notes this side of this line

RETURN TO
LOS ANGELES COUNTY SURVEYOR
700 HALL OF RECORDS

FORM 247 5M 10-37

F.B. 632 PG. 102

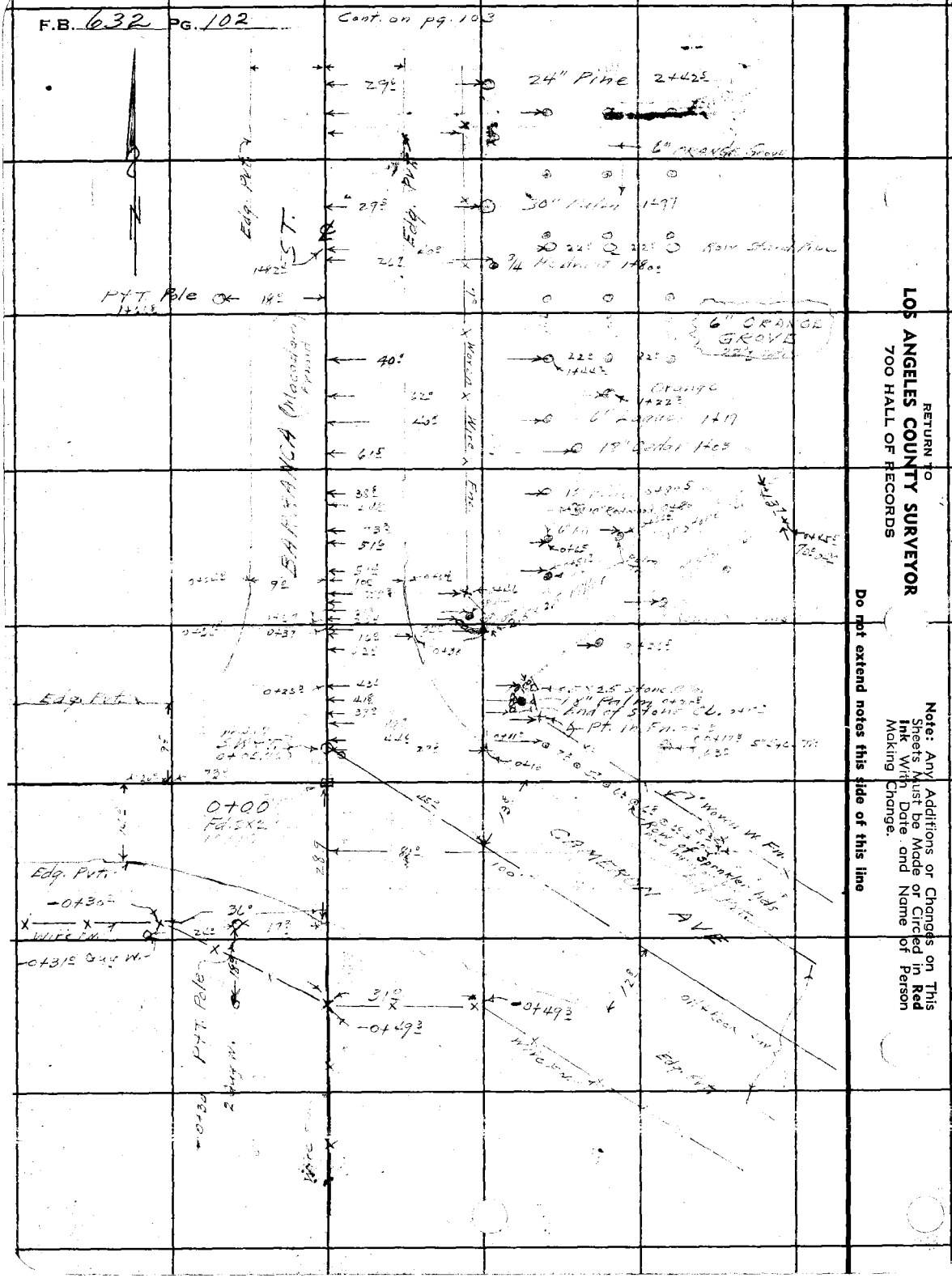

RETURN TO
LOS ANGELES COUNTY SURVEYOR
700 HALL OF RECORDS

Note: Any Additions or Changes on This Sheets Must be Made or Circled in Red Ink With Date and Name of Person Making Change.

Do not extend notes this side of this line

Notes Ck'd by D. M. Finley	Survey of BARRANCA ST.	F.B. 632 Pg. 103
Map No. [illegible]	W. O. 7127 Tape No. St'd of	
Office Work	Surveyed by G.A. BENSON	
Checked	Notes W.A.B. Date 2-9-40	
Date	Indexed [illegible]	

Cont. on pg. 104

Note: Any Additions or Changes on This Sheets Must be Made or Circled in Red Ink With Date and Name of Person Making Change.

Do not extend notes this side of this line

RETURN TO
LOS ANGELES COUNTY SURVEYOR
700 HALL OF RECORDS

FORM 247 SM 10-37

Cont. from pg. 102

F.B. 632 PG. 104

Cont on pg. 105



Cont from pg 103

RETURN TO
LOS ANGELES COUNTY SURVEYOR
700 HALL OF RECORDS

Note: Any Additions or Changes on This Sheets Must be Made or Circled in Red Ink With Date and Name of Person Making Change.

Do not extend notes this side of this line

Notes Ck'd by D. M. Finley	Survey of BARRANCA ST.	F.B. 632	Pg. 105
Map No. B-1678	W. O. 7127 Tape No.	St'd	OF
Office Work	Surveyed by CA BENSON		
Checked	Notes WEB Date 2-6-40		
Date	Indexed C. Johnson		

Cont. on pg. 106

Note: Any Additions or Changes on This Sheets Must be Made or Circled in Red Ink With Date and Name of Person Making Change.

Do not extend notes this side of this line

RETURN TO
LOS ANGELES COUNTY SURVEYOR
700 HALL OF RECORDS

FORM 247 5M 10-37

Cont. from pg. 104

F.B. 632 PG. 106



RETURN TO
LOS ANGELES COUNTY SURVEYOR
700 HALL OF RECORDS

Note: Any Additions or Changes on This Sheets Must be Made or Circled in **Red Ink** With Date and Name of Person Making Change.

Do not extend notes this side of this line

Notes Ck'd by D. M. Finley	Survey of BARRANCA ST.	F.B. 632 Pg. 107
Map No. B-1646	W. O. 7127 Tape No. ____ St'd ____ of	
Office Work	Surveyed by CA Benson	
Checked	Notes WEB Date 2-6-40	
Date	Indexed A. O. Johns	

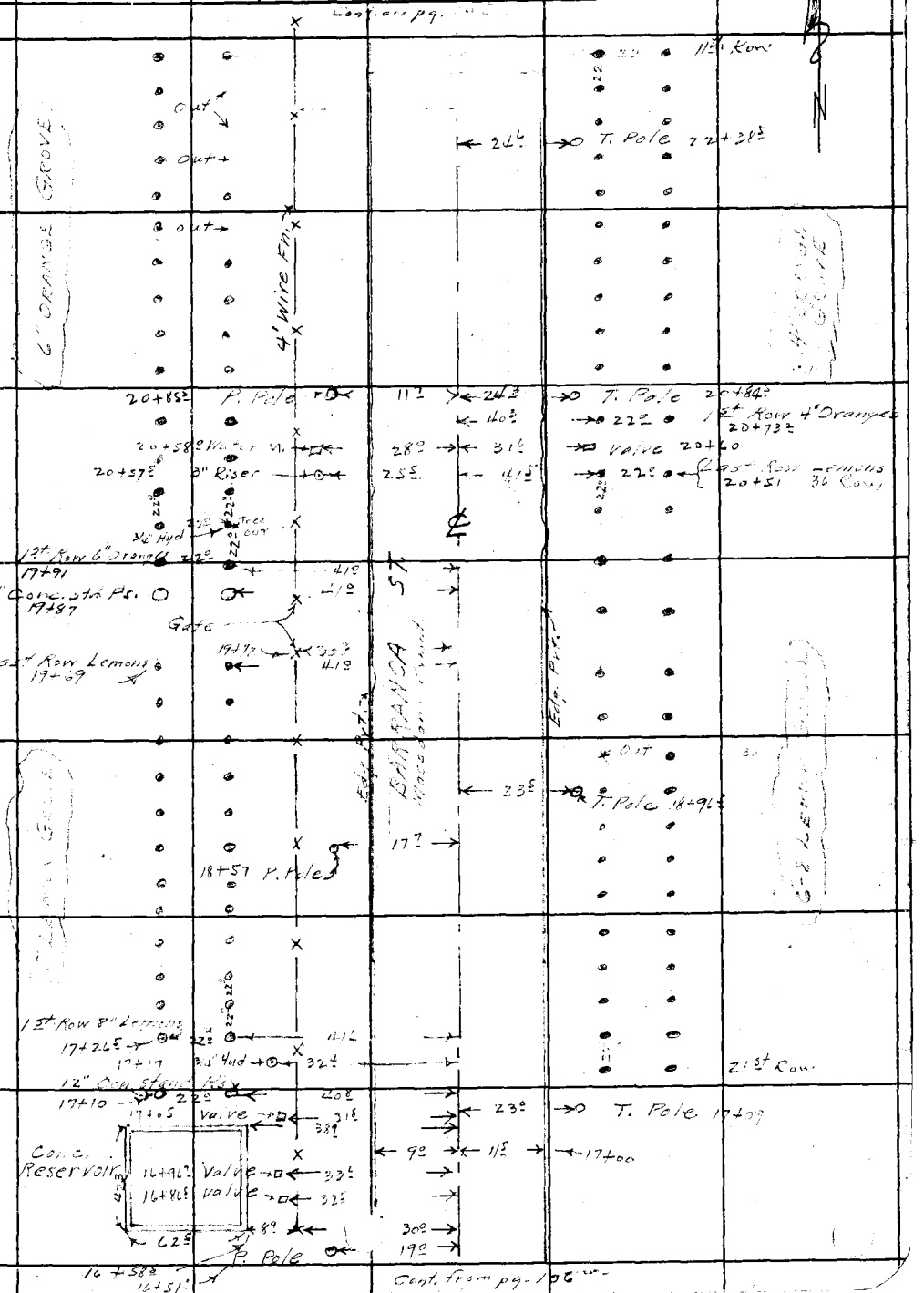

Note: Any Additions or Changes on This Sheets Must be Made or Circled in Red Ink With Date and Name of Person Making Change.

Do not extend notes this side of this line

RETURN TO
LOS ANGELES COUNTY SURVEYOR
700 HALL OF RECORDS

FORM 247 5M 10-37



RETURN TO
LOS ANGELES COUNTY SURVEYOR
700 HALL OF RECORDS

Note: Any Additions or Changes on This Sheets Must be Made or Circled in **Red Ink** With Date and Name of Person Making Change.

Do not extend notes this side of this line

Notes Ck'd by D. M. Finley	Survey of BARRANCA ST.	F.B. 632 Pg. 109
Map No. ~~B-1646~~	W. O. 7127 Tape No. ____ St'd ____ of	
Office Work	Surveyed by C A Benson	
Checked	Notes WEB Date 2-7-40	
Date	Indexed A. C. Johnson	

Cont. on pg. 110.

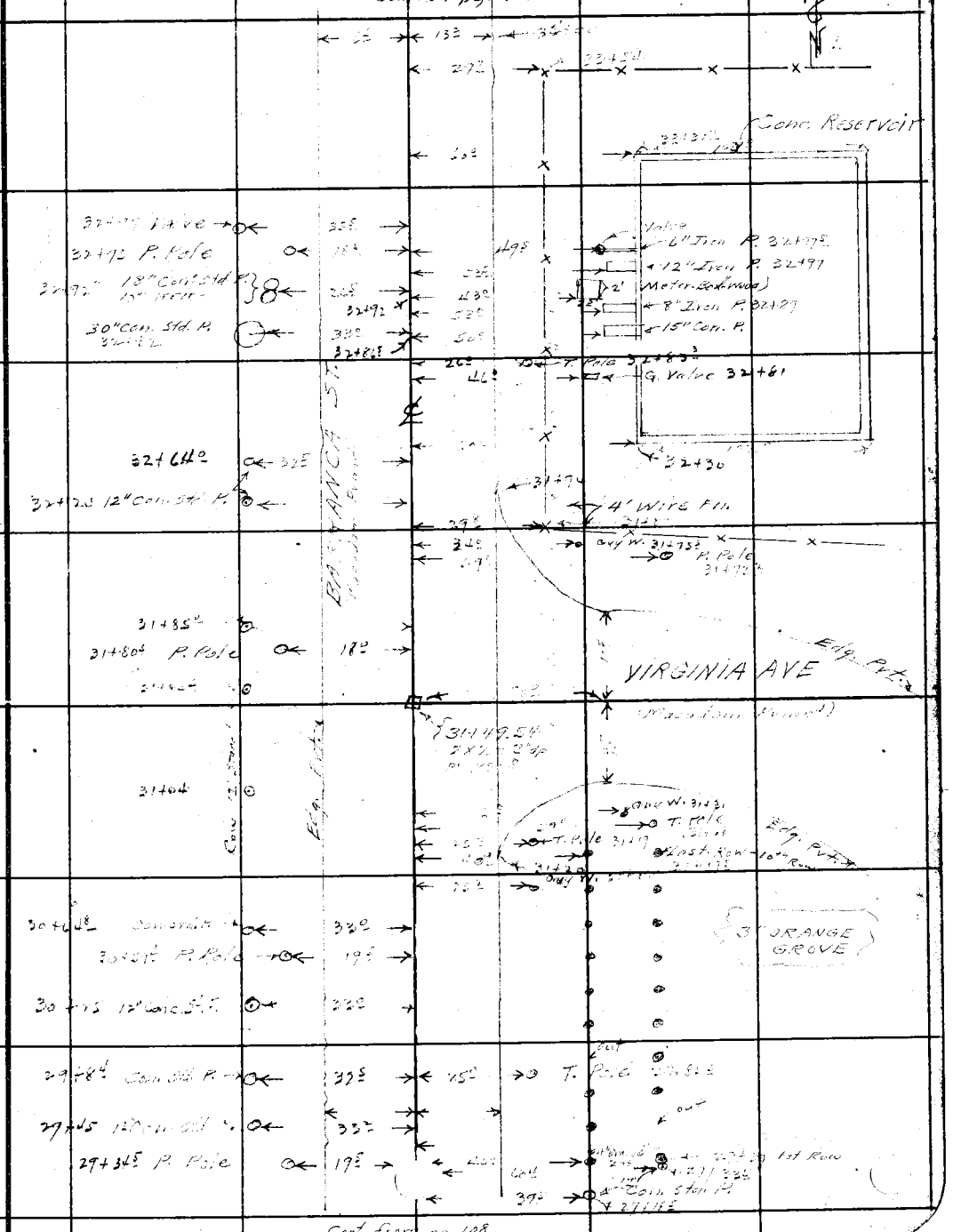

Cont. from pg. 108

Note: Any Additions or Changes on This Sheets Must be Made or Circled in Red Ink With Date and Name of Person Making Change.

Do not extend notes this side of this line

RETURN TO
LOS ANGELES COUNTY SURVEYOR
700 HALL OF RECORDS

FORM 247 5M 10-37

RETURN TO
LOS ANGELES COUNTY SURVEYOR
700 HALL OF RECORDS

Note: Any Additions or Changes on This Sheets Must be Made or Circled in **Red Ink** With Date and Name of Person Making Change.

Do not extend notes this side of this line

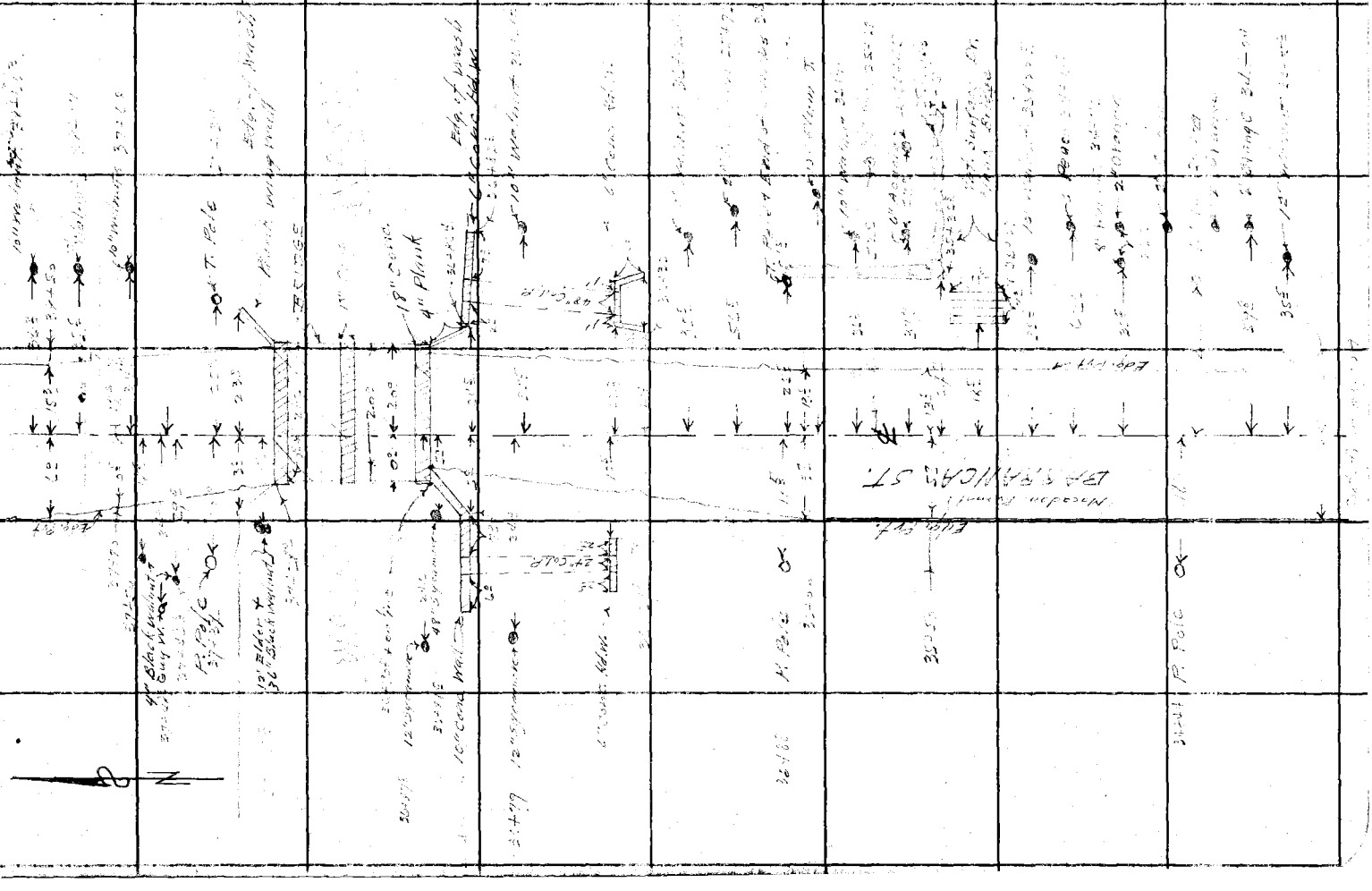

Notes Ck'd by D. M. Finley	Survey of BARRANCA ST.	F.B. 632 PG. 111
Map No. ~~B-1646~~	W. O. 7127 Tape No. ____ St'd ____ of	
Office Work	Surveyed by C A Benson	
Checked	Notes W.E.B. Date	
Date	Indexed A. C. Johnson	



Note: Any Additions or Changes on This Sheets Must be Made or Circled in Red Ink With Date and Name of Person Making Change.

Do not extend notes this side of this line

RETURN TO
LOS ANGELES COUNTY SURVEYOR
700 HALL OF RECORDS

FORM 247 5M 10-37

F.B. 632 PG. 112

Cont. on pg. 113



Cont from pg. 111

RETURN TO
LOS ANGELES COUNTY SURVEYOR
700 HALL OF RECORDS

Note: Any Additions or Changes on This Sheets Must be Made or Circled in **Red Ink** With Date and Name of Person Making Change.

Do not extend notes this side of this line

Notes Ck'd by D. M. Finley	Survey of CARMELITA ST.
Map No. B-1646	W. O. 7127 Tape No. St'd °F.
Office Work	Surveyed by C.A. BENSON
Checked	Notes W.E.B. Date
Date	Indexed A. C. Johnson

F.B. 632 PG. 113

Cont. on p. 114





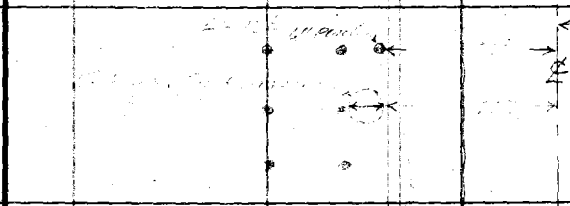









Cont. from p. 112

Note: Any Additions or Changes on This Sheet Must be Made or Circled in Red Ink With Date and Name of Person Making Change.

Do not extend notes this side of this line

RETURN TO
LOS ANGELES COUNTY SURVEYOR
700 HALL OF RECORDS

FORM 247 10M 11.35

F.B. 632 PG. 119

Cont on pg 115

RETURN TO
LOS ANGELES COUNTY SURVEYOR
700 HALL OF RECORDS

Note: Any Additions or Changes on This Sheet Must be Made or Circled in Red Ink With Date and Name of Person Making Change.

Do not extend notes this side of this line

Notes Ck'd by D. M. Finley	Survey of BARRANCA ST.	F.B. 632 PG. 115
Map No. B-1646	W. O. 7127 Tape No. ____ St'd ____ °F.	
Office Work	Surveyed by C A Benson	
Checked	Notes W.E.B. Date	
Date	Indexed A. G. Johnson	

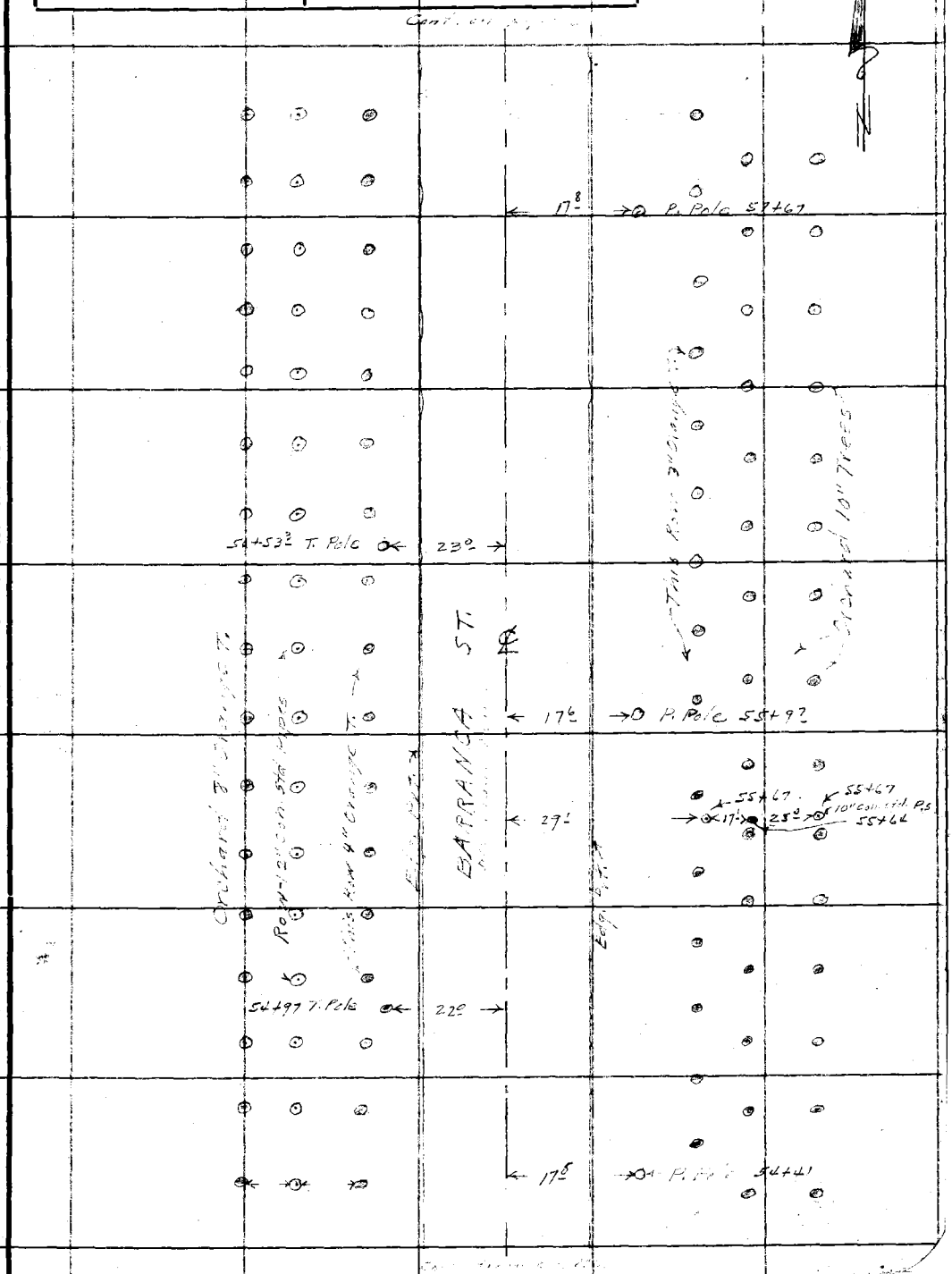

Note: Any Additions or Changes on This Sheet Must be Made or Circled in Red Ink With Date and Name of Person Making Change.

Do not extend notes this side of this line

RETURN TO
LOS ANGELES COUNTY SURVEYOR
700 HALL OF RECORDS

FORM 247 10M 11-35

F.B. 632 PG. 116

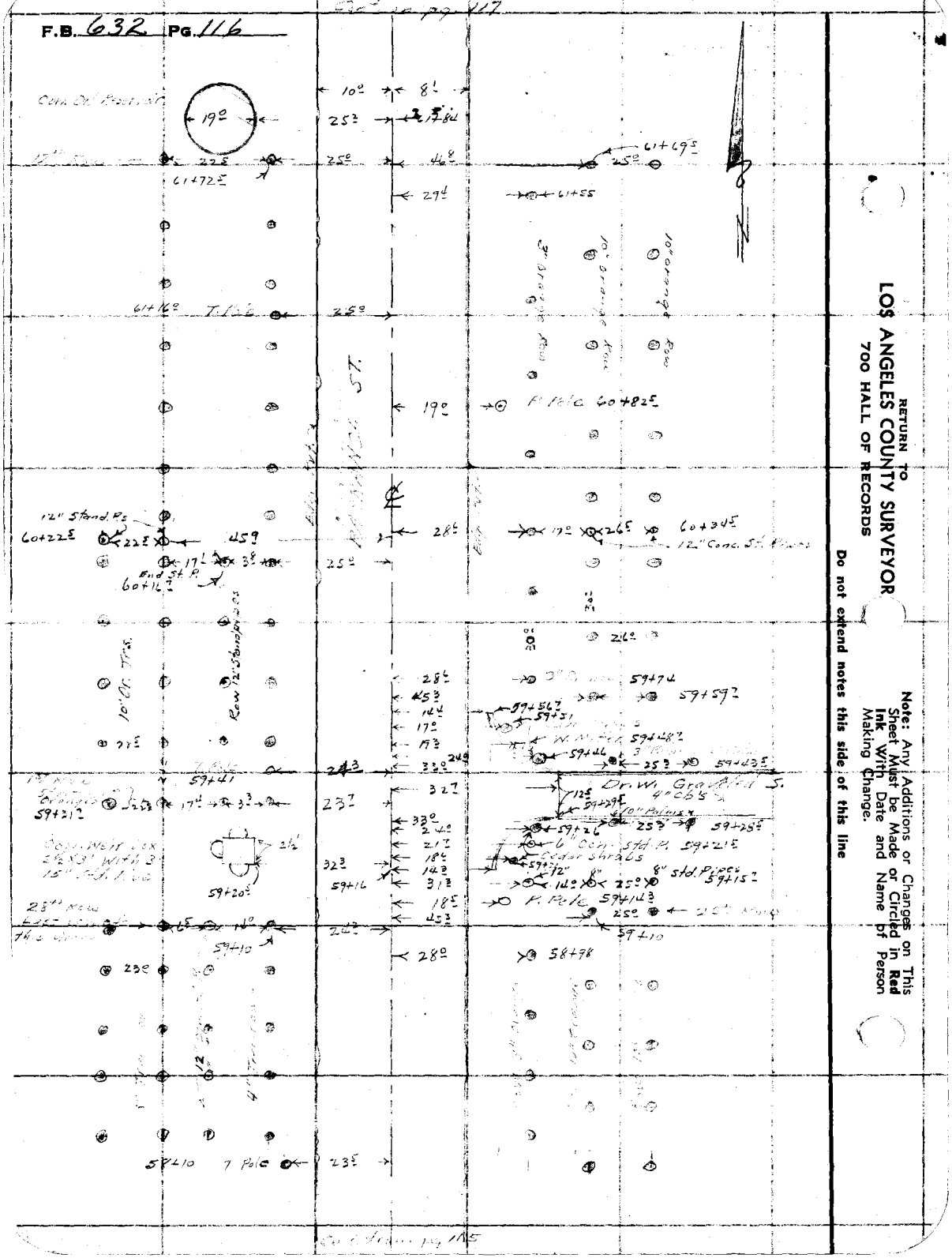

RETURN TO
LOS ANGELES COUNTY SURVEYOR
700 HALL OF RECORDS

Note: Any Additions or Changes on This Sheet Must be Made or Circled in Red Ink With Date and Name of Person Making Change.

Do not extend notes this side of this line

Notes Ck'd by D. M. Finley	Survey of BARRANCA ST.	F.B. 632 PG. 117
Map No. B-1646	W. O. 7127 Tape No. ____ St'd ____ °F.	
Office Work	Surveyed by C A Benson	
Checked	Notes WEB Date [illegible]	
Date	Indexed A. G. Johnson	

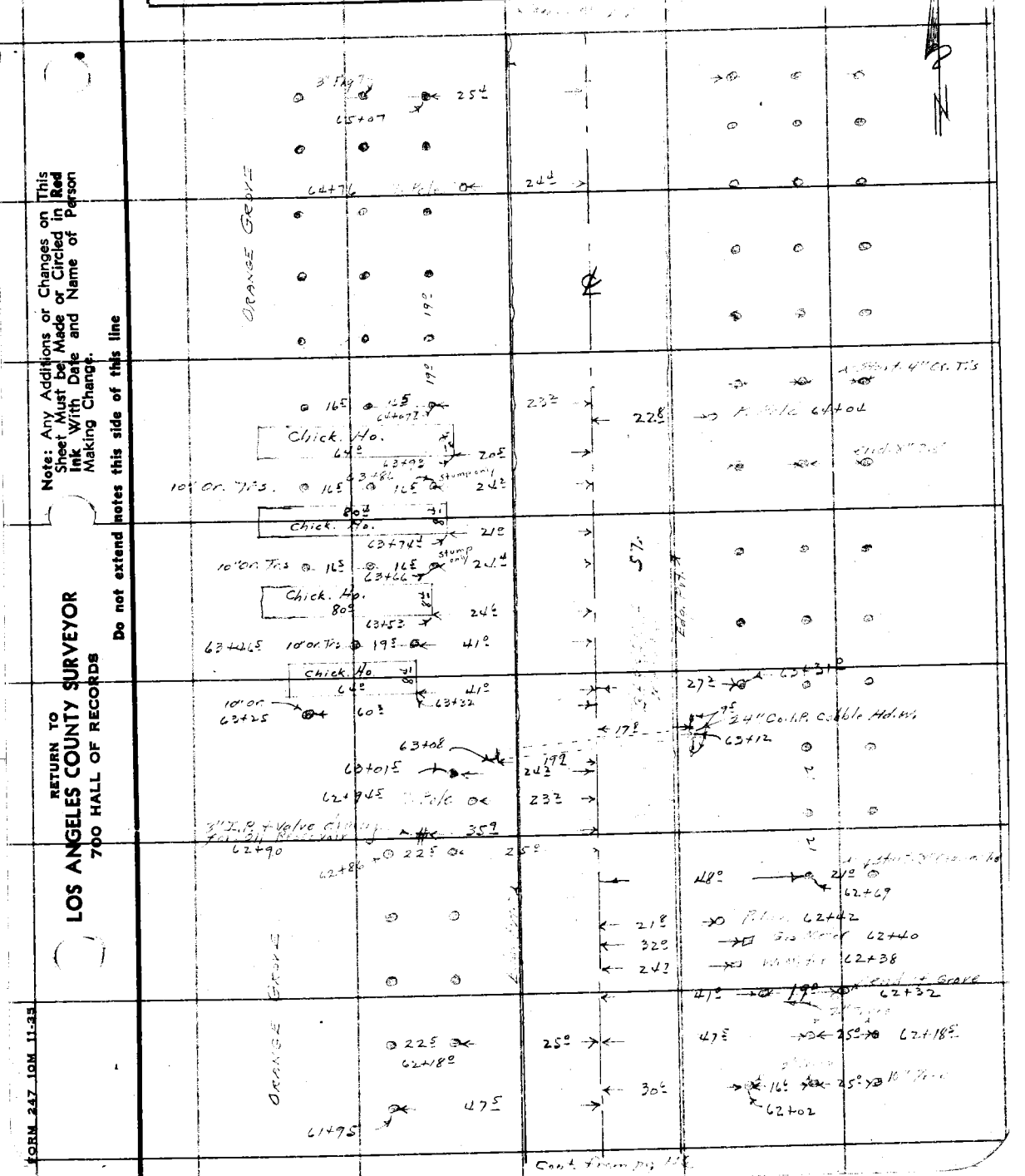

Note: Any Additions or Changes on This Sheet Must be Made or Circled in Red Ink With Date and Name of Person Making Change.

Do not extend notes this side of this line

RETURN TO
LOS ANGELES COUNTY SURVEYOR
700 HALL OF RECORDS

FORM 247 10M 11-35

F.B. 632 Pg. 118

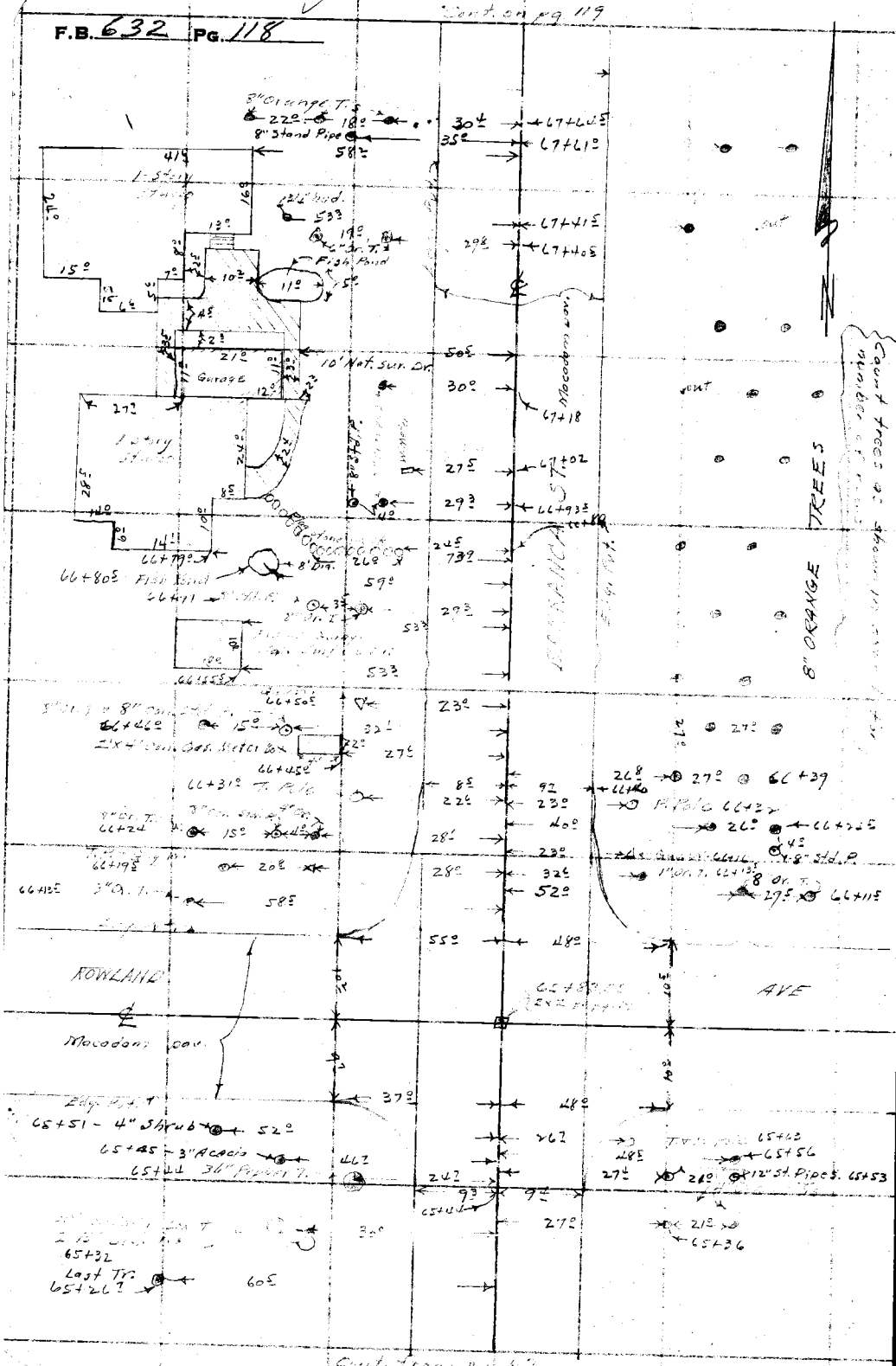

RETURN TO
LOS ANGELES COUNTY SURVEYOR
700 HALL OF RECORDS

Note: Any Additions or Changes on This Sheet Must be Made or Circled in Red Ink With Date and Name of Person Making Change.

Do not extend notes this side of this line

Notes Ck'd by D. M. Finley	Survey of BARRANCA ST.	F.B. 632 PG. 119
Map No. B-1646	W. O. 7127 Tape No. St'd. °F.	
Office Work	Surveyed by C.A. BENSON	
Checked	Notes W.E.B. Date 2-19-40	
Date	Indexed A. C. Fob	



Note: Any Additions or Changes on This Sheet Must be Made or Circled in Red Ink With Date and Name of Person Making Change.

Do not extend notes this side of this line

RETURN TO
LOS ANGELES COUNTY SURVEYOR
700 HALL OF RECORDS

FORM 247 10M 11-35

F.B. 632 Pg. 120



RETURN to
LOS ANGELES COUNTY SURVEYOR
700 HALL OF RECORDS

Note: Any Additions or Changes on This Sheet Must be Made or Circled in Red Ink With Date and Name of Person Making Change.

Do not extend notes this side of this line

Notes Ck'd by D. M. Finley	Survey of BARRANCA ST.	F.B. 632 PG. 121
Map No. B-1646	W. O. 7127 Tape No. ____ St'd ____ °F.	
Office Work	Surveyed by C A Benson	
Checked	Notes WEB Date 2-29-40	
Date	Indexed A. C. Johnson	



Note: Any Additions or Changes on This Sheet Must be Made or Circled in Red Ink With Date and Name of Person Making Change.

Do not extend notes this side of this line

RETURN TO
LOS ANGELES COUNTY SURVEYOR
700 HALL OF RECORDS

FORM 247 10M 11-35

F.B. 632 PG. 122

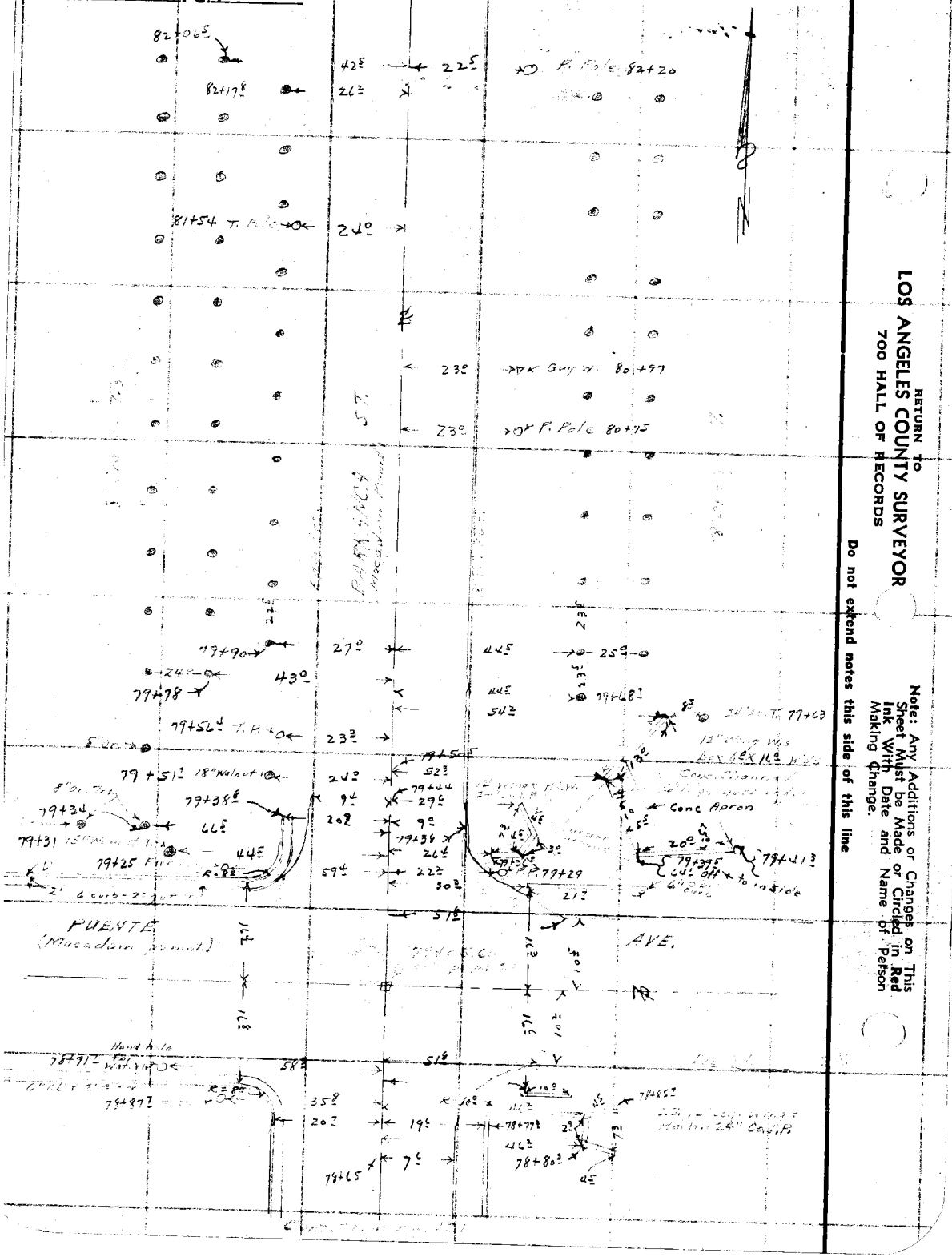

RETURN TO
LOS ANGELES COUNTY SURVEYOR
700 HALL OF RECORDS

Note: Any Additions or Changes on This Sheet Must be Made or Circled in Red Ink With Date and Name of Person Making Change.

Do not extend notes this side of this line

Notes Ck'd by D. M. Rinley	Survey of BARRANCA ST.	F.B. 632 PG. 123
Map No. B-1646	W. O. 7127 Tape No. ____ St'd ____ °F.	
Office Work	Surveyed by C A Benson	
Checked	Notes WEB Date 2-29-46	
Date	Indexed A. C. Johnson	

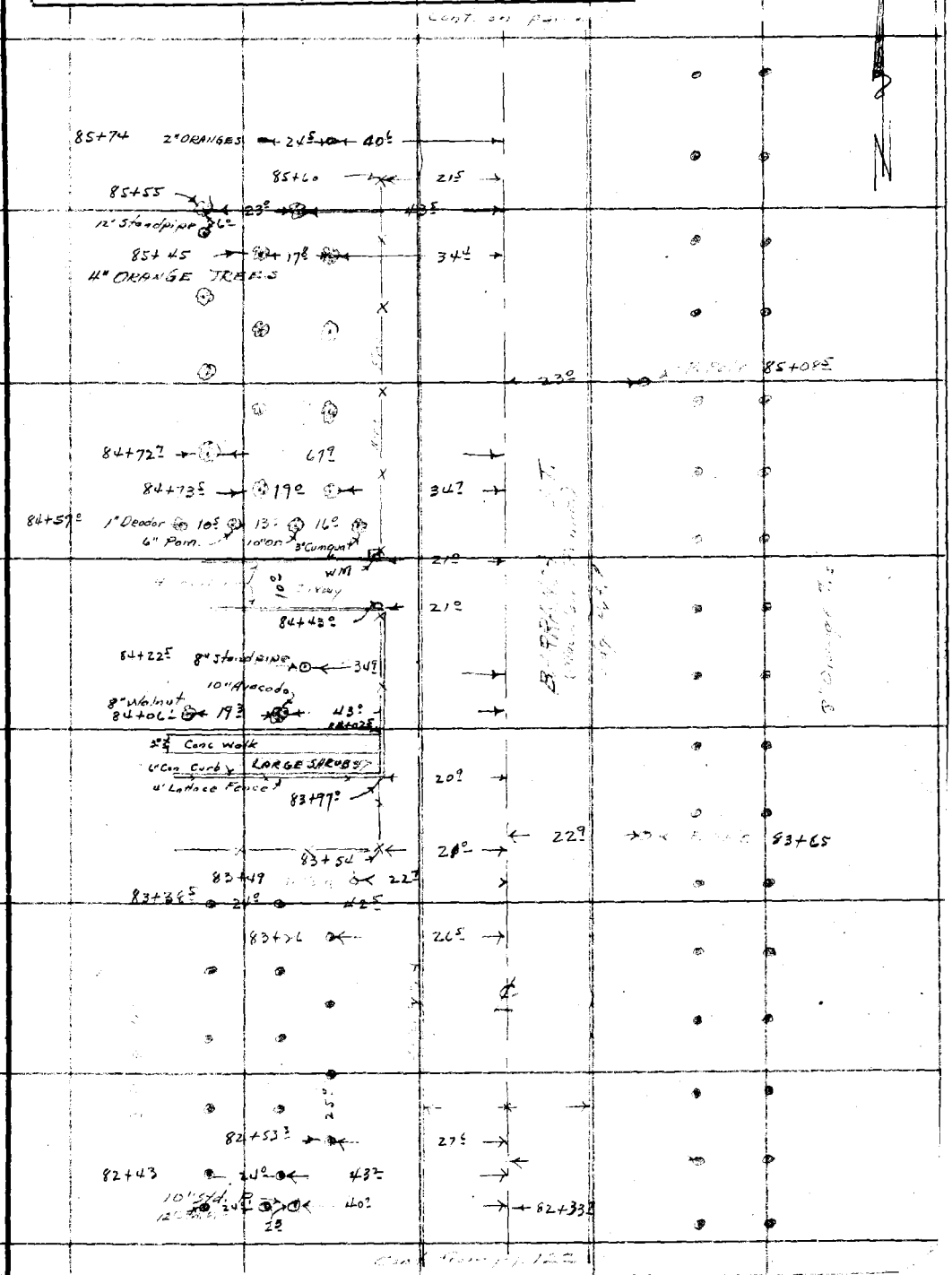

Note: Any Additions or Changes on This Sheet Must be Made or Circled in Red Ink With Date and Name of Person Making Change.

Do not extend notes this side of this line

RETURN TO
LOS ANGELES COUNTY SURVEYOR
700 HALL OF RECORDS

FORM 247 10M 11-35

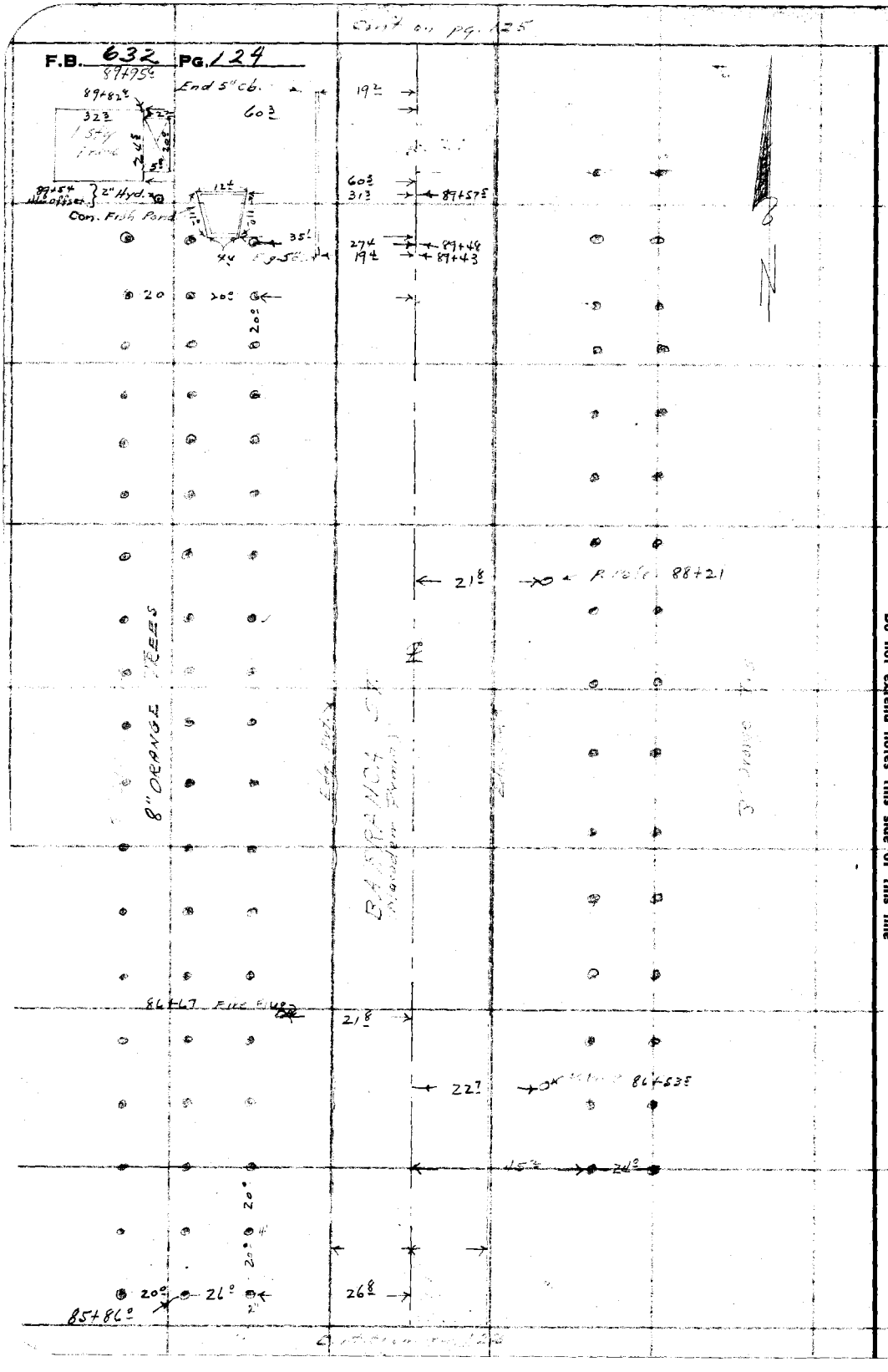

RETURN TO
LOS ANGELES COUNTY SURVEYOR
700 HALL OF RECORDS

Note: Any Additions or Changes on This Sheet Must be Made or Circled in Red Ink With Date and Name of Person Making Change.

Do not extend notes this side of this line

Notes Ck'd by D. M. Finley	Survey of BALBOA ST.
Map No. B-1646	W. O. 7127 Tape No. St'd °F.
Office Work	Surveyed by C A Benson
Checked	Notes W.E.B. Date
Date	Indexed C. Johnson

F.B. 632 PG. 125



Note: Any Additions or Changes on This Sheet Must be Made or Circled in Red Ink With Date and Name of Person Making Change.

Do not extend notes this side of this line

RETURN TO
LOS ANGELES COUNTY SURVEYOR
700 HALL OF RECORDS

FORM 247 10M 11-35

F.B. 632 Pg. 126

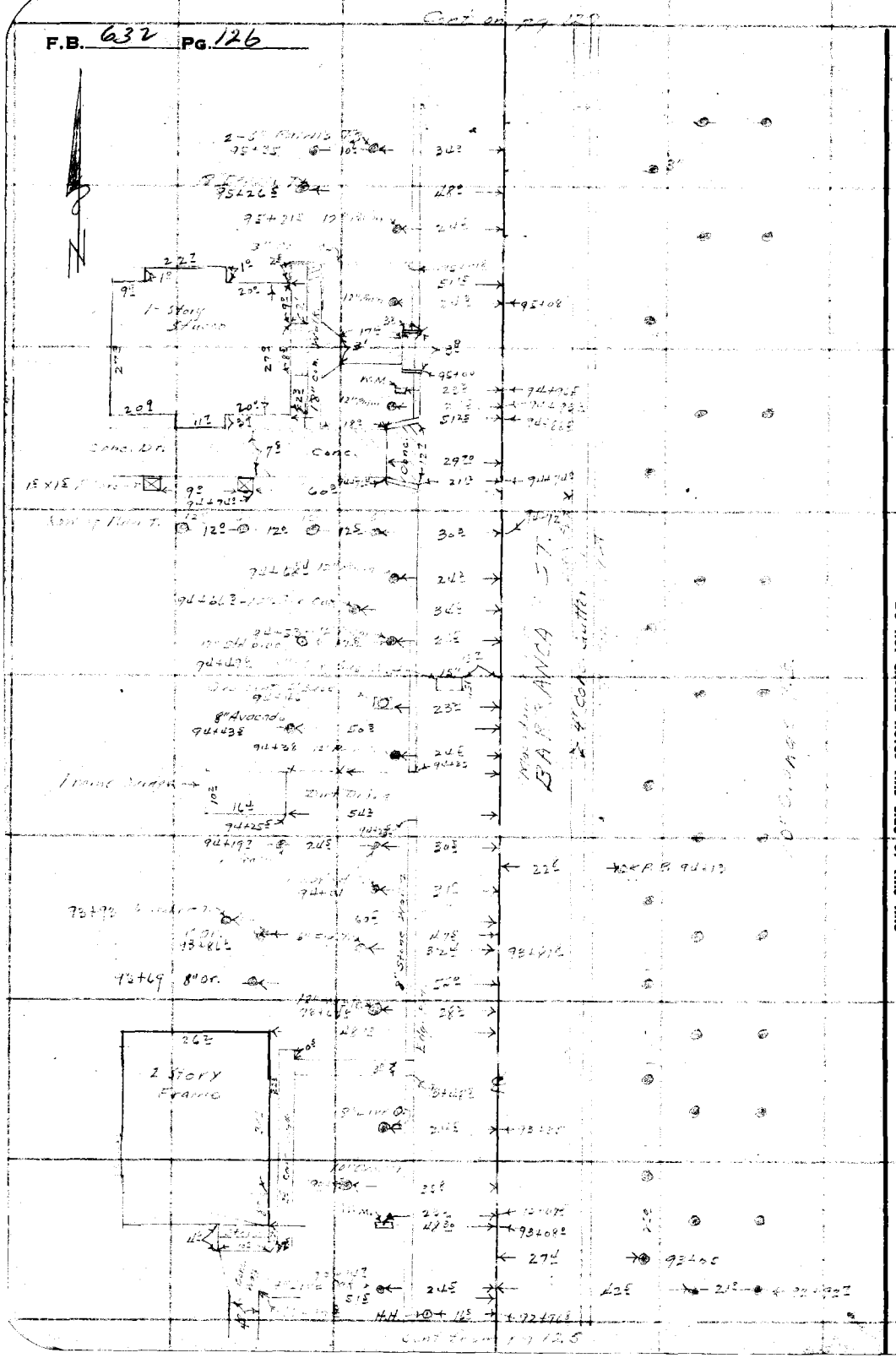

RETURN to
LOS ANGELES COUNTY SURVEYOR
700 HALL OF RECORDS

Note: Any Additions or Changes on This Sheet Must be Made or Circled in Red Ink With Date and Name of Person Making Change.

Do not extend notes this side of this line

Notes Ck'd by D. M. Finley
Map No. B-1646
Office Work
Checked
Date

Survey of BARRANCA ST.
W. O. 127 Tape No. St'd °F.
Surveyed by C A Benson
Notes W.F.B. Date
Indexed A. O. Johnson

F.B. 632 PG. 127

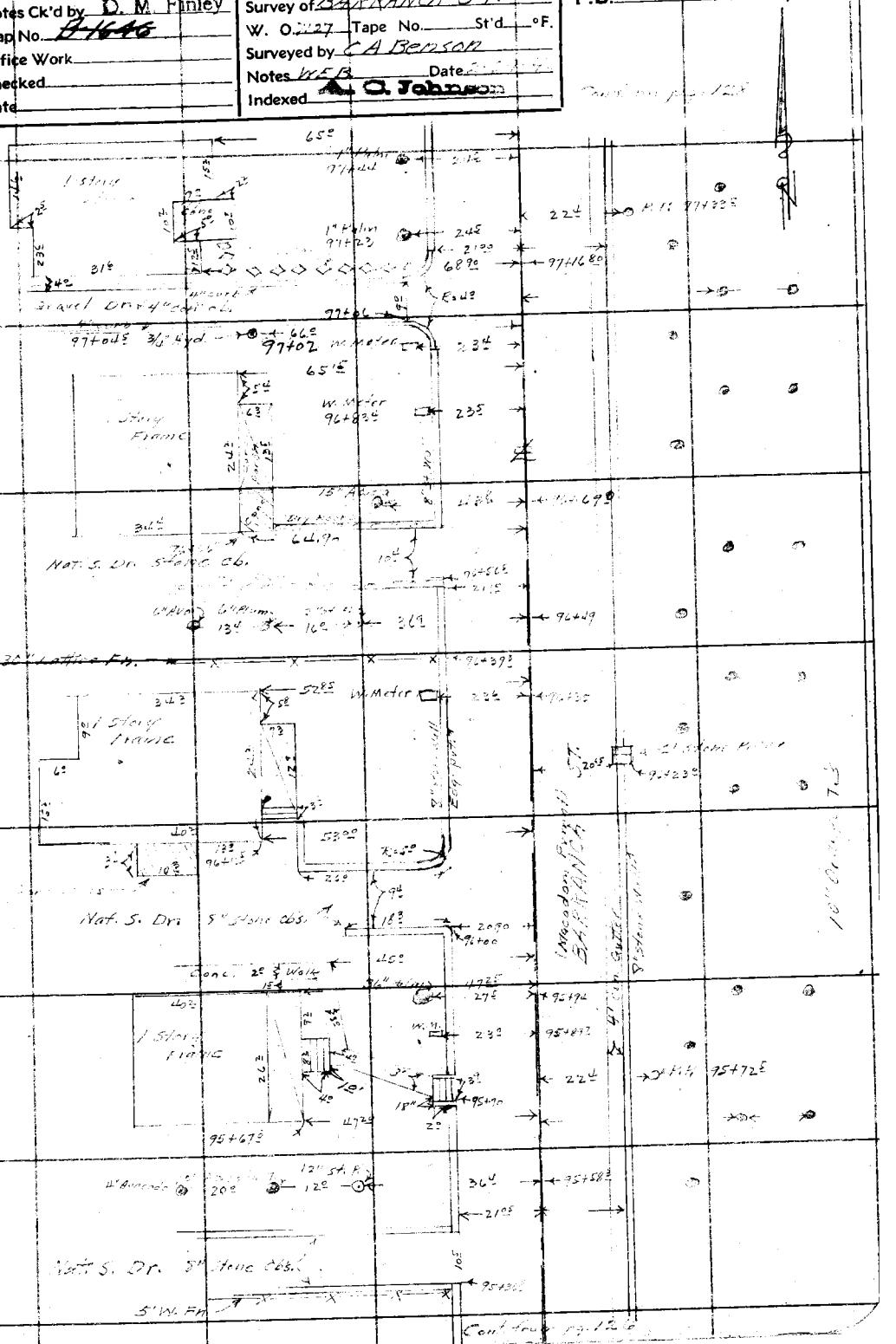

Note: Any Additions or Changes on This Sheet Must be Made or Circled in Red Ink With Date and Name of Person Making Change.

Do not extend notes this side of this line

RETURN TO
LOS ANGELES COUNTY SURVEYOR
700 HALL OF RECORDS

FORM 247 10M 11-35

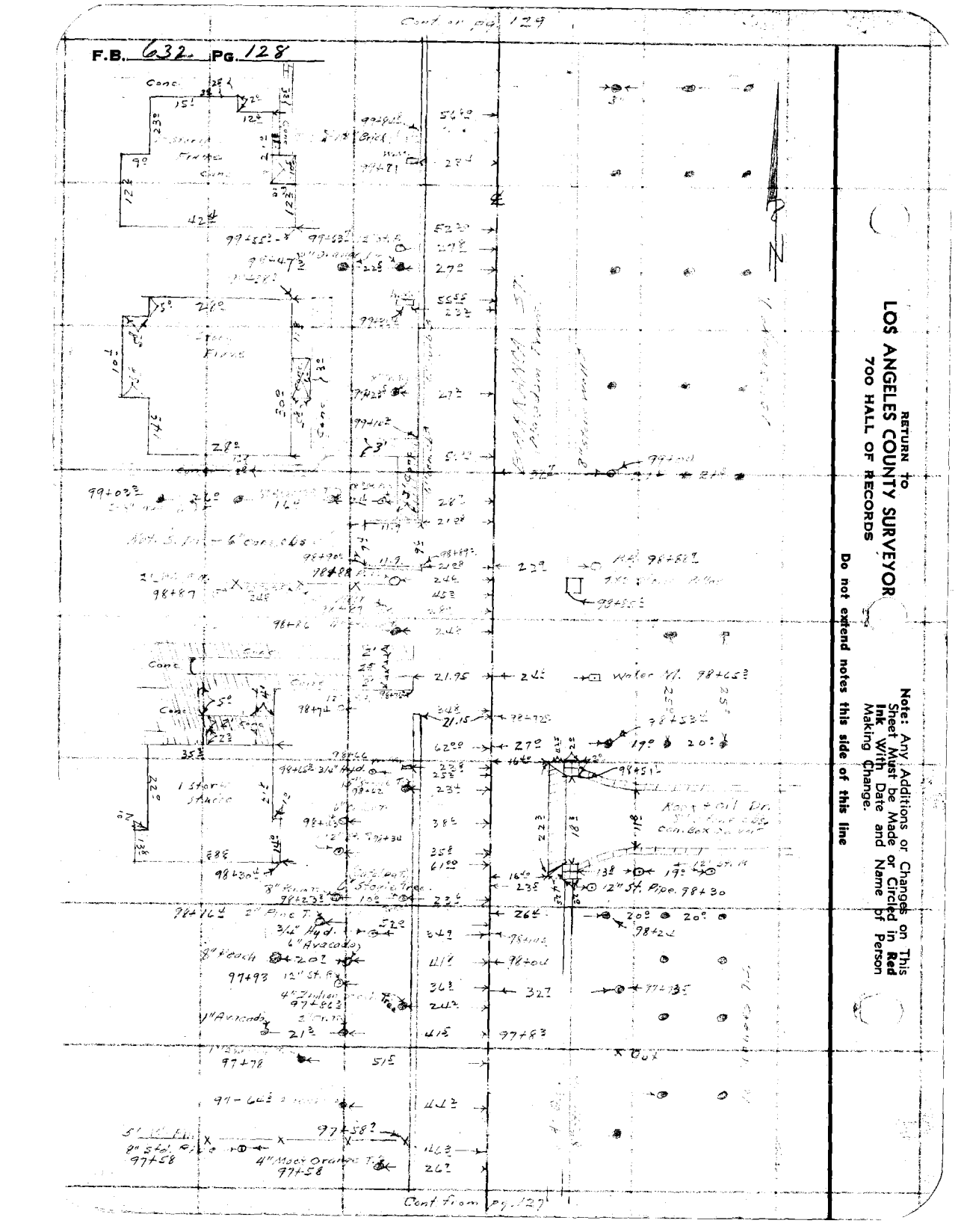
F.B. 632 Pg. 128
Cont. on pg. 129
Cont. from pg. 127
RETURN to
LOS ANGELES COUNTY SURVEYOR
700 HALL OF RECORDS
Note: Any Additions or Changes on This Sheet Must be Made or Circled in Red Ink With Date and Name of Person Making Change.
Do not extend notes this side of this line

Notes Ck'd by D. M. Finley	Survey of BARRANCA ST.
Map No. B-1646	W. O. 7127 Tape No. St'd °F.
Office Work	Surveyed by CA JOHNSON
Checked	Notes W.E.B. Date 2-27-46
Date	Indexed A. C. Johnson

F.B. 632 PG. 129

Note: Any Additions or Changes on This Sheet Must be Made or Circled in Red Ink With Date and Name of Person Making Change.

Do not extend notes this side of this line

RETURN TO
LOS ANGELES COUNTY SURVEYOR
700 HALL OF RECORDS

FORM 247 10M 11-45

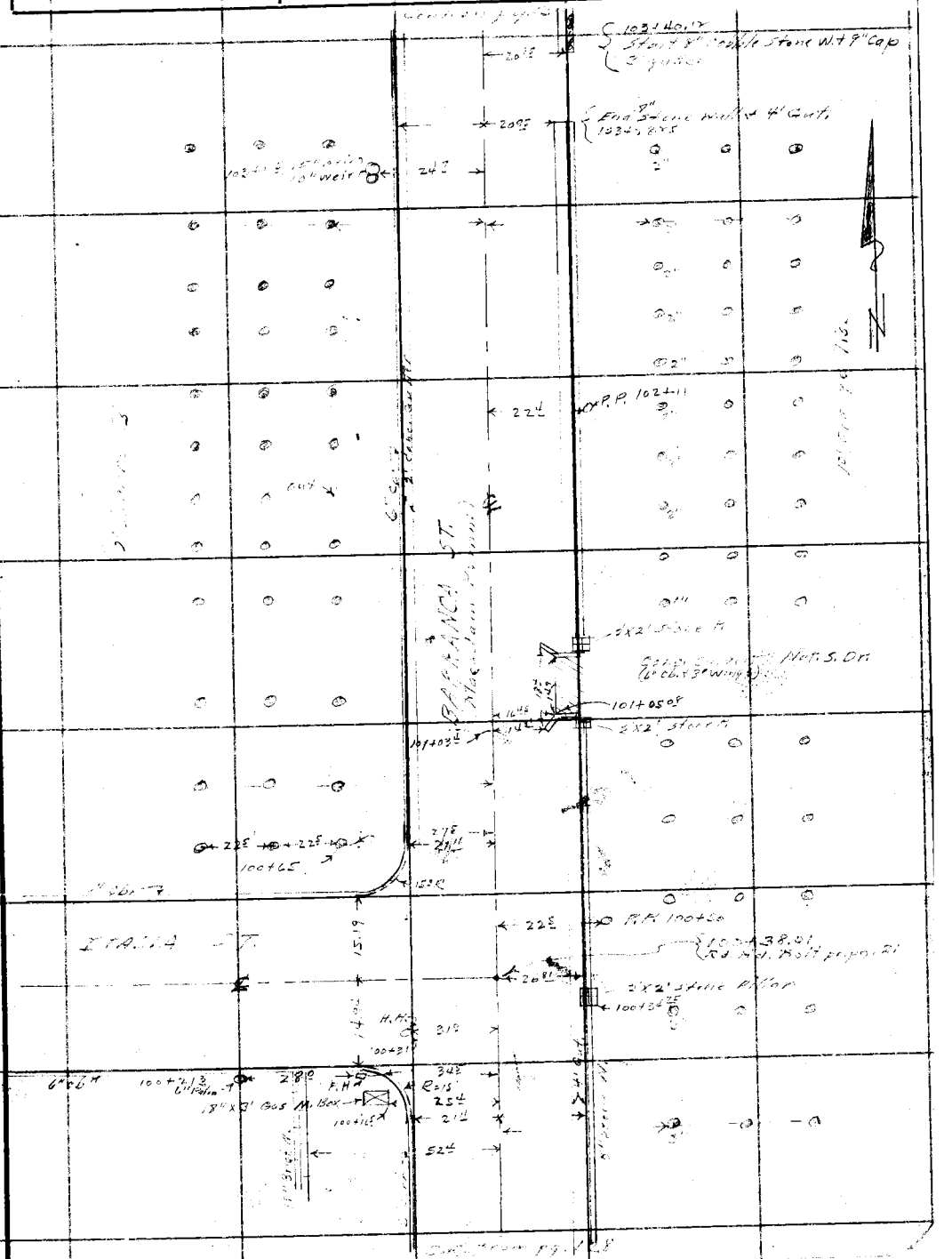

RETURN TO
LOS ANGELES COUNTY SURVEYOR
700 HALL OF RECORDS

Note: Any Additions or Changes on This Sheet Must be Made or Circled in **Red Ink** With Date and Name of Person Making Change.

Do not extend notes this side of this line

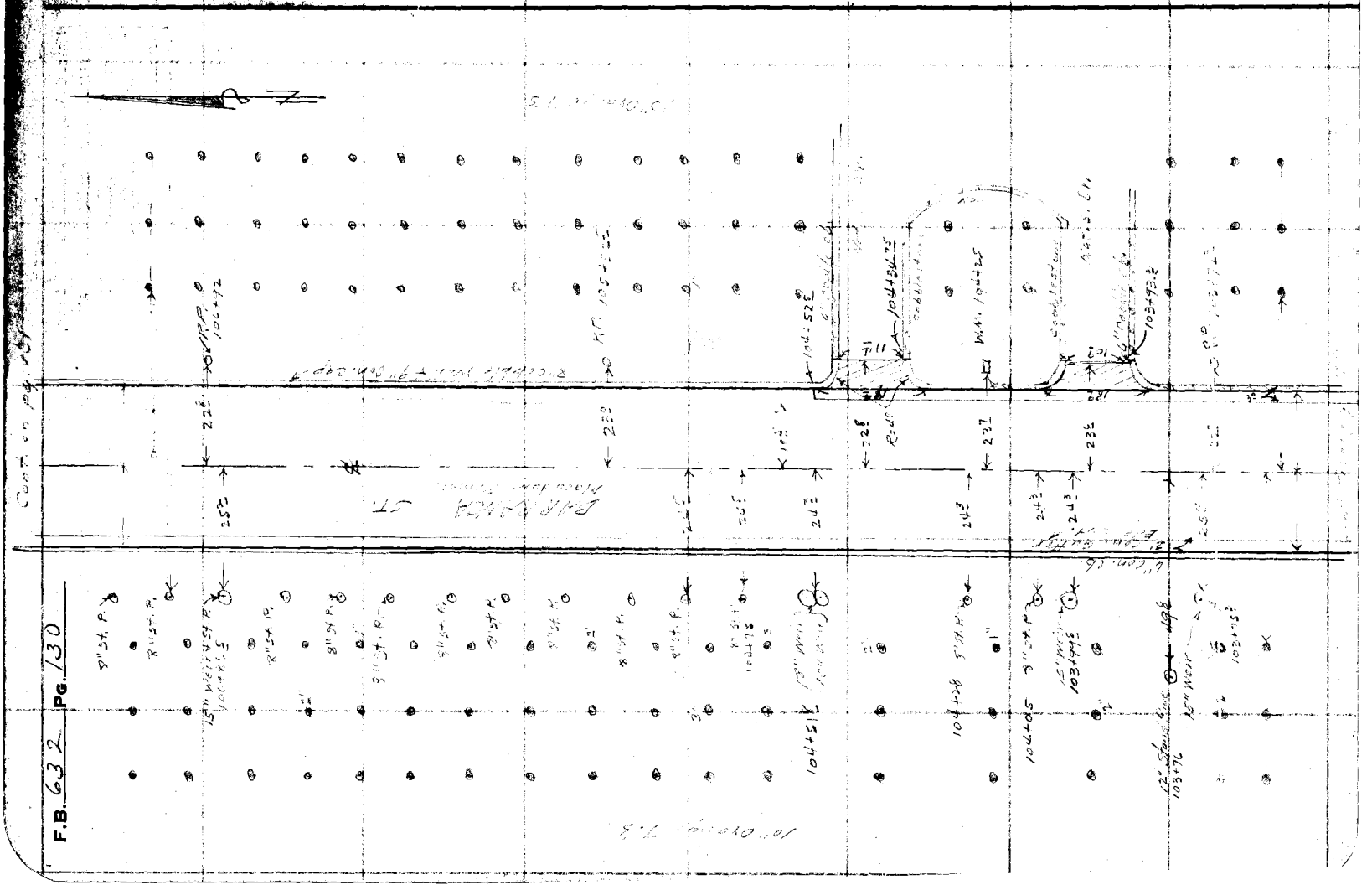

F.B. 632 PG. 130

Notes Ck'd by D. M. Finley	Survey of BARRANCA ST.
Map No B-1646-1	W. O. 2127 Tape No. St'd °F.
Office Work	Surveyed by C.A. Bowson
Checked D. M. Finley	Notes W.E.D. Date 2-29-40
Date Mar. 1954	Indexed C. Johnson

F.B. 632 PG. 131

Note: Any Additions or Changes on This Sheet Must be Made or Circled in Red Ink With Date and Name of Person Making Change.

Do not extend notes this side of this line

RETURN TO
LOS ANGELES COUNTY SURVEYOR
700 HALL OF RECORDS

FORM 247 10M 11-35



F.B. 632 PG. 132

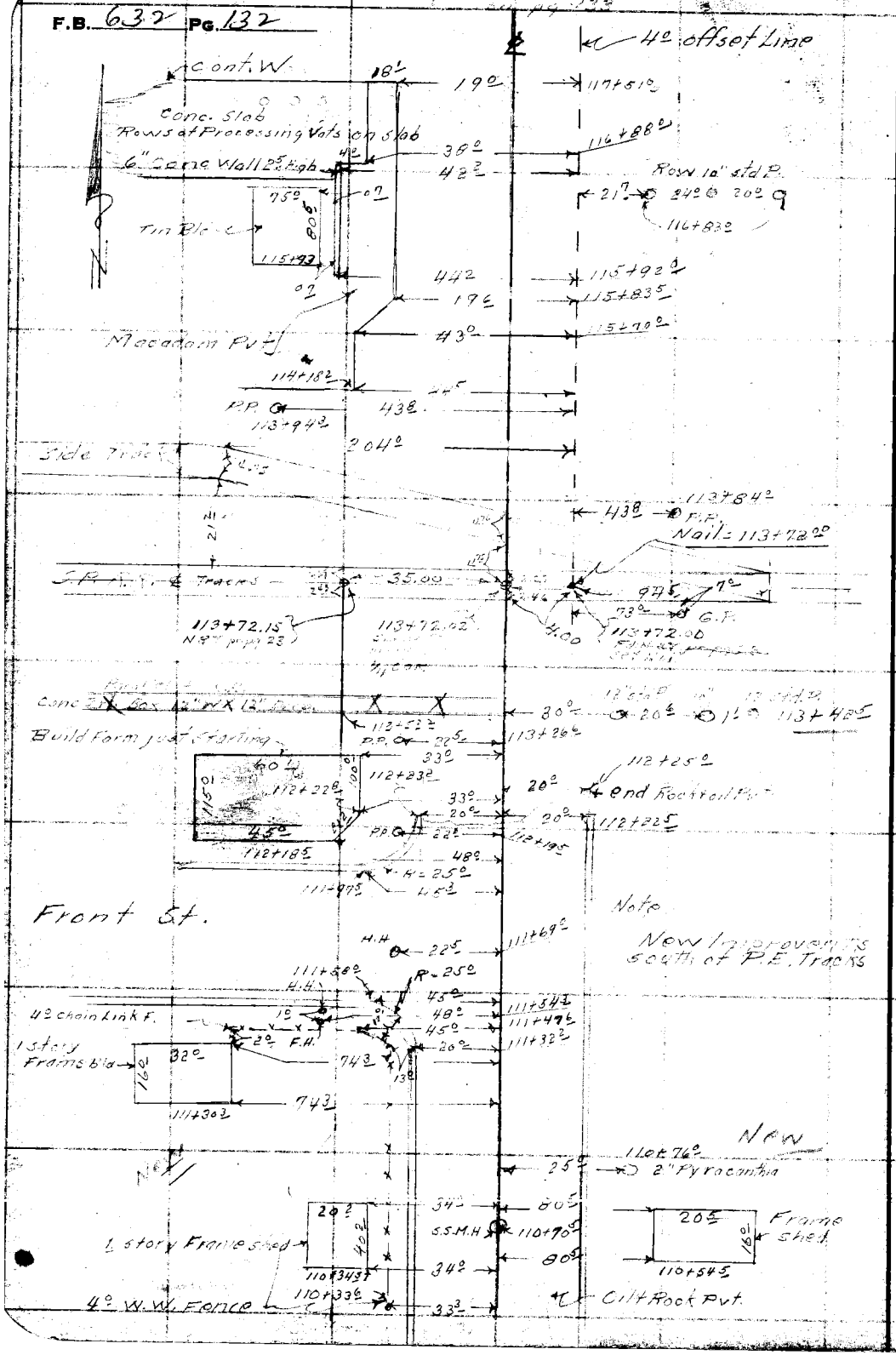

RETURN TO
LOS ANGELES COUNTY SURVEYOR
700 HALL OF RECORDS

Note: Any Additions or Changes on This Sheet Must be Made or Circled in Red Ink With Date and Name of Person Making Change.

Do not extend notes this side of this line

Notes Ck'd by D. M. Finley	Survey of BARRANCA ST.
Map No. B-1646-1	W. O. 7127 Tape No. ____ St'd ____ °F.
Office Work	Surveyed by [illegible]
Checked D. M. Finley	Notes [illegible] Date [illegible]
Date Mar. 1954	Indexed A. C. Johnson

F.B. 632 PG. 133

Cont on pg 134

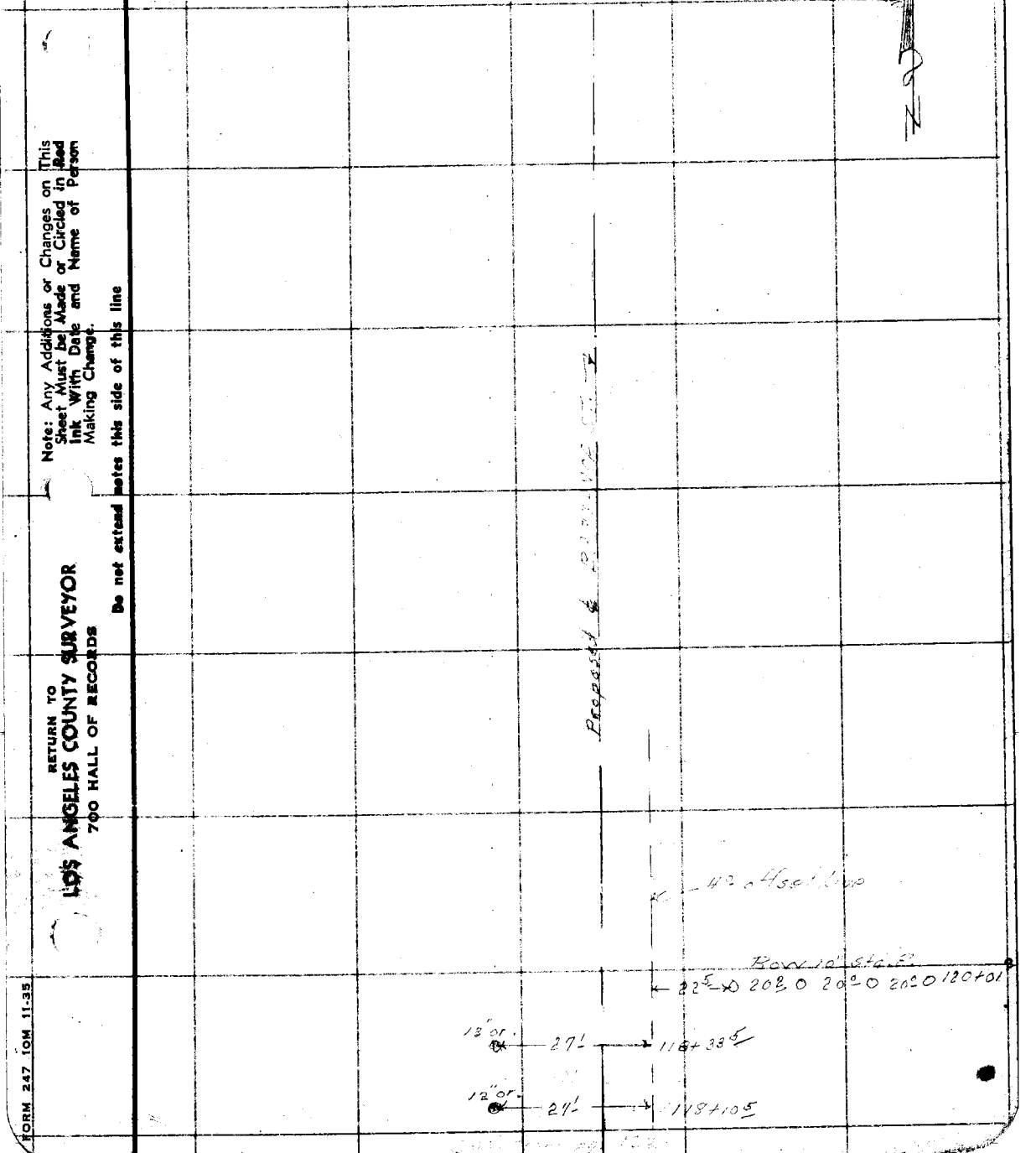

Note: Any Additions or Changes on This Sheet Must be Made or Circled in Red Ink With Date and Name of Person Making Change.

Do not extend notes this side of this line

RETURN TO
LOS ANGELES COUNTY SURVEYOR
700 HALL OF RECORDS

FORM 247 10M 11-35

F.B. 632 Pg. 134



RETURN TO
LOS ANGELES COUNTY SURVEYOR
700 HALL OF RECORDS

Do not extend notes this side of this line

Note: Any Additions or Changes on This Sheet Must be Made or Circled in Red Ink With Date and Name of Person Making Change.

Notes Ck'd by D. M. Finley
Map No. B-1646-1
Office Work
Checked D. M. Finley
Date Mar. 1954

Survey of BARRANCA ST.
W. O. 2127 Tape No. St'd °F.
Surveyed by C A Ransom
Notes WEB Date 2-29-40
Indexed A. O. Johnson

F.B. 632 Pg. 135

Cont. on Pg. 134

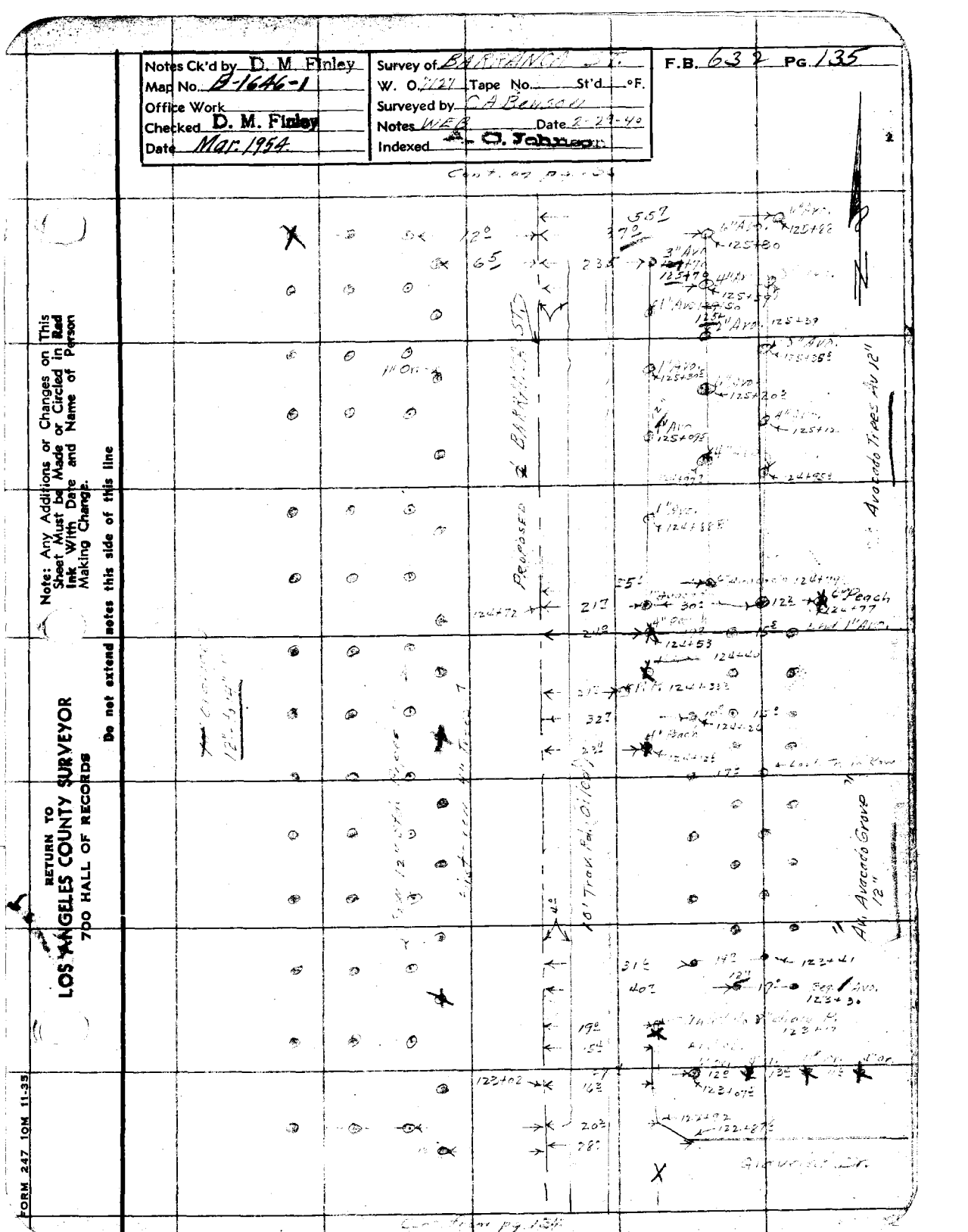

Note: Any Additions or Changes on This Sheet Must be Made or Circled in Red Ink With Date and Name of Person Making Change.

Do not extend notes this side of this line

RETURN TO
LOS ANGELES COUNTY SURVEYOR
700 HALL OF RECORDS

FORM 247 10M 11-35

F.B. 632 Pg. 136

Cont. on pg. 137

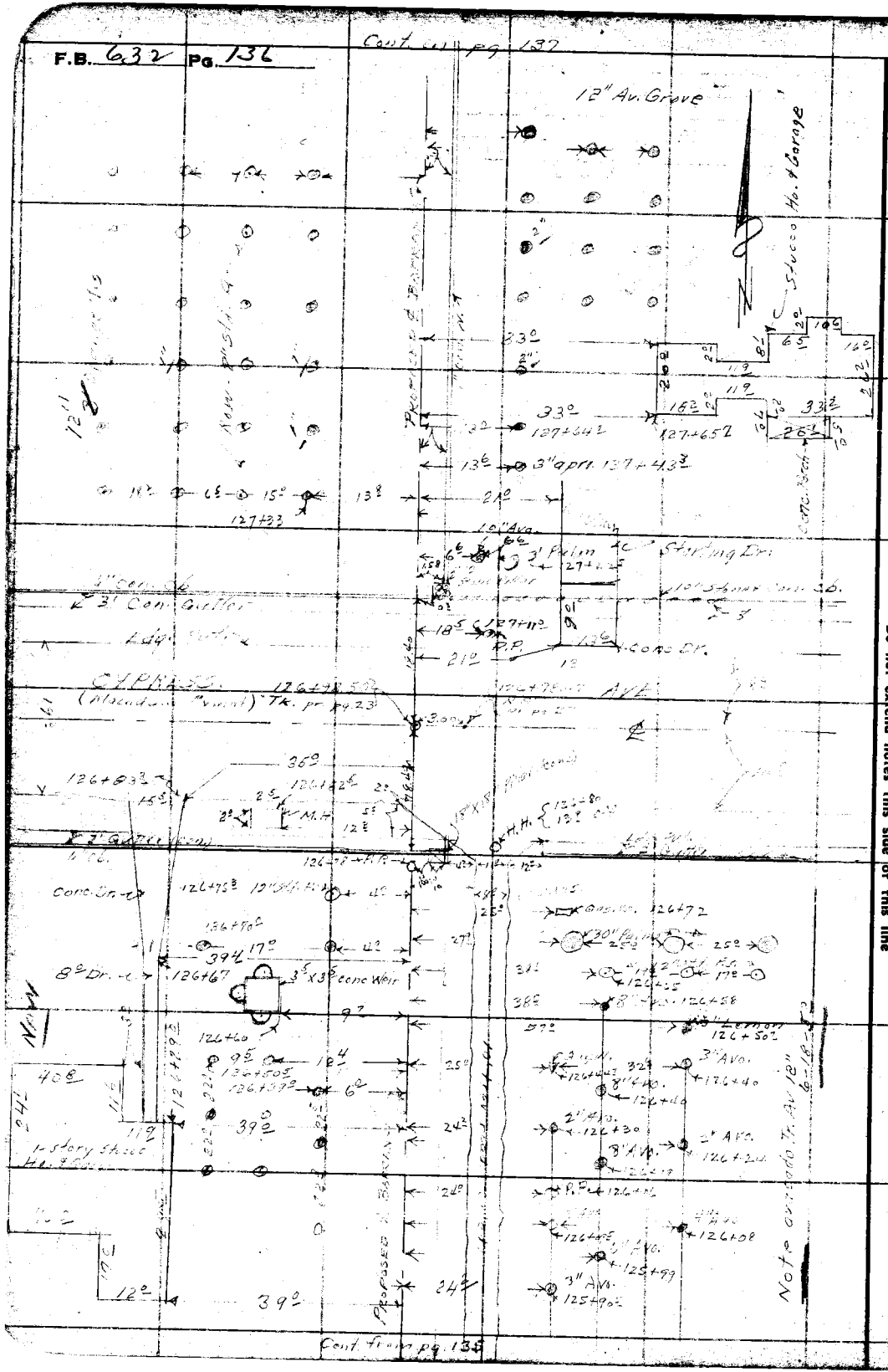

Cont. from pg. 135

RETURN TO
LOS ANGELES COUNTY SURVEYOR
700 HALL OF RECORDS

Do not extend notes this side of this line

Note: Any Additions or Changes on This Sheet Must be Made or Circled in Red Ink With Date and Name of Person Making Change.

Notes Ck'd by D. M. Finley	Survey of BARRANCA ST.	F.B. 632 Pg. 137
Map No. B-1646-1	W. O. 7127 Tape No. ____ St'd ____ of	
Office Work	Surveyed by C A Benson	
Checked D. M. Finley	Notes WEB. Date 2-29-40	
Date Mar. 1954	Indexed C. Johnson	

Cont. on pg. 138

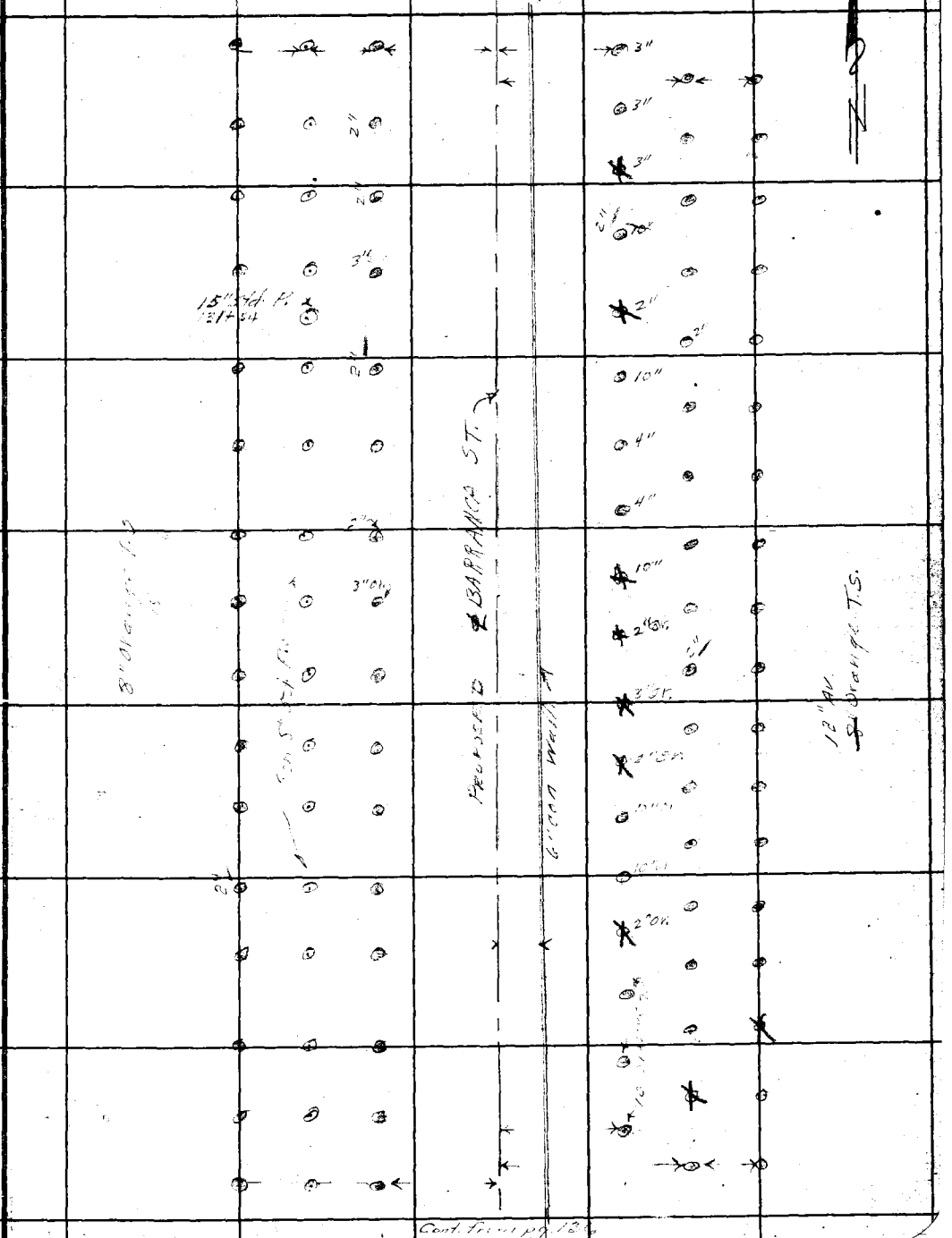

Cont. from pg. 136

Note: Any Additions or Changes on This Sheets Must be Made or Circled in Red Ink With Date and Name of Person Making Change.

Do not extend notes this side of this line

RETURN TO
LOS ANGELES COUNTY SURVEYOR
700 HALL OF RECORDS

FORM 247 5M 10-37

RETURN TO
LOS ANGELES COUNTY SURVEYOR
700 HALL OF RECORDS

Note: Any Additions or Changes on This Sheets Must be Made or Circled in **Red Ink** With Date and Name of Person Making Change.

Do not extend notes this side of this line

F.B. 632 PG. 138

Notes Ck'd by D. M. Finley	Survey of BARRANCA ST.	F.B. 632 PG. 139
Map No. B-1646-1	W. O. 7127 Tape No. ____ St'd ____ of	
Office Work	Surveyed by CA Benson	
Checked D. M. Finley	Notes WEB Date 2-[illegible]	
Date Mar 1954	Indexed A. C. Johnson	

Cont. on pg. 140

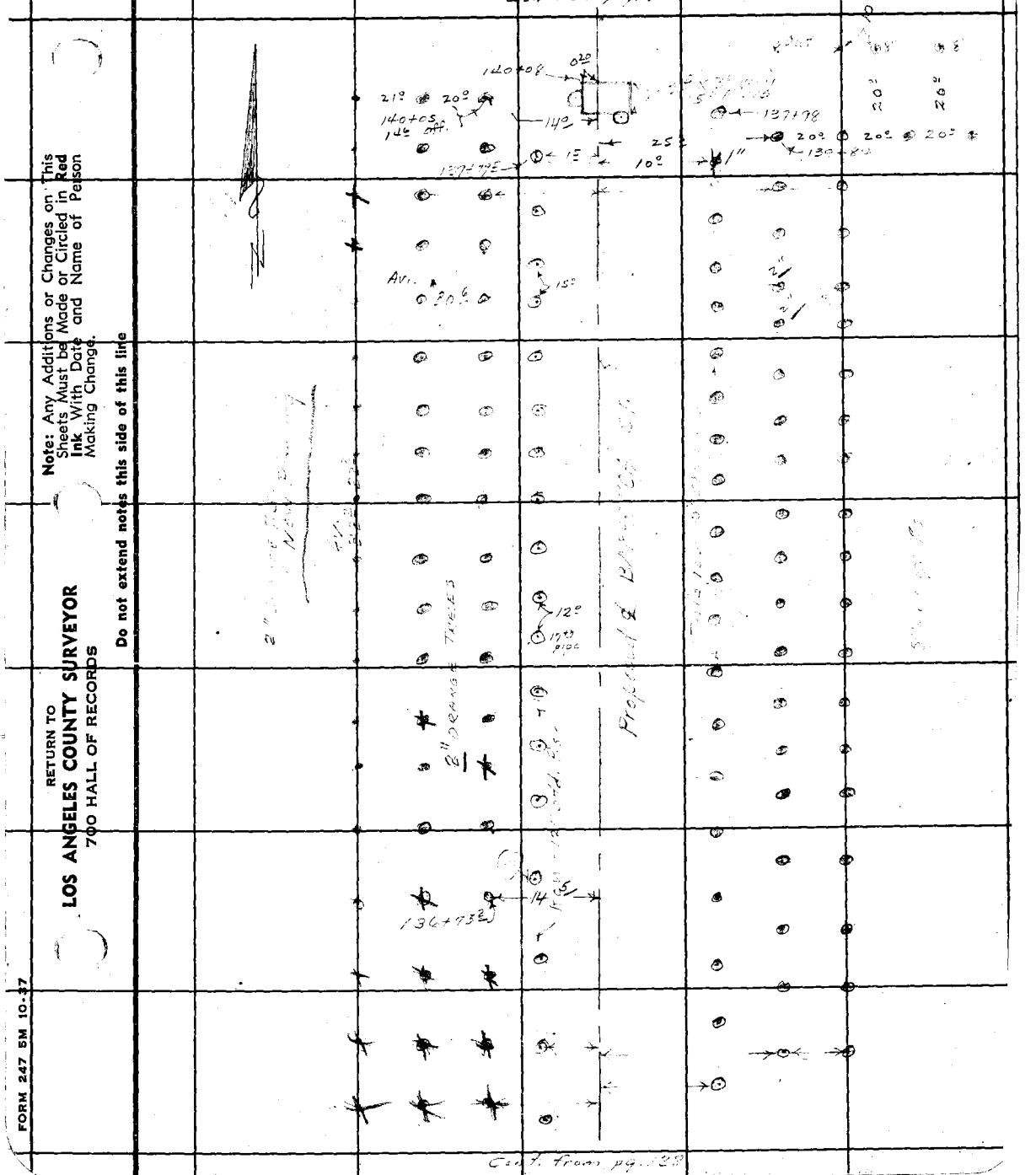

Cont. from pg. 128

Note: Any Additions or Changes on This Sheets Must be Made or Circled in Red Ink With Date and Name of Person Making Change.

Do not extend notes this side of this line

RETURN TO
LOS ANGELES COUNTY SURVEYOR
700 HALL OF RECORDS

FORM 247 5M 10-37

F.B. 632 PG. 190

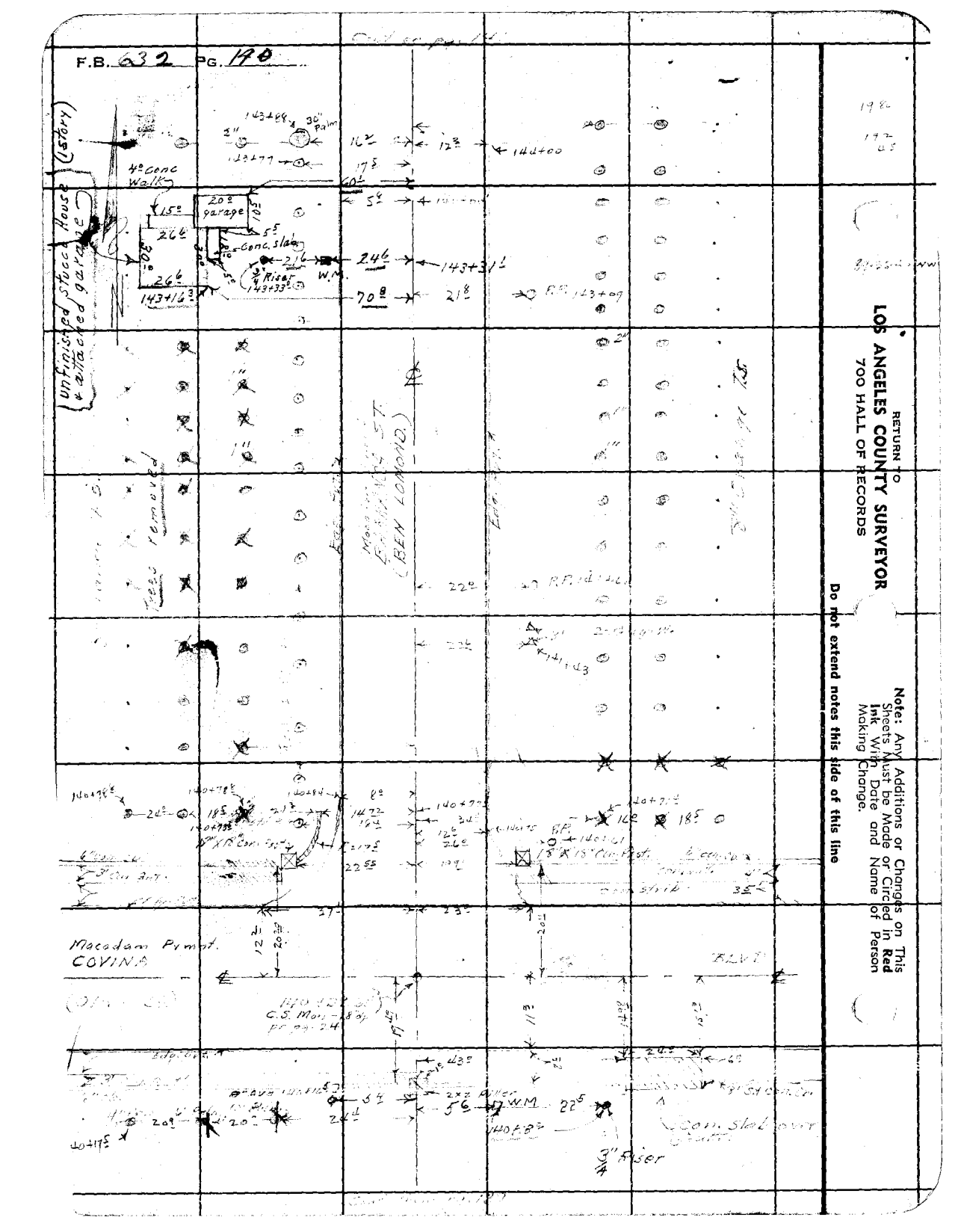

RETURN TO
LOS ANGELES COUNTY SURVEYOR
700 HALL OF RECORDS

Note: Any Additions or Changes on This Sheets Must be Made or Circled in **Red** Ink With Date and Name of Person Making Change.

Do not extend notes this side of this line

Notes Ck'd by D. M. Finley
Map No. D-1646-1
Office Work
Checked D. M. Finley
Date Mar. 1954

Survey of BARRANCA ST.
W. O. 7127 Tape No. St'd OF
Surveyed by C.A. BENSON
Notes W.E.B. Date
Indexed C. Johnson

F.B. 632 Pg. 141

Cont. on pg. 142

RETURN TO
LOS ANGELES COUNTY SURVEYOR
700 HALL OF RECORDS

Note: Any Additions or Changes on This Sheets Must be Made or Circled in Red Ink With Date and Name of Person Making Change.

Do not extend notes this side of this line

BEN LOMOND

Cont. from pg. 140

FORM 247 5M 10-37

F.B. 632 PG. 142

Cont. on pg. 143

RETURN TO
LOS ANGELES COUNTY SURVEYOR
700 HALL OF RECORDS

Note: Any Additions or Changes on This Sheets Must be Made or Circled in Red Ink With Date and Name of Person Making Change.

Do not extend notes this side of this line

Cont. from pg. 141

Notes Ck'd by D. M. Finley
Map No. D-1646-1
Office Work
Checked D. M. Finley
Date Mar. 1954

Survey of BARRANCA ST.
W. O. 7127 Tape No. St'd OF
Surveyed by CA BENSON
Notes WEB Date 3-19-54
Indexed G. Johnson

F.B. 632 PG. 143



Note: Any Additions or Changes on This Sheets Must be Made or Circled in Red Ink With Date and Name of Person Making Change.

Do not extend notes this side of this line

RETURN TO
LOS ANGELES COUNTY SURVEYOR
700 HALL OF RECORDS

FORM 247 5M 10-37

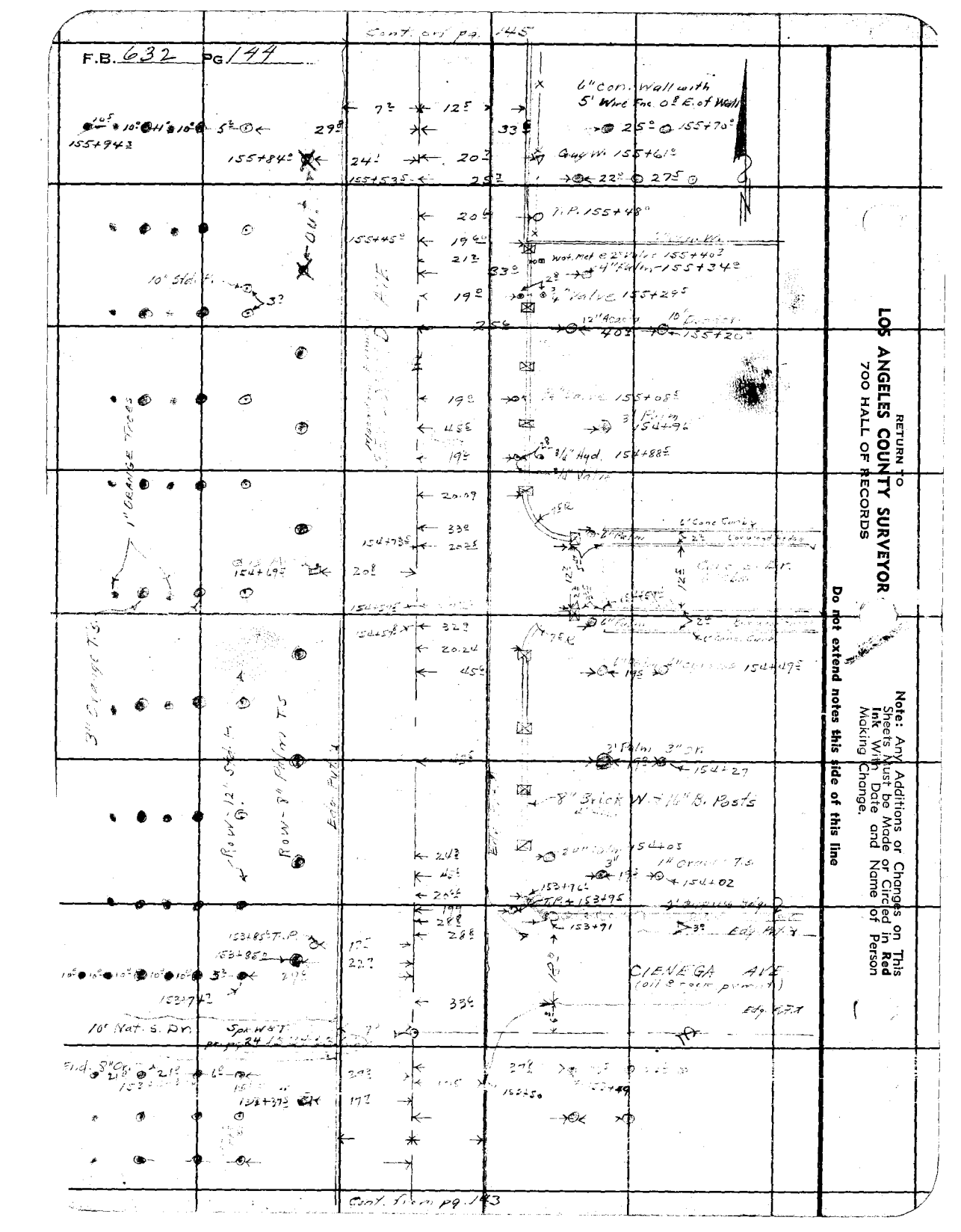

RETURN TO
LOS ANGELES COUNTY SURVEYOR
700 HALL OF RECORDS

Note: Any Additions or Changes on This Sheets Must be Made or Circled in **Red Ink** With Date and Name of Person Making Change.

Do not extend notes this side of this line

Notes Ck'd by D. M. Finley
Map No. 9-1646-1
Office Work
Checked D. M. Finley
Date MAR. 1954

Survey of BARRANCA ST.
W. O. 7127 Tape No. St'd of
Surveyed by CA Benson
Notes WEG Date 3-13-45
Indexed C. Johnson

F.B. 632 Pg 145

Cont. on pg. 1446

Note: Any Additions or Changes on This Sheets Must be Made or Circled in Red Ink With Date and Name of Person Making Change.

Do not extend notes this side of this line

RETURN TO
LOS ANGELES COUNTY SURVEYOR
7OO HALL OF RECORDS

FORM 247 5M 10-37

Cont. from pg. 1444

RETURN TO
LOS ANGELES COUNTY SURVEYOR
700 HALL OF RECORDS

Note: Any Additions or Changes on This Sheets Must be Made or Circled in **Red Ink** With Date and Name of Person Making Change.

Do not extend notes this side of this line



Notes Ck'd by D. M. Finley	Survey of BARANCA ST.	F.B. 632 PG. 147
Map No. B-1646-1	W. O. 7127 Tape No. St'd OF	
Office Work	Surveyed by A. N. HELLSTROM	
Checked D. M. Finley	Notes E. S. T. Date 3-15-40	
Date Mar. 1954	Indexed A. C. Johnson	

Cont. to page 148



Cont. from page 146

Note: Any Additions or Changes on This Sheets Must be Made or Circled in Red Ink With Date and Name of Person Making Change.

Do not extend notes this side of this line

RETURN TO
LOS ANGELES COUNTY SURVEYOR
700 HALL OF RECORDS

FORM 247 5M 10-37

RETURN TO
LOS ANGELES COUNTY SURVEYOR
700 HALL OF RECORDS

Note: Any Additions or Changes on This Sheets Must be Made or Circled in **Red Ink** With Date and Name of Person Making Change.

Do not extend notes this side of this line

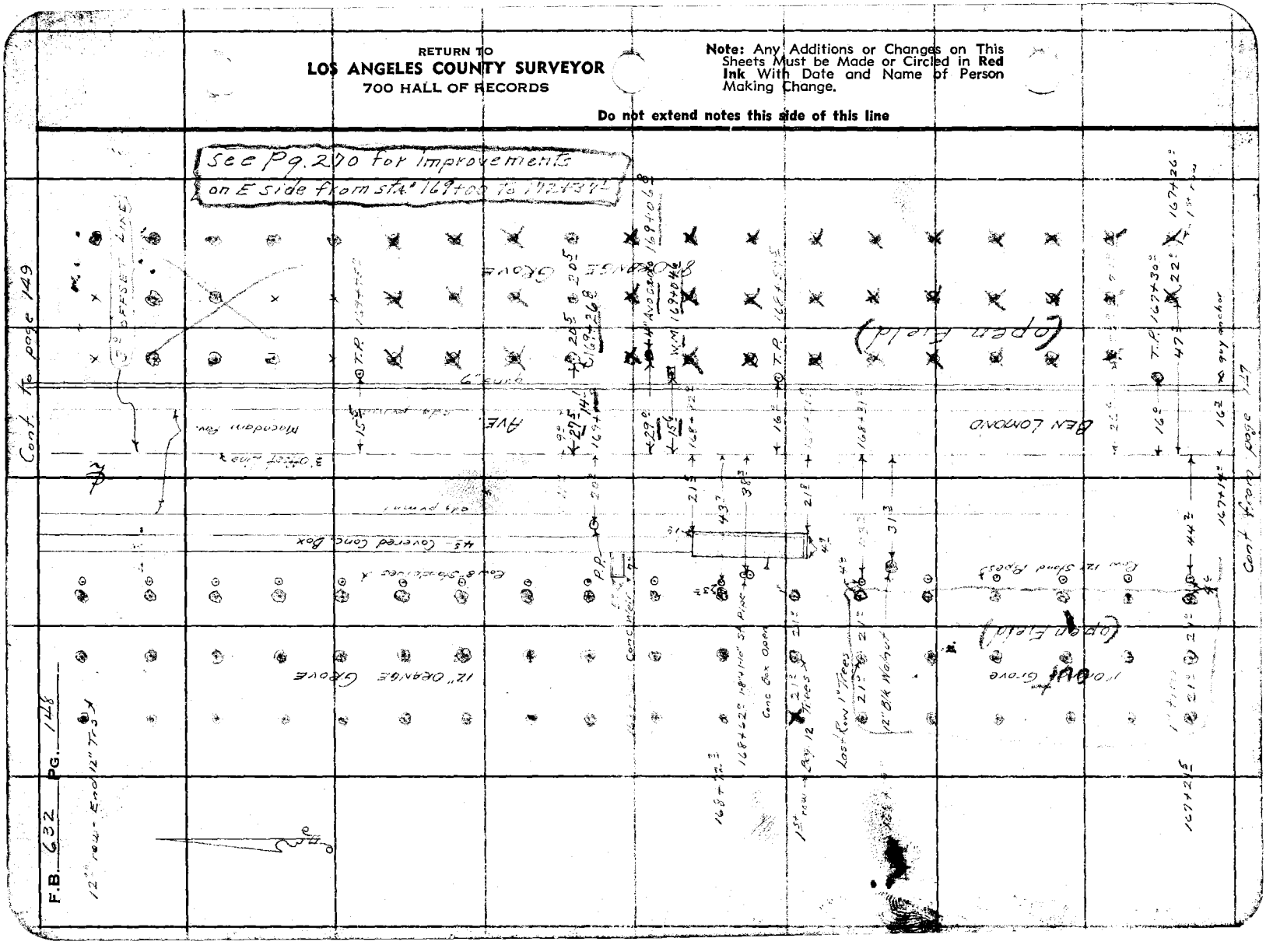

Notes Ck'd by D. M. Finley	Survey of BARANCA ST	F.B. 632	PG. 149
Map No. B-1646-1	W. O. 7127 Tape No. St'd of		
Office Work	Surveyed by A. N. HELLSTROM		
Checked D. M. Finley	Notes E S.T. Date 3-15-40		
Date Mar. 1954	Indexed A. O. Johnson		

Cont on page 150

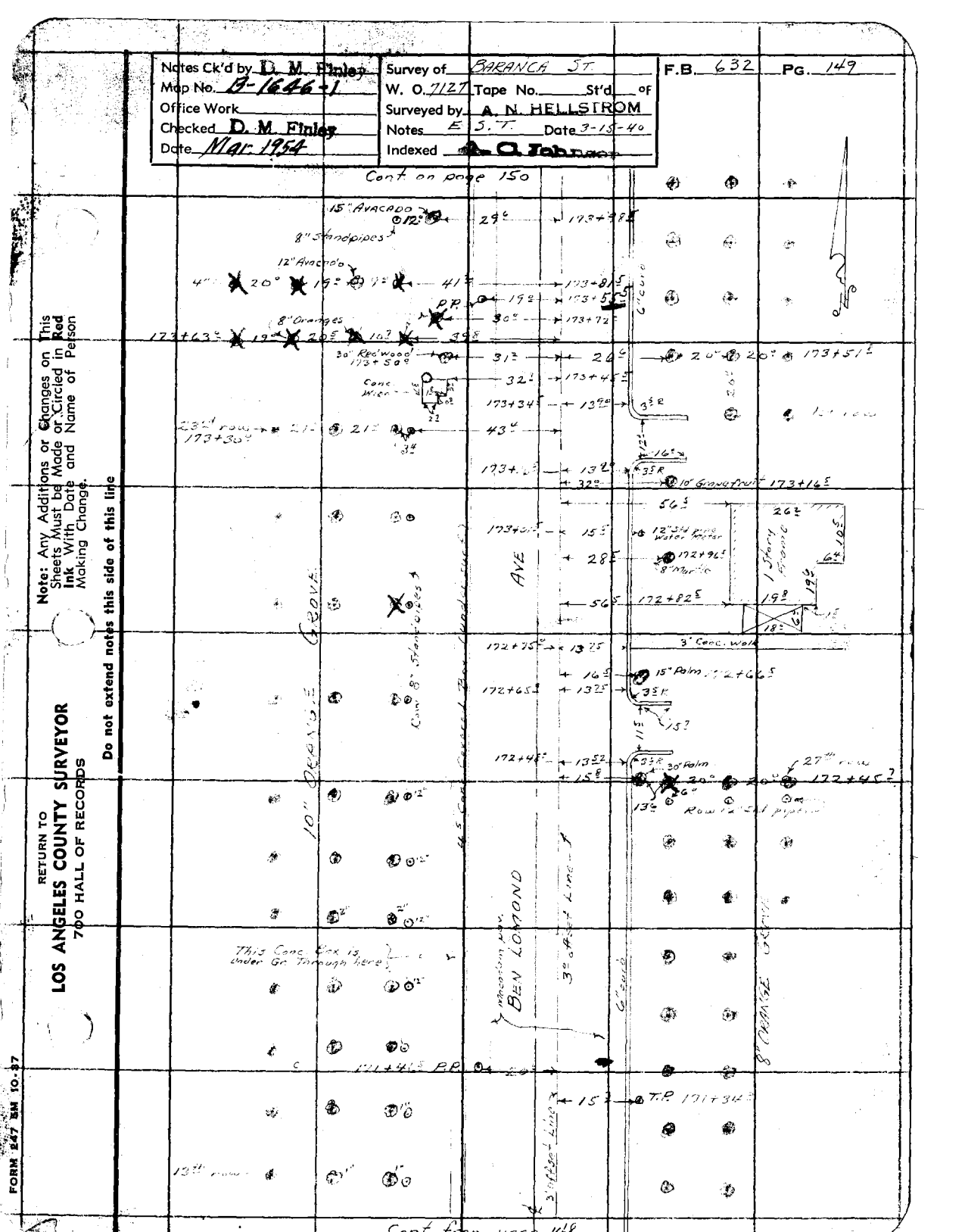

Note: Any Additions or Changes on This Sheets Must be Made or Circled in Red Ink With Date and Name of Person Making Change.

Do not extend notes this side of this line

RETURN TO
LOS ANGELES COUNTY SURVEYOR
700 HALL OF RECORDS

FORM 247 5M 10-37

RETURN TO
LOS ANGELES COUNTY SURVEYOR
700 HALL OF RECORDS

Note: Any Additions or Changes on This Sheets Must be Made or Circled in **Red Ink** With Date and Name of Person Making Change.

Do not extend notes this side of this line



Notes Ck'd by D. M. Finley
Map No. B-1646-1
Office Work
Checked D. M. Finley
Date Mar. 1954

Survey of BARANCA ST.
W. O. 7127 Tape No. St'd of
Surveyed by A. N. HELLSTROM
Notes F. S. T. Date 3-15-40
Indexed C. Fabrus

F.B. 632 PG. 151

Note: Any Additions or Changes on This Sheets Must be Made or Circled in Red Ink With Date and Name of Person Making Change.

Do not extend notes this side of this line

RETURN TO
LOS ANGELES COUNTY SURVEYOR
700 HALL OF RECORDS

FORM 247 SM 10-37

Cont. to Sta 152 — 19° — 180+84 — 71° — Fence Cor. moved.

180+74 — 184 — 12" Walnut 180+67 — 3/3° — 28° — 6" Palm 180+65

180+73 — 59° — 180+54 — 21° — 24° — 8" Apricot — 3/4" Pod. 180+31 — 5' Woven Wire F.

6" Orange Trs.

180+50 — 53° — 180+45 — 33° — 46° — 6" Apricot

180+33 — 45° — 16° — 1" Elm 180+43 — 10° — 8° — 10° — 6° — 10° — 6° — New Addition

180+22 — 43° — 184 — 2" Elm — 16° — 1 St. Frame House — 24° — 24° — 30°

Conc. Box — 19° — 20° — 15° — 180+19 — 8" Peach 179+71 — 179 — 180+19 — 16° — 180+13 — 45° — 180+18 — 6" Avocado Block Ch 12" Line

20° — 20° — 43° — 180+04 — 180+07 — 13° — 3"

180+13 — 179 — 27° — 179+96

6" Orange Trs. — Row 3" Palms

Conc. D.H. — 10° — 29° — 168 — 179+26 — 8" ORANGE Trs.

179+21 — W.M. — 179+19 — G.M. — 42° — 32° — 27° — 20° — 20° — 179+35

1" Maple 179+14 (Lawn Area) — 39° — 8" Peach 179+28 — 2' Myrtle Hedge

6" Conc. Cb — 29° — 179+92 — 12°

179+04 — 13° — 2' Privet Hedge — Brick walk

66° — 30° — 178+98 — Water Main — 15° — T.P. 178+89

L. Myrtle Tr. 178+84 — 17° — 50° — Conc. Rock Fish Pond 178+76 — 13° N 33 — 7° E 8M

179+00 — 1" Maple — 26° — 28" Acacia 178+75

178+48 — 15° — 12" Acacia — 19° — 18° — 178+54

178+50 — 16° — 40° — 3 Avocado — 9 Kw 6" Cypress

26° — 20° — 20° — 178+33

(Trees not shown)

Conc. — Ben Lomond — Wooden Fence — 30 Offset Line

Cont. to Sta 180+00

Cont. to page 153

F.B. 632 PG. 152



RETURN TO
LOS ANGELES COUNTY SURVEYOR
700 HALL OF RECORDS

Note: Any Additions or Changes on This Sheets Must be Made or Circled in Red Ink With Date and Name of Person Making Change.

Do not extend notes this side of this line

Notes Ck'd by D. M. Finley	Survey of BARANCA ST.	F.B. 632 PG. 153
Map No. B-1646-1	W. O. 7127 Tape No. ____ St'd ____ OF	
Office Work	Surveyed by A. N. HELLSTROM	
Checked D. M. Finley	Notes ____ Date 3-2[illegible]-40	
Date Mar. 1954	Indexed A. C. Johnson	

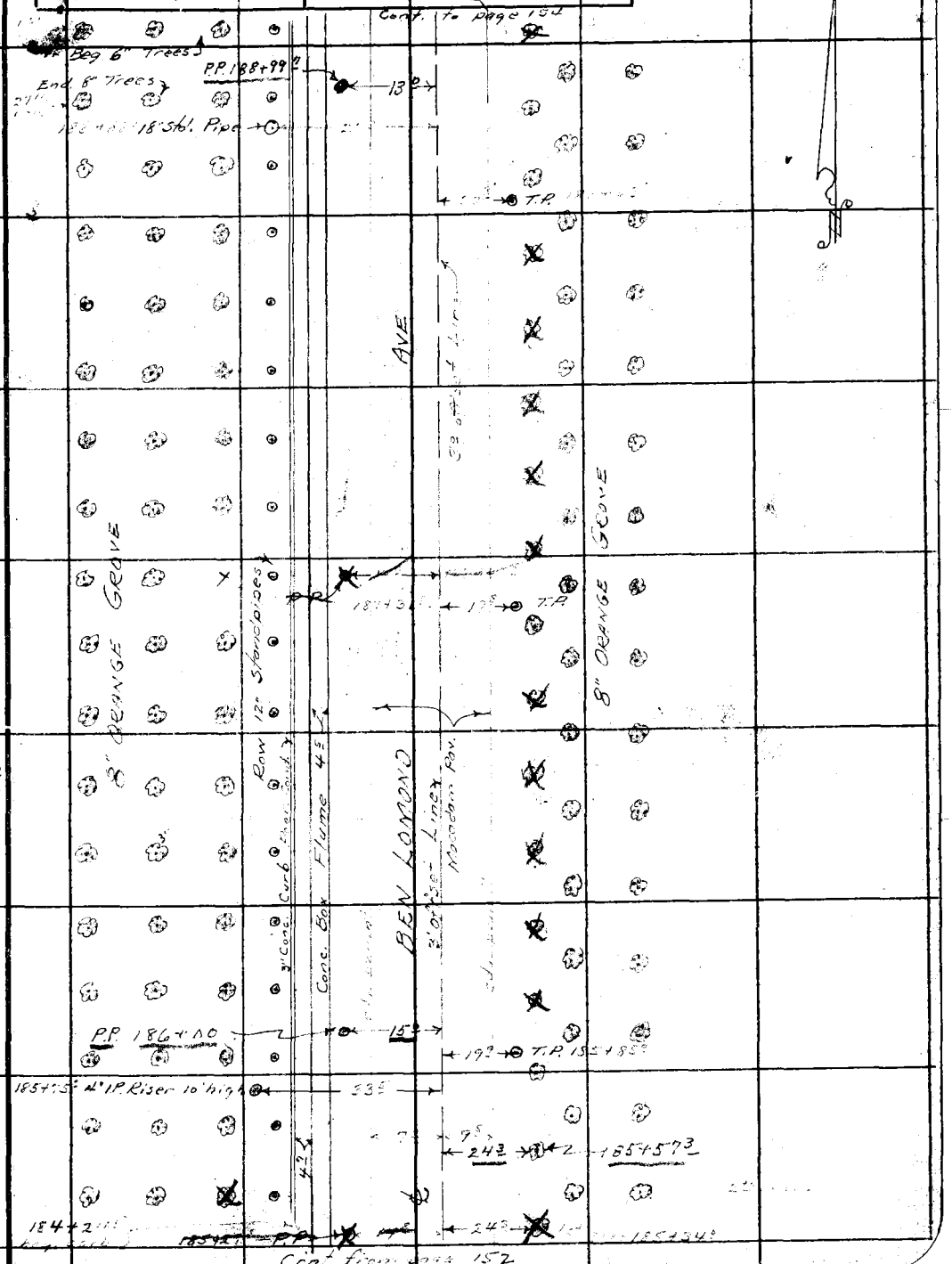

Note: Any Additions or Changes on This Sheets Must be Made or Circled in Red Ink With Date and Name of Person Making Change.

Do not extend notes this side of this line

RETURN TO
LOS ANGELES COUNTY SURVEYOR
700 HALL OF RECORDS

FORM 247 SM 10-37

F.B. 632 PG. 154

Cont. to page 155

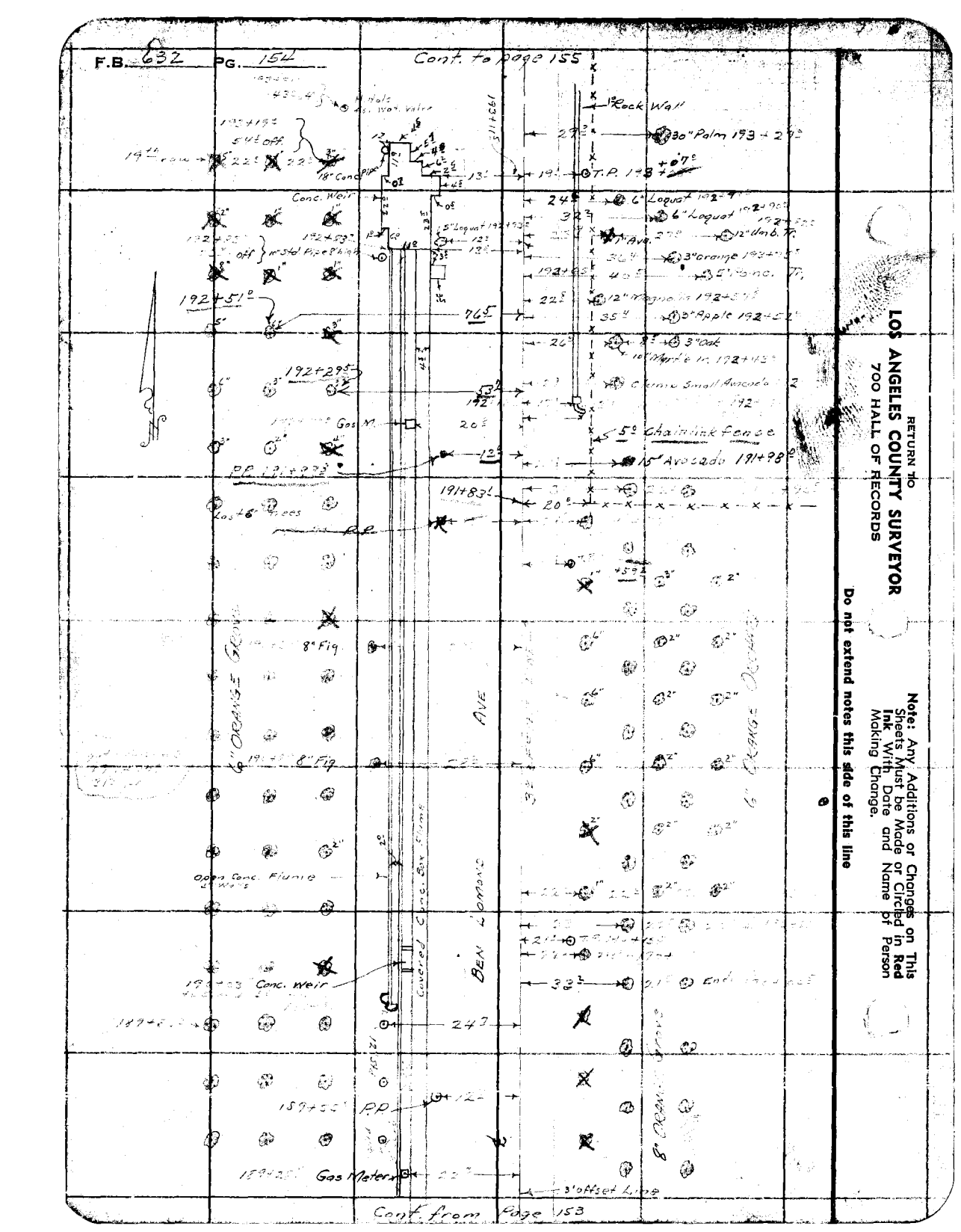

RETURN TO
LOS ANGELES COUNTY SURVEYOR
700 HALL OF RECORDS

Note: Any Additions or Changes on This Sheets Must be Made or Circled in Red Ink With Date and Name of Person Making Change.

Do not extend notes this side of this line

Notes Ck'd by D. M. Finley	Survey of BARANCA ST	F.B. 632 PG. 155
Map No. B-1646-1,2	W. O. 7127 Tape No. St'd of	
Office Work	Surveyed by A. N. HELLSTROM	
Checked D. M. Finley	Notes E. S. T. Date 3-26-40	
Date Mar. 1954	Indexed A. C. Johnson	

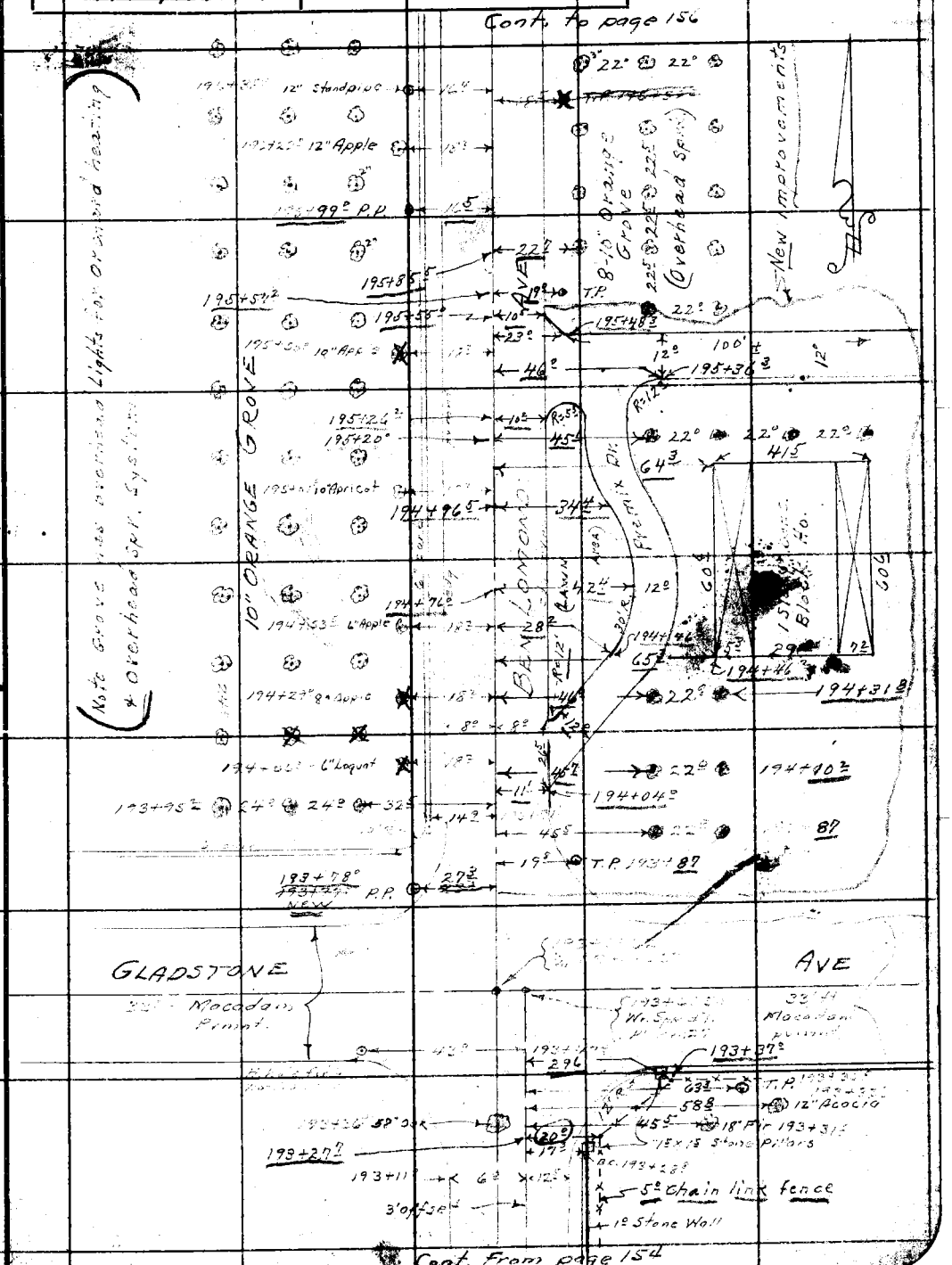

Note: Any Additions or Changes on This Sheets Must be Made or Circled in Red Ink With Date and Name of Person Making Change.

Do not extend notes this side of this line

RETURN TO
LOS ANGELES COUNTY SURVEYOR
700 HALL OF RECORDS

FORM 247 5M 10-37

RETURN TO
LOS ANGELES COUNTY SURVEYOR
700 HALL OF RECORDS

Note: Any Additions or Changes on This Sheets Must be Made or Circled in **Red Ink** With Date and Name of Person Making Change.

Do not extend notes this side of this line

F.B. 682 PG. 156

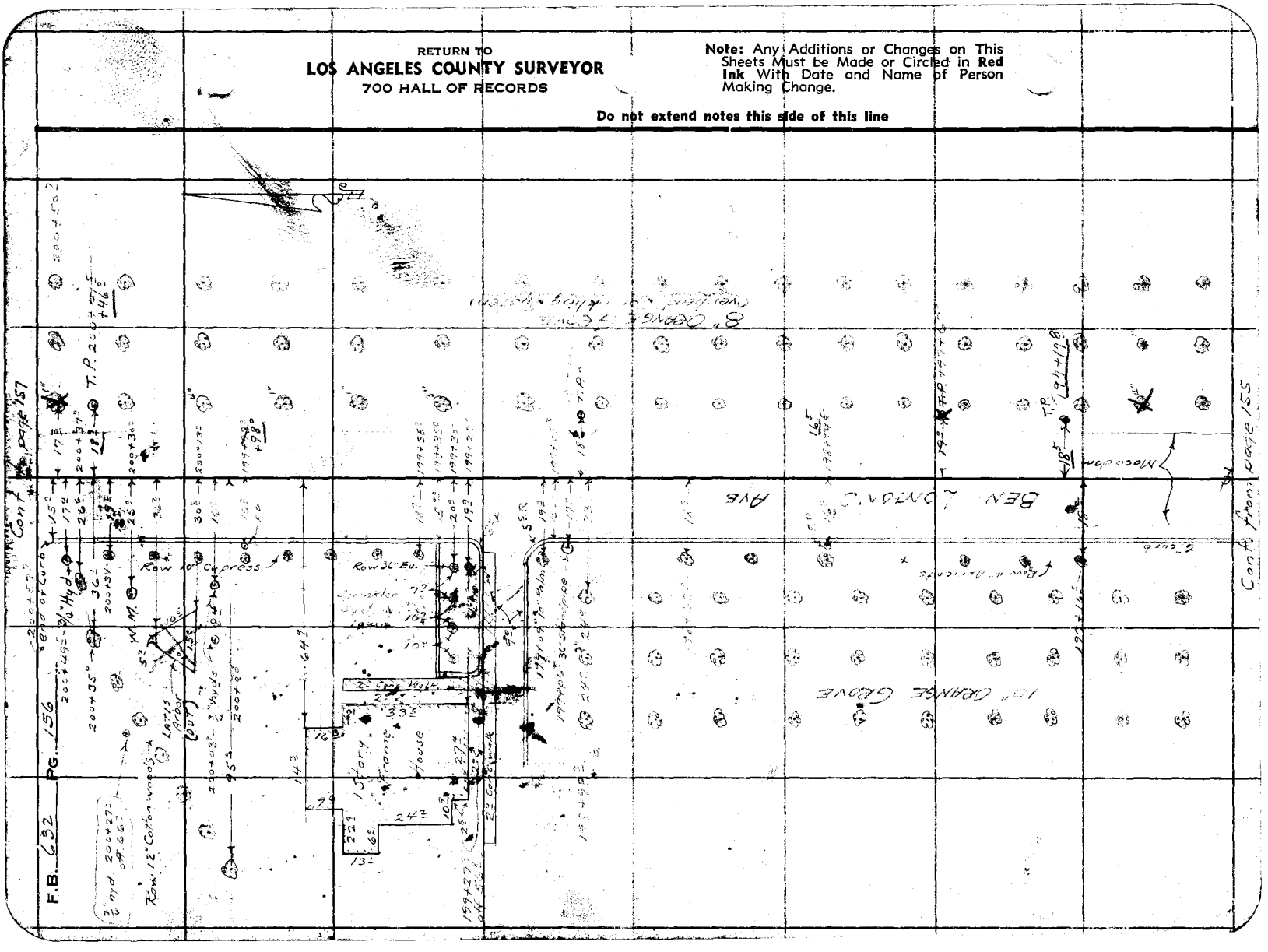

Notes Ck'd by D. M. Finley	Survey of BARANCA ST.	F.B. 632 PG. 157
Map No. B-1646-2	W. O. 7127 Tape No. St'd OF	
Office Work	Surveyed by A. N. HELLSTROM	
Checked D. M. Finley	Notes E S T. Date	
Date Mar. 1954.	Indexed A. C. Johnson	

Cont. to page 158

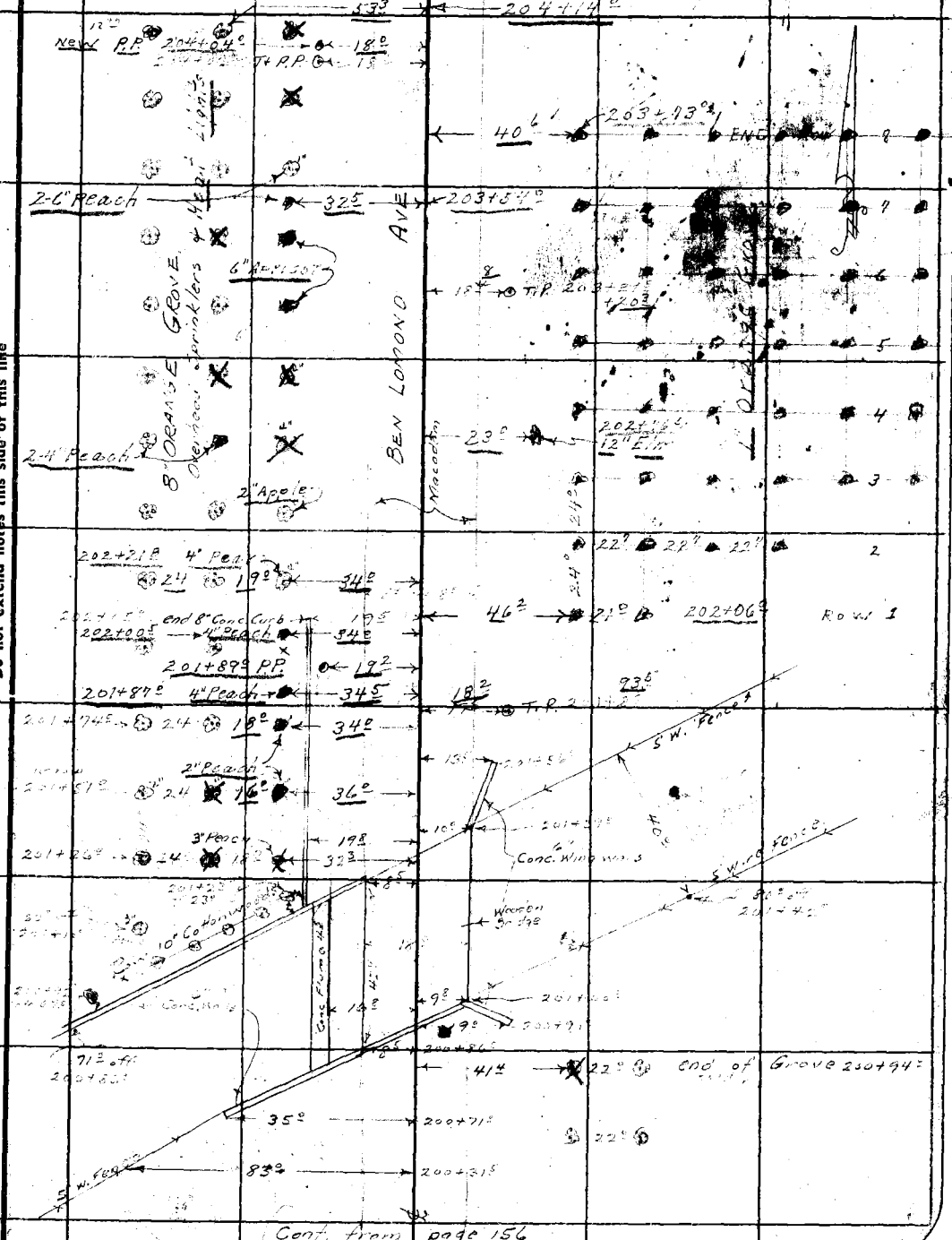

Cont. from page 156

Note: Any Additions or Changes on This Sheets Must be Made or Circled in Red Ink With Date and Name of Person Making Change.

Do not extend notes this side of this line

RETURN TO
LOS ANGELES COUNTY SURVEYOR
700 HALL OF RECORDS

FORM 247 5M 10-37

632 PG. 158

Cont to page 159



Cont from page 157

RETURN TO
LOS ANGELES COUNTY SURVEYOR
700 HALL OF RECORDS

Note: Any Additions or Changes on This Sheets Must be Made or Circled in Red Ink With Date and Name of Person Making Change.

Do not extend notes this side of this line

Notes Ck'd by D. M. Finley
Map No. B-1646-2
Office Work
Checked D. M. Finley
Date Mar. 1954

Survey of BARANCA ST.
W. O. 7127 Tape No. St'd OF
Surveyed by A. N. HELLSTROM
Notes E.S.T. Date 3-[illegible]-54
Indexed [illegible]

F.B. 632 PG. 159

Cont. to page 160

Note: Any Additions or Changes on This Sheets Must be Made or Circled in Red Ink With Date and Name of Person Making Change.

Do not extend notes this side of this line

RETURN TO
LOS ANGELES COUNTY SURVEYOR
700 HALL OF RECORDS

FORM 247 5M 10-57



Cont. to page 161

F.B. 632 PG. 160

RETURN TO
LOS ANGELES COUNTY SURVEYOR
700 HALL OF RECORDS

Note: Any Additions or Changes on This Sheets Must be Made or Circled in Red Ink With Date and Name of Person Making Change.

Do not extend notes this side of this line

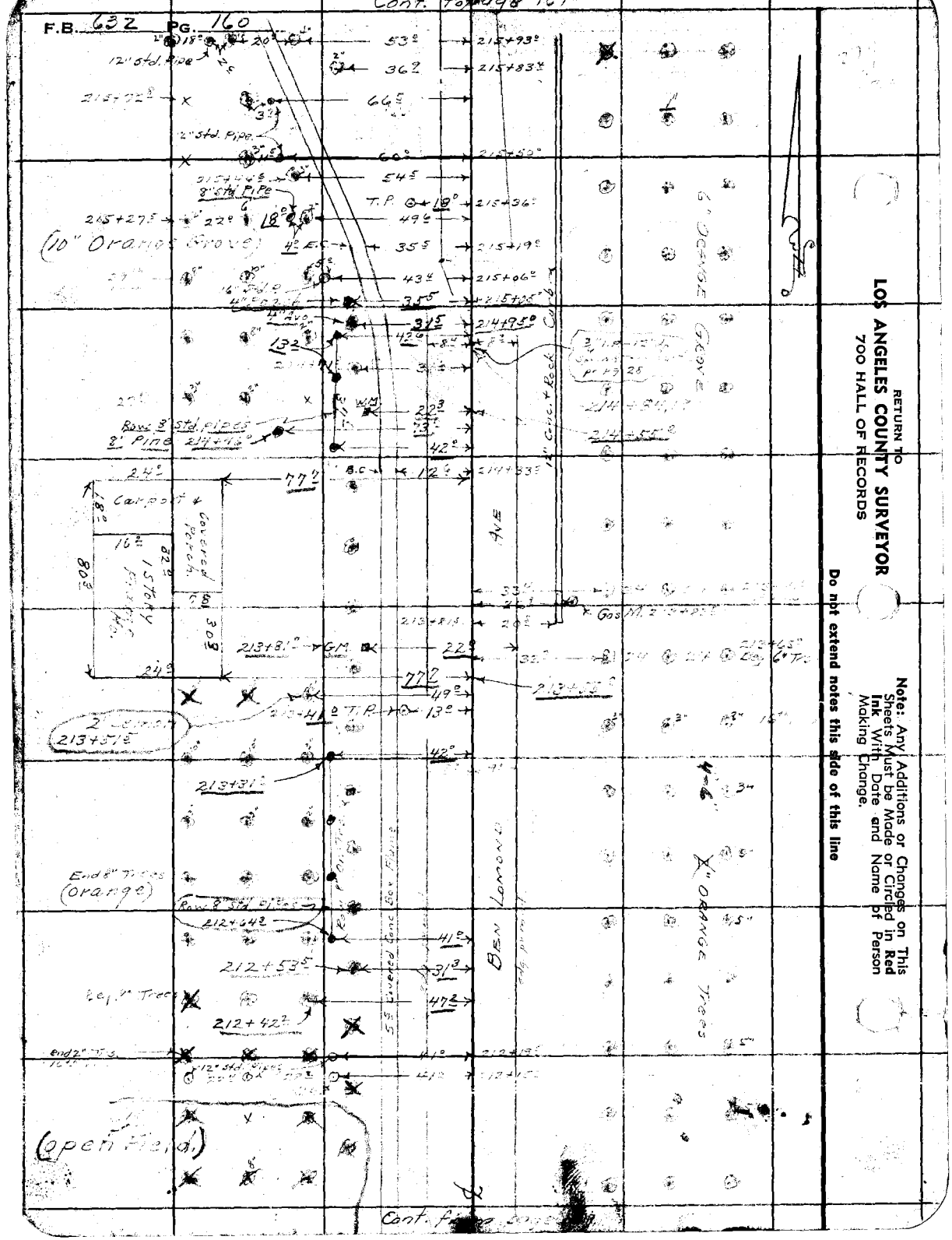

Notes Ck'd by D. M. Finley
Map No. B-1646-2
Office Work
Checked D. M. Finley
Date Mar. 1954

Survey of
W. O. 7727 Tape No. St'd of
Surveyed by A. N. HELLSTROM
Notes F. S. 1. Date
Indexed C. Johnson

F.B. 532 Pg. 161

Note: Any Additions or Changes on This Sheets Must be Made or Circled in Red Ink With Date and Name of Person Making Change.

Do not extend notes this side of this line

RETURN TO
LOS ANGELES COUNTY SURVEYOR
700 HALL OF RECORDS

FORM 247 5M 10-57

F.B. 632 PG. 162

Cont. to page 163



Cont. from page 161

RETURN TO
LOS ANGELES COUNTY SURVEYOR
700 HALL OF RECORDS

Note: Any Additions or Changes on This Sheets Must be Made or Circled in Red Ink With Date and Name of Person Making Change.

Do not extend notes this side of this line

Notes Ck'd by D. M. Finley	Survey of [illegible]	F.B. 652	Pg. 163
Map No. B-1646 #2	W. O. [illegible] Tape No.	St'd	of
Office Work	Surveyed by A. N. HELLSTROM		
Checked D. M. Finley	Notes	Date	
Date Mar. 1954.	Indexed [illegible] C. Johnson		

Note: Any Additions or Changes on This Sheets Must be Made or Circled in Red Ink With Date and Name of Person Making Change.

Do not extend notes this side of this line

RETURN TO
LOS ANGELES COUNTY SURVEYOR
700 HALL OF RECORDS

FORM 247 5M 10-57

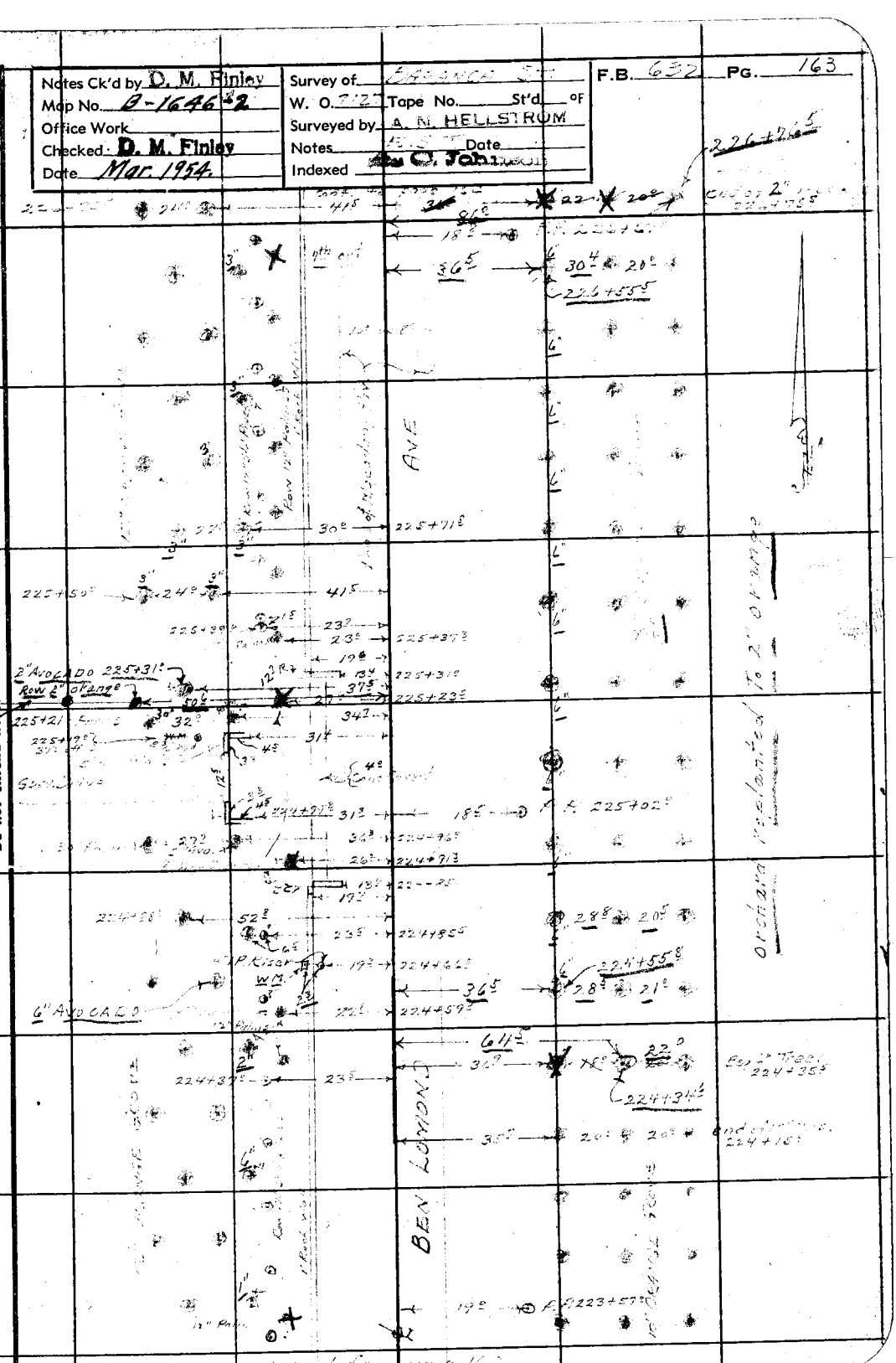

F.B. 632 PG. 102

RETURN TO
LOS ANGELES COUNTY SURVEYOR
700 HALL OF RECORDS

Note: Any Additions or Changes on This Sheets Must be Made or Circled in Red Ink With Date and Name of Person Making Change.

Do not extend notes this side of this line

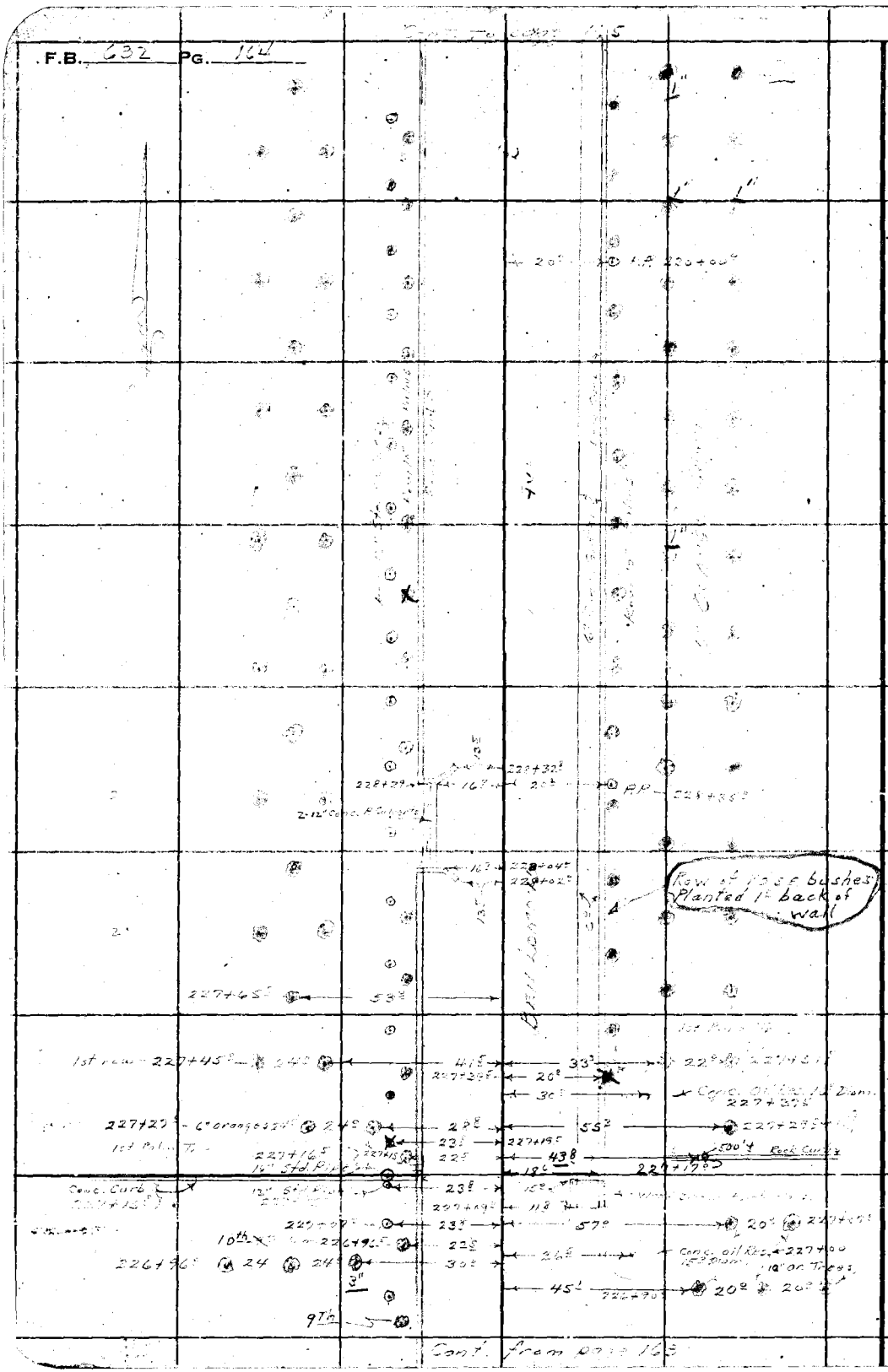

Notes Ck'd by D. M. Finley	Survey of BARANCA ST.	F.B. 632 PG. 165
Map No. B-1646-2	W. O. 7127 Tape No. ____ St'd ____ of	
Office Work	Surveyed by A. N. HELLSTROM	
Checked D. M. Finley	Notes E.S.T. Date 4-26-40	
Date Mar. 1954	Indexed A. Cl. Johnson	

Cont. to page 166

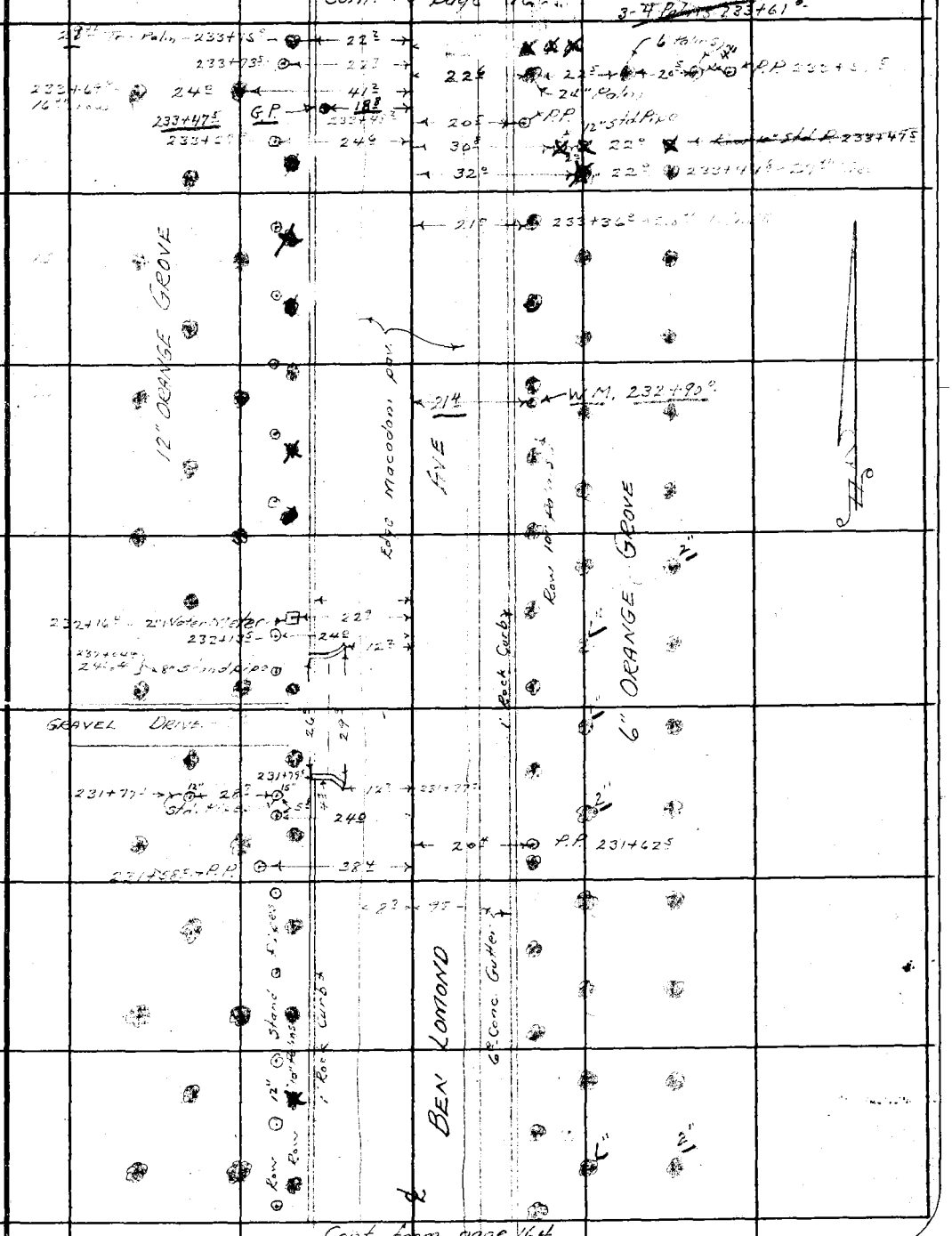

Cont. from page 164

Note: Any Additions or Changes on This Sheets Must be Made or Circled in Red Ink With Date and Name of Person Making Change.

Do not extend notes this side of this line

RETURN TO
LOS ANGELES COUNTY SURVEYOR
700 HALL OF RECORDS

FORM 247 5M 10-37

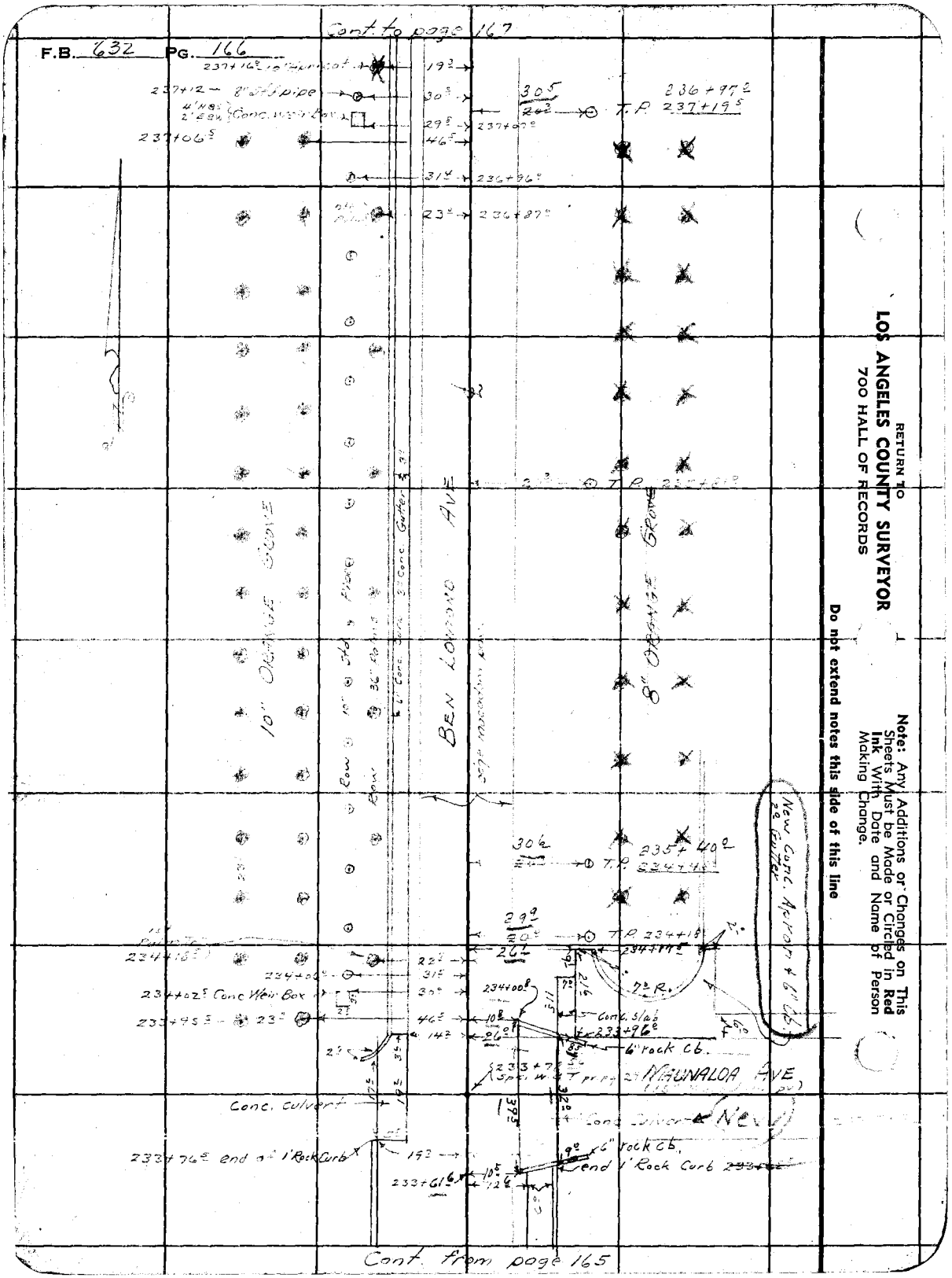

RETURN TO
LOS ANGELES COUNTY SURVEYOR
700 HALL OF RECORDS

Note: Any Additions or Changes on This Sheets Must be Made or Circled in **Red Ink** With Date and Name of Person Making Change.

Do not extend notes this side of this line

Notes Ck'd by D. M. Finley	Survey of BRIANCA ST	F.B. 632	Pg. 167
Map No. B-1646-2	W. O. 7127 Tape No. St'd of		
Office Work	Surveyed by A. N. HELLSTROM		
Checked D. M. Finley	Notes E. S. T. Date 4-26-40		
Date Mar. 1954	Indexed A. C. Johnson		

Cont. to page 168

Beg 12" 71.5

20 — 36 — 20.5 — 14.8 — 240+41 — Out

12" Standpipe

3'x3' - Conc. Meter Box — 17.5 — 240+37

end of 8" Trs — 20 — 13.8 — 17.5 — 240+32

240+29.8 — 36" Palm — 23.5

8" Standpipe — 17.5

241+12.2 — 10" Fig

239+97.1 — 4" Apple — 30.6

8" Standpipe — 17.5 — 20.5 — T.P. 239+72.8

239+87.8 — 30" Palm — 23.5 — 239+61.1

239+82.2 — 12" Std. Pipe — 23.8 — 19.5

Conc. Curb — 12.8

19.5 — 239+66.6

29.8 — 239+22.3

36" Palms

29.5 — 239+46.2

6" Conc. Curb — 20.5 — 239+40

6 Lemons

239+16.2 — 29.8

227+69.2 Palm

3 - 2" Apricots — 23.5 — 20.5 — 239+11.5

1 - 1" Apricot — 19.5 — 18.9 — 39.4 — 239+03.9

Row 2" Pecan — Tree Row — 19.5 — 238+75.5

16.2 — 18.2 — 40.2 — 238+61.2

18.9 — 20.2 — 4" Grapefruit 238+85.8

238+55.2 — 12" Std. P

30.6

20.5 — T.P. 238+52.2

238+52.2

8" ORANGE GROVE AVE

19.3 — 238+16.3

20.2 — 237+98.5

237+78.8

19.2 — 20.2 — 7" Apricot 237+91.1

8" ORANGE GROVE AVE

Row 36" Stand Pipe to 36" Palms — Row 6" Pecan

19.2 — 237+57.5

23.8 — 237+47.5

237+86.2 — 24.8 — 20.7 — 5" Apricot - 237+42.5

237+28.8 — 20.2 — 35.5

Cont. from page 166

Note: Any Additions or Changes on This Sheets Must be Made or Circled in Red Ink With Date and Name of Person Making Change.

Do not extend notes this side of this line

RETURN TO
LOS ANGELES COUNTY SURVEYOR
700 HALL OF RECORDS

FORM 247 SM 10-37

F.B. 632 PG. 168

Cont to page 169

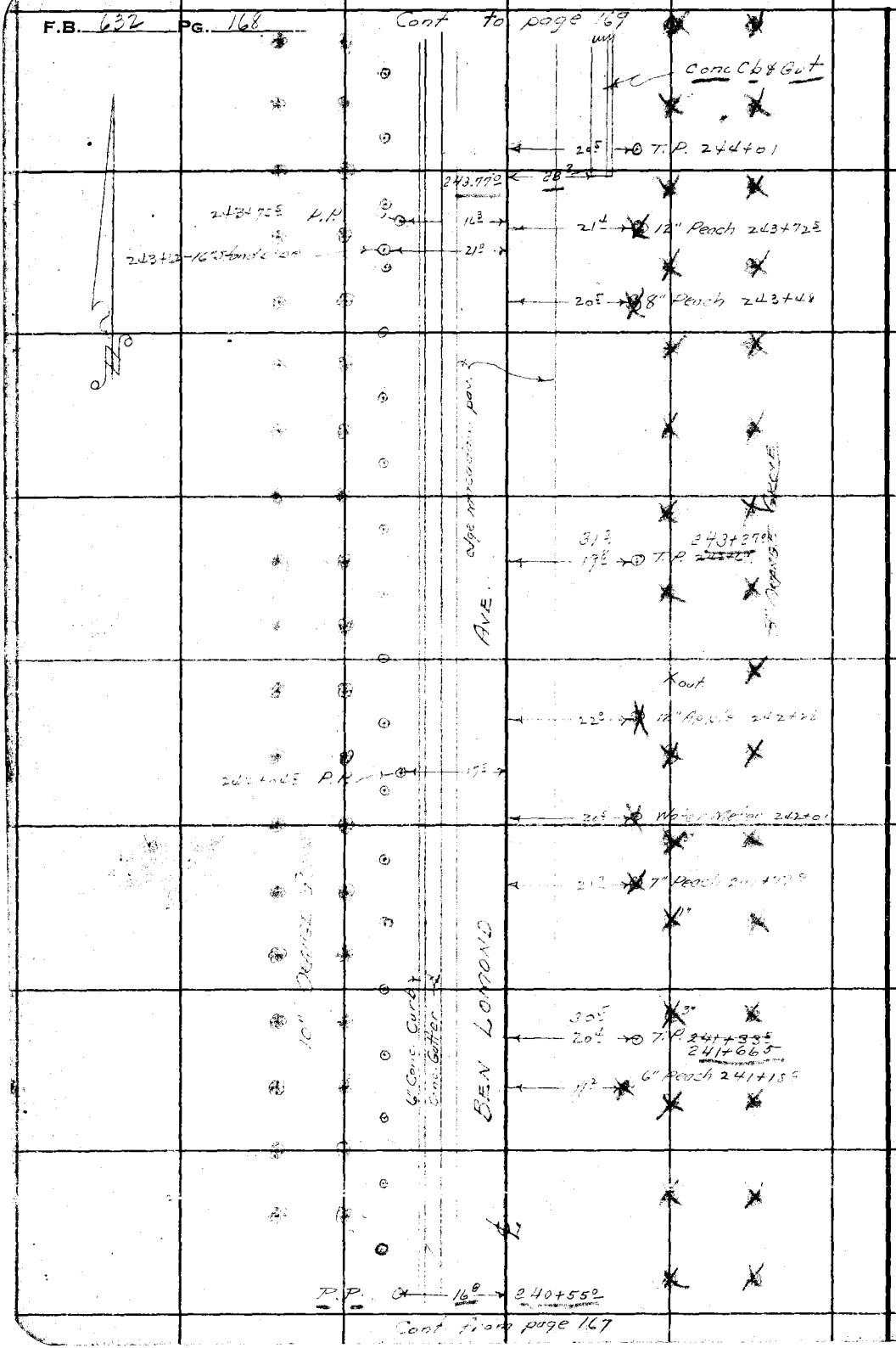

Cont from page 167

RETURN TO
LOS ANGELES COUNTY SURVEYOR
700 HALL OF RECORDS

Note: Any Additions or Changes on This Sheets Must be Made or Circled in **Red Ink** With Date and Name of Person Making Change.

Do not extend notes this side of this line

Notes Ck'd by D. M. Finley	Survey of Barranca 37	F.B. 632 PG. 169
Map No. B-1646-2	W. O. 7177 Tape No. St'd OF	
Office Work	Surveyed by A. N. HELLSTROM	
Checked D. M. Finley	Notes Date	
Date Mar. 1954	Indexed C. Johnson	

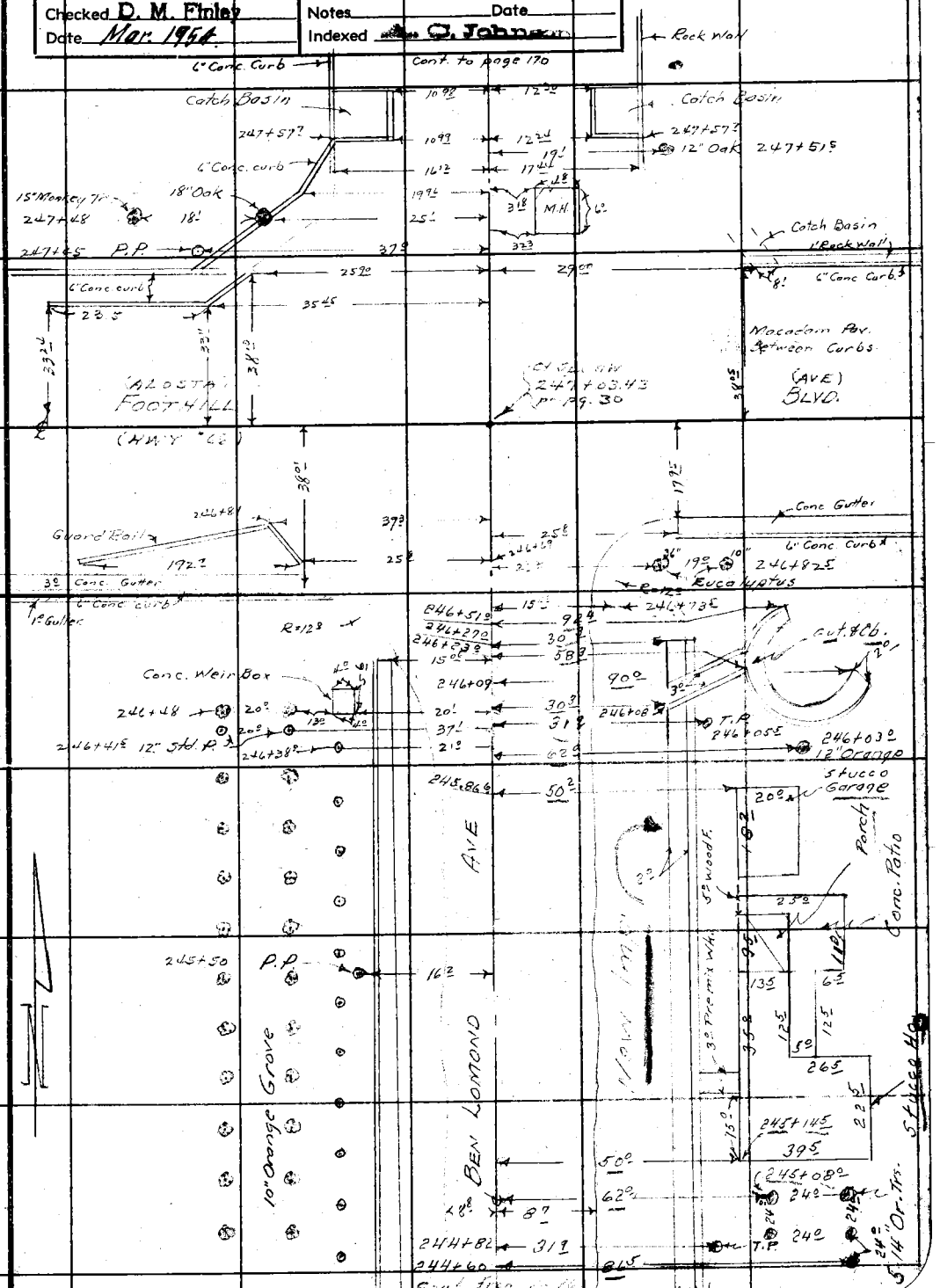

Note: Any Additions or Changes on This Sheets Must be Made or Circled in Red Ink With Date and Name of Person Making Change.

Do not extend notes this side of this line

RETURN TO
LOS ANGELES COUNTY SURVEYOR
700 HALL OF RECORDS

FORM 247 5M 10-37

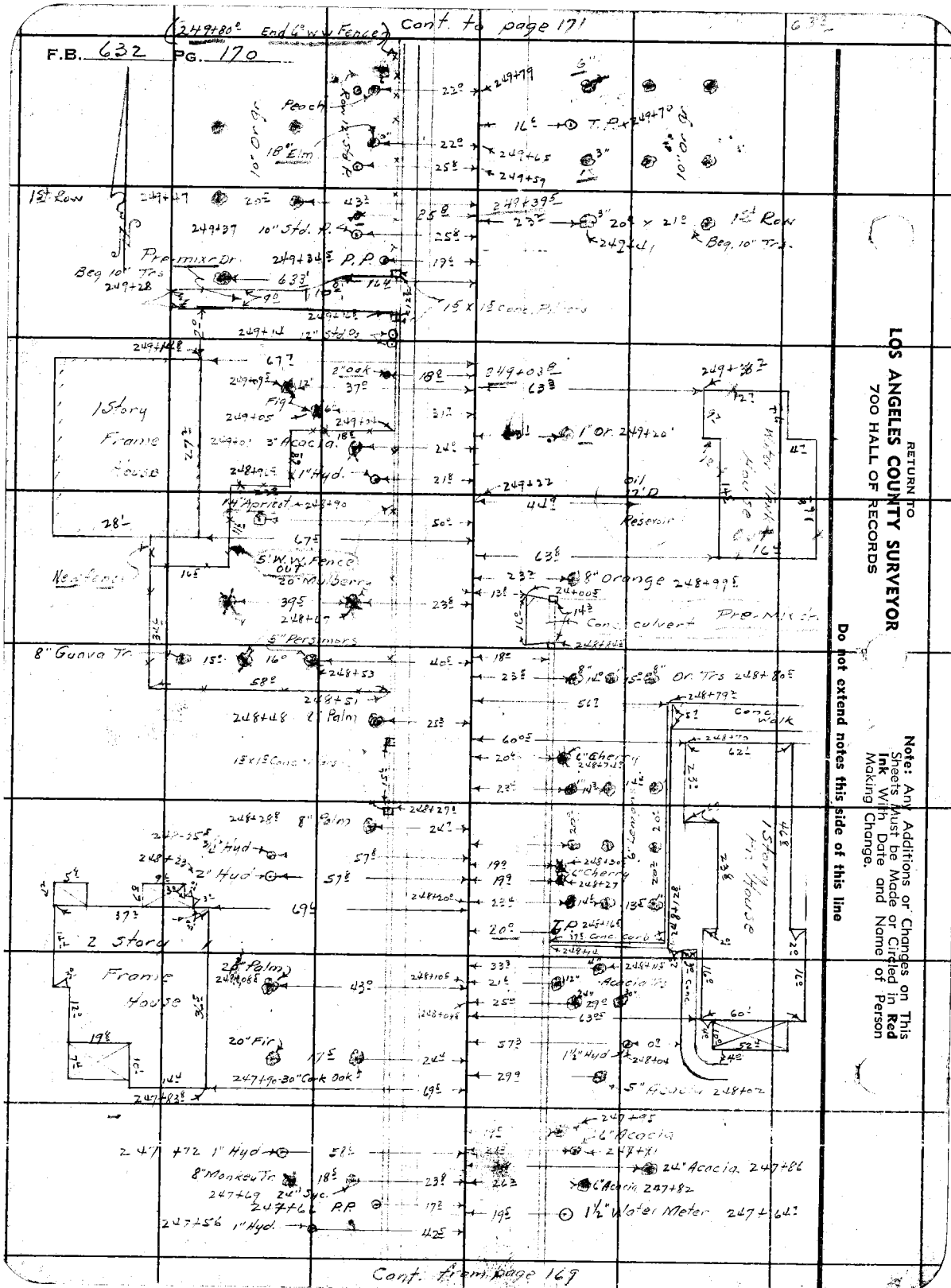

RETURN TO
LOS ANGELES COUNTY SURVEYOR
700 HALL OF RECORDS

Note: Any Additions or Changes on This Sheets Must be Made or Circled in **Red Ink** With Date and Name of Person Making Change.

Do not extend notes this side of this line

Notes Ck'd by D. M. Finley	Survey of BARANCA ST.	F.B. 632	Pg. 171
Map No. B-1646-2	W. O. 7127 Tape No. Std. of		
Office Work	Surveyed by A. N. HELLSTROM		
Checked D. M. Finley	Notes E. S. T. Date		
Date Mar. 1964	Indexed C. Johnson		

Cont. to page 172

Note: Any Additions or Changes on This Sheets Must be Made or Circled in Red Ink With Date and Name of Person Making Change.

Do not extend notes this side of this line

RETURN TO
LOS ANGELES COUNTY SURVEYOR
700 HALL OF RECORDS

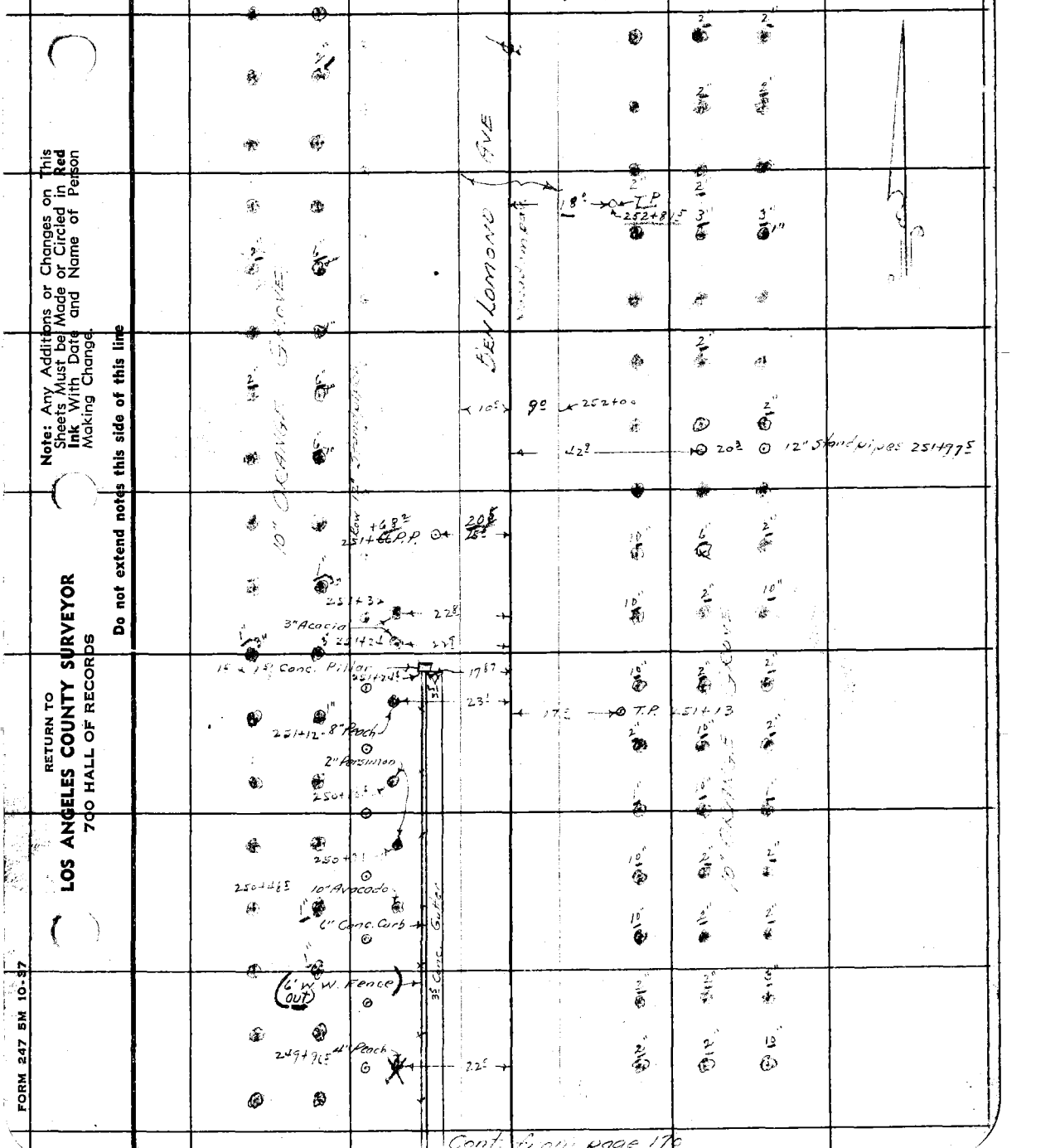

Cont. from page 170

FORM 247 5M 10-57

Cont. to page 173

F.B. 632 PG. 172



Cont. from page 171

RETURN TO
LOS ANGELES COUNTY SURVEYOR
700 HALL OF RECORDS

Note: Any Additions or Changes on This Sheets Must be Made or Circled in Red Ink With Date and Name of Person Making Change.

Do not extend notes this side of this line

Notes Ck'd by D. M. Finley	Survey of Baranca St.
Map No. B-1646	W. O. 7127 Tape No. Std. °F
Office Work	Surveyed by A. N. HELLSTROM
Checked D. M. Finley	Notes E.S.T. Date
Date Mar. 1954	Indexed C. Johnson

F.B. 632 PG. 173

Cont. to page 174



Cont. from page 172

Note: Any Additions or Changes on This Sheet Must be Made or Circled in Red Ink With Date and Name of Person Making Change

Do not extend notes this side of this line.

RETURN TO
LOS ANGELES COUNTY SURVEYOR
700 HALL OF RECORDS

FORM 247 5M 10-38



RETURN TO
LOS ANGELES COUNTY SURVEYOR
700 HALL OF RECORDS

Do not extend notes this side of this line.

Note: Any Additions or Changes on This Sheet Must be Made or Circled in **Red Ink** With Date and Name of Person Making Change.

Notes Ck'd by D. M. Finley	Survey of Baranco St
Map No. B-1646-2	W. O. 7127 Tape No. Std. °F
Office Work	Surveyed by A. N. HELLSTROM
Checked D. M. Finley	Notes E.S.T. Date 5-20-40
Date Mar. 1954	Indexed A. C. Johnson

F.B. 632 PG. 175

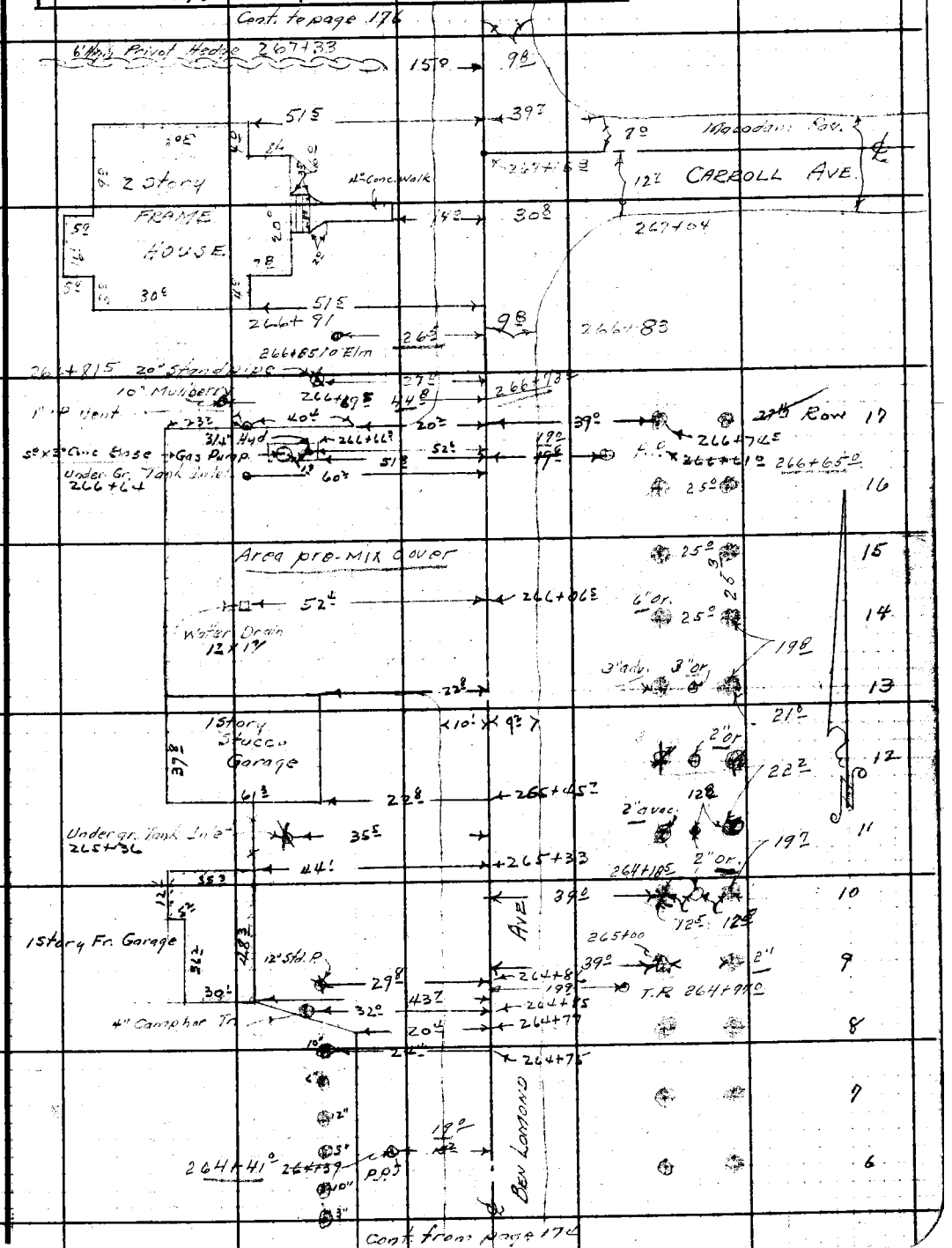

Note: Any Additions or Changes on This Sheet Must be Made or Circled in Red Ink With Date and Name of Person Making Change.

Do not extend notes this side of this line.

RETURN TO
LOS ANGELES COUNTY SURVEYOR
700 HALL OF RECORDS

FORM 247 5M 10-39

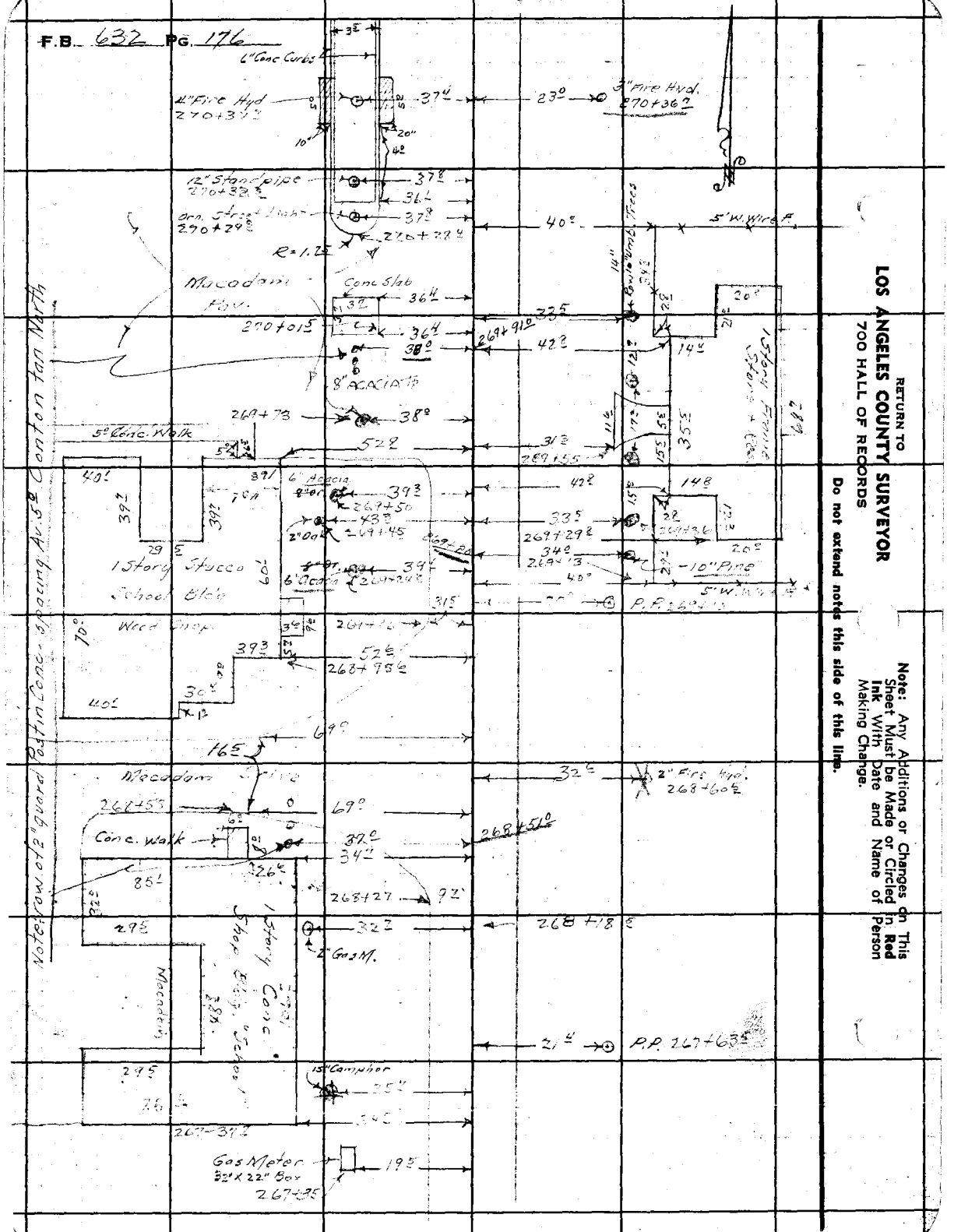

RETURN TO
LOS ANGELES COUNTY SURVEYOR
700 HALL OF RECORDS

Do not extend notes this side of this line.

Note: Any Additions or Changes on This Sheet Must Be Made or Circled in **Red Ink** With Date and Name of Person Making Change.

Notes Ck'd by D. M. Finley	Survey of Baranca St.	F.B. 632 PG. 177
Map No. B-1646-2	W. O. 7127 Tape No. Std. °F	
Office Work	Surveyed by A. S. Tomblison	
Checked D. M. Finley	Notes S. T. Date 5-20-40	
Date Mar. 1954	Indexed A. C. Johnson	

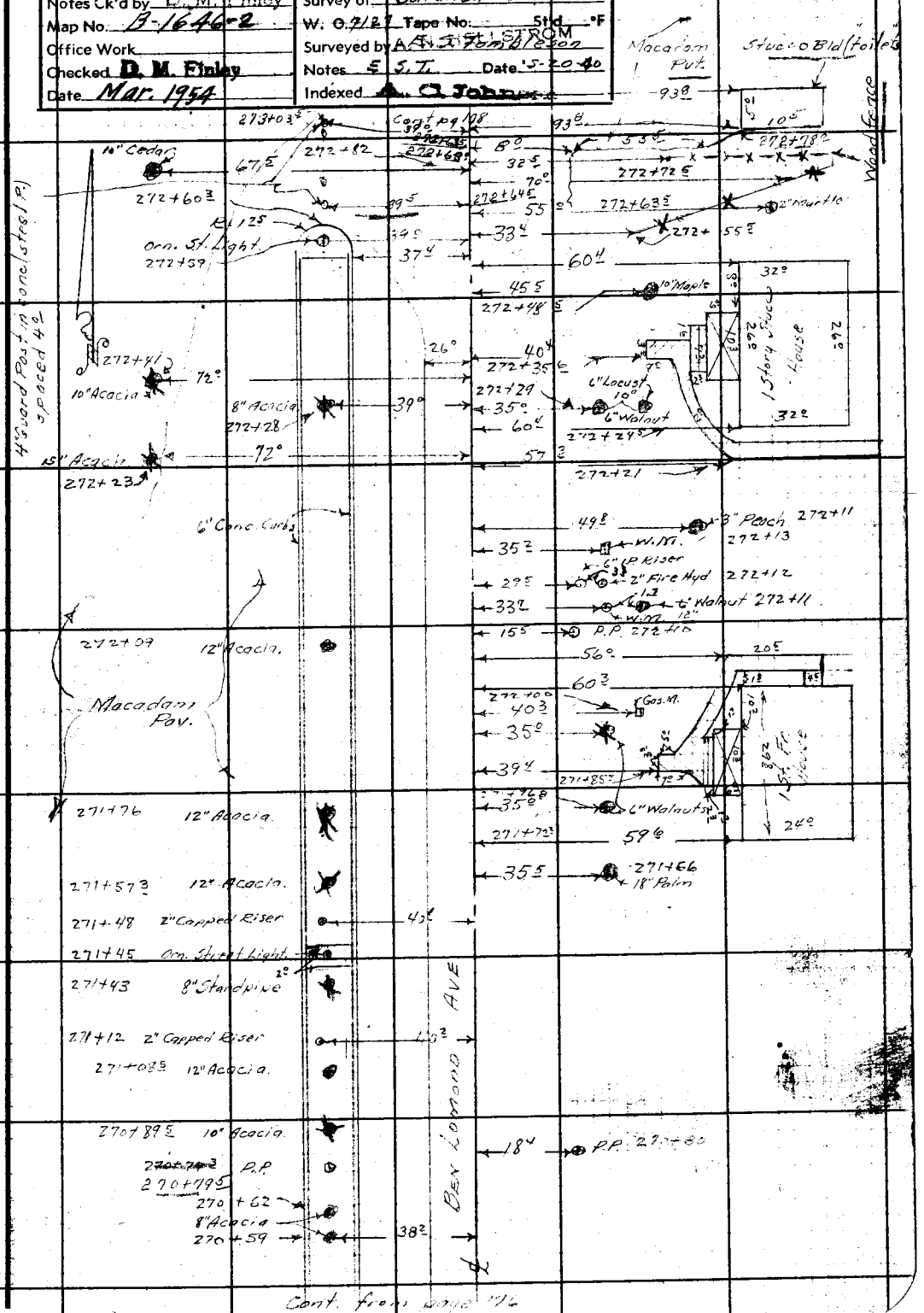

Note: Any Additions or Changes on This Sheet Must be Made or Circled in Red Ink With Date and Name of Person Making Change.

Do not extend notes this side of this line.

RETURN TO
LOS ANGELES COUNTY SURVEYOR
700 HALL OF RECORDS

FORM 247 5M 10-39

Cont to page 179

F.B. 632 Pg. 178

RETURN TO
LOS ANGELES COUNTY SURVEYOR
700 HALL OF RECORDS

Do not extend notes this side of this line.

Note: Any Additions or Changes on This Sheet Must be Made or Circled in Red Ink With Date and Name of Person Making Change.

Cont From page 177

Notes Ck'd by D. M. Finley	Survey of BARANCA ST.
Map No. B-1646-2	W: O.6127 Tape No. Std °F
Office Work	Surveyed by A. E. S. Tombleson
Checked D. M. Finley	Notes E. S. T. Date 5-20-40
Date Mar. 1954	Indexed A. C. Johnson

F.B. 632 PG. 179

Cont. to page 180



Cont. from page 178

Note: Any Additions or Changes on This Sheet Must be Made or Circled in Red Ink With Date and Name of Person Making Change.

Do not extend notes this side of this line.

RETURN TO
LOS ANGELES COUNTY SURVEYOR
700 HALL OF RECORDS

FORM 247 5M 10-39

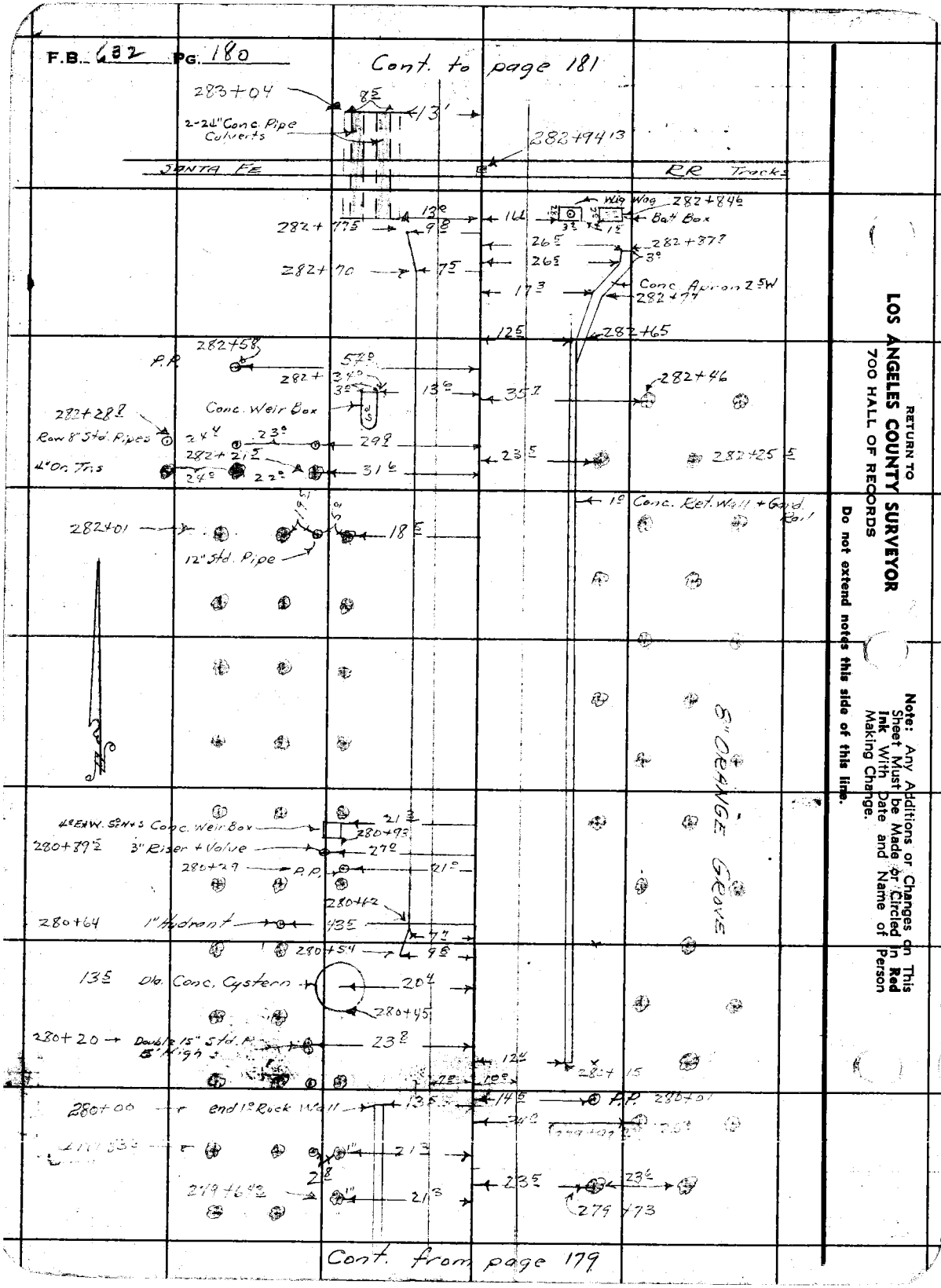

RETURN TO
LOS ANGELES COUNTY SURVEYOR
700 HALL OF RECORDS

Do not extend notes this side of this line.

Note: Any Additions or Changes on This Sheet Must be Made or Circled in Red Ink With Date and Name of Person Making Change.

Notes Ck'd by D. M. Finley	Survey of BARANCA St	F.B. 632 Pg. 181
Map No. B-1646-2	W.O. 7127 Tape No. St'd °F	
Office Work	Surveyed by E. S. Tombleson	
Checked D. M. Finley	Notes E.S.T. Date 5-20-40	
Date Mar. 1954	Indexed A. C. Johnson	

CONT. BOT PG. 182

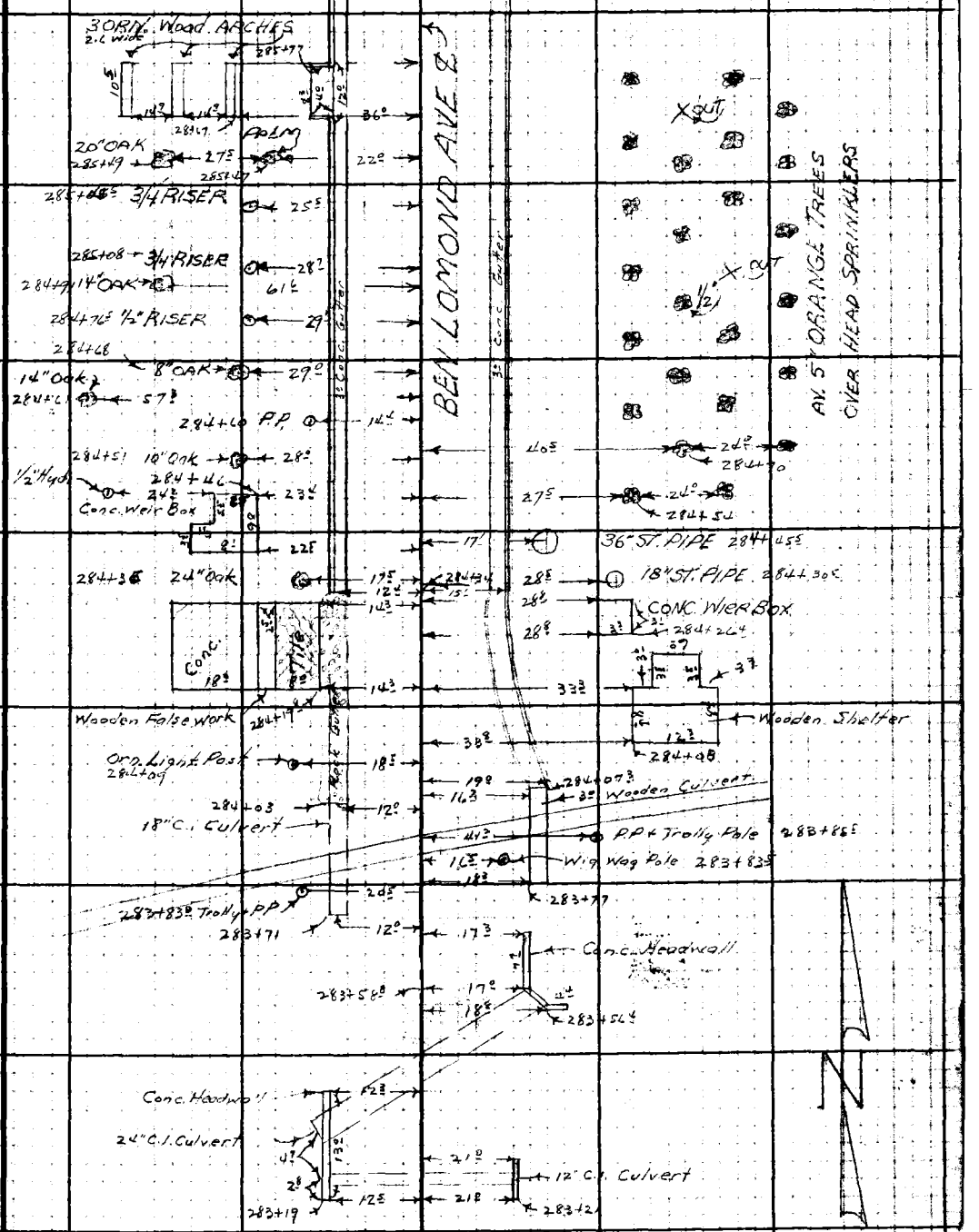

Note: Any Additions or Changes on This Sheet Must be Made or Circled in Red Ink With Date and Name of Person Making Change.

Do not extend notes this side of this line.

RETURN TO
LOS ANGELES COUNTY SURVEYOR
700 HALL OF RECORDS

FORM 247 5M 10-39



RETURN TO
LOS ANGELES COUNTY SURVEYOR
700 HALL OF RECORDS

Note: Any Additions or Changes on This Sheet Must be Made or Circled in Red Ink With Date and Name of Person Making Change.

Do not extend notes this side of this line.

Notes Ck'd by D. M. Finley	Survey of ENCINO 57	F.B. 632	Pg. 183
Map No. B-1646-2	W. O. 7127 Tape No. St'd °F		
Office Work	Surveyed by R. S. Tomlinson		
Checked D. M. Finley	Notes S. T. Date 6-6-40		
Date Mar. 1954	Indexed C. Johnson		

Cont. on page 181

Note: Any Additions or Changes on This Sheet Must be Made or Circled in Red Ink With Date and Name of Person Making Change.
Do not extend notes this side of this line.
RETURN TO
LOS ANGELES COUNTY SURVEYOR
700 HALL OF RECORDS

FORM 247 5M 10-39

Cont from page 182

Cont to page 185

F.B. 632 P.G. 184

Macadam Pav.
MILTON DR.

293+67 10°
293+43.5 15½
31½
12" 19° 15" 293+51
17½ 15°
Eucalyptus Trs.
293+52
293+43.58 15½
end of Conc. Curb & Gutter 293+49.55
293+45.5 15" Oak 77½
293+39.5 15" Oak 29½
293+23 11°
36½ 8" Standpipe 293+47.8

Sta.	Off	LEFT Remarks	
291+72	25.8	4" Avocado	Tr.
291+86.3	26.2	"	"
"	38.5	"	"
291+93.5	33.0	"	"
291+95	44.5	"	"
291+92.5	58.4	2"	"
292+01	53.2	4"	"
292+01 +06.5	25.6	"	"
	43.5	"	"
+09	32.3	"	"
+13	52.7	"	"
+17	25.8	"	"
+17.5	39.8	"	"
+16	64.2	3"	"
+25	32.1	4"	"
+24.8	42.0	"	"
+23.8	52.3	"	"
+23.3	62.0	"	"
+32	26.0	"	"
+35.5	45.5	"	"
+35.2	52.2	2"	"
+36	62.3	4"	"
+32	68.5	"	"
+39	32.0	"	"
+47	25.7	"	"
+50	41.2	"	"
+49.5	51.4	"	"
+40.5	51.4	3"	"
+51.5	63.0	4"	"
+45.0	65.3	"	"
+53.5	31.5	2"	"
+58.8	25.7	"	"
+60.4	37.0	4"	"
+57.7	44.4	"	"
+59.5	56.9	"	"
+56.0	69.5	"	"
+85.1	65.8	5"	"
+65.1	60.1	3/4" Hydrant	
+66	45.8	3" Avocado	Tr.
+66.7	53.3	4"	"
+71.0	61.0	2"	"
+77	68.7	"	"
+78	56.0	3"	"
+74.5	47.3	4"	"
+70.0	36.9	"	"
+72	28.0	2"	"
+90.0	23.0	2"	"
293+00	62.9	"	"
+13.8	63.2	1"	"

BEN LOMOND AVE.
4" Cast Iron Water Main
4" ALTA AV.

16.5 T.P. 292+24
50° 8" Standpipe 293+30
30.4 22.2
293+28

30° 22° 291+75.5
14.8 T.P. 291+71.8
14.5 W.M. 291+68.5
14.8 Geo. M. 291+68

15° R=3.0
21.6 291+61
6.0
26.8 291+37.8
15.1 R=3.0
26.5 291+36.8
12' High Cypress Hedge

20" Oak 14.6 5.8
291+62 3/4" Std.

Cont. from page 183

RETURN TO
LOS ANGELES COUNTY SURVEYOR
700 HALL OF RECORDS

Do not extend notes this side of this line.

Note: Any Additions or Changes on This Sheet Must be Made or Circled in Red Ink With Date and Name of Person Making Change.

Notes Ck'd by D. M. Finley	Survey of BARRANCA ST	F.B. 632 PG. 185
Map No. B-1646-2	W. O. 7127 Tape No. St'd °F	
Office Work	Surveyed by E. S. Tombleson	
Checked D. M. Finley	Notes E. S. T. Date 6-6-40	
Date Mar. 1954	Indexed A. C. Johnson	



Cont. from page 184

Note: Any Additions or Changes on This Sheet Must be Made or Circled in Red Ink With Date and Name of Person Making Change.

Do not extend notes this side of this line.

RETURN TO
LOS ANGELES COUNTY SURVEYOR
700 HALL OF RECORDS

FORM 247 5M 10-39

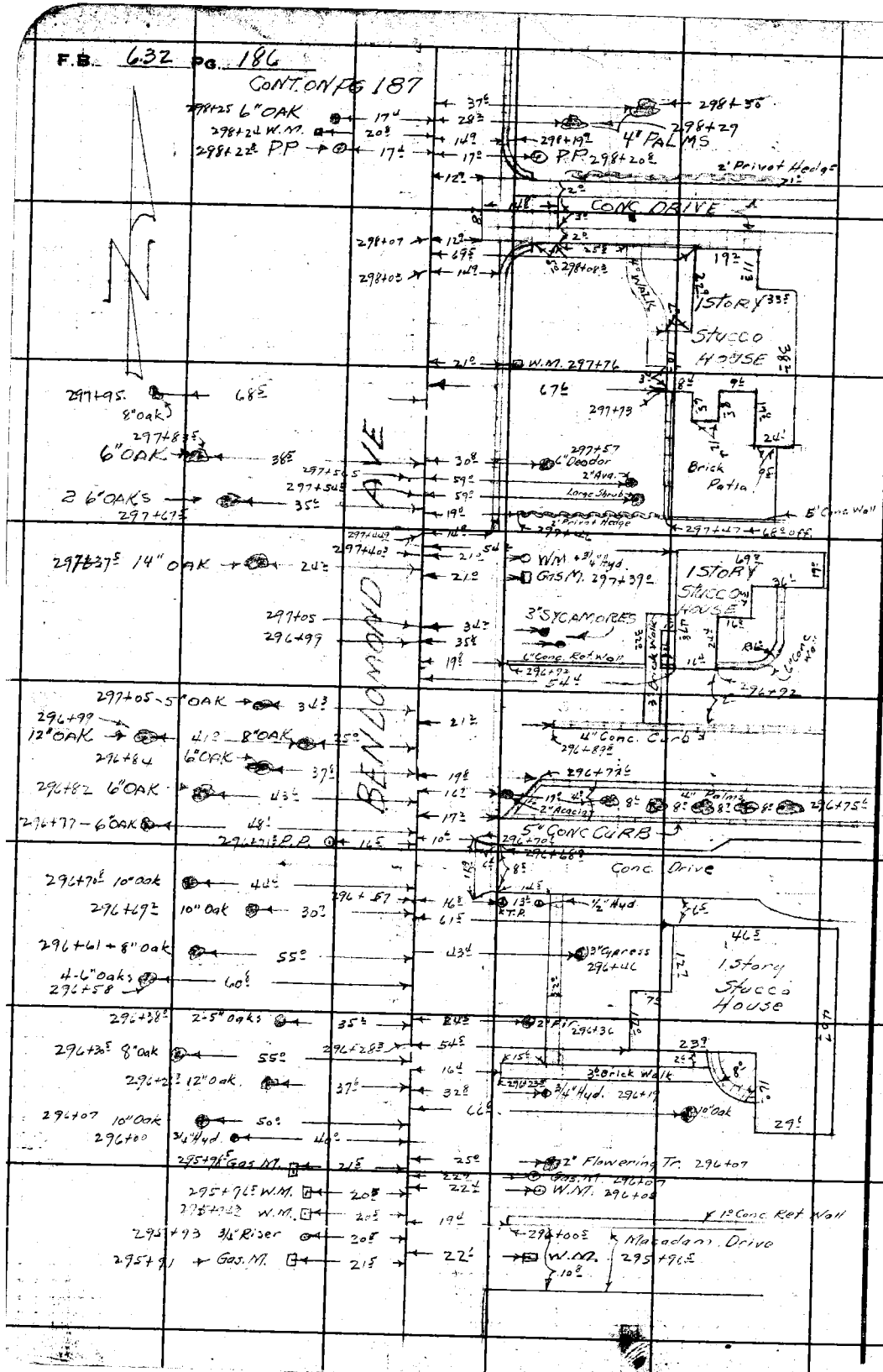

RETURN TO
LOS ANGELES COUNTY SURVEYOR
700 HALL OF RECORDS

Do not extend notes this side of this line.

Note: Any Additions or Changes on This Sheet Must be Made or Circled in Red Ink With Date and Name of Person Making Change.

Notes Ck'd by D. M. Finley	Survey of BARRANCA ST	F.B. 632 Pg. 187
Map No. B-1646-2	W. O. 7127 Tape No. St'd °F	
Office Work	Surveyed by A. N. HELLSTROM	
Checked D. M. Finley	Notes G. G. Porter Date 6-6-40	
Date Mar. 1954	Indexed C. Johnson	

CONT PG. 188

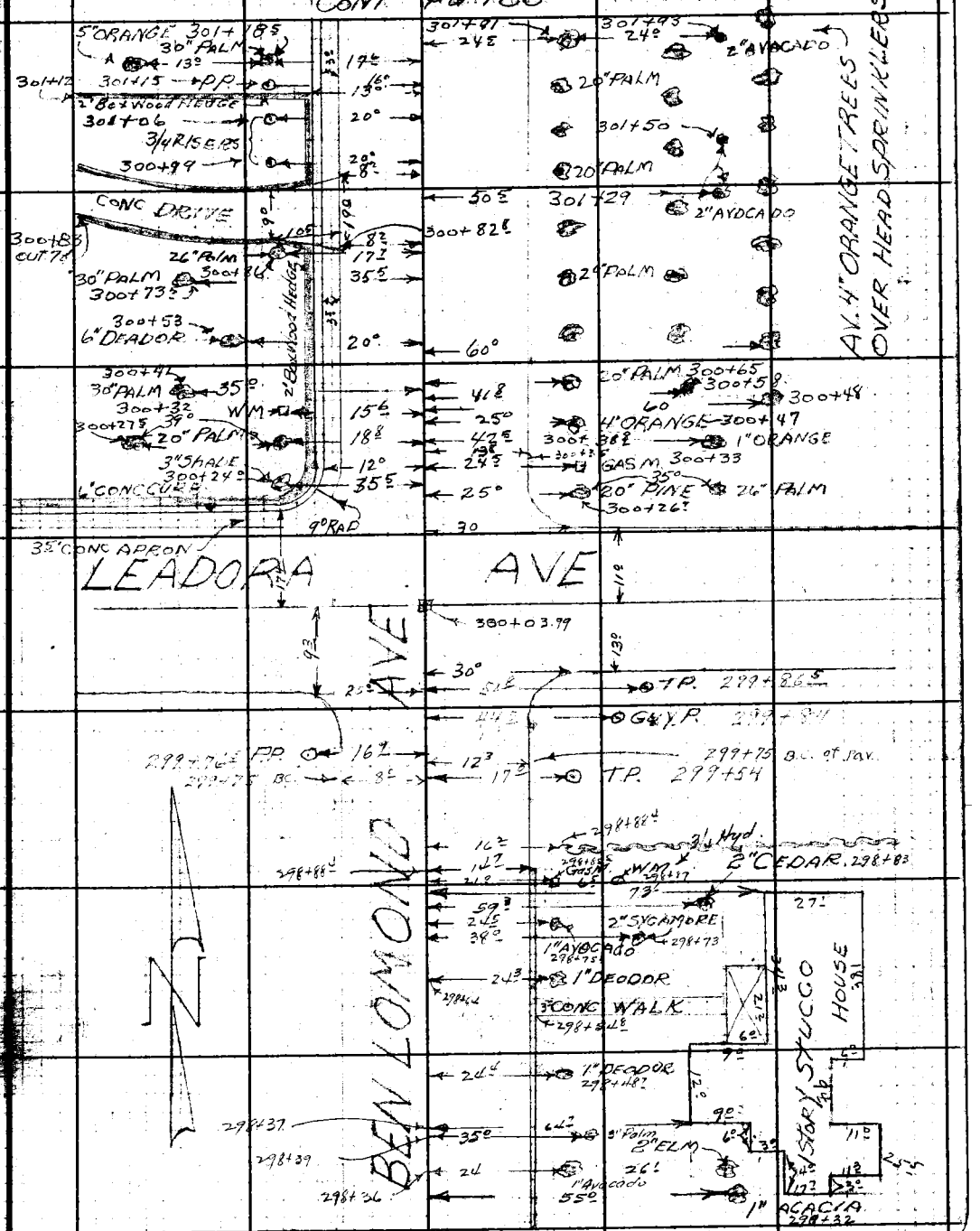

CONT FROM PG. 186

Note: Any Additions or Changes on This Sheet Must be Made or Circled in Red Ink With Date and Name of Person Making Change

Do not extend notes this side of this line.

RETURN TO
LOS ANGELES COUNTY SURVEYOR
700 HALL OF RECORDS

FORM 247 5M 10-39

RETURN TO
LOS ANGELES COUNTY SURVEYOR
700 HALL OF RECORDS

Note: Any Additions or Changes on This Sheet Must be Made or Circled in **Red Ink** With Date and Name of Person Making Change.

Do not extend notes this side of this line.

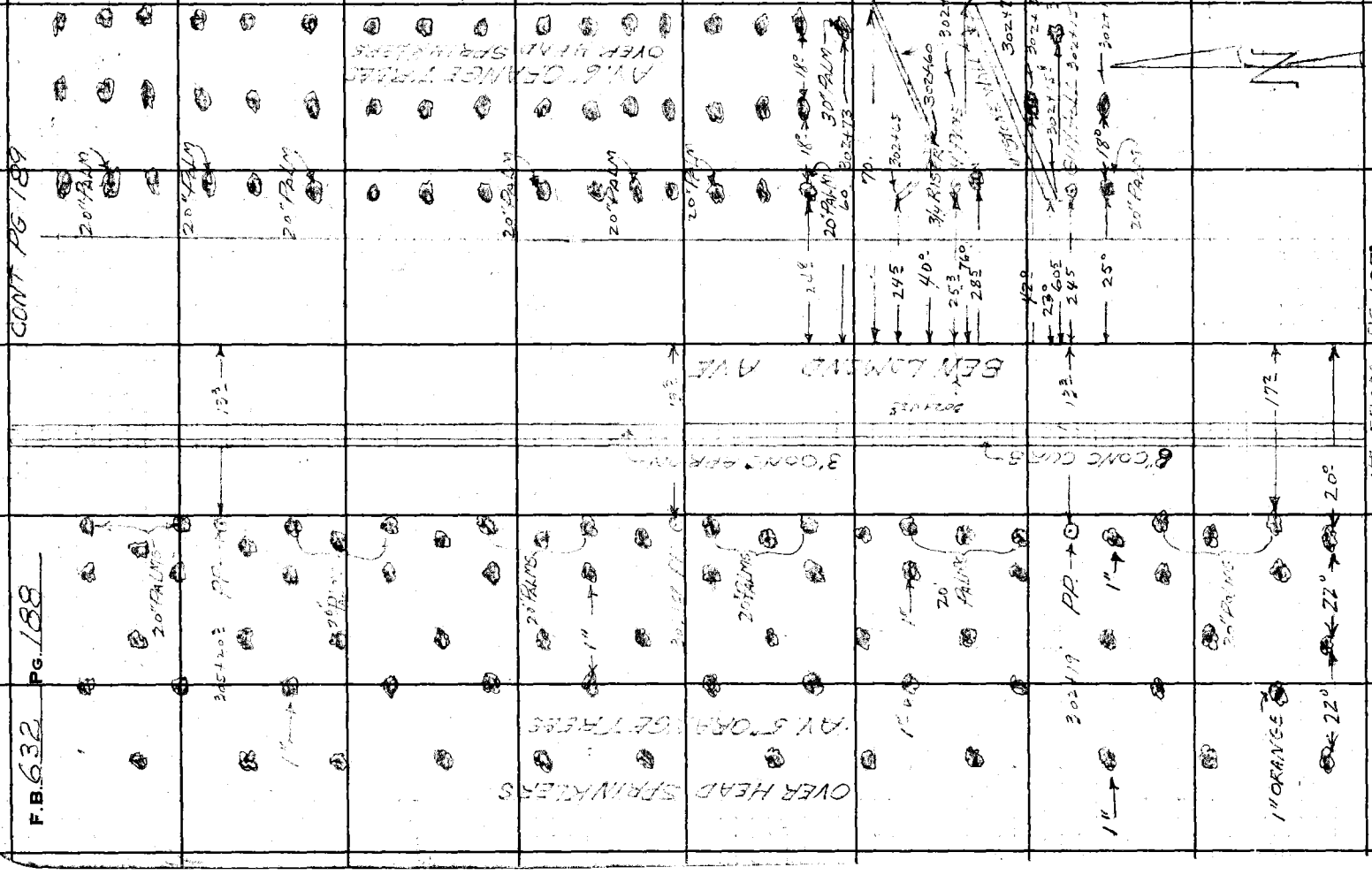

Notes Ck'd by D. M. Finley	Survey of BARRANCA ST	F.B. 632 Pg. 189
Map No. B-1646-[illegible]	W. O. 7127 Tape No. St'd °F	
Office Work	Surveyed by A. N. HELLSTROM	
Checked D. M. Finley	Notes G. G. Porter Date 6-7-40	
Date Mar. 1954	Indexed A. C. Johnson	

CONT PG. 190

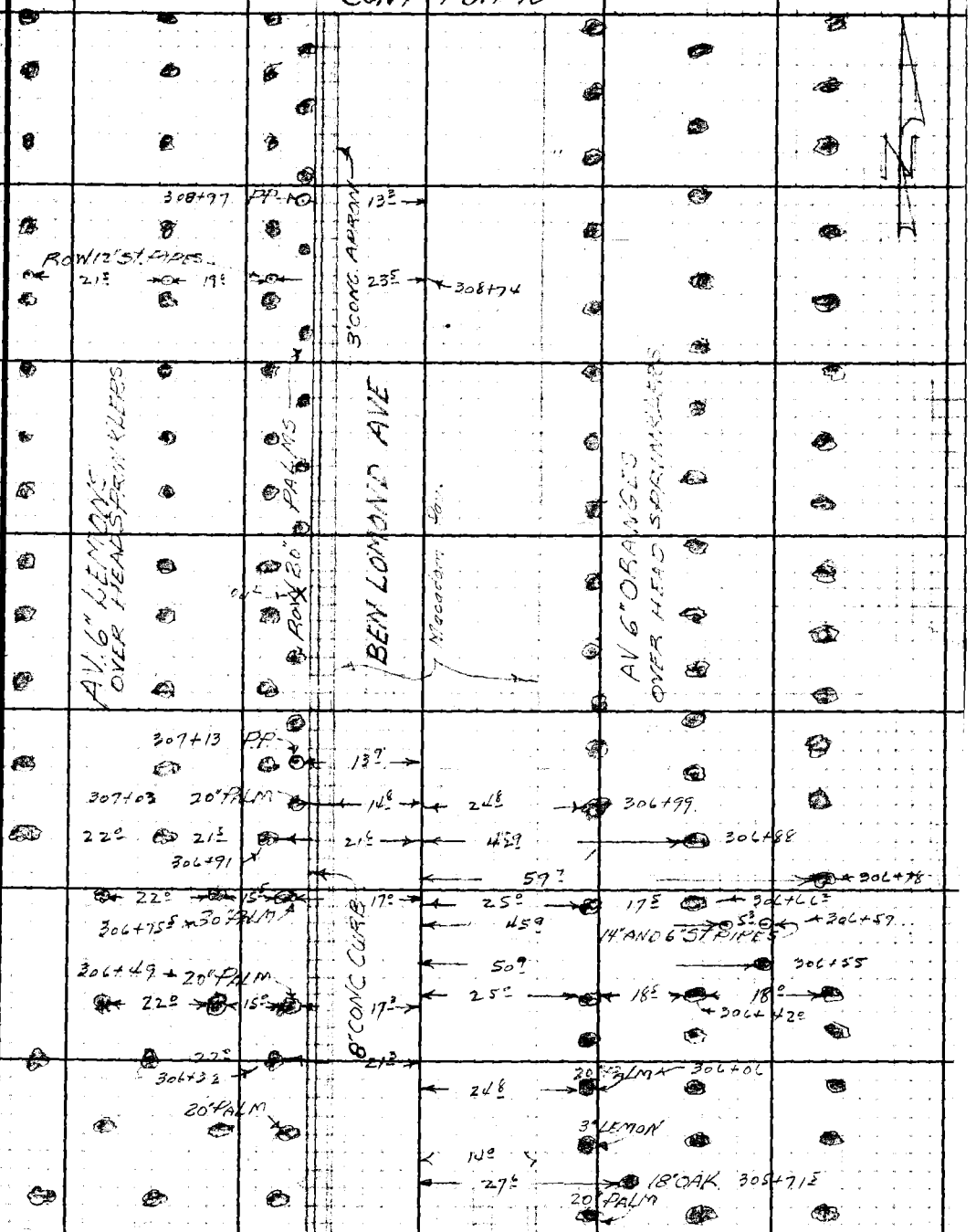

CONT. FROM PG. 188

Note: Any Additions or Changes on This Sheet Must be Made or Circled in Red Ink With Date and Name of Person Making Change

Do not extend notes this side of this line.

RETURN TO
LOS ANGELES COUNTY SURVEYOR
700 HALL OF RECORDS

FORM 247 5M 10-39

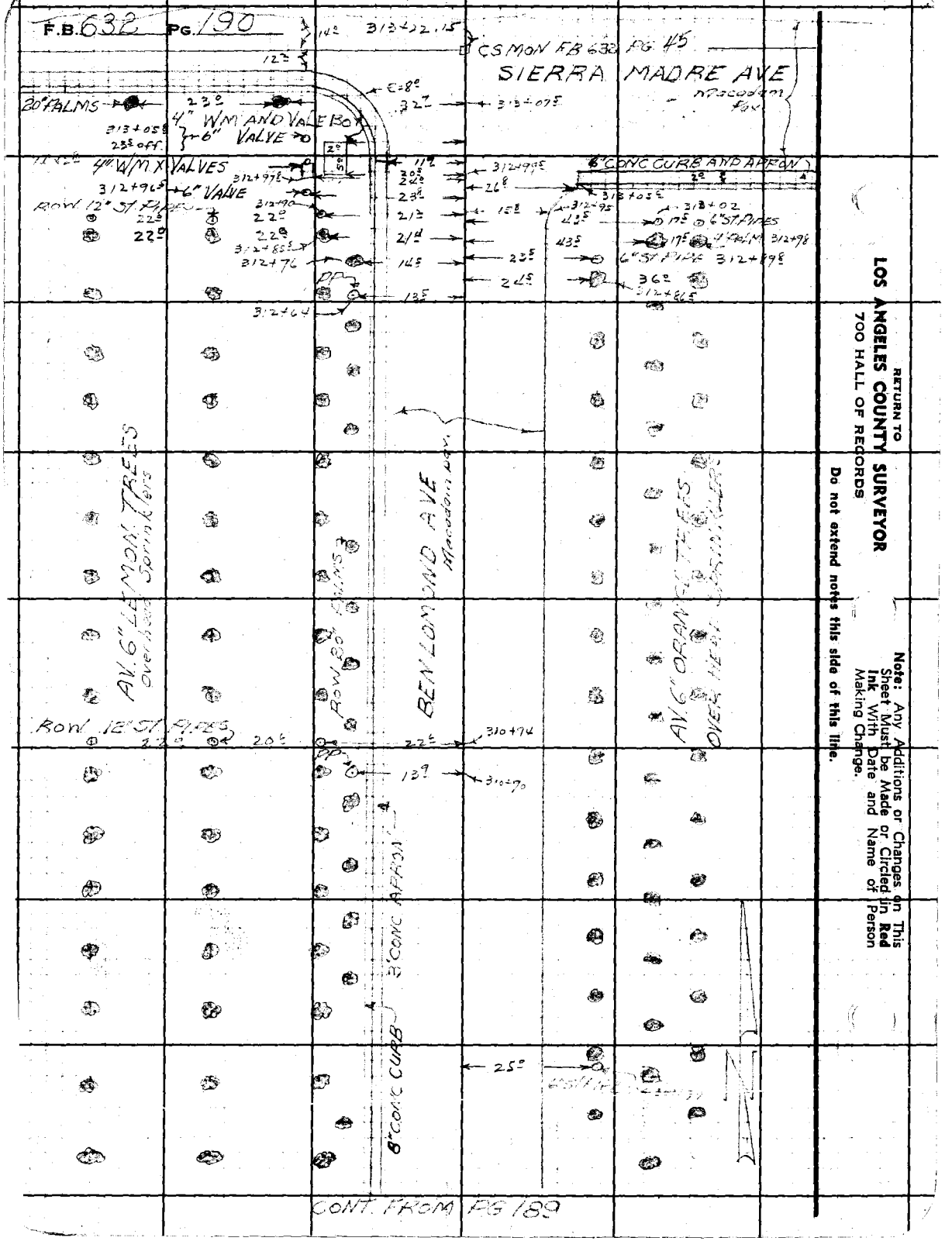

RETURN TO
LOS ANGELES COUNTY SURVEYOR
700 HALL OF RECORDS

Do not extend notes this side of this line.

Note: Any Additions or Changes on This Sheet Must be Made or Circled in **Red Ink** With Date and Name of Person Making Change.

Notes Ck'd by D. M. Finley	Survey of BARRANCA ST.
Map No. B-1646-2	W. 02122 Tape No. ____ St'd ____ °F
Office Work	Surveyed by A. N. HELLSTROM
Checked D. M. Finley	Notes A.N.H. Date 10-2-41
Date Mar. 1954	Indexed A. C. Johnson 10-7-41

F.B. 632 PG. 191

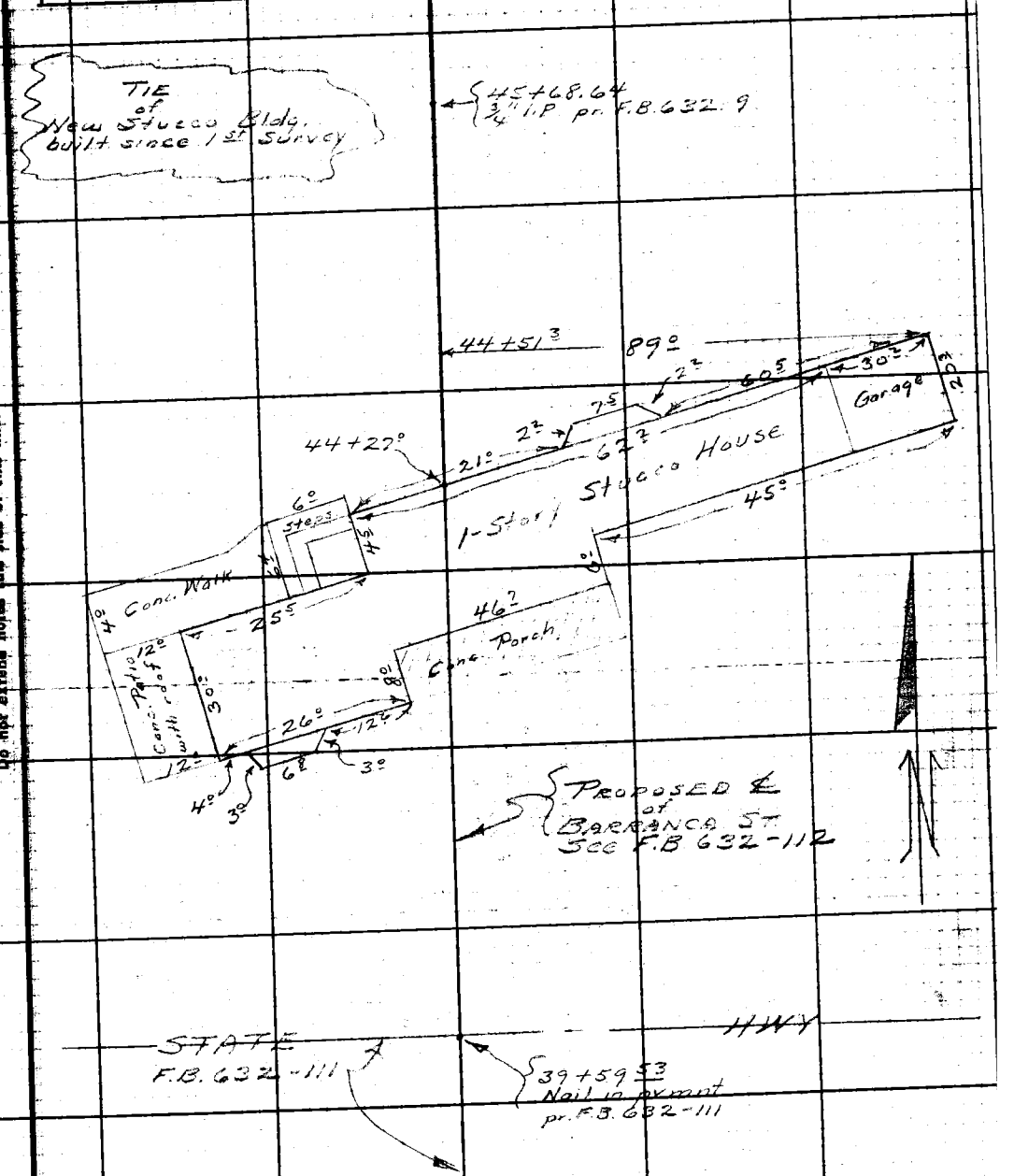

Note: Any Additions or Changes on This Sheet Must be Made or Circled in Red Ink With Date and Name of Person Making Change.

Do not extend notes this side of this line.

RETURN TO
LOS ANGELES COUNTY SURVEYOR
700 HALL OF RECORDS

FORM 247 5M 10-39

RETURN TO
LOS ANGELES COUNTY SURVEYOR
700 HALL OF RECORDS

Note: Any Additions or Changes on This Sheet Must be Made or Circled in **Red Ink** With Date and Name of Person Making Change.

Do not extend notes this side of this line.

F.B. 432 PG. 192

Notes Ck'd by D. M. Finley	Survey of GRAND AVE	F.B. 632 Pg. 191A
Map No. B-1645-1	W. O. 7132 Tape No. St'd °F	
Office Work	Surveyed by A. N. HELLSTROM	
Checked D. M. Finley	Notes Date	
Date Sept. 1953	Indexed A. O. Johnson 7-23-40	

GRAND AVE
IMPROVEMENT LOCATIONS

NOTE—
Pages 193 To 206 Revised to 12-9-52
By Porter & Darby
Pages 206 To 225 Revised To 12/15/52
by Holmes & Darby

Note: Any Additions or Changes on This Sheet Must be Made or Circled in Red Ink With Date and Name of Person Making Change.

Do not extend notes this side of this line.

RETURN TO
LOS ANGELES COUNTY SURVEYOR
700 HALL OF RECORDS

FORM 247 BM 10-58

RETURN TO
LOS ANGELES COUNTY SURVEYOR
700 HALL OF RECORDS

Note: Any Additions or Changes on This Sheet Must be Made or Circled in **Red Ink** With Date and Name of Person Making Change.

Do not extend notes this side of this line.

F.B. 632 Pg. 192B

Notes Ck'd by D. M. Finley
Map No. 8-1645-1
Office Work
Checked D. M. Finley
Date Sept. 1953

Survey of GRAND AVE
W. O. 2732 Tape No. St'd. of
Surveyed by EVANS
Notes Book Date 7-10
Indexed C. Johnson 7-23-40

F.B. 638 Pg. 193

Note: Any Additions or Changes on This Sheets Must be Made or Circled in Red Ink With Date and Name of Person Making Change.

Do not extend notes this side of this line

RETURN TO
LOS ANGELES COUNTY SURVEYOR
700 HALL OF RECORDS

FORM 247 5M 10-37

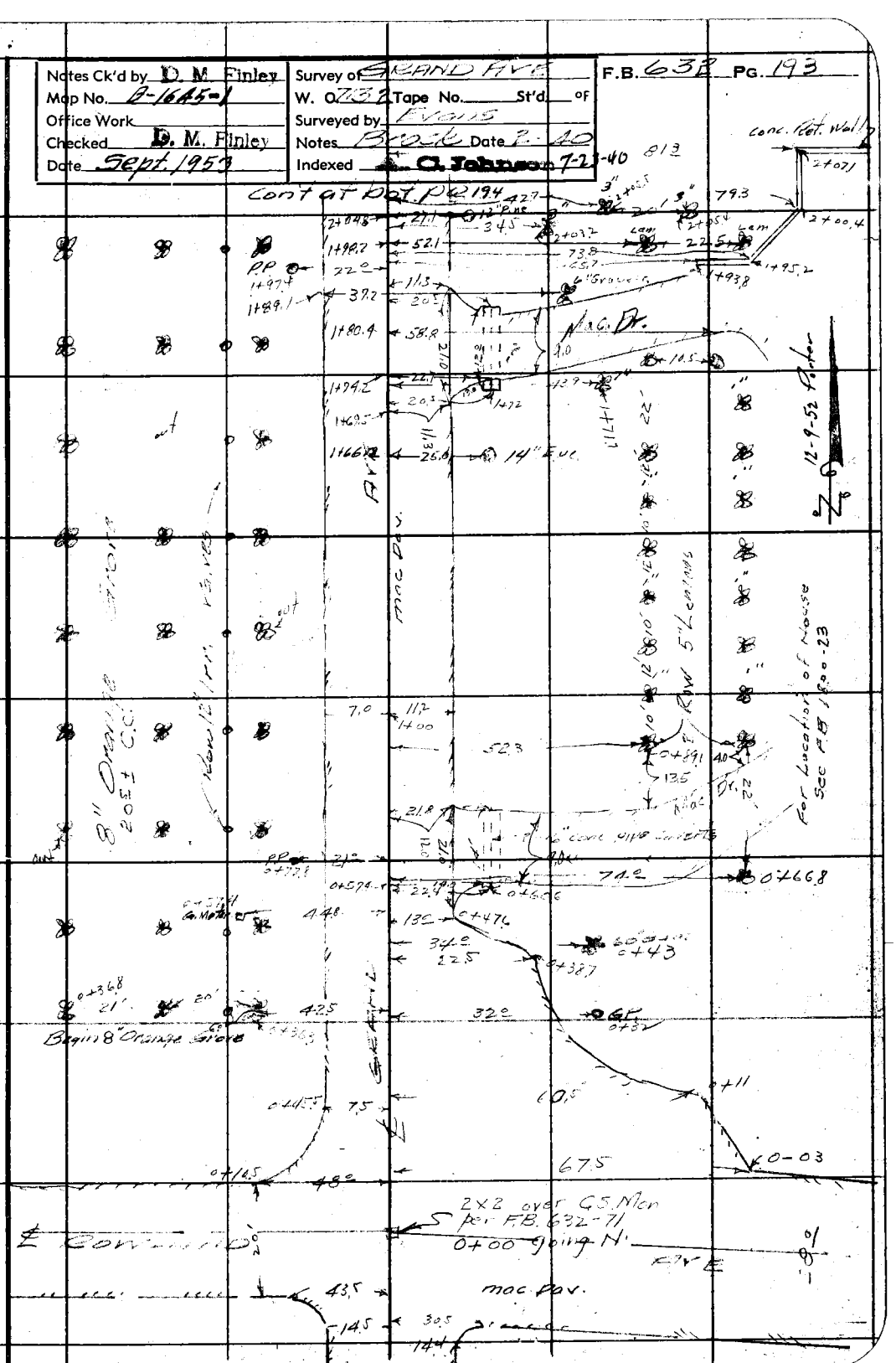



RETURN TO
LOS ANGELES COUNTY SURVEYOR
700 HALL OF RECORDS

Note: Any Additions or Changes on This Sheets Must be Made or Circled in **Red Ink** With Date and Name of Person Making Change.

Do not extend notes this side of this line

Notes Ck'd by D. M. Finley
Map No. 9-1645-1
Office Work
Checked D. M. Finley
Date Sept. 1953.

Survey of GRAND AVE
W. O. 7432 Tape No. St'd OF
Surveyed by
Notes Date
Indexed C. A. Johnson

F.B. 632 PG. 195

CONT'D FROM PG 196

CONT'D ON PG 194

Note: Any Additions or Changes on This Sheets Must be Made or Circled in Red Ink With Date and Name of Person Making Change.

Do not extend notes this side of this line

RETURN TO
LOS ANGELES COUNTY SURVEYOR
700 HALL OF RECORDS

FORM 247 5M 10-37

F.B. 632 PG. 196



RETURN TO
LOS ANGELES COUNTY SURVEYOR
700 HALL OF RECORDS

Note: Any Additions or Changes on This Sheets Must be Made or Circled in **Red Ink** With Date and Name of Person Making Change.

Do not extend notes this side of this line

Notes Ck'd by D. M. Finley	Survey of GRAND AVE	F.B. 632 PG. 197
Map No. B-1645-1	W. 07132 Tape No. ____ St'd ____ °F	
Office Work ____	Surveyed by [illegible]	
Checked D. M. Finley	Notes [illegible] Date 2-40	
Date Sept. 1953	Indexed A. C. Johnson	

cont at bot pg 198

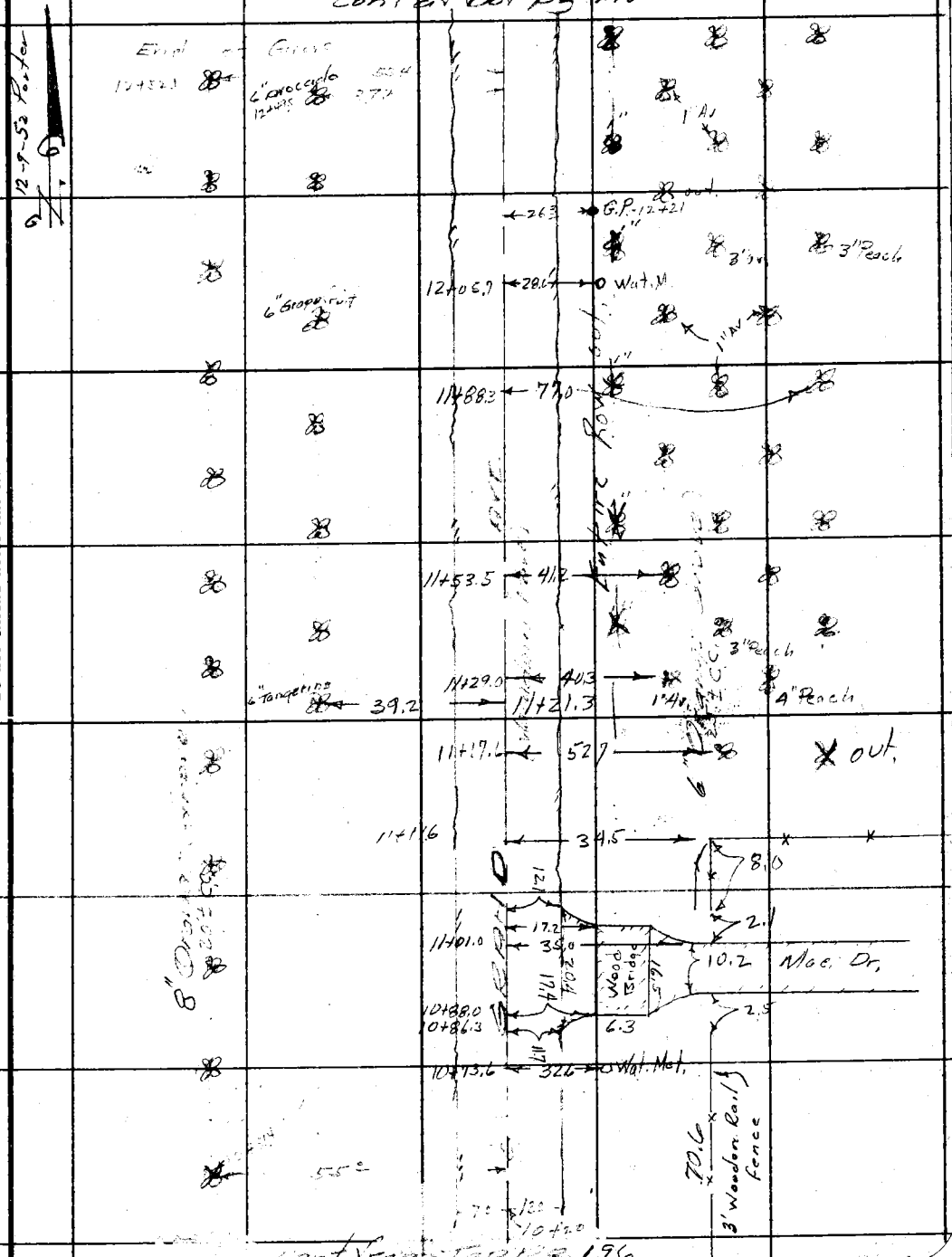

cont from top pg 196

Note: Any Additions or Changes on This Sheets Must be Made or Circled in Red Ink With Date and Name of Person Making Change.

Do not extend notes this side of this line

RETURN TO
LOS ANGELES COUNTY SURVEYOR
700 HALL OF RECORDS

FORM 247.5M 10-37

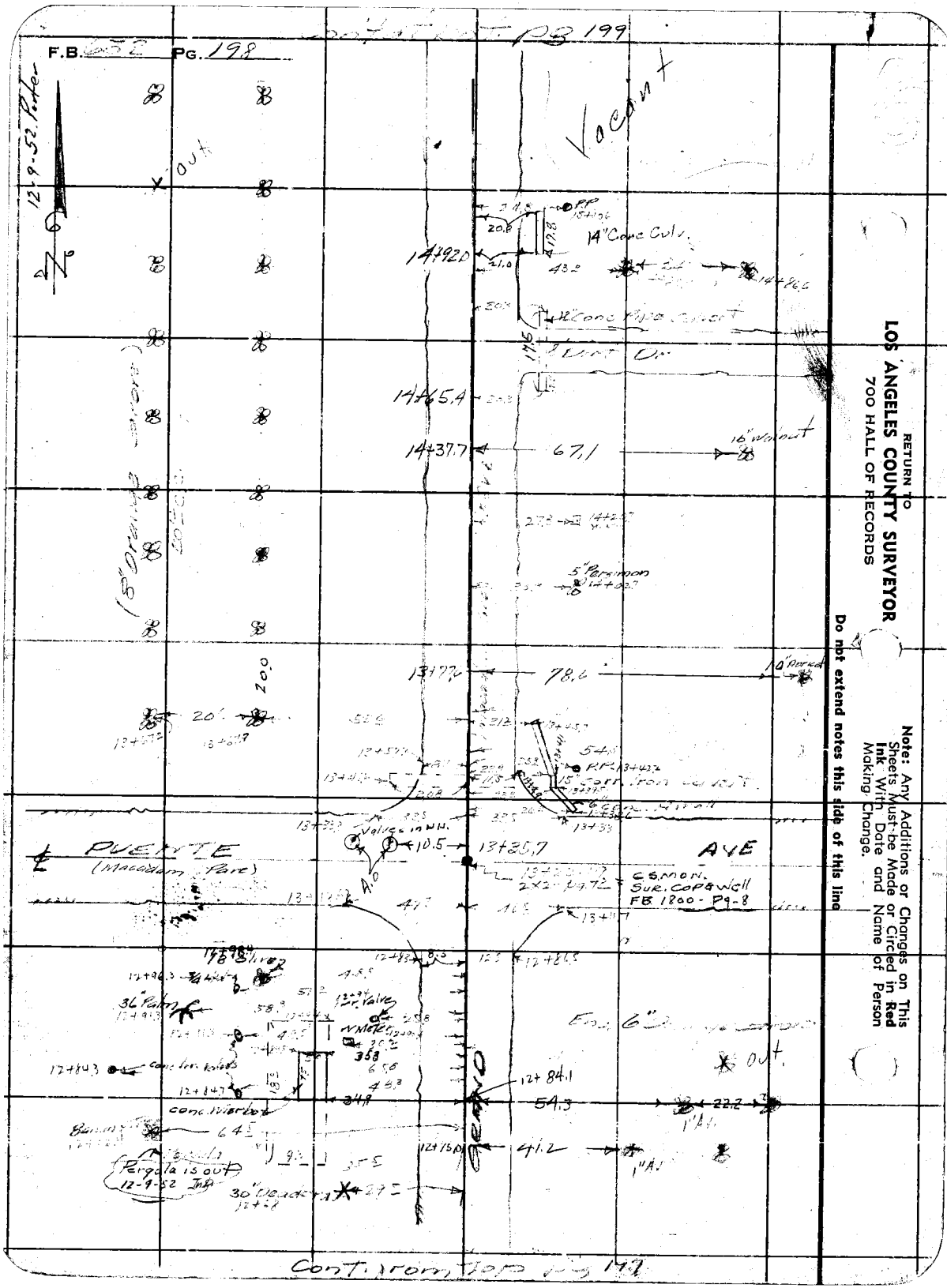

RETURN TO
LOS ANGELES COUNTY SURVEYOR
700 HALL OF RECORDS

Note: Any Additions or Changes on This Sheets Must be Made or Circled in Red Ink With Date and Name of Person Making Change.

Do not extend notes this side of this line

Notes Ck'd by D. M[redacted]ley	Survey of Grand Ave	F.B. 632 Pg. 199
Map No. B-1645[redacted]	W. O. 7132 Tape No. ___ St'd ___ of	
Office Work	Surveyed by Evans	
Checked D. M. Finley	Notes Brook Date 2-40	
Date [redacted] Sept 1953.	Indexed A. C. Johnson	

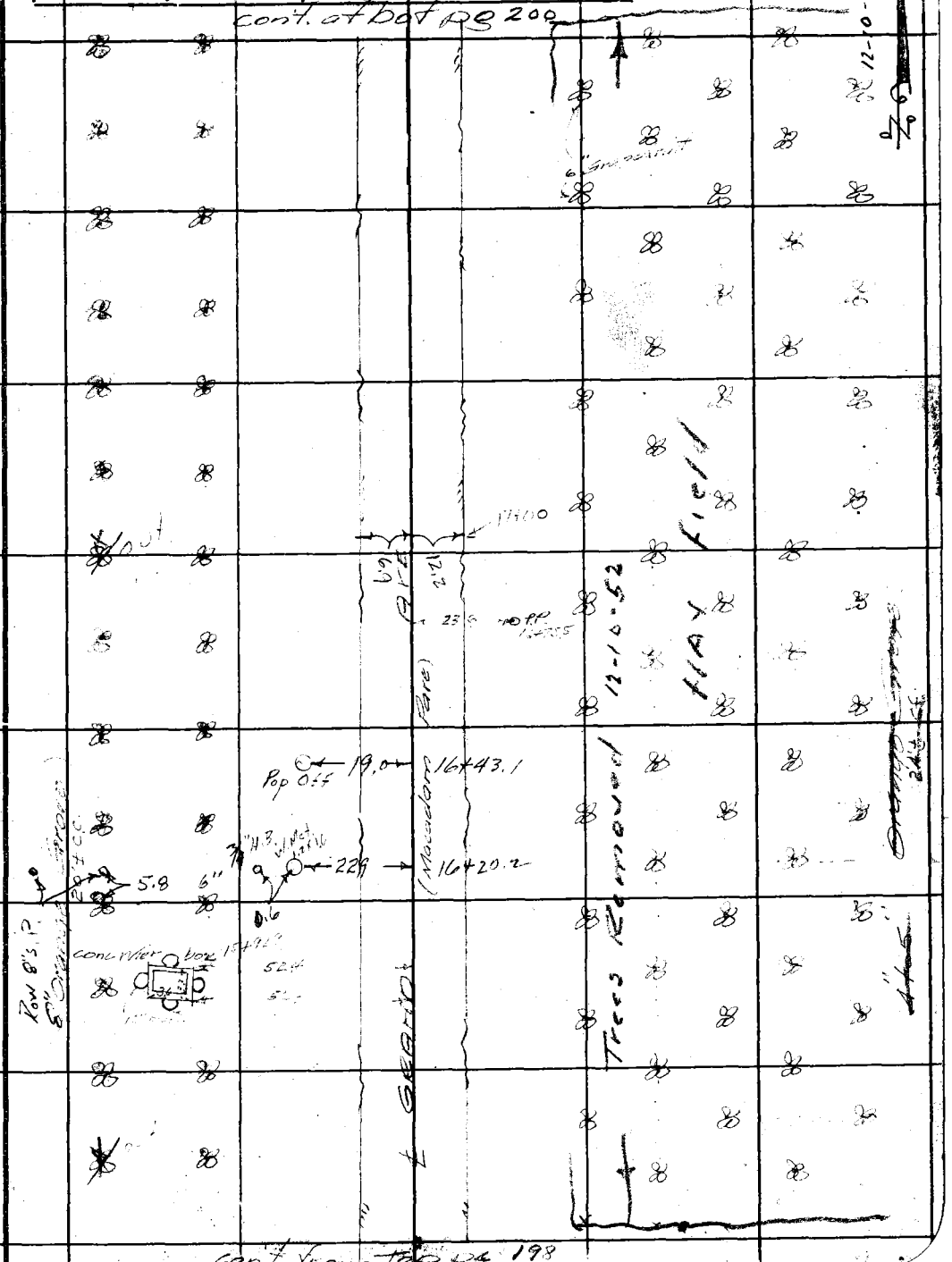

Note: Any Additions or Changes on This Sheets Must be Made or Circled in Red Ink With Date and Name of Person Making Change.

Do not extend notes this side of this line

RETURN TO
LOS ANGELES COUNTY SURVEYOR
700 HALL OF RECORDS

FORM 247 5M 10-37

RETURN TO
LOS ANGELES COUNTY SURVEYOR
700 HALL OF RECORDS

Note: Any Additions or Changes on This Sheets Must be Made or Circled in **Red Ink** With Date and Name of Person Making Change.

Do not extend notes this side of this line



Notes Ck'd by D. M. Finley	Survey of GRAND AVE	F.B. 632 Pg. 201
Map No. B-1645-1	W. O. 7132 Tape No. ____ St'd ____ of	
Office Work	Surveyed by Evans	
Checked D. M. Finley	Notes Brock Date 2-40	
Date Sept. 1953	Indexed G. Johnson	



Note: Any Additions or Changes on This Sheets Must be Made or Circled in Red Ink With Date and Name of Person Making Change.

Do not extend notes this side of this line

RETURN TO
LOS ANGELES COUNTY SURVEYOR
700 HALL OF RECORDS

FORM 247 5M 10-37

F.B. 632 PG. 202



12-10-58 Porter

RETURN TO
LOS ANGELES COUNTY SURVEYOR
700 HALL OF RECORDS

Note: Any Additions or Changes on This Sheets Must be Made or Circled in Red Ink With Date and Name of Person Making Change.

Do not extend notes this side of this line

Cont. from Top Pg 201

Notes Ck'd by D. M. Finley	Survey of GRAND AVE
Map No. B-1645-1	W. O. 7132 Tape No. St'd °F
Office Work	Surveyed by Evans
Checked D. M. Finley	Notes Brock Date 2-40
Date Sept. conc. wall 1953	Indexed C. Johnson

F.B. 632 Pg. 203

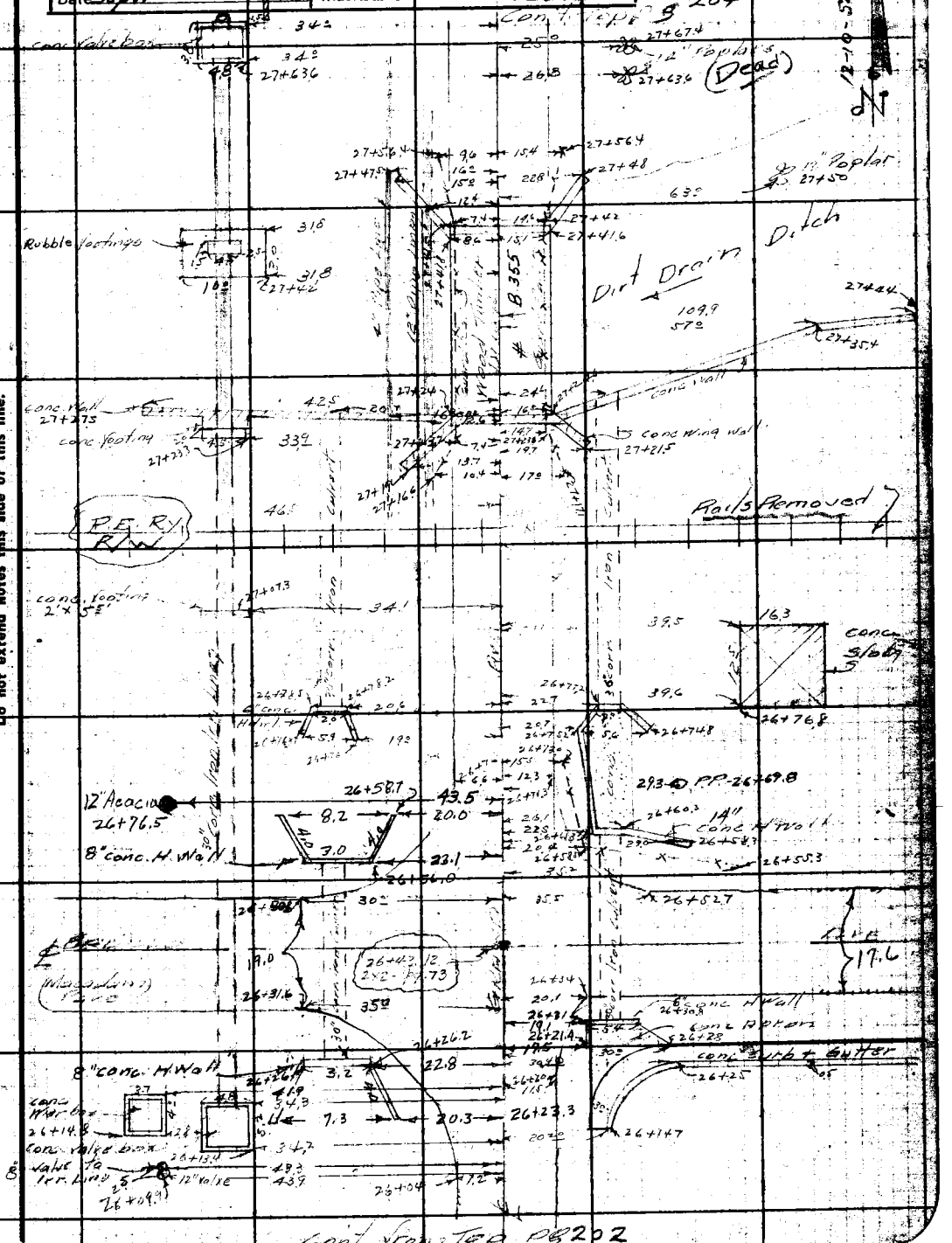

Note: Any Additions or Changes on This Sheet Must be Made or Circled in Red Ink With Date and Name of Person Making Change

Do not extend notes this side of this line.

RETURN TO
LOS ANGELES COUNTY SURVEYOR
700 HALL OF RECORDS

FORM 247 5M 10-59

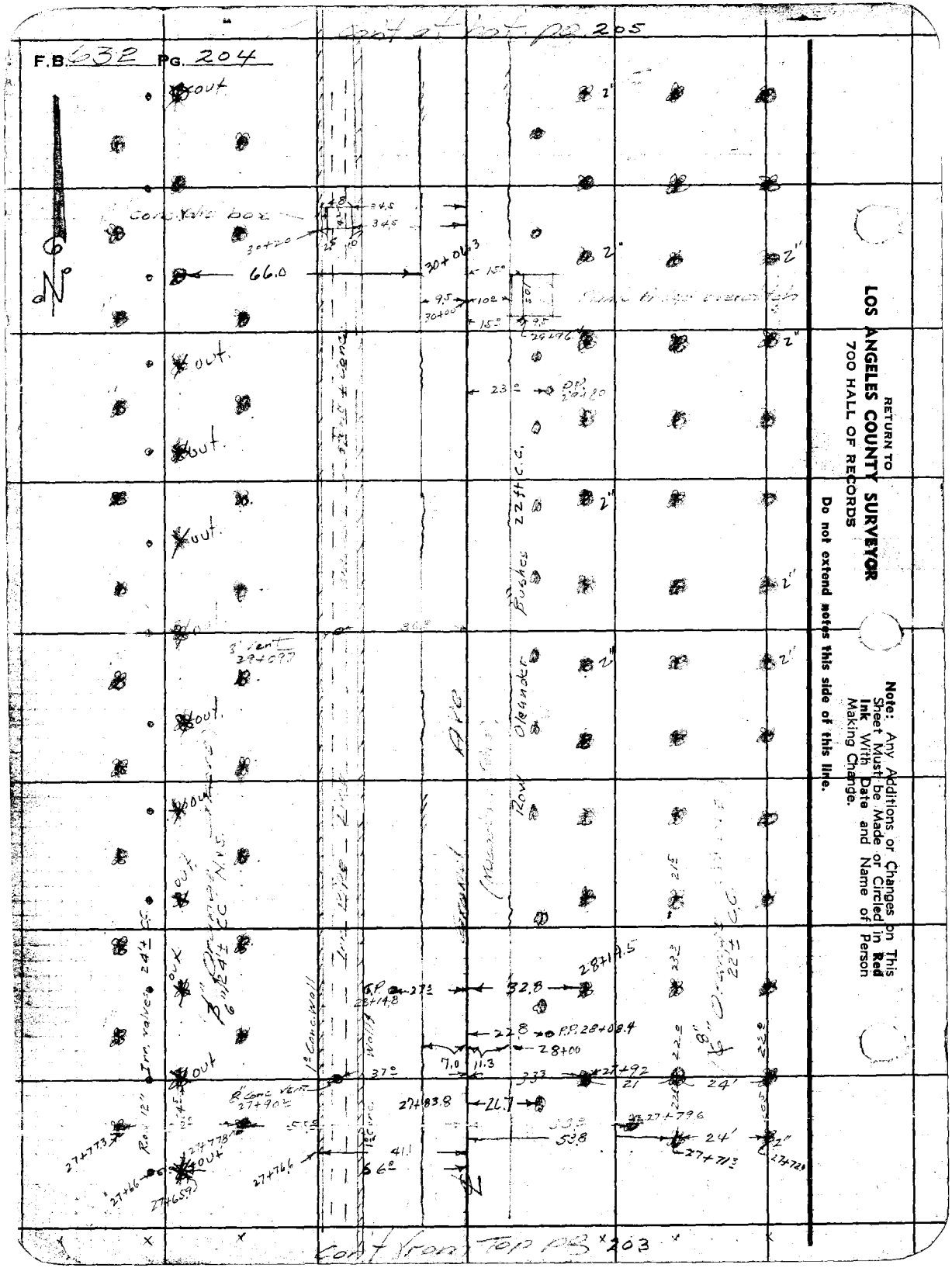

RETURN TO
LOS ANGELES COUNTY SURVEYOR
700 HALL OF RECORDS

Do not extend notes this side of this line.

Note: Any Additions or Changes on This Sheet Must be Made or Circled in **Red Ink** With Date and Name of Person Making Change.

Notes Ck'd by D. M. Finley
Map No. B-1645-1
Office Work
Checked D. M. Finley
Date Sept. 1953

Survey of GRAND AVE
W. O. 7136 Tape No. St'd °F
Surveyed by EVANS
Notes Book Date 2-48
Indexed C. Johnson

F.B. 6332 Pg. 295

Note: Any Additions or Changes on This Sheet Must be Made or Circled in Red Ink With Date and Name of Person Making Change.

Do not extend notes this side of this line.

RETURN TO
LOS ANGELES COUNTY SURVEYOR
700 HALL OF RECORDS

FORM 247 BM 10-39

F.B. 632 PG. 206 Cont at bot pg 207

Cont from Top pg 205

RETURN TO
LOS ANGELES COUNTY SURVEYOR
700 HALL OF RECORDS

Do not extend notes this side of this line.

Note: Any Additions or Changes on This Sheet Must be Made or Circled in Red Ink With Date and Name of Person Making Change.

Notes Ck'd by D. M. Finley
Map No. D-1645-1
Office Work
Checked D. M. Finley
Date Sept. 1953

Survey of GRAND AVE
W. O. 7232 Tape No. St'd °F
Surveyed by EVANS
Notes BROCK Date 2-40
Indexed A. C. Johnson

F.B. 638 Pg. 207

Note: Any Additions or Changes on This Sheet Must be Made or Circled in Red Ink With Date and Name of Person Making Change.

Do not extend notes this side of this line.

RETURN TO
LOS ANGELES COUNTY SURVEYOR
700 HALL OF RECORDS

FORM 247 5M 1039

Cont from PB 206

Cont. on pg. 209

Cont. from pg. 207

RETURN TO
LOS ANGELES COUNTY SURVEYOR
700 HALL OF RECORDS

Do not extend notes this side of this line.

Note: Any Additions or Changes on This Sheet Must be Made or Circled in **Red** Ink With Date and Name of Person Making Change.

Notes Ck'd by D. M. Finley	Survey of GRAND AVE	F.B. 632 Pg. 209
Map No. B-1645-1	W. O. 7132 Tape No. ____ St'd ____ °F	
Office Work	Surveyed by Evans	
Checked D. M. Finley	Notes Brook Date	
Date Sept. 1953	Indexed A. C. Johnson	

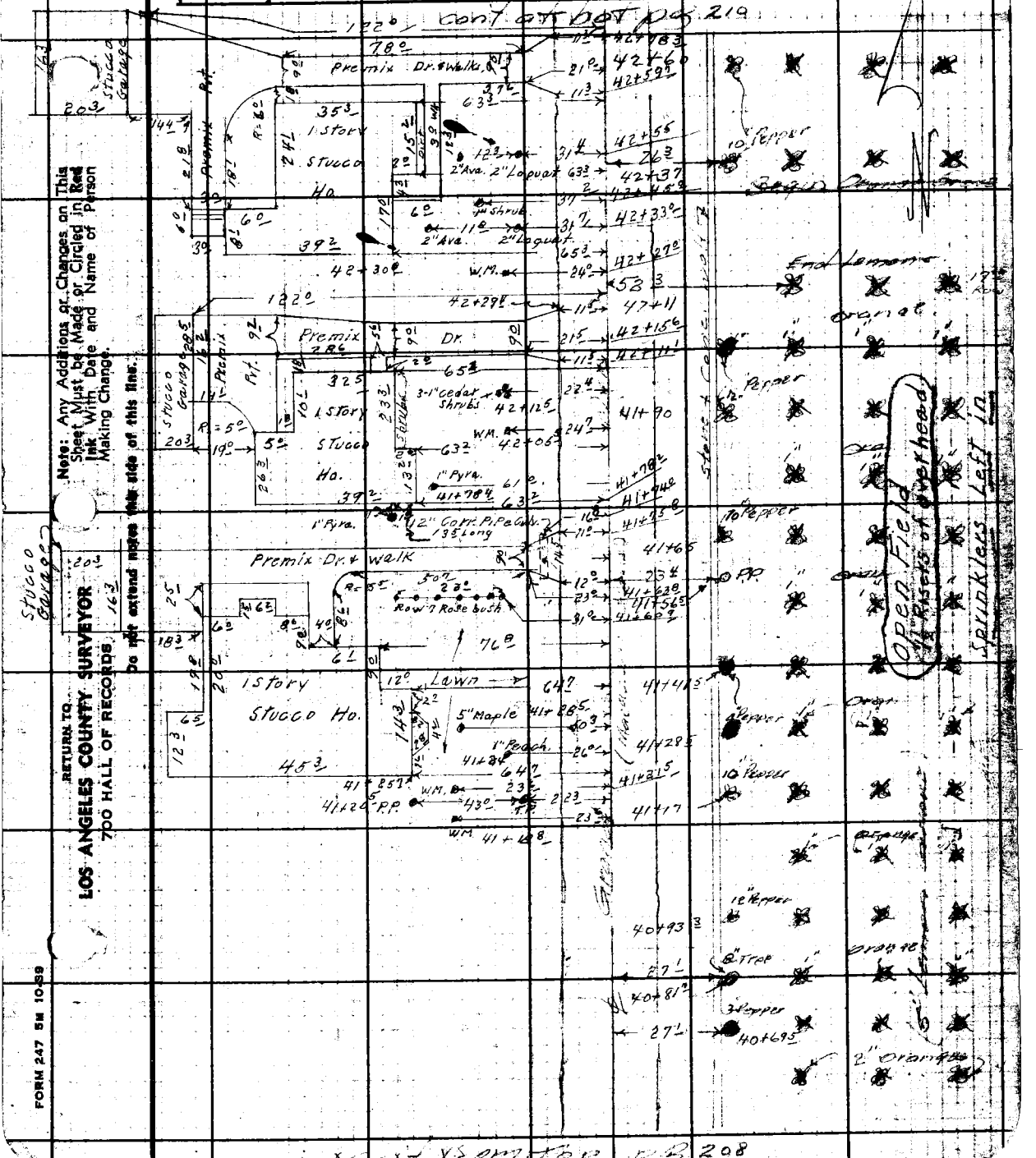

Note: Any Additions or Changes on This Sheet Must be Made or Circled in Red Ink With Date and Name of Person Making Change.

Do not extend notes this side of this line.

RETURN TO
LOS ANGELES COUNTY SURVEYOR
700 HALL OF RECORDS

FORM 247 5M 10-39

Next Xsom top pg 208



RETURN TO:
LOS ANGELES COUNTY SURVEYOR
700 HALL OF RECORDS
Do not extend notes this side of this line.
Note: Any Additions or Changes on This Sheet Must be Made or Circled in Red Ink With Date and Name of Person Making Change.

Notes Ck'd by D. M. Finley	Survey of GRAND AVE	F.B. 632 Pg. 211
Map No. B-1645-1	W. O. 7132 Tape No. St'd °F	
Office Work	Surveyed by E. S. Tombleson	
Checked D. M. Finley	Notes E.S.T. Date 5-13-40	
Date Sept 1953	Indexed A. O. Johnson	

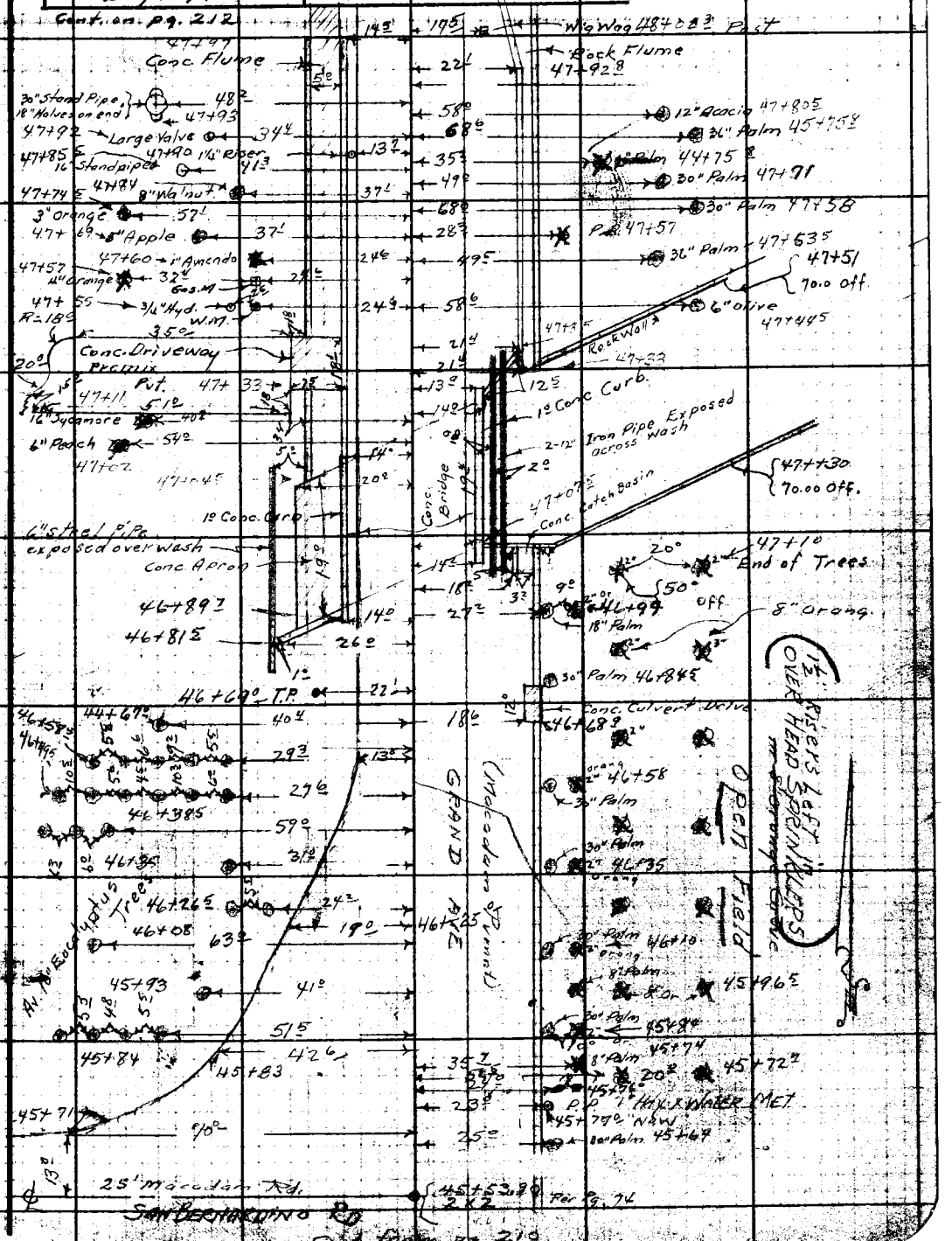

Note: Any Additions or Changes on This Sheet Must be Made or Circled in Red Ink With Date and Name of Person Making Change.

Do not extend notes this side of this line.

RETURN TO LOS ANGELES COUNTY SURVEYOR 700 HALL OF RECORDS

FORM 247 5M 10-59



RETURN TO
LOS ANGELES COUNTY SURVEYOR
700 HALL OF RECORDS

Note: Any Additions or Changes on This Sheet Must be Made or Circled in Red Ink With Date and Name of Person Making Change.

Do not extend notes this side of this line.

Notes Ck'd by D. M. Finley	Survey of GRAND AVE	F.B. 632 Pg. 213
Map No. B-1645-A	W. O. 7132 Tape No. St'd °F	
Office Work	Surveyed by A. N. HELLSTROM	
Checked D. M. Finley	Notes E.S.T. Date 5-13-40	
Date Sept 1953	Indexed [illegible]	



Note: Any Additions or Changes on This Sheet Must be Made or Circled in Red Ink With Date and Name of Person Making Change

Do not extend notes this side of this line.

RETURN TO
LOS ANGELES COUNTY SURVEYOR
700 HALL OF RECORDS

FORM 247 5M 10-39



RETURN TO
LOS ANGELES COUNTY SURVEYOR
700 HALL OF RECORDS

Do not extend notes this side of this line.

Note: Any Additions or Changes on This Sheet Must be Made or Circled in Red Ink With Date and Name of Person Making Change.

Notes Ck'd by D. M. Finley	Survey of GRAND AVE
Map No. B-1646/182	W. O. 7132 Tape No. St'd °F
Office Work	Surveyed by A. N. HELLSTROM
Checked D. M. Finley	Notes H.E.C. Date 6-40
Date Sept. 1953	Indexed A. G. Johnson

F.B. 632 Pg. 215

(Note not to Scale)

Note: Any Additions or Changes on This Sheet Must be Made or Circled in Red Ink with Date and Name of Person Making Change

Do not extend notes this side of this line.

LOS ANGELES COUNTY SURVEYOR
700 HALL OF RECORDS

FORM 247 Rev. 10-49



RETURN TO
LOS ANGELES COUNTY SURVEYOR
700 HALL OF RECORDS

Do not extend notes this side of this line.

Note: Any Additions or Changes on This Sheet Must be Made or Circled in Red Ink With Date and Name of Person Making Change.

Notes Ck'd by D. M. Finley	Survey of GRAND AVE	F.B. 632 Pg. 217
Map No. B-1645-2	W. O. 7132 Tape No. ____ St'd ____ °F	
Office Work	Surveyed by A. N. HELLSTROM	
Checked D. M. Finley	Notes 4 B.O. Date 6-4-40	
Date Sept. 1953	Indexed A. C. Jobson	

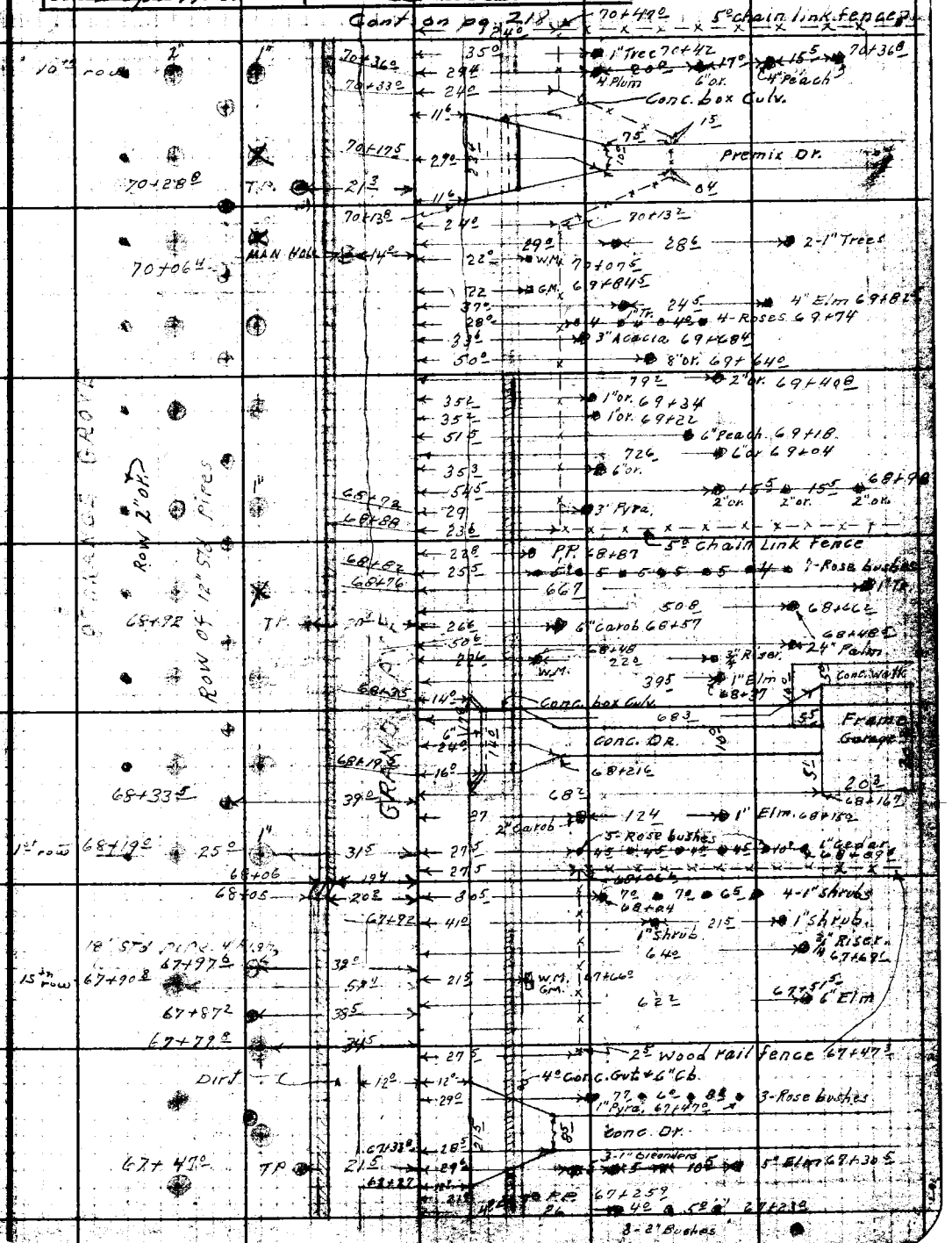

Note: Any Additions or Changes on This Sheet Must be Made or Circled in Red Ink With Date and Name of Person Making Change.

Do not extend notes this side of this line.

RETURN TO
LOS ANGELES COUNTY SURVEYOR
700 HALL OF RECORDS

FORM 247 5M 10-39

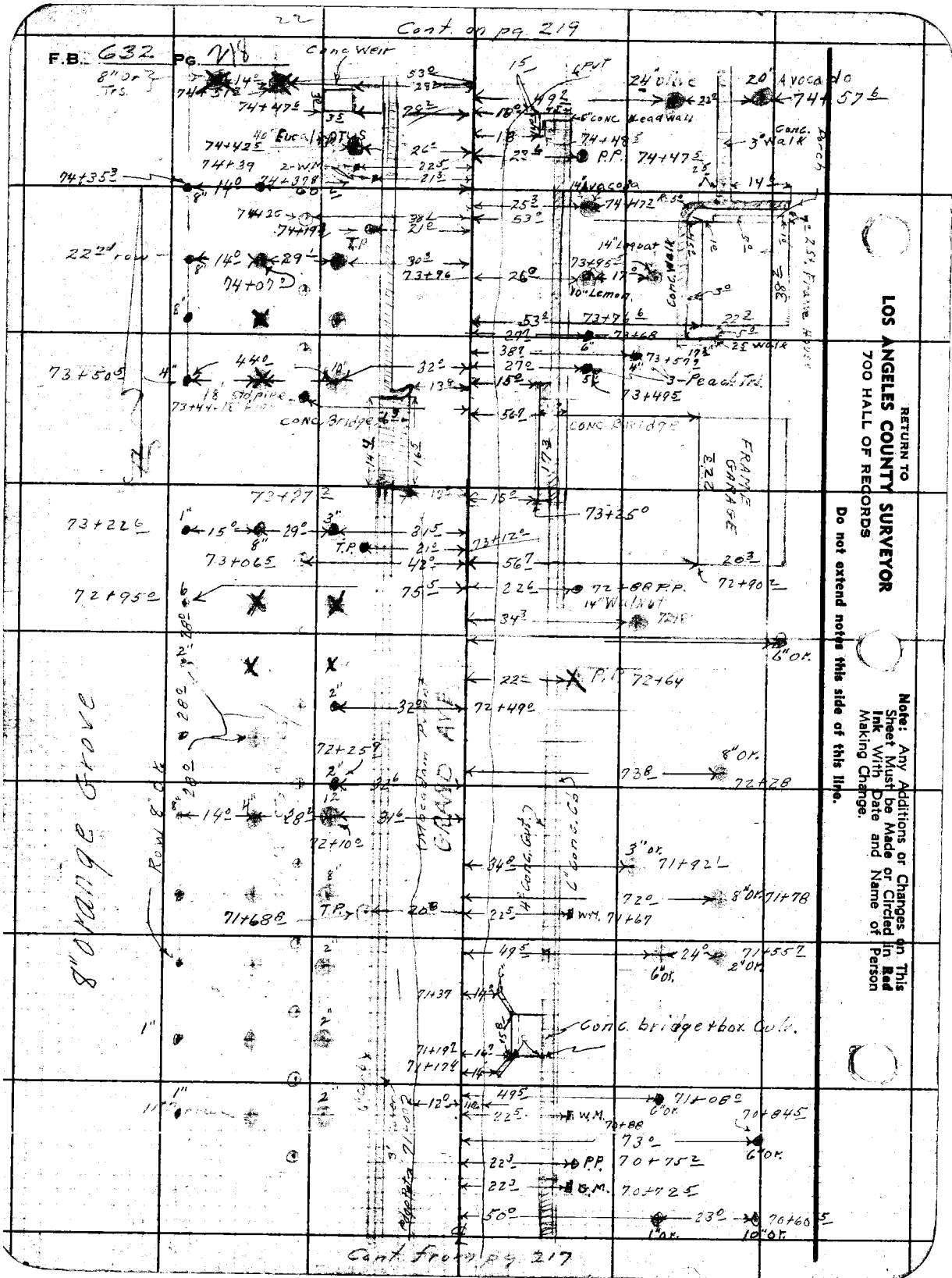

RETURN TO
LOS ANGELES COUNTY SURVEYOR
700 HALL OF RECORDS

Do not extend notes this side of this line.

Note: Any Additions or Changes on This Sheet Must be Made or Circled in Red Ink With Date and Name of Person Making Change.

Notes Ck'd by D. M. Finley	Survey of GRAND AVE
Map No. B-1645-2	W. O. 7132 Tape No. Std. °F
Office Work	Surveyed by A. N. HELLSTROM
Checked D. M. Finley	Notes H.E. 04 Date 6-6-40
Date Sept. 1953	Indexed A. C. Johnson

F.B. 632 PG. 219

Cont. on pg. 220



Cont. on pg. 218

Note: Any Additions or Changes on This Sheet Must be Made or Circled in Red Ink With Date and Name of Person Making Change.

Do not extend notes this side of this line.

RETURN TO
LOS ANGELES COUNTY SURVEYOR
700 HALL OF RECORDS

FORM 247 5M 10-39

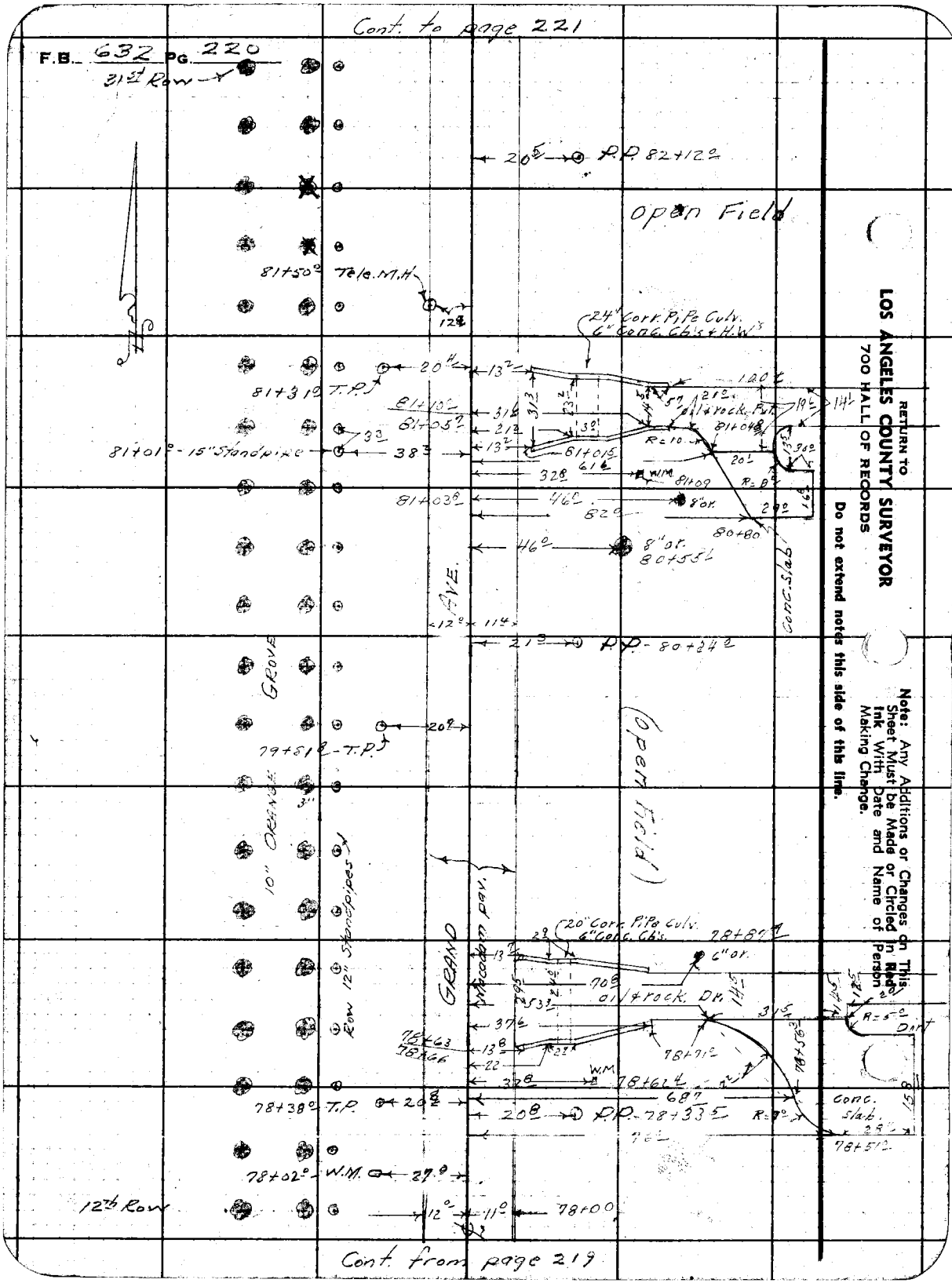
Cont. to page 221
F.B. 632 PG. 220
31st Row
20 P.P. 82+12
Open Field
81+50 Tele. M.H.
24" Corr. Pipe Culv.
6" Conc. Cb's + H.W's
81+31 T.P.
81+10
81+05
81+01 - 15" Standpipe
81+03
81+01
81+09
8" or.
80+80
8" or.
80+55
Conc. Slab
AVE.
P.P. - 80+24
GROVE
79+81 - T.P.
10" ORANGE
Row 12" Standpipes
GRAND
Macadam pav.
(Open Field)
20" Corr. Pipe Culv.
6" Conc. Cb's.
78+87
6" or.
oil + rock. Dr.
78+71
78+63
78+66
78+62
78+38 T.P.
P.P. 78+33
Conc. Slab.
78+51
78+02 - W.M.
12th Row
78+00
Cont. from page 219
RETURN TO
LOS ANGELES COUNTY SURVEYOR
700 HALL OF RECORDS
Do not extend notes this side of this line.
Note: Any Additions or Changes on This Sheet Must be Made or Circled in Red Ink With Date and Name of Person Making Change.

Notes Ck'd by D. M. Finley	Survey of GRAND AVE.	F.B. 632 Pg. 221
Map No. B-1645-2	W. O. 7132 Tape No. St'd °F	
Office Work	Surveyed by A. N. HELLSTROM	
Checked D. M. Finley	Notes E. S. T. Date 6-28-40	
Date Sept. 1953	Indexed [illegible]	

Cont. on page 222

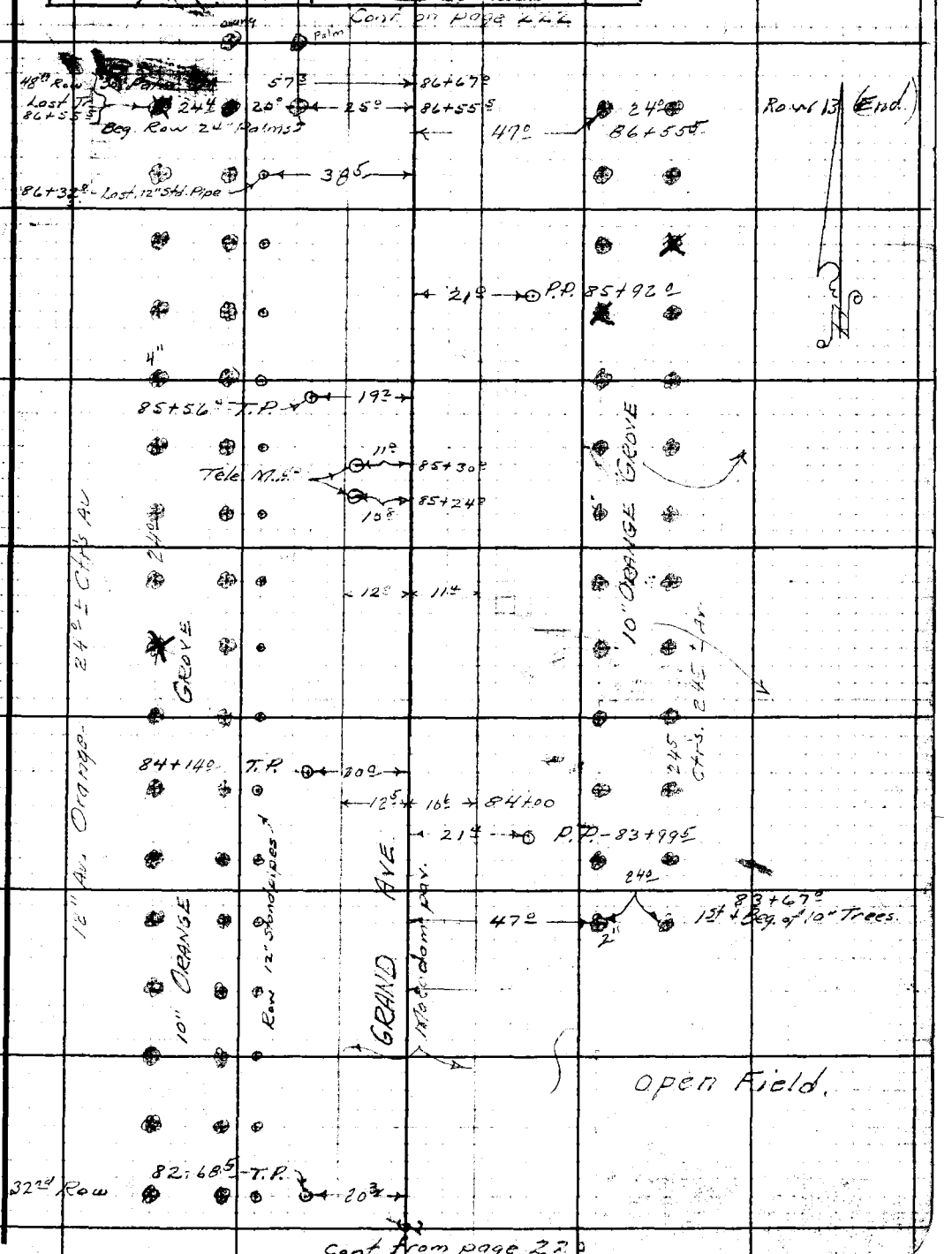

Cont from page 220

Note: Any Additions or Changes on This Sheet Must be Made or Circled in Red Ink With Date and Name of Person Making Change.

Do not extend notes this side of this line.

RETURN TO
LOS ANGELES COUNTY SURVEYOR
700 HALL OF RECORDS

FORM 247 5M 10-39



RETURN TO
LOS ANGELES COUNTY SURVEYOR
700 HALL OF RECORDS

Do not extend notes this side of this line.

Note: Any Additions or Changes on This Sheet Must be Made or Circled in Red Ink With Date and Name of Person Making Change.

Notes Ck'd by D. M. Finley	Survey of GRAND AVE	F.B. 632 Pg. 223
Map No. B-1645-2	W. O. 7132 Tape No. St'd °F	
Office Work	Surveyed by A. N. HELLSTROM	
Checked D. M. Finley	Notes E.S.T. Date 6-28-40	
Date [illegible] 1953	Indexed A. C. Johnson	

Cont. on page 224



Cont. from page 222

Note: Any Additions or Changes on This Sheet Must be Made or Circled in Red Ink With Date and Name of Person Making Change.

RETURN TO
LOS ANGELES COUNTY SURVEYOR
700 HALL OF RECORDS

Do not extend notes this side of this line.

FORM 247 5M 10-39

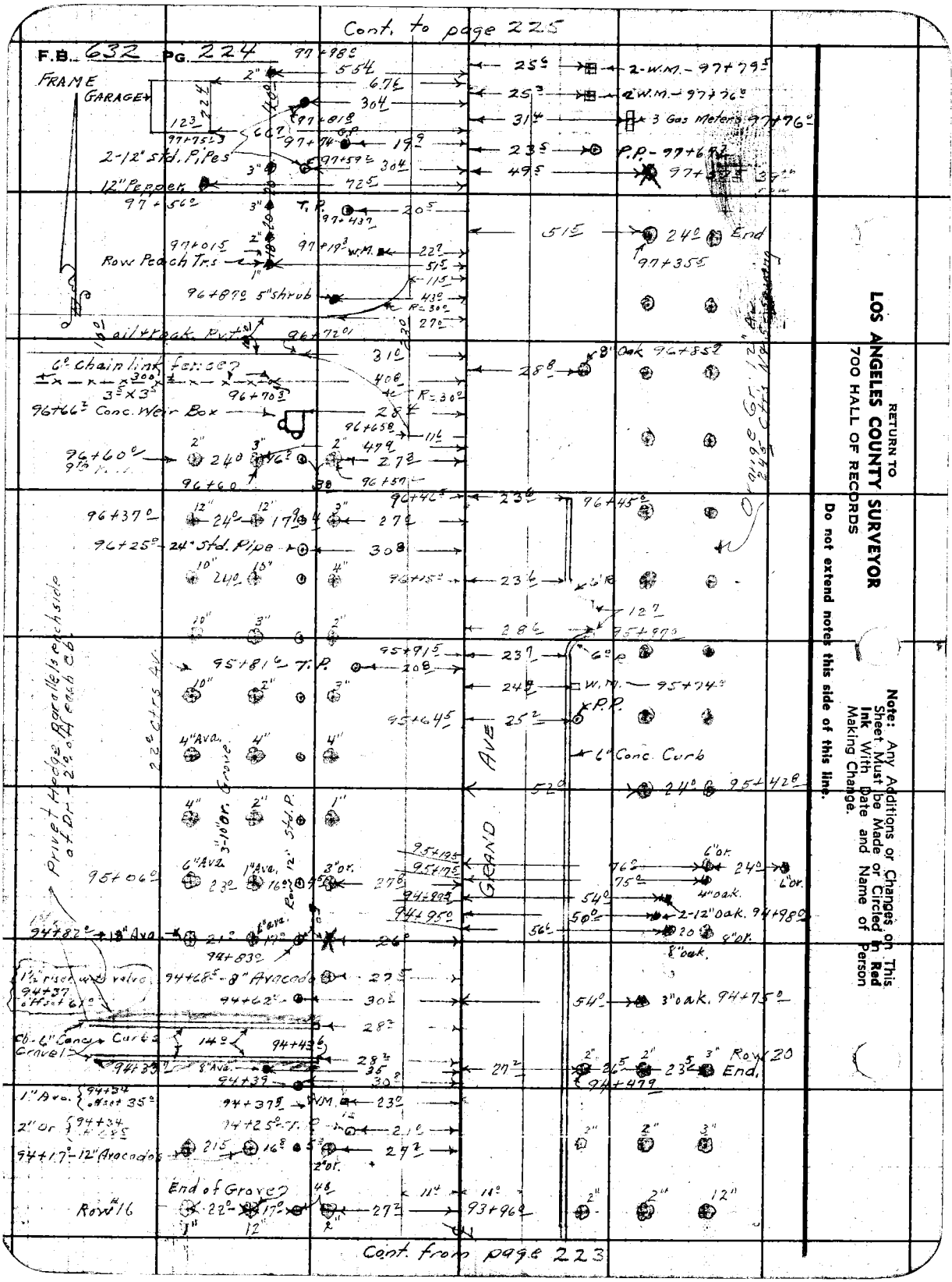
Cont. to page 225
F.B. 632 PG. 224
FRAME GARAGE
2-12" Std. Pipes
12" Pepper
Row Peach Trs
96+87.0 5" shrub
6" chain link fence
96+66.3 Conc. Weir Box
96+60.0
96+37.0
96+25.0 24" Std. Pipe
95+81.6 T.P.
95+06.0
94+82.0 18" Ava.
94+68.5 8" Avocado
94+62.0
94+43.6
94+39
94+37.5 W.M.
94+25.0 T.P.
94+17.0 12" Avocados
End of Grove
Row #16
Row 20
End
Grand Ave
Orange Gr. 12" Av.
Privet Hedge parallels each side of Dr. 2' off each Cb.
22" Ctrs Av.
3-10" Or. Grove
Cb. 6" Conc. Curb
Cont. from page 223
RETURN TO
LOS ANGELES COUNTY SURVEYOR
700 HALL OF RECORDS
Do not extend notes this side of this line.
Note: Any Additions or Changes on This Sheet Must be Made or Circled in Red Ink With Date and Name of Person Making Change.

Notes Ck'd by D. M. Finley	Survey of GRAND AVE	F.B. 632 Pg. 225
Map No. B-1645-2	W. O. 7132 Tape No. ____ St'd ____ °F	
Office Work	Surveyed by A. N. HELLSTROM	
Checked D. M. Finley	Notes E.S.T. Date 6-28-40	
Date Sept. 1953	Indexed A. C. Johnson	

Cont. to page 226



Cont. to page 224

Note: Any Additions or Changes on This Sheet Must be Made or Circled in Red Ink With Date and Name of Person Making Change.

Do not extend notes this side of this line.

RETURN TO
LOS ANGELES COUNTY SURVEYOR
700 HALL OF RECORDS

FORM 247 5M 10-39

Cont. to page 227

F.B. 632 Pg. 226

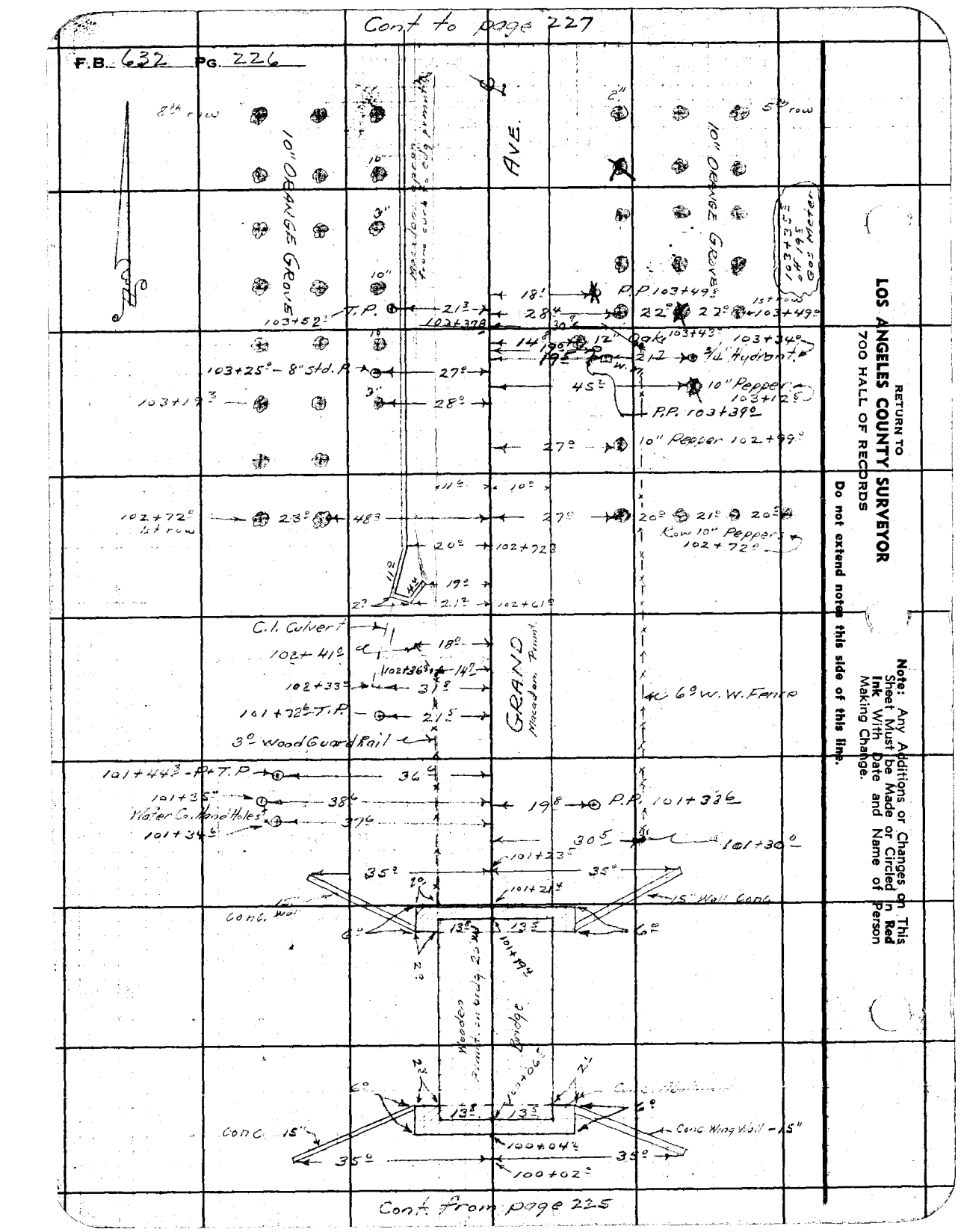

Cont. from page 225

RETURN TO
LOS ANGELES COUNTY SURVEYOR
700 HALL OF RECORDS

Do not extend notes this side of this line.

Note: Any Additions or Changes on This Sheet Must be Made or Circled in **Red** Ink With Date and Name of Person Making Change.

Notes Ck'd by D. M. Finley	Survey of GRAND AVE	F.B. 632	Pg. 227
Map No. B-1645-2	W. O. 7132 Tape No. St'd °F		
Office Work	Surveyed by A. N. HELLSTROM		
Checked D. M. Finley	Notes E. S. T. Date 6-28-40		
Date Sept. 1953	Indexed A. C. Johnson		

Cont. to page 228

Note: Any Additions or Changes on This Sheet Must be Made or Circled in Red Ink With Date and Name of Person Making Change.

Do not extend notes this side of this line.

RETURN TO
LOS ANGELES COUNTY SURVEYOR
700 HALL OF RECORDS

FORM 247 5M 10-39

Cont. from page 226

F.B. [illegible] Pg. 228

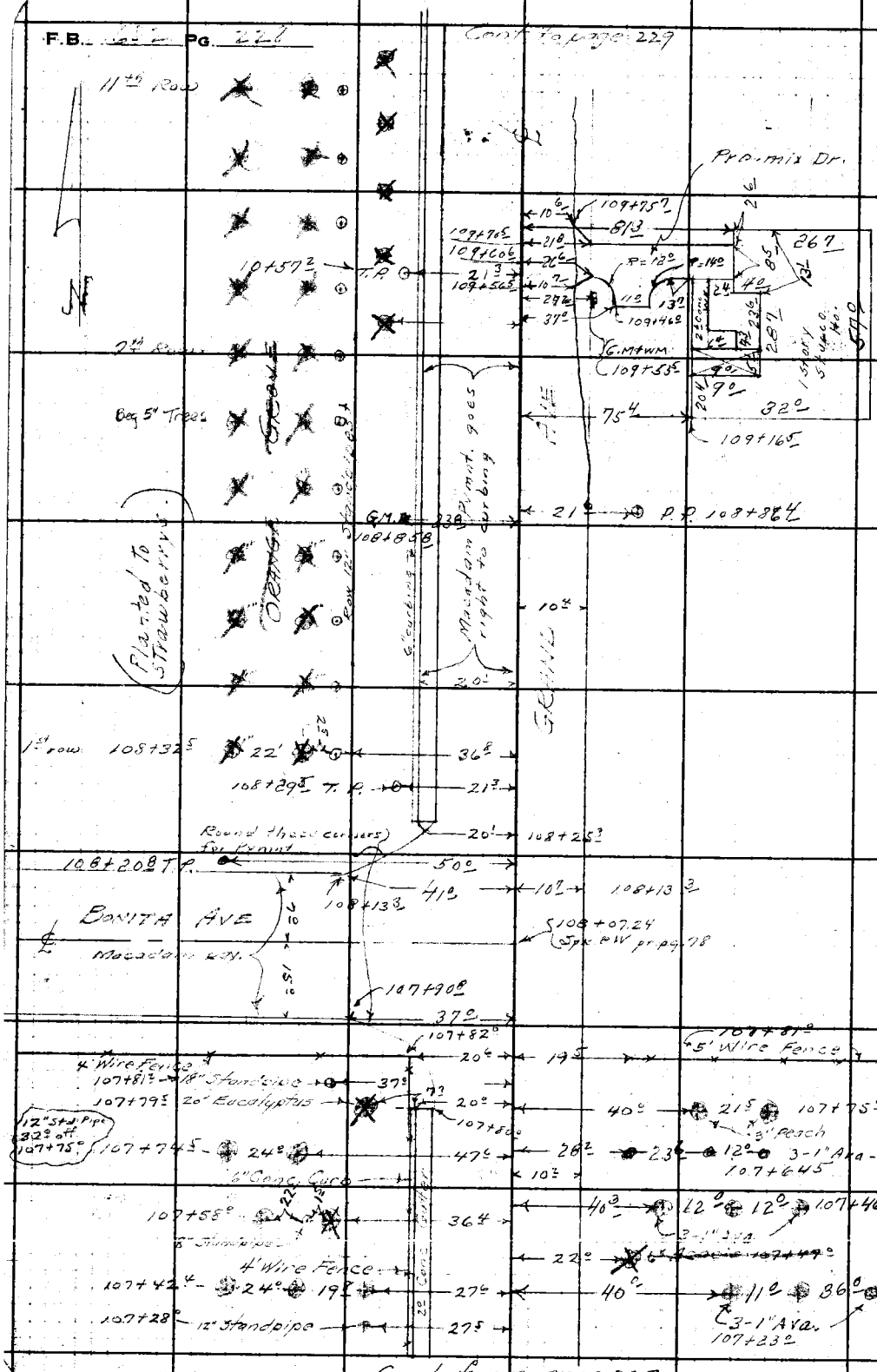

RETURN TO
LOS ANGELES COUNTY SURVEYOR
700 HALL OF RECORDS

Do not extend notes this side of this line.

Note: Any Additions or Changes on This Sheet Must be Made or Circled in **Red** Ink With Date and Name of Person Making Change.

Notes Ck'd by D. M. Finley	Survey of GRAND AVE	F.B. 632 Pg. 229
Map No. B-1645-2	W. O. 7132 Tape No. St'd °F	
Office Work	Surveyed by A. N. HELLSTROM	
Checked D. M. Finley	Notes E. S. T. Date 7-8-40	
Date Sept 1953	Indexed A. C. Johnson	

Cont. to page 230



Cont. from page 228

Note: Any Additions or Changes on This Sheet Must be Made or Circled in Red Ink With Date and Name of Person Making Change.

Do not extend notes this side of this line.

RETURN TO
LOS ANGELES COUNTY SURVEYOR
700 HALL OF RECORDS

FORM 247 5M 10-39

F.B. 632 PG. 230

Cont. to page 231

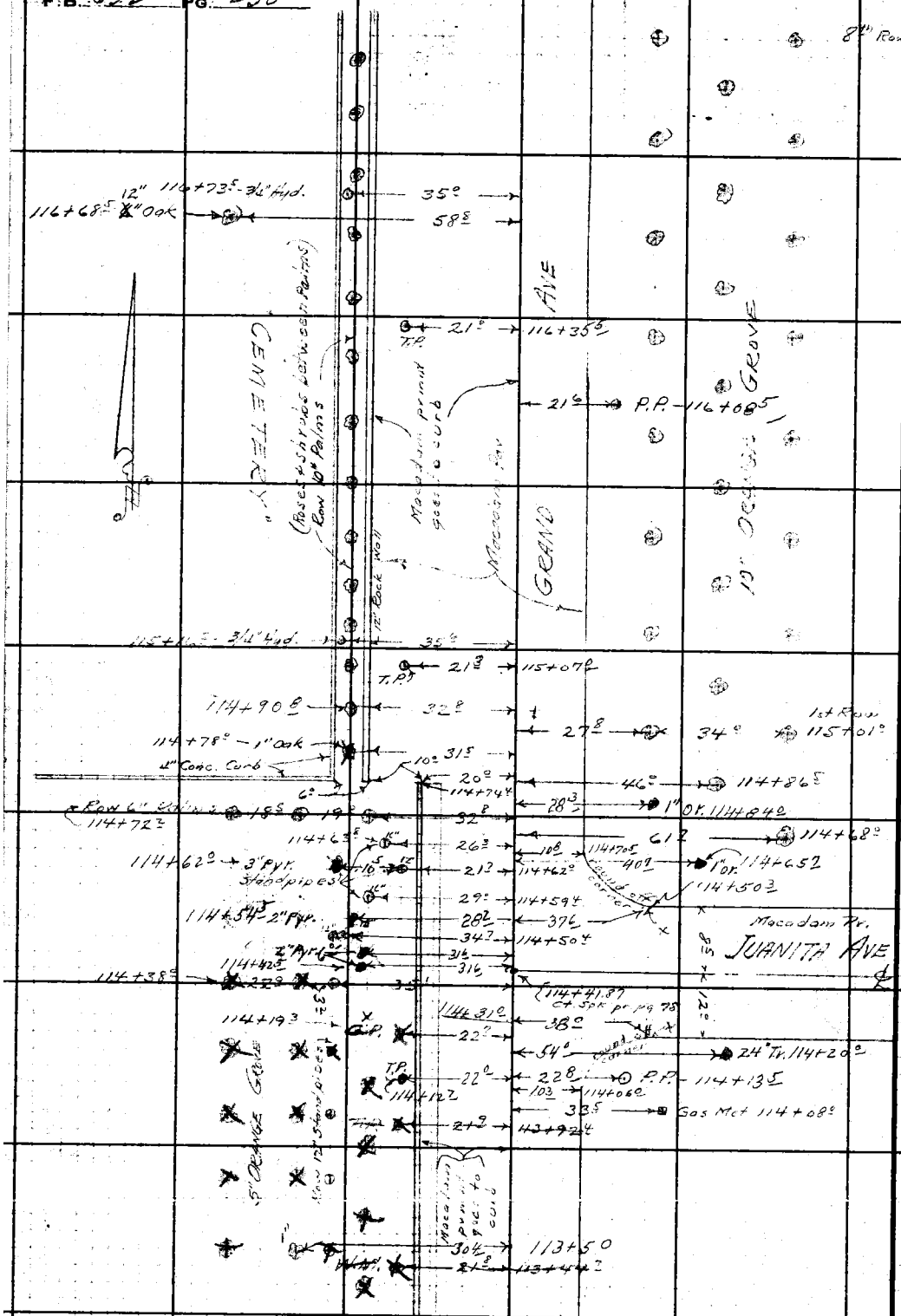

Cont. from page 229

RETURN TO
LOS ANGELES COUNTY SURVEYOR
700 HALL OF RECORDS

Note: Any Additions or Changes on This Sheet Must be Made or Circled in Red Ink With Date and Name of Person Making Change.

Do not extend notes this side of this line.

Notes Ck'd by D. M. Finley
Map No. B-1645-2
Office Work
Checked D. M. Finley
Date Sept 1953

Survey of GRAND AVE
W. O. 7132 Tape No. St'd °F
Surveyed by A. N. HELLSTROM
Notes E.S.T. Date 7-8-40
Indexed C. Johnson

F.B. 632 PG. 231

Cont. To page 232

Note: Any Additions or Changes on This Sheet Must be Made or Circled in Red Ink With Date and Name of Person Making Change.

Do not extend notes this side of this line.

RETURN TO LOS ANGELES COUNTY SURVEYOR 700 HALL OF RECORDS

FORM 247 5M 10-39

Cont. from page 230

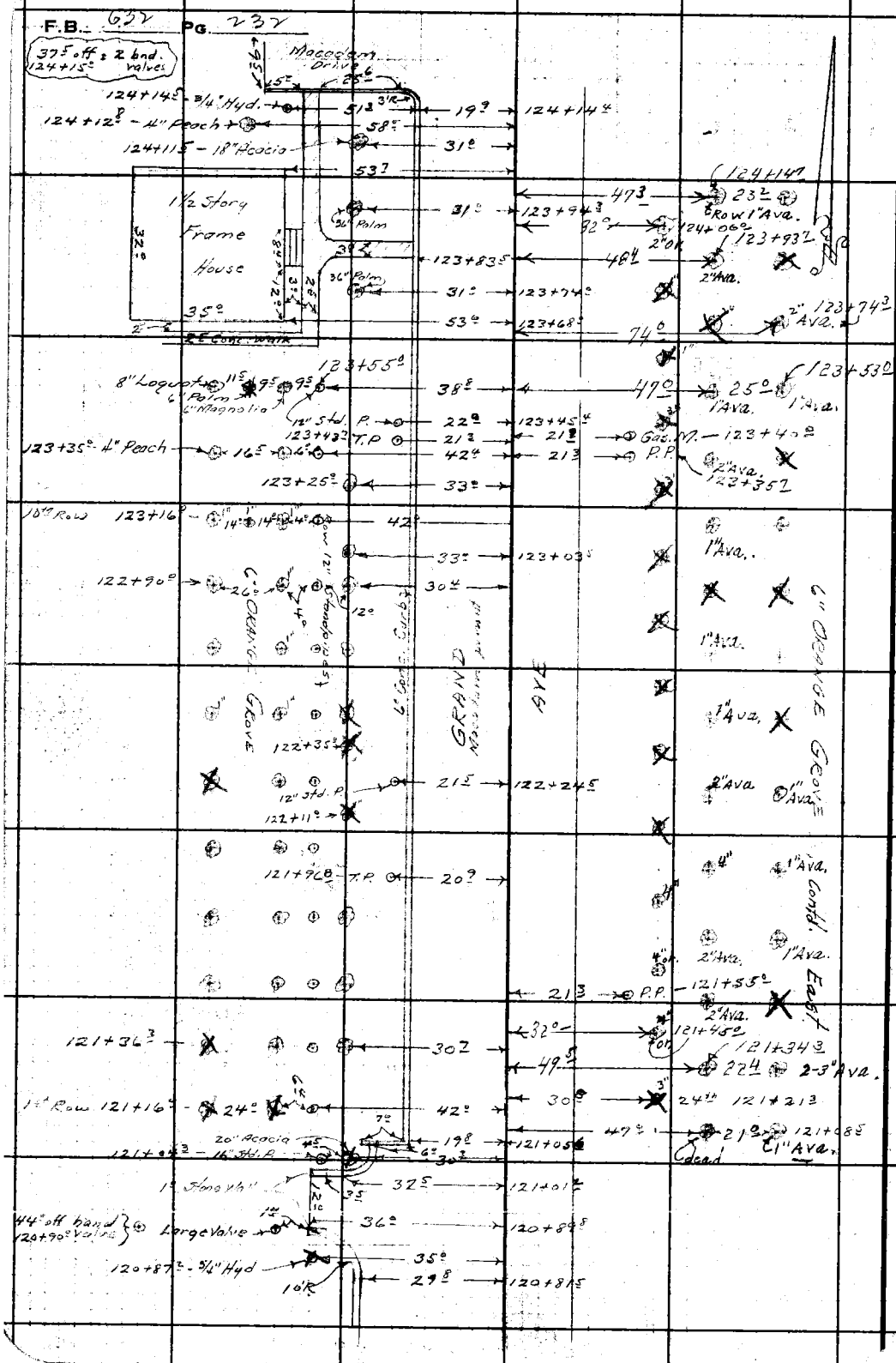

RETURN TO
LOS ANGELES COUNTY SURVEYOR
700 HALL OF RECORDS

Note: Any Additions or Changes on This Sheet Must be Made or Circled in Red Ink With Date and Name of Person Making Change.

Do not extend notes this side of this line.

Notes Ck'd by D. M. Finley	Survey of GRAND AVE.	F.B. 632 Pg. 233
Map No. B-1645-2	W. O. 7132 Tape No. St'd °F	
Office Work	Surveyed by A. N. HELLSTROM	
Checked D. M. Finley	Notes E.S.T. Date	
Date Sept. 1953	Indexed A. C. Johnson	

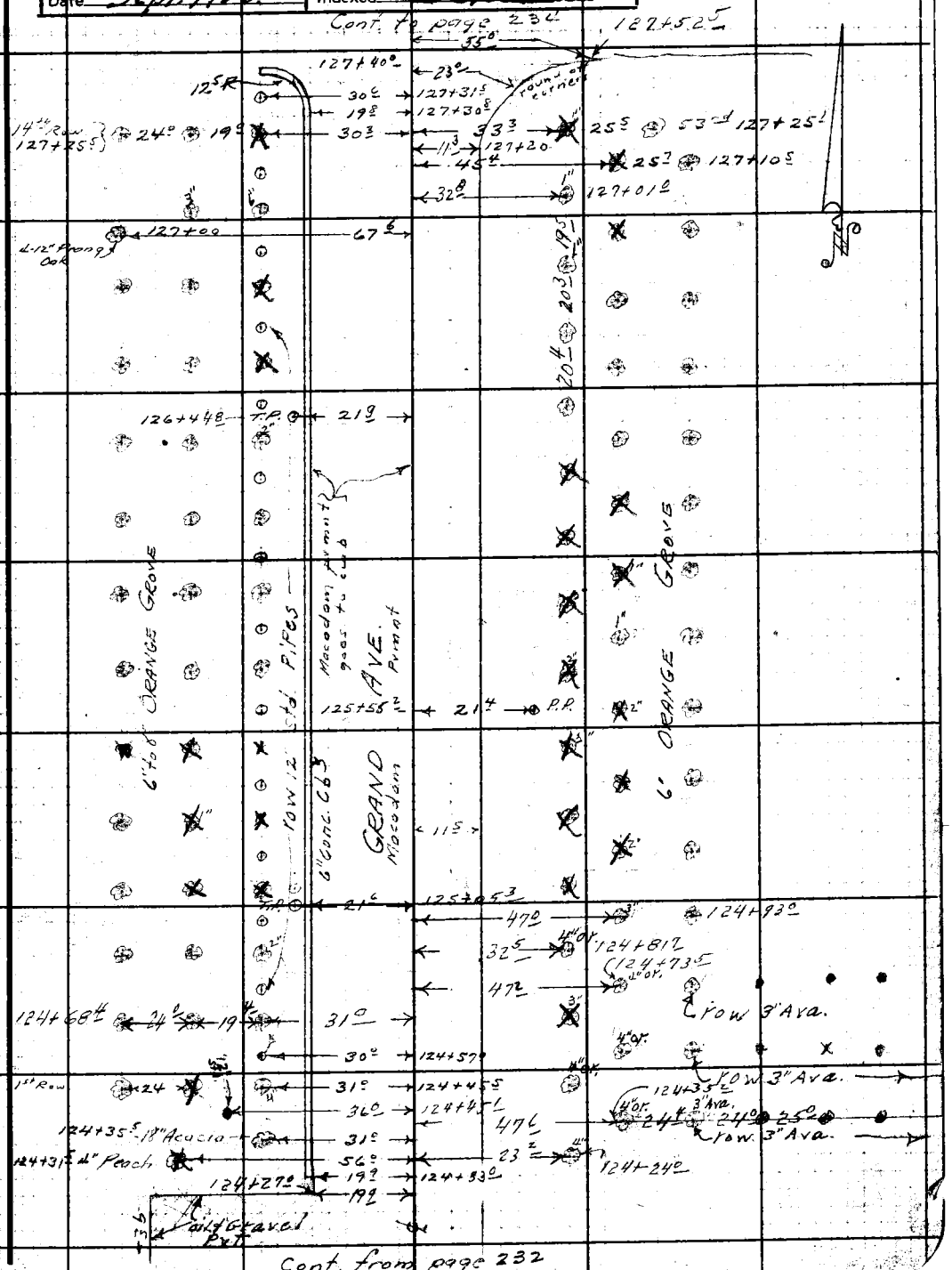

Note: Any Additions or Changes on This Sheet Must be Made or Circled in Red Ink With Date and Name of Person Making Change.

Do not extend notes this side of this line.

RETURN TO
LOS ANGELES COUNTY SURVEYOR
700 HALL OF RECORDS

ORM 247 5M 10-39

Cont to page 235

F.B.: 632 Pg. 234



Cont from page 233

RETURN TO
LOS ANGELES COUNTY SURVEYOR
700 HALL OF RECORDS

Do not extend notes this side of this line.

Note: Any Additions or Changes on This Sheet Must be Made or Circled in Red Ink With Date and Name of Person Making Change.

Notes Ck'd by D. M. Finley
Map No. B-16453
Office Work
Checked D. M. Finley
Date Sept 1953

Survey of GRAND AVE
W. O. 7132 Tape No. St'd °F
Surveyed by A. N. HELLSTROM
Notes E. S. T. Date
Indexed

F.B. 632 Pg. 235

Cont. from page 23

Note: Any Additions or Changes on This Sheet Must Be Made or Circled in Red Ink With Date and Name of Person Making Change

Do not extend notes this side of this line.

RETURN TO LOS ANGELES COUNTY SURVEYOR 700 HALL OF RECORDS

FORM 247 5M 10-52

Cont. from page 23A

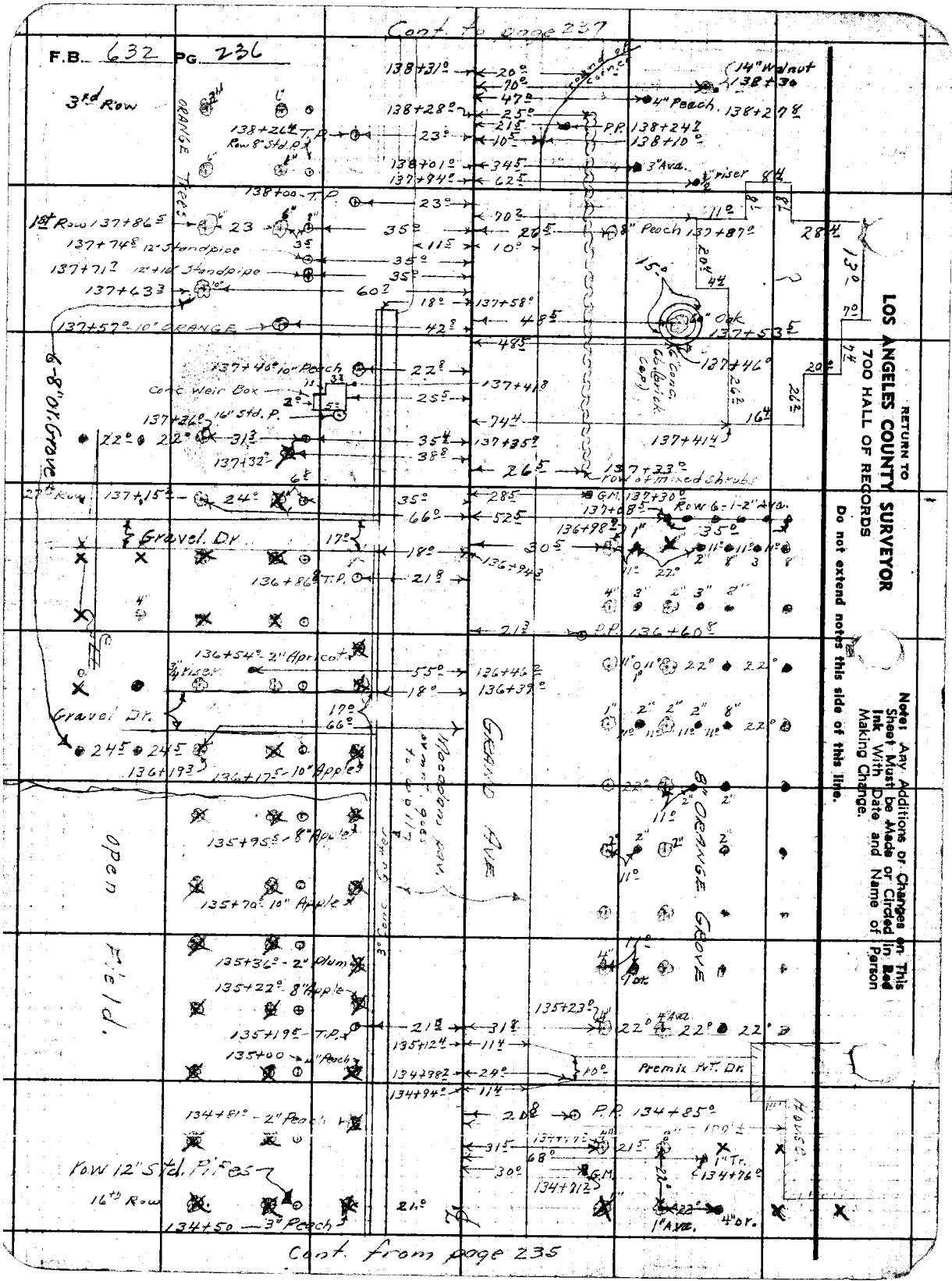
Cont. to page 237
F.B. 632 PG. 236
3rd Row
ORANGE Trees
138+31°
138+28°
138+24½ T.P.
Row 8" Std. P.
138+01°
137+94°
138+00 T.P.
1st Row 137+86⅝
137+74⅝ 12" Standpipe
137+71½ 12"+10" Standpipe
137+63
137+57° 10" ORANGE
137+46° 10" Peach
Conc. Weir Box
137+24° 16" Std. P.
137+32°
137+15½
Gravel Dr.
136+86 T.P.
136+54° 2" Apricot
3" Riser
Gravel Dr.
136+19⅜
136+17⅝ 10" Apple
135+95 8" Apple
135+70 10" Apple
135+36 2" Plum
135+22° 8" Apple
135+19⅝ T.P.
135+00 Peach
134+81° 2" Peach
Row 12" Std. P.'s
16th Row
134+50 3" Peach
Open Field.
8-8-01 Grade
20°
70°
47°
25°
21½
10½
23°
345
62½
3" Ava.
½" riser
70½
35½
26½
10°
11½
8" Peach 137+87°
35
11½
35°
35°
60½
18°
137+58°
42⅝
48½
22⅝
137+41⅝
25½
74½
35¼
137+35⅝
38⅝
26½
137+23° Row of mixed shrubs
35°
66°
28½
52½
30½
21⅝
55°
18°
17°
66°
Macadam Road
GRAND AVE
Premix Mt. Dr.
137+30° GM
Row 6-1-2" Ava.
137+08½
136+98½
136+94½
136+60⅝ P.P.
136+46½
136+39°
22°
11°
8" ORANGE GROVE
135+23°
22° 22° 22°
4 Oak
134+94°
24°
11¼
21⅝
31⅛
11¼
P.P. 134+85°
134+76°
1" Tr.
1" Ave.
4" or.
134+72½
21°
Cont. from page 235
14" Walnut 138+30
4" Peach 138+27⅝
P.P. 138+24½
138+10°
8¼
28¼
13°
7°
15°
20½
44
4" Oak 137+53⅝
137+46°
26½
20°
22½
16¼
137+41½
RETURN TO
LOS ANGELES COUNTY SURVEYOR
700 HALL OF RECORDS
Do not extend notes this side of this line.
Note: Any Additions or Changes on This Sheet Must be Made or Circled in Red Ink With Date and Name of Person Making Change.

Notes Ck'd by D. M. Finley	Survey of GRAND AVE	F.B. 632 PG. 237
Map No. B-1645-3	W. O. 7132 Tape No. St'd °F	
Office Work	Surveyed by A. N. HELLSTROM	
Checked D. M. Finley	Notes E.S.T. Date 7-9-40	
Date Sept. 1953	Indexed A. O. Johnson	



Note: Any Additions or Changes on This Sheet Must be Made or Circled in Red Ink With Date and Name of Person Making Change

RETURN TO
LOS ANGELES COUNTY SURVEYOR
700 HALL OF RECORDS

Do not extend notes this side of this line.

FORM 247 5M 10-39

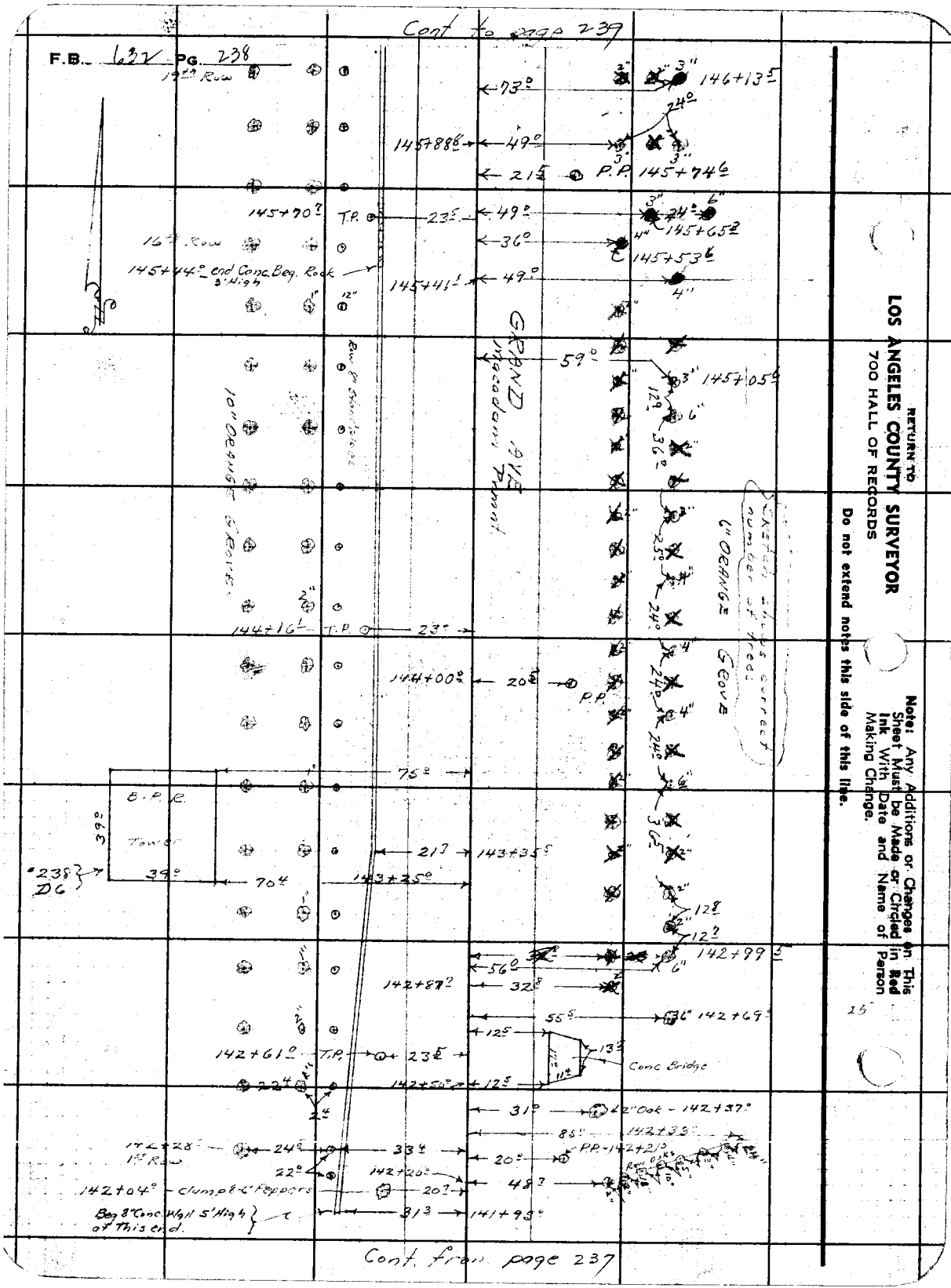
Cont to page 239
F.B. 632 PG. 238
19th Row
146+13.5
145+88.8
P.P. 145+74.6
145+70.7 T.P.
145+65.2
16th Row
145+44.0 end Conc. Beg. Rock 3' High
145+53.6
145+41.1
GRAND AVE
Macadam Pmnt
145+05.6
10" ORANGE GROVE
6" ORANGE GROVE
144+16.1 T.P.
144+00.0
P.P.
B.P.R.
Tower
#238 D6
143+35.5
143+25.0
142+99.5
142+87.2
142+69.0
142+61.0 T.P.
Conc Bridge
142+50.0
42" Oak - 142+37.0
142+33.0
142+28.0
1st Row
P.P. - 142+21.3
142+20.0
142+04.0 - clump 8-6' Peppers
Beg 8" Conc. Wall 5' High at This end.
141+95.0
Cont. from page 237
RETURN TO
LOS ANGELES COUNTY SURVEYOR
700 HALL OF RECORDS
Do not extend notes this side of this line.
Note: Any Additions or Changes on This Sheet Must be Made or Circled in Red Ink With Date and Name of Person Making Change.

Notes Ck'd by D. M. Finley	Survey of GRAND AVE
Map No. B-1645-3	W. O. 7132 Tape No. Std °F
Office Work	Surveyed by A. N. HELLSTROM
Checked D. M. Finley	Notes E.S.T. Date
Date Sept. 1953.	Indexed A. J. Johnson

F.B. 632 PG. 239

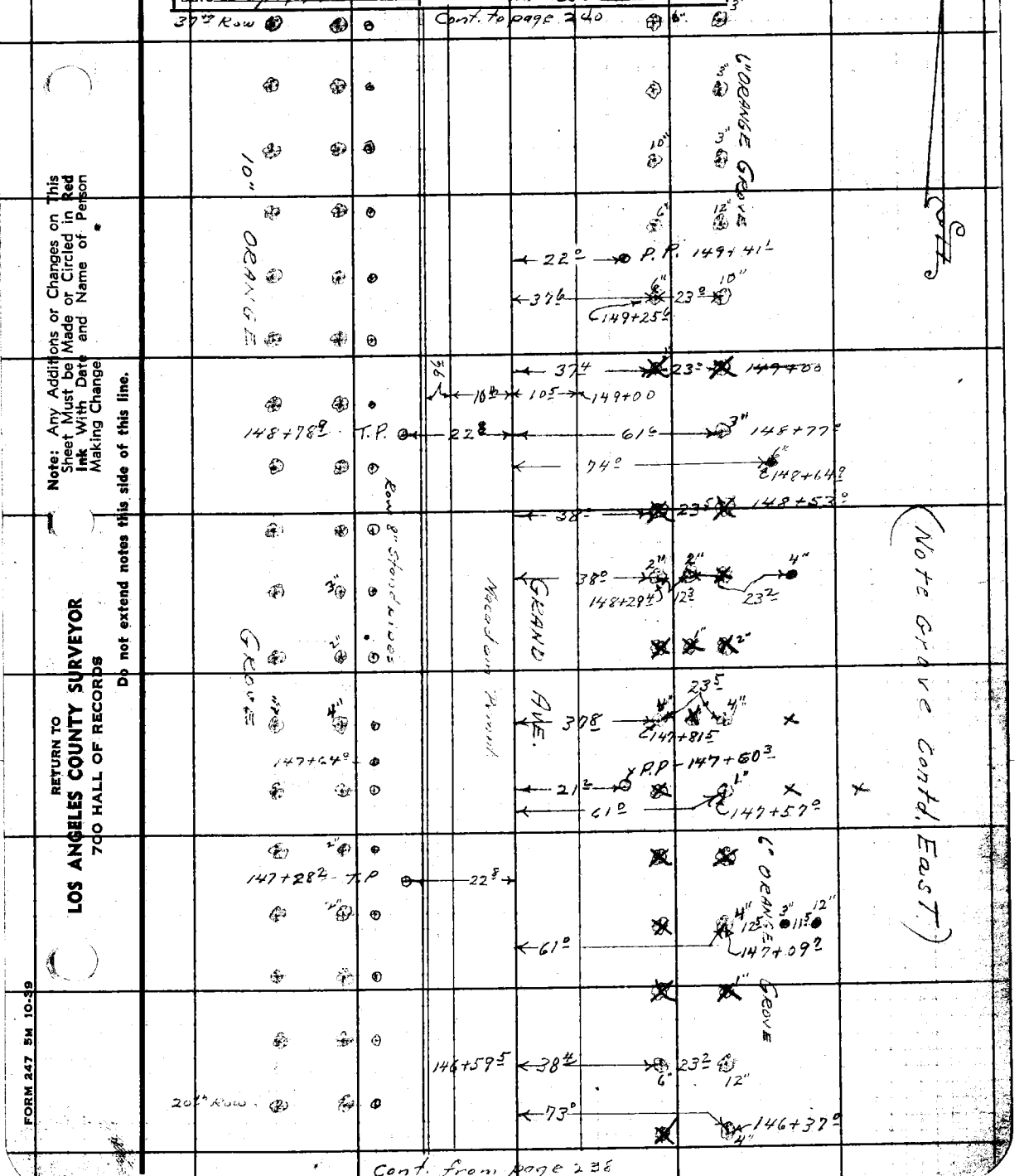

Note: Any Additions or Changes on This Sheet Must be Made or Circled in Red Ink With Date and Name of Person Making Change

Do not extend notes this side of this line.

RETURN TO
LOS ANGELES COUNTY SURVEYOR
700 HALL OF RECORDS

FORM 247 5M 10-39

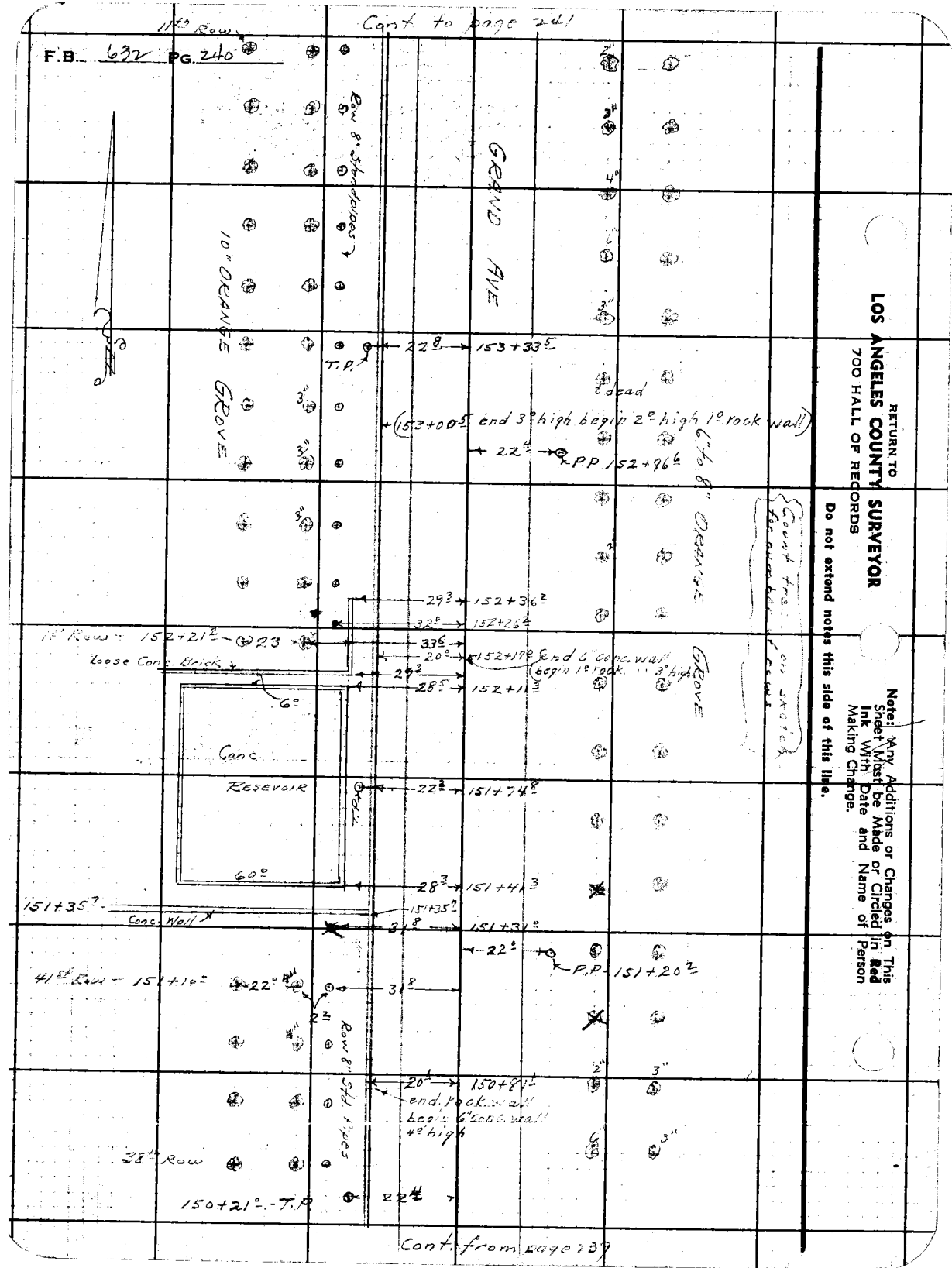

RETURN TO
LOS ANGELES COUNTY SURVEYOR
700 HALL OF RECORDS

Do not extend notes this side of this line.

Note: Any Additions or Changes on This Sheet Must be Made or Circled in Red Ink With Date and Name of Person Making Change.

Notes Ck'd by D. M. Finley	Survey of GRAND AVE	F.B. 632 Pg. 241
Map No. B-16 45	W. O. 7132 Tape No. Std °F	
Office Work	Surveyed by A. N. HELLSTROM	
Checked D. M. Finley	Notes E.S.T. Date 2-9-40	
Date Sept. 1953	Indexed [illegible]	

Cont. to page 242

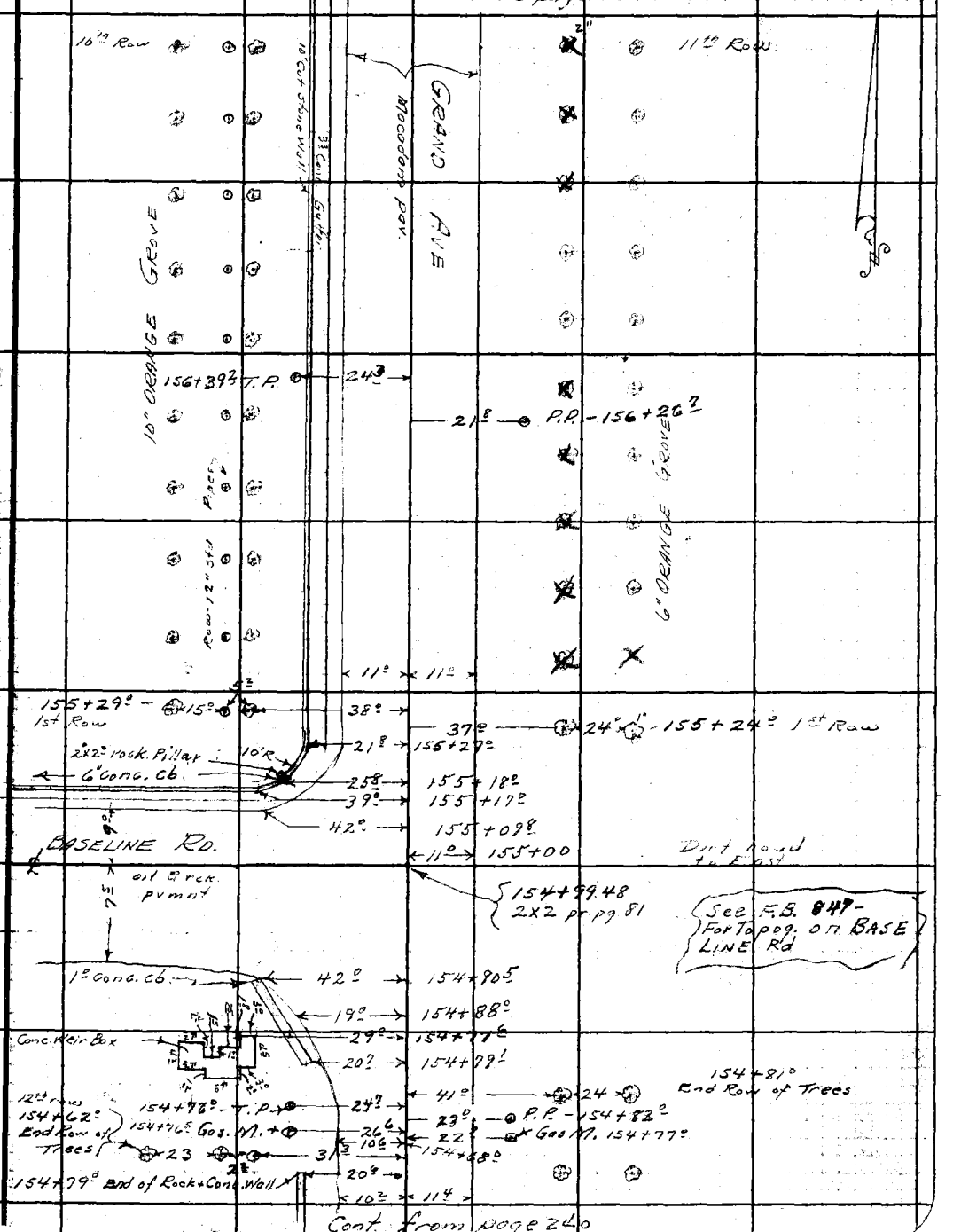

Cont. from page 240

Note: Any Additions or Changes on This Sheet Must be Made or Circled in Red Ink With Date and Name of Person Making Change

Do not extend notes this side of this line.

RETURN TO
LOS ANGELES COUNTY SURVEYOR
700 HALL OF RECORDS

FORM 247 5M 10-39

Cont. to page 243

F.B. 632 PG. 242

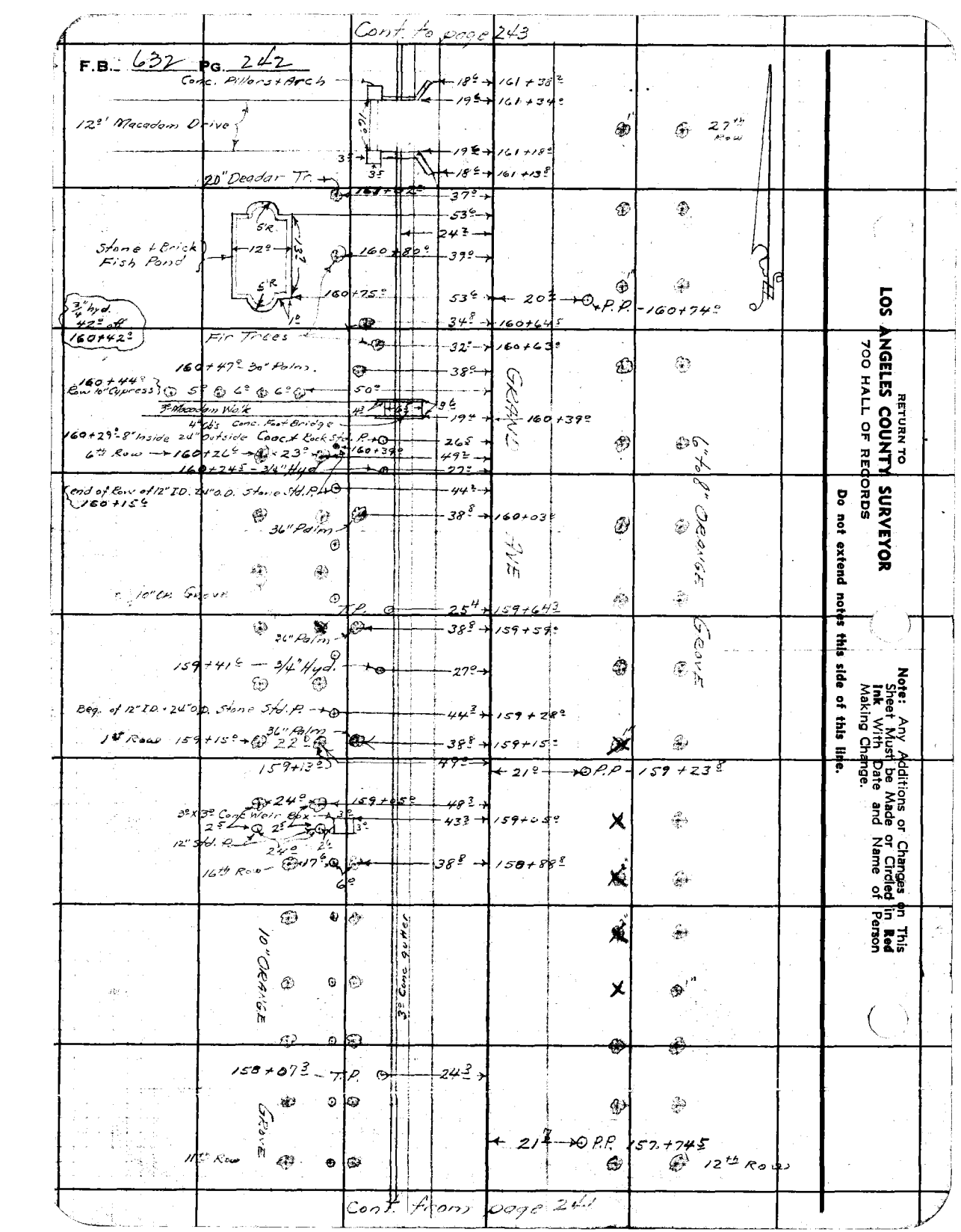

RETURN TO
LOS ANGELES COUNTY SURVEYOR
700 HALL OF RECORDS

Do not extend notes this side of this line.

Note: Any Additions or Changes on This Sheet Must be Made or Circled in **Red** Ink With Date and Name of Person Making Change.

Cont. from page 241

Notes Ck'd by D. M. Finley	Survey of GRAND AVE	F.B. 632	PG. 242
Map No. B-1645-3	W.O. 7132 Tape No. Std. °F		
Office Work	Surveyed by A. N. HELLSTROM		
Checked D. M. Finley	Notes E. S. T. Date 7-9-40		
Date Sept. 1953.	Indexed [illegible]		

Cont to pg. 244.

Note: Any Additions or Changes on This Sheet Must be Made or Circled in Red Ink With Date and Name of Person Making Change

Do not extend notes this side of this line.

RETURN TO
LOS ANGELES COUNTY SURVEYOR
700 HALL OF RECORDS

FORM 247 5M 10-39

Cont from pg. 242

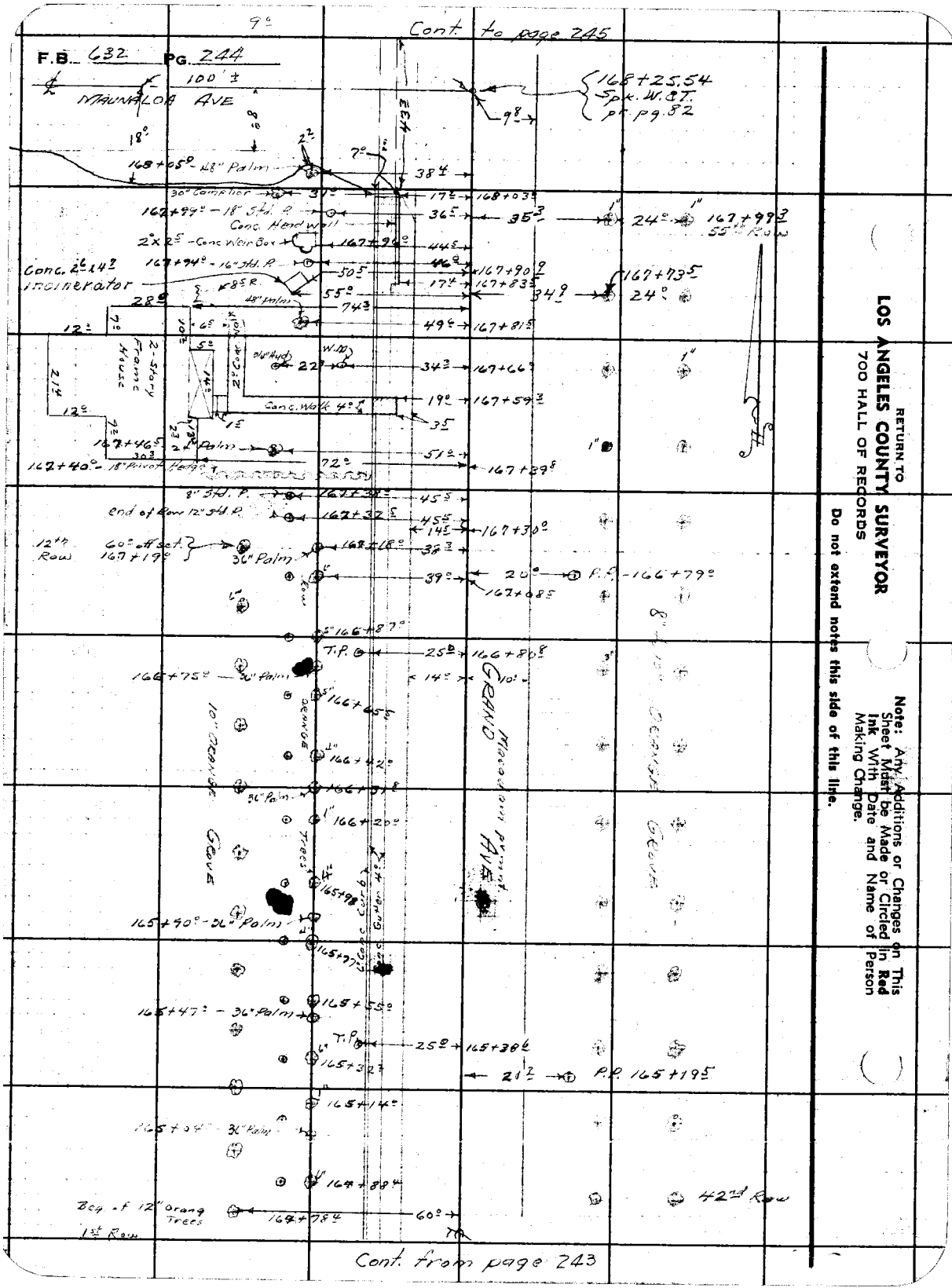

RETURN TO
LOS ANGELES COUNTY SURVEYOR
700 HALL OF RECORDS

Do not extend notes this side of this line.

Note: Any Additions or Changes on This Sheet Must be Made or Circled in Red Ink With Date and Name of Person Making Change.

Notes Ck'd by D. M. Finley	Survey of GRAND AVE	F.B. 632 Pg. 245
Map No. B-1645-3	W. O. 7132 Tape No. St'd °F	
Office Work	Surveyed by A. N. HELLSTROM	
Checked D. M. Finley	Notes E. S. T. Date 7-9-40	
Date Sept. 1953	Indexed A. O. Johnson	

Cont. to page 246

Note: Any Additions or Changes on This Sheet Must be Made or Circled in Red Ink With Date and Name of Person Making Change.

Do not extend notes this side of this line.

RETURN TO
LOS ANGELES COUNTY SURVEYOR
700 HALL OF RECORDS

FORM 247 5M 10-53



Cont. to page 247

F.B. 632 PG. 246



RETURN TO
LOS ANGELES COUNTY SURVEYOR
700 HALL OF RECORDS

Do not extend notes this side of this line.

Note: Any Additions or Changes on This Sheet Must be Made or Circled in Red Ink With Date and Name of Person Making Change.

Notes Ck'd by D. M. Finley	Survey of GRAND AVE	F.B. 632 PG. 247
Map No. B-1645-3	W. O. 7132 Tape No. ____ St'd ____ °F	
Office Work	Surveyed by A. N. HELLSTROM	
Checked D. M. Finley	Notes E.S.T. Date 7-10-40	
Date Sept. 1953	Indexed [illegible]	



Note: Any Additions or Changes on This Sheet Must be Made or Circled in Red Ink With Date and Name of Person Making Change.

Do not extend notes this side of this line.

RETURN TO
LOS ANGELES COUNTY SURVEYOR
700 HALL OF RECORDS

FORM 247 5M 10-39



RETURN TO
LOS ANGELES COUNTY SURVEYOR
700 HALL OF RECORDS

Do not extend notes this side of this line.

Note: Any Additions or Changes on This Sheet Must be Made or Circled in Red Ink With Date and Name of Person Making Change.

Notes Ck'd by D. M. Finley	Survey of GRAND AVE.	F.B. 632 PG. 249
Map No. B-1645-3	W. O. 7132 Tape No. ____ St'd ____ °F	
Office Work ____	Surveyed by A. N. HELLSTROM	
Checked D. M. Finley	Notes E.S.T. Date ____	
Date Sept. 1953	Indexed A. O. Johnson	

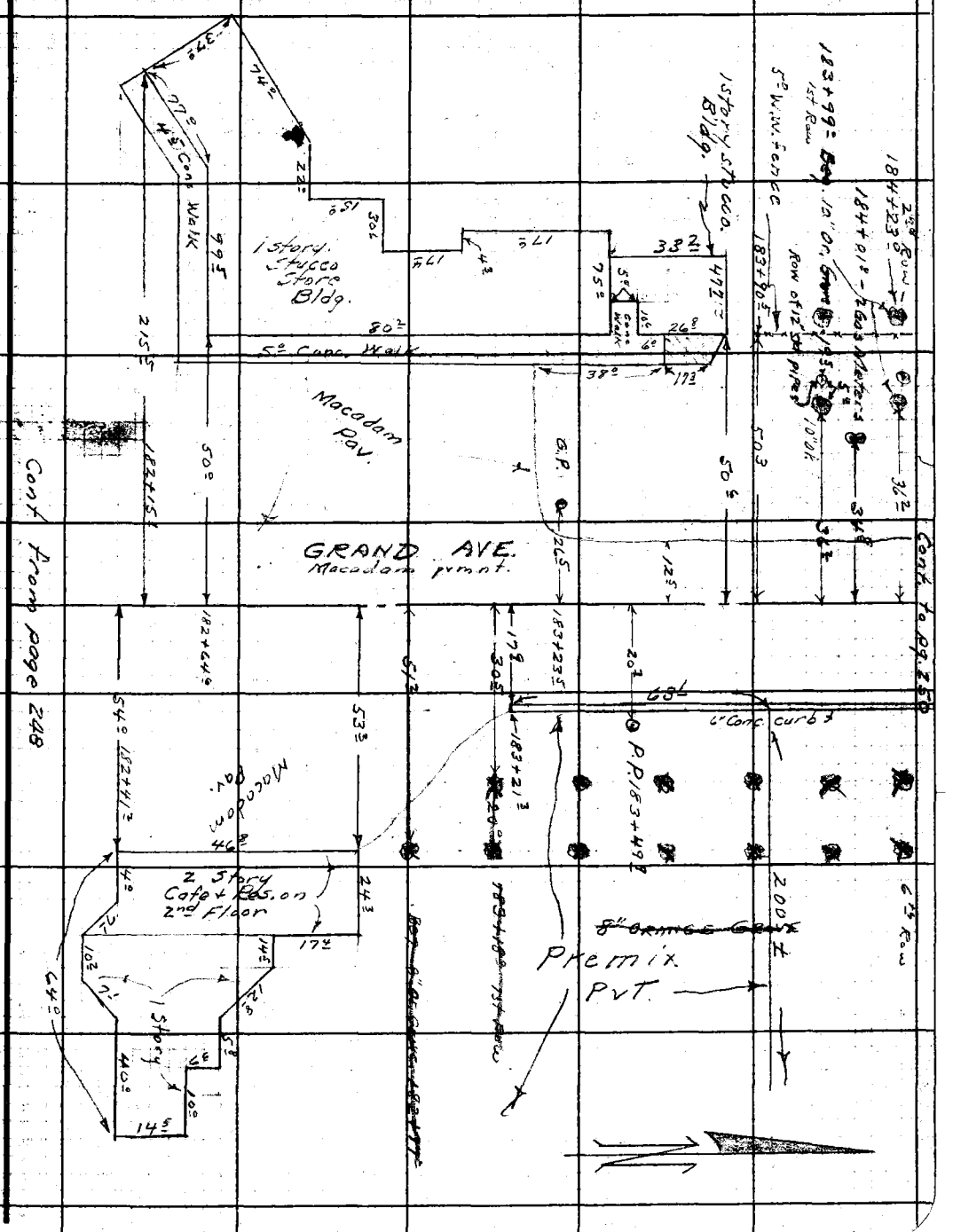

Note: Any Additions or Changes on This Sheet Must be Made or Circled in Red Ink With Date and Name of Person Making Change.

Do not extend notes this side of this line.

RETURN TO
LOS ANGELES COUNTY SURVEYOR
700 HALL OF RECORDS

FORM 247 5M 10-53

F.B. 632 PG. 250

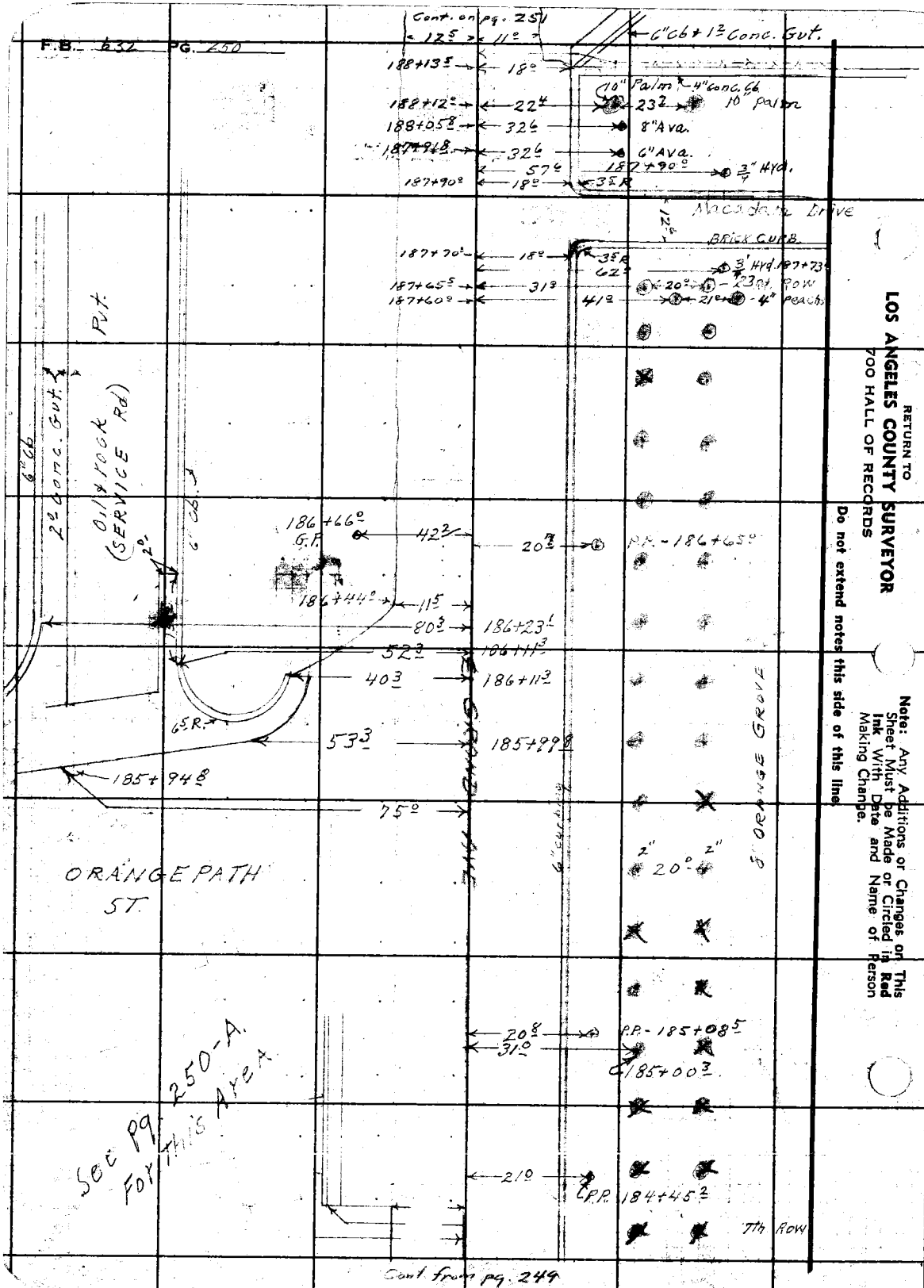

Cont. from pg. 249

RETURN TO
LOS ANGELES COUNTY SURVEYOR
700 HALL OF RECORDS

Do not extend notes this side of this line

Note: Any Additions or Changes on This Sheet Must be Made or Circled in Red Ink With Date and Name of Person Making Change.

Notes Ck'd by D. M. Finley	Survey of Grand Ave
Map No. B-1645-3	W. O. ____ Tape No. ____ St'd. ____ °F
Office Work ____	Surveyed by Holmes
Checked D. M. Finley	Notes ____ Date ____
Date Sept 1953	Indexed A. C. Johnson

F. B. 632 Pg. 250-A

See Pg. 250

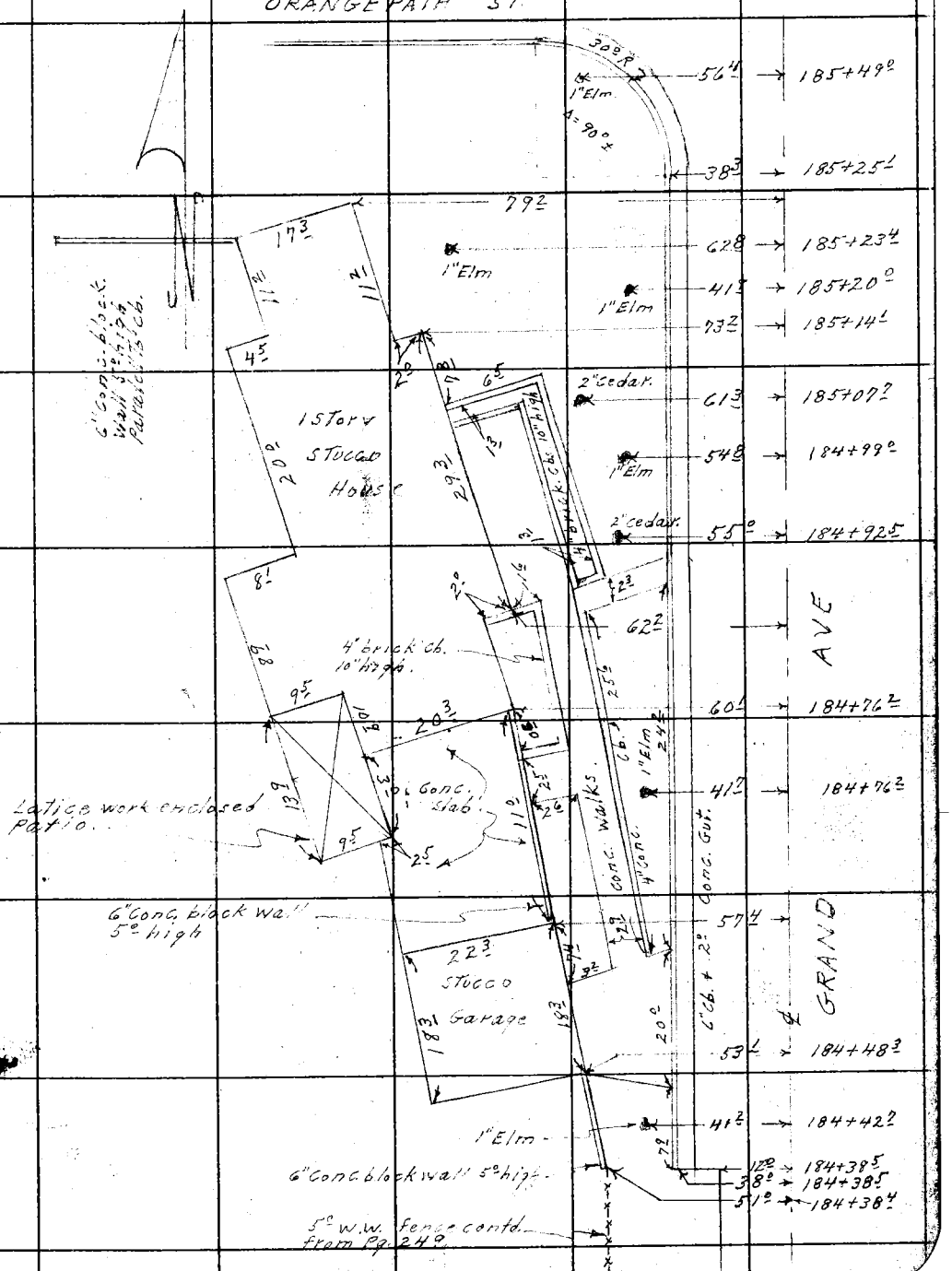

Note: Any Additions or Changes on This Sheet Must be Made or Circled in Red Ink With Date and Name of Person Making Change.

Do not extend notes this side of this line.

RETURN TO
LOS ANGELES COUNTY SURVEYOR
726 LOS ANGELES COUNTY
ENGINEERING BLDG.

76F309S 247 2-51

RETURN TO
LOS ANGELES COUNTY SURVEYOR
728 LOS ANGELES COUNTY
ENGINEERING BLDG.

Note: Any Additions or Changes on This Sheet Must be Made or Circled in Red Ink With Date and Name of Person Making Change.

Do not extend notes this side of this line.

F.B. 632 PG. 2508

Notes Ck'd by D. M. Finley	Survey of GRAND AVE
Map No. B-1645-3	W. O. 7132 Tape No. Std °F
Office Work	Surveyed by A. N. HELLSTROM
Checked D. M. Finley	Notes Holmes Date 2-3-53 7-10-40
Date Sept. 1953	Indexed A. C. Johnson

F.B. 632 PG. 251



Cont. from pg. 250

Note: Any Additions or Changes on This Sheet Must be Made or Circled in Red Ink With Date and Name of Person Making Change.

Do not extend notes this side of this line.

RETURN TO
LOS ANGELES COUNTY SURVEYOR
700 HALL OF RECORDS

FORM 247 5M 10-59

CONT. TO PG. 253

F.B. [illegible] PG. 252

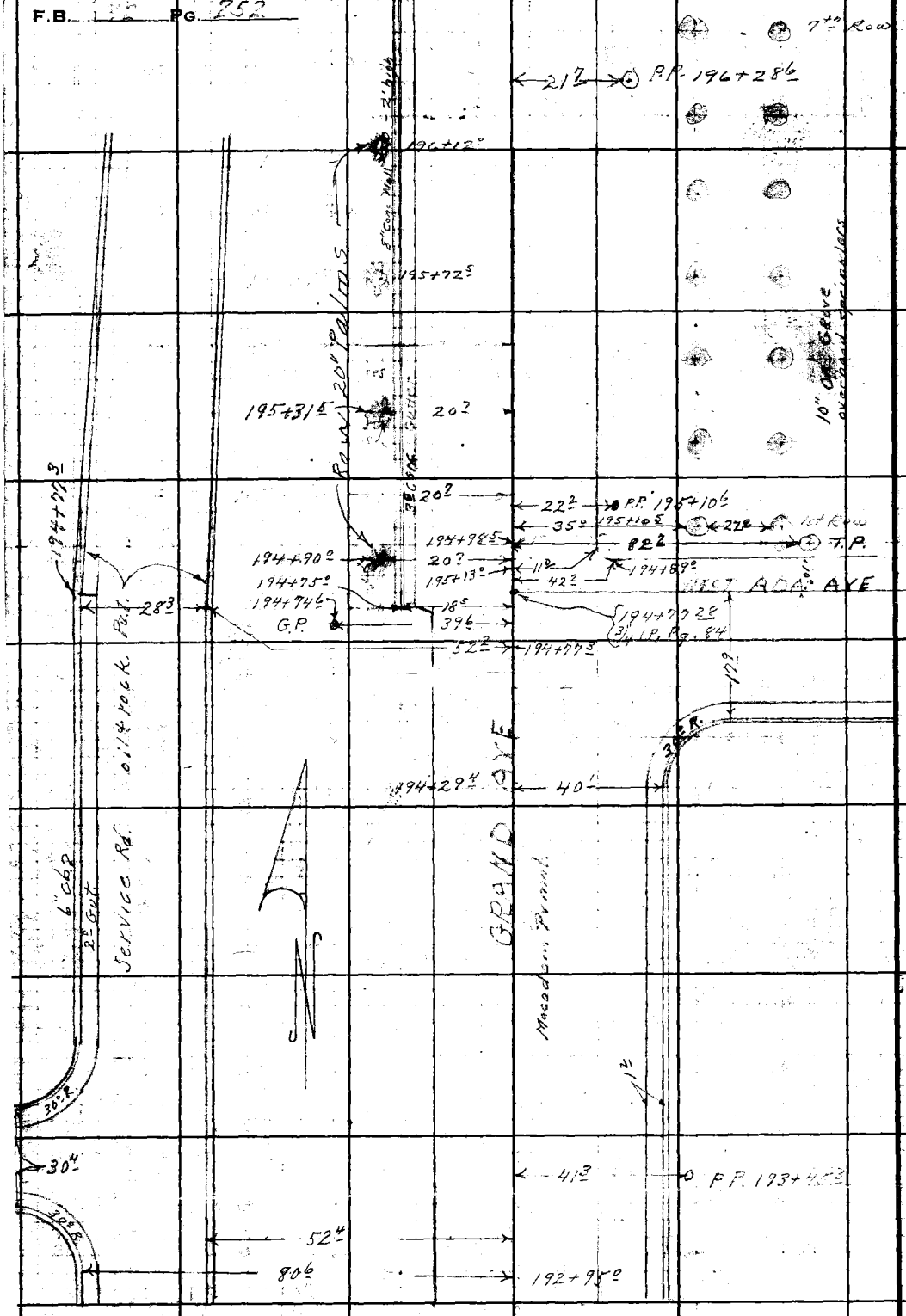

Cont. from pg. 251

RETURN TO
LOS ANGELES COUNTY SURVEYOR
700 HALL OF RECORDS
Do not extend notes this side of this line.
Note: Any Additions or Changes on This Sheet Must be Made or Circled in Red Ink With Date and Name of Person Making Change.

Notes Ck'd by D. M. Finley	Survey of GRAND AVE	F.B. 632 PG. 253
Map No. B-1645-3	W. 02132 Tape No. ____ St'd ____ °F	
Office Work	Surveyed by A. N. HELLSTROM	
Checked D. M. Finley	Notes H. Ott Date 7-10-40	
Date Sept 1953	Indexed A. C. Johnson	



Cont. from pg. 252

Note: Any Additions or Changes on This Sheet Must be Made or Circled in Red Ink With Date and Name of Person Making Change.

Do not extend notes this side of this line.

RETURN TO
LOS ANGELES COUNTY SURVEYOR
700 HALL OF RECORDS

FORM 247 5M 10-39



RETURN TO
LOS ANGELES COUNTY SURVEYOR
700 HALL OF RECORDS

Do not extend notes this side of this line.

Note: Any Additions or Changes on This Sheet Must be Made or Circled in Red Ink With Date and Name of Person Making Change.

Notes Ck'd by D. M. Finley	Survey of GRAND AVE
Map No. B-1645-3	W. O. 7132 Tape No. ____ Std ____ °F
Office Work	Surveyed by A. N. HELLSTROM
Checked D. M. Finley	Notes H. E. Ott Date 6-10-40
Date Sept. 1953.	Indexed A. C. Johnson

F.B. 632 PG. 255

Cont. on pg. 256

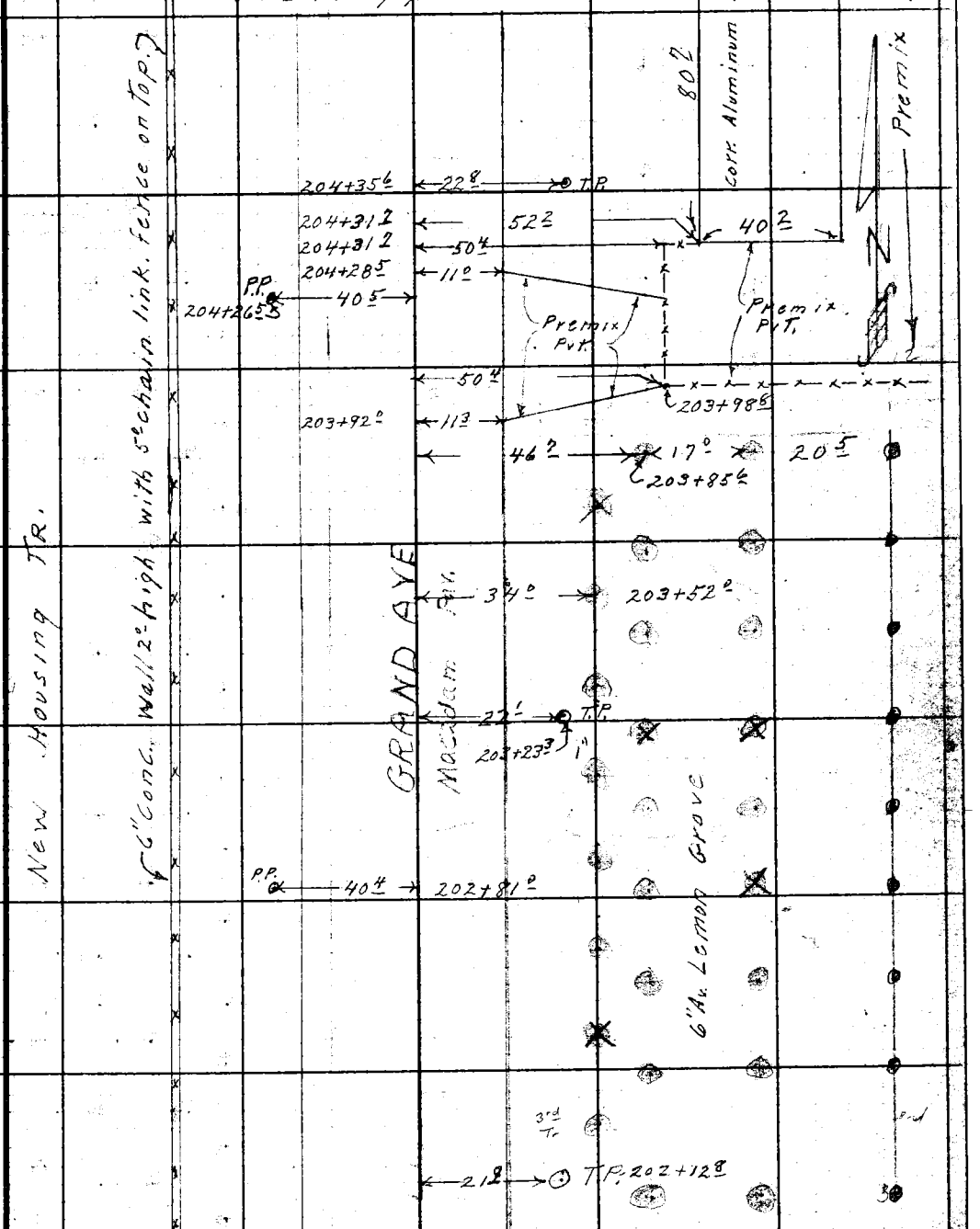

Cont. from pg. 254

Note: Any Additions or Changes on This Sheet Must be Made or Circled in Red Ink With Date and Name of Person Making Change.

Do not extend notes this side of this line.

RETURN TO
LOS ANGELES COUNTY SURVEYOR
700 HALL OF RECORDS

FORM 247 5M 10-39

F.B. 632 PG. 256

Cont. on pg. 257

FOOTHILL BLVD.

GRAND AVE.

Cont. from pg. 255

RETURN TO
LOS ANGELES COUNTY SURVEYOR
700 HALL OF RECORDS

Do not extend notes this side of this line.

Note: Any Additions or Changes on This Sheet Must be Made or Circled in Red Ink With Date and Name of Person Making Change.

Notes Ck'd by D. M. Finley
Map No. B-1645-3.
Office Work
Checked D. M. Finley
Date Sept. 1959

Survey of GRAND AVE
W. O. 2132 Tape No: Std °F
Surveyed by A. N. HELLSTROM
Notes H.E.O.H. Date 7-11-40
Indexed C. O. Johnson

F.B. 632 Pg. 257

Note: Any Additions or Changes on This Sheet Must be Made or Circled in Red Ink With Date and Name of Person Making Change

Do not extend notes this side of this line.

RETURN TO
LOS ANGELES COUNTY SURVEYOR
700 HALL OF RECORDS

FORM 247 5M 10-39

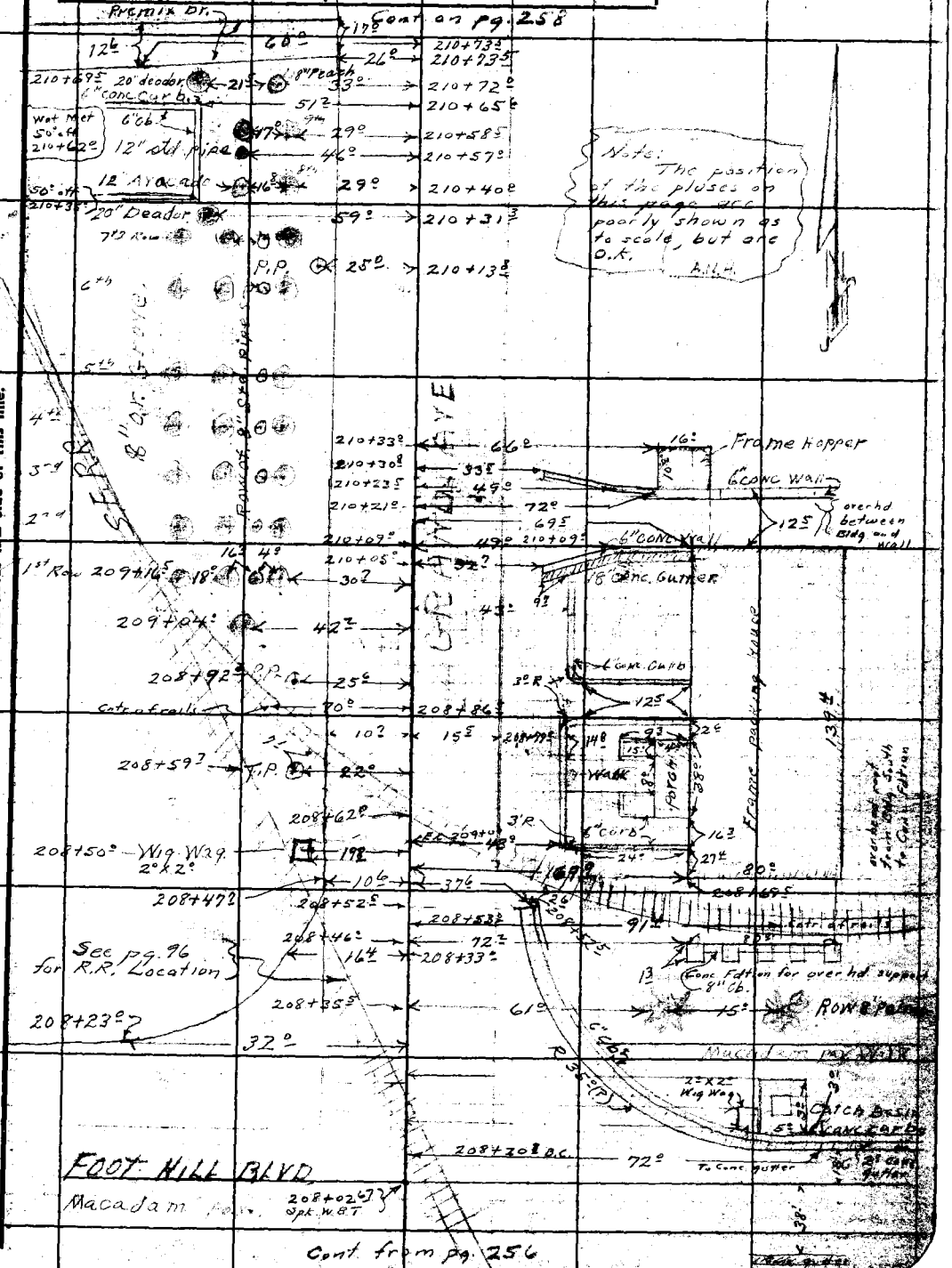

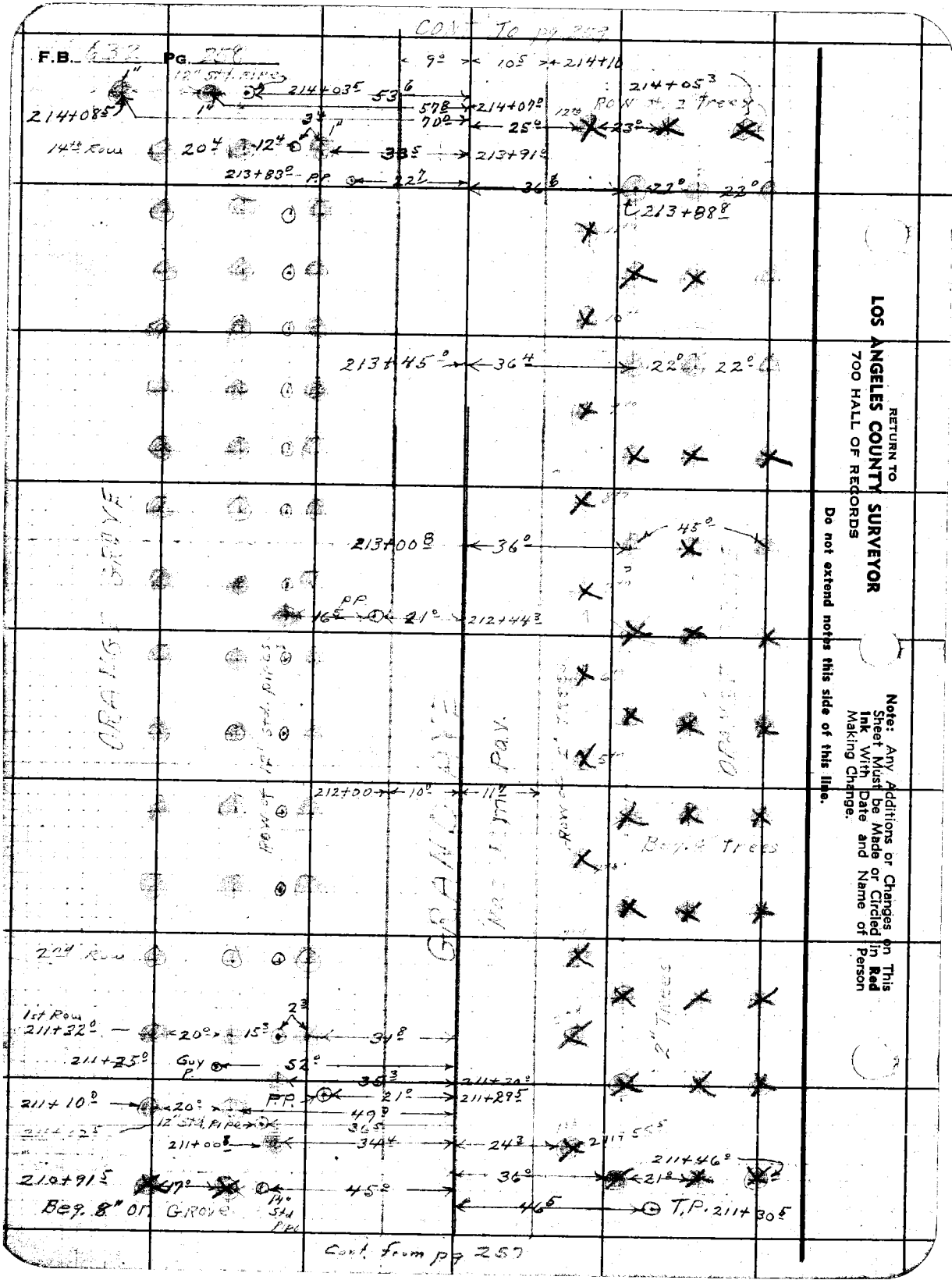

RETURN TO
LOS ANGELES COUNTY SURVEYOR
700 HALL OF RECORDS

Note: Any Additions or Changes on This Sheet Must be Made or Circled in Red Ink With Date and Name of Person Making Change.

Do not extend notes this side of this line.

Notes Ck'd by D. M. Finley	Survey of GRAND AVE
Map No. B-1645-4	W. O. 2132 Tape No. Std °F
Office Work	Surveyed by A. N. HELLSTROM
Checked D. M. Finley	Notes HE. 177 Date 7-11-40
Date Sept. 1953	Indexed C. Johnson

F.B. 636 PG. 259

CONT'D ON 260

ROW

GRAND AVE

12⁵ → 217+33

50°

22⁰ 36⁵

217+10°

8" DR. GROVE

58¹

216+88°

36⁴

6" Conc. 662

49⁸

216+83°

216+67°

13°

216+66⁵

36⁶ 42⁶

26⁵

216+69°

216+60°

CC⁸ Conc. Slab. 30²

P.P. ⊙

36°

216+44²

8" pr.

G.M.

36⁵

216+40⁵

27³

14²

Walkway Drive

29⁹

29⁶

12⁶ → 216+00

40°

215+97°

12" Palm

3' Walk

18" Palm

40°

215+73°

BRICK BUILDING Packing House

14¹⁰

4²

4' Conc. Walk

215+29⁵

PP 215+31⁵

25°

49°

1" Elm 16⁶ → 1" Elm. 215+42°

Macadam Rd.

21³

FIRE Hyd. 215+33⁵

Fraction of 605

16" Leader

6" Conc. CG

215+24²

14⁴

215+24⁸

30¹

60⁸

34°

18⁹

59⁹⁷

12⁵

Oil & rock. Put. 215+06⁵

17³

CONC Hd Wall

20⁴

12°

Steel grate

12" steel pipe exposed

214+99⁵

23³

2²

2°

R=15⁰

Premix Pvt. Dr.

Frame Garage

18⁴

20°R

20°

12⁵

215+18⁵

20°

20°

P.C.

40⁴

43⁵

214+93⁸

214+94⁶

42

214+89⁸

214+84²

33²

50°

214+79⁵

3°

214+82⁵ to cntr of rails

CONC. Oil Cistern - 13² Diam.

15°

17²

214+62

7

214+60²

66°

43³

4°

Rock Wall

22°

11°

13¹

Hd. Wall

Hd. Wall

Spur line

15²

11°

13¹

214+57²

24¹ of P

P.P.

Wooden Culvert.

214+58²

See pg. 55 for RR. Location

214+45⁵

214+39¹ - P.P.

24⁵

24²

15³

P.P. - 214+35⁹

2°

214+35¹

Cont. from pg. 258

Note: Any Additions or Changes on This Sheet Must be Made or Circled in Red Ink With Date and Name of Person Making Change

Do not extend notes this side of this line.

RETURN TO LOS ANGELES COUNTY SURVEYOR 700 HALL OF RECORDS

FORM 247 SM 10-39

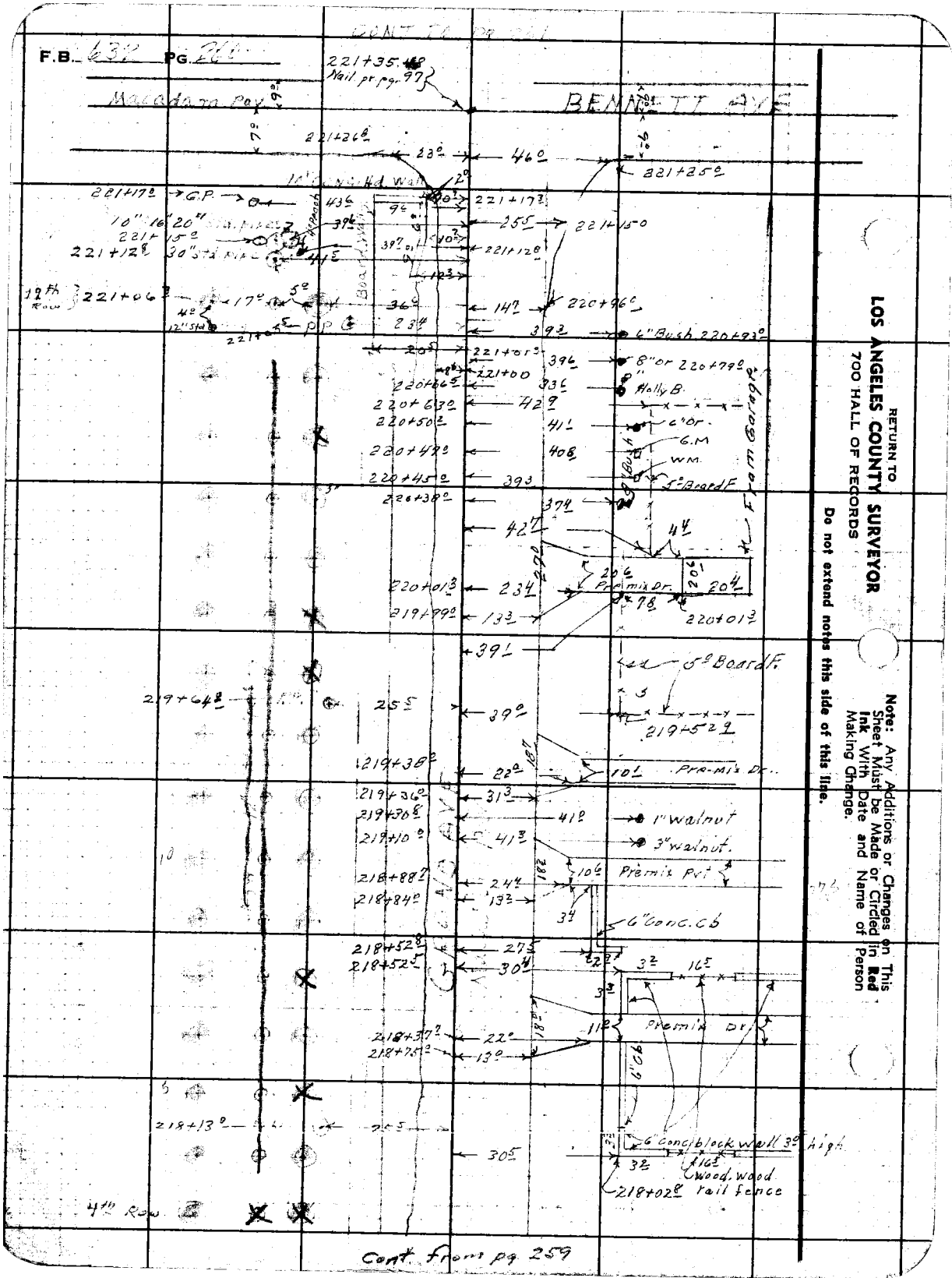

RETURN TO
LOS ANGELES COUNTY SURVEYOR
700 HALL OF RECORDS

Do not extend notes this side of this line.

Note: Any Additions or Changes on This Sheet Must be Made or Circled in Red Ink With Date and Name of Person Making Change.

Notes Ck'd by D. M. Finley	Survey of GRAND AVE
Map No. B-1645-4	W. O. 2132 Tape No. ____ Std ____ °F
Office Work	Surveyed by A. N. HELLSTROM
Checked D. M. Finley	Notes H. E. Ott Date [illegible]
Date Sept. 1953	Indexed C. Johnson

F.B. 633 PG. 261

Cont. to pg. 262

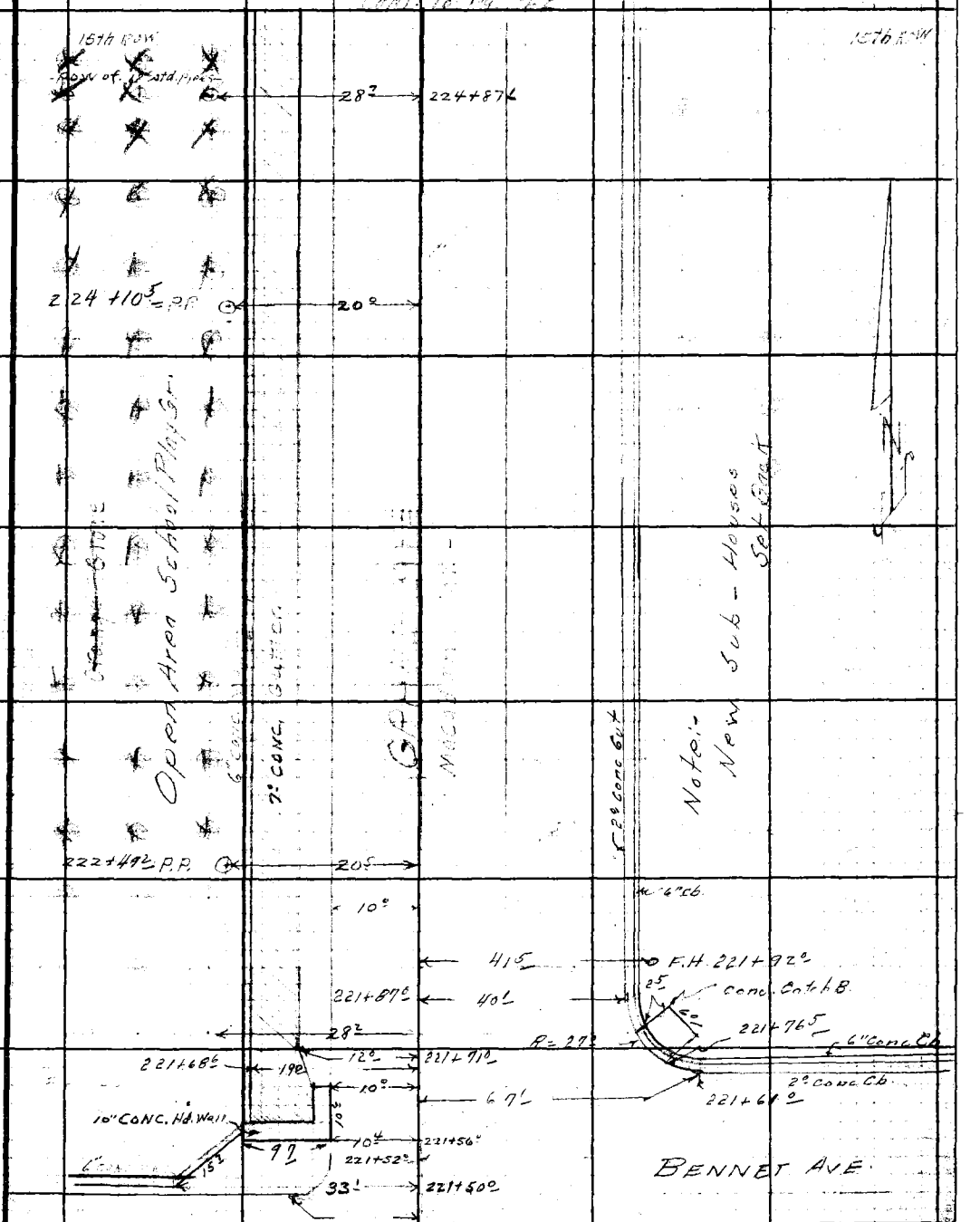

Cont. from pg. 26

Note: Any Additions or Changes on This Sheet Must be Made or Circled in Red Ink With Date and Name of Person Making Change.

Do not extend notes this side of this line.

RETURN TO
LOS ANGELES COUNTY SURVEYOR
700 HALL OF RECORDS

FORM 247 5M 10-39

F.B. 652 Pg. 262

RETURN TO
LOS ANGELES COUNTY SURVEYOR
700 HALL OF RECORDS

Do not extend notes this side of this line.

Note: Any Additions or Changes on This Sheet Must be Made or Circled in Red Ink With Date and Name of Person Making Change.

Notes Ck'd by D. M. Finley	Survey of GRAND AVE
Map No. B-1645-4	W. O. 7132 Tape No. ____ Std ____ °F
Office Work	Surveyed by A. N. HELLSTROM
Checked D. M. Finley	Notes H. E. Ott Date 7-12-43
Date Sept 1953	Indexed A. C. Johnson

F.B. 622 PG. 263

CONT. To pg 264

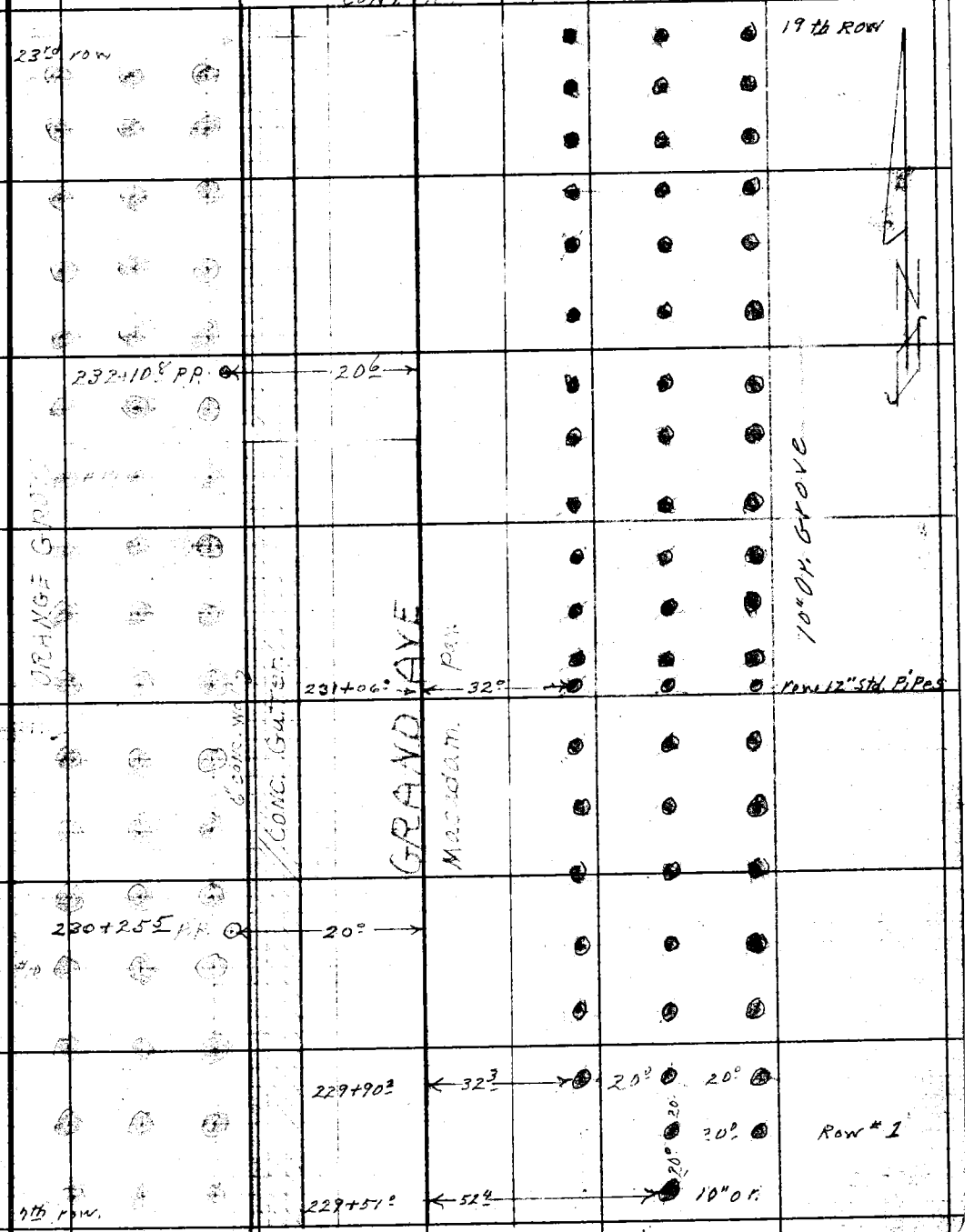

Cont from pg. 262

Note: Any Additions or Changes on This Sheet Must be Made or Circled in Red Ink With Date and Name of Person Making Change.

Do not extend notes this side of this line.

RETURN TO
LOS ANGELES COUNTY SURVEYOR
700 HALL OF RECORDS

FORM 247 5M 10-39

F.B. 632 PG. 264

CONT. TO PG. 265

RETURN TO
LOS ANGELES COUNTY SURVEYOR
700 HALL OF RECORDS
Do not extend notes this side of this line.

Note: Any Additions or Changes on This Sheet Must be Made or Circled in Red Ink With Date and Name of Person Making Change.

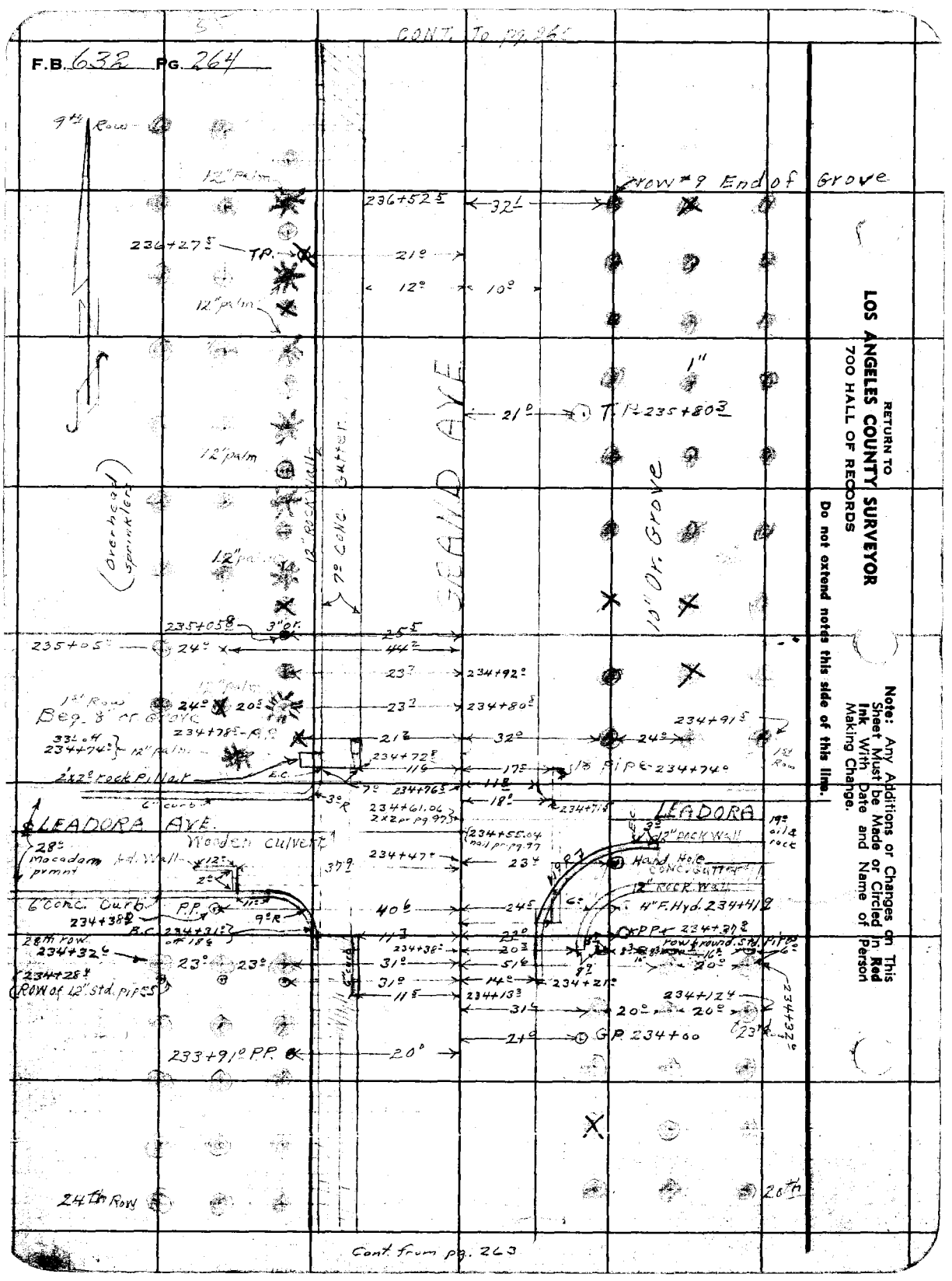

Cont. from pg. 263

Notes Ck'd by D. M. Finley	Survey of GRAND AVE	F.B. 632 PG. 265
Map No. B-1645-4	W. O. 7132 Tape No. ____ Std ____ °F	
Office Work	Surveyed by A. N. HELLSTROM	
Checked D. M. Finley	Notes H. E. Ott Date 7-15-40	
Date Sept. 1953	Indexed C. John	

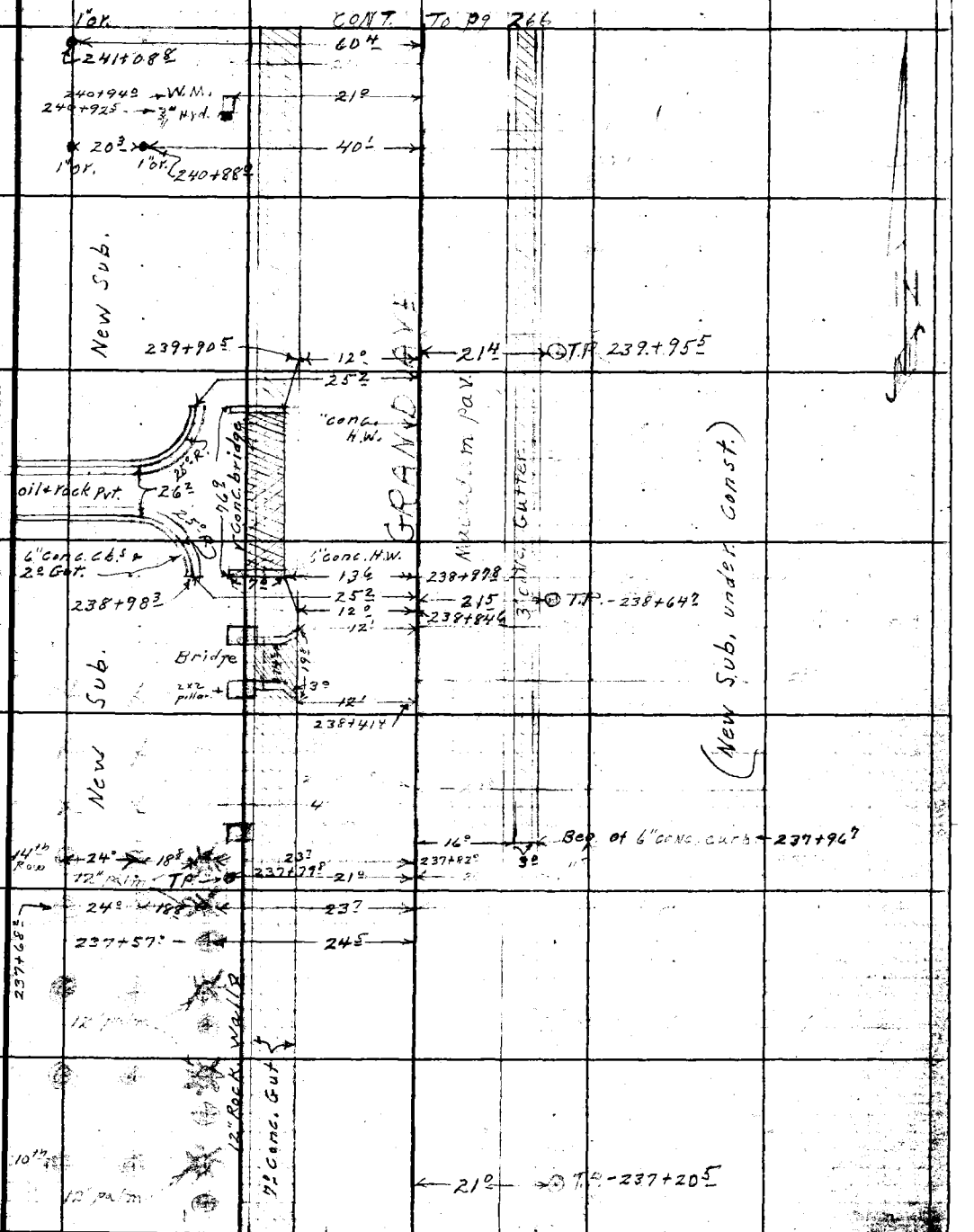

Cont. from pg. 264

Note: Any Additions or Changes on This Sheet Must be Made or Circled in Red Ink With Date and Name of Person Making Change

Do not extend notes this side of this line.

RETURN TO
LOS ANGELES COUNTY SURVEYOR
700 HALL OF RECORDS

FORM 247 5M 10-39

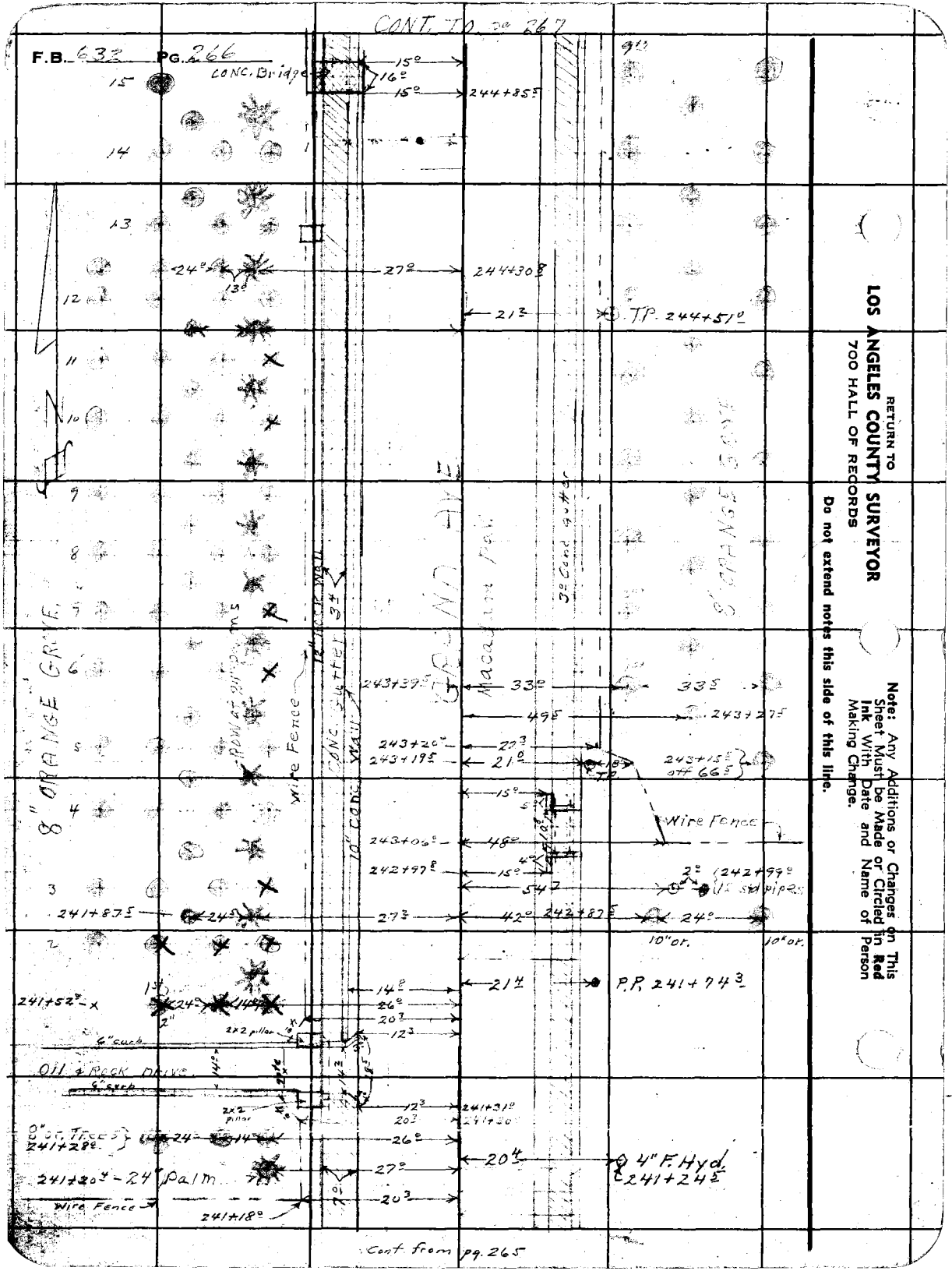

RETURN TO
LOS ANGELES COUNTY SURVEYOR
700 HALL OF RECORDS

Do not extend notes this side of this line.

Note: Any Additions or Changes on This Sheet Must be Made or Circled in **Red** Ink With Date and Name of Person Making Change.

Notes Ck'd by D. M. Finley	Survey of GRAND AVE
Map No. B-1645-4	W. O. 2132 Tape No. ____ Std. ____ °F
Office Work	Surveyed by A. N. HELLSTROM
Checked D. M. Finley	Notes H. E. Ott Date 7-16-40
Date Sept. 1953	Indexed A. O. Johnson

F.B. 632 Pg 267



Note: Any Additions or Changes on This Sheet Must be Made or Circled in Red Ink With Date and Name of Person Making Change

Do not extend notes this side of this line.

RETURN TO
LOS ANGELES COUNTY SURVEYOR
700 HALL OF RECORDS

FORM 247 5M 10-39

CONT. FROM 266.

RETURN TO
LOS ANGELES COUNTY SURVEYOR
700 HALL OF RECORDS

Note: Any Additions or Changes on This Sheet Must be Made or Circled in **Red Ink** With Date and Name of Person Making Change.

Do not extend notes this side of this line.

F.B. 632 Pg. 268

F. B. 682 PG. 269

Notes Ck'd by	Survey of BARRANCA ST.
Map No.	W. O. 7127 Tape No. St'd. °F
Office Work	Surveyed by Holmes
Checked	Notes D.E.H. Date 5-27-52
Date	Indexed A. C. Johnson 7-28-52

J.N. 7127

BARRANCA ST.

ADDITIONAL Topog. (North of Bonita)

STA. 169+00 To 172+39

Note: Any Additions or Changes on This Sheet Must be Made or Circled in Red Ink With Date and Name of Person Making Change.

Do not extend notes this side of this line.

RETURN TO
LOS ANGELES COUNTY SURVEYOR
726 LOS ANGELES COUNTY
ENGINEERING BLDG.

76F3095 247 2-51

RETURN TO
LOS ANGELES COUNTY SURVEYOR
725 LOS ANGELES COUNTY
ENGINEERING BLDG.

Note: Any Additions or Changes on This Sheet Must be Made or Circled in Red Ink With Date and Name of Person Making Change.

Do not extend notes this side of this line.

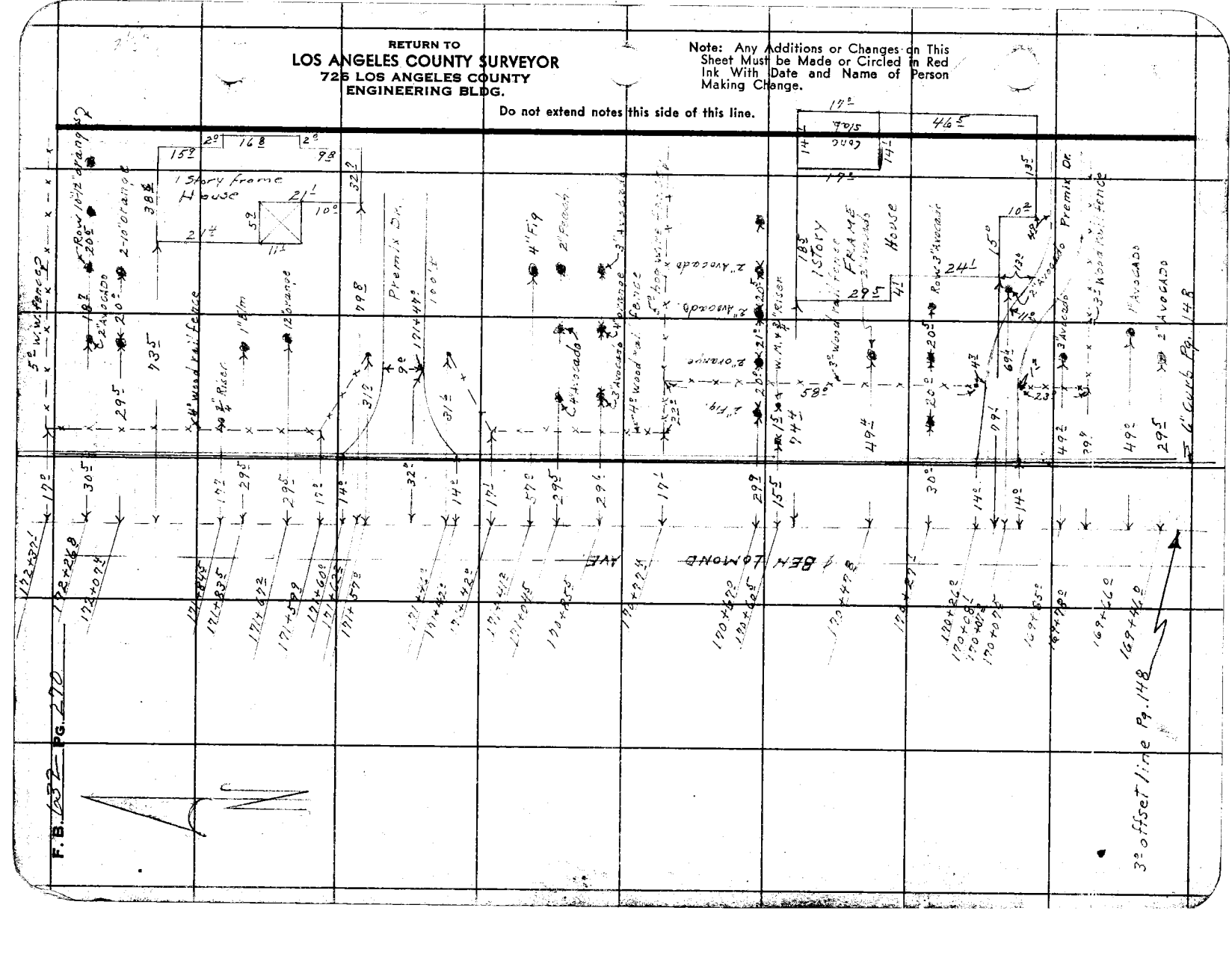

Notes Ck'd by	Survey of Sub Div Check
Map No.	W. O. 5066 Tape No. 0129 St'd. 68 °F
Office Work	Surveyed by Porter
Checked	Notes Porter Date 8-25-52
Date	Indexed C. Johnson 8-26-52

F. B. 632 Pg. 271

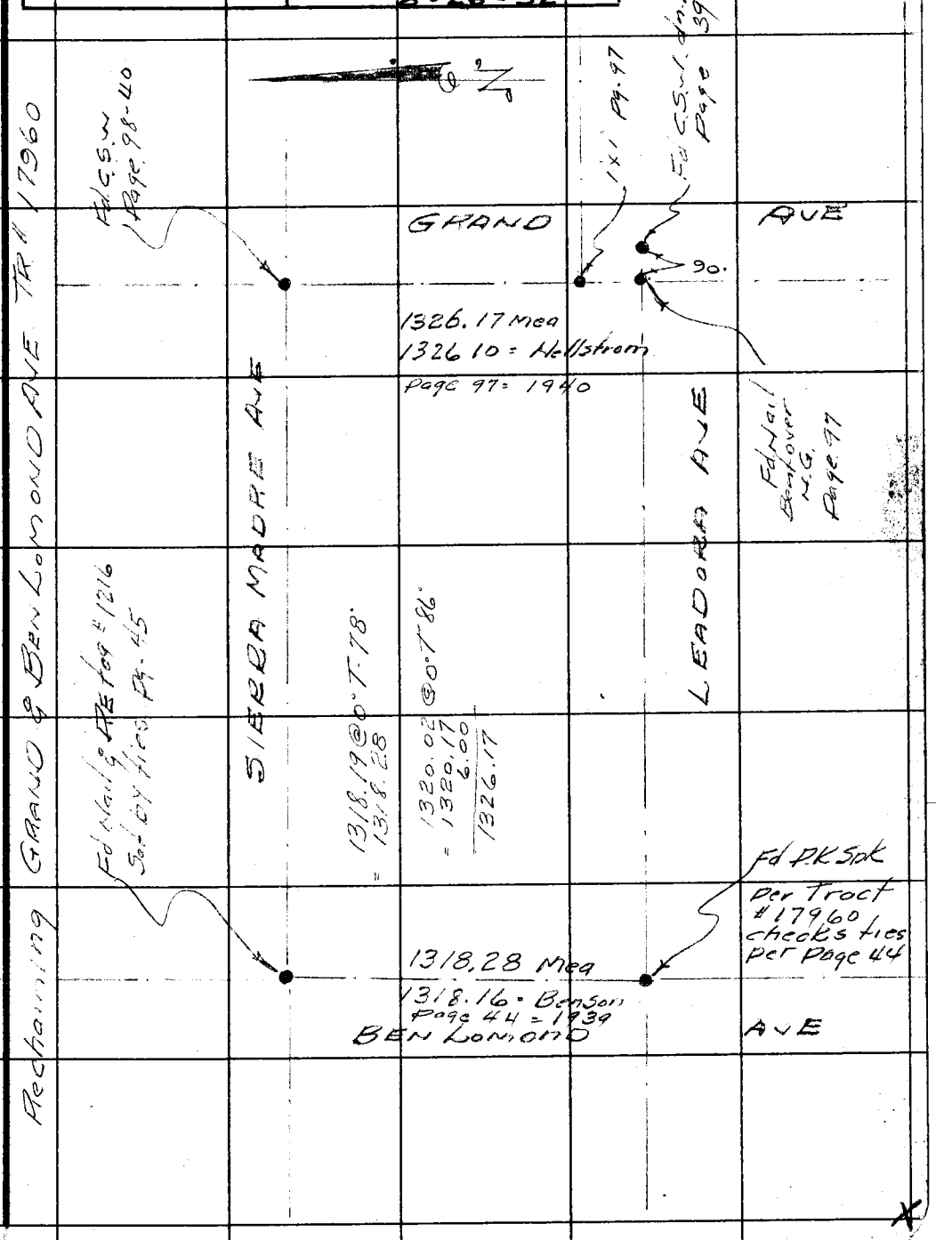

Note: Any Additions or Changes on This Sheet Must be Made or Circled in Red Ink With Date and Name of Person Making Change.

Do not extend notes this side of this line.

RETURN TO
LOS ANGELES COUNTY SURVEYOR
726 LOS ANGELES COUNTY
ENGINEERING BLDG.

76F309S 247 2-51

RETURN TO
LOS ANGELES COUNTY SURVEYOR
726 LOS ANGELES COUNTY
ENGINEERING BLDG.

Note: Any Additions or Changes on This Sheet Must be Made or Circled in Red Ink With Date and Name of Person Making Change.

Do not extend notes this side of this line.

F.B. 622 PG. 172

Notes Ck'd by D. M. Finley	Survey of Barranc St.
Map No. B-1646-2	W. O. 7127 Tape No. 0148 St'd. 68° °F
Office Work	Surveyed by D.E. Holmes
Checked Robt. J. Finley	Notes Holmes Date 8-53
Date Mar. 1954.	Indexed A. C. Johnson 9-16-53

F. B. 632 PG. 273

J.N. 7127 0074.05

BARRANCA ST.

MONUMENTING R/W of P.E. + A.T.-S.F.R.R.

GRAND AVE from West To BEN LOMOND AVE

Note. MONUMENTS Set. Mrked Thus. -

Holmes Barilotti Hand West.

COUNTY SURVEYOR R. E. 63

Note: Any Additions or Changes on This Sheet Must be Made or Circled in Red Ink With Date and Name of Person Making Change.

Do not extend notes this side of this line.

RETURN TO
LOS ANGELES COUNTY SURVEYOR
726 LOS ANGELES COUNTY
ENGINEERING BLDG.

76F3095 247 4-53

RETURN TO
LOS ANGELES COUNTY SURVEYOR
726 LOS ANGELES COUNTY
ENGINEERING BLDG.

Note: Any Additions or Changes on This Sheet Must be Made or Circled in Red Ink With Date and Name of Person Making Change.

Do not extend notes this side of this line.

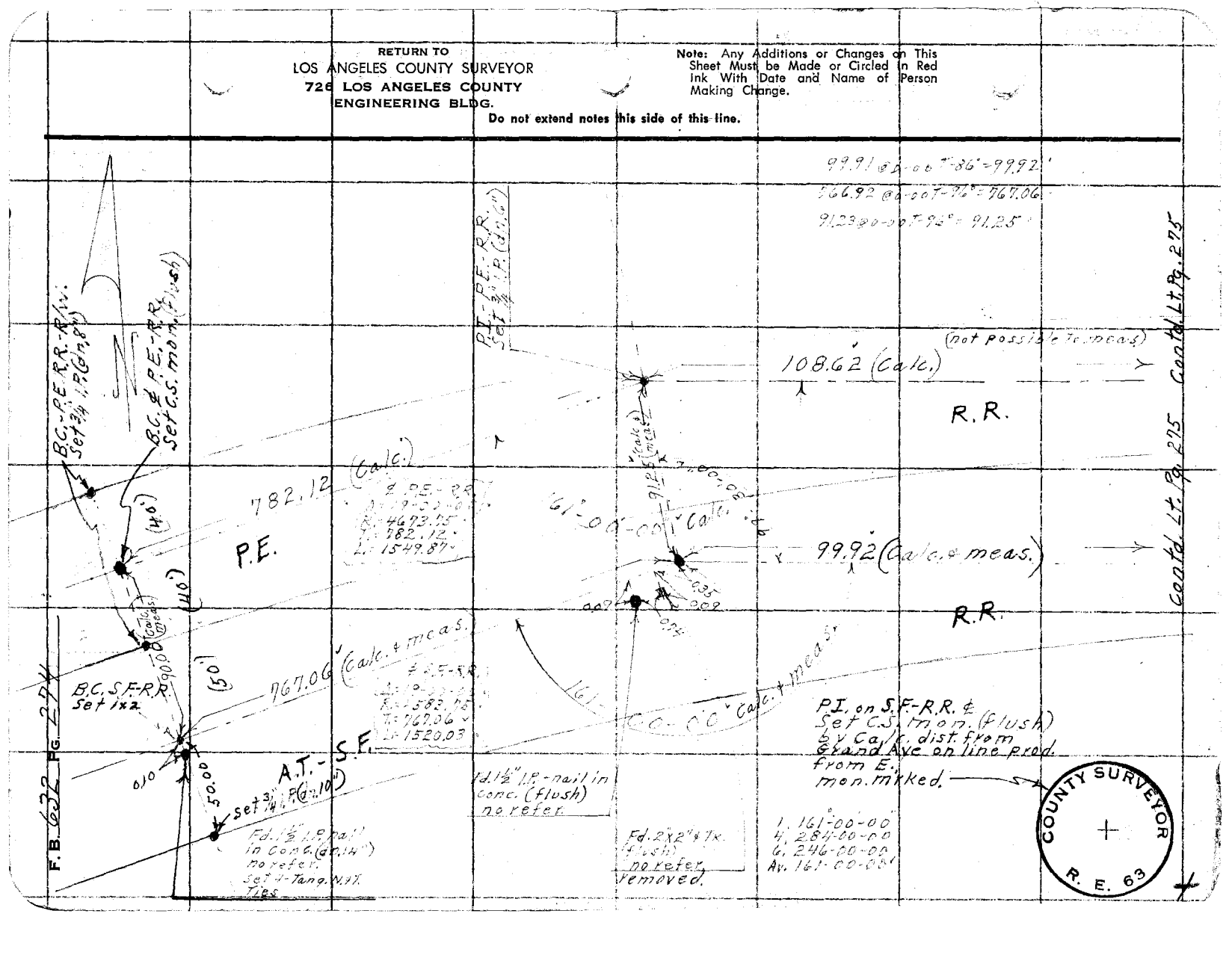

F.B. 632 PG. 275

Notes Ck'd by D. M. Finley	Survey of Barranca St
Map No. B-1646-2	W. O. 7127 Tape No. 0148 St'd. 68 °F
Office Work	Surveyed by D.E. Holmes
Checked D. M. Finley	Notes Holmes Date 8-53
Date Mar. 1954.	Indexed R. C. Johnson



W.S. 47, D-2

Note: Any Additions or Changes on This Sheet Must be Made or Circled in Red Ink With Date and Name of Person Making Change.

Do not extend notes this side of this line.

RETURN TO
LOS ANGELES COUNTY SURVEYOR
726 LOS ANGELES COUNTY
ENGINEERING BLDG.

76F3095 247 4-53

RETURN TO
LOS ANGELES COUNTY SURVEYOR
726 LOS ANGELES COUNTY
ENGINEERING BLDG.

Note: Any Additions or Changes on This Sheet Must be Made or Circled in Red Ink With Date and Name of Person Making Change.

Do not extend notes this side of this line.

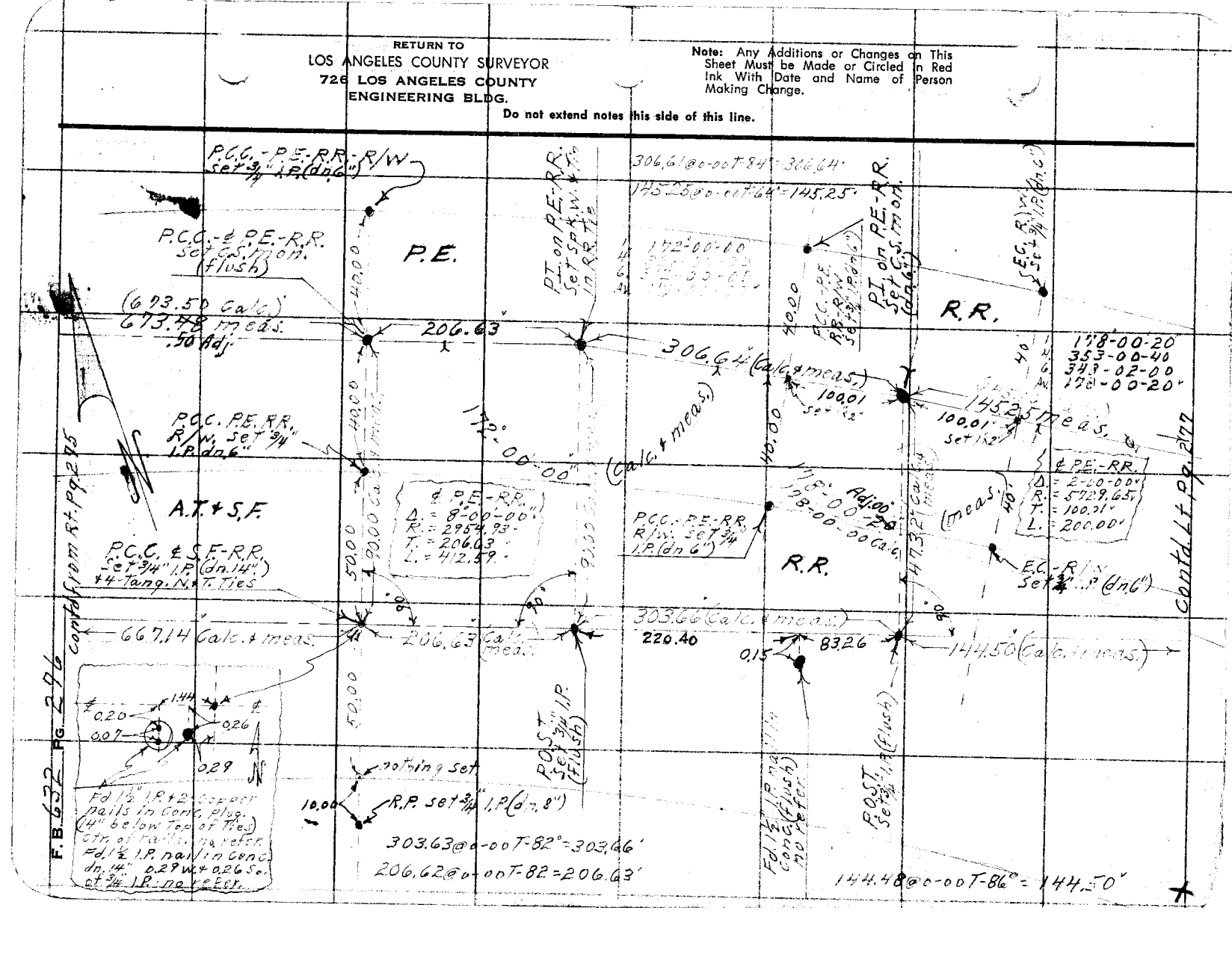

Notes Ck'd by D. M. Finley	Survey of Barranca St.
Map No. A-1646-2	W. O. 7127 Tape No. 1148 St'd. 68 °F
Office Work	Surveyed by D.E. Holmes
Checked D. M. Finley	Notes Holmes Date 8-53
Date Mar. 1954	Indexed C. Johnson

F.B. 632 Pg. 297

W.S.47, D-2

Note: Any Additions or Changes on This Sheet Must be Made or Circled in Red Ink With Date and Name of Person Making Change.

Do not extend notes this side of this line.

RETURN TO
LOS ANGELES COUNTY SURVEYOR
726 LOS ANGELES COUNTY
ENGINEERING BLDG.

(1318.93 FB 632-56)

1318.91 (Calc. To Inter. Grand)

0.16 N, 1.56 E

Fd. N&T. FB. 632-56

Fd. 2"x2" Tk. (Flush) FB. 1819-21

1500'

110.

BENNETT AVE

Set L&T on P.W. on line So.

13+29.61
Set nail on line bet. mon's at Grand & Bennett
1.56 E. of N.&T. (Per. 632-56)
Set 4-2" Tang. Spk. W.&Tin Ties.

420.60 @ 0-00 T-94° = 420.67'
221.08 @ 0-00 T-86° = 221.11'
223.14 @ 0-00 T-69° = 223.13'

9+54.37'
Fd. 1" I.P. no plug or Tk. (dn. .30") FB. 632-56 used C.L.

S.L.

4206' (Calc. & meas.)

19.81

P.E.

145.25' meas (145' Calc.)

See Flood C. Proj. F.B. F.C.S.D. 1178-16

P.O.T. & P.E. - R.R. Set C.S. mon. (dn. 1")

R.R.

P.O.S.T. S.F. - R.R. Set C.S. mon. (dn. 1")

Cont'd. From Bot. Pg. 296

Cont'd. Top Pg. 298

221.7 Calc. meas.

221.11 (Calc. & meas.)

144.50 (Calc. & meas.)

24.38'

A.T.S.F.

8+62.09
Set 1/2"

20.08

8+62.09

75' 5°-30' Curve

76°-00'-00"
304-00-00
76-00-00
76-00-00

728'

26.13'

75°-59'-50"

Fd. 3/4" I.P. no Plug or Tk. (dn. .3') FB. 632-56 used C.L.

8+09.17
P.O.C. - S.F. - R.R.
Set Spk. W.&Tin

94°-00'-20" Adj. 10' meas. 10' Calc.

1. 94-00-20
4. 16-01-20
6. 204-02-00
Av. 94-00-20

R.R.

7+50.23
Fd. 1" I.P. filled & Set in Conc. nail c/s (up 1") no ref. or not I.P. per F.B. 632-56.

VALENCIA

809.17 Calc.

58.84

19.86

750.23

0+00 going North
C.S. mon. Per
F.B. 632-53 & 56

FOOTHILL BLVD.

76F3098 247 4-53

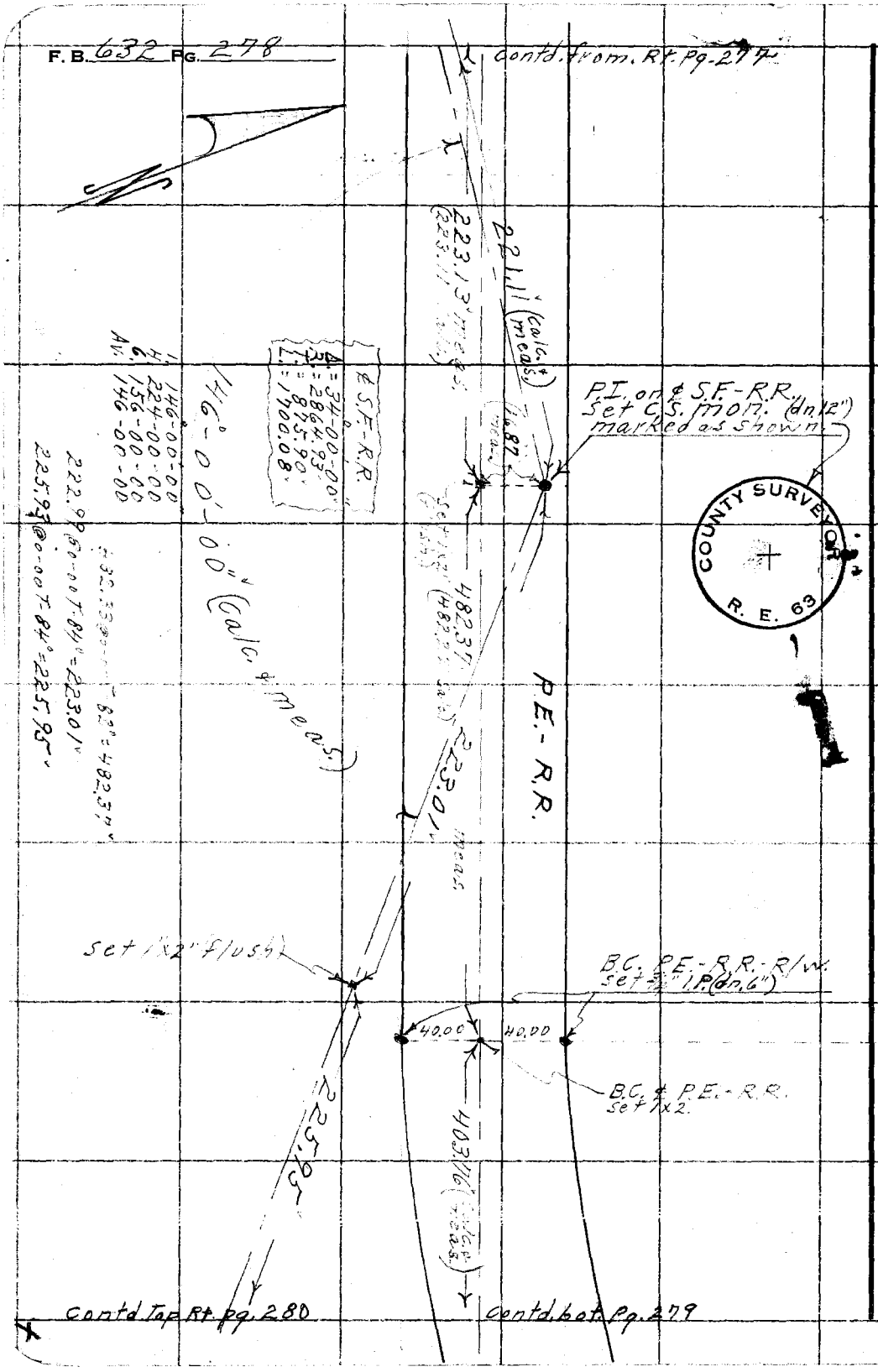

RETURN TO
LOS ANGELES COUNTY SURVEYOR
726 LOS ANGELES COUNTY
ENGINEERING BLDG.

Do not extend notes this side of this line.

Note: Any Additions or Changes on This Sheet Must be Made or Circled in Red Ink With Date and Name of Person Making Change.

COUNTY SURVEYOR
R. E. 63

Notes Ck'd by D. M. Finley	Survey of Barranca St.
Map No. B-1645-4	W. O. 7127 Tape No. 0148 St'd. 68 °F
Office Work	Surveyed by D.E. Holmes
Checked D. M. Finley	Notes Holmes Date 9-1-53
Date Sept. 1953	Indexed A. C. Johnson

F. B. 632 PG. 279

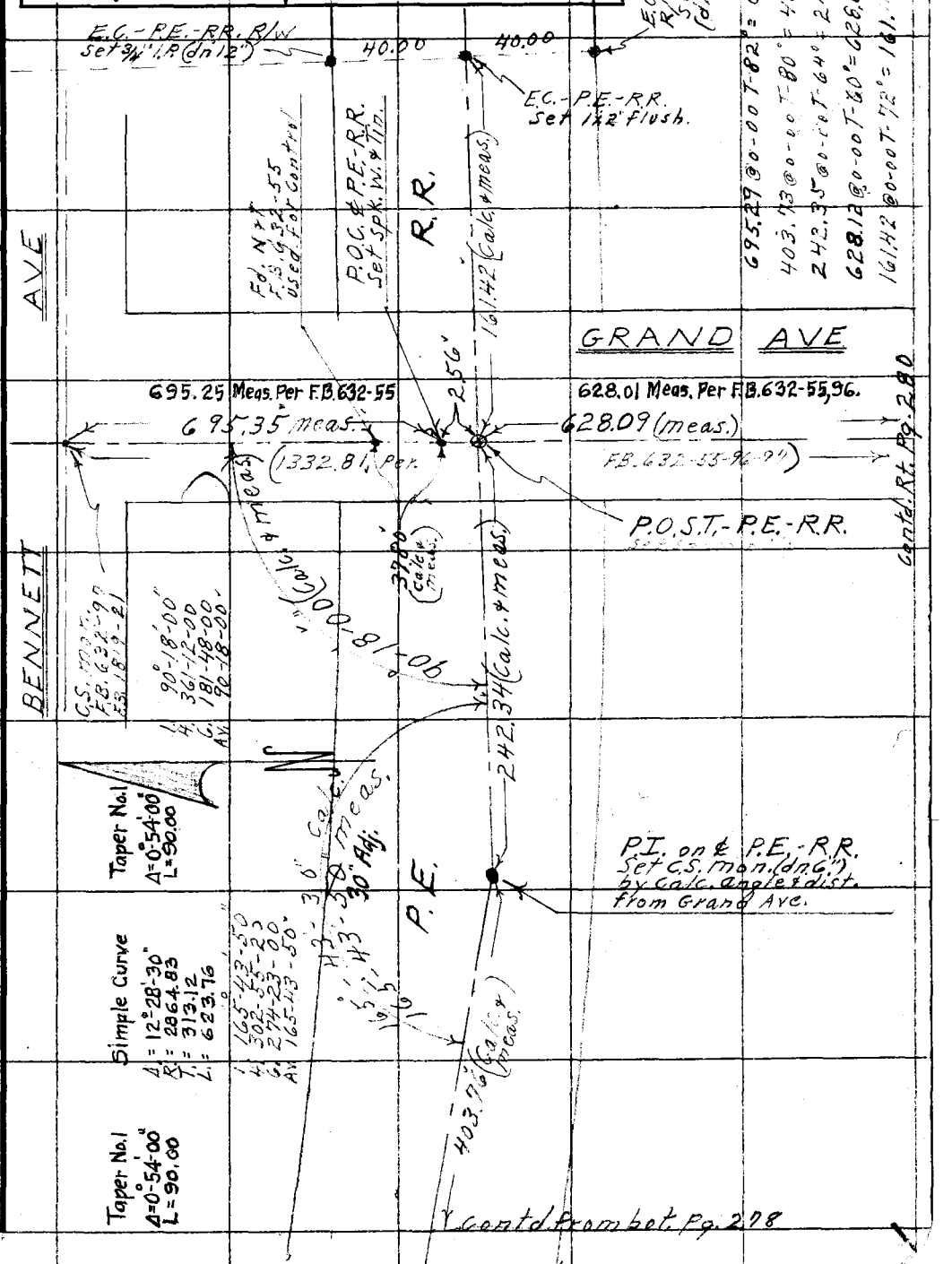

Note: Any Additions or Changes on This Sheet Must be Made or Circled in Red Ink With Date and Name of Person Making Change.

W.S. 47, D-2

Do not extend notes this side of this line.

RETURN TO
LOS ANGELES COUNTY SURVEYOR
726 LOS ANGELES COUNTY
ENGINEERING BLDG.

76F3098 247 4-53

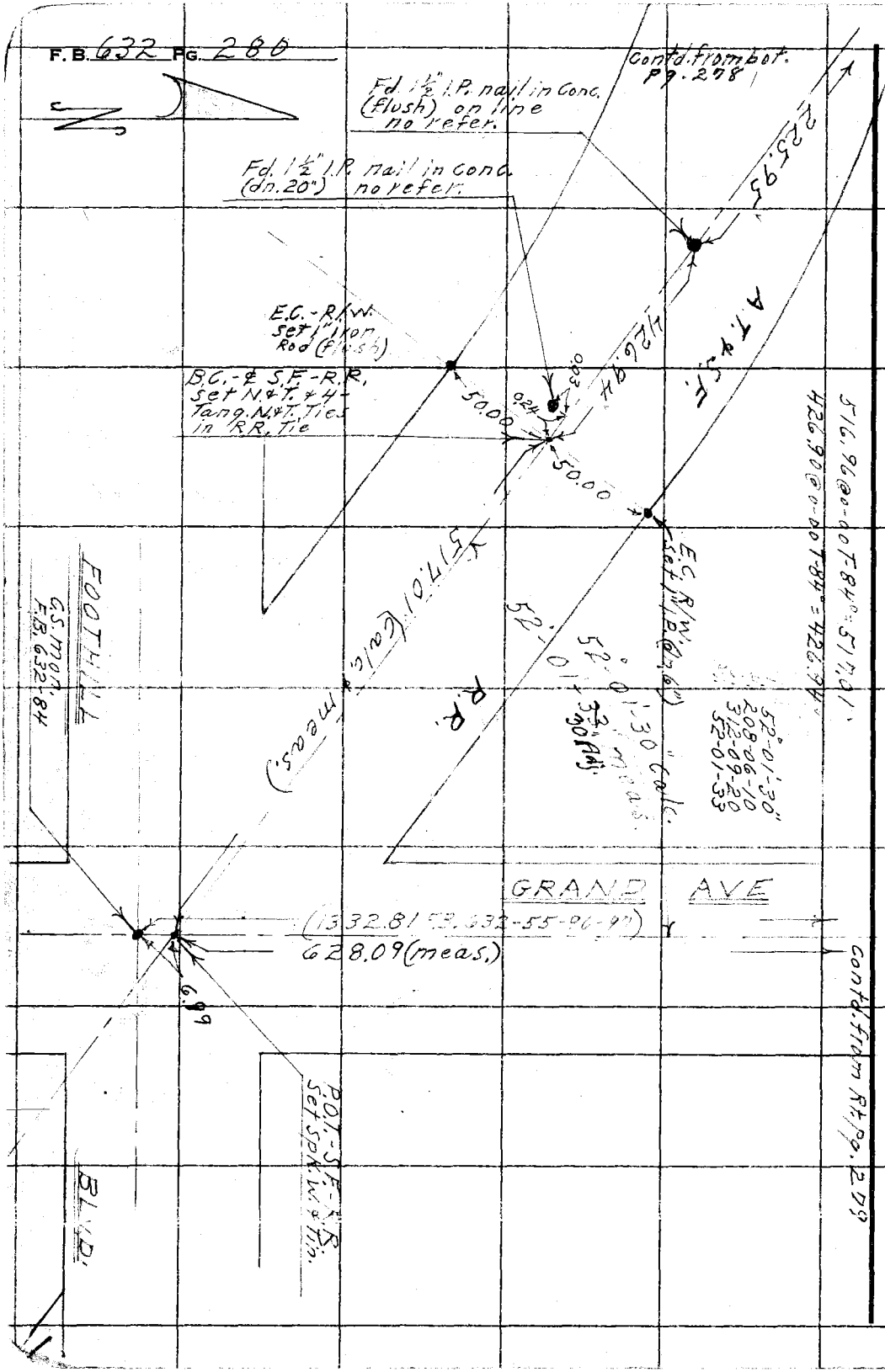

W.S. 47, O-2

RETURN TO
LOS ANGELES COUNTY SURVEYOR
726 LOS ANGELES COUNTY
ENGINEERING BLDG.

Do not extend notes this side of this line.

Note: Any Additions or Changes on This Sheet Must be Made or Circled in Red Ink With Date and Name of Person Making Change.

Notes Ck'd by	Survey of Tree Investigation
Map No.	JN 0054.75 Tape Std °F
Office Work S.S.	Surveyed by G. Porter
Checked	Notes Porter Date 10-1-56
Date	Indexed A. C. Johnson 10-2-56

F. B. 632 PG. 281

TREE LOCATION

J.N. 0054.75

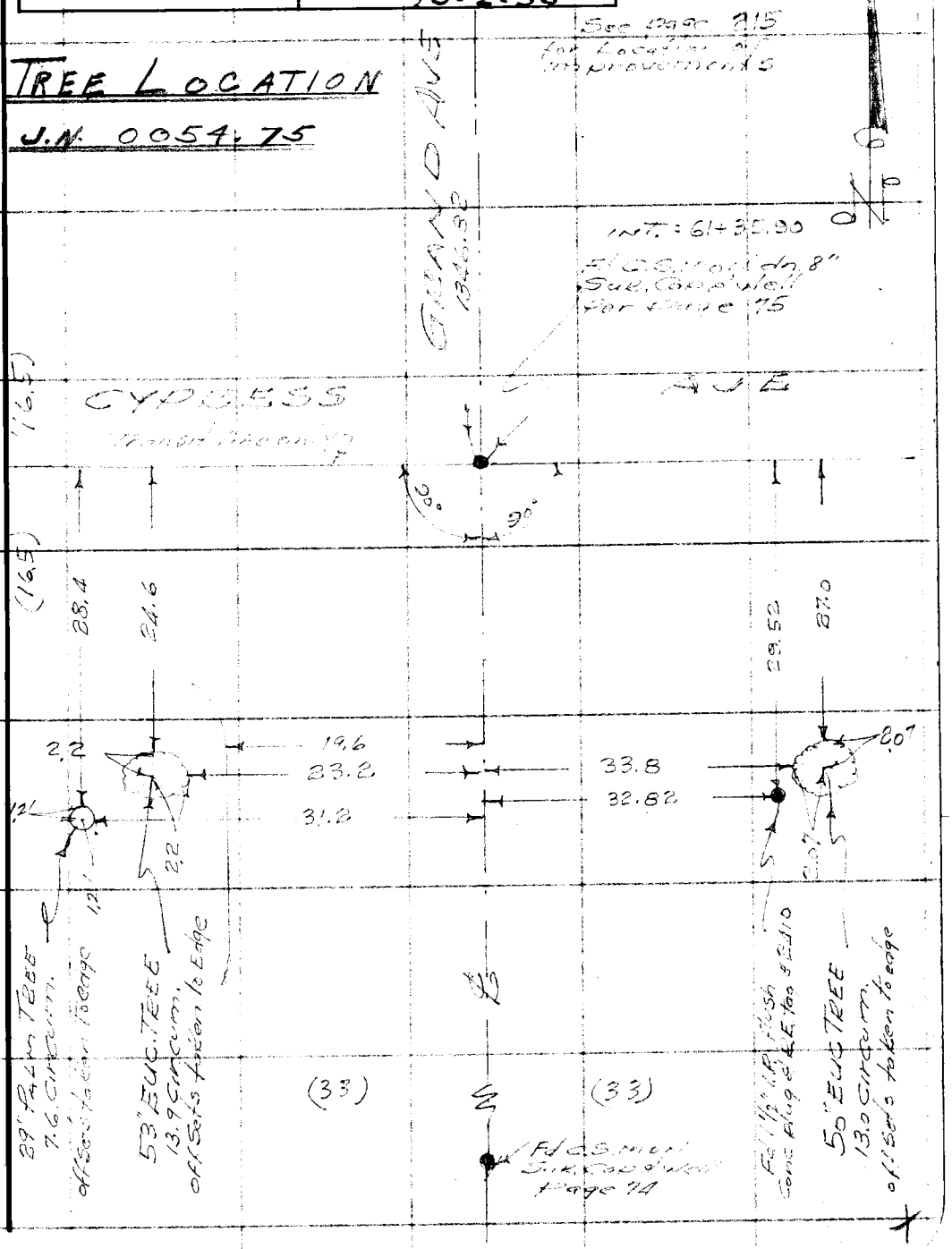

Note: Any Additions or Changes on this Sheet Must be Made or Circled in Red Ink With Date and Name of Person Making Change.

PLEASE RETURN TO
LOS ANGELES COUNTY ENGINEER
700 LOS ANGELES COUNTY ENGINEERING BLDG.

Do not extend this side of this line.

76F309S S&E #247 1-56

PLEASE RETURN TO
LOS ANGELES COUNTY ENGINEER
700 LOS ANGELES COUNTY ENGINEERING BLDG.

Note: Any Additions or Changes on This Sheet Must be Made or Circled in Red Ink With Date and Name of Person Making Change.

Do not extend this side of this line.

F.B. 632 Pg. 282

Notes Ck'd by	Survey of [illegible]
Map No.	W. O. Tape No. St'd. °F
Office Work	Surveyed by G. [illegible]
Checked	Notes [illegible] Date 4-16-57
Date	Indexed A. C. Johnson 4-25-57

F. B. 632 PG. 283

TIES FOR C.S.MON.

℄ INT. OF BARRANCA ST.

&

WORKMAN AVE.

FB 632-19

Porter & Party

4-15-57

Street Grade To be changed and [illegible]

Notes [illegible] Additions or Changes on This Sheet Must be Made or Circled in Red Ink With Date and Name of Person Making Change.

Do not extend notes this side of this line.

RETURN TO
LOS ANGELES COUNTY SURVEYOR
726 LOS ANGELES COUNTY
ENGINEERING BLDG.

76F309S S&E #247. 8-54

RETURN TO
LOS ANGELES COUNTY SURVEYOR
726 LOS ANGELES COUNTY
ENGINEERING BLDG.

Note: Any Additions or Changes on This Sheet Must be Made or Circled in Red Ink With Date and Name of Person Making Change.

W.S. 47, D-5

Do not extend notes this side of this line.

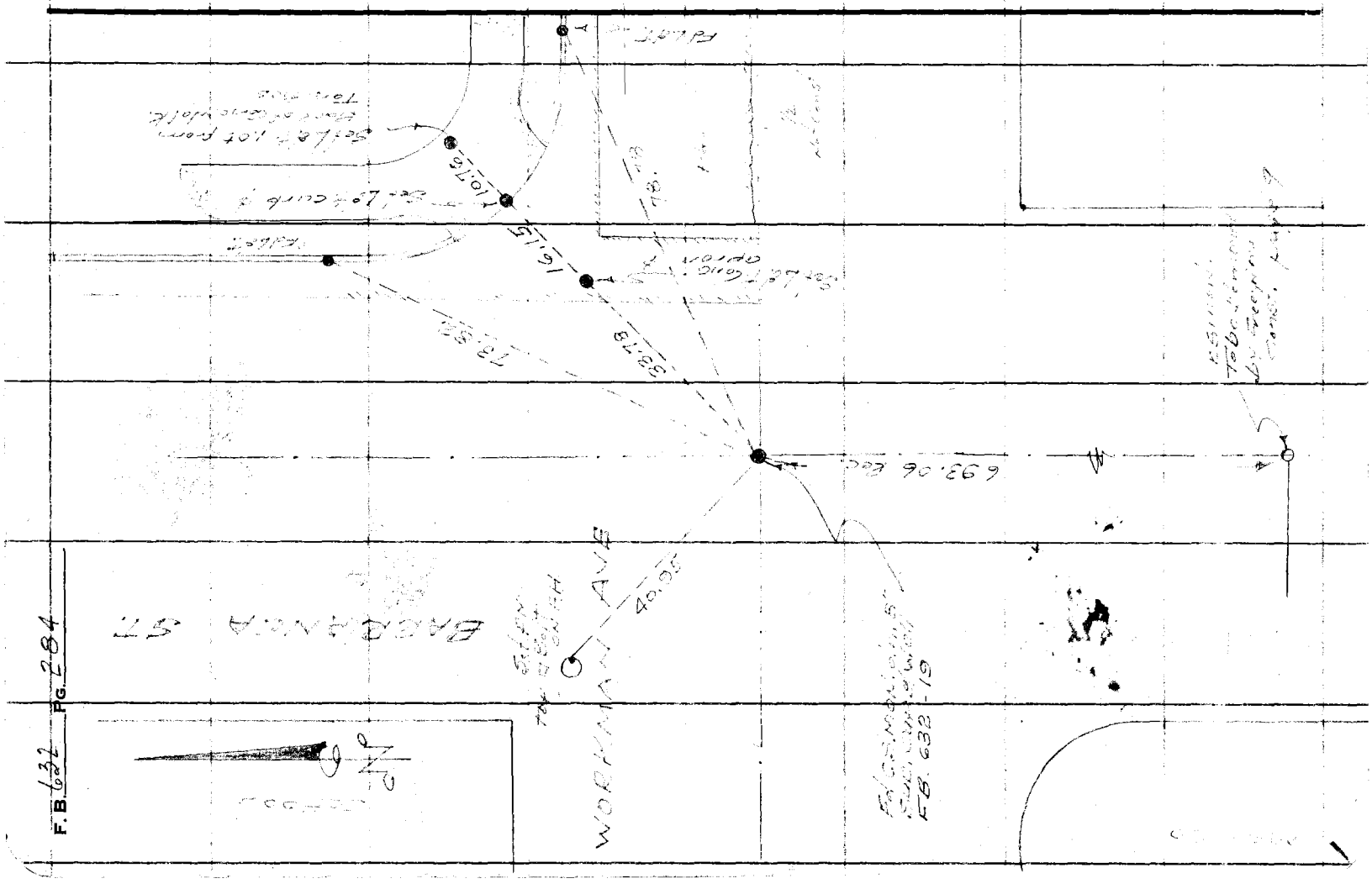

Notes Ck'd by	Survey of GRAND AVE
Map No.	JN Tape Std °F
Office Work	Surveyed by G. PORTER
Checked	Notes PORTER Date 6-7-61
Date	Indexed JUN 9 '61 H. E. ON

F. B. 632 PG.

F. B.

RESET OF
℄ MON.S INT.
GRAND AVE & LEADORA AVE

6-7-61
G. Porter & Party

J.N. 0304.00

Streets Regraded
BY Contractor
New Sub. S.E. Cor.

Note: Any Additions or Changes on This Sheet Must be Made or Circled in Red Ink With Date and Name of Person Making Change.

PLEASE RETURN TO
LOS ANGELES COUNTY ENGINEER
700 LOS ANGELES COUNTY ENGINEERING BLDG.
Do not extend this side of this line.

76F309S S&E #247 11-58

PLEASE RETURN TO
LOS ANGELES COUNTY ENGINEER
700 LOS ANGELES COUNTY ENGINEERING BLDG.

Note: Any Additions or Changes on This Sheet Must be Made or Circled in Red Ink With Date and Name of Person Making Change.

Do not extend this side of this line.

W.S. 48, A-1

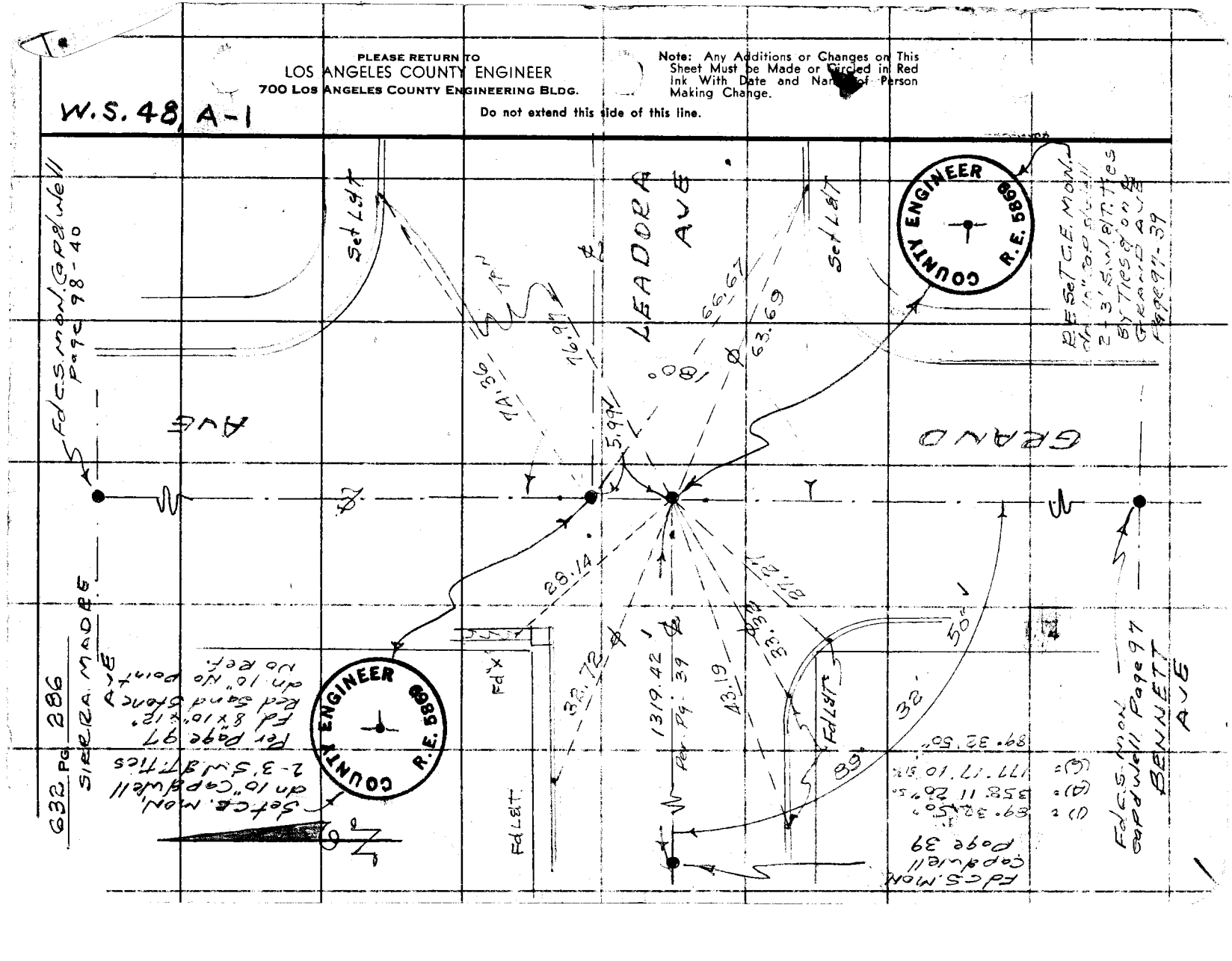

76F309S S&E #247 1-56

PLEASE RETURN TO
LOS ANGELES COUNTY ENGINEER
700 LOS ANGELES COUNTY ENGINEERING BLDG.

Note: Any Additions or Changes on This Sheet Must be Made or Circled in Red Ink With Date and Name of Person Making Change.

Do not extend this side of this line.

Notes Ck'd by
Map No.
Office Work
Checked
Date

Survey of
JN Tape Std °F
Surveyed by
Notes Date
Indexed

F. B. PG.

F. P

[illegible]
LOS ANGELES COUNTY ENGINEER
[illegible] COUNTY [illegible] BLDG.

Note: Any Additional or Changes on this Sheet Must be Made or Closed in and Set With Date and Name of Person Making Change.

Do not extend this side of this line.

632

PG.