Survey of
W. O. Tape No St'd °F.
Surveyed by
Notes Date
Indexed

F.B. Pg.



U224

Microfilmed June 87

F.B. 634 Pg. Index

F.B. 634

Pages: Index, 5 to 19 incl.,

101 to 103 incl.,

201 to 204 incl.,

RETURN TO
LOS ANGELES COUNTY SURVEYOR
700 HALL OF RECORDS

Do not extend notes this side of this line

Note: ANY ADDITIONS OR CHANGES ON THIS SHEET MUST BE MADE OR CIRCLED IN Red Ink WITH DATE AND NAME OF PERSON MAKING CHANGE.

FORM 247 10M 11-38

RETURN TO
LOS ANGELES COUNTY SURVEYOR
700 HALL OF RECORDS

Note: Any Additions or Changes on This Sheet Must be Made or Circled in **Red Ink** With Date and Name of Person Making Change.

Do not extend notes this side of this line

Notes Ck'd by
Map No.
Office Work
Checked
Date

Survey of
W. O. Tape No. St'd °F.
Surveyed by
Notes Date
Indexed

F.B. 634 PG. 1

RETURN TO
LOS ANGELES COUNTY SURVEYOR
700 HALL OF RECORDS

Note: Any Additions or Changes on This Sheet Must be Made or Circled in **Red Ink** With Date and Name of Person Making Change.

Do not extend notes this side of this line

F.B. 634 PG.

Notes Ck'd by DKW	Survey of [illegible]
Map No. 1082-3	W. O. 5165 Tape No. 14 St'd 62° F.
Office Work F. A. W.	Surveyed by [illegible]
Checked DKW	Notes [illegible] Date [illegible]
Date 3-25-36	Indexed A. C. Johnson 3-18-36

F.B. 634 PG. 5

SURVEY
of
PALOS VERDES DRIVE [illegible]
at
[illegible]
Job # 5165

Note- All C.S. Mons are 2" I. P. & B.C. in cone marked, except as shown

COUNTY SURVEYOR

R.E. 2177

Note: Any Additions or Changes on This Sheet Must be Made in Red Ink or Circled in Red With Date and Name of Person Making Change.

Do not extend notes this side of this line

RETURN TO
LOS ANGELES COUNTY SURVEYOR
700 HALL OF RECORDS

FORM 247 10M 11-35

RETURN TO
LOS ANGELES COUNTY SURVEYOR
700 HALL OF RECORDS

Note: Any Additions or Changes on This Sheet Must be Made or Circled in **Red Ink** With Date and Name of Person Making Change.

Do not extend notes this side of this line

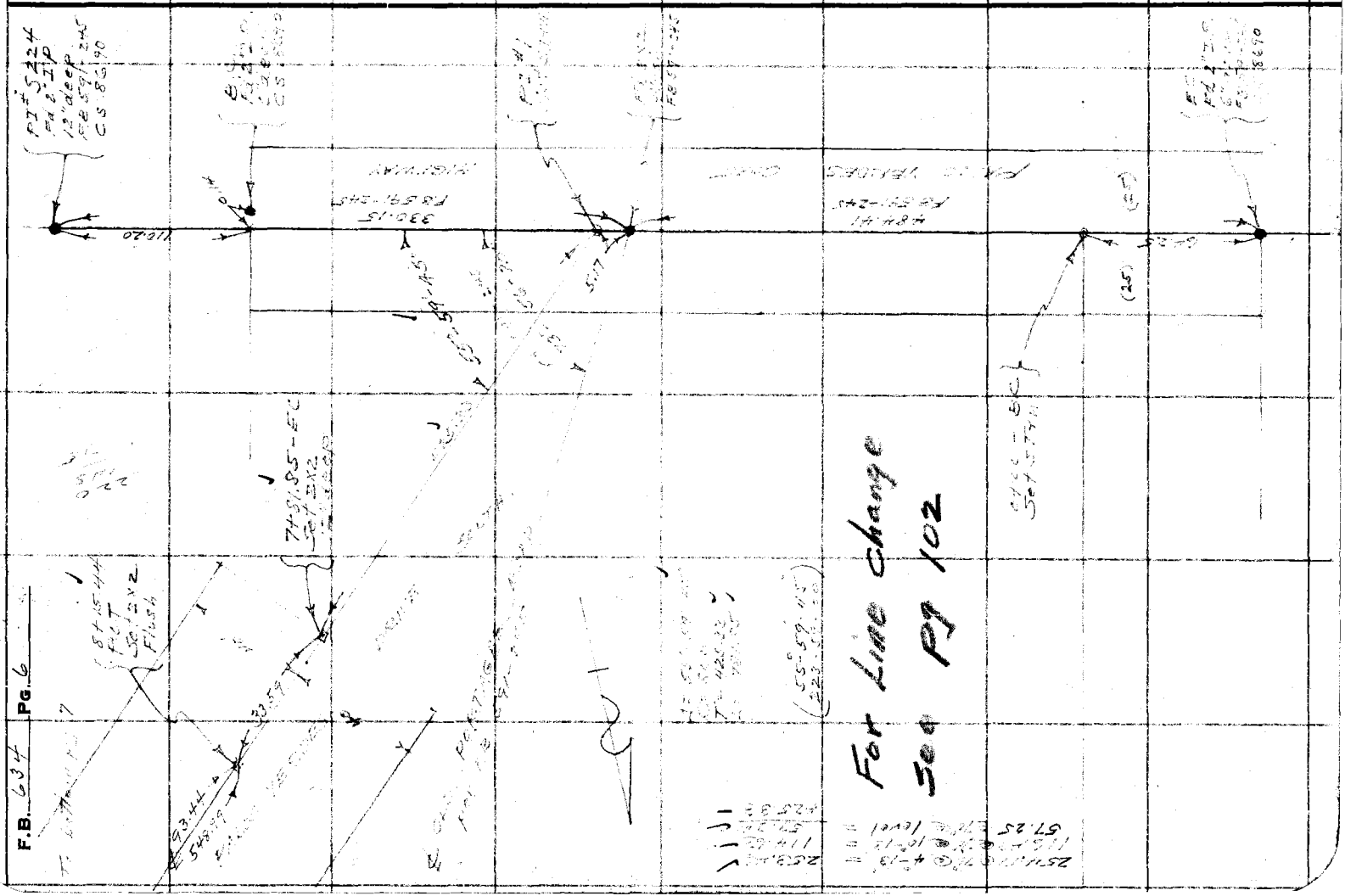

F.B. 6344 PG. 6

Notes Ck'd by Drew	Survey of Palos Verdes Drive South
Map No. 1082-3	W. O. [illegible] Tape No. [illegible] St'd [illegible] °F.
Office Work F. A. W.	Surveyed by [illegible]
Checked Drew	Notes [illegible] Date [illegible]
Date 3-25-36	Indexed A. C. Johnson

F.B. 634 PG. 7

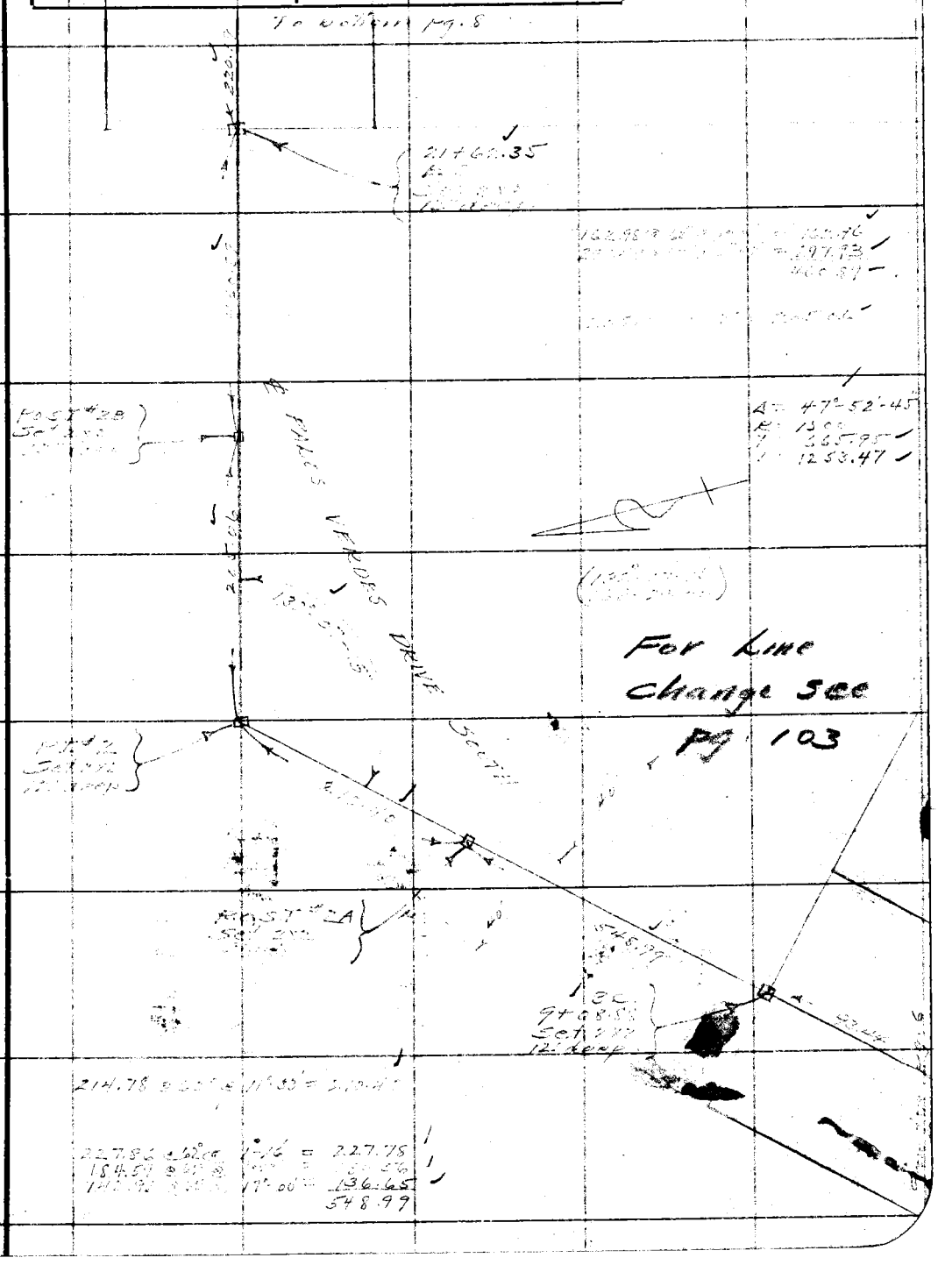

Note: Any Additions or Changes on This Sheet Must be Made or Circled in Red Ink With Date and Name of Person Making Change.

Do not extend notes this side of this line

RETURN TO
LOS ANGELES COUNTY SURVEYOR
700 HALL OF RECORDS

FORM 247 10M 11-35

RETURN TO
LOS ANGELES COUNTY SURVEYOR
700 HALL OF RECORDS

Note: Any Additions or Changes on This Sheet Must be Made or Circled in **Red Ink** With Date and Name of Person Making Change.

Do not extend notes this side of this line

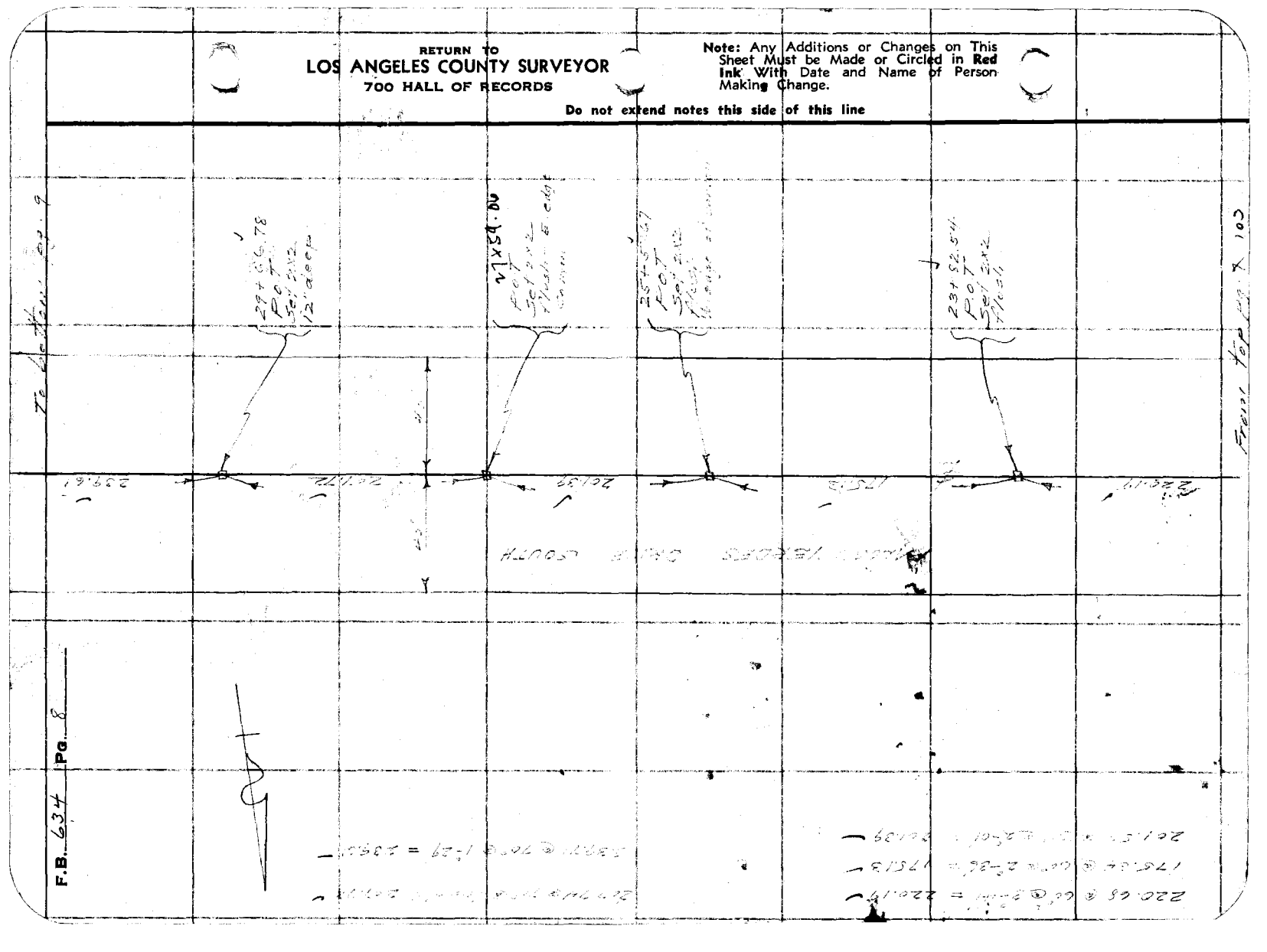

F.B. 634 Pg. 8

Notes Ck'd by	Drew	Survey of	F.B. 634 Pg. 9
Map No.	10827-3	W. O.	Tape No. 54 St'd 62 °F.
Office Work	F. A. W.	Surveyed by	
Checked	Drew	Notes	Date 3-10-36
Date	3-25-36	Indexed	A. C. Johnson

Note: Any Additions or Changes on This Sheet Must be Made in Red Ink With Date and Name of Person Making Change.

Do not extend notes this side of this line

RETURN TO
LOS ANGELES COUNTY SURVEYOR
700 HALL OF RECORDS

FORM 247 10M 11-35

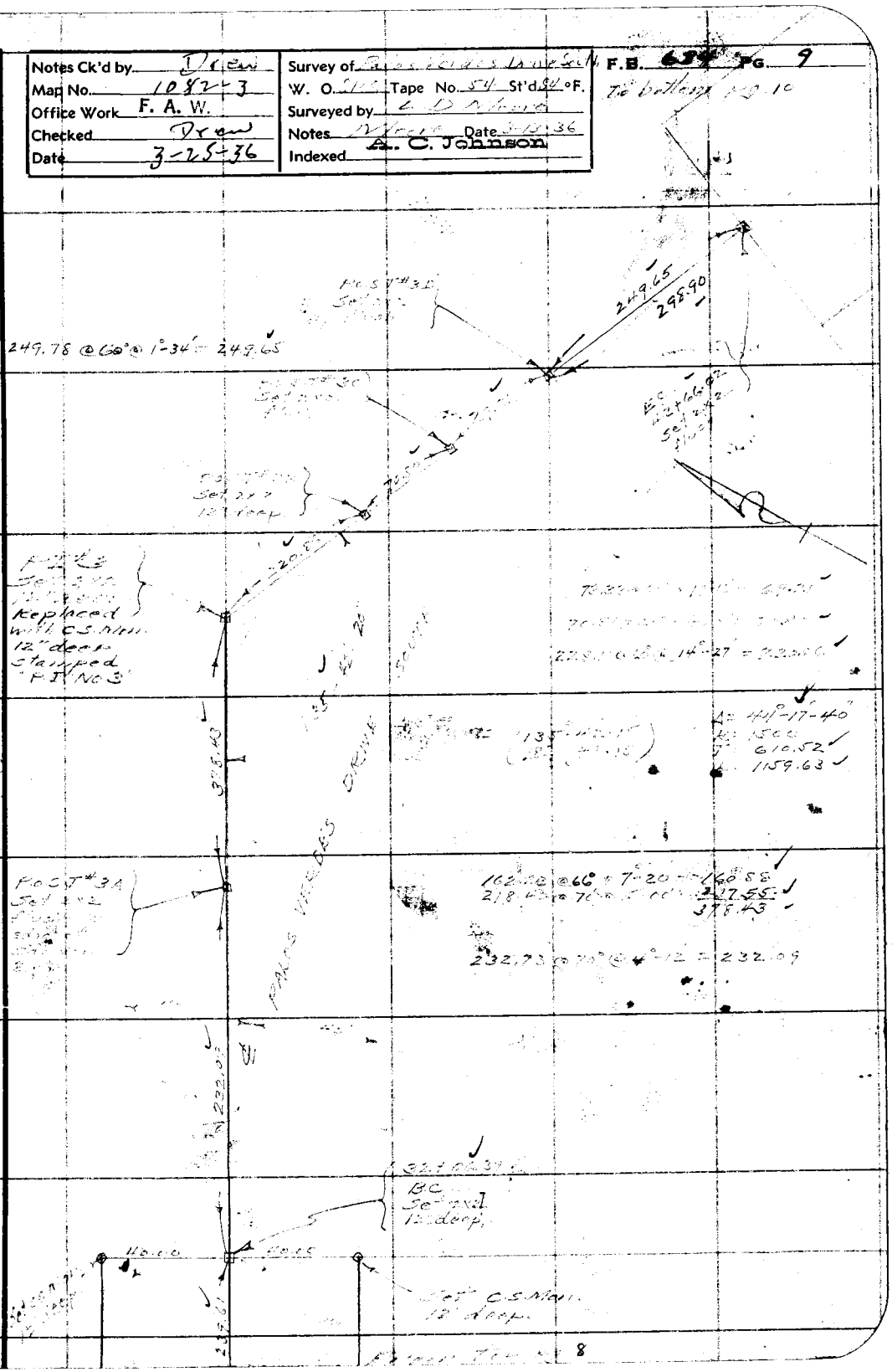

RETURN TO
LOS ANGELES COUNTY SURVEYOR
700 HALL OF RECORDS

Note: Any Additions or Changes on This Sheet Must be Made or Circled in **Red Ink** With Date and Name of Person Making Change.

Do not extend notes this side of this line

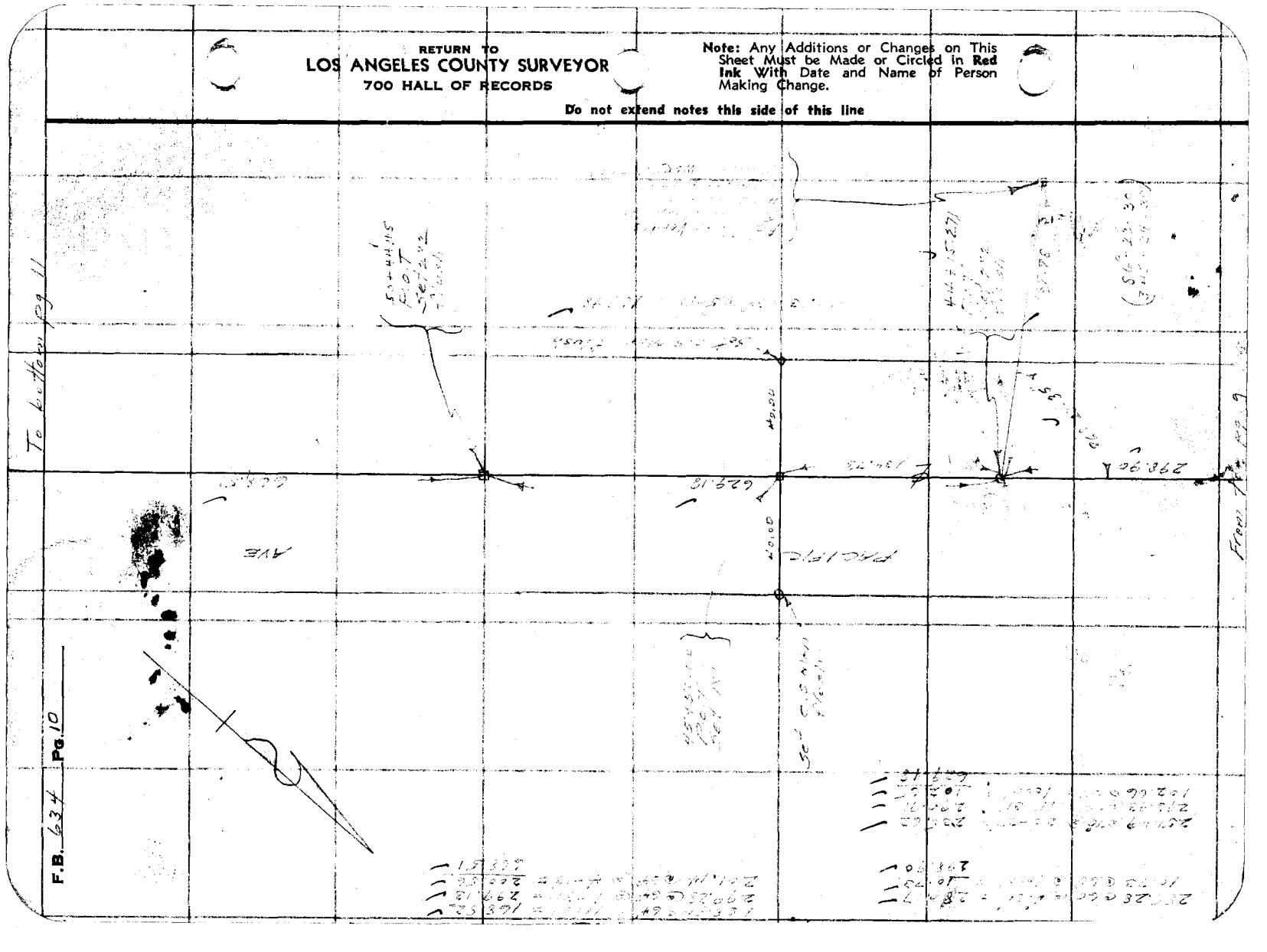

Notes Ck'd by Drew	Survey of Palos Verdes Drive Sect
Map No. 1082-3	W. O. 8108 Tape No. 54 St'd 84 °F.
Office Work F. A. W.	Surveyed by [illegible]
Checked Drew	Notes [illegible] Date 3-13-36
Date 3-25-36	Indexed A. C. Johnson

F.B. 634 PG. 11



Note: Any Additions or Changes on This Sheet Must be Made or Circled in Red Ink With Date and Name of Person Making Change.

Do not extend notes this side of this line

RETURN TO
LOS ANGELES COUNTY SURVEYOR
700 HALL OF RECORDS

FORM 247 10M 11-35

RETURN TO
LOS ANGELES COUNTY SURVEYOR
700 HALL OF RECORDS

Note: Any Additions or Changes on This Sheet Must Be Made or Circled in **Red Ink** With Date and Name of Person Making Change.

Do not extend notes this side of this line

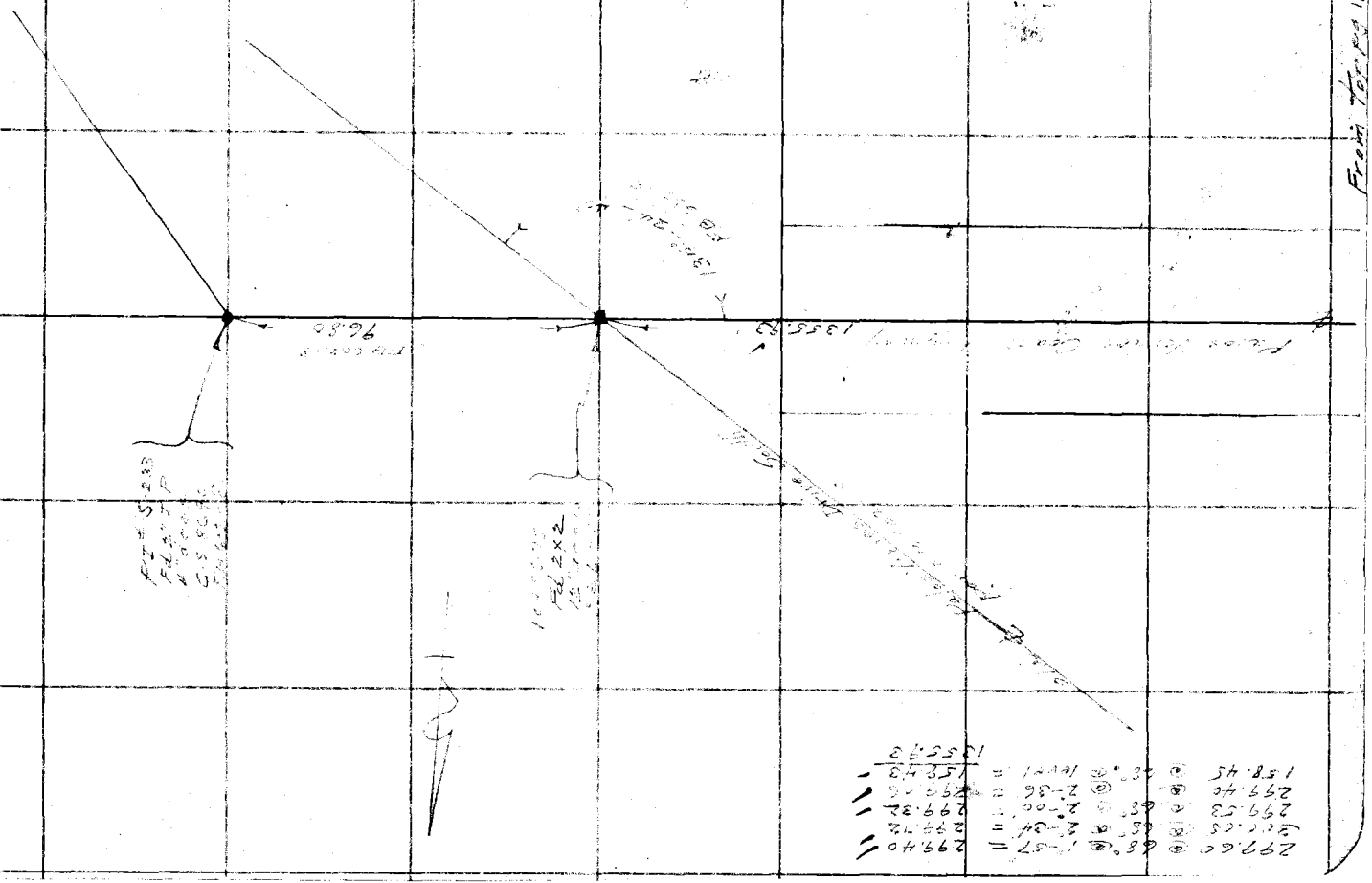

F.B. 634 PG. 12

Notes Ck'd by	Drew	Survey of	F.B. 634 PG. 13
Map No.	1082-3	W. O.	Tape No. St'd °F.
Office Work	F. A. W.	Surveyed by	
Checked	Drew	Notes	Date
Date	3-25-36	Indexed	A. C. Johnson

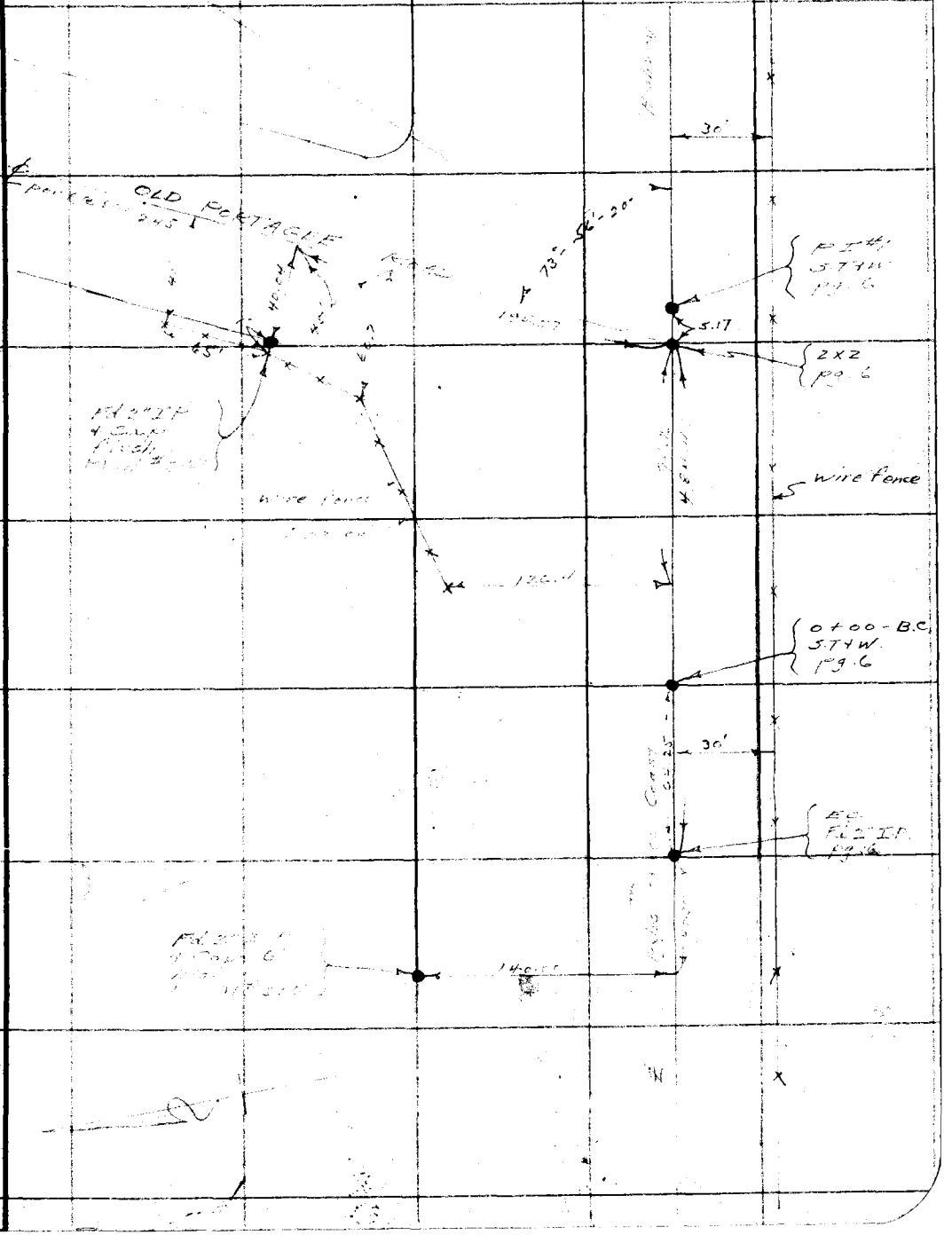

Note: Any Additions or Changes on This Sheet Must be Made or Circled in Red Ink With Date and Name of Person Making Change.

Do not extend notes this side of this line

RETURN TO
LOS ANGELES COUNTY SURVEYOR
700 HALL OF RECORDS

FORM 247 10M 11-35

F.B. 634 PG. 14



RETURN TO
LOS ANGELES COUNTY SURVEYOR
700 HALL OF RECORDS

Note: Any Additions or Changes on This Sheet Must be Made or Circled in Red Ink With Date and Name of Person Making Change.

Do not extend notes this side of this line

Form 307 5M 11-35

PLEASE RETURN TO
LOS ANGELES COUNTY SURVEYOR
700 HALL OF RECORDS

NOTE: ANY ADDITIONS OR CHANGES ON THIS SHEET MUST BE MADE OR CIRCLED IN RED INK, WITH DATE AND NAME OF PERSON MAKING CHANGE

Do not extend notes this side of this line

Profile No. ____ Plotted Date ____ F.B. No. 8149 Book No. ____

X-Sec. No. ____ Notes Chkd Date 3-19-36 J.A.L. Checked Date ____ Survey of ____ Survey by ____ Map No. ____ Index ____ Notes C. Johnson Date 3-12-36

STATION	B. S.	H. I.	F. S.	ELEV.	
B.M.	.10 578	184 170		173	Elev. B.M. 145 Est. - 3.46 = Interp.
T.P.	11.238	194 .322	1.086	183	Par. Sec. Cor. + Sec. Line Sta. 58 FB. 591/2
					U.S. adjusted Elev. after Earthquake 3-10-33 = 173.674
T.P.	11.773	205 .854	0.241	194.081	
T.P.	10.359	216.201	0.512	205.342	
T.P.	8.512	224.079	0.634	215.567	
T.P.	6.312	226.023	4.367	219.711	E.C. 2 x 2 7+8.25
T.P.	3.625	221.593	8.053	217.970	
T.P.	5.370	224.355	5.578	216.985	
T.P.	3.113	222.530	4.968	219.417	
T.P.	6.050	219.794	5.796	213.734	
T.P.	5.361	216.525	8.627	211.167	
T.P.	11.718	220.244	8.000	208.526	
T.P.	11.478	227.651	4.065	216.173	
B.M. "A"	4.107	231.565	0.199	227.458	B.M. #1'A' Set 2 IRS, PC. 6" above surface, top of small Knife W. at intersect. Sec. line 172 ft. North of Sta. 24+95 Elev. 227.458 Adj. 227.528
T.P.	4.310	224.578	11.197	220.368	
T.P.	2.040	219.395	7.323	217.355	
T.P.	6.263	215.473	0.183	209.212	
T.P.	0.305	214.935	10.845	204.630	
T.P.	11.585	223.957	2.563	212.372	P.I. #3. Copp in conc. walk (Cut in) for mon. Elev. see FB. 554 - 150
T.P.	11.101	231.894	3.164	220.793	
T.P.	2.702	240.445	1.148	230.746	

U.S. COAST & GEODETIC SURVEY — U.S. ELEV. — PRESENT TIME OR IMMEDIATELY ABOVE MEAN SEA LEVEL — FOR DISTURBING THIS BENCH MARK — VC 168 1933 — FLEET

Adj = 219.788

R 3'x3' Iron Pipe 1.57 2033 B 19.72

COUNTY SURVEYOR — B.M. — Marked — RE. 2177

Form 5M 11-35

PLEASE RETURN TO
LOS ANGELES COUNTY SURVEYOR
700 HALL OF RECORDS

NOTE: ANY ADDITIONS OR CHANGES ON THIS SHEET MUST BE MADE OR CIRCLED IN RED INK, WITH DATE AND NAME OF PERSON MAKING CHANGE

Do not extend notes this side of this line

F. B. 623 Pg. 42 | Job No 8108 Division | Notes Red. | Plotted | Profile
Survey of Palos Verdes Dr. So. | Date | No.
Survey by A. Evans Notes 5-31-37 | Notes Chkd J.A.L. Checked | X-Sec.
Indexed C. Johnson Date 3/12/38 | Date 3-19-36 | Date | No.

STATION	B. S.	H. I.	F. S.	ELEV.	
		240.445			
T.P.	10.689	250.704	0.453	240.015	
T.P.	10.595	260.696	0.903	249.901	
T.P.	10.685	271.240	0.141	260.555	
T.B.M.	11.799	282.666	0.373	270.867	POST 2x2 Set on surface on West edge of deep canyon. Elev. 270.867 Adj. 270.926
T.P.	11.535	293.406	0.595	281.871	
T.P.	10.560	303.623	0.343	293.063	
T.P.	6.787	309.598	0.912	302.811	
B.M. #3	10.547	317.322	2.823	306.775	#3 Post 4x4 28" in ground at Bench Mark in fence Post N.E. Cor. Lot 6 Deng Estate Monument 30' North of old Palos Verdes Road Elev. per U.S.B.M. Pg. 62. 306.811 Adj: 306.830
T.P.	0.577	309.394	8.305	309.017	
T.P.	0.008	300.107	9.495	300.099	
T.P.	3.312	291.166	11.253	287.854	
B.M. #2A	4.460	291.694	3.932	287.234	B.M. #2A - Set 2 1/2" Pipe 30" deep in concrete in N.E. corner of Lot 2, Block 1 of Subdivision of Rancho Los Palos Verdes, as per map recorded in Book 13, Pages 175 to 177 inclusive of Maps, in the office of the County Recorder of said County. Said B.M. is 117' Left (North) of 45+00 1/2 way between Lot Corners. Adj: 287.285 21.=287.234
T.P.	1.187	281.670	11.211	280.483	
T.P.	0.862	272.239	10.293	271.377	
T.P.	0.294	260.555	11.978	260.261	
T.P.	0.247	249.892	10.910	249.645	
T.P.	0.477	240.300	10.069	239.823	
T.P.	0.976	231.154	10.122	230.178	
T.P.	4.945	228.617	7.482	223.672	
	178.1	226.009	4.322	224.225	

COUNTY SURVEYOR
B. M.
R.E. 2177

Form 307 5M 11-35

PLEASE RETURN TO
LOS ANGELES COUNTY SURVEYOR
700 HALL OF RECORDS

NOTE: ANY ADDITIONS OR CHANGES ON THIS SHEET MUST BE MADE OR CIRCLED IN RED INK, WITH DATE AND NAME OF PERSON MAKING CHANGE

Do not extend notes this side of this line

STATION	B. S.	H. I.	F. S.	ELEV.
		226.009		
T.P.	10.259	230.225	6.043	219.966
[illegible]	5.[illegible]	234.031	2.025	228.200
B.M. #3A	10.276	241.592	2.715	[illegible]
T.P.	11.133	249.452	3.273	238.319
T.P.	10.806	260.157	0.101	249.351
T.P.	10.731	270.416	0.472	259.685
T.P.	11.696	281.831	0.281	270.135
T.P.	11.807	293.295	0.343	281.488
T.P.	11.748	303.736	1.307	291.988
T.P.	11.284	314.243	0.777	302.959
T.P.	7.656	321.466	0.433	313.810
U.S. B.M. [illegible]			1.239	320.227

[illegible] S6.5 R. of Sta. 63+96 El. [illegible]
Adj. 231.357

[illegible]

U.S. adjusted Elev. after earthquake
3-10-33 = 320.259

U.S. GEOLOGICAL SURVEY IN COOPERATION WITH THE STATE OF CALIFORNIA 1935
ELEVATION ABOVE SEA FEET
250 DOLLARS FINE FOR LISTURBING THIS

Profile No. ____ Notes Red ____ Plotted ____ Job No. 8108 Division No. ____
X-Sec. No. ____ Date ____ Date ____ Survey of Palos Verdes Dr. So.
Notes Chkd J.A.L. Checked ____ Survey by E. Evans Notes Sedg Date 7/13/36
Date 3-19-36 Date ____ Map No. ____ Indexed A. C. Johnson Date ____

F. B. 6[illegible] Pg. 19

F. B. 634 PG. 20 Job No.______ Division No.______ Notes Red.______ Plotted______ Profile
Survey of______ Date______ Date______ No.______
Survey by______ Notes______ Notes Chkd.______ Checked______ X-Sec.
Indexed A. C. Johnson Date______ Date______ Date______ No.______

STATION	B. S.	H. I.	F. S.	ELEV.

Do not extend notes this side of this line

Form 307 5M 11-35

PLEASE RETURN TO
LOS ANGELES COUNTY SURVEYOR
700 HALL OF RECORDS

NOTE: ANY ADDITIONS OR CHANGES ON THIS SHEET MUST BE MADE OR CIRCLED IN RED INK, WITH DATE AND NAME OF PERSON MAKING CHANGE

Form 307 5M 11-35

PLEASE RETURN TO
LOS ANGELES COUNTY SURVEYOR
700 HALL OF RECORDS

NOTE: ANY ADDITIONS OR CHANGES ON THIS SHEET MUST BE MADE OR CIRCLED IN RED INK, WITH DATE AND NAME OF PERSON MAKING CHANGE

Do not extend notes this side of this line

STATION	B. S.	H. I.	F. S.	ELEV.		
[illegible]						
U.S.C.&G.S. B.M.	1118	18477		173 59	Adj. Elev. 674	
T.P.	1086	19508	055	184 22		
	485	20631	062	174 46		
Palos Verdes Coast Rd. [illegible]						
0+00 [illegible]	0+04.75		38	202 5	0+00 Palos Verdes Dr. [illegible] Line change = 0+00 going west Palos Verdes Coast Rd. (℄ Pvmt)	
11R.			42	202 1	N. edge Pvmt.	
16R.			46	201 7	Y. gutter	
19R.			35	202 6	[illegible]	
13L.			39	202 4	S. edge Pvmt	
17L.			40	202 3	S. gutter	
20L.			34	202 9	T.C.	
0+64.25	= -(0+59.50)		33	203 0	B.C.	
11R.			38	202 5	N. [illegible]	
[illegible]			42	202 1	[illegible]	
[illegible]			[illegible]	202 7	[illegible]	
13L.			33	203 0	S. edge "	
17L			34	202 9	gutter	
19L.			27	203 6		
1+00	= -(0+95.25)		37	202 6	[illegible]	
13R.			44	[illegible]	N. edge pvmt.	

Profile No. ____ Notes Red. HE Plotted ____ Job No. 8108 Division No. ____ F. B. 634 Pg. 21
X-Sec. No. ____ Date ____ Date ____ Survey of Palos Verdes Dr. Notes HE Date 3/16/36
Notes Chkd. J.A.L. Checked [illegible] Survey by [illegible] Date 3/16/36
Date 3-19-36 Date ____ Map No. ____ Indexed A. C. Johnson

Form 307 5M 11-35

PLEASE RETURN TO
LOS ANGELES COUNTY SURVEYOR
700 HALL OF RECORDS

NOTE: ANY ADDITIONS OR CHANGES ON THIS SHEET MUST BE MADE OR CIRCLED IN RED INK, WITH DATE AND NAME OF PERSON MAKING CHANGE

Do not extend notes this side of this line

STATION	B. S.	H. I.	F. S.	ELEV.		
(1+00)		206.31				
18 R.			5 1	201 2	gutter	
22 R.			4 3	202 0	T.C.	
12 L.			3 6	202 7	S edge pvmt.	
16 L.			3 [illegible]	202 7	gutter	
18 L.			3 0	202 3	T.C.	
2+00 =	-(1+95.25)		7 1	199 2	℄	
12 R.			7 8	198 5	N edge pvmt.	
16 R.			8 3	198 0	gutter	
18 R.			7 1	198 6	T.C.	
11 L.			6 7	199 4	S. edge pvmt.	
16 L.			7 0	199 3	S gutter	
18 L.			5 9	200 4	T.C.	
3+00	= -(2+95.25)		12 2	194 1		
12 R.			12 6	193 7	N. edge pvmt.	
16 R.			13 1	193 2	N. gutter	
18 R.			12 8	193 5	T.C.	
12 L.			12 1	194 2	S. edge pvmt.	
15 L.			12 2	194 3	gutter	
20 L.			9 7	196 6	T.C.	

F. B. Pg. 22 Job No. 8108 Division No. Notes Red. H Plotted No. Profile
Survey of Palos Verdes Dr. So. Date Date X-Sec.
Survey by Evans Notes H Notes Chkd J.A.L. Checked No.
Indexed A. C. Johnson Date 3/16/36 Date 3-19-36 Date

Profile No.	Notes Red. H	Plotted	Job No. 8102	Division No.	F. B.	Pg. 23
	Date	Date	Survey of [illegible]			
X-Sec. No.	Notes Chkd. J.A.L.	Checked	Survey by [illegible]	Notes H	Date [illegible]	
	Date 3-19-36	Date	Map No.	Indexed A. C. Johnson	Date	

Form 307 5M 11-35

PLEASE RETURN TO
LOS ANGELES COUNTY SURVEYOR
700 HALL OF RECORDS

NOTE: ANY ADDITIONS OR CHANGES ON THIS SHEET MUST BE MADE OR CIRCLED IN RED INK, WITH DATE AND NAME OF PERSON MAKING CHANGE

Do not extend notes this side of this line

STATION	B. S.	H. I.	F. S.	ELEV.		
[illegible]		2037.1 ✓			Coast Rd.	
14+00 [illegible] E			3.6	202.5 ✓	[illegible]	
0+00			3.2	[illegible] ✓	[illegible]	
14R.			5.5	[illegible] ✓	[illegible]	
17R.			5.5	[illegible] ✓	S. gutter	
[illegible]			[illegible]	[illegible] ✓		
[illegible]			5.5	202.7 ✓	N. [illegible]	
[illegible]			[illegible]	200.1 ✓	N. gutter	
[illegible]			7.2	201.3 ✓	[illegible]	
[illegible]			[illegible]	[illegible] ✓	[illegible]	
14R.			7.0	197.4 ✓	[illegible]	
[illegible]			[illegible]	[illegible] ✓	[illegible]	
19R.			7.4	197.1 ✓	T.C.	
[illegible]			[illegible]	198.4 ✓	N. edge	
[illegible]			5.2	197.8 ✓	N. gutter	
19L.			6.2	199.4 ✓	T.C.	
[illegible]			13.2	192.6 ✓	[illegible]	
[illegible]			13.2	192.7 ✓	S. edge [illegible]	
[illegible]			14.0	192.3 ✓	gutter	
18R.			13.0	193.3 ✓	T.C.	

Form 307 5M 11-35

PLEASE RETURN TO
LOS ANGELES COUNTY SURVEYOR
700 HALL OF RECORDS

NOTE: ANY ADDITIONS OR CHANGES ON THIS SHEET MUST BE MADE OR CIRCLED IN RED INK, WITH DATE AND NAME OF PERSON MAKING CHANGE

Do not extend notes this side of this line

STATION	B. S.	H. I.	F. S.	ELEV.		
(2+00)		203.3				
11L.			14 2	193 3	N. edge [illegible]	
16L.			14 1	191 6	[illegible]	
19L.			13 5	192 7	T.C.	
3+00			19 2	186 4	[illegible]	
13R.			20 2	186 3	[illegible]	
17R.			20 1	186 2	S. gutter	
18R.			19 1	187 2	T.C.	
12L.			20 2	18[illegible] 3	N. edge [illegible]	
16L.			20 2	185 7	N. gutter	
20L.			19 1	186 9	T.C.	
Exist on Proposed Palos Verdes Dr. So. [illegible]						
0+00			3 8	202 5		
13R			3 9	202 4	S. edge [illegible]	
17R			4 0	202 3	gutter	
20R			3 [illegible]	202 9		
21R			3 8	202 5		
30 R.			8 1	198 2		
59R.			8 9	197 4		
74R.			14 8	191 5	edge cliff	

F. B. 634 Pg. 24 Job No. 8108 Division No. Notes Red. Plotted Date No. Profile
Survey of Palos Verdes Dr. So. Date Date No. X-Sec.
Survey by [illegible] Notes Notes Chkd J.A.L. Checked
Indexed A. O. Johnson Date 3/16/36 Date 3-19-36 Date No.

Form 307 5M 11-35

PLEASE RETURN TO
LOS ANGELES COUNTY SURVEYOR
700 HALL OF RECORDS

NOTE: ANY ADDITIONS OR CHANGES ON THIS SHEET MUST BE MADE OR CIRCLED IN RED INK, WITH DATE AND NAME OF PERSON MAKING CHANGE

Do not extend notes this side of this line

STATION	B. S.	H. I.	F. S.	ELEV.		
(0+00)		206.31			For sections from 0+04.75=0+00 to 22+21.78 see F.B. 634-105-125	
11L.			4 2	202.1	N. edge pvmt.	
11L.			4 2	201.7	N. gutter	
9L.			3 7	202.6		
29L			0 0	206.3		VOID
64L.			+6 8	213.1		
80L.			+7 8	214.1		
0+50			5 2	201.0		
1+00			7 2	198.5		
20R.			7 2	198.4	S. edge Pvmt.	
[illegible]			[illegible]	197.9	S. gutter	
[illegible]			7 3	199.0		
30R.			[illegible]	[illegible]		
37R.			12 0	194.[illegible]		
44R.			11 9	194.4		
56R.			9 9	196.4		
[illegible]			13 8	192.5	edge [illegible]	
4L			[illegible]	198.4	N. edge pvmt.	
10L			8 5	197.8	gutter	
17L.			5 1	201.2		
23L.			3 8	202.5		

Profile No. ____ Notes Red HE Plotted ____ Job No. 8108 Division No. ____ F. B. 634 Pg. 25
Date ____ Date 4-8-25 1936 Survey of ____
X-Sec. No. ____ Notes Chkd. J.A.L. Checked ____ Survey by ____ Notes HE Date 3/16/36
Date 3-19-36 Date 4-9-25 1936 Map No. ____ Indexed A. C. Johnson Date ____

F. B. 634 Pg. 26 | Job No. 8108 | Division No. | Notes Red. E | Plotted | Profile

Survey of | Date | Date | No.

Survey by Engs | Notes 17 | Notes Chkd. J.A.L. | Checked | X-Sec.

Indexed A. C. Johnson | Date 3/16/36 | Date 8-19-36 | Date | No.

Form 307 5M 11-35

PLEASE RETURN TO
LOS ANGELES COUNTY SURVEYOR
700 HALL OF RECORDS

NOTE: ANY ADDITIONS OR CHANGES ON THIS SHEET MUST BE MADE OR CIRCLED IN RED INK, WITH DATE AND NAME OF PERSON MAKING CHANGE

Do not extend notes this side of this line

STATION	B. S.	H. I.	F. S.	ELEV.

Form 307 5M 11-35

PLEASE RETURN TO
LOS ANGELES COUNTY SURVEYOR
700 HALL OF RECORDS

NOTE: ANY ADDITIONS OR CHANGES ON THIS SHEET MUST BE MADE OR CIRCLED IN RED INK, WITH DATE AND NAME OF PERSON MAKING CHANGE

Do not extend notes this side of this line

STATION	B. S.	H. I.	F. S.	ELEV.		
(2+00)		206.31				
[illegible]			2 2	198 3		
[illegible]			1 5	[illegible]		
47 [illegible]			[illegible]	21[illegible] 0		
[illegible]			4 [illegible]	217 [illegible]		
T.P.	166	207 30	0 [illegible]	205 64		
2+50			8 4	198 9		VOID
2+79			6 5	200 7		
3+00			6 9	200 4		
5 R.			8 1	199 2		
23 R.			16 2	191 [illegible]		
30 R.			20 3	187 1		
42 R.			21 7	185 6	gutter	
47 R.			1 6	185 7	N. edge [illegible]	
61 R.			21 8	185 5	E. "	
76 R.			22 3	185 0	S. " "	
80 R.			23 1	184 2	gutter	
[illegible]			+2 2	209 5		
[illegible]			15 0	212 3		
[illegible]			+6 0	213 3		
3+12			7 3	200 0		

Profile No. ____ Notes Red. HE Plotted ____ Job No. [illegible] Division No. ____ F. B. [illegible] Pg. 27

X-Sec. No. ____ Date ____ Date ____ Survey of [illegible]

Notes Chkd. J.A.L. Checked ____ Survey by [illegible] Notes HE Date [illegible]

Date 3-19-36 Date ____ Map No. ____ Indexed A. C. Johnson Date ____

F. B. 34 PG. 28 | Job No. | Division No. | Notes Red. | Plotted M. FREEMAN | Profile

Survey of | Date | Date | No.

Survey by Evans | Notes | Notes Chkd. J.A.L. | Checked | X-Sec.

Indexed A. C. Johnson | Date 3/5/36 | Date 3-19-36 | Date | No.

Form 307 5M 11-35

PLEASE RETURN TO
LOS ANGELES COUNTY SURVEYOR
700 HALL OF RECORDS

NOTE: ANY ADDITIONS OR CHANGES ON THIS SHEET MUST BE MADE OR CIRCLED IN RED INK, WITH DATE AND NAME OF PERSON MAKING CHANGE

Do not extend notes this side of this line

STATION	B. S.	H. I.	F. S.	ELEV.

Profile No.	Notes Red. E	Plotted	Job No.	Division No.
X-Sec. No.	Date	Date	Survey of	
	Notes Chkd. J.A.L.	Checked	Survey by	Notes / Date
	Date 3-19-36	Date	Map No.	Indexed A. C. Johnson / Date

F. B. PG. 29

NOTE: ANY ADDITIONS OR CHANGES ON THIS SHEET MUST BE MADE OR CIRCLED IN RED INK, WITH DATE AND NAME OF PERSON MAKING CHANGE

Do not extend notes this side of this line

PLEASE RETURN TO
LOS ANGELES COUNTY SURVEYOR
700 HALL OF RECORDS

Form 307 5M 11-35

STATION	B. S.	H. I.	F. S.	ELEV.	
[illegible]	[illegible]	190.04	[illegible]	[illegible]	VOID

F. B. 634 Pg. 30 | Job No. | Division No. | Notes Red. | Plotted | Profile

Survey of | Date | Date | No.

Survey by | Notes | Notes Chkd. J.A.L. | Checked | X-Sec.

Indexed A. C. Johnson | Date | Date 3-19-36 | Date | No.

Form 307 5M 11-35

PLEASE RETURN TO
LOS ANGELES COUNTY SURVEYOR
700 HALL OF RECORDS

NOTE: ANY ADDITIONS OR CHANGES ON THIS SHEET MUST BE MADE OR CIRCLED IN RED INK, WITH DATE AND NAME OF PERSON MAKING CHANGE

Do not extend notes this side of this line

STATION	B. S.	H. I.	F. S.	ELEV.	

Form 307 5M 11-35

PLEASE RETURN TO
LOS ANGELES COUNTY SURVEYOR
700 HALL OF RECORDS

NOTE: ANY ADDITIONS OR CHANGES ON THIS SHEET MUST BE MADE OR CIRCLED IN RED INK, WITH DATE AND NAME OF PERSON MAKING CHANGE

Do not extend notes this side of this line

STATION	B. S.	H. I.	F. S.	ELEV.		
[illegible]		187.52				
161..			3 6	[illegible]	E. edge [illegible]	
181.			3 6	18[illegible]		
[illegible]			3 8	180 7	[illegible]	
[illegible]			[illegible]	181 9	[illegible]	
[illegible]			[illegible]	181 6	W. " "	VOID
11 R.			4 9	18[illegible] 6		
[illegible]			[illegible]	18[illegible] 5	[illegible]	
[illegible]			[illegible]	181 [illegible]	E. " " W. [illegible]	
[illegible]			[illegible]	18[illegible]	W. " " E. "	
[illegible]			[illegible]	[illegible]	E. " " " "	
[illegible]			[illegible]	18[illegible]	T.S.	
[illegible]			5 7	181 6	E. " " W. "	
[illegible]			[illegible]	182 4		
[illegible]			[illegible]	181 7		
[illegible]			[illegible]	181 [illegible]		
[illegible]			[illegible]	182 1		
11 R.			[illegible]	181 6	E. " " W. "	
[illegible]			[illegible]	181 0	W. " " " "	
[illegible]			[illegible]	18[illegible]		
[illegible]			[illegible]	18[illegible]	T.S.	

Profile No. ____ Notes Red ____ Plotted ____ Job No. 8166 Division No. ____ F. B. [illegible] PG. 31

X-Sec. No. ____ Date ____ Date [illegible] Survey of [illegible]

Notes Chkd. J.A.L. Checked ____ Survey by [illegible] Notes [illegible] Date 3/11/36

Date 3-19-36 Date ____ Map No. ____ Indexed A. C. Johnson Date ____

Form 307 5M 11-35

PLEASE RETURN TO
LOS ANGELES COUNTY SURVEYOR
700 HALL OF RECORDS

NOTE: ANY ADDITIONS OR CHANGES ON THIS SHEET MUST BE MADE OR CIRCLED IN RED INK, WITH DATE AND NAME OF PERSON MAKING CHANGE

Do not extend notes this side of this line

STATION	B. S.	H. I.	F. S.	ELEV.		
(1+00)		187.52				
40L.			8 4	17[illegible] 1		
79L.			11 2	175 [illegible]		
83L.			12 [illegible]	17[illegible] 1	W. edge [illegible]	[illegible]
122L.			15 6	[illegible]	E. " "	" "
1+29			6 [illegible]			
1+35			8 [illegible]	17[illegible] 4		
1+37			[illegible]	17[illegible] 5	[illegible] gutter [illegible]	
1+4[illegible]			[illegible]	17[illegible] 9	[illegible] edge [illegible]	
[illegible]			[illegible]	179 [illegible]	[illegible]	
[illegible]			[illegible]	18[illegible] 0		
[illegible]			5 [illegible]	18[illegible] 1	[illegible]	[illegible]
66L.			[illegible]	18[illegible] 7	[illegible]	
[illegible]			[illegible]	18[illegible] 2	[illegible]	
[illegible]			[illegible]	174 6	[illegible]	[illegible]
97L.			[illegible]	174 2	[illegible]	
1+53 [illegible]			[illegible]	17[illegible] 5	[illegible]	[illegible]
T.P.	11 15	197 70	[illegible]	1[illegible] 55		

F. B. [illegible] PG. 32 Job No. 8108 Division No. Notes Red. 14 Plotted Profile
Survey of Palos Verdes Dr. So. Date Date No.
Survey by [illegible] Notes Notes Chkd J.A.L. Checked X-Sec.
Indexed A. C. Johnson Date 3/17/36 Date 3-19-36 Date No.

Profile No.	Notes Red.	Plotted	Job No.	Division No.	F. B. 624 PG. 33
	Date	Date MAR 1936	Survey of		
X-Sec. No.	Notes Chkd. J.A.L.	Checked	Survey by Evans	Notes H	Date 3/17/36
	Date 3-19-36	Date MAR 1936	Map No.	Indexed C. Johnson	Date

Form 307 5M 11-35

PLEASE RETURN TO
LOS ANGELES COUNTY SURVEYOR
700 HALL OF RECORDS

NOTE: ANY ADDITIONS OR CHANGES ON THIS SHEET MUST BE MADE OR CIRCLED IN RED INK, WITH DATE AND NAME OF PERSON MAKING CHANGE

Do not extend notes this side of this line

STATION	B. S.	H. I.	F. S.	ELEV.
[illegible]	[illegible]	197.70	[illegible]	[illegible]

F. B. 624 PG. 34 | Job No. 210 | Division No. | Notes Red. HE | Plotted | Profile

Survey of Palos Verdes Dr. So. | Date | Date | No.

Survey by Engrs | Notes HE | Notes Chkd. J.A.L. | Checked | X-Sec.

Indexed A. C. Johnson | Date 3/17/36 | Date 3-19-36 | Date | No.

STATION	B. S.	H. I.	F. S.	ELEV.

Form 307 5M 11-35

PLEASE RETURN TO
LOS ANGELES COUNTY SURVEYOR
700 HALL OF RECORDS

Do not extend notes this side of this line

NOTE: ANY ADDITIONS OR CHANGES ON THIS SHEET MUST BE MADE OR CIRCLED IN RED INK, WITH DATE AND NAME OF PERSON MAKING CHANGE

Form 307 5M 11-35

PLEASE RETURN TO
LOS ANGELES COUNTY SURVEYOR
700 HALL OF RECORDS

NOTE: ANY ADDITIONS OR CHANGES ON THIS SHEET MUST BE MADE OR CIRCLED IN RED INK, WITH DATE AND NAME OF PERSON MAKING CHANGE

Do not extend notes this side of this line

STATION	B. S.	H. I.	F. S.	ELEV.		
(5+25)		197 56				
12L.			11 2	186 6	E. edge Pvmt	
38L			9 2	188 4	W. " "	
38L.			8 [illegible]	[illegible]	[illegible]	
[illegible]			[illegible]	194 1		
[illegible]			[illegible]	195 2		
5+40			12 8	194 8	T.S.	
[illegible]			[illegible]	18[illegible] 6		
64[illegible]			1 3	[illegible]		
[illegible]			+1[illegible]	[illegible]		
[illegible]			+2 3	199 [illegible]		
40L.			[illegible]	193 1		
[illegible]			[illegible]	194 0		
54L.			4 1	198 5		
[illegible]			[illegible]	[illegible]	E. edge [illegible]	
[illegible]			2 [illegible]	195 0	W. " "	
64[illegible]			[illegible] 0	197 6		
6+27			+0 7	198 3		
40R.			+6 7	20[illegible] 3		
64R.			+10 2	207 6		
80R.			+10 9	208 5		

Profile No. ____ Notes Red. IE Plotted ____ Job No. 5108 Division No. ____ F. B. 699 PG. 35

X-Sec. No. ____ Date ____ Date ____ Survey of [illegible]

Notes Chkd. J.A.L. Checked ____ Survey by ____ Notes ____ Date 3/17/36

Date 3-19-36 Date ____ Map No. ____ Indexed A. C. Johnson Date ____

Form 307 5M 11-35

PLEASE RETURN TO
LOS ANGELES COUNTY SURVEYOR
700 HALL OF RECORDS

NOTE: ANY ADDITIONS OR CHANGES ON THIS SHEET MUST BE MADE OR CIRCLED IN RED INK, WITH DATE AND NAME OF PERSON MAKING CHANGE

Do not extend notes this side of this line

STATION	B. S.	H. I.	F. S.	ELEV.		
(6+37)		197 56				
32 L.			0 9	[illegible]		
70 L.			[illegible]	[illegible]	[illegible]	
75 L.			0 4	197 2	B.t. "	
82 L.			[illegible]	[illegible]	[illegible]	
T.P.	11 90	208.16	[illegible]	[illegible]		
6+50			8 1	200 1		
T.P.	10 75	218 84	0 07	208 09		
6+87			7 9	210 9		
49R.			8 9	[illegible]		
70R.			6 4	[illegible]		
85R.			5 1	213 7		
45L.			9 3	209 6		
[illegible]			11 8	[illegible]		
7+00			4 5	214 3		
T.P.	8 54	226 77	0 59	[illegible]		
7+32			7 2	[illegible]		
7+50			6 2	[illegible]		
64R.			3 1	[illegible]		
80R.			3 2	[illegible]		
[illegible]4R.			4 9	[illegible]	[illegible] bluff	

F. B. 634 PG. 36 Job No. 2102 Division No. Notes Red. Plotted Profile
Survey of Palos Verdes Dr. Co. Date Date No.
Survey by Notes Notes Chkd. J.A.L. Checked X-Sec.
Indexed A. C. Johnson Date Date 3-19-36 Date No.

Profile No.	Notes Red.	Plotted	Job No. 8128	Division No.
	Date	Date	Survey of	
X-Sec. No.	Notes Chkd J.A.L.	Checked	Survey by	Notes
	Date 3-19-36	Date	Map No.	Indexed A. C. Johnson

F. B. 634 PG. 37

Date 3/17/36

Date

NOTE: ANY ADDITIONS OR CHANGES ON THIS SHEET MUST BE MADE OR CIRCLED IN RED INK, WITH DATE AND NAME OF PERSON MAKING CHANGE

Do not extend notes this side of this line

PLEASE RETURN TO
LOS ANGELES COUNTY SURVEYOR
700 HALL OF RECORDS

Form 307 5M 11-35

STATION	B. S.	H. I.	F. S.	ELEV.
[illegible]			[illegible]	[illegible]

Form 307 5M 11-35

PLEASE RETURN TO
LOS ANGELES COUNTY SURVEYOR
700 HALL OF RECORDS

NOTE: ANY ADDITIONS OR CHANGES ON THIS SHEET MUST BE MADE OR CIRCLED IN RED INK, WITH DATE AND NAME OF PERSON MAKING CHANGE

Do not extend notes this side of this line

STATION	B. S.	H. I.	F. S.	ELEV.		
		22679				
[illegible]			[illegible]	224		
8+59			3 1	223 1		
16 R.			6 6	[illegible]		
56 R.			11 [illegible]	21[illegible] 6		
[illegible]			17 5	[illegible]		
40 L.			1 [illegible]	[illegible]		
[illegible]			4 [illegible]	[illegible]		
9+00			6 [illegible]	22[illegible] 6		
19+08.08 BK			7 0	21[illegible] 8		
28 R.			12 3	214 0		
11 R.			[illegible]	21[illegible]	[illegible]	
40 L.			1 4	225 4		
60 L.			3 7	223 1		
9+50			10 4	216 4		
9+69			10 4	216 4		
28 R.			15 3	211 5		
46 R.			15 9	21[illegible]		
54 R.			14 2	212 6		
80 R.			26 0	[illegible]		
20 L.			5 1	221 7		

F. B. [illegible] PG. 38 Job No. 8108 Division No. Notes Red. H Plotted Profile
Survey of [illegible] Date Date No.
Survey by [illegible] Notes [illegible] Notes Chkd. J.A.L. Checked X-Sec.
Indexed A. C. Johnson Date 3/17/36 Date 3-19-36 Date No.

Form 307 5M 11-35

PLEASE RETURN TO
LOS ANGELES COUNTY SURVEYOR
700 HALL OF RECORDS

NOTE: ANY ADDITIONS OR CHANGES ON THIS SHEET MUST BE MADE OR CIRCLED IN RED INK, WITH DATE AND NAME OF PERSON MAKING CHANGE

Do not extend notes this side of this line

STATION	B. S.	H. I.	F. S.	ELEV.		
(9+89)		226.79				
6 [illegible]			2 [illegible]	224.5		
8 [illegible]			2 4	[illegible]		
T.P.	4.77	229.48	7.08	219.71		
T.P.	8.[illegible]	226.16	11.32	218.16		
Traffic from 9+90 to 14+50						
[illegible]			8 [illegible]	218.2		
10+[illegible]			7 [illegible]	21[illegible]		
10+20			5 7	[illegible]		
10+46			6 [illegible]	21[illegible]		
10+50			7 9	21[illegible]		
11+00			17 4	20[illegible]		
11+50			[illegible] 4	20[illegible]		
12+[illegible]			25 [illegible]	201.[illegible]		
12+50			12 [illegible]	213.7		
12+70			9 3	216.[illegible]		
13+00			8 2	21[illegible]		
13+50			5 8	220.4		
T.P.	3.91	218.14	1.93	21[illegible]		
14+00			8 7	209.4		
14+50			13 8	204.3		
T.P.	5.22	212.06	11.30	206.84	(Contd on pg. 44)	

Profile No. ____ Notes Red ____ Plotted ____ Job No. 8108 Division No. ____ F. B. 634 PG. 39

X-Sec. No. ____ Date ____ Date ____ Survey of ____

Notes Chkd. J.A.L. Checked ____ Survey by ____ Notes ____ Date 3/17/36

Date 3-19-36 Date ____ Map No. ____ Indexed A. C. Johnson Date ____

Form 307 5M 11-35

PLEASE RETURN TO
LOS ANGELES COUNTY SURVEYOR
700 HALL OF RECORDS

NOTE: ANY ADDITIONS OR CHANGES ON THIS SHEET MUST BE MADE OR CIRCLED IN RED INK, WITH DATE AND NAME OF PERSON MAKING CHANGE

Do not extend notes this side of this line

STATION	B. S.	H. I.	F. S.	ELEV.	Slope Dist.	Vert. Angle	Hor. Dist.	Vert. Dist.	Rod	[illegible]
X-Sec. From 9+90 to 14+50										
9+90	4.8	223.0		218.2						
Right										
12'			6.1	216.9						
30'			12.9	210.1						
48'			15.4	207.6						
153'			63.9	159.1						T.S.
Left										
51'			0.2	222.8						
72'			+1.5	224.5						
80'			+1.6	224.6						
10+50	4.4	222.7		218.3						
Right										
59'			43.6	179.1	70'	-32°-32	59.	-37.6	+6°	
82'			56.5	166.2	97'	-32°-44	82.	-52.5	+4°	
122'			84.2	138.5	146'	-33°-19	122.	-80.2	+4°	
155'			98.2	124.5	181'	-31°-22	155.	-94.2	+4°	
173'			106.4	116.3	200'	-30°-07	173.	-100.4	+6°	T.S.
Left										
7'			2.8	219.9						
66'			0.3	222.4						
80'			0.0	222.7						

F. B. 634 PG. 40 Job No. 8108 Division No. Notes Red. Plotted L. K. FREEMAN Profile
Survey of Fairs Verdes Dr. So Date MAR Date No.
Survey by Evans Notes H Notes Chkd. J.A.L. Checked J.A.L. X-Sec.
Indexed A. C. Johnson Date 3/17/36 Date 3-19-36 Date No.

Form 307 5M 11-35

PLEASE RETURN TO
LOS ANGELES COUNTY SURVEYOR
700 HALL OF RECORDS

NOTE: ANY ADDITIONS OR CHANGES ON THIS SHEET MUST BE MADE OR CIRCLED IN RED INK, WITH DATE AND NAME OF PERSON MAKING CHANGE

Do not extend notes this side of this line

STATION	B. S.	H. I.	F. S.	ELEV.	S.D.	V.A.	H.D.	V.D.	Rod	
11+00	4 2	213.0		208.8						
Right 62'			476.	165.4	76'	-35°00	62.	-43.6	+4°	
96'			648.	148.2	114'	-32°13	96.	-60.8	+4°	
123'			766.	136.4	143'	-30°30	123.	-72.6	+4°	
156'			910.	122.0	179'	-29°04	156.	-87.0	+4°	T.S.
Left 12'			+21	215.1						
29'			+8.8	221.8						
70'			+12.7	225.7						
80'			+13.5	226.5						
11+50	4 3	208.1		203.8						
Right 43'			324.	175.7	51'	[illegible]	43.	-27.4	+5°	
91'			513.	156.8	103'	-27°21	91.	-47.3	+4°	
133'			724.	135.7	150'	-27°08	133.	-68.4	+4°	
171'			831.	125.0	188'	-24°52	171.	-79.1	+4°	
182'			876.	120.5	200'	[illegible]	182.	-83.6	+4°	T.S.
Left 37'			+13.8	221.9						
80'			+21.3	229.4						

Profile No. ____ Notes Red J.A.L. Plotted ____ Job No. 2118 Division No. ____ F. B. 634 PG. 41
Date 3-19-36 Date MAR Survey of [illegible]
X-Sec. No. ____ Notes Chkd. Timmons Checked J.A.L. Survey by Evans Notes [illegible] Date 3/17/36
Date 3-24-36 Date [illegible] Map No. ____ Indexed A. C. Johnson Date ____

Form 307 5M 11-35

PLEASE RETURN TO
LOS ANGELES COUNTY SURVEYOR
700 HALL OF RECORDS

NOTE: ANY ADDITIONS OR CHANGES ON THIS SHEET MUST BE MADE OR CIRCLED IN RED INK, WITH DATE AND NAME OF PERSON MAKING CHANGE

Do not extend notes this side of this line

STATION	B. S.	H. I.	F. S.	ELEV.	S.D.	V.A.	Hor.D.	V.D.	Rod.	Remarks
12+00 Right	42	205.4		20[illegible]						
33'			-20.3	185.1	[illegible]	-26°-10	33	-16.3	+4°	
51'			-26.9	178.5	50'	[illegible]	51	-22.9	+4°	
109'			-52.7	152.7	119'	[illegible]	109	-48.7	+4°	
144'			-65.0	140.4	157'	-22°-51	144	-61.0	+4°	
Left 45'			+17.5	222.9	50'	+26°-44	45	+22.5	-5°	
89'			+40.0	245.4	100'	+26°-44	89	+45.0	-5°	
12+50 Right	42	217.9		213.7						
151'			72.0	[illegible]	166'	-24°-12	151	-68.0	+4°	
125'			65.3	152.6	139'	-26°-[illegible]	125	-61.3	+4°	
81'			45.7	172.2	91'	-27°-16	81	-41.7	+4°	
43'			31.6	186.3	51'	[illegible]	43	-27.6	+4°	
Left 27'			+9.5	227.4	31'	+27°-50	27	+14.5	-5°	
48'			+15.6	233.5	52'	+23°-[illegible]	48	+20.6	-5°	
91'			+35.6	253.5	100'	+23°-58	91	+40.6	-5°	
13+00 Right	47	222.7		218.2						
44'			29.4	193.3	51'	-24°-54	44	-25.4	+4°	
88'			49.9	172.8	99'	-27°-39	88	-45.9	+4°	
117'			61.2	161.5	130'	-26°-06	117	-57.2	+4°	

F. B. 634 Pg. 42 Job No. 8108 Division No. Notes Red. J.A.L. Plotted Profile
Survey of [illegible] Date 3-19-36 Date No.
Survey by [illegible] Notes [illegible] Notes Chkd. LEFT Checked X-Sec.
Indexed A. C. Johnson Date 11/7/36 Date Date No.

Form 307 5M 11-35

PLEASE RETURN TO
LOS ANGELES COUNTY SURVEYOR
700 HALL OF RECORDS

NOTE: ANY ADDITIONS OR CHANGES ON THIS SHEET MUST BE MADE OR CIRCLED IN RED INK, WITH DATE AND NAME OF PERSON MAKING CHANGE

Do not extend notes this side of this line

STATION	B. S.	H. I.	F. S.	ELEV.	[illegible]	V.A.	[illegible]	V.D.	Rod	[illegible]
[illegible] Left		[illegible]								
34'			+13 8	236 5	39'	+28°50	34'	+18.8	-5°	
55'			+20 8	243 5	61'	+25°04	55'	+25.8	-5°	
92'			+32 8	255 5	100'	+22°51	92'	+38.8	-5°	
13+50 Right	4 4	224 2		220 4						
129'			61 3	163 5	141'	-24°00	129'	-57.3	+4°	
102'			54 0	170 8	114'	[illegible]	102'	-50.0	+4°	
87'			46 1	178 7	97'	-25°43	87'	-42.1	+4°	
50'			30 8	194 0	57'	-28°04	50'	-26.8	+4°	
38'			26 6	198 2	44'	[illegible]	38'	-22.6	+4°	
Left 38'			+21 4	246 2	46'	+34°59	38'	+26.4	-5°	
59'			+32 5	257 3	70'	+32°23	59'	+37.5	-5°	
75'			+45 0	269 8	90'	+33°26	75'	+50.0	-5°	
84'			+48 6	273 4	100'	[illegible]	84'	+53.6	-5°	[illegible]
14+00 Left	4 4	[illegible] 8		[illegible]						
43'			23 4	190 4	47'	[illegible]	43'	-19.4	[illegible]	
55'			25 4	188 4	[illegible]	-21°14	55'	-21.4	+4°	
85'			32 3	181 5	90'	-18°19	85'	-28.3	+4°	
136'			48 4	165 4	143'	-18°05	136'	-44.4	+4°	

Profile No. ____ Notes Red J.A.L. Plotted ____ Job No. [illegible] Division No. ____ F. B. [illegible] Pg. 43
Date 3-19-36 Date [illegible] Survey of [illegible]
X-Sec. No. ____ Notes Chkd. [illegible] Checked ____ Survey by [illegible] Notes [illegible] Date [illegible]
Date MAR [illegible] Date [illegible] Map No. ____ Indexed [illegible] C. John [illegible] Date ____

Form 307 5M 11-35

PLEASE RETURN TO
LOS ANGELES COUNTY SURVEYOR
700 HALL OF RECORDS

NOTE: ANY ADDITIONS OR CHANGES ON THIS SHEET MUST BE MADE OR CIRCLED IN RED INK, WITH DATE AND NAME OF PERSON MAKING CHANGE

Do not extend notes this side of this line

STATION	B. S.	H. I.	F. S.	ELEV.	S.D.	V.A.	H.D.	V.D.	Rod	Remarks
(14+00) Left		213.8								
31'			+11.5	225.3	35'	+28°10	31	+16.5	-5°	
58'			+25.8	239.6	66'	+27°47	58	+30.8	-5°	
88'			+43.0	256.8	100'	+28°40	88	+48.0	-5°	
14+50	4.8	209.1		204.3						
Right 138			39.2	169.9	142'	-14°21	138	-35.2	+4°	
94			29.5	179.6	97'	-15°15	94	-25.5	+4°	
36			13.6	195.5	37'	-15°05	36	-9.6	+4°	
Left 37			+6.9	216.0	39'	+16°17	37	+10.9	-4°	
67			+19.9	229.0	71'	+19°40	67	+23.9	-4°	
83			+24.6	233.7	88'	+19°00	83	+28.6	-4°	
95			+26.7	235.8	100'	+17°54	95	+30.7	-4°	
(continued from [illegible] pg. 39)										
		212.06								
15+00			10.7	201.4						
35 R.			13.2	198.5						
56 R.			18.8	193.3						
80 R.			25.5	186.6						
11 L.			9.8	[illegible]						
58 L			0.7	211.4						

F. B. 634 Pg. 44 Job No. 8108 Division No. Notes Red. J.A.L. Plotted [illegible] Profile
Survey of Palmer Ave. Sa. Date 3-19-36 Date MAR No.
Survey by [illegible] Notes [illegible] Notes Chkd. [illegible] Checked J.A. X-Sec.
Indexed [illegible] Date 3/17/36 Date 1936 Date No.

Form 307 5M 11-35

PLEASE RETURN TO
LOS ANGELES COUNTY SURVEYOR
700 HALL OF RECORDS

NOTE: ANY ADDITIONS OR CHANGES ON THIS SHEET MUST BE MADE OR CIRCLED IN RED INK, WITH DATE AND NAME OF PERSON MAKING CHANGE

Do not extend notes this side of this line

STATION	B. S.	H. I.	F. S.	ELEV.		
[illegible]		212 06				
[illegible]			+4 2	216 1		
93 L.			+4 8	[illegible]		
[illegible]			9 3	[illegible]		
[illegible]			[illegible]	[illegible]		
[illegible]			[illegible]	193 1		
[illegible]			[illegible]	205 5		
[illegible]			[illegible]	211 7		
[illegible]			7 7	[illegible]		
16 R.			9 5	[illegible]		
[illegible]			9 4	[illegible]		
[illegible]			13 9	198 2		
[illegible]			6 3	[illegible]		
[illegible]			+1 4	213 5		
[illegible]			+1 6	213 7		
40 L.			0 2	212 1		
80 L.			+2 2	214 3		
16+34			5 5	206 6		
[illegible]			7 8	202 6		
64 R.			10 7	201 4		
80 R.			10 8	201 3		

Profile No. ____ Notes Red. [illegible] Plotted [illegible] Job No. [illegible] Division No. ____ F. B. 634 Pg. 45
X-Sec. No. ____ Date ____ Date ____ Survey of ____
Notes Chkd J.A.L. Checked [illegible] Survey by [illegible] Notes ____ Date [illegible]
Date 3-19-36 Date [illegible] Map No. ____ Indexed A. C. Johnson

Form 307 5M 11-35

PLEASE RETURN TO
LOS ANGELES COUNTY SURVEYOR
700 HALL OF RECORDS

NOTE: ANY ADDITIONS OR CHANGES ON THIS SHEET MUST BE MADE OR CIRCLED IN RED INK, WITH DATE AND NAME OF PERSON MAKING CHANGE

Do not extend notes this side of this line

STATION	B. S.	H. I.	F. S.	ELEV.		
(16+34)		212 06				
11L.			34	201 7		
20L			+05	212 6		
80L.			+56	217 7		
T.P.	595	213 82	4 19	2[illegible] 87		
16+50			52	207 9		
17+00			46	209 2		
22R.			45	204 8		
45R.			108	203 0		
80R.			11 1	202 7		
42L.			+41	217 9		
62L.			+69	220 7		
80L.			+88	222 6		
17+50			41	209 7		
17+69			42	209 0		
34R.			125	201 3		
58R.			146	199 2		
80R.			142	199 6		
23L.			08	213 0		
55L.			+05	214 3		
80L.			+40	217 8		

F. B. 634 PG. 46 Job No. 8/18 Division No. Notes Red. Plotted Profile
Survey of Palos Verdes Date Date No.
Survey by Notes Notes Chkd. J.A.L. Checked X-Sec.
Indexed A. C. Johnson Date 3/17/36 Date 3-19-36 Date No.

Profile No.	Notes Red.	Plotted	Job No. 8108	Division No.	F. B. 634	Pg. 47
	Date	Date	Survey of			
X-Sec. No.	Notes Chkd. J.A.L.	Checked	Survey by	Notes	Date 2/17/36	
	Date 3-19-36	Date	Map No.	Indexed A. C. Johnson	Date	

NOTE: ANY ADDITIONS OR CHANGES ON THIS SHEET MUST BE MADE OR CIRCLED IN RED INK, WITH DATE AND NAME OF PERSON MAKING CHANGE

Do not extend notes this side of this line

STATION	B. S.	H. I.	F. S.	ELEV.

PLEASE RETURN TO
LOS ANGELES COUNTY SURVEYOR
700 HALL OF RECORDS

Form 307 5M 11-35

F. B. 574 PG. 48 | Job No. 2101 | Division No. | Notes Red. | Plotted | Profile

Survey of | Date | Date | No.

Survey by [illegible] Notes | Notes Chkd. J.A.L. | Checked J.A.L. | X-Sec.

Indexed A. C. Johnson Date 3/17/36 | Date 3-19-36 | Date | No.

Form 307 5M 11-35

PLEASE RETURN TO
LOS ANGELES COUNTY SURVEYOR
700 HALL OF RECORDS

NOTE: ANY ADDITIONS OR CHANGES ON THIS SHEET MUST BE MADE OR CIRCLED IN RED INK, WITH DATE AND NAME OF PERSON MAKING CHANGE

Do not extend notes this side of this line

STATION	B. S.	H. I.	F. S.	ELEV.
[illegible]				

Profile No. ______ X-Sec. No. ______

Notes Red. ______ Plotted [illegible] Job No. 8108 Division No. ______ **F. B.** 634 **PG.** 49

Date ______ Date [illegible] Survey of [illegible]

Notes Chkd. J.A.L. Checked [illegible] Survey by [illegible] Notes [illegible] Date [illegible]-36

Date 3-14-36 Date ______ Map No. ______ Indexed A. C. Johnson

Form 307 5M 11-35

PLEASE RETURN TO
LOS ANGELES COUNTY SURVEYOR
700 HALL OF RECORDS

NOTE: ANY ADDITIONS OR CHANGES ON THIS SHEET MUST BE MADE OR CIRCLED IN RED INK, WITH DATE AND NAME OF PERSON MAKING CHANGE

Do not extend notes this side of this line

STATION	B. S.	H. I.	F. S.	ELEV.		
([illegible])		204 72				
24R.			[illegible] 2	191 1		
32R.			12 2	192 [illegible]		
50[illegible]			[illegible]	195 [illegible]		
[illegible]			[illegible]	196 6		
[illegible]			[illegible]	207 [illegible]		
62L.			+05	205 2		
8[illegible]			+18	206 5		
[illegible]			+52	207 7		
[illegible]			11 0	193 [illegible]		
[illegible]			[illegible]	[illegible]		
21+[illegible]			6 [illegible]	198 2		
[illegible]R.			6 [illegible]	19[illegible] 1		
42R.			5 0	19[illegible]		
[illegible]			+2 6	207 5		
[illegible]			+20	206 7		
21+50			3 4	198 [illegible]		
T.P.	10 04	207 [illegible]	7 56	197 [illegible]		
21+62.35			12	198 1	El.[illegible]	
14R.			11 4	197 9		
29R.			11 0	198 [illegible]		

Form 307 5M 11-35

PLEASE RETURN TO
LOS ANGELES COUNTY SURVEYOR
700 HALL OF RECORDS

NOTE: ANY ADDITIONS OR CHANGES ON THIS SHEET MUST BE MADE OR CIRCLED IN RED INK, WITH DATE AND NAME OF PERSON MAKING CHANGE

Do not extend notes this side of this line

STATION	B. S.	H. I.	F. S.	ELEV.		
(2146235)		209.25				
55R.			8 4	200 9		
80R.			3 8	205 4		
20L.			11 1	197 2		
60L			6 5	202 8		
80L.			3 7	205 6		
22400			12 0	197 3	for sections from 0+04.75 to 22+21.78 see F.B.634-105-125	
22+38			12 5	196 7		
17R.			13 2	196 2		
31R.			12 0	196 4		
74R.			8 7	200 6		
15L.			12 3	197 2		
66L.			8 [illegible]	201 2		
80L			6 0	203 3		
22470			12 3	197 0		
23400			8 9	200 4		
27R.			12 0	197 3		
38R.			12 5	196 8		
55R.			12 2	197 0		
80R.			9 5	199 8		
43L			3 [illegible]	202 7		

F. B. 634 PG. 0 Job No. 8108 Division No. Notes Red. H Plotted L. K. [illegible] Profile
Survey of Palos Verdes [illegible] Date Date No.
Survey by E. [illegible] Notes H Notes Chkd. J.A.L. Checked X-Sec.
Indexed [illegible] Date 3/18/36 Date 8-14-36 Date No.

Form 307 5M 11-35

PLEASE RETURN TO
LOS ANGELES COUNTY SURVEYOR
700 HALL OF RECORDS

NOTE: ANY ADDITIONS OR CHANGES ON THIS SHEET MUST BE MADE OR CIRCLED IN RED INK, WITH DATE AND NAME OF PERSON MAKING CHANGE

Do not extend notes this side of this line

STATION	B. S.	H. I.	F. S.	ELEV.		
(23+00)		209.25				
80L.			0 9	208 4		
23+32			3 7	[illegible]		
45R.			13 2	196 3		
59R.			13 2	195 5		
80R.			13 3	196 0		
49L.			+5 1	214 4		
73L.			+6 4	215 7		
[illegible]			+[illegible]	215 4		
[illegible]			+2 6	211 9		
[illegible]			+2 3	211 5		
[illegible]			[illegible]	208 [illegible]		
[illegible]			6 3	[illegible]		
[illegible]			[illegible] 5	197 2		
[illegible]			13 1	196 2		
[illegible]			+3 [illegible]	[illegible]		
[illegible]			+7 6	217 4		
[illegible]			+13 0	222 3		
[illegible]			+13 2	222 5		
[illegible]			+1 5	210 8		
23+75			+2 2	212 1		

Profile No. _____ Notes Red HE Plotted _____ Job No. 8105 Division No. _____ F. B. 34 PG. 51

X-Sec. No. _____ Date _____ Date MAY 1936 Survey of _____

Notes Chkd. S.A.L. Checked _____ Survey by Engine Notes HE Date 3/18/36

Date 3-19-36 Date _____ Map No. _____ Indexed A. C. Johnson Date _____

Form 307 5M 11-35

PLEASE RETURN TO
LOS ANGELES COUNTY SURVEYOR
700 HALL OF RECORDS

NOTE: ANY ADDITIONS OR CHANGES ON THIS SHEET MUST BE MADE OR CIRCLED IN RED INK, WITH DATE AND NAME OF PERSON MAKING CHANGE

Do not extend notes this side of this line

STATION	B. S.	H. I.	F. S.	ELEV.		
		209.25				
TTR	[illegible]	[illegible]	1 46	[illegible] 7		
[illegible]			6 5	[illegible]		
[illegible]			[illegible]	[illegible] 7		
28L			[illegible]	[illegible] 4		
35R			[illegible]	203 5		
59R			16 6	[illegible] 1		
80R			18 5	198 2		
36L			+0 [illegible]	217 [illegible]		
64L			+3 [illegible]	220 4		
80L			+2 6	219 3		
[illegible]			7 0	209 7		
24+00			10 [illegible]	206 7		
21R			[illegible]	204 [illegible]		
40R			12 5	204 2		
[illegible]			[illegible]	[illegible]		
80R			16 [illegible]	199 8		
40L			4 5	212 2		
80L			+0 2	216 9		
24+12			12 3	204 4		
24+19			15 3	201 4		

F. B. 634 PG. 52 Job No. 8168 Division No. Notes Red. Plotted Profile
Survey of Palos Verdes Dr Date Date No.
Survey by Evans Notes Notes Chkd. J.A.L. Checked J.A.L. X-Sec.
Indexed A. C. Johnson Date 3/16/36 Date 3-19-36 Date No.

Form 307 5M 11-35

PLEASE RETURN TO
LOS ANGELES COUNTY SURVEYOR
700 HALL OF RECORDS

NOTE: ANY ADDITIONS OR CHANGES ON THIS SHEET MUST BE MADE OR CIRCLED IN RED INK, WITH DATE AND NAME OF PERSON MAKING CHANGE

Do not extend notes this side of this line

STATION	B. S.	H. I.	F. S.	ELEV.		
		216.73				
24+30			18 2	198 5		
44R.			20 6	196 1		
80R.			21 2	195 5		
40L.			12 1	204 6		
78L.			5 9	210 8		
97L.			2 4	214 3		
24+58			20 7	196 0		
24+62			20 6	196 1		
40R.			23 8	192 9		
67R.			25 [illegible]	191 0		
80R.			26 8	189 [illegible]		
61L.			12 3	204 4		
79L.			8 3	208 [illegible]		
25+00			14 5	202 2		
25+17			12 0	204 7		
[illegible]			19 5	197 2		
[illegible]			27 2	189 5		
80R.			29 8	186 9		
44L.			6 8	209 9		
73L.			5 4	211 3		
94L.			2 7	213.0	Elev. deep [illegible]	

Profile No. ____ Notes Red. ____ Plotted ____ Job No. 8108 Division No. ____ F. B. 634 PG. 53

X-Sec. No. ____ Date ____ Date ____ Survey of ____

Notes Chkd. J.A.L. Checked ____ Survey by ____ Notes ____ Date 3/8/36

Date 3-19-36 Date ____ Map No. ____ Indexed A. C. Johnson Date ____

Form 307 5M 11-35

PLEASE RETURN TO
LOS ANGELES COUNTY SURVEYOR
700 HALL OF RECORDS

NOTE: ANY ADDITIONS OR CHANGES ON THIS SHEET MUST BE MADE OR CIRCLED IN RED INK, WITH DATE AND NAME OF PERSON MAKING CHANGE

Do not extend notes this side of this line

STATION	B. S.	H. I.	F. S.	ELEV.		
		216 73				
[illegible]	1156	[illegible]	[illegible]	[illegible]		
[illegible] #1A	[illegible]	221 8	[illegible]	[illegible]	[illegible]	Adj. Elev. 227.528
T.P.	571	217.01	[illegible]	[illegible]	[illegible]	
T.P.	749	213.71	10 [illegible]	[illegible]		
25+44			7 8	20[illegible] 9		
41 R.			17 6	196 1		
67 R.			23 2	19[illegible] 5		
80 R.			27 2	186 7		
24 L			3 2	[illegible]		
40 L.			2 6	211 1	Edge [illegible]	
79 L.			12 2	201 7		
140 L.			21 4	19[illegible]		
25+54			7 2	[illegible]		
25+57			7 3	20[illegible] 4	[illegible]	
25+86			[illegible]	177 6		
26+00			48 4	[illegible]		
26+32			73 2	140 5	Edge [illegible] break.	
26+52			95 9	[illegible]	" " "	
26+55			107 4	[illegible]	[illegible]	

F. B. 634 PG. 54 Job No. 8108 Division No. Notes Red. Plotted Profile
Survey of Palos Verdes Dr. So. Date Date No.
Survey by Evans Notes Checked J.A.L. X-Sec.
Indexed A. C. Jeffers Date 3/18/36 Date 3-19-36 Date No.

Form 307 5M 11-35

PLEASE RETURN TO
LOS ANGELES COUNTY SURVEYOR
700 HALL OF RECORDS

NOTE: ANY ADDITIONS OR CHANGES ON THIS SHEET MUST BE MADE OR CIRCLED IN RED INK, WITH DATE AND NAME OF PERSON MAKING CHANGE

Do not extend notes this side of this line

STATION	B. S.	H. I.	F. S.	ELEV.						
26+58	122	[illegible]		1178	[illegible]					
[illegible]			[illegible]	[illegible]						
[illegible]			[illegible]	[illegible]						
[illegible]			[illegible]	[illegible]						
[illegible]				[illegible]						
81R			[illegible]	[illegible]						
[illegible]			[illegible]	[illegible]						
T.R.	44		[illegible]	1178						
[illegible]				[illegible]						
[illegible]			[illegible]	[illegible]						
[illegible]			[illegible]	151 2						
132L			+587	1809						
[illegible]		155 2		1517						
17R			[illegible]	[illegible]						
[illegible]			[illegible]	[illegible]	[illegible]	[illegible]	[illegible]	[illegible]	[illegible]	
[illegible]			[illegible]	[illegible]	98'	[illegible]	90'	[illegible]	7[illegible]	
[illegible]			513	[illegible]	[illegible]	[illegible]	[illegible]	[illegible]	8[illegible]	
106R			628	924						
67			[illegible]	1886	78'	+3[illegible]	67	39[illegible]	-6[illegible]	
141L			+615	2167	161'	+29[illegible]	141	78[illegible]	-17[illegible]	

Profile No. ____ Notes Red ____ Plotted ____ Job No. 81[illegible] Division No. ____ F. B. [illegible] Pg. 57

X-Sec. No. ____ Date ____ Date MAR 23 1936 Survey of ____

Notes Chkd J.A.L. Checked ____ Survey by ____ Notes ____ Date ____

Date 3-24-36 Date ____ Map No. ____ Indexed C. Johnson Date 3-20-36

Form 307 5M 11-35

PLEASE RETURN TO
LOS ANGELES COUNTY SURVEYOR
700 HALL OF RECORDS

NOTE: ANY ADDITIONS OR CHANGES ON THIS SHEET MUST BE MADE OR CIRCLED IN RED INK, WITH DATE AND NAME OF PERSON MAKING CHANGE

Do not extend notes this side of this line

STATION	B. S.	H. I.	F. S.	ELEV.		
(Cont'd from [illegible] pg 55)						
		21[illegible]				
27+53			7[illegible]	[illegible]	[illegible]	
[illegible]			11[illegible]	17[illegible]		
70R			[illegible]	1[illegible]		
95R			7[illegible]	1[illegible]		
[illegible]			1[illegible]	19[illegible]7		
[illegible]			15[illegible]	19[illegible]5		
56L			[illegible]	20[illegible]		
[illegible]			+5[illegible]	[illegible]		
[illegible]			+6[illegible]	[illegible]		
[illegible]	[illegible]26	209.47	11.50	[illegible]		
27+62			7[illegible]	19[illegible]		
28+00			7[illegible]	20[illegible]		
20R			12[illegible]	19[illegible]		
[illegible]			[illegible]	[illegible]		
61R			26[illegible]	18[illegible]	Edge [illegible]	
[illegible]			48[illegible]	16[illegible]		
16L			7[illegible]	[illegible]		
42L			7[illegible]	20[illegible]7		
76L			0[illegible]	[illegible]		
125L			+10.[illegible]	[illegible]		

F. B. 634 PG. 58 Job No. 2108 Division No. [illegible] Notes Red. [illegible] Plotted J.A.L. Profile
Survey of [illegible] Date [illegible] Date MAR [illegible] 1936 No.
Survey by Evans Notes [illegible] Notes Chkd. J.A.L. Checked [illegible] X-Sec.
Indexed C. Johnson Date 3/18/36 Date 3-24-36 Date MAR [illegible] No.

Profile	Notes Red. HE	Plotted	Job No. 5108	Division No.	F. B. 634 PG. 59
No.	Date	Date	Survey of Palos Verdes Dr.		
X-Sec.	Notes Chkd. J.A.L.	Checked	Survey by	Notes HE	Date 3/19/36
No.	Date 3-24-36	Date 1936	Map No.	Indexed A. C. Johnson	

Form 307 5M 11-35

PLEASE RETURN TO
LOS ANGELES COUNTY SURVEYOR
700 HALL OF RECORDS

NOTE: ANY ADDITIONS OR CHANGES ON THIS SHEET MUST BE MADE OR CIRCLED IN RED INK, WITH DATE AND NAME OF PERSON MAKING CHANGE

Do not extend notes this side of this line

STATION	B. S.	H. I.	F. S.	ELEV.
[illegible]		209.47		
[illegible]			5 2	[illegible]
[illegible]			9 2	[illegible]
[illegible]			[illegible]	[illegible]
79			[illegible]	174 8
[illegible]			[illegible]	[illegible]
[illegible]			[illegible]	[illegible]
[illegible]			[illegible]	[illegible]
[illegible]			[illegible]	11 0
[illegible]			[illegible]	[illegible]
[illegible]			[illegible]	[illegible]
[illegible]			[illegible]	[illegible]
24+17			7 2	[illegible]
[illegible]			10 4	[illegible]
21 R			[illegible]	191 0
106 R			[illegible]	184 5
[illegible]			[illegible]	203 1
56 L			[illegible]	[illegible]
[illegible]			[illegible]	[illegible]
24+29			6 0	[illegible]
[illegible]			4 6	204 9
35 R			7 9	201 6

Form 307 5M 11-35

PLEASE RETURN TO
LOS ANGELES COUNTY SURVEYOR
700 HALL OF RECORDS

NOTE: ANY ADDITIONS OR CHANGES ON THIS SHEET MUST BE MADE OR CIRCLED IN RED INK, WITH DATE AND NAME OF PERSON MAKING CHANGE

Do not extend notes this side of this line

STATION	B. S.	H. I.	F. S.	ELEV.		
[illegible]		[illegible]				
61 R.			16 [illegible]	[illegible]		
[illegible]			19 [illegible]	[illegible]		
19 L.			5 [illegible]	[illegible]		
43 L			6 [illegible]	[illegible]		
86 L.			[illegible]	[illegible]		
[illegible]			7 [illegible]	[illegible]		
[illegible]			[illegible]	[illegible]		
[illegible]			[illegible]	[illegible]		
[illegible]			23 [illegible]	[illegible]		
[illegible]			6 [illegible]	[illegible]		
[illegible]			[illegible]	[illegible]		
[illegible]			[illegible]	[illegible]		
[illegible]	554	20670	[illegible]	[illegible]		
[illegible]			6 [illegible]	[illegible]		
[illegible]			5 [illegible]	[illegible]		
[illegible]			[illegible]	[illegible]		
55 R.			[illegible]	[illegible]		
[illegible]			19 [illegible]	[illegible]		
14 L			3 [illegible]	[illegible]		
54 L			1 [illegible]	[illegible]		
80 L			2.3	204.4		

F. B. 634 PG. [illegible] Job No. 2108 Division No. Notes Red. [illegible] Plotted Profile
Survey of [illegible] Date Date No.
Survey by [illegible] Notes [illegible] Notes Chkd. J.A.L. Checked X-Sec.
Indexed A. C. Johnson Date 3/19/36 Date 3-24-36 Date No.

Form 307 5M 11-35

PLEASE RETURN TO
LOS ANGELES COUNTY SURVEYOR
700 HALL OF RECORDS

NOTE: ANY ADDITIONS OR CHANGES ON THIS SHEET MUST BE MADE OR CIRCLED IN RED INK, WITH DATE AND NAME OF PERSON MAKING CHANGE

Do not extend notes this side of this line

Profile No. | Notes Red. HE | Date | Plotted [illegible] | Date | Job No. 8108 | Survey of [illegible] | Division No. | F. B. 634 PG. 61

X-Sec. No. | Notes Chkd. J.A.L. | Date 3-24-36 | Checked [illegible] | Date | Survey by [illegible] | Map No. | Notes HE | Indexed A. C. Johnson | Date 3/19/36 | Date

STATION	B. S.	H. I.	F. S.	ELEV.		
		206.70				
[illegible]			[illegible]	[illegible] ✓		
[illegible]			[illegible]	[illegible] ✓		
[illegible]			[illegible]	[illegible] ✓		
70 R.			[illegible]	[illegible] ✓		
[illegible]			[illegible]	[illegible] ✓		
[illegible]			[illegible]	[illegible] ✓		
[illegible]			[illegible]	[illegible] ✓		
64 L.			[illegible]	[illegible] ✓		
[illegible]			[illegible]	[illegible] ✓		
31+55			[illegible]	[illegible] ✓		
24 R.			[illegible]	[illegible] ✓		
4? R.			20.5	186.2 ✓		
[illegible]			28.5	178.2 ✓		
30 L.			4.2	202.5 ✓		
50 L.			[illegible]	[illegible] ✓		
[illegible]			4.15	202.2 ✓		
14 L.			10.8	195.1 ✓		
32+08.??			10.0	196.7 ✓	B.S.	
24 R.			16.1	190.6 ✓		
54 R.			21.6	185.1 ✓		
80 R.			27.6	179.1 –		

F. B. Pg. | Job No. 8108 | Division No. | Notes Red. | Plotted | Profile

Survey of | Date | Date | No.

Survey by | Notes | Notes Chkd. J.A.L. | Checked | X-Sec.

Indexed A. C. Johnson | Date 3/14/36 | Date 3-24-36 | Date | No.

Form 307 5M 11-35

PLEASE RETURN TO
LOS ANGELES COUNTY SURVEYOR
700 HALL OF RECORDS

NOTE: ANY ADDITIONS OR CHANGES ON THIS SHEET MUST BE MADE OR CIRCLED IN RED INK, WITH DATE AND NAME OF PERSON MAKING CHANGE

Do not extend notes this side of this line

STATION	B. S.	H. I.	F. S.	ELEV.

Form 307 5M 11-35

PLEASE RETURN TO
LOS ANGELES COUNTY SURVEYOR
700 HALL OF RECORDS

NOTE: ANY ADDITIONS OR CHANGES ON THIS SHEET MUST BE MADE OR CIRCLED IN RED INK, WITH DATE AND NAME OF PERSON MAKING CHANGE

Do not extend notes this side of this line

STATION	B. S.	H. I.	F. S.	ELEV.		
[illegible]		21494				
13R.			12 0	2029		
36R.			17 1	1978		
69R.			24 9	[illegible]		
93R.			28 4	1865		
130R.			17 5	1974		
45L.			1 1	2138		
67L.			0 3	2146		
100L.			0 6	2143		
34+00			8 5	2064		
34+09			7 7	2072		
25R.			13 3	2013		
24R.			22 2	19[illegible]		
67R.			24 1	1908	w. edge can.	
90R.			28 6	1863	" " "	
110R.			29 1	1858	" " "	
130R.			25 8	1891	" " "	
40L.			0 3	2146		
56L.			+0 7	2156		
123L.			0 4	2145		
34+38			3 2	2086		

Profile No. ____ Notes Red. ____ Plotted ____ Job No. ____ Division No. ____ F. B. ____ PG. ____

X-Sec. No. ____ Date ____ Date ____ Survey of ____

Notes Chkd. J.A.L. Checked ____ Survey by ____ Notes ____ Date ____

Date 3-24-36 Date Mar 26 1936 Map No. ____ Indexed ____ Date ____

Form 307 5M 11-35

PLEASE RETURN TO
LOS ANGELES COUNTY SURVEYOR
700 HALL OF RECORDS

NOTE: ANY ADDITIONS OR CHANGES ON THIS SHEET MUST BE MADE OR CIRCLED IN RED INK, WITH DATE AND NAME OF PERSON MAKING CHANGE

Do not extend notes this side of this line

STATION	B. S.	H. I.	F. S.	ELEV.						
		214.94								
34+42			10.5	204.7						
34+56			10.5	204.3	W. edge [illegible]					
34+75			27.8	187.1	[illegible]					
35+11			83.0	131.7	[illegible]					
35+15			82.0	132.9						
35+50			46.8	168.1						
35+89			24.0	190.9						
P.I. #3.			2.57	212.37	2x2 stake per [illegible] 4/17					El. 212.372

(Contd on pg. 67)

X-Sec. from 34+56 to 35+79

STATION	B. S.	H. I.	F. S.	ELEV.	Slope Dist.	Vert. Ang	Hor. Dist.	Vert Dist.	Rod.	Remarks.
34+56	2.5	207.8		204.3	per Above					
11R			7.0	200.7						
70'			42.2	165.6	79'	-27°15	70	-36.2	6°	Rt.
106'			64.6	143.2	120'	-28°08	106	-56.6	8°	Rt.
149'			45.3	162.5	154'	-15°10	149	-40.3	5°	Rt.
187'			37.5	170.3	190'	-9°51	187	-32.5	5°	Rt.
Left. 48'			+2.5	210.3	48'	+2°57	48	+2.5	0	Lt
76			+5.4	213.2	76'	+5°34	76	+7.4	2°	Lt.
126			+6.3	214.1	127'	+5°34	126	+12.3	6°	

F. B. [illegible] PG. [illegible] Job No. [illegible] Division No. [illegible] Notes Red. [illegible] Plotted [illegible] Profile [illegible]
Survey of [illegible] Date [illegible] Date [illegible] No. [illegible]
Survey by [illegible] Notes [illegible] Notes Chkd. J.A.L. Checked [illegible] X-Sec. [illegible]
Indexed A. C. Johnson Date [illegible] Date 3-24-36 Date [illegible] No. [illegible]

Form 307 5M 11-35

PLEASE RETURN TO
LOS ANGELES COUNTY SURVEYOR
700 HALL OF RECORDS

NOTE: ANY ADDITIONS OR CHANGES ON THIS SHEET MUST BE MADE OR CIRCLED IN RED INK, WITH DATE AND NAME OF PERSON MAKING CHANGE

Do not extend notes this side of this line

STATION	B. S.	H. I.	F. S.	ELEV.	S.D.	V.A.	H.D.	V.D.	R.	
34+75	4.1	191.8		187.1						[illegible]
9 R.			4.5	187.3						
123'			80.1	111.7	138'	-26°-44'	123'	-62.1'	18°	Bot. can. [illegible]
230 R.			[illegible]	189.6						[illegible]
43 L.			0.4	191.4						
85'			+17.1	208.9	88'	+13°-51'	85'	+21.1'	4°	
115'			+21.2	213.0	[illegible]	+13°-20'	115'	+27.2'	[illegible]	
35+11	4.7	136.6		131.9						[illegible]
Right			12.2	123.8						Bot. can. [illegible]
46'			+4.5	141.1	46'	+8°-07'	46'	+6.5'	2°	
[illegible] R.			+28.1	165.5	101'	+20°-14'	95'	+[illegible]	6°	Top [illegible] E. side [illegible]
145 R.			[illegible]	161.[illegible]						Bot. can. [illegible]
Left			[illegible]	170.[illegible]						[illegible]
33' L.										
80'			+51.9	188.5	98'	+34°-46'	80'	+55.9'	4°	
104'			+57.7	194.3	127'	+34°-55'	104'	+72.7'	[illegible]	
35+50	3.8	171.9		168.1						
26 R.			6.0	165.9						
89'			+10.2	182.1	90'	+9-06	89'	+14.2'	4°	
117'			+17.2	189.1	119'	+9-16	117'	+19.2'	2°	Top spur

Profile No. ____ Notes Red H & J.A.L. Plotted ____ Job No. ____ Division No. ____ F. B. ____ PG. ____
Date 3-24-36 Date ____ Survey of ____ 1936
X-Sec. No. ____ Notes Chkd J.A.L.B. Checked ____ Survey by ____ Notes ____ Date ____
Date 3-24-36 Date ____ Map No. ____ Indexed ____ C. John Date ____

Form 307 5M 11-35

PLEASE RETURN TO
LOS ANGELES COUNTY SURVEYOR
700 HALL OF RECORDS

NOTE: ANY ADDITIONS OR CHANGES ON THIS SHEET MUST BE MADE OR CIRCLED IN RED INK, WITH DATE AND NAME OF PERSON MAKING CHANGE

Do not extend notes this side of this line

STATION	B. S.	H. I.	F. S.	ELEV.	S.D.	V.A.	H.D.	V.D.	P.	[illegible]
135+[illegible]		171.9								
Left 18'L.			[illegible]	171.9						
49L			10.2	161.7						F.E. [illegible] canyon
67L			31.2	14[illegible]						Bot. "
77L			2.3	169.6						
91'			+2.2	174.1	91'	+3°54	91'	+6.2	4°	Top spur [illegible]
[illegible]	[illegible]	196.6		[illegible]						
35+79	4.9	189.7	11.6	185.0						
Right 19R			[illegible]	18[illegible]						
61'			+3.9	193.8	61'	+5°35	61'	+5.9	2°	R
108'			+7.8	197.7	[illegible]	+5°[illegible]	108'	+10.8	3°	R
123'			+2.9	[illegible]	123'	+4°37	123'	+9.9	7°	R
Left 27L			4.8	185.1	?					L
77L			[illegible]	[illegible]						L
102L			51.6	138.[illegible]						L
121L			19.0	170.9						L
141L			4.5	175.[illegible]						

F. B. 534 Pg. 66 Job No. 8108 Division No. Notes Red. H. & J.A.L. Plotted [illegible] Profile
Survey of Pole Vertex Dr. Sec. Date 3-24-36 Date MAR 2[illegible] No.
Survey by Evans Notes HE Notes Chkd. J.A.L. & Checked [illegible] X-Sec.
Indexed A. C. Johnson Date 3/19/36 Date 3-24-36 Date No.

Form 307 5M 11-35

PLEASE RETURN TO
LOS ANGELES COUNTY SURVEYOR
700 HALL OF RECORDS

NOTE: ANY ADDITIONS OR CHANGES ON THIS SHEET MUST BE MADE OR CIRCLED IN RED INK, WITH DATE AND NAME OF PERSON MAKING CHANGE

Do not extend notes this side of this line

STATION	B. S.	H. I.	F. S.	ELEV.					
	(Contd from [illegible] 64)								
P.I. #3	220	21457		21237					[illegible]
T.P.	[illegible]	[illegible]	9 11	22546					
36+00			12 2	193 4					
36+22			11 2	17[illegible]					
51R.			12 2	193 3					
112R.			17 0	18[illegible]					[illegible]
18L.			11 2	1948					
49L.			16 4	1896					" " "
78L.			26 2	1797					[illegible]
84L			[illegible]	17[illegible]					Bot " "
95L.			22 2	1837					
120L.			14 5	1915					
36+50			10 2	1957					
36+82			8 2	1973					
50R			7 4	1986					
64R.			6 5	1995					[illegible]
70L			[illegible]	1988					
105L			6 3	1997					[illegible]
37+00			9 6	1964					
37+16			13 3	1927					

Profile No. ____ Notes Red ____ Plotted [illegible] Job No. 8108 Division No. ____ F. B. 634 PG. 67

X-Sec. No. ____ Date ____ Date ____ Survey of [illegible]

Notes Chkd. J.A.L. Checked ____ Survey by [illegible] Notes [illegible] Date 3/19/36

Date 3-24-36 Date ____ Map No. ____ Indexed [illegible] C. John Date ____

Form 307 5M 11-35

PLEASE RETURN TO
LOS ANGELES COUNTY SURVEYOR
700 HALL OF RECORDS

NOTE: ANY ADDITIONS OR CHANGES ON THIS SHEET MUST BE MADE OR CIRCLED IN RED INK, WITH DATE AND NAME OF PERSON MAKING CHANGE

Do not extend notes this side of this line

STATION	B. S.	H. I.	F. S.	ELEV.		
		206 01				
37+28			14 3	191 7		
37+33			15 4	190 6		
10R.			18 2	187 8		
13R.			23 1	182 9	Head of [illegible]	
44R.			34 2	171 8	B.D.	
[illegible]			50 5	15[illegible] 5	"	
111R.			67 3	1[illegible] 7	"	
32L.			9 5	11[illegible]		
150L.			3 [illegible]	[illegible]		
37+38			16 2	189 4		
37+50			11 7	1[illegible] 3		
37+65			7 2	11[illegible] 8		
26[illegible]			6 [illegible]	1[illegible]		
94R.			[illegible]	166 [illegible]		
33L.			5 4	[illegible] 6		
84L.			2 9	203 1	Toe slope.	
38+00			[illegible]	[illegible]		
54R.			4 4	201 6		
112R.			3 6	1[illegible] 4		
41L.			43 4	[illegible] 4		

F. B. 634 Pg. 68 Job No. 8108 Division No. Notes Red. HE Plotted Profile
Survey of Palos Verdes Dr. Sou. Date Date No.
Survey by [illegible] Notes HE Notes Chkd. J.A.L. Checked L.R.[illegible] X-Sec.
Indexed A. C. Johnson Date 3/19/36 Date 3-24-36 Date No.

Form 307 5M 11-35

PLEASE RETURN TO
LOS ANGELES COUNTY SURVEYOR
700 HALL OF RECORDS

NOTE: ANY ADDITIONS OR CHANGES ON THIS SHEET MUST BE MADE OR CIRCLED IN RED INK, WITH DATE AND NAME OF PERSON MAKING CHANGE

Do not extend notes this side of this line

STATION	B. S.	H. I.	F. S.	ELEV.		
(38+00)		206 01				
77 L.			+4 2	210 2		
100 L.			+8 1	214 1		
T.P.	9 57	215 03	0 55	205.46		
38+31			4 4	210 6		
[illegible]			2 0	[illegible]		
T.P.	11 29	226 31	0 01	215 [illegible]		
38+77			5 3	221 0		
T.P.	11 43	236 85	0 89	225.4[illegible]		
39+00			5 0	231 [illegible]		
T.P.	11 66	247 34	0 57	[illegible]		
39+14			7 7	239 6	Wedge [illegible] Top [illegible]	
39+25			6 3	241 0	[illegible]	
39+32			0 0	247 3	Top [illegible]	
T.P.	11 87	259 16	0 05	247 2[illegible]		
39+50			8 4	250.8		
39+75			1 0	258 2		
T.P.	11 82	270 96	0 02	259 14		
40+00			7 8	263 2		
40+30			5 1	265 9		
T.B.M.			0 08	270 88	POST #3 "C" F.B. 634/18	El. = 270.867 Adj. = 270.926

(Contd on pg 73)

Profile No. ____ Notes Red. [illegible] Plotted ____ Job No. 8108 Division No. ____ F. B. 634 PG. 69
X-Sec. No. ____ Date ____ Date ____ Survey of [illegible]
Notes Chkd. J.A.L. Checked ____ Survey by [illegible] Notes [illegible] Date 3/19/36
Date 3-24-36 Date ____ Map No. ____ Indexed A. C. Johnson

Form 307 5M 11-35

PLEASE RETURN TO
LOS ANGELES COUNTY SURVEYOR
700 HALL OF RECORDS

NOTE: ANY ADDITIONS OR CHANGES ON THIS SHEET MUST BE MADE OR CIRCLED IN RED INK, WITH DATE AND NAME OF PERSON MAKING CHANGE

Do not extend notes this side of this line

F. B. 634 Pg. 70 | Job No. 8162 Division No. | Notes Red. J.A.L. Plotted | Profile No.
Survey of Ewells | Date 3-25-36 Date MAR | X-Sec. No.
Survey by [illegible] Notes [illegible] | Notes Chkd. [illegible] Checked J.A.L.
Indexed A. C. Johnson Date 3/20/36 | Date MAR 1936 Date

STATION	B. S.	H. I.	F. S.	ELEV.	Slope Dist.	Hor.	Vert.	Dist.	Rod	Remarks
X-Sect.										
20+23 Right	42	2153								Pvmt. .69
47'			164		45'	-13-11	47'	-11.4'	5ft	
70'			198		72'		70'	-14.8'		
94'			333	1820	96'		94'	-21.3'		
105'			289				99'	-23.9'	5ft	
135'			344	1809		-19-22	135'	-29.11'	3ft	
157'			454	1699	161'	-13-22	157'	-36.4'	4ft	
32'			10		34'	+2-11	34'	+2.0'	3ft	
76'			+33	2186	76'	+6-11	76'	+8.3'	5ft	
109'			+82		110'	+8-11	109'	+12.2'	1ft	Top Pvmt
127'			+143	2295	125'		127'	+15.3'	1ft	Top Wedge Rd.
38+77 Right	42	2258								Pvmt. .69
15R.										
60'			136		81'	-9-07	60'	-8.6'	4ft	
133'			291		154'	-8-12	133'	-19.1'	4ft	
157'			320	1938	161'	-9-03	157'	-25.0'	7ft	
Ewells										
22.										
44'			130		44'	+5-11	44'	+4.0'	1ft	Top Fill
63'			+92	2350	64'	+11-06	63'	+11.2'	3ft	Top Wedge Rd

Form 307 5M 11-35

PLEASE RETURN TO
LOS ANGELES COUNTY SURVEYOR
700 HALL OF RECORDS

NOTE: ANY ADDITIONS OR CHANGES ON THIS SHEET MUST BE MADE OR CIRCLED IN RED INK, WITH DATE AND NAME OF PERSON MAKING CHANGE

Do not extend notes this side of this line

STATION	B. S.	H. I.	F. S.	ELEV.	S.D.	V.A.	H.D.	V.D.	R.	Remarks
38+77		225.8								
76'			+9.5	235.3	77'	+10-07	76'	+13.5	4°	[illegible]
86'			+13.4	239.2	[illegible]	+10-11	86'	+15.4	2°	[illegible]
132'			+21.0	246.8	134'	+10-[illegible]	132'	+24.0	3°	
[illegible]	4.2	[illegible]		[illegible]						[illegible]
[illegible]			[illegible]	[illegible]						
98'			14.3	229.3	[illegible]	[illegible]	98'	-9.3	[illegible]	
142'			27.2	216.4	143'	[illegible]	142'	-19.2	[illegible]	
[illegible]			[illegible]	239.2						[illegible]
[illegible]			+0.7	224.3	[illegible]	[illegible]	30'	+1.7	[illegible]	[illegible]
[illegible]			+13.0	256.6	[illegible]	+8-14	104'	+15.0	[illegible]	
[illegible]			+20.3	[illegible]	146'	+8-[illegible]	144'	+20.3	[illegible]	
[illegible]	4.3	[illegible]		[illegible]						[illegible]
[illegible]			[illegible]	[illegible]						[illegible]
[illegible]			[illegible]	[illegible]						
[illegible]			[illegible]	[illegible]						[illegible]
101'			13.6	249.5	[illegible]	[illegible]	101'	-8.6	[illegible]	[illegible]
187R			[illegible]	[illegible]						[illegible]
80'			+9.4	272.5	[illegible]	[illegible]	80'	+10.4	1°	
127'			+15.6	278.7	128'	+7-26	127'	+16.6	1°	

Profile No. ____ Notes Red J.A.L. Plotted [illegible] Job No. [illegible] Division No. ____ F. B. [illegible] PG. [illegible]
Date 3-25-36 Date [illegible] Survey of [illegible]
X-Sec. No. ____ Notes Chkd. [illegible] Checked [illegible] Survey by [illegible] Notes [illegible] Date [illegible]
Date [illegible] 1936 Date [illegible] Map No. ____ Indexed A. C. Johnson Date [illegible]

Form 307 5M 11-35

PLEASE RETURN TO
LOS ANGELES COUNTY SURVEYOR
700 HALL OF RECORDS

NOTE: ANY ADDITIONS OR CHANGES ON THIS SHEET MUST BE MADE OR CIRCLED IN RED INK, WITH DATE AND NAME OF PERSON MAKING CHANGE

Do not extend notes this side of this line

STATION	B. S.	H. I.	F. S.	ELEV.	S.D.	V.A.	H.D.	V.D.	R.	Remarks
40[illegible]	[illegible]	[illegible]		[illegible]						[illegible]
[illegible]			[illegible]	[illegible] 7						
[illegible]			[illegible]	[illegible] 2						
138 R.			[illegible]	[illegible] 6						[illegible]
[illegible]			[illegible]	[illegible]						
Left 85'			+6.3	274.5	[illegible]	[illegible]	85	+7.3	[illegible]	
144			+13.9	[illegible]	[illegible]	[illegible]	144	+14.9	[illegible]	
[illegible]	[illegible]	[illegible]		[illegible]						
[illegible] 62'			16.5	25[illegible].5	[illegible]	-9.35	62	-10.5		[illegible]
103'			43.5	[illegible]	[illegible]	[illegible]	103	-33.5	10[illegible]	H.D.
118'			43.5	22[illegible]	124'	[illegible]	118	-38.5	[illegible]	T.S.
[illegible]			[illegible]	[illegible]						
187 R			[illegible]	[illegible]						E.D.
62'			+2.6	27[illegible]	[illegible]	[illegible]	62	+3.6	[illegible]	
129'			+10.5	[illegible]	[illegible]	[illegible]	129	+11.5	[illegible]	

F. B. [illegible] PG. [illegible]
Job No. [illegible] Division No. [illegible] Notes Red HE - J.A.L. Plotted [illegible] Profile
Survey of [illegible] Date 3-25-36 Date MAR [illegible] No.
Survey by [illegible] Notes [illegible] Notes Chkd. [illegible] Checked [illegible] X-Sec.
Indexed A. C. Johnson Date [illegible] Date MAR [illegible] 1936 Date [illegible] No.

Form 307 5M 11-35

PLEASE RETURN TO
LOS ANGELES COUNTY SURVEYOR
700 HALL OF RECORDS

NOTE: ANY ADDITIONS OR CHANGES ON THIS SHEET MUST BE MADE OR CIRCLED IN RED IN, WITH DATE AND NAME OF PERSON MAKING CHANGE

Profile [illegible] Ext Line

Do not extend notes this side of this line

STATION.	B. S.	H. I.	F. S.	ELEV.	S.D.	V.A.	H.D.	V.D.	R.	Remarks
(B.M. #1			B.M. #1	2572)						
40+30	5'	271.0		2559						per pp. 69
40+90			50 L.	2562		-2°20'	60'	30.2	10°	
41+20			37 ±	2582		-3°[illegible]	90'	33.2	12°	
41+20	3 ±	289.5		2582						per above
41+45			27 ±	2581		-3°42	25'	15 ±	12°	
42+00			69 ±	2577		-5°50	80'	57.8	12°	
42+55			94 ±	2541		-21°18	135'	82 ±	12°	Beg. curve
42+84			64 ±	2711		-20°-5	104'	62 ±	2°	
43+20			37 ±	2778		-10°41	20'	37 ±	0.2	
43+66 ±			+6.9	2801		+1°37	241'	+6 ±	0.2	E.C.
X-Sec.			40+90	to						
40+90	4.6	289.2		2302						per above
Final										
25'			162	2186	27'	-22°14'	25'	-10.2	5°	
58'			458	1896	60'	-20°9'	58'	-33.8	12°	
99'			500	1218	110'	-25°1'	99'	-47.0	8°	
119'			592	1756	131'	-27°[illegible]	119'	-55.2	4°	
152'			583	1765	161'	-17°42	132'	-54.3	4°	
Ext.										
56' L.			+39 ±	2740	71'	+37°30	56'	43 ±	4°	
100' L			455	2093						

Profile No. _____ Notes Red/Blue-Ink Plotted by K. Date 3-25-36 Job No. 3168 Division No. _____ F.B. _____ PG. _____
X-Sec. No. _____ Date _____ Survey of _____
Notes Chkd. Date _____ Survey by _____ Notes Date 3/16/36
Date MAR 1936 Map No. _____ Indexed by C. J. Date 3-20-36

Form 307 5M 11-35

PLEASE RETURN TO
LOS ANGELES COUNTY SURVEYOR
700 HALL OF RECORDS

NOTE: ANY ADDITIONS OR CHANGES ON THIS SHEET MUST BE MADE OR CIRCLED IN RED INK, WITH DATE AND NAME OF PERSON MAKING CHANGE

Do not extend notes this side of this line

F. B. 654 PG. 70 | Job No. 6102 | Division No. | Profile
Survey of | Notes Red. J.A.L. | Plotted | No.
Survey by A. C. Johnson | Date 3-25-36 | Date | X-Sec.
Indexed | Notes Chkd. LEET | Checked | No.
Date | Date MAY 1936 | Date

STATION	B. S.	H. I.	F. S.	ELEV.	S.D.	V.A.	H.D.	V.D.	T	Diagram
4+11.2	3L	2355		2316						
18'			338	2017	32'	-5°12'	18'	-25.8'	8°	
58'			306	1951	102'	-4°16'	68'	-75.6'	5°	
106'			278	1877	130'	-3°30'	106'	-74.8'	3°	
138'			276	1883	157'	-2°41'	123'	-83.6'	1°	
163'			270	1882	182'	-2°38'	163'	-81.0'	0°	
14'			+84	2400	17'	+5°58'	14'	+19.4'	1°	
52'			+264	2611	61'	+3°04'	52'	+32.4'	3°	
72.2			+392	2775	87'	+4°08'	72'	+44.2'	7°	
89'			+42.1	2771	101'	+3°21'	89'	+45.1'	12°	
1+09.2			X 13.0	2791						
114+45	3L	2118		2678						
Right 26'			190	1925	51'	-2°04'	26'	-16.0'	3°	
82'			703	1415	99'	-4°58'	82'	-55.3'	15°	
115'			685	1432	102'	-3°19'	115'	-64.5'	4°	
140'			780	1332	159'	-2°46'	140'	-76.0'	4°	
179'			852	1265	195'	-2°54'	179'	-79.2'	4°	
Left 15L.			0°	2118						
38'			+257	2291	49'	+3°44'	38'	+30.7'	5°	
66'			+428	2254	72'	+3°41'	66'	+47.8'	5°	

Form 307 5M 11-35

PLEASE RETURN TO
LOS ANGELES COUNTY SURVEYOR
700 HALL OF RECORDS

NOTE: ANY ADDITIONS OR CHANGES ON THIS SHEET MUST BE MADE OR CIRCLED IN RED INK, WITH DATE AND NAME OF PERSON MAKING CHANGE

Do not extend notes this side of this line

STATION	B. S.	H. I.	F. S.	ELEV.	S.D.	V.A.	H.D.	V.D.	R.	
From ℄	4 2	258 8		254 6						Inst at [illegible] Shown on [illegible]
103' L.			+15	260 3	[illegible]	[illegible]	37	+8.0	[illegible]	
140' "			+25 7	[illegible]	[illegible]	[illegible]	74	+30.7	[illegible]	[illegible]
164' "			+28 2	267 0	[illegible]	[illegible]	98	+37.2	[illegible]	[illegible]
42+0[illegible]	[illegible]	168 0		[illegible]						
42+08 [illegible]	4 4	168 0	4 4	163 6						
[illegible]			7 0	[illegible]						[illegible]
26R			[illegible]	152 6						
63' R			18 2	149 8	65'	-12°33	63	-14.2	4°	
Inst At.	4 2	154 4		149 8						
131' From ℄			59 3	95 1	85'	[illegible]	68	-51.3	8°	[illegible]
217' " "			75 0	79 4	169	-24°50	154	-71.0	4°	Bot. Can " "
[illegible] 30'		168 0	+12 6	[illegible]	34'	+25°38	30	+14.6	2°	
56'			+23 3	191 3	63'	+26°44	56	+28.3	5°	
[illegible]				176 3						[illegible]
100'			+43 6	211 6	[illegible]	+26°18	100	+49.6	6°	
151'			+64 2	232 2	167	+25°19	151	+71.2	7°	
42+55	11 8	153 2		141 4						
42+34	4 4	153 2	4 4	148 8						
24'			16 1	137 1	26'	-22°57	24	-10.1	6°	Bot can. 6' wide
65'			26 7	126 5	68'	-17°40	65	-20.7	6°	" "

Profile No. _____ Notes Red HE-J.A.L. Plotted _____ Job No. 8108 Division No. _____ F. B. 634 PG. 75
Date 3-25-36 Date _____ Survey of Palos Verdes Dr. So.
X-Sec. No. _____ Notes Chkd. _____ Checked _____ Survey by Evans Notes HE Date 3/20/36
Date MAR 1936 Date _____ Map No. _____ Indexed A. C. Johnson

Form 307 5M 11-35

PLEASE RETURN TO
LOS ANGELES COUNTY SURVEYOR
700 HALL OF RECORDS

NOTE: ANY ADDITIONS OR CHANGES ON THIS SHEET MUST BE MADE OR CIRCLED IN RED INK, WITH DATE AND NAME OF PERSON MAKING CHANGE

Do not extend notes this side of this line

STATION	B. S.	H. I.	F. S.	ELEV.	[illegible]	[illegible]	[illegible]	[illegible]	[illegible]	[illegible]
[illegible]		153 2								
97'			[illegible]	[illegible]	[illegible]	-15°32	97	-27.2	[illegible]	[illegible]
115'			[illegible]	100 3	[illegible]	-17°16	115	-35.9	[illegible]	[illegible]
159'			20 0	[illegible]	[illegible]	[illegible]	159	-16.0	[illegible]	[illegible]
39'			+15 6	[illegible]	[illegible]	[illegible]	39	+21.6	[illegible]	
[illegible]	[illegible]	173 6		[illegible]						
48' L. from ℄			[illegible]	[illegible]		[illegible]	[illegible]		[illegible]	
52' " "			3 0	170 6			[illegible]		3[illegible]	
106' " "			+21 0	192 6	[illegible]	[illegible]	67	+22.0	[illegible]	
144' " "			+45 2	218 8	[illegible]	[illegible]	105	+48.2	[illegible]	
184' " "			+72 6	[illegible]	[illegible]	[illegible]	145	+75.6	[illegible]	
		[illegible]								
[illegible]			[illegible]	[illegible]						[illegible]

F. B. [illegible] PG. 76 Job No. 8102 Division No. [illegible] Notes Red. J.A.L. Plotted [illegible] Profile
Survey of [illegible] Date 3-25-36 Date MAR [illegible] No.
Survey by [illegible] Notes [illegible] Notes Chkd. A. W. VAN FLEET Checked [illegible] X-Sec.
Indexed C. Johnson Date 3/20/36 Date [illegible] 1936 Date [illegible] No.

Form 307 5M 10-34

PLEASE RETURN TO
LOS ANGELES COUNTY SURVEYOR
700 HALL OF RECORDS

NOTE: ANY ADDITIONS OR CHANGES ON THIS SHEET MUST BE MADE OR CIRCLED IN RED INK, WITH DATE AND NAME OF PERSON MAKING CHANGE

Do not extend notes this side of this line

Profile No. Red. Platted by ALBERT E. SIMMONS Job No. 5168 Division No. L. B. 634 Pg. 77
Date MAR 20 1936 Survey of Palos Verde Ranch
X-Sec. No. Notes Chkd J.A.L. Checked A.W. VAN FLEET Survey by [illegible] Notes [illegible] Date 3-19-36
Date 3-25-36 Date MAR 26 1936 Map No. Indexed A. C. Jobs Date

STATION	B. S.	H. I.	F. S	ELEV.	
[illegible]	9.83	241.15		231.32	Sewer Manhole #3A - Fence post - 5.5' R. of Sta 69+96
T.P.	11.37	250.93	2.59	239.56	Adj. Elev. 231.357 FB 534-19
T.P.	11.94	261.37	0.70	250.23	
75+00			+ 4.2	266.0	℄
			+ 4.1	265.9	10' R - E. Pvt (Abandoned)
			+ 3.7	265.5	17' R - BC
			+ 6.2	265.0	21' R - TC
			+ 9.0	270.8	70' R
			+ 4.2	266.0	12' R - E Pvt
			+ 3.2	265.0	18.5 R - BC
			+ 4.5	266.3	19.5 R - TC
			+ 1.9	263.7	R
74+00			0.0	261.8	℄
			4.4	257.4	70' R
			1.6	260.2	30' R - BC
			+ 1.0	262.8	20' R - TC
			0.7	261.4	16' R - gutter
			0.0	261.8	12' R - E Pvt
			0.0	261.8	11' L - " "
			0.5	261.3	15.5' L - gutter
			+ 0.3	262.1	18' L - TB

Form 307 5M 10-34

PLEASE RETURN TO
LOS ANGELES COUNTY SURVEYOR
700 HALL OF RECORDS

NOTE: ANY ADDITIONS OR CHANGES ON THIS SHEET MUST BE MADE OR CIRCLED IN RED INK, WITH DATE AND NAME OF PERSON MAKING CHANGE

Do not extend notes this side of this line

STATION	B. S.	H. I.	F. S	ELEV.		
74+00		261 77	+40	255 8	70' L	
73+00			00	261 8	99' L - T.B	
			23	257 3	95' L - B.D.	
			07	[illegible]	91' L - T.B	
			44	257 4	23' L - B.B	
			28	257 0	20' L T.B	
			47	257 1	16' L - Gutter	
			39	257 9	9' L - E. Pit	
			39	257 9	℄	
			39	257 9	12' R - " "	
			4[illegible]	257 1	17' R - Gutter	
			36	255 3	20' R - T.B	
			82	253 6	30' R B.B	
			107	257 1	70' R	
72+67.5			23	24[illegible]	70' R	
			100	257 8	30' R - B.B	
			53	256 5	20' R T.B	
			67	255 [illegible]	17 R Gutter	
			54	256 4	12' R E Pit	
			51	256 7	℄	
			52	256 [illegible]	10' L " "	

L.B. 634 P.G. 78 Job. No. 8108 Division No. ✓ Notes Red Plotted ALBERT E. TIMMONS Profile
Survey of Palos Verdes Drive South Date MAR 28 1936 No.
Survey by Moore Notes Moore Notes Chkd. J.A.L. Checked A.W. VAN FLEET X-Sec.
Indexed A. C. Johnson Date Date 3-25-36 Date MAR [illegible] No.

Form 307 5M 10-34

PLEASE RETURN TO
LOS ANGELES COUNTY SURVEYOR
700 HALL OF RECORDS

NOTE: ANY ADDITIONS OR CHANGES ON THIS SHEET MUST BE MADE OR CIRCLED IN RED INK, WITH DATE AND NAME OF PERSON MAKING CHANGE

Do not extend notes this side of this line

STATION	B. S.	H. I.	F. S	ELEV.		
73+67.5		261.77	56	256.2	14' L - Gutter	
			47	[illegible]	15' L - T.B.	
			94	252.4	20' L - B.D. + Flow Line - [illegible]	
			60	255.8	36' L - T.B.	
			23	[illegible]	70' L	
72+52.92 EC			28	259.[illegible]	70' L	
			59	255.9	18' L - T.B.	
			65	[illegible]	15' L - Gutter	
			59	[illegible]	11' L - E Pot	
			57	256.[illegible]	℄	
			6[illegible]	255.7	12.5' R - " "	
			73	252.5	18' R - Gutter	
			[illegible]	[illegible]	2[illegible]' R - T.B.	
			[illegible]	[illegible]	2[illegible]' R - B.D. + Flow Line	
			113	250.5	3[illegible]' R - T.B.	
			137	[illegible]	70' R	
72+00			194	222.4	112' R - T.B.	
			228	23[illegible]	107' R - B.D.	
			190	[illegible]	102' R - T.B.	
			12[illegible]	[illegible]	30' R - B.B.	
			7[illegible]	254.2	19.5' R - T.B.	

Profile No. ____ Notes Red. ____ Platted ALBERT E. DIMMONS Job No. 8108 Division No. ✓ L.B. 634 Pg. 79

Date MAR 26 1936 Survey of Palos Verdes Drive South

X-Sec. No. ____ Notes Chkd. J.A.L. Checked A. W. VAN FLEET Survey by [illegible] Notes [illegible] Date [illegible]-19-36

Date 3-25-36 Date MAR 26 1936 Map No. ____ Indexed A. C. Jolson Date

L.B. 634 P.G 80 | Job. No. 8108 | Division No. V | Notes Red | Plotted ALBERT E. TIMMONS Date MAR 26 1936 | Profile

Survey of Palos Verdes Drive So. II | Date | Date | A.W. VAN FLEET Date MAR 26 1936 | No. | X-Sec.

Survey by Moore | Notes Moore | Notes Chkd. J.A.L. | Checked | No.

Indexed C. Johnson | Date | Date 3-25-36 | Date

Form 307 5M 10-34

PLEASE RETURN TO
LOS ANGELES COUNTY SURVEYOR
700 HALL OF RECORDS

NOTE: ANY ADDITIONS OR CHANGES ON THIS SHEET MUST BE MADE OR CIRCLED IN RED INK, WITH DATE AND NAME OF PERSON MAKING CHANGE

Do not extend notes this side of this line

STATION	B.S.	H.I.	F.S	ELEV.

Form 307 5M 10-34

PLEASE RETURN TO
LOS ANGELES COUNTY SURVEYOR
700 HALL OF RECORDS

NOTE: ANY ADDITIONS OR CHANGES ON THIS SHEET MUST BE MADE OR CIRCLED IN RED INK, WITH DATE AND NAME OF PERSON MAKING CHANGE

Do not extend notes this side of this line

STATION	B. S.	H. I.	F. S	ELEV.		
70+00		[illegible]	[illegible]	[illegible]	31 R - T.B.	
			125	[illegible]	40 R - B.B.	
			[illegible]	[illegible]	[illegible]	
			[illegible]	[illegible]	2 L - [illegible]	
			[illegible]	[illegible]	5 L - Gutter	
			[illegible]	[illegible]	135 L - T.B.	
			[illegible]	[illegible]	70 L	
69+00			[illegible]	[illegible]	70 L	
			[illegible]	[illegible]	15 L - [illegible]	
			[illegible]	[illegible]	12 L - [illegible]	
			[illegible]	[illegible]	5 L - [illegible]	
			[illegible]	[illegible]	[illegible]	
			[illegible]	[illegible]	[illegible] R	
			[illegible]	[illegible]	[illegible] R - Gutter	
			[illegible]	[illegible]	[illegible] R - T.B.	
			[illegible]	[illegible]	36 R - B.B.	
			[illegible]	[illegible]	[illegible] R	
68+00			20	236	70' R	
			150	241 8	27 R - B.B.	
			140	[illegible]	19' R - T.B.	
			[illegible]	241 4	18' R - Gutter	

Profile No. ____ Notes Red. ____ Platted [illegible] Job No. 8108 Division No. V L. B. [illegible] Pg. 81
Date MAR 25 1936 Survey of [illegible]
X-Sec. No. ____ Notes Chkd. J.A.L. Checked A. W. VAN FLEET Survey by [illegible] Notes [illegible] Date 3-19-36
Date 3-25-36 Date MAR 26 1936 Map No. ____ Indexed A. C. Johnston Date

L.B. 634 P.G. 82 Job. No. 5108 Division No. L Notes Red _____ Plotted _____ Profile

Survey of Palo Verde Drive South Date _____ Date MAR 26 1936 No. _____

Survey by [illegible] Notes [illegible] Notes Chkd. J.A.L. Checked A. W. VAN FLEET X-Sec.

Indexed A. C. Johnson Date _____ Date 3-25-36 Date MAR 26 1936 No. _____

Form 307 5M 10-34

PLEASE RETURN TO
LOS ANGELES COUNTY SURVEYOR
700 HALL OF RECORDS

Do not extend notes this side of this line

NOTE: ANY ADDITIONS OR CHANGES ON THIS SHEET MUST BE MADE OR CIRCLED IN RED INK, WITH DATE AND NAME OF PERSON MAKING CHANGE

STATION	B. S.	H. I.	F. S	ELEV.	
68+00		256.[illegible]	15.0	24.5	C - [illegible]
			15.0	11.8	
			15.0	11.8	
			15.9	24.9	10.8 R - [illegible]
			10.0	24.8	16' R - [illegible]
			5.4	25.4	24' R - [illegible]
			9.[illegible]	24.[illegible]	70' R
TP 67+[illegible]	[illegible]	24[illegible].33			
			[illegible]	[illegible]	
			[illegible]	[illegible]	
			[illegible]	[illegible]	14' L - [illegible]
			[illegible]	[illegible]	16' L - [illegible]
			[illegible]	[illegible]	25' L - [illegible]
			4.30	[illegible]	70' L
			[illegible]	[illegible]	
			[illegible]	[illegible]	13' R - [illegible]
			7.9	[illegible]	15' R - [illegible]
			12.4	[illegible]	21' R - [illegible]
			14.1	23.4[illegible]	70' R
			[illegible]	[illegible]	76' R
			13.1	[illegible]	25' R - [illegible]
			12.6	23.5[illegible]	21' R - [illegible]
					18' R - [illegible]

Form 307 5M 10-34

PLEASE RETURN TO
LOS ANGELES COUNTY SURVEYOR
700 HALL OF RECORDS

NOTE: ANY ADDITIONS OR CHANGES ON THIS SHEET MUST BE MADE OR CIRCLED IN RED INK, WITH DATE AND NAME OF PERSON MAKING CHANGE

Do not extend notes this side of this line

STATION	B.S.	H.I.	F.S.	ELEV.	
[illegible]		248.32	120	[illegible]	℄
			[illegible]	236.2	6' L - [illegible]
			[illegible]	[illegible]	12' L - Gutter
			[illegible]	[illegible]	20' L - T.B.
			21	246.2	70' L
55+00			[illegible]	[illegible]	70' L
			[illegible]	[illegible]	[illegible]
			121	236.2	7' L - T.B.
			155	23[illegible]	3' L - Gutter
			[illegible]	233.2	℄
			143	234.0	3' R - [illegible]
			[illegible]	233.7	26.5' R - [illegible]
			156	232.7	33' [illegible] - Gutter
			[illegible]	234.[illegible]	34.5' R - T.B.
			144	233.9	70' R
[illegible]	[illegible]	[illegible]	[illegible]	[illegible]	
[illegible]			52	232.6	℄ - Gutter
[illegible]			32	[illegible]	℄ - T.B.
64+00			63	231.5	70' R
			6[illegible]	23[illegible]	49.5' R - T.B.
			[illegible]	[illegible]	[illegible] R - Gutter
			70	230.[illegible]	42' R - [illegible]

Profile No. ____ Notes Red. ____ Platted ____ Job No. 8108 Division No. ____ L.B. 634 Pg. 83

X-Sec. No. ____ Date ____ Date MAR 26 1936 Survey of [illegible]

Notes Chkd. J.A.L. Checked A. W. VAN FLEET Survey by [illegible] Notes [illegible] Date [illegible]

Date 3-25-36 Date MAR 23 1936 Map No. ____ Indexed A. C. Johnson

L.B. 634 P.G. 84 | Job. No. 8108 | Division No. V | Notes Red | Plotted | Profile

Survey of Palos Verdes Drive South | Date | Date | No.

Survey by Moore | Notes Moore | Notes Chkd. J.A.L. | Checked | X-Sec.

Indexed A. C. Johnson | Date | Date 3-25-36 | Date | No.

Form 307 5M 10-34

PLEASE RETURN TO
LOS ANGELES COUNTY SURVEYOR
700 HALL OF RECORDS

Do not extend notes this side of this line

NOTE: ANY ADDITIONS OR CHANGES ON THIS SHEET MUST BE MADE OR CIRCLED IN RED INK, WITH DATE AND NAME OF PERSON MAKING CHANGE

STATION	B. S.	H. I.	F. S	ELEV.
63+00				
63+50				

Form 307 5M 10-34

PLEASE RETURN TO
LOS ANGELES COUNTY SURVEYOR
700 HALL OF RECORDS

NOTE: ANY ADDITIONS OR CHANGES ON THIS SHEET MUST BE MADE OR CIRCLED IN RED INK, WITH DATE AND NAME OF PERSON MAKING CHANGE

Do not extend notes this side of this line

STATION	B. S.	H. I.	F. S	ELEV.		
[illegible]		[illegible]	8[illegible]	[illegible]	50' R - E.[illegible]	
			[illegible]	[illegible]	56 R - [illegible]	
			[illegible]	[illegible]	56' R - T.B.	
			83	[illegible]	64' R - T.B.	
			83	[illegible]	70' R - "	
			202	[illegible]	41.5' L - T.S. - East edge RD -	
			80	[illegible]	73 " West " " 18 wide	
63+98			100	227 8	70' L - S.D.	
			195	[illegible]	51' L - T.S. + " " "	
			[illegible]	[illegible]	℄ B.D. + Flow Line 40" common calv	
			[illegible]	[illegible]	3' R - B.F.	
			78	[illegible]	20' R - T.F.	[illegible]
			[illegible]	[illegible]	26 R - Gutter	
			8[illegible]	[illegible]	3[illegible] R - E.[illegible]	
			87	[illegible] 89	55 R - "	
			[illegible]	228 3	[illegible] R - Gutter	
			[illegible]	[illegible]	[illegible] R - T.B.	
			83	[illegible]	64' R - "	
			221	[illegible]	84' R - B.F. + T.S.	
			114	226 2	116' R - T.B.	
63+21			225	215 3	℄ T.B.	

Profile No. _____ Notes Red. _____ Platted MAR 26 1936 Job No. 8108 Division No. V L. B. 634 Pg. 85

X-Sec. No. _____ Date _____ Date _____ Survey of Palisades Drive South

Notes Chkd. J.A.L. Checked W. VAN FLEET Survey by Moore Notes Moore Date [illegible] 36

Date 3-25-36 Date MAR 28 1936 Map No. _____ Indexed C. Johnson Date _____

Form 307 5M 10-34

PLEASE RETURN TO
LOS ANGELES COUNTY SURVEYOR
700 HALL OF RECORDS

NOTE: ANY ADDITIONS OR CHANGES ON THIS SHEET MUST BE MADE OR CIRCLED IN RED INK, WITH DATE AND NAME OF PERSON MAKING CHANGE

Do not extend notes this side of this line

STATION	B. S.	H. I.	F. S	ELEV.		
63+13		[illegible]	200	[illegible]	℄ - T.S.	
		+	25	[illegible]	79' L - T.B.	
			190	[illegible]	9' R - B.F.	
			70	[illegible]	27' R - T.B.	
			[illegible]	[illegible]	[illegible] R - Gutter	
			[illegible]	[illegible]	34' R - E.P.	
			[illegible]	[illegible]	[illegible]	
			[illegible]	[illegible]	[illegible] Gutter	
			[illegible]	[illegible]	[illegible]	
			100	[illegible]	[illegible]	
			257	[illegible]	98' R BF + T.S.	
			[illegible]	[illegible]	124' R - T.B.	
			[illegible]	207.3	131' R - Flow line [illegible] culv.	
62+83			51	232.7	℄ T.B.	
			[illegible]	[illegible]	23' R "	
			103	[illegible]	[illegible] R Gutter	
			[illegible]	227.6	45' R E.P.	
			108	[illegible]	66.5' R "	
			112	226.6	71.5' R Gutter	
			99	227.1	72' R T.B.	
			106	227.2	77' R "	

L.B. 634 P.G. 86 Job. No. 8108 Division No. ✓ Notes Red ____ Plotted ____ Date ____ No. ____ Profile

Survey of [illegible] Notes ____ Notes Chkd. J.A.L. Date 3-25-36 Checked ____ Date ____ X-Sec. ____ No. ____

Survey by [illegible] Date ____

Indexed A. C. Johnson

Form 307 5M 10-34

PLEASE RETURN TO
LOS ANGELES COUNTY SURVEYOR
700 HALL OF RECORDS

NOTE: ANY ADDITIONS OR CHANGES ON THIS SHEET MUST BE MADE OR CIRCLED IN RED INK, WITH DATE AND NAME OF PERSON MAKING CHANGE

Do not extend notes this side of this line

STATION	B. S.	H. I.	F. S	ELEV.		
62+53		237 77	485	189 3	127' R - B.F + B.D	
			02	237 6	70' L	
62+00			20	235 8	70' L	
			67	231 1	℄	
			107	227 1	55' R - T.B.	
			134	224 4	60' R - Gutter	
			132	224 6	65.5 R - E. Pvt	
			134	224 4	89' R - "	
			140	223 8	93 R - Gutter	
			122	225 6	95 R - T.B.	
			160	221 8	145 R "	
T.P	255	233 78	654	231 23		
61+00			64	227 4	℄	
			120	221 8	86' R - T.B.	
			130	220 8	88.5 R - Gutter	
			130	220 8	92.5 R E. Pvt	
			136	220 2	120 R "	
			137	220 1	124 R Gutter	
			133	220 5	125 R T.B.	
			137	220 1	135 R	
			18	232 0	70' L	

Profile No. ____ Notes Red. ____ Platted ALBERT E. TIMMONS Job No. 2/105 Division No. ____ L. B. 634 Pg. 87

X-Sec. No. ____ Date ____ Date MAR 26 1936 Survey of ____

Notes Chkd. J.A.L. Checked N. VAN FLEET Survey by ____ Notes ____ Date ____

Date 3-25-36 Date MAR 26 1936 Map No. ____ Indexed A. C. Johnston Date ____

Form 307 5M 10-34

PLEASE RETURN TO
LOS ANGELES COUNTY SURVEYOR
700 HALL OF RECORDS

NOTE: ANY ADDITIONS OR CHANGES ON THIS SHEET MUST BE MADE OR CIRCLED IN RED INK, WITH DATE AND NAME OF PERSON MAKING CHANGE

Do not extend notes this side of this line

STATION	B. S.	H. I.	F. S	ELEV.		
60+00		233.78	39	229.9	70' L	
			80	225.8	℄	
			122	22[illegible].6	70' R	
59+00			14[illegible]	219.[illegible]	70' R	
			104	223.4	℄	
			64	227.[illegible]	70' L	
58+00			59	22[illegible]	70' L	
			117	222.1	℄	
			145	219.3	70' R	
57+12.96	B.C.		131	220.7	70' R	
			87	225.1	℄	
			40	229.8	70' L	
57+00			39	229.9	70' L	
			86	22[illegible].2	℄	
			134	22[illegible].4	70' R	
T.P.	9.24	238.82	4[illegible]	22[illegible].58		
56+00			6[illegible]	2[illegible].0	70' L	
			118	22[illegible]	℄	
			163	222.5	70' R	
55+00			154	223.4	100 R	
			88	230.0	℄	

L.B. 634 P.G. 88 Job. No. 8108 Division No. V Notes Red ____ Plotted ALBERT E. TIMBERS MAR 26 1936 Profile
Survey of Palos Verdes Drive South Date ____ Date ____ No. ____
Survey by Moore Notes Moore Notes Chkd. J.A.L. Checked JAN FLEET X-Sec.
Indexed A. C. Johnson Date ____ Date 3-25-36 Date MAR 26 1936 No. ____

Form 307 5M 10-34

PLEASE RETURN TO
LOS ANGELES COUNTY SURVEYOR
700 HALL OF RECORDS

NOTE: ANY ADDITIONS OR CHANGES ON THIS SHEET MUST BE MADE OR CIRCLED IN RED INK, WITH DATE AND NAME OF PERSON MAKING CHANGE

Do not extend notes this side of this line

STATION	B. S.	H. I.	F. S	ELEV.		
55+00		238 82	21	236 7	100' L	
54+00			03	[illegible]	100' L	
			68	[illegible]	℄	
			127	226 1	100' R	
53+[illegible]			140	224 8	129' R - T.B.	
			172	221 6	120' R B.D.	
			139	224 9	112' R T.B.	
			60	232 8	℄	
			+ 02	239 0	100' L	
53+22			66	232 2	℄ T.B.	
53+18			118	227 0	℄ B.D.	
53+13			67	232 1	℄ T.B.	
53+00			+ 10	239 2	106 L T.B.	
			56	233 2	96 L B.D.	
			15	237 3	81 L T.B.	
			59	232 7	℄	
			10[illegible]	227 7	100' R	
T.R.	10 96	249 49	02[illegible]	238 53	T.R. - 1.51+00	
52+00			190	230 5	139' R - T.Bk	
			14[illegible]	235 [illegible]	70' R	
			110	238 5	℄	

Profile No. _____ Notes Red. _____ Platted _____ Job No. 8108 Division No. K L. B. 634 PG. 89
Date _____ Date _____ Survey of [illegible]
X-Sec. No. _____ Notes Chkd. J.A.L. Checked [illegible] Survey by [illegible] Notes [illegible] Date 3-19-36
Date 3-25-36 Date [illegible] Map No. _____ Indexed A. C. Job Date

Form 307 5M 10-34

PLEASE RETURN TO
LOS ANGELES COUNTY SURVEYOR
700 HALL OF RECORDS

NOTE: ANY ADDITIONS OR CHANGES ON THIS SHEET MUST BE MADE OR CIRCLED IN RED INK, WITH DATE AND NAME OF PERSON MAKING CHANGE

Do not extend notes this side of this line

STATION	B. S.	H. I.	F. S	ELEV.		
52+00		249 [illegible]	5[illegible]	[illegible]37	[illegible]	
51+00			37	245 8	℄	
50+42			07	245 8	℄	— [illegible]
T.P.	00	2352	113	238 2		
T.P.	00	2262	120	226 2		
49+81			90	217 2	℄	— T.C.
T.P.	00	2142	120	214 2		
49+65			104	203 8	℄	— B.C.
+56			120	202 2	℄	— T.B.
T.P.	00	2022	120	202 2		
49+45			52	197 0	℄	— T.S.
49+00			74	194 8	℄	
T.P.	60	2005	74	194 8		
48+50			64	194 4	℄	
48+00			57	195 1	℄	
47+50			95	19[illegible] 3	℄	
T.P.	60	1973	95	19[illegible] 3		
47+00			100	19[illegible] 3	℄	
46+50			78	189 5	℄	
46+00			22	195 1	℄	
T.P.	120	2093	00	197 3		

L.B. 634 P.G. 90 Job. No. 8108 Division No. V Notes Red ____ Plotted ALBERT E. DIXSONS MAR 26 1936 Profile
Survey of Palos Verdes Drive South Date ____ Date ____ No. ____
Survey by N. Moore Notes N. Moore Notes Chkd. J.A.L. Checked N. VAN FLEET MAR 26 1936 X-Sec.
Indexed A. C. Johnson Date ____ Date 3-25-36 Date ____ No. ____

Form 307 5M 10-34

PLEASE RETURN TO
LOS ANGELES COUNTY SURVEYOR
700 HALL OF RECORDS

NOTE: ANY ADDITIONS OR CHANGES ON THIS SHEET MUST BE MADE OR CIRCLED IN RED INK, WITH DATE AND NAME OF PERSON MAKING CHANGE

Do not extend notes this side of this line

STATION	B. S.	H. I.	F. S	ELEV.		
		20[illegible] 3				
45+50			[illegible]	205 [illegible]	℄	
T.P.	[illegible]	219 9	[illegible]	[illegible]		
T.P.	[illegible]	231 6	0 [illegible]	[illegible]		
45+[illegible]			[illegible]	207 [illegible]	℄	
T.P.	120	243 3	0 3	231 3		
T.P.	120	25[illegible] 3	0 0	[illegible]		
T.P.	120	2[illegible] 3	0 0	[illegible]		
[illegible]			5 8	258 [illegible]	℄	
T.P.	12[illegible]	279 3	[illegible]	[illegible]		
44+25			50	2[illegible]4 3	℄	[illegible]
44+15			~~2 4~~	~~[illegible]~~ 6 9	℄	[illegible]
			3 4	2759		
T.P.	1187	250 40		238 53	℄ 52+00 [illegible]	
T.P.	1194	26[illegible]	0 28	250 12		
T.P.	1132	273 20	0 18	261 88		
T.P.	1025	283 15	0 30	272 90		
T.P.	939	292 26	0 25	282 87		
B.M. #2A	012	287 33	5 05	287 21	B.M. #2A - C.S. Mon. - sta 45+00 - 117' L	FB 634-18 Elev. 287.234
T.P.			11 58	275 75	2x2 - ℄ P.O.T. - 44+15 27	Adj. Elev. 287.285

Profile No. ____ Notes Red. ____ Platted [illegible] Job No. [illegible] Division No. [illegible] L. B. 634 Pg. 91

X-Sec. No. ____ Date ____ Date [illegible] Survey of [illegible]

Notes Chkd. J.A.L. Checked VAN FLEET Survey by [illegible] Notes [illegible] Date 3-15-36

Date 3-25-36 Date MAR 26 1936 Map No. ____ Indexed A. C. Johnson

Form 307 5M 10-34

PLEASE RETURN TO
LOS ANGELES COUNTY SURVEYOR
700 HALL OF RECORDS

NOTE: ANY ADDITIONS OR CHANGES ON THIS SHEET MUST BE MADE OR CIRCLED IN RED INK, WITH DATE AND NAME OF PERSON MAKING CHANGE

Do not extend notes this side of this line

L.B. 634 P.G. 92 | Job. No. 8168 | Division No. V | Notes Red | Plotted 8 J.A.L. | Date 3-25-36 | Profile | Survey of Various Streets in Lennox | Survey by W. VAN FLEET | Date MAR. 26 1936 | X-Sec. | Notes Chkd. J.A.L. | Date 3-25-36 | No. | Notes | Date | No. | Indexed C. Johnson

STATION	B. S.	H. I.	F. S	ELEV.	S.D.	H.D.	V. ∠	R.	V.D.	
51+00	6.2	252.0		245.8						℄ 51+00
			6.0	246.0		100'				L
	0.0	245.8		245.8						℄ 51+00
Point of beg.	this	point	4.9	240.9		62'				R - T.BK
			358.		58'	50'	-30°-45'	6°	-29.8'	R - S H
50+42	4.6	253.4		248.8						℄ T.BA 52+42
141' R.			71.6	181.8	156'	141'	-24°-56'	6°	-65.6'	R - T.S.
78' "			41.3	212.1	86'	78'	-24°-20'	6°	-35.3'	R - T.B.
64' "			40.3	213.1	73'	64'	-28°-07'	6°	-31.3'	R - B.C.
54' "			31.8	221.6	60'	54'	-25°-25'	6°	-25.8'	R - T.C.
106' L.			42.7	236.1	106'	106'	+3°-35'	4°	+6.7'	L
49+81	4.4	221.6		217.2						℄ 49+81 - TC.
97' L.			43.7	257.3	107'	97'	+24°-12'	8°	+43.7'	L - T.BK.
58' "			23.2	244.8	64'	58'	+25°-14'	4°	+27.2'	L - BK.
16' R.			14.3	207.3	15'	16'	-27°-13'	6°	-8.3'	R - B.C.
29' "			16.2	205.4	31'	29'	-19°-12'	6°	-10.2'	R - T.B.
84' "			34.8	186.8	[illegible]	84'	-[illegible]	6°	-28.8'	R - T.S.
121' "			44.4	177.2	[illegible]	121'	-[illegible]	6°	-38.4'	R -
49+65	5.0	252.8		202.8						℄ 49+65 P.S.
108' R.			25.2	183.6	110'	108'	-14°-08'	6°	-19.2'	R - T.B.L.
63' "			19.3	189.5	64'	63'	-12°-06'	6°	-13.3'	R - T.S.

Form 307 5M 10-34

PLEASE RETURN TO
LOS ANGELES COUNTY SURVEYOR
700 HALL OF RECORDS

NOTE: ANY ADDITIONS OR CHANGES ON THIS SHEET MUST BE MADE OR CIRCLED IN RED INK, WITH DATE AND NAME OF PERSON MAKING CHANGE

Do not extend notes this side of this line

STATION	B. S.	H. I.	F. S	ELEV.	[illegible]	H. D.	V. A.	R	V. D.	
[illegible] 8' R		[illegible]	[illegible]	[illegible]		8'				R - T.B.
12' L			+1 9	210 7	12'	12	+14°-10'	1°	+2.9'	L - T.C.
90' "			+33 9	242 7	99'	90	+23°-49'	6°	+39.9'	L - Bk.
130' "			+53 0	261 8	143	130	+24°-30'	6°	+59.0'	L - T.Bk.
49+45	5 2	[illegible]		197 0						℄ 49+45 - T.S.
156 L			+62 4	264 6	169	156	[illegible]	4°	+66.4	L - T.Bk.
97' "			+29 5	231 7	103	97	+19°-00'	4°	+33.5	L - Bk.
26 "			+3 4	205 6	[illegible]	26	+15°-56'	4°	+7.4	L - T.C.
18 "			13	[illegible]		18				L - B.C.
[illegible]			13	[illegible]		[illegible]				L - T.B.
16 R			[illegible]	[illegible]		16				R - T.S.
45 "			[illegible]	[illegible]		45				R "
87' "			133	[illegible]		87				R - T.Bk.
97' "			18 1	184 1	95	97	-7°-03'	6°	-12.1	R - Bk.
109 "			18 7	183 5	110	109	-6°-36'	6°	-12.7	R - T.Bk.
[illegible]	[illegible]	[illegible]		194 8						℄ - 49+00 - T.S.
121' R			20 4	179 5	121	121	-1°-32'	17°	-3.4	R - T.Bk.
113' "			19 2	180 7	113	113	-1°-36'	16°	-3.2	R - T.Bk.
103' "			11 3	188 6	103	103	[illegible]	8°	-3.3	R - T.Bk.
65' "			26	[illegible]		65				R - T.R.
27' "		[illegible]	26	197 3		27				R - Bk.

Profile No. ____ Notes Red. JAL Platted [illegible] Job No. 8108 Division No. V L.B. 634 Pg. 93
X-Sec. No. ____ Date 3-25-36 Date MAR 26 1936 Survey of [illegible]
Notes Chkd. A. W. VAN FLEET Checked [illegible] Survey by [illegible] Notes [illegible] Date [illegible]
Date MAR 26 1936 Date MAR 26 1936 Map No. ____ Indexed A. C. Johnson

Form 307 5M 10-34

PLEASE RETURN TO
LOS ANGELES COUNTY SURVEYOR
700 HALL OF RECORDS

NOTE: ANY ADDITIONS OR CHANGES ON THIS SHEET MUST BE MADE OR CIRCLED IN RED INK, WITH DATE AND NAME OF PERSON MAKING CHANGE

Do not extend notes this side of this line

STATION	B. S.	H. I.	F. S	ELEV.	S. D.	H. D.	V. A.	R	V. D.	
49+00-69' L		199 9	1 4	199 5		69'				L - T.S.
159' L			+43 0	242 9	166'	159	+16°-28'	4°	+47.0	L - S.H.
48+50	51	199 5								[illegible]
173' L			+36 4	235 9	177'	173	+12°-46'	3°	+39.4	L - S.H.
126' "			+8 0	207 5	127'	126	+5°-20'	4°	+12.0	L - T.S.
97' "			+0 4	199 9	97'	97	+2°-34'	4°	+4.4	L - BL
48' "			3 3	[illegible]		48'				L
34' R			+29	202 4	35'	34	+11°-40'	4°	+6.9	R - T.R.
49' "			+3 0	202 5	[illegible]	49	+8°-06'	4°	+7.0	R - "
	Transit moved									
91' R. from ℄	49	207 4	15 6	191 8	43'	42	-13°-49'	5°	-10.6	R - Bk. S
122' "			25 5	181 9	76'	73	-15°-37'	5°	-20.5	R - T.Bk.
48+00	49	200 0		[illegible]						[illegible]
33' L			4 0	[illegible]		33'				L
57' "			5 0	[illegible]		57				L
106' "			+12	201 2	106'	106'	+2°-40'	4°	+5.2	L - T.S.
152' "			+20 4	200 4	154	152	+9°-12'	4°	+24.4	L - Bk. S
176' "			+38 6	238 6	181'	176	+13°-35'	4°	+42.6	L - S.H.
14' R			4 2	195 8		14'				R - T.S.
35' "			+0 6	200 6	35'	35	+7°-33'	4°	+4.6	R - T.R.
54' "			+0 5	200 5	54	54	+4°-40'	4°	+4.5	R - "

Transit moved to this [illegible]

L.B. 634 P.G. 94 Job. No. 8108 Division No. V Notes Red E - J.A.L. Plotted [illegible] Profile
Survey of Palos Verdes Drive South Date 3-25-36 Date [illegible] 1936 No.
Survey by Moore Notes Moore Notes Chkd. Checked A. W. VAN FLEET X-Sec.
Indexed A. C. Johnson Date Date MAR 20 1936 No.

Form 307 5M 10-34

PLEASE RETURN TO
LOS ANGELES COUNTY SURVEYOR
700 HALL OF RECORDS

NOTE: ANY ADDITIONS OR CHANGES ON THIS SHEET MUST BE MADE OR CIRCLED IN RED INK, WITH DATE AND NAME OF PERSON MAKING CHANGE

Do not extend notes this side of this line

STATION	B. S.	H. I.	F. S	ELEV.	S. D.	[illegible]	[illegible]	[illegible]	[illegible]	
46+00	4 9	205 4								T.R.
124' R. from ℄			29 1	176 3	74'	70	-19°-05'	5°	-24.1	R - T S
151' " "			17 0	188 4	98'	97	[illegible]	5°	-12.0	R - [illegible]
47+50	4 9	[illegible]		[illegible]						℄ - 47+50
19' L			[illegible]	[illegible]		[illegible]				L
96' "			+52	201 4	97	96	+5°-20'	4°	+9.2	L - T S
130' "			+176	213 8	132'	130	+9°-29'	4°	+21.6	L - B S
170' "			+420	238 2	176'	170	+15°-10'	4°	+46.0	L - S H
19' R			[illegible]	[illegible]		19				R - BKS
45' "			+36	199 8	[illegible]	45	[illegible]	[illegible]	+7.6	R - T [illegible]
52' "			+36	199 8	[illegible]	52	+9°-25'	5°	+8.6	R
138' R. from ℄	4 9	204 6	33 3	171 3	[illegible]	86	-17°-40'	6°	-27.3	R - S H
47+00	[illegible]	[illegible]		[illegible]						℄ - 47+00
130' R			11 0	[illegible]		130				R - T BK
98' "			[illegible]	[illegible]		98				R - BK
70' "			[illegible]	[illegible]	[illegible]	70				R - T R
40' "			[illegible]	[illegible]		40				R - T S
79' L			+82	200 5	86'	79	+8°-54'	4°	+12.2	L - [illegible]
124' "			+302	222 5	129	124	+15°-30'	4°	+34.2	L - [illegible]
172' "			+636	255 9	185	172	+21°-29'	4°	+67.6	L - S H

Profile No. _____ X-Sec. No. _____

Notes Red. HE-J.A.L. Platted K. FREEMAN Job No. 8108 Division No. 4 L.B. 634 Pg. 95

Date 3-25-36 Date MAR 26 1936 Survey of [illegible]

Notes Chkd. A. W. VAN FLEET Checked J. A. L. Survey by [illegible] Notes [illegible] Date 3-20-36

Date MAR 26 1936 Date [illegible] Map No. _____ Indexed A. C. Johnson

Form 307 5M 10-34

PLEASE RETURN TO
LOS ANGELES COUNTY SURVEYOR
700 HALL OF RECORDS

NOTE: ANY ADDITIONS OR CHANGES ON THIS SHEET MUST BE MADE OR CIRCLED IN RED INK, WITH DATE AND NAME OF PERSON MAKING CHANGE

Do not extend notes this side of this line

L.B. 1347 P.G. 96 | Job. No. 5408 | Division No. 1 | Notes Red H.A.L. | Plotted | Profile
Survey of | Notes | Date 3-25-36 | Date M.B. | No.
Survey by C. Johnson | Notes Chkd. | Checked J.A.L. | X-Sec.
Indexed | Date | Date | No.

STATION	B. S.	H. I.	F. S	ELEV.	S.D.	H.D.	V.A.	R	V.D.	
[illegible]	[illegible]	[illegible]		[illegible] ✓						[illegible]
146' L.			+59.0	253.4	159'	146'	+23°-35'	4°	+63.0'	L - S.H.
81' "			+16.5	210.9	84'	81'	+14°-05'	4°	+20.5'	L - Bk S
45' "			+2.8	197.2	46'	45'	+ 5°-26'	4°	+6.8'	L - T S
71' R.			12.0	[illegible]		71'				R.
123' "			16.2	175.2	[illegible]	123'	- 4°-46'	6°	-10.2'	R - Bk.
149' "			21.6	172.8	15.6'	149'	- 5°-40'	6°	-15.6'	R - S.H.
46+00	48	[illegible]		[illegible] ✓						[illegible]
149' R			28.0	171.9	15.7'	149'	- 5°-20'	6°	-22.0'	R - S.H.
116' "			21.3	178.6	[illegible]	116'	- 4°-20'	6°	-15.3'	R - [illegible]
76' "			14.2	185.7	[illegible]	76'	- 2°-48'	5°	-9.2'	R - [illegible]
54' L			+10.8	210.7	5.2	54'	+ 15°-22'	4°	+14.8'	L - [illegible]
162' L			+89.0	288.7	18.7	162'	+29°-51'	4°	+93.0'	L - T. Bk.
45+50	48	2102.		2[illegible] ✓						[illegible] - S.H.
137' L			+77.8	288.0	[illegible]	137'	+32°-46'	4°	+81.8'	L - T. Bk.
38' L			+11.9	222.1	41'	38'	+22°-53'	4°	+15.9'	L - Bk.
84' R			15.2	195.0	85'	84'	- 6°-53'	5°	-10.2'	R - "
122' "			22.6	187.6	123'	122'	- 8°-13'	5°	-17.6'	R "
156' "			34.0	176.2	158'	156'	- 9°-25'	8°	-26.0'	R - S.H.
℄ 45+00	46	2316.		22[illegible] ✓						℄ 45+00 S.H.
204' R.			45.6	186.0	208.	204'	- 10°-56'	6°	-39.6'	R - S.H.

Form 307 5M 10-34

PLEASE RETURN TO
LOS ANGELES COUNTY SURVEYOR
700 HALL OF RECORDS

NOTE: ANY ADDITIONS OR CHANGES ON THIS SHEET MUST BE MADE OR CIRCLED IN RED INK, WITH DATE AND NAME OF PERSON MAKING CHANGE

Do not extend notes this side of this line

STATION	B. S.	H. I.	F. S	ELEV.	S. D	H. D	V. A	R	V. D	
45+00 54' R		231 6	21 2	210 4	56	54	-15°-38'	6°	-15.2	R - Bk S
33' L			+9 0	240 6	35	33	+23°-18	5°	+14.0	L - "
58' "			+31 0	262 6	61	58	+30°-52	4°	+35.0	L - "
97 ~~89~~			53.4 ~~148 4~~	178 2 ~~280 0~~	113	97	+30°-33'	4°	+57.4	L - T Bk
Transit moved to this point										
150 ~~142~~ L. from ℄	52	183 4	10	182 4	53	53	0-00			L - [illegible]
[illegible]	40	262 5		258 5						℄ 44+[illegible]
102' R			34 2	228 3	106	102	-15°-25	6°	-28.2	R - [illegible]
152' "			31 0	231 5	154	152	-9°-22	6°	-25.0	R - S.H
187' "			32 4	230 1	189	187	-7°-58	6°	-26.4	R
45' L.			+18 4	280 9	50	45	+26°-32	4°	+22.4	L - T Bk
Transit moved to this point										
88' L. from ℄	47	285 6	18	283 8	43	43	0-00			L - [illegible]
Transit moved to this point										
156' " " "	45	288 3	16 1	272 2	68	68	-4°-15	11°	-5.1	L - S.H.
[illegible]	46	278 9		274 3						℄ - 44+25 T.R.
170' R.			29 6	249 3	172	170	-7°-56	6°	-23.6	R - S.H
93' "			31 8	247 1	97	93	-15°-29	6°	-25.8	R - Bk
34' L.			0 5	278 4	34	34	+4°-11	3°	+2.5	L - T Bk
Transit moved to this point										
171' L. from ℄	48	283.2	64 6	218 6	145	137	-19°-37	16°	-48.6	L - Bk.
213' " " "			67 0	216 2	158	179	-18°-54	6°	-61.0	L - [illegible]

Profile No. ____ X-Sec. No. ____

Notes Red J.A.L. Platted J. A. L. Job No. [illegible] Division No. [illegible]
Date 3-25-36 Date MAR 26 1936 Survey of [illegible]
Notes Chkd. A. W. V. Checked [illegible] Survey by [illegible] Notes ____ Date [illegible] 20
Date MAR 26 1936 Date MAR [illegible] Map No. ____ Indexed A. C. Johnson

L. B. [illegible] Pg. 97

Form 307 5M 10-34

PLEASE RETURN TO
LOS ANGELES COUNTY SURVEYOR
700 HALL OF RECORDS

NOTE: ANY ADDITIONS OR CHANGES ON THIS SHEET MUST BE MADE OR CIRCLED IN RED INK, WITH DATE AND NAME OF PERSON MAKING CHANGE

Do not extend notes this side of this line

STATION	B. S.	H. I.	F. S	ELEV.	S. D.	H. D.	V. A.	R	V. D.	
[illegible] 04.5	3.2	801 ~~279.0~~		269 ~~271~~						[illegible]
			48	272						[illegible]
227' L			723 ~~69.5~~	207.7 ~~210.6~~	237'	227'	-16°09'	65	65.8 ~~-63.0~~	L - S.H.
125' "			800	[illegible]	138'	125'	-24°54'	22°	-58.0'	L - Blk
22' "			120	262	23'	22'	-15°14'	6°	-6.0'	L - "
45' R			71	270 ~~277~~		45'				R - T.R. 12' wide
67' "			122	279 ~~268~~		67'				R - " 6' "
172' "			172	269 ~~268~~		172'				R - " 14' "

L.B. 634 P.G. 98 Job. No. [illegible] Division No. [illegible] Notes Red J.A.L. Plotted [illegible] Profile
Survey of [illegible] Date 3-25-36 Date MAR 26 1936 No.
Survey by [illegible] Notes [illegible] Notes Chkd. Checked [illegible] X-Sec.
Indexed A. C. Johnson Date Date MAR No.

Form 307 5M 10-34

PLEASE RETURN TO
LOS ANGELES COUNTY SURVEYOR
700 HALL OF RECORDS

NOTE: ANY ADDITIONS OR CHANGES ON THIS SHEET MUST BE MADE OR CIRCLED IN RED INK, WITH DATE AND NAME OF PERSON MAKING CHANGE

Do not extend notes this side of this line

STATION	B. S.	H. I.	F. S	ELEV.	S.D	H.D	V.A	R	V.D	
EC 43+66.02	61	2485.		2424						S.H. ℄ 43+66.02
29' R			00	2485.		29'				R - Bk.
	Transit moved to this point									
	38	2523.								
44' R from ℄			82	2441		15'				R - Bk
73' " "			198.	2325.	46'	44'	-16°03'	7°	-12.8'	R - Bk
99' " "			201.	2322.	71'	70'	-11°-27'	6°	-14.1'	R - Bk
141' " "			188.	2335	113'	112'	-6°-06'	7°	-19.8'	R - Bk
	40	2464		2418						℄ 43+66
22' L			120	2344.		22				L - Bk
	Transit moved to this point									
	45	2518.								
42' L. from ℄			192.	2197.	21'	20'	-20°-05'	12°	-7.2'	L - 13.2
64' " "			252.	2137.	41'	42'	-19°-39'	12°	-13.2'	L - "
102' " "			435.	1954.	85'	80'	-23°-16'	14°	-29.5'	L - 7.5 - E edge
144' " "			746.	1643.	136'	122'	-23°-09'	15°	-59.6'	L - 13.0 - 10 wide
209' " "			672.	1717.	197'	187'	-18°-05'	6.5	-61.2'	L - 13.1 - 6 wide
43+20	40	2018.		1978						℄ 43-20
36' L			80	1938.		36'				L - 13.2
	Transit moved to this point									
104' L from ℄	46	1958.	40.5	1579.	72'	68'	-19°-51'	16°	-24.5'	L - 13.0 wide

L.B. 1 PG. 99

Profile No. ____ X-Sec. No. ____

Notes Red. J.A.L. Platted ____ Job No. ____ Division No. ____

Date 3-25-36 Date MAR 10 1936 Survey of ____

Notes Chkd. ____ Checked K. FREEMAN Survey by J. Perez & C. Johnson

Date ____ Date ____ Map No. ____ Indexed ____ Notes ____ Date ____

Form 307 5M 10-34

PLEASE RETURN TO
LOS ANGELES COUNTY SURVEYOR
700 HALL OF RECORDS

NOTE: ANY ADDITIONS OR CHANGES ON THIS SHEET MUST BE MADE OR CIRCLED IN RED INK, WITH DATE AND NAME OF PERSON MAKING CHANGE

Do not extend notes this side of this line

STATION	B. S.	H. I.	F. S	ELEV.	S.D.	H.D.	V.A.	R	V.D.	
43+20 (162' L. from ℄)		198.4	17	196.7	126	126'	0-00			L - S.H.
	40	201.8		197.8						℄-43+20
24' R.			+17	203.5	26	24'	+19°30'	7°	+8.7'	R - Bk
	Transit moved to [illegible]									
	42	207.7								
90' R. from ℄			290	178.7	70'	66'	-19°-[illegible]	6°	-23.0'	R - Bk
116' " " "			? 179	? 189.8	93'	92'	-7°-[illegible]		-11.9'	R - S.H.
162' " " "			9[illegible]	198.3	135	138	0-00			R - Spur
42+84	46	175.[illegible]		1[illegible]1						℄ 43+84
24' L			87	167.0	[illegible]	24'	-5°-[illegible]	6°	-2.2'	L - [illegible]
68' L			227	153.0	[illegible]	68'	-[illegible]	12°	-10.7'	L - B.D
121' "			+103	186.0	[illegible]	121'	+[illegible]	6°	+16.8'	Bk
140' "			+251	200.8	[illegible]	140'	[illegible]		+31.6'	- Bk
22' R.			03	175.4		22'	[illegible]		+5.7'	R - Spur
	[illegible]									
	[illegible]	179.9								
97' R. from ℄			338	146.1	[illegible]	75'	-[illegible]	6°	-27.8'	R - S.H.
174' " " "			196	160.3	1[illegible]	152'	-4°-20'	8°	-11.6'	R - Spur

L.B. 634 P.G. 100 Job. No. 8108 Division No. ✓ Notes Red J.A.L. Plotted L.K. [illegible] Profile No.
Survey of Palos Verdes Drive South Date 3-25-36 Date MAR [illegible] 1936 X-Sec. No.
Survey by Moore Notes Moore Notes Chkd. W. VAN FLEET Checked J. A. L. 1936
Indexed A. C. Johnson Date Date MAR 26 1936 Date

Notes Ck'd by Drew	Survey of Palos Verdes Drive South F.B. 634 PG. 101
Map No. B-1082	W. O. 8108 Tape No. 54 St'd 54 °F.
Office Work F. A. W.	Surveyed by L. D. Moore
Checked Drew	Notes Moore Date 4-7-36
Date Apr. 1936	Indexed A. C. Johnson 4-15-36

LINE CHANGE

PALOS VERDES DRIVE SOUTH

from

0+00 to 22+21.78

Job # 8108

April 7, 1936

Moore
Fenner
Lawson
Scott

Note: Any Additions or Changes on This Sheet Must be Made or Circled in Red Ink With Date and Name of Person Making Change.

Do not extend notes this side of this line

RETURN TO
LOS ANGELES COUNTY SURVEYOR
700 HALL OF RECORDS

FORM 247 10M 11-35

RETURN TO
LOS ANGELES COUNTY SURVEYOR
700 HALL OF RECORDS

Note: Any Additions or Changes on This Sheet Must be Made or Circled in **Red Ink** With Date and Name of Person Making Change.

Do not extend notes this side of this line

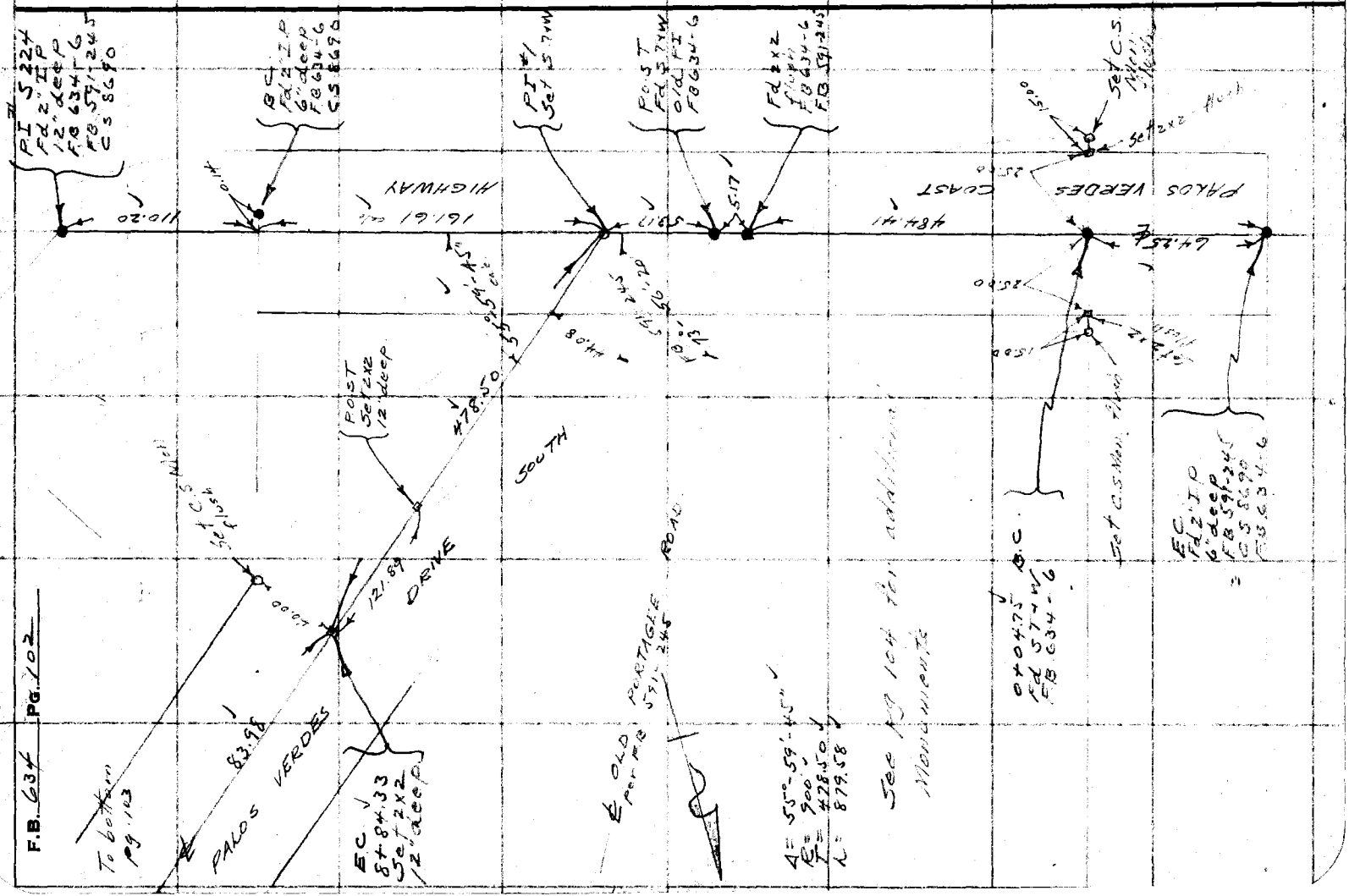

F.B. 634 PG. 102

Notes Ck'd by Drew	Survey of Palos Verdes Drive South
Map No. B-1082	W. O. 8108 Tape No. 54 St'd 84 °F.
Office Work F. A. W.	Surveyed by L. D. Moore
Checked Drew	Notes Moore Date 4-7-36
Date Apr. 1936	Indexed A. C. Johnson

F.B. 634 PG. 103

To bottom pg. 8

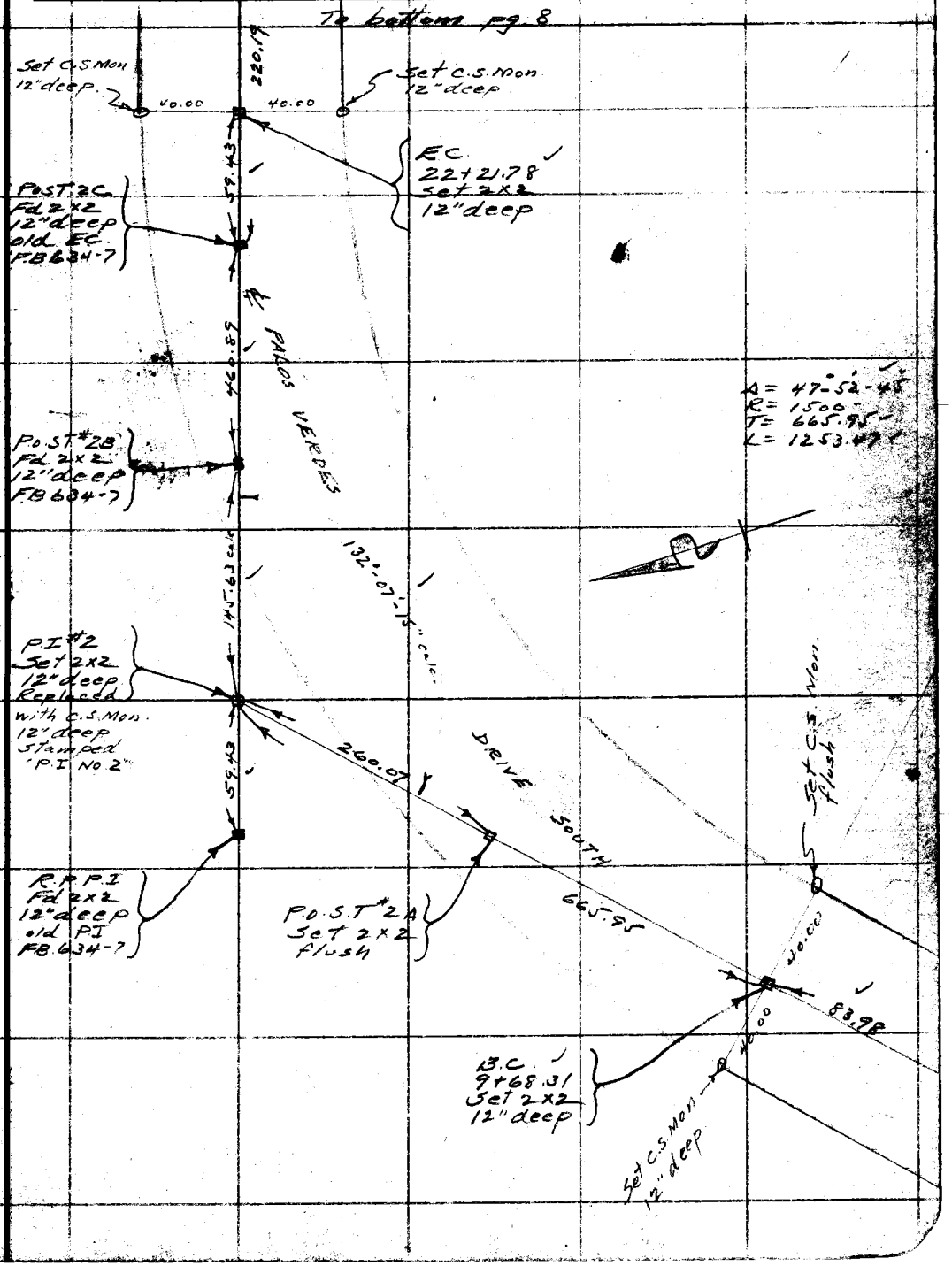

Note: ANY ADDITIONS OR REVISIONS ON THIS SHEET MUST BE MADE OF CIRCLES IN RED Ink. WITH DATE AND NAME OF PERSON MAKING CHANGE.

Do not extend notes this side of this line

RETURN TO
LOS ANGELES COUNTY SURVEYOR
700 HALL OF RECORDS

FORM 247 10M 5-31

RETURN TO
LOS ANGELES COUNTY SURVEYOR
700 HALL OF RECORDS

Note: ANY ADDITIONS OR CHANGES ON THIS SHEET MUST BE MADE OR CIRCLED IN **Red Ink.** WITH DATE AND NAME OF PERSON MAKING CHANGE.

Do not extend notes this side of this line

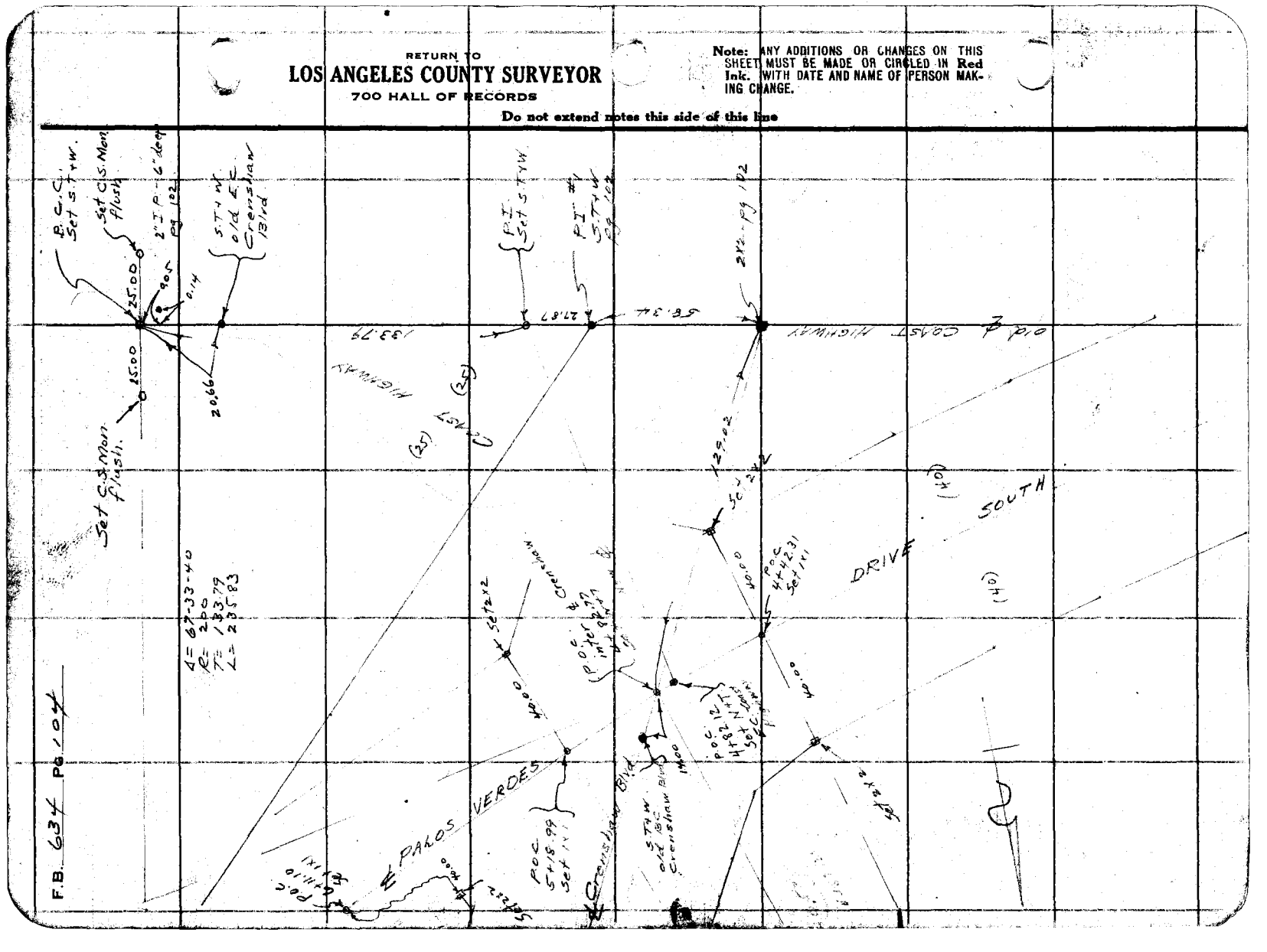

Form 307 5M 11-35

PLEASE RETURN TO
LOS ANGELES COUNTY SURVEYOR
700 HALL OF RECORDS

NOTE: ANY ADDITIONS OR CHANGES ON THIS SHEET MUST BE MADE OR CIRCLED IN RED INK, WITH DATE AND NAME OF PERSON MAKING CHANGE

Do not extend notes this side of this line

STATION	B. S.	H. I.	F. S.	ELEV.		
B.M.	10 68	184 27		173 59	Adj. Elev. 173.674 B.M. - USC+GS B.M. - W-168 - FB.634-17 120' [illegible] of ℄ [illegible] 5+25	FB 591-249
T.P.	11 46	194 89	0 84	183 43		
T.P.	9 81	203 92	0 78	194 11		
BC. 0+04.75			1 38	202 54	℄ = Original 0+00 pg. 25	
+50			2 65	201 27		
1+00			5 12	198 80		
+50			8 00	195 92		
2+00			8 8	195 1		
+50			7 5	196 4		
3+00			5 4	198 5		
+50			8 2	195 7		
T.P.	1 80	197 56	8 16	195 76		
4+00			7 2	190 4		
+50			1 51	182 5		
5+00			1 43	183 3		
+50			1 37	183 9		
6+00			2 1	195 5		
T.P.	11 45	206 93	2 08	195 48		
6+30			5 7	201 2		
+50			4 7	202 2		
+67			3 9	203 0		

℄ Profile 0+04.75 to 224+17.75

Profile No. ____ Notes Red. ____ Plotted ____ Job No. 8108 Division No. V F.B. 634 PG. 105
Date ____ Date ____ Survey of Palos Verdes Drive South
X-Sec. No. ____ Notes Chk'd ____ Checked ____ Survey by Moore Notes Moore Date 11-5-36
Date APR 10 1936 Date ____ Map No. ____ Indexed C. Johnson Date 4-15-36

Form 307 5M 11-35

PLEASE RETURN TO
LOS ANGELES COUNTY SURVEYOR
700 HALL OF RECORDS

NOTE: ANY ADDITIONS OR CHANGES ON THIS SHEET MUST BE MADE OR CIRCLED IN RED INK, WITH DATE AND NAME OF PERSON MAKING CHANGE

Do not extend notes this side of this line

F. B. 634 Pg. 106 | Job No. 5108 Division No. V | Notes Red. | Plotted | Profile
Survey of Palos Verdes Drive South | Date | Date | No.
Survey by Moore | Notes Moore | Notes ONKMAN FLEET | Checked | X-Sec.
Indexed A. C. Johnson Date | Date APR 11 1938 | Date | No.

STATION	B. S.	H. I.	F. S.	ELEV.		
		206 93				
T.P.	1157	218 04	046	206 47		
7+00			73	210 7		
T.P.	653	223 94	063	217 41		
7+50			23	221 6		
+65			10	222 9		
8+00			32	220 7		
+50			54	218 5		
+84 33	EC		76	216 3	ground	
T.P.	218	217 81	831	215 63	Top 2x2 - 12" deep @ EC 8+84 33	
9+00			24	215 4		
+50			64	211 4		
+68 31	BC		73	210 5	ground	
10+00			82	209 6		
T.P.	128	207 46	1163	206 18		
10+50			117	195 8		
11+00			255	182 0		
+50			290	178 5		
12+00			247	182 8		
+50			191	188 4		
13+00			94	198 1		

Form 307 5M 11-35

PLEASE RETURN TO
LOS ANGELES COUNTY SURVEYOR
700 HALL OF RECORDS

NOTE: ANY ADDITIONS OR CHANGES ON THIS SHEET MUST BE MADE OR CIRCLED IN RED INK, WITH DATE AND NAME OF PERSON MAKING CHANGE

Do not extend notes this side of this line

STATION	B. S.	H. I.	F. S.	ELEV.		
13+50		207 46	6 3	201 2		
14+00			11 4	196 1		
+50			10 7	196 8		
15+00			7 5	200 0		
+50			5 4	202 1		
T.P.	[illegible]	207 [illegible]	5 38	202 08		
[illegible]			4 5	202 5		
+50			2 7	204 3		
17+00			[illegible]	205 4		
+50			1 7	205 3		
18+00			4 8	202 2		
T.P.	4 67	199 93	11 74	195 26		
18+50			5 4	194 5		
19+00			8 3	191 6		
+50			8 9	191 0		
20+00			9 6	190 3		
+50			7 6	192 3		
21+00			3 4	196 5		
+50			1 6	198 3		
22+00			2 6	197 3		
+21.78	EC		3 2	196 7		

Profile No. ____ Notes Red. ____ Plotted ____ Job No. 8108 Division No. K
Date ____ Date ____ Survey of Palos Verdes Drive South
X-Sec. No. ____ Notes Chkd. A. W. VAN FLEET Checked ____ Survey by Moore Notes Shore Date 4-5-36
Date ____ Date ____ Map No. ____ Indexed A. C. Johnson Date ____

APR 10 1936

F. B. 634 PG. 107

Form 307 5M 11-35

PLEASE RETURN TO
LOS ANGELES COUNTY SURVEYOR
700 HALL OF RECORDS

NOTE: ANY ADDITIONS OR CHANGES ON THIS SHEET MUST BE MADE OR CIRCLED IN RED INK, WITH DATE AND NAME OF PERSON MAKING CHANGE

Do not extend notes this side of this line

STATION	B. S.	H. I.	F. S.	ELEV.		
		199 93				
T.P	11 82	211 44	0 31	199 62		
T P	11 04	222 09	0 39	211 05		
T.P	6 56	228 37	0 28	221 81		
BM #1A			0 87	227 50	BM #1A - C.S. Bench Mon. EL. 227.458' Adj. Elev. 227.528	172' L - [illegible] 24 [illegible] [illegible] 634 - 17

F. B. 634 PG. 108 Job No. 8108 Division No. V Notes Red. Plotted Profile
Survey of Palos Verdes Drive South Date Date No.
Survey by N Moore Notes N Moore Note Checked X-Sec.
Indexed A. C. Johnson Date Date APR 10 1930 Date No.

Form 307 5M 11-35

PLEASE RETURN TO
LOS ANGELES COUNTY SURVEYOR
700 HALL OF RECORDS

NOTE: ANY ADDITIONS OR CHANGES ON THIS SHEET MUST BE MADE OR CIRCLED IN RED INK, WITH DATE AND NAME OF PERSON MAKING CHANGE

Do not extend notes this side of this line

STATION	B. S.	H. I.	F. S.	ELEV.	Horz. Dist	Horz. Dist	Vert. angle	Cal	Vert Dist	
0+04.75 BC	52	207 7		202 5						℄ 0+04
			56	202 1		10.5				L - E Put
			60	201 7		16.0				L - Gutter
			20	205 7		36.0				L - Bk
			+4.4	212.1	63'	62	+ 7-40	4.0	+8.4	L - Tp Bk
			+4.6	212 3	80'	79	+ 6-12	4.0	+8.6	L - Edge Bk
			53	202 4		12.5				R - E. Put
			54	202 3		17.0				R - Gutter
			49	202 8		19.0				R - T.B
			103	197 4		32.0				R - B.B
			105	197 2		60.0				R - T.Cl
0+50	52	206 5		201 3						℄ - 0+50
			86	197 9		52.5				R - T.Cl
			99	196 6		33'				R + B.B.
			48	201 7		20.5				R - T.B
			57	200 8		18.5				R - Gutter
			54	201 1		14.0				R - [illegible]
			54	201 1		9.0				L - " "
			60	200 5		15.0				L - Gutter
			11	205 4		30.0				L - Bk.
			+10.1	216 6	65	63	+ 12-35	4.0	+14.1	L

Profile No. ____ Notes Red. ____ Plotted ALBERT E. TIMMONS Job No. [illegible] Division No. [illegible] F. B. 1634 PG. 1097
Date ____ Date APR 11 1936 Survey of [illegible]
X-Sec. No. ____ Notes Chkd. A. W. VAN FLEET Checked A. W. VAN FLEET Survey by [illegible] Notes [illegible] Date [illegible]
Date APR 10 1936 Date APR 13 1936 Map No. ____ Indexed A. C. Johnson Date [illegible]

Form 307 5M 11-35

PLEASE RETURN TO
LOS ANGELES COUNTY SURVEYOR
700 HALL OF RECORDS

NOTE: ANY ADDITIONS OR CHANGES ON THIS SHEET MUST BE MADE OR CIRCLED IN RED INK, WITH DATE AND NAME OF PERSON MAKING CHANGE

Do not extend notes this side of this line

STATION	B. S.	H. I.	F. S.	ELEV.	S D	H D	V. A	R	V. D.	
0+50		206 5	+12.4	218 9	80'	78'	+11-54	4.0	+16.4	L - S.H
1+00	52	204 0		198 8						℄ 1+00
			+17.4	221.4	80'	77'	+15°-35'	4.0	+21.4	L - S.H
			+12.6	216	59'	57'	+16-25	4.0	+16.6	L - Bk
			09	203 1		25				L - "
			57	198 3		11				L - gutter
			52	198 8		5'				L - E.Pvt
			54	198 6		18.5				R - " "
			59	198 1		23				R gutter
			48	199 2		24				R - T.B
			98	194 2		36				R - B.B.
			75	196 5		56.5				R - T.Cl.
1+50	51	201 0		195 9						℄ - 1+50
			55	192 5		59				R T.Cl
			101	190 9		45				R - B.B
			27	196 3		31				R - T.B
			56	195 4		30'				R - gutter
			52	195 8		26				R - E.Pvt
			50	196 0		[illegible]				R " "
			55	195 5		4				L gutter
			+8.9	209.9	40	38	+18°-57'	4.0	+12.9	L

F. B. 634 PG. 0 Job No. 8/CS Division No. ✓ Notes Red. Plotted ALBERT E. TIMMONS Profile
Survey of Palos Verdes Drive South Date APR 11 1936 No.
Survey by Aldeore Notes Aldeore Notes Chk. W. VAN FLEET Checked X-Sec.
Indexed C. Johnson Date APR 10 1936 Date No.

Form 307 5M 11-35

PLEASE RETURN TO
LOS ANGELES COUNTY SURVEYOR
700 HALL OF RECORDS

NOTE: ANY ADDITIONS OR CHANGES ON THIS SHEET MUST BE MADE OR CIRCLED IN RED INK, WITH DATE AND NAME OF PERSON MAKING CHANGE

Do not extend notes this side of this line

STATION	B. S.	H. I.	F. S.	ELEV.	S D	H D	V A	R	V D	
1+50		2010	+18.6	219.6	80'	77	+16°27'	4.0	+22.6	L - S.H.
2100	47	1998		1951						℄ 2400 [illegible]
			+17.4	2172	50'	77	+16-20	5.0	+22.4	L - Fl.
			+10.4	2102	40'	37	+21-05	4.0	+14.4	L - BB
			75	1923		5'				R - gutter
			69	1929		11'				R E.P.I
			71	1927		35				R " "
			75	1923		39				R [illegible]
			65	1933		40.5				R T.B
			120	1879		55				R - BB
			98	1900		70'				R - T.Cl
[illegible]	47	2011		1964						℄ - 2450 [illegible]
			165	1846	80'	79	-7-35	5.0	-10.5	R - T.Cl.
			163	1848	67'	66	-8-00	[illegible]	-9.5	R - BB
			112	1899		54'				R - T.B
			123	1888		52				R - gutter
			117	1894		48				R [illegible]
			113	1898		24				R "
			119	1892		18'				R - gutter
			+6.5	2076	29'	27	+21°20	4.0	+10.5	L - BB
			+10.8	2119	50	48	+17°25	4.0	+14.8	L "

Profile No. ____ Notes Red ____ Plotted ALBERT E. TIMMONS Job No. [illegible] Division No. ____ F. B. [illegible] PG. [illegible]
Date ____ Date APR 11 1936 Survey of [illegible]
X-Sec. No. ____ Notes Chkd. VAN FLEET Checked W. VAN FLEET Survey by [illegible] Notes [illegible] Date 4-5-36
Date APR 10 1936 Date APR 10 1936 Map No. ____ Indexed A. C. Johnson Date ____

Form 307 5M 11-35

PLEASE RETURN TO
LOS ANGELES COUNTY SURVEYOR
700 HALL OF RECORDS

NOTE: ANY ADDITIONS OR CHANGES ON THIS SHEET MUST BE MADE OR CIRCLED IN RED INK, WITH DATE AND NAME OF PERSON MAKING CHANGE

Do not extend notes this side of this line

F.B. 6344 Pg. 12 Job No. 2106 Division No. Notes Plotted by ROBERT E. TIMMONS Date APR 11 1936 Profile No. X-Sec. No.

Survey of Palos Verdes Drive South Notes Checked by VAN FLEET Date APR 10 1936

Survey by L.V. Poole Notes Checked Date APR 10 1936

Indexed A. C. Johnson Date

STATION	B. S.	H. I.	F. S.	ELEV.	S.D.	H.D.	V.A.	R	V.D.	
2+50		2011	14.2	2153	80'	77	+15°-27'	7.0	+21.2	L - F
3+00	+5	2033		1985						℄ 3+00 BK.
			+93	2126	80'	79	+ 9°-35'	4.0	+133	L -
			+85	2118	67	66	+10°-50'	4.0	+12.5	L - BK
			+12.5	1858	36	34	-15°-40'	6.0	-11.5	R - gutter
			-16.6	1867	41'	40	-15-05	6.0	-10.6	R - L.H.T
			-17.4	1859	66'	65	-10-05	6.0	-11.4	R - "
			+12.6	1857	70'	69	-9°-40'	6.0	-11.6	R - gutter
			+16.7	1866	71	70	-8-45	6.0	-10.7	R - T.B
			+22.2	1811	84'	83	-9-45	8.0	-14.2	R - B.B
3+50	46			1990						℄ 3+50 BC
			+12.9	1824	55.5	25	-5-22	6.0	-11.9	R -
			+16.8	1825	44.5	43	-10-13	6.0	-10.8	R - "
			+15.2	1851	31.5	30	-16-55	6.0	-9.2	R - BB
			+6.9	2007	61'	60	+10-20	4.0	+10.9	L - BK
			+7.6	2009	50	49	+ 8-20	4.0	+11.6	L - F
4+00				1990						℄ 4+00
			+6.6	2015	50'	49	+ 9-05	6.0	+12.6	L - SH
			+1.2	1964		26	+ 2-25	4.0	+5.2	
			+13.5	1987	22	21	-20-15		-7.5	
			-13.8	1824	36	35	-12-42	6.0	-7.8	

Form 307 5M 11-35

PLEASE RETURN TO
LOS ANGELES COUNTY SURVEYOR
700 HALL OF RECORDS

NOTE: ANY ADDITIONS OR CHANGES ON THIS SHEET MUST BE MADE OR CIRCLED IN RED INK, WITH DATE AND NAME OF PERSON MAKING CHANGE

Do not extend notes this side of this line

STATION	B. S.	H. I.	F. S.	ELEV.	S.D.	H.D.	V.A.	R	V.D.	
[illegible]		[illegible]	-132	1820	[illegible]	55	-7-25	6.0	-7.2	R [illegible]
			-148	1804	75	74	-6-45	6.0	-8.8	R [illegible]
			-159	1793	75'	77	-7-20	6.0	-9.9	R gutter
			-157	1795	83	82	-6-42	6.0	-9.7	R [illegible]
			-163	1789	105	107	-5-25	[illegible]	-10.3	R [illegible]
[illegible]	[illegible]	[illegible]		1825						[illegible]
				[illegible]						R [illegible]
			[illegible]	[illegible]		32				[illegible]
			[illegible]	[illegible]		14				[illegible]
			23	1852		22'				L [illegible]
			+4.1	1916	56	55	+8-20	4.0	+8.1	[illegible]
			+10.3	1982	[illegible]	78	[illegible]	[illegible]	+15.8	[illegible]
[illegible]	[illegible]	[illegible]		[illegible]						[illegible]
			+5.8	1943	[illegible]	79	[illegible]	[illegible]	+10.8	[illegible]
			+0.4	1889	[illegible]	62	[illegible]	[illegible]	+4.4	[illegible]
			[illegible]	[illegible]		[illegible]				[illegible]
			[illegible]			[illegible]				[illegible]
			[illegible]	[illegible]		75				[illegible]
[illegible]	[illegible]	[illegible]		[illegible]						[illegible]
			[illegible]	[illegible]		[illegible]				[illegible]
			[illegible]	[illegible]		[illegible]				[illegible]

Profile No. ____ Date APR 10 1936 Plotted ALBERT E. TIMMONS Date APR 11 1936 Job No. [illegible] Division No. ____ F. B. [illegible] PG. [illegible]

X-Sec. No. ____ Notes Chk. A. W. VAN FLEET Date APR 10 1936 Check A. W. VAN FLEET Date APR 12 1936 Survey of [illegible] Survey by [illegible] Notes [illegible] Date 4-8-36

Map No. ____ Indexed A. C. Johnson

Form 307 5M 11-35

PLEASE RETURN TO
LOS ANGELES COUNTY SURVEYOR
700 HALL OF RECORDS

NOTE: ANY ADDITIONS OR CHANGES ON THIS SHEET MUST BE MADE OR CIRCLED IN RED INK, WITH DATE AND NAME OF PERSON MAKING CHANGE

Do not extend notes this side of this line

F. B. 32 Pg. 11 | Job No. 818 Division No. 1 | Plotted ALBERT E. TINHONS Profile No. | X-Sec. No.

Survey of Baseline Series Drive South | Notes Red | Date APR 11 1936

Survey by A. C. Johnson | Notes | Checked A. W. VAN FLEET

Indexed A. C. Johnson | Date | Notes Black ALBERT E. TINHONS | Date APR 10 1936

STATION	B. S.	H. I.	F. S.	ELEV.	S.D.	H.D.	V.A.	R.	V.D.	
[illegible]			-0.4	189 4	[illegible]	44	[illegible]	[illegible]	+3.6	
			+1.3	190 1	[illegible]	68	[illegible]	[illegible]	+5.3	
			+3.3	192 1	80	80	[illegible]	[illegible]	+7.3	
[illegible]	11.5	[illegible]								
			5.0			53				
			[illegible]			[illegible]				
			[illegible]			[illegible]				
			[illegible]			[illegible]				
			[illegible]			[illegible]				
5+30	[illegible]	[illegible]								
			2.6			52				
			[illegible]			[illegible]				
			[illegible]			[illegible]				
			[illegible]							
8+46	4.9	[illegible]								
			+4.2	212 1	49	48	[illegible]	[illegible]	+8.2	
			+6.2	214 1	62	79	[illegible]	[illegible]	+10.2	
[illegible]	[illegible]	[illegible]								
			+4.7	[illegible]	80	79	[illegible]	[illegible]	+8.7	
						[illegible]				
			6.2	[illegible]		80				

Form 307 5M 11-35

PLEASE RETURN TO
LOS ANGELES COUNTY SURVEYOR
700 HALL OF RECORDS

NOTE: ANY ADDITIONS OR CHANGES ON THIS SHEET MUST BE MADE OR CIRCLED IN RED INK, WITH DATE AND NAME OF PERSON MAKING CHANGE

Do not extend notes this side of this line

STATION	B. S.	H. I.	F. S.	ELEV.	S.D.	H.D.	V.A.	R	V.D.	
[illegible]	4.7	[illegible]		[illegible]						[illegible]
			[illegible]	[illegible]		80'				L
			4.0	[illegible]		45				R - 36
			5.7	[illegible]		59				R - 7.[illegible]
			[illegible]	[illegible]		[illegible]				R [illegible]
[illegible]			24.1	[illegible]		80'				R - [illegible]
			4.0	[illegible]		45'				R - 7.[illegible]
			[illegible]	[illegible]		[illegible]				[illegible]
			3.4	[illegible]						[illegible]
			[illegible]	[illegible]		80'				[illegible]
[illegible]	[illegible]	[illegible]		[illegible]						[illegible]
			[illegible]	[illegible]		[illegible]				[illegible]
			[illegible]	[illegible]		[illegible]				[illegible]
	[illegible]	[illegible]	[illegible]							
	4.[illegible]	[illegible]								
			-13.1	2120	[illegible]	20	[illegible]	[illegible]	- 7.1	[illegible]
			-59.4	1657	100'	85	-32.[illegible]	[illegible]	-53.4	[illegible]
[illegible]	[illegible]			[illegible]						[illegible]
			[illegible]	[illegible]						[illegible]
			+2.0	2253	[illegible]	42	[illegible]	[illegible]	+ 5.0	
			+3.0	2263	[illegible]	80	[illegible]	[illegible]	+ 7.0	[illegible]

Profile No. ____ Notes Red ____ Plotted ALBERT E. TIMMONS Job No. [illegible] Division No. [illegible] F. B. 634 PG. [illegible]
Date ____ Date APR 11 1936 Survey of [illegible]
X-Sec. No. ____ Notes Chkd. ____ Checked W. VAN FLEET Survey by [illegible] Notes [illegible] Date [illegible]
Date APR 19 1936 Date APR 19 1936 Map No. ____ Indexed A. C. Johnson Date [illegible]

Form 307 5M 11-35

PLEASE RETURN TO
LOS ANGELES COUNTY SURVEYOR
700 HALL OF RECORDS

NOTE: ANY ADDITIONS OR CHANGES ON THIS SHEET MUST BE MADE OR CIRCLED IN RED INK, WITH DATE AND NAME OF PERSON MAKING CHANGE

Do not extend notes this side of this line

F.B. 634 Pg. 116 | Job No. 810 E | Division No. K | Notes Red. ALBERT F. TIMMONS | Plotted APR 10 1936 | Profile No. | X-Sec. No.

Survey of Alameda Ave. from Mission Rd. to Lincoln Ave. | Date APR 10 1936 | Checked VAN FLEET | Date APR 10 1936

Survey by A. C. Johnson | Notes | Date

Indexed A. C. Johnson | Notes | Date

STATION	B. S.	H. I.	F. S.	ELEV.				
8+50								℄ - Pc
			49	215.9				
			-52.8	166.1	90	77 -31-20	6.0 -46.8	
8+84.33 Pc	50	221.3		216.3				℄ 8+84.33
			+2.4	218.7	80'	80 +4°-35'	4.0 +6.4	L - Fl.
			+1.0	220.3	44'	44 +6°-35'	4.0 +5.0	L - Bk
			66	214.7		15		R - "
			+12.5	208.8	38'	37 -10-00	6.0 -6.5	R - T. Bk
			+36.8	184.5	88'	84 -17-10	11.0 -25.8	R - S.H.
9+28	23	217.7		215.4				± 9+00
			50	212.7				± 9+25
			+7.4	225.1	80'	79 +8°-13'	4.0 +11.4	L - Fl
			+6.2	223.9	65	64 +9-00	4.0 +10.2	L - Bk
			25	215.2		24'		L - "
			63	211.4		50'		R - T Bk
			+26.4	191.3	53'	83 -5-50	18.0 -8.4	R - S.H.
9+68.3 Pc	49	215.4		210.5				℄ 9+68.3
			+8.4	222.9	80'	79 +8°-55'	4.0 +12.4	L - Fl
			31	212.3		24'		L - "

Form 307 5M 11-35

PLEASE RETURN TO
LOS ANGELES COUNTY SURVEYOR
700 HALL OF RECORDS

NOTE: ANY ADDITIONS OR CHANGES ON THIS SHEET MUST BE MADE OR CIRCLED IN RED INK, WITH DATE AND NAME OF PERSON MAKING CHANGE

Do not extend notes this side of this line

STATION	B. S.	H. I.	F. S.	ELEV.	S.D	H.D	V.A	R	V.D	
9+68.31		215.4	43	211.1		31'				R - T Bk
	Transit moved to this point									
	49	216.0								
			-64.5	151.5	108'	90	-33°-30'	5.0	-59.5	R - Bk
			-81.0	135.0	145	124	-31-12	6.0	-75.0	R - T.S
			-88.5	127.5	193	174	-25°-42'	5.0	-83.5	R
10+00	50	214.6		209.6						℄ 10+00 - TBk
			-101.4	113.2	241'	221	-23-25	6.0	-95.4	R
			-102.1	112.5	203'	182	-26-25	12.0	-90.1	R - T.S
			-74.6	140.0	130'	116	-26-20	17.0	-57.6	R - Bk
			-15.6	199.0	27'	25	-20-55	6.0	-9.6	R - "
			29	211.7		17'				L - "
			+4.0	218.6	54	53	+8-33	4.0	+8.0	L - "
			+7.4	222.0	80'	[illegible]	+8-10	4.0	+11.4	L - Fl
10+50	44	200.2		195.8						℄ 10+50 - SH
			+15.7	215.9	34'	28	+33-22	3.0	+18.7	L - T Bk
			+20.3	220.5	50'	42	+31-49	6.0	+26.3	L - B
	40' farther L is 1' higher									L - Fl.
			-76.4	123.8	140'	121	-30-12	6.0	-70.4	R - Bk
			-84.2	116.0	159	138	-29-32	6.0	-78.2	R - T.S
			-89.5	110.7	200'	182	-24-48	6.0	-83.5	R - Fl

Profile No. ____ Notes Red ALBERT E. TIMMONS Date APR 10 1936 Plotted ALBERT E. TIMMONS A. W. VAN FLEET Date APR 11 1936 Sub No. [illegible] Division No. ____ Survey of [illegible] Notes [illegible] Date 4-9-36

X-Sec. No. ____ Notes Chkd A. W. VAN FLEET Date APR 10 1936 Checked A. W. VAN FLEET Date APR 13 1936 Survey by [illegible] Map No. ____ Indexed [illegible] Date [illegible]

F. B. 634 PG. 117

Form 307 5M 11-35

PLEASE RETURN TO
LOS ANGELES COUNTY SURVEYOR
700 HALL OF RECORDS

NOTE: ANY ADDITIONS OR CHANGES ON THIS SHEET MUST BE MADE OR CIRCLED IN RED INK, WITH DATE AND NAME OF PERSON MAKING CHANGE

Do not extend notes this side of this line

STATION	B. S.	H. I.	F. S.	ELEV.	S.D.	H.D.	V.A.	R	V.D.	
11+00	44	186 4		182 0						℄ 11+00 SH
			-75.8	1106	202	190	-20°-20'	6.0	-69.8	R - Fl
			-64.7	1217	131'	117	-26-40	6.0	-58.7	R - TS.
			-22.8	1636	34	30	-29-40	6.0	-16.8	R - Bk
			+29.0	215.4	58'	48	+34°-46'	4.0	+33.0	L - T. Bk
			+35.5	221 9	81'	68	+33-30	9.0	+44.5	L - Bk
	30' farther L is 1.5 higher									L - Fl
11+50	49	183 4		175 5						℄ 11+50 SH
			+11.5	1949	25'	20	+35°-33'	3.0	+14.5	L - Bk
			+38.6	2220	83'	71	+31-45	5.0	+43.6	L - T.B
	30' farther L is 5.0 higher									L - Bk
			-18.6	1648	30'	27	-24°-48'	6.0	-12.6	R - Bk
			-28.3	1551	58	53	-24°-48'	4.0	-24.3	R - "
			-48.9	1345	105'	75	-24-48	5.0	-43.9	R - "
			-62.5	1209	153	142	-22-10	5.0	-57.5	R - TS.
			-71.7	1117	204'	193	-19-11	5.0	-66.7	R - Fl
12+00	47	187 5		181 8						℄ 12+00 - SH
			-74.2	1133	213	201	-19-05	5.0	-69.2	R - F
			-72.7	1148	190	177	-20-57	5.0	-67.7	R - TS
			-47.5	1400	116'	108	-21-36	5.0	-42.5	R - Bk
			+12.9	2004	39'	35	+25-46	4.0	+16.9	L - "

F. B. 134 Pg. 118 Job No. 2-2 Division No. 2 Notes Red. A. ALBERT E. TIMMONS Plotted ALBERT E. TIMMONS Profile No.
Survey of Pleasant Drive South Date APR 10 1936 Date APR 11 1936 No.
Survey by Pleasant Notes Pleasant Notes Chkd. A. VAN FLEET Checked X-Sec.
Indexed A. C. Johnson Date APR 10 1936 Date No.

Form 307 5M 11-35

PLEASE RETURN TO
LOS ANGELES COUNTY SURVEYOR
700 HALL OF RECORDS

NOTE: ANY ADDITIONS OR CHANGES ON THIS SHEET MUST BE MADE OR CIRCLED IN RED INK, WITH DATE AND NAME OF PERSON MAKING CHANGE

Do not extend notes this side of this line

STATION	B. S.	H. I.	F. S.	ELEV.	S. D.	H. D.	V. A.	R	V. D.	
12+00		[illegible]	+33.3	2208	87	79	+25-22	4.0	+ 37.3	L - Bk
			+47.4	2340	122	110	+25-32	5.0	+ 52.4	L
12+50	45	192.[illegible]		1884						℄ 12+50 [illegible]
			-20.4	1725	45	42 ~~20.0~~	-20-04	5.0	- 15.4	R - Bk
			-45.8	1471	109	101	-22-05	5.0	- 40.8	R T.S
			-47.4	1455	127	119 ~~120~~	-19-37	5.0	- 42.4	R "
			-45.7	1472	143	137	-16-40	5.0	- 40.7	R - T. Spur
			+32.0	2249	72	62	+30-06	4.0	+ 36.0	L - Bk
			+38.2	2311	94	82	+28-46	7.0	+ 45.2	L - "
13+00	47	202.7		1781						℄ 13+00 SH
			-38.2	1646	169	165	[illegible]	5.0	- 33.2	R - T. Spur
			-46.4	1564	140	133	[illegible]	5.0	- 41.4	R - T.S
			-44.0	1588	96	88	-24-04	5.0	- 39.0	R "
			-20.5	1823	32	28	-27-00	6.0	- 14.5	R - Bk
			+32.2	2350	78	69	+27-42	4.0	+ 36.2	L
			+46.1	2489	119	106	+26-32	7.0	+ 53.1	L
13+50	[illegible]	[illegible]		2012						℄ 13+50 SH
			+50.7	2566	109	94	+30-[illegible]	4.0	+ 54.7	L - [illegible]
			+38.1	2440	[illegible]	68	[illegible]	4.0	+ 42.1	L
			[illegible]	1972		11				R "
			-36.4	1695	85	78	-22-31	4.0	- 32.4	R "

Profile No. _____ Notes Red. ALBERT E. TIMMONS Plotted APR 10 1936 Date _____ Job No. [illegible] Division No. [illegible] Survey of [illegible] Date _____

X-Sec. No. _____ Notes Chk. VAN FLEET Checked VAN FLEET Survey by [illegible] Notes [illegible] Date _____

Date APR 10 1936 Date APR 13 1936 Map No. _____ Indexed A. C. Job Date _____ Date _____

F. B. _____ PG. 119

Form 307 5M 11-35

PLEASE RETURN TO
LOS ANGELES COUNTY SURVEYOR
700 HALL OF RECORDS

NOTE: ANY ADDITIONS OR CHANGES ON THIS SHEET MUST BE MADE OR CIRCLED IN RED INK, WITH DATE AND NAME OF PERSON MAKING CHANGE

Do not extend notes this side of this line

F. B. 634 Pg. 120 | Job No. 8168 Division No. V Notes Sheet 1 of 1 Profile No. | Survey of Palos Verdes Drive South | Notes Reverse | Date APR 10 1936 | Survey by R. Reese | Notes Chkd. VAN FLEET | Date APR 10 1936 | Indexed A. C. Johnson | Date APR 10 1936 | X-Sec. No.

STATION	B. S.	H. I.	F. S.	ELEV.	S.D.	H.D.	V.A.	R.	V.D.	
13+50		2059	+42.6	1633	107	100	-20-40	5.0	- 37.6	R - 7.5
			-42.4	1635	145	140	-15-07	5.0	- 37.4	R "
			-35.6	1703	182	179	- 9-43	5.0	- 30.6	R " Spur
14+00		2007		1971						℄ 14+00
			-36.5	1642	133	129	-13°47	5.0	- 31.5	R " "
			-37.0	1637	115	114	-15-40	5.0	- 37.0	R " "
			-33.5	1672	102	98	-11-13	5.0	- 28.5	R " "
			-18.1	1826	54	57	-11-03	5.0	- 13.1	R " "
			7.1	1936		5				R " "
			+42.3	2030	100	88	+28-17	5.0	+ 47.3	L "
14+50		2016		1973						℄ 14+50
			+39.7	2313	100	94	+24-27	5.0	+ 34.7	L " "
			+17.7	2193	72	68	+15-30	5.0	+ 22.7	L " "
			+8.5	2101	44	39	+14-15	5.0	+ 13.5	L " "
			+0.7	2023	22	21	+12-37	4.0	+ 4.7	L " "
			-31.6	1709	110	107	-14-05	5.0	- 26.6	R " "
15+00		2036		2005						℄ 15+00
			-25.6	1792	94	92	-12-40	6.0	- 19.6	R " "
			83	1953		19				R " "
			30	2005		32				L " "
			+8.5	2155	84	83	+7°53	3.0	+ 11.5	L " "

Form 307 5M 11-35

PLEASE RETURN TO
LOS ANGELES COUNTY SURVEYOR
700 HALL OF RECORDS

NOTE: ANY ADDITIONS OR CHANGES ON THIS SHEET MUST BE MADE OR CIRCLED IN RED INK, WITH DATE AND NAME OF PERSON MAKING CHANGE

Do not extend notes this side of this line

STATION	B. S.	H. I.	F. S.	ELEV.	[illegible]	H.D.	V.A.	R	V.D.	[illegible]
[illegible]	51	[illegible] 2		2021						± 15+50 [illegible]
			+1.8	2090	80	80	+3-27	3.0	+4.8	L - S
			30	204 2		49				L - Bk
			74	199 5		27				R
			-18.6	188 6	80	79	-9-47	5.0	-13.6	R - T.S.
16+00	50	207 5		202 5						± 16+00 [illegible]
			101	197 4		80				R - S
			93	198 2		52				L - Bk
			48	202 7		18				R
			16	205 9		36				L - S.Bk
			+4.8	2123	57	56	+9-00	4.0	+8.8	L - T.Bk
			+4.0	211 5	67	66	+6-50	4.0	+8.0	L - B
			+4.1	211 6	85	84	+6-10	5.0	+9.1	L - [illegible]
16+50	48	209 1		200 3						± 16+50 Bk
			+7.4	2165	80	79	+8-13	4.0	+11.4	L - [illegible]
			+4.5	2136	53	52	+8-05	3.0	+7.5	L - Bk
			69	202 2		44				R - [illegible]
			63	202 8		80				R - [illegible]
17+00	48	210 2		2054						± 17+00 Bk
			73	202 9		80				R - [illegible]
			67	203 5		17				R - Bk

Profile No. ____ Date ____ X-Sec. No. ____

ALBERT E. TIMMONS Notes Red. APR 10 1936 Date ____ Notes Chk. A. W. VAN FLEET Checked APR 10 1936 Date ____

ALBERT E. TIMMONS Plotted APR 13 1936 Date ____ Job No. ____ Survey of ____ Division No. ____ Survey by ____ Notes ____ Date ____ Map No. ____ Indexed A. C. John Date ____

F. B. [illegible] PG. 1 [illegible]

Form 307 5M 11-35

PLEASE RETURN TO
LOS ANGELES COUNTY SURVEYOR
700 HALL OF RECORDS

NOTE: ANY ADDITIONS OR CHANGES ON THIS SHEET MUST BE MADE OR CIRCLED IN RED INK, WITH DATE AND NAME OF PERSON MAKING CHANGE

Do not extend notes this side of this line

STATION	B. S.	H. I.	F. S.	ELEV.	S.D.	H.D.	V.A.	R	V.D.	
17+00		210.2	+8.5	218.7	68	67	+10-37	4.0	+12.5	L - BK
			+10.2	220.4	80	79	+10-16	4.0	+10.2	L - Fl
17+50	48	210.1		205.3						℄ 17+50 SH
			+7.2	217.3	80	79	+8-00	4.0	+11.2	L - Fl
			+4.0	214.1	39	38	+10-30	3.0	+7.0	L - BK
			95	200.6		25				R
			95	200.6		80				R - Fl
18+00	49	207.1		207.2						℄ 18+00 SH
			55	201.6		84				R - Fl
			88	198.3		34				R - BK
			+2.3	209.4	46	45	+7-57	4.0	+6.3	L
			+4.5	211.6	72	71	+6-51	4.0	+8.5	L - Fl
			+5.1	212.2	80	79	+6-30	4.0	+9.1	L
18+50	49	199.4		194.5						℄ 18+50 SH
			+12.3	211.7	80	78	+11-45	4.0	+16.3	L - BK
			28	196.6		22				L "
			48	194.6		20				R "
			+1.6	201.0	80	80	+4-00	4.0	+5.6	R "
19+00	50	196.6		191.6						℄ 19+00 Fl
			+8.2	204.8	84	83	+8-22	4.0	+12.2	R - BK
			+4.5	201.1	53	52	+9-15	4.0	+8.5	R "

F. B. 634 PG. 172 Job No. 8108 Division No. ✓ Notes Rec. E. TIMMONS Plotted E. TIMMONS Profile
Survey of Pass Verdes Drive South Date APR 10 1933 Date APR 13 1933 No.
Survey by Moore Notes Moore Notes Chkd. A. W. VAN FLEET Checked A. W. VAN FLEET X-Sec.
Indexed A. C. Johnson Date APR 10 1933 Date APR 13 1933 No.

Form 307 5M 11-35

PLEASE RETURN TO
LOS ANGELES COUNTY SURVEYOR
700 HALL OF RECORDS

NOTE: ANY ADDITIONS OR CHANGES ON THIS SHEET MUST BE MADE OR CIRCLED IN RED INK, WITH DATE AND NAME OF PERSON MAKING CHANGE

Do not extend notes this side of this line

Profile No. ____ X-Sec. No. ____

Notes Red. ____ Plotted by E. VAN FLEET Job No. 8165 Division No. ____

Date APR 10 1936 Date APR 13 1936 Survey of ____ F. B. ____ PG. ____

Noted by E. TIMMONS Checked by E. VAN FLEET Survey by ____ Notes ____

Date APR 10 1936 Date APR 13 1936 Map No. ____ Indexed A. C. Johnson Date ____

STATION	B. S.	H. I.	F. S.	ELEV.	S.D.	V.D.	V.A.	E	W.E.	NOTES
[illegible]+20		1966 ✓	13	1903 ✓		26				C - 16
			24	1942 ✓		15				K - "
			22	1917 ✓		15				L - "
			+13.5 ✓	2101 ✓	86	84' ✓	+11-40	11.0	+17.5 ✓	L - T 5K
[illegible]+50	50	1960 ✓		[illegible] ✓						℄ 19+50 -
			+12.2 ✓	2082 ✓	87	85' ✓	+10-40	11.0	+16.2 ✓	L
			20	1920 ✓		23				L - B "
			52	1908 ✓		11				K - " "
			00	[illegible]51 ✓		20				P - T 5K
			04	[illegible] ✓		32				R - B 5K
			+10.6 ✓	2066 ✓	80	79' ✓	+10-30	10	+14.6 ✓	R T 5K
[illegible]+00	50	1953		1903 ✓						℄ 20+00 - T
			+12.2 ✓	2075 ✓	85	83' ✓	+11-00	11.1	+16.2 ✓	L - T 5K
			+10.1 ✓	2054 ✓	80	68' ✓	+11-00	3.0	+13.1 ✓	R - B
			+ 0.5 ✓	1958 ✓	41	41' ✓	+ 5-30	4.0	+ 4.5 ✓	R - B 5K
			- 0.1 ✓	1952 ✓	30	30' ✓	+ 5-30	3.0	+ 1.9 ✓	R - T 5K
			49	[illegible] ✓		20				R - B 5K
			33	1930 ✓		17				L - B "
			+ 9.3 ✓	2046 ✓	79	69' ✓	+ 9-00	4.0	+13.3 ✓	L - T "
			+10.7 ✓	2060 ✓	80	79' ✓	+10-30	4.0	+14.7 ✓	L

Form 307 5M 11-35

PLEASE RETURN TO
LOS ANGELES COUNTY SURVEYOR
700 HALL OF RECORDS

NOTE: ANY ADDITIONS OR CHANGES ON THIS SHEET MUST BE MADE OR CIRCLED IN RED INK, WITH DATE AND NAME OF PERSON MAKING CHANGE

Do not extend notes this side of this line

STATION	B. S.	H. I.	F. S.	ELEV.	S.D.	U.S.	V.A.	R	V.D.	
20+50	49	1972		1923						℄ 20+50 Bk
			+10.2	2074	[illegible]	79'	[illegible]	4.0	+14.2	L
			+7.1	2043	61	60'	+10.30	4.0	+11.1	L - Bk
			46	1926		24				R - B.Bk
			03	1927		35				R - T
			00	1972		113				R - B
			+10.2	2074	75	74	+10.54	4.0	+14.2	R - T
21+00	49	2014		1965						℄ 21+00
			+78	2092	80	79	+7.43	3.0	+10.8	R - T.Bk
			24	1990		34				R - Bk
			42	1972		27				R - B.Bk
			+63	2077	80	79'	+7.25	4.0	+10.3	L - T.B
21+50	50	2033		1983						℄ 21+50 Fl
			+25	2058	50	80'	+4.40	4.0	+6.5	L - T.Bk
			47	1986		31				R Bk
			23	2010		53				R "
			+38	2061	80	80'	+4.55	4.0	+6.5	R S.H
22+00	50	2023		1973						℄ 22+00 Fl
			+15	2038	80	80'	+3.56	4.0	+5.5	R S.H
			53	1970		30				R - Bk
			18	2005		53				L - "

F. B. 634 Pg. 24 Job No. 8108 Division No. Notes Red. A. W. VAN FLEET Plotted TIMMONS Profile No.
Survey of Pelos Verdes Drive South Date APR 10 1936 Date APR 13 1936 X-Sec.
Survey by Notes Notes Chkd. ALBERT E. TIMMONS Checked VAN FLEET
Indexed A. C. Johnson Date APR 10 1936 Date APR 13 1936 No.

Form 307 5M 11-35

PLEASE RETURN TO
LOS ANGELES COUNTY SURVEYOR
700 HALL OF RECORDS

NOTE: ANY ADDITIONS OR CHANGES ON THIS SHEET MUST BE MADE OR CIRCLED IN RED INK, WITH DATE AND NAME OF PERSON MAKING CHANGE

Do not extend notes this side of this line

STATION	B. S.	H. I.	F. S.	ELEV.	S.D.	[illegible]	[illegible]	R	V.D.	[illegible]
22+00		202 3	+1.7	2040	80	80	+4-05	4.0	+ 5.7	L
22+21.78	49	201 6		1967						℄ 22+21.78 [illegible]
			+1.8	2034	80	80	+4-12	4.0	+ 5.8	L - [illegible]
			19	199[illegible]		5[illegible]				L - [illegible]
			50	1966		28				R -
			00	2016		75				R
[illegible]65			04	2012		71				R - 1" water line
22+00			53	1963		[illegible]				R
22+05			[illegible]	1969		17				L [illegible]
22+12			12	2004		30				L 1" water line

Note:
See F.B. 634 - Pg. 50 for notes from 22+21.78 B.C. ahead. A.W.V.

Profile No. ____ Notes Red. ____ Plotted APR 13 1936 Job No. 8108 Division No. ____ F. B. 634 PG. 124
X-Sec. No. ____ Date ____ Date ____ Survey of [illegible]
Notes Chkd. A. W. VAN FLEET Checked A. W. VAN FLEET Survey by Moore Notes Moore Date 11-9-36
Date APR 10 1936 Date APR 13 1936 Map No. ____ Indexed A. C. Johnson

F. B. 634 PG. 126 | Job No. | Division No. | Notes Red. | Plotted | Profile No.

Survey of | Date | Date

Survey by | Notes | Notes Chkd. | Checked | X-Sec. No.

Indexed | Date | Date | Date

Form 307 5M 11-35

PLEASE RETURN TO
LOS ANGELES COUNTY SURVEYOR
700 HALL OF RECORDS

NOTE: ANY ADDITIONS OR CHANGES ON THIS SHEET MUST BE MADE OR CIRCLED IN RED INK, WITH DATE AND NAME OF PERSON MAKING CHANGE

Do not extend notes this side of this line

STATION	B. S.	H. I.	F. S.	ELEV.

Form 307 5M 11-35

PLEASE RETURN TO
LOS ANGELES COUNTY SURVEYOR
700 HALL OF RECORDS

NOTE: ANY ADDITIONS OR CHANGES ON THIS SHEET MUST BE MADE OR CIRCLED IN RED INK, WITH DATE AND NAME OF PERSON MAKING CHANGE

Do not extend notes this side of this line

STATION	B. S.	H. I.	F. S.	ELEV.		
B.M.	10 74	184 33		173 59	BM - USC & GS - W 165	pg. 105
2+50			09	183 4	200' Radius Curve to N.W. from	
2+00			36	180 7	B.C. - Curve # S 224 - Palos Verdes	
1+50			77	176 6	Coast Highway.	
1+00			120	172 3		
T.P.	030	172 99	11 64	172 69		
0+50			39	169 1		
0+00			67	166 3	B.C. curve # S 224	
0+50			94	163 6	300' Radius Curve to N.E. from	
T.P.	0 34	162 44	10 94	162 05	B.C. curve # S 224 Palos	
1+00			18	160 6	Verdes Coast Highway	
1+50			9	157 5		
2+00			70	154 5		
[illegible]			86	153 8	Approx. B.C. - curve # S 224	
2+50			107	151 7	Tang.	
T.P.	0 84	152 46	10 82	151 62		
3+00			34	149 1	"	
[illegible]+50			59	146 6	"	
4+00			87	143 8	"	
T.P.			0 82	151 64		

℄ Profile

Profile No. ____ Notes Red. ____ Plotted E. L. Keagle Job No. 8108 Division No. 1 F. B. 634 Pg. 127
Date ____ Date 4-15-36 Survey of Palos Verdes Drive South
X-Sec. No. ____ Notes Chk. A. W. VAN FLEET Checked ____ Survey by Moore Notes Moore Date 4-9-36
Date APR 10 1936 Date ____ Map No. ____ Indexed A. C. Johnson Date ____

F. B. 634 PG. 128 | Job No. 8108 | Division No. V | Notes Red. | Plotted G. L. Keagle | Profile

Survey of Palos Verdes Drive South | Date | Date | No.

Survey by Moore | Notes Moore | Notes Chkd. W. VAN FLEET | Checked | X-Sec.

Indexed A. C. Johnson | Date | Date APR 10 1936 | Date | No.

Form 307 5M 11-35

PLEASE RETURN TO
LOS ANGELES COUNTY SURVEYOR
700 HALL OF RECORDS

NOTE: ANY ADDITIONS OR CHANGES ON THIS SHEET MUST BE MADE OR CIRCLED IN RED INK, WITH DATE AND NAME OF PERSON MAKING CHANGE

Do not extend notes this side of this line

STATION	B. S.	H. I.	F. S.	ELEV.
T.P.	1067	162 31		151 64
T.P.	1203	173 64	070	161 61
B.M.			002.	173 62

B.M. USCV GS W 168 Δh = 173.59 Pg 105

Form 307 5M 11-35

PLEASE RETURN TO
LOS ANGELES COUNTY SURVEYOR
700 HALL OF RECORDS

NOTE: ANY ADDITIONS OR CHANGES ON THIS SHEET MUST BE MADE OR CIRCLED IN RED INK, WITH DATE AND NAME OF PERSON MAKING CHANGE

Do not extend notes this side of this line

Profile No. ____ X-Sec. No. ____ Notes Red ✓ Plotted G. L. Kemp Date 4-15-36 Checked J.A.L. Date 4-16-36 Job No. 8166 Division No. ____ Survey of Rosecrans Drive South Survey by Moore Notes ____ Date 4-8-36 Indexed A. C. Job 8166 Map No. ____ Date ____ F.B. 6344 PG. 129

Notes Checked VAN FLEET DATE APR 10 1936

200' Radius Curve to N.W. from BC [illegible] Curve # S 234 - PV Coast Hwy.

STATION	B. S.	H. I.	F. S.	ELEV.	S.D.	H.D.	V.A.	R	V.D.	
0+00 BC	52	171 5 ✓		166 3 ✓						℄ 0+00
				167 0 ✓		12'				L - E
			43	167 2 ✓		15'				L - [illegible]
			26	168 9 ✓		20'				L - T.B.
			50	166 5 ✓		67.5'				L T.C.
			59	165 6 ✓		11				R - A. Pvt
			68	164 7 ✓		16'				R - B.C.
			+13.6 ✓	185 1 ✓	44'	40' ✓	+ 23°-40'	4.0	+17.6 ✓	R - T.C.
			+20.8 ✓	192 3 ✓	80'	75' ✓	+ 19-33	6.0	+26.8 ✓	R - S.H.
0+50	52 ✓	174 3 ✓		169 [illegible] ✓						℄ 0+50
			+14.7 ✓	189 0 ✓	80'	78' ✓	+ 13°-30'	4.0	+18.7 ✓	R - S.H.
			+ 4.0 ✓	178 3 ✓	32'	31' ✓	+ 14°-33'	4.0	+ 8.0 ✓	R - T.C.
			34	170 9 ✓		19'				R - B.C.
			57	168 6 ✓		10'				R - [illegible]
			55	168 8 ✓		5.5'				R - E Pvt.
			41	170 2 ✓		19'				L - " "
			39	170 4 ✓		23'				L - [illegible]

Form 307 5M 11-35

PLEASE RETURN TO
LOS ANGELES COUNTY SURVEYOR
700 HALL OF RECORDS

NOTE: ANY ADDITIONS OR CHANGES ON THIS SHEET MUST BE MADE OR CIRCLED IN RED INK, WITH DATE AND NAME OF PERSON MAKING CHANGE

Do not extend notes this side of this line

STATION	B. S.	H. I.	F. S.	ELEV.	S.D.	H.D.	V.A.	R.	V.D.	
0+50		1743	27	1716		26.5				L - T.B.
			27	1716		47				L - T.Cl.
1+00	52	1775		1723						℄ Hoo
			85	1690		68				L - T.Cl.
			82	1693		62				L B.B.
			29	1746		50'				L - T.B.
			37	1738		47				L - gutter
			40	1735		43				L - E.Pvt
			52	1723		5				R - " "
			27	1748		38				R - T.S.
			+80	1855	80'	79'	+8°-43'	4.0	+12.0	R - S.H.
1+50	52	1818		1766						℄ 1+50
			+14	1832	80	80'	+3°-55	4.0	+5.4	R - S.H.
			44	1774		56				R - T.S.
			57	1761		10'				R - E.Pvt
			47	1771		8				L - " "
			50	1768		45				L - T.B.
			60	1758		52'				L - gutter
			52	1766		59				L - E.Pvt
			37	1781		91'				L - " "

F. B. 634 PG. 130 Job No. 6108 Division No. ✓ Notes Red. Plotted C. L. Keagle Profile
Survey of Palos Verdes Drive South Date Date No.
Survey by Moore Notes Moore Notes Checked J. A. Lyon X-Sec.
Indexed A. C. Johnson Date Date APR 10 1936 Date 4-16-36 No.

Form 307 5M 11-35

PLEASE RETURN TO
LOS ANGELES COUNTY SURVEYOR
700 HALL OF RECORDS

NOTE: ANY ADDITIONS OR CHANGES ON THIS SHEET MUST BE MADE OR CIRCLED IN RED INK, WITH DATE AND NAME OF PERSON MAKING CHANGE

Do not extend notes this side of this line

STATION	B. S.	H. I.	F. S.	ELEV.	S.D.	H.D.	V.A.	R	V.D.	
2+00	52	188 9		180 7						℄ 2+00
			46	181 3 ✓		80'				L [illegible]
			44	18[illegible] 5 ✓		43.5				L - E. [illegible]
			52	180 7 ✓		1'				L " "
			[illegible]	180 0 ✓		17'				R " "
			61	179 5 ✓		61'				R - T.S.
			27	183 2 ✓		80'				R - S.H.
2+35±	4182±	P.V. Dr. S	31	182 8 ✓						Approx inter.
2+50	50	188 4 ✓		183 4						℄ 2+50
			23	186 1 ✓		80'				R - S.H.
			48	183 6 ✓		[illegible]				R - T.S.
			42	184 2 ✓		28				R - E. Pvt.
			50	183 4 ✓		2'				R "
			29	185 5 ✓		27.5				L - T.S.
			+63 ✓	194 7 ✓	70'	69' ✓	+8-30	4.0	+10.3 ✓	L - Bk
			+7.6 ✓	196 2 ✓	80	79' ✓	+8-25	4.0	+11.6 ✓	L - SH

Profile No. ____ Notes Red. ____ Plotted G. L. Keagle Job No. 8108 Division No. V F. B. 634 PG. 134
X-Sec. No. ____ Date ____ Date 4-15-36 Survey of Palos Verdes Drive South
Notes Ink. ____ Checked J. A. Lyon Survey by [illegible] Notes [illegible] Date 4-7-36
Date APR 10 1936 Date 4-16-36 Map No. ____ Indexed A. C. Johnson Date ____

Form 307 5M 11-35

PLEASE RETURN TO
LOS ANGELES COUNTY SURVEYOR
700 HALL OF RECORDS

NOTE: ANY ADDITIONS OR CHANGES ON THIS SHEET MUST BE MADE OR CIRCLED IN RED INK, WITH DATE AND NAME OF PERSON MAKING CHANGE

Do not extend notes this side of this line

STATION	B. S.	H. I.	F. S.	ELEV.	S.D.	H.D.	V.A.	R	V.D.	
					300' radius curve to NE from B.C. =					
					0+00 of curve #5224 - PV Coast Hwy					
0+00 BC.	52	1715 ✓		1663 ✓						℄ 0+00
			45	1670 ✓		12'				R-E.Pvt.
			43	1672 ✓		15'				R-Gutter
			26	1689 ✓		20'				R-T.B.
			50	1665 ✓		67.5				R-T.Cl.
			59	1656 ✓		11'				L-E.Pvt.
			68	1647 ✓		16'				L-BC.
			+136 ✓	1851 ✓						
			~~+37~~	~~1752~~	44	40' ✓	+23-40	4.0	+176 ✓ ~~77~~	L-TC.
			+207 ✓	1922 ✓	80'	75' ✓	+19-33	6.0	+26.7 ✓	L-SH.
0+50	53	1689 ✓		1636 ✓						℄ 0+50
			44	1645 ✓		11'				R-E.Pvt.
			41	[illegible] ✓		16'				R-gutter
			27	1662 ✓		20'				R-T.B.
			28	1661 ✓		43'				R-"
			57	1632 ✓		51'				R-B.B.
			85	1604 ✓		92'				R-T.Cl.
			63	1626 ✓		12'				L-E.Pvt.
			73	1616 ✓		17'				L-BC.
			+25.5 ✓	1944 ✓	60'	52' ✓	+29-30	4.0	+29.5 ✓	L-TC.
			+32.6 ✓	201.5 ✓	102'	92' ✓	+26-00	12.0	+44.6 ✓	L-SH.

F. B. 634 PG. 132 Job No. 8108 Division No. ✓ Notes Red. Plotted C. L. Keagle Profile
Survey of Palos Verdes Drive South Date Date No.
Survey by Moore Notes Moore Notes Checked J. A. Lyon X-Sec.
Indexed A. C. Johnson Date Date APR 10 1936 Date 4-16-36 No.

Form 307 5M 11-35

PLEASE RETURN TO
LOS ANGELES COUNTY SURVEYOR
700 HALL OF RECORDS

NOTE: ANY ADDITIONS OR CHANGES ON THIS SHEET MUST BE MADE OR CIRCLED IN RED INK, WITH DATE AND NAME OF PERSON MAKING CHANGE

Do not extend notes this side of this line

STATION	B. S.	H. I.	F. S.	ELEV.	S.D.	H.D.	V.A.	R	V.D.	
1+00	52	[illegible] 8		160 6						℄ 1+00
			+39.8	205 6	[illegible]	85'	+31°-15	12.0	+51.8	L - SH
			+33.8	199 6	52	72	+29-08	6.0	+39.8	L - Bk
			+29.7	199 5	[illegible]	55'	+31-20	4.0	+33.7	L T.C.
			76	158 2		17.5				L - B.C.
			[illegible]	159 3		12.0				L - Gr.Pvt
			[illegible]	161 4		11.5				R - "
			42	161 6		15				R - Gutter
			2.6	163 2						R - T.B.
			-2.6	163 2	47'	47'	+2-50	5.0	+2.4	R - "
			-13.2	152 6	69'	69'	+3-10	17.0	+3.8	R - B.B
			17 0	148 8		103'				R - T.Cl
1+50	52	162 7		157 5						℄ 1+50
			-188	143 9	100'	99'	-7°-20	6.0	-12.8	R - [illegible]
			-165	146 2	62'	61'	-7-56	8.0	-8.5	R - [illegible]
			35	159 2		2.2				R - T.B.
			34	159 3		16				R - "
			42	158 5		15				R - Gutter
			[illegible]	158 3		11.5				R - [illegible]
			64	156 3		12				L - "
			75	155 2		17.5				L - B.C.
			+97	172 4	41'	38'	+19°-36	4.0	+13.7	L - T.C.
			+358	198 5	100'	92'	+22-54	[illegible]	+38.8	L - SH.

Profile No. ____ Notes Red. ____ Plotted G. L. Keagle Job No. 8168 Division No. 1 F. B. 634 PG. 133
Date ____ Date 4-15-36 Survey of [illegible]
X-Sec. No. ____ Notes Chkd. ____ Checked J. A. Lyon Survey by [illegible] Notes [illegible] Date 4-9-36
Date ____ Date 4-16-36 Map No. ____ Indexed [illegible] Date 4-13-36

Form 307 5M 11-35

PLEASE RETURN TO
LOS ANGELES COUNTY SURVEYOR
700 HALL OF RECORDS

NOTE: ANY ADDITIONS OR CHANGES ON THIS SHEET MUST BE MADE OR CIRCLED IN RED INK, WITH DATE AND NAME OF PERSON MAKING CHANGE

Do not extend notes this side of this line

STATION	B. S.	H. I.	F. S.	ELEV.	S D	H D	V A	R	V D	
2+00	51	1596		1545						℄ 2+00
			+7.7	1673	80'	79'	+7°-40'	3.0	+10.7	L - S.H.
			52	1544		57				L - T.S.
			52	1544		20'				L - T.B.
			65	1531		17'				L - gutter
			60	1536		12'				L - E. Pvt.
			45	1551		11'				R - "
			45	1551		15'				R - gutter
			37	1539		17				R - T.B.
			37	1539		20				R - T.B.
			-~~14.4~~ 13.7	1452 9	42'	41'	-10-34	6.0	-~~8.4~~ 7.7	R - B.B.
			-18.8	1408	85'	84'	-8-42	6.0	-12.8	R - T.Bk
2+50	51	1568		1517						℄ - 2+50
			-16.7	1401	47'	46'	-9-29	9.0	-7.2	R - T.Bk
			-12.9	1439	36'	35'	-9-26	7.0	-5.9	R - B.B.
			37	1531		20				R - T.B.
			37	1531		17				R - "
			47	1521		15'				R - gutter
			47	1521		11'				R - E. Pvt
			58	1510		10.5				L - "
			65	1503		16				L - gutter

F. B. 634 PG 134 Job No. 8108 Division No. V Notes Red. Plotted G. L. Keagle Profile
Survey of Palos Verdes Drive South Date Date No.
Survey by Moore Notes Moore Notes Chkd. Checked J. A. Lyon X-Sec.
Indexed Date Date 4-16-36 No.

Form 307 5M 11-35

PLEASE RETURN TO
LOS ANGELES COUNTY SURVEYOR
700 HALL OF RECORDS

NOTE: ANY ADDITIONS OR CHANGES ON THIS SHEET MUST BE MADE OR CIRCLED IN RED INK, WITH DATE AND NAME OF PERSON MAKING CHANGE

Do not extend notes this side of this line

STATION	B. S.	H. I.	F. S.	ELEV.	S.D.	H.D.	V.A.	R	V.D.	
2+50		1568	55	1513		18'				L - T.B.
			21	1547		80'				L - F
3+00	52	1543		1491						℄ - 3+00
			+0.4	1547	80'	79'	+6-43	9.0	+9.4	L - F.I.
			+0.5	1538	49'	48'	+7-35	7.0	+6.5	L - B.B.
			+1.6	1559	25	24'	+10-44	3.0	+4.6	L - T.B.
			65	1478		16'				L - gutter
			56	1487		11				L - E. Pt
			52	1491		14.5				R - " gutter
			44	1499		15				R - T.B
			44	1499		18				R - "
			142	1401		34'				R - S.F.
3+50	51	1517		1466						℄ 3+50
			113	1404		29'				R - S.F.
			44	1473		18				R - T.B
			44	1473		15				R T.B
			51	1466		14.5				R - Gutter + E. Pt
			54	1463		11				L - E. Pt
			54	1463		15.5				L - gutter
			47	1470		19'				L - T.B
			+23	1540	62'	62'	+5-53	4.0	+6.3	L - "

Profile No. ____ Notes Red. ____ Plotted G. L. Keagle Job No. 8105 Division No. ____ F.B. 634 PG. 135
Date ____ Date 4-15-36 Survey of Palos Verdes Drive South
X-Sec. No. ____ Notes Chkd. ____ Checked J. Albion Survey by Delcore Notes Delcore Date 11-9-36
Date ____ Date 4-16-36 Map No. ____ Indexed A. C. Johnson Date ____

Form 307 5M 11-35

PLEASE RETURN TO
LOS ANGELES COUNTY SURVEYOR
700 HALL OF RECORDS

NOTE: ANY ADDITIONS OR CHANGES ON THIS SHEET MUST BE MADE OR CIRCLED IN RED INK, WITH DATE AND NAME OF PERSON MAKING CHANGE

Do not extend notes this side of this line

STATION	B. S.	H. I.	F. S.	ELEV.	S D	H.D.	V.A	R	V.D.	
3+50		1517	+35	1552	80'	80'	+5°-22'	4.0	+7.5	L - Bk
4+00	52	1490		1438						℄ - 4+00
			+0.5	1495	78'	78'	+2°-35'	3.0	+3.5	L - T.Bk
			66	1424		36'				L - B.B
			48	1442		26				L - T B
			48	1442		18				L - "
			59	1431		17				L - gutter
			54	1436		11.5				L - E.Pt
			52	1438		14				R gutter
			47	1443		14.5				R - T.B
			48	1442		18.5				R - "
			91	1399		26				R - S.F.

F. B. 634 PG 136 Job No. 8108 Division No. V Notes Red. Date Plotted G. L. Keagle Date No. Profile
Survey of Palos Verdes Drive South Date No. X-Sec.
Survey by Moore Notes Moore Notes Chkd. Checked
Indexed G. Johnson Date Date Date No.

Form 301 10M 3-34

Pg. 138
" 89

PLEASE RETURN TO
LOS ANGELES COUNTY SURVEYOR
700 HALL OF RECORDS

NOTE: ANY ADDITIONS OR CHANGES ON THIS SHEET MUST BE MADE OR CIRCLED IN RED INK, WITH DATE AND NAME OF PERSON MAKING CHANGE

Do not extend notes this side of this line

Transit at	Sight on	Stadia Intercepts	Stadia Distance	Stadia Rod—	Horizontal Angle 0° to 360° Right	Horiz. Distance	+ — Vertical Angle	Elevation of Point	+ Back Sight	+ — Difference Elevation	Height of Instrument	+ — Vertical Distance	REMARKS Station	Left Right
42A	42+00				° '		° '	1422	1 47		1469		42A	
		1181 / 11	82	12°	129 40	57	— 33 30	1198	2				B.D	12' wide Bot. 12' water fall
		1183 / 11	84	12°	188 10	54	— 35 45	1176	3				"	10' wide
		1193 / 10	194	11°	186 25	171	— 20 10	966	4				"	6' "
		1190 / 9	291	11°	180 35	274	— 14 05	898	5				"	12' "
		1126 / 8	327	10°	183 45	309	— 13 35	850	6				"	Flow Line 54" Corr. iron culv.
									7					
53+00	51+00				° '		° '	2329	8 49		2378		℄ 53+00	
		191 / 1	92	1°	80 —	92	+ 1 20	2347	9				Fl.	
		193 / 1	94	1°	86 20	94	+ 0 55	2355	10				T.B	
		492 / 4	93	4 7	88 10	93	— —	2331	11				B.D — 3' wide	
		191 / 1	92	1°	91 05	92	+ 0 45	2380	12				T.B	
		194 / 1	95	1°	97 45	95	+ 1 —	2384	13				Fl	
		072 / 0	73	0 5	109 15	73	— —	2373	14				"	
		168 / 1	69	1°	100 10	69	— —	2368	15				T.B	
		565 / 5	66	5 7	96 55	66	— —	2321	16				B.D.	2' "
		16[illegible] / 1	65	1 6	93 55	65	— —	2362	17				T.B	
		[illegible]2	63	1°	84 15	63	— —	2368	18				Fl	
		331 / 3	32	3 1	92 55	32	— —	2347	19				"	
		334 / 3	35	3 7	111 —	35	— —	2341	20				T.B	
		738 / 7	39	7°	115 50	39	— —	2308	21				B.D	2' "

Add'n'l Inform.

A. W. VAN FLEET Platted _____ Job No. 8108 Division No. V F.B. 634 Pg. 139
Notes Rod. _____ Date APR 14 1936 Date _____ Survey of Palos Verdes Drive South
Notes Chkd. _____ Checked _____ Survey by Moore Notes Moore Date 4-10-36
Date _____ Date _____ Map No. _____ Indexed A. C. Johnson

Form 301 10M 3-34

PLEASE RETURN TO
LOS ANGELES COUNTY SURVEYOR
700 HALL OF RECORDS

NOTE: ANY ADDITIONS OR CHANGES ON THIS SHEET MUST BE MADE OR CIRCLED IN RED INK, WITH DATE AND NAME OF PERSON MAKING CHANGE

Do not extend notes this side of this line

F.B. 6[illegible] Pg. 140

Topography Description Legend:
Side Hill...S.H. Bottom Draw B.D.
Side of Draw...S.D. Bottom Wash B.W.
Side of Ridge...S.R. Top of Ridge...T.R.
Side of Ridge...S.R. Top of Slope...T.S.
Head of Draw H.D. Toe of Slope...T.S.

Inters. of Draw. V.B's: Break in Slope...Bk.S. Steep Slope.....S.S. Top of Cliff.....T.Cl. Bottom of Cliff...B.Cl. Top of Spur.....T.Sp. Bottom Canyon...B.Cn.

Side of Canyon S.Cn. Top of Bank...T.B. Bottom of Bank..B.B. Top of Cut.....T.C. Bottom of Cut...B.C. Top of Fill.....T.F. Bottom of Fill..B.F.

Saddle ..... Sa. Swale ..... Sw. Flat ..... Fl. Stream ..... Str. Trail ..... Tr. Pavement ..... Pvt. Edge of Road E.Rd.

Traverse Rd. Tr. Rd. Fence ..... Fn. Int. Fences..V.Fns. Ditch ..... Di. Telephone Pole T.P. Power Pole...P.P. Culvert ..... Cul.

Oak-O. Pine-Pi. Sycamore ..... Sy. Eucalyptus ..... Eu. Plus combinations of these and all common standard abbreviations. Fir-Fr. Cedar-Ce.

Transit at	Sight on	Stadia Intercepts	Stadia Distance	Stadia Rod	Horizontal Angle 0° to 360° Right	Horiz. Distance	+ Vertical Angle —	Elevation of Point	+ Back Sight	+ Difference — Elevation	Height of Instrument	+ Vertical Distance —	REMARKS Station	Left	Right
					° '		° '								
53+00	51+00	340							1						
		3	41	3	120 10	41	—	2342			2378		T.B		
		246							2						
		2	47	2 7	131 50	47	—	2352					F.I		
		532							3						
		5	33	5 0	180 —	33	—	2328					"		
		521							4						
		5	22	5 6	180 —	22	—	2322					T.B		
		1017							5						
		10	18	10 8	180 —	18	—	2270					B.D - 2' wide		
		513							6						
		5	14	5 7	180 —	14	—	2321					T.B		
									7						
			0	4 9		0	—	2329					F.I - 53+00		
		745							8						
		7	46	7 8	259 30	46	—	2300					"		
		546							9						
		8	47	8 3	246 —	47	—	2295					T.B		
		1147							10						
		11	48	12 3	242 20	48	—	2255					B.D. 2' wide		
		849							11						
		8	50	8 0	237 —	50	—	2298					T.B.		
		753							12						
		7	54	7 5	228 25	54	—	2303					F.I.		
		636							13						
		6	37	6 3	211 10	37	—	2315					"		
		630							14						
		6	31	6 7	214 20	31	—	2311					T.B		
		1127							15						
		11	28	11 2	223 10	28	—	2266					B.D. 2' "		
		725							16						
		7	26	7 2	225 50	26	—	2306					T.B		
		672							17						
		6	23	6 4	216 35	23	—	2314					F.I		
		968							18						
		9	69	9 5	256 40	69	—	2283					"		
		870							19						
		9	71	9 5	247 45	71	—	2283					T.B		
		1129							20						
		11	71	11 0	244 50	71	2 15	2240		138		28	B.D 1' "		
		1070							21						
		10	71	10 4	243 10	71	—	2274					T.B.		

Add'n'l Inform.

Form 301 10M 3-34

PLEASE RETURN TO
LOS ANGELES COUNTY SURVEYOR
700 HALL OF RECORDS

NOTE: ANY ADDITIONS OR CHANGES ON THIS SHEET MUST BE MADE OR CIRCLED IN RED INK, WITH DATE AND NAME OF PERSON MAKING CHANGE

Do not extend notes this side of this line

Transit at	Sight on	Stadia Intercepts	Stadia Distance	Stadia Rod—	Horizontal Angle 0° to 360° Right	Horiz. Distance	+ Vertical Angle —	Elevation of Point	+ Back Sight	+ Difference Elevation —	Height of Instrument	+ Vertical Distance —	REMARKS Station	Left	Right
53+00	S1400	973	74	9 1	236 50	74	—	2287	1		2378		F1		
		9 1103							2				"		
		10 1200	104	10 6	242 15	104		2272	3						
		11 1001	101	11 2	248 —	101		2266	4				T.B.		
		9 1200	102	10 0	249 25	102	2 45	2230	5				B.D. - 1' wide		
		11 1199	101	12 2	250 40	101	—	2256	6				T.B.		
		10 1129	100	11 2	255 45	100	—	2266	7				F1.		
		10 1128	130	12 —	256 55	130	/	2257	8				"		
		10 1127	129	11 2	253 20	129	1 05	2243	9				T.B		
		10 926	128	11 0	252 10	128	2 15	2218	10				B.D.	1'	"
		8 1127	127	9 0	251 10	127	2 05	2243	11				T.B		
		10 1156	128	12 2	246 30	128	—	2256	12				F1.		
		10 1157	157	11 0	245 45	157	1 10	2237	13				"		
		10 1156	158	11 0	249 30	158	1 25	2230	14				T.B		
		10 1057	157	11 0	250 35	157	2 —	2216	15				B.D	2'	"
		9 1161	158	10 0	251 20	158	1 50	2227	16				T.B		
		10 1590	162	11 0	250 35	162	1 35	2225	17				F1		
		9 987	191	10 0	250 35	191	2 20	2202	18				"		
		8 1185	188	9 0	247 10	188	2 20	2215	19				T.B		
		10 1064	186	11 0	246 25	186	2 15	2195	20				B.D.		"
		9 1083	185	10 0	245 55	185	2 10	2209	21				T.B		
			184	10 0	243 25	184	1 55	2216					F1		

Add'l Inform. B.D. goes into 24" conc. culv.

Note Rod. Plotted
Date 1936 Date
Checked
Date
Survey of Palos Verdes Drive South
Survey by Reese Notes Reese Date 4-10-36
Map No. Indexed A. C. Johnson
Job No. 5105 Division No. V
F.B. 634 PG. 141

Form 301 10M 3-34

Pg. 88

PLEASE RETURN TO
LOS ANGELES COUNTY SURVEYOR
700 HALL OF RECORDS

NOTE: ANY ADDITIONS OR CHANGES ON THIS SHEET MUST BE MADE OR CIRCLED IN RED INK, WITH DATE AND NAME OF PERSON MAKING CHANGE

Do not extend notes this side of this line

Transit at	Sight on	Stadia Intercepts	Stadia Distance	Stadia Rod—	Horizontal Angle 0° to 360° Right	Horiz. Distance	+ — Vertical Angle	Elevation of Point	+ Back Sight	+ — Difference Elevation	Height of Instrument	+ — Vertical Distance	REMARKS Station	Left	Right
58+00	B.C.							2221	1 49		2270		℄ 58+00		
		168 / 1	69	1 0	49 40	69	+ 1 10	2260	2				F/		
		163 / 1	64	1 1	62 05	64	—	2259	3				B.D.		
		161 / 1	62	0 1	73 10	62	—	2269	4				F/		
		134 / 1	35	1 7	81 05	35	—	2253	5				"		
		332 / 3	33	2 9	61 45	33	—	2241	6				B.D.		
		235 / 2	36	1 9	40 50	36	—	2251	7				F/		
		313 / 3	14	3 5	0 00	14	—	2256	8				"		
				5 7	180 —	1	—	2212	9				BD		
		413 / 4	14	4 3	180 20	14	—	2227	10				F/		
		519 / 5	20	5 4	262 25	20	—	2216	11				"		
		619 / 6	20	6 5	236 —	20	—	2205	12				BD		
	—	423 / 4	24	4 8	206 45	24	—	2222	13				F/		
		640 / 6	41	6 6	256 45	41	—	2204	14				"		
		840 / 8	41	7 9	241 30	41	—	2191	15				BD		
		644 / 6	45	6 3	226 50	45	—	2207	16				F/		
		962 / 9	63	9 1	244 50	63	—	2179	17				B.D.		
									18						
									19						
									20						
									21						

Add'n'l Inform.

F.B. 634 Pg. 142

Topography Description Legend:
Side Hill.....S.H. Bottom Draw B.D.
Side of Draw S.D. Bottom Wash B.W.
Side of Ridge S.R. Top of Ridge T.R.
Head of Draw H.D. Toe of Slope..T.S.

Inters. of Draws V.D's Break in Slope..Bk.S. Steep Slope.....S.S. Top of Cliff.....T.Cl. Bottom of Cliff..B.Cl. Top of Spur.....T.Sp. Bottom Canyon..B.Cn.

Side of Canyon S.Cn. Top of Bank...T.B. Bottom of Bank.B.B. Top of Cut.....T.C. Bottom of Cut..B.C. Top of Fill.....T.F. Bottom of Fill.B.F.

Saddle .....Sa. Swale .....Sw. Flat .....Fl. Stream .....Str. Trail .....Tr. Pavement .....Pvt. Edge of Road E.Rd.

Transfer Rd. Tr.Rd. Fence .....Fn. Int. Fences.V.Fns. Ditch .....Di. Telephone Pole T.P. Power Pole...P.P. Culvert .....Cul.

Oak-O. Fir-Fr. Pine-Pi. Cedar-Ce. Sycamore .....Sy. Eucalyptus .....Eu. Plus combinations of these and all common standard abbreviations.

Form 301 10M 3-34

PLEASE RETURN TO
LOS ANGELES COUNTY SURVEYOR
700 HALL OF RECORDS

NOTE: ANY ADDITIONS OR CHANGES ON THIS SHEET MUST BE MADE OR CIRCLED IN RED INK, WITH DATE AND NAME OF PERSON MAKING CHANGE

Do not extend notes this side of this line

Transit at	Sight on	Stadia Intercepts	Stadia Distance	Stadia Rod—	Horizontal Angle 0° to 360° Right	Horiz. Distance	+ — Vertical Angle	Elevation of Point	+ Back Sight	+ — Difference Elevation	Height of Instrument	+ — Vertical Distance	REMARKS Station	Left	Right
62 (?)	B.C.				° '		° '	232.7	1 5'		? 237.8				
								(?) ~~234.0~~			? 239		℄ 52+80		
		1154			° '		° '		2						
		11	55	—	168.05	49	18.25	210.3					Invert Flow Line 42" corr. iron culv		
		1150							3				West edge		
		11	51	11°	168.55	50	9.35	218.5					Top 42" corr. iron pipe		
		1145							4						
		11	46	11°	149.25	44	12.20	217.3					S.B.		
		1155							5						
		11	56	11°	152.40	53	13.30	214.0					T.S. + T.B		
		1157							6						
		11	58	11°	155.20	54	14.35	212.6					B.D - 2' wide		
		1163							7						
		11	64	11°	156.25	62	9.15	216.7					T.B		
		1174							8						
		11	75	11°	158.10	74	7.25	217.3					T.S		
		1161							9						
		11	62	11°	135.—	60	9.25	216.7					T.S.		
		1067							10						
		10	68	10°	140.20	66	9.40	216.4					T.B		
		1169							11						
		11	70	11°	141.35	68	9.50	215.0					B.D - 3'		"
		1093							12						
		9	73	9°	142.15	71	9.40	216.9					T.B		
		876							13						
		8	77	8°	146.15	75	9.25	217.5					T.S		
		1092							14						
		10	93	10°	141.20	93	3.15	222.6					S.B		
		1089							15						
		10	90	10°	134.20	88	7.15	216.5					B.D.	3'	"
		759							16						
		7	90	7°	132.05	88	7.30	219.1					T.B		
		755							17						
		7	86	7°	124.—	85	7.25	219.8					T.S		
		996							18						
		9	97	9°	117.05	97	0.20	228.3					S.B.		
		1104							19						
		10	105	11	125.45	105	3.25	220.6					T.S.		
		1211							20						
		11	112	12°	130.05	112	3.10	219.6					T.B		
		1114							21						
		10	115	11°	131.30	114	4.10	218.6					B.D.	6' wide	

Add'n'l Inform.

Notes Red. _____ Platted _____ Job No. 8108 Division No. V F.B. 634 Pg. 143
Date _____ Date _____ Survey of Palos Verdes Drive South
Notes Chkd. _____ Checked _____ Survey by D. Moore Notes Moore Date 4-10-36
Date _____ Date _____ Map No. _____ Indexed A. C. Johnson Date _____

Form 301 10M 3-34

PLEASE RETURN TO
LOS ANGELES COUNTY SURVEYOR
700 HALL OF RECORDS

NOTE: ANY ADDITIONS OR CHANGES ON THIS SHEET MUST BE MADE OR CIRCLED IN RED INK, WITH DATE AND NAME OF PERSON MAKING CHANGE

Do not extend notes this side of this line

Transit at	Sight on	Stadia Intercepts	Stadia Distance	Stadia Rod	Horizontal Angle 0° to 360° Right	Horiz. Distance	+ − Vertical Angle	Elevation of Point	+ Back Sight	+ − Difference Elevation	Height of Instrument	+ − Vertical Distance	REMARKS Station	Left	Right
2+80	BC	527	128	8°	122 15'	127	3 35'	2219	1		2378		T.S.		
		7									2381				
		922							2				T.B.		
		8	123	9°	118 40'	123	3 10'	2215							
		1121							3				B.D.		
		10	122	11°	117 50'	122	2 55'	2187							
		1118							4						
		10	119	11°	115 35'	119	3 -	2206					" N 7.5		
		809							5						
		7	110	7 2	111 10'	110	—	2306					S.B.		
									6						
									7						
26+57	26+00							(?) 1178	46		1224		℄ 26+57		
		1115							8						
		11	16	11°	58 20'	15	10 45'	1087					BD 4' wide 11' deep		
		831							9						
		8	32	8°	74 50'	32	6 45'	1109					" 4' " 11' "		
									10						
			149		299 50'	5	—	1075					" 3' " 11' "		
		1128							11						
		11	29	17°	239 45'	28	7 30'	1018					" 3' " 10' "		
		1191							12						
		11	92	14°	243 10'	90	5 10'	956					" 3' " 12' "		
		1224							13						
		11	125	19°	248 45'	124	4 45'	932					" 4' " 15' "		
		1150							14						
		10	151	27°	238 55'	151	2 40'	885					" 4' " 10' "		
		1159							15						
		11	60	15°	241 10'	59	8 25'	988					" 4' " 12' "		
									16						
27+04	26+00							(?) 1517	39		1556		℄ 27+04		
		1195							17						
		11	96	12°	48 50'	87	17 25'	1162					B.D. 3' wide 12' deep		
		1210							18						
		11	111	12°	47 30'	106	12 40'	1199					" 4' " 10' "		
		835							19						
		7	136	8°	46 30'	131	11 20'	1215					" 4' " 12' "		
		1149							20						
		10	150	11°	48 25'	147	8 40'	1222					" 4' " 12' "		
									21						

Add'n'l Inform.

Topography Description Legend:
Side Hill....S.H. Bottom Draw.B.D.
Side of Draw.S.D. Bottom Wash B.W.
Side of Ridge.S.R. Top of Ridge.T.R.
Head of Draw H.D. Toe of Slope..T.S.

Trav'sed Rd. Tr. Rd. Fe. Fe. Fence ....V. Fns. Int. Fences. Ditch ....Di. Telephone Pole T.P. Power Pole....P.P. Culvert ....Cul.

Saddle ....Sa. Swale ....Sw. Flat ....Fl. Stream ....Str. Trail ....Tr. Pavement ....Pvt. Edge of Road E.Rd.

Side of Canyon S.Cn. Top of Bank ..T.B. Bottom of Bank B.B. Top of Cut ....T.C. Bottom of Cut ..B.C. Top of Fill ....T.F. Bottom of Fill B.F.

Inters. of Draws, V.D's Break in Slope Br.S. Steep Slope....S.S. Top of Cliff ..T.Cl. Bottom of Cliff B.Cl. Top of Saur....T.Sp. Bottom Canyon..B.Cn.

Oak-O. Pg-Pf. Pine-Pi. Cedar-Ce. Sycamore ....Sy. Eucalyptus ....Eu. Plus combinations of these and all common standard abbreviations.

FB 634 Pg 44

Form 381 10M 3-34

PLEASE RETURN TO
LOS ANGELES COUNTY SURVEYOR
700 HALL OF RECORDS

NOTE: ANY ADDITIONS OR CHANGES ON THIS SHEET MUST BE MADE OR CIRCLED IN RED INK, WITH DATE AND NAME OF PERSON MAKING CHANGE

Do not extend notes this side of this line

Transit at	Sight on	Stadia intercepts	Stadia Distance	Stadia Red—	Horizontal Angle 0° to 360° Right	Horiz. Distance	+ − Vertical Angle	Elevation of Point	+ Back Sight	+ − Difference Elevation	Height of Instrument	+ − Vertical Distance	REMARKS Station
					° ′		° ′						
34+50	BC			—				(?) 2045	4 9		(?) 2094		E 34+50
		642											
		5	148	6°	149 10	135	13 20	1738					34A
		655											
		5	156	6°	276 50	145	15 —	1648					34B
34B	34+50			—				1648	4 1		1689		34B
		1140											Top 20 vertical
		9	241	10°	108 45	221	16 50	923					B.O. - 5' Mk.
		1103											
		9	204	10°	107 45	180	19 45	940					" 4' "
		1145											
		10	146	17°	109 10	123	23 35	985					" 4' "
		1128											
		10	129	17°	117 05	104	26 —	1012					" 3' "
		1110											
		10	111	17°	112 45	81	31 10	1028					" 3' "
		1108											
		10	109	11°	124 50	69	37 05	1055					" 3' "
		1195											
		11	96	15°	122 15	51	42 10	1061					" 3' "
		1200											
		11	101	12°	82 45	40	51 —	1069		62 0		60 0	" 4' "
		1179											
		11	80	18°	57 45	28	54 15	(?) 1122		56 7		38 7	" 4' "
		1190											
		11	91	12°	22 05	65	32 20	1158		53 1		41 1	" 3' "
		1116											
		10	117	11°	25 30	104	19 25	1213					" 3' "
		1150											
		10	151	11°	28 40	145	13 05	1247					" 3' "
		1126											
		9	227	15°	23 40	225	5 20	1330					" 2' "
34A	34+50			—	4			1738	4 8		1786		34A
		1188											
		11	89	22°	337 10	80	18 05	1304					B.D. - 3' "
		1113											
		10	114	14°	335 05	100	20 20	1274					" 3' "
		1108											
		9	209	15°	331 30	198	13 05	1175					" check 4' "

Date
Book
Page
Surveyed by
Plotted
Traced
Checked
Book
Page
Surveyed by
Plotted
Traced
Checked
Date
H.B. No.
Date
H.B. No.

Form 381 10M 8-54

PLEASE RETURN TO
LOS ANGELES COUNTY SURVEYOR
700 HALL OF RECORDS

NOTE: ANY ADDITIONS OR CHANGES ON THIS SHEET MUST BE MADE OR CIRCLED IN RED INK, WITH DATE AND NAME OF PERSON MAKING CHANGE

Do not extend notes this side of this line

Transit at	Right or	Rod at (Stations)	Middle Distance	Circle Rod→	Horizontal Angle 0° to 360° Right	Horiz. Distance	+ / −	Vertical Angle	Elevation of Point	+ Back Sight	+ / −	Difference Elevation	Height of Instrument	+ / −	Vertical Distance	REMARKS Station	Left	Right
HA	34150	11 61																
		11	82	12°	346 05	62	−	29 15	1317				(?) 1786			B.D.	3'	wide
		11 50																
		11	51	18°	310 05	25	−	42 15	1352								3'	"
		11 55																
		11	36	21°	237 25	25	−	32 40	1412							V.D.	4'	"
		1210																
		11	111	22°	106 10	111	+	1 05	1586							13.D	8'	"
		1185																
		11	86	12°	116 40	85	−	6 50	1565							"	4'	"
		1162																
		11	62	11°	128 55	59	−	12 −	1550							"	3'	"
		1148																
		11	50	11°	132 05	46	−	16 10	1542							"	4'	"
		1122																
		11	23	17°	117 10	21	−	18 05	1547							"	4'	"
		1137																
		11	38	18°	185 20	31	−	25 15	1459							"	4'	"
		1148																
		11	49	11°	201 40	31	−	35 20	1445							"	3'	"
		1135																
		11	40	11°	235 40	33	−	23 30	1529							B. Side D	2'	"
		1140																
		11	64	17°	221 30	60	−	7 40	1536							" " "	3'	"
		724																
		6	122	7°	217 20	118	+	10 35	1937							" " "	2'	"
		1168																T. Bk
		10	169	11°	204 10	161	+	12 35	2037							" " "	1'	wide

Notes Ck'd by Drew	Survey of Palos Verdes Drive Sth
Map No. B-1082-3	W. O. 8108 Tape No. ____ St'd ____ °F.
Office Work Wood	Surveyed by ____ Woods
Checked Drew	Notes ____ Date 10-27-37
Date 11-3-37	Indexed A. C. Johnson 10-28-37

F.B. 634 Pg. 147

Note: Any Additions or Changes on This Sheet Must be Made in Red Ink or Circled in Red With Date and Name of Person Making Change

Do not extend notes this side of this line

RETURN TO
LOS ANGELES COUNTY SURVEYOR
700 HALL OF RECORDS

FORM 247 10M 11-36

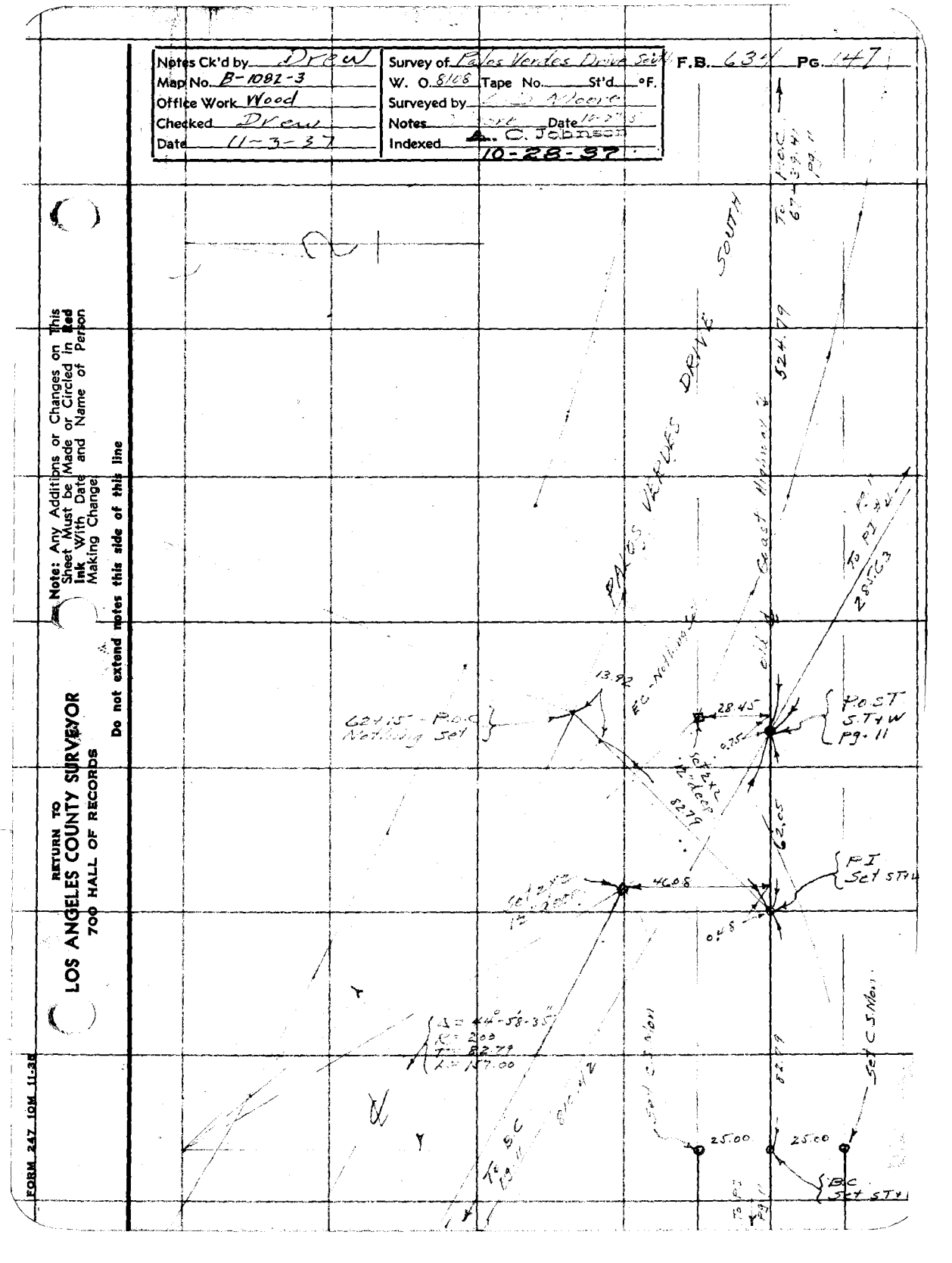

RETURN TO
LOS ANGELES COUNTY SURVEYOR
700 HALL OF RECORDS

Note: Any Additions or Changes on This Sheet Must be Made or Circled in **Red Ink** With Date and Name of Person Making Change.

Do not extend notes this side of this line

F.B. 634 PG. 148

Form 307 5M 11-35

PLEASE RETURN TO
LOS ANGELES COUNTY SURVEYOR
700 HALL OF RECORDS

NOTE: ANY ADDITIONS OR CHANGES ON THIS SHEET MUST BE MADE OR CIRCLED IN RED INK, WITH DATE AND NAME OF PERSON MAKING CHANGE

Do not extend notes this side of this line

Profile No. _____ Notes Red. _____ Plotted _____ Job No. 8108 Division No. V F.B. C34 PG. 149
X-Sec. No. _____ Date _____ Date _____ Survey of Palos Verdes Drive East
Notes Cked. _____ Checked _____ Survey by Wilcox Notes _____ Date 10-27-37
Date _____ Date _____ Map No. _____ Indexed _____ Date 10-28-37

STATION	B. S.	H. I.	F. S.	ELEV.	
B.M.	[illegible]	184	44	173 674	B.M. - USC & GS. B.M. - W-168 - 145' E & 40' N of Inter. Coast Hwy and Portuguese Bend Rd. FB 634-17
T.P.	11 655	196	260	040 184 605	
T.P.	10 325	206	080	505 195 755	
T.P.	10 600	216	525	155 205 925	
T.P.	8 445	[illegible]	430	560 215 965	
B.M.	360	215	674	10 095 [illegible]	B.M. C.S. Mon. R.W. 20 ft. [illegible] Station 7+68.3'
T.P.	5 490	210	124	1 355 204 624	
T.P.	2 075	210	862	0 425 199 790	
T.P.	[illegible]	215	135	0 600 206 265	
B.M.	0 930	[illegible]	120	[illegible] 32 [illegible]	B.M. [illegible]
T.P.	[illegible]	201	730	270 206 745	
T.P.	[illegible]	[illegible]	915	615 [illegible] 085	
B.M.	1 115	[illegible]	[illegible]	3 055 197 745	B.M. [illegible]
T.P.	1 600	220	695	[illegible] 208 [illegible]	
T.P.	[illegible]	230	480	[illegible] 219 [illegible]	
[illegible]	[illegible]	[illegible]	[illegible]	1 350 [illegible]	[illegible]
T.P.	[illegible]	220	080	[illegible] 219 215	FB. 634 - 17
T.P.	3 800	212	695	210 208 795	
B.M.	4 615	208	520	869 203 905	B.M. C.S. Mon. R.W. 40 ft. left of B.C. survey Station 32+06.31
T.P.	6 460	204	115	10 865 197 655	1x1 edge of old road
T.P.	11 300	215	185	0 230 203 885	

Additional Bench Levels over Palos Verdes Drive South

Form 307 5M 11-35

PLEASE RETURN TO
LOS ANGELES COUNTY SURVEYOR
700 HALL OF RECORDS

NOTE: ANY ADDITIONS OR CHANGES ON THIS SHEET MUST BE MADE OR CIRCLED IN RED INK, WITH DATE AND NAME OF PERSON MAKING CHANGE

Do not extend notes this side of this line

F.B. 634 PG. 150 | Job No. 8108 Division No. V | Profile No. | Plotted Date | Notes Red Date | X-Sec. No. | Checked Date | Survey of Dana Valley Drive | Notes Chkd. Date | Survey by Myers | Notes Scale | Indexed Date | Date

STATION	B. S.	H. I.	F. S.	ELEV.	
		215 185			
B.M.	0262	0220	0661	2945	740 B.M. Top of C.S. Mon. 12" deep. F.I. No. 3
T.P.	1	1	2	1	1
T.P.	1	1	2	1	1
T.P.	1	1	2	1	1
T.P.	1	1	2	1	1
T.P.	1	1	2	1	1
T.P.	1	1	2	1	1
B.M.	1	1	2	1	1
T.P.	1	1	2	1	1
T.P.	1	1	2	1	1
T.P.	1	1	2	1	1
B.M. No 3	1	1	2	1	1
T.P.	1	1	2	1	1
B.M. No 2	1	1	2	1	1
B.M. No 1	2875	288	160	287	285
T.P.	0265	277	455	1370	276
T.P.	1	1	2	1	1
T.P.	1	1	2	1	1
T.P.	1	1	2	1	1
T.P.	1	1	2	1	1
B.M.	6355	228	350	11090	221

B.M. No 3 Fd. 602-62 ft. S of cor. in fence W of N-S cor. in fence. Cor. is at E end of fence. Fd. 2" I.P. & tag. 20' S. of fence. Elev. 306.870

B.M. No 2 Fd. 2" I.P. & tag - 6" high - top of mon. - E side of dead oak. 117 ft. left of sta. 45+00 Hdg. W. Fd. 2-6" pine pegs. Adj. elev. 287.285 F.B. 634 - 18

B.M. C.S. Mon. flush. B/w. 40' left of sta. 45+50

Form 307 5M 11-35

PLEASE RETURN TO
LOS ANGELES COUNTY SURVEYOR
700 HALL OF RECORDS

NOTE: ANY ADDITIONS OR CHANGES ON THIS SHEET MUST BE MADE OR CIRCLED IN RED INK, WITH DATE AND NAME OF PERSON MAKING CHANGE

Do not extend notes this side of this line

STATION	B. S.	H. I.	F. S.	ELEV.		
		228 350				
T.P.	[illegible]	[illegible] 350	3 205	225 145		
T.P.	11 755	246 990	1 [illegible]	[illegible] 225		
T.P.	1 [illegible]	236 950	11 [illegible]	235 545		
B.M.	3 740	230 520	10 200	[illegible] 780	B.M. Top of [illegible] Mon [illegible] of [illegible] 57+12.76	
T.P.	11 [illegible]	238 [illegible]	3 [illegible]	[illegible] 190		
B.M. [illegible]			7 [illegible]	231 [illegible]	B.M. [illegible]	

F. B634 PG. 152 | Job No. | Division No. | Notes Red. | Plotted | Profile

Survey of | Date | Date | No.

Survey by | Notes | Notes Chkd. | Checked | X-Sec.

Indexed | Date | Date | Date | No.

Form 307 5M 11-35

PLEASE RETURN TO
LOS ANGELES COUNTY SURVEYOR
700 HALL OF RECORDS

Do not extend notes this side of this line

NOTE: ANY ADDITIONS OR CHANGES ON THIS SHEET MUST BE MADE OR CIRCLED IN RED INK, WITH DATE AND NAME OF PERSON MAKING CHANGE

STATION	B. S.	H. I.	F. S.	ELEV.

Form 307 5M 10-34

PLEASE RETURN TO
LOS ANGELES COUNTY SURVEYOR
700 HALL OF RECORDS

NOTE: ANY ADDITIONS OR CHANGES ON THIS SHEET MUST BE MADE OR CIRCLED IN RED INK, WITH DATE AND NAME OF PERSON MAKING CHANGE

Do not extend notes this side of this line

Profile No. ____ Notes Red. ____ Platted ____ Job No. 8108 Division No. V L. B. 634 Pg. 153
X-Sec. ____ Date ____ Date ____ Survey of Palos Verdes Drive South
No. ____ Notes Chkd. ____ Checked ____ Survey by Pierce Notes Scott Date 11-8-37
Date ____ Date ____ Map No. ____ Indexed C. Johnson Date 11-17-37

STATION	B. S.	H. I.	F. S	ELEV.			Grade 20'L	Grade ℄	Grade 20'R
B.M.W-168	10 00	183 67		173 67	B.M. U.S.C. & G.S. B.M.-W-168. 140 ft. E & 40 ft. N. of intersection Coast Hwy. & Portage Rd. F.B. 634-17				
T.P.	11 26	194 62	0 31	183 36					
T.P.	10 15	204 60	0 17	194 45					
T.P.	6 60	200 44	10 76	193 84					
-(4+25)			12 6	187 8	℄ Sta.	14'	188.1	187.8	188.9
"			12 2	188 2	11' Right				
"			12 3	188 1	14' "				
"			13 0	187 4	11' Left				
"			13 5	186 9	14' "				
-(4+00)			11 4	189 0	℄	15'	189.13	188.91	190.03
-(3+50)			8 9	191 5	℄	17.5	191.04	190.97	192.24
-(3+00)			6 4	194 0	℄	20'	192.76	192.94	194.46
-(2+50)			3 6	196 8	℄		194.15	194.63	196.42
T.P.	8 11	206 37	2 18	198 26					
-(2+00)			7 3	199 1	℄		195.41	196.01	197.95
-(1+50)			5 3	201 2	℄		196.47	197.12	199.11
-(1+00)			3 1	202 7	℄		197.28	197.93	199.92
-(0+59.50			3 1	203 2	℄ BC		197.70	198.35	200.34
0+0.1.75			3 1	202 7	℄ SC		198.03	198.68	200.67
+50			5 0	201 4			197.97	198.62	200.61
1+00			7 5	198 9			197.64	198.29	200.28

Construction ℄ Profile

Form 307 5M 10-34

PLEASE RETURN TO
LOS ANGELES COUNTY SURVEYOR
700 HALL OF RECORDS

NOTE: ANY ADDITIONS OR CHANGES ON THIS SHEET MUST BE MADE OR CIRCLED IN RED INK, WITH DATE AND NAME OF PERSON MAKING CHANGE

Do not extend notes this side of this line

L.B. 6324 P.G. 154 Job No. 8108 Division No. V Notes Red Plotted Profile
Survey of Palos Verdes Drive South Date Date No.
Survey by A.C. Johnson Notes Scott Notes Chkd. Checked X-Sec.
Indexed Date Date Date No.

STATION	B. S.	H. I.	F. S	ELEV.		Grade 20'L	Grade ℄	Grade 20'R
		206 37						
1+50			10 4	196 0	℄	196.99	197.64	199.63
2+00			11 2	195 2	℄	196.06	196.71	198.70
+50			9 9	196 5	℄	194.85	195.50	197.49
3+00			7 8	198 6	℄	193.38	194.03	196.02
+50			10 5	195 8	℄	191.87	192.52	194.51
T.P.	0 73	196 58	10 52	195 85				
4+00			6 1	195 5	℄	190.37	191.02	193.01
T.P.	8 98	193 99	11 57	185 01				
4+38.53			10 8	185 2	℄	189.39	190.04	192.03
+50			10 5	185 5	℄			
+60.30			11 2	182 6	℄	188.98	189.63	
+82.12			11 1	182 9	℄		189.34	
+82.77			11 1	182 9	℄		189.34	
5+00			10 6	185 4	℄		189.18	
+24.34			11 5	182 5	℄		189.10	191.09
+50			10 1	183 9	℄		189.14	191.13
T.P.	11 14	205 10	0 03	193 96				
6+00			9 6	195 5			189.71	191.70
+18.73			5 6	199 5		189.38	190.03	192.02
+50			2 8	202 3		189.91	190.56	192.55

Form 307 5M 11-35

PLEASE RETURN TO
LOS ANGELES COUNTY SURVEYOR
700 HALL OF RECORDS

NOTE: ANY ADDITIONS OR CHANGES ON THIS SHEET MUST BE MADE OR CIRCLED IN RED INK, WITH DATE AND NAME OF PERSON MAKING CHANGE

Do not extend notes this side of this line

STATION	B. S.	H. I.	F. S.	ELEV.		Grade 20'L	Grade ℄	Grade 20'R
		[illegible]						
[illegible]	[illegible]	216 59	0 24	204 86				
7+00			5 9	[illegible]		190.72	191.37	193.36
[illegible]	[illegible]	225 [illegible]	0 31	[illegible]				
7+50			3 7	221 [illegible]		191.42	192.07	194.06
8+00			[illegible] 5	[illegible] 8		192.05	192.68	194.65
+50			6 5	[illegible] 8		192.75	193.18	194.75
+[illegible]			[illegible]	[illegible]	S.S. Top of [illegible] 12" deep	193.36	193.49	194.76
9+00			9 [illegible]	215 6		193.68	193.63	194.72
B.M.	[illegible]	[illegible] 34	[illegible]	[illegible]	B.M. { [illegible] - 18" deep 40'L - 9+68.31 [illegible]			
[illegible]			5 9	[illegible]		194.66	194.09	194.86
+68.31			[illegible]	[illegible]	S.S. Top [illegible]	195.01	194.[illegible]	194.85
[illegible]			6 [illegible]	[illegible] 6		195.56	194.54	194.86
T.P.	0 39	205 01	[illegible]	[illegible]				
10+50			9 2	195 8	℄	196.25	195.00	195.09
T.P.	0 23	194 20	11 04	193 97				
T.P.	2 86	185 71	11 35	182 85				
11+00			4 0	181 7	℄	196.72	195.45	195.52
+50			7 3	178 4	℄	197.18	195.91	195.98
12+00			3 7	182 6	℄	197.63	196.36	196.43
T.P.			1 20	184 51				

Profile No. ____ Notes Red. ____ Plotted ____ Job No. 8108 Division No. V F. B. 634 PG. 155
X-Sec. No. ____ Date ____ Date ____ Survey of Palos Verdes [illegible] South
Notes Chkd. ____ Checked ____ Survey by Moore Notes Scot Date 11-8-37
Date ____ Date ____ Map No. ____ Indexed [illegible] Date 11-19-37

Form 307 5M 11-35

PLEASE RETURN TO
LOS ANGELES COUNTY SURVEYOR
700 HALL OF RECORDS

NOTE: ANY ADDITIONS OR CHANGES ON THIS SHEET MUST BE MADE OR CIRCLED IN RED INK, WITH DATE AND NAME OF PERSON MAKING CHANGE

Do not extend notes this side of this line

STATION	B. S.	H. I.	F. S.	ELEV.		20'L	℄	20'R
T.P.	[illegible]	[illegible]		[illegible]				
[illegible]			75	[illegible]	℄	198.09	196.82	196.89
T.P.	754	20513	006	195.59				
13+00			[illegible]	[illegible]	℄	198.54	197.27	197.34
+50			39	[illegible]	℄	[illegible]	197.73	197.80
T.P.	842	20530	825	[illegible]				
[illegible]			92	196.1	℄	199.45	198.18	198.25
+50			[illegible]	[illegible]	℄	199.91	198.64	198.71
15+00			54	[illegible]	℄	200.26	198.99	199.06
+50			33	[illegible]	℄	[illegible]	[illegible]	[illegible]
[illegible]			[illegible]	[illegible]	℄	[illegible]	[illegible]	199.19
[illegible]			11	[illegible]	℄	[illegible]	[illegible]	198.96
T.P.	[illegible]	205 03	071	[illegible]				
[illegible]			+03	[illegible]	℄	[illegible]	198.46	198.53
			+[illegible]	[illegible]	℄	199.11	197.84	197.91
[illegible]			25	[illegible]	℄	198.39	197.12	197.19
[illegible]			[illegible]	[illegible]	℄	197.67	196.40	196.47
T.P.	[illegible]	[illegible]	[illegible]	[illegible]				
19+00			[illegible]	191.8	℄	196.95	195.68	195.75
+50			56	[illegible]	℄	196.22	194.95	195.02
[illegible]			63	[illegible]	℄	195.50	194.23	194.30

F. B. 634 PG. 156 Job No. 8168 Division No. V Notes Red. Plotted Profile
Survey of [illegible] Date Date No.
Survey by [illegible] Notes [illegible] Checked X-Sec.
Indexed [illegible] Date Date No.

Form 307 5M 11-35

PLEASE RETURN TO
LOS ANGELES COUNTY SURVEYOR
700 HALL OF RECORDS

NOTE: ANY ADDITIONS OR CHANGES ON THIS SHEET MUST BE MADE OR CIRCLED IN RED INK, WITH DATE AND NAME OF PERSON MAKING CHANGE

Do not extend notes this side of this line

STATION	B. S.	H. I.	F. S.	ELEV.		Grade 20' L	Grade ℄	Grade 20' R
		196.56						
20+50			42	192.4	℄	194.78	193.51	193.58
T.P.	6.48	202.12	0.92	195.64				
21+00			57	196.4	℄	194.03	192.79	192.86
+50			38	198.3		193.32	192.07	192.16
22+00			49	197.2	℄	192.46	191.35	191.50
+21.78 SC			[illegible]	[illegible]	℄ [illegible]	192.03	191.04	191.26
+50			54	196.7	℄	191.50	190.63	190.92
23+00			18	200.3	℄	190.53	189.90	190.32
[illegible]	[illegible]	[illegible]	4.38	[illegible]	C.S. [illegible] 22+21.78 [illegible]			
[illegible]			+48	210.8	℄	189.70	189.18	189.67
+82.84			+50	211.0	℄ 2x2 [illegible]	189.21	188.71	189.21
24+[illegible]			+05	206.5	℄	188.96	188.46	188.96
+50			95	196.5	℄	188.24	187.74	188.24
25+00			38	202.2	℄	187.51	187.01	187.51
+50			04	205.6	℄	186.91	186.41	186.91
+51.6			14	204.6	℄ 2x2 [illegible]	186.84	186.34	186.84
T.P.		202	11.35	194.60				
26+00			36.4	166.0	℄	186.56	186.06	186.56
+25			65.4	137.0	℄	186.47	185.97	186.47
+57			84.4	118.0	℄	186.46	185.96	186.46

Profile No. ____ Notes Red. ____ Plotted ____ Job No. [illegible] Division No. [illegible]
X-Sec. No. ____ Date ____ Date ____ Survey of [illegible]
Notes Chkd. ____ Checked ____ Survey by [illegible] Notes [illegible] Date ____
Date ____ Date ____ Map No. ____ Indexed C. Johnson Date 11-19-37

F.B. 634 PG. 157

Form 307 5M 11-35

PLEASE RETURN TO
LOS ANGELES COUNTY SURVEYOR
700 HALL OF RECORDS

NOTE: ANY ADDITIONS OR CHANGES ON THIS SHEET MUST BE MADE OR CIRCLED IN RED INK, WITH DATE AND NAME OF PERSON MAKING CHANGE

Do not extend notes this side of this line

F. B. 474 PG. 158 | Job No. [illegible] | Division No. [illegible] | Profile No. | X-Sec. No.

Survey of [illegible] | Notes Red | Plotted

Survey by [illegible] | Notes [illegible] | Date | Notes Chkd. | Date | Checked | Date

Indexed A. C. Tabb | Date | Date

STATION	B. S.	H. I.	F. S.	ELEV.		Grade 20'L	Grade ℄	Grade 20'R
		202.37						
27+00			5	197.1	℄	186.61	186.11	186.61
+45.5			33	199.1	℄ 2'x2'x2' deep	187.03	186.53	187.03
28+00			25	201.9	℄	187.40	187.10	187.40
FIP	541	207.30	045	[illegible]	27+50	187.97	186.47	187.97
28+50			30	203.3	℄	188.35	187.85	188.35
29+00			45	202.8	℄	187.40	186.40	187.10
+50			32	209.1	℄	189.85	189.35	189.85
+66.28			34	203.9	℄ 2'x2'x2' deep			
30+00			48	202.5	℄	190.50	190.00	190.00
+50			62	201.1	℄	191.22	190.55	191.35
31+00			62	201.1	℄	192.15	191.60	192.07
+50			92	198.1	℄	193.17	192.35	192.72
32+00			109	196.4	℄	194.07	193.10	193.34
+06.39 P.C.			117	195.6	℄	194.22	193.20	193.42
P.T.			340	202.90	C.S.Pkt. -15°00'00" -402 Sta. 32+06.39 P.C. P.T. 340.91			

Form 307 5M 10-37

PLEASE RETURN TO
LOS ANGELES COUNTY SURVEYOR
700 HALL OF RECORDS

NOTE: ANY ADDITIONS OR CHANGES ON THIS SHEET MUST BE MADE OR CIRCLED IN RED INK, WITH DATE AND NAME OF PERSON MAKING CHANGE

Do not extend notes this side of this line

Profile No. _____ Notes Red. _____ Plotted _____ Job No. _____ Division No. _____

X-Sec. No. _____ Date _____ Date _____ Survey of _____ F. B. _____ Pg. _____

Notes Chkd. _____ Checked _____ Survey by _____ Date 6-37

Date _____ Date _____ Map No. _____ Notes _____ Date 11-19-37

STATION	B. S.	H. I.	F. S.	ELEV. ℄	Left	℄	Right
					Head / Cut or Fill / Slope	Cut or Fill	Cut or Fill / Slope / Head
– (2+75)	52	1930		1878	6.2 / 186.8	F1.3 / 17.0	Grade	F0.5 / 15.8	4.6 / 19.2
– (2+[illegible])	52	1901.2		1890	6.1 / 188.1	F1.5 / 17.5	C0.1	F0.5 / 16.3	4.6 / 18.8
– (3+50)	52	1967		1915	5.7 / 191.0	Grade / 17.5	C0.5	C1.3 / 18.8	3.2 / 19.5
– ([illegible])	52	1951		1902	5.9 / [illegible]	F0.6 / 21.7	C1.1	C2.1 / 20.1	+2.5 / 17.5
– ([illegible])	52	1930		1906	5.7 / 196.3	F1.1 / [illegible]	C2.2	C3.3 / 20.7	– .9 / 20.1
[illegible]	52	[illegible]		1911	5.6 / [illegible]	F1.2 / [illegible]	C3.1	C2.5 / 21.5	– .8 / 19.5
[illegible]	52	[illegible]		[illegible]	5.7 / 199.7	C1.2 / 23.2	C4.1	C2.1 / 21.1	2.8 / 21.2
[illegible]	51	2078		2027	5.1 / 201.7	C1.3 / 25.3	C4.8	C2.2 / 22.2	5.7 / 22.1
– ([illegible])	52	[illegible]		2032	5.7 / [illegible]	C5.0 / 25.0	C4.8	C2.1 / 22.2	5.1 / 22.2
+ 24 (CM 39)	52	2079		2027	3.9 / 204.0	C6.0 / 25.0	C4.0	C1.6 / 21.6	5.6 / 22.3

Form 307 5M 10-37

PLEASE RETURN TO
LOS ANGELES COUNTY SURVEYOR
700 HALL OF RECORDS

NOTE: ANY ADDITIONS OR CHANGES ON THIS SHEET MUST BE MADE OR CIRCLED IN RED INK, WITH DATE AND NAME OF PERSON MAKING CHANGE

F. B. 634 Pg. 18 | Job No. 5 | Division No. 6 | Notes Red. | Plotted | Profile
Survey of | Date | No.
Survey by | Notes | Notes Chkd. | Checked | X-Sec.
Indexed 4-6-37 | Date | Date | Date | No.

Do not extend notes this side of this line

STATION	B. S.	H. I.	F. S.	ELEV.					
	5.2	206.6			2.4 / 204.2	C 2.8 / 25.0	C 2.8	F 12.5 / 23.2	4.8 / 201.8
	5.0				2.0 / 203.5	C 2.9 / 25.7	C 1.3	F 11.8 / 23.7	6 / 197.7
							Grade		
	5.2	206.2			4.7 / 201.5	C 2.1 / 27.8	F 1.6	F 3.8 / 23.7	5.4 / 195.5
	4.7	199.7			+ 8.4 / 200.7	C 0.6 / 28.6	F 1.5	F 1.2 / 24.5	6.8 / 192.9
							Grade		
	4.7	201.5			5.8 / 195.7	C 5.0 / 30.7	C 1.0	F 1.3 / 23.2	11.7 / 189.8
	4.5	199.3			1.0 / 203.7	C 13.0 / 33.5	C 2.6	F 8.2 / 34.1	17.3 / 185.0
	4.5	203.4			+ 1.4 / 201.8	C 2.0 / 27.4	C 3.4	F 14.2 / 37.2	16.7 / 153.7
							Grade		
	4.7	195.2			1967	C 6.3 / 26.3	F 0.5	F 11.6 / 38.4	13.8 / 181.4
	4.7	194.1			2.2 / 191.9	F 1.5 / 23.2	F 6.8	F 11.2 / 36.3	2.3 / 181.5
	4.7	193.3			2.2 / 191.1	F 3.7 / 26.5	F 7.2		

Form 307 5M 11-35

PLEASE RETURN TO
LOS ANGELES COUNTY SURVEYOR
700 HALL OF RECORDS

NOTE: ANY ADDITIONS OR CHANGES ON THIS SHEET MUST BE MADE OR CIRCLED IN RED INK, WITH DATE AND NAME OF PERSON MAKING CHANGE

Do not extend notes this side of this line

STATION	B. S.	H. I.	F. S.	ELEV.	Left: Red Elev	Left: Cut or Fill Dist from ℄	℄: Cut or Fill	Right: Cut or Fill Dist from ℄	Right: Red Elev
5+24.34	50	187.5		1825			F6.6	F 11.6 / 37.5	7.4 / 181.1
5+50	48	188.7		1839			F5.2	F 9.4 / 35.1	7.0 / 181.7
5+74		200.3	10.9	1894			Grade		
5+84		200.3						Grade / 28	8.1 / 19[illegible]
6+00	48	200.3		1955			C5.8	C 4.1 / 24.1	4.5 / 19[illegible]
6+18.[illegible]	48	204.3		1995	7.3 / 197.5	C 7.6 / 27.6	C 9.5	C 8.7 / 28.7	3.[illegible] / 200.7
6+50	47	[illegible]		2023	8.2 / 196.8	C 6.9 / 26.9	C 11.7	C 16.1 / 36.[illegible]	+1.7 / 204.7
7+00	4[illegible]	215.6		2107	4.5 / 211.1	C 20.4 / 4[illegible]	C 19.3	C 18.[illegible] / 38.9	3.3 / 212.3
7+50	47	226.3		2216	7.4 / 218.9	C 27.5 / 47.5	C 29.5	C 20.[illegible] / 48.0	4.2 / 222.1
8+00	4[illegible]	225.6		2208	4.8 / 220.8	C 28.7 / 48.7	C 28.1	C 19.5 / 39.5	1.4 / 214.2

Profile No. ____ Notes Red. ____ Plotted ____ Job No. [illegible] Division No. [illegible]
X-Sec. No. ____ Date ____ Date ____ Survey of [illegible]
Notes Chkd. ____ Checked ____ Survey by [illegible] Notes [illegible] Date [illegible]
Date ____ Date ____ Map No. ____ Indexed [illegible] Date 11-19-37

F. B. 634 PG. 161

Form 307 5M 11-35

PLEASE RETURN TO
LOS ANGELES COUNTY SURVEYOR
700 HALL OF RECORDS

NOTE: ANY ADDITIONS OR CHANGES ON THIS SHEET MUST BE MADE OR CIRCLED IN RED INK, WITH DATE AND NAME OF PERSON MAKING CHANGE

Do not extend notes this side of this line

F. B. 6134 PG. 162 | Job No. 8108 | Division No. V | Notes Red. | Plotted | Profile No.
Survey of Alameda Street Improvements Drive South | Date | Date | X-Sec. No.
Survey by Nicoll & Jacobson | Notes | Notes Chkd. | Checked
Indexed | Date | Date | Date

STATION	B. S.	H. I.	F. S.	ELEV.	Left Rod / Dist. / Dist. from L	Left	F	Right Dist. from L / Rod / Elev.	Right
8+50	47	223.5		218.8	+3.7 / 220.2	C 33.4 / 53.4	C 25.6	215.6 / 5.6	12.9 / 210.6
9+00	55	222.3		217.8	+4.5 / 219.2	C 28.7 / 49.7	C 22.3	C 14.7 / 34.7	11.6 / 209.7
9+00	49	220.3		215.8	+4.5 / 219.2	C 28.7 / 49.7	C 22.0	C 15.6 / 35.6	4.6 / 211.5
9+50	48	216.1		211.3	+4.8 / 215.2	C 23.5 / 43.5	C 17.2	C 15.6 / 31.6	4.6 / 211.5
9+62	51	215.4		210.4	+5.0 / 215.4	C 20.6 / 41.6	C 15.2	C 15.6 / 35.6	5.5 / 209.9
10+00	43	214.6		211.6	+2.8 / 214.4	C 21.0 / 47.2	C 15.1	C 5.5 / 25.5 Grade 20'	14.0 / 200.4 5.2 / 199.2
10+21		214.9							
10+50	44	214.2		197.8	+20.6 / 220.8	C 24.5 / 44.5	C 0.8	F 76.9 / 136.4	82.0 / 118.2
10+52			52	195.0			Grade		
11+00	43	186.0		181.7	+11.1 / 197.1	C 0.4 / 20.4	F 13.8	F 83.3 / 146.0	73.8 / 112.2
11+50	49	183.3		178.4	+13.0 / 196.3	F 0.9 / 22.4	F 17.5	F 71.2 / 127.8	58.5 / 124.8

Form 307 5M 11-35

PLEASE RETURN TO
LOS ANGELES COUNTY SURVEYOR
700 HALL OF RECORDS

NOTE: ANY ADDITIONS OR CHANGES ON THIS SHEET MUST BE MADE OR CIRCLED IN RED INK, WITH DATE AND NAME OF PERSON MAKING CHANGE

Do not extend notes this side of this line

STATION	B. S.	H. I.	F. S.	ELEV.	Left Rod / Elev	Left Cut or Fill / Dist from ℄	℄ Cut or Fill	Right Cut or Fill / Dist from ℄	Right Rod / Elev
12+00	46	187 2		182.6	+7.8 / 195.0	F 2.6 / 24.9	F 13.8	F 55.2 / 103.8	[illegible] / 141.2
2+42		187 2			+19.8 / 198.0	Grade / [illegible]			
2+50	43	192 5		188.2	+11.1 / 203.6	C 5.5 / 25.5	F 8.6	F 47.6 / 92.4	43.2 / 149.3
12+93		202 6	54	197.2			Grade		
13+00	45	202 6		198.1	+20.7 / 223.3	C 24.8 / 44.8	C 0.8	F 31.7 / 68.5	37.0 / 165.6
13+50	46	205 8	[illegible]	201.2	+33.8 / 239.6	C 40.6 / 60.6	C 3.5	F 16.4 / 45.6	24.4 / 181.4
13+87		201 0	2.9	198.1			Grade		
14+00	49	201 0		196.1	+14.5 / 215.5	C 16.0 / 36.0	F 2.1	F 13.5 / 41.3	16.2 / 184.8
14+50	45	201 3		196.8	+2.2 / 203.5	C 3.6 / 23.6	F 1.8	F 13.7 / 41.5	16.3 / 185.0
14+78		204 6	5.8	198.8			Grade		
15+00	47	204 6		199.9	3.5 / 201.1	C 0.8 / 20.8	C 0.9	F 5.7 / 29.5	11.3 / 193.3

Profile No. ____ Notes Red. ____ Plotted ____ Job No. [illegible] Division No. [illegible] F. B. 634 PG. 163
Date ____ Date ____ Survey of [illegible]
X-Sec. No. ____ Notes Chkd. ____ Checked ____ Survey by [illegible] Notes [illegible] Date 11-12-37
Date ____ Date ____ Map No. ____ Indexed [illegible] Date 11-19-37

Form 307 5M 11-35

PLEASE RETURN TO
LOS ANGELES COUNTY SURVEYOR
700 HALL OF RECORDS

NOTE: ANY ADDITIONS OR CHANGES ON THIS SHEET MUST BE MADE OR CIRCLED IN RED INK, WITH DATE AND NAME OF PERSON MAKING CHANGE

Do not extend notes this side of this line

STATION	B. S.	H. I.	F. S.	ELEV.	Left		℄	Right	
[illegible]		206.7			[illegible]	[illegible]	[illegible]	[illegible]	[illegible]
15+50	[illegible]	[illegible]		[illegible]	[illegible]	C2.1 / [illegible]	C2.8	[illegible]	[illegible]
16+[illegible]	48	207.3		[illegible]	2.8 / [illegible]	C4 / [illegible]	C3.4	C2.[illegible] / [illegible]	[illegible] / 202.1
16+5[illegible]	[illegible]	[illegible]		[illegible]	[illegible] / 208.[illegible]	C8.6 / 28.[illegible]	C5.3	[illegible] / [illegible]	[illegible] / [illegible]
17+00	49	[illegible]		[illegible]	+[illegible] / 212.0	C12.3 / 32.3	C6.8	C4.[illegible] / 24.[illegible]	7.[illegible] / 203.1
[illegible]	49	210.2		[illegible]	+3.6 / 213.8	C14.7 / 34.7	C7.5	C3.1 / 23.1	9.2 / 201.0
18+[illegible]	[illegible]	207.1		20[illegible]	+0.1 / 207.2	C8.8 / 28.8	C5.1	C2.1 / 22.1	7.8 / 199.3
18+35			10.5	1[illegible]			Grade		
18+50	48	199.4		194.6	1.3 / 198.1	C0.2 / 28.0	F1.8	C0.4 / 38.2	2.5 / 196.9
19+00	48	196.6		19[illegible]	0.1 / 196.5	C0.3 / 36.2	F3.9	C0.2 / 31.3	0.6 / 196.4
19+50	48	195.8		19[illegible]	0.1 / 195.7	C0.3 / 36.7	F4.0	Grade / 2[illegible]	0.8 / 195.0

F. B. 634 PG. 164 Job No. 8108 Division No. ✓ Notes Red. Plotted Profile
Survey of [illegible] Date Date No.
Survey by N. Moore Notes N. Moore Notes Chkd. Checked X-Sec.
Indexed [illegible] Date Date No.

Form 307 5M 10-37

PLEASE RETURN TO
LOS ANGELES COUNTY SURVEYOR
700 HALL OF RECORDS

NOTE: ANY ADDITIONS OR CHANGES ON THIS SHEET MUST BE MADE OR CIRCLED IN RED INK, WITH DATE AND NAME OF PERSON MAKING CHANGE

Do not extend notes this side of this line

STATION	B. S.	H. I.	F. S.	ELEV.	Left Rod / Elev	Left Cut or Fill / Dist. from ℄	℄ Cut or Fill	Right Cut or Fill / Dist. from ℄	Right Rod / Elev
[illegible]	49	195 2		190 3	0.1 / 195.1	C0.2 / 31.[illegible]	F3.9	C0.1 / 27.5	0.8 / 194.4
20+50	49	197 3		192 4	1.6 / 195.7	C0.7 / 20.9	F1.1	C0.1 / 27.0	3.6 / 193.7
20+60			39	193 4			Grade		
21+00	48	201 2		196 4	1.9 / 199.3	C5.2 / 25.2	C3.6	C4.0 / 24.0	4.3 / 196.9
21+50	49	203 2		198 3	3.2 / 200.0	C6.7 / 26.7	C6.2	C6.2 / 26.2	4.[illegible] / 19[illegible].4
22+00	48	202 0		197 2	3.7 / 19[illegible]	C5.8 / 25.[illegible]	C5.8	C5.3 / 25.3	5.2 / 196.8
22+21.[illegible]	46	[illegible]		196 0	4.0 / 197.6	C5.5 / 25.5	C5.0	C5.1 / 25.1	5.2 / 196.4
22+50	49	20[illegible] 6		196 7	3.9 / 197.7	C6.2 / 26.2	C6.1	C5.0 / 25.0	5.7 / 19[illegible]
23+00	[illegible]	20[illegible] 2		200 3	1.9 / 203.3	C12.8 / 32.8	C10.4	C6.8 / 26.8	8.1 / 19[illegible].1
23+50	46	215 4		210 8	+5.8 / 221.2	C30.5 / 50.5	C21.6	C12.3 / 32.3	13.4 / 202.0

Profile No. ____ Notes Red. ____ Plotted ____ Job No. 8108 Division No. V F. B. 634 PG. 165
Date ____ Date ____ Survey of Palos Verdes Drive South
X-Sec. No. ____ Notes Chkd. ____ Checked ____ Survey by Moore Notes Moore Date 11-12-37
Date ____ Date ____ Map No. ____ Indexed [illegible] Date 11-19-37

Form 307 5M 10-37

PLEASE RETURN TO
LOS ANGELES COUNTY SURVEYOR
700 HALL OF RECORDS

NOTE: ANY ADDITIONS OR CHANGES ON THIS SHEET MUST BE MADE OR CIRCLED IN RED INK, WITH DATE AND NAME OF PERSON MAKING CHANGE

F. B. 624 Pg. 166 | Job No. 2 | Division No. | Notes Red. | Plotted | Profile
Survey of | Date | Date | No.
Survey by | Notes | Notes Chkd. | Checked | X-Sec.
Indexed | Date | Date | Date | No.

Do not extend notes this side of this line

STATION	B. S.	H. I.	F. S.	ELEV.	Left	℄	Right	
					Rod / Grade / Notes	Grade / Notes	Cut + Fill / Dist. / Notes	Rod / Grade
23+85.5	49	217.4		211.0	+2.1 / 216.0	C 22.7 / 45.5	C 3.4 / 34.4	12.3 / 213.6
24+00	50	217.5		206.5	11.0 / 212.5	C 23.5 / 45.5	C 15.8 / 37.8	6.7 / 206.3
24+50	47	201.2		197.5	1.4 / 199.8	C 11.6 / 31.6	C 4.3 / 16.3	6.7 / 194.5
25+00	47	207.1		200.2	0.0 / 207.1	C 19.6 / 39.6	C 9.6 / 29.6	10.0 / 197.1
25+50	48	210.5		202.4	2.3 / 208.2	C 21.3 / 41.3	C 11.1 / 31.1	12.5 / 196.0
25+76	38	190.0	24.3	186.2	3.3 / 186.7	Grade / 20	Grade	C 6.5 / 32.5 / + 3.2 / 193.2
25+93		190.0						Grade / 20 / 3.3 / 186.7
26+00	43	176.3		166.0	6.1 / 182	F 22.4 / 54.6	F 20.1	F 8.8 / 54.2 / F 7.5 / 177.8
26+35	10.6	147.6		137.0			F 49.0	
26+29			4.7	142.9	5.0 / 133.8	F 32.7 / 49.6	F 49.0	
26+15		"			24.6 / 123.0	F 23.5 / 116.2		
26+57	4.7	127.7		118.0			F 68.6	F 57.7 / 69.8 / + 18.1 / 145.8

Form 307 5M 10-37

PLEASE RETURN TO
LOS ANGELES COUNTY SURVEYOR
700 HALL OF RECORDS

NOTE: ANY ADDITIONS OR CHANGES ON THIS SHEET MUST BE MADE OR CIRCLED IN RED INK, WITH DATE AND NAME OF PERSON MAKING CHANGE

Do not extend notes this side of this line

STATION	B. S.	H. I.	F. S.	ELEV.	Left		℄	Right	
					Red / [illegible]	[illegible]	Cut or Fill	Cut or Fill / [illegible]	Red / [illegible]
27+[illegible]	46	156.7			+17.6 / 174.3	F12.3 / 39.5	F34.0		
27+[illegible]		156.7						F[illegible] / 165.7	6[illegible] / 9[illegible].0
27+39		203.8			16.[illegible] / 186.9	Grade / 20			
27+40		203.8	[illegible]	186.4			Grade		
27+55		[illegible]						Grade / 20	16.8 / 18[illegible].0
27+59.00	47	203.8		199.1	6.1 / [illegible]	C[illegible] / [illegible]	C[illegible]	C[illegible] / 20.6	1[illegible].2 / 18[illegible].6
28+00	48	206.7		[illegible]	5.1 / [illegible]	C14.0 / 34.0	C14.[illegible]	C7.[illegible] / [illegible]	1[illegible] / 194.7
28+50	48	209.1		204.3	5.7 / 203.4	C15.[illegible] / 35.0	C16.4	C9.8 / 29.8	[illegible] / 1[illegible].2
29+[illegible]	49	207.7		202.8	4.0 / 203.7	C14.6 / 34.6	C14.2	C10.1 / 30.1	[illegible] / 199.2
29+50	4[illegible]	208.[illegible]		204.1	5.1 / 203.8	C13.9 / 3[illegible]	C14.7	C9.[illegible] / 29.8	9.2 / 1[illegible].7
30+[illegible]	4[illegible]	207.4		202.5	4.4 / 203.0	C12.4 / 32.4	C12.4	C9.6 / 29.6	7.2 / 200.2
30+50	47	206.0		201.1	2.1 / 203.9	C12.5 / 32.5	C10.2	C6.2 / 25.2	[illegible] / 1[illegible]6.6

Profile
No. ____ Date ____ Notes Red. ____ Plotted ____ Job No. 8[illegible] Division No. [illegible]
X-Sec. No. ____ Date ____ Notes Chkd. ____ Checked ____ Survey of [illegible] Survey by [illegible] Notes [illegible] Date 11-16-37
Map No. ____ Date ____ Indexed ____ Date 11-19-37
F. B. [illegible] PG. 167

Form 307 5M 10-37

PLEASE RETURN TO
LOS ANGELES COUNTY SURVEYOR
700 HALL OF RECORDS

NOTE: ANY ADDITIONS OR CHANGES ON THIS SHEET MUST BE MADE OR CIRCLED IN RED INK, WITH DATE AND NAME OF PERSON MAKING CHANGE

Do not extend notes this side of this line

STATION	B. S.	H. I.	F. S.	ELEV.	Left		℄	Right	
					[illegible]	[illegible]	Cut or Fill	Cut or Fill / Out Bearing	Rel. / Elev.
31+00	[illegible]	206.1		[illegible]	[illegible]	[illegible]	C 9.5	C 3.6 / 23.6	10.4 / 195.7
31+50	[illegible]	203.[illegible]		[illegible]	[illegible]	[illegible]	C 5.7	[illegible] / [illegible]	10.3 / 192.7
32+06.39	[illegible]	[illegible]		[illegible]	[illegible]	C 9.7 / 29.7	C 2.4	[illegible] / 25.2	11.1 / 190.6

F. B. 634 Pg. 168 | Job No. [illegible] | Division No. [illegible] | Notes Red. | Plotted | Profile
Survey of [illegible] | Date | Date | No.
Survey by [illegible] | Notes [illegible] | Notes Chkd. | Checked | X-Sec.
Indexed [illegible] | Date | Date | Date | No.

Form 307 5M 10-37

PLEASE RETURN TO
LOS ANGELES COUNTY SURVEYOR
700 HALL OF RECORDS

NOTE: ANY ADDITIONS OR CHANGES ON THIS SHEET MUST BE MADE OR CIRCLED IN RED INK, WITH DATE AND NAME OF PERSON MAKING CHANGE

Do not extend notes this side of this line

STATION	B. S.	H. I.	F. S.	ELEV.		Grade 14'L	Grade ℄	Grade 14'R

CONSTRUCTION PROFILE
CRENSHAW BLVD. [illegible] PALOS VERDES DRIVE [illegible]
0+00 [illegible] 4+82.77 [illegible]
Profile stationing is running north

STATION	B. S.	H. I.	F. S.	ELEV.		Grade 14'L	Grade ℄	Grade 14'R
B.M.-W-168	10 256	183 93		173 674	B.M.-W-168 (USC&GS BV-140'E & 40'N of inter. Coast Hwy & Fortune Rd. S.I. 173.674 L.F.S. [illegible])			
T.P.	[illegible]	195 49	0 16	183 77				
0+00			11 1	184 4				
+09.[illegible]			10 4	185		186.80		
+[illegible]			8 0	187 5		187.30	187.40	
+60			6 1	189 4		189.97	189.40	
+80			4 5	191 [illegible]			190.[illegible]	
1+00			[illegible] 8	192 [illegible]			[illegible]	
+09.93			2 0	193 [illegible]			193.50	193.77
T.P.			11 63	183 86				

CONSTRUCTION PROFILE of PALOS VERDES [illegible]
Station 4+82.[illegible] P.V.D.S. = -(2+35.83) P.V.C.R.
Stationing is running southeastern
[illegible] 184 50 183 86

Profile No. ____ Notes Red. ____ Plotted ____ Job No. 8101 Division No. 1 F. B. 634 PG. 169
X-Sec. No. ____ Date ____ Date ____ Survey of [illegible] Date Nov 17-37
Notes Chkd. ____ Checked ____ Survey by [illegible] Notes [illegible] Date ____
Date ____ Date ____ Map No. ____ Indexed ____ Date 11-19-37

Form 307 5M 10-37

PLEASE RETURN TO
LOS ANGELES COUNTY SURVEYOR
700 HALL OF RECORDS

NOTE: ANY ADDITIONS OR CHANGES ON THIS SHEET MUST BE MADE OR CIRCLED IN RED INK, WITH DATE AND NAME OF PERSON MAKING CHANGE

Do not extend notes this side of this line

STATION	B. S.	H. I.	F. S.	ELEV.			Grade E	14' R
		174 50						
[illegible]			[illegible]	[illegible]			189.34	
(1+90.74)			4 [illegible]	180 1			191.16	191.95
[illegible]			[illegible]	[illegible] 3		191.17	[illegible]	
[illegible]			[illegible]	[illegible]		189.2[illegible]	[illegible]	189.57
[illegible]	0 64	173 28	[illegible]	[illegible] 64				
(1+00)			0 8	172 5		[illegible]	[illegible].96	184.97
(0+[illegible])			4 1	169 2		[illegible]	[illegible].19	180.34
0+00 [illegible]			6 8	16[illegible]		[illegible]	[illegible]	175.72
+50			9 6	167 7		169.67	169.67	171.01
T.P.	0 55	162 [illegible]	[illegible]	[illegible] 48				
1+00			1 4	16[illegible] 7		[illegible]	164.90	166.27
+50			[illegible]	[illegible]		160.14	160.14	[illegible]
[illegible]			[illegible]	[illegible]		[illegible]	[illegible].51	156.68
[illegible]			8 2	[illegible] 9				
+50			10 5	[illegible]		151.88	151.81	152.88
[illegible]			[illegible]	[illegible]			150.00	
[illegible]	[illegible]	173 95	[illegible]	[illegible]				
BM [illegible]			[illegible]	173 67	[illegible]			

F. B. 634 PG. 176

Job No. [illegible] Division No. V Notes Red. Plotted Profile

Survey of [illegible] Date Date No.

Survey by [illegible] Notes [illegible] Notes Chkd. Checked X-Sec.

Indexed [illegible] Date Date Date No.

Form 307 5M 10-37

PLEASE RETURN TO
LOS ANGELES COUNTY SURVEYOR
700 HALL OF RECORDS

NOTE: ANY ADDITIONS OR CHANGES ON THIS SHEET MUST BE MADE OR CIRCLED IN RED INK, WITH DATE AND NAME OF PERSON MAKING CHANGE

Do not extend notes this side of this line

STATION	B. S.	H. I.	F. S.	ELEV.	Red Elev.	Left Cut or Fill Dist. Front	℄ Cut or Fill	Right Cut or Fill Dist. Front	[illegible]
Slope Stakes - Connection with Crenshaw Blvd.									
0+09.32	52	190.3		185.2	5.1 / 185.2	F1.6 / 17.4			
0+00	52	194.6		[illegible]	[illegible] / 190.0	Grade / [illegible]	Grade		
1+00				[illegible]			Grade		
1+09.93	52	[illegible]		[illegible]			Grade	F6.5 / 15.7	[illegible] / [illegible]
Slope Stakes - Connection with [illegible] Coast Road.									
-(1+90.74)	52	185.3		[illegible]			F11.1	F11.2 / 21.8	[illegible]
-(1+[illegible])	[illegible]	[illegible]		[illegible]	[illegible] / [illegible]	F13.6 / 35.4	F11.6		
-(1+50)	53	182.0		[illegible]	[illegible] / [illegible]	F12.[illegible] / 33.7	F12.0	F11.[illegible] / 33.9	4.3 / 177.7

Profile No. ____ Notes Red. ____ Plotted ____ Job No. ____ Division No. ____ F. B. ____ PG. ____

X-Sec. No. ____ Date ____ Date ____ Survey of ____ Notes ____ Date ____

Notes Chkd. ____ Date ____ Checked ____ Date ____ Survey by ____ Map No. ____ Indexed ____ Date 11-19-37

Form 307 5M 10-37

PLEASE RETURN TO
LOS ANGELES COUNTY SURVEYOR
700 HALL OF RECORDS

NOTE: ANY ADDITIONS OR CHANGES ON THIS SHEET MUST BE MADE OR CIRCLED IN RED INK, WITH DATE AND NAME OF PERSON MAKING CHANGE

Do not extend notes this side of this line

STATION	B. S.	H. I.	F. S.	ELEV.	Left: Red Elev	Left: [illegible]	℄	Right: [illegible]	Right: [illegible]
-(1+00)	52	177.7		172.5	[illegible] / 178.2	[illegible]	F11.5	[illegible]	4.4 / 173.3
-(0+50)	52	[illegible]		167.2	0.5 / 173.9	F5.5 / 23.3	F10.0	F8.2 / 23.3	2.3 / 172.1
0+00	52	177.[illegible]		16[illegible]	1.5 / 17[illegible]	F4.[illegible] / 21.3	F7.9	F6.2 / [illegible]	2.2 / 169.5
0+50	52	[illegible]		167.7	[illegible]	[illegible]	F6.0	F4.[illegible] / [illegible]	[illegible] / 166.2
1+00	52	[illegible]		16[illegible]	[illegible]	F2.[illegible] / [illegible]	F4.2	F3.0 / 17.5	2.6 / 163.3
1+50	[illegible]	162.[illegible]		15[illegible]6	5.4 / 15[illegible]	F2.[illegible] / 17.1	F2.5	F2.0 / 18.0	3.4 / 157.[illegible]
2+00	[illegible]	157.[illegible]		15[illegible]6	0.5 / 15[illegible]	F[illegible] / 16.[illegible]	F0.9	F1.0 / 16.5	4.1 / 155.1
2+50	52	[illegible]		15[illegible]8	[illegible] / [illegible]	F[illegible] / 17.1	Grade	F0.5 / 15.8	[illegible] / 152.4
[illegible]				15[illegible]6			Grade		

F. B. [illegible] PG. 172 | Job No. [illegible] | Division No. [illegible] | Notes Red. | Plotted | Profile
Survey of [illegible] | Date | Date | No.
Survey by [illegible] | Notes | Notes Chkd. | Checked | X-Sec.
Indexed [illegible] | Date | Date | Date | No.

Form 307 5M 10-37

PLEASE RETURN TO
LOS ANGELES COUNTY SURVEYOR
700 HALL OF RECORDS

NOTE: ANY ADDITIONS OR CHANGES ON THIS SHEET MUST BE MADE OR CIRCLED IN RED INK, WITH DATE AND NAME OF PERSON MAKING CHANGE

Do not extend notes this side of this line

Grade

STATION	B. S.	H. I.	F. S.	ELEV.				20' L	℄	20' R
27+59.06	0 92	200 02		199 10	℄ - 2x2 - pg. 158					
T.P.	0 53	189 10	11 45	188 57						
T.P.	2 75	180 79	11 06	178 04						
27+30			8 5	172 3		27+40		187.0	186.3	187.0
T.P.	0 83	169 75	11 87	168 92						
T.P.	1 52	159 69	11 58	158 17						
27+06			7 2	152 5				186.8	186.15	186.8
27+04			7 6	152 1	El = 152.1 - pg 158					
T.P.	0 83	148 92	11 60	148 09						
	0 40	138 42	10 90	138 02						
26+80			7 0	131 4				186.7	186.03	186.7
26+45			2 7	135 7				186.6	185.95	186.6
					Left		℄		Right	
26+45	4 9	140 6		135 7			F 50.3		F40.3 / 81.4	+5.7 / 146.3
26+80	4 5	135 9		131 4	+27.0 / 162.9	F23.8 / 56.7	F54.6		F55.0 / 103.5	4.2 / 131.7
27+06	4 9	157 4		152 5			F 33.65		F67.9 / 122.8	38.5 / 118.9
27+30	4 2	176 5		172 3						
27+40	4 2	183 9	+3 2	179 7			F 6.6		F67.7 / 122.5	64.6 / 119.3

Profile
No. ____ Notes Red. ____ Plotted ____ Job No. 8108 Division No. V
Date ____ Date ____ Survey of Palos Verdes Dr. South
X-Sec. Notes Chkd. ____ Checked ____ Survey by Moore Notes Moore Date 4-7-38
No. ____ Date ____ Date ____ Map No. ____ Indexed C. Johnson Date 12-8-38

F. B. 634 PG. 173

Form 307 5M 10-37

PLEASE RETURN TO
LOS ANGELES COUNTY SURVEYOR
700 HALL OF RECORDS

NOTE: ANY ADDITIONS OR CHANGES ON THIS SHEET MUST BE MADE OR CIRCLED IN RED INK, WITH DATE AND NAME OF PERSON MAKING CHANGE

Do not extend notes this side of this line

STATION	B. S.	H. I.	F. S.	ELEV.			Grade 20'L	℄	20'R
B.M.	7 15	211 06		203 9[illegible]	C.S.M.[illegible] 40'L Sta. 32+06.39 El. = 203.91 F.B. 634 - 149				
32+50			12 3	198 8	℄		195.04	193.85	193.97
33+00			9 9	201 2	"		195.87	194.60	194.67
+50			6 4	204 7	"		196.61	195.34	195.41
34+00			4 4	206 7	"		197.31	196.04	196.11
+50			6 3	204 8	"		197.99	196.72	196.79
T.P.	2 42	207 17	6 31	204 75		35+00	(198.62	197.35	197.42)
34+75			21 0	186 2	"		198.30	197.03	197.10
35+25			58 8	148 4	"		198.93	197.66	197.73
+50			39 0	168 2			199.25	197.98	198.05
36+00			13 7	193 5			199.87	198.60	198.67
T.P.	6 36	202 02	11 51	195 66					
36+50			6 1	195 9			200.50	199.23	199.30
37+00			5 6	196 4			201.12	199.85	199.92
+50			7 6	194 4			201.75	200.48	200.55
T.P.	11 58	213 21	0 39	201 63					
38+00			7 4	205 8			202.37	201.10	201.17
T.P.	11 05	224 20	0 06	213 15					
38+50			10 7	213 5			203.00	201.73	201.80
T.P.	12 21	236 13	0 28	223 92					
39+00			4 2	231 9			203.62	202.35	202.42

F. B. 634 PG. 174 | Job No. 8108 | Division No. V | Notes Red. | Plotted | Profile
Survey of Palos Verdes Drive South | Date | Date | No.
Survey by L. D. Moore | Notes L.D.M. | Notes Chkd. | Checked | X-Sec.
Indexed [illegible] | Date | Date | Date | No.

Form 307 5M 10-37

PLEASE RETURN TO
LOS ANGELES COUNTY SURVEYOR
700 HALL OF RECORDS

NOTE: ANY ADDITIONS OR CHANGES ON THIS SHEET MUST BE MADE OR CIRCLED IN RED INK, WITH DATE AND NAME OF PERSON MAKING CHANGE

Do not extend notes this side of this line

STATION	B. S.	H. I.	F. S.	ELEV.		Grade 20'L	Grade ℄	Grade 20'R
		236 13						
T.P.	11 79	247 73	0 19	235 94				
T.P.	11 54	258 70	0 57	247 16				
39+50			7 9	250 8		204.25	202.98	203.05
T.P.	11 60	270 14	0 16	258 54				
40+00			6 9	263 2		204.87	203.60	203.67
+35			5 1	265 0		205.31	204.04	204.11
T.P.	7 37	276 36	1 15	268 99				
B.M.			5 44	270 92	3×2 POST W. side deep Cn El. 270.926 F.B 634-18			
					40+50	205.50	204.23	204.30

Profile No. ____ Notes Red. ____ Plotted ____ Job No. 8108 Division No. V F.B. 634 Pg. 175
Date ____ Date ____ Survey of Palos Verdes Drive South
X-Sec. No. ____ Notes Chkd. ____ Checked ____ Survey by L.D. Moore Notes Scott Date 4-7-38
Date ____ Date ____ Map No. ____ Indexed A. C. Johnson Date ____

Form 307 5M 10-37

PLEASE RETURN TO
LOS ANGELES COUNTY SURVEYOR
700 HALL OF RECORDS

NOTE: ANY ADDITIONS OR CHANGES ON THIS SHEET MUST BE MADE OR CIRCLED IN RED INK, WITH DATE AND NAME OF PERSON MAKING CHANGE

Do not extend notes this side of this line

STATION	B. S.	H. I.	F. S.	ELEV.	Left Rod / Elev	Left Cut or Fill / Dist from ℄	℄ Cut or Fill	Right Cut or Fill / Dist from ℄	Right Rod / Elev.
32+50	48	203 6		198 8	+2.4 / 206.0	C 11.0 / 31.0	C 5.0	F 2.3 / 24.5	11.9 / 191.7
33+00	49	206 1		20[illegible] 2	+3.0 / 209.1	C 13.2 / 33.2	C 6.6	F 0.4 / 21.6	11.8 / 194.3
33+50	49	209 6		20[illegible] 7	+2.2 / 211.8	C 15.2 / 35.2	C 9.4	C 4.2 / 24.2	10.0 / 199.6
34+00	50	211 7		206 7	+2.6 / 214.3	C 17.0 / 37.0	C 10.7	C 4.8 / 24.8	10.8 / 200.9
34+35	47	213 6	28	208 9	+1.6 / 215.2	C 17.3 / 37.3	C 12.3	C 3.2 / 23.2	13.7 / 199.9
34+50	51	209 9		204 8	0.6 / 209.3	C 12.3 / 32.3	C 8.1	F 11.9 / 38.9	25.0
34+66 ℄					(34+62	Grade 20°	Grade	(Grade 20° 34+49)	
34+75	34	189 6		186 2	0.6 / 189.0	F 9.3 / 35.0	F 10.8	F 80.1 / 141.2	74.3 / 117.0
34+87		"						F 87.1 / 15[illegible]	81.3 / 110.0
35+25	38	152 2		148 4			F 49.3	F 34.6 / 72.9	+10.9 / 163.1
35+50	40	172 2		168 3			F 29.8	F 23.2 / 55.8	+2.8 / 175.0
35+60	46	179 9	+31	175 3	15.0 / 164.9	F 34.5 / 72.8			
36+00	16	195 1		193 5			F 5.1		
35+85		"	47	190 4	51.8 / 143.3	F 56.4 / 105.6	F 8.0	F 7.3 / 32.0	3.9 / 191.2
36+25	49	200 0	00	195 1	6.8 / 193.2	F 7.0 / 31.5	F 3.8	F 4.6 / 27.9	5.6 / 194.4
36+50	50	200 9		195 9	5.0 / 195.9	F 4.6 / 27.9	F 3.3	F 3.4 / 26.1	5.0 / 195.9

F. B. 634 PG. 176 | Job No. 8108 | Division No. V | Notes Red. | Plotted | Profile
Survey of Palos Verdes Drive South | Date | Date | No.
Survey by Moore | Notes Moore | Notes Chkd. | Checked | X-Sec.
Indexed A. C. John | Date | Date | Date | No.

Form 307 5M 10-37

PLEASE RETURN TO
LOS ANGELES COUNTY SURVEYOR
700 HALL OF RECORDS

NOTE: ANY ADDITIONS OR CHANGES ON THIS SHEET MUST BE MADE OR CIRCLED IN RED INK, WITH DATE AND NAME OF PERSON MAKING CHANGE

Profile No. _____ Notes Red. _____ Plotted _____ Job No. 5165 Division No. _____

X-Sec. No. _____ Notes Chkd. _____ Date _____ Checked _____ Date _____ Survey of Paseo Verde Estates Unit 3 Survey by Dr Moore Notes Pzeore Date 5-6-35

Map No. _____ Indexed _____ Date _____

F. B. 634 Pg. 177

Do not extend notes this side of this line — Left — ℄ — Right

STATION	B. S.	H. I.	F. S.	ELEV.	Red Elev.	Cut or Fill Dist from ℄	Cut or Fill	Cut or Fill Dist from ℄	Red Elev.
37+00	51	2015		1964	3.3 / 1982	F2.9 / 26.4	F3.5	F2.9 / 26.4	4.5 / 197.0
37+15								F6.2 / 30.3	7.6 / 193.9
37+33	49	1957	107	1908				F54.9 / 103.4	50.2 / 145.5
37+50	50	1994		1944	1.4 / 198.0	F3.8 / 26.7	F6.1	F56.2 / 105.3	52.7 / 144.4
37+74							Gr.		
37+77								Gr / 20	
37+79						Gr / 20			
38+00	47	2105		2058	3.5 / 207.0	C4.6 / 24.6	C4.7	C3.2 / 23.2	6.1 / 201.4
38+50	46	2181		2135	+2.3 / 220.4	C17.4 / 37.4	C11.8	C5.8 / 25.8	10.5 / 207.6
39+00	46	2365		2319	+6.8 / 243.3	C39.7 / 59.7	C29.5	C24.3 / 44.3	9.8 / 226.7
39+50	48	2556		2508	+11.2 / 266.8	C62.5 / 82.5	C47.8	C45.8 / 65.8	6.7 / 248.9
40+00	49	2680		2632	+7.5 / 275.5	C70.6 / 90.6	C59.6	C52.1 / 72.1	12.2 / 255.8

Form 307 5M 10-37

PLEASE RETURN TO
LOS ANGELES COUNTY SURVEYOR
700 HALL OF RECORDS

NOTE: ANY ADDITIONS OR CHANGES ON THIS SHEET MUST BE MADE OR CIRCLED IN RED INK, WITH DATE AND NAME OF PERSON MAKING CHANGE

Do not extend notes this side of this line

STATION	B. S.	H. I.	F. S.	ELEV.	Left		℄	Right	
40+35	49	269 9		265 0	+6.8 / 276.7	C71.4 / 91.4	C61°	C39.4 / 59.4	26.4 / 243.5
	℄ Profile								
							F.B. 634-18		
BM	1.0	271 9		270.93	POST - 2x2 - W. side Cn. 35L - Sta 40+50				
T.P.	00	259 9	12 0	259 9				Grade	
T.P.	00	247 9	12.0	247 9			20'L	℄	20'R
T.P.	40	239 9	12 0	23[illegible] 9		40+70	205.74	204.47	204.54
41+00			6 9	233 0	℄		206.12	204.85	204.92
+20 T.P.	40	235 7	8.2	231 7	℄		206.37	205.10	205.17
T.P.	09	225.9	10.7	225 0					
T.P.	00	214 0	11.9	214 0					
41+45			7.4	206.6	℄		206.68	205.41	205.48
T.P.	00	201 3	12.7	201 3		41+50	206.75	205.48	205.55
T.P.	00	189 3	12.0	189 3					
T.P.	00	177 3	12.0	177 3					
T.P.	00	165 1	12.2	165 1					
42+00			0 8	164 3	℄		207.37	206.10	206.17
T.P.	00	153 1	12 0	153 1		42+50	208.00	206.73	206.80
42+50			10 6	142 5					
T.P.	12 0	153 2	11.9	141 2	℄ Bo[illegible]				
T.P.	11 8	165 0	0 0	153 2					

F. B. 634 PG. 178 | Job No. 8108 | Division No. ✓ | Notes Red. | Plotted | Profile
Survey of Palm Vendee Drive South | Date | Date | No.
Survey by Moore | Notes Moore | Notes Chkd. | Checked | X-Sec.
Indexed C. Johns | Date | Date | No.

Form 307 5M 10-37

PLEASE RETURN TO
LOS ANGELES COUNTY SURVEYOR
700 HALL OF RECORDS

NOTE: ANY ADDITIONS OR CHANGES ON THIS SHEET MUST BE MADE OR CIRCLED IN RED INK, WITH DATE AND NAME OF PERSON MAKING CHANGE

Do not extend notes this side of this line

Grade

STATION	B. S.	H. I.	F. S.	ELEV.			20' L	℄	20' R
		165 0							
T.P.	12 1	177 1	0 0	165 0					
T.P.	[illegible]	189 2	0 0	177					
43+[illegible]			6 5	182 7	℄		208.59	207.35	207.44
T.P.	[illegible]	200 9	0 0	189 2					
43+[illegible]			3 6	197 3			208.79	207.60	207.72
T.P.	12 1	212 4	0 6	200 3					
T.P.	[illegible]	223 4	0 8	211 6					
T.P.	10 8	232 5	[illegible]	221 7					
43+4[illegible]			10 0	222 5	℄		209.05	207.96	208.12
T.P.	11 5	244 0	0 0	232 5		43+50	209.06	207.98	208.15
43+66[illegible]			2 2	241 8	℄		209.20	208.18	208.40
T.P.	12 0	256 0	0 0	244 0					
T.P.	11 [illegible]	267 1	0 8	255 2					
T.P.	12 [illegible]	278 8	0 3	266 8					
44+00			6 7	272 1			209.44	208.60	208.91
44+15[illegible]			2 9	275 9	℄	275[illegible]	209.55	208.79	209.15

Profile No. ____ Notes Red. ____ Plotted ____ Job No. 8108 Division No. ✓ F. B. 634 PG. [illegible]
X-Sec. No. ____ Date ____ Date ____ Survey of ____
Notes Chkd. ____ Checked ____ Survey by Moore Notes Moore Date 5-6-38
Date ____ Date ____ Map No. ____ Indexed A. C. Johnson Date ____

Form 307 5M 10-37

PLEASE RETURN TO
LOS ANGELES COUNTY SURVEYOR
700 HALL OF RECORDS

NOTE: ANY ADDITIONS OR CHANGES ON THIS SHEET MUST BE MADE OR CIRCLED IN RED INK, WITH DATE AND NAME OF PERSON MAKING CHANGE

Do not extend notes this side of this line

STATION	B. S.	H. I.	F. S.	ELEV.	Left		℄	Right	
40+00	50	248.5	+61	243.5			C39.0	C14.5 / 34.5	29.5 / 219.0
41+00	44	237.4		233.0			C28.1	F24.5 / 57.7	57.0 / 180.4
41+20	47	236.4		231.7	+43.5 / 279.9	C73.5 / 92.5	C26.6		
41+39	[illegible]	217.[illegible]		216.[illegible]	+40.2 / 257.6	C51.0 / 71.0			
41+45	43	210.9		206.6	1.8 / 209.[illegible]	C2.4 / 22.4	C1.2	F60.7 / 112.1	66.4 / 144.5
41+46			5[illegible]	[illegible]			Gr.		
41+50					4.2 / 206.7	Gr. / 20			
42+00	51	169.4		164.3	+22.2 / 191.6	F15.8 / 44.7	F41.8	F122.9 / 205.4	86.1 / 83.3
42+50	49	147.4		142.5	+25.7 / 173.1	F34.7 / 73.4	F64.2	F78.4 / 138.6	19.0 / 128.4
43+00	46	87.3		182.7	29.2 / 158.1	F50.5 / 96.7	F24.7	F45.9 / 89.9	25.8 / 161.5
43+00	96	206.9		197.3			F10.3		
43+25		211.2						Gr/20	3.4 / 207.8
43+30	45	211.2	+08	217.7			Gr.		
43+38					2.3 / 208.9	Gr. / 20			

F. B. 634 PG. 180 | Job No. 8108 | Division No. V | Notes Red. | Plotted | Profile
Survey of [illegible] | Date | Date | No.
Survey by [illegible] | Notes [illegible] | Notes Chkd. | Checked | X-Sec.
Indexed A. C. Johnson | Date | Date | Date | No.

Form 307 5M 10-37

PLEASE RETURN TO
LOS ANGELES COUNTY SURVEYOR
700 HALL OF RECORDS

NOTE: ANY ADDITIONS OR CHANGES ON THIS SHEET MUST BE MADE OR CIRCLED IN RED INK, WITH DATE AND NAME OF PERSON MAKING CHANGE

Do not extend notes this side of this line

STATION	B. S.	H. I.	F. S.	ELEV.	Lot		℄	Right	
43+48	[illegible]	[illegible]		222.5			C 14.5	C 19.[illegible] / 39.4	[illegible] / 227.[illegible]
43+66.02	39	[illegible]		241.8	22.6 / 223.[illegible]	C 13.9 / 33.9	C 33.6	C 31.9 / 51.9	5.4 / 240.3
[illegible]	[illegible]	[illegible]		[illegible]	33.0 / 243.9	C 34.5 / 54.5	C 63.5	C 61.[illegible] / 81.[illegible]	[illegible] / 276.2

℄ Profile

STATION	B. S.	H. I.	F. S.	ELEV.		Grade 20[illegible]	Grade [illegible]	Grade 20[illegible]
[illegible]	10	[illegible]		275.9	[illegible]			
[illegible]			26	[illegible]		209.63	208.91	209.31
[illegible]	[illegible]	[illegible]	[illegible]	[illegible]				
[illegible]			[illegible]	[illegible]		209.[illegible]	209.[illegible]	209.[illegible]
[illegible]		[illegible]	[illegible]	[illegible]				
[illegible]	[illegible]	[illegible]	[illegible]	[illegible]				
[illegible]		[illegible]	117	[illegible]				
[illegible]			47	[illegible]		210.[illegible]	209.85	210.[illegible]
[illegible]	[illegible]	[illegible]	[illegible]	219				
[illegible]	[illegible]	[illegible]	[illegible]	[illegible]		210.98		210.98
[illegible]			119	[illegible]		[illegible]	[illegible]	[illegible]
[illegible]		[illegible]	[illegible]	[illegible]				
[illegible]			65	[illegible]	[illegible]		[illegible]	

Profile No. ____ Notes Red. ____ Plotted ____ Job No. 8108 Division No. [illegible] F. B. 634 PG. 18[illegible]
X-Sec. No. ____ Date ____ Date ____ Survey of [illegible]
Notes Chkd. ____ Checked ____ Survey by Moore Notes [illegible] Date 5-9-38
Date ____ Date ____ Map No. ____ Indexed A. C. Johnson Date ____

Form 307 5M 10-37

PLEASE RETURN TO
LOS ANGELES COUNTY SURVEYOR
700 HALL OF RECORDS

NOTE: ANY ADDITIONS OR CHANGES ON THIS SHEET MUST BE MADE OR CIRCLED IN RED INK, WITH DATE AND NAME OF PERSON MAKING CHANGE

Do not extend notes this side of this line

STATION	B. S.	H. I.	F. S.	ELEV.	Left		℄	Right	
44+00	4.5	260.8		256.3	+22.5 / 283.3	C 73.5 / 93.5	C 47.1	C 29.2 / 49.2	21.8 / 239.0
45+00	4.5	230.8		226.3	+51.5 / 282.3	C 71.8 / 91.8	C 16.4	C 6.4 / 26.4	13.9 / 216.9
45+16			30.1	210.7				Gr / 2.0	
45+36		209.7	+0.7	210.4			Gr.		
45+50	5.0	209.7		2[illegible]	+6.4 / 216.1	C 5.0 / 25.0	F 5.8	F 12.6 / 39.9	11.2 / 198.5
45+55			+1.4	21[illegible]		Gr / 2.0			

F. B. 634 PG. 182 Job No. 8108 Division No. [illegible] Notes Red. ____ Plotted ____ Profile ____
Survey of [illegible] Date ____ Date ____ No. ____
Survey by [illegible] Notes [illegible] Notes Chkd. ____ Checked ____ X-Sec. ____
Indexed [illegible] Date ____ Date ____ Date ____ No. ____

Form 307 5M 10-37

PLEASE RETURN TO
LOS ANGELES COUNTY SURVEYOR
700 HALL OF RECORDS

NOTE: ANY ADDITIONS OR CHANGES ON THIS SHEET MUST BE MADE OR CIRCLED IN RED INK, WITH DATE AND NAME OF PERSON MAKING CHANGE

Do not extend notes this side of this line

Profile No. _____ Notes Red. _____ Plotted _____ Job No. 5444 Division No. V

X-Sec. No. _____ Notes Chkd. _____ Date _____ Checked _____ Date _____ Survey of Bass Keyes Dr. Survey by Moore Notes Moore Date 5-14-35

Map No. _____ Indexed _____ Checked _____ Date _____ F. B. 634 PG. 153

STATION	B. S.	H. I.	F. S.	ELEV.			Grade 20'R	Grade Mod.
BM.	6.83	180.50		173.67	USC+GS. W-168			
TP	11.74	192.04	0.20	180.30	Grade 20'L	Grade Rod	Grade 20'R	Grade Mod.
TP	3.83	195.76	0.17	191.87				
1+09.33 (N. on Cen. Line) 30' ℄					193.77	1.99		
					193.00	2.76		
			3.74	192.02	191.02	C1.0		
			4.04	191.72	189.37	C2.35		
6+18.73 P.V.O.S. E.C. 20'L					189.38	6.38	192.02	3.74
6+00							191.70	4.06
6+50					189.71	5.85	192.55	3.21
7+00					190.72	5.04	193.36	2.40
+50					191.42	4.34	194.06	1.70
8+00					192.05	3.71	194.65	1.11
TP	6.09	200.62	1.23	194.53				
8+30					192.75	7.87	194.95	5.57
+84.33					193.36	7.26	194.96	5.66
9+00					193.68	6.94	194.92	5.70
+50					194.66	5.96	194.86	5.76
+68.3					195.01	5.61	194.85	5.77

Form 307 5M 10-37

PLEASE RETURN TO
LOS ANGELES COUNTY SURVEYOR
700 HALL OF RECORDS

NOTE: ANY ADDITIONS OR CHANGES ON THIS SHEET MUST BE MADE OR CIRCLED IN RED INK, WITH DATE AND NAME OF PERSON MAKING CHANGE

Do not extend notes this side of this line

F. B. 634 Pg. 184 | Job No. 8108 Division No. K Notes Red. Plotted Profile
Survey of Rio Hondo Dam Tank No. Date No.
Survey by Notes Date X-Sec.
Indexed Notes Chkd. Checked
Date Date No.

STATION	B. S.	H. I.	F. S.	ELEV.	Grade 22'6	Grade R&L	Grade C & G	Grade Out
		200.62						
10+00					195.56	5.06	194.86	5.76
+50					196.25	4.37	195.69	5.53
11+00					196.72	3.90	195.57	5.10
+50					197.18	3.44	195.98	4.64
12+00					197.63	2.99	196.48	4.19
+50					198.09	2.53	196.84	3.78
13+00					198.54	2.08	197.34	3.28
T.P.	735	200.69	3.28	197.34				
13+50					197.50	5.69	196.80	6.89
14+00					199.45	5.24	198.25	6.44
+50					199.91	4.78	195.71	5.98
15+00					200.26	4.43	199.06	5.63
+50					200.42	4.27	199.22	5.47
16+00					200.39	4.30	199.19	5.50
+50					200.16	4.53	198.96	5.73
17+00					199.73	4.93	198.53	6.16
+50					199.11	5.58	197.91	6.78
18+00					198.39	6.30	197.19	7.50
T.P.	464	203.03	6.30	196.73				

Form 307_5M 10-37

PLEASE RETURN TO
LOS ANGELES COUNTY SURVEYOR
700 HALL OF RECORDS

NOTE: ANY ADDITIONS OR CHANGES ON THIS SHEET MUST BE MADE OR CIRCLED IN RED INK, WITH DATE AND NAME OF PERSON MAKING CHANGE

Do not extend notes this side of this line

STATION	B. S.	H. I.	F. S.	ELEV.	Grade 20' L	Grade Rad		Grade 20' R	Grade Rad
		203 03							
18+50					197.67	5.36		196.47	6.56
19+00					196.95	6.08		195.75	7.28
+50					196.22	6.81		195.02	8.01
20+[illegible]					195.50	7.53		194.30	8.73
+50					194.78	8.25		193.58	9.43
[illegible]					194.06	8.97		192.86	10.17
+50					193.32	9.71		192.16	10.87
22+00					192.[illegible]	10.57		191.50	11.53
+ 21.78 [illegible]					192.05	10.98		191.26	11.77
BM [illegible]	[illegible]	20[illegible]	[illegible]	197.84			[illegible] 224.01 [illegible] 197.74 [illegible]		
	[illegible]	219.[illegible]	[illegible]	208.1[illegible]					
	[illegible]	[illegible]	[illegible]	[illegible]					
B[illegible]			3.[illegible]	197.84			BM [illegible]		
B[illegible]	[illegible].22	203.06		197.84					
T[illegible]	2.78	194.05	11.79	191.27					
22+50					191.50	2.55		190.92	3.13
23+00					190.53	3.52		190.02	3.73
+50					189.70	4.35		189.67	4.38
24+00					188.96	5.09		188.96	5.09
+50					188.24	5.81		188.24	5.81

Profile No. ____ Notes Red. ____ Plotted ____ Job No. [illegible] Division No. V F. B. 634 PG. 185
X-Sec. No. ____ Date ____ Date ____ Survey of [illegible] Notes [illegible] Date 5-16-38
Notes Chkd. ____ Checked ____ Survey by [illegible] Date ____
Date ____ Date ____ Map No. ____ Indexed A. C. [illegible] Date ____

Form 307 5M 10-37

PLEASE RETURN TO
LOS ANGELES COUNTY SURVEYOR
700 HALL OF RECORDS

NOTE: ANY ADDITIONS OR CHANGES ON THIS SHEET MUST BE MADE OR CIRCLED IN RED INK, WITH DATE AND NAME OF PERSON MAKING CHANGE

Do not extend notes this side of this line

STATION	B. S.	H. I.	F. S.	ELEV.	Grade 20' L	Grade Red		Grade 20' R	Grade Red
		194 05							
[illegible]					187.51	6.54		187.51	6.54
+50					186.91	7.14		186.91	7.14
[illegible]	7 50	199 00	2 55	[illegible] 50					
[illegible]	1 89	199 73	1 [illegible]	197 84			40' L + C 22+0[illegible]		
	2 97	191 29	11 41	188 32					
25+00					187.51	3.78		187.51	3.78
+50					186.91	4.38		186.91	4.38
26+00					186.56	4.73		186.56	4.73
+50					186.45	4.84		186.45	4.84
27+00					186.59	4.70		186.59	4.70
+50					186.97	4.32		186.97	4.32
28+00					187.60	3.69		187.60	3.69
+50					188.35	2.94		188.35	2.94
29+00					189.10	2.19		189.10	2.19
+50					189.85	1.44		189.85	1.44
30+00					190.60	0.69		190.60	0.69
T.P.	6 25	196 89	0 65	190.64					
	11.88	206 84	1 93	194.96	C.S. Mon - 40' L - 32+06.39			El = 203.91	
B.M.			2 92	203.92					

Finish stakes continued on pg 198

F. B. 634 PG. 186
Job No. [illegible] Division No. [illegible] Notes Red. Plotted Profile
Survey of Palos Verdes [illegible] Date Date No.
Survey by [illegible] Notes [illegible] Notes Chkd. Checked X-Sec.
Indexed A. O. Johnson Date Date Date No.

Form 307 SM 10-37

PLEASE RETURN TO
LOS ANGELES COUNTY SURVEYOR
700 HALL OF RECORDS

NOTE: ANY ADDITIONS OR CHANGES ON THIS SHEET MUST BE MADE OR CIRCLED IN RED INK, WITH DATE AND NAME OF PERSON MAKING CHANGE

Do not extend notes this side of this line

Profile No. ____ Notes Red. ____ Plotted ____ Job No. 6445 Division No. K
X-Sec. No. ____ Date ____ Date ____ Survey of Topo Kelso Creek Date 6-30-38
Notes Chkd. ____ Checked ____ Survey by ____ Notes ____
Date ____ Date ____ Map No. ____ Indexed ____ C. Job Date ____
F.B. 634 Pg. 187

STATION	B. S.	H. I.	F. S.	ELEV.			Grade	
						20L	℄	20R
B.M.	2.87	224.27		222.00	F.B. 634-50 C.S.M. 11 - 40+2 - 45+50			
T.P.	1.57	223.91	11.6	212.66				
T.P.	3.90	205.78	21.03	202.37				
46+00			11.4	191.96		211.60	211.10	211.60
46+50			10.6	189.2		212.23	211.73	212.23
47+00			19.6	186.2		212.85	212.35	212.85
47+50			15.6	190.2		213.50	213.00	213.50
48+00			11.5	193.0		214.21	213.71	214.21
48+50			11.7	194.2		214.97	214.47	214.97
49+00			11.3	192.7		215.78	215.28	215.78
49+50			3.7	199.1		216.62	216.12	216.62
T.P.	11.68	216.44	13.1	214.76				
T.P.	11.05	226.20	12.9	215.15				
50+00			9.6	216.6		217.14	216.64	217.14
T.P.	11.335	236.91	0.625	225.575	50+00	217.46	216.96	217.46
50+09 T.P.	11.045	245.175	2.08	234.83		217.61	217.11	217.61
T.P.	4.83	250.01	0.695	245.18				
50+44.5			1.02	249.0				
50+50			0.9	249.1		218.30	217.80	218.30
51+00			4.1	245.9		219.14	218.64	219.14
51+50			7.8	242.2		219.98	219.48	219.98

Form 307 5M 10-37

PLEASE RETURN TO
LOS ANGELES COUNTY SURVEYOR
700 HALL OF RECORDS

NOTE: ANY ADDITIONS OR CHANGES ON THIS SHEET MUST BE MADE OR CIRCLED IN RED INK, WITH DATE AND NAME OF PERSON MAKING CHANGE

Do not extend notes this side of this line

F.B. 634 PG. 158 | Job No. 5128 | Division No. V | Notes Red. | Plotted | Profile
Survey of | Date | No.
Survey by | Notes | Date | Notes Chkd. | Checked | X-Sec.
Indexed | Date | Date | No.

STATION	B. S.	H. I.	F. S.	ELEV.		20'	Grade	20'
		250 01						
52+00 TP	0805	233 415	11	225 61		220.32	220.32	220.82
+50			43	235 1		221.60	221.10	221.60
53+00			66	232 9		222.26	221.76	222.26
+50			64	233 0		222.81	222.31	222.81
54+00						223.34	222.84	223.24
+50 TP	1925	233 165	1175	231 24		223.61	223.11	223.61
55+00			30	235 2		223.98	223.48	223.98
+50			42	234 2		224.34	223.84	224.34
56+00			59	233 3		224.73	224.21	224.73
+50			75	232 7		225.08	224.58	225.18
57+00			98	233 3		225.45	224.95	225.66
+12 TW			88	233 8	2x8-12' [illegible]	225.52	225.5	225.80
BM	307	233 935	630	226	[illegible]			
57+50			54	233		[illegible]	225.32	226.13
58+00			97	232 8		226.18	225.69	226.54
+50			66	233 8		226.54	226.05	226.90
59+00			65	233 3		226.91	226.42	227.27
+50			54	233 7		227.28	226.79	227.64
60+00			40	233 1		227.65	227.16	228.01
+50	1068	234 2	3755	226 18		228.02	227.53	228.38

Form 307 5M 10-37

PLEASE RETURN TO
LOS ANGELES COUNTY SURVEYOR
700 HALL OF RECORDS

NOTE: ANY ADDITIONS OR CHANGES ON THIS SHEET MUST BE MADE OR CIRCLED IN RED INK, WITH DATE AND NAME OF PERSON MAKING CHANGE

Do not extend notes this side of this line

STATION	B. S.	H. I.	F. S.	ELEV.		20'L	℄	20'R
		236.265						
61+00			86	227.7	61+64 to 62+17.45 [illegible]	228.38	227.89	228.74
+50			71	22[illegible]		228.75	228.26	229.11
62+00						229.12	228.63	~~229.48~~
+50			33	232.0		229.49	229.00	229.85
+85			39	232.4		229.75	229.26	230.11
63+00			100	226.3		229.85	229.36	230.21
+50			168	2[illegible]7.6		230.36	229.87	230.72
BM	4.99	236.40	4[illegible]	23[illegible].410	[illegible]			
	[illegible]	235.985	6.865	229.535				
	12.15	247.755	[illegible]	235.605				
	[illegible]	258.41	0.93	24[illegible].825				
	[illegible]	[illegible]	0.80	257.61				
	1[illegible].435	280.365	[illegible]	[illegible].93				
	10.[illegible]	[illegible]	0.57	277.795				
BM			[illegible]	287.395	[illegible]			

Profile
No. ____ Notes Red. ____ Plotted ____ Job No. 8108 Division No. V
Date ____ Date ____ Survey of [illegible]
X-Sec. Notes Chkd. ____ Checked ____ Survey by [illegible] Notes [illegible] Date [illegible]
No. ____ Date ____ Date ____ Map No. ____ Indexed ____ Date ____

F. B. 634 PG. 184

Form 307 5M 10-37

PLEASE RETURN TO
LOS ANGELES COUNTY SURVEYOR
700 HALL OF RECORDS

NOTE: ANY ADDITIONS OR CHANGES ON THIS SHEET MUST BE MADE OR CIRCLED IN RED INK, WITH DATE AND NAME OF PERSON MAKING CHANGE

Do not extend notes this side of this line

STATION	B. S.	H. I.	F. S.	ELEV.	Left: Rod / Elev.	Left: Cut or Fill / Dist from ℄	℄	Right: Cut or Fill / Dist from ℄	Right: Rod / Elev.
46+00	50	199 6		194 6	+3.3 / 202.9	F8.7 / 34.1	F16.5	F23.5 / 56.7	11.8 / 187.8
46+50	51	194 3		189 2	+2.1 / 196.4	F15.8 / 44.7	F22.5	F29.7 / 65.6	11.8 / 182.5
47+00	51	191 3		186 2	+2.3 / 193.6	F19.3 / 50.0	F26.2	F26.6 / 60.9	5.0 / 186.3
47+50	47	194 9		190 2	2.4 / 192.5	F21.0 / F52.5	F22 8	F15.1 / 43.7	+3.5 / 198.4
48+00	48	199 8		195 0	[illegible] / [illegible]	F19.1 / 49.7	F18.7	F13.1 / 40.7	+1.3 / 201.1
+50	50	199 3		194 3	3.1 / 196.2	F18.8 / 49.2	F20.2	F12.2 / 39.3	+3.5 / 202.8
49+00	50	199 7		194 7	4.3 / 195.4	F20.4 / 51.6	F20.6	F18.6 / 48.9	2.5 / 197.2
+50	48	203 9		199 1	+5.8 / 209.7	F6.9 / 31.4	F17.0	F 27.6 / 62.4	14.9 / 189.0
+64						Gr/20			
+81	48	221 4		216 6	+16.4 / 237.8	C 20.7 / 40.7	Grade	F20.2 / 51.3	24.5 / 196.9
50+00								Gr/20	
+09	43	239 1		234 8	+15.9 / 254.8	C 37.2 / 57.2	C 17.7	C 4.9 / 24.9	16.6 / 222.5

F. B. 634 PG. 190 Job No. 8108 Division No. V Notes Red. Plotted Profile
Survey of Palos Verdes Drive Date Date No.
Survey by Moore Notes Moore Notes Chkd. Checked X-Sec.
Indexed A. C. Johnson Date Date Date No.

Form 307 5M 10-37

PLEASE RETURN TO
LOS ANGELES COUNTY SURVEYOR
700 HALL OF RECORDS

NOTE: ANY ADDITIONS OR CHANGES ON THIS SHEET MUST BE MADE OR CIRCLED IN RED INK, WITH DATE AND NAME OF PERSON MAKING CHANGE

Do not extend notes this side of this line

STATION	B. S.	H. I.	F. S.	ELEV.	Left		℄	Right	
50+50	48	253 9		249 1	0.9 / 253.0	C 34.7 / 54.7	C 31.3	C 17.7 / 37.7	17.9 / 236.0
51+00	48	250 7		245 9	2.0 / 248.7	C 27.6 / 47.6	C 27.3	C 24.2 / 44.2	7.4 / 243.3
+50	48	247 0		242 2	2.7 / 244.3	C 24.3 / 44.3	C 22.7	C 20.2 / 40.2	6.8 / 240.2
52+00	47	243 3		238 6	2.8 / 240.5	C 19.3 / 39.3	C 18.3	C 16.2 / 36.2	6.3 / 237.0
+50	50	240 1		235 1	3.3 / 236.8	C 15.2 / 35.2	C 14.0	C 12.1 / 32.1	6.4 / 233.7
53+00	50	237 8		232 8	3.1 / 234.7	C 12.4 / 32.4	C 11.0	C 8.8 / 28.8	6.7 / 231.1
+50	48	237 8		233 0	2.9 / 234.9	C 12.1 / 32.1	C 10.7	C 8.4 / 28.4	6.6 / 231.2
54+00	49	237 1	56	232 2	2.8 / 234.3	C 11.1 / 31.1	C 9.5	C 7.5 / 27.5	6.4 / 230.7
+50	48	236 0		231 2	2.8 / 233.2	C 9.6 / 29.6	C 8.1	C 5.9 / 25.9	6.5 / 229.6
55+00	48	235 0		230 2	2.8 / 232.2	C 8.2 / 28.2	C 6.7	C 4.5 / 24.5	6.5 / 228.5

Profile No. ____ Notes Red. ____ Plotted ____ Job No. 8105 Division No. V
Date ____ Date ____ Survey of PV Dr South
X-Sec. No. ____ Notes Chkd. ____ Checked ____ Survey by [illegible] Notes [illegible] Date 7-18-38
Date ____ Date ____ Map No. ____ Indexed ____ Date ____

F. B. 634 PG. 191

Form 307 5M 10-37

PLEASE RETURN TO
LOS ANGELES COUNTY SURVEYOR
700 HALL OF RECORDS

NOTE: ANY ADDITIONS OR CHANGES ON THIS SHEET MUST BE MADE OR CIRCLED IN RED INK, WITH DATE AND NAME OF PERSON MAKING CHANGE

Do not extend notes this side of this line

F. B. 634 PG. 192 | Job No. 6116 Division No. V Notes Red. Plotted Profile
Survey of Ry Dr. Sec. 30 Date Date No.
Survey by Dixon & Associates Notes Notes Chkd. Checked X-Sec.
Indexed Date Date Date No.

STATION	B. S.	H. I.	F. S.	ELEV.	Left: Rod / Elev.	Left: Cut or Fill / Dist. from ℄	℄	Right: Cut or Fill / Dist. from ℄	Right: Rod / Elev.
55+50	48	233 8		229 0	3.3 / 230.5	C 6.2 / 26.2	C 5.2	C 3.2 / 23.2	6.3 / 227.5
56+00	49	232 2		227 3	3.3 / 228.9	C 4.2 / 24.2	C 3.1	C 1.3 / 21.3	6.2 / 226.0
+19								Gr / 1.20	
+50	48	230 5		225 7	3.3 / 227.2	C 2.1 / 22.1	C 1.1	F 1.6 / 22.8	6.5 / 224.0
57+00	49	230 0		225 3	3.3 / 226.7	C 1.2 / 21.2	C 0.3	F 2.1 / 24.2	6.4 / 223.6
+ 12.96 BC	50	230 1	49	225 1	3.5 / 226.6	C 1.1 / 21.1	Gr	F 2.4 / 24.6	6.7 / 223.4
+50	48	229 3		224 5	3.8 / 225.8	Gr / 2.0	F 0.8	F 2.6 / 26.1	6.6 / 222.7
58+00	46	228 8		222 2	2.4 / 224.4	F 1.8 / 23.7	F 3.5	F 4.9 / 28.4	5.2 / 222.6
+50	49	228 0		223 3	3.3 / 224.7	F 1.2 / 23.7	F 2.8	F 5.6 / 29.4	6.7 / 221.3
59+00	50	228 4		223 4	3.7 / 224.7	F 2.1 / 24.8	F 3.0	F 5.5 / 29.3	6.6 / 221.8
+50	49	229 4		224 5	4.2 / 225.9	F 2.4 / 24.6	F 2.3	F 4.5 / 27.8	6.3 / 223.1
60+00	47	230 6		225 9	3.4 / 227.2	F 0.5 / 23.8	F 1.3	F 3.0 / 25.4	6.1 / 224.4

Form 307 5M 10-57

PLEASE RETURN TO
LOS ANGELES COUNTY SURVEYOR
700 HALL OF RECORDS

NOTE: ANY ADDITIONS OR CHANGES ON THIS SHEET MUST BE MADE OR CIRCLED IN RED INK, WITH DATE AND NAME OF PERSON MAKING CHANGE

Do not extend notes this side of this line

Profile No. ____ Notes Rcd. ____ Plotted ____ Job No. 5268 Division No. 2
X-Sec. No. ____ Notes Chkd. ____ Date ____ Date ____ Survey of Tract 21001 F.B. 634 PG. 193
Date ____ Checked ____ Survey by [illegible] Notes [illegible] Date
Date ____ Map No. ____ Indexed ____ Date ____

STATION	B. S.	H. I.	F. S.	ELEV.	Left		Center	Right	
60+50	4.9	231.1		226.2	3.2 / 227.3	F0.7 / 22.1 Gr. 30	F1.3	F3.7 / 26.6	4.4 / 22.7
60+92									
61+00	4.8	232.5		227.7	3.3 / 228.9	C0.5 / 20.5	F0.2	F3.2 / 25.2	4.6 / 21.9
+50	4.9	234.1		229.2	3.2 / 230.9	C2.1 / 22.1	C2.4	F1.4 / 23.1	C4 / 22.9
+64.4	4.8	234.5	2.4	229.7				F1.0 / 22.5	4.3 / 228.2
62+00	4.8	235.8	3.5	231.0	3.2 / 232.6	C3.5 / 23.5	C2.4		
+15 = 0+64.4			2.1	231.7			C3.0		
+27.65	4.9	237.0	3.7	232.1				C1.3 / 21.3	C1.0 / 231.0
+50	4.8	237.7		233.0	3.1 / 234.6	C5.1 / 25.1	C4.0	C1.4 / 21.4	C4 / 233.3
+85	4.8	237.2		232.4	3.0 / 234.2	C4.4 / 21.4	C3.1	F0.7 / 23.6	5.8 / 228.4
+95							Gr.		
63+00	4.9	231.2		226.3	0.3 / 230.9	C1.0 / 21.0	F3.1	F2.6 / 24.9	3.6 / 227.6
							Gr.		

Form 307 5M 10-37

PLEASE RETURN TO
LOS ANGELES COUNTY SURVEYOR
700 HALL OF RECORDS

NOTE: ANY ADDITIONS OR CHANGES ON THIS SHEET MUST BE MADE OR CIRCLED IN RED INK, WITH DATE AND NAME OF PERSON MAKING CHANGE

Do not extend notes this side of this line

STATION	B. S.	H. I.	F. S.	ELEV.	Left		℄	Right	
63+30	49	222.9	63	218.0	30 / 219.3	F10.8 / [illegible]			
63+50	48	224.3		219.5	47 / 219.6	F10.8 / 37.2	F10.4	F10.0 / 22.5	+15.4 / 22.17
63+77							Gr		
[illegible]						Gr/[illegible]		Grade	
BM	875	240.10		231.35			20'L	℄	20'R
[illegible]			69	233.2			231.14	230.65	231.50
[illegible]			52	234.9			232.20	231.71	232.56
65+[illegible]			68	233.3			233.50	233.03	233.86
[illegible]			50	235.1			234.92	234.50	235.25
66+[illegible]			37	236.4			236.33	235.96	236.53
[illegible]			24	237.7			237.70	237.43	237.80
67+[illegible]			11	239.0			239.09	238.8[illegible]	239.11
67+39	[illegible]		02	239.9			240.07	239.90	240.07
"			07	239.4	15'L				
"			07	239.4	15'R				
BM	259	234.24	875	[illegible]			14'L		14'R
62+15 = 0+00			25	231.7				228.74	
0+13.93 [illegible]			36	230.6					
0+17.32			39	230.3				228.85	
0+15.98			40	230.2			229.62		

F. B. 634 PG. 194 | Job No. 8108 | Division No. V | Notes Red. | Plotted | Profile
Survey of [illegible] | Date | Date | No.
Survey by [illegible] | Notes [illegible] | Notes Chkd. | Checked | X-Sec.
Indexed A. C. Johnson | Date | Date | Date | No.

Profile No.

X-Sec. No.

Notes Red. Date

Notes Chkd. Date

Plotted Date

Checked Date

Job No. 8158 Division No. V

Survey of [illegible]

Survey by Moore

Map No.

Notes Moore Date 2-20-38

Indexed C. Johnson Date

F. B. 634 PG. 195

Form 307 5M 10-37

PLEASE RETURN TO
LOS ANGELES COUNTY SURVEYOR
700 HALL OF RECORDS

NOTE: ANY ADDITIONS OR CHANGES ON THIS SHEET MUST BE MADE OR CIRCLED IN RED INK, WITH DATE AND NAME OF PERSON MAKING CHANGE

Do not extend notes this side of this line

STATION	B. S.	H. I.	F. S.	ELEV.		Grade 14 L	℄	14 R
		234 26						
0+30			47	229 5		229.52	228.76	
[illegible]			55	228 7		229.09	228.[illegible]	
+50			62	225 0		228.49	227.73	
+[illegible]			69	227 3				227.88
+[illegible]			84	225 8		226.99	226.23	226.81
[illegible]			114	222 8		225.49	224.73	225.31
[illegible]			121	222 1		223.99	223.23	223.81
[illegible]			130	22[illegible] 2		222.49	221.73	222.31
[illegible]			138	220 4		221.24	220.48	221.15
2+[illegible]			151	219 1		219.7	219.1	219.8
"			152	219 0	.11[illegible]			
			151	219 1	.11[illegible]			
			28[illegible]	23[illegible] 35				
3+[illegible]								

STATION	B. S.	H. I.	F. S.	ELEV.		Left Gutter Flow Line Dist. from ℄	℄	Right Gutter Flow Line Dist. from ℄	Red Elev.
64+00	49	238 1		233 [illegible]	[illegible]	C 5.9 / 25.0	C 2.5	Gr/20	6.6 / 231.5
63+88			47	[illegible] 2	2.7 / 235.4	[illegible]	C 2.9		
+[illegible]	47	237 6		230 9	0.6 / [illegible].0	C 6.8 / 26.8	C 3.2	Gr/20	7.0 / [illegible]
6[illegible]+00	62	238 5		233 3	+1.0 / 239.5	C 6.0 / 26.0	C 0.3	Gr/20	[illegible] / 233.[illegible]

Form 307 5M 10-37

PLEASE RETURN TO
LOS ANGELES COUNTY SURVEYOR
700 HALL OF RECORDS

NOTE: ANY ADDITIONS OR CHANGES ON THIS SHEET MUST BE MADE OR CIRCLED IN RED INK, WITH DATE AND NAME OF PERSON MAKING CHANGE

Do not extend notes this side of this line

F. B. 634 Pg. 156 | Job No. 8118 Division No. ✓ | Notes Red. ✓ Plotted | Profile
Survey of ____ Date ____ Date ____ No.
Survey by ____ Notes ____ Notes Chkd. ____ Checked ____ X-Sec.
Indexed ____ Date ____ Date ____ Date ____ No.

STATION	B. S.	H. I.	F. S.	ELEV.					
61+55	51	240.2		235.1	F0.4 / 240.6 / +0.8 / 236.0	C6 / 20.1	C0.6	F0.9 / 21.7	5.5 / 234.7
66+00	51	240.5		234.4	1.1 / 240.6	C6.3 / 26.3	C0.4	F0.8 / 22.2	5.8 / 234.7
450	51	242.5		237.9	F1.0 / 243.8	C6.1 / 26.1	C0.3	6.0 / 20	5.0 / 237.8
60+00	51	240.1		233.0	F1.3 / 241.1	C6.3 / 26.3	C0.1	C0.9 / 20.9	4.1 / 240.0
2+39.5	51	245.2		239.9	F0.8 / 245.8	C5.7 / 25.7	G1.-	5.8 / 20.2	4.1 / 241.7
62+15.0+00							C3.0		
0+17.32							C1.4		
0+18.98	49	235.1		230.2	4.9 / 230.4	C0.8 / 20.5			
0+30	49	234.4		229.1	5.3 / 229.5	5.3 / 19.5	C0.7		
0+40	50	233.7		228.5	5.1 / 228.6	F0.5 / 15.8	C0.4		
0+50	50	232.9		228.0	5.4 / 227.5	F1.0 / 16.5	C0.3		

Form 307 5M 10-37

PLEASE RETURN TO
LOS ANGELES COUNTY SURVEYOR
700 HALL OF RECORDS

NOTE: ANY ADDITIONS OR CHANGES ON THIS SHEET MUST BE MADE OR CIRCLED IN RED INK, WITH DATE AND NAME OF PERSON MAKING CHANGE

Do not extend notes this side of this line

STATION	B. S.	H. I.	F. S.	ELEV.	Left Rod / Elev.	Left Cut or Fill / Dist. from ℄	℄	Right Cut or Fill / Dist. from ℄	Right Rod / Elev.
0+57.15	50	232.3		227.3				F0.3 / 15.5	4.7 / 22[illegible]
0+75	50	230.8		225.8	6.8 / 224.0	F3.0 / 19.5	F0.4	F0.3 / 15.5	4.[illegible] / 226.5
1+00	4[illegible]	227.7		222.8	4.7 / 223.0	F2.5 / 18.8	F1.9	F0.9 / 16.4	3.[illegible] / 22[illegible]
[illegible]+25	5[illegible]	[illegible] 2		222.1	5.2 / 222.0	F2.0 / 18.0	F1.1	F0.8 / 16.2	4.2 / 223.0
[illegible]	5[illegible]	[illegible] 3		[illegible]	5.6 / 220.7	F1.6 / [illegible]	F0.5	F1.0 / 16.5	[illegible] / 2[illegible]3
[illegible]	51	[illegible]		[illegible]	5.6 / 219.9	F1.3 / 17.0	F0.1	F1.2 / 16.8	5.5 / 220.0
[illegible]	51	224.2		[illegible]	6.0 / 218.2	F1.5 / 17.3	Gr.	F1.1 / 16.7	5.5 / 218.7

Profile
No. ____ Date ____ Notes Red. ____ Plotted ____ Job No. 8158 Division No. V
X-Sec. No. ____ Date ____ Notes Chkd. ____ Checked ____ Survey of [illegible] Survey by [illegible] Notes [illegible] Date 7-21-38
Date ____ Date ____ Map No. ____ Indexed [illegible] Date ____

F. B. 634 PG. 197

Form 307 5M 10-37

PLEASE RETURN TO
LOS ANGELES COUNTY SURVEYOR
700 HALL OF RECORDS

NOTE: ANY ADDITIONS OR CHANGES ON THIS SHEET MUST BE MADE OR CIRCLED IN RED INK, WITH DATE AND NAME OF PERSON MAKING CHANGE

Do not extend notes this side of this line

STATION	B. S.	H. I.	F. S.	ELEV.						
B.M.	5 49	209 40		20[illegible] 91	C.S. Mon. - 40'L [illegible]					
[illegible]	0 43	200 06	9 77	19[illegible] 63	Grade 20' L	Gr Rod	℄ Grade	Gr Rod	Grade 20' R	Gr Rod
[illegible]	1 26	194 45	6 87	193 19						
[illegible]					187.97		186.47		187.97	
[illegible]					18[illegible].60	6.85	187.10		187.60	6.85
[illegible]					188.35	6.10	187.85	6.60	188.35	6.10
[illegible]					189.10	5.35	188.60	5.85	189.10	5.35
[illegible]					189.85	4.60	189.35	5.10	189.85	4.60
[illegible]					190.60	3.85	190.10	4.35	190.60	3.85
[illegible]					191.35	3.10	190.85	3.60	191.35	3.10
[illegible]					192.15	2.30	191.60	2.85	192.07	2.38
[illegible]					193.07	1.38	192.35	2.10	192.72	1.73

Finish stakes continued pg. 199

F. B. 634 PG. 198 Job No. 8108 Division No. [illegible] Notes Red. Plotted Profile
Survey of P.V. Dr. South Date Date No.
Survey by Moore Notes Moore Notes Chkd. Checked X-Sec.
Indexed A. C. Johnson Date Date Date No.

Form 307 5M 11-35

PLEASE RETURN TO
LOS ANGELES COUNTY SURVEYOR
700 HALL OF RECORDS

NOTE: ANY ADDITIONS OR CHANGES ON THIS SHEET MUST BE MADE OR CIRCLED IN RED INK, WITH DATE AND NAME OF PERSON MAKING CHANGE

Do not extend notes this side of this line

STATION	B. S.	H. I.	F. S.	ELEV.						
B.M.	11 99	215 90		203 91						
T.P. 32+00	10 68	223 23	3 35	212 55	7.9 / 215.0	C11.7 / 31.9	C10.2	C11.8 / 31.8	10.0 / 213.2	
+50			5 4	217 8	3.5 / 219.7	C15.4 / 35.4	C14.8	C14.3 / 34.3	5.8 / 217.4	
40+00			1 6	221 6	2.0 / 221.2	C16.3 / 36.3	C18.0	C19.2 / 39.2	0.3 / 222.9	
T.P. 40+50	1 43	2[illegible]	5 [illegible]	217 32						
41+00			10 5	208 3	10.0 / 208.8	C2.7 / 22.7	C3.4	(C36 / 20°)	C10.6 / 30.6	3.3 / 215.5
B.M.	5 49	209 40		203 91	CS Mon -40'L 32+06 39					
T.P.	1 42	201 05	9 77	199 63	Grade 20'L	Grade Rad	℄ Grade	Gr Rad	Grade 20'R	Grade Rad
32+06 39					194.22	6.83	193.20	7.85	193.42	7.63
+50					195.04	6.01	193.85	7.20	193.97	7.08
33+00					195.87	5.18	194.60	6.45	194.67	6.38
+50					196.61	4.44	195.34	5.71	195.41	[illegible]
34+00					197.31	3.74	196.04	5.01	196.11	4.94
+50					197.99	3.06	196.72	4.33	196.79	4.26
35+00					198.62	2.43	197.35	3.70	197.42	3.63
+50					199.25	1.80	197.98	3.07	198.05	3.00
36+00					199.87	1.18	198.60	2.45	198.67	2.38

Profile No. ____ Notes Red ____ Plotted ____ Job No. 8108 Division No. 4 F. B. 634 PG. 199
X-Sec. No. ____ Date ____ Date ____ Survey of PV Dr. [illegible]
Notes Chkd. ____ Checked ____ Survey by Moore Notes [illegible] Date 7-22-38
Date ____ Date ____ Map No. ____ Indexed A. C. Johns Date ____

Form 307 5M 11-35

PLEASE RETURN TO
LOS ANGELES COUNTY SURVEYOR
700 HALL OF RECORDS

NOTE: ANY ADDITIONS OR CHANGES ON THIS SHEET MUST BE MADE OR CIRCLED IN RED INK, WITH DATE AND NAME OF PERSON MAKING CHANGE

Do not extend notes this side of this line

STATION	B. S.	H. I.	F. S.	ELEV.	Grade 20'L	Gr. Rd.	Grade	Gr. Rd.	Grade 20'L	Gr. Rd.
		201 05								
T.P.	9 [illegible]	209 34	1 18	199 87						
36+50					200.50	8.84	199.23	10.11	199.30	10.04
37+00					201.12	8.22	199.85	9.49	199.92	9.42
+50					201.75	7.59	200.48	8.86	200.55	8.79
38+00					202.37	6.97	201.10	8.24	201.17	8.17
+50					203.00	6.34	201.73	7.61	201.80	7.54

Finish stakes continued pg. 223

Construction stakes continued on page 219

F. B. 634 PG. 200 | Job No. 8108 | Division No. W | Notes Red. | Plotted | Profile
Survey of | Date | Date | No.
Survey by Moore | Notes Moore | Notes Chkd. | Checked | X-Sec.
Indexed | Date | Date | Date | No.

Notes Ck'd by	Survey of
Map No.	W. O. Tape No. St'd °F.
Office Work	Surveyed by
Checked	Notes Date
Date	Indexed A. C. Johnson 4-8-36

F.B. 634 PG. 201

Note: Any Additions or Changes on This Sheet Must be Made or Circled in Red Ink With Date and Name of Person Making Change.

Do not extend notes this side of this line

RETURN TO
LOS ANGELES COUNTY SURVEYOR
700 HALL OF RECORDS

PACIFIC AVE

Note - All C.S.Nions are 2" I.P. & B.C. in conc and stamped as shown

COUNTY SURVEYOR

RE 217

FORM 247 10M 11-35

RETURN TO
LOS ANGELES COUNTY SURVEYOR
700 HALL OF RECORDS

Note: Any Additions or Changes on This Sheet Must be Made or Circled in **Red Ink** With Date and Name of Person Making Change.

Do not extend notes this side of this line

F.B. [illegible] PG. [illegible]

Notes Ck'd by	Survey of Pacific Ave
Map No. B-1153	W. O. 2928 Tape No. 54 St'd 8? °F.
Office Work F. A. W.	Surveyed by
Checked McPherson	Notes Date 3-18-36
Date Apr. 1936	Indexed A. C. Johnson

F.B. 634 PG. 203

Note: Any Additions or Changes on This Sheet Must be Made or Circled in Red Ink With Date and Name of Person Making Change.

Do not extend notes this side of this line

RETURN TO
LOS ANGELES COUNTY SURVEYOR
700 HALL OF RECORDS

FORM 247 10M 11-35

RETURN TO
LOS ANGELES COUNTY SURVEYOR
700 HALL OF RECORDS

Note: Any Additions or Changes on This Sheet Must be Made or Circled in Red Ink With Date and Name of Person Making Change.

Do not extend notes this side of this line

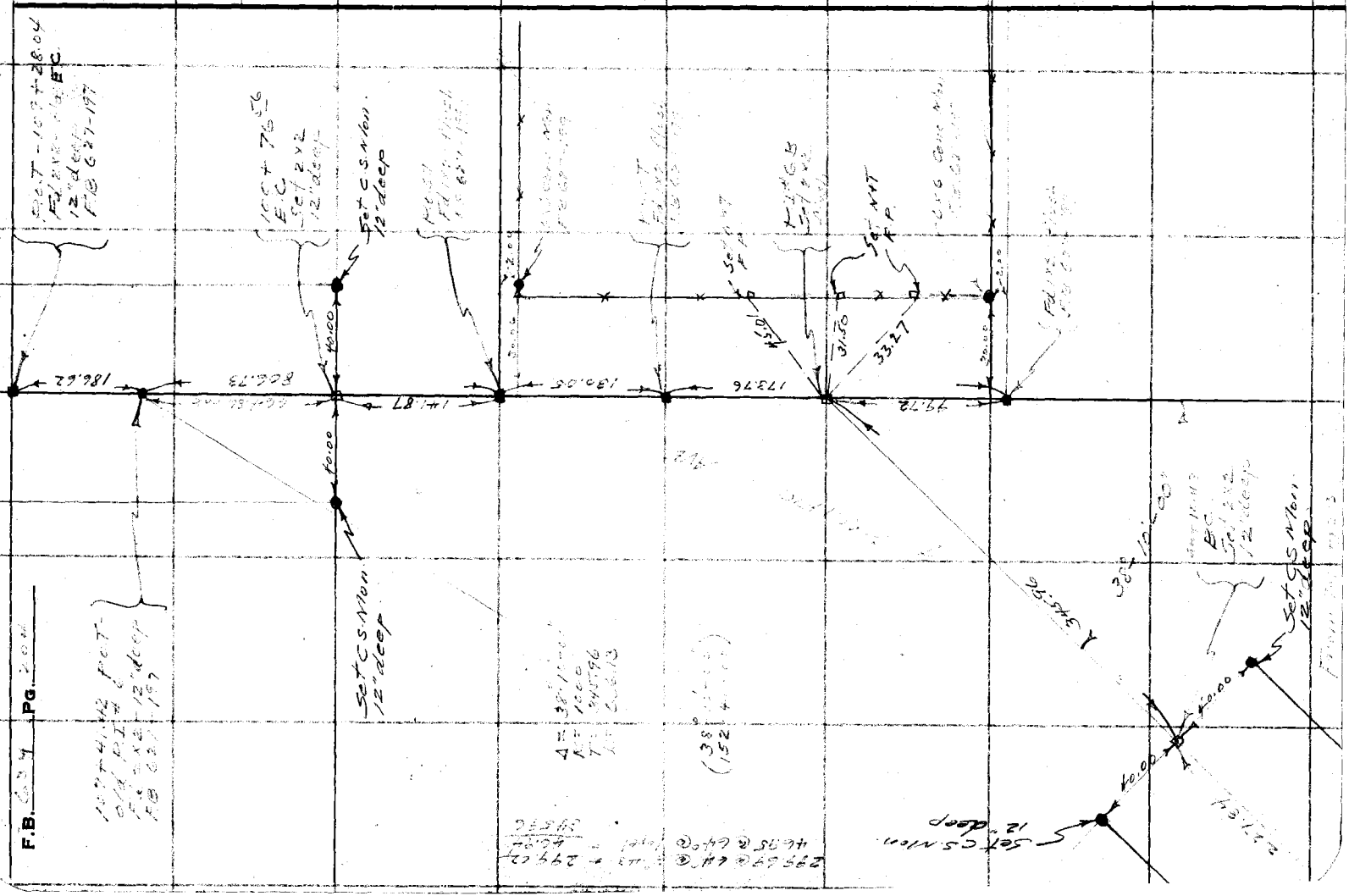

F.B. 627-204 PG. 2 of 2

Form 307 5M 10-34

PLEASE RETURN TO
LOS ANGELES COUNTY SURVEYOR
700 HALL OF RECORDS

NOTE: ANY ADDITIONS OR CHANGES ON THIS SHEET MUST BE MADE OR CIRCLED IN RED INK, WITH DATE AND NAME OF PERSON MAKING CHANGE

Do not extend notes this side of this line

88+10.41

STATION	B. S.	H. I.	F. S	ELEV.		
B.M. #11A	0.38	392.17		391.79	B.M. #11A East side Western Ave, North side P.P. #482989E. Cut spike in Pole. El. = 391.790	
T.P.	4.01	385.00	11.18	380.99		
T.P.	4.48	380.53	8.95	376.05		
B.C. 82+16.13			6.2	374.3	New B.C.	℄ (Cont. from L.B. 627, pg. 235)
80' Rt.			8.7	371.8		
16L.			6.2	374.3		
22L.			8.3	372.2	B.D.	
32L			5.0	375.5		
64L			1.6	378.9		
80L.			0.3	380.2		
82+25			7.6	372.9		
82+28			9.8	370.7		
82+30			9.8	370.7		
82+32			7.4	373.1		
83+00			8.0	372.5		
33R.			10.2	370.3		
51R.			13.0	367.5	B.D.	
80R.			11.5	369.0		
87L.			13.5	377.0		
89L.			4.2	376.3		

Profile No. ____ Notes Red. FE Plotted L. K. FREEMAN Job No. 7908 Division No. ____ L.B. 634 Pg. 2[illegible]
X-Sec. No. ____ Date ____ Date MAR 16 1936 Survey of Pacific Ave
Notes Chkd. J. T. Checked W. VAN FLEET Survey by Evans Notes FE Date 3/13/36
Date MAR 16 1936 Date MAR 16 1936 Map No. ____ Indexed C. Johnson BDD 3-16-36

Form 307 5M 10-34

PLEASE RETURN TO
LOS ANGELES COUNTY SURVEYOR
700 HALL OF RECORDS

NOTE: ANY ADDITIONS OR CHANGES ON THIS SHEET MUST BE MADE OR CIRCLED IN RED INK, WITH DATE AND NAME OF PERSON MAKING CHANGE

Do not extend notes this side of this line

L.B. 634 P.G. 206 Job. No. 7908 Division No. Notes Red Plotted L. K. F. Profile
Survey of Pacific Ave. Date Date No.
Survey by C. Johnson Notes Notes Chkd. J. TERRY Checked X-Sec.
Indexed A. Date 3/13/36 Date Date No.

STATION	B. S.	H. I.	F. S	ELEV.		
		380 53				
83+41			9 2	37 3.		
83+44			10 1	370 4.	E.	
83+47			9 3	371 2.		
83+53			9 0	371 5.	W. of 80 Rd.	
83+62			7 1	371 4.	E. " "	
84+00			9 1	371 4.		
82 R.			14 1	366 8.	E, " "	
80 L			4 6	375 9.		
84+10			9 7	373 8.		
+46			8 6	371 1.		
+61			9 3	371 2.		
85+00			7 7	372 1.		
80 R.			10 2	370 7.		
80 L.			2 1	377 1.		
86+00			7 6	372 1.		
80 R.			14 5	366 8.		
80 L.			2 2	378 1.		
86+19			6 2	372 1.		
86+90			1 5	371 [illegible] 1	E.	

Form 307 5M 10-34

PLEASE RETURN TO
LOS ANGELES COUNTY SURVEYOR
700 HALL OF RECORDS

NOTE: ANY ADDITIONS OR CHANGES ON THIS SHEET MUST BE MADE OR CIRCLED IN RED INK, WITH DATE AND NAME OF PERSON MAKING CHANGE

Do not extend notes this side of this line

STATION	B. S.	H. I.	F. S	ELEV.		
		38053.				
87+00			8 2	372 3.		
45R.			12 5	368 0.		
80R.			17 2	363 3.	B.D.	
80L			2 1	378 4.		
88+00			6 9	373 6.		
80R.			13 0	367 5.		
80L.			1 5	379 0.		
88+10.41 EL.			6 8	373 7.		
89+00			7 3	373 2.		
80R.			13 7	366 8.		
80L.			0 9	379 6.		
T. P.	953	38398.	6 08	374 45		
89+30			10 8	373 2.		
89+42			10 4	373 6.		
89+45			10 9	373 1.	gutter	
89+53			10 5	374 0.	W. edge mac'dm	
89+63 ~~08~~ 03			9 5	374 5.	℄ Western.	
89+74			9 4	374 6.	E. " "	
89+8[illegible]			9 3	374 7.	gutter	
89+85			9 6	374 4.		

Profile No. ____ Notes Red. LE Plotted L. K. FREEMAN Job No. 7908 Division No. ____ L. B. 634 Pg. 207
Date ____ Date MAR 16 1936 Survey of Pacific Ave
X-Sec. No. ____ Notes Chkd. C. J. TERRY Rich'd W. VAN FLEET Survey by Evans Notes LE Date 3/13/36
Date MAR 16 1936 Date MAR 16 1936 Map No. ____ Indexed A. C. Johnson Date

Form 307 5M 10-34

PLEASE RETURN TO
LOS ANGELES COUNTY SURVEYOR
700 HALL OF RECORDS

NOTE: ANY ADDITIONS OR CHANGES ON THIS SHEET MUST BE MADE OR CIRCLED IN RED INK, WITH DATE AND NAME OF PERSON MAKING CHANGE

Do not extend notes this side of this line

STATION	B. S.	H. I.	F. S	ELEV.		
		[illegible]				
91+00			9 0	375 0		
80R.			[illegible]	371 5		
80L.			3 4	[illegible]		
91+00			4 1	379 9		
80R.			5 7	371 3		
80L.			1 0	[illegible]		
92+00			1 7	[illegible]		
80R.			4 3	[illegible]		
80L.			40 5	384 5		
T.P.	675	388 25	2 [illegible]	[illegible]		
93+00			6 5	38[illegible] 8		
80R.			11 0	37[illegible]		
80L.			3 [illegible]	[illegible] 1		
94+00			7 7	[illegible]		
94+10.43 B.C.			7 8	380.5		
80R.			13 4	37[illegible]		
80L.			3 6	38[illegible]		
94+50			9 0	371 3		
51R.			13 7	374 6		
69R.			15 8	372.5		
80R.			15 9	372.4		

L.B. 634 P.G. 208 Job. No. 2908 Division No. Notes Red HE Plotted K. FREEMAN Profile
Survey of Pacific Ave Date MAR 16 1936 No.
Survey by Evans Notes HE Notes Chkd. C. J. TERR Checked A. W. VAN FLEET Sec.
Indexed A. C. Johnson Date 3/13/36 Date MAR 16 1936 Date MAR 16 1936 No.

Form 307 5M 10-34

PLEASE RETURN TO
LOS ANGELES COUNTY SURVEYOR
700 HALL OF RECORDS

NOTE: ANY ADDITIONS OR CHANGES ON THIS SHEET MUST BE MADE OR CIRCLED IN RED INK, WITH DATE AND NAME OF PERSON MAKING CHANGE

Do not extend notes this side of this line

STATION	B. S.	H. I.	F. S	ELEV.		
(94+50)		388 25				
40L.			6 4	381 9.		
80L.			4 3	384 0.		
94+59			9 7	378 6.		
94+65			9 8	378 5.		
95+00			7 8	380 5.		
80R.			12 9	375 4.		
40L			5 6	382 7.		
80L.			3 6	384 7.		
96+00			3 0	385 3.		
80R.			1 7	381 6.		
40L.			0 7	387 6.		
80L.			+0 8	389 1.		
T.P.	1090	39626	2 89	385 36		
97+00			1 2	395 1.		
67R.			6 4	389 9.		
80R.			8 0	388 3.		
37L.			+1 4	397 7.		
80L.			+2 4	398 7.		
T.P.	1112	40616	1.22	395.04.		

Profile No. ____ Notes Red. E Platted L. K. FREEMAN Job No. 7908 Division No. ____ L. B. 634 Pg. 209
Date ____ Date MAR 16 1936 Survey of Pacific Ave
X-Sec. No. ____ Notes Chkd. C. J. TERRY Checked C. J. TERRY Survey by Evans Notes E Date 3/13/36
Date MAR 16 1936 Date MAR 18 1936 Map No. ____ Indexed A. C. Job Date

Form 307 5M 10-34

PLEASE RETURN TO
LOS ANGELES COUNTY SURVEYOR
700 HALL OF RECORDS

NOTE: ANY ADDITIONS OR CHANGES ON THIS SHEET MUST BE MADE OR CIRCLED IN RED INK, WITH DATE AND NAME OF PERSON MAKING CHANGE

Do not extend notes this side of this line

L.B. 63 P.G. 26 | Job. No. 7405 Division No. Notes Red Plotted L. E. PARKINSON Profile
Survey of Pacific Ave Date Date MAR 16 1936 No.
Survey by C. Johnson Notes Notes Chk'd J. TERRY Checked A. W. VANLEET Sec. No.
Indexed C. Johnson Date 2/13/36 Date MAR 16 1936 Date MAR 16 1936 No.

STATION	B. S.	H. I.	F. S	ELEV.		
		406.16				
97+67			2.5	403.7		
5 R.			7.1	399.1		
7 R.			1.5	404.7		
2 R.			1.2	404.9		
3 L.			2.2	403.9		
5 L.			3.2	402.9		
6 L.			1.1	405.1		
7 R.	1.62	407.78	1.2	406.6		
98+00			1.9	405.9	405.9	
5 R.			2.3	405.5		
6 R.			3.2	404.6		
5 R.			4.2	403.6		
2 R.			3.2	404.6		
1 L.			2.2	405.6		
6 L.			7.2	400.6		
98+50			4.2	403.6		
4 R.			3.2	404.6		
5 R.			2.5	406.3		
7 R.			3.1	405.3		
2 R.			2.3	406.1		

Form 307 5M 10-34

PLEASE RETURN TO
LOS ANGELES COUNTY SURVEYOR
700 HALL OF RECORDS

NOTE: ANY ADDITIONS OR CHANGES ON THIS SHEET MUST BE MADE OR CIRCLED IN RED INK, WITH DATE AND NAME OF PERSON MAKING CHANGE

Do not extend notes this side of this line

STATION	B. S.	H. I.	F. S	ELEV.		
(98+50)		407.50				
56 L.			6 5	401 0		
80 L.			7 3	400 2		
99+50			13 7	393 8		
20 R.			12 8	393 7		
38 R.			12 7	394 7		
80 R.			12 4	395 1		
12 L.			13 7	393 8		
80 L.			6 7	400 8		
B.M. 12A	2 [illegible]	399 4	10 72	396.78	per T.B.	El. = 396.779
99+70			7 8	391 6		
100+00			10 5	389 4		
31 R.			12 0	387 ~~4~~ 7 ~~7~~ 4	87.4	
40 R.			14 1	385 3		
60 R.			15 2	384 2		
45 L.			3 0	396 4		
20 L.			+1 8	401 2		
100+35			10 2	389 2		
28 R.			13 3	386 1		
39 R.			16 7	382 7		
60 R.			19 5	379 9		

Profile No. ____ Notes Red. FE Platted L. K. FREEMAN Job No. 7908 Division No. ____ L. B. [illegible] Pg. 24[illegible]
Date ____ Date MAR 18 1936 Survey of [illegible] Ave.
X-Sec. No. ____ Notes Chkd. G. J. TERRY Checked VAN FLEET Survey by Evans Notes FE Date 3/13/36
Date MAR 18 1936 Date MAR 18 1936 Map No. ____ Indexed A. C. Johnson

L.B. [illegible] P.G. [illegible] Job. No. [illegible] Division No. [illegible] Notes Red E Plotted K. FREEMAN Profile

Survey of [illegible] Pacific Date [illegible] Date MAR 16 1936 No. [illegible]

Survey by [illegible] Notes [illegible] Notes Chkd. [illegible] Checked A. W. VAN FLEET X-Sec.

Indexed A. C. Johnso Date [illegible] Date MAR 16 1936 Date MAR 16 1936 No. [illegible]

STATION	B. S.	H. I.	F. S	ELEV.

Form 307 5M 10-34

PLEASE RETURN TO
LOS ANGELES COUNTY SURVEYOR
700 HALL OF RECORDS

Do not extend notes this side of this line

NOTE: ANY ADDITIONS OR CHANGES ON THIS SHEET MUST BE MADE OR CIRCLED IN RED INK, WITH DATE AND NAME OF PERSON MAKING CHANGE

Form 307 5M 10-34

PLEASE RETURN TO
LOS ANGELES COUNTY SURVEYOR
700 HALL OF RECORDS

NOTE: ANY ADDITIONS OR CHANGES ON THIS SHEET MUST BE MADE OR CIRCLED IN RED INK, WITH DATE AND NAME OF PERSON MAKING CHANGE

Do not extend notes this side of this line

STATION	B. S.	H. I.	F. S	ELEV.		
		377 41				
T.P.	1 17	389 76	10 82	388 59.		
			53	384 5.	Top of 2" Pipe - end of pipe line 102+12 -19.6 offset to left	
T.P.	2 17	380 17.	11 76	378 00.		
103+00			11 4	3688.		
33R.			16 4	363 8.		
60R.			19 3	360 9.		
80R.			20 3	359 9.		
40L			6 2	374 0.		
80L			1 5	378 7.		
T.P.	084	369 41.	11.60	368 57.		
103+67			6 7	3627.		
80R.			13 8	3556.		
34L.			3 6	3658.		
63L.			1 5	367 9.		
80L.			7 1 6	371 0.		
103+88			9 0	3604.		
104+01			10 7	358 7.		
104+15			10 1	359 3.		
104+29			9 9	359 5.		
24R.			12 4	357 0.		

Profile Notes Red. H.E. Plotted K. FREEMAN Job No. 2408 Division No. L. B. 634 Pg. 21
No. Date Date MAR 16 1936 Survey of Pacific Ave
X-Sec. Notes Chkd. L. K. E. Checked W. VAN FLEET Survey by EVANS Notes H.E. Date 3/16/36
No. Date MAR 16 1936 Date MAR 16 1936 Map No. Indexed A. C. Job Book 3016-36

Form 307 5M 10-34

PLEASE RETURN TO
LOS ANGELES COUNTY SURVEYOR
700 HALL OF RECORDS

NOTE: ANY ADDITIONS OR CHANGES ON THIS SHEET MUST BE MADE OR CIRCLED IN RED INK, WITH DATE AND NAME OF PERSON MAKING CHANGE

Do not extend notes this side of this line

STATION	B. S.	H. I.	F. S	ELEV.		
(104+29)		369.41				
59 R.			16 4	353 0.		
80 R.			18 4	351 0.		
40 L.			5 4	364 0.		
80 L.			0 9	368.5		
105+00			12 2	357 2.		
80 R.			19 1	350 3.		
80 L.			3 4	366 0.		
T.P.	157	361 04	9.94	359.47.		
106+00			6 6	354 4.		
80 R.			12 7	348 3.		
80 L.			+2 6	363 6.		
107+00			8 8	352 2.		
80 R.			15 5	345 5.		
80 L			+0 4	361 4.		
108+00			9 4	351 6.		
80 R.			17 3	343 7.		
80 L.			+0 7	361 7.		
109+00			9 4	351 6.		
80 R.			18 1	342 9.		
40 L.			3 7	357 3.		
80 L			+1 9	362 9.		

L.B. 634 P.G. 214 Job No. 7908 Division No. Notes Red H Plotted L. K. FREEMAN Profile
Survey of Pacific Ave Date MAR 16 1936 No.
Survey by Evans Notes H Notes Chkd. L. K. F. Checked A. W. VAN FLEET X-Sec.
Indexed A. C. Johnson Date 3/16/36 Date MAR 16 1936 Date MAR 16 1936 No.

Form 307 5M 10-34

PLEASE RETURN TO
LOS ANGELES COUNTY SURVEYOR
700 HALL OF RECORDS

NOTE: ANY ADDITIONS OR CHANGES ON THIS SHEET MUST BE MADE OR CIRCLED IN RED INK, WITH DATE AND NAME OF PERSON MAKING CHANGE

Do not extend notes this side of this line

Profile No.____ X-Sec. No.____ Notes Rcd.____ Platted. R. FREEMAN Job No. 7908 Division No.____
Date____ Date MAR 16 1936 Survey of Pacific Ave. L.B. 634 Pg. 215
Notes Chkd. L. K. F. Checked. W. VAN FLEET Survey by Evans Notes JE Date 3/16/36
Date MAR 16 1936 Date MAR 16 1936 Map No.____ Indexed A. C. Johnson

STATION	B. S.	H. I.	F. S	ELEV.		
		361.04.				
109+28 ±			9 9	351 1.	108+13.26 = C. of old line. End of line change.	(Contin L.B. 627 pg. 250)
80 R.			10 3	342 7.		
80 L.			7 1 I	362 7.		
T.P.	1 47	353 11	9 40	351.64.		
T.P.	064	342 84	1091	342.20.		
T.P.	049	331 50	11 83.	331 01.		
B.M. #13A			11 98	319.52.	B.M. 13A" per pg. N.W. curb return, L.B. 627 - 190	Bent spk in Lead center Patton St. & W. 25th St. El. per pg. = 319.499
		Profile & X-Sec. over Connection with Western Ave.				
B.M. #11A	1.20	392.99		391.79.	B.M. #11A" - Spk in N. side ∥ to ℄ 42° 28' E 51.5' Lt. of Western Ave 69.5' Left old Sta 90+74	
	059	382 05.	11.53	381.46.		El. = 391.79 ✓
0+00			8 4	373 7.	B.C.	L.B. 627 - 191
80 R.			14 2 ±	367 9.		
80 L.			3 0	378 1.		
0+50			9 3	372 8.		
80 R.			14 4	367 7.		
80 L			3 6	378 5.		
1+00			11 9	370 2.		

Form 307 5M 10-34

PLEASE RETURN TO
LOS ANGELES COUNTY SURVEYOR
700 HALL OF RECORDS

NOTE: ANY ADDITIONS OR CHANGES ON THIS SHEET MUST BE MADE OR CIRCLED IN RED INK, WITH DATE AND NAME OF PERSON MAKING CHANGE

Do not extend notes this side of this line

STATION	B. S.	H. I.	F. S	ELEV.		
(1+00)		38205.				
80R.			154	3667.		
35L.			102	37[illegible]9.		
54L.			86	3735.		
57L.			90	3731.	gutter	
70L.			73	3748.	Wedge Print.	
88L.			59	3762.	℄ Western	
1+24			13[illegible]	3686.		
1+38			140	3681.		
1+44			137	3684.		
1+47			144	3677.	gutter	
1+50			147	3674.		
2R.			147	3674.	"	
4R.			141	3680.		
9R.			14[illegible]	[illegible]77.		
12R.			156	3665.		
20R.			160	3661.		
44R.			163	3658.		
80R.			170	3651.		
7L.			138	3673.	Wedge print	
22L.			130	3681.	℄ "	

L.B. 634 P.G. 216 Job. No. 7908 Division No. Notes Red HE Plotted L. K. FREEMAN Profile
Survey of Pacific Ave Date MAR 16 1936 No.
Survey by Evans Notes HE Notes Chkd. L. K. F. Checked A. W. VAN FLEET X-Sec.
Indexed A. C. Johnson Date 3/16/36 Date MAR 16 1936 Date MAR 16 1936 No.

Form 307 5M 10-34

PLEASE RETURN TO
LOS ANGELES COUNTY SURVEYOR
700 HALL OF RECORDS

NOTE: ANY ADDITIONS OR CHANGES ON THIS SHEET MUST BE MADE OR CIRCLED IN RED INK, WITH DATE AND NAME OF PERSON MAKING CHANGE

Do not extend notes this side of this line

Profile No.____ X-Sec. No.____ Notes Red.____ Date____ Notes Chkd.____ Date MAR 13 1936 Plotted____ Date____ Checked____ Date____ Job No. 7902 Division No.____ Survey of Pacific Ave. Survey by Evans Notes HE Map No.____ Indexed A. C. Johnson Date____ Data 3/16/36 L. B. 634 Pg. 217

STATION	B. S.	H. I.	F. S	ELEV.		
(1+50)		382.05				
38L			12.1	369.4	E. edge prmt.	
42L			12.9	369.2	gutter	
51L.			11.3	370.8		
80L.			9.0	373.1		
1+62			15.0	367.1	W. edge prmt.	
2+00			17.4	364.7		
2+18.57			18.9	363.2	E.C.	
13R.			19.2	362.9		
20R.			20.1	362.0	gutter	
22R.			19.0	363.1		
57R.			20.7	361.4		
80R.			19.2	362.9		
13L.			19.3	362.8	E. edge prmt.	
21L.			19.6	362.5	gutter	
25L.			16.1	366.0	T.C.	
80L			11.3	370.8		
T.P.	11.21	393.01	0.25	381.80		
B.M.#11A			1.22	391.79	pg. 215	

L.B. 634 P.G. 218 | Job. No. | Division No. | Notes Rd. | Plotted L. K. FREEMAN | Profile
Survey of | Date | Date MAR 16 1936 | No.
Survey by | Notes | Notes Chkd. L. K. F. | Checked A. W. VAN FLEET | X-Sec.
Indexed A. C. Johnson | Date | Date MAR 16 1936 | Date MAR 16 1936 | No.

Form 307 5M 10-34

PLEASE RETURN TO
LOS ANGELES COUNTY SURVEYOR
700 HALL OF RECORDS

NOTE: ANY ADDITIONS OR CHANGES ON THIS SHEET MUST BE MADE OR CIRCLED IN RED INK, WITH DATE AND NAME OF PERSON MAKING CHANGE

Do not extend notes this side of this line

STATION	B. S.	H. I.	F. S	ELEV.	

Form 307 5M 11-35

PLEASE RETURN TO
LOS ANGELES COUNTY SURVEYOR
700 HALL OF RECORDS

NOTE: ANY ADDITIONS OR CHANGES ON THIS SHEET MUST BE MADE OR CIRCLED IN RED INK, WITH DATE AND NAME OF PERSON MAKING CHANGE

Do not extend notes this side of this line

STATION	B. S.	H. I.	F. S.	ELEV.	L		℄		R	
B.M.	1 40	205 31		203 91	C.S. Mon 40'L - 32+06.3' log .149					
36+00			6 71	198 60			Gr.			
T.P. 36+50	6 85	206 32	5 84	199 47			C 0.24			
37+00					5.20 / 201.12	Gr/20	5.88 / 200.44	C 0.59	6.40 / 199.92	Gr/20
37+50					4.57 / 201.75	Gr/20	4.76 / 201.56	C 1.08	5.77 / 200.55	Gr/20
38+00					3.17 / 203.20	C 0.83 / 20	3.86 / 202.46	C 0.36	3.38 / 202.94	C 0.77/20
38+50					3.32 / 203.00	Gr/20	4.09 / 202.23	C 0.50	4.52 / 201.80	Gr/20
39+00					2.70 / 203.62	Gr/20	4.48 / 201.84	F 0.51	3.90 / 202.42	Gr/20
39+50					2.07 / 204.25	Gr/20	3.56 / 202.76	F 0.22	3.27 / 203.05	Gr/20
40+00					1.45 / 204.87	Gr/20	3.25 / 203.07	F 0.53	2.65 / 203.67	Gr/20
40+50					0.82 / 205.50	Gr/20	2.43 / 203.89	F 0.34	2.02 / 204.30	Gr/20
41+00					0.20 / 206.12	Gr/20	2.33 / 203.99	F 0.86	[illegible] / 204.92	[illegible]
T.P.	5 24	209 23	2 33	203 99						

Profile No. ____ Notes Red. ____ Plotted ____ Job No. 8108 Division No. V
Date ____ Date ____ Survey of ____
X-Sec. No. ____ Notes Chkd. ____ Checked ____ Survey by ____ Notes ____ Date 8-20-38
Date ____ Date ____ Map No. ____ Indexed A. C. Johnson Date 12-8-38

F. B. 634 PG. 219

Form 307 5M 11-35

PLEASE RETURN TO
LOS ANGELES COUNTY SURVEYOR
700 HALL OF RECORDS

NOTE: ANY ADDITIONS OR CHANGES ON THIS SHEET MUST BE MADE OR CIRCLED IN RED INK, WITH DATE AND NAME OF PERSON MAKING CHANGE

Do not extend notes this side of this line

STATION	B. S.	H. I.	F. S.	ELEV.						
		209 23								
41+50					2.48 / 206.75	Gr / 20	6.43 / 202.80	F2.65	3.68 / 205.55	Gr / 20
42+00					5.94 / 203.29	F4.08 / 27.12	7.70 / 201.53	F4.57	[illegible] / [illegible]	F3.60 / 26.[illegible]
42+50					3.6 / 205.6	F2.4 / 24.6	3.34 / 205.89	F0.84	3.7 / 205.5	F1.3 / 23.0
T.P. 43+00	9 64	215 53	3 34	[illegible]	6.94 / 208.59	[illegible] / 20	5.7 / 209.8	C2.4	6.0 / 209.5	C2.1 / 22.1
43+50					3.1 / 212.4	C3.3 / 20	2.3 / 213.2	C5.2	3.1 / 212.4	C4.2 / 24.2
43+66.07					2.0 / 213.5	C4.3 / 20	1.3 / 214.2	C6.0	3.0 / 212.5	C4.1 / 24.1
T.P. 44+00	10 65	224 22	1 96	213 57	9.3 / 214.9	C5.5 / 20	9.0 / 215.2	C6.6	11.5 / 212.7	C3.8 / 23.8
44+50					9.6 / 214.6	C4.8 / 20	8.8 / [illegible]	C6.3	[illegible] / [illegible]	C5.5 / 20
45+00					11.5 / 212.7	C2.3 / 20	11.7 / 212.5	C2.6	13.4 / 210.8	C0.4 / 20
T.P. 45+50	1 41	213 87	11 76	212 46	2.0 / 211.9	C0.9 / 20	3.2 / 210.7	F0.2	[illegible] / 211.0	[illegible] / 20

F. B. 634 PG. 220 Job No. 8108 Division No. V Notes Red. Plotted Profile No.
Survey of P.V. Dr. South Date Date X-Sec.
Survey by [illegible] Notes [illegible] Notes Chkd. Checked No.
Indexed A. C. Johnson Date Date

Form 307 5M 11-35

PLEASE RETURN TO
LOS ANGELES COUNTY SURVEYOR
700 HALL OF RECORDS

NOTE: ANY ADDITIONS OR CHANGES ON THIS SHEET MUST BE MADE OR CIRCLED IN RED INK, WITH DATE AND NAME OF PERSON MAKING CHANGE

Do not extend notes this side of this line

STATION	B. S.	H. I.	F. S.	ELEV.	L		℄		R	
		213 87								
46+00					3.9 / 210.0	F1.6 / 23.4	3.9 / 210.0	F1.1	4.9 / 209.1	F2.5 / 24.8
46+50					4.9 / 209.0	F3.2 / 25.8	5.0 / 208.9	F2.8	6.5 / 207.4	F4.8 / 23.2
T.P.	11 19	214 43	10 63	203 24	1X2-	45 R 42+75				
47+00					2.8 / 211.6	F1.3 / 23.6			4.5 / 209.9	F3.0 / 25.5
47+50					2.0 / 212.4	F1.1 / 22.7			4.1 / 210.3	F3.2 / 25.8
48+00					1.5 / 212.9	F1.3 / 23.0			2.3 / 212.1	F2.1 / 24.3
48+50					1.1 / 213.3	F1.7 / 23.6			0.4 / 214.0	F1.0 / 22.5
T.P.	10 49	224 45	0 47	213 96						
49+00					9.4 / 215.1	F0.6 / 21.9			9.4 / 215.1	F0.6 / 21.9
[illegible]					7.9 / 216.6	Gr / 20			7.3 / 217.2	C0.6 / 20.6
50+[illegible]					6.0 / 218.5	C1.0 / 21.0			5.9 / 218.6	C1.1 / 21.1
50+50					5.1 / 219.4	C1.1 / 21.1			5.2 / 219.3	C1.0 / 21.0

Profile No. ____ Notes Red. ____ Plotted ____ Job No. 8108 Division No. V
Date ____ Date ____ Survey of Rv. Dr. South
X-Sec. No. ____ Notes Chkd. ____ Checked ____ Survey by Moore Notes Moore Date 9-28-38
Date ____ Date ____ Map No. ____ Indexed A. C. Johnson Date ____

F. B. 634 PG. 221

Form 307 5M 11-35

PLEASE RETURN TO
LOS ANGELES COUNTY SURVEYOR
700 HALL OF RECORDS

NOTE: ANY ADDITIONS OR CHANGES ON THIS SHEET MUST BE MADE OR CIRCLED IN RED INK, WITH DATE AND NAME OF PERSON MAKING CHANGE

Do not extend notes this side of this line

STATION	B. S.	H. I.	F. S.	ELEV.				
		[illegible]						
[illegible]					3.8 / 220.7	C1.6 / 21.6	4.5 / [illegible]	C0.6 / 20.6
[illegible]	5[illegible]	232 0[illegible]	1 [illegible]	22[illegible] 16				
5[illegible]					9.2 / 222.8	C2.8 / 22.8	10.[illegible] / [illegible].2	C1.2 / 21.2
5[illegible]					8.7 / 223.[illegible]	C[illegible] / 22.5	[illegible].2 / 222.8	C2.0 / 22.0
5[illegible]					[illegible] / 224.3	C[illegible] / [illegible]	7.6 / [illegible]	C2.5 / 22.5
[illegible]					6.3 / 225.[illegible]	C[illegible] / [illegible]	[illegible] / [illegible]	C3[illegible] / 23.1
[illegible]					3.6 / 228.4	C5.6 / 25.6	4.3 / 227.7	C4.9 / 24.9
5[illegible]					+ 2.1 / 234.1	C10.9 / 3[illegible]	1.5 / 230.5	C7.3 / 27.3
[illegible]	774	238 26	1 50	230 5[illegible]				
[illegible]			11 4[illegible]	22[illegible]	C S Mon - 40' L - 57+12.96 El = 226.78 Pg 151			

F. B. 634 PG. 222 Job No. 5108 Division No. ✓ Notes Red. Plotted Profile No.
Survey of P.V. Dr. Soil Date Date X-Sec.
Survey by Moore Notes Moore Notes Chkd. Checked No.
Indexed C. Johnson Date Date Date

Form 307 5M 11-35

PLEASE RETURN TO
LOS ANGELES COUNTY SURVEYOR
700 HALL OF RECORDS

NOTE: ANY ADDITIONS OR CHANGES ON THIS SHEET MUST BE MADE OR CIRCLED IN RED INK, WITH DATE AND NAME OF PERSON MAKING CHANGE

Do not extend notes this side of this line

STATION	B. S.	H. I.	F. S.	ELEV.						
B.M.	2 92	206 83		203 91	B.M. - C.S. Mon. 40' [illegible]					
T.P.	2 45	202 21	7 07	199 76	Grade [illegible]	Grade [illegible]			Grade [illegible]	Grade [illegible]
37+00					201.12	1.09			199.92	2.19
T.P.	5 60	206 83	1 08	[illegible] 13						
+50					201.75	5.07			200.55	6.27
3[illegible]					202.37	4.45			201.17	5.65
[illegible]					203.00	3.82			201.80	5.02
3[illegible]					203.62	3.20			202.42	4.40
+50					204.25	2.57			203.05	3.77
40+[illegible]					204.87	1.95			203.67	3.15
[illegible]					205.49	1.33			204.29	2.53
	5 96	212 08	0 70	206 12						
[illegible]					206.12	0.70			204.92	1.90
+50					206.75	5.33			205.55	6.53
42+00					207.37	4.71	206.10	5.98	206.17	5.91
+50					208.00	4.08	206.73	5.35	206.80	5.28
43+00					208.59	3.49	207.35	4.73	207.44	4.64
+50					209.06	3.02	207.98	4.10	208.15	3.93
[illegible]					209.20	2.88	208.18	3.90	208.40	3.68
B.M.	2 71	224 71		222 00	C.S. Mon. 40'L - 45+50					
T.P.	2 25	215 15	11 81	212 90						
44+00					209.44	5.71	208.60	6.55	208.91	6.24
+50					209.83	5.32	209.23	5.92	209.67	5.48
45+00					210.35	4.80	209.85	5.30	210.35	4.8[illegible]

Profile No. ____ Notes Red ____ Plotted ____ Job No. 8108 Division No. ✓ F.B. 634 Pg. 223
Date ____ Date ____ Survey of P V Dr South
X-Sec. No. ____ Notes Chkd ____ Checked ____ Survey by Moore Notes Moore Date 11-3-38
Date ____ Date ____ Map No. ____ Indexed A. C. Johnson Date ____

Form 307 5M 11-35

PLEASE RETURN TO
LOS ANGELES COUNTY SURVEYOR
700 HALL OF RECORDS

NOTE: ANY ADDITIONS OR CHANGES ON THIS SHEET MUST BE MADE OR CIRCLED IN RED INK, WITH DATE AND NAME OF PERSON MAKING CHANGE

Do not extend notes this side of this line

STATION	B. S.	H. I.	F. S.	ELEV.	Grade 20' L	Gr Rd	℄ Grade	Gr Rd	Grade 20' R	Gr Rd
45+50		215.15			210.98	4.17	210.48	4.67	210.98	4.17
46+00					211.60	3.55			211.60	3.55
+50					212.23	2.92			212.23	2.92
47+00	7.59	220.68	2.06	213.09	212.85	7.83			212.85	7.83
+50					213.50	7.18			213.50	7.18
48+00					214.21	6.47			214.21	6.47
+50					214.97	5.71			214.97	5.71
49+00					215.78	4.90			215.78	4.90
+50					216.62	4.06			216.62	4.06
50+00					217.46	3.22			217.46	3.22
+50					218.30	2.38			218.30	2.38
51+00					219.14	1.54			219.14	1.54
+50					219.98	0.70			219.98	0.70
52+00	7.86	227.84	0.70	219.98	220.82	7.02			220.82	7.02
+50					221.60	6.24			221.60	6.24
53+00					222.26	5.58			222.26	5.58
+50					222.81	5.03			222.81	5.03
54+00					223.24	4.60			223.24	4.60
TP 54+50	[illegible]	223.58	4.60	223.24	223.61	4.97			223.61	4.97
55+00					223.98	4.60			223.98	4.60
+50		[illegible]			224.34	4.24	223.84	4.74	224.34	4.24

F. B. 634 PG. 224 Job No. 8105 Division No. V Notes Red. Plotted Profile
Survey of PV Dr South Date Date No.
Survey by Moore Notes Moore Notes Chkd. Checked X-Sec.
Indexed A. C. Johnson Date Date Date No.

Form 307 5M 11-35

PLEASE RETURN TO
LOS ANGELES COUNTY SURVEYOR
700 HALL OF RECORDS

NOTE: ANY ADDITIONS OR CHANGES ON THIS SHEET MUST BE MADE OR CIRCLED IN RED INK, WITH DATE AND NAME OF PERSON MAKING CHANGE

Do not extend notes this side of this line

Profile No. _____ Notes Red. _____ Plotted _____ Job No. 8108 Division No. V

X-Sec. No. _____ Date _____ Date _____ Survey of PV Dr. South

Notes Chkd. _____ Checked _____ Survey by Kleeco Notes Moore Date 11-7-38

Date _____ Date _____ Map No. _____ Indexed _____ Date _____

F.B. 634 PG. 225

STATION	B. S.	H. I.	F. S.	ELEV.	Grade 20'L	Gr Rod	℄ Grade	Gr Rod	Grade 20'R	Gr Rod
56+00		228.58			224.71	3.87	224.21	4.37	224.73	3.85
+50					225.08	3.50	224.58	4.00	225.18	3.40
57+00					225.45	3.13	224.95	3.63	225.66	2.92
+12.96 PC					225.54	3.04	225.05	3.53	225.80	2.78
BM.	[illegible]	230.72	[illegible]	224.80	CSN 60 - 4.92 - 57 + 12.96 E/= 226.78					
57+50					225.81	8.91	225.32	7.40	226.13	8.59
58+00					226.18	8.54	225.69	9.03	226.54	8.18
+50					226.54	8.18	226.05	8.67	226.90	7.82
[illegible]					226.91	7.81			227.27	7.45
+50					227.28	7.44			227.64	7.08
[illegible]					227.65	7.07			228.01	6.71
[illegible]					228.02	6.70			228.38	6.34
60+00					228.38	6.34			228.74	5.98
+50					228.75	5.97			229.11	5.61
[illegible]					229.12	5.60			229.48	5.24
+50					229.49	5.23			229.85	4.87
[illegible]					229.85	4.87			230.21	4.51
TP	1.63	4.41	4.00	226.85	230.36	11.12			230.72	10.76
61+00					231.14	10.34			231.50	
+50					232.20	9.28			232.56	
[illegible]					233.50	7.98			233.86	

Form 307 5M 11-35

PLEASE RETURN TO
LOS ANGELES COUNTY SURVEYOR
700 HALL OF RECORDS

NOTE: ANY ADDITIONS OR CHANGES ON THIS SHEET MUST BE MADE OR CIRCLED IN RED INK, WITH DATE AND NAME OF PERSON MAKING CHANGE

Do not extend notes this side of this line

STATION	B. S.	H. I.	F. S.	ELEV.	Grade [illegible]	[illegible]			Grade [illegible]	[illegible]
		[illegible]								
[illegible]					[illegible]	6.56			[illegible]	
[illegible]					236.33	[illegible]			[illegible]	
[illegible]					237.70	3.78			237.8[illegible]	
[illegible]					[illegible]	2.39			[illegible]	
+39					[illegible]	1.41			[illegible]	
B.M. [illegible]			10 [illegible]	23[illegible]	[illegible]	[illegible]	[illegible]	[illegible]	[illegible]	
B.M. W-'68				173	Gr. 20'L	Gr. Rod	℄ Gr.	Gr. Rod	Gr. 20'R	Gr. Rod
0+00 [illegible] B.C.					198.03		198.68		200.67	
+50					197.97		198.62		200.61	
1+00					197.64		198.29		200.28	
+50					196.99		197.64		199.63	
2+00					196.06		196.71		195.70	
+50					194.85		195.50		197.49	
3+00					193.38		194.03		196.02	
+50					191.87		192.52		194.51	
4+00					190.37		191.02		193.01	
+38.53					189.39		190.04			
+60.30					188.98		189.63			
+82.27							189.34			

F. B. 634 PG. 226

Job No. 5108 Division No. V Notes Red. Plotted Profile No.

Survey of P.V. Dr. South Date Date

Survey by Moore Notes Moore Notes Chkd. Checked X-Sec. No.

Indexed [illegible] Date Date

Form 307 5M 11-35

PLEASE RETURN TO
LOS ANGELES COUNTY SURVEYOR
700 HALL OF RECORDS

NOTE: ANY ADDITIONS OR CHANGES ON THIS SHEET MUST BE MADE OR CIRCLED IN RED INK, WITH DATE AND NAME OF PERSON MAKING CHANGE

Do not extend notes this side of this line

STATION	B. S.	H. I.	F. S.	ELEV.						
B.M. [illegible]	9.75	183.42		173.[illegible]	Pg. 153					
	11.24	[illegible] 27	0.39	183.03						
	9.37	[illegible] 20	0.44	[illegible]						
					Gr 20'L	Gr Rod	℄ Gr	Gr Rod	Gr 20'R	Gr Rod
0+00 .75					198.03	5.17	198.68	4.52	200.6[illegible]	2.53 T.P.
+50					[illegible]	5.23	198.62	4.58	200.61	2.59
1+00					[illegible]	5.56	198.29	4.91	200.28	2.92
+50					196.9[illegible]	6.21	197.64	5.56	199.63	3.57
2+00					196.06	7.14	196.71	6.49	198.70	4.50
+50					194.85	8.35	195.50	7.70	197.49	5.71
3+00					193.38	9.82	194.03	9.17	196.02	7.18
+50					191.87	11.33	192.52	10.68	194.51	8.69
T.P. 4+00	1.54	194.06	10.68	[illegible] 52	190.37	3.69	191.02	3.04	193.0[illegible]	
+38 .53					189.39	4.67	190.04	4.02		
+60 .30					188.98	5.08	189.63	4.43		
+[illegible]							189.34	4.72		
					Gr 30'L	Gr Rod	Gr 10'L	Gr Rod	℄ Gr	Gr Rod
5+00							188.30	5.76	189.18	4.88
+25					187.00	7.06	188.22	5.84	189.10	4.96
+50					187.10	6.96	188.26	5.80	189.14	4.92
+75					187.58	6.48	188.47	5.59	189.35	4.71

Profile No. ____ Notes Red. ____ Plotted ____ Job No. 5108 Division No. V
Date ____ Date ____ Survey of [illegible]
X-Sec. No. ____ Notes Chkd. ____ Checked ____ Survey by [illegible] Notes [illegible] Date 12-6-38
Date ____ Date ____ Map No. ____ Indexed [illegible] Date ____

F. B. 634 PG. 227

Form 307 5M 11-35

PLEASE RETURN TO
LOS ANGELES COUNTY SURVEYOR
700 HALL OF RECORDS

NOTE: ANY ADDITIONS OR CHANGES ON THIS SHEET MUST BE MADE OR CIRCLED IN RED INK, WITH DATE AND NAME OF PERSON MAKING CHANGE

Do not extend notes this side of this line

STATION	B. S.	H. I.	F. S.	ELEV.	Gr. 15'L	Gr. Rod	℄ Gr.	Gr. Rod		
		194.06								
6+00					188.39	5.67	189.71	4.35		
					Gr. 20'L	Gr. Rod				
6+18.73					189.38	4.68	190.03	4.03		
					Gr. 20'L	Gr. Rod	℄ Gr.	Gr. Rod	Gr. 20'R	Gr. Rod
(4+25)					188.1		187.8		188.9	
(4+00)					189.13		188.91		190.03	
(3+50)					[illegible]		190.97		192.24	
(3+00)					192.76		192.94		194.46	
(2+50)					194.18		194.63		196.42	
(2+00)					195.[illegible]		196.01		197.95	
(1+50)					196.[illegible]		197.12		199.11	
(1+00)					197.[illegible]		197.[illegible]		199.92	
(0+[illegible])					[illegible]		[illegible]		200.34	

F. B. 634 PG. 228 Job No. 8108 Division No. V Notes Red. Plotted Profile
Survey of Pv Dr South Date Date No.
Survey by [illegible] Notes [illegible] Notes Chkd. Checked X-Sec.
Indexed [illegible] Date Date Date No.

Form 307 5M 11-35

PLEASE RETURN TO
LOS ANGELES COUNTY SURVEYOR
700 HALL OF RECORDS

NOTE: ANY ADDITIONS OR CHANGES ON THIS SHEET MUST BE MADE OR CIRCLED IN RED INK, WITH DATE AND NAME OF PERSON MAKING CHANGE

Do not extend notes this side of this line

STATION	B. S.	H. I.	F. S.	ELEV.							
T.P.	0 95	201 62		200 67	Sta 0+00.75 20'R						
	6 77	196 90	11 49	190 13							
					Gr 20'L	Gr Rod	℄ Gr	Gr Rod		Gr 20'R	Gr Rod
[illegible]				14	188.1	8.8	187.8	9.1	14	188.9	8.0
[illegible]				15	189.13	7.77	188.91	7.99	15	190.03	6.87
[illegible]				17	191.04	5.86	190.97	5.93	17	192.24	4.66
[illegible]				20	192.76	4.14	192.94	3.96	20	194.46	2.44
[illegible]					194.18	2.72	194.63	2.37		196.42	0.48
T.P.	7 76	202 30	2 36	194 54	195.41	6.89	196.01	6.29		197.95	4.35
[illegible]					196.47	5.83	197.12	5.18		199.11	3.19
[illegible]					197.28	5.02	197.92	4.37		199.92	2.38
[illegible]					197.70	4.60	197.35	3.95		200.34	1.96
			1 63		Sta 0+00.75 20'R						

Profile No. ____ Notes Red. ____ Plotted ____ Job No. 5108 Division No. V F. B. 634 PG. 229
Date ____ Date ____ Survey of [illegible]
X-Sec. No. ____ Notes Chkd. ____ Checked ____ Survey by Moore Notes Moore Date 12-7-38
Date ____ Date ____ Map No. ____ Indexed ____ Date ____

F. B. 634 PG. 230 | Job No. | Division No. | Notes Red | Plotted | Profile No.

Survey of | Date | Date

Survey by | Notes | Notes Chkd | Checked | X-Sec. No.

Indexed | Date | Date | Date

Form 307 5M 11-35

PLEASE RETURN TO
LOS ANGELES COUNTY SURVEYOR
700 HALL OF RECORDS

NOTE: ANY ADDITIONS OR CHANGES ON THIS SHEET MUST BE MADE OR CIRCLED IN RED INK, WITH DATE AND NAME OF PERSON MAKING CHANGE

Do not extend notes this side of this line

STATION	B. S.	H. I.	F. S.	ELEV.

Notes Ck'd by
Map No.
Office Work CC Rubendall
Checked
Date 9-30-55

Survey of Palos Verdes Dr South
W. O. or Map No. 0145 St'd. 68 °F
Surveyed by M.A. Van Deren
Notes Van Date 9-27-55
Indexed J. C. Johnson

F.B. 634 PG. 131

JN 0909 41

Topography on Palos Verdes Drive South
old ℄

PALOS VERDES DRIVE SOUTH
PEPPER at REF DRIVE

9-27-55
Van Deren
Richards
Bazca
Turrill
Bastrum

"Note" For Ref see
FB 610-181 FB 634-102
C.S.B. 1082-3 & Palos Verdes Dr So Deed Map

Note: Any Additions or Changes on This Sheet Must be Made or Circled in Red Ink With Date and Name of Person Making Change.

Do not extend notes this side of this line.

RETURN TO
LOS ANGELES COUNTY SURVEYOR
726 LOS ANGELES COUNTY
ENGINEERING BLDG.

76F3093 247 4-53

F.B. 634 PG. 232

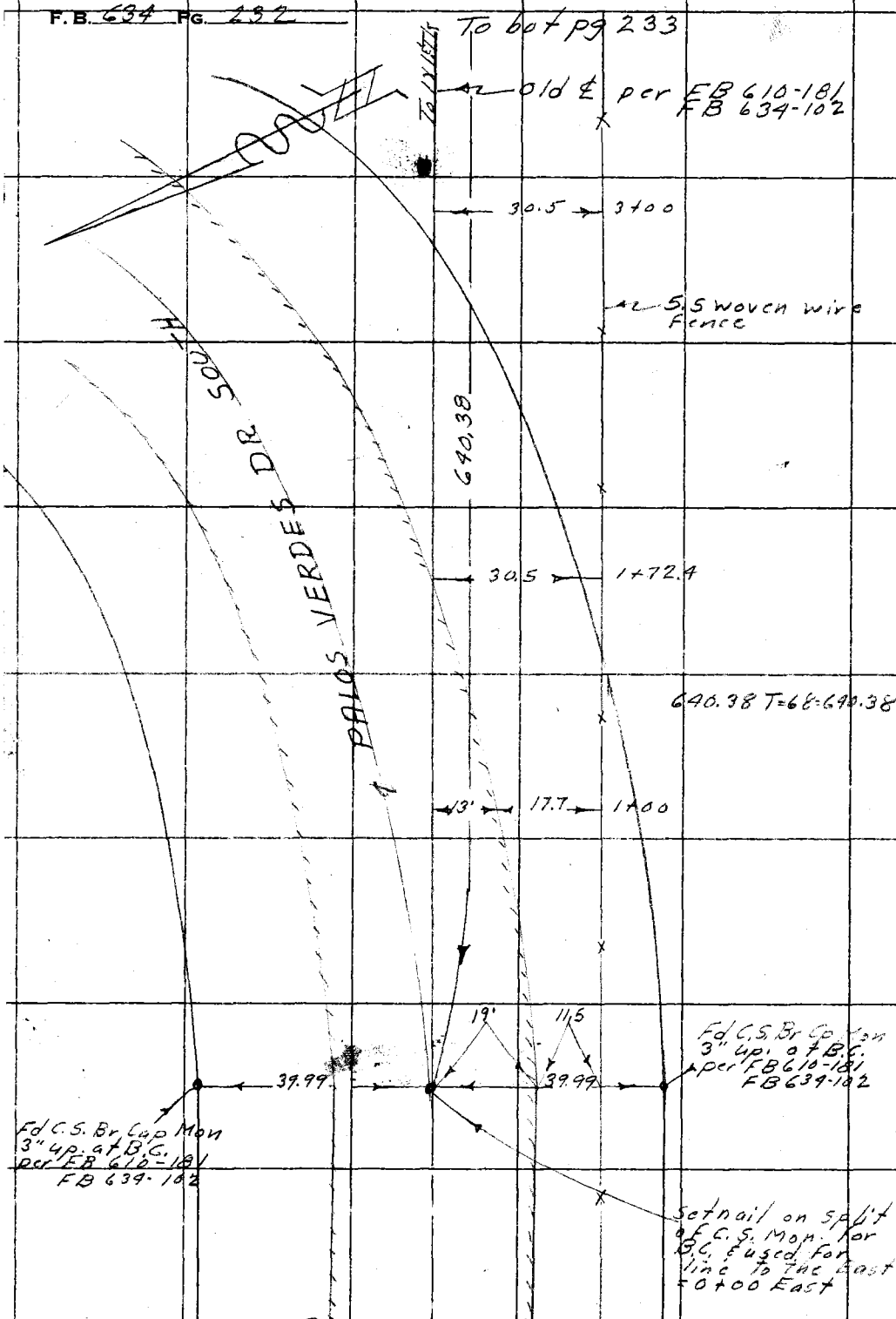

RETURN TO
LOS ANGELES COUNTY SURVEYOR
726 LOS ANGELES COUNTY
ENGINEERING BLDG.

Do not extend notes this side of this line.

Note: Any Additions or Changes on This Sheet Must be Made or Circled in Red Ink With Date and Name of Person Making Change.

Notes Ck'd by	Survey of Palos Verdes Dr South
Map No.	W. O. P909.4 Tape No. 0145 St'd. 68 °F
Office Work	Surveyed by M.A. Van Deren
Checked	Notes Date 9-27-55
Date	Indexed A. C. Johnson

F. B. 634 PG. 233

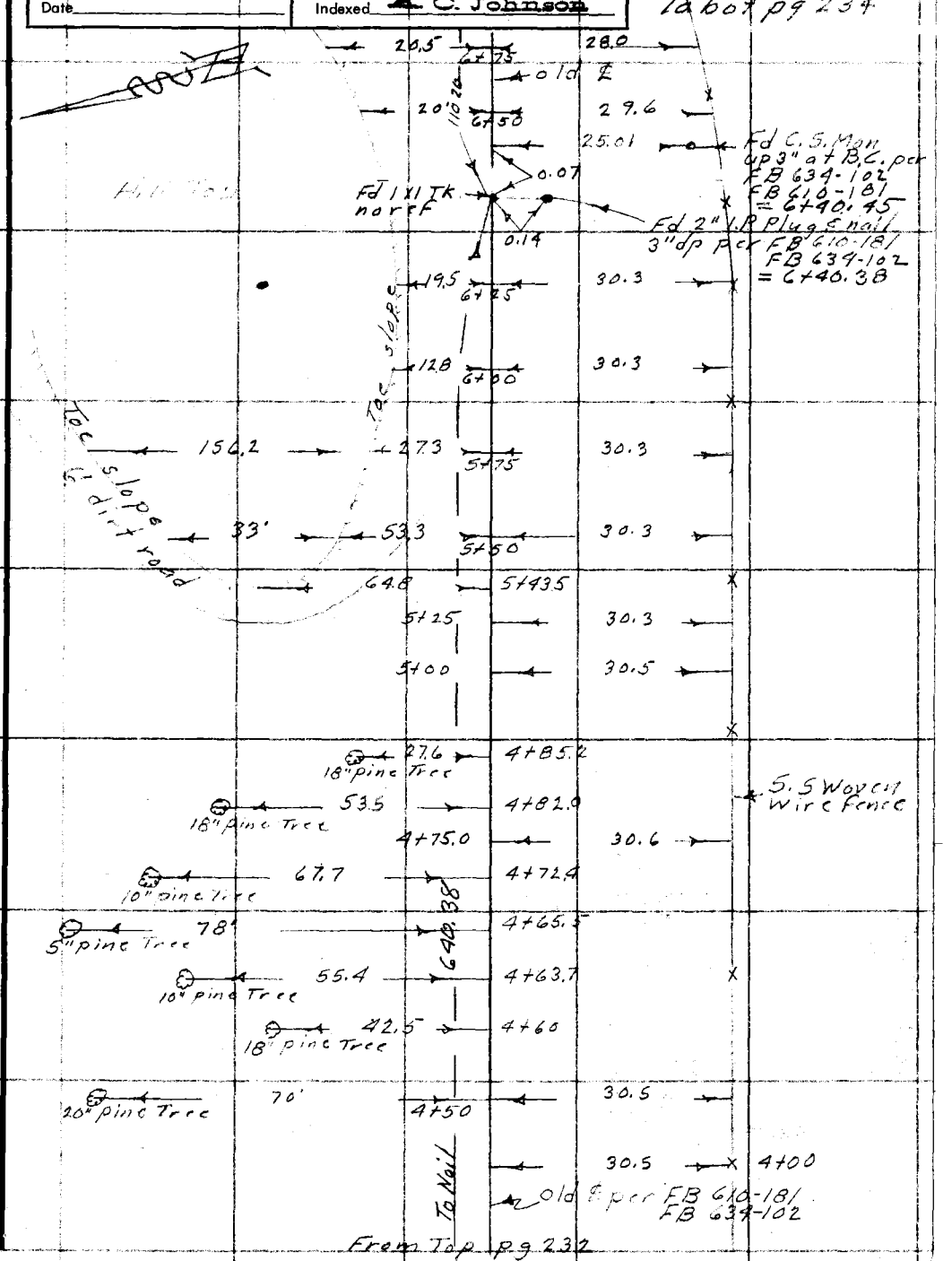

Note: Any Additions or Changes on This Sheet Must be Made or Circled In Red Ink With Date and Name of Person Making Change.

Do not extend notes this side of this line.

RETURN TO
LOS ANGELES COUNTY SURVEYOR
726 LOS ANGELES COUNTY
ENGINEERING BLDG.

76F3095 S&E #247. 8-54

F. B. 634 PG. 234

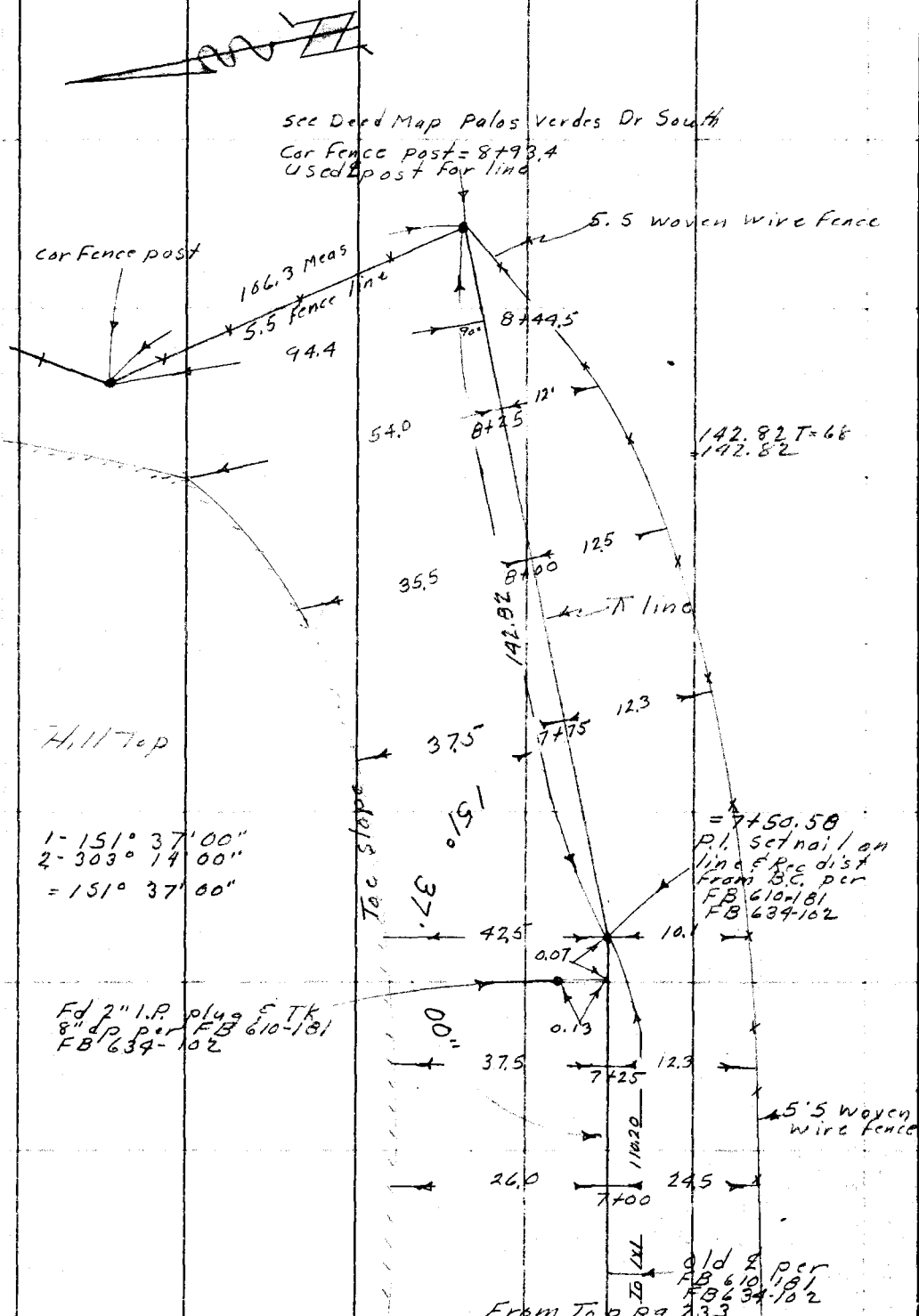

RETURN TO
LOS ANGELES COUNTY SURVEYOR
726 LOS ANGELES COUNTY
ENGINEERING BLDG.
Do not extend notes this side of this line.

Note: Any Additions or Changes on This Sheet Must be Made or Circled in Red Ink With Date and Name of Person Making Change.

F. B. 634 Pg. 235

Profile No. ____ X-Sec. No. ____

Notes Red. ____ Date ____ Notes Chkd. ____ Date ____

Plotted ____ Date ____ Checked ____ Date ____

Job No. 2909-41 Division No. 10

Survey of Palos Verdes Dr. South

Survey by Van Deren Notes Rich Date 9-27-55

Map No. ____ Indexed A. C. Johnson Date ____

J.N. 0909. 41

Tie ℄ of Slope location ~~Cross Sections~~ on old ℄ of Palos Verdes Drive South

PALOS VERDES DRIVE SOUTH at PALOS VERDES DRIVE

4-27-55

Van Deren
Richards
Bazen
Turrill
Bustrum

For ℄ See pg 231 To 234

STATION	B. S.	H. I.	F. S.	ELEV.

NOTE: ANY ADDITIONS OR CHANGES ON THIS SHEET MUST BE MADE OR CIRCLED IN RED INK, WITH DATE AND NAME OF PERSON MAKING CHANGE.

Do not extend notes this side of this line.

PLEASE RETURN TO
LOS ANGELES COUNTY SURVEYOR
726 Los Angeles County Engineering Bldg.

76L298 S & E #307 9-54

76L298 S & E #307 9-54

PLEASE RETURN TO
LOS ANGELES COUNTY SURVEYOR
726 LOS ANGELES COUNTY ENGINEERING BLDG.

NOTE: ANY ADDITIONS OR CHANGES ON THIS SHEET MUST BE MADE OR CIRCLED IN RED INK, WITH DATE AND NAME OF PERSON MAKING CHANGE.

Do not extend notes this side of this line.

STATION	B. S.	H. I.	F. S.	ELEV.	LT. & North	℄ Rt. & South
0+00						19' edge mac.
"						25' Top bank.
"						30.5' fence line.
1+00						13' edge mac.
"						19' Top bank.
"						30.3' fence line
1+72.4						℄ & edge mac.
"						16.5 Top bank
"						30.6' fence line & bot BK.
2+00						15.2 Top Bank.
"						30.7 fence line & Bot. BK.
"					6.6 edge mac.	
2+25						7.6 Top Bank
"						30.7 fence line & Bot. BK.
"					12.7 edge mac.	
2+50						3.6 Top bank.
"						17.7 bot "
"						30.0 fence line & bot. bk.
"					14.0 Top roll (gravel)	
"					19.5 edge mac.	
2+57.5						℄ & Top bank.

F. B. 634 Pg. 236 Job No. 0909.41 Division No. 10 Notes Red. Plotted Date 2-27-55 Date No. Profile
Survey of Palos Verdes Dr South Notes Chkd. Checked Date No. X-Sec.
Survey by Van Deren Notes Date
Indexed C. Johnson Date

76L298 S & E #307 9-54

PLEASE RETURN TO
LOS ANGELES COUNTY SURVEYOR
726 LOS ANGELES COUNTY ENGINEERING BLDG.

NOTE: ANY ADDITIONS OR CHANGES ON THIS SHEET MUST BE MADE OR CIRCLED IN RED INK, WITH DATE AND NAME OF PERSON MAKING CHANGE.

Do not extend notes this side of this line.

STATION	B. S.	H. I.	F. S.	ELEV.	Lt. ℄ North	℄ Rt. ℄ South
2+57.5						13.3 bot. bank
2+75						9.5 " "
"						31.0 fence line
"					7.0 Top bank	
"					20.5 Top gravel rail	
"					26.3 edge mac.	
3+00						℄ Toe slope
"						22 fence line
"					17.0 Top bank	
"					29.4 Top gravel rail	
"					35.0 edge mac	
3+25						30.5 fence line
"					3.0 Toe slope	
"					22.6 Top bank	
"					37.9 Top gravel rail	
"					45.0 edge mac.	
3+50						30.6 fence line
"					14.3 Toe of slope	
"					30.0 Top bank	
"					46.8 Top gravel rail	
"					54.3 edge mac.	

Profile Notes Red_____ Plotted_____ Job No. 2803-4 Division No. 12 F. B. 634 Pg. 237
No._____ Date_____ Date_____ Survey of Palos Verdes Dr. South
X-Sec. Notes Chkd._____ Checked_____ Survey by Van Dercar Notes Rick Date 2-27-55
No._____ Date_____ Date_____ Map No._____ Indexed by_____ Date_____

76L298 S & E #307 9-54

PLEASE RETURN TO
LOS ANGELES COUNTY SURVEYOR
726 LOS ANGELES COUNTY ENGINEERING BLDG.

NOTE: ANY ADDITIONS OR CHANGES ON THIS SHEET MUST BE MADE OR CIRCLED IN RED INK, WITH DATE AND NAME OF PERSON MAKING CHANGE.

Do not extend notes this side of this line.

STATION	B. S.	H. I.	F. S.	ELEV.	LT. & North	℄ RT. & South
3+75						31.0 fence line
"					19.0 Toe slope	
"					39.5 Top bank	
"					56.6 Top gravel roll	
"					65.0 edge mac	
4+00						30.5 fence line
"					28.5 Toe slope	
"					51.2 Top bank	
"					68.6 Top gravel roll	
"					76.2 edge mac.	
4+15.0					37.6 Toe slope opposite ∡ pt. in bank	
"					61.5 Top bank	
4+25.0						30.5 fence line
"					46.6 Toe slope	
"					77.2 Top bank	
"					89.6 edge pvt.	
4+50						30.5 fence line.
"					70.0 Toe slope & center 20" pine tree	
"					94.0 Top bank	
"					104.9 edge pvt.	
4+60					42.5 center 18" pine tree	

F. B. 634 PG. 238

Job No. 0909.4 Division No. 10 Notes Red. Plotted Profile

Survey of Palos Verdes Dr South Date 9-27-55 Date No.

Survey by VanDeren Notes Rich Notes Chkd. Checked X-Sec.

Indexed C. Johnson Date Date Date No.

76L298 S & E #307 9-54

PLEASE RETURN TO
LOS ANGELES COUNTY SURVEYOR
726 LOS ANGELES COUNTY ENGINEERING BLDG.

NOTE: ANY ADDITIONS OR CHANGES ON THIS SHEET MUST BE MADE OR CIRCLED IN RED INK, WITH DATE AND NAME OF PERSON MAKING CHANGE.

Do not extend notes this side of this line.

STATION	B. S.	H. I.	F. S.	ELEV.	LT. & North	℄ RT. & South
4+63.7					55.4 12" pine tree	
4+65.5					78.0 5" " "	
4+72.4					67.7 10" " "	
4+75						30.6 fence line
"					81.0 Toe slope	
"					108' Top bank	
"					120' edge mac.	
4+82					53.5 18" pine tree	
4+85.2					27.6 " " "	
5+00						30.5 fence line
"					101.2 Toe slope	
"					122.2 Top bank	
"					136.0 edge mac.	
5+25						30.3 fence line
"					121.5 Toe slope	
"					141.5 Top bank	
"					154.3 edge mac.	
5+43.5					64.8 Toe slope	
"					138.0 Toe slope	
"					156.5 Top bank	
"					169.2 edge mac.	

Profile Notes Red. ____ Plotted ____ Job No. 09094 Division No. 10 F. B. 634 Pg. 139
No. ____ Date ____ Date ____ Survey of Palos Verdes Dr. South
X-Sec. Notes Chkd. ____ Checked ____ Survey by VanDeren Notes Rich Date 9-27-55
No. ____ Date ____ Date ____ Map No. ____ Indexed ____ Date ____

76L298 S & E #307 9-54

PLEASE RETURN TO
LOS ANGELES COUNTY SURVEYOR
726 Los Angeles County Engineering Bldg.

NOTE: ANY ADDITIONS OR CHANGES ON THIS SHEET MUST BE MADE OR CIRCLED IN RED INK, WITH DATE AND NAME OF PERSON MAKING CHANGE.

Do not extend notes this side of this line.

F. B. 634 Pg. 240 | Job No. 2949.4 | Division No. 12 | Notes Red. | Plotted | Profile No.
Survey of Palos Verdes Dr. South | Date 9-27-55 | Date | X-Sec. No.
Survey by VanDeren | Notes Rich | Notes Chkd. | Checked
Indexed K. C. Johnson | Date | Date | Date

STATION	B. S.	H. I.	F. S.	ELEV.	Lt. ℄ North	℄ Rt. ℄ South
5+50						30.3 fence line
"					53.3 Toe slope	
"					86.3 " "	
"					161.8 Top bank	
"					179.3 edge mac.	
5+75						30.3 fence line.
"					27.3 Toe slope	
"					175.0 Top bank	
"					183.5 Toe slope	
"					195.0 edge pvt.	
6+00						30.3 fence line.
"					12.8 Toe slope	
6+25						30.3 fence line
"					19.5 Toe slope	
6+50						29.6 fence line
"					17.5 Toe slope	
6+75						28.0 fence line-Ppt.
"					20.5 Toe slope	
7+00						29.5 fence line.
"					24.0 Toe slope	
7+25						19.2 fence line.

76L298 S & E #307 9-54

PLEASE RETURN TO
LOS ANGELES COUNTY SURVEYOR
726 LOS ANGELES COUNTY ENGINEERING BLDG.

NOTE: ANY ADDITIONS OR CHANGES ON THIS SHEET MUST BE MADE OR CIRCLED IN RED INK, WITH DATE AND NAME OF PERSON MAKING CHANGE.

Do not extend notes this side of this line.

STATION	B. S.	H. I.	F. S.	ELEV.	LT. & North	& RT. & South
7+25					32.0 Toe slope	
7+50.58					(P.I.)	10.1 fence line
"					42.5 Toe slope	
7+75						12.3 fence line
"					37.5 Toe slope.	
8+00						12.5 fence line
"					35.5 Toe slope - ∡ pt.	
8+25						12.0 fence line
"					54.0 Toe slope	

Profile Notes Red. ____ Plotted ____ Job No. 09024 Division No. 10 F. B. 634 Pg. 241
No. ____ Date ____ Date ____ Survey of Palos Verdes Drive South
X-Sec. Notes Chkd. ____ Checked ____ Survey by Van Deren Notes Rich Date 9-27-55
No. ____ Date ____ Date ____ Map No. ____ Indexed J. Johnson Date ____

F. B. 634 Pg. 242 Job No. 0909.41 Division No. 10 Notes Red. Plotted Profile

Survey of Palos Verdes Dr South Date 9-27-55 Date No.

Survey by VanDeren Notes Rich Notes Chkd. Checked

Indexed Date Date Date

STATION	B.S.	H.I.	F.S.	ELEV.

PLEASE RETURN TO
LOS ANGELES COUNTY SURVEYOR
900 South Fremont Ave.
Los Angeles County Engineering Bldg.

Do not extend notes this side of this line

NOTE: ANY ADDITIONS OR CHANGES ON THIS SHEET MUST BE MADE IN RED INK, DATED AND SIGNED BY PERSON MAKING CHANGE

6344