d by

rk

Survey of

W. O. Tape No. St'd °F

Surveyed by

Notes Date

Indexed

F.B. Pg

LOS

6 3 8

RETURN TO
LOS ANGELES COUNTY SURVEYOR
700 HALL OF RECORDS

Note: Any Additions or Changes on This Sheet Must be Made or Circled in Red Ink With Date and Name of Person Making Change.

Do not extend notes this side of this line.

F.B. _____ PG. _____

Job No. 4911 Division No. F. B. 638 Pg. 7
Survey of Long Beach
Survey by Butler Notes Date
Map No. Indexed Date
Notes Chkd. Checked
Date Date

7-12

J.N. 4911
N.W. Base to N.W. Base
Aux.
Levels
for
Invar Taping

STATION	B. S.	H. I.	F. S.	ELEV.

NOTE: ANY ADDITIONS OR CHANGES ON THIS SHEET MUST BE MADE OR CIRCLED IN RED INK, WITH DATE AND NAME OF PERSON MAKING CHANGE

Do not extend notes this side of this line

PLEASE RETURN TO
LOS ANGELES COUNTY SURVEYOR
700 HALL OF RECORDS

Form 307 5M 11-35

F. B638 PG. 8 | Job No. | Division No. | Notes Red. | Plotted | Profile No.

Survey of | Date | Date

Survey by | Notes | Notes Chkd. | Checked | X-Sec. No.

Indexed | Date | Date | Date

STATION	B. S.	H. I.	F. S.	ELEV.

Form 307 5M 11-35

PLEASE RETURN TO
LOS ANGELES COUNTY SURVEYOR
700 HALL OF RECORDS

Do not extend notes this side of this line

NOTE: ANY ADDITIONS OR CHANGES ON THIS SHEET MUST BE MADE OR CIRCLED IN RED INK, WITH DATE AND NAME OF PERSON MAKING CHANGE

Form 307 5M 11-35

PLEASE RETURN TO
LOS ANGELES COUNTY SURVEYOR
700 HALL OF RECORDS

NOTE: ANY ADDITIONS OR CHANGES ON THIS SHEET MUST BE MADE OR CIRCLED IN RED INK, WITH DATE AND NAME OF PERSON MAKING CHANGE

Do not extend notes this side of this line

STATION	B. S.	H. I.	F. S.	ELEV.		
6" West ctr. Mon (No West Base) 0+00.	.11	100.11		100.00	ASSUMED ELEV. = 6" West of ctr. on STONE MON. A N.W. BASE.	
0 + 1/2			.97	99.14	Top 2"x4" Stk.	
1+00			1.83	98.28	" " "	
+ 1/2			2.70	97.41	" " "	
T.P.			5.83	94.28		
	3.05	97.33				
2+00			0.81	96.52	" " "	
+ 1/2			1.64	95.69	" " "	
2 1/2 + 0.8118 Meters			1.68	95.65	Tin plate on 2"x4" Stk. 6" West of N.W. Base Aux.	This line is 6' offset to West
N.W. Base Aux.			4.13	93.20	N.W. Base Aux. Top brass Cap.	
N.W. Base Aux			To	N.W. Base Aux. R.M. No 2.		
2 1/2 + 0.8118 Meters				95.65	Top of 2"x4" Stk.	See Above
	1.68	97.33				
			0.59	96.74	Top 2"x4" Above R.M. #2	
T.P.			1.71	95.62		
	5.06	100.68				
0+00. 6" West Ctr. Mon			0.67	100.01	B.M. 0+00 See top Line this Pg.	

Profile No. ____ Notes Rod ____ Plotted ____ Job No. ____ Division No. ____
X-Sec. No. ____ Date ____ Date ____ Survey of ____
Notes Chkd ____ Checked ____ Survey by ____ Notes ____
Date ____ Date ____ Map No. ____ Indexed ____ Date ____ Date ____

F.B. 638 PG. 9

AUG 30 '37

F. B. 638 PG. 10 | Job No. | Division No. | Notes Red. | Plotted | Profile

Survey of | Date | Date | No.

Survey by | Notes | Notes Chkd. | Checked | X-Sec.

Indexed A. C. Johnson | Date | Date | Date | No.

STATION	B. S.	H. I.	F. S.	ELEV.

Form 307 5M 11-35

PLEASE RETURN TO
LOS ANGELES COUNTY SURVEYOR
700 HALL OF RECORDS

Do not extend notes this side of this line

NOTE: ANY ADDITIONS OR CHANGES ON THIS SHEET MUST BE MADE OR CIRCLED IN RED INK, WITH DATE AND NAME OF PERSON MAKING CHANGE

Profile No.	Notes Red	Plotted	Job No. 4911	Division No.	F. B. 638 PG. 11
	Date	Date	Survey of Long Beach Area #1		
X-Sec. No.	Notes Chkd.	Checked	Survey by Butler	Notes Butler	Date 4/29/37
	Date	Date	Map No.	Indexed	Date APR 30 '37

NOTE: ANY ADDITIONS OR CHANGES ON THIS SHEET MUST BE MADE OR CIRCLED IN RED INK, WITH DATE AND NAME OF PERSON MAKING CHANGE

Do not extend notes this side of this line

PLEASE RETURN TO
LOS ANGELES COUNTY SURVEYOR
700 HALL OF RECORDS

Form 307 5M 11-35

STATION	B. S.	H. I.	F. S.	ELEV.	
					J.N. 4911
					Dawson Ctr. to
					Dawson Aux.
					Levels
					for
					Invar Taping
					Butler Granquist + Cunningham

Form 307 5M 11-35

PLEASE RETURN TO
LOS ANGELES COUNTY SURVEYOR
700 HALL OF RECORDS

NOTE: ANY ADDITIONS OR CHANGES ON THIS SHEET MUST BE MADE OR CIRCLED IN RED INK, WITH DATE AND NAME OF PERSON MAKING CHANGE

Do not extend notes this side of this line

F. B. 638 PG. 12 | Job No. 4911 | Division No. | Profile No. | Plotted | Notes Red. | Date | Survey of LWG BEACH Area #1 | Survey by Butler | Notes | Date 4/29/37 | Indexed A. C. Johnson | Notes Chkd. | Date | X-Sec. No. | Checked | Date

STATION	B. S.	H. I.	F. S.	ELEV.		
OP - 2" B.C. CS MON - DAWSON Ecc.				000 00	Assumed Elev. - Top 2" B.C. - CS MON (DAWSON ECC.)	
	11 83	11 83			Grade Elev. / Grade Rod.	
0			7 00	4 83		Top - copper strip - on old tripod
0 + ½			3 31	8 52	12.32 +3.80	" " 1x2
T.P.	12 [illegible]	13 53	0 44	[illegible]		
1 (Lower)			3 72	19 81		" " " - lower Elev.
1 (Higher)			0 26	19 27	Note: change of elev. and 1st Sect. to Reduce grade.	" " " - higher "
T.P.	12 03	13 54	0 52	[illegible]		
1 + ½			0 25	25 74	27.43 +1.64	" " NAT - in pave.
2			3 43	[illegible]		" " " 2x4
2 + ½			[illegible]	31 47	32.55 +1.14	" 2x4
3			1 52	33 [illegible]		" " " 2x4
3 + (2.7528 m) (Dawson Ecc)			[illegible]	[illegible]		" ch. tripod over mon.
T.P.	0 [illegible]	23 93	2 01	23 23		
T.P.	3 11	22 [illegible]	11 83	12 10		
Check out (Top Dawson Ecc)			12 21	[illegible]		
				2x4 copper strip		
			higher			
				1x2		
				Lower		

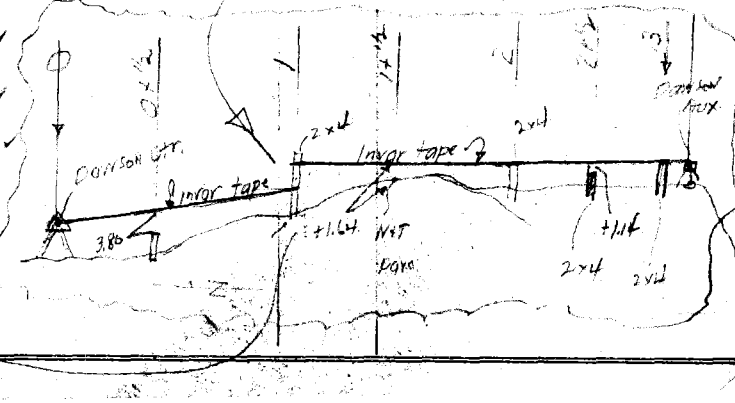

Profile No.	Notes Red.	Plotted	Job No. 4911	Division No.	F. B. 638 Pg. 13
	Date	Date	Survey of Long Beach #1		
X-Sec. No.	Notes Chkd.	Checked	Survey by Butler	Notes Mankey	Date 4-30-37
	Date	Date	Map No.	Indexed A. C. Johnson	Date MAY 4 '37

NOTE: ANY ADDITIONS OR CHANGES ON THIS SHEET MUST BE MADE OR CIRCLED IN RED INK, WITH DATE AND NAME OF PERSON MAKING CHANGE

Do not extend notes this side of this line

Long Beach Area

J.N. 4911

Levels over base line at Edison Steam Plant.

Mankey ⊼

Butler.

STATION	B. S.	H. I.	F. S.	ELEV.

PLEASE RETURN TO
LOS ANGELES COUNTY SURVEYOR
700 HALL OF RECORDS

Form 307 5M 11-35

Form 307 5M 11-35

PLEASE RETURN TO
LOS ANGELES COUNTY SURVEYOR
700 HALL OF RECORDS

NOTE: ANY ADDITIONS OR CHANGES ON THIS SHEET MUST BE MADE OR CIRCLED IN RED INK, WITH DATE AND NAME OF PERSON MAKING CHANGE

Do not extend notes this side of this line

STATION	B. S.	H. I.	F. S.	ELEV.		
Wilmington H-15	2 41	22 41		20 00	Assumed. (Top of Monument.)	
#1			1 62	20 79	Top of 2X4	
#2	1.08	21 65	1 84	20 57	" " "	Top of tripod at Wil. H-5 = El 23.90
#3			1 53	20 12	" " "	
#4	2 28	22 53	1 40	20 25	" " "	
#5			2 07	20 46	" " "	
#6	1 51	21 ~~55~~ 6	2 48	20 05	" " "	
#7			2 03	19 ~~52~~ 53	" " "	
#8	1 56	21 ~~76~~ 7	1 35	20 ~~20~~ 21	" " "	
#9			1 71	20 ~~05~~ 06	" " "	
#10	1 47	21 ~~78~~ 9	1 45	20 ~~31~~ 32	" " "	
#11			1 44	20 ~~34~~ 35	" " "	
#12	1.49	21 ~~83~~ 4	1 44	20 ~~34~~ 35	" " "	
#13			1 25	20 ~~58~~ 59	" " "	
#14			1 95	19 ~~88~~ 89	" " "	
14+20M.			2 36	19 ~~47~~ 48	" " "	
Pt. B			2 32	19 ~~51~~ 52	" " Tripod.	
" "			4.99	16.8~~4~~5	" " 2x2 hub 2" deep.	

H. E. Hayes 5/3 1937

F. B. 638 PG. 14 Job No. 4911 Division No. Notes Red. Plotted Profile
Survey of Long Beach #1 Date Date No.
Survey by Butler Notes Monkey Notes Chkd. Checked X-Sec.
Indexed Date 4-30-37 Date Date No.

Form 307 5M 11-35

PLEASE RETURN TO
LOS ANGELES COUNTY SURVEYOR
700 HALL OF RECORDS

NOTE: ANY ADDITIONS OR CHANGES ON THIS SHEET MUST BE MADE OR CIRCLED IN RED INK, WITH DATE AND NAME OF PERSON MAKING CHANGE

Do not extend notes this side of this line

STATION	B. S.	H. I.	F. S.	ELEV.		
			Check Levels #12 to Wilmington H-5			
#12	1 24	21 5~~8~~9		20 3~~4~~5	Top of 2X4	
#11			1 24	20 3~~4~~5	" " "	
#10	1 54	21 8~~6~~7	1 26	20 3~~2~~3	" " "	
#9			1 80	20 0~~6~~7	" " "	
#8			1 66	20 2~~0~~1	" " "	
#7			2 33	19 5~~3~~4	" " "	
#6	2 74	22 7~~8~~9	1 82	20 0~~4~~5	" " "	
#5			2 32	20 4~~0~~7	" " "	
#4			2 53	20 2~~5~~6	" " "	
#3	2 48	22 ~~59~~60	2 67	20 1~~1~~2	" "	
#2			2 03	20 5~~6~~7	" " "	
#1			1 82	20 7~~7~~8	" " "	
"Wil" H-5			2 62	19 9~~7~~8	Top of Monument	

H. E. Hayes
5/3 1937

Profile No. ____ Notes Red. ____ Plotted ____ Job No. 4911 Division No. ____ F. B. 638 PG. 15
X-Sec. No. ____ Date ____ Date ____ Survey of Long Beach #1 Date 4-30-37
Notes Chkd. ____ Checked ____ Survey by Beltler Notes Manker Date
Date ____ Date ____ Map No. ____ Indexed A. C. Johnson Date MAY 4 '37

Form 307 5M 11-35

PLEASE RETURN TO
LOS ANGELES COUNTY SURVEYOR
700 HALL OF RECORDS

NOTE: ANY ADDITIONS OR CHANGES ON THIS SHEET MUST BE MADE OR CIRCLED IN RED INK, WITH DATE AND NAME OF PERSON MAKING CHANGE

Do not extend notes this side of this line

STATION	B. S.	H. I.	F. S.	ELEV.		
	Check	Levels		Pt. #B	to #12.	
Pt. B.	4 87	21 71		16 84	Top of 2"x2" Stk.	2" Deep.
14+20M			2 24	19 47 ✓		
14+			1 85	19 86 ✓		
13+			1 15	20 56 ✓		
12+			1 35	20 36 ✓		
	Levels		Continued 5/3/37 -		SECTION II	
Pt. B				[illegible].85 ✓	2"x2" hub 2" DN per pg (b)	
	[illegible]8	[illegible] ✓				
Pt. "B"			2 10	[illegible] ✓	Top	chan I
1			[illegible]78	[illegible] ✓	"	2x4 stone
2			1 82	1971 ✓	"	"
3 - TP	[illegible]	2042 ✓	1 81	1972 ✓		
4			[illegible]	[illegible] ✓		
5			0 40	2002 ✓		
TP	[illegible]75	2275 ✓	[illegible]	[illegible] ✓		
6			2 12	2063 ✓		
7			2 05	2070 ✓	H.E. Hayes	5/10 1937
8			2 06	2069 ✓		

F. B. 638 PG. 16 Job No. 4911 Division No. Notes Red. Plotted Profile No.
Survey of Long Beach #1 Date Date X-Sec.
Survey by Butler Notes Manley Notes Chkd. Checked
Indexed Date 4-30-37 Date Date No.

Form 307 5M 11-35

PLEASE RETURN TO
LOS ANGELES COUNTY SURVEYOR
700 HALL OF RECORDS

NOTE: ANY ADDITIONS OR CHANGES ON THIS SHEET MUST BE MADE OR CIRCLED IN RED INK, WITH DATE AND NAME OF PERSON MAKING CHANGE

Do not extend notes this side of this line

STATION	B. S.	H. I.	F. S.	ELEV.		
		22 75			per prec. pg.	
9 - TP	2 82	23 15	2 42	2033	Top 2x4	
10			1 61	2154	" "	
[illegible]			[illegible]	[illegible]	" "	
[illegible]			+ 0 21	2336	"	superelevated 2.31 after levels were run.
[illegible]			[illegible]	[illegible]		
[illegible]			1 56	2159	"	conc. - Edison pier
(Brass Cap Wil J-4)			1 56	2159	"	brass cap in conc. " "
		Check Levels.				
	1 71	23 30				
[illegible]			1 72	2158		
12			+ 0 06	2336	See note above on [illegible]	
11			1 18	2212		
10			1 77	2153		
9 - TP	[illegible]	22 54	2 98	2032		
8			1 84	2070		
[illegible]			1 85	2069		
[illegible]			1 92	2062		
[illegible]		2[illegible] 78	2 [illegible]	200[illegible]		
[illegible]			[illegible]	[illegible]		
[illegible]			2 08	197[illegible]		
[illegible]			2 10	1968		

H. E. H.
5/10 1937

Profile No. ____ Notes Red. ____ Plotted ____ Job No. 4911 Division No. ____ F. B. 638 PG. 17
X-Sec. No. ____ Date ____ Date ____ Survey of Long Beach #1
Notes Chkd. ____ Checked ____ Survey by Butler Notes Mankey Date 4-30-37
Date ____ Date ____ Map No. ____ Indexed A. C. Jones Date MAY 4 '37

Form 307 5M 11-35

PLEASE RETURN TO
LOS ANGELES COUNTY SURVEYOR
700 HALL OF RECORDS

NOTE: ANY ADDITIONS OR CHANGES ON THIS SHEET MUST BE MADE OR CIRCLED IN RED INK, WITH DATE AND NAME OF PERSON MAKING CHANGE

Do not extend notes this side of this line

STATION	B. S.	H. I.	F. S.	ELEV.		
		2178				
1			206	1972	Top 2x4	
0=Pt S			237	1941	" ch. ⊼	
0=Pt B (dark out)			492	1686	" 2x2 On 2" per start pg(d)	

F. B. 638 Pg. 118 Job No. 4911 Division No. Notes Red. Plotted Profile
Survey of L.B. Area #1 Date Date No.
Survey by Butler Notes Butler Notes Chkd. Checked X-Sec.
Indexed Date Date Date No.

Notes Ck'd by	Survey of L.B. Area #1
Map No.	W. O. 4911 Tape No. 064 St'd 84 °F.
Office Work	Surveyed by Butler + Mankey
Checked	Notes " Date 4/30/37
Date	Indexed A. C. Johnson

F.B. 638 PG. 19

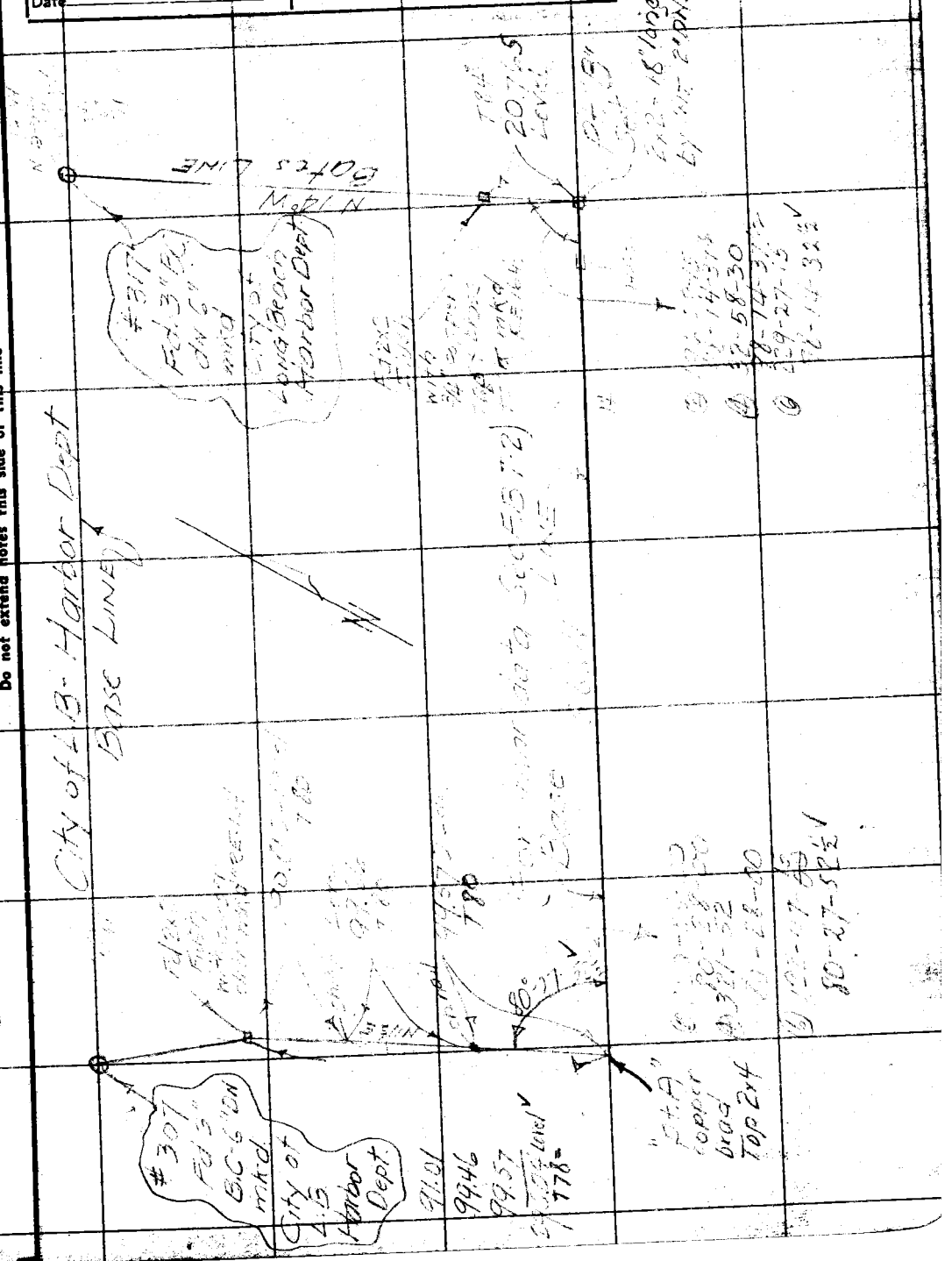

RETURN TO
LOS ANGELES COUNTY SURVEYOR
700 HALL OF RECORDS

Note: Any Additions or Changes on This Sheet Must be Made or Circled in Red Ink With Date and Name of Person Making Change.

Do not extend notes this side of this line

FORM 247 10M 11-35

F.B. 638 Pg. 20

RETURN TO
LOS ANGELES COUNTY SURVEYOR
700 HALL OF RECORDS

Note: Any Additions or Changes on This Sheet Must be Made or Circled in Red Ink With Date and Name of Person Making Change.

Do not extend notes this side of this line

Notes Ck'd by	Survey of LONG BEACH & COMPTON	F.B. 638 Pg. 21
Map No.	W. O. Tape No. St'd °F.	
Office Work	Surveyed by Butler	
Checked	Notes Date 12/13/37	
Date	Indexed A. C. Johnson 12-30-37	

Note: Any Additions or Changes on This Sheet Must be Made or Circled in Red Ink With Date and Name of Person Making Change.

Do not extend notes this side of this line

RETURN TO
LOS ANGELES COUNTY SURVEYOR
700 HALL OF RECORDS

CHECK
of
NYAR TAPED
BASE LINES
LONG BEACH &
COMPTON ARMS

50'M Steel Tape
Butler
Maxwell
Moser
Cunningham

50'M [illegible] 1908
[illegible]
[illegible] 50.000 M long @
[illegible] 38½ [illegible]
[illegible]

FORM 247 10M 11-35

F.B. 638 PG. 22

INDEX.

Pg.		Desc.
c+d	(23)	Seal Beach
e	(25)	Compton I-2; Aux. #1 to #3
f	(26)	" L-1; " #1 to #3
g	(27)	Clearwater C-3 " #1 to #3
h	(28)	Watts H-10 " #1 to #3
i	(29)	Watts I-5 " #1 #3
j	(30)	Watts G-8 " " " "
k	(31)	Bell 3-4 " " " "
l	(32)	Watts J-2 " " "
	(33)	" " " "

RETURN TO
LOS ANGELES COUNTY SURVEYOR
700 HALL OF RECORDS

Note: Any Additions or Changes on This Sheet Must be Made or Circled in Red Ink With Date and Name of Person Making Change.

Do not extend notes this side of this line

Notes Ck'd by	Survey of	F.B. 638 Pg. 23
Map No.	W. O. Tape No. St'd °F.	
Office Work	Surveyed by	
Checked	Notes Date	
Date	Indexed A. C. Johnson	

Note: Any Additions or Changes on This Sheet Must be Made or Circled in Red Ink With Date and Name of Person Making Change.

Do not extend notes this side of this line

RETURN TO
LOS ANGELES COUNTY SURVEYOR
700 HALL OF RECORDS

FORM 247 10M 11-35

F.B. 638 PG. 24

RETURN TO
LOS ANGELES COUNTY SURVEYOR
700 HALL OF RECORDS

Note: Any Additions or Changes on This Sheet Must be Made or Circled in Red Ink With Date and Name of Person Making Change.

Do not extend notes this side of this line

Notes Ck'd by	Survey of [illegible]	F.B. 638 Pg. 25
Map No.	W. O. [illegible] Tape No. St'd °F.	
Office Work	Surveyed by [illegible]	
Checked	Notes Date	
Date	Indexed A. C. Johnson	

Wi [illegible]

COMPTON I-2; AUX #3

TO " " ; AUX #1

(Only one measure.)

[illegible]

20-20+ 5.006 [illegible]

1005.006

T.C. - 0.015

[illegible]

[illegible] - std.

[illegible] - VARIATION

Note: Any Additions or Changes on This Sheet Must be Made or Circled in Red Ink With Date and Name of Person Making Change.

Do not extend notes this side of this line

RETURN TO
LOS ANGELES COUNTY SURVEYOR
700 HALL OF RECORDS

FORM 247 10M 11-35

F.B. 638 PG. #6

(COMPTON)

E SIDE LONG BEACH BLVD.

COMPTON L-1; AUX. #1

TO COMPTON L-1; AUX. #3

Sect.	Dis.	Temp
0-1	50.000	74
1-2		74
2-3		73
3-4		74
4-5		74
5-6		78
6-7		78
7-8		[illegible]
	39.336	78
	439.336	M9 681
	TC. 0.017	75.7°
	439.353	

75.7°

69.4 - Std.

6.3 Variation.

RETURN TO
LOS ANGELES COUNTY SURVEYOR
700 HALL OF RECORDS

Do not extend notes this side of this line

Note: Any Additions or Changes on This Sheet Must be Made or Circled in Red Ink With Date and Name of Person Making Change.

Notes Ck'd by	Survey of COMPTON	F.B. 638 Pg. 527
Map No.	W. O. 4913 Tape No. St'd °F.	
Office Work	Surveyed by Butler	
Checked	Notes " Date 12/9/77	
Date	Indexed A. C. Johnson	

COMPTON

Orange Ave.

Clearwater C-3; Aux #3

Clearwater C-3; Aux #1.

Sect.	Dis.	Temp.
9-1	50.000	74
1-2	"	73
2-3	"	74
3-4	"	74
4-5	"	74
5-6	"	74
6-7	"	77
7-8		75
	32.687	76
		9.671
	432.687	74.5° Av.
	TC +0.015	69.4 Std.
	432.702	5.1 Variation

Note: Any Additions or Changes on This Sheet Must be Made or Circled in Red Ink With Date and Name of Person Making Change.

Do not extend notes this side of this line

RETURN TO
LOS ANGELES COUNTY SURVEYOR
700 HALL OF RECORDS

FORM 247 10M 11-35

F.B. 638 PG. 28

(COMPTON)

El Segundo Ave.

Willowbrook Ave.

Watts H-10 Ave. #3 to Watts H-10 Ave. #1

Sec.	Dis.	Temp.
0-1	50.000	74
1-2	50.000	74
2-3	50.000	74
3-4	50.000	73
4-5	50.000	74
5+5+	39.164	72
	289.164	64.1
T.C.	-.009	73.5° Avg.
	289.173	69.4 std.
		4.1° Variation

RETURN TO
LOS ANGELES COUNTY SURVEYOR
700 HALL OF RECORDS

Note: Any Additions or Changes on This Sheet Must be Made or Circled in Red Ink With Date and Name of Person Making Change.

Do not extend notes this side of this line

Notes Ck'd by	Survey of COMPTON	F.B. 638 PG. 129
Map No.	W. O. 4913 Tape No. St'd °F.	
Office Work	Surveyed by Butler	
Checked	Notes " Date 12/18/37	
Date	Indexed A. C. Johnson	

COMPTON - BELL
Alameda St.
(FIRESTONE BLD.)

Watts I-5 Aux #1 to Watts I-5 Aux #3

Sect.	Dis.	Temp.
0-1	50.000	72
1-2	50.000	70
2-3	50	[illegible]
3-4	50	[illegible]
4-5	50	[illegible]
5-6	50	72
6-7	50	[illegible]
7-8	50	[illegible]
8-9	50	[illegible]
9-10	50	71
10-11	50	72
11-12	50	[illegible]
12-13	50	[illegible]
13-14	50	[illegible]
14-15	12.012	
		986
	712.012	[illegible]
	[illegible]	[illegible]
	[illegible]	[illegible]

Note: Any Additions or Changes on This Sheet Must be Made or Circled in Red Ink With Date and Name of Person Making Change.

Do not extend notes this side of this line

RETURN TO
LOS ANGELES COUNTY SURVEYOR
700 HALL OF RECORDS

FORM 247 10M 11-35

F.B. 638 PG. 30

Watts G-[illegible] to [illegible]
(COMPTON)
(CENTRAL AVE.)

0-1	[illegible]	[illegible]			
[illegible]		78			
[illegible]		[illegible]			
5-6		[illegible]			
[illegible]					
7-8					
8-9		[illegible]			
9-10					
[illegible]					
[illegible]		[illegible]			
[illegible]					
[illegible]					
17-18		[illegible]			
[illegible]					
[illegible]					
[illegible]		67			
[illegible]		66			
[illegible]					
T.C. 0.912		68.1			
1349.652					

RETURN TO
LOS ANGELES COUNTY SURVEYOR
700 HALL OF RECORDS

Note: Any Additions or Changes on This Sheet Must be Made or Circled in Red Ink With Date and Name of Person Making Change.

Do not extend notes this side of this line

Notes Ck'd by	Survey of Compton	F.B. 638 Pg. 31
Map No.	W. O. 4913 Tape No. St'd. °F.	
Office Work	Surveyed by Butler	
Checked	Notes " Date 12/5/37	
Date	Indexed A. C. Johnson	

(BELL)

Bell B 4 Aux #3 to Aux #1

Sect	Dis	Temp
0-1	50.00	
1-2	"	
2-3	"	
3-4		
4-5		
5-6		
6-7		
7-8		
8-9		
9-10		
10-11		
11-12	31.038	
	631.033	
	9.C.t.	
	631.064	

Note: Any Additions or Changes on This Sheet Must be Made or Circled in Red Ink With Date and Name of Person Making Change.

Do not extend notes this side of this line

RETURN TO
LOS ANGELES COUNTY SURVEYOR
700 HALL OF RECORDS

FORM 247 10M 11-35

F.B. 638 PG. 82

RETURN TO
LOS ANGELES COUNTY SURVEYOR
700 HALL OF RECORDS

Do not extend notes this side of this line

Note: Any Additions or Changes on This Sheet Must be Made or Circled in Red Ink With Date and Name of Person Making Change.

Notes Ck'd by	Survey of Compton
Map No.	W. O. Tape No. St'd °F.
Office Work	Surveyed by
Checked	Notes Date 12/16/37
Date	Indexed A. C. Johnson

F.B. 638 PG. 33

Huntington Park

Watts F-2; Lux = 1/2 to Lux = 2

Note: Any Additions or Changes on This Sheet Must be Made or Circled in Red Ink With Date and Name of Person Making Change.

Do not extend notes this side of this line

RETURN TO
LOS ANGELES COUNTY SURVEYOR
700 HALL OF RECORDS

FORM 247 10M 11-35

F.B. 658 PG. 34

RETURN TO
LOS ANGELES COUNTY SURVEYOR
700 HALL OF RECORDS

Do not extend notes this side of this line

Note: Any Additions or Changes on This Sheet Must be Made or Circled in Red Ink With Date and Name of Person Making Change.

Notes Ck'd by	Survey of Geodetic Control	F.B. 638 PG. 41
Map No.	W. O. 4803 Tape No. 076 26 St'd 84°F.	
Office Work	Surveyed by C.V. Crumley	Burbank
Checked	Notes C.V.C. Date 1-28-36	
Date	Indexed A. C. Johnson JUN 1 37	

Note: Any Additions or Changes on This Sheet Must be Made or Circled in Red Ink With Date and Name of Person Making Change.

Do not extend notes this side of this line

RETURN TO LOS ANGELES COUNTY SURVEYOR 700 HALL OF RECORDS

Verdugo Ave

Burbank Geodetic Control
Sta. G-5 Brass Cap in well
10" below pavement
Verdugo & Hollywood Way

Tape # 076 - 26+81.20 @ T=68 = 26+80.92

Tape # 026 - 26+80.78 @ T=74° = 26+80.61

26+80.92
26+80.79
Hollywood Way
Mean = 26+80.85

26+80.77
Geodetic
see level correction

Tape # 072 - 18+00 @ T=60 = 17+99.72
8+81.22 @ T=58 = 8+81.07
26+80.79

Burbank
Geodetic Control
Sta. A-6 - Brass Cap
10" below pavement in
Well
Alameda & Hollywood Way

Alameda Ave

FORM 247 10M 11-35

F.B. 638 PG. 42
2

2176.59 @ T 55 To - 7.49 North
2176.5[illegible] [illegible]

Hollywood Way

Burbank Geodetic Control G-5
Brass Cap Mon in Well, 10" below
Pavement at Hollywood Way
& Verdugo Ave

2-3-36

Tape 072 [illegible]

4076.51 @ T=62° = 4075.93 ✓
2700.00 @ T=56° = 2699.51 ✓
2538.55 @ T=56 = 2538.09 ✓
9313.53 ✓

Verdugo Ave

9314.28 Tape 076
9313.53 Tape 072
Mean 9313.90 ✓
9314.32 Geodetic

2538.64 @ T=66 = 2538.34 ✓
Nail Tape 076

2776.415 @ T=72° = 2776.20 ✓
Tape # 076
4000.00 @ T=74° = 3999.74 ✓
9314.28 ✓

Burbank Geodetic Control
Sta. K-4 Brass Cap Mon.
In Well 10" Below pavement
At Victory Blvd & Verdugo Ave

Victory BLVD.

RETURN TO
LOS ANGELES COUNTY SURVEYOR
700 HALL OF RECORDS

Note: Any Additions or Changes on This Sheet Must be Made or Circled in Red Ink With Date and Name of Person Making Change.

Do not extend notes this side of this line

Notes Ck'd by	Survey of Geodetic Control	F.B. 638 Pg. 43 3
Map No.	W. 04923 Tape No. St'd 84°F.	
Office Work	Surveyed by C.V. Crumley	
Checked	Notes C.V.C. Date 1-28-36	
Date	Indexed A. C. Johnson	

Note: Any Additions or Changes on This Sheet Must be Made or Circled in Red Ink With Date and Name of Person Making Change.

Do not extend notes this side of this line

RETURN TO
LOS ANGELES COUNTY SURVEYOR
700 HALL OF RECORDS

Burbank Geodetic Control G-3
Brass Cap Mon. in Wall 10" below pavement at Hollywood Way & Bubank BLVD.

Burbank BLVD.
9310.535 Pg. 4

Hollywood Way

5388.15 Mean

5388.22 (Not sea Level) Geodetic

Tape 072
2830.75 @ T = 59° = 2830.29 ✓
2558.26 @ T = 53° = 2557.74 ✓
5388.03 ✓

2500.00 @ T = 66° = 2499.71 ✓
2888.98 @ T = 62° = 2888.57 ✓
Tape 076 5388.28 ✓

G-5 Pg. 2

9314.28

Verdugo Ave

To Burbank K-4 Pg. 2

FORM 247 10M 11-35

F.B. 638 PG. 44

Burbank Geoditic Control J-2
Brass Cap Mon. in Well 10" below
Pavement At Burbank BLVD &
Victory BLVD.

Tape # 072 - 21 Lbs - 84°

2000.00 @ T = 61° = 1999.70 ✓
2590.87 @ T = 62° = 2590.50 ✓
4590.20 ✓
4720.42 ✓
9310.62 ✓
Mean = 4590.~~135~~ 15

4590.~~35~~ 15

4590.~~135~~ 15
4720.40
9310.~~536~~ 55
(9310.88)
Geodetic

Tape # 076
500.00 @ T = 54° = 499.90 ✓
1500.00 @ T = 56° = 1499.7~~8~~ 3
1000.00 @ T = 53° = 999.83 ✓
1590.90 @ T = 59° = 1590.64 ✓
4590.~~[illegible]~~ 10

Burbank BLVD

Set N.S.T. (Front Gas Sta. Lincoln Blvd.

Tape # 072
1200.00 @ T = 64° = 1199.84 ✓
3521.08 @ T = 62° = 3520.58 ✓
4720.42 ✓

Mean = 4720.40

4720.40

Tape # 076 - 20 Lbs - 84°
200.00 @ T = 54° = 199.96 ✓
1000.00 @ T = 50° = 999.78 ✓
3521.37 @ T = 52° = 3520.64 ✓
4720.38 ✓
4590.~~07~~ 10
9310.4~~5~~ 8

Burbank Geodetic Control G-3
See preceding pg.

RETURN TO
LOS ANGELES COUNTY SURVEYOR
700 HALL OF RECORDS

Note: Any Additions or Changes on This Sheet Must be Made or Circled in Red Ink With Date and Name of Person Making Change.

Do not extend notes this side of this line

Notes Ck'd by	Survey of Claremont Area	F.B. 638 Pg. 51
Map No.	W. O. 4914 Tape No. 016 St'd 7 of	
Office Work	Surveyed by Butler	
Checked	Notes	Date 12/38 & 1/39
Date	Indexed 1-31-39	

Note: Any Additions or Changes on This Sheets Must be Made or Circled in Red Ink With Date and Name of Person Making Change.

Do not extend notes this side of this line

RETURN TO
LOS ANGELES COUNTY SURVEYOR
700 HALL OF RECORDS

FORM 247 BM 10-37

J.N. 4914

POMONA VALLEY #3

Claremont

Area

Record of Monumenting & Description of Stations

Note: Index next pg.

Butler
Willey
Kleineck
Moser
Cunningham

F.B. 638 PG. 52

INDEX

No.	Name	Tri. Sta.	Trav. Sta.	Sketch	Desc.
1	Claremont C-3	Exis. Primary			
2	LaVerne F-9	" "			
3	" " J-8	" "			
4	USC+GS Hill	" "			
5	" " " French	" "			
6	La Verne K-11	" "			
7	Pasadena E. Base #2			pd.	pd.
8	Pas. E. Base #2 - R.M.		See F.B. 696/181	See F.B. 696/181	
9	Claremont K-3	New "		55	56
10	" I-3	" "		53	54
11	" H-1	" "		83	84
12	La Verne J-12	" Secondary		91	92
13	" " K-12	" "		67	68
14	" " L-12	" "		65	66
15	" " M-10		New	101	102
16	" " L-10		"	97	98
17	" " J-10		"	103	104
18	" " I-10		"	105	106
19	" " H-10		"	107	108
20	" " L-11		"	63	64
21	" " I-11		"	99	100
22	" " H-11		"	73	74
23	" " I-12		"	93	94
24	" " I-12A		"	69	70
25	H-12		"	71	72
26	Claremont L-1		"	95	96
27	" K-1		"	85	86
28	" H-1A		"	75	76
29	" L-1A		"	61	62
30	" K-1A		"	87	88
31	" J-1		"	89	90
32	" I-1		"	79	80
33	" I-1A		"	81	82
34	" L-2		"	59	60
35	" I-2		"	77	78
36	" K-3A		"	57	58
	" H-1, AU+1			119	120
			22		

RETURN TO
LOS ANGELES COUNTY SURVEYOR
700 HALL OF RECORDS

Note: Any Additions or Changes on This Sheets Must be Made or Circled in Red Ink With Date and Name of Person Making Change.

Do not extend notes this side of this line

Notes Ck'd by J. H. Bender	Survey of Pomona Valley	F.B. 638 PG. 53
Map No.	W. O. 4914 Tape No. 016 St'd 76 °F	W.S. 49
Office Work	Surveyed by SE Butler	
Checked	Notes RLW. Date 12-16-38	
Date	Indexed	

Noted on Map Index Card
Placed on U.S.G.S. Quad. Chk.
Placed on Sec. Div. W.S. No.
Sketch on Log Desc. Card

LA. COUNTY SURVEY CONT. SYSTEM
TRIANG. STA. CLAREMONT I-3

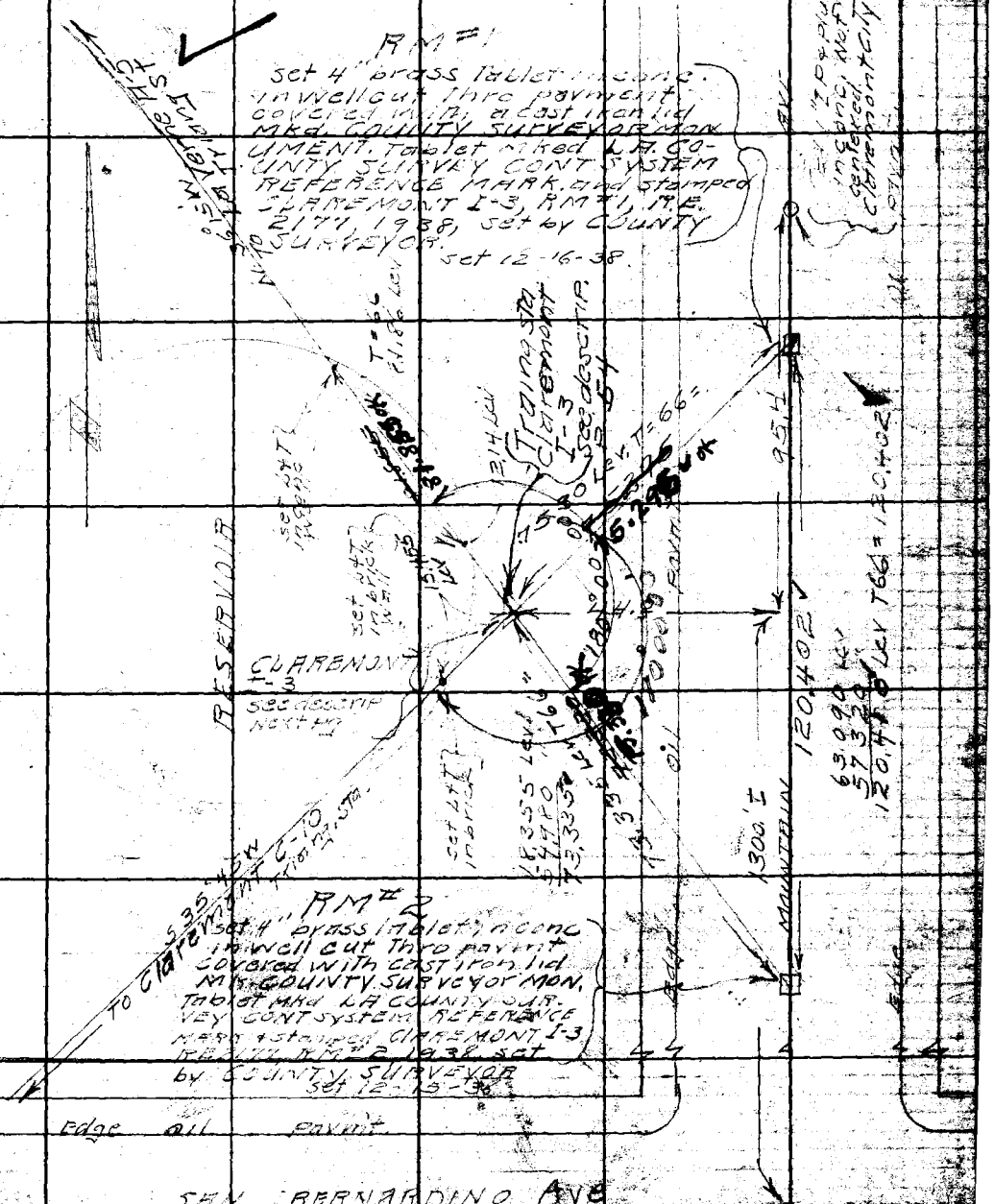

Note: Any Additions or Changes on This Sheets Must be Made or Circled in Red Ink With Date and Name of Person Making Change.

Do not extend notes this side of this line

RETURN TO
LOS ANGELES COUNTY SURVEYOR
700 HALL OF RECORDS

FORM 147 5M 10-37

Notes Ck'd by JAB	Survey of Claremont	F.B. 638 PG. 55
Map No.	W. O. 4414 Tape No. 016 St'd 76°	W.S. 49
Office Work	Surveyed by SE Butler	
Checked	Notes RLW Date 12-19-38	
Date	Indexed	

LA COUNTY SURVEY CONTROL SYSTEM TRIANGULATION STATION
CLAREMONT K-3
SEE F.B. 948-185

Noted on Geo. Index Card
Placed on U.S.G.S. Quad. Shts.
Placed on Geo. Div. W.G. No.
Sketch on Geo. Desc. Card

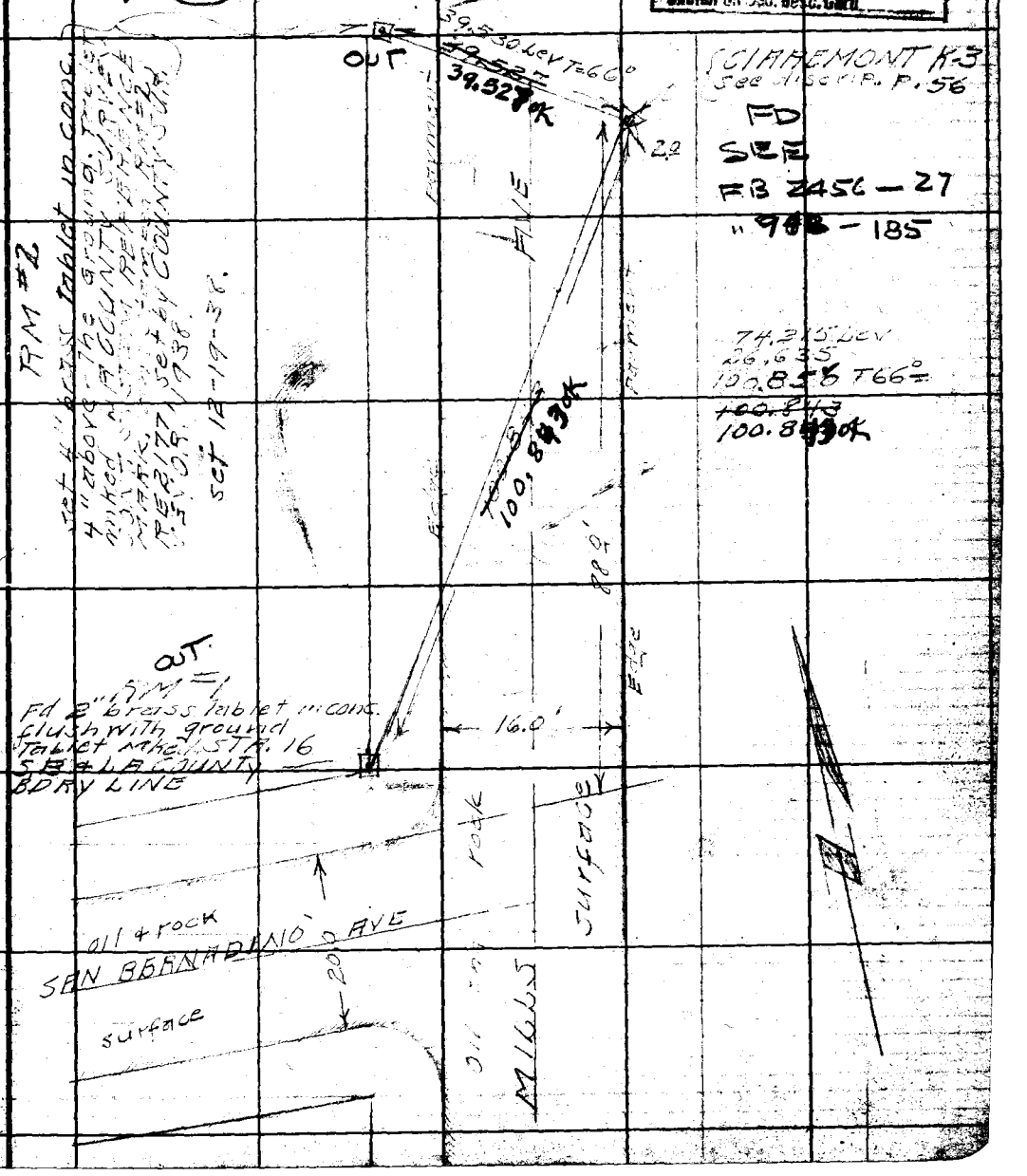

Note: Any Additions or Changes on This Sheets Must be Made or Circled in Red Ink With Date and Name of Person Making Change.

Do not extend notes this side of this line

RETURN TO
LOS ANGELES COUNTY SURVEYOR
700 HALL OF RECORDS

FORM 247 5M 10-37

F.B. 638 PG. 56

DESCRIPTION

LA COUNTY SURVEY CONTROL SYSTEM
TRIANGULATION STATION
CLAREMONT K-3

In San Bernardino County Near E. City line of Claremont 30' ± E. of the S.B. & L.A. COUNTY Line. 88' N. of the N. edge of Pavement of San Bernardino Ave and 2' E. of the E. edge of Pavement on Mills Ave.

Set 4" brass tablet in conc., in a well set in a 36" x 36" x 8" conc. slab. flush with pavement. Tablet inked LA COUNTY SURVEY CONTROL SYSTEM TRIANG. STATION and stamped CLAREMONT K-3 REDITY set by COUNTY SURVEYOR 1938

See sketch pg # 55
Set 12-19-38

RETURN TO
LOS ANGELES COUNTY SURVEYOR
700 HALL OF RECORDS

Note: Any Additions or Changes on This Sheets Must be Made or Circled in Red Ink With Date and Name of Person Making Change.

Do not extend notes this side of this line

Notes Ck'd by GHB	Survey of Claremont	F.B. 638 PG. 57
Map No.	W. O. 4914 Tape No. 016 St'd. 2 of	WS 49
Office Work	Surveyed by S.E. Butler	Noted on Geo. Index Card
Checked	Notes RLW Date 12-20-[illegible]	Placed on U.S.G.S. Quad. Shts.
Date	Indexed	Placed on Sec. Div. W.S. No.
		Sketch on Geo. Desc. Card

LACOUNTY SURVEY CONTROL
SYSTEM TRAVERSE STATION
CLAREMONT K3H

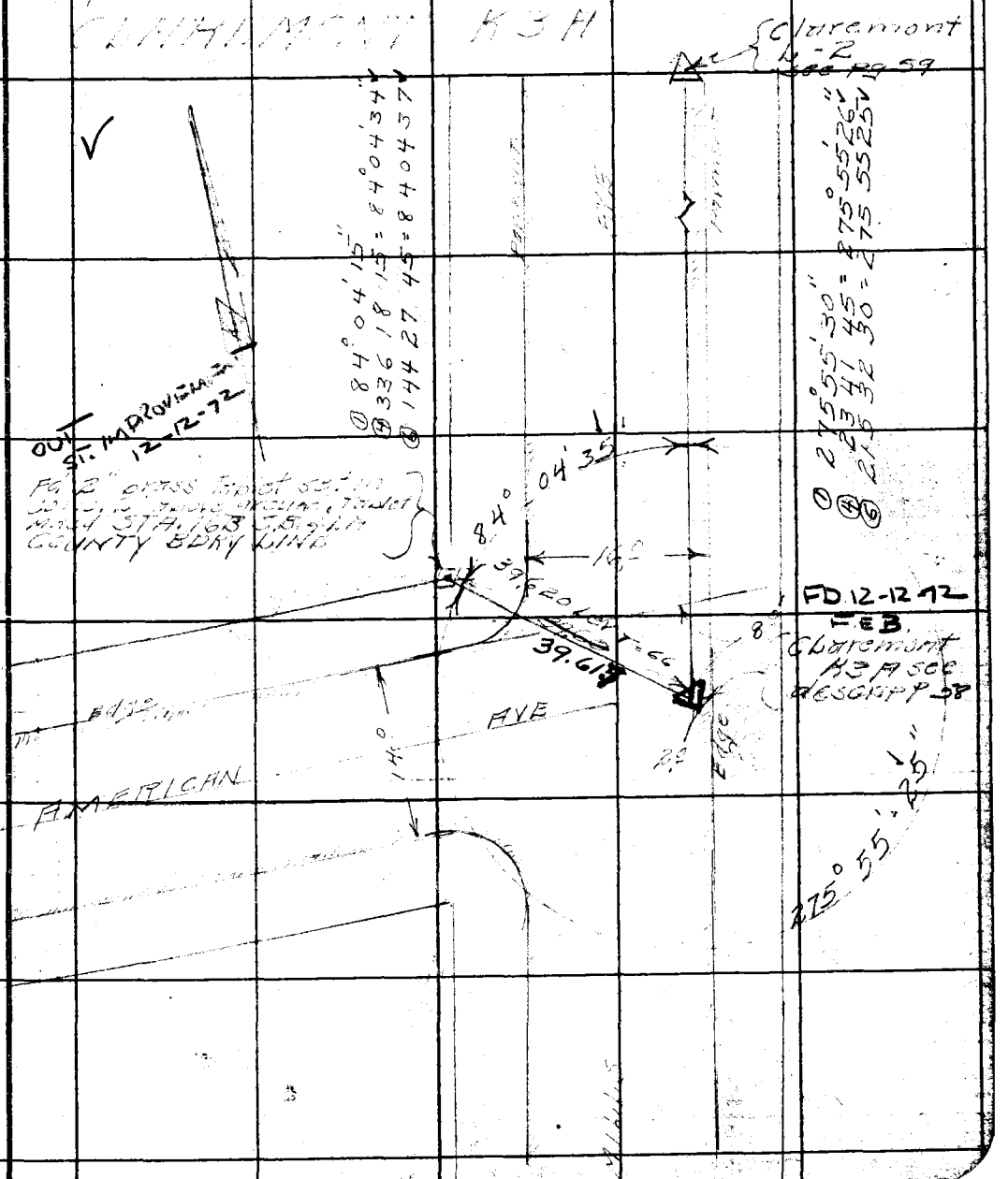

Note: Any Additions or Changes on This Sheets Must be Made or Circled in Red Ink With Date and Name of Person Making Change.

Do not extend notes this side of this line

RETURN TO
LOS ANGELES COUNTY SURVEYOR
700 HALL OF RECORDS

FORM 247 5M 10-37

F.B. 638 PG. 58

DESCRIPTION

LA COUNTY SURVEY CONTROL SYSTEM TRAVERSE STATION
CLAREMONT K-3-A

In the [illegible] of San Bernardino Near The East [illegible] bdry line [illegible] Claremont 30' ±E of L.A.Co. + S.B.Co. Line 8' south of the North line of [illegible] of [illegible] 2' Westerly East Edge of pavmt. of Mills Ave.

FD 12-12-72 FEB

Set [illegible] in conc. in a well set in conc slab 30"x3[illegible] Well [illegible] a cast [illegible] MONUMENT Tablet mkd LACOUNTY SURVEY CONTROL SYSTEM TRAVERSE STATION and stamped CLAREMONT K-3-A RE 2177 and set by COUNTY SURVEYOR 1938

see Sketch P. 57

set 12-23-38

RETURN TO
LOS ANGELES COUNTY SURVEYOR
700 HALL OF RECORDS

Note: Any Additions or Changes on This Sheets Must be Made or Circled in Red Ink With Date and Name of Person Making Change.

Do not extend notes this side of this line

Notes Ck'd by JKB	Survey of Claremont	F.B 638 Pg. 59
Map No.	W. O. 4914 Tape No. 016 St'd 26 °F	W.S. 49
Office Work	Surveyed by SE Butler	Noted on Geo. Index Card
Checked	Notes RSW Date 12-23-58	Placed on U.S.G.S. Quad. Shts.
Date	Indexed	Placed on Sur. Div. W.S. No.
		Sketch on Geo. Desc. Card

LA COUNTY SURVEY CONTROL SYSTEM
TRAVERSE STA CLAREMONT L-2

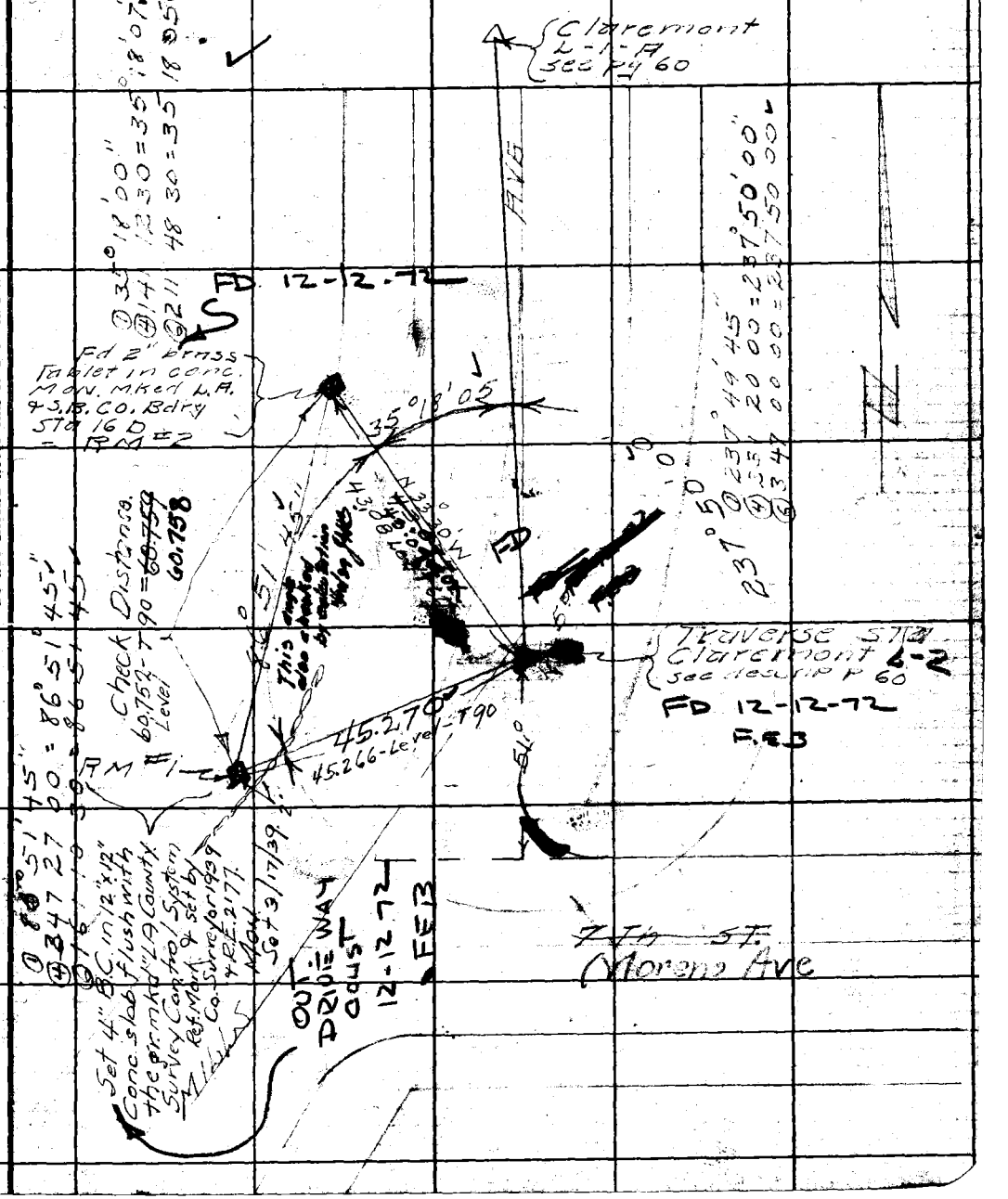

Note: Any Additions or Changes on this Sheets Must be Made or Circled in Red Ink With Date and Name of Person Making Change.

Do not extend notes this side of this line

RETURN TO
LOS ANGELES COUNTY SURVEYOR
700 HALL OF RECORDS

FORM 247 5M 10-37

F.B. 638 PG. 60

DESCRIPTION

LA COUNTY SURVEY CONTROL
SYSTEM TRAVERSE STATION
CLAREMONT L-2

In the County of San Bernardino
30' ± East of the LA + S.R. County
line 5' W. of the East edge of pavment
of Mills Ave [illegible] 51' North of N edge
of pavment [illegible]

FD 12-12-72 F.E.B
Set 4" brass tablet [illegible]
cut [illegible] COUNTY
SURVEYOR MONUMENT Tablet
marked LA COUNTY SURVEY CON
TROL SYSTEM TRAVERSE STATION
[illegible] stamped CLAREMONT L-2
RE 2177 and set by COUNTY SUR-
VEY [illegible] 1958

See [illegible] pg 59

set 12-23-38

RETURN TO
LOS ANGELES COUNTY SURVEYOR
700 HALL OF RECORDS

Note: Any Additions or Changes on This Sheets Must be Made or Circled in Red Ink With Date and Name of Person Making Change.

Do not extend notes this side of this line

Notes Ck'd by	Survey of CLAREMONT
Map No.	W. O. #4914 Tape No. 016 St'd 72 OF
Office Work	Surveyed by [illegible]
Checked	Notes [illegible] Date [illegible]
Date	Indexed

F.B. 638 PG. 61

W S 49

Noted on Geo. Index Card
Placed on U.S.G.S. Quad. Shts.
Placed in S. Div. W.S. No.
Sketch on Geo. Desc. Card

L A COUNTY SURVEY CONTROL SYSTEM
TRAVERSE STATION CLAREMONT L1A



Note: Any Additions or Changes on This Sheets Must be Made or Circled in Red Ink With Date and Name of Person Making Change.

Do not extend notes this side of this line

RETURN TO
LOS ANGELES COUNTY SURVEYOR
700 HALL OF RECORDS

FORM 247 5M 10-37

F.B. 638 PG. 62

— DESCRIPTION —

LA COUNTY SURVEY CONTROL
SYSTEM TRAVERSE STATION
CLAREMONT L-1A

In Los Angeles County, City of Claremont on Westedge of Pavement of Mills [illegible] South of the South rail of Santa Fe RR
± 8' W of ℄ Mills Ave.

FD 12-12-72 F=3
set 4" brass Tablet in conc[illegible] wall ~~[illegible]~~ ~~[illegible]~~ ~~[illegible]~~ ~~pavement~~ and covered with a cast iron [illegible] [illegible] [illegible] tablet [illegible] L.A.
COUNTY SURVEY CONTROL SYSTEM TRAVERSE STATION and stamped Claremont L-1-A, [illegible] and set by COUNTY SURVEYOR 1938.

see sketch pg 61
set 12-[illegible]-38

RETURN TO
LOS ANGELES COUNTY SURVEYOR
700 HALL OF RECORDS

Note: Any Additions or Changes on This Sheets Must be Made or Circled in Red Ink With Date and Name of Person Making Change.

Do not extend notes this side of this line

Notes Ck'd by	Survey of Claremont	F.B. 638 PG. 63
Map No.	W. O. 4414 Tape No. 016 St'd 76 °F	W.S. 49
Office Work	Surveyed by SE Butler	Noted on Geo. Index Card
Checked	Notes [illegible] Date 12-27-38	Placed on U.S.G.S. Quad. Shts.
Date	Indexed [illegible]	Placed on Sec. Div. W.S. No.
		Sketch on Geo. Desc. Card

LA COUNTY SURVEY CONTROL SYSTEM
TRAVERSE STATION LAVERNE L-11

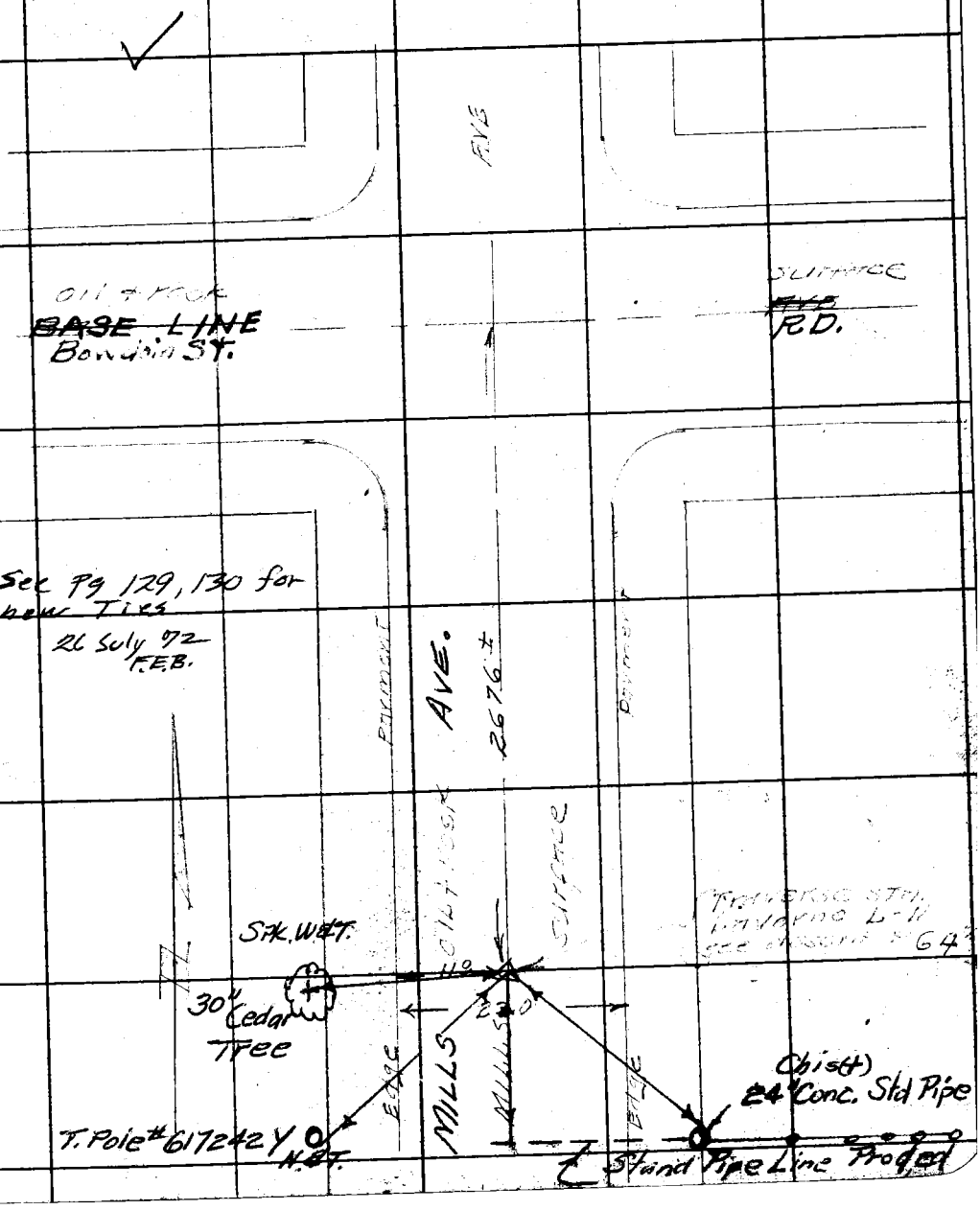

Note: Any Additions or Changes on This Sheets Must be Made or Circled in Red Ink With Date and Name of Person Making Change.

Do not extend notes this side of this line

RETURN TO
LOS ANGELES COUNTY SURVEYOR
700 HALL OF RECORDS

FORM 247 5M 10-37

F.B. 638 PG. 64

- DESCRIPTION -
LA COUNTY SURVEY CONTROL
SYSTEM TRAVERSE LAVERNE L-11.

In the county of Los Angeles Near The N.E. bdry corner of the City Claremont 2676' S. of the ℄ int. of Base Line + Mills Ave and 11.5' East of the West edge of pavment - Mills Ave.

Set 4" brass tablet in cone in a well cut thro pavment and covered with a cast iron lid mkd COUNTY SURVEYOR MONUMENT. Tablet marked L.A. COUNTY SURVEY CONTROL SYSTEM TRAVERSE STATION and stamped LAVERNE L-11, R.B. 2177, and set by COUNTY SURVEYOR 1938

Set sketch p. 63
Set 12-27-38

RETURN TO
LOS ANGELES COUNTY SURVEYOR
700 HALL OF RECORDS

Note: Any Additions or Changes on This Sheets Must be Made or Circled in Red Ink With Date and Name of Person Making Change.

Do not extend notes this side of this line

Notes Ck'd by	Survey of Claremont	F.B. 638 Pg. 65
Map No.	W. O. 4714 Tape No. 216 St'd 76 of	W.S. 49
Office Work	Surveyed by S.E. Butler	Noted on Geo. Index Card
Checked	Notes RLW Date 12-27-38	Placed on U.S.G.S. Quad. Shts.
Date	Indexed	Placed on Sur. Div. W.S. No.
		Sketch on Geo. Desc. Card

LA COUNTY SURVEY CONTROL
SYSTEM TRIANGULATION
STATION LA VERNE L-12

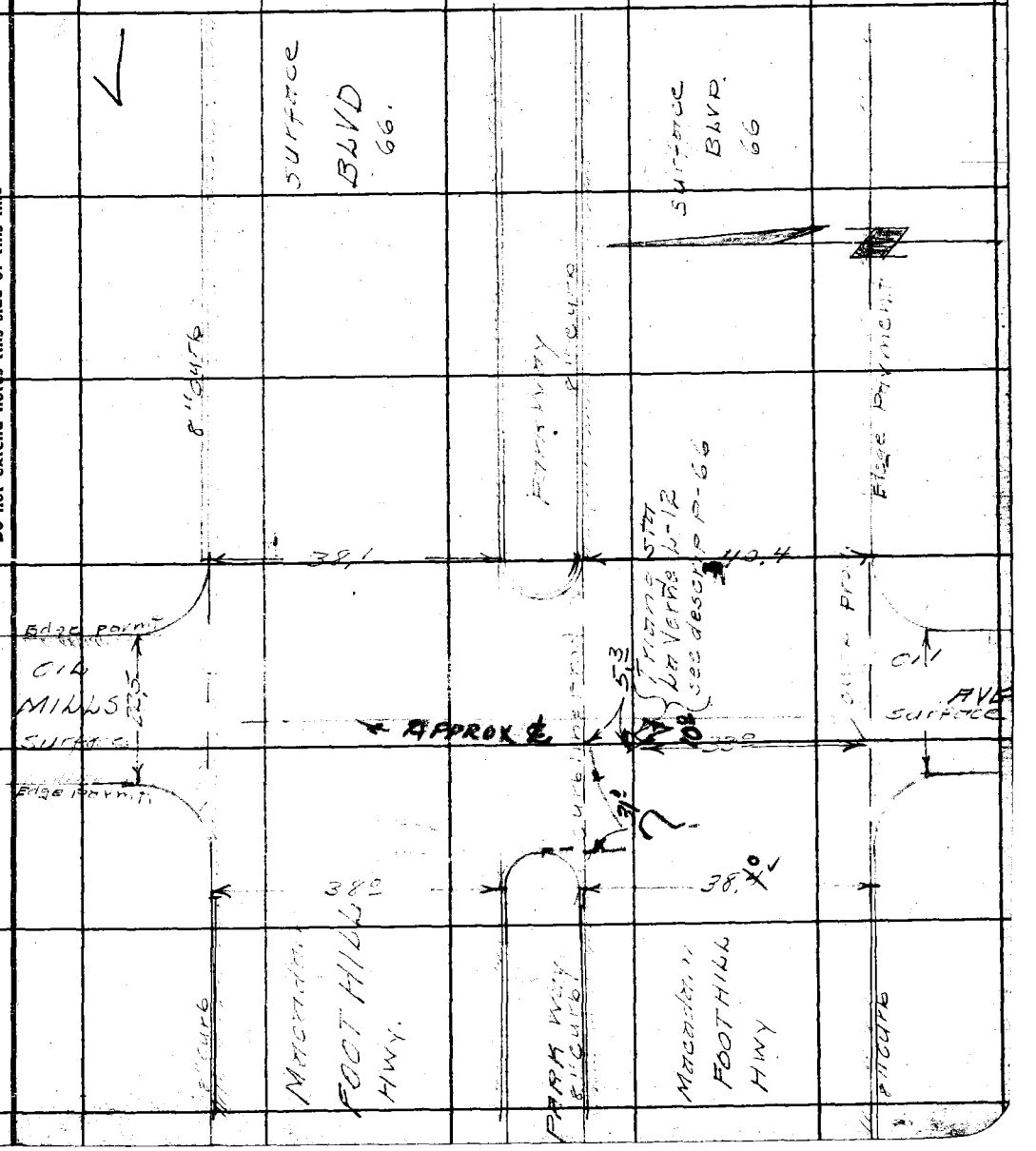

Note: Any Additions or Changes on This Sheets Must be Made or Circled in Red Ink With Date and Name of Person Making Change.

Do not extend notes this side of this line

RETURN TO
LOS ANGELES COUNTY SURVEYOR
700 HALL OF RECORDS

FORM 247 5M 10-37

F.B. 638 PG. 66

~DESCRIPTION~

LA COUNTY SURVEY CONTROL SYSTEM TRIANGULATION STATION LAVERNE L-12

In the County of Los Angeles, City of Claremont, 33' North of the South curb line of Foot Hill Blvd. 5.3' South of South curb line of Parkway in center of Foot Hill Blvd.

Set 4 brass tablet in conc. in a well cut thro. pavmt. and covered with a cast iron lid. Marked COUNTY SURVEY MONUMENT. Tablet Marked LA COUNTY SURVEY CONTROL SYSTEM TRIANGULATION STATION and stamped LAVERNE L-12, [illegible] and set by COUNTY SURVEYOR 1938

See sketch pg 65

Set 12-[illegible]

RETURN TO
LOS ANGELES COUNTY SURVEYOR
700 HALL OF RECORDS

Note: Any Additions or Changes on This Sheets Must be Made or Circled in Red Ink With Date and Name of Person Making Change.

Do not extend notes this side of this line

Notes Ck'd by	Survey of Claremont	F.B. 638 PG. 67
Map No.	W. O. 4914 Tape No. 016 St'd 76 of	W.S. 49
Office Work	Surveyed by S.F. Butler	
Checked	Notes RLW. Date 12-23-38	
Date	Indexed	

Noted on Geo. Index Card
Placed on U.S.G.S. Quad. Shts.
Placed on Ser. Div. W.S. No.
Sketch on Geo. Desc. Card

LA COUNTY SURVEY CONTROL
SYSTEM TRIANGULATION STATION
LA VERNE K-12



Note: Any Additions or Changes on This Sheets Must be Made or Circled in Red Ink With Date and Name of Person Making Change.

Do not extend notes this side of this line

RETURN TO
LOS ANGELES COUNTY SURVEYOR
700 HALL OF RECORDS

FORM 247 5M 10-37

F.B. 638 PG. 68 — DESCRIPTION —

LA COUNTY SURVEY CONTROL
SYSTEM TRIANGULATION
STATION LAVERNE K-12

In the County of Los Angeles, City of Claremont. 32.5' E of the W. curb line of College Ave, and 41.5' N. of the South curb line of Foot Hill Blvd.

Set a 4" brass Tablet in conc. in a well cut thro paint, and covered with a cast iron lid mkd COUNTY SURVEYOR MONUMENT. Tablet mkd L.A. COUNTY SURVEY CONTROL SYSTEM TRIANGULATION STATION, [illegible] LA. LAVERNE K-12 RS2177, and set by COUNTY SURVEYOR [illegible]

See sketch pg #67
Set 12-23-38.

RETURN TO
LOS ANGELES COUNTY SURVEYOR
700 HALL OF RECORDS

Note: Any Additions or Changes on This Sheets Must be Made or Circled in Red Ink With Date and Name of Person Making Change.

Do not extend notes this side of this line

W.S. 49

Notes Ck'd by	Survey of Claremont	F.B. 638 PG. 69
Map No.	W. O. 9914 Tape No. 216 St'd 76 of	W.S. 49
Office Work	Surveyed by S.E. Butler	Noted on Geo. Index Card
Checked	Notes RLW Date 12-28-38	Placed on U.S.G.S. Quad. Shts.
Date	Indexed	Placed on Sur. Div. W.S. No.
		Sketch on Geo. Desc. Card

LA COUNTY SURVEY CONTROL SYSTEM TRAVERSE STATION
LAVERNE I 12 A

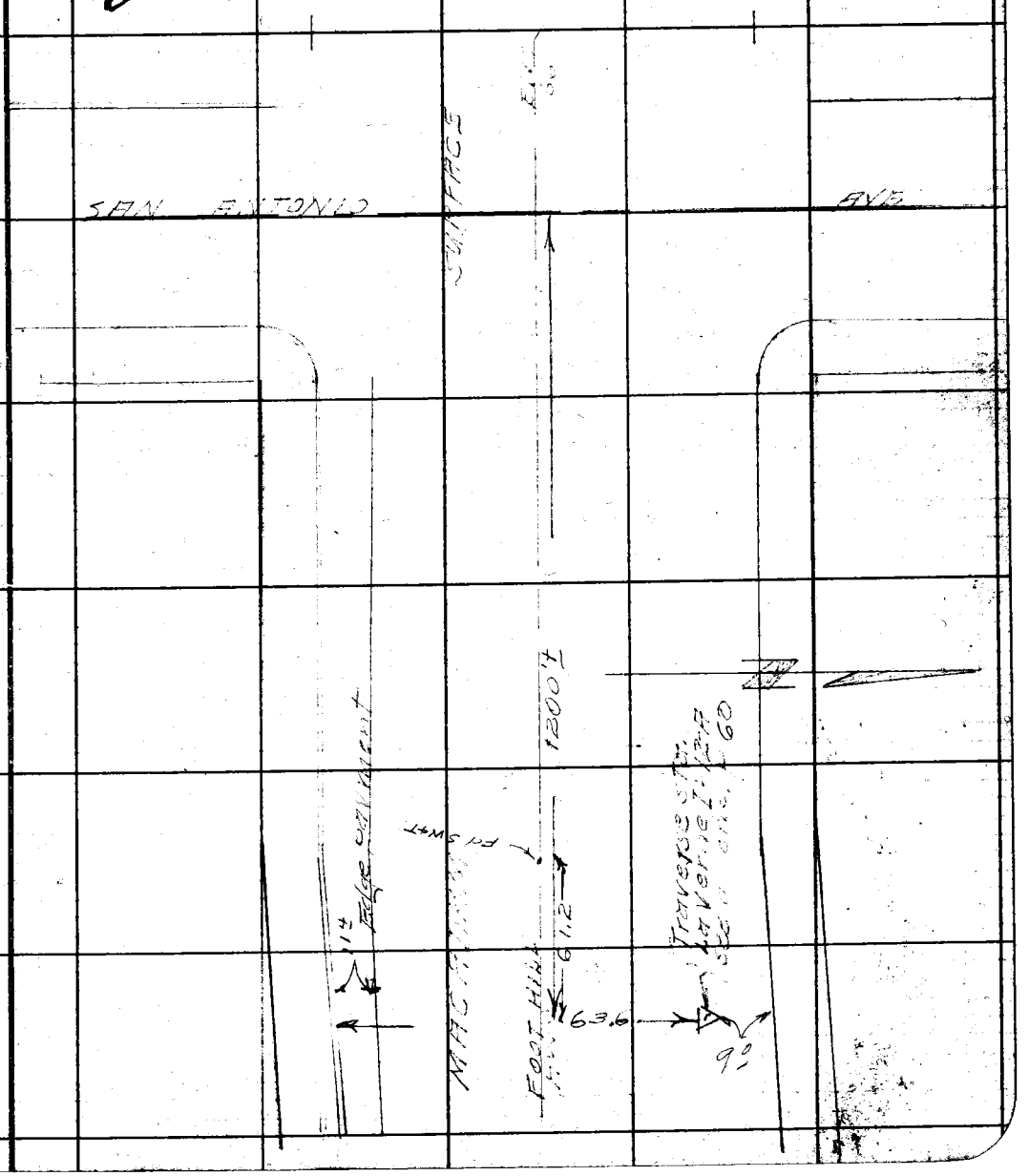

Note: Any Additions or Changes on This Sheets Must be Made or Circled in Red Ink With Date and Name of Person Making Change.

Do not extend notes this side of this line

RETURN TO
LOS ANGELES COUNTY SURVEYOR
700 HALL OF RECORDS

FORM 247 5M 10-37

F.B. 638 PG. 70

DESCRIPTION

L.A. COUNTY SURVEY CONTROL
SYSTEM TRAVERSE STATION
LA VERNE I-12-A

In the COUNTY of Los [illegible] 1200' ± W of
the West [illegible]
Claremont 63½' N of the South [illegible]
[illegible] 1200' ± E of the ℄ int. of
Foothill Blvd & San Antonio Ave

Set 4" brass [illegible] in cone in a well cut
Thro. [illegible] with a cast-iron
[illegible] COUNTY SURVEYOR [illegible]
Tablet Marked L.A. COUNTY SURVEY CON-
TROL SYSTEM TRAVERSE STATION
and stamped LA VERNE I-12-A RE2177
and set by COUNTY SURVEYOR.

See sketch p 59
Set [illegible]

RETURN TO
LOS ANGELES COUNTY SURVEYOR
700 HALL OF RECORDS

Note: Any Additions or Changes on This Sheets Must be Made or Circled in Red Ink With Date and Name of Person Making Change.

Do not extend notes this side of this line

Notes Ck'd by	Survey of Claremont	F.B 638 Pg. 71
Map No.	W. O. 4914 Tape No. 016 St'd 76 of	W.S. 49
Office Work	Surveyed by SE Butler	Noted on Geo. Index Card
Checked	Notes RLW Date 12-26-38	Placed on U.S.G.S. Quad. Shts.
Date	Indexed [illegible]	Placed on Spr. Div. W.S. No.
		Sketch on Geo. Desc. Card

LA COUNTY SURVEY CONTROL SYSTEM
TRAVERSE STATION LAVERNE H-12

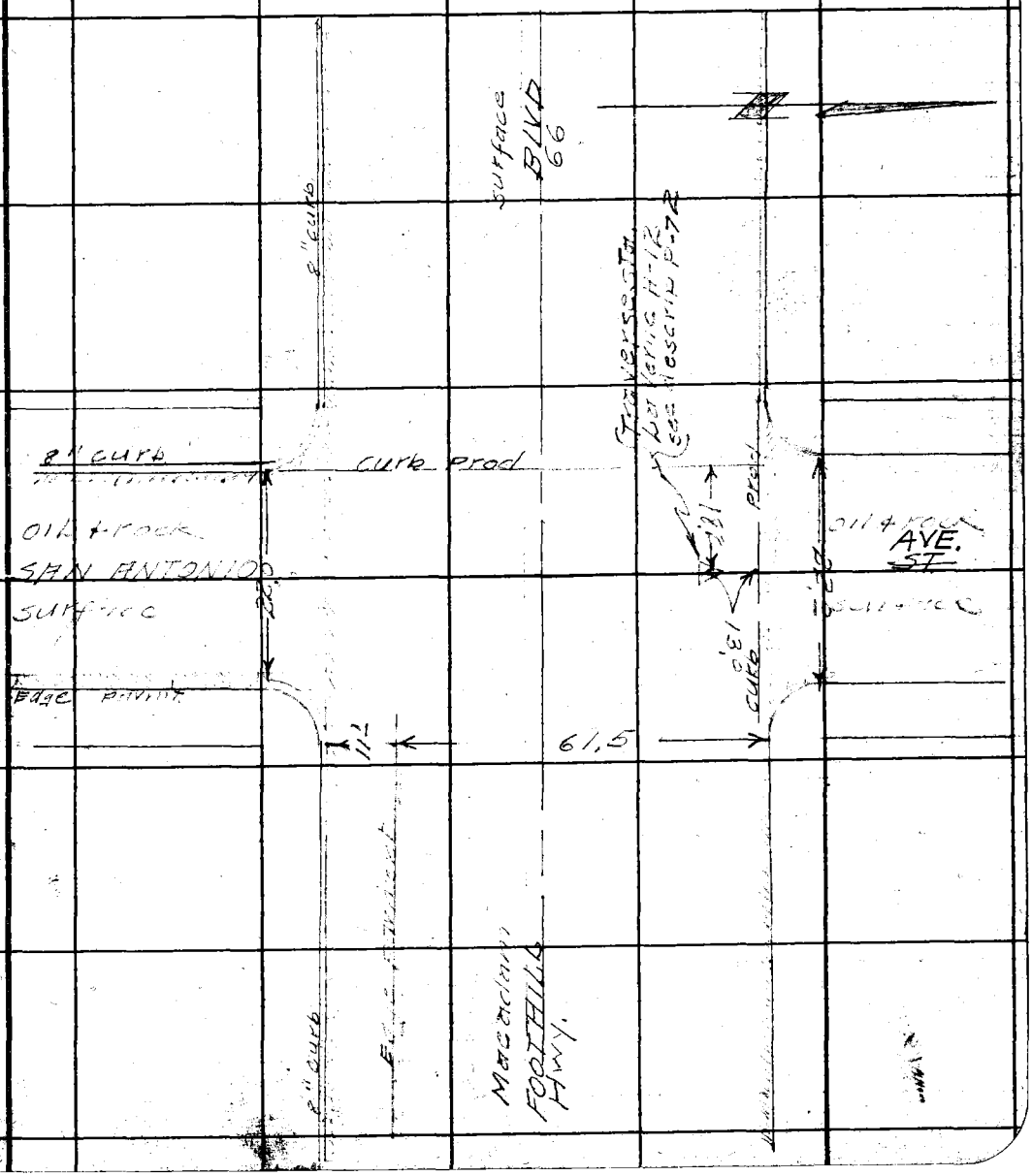

Note: Any Additions or Changes on This Sheets Must be Made or Circled in Red Ink With Date and Name of Person Making Change.

Do not extend notes this side of this line

RETURN TO
LOS ANGELES COUNTY SURVEYOR
700 HALL OF RECORDS

FORM 247 5M 10-37

F.B. 638 PG. 72

— DESCRIPTION —

LA COUNTY SURVEY CONTROL SYSTEM TRAVERSE STATION

LA VERNE H-12

In the County of Los Angeles 1300' ± West of the West Bdry of the City of Claremont, 13°' South of the North curb Line of Foothill Blvd and [illegible] of the West curb Line of San Antonio Ave to the South.

Set 4" brass Tablet in conc. in a well cut thru the pavmt. and covered with a [illegible] marked COUNTY SURVEY OR MONUMENT. Tablet marked L.A. COUNTY SURVEY CONTROL SYSTEM TRAVERSE STA and stamped LA VERNE H-12 RE2177 set by COUNTY SURVEYOR 1938

see Sketch p. 71

set 12-28-38

RETURN TO
LOS ANGELES COUNTY SURVEYOR
700 HALL OF RECORDS

Note: Any Additions or Changes on This Sheets Must be Made or Circled in Red Ink With Date and Name of Person Making Change.

Do not extend notes this side of this line

Notes Ck'd by	Survey of Claremont	F.B. 638 Pg. 73
Map No.	W. O. 4914 Tape No. 016 St'd 96 of	W.S.
Office Work	Surveyed by E. Butler	Noted on Gen. Index Card
Checked	Notes P.L.W. Date 12-29-38	Placed on U.S.G.S. Quad. Shts.
Date	Indexed	Placed on Div. W.S. No.
		Sketch on Gen. Desc. Card

LA COUNTY SURVEY CONTROL SYSTEM TRAVERSE STATION LA VERNE H-11.

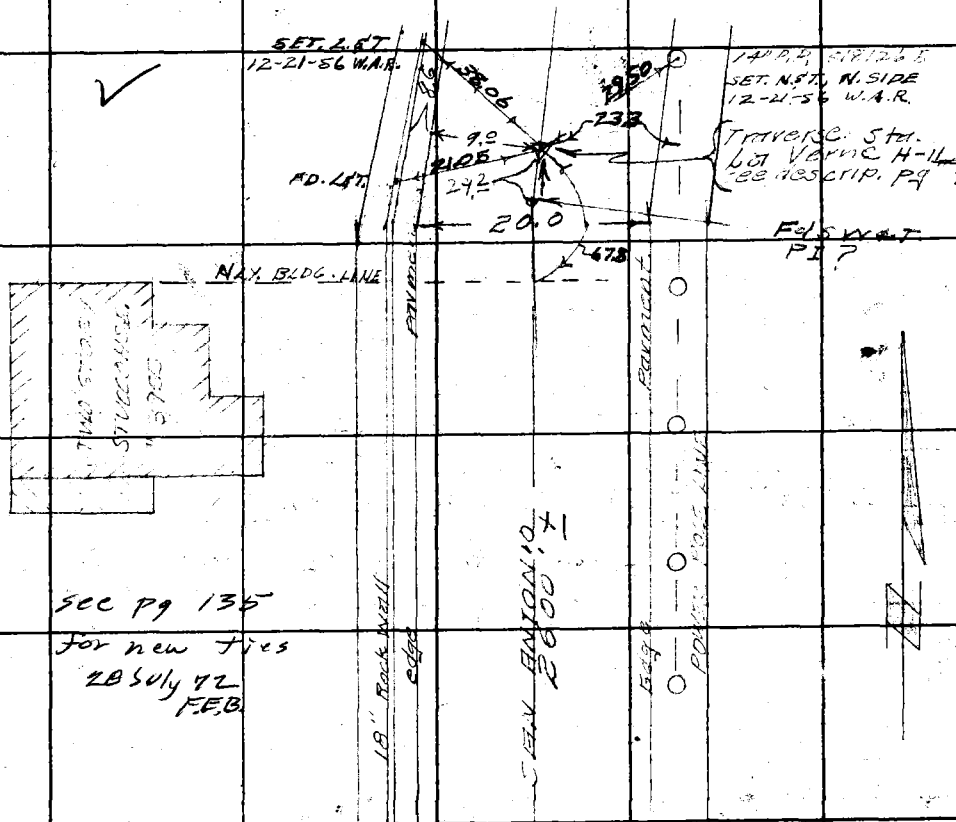

Foot. Hill Hwy

Blvd. 66.

Note: Any Additions or Changes on This Sheets Must be Made or Circled in Red Ink With Date and Name of Person Making Change.

Do not extend notes this side of this line

RETURN TO
LOS ANGELES COUNTY SURVEYOR
700 HALL OF RECORDS

FORM 247 5M 10-37

F.B. 638 PG. 74

DESCRIPTION

L.A. COUNTY SURVEY CONTROL SYSTEM
TRAVERSE STATION LAVERNE H-11

In the county of Los Angeles 1300' ± West of the West bdry of the city Claremont 9° E. of the W. Edge of pavment of San Antonio Ave and 2600' ± N. of the ℄ int of Foot Hill Blvd & San Antonio Ave

set 4" brass tablet in conc. in a well cut thro pavment and covered with a cast iron lid marked COUNTY SURVEYOR MONUMENT, Tablet marked L.A. COUNTY SURVEY CONTROL SYSTEM TRAVERSE STATION and Stamped LAVERNE H-11 RE 2177, set by County Surveyor 1938

See [illegible] pg. 73
[illegible]

RETURN TO
LOS ANGELES COUNTY SURVEYOR
700 HALL OF RECORDS

Note: Any Additions or Changes on This Sheets Must be Made or Circled in Red Ink With Date and Name of Person Making Change.

Do not extend notes this side of this line

Notes Ck'd by	Survey of Claremont	F.B. 638	Pg. 75
Map No.	W. O. 4714 Tape No. 016 St.		W.S.49
Office Work	Surveyed by S E Butler		
Checked	Notes R L W Date 12-29-38		
Date	Indexed A. O. Jones		

Noted on Spec. Index Card
Placed on U.S.G.S. Quad. Sheet
Placed on Sur. Div. W.S. No.
Sketch on Geo. Desc. Card

LA COUNTY SURVEY CONTROL
TRAVERSE STATION
CLAREMONT H-1A

OUT F.B. 7-25-61 & E.O.
SEE 2456-13 FOR CL. H-1C

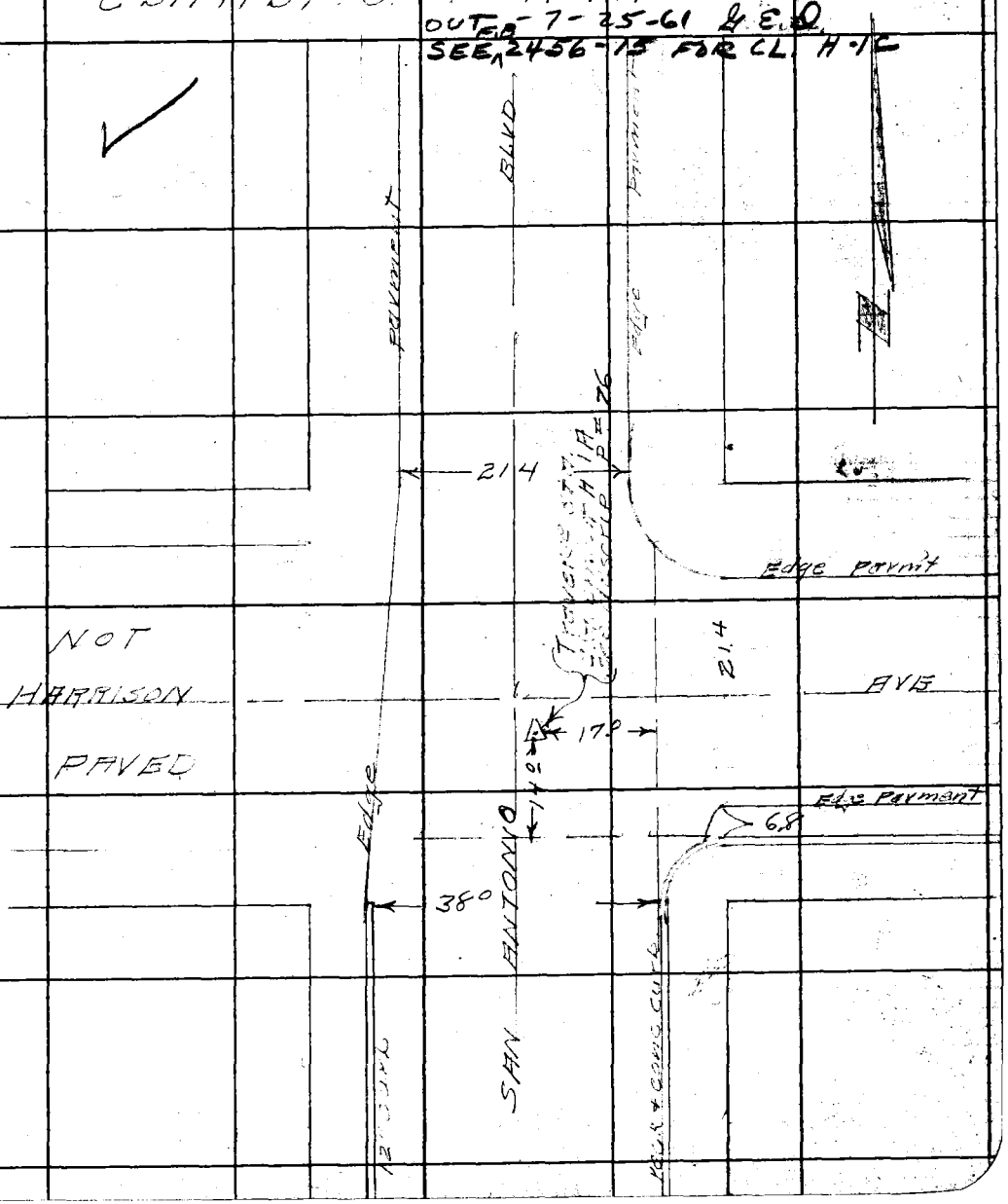

Note: Any Additions or Changes on This Sheets Must be Made or Circled in Red Ink With Date and Name of Person Making Change.

Do not extend notes this side of this line

RETURN TO
LOS ANGELES COUNTY SURVEYOR
700 HALL OF RECORDS

FORM 247 5M 10-37

F.B. 638 PG. 76

— DESCRIPTION —

LA COUNTY SURVEY CONTROL SYSTEM TRAVERSE STATION CLAREMONT H.I.A.

In the County of Los Angeles, near the N E Corner of the City of Pomona, [illegible] The East Curb Line of San Antonio Ave to the South and 14' N. of The South Curb Line of Harrison Ave

Set a 4' [illegible] in a well cut [illegible]

1id marked COUNTY SURVEYOR MONUMENT Tablet marked LA COUNTY SURVEY CONTROL SYSTEM TRAVERSE STATION and stamped CLAREMONT H-I-A R.E. 2177, and set by COUNTY SURVEYOR 1938.

see sketch pg # 75
set 12-30-38

RETURN TO
LOS ANGELES COUNTY SURVEYOR
700 HALL OF RECORDS

Note: Any Additions or Changes on This Sheets Must be Made or Circled in Red Ink With Date and Name of Person Making Change.

Do not extend notes this side of this line

Notes Ck'd by	Survey of Clarmont	F.B. 638 PG. 77
Map No.	W. O. 4914 Tape No. 016 St'd 76 °F	W.S. 49
Office Work	Surveyed by S.E. Butler	Noted on Geo. Index Card
Checked	Notes R.L.W. Date 12-29-38	Placed on U.S.G.S. Quad. Shts.
Date	Indexed A. O. Johnson	Placed on Sur. Div. W.S. No.
		Sketch on Geo. Desc. Card

LA COUNTY SURVEY CONTROL
SYSTEM TRAVERSE STATION
CLAREMONT I-2

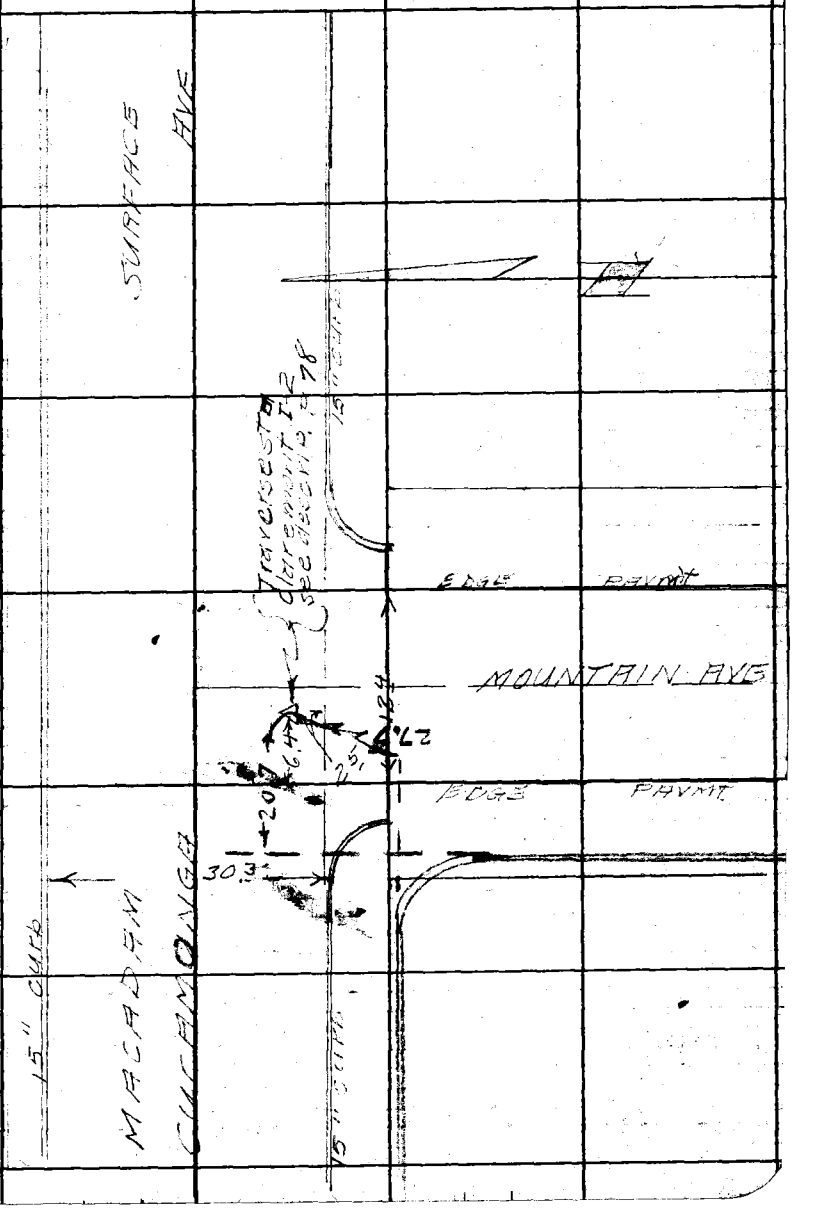

Note: Any Additions or Changes on This Sheets Must be Made or Circled in Red Ink With Date and Name of Person Making Change.

Do not extend notes this side of this line

RETURN TO
LOS ANGELES COUNTY SURVEYOR
700 HALL OF RECORDS

FORM 247 5M 10-37

F.B. 638 PG. 22

DESCRIPTION

LA COUNTY SURVEY CONTROL SYSTEM
TRAVERSE STATION CLAREMONT I-2

In the County of Los Angeles near the West boundary of the City of Claremont, 25' N. of the south curb line of Cushman Ave, and 65' E of the W. edge of pavement of Mountain Ave

Set 4" brass tablet in conc. in a well cut into pavement and covered with a cast iron lid marked COUNTY SURVEY OR MONUMENT. Tablet marked L.A. COUNTY SURVEY CONTROL SYSTEM TRAVERSE STATION [illegible] CLAREMONT I-2 RE 2177, set by COUNTY SURVEYOR 1938

see sketch p. 77
set 12-30-38

RETURN TO
LOS ANGELES COUNTY SURVEYOR
700 HALL OF RECORDS

Note: Any Additions or Changes on This Sheets Must be Made or Circled in Red Ink With Date and Name of Person Making Change.

Do not extend notes this side of this line

Notes Ck'd by	Survey of Claremont	F.B. 638 Pg. 79
Map No.	W. O. 4914 Tape No. 016 St'd 76 of	W.S. 49
Office Work	Surveyed by SE Butler	
Checked	Notes RLW Date 12-30-38	
Date	Indexed	

Noted on Geo. Index Card
Placed on U.S.G.S. Quad. Shts.
Placed on Sur. Div. W.S. No.
Sketch on Geo. Desc. Card

LA COUNTY SURVEY CONTROL SYSTEM
TRAVERSE STATION CLAREMONT I-1

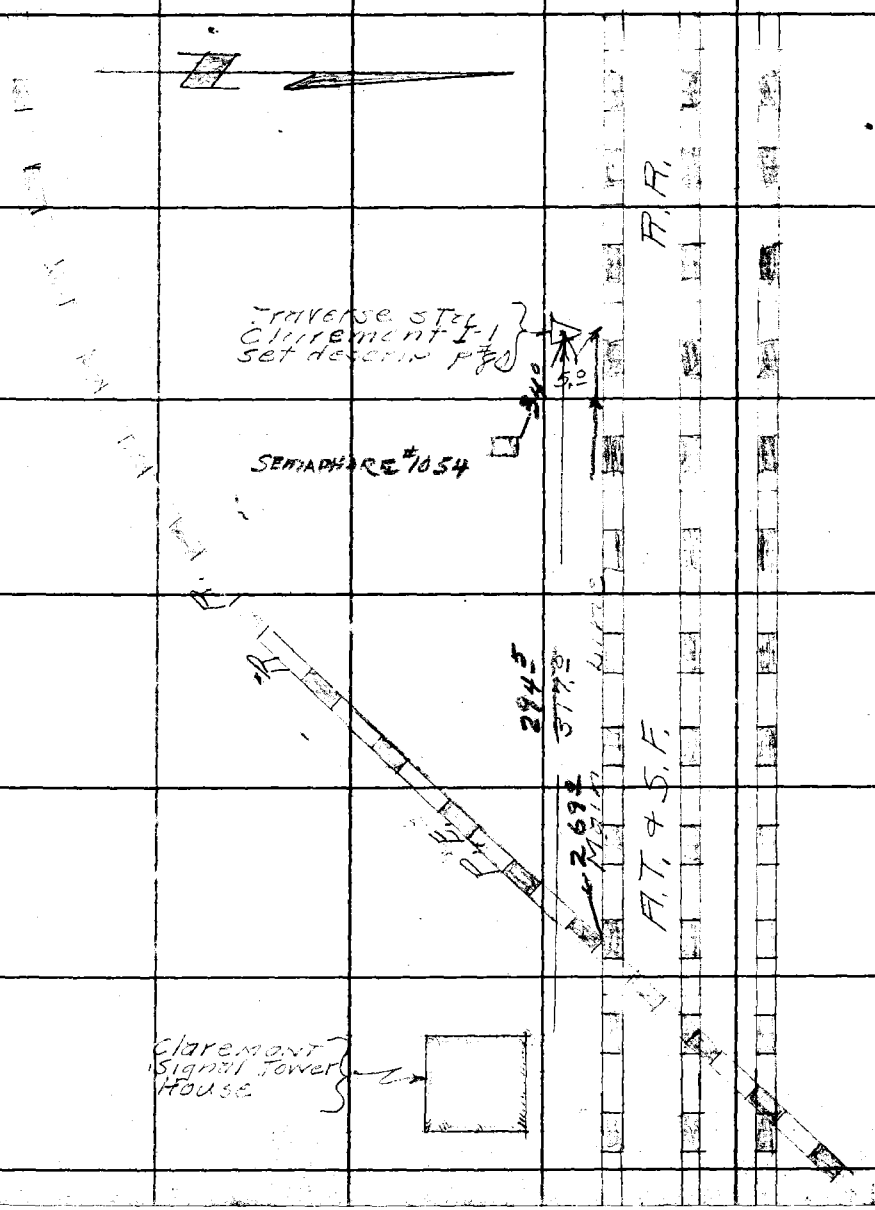

Note: Any Additions or Changes on This Sheets Must be Made or Circled in Red Ink With Date and Name of Person Making Change.

Do not extend notes this side of this line

RETURN TO
LOS ANGELES COUNTY SURVEYOR
700 HALL OF RECORDS

FORM 247 5M 10-37

F.B. 638 PG. 80

DESCRIPTION

LA COUNTY SURVEY CONTROL
SYSTEM TRAVERSE STATION
CLAREMONT I I ~~A~~. HNB

In Los Angeles County in the City of Claremont [illegible] of the [illegible] rail [illegible] R.R. and 317' W of the Claremont signal Tower house.

Set 4" [illegible] Tablet in [illegible] mon. flush with the [illegible] surface. Tablet marked LA COUNTY [illegible] SYSTEM TRAVERSE STATION and stamped CLAREMONT I-~~A~~ HNB R.E. 2177, and set by COUNTY [illegible]
[illegible] sketch P-79
Set 12-30-38

RETURN TO
LOS ANGELES COUNTY SURVEYOR
700 HALL OF RECORDS

Note: Any Additions or Changes on This Sheets Must be Made or Circled in Red Ink With Date and Name of Person Making Change.

Do not extend notes this side of this line

Notes Ck'd by	Survey of [illegible]	F.B. 638 PG. 81
Map No.	W. O. [illegible] Tape No. [illegible] St'd 76 OF	
Office Work	Surveyed by [illegible]	
Checked	Notes [illegible] Date 4-11-39	
Date	Indexed [illegible]	

WS 49

LA COUNTY SURVEY CONTROL SYSTEM [illegible] CAHEMONT I-1 A

Noted on Desc. Index Card
Placed on U.S.G.S. Quad. Shfs.
Placed on Sur. Div. W.S. No.
Sketch on Desc. Card

0.1'
Traverse [illegible] I-1 A
[illegible] P 82

Line Produced Nly of East Edge of irrigation Stand Pipes

13418

A.T. & S.F. R.R.

MAIN LINE

P.E. R.R.

SAN ANTONIO AVE

Note: Any Additions or Changes on This Sheets Must be Made or Circled in Red Ink With Date and Name of Person Making Change.

Do not extend notes this side of this line

RETURN TO
LOS ANGELES COUNTY SURVEYOR
700 HALL OF RECORDS

FORM 247 5M 10-37

F.B. 638 PG. 82

DESCRIPTION

L.A. COUNTY SURVEY CONTROL
SYSTEM TRAVERSE STATION
CLAREMONT I-1A

In Los Angeles County near the West Bdy. of the City of Claremont 10.0' So. of the So. rail of The A.T.& S.F.Ry. and 1340'E of the center line of San Antonio Ave.

Set 4" Brass tablet in Concrete flush with ground surface. Tablet marked
L.A. COUNTY SURVEY CONTROL SYSTEM
TRAVERSE STATION
and stamped
CLAREMONT I-1A R.E. 2177
and set by County Surveyor on 12-30-1938

See sketch pg 81

Copied by
A.C. Johnson
due to change
to page 81
checked

RETURN TO
LOS ANGELES COUNTY SURVEYOR
700 HALL OF RECORDS

Do not extend notes this side of this line

Note: Any Additions or Changes on This Sheets Must be Made or Circled in Red Ink With Date and Name of Person Making Change.

Notes Ck'd by [initials]	Survey of Claremont
Map No.	W. O. 4914 Tape No. 216 St'd 76°F
Office Work	Surveyed by S E Butler
Checked	Notes RLW Date 12-29-38
Date	Indexed

F.B. 638 PG. 83

WS 49 ✓

LA COUNTY SURVEY CONTROL SYSTEM TRIANG. STATION CLAREMONT H-1

SEE F.B. 638-119 FOR CL H-1 AUX 1

New Sketch on Page 119

Also H-1 Aux

Noted on Geo. Index Card	
Placed on U.S.G.S. Quad. Shts.	
Placed on Sur. Div. W.S. No.	
Sketch on Geo. Desc. Card	

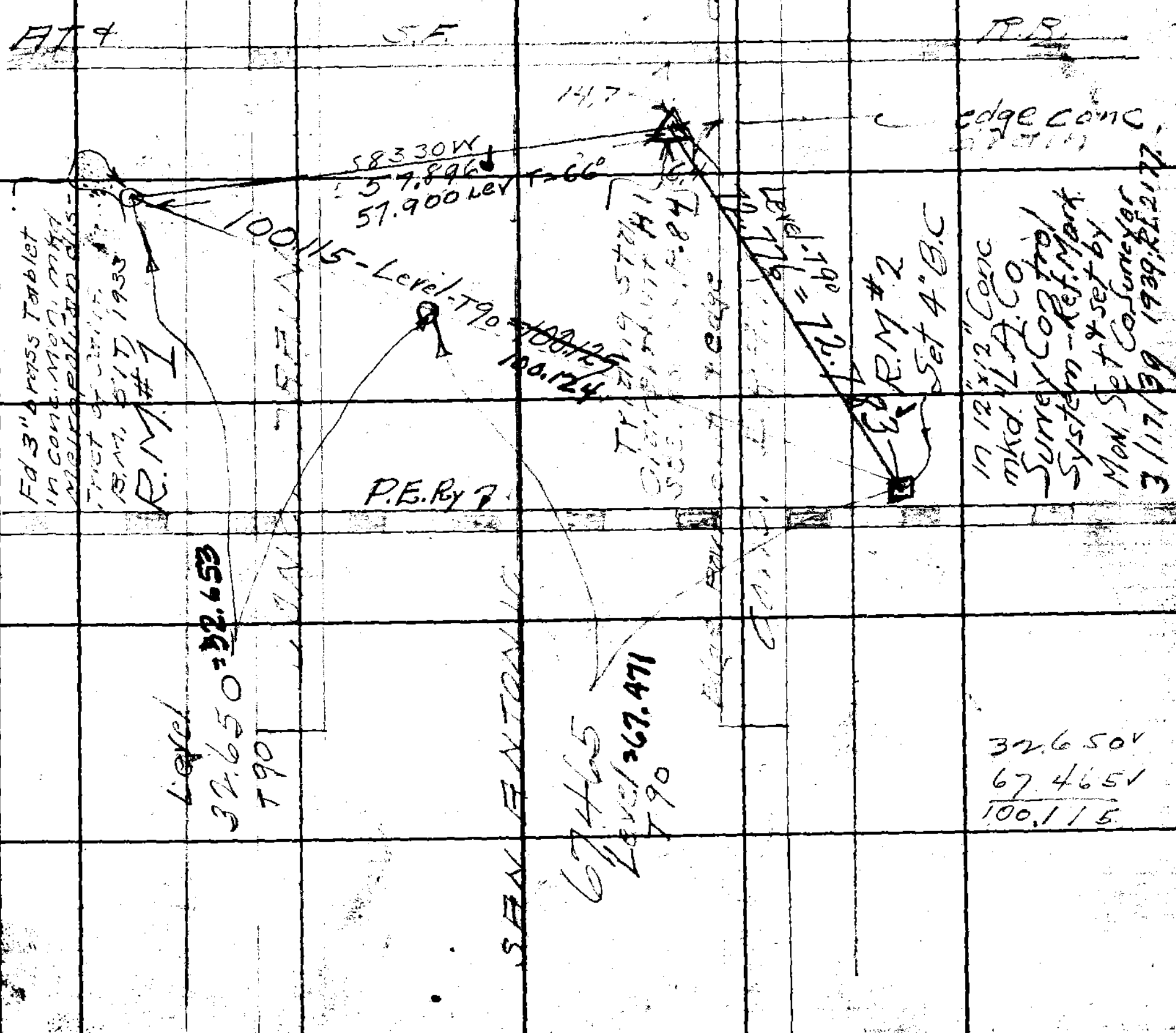

32.650 ✓
67.465 ✓
100.115

RETURN TO LOS ANGELES COUNTY SURVEYOR 700 HALL OF RECORDS

Note: Any Additions or Changes on This Sheets Must be Made or Circled in Red Ink With Date and Name of Person Making Change.

Do not extend notes this side of this line

FORM 247 5M 10-37

F.B. 638 PG. 84

— DESCRIPTION —

Triangle
LA COUNTY SURVEY CONTROL SYSTEM
~~TRAVERSE~~ STATION
CLAREMONT H-1

AET 6-2-39

In the County of Los Angeles 1300' ±
~~East~~ West of the West City bdry of the
City of Claremont 147' South of the
South rail of Santa Fe R.R. and 6.4'
West of the W side of conc. drain on
East side of San Antonio Ave.

Set 4" brass Tablet in conc. in a
well cut thru pavement and covered
with a cast iron lid marked COUNTY
SURVEYOR MONUMENT and stamped
CLAREMONT H-1 RE 2177 and set
by COUNTY SURVEYOR 1938
see Sketch p. 83
Set 12-30

RETURN TO
LOS ANGELES COUNTY SURVEYOR
700 HALL OF RECORDS

Note: Any Additions or Changes on This Sheets Must be Made or Circled in Red Ink With Date and Name of Person Making Change.

Do not extend notes this side of this line

Notes Ck'd by	Survey of Claremont	F.B. 638 Pg. 85
Map No.	W. O. 4914 Tape No. 016 St'd 76 of	W.S. 49
Office Work	Surveyed by SERUTIER	
Checked	Notes PLW Date 1-3-39	
Date	Indexed	

Noted on Geo. Index Card
Placed on U.S.G.S. Quad. Sht.
Placed on Sur. Div. W.S. No.
Sketch on Geo. Desc. Card

LA COUNTY SURVEY CONTROL
SYSTEM TRAVERSE STATION
CLAREMONT K-1.

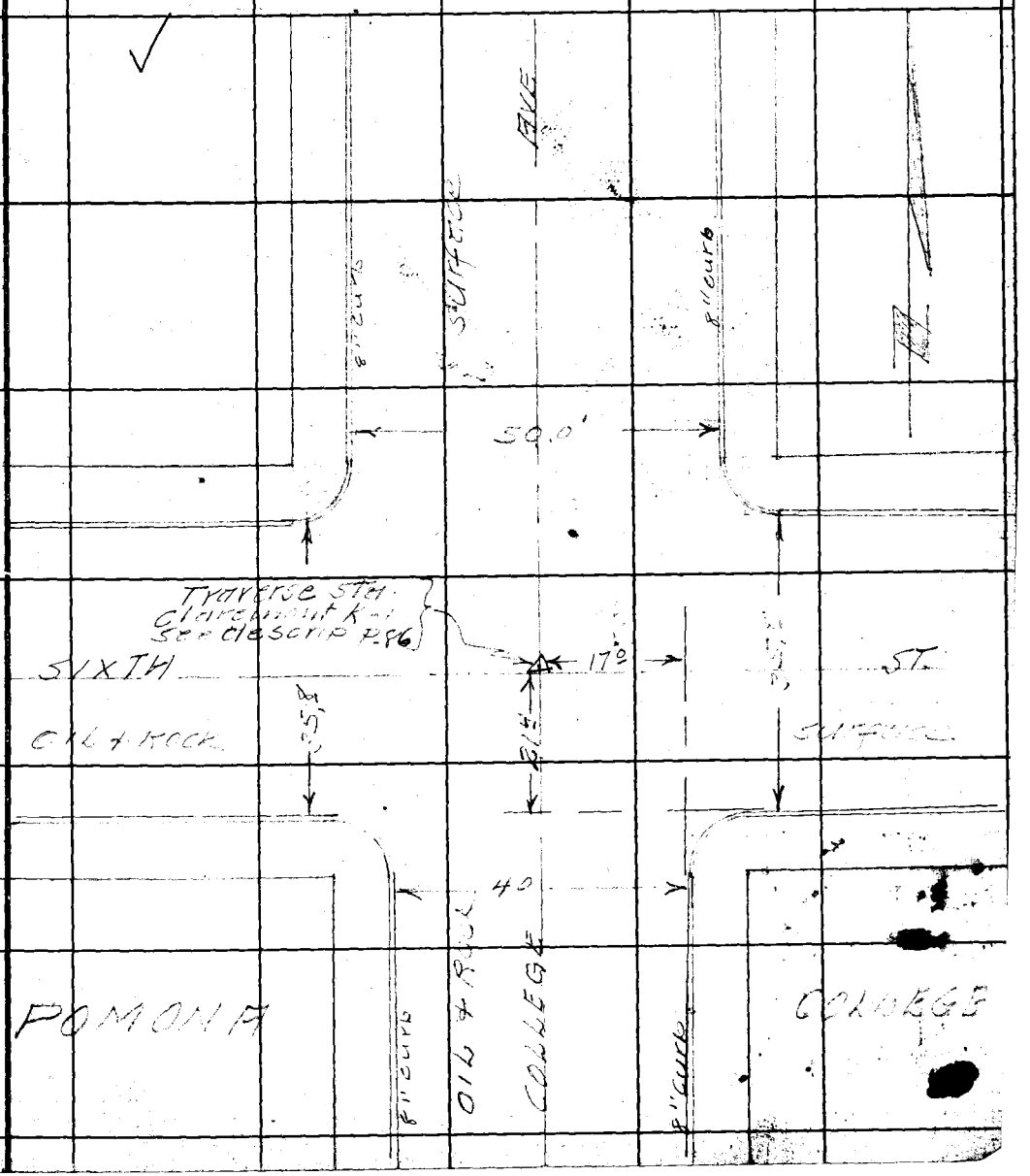

Note: Any Additions or Changes on This Sheets Must be Made or Circled in Red Ink With Date and Name of Person Making Change.

Do not extend notes this side of this line

RETURN TO
LOS ANGELES COUNTY SURVEYOR
700 HALL OF RECORDS

FORM 247 5M 10-37

F.B. 638 PG. 86

— DESCRIPTION —

LA COUNTY SURVEY CONTROL
SYSTEM TRAVERSE STATION
CLAREMONT K-1

In the county of Los Angeles
City of Claremont North of Pomona
College. [illegible] south curb line
of 6th St [illegible] W of the east curb line
of College [illegible] to the south

Set [illegible] in well
[illegible] and covered
with a cast iron lid marked COUNTY
SURVEYOR MONUMENT [illegible]
[illegible] CONTROL
SYSTEM TRAVERSE STATION [illegible]
[illegible] CLAREMONT K-1 [illegible]
SURVEYOR 1937

See Sketch pg 85
[illegible]

RETURN TO
LOS ANGELES COUNTY SURVEYOR
700 HALL OF RECORDS

Note: Any Additions or Changes on This Sheets Must be Made or Circled in Red Ink With Date and Name of Person Making Change.

Do not extend notes this side of this line

Notes Ck'd by	Survey of Claremont	F.B. 638 [illegible] 82
Map No.	W. O. 4944 Tape No. 016 St'd 76 of	W.S. 49[illegible]
Office Work	Surveyed by J.G. Butler	Noted on Geo. Index Card
Checked	Notes RLW Date 1-3-39	Placed on U.S.G.S. Quad. Shts.
Date	Indexed [illegible]	Placed on Sur. Div. W.S. No.
		Sketch on Geo. Desc. Card

LACOUNTY SURVEY CONTROL
SYSTEM TRAVERSE STATION
CLAREMONT K-1-A

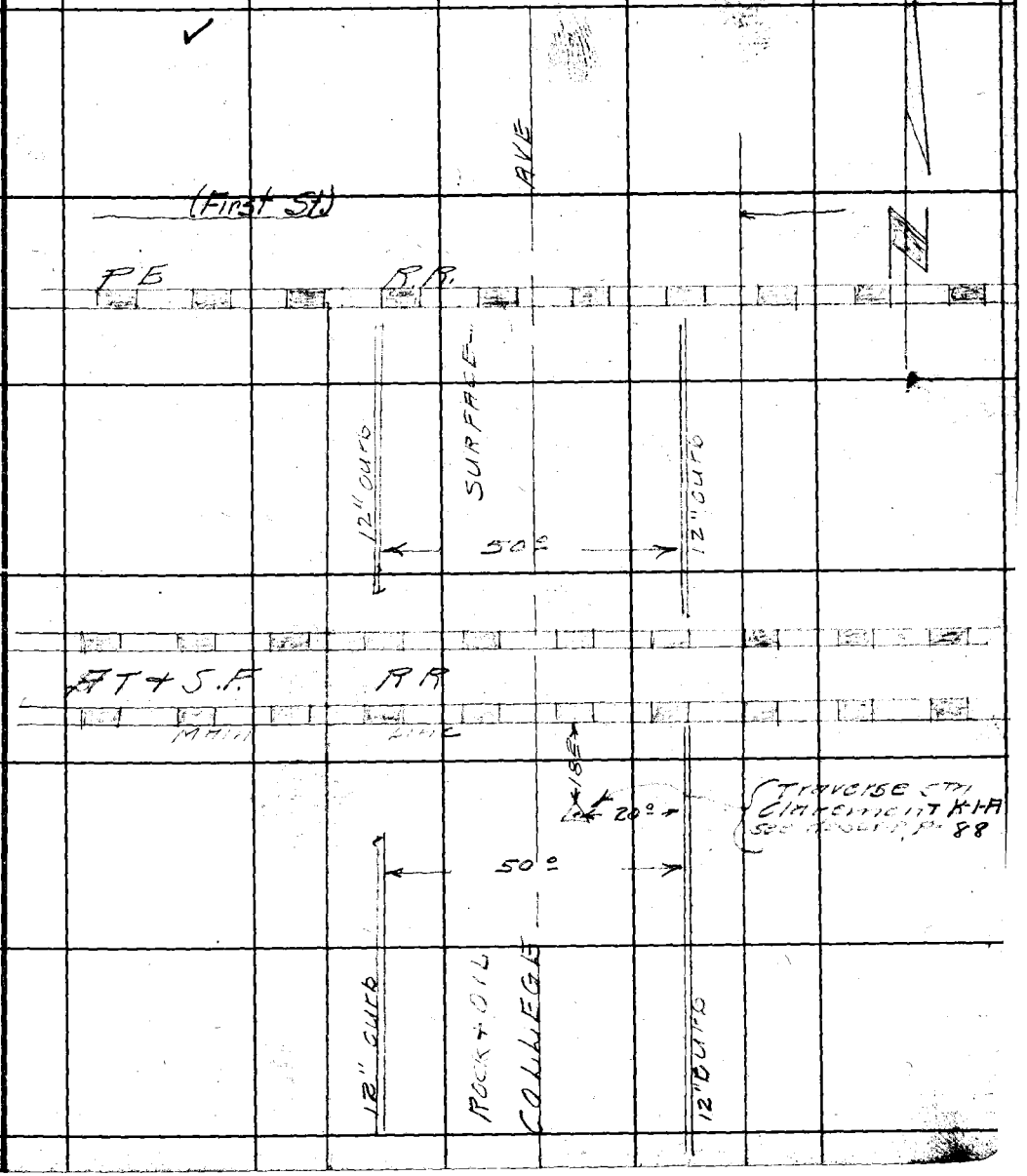

Note: Any Additions or Changes on This Sheets Must be Made or Circled in Red Ink With Date and Name of Person Making Change.

Do not extend notes this side of this line

RETURN TO
LOS ANGELES COUNTY SURVEYOR
700 HALL OF RECORDS

FORM 247 5M 10-37

F.B. 63[illegible] 88

DESCRIPTION

L.A. COUNTY SURVEY CONTROL SYSTEM TRAVERSE STATION CLAREMONT K-1-A.

In Los Angeles County in the City of Claremont 18° South of the South rail of Santa Fe R.R. and 20° West of the East curb of College Ave.

Set 4" brass Tablet in conc. in a well cut thru pavment and covered with a cast iron lid marked COUNTY SURVEY OR MONUMENT Tablet marked L.A. COUNTY SURVEY CONTROL SYSTEM TRAVERSE STATION and stamped CLAREMONT K-1-A, RE 2177 set by COUNTY SURVEYOR 1937

[illegible] 87
Set 1-3-39

RETURN TO
LOS ANGELES COUNTY SURVEYOR
700 HALL OF RECORDS

Note: Any Additions or Changes on This Sheets Must be Made or Circled in Red Ink With Date and Name of Person Making Change.

Do not extend notes this side of this line

49

Notes Ck'd by	Survey of Claremont
Map No.	W. O. 4914 Tape No. 016 St'd 76 of
Office Work	Surveyed by S E Butler
Checked	Notes R.L.W. Date 1-3-39
Date	Indexed ~~A. C. Johnson~~

F.B. 638 PG. 89

W.S. #49

Noted on Gen. Index Card
Placed on U.S.G.S. Quad. Shts.
Placed on Sur. Div. W.S. No.
Sketch on Gen. Desc. Card

LA COUNTY SURVEY CONTROL
SYSTEM TRAVERSE STATION
CLAREMONT J-1

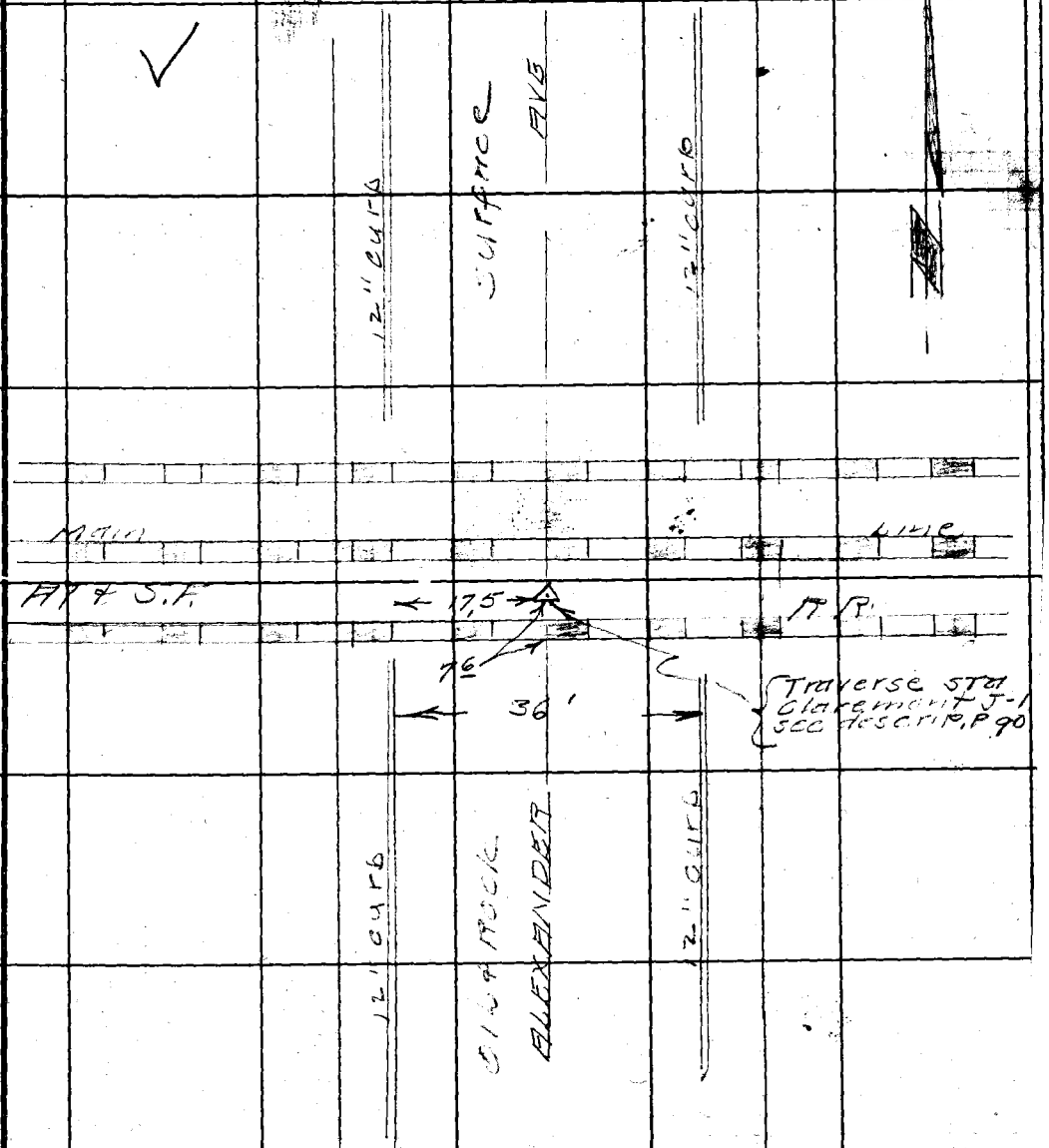

Note: Any Additions or Changes on This Sheets Must be Made or Circled in Red Ink With Date and Name of Person Making Change.

Do not extend notes this side of this line

RETURN TO
LOS ANGELES COUNTY SURVEYOR
700 HALL OF RECORDS

FORM 247 5M 10-37

F.B. 638 PG. 90

DESCRIPTION

LA COUNTY SURVEY CONTROL SYSTEM TRAVERSE STATION CLAREMONT J-1

In the County of Los Angeles, City of Claremont [illegible] Alexander Ave and 7 6' N of the [illegible] of [illegible]

Set 4" brass tablet in [illegible] in a well cut thro pavement and covered with a cast iron lid marked COUNTY SURVEYOR [illegible] LA COUNTY SURVEY CONTROL SYSTEM TRAVERSE STATION [illegible] Clarement J-1 [illegible] COUNTY SURVEYOR 1959

See sketch p 89

[illegible] 38

RETURN TO
LOS ANGELES COUNTY SURVEYOR
700 HALL OF RECORDS

Note: Any Additions or Changes on This Sheets Must be Made or Circled in Red Ink With Date and Name of Person Making Change.

Do not extend notes this side of this line

Notes Ck'd by	Survey of Claremont	F.B. 638 Pg. 91
Map No.	W. O. 4914 Tape No. 016 St'd 76 of	
Office Work	Surveyed by S.E. Butler	
Checked	Notes BLVY Date 12-27-38	
Date	Indexed	

Noted on Gen. Index Card
Placed on U.S.G.S. Quad. Shts.
Placed on Sur. Div. W.S. No.
Sketch on Gen. Index Card

LA COUNTY SURVEY CONTROL
SYSTEM TRIANG. LA. VERNE J-12

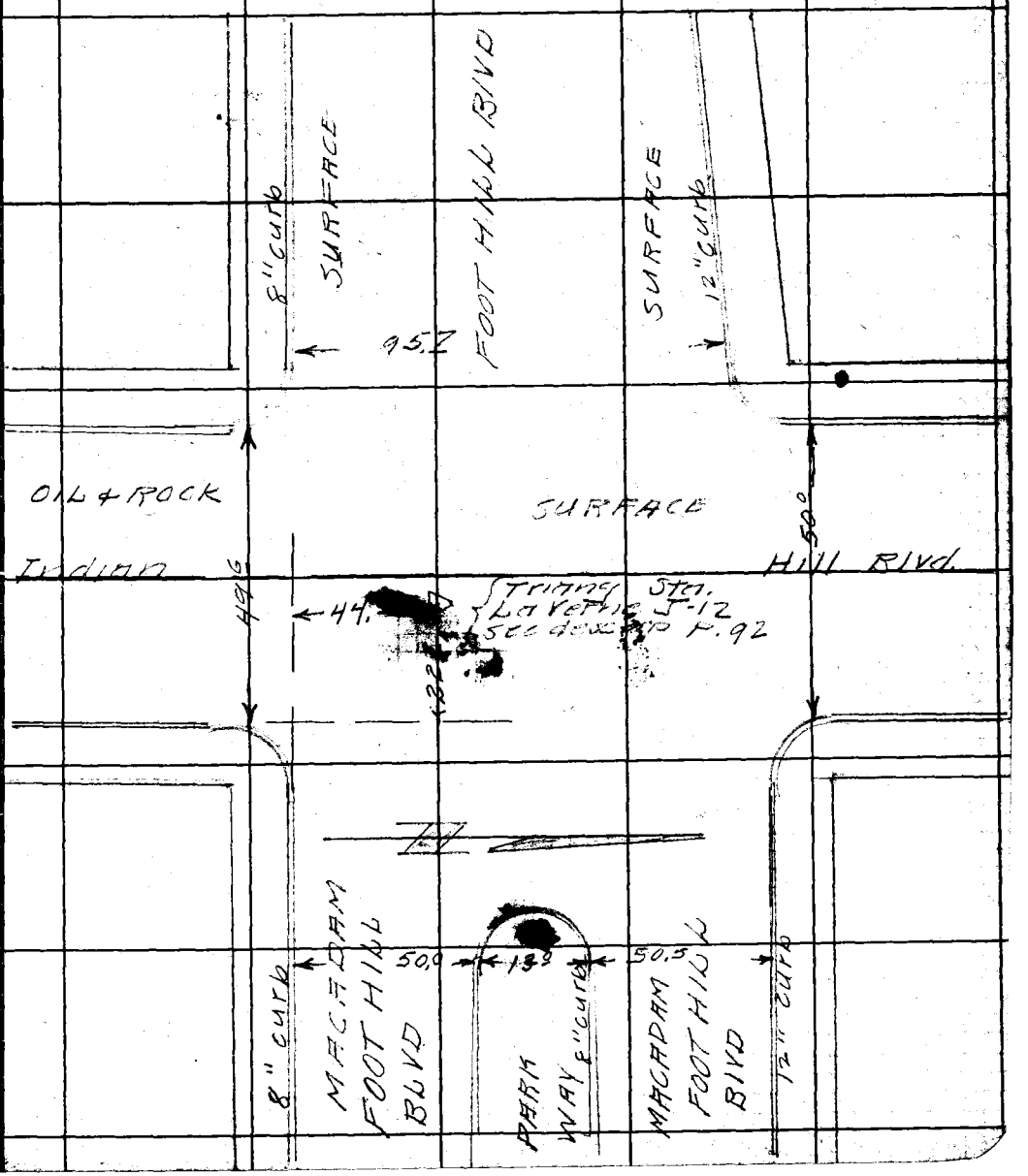

Note: Any Additions or Changes on This Sheets Must be Made or Circled in Red Ink With Date and Name of Person Making Change.

Do not extend notes this side of this line

RETURN TO
LOS ANGELES COUNTY SURVEYOR
700 HALL OF RECORDS

FORM 247 5M 10-37

F.B. 638 PG. 92

DESCRIPTION (Part of Base No.)

Triangulation

LA COUNTY SURVEY CONTROL SYSTEM ~~TRAVERSE~~ STATION LA VERNE J-12

In the County of Los Angeles, [illegible] Claremont 44.5' N of the So. Curb Line of Foot Hill Blvd and 22.5' W. of the [illegible] of [illegible] Hill Blvd

Set [illegible] table in [illegible] cut [illegible] the [illegible] and [illegible] with a cast [illegible] lid [illegible] COUNTY SURVEYOR [illegible] LA COUNTY SURVEY CONTROL SYSTEM ~~TRAVERSE~~ ? STATION and stamped LA VERNE J-12, [illegible] set by COUNTY SURVEYOR 1938.

[illegible] 12-27-38

see sketch pg 91

RETURN TO
LOS ANGELES COUNTY SURVEYOR
700 HALL OF RECORDS

Note: Any Additions or Changes on This Sheets Must be Made or Circled in Red Ink With Date and Name of Person Making Change.

Do not extend notes this side of this line

Notes Ck'd by	Survey of Claremont	F.B. 638 PG. 93
Map No.	W. O. 4914 Tape No. 016 St'd 76 of	W.S. 49
Office Work	Surveyed by J.E. Butler	Noted on Geo. Index Card
Checked	Notes RLW Date 12-28-38	Placed on U.S.G.S. Quad. Shts.
Date	Indexed	Placed on Sur. Div. W.S. No.
		Sketch on Geo. Desc. Card

LA COUNTY SURVEY CONTROL SYSTEM
TRAVERSE STATION
LA VERNE I-12

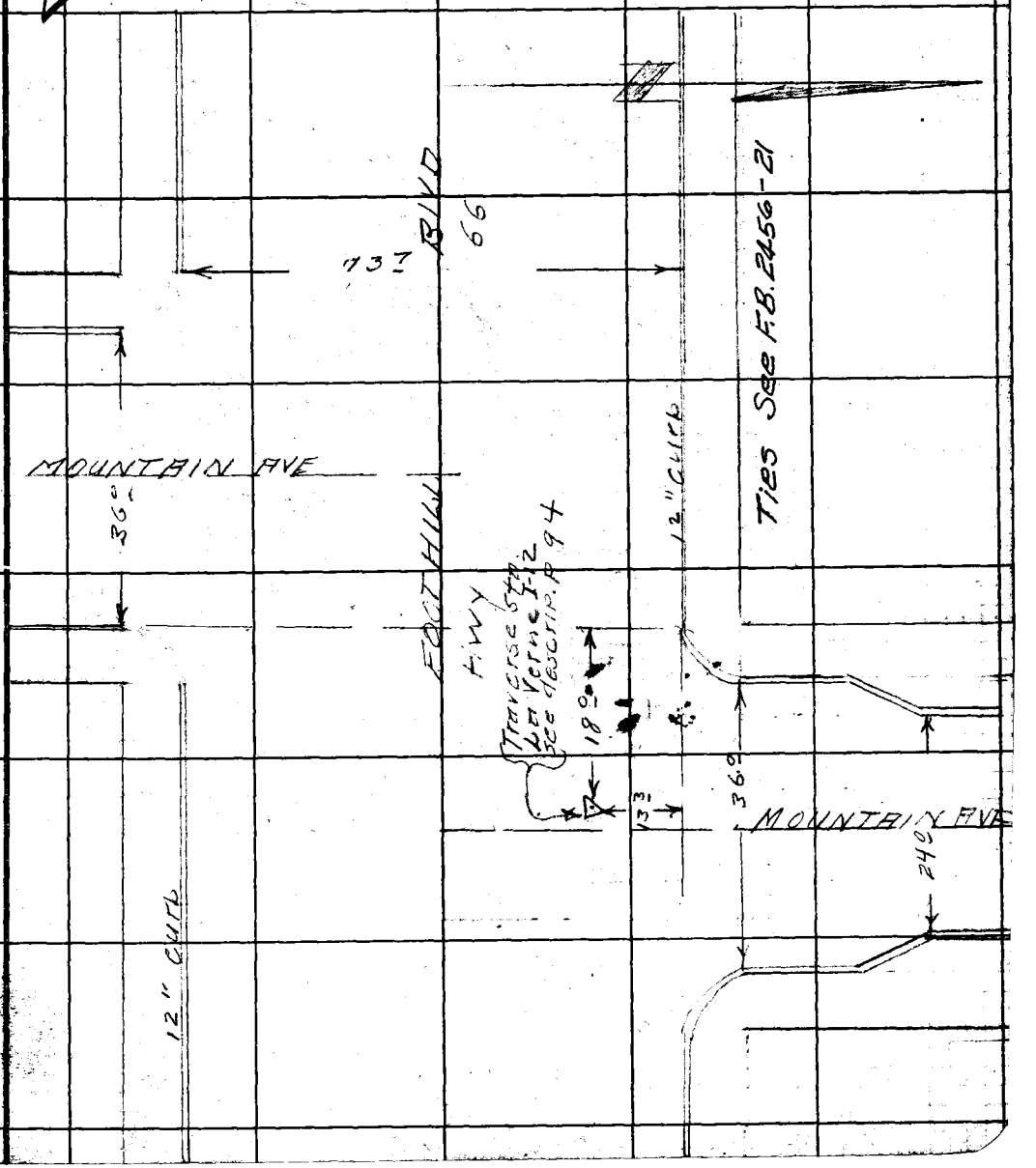

Note: Any Additions or Changes on This Sheets Must be Made or Circled in Red Ink With Date and Name of Person Making Change.

Do not extend notes this side of this line

RETURN TO
LOS ANGELES COUNTY SURVEYOR
700 HALL OF RECORDS

FORM 247 5M 10-37

F.B. 638 PG. 94

DESCRIPTION

LA COUNTY SURVEY CONTROL SYSTEM TRAVERSE STATION
LAVERNE I-12

In the County of Los Angeles near W. bdry line of City of Claremont 18° E of the West Curb line of Mountain Ave [illegible] the North curb line of Foot Hill Blvd.

Set 4" brass Tablet in conc. in a well cut thro pavment and covered with a cast iron lid marked COUNTY SURVEYOR MONUMENT, Tablet marked LA COUNTY SURVEY CONTROL SYSTEM TRAVERSE STATION and stamped LAVERNE I-12, [illegible] and set by COUNTY SURVEYOR 1938.

see sketch p 93
set 12-28-38

RETURN TO
LOS ANGELES COUNTY SURVEYOR
700 HALL OF RECORDS

Note: Any Additions or Changes on This Sheets Must be Made or Circled in Red Ink With Date and Name of Person Making Change.

Do not extend notes this side of this line

Notes Ck'd by	Survey of Claremont	F.B. 638 Pg. 95
Map No.	W. O. 4914 Tape No. 016 St'd 76 of	W.S. #49
Office Work	Surveyed by J.E. Butler	Noted on Geo. Index Card
Checked	Notes RLW Date 1-3-39	Placed on U.S.G.S. Quad. Shts.
Date	Indexed	Placed on Spr. Div. W. S. No.
		Sketch on Geo. Desc. Card

LA COUNTY SURVEY CONTROL
SYSTEM TRAVERSE CLAREMONT L-1

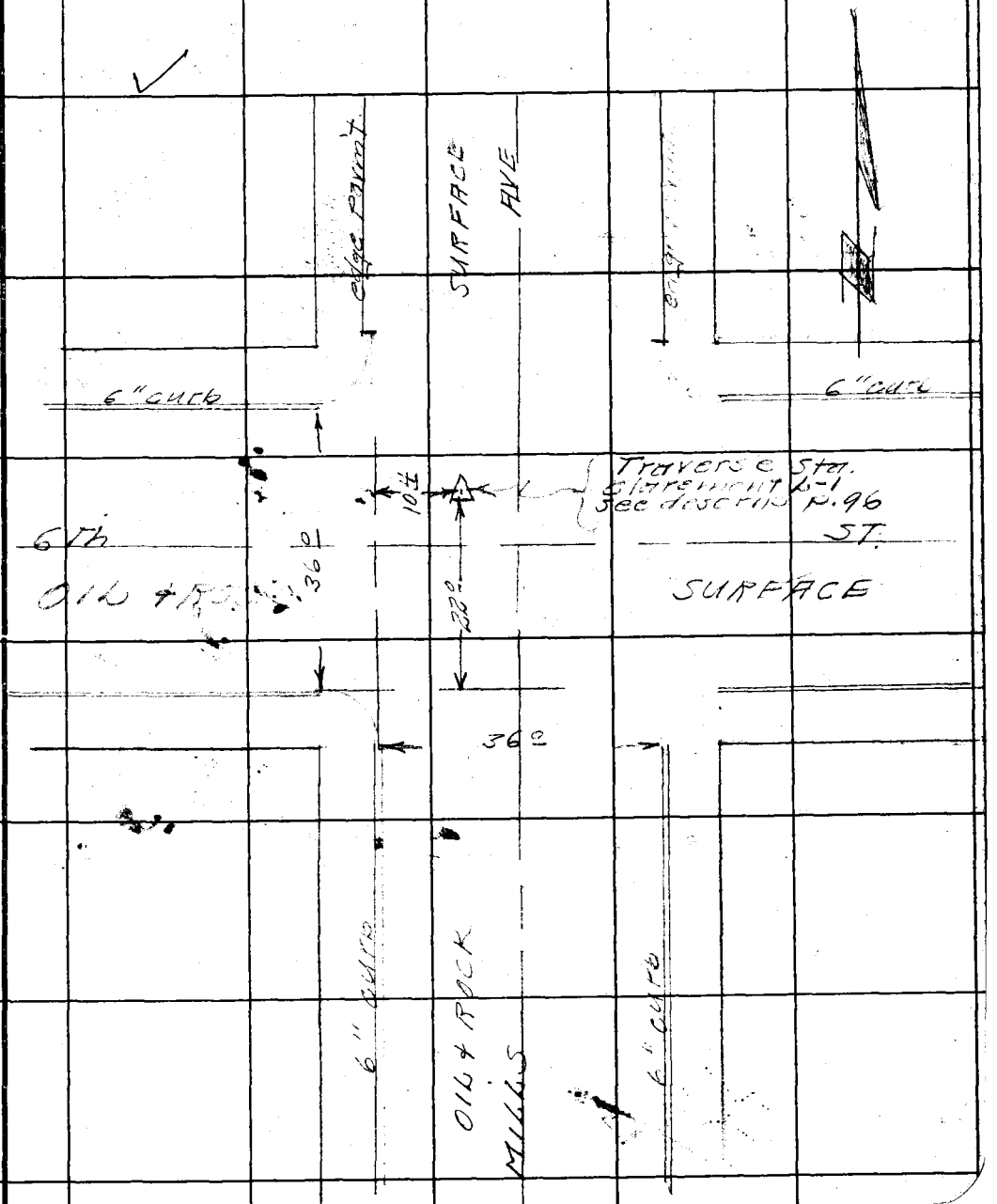

Note: Any Additions or Changes on This Sheets Must be Made or Circled in Red Ink With Date and Name of Person Making Change.

Do not extend notes this side of this line

RETURN TO
LOS ANGELES COUNTY SURVEYOR
700 HALL OF RECORDS

FORM 247 5M 10-37

F.B. 638 PG. 96

DESCRIPTION

LA COUNTY SURVEY CONTROL SYSTEM TRAVERSE STATION CLAREMONT L-1

In Los Angeles County City of Claremont 18 4' E of the West Curb line of [illegible] Ave and 22' North of the South Curb line of 6th St.

Set 4" brass Tablet in [illegible] in a well out [illegible] pavement and [illegible] with a cast iron lid marked COUNTY SURVEYOR. MONUMENT Tablet marked LA COUNTY SURVEY CONTROL SYSTEM TRAVERSE STATION and stamped CLAREMONT L-1 RE 2177 and set by COUNTY SURVEYOR 1939

see sketch pg 95
set 1-5-39

RETURN TO
LOS ANGELES COUNTY SURVEYOR
700 HALL OF RECORDS

Note: Any Additions or Changes on This Sheets Must be Made or Circled in Red Ink With Date and Name of Person Making Change.

Do not extend notes this side of this line

Notes Ck'd by	Survey of Claremont	F.B. 638 PG. 97
Map No.	W. O. 4914 Tape No. 016 St'd 76 °F	L-10
Office Work	Surveyed by J.B. Butler	W.S. 49
Checked	Notes RLW Date 1-3-39	
Date	Indexed	

LA COUNTY SURVEY CONTROL
SYSTEM TRAVERSE STATION
LA VERNE L-10

Noted on Geo. Index Card
Placed on U.S.G.S. Quad. Shts.
Placed on Sur. Div. W.S. No.
Sketch on Geo. Desc. Card

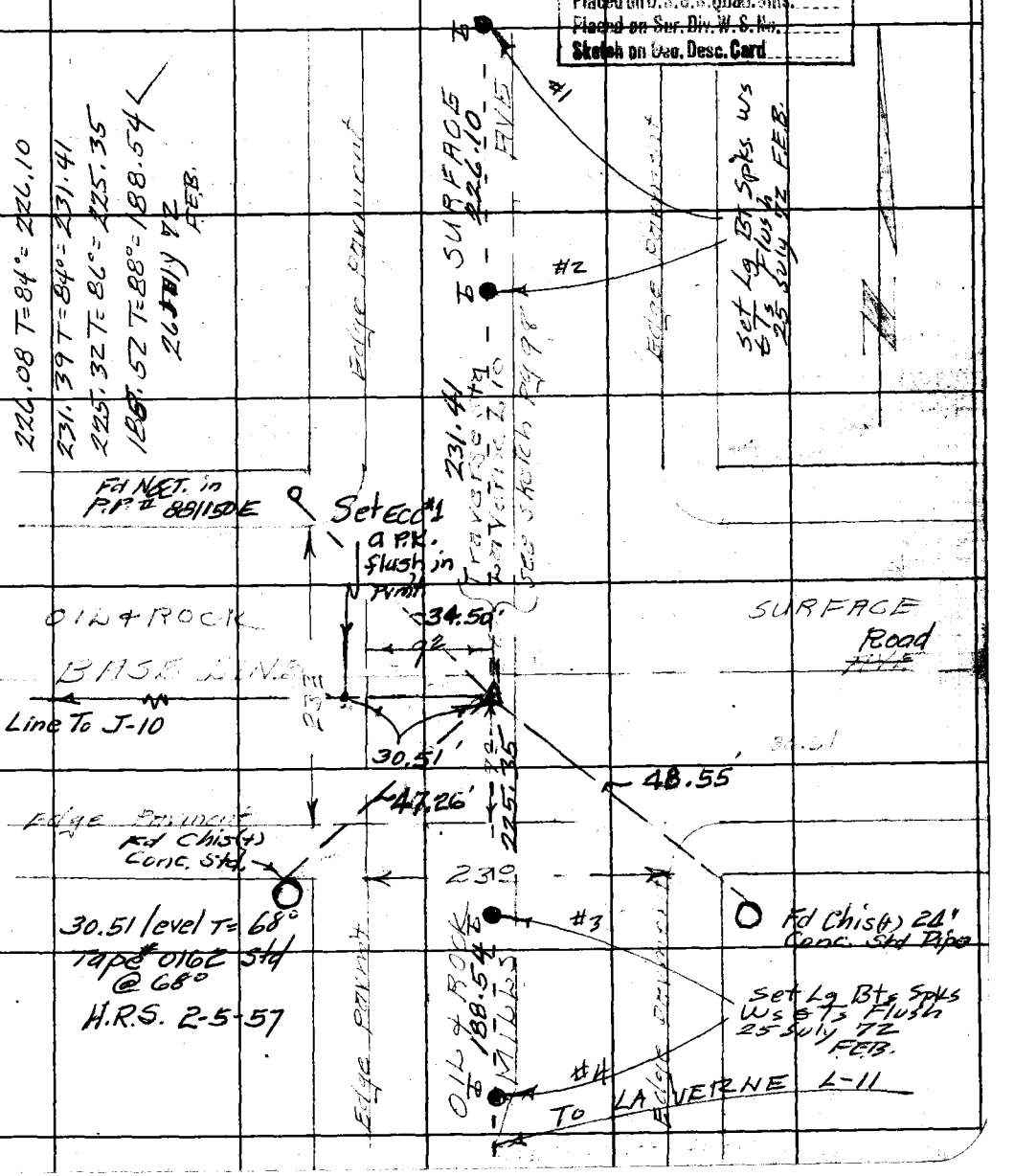

Note: Any Additions or Changes on This Sheets Must be Made or Circled in Red Ink With Date and Name of Person Making Change.

Do not extend notes this side of this line

RETURN TO
LOS ANGELES COUNTY SURVEYOR
700 HALL OF RECORDS

FORM 247 5M 10-37

F.B. 638 PG. 98

~ DESCRIPTION ~

LA COUNTY SURVEY CONTROL SYSTEM TRAVERSE STATION LA VERNE L-10

In the County of Los Angeles [illegible] the N.E. [illegible] 9½ E of the West Edge of line of Pavment on Mills Ave and 9½ N. of South edge of line of Pavment on Base Line Ave

Set 4" brass Tablet in [illegible] in a well [illegible] the [illegible] COUNTY SURVEYOR MONUMENT Tablet marked LA COUNTY SURVEY CONTROL SYSTEM TRAVERSE STATION and stamped LA VERNE L-10 [illegible] and set by COUNTY SURVEYOR [illegible]

See [illegible] p. 97

[illegible]

Lg BT spks Ws & Ts #s 1, 2, 3, and 4 were set on line established by LA VERNE L-10 and LA VERNE L-11

25 July 72
F.E.B.

RETURN TO
LOS ANGELES COUNTY SURVEYOR
700 HALL OF RECORDS

Note: Any Additions or Changes on This Sheets Must be Made or Circled in Red Ink With Date and Name of Person Making Change.

Do not extend notes this side of this line

Notes Ck'd by	Survey of Claremont	F.B. 638 Pg. 99
Map No.	W. O. 4914 Tape No. 016 St'd 76 of	Lot I-W.S.
Office Work	Surveyed by SE Butler	Noted on Geo. Index Card
Checked	Notes RLW Date 12-27-38	Placed on U.S.G.S. Quad. Shts.
Date	Indexed	Placed on Sur. Div. W.S. No.
		Sketch on Geo. Desc. Card

LA COUNTY SURVEY CONTROL
SYSTEM TRAVERSE STATION
LA VERNE I-11.

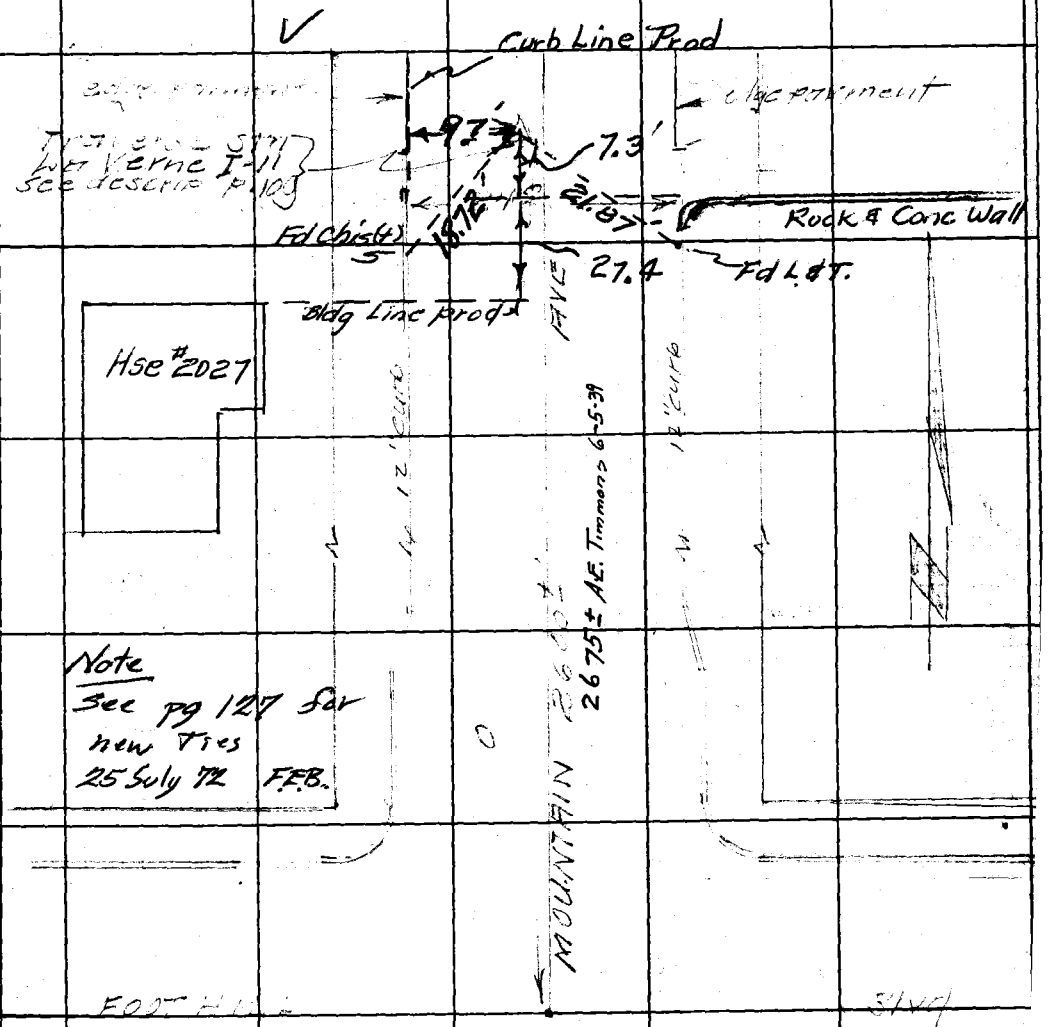

Note: Any Additions or Changes on This Sheets Must be Made or Circled in Red Ink With Date and Name of Person Making Change.

Do not extend notes this side of this line

RETURN TO
LOS ANGELES COUNTY SURVEYOR
700 HALL OF RECORDS

FORM 247 5M 10-37

F.B. 638 PG. 100

DESCRIPTION

LA COUNTY SURVEY CONTROL SYSTEM TRAVERSE STATION LAVERNE I-11

In the county of Los Angeles near the East edge of the city of Claremont 2600± N of the ℄ int. of Foothill Blvd and [illegible] Ave and 4± E. of the W edge of pavement on mountain line

Set a 4" brass Tablet in conc. in a well cut thru the pavement and covered with a cast iron [illegible] County Surveyor Monument tablet marked LA COUNTY SURVEY CONTROL SYSTEM TRAVERSE STATION and stamped LAVERNE I-11 -RE2177, and set by COUNTY SURVEYOR. 1938

see sketch p99
set 12-27-38

RETURN TO
LOS ANGELES COUNTY SURVEYOR
700 HALL OF RECORDS

Do not extend notes this side of this line

Note: Any Additions or Changes on This Sheets Must be Made or Circled in Red Ink With Date and Name of Person Making Change.

Notes Ck'd by	Survey of Clarmont	F.B. 638 Pg. 101
Map No.	W. O. 4914 Tape No. 016 St'd 76 of	W.S. #49
Office Work	Surveyed by S E Butler	La Verne M-10
Checked	Notes RLW Date 12-4-39	
Date	Indexed	

LA COUNTY SURVEY CONTROL SYSTEM
TRAVERSE LA VERNE M-10

Noted on Geo. Index Card
Placed on U.S.G.S. Quad. Shts.
Placed on Sur. Div. W.S. No.
Sketch on Geo. Desc. Card

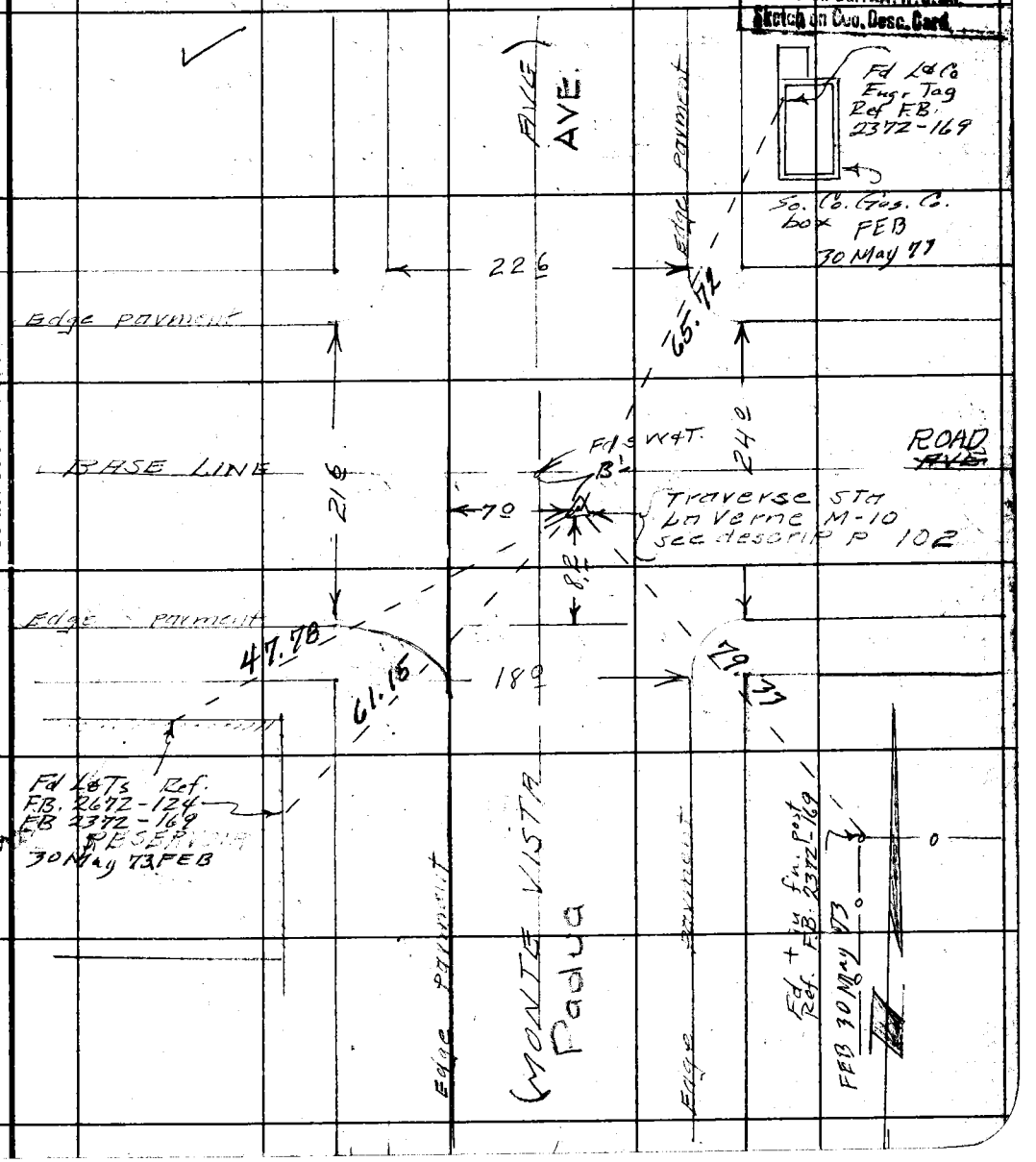

Note: Any Additions or Changes on This Sheets Must be Made or Circled in Red Ink With Date and Name of Person Making Change.

Do not extend notes this side of this line

RETURN TO
LOS ANGELES COUNTY SURVEYOR
700 HALL OF RECORDS

FORM 247 5M 10-37

F.B. 638 PG. 102

DESCRIPTION

LA COUNTY SURVEY CONTROL SYSTEM TRAVERSE STATION
LA VERNE M-10

In the county of Los Angeles, 2600'± North and 2600±' East of the N E Corner of the City of Claremont. 7°' E. of the W Edge of pavment of Monte Vista Ave to the South and 8°' N of the South edge of pavment Base Line Ave to the West

set 4" Brass Tablet in cone in a well cut thro pavment and covered with a cast iron lid marked COUNTY SURVEYOR MONUMENT Tablet marked LA COUNTY SURVEY CONTROL SYSTEM TRAVERSE STATION and stamped LAVERNE M-10 RE2177, and set by COUNTY SURVEYOR 1939.

See Sketch P 101
set 1-4-39

RETURN TO
LOS ANGELES COUNTY SURVEYOR
700 HALL OF RECORDS

Note: Any Additions or Changes on This Sheets Must be Made or Circled in Red Ink With Date and Name of Person Making Change.

Do not extend notes this side of this line

Notes Ck'd by	Survey of Claremont	F.B. 638 Pg. 103
Map No.	W. O. 4914 Tape No. 016 St'd 76 °F	W.S #49
Office Work	Surveyed by S E Butler	J-10
Checked	Notes RLW Date 1-4-39	
Date	Indexed [illegible]	

LA COUNTY SURVEY CONTROL
SYSTEM TRAVERSE STATION LA VERNE J-10

Noted on Geo. Index Card
Placed on U.S.G.S. Quad. Shts.
Placed on Sur. Div. W.S. No.
Sketch on Geo. Desc. Card

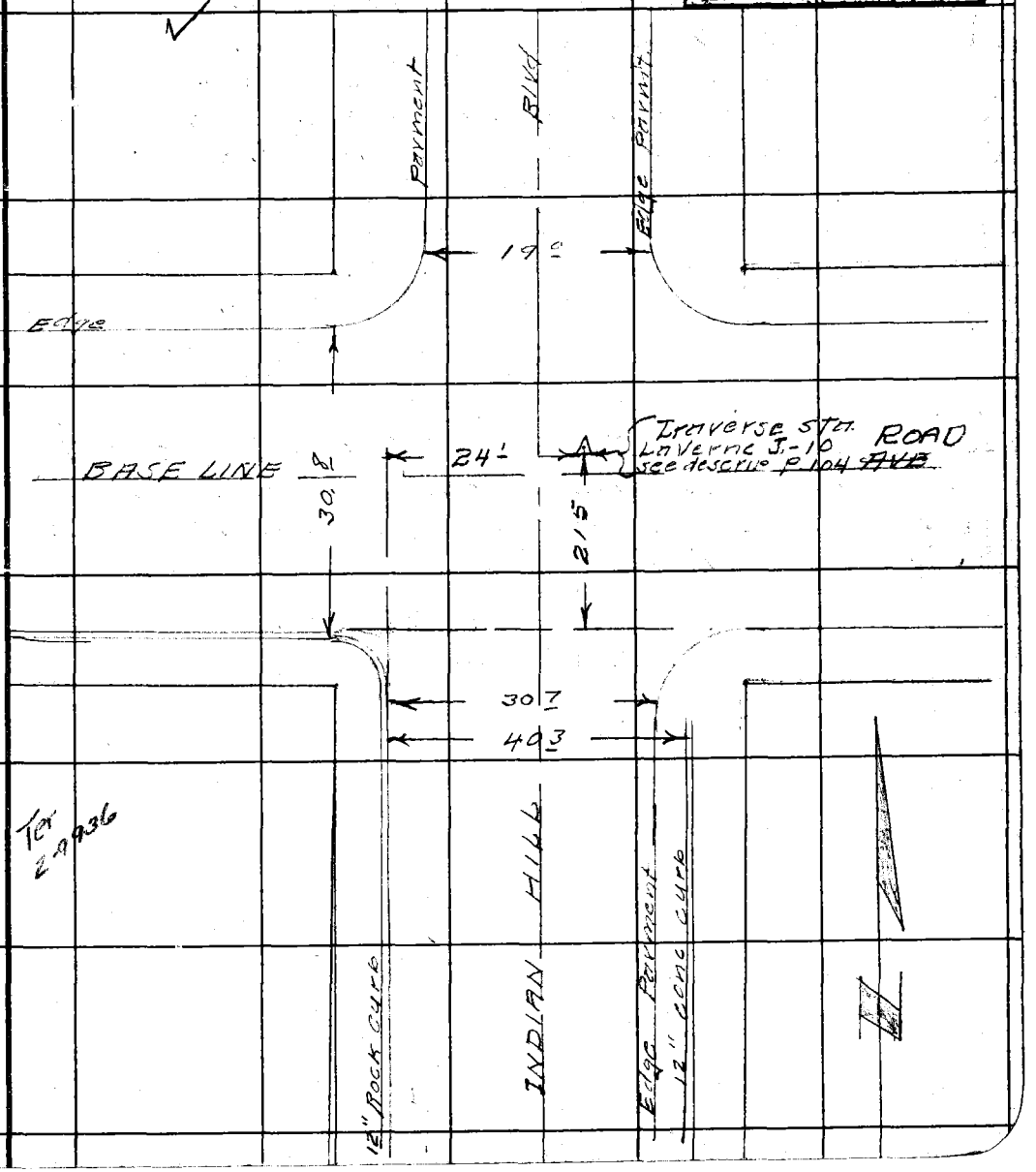

Note: Any Additions or Changes on This Sheets Must be Made or Circled in Red Ink With Date and Name of Person Making Change.

Do not extend notes this side of this line

RETURN TO
LOS ANGELES COUNTY SURVEYOR
700 HALL OF RECORDS

FORM 247 5M 10-37

F.B. 638 PG. 104

— DESCRIPTION —

LA COUNTY SURVEY CONTROL SYSTEM TRAVERSE STATION LA VERNE J-10

In Los Angeles County 2600'± N of the N. bdry of the City of Claremont 24' E of the W. curb line of Indian Hill Blvd and 21' N. of the So curb line of Base Line Ave

Set a brass tablet in cone, in a well cut thru pavement and covered with [illegible] COUNTY SURVEYOR MONUMENT Tablet mark LA COUNTY SURVEY CONTROL SYSTEM TRAVERSE STATION and stamped La Verne J-10 RE 2177 and set by COUNTY SURVEYOR 1939

See sketch P 103
Set 1-4-39

RETURN TO
LOS ANGELES COUNTY SURVEYOR
700 HALL OF RECORDS

Note: Any Additions or Changes on This Sheets Must be Made or Circled in Red Ink With Date and Name of Person Making Change.

Do not extend notes this side of this line

Notes Ck'd by [illegible]	Survey of Claremont	F.B. 638 Pg. 105
Map No.	W. O. 4914 Tape No. 016 St'd 76 of	W.S. #49
Office Work	Surveyed by J.E. Butler	
Checked	Notes PLW Date 1-4-39	
Date	Indexed	

Noted on Geo. Index Card
Placed on U.S.G.S. Quad. Shts.
Placed on Sur. Div. W.S. No.
Sketch on Geo. Desc. Card

LA COUNTY SURVEY CONTROL SYSTEM TRAVERSE STATION LA VERNE I-10.

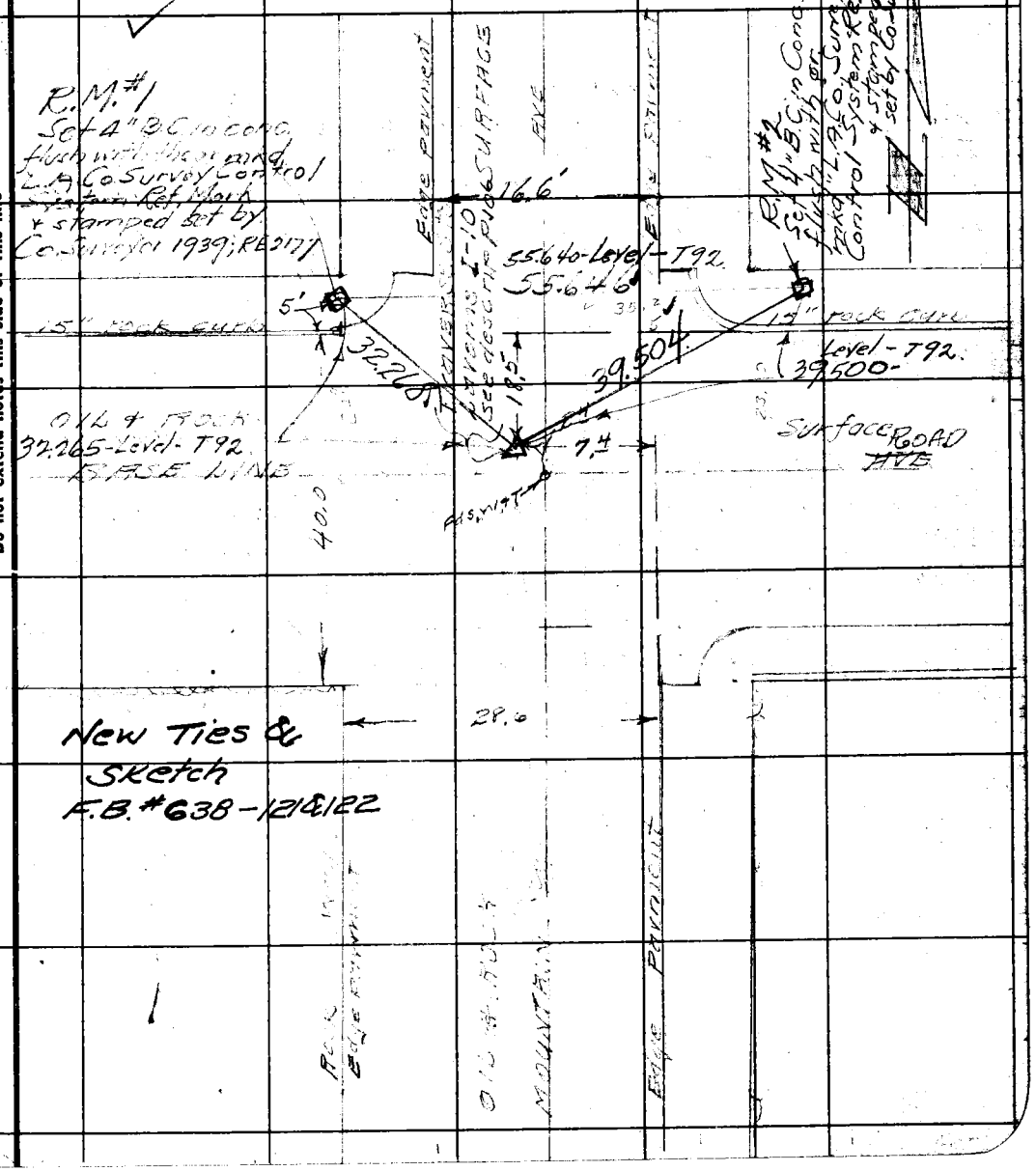

Note: Any Additions or Changes on This Sheets Must be Made or Circled in Red Ink With Date and Name of Person Making Change.

Do not extend notes this side of this line

RETURN TO
LOS ANGELES COUNTY SURVEYOR
700 HALL OF RECORDS

FORM 247 5M 10-37

F.B. 638 PG. 106

DESCRIPTION

LA COUNTY SURVEY CONTROL SYSTEM TRAVERSE STATION LA VERNE I-10

In the COUNTY of Los Angeles 2600' N of the N.W. city limits of the City of Claremont 18.5' S. of a rock curb prod. in base line ave and 7.4' W. of the E. [illegible] of [illegible] AVE prod. from the South

[illegible] tablet in [illegible] in [illegible] out [illegible] the [illegible] and [illegible] with a [illegible] and marked COUNTY SURVEYOR [illegible] Tablet marked LA COUNTY SURVEY CONTROL SYSTEM TRAVERSE STATION [illegible] CLAREMONT I-10 RE 2177 and [illegible] COUNTY SURVEYOR 1939

See Sketch # 105

[illegible] 1-4-37

RETURN TO
LOS ANGELES COUNTY SURVEYOR
700 HALL OF RECORDS

Note: Any Additions or Changes on This Sheets Must be Made or Circled in Red Ink With Date and Name of Person Making Change.

Do not extend notes this side of this line

Notes Ck'd by	Survey of Claremont	F.B. 638 Pg. 107
Map No.	W. O. 4914 Tape No. 016 St'd 76 °F	W.S. #49
Office Work	Surveyed by S E Butler	Noted on Geo. Index Card
Checked	Notes RDW Date 1-4-39	Placed on U.S.G.S. Quad. Shts.
Date	Indexed	Placed on Sur. Div. W.S. No.
		Sketch on Geo. Desc. Card

LA COUNTY SURVEY CONTROL
SYSTEM TRAVERSE STATION
LA VERNE H-10

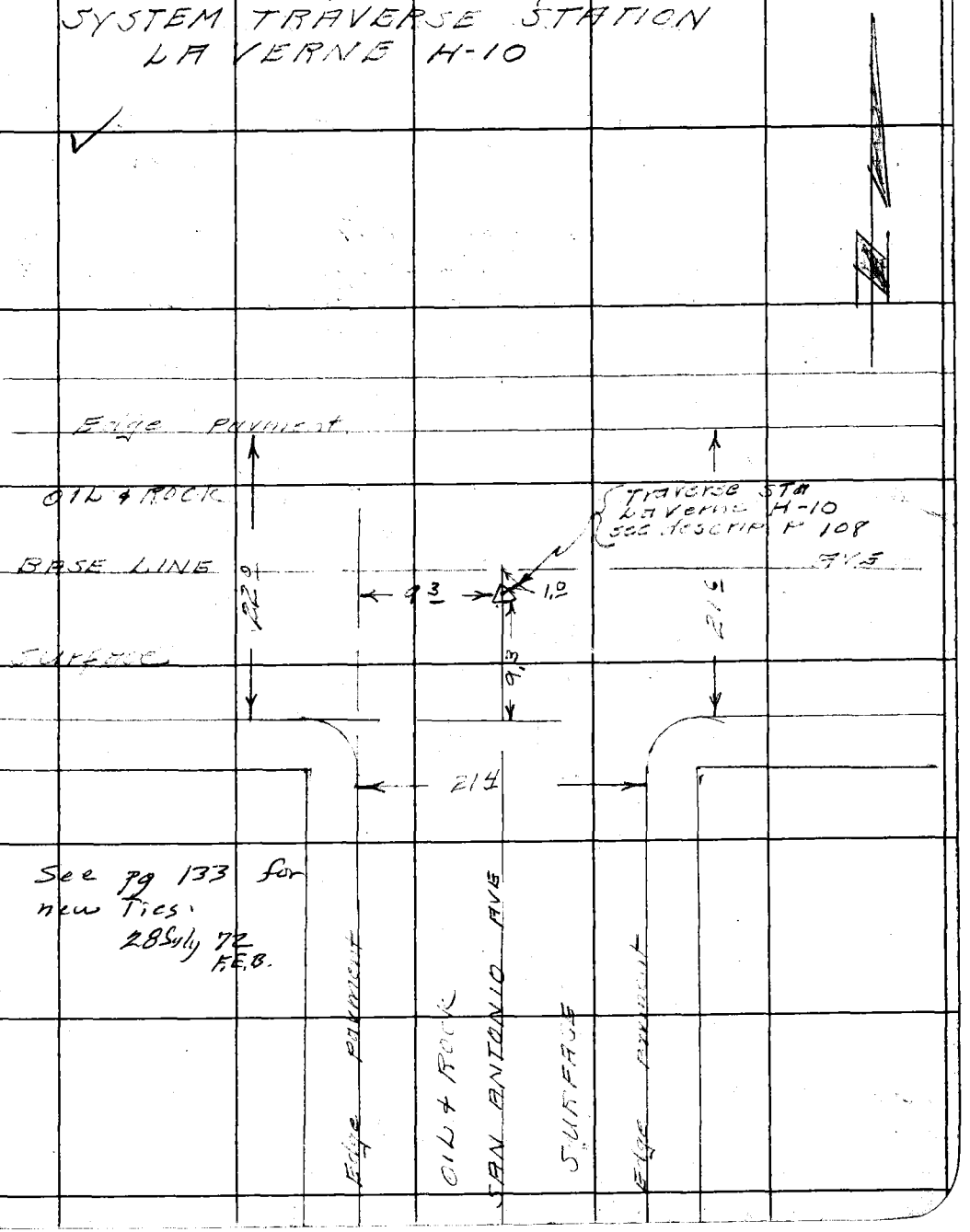

See pg 133 for new Ties.
28 July 72
F.E.B.

Note: Any Additions or Changes on This Sheets Must be Made or Circled in Red Ink With Date and Name of Person Making Change.

Do not extend notes this side of this line

RETURN TO
LOS ANGELES COUNTY SURVEYOR
700 HALL OF RECORDS

FORM 247 5M 10-37

F.B. 638 PG. 108

DESCRIPTION

LA COUNTY SURVEY CONTROL SYS-
TEM TRAVERSE STATION
LA VERNE H-10

[illegible]

[illegible] N.W. Cor.
of the City of [illegible] 9 E of the [illegible]
[illegible] prod on [illegible]
[illegible] N of the [illegible]
[illegible] To the W.

[illegible]

[illegible]
SURVEY [illegible]
STATION [illegible]
[illegible]

[illegible] 107
[illegible]

RETURN TO
LOS ANGELES COUNTY SURVEYOR
700 HALL OF RECORDS

Note: Any Additions or Changes on This Sheets Must be Made or Circled in Red Ink With Date and Name of Person Making Change.

Do not extend notes this side of this line

Notes Ck'd by	Survey of Claremont-Good Cont	F.B. 638 Pg. 109
Map No.	W. O. 4914 Tape No. 016 St'd 76 °F	
Office Work	Surveyed by R Emmott	
Checked	Notes [illegible] Date 5-22-39	
Date	Indexed A. C. Johnson 3-11-40	

WS49

U.S. G.S. TRIANGULATION STATION

Noted on Geo. Index Card
Placed on U.S.G.S. Quad. Shts.
Placed on Div. Div. W.S. No.
Sketch on Geo. Desc. Card

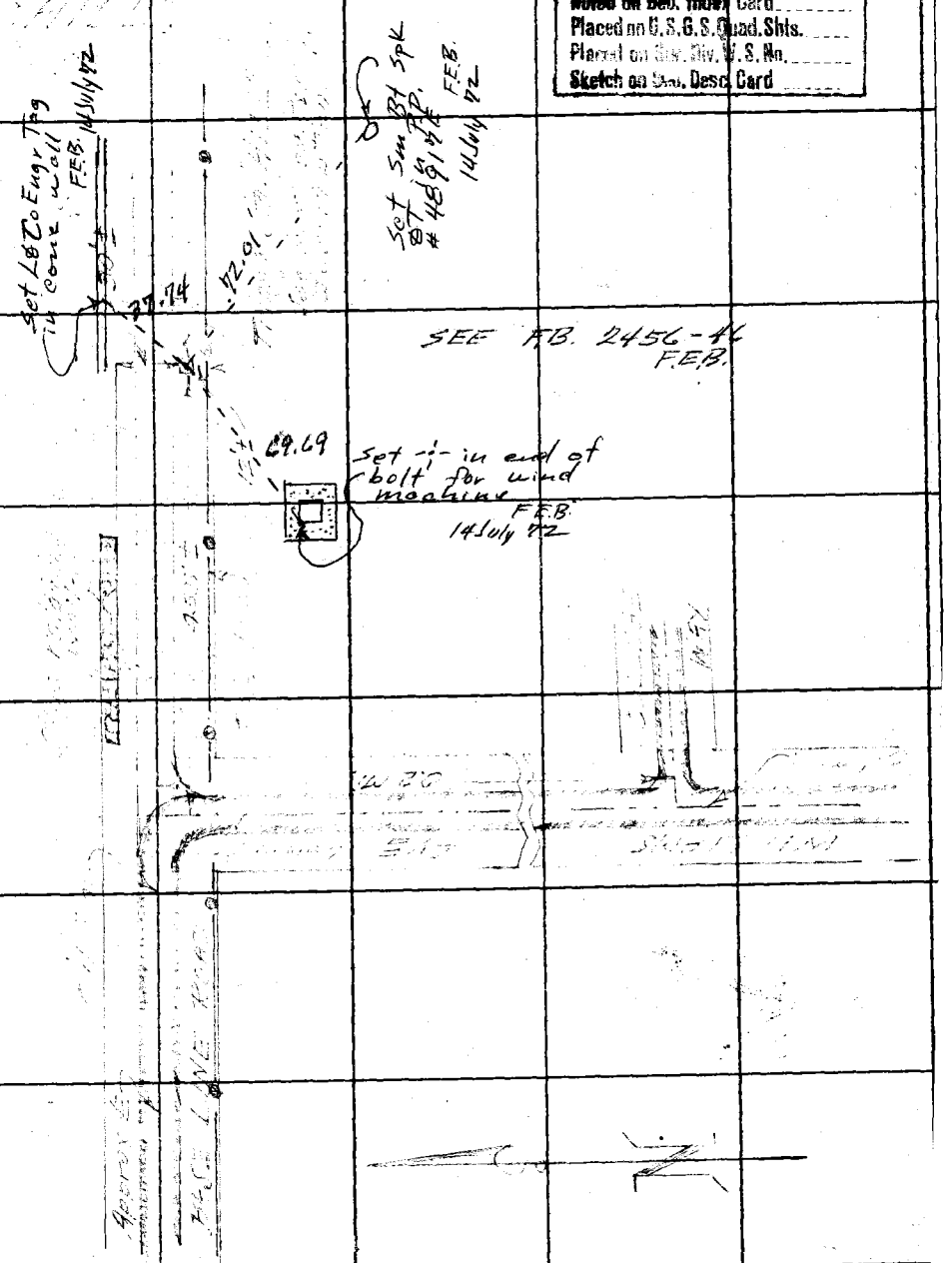

Note: Any Additions or Changes on This Sheets Must be Made or Circled in Red Ink With Date and Name of Person Making Change.

Do not extend notes this side of this line

RETURN TO
LOS ANGELES COUNTY SURVEYOR
700 HALL OF RECORDS

FORM 247 5M 10-37

F.B. 638 PG. 110

— DECRIPTION —

U.S.C. + G.S. TRIANG. STA "HILL"

In L.A. Co., 2 miles west and about 1½ miles north of City of Claremont along San [illegible] Line Road [illegible] west of Live Oak Creek [illegible]

[illegible] junction of [illegible] ℄ of William Ave. with [illegible] Road.

12' ± north of [illegible] southerly edge of road [illegible]

[illegible]

east [illegible] retaining [illegible]

[illegible]

[illegible] SURVEY - [illegible] "HILL - 1923"

RETURN TO
LOS ANGELES COUNTY SURVEYOR
700 HALL OF RECORDS

Note: Any Additions or Changes on This Sheets Must be Made or Circled in Red Ink With Date and Name of Person Making Change.

Do not extend notes this side of this line

Notes Ck'd by	Survey of Claremont-Geod. Cont	F.B. 638	PG. 111
Map No.	W. O. 4914 Tape No. St'd OF		
Office Work	Surveyed by R. Emmott		
Checked	Notes G.M.K. Date 4-26-37		
Date	Indexed A. C. John 3-11-40		

W.S. 49

U.S.C.&G.S. BASE LINE MONUMENT, "FRENCH" (Triangulation Station)

Noted on Geo. Index Card
Placed on U.S.C.&G.S. Qual. Shts.
Placed on Sur. Div. W.S. No.
Sketch on Geo. Desc. Card

(See next pg. for desc.)
Sta. French



See next pg. for description

Note: Any Additions or Changes on This Sheets Must be Made or Circled in Red Ink With Date and Name of Person Making Change.

Do not extend notes this side of this line

RETURN TO
LOS ANGELES COUNTY SURVEYOR
700 HALL OF RECORDS

FORM 247 5M 10-37

F.B. 638 PG. 112

~ DESCRIPTION ~

U.S.C. + G.S. TRIANG. STA. "FRENCH"

In L.A. Co. about 2.5 miles N.W. of town of Claremont at angle in Base Line Ave., top of east bank of Live Oak Creek Cañon.

4'± N. of approx. ℄ of [illegible] to the east.

About 10' east of top of steep bank east side of Live Oak Creek Cañon.

28'± Wly from short [illegible] on approx. ℄ of Base Line Ave. produced northerly.

Found Standard 3½" brass tablet set in concrete post 13 X 13 inches, 3 inches above ground surface and marked: "U.S. Coast & Geodetic Survey - Triangulation Station" and stamped: "FRENCH - 1923."

RETURN TO
LOS ANGELES COUNTY SURVEYOR
700 HALL OF RECORDS

Note: Any Additions or Changes on This Sheets Must be Made or Circled in Red Ink With Date and Name of Person Making Change.

Do not extend notes this side of this line

Notes Ck'd by	Survey of Pomona Valley #3
Map No.	W. O. [illegible] Topo No. [illegible] St'd [illegible]
Office Work	Surveyed by R. B. Emmott
Checked	Notes G.W.K. Date 11-12-40
Date	Indexed A. C. Johnson

F.B. 638 Pg. 113

WS 49

LA. CO. SUR. CONT. SYS. - TRIANG.

STA. "EAST BASE No 3".

Dated on Geo. Index C[illegible]	
Placed [illegible]	
Placed [illegible]	
Sketch [illegible] Desc. Card	

Fd. U.S.C. + G.S. Mon. with std br. tablet marked: "Ref. Mark" and stamped: "East Base - 1, 1923"



Set C. spk. + W. in pav. on line bet. East Base - RM #1 and East Base No 2 = East Base No 3.

See next pg. for desc.

24.74' level @ 80°
= 24.74'
= 24.7422 ft; A2 = 15°35'14.29"; El = 474 meters
~~7.54~~ = 7.5409 meters @ sea level

Fd. U.S.C. + G.S. Mon. with std br. tablet marked: "TRIANG. STA." and stamped: "EAST BASE - 2, 1923".

Note: Any Additions or Changes on This Sheet Must be Made or Circled in Red Ink With Date and Name of Person Making Change.

Do not extend notes this side of this line.

RETURN TO
LOS ANGELES COUNTY SURVEYOR
700 HALL OF RECORDS

FORM 247 5M 10-39

F.B. 638 PG. 114

— DESCRIPTION —

See preceding pg. for sketch.

On Base Line Road in San Bernardino Co., east of San Antonio Cr wash and the San Bernardino and Los Angeles Co. line.

Sta. Mark: Set cut spike and washer in pavement on line bet. "East Base No 2" and East Base R.M. No 1.

Sub-Surface Mark: None.

RETURN TO
LOS ANGELES COUNTY SURVEYOR
700 HALL OF RECORDS

Do not extend notes this side of this line.

Note: Any Additions or Changes on This Sheet Must be Made or Circled in Red Ink With Date and Name of Person Making Change.

Notes Ck'd by	Survey of Pomona Valley #3	F.B. 638 PG. 115
Map No.	W. O. 4914 Tape No. 061 St'd 84°F	
Office Work	Surveyed by R.B. Emmott	
Checked	Notes G.W.K. Date 11-12-46	
Date	Indexed A. C. Johnson	

Noted on Geo. Index Card
Placed on U.S.G.S. Quad. Shts.
Placed on Sur. Div. W.S. No.
Sketch on Geo. Desc. Card

L.A. CO. SUR. CONT. SYS.- TRIANG. STA. "LA VERNE K-11, ECC."

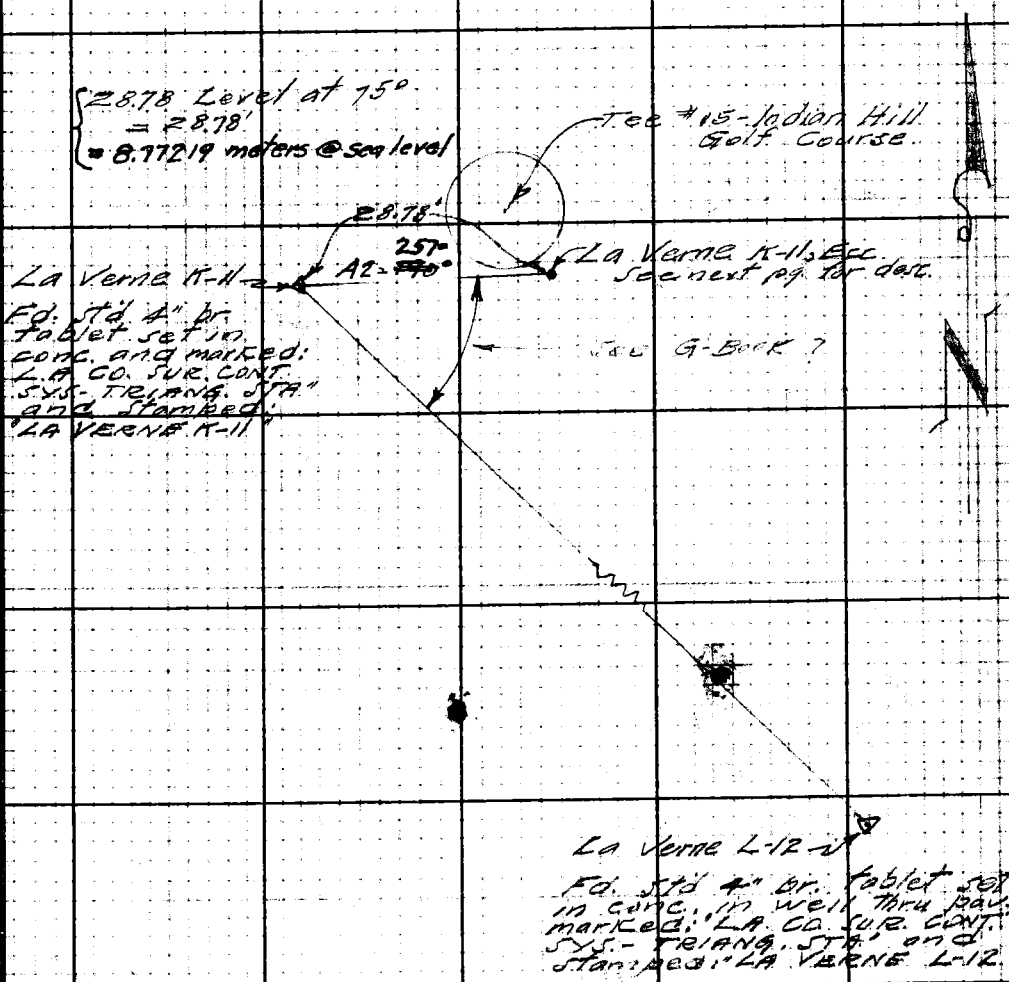

Note: Any Additions or Changes on This Sheet Must be Made or Circled in Red Ink With Date and Name of Person Making Change

Do not extend notes this side of this line.

RETURN TO
LOS ANGELES COUNTY SURVEYOR
700 HALL OF RECORDS

FORM 247 5M 10-39

F.B. 638 Pg. 116

~ DESCRIPTION ~

See preceding pg. for sketch

In L.A. Co. north of Foothill Blvd. at city of Claremont and in south east corner of Indian Hill Golf Course near Tee #15.

Station Mark: Set c. spk. 1" below ground surface

RETURN TO
LOS ANGELES COUNTY SURVEYOR
700 HALL OF RECORDS

Do not extend notes this side of this line.

Note: Any Additions or Changes on This Sheet Must be Made or Circled in Red Ink With Date and Name of Person Making Change.

Notes Ck'd by:	Survey of: Pomona Valley #3
Map No.	W. O. 4914 Tape No. St'd °F
Office Work	Surveyed by: R B Emmott
Checked	Notes: GWK Date: 11-8-40
Date	Indexed: 11-8-40

F.B. 638 PG. 117

W549

L.A. CO. SUR. CONT. TRIANG. STA.
(U.S.C.+G.S.) "FRENCH", ECC.

Noted on Geo. Index Card
Placed on U.S.G.S. Quad. Shts.
Placed on Sur. Div. W.S. No.
Sketch on Geo. Desc. Card

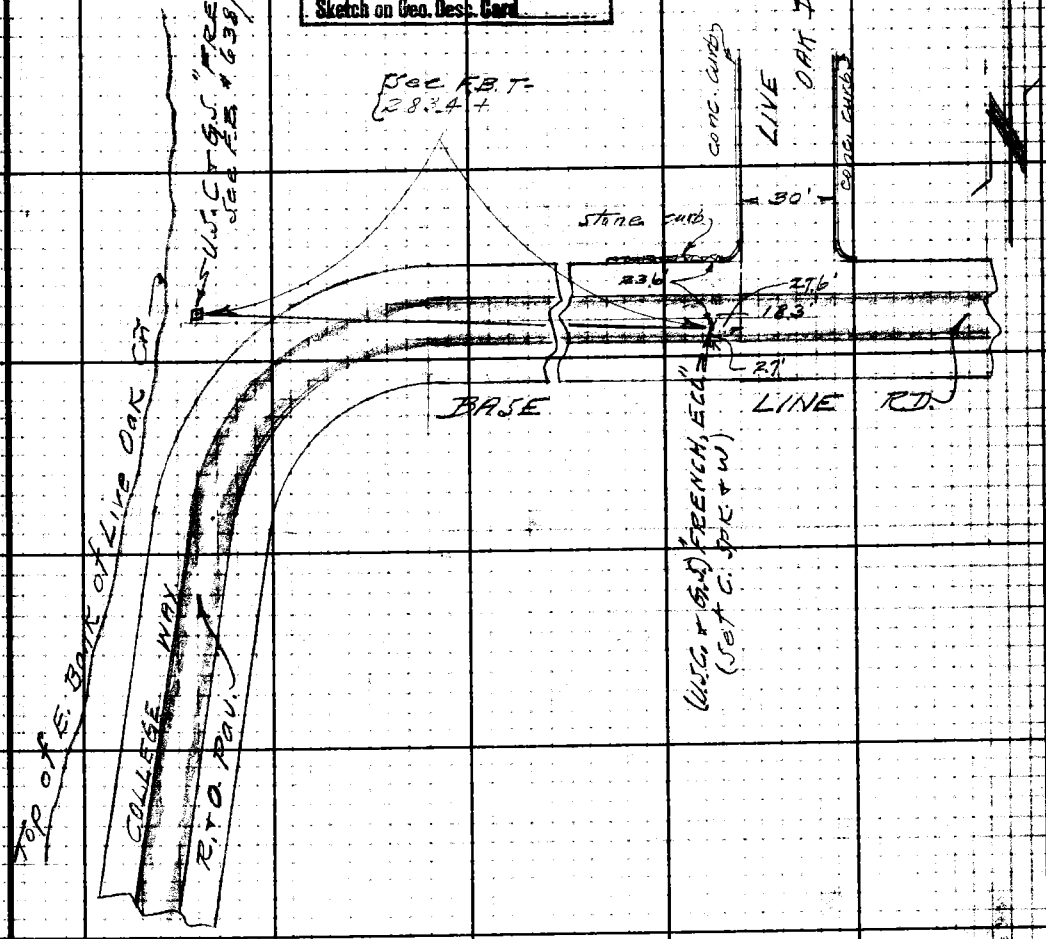

Note: Any Additions or Changes on This Sheet Must be Made or Circled in Red Ink With Date and Name of Person Making Change.

Do not extend notes this side of this line.

RETURN TO
LOS ANGELES COUNTY SURVEYOR
700 HALL OF RECORDS

FORM 247 SM 10-39

F.B. 638 PG. 118

DESCRIPTION

For description of
U.S.C.&G.S. "FRENCH" See F.B. 638/112

RETURN TO
LOS ANGELES COUNTY SURVEYOR
700 HALL OF RECORDS

Do not extend notes this side of this line.

Note: Any Additions or Changes on This Sheet Must be Made or Circled in Red Ink With Date and Name of Person Making Change.

Notes Ck'd by	Survey of GEODETIC CONTROL
Map No.	JN 0301.00 Tape 0136 Std. 68 °F
Office Work	Surveyed by G.E. DREIER
Checked	Notes G.E.D. Date 3-29-60
Date	Indexed L. C. Johnson

F. B. 638 PG. 119

L.A. COUNTY SURVEY CONTROL SYSTEM TRIANGULATION STA.

CLAREMONT H-1, AUX 1

SEE F.B. 638-83 FOR CL. H-1 (ORIG.)

R.M. NO. 1 & 2 NOT FOUND.

(1) 56° 36' 40"
(4) 226 26 20
56 36 35
(6) 339 39 30
56 36 35

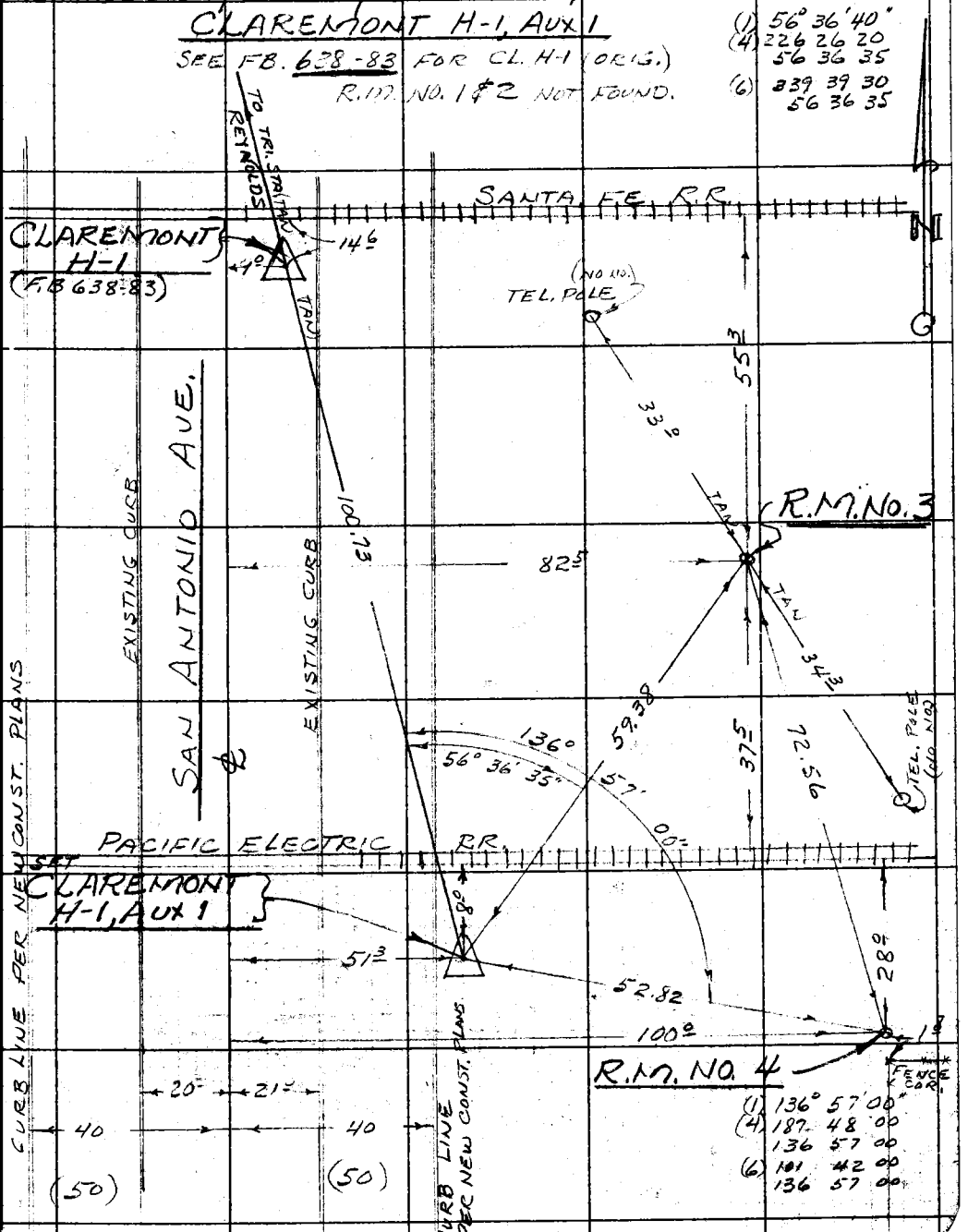

(1) 136° 57' 00"
(4) 187 48 00
136 57 00
(6) 101 42 00
136 57 00

Note: Any Additions or Changes on This Sheet Must be Made or Circled in Red Ink With Date and Name of Person Making Change.

Do not extend notes this side of this line.

RETURN TO
LOS ANGELES COUNTY ENGINEER
900 LOS ANGELES COUNTY ENGINEERING BLDG.

763098 CE #247 7-53

F. B. 638 PG. 120

CLAREMONT H-1, AUX 1

THIS STATION IS IN L.A. COUNTY IN THE CITY OF POMONA IN THE S.E. COR. OF THE INTERSECTION OF SAN ANTONIO AVE. AND SANTA FE AND P.E. R.R.'S, AND IS 51.3 FT. E. OF ℄ OF THE STEET AND 8 FT. S. OF THE S. RAIL OF THE P.E. TRACKS

STATION MARK SET A STD TRIANGULATION STATION MON. STAMPED "CLAREMONT H-1 AUX 1 1960 L.A. CO. ENGR. RE. 5869" 12 INCHES BELOW THE GROUND SURFACE.

R.M. NO. 1 & 2 NOT FOUND

REFERENCE MARK NO 3 SET A STD. REF. MON. STAMPED "CLAREMONT H-1 AUX 1 R.M. NO. 3 1960 L.A. CO. ENGR. RE 5869" 12 INCHES DEEP

REFERENCE MARK NO 4 SET A STD REF. MON. STAMPED "CLAREMONT H-1 AUX 1 R.M. NO. 4 1960 L.A. CO. ENGR RE. 5869" 12 INCHES DEEP

RETURN TO
LOS ANGELES COUNTY ENGINEER
700 LOS ANGELES COUNTY ENGINEERING BLDG.

Do not extend notes this side of this line.

Note: Any Additions or Changes on This Sheet Must be Made or Circled in Red Ink With Date and Name of Person Making Change.

Notes Ck'd by	Survey of GEODETIC CONTROL
Map No.	JN 0301.00 Tape 0162 Std 68 °F
Office Work	Surveyed by W. D. BAY
Checked	Notes BAY Date 7-20-67
Date	Indexed [redacted] H. F. OTT

F. B. 638 Pg. 121

L. A. CO. SURVEY CONTROL SYSTEM
TRAVERSE STATION
LA VERNE I-10

(1) 45-27-40
(4) 181-59-00
45-27-45
(6) 272-58-30
45-27-45
(1) 101-49-30
(4) 47-17-40
101-49-25
(6) 250-56-20
101-49-23 1/3

See pg 131 for new Ties
28 July 72
F.F.B.

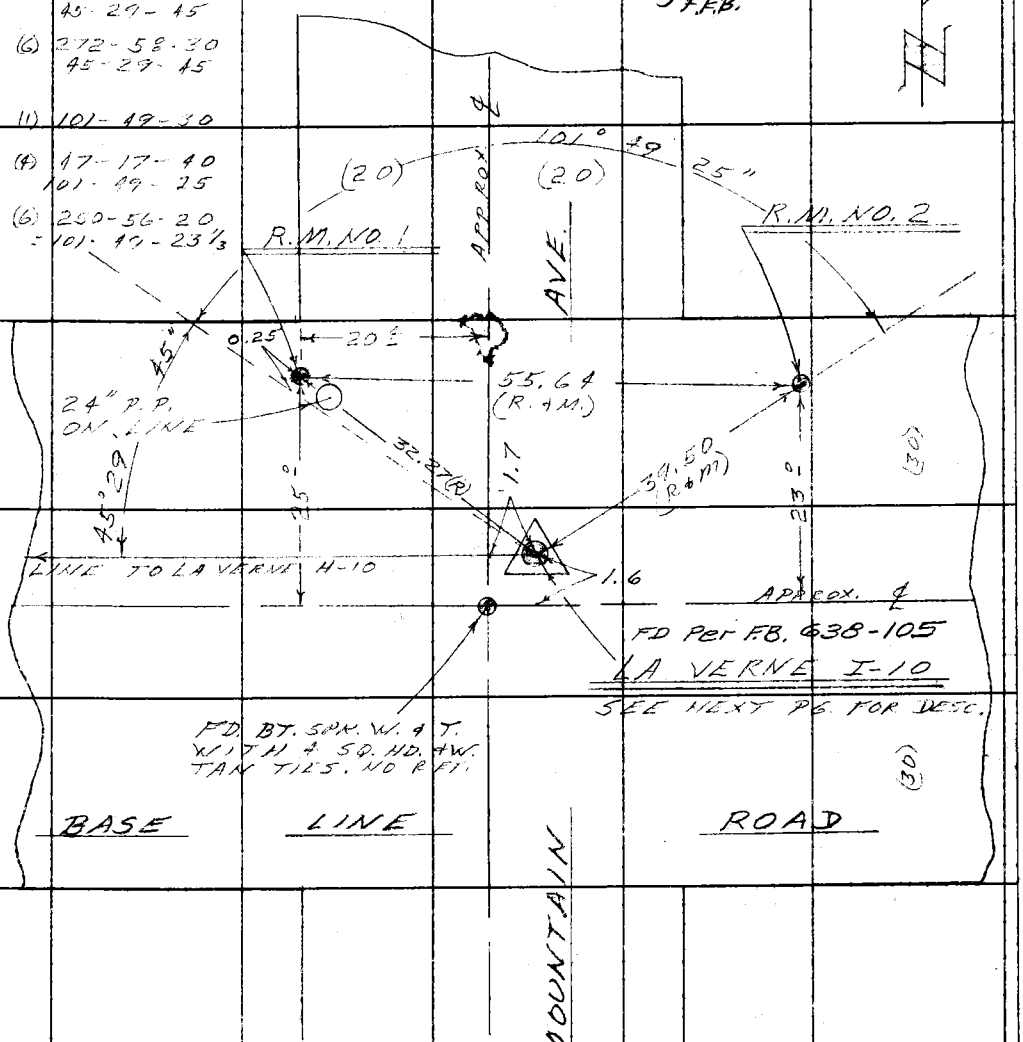

Note: Any Additions or Changes on This Sheet Must be Made or Circled In Red Ink With Date and Name of Person Making Change.

Do not extend notes this side of this line.

RETURN TO
LOS ANGELES COUNTY ENGINEER
700 LOS ANGELES COUNTY ENGINEERING BLDG.

76F309S CE #247—3-57

F. B. 638 Pg. 122

~ DESCRIPTIONS ~

LA VERNE I-10

THIS STATION IS IN THE COUNTY OF LOS ANGELES, NEAR THE CITY OF CLAREMONT, 1.6' N. OF THE APPROX. ℄ OF BASE LINE ROAD AND 1.7 E. OF THE APPROX. ℄ OF MOUNTAIN AVE. DN. 10" IN A H.H. WITH CAST IRON COVER.

STATION MARK: FOUND A STD. 4" BRASS TRAVERSE STA. CAP IN CONC. & STAMPED "LA VERNE I-10, 1939, COUNTY SURVEYOR, R.E. 2177"

PER F.B. 638-105, 106.

REFERENCE MARKS 1 & 2: FD. STD. 4" BRASS R.M. CAPS IN CONC. FLUSH WITH GROUND SURFACE AND STAMPED "LA VERNE I-10 R.M. NO. 1 & 2 (RESPECTIVELY) 1939, COUNTY SURVEYOR R.E. 2177."

PER F.B. 638-105, 106.

RETURN TO
LOS ANGELES COUNTY ENGINEER
700 LOS ANGELES COUNTY ENGINEERING BLDG.

Do not extend notes this side of this line.

Note: Any Additions or Changes on This Sheet Must be Made or Circled in Red Ink With Date and Name of Person Making Change.

Notes Ck'd by	Survey of GEODETIC CONTROL
Map No.	JN 0301.00 Tape 0144 Std 68 °F
Office Work	Surveyed by G.E. DREIER
Checked	Notes G.E.D Date 3-6-63
Date	Indexed E. J. GALLI MAR 1 2 63

F. B. 638 PG. 123

L.A. CO. SURVEY CONTROL TRAVERSE STATION

GLENDALE B-2

(1) 51° 21' 00"
(4) 205 23 50
51 20 57½
(6) 308 05 40
51 20 56⅔

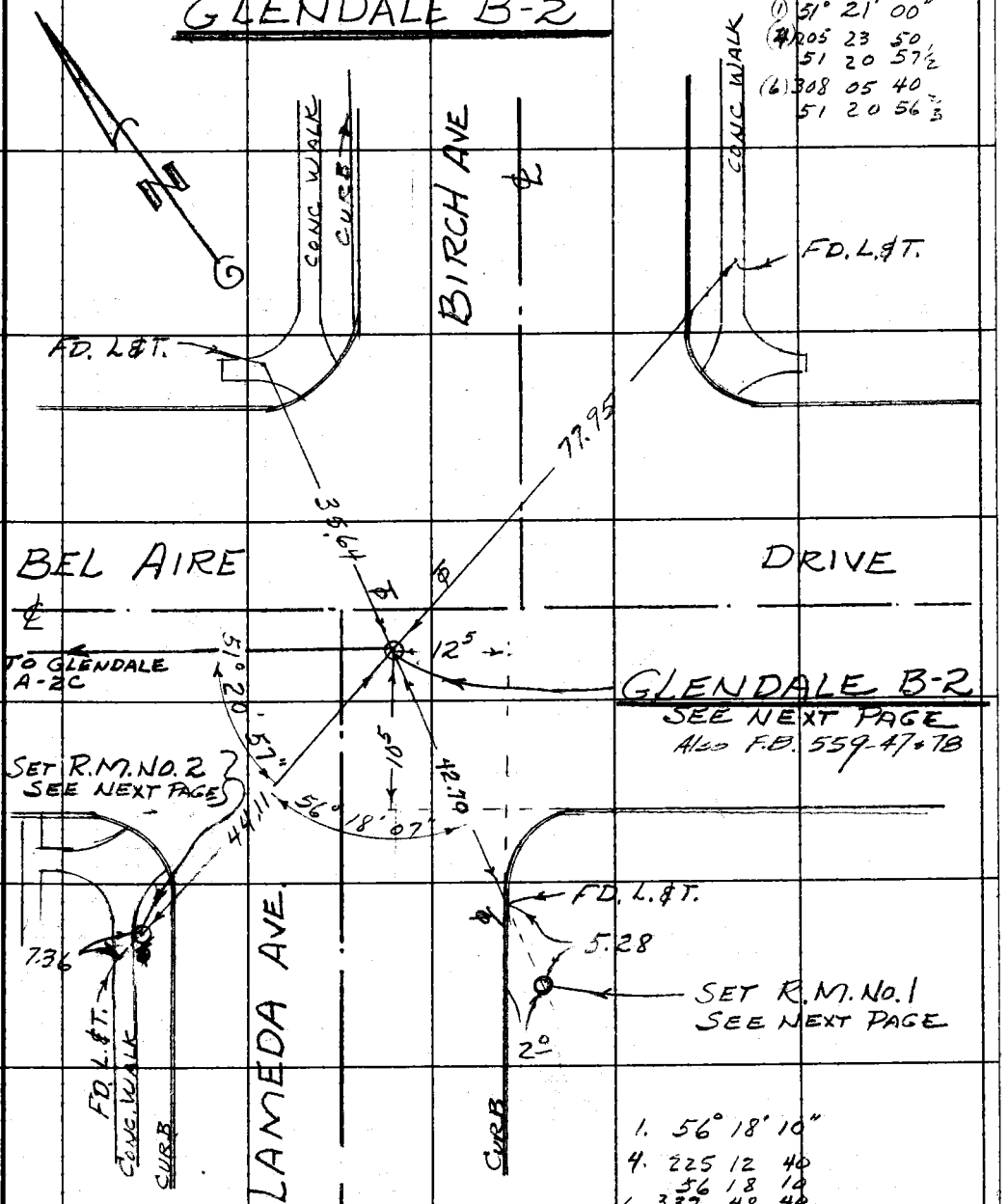

1. 56° 18' 10"
4. 225 12 40
56 18 10
6 337 48 40
56 18 96⅔
TEMP. = 68° No COR.

FD. L.&T. PER F.C. ?

(1-24-63)

Note: Any Additions or Changes on This Sheet Must be Made or Circled in Red Ink With Date and Name of Person Making Change.

Do not extend notes this side of this line.

RETURN TO
LOS ANGELES COUNTY ENGINEER
700 LOS ANGELES COUNTY ENGINEERING BLDG.

76309S CE #247—7-53

F.B. 638 PG. 124

DESCRIPTIONS

GLENDALE, B-2

FB. 559 - 17 + 18

THIS STATION IS IN THE COUNTY OF LOS ANGELES, CITY OF GLENDALE, AT THE INTERSECTION OF ALAMEDA AVE AND BEL AIRE DRIVE, (& BIRCH AVE.) 4.7 FT. N.E, AND 4.3 FT. S.E. OF CENTERLINES

STATION MARK FOUND A STANDARD L.A. CO. TRAVERSE STATION MON. STAMPED "GLENDALE B-2 1934 R.E. 62" IN HAND HOLE, WITH COVER, 11 INCHES DEEP

R.M. NO. 1 SET A STD REF. MON. STAMPED "GLENDALE B-2 R.M. 1 1963 L.A. CO. ENGR. R.E. 5869" 10 INCHES BELOW CURB GRADE.

R.M. NO. 2 SET A STD. REF. MON. STAMPED "GLENDALE B-2 R.M. 2 1963 L.A. CO. ENGR. R.E. 5869" 5 INCHES BELOW SIDEWALK GRADE

RETURN TO
LOS ANGELES COUNTY ENGINEER
700 LOS ANGELES COUNTY ENGINEERING BLDG.

Do not extend notes this side of this line.

Note: Any Additions or Changes on This Sheet Must be Made or Circled in Red Ink With Date and Name of Person Making Change.

Notes Ck'd by	Survey of GEODETIC CONTROL
Map No.	JN 0301.00 Tape 0130 Std. 84 °F
Office Work	Surveyed by G.E. DREIER
Checked	Notes G.E.D. Date 3-7-63
Date	Indexed C. J. CALLI MAR 1 2 63

F. B. 638 PG. 125

L.A. COUNTY SURVEY CONTROL SYSTEM TRI-ANGULATION STATION

GLENDALE I-5

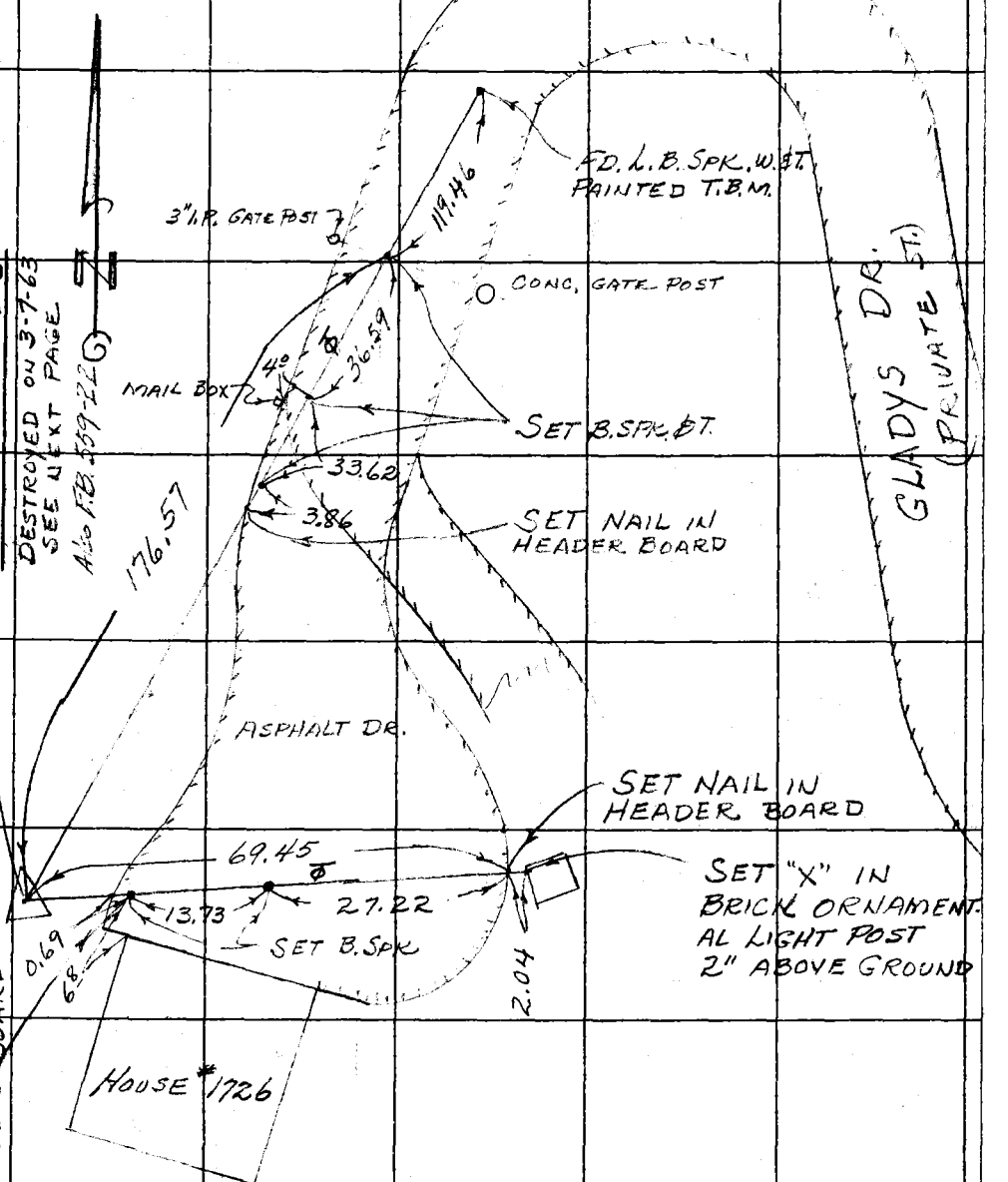

SEE NEXT PAGE FOR SLOPE CHAINING

Note: Any Additions or Changes on This Sheet Must be Made or Circled in Red Ink With Date and Name of Person Making Change.

Do not extend notes this side of this line.

RETURN TO
LOS ANGELES COUNTY ENGINEER
100 LOS ANGELES COUNTY ENGINEERING BLDG.

763095 CE #247—7-53

F. B. 638 PG. 126

TAPE #167 STD. @ 84°

181.47 @ 70° = 181.45 @ 13° 19' = 176.57
181.17 @ 70° = 181.15 @ 12° 55' = 176.57

73.02 @ 70° = 73.01 @ 17° 57' = 69.46⁻
71.90 @ 70° = 71.89 @ 14° 58' = 69.45⁺

120.38 @ 62° = 120.36 @ 7° 00' = 119.46
120.19 @ 62° = 120.17 @ 6° 14' = 119.46

NOTE: THIS STATION WAS DESTROYED BY GRADING ON MARCH 7, 1963 AND APPROX. 20 FEET CUT FROM TOP OF HILL, ALSO GRADE OF GLADYS DR. MAY BE CHANGED.

RETURN TO
LOS ANGELES COUNTY ENGINEER
700 LOS ANGELES COUNTY ENGINEERING BLDG.

Do not extend notes this side of this line.

Note: Any Additions or Changes on This Sheet Must be Made or Circled in Red Ink With Date and Name of Person Making Change.

GEODETIC CONTROL

Notes Ck'd by	Survey of
Map No.	JN 0301.00 Tape 0234 Std 68 °F
Office Work RWW	Surveyed by FE Brooks
Checked	Notes FEB Date 25 July 72
Date	Indexed C. J. GALLI AUG 7 '72

F. B. 638 PG. 127

L.A. CO. SURVEY CONTROL SYSTEM

TRAVERSE STATION

LA VERNE I-11

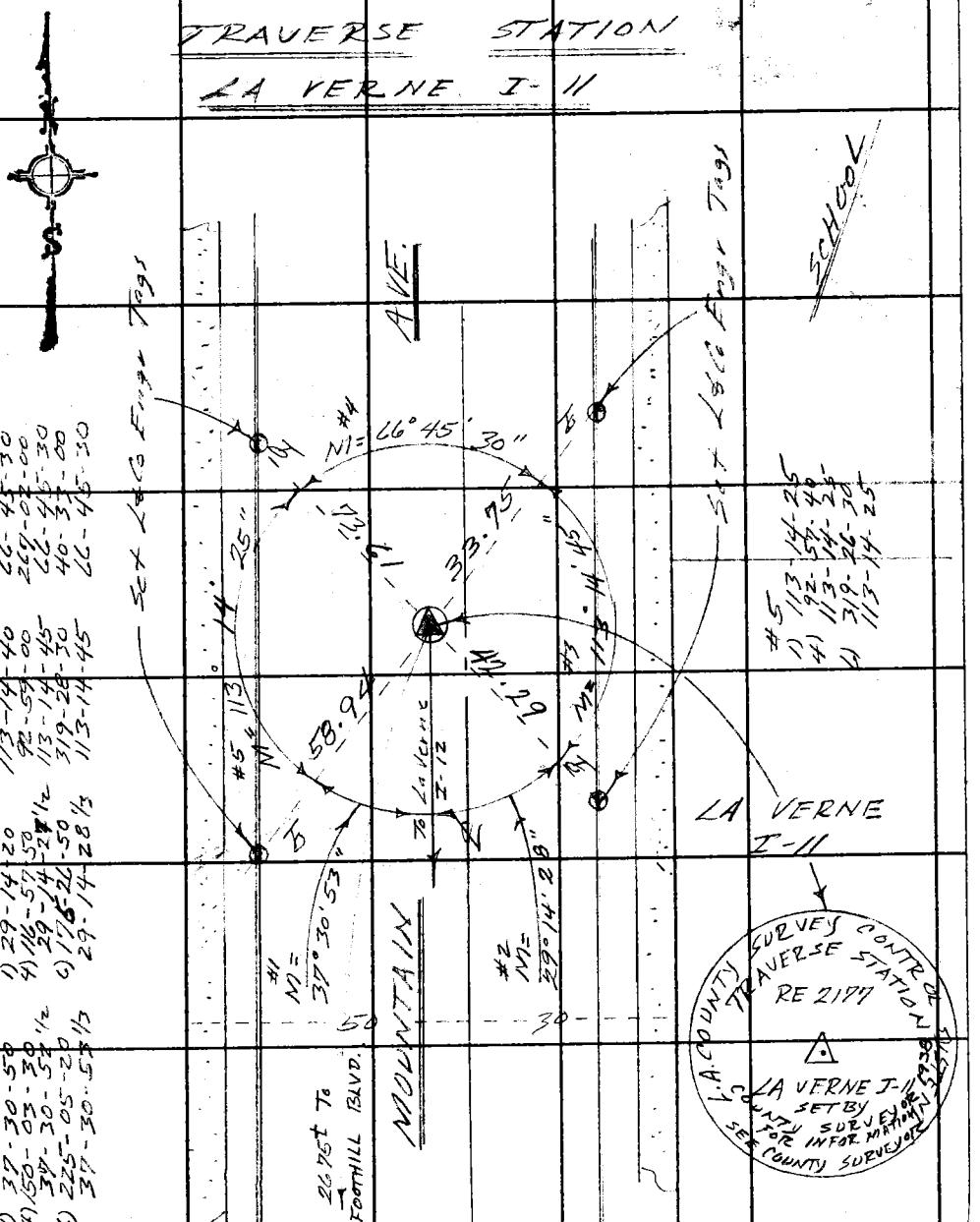

#1
1) 37-30-50
4) 150-03-30 1/2
37-30-52 1/2
6) 225-05-20
37-30-53 1/3

#2
1) 29-14-20
4) 116-57-50
29-14-27 1/2
6) 176-26-50
29-14-28 1/3

#3
113-14-40
92-59-00
113-14-45
319-28-30
113-14-45

#4
66-45-30
267-02-00
66-45-30
40-33-00
66-45-30

#5
1) 113-14-25
4) 92-57-40
113-14-25
6) 319-26-30
113-14-25

Note: Any Additions or Changes on This Sheet Must be Made or Circled in Red Ink With Date and Name of Person Making Change.

PLEASE RETURN TO
LOS ANGELES COUNTY ENGINEER
403 LOS ANGELES COUNTY ENGINEERING BLDG.
Do not extend this side of this line.

76F309S CE #310 6-62

F. B. 638 PG. 128

L.A. CO. SURVEY CONTROL SYSTEM.

TRAVERSE STATION
I-11

THIS STATION IS IN THE COUNTY OF LOS ANGELES IN THE CITY OF CLAREMONT. 2675' ± NORTH of THE ℄ OF FOOTHILL BLVD. AND APROX 2 FT W. OF THE ℄ OF MOUNTAIN AVE.

STATION MARK FOUND A 4" BRASS TRAVERSE STA. DISK SET IN CONC. 12" BELOW PVMT. IN A WELL PROTECTED BY A CAST IRON COVER MARKED 'COUNTY SURVEYOR MONUMENT.' THE DISK IS MARKED. 'L.A. COUNTY SURVEY CONTROL SYSTEM TRAVERSE STATION' AAND IS STAMPED 'LA VERNE I-11 RE 2177' AND SET BY 'COUNTY SURVEYOR 1938'

THE RM's ARE ALL L&S COUNTY ENGR. TAGS SET TAN. IN THE CURBS.

PLEASE RETURN TO
LOS ANGELES COUNTY ENGINEER
403 Los Angeles County Engineering Bldg.
Do not extend this side of this line.
Note: Any Additions or Changes on This Sheet Must Be Made or Circled in Red Ink With Date and Name of Person Making Change.

Notes Ck'd by	Survey GEODETIC CONTROL
Map No.	JN 0301.00 Tape 0234 Std 68 °F
Office Work PLW	Surveyed by E. E. Brook
Checked	Notes E. E. Brooks Date 26 July 72
Date	Indexed C. J. GALLI AUG 3 '72

F. B. 638 PG. 129

L.A. CO. SURVEY CONTROL SYSTEM

TRAVERSE STATION

LA VERNE L-11

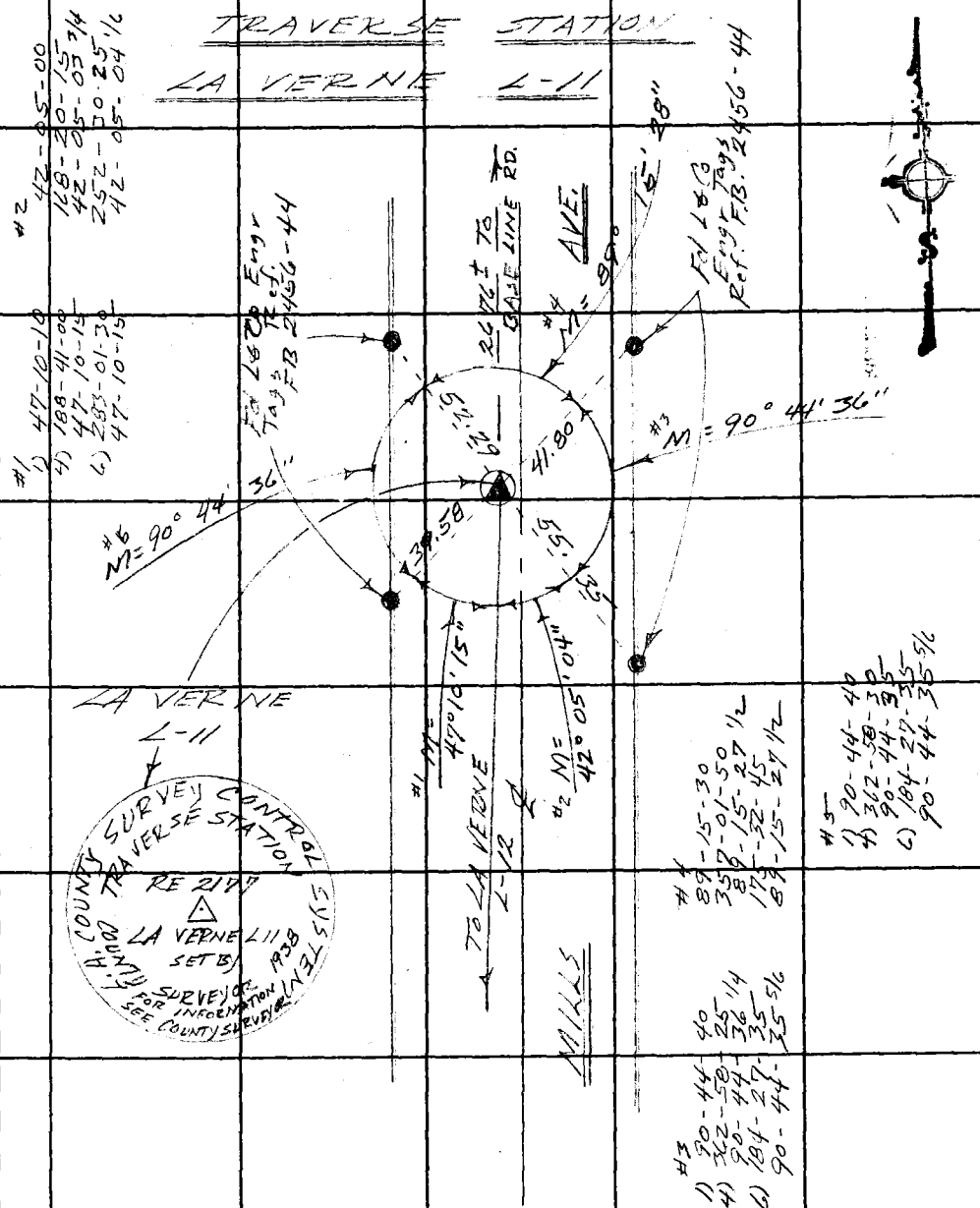

Note: Any Additions or Changes on This Sheet Must be Made or Circled in Red Ink With Date and Name of Person Making Change.

Do not extend this side of this line.

PLEASE RETURN TO
LOS ANGELES COUNTY ENGINEER
403 LOS ANGELES COUNTY ENGINEERING BLDG.

76F309S CE #310 6-62

F. B. 638 PG 130

DESCRIPTION

LA COUNTY SURVEY CONTROL SYSTEM

TRAVERSE STATION

LA VERNE L-11

THIS STATION IS IN THE COUNTY OF LOS ANGELES IN THE CITY OF CLAREMONT 2676' S. OF BASELINE RD AND APPROX. 1' W OF THE ℄ OF MILLS AVE.

STATION MARK FOUND A 4" BRASS TRAVERSE STATION DISK SET IN CONC. 15" BELOW PVMT. IN A WELL PROTECTED BY A CAST IRON COVER MARKED 'COUNTY SURVEYOR MONUMENT'. THE DISK IS MARKED 'L.A. COUNTY SURVEY CONTROL SYSTEM TRAVERSE STATION' AND IS STAMPED 'LA VERNE L-11 RE 2177 AND SET BY 'COUNTY SURVEYOR 1938'

THE RMS ARE ALL 4 & CONTY ENGR. TAGS SET TAN. IN THE CURBS.

PLEASE RETURN TO
LOS ANGELES COUNTY ENGINEER
403 Los Angeles County Engineering Bldg.
Do not extend this side of this line.

Note: Any Additions or Changes on This Sheet Must be Made or Circled in Red Ink With Date and Name of Person Making Change.

Notes Ck'd by	Survey of GEODETIC CONTROL F. B. 638 PG. 131
Map No.	JN 0301.02 Tape 0234 Std 68 °F
Office Work PWW	Surveyed by F. E. Brooks
Checked	Notes F. E. Brooks Date 28 July 72
Date	Indexed C. J. GALLI AUG 8 '72

LA COUNTY SURVEY CONTROL SYSTEM

TRAVERSE STATION

LA VERNE I-10

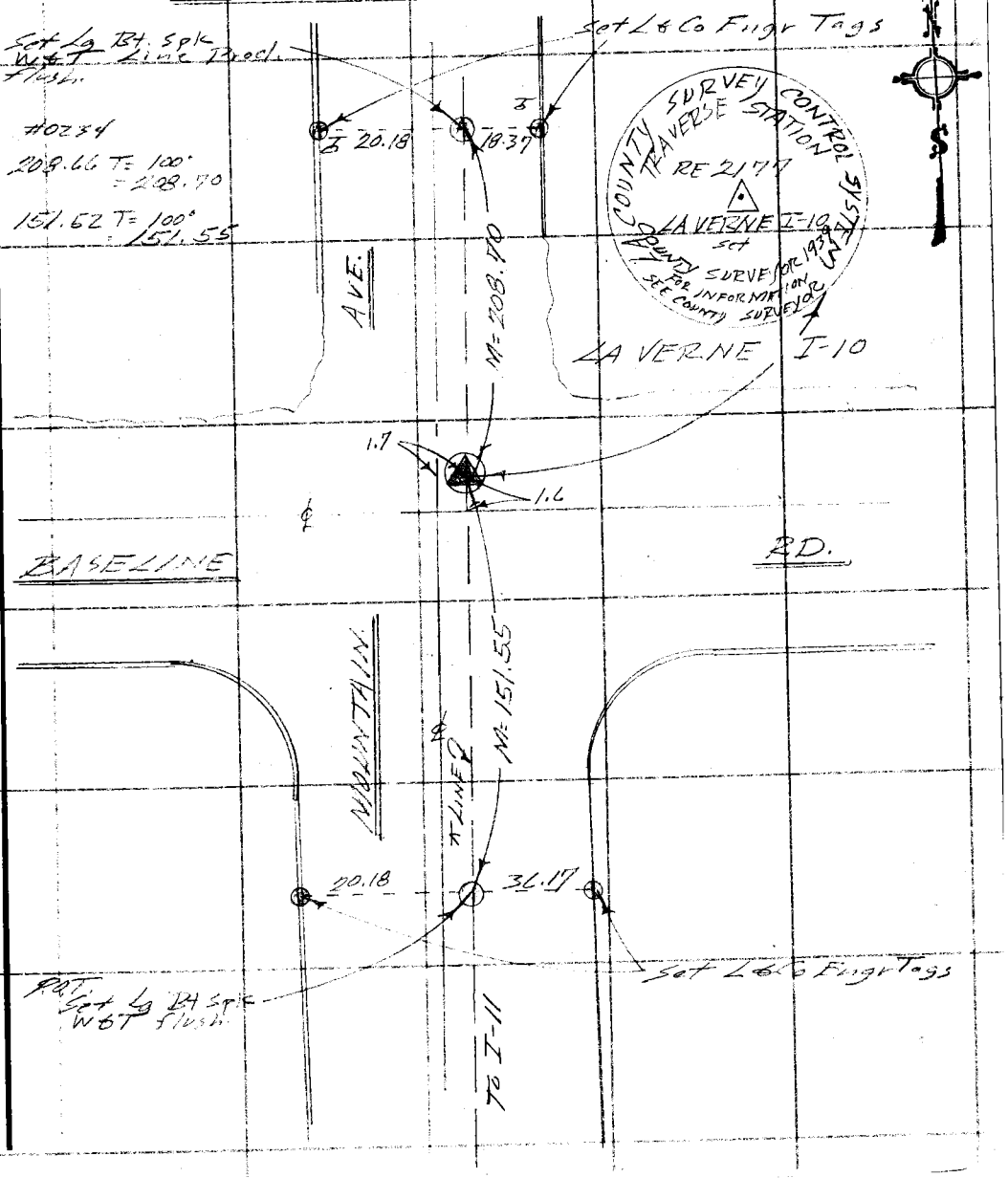

Note: Any Additions or Changes on this Sheet Must be Made or Circled in Red Ink With Date and Name of Person Making Change.

PLEASE RETURN TO
COUNTY OF LOS ANGELES
DEPARTMENT OF COUNTY ENGINEER
403 LOS ANGELES COUNTY ENGINEERING BLDG.

Do not extend this side of this line.

76F309S CE#310 3-68

F. B. 638 PG 132 'DESCRIPTION'

L.A. COUNTY SURVEY CONTROL SYSTEM

TRAVERSE STATION

LA VERNE I-10

THIS STATION IS IN THE COUNTY OF LOS ANGELES NEAR THE CITY OF CLAREMONT. 1.6' N OF THE APPROX ℄ OF BASELINE RD. AND 1.7' E OF THE APPROX ℄ OF MOUNTAIN AVE. 10" dn IN A WELL WITH A CAST IRON COVER.

STATION MARK FD A 4" BRASS TRAVERSE STATION DISK. SET IN CONC. DISK IS MARKED L.A. COUNTY SURVEY CONTROL SYSTEM. AND IS STAMPED. LA VERNE I-10, 1939, COUNTY SURVEYOR RE-177

PLEASE RETURN TO
COUNTY OF LOS ANGELES
DEPARTMENT OF COUNTY ENGINEER
403 LOS ANGELES COUNTY ENGINEERING BLDG.

Do not extend this side of this line.

Note: Any Additions or Changes on This Sheet Must be Made or Circled in Red Ink With Date and Name of Person Making Change.

Notes Ck'd by
Map No.
Office Work (AM)
Checked
Date

Survey of **GEODETIC CONTROL** B. 638 PG. 133
JN 0301.00 Tape 0234 Std 68 °F
Surveyed by E. E. Brooks
Notes E. E. Brooks Date 28 Jul 72
Indexed C. J. GALLI AUG 8 '72

L.A. COUNTY SURVEY CONTROL SYSTEM

TRAVERSE STATION

LA VERNE H-10

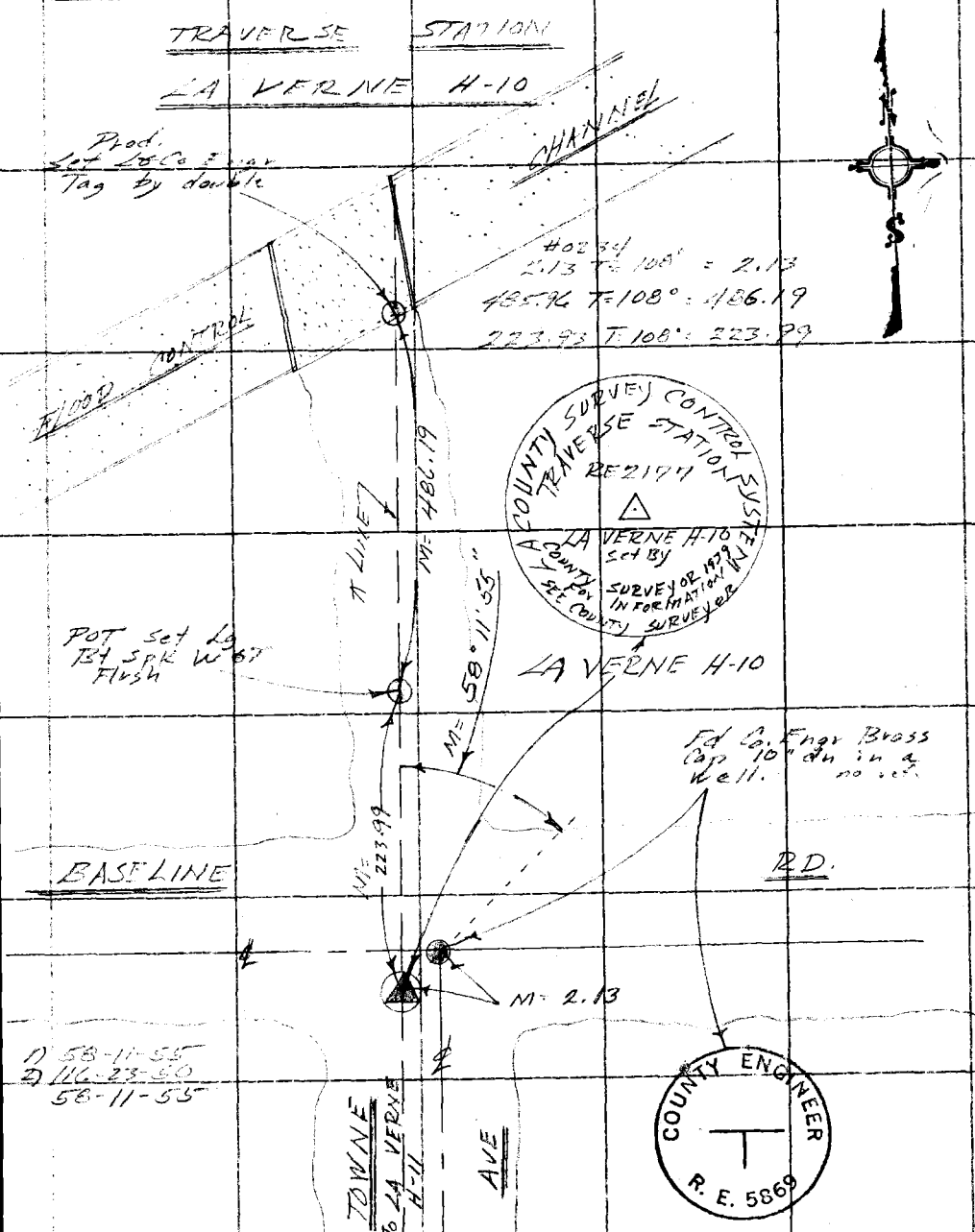

Note: Any Additions or Changes on This Sheet Must be Made or Circled in Red Ink With Date and Name of Person Making Change.

Do not extend this side of this line.

PLEASE RETURN TO
COUNTY OF LOS ANGELES
DEPARTMENT OF COUNTY ENGINEER
403 LOS ANGELES COUNTY ENGINEERING BLDG.

76F309S CE#310 3-68

F. B. 638 PG. 134 'DESCRIPTION'

L.A. COUNTY SURVEY CONTROL SYSTEM

TRAVERSE STATION

LA VERNE H-10

THIS STATION IS IN THE COUNTY OF LOS ANGELES IN THE CITY OF CLAREMONT. 1.3 ± W OF THE ℄ OF TOWNE AVE AND 1.2 ± S. OF THE ℄ OF BASELINE RD.

STATION MARK FOUND A 4" BRASS TRAVERSE STATION DISK SET IN CONC. 12" ON. IN A WELL PROTECTED BY A CAST IRON COVER MARKED "COUNTY SURVEYOR MONUMENT" THE DISK IS MARKED "LA COUNTY SURVEY CONTROL SYSTEM TRAVERSE STATION" AND IS STAMPED "LA VERNE H-10 RE 2170" AND SET BY "COUNTY SURVEYOR 1939"

PLEASE RETURN TO
COUNTY OF LOS ANGELES
DEPARTMENT OF COUNTY ENGINEER
403 LOS ANGELES COUNTY ENGINEERING BLDG.

Do not extend this side of this line.

Note: Any Additions or Changes on This Sheet Must be Made or Circled in Red Ink With Date and Name of Person Making Change.

GEODETIC CONTROL

Notes Ck'd by	Survey of
Map No.	JN 0301.00 Tape 0234 Std 08 °F
Office Work PWM	Surveyed by L. E. Brooks
Checked	Notes L. E. Brooks Date 20 Jul 72
Date	Indexed C. J. GALLI AUG 8 '72

B. 638 PG. 135

LA COUNTY SURVEY CONTROL SYSTEM

TRAVERSE STATION

LA VERNE H-11

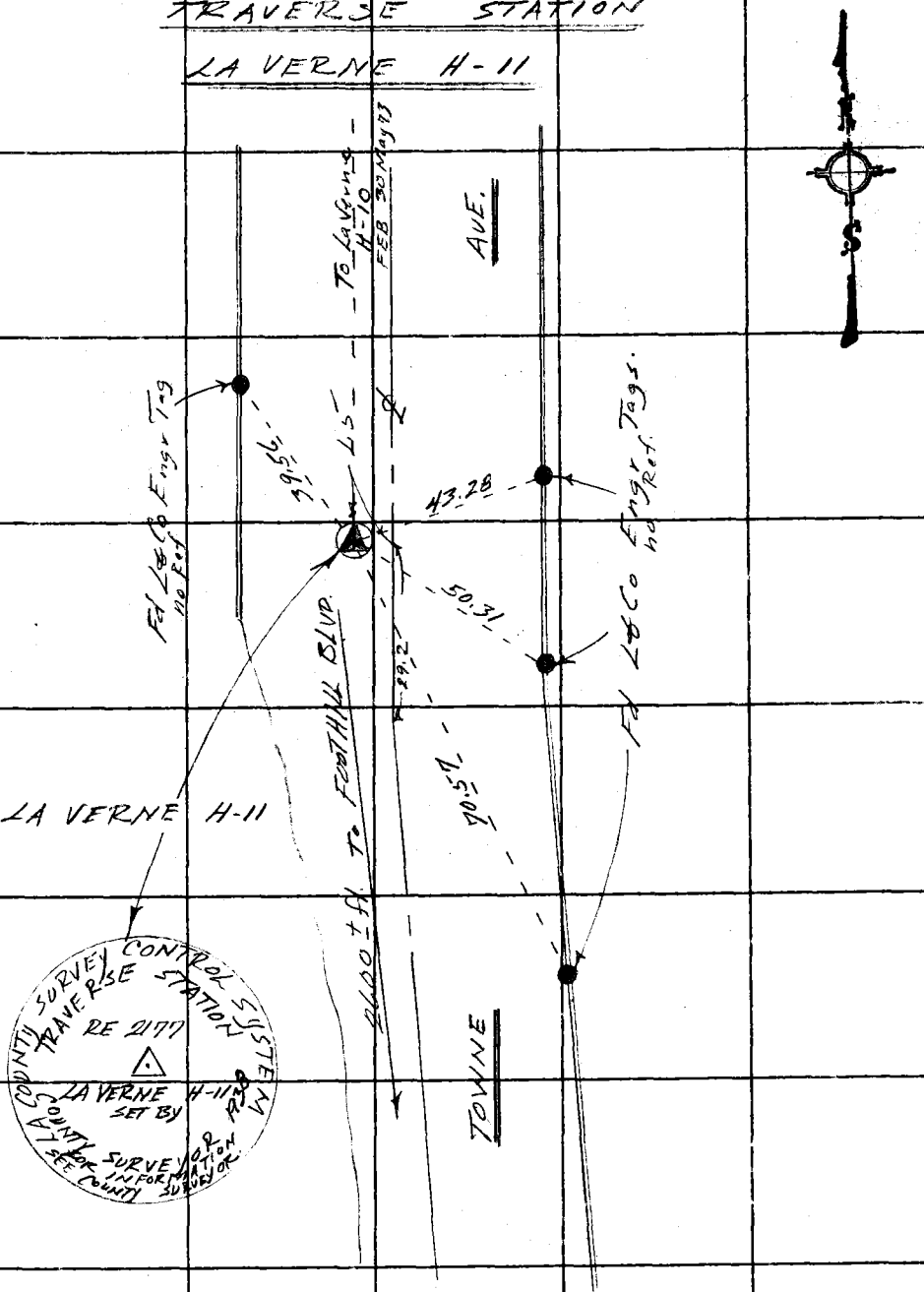

Note: Any Additions or Changes on This Sheet Must be Made or Circled in Red Ink With Date and Name of Person Making Change.

Do not extend this side of this line.

PLEASE RETURN TO
LOS ANGELES COUNTY ENGINEER
403 LOS ANGELES COUNTY ENGINEERING BLDG.

76E3095 CE #3 0 6-62

F. B. 638 PG. 136

'DESCRIPTION'

LA COUNTY SURVEY CONTROL SYSTEM

TRAVERSE STATION

LA VERNE H-11

THIS STATION IS IN THE COUNTY OF LOS ANGELES IN THE CITY OF CLAREMONT. 1.5± W. OF THE ℄ OF TOWNE AVE. 29.2 FT N. OF R.I. IN TOWNE AVE AND 2600±ft N. OF FOOTHILL BLVD.

STATION MARK FOUND A 4" BRASS TRAVERSE STATION DISK SET IN CONC. 12" DN IN A WELL PROTECTED BY A CAST IRON COVER MARKED "COUNTY SURVEYOR MONUMENT." THE DISK IS MARKED "L.A. COUNTY SURVEY CONTROL SYSTEM TRAVERSE STATION" AND IS STAMPED "LA VERNE H-11 RE 2144" AND SET BY "COUNTY SURVEYOR 1938

PLEASE RETURN TO
LOS ANGELES COUNTY ENGINEER
403 Los Angeles County Engineering Bldg.
Do not extend this side of this line.

Note: Any Additions or Changes on This Sheet Must Be Made or Circled in Red Ink With Date and Name of Person Making Change.

Notes Ck'd by	Survey of GEODETIC CONTROL B. 638 PG. 137
Map No.	JN 0301.00 Tape 0234 Std 68 °F
Office Work	Surveyed by E. E. Brooks
Checked	Notes E. E. Brooks Date 26 July 72
Date	Indexed C. J. GALLI AUG 8 '72

L.A. COUNTY SURVEY CONTROL SYSTEM

TRAVERSE STATION

LA VERNE S-10

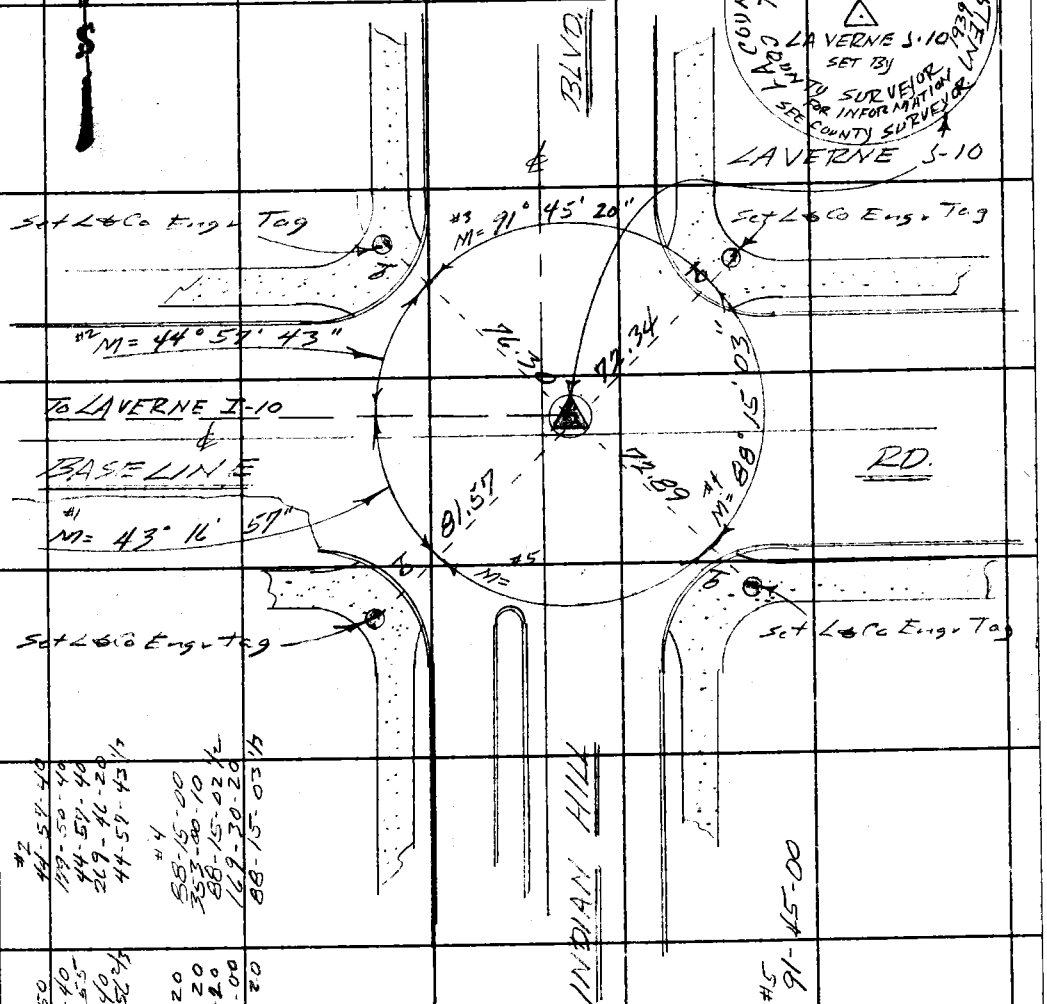

#1
1) 43-16-50
4) 173-07-40
43-16-55
6) 259-41-40
43-16-52 2/3

#2
44-57-40
179-50-40
44-57-40
269-46-20
44-57-43 1/3

#3
1) 91-45-20
4) 367-01-20
91-45-20
6) 190-32-00
91-45-20

#4
88-15-00
353-00-10
88-15-02 1/2
169-30-20
88-15-03 1/3

#5
1) 91-45-00
4)
6)

Note: Any Additions or Changes on This Sheet Must be Made or Circled in Red Ink With Date and Name of Person Making Change.

PLEASE RETURN TO
LOS ANGELES COUNTY ENGINEER
403 LOS ANGELES COUNTY ENGINEERING BLDG.
Do not extend this side of this line.

76F309S CE #310 6-62

F. B. 638 PG. 138 DESCRIPTION

LA COUNTY SURVEY CONTROL SYSTEM

TRAVERSE STATION

LA VERNE S-10

THIS STATION IS LOCATED IN THE COUNTY OF LOS ANGELES IN THE CITY OF CLAREMONT IN THE INTERSECTION OF BASELINE RD. AND INDIAN HILL BLVD APROX. 1.5' NORTH AND 3.5' EAST OF THE ℄ INTERSECTION. AND IN A WELL 12" BELOW THE SURFACE OF THE ST PROTECTED BY A CAST IRON COVER MARKED 'COUNTY SURVEYOR MONUMENT.'

STATION MARK FOUND A 4" BRASS DISK SET IN CONC 12" BELOW THE PAVMT. IN A WELL AND PROTECTED BY A CAST IRON COVER MARKED 'COUNTY SURVEYOR MONUMENT'. THE DISK IS MARKED "L.A. COUNTY SURVEY CONTROL SYSTEM TRAVERSE STATION" AND IS STAMPED "LA VERNE S-10 RE 2177" AND SET BY "COUNTY SURVEYOR 1938"

THE BMs ARE ALL LO COUNTY ENGR TAGS SET TAN. IN THE WALKS.

PLEASE RETURN TO
LOS ANGELES COUNTY ENGINEER
403 Los Angeles County Engineering Bldg.
Do not extend this side of this line.
Note: Any Additions or Changes on This Sheet Must be Made or Circled in Red Ink With Date and Name of Person Making Change.

F.B. 638 Pg.

Notes Ck'd by	Survey of
Map No.	W. O. Tape No. St'd °F
Office Work	Surveyed by
Checked	Notes Date
Date	Indexed

Note: Any Additions or Changes on This Sheet Must be Made or Circled in Red Ink With Date and Name of Person Making Change.

Do not extend notes this side of this line.

RETURN TO
LOS ANGELES COUNTY SURVEYOR
700 HALL OF RECORDS

FORM 247 5M 5-46

LOS ANGELES COUNTY SURVEYOR

638

F. B. _____ PG. _____