DATE	J.N.				FROM
3-30-36	6331	ATLANTIC AVE. (1)	from Patata St. to Florence Ave.	B.M.Loc.	1- 10
31	"	FLORENCE AVE. (1)	from Atlantic Ave, to Wilcox Ave.	" "	10- 13
"	"	WILCOX AVE. (1)	from Florence Ave. to Patata St.	" "	13- 19
"	"	PATATA ST. (1)	from Wilcox Ave. to Atlantic Ave.	" "	19.
4-3-36	"	VINEVALE AVE. (2)	from Florence Ave. to Gage Ave.	" "	21- 24
"	"	GAGE AVE. (2)	from Vinevale Ave to Wilcox Av e.	" "	24- 25
6	"	WILCOX AVE. (2)	from Gage Ave to Florence Ave.	" "	25- 27
7	"	HELIOTROPE AVE. (9)	from Gage Ave. to Randolph Ave.	" "	30-
"	"	RANDOLPH ST. (9)	from Heliotrope Ave to Mayflower Ave.	" "	30- 31
"	"	MAYFLOWER AVE. (9)	from Randolph St. to 56 TH ST..	" "	31- 34

Survey of
W. O. Tape No. Std. °F.
Surveyed by
Notes Date
Indexed A. C. Johnson

F.B. PG.

INDEX TO FIELD BOOK NO. 640

DATE	J.N.	LOCATION		NOTES	PAGES
4-7-36	6331	56TH ST. (9)	from Mayflower Ave. to Heliotrope Ave.	B.M.Lev.	35
"	"	52ND PL. (9)	from 56 TH ST. to Alamo Ave.	" "	35-36
"	"	ALAMO AVE. (9)	from 52ND PL. to Gage Ave		37-39
"	"	FLORENCE AVE. (3)	from Atlantic Ave. to Otis Ave.	" "	41-43
9	"	OTIS AVE. (3)	from Florence Ave. to Salt Lake Ave.	" "	43-45
10	"	OTIS AVE. (4)	from Florence Ave. to Brompton Ave.	" "	47-48
"	"	BROMPTON AVE. (4)	from Otis Ave. to Gifford Ave.	" "	49-
"	"	GIFFORD AVE. (4)	from Brompton Ave. to Gage Ave.	" "	49-50
"	"	GAGE AVE. (4)	from Gifford Ave. to Orchard Ave.	" "	50-52
"	"	ORCHARD AVE. (4)	from Gage Ave. to Bell Ave.	" "	52-53

F.B. PG.

Do not extend notes this side of this line

RETURN TO
LOS ANGELES COUNTY SURVEY
700 HALL OF RECORDS

Note: Any Additions or Changes on This Sheet Must be Made or Circled in Red Ink With Date and Name of Person Making Change.

FORM 247 10M 11-35

RETURN TO
LOS ANGELES COUNTY SURVEYOR
700 HALL OF RECORDS

Note: Any Additions or Changes on This Sheet Must be Made or Circled in Red Ink With Date and Name of Person Making Change.

Do not extend notes this side of this line

INDEX TO FIELD BOOK NO 640

Date	J. N	Location	Notes	Pages
July '36	6331	Wilson Ave & 67 TH ST. Sheet (12)	¢ ties	172
"	"	Alameda St. & 67 TH ST. "	"	174
"	"	Santa Fe Ave. & Saturn Ave. "	"	182
"	"	Santa Fe Ave & Mortimer St. "	"	182
"	"	Santa Fe Ave & Olive St. "	"	215
"	"	Pacific Ave & Olive St. "	"	215
"	"	Santa Fe Ave & Walter St "	"	216
"	"	Santa Fe Ave & Grand Ave. "	"	217
"	"	Pacific Ave & Grand Ave. "	"	217
"	"	Santa Fe Ave & Hope St. "	"	219
"	"	Pacific Ave & Hope St. "	"	219
"	"	WALNUT TERRACE STUB From Leota St. to Hope St.	/¢ Profile	221 - 228
7 -"37	"	SEWER M. H. INVERT ELEVATIONS GAGE AVE. SATURN AVE. E. COMPTON CR. D.S.		229 -234

Notes Ck'd by
Map No.
Office Work
Checked
Date

Survey of
W. O. Tape No. St'd °F.
Surveyed by
Notes Date
Indexed A. C. Johnson

F.B. PG.

RETURN TO
LOS ANGELES COUNTY SURVEYOR
700 HALL OF RECORDS

Note: Any Additions or Changes on This Sheet Must be Made or Circled in **Red** Ink With Date and Name of Person Making Change.

Do not extend notes this side of this line

INDEX TO FIELD BOOK NO.

Date	J?N.	Location	Notes	Pages

F.B. Pg.

FORM 247 10M 11-35

RETURN TO
LOS ANGELES COUNTY SURVEYOR
700 HALL OF RECORDS

Note: Any Additions or Changes on This Sheet Must be Made or Circled in Red Ink With Date and Name of Person Making Change

Do not extend notes this side of this line

INDEX TO FIELD BOOK NO. 640

DATE	JN	LOCATION	NOTES	PAGES
4-10-36	6331	BELL AVE. (4) from Orchard Ave. to Bear Ave.	B.M.Lev.	53-54
"	"	BEAR AVE. (4) from Bell Ave. to ~~Salt Lake Ave.~~	" "	54-57
13	"	BELL AVE. (5) from Orchard Ave. to Salt Lake Ave.	" "	60-61
14	"	GIFFORD AVE. (6) from Gage Ave. to Randolph Ave.	" "	63-65
"	"	RANDOLPH ~~AVE~~ ST. (6) from Gifford Ave. to Orchard Ave.	" "	65-67
15	"	ORCHARD AVE. (6) from Randolph ~~St~~ St. to Gage Ave.	" "	67-68
"	"	RANDOLPH ~~AVE~~ ST. (6A) from Orchard Ave. to Magnolia Ave.	" "	69-72
16	"	LOMA VISTA AVE. (7) from Randolph St to 58TH ST.	" "	73-76
"	"	58 TH ST. (7) from Loma Vista Ave. to Maww ood Ave.	" "	76-77
"	"	MAYWOOD AVE. (7) ffom 58TH ST to 57TH ST.	" "	77

Notes Ck'd by _____ Survey of _____
Map No. _____ W. O. _____ Tape No. _____ St'd _____ °F.
Office Work _____ Surveyed by _____ Date _____
Checked _____ Notes _____
Date _____ Indexed C. Johnson

F.B. _____ Pg. _____

INDEX TO FIELD BOOK NO. 640

DATE	J.N.	LOCATION		NOTES	PAGE
4-16-36	6331	57 TH ST. (7)	from Maywood Ave. to Downey Rd.	B.M.Lev.	77-78
"	"	DOWNEY RD. (7)	from 57 TH ST N. to 54 TH ST? across lots to Magnolia Ave. Circuit (4) of the West Division.	" "	78-80
17	"	RANDOLPH ST (8)	from Mayflower Ave. to Atlantic Ave.	" "	81-83
"	"	ATLANTIC AVE. (8)	from Randolph St. to Gage Ave.	" "	83-84
"	"	GAGE AVE. (8)	from Atlantic Ave. to Pine Ave.	" "	84-85
20	"	PINE AVE? (8)	from Gage Ave. to Florence Ave.	" "	85-87
21	"	58th St. (10)	from Mayflower Ave to Fishburn Ave	" "	93-96
21	"	FISHBURN AVE (10)	from 58th St. to 60th St.		96-97
21	"	60th St (10)	from Fishburn Ave to Mayflower Ave.		97-100
21	"	GAGE AVE (8A)	From Vinevale Ave to Atlantic Ave .		89-92

F.B.

PG.

Do not extend notes this side of this line

RETURN TO
LOS ANGELES COUNTY SURVEYOR
700 HALL OF RECORDS

Note: Any Additions or Changes on This Sheet Must be Made or Circled in Red Ink With Date and Name of Person Making Change.

FORM 247 10M 11-35

RETURN TO
LOS ANGELES COUNTY SURVEYOR
700 HALL OF RECORDS

Note: Any Additions or Changes on This Sheet Must be Made or Circled in Red Ink With Date and Name of Person Making Change.

Do not extend notes this side of this line

INDEX TO FIELD BOOK NO. 640

Date	J.N.	Location		Notes	Pgs.
4-23-36	6331	56TH ST. (11)	from Mayflower Ave. to King Ave.	B.M.Lev.	101-102
"	"	55TH Place. (11)	from 56TH ST. to Cudahy St or Atlantic Ave.	" "	102-103
"	"	CUDAHY ST. (11)	from 55TH Place. to 53Rd Place.	" "	103
"	"	53RD Place (11)	from Cudahy St to Pine ~~St~~ Ave.	" "	104
"	"	53Rd ST. (11)	from Pine ~~XXXX~~ Ave. to Fishburn Ave.	" "	104
"	"	Fishburn Ave. (11)	from 53RD ST. to 58TH ST.	" "	104-106
"	"	FISHBURN AVE. (12)	from 53RD ST. to 52ND ST.	" "	107-108
"	"	CORONA AVE. (12)	from 52ND ST. to Fruitland Ave.	" "	108-109
"	"	FRUITLAND AVE. (12)	from Corona Ave. to Loma Vista Ave.	" "	109-110
"	"	LOMA VISTA AVE. (12)	from Fruitland Ave. to 58 TH ST.	" "	110-113

Notes Ck'd by
Map No.
Office Work
Checked
Date

Survey of
W. O.
Tape No.
Surveyed by
Notes
Indexed C. Johnson Date
St'd °F.

F.B.
PG.

INDEX TO FIELD BOOK NO. 640

Date	J.N.	Location	Notes	Pgs.
4-24-36	6331	GAGE AVE. (8B) from Vinevalle Ave. to Atlantic Ave.	BM. Lev	115-117
"	"	ATLANTIC AVE. (8B) from Gage Ave. to Randolph St.	" "	117-118
"	"	RANDOLPH ST. (8B) from Atlantic Ave. to Heliotrope Ave.	" "	118-120
"	"	HELIOTROPE AVE. (8B) from Randolph Ave. to Gage Ave.	" "	120-121
	B.M.	Circuit (8B) No. (8) (8A) is a re-check of parts of and (9)		
5-6-36	6331	FRUITLAND AVE. from Loma Vista Ave. to Everett Ave.	" "	123-125
"	"	60 TH ST. from Alamo Ave. to Walker Ave.	" "	127-128
"	"	WALKER AVE. from 60 TH ST. to Randolph St.	" "	128-129
"	"	RANDOLPH ST. from Walker Ave. to Alamo Ave.	" "	129-130
"	"	" " from Walker Ave. to Riverside Drive.	" "	130-131
"	"	RIVERSIDE DRIVE from Randolph St. North'ly 1000'	" "	131

F.B. Pg.

RETURN TO
LOS ANGELES COUNTY SURVEYOR
700 HALL OF RECORDS

Note: Any Additions or Changes on This Sheet Must be Made or Circled in Red Ink With Date and Name of Person Making Change.

Do not extend notes this side of this line

FORM 247 10M 11-38

RETURN TO
LOS ANGELES COUNTY SURVEYOR
700 HALL OF RECORDS

Note: Any Additions or Changes on This Sheet Must be Made or Circled in Red Ink With Date and Name of Person Making Change.

Do not extend notes this side of this line

INDEX TO FIELD BOOK NO. 640

DATE	J.N.	LOCATION	NOTES	PAGES
5-7-36	6331	HELIOTROPE AVE. from 52Nd Place. 52ND Drive.	BM Levels	133-134
"	"	GAGE AVE. from Alamo St. to Home Ave.	" "	135-136
"	"	NELSON DRIVE from Vinevale Ave. to Heliotrope Ave.	" "	137-138
"	"	HELIOTROPE AVE. from Nelson Drive to Bell Ave.	" "	138
"	"	BELL AVE. from Heliotrope Ave. to Wilcox Ave.	" "	138-139
"	"	WILCOX AVE. from Bell Ave. to a B.M. S. of Gage	" "	139
12	"	BELL AVE. from Pine Ave. to Flora Ave.	" "	140-
		" and from Pine Ave. to Atlantic Ave.	" "	143
13	"	FLORENCE AVE. from State St. to Mission Pl.	" "	145
"	"	BELL AVE. from California St. to Bissel St.	" "	147
"	"	LIVE OAK ST. from Otis St. West'ly 500'	" "	149
"	"	GAGE AVE. from Clarkson St. to Flora Ave.	" "	151

Notes Ck'd by
Map No.
Office Work
Checked
Date

Survey of
W. O. Tape No. St'd °F.
Surveyed by
Notes Date
Indexed J. C. Johnson

F.B.
Pg.

Index To Field Book No. 640

DATE	J.N.	LOCATION	NOTES	PAGES
6-6-36	6331	KING AVE. from Randolph St. to 56th. St. (13)	BM Lev.	158-161
"	"	56th. St. from King Ave to Mayflower to Helitrope Ave	"	161
"	"	HELIOTROPE Ave from 52th St. to Randolph St	"	161-166
7-13-36	"	SATURN AVE LATERAL from Albany St. to Wilson Ave. Along Saturn, Hampshire + 67th st. Sheet (12)	℄ ties topog. profile	167-174 167-174 183-194 329-330
"	" b	SATURN AVE LATERAL from Albany St. to Middleton St. (12)	℄ ties topog. profile	175-182 175-182 195-206 229-231
7-17-36	"	LEOTA ST. STUB. from Roseberry Ave to S.P.Ry. (12)	℄ ties profile	208 209-212
7-20-36	"	WALNUT TERRACE STUB. from Leota St. to Hope St. (12)	℄ ties topog. profile	213-220 213-220 221-228
7-21-37	"	Saturn Ave.- from 1st Alley W. of S. Albany St. to 1st Alley E. of Santa Fe Ave.- Elev's in S.S. Manholes - north + south	Levels	229-231
7-21-37	"	Gage Ave- from 1st Alley E. of Morbrise St. to 1st Alley - W. of Regent St.- Elev's. in S.S. Manholes- north + south	Levels	229-234

Do not extend notes this side of this line

RETURN TO
LOS ANGELES COUNTY SURVEYOR
700 HALL OF RECORDS

Note: Any Additions or Changes on This Sheet Must be Made or Circled in Red Ink With Date and Name of Person Making Change.

Profile No.	Notes Red.	Plotted	Job No.	Division No.
	Date	Date	Survey of	E. Compton Creek P.S.
X-Sec. No.	Notes Chkd.	Checked	Survey by	F.J. McNeal Notes Mc Date 3-30-36
	Date	Date	Map No.	[illegible]

EAST COMPTON CREEK DRAINAGE SYSTEM

J.N. 6331

ATLANTIC AVE LATERAL

BENCH MARK CIRCUIT

NO. 1.

F. J. Mc Neal
Jack Gregory
A. B. Morse
A. G. Meier

ELEV.

F. S.

H. I.

B. S.

STATION

RECEIVED WIG APR 3 1936

PROGRESSED HLS April 10-36 5 8 miles.

BOOK INDEXED ✓ ✓

MAP INDEXED LCM 4-22-36

RECORD INDEXED ✓ ✓

CARD INDEXED ✓ ✓

REDUCED in field

CHECKED LCM 4-6-36

B. M.s ADJUSTED W.I.G. 4-16-36 X

~~B. M.s LISTED~~

Proof

NOTE: ANY ADDITIONS OR CHANGES ON THIS SHEET MUST BE MADE OR CIRCLED IN RED INK, WITH DATE AND NAME OF PERSON MAKING CHANGE

Do not extend notes this side of this line

1

PLEASE RETURN TO LOS ANGELES COUNTY SURVEYOR 700 HALL OF RECORDS

Form 307 SM 11-35

Form 307 5M 11-35

PLEASE RETURN TO
LOS ANGELES COUNTY SURVEYOR
700 HALL OF RECORDS

NOTE: ANY ADDITIONS OR CHANGES ON THIS SHEET MUST BE MADE OR CIRCLED IN RED INK, WITH DATE AND NAME OF PERSON MAKING CHANGE

Do not extend notes this side of this line

(11)

Profile No. ____ X-Sec. No. ____

Plotted ____ Date ____ Checked ____ Date ____

Notes Red. ____ Date ____ Notes Chkd. ____ Date ____

Division No. ____ Job No. 633 Notes ____ Date ____

Survey of E. C. Parker & E. McNeal Co.

Survey by E. McNeal

Indexed ____

B 640 Pg. 2

STATION	B. S.	H. I.	F. S.	ELEV.	Adjusted to U.S.C.S. 1934 Elevations See U.S. 37 page 18
Atlantic Blvd.					(16)

S.M.	1st Rdg	diff	2nd	3rd	adj. El.	
Fd. - 90Y	113.344				~~113.344~~ 113.250	Fd. B.M. 90Y - El. 113.344 R.D. New Series
	3 992½		5.561			Atlantic Blvd + S.P. Ry. N.E. Cor.
℄	119.33⅝	+0.662	0.666		+0.664	Cp. Disk in 10"x10" Post 42' N. of N. Rail 121' E. Atlantic
	5 329		4.895			
Fd. - 89Y	114.006				~~114.008~~ 113.914	Fd. B.M. 89Y - El. 114.008 R.D. New Series
	6 057		5.985			± Lantic Blvd & S.P. Ry. N.E. Cor.
℄	120 0 63	+0.827	0.823		+0.825	Cv. Disk in Top of Conc. Curb 17.46' S & 6.47' E. of Int.
	5 230		5.162			
Fd. R.D. #20 #E.C.10 L.B.639 p10	114 833				~~114.833~~ 114.739	Fd. B.M. #20 - El. 115.210, R.D.B.A. III-7 Atlantic Blvd. 1.00' ± N. of ℄ Patata St.
	4 598		4.560			Cut Spk. in Pav. 9' ± E. of ℄ Atlantic
℄	119 4 31	+0.339	0.337		+0.338	
	4 259		4.223			
T.P.	115.172				115.171	Bt. Spk. E edge Pav.
	4 883		4.960			
℄	120.055	+0.854	0.854		+0.854	
	4.029		4.106			
T.P.	116.026				116.025	Bt. Spk. E edge Pav.
	5 842		5.802			
℄	121 868					

To Pg - ℄7

Form 307 5M 11-35

PLEASE RETURN TO
LOS ANGELES COUNTY SURVEYOR
700 HALL OF RECORDS

NOTE: ANY ADDITIONS OR CHANGES ON THIS SHEET MUST BE MADE OR CIRCLED IN RED INK, WITH DATE AND NAME OF PERSON MAKING CHANGE

Do not extend notes this side of this line

Profile No. ____ Notes Red ____ Plotted ____ Job No. 6331 Division No. 1
X-Sec. No. ____ Date ____ Date ____ Survey F.B. 640 Pg. 3
Notes Chkd. ____ Checked ____ Survey by J. McNeal Notes ____ Date 3-3-36
Date ____ Date ____ Map No. ____ Indexed ____ C. Tot. Plan

STATION	B. S.	H. I.	F. S.	ELEV.		
		Atlantic	Ave		Lateral (16) Additional B.M's	
B.M.	1st run	diff	2nd	3rd	adj. El	
Fd Top	113.344				113.250	B.M. #20-Y - El. 113.344 - B.A. V.S.
	7.930		8.321			Atlantic Ave. 15'S & S.P.R.R. T.P. Cor.
T	120.374	+3.499	3.501		+3.500	Cu. Disk in 2" I.P. Conc. Post
	3.531		3.326			0.1' W. of N. Pav. 12' E. of S. R/W line
Fd	116.843				116.750	
Fd B.M. #21 E.C. 67					116.844	B.M. #21 - El. 117.240 - B.A. V.S. -7
	3.602		3.220			Atlantic Ave, 15'S & S.P. Ry
T	120.445	-1.978	1.923		-1.979	Ct. Spk in Pav. 9'± E. & Atlantic
	5.581		5.659			
T.P.	114.864				114.865	Bt. Spk E edge Pav.
	5.442		4.791			
T	120.008	+0.644	0.642		+0.643	
	4.500		4.149			
Fd B.M. #19 E.C. 68	115.508				115.414	B.M. #19 - El. 115.880 B.A. V.S. -7
	4.660		4.720			Atlantic Ave 75'± S & Arginea St.
T	120.168	-0.423	0.423		+0.421	Ct. Spk. in Pav. 9'± E & Atlantic
	7.237		4.320			
Fd B.M. #18 E.C. 69	115.931				115.835	B.M. #18 - El. 116.305 - B.A. V.S. -7
	4.374		4.945			Atlantic Ave 75'± S & Arginea
	120.917					Ct. Spk. in Pav. 9'± E. & Atlantic

Form 307 5M 11-35

PLEASE RETURN TO
LOS ANGELES COUNTY SURVEYOR
700 HALL OF RECORDS

NOTE: ANY ADDITIONS OR CHANGES ON THIS SHEET MUST BE MADE OR CIRCLED IN RED INK, WITH DATE AND NAME OF PERSON MAKING CHANGE

Do not extend notes this side of this line

STATION	B. S.	H. I.	F. S.	ELEV.		
	Atlantic	Ave	Lateral	(5)		Additional B.M.'s
B.M.	1st run	diff	2nd	3rd	adj.El	
⊼	120.917	+0.726	0.727		+0.727	
	4.260		4.213			
T.P.	116.657				116.656	Bt. Spk E. edge Pav
	5.287		5.190			
⊼	121.944	+1.028	1.030		+1.028	
	4.261		4.100			
T.P.	117.685				117.684	Bt. Spk E. edge Pav
	5.137		5.055			
⊼	122.820	+0.974	0.974		+0.974	
	4.163		4.081			
Fd. B.M. #16	118.657				118.~~658~~ .564	B.M. #16 El. 119.010 B.A. 11-7
E.C. 71	5.364		5.145			Atlantic Ave 75 ft N ℄ Cecelia (W)
⊼	124.021	+1.474	1.474		+1.474	Ct. Spk. in Pav 9 ft E ℄ Atlantic
	3.890		3.671			
T.P.	120.131				120.132	Bt. Spk E. edge Pav
	5.429		5.522	5.552		
⊼	125.560	+1.516	1.509	1.514	+1.515	
	3.913		4.013	3.838		
Fd. B.M. #15	121.647				121.~~647~~ .553	See Next Pg
E.C. 72						

F. B. 640 PG. 4 Job No. 633 Division No. V Notes Red. Date Plotted Date Profile No. X-Sec. No.

Survey of [illegible] Notes Date

Survey by F. J. McNeal Notes Chkd. Date Checked Date

Indexed A. C. Johnson Date

Form 307 5M 11-35

PLEASE RETURN TO
LOS ANGELES COUNTY SURVEYOR
700 HALL OF RECORDS

NOTE: ANY ADDITIONS OR CHANGES ON THIS SHEET MUST BE MADE OR CIRCLED IN RED INK, WITH DATE AND NAME OF PERSON MAKING CHANGE

Do not extend notes this side of this line

STATION	B. S.	H. I.	F. S.	ELEV.		
		Atlantic	Ave	[illegible]	(16)	Additional B.M.'s

B.M.	1st run	diff	2nd	3rd	adj.El	
Fd B.M.#15 E.C.72	121.647				121.~~647~~ .553	B.M.#15 - El. 121.[illegible] - B.A. [illegible] - 7
	5.088		5.067			Atlantic Ave 75'±S. ℄ Santa Ana St.
⊼	126.735	+0.289	0.288		+0.288	Ct. Spk in Pav. 9'±E. ℄ Atlantic
	4.799		4.779			
Fd. B.M.#14 E.C.73	121.936				121.~~935~~ .841	B.M.#14 - El. 122.270 - B.A. 111-7
	5.3[illegible]		5.[illegible]85			Atlantic Ave 75'±N ℄ Santa Ana St.
T	127.307	+1.5[illegible]	1.544		+1.546	Ct. Spk. in Pav. 9'±E. ℄ Atlantic
	3.824		3.74[illegible]			
T.P.	123.[illegible]				123.481	Bt. Spk. [illegible]
	5.7[illegible]3		6.[illegible]5			
⊼	12[illegible].[illegible]76	+2.263	2.[illegible]		+2.262	
	3.530		3.[illegible]54			
Fd. B.M.#13 E.C.75	125.[illegible]46				125.~~745~~ .649	B.M.#13 El. 126.015 - B.A. 111-6
	5.026		5.207			Atlantic Ave 75'±S. ℄ Elizabeth
⊼	130.772	+0.485	0.484		+0.484	Ct. Spk in Pav. 9'±E. ℄ Atlantic
	4.541		4.723			
Fd. B.M.#12 E.C.76	126.231				126.~~227~~ .133	← Page 8 B.M.#12 - El. 12[illegible] - B.A. 111-6
						Atlantic [illegible] 75'±N ℄ Elizabeth
						Ct. Spk in Pav. [illegible] ℄ Atlantic

Profile No. ____ Notes Red. ____ Plotted ____ Job No. 6331 Division No. 1 F.B. 640 PG. 5

X-Sec. No. ____ Date ____ Date ____ Survey of E. Compton [illegible]

Notes Chkd. ____ Checked ____ Survey by J. McNeal Notes [illegible] Date 3-31-36

Date ____ Date ____ Map No. ____ Index A. C. [illegible] Date ____

F. B. 640 PG. 6 | Job No. [illegible] | Division No. [illegible] | Notes Red. | Plotted | Profile

Survey of [illegible] | Date | Date | No.

Survey by F. J. McNeal | Notes [illegible] | Notes Chkd. | Checked | X-Sec.

Indexed A. C. Johnson | Date | Date | Date | No.

STATION	B. S.	H. I.	F. S.	ELEV.
B.M.				
1st run				
diff				
2nd				
3rd				
adj. El				

Form 307 5M 11-35

PLEASE RETURN TO
LOS ANGELES COUNTY SURVEYOR
700 HALL OF RECORDS

Do not extend notes this side of this line

NOTE: ANY ADDITIONS OR CHANGES ON THIS SHEET MUST BE MADE OR CIRCLED IN RED INK, WITH DATE AND NAME OF PERSON MAKING CHANGE

Form 307 5M 11-35

PLEASE RETURN TO
LOS ANGELES COUNTY SURVEYOR
700 HALL OF RECORDS

NOTE: ANY ADDITIONS OR CHANGES ON THIS SHEET MUST BE MADE OR CIRCLED IN RED INK, WITH DATE AND NAME OF PERSON MAKING CHANGE

Do not extend notes this side of this line

STATION	B. S.	H. I.	F. S.	ELEV.		1
From Pg-1	Atlantic		Blvd,		Latera	(16)
B.M.	1st run	diff	2nd	3 rd	adj.El	
⊼	⊼121.868	+1.343	1.347		+1.345	← See Page 2
	4.499		4.455	See Page 2		Fd. B.M #17-El. 117.730-Rd.-B.A.111 p.7
Fd. R.D #17 E.C.70	117.369			3	117.~~370~~ 281	Atlantic Blvd. 75'± S of ℄ Cecelia (E)
	5.153		5.102			Ct. Spk in Pav. 9'± E of ℄ Atlantic
	⊼122.522	+1.174	1.176		+1.175	
	3.979		3.926			
T.P.	118.543			4	118.545	Bt. Spk. E. edge Pav.
	5.330		5.372			
	⊼123.873	+1.581	1.584		+1.583	
	3.749		3.788			
T.P.	120.124			5	120.128	Bt. Spk. E. edge Pav.
	6.348		6.401			
	⊼126.472	+2.988	2.989		+2.988	
	3.360		3.412			Fd. B.M. #A-X-El. 123.470-B.C. 532-2
Fd. R.D.-A-7 E.C.74	123.112			6	123.~~116~~ .033	Atlantic Blvd. 100'± N of Santa Ana
	4.367		4.304			X in Walk to hse # 8027 20 W of P.L. S. Side of Walk
	⊼127.479	+0.643	0.644		+0.644	
	3.724		3.660			
T.P.	123.755			7	123.760	Bt. Spk E. edge Pav.

Profile No. ____ Notes Red. ____ Plotted ____ Job No. 6331 Division No. V
X-Sec. No. ____ Date ____ Date ____ Survey of E. Compton Creek D.S.
Notes Chkd. ____ Checked ____ Survey by F.J. Mc Neal Notes Mc Date 3-30-36
Date ____ Date ____ Map No. ____ Indexed ____ C. Job Date ____

F.B. 640 PG. 7

Form 307 5M 11-35

PLEASE RETURN TO
LOS ANGELES COUNTY SURVEYOR
700 HALL OF RECORDS

NOTE: ANY ADDITIONS OR CHANGES ON THIS SHEET MUST BE MADE OR CIRCLED IN RED INK, WITH DATE AND NAME OF PERSON MAKING CHANGE

Do not extend notes this side of this line

STATION	B. S.	H. I.	F. S.	ELEV.

Atlantic Blvd. Laiona

(16)

B.M.	1st run	diff	2 nd	3 rd	adj.El	
T.P.	123.755				123.760	
	5.970		5.927	5.799		
	129.725	+2.454	2.445	2.451	+2.452	See Page 5
	3.516		3.482	3.348		Fd. B.M.#12 - El. 126.575 - B.A. 111-6
Fd. R.D. 12 E.C. 76	126.209				126.~~212~~ 133	Atlantic Blvd. 75' N of ℄ Elizabeth
	4.391		4.431			Ct. Spk. in Pav 9'± E of ℄ Atlantic
	130.600	+0.965	0.970		+0.968	
	3.426		3.461			
T.P.	127.174				127.180	Bt. Spk E. edge Pav.
	4.879		4.812	4.701		
	132.053	+1.130	1.122	1.121	+1.122	
	3.749		3.690	3.580		
Fd. R.D. 11 E.C. 77	128.304				128.~~304~~ 223	B.M.#11 - El. 128.705 - B.A. 111-6
	5.007		4.901			Atlantic Blvd. 75'± S of ℄ Clara
	133.311	+0.581	0.578		+0.579	Ct Spk in Pav. 9'± W. ℄ Atlantic
	4.426		4.323			
Fd 10 E.C. 78	128.885				128.~~881~~ ~~702~~ 802	B.M.#10 - El. 129.265 - B.A. 111-6
	4.523		4.740	4.6[illegible]		Atlantic Ave [illegible]
	133.408					Ct. Spk. in [illegible]

F. B. 640 Pg. 8 Job No. 633 Division No. ✓ Notes Red. Plotted Profile No.
Survey of E. Compton Creek D.S. Date Date X-Sec.
Survey by E. McNeal Notes Checked Date No.
Indexed A. O. Johnson Date

Form 307 5M 11-35

PLEASE RETURN TO
LOS ANGELES COUNTY SURVEYOR
700 HALL OF RECORDS

NOTE: ANY ADDITIONS OR CHANGES ON THIS SHEET MUST BE MADE OR CIRCLED IN RED INK, WITH DATE AND NAME OF PERSON MAKING CHANGE

Do not extend notes this side of this line

STATION	B. S.	H. I.	F. S.	ELEV.		
				Lateral		
B.M.	1st run	diff	2nd	3 rd	adj.El	
π	133.408	+0.282	0.290	0.287	+0.289	
	4.241		4.450	4.393		
T.P	129.167			4	129.170	Bt. Spk E edge Pav.
	4.941		5.025			
π	134.108	+0.781	0.780		+0.780	
	4.160		4.245			
Fd #9	129.948			5	129.~~950~~ .871	B.M.# [illegible]
E.C. 79	4.410		4.682			Atlantic Ave 75'± S ℄ [illegible]
π	134358	+0.200	0.202		+0.201	Ct. Spk in Pav. [illegible]
	4.210		4.480			
Fd. #8	130.148			6	130.~~151~~ .072 .166	B.M.# [illegible]
E.C. 80	5.150					[illegible] 75' N [illegible]
π	135.298	+1.269	[illegible]		+1.271	Ct. Spk [illegible]
	3.881		[illegible]			
T.P.	131.417			7	131.422	Bt. Spk. E edge Pav. 12'N P# 75303 H
	5.883		5.748			
π	137.300	+2.524	2.527		2.525	
	3.359		[illegible]			
Fd. B.M. A13	133.941			8	133.~~947~~ .868	See Next Pg
EC. 81						

Profile No. ____ Notes Red. ____ Plotted ____ Job No. 6331 Division No. V
X-Sec. No. ____ Date ____ Date ____ Survey of E. Compton Creek DS
Notes Chkd. ____ Checked ____ Survey by E.C. McNeal Notes Mc Date 3-30-36
Date ____ Date ____ Map No. ____ Indexed ____ Date ____

F.B. 640 PG. 9

Form 307 5M 11-35

PLEASE RETURN TO
LOS ANGELES COUNTY SURVEYOR
700 HALL OF RECORDS

NOTE: ANY ADDITIONS OR CHANGES ON THIS SHEET MUST BE MADE OR CIRCLED IN RED INK, WITH DATE AND NAME OF PERSON MAKING CHANGE

Do not extend notes this side of this line

STATION	B. S.	H. I.	F. S.	ELEV.		
Allanhe	[illegible]	[illegible]	[illegible]			(16)

B.M.	1st run	diff	2 nd	3rd	adj.El	
Fd. B.M. A13 E.C. 81	133.941				.868 133.947	B.M. #A13 El. 134.291 B.C.532-2
	[illegible]		4.421			Allanhe Ave & Florence Ave - S.W. Cor.
	133.[illegible]	0.455	[illegible]		+0.455	[illegible]
	[illegible]		[illegible]			
T.P.	13[illegible]		[illegible]		134.402	[illegible] Road
	[illegible]		[illegible]			
	140.048	0.[illegible]	[illegible]	[illegible]	+0.380	
	[illegible]		[illegible]			
T.P.	13[illegible].767				134.782	1x1 & N. - S. Side Road
	3.080		[illegible]	[illegible]		
	13[illegible].784	2.[illegible]	[illegible]	[illegible]	-2.880	
	5.960		[illegible]	[illegible]		
Set B.M. E.B.-1	131.8[illegible]				.824 131.902	B.M. E.B.-1-El. FB 640-10
	3.494		4.121	4.0[illegible]		Florence Ave 700' E. & Allanhe
	1[illegible]	2.[illegible]76	2.16[illegible]	2.[illegible]	-2.167	St. Spk. in walk to hse #460[illegible]
	[illegible]		6.288	6.24[illegible]		0.8' from end walk
T.P.	12[illegible]				129.735	1x1 & N. S. Side Road
	4.112		4.280	4.[illegible]		
	13[illegible].823					

F. B. 640 Pg. 10 Job No. [illegible] Division No. 1 Notes Red. Plotted Profile
Survey of E. Compton Creek D.S. Date Date No.
Surveyed by F.J. McNeal Notes Mc Notes Chkd. Checked X-Sec.
Indexed A. C. Johnson Date Date No.

Form 307 5M 11-35

PLEASE RETURN TO
LOS ANGELES COUNTY SURVEYOR
700 HALL OF RECORDS

NOTE: ANY ADDITIONS OR CHANGES ON THIS SHEET MUST BE MADE OR CIRCLED IN RED INK, WITH DATE AND NAME OF PERSON MAKING CHANGE

Do not extend notes this side of this line

STATION	B. S.	H. I.	F. S.	ELEV.		
	Atlantic Ave		Latera	(16)		
B.M.	1st run	diff	2nd	3rd	adj.El	
	133.823	1.208	1.212	1.212	-1.212	
	5.320		[illegible]	5.330		
[illegible]	128.503			13	128.523	[illegible]
	5.0[illegible]		5.105			
	133.56[illegible]	0.94[illegible]	0.94[illegible]		-0.946	
	6.0[illegible]		6.049			
Set B.M.E.B-2	127.556			14	.499 127.~~577~~	B.M.E.B-2 El. F.B.64[illegible]
	[illegible]		4.752	4.682		Florence Ave & Vineyale Ave [illegible]
	[illegible]	0.45[illegible]	0.447	0.45[illegible]	-0.453	[illegible]
	5.[illegible]		5.[illegible]	5.134		
[illegible]	[illegible]			15	127.124	[illegible]
	[illegible]		5.122			
	[illegible]	0.12[illegible]	0.130		-0.129	
	[illegible]		5.252			
Set B.M.E.B-3	[illegible]			16	.917 126.~~995~~	[illegible]
	4.[illegible]		4.[illegible]	4.33[illegible]		[illegible]
	[illegible]	0.311	0.[illegible]	0.320	-0.320	[illegible]
	[illegible]		5.[illegible]	5.151		20' [illegible]
	[illegible]			17	126.675	[illegible]

Profile No. ____ Notes Red. ____ Plotted ____ Job No. ____ Division No. ____
X-Sec. No. ____ Date ____ Date ____ Survey of ____
Notes Chkd. ____ Checked ____ Survey by J. McNeal Notes ____ Date ____
Date ____ Date ____ Map No. ____ Indexed ____ Date ____

F. B. 640 Pg. 11

Form 307 5M 11-35

PLEASE RETURN TO
LOS ANGELES COUNTY SURVEYOR
700 HALL OF RECORDS

NOTE: ANY ADDITIONS OR CHANGES ON THIS SHEET MUST BE MADE OR CIRCLED IN RED INK, WITH DATE AND NAME OF PERSON MAKING CHANGE

Do not extend notes this side of this line

STATION	B. S.	H. I.	F. S.	ELEV.		
(Florence Ave)						(20)
B.M.	1st run	diff	2 nd	3 rd	adj.El	
[illegible]	[illegible]			17	126.675	
	5.509		5.139	[illegible]		
	[illegible]	0.1[illegible]	0.205	[illegible]	-0.201	
	[illegible]		5.3[illegible]	[illegible]		
Set [illegible]	[illegible]			18	.396 1,26.~~474~~	[illegible] F.B. 640-12
	[illegible]		[illegible]			Florence Ave & Wilcox Ave [illegible]
	13[illegible].787	0.1[illegible]	0.189		+0.189	[illegible] -3' S. of Vicage Fax
	[illegible]		5.049			40' W. of ℄ Wilcox Ave
[illegible]	[illegible]			19	126.663	[illegible]
	[illegible]		4.301			
	[illegible]	[illegible]	[illegible]		-0.179	
	[illegible]		[illegible]			
	[illegible].485			20	.406 1,26.~~484~~	[illegible] 126.82 [illegible]
E.C. 82	[illegible]		[illegible]			[illegible]
π	13[illegible].388	[illegible].063	[illegible]		+0.064	[illegible]
	4.849		[illegible]			
T.P.	12[illegible].548			21	126.548	1x1 [illegible] S. Side of [illegible]
	5.0[illegible]		5.30[illegible]			
	13[illegible].636					

F.B. 640 Pg. 12 Job No. 5331 Division No. V Notes Red. Plotted Profile
Survey of [illegible] Date Date No.
Survey by F. J. Moneal Notes Notes Chkd. Checked X-Sec.
Indexed A. C. Johnson Date Date No.

Form 307 5M 11-35

PLEASE RETURN TO
LOS ANGELES COUNTY SURVEYOR
700 HALL OF RECORDS

NOTE: ANY ADDITIONS OR CHANGES ON THIS SHEET MUST BE MADE OR CIRCLED IN RED INK, WITH DATE AND NAME OF PERSON MAKING CHANGE

Do not extend notes this side of this line

STATION	B. S.	H. I.	F. S.	ELEV.			
	Wilcox	Ave		Line		(17)	
B.M.	1st run	diff	2nd	3rd	adj.El		
⊼	132.636	+0.763	[illegible]		+0.763		
	4.323		[illegible]				
T.P.	127.313			22	127.311	1x/4 N.W. Cor	Florence & Wilcox
	[illegible]		4.259				
⊼	[illegible]	-0.924	0.924		-0.924		
	[illegible]		5.182				
T.P.	126.389			23	126.387	1x/4 N. E. Side Rd.	
	[illegible]		4.665				
⊼	131.237	[illegible]	0.05[illegible]		-0.050		
	[illegible]		4.716				
Set B.M. E.B.-5	126.340			24	126.~~337~~ .260	B.M. #E.B.-5 El.	F.B. 640 [illegible]
	[illegible]		4.13[illegible]			Wilcox Ave 450'± S of [illegible] E Side	
⊼	130.266	[illegible]	0.207		-0.208	Bt Spk. N. Dr. [illegible] #7[illegible] - 4' from end Dr.	
	[illegible]		4.8[illegible]				
Set B.M. E.B.-6	[illegible]			25	126.~~129~~ .052	B.M. #E.B.-6-El.	F.B. 640 [illegible]
	2.738		3.062			Wilcox Ave & Live Oak St N.E. Cor	
⊼	123.86[illegible]	-2.315	2.318		-2.317	Bt Spk. S end conc. Porch of Store #7334	
	[illegible]		5.390				
T.P.	123.81[illegible]			26	123.812	1x/4 N. W. Side Rd.	

Profile No. ____ Notes Red. ____ Plotted ____ Job No. 33 Division No. 4 F.B. 640 Pg. 13

X-Sec. No. ____ Notes Chkd. ____ Date ____ Checked ____ Date ____ Survey of [illegible] Survey by J. McNeal Notes Mc Date [illegible]-36

Map No. ____ Date ____ Indexed ____ Date ____

Form 307 5M 11-35

PLEASE RETURN TO
LOS ANGELES COUNTY SURVEYOR
700 HALL OF RECORDS

NOTE: ANY ADDITIONS OR CHANGES ON THIS SHEET MUST BE MADE OR CIRCLED IN RED INK, WITH DATE AND NAME OF PERSON MAKING CHANGE

Do not extend notes this side of this line

F. B. 640 Pg. 14 | Job No. | Division No. | Notes Red. | Plotted | Profile
Survey of | Date | Date | No.
Survey by F. J. McNeal | Notes | Notes Chkd. | Checked | X-Sec.
Indexed A. C. Johnson | Date | Date | Date | No.

STATION	B. S.	H. I.	F. S.	ELEV.	
B.M	1st run	diff	2nd	3rd	adj. El
				26	123.812
			4.635		
					+1.358
			3.290		
				27	.093
					125.170
			2.959		
			.333		-1.334
				28	123.836
					+0.801
				29	.560
					124.637
					-0.445
				30	.115
					124.192
	127893				

Form 307 5M 11-35

PLEASE RETURN TO
LOS ANGELES COUNTY SURVEYOR
700 HALL OF RECORDS

NOTE: ANY ADDITIONS OR CHANGES ON THIS SHEET MUST BE MADE OR CIRCLED IN RED INK, WITH DATE AND NAME OF PERSON MAKING CHANGE

Do not extend notes this side of this line

STATION	B. S.	H. I.	F. S.	ELEV.		
B.M.	1st run	diff	2 nd	3 rd.	adj.El	
	127.893	-1.754			-1.754	
	5.449					
	122.444			31	122.438	1x1 + N - W. Side Rd.
	4.426					
	126.970	-0.199			-0.200	
	4.635					
Set S.M.# E.B.10	122.245			32	122.~~238~~ .161	B.M.# E.B.-10-El F.B. 640-15
	[illegible]					Wilcox Ave & Elizabeth St. S.E. Cor
	[illegible]	-0.73[illegible]			-0.736	St. Spk - [illegible]
	5.2[illegible]					
T.P.	[illegible]			33	121.502	1x1 + N - W. Side Rd.
	[illegible]					
	[illegible]	+1.173			+1.172	
	[illegible]					
Set E.B.-11	[illegible]			34	122.~~674~~ .597	B.M.# E.B.-11-El F.B. 640-15
	2.790		2.635			Wilcox Ave 4[illegible]
	125.4[illegible]	-2.440	2.439		-2.440	Ct. Spk [illegible] (Case # 7936)
	[illegible]		5.074			
T.P.	120.241			35	120.234	1x1 + N - W. Side Rd.

Profile No. ____ Notes Red. ____ Plotted ____ Job No. ____ Division No. ____ F.B. 640 Pg. 15.

X-Sec. No. ____ Date ____ Date ____ Survey by J. McNeal Notes ____ Date ____

Notes Chkd. ____ Checked ____ Survey by ____ Date ____

Date ____ Date ____ Map No. ____ Indexed ____ Date ____

Form 307 5M 11-35

PLEASE RETURN TO
LOS ANGELES COUNTY SURVEYOR
700 HALL OF RECORDS

NOTE: ANY ADDITIONS OR CHANGES ON THIS SHEET MUST BE MADE OR CIRCLED IN RED INK, WITH DATE AND NAME OF PERSON MAKING CHANGE

Do not extend notes this side of this line

STATION	B. S.	H. I.	F. S.	ELEV.		
	Wilcox					
B.M.	1st run	diff	2 nd	3 rd	adj.El	
T.P.	120.24[illegible]			35	120.234	
	4.02[illegible]		[illegible]			
	124.222	+0.174	[illegible]		+0.176	
	[illegible]		[illegible]			
Set F.B. [illegible]	120.415			36	.333 120.410	B.M. # [illegible] F.B. [illegible]-16
	3.635		4.2[illegible]			Wilcox Ave & [illegible] S.W. Cor
	124.050	-1.836	1.83[illegible]		-1.835	Bt. Spk [illegible]
	5.471		6.102			
T.P.	[illegible].579			37	118.575	1x1 & N [illegible]
	[illegible]		5.30[illegible]			
	[illegible]	+0.777	0.77[illegible]		+0.777	
	[illegible]		[illegible]			
Set F.B. [illegible]	[illegible].356			38	.276 119.354	B.M. # E.B. [illegible] F.B. [illegible]
	[illegible]		3.5[illegible]			Wilcox Ave [illegible] S.W. & [illegible]
	122.816	2.222	2.224		-2.223	Ct Spk [illegible] (W. Side Rd.)
	5.[illegible]2		5.79[illegible]			
T.P.	117.134			39	117.129	1x1 & N - W. Side Rd.
	4.39[illegible]		[illegible]			
	121.514					

Profile No. ____ X-Sec. No. ____
Plotted ____ Date ____ Checked ____ Date ____
Notes Red. ____ Date ____ Notes Chkd. ____ Date ____
Job No. 6[illegible] Division No. V
Survey of [illegible]
Survey by F. J. McNeal Notes [illegible]
Indexed A. C. Johnson Date ____
F. B. 640 PG. 16

Form 307 5M 11-35

PLEASE RETURN TO
LOS ANGELES COUNTY SURVEYOR
700 HALL OF RECORDS

NOTE: ANY ADDITIONS OR CHANGES ON THIS SHEET MUST BE MADE OR CIRCLED IN RED INK, WITH DATE AND NAME OF PERSON MAKING CHANGE

Do not extend notes this side of this line

STATION	B. S.	H. I.	F. S.	ELEV.		
	Wilcox Ave Line				(17)	
B.M.	1st run	diff	2nd	3rd	adj. El	
⊼	121.514	+0.265	0.263		+0.264	
	4.115		3.96[illegible]			
Set E.B.-14	117.399			40	.317 117.~~393~~	B.M.# E.B. 14-El. F.B. 640-17
	2.513		[illegible]			Wilcox Ave & Cecelia St. N.E. Cor
⊼	119.912	3.438	3.43[illegible]		-3.487	Ct. Spk. in 20" Gum (W. Side of Tree)
	6.001		5.[illegible]			
T.P.	113.911			41	113.906	[illegible] V. E. Side of Rd.
	4.159		[illegible]			
⊼	118.070	+0.197	[illegible]		+0.195	
	3.962		[illegible]			
Set E.B.-15	114.108			42	.025 114.~~101~~	B.M.# E.B.-15-El. F.B. 640-17
	3.[illegible]		[illegible]			Wilcox Ave 515± S. of ℄ Cecelia E. Side
⊼	118.[illegible]	[illegible]	[illegible]		-1.113	Ct. Spk. in P.P.# 367396 E
	[illegible]		[illegible]			
T.P.	12.[illegible]			43	112.988	Bt. Spk. E edge Pav.
	4.440		4.46[illegible]			
⊼	[illegible].436	0.369	0.365		-0.367	
	4.809		4.834			
T.P.	[illegible].627			44	112.621	[illegible] & N. Wilcox & Pata S.E. Cor

Profile No. ____ Notes Red. ____ Plotted ____ Job No. [illegible] Division No. [illegible] F.B. 640 PG. 17

X-Sec. No. ____ Date ____ Date ____ Survey of [illegible] Date [illegible]

Notes Chkd. ____ Checked ____ Survey by J. McNeal Notes [illegible] Date [illegible]

Date ____ Date ____ Map No. ____ Index [illegible] Date ____

Form 307 5M 11-35

PLEASE RETURN TO
LOS ANGELES COUNTY SURVEYOR
700 HALL OF RECORDS

NOTE: ANY ADDITIONS OR CHANGES ON THIS SHEET MUST BE MADE OR CIRCLED IN RED INK, WITH DATE AND NAME OF PERSON MAKING CHANGE

Do not extend notes this side of this line

Profile No. ____ X-Sec. No. ____

Plotted ____ Notes Red. ____ Division No. ____ Job No. ____

Date ____ Date ____ Notes ____

Checked ____ Notes Chkd. ____ Survey of F. J. McNeal

Date ____ Date ____ Survey by A. C. Johnson

Date ____ Date ____ Indexed ____

F. B. 640 PG. 18

STATION	B. S.	H. I.	F. S.	ELEV.	
	2.9 3				
B.M.	1st run	diff	2 nd	3 rd	adj. El
T.P	17.627			24	112.621
	5.111				
T	17.733	7.586	5.133		-0.134
	5.247		5.322		
	12.491			45	.411 112.484 505
	7.229		4.182	5.04	
T	7.343	5.113	2.114	2.175	-0.114
	7.458		5.243	5.24	
T.P	17.359				112.373
	5.520		5.512		
T	17.889	7.268	7.369		+1.289
	7.812		4.223		
T.P	13.557				113.662
	7.754		5.601	5.74	
T	13.131	7.294	7.300	7.27	+1.293
	5.795		4.20	4.18	
Set E3-	14.251				114.955 .880 24
			4.308		
T	12.42				

1934 U.S.G.S. El. 112.411

B.M. E.B. 1.5 37 El. 112.5[illegible] 112.[illegible]5

[illegible]

Sta [illegible] Cob[illegible] [illegible] 2.0[illegible] Bell

40 F. E. Wilcox Prop.

1X1+N W/cox [illegible]

1X1+N S. [illegible]

B.M. E.B. 2 El. [illegible] F.B. [illegible]

Sta [illegible] W. Side

Ct Spk in [illegible]

Form 307 5M 11-35

PLEASE RETURN TO
LOS ANGELES COUNTY SURVEYOR
700 HALL OF RECORDS

NOTE: ANY ADDITIONS OR CHANGES ON THIS SHEET MUST BE MADE OR CIRCLED IN RED INK, WITH DATE AND NAME OF PERSON MAKING CHANGE

Do not extend notes this side of this line

STATION	B. S.	H. I.	F. S.	ELEV.			1

B.M.	1st run	diff	2nd	3 rd	adj.El		
	113.7[illegible]	0.830	0.82[illegible]		-0.829		
	4[illegible]		4.8[illegible]4				
[illegible]	114.121				114.126	[illegible]	
	[illegible]		[illegible]				
	[illegible]	0.801	0.3[illegible]		-0.802		
	4.[illegible]		5.[illegible]				
[illegible]	113.3[illegible]				250 113.324	[illegible]	

[illegible] El [illegible] -RD. V.S.
[illegible] 4 S.P.R. [illegible]
Cu. Dish in 10' [illegible] Post -121' [illegible]
42' [illegible] N. [illegible]

Profile No. ____ Notes Red. ____ Plotted ____ Job No. ____ Division No. ____ F. B. 640 Pg. 19
X-Sec. No. ____ Date ____ Date ____ Survey of ____ Notes ____ Date ____
Notes Chkd. ____ Checked ____ Survey by F. J. McNeal
Date ____ Date ____ Map No. ____ Indexed ____ Date ____

F. B 640 PG. 20 | Job No. | Division No. | Notes Red. | Plotted | Profile No.

Survey of | Date | Date | X-Sec. No.

Survey by F. J. McNeal Notes | Notes Chkd. | Checked

Indexed S. C. Johnson Date | Date | Date

STATION	B. S.	H. I.	F. S.	ELEV.
B.M.	1st run diff	2nd	3rd	adj. El

Form 307 5M 11-35

PLEASE RETURN TO
LOS ANGELES COUNTY SURVEYOR
700 HALL OF RECORDS

Do not extend notes this side of this line

NOTE: ANY ADDITIONS OR CHANGES ON THIS SHEET MUST BE MADE OR CIRCLED IN RED INK, WITH DATE AND NAME OF PERSON MAKING CHANGE

Profile No. ____ Notes Red. ____ Date ____ Platted ____ Date ____ Job No. 6331 Division No. ____ L.B. 640 Pg. 21

X-Sec. No. ____ Notes Chkd. ____ Date ____ Checked ____ Date ____ Survey of E. Compton Creek Drainage

Survey by F.J. McNeal Notes Mc Date 4-3-36

Map No. ____ Indexed C. Johnson Date ____

STATION	B.S.	H.I.	F.S.	ELEV.	B.M.	1st. Run	Diff.	2nd.	3rd.	Adj. El.	Description
											EAST COMPTON CREEK DRAINAGE SYSTEM J.N. 6331 WILCOX AVE LINE ALAMO AVE BRANCH
											BENCH MARK CIRCUIT NO. 2 F.J. McNeal Jack Gregory A.B. Morse A.G. Meier

2

APR 10 1936 HLS

RECEIVED ____
PROGRESSED ✓ ✓ 3 miles
BOOK INDEXED ✓ ✓
MAP INDEXED LCM - 4-20-36
RECORD INDEXED ✓ ✓
CARD INDEXED ✓ ✓
REDUCED 4-10-36 Smelser
CHECKED N.L.G. 4-11-36
B.M.s ADJUSTED H.L.S. 4-16-36 *
B.M.s LISTED Enid Davis 4-20-36

NOTE: ANY ADDITIONS OR CHANGES ON THIS SHEET MUST BE MADE OR CIRCLED IN RED INK, WITH DATE AND NAME OF PERSON MAKING CHANGE

PLEASE RETURN TO LOS ANGELES COUNTY SURVEYOR 700 HALL OF RECORDS

Do not extend notes this side of this line

Form 307 5M 10-34

Form 307 5M 10-34

PLEASE RETURN TO
LOS ANGELES COUNTY SURVEYOR
700 HALL OF RECORDS

NOTE: ANY ADDITIONS OR CHANGES ON THIS SHEET MUST BE MADE OR CIRCLED IN RED INK, WITH DATE AND NAME OF PERSON MAKING CHANGE

Do not extend notes this side of this line

~~STATION~~	~~B.S.~~	~~H.I.~~	~~F.S.~~	~~ELEV.~~		

B.M.	1st. Run	Diff.	2nd.	3rd.	Adj. El.	Description
[illegible]	127.556				127.~~591~~ .499	B.M. [illegible] 127.~~556~~ .591 [illegible]
	[illegible]		5.655			Florence Ave & [illegible] Ave N.E. Cor.
	[illegible]	[illegible]	1.250		+ 1.247	Bt. Spk in cb. [illegible]
	[illegible]		4.405			
Set E.B. [illegible]	[illegible].601				128.~~838~~ .745	B.M. [illegible] E.[illegible] [illegible] 22
	[illegible].030		[illegible]			[illegible]
	133.83[illegible]	[illegible]	0.39[illegible]		+ 0.893	[illegible]
	4.13[illegible]		[illegible]			
Set E.B. [illegible]	[illegible]				129.~~73X~~ .638	[illegible]
	[illegible]		5.12[illegible]			[illegible]
	[illegible]	[illegible]	0.406		+ 0.406	[illegible]
	[illegible]		4.717			
T.P.					130.137 .043	[illegible]
	[illegible]		[illegible]			
	[illegible]	0.7[illegible]	[illegible]		+ 0.717	
	[illegible]		[illegible]			
Set E.B. -19	[illegible]				130.~~854~~ .759	B.M. [illegible] -19 - El. F.B. 640 22
			[illegible]			Vineyard [illegible] 480' S. of Nelson Dr. E. Side
						Bt. Spk. in cb. opp. school Flag Pole

L.B. 640 P.G. 22 Job. No. 6331 Division No. V Notes Red ___ Plotted ___ Profile ___
Survey of [illegible] Date ___ Date ___ No. ___
Survey by E.J. McNeal Notes Mc Notes Chkd. ___ Checked ___ X-Sec. ___
Indexed A. C. Johnson Date ___ Date ___ No. ___

Form 307 5M 10-34

PLEASE RETURN TO
LOS ANGELES COUNTY SURVEYOR
700 HALL OF RECORDS

NOTE: ANY ADDITIONS OR CHANGES ON THIS SHEET MUST BE MADE OR CIRCLED IN RED INK, WITH DATE AND NAME OF PERSON MAKING CHANGE

Do not extend notes this side of this line

Profile No.____ Notes Red.____ Platted____ Job No. 637 Division No. K
X-Sec. No.____ Notes Chkd.____ Checked____ Survey of E. Compton Creek Mc. Dan. 4-3-38
Date____ Date____ Date____ Survey by Ed McNeal Notes____ Date____
Map No.____ Indexed____ Date____

STATION	B.S.	H.I.	F.S.	ELEV.	[2]
	Adopt 1.2	Line	5		(Vinevale + 1.2)

B.M.	1st. Run	Diff.	2nd.	3rd.	Adj. El.	Description
T	136.25	+0.250	2.251		+0.251	
	5.060		4.880			
T.P.	3.265			5	131.105	B.t. Spk. E. edge Pav.
	4.990		5.131			
T	136.059	+0.709	0.705	1	+0.707	
	4.238		4.426			
Set + E.B-20	31.774			6	131.716	B.M. "E.B.-20-E." F.B. 640-23
	5.135		5.442			Vinevale Ave & Nelson Dr. S.E. Cor.
T	136.759		1.176		+1.176	B.t. Spk @ S. end C.R.
	4.215		4.265			
T.P.	132.940			7		Bt. Spk E. Side of St.
	6.266		6.366			
T	139.215	+3.287	3.284		+3.285	
	2.979		3.082			
Set + E.B-21	136.236			8	136.176	B.M. "E.B.-21-E." F.B. 640-23
	6.200		6.438			Vinevale Ave 590 N. of Nelson Dr. E. Side
T	142.436	+2.015	2.011		+2.013	Bt. Spk. in front of hse # 6522
	4.183		4.427			
T.P.	138.253			9		Bt. Spk. E. Side St.

Form 307 5M 10-34

PLEASE RETURN TO
LOS ANGELES COUNTY SURVEYOR
700 HALL OF RECORDS

NOTE: ANY ADDITIONS OR CHANGES ON THIS SHEET MUST BE MADE OR CIRCLED IN RED INK, WITH DATE AND NAME OF PERSON MAKING CHANGE

Do not extend notes this side of this line

Survey of E. Compton Dist. No. 23 Div. No. 2 Profile No.
Survey by E. McNeal Notes Notes Chkd. Date Plotted Date
Indexed C. Johnson Date Date Checked Date X-Sec. No.

~~STATION~~	~~B.S.~~	~~H.I.~~	~~F.S.~~	~~ELEV.~~		
B.M.	1st. Run	Diff.	2nd.	3rd.	Adj. El.	Description
T.P.	9.285				9	
	4.120		5.165			
T.P.	13.336	2.98	0.780		+ 0.782	
	4.350		4.355			
Set E.C.83	13.036				10 138.970 ~~139.088~~	B.M. "L" 3.22 E. of Compton Ave. & Gage Ave. S.E. Cor.
	4.252		3.948			
T.P.	13.336	2.13	0.139		+ 0.139	Ct. Spk in top of S. end C.R.
Fd E.C.83	4.161		3.847		11 139.108 ~~139.207~~	B.M. "G" 2-5½ E. of 543 - B.O. 322-2
6-13.	13.175					
	3.550		3.405			Wilsonia Ave & Gage Ave N.E. Cor.
T.P.	12.755	1.68	1.892		- 1.888	Ct. Spk 5' N. of end C.R.
Fd E.C.84	5.755		5.295		12 137.219 ~~137.317~~	B.M. "L" 1-13 E. of 680 B.O. 322-2
T.P.	13.250					
	3.975		3.275			Palm Ave & Gage Ave N.W. Cor.
T.P.	12.937	2.53	2.662		- 2.662	Ct. Spk at end C.R.
	6.782		5.937			
T.P.	12.719				13 134.649 ~~134.657~~	8" Spk in Walk S. Side
	2.639		4.725	4.350		
	13.248					

Form 307 5M 11-35

PLEASE RETURN TO
LOS ANGELES COUNTY SURVEYOR
700 HALL OF RECORDS

NOTE: ANY ADDITIONS OR CHANGES ON THIS SHEET MUST BE MADE OR CIRCLED IN RED INK, WITH DATE AND NAME OF PERSON MAKING CHANGE

Do not extend notes this side of this line

~~STATION~~	~~B. S.~~	~~H. I.~~	~~F. S.~~	~~ELEV.~~		2
						Wilcox Ave
B.M.	1st Run	diff.	2nd	3rd	adj El.	
	[illegible]	[illegible]	[illegible]	[illegible]	− 0.158	
	4.92[illegible]		[illegible]	[illegible]		
				14	134.~~499~~ .398	[illegible]
E.C.85						
	3.[illegible]22		[illegible]			Woodlawn Ave [illegible]
	[illegible]	[illegible]	1.120		− 1.119	[illegible] E. end C.R.
	[illegible]		5.010			
Set [illegible]	[illegible]			15	133.~~377~~ .284 ~~371~~	
	[illegible]				133.~~380~~	B.M. [illegible] F.B. [illegible] 25
	[illegible]		[illegible]			Wilcox [illegible] S.W. [illegible]
	[illegible]	[illegible]	0.147		− 0.748	L+T 3' W. of W. end C.R. ~~Bt Spk [illegible]~~
	[illegible]		[illegible]			
[illegible]	132.[illegible]			16	132.~~632~~ .622	Bt Spk [illegible]
	[illegible]		5.322			
	[illegible]	0.2[illegible]	0.231		+ 0.229	
	[illegible]		[illegible]			
Set E.B. [illegible]	[illegible]			17	132.~~861~~ .758	B.M. [illegible] F.B. [illegible] 25
	4.[illegible]		4.524			Wilcox Ave [illegible] S. of [illegible] W. side
	13[illegible].634	0.042	0.038		− 0.040	Bt Spk in Curb [illegible]
	4.[illegible]		[illegible]			
[illegible]	[illegible].789			18	132.~~821~~ .810	Bt Spk. E. edge Pav

Note B.M. #E823 Re-set by Wallace 5-14-36 Original destroyed New B.M. was set .006 higher H.L.S.

Profile No. ____ Notes Red. ____ Plotted ____ Job No. 6331 Division No. ____
X-Sec. No. ____ Date ____ Date ____ Survey of ____
Notes Chkd. ____ Checked ____ Survey by F. J. McNeal Notes ____ Date ____
Date ____ Date ____ Map No. ____ Indexed ____ Date ____

F. B. 640 Pg. 25

Form 307 5M 11-35

PLEASE RETURN TO
LOS ANGELES COUNTY SURVEYOR
700 HALL OF RECORDS

NOTE: ANY ADDITIONS OR CHANGES ON THIS SHEET MUST BE MADE OR CIRCLED IN RED INK, WITH DATE AND NAME OF PERSON MAKING CHANGE

Do not extend notes this side of this line

STATION	B. S.	H. I.	F. S.	ELEV.			
B.M.	1st. run	diff.	2nd.	3rd.	adj. El.		
[illegible]	132.789				18 132.~~821~~ 810		
	5.02[illegible]		[illegible]	[illegible]			
[illegible]	137.815	+0.02[illegible]	[illegible]	[illegible]	+0.022		
	5.00[illegible]		4.875	[illegible]			
[illegible]	132.811				19 132.~~843~~ .831	1X 4 N. E. Side [illegible]	
	4.930		[illegible]				
[illegible]	[illegible]	0.735	[illegible]		−0.733		
	5.665		5.720				
Set E.B.-25	132.076				20 132.~~110~~ .005	B.M. [illegible] 2-25-El.	F.B. 640-26
	5.5[illegible]		5.510			Wilcox Ave & Be[illegible] Ave. N.W. Cor.	
[illegible]	137.[illegible]	0.3[illegible]	0.555		−0.555	Bt Spk 5' N. of W. end C.R.	
	[illegible]		6.[illegible]				
Set ~~E.B.-26~~	131.521				21 131.~~555~~ .449	~~B.M. [illegible] 2-26-El.~~	destroyed ~~[illegible]~~
	4.49[illegible]		4.271	4.235		~~Wilcox Ave & [illegible] S.E. Cor.~~	
[illegible]	[illegible]	1.654	1.669	1.655	−1.655	~~Bt Spk 5' [illegible]~~	
	6.[illegible]50		5.940	5.9[illegible]			
Set E.B.-27	[illegible]				22 129.~~900~~ .793	B.M. [illegible] 2-27-El.	F.B. 640-2[illegible]
	5.045		5.029	[illegible]		Wilcox Ave & Beck Ave N.W. Cor.	
[illegible]	[illegible]					Bt Spk 7' W. of W. end C.R.	

F.B. 640 PG. 26 Job No. [illegible] Division No. [illegible] Notes Red. [illegible] Plotted [illegible] Profile No. [illegible]
Survey of [illegible] Date [illegible] Date [illegible] X-Sec. No. [illegible]
Survey by F. J. McNeal Notes [illegible] Notes Chkd. [illegible] Checked [illegible]
Indexed [illegible] Date [illegible] Date [illegible]

Form 307 5M 11-35

PLEASE RETURN TO
LOS ANGELES COUNTY SURVEYOR
700 HALL OF RECORDS

NOTE: ANY ADDITIONS OR CHANGES ON THIS SHEET MUST BE MADE OR CIRCLED IN RED INK, WITH DATE AND NAME OF PERSON MAKING CHANGE

Do not extend notes this side of this line 2

STATION	B. S.	H. I.	F. S.	ELEV.		
					2	(Wilcox Ave)

B.M.	1st. run	diff.	2nd.	3rd.	adj. El.		
	34.912	0.547	0.537	0.537	-0.537		
	5.592		5.566	5.505			
Set E.B.23	129.320			23	129.~~363~~ .256	B.M. E.B. 23 - El.	F.B. 640-27
	3.9[illegible]		4.025			Wilcox Ave & Wiex Ave. S.W. Cor.	
	[illegible]	2.361	2.857		-2.859	[illegible]	
	6.776		6.882				
Fd. E.B. [illegible]	[illegible]			24	126.~~504~~ .396	B.M. E.B. [illegible] 126.~~474~~ .489	F.B. [illegible] 12
						Florence [illegible] N.W. Cor.	
						Bt. [illegible]	

Profile No. ____ Notes Red. ____ Plotted ____ Job No. 6331 Division No. 1 F. B. 640 Pg. 27

X-Sec. No. ____ Date ____ Date ____ Survey of ____ Date ____

Notes Chkd. ____ Checked ____ Survey by E. J. McNeal Notes Mc Date 4-6-3

Date ____ Date ____ Map No. ____ Indexed C. Johnson Date ____

F. B. 640 PG. 28 Job No. 6331 Division No. V Notes Red. ______ Plotted ______ Profile

Survey of E. Compton [illegible] Date ______ Date ______ No. ______

Survey by F.J.McNeal Notes Mc Notes Chkd. ______ Checked ______ X-Sec.

Indexed A. C. Johnson Date ______ Date ______ Date ______ No. ______

STATION	B. S.	H. I.	F. S.	ELEV.

B.M. 1st run 4.18 Bldg 3 [illegible] adj El.

2

Form 307 5M 11-35

PLEASE RETURN TO
LOS ANGELES COUNTY SURVEYOR
700 HALL OF RECORDS

NOTE: ANY ADDITIONS OR CHANGES ON THIS SHEET MUST BE MADE OR CIRCLED IN RED INK, WITH DATE AND NAME OF PERSON MAKING CHANGE

Do not extend notes this side of this line

Profile No.	Notes Red.	Plotted	Job No. 6331	Division No. 7	F. B. 640 Pg. 29
	Date	Date	Survey of	E. Compton Creek D.S.	
X-Sec. No.	Notes Chkd.	Checked	Survey by F. J. McNeal	Notes Mc	Date
	Date	Date	Map No.	Indexed C. Johnson	Date

EAST COMPTON CREEK
DRAINAGE SYSTEM
J. N. 6331
[illegible]
MAYFLOWER [illegible] AVE.
ALAMO AVE.

BENCH MARK CIRCUIT
NO. 9

F. J. McNeal
Jack Gregory
A. B. Morse
A. G. Meier

STATION	B. S.	H. I.	F. S.	ELEV.

APR 1 0 1936 HLS

RECEIVED ✓ 4.5 Miles
PROGRESSED ✓
BOOK INDEXED ✓
MAP INDEXED ACM 4-22-36
RECORD INDEXED ✓
CARD INDEXED ✓
REDUCED H.L.S. 4-16-36
CHECKED W.I.G. 4-16-36
L.M.s ADJUSTED [illegible] 4-29-36 4 HLS
B.M.s LISTED Enid Dawe 4-23-36

NOTE: ANY ADDITIONS OR CHANGES ON THIS SHEET MUST BE MADE OR CIRCLED IN RED INK, WITH DATE AND NAME OF PERSON MAKING CHANGE

Do not extend notes this side of this line

19

PLEASE RETURN TO
LOS ANGELES COUNTY SURVEYOR
700 HALL OF RECORDS

Form 307 5M 11-35

Form 307 5M 11-35

PLEASE RETURN TO
LOS ANGELES COUNTY SURVEYOR
700 HALL OF RECORDS

NOTE: ANY ADDITIONS OR CHANGES ON THIS SHEET MUST BE MADE OR CIRCLED IN RED INK, WITH DATE AND NAME OF PERSON MAKING CHANGE

Do not extend notes this side of this line

STATION	B. S.	H. I.	F. S.	ELEV.	Adjusted to U.S.G.S. 1934 Elevations	
			(17)			9
B.M.	1st Run	Diff.	2nd	3rd		
Fd. 6-B EC 33	139.175				139.~~200~~ .108	B.M.# 6-3-El. 139.~~175~~ .200 - F.B. 640-24
	4.120		4.022			Heliotrope Ave & Gage Ave N.E. Cor
	[illegible]	[illegible]	[illegible]		-1.191 ~~-1.180~~	Ct. Spk. [illegible]
	[illegible]		[illegible]			Page 121
T.P.	137.[illegible]				138.009	Bt. Spk. E. [illegible] St.
	4.762		4.762			
	142.759	0.372	0.37[illegible]		+0.371	
	4.3[illegible]		4.39[illegible]			
Set EB-29	138.369				138.~~380~~ .288	B.M.# EB-29 El. FB 640-30
	[illegible]		4.6[illegible]			H[illegible] Fillmore St. N.W. Cor.
	[illegible]	0.159	0.162		-0.168 ~~-0.160~~	Bt [illegible]
	4.301		[illegible]			Page 121
T.P.	138.210				138.212	Bt. Spk. E. [illegible] St.
	[illegible]		[illegible]			
	143.471	0.946	0.942		+0.944	
	4.321		4.340			
Set EB-30	139.156				139.~~156~~ .064	B.M.# EB-30 El. FB 640-30
	[illegible]		6.995			Heliotrope Ave & Randolph St S.E. Cor.
	[illegible]					Bt. Spk. [illegible]

F.B. 640 Pg. 30 | Job No. 33 | Division No. | Notes Red. | Date | Plotted | Date | Profile No. | X-Sec. No.

Survey of [illegible] | Survey by F. J. McNeal | Notes | Notes Chkd. | Checked | Date | Date

Indexed by C. Johnson | Date

Form 307 5M 11-35

PLEASE RETURN TO
LOS ANGELES COUNTY SURVEYOR
700 HALL OF RECORDS

NOTE: ANY ADDITIONS OR CHANGES ON THIS SHEET MUST BE MADE OR CIRCLED IN RED INK, WITH DATE AND NAME OF PERSON MAKING CHANGE

Do not extend notes this side of this line

STATION	B. S.	H. I.	F. S.	ELEV.		19
	W.[illegible]	[illegible]	Line	12	Pomona	

B.M.	1st Run	Diff	2nd	3rd	Adj.El	
	140.357	[illegible]	[illegible]		+1.167	
	[illegible]		5.327			
T.P.	[illegible]				140.623	Bt Spk [illegible] of N St.
	5.[illegible]		5.335			
	[illegible]	[illegible]	0.967		+0.969	
	[illegible]		4.553			
3rd [illegible]-31	[illegible]				.500 ✓ 141.592	[illegible] E [illegible] FB 5-31
	5.[illegible]		5.140			[illegible] NW Cor.
	[illegible]	[illegible]	1.18		+1.191	Bt Spk 5' N of [illegible]
	[illegible]		3.[illegible]		✓ .691	Scr page 120
[illegible]	142.736				142.[illegible]	Bt [illegible] FB 640-31
	[illegible]		[illegible]			Rancho [illegible] & Mayflower Dr. NE Cor.
	[illegible]	[illegible]	[illegible]		-0.049	Bt Spk 5' E of E. curb [illegible]
	[illegible]		[illegible]			
T.P.	142.738				142.739	Bt Spk. W. Side St.
	[illegible]		5.[illegible]			
	[illegible]	[illegible]	1.238		+0.239	
	[illegible]		[illegible]			
	[illegible]				142.973	Bt Spk E Side St

No. _____ Profile _____ Notes Red. _____ Plotted _____ Job No. 331 Division No. V
X-Sec. _____ Date _____ Date _____ Survey of _____ F.B. 640 Pg. 31
No. _____ Notes Chkd. _____ Checked _____ Survey By J. McNeal Notes Mc Date 4-2-36
Date _____ Date _____ Map No. _____ Index _____ Date _____

Form 307 5M 11-35

PLEASE RETURN TO
LOS ANGELES COUNTY SURVEYOR
700 HALL OF RECORDS

NOTE: ANY ADDITIONS OR CHANGES ON THIS SHEET MUST BE MADE OR CIRCLED IN RED INK, WITH DATE AND NAME OF PERSON MAKING CHANGE

Do not extend notes this side of this line

STATION	B. S.	H. I.	F. S.	ELEV.	9

B.M.	1st Run	Diff	2nd	3rd	Adj.El	
T.P.	142.973				142.973	
	5.341		[illegible]			
	143.319	+0.[illegible]	[illegible]		+0.842	
	[illegible]		[illegible]		✓	
Set [illegible] 33	143.819				143.~~815~~ .723	B.M. [illegible] 33 [illegible]
	4.[illegible]		[illegible]			Mayflower [illegible] 61st St. [illegible]
	143.[illegible]	0.175	[illegible]		-0.174	Bt. Spk. 5' [illegible]
	[illegible]		4.[illegible]			
T.P.	[illegible]				143.641	Bt. Spk. E. Side [illegible]
	5.336		5.[illegible]			
	143.[illegible]	0.575	[illegible]		+0.577	
	4.76[illegible]		4.[illegible]			
T.P.	144.219				144.218	Bt. Spk. E. Side St.
	5.[illegible]		5.18[illegible]			
	149.[illegible]	+0.883	0.834		+0.883	
	[illegible]		4.3[illegible]		✓	See Circuit 10 Pg. 99
Set [illegible]	145.102				145.~~101~~ .009	B.M. [illegible]
	4.429		5.334	[illegible]		[illegible]
	149.53[illegible]					[illegible]

F. B. 640 PG. 32 Job No. 633 Division No. ✓ Notes Red. Plotted Profile
Survey of [illegible] Date Date No.
Survey by F. J. McNeal Notes Checked X-Sec.
Indexed A. C. Johnson Date Notes Chkd. Date No.

Form 307 5M 11-[illegible]

PLEASE RETURN TO
LOS ANGELES COUNTY SURVEYOR
700 HALL OF RECORDS

NOTE: ANY ADDITIONS OR CHANGES ON THIS SHEET MUST BE MADE OR CIRCLED IN RED INK, WITH DATE AND NAME OF PERSON MAKING CHANGE

Do not extend notes this side of this line

STATION	B. S.	H. I.	F. S.	ELEV.		9

B.M.	1st Run	Diff	2nd	3rd	Adj.El	
[illegible]	[illegible]	[illegible]	[illegible]	[illegible]	+.186	
	[illegible]		4.[illegible]	4.[illegible]		
Set [illegible]	[illegible]				146.~~287~~ .192	[illegible]
	4.519		[illegible]			[illegible]
[illegible]	50.819	0.43[illegible]	[illegible]		-0.430	[illegible]
	4.950		4.[illegible]			
[illegible]	45.869				145.857	Bt Spk. E. Side St.
	[illegible]		5.[illegible]			
[illegible]	[illegible].408	+1.037	1.033		+1.035	
	4.502		4.7[illegible]			
Set [illegible]	[illegible].406				146.~~892~~ .791	[illegible]
	4.[illegible]		4.320	4.741		[illegible]
[illegible]	[illegible].552	0.436	+0.430	0.431	+0.430	[illegible]
	4.[illegible]		4.340	4.30		See Page 94 + 99 for run from EB. 34 to EB. 37
Set [illegible]	47.[illegible]				147.~~322~~ .218	[illegible]
	4.574		4.[illegible]			Mayflower [illegible]
[illegible]	51.918	0.093	0.092		-0.092	Bt Spk 5 [illegible]
	4.667		4.72[illegible]			
T.P.	47.251				147.230	Bt Spk L Side St.

Profile No. ____ Notes Red. ____ Plotted ____ Job No. 6331 Division No. V
Date ____ Date ____ Survey of [illegible]
X-Sec. No. ____ Notes Chkd. ____ Checked ____ Survey By J. McNeal Notes ____ Date ____
Date ____ Date ____ Map No. ____ Indexed [illegible] Date ____

F.B. 640 PG. 33

Form 307 5M 11-35

PLEASE RETURN TO
LOS ANGELES COUNTY SURVEYOR
700 HALL OF RECORDS

NOTE: ANY ADDITIONS OR CHANGES ON THIS SHEET MUST BE MADE OR CIRCLED IN RED INK, WITH DATE AND NAME OF PERSON MAKING CHANGE

Do not extend notes this side of this line

STATION	B. S.	H. I.	F. S.	ELEV.	9

Wilcox [illegible] (17) ([illegible])

B.M.	1st Run	Diff	2nd	3rd	Adj.El		
[illegible]	[illegible]				147.230		
	[illegible]		5.[illegible]				
	[illegible]	+0.736	0.736		+0.736		
	[illegible]		4.[illegible]				
Set F.S.-38	147.131			2	147.~~966~~ .862	[illegible]	F.B. [illegible]
	[illegible]		4.23			[illegible]	
	[illegible]	[illegible]	[illegible]		+0.345	[illegible]	
	[illegible]		4.629				
[illegible]	147.6[illegible]			3	147.~~621~~ .517	[illegible]	[illegible]
	[illegible]		[illegible]			[illegible]	
	[illegible]	[illegible]	[illegible]		+1.336	[illegible]	R.
	[illegible]		[illegible]				
T.P.	146.30[illegible]			4	146.285	[illegible] S. [illegible]	
	[illegible]		4.[illegible]				
	151.070	[illegible]	[illegible]		+0.543		
	[illegible]		5.38[illegible]				
T.P.	145.764			5	145.742	[illegible] S. [illegible]	
	4.6[illegible]		4.762				
	[illegible].445						

F. B. 640 PG. 34 | Job No. [illegible] | Division No. [illegible] | Notes Red. | Plotted | Profile No.
Survey of [illegible] | Date | Date | X-Sec. No.
Survey by F. J. McNeal | Notes | Notes Chkd. | Checked
Indexed C. Johnson | Date | Date | Date

Form 307 5M 11-35

PLEASE RETURN TO
LOS ANGELES COUNTY SURVEYOR
700 HALL OF RECORDS

NOTE: ANY ADDITIONS OR CHANGES ON THIS SHEET MUST BE MADE OR CIRCLED IN RED INK, WITH DATE AND NAME OF PERSON MAKING CHANGE

Do not extend notes this side of this line

STATION	B. S.	H. I.	F. S.	ELEV.			
							9

B.M.	1st Run	Diff	2nd	3rd	ADj.El		
	[illegible]	0.526	0.52[illegible]		+ 0.525		
	4.155		4.24[illegible]				
Set [illegible]	[illegible].290			6	146.~~267~~ .163	[illegible]	[illegible]
	4.2[illegible]		4.[illegible]			Hendrick [illegible] 52nd Pl. NE Cor	
	[illegible]	0.[illegible]	0.12[illegible]	0.120	+ 0.121	Bt Spk 5 [illegible]	
	4.[illegible]		[illegible]	[illegible]			
	[illegible]			7	146.388	[illegible]	
	2.[illegible]		2.9[illegible]				
	[illegible].353	1.52[illegible]	1.52[illegible]		- 1.523		
	[illegible]		4.5[illegible]				
Set [illegible]	[illegible]			8	144.~~865~~ .761	[illegible]	[illegible] 35
	[illegible]		[illegible]			52nd [illegible] S.W. Cor	
	[illegible]	0.32[illegible]	[illegible]		- 0.821	Bt Spk 5' W. of W. end [illegible]	
	[illegible]		[illegible]				
[illegible]	[illegible]			9	144.044	[illegible]	
	3.[illegible]		3.9[illegible]				
	[illegible]	[illegible]	[illegible]		- 0.640		
	[illegible]		4.62[illegible]				
Set [illegible]	143.[illegible]			10	143.~~404~~ .300	See Next [illegible]	

Profile No. ____ Notes Red. ____ Plotted ____ Job No. 6331 Division No. V

X-Sec. No. ____ Date ____ Date ____ Survey of [illegible]

Notes Chkd. ____ Checked ____ Survey by J. McNeal Notes [illegible] Date [illegible]

Date ____ Date ____ Map No. ____ Indexed C. Johnson Date ____

F.B. 640 PG. 35

Form 307 5M 11-35

PLEASE RETURN TO
LOS ANGELES COUNTY SURVEYOR
700 HALL OF RECORDS

NOTE: ANY ADDITIONS OR CHANGES ON THIS SHEET MUST BE MADE OR CIRCLED IN RED INK, WITH DATE AND NAME OF PERSON MAKING CHANGE

Do not extend notes this side of this line

STATION	B. S.	H. I.	F. S.	ELEV.	9

52nd [illegible] to [illegible]

B.M.	1st Run	Diff	2nd	3rd	Adj.El	
[illegible] E.B. 42	[illegible]			10	143.~~401~~ .300	B.M. [illegible]
	[illegible]		4.181			[illegible]
	[illegible]	[illegible]	[illegible]		+1.059	Bt. [illegible]
	[illegible]		[illegible]			
	[illegible]			11	142.345	[illegible]
			4.730			
	[illegible]	[illegible]	[illegible]		+0.160	
	[illegible]		4.620			
[illegible]	[illegible]			12	142.~~505~~ .401	[illegible]
	[illegible]		[illegible]			[illegible] Angle [illegible]
	[illegible]	[illegible]	[illegible]		+1.678	Bt. [illegible]
	[illegible]		[illegible]			
[illegible]	144.203			13	144.183	[illegible]
	[illegible]		[illegible]			
	[illegible]	2.438	[illegible]		-2.438	
E.C.86 (Fd. W-15)	[illegible]		[illegible]			
	141.765			14	141.~~745~~ .640	B.M. [illegible] El. 142.021 L.B. 412 p.60 C.1.773
	[illegible]		5.218			[illegible] Avg. 52nd Pl. S.W. Cor.
	147.040					[illegible] S of S. end C.R.

F.B. 640 PG. 36 Job No. [illegible] Division No. [illegible] Notes Red. Date Plotted Date Checked Date Profile No. X-Sec. No.

Survey of [illegible] Survey by F. J. McNeal Notes Date Notes Chkd. Date Checked Date

Indexed A. C. Johnson

Form 307 5M 11-[illegible]

PLEASE RETURN TO
LOS ANGELES COUNTY SURVEYOR
700 HALL OF RECORDS

NOTE: ANY ADDITIONS OR CHANGES ON THIS SHEET MUST BE MADE OR CIRCLED IN RED INK, WITH DATE AND NAME OF PERSON MAKING CHANGE

Do not extend notes this side of this line

STATION	B. S.	H. I.	F. S.	ELEV.			
							19

Alamo [illegible] Branch 21

B.M.	1st Run	Diff	2nd	3rd	Adj.El		
	147.040	+0.006	[illegible]		+0.007		
	[illegible]		[illegible]				
T.P.	141.771			15	141.752	3rd Spk E Side St.	
	[illegible]		4.100				
	[illegible]	0.580	0.581		-0.580		
E.C.87	[illegible]		4.681				
	[illegible]			16	.067 141.~~172~~	BM [illegible] 141.460 L.B. [illegible]	C.I. 773
	[illegible]		4.29[illegible]			Alamo [illegible] 59th Pl. S.E. [illegible]	
	[illegible]	1.05[illegible]	1.056		-1.057	St Spk E [illegible]	
	[illegible]		5.346				
T.P.	[illegible]			17	140.115	St Spk. W Side St.	
	[illegible]		4.642				
	[illegible]	0.28[illegible]	0.282		-0.281		
	[illegible]		4.924				
[illegible] 44	139.8[illegible]			18	.729 139.~~834~~	[illegible]	[illegible] 37
	5.026		[illegible]			Alamo [illegible] N.E. [illegible]	
	144.880	+0.061	0.06[illegible]		+0.062	St Spk 5' E of E [illegible]	
	4.965		4.871				
[illegible]	139.915			19	.791 139.~~896~~	See Next Pg	

Profile No. ____ Notes Red. ____ Plotted ____ Job No. 6331 Division No. V
Date ____ Date ____ Survey of [illegible]
X-Sec. No. ____ Notes Chkd. ____ Checked ____ Survey by J. McNeal Notes [illegible] Date [illegible]
Date ____ Date ____ Map No. ____ Index [illegible] Date ____

F.B. 640 PG. 37

Form 307 5M 11-35

PLEASE RETURN TO
LOS ANGELES COUNTY SURVEYOR
700 HALL OF RECORDS

NOTE: ANY ADDITIONS OR CHANGES ON THIS SHEET MUST BE MADE OR CIRCLED IN RED INK, WITH DATE AND NAME OF PERSON MAKING CHANGE

Do not extend notes this side of this line

STATION	B. S.	H. I.	F. S.	ELEV.	9

B.M.	1st Run	Diff	2nd	3rd	Adj.El	
Set E.B.-45	[illegible]			19	139.~~896~~ .791	[illegible] F.B.640-38
			[illegible]			Alamo Ave & 62 [illegible]
	144.091	0.432	0.43[illegible]		-0.432	[illegible] 5' [illegible]
	[illegible]		4.4[illegible]			
[illegible]	139.433			20	139.~~464~~ .359	[illegible]
	4.045		[illegible]			[illegible]
	143.531	[illegible]	1.19[illegible]		-1.192	[illegible]
	5.24[illegible]		5.[illegible]			
[illegible]	138.270			21	138.272	Bt Sub W Side [illegible]
	[illegible]		4.[illegible]			
	143.063	[illegible]	0.[illegible]		-0.017	
	4.7[illegible]		4.7[illegible]			
Set E.B.-47	13[illegible].73			22	138.~~755~~ .150	B.M. E.B. 47 El. [illegible]
	[illegible]		7.39[illegible]			Alamo Ave & Randolph St [illegible] Cor.
	144.808	[illegible]	[illegible]		-1.164	[illegible]
	[illegible]		3.553			
Set E.B.-48	13[illegible]			23	136.986 ~~137.091~~	B.M. [illegible] 48 El. F.B.6[illegible]
	[illegible]		3.378			[illegible] S.W. Cor.
	[illegible]					St Cor. 5' W. of W. end [illegible]

F. B. 640 Pg. 38 Job No. [illegible] Division No. [illegible] Notes Red. [illegible] Plotted [illegible] Profile No. [illegible]
Survey of [illegible] Date [illegible] Date [illegible] Date [illegible] X-Sec. No. [illegible]
Survey by F. J. McNeal Notes [illegible] Notes Chkd. [illegible] Checked [illegible]
Indexed A. C. Johnson Date [illegible] Date [illegible] Date [illegible]

Form 307 5M 11-35

PLEASE RETURN TO
LOS ANGELES COUNTY SURVEYOR
700 HALL OF RECORDS

NOTE: ANY ADDITIONS OR CHANGES ON THIS SHEET MUST BE MADE OR CIRCLED IN RED INK, WITH DATE AND NAME OF PERSON MAKING CHANGE

Do not extend notes this side of this line

STATION	B. S.	H. I.	F. S.	ELEV.			
	Alamo Ave. Branch			(21)			9
B.M.	1st Run	Diff	2nd	3rd	Adj.El		
	141.045	1.366	1.362		-1.364		
	5.303	~~[illegible]~~	5.240				
TP	135.[illegible]			24	135.727	Bt Spk [illegible]	
	[illegible]		4.38[illegible]				
	140.002	0.844	0.844		-0.844		
	5.[illegible]		5.22[illegible]				
Set E.B. 49	134.[illegible]			25	134.~~883~~ .778	B.M. E.B. 3[illegible]	[illegible]
	[illegible]		2.1[illegible]			[illegible] St. N.W. Cor.	
	[illegible]	1.258	[illegible]		-1.259	[illegible]	
	[illegible]		[illegible]				
TP	133.[illegible]			26	133.624	Bt Spk [illegible]	
	[illegible]		4.625	[illegible].534			
	133.823	0.457	0.465	0.45[illegible]	-0.457		
	[illegible]		5.0[illegible]	4.990			
Set E.B. 50	133.18[illegible]			27	133.~~167~~ .062	[illegible]	[illegible]
	4.7[illegible]		4.605			Alamo [illegible] Ave. N.W. Cor.	
	[illegible].926	0.215	0.218		+0.216	Bt Spk. 6' W. of W. end C.R.	
	4.530		4.387				
Fd E.B.-23	133.396			28	133.~~383~~ ~~377~~ ~~371~~ 133.284	B.M. E.B.23 - El.133.371 - F.B.640 p.25 Wilcox Ave. & Gage Ave. - S.W. Cor.	
						~~Cut Spk at~~ Lt. 3 W. of W. end C.R.	See note pg. 25

Profile No. ____ Notes Red. ____ Plotted ____ Job No. ____ Division No. ____ F.B. 640 PG. 39
X-Sec. No. ____ Date ____ Date ____ Survey of E. Compton [illegible]
Notes Chkd. ____ Checked ____ Survey By J. McNeal Notes ____ Date 4-8-3[illegible]
Date ____ Date ____ Map No. ____ Index A. C. Jolson Date ____

F. B 640 Pg. 40 | Job No. 23 | Division No. | Notes Red. | Plotted | Profile

Survey of | Date | Date | No.

Survey by F. J McNeal | Notes | Notes Chkd. | Checked | X-Sec.

Indexed A. C. Johnson | Date | Date | Date | No.

STATION	B. S.	H. I.	F. S.	ELEV.
B.M.	1st Run	Diff	2nd	3rd Adj. El

Form 307 5M 11-35

PLEASE RETURN TO
LOS ANGELES COUNTY SURVEYOR
700 HALL OF RECORDS

Do not extend notes this side of this line

NOTE: ANY ADDITIONS OR CHANGES ON THIS SHEET MUST BE MADE OR CIRCLED IN RED INK, WITH DATE AND NAME OF PERSON MAKING CHANGE

Profile No. ____ Notes Red. ____ Platted ____ Job No. 6331 Division No. ____ L. B. 640 Pg. 41

Date ____ Date ____ Survey of E. Compton Creek D.S.

X-Sec. No. ____ Notes Chkd. ____ Checked ____ Survey by F. J. McNeal Notes Mc Date 4-9-36

Date ____ Date ____ Map No. ____ Indexed C. Johnson Date ____

EAST COMPTON CREEK D.S.

J.N. 6331

BENCH MARK CIRCUIT

③

FLORENCE AVE

Atlantic to Otis

OTIS ST.

Florence to R.R.

F. J. McNeal

Jack Gregory

A.B. Morse

A.G. Meier

STATION	B.S.	H.I.	F.S	ELEV.

RECEIVED 4-10-36 W.I.G.

PROGRESSED Smelser 4-22-36 (18 Miles)

BOOK INDEXED ✓ 22

MAP INDEXED LCM 4-23-36

RECORD INDEXED Smelser 4-23-36

CARD INDEXED ✓ ✓

REDUCED W.I.G. 4-15-36

CHECKED LCM 4-16-36

B.M.s ADJUSTED W.I.G. 4-16-36 X

B.M.s LISTED Enid Dame 4-20-36

NOTE: ANY ADDITIONS OR CHANGES ON THIS SHEET MUST BE MADE OR CIRCLED IN RED INK, WITH DATE AND NAME OF PERSON MAKING CHANGE

3

PLEASE RETURN TO LOS ANGELES COUNTY SURVEYOR 700 HALL OF RECORDS

Do not extend notes this side of this line

Form 307 5M 10-34

Form 307 5M 10-34

PLEASE RETURN TO
LOS ANGELES COUNTY SURVEYOR
700 HALL OF RECORDS

NOTE: ANY ADDITIONS OR CHANGES ON THIS SHEET MUST BE MADE OR CIRCLED IN RED INK, WITH DATE AND NAME OF PERSON MAKING CHANGE

Do not extend notes this side of this line

3

Profile No. ____ Plotted ____ Date ____
X-Sec. No. ____ Checked ____ Date ____
Notes Red ____ Date ____ Notes Chkd. ____ Date ____
Division No. 4 Job. No. 6331 Notes ____ Date ____
Survey of E. J. Comp. Cross
Survey by E. J. McNeal
Indexed C. Johnson
L.B. 6440 P. G42

STATION	B. S.	H. I.	F. S	ELEV.	
	Elev.	Elev.			
B.M.	1st	1st	2nd	3rd	Adj. El.
A-13					133.869
EC 61	133.941				133.760
	5.361		5.138		
T	139.302	1.063			+1.058
Set					134.927
T.P.	135.001				+35.018
	5.049				
T	140.044	5.143	5.145		+0.145
T.P.	135.176				135.163
	5.339		5.370		
T	140.472	5.296		77	+0.678
Set					.750
	135.841				135.841
			5.291		
T	141.418	5.426			+0.425
	5.294				
Set					.175
	136.266				136.266
	5.421		5.810		
T	141.665				

B.M. A-135 133.941 F.B. 6440-10
Atlantic Ave. & Florence Ave. S.W. Cor.
L & T near E. end Gas Island

Fd #2 L. 135.87 B.S. 5.942 =
B.M. A-135 El. F.B. 5440-42
Florence Ave. @ Fire Plug N. side
L & N. 2' S. of S. edge Pav. near ℄ Pine.

B.M. A-135 El. F.B. 5440-42
Florence Ave. & Pine Ave. N.W. Cor.
Spk. in Pav. 2' S. of S. edge 30' W. ℄ Pine

B.M. A-135 El. F.B. 5440-42
Florence Ave. & Fishburn Ave. S.E. Cor.
Spk. in Pav. 2' N. of S. edge 30' E. ℄ Fishburn

Form 307 5M 11-55

PLEASE RETURN TO
LOS ANGELES COUNTY SURVEYOR
700 HALL OF RECORDS

NOTE: ANY ADDITIONS OR CHANGES ON THIS SHEET MUST BE MADE OR CIRCLED IN RED INK, WITH DATE AND NAME OF PERSON MAKING CHANGE

Do not extend notes this side of this line [3]

Profile No. X-Sec. No.

Notes Red Date Plotted Job No. Division No.

Notes Chkd Date Checked Survey of F. J. McNeal Notes Date 4-9-36

Date Map No Inked Date

F.B. 640 Pg. 43

STATION	B. S.	H. I.	F. S.	ELEV.	
	Old Fire Station			(8)	

B.M.	1st Run	Diff	2nd	3rd	Adj. El	
⊼	4.[illegible]	1.697	2.995		+1.686	
	3.734		[illegible]			
Set	[illegible]			5	137.861	B.M.* E.B.54 El. F.B. 640-43
P.B.54	[illegible]				137.952	
	[illegible]		5.[illegible]			Florence Ave & Otis Ave. N.E. Cor.
	43.301	5.724	[illegible]		+0.722	B.M. Spk in P.L. S. of E. edge 40 E. of ⊼
	[illegible]		[illegible]	6		
	[illegible]		[illegible]		138.674	B.M. Spk E. edge Pole
	[illegible]		4.73[illegible]			
⊼	43.177	5.215	5.27[illegible]		-0.273	
	[illegible]		[illegible]	7		
Set	[illegible]				138.310	B.M.* E.B.55 El. F.B. 640-43
E.B.55	42.378				138.401	
	[illegible]		[illegible]			B.M. Spk in Head of St. S.W. Cor.
	42.287	1.[illegible]	[illegible]		-1.250	B.M. Spk. E. edge of Pole
	[illegible]		5.[illegible]	9		
	137.127				137.151	B.M. Spk. E. edge Pole
	4.[illegible]		[illegible]			
⊼	141.267	1.102	[illegible]		-1.102	
	[illegible]		5.25[illegible]			
Set	136.025			9	135.958	
E.B.56					136.049	See Key + Pg.

Form 307 5M 11-35

PLEASE RETURN TO
LOS ANGELES COUNTY SURVEYOR
700 HALL OF RECORDS

NOTE: ANY ADDITIONS OR CHANGES ON THIS SHEET MUST BE MADE OR CIRCLED IN RED INK, WITH DATE AND NAME OF PERSON MAKING CHANGE

Do not extend notes this side of this line

Profile No. ____ X-Sec. No. ____

Plotted ____ Date ____ Checked ____ Date ____

Notes Red ____ Date ____ Notes Chkd. ____ Date ____

F. B. 640 PG. 44 | Job No. 6241 | Division No. ____

Survey of ____

Survey by F. J. McNeal Notes ____ Date ____

Indexed by C. Johnson Date ____

STATION	B. S.	H. I.	F. S.	ELEV.	
	2nd 3	4th			8
B.M.	1st Run	Diff	2nd	3rd.	Adj. El
Set +B.S.	136.925				135.958 ~~136.049~~
	3.457				
	133.396	2.653			+2.653
	3.624				
T.P.	131.772			10	133.396
	5.942				
	137.314	5.637	1.633		-1.635
	3.742				
Set F.B. 58	133.572			11	131.670 ~~131.761~~
	4.190				
	135.926	5.276			-0.971
	5.136				
T.P.	130.765			12	130.790
	4.367				
	135.152	5.547			+0.549
	3.820				
Set F.B. 58	131.312			13	131.248 ~~131.339~~
	3.221				
	134.533				

B.M. Set +B.S. 3.457 El. FB 640-44
Otis Ave. & Live Oak St. S.E. Cor.
at Spk. 2' S. of ⊕

T.P. W. Side Pav.

B.M. Set F.B. 58 FB 640-44
Otis Ave. & Live Oak St. S.W. Cor.
Bt. Spk. 5' from end N. Cb.

T.P. E. Side Pav.

B.M. Set F.B. 58 FB 640-44
Otis Ave. & Live Oak St. S.W. Cor.
Bt. Spk. N. end Sec. Iron

Form 307 5M 11-35

PLEASE RETURN TO
LOS ANGELES COUNTY SURVEYOR
700 HALL OF RECORDS

NOTE: ANY ADDITIONS OR CHANGES ON THIS SHEET MUST BE MADE OR CIRCLED IN RED INK, WITH DATE AND NAME OF PERSON MAKING CHANGE

Do not extend notes this side of this line 3

STATION	B. S.	H. I.	F. S.	ELEV.		
	Otis Ave		Branch		(8)	
	134.533	2.239			-2.240	
	5.460					
Set E3-59	129.073			14	129.~~099~~ .008	B.M.# E.3-59 El. F.B. 640-45
	4.666					Otis Ave. & Olive St. N.E. Cor.
	133.737	0.639			-0.639	Bt. Spk. S.W. Cor. of Dr. to hse. # 773
	5.305					
	128.4[illegible]			15	128.460	Bt. Spk. E. edge [illegible]
	4.550					
	132.9[illegible]	0.0[illegible]			+0.017	
	[illegible]					
Set E3-60	128.453			16	128.~~477~~ .386	B.M.# E.3-60 El. F.B. 640-45
	[illegible]					Otis Ave & [illegible]
	[illegible]	[illegible]			+1.500	[illegible]
	[illegible]					
E.C. 14	[illegible]			17	129.~~977~~ .886	B.M.# E.C. 14 El. 129.978 F.B. 639 p14
						[illegible]
						Bt. Spk. in W. Cb. of R.R. Xing 6.5' S. of [illegible]

Profile No. ____ Notes Red. ____ Plotted ____ Job No. 5331 Division No. ____ F.B. 640 Pg. 45

X-Sec. No. ____ Date ____ Date ____ Survey of ____ Date 4-9-36

Notes Chkd. ____ Checked ____ Survey by F. J. McNeal Notes M. ____ Date ____

Date ____ Date ____ Map No. ____ Index No. C. Johnson Date ____

F. B 640 PG. 46 | Job No. 6331 | Division No. V | Notes Red. | Plotted | Profile

Survey of E. Compton Creek [illegible] | Date | Date | No.

Survey by F. J. McNeal | Notes | Notes Chkd. | Checked | X-Sec.

Indexed by C. Johnson | Date | Date | Date | No.

STATION	B. S.	H. I.	F. S.	ELEV.

Do not extend notes this side of this line

3

Form 307 5M 11-35

PLEASE RETURN TO
LOS ANGELES COUNTY SURVEYOR
700 HALL OF RECORDS

NOTE: ANY ADDITIONS OR CHANGES ON THIS SHEET MUST BE MADE OR CIRCLED IN RED INK, WITH DATE AND NAME OF PERSON MAKING CHANGE

Profile No.	Notes Red.	Platted	Job No. 6331	Division No. 1	E.B. 640 Pg. 47
	Date	Date	Survey of E. Compton Creek D.S.		
X-Sec. No.	Notes Chkd.	Checked	Survey by F.J. McNeal	Notes Mc	Date 4-10-36
	Date	Date	Map No.	Indexed C. Johnson	Date

EAST COMPTON CREEK D.S.

J.N. 6331

BENCH MARK CIRCUIT

(4)

Otis Ave, Gifford Ave., Gage Ave. Orchard Ave, & Bear Ave.

F.J. McNeal Ch.
Jack Gregory T.
A.B. Morse Rod
A.G. Meier Rod.

STATION	B.S.	H.I.	F.S	ELEV.

RECEIVED W.I.G. 4-13-36
PROGRESSED Smelser 4-22-36 (3 6 Miles)
BOOK INDEXED ✓
MAP INDEXED LCM 4-22-36
RECORD INDEXED Smelser 4-23-36
CARD INDEXED ✓
REDUCED W.I.G. 4-15-36
CHECKED Smelser 4-16-36
B.M.s ADJUSTED W.I.G. 4-16-36 X
B.M.s LISTED Enid Dawe 4-20-36

Prog

NOTE: ANY ADDITIONS OR CHANGES ON THIS SHEET MUST BE MADE OR CIRCLED IN RED INK, WITH DATE AND NAME OF PERSON MAKING CHANGE

4

PLEASE RETURN TO
LOS ANGELES COUNTY SURVEYOR
700 HALL OF RECORDS

Do not extend notes this side of this line

Form 307 5M 10-34

Form 307 5M 10-34

PLEASE RETURN TO
LOS ANGELES COUNTY SURVEYOR
700 HALL OF RECORDS

NOTE: ANY ADDITIONS OR CHANGES ON THIS SHEET MUST BE MADE OR CIRCLED IN RED INK, WITH DATE AND NAME OF PERSON MAKING CHANGE

Do not extend notes this side of this line

4

Profile ____ Plotted ____ Date ____ Notes Red ____ Date ____ Notes Chkd. ____ Date ____ Checked ____ Date ____ X-Sec. ____ No. ____

Job. No. 2336 Division No. K Notes ____ Date ____ Notes ____ Date ____

Survey of E.B. 660 P.G. 440

Survey by F. J. McNeal

Indexed C. Johnson

STATION	B. S.	H. I.	F. S	ELEV.		
BM	1st Rod	Diff		Adj. El		
E.B.	137.			137.~~952~~ .861	BM "E.B. 63" El.	
	5.578		5.138		Ives Ave. & Sta. Ave. NE Cor.	
T	142.372		4.55	+0.664	18" Spr. in Bk. of Curb 40.5 S of Sta.	
Set E.B.G.	138.593		4.580	138.~~616~~ .525	BM "E.B. 61" El.	
	4.689		4.773		Ives Ave. & Brooks Ave. SW Cor.	
	143.282	0.522	4.526	+0.522	Bk. Spk. 5' N. of Mered. C.L.	
Set E.B.62	139.115		4.252	139.~~138~~ .047	BM "E.B. 62" El.	
	4.702		4.773		Ives Ave. & Brooks Ave. NW Cor.	
T	143.817	0.776	3.976	+0.776	Bk. Spk. 5' N. of Mered. C.L.	
Set E.B. 63	139.041		3.927	139.~~914~~ .823	BM "E.B. 63" El.	
	4.653				Ives Ave. & Sta. Ave. NW Cor.	
T	143.644	0.063		-0.063	Bk. Spk. 5' N. of Mered. C.L.	
	4.719		5.170			
T.P.	139.093			139.851	IX/4 V. N. Side Mon.	
	5.242		5.[illegible]			
	143.911					

Form 307 5M 11-35

PLEASE RETURN TO
LOS ANGELES COUNTY SURVEYOR
700 HALL OF RECORDS

NOTE: ANY ADDITIONS OR CHANGES ON THIS SHEET MUST BE MADE OR CIRCLED IN RED INK, WITH DATE AND NAME OF PERSON MAKING CHANGE

Do not extend notes this side of this line [4]

STATION	B. S.	H. I.	F. S.	ELEV.		
B.M.	1st Run	Diff	2nd	3rd	Adj. El	
					+1.413	
					141.~~264~~ .173	
					- 0.353	
					140.911	
					+ 0.928	
					141.~~839~~ .748	
					+ 0.107	
					141.946	
					+ 0.627	
					142.~~573~~ .482	

Profile Notes Red. Plotted Job No. 331 Division No. V
No. Date Date Survey of
X-Sec. Notes Chkd. Checked Survey by J. McNeal Notes
No. Date Date Map No. Indexed C. Johnson Date Date

F. B. 640 PG. 49

Form 307 5M 11-35

PLEASE RETURN TO
LOS ANGELES COUNTY SURVEYOR
700 HALL OF RECORDS

NOTE: ANY ADDITIONS OR CHANGES ON THIS SHEET MUST BE MADE OR CIRCLED IN RED INK, WITH DATE AND NAME OF PERSON MAKING CHANGE

Do not extend notes this side of this line 4

STATION	B. S.	H. I.	F. S.	ELEV.

B.M.	1st Run	Diff	2nd	3rd	Adj.El	
					142.~~673~~ .482	
					+0429.	
					143.002	
		2.[illegible]			+2.158.	
					145.~~160~~ .069	
					+1.518.	
					146.~~678~~ .587	
					+0.034	
					146.712	

Profile No. X-Sec. No.

Plotted Date Checked Date

Notes Red. Date Notes Chkd. Date

Division No. Notes Date

Job No. 5331

Survey of

Survey by F. J. McNeal

Indexed C. Johnson

F. B. 640 Pg. 50

Form 307 5M 11-35

PLEASE RETURN TO
LOS ANGELES COUNTY SURVEYOR
700 HALL OF RECORDS

NOTE: ANY ADDITIONS OR CHANGES ON THIS SHEET MUST BE MADE OR CIRCLED IN RED INK, WITH DATE AND NAME OF PERSON MAKING CHANGE

Do not extend notes this side of this line 4

STATION	B. S.	H. I.	F. S.	ELEV.		
	Otis Ave	Branch	8		Gage Ave	

B.M.	1st Run	Diff	2nd	3rd	Adj.El	
	51.374	[illegible]	0.700		+0.702	
	[illegible]		4.550			
T.P.	147.[illegible]34				147.414	1x1 & N. S. Side St.
	[illegible]		5.337			
	[illegible]	[illegible].218	0.22[illegible]		+0.219	
	[illegible]		[illegible]			[illegible]
Set E.B. 69	[illegible]				147.~~633~~ 542	[illegible]
	4.[illegible]		[illegible]			[illegible]
	[illegible]	[illegible]	0.427		+0.425	[illegible]
	[illegible]		[illegible]			
[illegible]	[illegible]				148.058	[illegible]
	[illegible]		4.35[illegible]			
	[illegible]	[illegible]	0.364		+0.364	
	[illegible]		4.425			[illegible]
Set [illegible]	[illegible]				148.~~422~~ 331	[illegible]
	[illegible]		[illegible]			Gage Ave & Gear Ave [illegible]
	153.358	1.448	1.452		+1.450	L&N @ S end [illegible]
	3.5[illegible]		3.57[illegible]			
T.P.	[illegible]338				149.872	1x1 & N. S. Side St.

Profile No. ____ Notes Red. ____ Plotted ____ Job No. 6331 Division No. V
X-Sec. No. ____ Date ____ Date ____ Survey of [illegible]
Notes Chkd. ____ Checked ____ Survey by J. McNeal Notes [illegible] Date 4-10-[illegible]
Date ____ Date ____ Map No. ____ Indexed C. Johnson Date ____

F. B. 640 PG. 51

Form 307 5M 11-35

PLEASE RETURN TO
LOS ANGELES COUNTY SURVEYOR
700 HALL OF RECORDS

NOTE: ANY ADDITIONS OR CHANGES ON THIS SHEET MUST BE MADE OR CIRCLED IN RED INK, WITH DATE AND NAME OF PERSON MAKING CHANGE

Do not extend notes this side of this line

4

STATION	B. S.	H. I.	F. S.	ELEV.

B.M.	1st Run	Diff	2nd	3rd	Adj. El	
T.P	149.[illegible]				149.872	
	[illegible]		3.23	[illegible]		
	153.[illegible]	+0.711	[illegible]	[illegible]	+0.722	
	[illegible]		4.[illegible]			
[illegible]	150.[illegible]				150.~~594~~ .503	[illegible]
	4.5[illegible]					[illegible]
	155.138	5.629	[illegible]		-0.629	[illegible]
	5.2[illegible]8					
T.P	149.920		[illegible]		149.965	[illegible] W. Side [illegible]
	4.[illegible]		[illegible]			
	154.6[illegible]	+0.061	[illegible]	[illegible]	+0.061	
	4.[illegible]		4.[illegible]			
Set E.B. 72	149.981				149.935 ~~150.026~~	B.M. E.B. 72 El. [illegible]
	4.5[illegible]		4.55			Orchard Ave 585' S. of Gaye Ave W. Side
	[illegible]	[illegible]	[illegible]		-0.810	Bt Spk. [illegible] infront of hse. 5521
	5.331		5.36[illegible]			
T.P	[illegible].172				149.216	Bt. Spk. W. Side St.
	4.533		4.440			
	[illegible]					

F.B. 640 Pg. 52 Job No. 33 Division No. [illegible] Notes Red. Plotted Profile No.
Survey of [illegible] Date Date X-Sec.
Survey by F. J. McNeal Notes Yo Notes Chkd. Checked No.
Indexed G. Johnson Date Date

Form 307 5M 11-35

PLEASE RETURN TO
LOS ANGELES COUNTY SURVEYOR
700 HALL OF RECORDS

NOTE: ANY ADDITIONS OR CHANGES ON THIS SHEET MUST BE MADE OR CIRCLED IN RED INK, WITH DATE AND NAME OF PERSON MAKING CHANGE

Do not extend notes this side of this line

Profile
Notes Rcd. ____ Plotted ____ Job No. ____ Division No. ____
No. ____ Date ____ Date ____ Survey of ____ Notes ____ Date ____
X-Sec. ____ Notes Chkd. ____ Checked ____ Survey by F. J. McNea Notes ____ Date ____
No. ____ Date ____ Map No. ____ Index ____ Date ____

F.B. 640 PG. 53

STATION	B. S.	H. I.	F. S.	ELEV.			4
					6		
					-1.180		
					148.036		
					-1.589		
					146.~~447~~ .356		
					+0.622		
					147.069		
					+0.652		
					147.~~724~~ .630		
					-1.785		
					145.936		

Form 307 5M 11-35

PLEASE RETURN TO
LOS ANGELES COUNTY SURVEYOR
700 HALL OF RECORDS

NOTE: ANY ADDITIONS OR CHANGES ON THIS SHEET MUST BE MADE OR CIRCLED IN RED INK, WITH DATE AND NAME OF PERSON MAKING CHANGE

Do not extend notes this side of this line 4

STATION	B. S.	H. I.	F. S.	ELEV.			
[illegible]	[illegible]	[illegible]		[illegible]			
[illegible]	1st [illegible]	[illegible]	2nd [illegible]	[illegible]	[illegible]		
[illegible]	[illegible]				145.936		
	[illegible]		[illegible]				
	[illegible]	0.361	[illegible]		0.860		
	[illegible]		[illegible]				
[illegible]	[illegible]				144.985 ~~145.076~~	[illegible]	[illegible]
	[illegible]		[illegible]			[illegible]	
	149.185	[illegible]	[illegible]		1.546	[illegible]	
	[illegible]		[illegible]				
[illegible]	143.475				143.530	[illegible]	
	[illegible]		[illegible]				
	[illegible]	[illegible]	[illegible]		1.460		
	[illegible]		[illegible]				
[illegible]	[illegible]				141.979 ~~142.070~~	[illegible]	[illegible]
	[illegible]		[illegible]	[illegible]		[illegible]	
	[illegible]	[illegible]	0.674	[illegible]	0.677	[illegible]	
	[illegible]		5.635	[illegible]			
[illegible]	[illegible]				141.393	[illegible]	
	[illegible]		[illegible]				
	[illegible]						

F. B. 640 PG. 54 Job No. [illegible] Division No. [illegible] Notes Red. Plotted Profile No.
Survey of Date Date X-Sec.
Survey by F. J. McNeal Notes Checked
Indexed C. Johnson Date Date No.

Form 307 5M 11-35

PLEASE RETURN TO
LOS ANGELES COUNTY SURVEYOR
700 HALL OF RECORDS

NOTE: ANY ADDITIONS OR CHANGES ON THIS SHEET MUST BE MADE OR CIRCLED IN RED INK, WITH DATE AND NAME OF PERSON MAKING CHANGE

Do not extend notes this side of this line 4

STATION	B. S.	H. I.	F. S.	ELEV.		
	[illegible]	[illegible]	[illegible]	[illegible]		
[illegible]	[illegible]	[illegible]	[illegible]	[illegible]		
	[illegible]	[illegible]	[illegible]		-0.402	
			[illegible]			
[illegible]	[illegible]				140.~~991~~ .900	[illegible]
	[illegible]		[illegible]			[illegible] Walk Ave. [illegible]
	145.728	-0.794	0.792		-0.793	[illegible]
	5.561		[illegible]			
[illegible]	140.159				140.198	[illegible]
	[illegible]		4.715			
	145.159	-0.481	[illegible]		-0.483	
	5.[illegible]		[illegible]			Fd B-20 El. 140.770 B.[illegible]642-3
Set [illegible] 3.78	139.~~[illegible]~~ 6[illegible]3				139.~~715~~ .624	B.M. EB 78 El. F.B. [illegible] 55
	[illegible]		[illegible]			Florence Ave. & [illegible] Ave. NE Cor
	144.~~[illegible]~~ 4[illegible]0	-0.014	[illegible]		-0.015	[illegible] N. of [illegible]
	[illegible]		4.227			Fd. [illegible]-20 El. 140.0[illegible]
Set [illegible]	139.~~[illegible]~~ 6[illegible]4				139.~~700~~ .609	B.M. [illegible] 9 El. F.B. [illegible] 55
	[illegible]		[illegible]			Florence Ave. & [illegible]
	144.~~[illegible]~~ 3[illegible]0	0.241	0.241		-0.241	[illegible]
	[illegible]		[illegible]			
[illegible]	139.~~[illegible]~~ 4[illegible]23				139.459	[illegible]

Profile No. ____ Notes Red. ____ Plotted ____ Job No. ____ Division No. ____ F. B. 640 PG. 53

X-Sec. No. ____ Date ____ Date ____ Survey of ____

Notes Chkd. ____ Checked ____ Survey by F. J. McNeal Notes ____ Date ____

Date ____ Date ____ Map No. ____ Index [illegible] O. Johnson Date ____

Form 307 5M 11-35

PLEASE RETURN TO
LOS ANGELES COUNTY SURVEYOR
700 HALL OF RECORDS

NOTE: ANY ADDITIONS OR CHANGES ON THIS SHEET MUST BE MADE OR CIRCLED IN RED INK, WITH DATE AND NAME OF PERSON MAKING CHANGE

Do not extend notes this side of this line

STATION	B. S.	H. I.	F. S.	ELEV.			
	[illegible]						
3 M	1st [illegible]		2nd	[illegible]	[illegible]		
T.P.	139.423				139.459		
	4.[illegible]		[illegible]	[illegible]			
	144.[illegible]	-[illegible]	[illegible]	[illegible]	-0.619		
	[illegible]		5.[illegible]	5.[illegible]			
T.P.	[illegible]				138.840	Bt Spk. [illegible]	
	[illegible]		4.25[illegible]	4.[illegible]			
	[illegible]	-1.[illegible]30	1.17[illegible]	[illegible]	-1.179		
	[illegible]		5.422	[illegible]			
Set [illegible]	[illegible]				137.~~661~~ .570	[illegible]	FB [illegible]
	4.[illegible]		4.[illegible]			Bear [illegible]	S.E. Cor.
	141.[illegible]	-0.748	[illegible]		-0.750	Bt Spk 5' E. of E. end C.R.	
	4.[illegible]		4.841				
T.P.	136.861				136.911	[illegible]	
	4.[illegible]		4.[illegible]				
	[illegible]	+0.206	[illegible]		+0.206		
	4.255		4.[illegible]				
Set [illegible]	[illegible].075				137.~~117~~ .026	[illegible]	FB [illegible]-56
	4.[illegible]		4.076			[illegible]	
	141.143					Bt Spk. on W. Side [illegible]	[illegible]882 F

F. B. 640 PG. 56

Survey of

Survey by F. J. McNeal

Indexed A. C. Johnson

Job No. Division No. Notes Red. Plotted Profile

Date Date No.

Notes Chkd. Checked X-Sec.

Date Date No.

Form 307 5M 11-35

PLEASE RETURN TO
LOS ANGELES COUNTY SURVEYOR
700 HALL OF RECORDS

NOTE: ANY ADDITIONS OR CHANGES ON THIS SHEET MUST BE MADE OR CIRCLED IN RED INK, WITH DATE AND NAME OF PERSON MAKING CHANGE

Do not extend notes this side of this line 4

STATION	B. S.	H. I.	F. S.	ELEV.		
	Bear [illegible]			5		
B.M.	1st [illegible]	diff	2nd	3rd	adj El.	
[illegible]	[illegible]	1.327	1.327		-1.327	
	5.[illegible]		5.[illegible]			
[illegible]	135.[illegible]				135.790	Bt Spk. [illegible]
	3.[illegible]		4.151			
[illegible]	[illegible].733	-1.32[illegible]	1.[illegible]		-1.319	
	5.31[illegible]		5.[illegible]			
[illegible]	134.[illegible]				134.~~471~~ .380	[illegible] .471 [illegible]
						Bear [illegible] Flower St. S.E. Cor.
						Bt Spk. 7' E. of [illegible]

Profile No. ____ Notes Red. ____ Plotted ____ Job No. ____ Division No. ____

X-Sec. No. ____ Date ____ Date ____ Survey of ____

Notes Chkd. ____ Checked ____ Survey by F. J. McNeal Notes ____ Date ____

Date ____ Date ____ Map No. ____ Index ____ O. Jolan Date ____

F. B. 640 Pg. 57

F. B 640 PG. 58 | Job No. | Division No. | Notes Red. | Plotted | Profile

Survey of | Date | Date | No.

Survey by F. J. McNeal | Notes | Notes Chkd. | Checked | X-Sec.

Indexed A. C. Johnson | Date | Date | Date | No.

Form 307 5M 11-35

PLEASE RETURN TO
LOS ANGELES COUNTY SURVEYOR
700 HALL OF RECORDS

NOTE: ANY ADDITIONS OR CHANGES ON THIS SHEET MUST BE MADE OR CIRCLED IN RED INK, WITH DATE AND NAME OF PERSON MAKING CHANGE

Do not extend notes this side of this line

STATION	B. S.	H. I.	F. S.	ELEV.
B.M.				
1st Run				
Diff				
2nd				
3rd				
Adj'd				

Form 307 5M 11-35

PLEASE RETURN TO
LOS ANGELES COUNTY SURVEYOR
700 HALL OF RECORDS

NOTE: ANY ADDITIONS OR CHANGES ON THIS SHEET MUST BE MADE OR CIRCLED IN RED INK, WITH DATE AND NAME OF PERSON MAKING CHANGE

Do not extend notes this side of this line 5

STATION	B. S.	H. I.	F. S.	ELEV.		

RECEIVED W.I.G. 4-14-36 (0.5 miles)
PROGRESSED Smelser 4-22-36
BOOK INDEXED ✓
MAP INDEXED LCM 4-22-36
RECORD INDEXED Smelser 4-23-36
CARD INDEXED ✓
REDUCED W.I.G. 4-16-36
CHECKED Smelser 4-16-36
B. M.s ADJUSTED W.I.G. 4-16-36 x — HLS
B. M.s LISTED Enid Dave 4-22-36

Prog

Bell Ave. From [illegible]

(5)

BENCH MARK [illegible]

J.N. 6331

D.S.

Profile No. ____ Notes Red. ____ Plotted ____ Job No. ____ Division No. ____
Date ____ Date ____ Survey of ____
X-Sec. No. ____ Notes Chkd. ____ Checked ____ Survey by ____ Notes ____ Date ____
Date ____ Date ____ Map No. ____ Indexed ____ Date ____

F.B. 640 PG. 59

F. B 640 PG. 60 Job No. [illegible] Division No. [illegible] Notes Red. Plotted Profile No.
Survey of [illegible] Date Date X-Sec. No.
Survey by F. J. McNeal Notes [illegible] Notes Chkd. Checked
Indexed A. C. Johnson Date Date Date

Form 307 5M 11-35

PLEASE RETURN TO
LOS ANGELES COUNTY SURVEYOR
700 HALL OF RECORDS

NOTE: ANY ADDITIONS OR CHANGES ON THIS SHEET MUST BE MADE OR CIRCLED IN RED INK, WITH DATE AND NAME OF PERSON MAKING CHANGE

Do not extend notes this side of this line

STATION	B. S.	H. I.	F. S.	ELEV.	
[illegible]	[illegible]	[illegible]	[illegible]	[illegible]	✓
[illegible]	[illegible].495			146.~~447~~ 356	[illegible] El. 146.447 F.B.
	5.370		[illegible]		[illegible] S.W. Cor.
	151.[illegible]	[illegible].477	[illegible]	+1.473	[illegible]
	3.9[illegible]		[illegible]		
Set E.B.32	147.815			147.~~920~~ .830	BM E.B.32 El. [illegible]
	[illegible]		[illegible]		Bell Ave. & Loma Vista Ave. N.E. Cor.
	152.22[illegible]	[illegible].151	[illegible]	-0.150	[illegible]
	[illegible]		[illegible]		
[illegible]	[illegible]			147.770	[illegible]
	5.[illegible]		.62[illegible]		
	[illegible]	[illegible]	[illegible]	+0.347	
	[illegible]		[illegible]		
Set E.B.32	[illegible]			147.~~117~~ .028	[illegible]
	[illegible]		[illegible]		[illegible] California [illegible] S.E. Cor.
	152.[illegible]43	[illegible]	[illegible]	+0.465	[illegible]
	[illegible]		[illegible]		
[illegible]	[illegible].533			148.582	[illegible]
	[illegible]		[illegible]		
	[illegible]				

Profile	Notes Red.	Plotted	Job No.	Division No.	F. B. 640 PG. 61
No.	Date	Date	Survey of		
X-Sec.	Notes Chkd.	Checked	Survey by F. J. McNeal	Notes	Date
No.	Date	Date	Map No.	Index C. Johnson	Date

NOTE: ANY ADDITIONS OR CHANGES ON THIS SHEET MUST BE MADE OR CIRCLED IN RED INK, WITH DATE AND NAME OF PERSON MAKING CHANGE

Do not extend notes this side of this line

PLEASE RETURN TO
LOS ANGELES COUNTY SURVEYOR
700 HALL OF RECORDS

Form 307 5M 11-35

STATION	B. S.	H. I.	F. S.	ELEV.

635 F.

1.0.050

148.545

148.632

F. B. 640 PG. 62 | Job No. | Division No. | Notes Red. | Plotted | Profile

Survey of | Date | Date | No.

Survey by F. J. McNeal | Notes | Notes Chkd. | Checked | X-Sec.

Indexed C. Johnson | Date | Date | Date | No.

Form 307 5M 11-35

PLEASE RETURN TO
LOS ANGELES COUNTY SURVEYOR
700 HALL OF RECORDS

NOTE: ANY ADDITIONS OR CHANGES ON THIS SHEET MUST BE MADE OR CIRCLED IN RED INK, WITH DATE AND NAME OF PERSON MAKING CHANGE

Do not extend notes this side of this line

STATION	B. S.	H. I.	F. S.	ELEV.
B.M.	1st Run	Diff	2nd	3rd	Adjst

Profile	Notes Red.	Plotted	Job No.	Division No.	F. B. 640 PG. 63
No.	Date	Date	Survey of	Creek D.S.	
X-Sec.	Notes Chkd.	Checked	Survey by	E. J. McNeal Notes	Date 4-14-36
No.	Date	Date	Map No.	Indexed	Date

Form 307 5M 11-35

PLEASE RETURN TO
LOS ANGELES COUNTY SURVEYOR
700 HALL OF RECORDS

NOTE: ANY ADDITIONS OR CHANGES ON THIS SHEET MUST BE MADE OR CIRCLED IN RED INK, WITH DATE AND NAME OF PERSON MAKING CHANGE

Do not extend notes this side of this line

STATION	B. S.	H. I.	F. S.	ELEV.	
					6

[illegible] CREEK D.S.

U.N. 633'

[illegible] MARK CIRCUIT.

(6)

GIFFORD, RANDOLPH & ORCHARD

[illegible]

RECEIVED WIG APR 17 1936

PROGRESSED Smelser 4-22-36 (1 8 miles)

BOOK INDEXED ✓

MAP INDEXED LCM 4-22-36

RECORD INDEXED Smelser 4-23-36

CARD INDEXED ✓

REDUCED W.I.G. 4-17-36

CHECKED LCM 4-17-36

B. M.s ADJUSTED [illegible] 4-20-36 X ✓ HLS. ✓ HLS

B. M.s LISTED Enid Kane 4-22-36

Form 307 5M 11-35

PLEASE RETURN TO
LOS ANGELES COUNTY SURVEYOR
700 HALL OF RECORDS

NOTE: ANY ADDITIONS OR CHANGES ON THIS SHEET MUST BE MADE OR CIRCLED IN RED INK, WITH DATE AND NAME OF PERSON MAKING CHANGE

Do not extend notes this side of this line

16

STATION	B. S.	H. I.	F. S.	ELEV.		
	1st. Run	Diff	2nd		Adj. El.	
Fd. F.B. [illegible]	[illegible]				146.~~678~~ .587	[illegible]
	5.[illegible]					[illegible] Gage Ave. [illegible]
	152.[illegible]	+1.03[illegible]			+1.031	St. Spk. [illegible]
Set F.B. 84	147.[illegible]78				147.~~709~~ .618	[illegible]
	[illegible]		[illegible]			Gifford Ave. [illegible]
	153.[illegible]	[illegible]	[illegible]		+0.66~~7~~ 4	St. Spk. [illegible]
	[illegible]		[illegible]			
	148.[illegible]46				148.37~~6~~ 3	[illegible]
	[illegible]		[illegible]			
	[illegible]	[illegible]			+1.13~~1~~ 0	
	[illegible]					
F.B. 85	[illegible]				149.~~507~~ 411 3	[illegible]
	[illegible]		[illegible]			[illegible]
	[illegible]	[illegible]	[illegible]		+0.647	St. Spk. [illegible]
	[illegible]					
	[illegible]				150.15~~4~~ 0	[illegible]
	5.[illegible]63		5.[illegible]			
	155.[illegible]		[illegible]			

F. B. 640 PG. 64
Job No. 6331 Division No. K
Survey of E. Compton Trees D.S.
Survey by F. J. McNeal Notes [illegible]
Indexed A. C. Johnson Date
Profile No. X-Sec. No.
Plotted Date
Notes Red. Date
Notes Chkd. Date
Checked Date

Form 307 5M 11-35

PLEASE RETURN TO
LOS ANGELES COUNTY SURVEYOR
700 HALL OF RECORDS

NOTE: ANY ADDITIONS OR CHANGES ON THIS SHEET MUST BE MADE OR CIRCLED IN RED INK, WITH DATE AND NAME OF PERSON MAKING CHANGE

Do not extend notes this side of this line 6

STATION	B. S.	H. I.	F. S.	ELEV.		
			Branch	(3)		
B.M.	1st run	diff	2nd	3rd	[illegible]	
	155.327	+0.834	[illegible]		+0.836	
	[illegible]		[illegible]		.893	[illegible] 51.333 [illegible] 77-3 [illegible]
Set [illegible]	50.9[illegible]			5	150.~~990~~ .986	B.M. E.3.3 El. [illegible]
	[illegible]		[illegible]			[illegible]
	[illegible]	.833	[illegible]		+0.833	[illegible]
	[illegible]		5.570		.726	
[illegible]	[illegible].793			6	151.~~823~~ .819	[illegible] 37 [illegible] F3.5-[illegible] 65
	4.[illegible]		[illegible]			[illegible]
	55.421	+0.189	[illegible]		+0.191	[illegible]
	4.[illegible]		4.70[illegible]		151.917	
[illegible]	[illegible].782			7	152.~~017~~	[illegible]
	4.[illegible]		4.890			Range of [illegible]
	[illegible]	+1.186	[illegible]		+1.188	Bt Spk 5' [illegible]
	[illegible]				.104	
Set E.3.89	53.1[illegible]			8	153.~~202~~ .198	B.M. E.3.8[illegible] [illegible]
	4.[illegible]					Range on St & [illegible] Ave. N.W. Cor.
	157.477	-0.157	[illegible]		-0.158	Bt Spk. 5' [illegible] V. [illegible]
	4.4[illegible]		4.[illegible]		152.946	
Set E.B.90	53.011			9	153.~~044~~ .040	Next Pg.

Profile No. ____ Notes Red. ____ Plotted ____ Job No. ____ Division No. ____ F.B. 640 PG. 65

X-Sec. No. ____ Date ____ Date ____ Survey of ____ Notes ____ Date ____

Notes Chkd. ____ Checked ____ Survey by F. J. McNeal

Date ____ Date ____ Map No. ____ Index ____ Date ____

Form 307 5M 11-35

PLEASE RETURN TO
LOS ANGELES COUNTY SURVEYOR
700 HALL OF RECORDS

NOTE: ANY ADDITIONS OR CHANGES ON THIS SHEET MUST BE MADE OR CIRCLED IN RED INK, WITH DATE AND NAME OF PERSON MAKING CHANGE

Do not extend notes this side of this line

6

STATION	B. S.	H. I.	F. S.	ELEV.			
Randolph St.							
B.M.	1st Run	Diff	Ind		Adj El		
Set E.B. 90	153.011			9	152.946 153.~~044~~ 0	B.M. E.B. 90 El	153.540-65
	4.825		[illegible]			Randolph St. Bear Ave. [illegible]	
	157.8[illegible]	5.03	[illegible]		+0.205	[illegible]	
	4.632		[illegible]				
Set [illegible]	153.214			10	.151 153.24~~9~~ 5	[illegible]	[illegible]
	4.[illegible]		[illegible]			Randolph St. & Carmelita Ave. [illegible]	
	157.[illegible]	- [illegible]	+ [illegible]		-0.00~~X~~ 4	[illegible]	
	4.[illegible]25		[illegible]				
Set [illegible]	153.20[illegible]			11	146 153.24~~8~~ 1	[illegible]	[illegible]
	4.32[illegible]		[illegible]			Orchard Ave. [illegible] N.W. Cor.	
	[illegible]	5.13[illegible]	[illegible]		+0.181	Bt. Spk [illegible]	
	[illegible]		[illegible]			Fd. [illegible] 153.75[illegible]	
Set E.B. 93	153.389			12	.327 153.~~429~~ 2	B.M. [illegible] 93 El	F.B. [illegible]
	[illegible]		[illegible]			Randolph St. [illegible] Lomaviste Ave. N. Side	
	[illegible]	1.144	[illegible]		-1.128	[illegible] 3707	
	8.049		8.032				
[illegible]	152.2[illegible]			13	.294 152.~~301~~	[illegible]	
	[illegible]		4.[illegible]				
	157.431						

F.B. 640 Pg. 66 Job No. 6331 Division No. V Notes Red. Plotted Profile No.
Survey of [illegible] Date Date X-Sec.
Survey by F. J. McNeal Notes Mc Notes Chkd. Checked No.
Indexed A. C. Johnson Date Date

Form 307 5M 11-35

PLEASE RETURN TO
LOS ANGELES COUNTY SURVEYOR
700 HALL OF RECORDS

NOTE: ANY ADDITIONS OR CHANGES ON THIS SHEET MUST BE MADE OR CIRCLED IN RED INK, WITH DATE AND NAME OF PERSON MAKING CHANGE

Do not extend notes this side of this line

6

STATION	B. S.	H. I.	F. S.	ELEV.		
B.M.	1st RUN	Diff	2nd	3rd	Adj.El	
	157.431	0.479	[illegible]		-0.480	
	[illegible]		[illegible]			
	151.766			14	151.718 14 / 151.~~821~~	[illegible]
	[illegible]		[illegible]			Orchard Ave. [illegible] St. S. Cor.
	[illegible]	[illegible]	[illegible]		-0.678	Bt. Spk. [illegible]
	[illegible]					
	[illegible]			15	151.136 / 151.~~143~~	Bt. Spk. [illegible]
	[illegible]		[illegible]			
	[illegible]	[illegible]			+0.037 / +0.0~~40~~	See page 68A
	[illegible]					
	[illegible]			16	151.077 ~~173~~ / 151.~~183~~	B.M. E.B. [illegible]
	[illegible]					[illegible]
	[illegible]	[illegible]	[illegible]		-1.389	Bt. Spk. [illegible] in front of [illegible]
	[illegible]		[illegible]			
	[illegible]			17	149.784 / 149.~~794~~	← See page 68A
	[illegible]		[illegible]			
	[illegible]		[illegible]		+0.816 / +0.8~~00~~	
	[illegible]		[illegible]			
	[illegible]			18	150.503 / 150.600 / 150.~~614~~	B.M. E.B. 71 El. 150.503 ~~594~~ F.B. 640 p52 Gage Ave. & Orchard Ave. - S.W. Cor. Bt. Spk. 8' W. of W. end C.R.

Profile No. ____ Notes Red. ____ Plotted ____ Job No. ____ Division No. ____

X-Sec. No. ____ Date ____ Date ____ Survey of ____ Notes Chkd. ____ Checked ____ Survey by F. J. McNeal Date ____

Date ____ Date ____ Map No. ____ Indexed ____ Date ____

F.B. 640 Pg. 67

F. B. 640 PG. 68 | Job No. | Division No. | Notes Red. | Plotted | Profile

Survey of | Date | Date | No.

Survey by E. J. McNeal | Notes | Notes Chkd. | Checked | X-Sec.

Indexed A. C. Johnson | Date | Date | Date | No.

B.M.	1stRUN	Diff	2nd	3rd	Adj.El

STATION	B. S.	H. I.	F. S.	ELEV.

Form 307 5M 11-35

PLEASE RETURN TO
LOS ANGELES COUNTY SURVEYOR
700 HALL OF RECORDS

NOTE: ANY ADDITIONS OR CHANGES ON THIS SHEET MUST BE MADE OR CIRCLED IN RED INK, WITH DATE AND NAME OF PERSON MAKING CHANGE

Do not extend notes this side of this line

6

Form 307 5M 11-35

PLEASE RETURN TO
LOS ANGELES COUNTY SURVEYOR
700 HALL OF RECORDS

NOTE: ANY ADDITIONS OR CHANGES ON THIS SHEET MUST BE MADE OR CIRCLED IN RED INK, WITH DATE AND NAME OF PERSON MAKING CHANGE

Do not extend notes this side of this line

6 rerun

Profile No. X-Sec. No.

Notes Red. Date Notes Chkd. Date

Plotted Date Checked Date

Job No. 6331 Division No. V
Survey of Eaton Canyon Drainage
Survey By J. McNeal Notes Mc Date 6-2-36
Map No. Indexed C. Johnson

F.B. 640 PG 63A

STATION	B. S.	H. I.	F. S.	ELEV.			
						Orchard Ave.	
B.M.		1st Run	Diff.	2nd	3rd	Adj. Elev.	
E.B. 93		153.338				153.338	T.B.S. Pk Nail 153.338 F.B. 640-66 Randolph St. to Altadena Vista Ave. L+N in N Cb. 15' E. of hse. #3707
	+	6.232		6.260	6.201		
	↗	159.570	1.133	1.140	1.141	- 1.140	
	−	7.365		7.400	7.342		
T.P.		152.205				152.198	1x2+N in Trail
	+	4.161		4.221			
	↗	156.360	0.481	0.480		- 0.481	
	−	4.642		4.701			Fd. E.B. 94 E. 151.718 F.B. 640-67
Fd. E.B. 94		151.724				151.718	Randolph St. & Orchard Ave. S.E. Cor. Bt. Spk. 5' E. of E end C.R.
	+	4.440		4.365			
	↗	156.164	0.675	0.675		- 0.675	
	−	5.115		5.040			
T.P.		151.049				151.042	Bt Spk W. Side St.
		4.770		4.760			
		155.819	3.032	0.035		+ 0.034	
		4.738		4.725			Fd. E.B. 95 E. 151.077 F.B. 640-67
Fd. E.B. 95		151.081				151.078	Orchard Ave. 500'± S. Randolph E. Side Bt. Spk. in Cb. @ hse. # 6244

Form 307 5M 11-35

PLEASE RETURN TO
LOS ANGELES COUNTY SURVEYOR
700 HALL OF RECORDS

NOTE: ANY ADDITIONS OR CHANGES ON THIS SHEET MUST BE MADE OR CIRCLED IN RED INK, WITH DATE AND NAME OF PERSON MAKING CHANGE

Do not extend notes this side of this line

6

STATION	B. S.	H. I.	F. S.	ELEV.		
					Orchard Ave.	
B. M.	1st Run	Diff	2nd.	3rd	Adj. Elev.	
E.B 95	151.081				151.076	See Last Pg.
+	1.593		3.985	3,932		
⊼	155.924	$\bar{1}.381$	1.390	1.389	-1.390	
−	6.224		5.375	5,321		
T. P.	149.700				149.686	Bt. Spk. E. Side St.
+	5.208		5.281			
⊼	154.908	$\bar{0}.815$	0.810		+0.813	
−	4.393		4.471		.503	Fd. E.B. 71 El. 150.503 F.B. 640-52
Fd. E.B. 71	150.515				150.499	Gage Ave. & Orchard Ave. S.W. Cor.
+	3.791		3.820			Bt. Spk. 8' W. of W. end C.R.
⊼	154.306	$\bar{0}.7$[illegible]	0.721		-0.722	
−	4.514		4.541			
T. P.	149.792				149.777	1x1 & N. S. property line
+	3.793		3.735			
⊼	153,585	$\bar{1}.456$	1.455		-1.456	
−	5.249		5.190		.331	Fd. B.M. E.B. 70 El. 148.331 F.B. 640-51
E.B. 70	148.336				148.321	Gage Ave. & Bear Ave. S.E. Cor. L&N. @ S. end C.R.

F.B. 640 Pg. 683 Job No. 6331 Division No. V Notes Red. Plotted Profile No.
Survey of E. Campbell Creek D.S. Date Date X-Sec.
Survey by F. J. McNeal Notes Me Notes Chkd. Checked No.
Indexed C. Johnson Date Date

Profile No.	Notes Red.	Plotted	Job No. 6331	Division No. V	F.B. 640 Pg. 69
	Date	Date	Survey of E Compton Creek D.S.		
X-Sec. No.	Notes Chkd.	Checked	Survey by F. J. McNeal	Notes Mc	Date 4-15-36
	Date	Date	Map No.	Index C. Johnson	Date

EAST COMPTON CREEK D.S.

J.N. 6331

BENCH MARK CIRCUIT

(6-A)

RANDOLPH ST

Orchard Ave to Magnolia Ave.

F.J. McNeal Ch.
Jack Gregory ⊼
A.B. Morse Rod.
A.G. Meier Rod.

HLS

STATION	B. S.	H. I.	F. S.	ELEV.

RECEIVED WIG APR 17 1936
PROGRESSED Smelen 4-22-36 (1 3 Miles)
BOOK INDEXED ✓
MAP INDEXED LCM 4-22-36
RECORD INDEXED Smelen 4-23-36
CARD INDEXED ✓
REDUCED W.I.G. 4-17-36
CHECKED LCM 4-17-36
B.M.s ADJUSTED W.I.G. 4-20-36 +
B.M.s LISTED Enid Dawes 4-22-36

NOTE: ANY ADDITIONS OR CHANGES ON THIS SHEET MUST BE MADE OR CIRCLED IN RED INK, WITH DATE AND NAME OF PERSON MAKING CHANGE

6A

Do not extend notes this side of this line

PLEASE RETURN TO
LOS ANGELES COUNTY SURVEYOR
700 HALL OF RECORDS

Form 307 5M 11-35

F. B. 640 PG. 70 | Job No. 6331 | Division No. [illegible] | Notes Red. | Plotted | Profile No.

Survey of [illegible] | Date | Date

Survey by F. J. McNeal | Notes | Notes Chkd. | Checked | X-Sec. No.

Indexed [illegible] C. Johnson | Date | Date | Date

Form 307 5M 11-35

PLEASE RETURN TO
LOS ANGELES COUNTY SURVEYOR
700 HALL OF RECORDS

NOTE: ANY ADDITIONS OR CHANGES ON THIS SHEET MUST BE MADE OR CIRCLED IN RED INK, WITH DATE AND NAME OF PERSON MAKING CHANGE

Do not extend notes this side of this line

STATION	B. S.	H. I.	F. S.	ELEV.		
	1st Run					
				151.~~805~~ .718	B.M. ... 151.766 ...	
				+0.289		
				152.~~094~~ .008		
				+1.957		
EB				153.965 ~~154.051~~		
	5.130				Rancho ... Sta California Ave. SW Cor.	
				+0.546	Bt Spk 5' ...	
				154.~~597~~ .512	B.M. ...	
				+5.048	Bt Spk 5' E of E. end C.R.	
				159.645	Bt Spk ...	

Form 307 5M 11-35

PLEASE RETURN TO
LOS ANGELES COUNTY SURVEYOR
700 HALL OF RECORDS

NOTE: ANY ADDITIONS OR CHANGES ON THIS SHEET MUST BE MADE OR CIRCLED IN RED INK, WITH DATE AND NAME OF PERSON MAKING CHANGE

Do not extend notes this side of this line 6A

STATION	B. S.	H. I.	F. S.	ELEV.		
	Range [illegible]					

B.M.	1st Run	Diff	2nd	3rd	Adj. El		
	[illegible]	-3.072	[illegible]		-3.075		
	[illegible]						[illegible] L.C. 177-6
[illegible] 99	156.[illegible]			5	156.~~570~~ .486		B.M. [illegible]
	[illegible]						[illegible]
	[illegible]	+0.757	[illegible]		+0.758		L&N [illegible]
	[illegible]						
[illegible]	[illegible]			6	157.328		[illegible]
	6.457		[illegible]				
	163.750	+2.675	2.677		+2.677		
	[illegible]		[illegible]				
Set [illegible]	159.968			7	159.922 ~~160.005~~		B.M. [illegible]
	4.035		4.035				[illegible] 585 ± W. of Maywood Ave. N. Side
	[illegible]	[illegible]	0.051		-0.051		R.R. Spk. in T.P. # 504[illegible]
	[illegible]		4.033				
[illegible]	[illegible]			8	159.954		[illegible]
	4.[illegible]		[illegible]	3.320			
	164.010	3-0.295	[illegible]	[illegible]	-3.307		
	7		6.758	6.[illegible]			
Set [illegible]	6 159.622			9	156.~~647~~ .565		See Next Pg.

Profile No. ____ Notes Red. ____ Plotted ____ Job No. 6331 Division No. K

X-Sec. No. ____ Date ____ Date ____ Survey of [illegible]

Notes Chkd. ____ Checked ____ Survey by F. J. McNeal Notes [illegible] Date [illegible]

Date ____ Date ____ Map No. ____ Indexed [illegible] Date ____

F.B. 640 PG. 71

Form 307 5M 11-35

PLEASE RETURN TO
LOS ANGELES COUNTY SURVEYOR
700 HALL OF RECORDS

NOTE: ANY ADDITIONS OR CHANGES ON THIS SHEET MUST BE MADE OR CIRCLED IN RED INK, WITH DATE AND NAME OF PERSON MAKING CHANGE

Do not extend notes this side of this line

STATION	B. S.	H. I.	F. S.	ELEV.	6A

B.M.	1st Run	Diff	2nd	3rd	Adj.El	
[illegible]	156.622				.565 156.~~647~~	B.M. [illegible] 101 El. FS. [illegible]
	3.690					[illegible] Maywood Ave. N.S.
[illegible]	[illegible]	[illegible]	[illegible]		-0.373	R.R. Spk [illegible] 367427E
	4.361		[illegible]			
[illegible]	[illegible]			10	156.274	[illegible]
	[illegible]					
[illegible]	[illegible]	1.273	[illegible]		+1.273	
	[illegible]					
[illegible]	[illegible]			11	.467 157.547	B.M. [illegible] 32 El. [illegible] → .562 FS. [illegible]
						[illegible] Ave. [illegible]
						[illegible] N. Side

F. B. 640 PG. 72

Job No. [illegible] Division No. [illegible] Notes Red. Plotted Profile

Survey of [illegible] Date Date No.

Survey by [illegible] J. McNeal Notes Mc Notes Chkd. Checked X-Sec.

Indexed [illegible] Date Date No.

Profile	Notes Red.	Plotted	Job No. 6331	Division No.	F. B. 640 PG. 73
No.	Date	Date	Survey of E. Comptoir Creek		
X-Sec.	Notes Chkd.	Checked	Survey by F. J. McNeal	Notes McN	Date
No.	Date	Date	Map No.	Indexed G. Johnson	Date

EAST COMPTON CREEK D.S.

J.N. 6331

BENCH MARK CIRCUIT

(7)

LOMA VISTA AVE., 59th ST AND

DOWNEY RD.

F.J. McNeal Ch.
Jack Grey
A.B. Yorke Rod
A.G. [illegible] Rod

STATION	B. S.	H. I.	F. S.	ELEV.

RECEIVED WIG APR 17 1936
PROGRESSED Smelan 4-22-36 (25 miles)
BOOK INDEXED
MAP INDEXED LCM 4-22-36
RECORD INDEXED Smelan 4-23-36
CARD INDEXED
REDUCED
CHECKED LCM 4-23-36
B. M.s ADJUSTED W.I.G. 4-28-36 + HLS
B. M.s LISTED Emil Lowe 4-21-36

NOTE: ANY ADDITIONS OR CHANGES ON THIS SHEET MUST BE MADE OR CIRCLED IN RED INK, WITH DATE AND NAME OF PERSON MAKING CHANGE

Do not extend notes this side of this line

7

PLEASE RETURN TO
LOS ANGELES COUNTY SURVEYOR
700 HALL OF RECORDS

Form 307 5M 11-35

Form 307 5M 11-35

PLEASE RETURN TO
LOS ANGELES COUNTY SURVEYOR
700 HALL OF RECORDS

NOTE: ANY ADDITIONS OR CHANGES ON THIS SHEET MUST BE MADE OR CIRCLED IN RED INK, WITH DATE AND NAME OF PERSON MAKING CHANGE

Do not extend notes this side of this line

STATION	B. S.	H. I.	F. S.	ELEV.		7
					153.~~416~~ .327	
					+0.447	
				1	153.863	
					+0.40~~X~~ 6	← See Page 154
				2	154.~~269~~ .179	
					+1.590	
E.B.103				3	155.~~859~~ .769	
					+0.~~552~~ .545	← See Page 154 (Aren of 5 turns)
Set E.B.104				4	156.~~404~~ .314	

F. B. 640 PG. 74 Job No. Division No. Notes Red. Plotted Profile
Survey of Date Date No.
Survey by F. J. McNeal Notes Checked X-Sec.
Indexed C. Johnson Date Date No.

Form 307 5M 11-

PLEASE RETURN TO
LOS ANGELES COUNTY SURVEYOR
700 HALL OF RECORDS

NOTE: ANY ADDITIONS OR CHANGES ON THIS SHEET MUST BE MADE OR CIRCLED IN RED INK, WITH DATE AND NAME OF PERSON MAKING CHANGE

Do not extend notes this side of this line

STATION	B. S.	H. I.	F. S.	ELEV.		7

B.M.	1st Run	Diff	2nd	3rd	Adj. El	
					+0.61~~5~~ 8	See page 154
				5	157.022	
					+1.4~~42~~ 38	See page 155
				6	158.~~460~~ .369	
					+1.426	
				7	159.~~886~~ .795	See page 155
					+1.28~~7~~ 0	
				8	161.~~166~~ .075	
			2.816		+2.814	
				9	163.~~980~~ .889	

Profile No. ____ Notes Red. ____ Plotted ____ Job No. ____ Division No. ____ F.B. 640 PG. 75

X-Sec. No. ____ Date ____ Date ____ Survey of ____ Notes ____ Date ____

Notes Chkd. ____ Checked ____ Survey by F. J. McNeal

Date ____ Date ____ Map No. ____ Index ____ Date ____

Form 307 5M 11-35

PLEASE RETURN TO
LOS ANGELES COUNTY SURVEYOR
700 HALL OF RECORDS

NOTE: ANY ADDITIONS OR CHANGES ON THIS SHEET MUST BE MADE OR CIRCLED IN RED INK, WITH DATE AND NAME OF PERSON MAKING CHANGE

Do not extend notes this side of this line

STATION	B. S.	H. I.	F. S.	ELEV.	Circuit 7

B.M.	1st RUN	Diff	2nd	3rd	Adj El	
					163.~~980~~ .889	✓
					+0.[illegible]6	
					164.426	
					+1.184	
					165.~~610~~ .518	✓
					+0.257	
					165.867	
					+1.143	
					166.918 ~~167.010~~	✓

Profile No. X-Sec. No.

Plotted Date Checked Date

Notes Red. Date Notes Chkd. Date

Division No. Notes Date

Job No. Survey of

Survey by F. J. McNeal

Indexed A. C. Johnson

F. B. 640 PG. 76

Form 307 5M 11-35

PLEASE RETURN TO
LOS ANGELES COUNTY SURVEYOR
700 HALL OF RECORDS

NOTE: ANY ADDITIONS OR CHANGES ON THIS SHEET MUST BE MADE OR CIRCLED IN RED INK, WITH DATE AND NAME OF PERSON MAKING CHANGE

Do not extend notes this side of this line

STATION	B. S.	H. I.	F. S.	ELEV.		Circuit 7

	B.M.	1st	RUN	DIFF	2nd		3rd	Adj. El		
		[illegible]	[illegible]	[illegible]	[illegible]			+0.162		
		[illegible]					14	167.172	[illegible]	
		[illegible]						+1.110		
		[illegible]					15	168.~~282~~ .189	✓	[illegible]
		[illegible]						+1.83~~X~~ 50		[illegible]
		[illegible]					16	170.~~117~~ .024	✓	[illegible]
		[illegible]						+0.272		[illegible]
		174.798		0.272	[illegible]		17	170.389		[illegible]
		[illegible]						-0.209		
		170.[illegible]					18	170.~~180~~ .086	✓	See Next Pg.

Profile No. ____ Notes Red. ____ Plotted ____ Job No. ____ Division No. ____ F. B. 640 PG. 77

X-Sec. No. ____ Date ____ Date ____ Survey of ____

Notes Chkd. ____ Checked ____ Survey by F. J. McNeal Notes ____ Date ____

Date ____ Date ____ Map No. ____ Index ____ Date ____

Form 307 5M 11-35

PLEASE RETURN TO
LOS ANGELES COUNTY SURVEYOR
700 HALL OF RECORDS

NOTE: ANY ADDITIONS OR CHANGES ON THIS SHEET MUST BE MADE OR CIRCLED IN RED INK, WITH DATE AND NAME OF PERSON MAKING CHANGE

Do not extend notes this side of this line

STATION	B. S.	H. I.	F. S.	ELEV.	17

Downey

B.M.	1st Run	Diff	2nd	3 rd	Adj.El	
[illegible]	170.[illegible]62			18	170.~~180~~ .086	B.M. [illegible] B 640-78
	5.[illegible]					Downey [illegible] 57th St. Prop. S.W. Cor.
	175.706	[illegible]	[illegible]		+1.658	St. Spk. in Conc. Meter Box @ Bldg. 5531
	4.[illegible]					
T.P.	171.822			19	171.838	Bt Spk. E. Side of Rd.
	[illegible]					
	177.270	3.[illegible]	3.[illegible]		+3.742	
	1.[illegible]					
Set EB 14	175.562			20	175.~~580~~ .486	B.M. [illegible]
	3.[illegible]					Downey [illegible] 57th St. Prop. E. Side
	178.353	1.169	[illegible]		+1.169	Cut X on W. Foundation Bolt of Signal Ladder
	[illegible]					
T.P.	174.3[illegible]			21	174.411	[illegible] E. edge Pav.
	[illegible]					
	[illegible].804	1.941			+1.942	
	3.[illegible]					
Set EB 15	[illegible]			22	176.~~359~~ .258	B.M. # EB 15 E [illegible]
	[illegible]					Downey [illegible] 95 ± N. of 57th St. E. Side
	180.154					[illegible]

F. B. 640 Pg. 78 Job No. 6331 Division No. V Notes Red. Plotted Profile
Survey of Complon Creek [illegible] Date Date No.
Survey by F. J. McNeal Notes Mc Notes Chkd. Checked X-Sec.
Indexed [illegible] Date Date No.

Form 307 5M 11-35

PLEASE RETURN TO
LOS ANGELES COUNTY SURVEYOR
700 HALL OF RECORDS

NOTE: ANY ADDITIONS OR CHANGES ON THIS SHEET MUST BE MADE OR CIRCLED IN RED INK, WITH DATE AND NAME OF PERSON MAKING CHANGE

Do not extend notes this side of this line

STATION	B. S.	H. I.	F. S.	ELEV.		7

	B.M.	1st Run	Diff	2nd	3rd	Adj. #1		
		20.154	-0.435			-0.435		
		4.255						
		[illegible].339			23	175.918	1x24 N near Fence	
		4.26[illegible]						
		180.7[illegible]	+0.[illegible]3			+0.616		
		4.251						
	T.P.	[illegible].517			24	176.539	1x24 N, near end Shed	
		[illegible]						
		181.557	+0.33[illegible]			+0.333		
		[illegible]						
		176.351			25	176.867	1x24 N near [illegible]	
		[illegible]						
		181.433	+0.05[illegible]			+0.059		
		[illegible]						
		[illegible]			26	176.926	1x24 N [illegible]	
		5 [illegible]						
		[illegible].134	+3.[illegible]03			+3.102		
		[illegible]						
		[illegible].113			27	179.932 ~~180.028~~	[illegible]	

Profile No. ____ Notes Red. ____ Plotted ____ Job No. ____ Division No. ____ F. B. 640 Pg. 79

X-Sec. No. ____ Date ____ Date ____ Survey of ____ Notes ____ Date ____

Notes Chkd. ____ Checked ____ Survey by F. J. McNeal Date ____

Date ____ Date ____ Map No. ____ Indexed by G. Jobbs Date ____

F. B 640 PG. 80 | Job No. | Division No. | Notes Red. | Plotted | Profile

Survey of | Date | Date | No.

Survey by F. J. McNeal | Notes | Notes Chkd. | Checked | X-Sec.

Indexed A. G. Johnson | Date | Date | Date | No.

Form 307 5M 11-35

PLEASE RETURN TO
LOS ANGELES COUNTY SURVEYOR
700 HALL OF RECORDS

NOTE: ANY ADDITIONS OR CHANGES ON THIS SHEET MUST BE MADE OR CIRCLED IN RED INK, WITH DATE AND NAME OF PERSON MAKING CHANGE

Do not extend notes this side of this line

STATION	B. S.	H. I.	F. S.	ELEV.		
B.M.	1st Run	Diff	2nd	3rd	Adj. El	
					~~180.048~~ 179.932	
						180.029

Profile No.	Notes Red.	Plotted	Job No. 6331	Division No.	F. B. 640 PG. 81
	Date	Date	Survey of		
X-Sec. No.	Notes Chkd.	Checked	Survey By F. J. McNeal	Notes Mc	Date
	Date	Date	Map No.	Index	Date

EAST COMPTON CREEK D.S.

J.N. 6331

BENCH MARK CIRCUIT

(8)

RANDOLPH ATLANTIC PINE

F.J. McNeal Ch.
Jack [illegible] [illegible]
A.B. [illegible] [illegible]
[illegible] [illegible]

STATION	B. S.	H. I.	F. S.	ELEV.	
					8

RECEIVED WIG APR 21 1936
PROGRESSED Smelser 4-22-36 (23 Miles)
BOOK INDEXED
MAP INDEXED
RECORD INDEXED Smelser 4-23-36
CARD INDEXED
REDUCED W.L.G. [illegible]
CHECKED LCM 4-21-36
B. Ms ADJUSTED [illegible] 4-[illegible]
B. Ms LISTED Enid [illegible] 4-[illegible]

NOTE: ANY ADDITIONS OR CHANGES ON THIS SHEET MUST BE MADE OR CIRCLED IN RED INK, WITH DATE AND NAME OF PERSON MAKING CHANGE

Do not extend notes this side of this line

PLEASE RETURN TO
LOS ANGELES COUNTY SURVEYOR
700 HALL OF RECORDS

Form 307 5M 11-35

Form 307 5M 11-35

PLEASE RETURN TO
LOS ANGELES COUNTY SURVEYOR
700 HALL OF RECORDS

NOTE: ANY ADDITIONS OR CHANGES ON THIS SHEET MUST BE MADE OR CIRCLED IN RED INK, WITH DATE AND NAME OF PERSON MAKING CHANGE

Do not extend notes this side of this line

Profile No. ____ X-Sec. No. ____

Job No. ____ Division No. ____ Notes Red. ____ Plotted ____ Date ____

Survey of F. J. McNeal Notes ____ Date ____ Notes Chkd. ____ Checked ____ Date ____

Survey by ____ Date ____

Indexed ____ Date ____

F. B. 640 PG. 82

STATION	B. S.	H. I.	F. S.	ELEV.	[8]
		Diff	2nd	3rd	Adj Elev ✓
Eq E.B. 82	142.783				142.691 ✓ 142.797 See Page 120
	4.505		3.086		
↑	147.291	+0.345	0.345		+0.345 - Brass cap in S.W. Corner of Sidewalk at Intersection of Randolph St. & Prospect Ave. N.E. Cor.
	4.160		4.121		
T.P.	143.131				143.142 ✓ Set Spk. N. Side St.
	5.061		5.051		
↑	148.192	+1.208	1.208		+1.208 -
	3.553		4.381		
See EB 116	144.339				144.244 ✓ 144.350 BM # EB. 116 El. F.B. 640-82
	4.520		4.372		Randolph St. & Prospect Ave. N.E. Cor.
↑	148.559	+0.248	0.248		+0.248 - Br. Cap 8" N. of N. end C.R.
	4.272		4.813		
T.P.	144.287				144.598 Set Spk. N. Side St.
	5.277		5.453		
↑	149.564	+1.521	1.519		+1.521 -
	3.957		3.939		
Set EB 117	145.607				146.012 ✓ 146.114 BM # EB. 117 El. F.B. 640-82
	4.598		4.698		Randolph St. & King Ave. N.W. Cor.
↑	150.205				3" DDK 5' N. of W. end C.R.

Form 307 5M 11-35

PLEASE RETURN TO
LOS ANGELES COUNTY SURVEYOR
700 HALL OF RECORDS

NOTE: ANY ADDITIONS OR CHANGES ON THIS SHEET MUST BE MADE OR CIRCLED IN RED INK, WITH DATE AND NAME OF PERSON MAKING CHANGE

Do not extend notes this side of this line

Profile No. ____ Notes Red. ____ Plotted ____ Job No. 6331 Division No. V
X-Sec. No. ____ Date ____ Date ____ Survey of E. Compton Blvd. Sec. D.S.
Notes Chkd. ____ Checked ____ Survey by J. M. Wright Notes C. Jefferson Date 4-27-36
Date ____ Date ____ Map No. ____ Inked ____ Date ____

F.B. 640 Pg. 83

[8]

STATION	B. S.	H. I.	F. S.	ELEV.		
		Atlantic	Blvd			
B.M.	1st Run	Diff	2nd	3rd	Adj. El	
A	150.705	0.732	0.433		-0.432	
	5.930		5.071			
T.P.	145.678				145.687	B.M. Spk. N. Side
	5.982		5.436			
A	150.760	+1.182	1.177		+1.179	
	3.900		4.456			
Set E.B. 118	146.860			6	146.759 146.766	B.M. = E.B. 118 El. F.B. 640-83
	4.591		4.789			Randolph St. & Woodward Ave. N.W. Cor.
A	151.451	+0.821	0.818		+0.820	B.M. Spk. 7' W. of N. end C.R.
	3.970		3.962			
Set E.B. 119	147.481			8	147.579 147.586	B.M. = E.B. 119 El. F.B. 640-83
	5.005		4.871			Atlantic Blvd. & Randolph St. N.E. Cor.
A	152.486	0.967	0.964		-0.966	L.N. 10' N of N. end C.R.
	5.472		5.582			
T.P.	146.914			8	146.720	B.M. Spk. E. Side
	4.073		3.974			> See Page 118
A	150.787	2.140	2.139		-2.139	B.M. = E.B. 120 El. 144.471 F.B. 640-83
	6.213		6.113		144.473	Atlantic Ave. 50' S. of Randolph St. (S) W. Side
Set E.B. 120	144.574			9	144.581	B.M. Spk in Co. Monument. #2245

Form 307 5M 11-35

PLEASE RETURN TO
LOS ANGELES COUNTY SURVEYOR
700 HALL OF RECORDS

NOTE: ANY ADDITIONS OR CHANGES ON THIS SHEET MUST BE MADE OR CIRCLED IN RED INK, WITH DATE AND NAME OF PERSON MAKING CHANGE

Do not extend notes this side of this line

Profile No. ____ X-Sec. No. ____

F.B. 644 PG. 84. Job No. 6331 Division No. V Notes Red ____ Plotted ____
Survey of Los Compañas Creek 23. Date ____ Date ____
Survey by F.J. McNeal Notes Grey ____ Notes Chkd. ____ Checked ____
Indexed A. G. Johnson Date ____ Date ____ Date ____

STATION	B. S.	H. I.	F. S.	ELEV.
B.M.	1st RUN	Diff	2nd	3rd Adj. El
Set E.B. 120	144.574			144.681
	3.614		2.345	
T	148.188	2.473	2.418	-2.121
	4.037		5.768	
TP	142.151			142.160 Bt. Spk. W. Side
	4.520		4.633	
T	146.681	0.531	0.838	-0.835
	4.363		5.471	219 See Page 91+117
Set E.B. 121	141.318			141.325 F.B. #5 El. 141.662 L.C. 177-2 =
	5.720		5.955	B.M.# E.B. 121 El. F.B. 643-84
T	142.083	1.315	1.313	+1.314 1 Hantle Bro. + Oiyo. Inc.
	4.456		4.642	L + N. Corner = L.C.
TP	141.633			142.531 142 + 11.31 on N. Side
	4.392		4.394	
T	141.625	0.033	0.055	-0.055
	5.047		5.039	[illegible] El. 142.993 L.C. 177-2 =
Set E.B. 122	142.578			142.584 B.M.# E.B. 122 El. F.B. 643-84
	5.425		5.633	Oiyo Bro. + Hantle Bro. N. 11. Con.
T	147.003			L + N. Corner = L.C.

Form 307 5M 11-35

PLEASE RETURN TO
LOS ANGELES COUNTY SURVEYOR
700 HALL OF RECORDS

NOTE: ANY ADDITIONS OR CHANGES ON THIS SHEET MUST BE MADE OR CIRCLED IN RED INK, WITH DATE AND NAME OF PERSON MAKING CHANGE

Do not extend notes this side of this line

STATION	B. S.	H. I.	F. S.	ELEV.		
		(Pine Ave)		Atlantic Ave Lateral	(16)	[8]

B.M.	1st Run	Diff	2nd	3rd	Adj. El	
	148.003	+0.656	[illegible]		+0.654	
	4.769		4.880			Fd. #40 El. 143.497 L.C. 177-7
Set EB 123	143.234			3	143.~~234~~ 130	BM # E.B. 123 El. F.B. 640-85
	2.940		3.081			Gage Ave & Pine Ave. N.E. Cor.
	146.174	−2.421	2.420		−2.420	L & N. Center of C.R.
	5.361		5.501			
T.P.	140.813			4	140.818	Bt. Spk. on W. Side
	4.117		4.07[illegible]			
	144.930	−1.075	1.076		−1.076	
	5.192		5.151			
Set EB 124	139.738			5	139.~~742~~ 634	B.M. # E.B. 124 El. F.B. 640-85
	4.187		4.133			Pine Ave. 635' ± S. of Gage Ave. E. Side
	143.925	−0.805	0.808		−0.806	Bt. Spk. in Ch. in front of hse. #6528
	4.992		4.941			
T.P.	138.933			6	138.936	Bt. Spk. [illegible]
	4.820		4.337			
	143.753	−0.213	0.215		−0.214	BM # E.B. 125 El F.B. 640-85
	5.033		4.552			Pine Ave. & Bell Ave. N.E. Cor.
Set EB 125	138.720			7	138.~~722~~ 615	Bt. Spk. 5' N. of N. end C.R.

Profile No. ____ Notes Red. ____ Plotted ____ Job No. 6331 Division No. V
X-Sec. No. ____ Date ____ Date ____ Survey of E. Compton Creek D.S.
Notes Chkd. ____ Checked ____ Survey by F. J. McNeal Notes Gregory Date 4-21-36
Date ____ Date ____ Map No. ____ Index [illegible] Date ____

F.B. 640 PG. 85

Form 307 5M 11-35

PLEASE RETURN TO
LOS ANGELES COUNTY SURVEYOR
700 HALL OF RECORDS

NOTE: ANY ADDITIONS OR CHANGES ON THIS SHEET MUST BE MADE OR CIRCLED IN RED INK, WITH DATE AND NAME OF PERSON MAKING CHANGE

Do not extend notes this side of this line

STATION	B. S.	H. I.	F. S.	ELEV.	8

(Pine Ave.) Atlantic Ave Lateral (1-)

B.M.	1st.Run	Diff	2nd	3rd	ADj.El	
Set E.B. 125	138.720			7	138.~~722~~ .615	
	5.055		4.270			
⊼	143.808	−0.332	0.331		−0.332	
	5.420		4.501			
T.P.	138.388			8	138.390	1x1 + Nail W. side
	5.163		4.275			
⊼	143.551	+0.462	0.460		+0.462	
	4.700		4.315			
T.P.	138.851			9	138.852	1x1 + Nail W. Side
	4.630		4.352			
⊼	143.481	−1.210	1.244 .09		−1.210	
	5.540		5.561			
Set E.B. 126	137.641			10	137.~~642~~ .535	B.M. # E.B. 126 El. L.B. 645-86
	4.050		4.163			Pine Ave. 570' ± S of Bell Ave. W. Side
⊼	141.691	−0.692	0.693		−0.692	Rt. Sph. in Co. Opp. P.P. # 4350 62 E
	4.742		4.856			
T.P.	136.949			11	136.950	1x1 + Nail W. side
	4.348		4.332			
⊼	141.297					

F. B. 640 PG. 86 Job No. 6331 Division No. V Notes Red. Plotted Profile
Survey of E. Compton Creek DS Date Date No.
Survey by F. J. McNeal Notes Gregory Notes Chkd. Checked X-Sec.
Indexed C. Johnson Date Date No.

Form 307 5M 11-35

PLEASE RETURN TO
LOS ANGELES COUNTY SURVEYOR
700 HALL OF RECORDS

NOTE: ANY ADDITIONS OR CHANGES ON THIS SHEET MUST BE MADE OR CIRCLED IN RED INK, WITH DATE AND NAME OF PERSON MAKING CHANGE

Do not extend notes this side of this line

STATION	B. S.	H. I.	F. S.	ELEV.		8

(Pine Ave.) Atlantic Ave. Lateral (16)

B.M.	1st Run	Diff	2nd	3rd	Adj.El		
⊼	141.297	0.573	0.571		-0.572		
	4.921		4.903				
Set E.B. 127	136.376			12	136.~~378~~ 271	B.M. # E.B. 127	El. L.B. 640-87
	4.361		4.436			Pine Ave. 1030'± S. of Bell Ave. W. Side	
⊼	140.737	0.613	0.611		-0.612	Bt. Spk. in Ch. Spp. P.P. # 435065E	
	4.974		5.047				
T.P.	135.763			13	135.766	1x1 + Nail W. Side	
	4.016		4.380				
⊼	139.779	0.732	0.731		-0.732		
	4.748		5.111			B.M. # E.B. 51	El. ~~135.904~~ 135.018 L.B. 640-42
Fd. E.B. 51	135.031			14	134.927 135.~~034~~	Florence Ave. + Pine Ave. N. Side	
						½ + N. 2' S. of N. edge near ℄ Pine Ave.	

Profile No. ____ Notes Red. ____ Plotted ____ Job No. 6331 Division No. V
X-Sec. No. ____ Date ____ Date ____ Survey of E. Compton Creek D.S.
Notes Chkd. ____ Checked ____ Survey by F. J. McNeal Notes Gregory Date 4-20-36
Date ____ Date ____ Map No. ____ Indexed [illegible] Date ____

F. B. 640 PG. 87

F. B. 640 Pg. 88 | Job No. 6331 | Division No. V | Notes Red. | Plotted | Profile

Survey of E. Compton Creek D.

Survey by F. J. McNeal | Notes Gregory | Notes Chkd. | Checked | X-Sec.

Indexed [illegible] C. Johnson | Date | Date | Date | No.

Form 307 5M 11-35

PLEASE RETURN TO
LOS ANGELES COUNTY SURVEYOR
700 HALL OF RECORDS

Do not extend notes this side of this line

NOTE: ANY ADDITIONS OR CHANGES ON THIS SHEET MUST BE MADE OR CIRCLED IN RED INK, WITH DATE AND NAME OF PERSON MAKING CHANGE

STATION	B. S.	H. I.	F. S.	ELEV.
				87

B.M.	1st Run	Diff	2nd	3rd	Adj.El

Profile No.	Notes Red.	Plotted	Job No. 6331	Division No. V	F. B. 640 PG. 89.
	Date	Date	Survey of [illegible]		
X-Sec. No.	Notes Chkd.	Checked	Survey by E. J. McNeal	Notes [illegible]	Date [illegible]
	Date	Date	Map No.	Indexed [illegible]	Date

BENCH MARK CIRCUIT

EAST COMPTON GREEN D.S.

J.N. 6331

(8-A)

GAGE AVE.

8A

E. J. McNeal Ch.
[illegible] Gregory [illegible]
A. B. [illegible] Rod
A. G. Meier Rod

HLS.

STATION	B. S.	H. I.	F. S.	ELEV.

RECEIVED APR 23 1936 [illegible]
PROGRESSED ✓ L.C.M. 08 Miles
BOOK INDEXED ✓ ✓
MAP INDEXED ✓ ✓
RECORD INDEXED ✓ ✓
CARD INDEXED ✓ [illegible]
REDUCED [illegible] 4-22-36
CHECKED L.C.M. 4-22-36
B. M.s ADJUSTED [illegible] X
B. M.s LISTED

Form 307 5M 11-35

PLEASE RETURN TO
LOS ANGELES COUNTY SURVEYOR
700 HALL OF RECORDS

NOTE: ANY ADDITIONS OR CHANGES ON THIS SHEET MUST BE MADE OR CIRCLED IN RED INK, WITH DATE AND NAME OF PERSON MAKING CHANGE

Do not extend notes this side of this line

Form 307 5M 11-35

PLEASE RETURN TO
LOS ANGELES COUNTY SURVEYOR
700 HALL OF RECORDS

NOTE: ANY ADDITIONS OR CHANGES ON THIS SHEET MUST BE MADE OR CIRCLED IN RED INK, WITH DATE AND NAME OF PERSON MAKING CHANGE

Do not extend notes this side of this line

STATION	B. S.	H. I.	F. S.	ELEV.
	Gage Ave			

B.M.	1st Run	Diff	2nd	3rd	Adj.El
Fd. 58.22	[illegible]				138.970 ~~139.062~~
	[illegible]		[illegible]		+
	[illegible]		1.311		+1.311
	[illegible]		[illegible]		
T.P.	[illegible]				140.373
+	[illegible]		[illegible]		
	[illegible]		0.801		+0.802
	[illegible]		[illegible]		
	[illegible]				.083 141.~~175~~
+	[illegible]		[illegible]		
	[illegible]		[illegible]		-1.229
	[illegible]		[illegible]		
	[illegible]				.854 139.~~946~~
+	[illegible]		[illegible]		
	[illegible]		0.362		+0.362
	[illegible]		[illegible]		
	[illegible]				140.308

Profile No. ___ X-Sec. No. ___

Plotted ___ Date ___ Checked ___ Date ___

Notes Red. ___ Date ___ Notes Chkd. ___ Date ___

Job No. 331 Division No. 11 Notes ___ Date ___

Survey of [illegible] Survey by [illegible] Indexed A. C. Johnson

F. B. 640 PG. 90

Form 307 5M 11-35

PLEASE RETURN TO
LOS ANGELES COUNTY SURVEYOR
700 HALL OF RECORDS

NOTE: ANY ADDITIONS OR CHANGES ON THIS SHEET MUST BE MADE OR CIRCLED IN RED INK, WITH DATE AND NAME OF PERSON MAKING CHANGE

Do not extend notes this side of this line

STATION	B. S.	H. I.	F. S.	ELEV.			[8A]
		Gage					
B.M.	1st RUN	Diff	2nd	3rd	A dj.El		
	140.[illegible]				140.308		
+	[illegible]		[illegible]				
⊼	[illegible]	[illegible]	[illegible]		-0.543		
−	[illegible]		[illegible]				
[illegible]	[illegible]				139.~~765~~ .673		
+	[illegible]		[illegible]				
⊼	[illegible]	[illegible]			+0.321		
−							
[illegible]	[illegible]				139.994 ~~140.086~~		
+	[illegible]						
⊼	[illegible]	[illegible]			+1.225		
−	[illegible]				141.217 ~~219~~	See Page 117	.309
	[illegible]				141.~~311~~		

Profile No. ____ Notes Red. ____ Plotted ____ Job No. 6331 Division No. 7 F.B. 640 PG. 91

X-Sec. No. ____ Date ____ Date ____ Survey of ____ Notes ____ Date ____

Notes Chkd. ____ Checked ____ Survey by F. J. McNeal Date ____

Date ____ Date ____ Map No. ____ Indexed ____ Date ____

F. B 640 PG. 92 | Job No. | Division No. | Notes Red. | Plotted | Profile

Survey of | Date | Date | No.

Survey by F. J. McNeal | Notes | Notes Chkd. | Checked | X-Sec.

Indexed | Date | Date | Date | No.

Form 307 5M 11-35

PLEASE RETURN TO
LOS ANGELES COUNTY SURVEYOR
700 HALL OF RECORDS

NOTE: ANY ADDITIONS OR CHANGES ON THIS SHEET MUST BE MADE OR CIRCLED IN RED INK, WITH DATE AND NAME OF PERSON MAKING CHANGE

Do not extend notes this side of this line

STATION	B. S.	H. I.	F. S.	ELEV.

84

Profile No.	Notes Red.	Plotted	Job No. 6331	Division No.	F. B. 640 Pg. 93
	Date	Date	Survey of		
X-Sec. No.	Notes Chkd.	Checked	Survey by	Notes	Date
	Date	Date	Map No.	Indexed	Date

BENCH MARK CIRCUIT

EAST COMPTON CREEK D.S.

J.N. 6331

(10)

58th ST. FISHBURN AVE. & 60th ST.

F.J. McNeal C.A.
Jack Gregory X
A.B. Morse Rod
A.G. Meier Rod

RECEIVED APR 23 1936 M.G.
PROGRESSED ✓ L.C.M. 25 Miles
BOOK INDEXED ✓ ✓
MAP INDEXED ✓ ✓
RECORD INDEXED ✓ ✓
CARD INDEXED ✓ Sneller
FED. REC. Wm. G. 4-24-36
CHECKED L.C.M. 4-24-36
B.M.s AD. XV.L.G. 4-22-36 X ✓ HLS.
B.M.s LIST E.P. ✓

STATION	B. S.	H. I.	F. S.	ELEV.	
					101

NOTE: ANY ADDITIONS OR CHANGES ON THIS SHEET MUST BE MADE OR CIRCLED IN RED INK, WITH DATE AND NAME OF PERSON MAKING CHANGE

Do not extend notes this side of this line

PLEASE RETURN TO
LOS ANGELES COUNTY SURVEYOR
700 HALL OF RECORDS

Form 307 5M 11-35

Form 307 5M 11-35

PLEASE RETURN TO
LOS ANGELES COUNTY SURVEYOR
700 HALL OF RECORDS

NOTE: ANY ADDITIONS OR CHANGES ON THIS SHEET MUST BE MADE OR CIRCLED IN RED INK, WITH DATE AND NAME OF PERSON MAKING CHANGE

Do not extend notes this side of this line

10

Profile No. ____ X-Sec. No. ____

Plotted ____ Date ____ Notes Red. ____ Date ____

Checked ____ Date ____ Notes Chkd. ____ Date ____

Job No. ____ Division No. ____ Notes ____ Date ____

F. B. 440 PG. 94

Survey of ____

Survey by A. C. Johnson

Indexed ____

STATION	B. S.	H. I.	F. S.	ELEV.	
		58		04	

B.M.	1st Run	Diff	2nd	3rd	Adj. El	
					.218	
					147.335	
	+					
		+			+ 0.301	
					519	
					147.636	
	+					
					+ 0.558	
					48.194	
	+					
					+ 1.501	
	−					
					578	
					149.695	
	+		4.			
					+ 0.047	
					49.742	

Form 307 5M 11-35

PLEASE RETURN TO
LOS ANGELES COUNTY SURVEYOR
700 HALL OF RECORDS

NOTE: ANY ADDITIONS OR CHANGES ON THIS SHEET MUST BE MADE OR CIRCLED IN RED INK, WITH DATE AND NAME OF PERSON MAKING CHANGE

Do not extend notes this side of this line

STATION	B. S.	H. I.	F. S.	ELEV.		[10]

B.M.	1st Run	Diff	2nd	3rd	Adj. El	
					149.742	
T						
X					+0.805	
					150.~~547~~ .430	
N					-0.067	
					150.480	
+						
X					+0.649	
					151.129	
+						
					+1.048	
					152.~~177~~ .060	
+						
X					+0.260	

Profile
No. X-Sec.
Notes Red. Plotted Job No. Division No.
Date Date Survey of
Notes Chkd Checked Survey by F. J. McCarthy Notes
Date Date Map No. Indexed J. Peterson Date

F.B. 6440 Pg. 95

Form 307 5M 11-35

PLEASE RETURN TO
LOS ANGELES COUNTY SURVEYOR
700 HALL OF RECORDS

NOTE: ANY ADDITIONS OR CHANGES ON THIS SHEET MUST BE MADE OR CIRCLED IN RED INK, WITH DATE AND NAME OF PERSON MAKING CHANGE

Do not extend notes this side of this line

10

STATION	B. S.	H. I.	F. S.	ELEV.

B.M.	1st Run	Diff	2nd	3rd	Adj. El	
					152.437	
					+1.465	See Page 106 (Adjusted thru 11)
					153.~~902~~ .785	
					+0.611	
					154.~~513~~ .395	
					+0.409	
					154.104	
					+0.715	
					154.~~819~~ .699	

F. B. 640 PG. 96

Job No. Division No. Notes Red. Plotted Profile No.

Survey of Date Date X-Sec.

Survey by F. J. McNeal Notes Notes Chkd. Checked No.

Indexed Date Date

Form 307 5M 11-35

PLEASE RETURN TO
LOS ANGELES COUNTY SURVEYOR
700 HALL OF RECORDS

NOTE: ANY ADDITIONS OR CHANGES ON THIS SHEET MUST BE MADE OR CIRCLED IN RED INK, WITH DATE AND NAME OF PERSON MAKING CHANGE

Do not extend notes this side of this line

STATION	B. S.	H. I.	F. S.	ELEV.		110

B.M.	1st Run	Diff	2nd	3rd	Adj. El
					154.~~819~~ .699
					2.511
					152.308
					0.829
					151.~~479~~ .358
					1.898
					149.~~581~~ .459
					0.575
					148.883 ~~149.006~~
					0.609

Profile No. ____ Notes Red. ____ Plotted ____ Job No. ____ Division No. ____ F.B. 640 Pg. 97

X-Sec. No. ____ Date ____ Date ____ Survey of ____

Notes Chkd. ____ Checked ____ Survey by FF. J. McNeal Notes ____ Date ____

Date ____ Date ____ Map No. ____ Indexed ____ Date ____

Form 307 5M 11-35

PLEASE RETURN TO
LOS ANGELES COUNTY SURVEYOR
700 HALL OF RECORDS

NOTE: ANY ADDITIONS OR CHANGES ON THIS SHEET MUST BE MADE OR CIRCLED IN RED INK, WITH DATE AND NAME OF PERSON MAKING CHANGE

Do not extend notes this side of this line

110

Profile No. ____ X-Sec. No. ____

Plotted ____ Date ____ Notes Red ____ Date ____ Checked ____ Date ____

Division No. ____ Notes Chkd ____ Date ____

Job No. ____ Notes ____ Date ____

F. B. 64 Pg. 98

Survey of ____

Survey by F. J. McNeal

Indexed C. Johnson

STATION	B. S.	H. I.	F. S.	ELEV.
B.M.	1st Run	Diff	2nd	3rd
				Adj/El
				148.~~277~~ .273
				- 0.763
				147.~~634~~ .509
				- 1.219
				146.415
				+ 0.389
				146.~~804~~ .678
				- 1.180

Form 307 5M 11-35

PLEASE RETURN TO
LOS ANGELES COUNTY SURVEYOR
700 HALL OF RECORDS

NOTE: ANY ADDITIONS OR CHANGES ON THIS SHEET MUST BE MADE OR CIRCLED IN RED INK, WITH DATE AND NAME OF PERSON MAKING CHANGE

Do not extend notes this side of this line

STATION	B. S.	H. I.	F. S.	ELEV.			[illegible]
B.M.	1st Run	Diff	2nd	3rd	Adj. El		
				12	145.~~624~~ .497		
					- 0.487		
				13	145.~~137~~ .009		

Profile No.____ Notes Red.____ Plotted____ Job No.____ Division No.____
X-Sec. No.____ Date____ Date____ Survey of____ Date____
Notes Chkd.____ Checked____ Survey by F. J. McNeal Notes____ Date____
Date____ Date____ Map No.____ Indexed C. Johnson Date____

F. B. 6640 PG. 99

F. B. 640 PG. 100 | Job No. | Division No. | Notes Red. | Plotted | Profile

Survey of | Date | Date | No.

Survey by F. J. McNeal Notes | Notes Chkd. | Checked | X-Sec.

Indexed A. O. Johnson Date | Date | Date | No.

STATION	B. S.	H. I.	F. S.	ELEV.	B.M.	1st Run	Diff	2nd	3rd	Adj. El

Form 307 5M 11-35

PLEASE RETURN TO
LOS ANGELES COUNTY SURVEYOR
700 HALL OF RECORDS

NOTE: ANY ADDITIONS OR CHANGES ON THIS SHEET MUST BE MADE OR CIRCLED IN RED INK, WITH DATE AND NAME OF PERSON MAKING CHANGE

Do not extend notes this side of this line

Form 307 5M 11-35

PLEASE RETURN TO
LOS ANGELES COUNTY SURVEYOR
700 HALL OF RECORDS

NOTE: ANY ADDITIONS OR CHANGES ON THIS SHEET MUST BE MADE OR CIRCLED IN RED INK, WITH DATE AND NAME OF PERSON MAKING CHANGE

Do not extend notes this side of this line

STATION	B. S.	H. I.	F. S.	ELEV.		

APR 24 1936 HLS

RECEIVED			
PROGRESSED	✓	✓	(2° miles)
BOOK INDEXED	✓	✓	
MAP INDEXED	Sacla	4-24-36	
RECORD INDEXED	✓	✓	
CARD INDEXED	✓	✓	
REDUCED	H.L.S.	4-24-36	
CHECKED	W.L.G.	4-24-36	
B. M.s ADJUSTED	[illegible]	[illegible]	X ✓ HLS
B. M.s LISTED	E.D.	✓	

Profile No. ____ Notes Red. ____ Plotted ____ Job No. ____ Division No. ____ F. B. 640 Pg. 101

X-Sec. No. ____ Date ____ Date ____ Survey of ____

Notes Chkd. ____ Checked ____ Survey By J. McNeal Notes ____ Date ____

Date ____ Date ____ Map No. ____ Indexed ____ Date ____

Form 307 5M 11-35

PLEASE RETURN TO
LOS ANGELES COUNTY SURVEYOR
700 HALL OF RECORDS

NOTE: ANY ADDITIONS OR CHANGES ON THIS SHEET MUST BE MADE OR CIRCLED IN RED INK, WITH DATE AND NAME OF PERSON MAKING CHANGE

Do not extend notes this side of this line

F. B. 640 PG. 102 | Job No. 37 | Division No. 1 | Notes Red. | Plotted | Profile No.
Survey of | Date | Date | X-Sec. No.
Survey by F. J. McNeal | Notes | Notes Chkd. | Checked
Indexed C. Johnson | Date | Date | Date

STATION	B. S.	H. I.	F. S.	ELEV.		III
B.M.	1st Run	Diff	2nd	3rd	Adj. El	
					✓	
					147.517	147.634
					147.621	
					+ 0.265	
					+ 0.841	
					+ 1.304	
					149.927	
					~~150.031~~	
					+ 0.624	

Form 307 5M 11-35

PLEASE RETURN TO
LOS ANGELES COUNTY SURVEYOR
700 HALL OF RECORDS

NOTE: ANY ADDITIONS OR CHANGES ON THIS SHEET MUST BE MADE OR CIRCLED IN RED INK, WITH DATE AND NAME OF PERSON MAKING CHANGE

Do not extend notes this side of this line

STATION	B. S.	H. I.	F. S.	ELEV.			11
B.M.	1st	Run	Diff	2nd	3rd	Adj. El	
					4		
						+ 0.618	
					5		
						+ 1.596	
					6	152.~~869~~ .765	Blvd.
				0.531		+ 0.533	
					7	153.~~402~~ .298	Ave.
						+ 0.137	
					8		
				5.278			
				0.950		+ 0.951	

Profile No. ____ Notes Red. ____ Plotted ____ Job No. ____ Division No. ____ F. B. 6[illegible] PG. 103

X-Sec. No. ____ Date ____ Date ____ Survey of ____

Notes Chkd. ____ Checked ____ Survey by F. J. McNeal Notes ____ Date ____

Date ____ Date ____ Map No. ____ Index ____ Date ____

Form 307 5M 11-35

PLEASE RETURN TO
LOS ANGELES COUNTY SURVEYOR
700 HALL OF RECORDS

NOTE: ANY ADDITIONS OR CHANGES ON THIS SHEET MUST BE MADE OR CIRCLED IN RED INK, WITH DATE AND NAME OF PERSON MAKING CHANGE

Do not extend notes this side of this line

Profile No. X-Sec. No.

Job No. Division No. Notes Red. Plotted
Date Date
Notes Notes Chkd. Checked
Date Date

F. B. 640 PG. 104
Survey of
Survey by F. J. McNeal
Indexed A. C. Yohannes

STATION	B. S.	H. I.	F. S.	ELEV.	
					11

B.M.	1st Run	Diff	2nd	3rd	Adj. El
				9	154.386 ~~.440~~
					+0.737
				10	155.123 ~~.227~~
					+0.333
				11	155.560
					+1.707
				12	157.164 ~~.267~~
					+0.994
				13	

Ave.

Form 307 5M 11-35

PLEASE RETURN TO
LOS ANGELES COUNTY SURVEYOR
700 HALL OF RECORDS

NOTE: ANY ADDITIONS OR CHANGES ON THIS SHEET MUST BE MADE OR CIRCLED IN RED INK, WITH DATE AND NAME OF PERSON MAKING CHANGE

Do not extend notes this side of this line

STATION	B. S.	H. I.	F. S.	ELEV.		
B.M.	1st Run	Diff	2nd	3rd	Adj.El	
				13		
				5.255		
				0.374	+0.874	
				14	159.~~135~~ .032	
					-1.876	
				15	157.~~259~~ .156	
					-0.858	
				16	156.401	
					+0.044	
				17	156.~~445~~ .342	
					-1.244	

Profile No. ____ Notes Red. ____ Plotted ____ Job No. ____ Division No. ____ F. B. 640 PG. 105

X-Sec. No. ____ Date ____ Date ____ Survey of ____ Notes ____ Date ____

Notes Chkd. ____ Checked ____ Survey by F. J. McNeal Date ____

Date ____ Date ____ Map No. ____ Indexed C. Johnson Date ____

Form 307 5M 11-35

PLEASE RETURN TO
LOS ANGELES COUNTY SURVEYOR
700 HALL OF RECORDS

NOTE: ANY ADDITIONS OR CHANGES ON THIS SHEET MUST BE MADE OR CIRCLED IN RED INK, WITH DATE AND NAME OF PERSON MAKING CHANGE

Do not extend notes this side of this line

STATION	B. S.	H. I.	F. S.	ELEV.	
					11

B.M.	1st Run	Diff	2nd	3rd	Adj.El
				18	.098 155.~~201~~
					-0.920
				19	
					-0.393
				20	.785 153.~~888~~

Profile No. X-Sec. No.

Plotted Date Checked Date

Notes Red. Date Notes Chkd. Date

Division No. Notes Date

Job No. F. B. 640 Pg. 106

Survey by F. J. McNeal

Survey by

Indexed C. Johnson

Profile No.	Notes Red.	Plotted	Job No.	Division No.	F. B. 640 Pg. 107.
	Date	Date	Survey of		
X-Sec. No.	Notes Chkd.	Checked	Survey By F. J. McNeal	Notes Gregory	Date 4-23-36
	Date	Date	Map No.	Indexed	Date

NOTE: ANY ADDITIONS OR CHANGES ON THIS SHEET MUST BE MADE OR CIRCLED IN RED INK, WITH DATE AND NAME OF PERSON MAKING CHANGE

Do not extend notes this side of this line

PLEASE RETURN TO LOS ANGELES COUNTY SURVEYOR 700 HALL OF RECORDS

Form 307 5M 11-35

STATION

B. S.

H. I.

F. S.

ELEV.

12

BENCH MARK CIRCUIT

EAST COMPTON CREEK D.S.

J.N. 6331

(12)

52nd St., Corona Ave., Fruitland Ave., and Loma Vista Ave

1st Run		4-28-36 2nd Run
F. J. McNeal	Ch.	C. V. Crumley
Jack Gregory	"	J. D. Scott
A. B. Morse	Rod	A. Ethier
A. G. Meier	Rod	T. C. Tellez
		L. C. Cole Ha. Chn.

RECEIVED APR 28 1936 HLS

PROGRESSED ✓ ✓ 2½ Miles

BOOK INDEXED ✓ ✓

MAP INDEXED ✓ ✓

RECORD INDEXED ✓ ✓

CARD INDEXED ✓ ✓

REDUCED Sm. Corr. 4-29-36

CHECKED ✓ ✓

B. M.s ADJUSTED H.L.S. 4-29-36 ✓ HLS

B. M.s LISTED E.P. ✓

Form 307 5M 11-35

PLEASE RETURN TO
LOS ANGELES COUNTY SURVEYOR
700 HALL OF RECORDS

NOTE: ANY ADDITIONS OR CHANGES ON THIS SHEET MUST BE MADE OR CIRCLED IN RED INK, WITH DATE AND NAME OF PERSON MAKING CHANGE

Do not extend notes this side of this line

STATION	B. S.	H. I.	F. S.	ELEV.	12

B.M.	1st Run	Diff	2nd	3rd	Adj.El	
[illegible]	[illegible]				157.~~255~~ .164	[illegible] 157.~~255~~ [illegible]
						Fishburn [illegible]
	4.834		4.918			Bt. Spk. 7' E. of [illegible] end [illegible]
	162.126	+ 0.415	0.418		+ 0.416	
	4.419		4.500			Set BM #F.B. 155 El. F.B. 645-108
Set E.B. 155	157.707			1	157.~~671~~ .580	52nd St. + Fishburn Ave. S.W. Cor. 5' S. of S. End C.R.
	4.727		5.005			Bt. Spk. ~~5' E.~~ of E. end C.R.
	162.434	+ 0.793	0.793		+ 0.793	
	3.934		4.212			
T.P.	158.500			2		Bt. Spk. S. Side
	5.731		5.870			
	164.23[illegible]	+ 2.305	2.300		+ 2.303	
	3.426		3.570			Set BM #E.B. 156 El. F.B. 640-108
Set E.B. 156	160.805			3	160.~~767~~ .677	52nd St. + [illegible] Ave. S.E. Cor.
	5.030		5.200			Bt. Spk. [illegible] E. of E. end C.R.
	165.835	+ 1.082	[illegible]		+ 1.081	
	3.948		4.119			
T.P.	161.887			4		Bt. Spk. S. Side

F. B. 640 PG. 108 Job No. 63.31 Division No. V Notes Red. Plotted Profile No.
Survey of E. Compton Creek D.S. Date Date X-Sec.
Survey by F. J. McNeal Notes Gregory Checked
Index C. Johnson Date Date No.

Form 307 5M 11-35

PLEASE RETURN TO
LOS ANGELES COUNTY SURVEYOR
700 HALL OF RECORDS

NOTE: ANY ADDITIONS OR CHANGES ON THIS SHEET MUST BE MADE OR CIRCLED IN RED INK, WITH DATE AND NAME OF PERSON MAKING CHANGE

Do not extend notes this side of this line

Profile No. ____ X-Sec. No. ____

Notes Rod. ____ Date ____ Notes Chkd. ____ Date ____ Map No. ____

Plotted ____ Date ____ Checked ____ Date ____ Indexed ____ Date ____

Job No. 6331 Division No. K
Survey of Compton-Corona 69
Survey by F. J. McNeary Notes Gregory Date 4-23-36

F.B. 690 PG. 109

12

52nd St. & Corona Ave.

STATION	B. S.	H. I.	F. S.	ELEV.		
B.M.	1st Rdn	Diff	2nd	3rd	ADj. El	
1K	162.887					
	5.720		5.687			
T	157.167	+ 1.244	1.246		+ 1.245.	
	4.176		4.241			
1K	163.131					Bt. Spk. S. Side
	5.075		5.861			
T	168.056	+ 2.133	2.128		+ 2.131	
	3.742		3.733			Sc. B.M. # FB. 157 El. FB. 690-109
Set B.M. #1	165.134				165.134	Corona Ave. & 52nd St. N.W. Cor.
	5.279		5.027			Bt. Spk. 5' N of N. end C.R.
T	170.243	+ 0.777	0.774		+ 0.776	
	4.502		4.253			
TP	166.041					Bt. Spk. N. Side
	5.331		5.370			
T	171.372	+ 1.781	1.782		+ 1.781	
	3.550		3.593			Sc. B.M. # FB. 155 El. FB. 690-109
Set B.M. #2	167.691				167.691	Corona Ave. 500' N.W. of 52nd St. S. Side
	4.908		4.878			Bt. Spk. 5' E. of E. end C.R.
#2 T	172.730	+ 0.973	0.976		+ 0.975	

Form 307 5M 11-35

PLEASE RETURN TO
LOS ANGELES COUNTY SURVEYOR
700 HALL OF RECORDS

NOTE: ANY ADDITIONS OR CHANGES ON THIS SHEET MUST BE MADE OR CIRCLED IN RED INK, WITH DATE AND NAME OF PERSON MAKING CHANGE

Do not extend notes this side of this line

STATION	B. S.	H. I.	F. S.	ELEV.	
					12

Fruitland Ave. + Loma Vista Ave

B.M.	1st Run	Diff	2nd	3rd	ADj. El	
π	172.730					
	3.935		3.899			Set B.M.# E.B. 159 El. F.B. 640-110
Set E.B. 159	168.795			9	168.~~756~~ .667	3 { Fruitland Ave + Carmelita Ave, N.W. Cor.
	4.875		4.986			Bt. Spk. 7' W. of W. end C.R.
π	173.670	+ 0.657	0.653		+ 0.655	
	4.218		4.333			
T.P.	169.452			10		Bt. Spk. N. Side
	5.187		5.427			
π	174.637	+ 0.915	0.918		+ 0.916	
	4.272		4.511			
T.P.	170.367			11		Bt. Spk. S. Side
	5.142		5.147			
π	175.509	+ 0.979	0.979		+ 0.979	
	4.163		4.168			Set B.M.# E.B. 160 El. F.B. 640-110
Set E.B. 160	171.346			12	171.~~306~~ .217	12 { Loma Vista Ave + Fruitland Ave. S.E. Cor.
	4.223		4.161			Bt. Spk. 3' E. of E. end [illegible]
π	175.569	− 0.610	0.605		− 0.608	

F. B. 640 PG. 110 Job No. 6331 Division No. ✓ Notes Red. Plotted Profile No.
Survey of E. Compton Creek D.S. Date Date X-Sec.
Survey by F. J. McNeal Notes Gregory Notes Chkd. Checked No.
Indexed A. C. Johnson Date Date

Form 307 5M 11-35

PLEASE RETURN TO
LOS ANGELES COUNTY SURVEYOR
700 HALL OF RECORDS

NOTE: ANY ADDITIONS OR CHANGES ON THIS SHEET MUST BE MADE OR CIRCLED IN RED INK, WITH DATE AND NAME OF PERSON MAKING CHANGE

Do not extend notes this side of this line

STATION	B. S.	H. I.	F. S.	ELEV.			12
			Loma Vista Ave.				
B.M.	1st Run	Diff	2nd	3rd	Adj.El		
⊼	175.569						
	4.533		4.766				Set B.M. # E.B. 161 El. F.B. 640-111
Set E.B. 161	170.736			13	170.~~698~~ .609	13	Loma Vista Ave. & 52nd St. N.W. Cor.
	3.924		4.011				Bt. Spk. 5' N. of N. end C.R.
⊼	174.930	-1.267	1.266		-1.266		
	5.261		5.277				
T.P.	169.469			14			Bt. Spk. W. Side
	4.610		4.652				
⊼	174.079	-0.033	0.033		-0.033		
	4.643		4.635				Set B.M. # E.B. 162 El. F.B. 640-111
Set E.B. 162	169.431			15	169.~~399~~ .311	15	Loma Vista Ave. & 53rd St. S.E. Cor.
	3.687		3.727				Bt. Spk. 5' S. of S. end C.R.
⊼	173.123	-1.594	1.598		-1.596		
	5.281		5.325				Set B.M. # E.B. 163 El. F.B. 640-111
Set E.B. 163	167.842			16	167.~~803~~ .715	16	Loma Vista Ave. & 54th St. N.W. Cor.
	4.472		4.213	4.327			Bt. Spk. 5' N. of N. end C.R.
⊼	172.314	-1.177	1.185	1.179	-1.178		
	5.649		5.398	5.506			
T.P.	166.665			17			Bt. Spk. W. Side

Profile No. ____ Notes Red. ____ Plotted ____ Job No. 633 Division No. V F.B. 640 PG. 111
X-Sec. No. ____ Date ____ Date ____ Survey of E. Compton Creek D.S.
Notes Chkd. ____ Checked ____ Survey by F. J. McNeal Notes Gregory Date 4-23-36
Date ____ Date ____ Map No. ____ Indexed C. Johnson Date ____

Form 307 5M 11-35

PLEASE RETURN TO
LOS ANGELES COUNTY SURVEYOR
700 HALL OF RECORDS

NOTE: ANY ADDITIONS OR CHANGES ON THIS SHEET MUST BE MADE OR CIRCLED IN RED INK, WITH DATE AND NAME OF PERSON MAKING CHANGE

Do not extend notes this side of this line

STATION	B. S.	H. I.	F. S.	ELEV.	
					12

Loma Vista Ave.

B.M.	1st Run	Diff	2nd	3rd	Adk El	
T.P.	166.[illegible]			17		
	4.733		4.782			
π	171.398	+ 0.150	0.152		+ 0.151	✓
	4.583		4.628			Set B.M.#E.B. 164 El. F.B. 640-112
Set E.B. 164	166.815			18	166.~~776~~ .688	18 Loma Vista Ave. + 55th St. S.E. Cor.
	4.745		4.62[illegible]			Bt. Spk. 5' S. of S. end C.R.
π	171.560	+ 0.515	0.54		+ 0.515	✓
	4.230		4.107			Set B.M.#E.B. 165 El. F.B. 640-112
Set E.B. 165	167.330			19	167.~~291~~ .203	19 Loma Vista Ave. + 56th St. N.W. Cor.
	4.145		4.153			Bt. Spk. 5' N. of N. end C.R.
π	171.475	− 1.002	1.003		− 1.003	✓
	5.147		5.156			
T.P.	166.328			20		Bt. Spk. W. Side
	4.513		4.[illegible]			
π	170.841	− 0.508	0.512		− 0.510	✓
	5.021		4.936			Set B.M.#E.B. 166 El. F.B. 640-112
Set E.B. 166	165.820			21	165.~~778~~ .691	21 Loma Vista Ave. + 57th St. S.E. Cor.
	3.765		4.480			Bt. Spk. 5' S. of S. end C.R.
π	169.585	− 1.583	1.582		− 1.582	✓

F. B. 640 PG. 112 Job No. 6331 Division No. ✓ Notes Red. Plotted Profile No.
Survey of E. Compton Creek D.S. Date Date X-Sec.
Survey by F. J. McNeal Notes Gregory Notes Chkd. Checked
Indexed C. Johnson Date Date No.

Form 307 5M 11-35

PLEASE RETURN TO
LOS ANGELES COUNTY SURVEYOR
700 HALL OF RECORDS

NOTE: ANY ADDITIONS OR CHANGES ON THIS SHEET MUST BE MADE OR CIRCLED IN RED INK, WITH DATE AND NAME OF PERSON MAKING CHANGE

Do not extend notes this side of this line

STATION	B. S.	H. I.	F. S.	ELEV.		12

Loma Vista Ave.

B.M.	1stRun	Diff	2nd	3rd	Adj.El	
π	169.585					
	5.348		6.062			
T.P.	164.237			22		Bt. Spk. E. Side
	4.530		4.306			
π	168.767	-0.219 ~~0.199~~	0.220		-0.220	
	4.249		4.525			Fd. BM#EB.108 El. 163.988 F.B. 640-76
E.I. E.B. 108	164.018			23	163.~~976~~ 889	Loma Vista Ave. + 58th St S.W. Cor.
						Bt. Spk. 5' S. of S. end C.R.

Profile No. ____ Notes Red. ____ Plotted ____ Job No. 6331 Division No. V F. B. 640 PG. 113.
Date ____ Date ____ Survey of E. Compton Creek Ds.
X-Sec. No. ____ Notes Chkd. ____ Checked ____ Survey by F. J. Moneo Notes Gregory Date 4-23-36
Date ____ Date ____ Map No. ____ Index ____ Date ____

F. B. 640 PG. 114 | Job No. 33? | Division No. V | Notes Red. | Plotted | Profile
Survey of E. Compar... | Date | Date | No.
Survey by F. J. McNeal | Notes | Notes Chkd. | Checked | X-Sec.
Indexed A. C. Johnson | Date | Date | Date | No.

STATION	B. S.	H. I.	F. S.	ELEV.

B.M.	1st Run	Diff	2nd	3rd	ADJ.El

112

Do not extend notes this side of this line

PLEASE RETURN TO
LOS ANGELES COUNTY SURVEYOR
700 HALL OF RECORDS

NOTE: ANY ADDITIONS OR CHANGES ON THIS SHEET MUST BE MADE OR CIRCLED IN RED INK, WITH DATE AND NAME OF PERSON MAKING CHANGE

Form 307 5M 11-35

Profile No.	Notes Red.	Plotted	Job No. 6331	Division No. V	F. B. 640 PG. 115
	Date	Date	Survey of	Compton Creek D.S.	
X-Sec. No.	Notes Chkd.	Checked	Survey By F. J. McNeal	Notes Me	Date 4-24-36
	Date	Date	Map No.	Indexed	Date

TITLE PAGE

8B

BENCH MARK [illegible]

EAST COMPTON CREEK D.S.

JN 6331

(8-B)

Gage Ave., Atlantic Blvd. Randolph St.
And [illegible] Ave.

F. J. McNeal Ch.
Jack Gregory
A. B. Morse Rod.
A. G. Meier Rod.

ELEV.

F. S.

H. I.

B. S.

STATION

✓

RECEIVED HLS APR 28 1936
PROGRESSED ✓ ✓ 2.5 miles
BOOK INDEXED ✓ ✓
MAP INDEXED ✓ ✓
RECORD INDEXED ✓ ✓
CARD INDEXED ✓ ✓
REDUCED [illegible] 4-[illegible]
CHECKED Smelser 4-29-36
B. M.s ADJUSTED [illegible] ✗ LCM
B. M.s LISTED Rerun of B.M.'s previously listed

NOTE: ANY ADDITIONS OR CHANGES ON THIS SHEET MUST BE MADE OR CIRCLED IN RED INK, WITH DATE AND NAME OF PERSON MAKING CHANGE

Do not extend notes this side of this line

PLEASE RETURN TO
LOS ANGELES COUNTY SURVEYOR
700 HALL OF RECORDS

Form 307 5M 11-35

Form 307 5M 11-35

PLEASE RETURN TO
LOS ANGELES COUNTY SURVEYOR
700 HALL OF RECORDS

NOTE: ANY ADDITIONS OR CHANGES ON THIS SHEET MUST BE MADE OR CIRCLED IN RED INK, WITH DATE AND NAME OF PERSON MAKING CHANGE

Do not extend notes this side of this line

Profile No. ____ X-Sec. No. ____

Plotted ____ Date ____ Notes Red ____ Date ____ Checked ____ Date ____

Job No. ____ Division No. ____ Notes Chkd. ____ Date ____

F. B. 640 Pg. 116

Survey of ____ Notes ____ Date ____

Survey by F. J. McNeal

Indexed A. C. Johnson

STATION	B. S.	H. I.	F. S.	ELEV.		8R
					Adjusted to 1934 U.S.G.S. Elevations	
B.M.	1st Run	Diff	2nd	3rd	Adj. Elev.	
					138.970	
					~~139.062~~	
					+1.310	
					140.372	1st Spl. V. Sight
					+0.802	
					141.~~174~~ 083	
					-1.230	
					.~~944~~ 854	→ 854
					139.~~944~~	
					+0.361	
					140.305	

Form 307 5M 11-35

PLEASE RETURN TO
LOS ANGELES COUNTY SURVEYOR
700 HALL OF RECORDS

NOTE: ANY ADDITIONS OR CHANGES ON THIS SHEET MUST BE MADE OR CIRCLED IN RED INK, WITH DATE AND NAME OF PERSON MAKING CHANGE

Do not extend notes this side of this line

Profile No. ____ Notes Red. ____ Plotted ____ Job No. ____ Division No. ____
X-Sec. No. ____ Notes Chkd. ____ Date ____ Date ____ Survey of ____ Date ____
Date ____ Checked ____ Map No. ____ Index ____ Notes ____ Date ____ Date ____

F.B. 640 PG. 117

STATION	B. S.	H. I.	F. S.	ELEV.		88
B.M.	1st Run	Diff	2nd	3rd	Adj. El	
					140.305	
					-0.541	
					139.764 .673	673
					+0.318	
					139.994	139.994 0.0
					140.082	
					+1.222	See Page 91 (#84)
					141.217 .315 141.304	
					+0.835	
					142.139	
					+2.418	

Form 307 5M 11-35

PLEASE RETURN TO
LOS ANGELES COUNTY SURVEYOR
700 HALL OF RECORDS

NOTE: ANY ADDITIONS OR CHANGES ON THIS SHEET MUST BE MADE OR CIRCLED IN RED INK, WITH DATE AND NAME OF PERSON MAKING CHANGE

Do not extend notes this side of this line

F. B. 640 Pg. 118 | Job No. | Division No. | Profile No. | X-Sec. No.

Survey of | Notes Red. | Plotted | Date

Survey by F. J. McNeal | Date | Notes Chkd. | Checked | Date

Indexed C. Johnson | Notes | Date | Date

STATION	B. S.	H. I.	F. S.	ELEV.	183
B.M.	1st Run	Diff	2nd	3rd	Adj. #1
	3.605				.471 ~~.469~~
	.567			9	144.~~557~~
					+2.142
				10	146.~~699~~ .703
	52.309				+0.966
				11	147 .~~665~~ .579
					+0.820
				12	146.~~845~~ .759
					+1.179
	45.673			13	145.666

See Page 83

.471 ~~.469~~

.579 ~~.671~~

.759 146.~~851~~

Form 307 5M 11-35

PLEASE RETURN TO
LOS ANGELES COUNTY SURVEYOR
700 HALL OF RECORDS

NOTE: ANY ADDITIONS OR CHANGES ON THIS SHEET MUST BE MADE OR CIRCLED IN RED INK, WITH DATE AND NAME OF PERSON MAKING CHANGE

Do not extend notes this side of this line

Profile No. ____ Notes Red. ____ Plotted ____ Job No. ____ Division No. V
X-Sec. No. ____ Notes Chkd. ____ Checked ____ Survey of ____ Notes
Date ____ Date ____ Date ____ Survey by F. J. McNeal Date ____
Date ____ Map No. ____ Index ____ Date ____

F. B. 640 PG. 119

STATION	B. S.	H. I.	F. S.	ELEV.		8B
		Top of P.	S+			
B.M.	1st Run	Diff	2nd	3rd	Adj. El	
T.P.	4.5			13	145.666	
+	5.240		5.251			
x	5.1	+0.432	5.13		+0.431	
-	4.20		5.3			
F.B. 640				14	146.012 .097	Fd E.3 - E 146.104 : 3 640-82
P.G. 119	5.107					Randolph St & Long Beach Ave. N.W. Cor
+	4.202		4.145			3+ Spk. 5' N. of Manhole 78
x	5.0	1.519	1.52		- 1.519	
-	5.2		5.665			
T.P.	4.1			15	144.578	B+ Spk. N. Side of S.P.
+	4.254		4.333			
x	1.4	3.250	1.3		- 0.251	
-	5.1		5.135			244 336
F.B. 640				4		Fd S.W.P.B. 3 640-82
P.G. 119	4.3			16	144.242 327	Randolph St & Peyton Drive N.E. Cor
+	4.3		4.3			3+ Spk. 8'
x	3.773	1.205	1.207		-1.206	
-	5.2		5.571			
T.P.	4.5			17	143.121	B+ Spk. S. side S.P.
+	4.7		4.7			
x	5.3	0.345	4.5		- 0.317	

Form 307 5M 11-35

PLEASE RETURN TO
LOS ANGELES COUNTY SURVEYOR
700 HALL OF RECORDS

NOTE: ANY ADDITIONS OR CHANGES ON THIS SHEET MUST BE MADE OR CIRCLED IN RED INK, WITH DATE AND NAME OF PERSON MAKING CHANGE

Do not extend notes this side of this line

F. B. 640 Pg. 120 | Job No. 433 | Division No. V | Notes Red | Plotted | Profile No.
Survey of | Date | Date | X-Sec. No.
Survey by F. J. McNeal | Notes | Notes Chkd. | Checked
Indexed C. Johnson | Date | Date | Date

STATION	B. S.	H. I.	F. S.	ELEV.
				8B

B.M.	1st Run	Diff	2nd	3 rd	Adj. El
				18	142.774
					- 1.192
				19	141.582
					- 0.962
				20	140.619
					- 1.469
				21	139.145
					- 0.944
				22	138.201

.691 .783

.500

.064

Form 307 5M 11-35

PLEASE RETURN TO
LOS ANGELES COUNTY SURVEYOR
700 HALL OF RECORDS

NOTE: ANY ADDITIONS OR CHANGES ON THIS SHEET MUST BE MADE OR CIRCLED IN RED INK, WITH DATE AND NAME OF PERSON MAKING CHANGE

Do not extend notes this side of this line

STATION	B. S.	H. I.	F. S.	ELEV.			8B
B.M.	1st Run	Diff	2nd	3rd	Adj.El		
					138.201		
					+0.168	0.160 page 30	.288 ~~385~~
					138.~~364~~ .288		
					-0.373	0.37 page 30	
					137.996		
					11.191		.108 139.~~200~~
E.C.83					139.~~187~~ .108		
					-0.136	0.139 page 24	
					138.970 ~~139.051~~ .062		139.062

Profile No. ____ Notes Red. ____ Plotted ____ Job No. ____ Division No. ____
X-Sec. No. ____ Date ____ Date ____ Survey of ____ Notes ____ Date ____
Notes Chkd. ____ Checked ____ Survey by F. J. McNeal Date ____
Date ____ Date ____ Map No. ____ Index ____ Date ____

F. B. 640 PG. 121

F. B 640 PG. 122 | Job No. | Division No. | Notes Red | Plotted | Profile No.

Survey of | Date | Date

Survey by F. J. McNeal | Notes Mc | Notes Chkd. | Checked | X-Sec. No.

Indexed C. Johnson | Date | Date | Date

B.M.	1st Run	Diff	2nd	3rd	Adj. El

STATION	B. S.	H. I.	F. S.	ELEV.

188

Do not extend notes this side of this line

PLEASE RETURN TO
LOS ANGELES COUNTY SURVEYOR
700 HALL OF RECORDS

NOTE: ANY ADDITIONS OR CHANGES ON THIS SHEET MUST BE MADE OR CIRCLED IN RED INK, WITH DATE AND NAME OF PERSON MAKING CHANGE

Form 307 5M 11-35

Form 307 5M 11-35

PLEASE RETURN TO
LOS ANGELES COUNTY SURVEYOR
700 HALL OF RECORDS

NOTE: ANY ADDITIONS OR CHANGES ON THIS SHEET MUST BE MADE OR CIRCLED IN RED INK, WITH DATE AND NAME OF PERSON MAKING CHANGE

Do not extend notes this side of this line

STATION	B. S.	H. I.	F. S.	ELEV.		
B.M.	1st Run	Diff	2nd	3rd	AdjEl	
B.M. [illegible]	170.705				170.~~705~~ .609	F.B. 640 [illegible] B.M. [illegible] ~~70.705~~ Lonna Vista [illegible]
	[illegible]		[illegible]			
[illegible]	[illegible]	+ 0.605	0.609		+ 0.607	
	[illegible]		[illegible]			
B.M. [illegible]	[illegible]				171.~~312~~ .217	[illegible]
	[illegible]		[illegible]			
[illegible]	[illegible]	+ [illegible]	1.241		+ 1.241	
	[illegible]		[illegible]			
T.P.	[illegible]				172.553	
	[illegible]		[illegible]			
[illegible]	[illegible]	+ [illegible]	0.099		+ 0.099	
	[illegible]		[illegible]			
T.P.	[illegible]				172.652	[illegible] EVERETT ST. [illegible]
	[illegible]		[illegible]			
[illegible]	[illegible]	+ [illegible]	1.238		+ 1.238	
	[illegible]		[illegible]			
[illegible]	[illegible]				173.~~890~~ .794	

F. B. 640 PG. 124 | Job No. [illegible] | Division No. [illegible] | Notes Red. [illegible] | Plotted [illegible] | Profile No. [illegible]
Survey of [illegible] | Date [illegible] | Date [illegible] | Date [illegible] | X-Sec. No. [illegible]
Survey by [illegible] | Notes [illegible] | Notes Chkd. [illegible] | Checked [illegible]
Indexed [illegible] C. Johnson | Date [illegible] | Date [illegible] | Date [illegible]

Form 307 5M 11-35

PLEASE RETURN TO
LOS ANGELES COUNTY SURVEYOR
700 HALL OF RECORDS

NOTE: ANY ADDITIONS OR CHANGES ON THIS SHEET MUST BE MADE OR CIRCLED IN RED INK, WITH DATE AND NAME OF PERSON MAKING CHANGE

Do not extend notes this side of this line

STATION	B. S.	H. I.	F. S.	ELEV.		

[illegible]

[illegible]

[illegible]

[illegible] sta Ave. [illegible] verett Ave.

RECEIVED MAY 7 1936 HLS

PROGRESSED ✓ ✓ 0.2 Mi [illegible]

BOOK INDEXED ✓ ✓

MAP INDEXED ✓ ✓

RECORD INDEXED ✓ ✓

CARD INDEXED ✓ ✓

REDUCED LCM 5-8-36

CHECKED Smelser ✓ ✗

B. M.s ADJUSTED ✓ W.I.G. 6 18 36 ✓ HLS

B. M.s LISTED Smelser ✓

Profile No. ____ Notes Red. ____ Plotted ____ Job No. [illegible] Division No. ____

X-Sec. No. ____ Date ____ Date ____ Survey of [illegible]

Notes Chkd. ____ Checked ____ Survey by Wallace Notes [illegible] Date 5-6-36

Date ____ Date ____ Map No. ____ Index [illegible] Date ____

F. B. 640 PG. 123

Form 307 5M 11-35

PLEASE RETURN TO
LOS ANGELES COUNTY SURVEYOR
700 HALL OF RECORDS

NOTE: ANY ADDITIONS OR CHANGES ON THIS SHEET MUST BE MADE OR CIRCLED IN RED INK, WITH DATE AND NAME OF PERSON MAKING CHANGE

Do not extend notes this side of this line

STATION	B. S.	H. I.	F. S.	ELEV.		
B.M.	1st Run	Diff	2nd	3rd	ADj.El	
[illegible]	173.[illegible]				173.~~[illegible]~~ 0.794	[illegible]
	4.[illegible]					
	[illegible]	-	1.340		-1.340	
	[illegible]					
	[illegible]				172.550	
	[illegible]		[illegible]			
⊼	[illegible]	+0.[illegible]	0.002		+0.002	
	[illegible]		[illegible]			
T.P	172.[illegible]				172.552	
	[illegible]		4.132			
⊼	[illegible]	-1.240	1.238		-1.239	
	5.49[illegible]		[illegible]			
[illegible]	[illegible]				171.217 ~~312~~ 171.~~313~~	[illegible]

Profile No. ____ Notes Red. ____ Plotted ____ Job No. 6331 Division No. ____

X-Sec. No. ____ Date ____ Date ____ Survey of [illegible]

Notes Chkd. ____ Checked ____ Survey by [illegible] Notes ____ Date ____

Date ____ Date ____ Map No. ____ Index [illegible] Date ____

F. B. 640 PG. 125

F. B. 640 PG. 126 | Job No. | Division No. | Notes Red. | Plotted | Profile

Survey of | Date | Date | No.

Survey by | Notes | Notes Chkd. | Checked | X-Sec.

Indexed C. Johnson | Date | Date | Date | No.

Form 307 5M 11-35

PLEASE RETURN TO
LOS ANGELES COUNTY SURVEYOR
700 HALL OF RECORDS

NOTE: ANY ADDITIONS OR CHANGES ON THIS SHEET MUST BE MADE OR CIRCLED IN RED INK, WITH DATE AND NAME OF PERSON MAKING CHANGE

Do not extend notes this side of this line

STATION	B. S.	H. I.	F. S.	ELEV.
B.M.	1st Run	Diff	2nd	3rd Adj. El

5M 11-35

PLEASE RETURN TO
LOS ANGELES COUNTY SURVEYOR
700 HALL OF RECORDS

NOTE: ANY ADDITIONS OR CHANGES ON THIS SHEET MUST BE MADE OR CIRCLED IN RED INK, WITH DATE AND NAME OF PERSON MAKING CHANGE

Do not extend notes this side of this line

3 · 4

STATION	B. S.	H. I.	F. S.	ELEV.		

J.N. 6331
East Compton Cr. D.S.

BENCH MARK CIRCUIT

60TH ST. from Alamo Ave. to Walker Ave.
WALKER AVE. from 60TH St. to Randolph St.
RANDOLPH ST. from Walker Ave. to Alamo St.
RANDOLPH ST. from Walker Ave. to Riverside Dr.

MAY 7 1936 HLS

RECEIVED
PROGRESSED ✓ ✓ 19 M.
BOOK INDEXED ✓ ✓
MAP INDEXED ✓ ✓
RECORD INDEXED ✓ ✓
CARD INDEXED ✓ ✓
REDUCED LCM-5-8-36
CHECKED Smelser ✓
B. M.s ADJUSTED L.C.M. ✓ X LCM
B. M.s LISTED Smelser ✓

Proof

Profile No. ____ Notes Red. ____ Plotted ____ Job No. ____ Division No. ____
X-Sec. No. ____ Date ____ Date ____ Survey of ____
Notes Chkd. ____ Checked ____ Survey by ____ Notes ____ Date ____
Date ____ Date ____ Map No. ____ Indexed ____ Date ____

F. B. 640 PG. 127

Form 307 5M 11-35

PLEASE RETURN TO
LOS ANGELES COUNTY SURVEYOR
700 HALL OF RECORDS

NOTE: ANY ADDITIONS OR CHANGES ON THIS SHEET MUST BE MADE OR CIRCLED IN RED INK, WITH DATE AND NAME OF PERSON MAKING CHANGE

Do not extend notes this side of this line

3 - 4

STATION	B. S.	H. I.	F. S.	ELEV.		
B.M.	1st Run	Diff	2nd	3rd	Adj.El	
[illegible]	[illegible]				139.~~822~~ .729	[illegible]
	[illegible]		[illegible]		+	
[illegible]	[illegible]	- [illegible]	- [illegible]	-	- 1.041	
	[illegible]		[illegible]			
[illegible]	[illegible]			1	138.781	
	[illegible]		[illegible]		0	
[illegible]	[illegible]	- [illegible]	- [illegible]	-	- 0.429	
	[illegible]		[illegible]			
[illegible]	[illegible]			2	138.352	
	[illegible]		[illegible]		+	
[illegible]	[illegible]	+ [illegible]	- [illegible]	-	+ 0.444	
	[illegible]		[illegible]			
[illegible]	[illegible]			3	138.~~796~~ .705	[illegible]
	[illegible]		[illegible]		0	
[illegible]	[illegible]	- [illegible]	- [illegible]	-	- 0.287	
	[illegible]		[illegible]			
[illegible]	[illegible]			4	138.~~509~~ .419	[illegible]

Profile No. ____ X-Sec. No. ____
Plotted ____ Date ____
Notes Red. ____ Date ____
Division No. ____ Notes Chkd. ____ Date ____
Job No. ____ Notes ____ Date ____
F. B. 640 PG. 128
Survey of ____
Survey by ____
Indexed A. C. Johnson

Form 307 5M 10-34

PLEASE RETURN TO
LOS ANGELES COUNTY SURVEYOR
700 HALL OF RECORDS

NOTE: ANY ADDITIONS OR CHANGES ON THIS SHEET MUST BE MADE OR CIRCLED IN RED INK, WITH DATE AND NAME OF PERSON MAKING CHANGE

Do not extend notes this side of this line

3-4

STATION	B.S.	H.I.	F.S	ELEV.			
B.M.	1st Run	Diff	2nd	3rd.	Adj.El		
EB-169 W-10	138.509				138.~~509~~ 419	F.S. 40/E8	
	4.800		4.977		+		
⊼	[illegible].309	-0.523	0.524		-0.523		
	[illegible]		5.501				
EB-170 Fd. W 11	137.986			5	137.~~986~~ 897	B.M. {EB-170 W-11 EL. 138.31 L.B. 412/32 Walker Ave. & 51st St. - N.W. Cor. B.Spk. [illegible]	
	4.[illegible]		4.460		0		
⊼	142.[illegible]	-1.3[illegible]	1.388		-1.388		
	6.164		5.848				
	136.619			6	135.598		
	5.534		5.440		+		
⊼	142.153	+0.088	0.089		+0.089		
	5.446		5.351				
EB-171 W-12	136.707			7	136.~~687~~ 599	Fd. B.M. {EB-171 W12 - El. 137.026 L.B. 412/32 WALKER AVE. & RANDOLPH ST. B.Spk. N. end C.R. - N.W. Cor.	
	5.555		5.252		0		
⊼	142.262	+0.623	0.620		+0.621		
	4.932		4.632				
SET EB-172	137.330			8	137.~~308~~ 221	SET B.M. EB-172. El. RANDOLPH ST. and PALA ~~ST~~ Av. B.Spk. 5' E. of E. end C.R. - N.E. Cor.	

Profile No. ____ Notes Red. ____ Platted ____ Job No. 6331 Division No. ____ L.B. 649 Pg 129
X-Sec. No. ____ Date ____ Date ____ Survey of E. Compton Cr. D.S.
Notes Chkd. ____ Checked ____ Survey by Wallace Notes W Date 5-6-36
Date ____ Date ____ Map No. ____ Ind. [illegible] Date ____

Form 307 5M 10-34

PLEASE RETURN TO
LOS ANGELES COUNTY SURVEYOR
700 HALL OF RECORDS

NOTE: ANY ADDITIONS OR CHANGES ON THIS SHEET MUST BE MADE OR CIRCLED IN RED INK, WITH DATE AND NAME OF PERSON MAKING CHANGE

Do not extend notes this side of this line

3-4

STATION	B.S.	H.I.	F.S	ELEV.		
B.M.	1st Run	Diff	2nd	3rd	Adj.El	
EB-172	137.330				137.~~308~~ .221	B.M. EB-172 page 129
	6.005		5.877			
⊼	143.335	+ 0.929 −	0.927 −		+ 0.928	
	5.076		4.950			
E.B-47	138.259			9	138.~~236~~ .150	B.M. EB-47 – Elev. 138.~~243~~ .150 F.B.640/38 Randolph St. & Alamo Ave. B.Spk. 5' N. – N.end C.R. – N.W.Cor.
			RANDOLPH ST – Walker Ave. to Riverside Dr.			
EB-171	136.707				136.~~692~~ .599	B.M. EB-171 – El. 136.707 F.B.640/129 Randolph St. & Walker Ave. B.Spk. N.end C.R. – N.W.Cor
	6.515		6.639		+	
⊼	143.222	− 0.542 −	0.539 −		− 0.541	
	7.059		7.178			
T.P	136.165				136.151	
	5.819		5.652			
⊼	141.984	+ ~~3.268~~ 4 −	3.472 −		+ 3.470	
	2.351		2.180			
Set E.B.-173 B.M/W5	139.633				139.~~621~~ .528	Fd. B.M. E.B.173 (W5) El. 139.932 Randolph St. & Riverside Dr. "□" S.end of cb. N.E.Cor

L.B. 640 P.G. 130 Job. No. 6331 Division No. Notes Red Plotted Profile
Survey of E. Compton Cr. Date 5-6-36 Date No.
Survey by Wallace Notes W. Notes Chkd. Checked X-Sec.
Indexed A. C. Johnson Date Date No.

Form 307 5M 11-35

PLEASE RETURN TO
LOS ANGELES COUNTY SURVEYOR
700 HALL OF RECORDS

NOTE: ANY ADDITIONS OR CHANGES ON THIS SHEET MUST BE MADE OR CIRCLED IN RED INK, WITH DATE AND NAME OF PERSON MAKING CHANGE

3-4

Do not extend notes this side of this line

STATION	B. S.	H. I.	F. S.	ELEV.			
B.M.	1st RUN	Diff	2nd	3rd	Adj. El		
EB-173 W5	139.633				139.~~631~~ 528	B.M. EB-173	page 130
	0.351		0.442		0		
⊼	139.984	− 4.152	4.155		− 4.154		
	4.503		4.597				
T.P.	135.481				135.467		
	5.084		4.942		+		
⊼	140.565	+ 0.435	0.434		+ 0.435		
	4.649		4.508				
T.P.	135.916				135.902		
	5.582		5.643				
⊼	141.498	+ 2.674	2.673		+ 2.673		
	2.908		2.910				
EB-174 W6	138.590				138.~~575~~ 482	B.M. {EB-174 W6 El. 138875 L.B. 412/31 Riverside Dr. – 1000' N. of Randolph St. B.Spk. in East cb. 1000' N. of Randolph St.	

Profile No. ____ Notes Red. ____ Plotted ____ Job No. 6331 Division No. ____ F.B. 640 PG 131

X-Sec. No. ____ Date ____ Date ____ Survey of E. Compton Cr. U.S.

Notes Chkd. ____ Checked ____ Survey by Wallace Notes Wallace Date 5-6-36

Date ____ Date ____ Map No. ____ Index ____ Date ____

F. B 640 Pg 132 | Job No. | Division No. | Notes Red. | Plotted | Profile

Survey of | Date | Date | No.

Survey by C. Johnson | Notes | Notes Chkd. | Checked | X-Sec.

Indexed | Date | Date | Date | No.

Form 307 5M 11-35

PLEASE RETURN TO
LOS ANGELES COUNTY SURVEYOR
700 HALL OF RECORDS

NOTE: ANY ADDITIONS OR CHANGES ON THIS SHEET MUST BE MADE OR CIRCLED IN RED INK, WITH DATE AND NAME OF PERSON MAKING CHANGE

Do not extend notes this side of this line

STATION	B. S.	H. I.	F. S.	ELEV.
B.M.				
1st Run				
Diff				
2nd				
3rd Adj. El				

Form 307 5M 11-35

PLEASE RETURN TO
LOS ANGELES COUNTY SURVEYOR
700 HALL OF RECORDS

NOTE: ANY ADDITIONS OR CHANGES ON THIS SHEET MUST BE MADE OR CIRCLED IN RED INK, WITH DATE AND NAME OF PERSON MAKING CHANGE

Do not extend notes this side of this line

STATION	B. S.	H. I.	F. S.	ELEV.		

J.N. 6331

E. COMPTON CREEK U.S.

BENCH MARKS

HELIOTROPE AVE. From 52nd PL. to 53rd Dr.

RECEIVED MAY 13 1936 HLS

PROGRESSED ✓ ✓ 0.2 Miles

BOOK INDEXED ✓ ✓

MAP INDEXED ✓ ✓

RECORD INDEXED ✓ ✓

CARD INDEXED ✓ ✓

REDUCED Field

CHECKED ✓ ✓

B. M.s ADJUSTED ✓ ✓ X LCM

B. M.s LISTED

Profile No. ____ Notes Red. ____ Plotted ____ Job No. 6331 Division No. ____

X-Sec. No. ____ Date ____ Date ____ Survey of E. Compton Cr. U.S.

Notes Chkd. ____ Checked ____ Survey by Wallace Notes W Date 5-7-36

Date ____ Date ____ Map No. ____ Indexed ____ Date ____

F. B. 640 Pg. 133

Form 307 5M 11-35

2

PLEASE RETURN TO
LOS ANGELES COUNTY SURVEYOR
700 HALL OF RECORDS

NOTE: ANY ADDITIONS OR CHANGES ON THIS SHEET MUST BE MADE OR CIRCLED IN RED INK, WITH DATE AND NAME OF PERSON MAKING CHANGE

Do not extend notes this side of this line

STATION	B. S.	H. I.	F. S.	ELEV.		
B.M.	1st Run	Diff	2nd	3rd	Adj.El	
EB-39	147.609				147.~~609~~ .517	B.M. "EB-39"-EL. 147.~~609~~ .517 F.B. 640/34 MAYFLOWER AVE. & 56TH ST. B.Spk. 5' E. of E. end C.R.-S.E. Cor.
	4.594					
⊼	152.203					
	5.057					
T.P.	147.146					
	4.279					
⊼	151.425					
	5.168					B.M. "EB-40" EL 146.255 F.B. 640/35 HELIOTROPE AVE. & 52ND PL. B.Spk. 5' E. of E. end C.R.-N.E. Cor.
EB-40	146.257				146.255 .163	
	4.907		48.0			
⊼	151.164	+0.834	0.837		+0.835	
	4.073		5.973			SET B.M. EB-175' EL. HELIOTROPE AVE. & 52ND DR. B.Spk. 5' N. of N. end C.R. N.W. Cor.
SET EB-175	147.091				146.998 ~~147.090~~	

Profile No. X-Sec. No.

Plotted Date Checked Date

Notes Red. Date 5-7-36 Notes Chkd. Date

Division No. Job No. 6331 Notes RV

Survey of E. Compton Cr. D.S.

Survey by Wallace Date

Indexed A. C. Johnson

F. B. 640 PG. 134

Form 307 5M 10-34

PLEASE RETURN TO
LOS ANGELES COUNTY SURVEYOR
700 HALL OF RECORDS

NOTE: ANY ADDITIONS OR CHANGES ON THIS SHEET MUST BE MADE OR CIRCLED IN RED INK, WITH DATE AND NAME OF PERSON MAKING CHANGE

Do not extend notes this side of this line

5

STATION	B. S.	H. I.	F. S	ELEV.			
B.M.	1st Run	Diff	2nd	3rd	Adj.El		

J. N. 6331
E. COMPTON CR. D.S.

BENCH MARK CIRCUIT

GAGE AVE.
FROM
ALAMO ST. to HOME AVE.

RECEIVED	MAY 13 1936	HLS	
PROGRESSED	✓	✓	0.5 Miles
BOOK INDEXED	✓	✓	
MAP INDEXED	✓	✓	
RECORD INDEXED	✓	✓	
CARD INDEXED	✓	✓	
REDUCED	Fld A	H.L.S. 5-13-36	
CHECKED	✓	✓	
B. M.s ADJUSTED	✓	✓	X RCM
B. M.s LISTED			

Proof

Profile No. ____ Notes Red. ____ Platted ____ Job No. 6331 Division No. ____ L. B 640 PG. 135
X-Sec. No. ____ Date ____ Date ____ Survey of E. Compton Cr. D.S.
Notes Chkd. ____ Checked ____ Survey by Wallace Notes W Date 5-7-36
Date ____ Date ____ Map No. ____ Indexed A. O. John Date

Form 307 5M 10-34

PLEASE RETURN TO
LOS ANGELES COUNTY SURVEYOR
700 HALL OF RECORDS

NOTE: ANY ADDITIONS OR CHANGES ON THIS SHEET MUST BE MADE OR CIRCLED IN RED INK, WITH DATE AND NAME OF PERSON MAKING CHANGE

Do not extend notes this side of this line

L.B. 6440 P.G. 136 Job No. 6331 Division No. Profile
Survey of Completion Cor. D.S. Plotted No.
Survey by WALLACE Notes: N Date 5-7-36 X-Sec.
Indexed A. C. Johnson Date Notes Chkd. Checked No.
Date Date Date

STATION	B. S.	H. I.	F. S	ELEV.		
B.M.	1st Run	Diff	2nd	3rd	Adj. El	See Note page 25
EB-23	3.371				133.~~371~~ .284	B.M. EB-23 EL. 133.371 F.B. 640/25
	4.828					GAGE AVE. & WILCOX AVE. - S.W. Cor.
⊼	138.199	-0.217				~~C. Spk. 3' W. of~~ L.8T - 3' W. of W. end C.R.
	5.045					
EB-50	133.154				133.~~155~~ .002	B.M. EB-50 EL. 133.155 F.B. 640/39
	5.201		5.112			GAGE AVE. & ADAMO AVE.
⊼	138.355	+0.084	0.082		+0.083	E. Brk. S.W. of W. end C.R. - N.W. Cor.
	5.117		5.030			
Set EB-176	133.238				133.~~238~~ .145	SET B.M. EB-176 EL.
	4.484		4.478			GAGE AVE. & PALA AVE.
⊼	137.722	-0.906	0.907		-0.906	C. Spk. 6' N. of N. end C.R. - N.E. Cor.
	5.370		5.385			See F.B. 725 - 2
Set EB-177	132.332				132.~~238~~ .239	SET B.M. EB-177 EL
	5.017		4.960			GAGE AVE. & WALKER AVE.
⊼	137.349	-0.110	0.110		-0.110	L-T. S. cb. Gage Ave. & Walker Ave. prod.
	5.127		5.070			
EB-178 Fd. W-1	132.222				132.~~222~~ .129	Fd. B.M. W-1 / EB 178 EL. 132.585 L.B. 412/31
						GAGE AVE. & HOME AVE.
						C. Spk. N. end C.R. - N.E. Cor.
						NOTE. B.M. W2 HAS BEEN DISTROYED GAGE AVE - CASITAS AVE

Form 307 5M 11-35

PLEASE RETURN TO
LOS ANGELES COUNTY SURVEYOR
700 HALL OF RECORDS

NOTE: ANY ADDITIONS OR CHANGES ON THIS SHEET MUST BE MADE OR CIRCLED IN RED INK, WITH DATE AND NAME OF PERSON MAKING CHANGE

Do not extend notes this side of this line

STATION	B. S.	H. I.	F. S.	ELEV.			
B.M.	1st Run	Diff	2nd	3rd	Adj.El		

J.N. 6331

E. COMPTON CR. D.S.

BENCH MARK CIRCUIT

NELSON DR. - Vinevale Ave to Heliotrope Ave

BELL AVE. Heliotrope Ave to Wilcox Ave.

MAY 13 1936 HLC

RECEIVED
PROGRESSED ✓ ✓ Wallace Blanchard
BOOK INDEXED ✓ ✓ Green Meier
MAP INDEXED ✓ ✓
RECORD INDEXED ✓ ✓
CARD INDEXED ✓ ✓
REDUCED ✓ ✓
CHECKED ✓ ✓
B. M.s ADJUSTED ✓ ✓ X
B. M.s LISTED

07 Mi

Proj

Profile No. ____ Notes Red. ____ Plotted ____ Job No. 6331 Division No. ____ F. B. 640 PG. 137
X-Sec. No. ____ Date ____ Date ____ Survey of E. Compton Cr. D.S.
Notes Chkd. ____ Checked ____ Survey by [illegible] Notes W. Date 5-7-36
Date ____ Date ____ Map No. ____ Index [illegible] C. Jones Date ____

Form 307 5M 11-35

PLEASE RETURN TO
LOS ANGELES COUNTY SURVEYOR
700 HALL OF RECORDS

NOTE: ANY ADDITIONS OR CHANGES ON THIS SHEET MUST BE MADE OR CIRCLED IN RED INK, WITH DATE AND NAME OF PERSON MAKING CHANGE

Do not extend notes this side of this line

4

Profile No. ____ X-Sec. No. ____

Plotted ____ Notes Red. ____ Date 5-7-36 Checked ____ Date ____

Job No. 538' Division No. ____ Notes Mallace Date ____

Survey of ____ Notes ____ Date ____

Survey by C. Johnson Notes ____ Date ____

Indexed ____ Notes ____ Date ____

F. B. 640 Pg. 138

STATION	B. S.	H. I.	F. S.	ELEV.	Adj. El	
B.M.	1st Run	Diff	2nd	3rd		
See Page 140					.716	B.M. E.B.-20 EL. 131.803 NE. COR. 9/23
E.B.-20	131.808				131.808	VALENCIA ST. & NELSON AVE.
	4.719		4.930			6" SPIKE IN S. SIDE OF N. 2" GUM
T	136.527	-0.531	0.542		+ 0.540	
	4.189		4.388			
SET E.B.-179	132.338				.251 132.348	SET B.M. E.B.-179 EL.
	4.179		4.080			NELSON AVE. & SECTION LINE BET.
T	136.517	-1.000	1.003		- 1.001	3" SPIKE IN W. SIDE OF W. 6" POST
	5.179		5.082			
SET E.B.-180	131.347				.245 131.347	SET B.M. E.B.-180 EL.
	4.854		5.100			NELSON AVE. & BELL AVE.
T	136.201	-0.434	0.582		+ 0.434	5" SQ. 5' IN. 4' SOUTH OF C. & B.E.G.
	4.420		4.665			
T.P. 1	131.781					
	5.220		5.100			
T	137.001	+1.400	1.201		+ 1.401	
	3.820		3.699			
T.P. #1	133.181					B.S.&

Form 307 5M 11-35

PLEASE RETURN TO
LOS ANGELES COUNTY SURVEYOR
700 HALL OF RECORDS

NOTE: ANY ADDITIONS OR CHANGES ON THIS SHEET MUST BE MADE OR CIRCLED IN RED INK, WITH DATE AND NAME OF PERSON MAKING CHANGE

Do not extend notes this side of this line

6

STATION	B. S.	H. I.	F. S.	ELEV.		
B.M.	1st Run	Diff	2nd	3rd	Adj.El	Very Windy on 2nd Run
T.P.# 1	138.181					T.P.# 1 pg.
	5.450		5.500	5.425		
⊼	138.631	-1.060	1.068	1.059	-1.060	
	6.510		6.568	6.484		B.M.EB-25 EL. 132.098 F.B.640/26
EB-25	132.121				132.~~122~~ .005	WILCOX AVE. & BELL AVE.
	4.316					B.Spk. 5' N. of N. end C.R. N.W. Cor.
⊼	137.319	+3.250				
	1.648					
T.P.	135.371					
	2.053					
⊼	137.424	-2.226				
	4.279					
T.P.	133.145					
	4.667					
⊼	137.812	-0.270				
	4.937					B.M.EB-24 EL. 132.850 F.B.640/25
EB-24	132.875				132.~~850~~ .758	WILCOX AVE. 550'± S. of Gage Ave.
						B.Spk. in W.cb. opp. fire hyd.

Profile No. ____ Notes Red. ____ Plotted ____ Job No. 6331 Division No. ____ F.B. 640 PG. 139

X-Sec. No. ____ Date ____ Date ____ Survey of [illegible] Date 5-7-36

Notes Chkd. ____ Checked ____ Survey by [illegible] Notes [illegible]

Date ____ Date ____ Map No. ____ Indexed C. Johnson Date ____

Form 307 5M 11-35

PLEASE RETURN TO
LOS ANGELES COUNTY SURVEYOR
700 HALL OF RECORDS

NOTE: ANY ADDITIONS OR CHANGES ON THIS SHEET MUST BE MADE OR CIRCLED IN RED INK, WITH DATE AND NAME OF PERSON MAKING CHANGE

Do not extend notes this side of this line

6

STATION	B. S.	H. I.	F. S.	ELEV.		
B.M.	1st Run	Diff	2nd	3rd	Adj.El	
EB-20	131.808				131.716	B.M. EB-20 El. 131.808 F.B. 640/23 Vinevale Ave. and Nelson Dr. C. Spk. in S. and C.R. S.E. Cor
	4.921					
⊼	136.729	0.707				
	5.628					
T.P.	131.101					
	5.310					
⊼	136.411	0.250				
	5.560					
EB-19	130.851				130.759	BM. EB-19 El. 130.852 F.B. 640/22 VINEVALE 480' S. of NELSON DR. B. Spk. in E. cb. opp. flag pole of School

F. B. 640 PG. 140 Job No. 633 Division No. Notes Red. Plotted Profile No.
Survey of E. Compton Co. D.S. Date 5-7-56 Date X-Sec.
Survey by Wallace Notes W Notes Chkd. Checked No.
Indexed A. C. Johnson Date Date

Form 307 5M 10-34

PLEASE RETURN TO
LOS ANGELES COUNTY SURVEYOR
700 HALL OF RECORDS

NOTE: ANY ADDITIONS OR CHANGES ON THIS SHEET MUST BE MADE OR CIRCLED IN RED INK, WITH DATE AND NAME OF PERSON MAKING CHANGE

Do not extend notes this side of this line

7 8

STATION	B. S.	H. I.	F. S	ELEV.		
					J.N. 6331 EAST COMPTON CR. D.S. BENCH MARKS BELL AVE. from Pine Ave. to Atlantic Ave. BELL AVE. from Pine Ave. to Flora Ave.	

RECEIVED MAY 13 1936 HLS

PROGRESSED ✓ ✓ 05 Mi. WALLACE BLANCHARD GREEN MEIER

BOOK INDEXED ✓ ✓

MAP INDEXED ✓ ✓

RECORD INDEXED ✓ ✓

CARD INDEXED ✓ ✓

REDUCED Field

CHECKED ✓ ✓

B. M.s ADJUSTED ✓ ✓ X LCM

B. M.s LISTED

Prog

Profile No. ____ Notes Red. ____ Platted ____ Job No. 6331 Division No. ____ L. B. 640 Pg. 141

X-Sec. No. ____ Date ____ Date ____ Survey of E. Compton Cr. D.S.

Notes Chkd. ____ Checked ____ Survey by Wallace Notes W. Date 5-12-36

Date ____ Date ____ Map No. ____ Indexed ____ Date ____

Form 307 5M 10-34

PLEASE RETURN TO
LOS ANGELES COUNTY SURVEYOR
700 HALL OF RECORDS

NOTE: ANY ADDITIONS OR CHANGES ON THIS SHEET MUST BE MADE OR CIRCLED IN RED INK, WITH DATE AND NAME OF PERSON MAKING CHANGE

Do not extend notes this side of this line

7

STATION	B. S.	H. I.	F. S	ELEV.		
B.M.	1st Run	Diff.	2nd	3rd	Adj. El.	
EB-124	139.726				139.634	B.M. EB-124" El. 139.726 F.B. 640/85
	4.748					PINE AVE 635'± S. of Gage Ave
⊼	144.474	0.948				B.Spk. E.cb. in front Ho #6528
	5.696					
T.P.	138.778					
	5.215					
⊼	143.993					
	5.289					B.M. EB-125' El. 138.706 F.B. 640/85
EB-125	138.704				138.~~706~~ .615	PINE AVE. & BELL AVE.
	4.795		4.781			B.Spk. 5' N. of N. end C.R.-N.E.Cor.
⊼	143.499	0.711	0.713		+ 0.712	
	4.084		4.068			
T.P.	139.415					
	2.630		2.660			
⊼	142.045	2.895	2.895		− 2.895	
	5.525		5.555			B.M. ~~*5~~ EB 184 El. 136.870 Rd. B.A. 111/6
~~Rd Dep~~ B.M. ~~*5~~ EB 184	136.520				136.~~523~~ .432	ATLANTIC BLVD & BELL AVE.
						C.Spk. in pav. 75' S. & 9' E & intr.

L.B. 640 P.G. 142 Job. No. 6331 Division No. Notes Red Plotted Profile
Survey of E. Compton Co. D.S. Date 5-11-36 Date No.
Survey by WALLACE Notes W Notes Chkd. Checked X-Sec.
Indexed C. Johnson Date Date No.

Form 307 5M 11-35

PLEASE RETURN TO
LOS ANGELES COUNTY SURVEYOR
700 HALL OF RECORDS

NOTE: ANY ADDITIONS OR CHANGES ON THIS SHEET MUST BE MADE OR CIRCLED IN RED INK, WITH DATE AND NAME OF PERSON MAKING CHANGE

Do not extend notes this side of this line

STATION	B. S.	H. I.	F. S.	ELEV.		
B.M.	1st Run	Diff	2nd	3rd.	Adj.El	
						B.M. EB.125 El. 138.706 F.B. 640/85
EB.125	138.706				138.~~706~~ .615	BELL AVE. & PINE AVE.
	5.778		5.704			B.Spk. 5' N. of N. end C.R. - N.E. Cor.
⊼	144.484	1.137	1.135		+1.136	
	4.641		4.569			
T.P.	139.843					
	5.107		4.770			
⊼	144.950	0.534	0.535		+0.535	
	4.573		4.435			SET B.M. EB.181 EL.
SET EB.181	140.377				140.~~377~~ .286	BELL AVE. & FLORA AVE-N.W. Cor.
						B.Spk. 5' N. of N. end C.R.

Profile No. ____ Notes Red. ____ Plotted ____ Job No. 6331 Division No. ____ F.B. 640 PG. 143

X-Sec. No. ____ Date ____ Date ____ Survey of E. Compton Cr. DS.

Notes Chkd. ____ Checked ____ Survey by Wallace Notes W Date 5-12-36

Date ____ Date ____ Map No. ____ Index ____ Date ____

Form 307 5M 11-35

PLEASE RETURN TO
LOS ANGELES COUNTY SURVEYOR
700 HALL OF RECORDS

NOTE: ANY ADDITIONS OR CHANGES ON THIS SHEET MUST BE MADE OR CIRCLED IN RED INK, WITH DATE AND NAME OF PERSON MAKING CHANGE

Do not extend notes this side of this line

F. B. 640 Pg. 144 | Job No. ____ Division No. ____ Notes Red. ____ Plotted ____ Profile ____
Survey of ____ Date ____ Date ____ No. ____
Survey by ____ Notes ____ Notes Chkd. ____ Checked ____ X-Sec. ____
Indexed ____ Date ____ Date ____ Date ____ No. ____

STATION	B. S.	H. I.	F. S.	ELEV.			
B.M.	1st Run	Diff	2nd	3rd	Adj. El		

Form 307 5M 11-35

Next 3M 4/82 EB

12

PLEASE RETURN TO
LOS ANGELES COUNTY SURVEYOR
700 HALL OF RECORDS

NOTE: ANY ADDITIONS OR CHANGES ON THIS SHEET MUST BE MADE OR CIRCLED IN RED INK, WITH DATE AND NAME OF PERSON MAKING CHANGE

Do not extend notes this side of this line

TITLE PAGE

STATION	B. S.	H. I.	F. S.	ELEV.		
					J.H. 6331 EAST COMPTON CR. D.S. BENCH MARKS FLORENCE AVE. FROM PLASKA AVE. TO MISSION PL.	

RECEIVED MAY 14 1936 HLS

PROGRESSED ✓ ✓ 0³ Mi. B.M. WALLACE BLANCHARD GREEN MEIER

BOOK INDEXED ✓ ✓

MAP INDEXED ✓ ✓

RECORD INDEXED ✓ ✓

CARD INDEXED

REDUCED W.I.G. 5-14-36

CHECKED W.I.G. 5-14-36

B. M.s ADJUSTED W.I.G. 5-14-36 + LCM

B. M.s LISTED W.I.G. 5-14-36

Profile No. ____ Notes Red. ____ Plotted ____ Job No. 6331 Division No. ____ F. B. 640 Pg. 145

X-Sec. No. ____ Date ____ Date ____ Survey of E. Compton Cr. D.S.

Notes Chkd. ____ Checked ____ Survey by WALLACE Notes W. Date 5-13-36

Date ____ Date ____ Map No. ____ Indexed D. Johnson Date ____

Form 307 5M 11-35

PLEASE RETURN TO
LOS ANGELES COUNTY SURVEYOR
700 HALL OF RECORDS

NOTE: ANY ADDITIONS OR CHANGES ON THIS SHEET MUST BE MADE OR CIRCLED IN RED INK, WITH DATE AND NAME OF PERSON MAKING CHANGE

Do not extend notes this side of this line

STATION	B. S.	H. I.	F. S.	ELEV.		
BM	1st RUN	DIFF	2ND	3RD	ADJ. ELEV.	
EL-28	144.254				144.~~254~~ .164	B.M. "EL-28" - Elev. ~~144.254~~ F.B. 639/57 Florence Ave & State St. B.Spk. 5' N. of N. end C.R. - N.W. Cor.
	5.153					
⊼	149.407	+1.647				
	3.506					
EL-29	145.901				145.~~900~~ .810	B.M. "EL-29" Elev. 145.900 639/58 Plaska St. & Florence Ave B.Spk. in ob. 26' N. of N. end C.R. N.E. Cor.
	7.920		8.089			
⊼	153.821	+5.437	+5.436		+5.437	
	2.483		2.653			
SET EL-165	151.338				151.~~337~~ .247	SET B.M. "EL-165" El. Florence Ave. & Benson St. - N.W. Cor. B.Spk. 5' W. of N. end C.R.
	6.345		6.261			
⊼	157.683	+1.992	+1.992		+1.992	
	4.353		4.269			
SET EL-166	153.330				153.~~329~~ .239	SET B.M. "EL-166" Elev. Florence Ave. & Mission Pl. - N.E. Cor. B.Spk. 6' E. of E. end C.R.

F. B. 640 PG. 146 Job No. 6331 Division No. Notes Red. Plotted Profile No.
Survey of E. Compton Cr. D.S. Date 5-13-36 Date X-Sec.
Survey by W. A. Nichols Notes W Notes Chkd. Checked No.
Indexed A. C. Johnson Date Date

Form 307 5M 10-34

PLEASE RETURN TO
LOS ANGELES COUNTY SURVEYOR
700 HALL OF RECORDS

NOTE: ANY ADDITIONS OR CHANGES ON THIS SHEET MUST BE MADE OR CIRCLED IN RED INK, WITH DATE AND NAME OF PERSON MAKING CHANGE

Do not extend notes this side of this line

STATION	B. S.	H. I.	F. S	ELEV.		

J.N. 6331

EAST COMPTON CR. D.S.

BENCH MARKS

BELL AVE. FROM SALT LAKE AVE. TO BISSEL

MAY 14 1936 HLS

RECEIVED
PROGRESSED ✓ ✓ 0.3 miles
BOOK INDEXED ✓ ✓
MAP INDEXED ✓ ✓
RECORD INDEXED ✓ ✓
CARD INDEXED
REDUCED W.I.G. 5-14-36
CHECKED W.I.G. 5-14-36
B. M.s ADJUSTED W.I.G. 5-14-36 +
B. M.s LISTED W.I.G. 5-14-36

Profile No. ____ Notes Red. ____ Platted ____ Job No. 6331 Division No. ____ L. B. 640 PG. 147
X-Sec. No. ____ Date ____ Date ____ Survey of E. Compton Cr. D.S.
Notes Chkd. ____ Checked ____ Survey by WALLACE Notes W Date 5-13-36
Date ____ Date ____ Map No. ____ Index [illegible] Date ____

Form 307 5M 10-34

PLEASE RETURN TO
LOS ANGELES COUNTY SURVEYOR
700 HALL OF RECORDS

NOTE: ANY ADDITIONS OR CHANGES ON THIS SHEET MUST BE MADE OR CIRCLED IN RED INK, WITH DATE AND NAME OF PERSON MAKING CHANGE

Do not extend notes this side of this line

STATION	B. S.	H. I.	F. S	ELEV.		
B.M	1st RUN	DIFF.	2nd	3rd	Adj. Elev.	
EB-83	148.119				148.~~119~~ .028	B.M. EB-83 El. 148.119 F.B. 640 p.60 Bell Ave. and California St. B. Spk. 5' E. of E. end C.R. - S.E. Cor.
	5.090					
⊼	153.209	+0.171				
	4.919					
T.P.	148.290					
	6.052					
⊼	154.342	+0.352				
	5.700					
EC-24	148.642				148.~~635~~ .545	B.M. EC-24 Elev. 148.635 F.B. 639 p.22 Bell Ave. & Salt Lake Ave. B. Spk. 7' W. of W. end C.R. - N.W. Cor
	4.556		4.577			
⊼	153.198	-1.424	-1.423		-1.423	
	5.980		6.000			
T.P.	147.218				147.212	
	4.160		3.972			
⊼	151.378	-2.203	-2.207		-2.205	
	6.363		6.179			
SET EL-167	145.015				144.917 ~~145.007~~	SET B.M. EL. 167 Elev. Bell Ave. & Bissel St. - N.E. Cor. B. Spk 5' E. of E. end C.R

L.B. 640 P.G. 48 Job. No. 6331 Division No. ___ Notes Red ___ Plotted ___ Profile ___
Survey of E. Compton Cr. D.S. Date 5-13-36 Date ___ No. ___
Survey by WALLACE Notes W Notes Chkd. ___ Checked ___ X-Sec. ___
Indexed A. C. Johnson Date ___ Date ___ No. ___

Form 307 5M 10-34

PLEASE RETURN TO
LOS ANGELES COUNTY SURVEYOR
700 HALL OF RECORDS

NOTE: ANY ADDITIONS OR CHANGES ON THIS SHEET MUST BE MADE OR CIRCLED IN RED INK, WITH DATE AND NAME OF PERSON MAKING CHANGE

Do not extend notes this side of this line

10

STATION	B. S.	H. I.	F. S	ELEV.		
					J.N. 6331	
					EAST COMPTON CR. D.S.	
					BENCH MARKS	
					LIVE OAK ST. - West of Otis Ave.	
					MAY 14 1936	
				RECEIVED	Smelser	
				PROGRESSED	✓ ✓ 0.3 Mi.	
				BOOK INDEXED	✓ ✓	
				MAP INDEXED	✓ ✓	
				RECORD INDEXED	✓ ✓	
				CARD INDEXED	✓ ✓	
				REDUCED	W.L.G. 5-14-36	
				CHECKED	W.L.G. 5-14-36	
				B. M.s ADJUSTED	W.L.G. 5-14-36 X	
				B. M.s LISTED		

Profile No. ____ Notes Red. ____ Platted ____ Job No. 6331 Division No. ____ L. B. 640 Pg. 149

X-Sec. No. ____ Date ____ Date ____ Survey of ____

Notes Chkd. ____ Checked ____ Survey by WALLACE Notes W Date 5-13-36

Date ____ Date ____ Map No. ____ Indexed ____ Date ____

Form 307 5M 10-34

PLEASE RETURN TO
LOS ANGELES COUNTY SURVEYOR
700 HALL OF RECORDS

NOTE: ANY ADDITIONS OR CHANGES ON THIS SHEET MUST BE MADE OR CIRCLED IN RED INK, WITH DATE AND NAME OF PERSON MAKING CHANGE

Do not extend notes this side of this line

STATION	B. S.	H. I.	F. S	ELEV.		
B.M	1st Run	Diff.	2nd	3rd	Adj. El.	
EB-55	138.401				138.~~401~~ .310	B.M EB-55 El. 138.401 F.B. 640/43 Otis Ave. & Walnut St. - S.W Cor. B.Spk. 5' W. of end of cb.
	3.176					
⊼	141.577	2.352				
	5.528					
EB-56	136.049				135.958 ~~136.049~~	B.M EB-56 El. 136.049 F.B. 640/44 Otis Ave. & Live Oak St. - S.E. Cor. C. Spk. E. end C.R.
	2.436		2.635			
⊼	138.485	-2.284	-2.283		-2.283	
	4.720		4.918			
T.P.	133.765				133.766	
	4.022		3.875			
⊼	137.787	-0.596	-0.597		-0.597	
	4.618		4.472			
SET EB-182	133.169				133.~~169~~ .078	SET B.M EB-182 El. Live Oak St. 500'± West of Otis Ave. B.Spk. 38' West of end cb. N. side of St. in front of No. #4029

L.B. 640 P.G. 150 Job. No. 6331 Division No. ____ Notes Red ____ Plotted ____ Profile ____
Survey of E. Compton Cr. D.S. Date 5-13-36 Date ____ No. ____
Survey by Wallace Notes W. Notes Chkd. ____ Checked ____ X-Sec. ____
Indexed A. C. Johnson Date ____ Date ____ No. ____

Form 307 5M 10-34

PLEASE RETURN TO
LOS ANGELES COUNTY SURVEYOR
700 HALL OF RECORDS

NOTE: ANY ADDITIONS OR CHANGES ON THIS SHEET MUST BE MADE OR CIRCLED IN RED INK, WITH DATE AND NAME OF PERSON MAKING CHANGE

Do not extend notes this side of this line

STATION	B. S.	H. I.	F. S	ELEV.		
					J.N. 6331	
					EAST COMPTON CR D.S.	
					B.M.	
					GAGE AVE. & PINE AVE TO FLOOD D.	
					OCT 1 1936 Smelser	
					RECEIVED	
					PROGRESSED ..... ✓ ✓ 02 M. B.M	
					BOOK INDEXED ..... ✓ ✓	
					MAP INDEXED ..... ✓ ✓	
					RECORD INDEXED ..... ✓ ✓	
					CARD INDEXED ..... ✓ ✓	
					REDUCED ..... W.L.S. T.H.T. T.A.	
					CHECKED ..... W.L.S. T.H.T. T.A.	
					B. M's ADJUSTED ..... W.L.S. T.H.T. T.A. ALM	
					B. M's LISTED	

Profile

No. ____ Notes Red. ____ Platted ____ Job No. 6331 Division No. ____ L. B. 640 Pg. 151

X-Sec. ____ Date ____ Date ____ Survey of ____ Notes ____ Date 5-13-36

No. ____ Notes Chkd. ____ Checked ____ Survey by W Notes W

Date ____ Date ____ Map No. ____ Indexed [redacted]

Form 307 5M 10-34

PLEASE RETURN TO
LOS ANGELES COUNTY SURVEYOR
700 HALL OF RECORDS

NOTE: ANY ADDITIONS OR CHANGES ON THIS SHEET MUST BE MADE OR CIRCLED IN RED INK, WITH DATE AND NAME OF PERSON MAKING CHANGE

Do not extend notes this side of this line

STATION	B. S.	H. I.	F. S	ELEV.			
B.M	1st Run	Diff	2nd	3rd	Adj. Elev.		
EB-122	142.568				142.~~568~~ .476		B.M EB. 122 Elev. 142.568 F.B. 640/84 GAGE AVE. & CLARKSON AVE. L-N. M.C.R.-N.W. COR.
	5.560						
⊼	148.128	0.649					
	4.911						
EB-123	143.217				143.~~222~~ .130		B.M. EB-123. El. 143.222 F.B. 640/85 GAGE AVE. & PINE AVE.-N.E. Cor. L-N. - M.C.R.
	5.580		5.506				
⊼	148.797	+1.090	+1.093		+1.092		
	4.490		4.413			SET	B.M. EB. 183 Elev. Gage Ave. & Flora Ave. -N.E. Cor. B. Spk. 5' E. of E. end C.R.
SET EB-183	144.307				144.~~314~~ .222		

L.B. 640 P.G. 152 Job. No. 6331 Division No. Notes Red Plotted Profile
Survey of E. Compton Cr. D.S. Date 5-13-36 Date No.
Survey by W Notes W Notes Chkd. Checked X-Sec.
Indexed A. C. Johnson Date Date No.

Profile No.	Notes Red.	Platted	Job No. 6331	Division No. V	L. B. 640 Pg. 153
	Date	Date	Survey of E. Compton Creek D.S.		
X-Sec. No.	Notes Chkd.	Checked	Survey by F.J. McNeal	Notes Mc	Date 6-15-36
	Date	Date	Map No.	Indexed [illegible]	Date

EAST COMPTON CREEK D.S.
J.N. 6331
BENCH MARK CIRCUIT
(7A)

LOMA VISTA AVE.

F.J. McNeal Ch
Jack Gregory ⊼
J.L. Willey Rod
W.A. Harrison Rod

7A

NOTE: ANY ADDITIONS OR CHANGES ON THIS SHEET MUST BE MADE OR CIRCLED IN RED INK, WITH DATE AND NAME OF PERSON MAKING CHANGE

Do not extend notes this side of this line

Form 307 5M 10-34

PLEASE RETURN TO
LOS ANGELES COUNTY SURVEYOR
700 HALL OF RECORDS

STATION	B. S.	H. I.	F. S	ELEV.

RECEIVED W.L.G. 6-16-36
PROGRESSED
BOOK INDEXED
MAP INDEXED
RECORD INDEXED
CARD INDEXED
REDUCED W.L.G. 6-16-36
CHECKED " " "
B.M.s ADJUSTED W.L.G. 6-18-36
B.M.s LISTED

Form 307 5M 10-34

PLEASE RETURN TO
LOS ANGELES COUNTY SURVEYOR
700 HALL OF RECORDS

NOTE: ANY ADDITIONS OR CHANGES ON THIS SHEET MUST BE MADE OR CIRCLED IN RED INK, WITH DATE AND NAME OF PERSON MAKING CHANGE

Do not extend notes this side of this line

7A

L.B. 640 P.G. 151 Job. No. 6335 Division No. Profile
Survey of Ed. McNeal Tract, Campbell Canyon Creek D.S. No. X-Sec.
Survey by Ed. McNeal Notes Checked Plotted
Indexed C. Johnson Date Notes Red Date Notes Chkd. Date Date

STATION	B. S.	H. I.	F. S	ELEV.		
B.M.	1st Run	Diff	2nd	3rd	Adj. El	
					153.327	Fd. El. B.M. & P.I. 153.~~338~~ — F.S. 640-66
B.M. 93	158.338				153.~~338~~	Ramona Sch. 0.2 E. of Loma Vista Ave.
+	4.864		4.789			14 N in Cb. 15' E. of Hse. 3.1 W
	153.202	+ 0.449	0.449		+0.449	(See 17 for Adjustments)
	4.415		4.540			
B.M.	153.787				153.787	24" Spk. [illegible]
	5.018		5.138			
	158.804	+ 0.404	0.402		+0.405	
	4.814		4.732			
	154.192				154.~~192~~ 179	Fd. B.M. El. F.B. 640-74
	5.312		5.270			
	159.302	+ 1.5'	1.587		+1.589	
	3.721		3.713			
B.M. 103	155.781				155.~~781~~ 769	Fd. El. B.M. 103 El. F.B. 640-74
	[illegible]		4.715			Loma Vista Ave. 61st St. N.W. Cor.
	[illegible]	+0.540	0.543		+0.540	E.W.N. Center Spk.
	4.349		4.175			
Fd. B.M. 104	156.321				156.~~321~~ 314	Fd. El. B.M. 104 El. F.B. 640-74
	4.360		5.141			Loma Vista Ave. 460' N. S.W. Cor.
	[illegible]	+ 2.622	0.621		+0.621	Bt. Spk. 5' S. of Sec. C.P.
	45.28		4.520			

Form 307 5M 11-35

PLEASE RETURN TO
LOS ANGELES COUNTY SURVEYOR
700 HALL OF RECORDS

NOTE: ANY ADDITIONS OR CHANGES ON THIS SHEET MUST BE MADE OR CIRCLED IN RED INK, WITH DATE AND NAME OF PERSON MAKING CHANGE

Do not extend notes this side of this line

7A

STATION	B. S.	H. I.	F. S.	ELEV.		
				5.[illegible]		Loma Vista Ave.

B. M.		1st Run	Diff	2nd	3rd	Adj. Elev.	
	+	[illegible]	+ ~~[illegible]~~	~~[illegible]~~			See Last Pg.
	−	[illegible].322		4.520			
[illegible]		15[illegible].943				156.942	Bt. Spk. [illegible]
	+	5.390		5.231			
	−	[illegible].333	+ 1.43[illegible]	1.433		+1.435	
	−	[illegible]		3.798			Fd. E.B. [illegible] El. [illegible]
Fd. E.B. [illegible]		[illegible]				.369 158.~~377~~	Loma Vista Ave. & 60th St. N.W. Cor.
	+	5.[illegible]		5.291			L&N Center C.R.
	+	163.812	+ 1.[illegible]	1.437		+1.439	
		3.99[illegible]		3.854			Fd. E.B. [illegible]
Fd. E.B. [illegible]		159.820				.795 159.~~816~~	Loma Vista [illegible] S.W. Cor.
	+	5.[illegible]		5.170			Bt. Spk. [illegible]
	×	164.867	+ 1.281	1.279		+1.280	
	−	3.76[illegible]		3.[illegible]			Fd. E.B. [illegible]
Fd. E.B. 107		161.10[illegible]				.075 161.~~096~~	Loma Vista Ave. [illegible] Ave. S.E. Cor.
	+	5.435		5.375			L&N Center C.R.
	×	16[illegible].536	+ 2.827	2.825		+2.826	
	−	[illegible]		3.550			Fd. E.B. [illegible] El. [illegible]
Fd. E.B. 108		163.9[illegible]				.889 163.~~922~~	Loma Vista Ave. & 58th St. S.W. Cor.
							Bt. Spk. 5 S. of Send C.R.

Profile No. ____ Notes Red. ____ Plotted ____ Job No. 6331 Division No. V
X-Sec. No. ____ Date ____ Date ____ Survey of E. Compton Creek [illegible]
Notes Chkd. ____ Checked ____ Survey By F. J. McNeal Notes [illegible] Date 6-15-36
Date ____ Date ____ Map No. ____ Index [illegible] Date ____

F.B. 640 PG. 155

F. B. 640 PG. 156 | Job No. 2337 | Division No. V | Notes Red. | Plotted | Profile No.

Survey of Eaglerock Creek D.S. | Date | Date | X-Sec. No.

Survey by F. J. McNeal | Notes MC | Notes Chkd. | Checked

Indexed C. C. Johnson | Date | Date | Date

Form 307 5M 11-35

PLEASE RETURN TO
LOS ANGELES COUNTY SURVEYOR
700 HALL OF RECORDS

NOTE: ANY ADDITIONS OR CHANGES ON THIS SHEET MUST BE MADE OR CIRCLED IN RED INK, WITH DATE AND NAME OF PERSON MAKING CHANGE

Do not extend notes this side of this line

STATION	B. S.	H. I.	F. S.	ELEV.
B. M.				
1st Run				
Dist				
2nd.				
Sno				
Adj. Elev.				

7A

Profile No. | Notes Red. | Platted | Job No. 6331 | Division No. V | L.B. 640 Pg. 157
Date | Date | Survey of E. Compton Creek D.S.
X-Sec. No. | Notes Chkd. | Checked | Survey by F.J. McNeal | Notes Mc | Date 7-6-36
Date | Date | Map No. | Indexed C.J. | Date

BENCH MARK CIRCUIT
EAST COMPTON CREEK D.S.
J.N. 6331

(13)

King Ave. – Randolph St. to 56th St.
Heliotrope Ave. – 56th St. to Randolph St.

F.J. McNeal
Jack Gregory
A.B. Morse
W.A. Harrison

NOTE: ANY ADDITIONS OR CHANGES ON THIS SHEET MUST BE MADE OR CIRCLED IN RED INK, WITH DATE AND NAME OF PERSON MAKING CHANGE

Do not extend notes this side of this line

13

PLEASE RETURN TO LOS ANGELES COUNTY SURVEYOR 700 HALL OF RECORDS

Form 307 5M 10-34

ELEV.	RECEIVED WIG JUL 8 1936
	PROGRESSED
	BOOK INDEXED
	MAP INDEXED
F.S.	RECORD INDEXED
	CARD INDEXED
H.I.	REDUCED W.L.G. 7-8-36
	CHECKED LCM
	B.M.s ADJUSTED W.L.G. 7-8-36
	B.M.s LISTED E.D.
B.S.	
STATION	

3.0 Miles

Form 307 5M 10-34

PLEASE RETURN TO
LOS ANGELES COUNTY SURVEYOR
700 HALL OF RECORDS

NOTE: ANY ADDITIONS OR CHANGES ON THIS SHEET MUST BE MADE OR CIRCLED IN RED INK, WITH DATE AND NAME OF PERSON MAKING CHANGE

Do not extend notes this side of this line

L.B. 640 P.G. 158 Job. No. 6331 Division No. V Notes Red Plotted Profile No.
Survey of E. Compton Creek D.S. Date Date X-Sec.
Survey by E.J. McNeal Notes Mc Notes Chkd. Checked No.
Indexed [illegible] Date Date

STATION	B.S.	H.I.	F.S	ELEV.	KING AVE.	13
BM	1st Run	Diff	2nd	3rd	Adj. El	
Fd. E.B. 116	144.244				144.244	Fd. E.B. 116 El. 144.244 - F.B. 640-82 Randolph St. & Prospect Ave. N.E. Cor. Bt. Spk. 8' N. of N. end C.R.
+	4.792		4.975			
⊼	149.036	+ 1.767	1.770		+ 1.768	
−	3.025		3.205			
Fd. E.B. 117	146.011				146.012	Fd. E.B. 117 El. 146.012 - F.B. 640-82 Randolph St. & King Ave. N.W. Cor. Bt. Spk. 5' N. of N. end C.R.
+	5.080		4.040			
⊼	151.091	− 0.385	0.385		− 0.385	
−	5.465		4.425			
T.P.	145.626			1	145.627	Bt. Spk. E. Side opp. hse. #6134
+	4.832		4.801			
⊼	150.458	+ 0.253	0.254		+ 0.254	
−	4.579		4.547			
T.P.	145.879			2	145.881	Bt. Spk. E. Side on line of hedge
+	5.062		4.889	4.844		
⊼	150.941	+ 0.358	0.349	0.354	+ 0.356	
−	4.704		4.540	4.490		
Set E.C. 88	146.237			3	146.~~237~~ .243	Set E.C. 88 El. F.B. 640-158 King Ave. & 61st St. N.W. Cor. Bt. Spk. 8' N. of N. end C.R.
+	4.771		4.389	4.341		
⊼	151.008	− 0.285	0.291	0.289	+ 0.288	
	5056		4.680	4.630		

Form 307 5M 11-35

PLEASE RETURN TO
LOS ANGELES COUNTY SURVEYOR
700 HALL OF RECORDS

NOTE: ANY ADDITIONS OR CHANGES ON THIS SHEET MUST BE MADE OR CIRCLED IN RED INK, WITH DATE AND NAME OF PERSON MAKING CHANGE

Do not extend notes this side of this line

Profile No. ____ Notes Red ____ Plotted ____ Job No. 6331 Division No. V
X-Sec. No. ____ Date ____ Date ____ Survey of E. Compton Creek Ch.
Notes Chkd ____ Checked ____ Survey By J. McNeal Notes MC Date 7-6-36
Date ____ Date ____ Map No. ____ Indexed ____ Date ____

F.B. 6340 Pg. 159

STATION	B. S.	H. I.	F. S.	ELEV.			
		4.771		4.389	4.341	KING AVE.	13
B. M.		1ST RUN	DIFF	2ND	3RD	ADJ. ELEV.	
	∧	151.008	~~0.285~~	0.291	~~0.289~~		See Last Pg.
	−	5.056		4.680	4.630		
T.P.		145.952				145.949	Bt. Spk. W. Side opp. P.P.#
	+	5.116		5.070	4.959		
	∧	151.068	+0.722	0.716	0.717	+0.719	
	−	4.394		4.354	4.242		
Fd. E.B. 143		146.674			5	146.~~669~~ .678	Fd. E.B. 143 El. 146.678 F.B. 640-98
	+	4.541		4.494			King Ave. + 60th St. S.E. Cor.
	∧	151.215	−0.209	0.212		−0.210	Bt. Spk. in Cb. 5' S. of S end CR.
	−	4.750		4.706			
T.P.		146.465			1	146.458	Bt. Spk. W. Side opp. hse # 5945
	+	5.215		5.121			
	∧	151.680	+1.087	1.082		+1.084	
	−	4.128		4.039			Set E.C. 89 El. F.B. 640-159
Set E.C. 89		147.552			2	147.548	King Ave. + 59th Pl. S.E. Cor.
	+	4.512		4.481			Bt. Spk. 8' S. of S end C.R.
	∧	152.064	−0.077	0.079		−0.078	
	−	4.589		4.560			
T.P.		147.475			3	147.464	Bt. Spk. W. Side S. of Alley

Form 307 5M 11-35

PLEASE RETURN TO
LOS ANGELES COUNTY SURVEYOR
700 HALL OF RECORDS

NOTE: ANY ADDITIONS OR CHANGES ON THIS SHEET MUST BE MADE OR CIRCLED IN RED INK, WITH DATE AND NAME OF PERSON MAKING CHANGE

Do not extend notes this side of this line

STATION	B. S.	H. I.	F. S.	ELEV.

KING AVE. 13

B.M.	1st Run	Diff	2nd	3rd	Adj. Elev.	
T.P.	147.475			3	147.464	See Last Pg.
+	5.222		5.104			
⊼	152.697	+0.728	0.728		+0.728	
−	4.494		4.376			Set L.C. 90 El. F.B. 640-160
Set E.C. 90	148.203			4	148.192 3	King Ave. & Slauson Ave S.E. Cor
+	6.099		5.028			Bt. Spk. 10' E. of E end C.R.
⊼	154.302	+0.433	0.434		+0.434	
−	5.666		4.594			
T.P.	148.636			5	148.626	Bt. Spk. W. Side on Tr. Line ±
+	5.068		4.963			
⊼	153.704	+0.957	0.954		+0.955	
−	4.111		4.009			Fd. E.B. 132 El. 149.578 F.B. 640-94
Fd. E.B. 132	149.593			6	149.~~581~~ 578	58th St. & King Ave. N.W. Cor.
+	4.408		4.456			Bt. Spk. in Cb. 5' W. of W end C.R.
⊼	154.001	−0.342	0.345		−0.343	
−	4.750		4.801			
T.P.	149.251			1	149.238	Bt. Spk. W. Side on Tr. Line ±
+	5.055		5.113			
⊼	154.306	+0.866	0.869		+0.867	
	4.189		4.244			

F. B. 640 PG. 160 Job No. 6331 Division No. V Notes Red. Plotted Profile No.
Survey of E. Compton Creek D.S. Date Date X-Sec.
Survey by F. J. McNeal Notes Mc Checked
Indexed Date Date No.

Form 307 5M 11-35

PLEASE RETURN TO
LOS ANGELES COUNTY SURVEYOR
700 HALL OF RECORDS

NOTE: ANY ADDITIONS OR CHANGES ON THIS SHEET MUST BE MADE OR CIRCLED IN RED INK, WITH DATE AND NAME OF PERSON MAKING CHANGE

Do not extend notes this side of this line

STATION	B. S.	H. I.	F. S.	ELEV.		
	+5.055			5.113	KING AVE	13

B. M.		1st Run	Diff	2nd	3rd	Adj. Elev.	
	⊼	154.306	+~~0.866~~	~~0.869~~			
	−	4.189		4.244			Set E.C 91 El. F.B. 640-161
Set E.C. 91		150.117			2	150.~~105~~ .101	King Ave. & 57th St. N.W. Cor.
	+	4.117		4.215			Bt. Spk. 8' N. of N. end C.R.
	⊼	154.234	−0.174	0.174		−0.174	
	−	4.291		4.389			Fd. E.B. 145 El. 149.927 - F.B. 640-102
Fd. E.B. 145		149.943			3	149.~~931~~ .927	King Ave. & 56th St. S.W. Cor.
	+	4.120		4.158			Bt. Spk. in Cb. 5' W. of W. end C.R.
	⊼	154.063	−1.307	1.302		−1.304	
	−	5.427		5.460			
T.P.		148.636			1	148.627	Bt. Spk. N. Side opp. hse. # 4619
	+	4.630		4.523			
	⊼	153.266	−0.638	0.637		−0.638	
	−	5.268		5.160			
T.P.		147.998			2	147.989	Bt. Spk. N. Side. opp. hse. # 4640
	+	4.688		4.329			
	⊼	152.686	−0.460	0.461		−0.460	
	−	5.148		4.790			Fd. EB 39 El. 147.517 F.B. 640-34
Fd. E.B. 39		147.538			3	147.~~529~~ .517	Mayflower Ave. & 56th St. S.E. Cor.
							Bt. Spk. in Cb. 5' E. of E. end C.R.

Profile No. ____ Notes Red. ____ Plotted ____ Job No. 6331 Division No. V F.B. 640 PG. 161
X-Sec. No. ____ Date ____ Date ____ Survey of E. Compton Creek DS
Notes Chkd. ____ Checked ____ Survey by J. McNeal Notes Mc Date 7-6-36
Date ____ Date ____ Map No. ____ Indexed ____ Date ____

Form 307 5M 11-35

PLEASE RETURN TO
LOS ANGELES COUNTY SURVEYOR
700 HALL OF RECORDS

NOTE: ANY ADDITIONS OR CHANGES ON THIS SHEET MUST BE MADE OR CIRCLED IN RED INK, WITH DATE AND NAME OF PERSON MAKING CHANGE

Do not extend notes this side of this line

STATION	B. S.	H. I.	F. S.	ELEV.	56th ST.	13

[illegible]		1st Run	Diff	2nd	3rd	Adj. Elev.	
E.B. 39		147.538				147.~~529~~ .517	See Last Pg.
	+	3.959		3.792			
	⊼	151.497	-1.095	1.099		-1.097	
	−	5.054		4.891			
T.P.		146.443				146.432	Bt. Spk. N. Side - E. Side hse. #4721
	+	4.590		5.235			
	⊼	151.033	-0.545	0.549		-0.547	
	−	5.135		5.784			
T.P.		145.898				145.885	Bt. Spk. S. Side E. of Fence Line
	+	4.623		4.720			
	⊼	150.521	+0.297	0.297		+0.297	
	−	4.326		4.423			Fd. E.B. 40 El. 146.163 F.B. 640.35
Fd. E.B. 40		146.195				146.~~182~~ 163	Heliotrope Ave. & 52nd Pl. N.E. Cor
	+	4.312		4.150			Bt. Spk. 5' E. of E. end C.R.
	⊼	150.507	-1.200	1.202		-1.201	
	−	5.512		5.352			
T.P.		144.995				144.981	Bt. Spk. E Side on Tr. Line ±
	+	5.108		5.022			
	⊼	150.103	+0.268	0.263		+0.265	
	−	4.840		4.759			

F. B. 640 Pg. 162 Job No. 6331 Division No. V Notes Red. Plotted Profile
Survey of E. Compton Creek D.S. Date Date No.
Survey by F. J. McNeal Notes Mc Checked X-Sec.
Indexed [illegible] Date Date No.

Form 307 5M 11-35

PLEASE RETURN TO
LOS ANGELES COUNTY SURVEYOR
700 HALL OF RECORDS

NOTE: ANY ADDITIONS OR CHANGES ON THIS SHEET MUST BE MADE OR CIRCLED IN RED INK, WITH DATE AND NAME OF PERSON MAKING CHANGE

Do not extend notes this side of this line

13

STATION	B. S.	H. I.	F. S.	ELEV.				
		+5.108		5.022			HELIOTROPE	AVE.
B.M.		1ST RUN	DIFF	2ND	3RD	ADJ. ELEV.		
	X	150.103	+~~2.268~~	~~2.263~~				
	−	4.840		4.759		2		
Set E.C.-92		145.263				145.~~246~~ 231	Fd. W-33 El. 145.637 - L.B. 412-89 Set E.C. 92 El. F.B. 640-163	
7-7-36	+	4.322		4.142			Heliotrope Ave. & 57th St. N.E. Cor.	
	X	149.585	0.699	0.760		-0.699	Spk. @ E. end C.R.	
	−	5.019		4.842				
T.P.		144.566				3 144.547	Bt. Spk. W. Side, opp. house, # 5724	
	+	4.260		4.847				
	X	149.424	0.255	0.237		+0.236	Fd. W-32 El. 145.163 - L.B. 412-89	
	−	4.625		4.610			Set E.C.-93 El. F.B. 640-163	
Set E.C.-93		144.799				4 144.~~783~~ 772	Heliotrope Ave. & 58th St. N.E. Cor.	
	+	4.420		4.631	4.463		Bt. Spk. E. end C.R.	
	X	149.219	0.603	0.610	0.608	-0.606		
	−	5.023		5.241	5.071			
T.P.		144.196				5 144.177	Bt. Spk. 10' N of Tr. Line W. Side	
	+	4.313		4.784				
	X	149.014	0.038	0.084		+0.086		
	−	4.730		4.700			Set E.C.-94 El. F.B. 640-163	
~~Set~~ E.C. 94		144.284				6 144.~~269~~ 256	Heliotrope Ave. & Slauson Ave. N.E. Cor.	
							L 4 N. 3' N of N end C.R.	

No. Profile
No. Notes Red Plotted Job No. 6331 Division No. V
X-Sec. Date Date Survey of E. Compton Creek Dist.
Notes Chkd. Checked Survey By J. J. McNeal Notes Me Date 7-6-36
No. Date Map No. Index Date

Form 307 5M 11-35

PLEASE RETURN TO
LOS ANGELES COUNTY SURVEYOR
700 HALL OF RECORDS

NOTE: ANY ADDITIONS OR CHANGES ON THIS SHEET MUST BE MADE OR CIRCLED IN RED INK, WITH DATE AND NAME OF PERSON MAKING CHANGE

Do not extend notes this side of this line

STATION	B. S.	H. I.	F. S.	ELEV.	HELIOTROPE	AVE.	13

B.M.	1st Run	Diff	2nd	3rd	Adj. Elev.	
E.C.-94	144.234			6	144.~~263~~ 256	See Last Pg.
+	4.310		4.350	4.260		
⊼	148.594	0.979	0.969	0.977	-0.977	
−	5.288		5.319	5.240		
T.P.	143.306			7	143.286	Bt. Spk. E. Side opn. Guy Pole
+	4.740		4.890	4.840		
⊼	148.046	+0.379	0.373	0.372	+0.376	
−	4.361		4.517	4.468		Set E.C.-95-El. F.B. 640-164
Set E.C.-95	143.685			8	143.~~662~~ 658	Heliotrope Ave. & 59th Pl. S.W. Cor.
+	4.111		4.106			Bt. Spk. 8' S. of S. end C.R.
⊼	147.796	0.612	0.615		-0.614	
−	4.723		4.721			Set E.C.-96-El. F.B. 640-164
Set E.C.-96	143.07~~8~~ 3			9	143.04~~8~~ 6	Heliotrope Ave. & 60th St. S.E. Cor.
+	4.400		4.600	4.55[illegible]		Bt. Spk. 8' E. of E. end C.R.
⊼	147.473	0.534	0.542	0.54[illegible]	-0.539	
−	4.934		5.142	5.098		Set E.C.-97-El. F.B. 640-164
Set E.C.-97	142.539			10	142.509	Heliotrope Ave. & 60th Pl. N.E. Cor.
+	3.775		3.708			Bt. Spk. 10' N. of N end C.R.
⊼	146.314	1.186	1.187		-1.186	
	4.961		4.895			

F. B. 640 Pg. 164 · Job No. 6331 Division No. V Notes Red. Plotted Profile No.
Survey of E. Campbell Creek D.S. Date Date X-Sec.
Survey by F. J. McNeal Notes Mc Notes Chkd. Checked
Indexed A. O. Johnson Date Date No.

Form 307 5M 11-35

PLEASE RETURN TO
LOS ANGELES COUNTY SURVEYOR
700 HALL OF RECORDS

NOTE: ANY ADDITIONS OR CHANGES ON THIS SHEET MUST BE MADE OR CIRCLED IN RED INK, WITH DATE AND NAME OF PERSON MAKING CHANGE

Do not extend notes this side of this line

STATION	B. S.	H. I.	F. S.	ELEV.	HELIOTROPE AVE. 13
	+3.775		3.708		

B.M.	1st Run	Diff	2nd	3rd	Adj. El	
⊼	146.314	~~-1.186~~	~~1.187~~			
−	4.961		4.895			Set E.C. 98-El. F.B. 640-165
Set E.C. 98	141.353			11	141.325	Heliotrope Ave. & 61st St. N.W. Cor.
+	4.290		4.252			Bt. Spk. 10' N. of N. end C.R.
⊼	145.643	-0.300	0.304		-0.302	
−	4.590		4.556			
T.P.	141.053			12	141.021	Bt. Spk. on ℄ opp. hse. # 6117
+	5.002		4.920			
⊼	146.255	+0.262	0.261		+0.261	
−	4.740		4.659			
T.P.	141.215			13	141.282	Bt. Spk. E. Side opp. hse. # 6147
+	4.950		4.635	4.519		
⊼	146.265	-2.228	2.237	2.224	-2.226	
	7.178		6.872	6.743		Fd. E.B.-30-El. 139.064-F.B. 640-30
Fd. E.B.-30	139.087			14	139.064 ~~056~~	Heliotrope Ave. & Randolph St. S.E. Cor.
+	6.780		6.718	6.632		Bt. Spk. 5' E. of E. end C.R.
⊼	145.867	+2.250	2.258	2.254	+2.252	
−	4.530		4.460	4.428		
T.P.	141.337				141.308	Bt. Spk. in Walk @ # 4753

Profile No. ____ Notes Red. ____ Plotted ____ Job No. 6331 Division No. V
X-Sec. No. ____ Date ____ Date ____ Survey of E. Compton Creek D.S.
Notes Chkd. ____ Checked ____ Survey By J. McNeal Notes Mc Date 7-7-36
Date ____ Date ____ Map No. ____ Indexed ____ Date ____

F. B. 640 PG. 165.

Form 307 5M 11-35

PLEASE RETURN TO
LOS ANGELES COUNTY SURVEYOR
700 HALL OF RECORDS

NOTE: ANY ADDITIONS OR CHANGES ON THIS SHEET MUST BE MADE OR CIRCLED IN RED INK, WITH DATE AND NAME OF PERSON MAKING CHANGE

Do not extend notes this side of this line

STATION	B. S.	H. I.	F. S.	ELEV.	RANDOLPH ST.	13

B.M.	1st Run	Diff	2nd	3rd	Adj.El	
T.P.	141.337				141.308	See Last Pg.
+	4.563		4.970			
x	145.900	+ 0.182	0.181		0.181	
−	4.381		4.789			
Fd E.B.-31	141.519				141.~~489~~ 500	Fd.E.B.31-El.141.500-F.B.640-31 Randolph St. & Lincoln Ave. N.W.Cor St. Spk. 5' N. of N. end C.R.

F. B. 640 Pg. 166 - Job No. 6331 Division No. V Notes Red. Plotted Profile No.
Survey of E. Camden Creek D.S. Date Date X-Sec.
Survey by F. J. McNeal Notes M2 Notes Chkd. Checked No.
Indexed A. J. Johnson Date Date

Notes Ck'd by		Survey of	
Map No.		W. O.	Tape No. St'd °F.
Office Work		Surveyed by	
Checked		Notes	Date
Date		Indexed	1-5-97

F.B. 640 PG.

(Part of) Sheet (12)

SATURN-ALAMEDA ST., LATERAL.

Pgs. 167 TO 194.

SATURN-MIDDLETON ST., LATERAL.

Pgs 175 TO 206.

LEOTA STREET, STUB.

Pgs 208 TO 212.

WALNUT TERRACE, STUB.

Pgs 213 TO 228.

Note: Any Additions or Changes on This Sheet Must be Made or Circled in Red Ink With Date and Name of Person Making Change.

Do not extend notes this side of this line

RETURN TO
LOS ANGELES COUNTY SURVEYOR
700 HALL OF RECORDS

FORM 247 10M 11-85

RETURN TO
LOS ANGELES COUNTY SURVEYOR
700 HALL OF RECORDS

Note: Any Additions or Changes on This Sheet Must be Made or Circled in **Red Ink** With Date and Name of Person Making Change.

Do not extend notes this side of this line

F.B. Pg.

Notes Ck'd by	Survey of Saturn Ave Lateral
Map No.	W. O. 6331 Tape No. 623 St'd 84°F.
Office Work	Surveyed by F. J. McNeal
Checked	Notes Mc Date 7-13-36
Date	Indexed C. I. Johnson

F.B. 640 Pg. 167.

Sheet (12)

CENTER LINE SURVEY

SATURN AVE. LATERAL

FROM ALBANY MIDDLETON ST TO WILSON AVE.

" ALBANY To MIDDLETON ST

J.N. 6331

FOR PROFILE NOTES SEE F.B. 640-Pg. 183 to 206

F.J. McNeal
Jack Gregory
A.B. Morse
W.A. Harrison

Note: Any Additions or Changes on This Sheet Must be Made or Circled in Red Ink With Date and Name of Person Making Change.

Do not extend notes this side of this line

RETURN TO
LOS ANGELES COUNTY SURVEYOR
700 HALL OF RECORDS

RECEIVED JUL 25 1936

PROGRESSED	✓	✓
BOOK INDEXED	✓	✓
MAP INDEXED	✓	✓
RECORD INDEXED	✓	✓
CARD INDEXED	✓	✓

FORM 247 10M 11-35

RETURN TO
LOS ANGELES COUNTY SURVEYOR
700 HALL OF RECORDS

Note: Any Additions or Changes on This Sheet Must be Made or Circled in **Red Ink** With Date and Name of Person Making Change.

Do not extend notes this side of this line

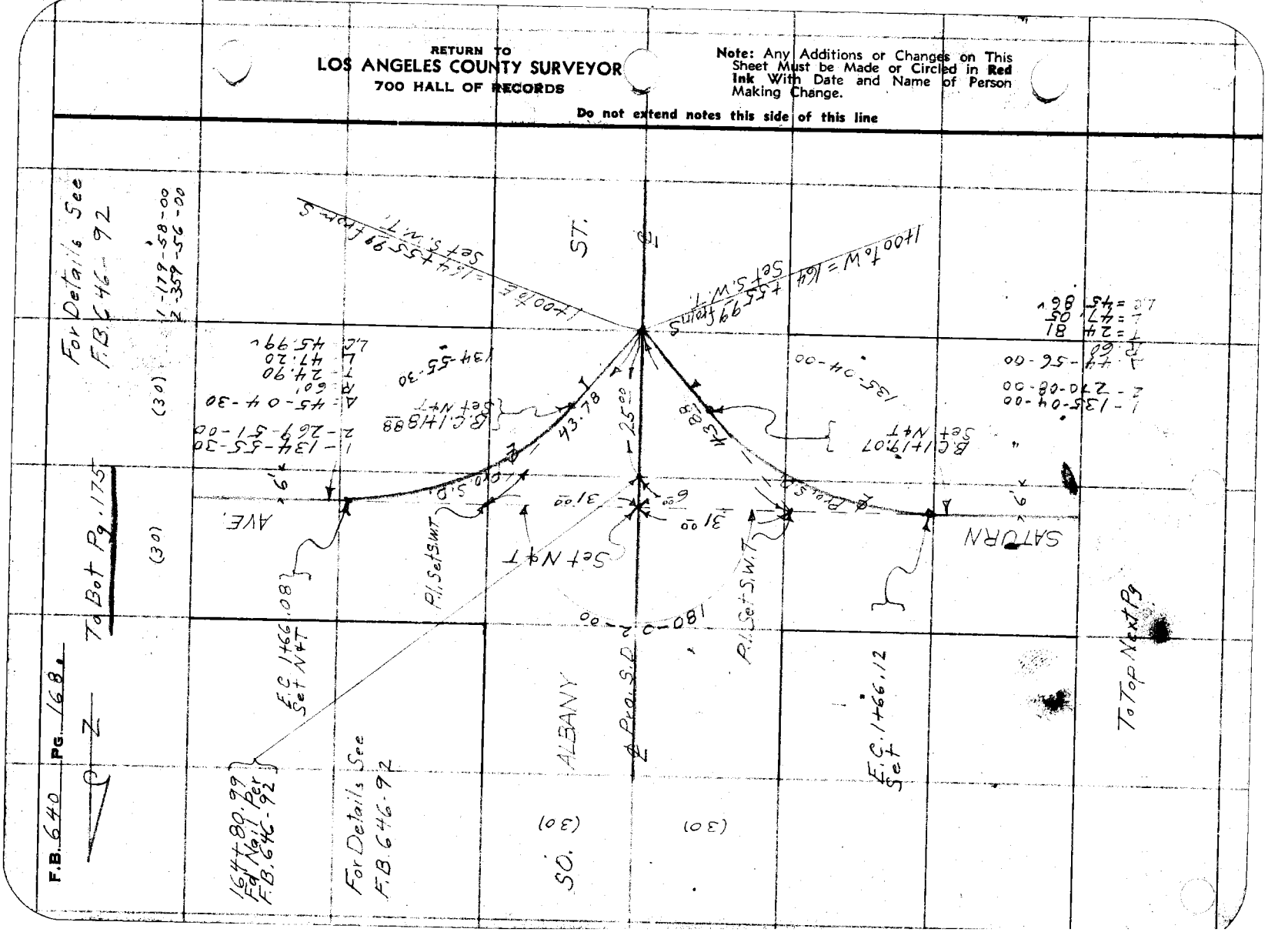

Notes Ck'd by	Survey of Saturn Ave Lateral
Map No.	W. O. 6331 Tape No. 023 St'd 84 °F.
Office Work	Surveyed by F. J. McNeal
Checked	Notes Mc Date 7-14-30
Date	Indexed R. C. Johnson

F.B. 640 Pg. 169.

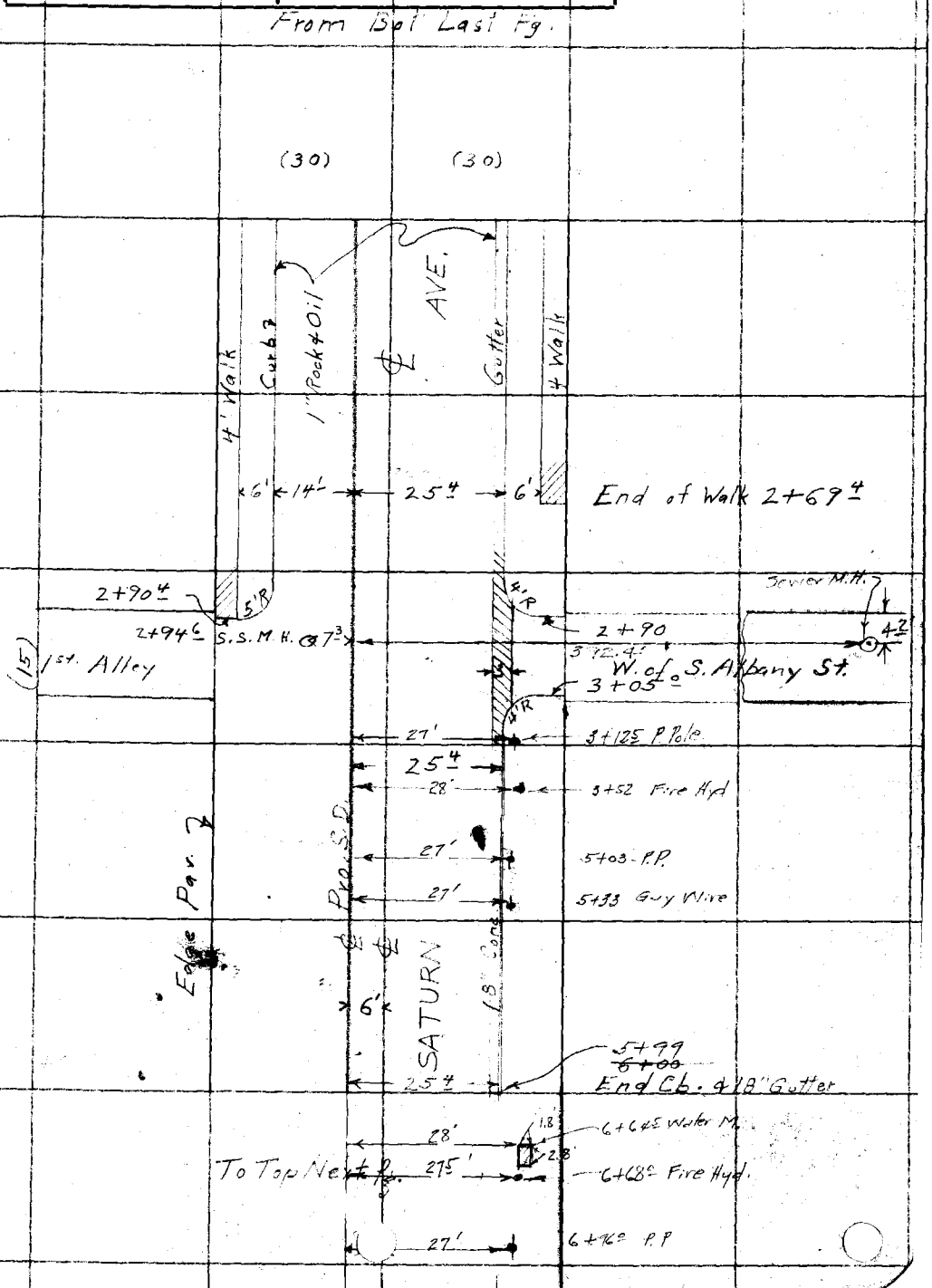

Note: Any Additions or Changes on This Sheet Must be Made or Circled in Red Ink With Date and Name of Person Making Change.

Do not extend notes this side of this line

RETURN TO
LOS ANGELES COUNTY SURVEYOR
700 HALL OF RECORDS

FORM 247 10M 11-35

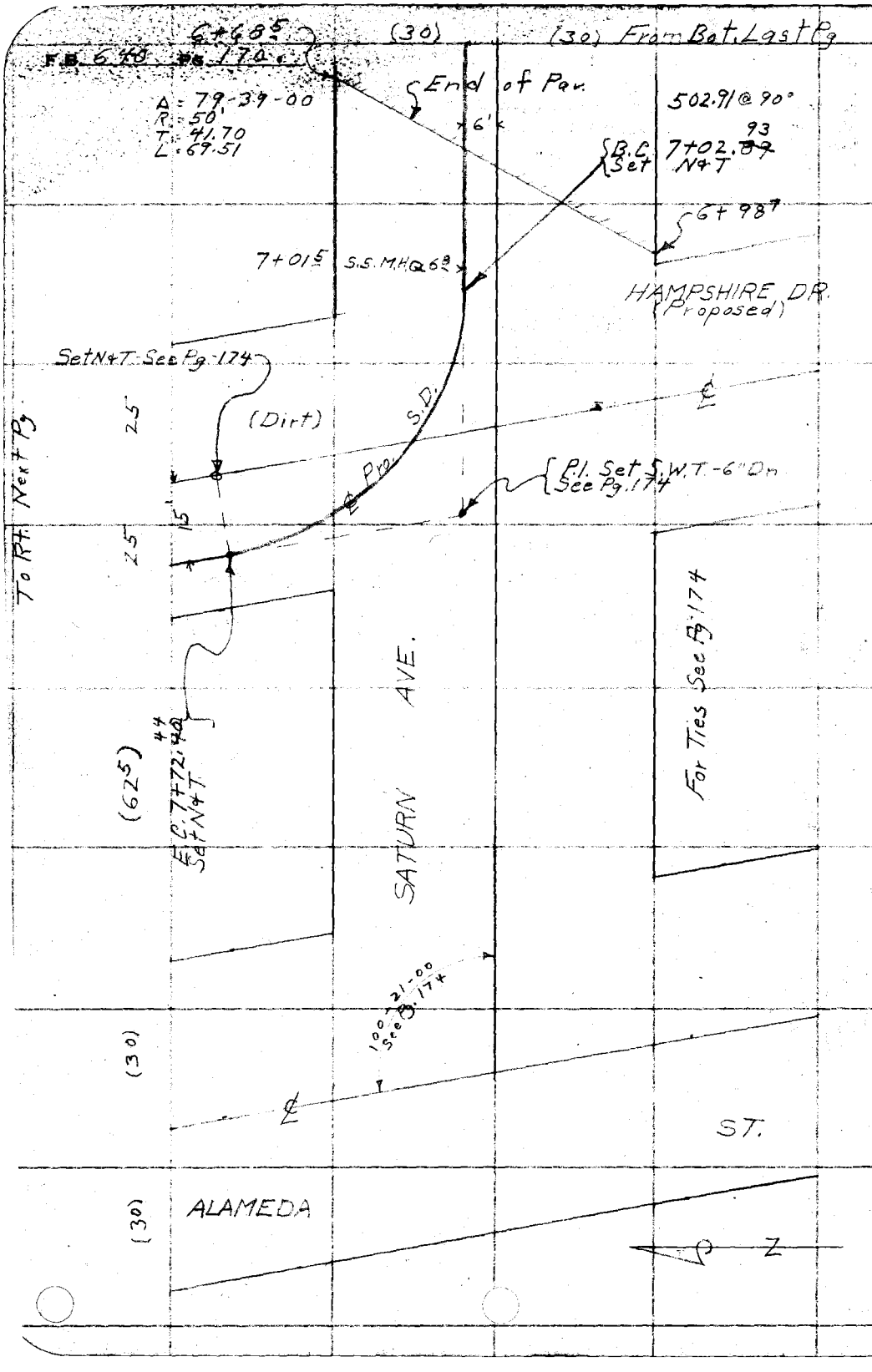

RETURN TO
LOS ANGELES COUNTY SURVEYOR
700 HALL OF RECORDS

Note: Any Additions or Changes on This Sheet Must be Made or Circled in **Red Ink** With Date and Name of Person Making Change.

Do not extend notes this side of this line.

Notes Ck'd by	Survey of Saturn Ave Lateral
Map No.	W. O. 6331 Tape No. 023 St'd 84 °F.
Office Work	Surveyed by F. J. McNeal
Checked	Notes Mc Date 7-14-36
Date	Indexed C. Johnson

F.B. 640 PG. 171.

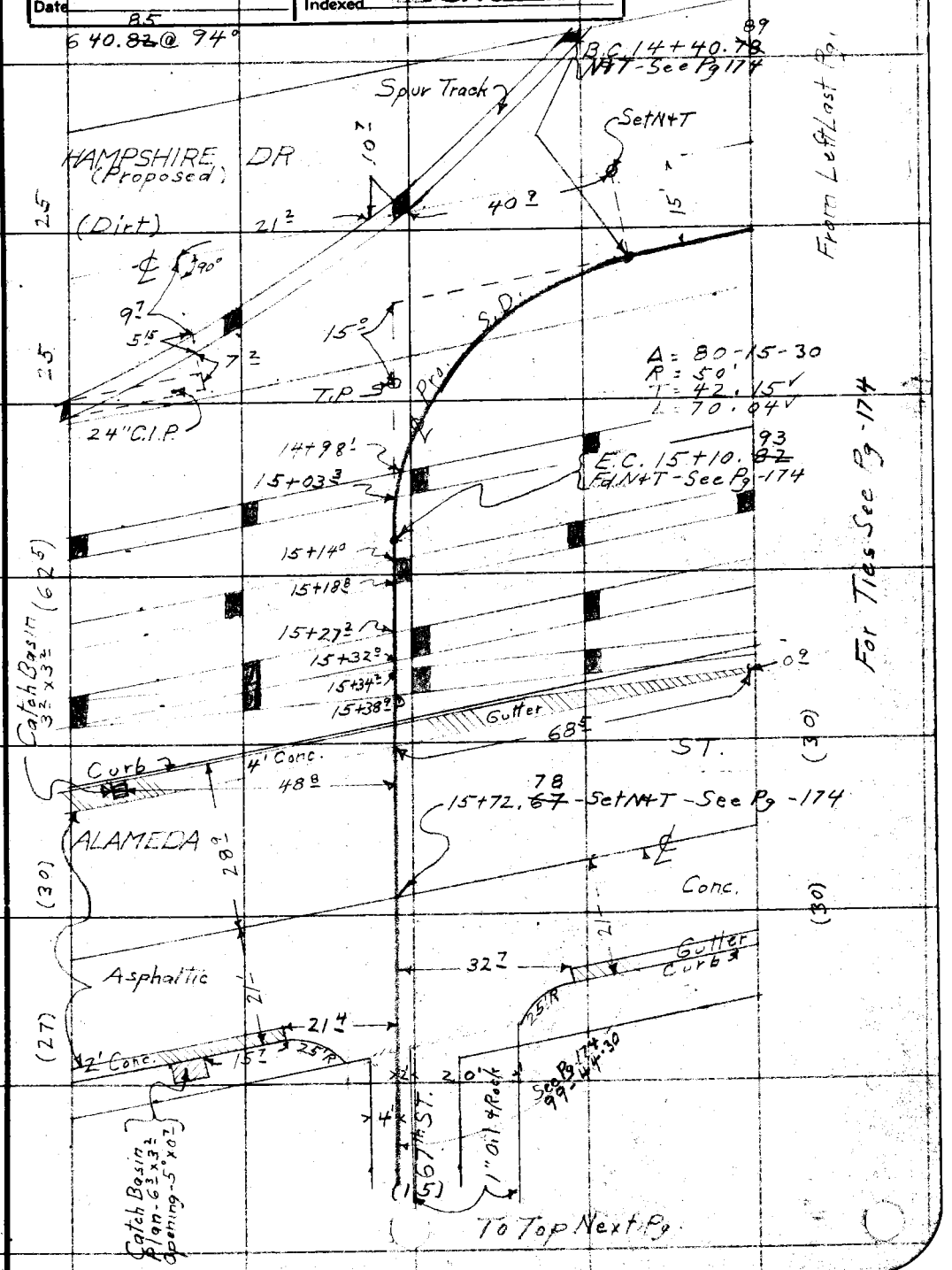

Note: Any Additions or Changes on This Sheet Must be Made or Circled in Red Ink With Date and Name of Person Making Change.

Do not extend notes this side of this line

RETURN TO
LOS ANGELES COUNTY SURVEYOR
700 HALL OF RECORDS

FORM 247 10M 11-35

F.B. 640 PG. 172

From Bat. Last Pg.

459.09 @ 98°

(15)

NS 7-B-3

RETURN TO
LOS ANGELES COUNTY SURVEYOR
700 HALL OF RECORDS

Note: Any Additions or Changes on This Sheet Must be Made or Circled in Red Ink With Date and Name of Person Making Change.

Do not extend notes this side of this line

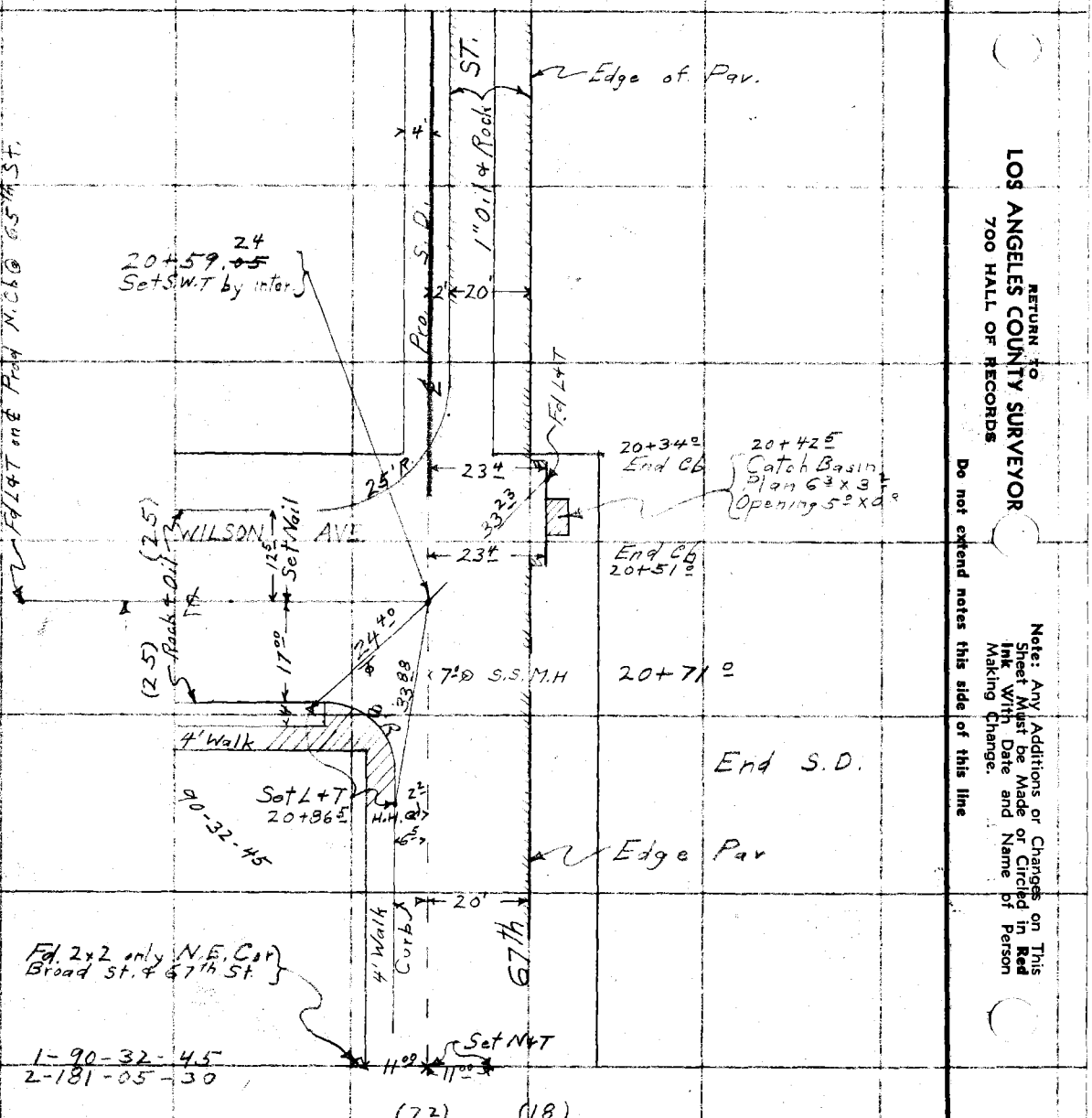

Notes Ck'd by	Survey of Saturn Ave. Lateral (W) F.B. 640 Pg. 173
Map No.	W. O. Tape No. 023 St'd °F.
Office Work	Surveyed by F. J. McNeal
Checked	Notes Me Date 7-14-36
Date	Indexed A. C. Johnson

CENTER LINE TIES
SATURN AVE. LATERAL
From Albany St. to Wilson Ave.

J.N. 6331

F.J. McNeal
Jack Gregory
A.B. Morse
W.A. Harrison

Note: Any Additions or Changes on This Sheet Must be Made or Circled in Red Ink With Date and Name of Person Making Change.

Do not extend notes this side of this line

RETURN TO
LOS ANGELES COUNTY SURVEYOR
700 HALL OF RECORDS

RECEIVED JUL 25 1936

PROGRESSED	✓	✓
BOOK INDEXED	✓	✓
MAP INDEXED	✓	✓
RECORD INDEXED	✓	✓
CARD INDEXED	✓	✓

FORM 247 10M 11-35

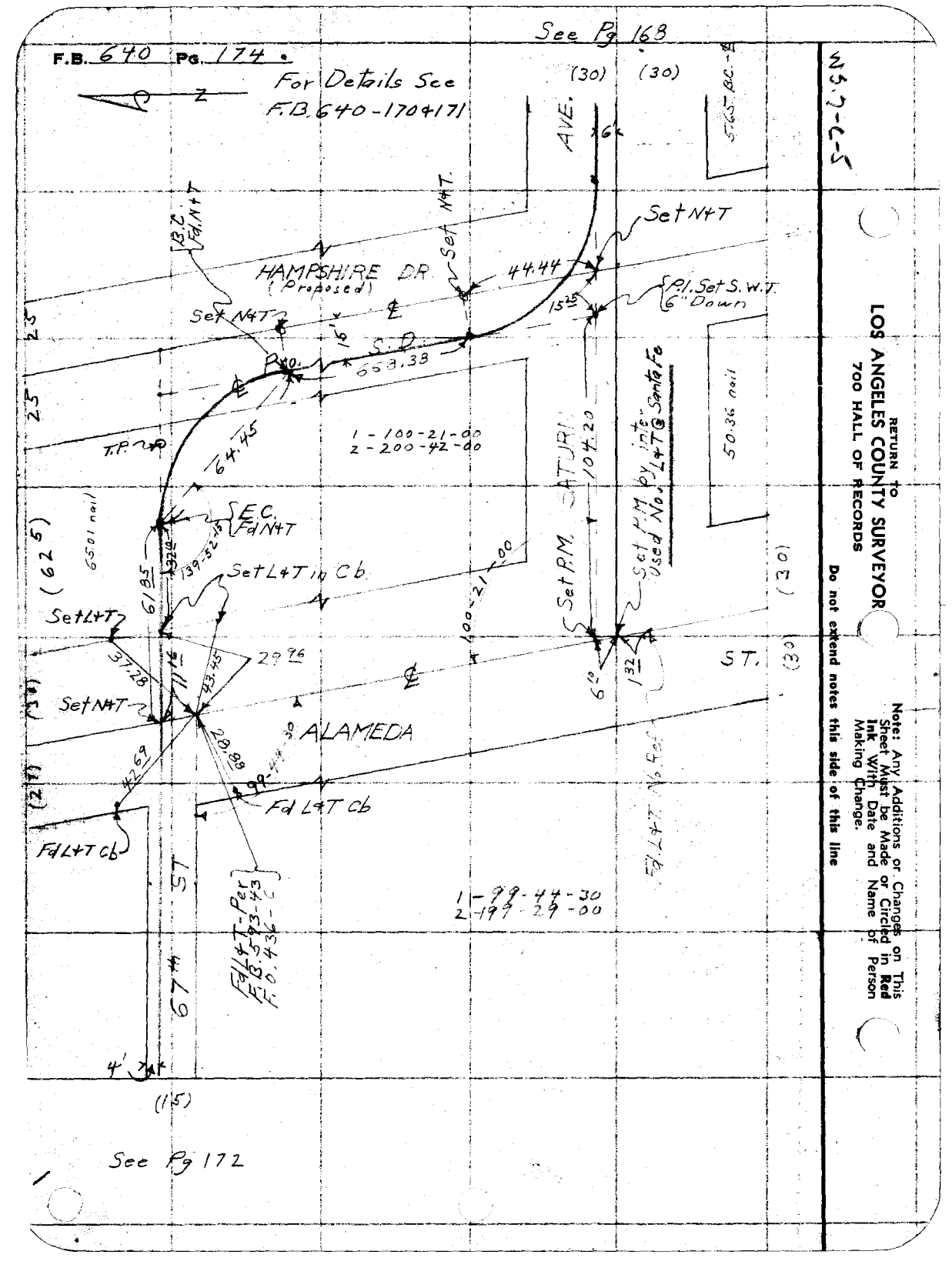

RETURN TO
LOS ANGELES COUNTY SURVEYOR
700 HALL OF RECORDS

Note: Any Additions or Changes on This Sheet Must be Made or Circled in Red Ink With Date and Name of Person Making Change.

Do not extend notes this side of this line

Notes Ck'd by	Survey of Saturn Ave Lateral ℄ F.B. 640 Pg. 175.
Map No.	W. O. 6331 Tape No. 023 St'd 84°F.
Office Work	Surveyed by F. J. McNeal
Checked	Notes Mc Date 7-15-36
Date	Indexed A. C. Johnson

To Bot Next Pg.

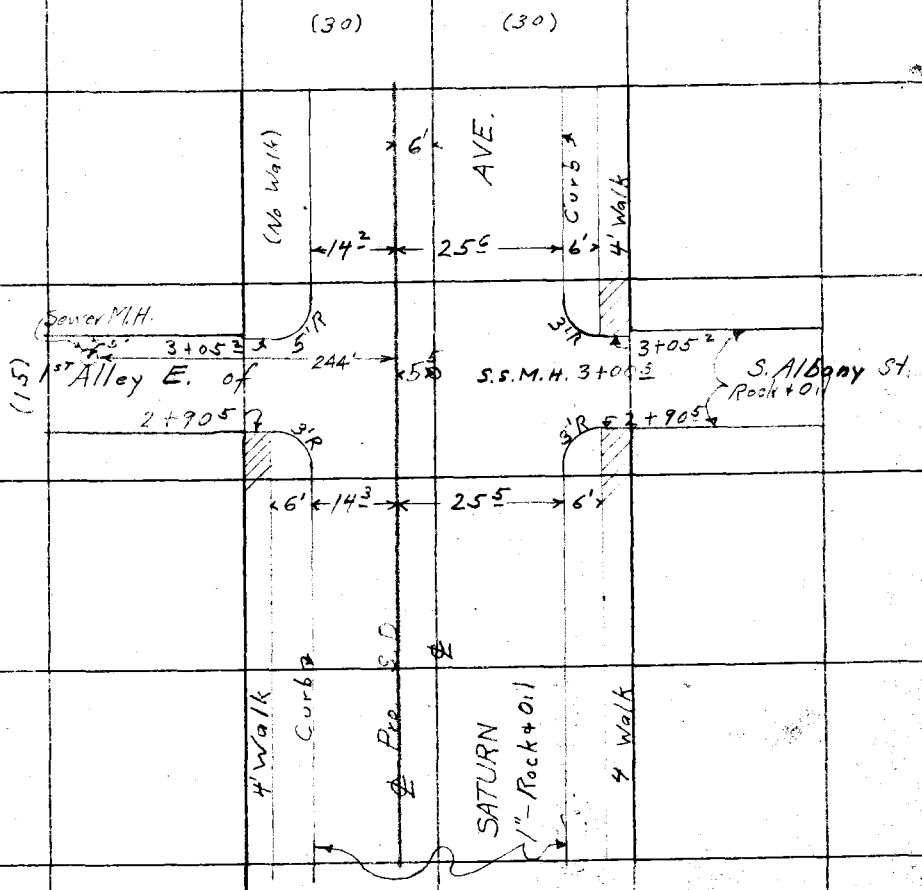

From Top Pg. 168

From Albany to Middleton

Note: Any Additions or Changes on This Sheet Must be Made or Circled in Red Ink With Date and Name of Person Making Change.

Do not extend notes this side of this line

RETURN TO
LOS ANGELES COUNTY SURVEYOR
700 HALL OF RECORDS

FORM 247 10M 11-35

F.B. 640 Pg. 176

1-90-10-00
2-180-20-00

To Bot. Next Pg.

(30) (30)

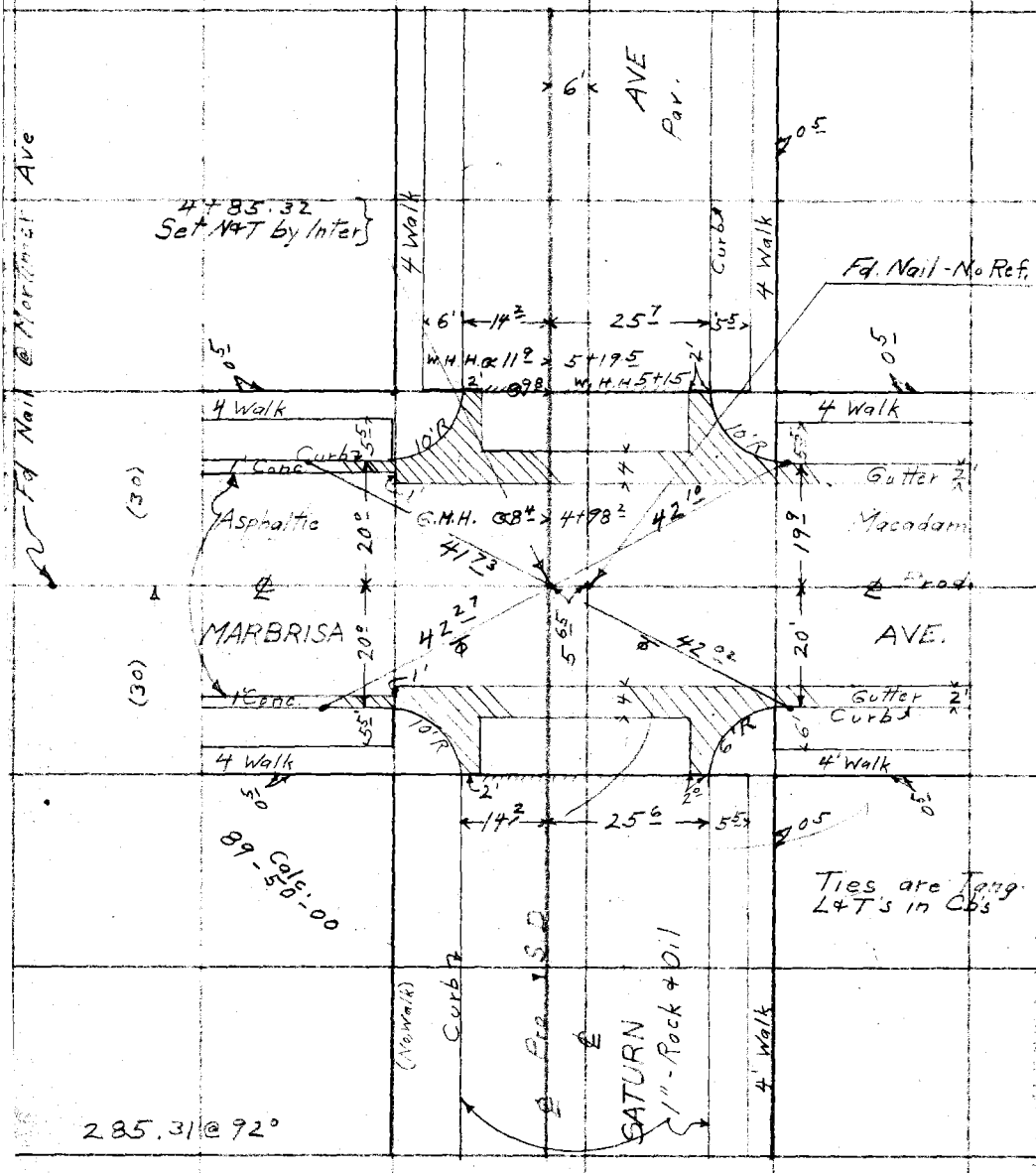

From Top Last Pg.

W5, 7-C-5

RETURN to
LOS ANGELES COUNTY SURVEYOR
700 HALL OF RECORDS

Note: Any Additions or Changes on This Sheet Must be Made or Circled in Red Ink With Date and Name of Person Making Change.

Do not extend notes this side of this line

Notes Ck'd by	Survey of Saturn Ave Lateral
Map No.	W. O. 6331 Tape No. 023 St'd 84° F.
Office Work	Surveyed by F. J. McNeal
Checked	Notes Mc Date 7-16-36
Date	Indexed A. C. Johnson

F.B. 640 Pg. 177

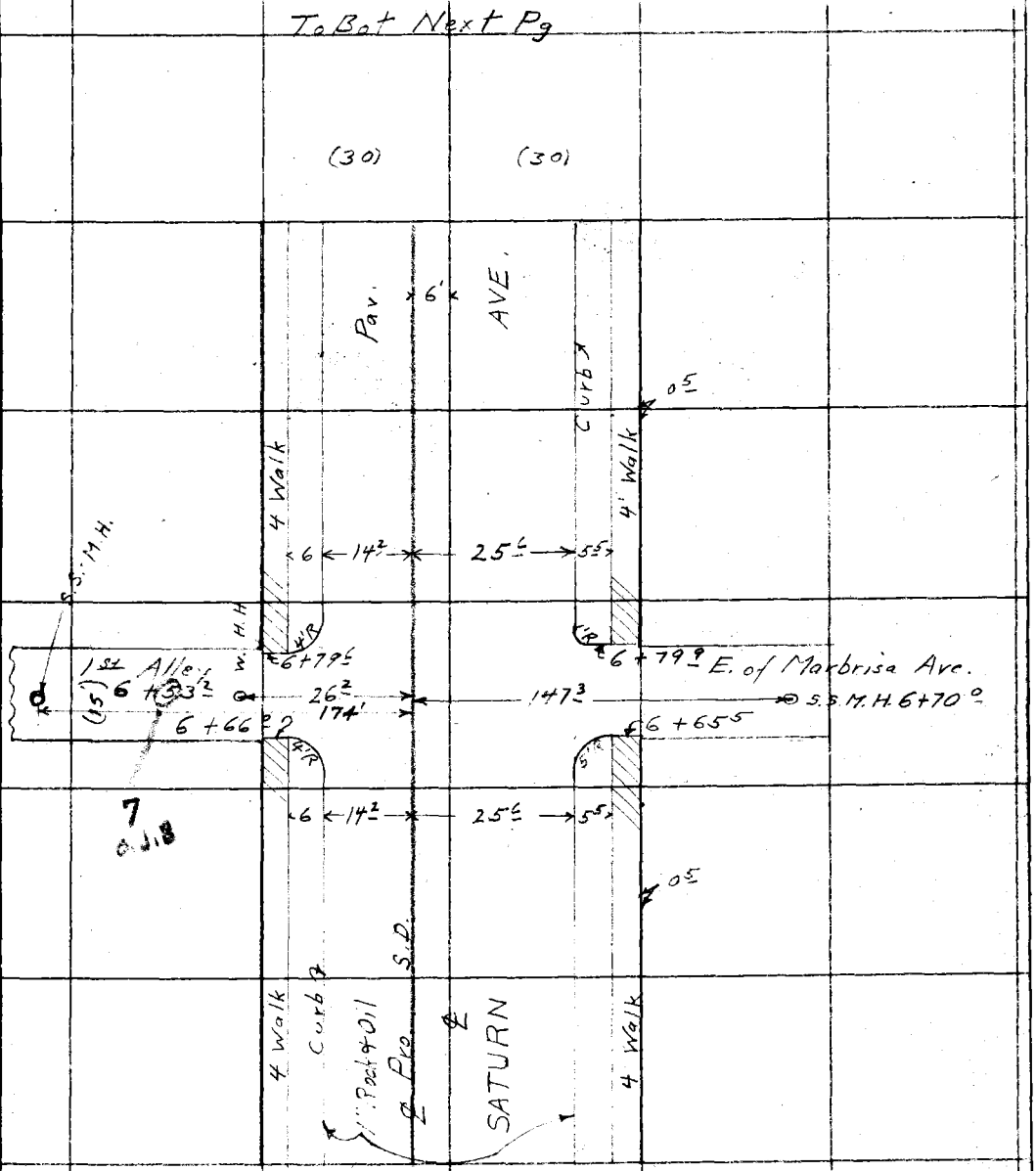

Note: Any Additions or Changes on This Sheet Must be Made or Circled in Red Ink With Date and Name of Person Making Change.

Do not extend notes this side of this line

RETURN TO
LOS ANGELES COUNTY SURVEYOR
700 HALL OF RECORDS

FORM 247 10M 11-35

F.B. 640 PG. 178

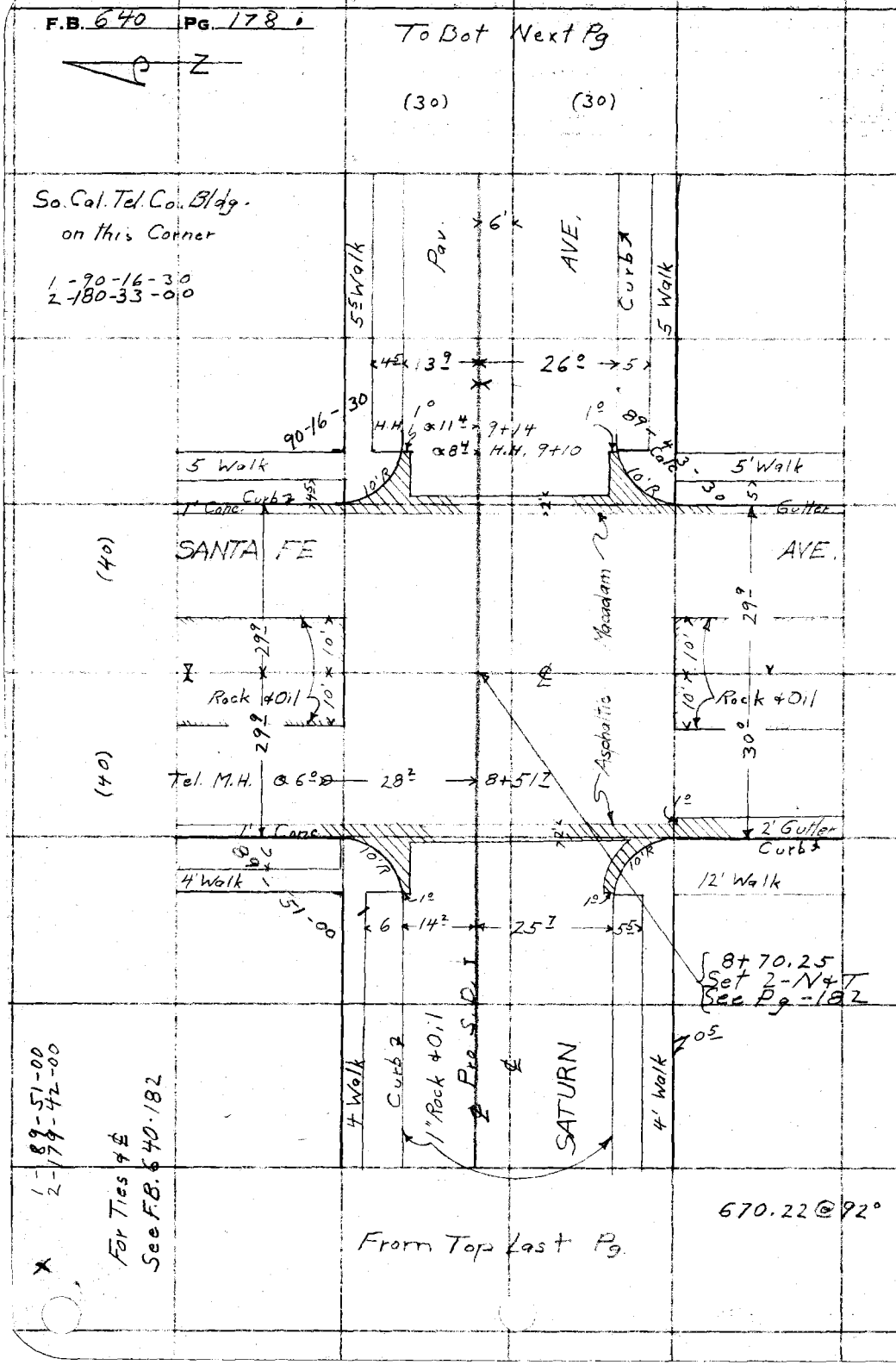

RETURN TO
LOS ANGELES COUNTY SURVEYOR
700 HALL OF RECORDS

Note: Any Additions or Changes on This Sheet Must be Made or Circled in Red Ink With Date and Name of Person Making Change.

Do not extend notes this side of this line

Notes Ck'd by	Survey of Saturn Ave Lateral	F.B. 640 Pg. 179.
Map No.	W. O. 633 Tape No. 023 St'd 84°F.	
Office Work	Surveyed by F. J. McNeal	
Checked	Notes Me Date 7-16-36	
Date	Indexed A. O. Johnson	



Note: Any Additions or Changes on This Sheet Must be Made or Circled in Red Ink With Date and Name of Person Making Change.

Do not extend notes this side of this line

RETURN TO
LOS ANGELES COUNTY SURVEYOR
700 HALL OF RECORDS

FORM 247 10M 11-35

F.B. 640 Pg. 180

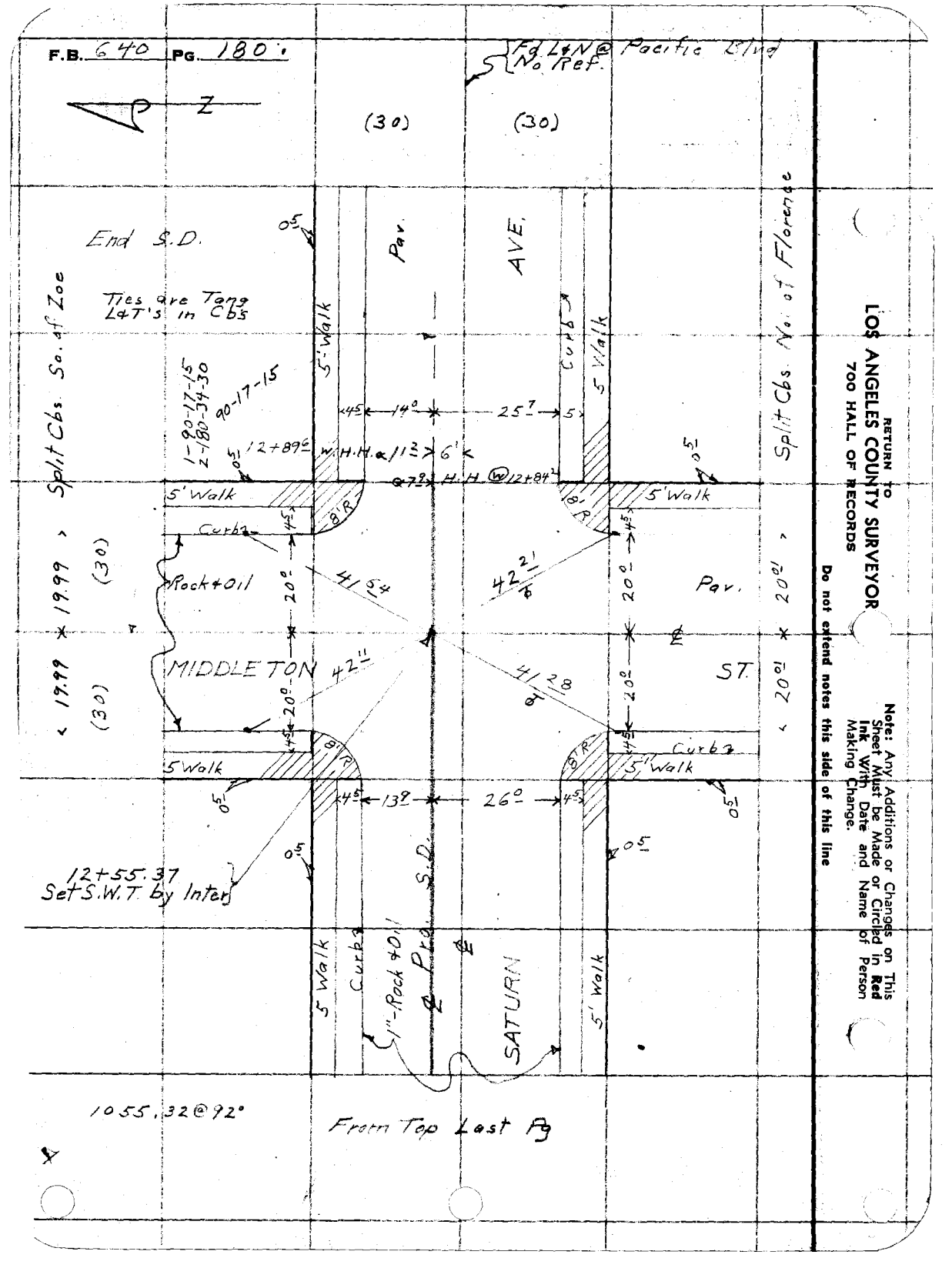

RETURN to
LOS ANGELES COUNTY SURVEYOR
700 HALL OF RECORDS

Note: Any Additions or Changes on This Sheet Must be Made or Circled in Red Ink With Date and Name of Person Making Change.

Do not extend notes this side of this line

(E)

Notes Ck'd by	Survey of Saturn Ave. Lateral
Map No.	W. O. 6331 Tape No. 023 St'd 84°F.
Office Work	Surveyed by F. J. McNeal
Checked	Notes Me Date 7-16-36
Date	Indexed E. O. Johnson

F.B. 640 Pg. 181.

Sheet (12)

CENTER LINE TIES

SATURN AVE. LATERAL

From Albany St. to Middleton St

J.N. 6331

F.J. McNeal
Jack Gregory
A.B. Morse
W.A. Harrison

Note: Any Additions or Changes on This Sheet Must be Made or Circled in Red Ink With Date and Name of Person Making Change.

Do not extend notes this side of this line

RETURN TO
LOS ANGELES COUNTY SURVEYOR
700 HALL OF RECORDS

RECEIVED JUL 25 1936 Smelser
PROGRESSED ✓ ✓
BOOK INDEXED — —
MAP INDEXED — —
RECORD INDEXED ✓ ✓
CARD INDEXED ✓ ✓

FORM 247 10M 11-35

WS 7-C-5

RETURN TO
LOS ANGELES COUNTY SURVEYOR
700 HALL OF RECORDS

Note: Any Additions or Changes on This Sheet Must be Made or Circled in **Red Ink** With Date and Name of Person Making Change.

Do not extend notes this side of this line

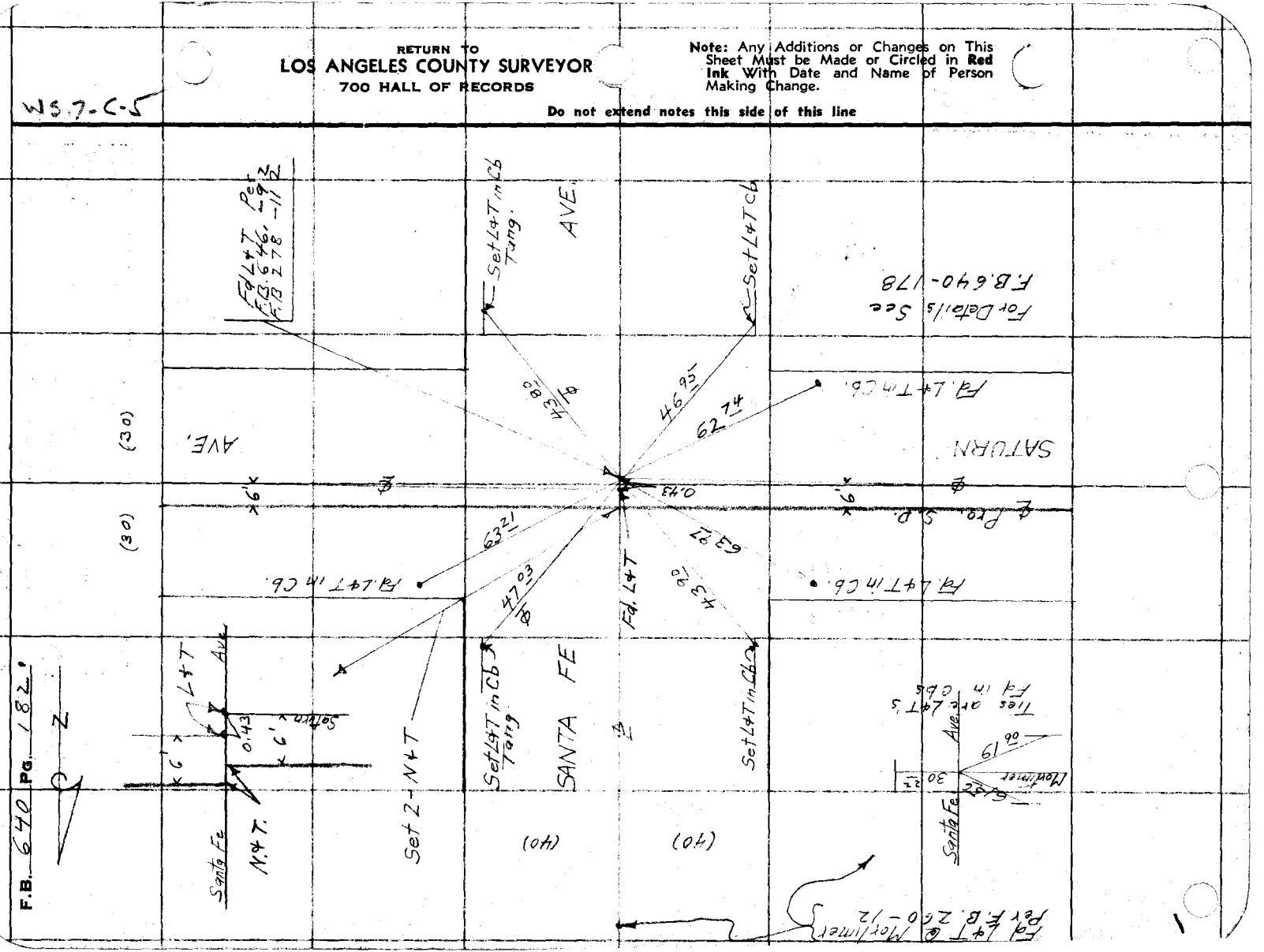

Profile No. | Notes Red. | Platted | Job No. 6331 Division No. V | L.B. 640 Pg. 183
X-Sec. No. | Notes Chkd. | Checked | Survey of Saturn Alameda St Lat.
Date | Date | Survey by J. McNeal Notes Gregory Date 7-17-36
Date | Date | Map No. | Index A. C. Johnson

CENTER LINE PROFILE

SATURN ALAMEDA ST. LATERAL (12)

FROM ALBANY ST. TO WILSON AVE

J.N. 6331

FOR CENTER LINE NOTES SEE F.B. 640 Pg. 167 to 174

F.J. McNeal

Jack Gregory

A.B. Morse

W.A. Harrison

NOTE: ANY ADDITIONS OR CHANGES ON THIS SHEET MUST BE MADE OR CIRCLED IN RED INK, WITH DATE AND NAME OF PERSON MAKING CHANGE

Do not extend notes this side of this line

PLEASE RETURN TO
LOS ANGELES COUNTY SURVEYOR
700 HALL OF RECORDS

Form 307 5M 10-34

STATION	B.S.	H.I.	F.S	ELEV.

RECEIVED JUL 25 1936 Smelser

PROGRESSED ✓ ✓

~~BOOK INDEXED~~ — —

MAP INDEXED — —

RECORD INDEXED — —

CARD INDEXED — —

REDUCED Field

CHECKED LCM 25

Form 307 5M 10-34

PLEASE RETURN TO
LOS ANGELES COUNTY SURVEYOR
700 HALL OF RECORDS

NOTE: ANY ADDITIONS OR CHANGES ON THIS SHEET MUST BE MADE OR CIRCLED IN RED INK, WITH DATE AND NAME OF PERSON MAKING CHANGE

Do not extend notes this side of this line

STATION	B. S.	H. I.	F. S	ELEV.	Saturn Ave	
				157 75	Fd B.M. EL-200 El 157.753	F.B. 639-146
BM EL-200	4 76	162 51			Albany St & Saturn Ave	S.W. Cor.
					Wire Spk S end CR	See L.B. 827-29
			5 10	157 41	℄ [illegible] Saturn & Albany St	
			4 54	157 97	100' N of Int. on ℄ Albany	
			5 30	157 21	" S " " " " " "	
			5 55	156 96	Gutter 20' W of Int on ℄ Saturn Ave	
			4 75	157 76	100 W of Int on ℄ Saturn Ave	
			5 54	156 97	Gutter S end S E C R	
			4 82	157 69	T.C. " " " "	
			5 39	157 12	Gutter E " " " " "	
			4 73	157 78	T.C. " " " " " "	
			5 36	157 15	Gutter E " N E C R	
			4 60	157 91	T.C. " " " " " "	
			5 39	157 12	Gutter N " " " " "	
			4 60	157 91	T.C. " " " " " "	
			5 43	157 08	Gutter N " N W C R	
			4 61	157 90	T.C. " " " " " "	
			5 42	157 09	Gutter N " " " " "	
			4 65	157 86	T.C. " " " " " "	

L.B. 640 P.G. 184 Job. No. 6331 Division No. V Notes Red ____ Plotted ____ Profile ____
Survey of Saturn Alameda St Lat. Date ____ Date ____ No. ____
Survey by F. J. McNeal Notes Gregory Notes Chkd. ____ Checked ____ X-Sec. ____
Indexed [illegible] Date ____ Date ____ Date ____ No. ____

Form 307 5M 10-34

PLEASE RETURN TO
LOS ANGELES COUNTY SURVEYOR
700 HALL OF RECORDS

NOTE: ANY ADDITIONS OR CHANGES ON THIS SHEET MUST BE MADE OR CIRCLED IN RED INK, WITH DATE AND NAME OF PERSON MAKING CHANGE

Do not extend notes this side of this line

STATION	B. S.	H. I.	F. S	ELEV.	Saturn Ave
		162 51			
—			552	156 99	Gutter W end S.W.C.R.
—			484	157 67	TC " " " "
—			555	156 96	Gutter S " " "
—			477	157 74	TC " " " "
1+00 B.C.			518	157 33	℄ S.D. 1+00 = 164+55.99 from South
1+19.07			534	157 17	℄ " "
1+26.5 EC			551	157 00	℄ " " Gutter
1+66.12			493	157 58	" " "
2+00			494	157 57	℄ " "
T.P.			519	157 32	
	547	162 79			
2+94.6			513	157 66	S.S.M.H. Top 7.3 N
	See F.B. 640 p. 230 for S.S.-M.H. south		1097	151 82	Invert 8" Inlet N
			1193	150.86	Invert 8" Outlet S
			1190	150 89	" 8" Inlet W
2+97.5			484	157 95	℄ Int Saturn & Alley
"			526	157 53	Gutter 10' N on ℄ Alley
			496	157 83	100' N " " "

See L.B. 827-29

N	E	S	W
5.13	5.11	5.16	5.18
5.17		6.10	6.05
.67		.67	.67
10.97		11.93	11.90

Profile No. ____ Notes Red. ____ Platted ____ Job No. 6331 Division No. V L.B. 640 Pg. 186
X-Sec. No. ____ Date ____ Date ____ Survey of Saturn Alameda St Lot
Notes Chkd. ____ Checked ____ Survey by J. McNeal Notes Gregory Date 7-17-36
Date ____ Date ____ Map No. ____ Indexed ____ Job Date ____

Form 307 5M 10-34

PLEASE RETURN TO
LOS ANGELES COUNTY SURVEYOR
700 HALL OF RECORDS

NOTE: ANY ADDITIONS OR CHANGES ON THIS SHEET MUST BE MADE OR CIRCLED IN RED INK, WITH DATE AND NAME OF PERSON MAKING CHANGE

Do not extend notes this side of this line

STATION	B. S.	H. I.	F. S	ELEV.	Saturn Ave
		162 79			
2+97 5			558	157 21	Conc. Gutter 27' S on ℄ Alley
			510	157 69	Brk 35' S " " "
			571	157 08	100' S. " " "
			528	157 51	Gutter S end S.E.C.R.
			488	157 91	T.C. " " " " "
			504	157 15	Gutter E " " " "
			497	157 82	T.C. " " " " "
			532	157 47	Gutter E " " S.E.C.R.
			477	158 02	T.C. " " " " "
			499	157 80	Gutter N " " " "
			468	158 11	T.C. " " " "
3+05 2			518	157 61	Flow to Small Conc. Drain 15' N. Side
			560	157 19	Gutter N end S.W.C.R.
			498	157 81	T.C.
			515	157 64	Gutter S " " " "
			483	157 96	T.C. " " " " "
3+00			480	157 99	℄ [illegible]
4+00			462	158 17	" "
5+00			461	158 18	" " "

L.B. 640 P.G. 186 Job. No. 6331 Division No. V Notes Red Plotted Profile
Survey of Saturn Alameda St Lat Date Date No.
Survey by F. J. McNeal Notes Gregory Notes Chkd. Checked X-Sec.
Indexed A. C. Johnson Date Date Date No.

Form 307 5M 10-34

PLEASE RETURN TO
LOS ANGELES COUNTY SURVEYOR
700 HALL OF RECORDS

NOTE: ANY ADDITIONS OR CHANGES ON THIS SHEET MUST BE MADE OR CIRCLED IN RED INK, WITH DATE AND NAME OF PERSON MAKING CHANGE

Do not extend notes this side of this line

STATION	B. S.	H. I.	F. S	ELEV.	Saturn Ave	
		162 79			Fd BM EL-254 El. 157.986	FB 639-186
BM EL-254			4 79	158 00	Saturn Ave. ±210' W 1st Alley W. of Albany	
				157 99	Bt Spk S. Cb. 3' E of PP #329758 E	
	4 83	162 82				
6+00			4 82	158 00	℄ S.D.	
"			5 30	157 52	Gutter at end of Cb. on S Side	
"			4 73	158 09	T.C. at " " " " " "	
7+01 50			5 02	157.80	S.S. M.H. Top 6 3 N.	
			12 23	150.59	Elbow Invert Bot. Flusher M.H.	5 02 / 7 21 / 12.23 — E — S — W
7+00			4 77	158 05	℄ S.D.	
B.C. 7+02 59			4 87	157 95	℄ " "	
—			4.8	158.0	Brk 25' W of P.I. on ℄ Saturn Prod from E	
—			4.0	158.8	" 35' W " "	
—			3.6	159.2	" 50' " "	
			4 25	158 57	Fd BM EL-255 El. 158.560	F.B. 639-186
BM EL-255	4 67	163 24			Saturn Ave. + Alameda St	
					Bt Spk. W. Cb. 27'± S. of ℄ Prod. on S.Cb. Line of Saturn Prod. Wsly	
E.C. 7+72 40			5.2	158.0	℄ S.D	

Profile No. ____ Notes Red. ____ Platted ____ Job No. 6331 Division No. V L.B. 640 PG. 187
X-Sec. No. ____ Date ____ Date ____ Survey of Saturn Alameda St Lat.
Notes Chkd. ____ Checked ____ Survey by J. McNeal Notes Gregory Date 7-17-36
Date ____ Date ____ Map No. ____ Indexed ____ Date ____

Form 307 5M 10-34

PLEASE RETURN TO
LOS ANGELES COUNTY SURVEYOR
700 HALL OF RECORDS

NOTE: ANY ADDITIONS OR CHANGES ON THIS SHEET MUST BE MADE OR CIRCLED IN RED INK, WITH DATE AND NAME OF PERSON MAKING CHANGE

Do not extend notes this side of this line

STATION	B. S.	H. I.	F. S	ELEV.	Hampshire Dr.	
		163 24				
8+00			5.1	158.1	℄ S.D.	
9+00			4 8	158.4	℄ " "	
T.P.			4.81	158 43		
	5 07	163.50				
10+00			4 9	158.6	℄ S.D.	
11+00			4 8	158.7	℄ " "	
BM EL-256			3 27	160 23	Fd BM EL-256 El. 160.217 F.B. 639-187 Alameda St ± 400' S of 67th St Bt Spk in E. Cb. opp. ℄ M.S.C.O. Steel Tower	
	6 05	166 28				
11+75			7.2	159.1	℄ S.D.	
			7.3	159.0	Top Bank 10°	W of ℄ SD
"			7.6	158.7	Bot 2' Ditch 11°	" " " "
"			6.8	159.5	Top Bank 12°	" " " "
12+00			7.0	159.3	℄ S.D.	
"			7.1	159.2	Top Bk 10°	W of ℄ SD
"			7.7	158.6	Bot 2' Ditch 11°	" " " "
"			6.9	159.4	Top Bk 12°	" " " "
13+00			6.8	159.5	℄ S.D.	
"			6.9	159.4	T. Bk 7' W of ℄	
"			8.0	158.3	Bot 2' Ditch 8° " "	

L.B. 640 P.G. 188 Job. No. 6331 Division No. V Notes Red Plotted Profile
Survey of Saturn Alameda St Lat Date Date No.
Survey by F. J. McNeal Notes Gregory Notes Chkd. Checked X-Sec.
Indexed [redacted] Date Date No.

Form 307 5M 10-34

PLEASE RETURN TO
LOS ANGELES COUNTY SURVEYOR
700 HALL OF RECORDS

NOTE: ANY ADDITIONS OR CHANGES ON THIS SHEET MUST BE MADE OR CIRCLED IN RED INK, WITH DATE AND NAME OF PERSON MAKING CHANGE

Do not extend notes this side of this line

Profile No. ____ X-Sec. No. ____

Notes Red. ____ Platted ____ Job No. 6331 Division No. V L.B. 640 Pg. 191

Date ____ Date ____ Survey of Saturn Alameda St. Ext.

Notes Chkd. ____ Checked ____ Survey By F. J. McNeal Notes Gregory Date 7-17-36

Date ____ Map No. ____ Index ____ C. Tech. Date ____

STATION	B. S.	H. I.	F. S	ELEV.	67th St.
		166 79			
15+72 67			4 91	167 88	℄ Int Alameda x 67th
"			4 72	162 07	100' N of Int on ℄ Alameda
"			5 58	162 21	150' S " " " "
"			5 61	161 18	Gutter at Catch Basin on W side Alameda 40± N. of ℄ S.D
"			4 63	162 16	T.C. " " "
"			6 95	159 84	Invert 2-9" Outlet to South
"			6 95	159 84	" 9" Inlet from East.
"			7 9	158 9	Bot. Catch Basin
"					
"			5 39	161 40	Gutter S end SWCR
"			4 81	161 99	T.C. " " " "
"			5 20	161 56	Gutter W " " "
"			4 78	162 01	T.C. " " " "
"			5 11	161 68	Gutter W " NWCR
"			4 81	162 98	T.C. " " " "
"			5 22	161 57	Gutter N " " "
"			4 67	162 12	T.C. " " " "
16+00			5 05	161 74	℄ S.D.
17+00			6 1	160 7	℄ " "
			6 00	160 8	4± S (edge Pav.)

Form 307 5M 10-34

PLEASE RETURN TO
LOS ANGELES COUNTY SURVEYOR
700 HALL OF RECORDS

NOTE: ANY ADDITIONS OR CHANGES ON THIS SHEET MUST BE MADE OR CIRCLED IN RED INK, WITH DATE AND NAME OF PERSON MAKING CHANGE

Do not extend notes this side of this line

STATION	B. S.	H. I.	F. S	ELEV.	67th St
		166 79			
17+00			5.5	161.3	4' N Brk
"			4.4	162.4	10' N Prop Line
T.P.		✓	5.20	161 59	
	4 04	165 83			
18+00			5.1	160.5	℄ S.D.
"			4.92	161 71	5' S edge Pav.
"			4.1	161.5	4' N. Brk.
"			3.3	162.3	10' N P. Line
19+00			5.5	160.1	℄ S.D.
"			5.05	160.58	4' S. edge Pav.
"			4.7	160.9	2' N Brk
"			3.7	161.9	10' N. P. Line
20+00			5.1	160.5	℄
"			4.80	160.83	4' S. edge Pav.
"			4.0	161.6	3' N. Brk.
"			3.7	161.9	10' N P. Line
20+15			4.9	160.7	℄ Brk
20+45			5.71	159.92	℄ Brk
20+45			8.0	157.6	Flow line 24" C.I.P. to West.
20+42.5			10.0	155.6	Bot. Catch Basin

L.B. 640 P.G. 192 Job. No. 6331 Division No. V Notes Red ____ Plotted ____ Profile ____
Survey of Saturn Alameda St Lot. Date ____ Date ____ No. ____
Survey by F. J. McNeal Notes Gregory Notes Chkd. ____ Checked ____ X-Sec. ____
Indexed C. Johnson Date ____ Date ____ No. ____

Form 307 5M 10-34

PLEASE RETURN TO
LOS ANGELES COUNTY SURVEYOR
700 HALL OF RECORDS

NOTE: ANY ADDITIONS OR CHANGES ON THIS SHEET MUST BE MADE OR CIRCLED IN RED INK, WITH DATE AND NAME OF PERSON MAKING CHANGE

Do not extend notes this side of this line

STATION	B. S.	H. I.	F. S	ELEV.	Hampshire Dr.
		166 25			
14+98 1			3 69	162.59	Flange on E Rail
15+00			3.8	162.5	℄ SD
15+03 3			3 69	162.59	Flange on W. Rail
EC. 15+10 82			4.0	162.3	℄ SD
15+14			3 69	162.59	Flange on E Rail
15+18 8			3 67	162 61	" " W "
15+27 2			3 67	162 61	" " E Rail
15+32			3 74	162 54	" " W "
15+3[illegible] 2			3 85	162 43	" " E " on Spur
15+38 9			3 90	162 38	" " W " " "
15+42 92			4 17	162 11	T.C. on ℄
"			4 30	161 98	Gutter
			4 05	162 20	Fd BM EL-257 El 162.75 FB 639-181
BM EL-257				162.18	Alameda St & 67th St N.P.L. Prod.
	4 61	16[illegible]6 79			Bt. Sph. E. Cb. Alameda St
—			5 12	164 67	Catch Basin on E side Alameda 49' N of ℄ S.D.
			6 9	158.9	Flow line & Bot. Catch Basin (Outlet to West)

L.B. 640 P.G. 170 Job. No. 6331 Division No. V Notes Red ____ Date ____ Notes ____ Date ____ No. ____
Survey of Saturn Alameda St. Lat. Notes Gregory Date ____ Checked ____ X-Sec. ____
Survey by F. J. McNeal Notes ____ Date ____ Checked ____ Date ____ No. ____
Indexed [illegible] C. Johnson Date ____

Form 307 5M 10-34

PLEASE RETURN TO
LOS ANGELES COUNTY SURVEYOR
700 HALL OF RECORDS

NOTE: ANY ADDITIONS OR CHANGES ON THIS SHEET MUST BE MADE OR CIRCLED IN RED INK, WITH DATE AND NAME OF PERSON MAKING CHANGE

Do not extend notes this side of this line

STATION	B. S.	H. I.	F. S	ELEV.	Hampshire Dr.	
		166 28				
13+00			6.7	159.6	T. Bk. 10.5 W of ℄	
14+00			6.0	160.3	℄ S.D.	
"			5.9	160.4	T. Bk 6.3	W of ℄ SD
"			7.4	158.9	Bot 2' Ditch. 7.8	" " " "
"			5.9	160.4	T Bk 9.3	" " " "
BC 14+40.78			5.9	160.4	℄ S.D.	
"			5.7	160.6	T. Bk 6' W of ℄ SD.	
"			7.4	158.9	Bot. 2' Ditch 7.5 " " " "	
"			5.9	160.4	T Bk 9.0 " " " "	
—			4.62	161.66	Flange on S. Rail on ℄ S.D. Prod. 73' N of B.C.	
—			4.57	161.71	" " N " " " " " " 85' N of " "	
—			8.10	158.18	Flow line 24" C.I.P. S end 73' N of B.C. 7' W ℄ Prod.	
14+50			5.4	160.9	℄ S.D.	
14+58			5.4	160.9	℄ " " T. Bk	
14+63			7.1	159.2	" " " Bot Ditch	
14+70			7.9	158.4	" " " " "	
14+72			5.8	160.5	" " " T. Bk	
14+75			5.5	160.8	" S.D.	
14+83			5.3	161.0	℄ Bk	
14+87			4.4	161.9	" "	

Profile No. ____ Notes Red. ____ Platted ____ Job No. 6331 Division No. V L.B. 640 PG. 189
X-Sec. No. ____ Date ____ Date ____ Survey of Saturn Alameda St. Lat.
Notes Chkd. ____ Checked ____ Survey by E. J. McNeal Notes Gregory Date 7-17-36
Date ____ Date ____ Map No. ____ Indexed ____ Date ____

Form 307 5M 10-34

PLEASE RETURN TO
LOS ANGELES COUNTY SURVEYOR
700 HALL OF RECORDS

NOTE: ANY ADDITIONS OR CHANGES ON THIS SHEET MUST BE MADE OR CIRCLED IN RED INK, WITH DATE AND NAME OF PERSON MAKING CHANGE

Do not extend notes this side of this line

STATION	B. S.	H. I.	F. S	ELEV.	67th St	
		165 63				
20+42.5			605	159 58	Gutter at Catch Basin	on S. 23± S. of ℄ SD.
" 018			505	160 58	T.C. " " "	" " " " " "
20+59 (24)			517	160 46	℄ Int 67th St + Wilson Ave.	
			477	160 86	100' N on ℄ Wilson	
"			537	160 26	20 S to S edge Par.	
20+70			471	160 92	℄ Brk.	
20+71.2			440	161 23	S.S. M.H. Top 7' South	
			1415	151 48	Invert 8" Inlet N	N 447 / 9.01 / 67 / 1415 (126); E 443; S 438; W 440 / 9.21 / 67 / 14.28 (806)
			1428	151 35	Invert 8" Outlet W	
21+00			455	161 08	℄ S.D. Prod.	
22+00			427	161 36	℄ " "	
—			505	160 58	Gutter W end N W C.R.	
—			455	161 08	T.C. " " " " "	
—			498	160 65	Gutter N " " " "	
—			458	160 05	T.C. " " " " "	
BM. EL-258		161.05	455	161 08	Fd BM EL-258 El 161.068 67th St. + Wilson Ave. Bt Spk. 7' N of N end, C.R.	F.B. 639-187 N.W. Cor.

Profile No. ____ Notes Red. ____ Platted ____ Job No. 6331 Division No. V L.B. 640 Pg. 193
Date ____ Date ____ Survey of Saturn Alameda St Lat.
X-Sec. No. ____ Notes Chkd. ____ Checked ____ Survey by J. McNeal Notes Gregory Date 7-17-36
Date ____ Date ____ Map No. ____ Index ____ Date ____

L.B. 640 P.G. 194 Job. No. 6331 Division No. V Notes Red Plotted Profile

Survey of Saturn Alameda St Lat. Date Date No.

Survey by F.J. McNeal Notes Orgsy Notes Chkd. Checked X-Sec.

Indexed [illegible] Date Date Date No.

STATION	B.S.	H.I.	F.S	ELEV.	

Form 307 5M 10-34

PLEASE RETURN TO
LOS ANGELES COUNTY SURVEYOR
700 HALL OF RECORDS

Do not extend notes this side of this line

NOTE: ANY ADDITIONS OR CHANGES ON THIS SHEET MUST BE MADE OR CIRCLED IN RED INK. WITH DATE AND NAME OF PERSON MAKING CHANGE

Profile No.	Notes Red.	Platted	Job No. 6331	Division No. V	L. B. 640 Pg. 195
	Date	Date	Survey of Saturn Middleton St Lat.		
X-Sec. No.	Notes Chkd.	Checked	Survey By F. J. McNeal	Notes Gregory Date 7-20-36	
	Date	Date	Map No.	Indexed	Date

CENTER LINE PROFILE
SATURN MIDDLETON ST. LATERAL
FROM ALBANY ST. TO MIDDLETON ST.
J.N. 6331

FOR CENTER LINE NOTES SEE F.B. 640 Pg 175 to 182

F.J. McNeal
Jack Gregory
A.B. Morse
W.A. Harrison

NOTE: ANY ADDITIONS OR CHANGES ON THIS SHEET MUST BE MADE OR CIRCLED IN RED INK, WITH DATE AND NAME OF PERSON MAKING CHANGE

Do not extend notes this side of this line

PLEASE RETURN TO
LOS ANGELES COUNTY SURVEYOR
700 HALL OF RECORDS

Form 307 5M 10-34

STATION	B.S.	H.I.	F.S	ELEV.

JUL 25 1936 Swelsen

RECEIVED ✓
PROCESSED ✓ ✓
BOOK INDEXED ✓ ✓
MAP INDEXED ✓ ✓
RECORD INDEXED ✓ ✓
CARD INDEXED ✓ ✓
REDUCED Field ✓
CHECKED ✓

Form 307 5M 10-34

PLEASE RETURN TO
LOS ANGELES COUNTY SURVEYOR
700 HALL OF RECORDS

NOTE: ANY ADDITIONS OR CHANGES ON THIS SHEET MUST BE MADE OR CIRCLED IN RED INK, WITH DATE AND NAME OF PERSON MAKING CHANGE

Do not extend notes this side of this line

STATION	B. S.	H. I.	F. S	ELEV.	Saturn Ave	
				157 75	Fd B.M. EL-200 El. 157.753	F.B. 639-146
B.M. EL-200	4 56	162 31			Albany St + Saturn Ave	S.W. Cor.
					Wire Spk S end CR	
—			4 83	157 48	• ℄ Int. Saturn + Albany St.	
—			5 27	157 04	• Gutter 20' W of Int on ℄ Saturn.	
—			4 76	157 55	• 100' W of Int on ℄ Saturn	
—			4 33	157 98	• 100 N " " " ℄ Albany	
—			5 10	157 21	• 100' S " " " " "	
—			5 34	156 97	• Gutter S end S.E.C.R.	
—			4 61	157 70	• T.C " " " " "	
—			5 19	157 12	• Gutter E " " " " "	
—			4 52	157 79	• T.C " " " " " "	
—			5 10	157 21	• Gutter E " N E C R	
—			4 40	157 91	• T.C " " " " " "	
—			5 23	157 08	• Gutter N " " " " "	
—			4 40	157 91	• T.C " " " " " "	
—			5 23	157 08	• Gutter N " N.W.C.R	
—			4 40	157 91	• T.C " " " " "	
—			5 15	157 16	• Gutter W " " " " "	
—			4 44	157 87	• T.C " " " " " "	

L.B. 640 P.G. 196 Job. No. 6331 Division No. V Notes Red ____ Plotted ____ Profile ____
Survey of Saturn Middleton St. Lat Date ____ Date ____ No. ____
Survey by F. J. McNeal Notes Gregory Notes Chkd. ____ Checked ____ X-Sec. ____
Indexed C. Johnson Date ____ Date ____ No. ____

Form 307 5M 10-34

PLEASE RETURN TO
LOS ANGELES COUNTY SURVEYOR
700 HALL OF RECORDS

NOTE: ANY ADDITIONS OR CHANGES ON THIS SHEET MUST BE MADE OR CIRCLED IN RED INK, WITH DATE AND NAME OF PERSON MAKING CHANGE

Do not extend notes this side of this line

STATION	B. S.	H. I.	F. S	ELEV.	Saturn Ave
		162 31			
—			532	156 99	Gutter W end SW CR
—			460	157 71	TC " " " " "
—			534	156 97	Gutter S " " " " "
—			455	157 76	TC " " " " "
1+00			497	157 34	℄ S.D. 1+00 = 164+55 99 from South
BC 1+18 55			509	157 22	" " "
1+25			529	157 02	Gutter ℄ SD
TC 1+66 08			477	157 54	℄ S.D.
2+00			468	157 63	" " "
T.P.			474	157 57	
	523	162 80			
2+97 8			483	157 97	℄ Int Saturn & Alley
3+00 5			504	157 76	SS MH Top 5 South
			1395	148 85	Invert 8" Inlet N.
			1098	151 82	" 8" Drop Inlet N
			1416	148 64	" 12" Outlet S.
			1410	148 70	" 12" Inlet W
2+97 5			509	157 71	26' S of Int on ℄ Alley Gutter
"			462	158 18	36' " " " " " Brk.
"			490	157 90	100 " " " " " "

See F.B. 640 p. 230 for S.S.-MH-north

N	N	S	S
481	481	482	480
847	550	834	8.30
67	67	1.00	1.00
13.95	10.98	14.16	14.10

Profile No. ____ Notes Red. ____ Platted ____ Job No. 6331 Division No. V L. B. 640 PG. 197
Date ____ Date ____ Survey of Saturn Middleton St. Lat.
X-Sec. No. ____ Notes Chkd. ____ Checked ____ Survey by F. J. McNeal Notes Gregory Date 7-20-36
Date ____ Date ____ Map No. ____ Indexed [illegible] Date ____

Form 307 5M 10-34

PLEASE RETURN TO
LOS ANGELES COUNTY SURVEYOR
700 HALL OF RECORDS

NOTE: ANY ADDITIONS OR CHANGES ON THIS SHEET MUST BE MADE OR CIRCLED IN RED INK, WITH DATE AND NAME OF PERSON MAKING CHANGE

Do not extend notes this side of this line

STATION	B. S.	H. I.	F. S	ELEV.	Saturn Ave
		162 80			
24978			4 92	157 88	Gutter 14' N of Int on ℄ Alley
"			4 85	157 95	Brk. 24' " " " " "
"			4 60	158 20	100' N " " " " "
—			4 91	157 89	Gutter N end N W.C.R.
—			4 26	158 54	T.C. " " " " " "
—			4 98	157 82	Gutter W " " " " "
—			4 30	158 50	T.C. " " " " " "
—			5 20	157 60	Gutter W " S W C R.
—			4 57	158 23	T.C. " " " " "
—			4 78	158 02	Gutter S " " " " "
—			4 50	158 30	T.C. " " " " " "
—			4 79	158 01	Gutter S " S E C R.
—			4 37	158 43	T.C. " " " " " "
—			5 09	157 71	Gutter E " " " " "
—			4 52	158 28	T.C. " " " " "
—			5 02	157 78	Gutter E " N E C R.
—			4 25	158 55	T.C. " " " " " "
—			4 81	157 99	Gutter N " " " " "
—			4 14	158 66	T.C. " " " " " "

L.B. 640 P.G. 198 Job. No. 6331 Division No. V Notes Red ____ Plotted ____ Profile ____
Survey of Saturn Middleton St Lat. Date ____ Date ____ No. ____
Survey by F. J. McNeal Notes Gregory Notes Chkd. ____ Checked ____ X-Sec. ____
Indexed A. C. Johnson Date ____ Date ____ No. ____

Form 307 5M 10-34

PLEASE RETURN TO
LOS ANGELES COUNTY SURVEYOR
700 HALL OF RECORDS

NOTE: ANY ADDITIONS OR CHANGES ON THIS SHEET MUST BE MADE OR CIRCLED IN RED INK, WITH DATE AND NAME OF PERSON MAKING CHANGE

Do not extend notes this side of this line

STATION	B. S.	H. I.	F. S	ELEV.	Saturn Ave	
		162 80				
3+00			483	157 97	℄ S.D.	
4+00			451	158 29	" " "	
T.P.			465	158 15		
	528	163 43				
4+65			527	158 16	Conc. Gutter on ℄ S.D.	
4+85 32			483	158 60	℄ Int. Saturn Ave + Marbrisa St.	
"			440	159 03	100 N. of Int. on ℄	" "
"			506	158 37	100 S. " " " "	" "
4+98 2			492	158 51	S. Cal. Gas M.H. Top	S ℄ N. N 495 E 497 S 493 W 490 210 700
			700	156 43	Top of Pipe Line	
—			533	158 10	Gutter S end S E C R.	
—			451	159 92	T.C. " " " " "	
—			518	158 25	Gutter E " " " "	
—			446	158 97	T.C. " " " " "	
—			513	158 30	Gutter E " N " " "	
—			445	158 98	T.C. " " " " "	

Profile No. ____ Notes Red. ____ Platted ____ Job No. 6331 Division No. V L. B. 640 Pg. 199
X-Sec. No. ____ Date ____ Date ____ Survey of Saturn Middleton St Lat
Notes Chkd. ____ Checked ____ Survey By J. McNea Notes Gregory Date 7-20-36
Date ____ Date ____ Map No. ____ Indexed ____ Date ____

Form 307 5M 10-34

PLEASE RETURN TO
LOS ANGELES COUNTY SURVEYOR
700 HALL OF RECORDS

NOTE: ANY ADDITIONS OR CHANGES ON THIS SHEET MUST BE MADE OR CIRCLED IN RED INK, WITH DATE AND NAME OF PERSON MAKING CHANGE

Do not extend notes this side of this line

L.B. 640 P.G. 200 Job. No. 6331 Division No. V Notes Red Plotted Profile
Survey of Saturn Middleton St Lat Date Date No.
Survey by F. J. McNeal Notes Gregory Notes Chkd. Checked X-Sec.
Indexed C. Johnson Date Date Date No.

STATION	B. S.	H. I.	F. S	ELEV.	Saturn Ave	
		163 43				
			5 09	158 34	Gutter N and N.E. C.R.	
			4 45	158 98	T.C. " " " "	
			5 17	158 26	Gutter N " N.W. C.R.	
			4 41	159 02	T.C. " " " "	
			5 12	158 31	Gutter W " " " "	
			4 42	159 01	T.C. " " " "	
			5 22	158 21	Gutter W " S.W. C.R.	
			4 48	158 95	T.C. " " " "	
			5 31	158 12	Gutter S " " "	
			4 55	158 88	T.C. " " " "	
5+00			5 05	158 38	℄ S.D.	
5+05			5 24	158 19	Gutter on ℄ S.D.	
					Fd BM EL-201 El 158.987	F.B. 639-147
BM EL-201			4 43	159 00	Saturn Ave & Mavbrisa St	N.E. Cor
	5 20	164 20			Bt. Sek 7' E of E BW C.R.	
6+00			5 16	159 04	℄ S.D.	
6+73			4 92	159 28	℄ Int Saturn & Alley	
"			5 15	159 05	20' S of Int on ℄ Alley Gutter	
"			4.8	159.4	30' " " " " "	Brk.
"			4.9	159.3	100' " " " " "	

Form 307 5M 10-34

PLEASE RETURN TO
LOS ANGELES COUNTY SURVEYOR
700 HALL OF RECORDS

NOTE: ANY ADDITIONS OR CHANGES ON THIS SHEET MUST BE MADE OR CIRCLED IN RED INK, WITH DATE AND NAME OF PERSON MAKING CHANGE

Do not extend notes this side of this line

STATION	B. S.	H. I.	F. S	ELEV.	Saturn Ave	
		164 20				
6+70	See F.B. 640 p. 231 for M.H. - south		4 94	159 26	S.S. M H Top	1473 South
			11 79	152 41	Invert 8" Inlet N	N 4.97 6.15 .67 11.79 (635)
			11 89	152 31	" 8" Outlet S	S 4.94 6.28 .67 11.89 (646)
6+73±			5 11	159 09	Gutter 14' N of lat on ℄ Alley	
"			4 87	159 33	Brk 24 " " " " " "	
"			4 60	159 60	100' N " " " " "	
			4 82	159 38	Gutter N end N W C R.	
			4 44	159 76	T.C. " " " " "	
			5 13	159 07	Gutter W " " " "	
			4 56	159 64	T.C. " " " " "	
			5 25	158 95	Gutter W " S W C R	
			4 67	159 53	T.C. " " " " "	
			5 05	159 15	Gutter S " " " "	
			4 60	159 60	T.C. " " " " "	
			5 06	159 14	Gutter S " S E C R	
			4 55	159 65	T.C. " " " " "	
			5 18	159 02	Gutter E " " " "	
			4 56	159 64	T.C. " " " " "	
			5 01	159 19	Gutter E " N E C R.	
			4 56	159 64	T.C. " " " " "	

Profile No. ____ Notes Red. ____ Platted ____ Job No. 6331 Division No. V L. B. 640 Pg. 201
Date ____ Date ____ Survey of Saturn Middleton St. Lot
X-Sec. No. ____ Notes Chkd. ____ Checked ____ Survey by F. J. McNeal Notes Gregory Date 7-20-36
Date ____ Date ____ Map No. ____ Indexed A. G. Job Date

Form 307 5M 10-34

PLEASE RETURN TO
LOS ANGELES COUNTY SURVEYOR
700 HALL OF RECORDS

NOTE: ANY ADDITIONS OR CHANGES ON THIS SHEET MUST BE MADE OR CIRCLED IN RED INK, WITH DATE AND NAME OF PERSON MAKING CHANGE

Do not extend notes this side of this line

L.B. 640 P.G. 202 | Job. No. 6331 | Division No. V | Notes Red | Plotted | Profile
Survey of Saturn, Middleton St. Ext. | Date | Date | No.
Survey by F.J. McNeal | Notes Gregory | Notes Chkd. | Checked | X-Sec.
Indexed by C. Johnson | Date | Date | Date | No.

STATION	B. S.	H. I.	F. S	ELEV.	Saturn Arc	
		164.20				
—			4.95	159.25	Gutter N end NE CR.	
—			4.25	159.72	T.C. " " " "	
7+00			4.82	159.38	± S.D.	
TP			4.74	159.46		
	5.43	164.89				
8+00			5.12	159.77	± S.D.	
8+40			5.30	159.59	Conc. Gutter ± S.D.	
8+70.25			4.52	160.37	± Int Saturn & Santa Fe Ave	
"			4.20	160.69	100 N of Int on ± Santa Fe Arc.	
"			4.84	160.05	100' S " " " " " "	
8+51.2			4.71	160.18	Tel M.H. Top 28± Off	N 4.74, 2.7, 7.0, 14.7 · E 4.71, 2.7, 1.5, 4.7, 13.6 · S 4.74, 2.7, 1.3, 4.5, 13.2 · W 4.77
			14.4'	150.5	Bot M.H.	
			13.6'	151.3	Bot 3³ x 4⁷ Conduit to E	
			13.2'	151.7	Bot 2³ x 4⁵ Conduit to So.	
8+51.2			4.69	160.20	Tel M.H. Top 34± Off	N 4.71, 2.7, 2.8, 2.0, 12.2 · E 4.67 · S 4.72 · W 4.74
			12.2'	152.7	Bot 2'x2' Conduit to N.	
					These 2 M.H. are / under ground.	

Form 307 5M 10-34

PLEASE RETURN TO
LOS ANGELES COUNTY SURVEYOR
700 HALL OF RECORDS

NOTE: ANY ADDITIONS OR CHANGES ON THIS SHEET MUST BE MADE OR CIRCLED IN RED INK, WITH DATE AND NAME OF PERSON MAKING CHANGE

Do not extend notes this side of this line

Profile Notes Red. Platted Job No. 633 Division No. Y L. B. 640 Pg. 203
No. Date Date Survey of Saturn Addition St. Ext
X-Sec. Notes Chkd. Checked Survey by J. McNeal Notes Gregory Date 7-20-36
No. Date Date Map No. Index

STATION	B. S.	H. I.	F. S	ELEV.		
		164 89			Saturn Ave	
			554	159 35	Gutter	S end SEC.R.
			493	159 96	T.C.	" " " "
			540	159 49	Gutter	E " " " "
			489	160 00	T.C.	" " " "
			524	159 65	Gutter	E " NE C.R.
			461	160 28	T.C.	" " " "
			525	159 64	Gutter	N " " " "
			460	160 29	T.C.	" " " "
			522	159 67	Gutter	N " NW C.R.
			448	160 41	T.C.	" " " "
			516	159 73	Gutter	W " " " "
			447	160 42	T.C.	" " " "
			524	159 65	Gutter	W " S W C.R.
			471	160 18	T.C.	" " " "
			550	159 39	Gutter	S " " " "
			479	160 10	T.C.	" " " "
P-30			554	159 35	Conc. Cross Gutter & S.D.	
					Fd B.M. EL-202 El 160.259	F.B. 639-147
BM EL-202		✓	463	160 26	Saturn Ave & Santa Fe Ave.	N.E. Cor.
	452	164 78			B' Spk 7' E of E end CR	

Form 307 5M 10-34

PLEASE RETURN TO
LOS ANGELES COUNTY SURVEYOR
700 HALL OF RECORDS

NOTE: ANY ADDITIONS OR CHANGES ON THIS SHEET MUST BE MADE OR CIRCLED IN RED INK, WITH DATE AND NAME OF PERSON MAKING CHANGE

Do not extend notes this side of this line

STATION	B. S.	H. I.	F. S	ELEV.	Saturn Ave	
		164 78				
10+00			4 55	160 23	℄ S.D.	
T.P.			4 94	159 84		
	518	165 02				
10+67 ?			4 93	160 09	℄ Int Saturn & Alley	
"			5 47	159 55	Gutter 14' N of Int on ℄ Alley	
"			4 71	160 31	Brk 24' " " " " "	
"			4 53	160 49	100' N " " " "	
"			5 54	159 48	Gutter 26' S " " " "	
"			4 85	160 17	Brk. 31' " " " " "	
"			4 85	160 17	100' S " " " "	
10+70			4 75	160 27	S.S. M H Top 105' South	
			11 71	153 31	Invert 8" Inlet N	N 473 / 631 / 647 / 67 / 11.71
			11 83	153 19	" 8" Outlet S	S 475 / 641 / 667 / 11.83
—			5 14	159 88	Gutter S end S E C.R.	
—			4 98	160 04	T.C. " " " " "	
—			5 59	159 43	Gutter E " " " "	
—			5 02	160 00	T.C. " " " " "	
—			5 45	159 57	Gutter E " N E C.R.	
—			4 92	160 10	T.C. " " " "	

See F.B. 640 p 231 for S.S.-M.H.-north

L.B. 640 P.G. 204 Job. No. 6331 Division No. V Notes Red ____ Plotted ____ Profile ____
Survey of Saturn Middleton St Lat Date ____ Date ____ No. ____
Survey by F. J. McNeal Notes Gregory Notes Chkd. ____ Checked ____ X-Sec. ____
Indexed [illegible] Date ____ Date ____ No. ____

Form 307 5M 10-34

PLEASE RETURN TO
LOS ANGELES COUNTY SURVEYOR
700 HALL OF RECORDS

NOTE: ANY ADDITIONS OR CHANGES ON THIS SHEET MUST BE MADE OR CIRCLED IN RED INK, WITH DATE AND NAME OF PERSON MAKING CHANGE

Do not extend notes this side of this line

STATION	B. S.	H. I.	F. S	ELEV.	Saturn Ave
		165 02			
—			513	159 89	Gutter N end N.E.C.R.
—			495	160 07	T.C. " " " " "
—			510	159 92	Gutter N " N W C R
—			473	160 29	T.C. " " " " "
—			544	159 58	Gutter W " " " "
—			480	160 22	T.C. " " " " "
—			557	159 45	Gutter W " S W C R
—			504	159 98	T.C. " " " " "
—			516	159 86	Gutter S " " " "
—			500	160 02	T.C. " " " " "
11+00			498	160 04	℄ S.D.
T.P.			490	160 12	
	452	164 64			
12+00			459	160 05	℄ S.D.
12+35 7			518	159 46	Gutter ℄ S D
12+55 37			465	159 99	℄ Int Saturn Ave + Middleton St.
"			415	160 49	100' N of Int on ℄ Middleton St
"			502	159 62	100' S " " " " "
—			514	159 50	Gutter 20' E of Int on ℄ Saturn Ave.
—			432	160 32	100 E' " " " " "

Profile No. ____ Notes Red. ____ Platted ____ Job No. 6331 Division No. V L. B. 640 PG. 205
Date ____ Date ____ Survey of Saturn Middleton St. Lat.
X-Sec. No. ____ Notes Chkd. ____ Checked ____ Survey By F. J. McNeal Notes Gregory Date 7-20-36
Date ____ Date ____ Map No. ____ Index A. O. Johnson

Form 307 5M 10-34

PLEASE RETURN TO
LOS ANGELES COUNTY SURVEYOR
700 HALL OF RECORDS

NOTE: ANY ADDITIONS OR CHANGES ON THIS SHEET MUST BE MADE OR CIRCLED IN RED INK, WITH DATE AND NAME OF PERSON MAKING CHANGE

Do not extend notes this side of this line

L.B. 640 P.G. 206 | Job. No. 6331 | Division No. V | Notes Red | Plotted | Profile
Survey of Saturn Middleton St. Lat. | Date | Date | No.
Survey by F. J. McNeal | Notes Gregory | Notes Chkd. | Checked | X-Sec.
Indexed A. C. Johnson | Date | Date | Date | No.

STATION	B. S.	H. I.	F. S	ELEV.	Saturn Ave		
		164 64					
			5 44	159 20	Gutter	S end S E C.R.	
			461	160 03	T.C.	" " " " "	
			535	159 29	Gutter	E " " " "	
			468	159 96	T.C.	" " " " "	
			492	159 72	Gutter	E " N E C.R.	
			426	160 38	T.C.	" " " " "	
			505	159 59	Gutter	N " " " "	
			425	160 39	T.C.	" " " " "	
			510	159 54	Gutter	N " N W C.R.	
			442	160 22	T.C.	" " " " "	
			520	159 42	Gutter	W " " " "	
			450	160 14	T.C.	" " " " "	
			532	159 32	Gutter	W " S W C.R.	
			461	160 03	T.C.	" " " " "	
			537	159 27	Gutter	S " " " "	
			460	160 04	T.C.	" " " " "	
					Fd. B.M. EL-203 El.	160.422	F.B. 639-148
BM EL-203			422	160 42	Saturn Ave x Middleton St.		N.E. Cor
					Bk. Spk 8' E of E end	C.R.	

Notes Ck'd by	Survey of Leota St Stub
Map No.	W. O. 6331 Tape No. 028 St'd 84° F.
Office Work	Surveyed by F. J. McNeal
Checked	Notes Mc Date 7-17-36
Date	Indexed E. G. Johnson

F.B. 640 Pg. 207

Sheet (12)

CENTER LINE SURVEY

LEOTA ST. STUB

From Roseberry Ave to E.R.L. of S.P. Ry. R/W.

J.M. 6331

For Profile Notes See F.B. 640 Pg 209 to 212

F.J. McNeal
Jack Gregory
A.B. Morse
W.A. Harrison

Note: Any Additions or Changes on This Sheet Must be Made or Circled in Red Ink With Date and Name of Person Making Change.

Do not extend notes this side of this line

RETURN TO
LOS ANGELES COUNTY SURVEYOR
700 HALL OF RECORDS

JUL 25 1936 Smelser

RECEIVED		
PROGRESSED	✓	✓
BOOK INDEXED	✓	✓
MAP INDEXED	✓	✓
RECORD INDEXED	✓	✓
CARD INDEXED	✓	✓

FORM 247 10M 11-35

F.B. 640 PG. 208.

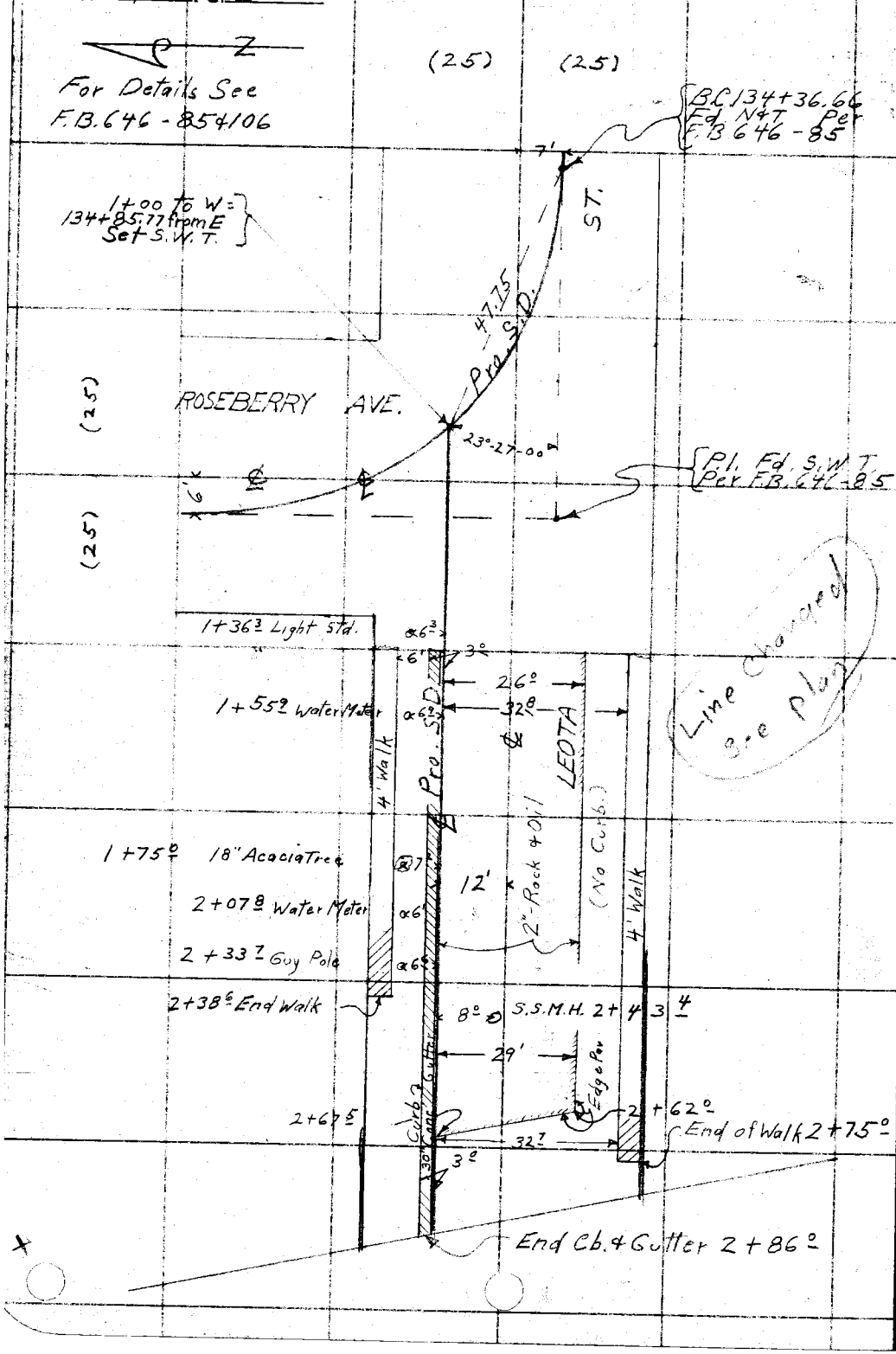

RETURN TO
LOS ANGELES COUNTY SURVEYOR
700 HALL OF RECORDS

Note: Any Additions or Changes on This Sheet Must be Made or Circled in Red Ink With Date and Name of Person Making Change.

Do not extend notes this side of this line

Profile No.	Notes Red. Date	Platted Date	Job No. 633/ Division No. V	L.B. 640 Pg. 209
			Survey of Leota St. Stub	
X-Sec. No.	Notes Chkd. Date	Checked Date	Survey By F.J. McNeal Notes Gregory Date 7-22-36	
			Map No. Index O. John Date	

CENTER LINE PROFILE (12)

LEOTA ST. STUB

From Roseberry Ave. to East P.L. of S.P.Ry. R/W.

J.N. 6331

For Center Line Notes See F.B. 640 Pg 207 to 208

F.J. McNeal

Jack Gregory

A.B. Morse

W.A. Harrison

NOTE: ANY ADDITIONS OR CHANGES ON THIS SHEET MUST BE MADE OR CIRCLED IN RED INK, WITH DATE AND NAME OF PERSON MAKING CHANGE

Do not extend notes this side of this line

JUL 25 1936 Smelser

	ELEV.	F.S	H.I.	B.S.
RECEIVED				
PROGRESSED	✓	✓		
BOOK INDEXED	✓	✓		
~~MAP INDEXED~~	✓	✓		
RECORD INDEXED	✓	✓		
CARD INDEXED	✓	✓		
REDUCED field				
CHECKED	✓	LCM.		

STATION

PLEASE RETURN TO LOS ANGELES COUNTY SURVEYOR 700 HALL OF RECORDS

Form 307 5M 10-34

Form 307 5M 10-34

PLEASE RETURN TO
LOS ANGELES COUNTY SURVEYOR
700 HALL OF RECORDS

NOTE: ANY ADDITIONS OR CHANGES ON THIS SHEET MUST BE MADE OR CIRCLED IN RED INK, WITH DATE AND NAME OF PERSON MAKING CHANGE

Do not extend notes this side of this line

L.B. 440 P.G. 210 | Job. No. 623 | Division No. K | Notes Red | Plotted | Profile No.
Survey of Leota St Sta | Date | Date | X-Sec. No.
Survey by F. J. McNeal | Notes Gregory | Checked | Notes Chkd. | Date | Date
Indexed by C. Johnson | Date

STATION	B. S.	H. I.	F. S	ELEV.	Leota St	
				141.55	Fd B.M. EL-163 El 141.547	F.B. 639-127
BM EL-163	5.69	147.24			Leota St & Roseberry Ave	N.W. Cor.
					Bt Spk N end of C.R.	
			4.85	142.39	℄ Int Leota & Roseberry	
			6.20	141.04	25' N on ℄ Roseberry	Gutter
			4.92	142.32	100' " " " "	
			5.20	142.04	10' S edge Par on ℄ Roseberry Prod.	
			5.34	141.90	20' " Brk " " " "	
			4.58	142.66	30' " " " " " "	
			4.4	142.8	40' S on ℄ Roseberry Prod.	
			4.81	142.43	100' E on ℄ Leota	
			6.23	141.01	Gutter E end N ECR	
			5.91	141.30	TC " " " "	
			6.05	141.19	Gutter N " " "	
			5.67	141.57	TC " " " "	
			6.24	141.00	Gutter N " NWCR	
			5.65	141.59	TC " " " "	
			6.38	140.86	Gutter " " " "	
			5.76	141.48	TC " " " "	
1700			6.13	141.11	℄ SD 1700 = 134.85.77	from Sout.

Form 307 5M 10-34

PLEASE RETURN TO
LOS ANGELES COUNTY SURVEYOR
700 HALL OF RECORDS

NOTE: ANY ADDITIONS OR CHANGES ON THIS SHEET MUST BE MADE OR CIRCLED IN RED INK, WITH DATE AND NAME OF PERSON MAKING CHANGE

Do not extend notes this side of this line

STATION	B. S.	H. I.	F. S	ELEV.	Leota St.	
		147 24				
2+00			6 15	141 09	℄ S.D.	
2+43 ±			5 10	142 14	S.S. M.H. Top 8' South	
			12 97	134 27	Invert 8" Outlet East Flusher	E 512 / 7 18 / 62 / 12.97 (734) — W 512 / 7 84 / 12.96
			12 96	134 28	Bot. M.H.	
2+71			6 29	140 95	℄ S.D.	
"			6 50	140 74	Gutter on N. Side	
"			5 94	141 30	T.C. " " "	
"			4 93	142 31	10' S of ℄ S.D. Brk	
"			4 95	142 29	25 " " " " edge Pav.	
"			5 5	141.7	32' " " " " Brk.	
"			4.4	142.8	38 " " " " Brk	
"			4 4	142.8	45 " " " "	
2+86			6 52	140 72	Gutter end N. Side	
"			5 85	141 39	T.C. " " "	
2+91			4 4	142.8	℄ S.D. Brk	
3+26			3 7	143.5	" " "	
3+50			3 0	144.2	" "	
BM EL-162			2 47	144 77	Fd BM EL-162 El. 144.759 F.B. 639-126 Alameda St ±45' S of Hse # 7739 Bt Spk in E. Cb. W. Side about S. line of Leota St. Prod. Westerly	

Profile No. ____ Notes Red. ____ Platted ____ Job No. 6331 Division No. V L.B. 640 Pg. 211
Date ____ Date ____ Survey of Leota St. Stub
X-Sec. No. ____ Notes Chkd. ____ Checked ____ Survey By J. McNeal Notes Gregory Date 7-22-36
Date ____ Date ____ Map No. ____ Index ____ Date ____

L.B. 640 P.G. 212 | Job. No. 6331 | Division No. V | Notes Red | Plotted | Profile

Survey of Leota St. Stub | Date | Date | No.

Survey by F.J.McNeal | Notes Gregory | Notes Chkd. | Checked | X-Sec.

Index C. Johnson | Date | Date | Date | No.

STATION	B.S.	H.I.	F.S	ELEV.
				Leota St Stub

Form 307 5M 10-34

PLEASE RETURN TO
LOS ANGELES COUNTY SURVEYOR
700 HALL OF RECORDS

Do not extend notes this side of this line

NOTE: ANY ADDITIONS OR CHANGES ON THIS SHEET MUST BE MADE OR CIRCLED IN RED INK, WITH DATE AND NAME OF PERSON MAKING CHANGE

Notes Ck'd by	Survey of Walnut Terrace Stub
Map No.	W. O. 6331 Tape No. St'd °F.
Office Work	Surveyed by F. J. McNeal
Checked	Notes Mc Date 7-20-36
Date	Indexed

F.B. 640 Pg. 213

(12)

CENTER LINE SURVEY

WALNUT TERRACE STUB

From Leota St. to Hope St.

J.N. 6331

For Profile Notes See F.B. 640 Pg - 221 - 228

F.J. McNeal
Jack Gregory
A.B. Morse
W.A. Harrison

Note: Any Additions or Changes on This Sheet Must be Made or Circled in Red Ink With Date and Name of Person Making Change.

Do not extend notes this side of this line

RETURN TO
LOS ANGELES COUNTY SURVEYOR
700 HALL OF RECORDS

RECEIVED	JUL 2 1936 Smelser
PROGRESSED	✓ ✓
BOOK INDEXED	✓
MAP INDEXED	✓
RECORD INDEXED	✓
CARD INDEXED	✓

FORM 247 10M 11-35

F.B. 640 PG. 214

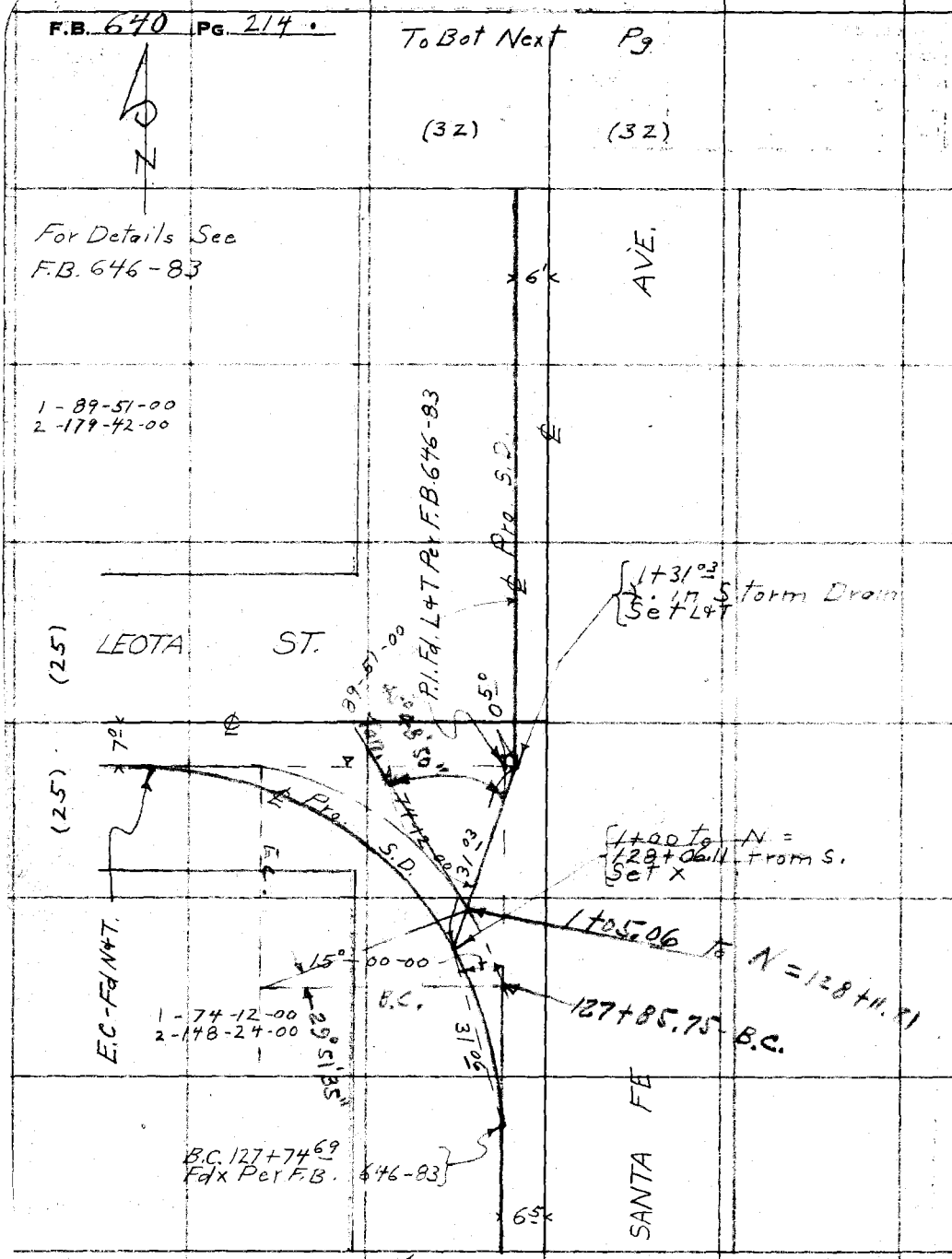

RETURN TO
LOS ANGELES COUNTY SURVEYOR
700 HALL OF RECORDS

Note: Any Additions or Changes on This Sheet Must be Made or Circled in Red Ink With Date and Name of Person Making Change.

Do not extend notes this side of this line

W5.7-C.S

Notes Ck'd by	Survey of Walnut Terrace Tr.
Map No.	W. O. 633 Tape No. 72 St'd °F.
Office Work	Surveyed by F. J. McNeal
Checked	Notes Mc Date 7-20-36
Date	Indexed A. O. Johnson

F.B. 640 PG. 215

RETURN TO
LOS ANGELES COUNTY SURVEYOR
700 HALL OF RECORDS

Note: Any Additions or Changes on This Sheet Must be Made or Circled in Red Ink With Date and Name of Person Making Change.

Do not extend notes this side of this line

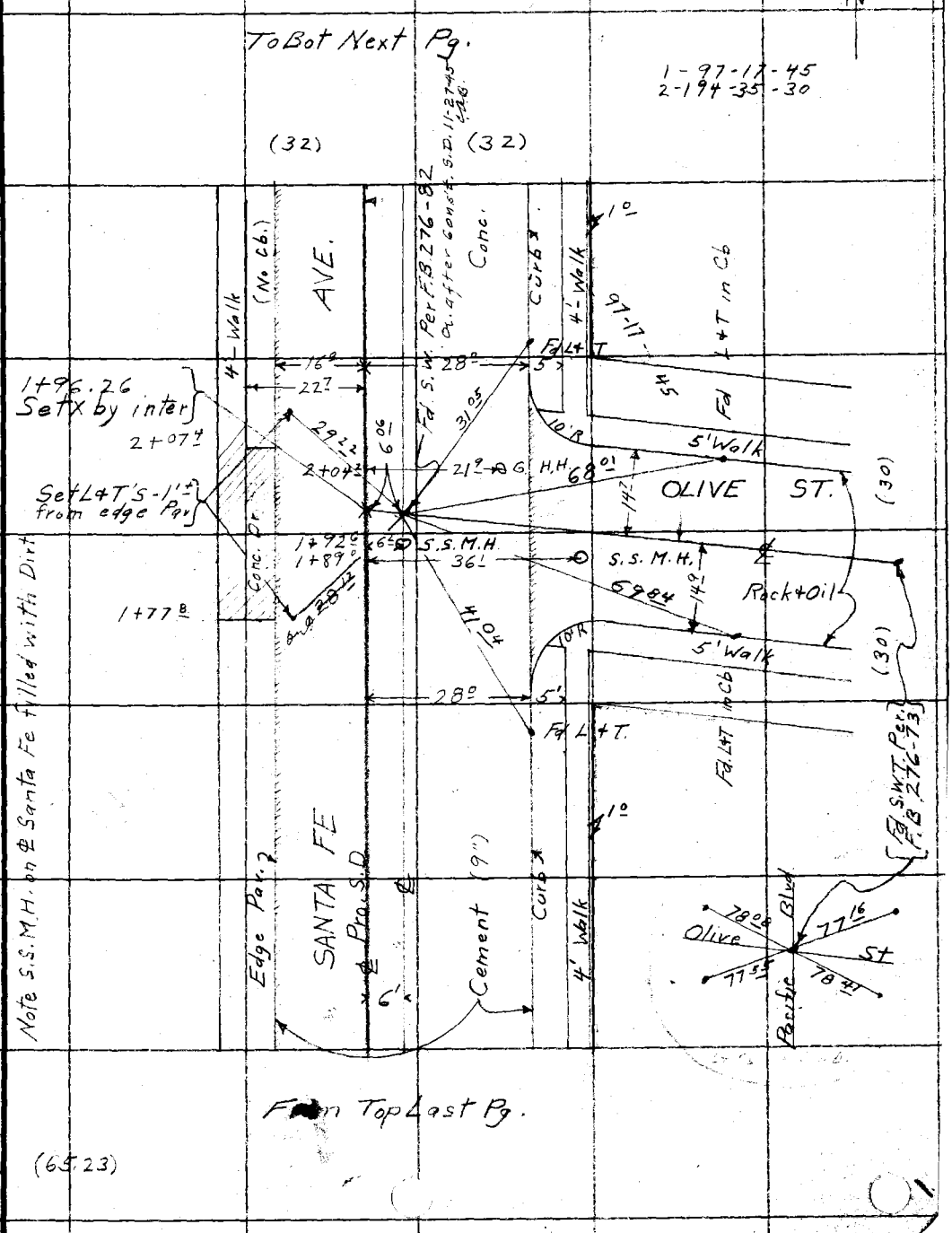

FORM 247 10M 11-35

F.B. 640 PG. 216

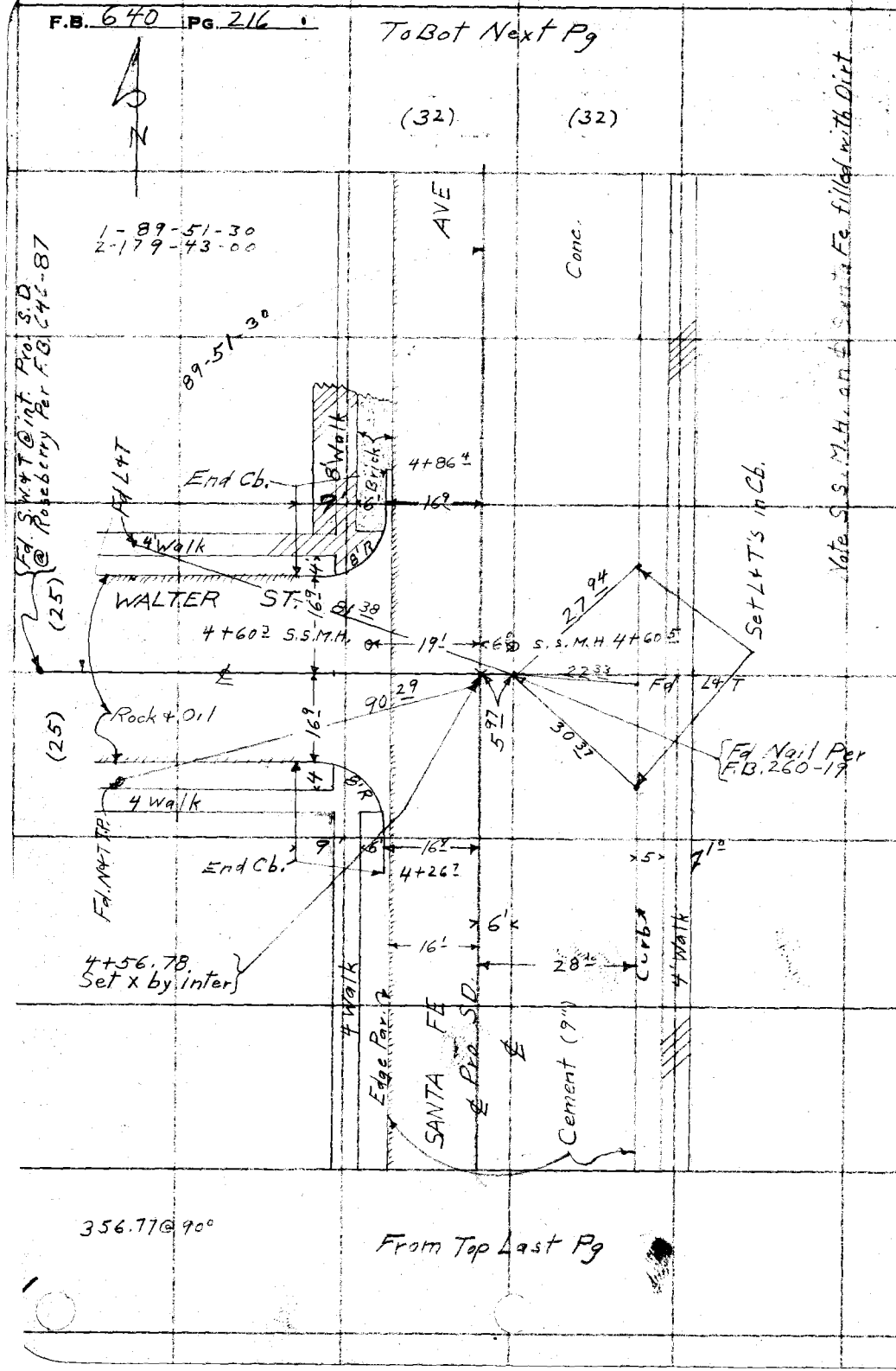

RETURN TO
LOS ANGELES COUNTY SURVEYOR
700 HALL OF RECORDS

Note: Any Additions or Changes on This Sheet Must be Made or Circled in Red Ink With Date and Name of Person Making Change.

Do not extend notes this side of this line

Notes Ck'd by	Survey of Walnut Terrace Stub
Map No.	W. O. 6331 Tape No. 72 St'd °F.
Office Work	Surveyed by F. J. McNeal
Checked	Notes Mc Date 7-20-36
Date	Indexed A. C. Johnson

F.B. 640 Pg. 217

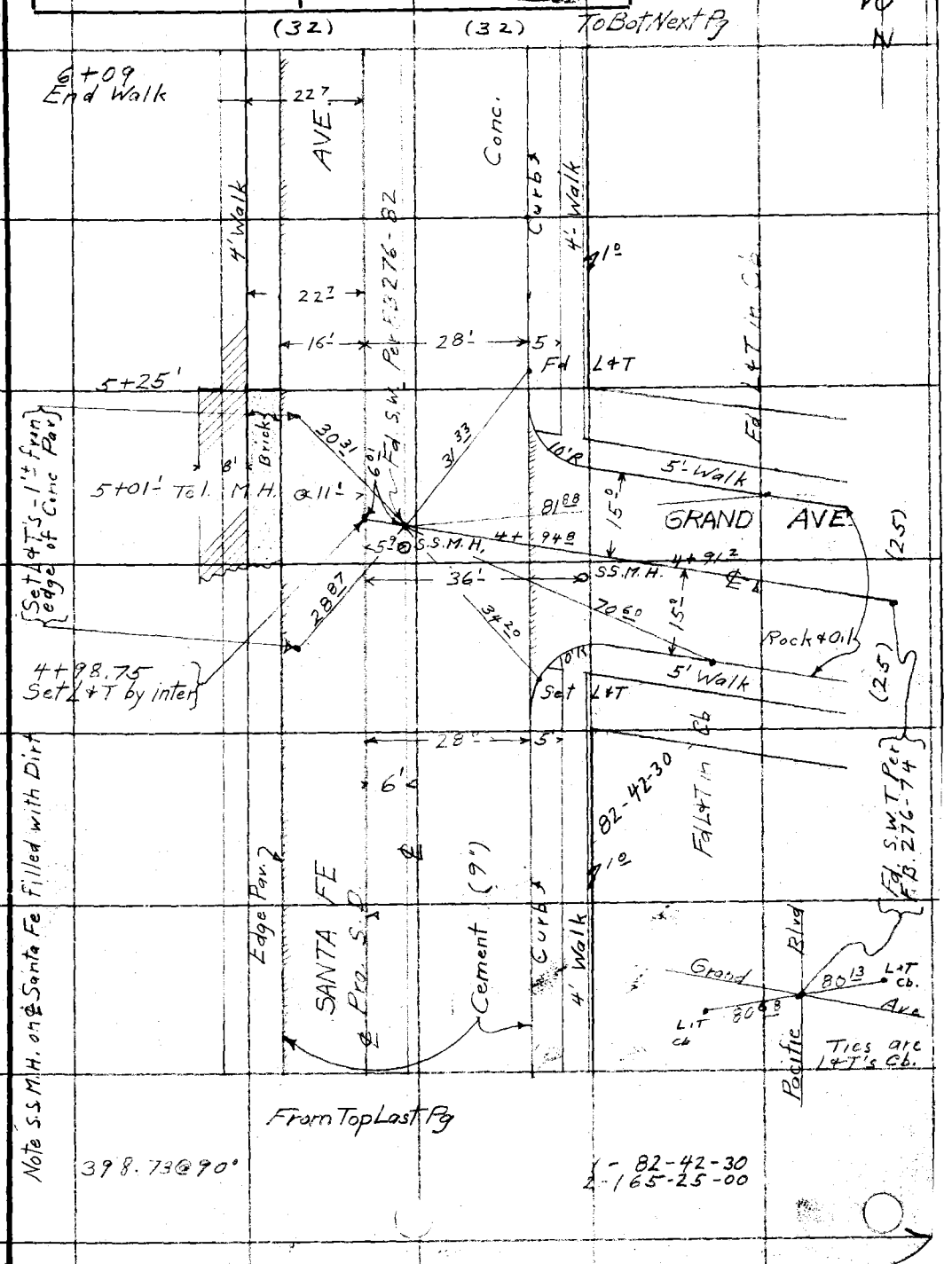

Note: Any Additions or Changes on This Sheet Must be Made or Circled in Red Ink With Date and Name of Person Making Change.

Do not extend notes this side of this line

RETURN TO
LOS ANGELES COUNTY SURVEYOR
700 HALL OF RECORDS

FORM 247 10M 11-35

F.B. 640 PG. 218

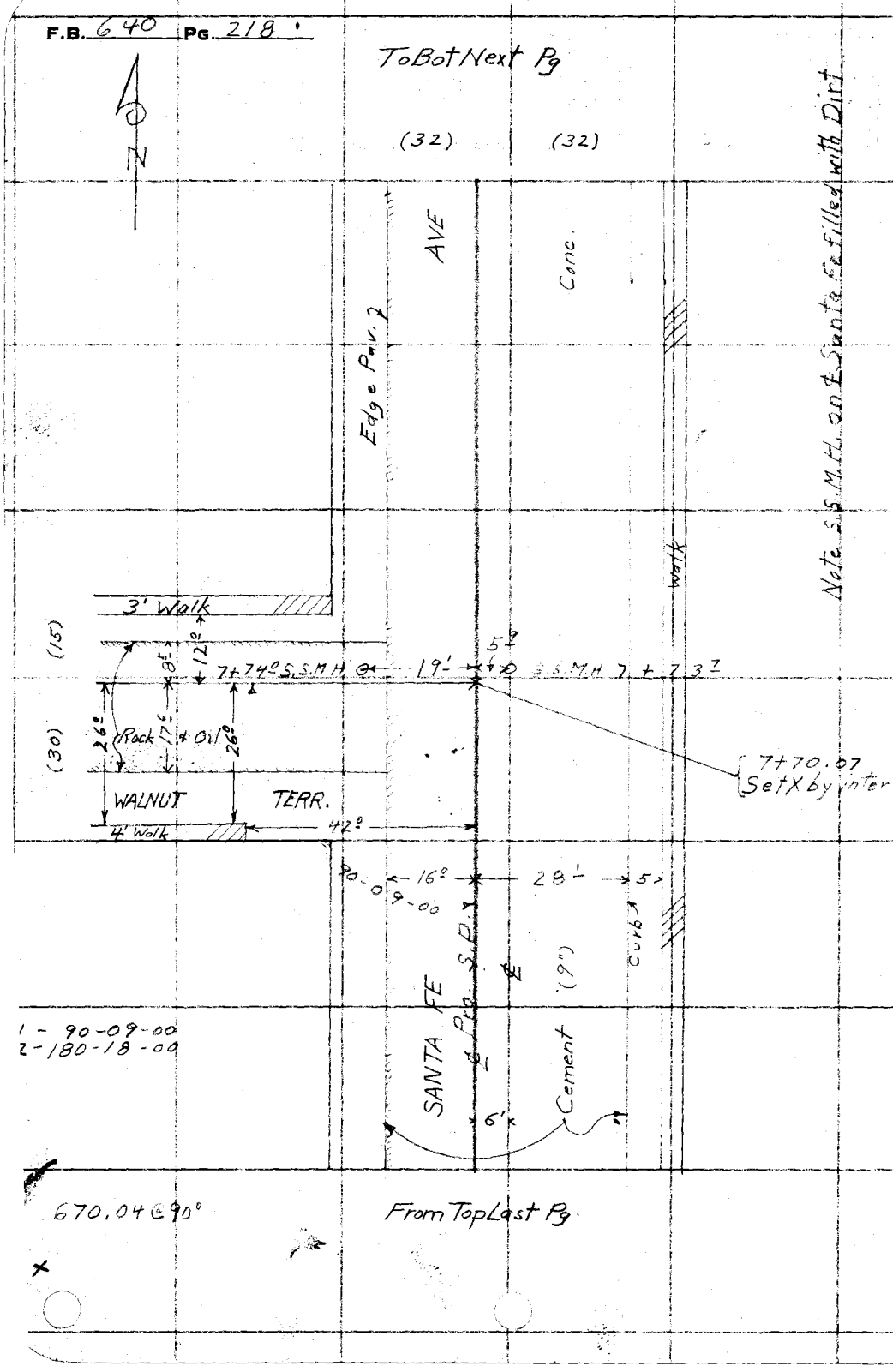

RETURN TO
LOS ANGELES COUNTY SURVEYOR
700 HALL OF RECORDS

Do not extend notes this side of this line

Note: Any Additions or Changes on This Sheet Must be Made or Circled in Red Ink With Date and Name of Person Making Change.

W.S.7-C-7

Notes Ck'd by	Survey of Walnut Terrace Std.
Map No.	W. O. 6331 Tape No. 72 St'd °F.
Office Work	Surveyed by F. J McNeal
Checked	Notes Mc Date 7-20-36
Date	Indexed

F.B. 640 PG. 219

(32) (32)

Note: Any Additions or Changes on This Sheet Must be Made or Circled in Red Ink With Date and Name of Person Making Change.

Do not extend notes this side of this line

RETURN TO
LOS ANGELES COUNTY SURVEYOR
700 HALL OF RECORDS

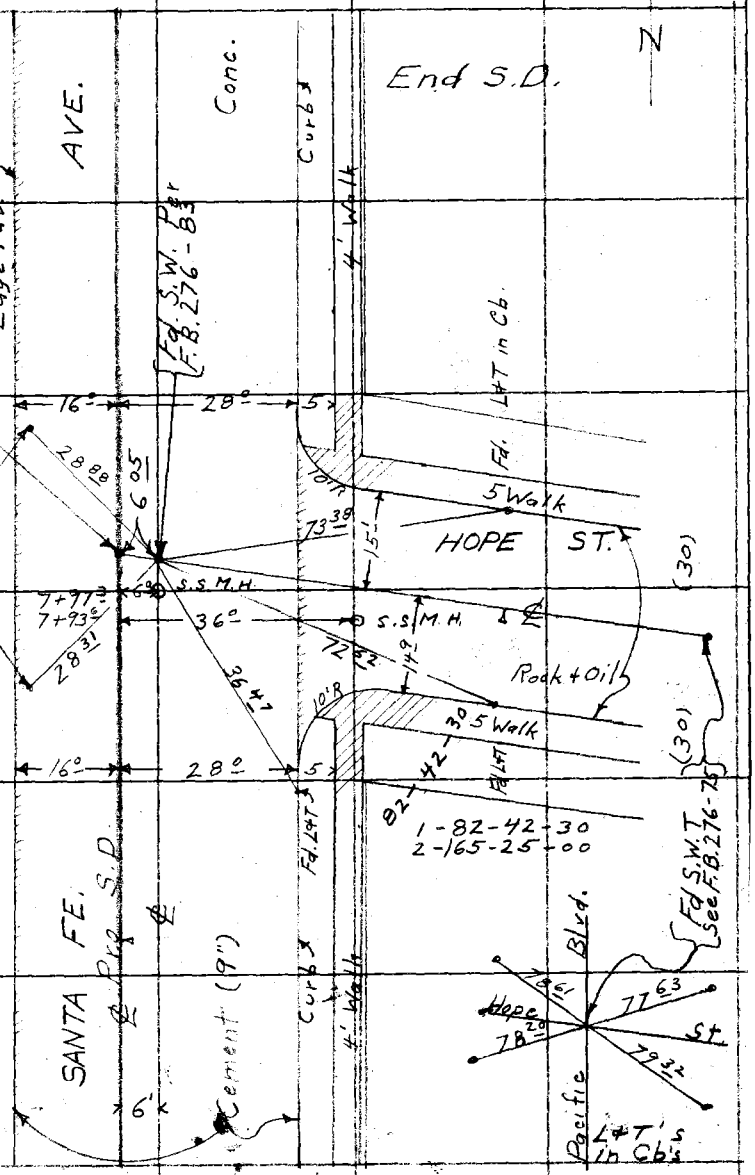

FORM 247 10M 11-33

RETURN TO
LOS ANGELES COUNTY SURVEYOR
700 HALL OF RECORDS

Note: Any Additions or Changes on This Sheet Must be Made or Circled in **Red Ink** With Date and Name of Person Making Change.

Do not extend notes this side of this line

F.B. 640 PG. 220

Profile No.	Notes Red.	Platted	Job No. 6331	Division No. V	L. B. 640	Pg. 221
	Date	Date	Survey of Walnut Terrace Stub			
X-Sec. No.	Notes Chkd.	Checked	Survey By F. J. McNeal	Notes Gregory	Date 7-22-36	
	Date	Date	Map No.	Indexed C. [illegible]	Date	

CENTER LINE PROFILE

WALNUT TERRACE STUB

(12)

From Leota St. to Hope St.

J.N. 6331

For Center Line Notes See F.B. 640 Pg. 213 to 220

F.J. McNeal

Jack Gregory

A.B. Morse

W.A. Harrison

ELEV.

F. S

H. I.

B. S.

STATION

JUL 2 1936

RECEIVED Smelser

PROGRESSED ✓ ✓

BOOK INDEXED ✓ ✓

MAP INDEXED ✓ ✓

RECORD INDEXED ✓ ✓

CARD INDEXED ✓ ✓

REDUCED Field

CHECKED ✓ LCM

NOTE: ANY ADDITIONS OR CHANGES ON THIS SHEET MUST BE MADE OR CIRCLED IN RED INK, WITH DATE AND NAME OF PERSON MAKING CHANGE

Do not extend notes this side of this line

PLEASE RETURN TO LOS ANGELES COUNTY SURVEYOR 700 HALL OF RECORDS

Form 307 5M 10-34

Form 307 5M 10-34

PLEASE RETURN TO
LOS ANGELES COUNTY SURVEYOR
700 HALL OF RECORDS

NOTE: ANY ADDITIONS OR CHANGES ON THIS SHEET MUST BE MADE OR CIRCLED IN RED INK, WITH DATE AND NAME OF PERSON MAKING CHANGE

Do not extend notes this side of this line

STATION	B. S.	H. I.	F. S	ELEV.	Santa Fe Ave	
				143.35	Fd BM EL-144 El 143.350	F.B. 639-117
BM EL-144	436	147 71			Santa Fe Ave & Olive St	S.E. Cor
					L&T ± 80' E of ℄ Santa Fe Ave	
—			516	142 55	℄ Int Leota St & Santa Fe Ave	
—			587	141 84	100' S of Int on ℄ Santa Fe Ave	
—			578	141 93	15' W of " " Leota St (Sidw)	
—			512	142 59	35' " " " " " " (Brk)	
—			540	142 31	100' " " " " " "	
—			523	142 48	Gutter & T.C. W end N W C R	
—			552	142 19	Gutter N " " " "	
—			517	142 54	T.C. " " " " "	
—			505	142 66	Gutter E side on ℄ Leota Prod	
—			474	142 97	T.C. " " " " "	
1+00			525	142 46	℄ S.D. 1+00 = 123+06 ± from South	
1+96 26			474	142 97	℄ Int Santa Fe & Olive St	
			471	143 00	50' E edge Conc. Pav. & Gutter	
			412	143 59	100' " on ℄ Olive St	
1+89			440	143 31	S.S. M.H. Top 354 East	
			1590	131 81	Invert 8" Inlet N	
			1602	131 69	" 8" Inlet E	
			1633	131 38	" 8" Outlet S	

N	E	S	W
439	439	442	441
1084	1096	11.24	
67	67	67	
15.90	1602	16.33	

11.02 11.14 11.4

L.B. 640 P.G. 222 Job. No. 6331 Division No. V Notes Red ___ Plotted ___ Profile ___
Survey of Walnut Terrace Stub Date ___ Date ___ No. ___
Survey by F. J. McNeal Notes Gregory Notes Chkd. ___ Checked ___ X-Sec. ___
Indexed C. Johnson Date ___ Date ___ No. ___

Form 307 5M 10-34

PLEASE RETURN TO
LOS ANGELES COUNTY SURVEYOR
700 HALL OF RECORDS

NOTE: ANY ADDITIONS OR CHANGES ON THIS SHEET MUST BE MADE OR CIRCLED IN RED INK, WITH DATE AND NAME OF PERSON MAKING CHANGE

Do not extend notes this side of this line

STATION	B. S.	H. I.	F. S	ELEV.	Santa Fe Ave
		147 71			
—			452	143 19	Gutter E end N E C R
			421	143 50	T.C. " " " " "
—			462	143 09	Gutter N " " " "
—			427	143 44	T.C. " " " " "
—			479	142 92	Gutter S " S E C R
—			451	143 20	T.C. " " " " "
—			462	143 09	Gutter E " " " "
—			444	143 27	T.C. " " " " "
1+96 25			525	142 46	Gutter on W Side ℄ Olive St. Prod.
"			488	142 83	Top Walk on W Side ℄ Olive Prod
2+00			471	143 00	℄ S.D.
T.P.			498	142 73	
	6 17	148 90			
3+00			535	143 55	℄ S.D.
4+00			462	144 28	" "
4+56 75			419	144 71	℄ Int Santa Fe & Walter St.
"			472	144 18	15' N [illegible] & Gutter on ℄ Walter St.
"			430	144 60	25' " Brk. on ℄ Walter St
"			412	144 78	100' " on ℄ Walter St.

Profile No. ____ Notes Red. ____ Platted ____ Job No. 6331 Division No. V L. B. 640 Pg. 223
Date ____ Date ____ Survey of Walnut Terrace Stub
X-Sec. No. ____ Notes Chkd. ____ Checked ____ Survey By J. McNeal Notes Gregory Date 7-22-36
Date ____ Date ____ Map No. ____ Indexed ____ Job Date ____

Form 307 5M 10-34

PLEASE RETURN TO
LOS ANGELES COUNTY SURVEYOR
700 HALL OF RECORDS

NOTE: ANY ADDITIONS OR CHANGES ON THIS SHEET MUST BE MADE OR CIRCLED IN RED INK, WITH DATE AND NAME OF PERSON MAKING CHANGE

Do not extend notes this side of this line

STATION	B. S.	H. I.	F. S	ELEV.	Santa Fe Ave
		148 95			
4+60 3			4 54	144 36	SS. [illegible] Top 19' West
			15 54	133 36	Invert 8" Inlet N
			15 69	133 21	Invert 8" Outlet S
			14 69	134 21	" 8" Inlet W
			4 52	144 38	Gutter N end N.W.C.R.
			4 25	144 65	T.C. " " " " "
			4 50	144 40	Gutter W " " " "
			4 20	144 70	T.C. " " " " "
			4 72	144 18	Gutter W " S W C.R.
			4 53	144 37	T.C. " " " " "
			4 94	143 96	Gutter S " " " "
			4 61	144 29	T.C. " " " " "
			4 03	144 87	Gutter E Side on ℄ Walter St Prod
			3 82	145 08	T.C. " " " " " "
BM EL-145			3 82	145 08	Fd BM EL-145 El. 145.100 F.B. 639-117 Santa Fe Ave & Grand Ave S.E. Cor
				145 10	L&T 12' S of S end C.R.
	5 10	150 20			

N	E	S	W
454	4 57	454	449
10.33		10.48	9.53
67		67	67
15.54		15.69	14.69

10.49 10.63 9.72

L.B. 6443 P.G. 224 Job. No. 6331 Division No. V Notes Red Plotted Profile
Survey of Walnut Terrace Stub Date Date No.
Survey by F. J. McNeal Notes Gregory Note Chkd. Checked X-Sec.
Indexed [illegible] Date Date No.

Form 307 5M 10-34

PLEASE RETURN TO
LOS ANGELES COUNTY SURVEYOR
700 HALL OF RECORDS

NOTE: ANY ADDITIONS OR CHANGES ON THIS SHEET MUST BE MADE OR CIRCLED IN RED INK. WITH DATE AND NAME OF PERSON MAKING CHANGE

Do not extend notes this side of this line

Profile Notes Red. Platted Job No. 6331 Division No. V L.B. 640 Pg. 22
No. Date Date Survey of Walnut Terrace Sub
X-Sec. Notes Chkd. Checked Surveyed By J. McNeal Notes Gregory Date 7-22-36
No. Date Date Map No. Indexed Date

STATION	B. S.	H. I.	F. S	ELEV.	Santa Fe Ave	
		150 20				
4+98.35			5 14	145 06	℄ Int Santa Fe Ave & Grand Ave	
"			5 08	145 12	27± E Gutter & edge Conc. Pav on ℄ Grand Ave.	
"			4 78	145 42	35' E Brk on ℄ Grand Ave	
"			4 47	145 73	100 E " "	
4+91±			4 77	145 43	S.S. M.H. Top 26 E	
			1554	134 66	Invert 8" Inlet N	N 4.73 + 10.14 + 67 = 1554 (10.34)
			1523	134 97	" 8" Inlet E	E 4.68 + 9.88 + 67 = 1523 (10.04)
			1560	134 60	" 8" Outlet S	S 4.71 + 10.22 + 67 = 1560 (10.41)
						W 4.75
			5 24	144 96	Gutter S end S E C R.	
			4 99	145 21	T.C. " " " "	
			5 03	145 17	Gutter E " " "	
			4 95	145 25	T.C. " " " "	
			4 85	145 35	Gutter E " N E C R.	
			4 60	145 60	T.C. " " " "	
			4 90	145 30	Gutter N " " "	
			4 60	145 60	T.C. " " " "	
			5 62	144 58	Gutter W Side on ℄ Grand Ave Prod.	
			5 20	145 00	T.C. " " " " "	

Form 307 5M 10-34

PLEASE RETURN TO
LOS ANGELES COUNTY SURVEYOR
700 HALL OF RECORDS

NOTE: ANY ADDITIONS OR CHANGES ON THIS SHEET MUST BE MADE OR CIRCLED IN RED INK, WITH DATE AND NAME OF PERSON MAKING CHANGE

Do not extend notes this side of this line

STATION	B. S.	H. I.	F. S	ELEV.	Santa Fe Ave.	
		150 25			(For Tel. M. Hole See Pg. 228)	
5+00			512	145 08	℄ S.D.	
6+00			424	145 96	℄ " "	
T.P.			429	145 91		
	6 04	151 95				
7+00			501	146 94	℄ S.D.	
7+70 07			441	147 54	℄ Int Santa Fe Ave & Walnut Terrace	
"			472	147 23	20' W edge Conc. Pavm & Gutter on ℄ Walnut Terrace	
"			442	147 53	100 " on ℄ Walnut Terrace	
7+72			471	147 24	S.S.M.H. Top 19' West	
			1619	135 76	Invert 8" Inlet N	N 469 / 1083 / 67 / 1619 (1102)
			1266	139 29	" 8" Inlet W Drop	W 467 / 732 / 67 / 1266 (750)
			1636	135 59	" 8" Outlet S	S 470 / 1099 / 67 / 1636 (1116)
			1630	135 65	" 8" Inlet W	W 467 / 1096 / 67 / 1630 (1112)
—			460	147 35	Gutter on E Side on ℄ Walnut Terrace Prod	
—			429	147 66	T.C " " " " "	
7+97E			416	147 79	S S M.H. Top	59 East
			1567	136 28	Invert 8" N (Dirt in Bot. M.H. No Water)	N 414 / 1086 / 67 / 1567 (1094)
			1534	136 61	" 8" E	E 414 / 1053 / 67 / 1534 (1064)
					Cemented S	S 416
						W 414

L.B. 640 P.G. 226 Job. No. 6331 Division No. V Notes Red Plotted Profile
Survey of Walnut Terrace Stub Date Date No.
Survey by F. J. McNeal Notes Gregory Notes Chkd. Checked X-Sec.
Indexed C. Johnson Date Date No.

Form 307 5M 10-34

PLEASE RETURN TO
LOS ANGELES COUNTY SURVEYOR
700 HALL OF RECORDS

NOTE: ANY ADDITIONS OR CHANGES ON THIS SHEET MUST BE MADE OR CIRCLED IN RED INK, WITH DATE AND NAME OF PERSON MAKING CHANGE

Do not extend notes this side of this line

STATION	B. S.	H. I.	F. S	ELEV.	Santa Fe Ave
		151 95			
8+00			415	147 80	℄ S.D.
8+01 27			414	147 81	℄ Int Santa Fe Ave & Hope St
—			330	148 65	100 N of Int of Santa Fe Ave & Hope St on ℄ Santa Fe
8+01 27			438	147 57	30' E Gutter & edge Conc Pav on ℄ Hope St
"			412	147 83	35' E Brk " " " "
"			387	148 08	100' E " " " "
—			459	147 36	Gutter S end SECR
—			426	147 69	T.C. " " " "
—			437	147 58	Gutter E " " " "
—			426	147 69	T.C. " " " "
—			426	147 69	Gutter E " NECR
—			399	147 96	T.C. " " " " "
—			421	147 74	Gutter N " " " "
—			396	147 99	T.C. " " " " "
8+01 27			446	147 49	14' W edge Conc Pav on ℄ Hope Prod
"			3.9	148.1	25' West " " " "
7+93 E			409	147 86	S.S.M.H. Top 36' East
			1552	136 43	Invert 8" Inlet N
			1523	136 72	" 8" Inlet E
			1562	136 33	" 8" Outlet S

N	E	S	W
407	406	409	409
10.78	10.50	10.86	
67	67	67	
1552	15.23	1562	

10.96 10.63 11.09

Profile No. ____ Notes Red. ____ Platted ____ Job No. 6331 Division No. V L.B. 640 Pg. 227
X-Sec. No. ____ Date ____ Date ____ Survey of Walnut Terrace Stub
Notes Chkd. ____ Checked ____ Survey by F. J. McNeal Notes Gregory Date 7-22-36
Date ____ Date ____ Map No. ____ Indexed by G. Job Date

Form 307 5M 10-34

PLEASE RETURN TO
LOS ANGELES COUNTY SURVEYOR
700 HALL OF RECORDS

NOTE: ANY ADDITIONS OR CHANGES ON THIS SHEET MUST BE MADE OR CIRCLED IN RED INK, WITH DATE AND NAME OF PERSON MAKING CHANGE

Do not extend notes this side of this line

L.B. 640 P.G. 228 Job. No. 633 Division No. 4 Notes Red ____ Plotted ____ Profile ____
Survey of Walnut Terrace Sub Date ____ Date ____ No. ____
Survey by F. J. McNeal Notes Grocery Notes Chkd. ____ Checked ____ X-Sec. ____
Indexed by C. Johnson Date ____ Date ____ No. ____

STATION	B. S.	H. I.	F. S	ELEV.	Santa Fe Ave	
		151 95			Fd B.M. EL-146 El 148.01	F.B. 639-117
BM EL-146			3.94	148 01	Santa Fe Ave x Hope St	N. E. Cor.
					L x T ±80' E of ℄ Santa Fe Ave	
				145 10	Fd B.M. EL-145 El. 145.100	F.B. 639-117
BM EL-145	6 79	151 89			Santa Fe Ave x Grand Ave	S. E. Cor.
					L x T 12 S of Sena. C.P.	
5+01 ±			7 13	144 76	Tel. M.H. Top	1.1 West.
			12.4	139 5	Bot. 1X2E Conduit to North	N: 7.12, 2.1, 0.7, 2.5 = 12.4; E: 7.11; S: 7.20, 2.1, 0.9, 2.5 = 12.7; W: 7.12, 7.5 = 14.7
			12.7	139 .2	Bot. 1X2E Conduit to South	
			14.7	137.2	Bot. of M.H.	
4+98 75			6 83	145 06	℄ Int Santa Fe Ave x Grand Ave (Check Shot)	
					Fd BM EL-146 El 148.016	F.B. 639-117
BM EL-146			3 87	148 02	Santa Fe Ave x Hope St	N. E. Con
					L x T ±81' E of ℄ Santa Fe Ave	

Profile	Notes Red.	Plotted	Job No. 6331	Division No.	F. B. 640 Pg. 229
No.	Date	Date	Survey of E. Compton Cr. U.S.		
X-Sec.	Notes Chkd.	Checked	Survey by Wallace	Notes Wallace	Date 7-21-37
No.	Date	Date	Map No.	Indexed A. C. Johnson	Date

Senior M.H. Invert Elevations

Gage Ave.

Saturn Ave.

E Compton Cr. U.S.

J.No. 6331

Wallace
Fenner
Murray
Tetley
Elmer

ELEV.

RECEIVED W.I.G. JUL 22 1937

PROGRESSED W.I.G. 7-22-37

F. S.

BOOK INDEXED W.I.G. 7-22-37

MAP INDEXED ✓ ✓

H. I.

RECORD INDEXED W.I.G. 7-22-37

CARD INDEXED ✓AET ✓4-22-40

REDUCED In Field

CHECKED W.I.G. JUL 22 1937

B. S.

STATION

NOTE: ANY ADDITIONS OR CHANGES ON THIS SHEET MUST BE MADE OR CIRCLED IN RED INK, WITH DATE AND NAME OF PERSON MAKING CHANGE

Do not extend notes this side of this line

PLEASE RETURN TO
LOS ANGELES COUNTY SURVEYOR
700 HALL OF RECORDS

Form 307 5M 11-35

Form 307 5M 11-35

PLEASE RETURN TO
LOS ANGELES COUNTY SURVEYOR
700 HALL OF RECORDS

NOTE: ANY ADDITIONS OR CHANGES ON THIS SHEET MUST BE MADE OR CIRCLED IN RED INK, WITH DATE AND NAME OF PERSON MAKING CHANGE

Do not extend notes this side of this line

STATION	B. S.	H. I.	F. S.	ELEV.		
		Sewer M.H. 1st Alley W. of Albany St. & S. of Saturn Ave.				
		M.H. 3 92.4 S. of [illegible] S.D. (42' W. of E.P.L.)				
B.M. EL-254	4 5[illegible]	[illegible]		[illegible]	B.M. EL-254 El. 157.99 Saturn Ave. 210' W. of [illegible] Albany St. B. [illegible] 3' E. of P. Pole #329758E	F.B. 639 p.186.
See F.B. 640 p.185 See Sketch on Page 169 of F.B. 640			6 44	[illegible]	Top of M.H.	
			13 02	14[illegible]	8" inlet on N.	N 5.92 .67 6.43 13.02
			13 16	[illegible]	8" outlet on S.	6.04 .67 6.45 13.1[illegible]
B.M. EL-200	5 03	162 78	4 [illegible]	15[illegible].76	B.M. EL-200 El. 157.753 Saturn Ave. & Albany St. - S.W. Cor. W. Spk. S. [illegible] ~~S.W. Cor.~~	F.B. 639 p.146
	Sewer M.H. 1st Alley E. of Albany St. & 244' N. & S.D. in Saturn Ave. (5' W. of E.P.L.)					
See Sketch on page 175 - F.B. 640			9 64	153 14	8" inlet N.	4.78 .67 4.19 9.64
			9 75	153 03	8" outlet S.	4.89 .67 4.19 9.75
B.M. EL-201	5 08	164 07	3 79	158 99	B.M. EL-201 El. 158.99 Saturn Ave. & Marbrisa St. - N.E. Cor. B. Spk. 7' E. of E. end C.R. ~~N.E. Cor.~~	F.B. 639 p.147

F. B. 640 PG. 230

Job No. 6331 Division No. [illegible] Notes Red. Plotted Profile No.

Survey of [illegible] Date Date X-Sec.

Survey by Wallace Notes [illegible] Notes Chkd. Checked

Indexed A. C. Johnson Date Date No.

Form 307 5M 11-35

PLEASE RETURN TO
LOS ANGELES COUNTY SURVEYOR
700 HALL OF RECORDS

NOTE: ANY ADDITIONS OR CHANGES ON THIS SHEET MUST BE MADE OR CIRCLED IN RED INK, WITH DATE AND NAME OF PERSON MAKING CHANGE

Do not extend notes this side of this line

STATION	B. S.	H. I.	F. S.	ELEV.		
		164 07				
			Sewer M.H. 1st Alley E. of Martinsa St 180' N. ℄ Saturn Ave			
Sketch-F.B. 640 p.177			10 12	153 95	8" inlet N.	N: 5.31 .67 4.14 10.12 / S: 5.39 .67 4.18 10.24
			10 24	153 83	8" outlet S.	
B.M. EL-202	4 96	165 22	3 32	160 26 .25	B.M. EL-202 El. 160.26' F.B. 639 p.147 Saturn Ave. & Santa Fe Ave. - N.E. Cor. B. Spk. 7' E. of E. end C.R. ~~N.E. Cor.~~	
		Sewer M.H. 1st Alley E. of Santa Fe Ave. 256' N. ℄ of Saturn Ave. (5' E. of W.R.L.) ?				
Sketch F.B. 640 p.179			10 10	155 12	8" inlet N.	N: 5.36 .67 4.07 10.10 / S: 5.37 .67 4.07 10.11
			10 11	155 11	8" outlet S.	
B.M. EL-203			4 79	160 43	B.M. EL-203 - El. 160.42' - F.B. 639 p.148 Saturn Ave. & Middleton St. - N.E. Cor. B. Spk. 8' E. of E. end C.R. ~~N.E. Cor.~~	

Profile No. ____ Notes Red ____ Plotted ____ Job No. C331 Division No. ____ F. B. 640 Pg. 231
X-Sec. No. ____ Date ____ Date ____ Survey of E. Cornerson Sr. 315
Notes Chkd. ____ Checked ____ Survey by Wallace Notes W Date 7-21-37
Date ____ Date ____ Map No. ____ Indexed A. C. Johnson Date ____

Form 307 5M 11-35

PLEASE RETURN TO
LOS ANGELES COUNTY SURVEYOR
700 HALL OF RECORDS

NOTE: ANY ADDITIONS OR CHANGES ON THIS SHEET MUST BE MADE OR CIRCLED IN RED INK, WITH DATE AND NAME OF PERSON MAKING CHANGE

Do not extend notes this side of this line

F.B. 640 PG. 232 | Job No. 631 | Division No. | Notes Red. | Plotted | Profile No.
Survey of El Camino Village Co. - D.S. | Date | Date | X-Sec. No.
Survey by K. | Notes K | Notes Chkd. | Checked
Indexed A. C. Jameson | Date | Date | Date

STATION	B. S.	H. I.	F. S.	ELEV.		
B.M. EL 212	3.81			167.69	B.M. EL 212 EL. 167.69' F.B. 639 p. 157 Gage [illegible] Sawtelle Blvd. & Mac - N.E. Cor. L.T. 4.0 E. of E. end C.R. ~~N.E. Cor~~	
					South M.H. 1st Alley E. of Manhattan Ave. 233' N. E. Gage Ave. 35' W. of E.P.L.	
			2.04'	162.72'	8" inlet N.	N. 6.23 .67 2.29 9.19'
See Sketch F.B. 646 P. 241			3.07'	162.69'	8" outlet S.	S. 5.74 .67 2.45 8.86'
B.M. EL 211	3.47	170.16	1.44	167.72	B.M. EL 211 EL. 167.019 F.B. 639 p. 157 Gage Ave. & Manhattan Ave. - N.E. Cor. B Spk. 1' E. of E. end C.R. ~~N.E. Cor~~	
					South M.H. 1st Alley E. of Manhattan St. 342' S.E. Gage 1.0' S. of E.P.L.	
See Sketch F.B. 646 P. 239			3.07'	162.82	8" inlet N.	N. 7.06 .67 5.74 13.47'
			3.74'	161.15	8" outlet S.	S. 7.11 .67 .11 3.74'
B.M. EL 210	4.54	170.20	4.14	165.52	B.M. EL 210 EL. 165.465 - F.B. 639 p. 157 Gage Ave. and Manhattan St. - S.E. Cor. B Spk. 6.5' S. of S. end C.R. ~~S.E. Cor~~	

Form 307 5M 11-35

PLEASE RETURN TO
LOS ANGELES COUNTY SURVEYOR
700 HALL OF RECORDS

NOTE: ANY ADDITIONS OR CHANGES ON THIS SHEET MUST BE MADE OR CIRCLED IN RED INK, WITH DATE AND NAME OF PERSON MAKING CHANGE

Do not extend notes this side of this line

STATION	B. S.	H. I.	F. S.	ELEV.		
		170.20				
Sewer M.H. 1st Alley W. of Albany St. 365' N. & Gage Ave. 4± W. of E.P.L.						
For Sketch See F.B. 646 p.229			7.97	162.23	8" inlet N.	N. 5.33 .67 1.97 7.97 / S. 5.31 .67 2.00 7.98
			7.98	162.22	8" outlet S.	
B.M. EL-267	4.99	170.29	4.88	165.32 (.30)	B.M. EL-267 El. 165.304 - F.B. 639 p.190 Gage Ave. & Cottage Ave - S.E. Cor. B.Sub. 9' E. of E. end C.R. ~~S.E. Cor.~~	
Sewer M.H. 1st Alley W. of Cottage Ave. 256' S. of ± Gage Ave. 40' W. of E.P.L.						
For Sketch See F.B. 646 p.231			13.20	157.09	8" inlet N.	N. 6.40 .67 6.13 13.20 / S. 6.42 .67 6.13 13.22
			13.22	157.07	8" outlet S.	
B.M. EL-266	5.02	169.98	5.33	164.96	B.M. EL-266 El. 164.962 - F.B. 639 p189 Gage Ave. & Regent St. - S.W. Cor. L.T. S. end C.R. - ~~S.W. Cor.~~	

Profile No. ____ Notes Red. ____ Plotted ____ Job No. 633 Division No. ____ F.B. 640 Pg. 233
X-Sec. No. ____ Date ____ Date ____ Survey of W. Cor. [illegible]
Notes Chkd. ____ Checked ____ Survey by W Notes W Date 7/21/37
Date ____ Date ____ Map No. ____ Indexed A. C. Jobson Date ____

F. B. 640 PG. 234

Job No. 6331 Division No. Notes Red. Plotted Profile

Survey of E. Common Sp. Date Date No.

Survey by Wallace Notes W. Notes Chkd. Checked

Indexed Date Date Date

Form 2[illegible] FM 11-35

NOTE: ANY [illegible] ON THIS [illegible] WITH [illegible] CHANGE

Do not [illegible]

STATION	B. S.	H. I.			
		169	95		

Sewer F.M.H. 1st Alley [illegible] Regent St. 330 S. ℄ Gage Ave. 4' E. of W.P.L.

See Sketch F.B. 646 p. 233

		9 95	160 03	8" outlet N.	5.91 / 4.04 / 9.75 (Approx. elev. flushing valve in place)
B.M. EL-265		3 18	166 80		B.M. EL-265 El. 166.81 - F.B. 639 p. 189 Gage Ave. and Alameda St. - N.E. Cor. B. Spk 185± E. of E. rail on Bldg. line

640