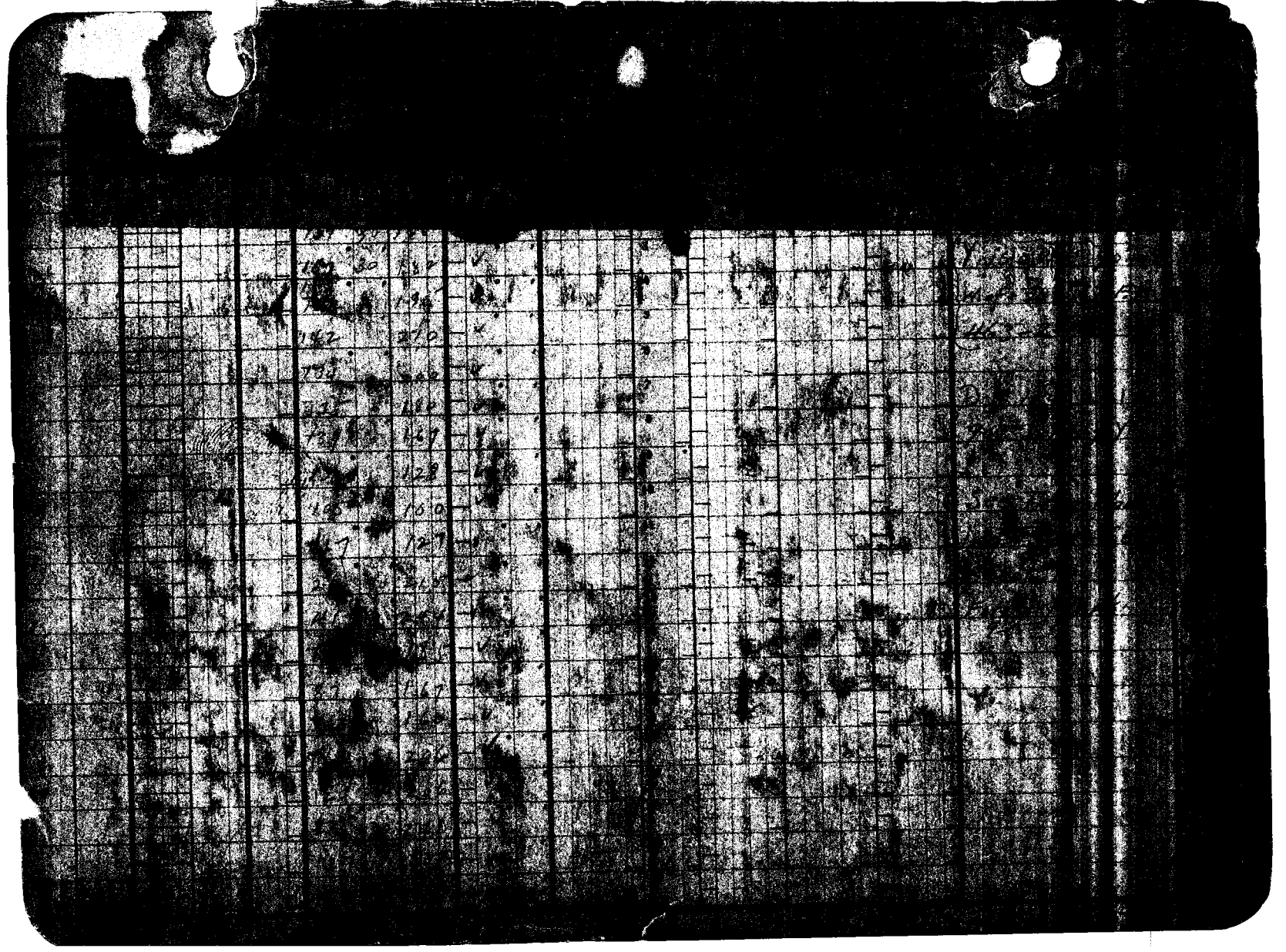

Form 301 [illegible] 3-34

PLEASE RETURN TO
LOS ANGELES COUNTY SURVEYOR
700 HALL OF RECORDS

NOTE: ANY ADDITIONS OR CHANGES ON THIS SHEET, MUST BE MADE OR CIRCLED IN RED INK, WITH DATE AND NAME OF PERSON MAKING CHANGE

Do not extend notes this side of this line

Transit at	Sight on	Stadia Intercepts	Stadia Distance	Stadia Rod	Horizontal Angle 0° to 360° Right	Horiz. Distance	+ − Vertical Angle	Elevation of Point	+ Back Sight	+ − Difference Elevation	Height of Instrument	+ − Vertical Distance	REMARKS Station Left Right
"B"	"A"								1				Pacoima Park
					110	65	✓		2				Tree Planting Plan
					110	30	✓		3				Sec. "A". Sheet #1
					148	63	✓		4				L.A. Forestry Dept.
					151 30	55	✓		5				
					172	42	✓		6				
					178	68	✓		7				
					191	90	✓		8				
					195 30	92	✓		9				
					215	96	✓		10				
					219	72	✓		11				
					240	54	✓		12				
					252	35	✓		13				
					237 30	103	✓		14				
					250	40	✓		15				
					258	83	✓		16				
					306	95	✓		17				
					309	88	✓		18				
					311	58	✓		19				
					315	100	✓		20				
					322	83	✓		21				

Form 181 1949 2-44

PLEASE RETURN TO

LOS ANGELES COUNTY SURVEYOR

700 HALL OF RECORDS

NOTE: ANY ADDITIONS OR CHANGES ON THIS SHEET MUST BE MADE OR CHECKED IN RED INK, WITH DATE AND NAME OF PERSON MAKING CHANGE

Do not extend notes this side of this line

Transit at	Sight on	Stadia Intercepts	Stadia Distances	Stadia Rod—	Horizontal Angle 0° to 360° Right	Horiz. Distance	+ − Vertical Angle	Elevation of Point	+ Back Sight	+ − Difference Elevation	Height of Instrument	+ − Vertical Distance	R E M A R K S Station	Date	Day
"B"	"A"				357	30	✓		1						
					14	43	✓		2						
					65 30	65	✓		3						
									4						
									5						
"A"	#18				11	80	✓		6						
					13	70	✓		7						
					15	45	✓		8						
					50	84	✓		9						
					87	75	✓		10						
					107	65	✓		11						
					130	26	✓		12						
					173	10	✓		13						
					173	37	✓		14						
					198	93	✓		15						
					211	96	✓		16						
					220	67	✓		17						
					256	38	✓		18						
					257	76	✓		19						
					286	40	✓		20						
					359	[illegible]	✓		21						

Form 361 1938 3-34

PLEASE RETURN TO
LOS ANGELES COUNTY SURVEYOR
700 HALL OF RECORDS

NOTE: ANY ADDITIONS OR CHANGES ON THIS SHEET MUST BE MADE OR CIRCLED IN RED INK, WITH DATE AND NAME OF PERSON MAKING CHANGE

Do not extend notes this side of this line

Transit at	Sight on	Stadia Intercepts	Stadia Distance	Stadia Rod	Horizontal Angle 0° to 360° Right	Horiz. Distance	+ Vertical Angle —	Elevation of Point	+ Back Sight	+ Difference Elevation —	Height of Instrument	+ Vertical Distance —	REMARKS Station	Left	Right
"C"	"A"								1						
									2						
					2 30	55			3						
					10	50			4						
					14	~~103~~ 113			5						
					18	~~70~~ 80			6						
					101	38			7						
					127 30	38			8						
					132	32			9						
					143	55			10						
					149	109			11						
					158	85			12						
					162	75			13						
					162	88			14						
					159 30	180			15						
					171	123			16						
					184	80			17						
					189	38			18						
					229	45			19						
					253	58			20						
					262	48			21						
					267	63									

Form 201 1956 3-24

PLEASE RETURN TO
LOS ANGELES COUNTY SURVEYOR
700 HALL OF RECORDS

NOTE: ANY ADDITIONS OR CHANGES ON THIS SHEET MUST BE MADE OR CIRCLED IN RED INK, WITH DATE AND NAME OF PERSON MAKING CHANGE

Do not extend notes this side of this line

Transit at	Sight on	Stadia Intercepts	Stadia Distance	Stadia Rod	Horizontal Angle 0° to 180° Right	Horiz. Distance	+ − Vertical Angle	Elevation of Point	+ Back Sight	+ − Difference Elevation	Height of Instrument	+ − Vertical Distance	N C M A M K Station	Left	Right	Date
"C"	"A"				° ′		° ′		1							
					298	75	✓		2							
					310	47	✓		3							
					319	85	✓		4							
					334	87	✓		5							
					337 30	177	✓		6							
					347 30	128	✓		7							
									8							
"D"	"Y"								9							
					21	27	✓		10							
					53	14	✓		11							
					56	107	✓		12							
					61	47	✓		13							
					62	90	✓		14							
					68	92	✓		15							
					82	70	✓		16							
					96 30	88	✓		17							
					96 30	58	✓		18							
					102	37	✓		19							
					113	46	✓		20							
					115	83	✓		21							

Form 301 10M 3-34

PLEASE RETURN TO
LOS ANGELES COUNTY SURVEYOR
700 HALL OF RECORDS

NOTE: ANY ADDITIONS OR CHANGES ON THIS SHEET MUST BE MADE OR CIRCLED IN RED INK, WITH DATE AND NAME OF PERSON MAKING CHANGE

Do not extend notes this side of this line

Transit at	Sight on	Stadia Intercepts	Stadia Distance	Stadia Rod	Horizontal Angle 0° to 360° Right	Horiz. Distance	+ − Vertical Angle	Elevation of Point	Back Sight	+ − Difference Elevation	Height of Instrument	+ − Vertical Distance	REMARKS Station	Left	Right
"D"	"Y"								1						
					122	86			2						
					126	107			3						
					150	53			4						
					189	25			5						
	✓				217 30	9			6						
	✓				243	15			7						
					292	74			8						
					294 30	67			9						
					300 30	85			10						
					300 30	126			11						
					312	82			12						
					318	115			13						
					321 30	23			14						
					324	48			15						
									16						
									17						
"E"	"X"				15	35			18				Sec. "E" Not		
					25	58			19				Staked. Trees		
					35	53			20				were Planted in		
					39	155			21				This Part.		
					41	138									

Form 101 (Rev. 5-57)

PLEASE RETURN TO
LOS ANGELES COUNTY SURVEYOR
700 HALL OF RECORDS

NOTE: ANY MISTAKES OR CHANGES ON THIS SHEET MUST BE MADE OR CIRCLED IN RED INK, WITH DATE AND NAME OF PERSON MAKING CHANGE

Do not extend notes this side of this line

Transit at	Sight on	Stadia Interval	Stadia Distance	Stadia Red—	Horizontal Angle 0° to 360° Right	Horiz. Distance	+ — Vertical Angle	Elevation of Point	+ Back Sight	+ — Difference Elevation	Height of Instrument	+ — Vertical Distance	R.E.M.	
"E"	"X"				° '		° '		1				Sec. "E" Not Valid	
					° '		° '		2					
					50 ° '	80	° '						as Trees were	
					53 ° '	122	° '		3					
					55 ° '	127	° '		4				Planted in This	
					57 ° '	186	° '		5				Part.	
					59 ° '	155	° '		6					
					61 ° '	172	° '		7					
					64 ° '	148	° '		8					
					67 ° '	172	° '		9					
					69 ° '	72	° '		10					
					69 30 ° '	107	° '		11					
					73 ° '	107	° '		12					
					74 ° '	130	° '		13					
					74 30 ° '	24	° '		14					
					77 ° '	153	° '		15					
					83 30 ° '	93	° '		16					
					88 ° '	153	° '		17					
					92 30 ° '	128	° '		18					
					97 ° '	110	° '		19					
					97 30 ° '	80	° '		20					
					101 ° '	150	° '		21					

Form 301 3-34

PLEASE RETURN TO
LOS ANGELES COUNTY SURVEYOR
700 HALL OF RECORDS

NOTE: ANY ADDITIONS OR CHANGES ON THIS SHEET MUST BE MADE OR CIRCLED IN RED INK, WITH DATE AND NAME OF PERSON MAKING CHANGE

Do not extend notes this side of this line

Transit at	Sight on	Stadia Intercepts	Stadia Distance	Stadia Rod	Horizontal Angle 0° to 360° Right	Horiz. Distance	+ − Vertical Angle	Elevation of Point	Back Sight	+ − Difference Elevation	Height of Instrument	+ − Vertical Distance	REMARKS Station	Left	Right
"E"	"X"				° '		° '		1				Sec. "E" Not		
					101 ° '	10	° '		2				Staked. Trees		
					105 ° '	143	° '		3				were Planted		
					112 ° '	158	° '		4				in This Part.		
					113 ° '	67	° '		5						
					115 ° '	57	° '		6						
					115 ° '	172	° '		7						
					118 ° '	107	° '		8						
					119 30	147	° '		9						
					122 ° '	60	° '		10						
					122 ° '	77	° '		11						
					138 ° '	68	° '		12						
					152 30	23	° '		13						
					152 30	46	° '		14						
					168 ° '	22	° '		15						
					175 ° '	82	° '		16						
					188 30	50	° '		17						
					208 30	75	° '		18						
					219 ° '	36	° '		19						
					225 30	62	° '		20						
					227 30	193	° '		21						

Form 301 1000 3-54

PLEASE RETURN TO
LOS ANGELES COUNTY SURVEYOR
700 HALL OF RECORDS

NOTE: ANY ADDITIONS OR CHANGES ON THIS SHEET MUST BE MADE OR CIRCLED IN RED INK, WITH DATE AND NAME OF PERSON MAKING CHANGE.

Do not extend notes this side of this line

Transit at	Sight on	Stadia Intercepts	Stadia Distance	Stadia Rod—	Horizontal Angle 0° to 360° Right	Horiz. Distance	+ − Vertical Angle	Elevation of Point	+ Back Sight	+ − Difference Elevation	Height of Instrument	+ − Vertical Distance	[illegible]
"E"	"X"				° ′		° ′		1				Sec. "E" Not Staked
					228 30	172	° ′		2				Trees were
					239 30	168	° ′		3				Planted in This
					241 30	165	° ′		4				Section.
					243 30	149	° ′		5				
					248 0	50	° ′		6				
					250 30	128	° ′		7				
					252 30	70	° ′		8				
					254	145	° ′		9				
					261	132	° ′		10				
					263 30	125	° ′		11				
					268	174	° ′		12				
					271 30	100	° ′		13				
					273	145	° ′		14				
					293	55	° ′		15				
					305 30	117	° ′		16				
					331 30	52	° ′		17				
					° ′		° ′		18				
					° ′		° ′		19				
					° ′		° ′		20				
					° ′		° ′		21				

Date

Date

Map No.

Initials

Form 301 Jan 3-34

PLEASE RETURN TO
LOS ANGELES COUNTY SURVEYOR
700 HALL OF RECORDS

NOTE: ANY ADDITIONS OR CHANGES ON THIS SHEET MUST BE MADE OR CIRCLED IN RED INK, WITH DATE AND NAME OF PERSON MAKING CHANGE

Do not extend notes this side of this line

Transit at	Sight on	Stadia Intercepts	Stadia Distance	Stadia Rod	Horizontal Angle 0° to 360° Right	Horiz. Distance	+ — Vertical Angle	Elevation of Point	+ Back Sight	+ — Difference Elevation	Height of Instrument	+ — Vertical Distance	REMARKS Station	Left	Right
"F"	"Z"								1						
					24 ° '	53	✓ ° '		2						
					28 ° 30 '	65	✓ ° '		3						
					36 ° '	100	✓ ° '		4						
					40 ° 30 '	82	✓ ° '		5						
					42 ° 30 '	115	✓ ° '		6						
					47 ° '	115	✓ ° '		7						
					48 ° '	120	✓ ° '		8						
					52 ° '	77	✓ ° '		9						
					58 ° '	158	✓ ° '		10						
					63 ° 30 '	173	✓ ° '		11						
					70 ° 30 '	147	✓ ° '		12						
					71 ° '	143	✓ ° '		13						
					76 ° '	210	✓ ° '		14						
					77 ° '	197	✓ ° '		15						
					77 ° 30 '	210	✓ ° '		16						
					77 ° 30 '	214	✓ ° '		17						
					79 ° 30 '	257	✓ ° '		18						
					194 ° '	20	✓ ° '		19						
					194 ° 30 '	12	✓ ° '		20						
					213	18	✓		21						

Form 391 100 3-51

LOS ANGELES COUNTY SURVEYOR
700 HALL OF RECORDS

NOTE: ANY ADDITIONS OR CHANGES ON THIS SHEET MUST BE MADE OR CIRCLED IN RED INK, WITH DATE AND NAME OF PERSON MAKING CHANGE

Do not extend notes this side of this line

Target at	Sight on	Stadia Intercepts	Stadia Distance	Stadia Red—	Horizontal Angle 0° to 360° Right	Horiz. Distance	+ − Vertical Angle	Elevation of Point	+ − Rod Sight	+ − Difference Elevation	Height of Instrument	+ − Vertical Distance	B.S. or A.S. Station	Rod	Sight	Date
"F"	"Z"								1							
					214° 30'	107	✓		2							
					215° 30'	160	✓		3							
					217° 30'	145	✓		4							
					231°	70	✓		5							
					221°	163	✓		6							
					227°	140	✓		7							
					232°	119	✓		8							
					233°	78	✓		9							
					233°	150	✓		10							
					233° 30'	42	✓		11							
					240° 30'	122	✓		12							
					250°	97	✓		13							
					255°	154	✓		14							
					258°	133	✓		15							
					260°	68	✓		16							
					275°	93	✓		17							
					278°	33	✓		18							
					280°	133	✓		19							
					294°	107	✓		20							
					297°	58	✓									

Form 301 Rev. 3-34

PLEASE RETURN TO
LOS ANGELES COUNTY SURVEYOR
700 HALL OF RECORDS

NOTE: ANY ADDITIONS OR CHANGES ON THIS SHEET MUST BE MADE OR CIRCLED IN RED INK, WITH DATE AND NAME OF PERSON MAKING CHANGE

Do not extend notes this side of this line

Transit at	Sight on	Stadia Intercepts	Stadia Distance	Stadia Rod—	Horizontal Angle 0° to 360° Right	Horiz. Distance	+ — Vertical Angle	Elevation of Point	+ Back Sight	+ — Difference Elevation	Height of Instrument	+ — Vertical Distance	REMARKS Station	Left	Right
"F"	"Z"								1						
					314° 30'	82			2						
					319°	108			3						
					323°	78			4						
					328° 30'	59			5						
					330°	33			6						
					342° 30'	81			7						
					345°	67			8						
					350°	58			9						
					354° 30'	77			10						
									11						
"G"	"Z"				12°	73			12						
					20°	45			13						
					40° 30'	85			14						
					47°	18			15						
					47°	62			16						
					54°	126			17						
					55° 30'	94			18						
					58°	82			19						
					67°	152			20						
					67° 30'	180			21						

PLEASE RETURN TO
LOS ANGELES COUNTY SURVEYOR
700 HALL OF RECORDS

NOTE: ANY ADDITIONS OR CHANGES ON THIS SHEET MUST BE MADE OR CIRCLED IN RED INK, WITH DATE AND NAME OF PERSON MAKING CHANGE

Do not extend notes this side of this line

Transit at	Sight on	Stadia Intercepts	Stadia Distance	Stadia Rod—	Horizontal Angle 0° to 360° Right	Horiz. Distance	+ − Vertical Angle	Elevation of Point	+ Back Sight	+ − Difference Elevation	Height of Instrument	+ − Vertical Distance	REMARKS Station
"6"	"Z"				° ′		° ′		1				
					° ′		° ′		2				
					68	192							
					° ′		° ′		3				
					68 30	107							
					° ′		° ′		4				
					70	137							
					° ′		° ′		5				
					71 30	28							
					° ′		° ′		6				
					73	167							
					° ′		° ′		7				
					74	142							
					° ′		° ′		8				
					78 30	194							
					° ′		° ′		9				
					78 30	215							
					° ′		° ′		10				
					79 30	257							
					° ′		° ′		11				
					80	226							
					° ′		° ′		12				
					103	18							
					° ′		° ′		13				
					119	208							
					° ′		° ′		14				
					124	178							
					° ′		° ′		15				
					127 30	173							
					° ′		° ′		16				
					128	162							
					° ′		° ′		17				
					134 30	173							
					° ′		° ′		18				
					141	145							
					° ′		° ′		19				
					148	118							
					° ′		° ′		20				
					150	55							
					° ′		° ′		21				
					153 30	152							

Date

Date

Map No.

Form 301 10M 3-24

PLEASE RETURN TO
LOS ANGELES COUNTY SURVEYOR
700 HALL OF RECORDS

NOTE: ANY ADDITIONS OR CHANGES ON THIS SHEET MUST BE MADE OR CIRCLED IN RED INK. WITH DATE AND NAME OF PERSON MAKING CHANGE

Do not extend notes this side of this line

Transit at	Sight on	Stadia Intercepts	Stadia Distance	Stadia Rod	Horizontal Angle 0° to 360° Right	Horiz. Distance	+ − Vertical Angle	Elevation of Point	Back Sight	+ − Difference Elevation	Height of Instrument	+ − Vertical Distance	REMARKS Station	Left	Right
"G"	"Z"				° ′		° ′		1						
					156 30	145	✓		2						
					163 30	124	✓		3						
					164 30	92	✓		4						
					165 30	63	✓		5						
					169 30	100	✓		6						
					169 30	148	✓		7						
					170 30	144	✓		8						
					174 30	~~98~~ 88	✓		9						
					189	112	✓		10						
					194	77	✓		11						
					196	40	✓		12						
					211	73	✓		13						
					249	40	✓		14						
					261 30	17	✓		15						
					276	44	✓		16						
					287	42	✓		17						
					309	83	✓		18						
					317 30	175	✓		19						
					318 30	125	✓		20						
					319	198	✓		21						

50

Form 301 1938 3-34

PLEASE RETURN TO
LOS ANGELES COUNTY SURVEYOR
700 HALL OF RECORDS

NOTE: ANY ADDITIONS OR CHANGES ON THIS SHEET MUST BE MADE OR CIRCLED IN RED INK, WITH DATE AND NAME OF PERSON MAKING CHANGE

Do not extend notes this side of this line

Transit at	Sight on	Stadia Intercepts	Stadia Distance	Stadia Rod—	Horizontal Angle 0° to 360° Right	Horiz. Distance	+ − Vertical Angle	Elevation of Point	+ Back Sight	+ − Difference Elevation	Height of Instrument	+ − Vertical Distance	REMARKS Station	Left	Right
"G"	"Z"				° ′		° ′		1						
					322	188	✓		2						
					328 30	168	✓		3						
					331	143	✓		4						
					332	210	✓		5						
					334	225	✓		6						
					335	57	✓		7						
					347	87	✓		8						
									9						
									10						
									11						
									12						
									13						
									14						
									15						
									16						
									17						
									18						
									19						
									20						
									21						

Date

Map No.

Form 301 [illegible] 3-34

PLEASE RETURN TO
LOS ANGELES COUNTY SURVEYOR
700 HALL OF RECORDS

NOTE: ANY ADDITIONS OR CHANGES ON THIS SHEET MUST BE MADE OR CIRCLED IN RED INK, WITH DATE AND NAME OF PERSON MAKING CHANGE"

Do not extend notes this side of this line

Transit at	Stadia at	Stadia Intercepts	Stadia Distance	Stadia Rod—	Horizontal Angle 0° to 360° Right	Horiz. Distance	+ — Vertical Angle	Elevation of Point	+ Back Sight	+ — Difference Elevation	Height of Instrument	+ — Vertical Distance	REMARKS Station	Left	Right
					° ′		° ′		1						
					° ′		° ′		2						
					° ′		° ′		3						
					° ′		° ′		4						
					° ′		° ′		5						
					° ′		° ′		6						
					° ′		° ′		7						
					° ′		° ′		8						
					° ′		° ′		9						
					° ′		° ′		10						
					° ′		° ′		11						
					° ′		° ′		12						
					° ′		° ′		13						
					° ′		° ′		14						
					° ′		° ′		15						
					° ′		° ′		16						
					° ′		° ′		17						
					° ′		° ′		18						
					° ′		° ′		19						
					° ′		° ′		20						
					° ′		° ′		21						

Notes Ck'd by Timmons	Survey of Pacoima Park	F.B. 642 PG. 27
Map No. G-68 CSB-775	W. O. 7154 Tape No. St'd of	
Office Work Timmons	Surveyed by Moore	
Checked Martin	Notes Moore Date 2-18-38	
Date 3-11-38	Indexed A. C. Johnson 3-8-38	

PIPE LINE
AND
PICNIC TABLE
LOCATION
PACOIMA PARK
Job #7154

Note: Any Additions or Changes on This Sheets Must be Made or Circled in Red Ink With Date and Name of Person Making Change.

Do not extend notes this side of this line

RETURN TO
LOS ANGELES COUNTY SURVEYOR
700 HALL OF RECORDS

FORM 247 5M 10-37

F.B. 642 PG. 28

To bottom pg. 29

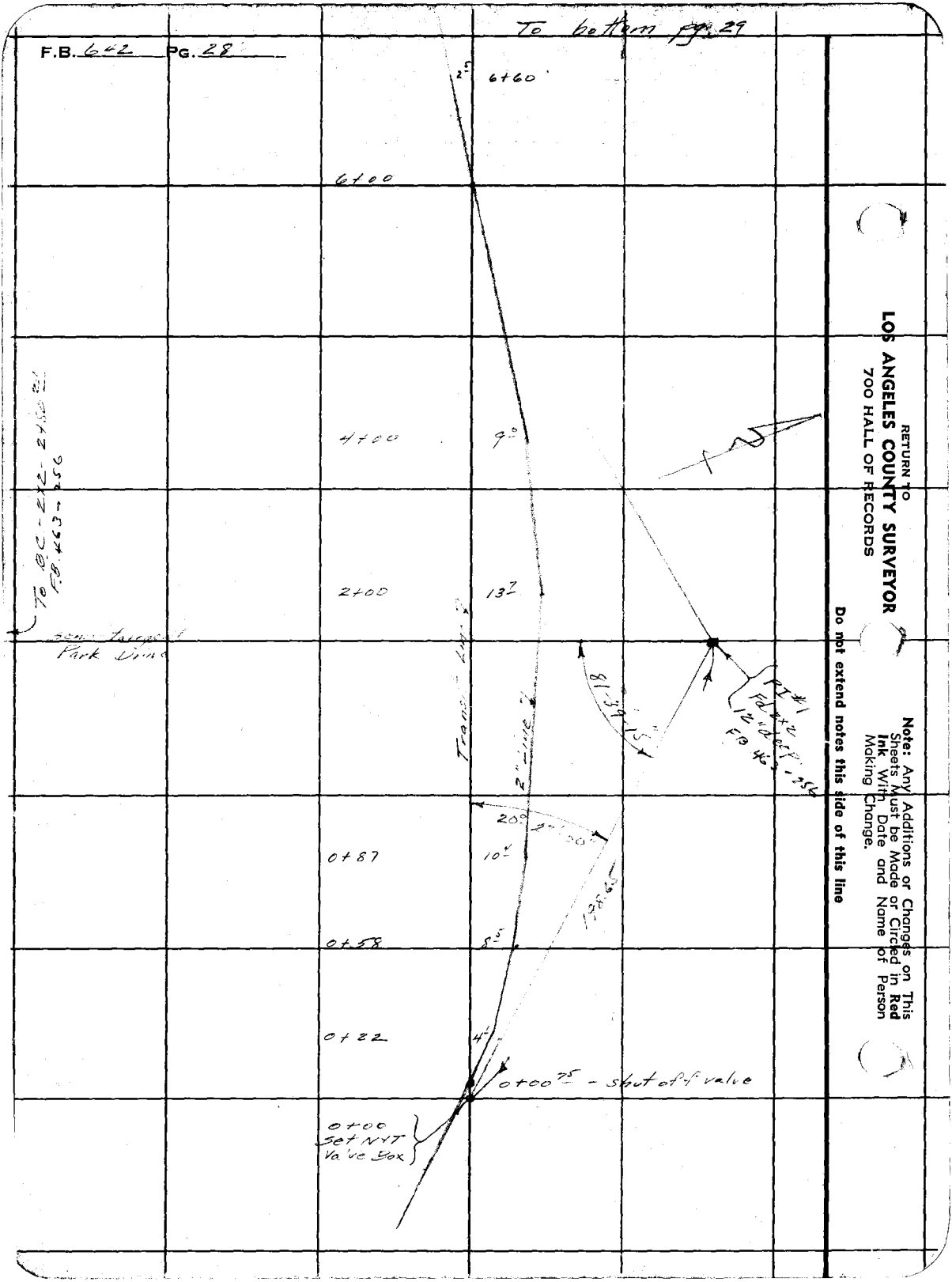

RETURN TO
LOS ANGELES COUNTY SURVEYOR
700 HALL OF RECORDS

Note: Any Additions or Changes on This Sheets Must be Made or Circled in Red Ink With Date and Name of Person Making Change.

Do not extend notes this side of this line

Notes Ck'd by Timmons	Survey of Pacoima Park	F.B. 642 PG. 29
Map No. G-68 CS.B-775	W. O. 7154 Tape No. ___ St'd ___ of	
Office Work Timmons	Surveyed by Moore	
Checked Martin	Notes Moore Date 2-18-38	
Date 3-11-38	Indexed A. C. Johnson	

To bottom pg 30

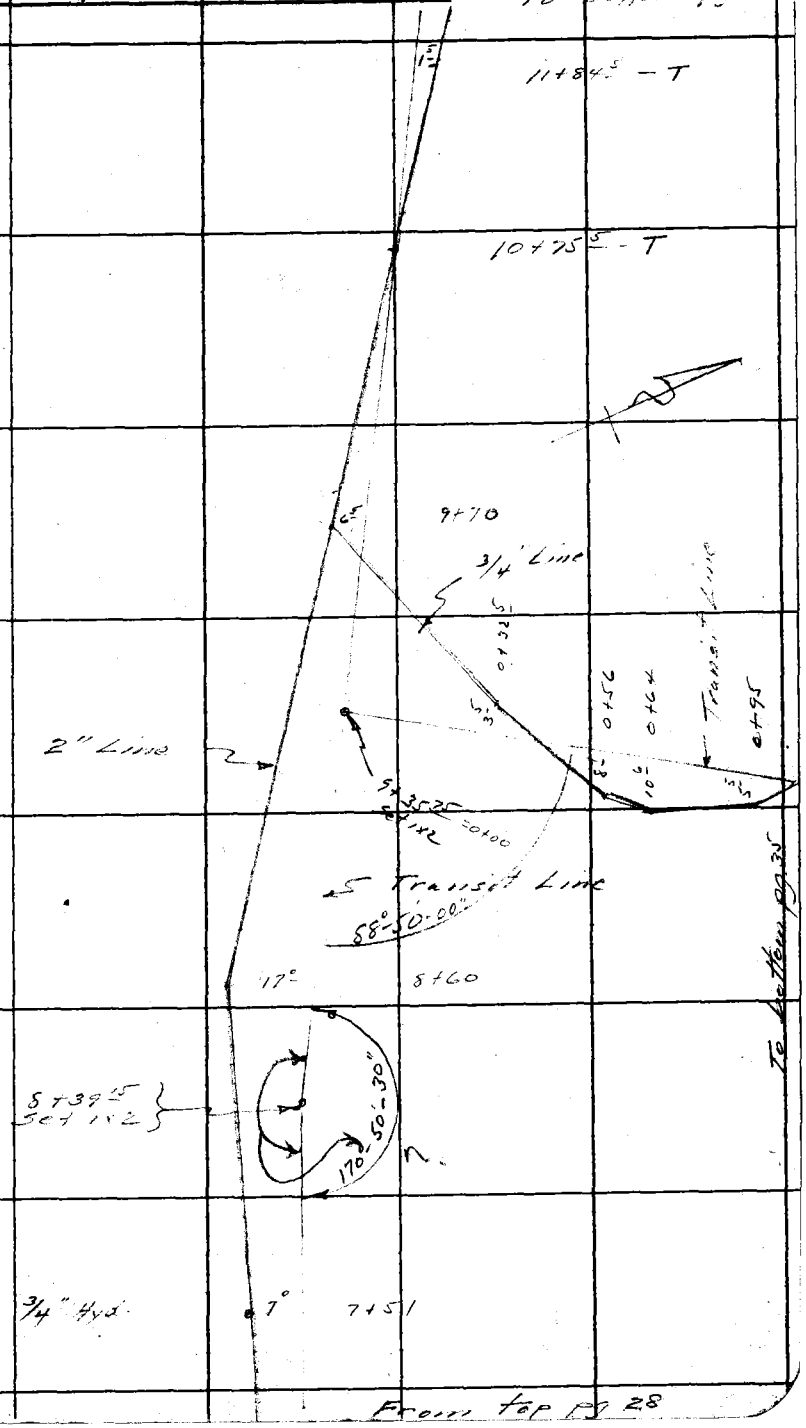

Note: Any Additions or Changes on This Sheets Must be Made or Circled in Red Ink With Date and Name of Person Making Change.

Do not extend notes this side of this line

RETURN TO
LOS ANGELES COUNTY SURVEYOR
700 HALL OF RECORDS

FORM 247 5M 10-37

F.B. 642 PG. 30

To bottom pg. 31

22°

17+95

17+86.25
set 1x2

163°-14'-00"

51°-48'-30"

17+00

204

To bottom pg 34

131°-20'-00"

3/4" Line

85

3/4" Line

2°

16+16 - shut off valve + T

15+06 - T

13+98.5 - T

Transit Line

1°

12+87.5 - Reducing T
End 2" Line
Begin 1" Line

2" Line

From top pg. 29.

RETURN TO
LOS ANGELES COUNTY SURVEYOR
700 HALL OF RECORDS

Note: Any Additions or Changes on This Sheets Must be Made or Circled in Red Ink With Date and Name of Person Making Change.

Do not extend notes this side of this line

Notes Ck'd by Timmons	Survey of Pacoima Park	F.B. 642 PG. 31
Map No. G-67 CS B-775	W. O. 7154 Tape No. ___ St'd ___ OF	
Office Work Timmons	Surveyed by Moore	
Checked Martin	Notes Moore Date 2-18-38	
Date 3-11-38	Indexed A. C. Johns	

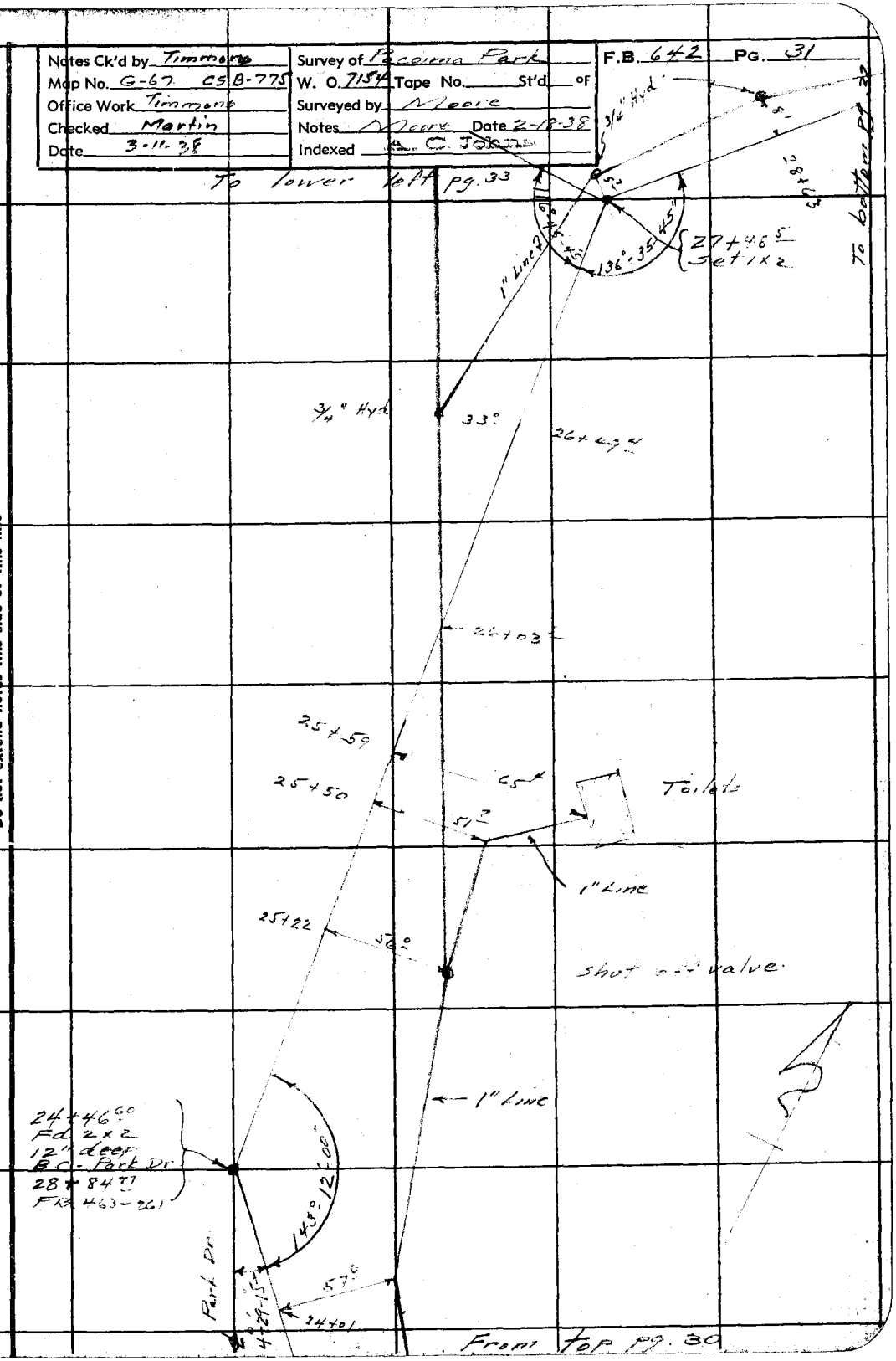

Note: Any Additions or Changes on This Sheets Must be Made or Circled in Red Ink With Date and Name of Person Making Change.

Do not extend notes this side of this line

RETURN TO
LOS ANGELES COUNTY SURVEYOR
700 HALL OF RECORDS

FORM 247 5M 10-37

F.B. 6442 PG. 32

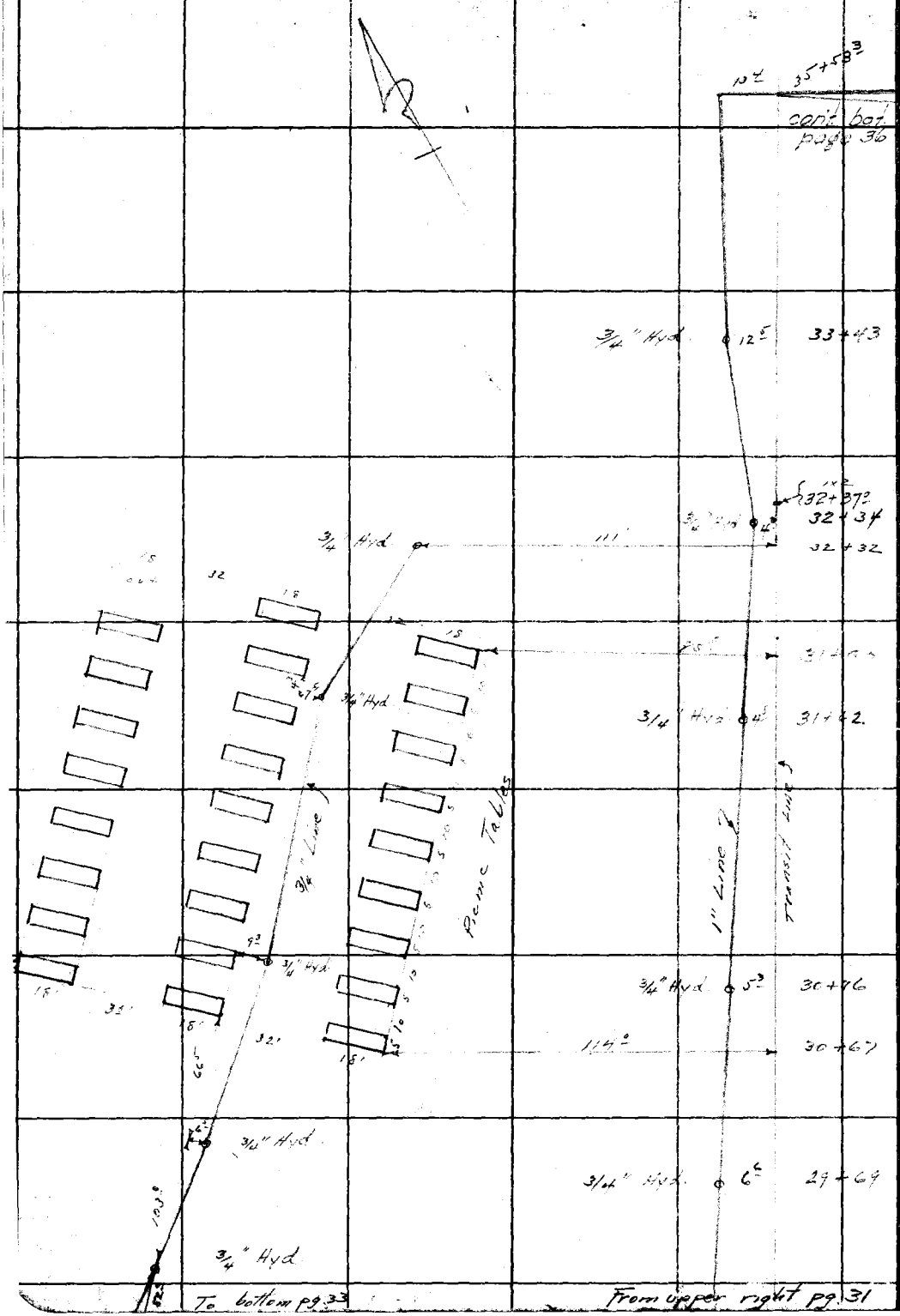

RETURN TO
LOS ANGELES COUNTY SURVEYOR
700 HALL OF RECORDS

Do not extend notes this side of this line

Note: Any Additions or Changes on This Sheets Must be Made or Circled in Red Ink With Date and Name of Person Making Change.

Notes Ck'd by Timmons	Survey of P	F.B. 642 PG. 33
Map No. G-67 CS-B-775	W. O. 7154 Tape No. ____ St'd ____ OF	
Office Work Timmons	Surveyed by Moore	
Checked Martin	Notes Moore Date 2-21-38	
Date 3-11-38	Indexed	

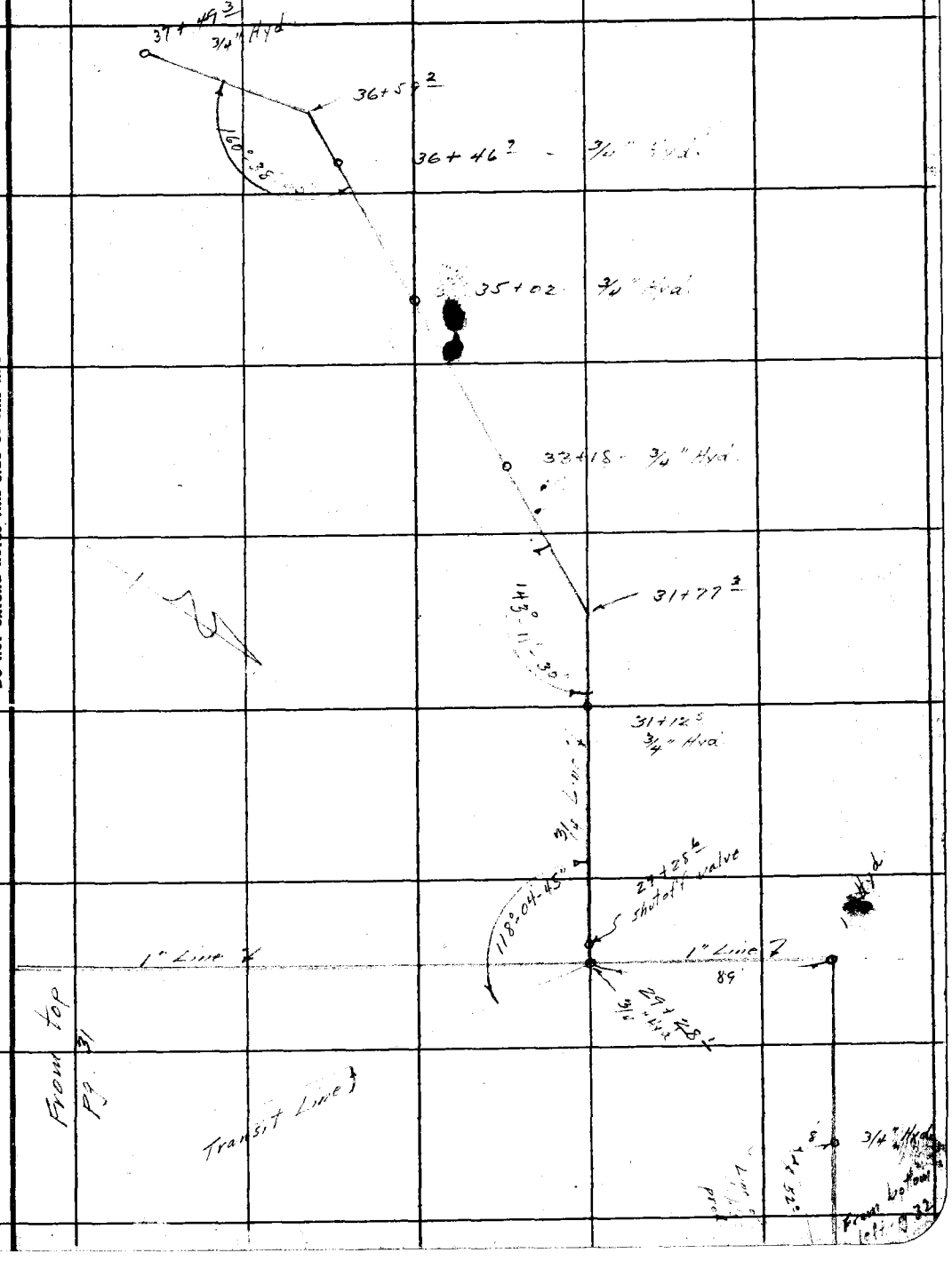

Note: Any Additions or Changes on This Sheets Must be Made or Circled in Red Ink With Date and Name of Person Making Change.

Do not extend notes this side of this line

RETURN TO
LOS ANGELES COUNTY SURVEYOR
700 HALL OF RECORDS

FORM 247 5M 10-37

F.B. 642 PG. 34



From left pg. 30

RETURN TO
LOS ANGELES COUNTY SURVEYOR
700 HALL OF RECORDS

Note: Any Additions or Changes on This Sheets Must be Made or Circled in **Red Ink** With Date and Name of Person Making Change.

Do not extend notes this side of this line

Notes Ck'd by Timmons	Survey of Pacoima Park	F.B. 642 PG. 35
Map No. G-68 CS-B-775	W. O. 2154 Tape No. ____ St'd ____ OF	
Office Work Timmons	Surveyed by N Moore	
Checked Martin	Notes N Moore Date 2-21-38	
Date 3-11-38	Indexed A. C. Johnson	

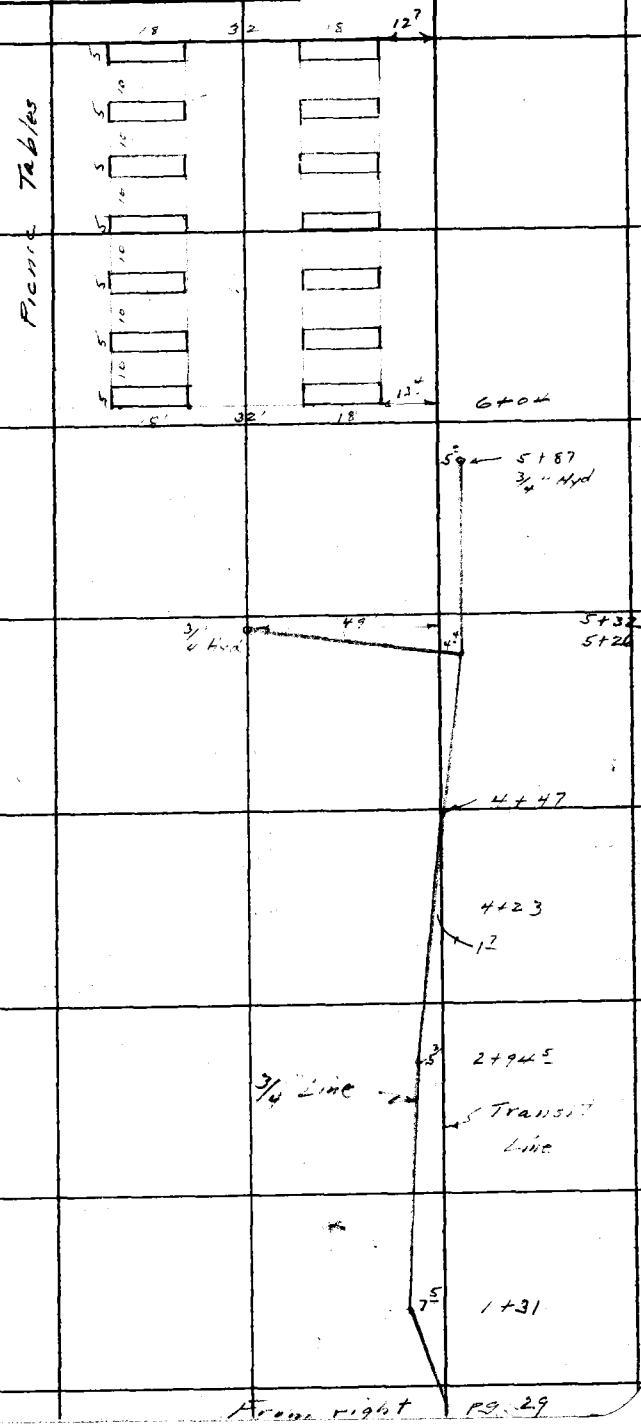

From right pg. 29

Note: Any Additions or Changes on This Sheets Must be Made or Circled in Red Ink With Date and Name of Person Making Change.

Do not extend notes this side of this line

RETURN TO
LOS ANGELES COUNTY SURVEYOR
700 HALL OF RECORDS

FORM 247 5M 10-37

F.B. 642 PG. 36

cont. at left pg 37

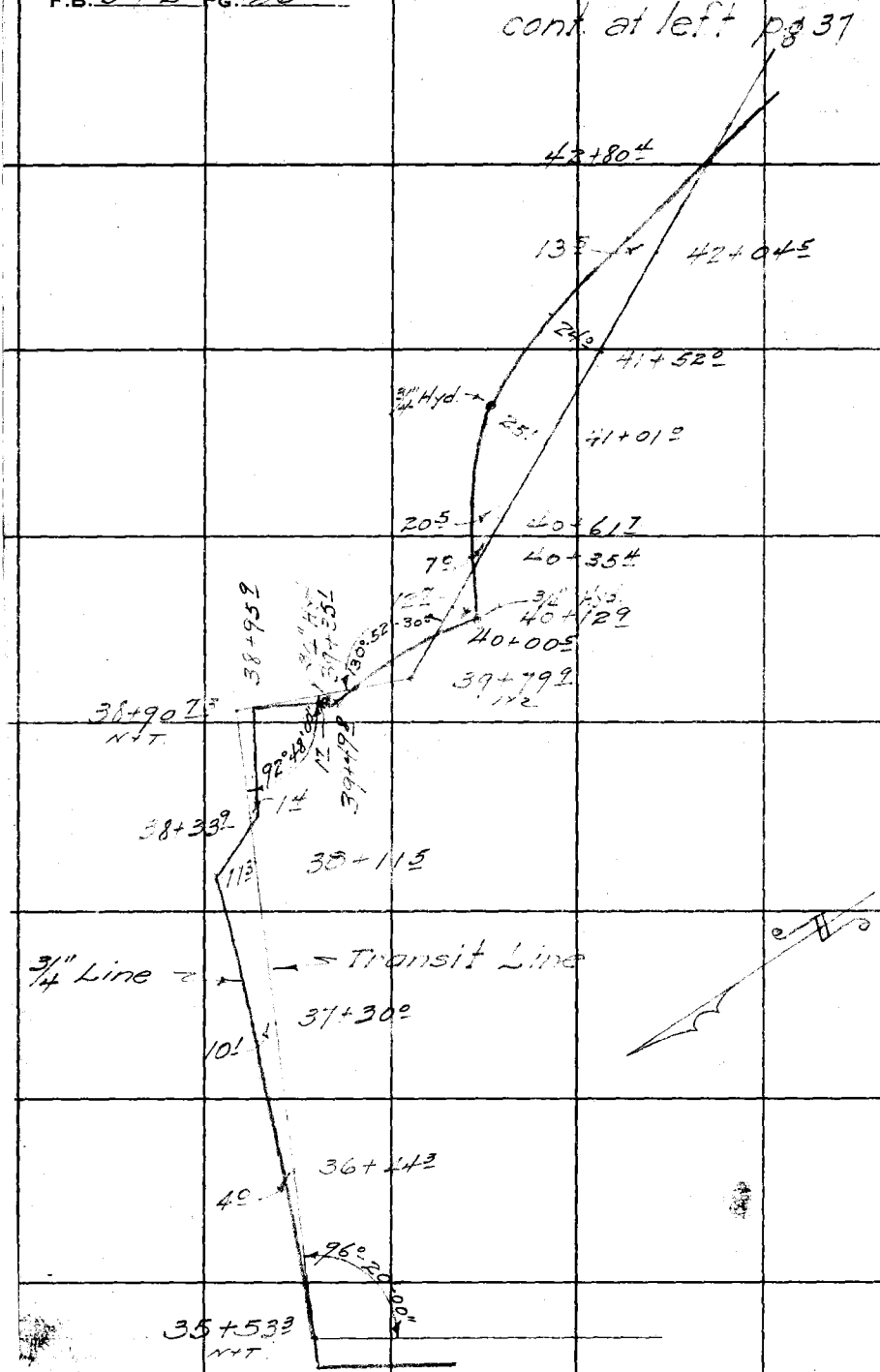

cont. from top right pg. 32

RETURN TO
LOS ANGELES COUNTY SURVEYOR
700 HALL OF RECORDS

Note: Any Additions or Changes on This Sheets Must be Made or Circled in Red Ink With Date and Name of Person Making Change.

Do not extend notes this side of this line

Notes Ck'd by Timmons	Survey of PACOIMA PARK
Map No. G-67 CS13-775	W. 07154 Tape No. St'd °F.
Office Work Timmons	Surveyed by Moore Scott
Checked Martin	Notes Scott Date 3-3-38
Date 3-11-38	Indexed

F.B. 642 PG. 37

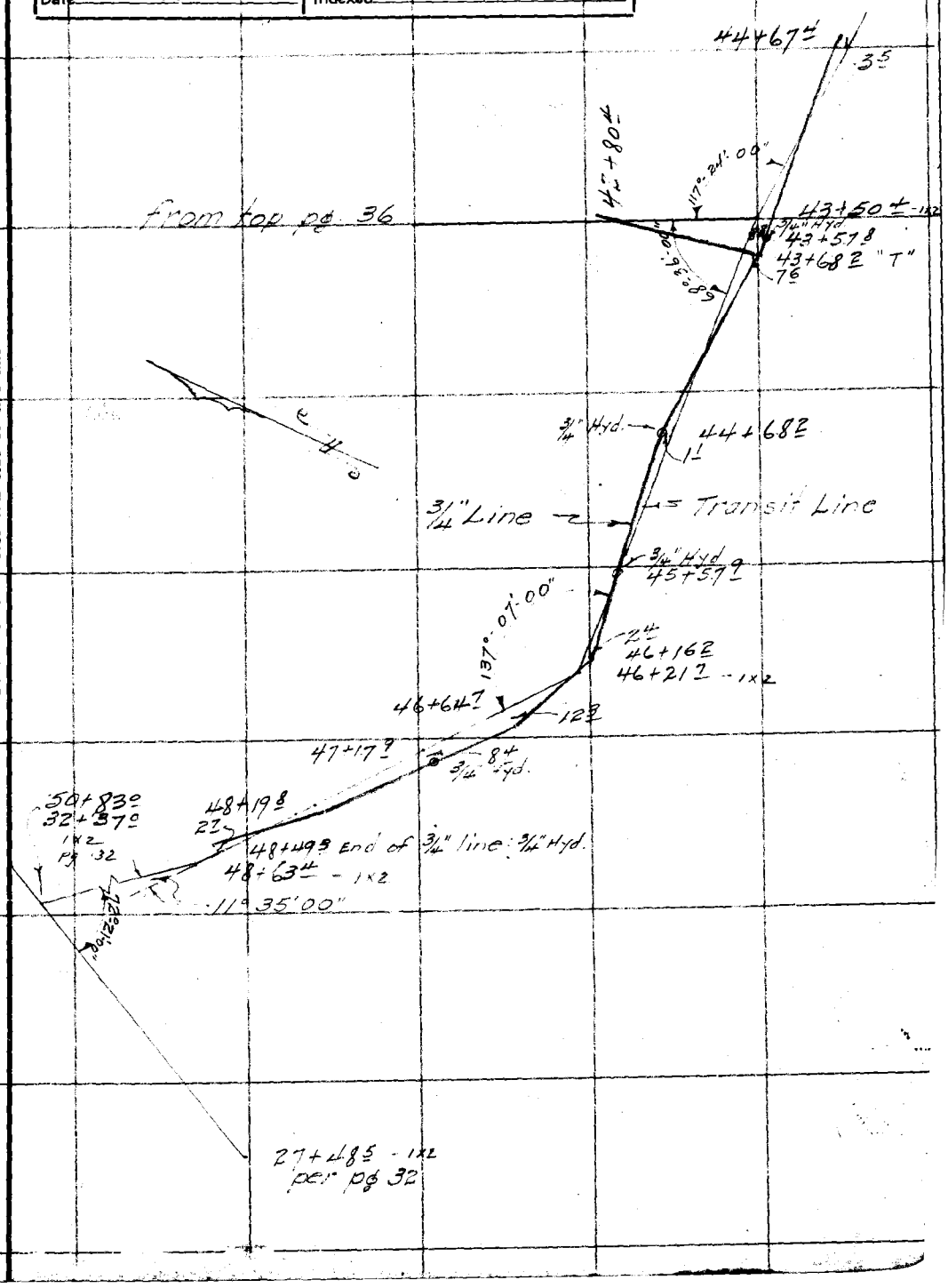

Note: Any Additions or Changes on This Sheet Must be Made or Circled in Red Ink With Date and Name of Person Making Change.

Do not extend notes this side of this line

RETURN TO
LOS ANGELES COUNTY SURVEYOR
700 HALL OF RECORDS

FORM 247 10M 11-55

F.B. 642 PG. 38

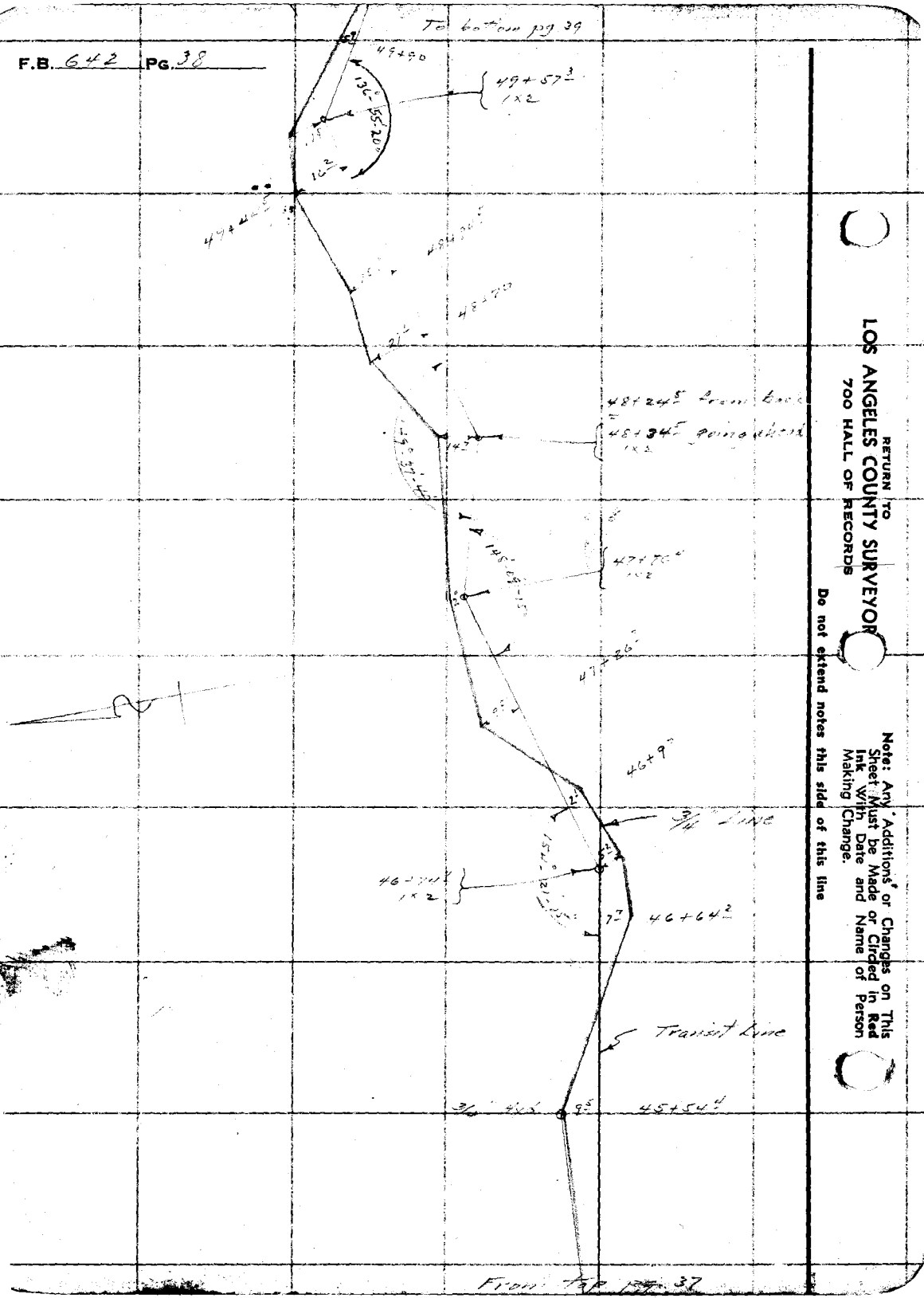

RETURN TO
LOS ANGELES COUNTY SURVEYOR
700 HALL OF RECORDS

Do not extend notes this side of this line

Note: Any 'Additions' or Changes on This Sheet Must be Made or Circled in Red Ink With Date and Name of Person Making Change.

Notes Ck'd by Timmons	Survey of [illegible] Park	F.B. 642 PG. 39
Map No. G.67 CSB-775	W. O. 7154 Tape No. St'd °F.	
Office Work Timmons	Surveyed by Moore	
Checked Martin	Notes Moore Date 3-4-38	
Date 3-11-38	Indexed [illegible]	

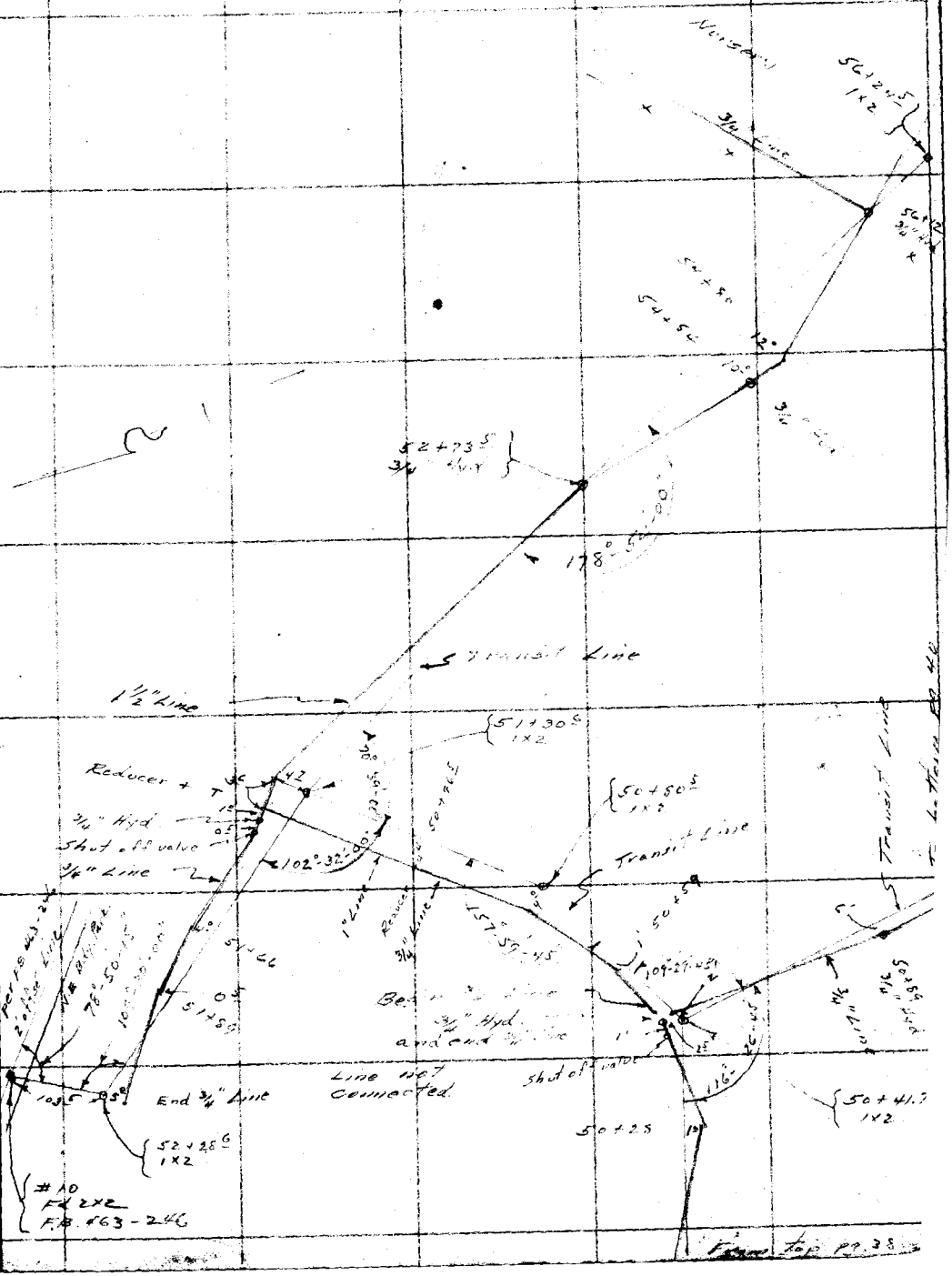

From top pg. 38

Note: Any Additions or Changes on This Sheet Must be Made or Circled in Red Ink With Date and Name of Person Making Change.

Do not extend notes this side of this line

RETURN TO
LOS ANGELES COUNTY SURVEYOR
700 HALL OF RECORDS

FORM 247 10M 11-35

RETURN TO
LOS ANGELES COUNTY SURVEYOR
700 HALL OF RECORDS

Note: Any Additions or Changes on This Sheet Must be Made or Circled in **Red Ink** With Date and Name of Person Making Change.

Do not extend notes this side of this line

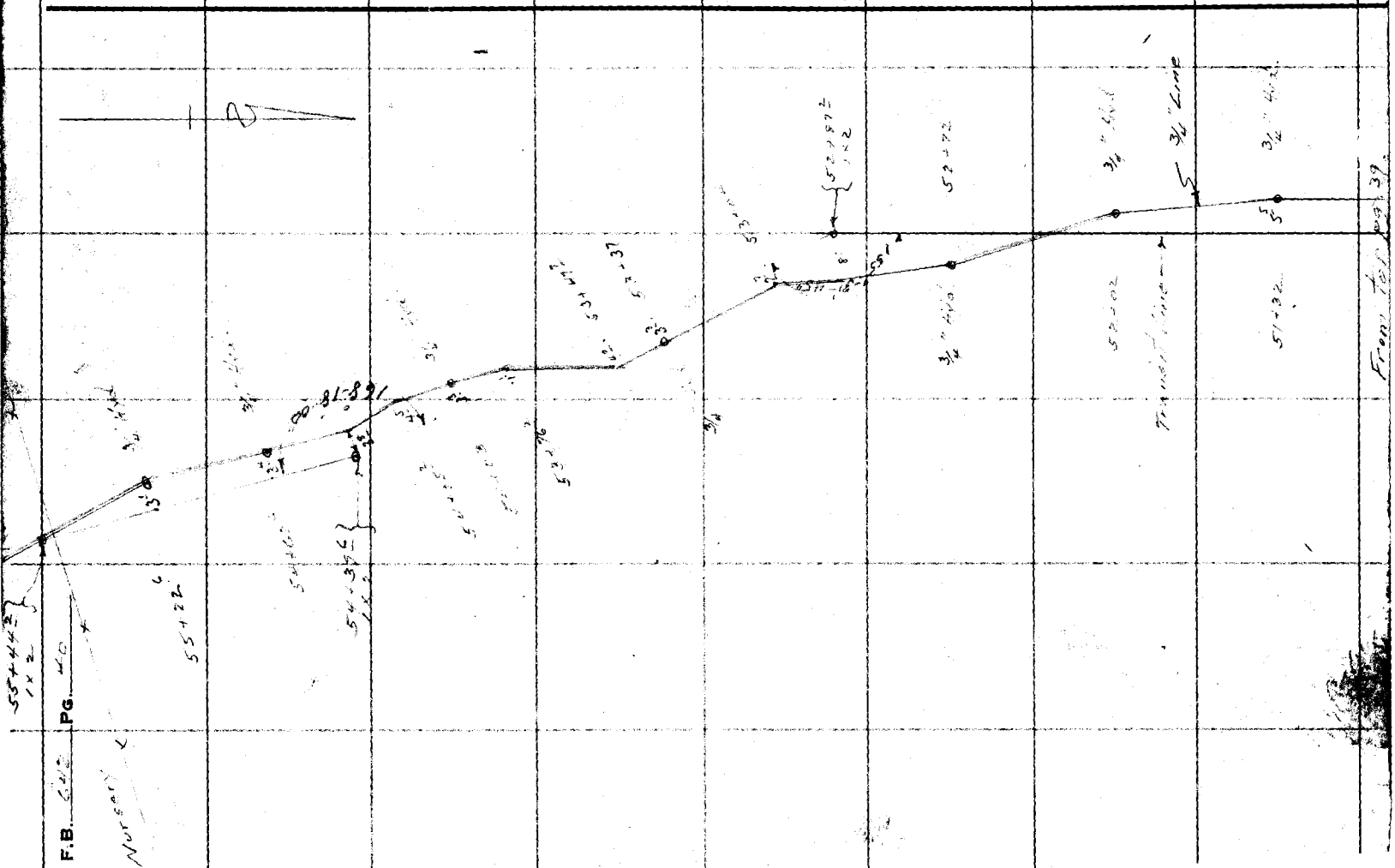

Notes Ck'd by	Survey of	F.B. 642 Pg. 41
Map No.	W. O. Tape No. St'd of	
Office Work	Surveyed by	
Checked	Notes Date	
Date	Indexed A. C. Johnson 7-12-39	

Location of Cesspool
Comfort Sta No 3

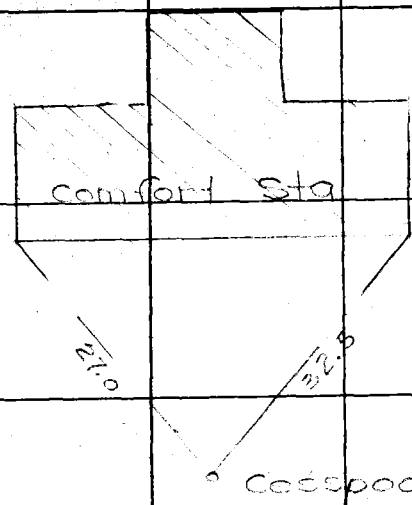

Note: Any Additions or Changes on This Sheets Must be Made or Circled in Red Ink With Date and Name of Person Making Change.

Do not extend notes this side of this line

RETURN TO
LOS ANGELES COUNTY SURVEYOR
700 HALL OF RECORDS

FORM 247 5M 10-37

F.B. 642 PG. 42

AUTO PARK #5
LOCATION OF CURBS



RETURN TO
LOS ANGELES COUNTY SURVEYOR
700 HALL OF RECORDS

Note: Any Additions or Changes on This Sheets Must be Made or Circled in Red Ink With Date and Name of Person Making Change.

Do not extend notes this side of this line

Notes Ck'd by	Survey of *Pacoima Park*
Map No.	W. O. *2114* Tape No. St'd of
Office Work	Surveyed by *L.S. Hammond*
Checked	Notes *L.S.H.* Date *8-25-38*
Date	Indexed A. C. Johnson

F.B. *642* PG. *43*

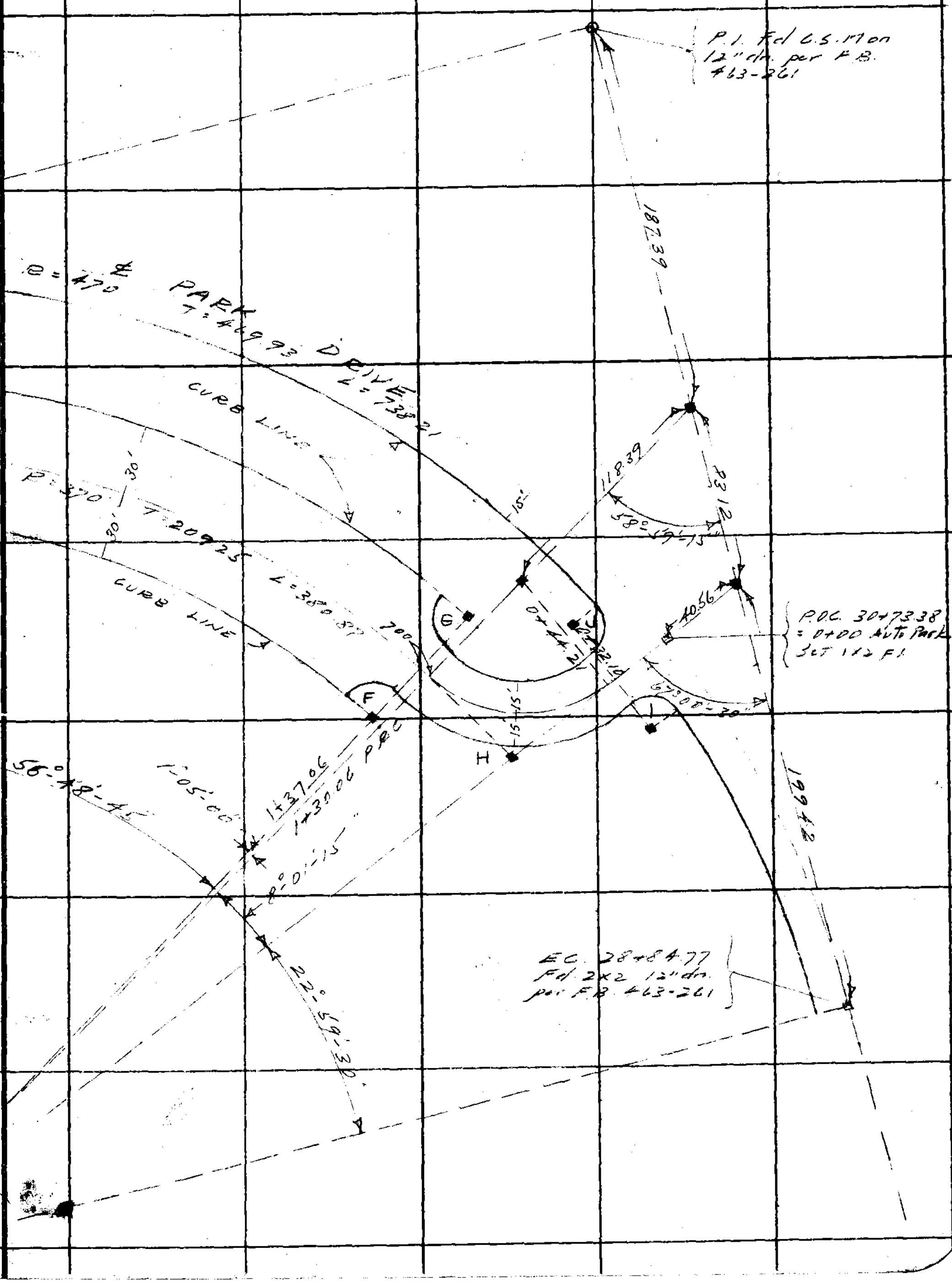

Note: Any Additions or Changes on This Sheets Must be Made or Circled in Red Ink With Date and Name of Person Making Change.

Do not extend notes this side of this line

RETURN TO LOS ANGELES COUNTY SURVEYOR 700 HALL OF RECORDS

FORM 247 5M 10-37

F.B. 642 PG. 44

RETURN TO
LOS ANGELES COUNTY SURVEYOR
700 HALL OF RECORDS

Note: Any Additions or Changes on This Sheets Must be Made or Circled in **Red** Ink With Date and Name of Person Making Change.

Do not extend notes this side of this line

Notes Ck'd by	Survey of Pocoima Park	F.B. 642 PG. 47
Map No.	W. O. 7154 Tape No. St'd OF	
Office Work	Surveyed by Stevenson	
Checked	Notes T.H.S. Date	
Date	Indexed A. C. Johnson	

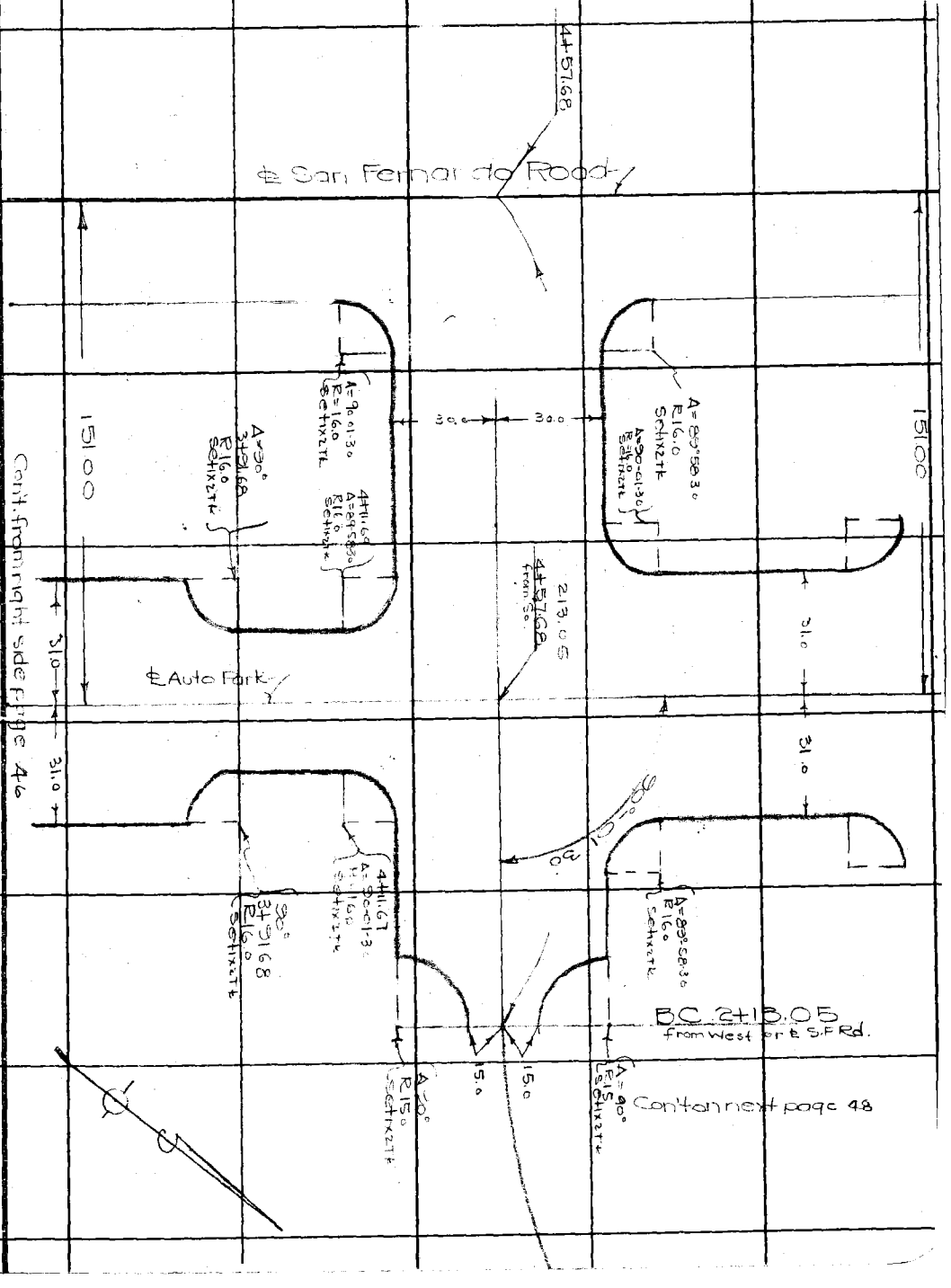

Note: Any Additions or Changes on This Sheets Must be Made or Circled in Red Ink With Date and Name of Person Making Change.

Do not extend notes this side of this line

RETURN TO
LOS ANGELES COUNTY SURVEYOR
700 HALL OF RECORDS

FORM 247 5M 10-37

RETURN TO
LOS ANGELES COUNTY SURVEYOR
700 HALL OF RECORDS

Note: Any Additions or Changes on This Sheets Must be Made or Circled in **Red Ink** With Date and Name of Person Making Change.

Do not extend notes this side of this line

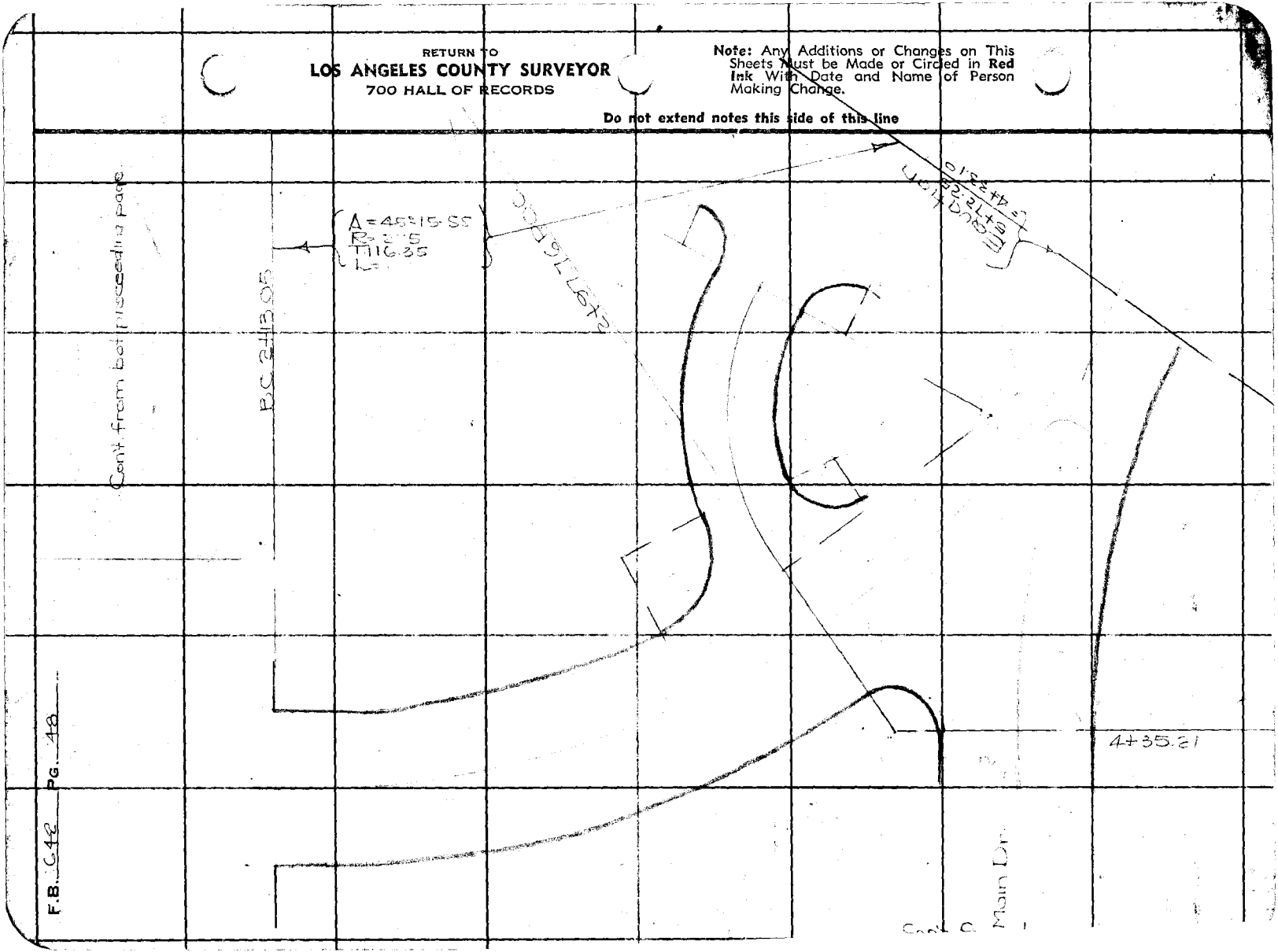

F.B. 642 PG. 48

Notes Ck'd by	Survey of	F.B. 642	Pg. 45
Map No.	W. O. Tape No. St'd of		
Office Work	Surveyed by		
Checked	Notes Date		
Date	Indexed A. C. Johnson		

Location of Auto Park Number 1.

JN 7154

Note: Any Additions or Changes on This Sheets Must be Made or Circled in Red Ink With Date and Name of Person Making Change.

Do not extend notes this side of this line

RETURN TO
LOS ANGELES COUNTY SURVEYOR
700 HALL OF RECORDS

FORM 247 5M 10-37

RETURN TO
LOS ANGELES COUNTY SURVEYOR
700 HALL OF RECORDS

Note: Any Additions or Changes on This Sheets Must be Made or Circled in **Red Ink** With Date and Name of Person Making Change.

Do not extend notes this side of this line

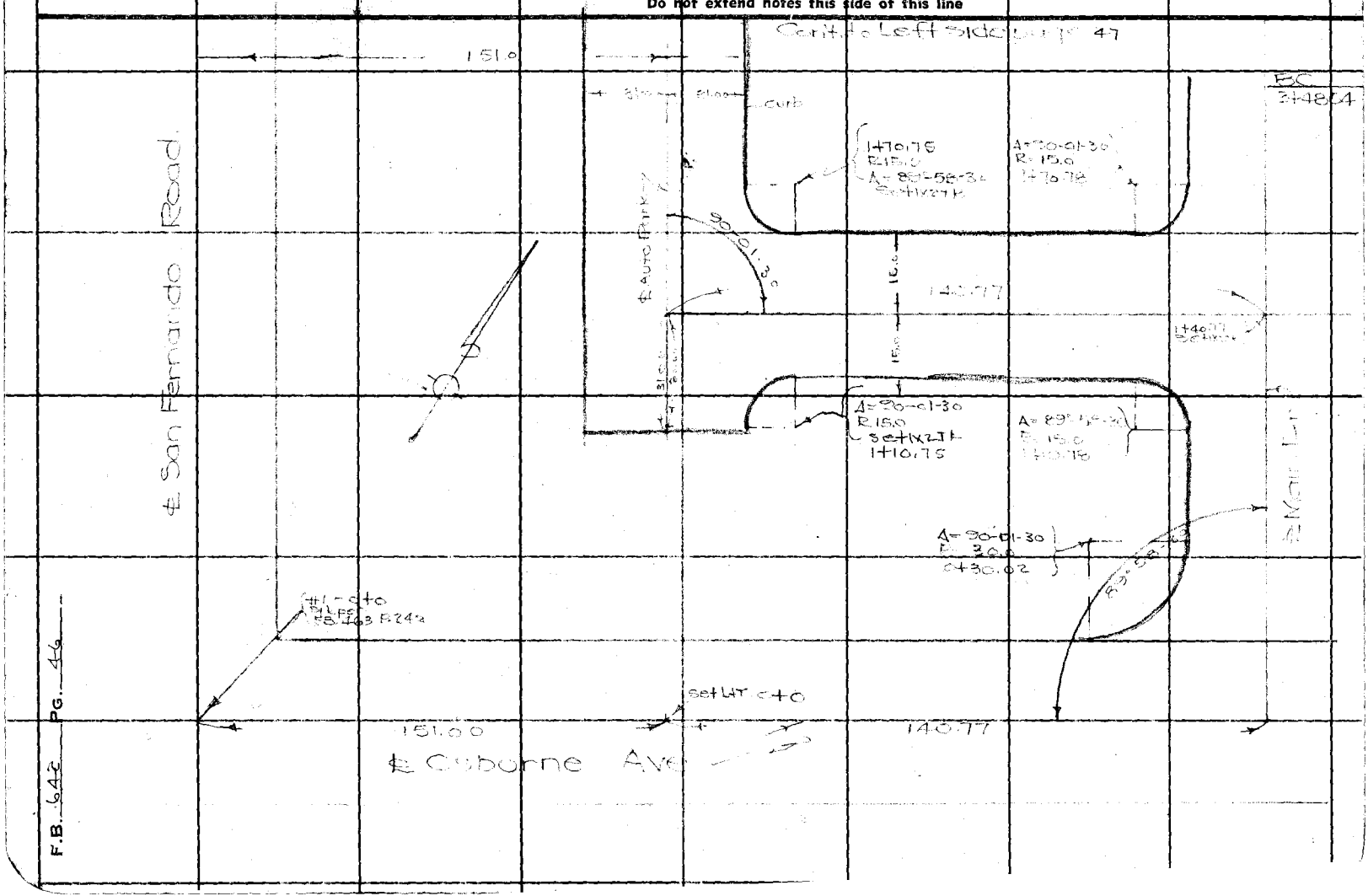

Notes Ck'd by	Survey of Pacoima Park	F.B. 642	PG. 49
Map No.	W. O. 7154 Tape No. St'd of		
Office Work	Surveyed by Stevenson		
Checked	Notes T.T.S. Date 2-19-38		
Date	Indexed A. C. Johnson		

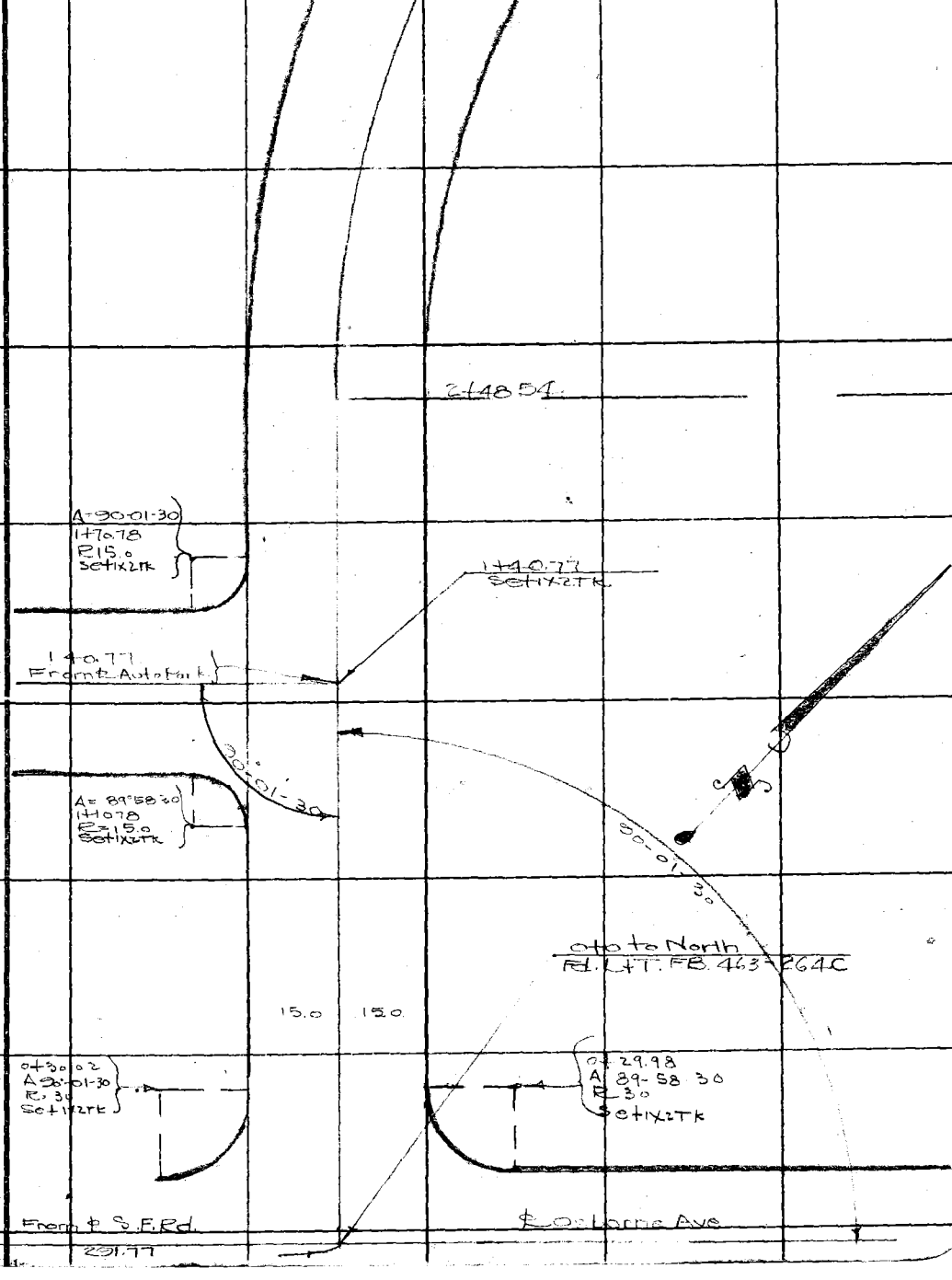

Note: Any Additions or Changes on This Sheets Must be Made in Red Ink or Circled in Red With Date and Name of Person Making Change.

Do not extend notes this side of this line

RETURN TO
LOS ANGELES COUNTY SURVEYOR
700 HALL OF RECORDS

FORM 247 5M 10-37

F.B. 642 PG. 50

RETURN TO
LOS ANGELES COUNTY SURVEYOR
700 HALL OF RECORDS

Note: Any Additions or Changes on This Sheets Must be Made or Circled in **Red Ink** With Date and Name of Person Making Change.

Do not extend notes this side of this line

Notes Ck'd by	Survey of	F.B. 642 PG. 51
Map No.	W. O. Tape No. St'd OF	
Office Work	Surveyed by	
Checked	Notes Date	
Date	Indexed A. C. Johnson	

Pecoima Park

Location of Auto Park Rd

And Picnic Drive

J.N. 7154

Note: Any Additions or Changes on This Sheets Must be Made or Circled in Red Ink With Date and Name of Person Making Change.

Do not extend notes this side of this line

RETURN TO
LOS ANGELES COUNTY SURVEYOR
700 HALL OF RECORDS

FORM 247 5M 10-37

[illegible]
RC Moser
[illegible]

RETURN TO
LOS ANGELES COUNTY SURVEYOR
700 HALL OF RECORDS

Note: Any Additions or Changes on This Sheets Must be Made or Circled in **Red Ink** With Date and Name of Person Making Change.

Do not extend notes this side of this line

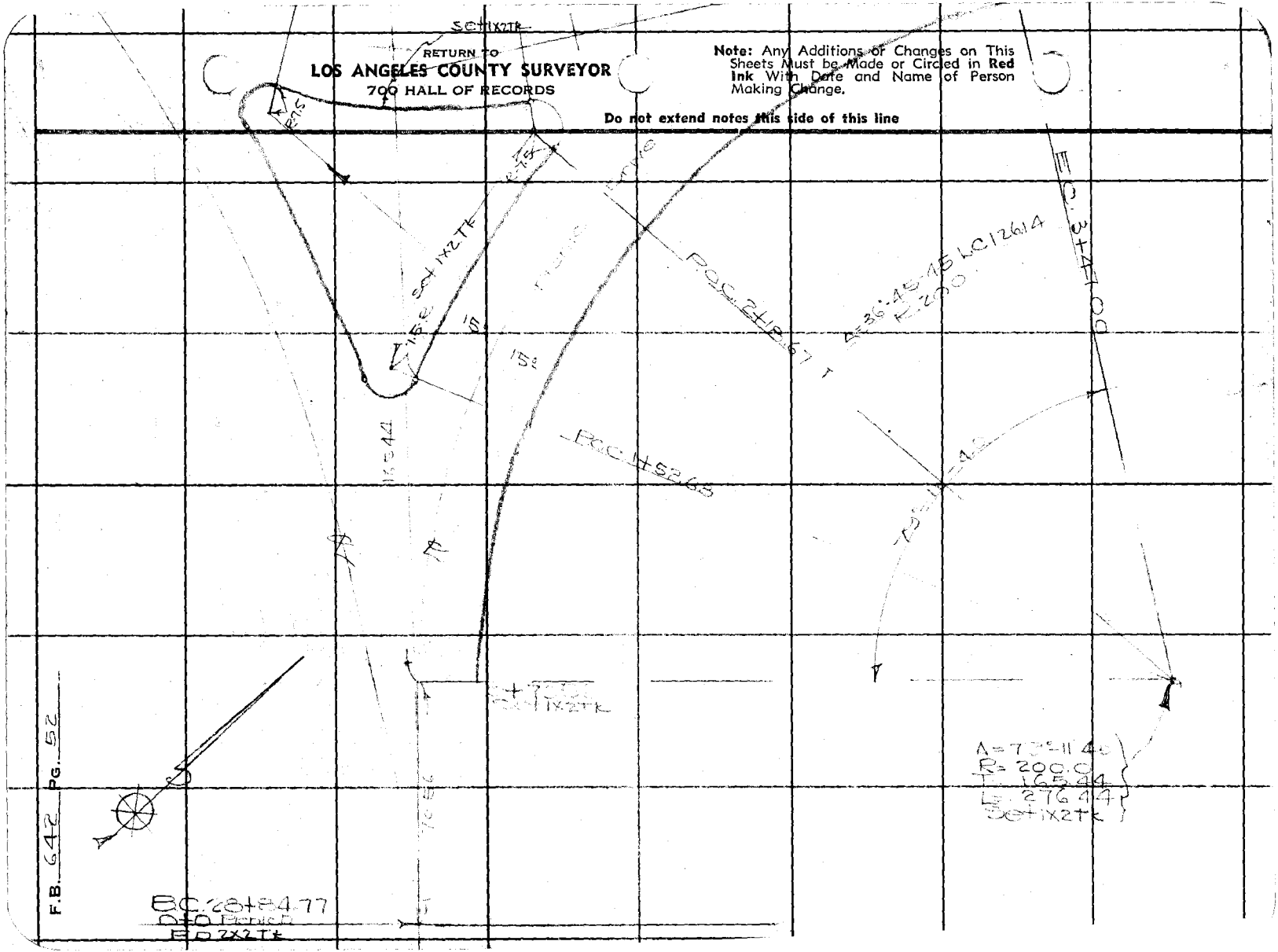

Notes Ck'd by	Survey of Pacoima Park
Map No.	W. O. 7154 Tape No. St'd of
Office Work	Surveyed by Stevenson
Checked	Notes T.J.S. Date
Date	Indexed A. C. Johnson

F.B. PG. 53

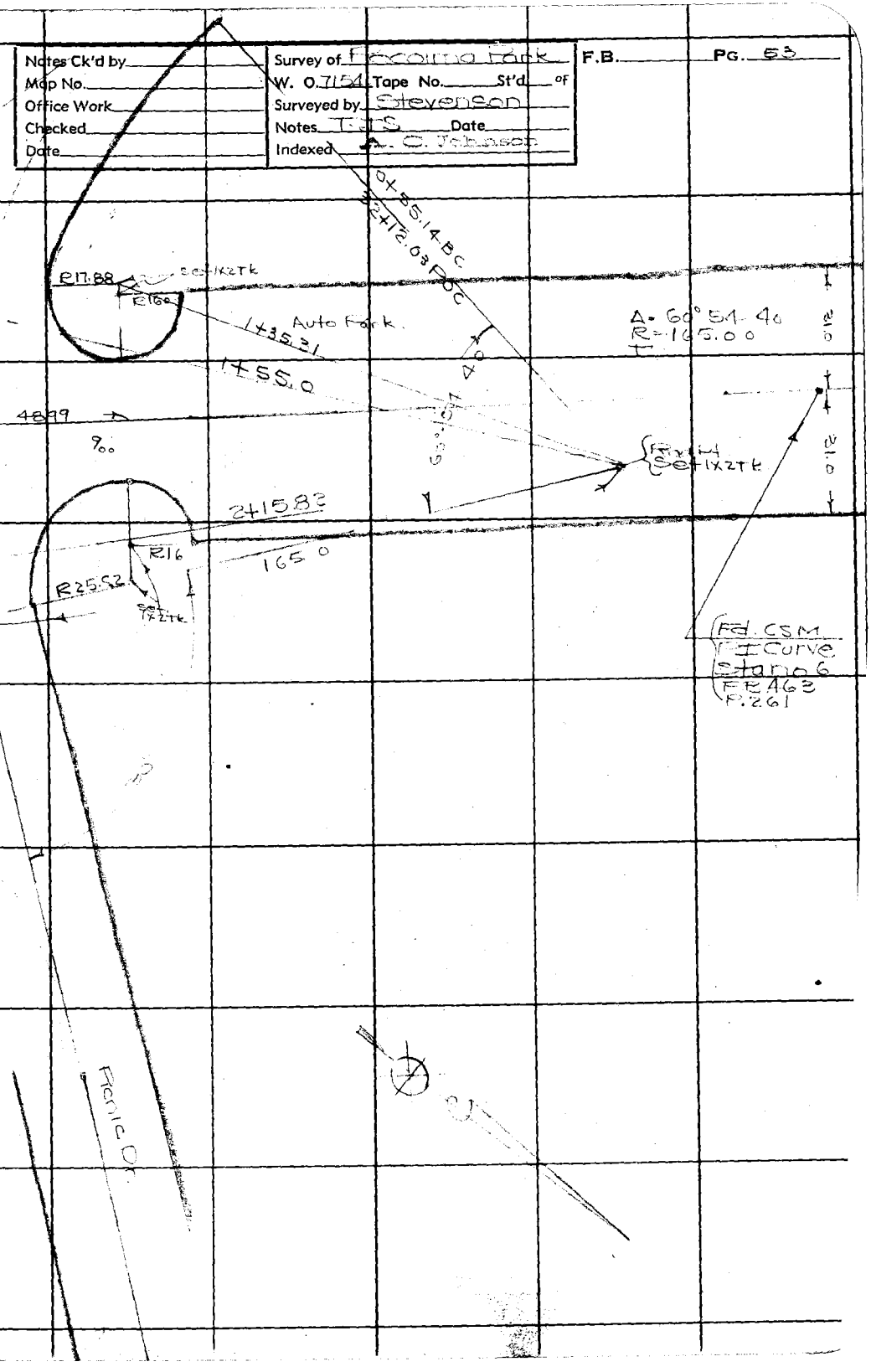

Note: Any Additions or Changes on This Sheets Must be Made or Circled in Red Ink With Date and Name of Person Making Change

Do not extend notes this side of this line

RETURN TO
LOS ANGELES COUNTY SURVEYOR
700 HALL OF RECORDS

FORM 247 5M 10-37

RETURN TO
LOS ANGELES COUNTY SURVEYOR
700 HALL OF RECORDS

Note: Any Additions or Changes on This Sheets Must be Made or Circled in **Red Ink** With Date and Name of Person Making Change.

Do not extend notes this side of this line

P.B. 642 PG. 54

Notes Ck'd by	Survey of
Map No.	W. O. Tape No. St'd °F.
Office Work	Surveyed by
Checked	Notes Date
Date	Indexed 10-10-38

F.B. 642 Pg. 55

Location Of Pipe Lines

Pocoima Park

J N. 7154

C. Stevenson
K C Moser
R E Cunningham

Note: Any Additions or Changes on This Sheet Must be Made or Circled in Red Ink With Date and Name of Person Making Change.

Do not extend notes this side of this line

RETURN TO
LOS ANGELES COUNTY SURVEYOR
700 HALL OF RECORDS

FORM 247 10M 11-25

Cont. to bot. page

F.B. C42 PG. 56

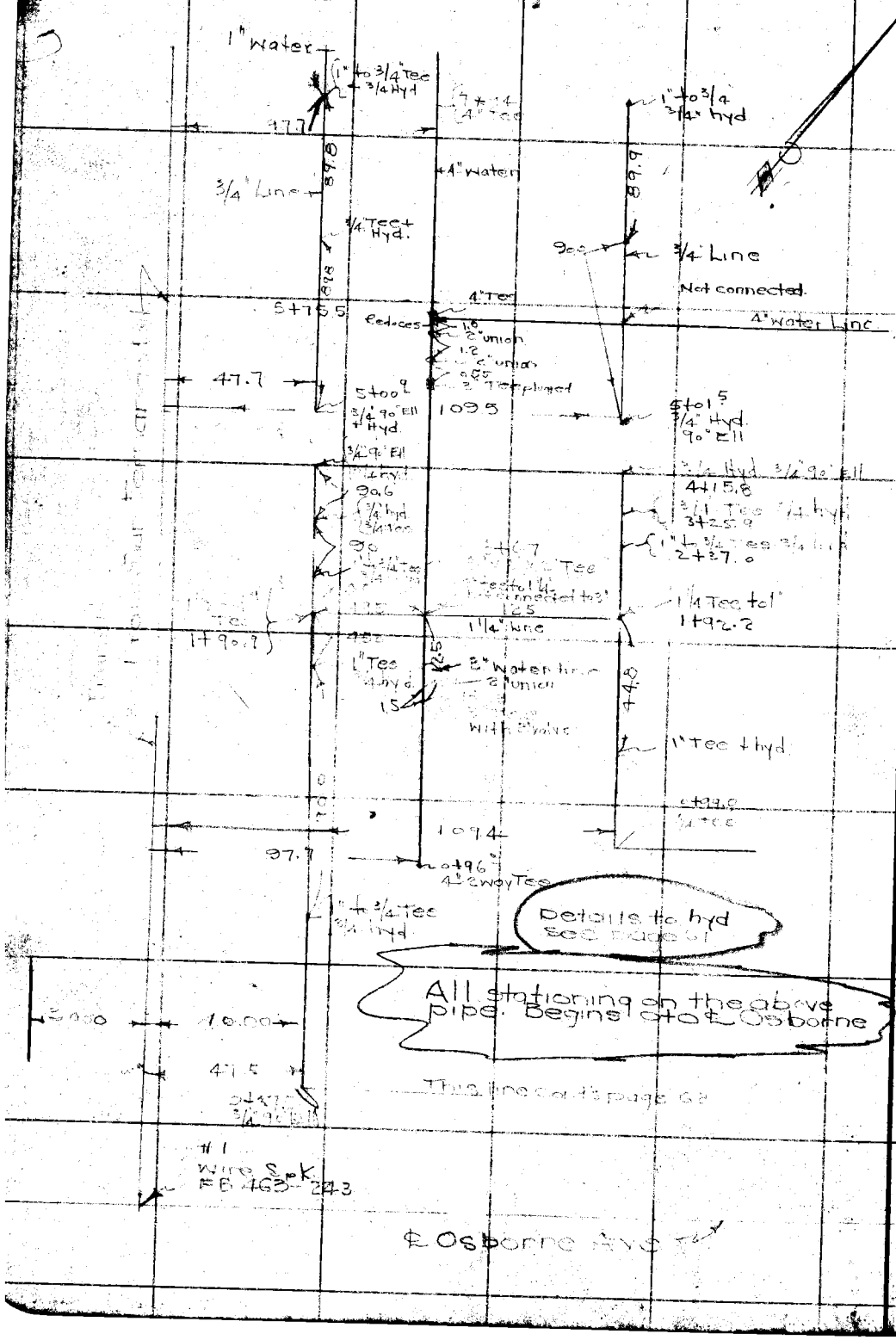

RETURN TO
LOS ANGELES COUNTY SURVEYOR
700 HALL OF RECORDS

Do not extend notes this side of this line

Note: Any Additions or Changes on This Sheet Must be Made or Circled in Red Ink With Date and Name of Person Making Change.

Notes Ck'd by	Survey of Pocoima Park	F.B. 64-2 PG. 57
Map No.	W. O. 7154 Tape No. St'd of	
Office Work	Surveyed by Stevenson	
Checked	Notes Date	
Date	Indexed 3/4" A. C. Johnson	

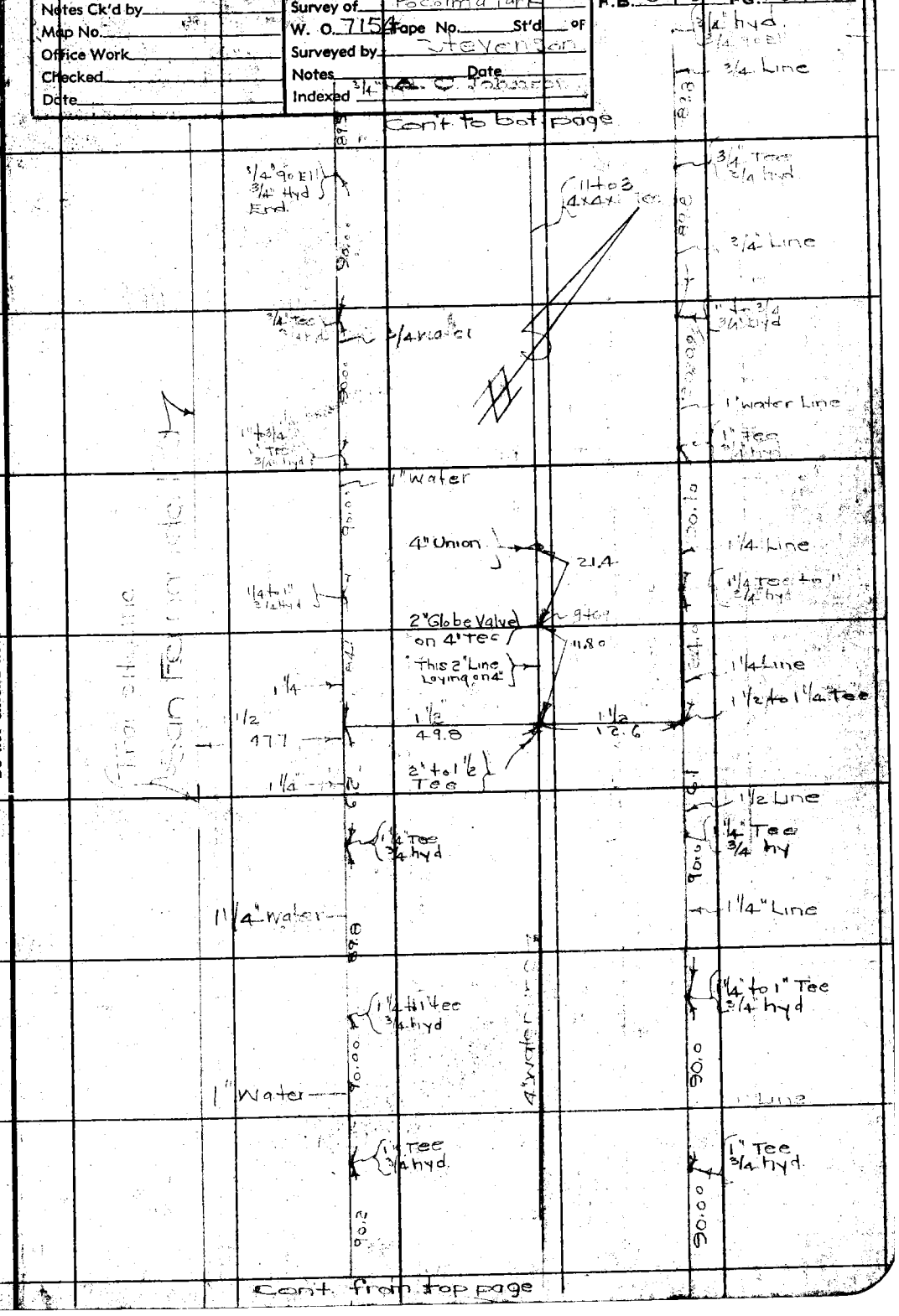

Note: Any Additions or Changes on This Sheets Must be Made or Circled in Red Ink With Date and Name of Person Making Change.

Do not extend notes this side of this line

RETURN TO
LOS ANGELES COUNTY SURVEYOR
700 HALL OF RECORDS

FORM 247 5M 10-87

F.B. 643 PG. 58

Cont. to bot page

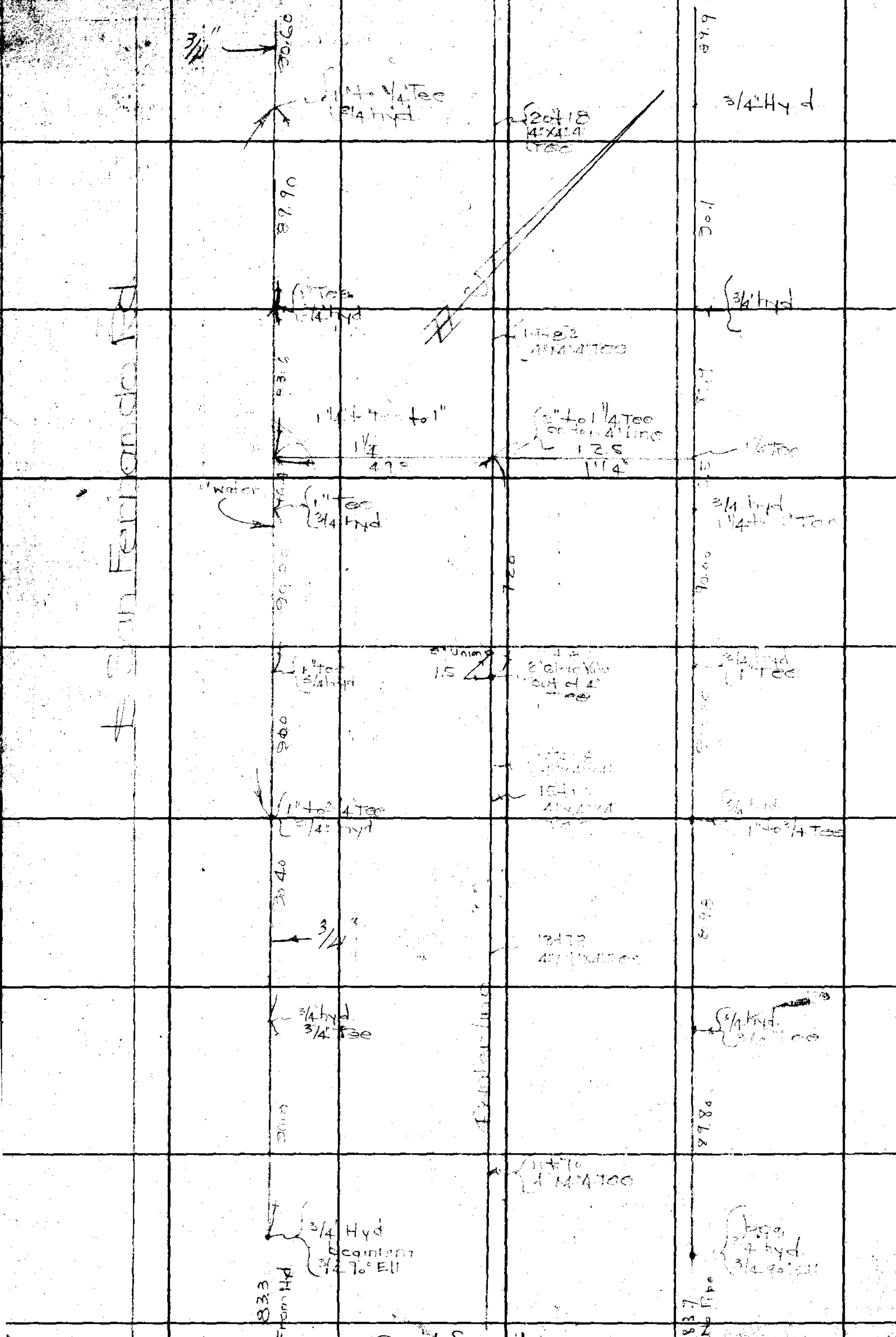

Cont. from top page

RETURN TO
LOS ANGELES COUNTY SURVEYOR
700 HALL OF RECORDS

Do not extend notes this side of this line

Note: Any Additions or Changes on This Sheets Must be Made or Circled in **Red Ink** With Date and Name of Person Making Change.

Notes Ck'd by	Survey of Reconstruct	F.B. 642 PG. 59
Map No.	W. O. 7154 Tape No. St'd OF	
Office Work	Surveyed by	
Checked	Notes Date 4-12-37	
Date	Indexed	

Note: Any Additions or Changes on this Sheets Must be Made or Circled in Red Ink With Date and Name of Person Making Change.

Do not extend notes this side of this line

RETURN TO
LOS ANGELES COUNTY SURVEYOR
700 HALL OF RECORDS

FORM 247 5M 10-37

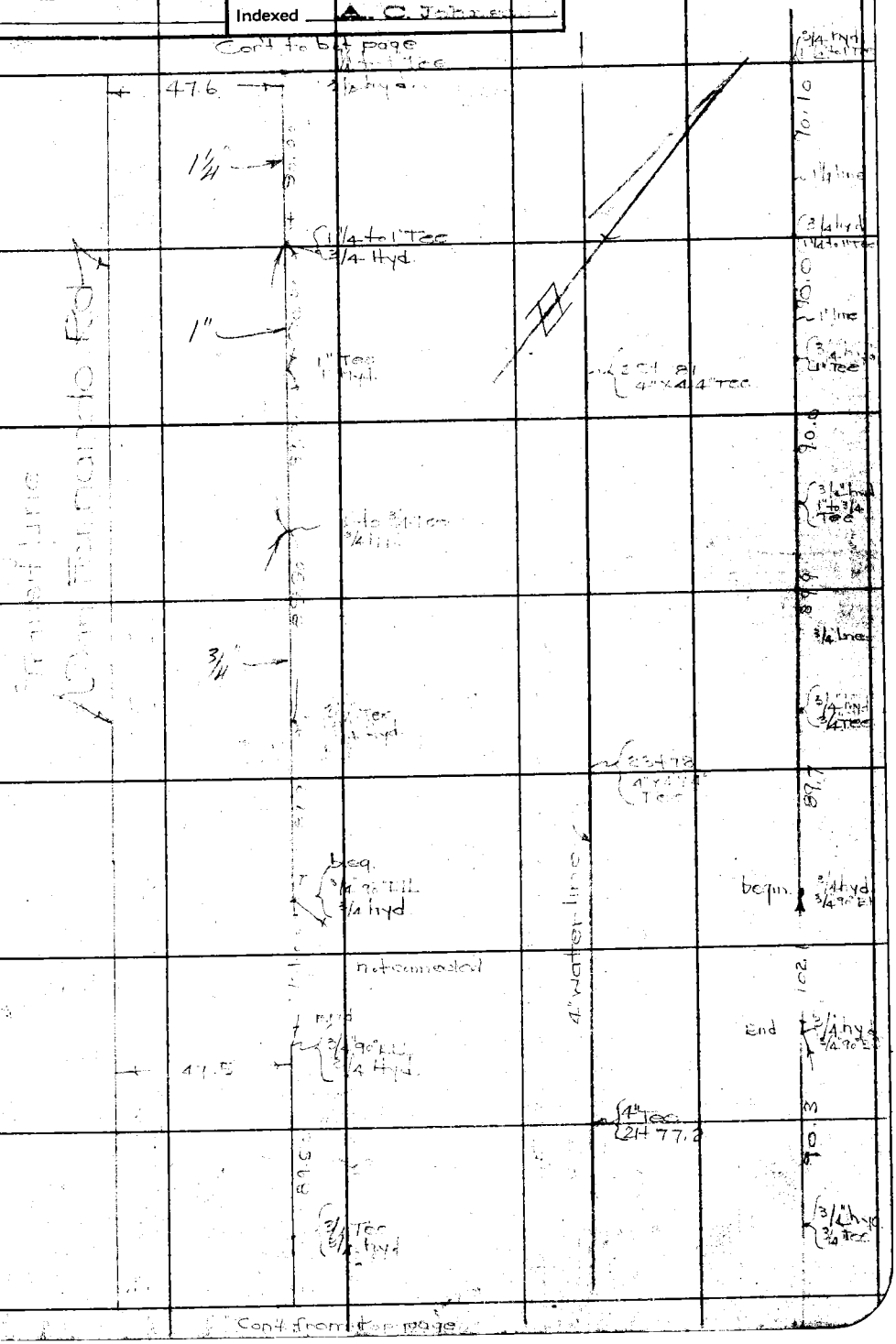

F.B. 642 PG. 60

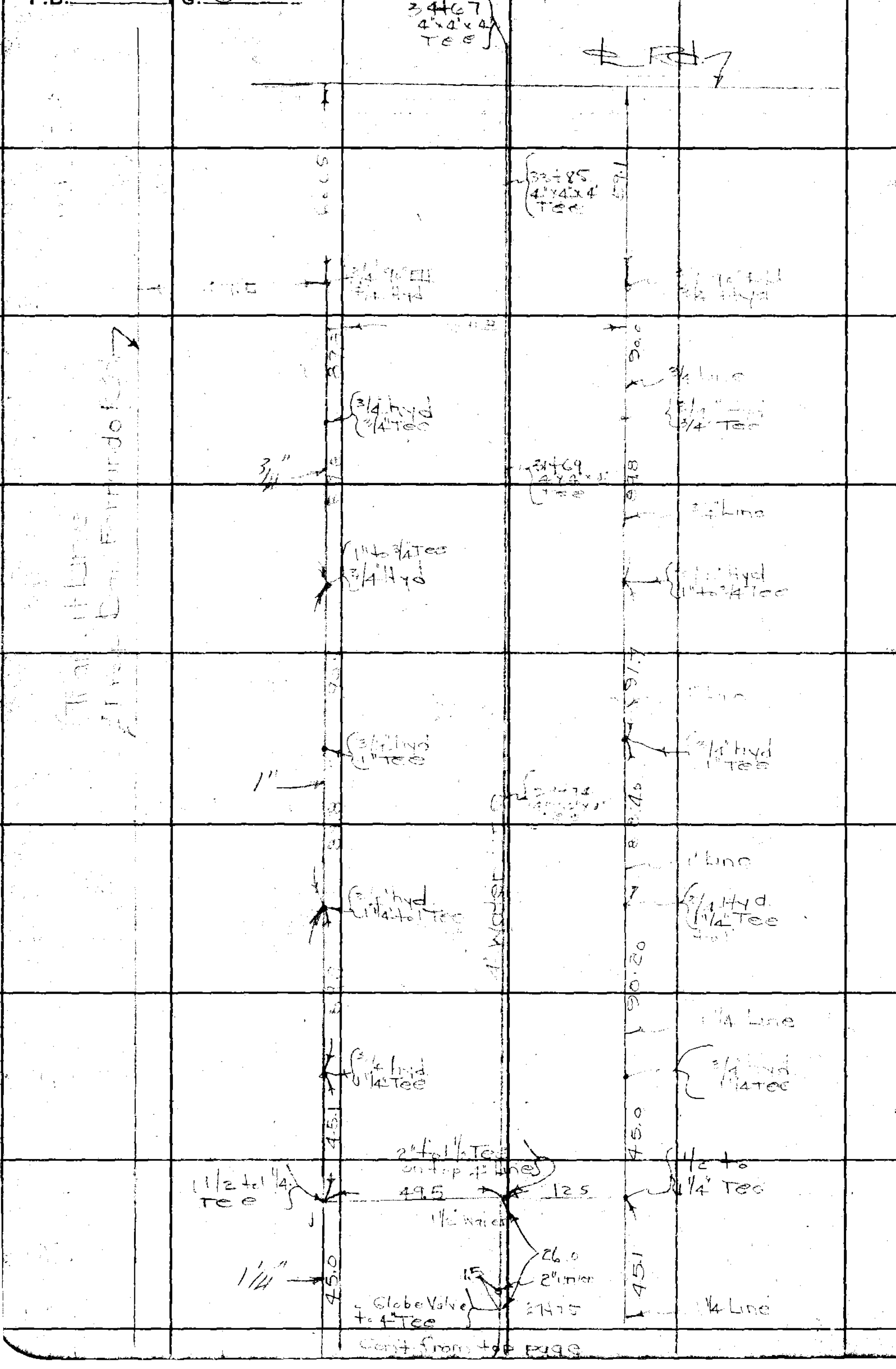

RETURN TO
LOS ANGELES COUNTY SURVEYOR
700 HALL OF RECORDS

Note: Any Additions or Changes on This Sheets Must be Made or Circled in **Red Ink** With Date and Name of Person Making Change.

Do not extend notes this side of this line

Notes Ck'd by	Survey of	F.B. 642 PG. 61
Map No.	W. O. Tape No. St'd of	
Office Work	Surveyed by	
Checked	Notes Date	
Date	Indexed	

Pecoima Park

Continuation of Pipe Line
Shown on last page

Note: Any Additions or Changes on This Sheets Must be Made or Circled in Red Ink With Date and Name of Person Making Change.

Do not extend notes this side of this line

RETURN TO
LOS ANGELES COUNTY SURVEYOR
700 HALL OF RECORDS

FORM 247 5M 10-37

F.B. 642 Pg. 62



RETURN TO
LOS ANGELES COUNTY SURVEYOR
700 HALL OF RECORDS

Do not extend notes this side of this line

Note: Any Additions or Changes on This Sheets Must be Made or Circled in **Red Ink** With Date and Name of Person Making Change.

Notes Ck'd by	Survey of	F.B.	PG. 63
Map No.	W. O. 7154 Tape No. St'd. OF		
Office Work	Surveyed by		
Checked	Notes Date		
Date	Indexed		

Note: Any Additions or Changes on This Sheets Must be Made or Circled in **Red Ink** With Date and Name of Person Making Change.

Do not extend notes this side of this line

RETURN TO
LOS ANGELES COUNTY SURVEYOR
700 HALL OF RECORDS

AYE

FORM 247 5M 10-37

F.B. 2 PG. 1

RETURN TO
LOS ANGELES COUNTY SURVEYOR
700 HALL OF RECORDS

Note: Any Additions or Changes on This Sheets Must be Made or Circled in **Red Ink** With Date and Name of Person Making Change.

Do not extend notes this side of this line

Profile No.	Notes Red.	Plotted	Job No.	Division No.	F. B.	Pg.
	Date	Date	Survey of			
X-Sec. No.	Notes Chkd.	Checked	Survey by	Notes	Date	
	Date	Date	Map No.	Indexed	Date 10-6-38	

Pacoima Park
Grid Elevations
As shown

STATION	B. S.	H. I.	F. S.	ELEV.
				18+00
				17+50
				17+00
				16+50
				16+00
				15+50
				15+00
				14+50
				14+00
				13+50
				13+00
				12+50
				12+00
				11+50
				11+0
				10+50
				10+0
				9+50
				9+00
				8+50
				8+0
				7+50
				7+0
				6+50
				6+0
				5+50
				5+0
				4+50
				4+0
				3+50
				3+00
				2+50
				2+0
				1+50
				1+0

Osborne Ave

NOTE: ANY ADDITIONS OR CHANGES ON THIS SHEET MUST BE MADE OR CIRCLED IN RED INK, WITH DATE AND NAME OF PERSON MAKING CHANGE

Do not extend notes this side of this line

PLEASE RETURN TO
LOS ANGELES COUNTY SURVEYOR
700 HALL OF RECORDS

Form 307 SM 10-37

Form 307 5M 10-37

PLEASE RETURN TO
LOS ANGELES COUNTY SURVEYOR
700 HALL OF RECORDS

NOTE: ANY ADDITIONS OR CHANGES ON THIS SHEET MUST BE MADE OR CIRCLED IN RED INK, WITH DATE AND NAME OF PERSON MAKING CHANGE

Do not extend notes this side of this line

F. B. 12 PG. | Job No. | Division No. | Notes Red. J.A.L. Date 10-7-38 | Plotted J.A.L. Date 10-7-38 | Profile No.

Survey of | Notes | Date | Notes Chkd. | Date | Checked | Date | X-Sec. No.

Survey by

Indexed

STATION	B. S.	H. I.	F. S.	ELEV.		
BM #3	0.77	988.55		987.78	For L.B. 152 - page 71	
13 - 18+50			3.9	84 6		
12 - 18+50			3.9	84 6		
11 —			4.0	84 5		
10 — "			3.5	85 0		
9 — "			4.2	84 3		
8 — "			4.2	84 3		
7 — "			4.5	84 0		
6 — "			5.2	83 3		
5 — "			6.0	82 5		
4 —			6.6	81 9		
3 —			7.2	81 3		
2 —			6.8	81 7		
1 —			7.6	80 9		
1 - 18+00			8.1	80 4		
2 - "			8 3	80 2		
3 - "			7.7	80 8		
4 - "			7.4	81 1		
5 - "			6 6	81 9		
6 - "			5.8	82 7		
7 - "			5.0	83 5		

Form 307 5M 10-37

PLEASE RETURN TO
LOS ANGELES COUNTY SURVEYOR
700 HALL OF RECORDS

NOTE: ANY ADDITIONS OR CHANGES ON THIS SHEET MUST BE MADE OR CIRCLED IN RED INK, WITH DATE AND NAME OF PERSON MAKING CHANGE

Do not extend notes this side of this line

STATION	B. S.	H. I.	F. S.	ELEV.		
		988.55				
8-18+50			4.9	983 6		
9-			4.7	83 8		
10-			5.0	83 5		
11-			4.9	83 6		
12-			5.3	83 2		
13			4.2	84 3		
13-17+50			5.1	83 4		
12- "			6.0	82 5		
11- "			5.9	82 6		
10- "			6.4	82 1		
9- "			5.6	82 9		
8- "			5.8	82 7		
7- "			6.0	82 5		
6- "			6.5	82 0		
5- "			7.1	81 4		
4- "			7.9	80 6		
			8.18	80 .37		
	5.43	975.80				
3-17+50			5.5	80 3		
2- "			6.2	79 6		

Profile No. ____ Notes Red. J.A.L. Date 10-7-38 Plotted J.A.L. Date 10-7-38 Job No. ____ Division No. ____ F.B. ____ Pg. ____

X-Sec. No. ____ Notes Chkd. ____ Date ____ Checked ____ Date ____ Survey of ____ Survey by ____ Map No. ____ Notes ____ Indexed ____ Date ____ Date ____

Form 307 5M 10-37

PLEASE RETURN TO
LOS ANGELES COUNTY SURVEYOR
700 HALL OF RECORDS

NOTE: ANY ADDITIONS OR CHANGES ON THIS SHEET MUST BE MADE OR CIRCLED IN RED INK, WITH DATE AND NAME OF PERSON MAKING CHANGE

Do not extend notes this side of this line

F. B. ___ PG. ___ Job No. ___ Division No. ___ Notes Red. J.A.L. Plotted ___ Profile No. ___
Survey of ___ Date 10-7-38 Date ___ X-Sec. No. ___
Survey by ___ Notes ___ Notes Chkd. ___ Checked ___
Indexed ___ Date ___ Date ___ Date ___

STATION	B. S.	H. I.	F. S.	ELEV.		
		78580				
1-17+50.			6.0	79 8		
1-17+00			7.1	78 7		
2-			6.9	78 9		
3			6.3	79 5		
4-			6.0	79 8		
5-			5.2	80 6		
6-			4.2	81 6		
7-			3.9	81 9		
8-			4.1	81 7		
9			4.5	81 3		
10			4.4	81 4		
11			4.0	81 8		
12-			4.3	81 5		
13-			3.1	82 7		
14			0.5	84 3		
14-16+50.			1.4	82 4		
13			4.2	81 6		
12			5.3	80 5		
11			5.1	80 7		
10			4.6	81 2		

Form 307 5M 10-37

PLEASE RETURN TO
LOS ANGELES COUNTY SURVEYOR
700 HALL OF RECORDS

NOTE: ANY ADDITIONS OR CHANGES ON THIS SHEET MUST BE MADE OR CIRCLED IN RED INK, WITH DATE AND NAME OF PERSON MAKING CHANGE

Do not extend notes this side of this line

STATION	B. S.	H. I.	F. S.	ELEV.		
		785.80				
9-16+50			5.3	980.5		
8- "			4.7	81.1		
7- "			4.8	81.0		
6- "			4.9	80.9		
5- "			5.2	80.0		
4- "			6.5	79.3		
3- "			7.3	78.5		
2- "			7.5	78.3		
1- "			7.9	77.9		
1-16+00			8.7	77.1		
2- "			8.2	77.6		
3- "			7.5	78.3		
4- "			6.8	79.0		
5- "			6.2	79.6		
6- "			5.7	80.1		
7- "			5.8	80.0		
8- "			5.7	80.1		
9- "			5.9	79.9		
10- "			5.5	80.3		
[illegible]			5.9	79.9		

Profile No. ____ Notes Red. J.A.L. Plotted J.A.L. Job No. ____ Division No. ____ F.B. ____ PG. ____
Date 10-7-38 Date 10-7-38 Survey of ____
X-Sec. No. ____ Notes Chkd. ____ Checked ____ Survey by ____ Notes ____ Date ____
Date ____ Date ____ Map No. ____ Indexed A. [illegible] Date ____

Form 307 5M 10-37

PLEASE RETURN TO
LOS ANGELES COUNTY SURVEYOR
700 HALL OF RECORDS

NOTE: ANY ADDITIONS OR CHANGES ON THIS SHEET MUST BE MADE OR CIRCLED IN RED INK, WITH DATE AND NAME OF PERSON MAKING CHANGE

Do not extend notes this side of this line

STATION	B. S.	H. I.	F. S.	ELEV.		
		925.20				
12-16+00			6.1	[illegible]		
13-			5.3	[illegible]		
14-			3.1	[illegible]		
15-			0.3	85.5		
15-15+50			2.6	[illegible]		
14-			5.2	[illegible]		
13-			7.0	[illegible]		
12-			6.8	79.0		
11-			6.5	[illegible]		
10-			6.6	[illegible]		
9-			6.7	79.1		
8-			6.4	79.4		
7-			6.8	79.0		
6-			6.7	79.1		
5-			6.8	79.0		
4-			7.2	78.6		
3-			8.0	77.8		
2			8.7	77.1		
1			9.0	76.8		

F. B. PG. Job No. Division No. Notes Red. J.A.L. Plotted J.A.L. Profile
Survey of Date 10-7-38 Date 10-7-38 No.
Survey by Notes Notes Chkd. Checked X-Sec.
Indexed A. C. Johnson Date Date Date No.

Form 307 5M 10-37

PLEASE RETURN TO
LOS ANGELES COUNTY SURVEYOR
700 HALL OF RECORDS

NOTE: ANY ADDITIONS OR CHANGES ON THIS SHEET MUST BE MADE OR CIRCLED IN RED INK, WITH DATE AND NAME OF PERSON MAKING CHANGE

Do not extend notes this side of this line

STATION	B. S.	H. I.	F. S.	ELEV.		
		98520				
1-15+0			10.0	75.8		
2-15+0			9.4	76.4		
3			8.8	77.0		
4			7.9	77.9		
5			7.6	78.2		
6			7.9	77.9		
7			7.4	78.4		
8			7.3	78.5		
9			7.5	78.3		
10			7.4	78.4		
11			7.4	78.4		
12			7.5	78.3		
13			7.3	77.3		
14			6.6	79.2		
15			4.4	81.4		
16			1.2	84.6		
16-14+50			3.6	82.2		
15			[illegible]	79.7		
14			8.0	77.8		
13			9.1	76.7		

Profile
No. ____ Notes Red. J.A.L. Plotted J.A.L. Job No. ____ Division No. ____ F. B. [illegible] PG. [illegible]
Date 10-7-38 Date 10-7-38 Survey of ____
X-Sec. Notes Chkd. ____ Checked ____ Survey by ____ Notes ____ Date ____
No. ____ Date ____ Date ____ Map No. ____ Indexed [illegible] Date ____

Form 307 5M 10-37

PLEASE RETURN TO
LOS ANGELES COUNTY SURVEYOR
700 HALL OF RECORDS

NOTE: ANY ADDITIONS OR CHANGES ON THIS SHEET MUST BE MADE OR CIRCLED IN RED INK, WITH DATE AND NAME OF PERSON MAKING CHANGE

Do not extend notes this side of this line

STATION	B. S.	H. I.	F. S.	ELEV.		
		985.80				
12-14+50			8.3	[illegible]		
11- "			8.4	[illegible]		
10- "			8.3	77.5		
9- "			8.3	77.5		
8- "			8.4	[illegible]		
7			8.6	77.2		
T.P.	3.42	[illegible]	8.6	[illegible].04		
6			3.3	[illegible]		
5			3.3	[illegible]		
4			[illegible]	77.0		
3			4.3	76.2		
2			4.8	75.7		
1			5.1	75.4		
1-14+00			5.8	[illegible]		
2-			5.6	[illegible]		
3			5.3	75.2		
4			4.3	76.2		
5			4.4	76.1		
6			4.3	76.2		
7			4.3	[illegible]		

F. B. [illegible] PG. [illegible]
Job No. [illegible] Division No. [illegible] Notes Red. J.A.L. Date 10-7-38 Plotted J.A.L. Date 10-7-38 Profile No.
Survey of [illegible] Notes [illegible] Notes Chkd. Checked X-Sec. No.
Survey by [illegible] Date [illegible] Date Date
Indexed [illegible]

Form 307 5M 10-37

PLEASE RETURN TO
LOS ANGELES COUNTY SURVEYOR
700 HALL OF RECORDS

NOTE: ANY ADDITIONS OR CHANGES ON THIS SHEET MUST BE MADE OR CIRCLED IN RED INK, WITH DATE AND NAME OF PERSON MAKING CHANGE

Do not extend notes this side of this line

STATION	B. S.	H. I.	F. S.	ELEV.		
		720.47				
8 14+00			3.5	[illegible]		
9 -			3.5	[illegible]		
10 -			[illegible]	[illegible]		
11 -			3.6	76.9		
12 -			4.2	76.3		
13 -			4.9	[illegible]		
14 -			4.2	76.3		
15			2.6	77.9		
16 -			1.1	79.4		
16-13+50			3.5	77.0		
15 -			4.9	75.6		
14 -			5.5	75.0		
13			5.6	74.9		
12			5.1	75.4		
11			4.4	76.1		
10			4.9	75.6		
9			4.4	76.1		
8			4.4	76.1		
7			4.9	75.6		
6			5.1	75.4		

Profile No. _____ X-Sec. No. _____

Notes Red. J.A.L. Plotted J.A.L. Job No. 1154 Division No. _____ F. B. _____ Pg. _____

Date 10-7-38 Date 10-7-38 Survey of _____

Notes Chkd. _____ Checked _____ Survey by [illegible] Notes _____ Date 10-7-38

Date _____ Date _____ Map No. _____ Indexed [illegible] Date _____

Form 307 5M 10-37

PLEASE RETURN TO
LOS ANGELES COUNTY SURVEYOR
700 HALL OF RECORDS

NOTE: ANY ADDITIONS OR CHANGES ON THIS SHEET MUST BE MADE OR CIRCLED IN RED INK, WITH DATE AND NAME OF PERSON MAKING CHANGE

F. B. 64 PG. 74 | Job No. 7154 Division No. _____ Notes Red. J.A.L. Plotted J.A.L. Profile No. _____
Survey of Pasadena Park Date 10-7-38 Date 10-7-38 X-Sec. No. _____
Survey by Stevenson Notes T.H.S. Notes Chkd. _____ Checked _____
Indexed C. Johnson Date 10-4-38 Date _____ Date _____

Do not extend notes this side of this line

STATION	B. S.	H. I.	F. S.	ELEV.		
		980 47				
S-13+50			4.6	975 9		
4-			5.0	75 5		
3-			6.0	72 5		
2-			6.7	73 8		
1-			6.5	72 0		
1-13+			7.5	73 0		
2- "			7.5	72 0		
3- "			6.6	73 9		
4- "			5.9	72 6		
5- "			5.5	73 0		
6- "			6.3	72 2		
7- "			5.5	75 0		
8- "			5.2	75 3		
9- "			5.5	75 0		
10- "			5.5	75 0		
11- "			5.7	74 8		
12- "			6.0	74 5		
13- "			6.2	74 3		
14- "			6.7	73 8		
15- "			6.4	74 1		

Form 307 5M 10-37

PLEASE RETURN TO
LOS ANGELES COUNTY SURVEYOR
700 HALL OF RECORDS

NOTE: ANY ADDITIONS OR CHANGES ON THIS SHEET MUST BE MADE OR CIRCLED IN RED INK, WITH DATE AND NAME OF PERSON MAKING CHANGE

Do not extend notes this side of this line

STATION	B. S.	H. I.	F. S.	ELEV.		
		980.47				
16			5.1	[illegible]		
15-12+50			7.4	73.1		
14- "			7.5	73.0		
13- "			7.3	73.2		
12- "			6.8	73.7		
11- "			6.3	73.2		
10- "			6.3	73.2		
9- "			6.1	73.4		
8- "			6.1	73.4		
7- "			6.5	73.0		
6- "			7.1	73.4		
5- "			6.8	73.7	Ant. Gr	
4- "			6.8	73.7		
3- "			7.4	73.1		
2			7.0	72.5		
1 "			8.3	72.2		
1-12+00			7.0	72.5		
2- "			8.8	71.7		
3- "			7.8	72.7		
4- "			7.9	72.6		

Profile No. _____ X-Sec. No. _____

Notes Red. J.A.L. Date 10-7-38 Plotted J.A.L. Date 10-7-38 Job No. [illegible] Division No. [illegible]

Notes Chkd. _____ Date _____ Checked _____ Date _____ Survey of [illegible] Survey by [illegible] Map No. _____ Notes [illegible] Indexed [illegible] Date 10-4-38 Date [illegible]

F. B. [illegible] PG. [illegible]

Form 307 5M 10-37

PLEASE RETURN TO
LOS ANGELES COUNTY SURVEYOR
700 HALL OF RECORDS

NOTE: ANY ADDITIONS OR CHANGES ON THIS SHEET MUST BE MADE OR CIRCLED IN RED INK, WITH DATE AND NAME OF PERSON MAKING CHANGE

Do not extend notes this side of this line

F. B. 647 PG. 76 | Job No. 7154 Division No. _____ Notes Red. J.A.L. Plotted J.A.L. Profile
Survey of _____ Date 10-4-38 Date 10-7-38 Date 10-7-38 No. _____
Survey by _____ Notes _____ Notes Chkd. _____ Checked _____ X-Sec.
Indexed _____ Date _____ Date _____ Date _____ No. _____

STATION	B. S.	H. I.	F. S.	ELEV.		
		78.17				
5- 12+00			6.9	78 6		
6- "			5.9	78 6		
7- "			7.3	78 2		
8-			7.2	78 3		
9-			7.2	78 3		
10			6.9	78 6		
11			7.3	78 2		
12			7.7	78 2		
13			8.4	78 1		
14			8.1	78 4		
15			8.6	78 9		
15-11+50			9.4	[illegible]		
14-			9.4	[illegible]		
13-			9.1	[illegible]		
12			8.4	78 1		
11			8.3	78 2		
10			7.4	78 1		
9			7.7	78 8		
8			7.9	78 6		
7			7.7	78 8		

Form 307 [illegible] 10-37

PLEASE RETURN TO
LOS ANGELES COUNTY SURVEYOR
700 HALL OF RECORDS

NOTE: ANY ADDITIONS OR CHANGES ON THIS SHEET MUST BE MADE OR CIRCLED IN RED INK, WITH DATE AND NAME OF PERSON MAKING CHANGE

Do not extend notes this side of this line

STATION	B. S.	H. I.	F. S.	ELEV.		
		980.47				
6-11+50			7.3	73.2		
5- "			8.3	72.2		
4-			9.3	[illegible]		
3			9.1	[illegible]		
2			9.4	71.1		
1			10.2	70.3		
1-11+00			11.3	69.2		
2- "			10.5	70.0		
3- "			10.0	70.5		
4- "			9.9	70.6		
5- "			8.7	71.8		
6 "			8.0	72.5		
7			8.3	72.2		
T.P.	2.44	982.57	8.34	972.13		
8-11+00			3.3	71.3		
9- "			3.4	71.2		
10- "			2.1	72.5		
11- "			3.0	71.6		
12- "			3.4	71.2		
13-			3.2	71.4		

Profile No. _____ X-Sec. No. _____

Notes Red. J.A.L. Date 10-7-38 Plotted J.A.L. Date 10-7-38 Job No. [illegible] Division No. [illegible]

Notes Chkd. _____ Date _____ Checked _____ Date _____ Survey of [illegible] Survey by [illegible] Map No. _____ Notes [illegible] Date [illegible] Indexed [illegible] Date [illegible]

F. B. [illegible] PG. [illegible]

F. B. PG. 78 | Job No. 7154 | Division No. | Notes Red. J.A.L. | Plotted J.A.L. | Profile

Survey of Pacoima Park | Date 10-7-38 | Date 10-7-38 | No.

Survey by Stevenson | Notes [illegible] | Notes Chkd. | Checked | X-Sec.

Indexed [illegible] | Date 10-4-38 | Date | Date | No.

Form 307 5M 10-37

PLEASE RETURN TO
LOS ANGELES COUNTY SURVEYOR
700 HALL OF RECORDS

NOTE: ANY ADDITIONS OR CHANGES ON THIS SHEET MUST BE MADE OR CIRCLED IN RED INK, WITH DATE AND NAME OF PERSON MAKING CHANGE

Do not extend notes this side of this line

STATION	B. S.	H. I.	F. S.	ELEV.
14- 11+00		974.57	4.3	[illegible]
15-			4.0	[illegible]
14- 10+50			5.1	[illegible]
13- "			5.1	[illegible]
12- "			4.5	[illegible]
11- "			3.8	[illegible]
10- "			3.1	[illegible]
9-			3.1	[illegible]
8- "			3.4	[illegible]
7- "			3.1	[illegible]
6- "			3.1	[illegible]
5- "			3.0	[illegible]
4- "			4.2	[illegible]
3- "			5.2	[illegible]
2- "			5.5	[illegible]
1- "			6.0	[illegible]
1- 10+0			6.3	[illegible]
2-			6.2	[illegible]
3-			5.9	[illegible]
4-			4.4	[illegible]

Form 307 5M 10-37

PLEASE RETURN TO
LOS ANGELES COUNTY SURVEYOR
700 HALL OF RECORDS

NOTE: ANY ADDITIONS OR CHANGES ON THIS SHEET MUST BE MADE OR CIRCLED IN RED INK, WITH DATE AND NAME OF PERSON MAKING CHANGE

Do not extend notes this side of this line

STATION	B. S.	H. I.	F. S.	ELEV.		
		271.57				
5-10+00			3.5	271 1		
6			3.8	70 8		
7			3.9	70 7		
8			4.0	70 6		
9			4.2	70 4		
10			4.2	70 4		
11			4.7	69 9		
12			5.1	69 5		
13			5.5	69 1		
12 9+50			5.5	69 1		
11			5.4	69 2		
10			5.9	68 7		
9			5.0	69 6		
8			4.5	70 1		
7			4.8	69 8		
6			4.4	70 2		
5			4.6	70 0		
4			5.0	69 6		
3			6.3	68 3		
2			6.8	67 8		

Profile No. ____ Notes Red. J.A.L. Plotted J.A.L. Job No. 7154 Division No. ____ F. B 642 Pg. 79 80

X-Sec. No. ____ Date 10-7-38 Date 10-7-38 Survey of Pacoima Rd.

Notes Chkd. ____ Checked ____ Survey by Stevenson Notes ____ Date 10-4-38

Date ____ Date ____ Map No. ____ Indexed [illegible] Date ____

Form 307 5M 10-37

PLEASE RETURN TO
LOS ANGELES COUNTY SURVEYOR
700 HALL OF RECORDS

NOTE: ANY ADDITIONS OR CHANGES ON THIS SHEET MUST BE MADE OR CIRCLED IN RED INK, WITH DATE AND NAME OF PERSON MAKING CHANGE

Do not extend notes this side of this line

STATION	B. S.	H. I.	F. S.	ELEV.		
		974.57				
1- 9+50			7	[illegible]		
1- 9+0			7.5	[illegible]		
2			7.1	[illegible]		
3			6.4	[illegible]		
4			5.4	[illegible]		
5			6.1	[illegible]		
6			5.7	[illegible]		
7			5.6	[illegible]		
8			5.4	[illegible]		
9			5.3	[illegible]		
10			5.8	[illegible]		
11			6.2	[illegible]		
10+ 8+50			6.3	[illegible]		
9			6.1	[illegible]		
8			6.5	[illegible]		
7			6.8	[illegible]		
6			7.0	[illegible]		
5			7.0	[illegible]		
4			6.3	[illegible]		
3			8.3	[illegible]		

F. B. 642 PG. 80 | Job No. | Division No. | Notes Red. J.A.L. | Plotted J.A.L. | Profile
Survey of | Date 10-7-38 | Date 10-7-38 | No.
Survey by | Notes | Notes Chkd. | Checked | X-Sec.
Indexed | Date | Date | Date | No.

Form 307 5M 10-37

PLEASE RETURN TO
LOS ANGELES COUNTY SURVEYOR
700 HALL OF RECORDS

NOTE: ANY ADDITIONS OR CHANGES ON THIS SHEET MUST BE MADE OR CIRCLED IN RED INK, WITH DATE AND NAME OF PERSON MAKING CHANGE

Do not extend notes this side of this line

STATION	B. S.	H. I.	F. S.	ELEV.		
		974.57				
2 - 8+50			8.2	[illegible]		
1			8.1	[illegible]		
1 - 8+00			9.1	[illegible]		
2 -			9.0	65.6		
3 -			8.8	[illegible]		
4 -			9.1	66.5		
5 -			8.1	66.5		
6 -			8.0	[illegible]		
7 -			8.1	[illegible]		
8 -			7.7	[illegible]		
9 -			7.1	67.5		
T. +	0.43	969.53	5.47	969.10	West [illegible]	[illegible]
8 - 7+50			3.2	[illegible]		
7 -			4.0	[illegible]		
6 -			3.7	[illegible]		
5			4.3	65.2		
4			3.8	[illegible]		
3			3.9	65.6		
2			4.6	64.9		
1			4.7	64.8		

Profile No. _____ Notes Red J.A.L. Plotted J.A.L. Job No. 7154 Division No. _____ F. B. [illegible] PG. 81
Date 10-7-38 Date 10-7-38 Survey of [illegible]
X-Sec. No. _____ Notes Chkd. _____ Checked _____ Survey by [illegible] Notes [illegible] Date 10-4-38
Date _____ Date _____ Map No. _____ Indexed [illegible] Date _____

Form 307 5M 10-37

PLEASE RETURN TO
LOS ANGELES COUNTY SURVEYOR
700 HALL OF RECORDS

NOTE: ANY ADDITIONS OR CHANGES ON THIS SHEET MUST BE MADE OR CIRCLED IN RED INK, WITH DATE AND NAME OF PERSON MAKING CHANGE

Do not extend notes this side of this line

STATION	B. S.	H. I.	F. S.	ELEV.		
		969.53				
1-7+00			5.3	[illegible]		
2-7+00			5.8	[illegible]		
3			5.0	[illegible]		
4			4.8	[illegible]		
5-			4.9	[illegible]		
6-			4.5	[illegible]		
7-			4.8	[illegible]		
6-6+50			5.7	[illegible]		
5			6.1	[illegible]		
4			5.3	[illegible]		
3			5.9	[illegible]		
2			6.4			
1			6.0	[illegible]		
5 6+0			6.7	[illegible]		
4			6.5	[illegible]		
3			6.8	[illegible]		
2			6.8	[illegible]		
1			7.0	[illegible]		
1-5+50			8.0	[illegible]		
2-			7.5	[illegible]		

F. B. 64 PG. 82 | Job No. 7154 | Division No. | Notes Red. J.A.L. | Plotted J.A.L. | Profile
Survey of Fearing Park | Date 10-7-38 | Date 10-7-38 | No.
Survey by Stevenson | Notes [illegible] | Notes Chkd. | Checked | X-Sec.
Indexed [illegible] | Date 10-5-38 | Date | Date | No.

Form 307 5M 10-37

PLEASE RETURN TO
LOS ANGELES COUNTY SURVEYOR
700 HALL OF RECORDS

NOTE: ANY ADDITIONS OR CHANGES ON THIS SHEET MUST BE MADE OR CIRCLED IN RED INK, WITH DATE AND NAME OF PERSON MAKING CHANGE

Do not extend notes this side of this line

STATION	B. S.	H. I.	F. S.	ELEV.		
		969.53				
3-5+50			7.5	[illegible]		
4			7.2	62 3		
3-5+00			7.5	[illegible]		
2 -			7.7	61 8		
1 -			8.5	61 0		
T P	[illegible].86	961.92	8.47	961.06		
B.M. #10			7.57	954.35	LB 152-70 ELEV=(954.308)	

Profile No. ____ Notes Red. J.A.L. Plotted J.A.L. Job No. 7154 Division No. ____ F. B. 642 PG. 83
Date 10-7-38 Date 10-7-38 Survey of Pacoima Park
X-Sec. No. ____ Notes Chkd. ____ Checked ____ Survey by Stevenson Notes T Date 10-5-38
Date ____ Date ____ Map No. ____ Indexed [illegible] Date ____

B642 PG. 84 | Job No. | Division No. | Notes Red. | Plotted | Profile

Survey of | Date | Date | No.

Survey by | Notes | Notes Chkd. | Checked | X-Sec.

Indexed | Date | Date | Date | No.

STATION	B. S.	H. I.	F. S.	ELEV.

Form 307 5M 10-37

PLEASE RETURN TO
LOS ANGELES COUNTY SURVEYOR
700 HALL OF RECORDS

Do not extend notes this side of this line

NOTE: ANY ADDITIONS OR CHANGES ON THIS SHEET MUST BE MADE OR CIRCLED IN RED INK, WITH DATE AND NAME OF PERSON MAKING CHANGE

Notes Ck'd by	Survey of	F.B. 642 PG. 15
Map No.	W. O. Tape No. St'd OF	
Office Work	Surveyed by	
Checked	Notes Date	
Date	Indexed A. C. Johnson 7-18-39	

Pacoima Park
Location Of 4" Water Line At
West Boundary of Park
J.N 7154

Note: Any Additions or Changes on This Sheets Must be Made or Circled in **Red Ink** With Date and Name of Person Making Change.

Do not extend notes this side of this line

RETURN TO
LOS ANGELES COUNTY SURVEYOR
700 HALL OF RECORDS

FORM 247 5M 10-37

I. J. Stevenson.
G. H. Nichols
W. Williams
R. W. Scott.

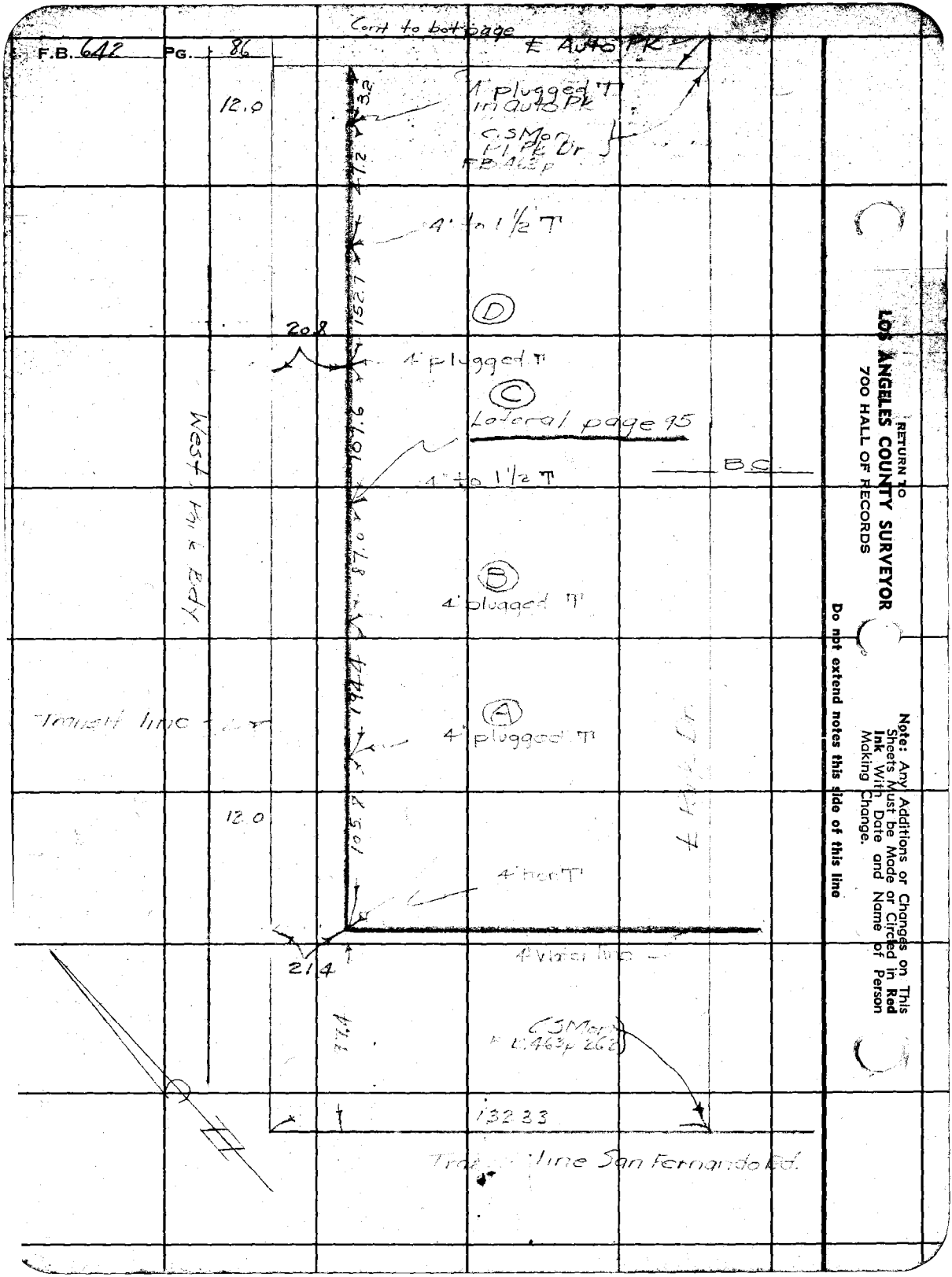
F.B. 642 PG. 86
Cont to bot page
℄ Auto Pk
12.0
3.2
4' plugged T in auto Pk
C.S. Mon Pl. Pk Dr
4' to 1½ T
D
20.8
4' plugged T
C
Lateral page 95
B.C.
4' to 1½ T
West Park Bdy
B
4' plugged T
Transit line
A
4' plugged T
12.0
4' hor T
21.4
4' Water line
C.S. Mon
132.33
Transit line San Fernando Rd.
RETURN TO
LOS ANGELES COUNTY SURVEYOR
700 HALL OF RECORDS
Note: Any Additions or Changes on This Sheets Must be Made or Circled in Red Ink With Date and Name of Person Making Change.
Do not extend notes this side of this line

Notes Ck'd by	Survey of Pacoima Park	F.B. 642 PG. 87
Map No. B-1447-2	W. O. 7154 Tape No. St'd OF	
Office Work [illegible]	Surveyed by [illegible]	
Checked C. L. KEAGLE	Notes T.L.S. Date 3-30-39	
Date JUL 20 1939	Indexed A. C. Johnson	

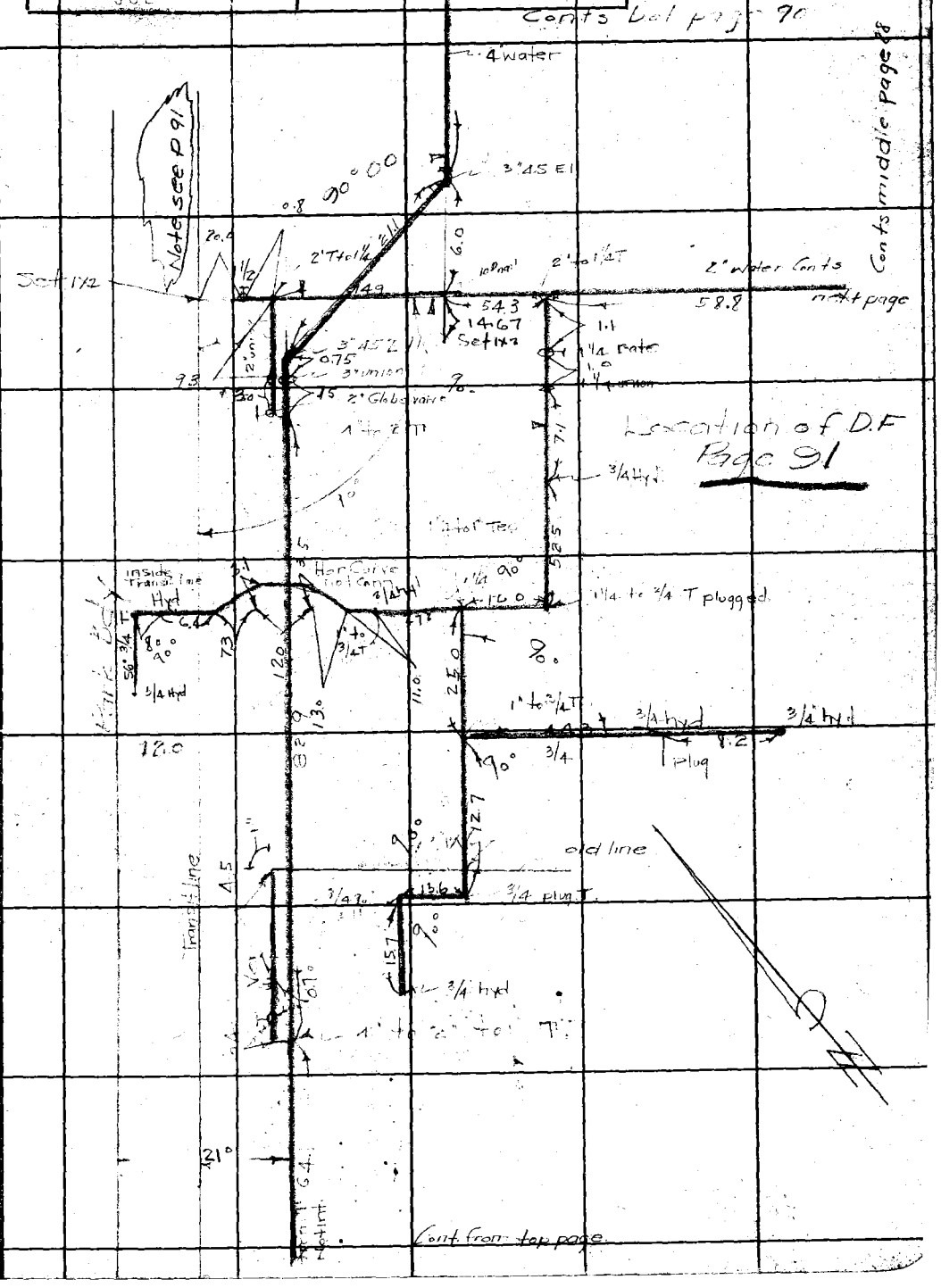

Note: Any Additions or Changes on This Sheets Must be Made or Circled in Red Ink With Date and Name of Person Making Change.

Do not extend notes this side of this line

RETURN TO
LOS ANGELES COUNTY SURVEYOR
700 HALL OF RECORDS

FORM 247 5M 10-37

F.B. 642 PG. 88

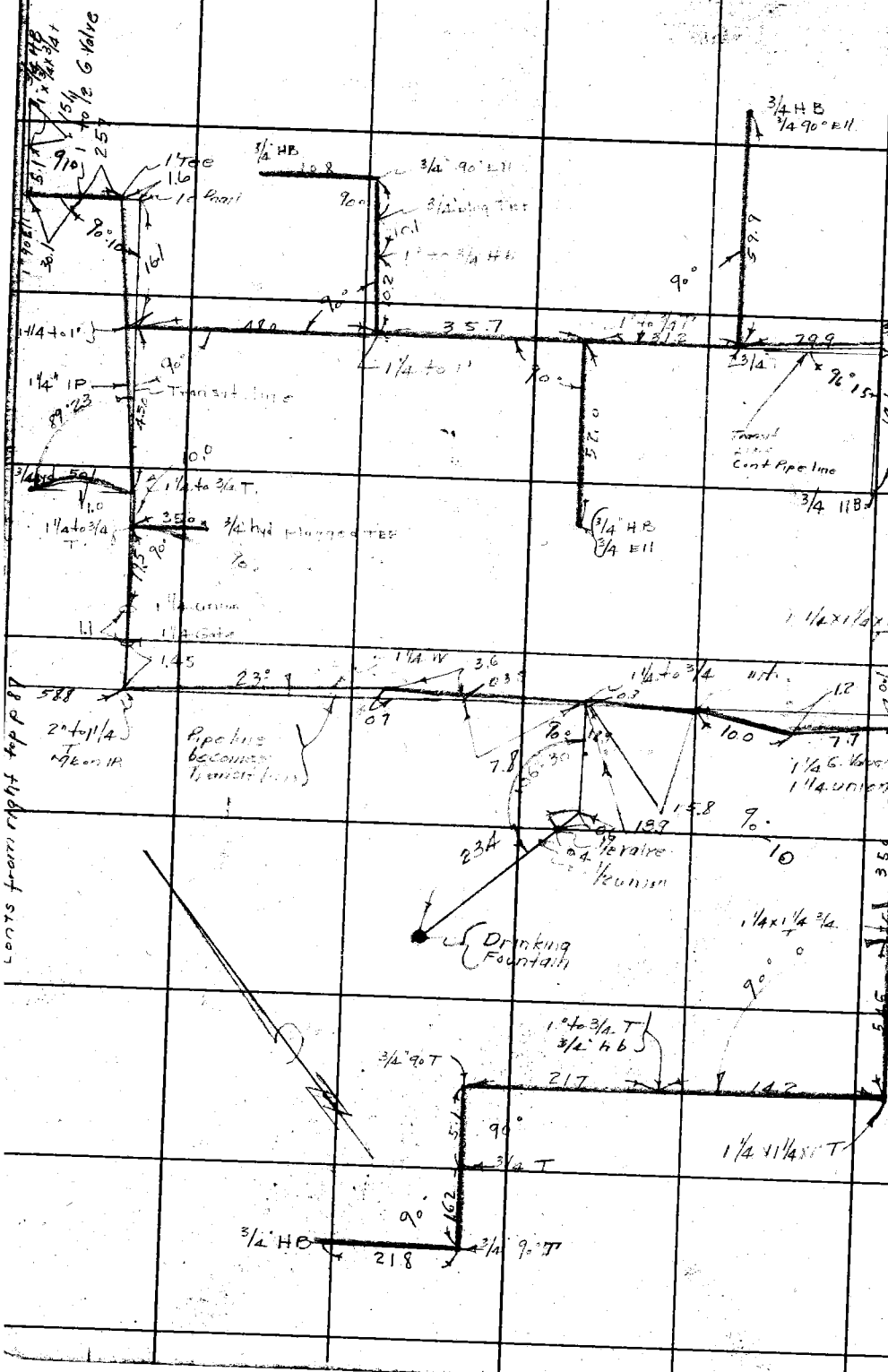

RETURN TO
LOS ANGELES COUNTY SURVEYOR
700 HALL OF RECORDS

Note: Any Additions or Changes on This Sheets Must be Made or Circled in Red Ink With Date and Name of Person Making Change.

Do not extend notes this side of this line

Notes Ck'd by	Survey of Pacoima Park	F.B. 642 PG. 89
Map No. B-1447-2	W. O. 7154 Tape No. St'd OF	
Office Work H. L. MARTIN	Surveyed by Stevenson	
Checked C. L. KEAGLE	Notes T.J.S Date 4-17-39	
Date JUL 20 1989	Indexed Johnson	

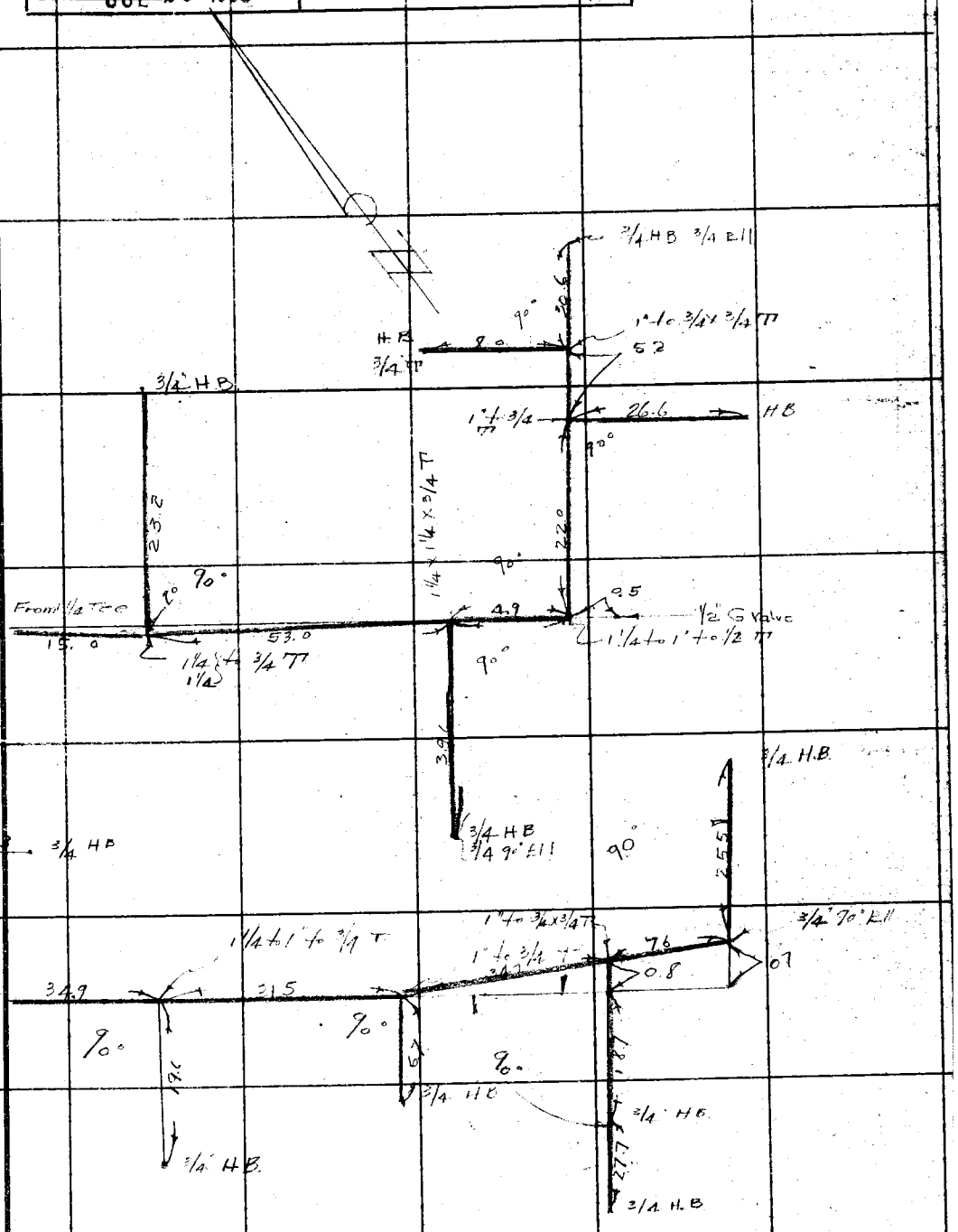

Note: Any Additions or Changes on This Sheets Must be Made or Circled in Red Ink With Date and Name of Person Making Change.

Do not extend notes this side of this line

RETURN TO
LOS ANGELES COUNTY SURVEYOR
700 HALL OF RECORDS

FORM 247 5M 10-37

F.B. 642 PG. 90

This network Conts on bot page 92

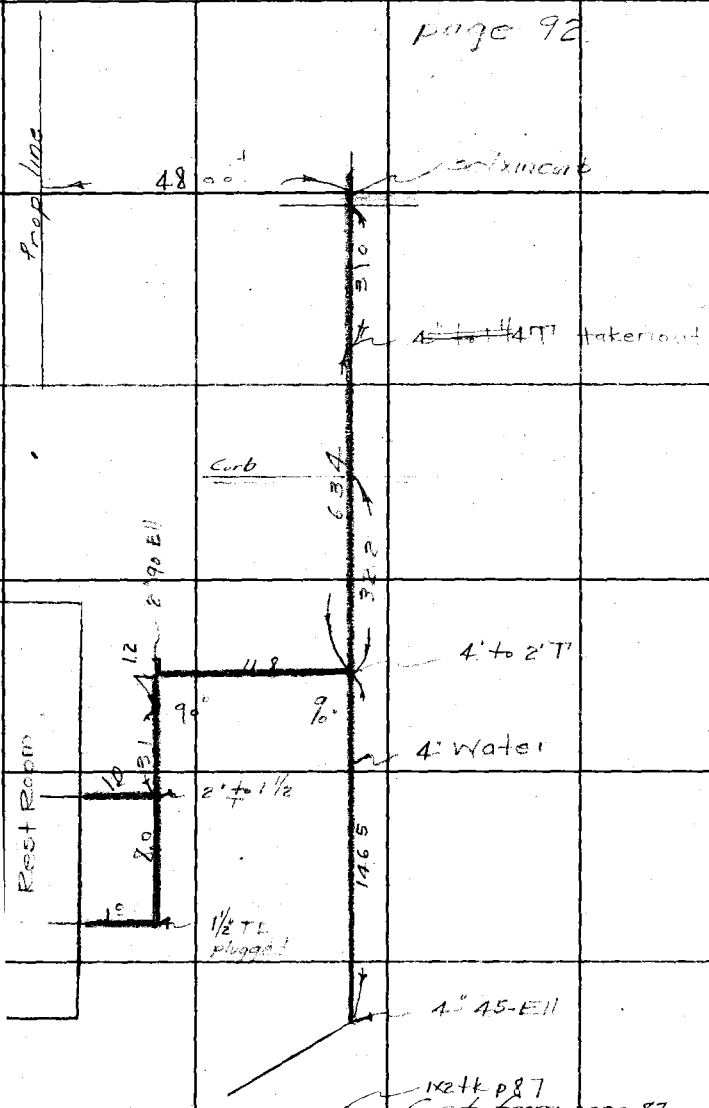

RETURN TO
LOS ANGELES COUNTY SURVEYOR
700 HALL OF RECORDS

Note: Any Additions or Changes on This Sheets Must be Made or Circled in Red Ink With Date and Name of Person Making Change.

Do not extend notes this side of this line

Notes Ck'd by	Survey of Pacoima Park
Map No. B-1447-2	W. O. 7154 Tape No. 49 St'd 84 of
Office Work H.L.M.	Surveyed by Stevenson
Checked C. L. KEAGLE	Notes T.d 5 Date 6-7-39
Date JUL 20 1939	Indexed

F.B. 642 PG. 91



Note: Any Additions or Changes on This Sheets Must be Made or Circled in Red Ink With Date and Name of Person Making Change.

Do not extend notes this side of this line

RETURN TO
LOS ANGELES COUNTY SURVEYOR
700 HALL OF RECORDS

FORM 247 5M 10-37

F.B. 642 PG. 92

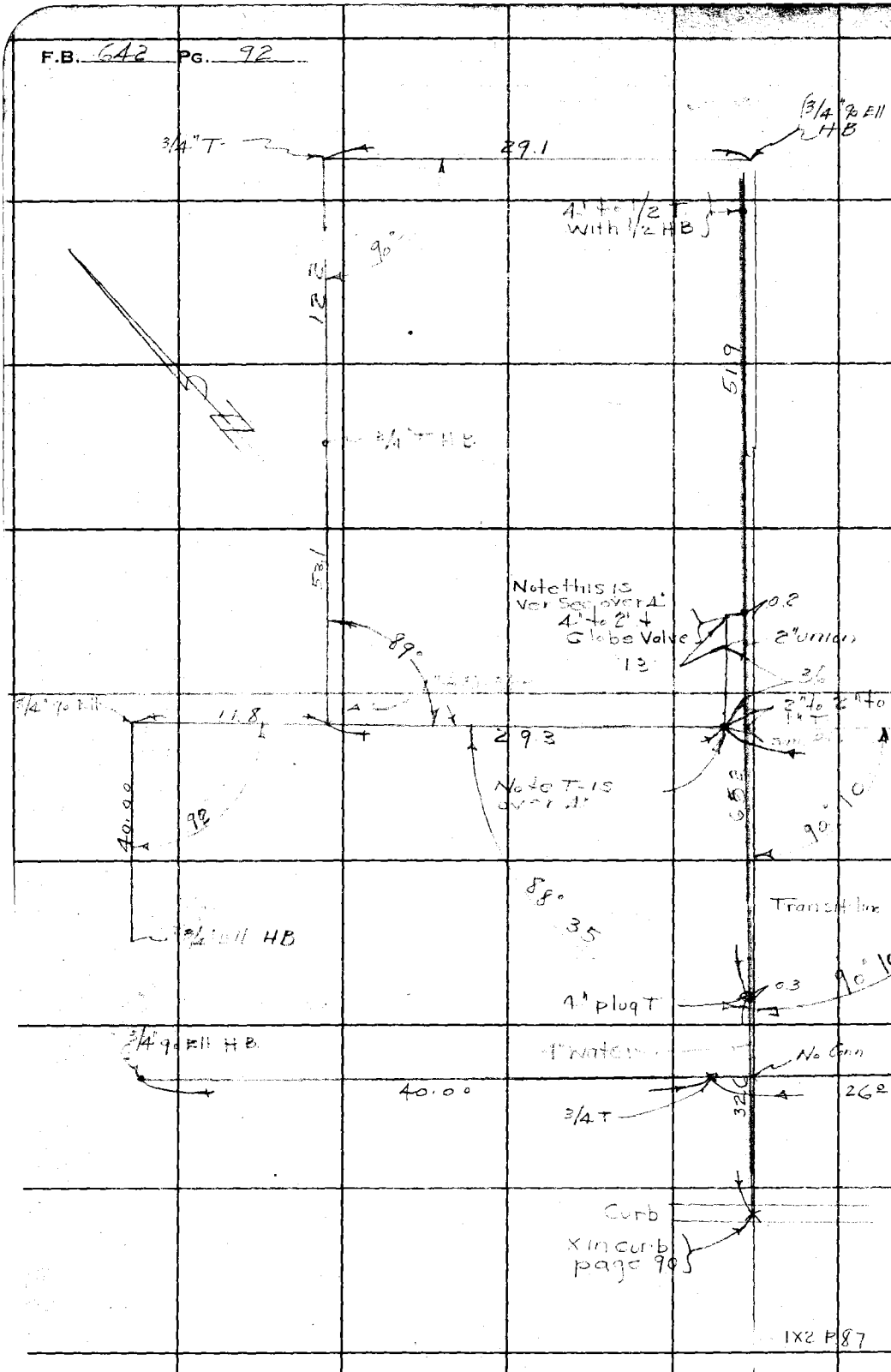

RETURN TO
LOS ANGELES COUNTY SURVEYOR
700 HALL OF RECORDS

Do not extend notes this side of this line

Note: Any Additions or Changes on This Sheets Must be Made or Circed in **Red Ink** With Date and Name of Person Making Change.

1X2 P87

Notes Ck'd by	Survey of Racoima Park
Map No. B-1447-4	W. O. 7154 Tape No. 49 St'd 24 of
Office Work H.L. Martin	Surveyed by Stevenson
Checked C.L. Keagle	Notes T.d. 5 Date 6-7-39
Date 7-26-39	Indexed

F.B. 642 PG. 93

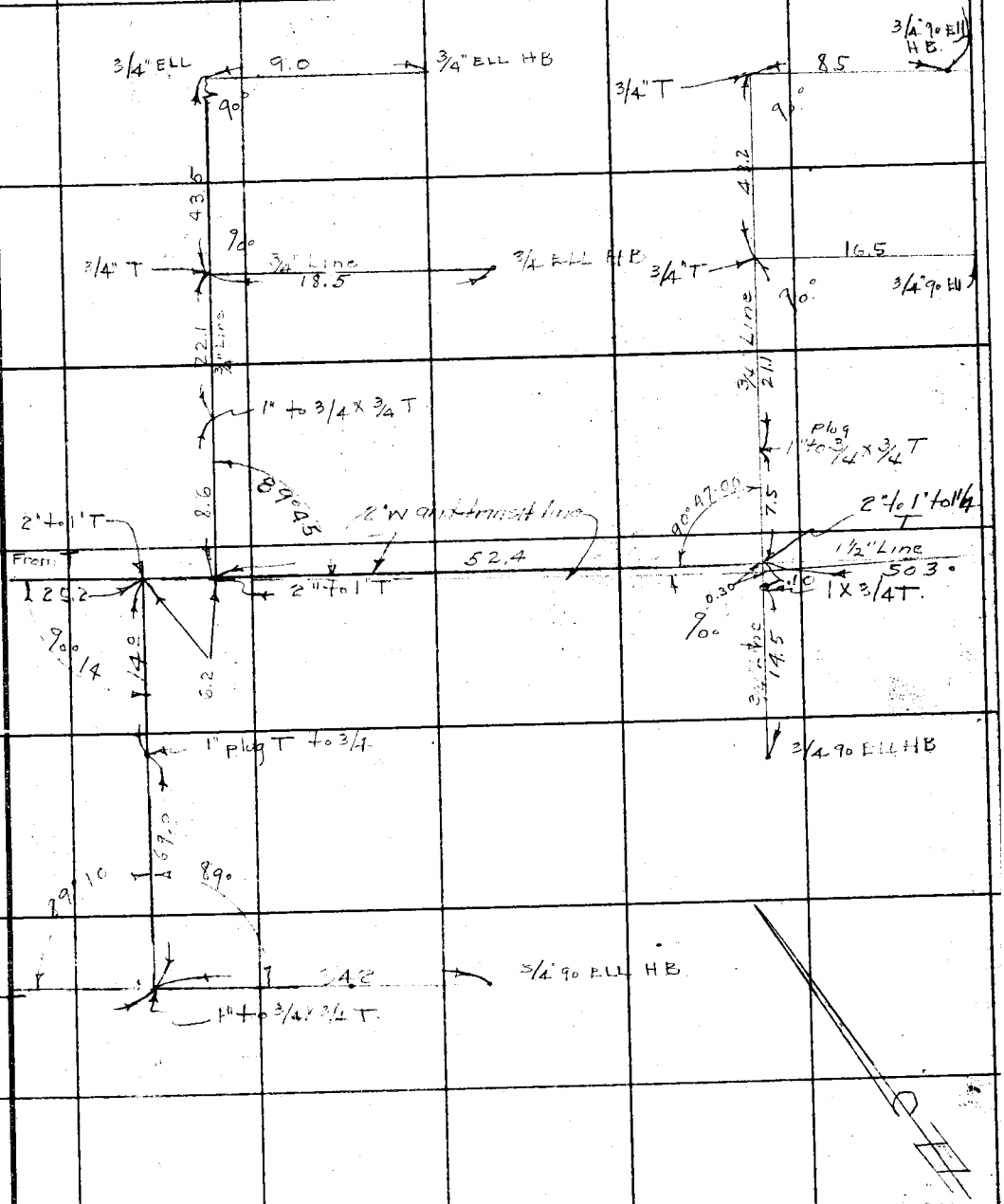

Note: Any Additions or Changes on This Sheets Must be Made or Circled in Red Ink With Date and Name of Person Making Change.

Do not extend notes this side of this line

RETURN TO
LOS ANGELES COUNTY SURVEYOR
700 HALL OF RECORDS

FORM 247 5M 10-37

F.B. 642 PG. 94

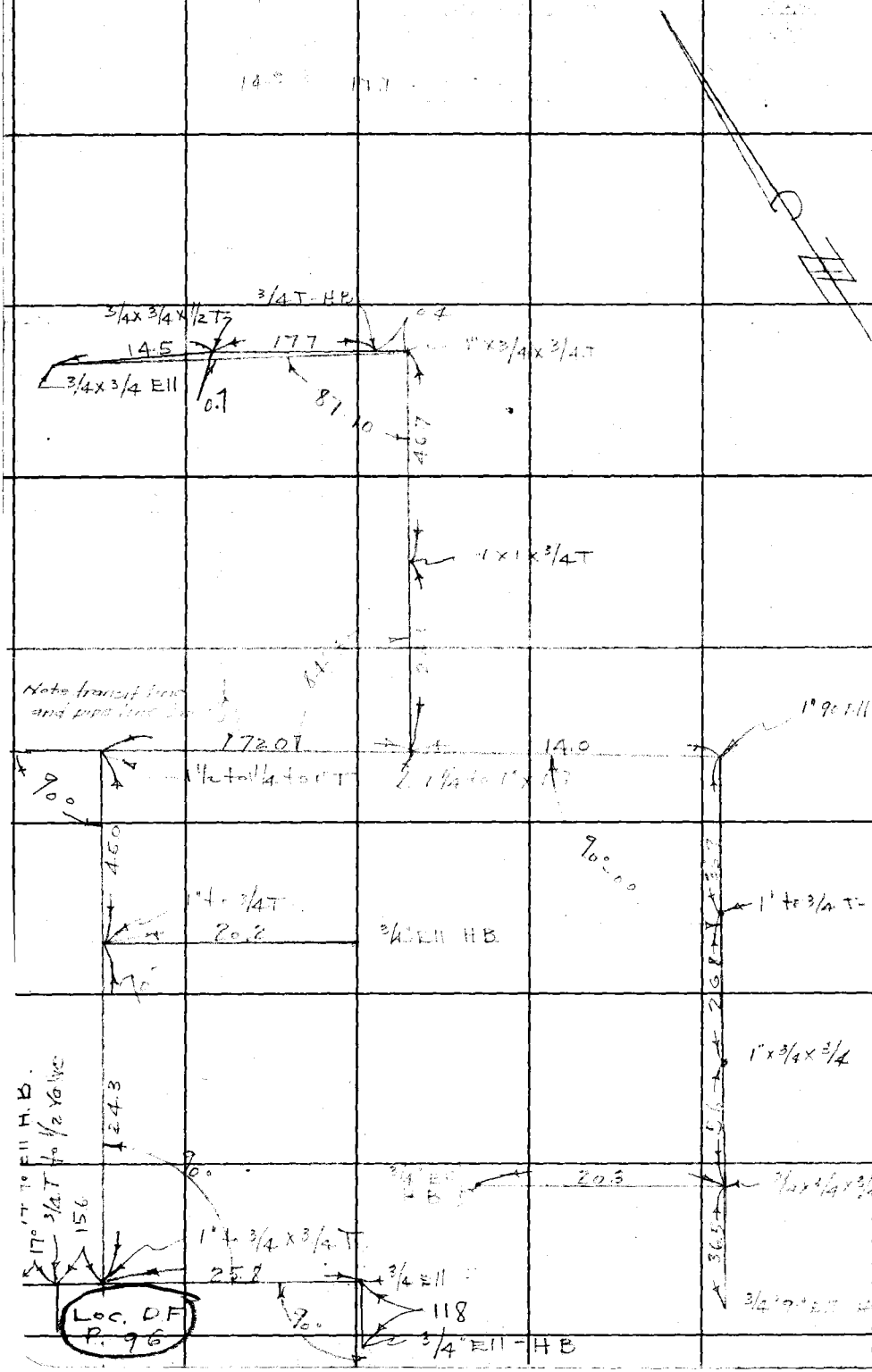

RETURN TO
LOS ANGELES COUNTY SURVEYOR
700 HALL OF RECORDS

Do not extend notes this side of this line

Notes: Any Additions or Changes on This Sheets Must be Made or Circled in **Red Ink** With Date and Name of Person Making Change.

Notes Ck'd by	Survey of Pacoima Ord	F.B. 642 Pg
Map No.	W. O. 71[illegible] Tape No. St'd of	
Office Work	Surveyed by [illegible]	
Checked	Notes Bowers Date [illegible]	
Date	Indexed A. C. Johnson	

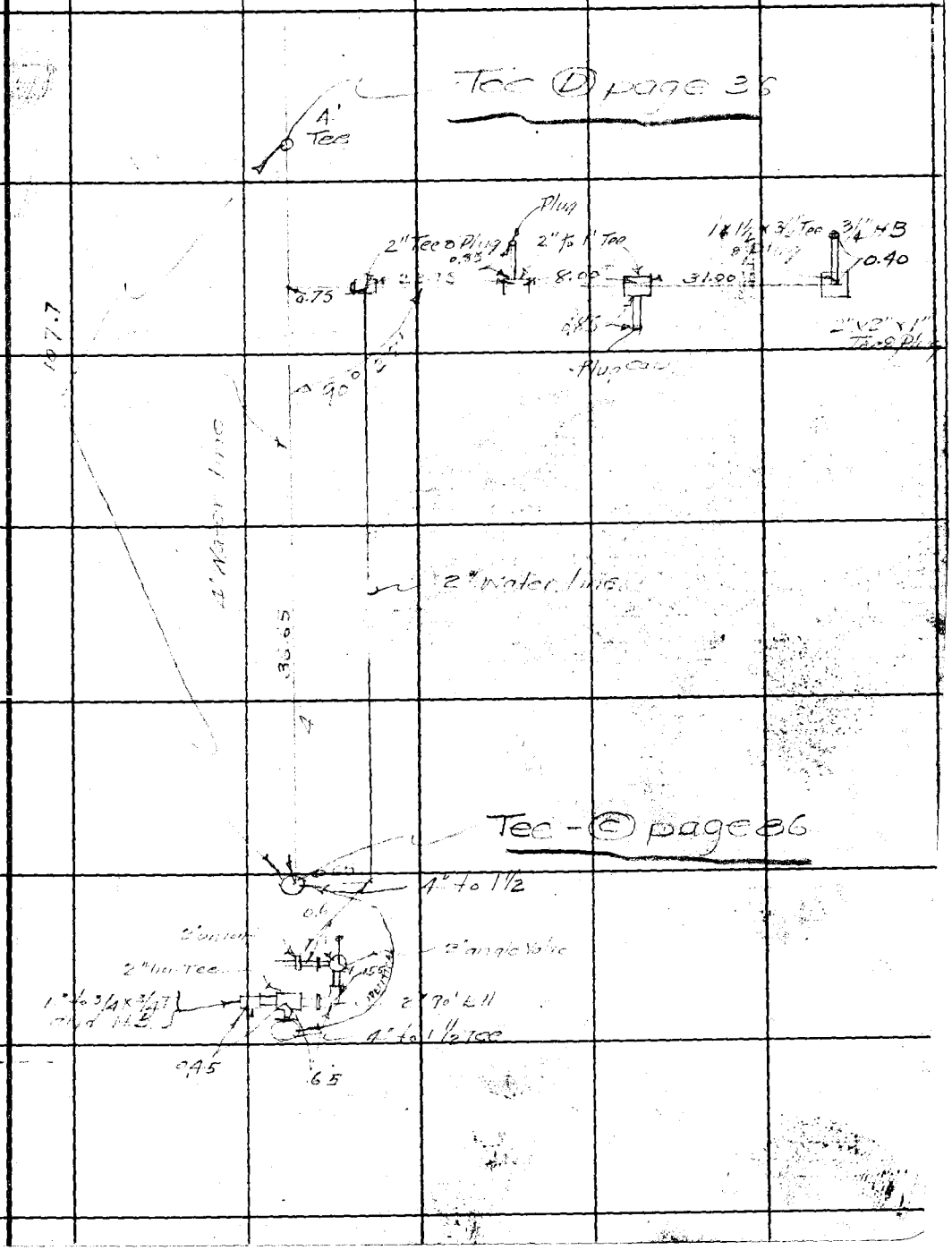

Note: Any Additions or Changes on This Sheets Must be Made or Circled in Red Ink With Date and Name of Person Making Change.

Do not extend notes this side of this line

RETURN TO
LOS ANGELES COUNTY SURVEYOR
700 HALL OF RECORDS

FORM 247 5M 10-37

F.B. 642 PG. 96

Tie to pipeline page 94

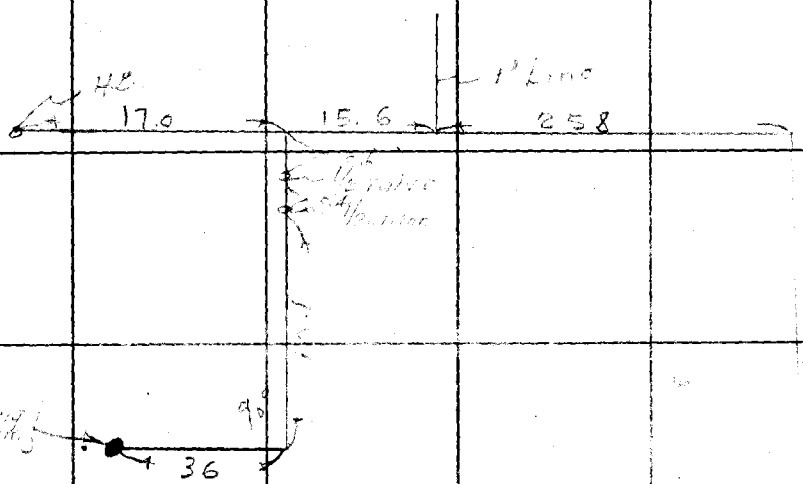

RETURN TO
LOS ANGELES COUNTY SURVEYOR
700 HALL OF RECORDS

Do not extend notes this side of this line

Note: Any Additions or Changes on This Sheets Must be Made or Circled in Red Ink With Date and Name of Person Making Change.

Notes Ck'd by	Survey of R. Jessup Pk
Map No. B-[illegible]-3-B-932-1	JN 0054.80 Tape ____ Std ____ °F
Office Work G. H.	Surveyed by [illegible]
Checked	Notes [illegible] Date [illegible]
Date	Indexed A. C. Johnson 9-27-56

F. B. 642 PG. 97 ~~95~~

JN 0054.80

VAULT & CL. FENCE

Location

[illegible]

Marked [illegible]

Note: Any Additions or Changes on This Sheet Must be Made or Circled in Red Ink With Date and Name of Person Making Change.

PLEASE RETURN TO
LOS ANGELES COUNTY ENGINEER
700 LOS ANGELES COUNTY ENGINEERING BLDG.

Do not extend this side of this line.

76F309S S&E #247 1-56

PLEASE RETURN TO
LOS ANGELES COUNTY ENGINEER
700 LOS ANGELES COUNTY ENGINEERING BLDG.

Note: Any Additions or Changes on This Sheet Must be Made or Circled in Red Ink With Date and Name of Person Making Change.

Do not extend this side of this line.

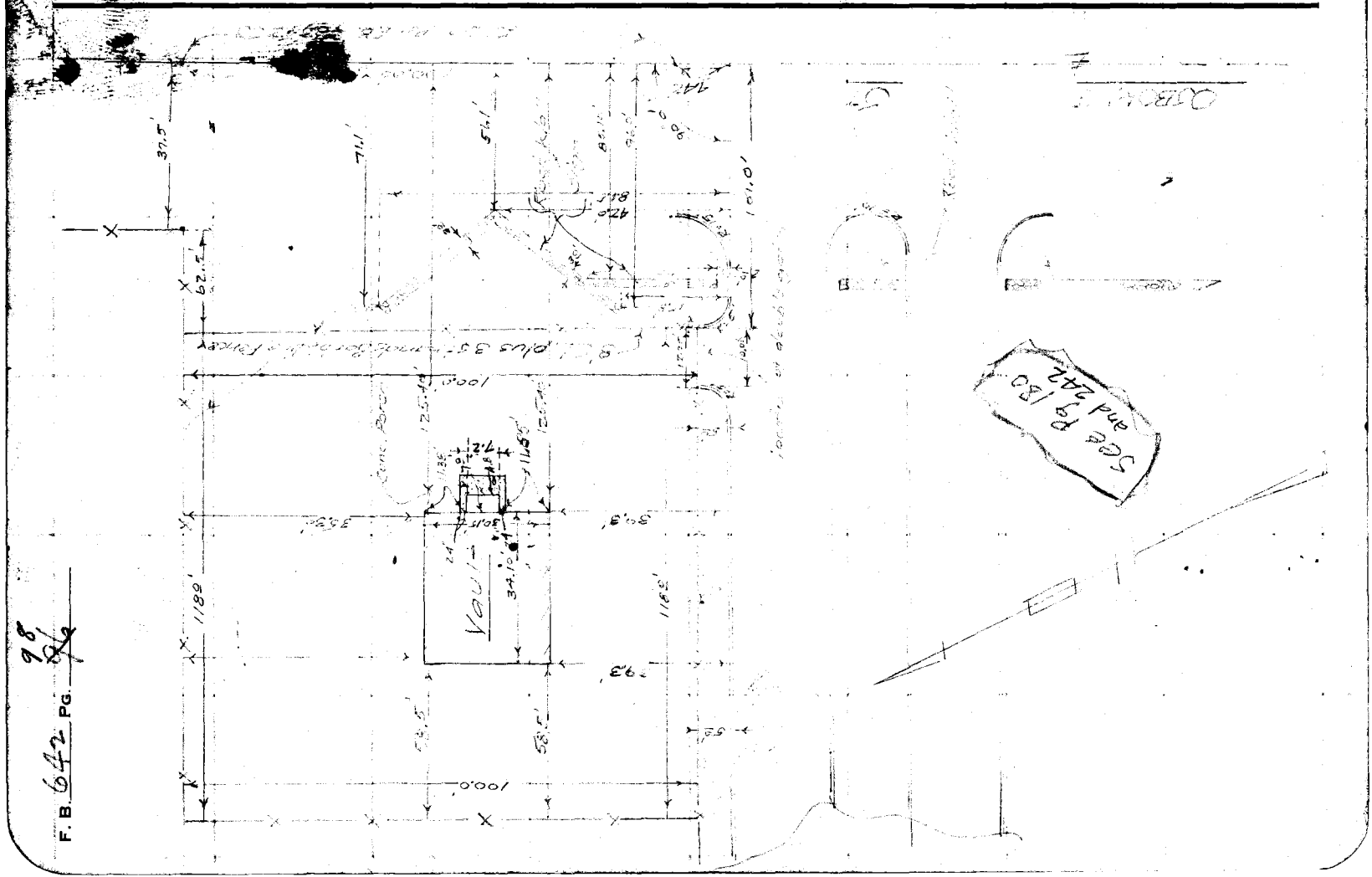

F. B. 642 PG. 98

Notes Ck'd by Drew	Survey of PACOIMA PARK	F.B. 642 Pg. 101
Map No.	W. O. 7154 Tape No. St'd of	
Office Work	Surveyed by T. Walsh	
Checked	Notes T. Walsh Date July 1938	
Date	Indexed 11-29-38	

PACOIMA PARK
TRIANGULATION

JN 7154 JULY 1938

T. Walsh
G.D. Scott
M. Taylor
R. Miller

Note: Any Additions or Changes on This Sheets Must be Made or Circled in Red Ink With Date and Name of Person Making Change.

Do not extend notes this side of this line

RETURN TO
LOS ANGELES COUNTY SURVEYOR
700 HALL OF RECORDS

FORM 247 5M 10-37

F.B. 642 PG. 102

INDEX

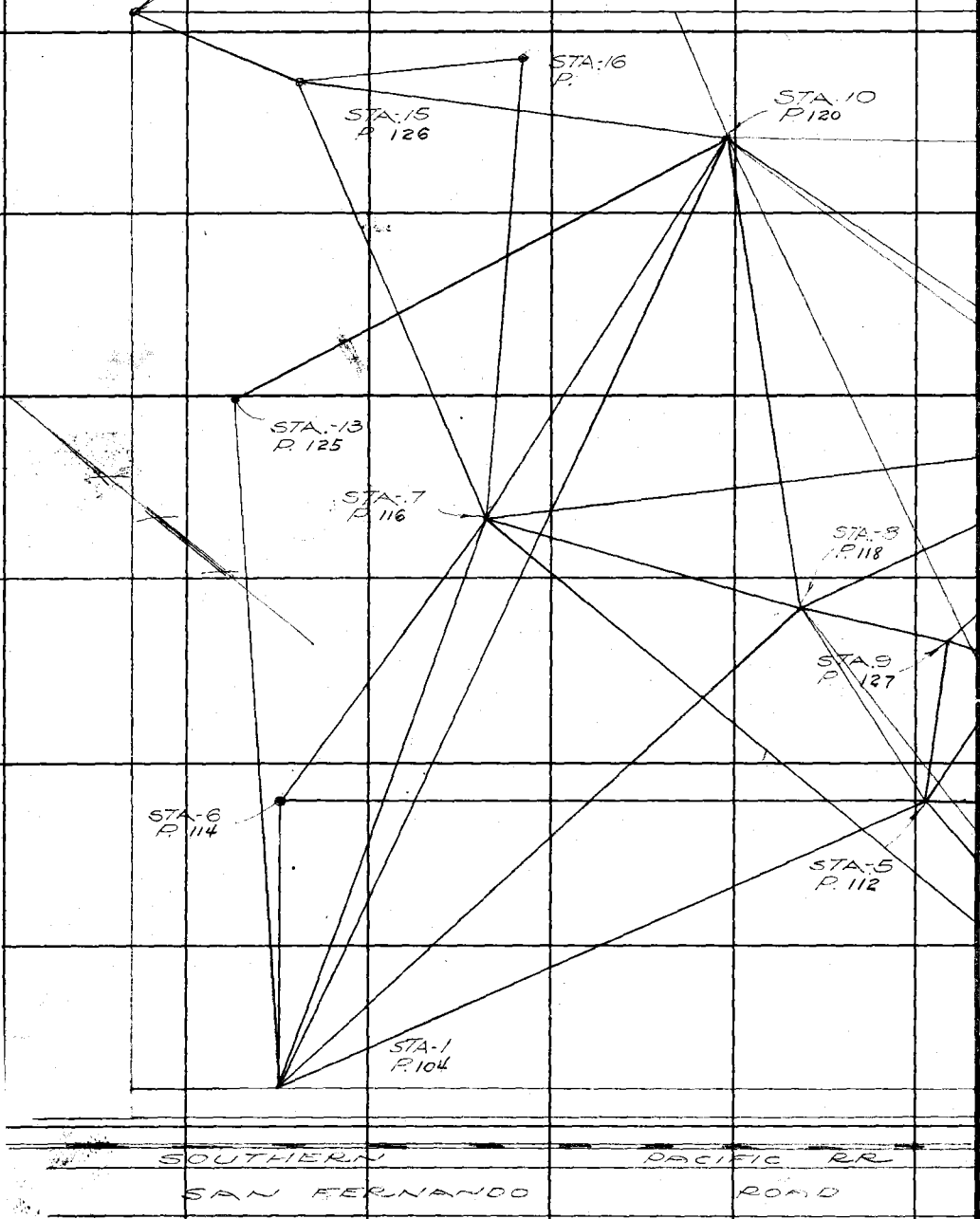

RETURN TO
LOS ANGELES COUNTY SURVEYOR
700 HALL OF RECORDS

Do not extend notes this side of this line

Note: Any Additions or Changes on This Sheets Must be Made or Circled in Red Ink With Date and Name of Person Making Change. . .

Notes Ck'd by Drew	Survey of PACOIMA PARK	F.B. 642 PG. 103
Map No.	W. O. 7158 Tape No. St'd OF	
Office Work	Surveyed by T. Walsh	
Checked	Notes T. Walsh Date July 1938	
Date	Indexed A. C. Johnson	

INDEX

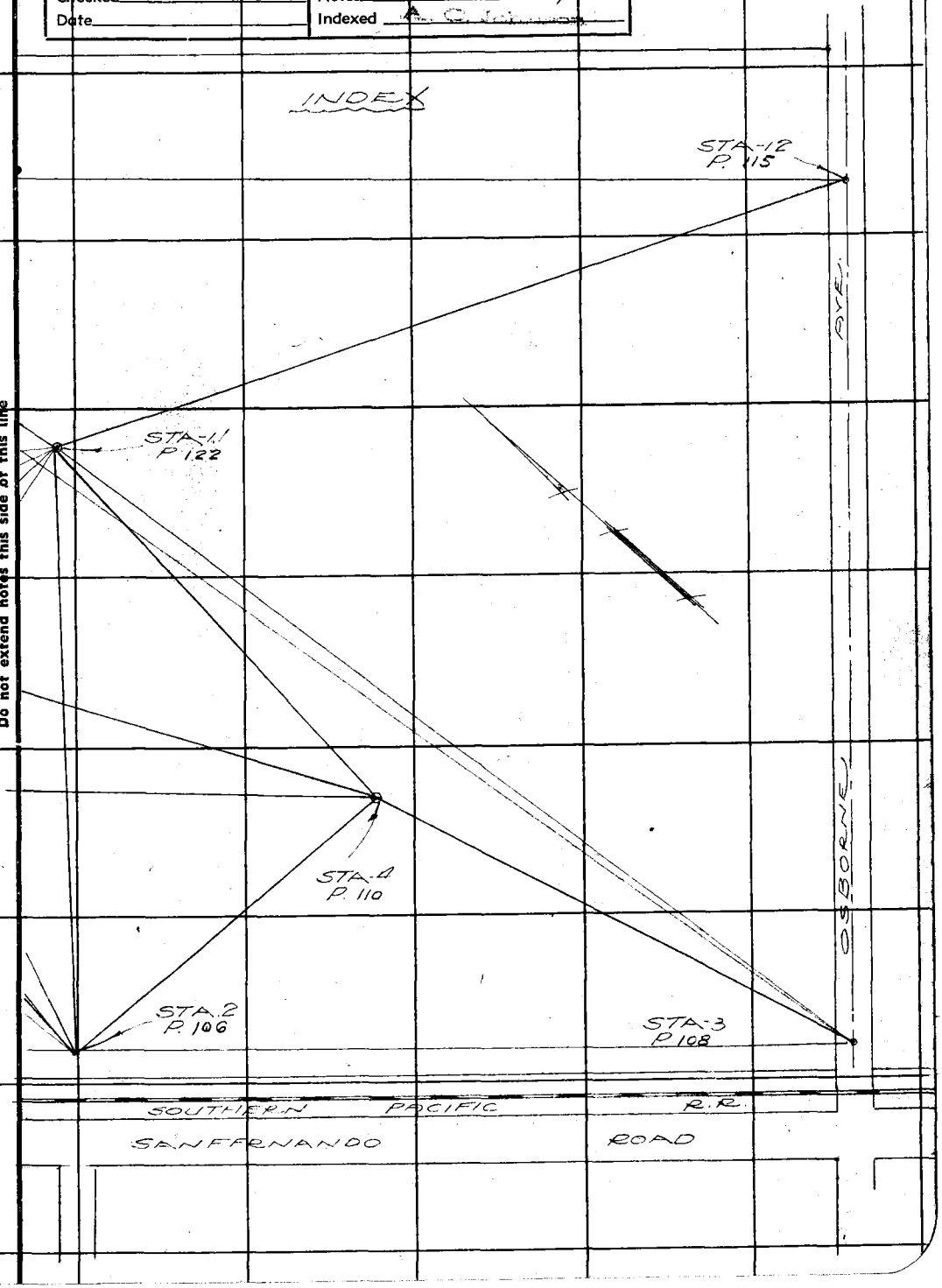

Note: Any Additions or Changes on This Sheets Must be Made or Circled in Red Ink With Date and Name of Person Making Change.

Do not extend notes this side of this line

RETURN TO
LOS ANGELES COUNTY SURVEYOR
700 HALL OF RECORDS

FORM 247 5M 10-37

RETURN TO
LOS ANGELES COUNTY SURVEYOR
700 HALL OF RECORDS

Note: Any Additions or Changes on This Sheets Must be Made or Circled in **Red Ink** With Date and Name of Person Making Change.

Do not extend notes this side of this line

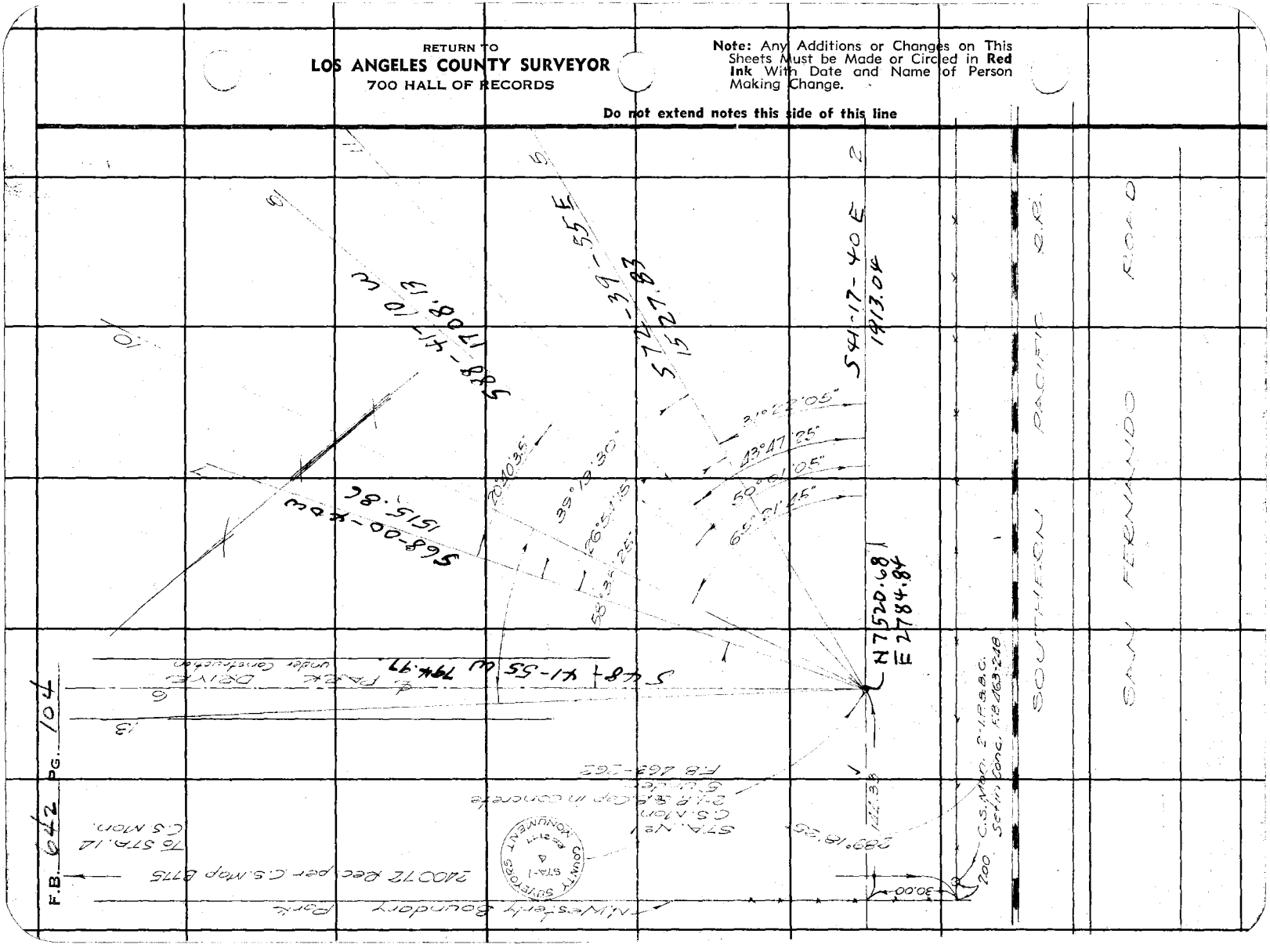

FORM 247 5M 10-37

RETURN TO
LOS ANGELES COUNTY SURVEYOR
700 HALL OF RECORDS

Note: Any Additions or Changes on This Sheets Must be Made or Circled in **Red Ink** With Date and Name of Person Making Change.

Do not extend notes this side of this line

ON STA.	FROM.	TO	#1	#6	AVG.	ADJ.
No. 1	2	11	43° 47' 30"	262° 44' 45"	43° 47' 27.5"	43° 47' 25"
"	2	5	31° 22' 00"	188° 12' 45"	31° 22' 07.5"	31° 22' 05"
"	2	8	50° 01' 00"	300° 06' 15"	50° 01' 02.5"	50° 01' 05"
"	2	10	65° 21' 45"	32° 10' 45"	65° 21' 47.5"	65° 21' 45"
"	5	7	39° 19' 30"	235° 57' 30"	39° 19' 35"	39° 19' 30"
"	5	6	58° 38' 30"	351° 50' 30"	58° 38' 25"	58° 38' 25"
"	7	8	20° 40' 30"	124° 03' 45"	20° 40' 37.5"	20° 40' 35"
"	7	2	289° 18' 30"	295° 50' 15"	289° 18' 22.5"	289° 18' 25"
"	11	7	26° 54' 15"	161° 25' 45"	26° 54' 17.5"	26° 54' 15"
"	10	13				

Notes Ck'd by Drew
Map No.
Office Work
Checked
Date

Survey of PACOIMA PARK
W. O. 7154 Tape No. St'd of
Surveyed by T. WALSH
Notes T. Walsh Date July 1938
Indexed

F.B. 642 PG. 105

F.B. 642 PG. 106

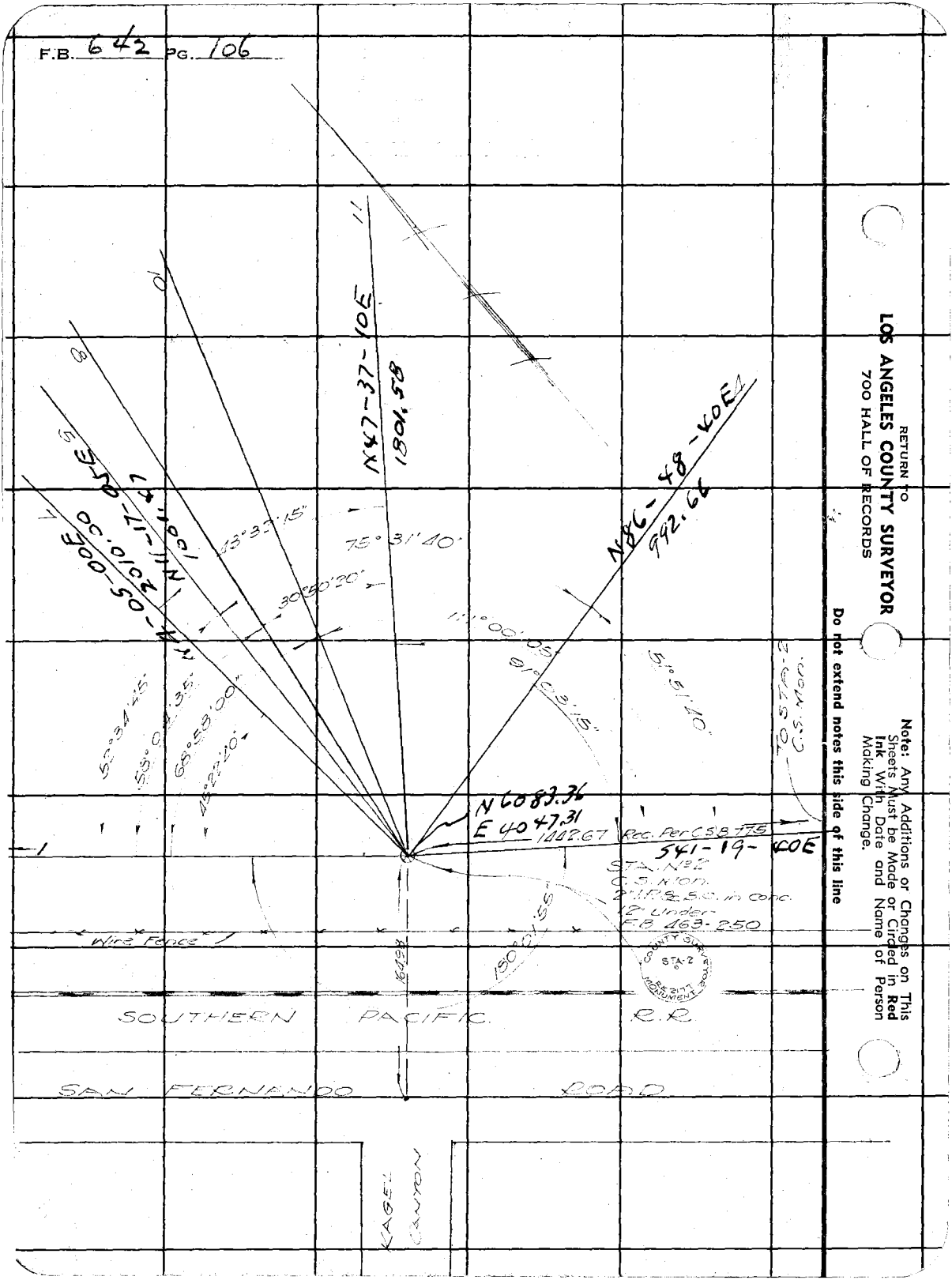

RETURN TO
LOS ANGELES COUNTY SURVEYOR
700 HALL OF RECORDS

Do not extend notes this side of this line

Note: Any Additions or Changes on This Sheets Must be Made or Circled in **Red Ink** With Date and Name of Person Making Change.

FORM 247 5M 10-37

RETURN TO
LOS ANGELES COUNTY SURVEYOR
700 HALL OF RECORDS

Note: Any Additions or Changes on This Sheets Must be Made or Circled in **Red Ink** With Date and Name of Person Making Change.

Do not extend notes this side of this line

ON STA.	FROM	TO	No. 1	No. 6	AVG.	ADJ.
No. 2	1	7	45°22'45"	272°16'15"	45°22'42.5"	45°22'40"
	1	10	68°58'00"	53°48'15"	68°58'02.5"	68°58'00"
	1	8	58°04'30"	348°27'30"	58°04'35"	58°04'35"
	1	5	52°34'45"	315°23'45"	52°34'47.5"	52°34'45"
	7	11	43°32'15"	261°13'30"	43°32'15"	43°32'15"
	5	4	75°31'45"	93°10'30"	75°31'45"	75°31'40"
	4	3	51°51'45"	311°10'15"	51°51'42.5"	51°51'40"
	10	3	111°00'00"	306°00'30"	111°00'05"	111°00'05"
	8	11	30°50'30"	185°02'30"	30°50'25"	30°50'20"
	11	3	91°03'15"	186°19'15"	91°03'12.5"	91°03'15"
	3	1	180°02'00"	360°11'15"	180°01'52.5"	180°01'55"

Notes Ck'd by Drew
Map No.
Office Work
Checked
Date

Survey of Pacoima Park
W. O. 7154 Tape No. St'd of
Surveyed by T. Walsh
Notes T. Walsh Date July 1938
Indexed

F.B. 642 PG. 107

F.B. 642 PG. 108

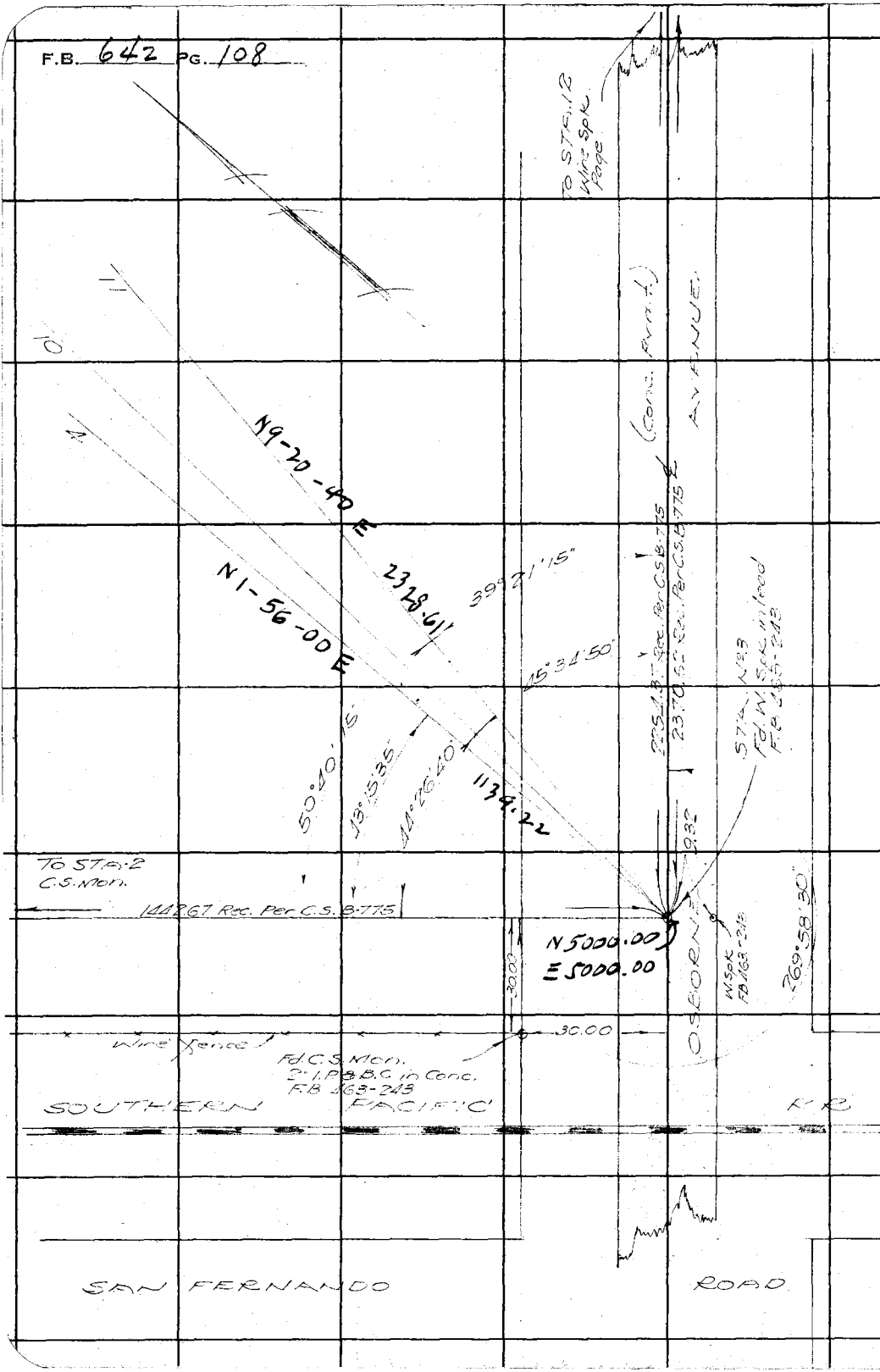

RETURN TO
LOS ANGELES COUNTY SURVEYOR
700 HALL OF RECORDS

Note: Any Additions or Changes on This Sheets Must be Made or Circled in **Red Ink** With Date and Name of Person Making Change.

Do not extend notes this side of this line

FORM 247 5M 10-37

RETURN TO
LOS ANGELES COUNTY SURVEYOR
700 HALL OF RECORDS

Note: Any Additions or Changes on This Sheets Must be Made or Circled in **Red Ink** With Date and Name of Person Making Change.

Do not extend notes this side of this line

ON STA.	FROM	TO	Nº 1	Nº 6	AVG.	ADJ.
3	2	10	44°26'30"	266°39'45"	44°26'37.5"	44°26'40"
3	2	4	43°15'45"	259°34'00"	43°15'40"	43°15'35"
	10	12	45°34'45"	273°29'15"	45°34'52.5"	45°34'50"
	2	11	50°40'15"	304°01'45"	50°40'17.5"	50°40'15"
	11	12	39°21'15"	236°07'45"	39°21'17.5"	39°21'15"
	12	2	269°58'30"	179°50'30"	269°58'25"	269°58'30"

Notes Ck'd by Drew
Map No.
Office Work
Checked
Date

Survey of PACOIMA PARK
W. O. 7154 Tape No. St'd of
Surveyed by T. WALSH
Notes T. Walsh Date 7-19-1938
Indexed

F.B. 644 PG. 109

F.B. 642 PG. 110

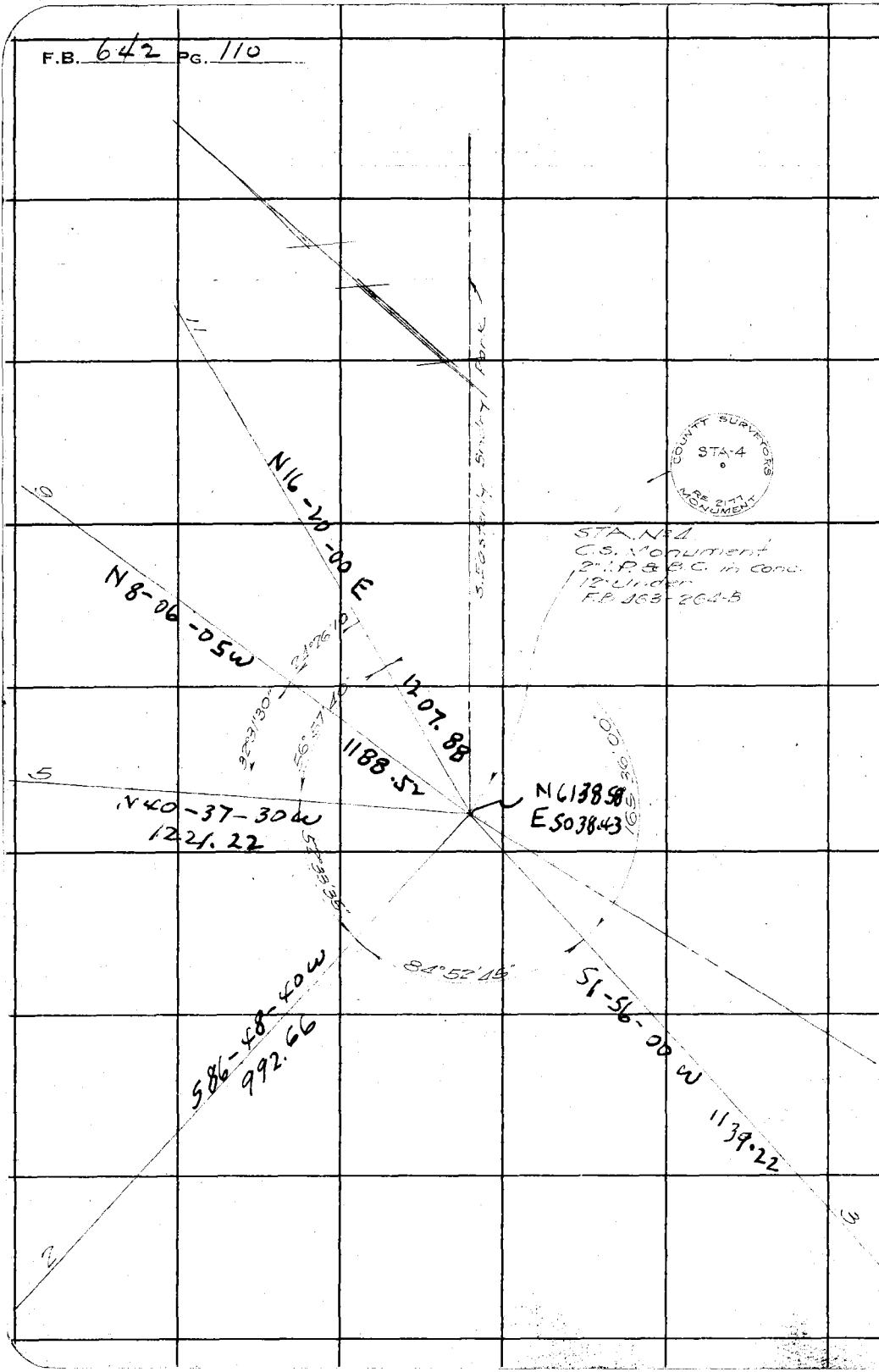

RETURN TO
LOS ANGELES COUNTY SURVEYOR
700 HALL OF RECORDS

Note: Any Additions or Changes on This Sheets Must be Made or Circled in **Red Ink** With Date and Name of Person Making Change.

Do not extend notes this side of this line

FORM 247 5M 10-37

RETURN TO
LOS ANGELES COUNTY SURVEYOR
700 HALL OF RECORDS

Note: Any Additions or Changes on This Sheets Must be Made or Circled in **Red Ink** With Date and Name of Person Making Change.

Do not extend notes this side of this line

ON STA.	FROM	TO	No 1	No 6	AVG.	ADJ.
4	3	2	84°52'45"	149°16'15"	84°52'42.5"	84°52'45"
"	2	5	52°33'45"	315°21'45"	52°33'37.5"	52°33'35"
	5	11	56°57'30"	341°45'15"	56°57'32.5"	56°57'40"
	5	9	32°31'30"	195°08'45"	32°31'27.5"	32°31'30"
	9	11	24°26'00"	146°36'45"	24°26'07.5"	24°26'10"
	11	3	165°36'00"	273°35'45"	165°35'57.5"	165°36'00"

Notes Ck'd by Drew
Map No.
Office Work
Checked
Date

Survey of PACOIMA PARK
W. O. 7154 Tape No. St'd of
Surveyed by T. Wolsh
Notes T. Wolsh Date July 1938
Indexed

F.B. 642 PG. 111

RETURN TO
LOS ANGELES COUNTY SURVEYOR
700 HALL OF RECORDS

Note: Any Additions or Changes on This Sheets Must be Made or Circled in **Red Ink** With Date and Name of Person Making Change.

Do not extend notes this side of this line

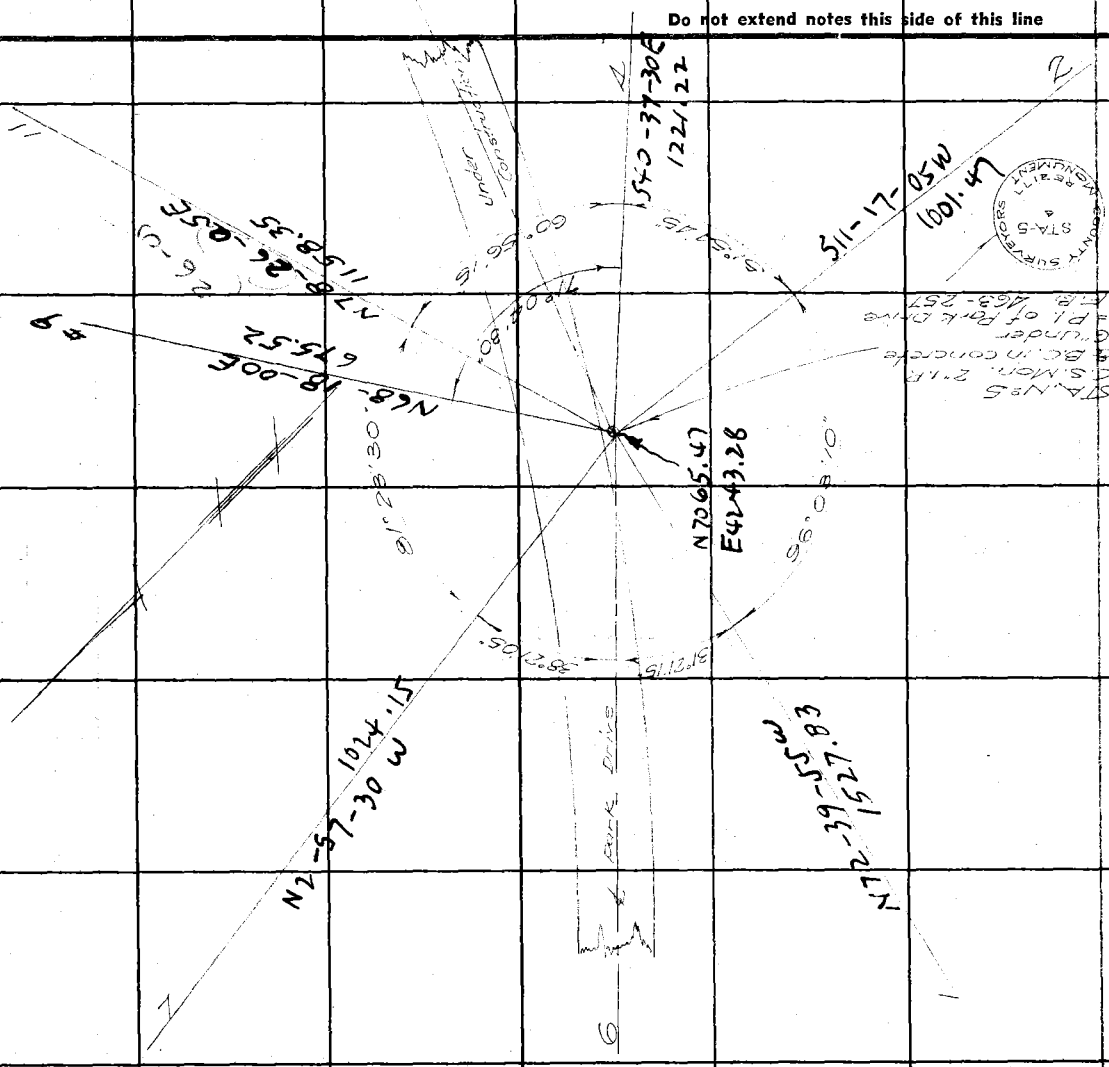

F.B. 642 PG. 112

FORM 247 5M 10-37

RETURN TO
LOS ANGELES COUNTY SURVEYOR
700 HALL OF RECORDS

Note: Any Additions or Changes on This Sheets Must be Made or Circled in **Red Ink** With Date and Name of Person Making Change.

Do not extend notes this side of this line

ON	FROM	TO	No 1	No 6	AVG.	ADJ.
STA 5	1	2	96° 03' 15"	216° 19' 00"	96° 03' 10"	96° 03' 10"
	2	4	51° 54' 45"	311° 28' 45"	51° 54' 47.5"	51° 54' 45"
	4	11	60° 56' 15"	365° 37' 30"	60° 56' 15"	60° 56' 15"
	11	7	81° 23' 30"	128° 20' 45"	81° 23' 27.5"	81° 23' 30"
	7	6	38° 21' 00"	230° 06' 45"	38° 21' 07.5"	38° 21' 05"
	6	1	31° 21' 15"	188° 07' 15"	31° 21' 12.5"	31° 21' 15"
	4	9	71° 04' 30"	66° 27' 00"	71° 04' 30"	71° 04' 30"

Notes Ck'd by Drew
Map No.
Office Work
Checked
Date

Survey of PACOIMA PARK
W. O. 7154 Tape No. St'd of
Surveyed by T. WALSH
Notes WALSH Date 7-1938
Indexed

F.B. 642 PG. 113

F.B. 642 PG. 114

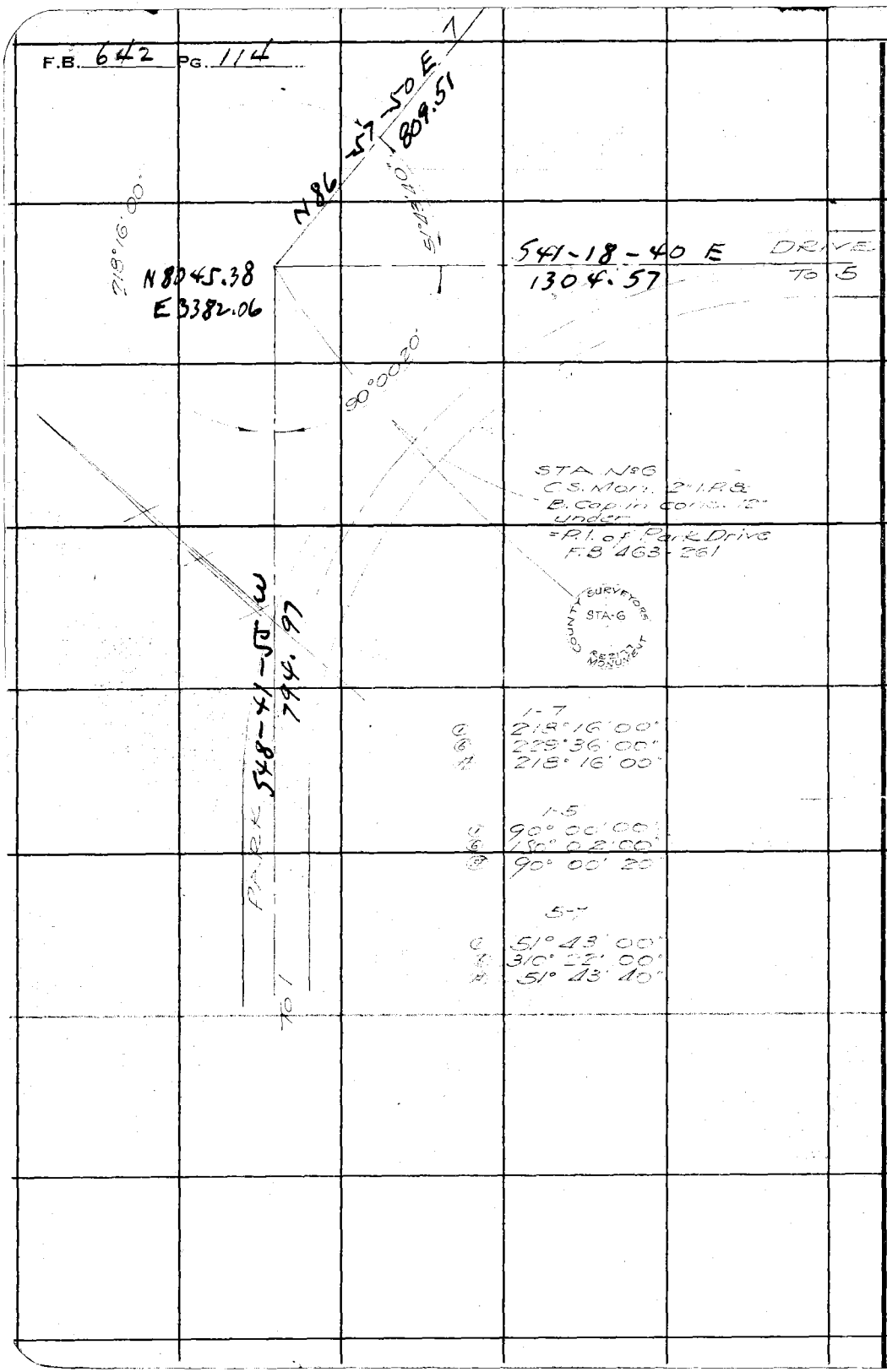

RETURN TO
LOS ANGELES COUNTY SURVEYOR
700 HALL OF RECORDS

Note: Any Additions or Changes on This Sheets Must be Made or Circled in **Red Ink** With Date and Name of Person Making Change.

Do not extend notes this side of this line

Notes Ck'd by Drew	Survey of PACOIMA PARK	F.B. 642 PG. 115
Map No.	W. O. 7154 Tape No. St'd OF	
Office Work	Surveyed by T. WALSH	
Checked	Notes T. Walsh Date July 1938	
Date	Indexed	

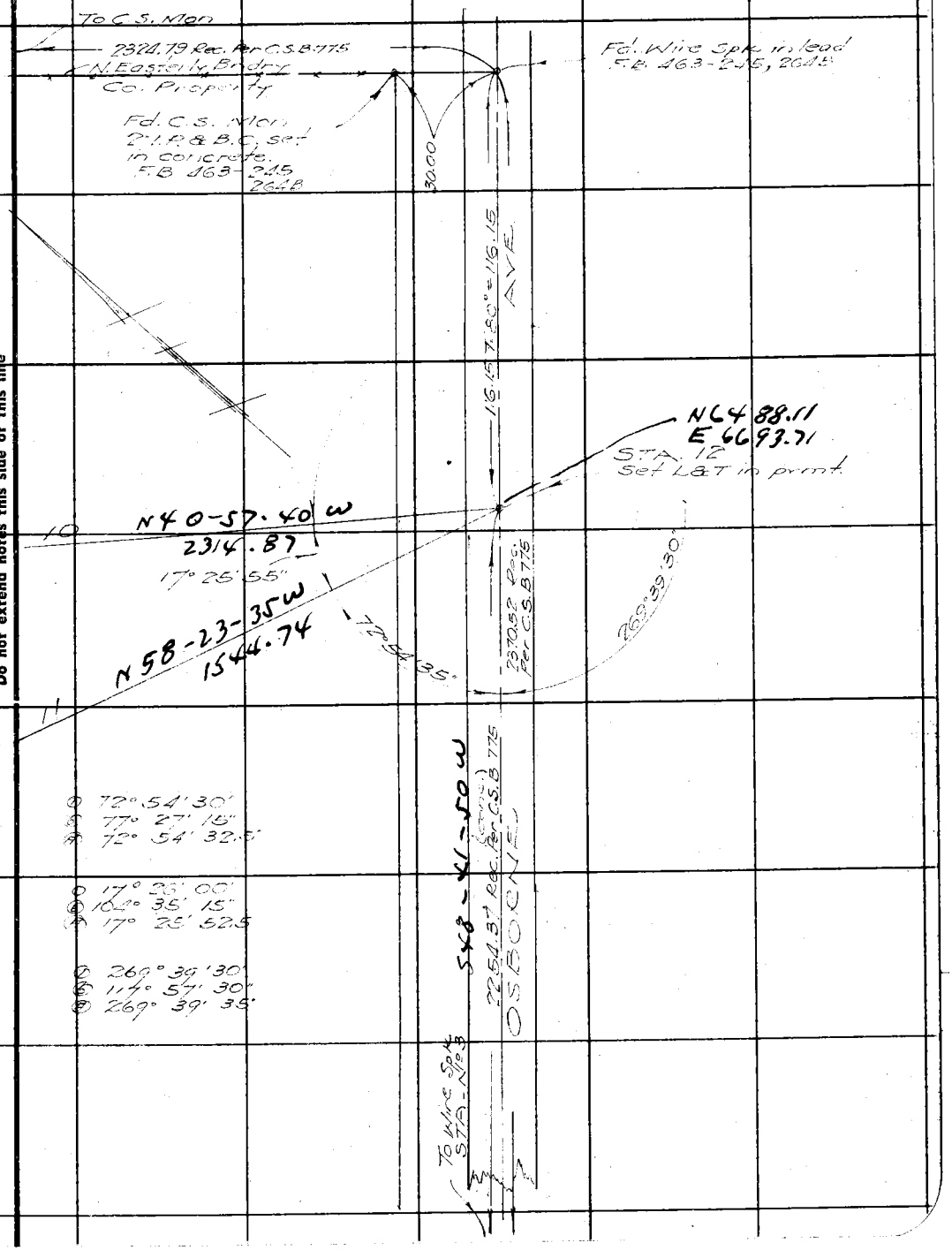

Note: Any Additions or Changes on This Sheets Must be Made or Circled in Red Ink With Date and Name of Person Making Change.

Do not extend notes this side of this line

RETURN TO
LOS ANGELES COUNTY SURVEYOR
700 HALL OF RECORDS

FORM 247 5M 10-37

F.B. 642 PG. 116

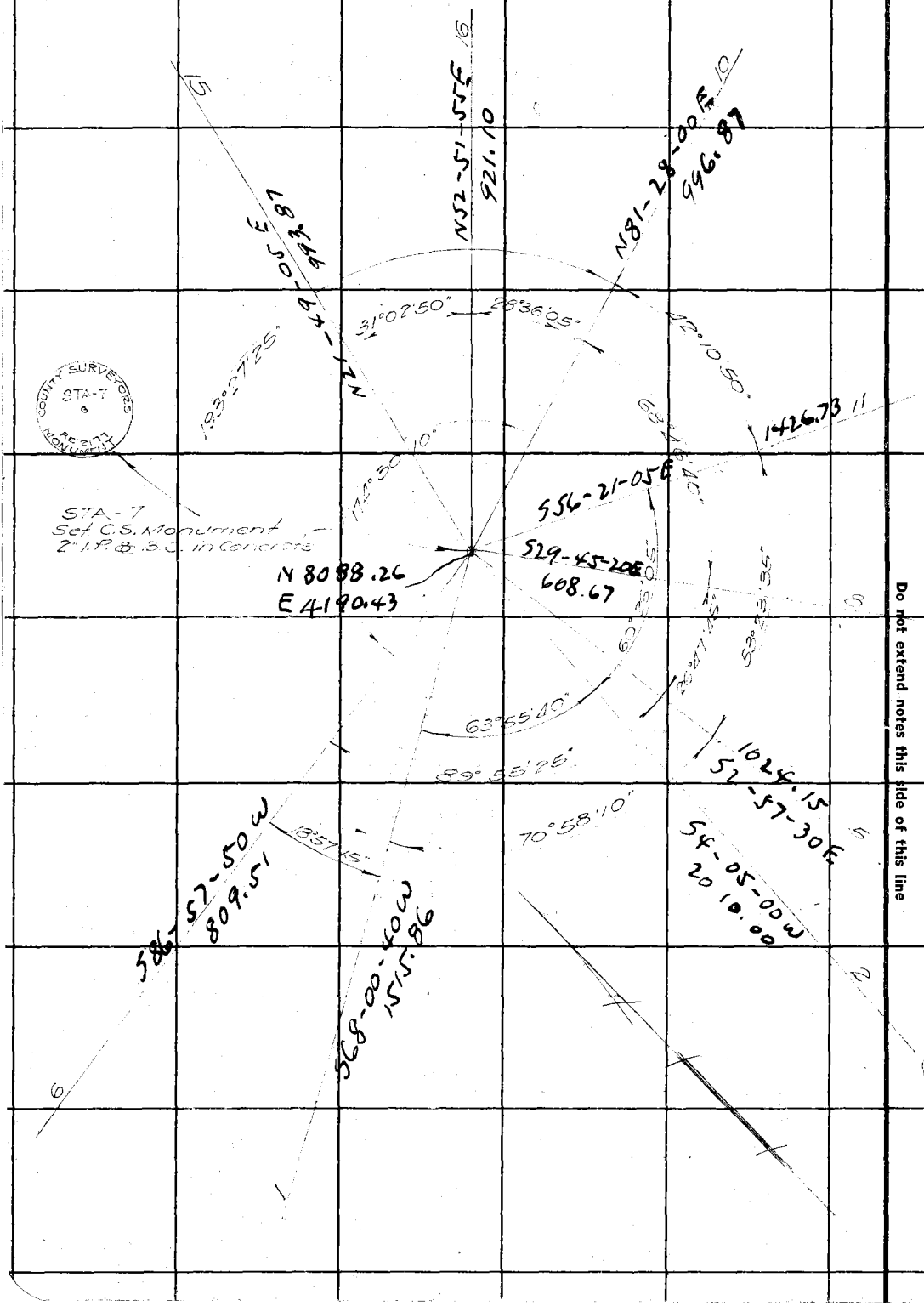

RETURN TO
LOS ANGELES COUNTY SURVEYOR
700 HALL OF RECORDS

Do not extend notes this side of this line

Note: Any Additions or Changes on This Sheets Must be Made or Circled in Red Ink With Date and Name of Person Making Change.

FORM 247 5M 10-37

RETURN TO
LOS ANGELES COUNTY SURVEYOR
700 HALL OF RECORDS

Note: Any Additions or Changes on This Sheets Must be Made or Circled in **Red Ink** With Date and Name of Person Making Change.

Do not extend notes this side of this line

ON STA.	FROM	TO	No 1	No 6	AVG.	ADJ.
7	1	2	63°55'45"	23°34'15"	63°55'42.5"	63°55'40"
	2	11	60°26'00"	362°36'30"	60°26'05"	60°26'05"
	6	5	89°55'30"	179°32'45"	89°55'27.5"	89°55'25"
	5	8	26°47'45"	160°46'45"	26°47'47.5"	26°47'45"
	8	10	68°46'30"	52°39'45"	68°46'37.5"	68°46'40"
	10	16	28°36'00"	171°36'30"	28°36'05"	28°36'05"
	16	15	31°02'45"	186°16'30"	31°02'45"	31°02'50"
	1	5	70°58'00"	65°48'45"	70°58'07.5"	70°58'10"
	5	11	53°23'30"	320°21'00"	53°23'30"	53°23'35"
	6	1	18°57'15"	113°43'45	18°57'17.5"	18°57'15"
	10	1	193°27'30"	80°44'15"	193°27'22.5"	193°27'25"
	11	10	42°10'45"	253°05'15"	42°10'52.5"	42°10'50"
	10	6	174°30'00"	327°00'30"	174°30'05"	174°30'10"

Notes Ck'd by Drew
Map No.
Office Work
Checked
Date

Survey of Pacoima Park
W. O. 754 Tape No. St'd of
Surveyed by T. Walsh
Notes T. Walsh Date July 1938
Indexed

F.B. 642 PG. 117

RETURN TO
LOS ANGELES COUNTY SURVEYOR
700 HALL OF RECORDS

Note: Any Additions or Changes on This Sheets Must be Made or Circled in **Red Ink** With Date and Name of Person Making Change.

Do not extend notes this side of this line

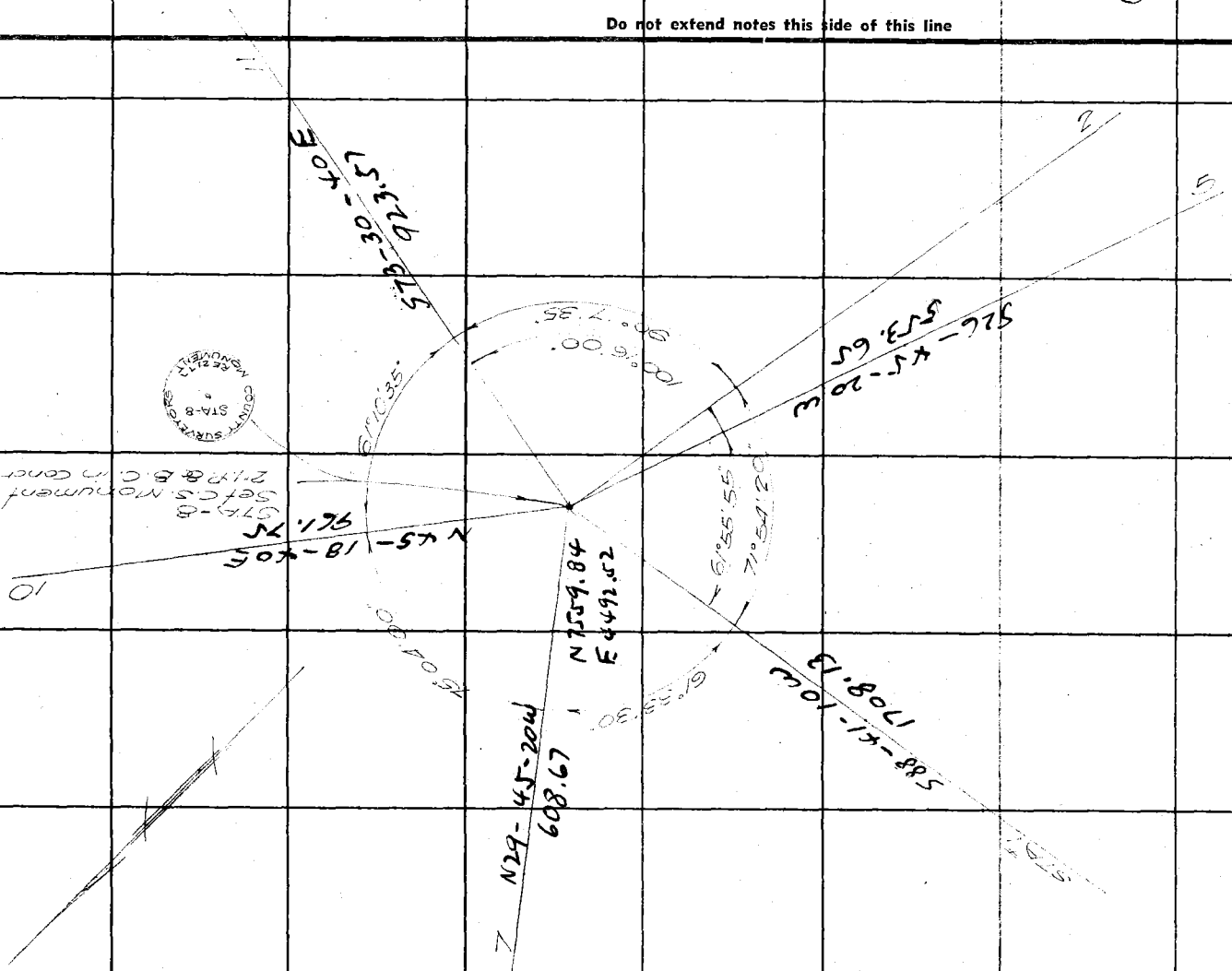

F.B. 642 PG. 118

FORM 247 5M 10-37

RETURN TO
LOS ANGELES COUNTY SURVEYOR
700 HALL OF RECORDS

Note: Any Additions or Changes on This Sheets Must be Made or Circled in **Red Ink** With Date and Name of Person Making Change.

Do not extend notes this side of this line

ON STA.	FROM	TO	Nº1	Nº6	AVG.	ADJ.
8	1	2	71°54'15"	71°25'45"	71°54'17.5"	71°54'20"
	2	11	90°17'30"	181°45'30"	90°17'35"	90°17'35"
	11	10	61°10'30"	07°03'15"	61°10'32.5"	61°10'35"
	10	7	75°04'00"	90°24'00"	75°04'00"	75°04'00"
	7	1	61°33'30"	369°20'45"	61°33'27.5"	61°33'30"
	1	5	61°56'00"	11°35'30"	61°55'55"	61°55'55"
	5	11	100°16'00"	241°35'45"	100°15'57.5"	100°16'00"

Notes Ck'd by [illegible]
Map No.
Office Work
Checked
Date

Survey of PACOIMA PARK
W. O. 7154 Tape No. St'd of
Surveyed by T. Wolsh
Notes Wolsh Date July 1938
Indexed

F.B. 642 PG. 119

F.B. 642 PG. 120

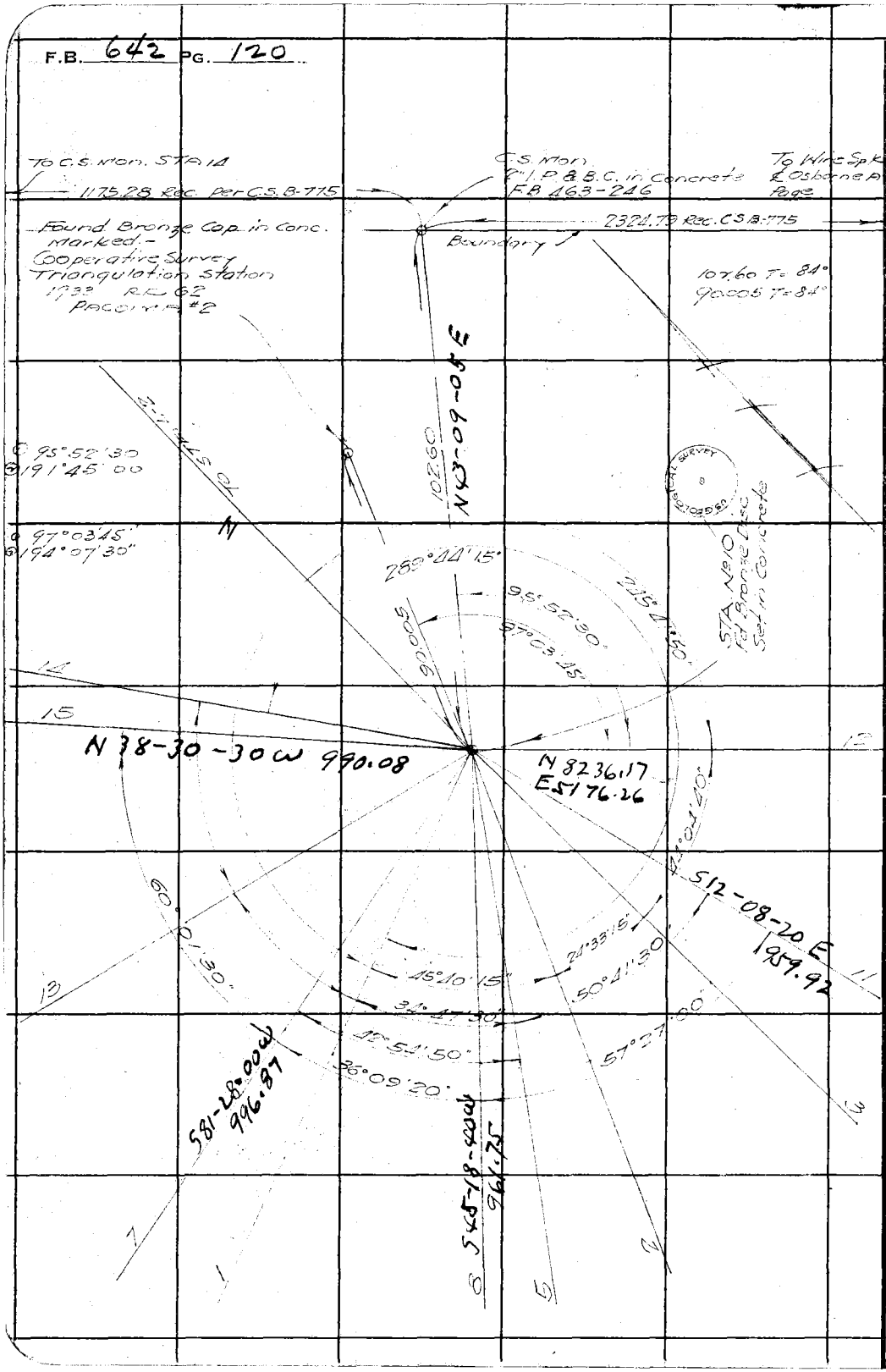

RETURN TO
LOS ANGELES COUNTY SURVEYOR
700 HALL OF RECORDS

Note: Any Additions or Changes on This Sheets Must be Made or Circled in **Red Ink** With Date and Name of Person Making Change.

Do not extend notes this side of this line

FORM 247 5M 10-37

RETURN TO
LOS ANGELES COUNTY SURVEYOR
700 HALL OF RECORDS

Note: Any Additions or Changes on This Sheets Must be Made or Circled in **Red Ink** With Date and Name of Person Making Change.

Do not extend notes this side of this line

ON STA	FROM	TO	Nº 1	Nº 6	AVG.	ADJ.
10	1	2	45° 40' 15"	274° 01 45"	45° 40' 17.5"	45° 40' 15"
	2	3	24° 33' 15"	147° 19' 30"	24° 33' 15"	24° 33' 15"
	3	12	44° 04' 30"	264° 27' 45"	44° 04' 37.5"	44° 04' 40"
	12	1	245° 41' 45"	34° 10' 45"	245° 41' 47.5"	245° 41' 50"
	1	5	34° 47' 30"	208° 45' 00"	34° 47' 30"	34° 47' 30"
	5	11	50° 41' 30"	304° 08' 30"	50° 41' 25"	50° 41' 30"
	7	5	42° 54' 45"	257° 28' 45"	42° 54' 47.5"	42° 54' 50"
	15	7	60° 01' 30"	360° 08 45"	60° 01' 27.5"	60° 01' 30"
	7	8	36° 09' 15"	216° 56' 15"	36° 09' 22.5"	36° 09' 20"
	8	11	57° 27' 00"	344° 42' 15"	57° 27' 02.5"	57° 27' 00"
	14	13				
	13	1				
	1	14	289° 44' 15"	298° 25' 00	289° 44' 10"	289° 44' 15"

Notes Ck'd by Drew
Map No.
Office Work
Checked
Date

Survey of Pacoima Park
W. O. 7154 Tape No. St'd of
Surveyed by T. Walsh
Notes Walsh Date July 1938
Indexed

F.B. 642 PG. 121

RETURN TO
LOS ANGELES COUNTY SURVEYOR
700 HALL OF RECORDS

Note: Any Additions or Changes on This Sheets Must be Made or Circled in **Red Ink** With Date and Name of Person Making Change.

Do not extend notes this side of this line

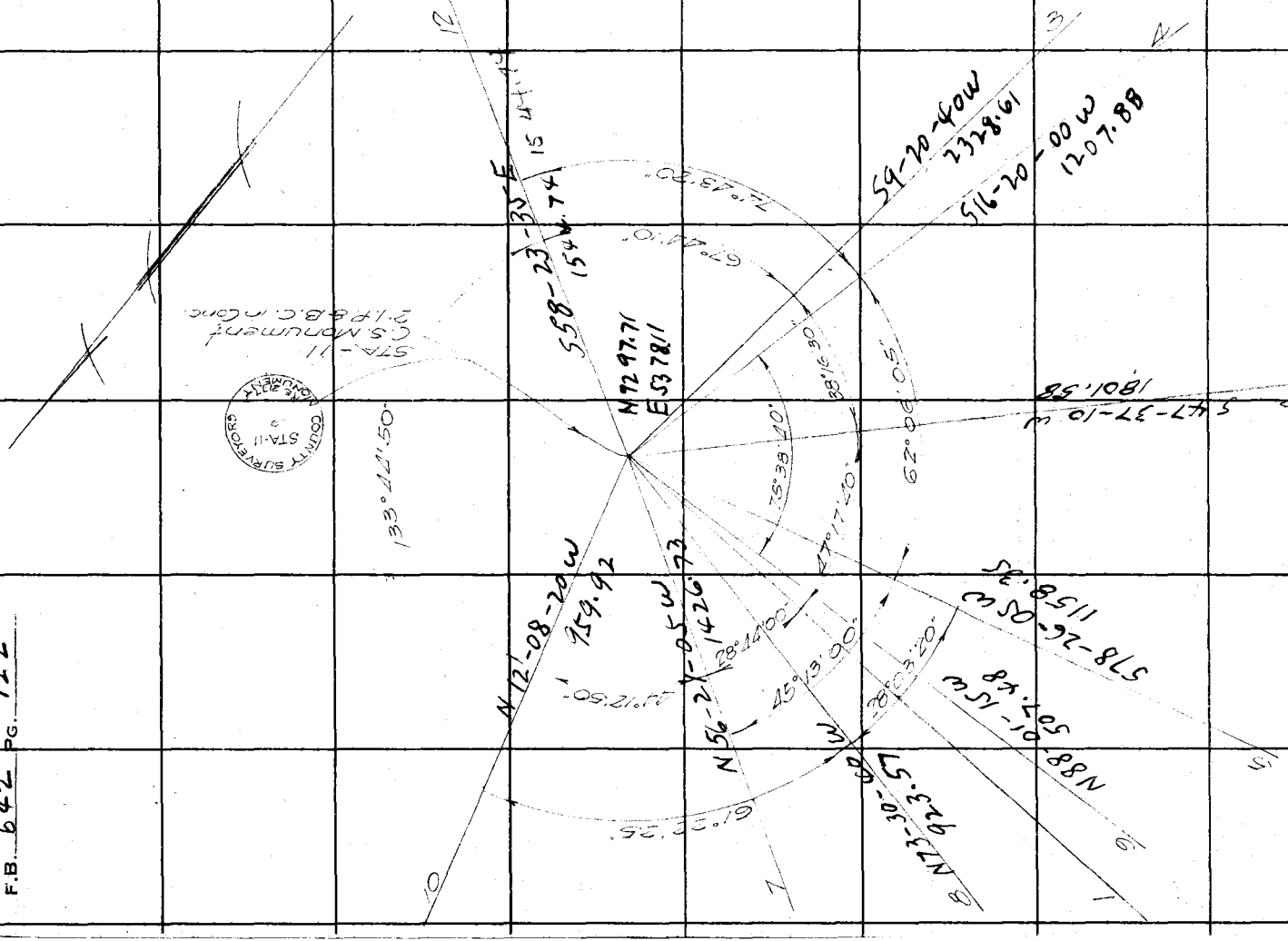

F.B. 642 PG. 122

FORM 247 5M 10-37

RETURN TO
LOS ANGELES COUNTY SURVEYOR
700 HALL OF RECORDS

Note: Any Additions or Changes on This Sheets Must be Made or Circled in **Red Ink** With Date and Name of Person Making Change.

Do not extend notes this side of this line

ON STA	FROM	TO	No 1	No 6	AVG	ADJ.
11	1	2	47°17'30"	283°45'45"	47°17'37.5"	47°17'40"
	2	3	38°16'30"	229°39'00"	38°16'30"	38°16'30"
	3	12	67°44'15"	46°25'00"	67°44'10"	67°44'10"
	12	10	133°44'45"	82°28'30"	133°44'45"	133°44'50"
	10	7	44°12'45"	265°16'45"	44°12'47.5"	44°12'50"
	7	1	28°44'00"	172°24'00"	28°44'00	28°44'00"
	10	8	61°22'30"	368°14'15"	61°22'22.5"	61°22'25"
	8	5	28°03'15"	168°19'45"	28°03'17.5"	28°03'20"
	7	5	45°13'00"	271°17'45"	45°12'57.5"	45°13'00"
	5	4	62°06'00	12°36'15"	62°06'02.5"	62°06'05"
	4	12	74°43'15"	88°20'30"	74°43'25"	74°43'20"
	4	9	75°38'45"	93°52'00"	75°38'40"	75°38'40"

Notes Ck'd by Drew
Map No.
Office Work
Checked
Date

Survey of Pacoima Park
W. O. 7154 Tape No. St'd of
Surveyed by T. Walsh
Notes T. Walsh Date July 1938
Indexed

F.B. 642 PG. 123

F.B. 642 PG. 124

RETURN TO
LOS ANGELES COUNTY SURVEYOR
700 HALL OF RECORDS

Note: Any Additions or Changes on This Sheets Must be Made or Circled in **Red Ink** With Date and Name of Person Making Change.

Do not extend notes this side of this line

Notes Ck'd by Drew	Survey of PACOIMA PARK	F.B. 642 PG. 125	
Map No.	W. O. 7154 Tape No. St'd of		
Office Work	Surveyed by T. Walsh		
Checked	Notes Walsh. Date 7-26-38		
Date	Indexed		

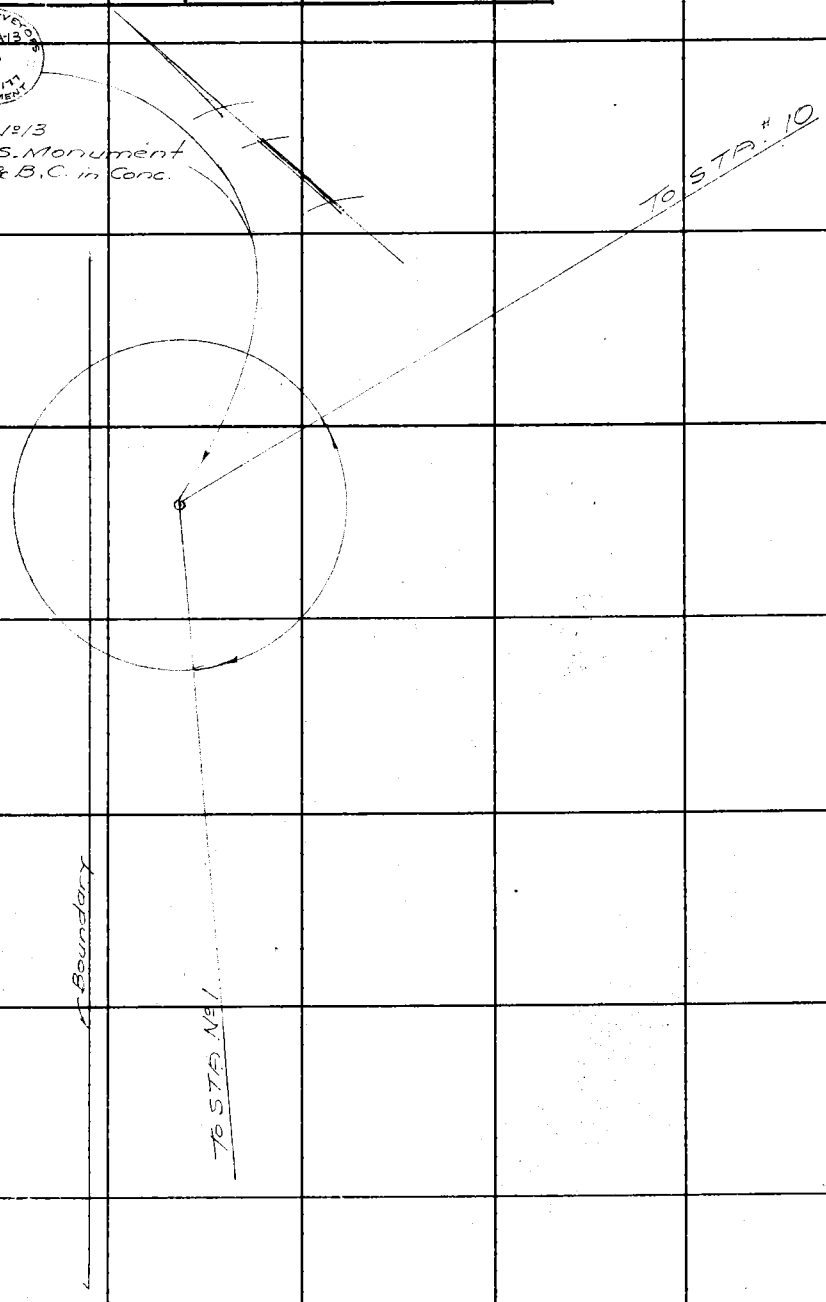

Note: Any Additions or Changes on This Sheets Must be Made or Circled in Red Ink With Date and Name of Person Making Change.

Do not extend notes this side of this line

RETURN TO
LOS ANGELES COUNTY SURVEYOR
700 HALL OF RECORDS

FORM 247 5M 10-37

F.B. 642 PG. 126

ON STA	FROM	TO	No.	No.	AVG	ADJ
15	7	16	66°41'15"	40°06'30"	66°41'05	66°41'10"
"	10	17	167°31'45"	265°11'00"	167°31'50	167°31'50"
"	17	10	132°08'30"	77°51'15"	132°08'32.5	132°08'35"
	16	7	60°19'30"	36°57'30"	60°19'35"	60°19'35"
			29°18'45"	319°53'15"	29°18'42.5	29°18'50"

TO 7

TO 7

RETURN TO
LOS ANGELES COUNTY SURVEYOR
700 HALL OF RECORDS

Note: Any Additions or Changes on This Sheets Must be Made or Circled in **Red Ink** With Date and Name of Person Making Change.

Do not extend notes this side of this line

FORM 247 5M 10-37

RETURN TO
LOS ANGELES COUNTY SURVEYOR
700 HALL OF RECORDS

Note: Any Additions or Changes on This Sheets Must be Made or Circled in **Red Ink** With Date and Name of Person Making Change.

Do not extend notes this side of this line

Notes Ck'd by Drew
Map No.
Office Work
Checked
Date

Survey of PACOIMA PARK St'd
W. O. 7154 Tape No. of
Surveyed by TED WALSH
Notes T. Walsh Dated Aug 1938
Indexed

F.B. 642 PG. 127

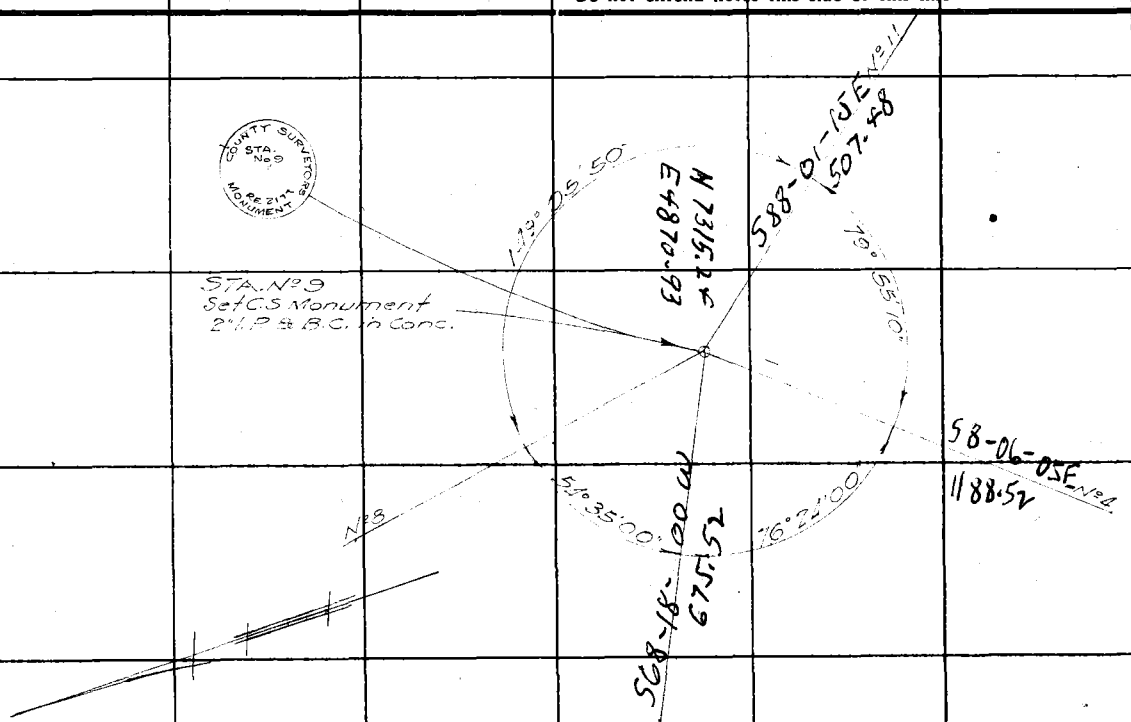

ON STA.	FROM	TO	No 1	No 6	AVG.	ADJ.
9	11	4	79°55'00"	119°30'45"	79°55'07.5"	79°55'10"
	4	5	76°24'00"	98°24'00	76°24'00"	76°24'00"
	5	8	54°35'00"	327°30'15"	54°35'02.5"	54°35'00
	8	11	149°05'45"	174°35'00	149 05' 50"	149 05' 50"

F.B. 642 PG. 128

RETURN TO
LOS ANGELES COUNTY SURVEYOR
700 HALL OF RECORDS

Note: Any Additions or Changes on This Sheets Must be Made or Circled in **Red Ink** With Date and Name of Person Making Change.

Do not extend notes this side of this line

Notes Ck'd by	Survey of	F.B. 642 PG. 129
Map No.	W. O. Tape No. St'd OF	
Office Work	Surveyed by	
Checked	Notes Date	
Date	Indexed A. C. Johns 8-3-42	

PACOIMA PARK
J.N. 7154
Location of Nursery Site

T. J. Stevenson
L. H. Fenner
Moss Taylor
R. H. Gardner

Note: Any Additions or Changes on This Sheets Must be Made or Circled in Red Ink With Date and Name of Person Making Change.

Do not extend notes this side of this line

RETURN TO
LOS ANGELES COUNTY SURVEYOR
700 HALL OF RECORDS

FORM 247 5M 10-37

F.B. 642 PG. 130

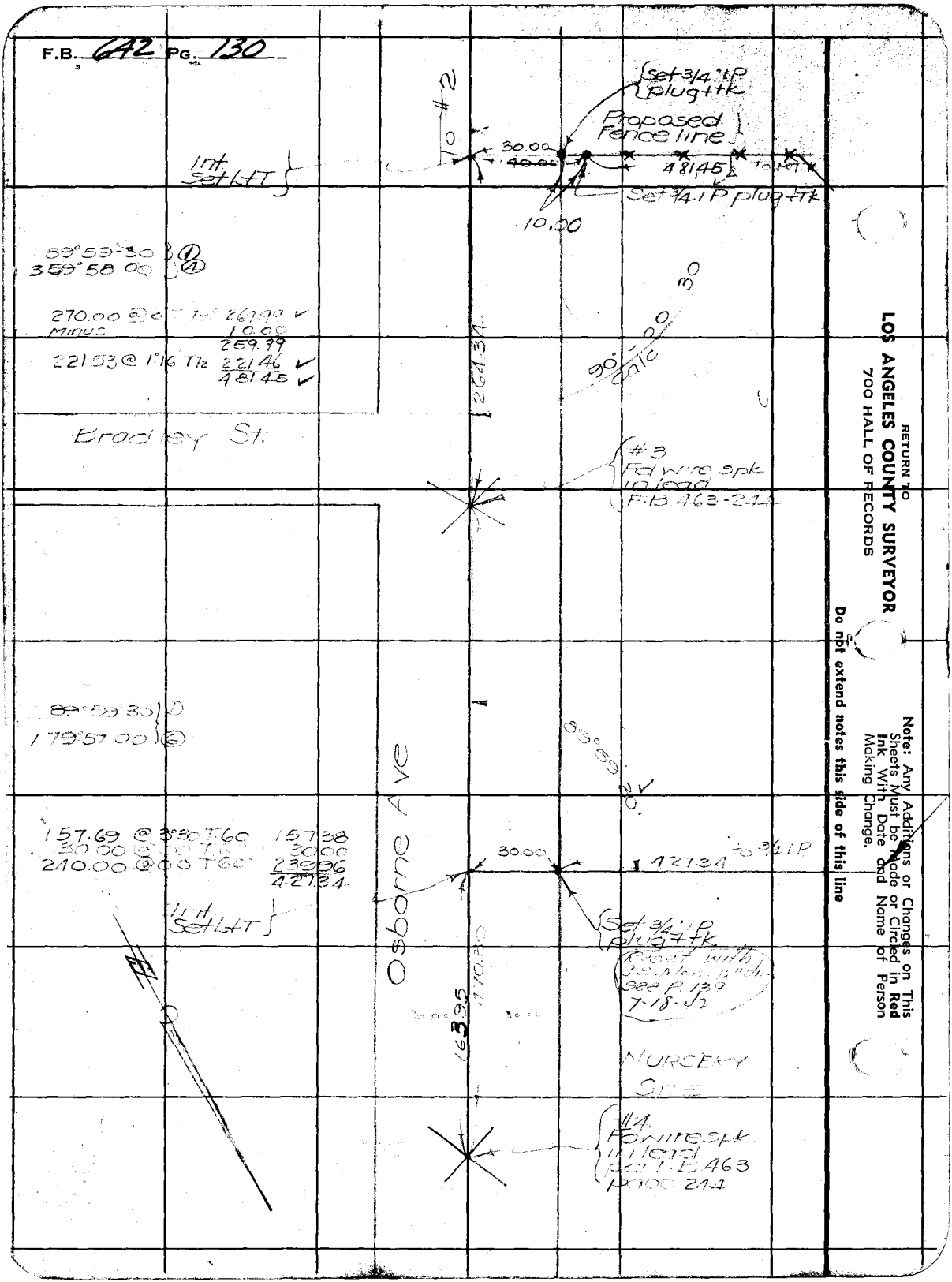

RETURN TO
LOS ANGELES COUNTY SURVEYOR
700 HALL OF RECORDS

Note: Any Additions or Changes on This Sheets Must be Made or Circled in **Red Ink** With Date and Name of Person Making Change.

Do not extend notes this side of this line

Notes Ck'd by	Survey of Pacoima Park	F.B. 642 PG. 131
Map No.	W. O. 7154 Tape No. ' St'd OF	
Office Work	Surveyed by Stevenson	
Checked	Notes T. J. S Date	
Date	Indexed [illegible] C. J[illegible]	

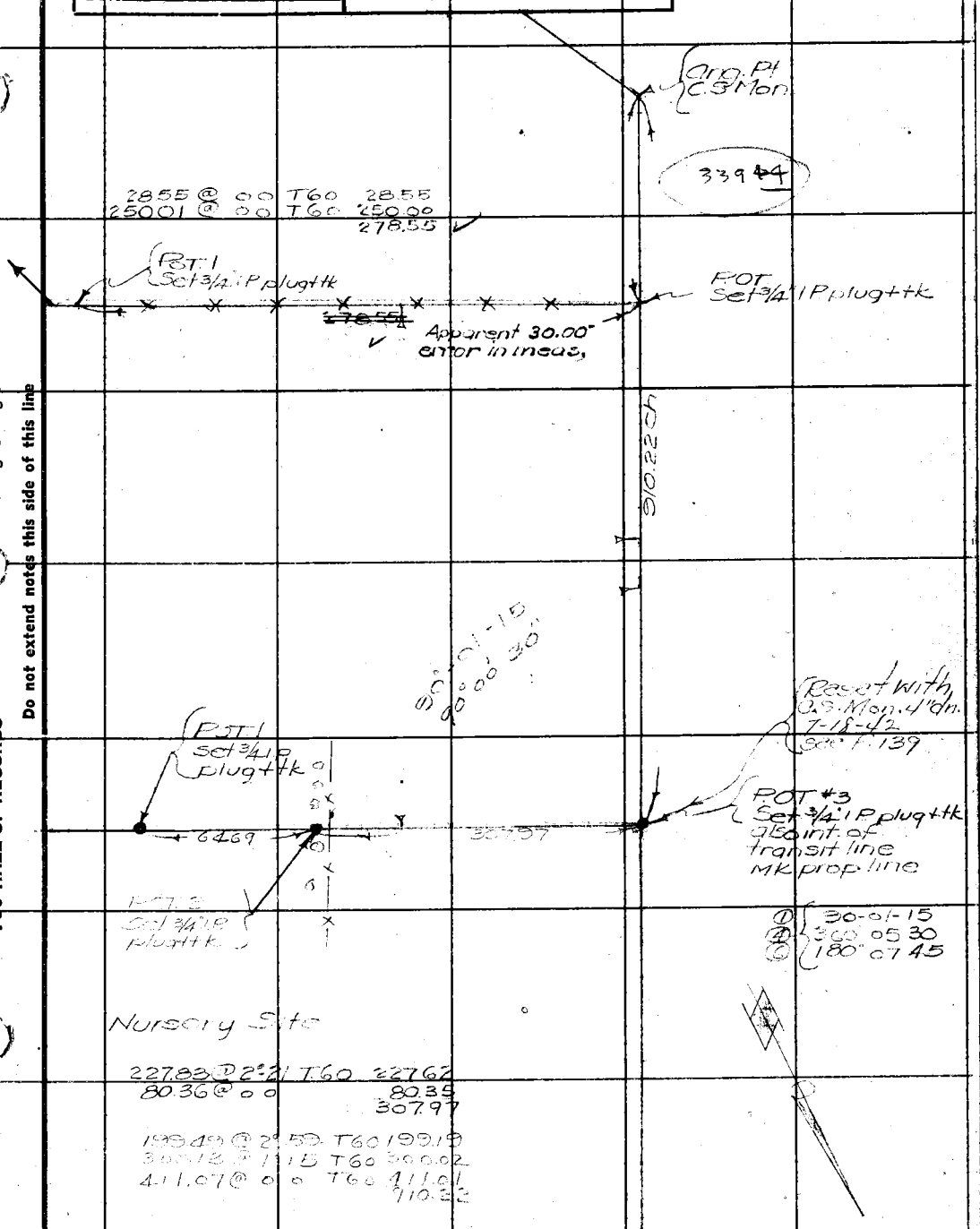

Note: Any Additions or Changes on This Sheets Must be Made or Circled in Red Ink With Date and Name of Person Making Change.

Do not extend notes this side of this line

RETURN TO
LOS ANGELES COUNTY SURVEYOR
700 HALL OF RECORDS

FORM 247 5M 10-37

RETURN TO
LOS ANGELES COUNTY SURVEYOR
700 HALL OF RECORDS

Note: Any Additions or Changes on This Sheets Must be Made or Circled in **Red Ink** With Date and Name of Person Making Change.

Do not extend notes this side of this line

F.B. 642 PG. 132

Notes Ck'd by	Survey of	F.B. 642 PG. 133
Map No.	W. O. Tape No. St'd of	
Office Work	Surveyed by	
Checked	Notes Date	
Date	Indexed A. C. Johnson	

Note: Any Additions or Changes on This Sheets Must be Made or Circled in Red Ink With Date and Name of Person Making Change.

Do not extend notes this side of this line

RETURN TO
LOS ANGELES COUNTY SURVEYOR
700 HALL OF RECORDS

FORM 247 5M 10-37

F.B. 642 PG. 139

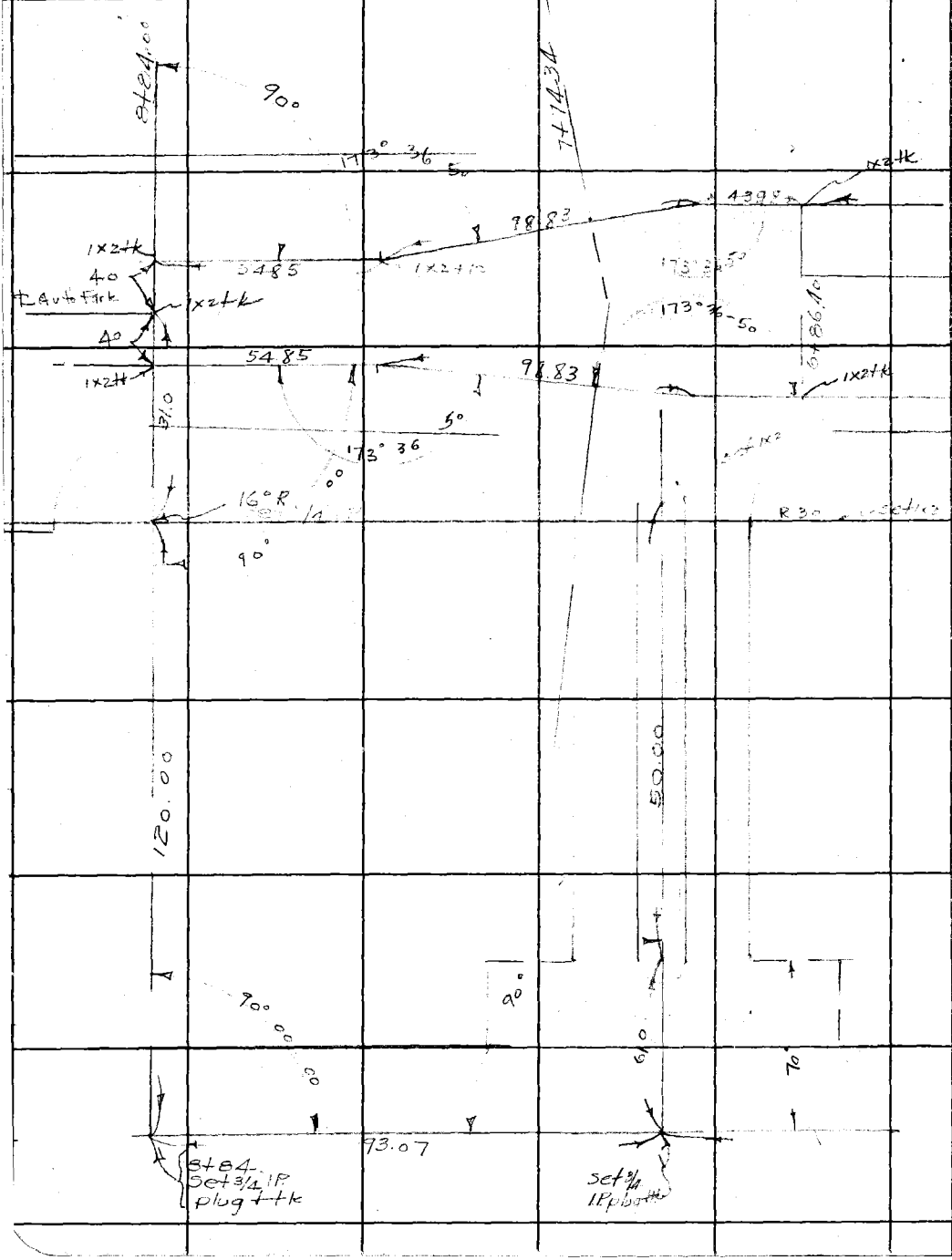

RETURN TO
LOS ANGELES COUNTY SURVEYOR
700 HALL OF RECORDS

Note: Any Additions or Changes on This Sheets Must be Made or Circled in **Red Ink** With Date and Name of Person Making Change.

Do not extend notes this side of this line

Notes Ck'd by	Survey of Pacoima Park	F.B. 642 PG. 135
Map No.	W. O. 7154 Tape No. 49 St'd 84 °F	
Office Work	Surveyed by Stevenson	
Checked	Notes T.d.S Date	
Date	Indexed [illegible] Johnson	



Note: Any Additions or Changes on This Sheets Must be Made or Circled in Red Ink With Date and Name of Person Making Change.

Do not extend notes this side of this line

RETURN TO
LOS ANGELES COUNTY SURVEYOR
700 HALL OF RECORDS

FORM 247 5M 10-37

F.B. _____ PG. 136

old P/
Reset 3/4"
IP plug + tk

RETURN TO
LOS ANGELES COUNTY SURVEYOR
700 HALL OF RECORDS

Note: Any Additions or Changes on This Sheets Must be Made or Circled in **Red Ink** With Date and Name of Person Making Change.

Do not extend notes this side of this line

Notes Ck'd by	Survey of Pacoima Park	F.B.	PG. 137
Map No.	W. O. 7154 Tape No. 49 St'd of		
Office Work	Surveyed by Stevenson		
Checked	Notes T.J.S Date		
Date	Indexed A. C. Johnson		

Note: Any Additions or Changes on This Sheets Must be Made or Circled in **Red Ink** With Date and Name of Person Making Change.

Do not extend notes this side of this line

RETURN TO
LOS ANGELES COUNTY SURVEYOR
700 HALL OF RECORDS

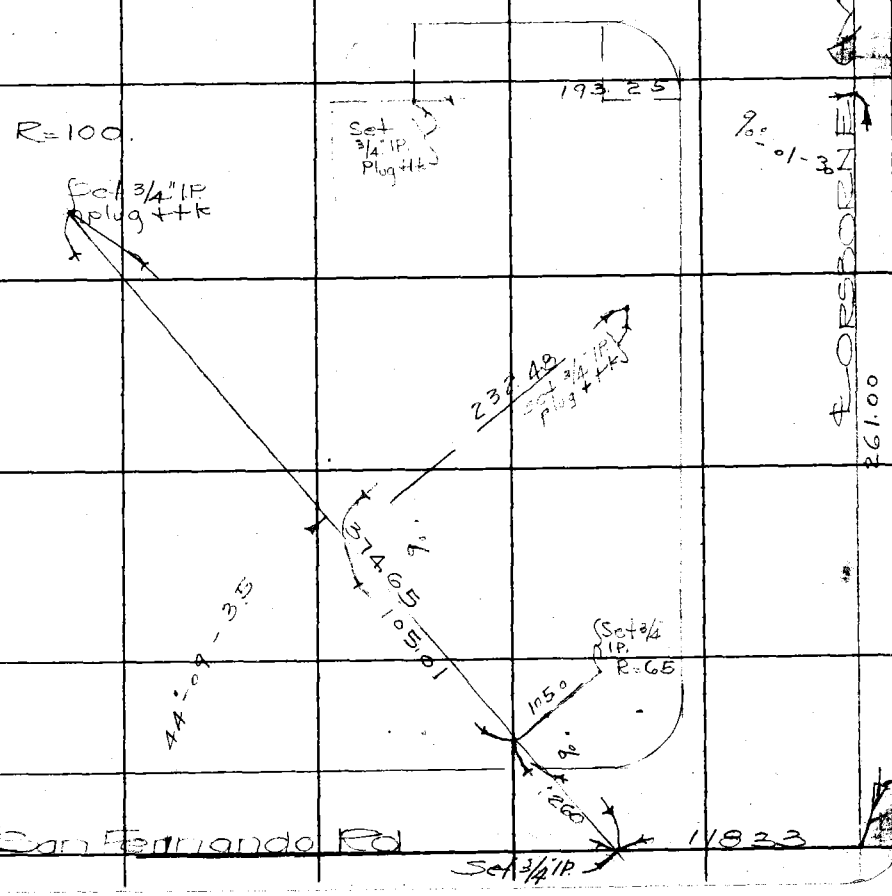

FORM 247 5M 10-37

F.B. 642 PG. 138

RETURN TO
LOS ANGELES COUNTY SURVEYOR
700 HALL OF RECORDS

Note: Any Additions or Changes on This Sheets Must be Made or Circled in **Red Ink** With Date and Name of Person Making Change.

Do not extend notes this side of this line.

Notes Ck'd by	Survey of Roccimo Nursery	F.B. 6L2 PG. 139
Map No.	W. O. 8352 Tape No. 24 St'd 84 OF	
Office Work	Surveyed by Greenwood	
Checked	Notes F. Greenwood Date 7-18-42	
Date	Indexed A. C. Johnson 8-3-42	



Note: Any Additions or Changes on This Sheets Must be Made or Circled in Red Ink With Date and Name of Person Making Change.

Do not extend notes this side of this line

RETURN TO
LOS ANGELES COUNTY SURVEYOR
700 HALL OF RECORDS

FORM 247 5M 10-

RETURN TO
LOS ANGELES COUNTY SURVEYOR
700 HALL OF RECORDS

Note: Any Additions or Changes on This Sheets Must be Made or Circled in **Red Ink** With Date and Name of Person Making Change.

Do not extend notes this side of this line

F.B. 642 PG. 120

Profile No.	Notes Red.	Plotted	Job No. 8252	Division No.	F. B. 642 PG. 141
	Date	Date	Survey of Pacoima Nursery Prop.		
X-Sec. No.	Notes Chkd.	Checked	Survey by	Notes	Date
	Date	Date	Map No.	Indexed [illegible]	Date 8-3-42

NOTE: ANY ADDITIONS OR CHANGES ON THIS SHEET MUST BE MADE OR CIRCLED IN RED INK, WITH DATE AND NAME OF PERSON MAKING CHANGE

Do not extend notes this side of this line

PLEASE RETURN TO
LOS ANGELES COUNTY SURVEYOR
700 HALL OF RECORDS

Form 307 5M 10-37

STATION	B. S.	H. I.	F. S.	ELEV.

BENCH LEVELS
from
E.M. #10 at Osborne
Ave & San Fernando Rd.
North along Osborne Ave.
to North Bndry, Thence
West, thence South
through Nursery & Forestry
[illegible]

Form 307 5M 10-37

PLEASE RETURN TO
LOS ANGELES COUNTY SURVEYOR
700 HALL OF RECORDS

NOTE: ANY ADDITIONS OR CHANGES ON THIS SHEET MUST BE MADE OR CIRCLED IN RED INK, WITH DATE AND NAME OF PERSON MAKING CHANGE

Do not extend notes this side of this line

STATION	B. S.	H. I.	F. S.	ELEV.
BM #10				[illegible] BM #10 L&T in E Cor Con. base [illegible] Osborne Ave & [illegible]
	4702	[illegible]	5470	[illegible]
	4910	[illegible]		
				955.086 Adj.
BM #10-1			[illegible]	[illegible]
	[illegible]	958.375		[illegible]
TP			5588	952.807 TP Wire spk Int. Osborne & [illegible] Ave's.
	4295	957.102	5494	[illegible]
				952.943 Adj.
BM #10-2	4510	956.118	3170	[illegible] BM #10-2 [illegible] rim Fire [illegible] S.E. Cor
	1689	954.[illegible]	6[illegible]	[illegible]
	[illegible]	[illegible]		
TP			[illegible]	[illegible] TP [illegible] spk in [illegible] Osborne Ave
	1386	[illegible]		[illegible]
				943.896 adj.
BM #10-3			[illegible]	[illegible] BM #10-3 [illegible] Storm [illegible]
	[illegible]	[illegible]	[illegible]	[illegible] Ave. "Y" Rds
	[illegible]	[illegible]		[illegible]
TP			[illegible]	[illegible] TP [illegible] 129790 [illegible] on [illegible] Nursery.
	[illegible]	[illegible]	[illegible]	[illegible]
	[illegible]	[illegible]	[illegible]	[illegible]
	11703	[illegible]	[illegible]	[illegible]
	[illegible]	[illegible]	[illegible]	1000 [illegible]
TP	3669	[illegible]	5464	998.894 TP cut spk in RR #129790 [illegible]

Profile No. ____ Plotted ____ Date ____ X-Sec. No. ____ Checked ____ Date ____

Job No. 8352 Division No. ____ Notes Red. ____ Date ____ Notes Chkd. [illegible] Date 8-6-42

Survey of Pacoima Nursery Prop. Notes F.G. Date 6-10-42

Survey by F. Greenwood

Indexed [illegible] Johnson

P.B. 66 Pg. 142

Form 307 5M 10-37

PLEASE RETURN TO
LOS ANGELES COUNTY SURVEYOR
700 HALL OF RECORDS

NOTE: ANY ADDITIONS OR CHANGES ON THIS SHEET MUST BE MADE OR CIRCLED IN RED INK, WITH DATE AND NAME OF PERSON MAKING CHANGE

Do not extend notes this side of this line

STATION	B. S.	H. I.	F. S.	ELEV.
				998 Std.
	2909	1001	803	996
	2806		1120	991.019
	1526	992	3285	989.260
T.P.	8140	994	5376	992.624 T.P. bent spk. in base Con. tree, plus tree
T.P.	2120		10081	984.063
	1040	985	9321	
				967.245 Adj.
T.B.M.	0708	976	9225	967.255 T.B.M. Cut spk. in Pt #103540 M. in Nursery
	4540			966.165 grounds in front of Supt. House
	1380		6551	top fm. post.
				959.399 Adj.
T.B.M.	0310	962	3950	959 T.B.M. bent spk. in Twin 10" Euc. tree, at int.
	3394	962.316	4508	958.808 of "T" fence & Con.
T.P.	7045	965.853	4160	961.693 cut spk. con. tents
	4780	966.473	4495	961.488
	3858		4910	960.946
				957.504 Adj.
B.M. 10-4			6250	957.531 BM #10-4 set bent spk. in tree, North Con.
	4321	962.352	7051	955.301 Con. House drying slab, at Recorder
	4109	959.410	5631	953.779 Forestry Nursery House "B.M. Marked 10-4" No.
B.M. 10	4536	958.315	3.977	954.338 BM #10 Set bent spk. in tree 10
				954.338
				954.308
				+.030

954.308

Profile No. ____ Notes Red. ____ Plotted ____ Job No. 8353 Division No. ____ F. B. 6613 PG. 1413

Date ____ Date ____ Survey of ____ Date 6-19-42

X-Sec. No. ____ Notes Chkd. 7-11-42 Checked ____ Survey by F.G. Notes ____

Date 8-6-42 Date ____ Map No. ____ Indexed ____ Date ____

F. B. 642 PG 144 | Job No. _____ Division No. _____ Notes Red. _____ Plotted _____ Profile

Survey of _____ Date _____ Date _____ No. _____

Survey by _____ Notes _____ Notes Chkd. _____ Checked _____ X-Sec.

Indexed _____ Date _____ Date _____ Date _____ No. _____

Form 307 5M 10-37

PLEASE RETURN TO
LOS ANGELES COUNTY SURVEYOR
700 HALL OF RECORDS

NOTE: ANY ADDITIONS OR CHANGES ON THIS SHEET MUST BE MADE OR CIRCLED IN RED INK, WITH DATE AND NAME OF PERSON MAKING CHANGE

Do not extend notes this side of this line

STATION	B. S.	H. I.	F. S.	ELEV.

Notes Ck'd by	Survey of PACOIMA WAREHOUSE
Map No	W. O. 8352 Tape No 069 St'd 84 °F
Office Work	Surveyed by W.A. Miller
Checked	Notes Miller Date 12-7-1942
Date	Indexed W. C. Johnson 12-8-42

F.B. 642 Pg. 143

Note: Any Additions or Changes on This Sheet Must Be Made or Circled in Red Ink With Date and Name of Person Making Change.

Do not extend notes this side of this line.

NEW NORTHERLY PROPERTY LINE
L.A. COUNTY WAREHOUSE GROUNDS.
OSBORNE AVE. & SAN FERNANDO RD.

Miller
Willey
Smith
Bentley

RETURN TO
LOS ANGELES COUNTY SURVEYOR
700 HALL OF RECORDS

FORM 247 BM 11-41

F.B. 642 PG. 146

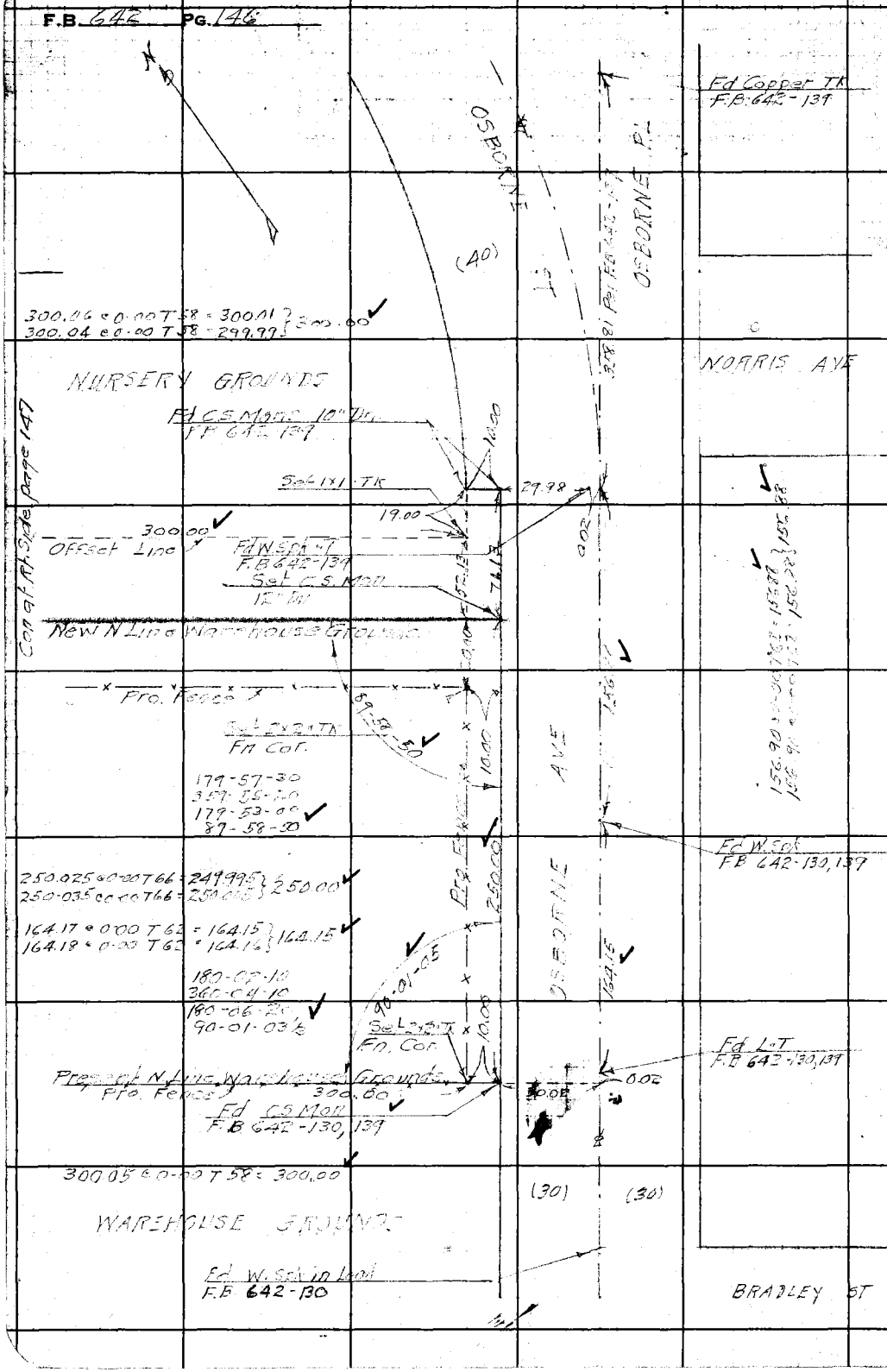

RETURN TO
LOS ANGELES COUNTY SURVEYOR
700 HALL OF RECORDS

Do not extend notes this side of this line.

Note: Any Additions or Changes on This Sheet Must be Made or Circled in Red Ink With Date and Name of Person Making Change.

Notes Ck'd by
Map No.
Office Work
Checked
Date

Survey of PACOIMA WAREHOUSE F.B. 642 PG. 147
W. O. 8352 Tape No. 069 St'd. 84 °F
Surveyed by W.A. Miller
Notes Miller Date 12-3-1942
Indexed A. C. Johnson

Note: Any Additions or Changes on This Sheet Must Be Made or Circled in Red Ink With Date and Name of Person Making Change.

Do not extend notes this side of this line.

RETURN TO
LOS ANGELES COUNTY SURVEYOR
700 HALL OF RECORDS

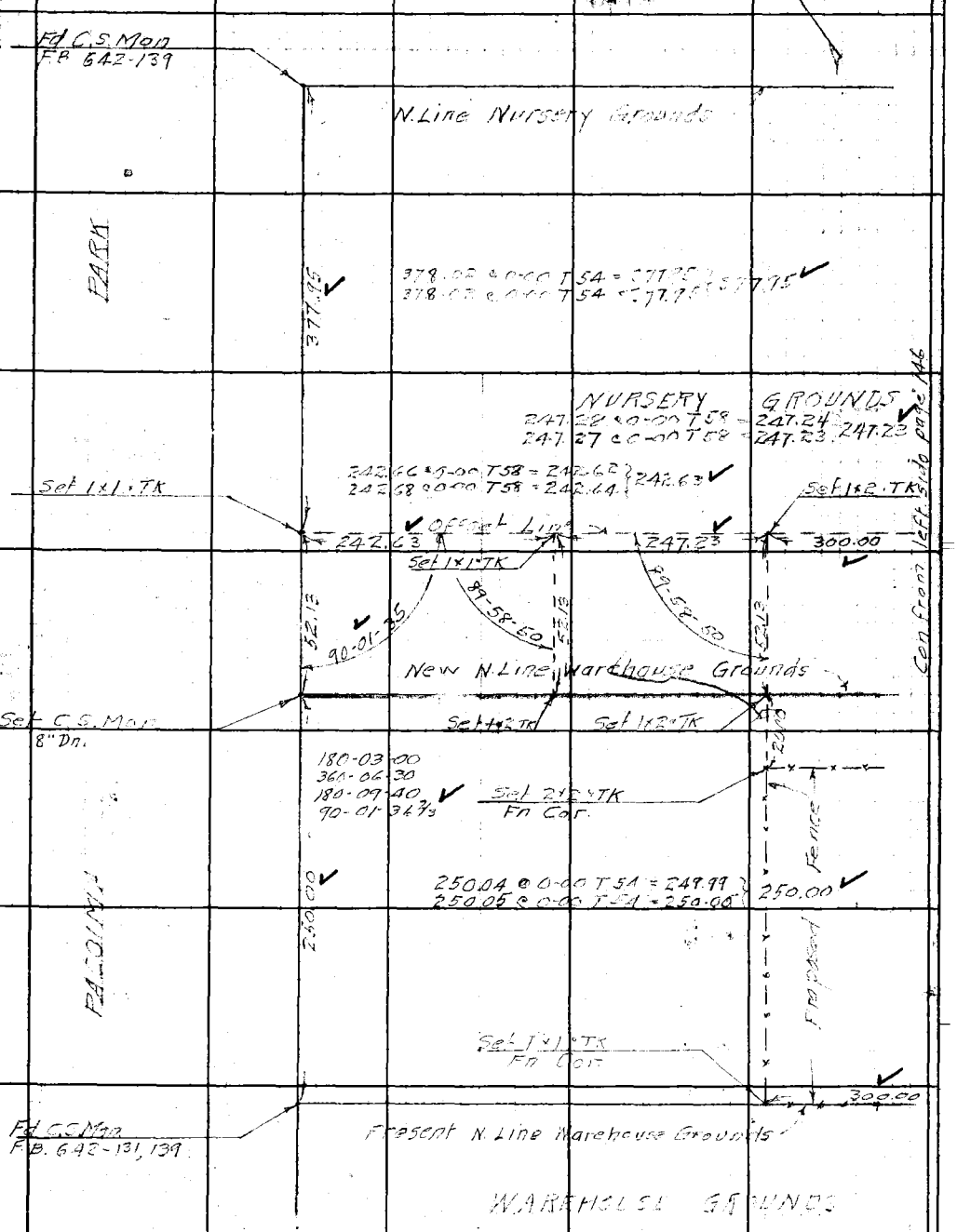

FORM 247 5M 11-41

F.B. [redacted] PG. 140

RETURN TO
LOS ANGELES COUNTY SURVEYOR
700 HALL OF RECORDS

Do not extend notes this side of this line.

Note: Any Additions or Changes on This Sheet Must be Made or Circled in Red Ink With Date and Name of Person Making Change.

Notes Ck'd by	Survey of Pacoima Park
Map No. B-1809	W. O. 8352 Tape No. Std °F
Office Work D.A.W	Surveyed by W E Braden
Checked	Notes Braden Date 2/9-44
Date	Indexed A. C. Johnson 4-5-44

F.B. 642 PG. 149

PROPOSED
WAREHOUSE
at
PACOIMA PARK

Feb-9-1944
W E Braden
H.E. Ott
H E Fronk
A R Bartlotti.

Note: Any Additions or Changes on This Sheet Must be Made or Circled in Red Ink With Date and Name of Person Making Change.

Do not extend notes this side of this line.

RETURN TO
LOS ANGELES COUNTY SURVEYOR
700 HALL OF RECORDS

FORM 247 5M 12-40

RETURN TO
LOS ANGELES COUNTY SURVEYOR
700 HALL OF RECORDS

Note: Any Additions or Changes on This Sheet Must be Made or Circled in **Red Ink** With Date and Name of Person Making Change.

Do not extend notes this side of this line.

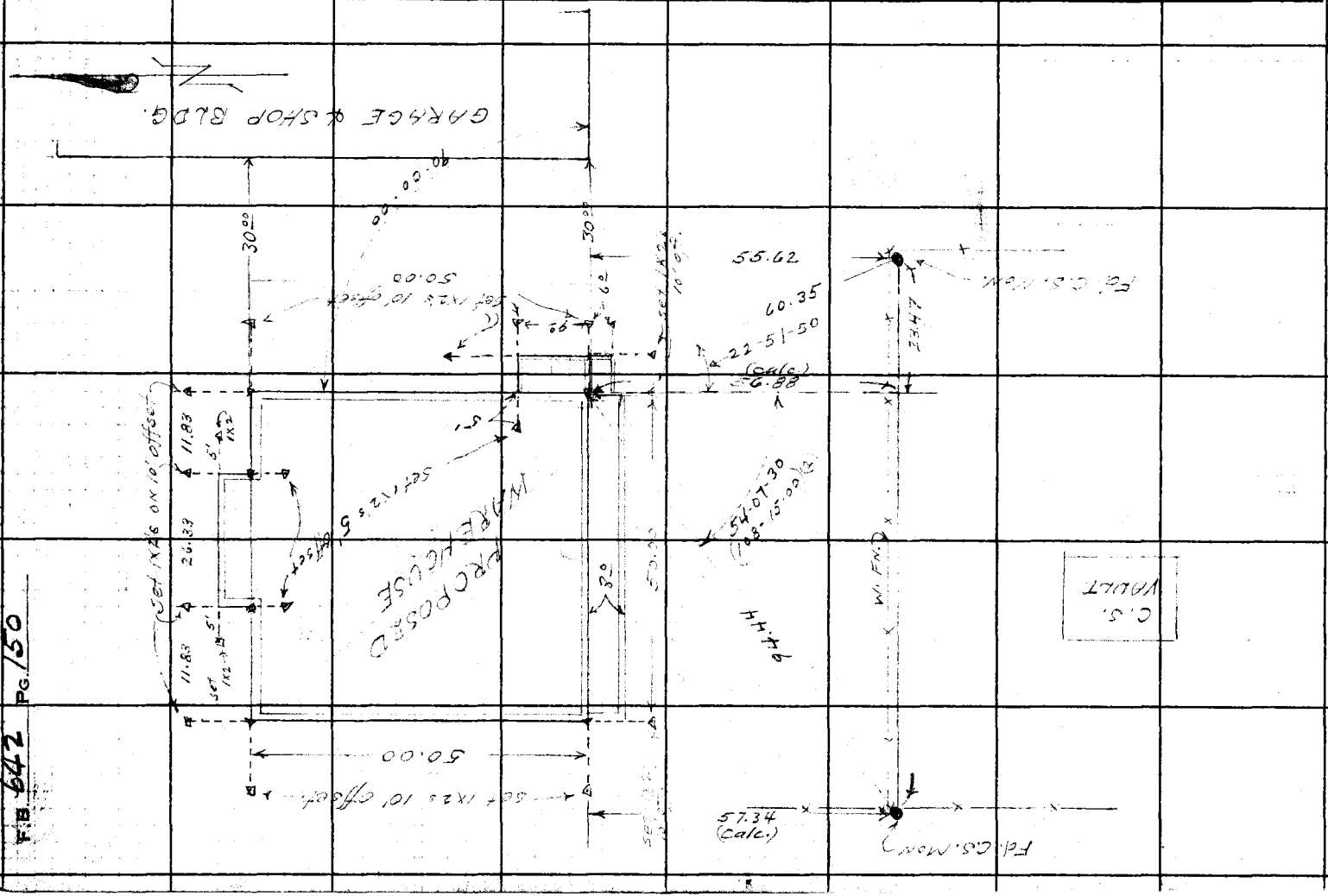

FB 642 PG. 150

Profile	Notes Red.	Plotted	Job No. 8352	Division No.	F.B. 642 Pg. 151
No.	Date	Date	Survey of Pacoima Park		
X-Sec.	Notes Chkd.	Checked	Survey by W E Braden	Notes Braden	Date 2-19-44
No.	Date	Date	Map No.	Indexed A. C. Johnson	Date

PACOIMA PARK

Elevation for

Proposed

WAREHOUSE

Feb. 1944

W E Braden
H E. Ott
H E Frank
A R Burl[illegible]

STATION	B. S.	H. I.	F. S.	ELEV.

NOTE: ANY ADDITIONS OR CHANGES ON THIS SHEET MUST BE MADE OR CIRCLED IN RED INK, WITH DATE AND NAME OF PERSON MAKING CHANGE

PLEASE RETURN TO
LOS ANGELES COUNTY SURVEYOR
700 HALL OF RECORDS

Do not extend notes this side of this line

FORM 307 5M 7-43

FORM 307 5M 7-43

PLEASE RETURN TO
LOS ANGELES COUNTY SURVEYOR
700 HALL OF RECORDS

NOTE: ANY ADDITIONS OR CHANGES ON THIS SHEET MUST BE MADE OR CIRCLED IN RED INK, WITH DATE AND NAME OF PERSON MAKING CHANGE

Do not extend notes this side of this line

STATION	B. S.	H. I.	F. S.	ELEV.		
B.M. #10-4				957.53	B.M. #10-4 Elev. 957.53 Boat spk. in lead	F.B.
	5 230	962 760				
T.P.			3 325	959 435		
	4 160	963 595				
T.B.M. (Set)			2 595	961.00	T.B.M. for Pro. warehouse - Nailed 18" 1x2 to West side of Power Pole	
	2 355	963 355				
T.P.			3 920	959 435		
	3 255	962 690				
B.M. #10-4			5 155	937 535	See above	

F.B. 64 Pg. 152 Job No. 8352 Division No. Notes Red. Plotted Profile
Survey of Pacoima Park Date Date No.
Survey by Braden Notes W.E. Braden Notes Chkd. LKF Checked X-Sec.
Indexed A. C. Johnson Date Date 4/7/44 Date No.

Notes Ck'd by	Survey of PACOIMA HDQTS.
Map No.	W. O. 8352 Tape No. St'd °F
Office Work	Surveyed by W E Braden
Checked	Notes Braden Date 12/28-45
Date	Indexed A. C. Johnson 1-8-46

F.B. 642 Pg. 153

PLATFORM

PACOIMA FORESTRY HDQTS.

J.N. 8352

Dec. 1945

W E Braden
D E Holmes
A R Bartlett
I J Bowles

Note: Any Additions or Changes on This Sheet Must be Made or Circled in Red Ink With Date and Name of Person Making Change.

Do not extend notes this side of this line.

RETURN TO
LOS ANGELES COUNTY SURVEYOR
700 HALL OF RECORDS

FORM 247 3M 12-50

F.B. 642 PG. 154

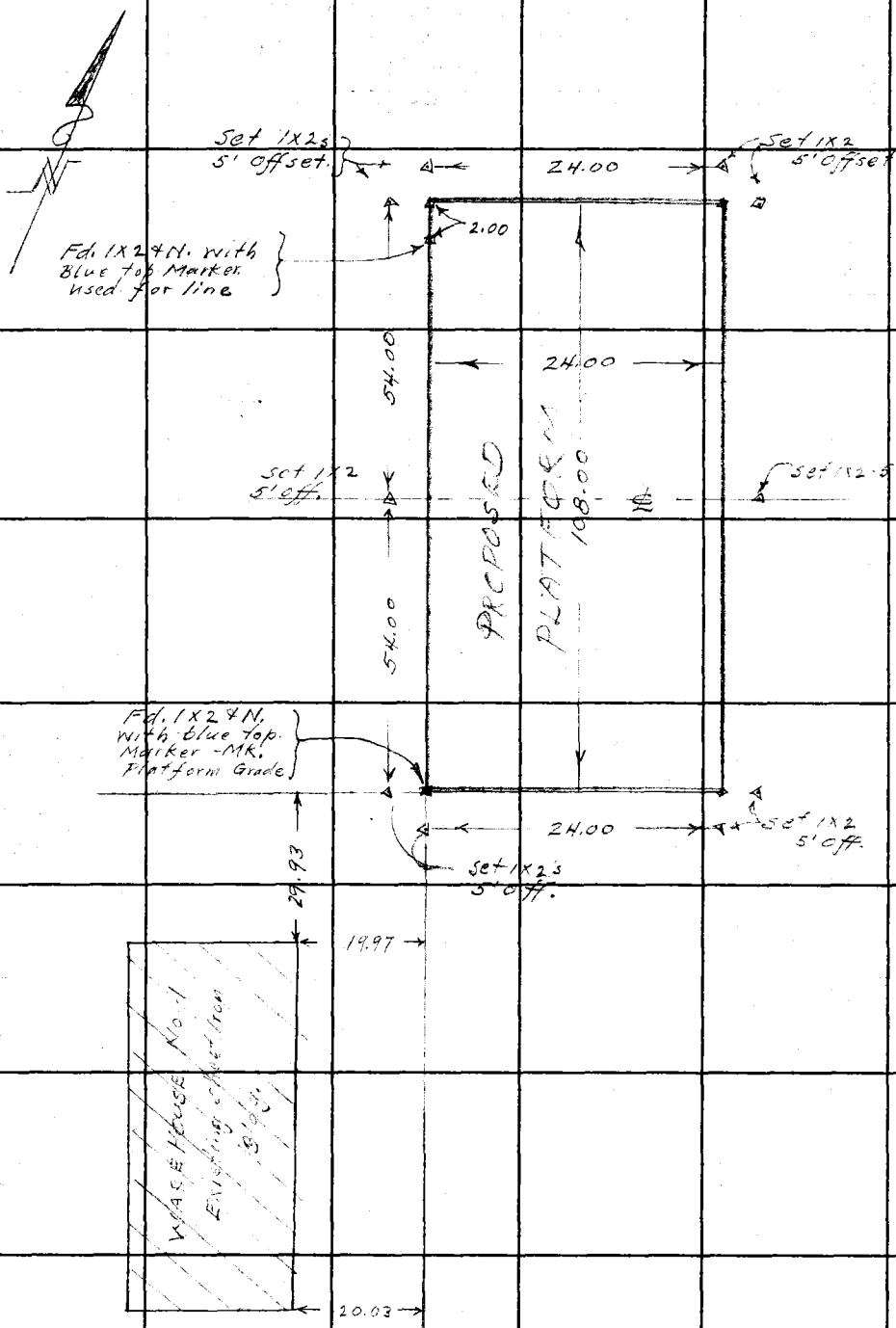

RETURN TO
LOS ANGELES COUNTY SURVEYOR
700 HALL OF RECORDS

Do not extend notes this side of this line.

Note: Any Additions or Changes on This Sheet Must be Made or Circled in **Red Ink** With Date and Name of Person Making Change.

Profile	Notes Red.	Plotted	Job No. 8352	Division No.	F. B. 642 PG. 155
No.	Date	Date	Survey of PACOIMA PLATFORM		
X-Sec.	Notes Chkd.	Checked	Survey by W E Braden	Notes Braden	Date 12/28-45
No.	Date	Date	Map No.	Indexed A. C. Johnson	Date

GRADE
PLATFORM at
PACOIMA FORESTRY HDQTS.
Per
MECH. DEPT. PLAN Sheet No 1
Dated 1-17/45
Revised 9-12/45

J.N. 8352

Dec. 1945

W E Braden
D E Holmes
A R Bandelli
J. Bowles

STATION	B. S.	H. I.	F. S.	ELEV.

NOTE: ANY ADDITIONS OR CHANGES ON THIS SHEET MUST BE MADE OR CIRCLED IN RED INK, WITH DATE AND NAME OF PERSON MAKING CHANGE

Do not extend notes this side of this line

PLEASE RETURN TO
LOS ANGELES COUNTY SURVEYOR
700 HALL OF RECORDS

Form 307 5M 10-37

Form 307 5M 10-37

PLEASE RETURN TO
LOS ANGELES COUNTY SURVEYOR
700 HALL OF RECORDS

NOTE: ANY ADDITIONS OR CHANGES ON THIS SHEET MUST BE MADE OR CIRCLED IN RED INK, WITH DATE AND NAME OF PERSON MAKING CHANGE

Do not extend notes this side of this line

STATION	B. S.	H. I.	F. S.	ELEV.		
B.M. #10-4				957.504	B.M. #10-4 Elev 957.504 F.B. 642-143 3 [illegible] N. Cor. Conc. Hose drying slab at [illegible] Forestry warehouse yard. Mk. B.M. #10-4	
	6.886	964.39				
Platform Grade			1.53	962.86	Fd. 1x2 Blue Top stk. Mk. Platform Grade (USED for Grade)	
N.W. Cor.			1.53		GRADE 962.86	Set 2x4- Blue Top
N.E. Cor.			1.53		962.86	" "
℄ West St.			1.53		962.86	"
℄ East St.			1.53		962.86	"
S.W. Cor.			1.53		962.86	"
S.E. Cor.			1.53		962.86	"
B.M. #10-4			6.886	957.504	See above	

Note: Assumed elev. of 100.00 shown on plan

F. B. 642 Pg. 156 Job No. 8352 Division No. Notes Red. Plotted Profile
Survey of PSCOMA WAREHOUSE Date Date No.
Survey by N.E. Braden Notes Braden Notes Chkd. Checked X-Sec.
Indexed [illegible] Date Date Date No.

Notes Ck'd by Miller	Survey of Pacoima Warehouse SITE
Map No. B-775	W. O. 8352 Tape No. 297 St'd 68 °F
Office Work	Surveyed by R L Willey
Checked	Notes RLW Date 7-8-48
Date	Indexed A. C. Johnson 7-12-48

F. B. 642 Pg. 157

PACOIMA WAREHOUSE

SITE

JN 8352

7-8-48

Willey
English
L Smith
Nowicki
Sonnenschein

Note: Any Additions or Changes on This Sheet Must be Made or Circled in Red Ink With Date and Name of Person Making Change.

Do not extend notes this side of this line.

RETURN TO
LOS ANGELES COUNTY SURVEYOR
700 HALL OF RECORDS

FORM 247 5M 5-46

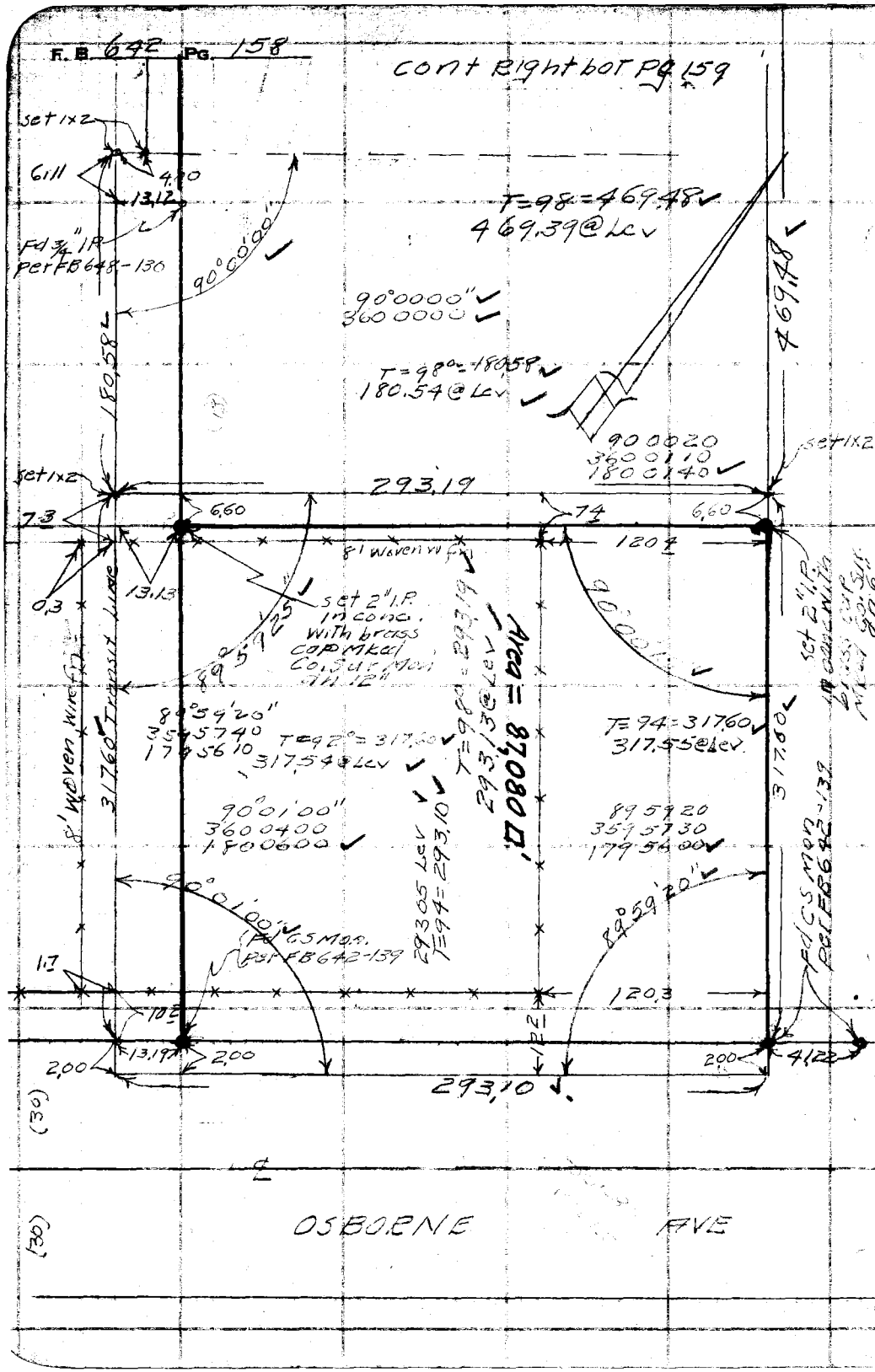

RETURN TO
LOS ANGELES COUNTY SURVEYOR
700 HALL OF RECORDS

Do not extend notes this side of this line.

Note: Any Additions or Changes on This Sheet Must be Made or Circled in Red Ink With Date and Name of Person Making Change.

Notes Ck'd by Miller	Survey of Pacoima Warehouse SIE
Map No. B-775	W. O. 8352 Tape No. 597 St'd 68 °F
Office Work	Surveyed by R.L. Willey
Checked	Notes " Date 7-9-48
Date	Indexed A. C. Johnson

F.B. 642 Pg. 159

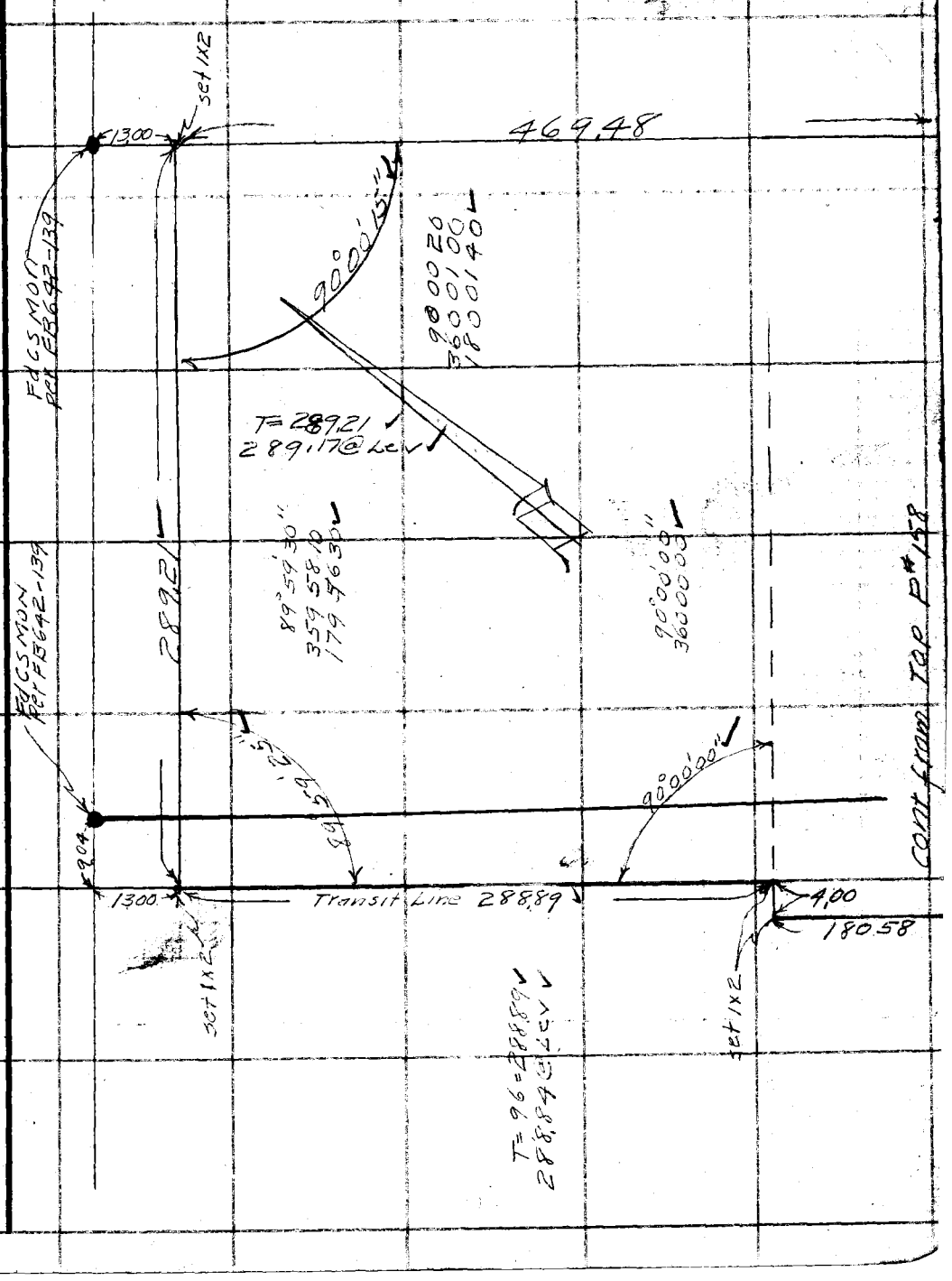

Note: Any Additions or Changes on This Sheet Must be Made or Circled in Red Ink With Date and Name of Person Making Change.

Do not extend notes this side of this line.

RETURN TO
LOS ANGELES COUNTY SURVEYOR
700 HALL OF RECORDS

FORM 247 5M 5-46

RETURN TO
LOS ANGELES COUNTY SURVEYOR
700 HALL OF RECORDS

Note: Any Additions or Changes on This Sheet Must be Made or Circled in Red Ink With Date and Name of Person Making Change.

Do not extend notes this side of this line.

F. B. 642 PG. 160

Notes Ck'd by KRM	Survey of Pacoima Nursery
Map No. S.D. 53-10-1	W. O 8352 Tape No. 84 St'd. 84 °F
Office Work	Surveyed by W.S. Cowherd
Checked	Notes W.S.C Date 2-24-53
Date	Indexed E. C. Johnson 3-19-53

F. B. 642 PG. 161

PACOIMA NURSERY

JN-8352

FEB-53

W.S. Cowherd
C. Morrison
R. Dale

W.S. 53
Platted on V.T. 53-10-1
On the Plat the Field
Work has been adjusted
slightly for better closure.

Note: Any Additions or Changes on This Sheet Must be Made or Circled in Red Ink With Date and Name of Person Making Change.

Do not extend notes this side of this line.

RETURN TO
LOS ANGELES COUNTY SURVEYOR
726 LOS ANGELES COUNTY
ENGINEERING BLDG.

76F309S 247 2-51

F. B. 642 PG. 162

INDEX

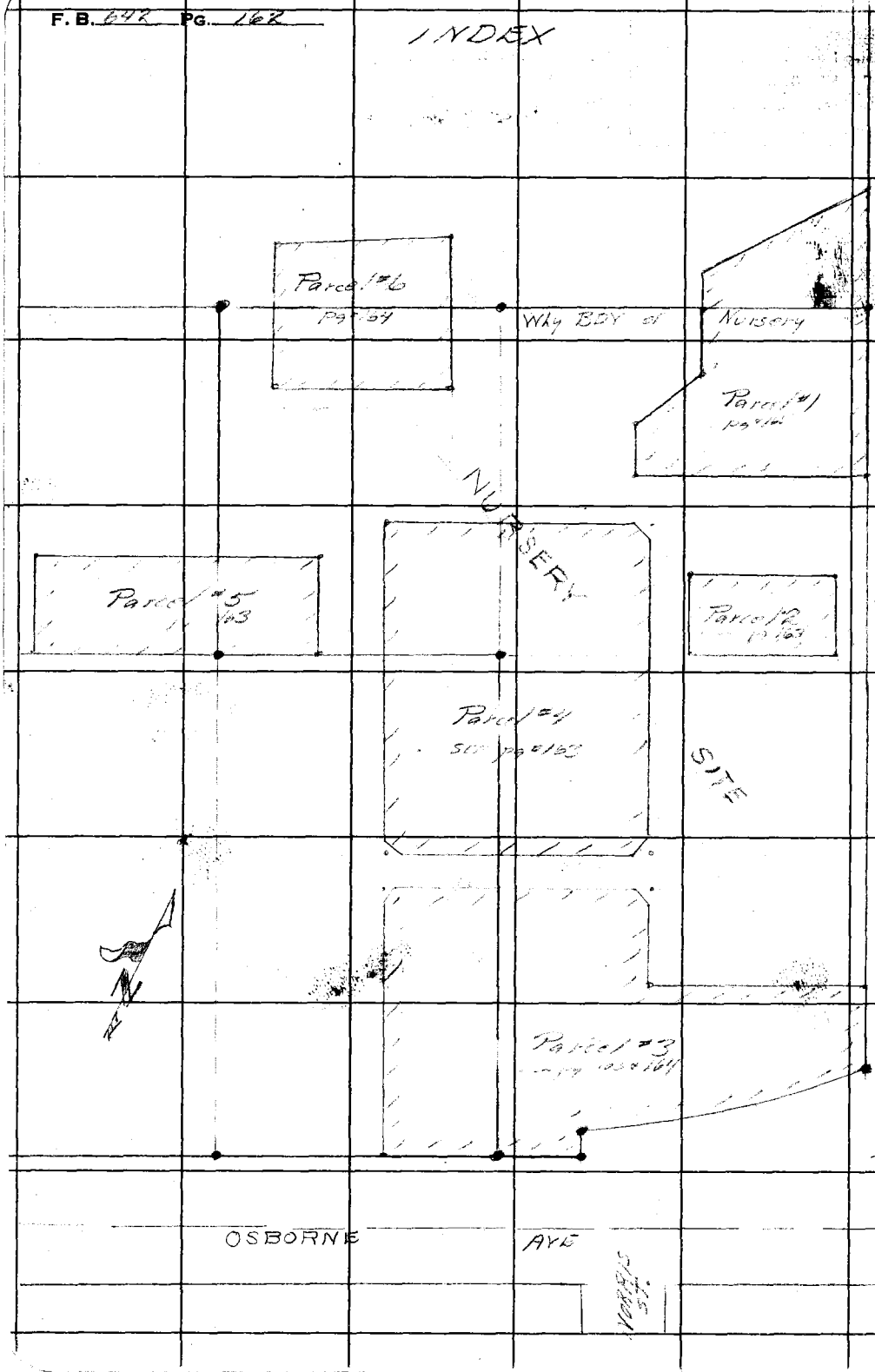

RETURN TO
LOS ANGELES COUNTY SURVEYOR
726 LOS ANGELES COUNTY
ENGINEERING BLDG.

Do not extend notes this side of this line.

Note: Any Additions or Changes on This Sheet Must be Made or Circled in Red Ink With Date and Name of Person Making Change.

76F309S 247 2-51

RETURN TO
LOS ANGELES COUNTY SURVEYOR
726 LOS ANGELES COUNTY
ENGINEERING BLDG.

Note: Any Additions or Changes on This Sheet Must be Made or Circled in Red Ink With Date and Name of Person Making Change.

Do not extend notes this side of this line.

"NOTE"
ALL CORNERS ARE 1" IPs plugs & Tag. K. 15' CUT OFFS are 1x2" unless otherwise noted

Notes Ck'd by KBM
Map No. S.D. 53-12-1
Office Work
Checked
Date

Survey of Bloome Nursery
W. O. 8352 Tape No. 84 Std. 84 °F
Surveyed by W.S.C. W.S. Coulson
Notes Date 2-21-52
Indexed C. Johnson

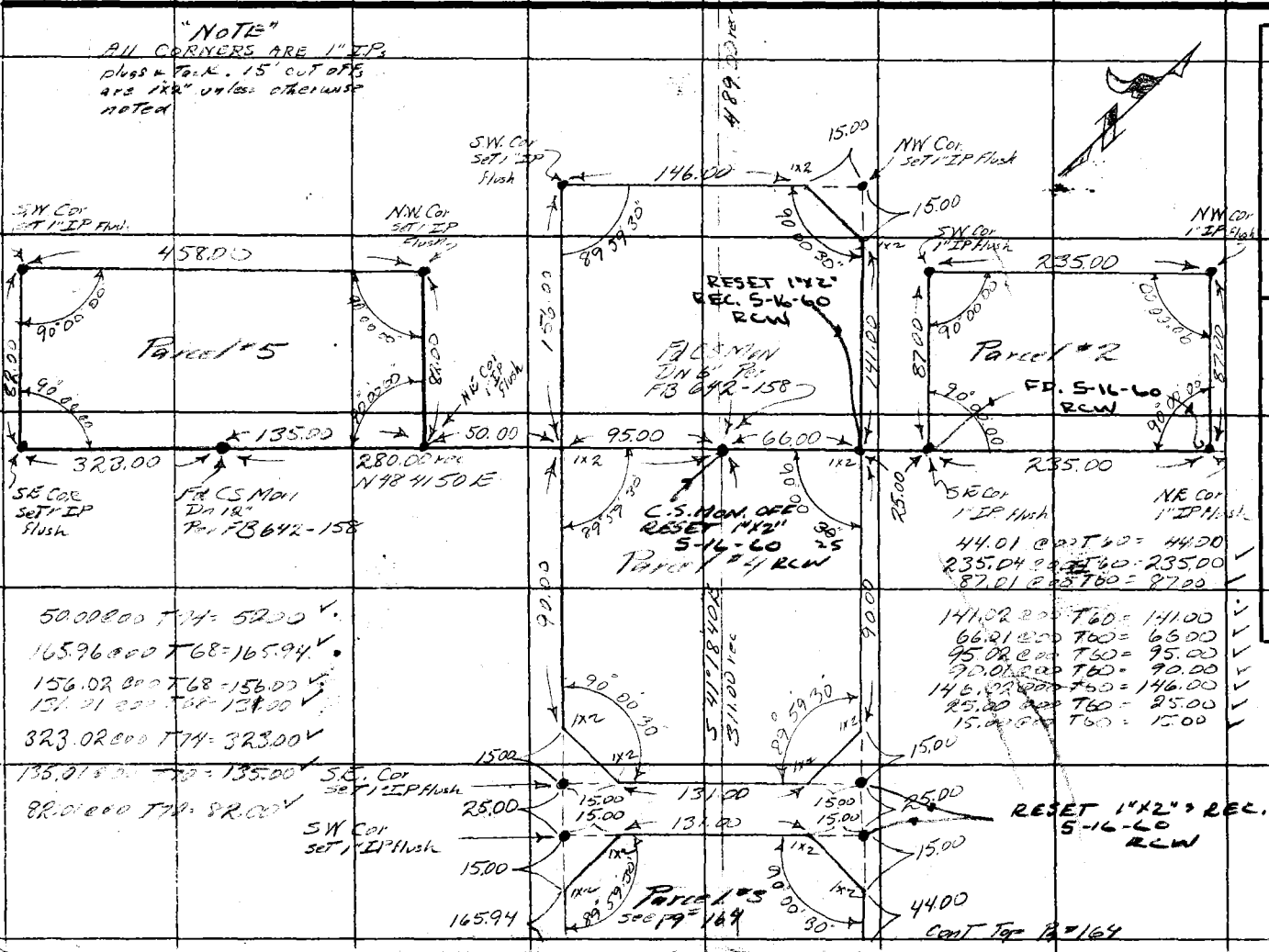

F.B. 64K Pg. 163

F. B. 642 PG. 164

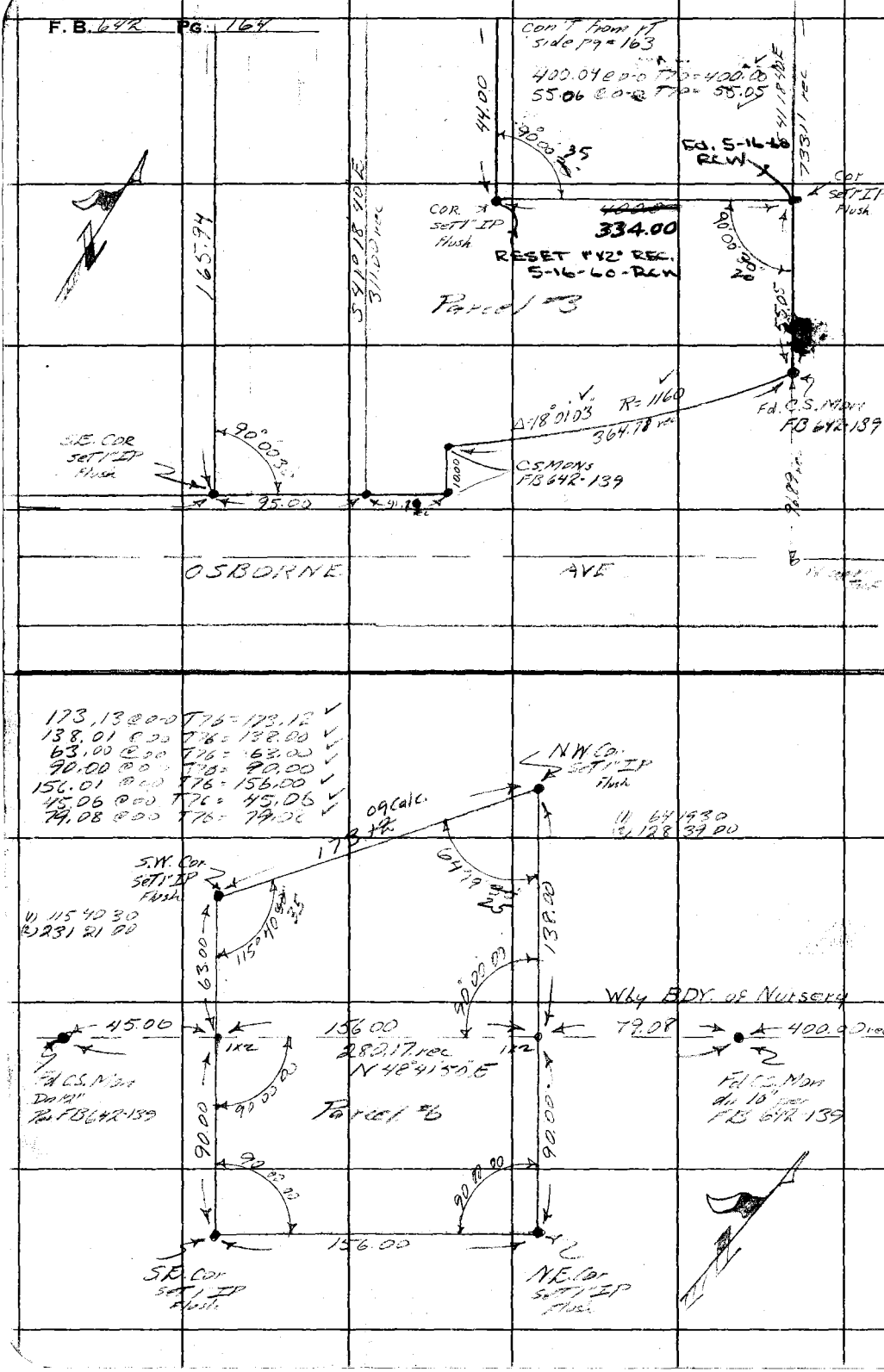

RETURN TO
LOS ANGELES COUNTY SURVEYOR
726 LOS ANGELES COUNTY
ENGINEERING BLDG.

Do not extend notes this side of this line.

Note: Any Additions or Changes on This Sheet Must be Made or Circled in Red Ink With Date and Name of Person Making Change.

Notes Ck'd by KRM	Survey of Pacoima Nursery
Map No. S.D. 53-10-1	W. O. 8352 Tape No. 84 St'd. 84 °F
Office Work	Surveyed by W. S. Cowhord
Checked	Notes W.S.C. Date 2-20-53
Date	Indexed E. C. Johnson

F. B. 642 PG. 165

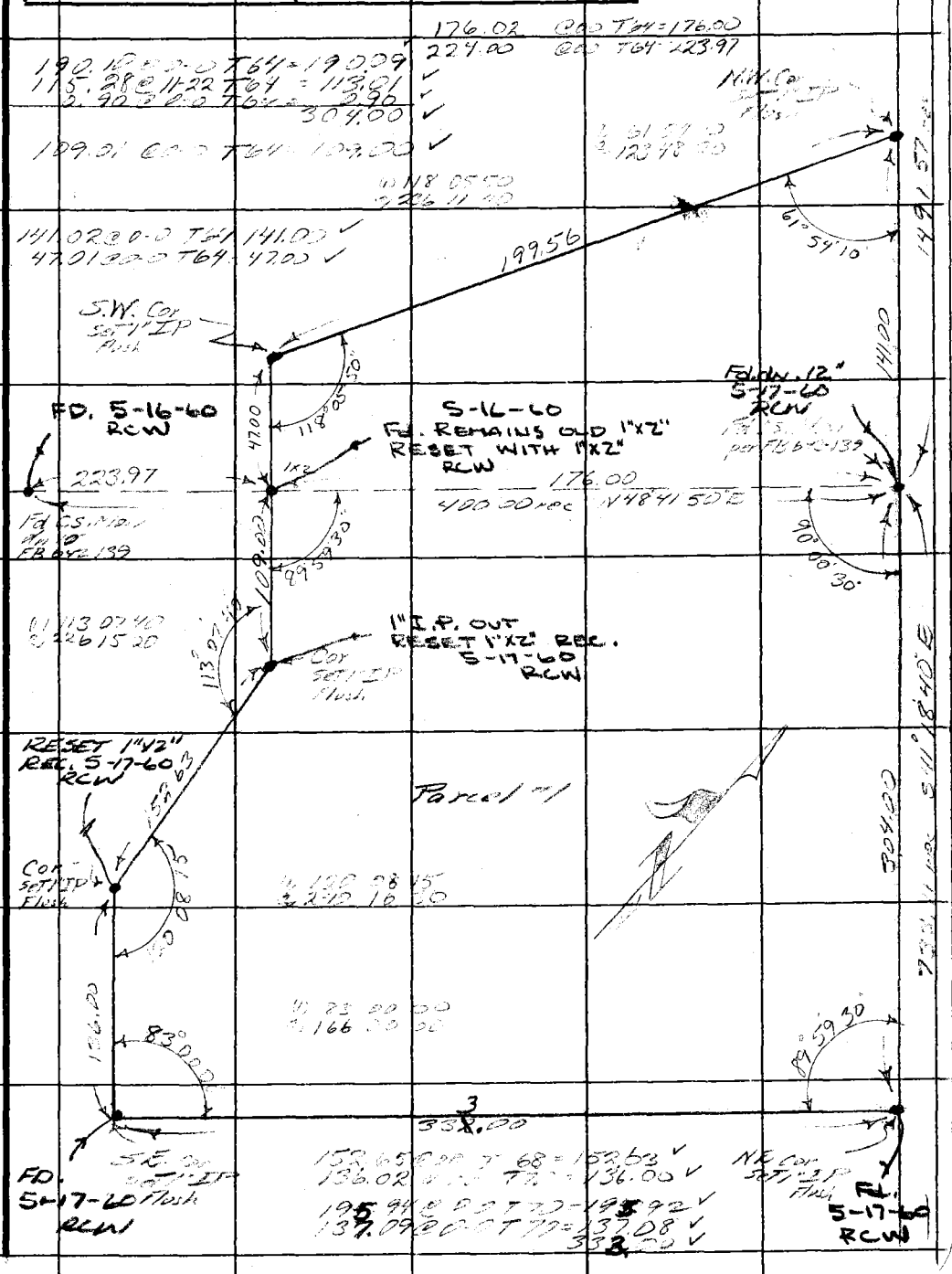

Note: Any Additions or Changes on This Sheet Must be Made or Circled in Red Ink With Date and Name of Person Making Change.

Do not extend notes this side of this line.

RETURN TO
LOS ANGELES COUNTY SURVEYOR
726 LOS ANGELES COUNTY
ENGINEERING BLDG.

76F309S 247 2-51

F. B. 642 PG. 166

RETURN TO
LOS ANGELES COUNTY SURVEYOR
72B LOS ANGELES COUNTY
ENGINEERING BLDG.

Do not extend notes this side of this line.

Notes: Any Additions or Changes on This Sheet Must be Made or Circled in Red Ink With Date and Name of Person Making Change.

76L298 307 5-49

PLEASE RETURN TO
LOS ANGELES COUNTY SURVEYOR
726 LOS ANGELES COUNTY ENGINEERING BLDG.

NOTE: ANY ADDITIONS OR CHANGES ON THIS SHEET MUST BE MADE OR CIRCLED IN RED INK. WITH DATE AND NAME OF PERSON MAKING CHANGE.

Do not extend notes this side of this line.

STATION	B. S.	H. I.	F. S.	ELEV.		
			MAR 18 - 1954			A. S. HELLSTROM A. S. CURTIS A. C. GUIZZO W. E. DEANE
		J.N. 7224.04 PACOIMA WAREHOUSE GROUNDS (LUMBER STORAGE BLDG.)				
	B.M. TO BE USED BY CONTRACTOR FOR ELEVS. OF BLDG.					
B.M. #10-1				955.09	B.M. #10-1 - ELEV. 955.086 - F.B. 642-142 C.C. Mon. S.W. Cor - C.S. Vault Prop	
	5.30	960.39				
BM			3.39	957.00	BM double bt. spk near SW. Cor of black smith shop - (in base of 8" Eucalyptus.	
	3.06	960.06				
BM #10-1			4.97	955.09	BM #10-1	
	See Pg. 168 For Building Cors. & 5th Street Stakes					

Profile Notes Red. ____ Plotted ____ Job No. 7554 Division No. 10 F.B. 642 Pg. 167
No. ____ Date ____ Date ____ Survey of Pacoima Warehouse Grounds
X-Sec. Notes Chkd. ____ Checked ____ Survey by HELLSTROM Notes A.S.C. Date Mar. 18-1954
No. ____ Date ____ Date ____ Map No. ____ Indexed Johnson Date 3-19-54

F.B. 642 PG. 168

Job No. 755404 Division No. _____ Notes Red. _____ Plotted _____

Survey of PACOIMA WAREHOUSE GRDS. Date _____ Date _____

Survey by A. N. HELLSTROM Notes A.N.H. Notes Chkd. _____ Checked _____ X-Sec.

Indexed A. Johnson Date _____ Date _____ Date _____

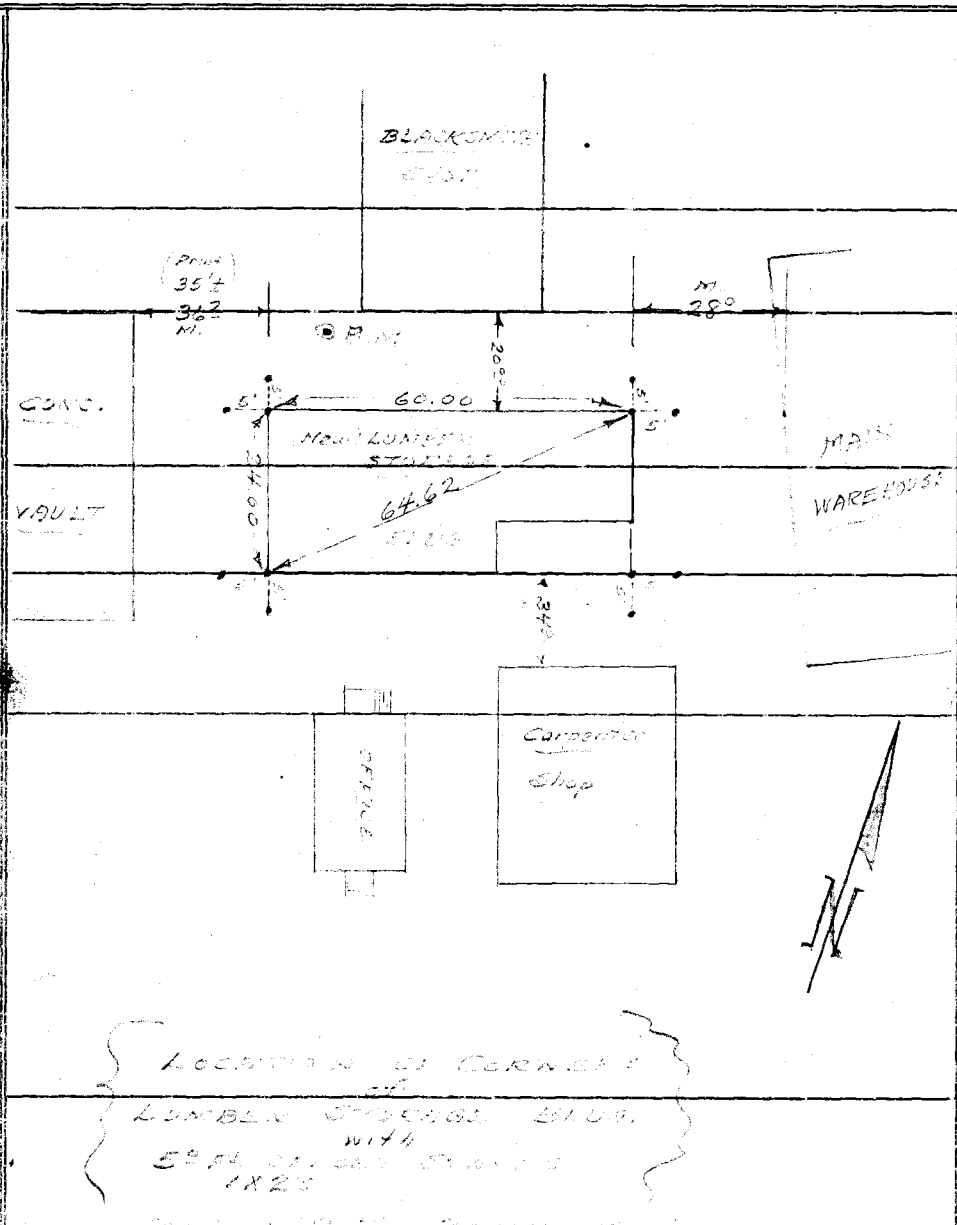

STATION | B. S. | H. I. | F. S. | ELEV.

76L298 307 5-49

PLEASE RETURN TO
LOS ANGELES COUNTY SURVEYOR
LOS ANGELES COUNTY ENGINEERING BLDG.

Do not extend notes this side of this line.

NOTE: ANY ADDITIONS OR CHANGES ON THIS SHEET MUST BE MADE OR CIRCLED IN RED INK, WITH DATE AND NAME OF PERSON MAKING CHANGE.

Notes Ck'd by KRM
Map No. S.D. 53-10-1
Office Work McPherson
Checked
Date Mar. 1955

Survey of ROGER JESSUP PARK.
W. O. 0054,80 Tape No. 0148 St'd. 68 °F
Surveyed by D.E. Holmes
Notes Holmes Date 3-18-55
Indexed A. C. Johnson 3-22-55

F. B. 642 No. 169

J.N. 0054,80
ROGER JESSUP PARK
SURVEY of 3 LOTS FOR PRO. LEASE

NOTE.
3/4" I.P. dn. 6" on all corners unless otherwise noted.

Added to Sur. Div. File #53-10-1

Note: Any Additions or Changes on This Sheet Must be Made or Circled in Red Ink With Date and Name of Person Making Change.

Do not extend notes this side of this line.

RETURN TO
LOS ANGELES COUNTY SURVEYOR
726 LOS ANGELES COUNTY
ENGINEERING BLDG.

76F309S S&E #247. 8-54

F.B. 642 PG. 170

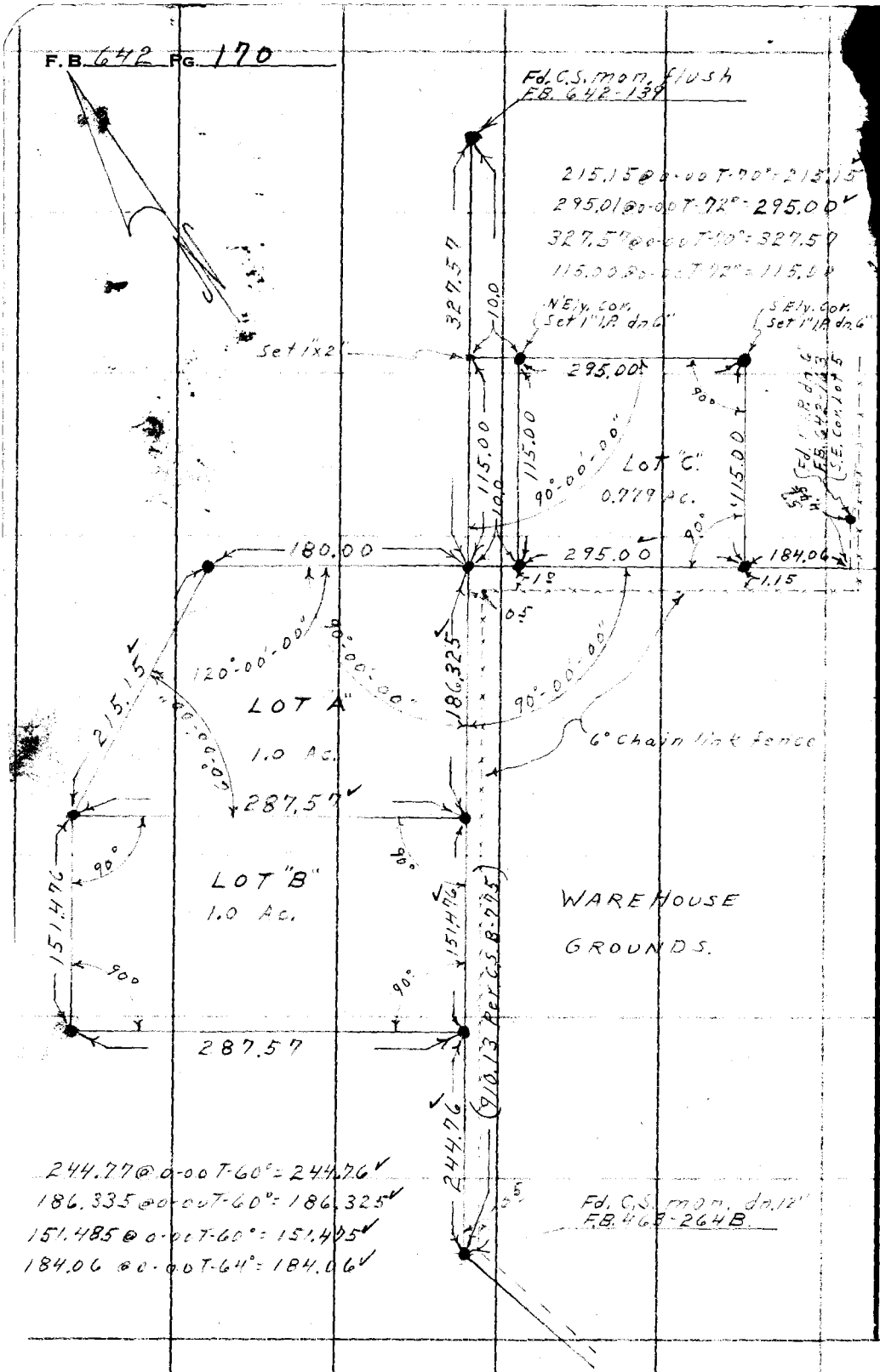

RETURN TO
LOS ANGELES COUNTY SURVEYOR
726 LOS ANGELES COUNTY
ENGINEERING BLDG.

Do not extend notes this side of this line.

Note: Any Additions or Changes on This Sheet Must be Made or Circled in Red Ink With Date and Name of Person Making Change.

J.N. 0054.80

Notes Ck'd by KRM.	Survey of Roger Jessup Park
Map No. Sur. Div 53-10-2	W. O. ____ Tape No. 98 St'd. 84 °F
Office Work McPherson	Surveyed by D.E. Holmes
Checked ____	Notes Holmes Date 3-24-55
Date April '55	Indexed A. C. Johnson 5-31-55

F. B. 642 Pg. 171

J.N. 0054.80

ROGER JESSUP PARK

SURVEY OF LOTS ... TRAP & SKEET RANGES

LOTS D, E, & F

Holmes

Note: Any Additions or Changes on This Sheet Must be Made or Circled in Red Ink With Date and Name of Person Making Change.

Do not extend notes this side of this line.

RETURN TO
LOS ANGELES COUNTY SURVEYOR
726 LOS ANGELES COUNTY
ENGINEERING BLDG.

76F3095 S&E #247. 8-54

F.B. 642 Pg. 172

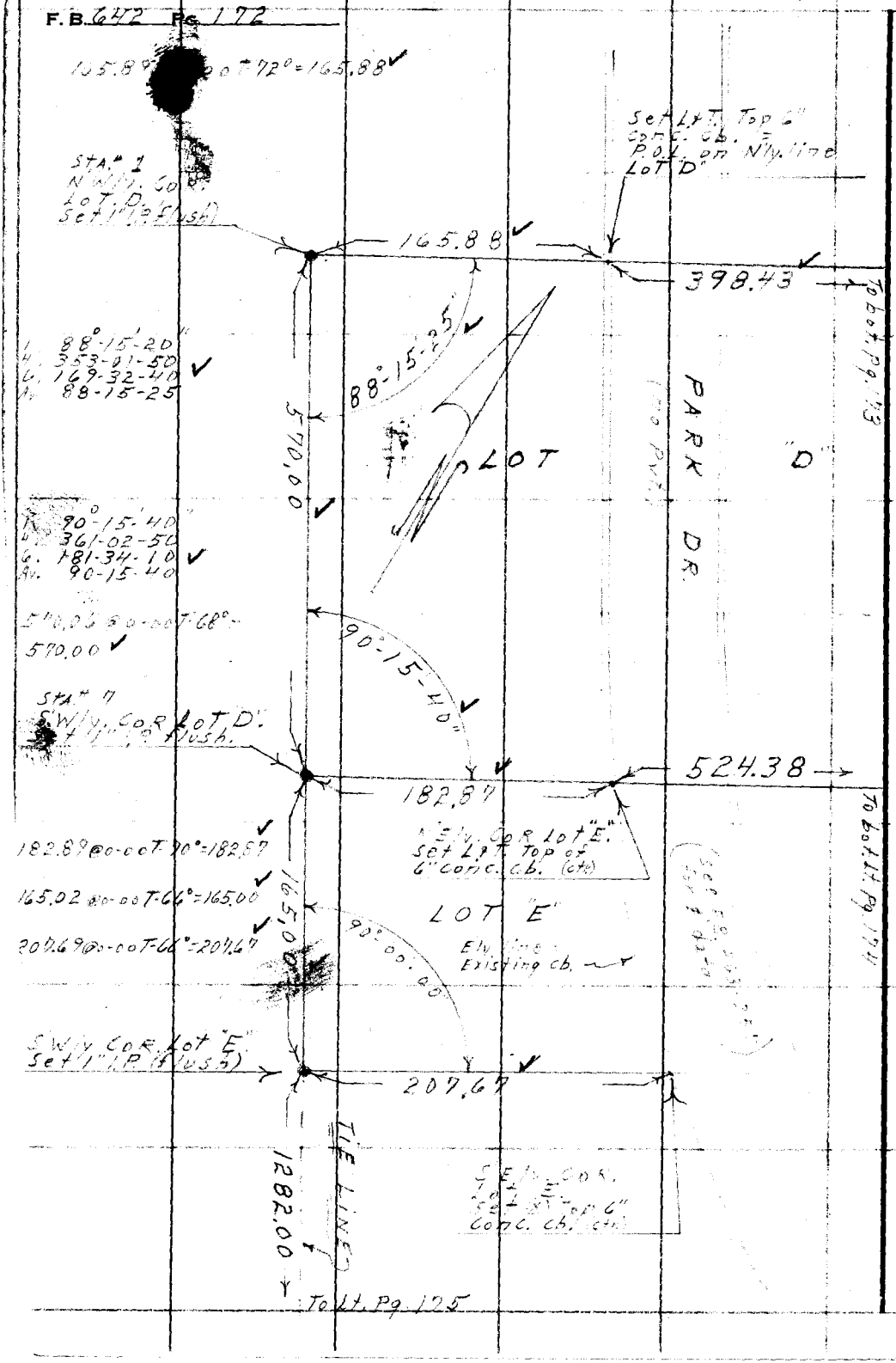

RETURN TO
LOS ANGELES COUNTY SURVEYOR
726 LOS ANGELES COUNTY
ENGINEERING BLDG.

Do not extend notes this side of this line.

Note: Any Additions or Changes on This Sheet Must be Made or Circled in Red Ink With Date and Name of Person Making Change.

Notes Ck'd by Kem
Map No. Sur. Div. 5310-2
Office Work [illegible]
Checked
Date April '55

Survey of Rodger Jessup Park
W. O. Tape No. 98 St'd. 84 °F
Surveyed by D E Holmes
Notes Holmes Date 3-24-55
Indexed A. C. Johnson

F. B. 642 PG. 173

Contd. Top Lt Pg. 174

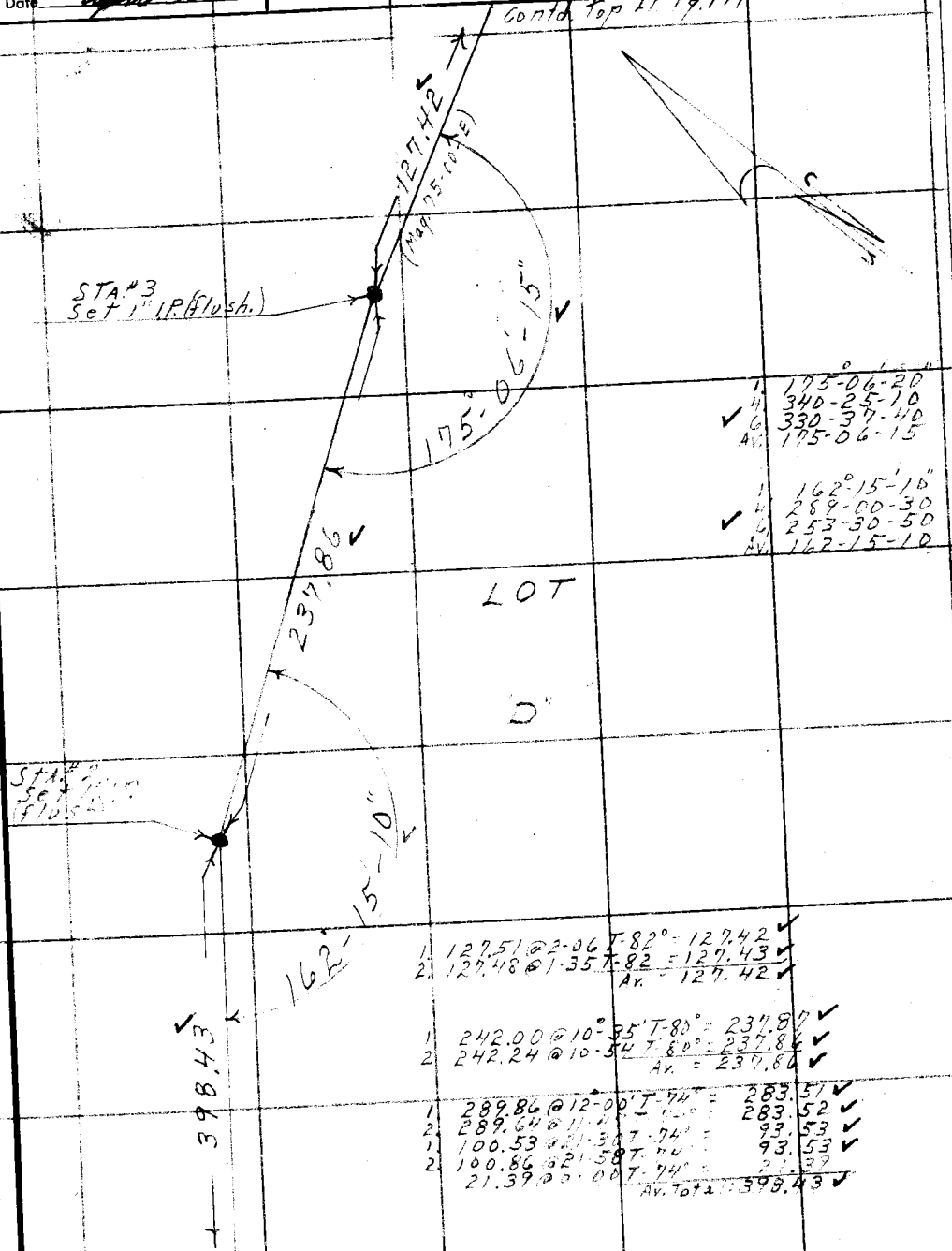

1	175-06-20	
4	340-25-10	
6	330-37-40	
Av.	175-06-15	

1	162°-15'-10"	
4	289-00-30	
6	253-30-50	
Av.	162-15-10	

1	127.51 @ 2-06 T-82°	= 127.42
2	127.48 @ 1-35 T-82	= 127.43
	Av.	= 127.42

1	242.00 @ 10°-35' T-80°	= 237.80
2	242.24 @ 10-34 T-80°	= 237.86
	Av.	= 237.86

1	289.86 @ 12-00 T-74°	= 283.51
2	289.64 @ 11-[illegible] T-74°	= 283.52
1	100.53 @ 21-30 T-74°	= 93.53
2	100.86 @ 21-30 T-74°	= 93.53
	21.37 @ 00-00 T-74°	= 21.37
	Av. Total	= 398.43

from Top RT Pg. 172

Note: Any Additions or Changes of This Sheet Must be Made or Circled in Red Ink With Date and Name of Person Making Change.

Do not extend notes this side of this line.

RETURN TO
LOS ANGELES COUNTY SURVEYOR
726 LOS ANGELES COUNTY
ENGINEERING BLDG.

76F3095 S&E #247. 8-54

F. B. 642 Pg. 174

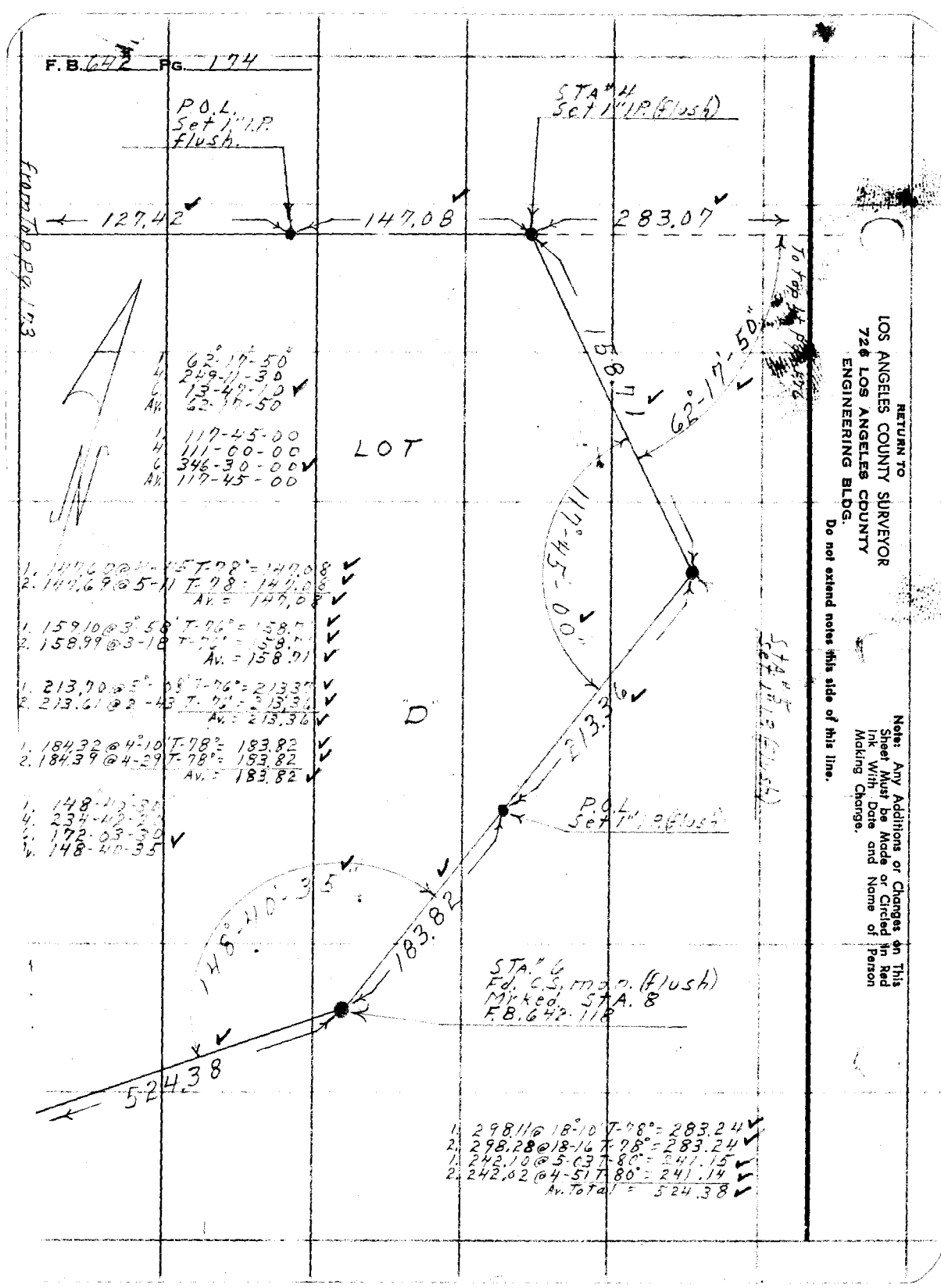

RETURN TO
LOS ANGELES COUNTY SURVEYOR
726 LOS ANGELES COUNTY
ENGINEERING BLDG.
Do not extend notes this side of this line.

Note: Any Additions or Changes on This Sheet Must be Made or Circled in Red Ink With Date and Name of Person Making Change.

J.N. 205480

F. B. 642 PG. 175

Notes Ck'd by KRM	Survey of Rodger Jessup Park
Map No. Sur Div. 53-10-2	W. O. ____ Tape No. 98 St'd. 84 °F
Office Work McPhaem	Surveyed by D.E. Holmes
Checked ____	Notes Holmes Date 3-25-55
Date April '55	Indexed E. C. Johnson

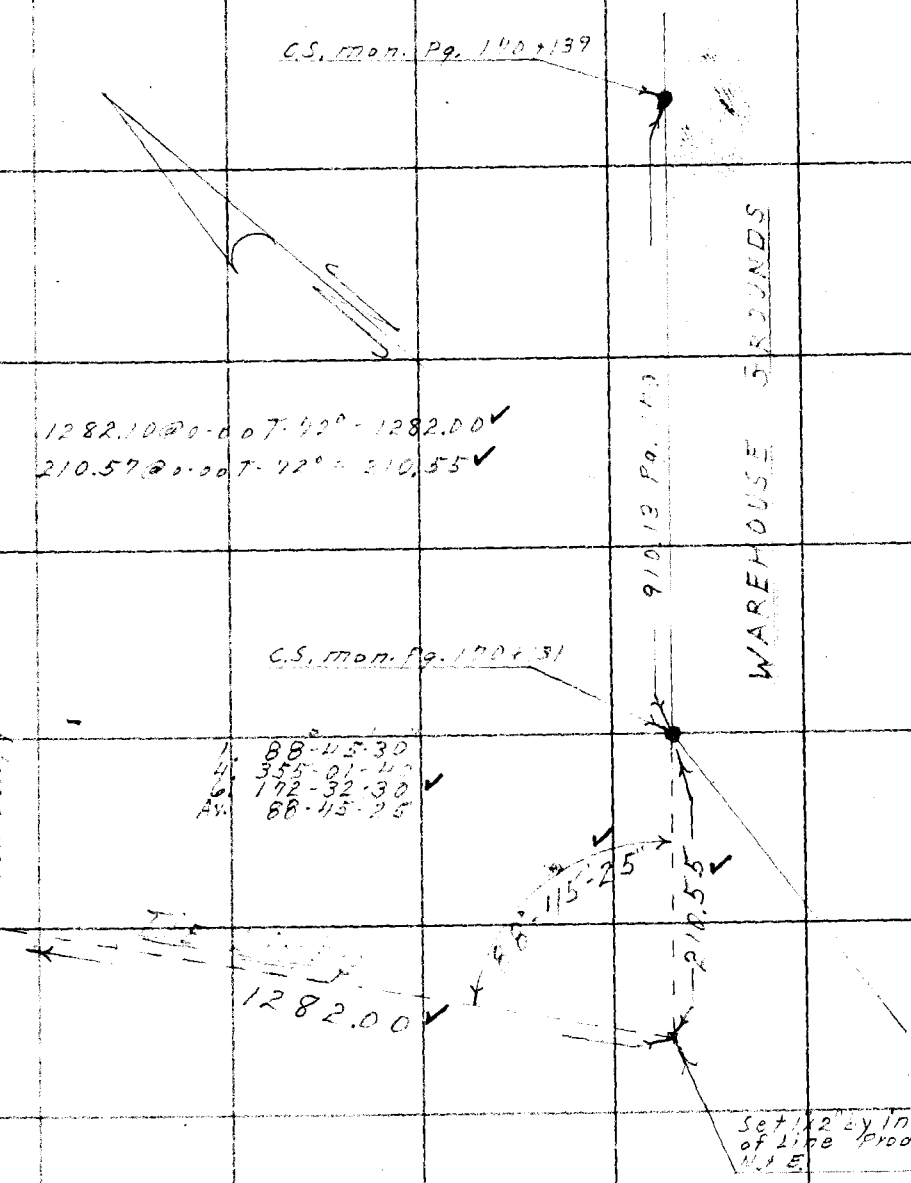

Note: Any Additions or Changes on This Sheet Must be Made or Circled in Red Ink With Date and Name of Person Making Change.

Do not extend notes this side of this line.

RETURN TO
LOS ANGELES COUNTY SURVEYOR
726 LOS ANGELES COUNTY
ENGINEERING BLDG.

76F309S S&E #247. 8-54

F.B. 642 PG. 176

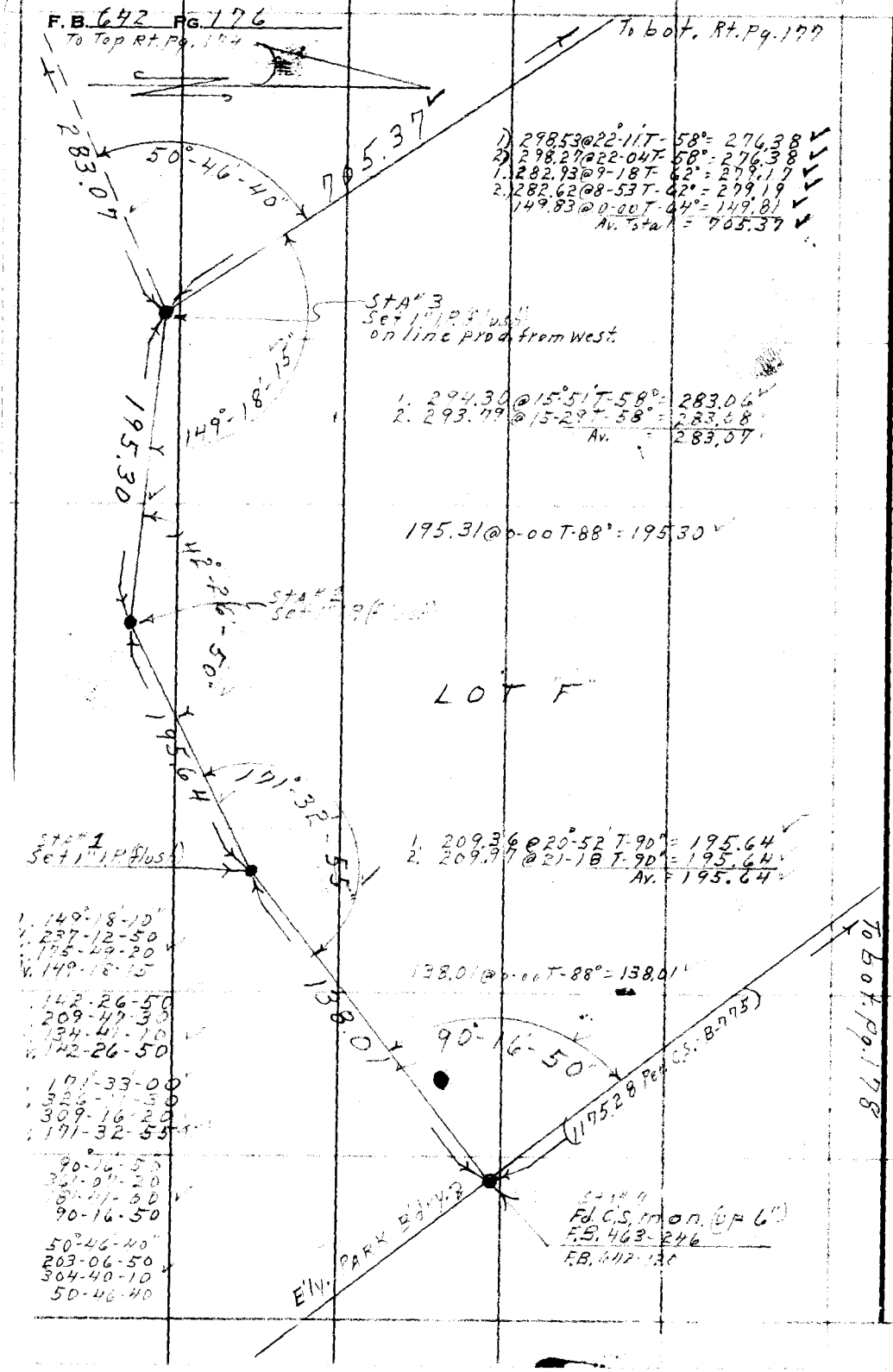

RETURN TO
LOS ANGELES COUNTY SURVEYOR
726 LOS ANGELES COUNTY
ENGINEERING BLDG.

Do not extend notes this side of this line.

Note: Any Additions or Changes on This Sheet Must be Made or Circled in Red Ink With Date and Name of Person Making Change.

J.N. 005480

Notes Ck'd by KRM	Survey of Roger Jessup Park
Map No. Sur. Div. 53-10-2	W. O. ____ Tape No. 98 St'd. 84 °F
Office Work [illegible]	Surveyed by D. E. Holmes
Checked ____	Notes Holmes Date 3-28-55
Date April '55	Indexed C. Johnson

F. B. 642 PG. 177



Note: Any Additions or Changes on This Sheet Must be Made or Circled in Red Ink With Date and Name of Person Making Change.

Do not extend notes this side of this line.

RETURN TO
LOS ANGELES COUNTY SURVEYOR
726 LOS ANGELES COUNTY
ENGINEERING BLDG.

76F3095 S&E #247. 8-54

RETURN TO
LOS ANGELES COUNTY SURVEYOR
726 LOS ANGELES COUNTY
ENGINEERING BLDG.

Note: Any Additions or Changes on This Sheet Must be Made or Circled in Red Ink With Date and Name of Person Making Change.

Do not extend notes this side of this line.

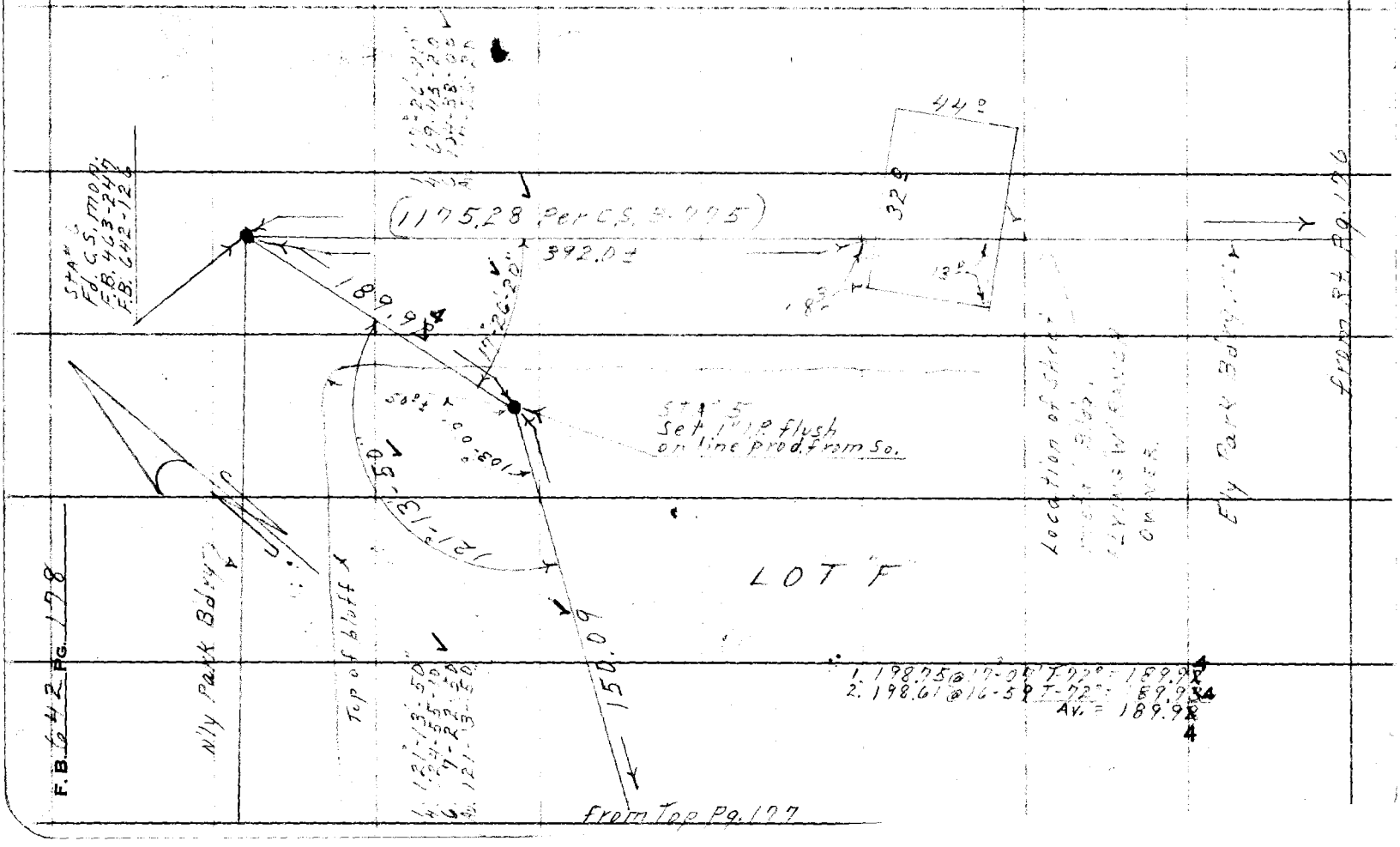

Notes Ck'd by	Survey of Roger Jessup Park
Map No.	W. O. 8853.03 Tape No. St'd. °F
Office Work	Surveyed by G. S. Curtis
Checked	Notes Curtis Date July 56
Date	Indexed A. C. Johnson

F. B. 642 PG. 179

OCT 15 '56

J.N. 8853.03
Roger Jessup Park
Location of
Drives - Parking lots
& etc.

Curtis
Marko
Rodriguez
Martinez
Moore

Note: Any Additions or Changes on This Sheet Must be Made or Circled in Red Ink With Date and Name of Person Making Change.

Do not extend notes this side of this line.

RETURN TO
LOS ANGELES COUNTY SURVEYOR
726 LOS ANGELES COUNTY
ENGINEERING BLDG.

76F3095 S&E #247. 8-54

F. B. 642 Pg. 180

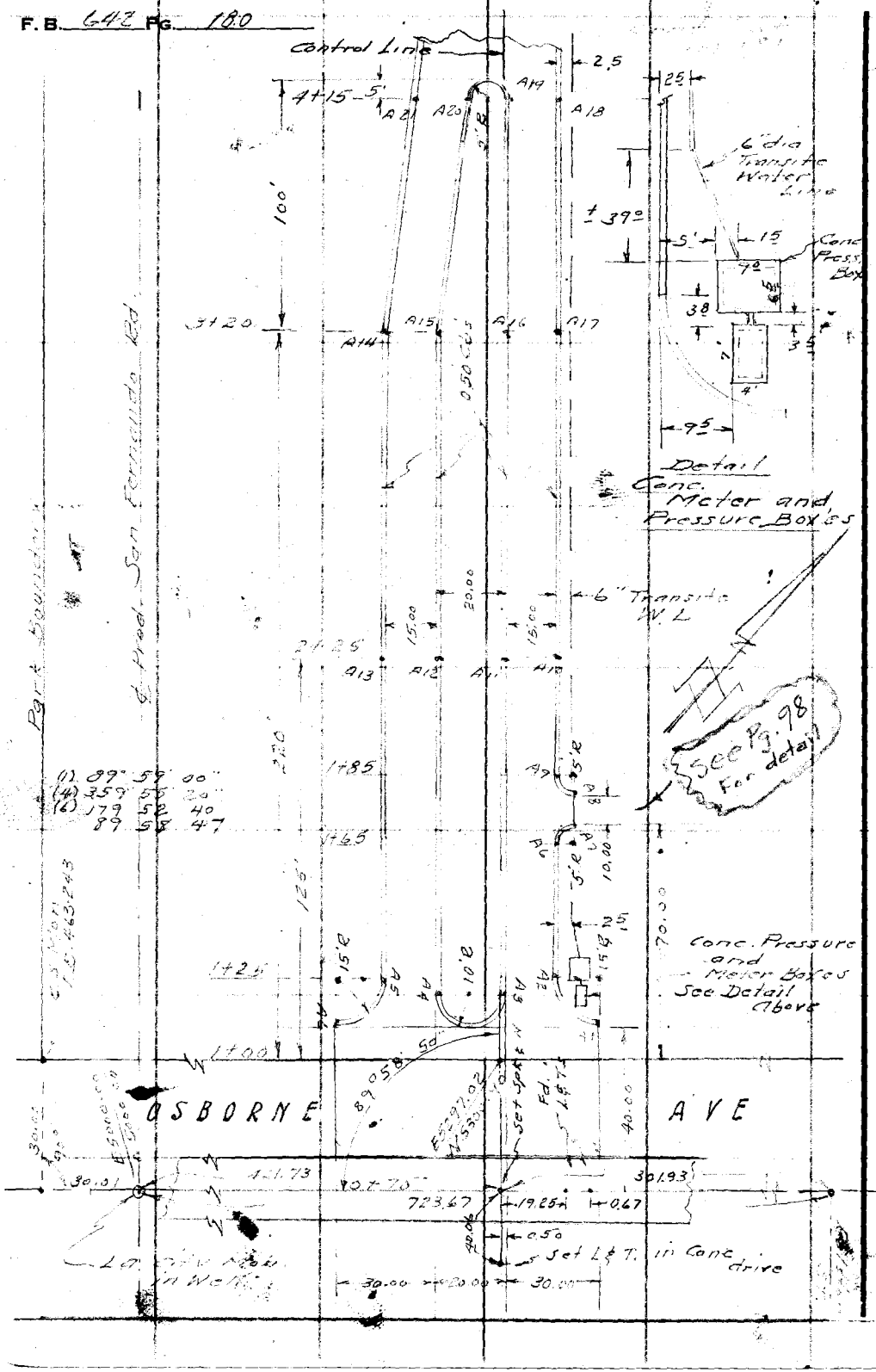

RETURN TO
LOS ANGELES COUNTY SURVEYOR
726 LOS ANGELES COUNTY
ENGINEERING BLDG.
Do not extend notes this side of this line.

Note: Any Additions or Changes on This Sheet Must be Made or Circled in Red Ink With Date and Name of Person Making Change.

Notes Ck'd by	Survey of Roger Jessup Park
Map No.	W. O. 285303 Tape No. St'd. °F
Office Work	Surveyed by G. S. Curtis
Checked	Notes Curtis Date July 56
Date	Indexed E. C. Johnson

F. B. 642 PG.

Park Boundary

Note: Any Additions or Changes on This Sheet Must be Made or Circled in Red Ink With Date and Name of Person Making Change.

Do not extend notes this side of this line.

RETURN TO
LOS ANGELES COUNTY SURVEYOR
726 LOS ANGELES COUNTY
ENGINEERING BLDG.

76F309S S&E #247. 8-54

RETURN TO
LOS ANGELES COUNTY SURVEYOR
726 LOS ANGELES COUNTY
ENGINEERING BLDG.

Note: Any Additions or Changes on This Sheet Must be Made or Circled in Red Ink With Date and Name of Person Making Change.

Do not extend notes this side of this line.

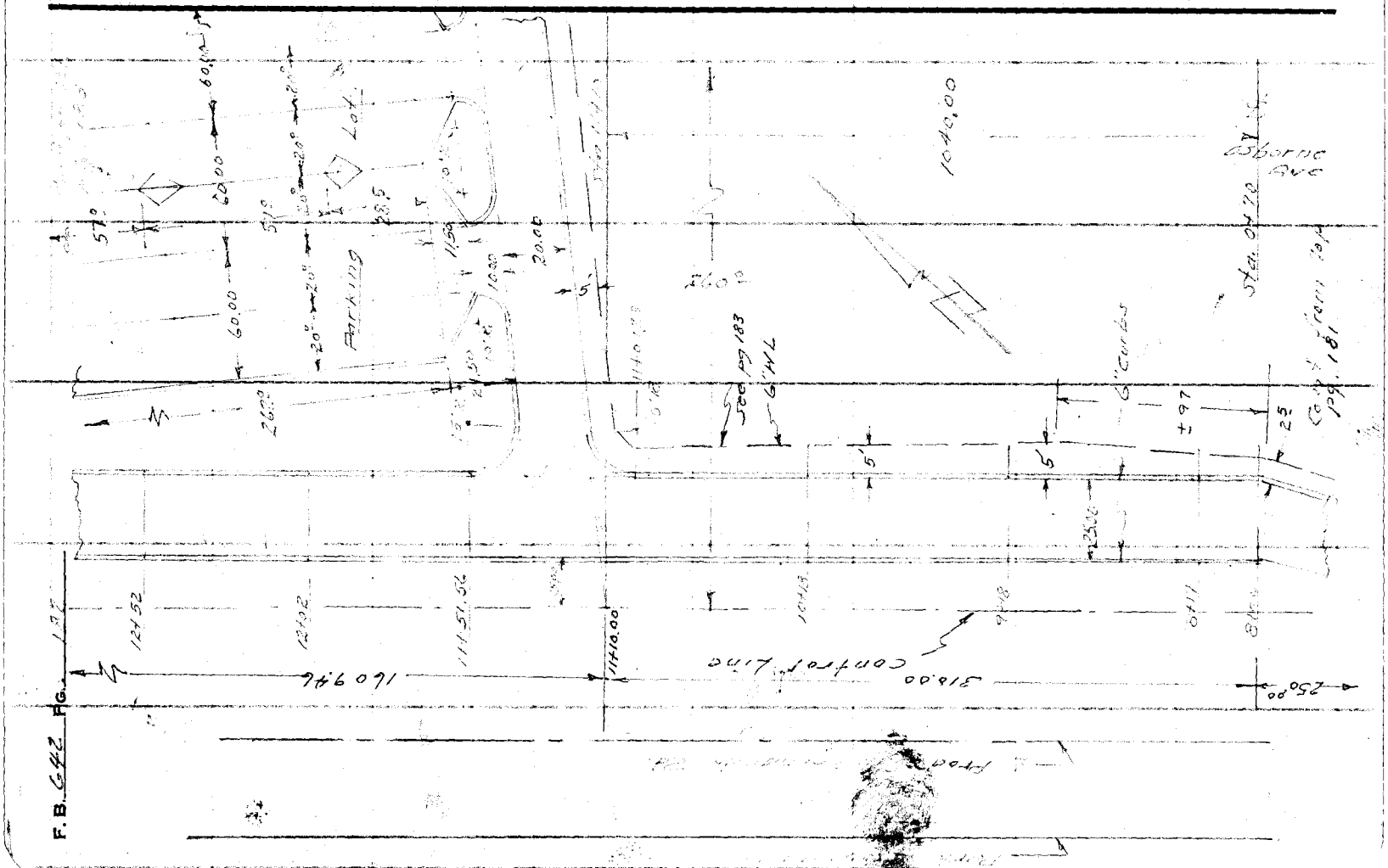

Notes Ck'd by	Survey of Roger Jessup Park
Map No.	W. O. 8853.03 Tape No. St'd. °F
Office Work	Surveyed by G. S. Curtis
Checked	Notes G. S. Curtis Date July 56
Date	Indexed A. C. Johnson

F. B. 642 PG.

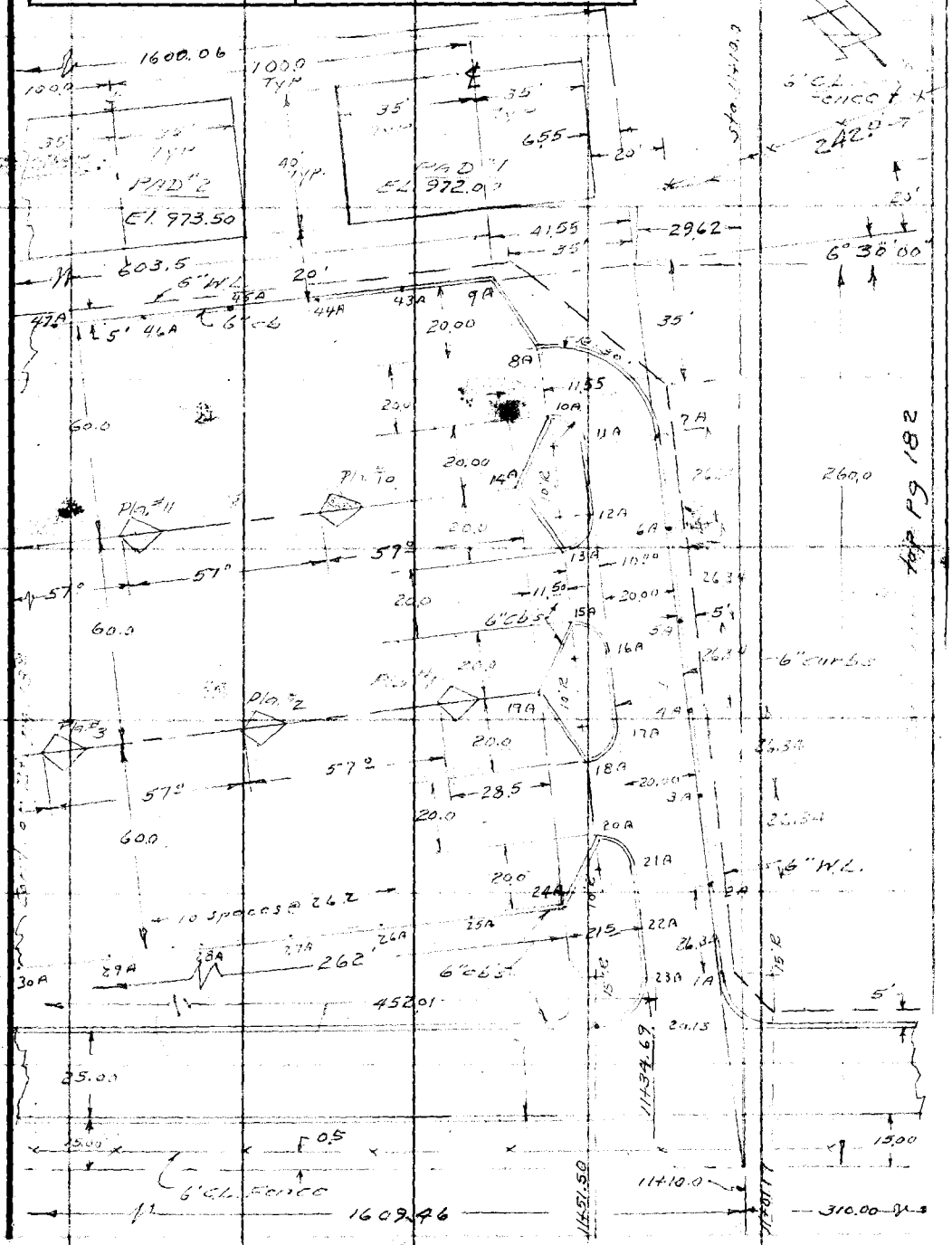

Note: Any Additions or Changes on This Sheet Must be Made or Circled in Red Ink With Date and Name of Person Making Change.

Do not extend notes this side of this line.

RETURN TO
LOS ANGELES COUNTY SURVEYOR
726 LOS ANGELES COUNTY
ENGINEERING BLDG.

76F3095 S&E #247. 8-54

F. B. 642 PG. 54

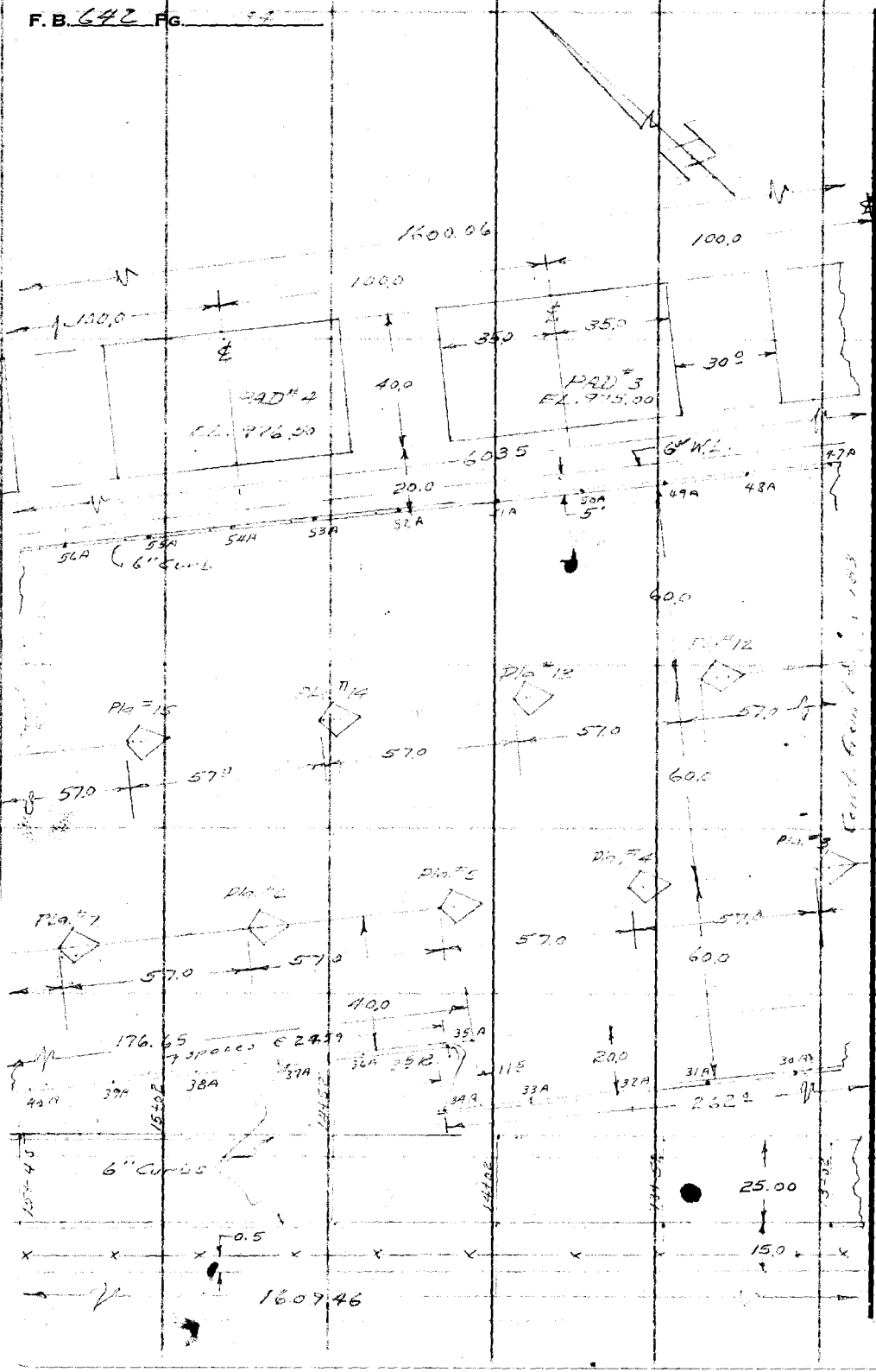

RETURN TO
LOS ANGELES COUNTY SURVEYOR
726 LOS ANGELES COUNTY
ENGINEERING BLDG.
Do not extend notes this side of this line.

Note: Any Additions or Changes on This Sheet Must be Made or Circled In Red Ink With Date and Name of Person Making Change.

Notes Ck'd by	Survey of Rogers Jessup Park
Map No.	W. O. 3853.03 Tape No. St'd. °F
Office Work	Surveyed by G.S. Curtis
Checked	Notes Curtis Date July-56
Date	Indexed A. C. Johnson

F. B. 642 PG.

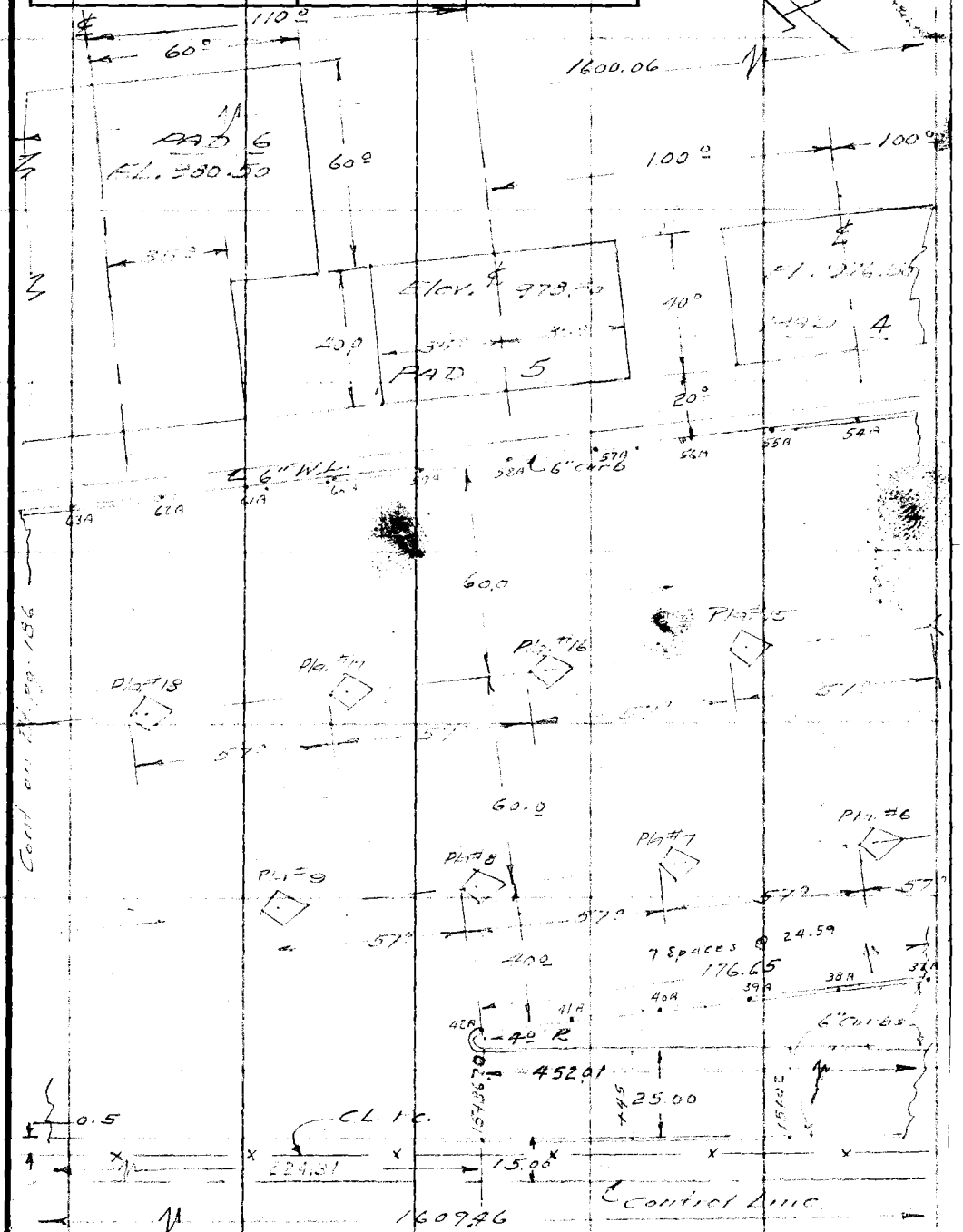

Note: Any Additions or Changes on This Sheet Must be Made or Circled In Red Ink With Date and Name of Person Making Change.

Do not extend notes this side of this line.

RETURN TO
LOS ANGELES COUNTY SURVEYOR
726 LOS ANGELES COUNTY
ENGINEERING BLDG.

76F309S S&E #247. 8-54

F.B. 642 Pg. 156

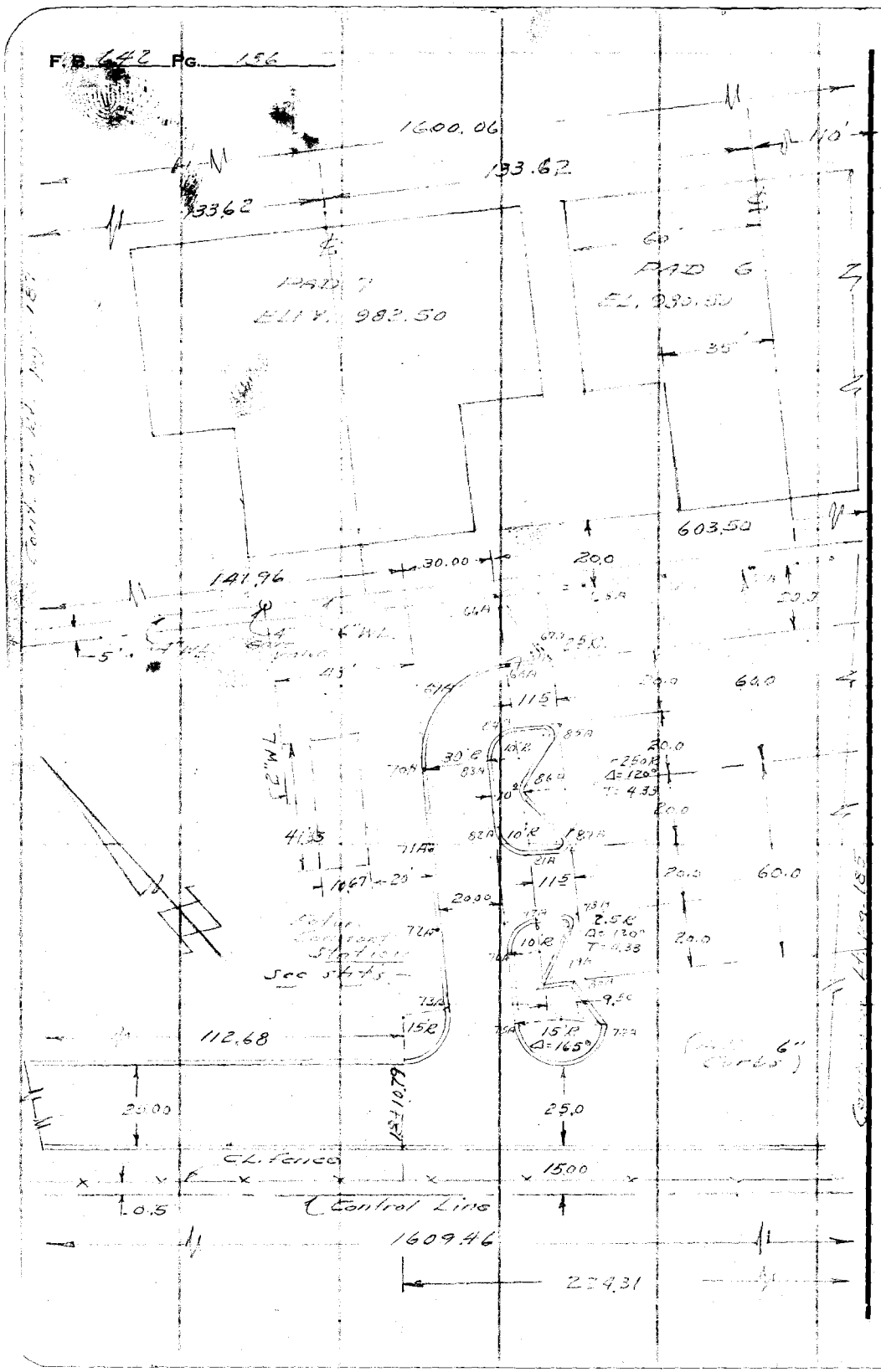

RETURN TO
LOS ANGELES COUNTY SURVEYOR
726 LOS ANGELES COUNTY
ENGINEERING BLDG.

Do not extend notes this side of this line.

Note: Any Additions or Changes on This Sheet Must be Made or Circled In Red Ink With Date and Name of Person Making Change.

F. B. 642 PG. 187

Notes Ck'd by
Map No.
Office Work
Checked
Date

Survey of Roger Jessup Park
W. O. 8853.03 Tape No. St'd. °F
Surveyed by A. S. Curtis
Notes Curtis Date July 56
Indexed A. C. Johnson

Note: Any Additions or Changes on This Sheet Must be Made or Circled in Red Ink With Date and Name of Person Making Change.

Do not extend notes this side of this line.

RETURN TO
LOS ANGELES COUNTY SURVEYOR
726 LOS ANGELES COUNTY
ENGINEERING BLDG.

76F309S S&E #247. 8-54

F. B. 642 PG. 198

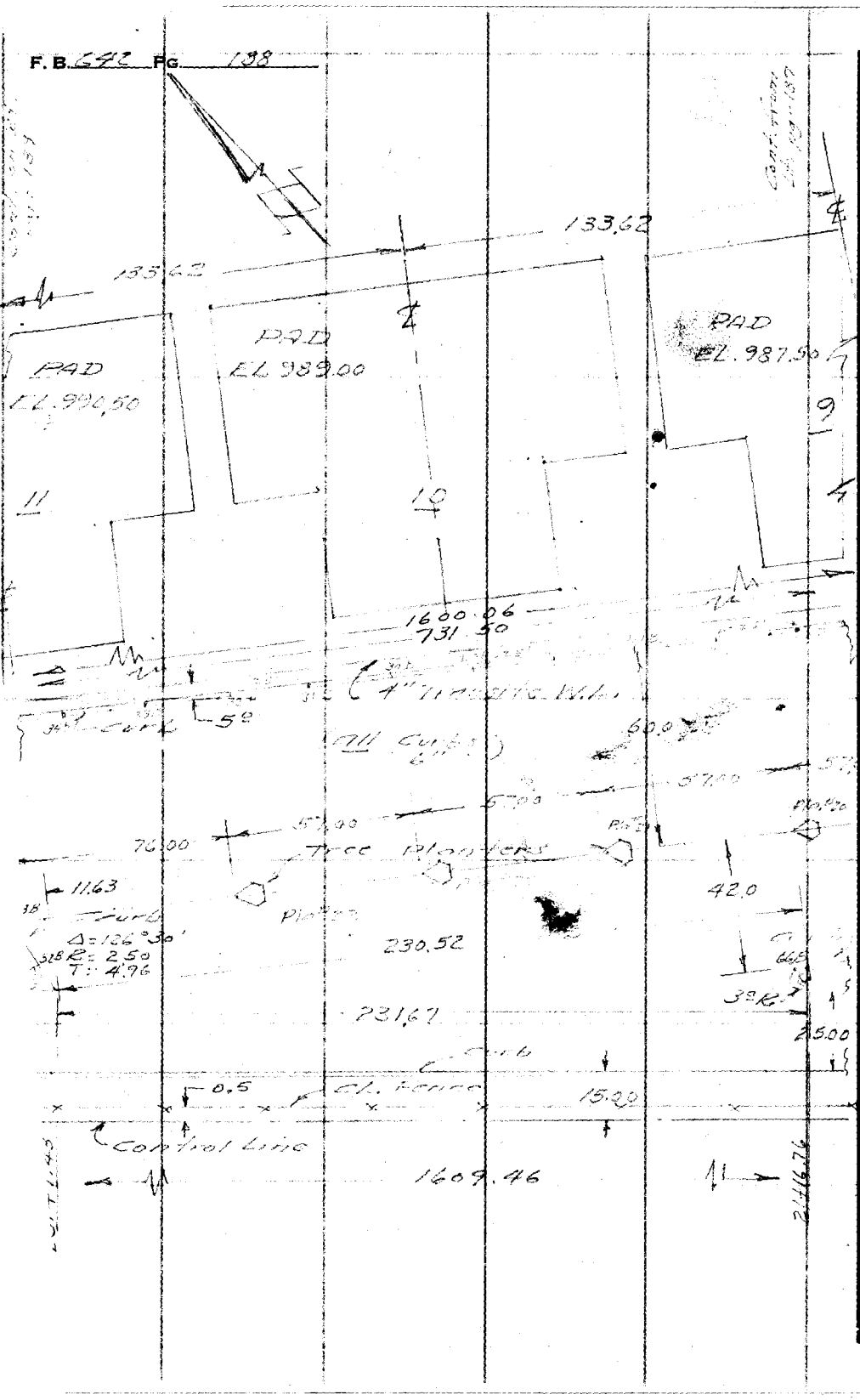

RETURN TO
LOS ANGELES COUNTY SURVEYOR
726 LOS ANGELES COUNTY
ENGINEERING BLDG.

Do not extend notes this side of this line.

Note: Any Additions or Changes on This Sheet Must be Made or Circled in Red Ink With Date and Name of Person Making Change.

Notes Ck'd by	Survey of Roger Jessup Park
Map No.	W. O. 8953.43 Tape No. St'd. °F
Office Work	Surveyed by J. S. Curtis
Checked	Notes Curtis Date July 56
Date	Indexed C. Johnson

F. B. 642 PG. 187

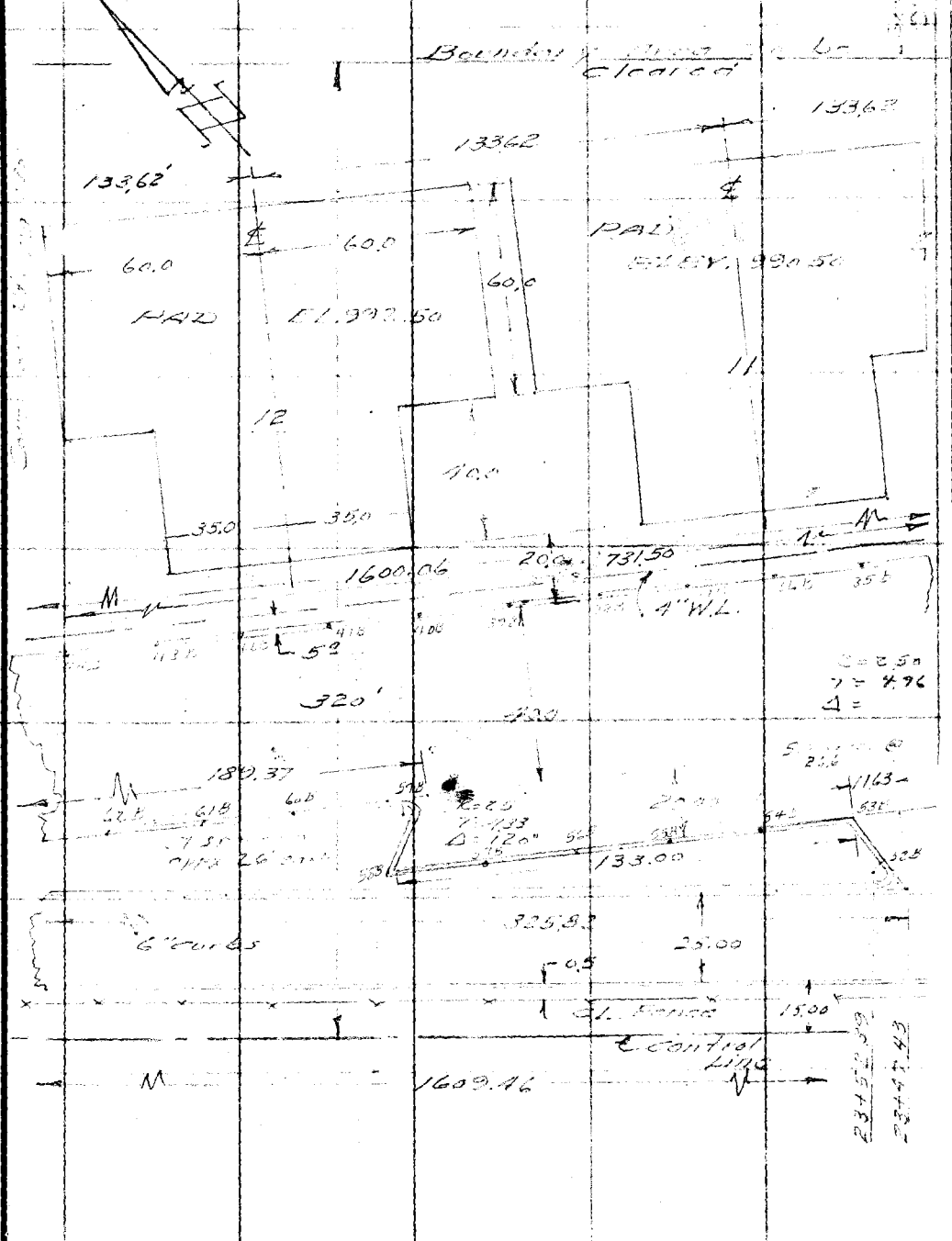

Note: Any Additions or Changes on This Sheet Must be Made or Circled In Red Ink With Date and Name of Person Making Change.

Do not extend notes this side of this line.

RETURN TO
LOS ANGELES COUNTY SURVEYOR
726 LOS ANGELES COUNTY
ENGINEERING BLDG.

76F3095 S&E #247. 8-54

F. B. 642 PG. 170

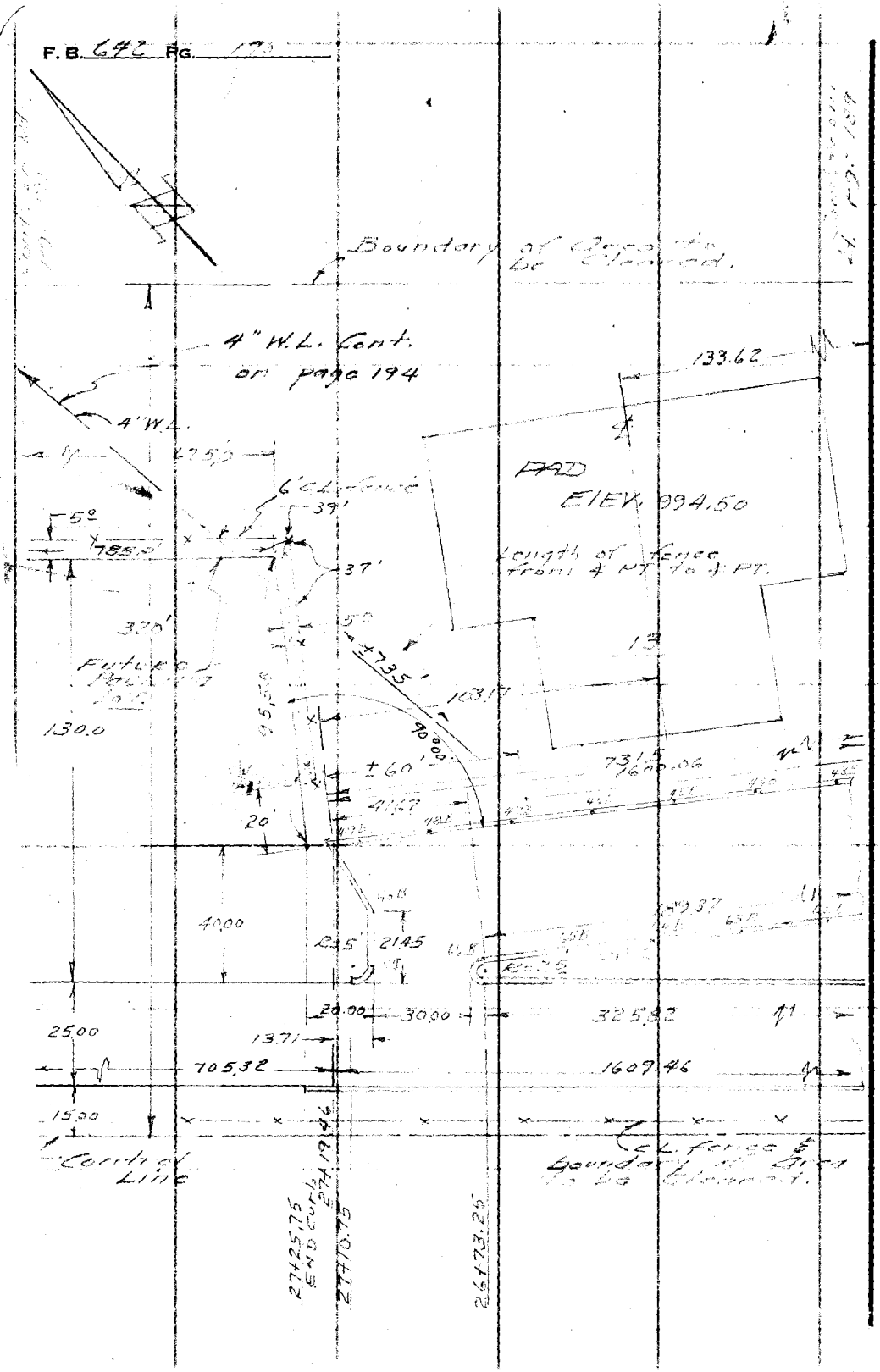

RETURN TO
LOS ANGELES COUNTY SURVEYOR
726 LOS ANGELES COUNTY
ENGINEERING BLDG.

Do not extend notes this side of this line.

Note: Any Additions or Changes on This Sheet Must be Made or Circled in Red Ink With Date and Name of Person Making Change.

Notes Ck'd by	Survey of Roger Jones Park
Map No.	W. O. 9853.03 Tape No. St'd. °F
Office Work	Surveyed by
Checked	Notes Curtis Date July 56
Date	Indexed A. C. Johnson

F. B. 642 PG. 191

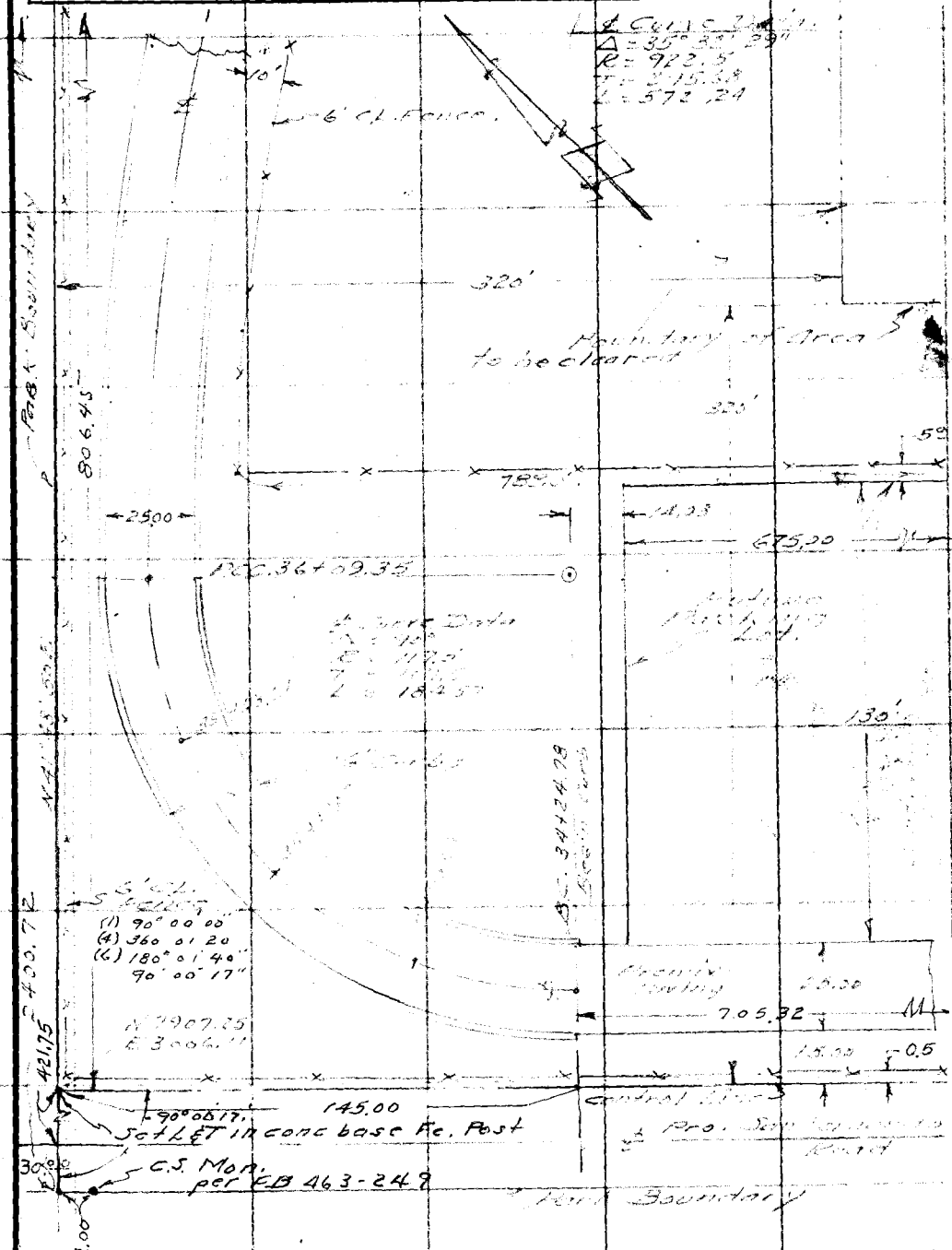

Note: Any Additions or Changes on This Sheet Must be Made or Circled in Red Ink With Date and Name of Person Making Change.

Do not extend notes this side of this line.

RETURN TO
LOS ANGELES COUNTY SURVEYOR
726 LOS ANGELES COUNTY
ENGINEERING BLDG.

76F309S S&E #247. 8-54

F.B. 642 Pg. 192



RETURN TO
LOS ANGELES COUNTY SURVEYOR
726 LOS ANGELES COUNTY
ENGINEERING BLDG.

Do not extend notes this side of this line.

Note: Any Additions or Changes on This Sheet Must be Made or Circled in Red Ink With Date and Name of Person Making Change.

76F3095 S&E #247 -54

RETURN TO
LOS ANGELES COUNTY SURVEYOR
726 LOS ANGELES COUNTY
ENGINEERING BLDG.

Note: Any Additions or Changes on This Sheet Must be Made or Circled In Red Ink With Date and Name of Person Making Change.

Do not extend notes this side of this line.



F.B. 642 PG. 49

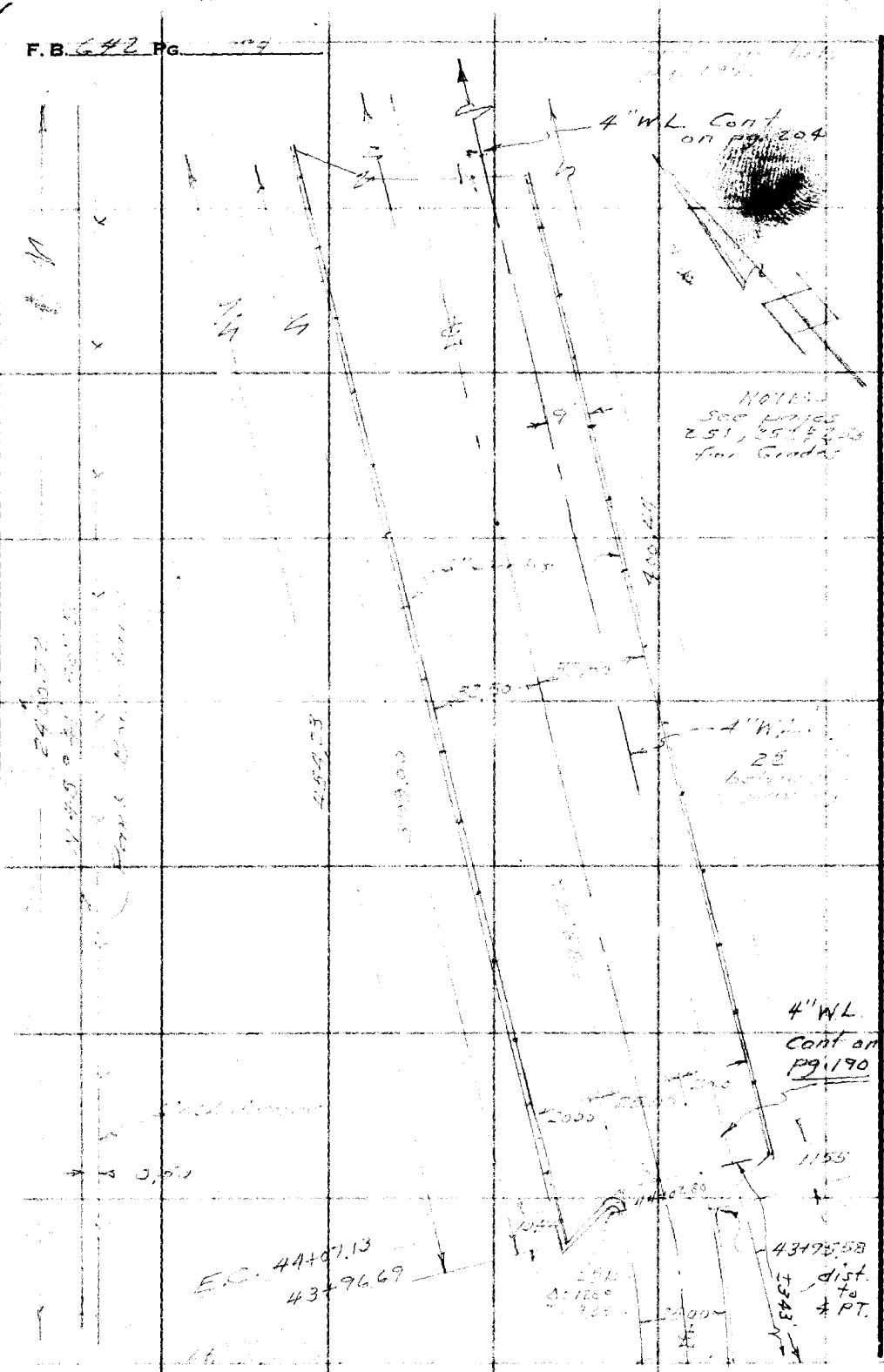

RETURN TO
LOS ANGELES COUNTY SURVEYOR
726 LOS ANGELES COUNTY
ENGINEERING BLDG.

Do not extend notes this side of this line.

Note: Any Additions or Changes on This Sheet Must be Made or Circled in Red Ink With Date and Name of Person Making Change.

Notes Ck'd by	Survey of [illegible]
Map No.	W. O. [illegible] Tape No. ____ St'd. ____ °F
Office Work	Surveyed by
Checked	Notes [illegible] Date [illegible]
Date	Indexed A. C. Johnson

F. B. 672 PG. ____

(Cont on bot page 196)

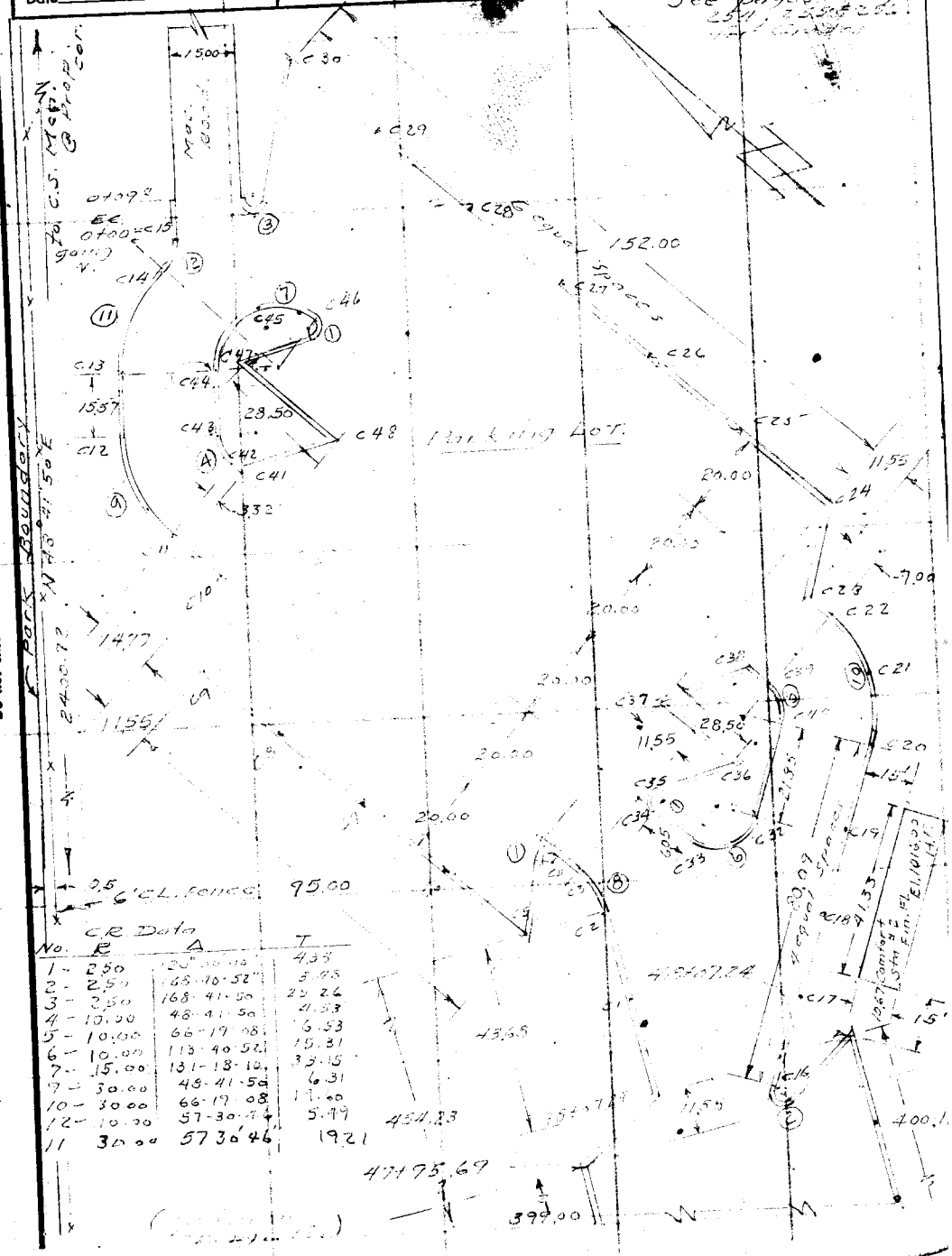

C.R. Data

No.	R	Δ	T
1 -	2.50	120° 00' 00"	4.33
2 -	2.50	168-40-52"	3.48
3 -	2.50	168-41-50	25.26
4 -	10.00	48-41-50	4.53
5 -	10.00	66-19-08	6.53
6 -	10.00	113-40-52	15.31
7 -	15.00	131-18-10	33.15
9 -	30.00	48-41-50	6.31
10 -	30.00	66-19-08	17.60
12 -	10.00	57-30-46	5.49
11	30.00	57 30' 46"	19.21

Note: Any Additions or Changes on This Sheet Must be Made or Circled in Red Ink With Date and Name of Person Making Change.

Do not extend notes this side of this line.

RETURN TO
LOS ANGELES COUNTY SURVEYOR
726 LOS ANGELES COUNTY
ENGINEERING BLDG.

76F309S S&E #247. 8-54

F. B. 642 PG. 175

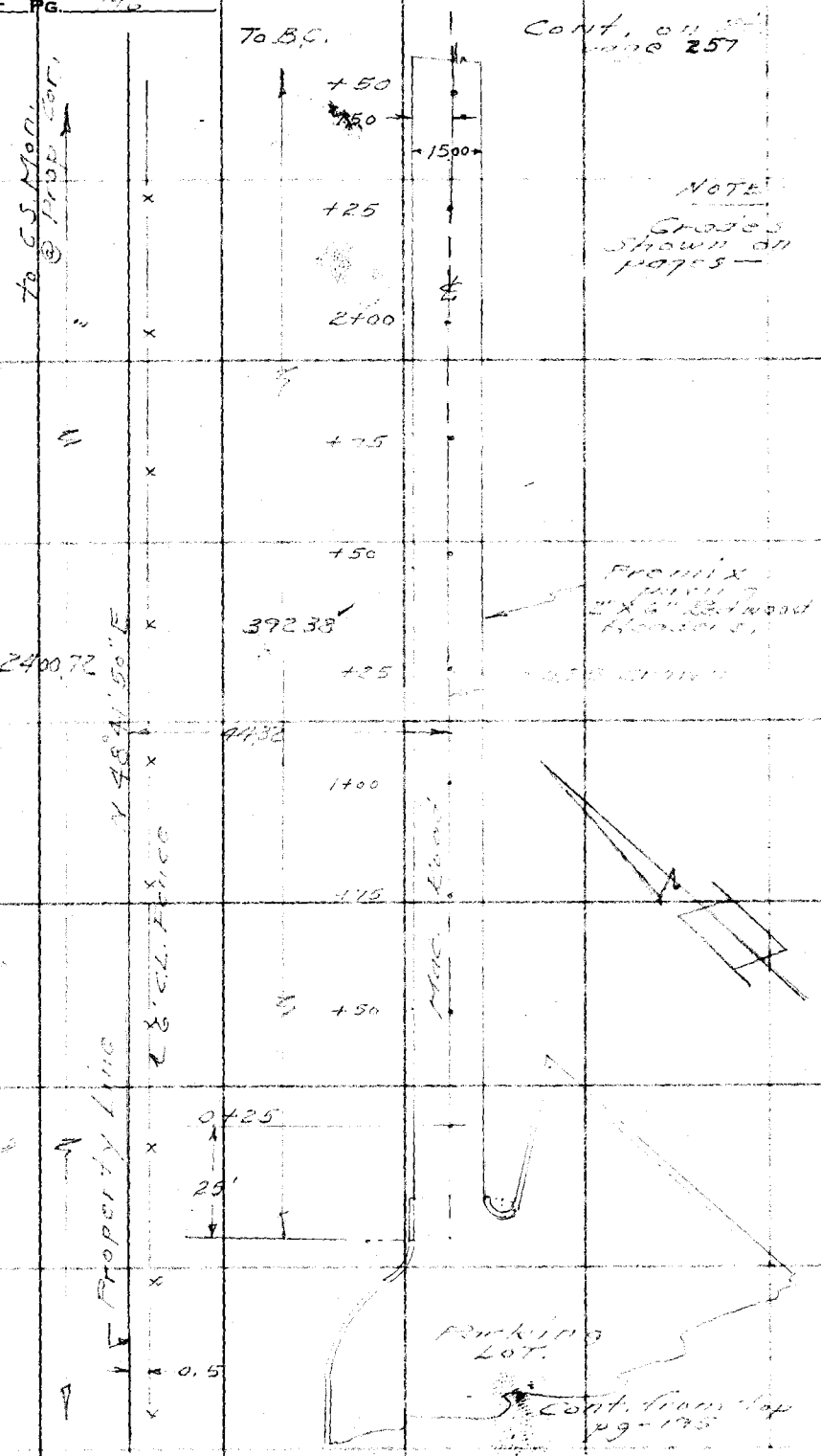

RETURN TO
LOS ANGELES COUNTY SURVEYOR
720 LOS ANGELES COUNTY
ENGINEERING BLDG.

Do not extend notes this side of this line.

Note: Any Additions or Changes on This Sheet Must be Made or Circled in Red Ink With Date and Name of Person Making Change.

Notes Ck'd by	Survey of Eaton Joseph Park
Map No.	W. O. 8853.03 Tape No. St'd. °F
Office Work	Surveyed by A. S. Curtis
Checked	Notes Curtis Date July-56
Date	Indexed A. C. Johnson

F. B. 672 Pg. 197

OCT 15 '56

J.N. 8853.03
Eaton Joseph Park
Location of
Comfort Station #1
Septic Tank, Sewer Lines
and
Leaching Lines

Curtis
Marks
Rodriguez
Martinez
Moore

Note: Any Additions or Changes on This Sheet Must be Made or Circled in Red Ink With Date and Name of Person Making Change.

Do not extend notes this side of this line.

RETURN TO
LOS ANGELES COUNTY SURVEYOR
726 LOS ANGELES COUNTY
ENGINEERING BLDG.

76F309S S&E #247. 8-54

F.B. 642 PG. 198

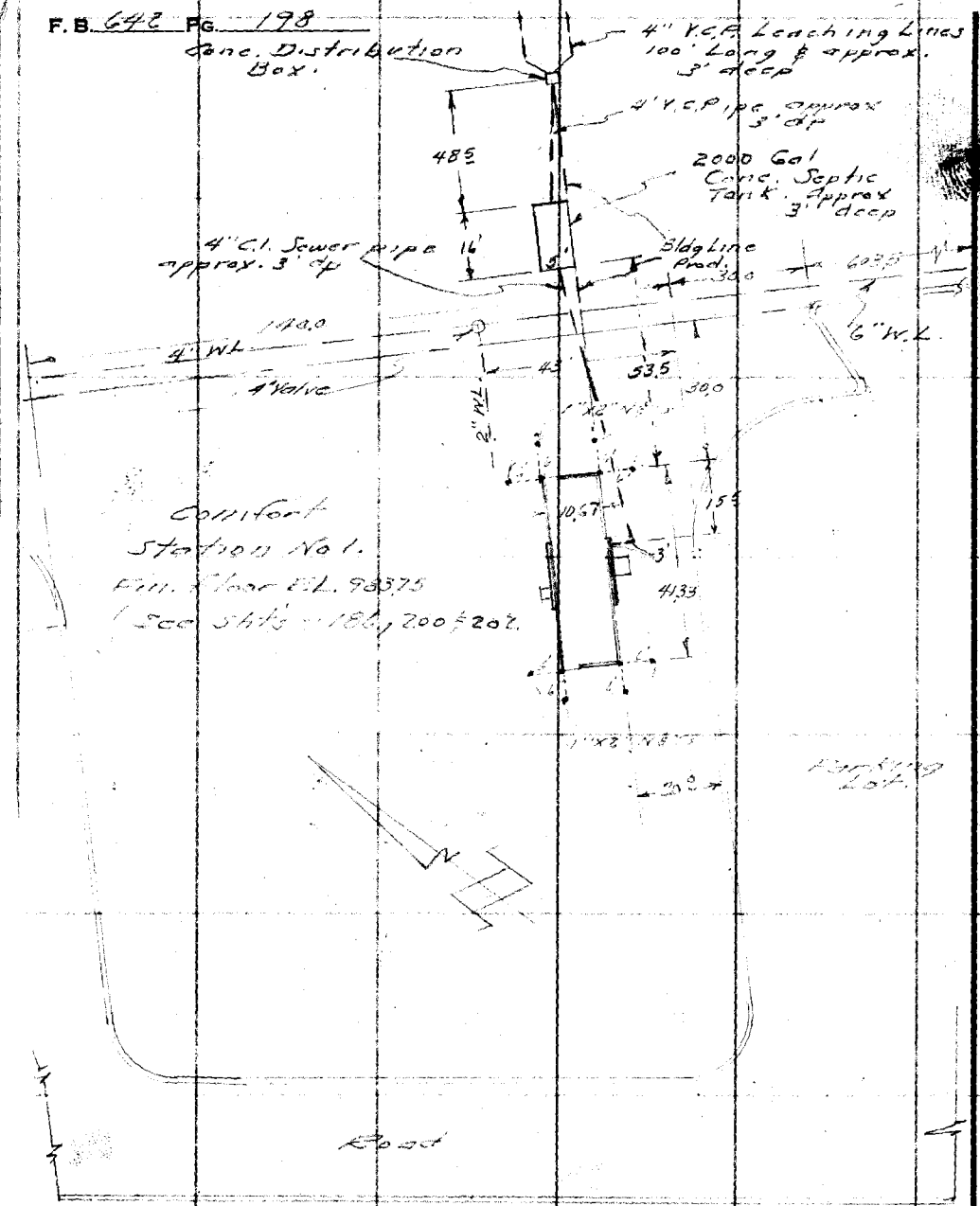

RETURN TO
LOS ANGELES COUNTY SURVEYOR
726 LOS ANGELES COUNTY
ENGINEERING BLDG.

Do not extend notes this side of this line.

Note: Any Additions or Changes on This Sheet Must be Made or Circled in Red Ink With Date and Name of Person Making Change.

Notes Ck'd by	Survey of Roger Jessup Park
Map No.	W. O. 8853.03 Tape No. St'd. °F
Office Work	Surveyed by A. S. Curtis
Checked	Notes Curtis Date July 56
Date	Indexed A. C. Johnson

F. B. 642 Pg. 179

OCT 15 '56

J.N. 8853.03
Roger Jessup Park
Campground Sta. #1.
Grading Plans

Curtis
Mankey
Martinez
Rodriguez
Moore

Note: Any Additions or Changes on This Sheet Must be Made or Circled In Red Ink With Date and Name of Person Making Change.

Do not extend notes this side of this line.

RETURN TO
LOS ANGELES COUNTY SURVEYOR
726 LOS ANGELES COUNTY
ENGINEERING BLDG.

76F309S S&E #247. 8-54

F. B. 640 PG. 200



(See Sht's - 186 & 198
for Location)

(For Grades See Sht: 202)

RETURN TO
LOS ANGELES COUNTY SURVEYOR
726 LOS ANGELES COUNTY
ENGINEERING BLDG.
Do not extend notes this side of this line.

Note: Any Additions or Changes on This Sheet Must be Made or Circled in Red Ink With Date and Name of Person Making Change.

Profile	Notes Red.	Plotted	Job No.	Division No. 10	F. B. 642	Pg. 201
No.	Date	Date	Survey of Roger Jessup Park			
X-Sec.	Notes Chkd.	Checked	Survey by Curtis	Notes Curtis	Date July - 56	
No.	Date	Date	Map No.	Indexed A. C. Johnson	Date OCT 15 56	

J.N. 9[illegible].03
Roger Jessup Park
Comfort Station #1.
Grade Stakes.

Curtis
Markey
Rodriguez
Martinez
Moore

STATION	B. S.	H. I.	F. S.	ELEV.

NOTE: ANY ADDITIONS OR CHANGES ON THIS SHEET MUST BE MADE OR CIRCLED IN RED INK, WITH DATE AND NAME OF PERSON MAKING CHANGE.

PLEASE RETURN TO
LOS ANGELES COUNTY SURVEYOR
726 LOS ANGELES COUNTY ENGINEERING BLDG.

Do not extend notes this side of this line.

76L298 S & E #307 9-54

76L298 S & E #307 9-54

PLEASE RETURN TO
LOS ANGELES COUNTY SURVEYOR
726 LOS ANGELES COUNTY ENGINEERING BLDG.

NOTE: ANY ADDITIONS OR CHANGES ON THIS SHEET MUST BE MADE OR CIRCLED IN RED INK, WITH DATE AND NAME OF PERSON MAKING CHANGE.

Do not extend notes this side of this line.

F. B. 642 Pg. 72 | Job No. 3853.03 | Division No. 10

Survey of Curtis Lot Subdivision Park

Survey by Curtis Notes Curtis

Indexed K. C. Johnson Date

Profile No. | X-Sec. No.

Plotted Date | Notes Red. Date | Notes Chkd. Date | Checked Date

STATION	G. S.	H. I.	F. S.	ELEV.					
					4105 N of SW. Fr. Cor. of Fire and				
TBM				985.22	TBM Forestry yard. Spk & T in PM				
TP				976.47	T.P. 1"X2" N&T 5.00 of S.Cl. - Sta 151+02				
	Grade	Elev.	Cor F		Sta	Grade	Elev	Cor F	
1	[illegible]	982.5	Sh. [illegible]		16	982.75			
2		982.75			17	983.00	[illegible]	Grade	
3	[illegible]	983.0	"		18	982.5	[illegible]	"	
4		983.0			19	982.5	[illegible]	"	
5		982.5			20	983.25			
6	[illegible]	982.5	"		21	983.25			
7	[illegible]	982.5	"		22	[illegible]	[illegible]	"	
8	[illegible]	982.5	"		23	982.75			
9	[illegible]	983.25	"		24	983.0	[illegible]	"	
10	[illegible]	983.25	"		25	983.0	[illegible]	"	
11	[illegible]	982.5			26	982.5	[illegible]		
12	[illegible]	983.0	"		27	982.5			
13	[illegible]	982.5	"		28	982.5	[illegible]	✓	
14	[illegible]	982.5	"			983.75	Floor	Elev	1"X2" SW. Cor Bldg.
15		983.0				"	"	"	" NE " "
TP				976.47	T.P. 1"X2" N&T 151+02				

(See Sht. 1988 & 200)

Notes Ck'd by	Survey of Roger Jessup Park	F. B. 642 Pg. 203
Map No.	W. O. 8853.03 Tape No. St'd. °F	
Office Work	Surveyed by Curtis	
Checked	Notes Curtis Date Oct 1956	
Date	Indexed C. Johnson	

OCT 15 '56

J.N. 8853.03
Roger Jessup Park.
Location of
Comfort Station # 2
Septic Tank, Sewer
and Leaching Lines.
Water Lines

Curtis
Mankey
Rodriguez
Martinez
Moore

Note: Any Additions or Changes on This Sheet Must be Made or Circled in Red Ink With Date and Name of Person Making Change.

Do not extend notes this side of this line.

RETURN TO
LOS ANGELES COUNTY SURVEYOR
726 LOS ANGELES COUNTY
ENGINEERING BLDG.

76F3095 S&E #247. 8-54

F.B. 646 PG. 204

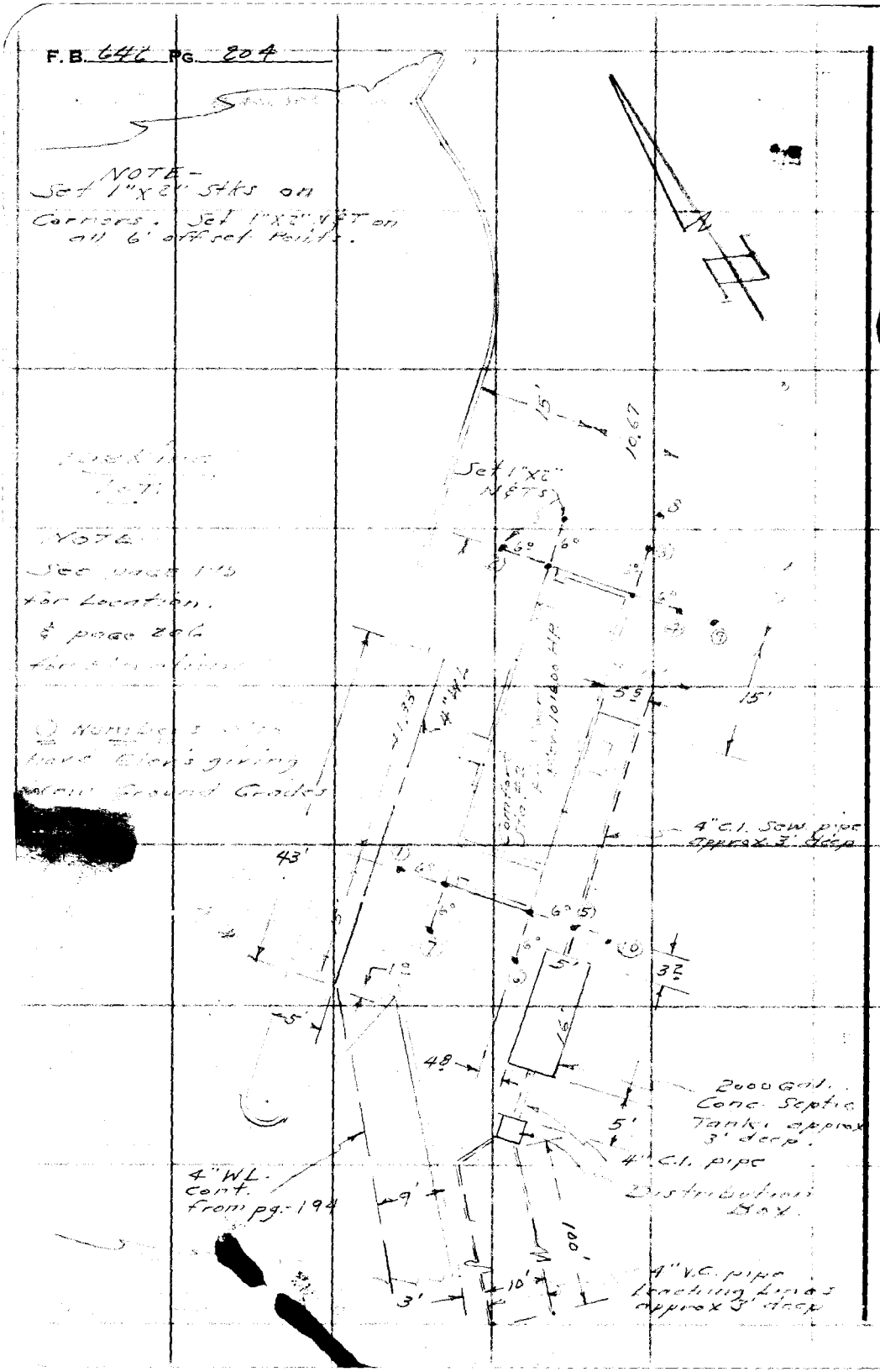

RETURN TO
LOS ANGELES COUNTY SURVEYOR
6 LOS ANGELES COUNTY
ENGINEERING BLDG.

Do not extend notes this side of this line.

Note: Any Additions or Changes on This Sheet Must be Made or Circled in Red Ink With Date and Name of Person Making Change.

Profile No.	Notes Red. Date	Plotted Date	Job No. 8853.03	Division No. 10	F. B. 642 Pg. 205
X-Sec. No.	Notes Date	Checked Date	Survey of Roger Jessup Park		
			Survey by Curtis	Notes Curtis	Date Aug 1956
			Map No.	Indexed A. C. Johnson	Date OCT 16 '56

J.N. 8853.03
Roger Jessup Park
Grades & Elevations
for
Comfort Sta. No. 2.

Curtis
Mankey
Rodriguez
Martinez
Moore

STATION	S. S.	H. I.	F. B.	ELEV.

NOTE: ANY ADDITIONS OR CHANGES ON THIS SHEET MUST BE MADE OR CIRCLED IN RED INK, WITH DATE AND NAME OF PERSON MAKING CHANGE.

PLEASE RETURN TO
LOS ANGELES COUNTY SURVEYOR
726 LOS ANGELES COUNTY ENGINEERING BLDG.

Do not extend notes this side of this line.

76L298 S & E #307 9-54

76L298 S & E #307 9-54

PLEASE RETURN TO
LOS ANGELES COUNTY SURVEYOR
726 LOS ANGELES COUNTY ENGINEERING BLDG.

NOTE: ANY ADDITIONS OR CHANGES ON THIS SHEET MUST BE MADE OR CIRCLED IN RED INK, WITH DATE AND NAME OF PERSON MAKING CHANGE.

Do not extend notes this side of this line.

	B. S.	H. I.	F. S.	ELEV.			
	(Self reading Rod) (See pg-204 for Location of points)						
T.B.M.				1023.49	T.B.M. Large Bt. spk. in So. Side of PP.# 101-1-T207 El. 1023.49		
1					Grade	C or F	Set 1"x2" stake
2					1015.0		"
3					"		"
4					"		"
5					"		"
6					"		"
7					"		"
8					1015.0		"
9				1016.00	1016.0	F1.5	"
10				1016.00	1016.0	C0.0	
Fin. Floor El. H.P.				1016.00	1016.00	F1.00 W. END	"
" " " "				1016.00	1016.00	C0.00 East END	"
T.P.				1016.00	T.P. Large bt spk in Syc. Tree - @ E. end Bldg.		
T.P.					T.P.		
T.B.M.				1012.73	T.B.M. Large Bt. Spk. in So. Side of 8" Sycamore tree No. of Sta - 45 El. 1012.73		

(See page 204)

F. B. 642 Pg. 206 Job No. 8853.03 Division No. 10 Notes Red. Plotted Profile
Survey of Roger Jessup Park Date Date X-Sec.
Survey by Curtis Notes Curtis Notes Chkd. Checked No.
Indexed C. Johnson Date Date Date

Profile No. ____ Notes Red. ____ Plotted ____ Job No. 8853.03 Division No. ____ Pg. 207

Date ____ Date ____ Survey of Roger Jessup

X Sec. No. ____ Notes Chkd. ____ Checked ____ Survey by [illegible] Notes [illegible]

Date ____ Date ____ Map No. ____ Indexed A. C. Johnson OCT 15 56

JN 8853.03

ROGER JESSUP PARK

CURB & PAVING GRADES.

FROM

[illegible] N.W. ½ Mile ±

Curving [illegible] N.E.

Curb [illegible]

STATION	B. S.	H. I.	F. S.	ELEV.

NOTE: ANY ADDITIONS OR CHANGES ON THIS SHEET MUST BE MADE OR CIRCLED IN RED INK, WITH DATE AND NAME OF PERSON MAKING CHANGE.

PLEASE RETURN TO

LOS ANGELES COUNTY SURVEYOR

726 LOS ANGELES COUNTY ENGINEERING BLDG.

Do not extend notes this side of this line.

76L298 S & E #307 9-54

76L298 S & E #307 9-54

PLEASE RETURN TO

LOS ANGELES COUNTY SURVEYOR

726 LOS ANGELES COUNTY ENGINEERING BLDG.

NOTE: ANY ADDITIONS OR CHANGES ON THIS SHEET MUST BE MADE OR CIRCLED IN RED INK, WITH DATE AND NAME OF PERSON MAKING CHANGE.

Do not extend notes this side of this line.

STATION	B. S.	H. I.	F. S.	ELEV.		
T.P. (Fd)				952.807	TP 22 952.807 FB 672-142 Wire [illegible] Imp. Osborne [illegible]	
B.M. Fd				957.00'	B.M. (Wire spike [illegible] been found [illegible] FB 672-167 Double Ex. Bars in NE [illegible] Blacksmith Shop.	

		Elev.	Curb Grades	Cut or Fill	
0+70	℄ Osborne	953.39		On Conc. St.	
1+00	Project Water Main				
[illegible]	North ℄		954.[illegible]		
1+10	[illegible]	[illegible]	954.65'	Grade	[illegible]
1+20	Bang Box	[illegible]	955.00'	F. 1.0'	1"x2" Stk
1+25	W [illegible]	954.75	[illegible]	Grade	1"x2" Stk.
[illegible]	W. [illegible]	954.75	954.75	Grade	" "
[illegible]	[illegible]	[illegible]	[illegible]	[illegible]	[illegible]
1+72	Bang Box	954.[illegible]	955.[illegible]	F. 1.0'	1"x2" Stk
[illegible]	W. [illegible]	[illegible] 41'	955.41'	Grade	" "
2+00	W. Curb	[illegible]	956.00'		
2+20	[illegible]	[illegible]	956.[illegible]	Grade	[illegible] Stk & Nail
2+25	[illegible]	956.00	956.00	Grade	1"x2" Stk.
[illegible]	[illegible]	956.[illegible]	956.[illegible]	Grade	1"x2" Stk
2+70	[illegible]	957.28	957.28	Grade	" "
2+70	[illegible]	957.70	957.70	Grade	50' offset Stk & Nail
3+20	[illegible]	957.95	957.95	Grade	1"x2" Stk
[illegible]	S. [illegible]	957.70	[illegible]	Grade	1"x2" Stk
3+60	[illegible]	[illegible]	958.79	Grade	" "
[illegible]	N. Curb	959.[illegible]	[illegible]	[illegible]	[illegible]
4+10	[illegible] Bowers	[illegible]	959.[illegible]	Grade	1"x2" Stk
[illegible]	[illegible]	[illegible]	[illegible]	Grade	
4+32	N. Curb	960.25	960.45'	Grade	" "
4+82	S. "	960.45	960.45'	Grade	" "
TP		960.44			

F. B. 648 Pg. 208

Profile No. ____ X-Sec. No. ____

Plotted ____ Date ____ Checked ____ Date ____

Notes Red. ____ Date ____ Notes Chkd. ____ Date ____

Division No. ____ Job No. ____

Survey of ____ Notes ____ Date ____

Survey by ____

Indexed ____

76L298 S & E #307 9-54

PLEASE RETURN TO

LOS ANGELES COUNTY SURVEYOR

726 LOS ANGELES COUNTY ENGINEERING BLDG.

NOTE: ANY ADDITIONS OR CHANGES ON THIS SHEET MUST BE MADE OR CIRCLED IN RED INK, WITH DATE AND NAME OF PERSON MAKING CHANGE.

Do not extend notes this side of this line.

STATION	B. S.	H. I.	F. S.	ELEV.	Curb Grade	Cut Fill		
					Blank PP 24.5 ft S.E. of N.W. (Side)			
TBM (Set)				965.22'	105' ± N. of F.L. S.W. fence Cor. of Fire Forestry Yard			
5+50	∡ Pt. N. Co.			961.53	961.53'	Grade	1"x2"	Stk
5+50	S. Co.			961.53	961.53'	Grade	1"x2"	Stk
6+50	N. Co.			963.13	963.13'	C-1.0'	1"x2"	Stk
+53	S.			963.13	963.13'	Grade	1"x2"	Stk
7+25	N.			964.33	964.33'	Grade	1"x2"	Stk
7+50	S.			964.33	[illegible]	Grade	1"x2"	Stk.
8+00	∡ Pt. N. Co.			965.53	965.53	Grade	"	
[illegible]	S. Co.			965.53	965.53'	Grade	"	
[illegible]	N. S.			965.91	[illegible]	"	"	"
8+17	S.			"	[illegible]	"	"	
9+19	N.			967.55	967.55'	"	"	"
[illegible]	S.			"	967.55'	"	"	"
	N. Co.			969.[illegible]	[illegible]	"	"	"
10+18	S. Co.			"		"	"	"
11+0.23	N. Co. & N.E. C.R.			970.50	970.50'	"	"	"
	" " N. "				970.70'			
11+0.23	S. Co.			970.50	970.50'	"	"	"
	N. Co. N. [illegible] N.W. C.R.				971.00			
11+45.52	" " W. "			971.10	971.10'	"	"	"
					971.21'			

Profile No. ____ Date ____ Notes Rod ____ Date ____ Plotted ____ Date ____ Job No. ____ Survey of ____ Division No. ____

X-Sec. No. ____ Date ____ Notes Chkd. ____ Date ____ Checked ____ Date ____ Survey by ____ Map No. ____ Notes ____ Date ____

F. B. 642 Pg. 209

76L298 S & E #307 9-54

PLEASE RETURN TO
LOS ANGELES COUNTY SURVEYOR
726 LOS ANGELES COUNTY ENGINEERING BLDG.

NOTE: ANY ADDITIONS OR CHANGES ON THIS SHEET MUST BE MADE OR CIRCLED IN RED INK, WITH DATE AND NAME OF PERSON MAKING CHANGE.

Do not extend notes this side of this line.

STATION	B. S.	H. I.	F. S.	ELEV.	Curb Grades	[illegible]	
12+02	N. Cb.			971.91	971.91	Grade	1"x2" Stk
12+02	S. "			"	971.91	✓	" "
12+52	N. "			972.71	972.71	✓	" "
12+52	S. "			"	972.71	✓	" "
13+02	N "			973.52	973.52	✓	" "
13+02	S "			"	973.52	✓	" "
13+52	N "			974.33	974.33	✓	" "
13+52	S "			"	974.33	✓	" "
14+02	N "			975.13	975.13	✓	" "
14+02	S "			"	975.13	✓	" "
14+52	N "			975.93	975.93	✓	" "
14+52	S "			"	975.93	✓	" "
15+02	N "			976.74	976.74	✓	" "
15+02	S "			"	976.74	Grade	" "
T.P.	" "			976.41	(T.P. 15+02	N&T)	5° off stk N&T.
15+43	N Curb			977.43	977.43	Grade	1"x2" Stk
15+43	S "			977.43	977.43	"	" "
15+85	N " at 2.5' Rad Pt			978.11	978.11	"	"
15+85	S "			978.11	978.11	"	" "

F. B. 642 Pg. 210 Job No. 3353 Division No. Notes Red. Plotted Date No. Profile
Survey of Rainier Vernon Park Date No. X-Sec.
Survey by C. Johnson Notes Chkd. Checked
Indexed Date Date No.

76L298 S & E #307 9-5

PLEASE RETURN TO
LOS ANGELES COUNTY SURVEYOR
726 LOS ANGELES COUNTY ENGINEERING BLDG.

NOTE: ANY ADDITIONS OR CHANGES ON THIS SHEET MUST BE MADE OR CIRCLED IN RED INK, WITH DATE AND NAME OF PERSON MAKING CHANGE.

Do not extend notes this side of this line.

STATION	B. S.	H. I.	F. S.	ELEV.	Curb Grade	Cut Fill		
16+35	S. Curb only			978.79'	978.79'	Grade	1x2 Stk	
16+85	S			979.47'	979.47'	Grade	"	
17+60 24	N	(BCR. 15' X. [illegible])						
17+60 24	S			980.62'	980.62'	Grade	"	
[illegible]	N	W. Curb Ck. [illegible]		981.60'	981.60'	Grade	"	"
18+11 03	S			981.40'	981.40'	Grade	"	"
18+46 [illegible]	N			982.45'	982.45'	Grade	"	"
18+6[illegible]	S			982.10'	982.10'	Grade	"	"
19+21 [illegible]	N	E[illegible]		983.30'	983.30'	Grade	"	"
19+21 [illegible]	S			982.80'	982.80'	Grade	"	"
1[illegible]	N	[illegible]		983.90'	983.90'	Grade	"	
19+72 [illegible]	S			985.40'	985.40'	Grade	"	"
20+43 10	N			984.74'	984.74'	Grade	[illegible]	"
" "	S			984.24'	984.24'	Grade	"	"
21+15 06	N	[illegible]		985.07'	985.07'	Grade	"	"
"	S			985.07'	985.07'	Grade	"	"
21+60 [illegible]	"	only		985.66'	985.66'	Grade	"	"
22+[illegible] (TP) 10 [illegible]	"	"		986.32'	986.32'	Grade	"	
22+60 [illegible]	"	"		987.03'	987.03'	Grade	1"x2" Stk	

Profile Notes Red ____ Plotted ____ Job No. [illegible] Division No. ____ F.B. 642 Pg. 211
No. ____ Date ____ Date ____ Survey of Rancho Palos Verdes Est. Unit No. 1
X-Sec. Notes Chkd. ____ Checked ____ Survey by Curtis & Ellis Date July 15
No. ____ Date ____ Date ____ Map No. [illegible] Date ____

76L298 S & E #307 9-54

PLEASE RETURN TO

LOS ANGELES COUNTY SURVEYOR

726 LOS ANGELES COUNTY ENGINEERING BLDG.

NOTE: ANY ADDITIONS OR CHANGES ON THIS SHEET MUST BE MADE OR CIRCLED IN RED INK, WITH DATE AND NAME OF PERSON MAKING CHANGE.

Do not extend notes this side of this line.

F. B. 642 Pg. 22 | Job No. 88 53 02 Division No. | Notes Red. | Plotted | Profile No.

Survey of Roads & Curb Tests | Notes | Date | X-Sec. No.

Survey by C. C. Johnson | Notes Chkd. | Checked

Indexed A. C. Johnson | Date | Date | No.

STATION	B. S.	H. I.	F. S.	ELEV.	Curb Grade	Cut	
23+10.06	S Curb	only		987.74'	987.74'	Grade 1'x2'	5 tk
23+51.69	N "	25		988.90	988.90'	Grade "	"
23+51.69	S "			988.40'	988.40'	Grade "	"
24+10.06	N "			989.30	989.30'	Grade "	"
" "	S "			987.30	987.30'	Grade "	"
24+52.06	N "			990.00	990.00'	Grade "	"
" "	S "			990.10	990.10'	Grade "	"
25+01.69	N "			991.37	991.37'	Grade "	"
"	S "			990.87	990.87	Grade "	"
25+51.69	N "			992.[illegible]	992.[illegible]	Grade "	"
25+[illegible].69	S "			[illegible]	991.64	Grade "	"
26+[illegible].69	N "			992.94	992.94	Grade "	"
" "	S "			992.53	992.53'	Grade "	"
26+[illegible].69	S Curb only			993.40	993.40'	Grade "	"
26+72.[illegible]	N "	25		[illegible]	994.05'	Grade "	"
26 (TP) +78.71	S "			[illegible]	993.95	Grade "	"
[illegible]	N Curb Nine Sp. Sch				[illegible]		
27+10.[illegible]	W " " "			[illegible]	[illegible]	Grade "	"
27+[illegible]	N Curb end curb			994.[illegible]	[illegible]	Grade "	"
TBM				99[illegible]			

Profile	Notes Red.	Plotted	Job No. 8853.03	Division No. 10	F. B. 642	Pg. 213
No.	Date	Date	Survey of Roger Jessup Tank			
X-Sec.	Notes Chkd.	Checked	Survey by Curtis	Notes E.T.M.	Date July '56	
No.	Date	Date	Map No. ~~Indexed~~ A. C. Johnson		Date OCT 15 '56	

JN 8853.03

ROGER JESSUP TANK

STATION	B. S.	H. I.	F. B.	ELEV.	

NOTE: ANY ADDITIONS OR CHANGES ON THIS SHEET MUST BE MADE OR CIRCLED IN RED INK, WITH DATE AND NAME OF PERSON MAKING CHANGE.

PLEASE RETURN TO
LOS ANGELES COUNTY SURVEYOR
726 LOS ANGELES COUNTY ENGINEERING BLDG.

Do not extend notes this side of this line.

76L298 S & E #307 9-54

76L298 S & E #307 9-54

PLEASE RETURN TO

LOS ANGELES COUNTY SURVEYOR

726 LOS ANGELES COUNTY ENGINEERING BLDG.

NOTE: ANY ADDITIONS OR CHANGES ON THIS SHEET MUST BE MADE OR CIRCLED IN RED INK, WITH DATE AND NAME OF PERSON MAKING CHANGE.

Do not extend notes this side of this line.

STATION	B. S.	H. I.	F. S.	ELEV.				
[illegible]				959.00	B.M. [illegible] 967 Doug[illegible] Nar[illegible] Shop			
					Grade	Cut		
1+20 (Fd)	1st [illegible]	[illegible]	[illegible]	[illegible]	955.00	4.12	1.2	Rg
1+46 (Fd)	1st [illegible] Curb.			[illegible]	955.40	Grade	1"x2"	[illegible]
[illegible]				[illegible]	[illegible]	4.12	"	"
1+50	South			[illegible]	955.15	Grade	"	"
2+50	[illegible]			[illegible]	[illegible]	Grade	"	"
2+72 (Fd)	"			[illegible]	957.28	Grade	FB.	Rg.
2+25 (Fd)	[illegible]	[illegible]		[illegible]	952.35	Grade	1"x2"	[illegible]
[illegible]				[illegible]	[illegible]	"	"	"
[illegible]				[illegible]	[illegible]	"	"	"
3+20 (Fd)	"			[illegible]	[illegible]	"	"	"
[illegible]	"			[illegible]	958.20	"	"	"
[illegible]				[illegible]	958.80	"	"	"
4+15 (Fd)	"			[illegible]	[illegible]	"	"	"
[illegible]				[illegible]	[illegible]	"	"	"
[illegible]				[illegible]	[illegible]	"	"	"
5+16	"			[illegible]	960.96	"	"	"
[illegible]	+14			[illegible]	[illegible]	"	FB.	Rg.
[illegible]				[illegible]	[illegible]			
[illegible]				[illegible]	[illegible]			

Profile No. ____ X-Sec. No. ____

Plotted ____ Date ____ Checked ____ Date ____

Notes Red. ____ Date ____ Notes Chkd. ____ Date ____

Division No. ____ Job No. [illegible] Notes ____ Date ____

Survey of [illegible]

Survey by [illegible] C. Johnson

Indexed ____

F. B. 642 Pg. 214

76L298 S & E #307 9-54

PLEASE RETURN TO
LOS ANGELES COUNTY SURVEYOR
726 LOS ANGELES COUNTY ENGINEERING BLDG.

NOTE: ANY ADDITIONS OR CHANGES ON THIS SHEET MUST BE MADE OR CIRCLED IN RED INK, WITH DATE AND NAME OF PERSON MAKING CHANGE.

Do not extend notes this side of this line.

STATION	B. S.	H. I.	F. S.	ELEV.			
					Grade	Cor.	[illegible]
							"
6+00				962.33	962.33	Grade	"
+25				962.73	962.73	"	"
+50 (Td)				964.13	963.13	C 19	"
[illegible]				963.53	963.53	Grade	"
[illegible]				[illegible]	[illegible]	"	"
[illegible] (Td)				[illegible]	[illegible]	"	"
[illegible]				[illegible]	[illegible]	"	"
[illegible]				965.13	[illegible]	"	"
[illegible] (Td)	∡ Pt. N. Curb			[illegible]	965.[illegible]	Gr	"
							"
[illegible]	N [illegible]			[illegible]	[illegible]		"
"	[illegible]			[illegible]	[illegible]		"
[illegible]	N [illegible]				[illegible]		"
"	[illegible]				[illegible]		"
124+77	N Cb				[illegible]		"
124 77	[illegible]				[illegible]		"

Profile Notes Red. _____ Plotted _____ Job No. _____ Division No. [illegible] F. B. 642 Pg. 215
No. _____ Date _____ Date _____ Survey of [illegible]
X-Sec. Notes Chkd. _____ Checked _____ Survey by [illegible] Notes [illegible] Date July 1956
No. _____ Date _____ Date _____ Map No. _____ Edited Johnson Date _____

F. B. 642 PG. 216 | 835323 Job No. ____ Division No. 10 ____ Notes Red. ____ Plotted ____ Profile

Survey of Roach Lorrup Park ____ Date ____ Date ____ No. ____

Survey by Curtis ____ Notes Curtis ____ Notes Chkd. ____ Checked ____ X-Sec.

Indexed C. Johnson ____ Date ____ Date ____ Date ____ No. ____

76L298 S & E #307 9-54

PLEASE RETURN TO
LOS ANGELES COUNTY SURVEYOR
726 LOS ANGELES COUNTY ENGINEERING BLDG.

NOTE: ANY ADDITIONS OR CHANGES ON THIS SHEET MUST BE MADE OR CIRCLED IN RED INK, WITH DATE AND NAME OF PERSON MAKING CHANGE.

Do not extend notes this side of this line.

STATION	B. S.	H. I.	F. S.	ELEV.	Grade Curb	Set 1"x2" Stakes
13+37	N. Cb.				973.92	"
"	S. Cb.				973.92	"
13+77	N. Cb.				974.23	"
"	S. Cb.				974.23	"
14+27	N. Cb.				975.53	"
"	S. Cb.				975.53	"
14+77	N. Cb.				[illegible]	"
"	S. Cb.				[illegible]	"
15+22	N. Cb.				977.08	"
"	S. Cb.				977.08	"
15+62	N. Cb.				[illegible]	"
"	S. Cb.				[illegible]	"
[illegible]	N. Cb.			978.11	978.11	"
	S. Cb.			978.11	978.11	"
16+10	S. Cb. (only)				[illegible]	"
16+60	S. Cb. (only)				979.13	"
17+25.71	S. Cb. (only)				[illegible]1.00	"

76L298 S & E #307 9-54

PLEASE RETURN TO
LOS ANGELES COUNTY SURVEYOR
726 LOS ANGELES COUNTY ENGINEERING BLDG.

NOTE: ANY ADDITIONS OR CHANGES ON THIS SHEET MUST BE MADE OR CIRCLED IN RED INK, WITH DATE AND NAME OF PERSON MAKING CHANGE.

Do not extend notes this side of this line.

STATION	B. S.	H. I.	F. S.	ELEV.			
		[illegible]					
	[illegible] Grade)				Grade [illegible]		
18+11.07	[illegible]			[illegible]	[illegible]		Set 1"x2" [illegible]
[illegible]				[illegible]	[illegible]		"
[illegible]	[illegible]			982.02	[illegible]	0.0	"
[illegible]	[illegible]				[illegible]		"
[illegible]							"
19+ [illegible]	[illegible]			932.83	[illegible]	0.0	"
[illegible]	[illegible]			982.45	[illegible]	0.0	"
[illegible]	[illegible]			983.10	[illegible]	0.0	"
[illegible]	N. Cb		[illegible]k	[illegible]	[illegible]	0.0	"
[illegible]	[illegible]		Chk.	[illegible]	[illegible]	0.0	"
[illegible]	[illegible]			984.32	[illegible]	0.0	"
[illegible]	[illegible]			983.82	[illegible]	0.0	"
[illegible]	[illegible]			984.74	[illegible]	0.0	"
20+45.10	[illegible]			984.24	[illegible]	0.0	"
[illegible]	[illegible]			985.15	[illegible]	0.0	"
[illegible]	[illegible]			984.65	984.65	0.0	"
							"

Profile Notes Red. ____ Plotted ____ Job No. 885303 Division No. 10 F. B. 642 Pg. 217
No. ____ Date ____ Date ____ Survey of Roger [illegible] Park
X-Sec. Notes Chkd. ____ Checked ____ Survey by Curtis Notes Curtis Date July 1956
No. ____ Date ____ Date ____ Map No. ____ Indexed J. Johnson Date ____

76L298 S & E #307 9-54

PLEASE RETURN TO
LOS ANGELES COUNTY SURVEYOR
726 LOS ANGELES COUNTY ENGINEERING BLDG.

NOTE: ANY ADDITIONS OR CHANGES ON THIS SHEET MUST BE MADE OR CIRCLED IN RED INK, WITH DATE AND NAME OF PERSON MAKING CHANGE.

Do not extend notes this side of this line.

STATION	B. S.	H. I.	F. S.	ELEV.			
					Grade	[illegible]	
21+15.06	N. Ch.			[illegible]	985.57	0.0	Set [illegible]
"	S. [illegible]			[illegible]	[illegible]	0.0	T.P.
[illegible]	S. Curb			98[illegible]	[illegible]	0.0	
[illegible]	S. Curb			985.99	[illegible]	0.0	
22+35.[illegible]	S. Curb			986.67	[illegible]	0.0	
[illegible]	S. Curb			987.39	987.39	0.0	
[illegible]	[illegible]			[illegible]	[illegible]	0.0	
23+30.37	[illegible]			198.06	[illegible]	0.0	
[illegible]	[illegible]			[illegible]	[illegible]	0.0	T.P.
"	[illegible]			98[illegible]	[illegible]	0.0	
23+[illegible]	N. Ch.			987.35	[illegible]	0.0	
"	S. Ch.			988.85	[illegible]	0.0	T.P.
24+26.[illegible]	N. [illegible]			990.20	[illegible]	0.0	
"	S. [illegible]			98[illegible]	[illegible]	0.0	
24+[illegible]	[illegible]			990.98	[illegible]	0.0	
[illegible]	[illegible]			990.48	[illegible]	0.0	
[illegible]	[illegible]			991.75	[illegible]	0.0	
[illegible]	S. Ch.			991.25	[illegible]	0.0	

F. B. 642 Pg. 218 8853.03

Job No. Division No. 10 Notes Red. Plotted Profile

Survey of Roger Jessup Park Date Date No.

Survey by Curtis Notes Curtis Notes Chkd. Checked X-Sec.

Indexed C. Johnson Date Date Date No.

76L298 S & E #307 9-54

PLEASE RETURN TO
LOS ANGELES COUNTY SURVEYOR
726 LOS ANGELES COUNTY ENGINEERING BLDG.

NOTE: ANY ADDITIONS OR CHANGES ON THIS SHEET MUST BE MADE OR CIRCLED IN RED INK, WITH DATE AND NAME OF PERSON MAKING CHANGE.

Do not extend notes this side of this line.

STATION	B. S.	H. I.	F. S.	ELEV.	Lt = South			Rt = North		
TBM				998.94	TBM. Top So. Stl. & Iron guy stk of Air Port Wind Indicator					
		[illegible]	[illegible]		Grade	C or F	%	Elev.	Grade	C or F
27+10.75	@ W.S.C.R. - Curb [illegible]							994	[illegible]	
[illegible]				994.05	[illegible]	0.0		994.51	994.51	0.0
28+00				995.[illegible]	[illegible]	C1.0		994.84	[illegible]	0.0
[illegible]				995.67	[illegible]	C1.0		995.17	[illegible]	0.0
29 [illegible]				996.00	995.00	C1.0		996.50	995.50	C1.0
29 +50				995.33	[illegible]	C0.0		995.83	[illegible]	C0.0
[illegible]				995.66	[illegible]	C0.0		[illegible]	996.16	C0.0
[illegible]				995.99	[illegible]	C0.0		[illegible]	[illegible]	C0.0
[illegible]				[illegible]	[illegible]	C0.0		996.82	[illegible]	C0.0
[illegible]				[illegible]	[illegible]	[illegible]		[illegible]	[illegible]	C0.0
32+[illegible]				997.48	996.98	C0.5		997.98	[illegible]	C0.50
32+[illegible]				997.81	[illegible]	C0.50		998.31	997.81	C0.50
[illegible]				998.14	[illegible]	C0.50		998.64	[illegible]	C0.50
[illegible]				998.19	998.19	C0.0		998.97	[illegible]	C0.50
[illegible]				[illegible]	[illegible]	C0.65		999.34	[illegible]	C0.53
24 [illegible]	@ B.C. begin curbs				999.00				999.00	
TBM				998.94	TBM					

Profile Notes Red. ____ Plotted ____ Job No. 8[illegible].03 Division No. 10 F. B. 64[illegible] Pg. [illegible]
No. ____ Date ____ Date ____ Survey of Roger Jessup Park [illegible]
X-Sec. Notes Chkd. ____ Checked ____ Survey by Curtis Notes Curtis Date July [illegible]
No. ____ Date ____ Date ____ Map No. ____ Indexed Johnson Date ____

76L298 S & E #307 9-54

PLEASE RETURN TO
LOS ANGELES COUNTY SURVEYOR
726 LOS ANGELES COUNTY ENGINEERING BLDG.

NOTE: ANY ADDITIONS OR CHANGES ON THIS SHEET MUST BE MADE OR CIRCLED IN RED INK, WITH DATE AND NAME OF PERSON MAKING CHANGE.

Do not extend notes this side of this line.

STATION	B. S.	H. I.	F. S.	ELEV.					
T.B.M.				[illegible]	T.B.M.	[illegible]			
[illegible]				[illegible]	[illegible]				
	(Curb [illegible])								
[illegible]				999.50	Grade	C0.0			
✓							999.50	999.50	C0.00
34+70.93				[illegible]	[illegible]	C0.00			
✓							1000.09	1000.[illegible]	C0.00
35+17.07				1000.68	1000.68	C0.00			
✓							1000.68	1000.68	C0.00
35+63.21				[illegible]	1001.27	[illegible]			
✓							1001.27	1001.27	[illegible]
36+09.35 [illegible]				[illegible]	[illegible]	[illegible]			
✓							1001.85	[illegible]	[illegible]
T.B.M.				[illegible]	T.B.M.				
[illegible]							1002.37	1002.37	C0.00
[illegible]				[illegible]	1002.37	C0.00			
[illegible]							1002.55	1002.90	Fo.35
[illegible]				[illegible]	1002.90	[illegible]			

Profile
No.
X-Sec.
No.
Plotted
Date
Checked
Date
Notes Red.
Date
Notes Chkd.
Date
Division No.
Job No. [illegible]
Survey of [illegible]
Survey by [illegible] C. Johnson
Indexed
Pg. 642 220

76L298 S & E #307 9-54

PLEASE RETURN TO
LOS ANGELES COUNTY SURVEYOR
726 LOS ANGELES COUNTY ENGINEERING BLDG.

NOTE: ANY ADDITIONS OR CHANGES ON THIS SHEET MUST BE MADE OR CIRCLED IN RED INK, WITH DATE AND NAME OF PERSON MAKING CHANGE.

Do not extend notes this side of this line.

STATION	S. S.	H. I.	F. S.	ELEV.	[illegible] Wood		[illegible]		
					Grade	Corr	Elev.	Grade	Corr
[illegible]							1003.40	1003.40	C 00
[illegible]				1003.40	1003.40	C 00			
[illegible]							1003.[illegible]	1003.90	C 00
[illegible]				1003.[illegible]	1003.90	C 00			
[illegible]				1003.84	TBM. [illegible]				
[illegible]							1004.60	1004.60	C 00
[illegible]				1004.60	1004.60	C 00			
[illegible]							1005.30	1005.30	C 00
[illegible]				1005.30	1005.30	C 00			
[illegible]							1005.35	1005.35	C 00
[illegible]				1005.35	1005.35	C 00			
[illegible]							1005.40	1005.40	C 00
[illegible]				1005.40	1005.40	C 00			
[illegible]							1005.57	1005.57	C 00
[illegible]				1005.57	1005.57	00			

Profile Notes Red. ____ Plotted ____ Job No. ____ Division No. ____ F. B. 642 Pg. 221
No. ____ Date ____ Date ____ Survey of [illegible]
X-Sec. Notes Chkd. ____ Checked ____ Survey by [illegible] Notes [illegible] Date ____
No. ____ Date ____ Date ____ Map No. ____ Date ____

76L298 S & E #307 9-54

PLEASE RETURN TO
LOS ANGELES COUNTY SURVEYOR
726 LOS ANGELES COUNTY ENGINEERING BLDG.

NOTE: ANY ADDITIONS OR CHANGES ON THIS SHEET MUST BE MADE OR CIRCLED IN RED INK, WITH DATE AND NAME OF PERSON MAKING CHANGE.

Do not extend notes this side of this line.

STATION	B. S.	H. I.	F. S.	ELEV.	Grade	Corr	Elev.	Grade	Corr
[illegible] R							1005.75	1005.75	0.0
[illegible] L				[illegible]	1005.75	0.0			
41+57.35 R							1005.92	1005.92	0.0
[illegible]				1005.92	1005.92	0.0			
[illegible]	[illegible]						1006.00	1006.00	[illegible]
[illegible] L	[illegible]			[illegible]	1006.00	[illegible]			
[illegible] .97 R							1006.58	1006.58	0.0
[illegible]				1006.58	1006.58	0.0			
[illegible] R							1007.16	1007.16	0.0
42+[illegible]				1007.16	1007.16	0.0			
[illegible] .74 R							1007.74	1007.74	0.0
43+[illegible] L				1007.74	1007.74	0.0			
43+95.58 R		& PT. Curb					1007.20	1008.20	C 1.0
44+02.80 L		B.C.	2.5 R	1008.[illegible]	1008.25	0.0			
44+07.13	(For Grade only)				1008.32				
T.B.M.				1008.6[illegible]	TBM				

(Cont. on pg-257)

Profile
Plotted ____ No. ____
Date ____ X-Sec. ____
Checked ____ No. ____
Date ____

Notes Red. ____ Division No. ____
Date ____
Notes Chkd. ____ Job No. ____
Date ____

Pg. 222
Survey of [illegible]
Survey by [illegible] Notes ____
Indexed [illegible] C. Johnson Date ____

F. B. 642

76L298 S & E #307 9-54

PLEASE RETURN TO
LOS ANGELES COUNTY SURVEYOR
726 LOS ANGELES COUNTY ENGINEERING BLDG.

NOTE: ANY ADDITIONS OR CHANGES ON THIS SHEET MUST BE MADE OR CIRCLED IN RED INK, WITH DATE AND NAME OF PERSON MAKING CHANGE.

Do not extend notes this side of this line.

STATION	B. S.	H. I.	F. S.	ELEV.			
					[illegible]		
					[illegible]	0.0	
					[illegible].6	0.0	
				992.54	[illegible]	0.0	
				992.08	[illegible]	0.0	
				[illegible]	992.94	0.0	
				992.52	992.52	0.0	
				[illegible]	[illegible].34	0.0	
				[illegible]	[illegible]	0.0	
				[illegible]	993.74	0.0	
				[illegible]	5.40	0.0	
				[illegible]	1406	0.0	
				[illegible]	4.75	0.0	
				994.50	994.50	0.0	T.P.

Profile Notes Red. _____ Plotted _____ Job No. _____ Division No. _____ F. B. _____ Pg. _____

No. _____ Date _____ Date _____ Survey of _____

X-Sec. Notes Chkd. _____ Checked _____ Survey by Curtis Notes Curtis Date July 1956

No. _____ Date _____ Map No. _____ Indexed Johnson Date _____

76L298 S & E #307 9-54

PLEASE RETURN TO

LOS ANGELES COUNTY SURVEYOR

726 LOS ANGELES COUNTY ENGINEERING BLDG.

NOTE: ANY ADDITIONS OR CHANGES ON THIS SHEET MUST BE MADE OR CIRCLED IN RED INK, WITH DATE AND NAME OF PERSON MAKING CHANGE.

Do not extend notes this side of this line.

STATION	B. S.	H. I.	F. S.	ELEV.			
[illegible]	[illegible]			994.67	[illegible]	0.0	✓
[illegible]	[illegible]			994.20	[illegible]	0.0	✓
[illegible]	[illegible]			995.00	[illegible]	0.0	✓
[illegible]	[illegible]			995.50	[illegible]	C1°	✓
[illegible]	[illegible]			995.34	[illegible]	0.0	✓
[illegible]	[illegible]			995.84	[illegible]	C1°	✓
[illegible]	[illegible]			995.67	[illegible]	0.0	✓
[illegible]	[illegible]			995.17	[illegible]	0.0	✓
[illegible]	[illegible]			996.00	[illegible]	0.0	✓
[illegible]	[illegible]			995.50	[illegible]	0.0	✓
[illegible]	[illegible]			996.[illegible]	[illegible]	0.0	T.P.
[illegible]	[illegible]			995.83	[illegible]	0.0	✓
[illegible]	[illegible]			996.66	[illegible]	0.0	✓
[illegible]	[illegible]			996.16	[illegible]	0.0	✓
[illegible]	[illegible]			996.99	[illegible]	0.0	✓
[illegible]	[illegible]			996.49	[illegible]	0.0	✓

F. B. 642 Pg. 221 Job No. 8853.03 Division No. 10 Notes Red. Plotted Profile

Survey of [illegible] Date Date No.

Survey by [illegible] Notes [illegible] Notes Chkd. Checked X-Sec.

Indexed C. Johnson Date Date Date No.

76L298 S & E #307 9-54

PLEASE RETURN TO

LOS ANGELES COUNTY SURVEYOR

726 LOS ANGELES COUNTY ENGINEERING BLDG.

NOTE: ANY ADDITIONS OR CHANGES ON THIS SHEET MUST BE MADE OR CIRCLED IN RED INK, WITH DATE AND NAME OF PERSON MAKING CHANGE.

Do not extend notes this side of this line.

STATION	B. S.	H. I.	F. S.	ELEV.		
	[illegible]	[illegible]	[illegible]	[illegible]		
					[illegible]	[illegible]
[illegible]	[illegible]			997.31	[illegible]	0.0
	[illegible]			996.8[illegible]	[illegible]	0.0
[illegible]	[illegible]			998.14	[illegible]	CO 50
	[illegible]			997.64	[illegible]	CO 50
[illegible]	[illegible]			997.97	[illegible]	0.0
	[illegible]			997.47	[illegible]	0.0
[illegible]	[illegible]			998.80	[illegible]	CO 50
				998.3[illegible]	[illegible]	CO 50
[illegible]	[illegible]			999.17	[illegible]	CO 70
				998.83	[illegible]	CO 70
[illegible]	[illegible]			[illegible]	[illegible]	[illegible]
				[illegible]	[illegible]	[illegible]
[illegible]	[illegible]					

Profile Notes Red._____ Plotted_____ Job No._____ Division No. [illegible] F. B. 642 Pg. 275

No._____ Date_____ Date_____ Survey of Rogers Park

X-Sec. Notes Chkd._____ Checked_____ Survey by Curtis Notes Curtis Date July 1956

No._____ Date_____ Date_____ Map No._____ Indexed Johnson Date_____

76L298 S & E #307 9-54

PLEASE RETURN TO
LOS ANGELES COUNTY SURVEYOR
726 LOS ANGELES COUNTY ENGINEERING BLDG.

NOTE: ANY ADDITIONS OR CHANGES ON THIS SHEET MUST BE MADE OR CIRCLED IN RED INK, WITH DATE AND NAME OF PERSON MAKING CHANGE.

Do not extend notes this side of this line.

STATION	B. S.	H. I.	F. S.	ELEV.	Lt N & W		Lt N & E
[illegible]				998.94	7 BM Top So. 2 Iron Guy post sth. [illegible] Wind Indicator		
Curb Grade [illegible]					Grade	C or F	
[illegible]	BC, Rt			999.50	999.50	0.0	
"	" Lt			999.50	[illegible]	0.0	
34+[illegible].85	Rt			999.[illegible]	[illegible]	0.0	TP
	Lt			[illegible]	[illegible]	0.0	
[illegible].00	Rt			1000.37	1000.37	0.0	
	Lt			1000.37	1000.37	0.0	
[illegible].15	Rt			1000.98	1000.98	0.0	
	Lt			1000.98	1000.98	0.0	
35+86.28	Rt			1001.57	1001.57	0.0	
	Lt			1001.57	1001.57	0.0	
36+09.35	Rt			1001.85	1001.85	0.0	
"	" Lt			1001.85	1001.85	0.0	TP
36+[illegible]	Rt			1002.12	1002.12	0.0	
"	Lt			1002.12	1002.12	0.0	
36+[illegible]				1002.64	1002.64	0.0	
"	Lt			1002.64	1002.64	0.0	
37+09.[illegible]	Rt			[illegible]	1002.90	0.0	
"	Lt			[illegible]	[illegible]		

Profile
Plotted ____ No. ____
Date ____ X-Sec.
Checked ____ No. ____
Date ____

Notes Red ____ Division No. [illegible]
Date ____ Notes Chkd ____
Date ____

Job No. [illegible]
Survey of [illegible]
Survey by [illegible]
Indexed C. Johnson
Date ____

P. B. 642 PG. 226

76L298 S & E #307 9-54

PLEASE RETURN TO
LOS ANGELES COUNTY SURVEYOR
726 LOS ANGELES COUNTY ENGINEERING BLDG.

NOTE: ANY ADDITIONS OR CHANGES ON THIS SHEET MUST BE MADE OR CIRCLED IN RED INK, WITH DATE AND NAME OF PERSON MAKING CHANGE.

Do not extend notes this side of this line.

STATION	S. S.	H. I.	F. S.	ELEV.	[illegible]		Rt. [illegible]
		Curb Grades			Grade	Curb	Set [illegible]
37+34.35	[illegible]			1003.15	[illegible]	0.0	
✓	[illegible]			1003.15	[illegible]	0.0	
[illegible]	[illegible]			1003.65	1003.65	0.0	
✓	[illegible]			1003.65	[illegible]	0.0	[illegible]
T.B.M.				1000.34	[illegible]	[illegible]	[illegible]
[illegible]				1000.25	1004.25	0.0	
✓	[illegible]			1000.25	[illegible]	0.0	
354.94.35	[illegible]			1004.95	[illegible]	0.0	
✓	[illegible]			1004.95	[illegible]	[illegible]	
[illegible]	[illegible]			1005[illegible]	[illegible]	0.0	
✓	[illegible]			1005[illegible]	[illegible]	0.0	
[illegible]	[illegible]			1005[illegible]	[illegible]	0.0	
	[illegible]			1005.38	[illegible]	0.0	
[illegible]	[illegible]			[illegible]	[illegible]	[illegible]	
✓	[illegible]			[illegible]	[illegible]	0.0	
[illegible]	[illegible]			1005.48	1005.48	0.0	
✓	[illegible]			1005.48	1005.48	0.0	

Profile Notes Red. _____ Plotted _____ Job No. [illegible] Division No. [illegible] F. B. 642 Pg. 227
No. _____ Date _____ Date _____ Survey of [illegible]
X-Sec. Notes Chkd. _____ Checked _____ Survey by [illegible] Notes [illegible] Date Aug. 1956
No. _____ Date _____ Date _____ Map No. _____ Chief Johnson Date _____

76L298 S & E #307 9-54

PLEASE RETURN TO
LOS ANGELES COUNTY SURVEYOR
726 LOS ANGELES COUNTY ENGINEERING BLDG.

NOTE: ANY ADDITIONS OR CHANGES ON THIS SHEET MUST BE MADE OR CIRCLED IN RED INK, WITH DATE AND NAME OF PERSON MAKING CHANGE.

Do not extend notes this side of this line.

STATION	B. S.	H. I.	F. S.	ELEV.	[illegible]		[illegible]
		Curb Grades					
					Grade	Cor Ft	Set [illegible] Stations
[illegible]	[illegible]			1005.66	1005.66	C 0.0	"
"	[illegible]			1005.66	1005.66	0.0	"
[illegible]	[illegible]			1005.84	1005.84	0.0	"
"	[illegible]			1005.84	1005.84	0.0	"
[illegible]	[illegible]	[illegible]		1006.00	1006.00	0.0	"
"		[illegible]		1006.00	1006.00	0.0	"
[illegible]	[illegible]			1006.27	1006.27	0.0	"
"	[illegible]			1006.27	1006.27	0.0	"
42466.[illegible]	[illegible]			1006.87	1006.87	0.0	"
"	[illegible]			1006.87	1006.87	0.0	"
[illegible]	[illegible]			1007.45	1007.45	0.0	
"	[illegible]			1007.45	1007.45	0.0	
[illegible]	[illegible]			1007.74	1007.74		"
"	[illegible]			1007.74	1007.74		
T.B.M.				[illegible]	[illegible]	[illegible]	Fireplace [illegible]

F. B. 642 Pg. 228 Job No. 8353.03 Division No. [illegible] Notes Red. Plotted Date No. Profile
Survey of [illegible] Date X-Sec.
Survey by Curtis Notes Curtis Notes Chkd. Checked Date No.
Indexed A. C. Johnson Date Date

Profile No.	Notes Red.	Plotted	Job No. 8853.03	Division No. 12	F. B. 648	Pg. 289
	Date	Date	Survey of Roger Jessup Park			
X-Sec. No.	Notes Chkd.	Checked	Survey by Curtis	Notes Curtis	Date Aug-1956	
	Date	Date	Map No.	Indexed	Date	

J.N. 8853.03
Roger Jessup Park
Curb Grades
for
East Parking Lot.

Curtis
Mankey
Rodriguez
Martinez
Moore

STATION	B. S.	H. I.	F. S.	ELEV.

Do not extend notes this side of this line.

NOTE: ANY ADDITIONS OR CHANGES ON THIS SHEET MUST BE MADE OR CIRCLED IN RED INK, WITH DATE AND NAME OF PERSON MAKING CHANGE.

PLEASE RETURN TO
LOS ANGELES COUNTY SURVEYOR
726 Los Angeles County Engineering Bldg.

761298 S & E #307 9-54

76L298 S & E #307 9-54

PLEASE RETURN TO

LOS ANGELES COUNTY SURVEYOR

726 LOS ANGELES COUNTY ENGINEERING BLDG.

NOTE: ANY ADDITIONS OR CHANGES ON THIS SHEET MUST BE MADE OR CIRCLED IN RED INK, WITH DATE AND NAME OF PERSON MAKING CHANGE.

Do not extend notes this side of this line.

F. B. 642 Pg. 230 Job No. 885903 Division No. 10 Notes Red. ____ Plotted ____ No. ____ Profile

Survey of Roger Jossup Park Date ____ Date ____ No. ____ X-Sec.

Survey by Curtis Notes ____ Chkd. ____ Checked ____

Indexed C. Johnson Date 12-[illegible] Date ____ Date ____

STATION	B. S.	H. I.	F. S.	ELEV.			
							105' N. of SW. cor. Lot of Forestry
TBM				963.22	TBM Yard - Lig. Bt spk 8' to NW. Side R.P.		
Rev.					Bt spk 3' W. of Wood NW. CR of		
TBM				971.19	TBM. East Drive Elev. to East Parking Lot.		
							EL. 971.185
					Grade	Cut	
1A	Wood N.E.CR.			970.70	970.70	0.0	Sidewalk Stake
2A				970.80	970.80	0.0	"
3A				970.89	970.89	0.0	"
4A				970.98	970.98	0.0	"
5A				971.07	971.07	0.0	"
6A				971.16	971.16	0.0	"
7A	BCR.			971.25	971.25	0.0	"
8A	ECR			971.50	971.50	0.0	"
9A	℄ Point			971.75	971.75	0.0	"
10A	End CR.			971.85	971.85	0.0	"
11A	BCR.	Island		971.75	971.75	0.0	"
12A	ECR.			971.62	971.62	0.0	"
13A	BCR.			971.60	971.60	0.0	"
14A	℄ Pt.			972.00	972.00	0.0	"
15A	ECR			971.50	971.50	0.0	"
16A	BCR			971.44	971.44	0.0	"
17A	ECR	Island		971.32	971.32	0.0	"
18A	BCR			971.60	971.60	[illegible]	

76L298 S & E #307 9-54

PLEASE RETURN TO
LOS ANGELES COUNTY SURVEYOR
726 LOS ANGELES COUNTY ENGINEERING BLDG.

NOTE: ANY ADDITIONS OR CHANGES ON THIS SHEET MUST BE MADE OR CIRCLED IN RED INK, WITH DATE AND NAME OF PERSON MAKING CHANGE.

Do not extend notes this side of this line.

STATION	B. S.	H. I.	F. B.	ELEV.				
								(See pages 183, 184 & 185 for Location)
					Grade	Cor F		
19 A	℄ PT. Island			971.70	971.70	0.0		Set 1"x3" stakes
20 A	E C.R.			971.30	971.30	0.0		"
21 A	B C.R.			971.13	971.13	0.0		"
22 A				[illegible]	971.06	0.0		"
23 A	N end	N.W. C.R.		971.00	971.00	0.0	[illegible]	"
24 A	℄ PT. (Bot. Park Strip)			971.50	971.50	0.0		"
25 A				971.89	971.89	0.0	T.P.	"
26 A				972.28	972.28	0.0		"
27 A				972.67	972.67	0.0		"
28 A				973.06	973.06	0.0		"
29 A				973.45	973.45	0.0		"
30 A				973.84	973.84	0.0		"
31 A				974.23	974.23	0.0		"
32 A				974.62	974.62	0.0		"
33 A				975.01	975.01	0.0		"

Profile Notes Red. ____ Plotted ____ Job No. 8853.03 Division No. 11 F. B. 642 Pg. 231
No. ____ Date ____ Date ____ Survey of Roger Jessup Park
X-Sec. Notes Chkd. ____ Checked ____ Survey by Curtis Notes Curtis Date Aug 1956
No. ____ Date ____ Date ____ Map No. ____ Indexed C. Johnson Date ____

76L298 S & E #307 9-54

PLEASE RETURN TO
LOS ANGELES COUNTY SURVEYOR
726 LOS ANGELES COUNTY ENGINEERING BLDG.

NOTE: ANY ADDITIONS OR CHANGES ON THIS SHEET MUST BE MADE OR CIRCLED IN RED INK, WITH DATE AND NAME OF PERSON MAKING CHANGE.

Do not extend notes this side of this line.

STATION	B. S.	H. I.	F. S.	ELEV.			
							(see pages 183, 184 & 185 for Location)
					Grade	C or F	
34A	∡ PT.			975.40	975.40	0.0	
35A	2.50 R & B.CR.			975.35	975.35	0.0	
"	"			975.40	975.40	0.0	
36A				975.79	975.79	0.0	
37A				976.17	976.17		24.7)
38A				976.56	976.56	0.0	
39A				976.94	976.94	0.0	
40A				977.32	977.32	0.0	
41A				977.71	977.71	0.0	
42A	4° Rad PT. E.CR.			978.11	978.11	0.0	
(set) T.B.M.				971.19	T.B.M. 971.185	Elev.	Spk. 3' W. of W end of NW CR. of E. Drive of East Parking Lot.
T.P.				975.46	T.P.		
T.P. (set)				979.77	T.P.		
T.B.M.				981.365	T.B.M.		Main Drive - Bt. Spk. in So. Curb - opp. W. end NW. CR. of West Entrance to Most Easterly Parking Lot.
T.P.				985.[illegible]	T.P.		
T.P.				988.605	T.P.	23+51.69 N & T	5° off N. cb

F. B. 642 Pg. 232 Job No. 8853.33 Division No. 10 Notes Red. Plotted Profile
Survey of Roger Jessup Park Date Date No.
Survey by Curtis Notes Curtis Notes Chkd. Checked X-Sec.
Indexed C. Johnson Date Date Date No.

GL298 S & E #307 9-54

PLEASE RETURN TO
LOS ANGELES COUNTY SURVEYOR
726 LOS ANGELES COUNTY ENGINEERING BLDG.

NOTE: ANY ADDITIONS OR CHANGES ON THIS SHEET MUST BE MADE OR CIRCLED IN RED INK, WITH DATE AND NAME OF PERSON MAKING CHANGE.

Do not extend notes this side of this line.

STATION	B. S.	H. I.	F. S.	ELEV.			
						(North Curb)	(See pages 1855 1A6)
T.B.M.				971.19	TBM pgs 232	East Parking Lot	
					Grade	C or F	Set 1"x2" Stake
43A				212.12	972.12	0.0	
44A				272.50	972.50	0.0	
45A				272.87	972.87	0.0	
46A				273.25	973.25	0.0	
47A				277.25	973.69	0.0	
48 A				974.13	974.13	0.0	
49A				974.56	974.56	0.0	
50A				975.00	975.00	0.0	
51A				975.44	975.44	0.0	
52A				975.88	975.88	0.0	T.P.
53A				976.31	976.31	0.0	
54A				976.75	976.75	0.0	
55A				977.19	977.19	0.0	
56A				977.63	977.63	0.0	
57A				978.07	978.07	0.0	
58A				978.50	978.50	0.0	
TBM				981.36	TBM	see pgs 232	El 981.365

25' Stations

Profile Notes Red ____ Plotted ____ Job No. 8953.03 Division No. 10 F. B. 642 Pg. 233
No. ____ Date ____ Date ____ Survey of Roger Jessup Park
X-Sec. Notes Chkd. ____ Checked ____ Survey by Curtis Notes Curtis Date Aug. 1956
No. ____ Date ____ Date ____ Map No. ____ Indexed Johnson Date ____

76L298 S & E #307 9-54

PLEASE RETURN TO
LOS ANGELES COUNTY SURVEYOR
726 LOS ANGELES COUNTY ENGINEERING BLDG.

NOTE: ANY ADDITIONS OR CHANGES ON THIS SHEET MUST BE MADE OR CIRCLED IN RED INK, WITH DATE AND NAME OF PERSON MAKING CHANGE.

Do not extend notes this side of this line.

STATION	B. S.	H. I.	F. S.	ELEV.			
					No. Curb E. Parking Lot. See page 135 & 136		
					Grade	C or F	Set 1" x 2" stake
59A				978.87	978.87	0.0	"
60A				979.24	979.24	0.0	"
61A				979.62	979.62	0.0	"
62A				980.00	980.00	0.0	"
63A				980.50	980.50	0.0	"
64A				981.00	981.00	0.0	"
65A				981.50	981.50	0.0	"
66A	∡ PT. (West curb - E. Park lot)			982.00	982.00	0.0	" end N Curb
67A	25.3 K	BCK		981.95	981.95	0.0	
68A	30.00 K	BCK		981.95	981.95	0.0	
69A	" "	Mid. CK		982.47	981.97	C0.50	
70A	" "	BCK		982.50	982.00	C0.50	
71A				982.33	981.83	C0.50	
72A		([illegible])		982.16	981.66	C0.50	
73A	N end N Mid. [illegible]			981.50	981.50	C0.0	
TBM				981.36	TBM	pg-232	

F. B. 642 PG. 234 Job No. 8853.03 Division No. 10 Notes Red. Plotted Profile
Survey of Roger Jessup Park Date Date No.
Survey by Curtis Notes Curtis Notes Chkd. Checked X-Sec.
Indexed C. Johnson Date Date Date No.

76L298 S & E #307 9-54

PLEASE RETURN TO

LOS ANGELES COUNTY SURVEYOR

726 LOS ANGELES COUNTY ENGINEERING BLDG.

NOTE: ANY ADDITIONS OR CHANGES ON THIS SHEET MUST BE MADE OR CIRCLED IN RED INK, WITH DATE AND NAME OF PERSON MAKING CHANGE.

Do not extend notes this side of this line.

Profile Notes Red.____ Plotted____ Job No. 8853.03 Division No. 10 F. B. 642 Pg. 235

No.____ Date____ Date____ Survey of Rogers Jessup Park

X-Sec. Notes Chkd.____ Checked____ Survey by Curtis Notes Curtis Date Aug 1956

No.____ Date____ Date____ Map No.____ Indexed C. Johnson Date____

STATION	B. S.	H. I.	F. S.	ELEV.		
					East Parking Lot - West Islands.	
(Most So. Island) Main Road					Grade	C. or F.
74A	15°R. E. end N.E.C.R.			980.80	980.80	0.0
75A	" N. end "			981.25	981.25	0.0
76A	10°R. BCR.			981.45	981.45	0.0
77A	" ECR.			981.30	981.30	0.0
78A	25°R. BCR & ECR.			981.10	981.10	0.0
79A	℄ Point			981.20	981.20	0.0
80A	℄ Point			981.00	981.00	0.0
(Most No. Island)						
81A	BCR. E. end - 10°R.			981.50	981.50	0.0
82A	ECR. N. end - "			981.62	981.62	0.0
83A	10°R. ECR.			981.75	981.75	0.0
84A	10°R. E.CR.			981.90	981.90	0.0
85A	25°R. BCR & ECR.			981.70	981.70	0.0
86A	℄ PT. (Mid)			981.60	981.60	0.0
87A	250 R. BCR & ECR.			981.50	981.50	0.0
TBM				981.36	TBM El. 981.365 pr. page-232 (South Curb)	

76L298 S & E #307 9-54

PLEASE RETURN TO
LOS ANGELES COUNTY SURVEYOR
726 LOS ANGELES COUNTY ENGINEERING BLDG.

NOTE: ANY ADDITIONS OR CHANGES ON THIS SHEET MUST BE MADE OR CIRCLED IN RED INK, WITH DATE AND NAME OF PERSON MAKING CHANGE.

Do not extend notes this side of this line.

STATION	B. S.	H. I.	F. S.	ELEV.		
East curb	(West Parking Lot)				Grade	C or F.
1B	N. end NE CR.			983.60	983.60	0.0
2B	[illegible]			983.74	983.74	0.0
3B	"			983.87	983.87	0.0
4B	[illegible] R. BCR			984.00	984.00	0.0
5B	[illegible] CR.			984.50	984.50	0.0
6B	30[illegible] R. ECR & [illegible]			985.00	985.00	0.0
7B	[illegible] R - ECR. - Island			984.80	984.80	0.0
8B	" - BCR - "			984.30	984.30	0.0
9B	" ECR. - "			984.10	984.10	0.0
10B	" - BCR - "			984.30	984.30	0.0
11B	4 Pt. - [illegible] - "			984.70	984.70	0.0
	(South Island)					
12B	5[illegible] R & ECR - No. curb Island			984.00	984.00	0.0
"	" BCR					
13B	15[illegible] R - N. end NW CR. Main Rd			983.90	983.90	0.0
14B	No. Cb - [illegible] Island			984.26	984.26	0.0
15B	" " " "			984.53	984.53	0.0

F. B. 642 PG. 236 Job No. 8853.03 Division No. 10 Notes Red. Plotted Profile
Survey of Roger Jessup Park Date Date No. X-Sec.
Survey by Curtis Notes Curtis Notes Chkd. Checked
Indexed C. Johnson Date Date Date No.

76L298 S & E #307 9-54

PLEASE RETURN TO
LOS ANGELES COUNTY SURVEYOR
726 LOS ANGELES COUNTY ENGINEERING BLDG.

NOTE: ANY ADDITIONS OR CHANGES ON THIS SHEET MUST BE MADE OR CIRCLED IN RED INK, WITH DATE AND NAME OF PERSON MAKING CHANGE.

Do not extend notes this side of this line.

STATION	S. S.	H. I.	F. S.	ELEV.			
					No. Curb Nose Drive-Bt Spc & W. of Curb @ E end of N. Island of W. Parking Lot (Sta. 23+54)		
TBM				988.94			
					(See Pages 137, 138, 189 & 190)		
					Grade Comp		
	(West Parking Lot)						
16B	No. Curb-So. Island			984.80	984.80	0.0	1 x 2 Stk
17B	" " " "			985.07	985.07	0.0	" "
18B	" " " "			985.33	985.33	0.0	" "
19B	300.8 - EFR.			985.60	985.60		
	(No. Curb - W. Parking Lot)						
20B	- EFR			985.50	985.50	0.0	" "
21B				985.83	985.83	0.0	" "
22B				986.16	986.16	0.0	" "
23B				986.49	986.49	0.0	" "
24B				986.82	986.82	0.0	" "
25B				987.14	987.14	0.0	" "
26B				987.47	987.47	0.0	" "
27B				987.79	987.79	0.0	" "
28B (TP)				988.12	988.12	0.0	" "
29B				988.38	988.38	0.0	" "
30B				988.64	988.64	0.0	" "
31B				988.89	988.89	0.0	" "
32B				989.14	989.14	0.0	" "

Profile Notes Red. Plotted Job No. 9853.13 Division No. 10 F. B. 344 Pg. 237
No. Date Date Date Survey of Kopsco Lessing Park
X-Sec. Notes Chkd. Checked Survey by Curtis Notes Curtis Date Aug 1956
No. Date Date Map No. Date Date

76L298 S & E #307 9-54

PLEASE RETURN TO
LOS ANGELES COUNTY SURVEYOR
726 LOS ANGELES COUNTY ENGINEERING BLDG.

NOTE: ANY ADDITIONS OR CHANGES ON THIS SHEET MUST BE MADE OR CIRCLED IN RED INK, WITH DATE AND NAME OF PERSON MAKING CHANGE.

Do not extend notes this side of this line.

STATION	B. S.	H. I.	F. S.	ELEV.				
	(N. curb - W. Parking Lot)				See pages 187, 188, 189 & 190			
					Grade	C or F		
33 B				989.41'	989.41	0.0'	1"x2"	stk
34 B				989.67'	989.67	0.0'	"	"
35 B				989.94'	989.94	0.0'	"	"
36 B				990.20'	990.20	0.0'	"	"
37 B				990.63'	990.63	0.0	"	"
38 B				991.06'	991.06	0.0	"	"
39 B				991.49'	991.49	0.0	"	"
40 B (T.P.)				991.92'	991.92	0.0	"	"
41 B				992.35'	992.35	0.0'	"	"
42 B				992.78'	992.78	0.0'	"	"
43 B				993.21'	993.21	0.0	"	"
44 B				993.65	993.65	0.0'	"	"
45 B				993.91'	993.91	0.0'	"	"
46 B				994.17'	994.17	0.0'	"	"
47 B				994.43'	994.43	0.0'	"	"
48 B				994.70'	994.70	0.0'	"	"

F. B. 642 Pg. 238 Job No. 8853.03 Division No. 10 Notes Red. Plotted Profile
Survey of Roger Jessup Park Date Date No.
Survey by Curtis Notes Curtis Notes Chkd. Checked X-Sec.
Indexed C. Johnson Date Date Date No.

76L298 S & E #307 9-54

PLEASE RETURN TO

LOS ANGELES COUNTY SURVEYOR

726 LOS ANGELES COUNTY ENGINEERING BLDG.

NOTE: ANY ADDITIONS OR CHANGES ON THIS SHEET MUST BE MADE OR CIRCLED IN RED INK, WITH DATE AND NAME OF PERSON MAKING CHANGE.

Do not extend notes this side of this line.

STATION	B. S.	H. I.	F. S.	ELEV.			
					(See pages 183, 189 & 190)		
		West Park [illegible]			Grade	Cor'n	
49B ∡ PT.		No Curb to W Ch.		994.94	994.94	0.0	1"x2" Stk.
50B ∡ P		W. Curb		994.90	994.90	0.0	"
51B		[illegible]			994.30		
W					994.[illegible]		
		(South Curb West [illegible])					
52B		ECR - N end CR-250K		989.02	989.02	0.0	
53B		∡ [illegible]		989.40	989.40	0.0	
54B				989.78	989.78	0.0	
55B				990.16	990.16	0.0	
56B				990.54	990.54	0.0	
57B				990.92	990.92	0.0	
58B	∡ PT.			991.30	991.30	0.0	
59B		3.05 B. N end CR - ECR.		991.50	991.50	0.0	
60B				991.87	991.87	0.0	
61B				992.25	992.25	0.0	
62B				992.62	992.62	0.0	

Profile Notes Red. ____ Plotted ____ Job No. 9853.03 Division No. 10 F. B. 642 Pg. 239

No. ____ Date ____ Date ____ Survey of Roads [illegible]

X-Sec. Notes Chkd. ____ Checked ____ Survey by Curtis Notes Curtis Date Aug. 1956

No. ____ Date ____ Date ____ Map No. ____ Indexed A. C. Johnson Date ____

76L298 S & E #307 9-54

PLEASE RETURN TO
LOS ANGELES COUNTY SURVEYOR
726 LOS ANGELES COUNTY ENGINEERING BLDG.

NOTE: ANY ADDITIONS OR CHANGES ON THIS SHEET MUST BE MADE OR CIRCLED IN RED INK, WITH DATE AND NAME OF PERSON MAKING CHANGE.

Do not extend notes this side of this line.

STATION	B. S.	H. I.	F. S.	ELEV.		
(So. curb of W. Parking Lot)					(see pages 188 & 187)	
					Grade	C or F
63B				992.99	992.99	0.0
64B				993.37	993.37	0.0
65B				993.73	993.73	0.0
66B 2.50 Rad.				994.12	994.12	0.0
TBM (Set)				994.02	T.B.M.	No Curb - Main drive - Bt. spk 3' E of NE CR. of West Ent. to W. Parking Lot.

F. B. 642 Pg. 240 Job No. 8353.03 Division No. 10 Notes Red. Plotted Profile
Survey of Roger Jessup Park Date Date No.
Survey by Curtis Notes Curtis Notes Chkd. Checked X-Sec.
Indexed C. Johnson Date Date Date No.

Notes Ck'd by	Survey of Roger Jessup Park
Map No.	W. O. 8853.03 Tape No. St'd. °F
Office Work	Surveyed by Curtis
Checked	Notes Curtis Date Aug-56
Date	Indexed A. C. Johnson

F. B. 642 PG. 241

OCT 15 '56

J.N. 8853.03
Roger Jessup Park
Location of
Wall and Park Sign
at
Main Entrance.

Curtis
Markey
Rodriguez
Martinez
Moore

RETURN TO
LOS ANGELES COUNTY SURVEYOR
726 LOS ANGELES COUNTY
ENGINEERING BLDG.

Note: Any Additions or Changes on This Sheet Must be Made or Circled in Red Ink With Date and Name of Person Making Change.

Do not extend notes this side of this line.

76F309S S&E #247. 8-54

RETURN TO
LOS ANGELES COUNTY SURVEYOR
726 LOS ANGELES COUNTY
ENGINEERING BLDG.

Note: Any Additions or Changes on This Sheet Must be Made or Circled in Red Ink With Date and Name of Person Making Change.

Do not extend notes this side of this line.

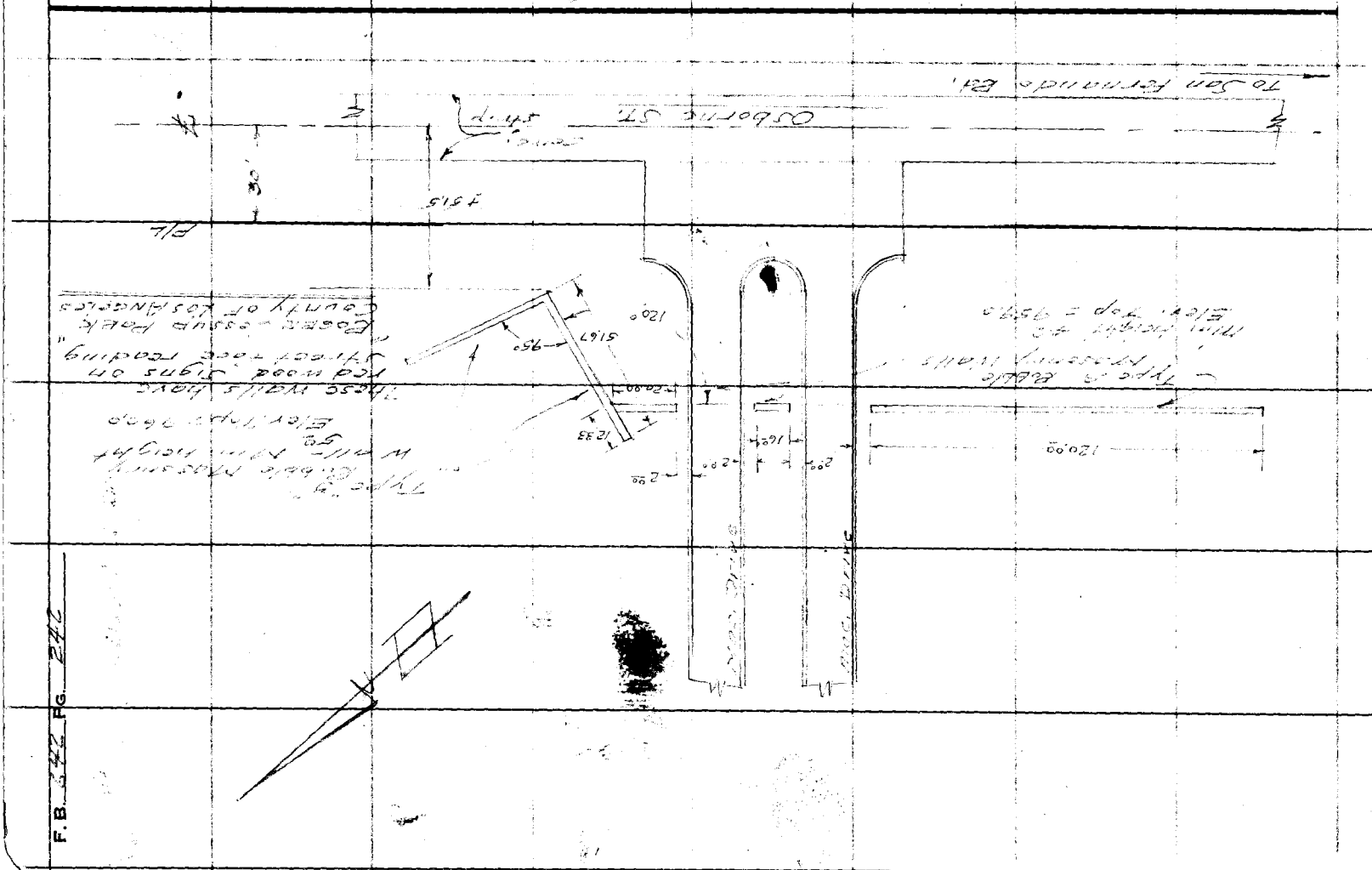

F.B. 242 PG. 242

Profile No.	Notes Red.	Plotted	Job No. 3853.03	Division No. 10	F. B. 612 Pg. 243
	Date	Date	Survey of Roger Jessup Park		
X-Sec. No.	Notes Chkd.	Checked	Survey by Curtis	Notes Curtis	Date July-56
	Date	Date	Map No.	Indexed A. C. Johnson	Date OCT 15 '56

NOTE: ANY ADDITIONS OR CHANGES ON THIS SHEET MUST BE MADE OR CIRCLED IN RED INK, WITH DATE AND NAME OF PERSON MAKING CHANGE.

PLEASE RETURN TO
LOS ANGELES COUNTY SURVEYOR
726 LOS ANGELES COUNTY ENGINEERING BLDG.

Do not extend notes this side of this line.

STATION	B. S.	H. I.	F. S.	ELEV.	

(N.W. Cor. of Park)

Curtis
Rodriguez
Martinez
Moore

76L298 S & E #307 9-54

76L298 S & E #307 9-54

PLEASE RETURN TO
LOS ANGELES COUNTY SURVEYOR
726 LOS ANGELES COUNTY ENGINEERING BLDG.

NOTE: ANY ADDITIONS OR CHANGES ON THIS SHEET MUST BE MADE OR CIRCLED IN RED INK, WITH DATE AND NAME OF PERSON MAKING CHANGE.

Do not extend notes this side of this line.

STATION	B. S.	H. I.	F. S.	ELEV.		
					(Right ± [illegible] Facing upgrade)	
TBM				[illegible]	TBM. Spk in [illegible] 101 [illegible] 207 - on W. P/L Park Prop approx 350' So. of N.W. Prop Cor	
	10.70	1034.19				
3+50			10.7	1023.5		℄
✓			10.3	1023.9		12' Rt
✓			10.9	1023.3	12' Lt.	
3+00			[illegible]	[illegible]		℄
✓			[illegible]	[illegible]		11' Rt Top slope
✓			[illegible]	[illegible]	12' Lt	
3+50			[illegible]	[illegible]		℄
✓			[illegible]	[illegible]		8' Rt. Top
✓			6.3	[illegible]	11' Lt.	
3+92.38 L.C.			2.4	[illegible]		℄
✓			[illegible]	[illegible]		8' Rt. Top
✓			3.9	1030.8	12' Lt.	
			6.25	[illegible]	[illegible] 1027.94 C.S. Mon @ N.W. Prop Cor	
	[illegible]	1040.06				
4+37.98			2.5	[illegible]		℄
✓			2.5	[illegible]		

F. B. 642 Pg. 244 Job No. 8853.03 Division No. 10 Notes Red. Plotted No. Date Date X-Sec.
Survey of [illegible] Notes Curtis Notes Chkd. Checked No.
[illegible] by C. Johnson Date Date Date

76L298 S & E #307 9-54

PLEASE RETURN TO

LOS ANGELES COUNTY SURVEYOR

726 LOS ANGELES COUNTY ENGINEERING BLDG.

NOTE: ANY ADDITIONS OR CHANGES ON THIS SHEET MUST BE MADE OR CIRCLED IN RED INK, WITH DATE AND NAME OF PERSON MAKING CHANGE.

Do not extend notes this side of this line.

STATION	B. S.	H. I.	F. S.	ELEV.		
		10[illegible].06				
[illegible]			4.5	1035.6	12' [illegible]	
[illegible]	[illegible].19	[illegible].16	0.[illegible]	[illegible].17	T.P.	Top [illegible] Post
[illegible]			[illegible]	1043.[illegible]		
			[illegible]	1043.7		[illegible]
				1049.4		165 Rt
			[illegible]	[illegible]	10' Lt. [illegible]	
5+00			[illegible]	[illegible]		
			[illegible]	1046.2		3' Rt. [illegible]
			4.3	1046.[illegible]	10' Lt. [illegible]	
T.P.			[illegible].36	[illegible]	T.P.	
	[illegible].79	1061.59				
5+50			[illegible]	1052.7		
				1052.7		[illegible]
				[illegible]		15' Rt
				[illegible]	6' Lt	
				[illegible]	[illegible] Lt. [illegible]	
			[illegible]	[illegible]	18' Lt. [illegible]	
6+00			3.1	1058.[illegible]		
			[illegible]	1059.0		[illegible]
				1066.0		2[illegible] Rt
			[illegible]	1058.5	[illegible]	
			[illegible]	1053.[illegible]	10' Lt. [illegible]	
			[illegible]	[illegible]	[illegible]	

Profile Notes Red. ____ Plotted ____ Job No. [illegible] Division No. 10 F. B. [illegible] Pg. 245

No. ____ Date ____ Date ____ Survey of [illegible]

X-Sec. Notes Chkd. ____ Checked ____ Survey by [illegible] Notes [illegible] Date Aug 56

No. ____ Date ____ Date ____ Map No. ____ Indexed ____ Date ____

C. Johnson

76L298 S & E #307 9-54

PLEASE RETURN TO
LOS ANGELES COUNTY SURVEYOR
726 LOS ANGELES COUNTY ENGINEERING BLDG.

NOTE: ANY ADDITIONS OR CHANGES ON THIS SHEET MUST BE MADE OR CIRCLED IN RED INK, WITH DATE AND NAME OF PERSON MAKING CHANGE.

Do not extend notes this side of this line.

STATION	B. S.	H. I.	F. S.	ELEV.		
		1061.59				
7.[illegible]	11.41	1071.71	[illegible]	[illegible]	T.P.	
6+35			[illegible]	1061.9		
✓			[illegible]	[illegible]		14' Rt. Toe
✓			[illegible]	[illegible]	4' Lt. Brk	
✓			[illegible]	[illegible]	11' Lt. Toe & P/L	
6+50			[illegible]	[illegible]		
✓			[illegible]	[illegible]		15.5 Rt. Toe
✓			[illegible]	1071.2 [illegible]	4' Lt. Brk.	65.0 Rt
✓			[illegible]	[illegible]	11' Lt. Toe & P/L	
6+70			[illegible]	[illegible] 3.7		
✓			[illegible]	3.6		15.5 Rt. Toe
✓			[illegible]	[illegible]	[illegible] Top brk & P/L	
✓			[illegible]	[illegible]	20' Lt. " "	
7+00			[illegible]	1064.3		Toe slope
✓			[illegible]	[illegible]		5' Rt. Top brk & [illegible] Rd.
✓			[illegible]	[illegible]		15.5 Rt. Toe & [illegible]
✓			[illegible]	1073.6 [illegible]	12' Lt. P/L	30.0 Rt

F. B. 642 Pg. 246 Job No. 8853.03 Division No. 10 Notes Red. Plotted Profile
Survey of Roger Jessup Park Date Date No.
Survey by Curtis Notes Curtis Notes Chkd. Checked X-Sec.
Indexed C. Johnson Date Date Date No.

76L298 S & E #307 9-54

PLEASE RETURN TO
LOS ANGELES COUNTY SURVEYOR
726 LOS ANGELES COUNTY ENGINEERING BLDG.

NOTE: ANY ADDITIONS OR CHANGES ON THIS SHEET MUST BE MADE OR CIRCLED IN RED INK, WITH DATE AND NAME OF PERSON MAKING CHANGE.

Do not extend notes this side of this line.

STATION	B. S.	H. I.	F. S.	ELEV.		
		1071.71				
7+50			7.0	1064.7		℄ Toe slope
✓			2.9	1068.8		8' Rt. Brk ℄ [illegible]
✓			3.5	1068.2		[illegible]
✓			6.8	1074.2 / 1065.9	12' Lt. P/L	30' Rt.
T.P.			0.46	1071.25	T.P.	[illegible]
	[illegible]	1080.56				
8 [illegible]			[illegible]	1065.3		℄ Toe Slope
✓			8.7	[illegible]		[illegible]
✓			2.5	[illegible]		24' Rt. - Toe.
✓			[illegible]	1078.9 / [illegible]	[illegible] P/L ℄ [illegible]	35' Rt. [illegible]
8+50			[illegible]	[illegible]		℄ [illegible]
✓			5.6	[illegible]		15' Rt. [illegible] ℄ [illegible] Rd.
✓			5.8	[illegible]		[illegible] Toe slope
✓			[illegible]	1078.0 / 1065.7	145 Lt P/L	35' Rt.
8+[illegible]			[illegible]	1066.1		℄ [illegible]
✓			5.0	1075.6		[illegible]
			[illegible]	1076.3		[illegible]

Profile Notes Red ____ Plotted ____ Job No. [illegible] Division No. [illegible] F. B. [illegible] Pg. 247
No. ____ Date ____ Date ____ Survey of [illegible]
X-Sec. Notes Chkd. ____ Checked ____ Survey by [illegible] Notes [illegible] Date [illegible]
No. ____ Date ____ Date ____ Map No. ____ Indexed [illegible] Date ____

76L298 S & E #307 9-54

PLEASE RETURN TO
LOS ANGELES COUNTY SURVEYOR
726 LOS ANGELES COUNTY ENGINEERING BLDG.

NOTE: ANY ADDITIONS OR CHANGES ON THIS SHEET MUST BE MADE OR CIRCLED IN RED INK, WITH DATE AND NAME OF PERSON MAKING CHANGE.

Do not extend notes this side of this line.

STATION	B. S.	H. I.	F. S.	ELEV.		
8+66.53			[illegible]	[illegible]	14.5 Lt. [illegible]	
8+96			4.2	[illegible]		℄ Top brk.
			[illegible]	[illegible]		12' Rt.
			[illegible]	[illegible]		38' Rt. Toe slope
			[illegible]	[illegible]	[illegible] Lt.	
			[illegible]	[illegible]	20' Lt.	
[illegible]			[illegible]	[illegible]		℄
			4.4	[illegible]		12' Rt.
			4.3	[illegible]		20' Rt.
			4.0	[illegible]	21' Lt. Toe slope	
9+50			4.6	[illegible]		℄ [illegible] Brk. [illegible]
			[illegible]	1076.2		12' Rt.
			[illegible]	1076.2	12' Lt.	
[illegible]			[illegible]	[illegible]	T.R.	
	5.08	[illegible]				
[illegible]			7.8	[illegible]		℄
			[illegible]	[illegible]		12' Rt.
			[illegible]	[illegible]		[illegible]

F. B. 642 PG. 248 Job No. 8953.03 Division No. 12 Notes Red. Plotted Profile
Survey of [illegible] Date Date No.
Survey by Curtis Notes Curtis Notes Chkd. Checked X-Sec.
Index C. Johnson Date Date Date No.

Profile No.	Notes Red.	Plotted	Job No.	Division No.	F. B.	Pg.

Profile No.	Notes Red.	Plotted	Job No.	Division No.
	Date	Date	Survey of	
X-Sec. No.	Notes Chkd.	Checked	Survey by	Notes / Date
	Date	Date	Map No.	Indexed A. C. Johnson / Date

F. B. [illegible] Pg. [illegible]

NOTE: ANY ADDITIONS OR CHANGES ON THIS SHEET MUST BE MADE OR CIRCLED IN RED INK, WITH DATE AND NAME OF PERSON MAKING CHANGE.

PLEASE RETURN TO
LOS ANGELES COUNTY SURVEYOR
726 LOS ANGELES COUNTY ENGINEERING BLDG.

Do not extend notes this side of this line.

76L298 S & E #307 9-54

STATION	B.S.	H.I.	F.S.	ELEV.
[illegible]	[illegible]	[illegible]	[illegible]	[illegible]

76L298 S & E #307 9-54

PLEASE RETURN TO

LOS ANGELES COUNTY SURVEYOR

726 LOS ANGELES COUNTY ENGINEERING BLDG.

NOTE: ANY ADDITIONS OR CHANGES ON THIS SHEET MUST BE MADE OR CIRCLED IN RED IN RED INK, WITH DATE AND NAME OF PERSON MAKING CHANGE.

Do not extend notes this side of this line.

STATION	B. S.	H. I.	F. S.	ELEV.		
[illegible]					[illegible]	
	[illegible]	[illegible]				
[illegible]			[illegible]	[illegible]	[illegible]	
	[illegible]	[illegible]				
[illegible]			[illegible]	[illegible]	[illegible]	
	[illegible]	[illegible]				
			[illegible]	[illegible]		
[illegible]	0.37	[illegible]			TP	
			0.75	[illegible]		
[illegible]	0.31	1035.70			[illegible]	
[illegible]			[illegible]	[illegible]	[illegible]	

F. B. 642 Pg. 250 Job No. [illegible] Division No. [illegible] Notes Red. [illegible] Plotted [illegible] Profile

Survey of [illegible] Date [illegible] No. [illegible]

Survey by [illegible] Notes [illegible] Notes Chkd. [illegible] Checked [illegible] X-Sec.

Indexed [illegible] C. Johnson Date [illegible] Date [illegible] No. [illegible]

76L298 S & E #307 9-54

PLEASE RETURN TO
LOS ANGELES COUNTY SURVEYOR
726 LOS ANGELES COUNTY ENGINEERING BLDG.

NOTE: ANY ADDITIONS OR CHANGES ON THIS SHEET MUST BE MADE OR CIRCLED IN RED INK, WITH DATE AND NAME OF PERSON MAKING CHANGE.

Do not extend notes this side of this line.

STATION	B. S.	H. I.	F. S.	ELEV.	Grade	Cut F.	Cut N.E.
(Rec pg 1944 & 195)			(Curb	Grade) - Parking Lot.			(Cont. from pg 222
TBM.				1008.61	TBM. El. 1008.61		Chiz "X" in So. end Frg. pier
TBM				1012.73	TBM		
					Grade	Cut F.	
43+[illegible]	℄ PT	Bk.		1009.20	1009.20	C 0.0	
43+96.[illegible]	℄ PT	Bk.		1008.60	1008.60	C 0.0	
44+02.[illegible]	[illegible]	[illegible]		1008.2[illegible]	[illegible]	C 0.0	
" "	" "	" ECB			1008.30		
44+0[illegible]	℄ PT	Bk. & ℄ C.		1008.70	1008.70	F 0.10	
44+21.69	Bk.			1009.00	1009.00	C 0.0	
44+32.13	Bk.			1000.08	1009.[illegible]	C 0.89	
44+46.[illegible]	Bk.			1009.40	1009.40	C 0.0	
44+57.13	Bk.			1009.64	[illegible]	C 0.04	
44+71.69	Bk.			1009.80	1009.80	C 0.0	
44+82.13	Bk.			1010.32	[illegible]	C 0.32	
44+96.69	Bk.			1010.3[illegible]	[illegible]	C 0.0	
45+07.13	Bk.			1010.40	1010.40	C 0.0	
45+21.69	Bk.			1010.00	1010.67	F 0.67	
45+32.13	Bk.			1010.80	1010.80	C 0.0	

Profile Notes Rod. _____ Plotted _____ Job No. _____ Division No. 10 F. B. 8 46 Pg. 251

No. _____ Date _____ Date _____ Survey of Cogan [illegible] Date Aug 17 56

X-Sec. Notes Chkd. _____ Checked _____ Survey by [illegible] Notes Curtis Date _____

No. _____ Date _____ Date _____ Map No. _____ Indexed Johnson Date _____

76L298 S & E #307 9-54

PLEASE RETURN TO
LOS ANGELES COUNTY SURVEYOR
726 LOS ANGELES COUNTY ENGINEERING BLDG.

NOTE: ANY ADDITIONS OR CHANGES ON THIS SHEET MUST BE MADE OR CIRCLED IN RED INK, WITH DATE AND NAME OF PERSON MAKING CHANGE.

Do not extend notes this side of this line.

STATION	B. S.	H. I.	F. S.	ELEV.	Grade	Cor. F	
(Curb Grades [illegible]) (See pg's 194 & 195)							
45+46.[illegible]	[illegible]			10[illegible].15	10[illegible].15	C0.0	
45+57.13	[illegible]			10[illegible].20	10[illegible].20	C0.0	
45+71.69	Lt.			10[illegible].62	10[illegible].62	C0.0	
[illegible]	[illegible]			10[illegible].60	[illegible]	C0.0	
45+96.69	Lt.			10[illegible].10	1012.10	C0.0	
[illegible]	[illegible]			1012.00	[illegible]	C0.0	
46+21.69	Lt.			[illegible].37	1012.52	C0.85	
46+[illegible]	Rt			1012.75	[illegible].31	C0.44	
46+[illegible]	Lt			1014.[illegible]	1012.[illegible]	C1.29	T.P.
46+57.13	Rt			1013.50	[illegible]	C0.87	
46+71.69	Lt			[illegible].67	1013.37	C2.30	
46+82.13	Rt			1012.94	1012.94	C0.0	
46+[illegible]	Lt			1018.07	[illegible]	C4.27	
47+07.13	Rt			[illegible].25	[illegible]	C0.0	

F. B. 642 PG. 252 Job No. 8853.03 Division No. 10 Notes Red. Plotted Profile
Survey of Roger Jessup Park Date Date No.
Survey by Curtis Notes Curtis Notes Chkd. Checked X-Sec.
Indexed C. Johnson Date Date Date No.

76L298 S & E #307 9-54

PLEASE RETURN TO
LOS ANGELES COUNTY SURVEYOR
726 LOS ANGELES COUNTY ENGINEERING BLDG.

NOTE: ANY ADDITIONS OR CHANGES ON THIS SHEET MUST BE MADE OR CIRCLED IN RED INK, WITH DATE AND NAME OF PERSON MAKING CHANGE.

Do not extend notes this side of this line.

STATION	B. S.	H. I.	F. B.	ELEV.	[illegible]		[illegible]
[illegible]							
					Grade	Corr	
47+21.67	Lt.			1019.63	1014.25	C 5.35	
47+32.13	Lt.			1013.44	[illegible]	C 0.0	
47+46.69	Lt.			1016.33	1014.70	C 1.63	
47+57.13	Rt.			1013.63	1013.63	C 0.0	
47+71.69	Lt.			1017.64	1015.15	C 2.49	
47+82.13	Rt.			1013.82	1013.82	C 0.0	
47+95.67	Lt.	± PT.		1016.60	1015.60	C 1.00	
48+07.24	Rt.	± PT.		1015.25	1014.00	C 1.25	
				(Most Northerly Parking Lot)			(See page 195)
C1	Lt.			1015.73	1015.60	C 0.15	
C2	20'E. Lt. BC			1016.12	1016.00	C 0.12	
C3	" Lt. EC			1016.60	1016.60	C 0.0	
C4	25 E. Lt. BC			1016.90	1016.90	C 0.0	
"	" " " EC			1017.09	1017.09	C 0.0	

Profile Notes Red. ____ Plotted ____ Job No. 8853A3 Division No. 10 F. B. 642 Pg. 253
No. ____ Date ____ Date ____ Survey of Roger Jessup Park
X-Sec. Notes Chkd. ____ Checked ____ Survey by Curtis Notes Curtis Date Aug-1956
No. ____ Date ____ Date ____ Map No. ____ End Of Johnson Date ____

76L298 S & E #307 9-54

PLEASE RETURN TO
LOS ANGELES COUNTY SURVEYOR
726 LOS ANGELES COUNTY ENGINEERING BLDG.

NOTE: ANY ADDITIONS OR CHANGES ON THIS SHEET MUST BE MADE OR CIRCLED IN RED INK, WITH DATE AND NAME OF PERSON MAKING CHANGE.

Do not extend notes this side of this line.

STATION	B. S.	H. I.	F. S.	ELEV.		
		(Most Northerly Parking Lot) (See pg-195)				
					Grade	C or F
C5 Lt. ∡ PT.				1017.30	1017.30	C 0.0
C6 Lt.				1017.92	1017.92	C 0.0
C7 Lt.				1019.79	1018.55	C 1.24
C8 Lt.				1020.29	1019.18	C 1.11
C9 Lt. ∡ PT.				1021.15	1019.80	C 1.35
C10 Lt ∡ PT.				1020.91	1019.90	C 1.01
C11 Lt. 30' Rad B.C.				1021.27	1020.10	C 1.17
C12 Lt 30' R - E.C.				1020.20	1020.20	C 0.0
C13 Lt. 35' Rad B.C.				1020.30	1020.30	C 0.0
C14 Lt 35' R - E.C. ∡ B.C. 10' Rad				1020.40	1020.40	C 0.0
C15 Lt E.C. 10' Rad.				1020.30	1020.30	C 0.0
C16 - 25' Rad. Rt.				1014.00	1014.00	C 0.0
C17 Rt					1014.28	
C18 Rt.					1014.56	
C19 Rt					1014.83	
C20 Rt. 30' Rad B.C.				1015.10	1015.10	C 0.0

F. B. 642 PG. 254 Job No. 8853.03 Division No. 10 Notes Red. Plotted Profile
Survey of Roger Jessup Park Date Date No.
Survey by Curtis Notes Curtis Notes Chkd. Checked X-Sec.
Indexed C. Johnson Date Date Date No.

76L298 S & E #307 9-54

PLEASE RETURN TO
LOS ANGELES COUNTY SURVEYOR
726 LOS ANGELES COUNTY ENGINEERING BLDG.

NOTE: ANY ADDITIONS OR CHANGES ON THIS SHEET MUST BE MADE OR CIRCLED IN RED INK, WITH DATE AND NAME OF PERSON MAKING CHANGE.

Do not extend notes this side of this line.

Profile No.____ Date____ X-Sec. No.____ Date____

Notes Red.____ Date____ Notes Chkd.____ Date____

Plotted____ Date____ Checked____ Date____

Job No.____ Survey of Fusco Curb Gutter Park Survey by Curtis Notes Curvs Date Aug 56 Map No.____ Date____

Division No.____ Notes C. Johnson Date____

F. B. 542 Pg. 155

STATION	B. S.	H. I.	F. S.	ELEV.			
					(Curb Grades) (Most Northerly Parking Lot) (See page 1118)		
					Grade	C or F	
C21	Rt. Mid. Curve			1015.35	1015.35	C 0.0	
C22	Rt. 30' Bad E.C.			1015.60	1015.60	C 0.0	
C23	Rt. ⊥ PT.			1015.70	1015.70	C 0.0	
C24	Rt. ⊥ PT.			1015.90	1015.90	C 0.0	
C-25	Rt.			1016.50	1016.50	C 0.0	
C 26	Rt.			1017.10	1017.10	C 0.0	
C 27	Rt.			1017.70	1017.70	C 0.0	
C 28	Rt.			1018.30	1018.30	C 0.0	
C 29	Rt.			1017.40	1018.90	C 0.50	
C30	Rt. ⊥ PT.			1019.50	1019.50	C 0.0	
C31	Rt. 25' E.BC.			1019.50	1019.50	C 0.0	
"	" "	EC & end Curve		1020.10	1020.10	C 0.0	
		(South Island)					
C32	5C. 10' Rt.			1015.00	1015.00	C 0.0	
C33	5C. 10' Rt.			1015.50	1015.50	C 0.0	
C34	5C. 25' Rt.			1016.20	1015.60	C 0.60	
[illegible]	5C. 25' Rt.			1016.10	1015.80	C 0.30	

76L298 S & E #307 9-54

PLEASE RETURN TO
LOS ANGELES COUNTY SURVEYOR
726 LOS ANGELES COUNTY ENGINEERING BLDG.

NOTE: ANY ADDITIONS OR CHANGES ON THIS SHEET MUST BE MADE OR CIRCLED IN RED INK, WITH DATE AND NAME OF PERSON MAKING CHANGE.

Do not extend notes this side of this line.

STATION	B. S.	H. I.	F. S.	ELEV.		
(Curb Grades)		(Most Northerly Parking Lot) (See pg. 195)				
					Grade	Cut
C36 ∡ PT.				1016.00	1016.00	C 0.00
C37 ∡ PT.				1016.90	1015.90	C 1.00
C38 ∡ PT.				1015.70	1015.70	C 0.0
C39 10' Rad. B.C.				1015.49	1015.49	C 0.0
C40 10' Rad. E.C.				1015.33	1015.33	C 0.0
		(North Island)				
C41 ∡ PT.				1020.80	1019.80	C 1.00
C42 10' Rad. B.C.				1020.85	1019.85	C 1.00
C43 10' Rad. E.C.				1020.90	1019.90	C 1.00
C44 15' Rad. B.C.				1021.00	1020.00	C 1.00
C45 " " Mid Curve				1020.85	1019.85	C 1.00
C46 E.C. 15' Rad. & B.C. 25' Rad.				1020.20	1019.70	C 0.50
C47 ∡ PT.				1020.66	1019.80	C 0.86
C48 ∡ PT.				1019.60	1019.60	C 0.0
TBM.				1016.00	TBM	EL. 1016.00 Sch. in Sycamore Tree
					No. of Comfort Station	

F. B. 642 Pg. 256 Job No. 10 Division No. 8853.03 Notes Red. Plotted Profile
Survey of Bogart Lessing Park Date Date No.
Survey by Curtis Notes Curtis Notes Chkd. Checked X-Sec.
Indexed C. Johnson Date Date Date No.

76F309S S&E #247. 8-54

RETURN TO
LOS ANGELES COUNTY SURVEYOR
726 LOS ANGELES COUNTY
ENGINEERING BLDG.

Note: Any Additions or Changes on This Sheet Must be Made or Circled in Red Ink With Date and Name of Person Making Change.

Do not extend notes this side of this line.

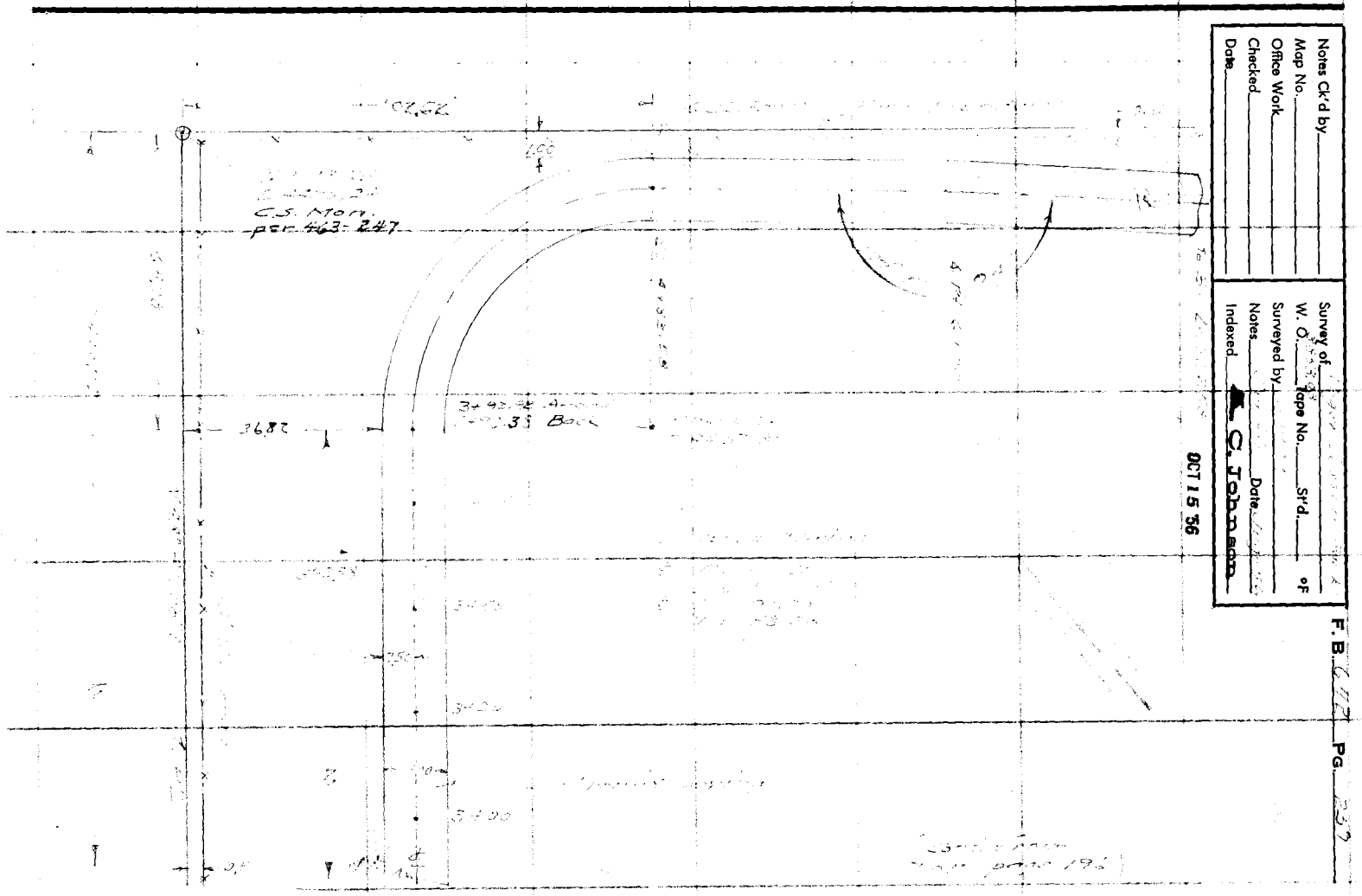

Notes Ck'd by_____
Map No._____
Office Work_____
Checked_____
Date_____

Survey of_____
W. O._____ Tape No._____ St'd._____ °F
Surveyed by_____
Notes_____ Date_____
Indexed_____ C. Johnson

F. B. 572 PG. 258

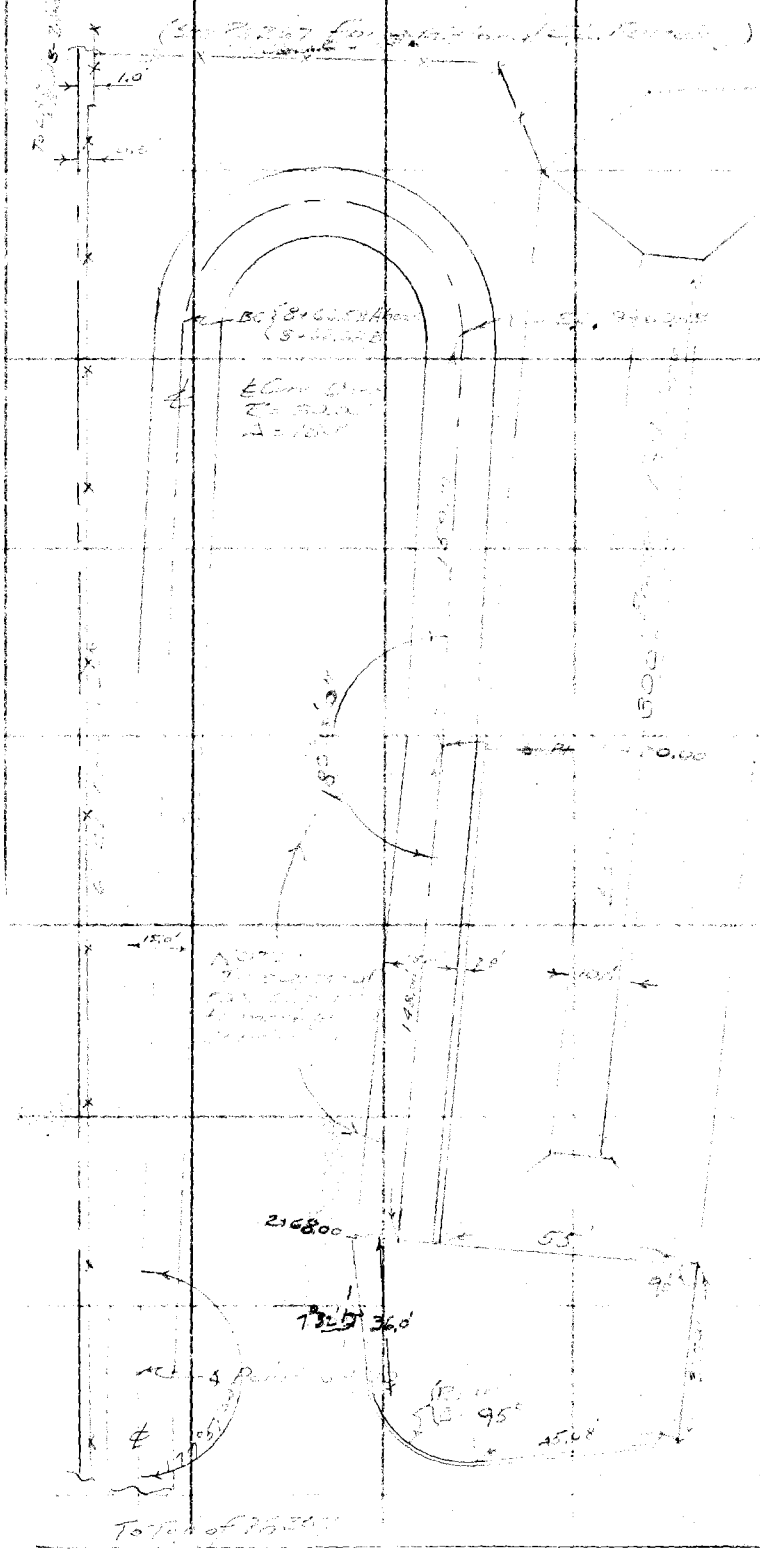

RETURN TO
LOS ANGELES COUNTY SURVEYOR
720 LOS ANGELES COUNTY
ENGINEERING BLDG.

Do not extend notes this side of this line.

Note: Any Additions or Changes on This Sheet Must be Made or Circled In Red Ink With Date and Name of Person Making Change.

Profile	Notes Red.	Plotted	Job No. [illegible]	Division No.	F. B. [illegible]	Pg. [illegible]
No.	Date	Date	Survey of [illegible]			
X-Sec.	Notes Chkd.	Checked	Survey by [illegible]	Notes [illegible]	Date [illegible]	
No.	Date	Date	Map No.	Indexed K. C. Johnson	Date OCT 15 '56	

[illegible] 3353.03

[illegible]

[illegible]

in North [illegible]

of

[illegible] 257, 258)

STATION	B. S.	H. I.	F. S.	ELEV.

NOTE: ANY ADDITIONS OR CHANGES ON THIS SHEET MUST BE MADE OR CIRCLED IN RED INK, WITH DATE AND NAME OF PERSON MAKING CHANGE.

PLEASE RETURN TO
LOS ANGELES COUNTY SURVEYOR
726 LOS ANGELES COUNTY ENGINEERING BLDG.

Do not extend notes this side of this line.

76L298 S & E #307 9-54

76L298 S & E #307 9-54

PLEASE RETURN TO

LOS ANGELES COUNTY SURVEYOR

726 LOS ANGELES COUNTY ENGINEERING BLDG.

NOTE: ANY ADDITIONS OR CHANGES ON THIS SHEET MUST BE MADE OR CIRCLED IN RED INK, WITH DATE AND NAME OF PERSON MAKING CHANGE.

Do not extend notes this side of this line.

STATION	B. S.	H. I.	F. S.	ELEV.			
[illegible]					[illegible]		
					Stat[illegible]	[illegible]	
0+00					[illegible].70		
[illegible]					[illegible]	[illegible]	
[illegible]					[illegible]	[illegible]	
[illegible]					[illegible]	[illegible]	
1+00					1020.00		[illegible]
+25					[illegible]	[illegible]	
[illegible]					21.10	[illegible]	
+75					22.10		
2+00					23.00		
+25					24.00		
+50					24.00		
[illegible]					25.00		
[illegible]					[illegible]		
+25					[illegible]		
[illegible]					30.00	[illegible]	
[illegible]					1032.00		

F. B. [illegible] Pg. 200

Job No. [illegible] Division No. [illegible] Notes Red. [illegible] Plotted [illegible] Profile

Survey of [illegible] Date [illegible] Date [illegible] No. [illegible]

Survey by [illegible] Notes [illegible] Notes Chkd. [illegible] Checked [illegible] X-Sec.

Index [illegible] C. Johnson Date [illegible] Date [illegible] Date [illegible] No. [illegible]

76L298 S & E #307 9-54

PLEASE RETURN TO

LOS ANGELES COUNTY SURVEYOR

726 LOS ANGELES COUNTY ENGINEERING BLDG.

NOTE: ANY ADDITIONS OR CHANGES ON THIS SHEET MUST BE MADE OR CIRCLED IN RED INK, WITH DATE AND NAME OF PERSON MAKING CHANGE.

Do not extend notes this side of this line.

STATION	S. S.	H. I.	F. S.	ELEV.	Grade	Cut or Fill
3+92.38 Back & 3+92.98 Ahead				[illegible].21	1034.20	
[illegible]				36.1'	36.99	F-0.85'
[illegible]				41.14	39.79	C-1.35'
[illegible]				[illegible]	42.[illegible]	C-2.33
+70					43.70	
4+85.59	E.C.			46.26	[illegible].31'	C-0.95,
[illegible]				[illegible].11'	[illegible].10'	[illegible]
+25				51.16	49.[illegible]	C-1.66,
[illegible]					[illegible]	
+50				53.07	[illegible]	C1.46
[illegible]				54.62	[illegible]	C0.70
[illegible]	[illegible]			56.92	[illegible]	C1.09
[illegible]				59.96	[illegible]	C2.03
+35					58.[illegible]	
+50				[illegible]	60.[illegible]	[illegible]
[illegible]					[illegible]	
[illegible]					[illegible]	
7+[illegible]				[illegible]	106.[illegible]	[illegible]

Profile Notes Red. ____ Plotted ____ Job No. ____ Division No. ____ F. B. 542 Pg. 761

No. ____ Date ____ Date ____ Survey of ____

X-Sec. Notes Chkd. ____ Checked ____ Survey by ____ Notes ____ Date ____

No. ____ Date ____ Date ____ Map No. ____ Indexed ____ Date ____

76L298 S & E #307 9-54

PLEASE RETURN TO
LOS ANGELES COUNTY SURVEYOR
726 LOS ANGELES COUNTY ENGINEERING BLDG.

NOTE: ANY ADDITIONS OR CHANGES ON THIS SHEET MUST BE MADE OR CIRCLED IN RED INK, WITH DATE AND NAME OF PERSON MAKING CHANGE.

Do not extend notes this side of this line.

STATION	B. S.	H. I.	F. S.	ELEV.	[illegible]	[illegible]	
7+25				[illegible]	1066.[illegible]	[illegible]	[illegible]
+50				[illegible]	[illegible]	[illegible]	
+60				—	69.31'	—	
+75				[illegible]	70.43	0.0	
8+00				[illegible]	72.38'	0.0'	
[illegible]				[illegible]	73.[illegible]	F 1.0'	
[illegible]				[illegible]	75.[illegible]	[illegible]	
+60				—	75.8[illegible]	—	
8+[illegible]	[illegible]	[illegible]	Ahead	[illegible]	[illegible]	0.0	
8+75					[illegible]		
[illegible]					[illegible]	[illegible]	
9+[illegible]					77.[illegible]		
9+[illegible]					[illegible]	[illegible]	
9+[illegible]					[illegible]	[illegible]	
9+[illegible]					78.[illegible]		
9+60.83'	[illegible]			1078.[illegible]	1078.60'	C-0.0'	
[illegible]				1078.69'	1078.69'	C-0.0'	
[illegible]				1079.86'	1078.86'	C-1.0'	
[illegible]				1080.[illegible]	1079.03	C-1.0'	

F. B. [illegible] Pg. 262

Job No. [illegible] Division No. [illegible] Notes Red. [illegible] Plotted [illegible] Profile

Survey of [illegible] Date [illegible] Date [illegible] No. [illegible]

Survey by [illegible] Notes [illegible] Notes Chkd. [illegible] Checked [illegible] X-Sec.

Indexed [illegible] Date [illegible] Date [illegible] Date [illegible] No. [illegible]

76L298 S & E #307 9-54

PLEASE RETURN TO

LOS ANGELES COUNTY SURVEYOR

726 LOS ANGELES COUNTY ENGINEERING BLDG.

NOTE: ANY ADDITIONS OR CHANGES ON THIS SHEET MUST BE MADE OR CIRCLED IN RED INK, WITH DATE AND NAME OF PERSON MAKING CHANGE.

Do not extend notes this side of this line.

STATION	B. S.	H. I.	F. S.	ELEV.			
[illegible]				1081.20'	1079.20'	C-2.0'	[illegible]
[illegible]				1081.3[illegible]	1079.37'	C-2.0'	
[illegible]				1081.5[illegible]	1079.5[illegible]	C-2.0'	
[illegible]				1081.71	1079.71	C-2.0'	
[illegible]				1080.8[illegible]	1079.88	C-1.0'	[illegible]
[illegible]				1081.2[illegible]	1080.22	C-1.0'	
[illegible] 68.0[illegible]	[illegible]	[illegible]		1080.62'	1080.62'	0.0	
[illegible]	[illegible]	[illegible]			1081.25'		5.0
[illegible]					1081.75'		
					1082.00'		
					1082.00'		
					1081.00'		
TBM [illegible]				1079.00'	[illegible]		[illegible]
[illegible]							
				1028.[illegible]	[illegible]		

Profile Notes Red. ____ Plotted ____ Job No. ____ Division No. ____ F. S. ____ Pg.

No. ____ Date ____ Date ____ Survey of ____

X-Sec. Notes Chkd. ____ Checked ____ Survey by ____ Notes ____ Date ____

No. ____ Date ____ Date ____ Map No. ____ Indexed Johnson Date ____

Pa.

Job No. Division No. Notes Red. Plotted

Profile

Survey of Date Date No.

Survey by Notes Notes Chkd. Checked X-Sec.

Indexed Date Date Date No.

STATION	B. S.	H. I.	F. S.	ELEV.

761-288 S & E #307 9-54

PLEASE RETURN TO

LOS ANGELES COUNTY SURVEYOR

726 LOS ANGELES COUNTY ENGINEERING BLDG.

Do not extend notes this side of this line.

NOTE: ANY ADDITIONS OR CHANGES ON THIS SHEET MUST BE MADE OR CIRCLED IN RED INK, WITH DATE AND NAME OF PERSON MAKING CHANGE.

Notes Ck'd by	Survey of Roger Jessup Park
Map No.	W. O. 8853.03 Tape No. St'd. °F
Office Work	Surveyed by [illegible]
Checked	Notes [illegible] Date Aug. 56
Date	Indexed A. C. Johnson

F. B. 642 Pg. 265

OCT 15 '56

JN 8853.03

ROGER JESSUP PARK

Location of additional 6'x8' CLIP

Note: Any Additions or Changes on This Sheet Must be Made or Circled in Red Ink With Date and Name of Person Making Change.

Do not extend notes this side of this line.

RETURN TO
LOS ANGELES COUNTY SURVEYOR
726 LOS ANGELES COUNTY
ENGINEERING BLDG.

76F309S S&E #247. 8-54

RETURN TO
LOS ANGELES COUNTY SURVEYOR
726 LOS ANGELES COUNTY
ENGINEERING BLDG.

Note: Any Additions or Changes on This Sheet Must be Made or Circled in Red Ink With Date and Name of Person Making Change.

Do not extend notes this side of this line.

F. B. 642 PG. 266

76F309S S&E #247. 8-54

RETURN TO
LOS ANGELES COUNTY SURVEYOR
726 LOS ANGELES COUNTY
ENGINEERING BLDG.

Note: Any Additions or Changes on This Sheet Must be Made or Circled in Red Ink With Date and Name of Person Making Change.

Do not extend notes this side of this line.

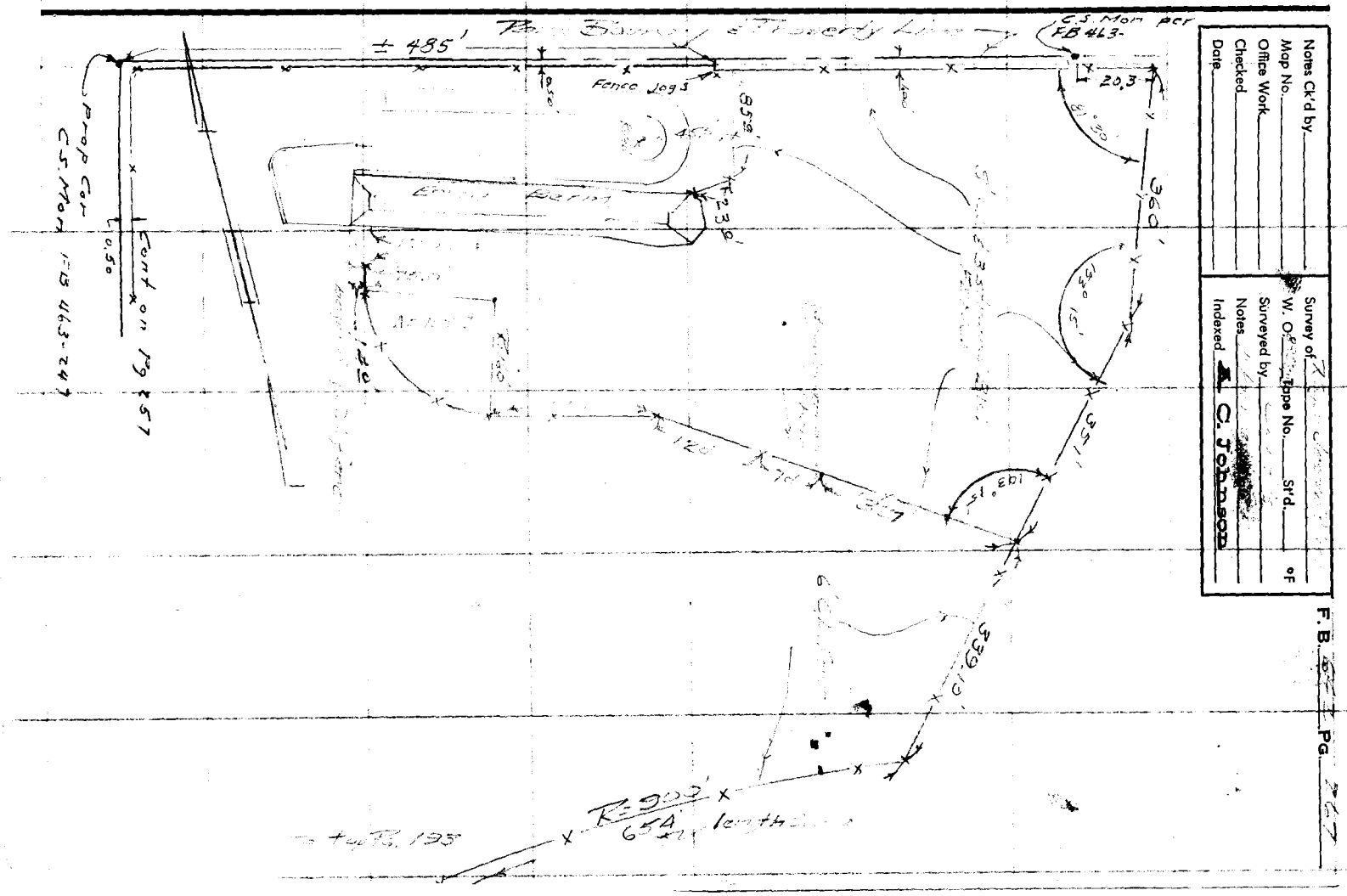

RETURN TO
LOS ANGELES COUNTY SURVEYOR
726 LOS ANGELES COUNTY
ENGINEERING BLDG.

Note: Any Additions or Changes on This Sheet Must be Made or Circled In Red Ink With Date and Name of Person Making Change.

Do not extend notes this side of this line.

F.B. 642 PG. 68

F. B. 642 Pg. 269

Profile No.	Notes Red.	Plotted	Job No.	Division No.
	Date	Date	Survey of	[illegible]
X-Sec. No.	Notes Chkd.	Checked	Survey by [illegible]	Notes [illegible] Date Aug. 56
	Date	Date	Map No.	Indexed C. Johnson Date OCT 15 '56

JN 8[illegible].03

ROGER JESSUP [illegible]

Grades for Tree [illegible]

in

Parking Lot "A" (Sheet Pg. 123, 1[illegible], 18[illegible] & 186)

&

Parking Lot "B" (Sheet Pg. 1[illegible] & 1[illegible])

Grades for Gun Pads #1 thru #13

NOTE: Grades for tree [illegible] at right angles to [illegible] between [illegible] & South Curb of parking lots

[illegible]

STATION	B. S.	H. I.	F. B.	ELEV.

NOTE: ANY ADDITIONS OR CHANGES ON THIS SHEET MUST BE MADE OR CIRCLED IN RED INK, WITH DATE AND NAME OF PERSON MAKING CHANGE.

PLEASE RETURN TO
LOS ANGELES COUNTY SURVEYOR
726 LOS ANGELES COUNTY ENGINEERING BLDG.

Do not extend notes this side of this line.

76L298 S & E #307 9-54

76L298 S & E #307 9-54

PLEASE RETURN TO
LOS ANGELES COUNTY SURVEYOR
726 LOS ANGELES COUNTY ENGINEERING BLDG.

NOTE: ANY ADDITIONS OR CHANGES ON THIS SHEET MUST BE MADE OR CIRCLED IN RED INK, WITH DATE AND NAME OF PERSON MAKING CHANGE.

Do not extend notes this side of this line.

F. B. 642 Pg. 270 Job No. [illegible] Division No. [illegible]
Survey of Rogers Canyon Notes Notes Red. Notes Chkd. Plotted
Survey by Mussey & Co. Date Date Checked
Indexed K. C. Johnson Date Date Date
Profile No. X-Sec. No.

STATION	B. S.	H. I.	F. S.	ELEV.			
					TBM EL 971.185 FB 642 P30		
TBM (Fl)				971.19	Fr. Sec. Cor. of W. end of [illegible] Lot 20 [illegible]		
					Grade	Cut or Fill	
Plunger #1				971.28	971.98'	0.0	1x2 Stk
" #2				972.31	972.31'	0.0	" "
" #3				973.69	973.69'	0.0	" "
" #4				974.62	974.62'	0.0	" "
" (Int) #5				975.51	975.51'	0.0	" "
" #6				976.45	976.45'	0.0	" "
" #7				977.33	977.33'	0.0'	" "
" #8				978.31	978.30'	0.0'	" "
" #9				979.26	979.26'	0.0'	" "
" #10				972.52	972.52'	0.0'	" "
" #11				973.40	973.40'	0.0'	" "
" #12				974.34	974.34'	0.0'	" "
" #13				975.26	975.26'	0.0'	"
" #14				976.20	976.20'	0.0'	" "
" #15				977.10	977.10'	0.0'	" "
" #16				978.08	978.08'	0.0'	" "
" #17				979.04	979.04	0.0	"
" #18				980.00	980.00	0.0'	1x2 Stk
TBM (Fl)				971.20	(See Above)		

76L298 S & E #307 9-54

PLEASE RETURN TO
LOS ANGELES COUNTY SURVEYOR
726 LOS ANGELES COUNTY ENGINEERING BLDG.

NOTE: ANY ADDITIONS OR CHANGES ON THIS SHEET MUST BE MADE OR CIRCLED IN RED INK, WITH DATE AND NAME OF PERSON MAKING CHANGE.

Do not extend notes this side of this line.

STATION	B. S.	H. I.	F. S.	ELEV.			
TBM (Fo)				988.[illegible]	TBM { N. Curb [illegible] Drive - Bt. [illegible] of [illegible] @ E end of [illegible] of W. Parking Lot FB [illegible] (Sta. [illegible])		
					Grade	Cut [illegible]	
[illegible]	(Shown [illegible])			985.[illegible]	985.52	0.0	1" x 2 Stk.
[illegible]				986.70	986.20	0.0	
[illegible]				98[illegible].92	98[illegible].92	0.0	
[illegible]				98[illegible].58	98[illegible]	0.0	
[illegible]				98[illegible].24	98[illegible].24	[illegible]	
TBM [illegible]				[illegible]	TBM [illegible] FB [illegible] Nord Curb [illegible] Bt. [illegible] of N.E.C.R. of [illegible]		
		Grade for [illegible] #1 [illegible]					
TBM				971.[illegible]	TBM [illegible]		
				[illegible]	[illegible]	[illegible]	
[illegible]				972.00	972.[illegible]	0.0	[illegible]
[illegible]				973.50	[illegible]	0.0	
[illegible]		[illegible] in N. Car		[illegible]	[illegible]	[illegible]	
[illegible]				975.00	[illegible]	0.0	
[illegible]		[illegible]		[illegible]	[illegible]	[illegible]	
[illegible]				976.50	[illegible]	[illegible]	
[illegible]		[illegible]		[illegible]	978.[illegible]	[illegible]	
[illegible]				978.50	[illegible]	0.0	

Profile Notes Red. ____ Plotted ____ Job No. [illegible] Division No. ____ F. B. [illegible] Pg. [illegible]
No. ____ Date ____ Date ____ Survey of [illegible]
X-Sec. Notes Chkd. ____ Checked ____ Survey by [illegible] Notes [illegible] Date [illegible]
No. ____ Date ____ Date ____ Map No. ____ Date ____
[illegible] Johnson

F. B. 642 PG. 272

Job No. 883	Division No.	Notes Red.	Plotted
Survey of Regan [illegible]		Date	Date
Survey by [illegible]	Notes [illegible]	Notes Chkd.	Checked
Indexed	Date	Date	Date

Profile

No.

X-Sec.

No.

STATION	B. S.	H. I.	F. S.	ELEV.
TBM				

TBM EB 94.402 FB 642-240

76L29 S&P 7-57 9-54

PLEASE RETURN TO

LOS ANGELES COUNTY SURVEYOR

726 LOS ANGELES COUNTY ENGINEERING BLDG.

Do not extend notes this side of this line.

NOTE: ANY ADDITIONS OR CHANGES ON THIS SHEET MUST BE MADE OR CIRCLED IN RED INK, WITH DATE AND NAME OF PERSON MAKING CHANGE.

Notes Ck'd by	Survey of
Map No.	JN Tape Std °F
Office Work	Surveyed by
Checked	Notes Date
Date	Indexed C. Johnson

F. B. 642 PG. 272

OCT 15 '56

Note: Any Additions or Changes on This Sheet Must be Made or Circled in Red Ink With Date and Name of Person Making Change.

Do not extend this side of this line.

PLEASE RETURN TO
LOS ANGELES COUNTY ENGINEER
700 LOS ANGELES COUNTY ENGINEERING BLDG.

76F309S S&E #247 1-56

F. B. 512 PG. 274

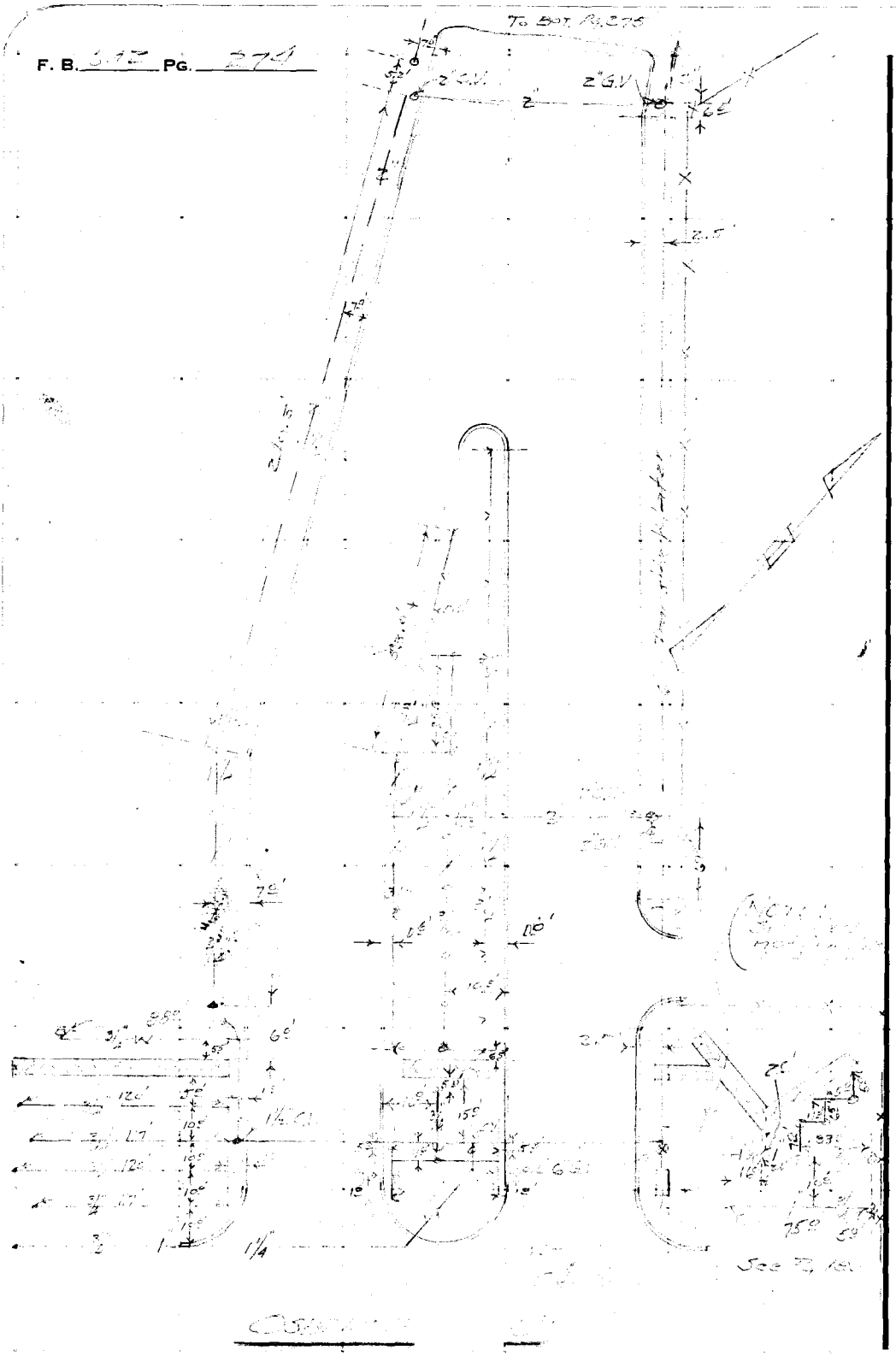

PLEASE RETURN TO
LOS ANGELES COUNTY ENGINEER
700 LOS ANGELES COUNTY ENGINEERING BLDG.

Do not extend this side of this line.

Note: Any Additions or Changes on This Sheet Must be Made or Circled in Red Ink With Date and Name of Person Making Change.

76F309S S&E #247 1-56

PLEASE RETURN TO
LOS ANGELES COUNTY ENGINEER
700 LOS ANGELES COUNTY ENGINEERING BLDG.

Note: Any Additions or Changes on This Sheet Must be Made or Circled in Red Ink With Date and Name of Person Making Change.

Do not extend this side of this line.

Notes Ck'd by _____
Map No. _____
Office Work _____
Checked _____
Date _____

Survey of _____
JN _____ Tape _____ Std _____ °F
Surveyed by _____
Notes _____ Date _____
Indexed _____ C. Johnson

F. B. _____ PG. _____

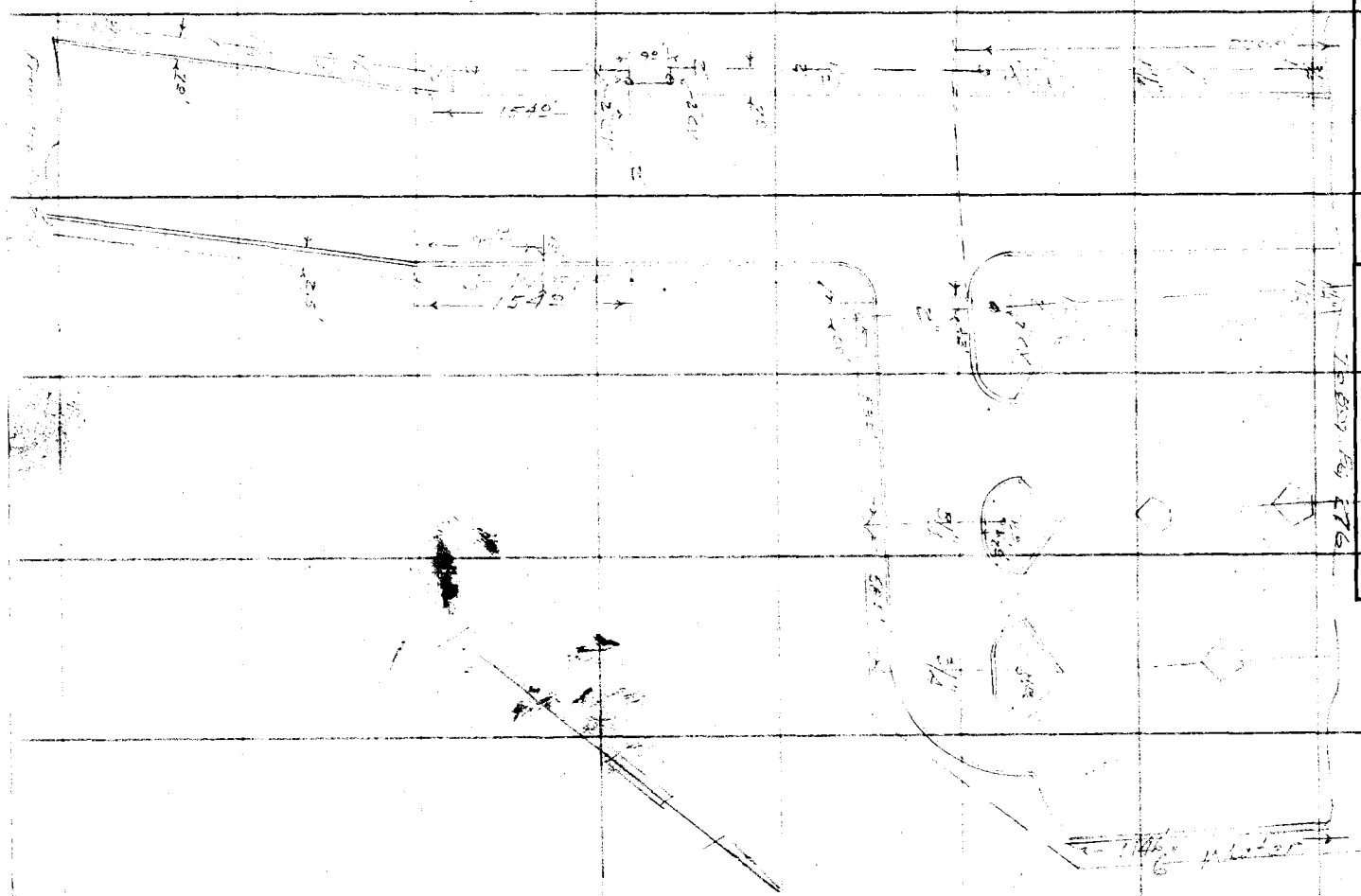

F. B. 643 PG. 276

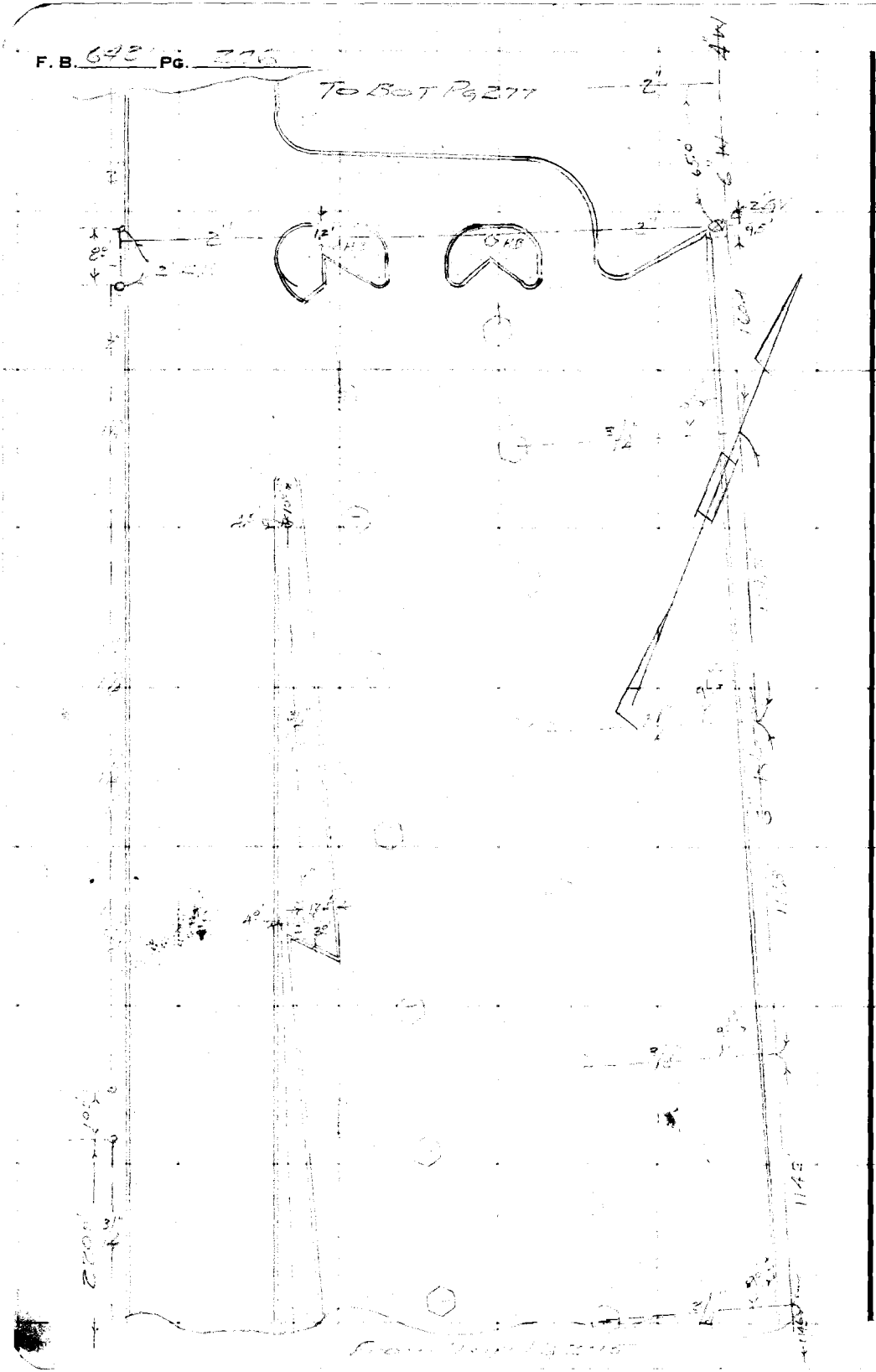

PLEASE RETURN TO
LOS ANGELES COUNTY ENGINEER
700 LOS ANGELES COUNTY ENGINEERING BLDG.

Do not extend this side of this line.

Note: Any Additions or Changes on This Sheet Must be Made or Circled in Red Ink With Date and Name of Person Making Change.

Notes Ck'd by	Survey of [illegible]
Map No.	JN [illegible] Tape Std °F
Office Work	Surveyed by [illegible]
Checked	Notes [illegible] Date [illegible]
Date	Indexed A. C. Johnson

F. B. 642 PG. 277



Note: Any Additions or Changes on This Sheet Must be Made or Circled in Red Ink With Date and Name of Person Making Change.

PLEASE RETURN TO
LOS ANGELES COUNTY ENGINEER
700 LOS ANGELES COUNTY ENGINEERING BLDG.

Do not extend this side of this line.

76F309S S&E #247 1-56

PLEASE RETURN TO
LOS ANGELES COUNTY ENGINEER
700 LOS ANGELES COUNTY ENGINEERING BLDG.

Note: Any Additions or Changes on This Sheet Must be Made or Circled in Red Ink With Date and Name of Person Making Change.

Do not extend this side of this line.

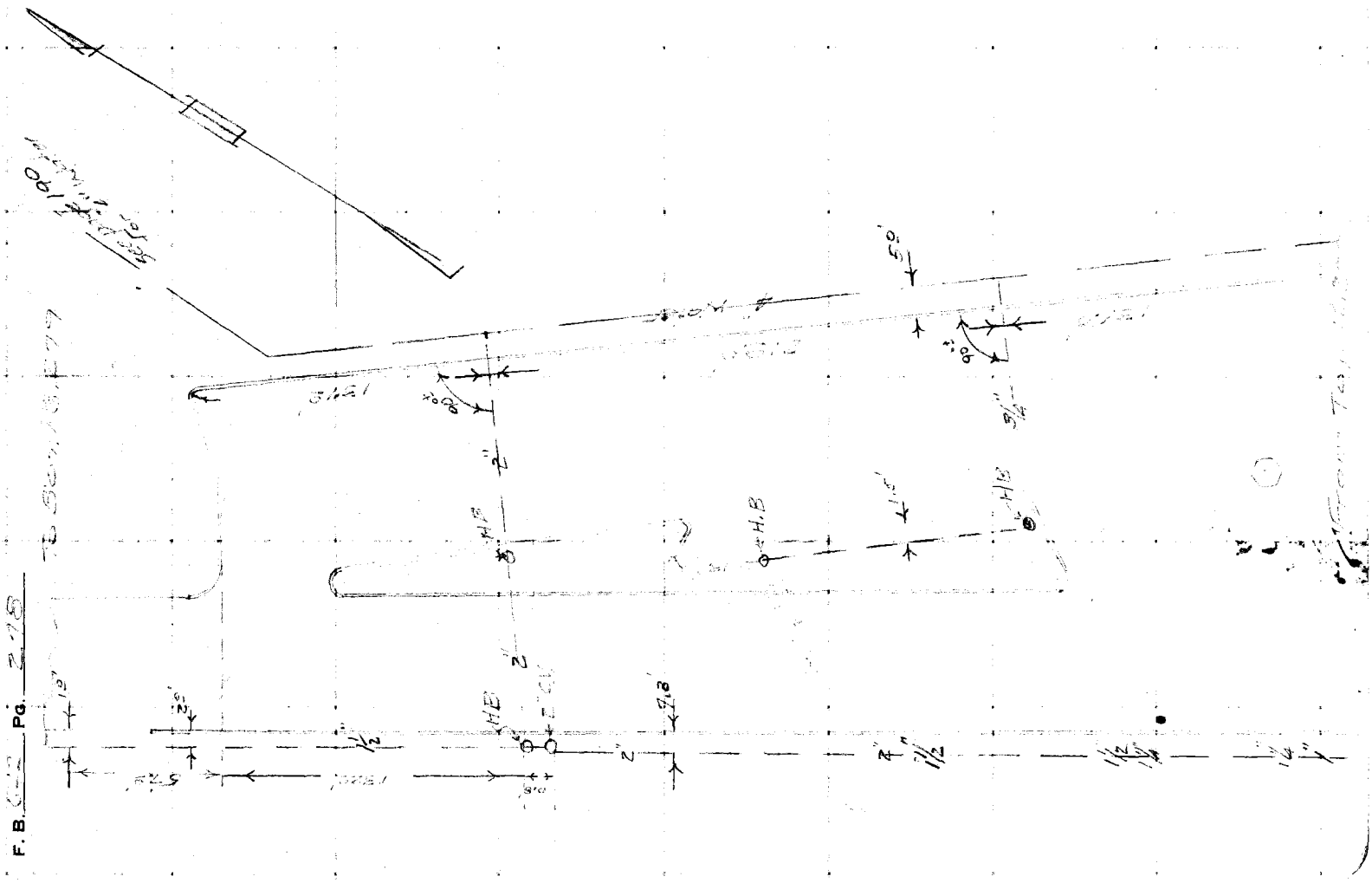

76F309S S&E #247 1-56

PLEASE RETURN TO
LOS ANGELES COUNTY ENGINEER
700 LOS ANGELES COUNTY ENGINEERING BLDG.

Note: Any Additions or Changes on This Sheet Must be Made or Circled in Red Ink With Date and Name of Person Making Change.

Do not extend this side of this line.

Notes Ck'd by
Map No.
Office Work
Checked
Date

Survey of
JN Tape Std °F
Surveyed by
Notes Date
Indexed C. Johnson

F. B. PG.

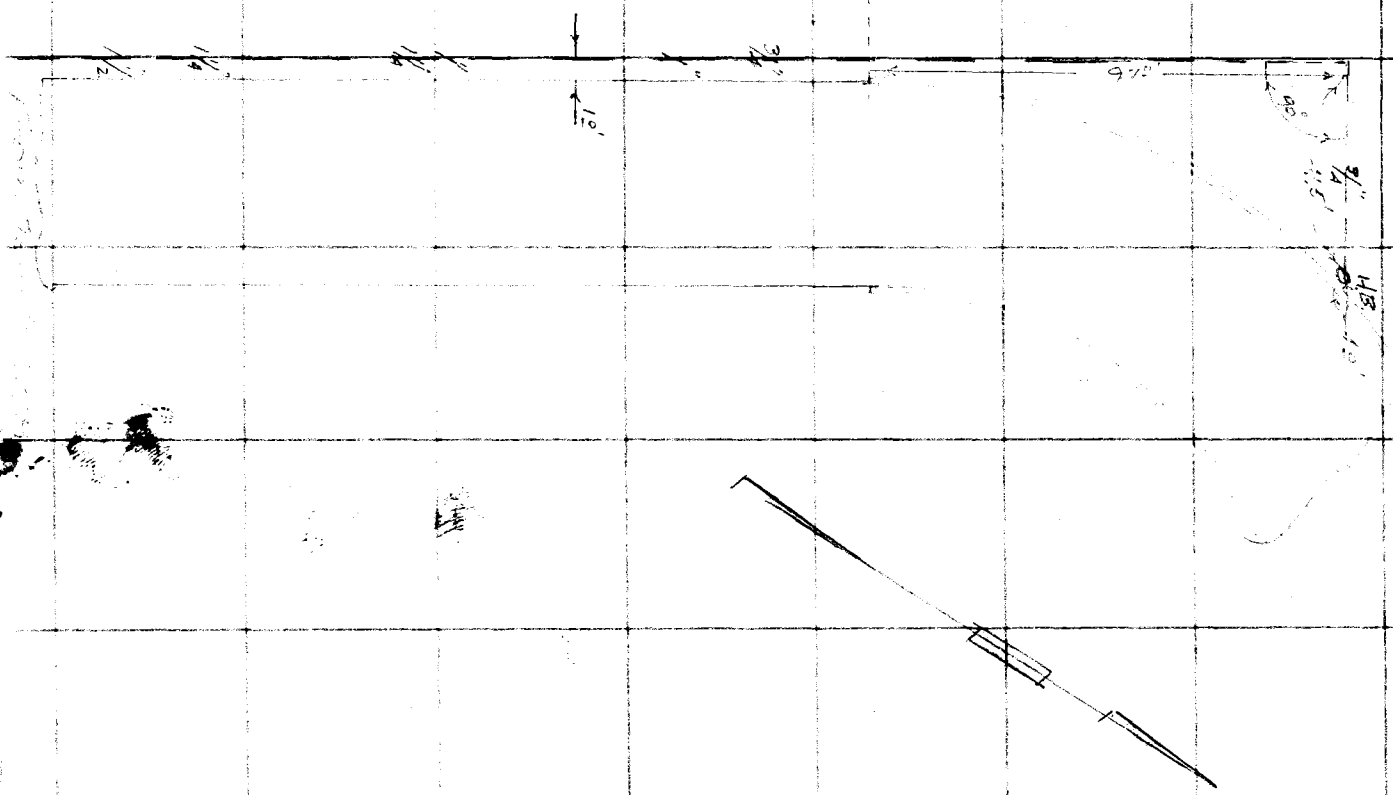

F. B. 642 PG. 280

PLEASE RETURN TO

LOS ANGELES COUNTY ENGINEER

700 LOS ANGELES COUNTY ENGINEERING BLDG.

Do not extend this side of this line.

Note: Any Additions or Changes on This Sheet Must be Made or Circled in Red Ink With Date and Name of Person Making Change.

F. B. Pg.

Profile No. _____ Notes Red. _____ Plotted _____ Job No. _____ Division No. _____

Date _____ Date _____ Survey of Roger Jessup Pk

X-Sec. No. _____ Notes Chkd. _____ Checked _____ Survey by Curtis Notes ETM Date _____

Date _____ Date _____ Map No. _____ Indexed _____ Date _____

GREAT
FOR
ROAD
N.E. Cor Park

STATION	B. B.	H. I.	F. B.	ELEV.

NOTE: ANY ADDITIONS OR CHANGES ON THIS SHEET MUST BE MADE OR CIRCLED IN RED INK, WITH DATE AND NAME OF PERSON MAKING CHANGE.

PLEASE RETURN TO
LOS ANGELES COUNTY SURVEYOR
726 Los Angeles County Engineering Bldg.

Do not extend notes this side of this line.

76L298 S & E #307 9-54

76L298 S & E #307 9-54

PLEASE RETURN TO

LOS ANGELES COUNTY SURVEYOR

726 LOS ANGELES COUNTY ENGINEERING BLDG.

NOTE: ANY ADDITIONS OR CHANGES ON THIS SHEET MUST BE MADE OR CIRCLED IN RED INK, WITH DATE AND NAME OF PERSON MAKING CHANGE.

Do not extend notes this side of this line.

STATION	B. S.	H. I.	F. S.	ELEV.			
[illegible]				[illegible]	[illegible]		
					GRADE	OUT FILL	
0+00				[illegible]	[illegible]	F0.16	Set 1" [illegible] 12.5' R of ℄ Rd.
0+50				[illegible]	[illegible]	F2.65	
1+00				[illegible]	[illegible]	F4.07	
1+50				[illegible]	[illegible]	F4.07	
2+00				[illegible]	[illegible]	F5.10	
2+50				[illegible]	[illegible]	F6.32	
3+00				[illegible]	103267	F6.54	
TP				[illegible]			
3+50				[illegible]	103611	F5.32	
3+92.31 B.C.				[illegible]	[illegible]	F5.37	
TP				[illegible]			
4+37.98				[illegible]	104188	F2.27	
TP				1045.9			
4+83.58 B.C.				[illegible]	[illegible]	C4.67	
5+00				[illegible]	[illegible]	C6.72	
TP				[illegible]			
5+50				1058.65	[illegible]	C5.76	
[illegible]				1058.87	[illegible]	F0.14	
[illegible]				1062.48	106200	[illegible]	

Profile

Plotted ____ No. ____ X-Sec. ____

Date ____ Checked ____ No. ____

Notes Red. ____ Date ____ Notes Chkd. ____ Date ____

Division No. ____ Date ____

Job No. ____ Notes ____ Date ____

Survey of Ruger Jessup Pk

Survey by Curtis ETMJr

Indexed ____ Pg. ____ F. B. ____

76L298 S & E #307 9-54

PLEASE RETURN TO

LOS ANGELES COUNTY SURVEYOR

726 LOS ANGELES COUNTY ENGINEERING BLDG.

NOTE: ANY ADDITIONS OR CHANGES ON THIS SHEET MUST BE MADE OR CIRCLED IN RED INK, WITH DATE AND NAME OF PERSON MAKING CHANGE.

Do not extend notes this side of this line.

STATION	B. S.	H. I.	F. S.	ELEV.	GRADE	[illegible]		
TP				1063.35				
7+00				1065.42	1064.99	C0.49	Set 1"x2" 12⁵ R ½ 2d	
+50				1062.[illegible]	1067.[illegible]	C0.45		
[illegible]				[illegible]	[illegible]	[illegible]		
+50				[illegible]	[illegible]	F0.07		
[illegible]		(1' Below Crown present Rd)		[illegible]	1074.95	F1.05		
TP				[illegible]				"Chis. □"
BM				[illegible]			BM N'ly [illegible]	

Profile Notes Red ____ Plotted ____ Job No. ____ Division No. ____ F. B. ____ Pg. ____

No. ____ Date ____ Date ____ Survey of ____

X-Sec. Notes Chkd. ____ Checked ____ Survey by ____ Notes ____ Date ____

No. ____ Date ____ Date ____ Map No. ____ Indexed ____ Date ____

F. B. Pg.

Job No. Division No. Notes Red. Plotted

Profile No.

Survey of Date Date

X-Sec.

Survey by Notes Notes Chkd. Checked

Indexed Date Date Date No.

STATION	B. S.	H. I.	F. S.	ELEV.

Do not extend notes this side of this line.

PLEASE RETURN TO

LOS ANGELES COUNTY SURVEYOR

726 LOS ANGELES COUNTY ENGINEERING BLDG.

NOTE: ANY ADDITIONS OR CHANGES ON THIS SHEET MUST BE MADE OR CIRCLED IN RED INK, WITH DATE AND NAME OF PERSON MAKING CHANGE.

76L298 S & E #307 9-54

76F309S S&E #247. 8-54

RETURN TO
LOS ANGELES COUNTY SURVEYOR
726 LOS ANGELES COUNTY
ENGINEERING BLDG.

Note: Any Additions or Changes on This Sheet Must be Made or Circled In Red Ink With Date and Name of Person Making Change.

Do not extend notes this side of this line.

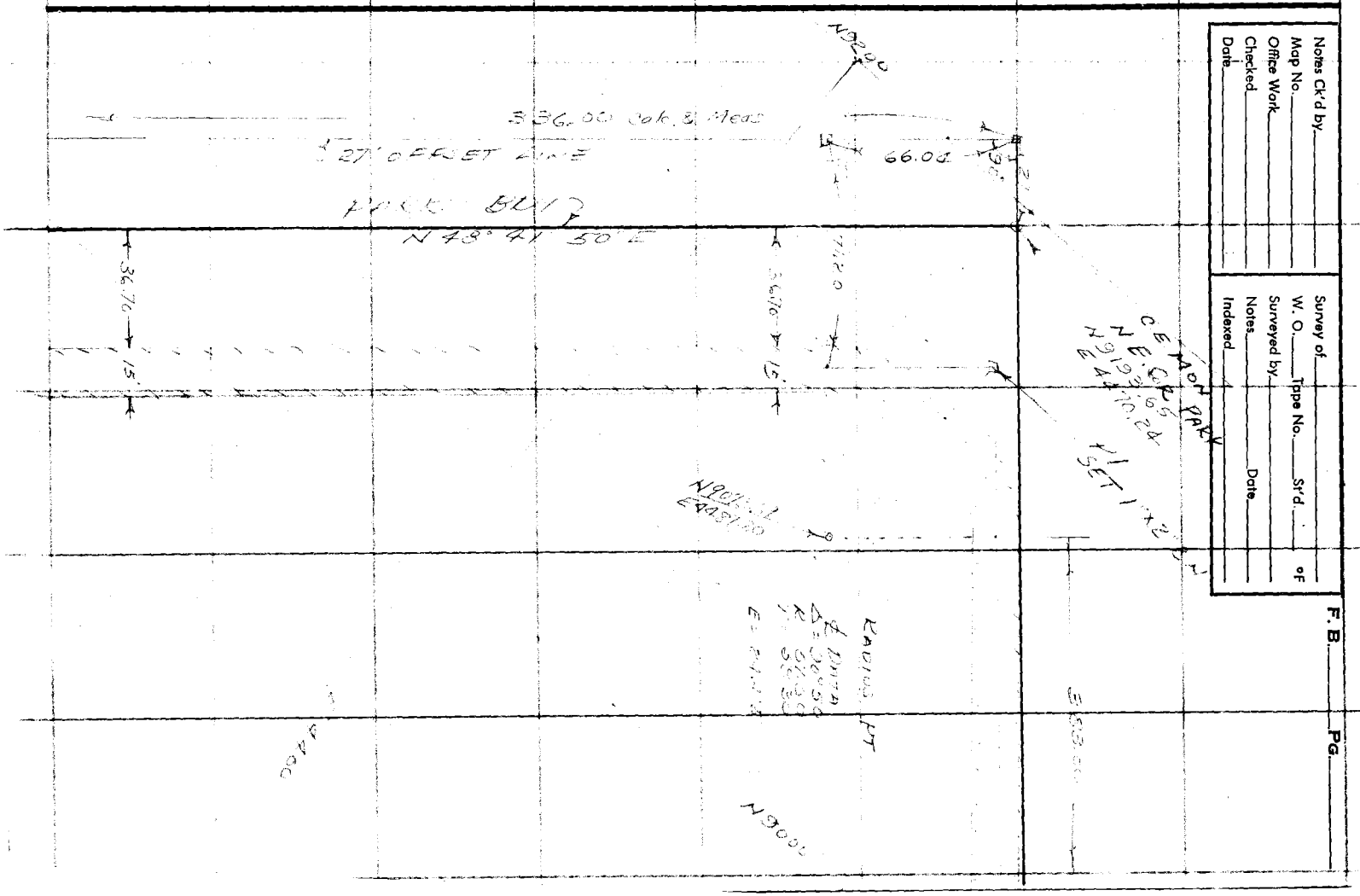

Notes Ck'd by_____
Map No._____
Office Work
Checked_____
Date_____

Survey of_____
W. O._____ Tape No._____ Sr'd_____ of
Surveyed by_____
Notes_____ Date_____
Indexed_____

F. B._____ PG._____

RETURN TO
LOS ANGELES COUNTY SURVEYOR
726 LOS ANGELES COUNTY
ENGINEERING BLDG.

Note: Any Additions or Changes on This Sheet Must be Made or Circled in Red Ink With Date and Name of Person Making Change.

Do not extend notes this side of this line.

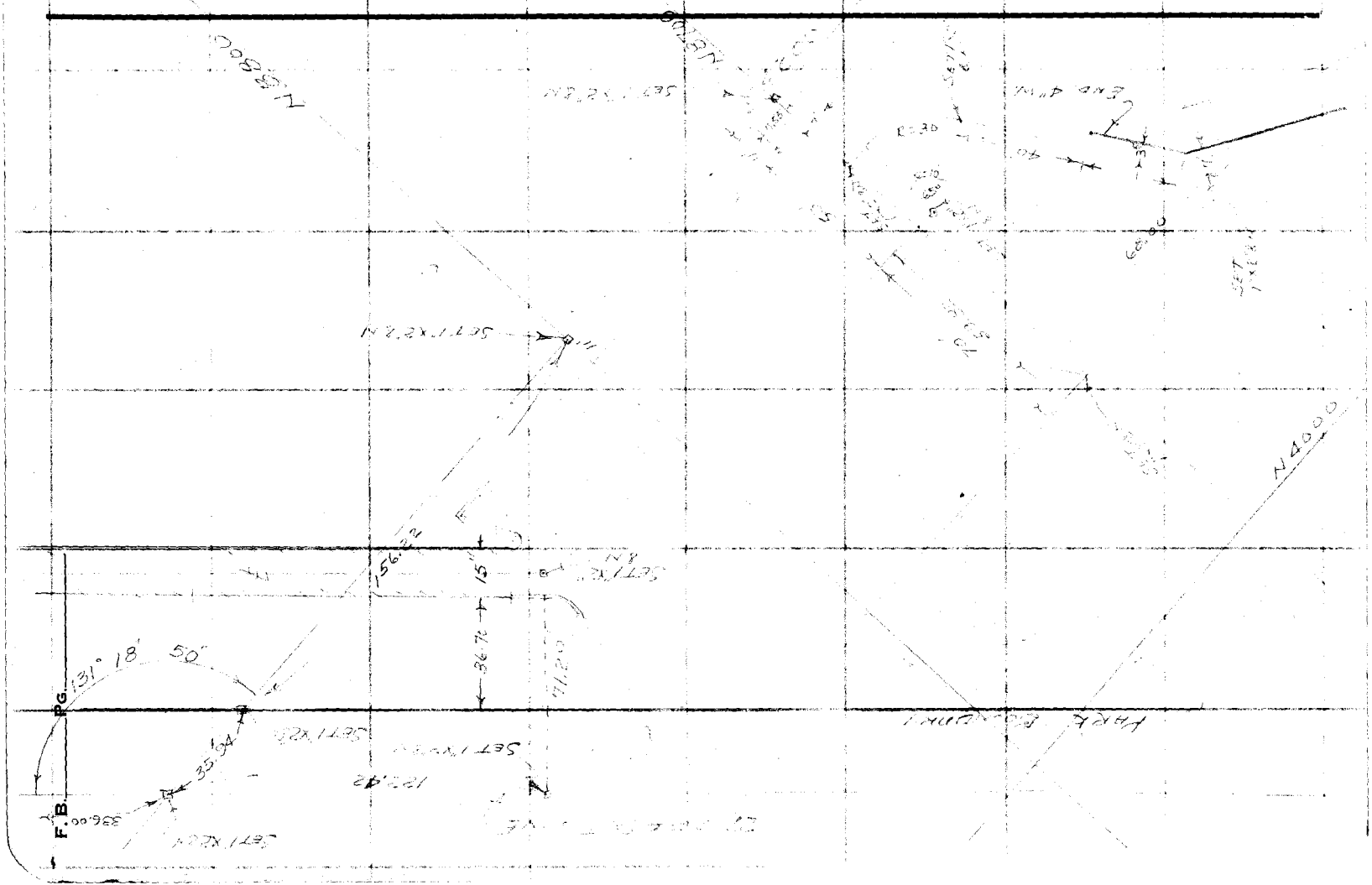

76F309S S&E #247. 8-54

RETURN TO
LOS ANGELES COUNTY SURVEYOR
726 LOS ANGELES COUNTY
ENGINEERING BLDG.

Note: Any Additions or Changes on This Sheet Must be Made or Circled in Red Ink With Date and Name of Person Making Change.

Do not extend notes this side of this line.

Notes Ck'd by_____
Map No._____
Office Work_____
Checked_____
Date_____

Survey of_____
W. O._____ Tape No._____ Str'd._____ °F
Surveyed by_____
Notes_____ Date_____
Indexed_____

F. B._____ Pg._____

RETURN TO
LOS ANGELES COUNTY SURVEYOR
720 LOS ANGELES COUNTY
ENGINEERING BLDG.

Note: Any Additions or Changes on This Sheet Must be Made or Carried in Red Ink With Date and Name of Person Making Change.

Do not extend notes this side of this line.

642

F. B. PG.