FORM 247-5M 10-35

644

Note: Any Additions or Changes on This Sheet Must Be Made in Ink and Initialed in Red Ink. Date and Reason for Change Must Be Noted.

INDEX FIELD BOOK 644 — FLAT CANYON CREEK DRAINAGE SURVEY — J.C.S.S. — Fld. 7

DATES	LOCATION	NOTES	PAGES
		DETAIL SURVEYS	
Apr.1936	SANTA ANA STREET LINE	SHEET 9	
Apr.1936	SANTA ANA ST., from Saltmlake Ave. to Commercial Place.	℄ Ties & Top.	1-26
May 1936	" " " " "	Profile	27-62
	SANTA ANA STREET LINE	SHEET 10	62-77
	SANTA ANA ST., from Commercial Place to Santa Fe Ave.	℄ Ties & Top.	100-101
June 1936	" " " " "	Profile	111-123
May 1936	SANTA FE AVE., from Santa Ana St. to Leota St.	℄ Ties & Top.	77-83 101-105
June 1936	" " " " "	Profile	123-131
	LEOTA ST., from Santa Fe Ave. to Rosebery Ave.	Topog.	83-85
	" " " " "	℄ Ties	105-106
	" " " " "	Profile	131-133
	ROSEBERRY AVE., from Leota St. to Florence Ave.	℄ Ties & Top.	85-91
	" " " " "	℄ Ties	106-107
	" " " " "	Profile	133-139
	ALBANY ST., from Florence Ave. to Gage St.	Topog.	91-97
	" " " " "	℄ Ties	107-110
	" " " " "	Profile	139-150
	FLORENCE AVE., from Alameda St. to Marbrisas St.	℄ Ties	107
	ZOE AVE., from Cottage St. to Santa Fe Ave.	"	109
	SANTA ANA STREET LINE	SHEET 11	151-156
	ALBANY ST., from Gage Ave. to Randolph St.	℄ Ties & Top.	150-151
	" " " " "	Profile	150-157

Survey of _____ Ck'd by _____
W. O. _____ Tape No. _____ Std. _____ F
Surveyed by _____
Date _____
Notes
Indexed
Office Work
Plotted
Ck'd

F.B. 644

DATES	LOCATION	NOTES	PAGES
	SANTA ANA STREET LINE **SHEET 11** **DESIGN SURVEYS**		
June 1936	RANDOLPH ST., from Albany St. to Hampshire Dr.	Ties & Top.	166-168
	" " " " "	Profile	181-182
	HAMPSHIRE DR., from Randolph St. to Slauson Ave.	Ties & Top.	193-196
	" " " " "	Profile	158-161
	ALAMEDA ST.(East Branch), from Slauson Ave. to Vernon Ave.	Ties & Top.	182-185
	" " " " " "	Profile	188-202
	GAGE-ALAMEDA ST. LATERAL **SHEET 12**		161-177
	GAGE AVE., from Albany St. to 1st Alley W. of Alameda St.	Ties & Top.	183-184
	" " " " " " "	Profile	202-226
July 1936	" " " " " " "	Topog.	227-236
	" " " " " " "	Ties	237-238
	" " " " " " "	Profile	247-261
	GAGE-MIDDLETON ST. LATERAL **SHEET 12**		
	GAGE AVE., from Albany St. to Middleton St.	Ties & Top.	226,239-246
	" " " " "	Profile	263-274
	SANTA ANA STREET LINE **SHEET 10**		
Sept.1936	ROSECRANS AVE., from Florence Ave. to 2nd Alley South.	Addl. Topog.	275-277
	ALBANY ST., at Mortimer Ave.	"	279-280
	SANTA ANA STREET LINE **SHEET 11**		
Oct. 1936	ALAMEDA ST., at 52nd St.	Manholes Loc. & Elevs.	281-282
May 1937	" at 51st St.	" "	283-284

RETURN TO
LOS ANGELES COUNTY SURVEYOR
700 HALL OF RECORDS

Note: Any Additions or Changes on This Sheet Must be Made or Circled in Red Ink With Date and Name of Person Making Change.

Do not extend notes this side of this line.

Notes Ck'd by		Survey of	
Map No.		W. O.	Tape No. St'd °F.
Office Work		Surveyed by	
Checked		Notes	Date
Date		Indexed	

F.B. 646 PG.

SANTA ANA ST. LINE.

Pgs 1 to 68

[redacted]

Note: Any Additions or Changes on This Sheet Must be Made or Circled in Red Ink With Date and Name of Person Making Change.

Do not extend notes this side of this line

RETURN TO
LOS ANGELES COUNTY SURVEYOR
700 HALL OF RECORDS

FORM 247 10M 11-35

RETURN TO
LOS ANGELES COUNTY SURVEYOR
700 HALL OF RECORDS

Note: Any Additions or Changes on This Sheet Must be Made or Circled in **Red Ink** With Date and Name of Person Making Change.

Do not extend notes this side of this line

F.B. _____ Pg. _____

Date _____ Notes by Me Chief Party Me F.B. 646 Pg. 1

Platted by	W.O. No. [illegible] D.S.O. No.
Date	Location Santa Ana St. Line
Map No.	Surveyed by F. J. McNeal
Platting C'k'd by	Date [illegible]
Date	Indexed A. C. Johnson 1-26-38

(9)

CENTER LINE SURVEY
EAST COMPTON CREEK D.S.
SANTA ANA ST. LINE
from Salt Lake Ave. to Commercial Place.
For Profile Notes See F.B. 646-27-68

Sheet (9)
J.N. 6331

F.J. McNeal Ch.
Jack Gregory [illegible]
A.B. [illegible] [illegible]
A.C. [illegible] [illegible]
[illegible]
W.A. [illegible] R.C.

MAY 18 1936 Smelser

RECEIVED ..... ✓ ✓
PROGRESSED ..... ✓ ✓
BOOK INDEXED ..... ✓ ✓
MAP INDEXED ..... ✓ ✓
RECORD INDEXED ..... ✓ ✓
CARD INDEXED ..... ✓ ✓

Note: ANY ADDITIONS OR CHANGES ON THIS SHEET MUST BE MADE OR CIRCLED IN Red. WITH DATE AND NAME OF PERSON MAKING CHANGE.

Do not extend notes this side of this line

RETURN TO
LOS ANGELES COUNTY SURVEYOR

F.B. 646 PG. 2 Chief Party Notes by Me Date

Plotted J.H.R. 5/26/36

RETURN TO
LOS ANGELES COUNTY SURVEYOR

Do not extend notes this side of this line

Note: ANY ADDITIONS OR CHANGES ON THIS SHEET MUST BE MADE OR CIRCLED IN Red. WITH DATE AND NAME OF PERSON MAKING CHANGE.

WS.7-D-5

Date _____ Notes by _____ Chief Party _____ F.B. 645 Pg. 3

Platted by HR	W. O. No. _____ D. S. O. No. _____
Date 5/2/36	Location Santa Ana St. Line
Map No. _____	Surveyed by F. J. McNeal
Platting C'k'd by _____	Date 4-7-8
Date _____	Indexed A. C. Johnson 1-2-38

(9)

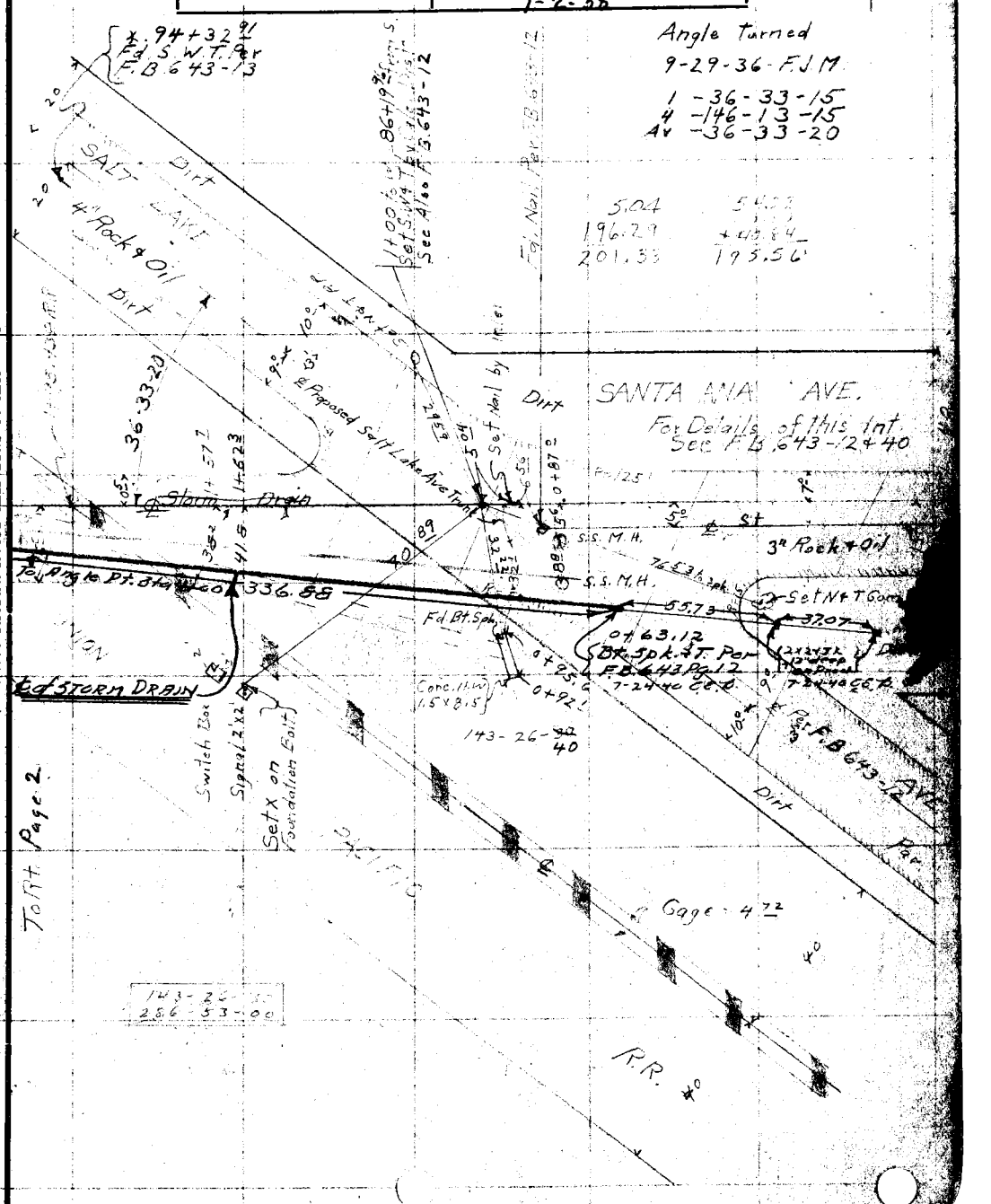

Note: ANY ADDITIONS OR CHANGES ON THIS SHEET MUST BE MADE OR CIRCLED IN Red, WITH DATE AND NAME OF PERSON MAKING CHANGE.

Do not extend notes this side of this line

RETURN TO
LOS ANGELES COUNTY SURVEYOR

F.B. 646 Pg. 4 Chief Party Notes by Date

WS.7-D-5

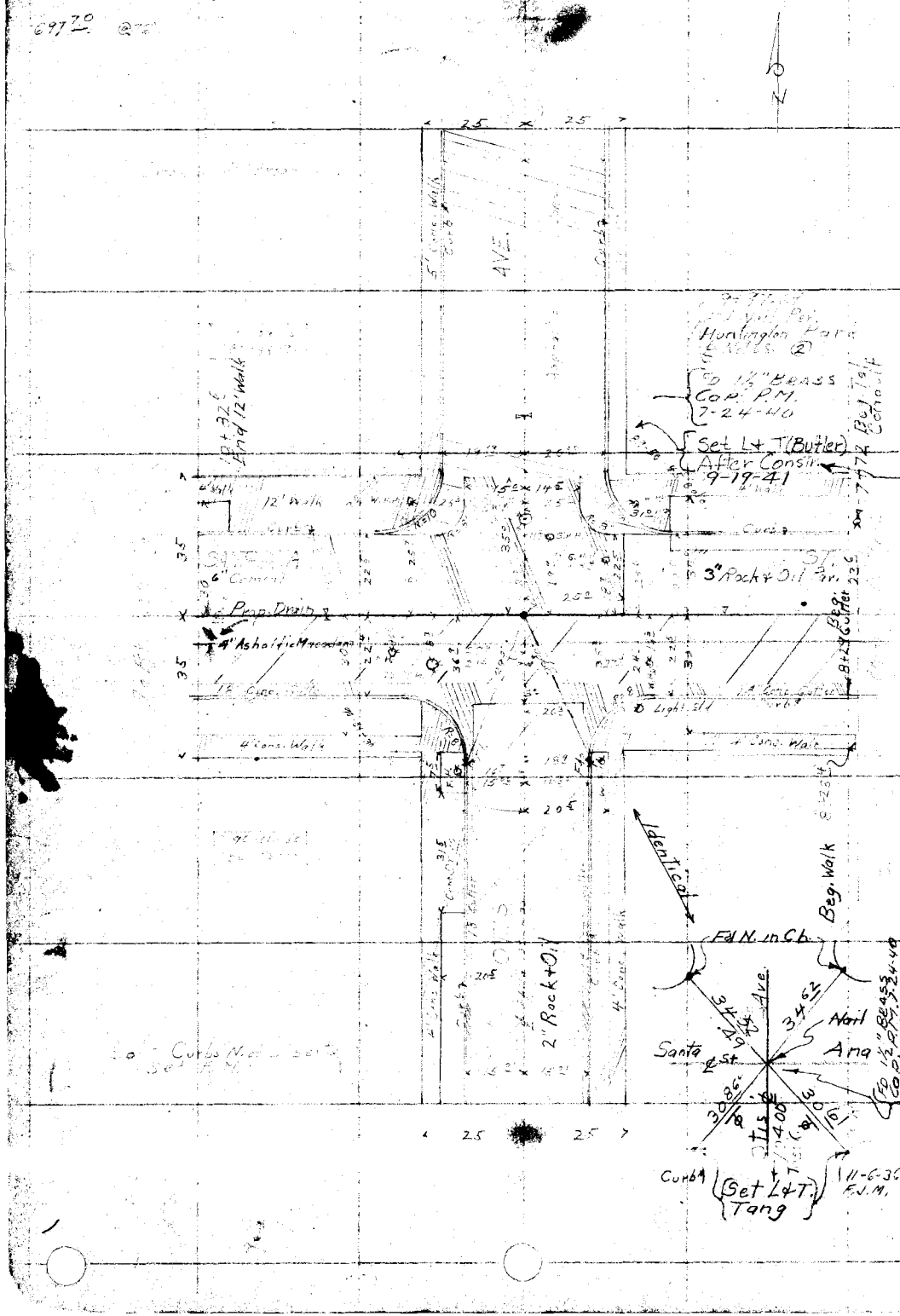

RETURN TO
LOS ANGELES COUNTY SURVEYOR

Do not extend notes this side of this line

Note: ANY ADDITIONS OR CHANGES ON THIS SHEET MUST BE MADE OR CIRCLED IN Red. WITH DATE AND NAME OF PERSON MAKING CHANGE.

WS.7-D-5+6

Date _____ Notes by Mc Chief Party _____ F.B. 646 Pg. 5

Platted by J.H.R.	W. O. No. _____ D. S. O. No. 027
Date 5/20/36	Location Santa Ana St Line
Map No. _____	Surveyed by F. J. McNeal
Platting C'k'd by _____	Date _____
Date _____	Indexed A. C. Johnson 1-26-38



Note: ANY ADDITIONS OR CHANGES ON THIS SHEET MUST BE MADE OR CIRCLED IN Red. WITH DATE AND NAME OF PERSON MAKING CHANGE.

Do not extend notes this side of this line

RETURN TO
LOS ANGELES COUNTY SURVEYOR

F.B. 646 Pg. 6 Chief Party Notes by Mc Date

797.98@82°

Platted JHR 5/20/36

Blue Line = Change made 1/22/41 C.E.B. on instructions from office
See Note page 20

Grades F.B. 955

WS.7-D-5+6



Fd. L+T. @ ℄ of Liberty Blvd. 1-13-41 C.E.B.

RETURN TO
LOS ANGELES COUNTY SURVEYOR

Do not extend notes this side of this line

Note: ANY ADDITIONS OR CHANGES ON THIS SHEET MUST BE MADE OR CIRCLED IN Red. WITH DATE AND NAME OF PERSON MAKING CHANGE.

WS.7-D-546

Date _____ Notes by _____ Chief Party _____ F.B. _____ Pg. 7

Platted by J.H.R.	W. O. No. _____ D. S. O. No. 027
Date 5/20/36	Location Santa Ana St Line
Map No. _____	Surveyed by F. J. McNeal
Platting C'k'd by _____	Date _____
Date _____	Indexed A. C. Johnson 1-26-38

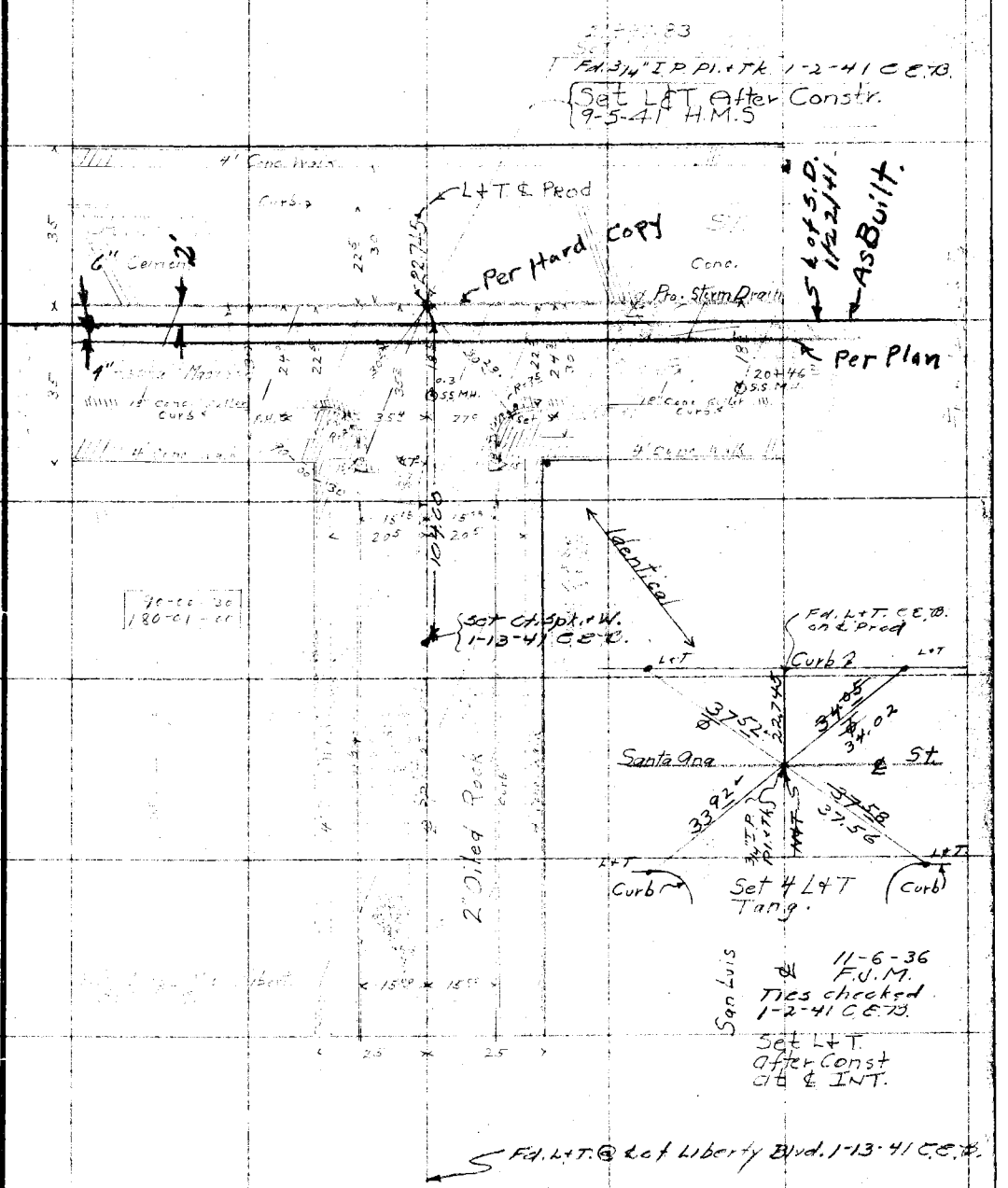

Note: ANY ADDITIONS OR CHANGES ON THIS SHEET MUST BE MADE OR CIRCLED IN Red. WITH DATE AND NAME OF PERSON MAKING CHANGE.

Do not extend notes this side of this line

RETURN TO
LOS ANGELES COUNTY SURVEYOR

F.B. [illegible] Pg. 3 Chief Party Notes by [illegible] Date

1497.87 @ 62°

Platted J.P.H.R. 5/20/36

WS.7-D-5+6

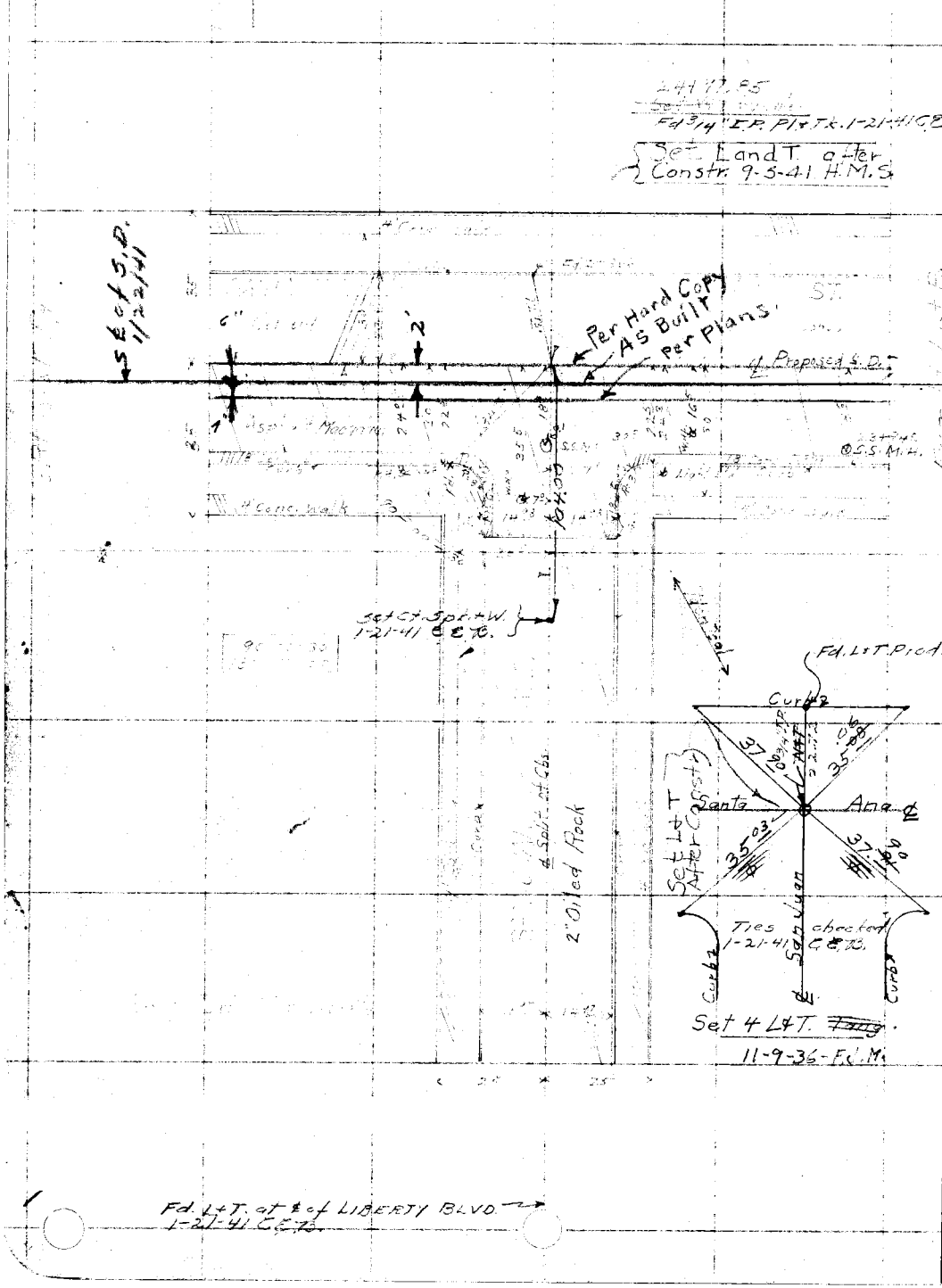

RETURN TO
LOS ANGELES COUNTY SURVEYOR

Do not extend notes this side of this line

Note: ANY ADDITIONS OR CHANGES ON THIS SHEET MUST BE MADE OR CIRCLED IN Red. WITH DATE AND NAME OF PERSON MAKING CHANGE.

Date _____ Notes by _____ Chief Party _____ F.B. _____ Pg. 9

18+47.67 @ 82°

Platted by J.H.R.	W.O. No. _____ D.S.O. No. _____
Date 5/20/36	Location Santa Ana St. Line
Map No. _____	Surveyed by F. J. McNeal
Platting C'k'd by _____	Date _____
Date _____	Indexed A. C. Johnson 1-26-38

WS.7-D-5+6

Grades - F.B. 955

28+47.65
Fd. ½" I.P. Pl. + Tk. 1-21-41 C.E.B.

Set L+T. ℄ Int
After Constr.
7-21-41

℄ of S.D. 2/27/41

Per Hard Copy
As Built
Per Plans

℄ Proposed Storm D.

27+45.3

Identical

104.00

Set L+T. 1-21-41 C.E.B.

Fd. L+T. Prod.

Curb

Santa Ana ℄ St.

37.16

34.76

37.38

Set L+T. After Constr. Curb

San Gabriel Tyes checked 1-21-41 C.E.B.

Curb

11-9-3-F.J.M.

2" Oiled Rock

Fd. L+T. at ℄ of LIBERTY BLVD. 1-21-41 C.E.B.

Note: ANY ADDITIONS OR CHANGES ON THIS SHEET MUST BE MADE OR CIRCLED IN Red. WITH DATE AND NAME OF PERSON MAKING CHANGE.

Do not extend notes this side of this line

RETURN TO
LOS ANGELES COUNTY SURVEYOR

F.B. 646 Pg. 10 Chief Party Notes by Mc Date

397.70 @ 72°

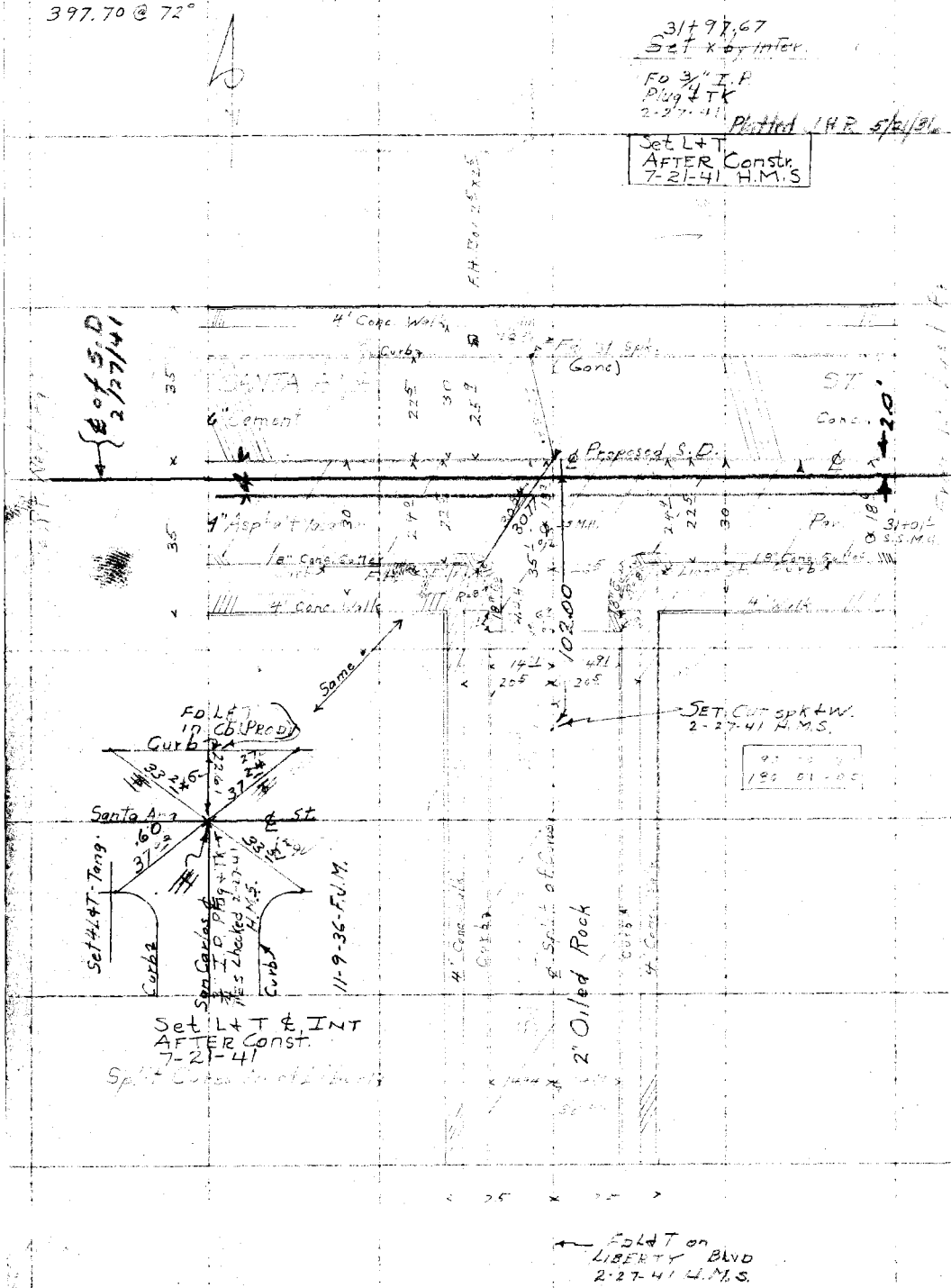

WS.7-D-5+6

RETURN TO
LOS ANGELES COUNTY SURVEYOR

Do not extend notes this side of this line

Note: ANY ADDITIONS OR CHANGES ON THIS SHEET MUST BE MADE OR CIRCLED IN Red. WITH DATE AND NAME OF PERSON MAKING CHANGE.

RETURN TO
LOS ANGELES COUNTY SURVEYOR

Note: ANY ADDITIONS OR CHANGES ON THIS SHEET MUST BE MADE OR CIRCLED IN **Red.** WITH DATE AND NAME OF PERSON MAKING CHANGE.

Do not extend notes this side of this line

9x7-D-5+6

Plotted J.I.F.R. 5/21/36

Date ________ Chief Party ________ Notes by ________

F.B. ________ PG. ________

Date _____ Notes by Mc Chief Party _____ F.B. _____ Pg 11

747.80 @ 72°

Platted by J.H.R.	W.O. No. 6331 ~~D.S.O.~~ No. 027
Date 5/21/36	Location Santa Ana St. Line
Map No.	Surveyed by F. J. McNeal
Platting C'k'd by	Date
Date	Indexed A. C. Johnson 1-26-38

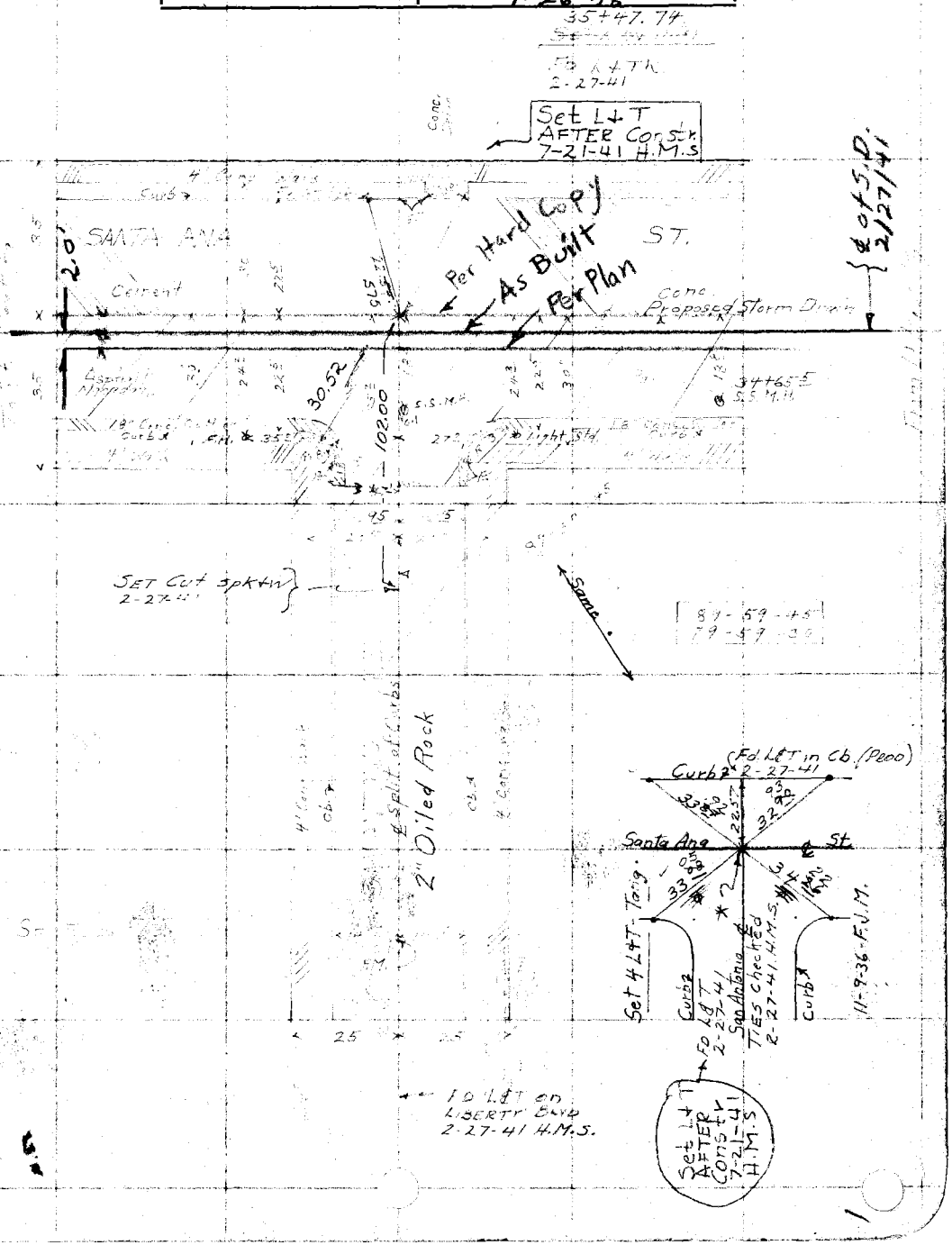

W.S. 7-D-5+6

Notes: ANY ADDITIONS OR CHANGES ON THIS SHEET MUST BE MADE OR CIRCLED IN Red. WITH DATE AND NAME OF PERSON MAKING CHANGE.

Do not extend notes this side of this line

RETURN TO
LOS ANGELES COUNTY SURVEYOR

WS.7-D-S&6

Date _____ Notes by Mc _____ Chief Party _____ F.B. [illegible] Pg. 13

421.76 @ 78°

Platted by J.H.R.	W.O. No. _____ ~~D.S.O.~~ No. 027
Date 5/21/36	Location Santa Ana St Line
Map No. _____	Surveyed by F. J. McNeal
Platting C'k'd by _____	Date _____
Date _____	Indexed A. C. Johnson 1-26-38

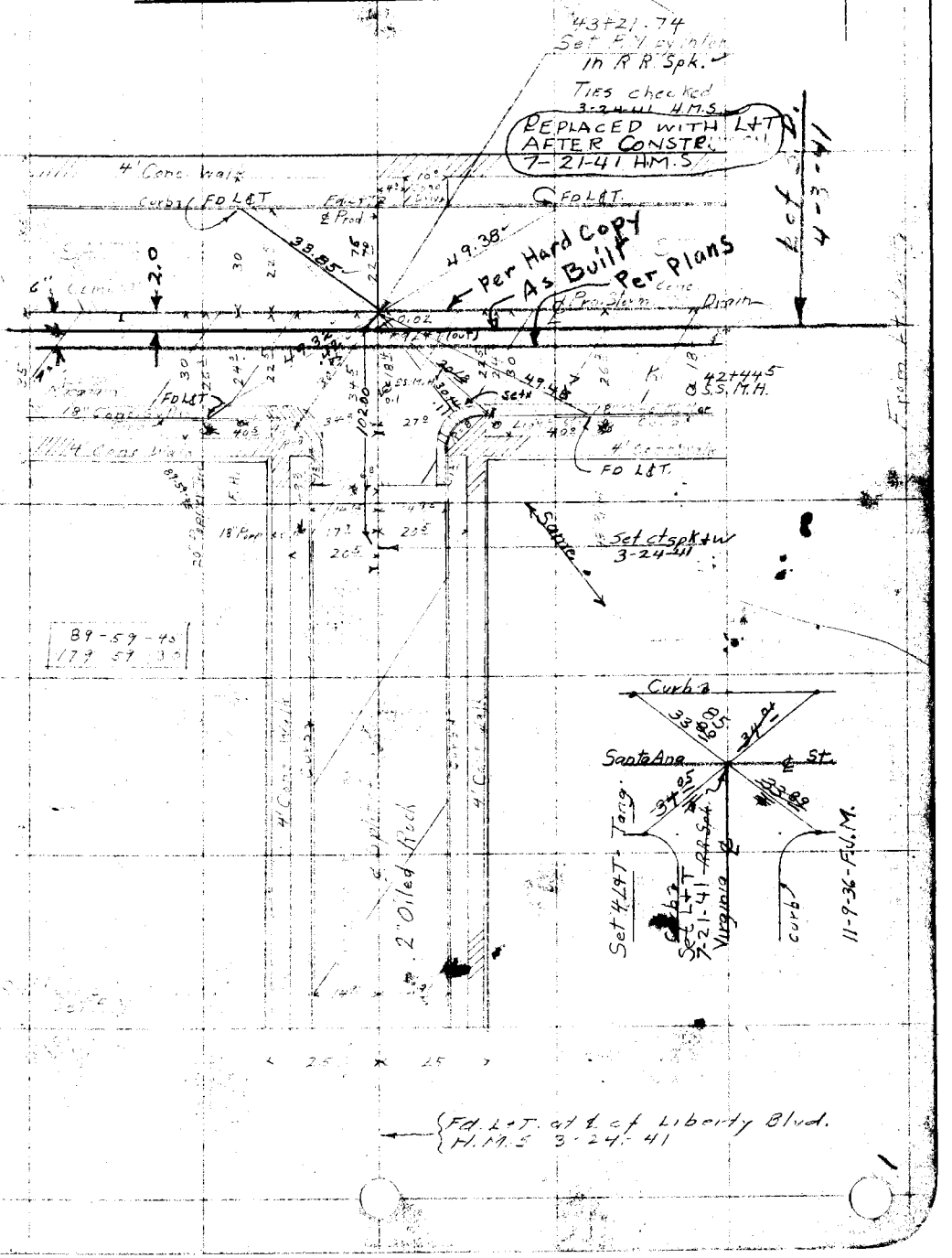

Note: ANY ADDITIONS OR CHANGES ON THIS SHEET MUST BE MADE OR CIRCLED IN Red. WITH DATE AND NAME OF PERSON MAKING CHANGE.

Do not extend notes this side of this line

RETURN TO
LOS ANGELES COUNTY SURVEYOR

F.B. 646 Pg. 14 Chief Party Notes by Mc Date 4-3-41

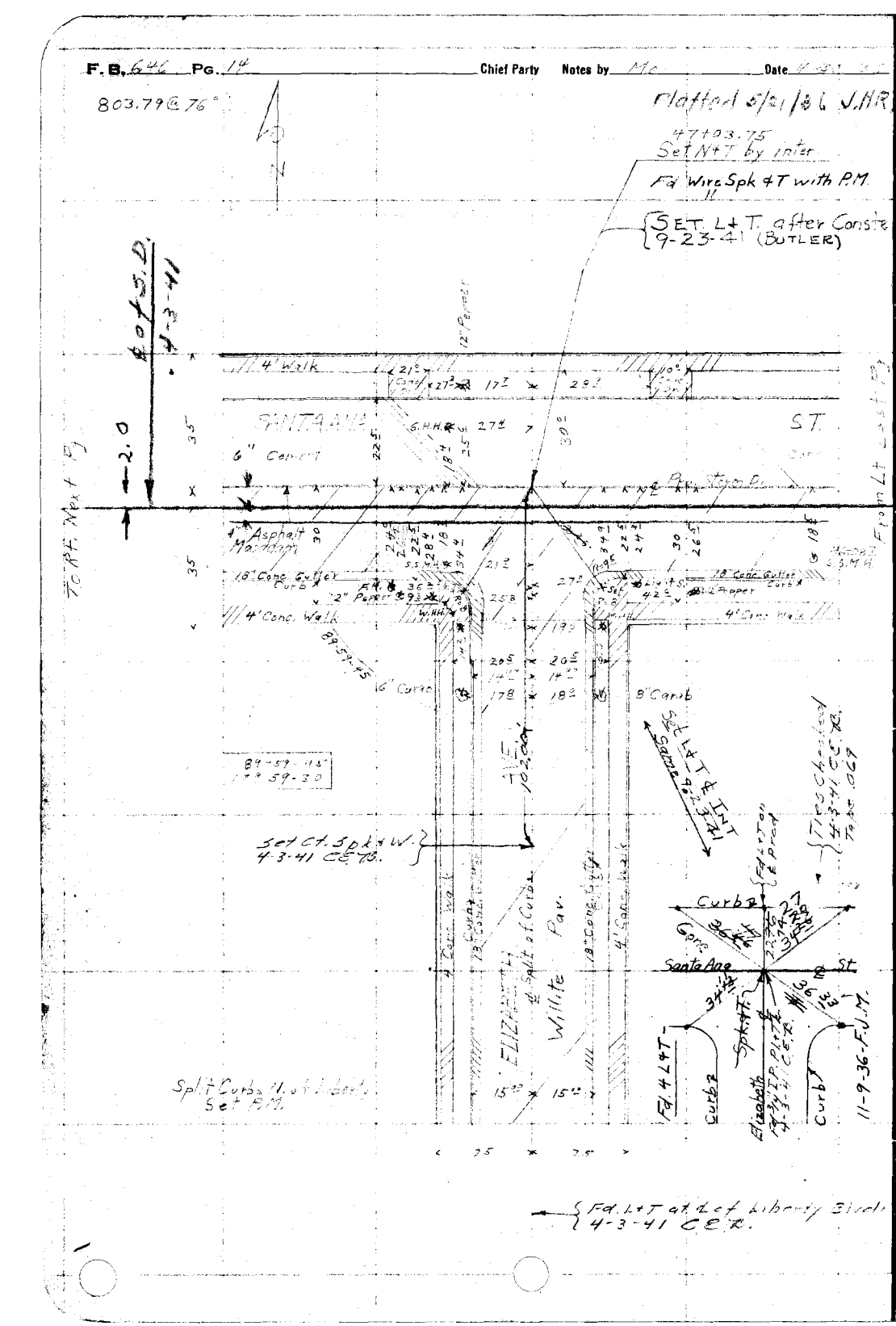

WS. 7-D-548

RETURN TO
LOS ANGELES COUNTY SURVEYOR

Do not extend notes this side of this line

Note: ANY ADDITIONS OR CHANGES ON THIS SHEET MUST BE MADE OR CIRCLED IN Red. WITH DATE AND NAME OF PERSON MAKING CHANGE.

WS.7-D-5&6

Date _____ Notes by Mc _____ Chief Party _____ F.B. 646 Pg. 15

1185.77@76°

Platted by J.H.R.	W. O. No. [illegible] O. S. O. No. [illegible]
Date 5/22/36	Location Santa Ana St Line
Map No.	Surveyed by F. J. McNeal
Platting C'k'd by	Date 4 30 [illegible]
Date	Indexed C. Johnson 1-26-38

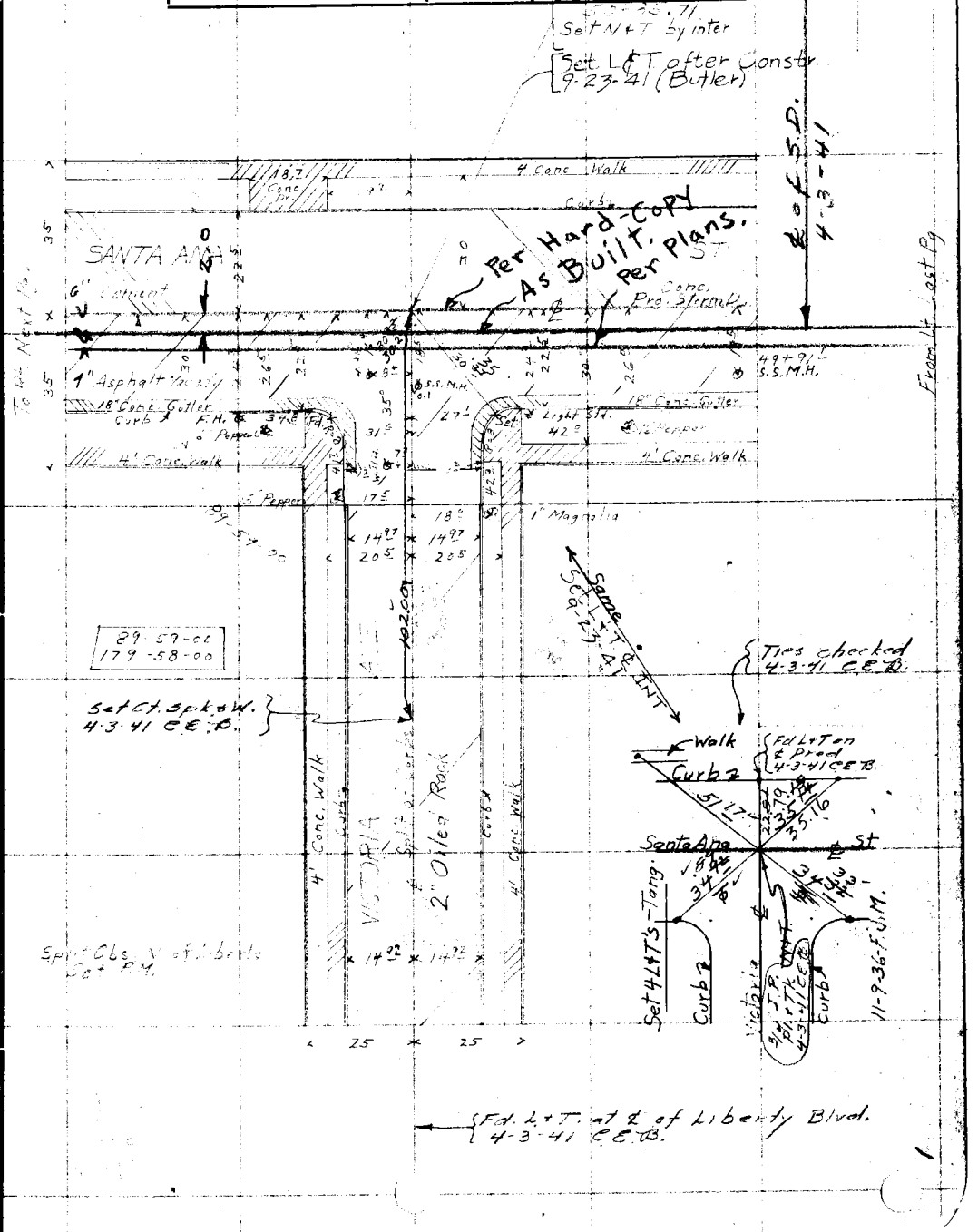

Note: ANY ADDITIONS OR CHANGES ON THIS SHEET MUST BE MADE OR CIRCLED IN Red. WITH DATE AND NAME OF PERSON MAKING CHANGE.

Do not extend notes this side of this line

RETURN TO
LOS ANGELES COUNTY SURVEYOR

F.B. 6-6 Pg. 6 Chief Party Notes by M. Date 5-1-36

335.78 @ 74°

Plotted JHR 5/12/36

~~+ 19 Storm Drain~~
5+35.78
Set N+T by inter.

Set L+T after Constr.
9-23-41 (Butler)

W.S. 7-D-546

RETURN TO
LOS ANGELES COUNTY SURVEYOR

Do not extend notes this side of this line

Note: ANY ADDITIONS OR CHANGES ON THIS SHEET MUST BE MADE OR CIRCLED IN Red. WITH DATE AND NAME OF PERSON MAKING CHANGE.

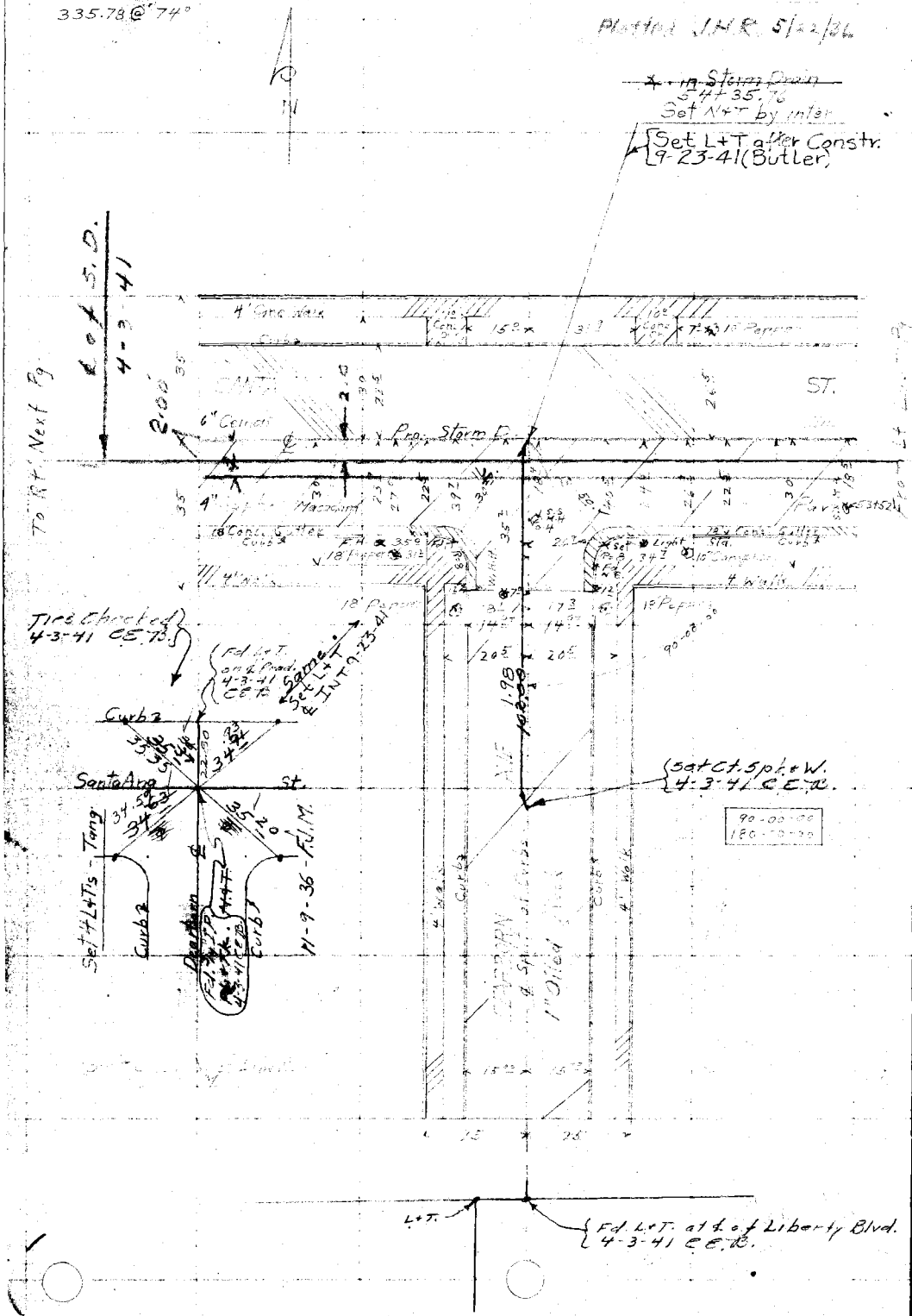

Date _____ Notes by Mc Chief Party _____ F.B. 646 Pg. 17

390.71 @ 78

Platted by J.H.R.	W. O. No. 6331 D. S. O. No. 277
Date 5/25/36	Location Santa Ana St Line
Map No.	Surveyed by F. J. McNeal
Platting C'k'd by	Date 5-1-36
Date	Indexed A. C. Johnson 1-26-38

WS.7-D-5

90-01-00
360-04-00
Copied 11-9-36

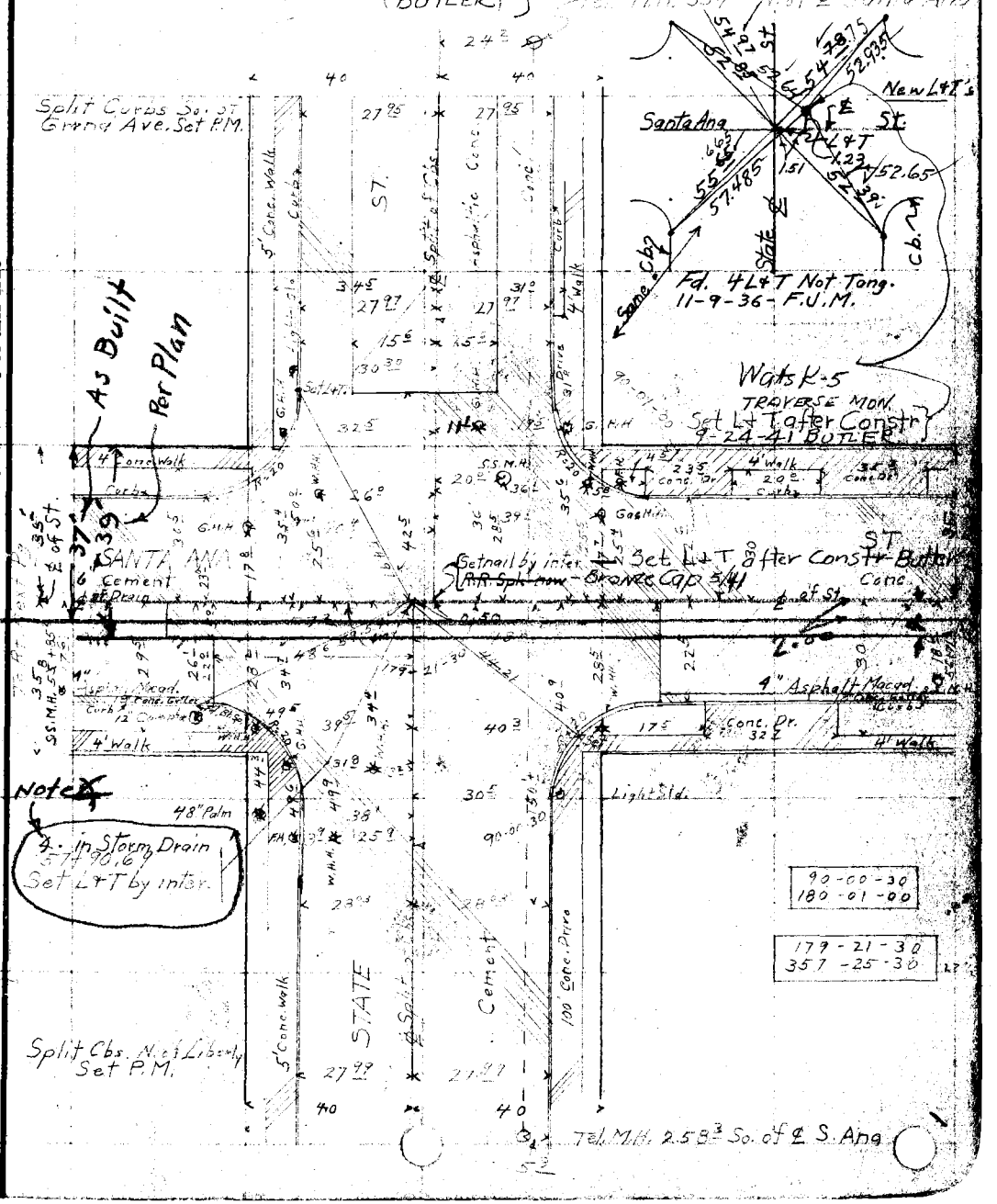

Note: ANY ADDITIONS OR CHANGES ON THIS SHEET MUST BE MADE OR CIRCLED IN Red WITH DATE AND NAME OF PERSON MAKING CHANGE.

Do not extend notes this side of this line

RETURN TO LOS ANGELES COUNTY SURVEYOR

F.B. 646 Pg. 3 Chief Party Notes by Mc Date

345.796

Plotted J.H.R. 9/20/26

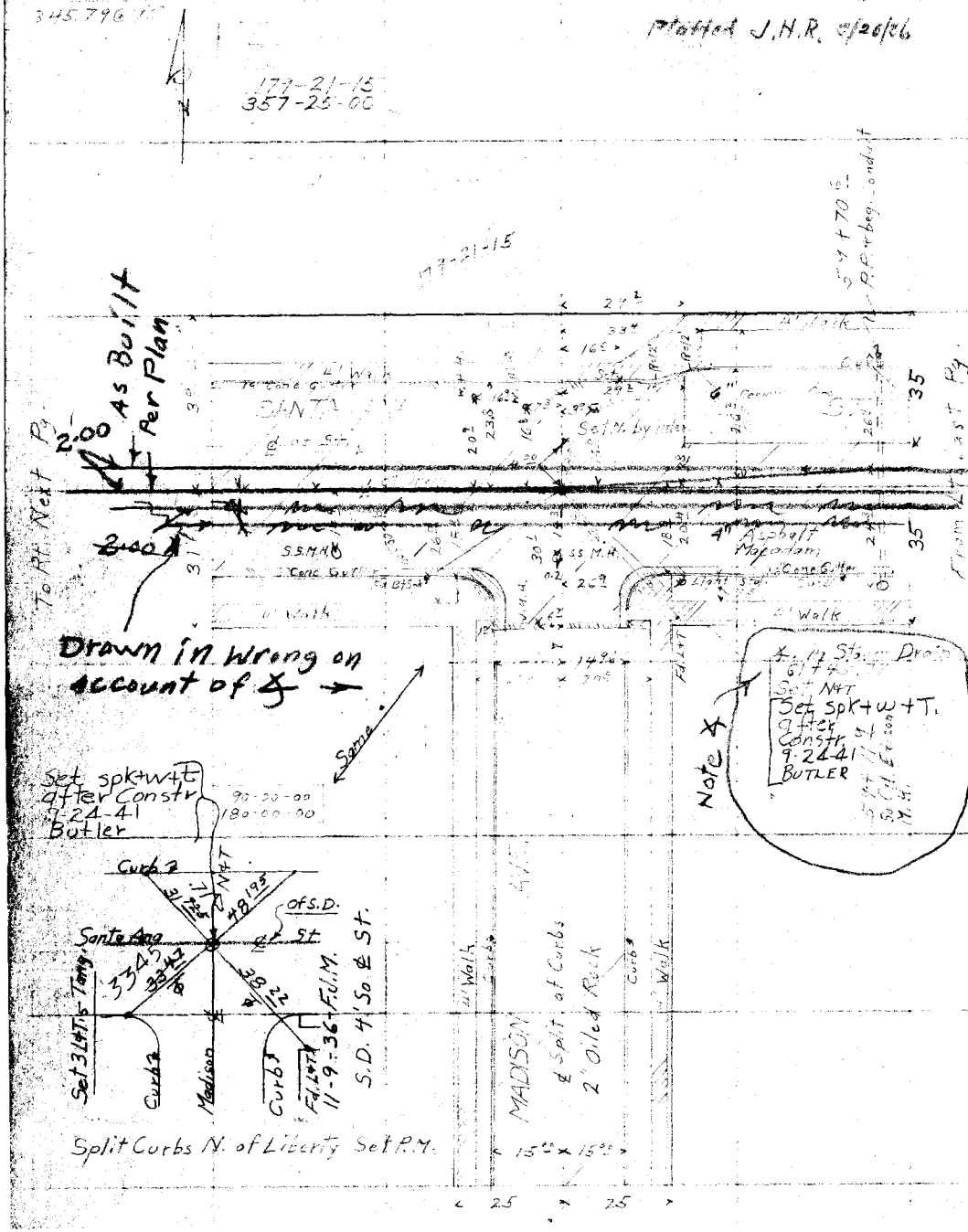

WS.7-D-5

RETURN TO
LOS ANGELES COUNTY SURVEYOR

Do not extend notes this side of this line

Note: ANY ADDITIONS OR CHANGES ON THIS SHEET MUST BE MADE OR CIRCLED IN Red. WITH DATE AND NAME OF PERSON MAKING CHANGE.

WS 7-D-5

Date _____ Notes by Mc Chief Party _____ F.B. 646 Pg. 19

Platted by J.H.R.	W.O. No. _____ D.S.O. No. _____
Date 5/25/36	Location Santa Ana St Line
Map No. _____	Surveyed by F.J. McNeal
Platting C'k'd by _____	Date 5-7-36
Date _____	Indexed A. C. Johnson 1-26-38

Set N+T by [illegible] - Set n+t after Constr 9-24-41 - BUTLER

See F.B. 677 p. 160 for special Survey locating Sewer House Connections

See F.B. 673 p. 182 for Improvements Cb. to P.L.

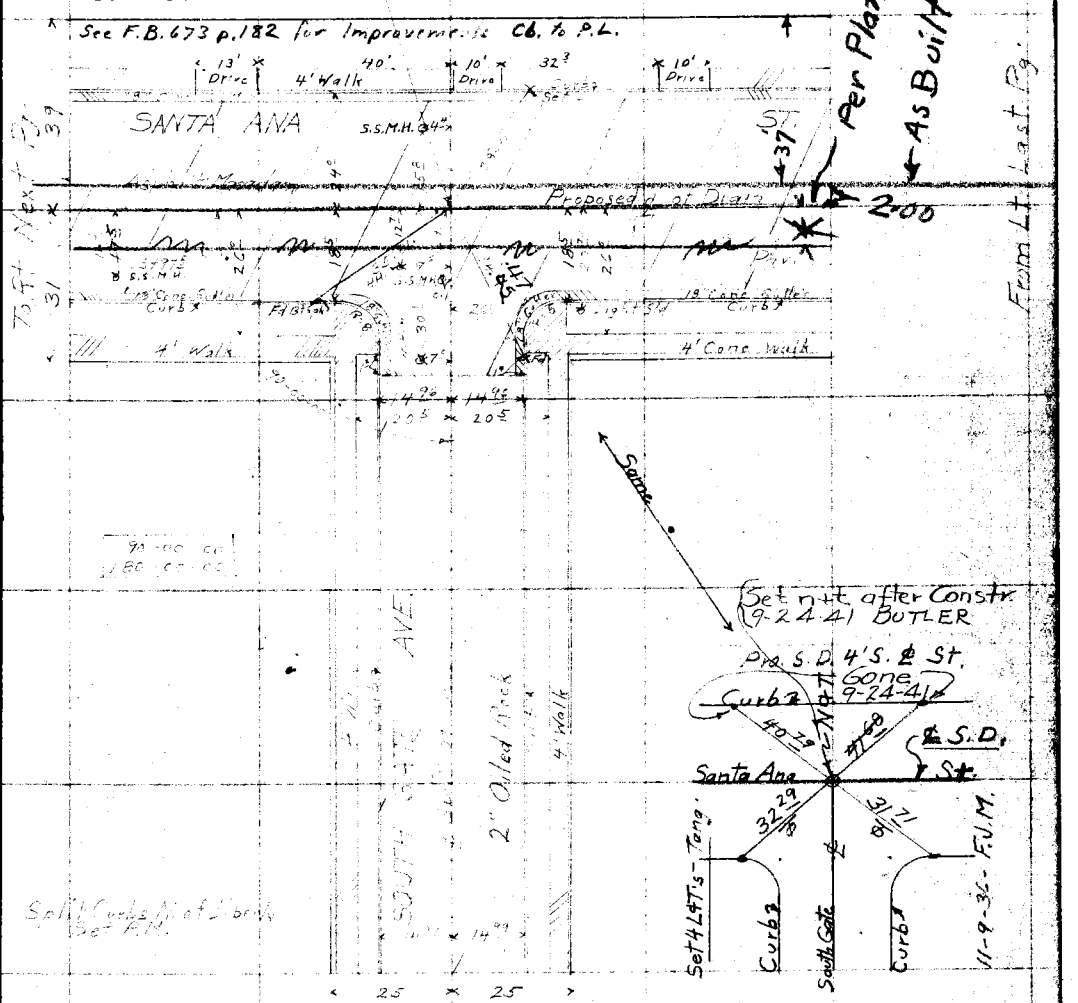

Note: ANY ADDITIONS OR CHANGES ON THIS SHEET MUST BE MADE OR CIRCLED IN Red. WITH DATE AND NAME OF PERSON MAKING CHANGE.

Do not extend notes this side of this line

RETURN TO LOS ANGELES COUNTY SURVEYOR

F.B. 646 PG. 20 Chief Party Notes by Mc Date

Platted J.H.R. 5/26/36

Note:- The ℄ of storm Drain was Built 2' N. of Plan Location from 18+82.00 To 68+00 To Avoid Sewers. - C.V.C. - 4-1-42

See Note page 6

68+00 ℄ Pt.
As Built

Set N+T by Inter.
Set N+T after Constr 9-24-41 Butler

See F.B. 677 p. 160 for Special Survey locating Sewer House Connections

See F.B. 673 p. 182 + 183 for additional topog.



RETURN TO
LOS ANGELES COUNTY SURVEYOR

Do not extend notes this side of this line

Note: ANY ADDITIONS OR CHANGES ON THIS SHEET MUST BE MADE OR CIRCLED IN Red. WITH DATE AND NAME OF PERSON MAKING CHANGE.

WS-7-C-5

Date _____ Notes by Mc _____ Chief Party _____ F.B. 24 Pg. 21

Platted by J.H.R.	W. O. No. 6331 D. S. O. No.
Date 5/26/36	Location Santa Ana St. Line
Map No.	Surveyed by F. J. McNeal
Platting C'k'd by	Date 5-8-36
Date	Indexed A. C. Johnson 1-26-38

WS, 7-C-5

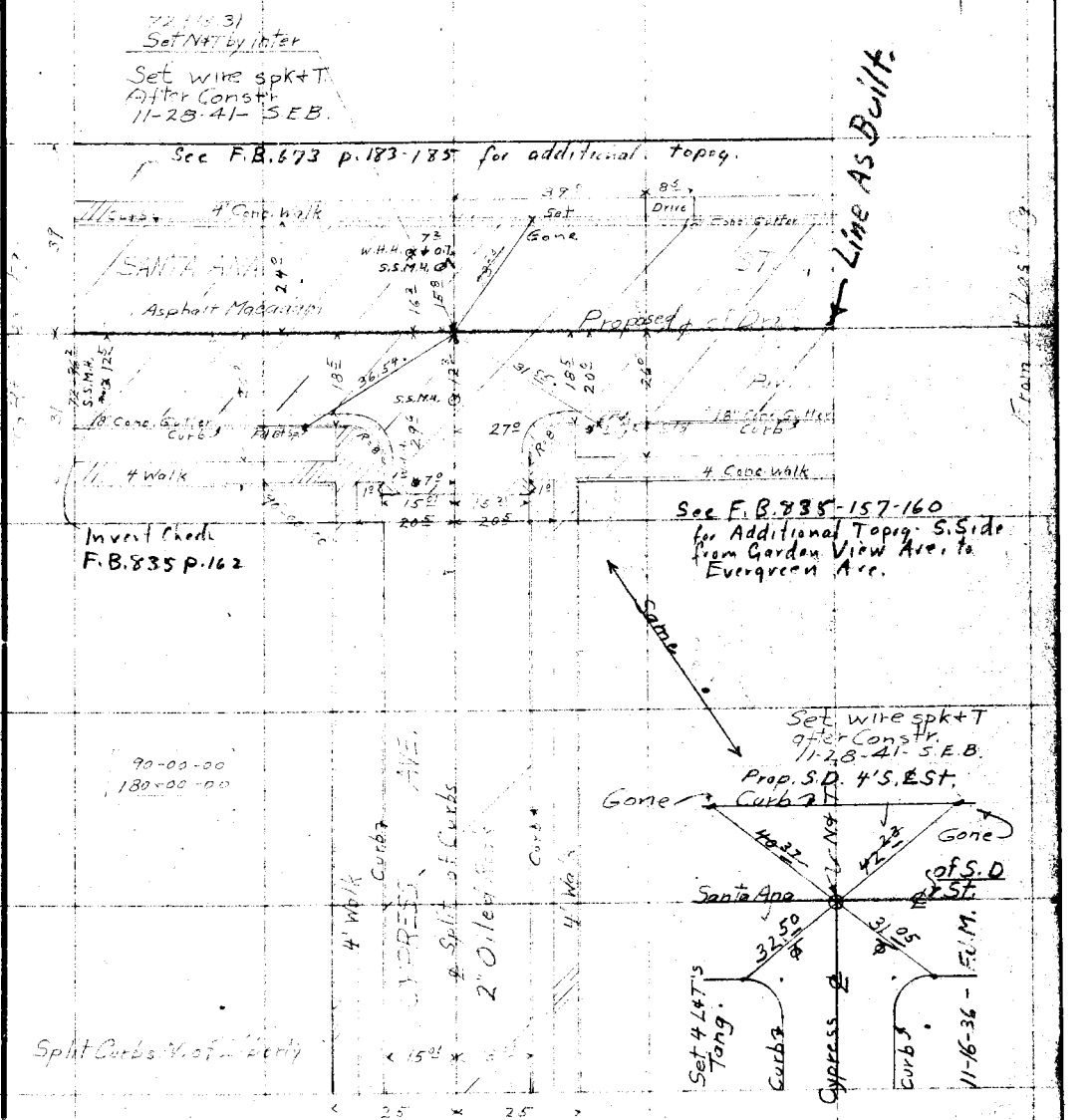

Note: ANY ADDITIONS OR CHANGES ON THIS SHEET MUST BE MADE OR CIRCLED IN Red. WITH DATE AND NAME OF PERSON MAKING CHANGE.

Do not extend notes this side of this line

RETURN TO
LOS ANGELES COUNTY SURVEYOR

F.B. 646 Pg. 22 Chief Party Notes by Mc Date



WS.7-C-5

RETURN TO
LOS ANGELES COUNTY SURVEYOR

Do not extend notes this side of this line

Note: ANY ADDITIONS OR CHANGES ON THIS SHEET MUST BE MADE OR CIRCLED IN Red. WITH DATE AND NAME OF PERSON MAKING CHANGE.

Date _____ Notes by _____ Chief Party _____ F.B. 646 Pg. 23

WS.7-C-5

413.27 @ 75°

Platted by J.H.R.	W. O. No. _____ D. S. O. No. _____
Date 5/26/36	Location Santa Ana St Line
Map No. _____	Surveyed by F. J. McNeal
Platting C'k'd by _____	Date _____
Date _____	Indexed A. C. Johnson 1-26-38

79+13.25

Set wire spk. & t.
After Constr. 11-28-41
S.E.B.

See F.B. 673 p. 187, 188 for additional topog.

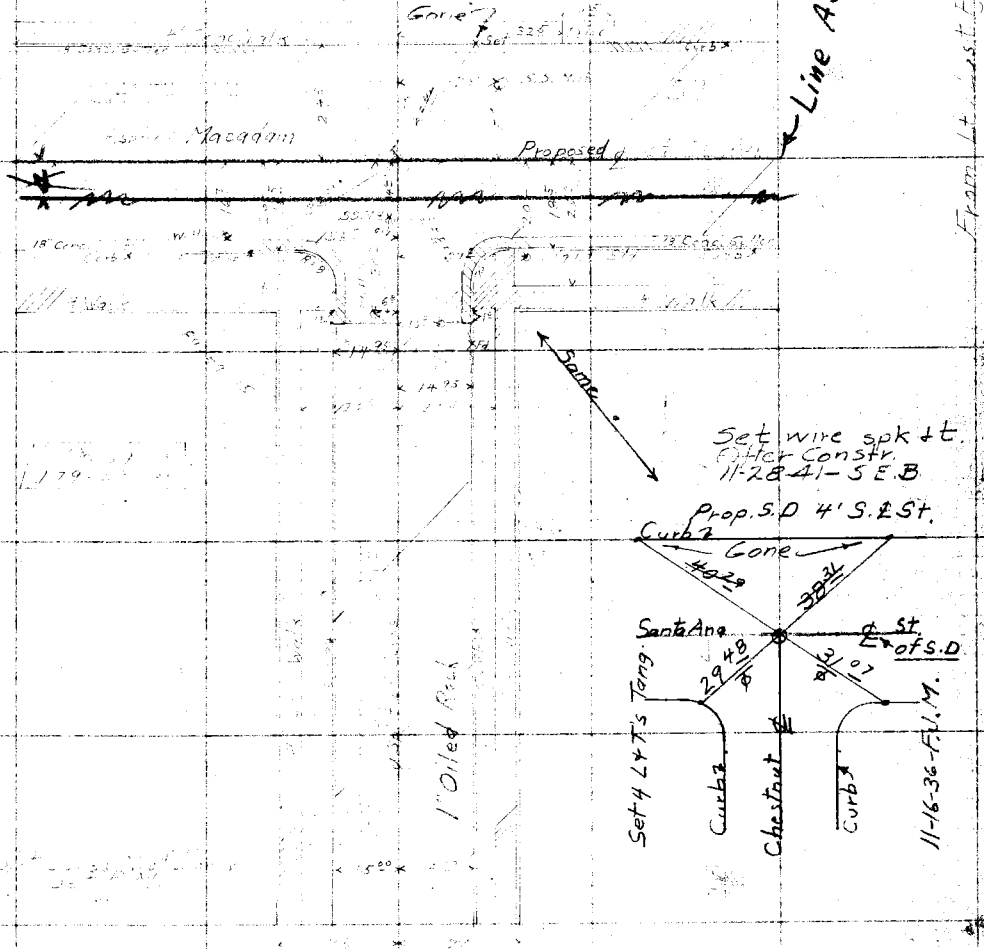

Note: ANY ADDITIONS OR CHANGES ON THIS SHEET MUST BE MADE OR CIRCLED IN Red. WITH DATE AND NAME OF PERSON MAKING CHANGE.

Do not extend notes this side of this line

RETURN TO
LOS ANGELES COUNTY SURVEYOR

F.B. 646 Pg. 24 Chief Party Notes by Date

763.32@78

Platted J.H.R. 5/24/36

Red Line in Error
C.V.C.-4-2-42

Note:- For Relocation of Santa Ana St. Line in Mt. View Ave. & Cudahy St., See F.B. 835-2, 3. C.V.C.-4-2-42

See F.B. 673 p. 188, 189 for topog.

To Rt. Next Pg.

1" Oiled Rock

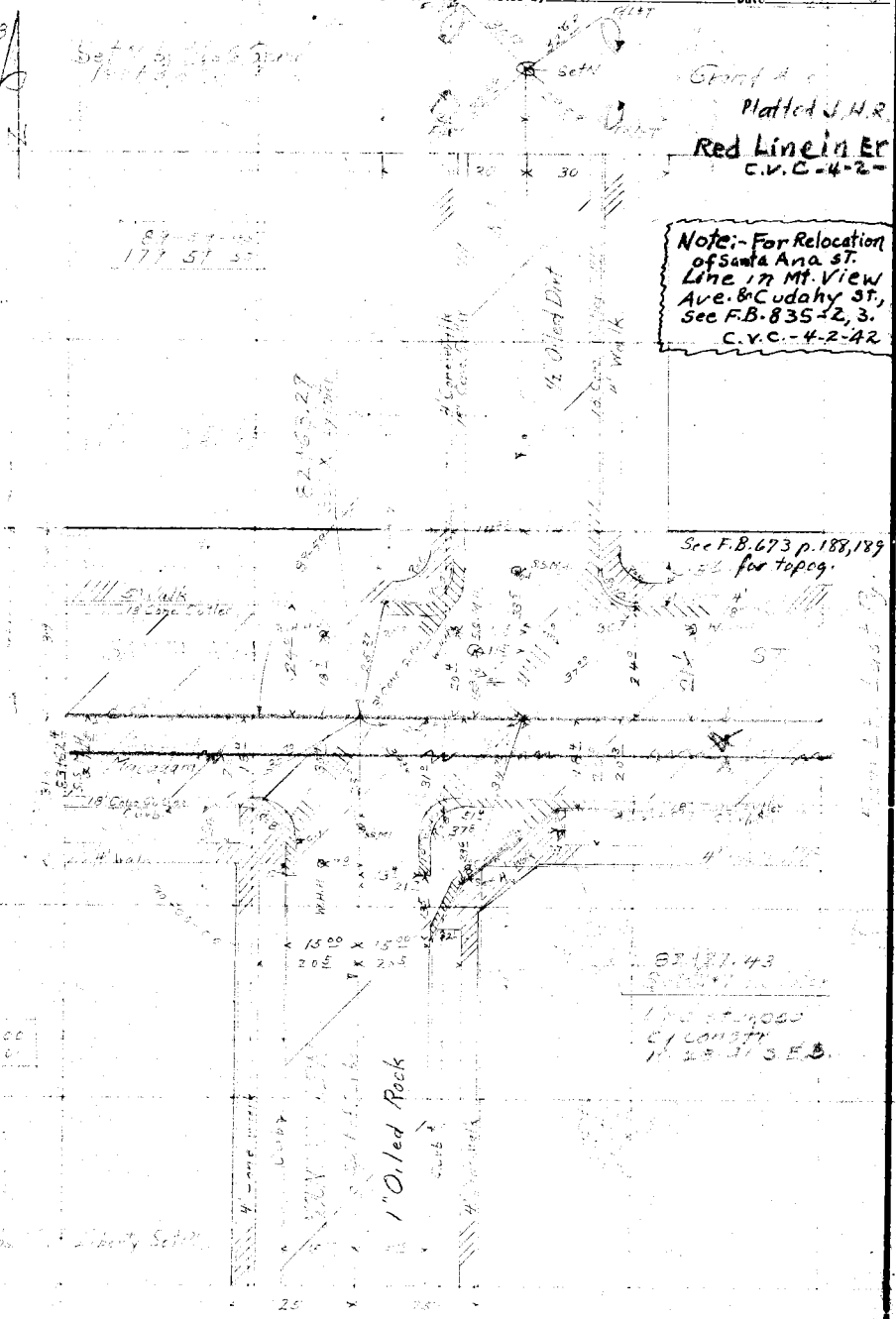

RETURN TO
LOS ANGELES COUNTY SURVEYOR

Do not extend notes this side of this line

Note: ANY ADDITIONS OR CHANGES ON THIS SHEET MUST BE MADE OR CIRCLED IN Red. WITH DATE AND NAME OF PERSON MAKING CHANGE.

WS, 7-C-5

WS.7-5

Date _____ Notes by _____ Chief Party _____ F.B. 646 Pg. 25

Platted by J.H.R.	W. O. No. _____ D. S. O. No. _____
Date 5/26/36	Location Santa Ana St Line
Map No. _____	Surveyed by F. J. McNeal
Platting C'k'd by _____	Date _____
Date _____	Indexed A. C. Johnson 1-26-38

Notes: ANY ADDITIONS OR CHANGES ON THIS SHEET MUST BE MADE OR CIRCLED IN Red. WITH DATE AND NAME OF PERSON MAKING CHANGE.

Do not extend notes this side of this line

RETURN TO LOS ANGELES COUNTY SURVEYOR



F.B. 646 Pg. 26 Chief Party Notes by Mc Date 5-11-36

763.31@78°

Platted J.H.R. 5/26/36

Red Line In Error C.V.C. 4-2-42

W5.7-C-5

RETURN TO LOS ANGELES COUNTY SURVEYOR

Do not extend notes this side of this line

Note: ANY ADDITIONS OR CHANGES ON THIS SHEET MUST BE MADE OR CIRCLED IN Red. WITH DATE AND NAME OF PERSON MAKING CHANGE.



Profile No.	Notes Red.	Platted	Job No.	Division No. V	L.B. 646 Pg. 1
	Date	Date	Survey of E Compton Creek		
X-Sec. No.	Notes Chkd.	Checked	Survey by	Notes Gregory	Date 5-4-36
	Date	Date	Map No.	Indexed	Date

CENTER LINE PROFILE

E. COMPTON CREEK DRAINAGE SYSTEM

SANTA ANA ST. LINE

J.N. 6331

For Center Notes See F.B. 646 Pg. 1 – 26

McNeal

Gregory

Morse

Meier

Willey

Harrison

ELEV.

F.S.

H.I.

B.S.

STATION

RECEIVED MAY 18 1936 Smelser

PROGRESSED ✓ ✓

BOOK INDEXED ✓ ✓

MAP INDEXED ✓ ✓

RECORD INDEXED ✓ ✓

CARD INDEXED ✓ ✓

REDUCED in field

CHECKED LCM - 5-18-36

NOTE: ANY ADDITIONS OR CHANGES ON THIS SHEET MUST BE MADE OR CIRCLED IN RED INK, WITH DATE AND NAME OF PERSON MAKING CHANGE

PLEASE RETURN TO LOS ANGELES COUNTY SURVEYOR 700 HALL OF RECORDS

Do not extend notes this line

10-34

Form 3[illegible]M 10-34

PLEASE RETURN TO
LOS ANGELES COUNTY SURVEYOR
700 HALL OF RECORDS

NOTE: ANY ADDITIONS OR CHANGES ON THIS SHEET MUST BE MADE OR CIRCLED IN RED INK, WITH DATE AND NAME OF PERSON MAKING CHANGE

Do not extend notes this side of this line

STATION	B. S.	H. I.	F. S	ELEV.		
BM. EL-1				124.34	Fd. B.M. EL-1 El. 124.342 F.B. 6[illegible]-48 Salt Lake Ave (W. Side) + Santa Ana St N.W. Cor. Bt Spk in Sb. W. of W. end C.R.	
	8.46	132.80				
0+00			8.65	124.15	℄	
"			8.91	123.89	10' R Edge Pav.	
"			9.2	123.6	16' R Gutter	
"			8.8	123.9	17' R Brk.	
"			8.7	124.1	50' R	
"			9.18	123.62	10' L Edge Pav.	
"			9.5	123.3	16' L Gutter	
"			9.2	123.6	17' L Brk	
"			9.5	123.3	50' L	
T.P.			8.08	124.72		
	7.90	132.62				
0+87			8.02	124.60	S.S. M.H. Top Santa Ana St + Salt Lake Ave E. 5¢ Off.	
			20.90	111.[illegible]	Inv 24 Outlet E	N 8.00 / W 8.00 / S 8.00 / E 8.00 / 10.14 / 8.00
			20.85	111.[illegible]	24	10.55 / 10.[illegible] / 10.[illegible]7 / 8.67
			19.50	113.12		2.00 / .83 / .67 / .83
			18.81	113.81	8" S	20.90 / 20.88 / 19.50 / 18.81 / 17.5[illegible]
			17.50	115.12	10" (Drop) N.W.	

L.B. 646 P.G. 28 Job. No. 6331 Division No. 4 Notes Red. Plotted Profile
Survey of E. Compton Creek D.S. Date Date No.
Survey by McNeal Notes Gregory Notes Chkd. Checked X-Sec.
Indexed C. Johnson Date Date No.

Form 307 5M 10-34

PLEASE RETURN TO
LOS ANGELES COUNTY SURVEYOR
700 HALL OF RECORDS

NOTE: ANY ADDITIONS OR CHANGES ON THIS SHEET MUST BE MADE OR CIRCLED IN RED INK, WITH DATE AND NAME OF PERSON MAKING CHANGE

Do not extend notes this side of this line

STATION	B. S.	H. I.	F. S	ELEV.		
		13½.62				
0+87			8.20	124.42	S.S. M.H. Top Santa Ana Str Salt Lake Ave	14 Off E
			17.62	115.00	8" [illegible] N	N 8.20 W 8.22 S 8.24 E 8.21
			13.39	115.73	8" [illegible] E	8.75 [illegible] 7.62 [illegible] 6.8
0+93			10.39	122.23	Invert Culvert 24" C.M.P.	35° Left
1+00			7.88	124.74	℄ Int Santa Ana Str Salt Lake Ave. Drain	
"			8.14	124.48	100' Rt ℄ of Salt Lake	
"			9.12	123.50	100' Lt ℄	
1+91.55			4.36	128.26	Flange E. Rail on Main Line	
1+99.36			4.35	128.27	" W. " " " "	
			4.10	128.52	100' Rt Flange E. Rail (Main Line)	
			4.12	128.50	" " " W " " "	
			4.69	127.93	100' Lt " E " " "	
			4.69	127.93	" " " W " " "	
2+00			4.37	128.55	℄ + N edge of Pav.	
"			4.7	127.9	10' Rt Top of Ballast	
"			5.2	127.4	15' " Brk	
"			8.3	124.3	50' "	

Profile No. ____ Notes Red. ____ Platted ____ Job No. 6331 Division No. V L. B. 64 Pg. 29
X-Sec. No. ____ Date ____ Date ____ Survey of E. Compton Creek DS
Notes Chkd. ____ Checked ____ Survey by McNeal Notes Gregory Date 5-2-36
Date ____ Date ____ Map No. ____ Indexed A. C. Johnson Date 1-26-38

Form 307-5M 10-34

PLEASE RETURN TO
LOS ANGELES COUNTY SURVEYOR
700 HALL OF RECORDS

NOTE: ANY ADDITIONS OR CHANGES ON THIS SHEET MUST BE MADE OR CIRCLED IN RED INK, WITH DATE AND NAME OF PERSON MAKING CHANGE

Do not extend notes this side of this line

STATION	B. S.	H. I.	F. S	ELEV.		
		132.62				
2+00			4.49	128.13	15 Lt. edge of Pav	
"			4.3	128.3	24' Lt. T. Bnk.	
			8.0	124.6	50 Lt. B. Bnk.	
2+			5.18	127.44	T. of E. Rail on Spur	
2+			5.35	127.27	" " W " " "	
			4.43	128.19	100' Rt. Flange on E. Rail (Spur)	
			4.52	128.10	" " " " W "	"
T.P.			5.31	127.31		
	3.46	130.77				
			4.42	126.35	100' Lt. Flange on E Rail (Spur)	
			4.60	126.17	" " " " W "	"
2+96.29			3.71	127.06	℄ Int. Santa Ana St + Salt Lake Ave W Side	
"			7.31	123.46	100' Rt. ℄ of Salt Lake	
3+00			4.01	126.76	℄	
"			4.01	126.76	15' Rt. edge Pav.	
"			[illegible].1	127.7	50' Rt.	
"			4.48	126.29	15' Lt. edge Pav.	
"			4.9	125.9	21' Lt. T. Bnk	
"			[illegible].3	124.5	21' " B. "	

L.B. 646 P.G. 30 Job. No. 6331 Division No. V Notes Red ____ Plotted ____ Profile ____
Survey of E Compton Creek D.S. Date ____ Date ____ No. ____
Survey by McNeal Notes Gregory Notes Chkd. ____ Checked ____ X-Sec. ____
Indexed A. C. Johnson Date ____ Date ____ No. ____
12-6-38

Form 307 5M 10-34

PLEASE RETURN TO
LOS ANGELES COUNTY SURVEYOR
700 HALL OF RECORDS

NOTE: ANY ADDITIONS OR CHANGES ON THIS SHEET MUST BE MADE OR CIRCLED IN RED INK, WITH DATE AND NAME OF PERSON MAKING CHANGE

Do not extend notes this side of this line

Profile No.____ Notes Red.____ Platted____ Job No. 6238 Division No. X____ L.B. 1446 Pg. 3/
X-Sec. No.____ Date____ Date____ Survey of E. Compton Cross K 225
Notes Chkd.____ Date____ Checked____ Survey by M.C.M.C. Notes Gregory Date 5-22-34
Map No.____ Indexed____ Job Date

STATION	B. S.	H. I.	F. S	ELEV.		
		130.77				
3+00			6.4	124.4	50' Lt.	
3+06			7.46	123.31	Inlet Conc. 24" C.M.P.	206 Off.
3+07 ±			7.40	123.37	" " 12" Conc. Pipe	21± Off N. Side
3+07 ±			7.23	123.54	" " " " "	21± " 5 "
3+08 ±			6.86	123.91	Top C6. S. Side	225 Off.
3+40			7.33	123.44	SS.M.H. Top Santa Ana St. & Salt Lake Ave. (West)	296 Off.
			18.78	111.99	Inv. 24" Outlet S.E.	
			7.71	113.06	" 10" Inlet W	
			18.~~43~~ 52	112.~~27~~ 25	" 21" " N.W.	
			7.54	113.23	" 8" " S	
			6.43	124.34	Top C6 N.E.C.R. (N.W. Cor)	
			6.45	124.32	" " N " "	"
3+70 ±			6.35	124.42	Top C6 End "	" 38± Rt.
T.P.			6.79	123.98		
	5.04	129.02				
4+00			4.83	124.19	℄	
5+00			4.75	124.27	℄	
6+00			4.54	124.48	℄	
"			4.47	124.55	Top C6 22± Rt.	
"			4.65	124.37	" " 225 Lt.	

7.33 | 7.34 | 7.33 | 7.33
9.45 | 9.54 | 1.44 | 9.54
2.12 | 1.83 | 1.75 | .67
18.78 | 17.71 | ~~18.43~~ 18.52 | 17.54

Ex. SS M.H. to S. See Pg. 32

Form 307 5M 10-34

PLEASE RETURN TO
LOS ANGELES COUNTY SURVEYOR
700 HALL OF RECORDS

NOTE: ANY ADDITIONS OR CHANGES ON THIS SHEET MUST BE MADE OR CIRCLED IN RED INK, WITH DATE AND NAME OF PERSON MAKING CHANGE

Do not extend notes this side of this line

STATION	B. S.	H. I.	F. S	ELEV.		
		129.02				
T.P.			451	124.51		
	5.09	129.60				
7+00			5.00	124.60	℄	
8+00			4.66	124.94	℄	
8+29			4.83	124.77	22.5' Lt T. Cb	
"			5.18	124.42	22.5 " Gutter (end)	
T.P.			4.72	124.88		
	5.50	130.38				
9+00			5.15	125.23	℄	
9+72.6			4.98	125.40	℄ Beg. Conc. Pav. (N. Half)	
9+97.6			4.97	125.41	℄ Int. Santa Ana & Otis Ave	
"			5.20	125.18	35' Rt ℄ Otis edge Conc. Pav.	
"			5.06	125.32	100 Rt. "	
"			5.76	124.62	21' Lt. ℄ Otis Gutter.	
"			4.80	125.58	100 Lt. ℄ Otis	
			5.62	124.76	Gutter of E End C.R.	N.E. Cor.
			5.00	125.38	Top Cb " " " "	" "
			5.59	124.79	Gutter N end C.R.	N.E. Cor.
			4.90	125.48	Top Cb " " " "	" " "

S.S.M.H. 11½ So. ℄ Prop S.D. Santa Ana @ 3+42.3 Santa Ana St Line
See Page 2

N 5.42 9.67 .67	S.E. 5.40 9.53 .67	S.W. 5.42 9.26 .67
98.6	69.6	9.5

Inv. 8" Outlet N 129.39 − 15.76 = 113.63
" 8" Inlet S.E. " − 15.60 = 113.79
" 8" " S.W. " − 15.38 = 114.01
F.J.M. 9-30-36
Top M.H. = 129.4 − 5.4 = 124.0
Ground Elev. 129.4 − 4.3 = 125.1

B.M. EL #1 = 124.34
+ 5.05
π 129.39

B.M. EL #3 125.32

F.J.M. 9-30-36

See F.B. 673 p 195 For M.H.'s - S.E. & S.W.

L.B. 646 B.G. 32 Job. No. 6331 Division No. V Notes Red Plotted Profile
Survey of E Compton Creek D.S. Date Date No.
Survey by McLean Notes Gregory Notes Chkd. Checked X-Sec.
Indexed A. C. Johnson Date Date No.

Form 307 5M 10-34

PLEASE RETURN TO
LOS ANGELES COUNTY SURVEYOR
700 HALL OF RECORDS

NOTE: ANY ADDITIONS OR CHANGES ON THIS SHEET MUST BE MADE OR CIRCLED IN RED INK, WITH DATE AND NAME OF PERSON MAKING CHANGE

Do not extend notes this side of this line

STATION	B. S.	H. I.	F. S	ELEV.		
		130.38				
			546	124.72	Gutter N end C.R.	N.W. Cor.
			4.79	125.59	Top Cb " " " "	" " "
			5.52	124.86	Gutter W " " "	" " "
			4.93	125.45	Top Cb " " " "	" " "
			572	124.66	Gutter W end C.R.	S.W. Cor.
			527	125.11	Top Cb " " " "	" " "
			554	124.84	Gutter S " " "	" " "
			523	125.15	Top Cb " " " "	" " "
			560	124.78	Gutter S end C.R.	S.E. Cor.
			522	125.16	Top Cb " " " "	" " "
			579	124.59	Gutter E " " "	" " "
			520	125.18	Top Cb " " " "	" " "
9+97.6			540	124.98	S.S. M.H. Top Santa Ana St & Otis Ave (N)	282 Off
			15.10	115.28	Inv. 8" Inlet N	N 530 / W 536 / S 543 / E 5.39
			15.17	115.21	" 8" " W	9.12 / 9.14 / 9.[illegible]
						.67 / .67 / .83
			15.45	114.93	" 10" Outlet E	5.[illegible] / [illegible] / 1.45
10+19.1			554	124.84	S.S. M.H. Top Santa Ana St & Otis Ave (S)	182 Off

Profile No. ____ Notes Red. ____ Platted ____ Job No. 6331 Division No. V L. B. 646 Pg. 93
Date ____ Date ____ Survey of E Compton Creek D.S.
X-Sec. No. ____ Notes Chkd. ____ Checked ____ Survey by McNeal Notes Gregory Date 5-4-36
Date ____ Date ____ Map No. ____ Indexed E. Johnson Date 1-26-38

L.B. 646 P.G. 34 Job. No. 6331 Division No. V Notes Red ____ Plotted ____ Profile

Survey of E Compton Creek D.D. ____ Date ____ Date ____ No. ____

Survey by Moles ____ Notes Gregory ____ Notes Chkd. ____ Checked ____ X-Sec.

Indexed A. C. Johnson Date ____ Date ____ Date ____ No. ____

Form 307 5M 10-34

PLEASE RETURN TO
LOS ANGELES COUNTY SURVEYOR
700 HALL OF RECORDS

NOTE: ANY ADDITIONS OR CHANGES ON THIS SHEET MUST BE MADE OR CIRCLED IN RED INK, WITH DATE AND NAME OF PERSON MAKING CHANGE

Do not extend notes this side of this line

STATION	B. S.	H. I.	F. S	ELEV.		
		130.35				
10+19.2					[illegible]	CH 550 · CW 552 · 556 · CE 552
			11.53	[illegible]	[illegible]	
			10.65	[illegible]	[illegible]	11.53 · 0.60
					M. B.M. EL-3 Elev 125.324	F.B. 63?-48
BM EL-3			5.05	125.33	Santa Ana St & 9th St	N.E. Co
B.M. EL-3	4.75	130.08			Bt. Spk. in Cb 8' E of E end C.R.	
10+00			4.68	125.40	℄	
11+00			4.52	125.56	℄	
12+00			4.36	125.72	℄	
T.P.			4.27	125.81		
	5.54	131.35				
13+00			5.52	125.83	℄	
13+71.3			5.95	125.40	S.S. M.H. Top 1.85 off	
14+00			5.38	125.97	℄	
14+47.93			5.26	126.09	℄ Int Santa Ana Ave & Santa Ana St	
"			6.04	125.31	Gutter 22' off (Lt)	
"			5.28	126.07	20' Lt ℄	

Form 307 5M 10-34

PLEASE RETURN TO
LOS ANGELES COUNTY SURVEYOR
700 HALL OF RECORDS

NOTE: ANY ADDITIONS OR CHANGES ON THIS SHEET MUST BE MADE OR CIRCLED IN RED INK, WITH DATE AND NAME OF PERSON MAKING CHANGE

Do not extend notes this side of this line

STATION	B. S.	H. I.	F. S	ELEV.		
		131 35				
			594	125 41	SSMH Top Santa Ana St & San Vincent	N 590 W 592 F S 596 E 592
			[illegible]	118 85	Inv. [illegible]	591 [illegible]
			12.63	118 72	" [illegible] Outlet S.	.67 12.50 .67 12.63
			600	125 35	Gutter S. end S.E.C.R.	
			547	125 88	T. Cb S " " " "	
			608	125 27	Gutter E " " " "	
			549	125 86	T.Cb. E end S E C R.	
			596	125 39	Gutter S " " W C R	
			538	125 97	T.Cb. S " S W C R	
			598	125 37	Gutter W " " " "	
			537	125 98	T Cb W " " " " "	
					Fd. B.M. EL-4 El 126.205	F B 639-49
BM EL-4			514	126.21	Santa Ana St & San Vincente Ave	
B.M. EL-4	509	131.30			Bt Spk N.Cb Santa Ana St on ℄ San Vincente Prob.	
15+00			513	126 17	℄	
16+00			498	126 32	℄	
17+00			482	126 48	℄	

Profile No. ____ Notes Red. ____ Platted ____ Job No. 6331 Division No. V L. B. 646 No. 35
X-Sec. No. ____ Date ____ Date ____ Survey of E. Compton Creek D.S.
Notes Chkd. ____ Checked ____ Survey by McNeal Notes Gregory Date [illegible]
Date ____ Date ____ Map No. ____ Indexed E. Johnson Date ____

Form 307 5M 10-34

PLEASE RETURN TO
LOS ANGELES COUNTY SURVEYOR
700 HALL OF RECORDS

NOTE: ANY ADDITIONS OR CHANGES ON THIS SHEET MUST BE MADE OR CIRCLED IN RED INK, WITH DATE AND NAME OF PERSON MAKING CHANGE

Do not extend notes this side of this line

STATION	B. S.	H. I.	F. S	ELEV.		
		131 30				
17+97			4 70	126 60	℄ Int Santa Ana & San Miguel Ave	
"			5 42	125 88	℄ Gutter	
"			4 52	126 78	100 Lt ℄	
16+94			5 41	125 89	S.S. M.H. Top 18 ⁵ OFF.	
			5 44	125 86	Gutter S S.E.C.R.	
			4 95	126 35	T.Cb. S end S.E.C.R.	
			5 36	125 94	Gutter E. " " " " "	
			4 86	126 44	T.Cb. " " " " " "	
			5 28	126 02	Gutter S end S.W.C.R.	
			4 85	126 45	Top Cb " " " " " "	
			5 40	125 90	Gutter W " " " " "	
			4 85	126 45	Top Cb. " " " " " "	
17+97			5 23	126 07	S.S. M.H. Top Santa Ana St & San Miguel Ave	
			[illegible]	[illegible]	Inv 8" Outlet S.	S 5.28 / W 5.2
			[illegible]	[illegible]	" 8" Inlet S.	.67 / 5.
						11.73 / 11.
17+97			5 20	126 10	Gutter N Side	
"			4.63	126 67	T.Cb " " "	

L.B. 646 P.G. 36 Job. No. 6331 Division No. V Notes Red ____ Plotted ____ Profile ____
Survey of E Compton Creek D.S. Date ____ Date ____ No. ____
Survey by McNeal Notes Gregory Notes Chkd. ____ Checked ____ X-Sec. ____
Indexed C. Johnson Date ____ Date ____ No. ____

Form 307 5M 11-35

PLEASE RETURN TO
LOS ANGELES COUNTY SURVEYOR
700 HALL OF RECORDS

NOTE: ANY ADDITIONS OR CHANGES ON THIS SHEET MUST BE MADE OR CIRCLED IN RED INK, WITH DATE AND NAME OF PERSON MAKING CHANGE

Do not extend notes this side of this line

STATION	B. S.	H. I.	F. S.	ELEV.		
		131.30			Rd BM EL-5 El. 126.65	F.B. 639-49
BM EL-5			4.2	126.68	Santa Ana St. & San Miguel Ave	
BM EL-5	5.06	131.73		126.67	St Spk in [illegible] Santa Ana on ℄ San Miguel Ave	
18+00			5.09	126.64	℄	
19+00			4.93	126.80	℄	
20+00			4.86	126.87	℄	
20+42.2			5.36	126.37	S.S. M.H. Top [illegible]	
21+00			4.77	126.96	℄	
21+47.84			4.1[illegible]	126.97	℄ [illegible] Santa Ana St. & [illegible] Ave	
			4.94	126.79	SS M.H. Top Santa Ana St. & San Luis Ave	
			12.[illegible]	[illegible]	[illegible]	S 4.96 / W 4.85
			12.10	119.[illegible]	[illegible]	6.[illegible] / 6.[illegible]
						12.19 / 12.10
21+47.84			5.18	126.55	100 Lt ℄	
			5.49	126.24	Gutter S end S.E.C.R.	
			4.5[illegible]	126.86	T. Cb. " " " "	
			5.[illegible]	126.22	Gutter S " " "	
			4.82	126.91	T Cb " " " "	
			5.52	126.21	Gutter S " S.W.C.R.	
			4.[illegible]	126.78	T Cb " " " "	

Profile No. ____ Notes Red. ____ Plotted ____ Job No. 6531 Division No. V F.B. 646 PG. 37

X-Sec. No. ____ Date ____ Date ____ Survey of [illegible] Notes [illegible] Date [illegible]

Notes Chkd. ____ Checked ____ Survey By F. J. McNeal Date [illegible]

Date ____ Date ____ Map No. ____ Indexed ____ Date ____

Form 307 5M 11-35

PLEASE RETURN TO
LOS ANGELES COUNTY SURVEYOR
700 HALL OF RECORDS

NOTE: ANY ADDITIONS OR CHANGES ON THIS SHEET MUST BE MADE OR CIRCLED IN RED INK, WITH DATE AND NAME OF PERSON MAKING CHANGE

Do not extend notes this side of this line

STATION	B. S.	H. I.	F. S.	ELEV.		
		[illegible]				
			[illegible]	126 29	[illegible]	
			[illegible]	[illegible] 75	[illegible]	
21+47 [illegible]			[illegible]	126 47	[illegible]	
			[illegible]	127 11	[illegible]	
					[illegible] B.M. EL-6 El. [illegible]	[illegible]
B.M. EL-6			[illegible]	[illegible]	Santa [illegible] & San Luis Ave	
B.M. EL-6	[illegible]	131 [illegible]			[illegible] Spk in [illegible] Santa [illegible] & San [illegible]	
[illegible]			[illegible]	[illegible]	℄	
23+00			[illegible]	127 26	℄	
23+94			4 [illegible]	126 79	[illegible] M.H. Top [illegible] Off.	
[illegible]			4 26	127 38	℄	
[illegible]			4 [illegible]	127 55	℄ Int Santa Ana St. & San Juan [illegible]	
			[illegible]	127 23	[illegible] Top Santa Ana St & San [illegible]	
			11.65	[illegible]	Inv [illegible]	[illegible]
			[illegible]	[illegible]	[illegible]	[illegible]
						[illegible]
[illegible]			[illegible]	127 [illegible]	[illegible] ℄	
			[illegible]	[illegible] 70	[illegible]	
			[illegible]	127 29	[illegible]	

F. B. 446 PG. 38 Job No. 6331 Division No. V Notes Red. Plotted Profile No.
Survey of E. Compton Creek D.S. Date Date
Survey by F. J. McNeal Notes Chkd. Checked X-Sec. No.
Indexed A. C. Johnson Date Date

Form 307 5M 11-35

PLEASE RETURN TO
LOS ANGELES COUNTY SURVEYOR
700 HALL OF RECORDS

NOTE: ANY ADDITIONS OR CHANGES ON THIS SHEET MUST BE MADE OR CIRCLED IN RED INK, WITH DATE AND NAME OF PERSON MAKING CHANGE

Do not extend notes this side of this line

STATION	B. S.	H. I.	F. S.	ELEV.		
		[illegible]				
			[illegible]	126 72	Gutter [illegible]	
			[illegible]	127 23	T.Cb. [illegible]	
			4 98	126 66	Gutter [illegible]	
			[illegible]	127 39	T.Cb. [illegible]	
			[illegible]	126 81	Gutter [illegible]	
			[illegible]	127 40	T.Cb. [illegible]	
[illegible]			[illegible]	127 05	Gutter [illegible]	
			3.95	127 66	T.Cb.	
					Ed BM El-7 [illegible] 126.68	F.B. [illegible]-50
BM. El-7			[illegible]	127 67	Santa Ana St & San Juan Ave.	
BM. El-7	4 94	[illegible]			Bt. Spk. [illegible] on ℄ San Juan [illegible]	
25+00			[illegible]	127 54	℄	
[illegible]			4 88	127 73	℄	
27+00			[illegible]	127 82	℄	
27+45.3			[illegible]	127 28	S.S. [illegible] Top [illegible]	
[illegible]			[illegible]	127 94	℄	
28+[illegible]			[illegible]	127 [illegible]	℄ Int San Ana St & San [illegible] Ave	
			5.51	127 10	100' [illegible] ℄	

Profile No. ____ Notes Red. ____ Plotted ____ Job No. 6331 Division No. V

X-Sec. No. ____ Date ____ Date ____ Survey of E. Compton Creek DS

Notes Chkd. ____ Checked ____ Survey by F. J. McNeal Notes Gregory Date 5-6-36

Date ____ Date ____ Map No. ____ Indexed Johnson Date ____

F.B. 546 PG. 39

Form 307 5M 11-35

PLEASE RETURN TO
LOS ANGELES COUNTY SURVEYOR
700 HALL OF RECORDS

NOTE: ANY ADDITIONS OR CHANGES ON THIS SHEET MUST BE MADE OR CIRCLED IN RED INK, WITH DATE AND NAME OF PERSON MAKING CHANGE

Do not extend notes this side of this line

STATION	B. S.	H. I.	F. S.	ELEV.		
		[illegible]				
			5 46	127 15	[illegible]	
			4 [illegible]	127 76	[illegible]	
			[illegible]	127 18	[illegible]	
			[illegible]	127 79	[illegible]	
			[illegible]	127 11	[illegible]	
			[illegible]	127 79	[illegible]	
			5 4[illegible]	127 21	[illegible]	
			[illegible]	127 78	[illegible]	
[illegible]			[illegible]	127 51	[illegible]	
			4 58	128 03	[illegible]	
					[illegible] EL-8 [illegible]	FB [illegible]
[illegible] EL-8			[illegible]	[illegible]	Santa Ana [illegible]	
[illegible] EL-8	4 83	132 [illegible]			[illegible] Santa Ana [illegible]	
[illegible]			[illegible]	127 44	[illegible] Santa Ana [illegible] San [illegible]	
			[illegible]	[illegible]	[illegible]	
			[illegible]	[illegible]	[illegible]	
					[illegible]	
[illegible]			4 82	128 05	℄	
[illegible]			[illegible]	128 23	℄	

F. B. 646 PG. 40 Job No. 6331 Division No. V Notes Red. Plotted Profile
Survey of E. Compton Creek DS Date Date No.
Survey by F. J. McNeal Notes Gregory Notes Chkd. Checked X-Sec.
Indexed C. Johnson Date Date Date No.

Form 307 5M 11-35

PLEASE RETURN TO
LOS ANGELES COUNTY SURVEYOR
700 HALL OF RECORDS

NOTE: ANY ADDITIONS OR CHANGES ON THIS SHEET MUST BE MADE OR CIRCLED IN RED INK, WITH DATE AND NAME OF PERSON MAKING CHANGE

Do not extend notes this side of this line

STATION	B. S.	H. I.	F. S.	ELEV.		
		132 [illegible]				
3 [illegible]			4 [illegible]	128 37	±	
31+01			5 [illegible]	127 69	S.[illegible] Top.	18 [illegible]
T.P.			[illegible]	128 [illegible]		
	512	133.44				
31+97.79			[illegible]	128 51	± Int Santa Ana St & San Carlos Ave	
N			5 79	127.65	100' Lt ±	
			5 71	127.73	Gutter E end [illegible]	
			[illegible]	128 33	TCb	
			5 64	127 80	Gutter S	
			5 [illegible]	128 34	TCb	
			5 72	127 72	Gutter SW [illegible]	
			5 [illegible]	128 30	TCb	
			5 [illegible]	127 80	Gutter N	
			5 [illegible]	128 38	TCb	
[illegible]			[illegible]	128 17	[illegible] Santa Ana St & San Carlos Ave	
			12.[illegible]	12[illegible] 23	Inv. 3 Outlet S	S 5.29 5.25 [illegible] 12.21
			12.[illegible]	121 34	3" Inlet W	W 5.27 [illegible] 12.1[illegible]
[illegible]			5 [illegible]	128 04	Gutter N Co	
			4 [illegible]	128 63	TCb	

Profile No. ____ Notes Red. ____ Plotted ____ Job No. 6331 Division No. V

X-Sec. No. ____ Date ____ Date ____ Survey of E. Compton Creek DS

Notes Chkd. ____ Checked ____ Survey by E. J. McNeal Notes Grigory Date 5-6-36

Date ____ Date ____ Map No. ____ Indexed A. G. Johnson Date ____

F. B. 646 PG. 41

Form 307 5M 11-35

PLEASE RETURN TO
LOS ANGELES COUNTY SURVEYOR
700 HALL OF RECORDS

NOTE: ANY ADDITIONS OR CHANGES ON THIS SHEET MUST BE MADE OR CIRCLED IN RED INK, WITH DATE AND NAME OF PERSON MAKING CHANGE

Do not extend notes this side of this line

STATION	B. S.	H. I.	F. S.	ELEV.	
		133.44			Fd B.M. EL-9 El. 128.625 [illegible]
B.M. EL-9			4.80	128.64	[illegible]
B.M. [illegible]				[illegible].625	Bt. Spk in N.Cb. Santa Ana [illegible]
	5.05	133.68			
32+00			5.15	128.53	℄
32+43.40			4.88	128.80	S.S. M.H. Top 285 [illegible]
			[illegible]	[illegible]	[illegible]
			[illegible]	[illegible]	[illegible]
33+00			5.01	128.67	℄
34+00			4.89	128.79	℄
34+65.3			5.35	128.33	S.S. M.H. Top 185.0 [illegible]
35+00			4.76	128.92	℄
35+47.80			4.72	128.96	℄ Int Santa Ana St & San Antonio [illegible]
					Fd B.M. EL-10 El 129.089 [illegible]
B.M. EL-10			4.58	129.10	Santa Ana St & San Antonio Ave
B.M. EL-10				129.09	Bt. Spk in N.Cb. Santa Ana on ℄ San An[illegible] Prop.
	4.73	133.82			
35+47.80			5.70	128.12	[illegible] ℄
			5.67	128.15	Gutter E end SECF
			5.02	128.80	T.Cb [illegible]

F. B. 646 PG. 42 Job No. [illegible] Division No. V Notes Red. Plotted Profile No.
Survey of E. Compton Creek D.S. Date Date X-Sec.
Survey by F. J. McNeal Notes Gregory Notes Chkd. Checked No.
Indexed [illegible] Johnson Date Date Date

Form 307 5M 11-35

PLEASE RETURN TO
LOS ANGELES COUNTY SURVEYOR
700 HALL OF RECORDS

NOTE: ANY ADDITIONS OR CHANGES ON THIS SHEET MUST BE MADE OR CIRCLED IN RED INK, WITH DATE AND NAME OF PERSON MAKING CHANGE

Do not extend notes this side of this line

STATION	B. S.	H. I.	F. S.	ELEV.		
		133 82				
			5 07	128 15	Gutter S end S.E.R.	
			5 10	128 72	T.Cb. " " " " "	
			5 70	128 12	Gutter S end S.W.C.R.	
			5 05	128 77	T.Cb " " " " "	
			5 62	128 20	Gutter W " " " "	
			5 00	128 82	T.Cb " " " " "	
35+[illegible]			5 18	128 64	S.S.M.H. Top Santa Ana [illegible] Santa Fe [illegible]	
			2.3[illegible]	12[illegible] 48	[illegible] 3" [illegible]	S 5.21 6.4[illegible] [illegible] 12.34 ✓
			12.31	[illegible] 51	" 3" Inlet	5.20 6.44 [illegible] 12.31 ✓
35+[illegible]			5 28	128 54	Gutter [illegible]	
			4 74	129 08	T.Cb " "	
T.P.			4.73	129.09		
	5 1[illegible]	134 25				
36+00			5 20	129 05	℄	
37+00			5 05	129 20	℄	
38+00			4 88	129 37	℄	
38+27			5 34	128 91	S.S.M.H. Top 18[illegible] [illegible]	
39+00			5.2[illegible]	128 99	℄ Gutter on Santa Ana [illegible]	

Profile No. ____ Notes Red. ____ Plotted ____ Job No. 1331 Division No. V F.B. 646 PG. 43

X-Sec. No. ____ Date ____ Date ____ Survey of E. Compton [illegible] Date 5-6-36

Notes Chkd. ____ Checked ____ Survey by F. J. McNeal Notes Gregory Date ____

Date ____ Date ____ Map No. ____ Indexed C. Johnson Date ____

Form 307 5M 11-35

PLEASE RETURN TO
LOS ANGELES COUNTY SURVEYOR
700 HALL OF RECORDS

NOTE: ANY ADDITIONS OR CHANGES ON THIS SHEET MUST BE MADE OR CIRCLED IN RED INK, WITH DATE AND NAME OF PERSON MAKING CHANGE

Do not extend notes this side of this line

STATION	B. S.	H. I.	F. S.	ELEV.	
		134 [illegible]			[illegible] El. 129.[illegible] FB [illegible]
BM EL-11			469	129 56	Santa Ana [illegible] California Ave N.E Cor.
BM [illegible]	502	134 [illegible]			3d Spk in Cb 5' E of E end CR
3+22 [illegible]			519	[illegible] 39	± [illegible] Santa Ana [illegible]
"			572	[illegible] 86	100' Lt ±
"			478	[illegible] 80	100 Rt ±
			576	128 82	Gutter E end S.E.C.R.
			[illegible]	[illegible]	T Cb " " "
			580	[illegible] 78	Gutter S " " " "
			511	[illegible] 47	T Cb " " " " "
			577	128 85	Gutter S " S.W.C.R.
			507	[illegible] 51	T Cb " " " " "
			567	[illegible] 91	Gutter W " " " " "
			506	129 52	T Cb " " " " "
			550	129 58	Gutter W " N.W.C.R.
			457	[illegible] 69	T Cb " " "
			533	129 25	Gutter N " " " " "
			[illegible]	[illegible] 74	T Cb " " " " "
			543	[illegible] 15	Gutter N " N.E.C.R.
			480	[illegible] 69	T Cb " " " " "

F. B. 646 PG. 44 Job No. 6331 Division No. V Notes Red. Plotted Profile No.
Survey of E. Compton Creek D.S. Date Date X-Sec.
Survey by F. J. McNeal Notes Gregory Notes Chkd. Checked No.
Indexed [illegible] Date Date Date

Form 307 5M 11-35

PLEASE RETURN TO
LOS ANGELES COUNTY SURVEYOR
700 HALL OF RECORDS

NOTE: ANY ADDITIONS OR CHANGES ON THIS SHEET MUST BE MADE OR CIRCLED IN RED INK, WITH DATE AND NAME OF PERSON MAKING CHANGE

Do not extend notes this side of this line

STATION	B. S.	H. I.	F. S.	ELEV.		
		134.58				
			554	129 02	Gutter [illegible]	
			495	129 30	TCo [illegible]	
T.P.			502	129 56		
	545	135.01				
39+24.5			598	129 03	Cross Gutter ± (Santa St)	
39+05.5			602	128 99	[illegible] M.H. Top [illegible]	
			[illegible]	122 26	[illegible] S.	
			12.[illegible]	122 32	[illegible] W	
40+00			529	129 [illegible]	±	
41+00			505	129 96	±	
42+00			453	130 18	±	
42+44.5			522	129 79	[illegible] Top [illegible]	
43+00			452	130 47	±	
43+[illegible]			4[illegible]	130 55	± [illegible]	
T.P.			442	130.[illegible]		
	4[illegible]	134.88				
4[illegible]			5[illegible]	129 69	100' Lt ±	
			517	129 71	Gutter [illegible]	
			463	130 25	TCo. [illegible]	

Profile No. ____ Notes Red. ____ Plotted ____ Job No. 6331 Division No. V F.B. 64 PG. 45

X-Sec. No. ____ Date ____ Date ____ Survey of E. Cameron Creek DS

Notes Chkd. ____ Checked ____ Survey by F. J. McNeal Notes Gregory Date 5-6-36

Date ____ Date ____ Map No. ____ Indexed Johnson Date ____

F. B. 646 PG. 46 | Job No. 6331 | Division No. V | Notes Red. | Plotted | Profile No.
Survey of E. Compton Creek 25 | Date | Date
Survey by F J McNeal | Notes Gregory | Notes Chkd. | Checked | X-Sec. No.
Indexed A. C. Johnson | Date | Date | Date

Form 307 5M 11-35

PLEASE RETURN TO
LOS ANGELES COUNTY SURVEYOR
700 HALL OF RECORDS

NOTE: ANY ADDITIONS OR CHANGES ON THIS SHEET MUST BE MADE OR CIRCLED IN RED INK, WITH DATE AND NAME OF PERSON MAKING CHANGE

Do not extend notes this side of this line

STATION	B. S.	H. I.	F. S.	ELEV.	
		[illegible]			
			[illegible]	[illegible]	[illegible]
			[illegible]	[illegible]	[illegible]
			[illegible]	[illegible]	[illegible]
			[illegible]	[illegible]	[illegible]
			[illegible]	[illegible]	[illegible]
			[illegible]	[illegible]	[illegible]
			[illegible]	[illegible]	[illegible]
			[illegible]	[illegible]	[illegible]
			[illegible]	[illegible]	[illegible]
[illegible]			[illegible]	[illegible]	[illegible]
			[illegible]	[illegible] 59	T.C.
					Fd. B.M. EL-84 [illegible] 130.420 F.B. [illegible]-72
BM EL-84			[illegible]	[illegible] 41	Santa Ana st & Virginia Ave S.W. Cor
BM EL-84				130.42	Bt. Spk. 6.5' W of W end C.R.
	550	135.92			
44+00			521	[illegible]	℄
45+00			494	[illegible]	℄
46+00			471	[illegible]	℄
46+08?			530	[illegible]	SS MH Top 18.5' Off [illegible]

Form 307 5M 11-35

PLEASE RETURN TO
LOS ANGELES COUNTY SURVEYOR
700 HALL OF RECORDS

NOTE: ANY ADDITIONS OR CHANGES ON THIS SHEET MUST BE MADE OR CIRCLED IN RED INK, WITH DATE AND NAME OF PERSON MAKING CHANGE

Do not extend notes this side of this line

STATION	B. S.	H. I.	F. S.	ELEV.		
		135.92				
47+00			444	131 48	℄	
47+03 29			442	131 50	℄ Int. Santa Ana St. & Elizabeth Ave.	
					Fd B.M. EL-85 El. 131.347	F.B. 639-93
BM EL-85			4.56	131 36	Santa Ana St. & Elizabeth Ave.	S.W. Con
BM EL-85				131.35	Bt. Spk. 7' W of W. end C.R.	
	4 57	135.92				
47+03 29			523	130 69	100' Lt ℄	
			526	130 66	Gutter E. end S.E.C.R.	
			471	131 21	T.Cb. " " " "	
			529	130 63	Gutter S " " "	
			473	131 79	T.Cb. " " " "	
			525	130 67	Gutter S " S.W.C.R.	
			465	131 32	T.Cb. S " " "	
			523	130 72	Gutter W " " "	
			465	131 32	T.Cb. " " " "	
			483	131 12	Gutter N. Side	
			432	131 60	T.Cb. " "	
47+25 S			501	130 91	S.D.M. H Top	18.5 off [illegible]
			[illegible]	125 23	Inv. [illegible]	S 5.03 / W 5.00
			[illegible]	125 29	" [illegible]	[illegible]

Profile No. ____ Notes Red. ____ Plotted ____ Job No. 6331 Division No. V F.B. 646 Pg. 47
Date ____ Date ____ Survey of E. Compton Creek D.S.
X-Sec. No. ____ Notes Chkd. ____ Checked ____ Survey by F. J. McNeal Notes Gregory Date 5-7-36
Date ____ Date ____ Map No. ____ Indexed Jennison Date ____

Form 307 5M 11-35

PLEASE RETURN TO
LOS ANGELES COUNTY SURVEYOR
700 HALL OF RECORDS

NOTE: ANY ADDITIONS OR CHANGES ON THIS SHEET MUST BE MADE OR CIRCLED IN RED INK, WITH DATE AND NAME OF PERSON MAKING CHANGE

Do not extend notes this side of this line

STATION	B. S.	H. I.	F. S.	ELEV.		
		135.92 ✓				
T.P.			4[illegible]	13[illegible].35		
	513	13[illegible].48 ✓				
48+00			480	13[illegible].[illegible]5	±	
49+00			460	13[illegible].58	±	
49+91			496	13[illegible].[illegible]2	S.S. M.H. Top 18E.O. (500	
50+00			440	13[illegible].38	±	
50+85			423	13[illegible].[illegible]	± Int. [illegible] Victoria [illegible]	
			465	[illegible].50	105' E ±	
			50[illegible]	13[illegible].47	Gutter E end S.E.C.R.	
			443	13[illegible].35	T.C.B. " " " " "	
			50[illegible]	13[illegible].4[illegible]	Gutter S " " " "	
			4[illegible]	[illegible].37	T.C.B. " " " " "	
			503	[illegible].45	Gutter S " S.W.C.R.	
			4[illegible]2	13[illegible].56	T.C.B. " " "	
			4[illegible]4	13[illegible].5[illegible]	Gutter W " " "	
			4[illegible]0	[illegible]	T.C.B. " " " " "	
			4[illegible]8	13[illegible].8[illegible]	Gutter W Stop	
			4[illegible]	13[illegible].38	T.C.B. " "	

F. B. 646 PG. 48 Job No. 6331 Division No. V Notes Red ____ Plotted ____ Profile ____
Survey of E Campton Creek DS Date ____ Date ____ No. ____
Survey by F. J. McNeal Notes Gregory Notes Chkd. ____ Checked ____ X-Sec. ____
Indexed A. C. Johnson Date ____ Date ____ No. ____

Form 307 5M 11-35

PLEASE RETURN TO
LOS ANGELES COUNTY SURVEYOR
700 HALL OF RECORDS

NOTE: ANY ADDITIONS OR CHANGES ON THIS SHEET MUST BE MADE OR CIRCLED IN RED INK, WITH DATE AND NAME OF PERSON MAKING CHANGE

Do not extend notes this side of this line

STATION	B. S.	H. I.	F. S.	ELEV.		
		136 45				
50+85 25			4 56	131 92	[illegible] Santa Ana St [illegible]	
			[illegible]	125 90	[illegible]	S 4 58 / H 4 54
			[illegible]	125 95	[illegible]	
					Fd. P.M. EL-86 El. 132.068 F.B. 639-92	
BM EL-86			4 40	132.08	Santa Ana St & Victoria Ave S.W. Cor.	
BM EL-86				132 07	Bt Sph. 6' W of W. end C.R.	
	5 63	137 78				
51+00			5 42	132 28	℄	
52+00			4 94	132 76	℄	
53+00			4 54	133 16	℄	
53+52			4 85	132 85	S.S.M.H. Top	18 E off (South)
54+00			4 04	133 [illegible]	℄	
54+35 25			3 87	133 83	℄ Int Santa Ana St & Dearborn Ave	
"			4 34	133 36	100' Lt ℄	
			4 80	132 90	Gutter E end S.E.C.R.	
			4 24	133 46	TCb " " " "	
			4 81	132 89	Gutter S " " " "	
			4 30	133 48	TCb " " " "	

Profile No. ____ Notes Red. ____ Plotted ____ Job No. 6331 Division No. V F.B. 646 Pg. 49
Date ____ Date ____ Survey of E Compton Creek DS
X-Sec. No. ____ Notes Chkd. ____ Checked ____ Survey by F. J. McNeal Notes Gregory Date 5-7-36
Date ____ Date ____ Map No. ____ Indexed Johnson Date ____

Form 307 5M 11-35

PLEASE RETURN TO
LOS ANGELES COUNTY SURVEYOR
700 HALL OF RECORDS

NOTE: ANY ADDITIONS OR CHANGES ON THIS SHEET MUST BE MADE OR CIRCLED IN RED INK, WITH DATE AND NAME OF PERSON MAKING CHANGE

Do not extend notes this side of this line

STATION	B. S.	H. I.	F. S.	ELEV.	
		137 70			
			4 59	[illegible]	Gutter S end S W C R
			4 04	[illegible]	T Co
			4 55	[illegible]	Gutter W " " "
			4 02	[illegible]	T Co " " " "
			4 26	[illegible]	Gutter N. Side ℄ Pro
			[illegible]	[illegible]	T Co
54+35 75			4 20	[illegible]	S.S. M.H. Top Santa Ana St & Dearborn Ave
				[illegible]	[illegible] 421 [illegible]
				[illegible]	[illegible]
					Fd B.M. El - 87 El 133.728 F.B. 39+93
B.M. El - 87			3 96	133.74	Santa Ana St & Dearborn Ave [illegible]
B.M. El - 87				133.73	Bt Sch S W of W end C.R.
	5 79	137 52			
55+00			5 35	134 17	℄
56+00			4 86	134 [illegible]	℄
56+71 ?			5 08	134 44	S S M H Top [illegible]
57+00			4 32	135 [illegible]	℄
57+41 ?			4 27	[illegible]	℄ Beg. of Conc. Mtr. in South

F. B. 646 Pg. 50 Job No. 6331 Division No. V Notes Red. Plotted Profile No.
Survey of E Compton Creek D S Date Date X-Sec.
Survey by F. J. McNeal Notes Grigory Notes Chkd. Checked No.
Indexed C. Johnson Date Date

Form 307 5M 11-35

PLEASE RETURN TO
LOS ANGELES COUNTY SURVEYOR
700 HALL OF RECORDS

NOTE: ANY ADDITIONS OR CHANGES ON THIS SHEET MUST BE MADE OR CIRCLED IN RED INK, WITH DATE AND NAME OF PERSON MAKING CHANGE

Do not extend notes this side of this line

STATION	B. S.	H. I.	F. S.	ELEV.		
		139.52				
57+70 ±			4.26	135.26	SS. M.H. Top 28 E of	
			3.82	130.70	[illegible]	4.25 4.25 4.27 4.23
						1.02 3.90 .67
			[illegible]	130.47	[illegible]	[illegible]
			1.02	130.52	[illegible]	
57+90 ±			4.12	135.40	℄ Int. Santa Ana St & State St. (South)	
"			3.83	135.69	42 ± Rt edge Conc Pav. ℄ (North)	
"			3.69	135.83	100' Rt. ℄	
"			4.57	134.95	100 Lt ℄	
			4.48	134.54	Gutter E end S.E.C.R.	
			4.44	135.08	T.Cb. " " " " "	
			4.87	134.65	Gutter S " " " "	
			4.20	135.32	T.Cb. " " " " "	
			4.66	134.86	Gutter S. end S.W.C.R.	
			3.58	135.64	T.Cb. " " " " "	
			4.57	134.95	Gutter W " " " "	
			3.98	135.54	T.Cb. " " " " "	
			4.14	135.38	Gutter W end N.W.C.R.	
			3.56	135.96	T.Cb. " " " " "	

Profile No. ____ Notes Red. ____ Plotted ____ Job No. 1331 Division No. V F.B. 646 Pg. 51

X-Sec. No. ____ Date ____ Date ____ Survey of E. Compton Creek D.S.

Notes Chkd. ____ Checked ____ Survey by F. J. McNeal Notes Gregory Date 5-13-36

Date ____ Date ____ Map No. ____ Indexed A. Johnson Date ____

Form 307 5M 11-35

PLEASE RETURN TO
LOS ANGELES COUNTY SURVEYOR
700 HALL OF RECORDS

NOTE: ANY ADDITIONS OR CHANGES ON THIS SHEET MUST BE MADE OR CIRCLED IN RED INK, WITH DATE AND NAME OF PERSON MAKING CHANGE

Do not extend notes this side of this line

STATION	B. S.	H. I.	F. S.	ELEV.	
		139.52			
			4.35	135.17	Gutter N end N W C R.
			3.59	135.93	T Cb. " " " "
			4.45	[illegible]	Gutter N end N E C R.
			3.86	135.6[illegible]	T.Cb. " " " "
			4.49	[illegible]	Gutter E " " "
			4.17		T.Cb. " " " "
58+18±			4.48	[illegible]	℄ Gutter
					Fd B.M. EL-88 El. 135.598 F.B. [illegible] -94
B.M. EL-88			3.92	135.60	Santa Ana St + State St S.W. [illegible]
BM EL-88				135.60	Bt Spk S W of W end [illegible] C R
	4.70	140.30			
57+90.12			4.17	[illegible]	Tel. [illegible] Top 334.8 24.2 OPE. (N. of Santa Ana St.)
			3.44	[illegible]	[illegible]
			[illegible]	[illegible]	[illegible]
			[illegible]	[illegible]	[illegible]
			[illegible]	[illegible]	M. H. Cable
57+85.5 ~~57+90.69~~			6.60	[illegible]	Tel. [illegible] Top 158.8 22.2 OPE (S. of Santa Ana St.)
			[illegible]	129.[illegible]	[illegible]
			[illegible]	[illegible]	[illegible]
			[illegible]	[illegible]	[illegible]

N	E	S	W
6.60	6.78	6.[illegible]	6.59
4.16	4.76		
10.78	11.38		

F. B. 646 Pg. 52 Job No. 6331 Division No. V Notes Red. Plotted Profile
Survey of E Compton Creek D.S. Date Date No.
Survey by F. J. McNeal Notes Gregory Notes Chkd. Checked X-Sec.
Indexed A. C. Johnson Date Date Date No.

Form 307 5M 11-35

PLEASE RETURN TO
LOS ANGELES COUNTY SURVEYOR
700 HALL OF RECORDS

NOTE: ANY ADDITIONS OR CHANGES ON THIS SHEET MUST BE MADE OR CIRCLED IN RED INK, WITH DATE AND NAME OF PERSON MAKING CHANGE

Do not extend notes this side of this line

STATION	B. S.	H. I.	F. S.	ELEV.		
		140 30				
T.P.			4 70	135 60		
	4 83	140.23				
58+[illegible]			4 72	[illegible]	℄ [illegible] Conc. Pav.	
58+[illegible]			5 01	[illegible]	[illegible]	[illegible]
[illegible]			4 [illegible]	[illegible]	℄	
[illegible]			4 45	[illegible]	Edison M.H. [illegible]	N 4 53 S 4 4[illegible]
					[illegible]	
60+00			4 [illegible]	135 [illegible]	℄	
[illegible]			4 95	[illegible]	℄	
[illegible]			4 91	[illegible]	End Conc. [illegible]	
61+45			5 15	135 [illegible]	℄ [illegible]	
			5 80	134 [illegible]	100' [illegible] ℄	
			5 80	134 63	Gutter [illegible] end S.E. [illegible]	
			5 32	135 11	T.Cb. [illegible]	
			5 81	134 62	Gutter [illegible]	
			5 29	[illegible]	T.Cb. [illegible]	
			5 92	[illegible]	Gutter [illegible]	
			5 48	134 95	T.Cb. [illegible]	

Profile No. ____ Notes Red. ____ Plotted ____ Job No. 8331 Division No. V F. B. 646 PG. 53
Date ____ Date ____ Survey of E. Compton Creek DS
X-Sec. No. ____ Notes Chkd. ____ Checked ____ Survey by F. J. McNeal Notes Gregory Date 5-13-36
Date ____ Date ____ Map No. ____ Indexed A. C. Johnson Date ____

F. B. 646 PG. 54 | Job No. 6331 | Division No. V | Notes Red. | Plotted | Profile

Survey of E. Compton Creek D.S. | Date | Date | No.

Survey by F. J. McNeal | Notes Gregory | Notes Chkd. | Checked | X-Sec.

Indexed A. C. Johnson | Date | Date | Date | No.

Form 307 5M 11-35

PLEASE RETURN TO
LOS ANGELES COUNTY SURVEYOR
700 HALL OF RECORDS

NOTE: ANY ADDITIONS OR CHANGES ON THIS SHEET MUST BE MADE OR CIRCLED IN RED INK, WITH DATE AND NAME OF PERSON MAKING CHANGE

Do not extend notes this side of this line

STATION	B. S.	H. I.	F. S.	ELEV.

Form 307 5M 11-35

PLEASE RETURN TO
LOS ANGELES COUNTY SURVEYOR
700 HALL OF RECORDS

NOTE: ANY ADDITIONS OR CHANGES ON THIS SHEET MUST BE MADE OR CIRCLED IN RED INK, WITH DATE AND NAME OF PERSON MAKING CHANGE

Do not extend notes this side of this line

STATION	B. S.	H. I.	F. S.	ELEV.		
62+15			5 39	134 [illegible]	S.S. Mtt. Top	[illegible]
63+00			5 06	[illegible]	℄	
64+00			5 22	[illegible]	℄	
64+[illegible]			5 41	[illegible]	℄ [illegible]	[illegible]
			6 08	[illegible]	[illegible] ℄	
			6 14	133 [illegible]	Gutter E end S.E.C.R.	
			5 [illegible]	[illegible]	[illegible]	
			6 [illegible]	133 [illegible]	Gutter [illegible]	
			5 [illegible]	134 [illegible]	[illegible]	
			6 [illegible]	[illegible]	Gutter [illegible] end S.W.C.R.	
			5 [illegible]	134 23	[illegible]	
			6 23	[illegible]	Gutter [illegible]	
			5 76	134 [illegible]	[illegible]	
64+95[illegible]			5 66	[illegible]	Gutter [illegible]	
			5 05	[illegible]	[illegible]	
			5 68	134 [illegible]	S.S. M.H. Top	[illegible]
			[illegible]	[illegible]	Inv. 3 Inlet [illegible]	
			13.14	[illegible]	[illegible] Outlets.	13.12 13.14

Profile No. ____ Notes Red. ____ Plotted ____ Job No. 6331 Division No. V F.B. 646 PG. 55

Date ____ Date ____ Survey of E. Compton Creek O.S.

X-Sec. No. ____ Notes Chkd. ____ Checked ____ Survey by F. J. McNeal Notes Grouped Date 5-13-36

Date ____ Date ____ Map No. ____ Indexed ____ Date ____

F. B. [illegible] PG. 56	Job No. 63[illegible] Division No. V	Notes Red.	Plotted	Profile
Survey of E. Compton Creek D.S.		Date	Date	No.
Survey by F.J.McNeal	Notes [illegible]	Notes Chkd.	Checked	X-Sec.
Indexed C. Johnson	Date	Date	Date	No.

STATION	B. S.	H. I.	F. S.	ELEV.	
[illegible]	[illegible]	[illegible]	[illegible]	[illegible]	[illegible]

Form 307 5M 11-35

PLEASE RETURN TO
LOS ANGELES COUNTY SURVEYOR
700 HALL OF RECORDS

NOTE: ANY ADDITIONS OR CHANGES ON THIS SHEET MUST BE MADE OR CIRCLED IN RED INK, WITH DATE AND NAME OF PERSON MAKING CHANGE

Do not extend notes this side of this line

Form 307 5M 11-35

PLEASE RETURN TO
LOS ANGELES COUNTY SURVEYOR
700 HALL OF RECORDS

NOTE: ANY ADDITIONS OR CHANGES ON THIS SHEET MUST BE MADE OR CIRCLED IN RED INK, WITH DATE AND NAME OF PERSON MAKING CHANGE

Do not extend notes this side of this line

STATION	B. S.	H. I.	F. S.	ELEV.		
			[illegible]	[illegible]	[illegible]	
			[illegible]	133 91	T.C6 [illegible]	
			[illegible]	133 26	Gal [illegible]	
			[illegible]	133 [illegible]	T.C. [illegible]	
68+63 36			4 77	[illegible]	SS M H Top	[illegible]
			[illegible]	[illegible]	[illegible]	
			[illegible]	[illegible]	[illegible]	
69+[illegible]			[illegible]	[illegible]	SS M H [illegible]	[illegible]
			[illegible]	[illegible]	[illegible]	
			[illegible]	[illegible]	[illegible]	
			[illegible]	[illegible]	[illegible]	
68+[illegible]			[illegible]	[illegible]	[illegible]	
			[illegible]	[illegible]	[illegible]	
BM El-102			5 02	133 95	Pc [illegible] El. 133.948 [illegible]	
BM El-102				133 95	Bt Spk 6' W of [illegible]	
	5 30	139 [illegible]				

Profile No. ____ Notes Red. ____ Plotted ____ Job No. [illegible] Division No. V F. B. [illegible] PG. 57

Date ____ Date ____ Survey of [illegible]

X-Sec. No. ____ Notes Chkd. ____ Checked ____ Survey by F. J. McNeal Notes [illegible] Date [illegible]

Date ____ Date ____ Map No. ____ Indexed Johnson Date ____

Form 307 5M 11-35

PLEASE RETURN TO
LOS ANGELES COUNTY SURVEYOR
700 HALL OF RECORDS

NOTE: ANY ADDITIONS OR CHANGES ON THIS SHEET MUST BE MADE OR CIRCLED IN RED INK, WITH DATE AND NAME OF PERSON MAKING CHANGE

Do not extend notes this side of this line

STATION	B. S.	H. I.	F. S.	ELEV.		
		[illegible]				
68+[illegible]			5 [illegible]	[illegible]	[illegible]	
			4 52	[illegible]	[illegible]	
69+00			5 [illegible]	[illegible]	℄	
[illegible]			[illegible]	[illegible]	[illegible]	12 [illegible]
70+00			4 [illegible]	[illegible]	℄	
71+00			4 [illegible]	[illegible]	℄	
T.P.			[illegible]	[illegible]		
	4 49	138 78				
72+00			4 36	[illegible]	℄	
72+13 [illegible]			4 36	[illegible]	℄ [illegible] Santa Ana [illegible] Cypress Ave	
"			4 81	[illegible]	100 Lt E	
			4 82	[illegible]	Gutter [illegible] S [illegible]	
			4 30	[illegible]	T.Cb. [illegible]	
			[illegible]	[illegible]	Gutter S [illegible]	
			4 34	[illegible]	T.Cb. [illegible]	
			[illegible]	[illegible]	[illegible] S [illegible] S.W.C.R.	
			4 35	[illegible]	T.Cb. [illegible]	
			4 79	[illegible]	Gutter [illegible]	
			4 30	[illegible]	T.Cb. [illegible]	

F. B. 646 Pg. 58 Job No. 6331 Division No. V Notes Red. Plotted Profile No.
Survey of E. Compton Creek Dr. Date Date X-Sec.
Survey by F. J. McNeal Notes [illegible] Notes Chkd. Checked No.
Indexed A. C. Johnson Date Date

Form 307 5M 11-35

PLEASE RETURN TO
LOS ANGELES COUNTY SURVEYOR
700 HALL OF RECORDS

NOTE: ANY ADDITIONS OR CHANGES ON THIS SHEET MUST BE MADE OR CIRCLED IN RED INK, WITH DATE AND NAME OF PERSON MAKING CHANGE

Do not extend notes this side of this line

STATION	B. S.	H. I.	F. S.	ELEV.		
		138 75				
72+13 34			5 00	[illegible]	Gutter [illegible] Side	
"			4 48	[illegible]	T.C.B.	
"			4 66	134 [illegible]	S.S. M.H. Top	Vert. 15.8 off (Cypress [illegible]) N 4.0 E 4.3 S 4.[illegible] W 4.7
					[illegible]	
			[illegible]	[illegible]	Inv. B Inlet E	.67
			10.47	[illegible]	" F Outlet W	10.47
72+13 35			4 43	[illegible]	S.S. M.H. Top	Vert. 12.3 off N 442 E 443 S 442 W 441
			[illegible]	[illegible]	Inv. B Inlet E	
			[illegible]	[illegible]	" F Outlet S.	
					Fd B.M. EL-100 El. 134.49	F B [illegible]-100
BM EL-103			4 28	134 50	Santa Ana St + Cypress Ave	D.W. Cor
BM EL-103				134 50	Bt Spk 7' W. of W end [illegible]	
	4 15	138 65				
72+96 [illegible]			4 48	[illegible]	S.S. M.H. Top [illegible]	12.5 [illegible]
73+00			4 30	[illegible]	℄	
74+00			4 41	[illegible]	℄	
75+00			4 55	[illegible]	℄	
75+63 35			4 [illegible]	[illegible]	℄ Int Santa Ana St + Evergreen Ave	
"			5 43	[illegible]	135' Lt ℄	

Profile No. ____ Notes Red. ____ Plotted ____ Job No. [illegible] Division No. V F.B. 646 Pg. 59

X-Sec. No. ____ Date ____ Date ____ Survey of [illegible] DS

Notes Chkd. ____ Checked ____ Survey by F. J. McNeal Notes [illegible] Date [illegible]

Date ____ Date ____ Map No. ____ Indexed [illegible] Date ____

F. B. 646 PG. 60 | Job No. 5331 | Division No. V | Notes Red. | Plotted | Profile

Survey of | Date | Date | No.

Survey by F. J. McNeal | Notes | Notes Chkd. | Checked | X-Sec.

Indexed A. C. Johnson | Date | Date | Date | No.

STATION	B. S.	H. I.	F. S.	ELEV.	
			5.12		
			5.10		Gutter
			4.23		T.C.
			5.14		Gutter
			4.67		T.C.
			5.17	137.96	Gutter
				140.02	T.C.
			4.14		5.5 M.H. Top

Form 307 5M 11-35

PLEASE RETURN TO
LOS ANGELES COUNTY SURVEYOR
700 HALL OF RECORDS

NOTE: ANY ADDITIONS OR CHANGES ON THIS SHEET MUST BE MADE OR CIRCLED IN RED INK, WITH DATE AND NAME OF PERSON MAKING CHANGE

Do not extend notes this side of this line

Form 307 5M 11-35

PLEASE RETURN TO
LOS ANGELES COUNTY SURVEYOR
700 HALL OF RECORDS

NOTE: ANY ADDITIONS OR CHANGES ON THIS SHEET MUST BE MADE OR CIRCLED IN RED INK, WITH DATE AND NAME OF PERSON MAKING CHANGE

Do not extend notes this side of this line

Profile No. ____ Notes Red. ____ Plotted ____ Job No. 2329 Division No. ____
X-Sec. No. ____ Date ____ Date ____ Survey of Tract 6000
Notes Chkd. ____ Checked ____ Survey by F. J. McNeal Notes Indexed Johnson Date 5-13-36
Date ____ Date ____ Map No. ____ Date ____

F.B. 344 Pg. 61

STATION	B. S.	H. I.	F. S.	ELEV.		
		138			(S) B.M. E - 134 El. 134	F.S. 638 - 01
B.M. E - 134			4.54	13 - 1.17	Start from B.M. Evergreen Ave	S.W. cor
B.M. E - 134				13 - 13	[illegible]	
	4.59	37				
76+00			4.22	[illegible]	℄	
76+42			4.61	[illegible]	S.S.M.H. [illegible]	145 cor
77+00			4.36	[illegible]	℄	
78+00			[illegible]	[illegible]	℄	
78+40			4.72	[illegible]	SS M.H. [illegible]	NE cor
[illegible]			[illegible]	[illegible]	[illegible] Inlet [illegible]	[illegible]
[illegible]			[illegible]	[illegible]	[illegible] Outlet [illegible]	
79+00			[illegible]	130 - 03	℄	
79+32			[illegible]	133 - [illegible]	℄ Int Santa Ana St & Chestnut Ave	
			5.31	132 - 55	133 - 27 ℄	
			5.11	[illegible]	Gutter E end SE cor	
			4.57	[illegible]	T.C.6	
			5.19	[illegible]	Gutter S [illegible]	
			4.60	133 - 59	T.C.6	
			5.17	133 - 00	Gutter S [illegible] SW cor	
			4.72	133 - 47	T.C.6	

Form 307 5M 11-35

PLEASE RETURN TO
LOS ANGELES COUNTY SURVEYOR
700 HALL OF RECORDS

NOTE: ANY ADDITIONS OR CHANGES ON THIS SHEET MUST BE MADE OR CIRCLED IN RED INK, WITH DATE AND NAME OF PERSON MAKING CHANGE

Do not extend notes this side of this line

STATION	B. S.	H. I.	F. S.	ELEV.		
		138 [illegible]				
			519	[illegible]	[illegible] W and [illegible]	
			4[illegible]8	[illegible]	T.C.E. [illegible]	
79+13 [illegible]			500	[illegible]	Gutter N [illegible]	
"			4[illegible]	[illegible]	T.C.E. [illegible]	
"			4[illegible]3	[illegible]	[illegible] M.H. Top	[illegible]
						4[illegible] [illegible] 472
			✓	[illegible]	[illegible]	
			✓	[illegible]	[illegible]	
					Pd B.M. [illegible] El 133.[illegible]	5.3 639-101
B.M. EL-105			4[illegible]0	133.[illegible]	Santa Ana St. + Chestnut Ave	[illegible]
B.M. EL-105				133.44	Bt. Spk [illegible] W and C.R.	
	452	138.01				
80+00			445	133.[illegible]	℄	
81+00			462	[illegible]	℄	
T.P.			441	133.60		
	406	137.[illegible]				
82+00			451	[illegible]	℄	
82+[illegible]			4[illegible]	[illegible]	℄ [illegible] Santa Ana + [illegible]	
"			371	[illegible]	100' Rt. ℄	

F. B. [illegible] PG. 62 Job No. 6371 Division No. V Notes Red. Plotted Profile No.
Survey of Lawton Creek DS Date Date X-Sec.
Survey by F. J. McNeal Notes Grocery Notes Chkd. Checked No.
Indexed C. Johnson Date Date

Form 307 5M 11-35

PLEASE RETURN TO
LOS ANGELES COUNTY SURVEYOR
700 HALL OF RECORDS

NOTE: ANY ADDITIONS OR CHANGES ON THIS SHEET MUST BE MADE OR CIRCLED IN RED INK, WITH DATE AND NAME OF PERSON MAKING CHANGE

Do not extend notes this side of this line

STATION	B. S.	H. I.	F. S.	ELEV.		
		137 66				
82+33.5			5 03	132 63	℄ Cross Gutter	
82+63.29			4 95	132 68	℄ Int Santa Ana St. & Mountain View Ave South	
82+62.3			4 99	132 67	℄ Cross Gutter	
82+63.29			5 32	132 34	100 Lt ℄	
82+25.5			5 12	132 54	Gutter 18¢ South	
"			4 56	133 10	T.Cb. " "	
82+41.3			5 29	132 37	Gutter 33¢ "	
"			4 63	132 99	T.Cb. " "	
82+45.3			5 36	132 30	Gutter 44¢ "	
"			4 73	132 93	T.Cb. "	
82+45.3			5 17	132 49	Old Conc. Gutter 18¢ South	
"			5 22	132 44	" " " End 31¢ "	
			5 26	132 43	Gutter S end S W C.R.	
			4 59	133 07	T.Cb " " " " "	
			5 12	132 54	Gutter W " " " " "	
			4 59	133 07	T.Cb. " " " " "	
			4 69	132 97	Gutter W end N.W.C.R.	
			4 19	133 47	T.Cb " " " " "	
			4 71	132 95	Gutter N " " " "	
			4 16	133 50	T.Cb. " " "	

Profile No. ____ Notes Red. ____ Plotted ____ Job No. 6331 Division No. V F. B. 646 PG. 63

X-Sec. No. ____ Date ____ Date ____ Survey of E Compton Creek D.S.

Notes Chkd. ____ Checked ____ Survey by F. J. McNeal Notes Gregory Date 5-13-36

Date ____ Date ____ Map No. ____ Indexed A. C. Johnson Date ____

F. B. 644 PG. 64 | Job No. [illegible] | Division No. | Notes Red. | Plotted | Profile No.

Survey of E. [illegible] D.S. | Date | Date | X-Sec. No.

Survey by F. J. McNeal | Notes | Notes Chkd. | Checked

Indexed A. C. Johnson | Date | Date | Date

Form 307 5M 11-35

PLEASE RETURN TO
LOS ANGELES COUNTY SURVEYOR
700 HALL OF RECORDS

NOTE: ANY ADDITIONS OR CHANGES ON THIS SHEET MUST BE MADE OR CIRCLED IN RED INK, WITH DATE AND NAME OF PERSON MAKING CHANGE

Do not extend notes this side of this line

STATION	B. S.	H. I.	F. S.	ELEV.	
		[illegible]			
			4 73	[illegible]	Gutter N. end N. E.C.R.
			4 39	13[illegible] 59	TCb
			4 73	132 93	Gutter E
			4 6[illegible]	[illegible] 51	TCb
[illegible]			4 43	[illegible] 23	[illegible] Top
			[illegible]	[illegible]	[illegible]
			[illegible]	[illegible] 45	[illegible]
			[illegible]	[illegible] 23	[illegible]
			[illegible]	[illegible] 37	[illegible]
32+89[illegible]			4 65	[illegible] 01	S.S.M.H. Top
			[illegible]	123 2[illegible]	
			[illegible]	[illegible] 77	[illegible]
			[illegible]	122 3[illegible]	[illegible]
33+63[illegible]			4 88	132 78	S.S.M.H. Top
			[illegible]	[illegible]	
			[illegible]	[illegible]	
			[illegible]	[illegible]	
BM EL-106			4 02	[illegible] 12	Fd BM EL-106 El. 133.125 Santa Ana Fwy [illegible] W [illegible]
BM EL-106				133 13	[illegible] 6' W of W. end [illegible]
	5 30	135 43			

F.B. 39-107

Form 307 5M 11-35

PLEASE RETURN TO
LOS ANGELES COUNTY SURVEYOR
700 HALL OF RECORDS

NOTE: ANY ADDITIONS OR CHANGES ON THIS SHEET MUST BE MADE OR CIRCLED IN RED INK, WITH DATE AND NAME OF PERSON MAKING CHANGE

Do not extend notes this side of this line

STATION	B. S.	H. I.	F. S.	ELEV.		
		135 [illegible]				
[illegible]			514	133 29	℄	
83+62			546	132 97	S.S. [illegible] Top [illegible]	
84+00			490	133 53	℄	
85+00			462	133 81	℄	
85+47 ℄			4[illegible]	133 [illegible]	S.S. [illegible] Top [illegible]	
86+00			453	133 [illegible]	℄	
86+13 ℄			4[illegible]	133 93	℄ Int Santa Ana St + Beechwood Ave	
"			534	133 [illegible]	[illegible] ℄	
			4[illegible]	133 [illegible]	Gutter E end S.E.C.R.	
			4[illegible]	134 03	T. Cb " " "	
			4[illegible]	133 [illegible]	Gutter " " "	
			442	134 [illegible]	T. Cb	
			5[illegible]	133 42	Gutter S end S.W.C.R.	
			4[illegible]	133 [illegible]	T. Cb " " "	
			[illegible]	133 [illegible]	Gutter W " " "	
			439	134 04	T. Cb " " "	
80+13 ℄			490	133 44	Gutter " Stop	
"			448	133 [illegible]	T. Cb " "	

Profile No. ____ Notes Red. ____ Plotted ____ Job No. 6331 Division No. V F.B. 646 PG. 65

X-Sec. No. ____ Date ____ Date ____ Survey of [illegible]

Notes Chkd. ____ Checked ____ Survey by F. J. McNeal Notes [illegible] Date 5-13-36

Date ____ Date ____ Map No. ____ Indexed ____ Date ____

F. B. 646 PG. 66 | Job No. 6331 | Division No. V | Notes Red. | Plotted | Profile

Survey of E Compton Creek D.S. | Date | Date | No.

Survey by F. J. McNeal | Notes Gregory | Notes Chkd. | Checked | X-Sec.

Indexed C. Johnson | Date | Date | Date | No.

Form 307 5M 11-35

PLEASE RETURN TO
LOS ANGELES COUNTY SURVEYOR
700 HALL OF RECORDS

NOTE: ANY ADDITIONS OR CHANGES ON THIS SHEET MUST BE MADE OR CIRCLED IN RED INK, WITH DATE AND NAME OF PERSON MAKING CHANGE

Do not extend notes this side of this line

STATION	B. S.	H. I.	F. S.	ELEV.		
		138 43				
86+13			4 [illegible]	133 83	[illegible] Top	
						461 222 4 223
			[illegible]	[illegible]		
			[illegible]	[illegible] 35	[illegible]	
					[illegible] El 133 El 133.946	8.639-114
BM. El 133			4 47	133 96	[illegible] Beechwood Ave	N. Cor.
BM. EL 133				133 95	[illegible] 9' W of [illegible]	
	4 24	138 19				
87+00			4 24	133 95	℄	
87+218			4 07	133 12	[illegible] Top [illegible]	
88+10			4 10	[illegible] 09	℄	
88+629			4 22	133 97	[illegible] Top [illegible]	
89+00			4 31	[illegible] 88	℄	
[illegible]			[illegible]	133 [illegible]		
	4 53	138 77				
89+85			[illegible]	133 80	℄ [illegible] Commercial Pl.	
			5 84	132 93	100' Lt ℄	
			5 74	133 03	[illegible] SECR.	
			5 12	133 65	Top [illegible]	

Form 307 5M 11-35

PLEASE RETURN TO
LOS ANGELES COUNTY SURVEYOR
700 HALL OF RECORDS

NOTE: ANY ADDITIONS OR CHANGES ON THIS SHEET MUST BE MADE OR CIRCLED IN RED INK, WITH DATE AND NAME OF PERSON MAKING CHANGE

Do not extend notes this side of this line

STATION	B. S.	H. I.	F. S.	ELEV.		
		135 [illegible]				
			582	132 94	Gutter [illegible]	
			523	136 54	T.Cb. [illegible]	
			582	132 95	Gutter [illegible]	
			529	133 45	T.Cb. [illegible]	
			575	133 02	Gutter [illegible]	
			524	133 53	T.Cb. [illegible]	
[illegible]			519	133 58	Gutter [illegible]	
"			[illegible]	134 [illegible]	T.Cb. [illegible]	
			521	133 56	[illegible] Top	
			[illegible]	125 63		[illegible] 522 [illegible] 519 [illegible] 515 [illegible] 521
			[illegible]	125 58		
[illegible]			495	133 82	±	
[illegible]			551	133 20	[illegible] Top 145 South	
[illegible]			509	133 65	±	
"			532	133 45	Gutter	
"			455	134 22	T.Cb.	
"			582	132 45	Gutter	
"			531	133 46	T.Cb.	

Profile No. ____ Notes Red. ____ Plotted ____ Job No. 331 Division No. V F. B. 646 Pg. 67

X-Sec. No. ____ Date ____ Date ____ Survey of E. Compton Court D.S.

Notes Chkd. ____ Checked ____ Survey by F. J. McNeal Notes Gregory Date 6-14-36

Date ____ Date ____ Map No. ____ Indexed Johnson Date ____

F. B. 64 PG. 68 — Job No. 6331 — Division No. X — Notes Red. ____ Plotted ____ Profile No. ____

Survey of E. Compton Creek D.S. — Date ____ Date ____

Survey by F. J. McNeal — Notes Gregory — Notes Chkd. ____ Checked ____ X-Sec. No. ____

Indexed A. C. Johnson — Date ____ Date ____ Date ____

STATION	B. S.	H. I.	F. S.	ELEV.	
		135 77			

Do not extend notes this side of this line

NOTE: ANY ADDITIONS OR CHANGES ON THIS SHEET MUST BE MADE OR CIRCLED IN RED INK, WITH DATE AND NAME OF PERSON MAKING CHANGE

PLEASE RETURN TO
LOS ANGELES COUNTY SURVEYOR
700 HALL OF RECORDS

Form 307 5M 11-35

Date _____ Notes by Mc Chief Party _____ F.B. 646 Pg. 68

Platted by Smith
Date 6/11/36
Map No. _____
Platting C'k'd by _____
Date _____

W. O. No. 6331 D. S. O. No. _____
Location Santa Ana St Line
Surveyed by F. J. McNeal
Date 5-25-36
Indexed A. C. Johnson

Sheet 10

CENTER LINE SURVEY
EAST COMPTON [illegible]
SANTA ANA ST LINE
FROM COMMERCIAL ST. TO EAGLE AVE

J.N. 6331
For Profile Notes See F.B. 646 Pg. 111-150

F.J. McNeal Ch.
Jack Gregory "
J. L. Willey H.C.
W.A. Harrison R.C.

RECEIVED JUN 15 1936 Smelser
PROGRESSED ✓ ✓
BOOK INDEXED ✓ ✓
MAP INDEXED ✓ ✓
RECORD INDEXED ✓ ✓
CARD INDEXED ✓ ✓

Note: ANY ADDITIONS OR CHANGES ON THIS SHEET MUST BE MADE OR CIRCLED IN Red. WITH DATE AND NAME OF PERSON MAKING CHANGE.

Do not extend notes this side of this line

RETURN TO LOS ANGELES COUNTY SURVEYOR

F.B. 646 Pg. 70 Chief Party Notes by Mc Date

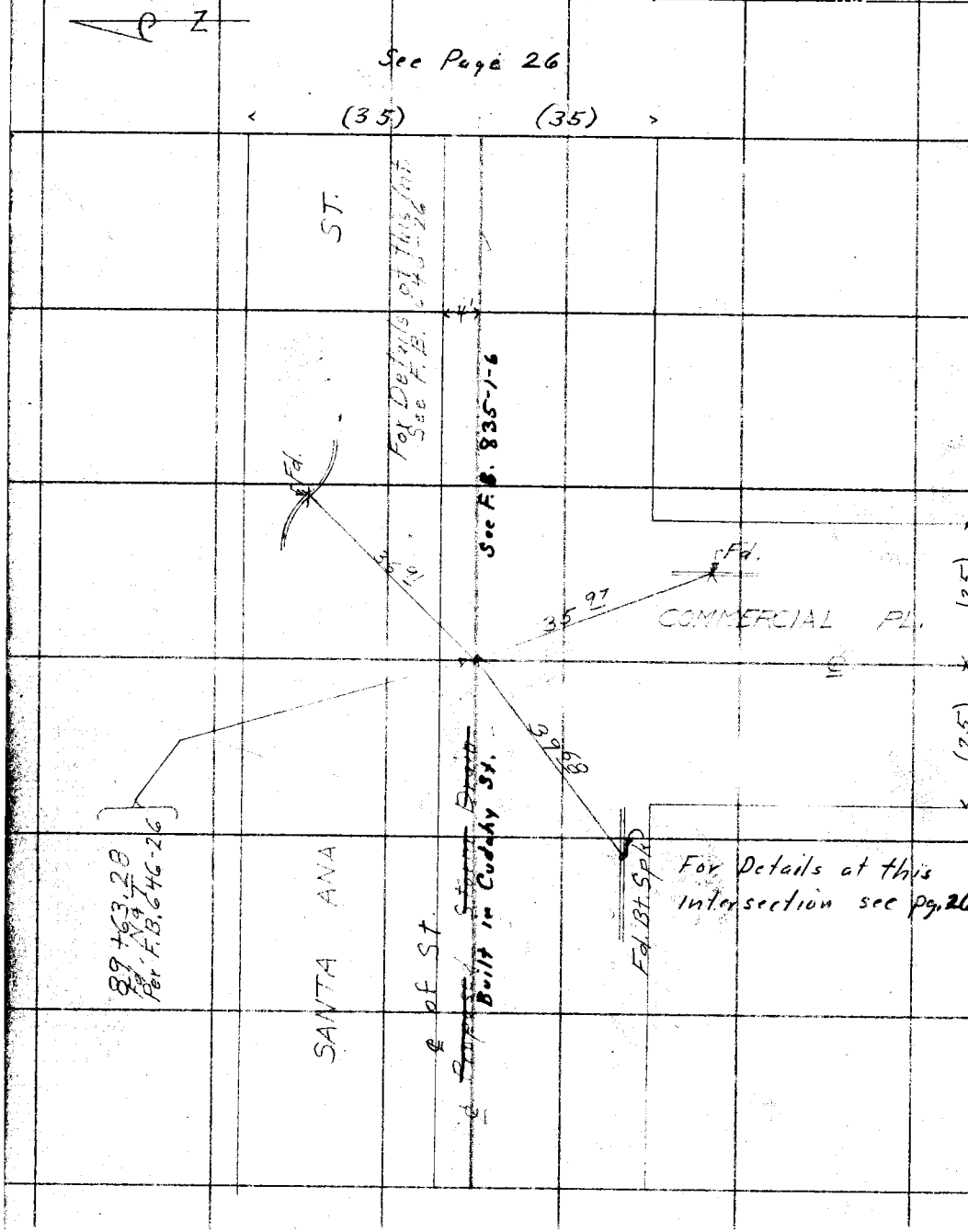

To Top Next Pg.

RETURN TO
LOS ANGELES COUNTY SURVEYOR

Do not extend notes this side of this line

Note: ANY ADDITIONS OR CHANGES ON THIS SHEET MUST BE MADE OR CIRCLED IN Red. WITH DATE AND NAME OF PERSON MAKING CHANGE.

Date _____ Notes by Mc Chief Party _____ F.B. 646 Pg. 71

Platted by Smith	W. O. No. 6331 ~~D. S. O.~~ T. No. 027
Date 6/11/36	Location Santa Ana St. Line
Map No.	Surveyed by F. J. McNeal
Platting C'k'd by	Date 5-26-36
Date	Indexed A. C. Johnson

(10)

From Pg. last Pg

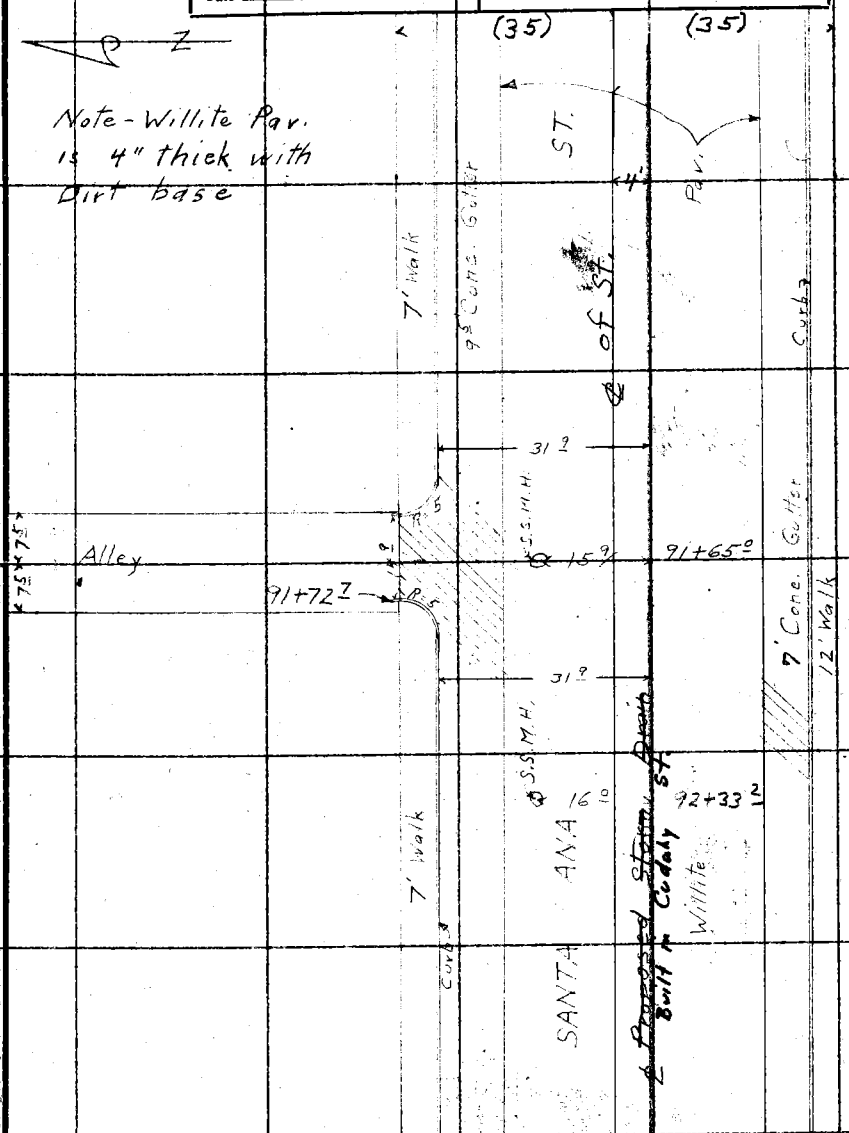

To Top Next Pg.

Note: ANY ADDITIONS OR CHANGES ON THIS SHEET MUST BE MADE OR CIRCLED IN Red. WITH DATE AND NAME OF PERSON MAKING CHANGE.

Do not extend notes this side of this line

RETURN TO
LOS ANGELES COUNTY SURVEYOR

F.B. 646 Pg. 72 Chief Party Notes by Mc Date 5-26-36

W5.7-C-5

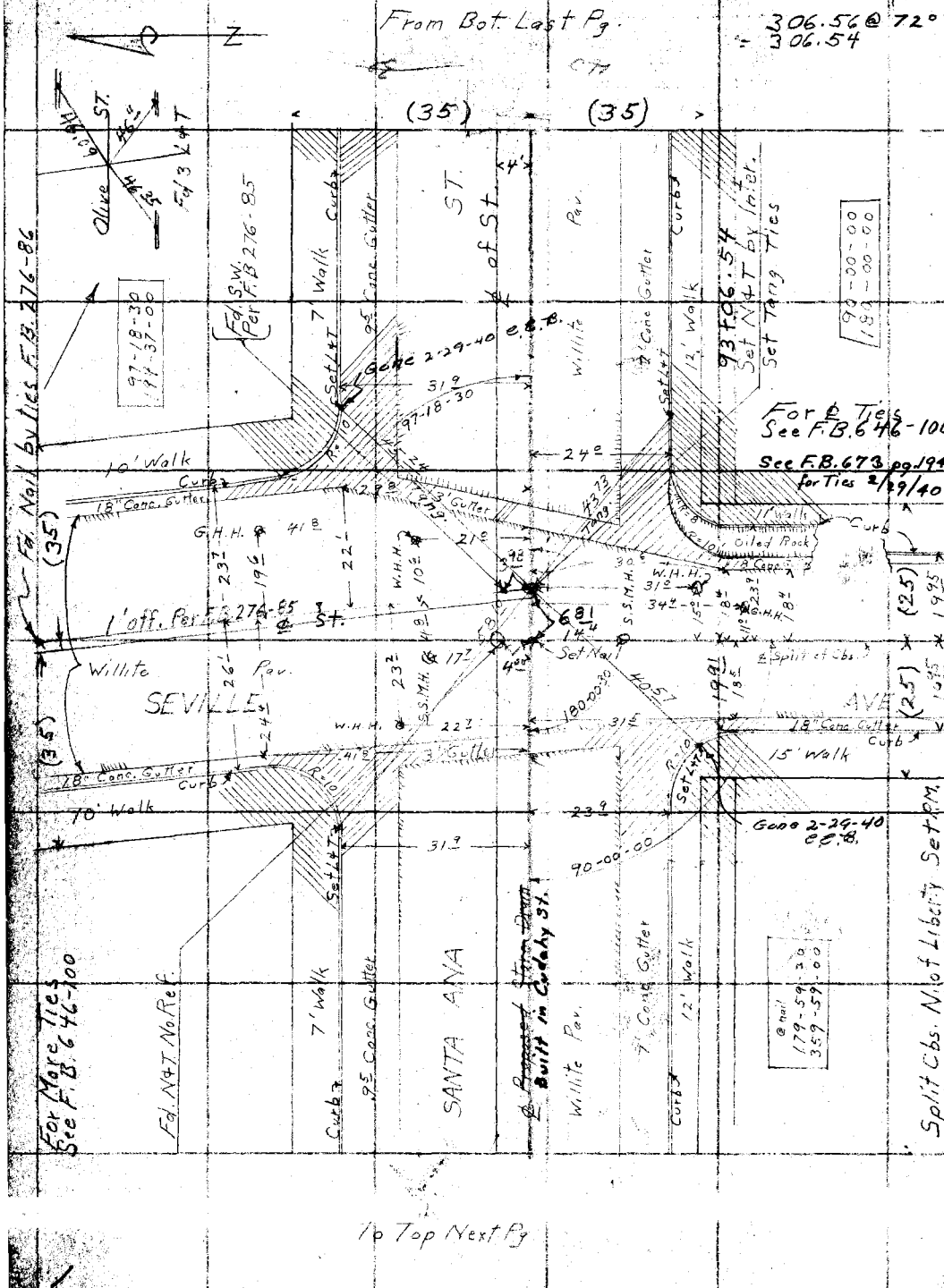

RETURN TO
LOS ANGELES COUNTY SURVEYOR

Do not extend notes this side of this line

Note: ANY ADDITIONS OR CHANGES ON THIS SHEET MUST BE MADE OR CIRCLED IN Red. WITH DATE AND NAME OF PERSON MAKING CHANGE.

Date _____ Notes by Mo Chief Party _____ F.B. 646 Pg 73

Platted by Smith
Date 6/1/36
Map No. _____
Platting C'k'd by _____
Date _____

W. O. No. 6331 B. S. C. No. 027
Location Santa Ana St Line
Surveyed by F. J. McNeal
Date _____
Indexed A. C. Johnson

(10)

From Bot Last Pg

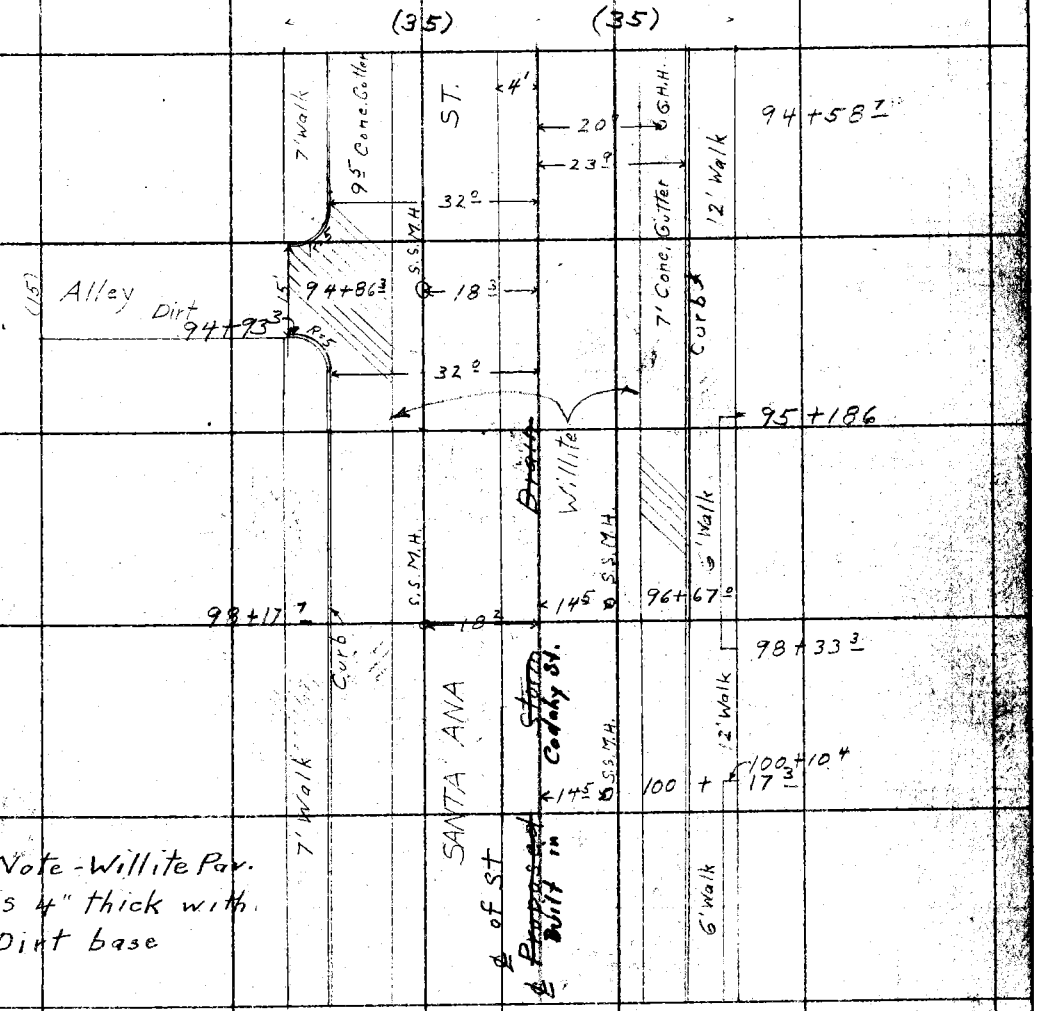

Note - Willite Pav. is 4" thick with Dirt base

To Top Next Pg

RETURN TO
LOS ANGELES COUNTY SURVEYOR

Do not extend notes this side of this line

Note: ANY ADDITIONS OR CHANGES ON THIS SHEET MUST BE MADE OR CIRCLED IN Red. WITH DATE AND NAME OF PERSON MAKING CHANGE.

F.B. 646 PG. 74 Chief Party Notes by Mc Date 5-26-36

N 5-7-C-5

RETURN TO
LOS ANGELES COUNTY SURVEYOR

Do not extend notes this side of this line

Note: ANY ADDITIONS OR CHANGES ON THIS SHEET MUST BE MADE OR CIRCLED IN Red WITH DATE AND NAME OF PERSON MAKING CHANGE.

Date _____ Notes by Mc Chief Party Mc F.B. 646 Pg. 76

Platted by _____
Date _____
Map No. _____
Platting C'k'd by _____
Date _____

W. O. No. 6331 S. T. O. No. 027
Location Santa Ana St. Line
Surveyed by F. J. McNeal
Date 5-26-36
Indexed A. C. Johnson

From Bot Last Pg.

235.99 @ 76°
= 235.98

Note: ANY ADDITIONS OR CHANGES ON THIS SHEET MUST BE MADE OR CIRCLED IN Red. WITH DATE AND NAME OF PERSON MAKING CHANGE.

Do not extend notes this side of this line

RETURN TO LOS ANGELES COUNTY SURVEYOR

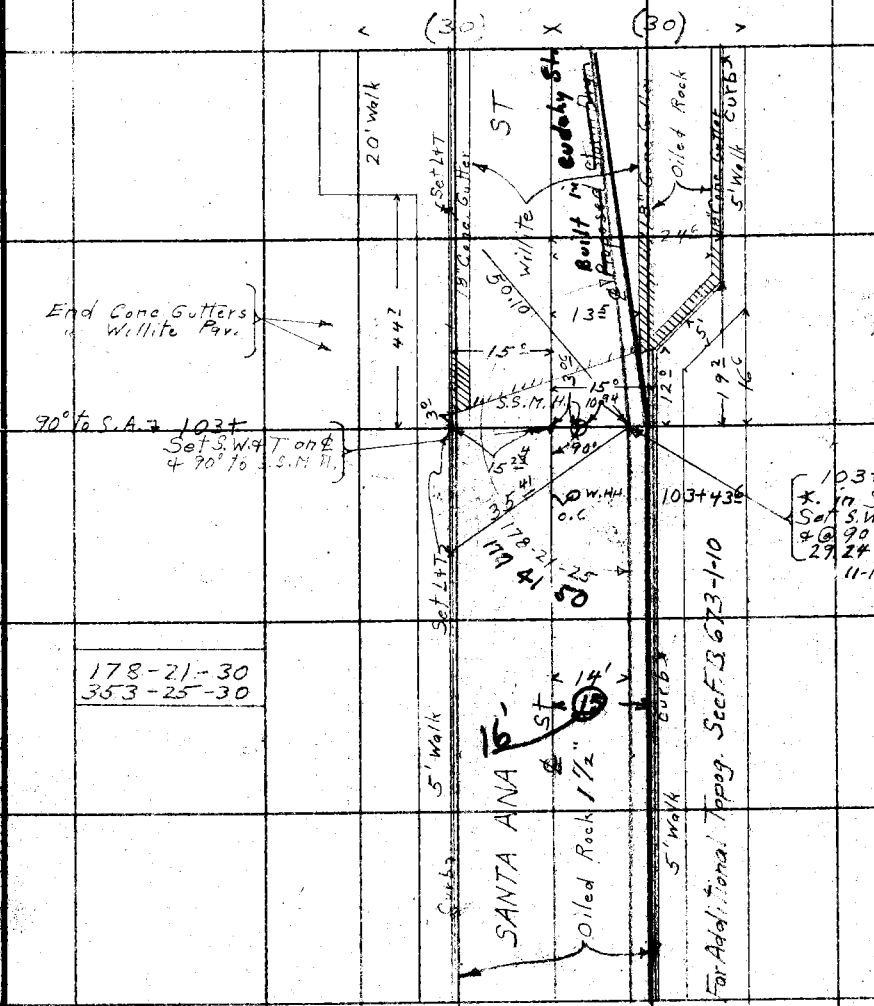

178-21-30
353-25-30

To Top Next Pg.

F.B. 646 PG. 76 Chief Party Notes by Mc Date 5-26-36

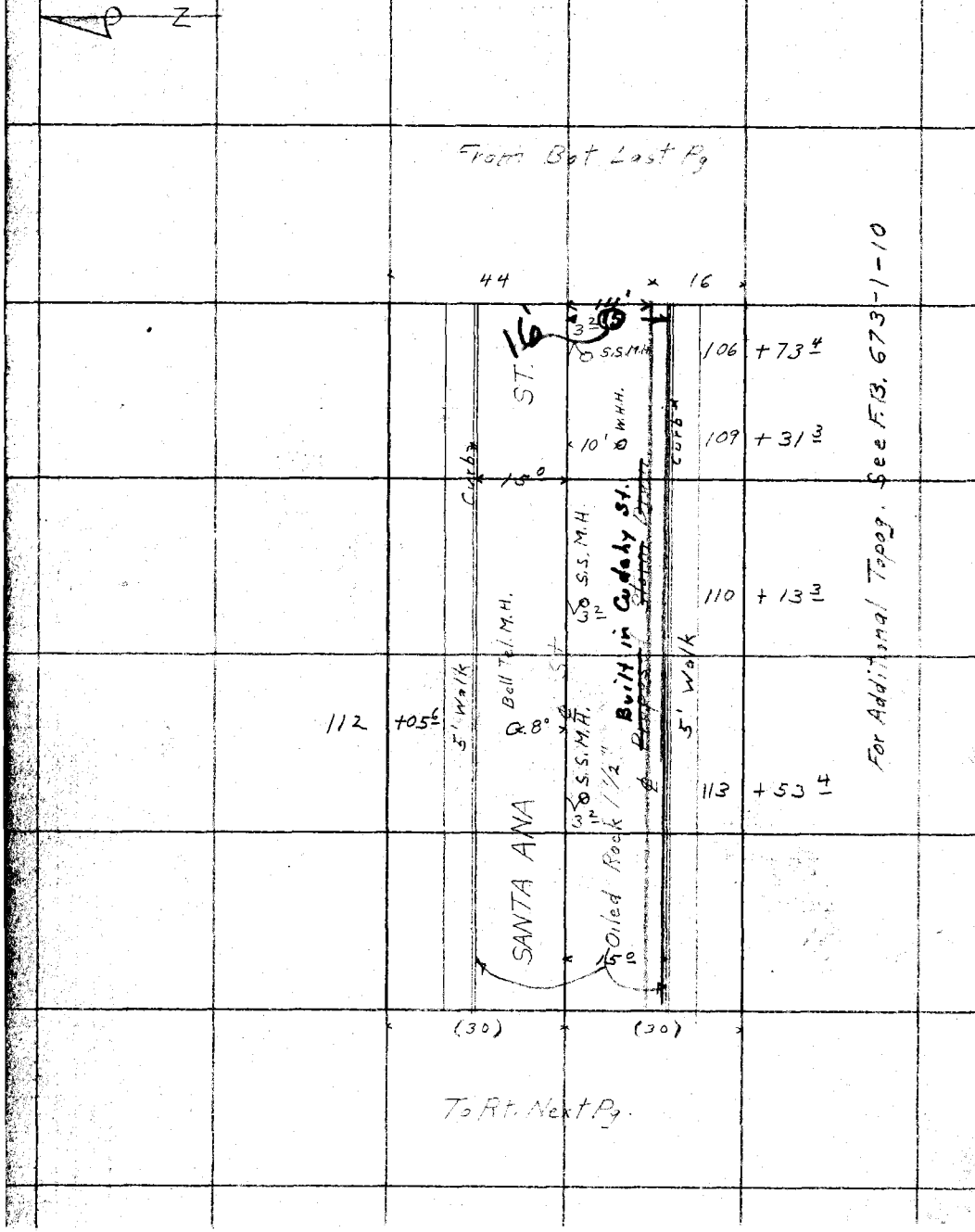

RETURN TO
LOS ANGELES COUNTY SURVEYOR

Do not extend notes this side of this line

Note: ANY ADDITIONS OR CHANGES ON THIS SHEET MUST BE MADE OR CIRCLED IN Red. WITH DATE AND NAME OF PERSON MAKING CHANGE.

Date _____ Notes by Mc Chief Party _____ F.B. 646 Pg. 7.7

WS.7-C-5

45.84 @ 16-39-05
49.19 @ 17-54-20
18.92 @ 6-47.6
116+50 - 6-47-35
117+00 - 24-41-55
E.C. 41-21-00

Platted by	W. O. No. 6331 D. O. No. 027
Date	Location Santa Ana St. Line
Map No.	Surveyed by F. J. McNeal
Platting C'k'd by	Date 5-26-36
Date	Indexed A. C. Johnson

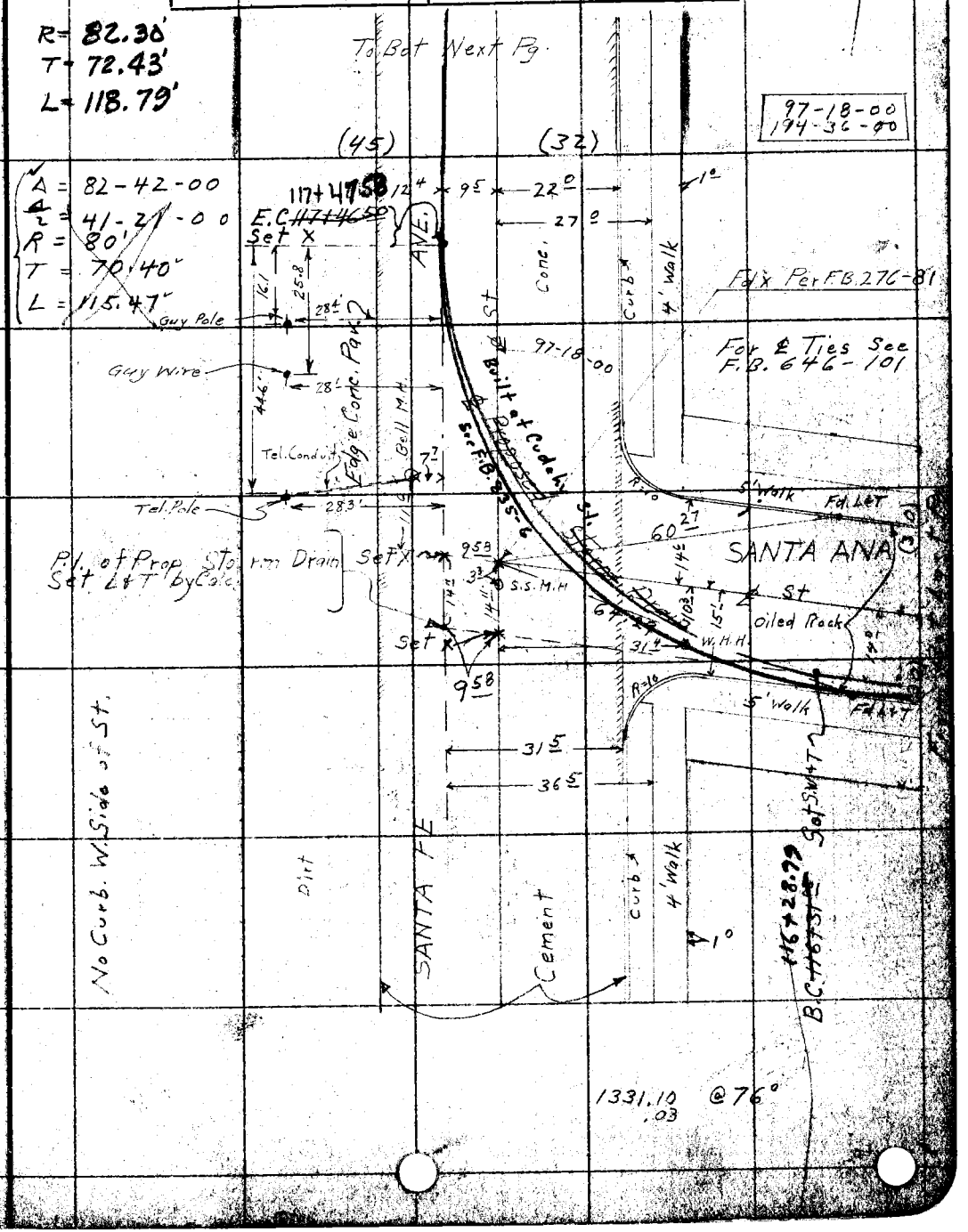

Note: ANY ADDITIONS OR CHANGES ON THIS SHEET MUST BE MADE OR CIRCLED IN Red. WITH DATE AND NAME OF PERSON MAKING CHANGE.

Do not extend notes this side of this line

RETURN TO LOS ANGELES COUNTY SURVEYOR

F.B. 646 Pg. 78. Chief Party Notes by Mc Date 5-26-36

111.74@72°

1 - 90-17-00
2 - 180-34-00

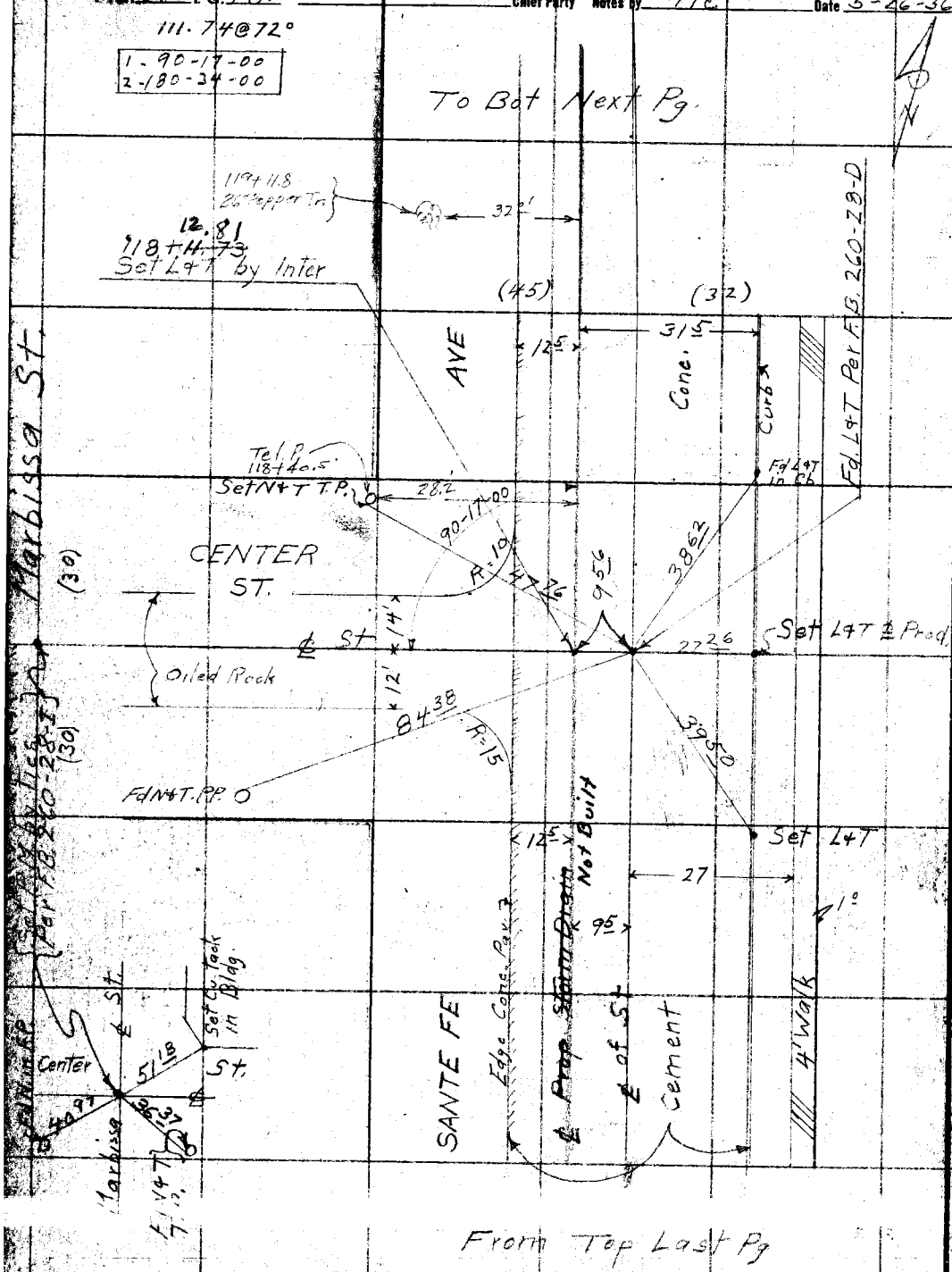

RETURN TO
LOS ANGELES COUNTY SURVEYOR

Do not extend notes this side of this line.

Note: ANY ADDITIONS OR CHANGES ON THIS SHEET MUST BE MADE OR CIRCLED IN RED WITH DATE AND NAME OF PERSON MAKING CHANGE.

WS.7-C-5

Date _____ Notes by Mc Chief Party _____ F.B. 646 Pg. 79

WS. 7-C-5

292.64@72°

Platted by	W. O. No. 6331 D. S. O. No. 027
Date	Location Santa Ana St. Line
Map No.	Surveyed by F. J. McNeal
Platting C'k'd by	Date 5-28-36
Date	Indexed A. C. Johnson

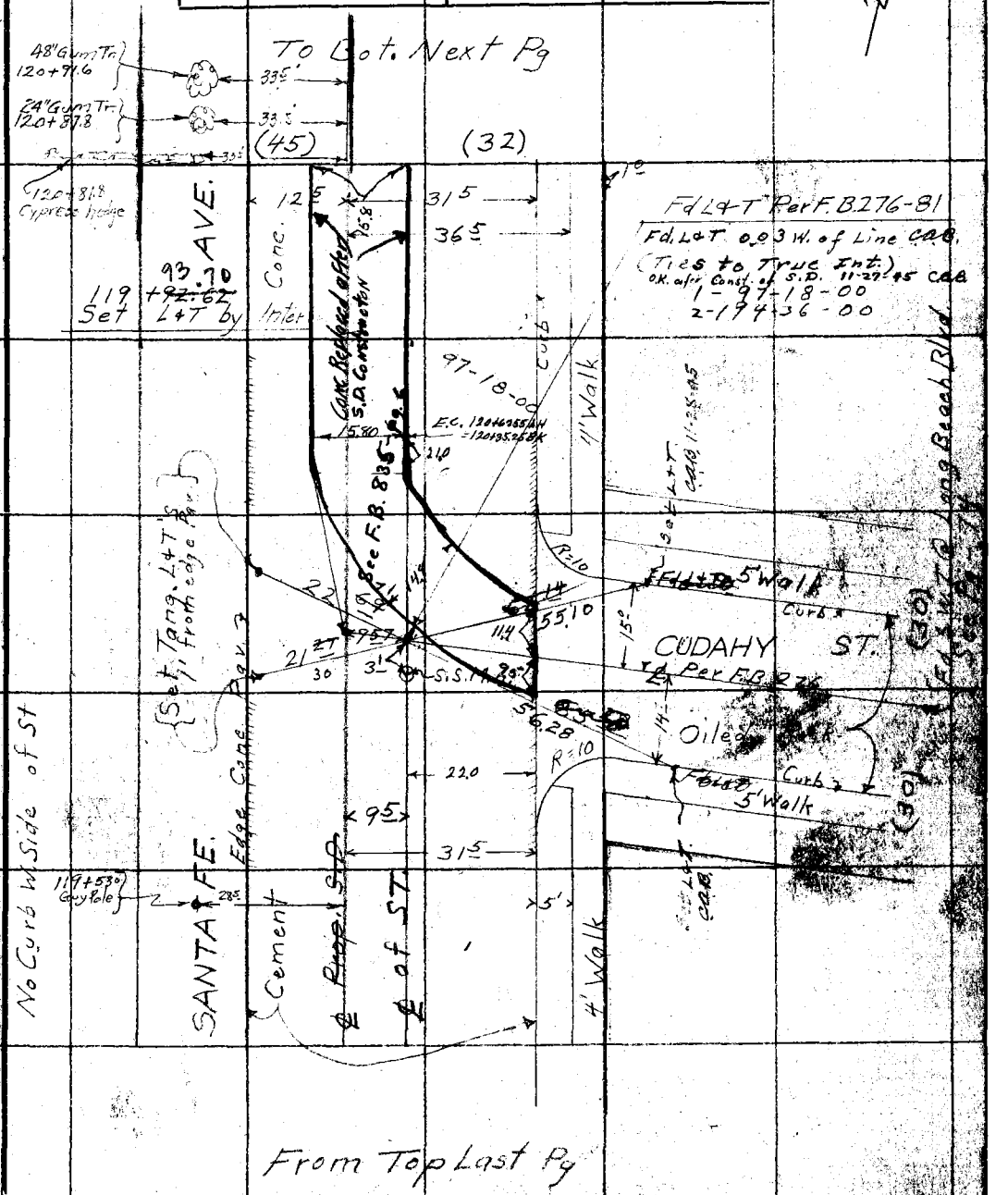

Note: ANY ADDITIONS OR CHANGES ON THIS SHEET MUST BE MADE OR CIRCLED IN Red. WITH DATE AND NAME OF PERSON MAKING CHANGE.

Do not extend notes this side of this line

RETURN TO LOS ANGELES COUNTY SURVEYOR

F.B. 646 Pg. 80. Chief Party Notes by Mc Date 5-28-36

595.10 @ 72°

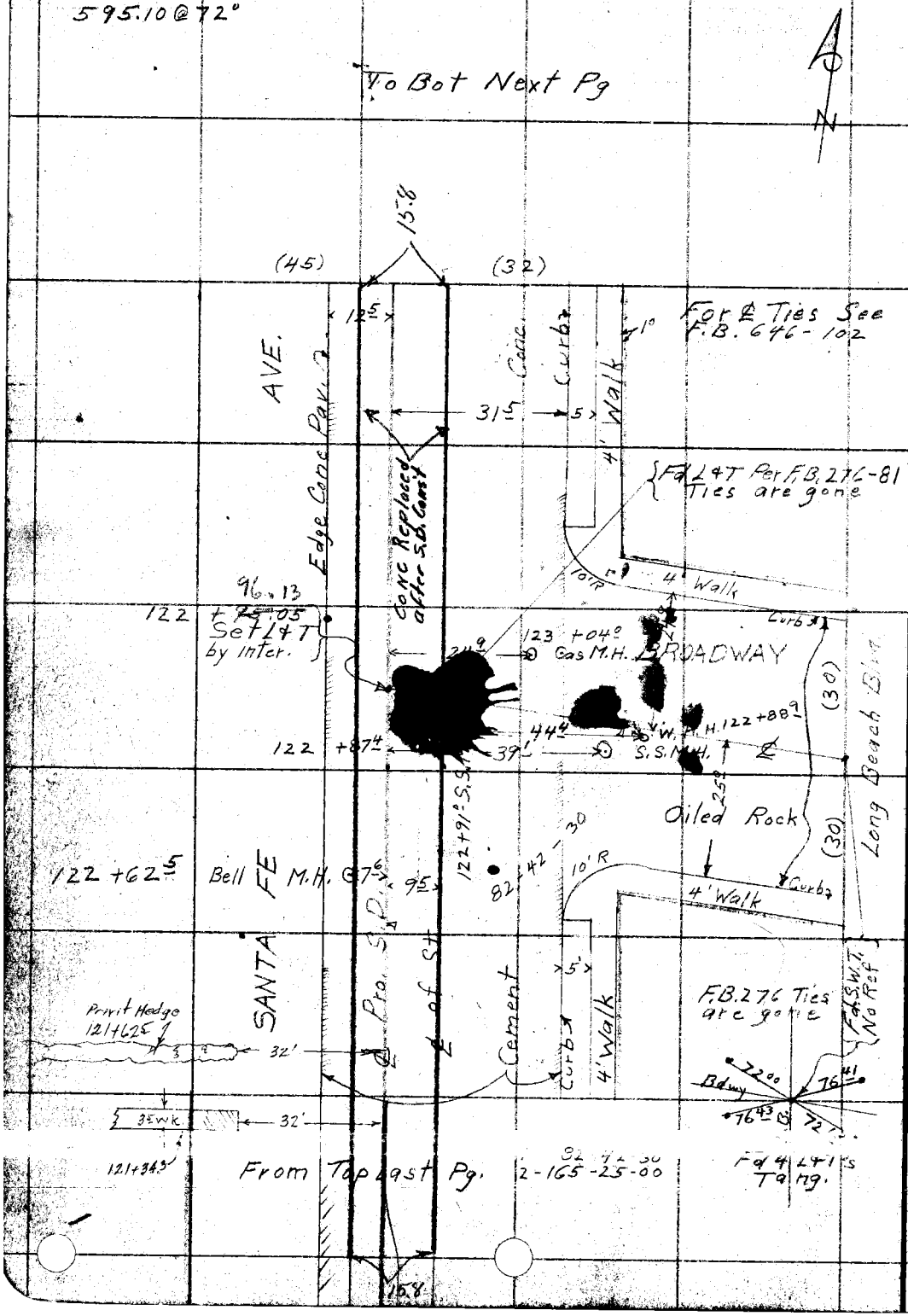

WS.7-C-5

RETURN TO
LOS ANGELES COUNTY SURVEYOR

Do not extend notes this side of this line

Note: ANY ADDITIONS OR CHANGES ON THIS SHEET MUST BE MADE OR CIRCLED IN Red. WITH DATE AND NAME OF PERSON MAKING CHANGE.

Date _____ Notes by Me Chief Party _____ F.B. 646 Pg. 81

Platted by	W. O. No. 6331 ~~B. S.~~ T. O. No. 027
Date	Location Santa Ana St Line
Map No.	Surveyed by F. J McNeal
Platting C'k'd by	Date 5-29-36
Date	Indexed ~~A. C. Johnson~~

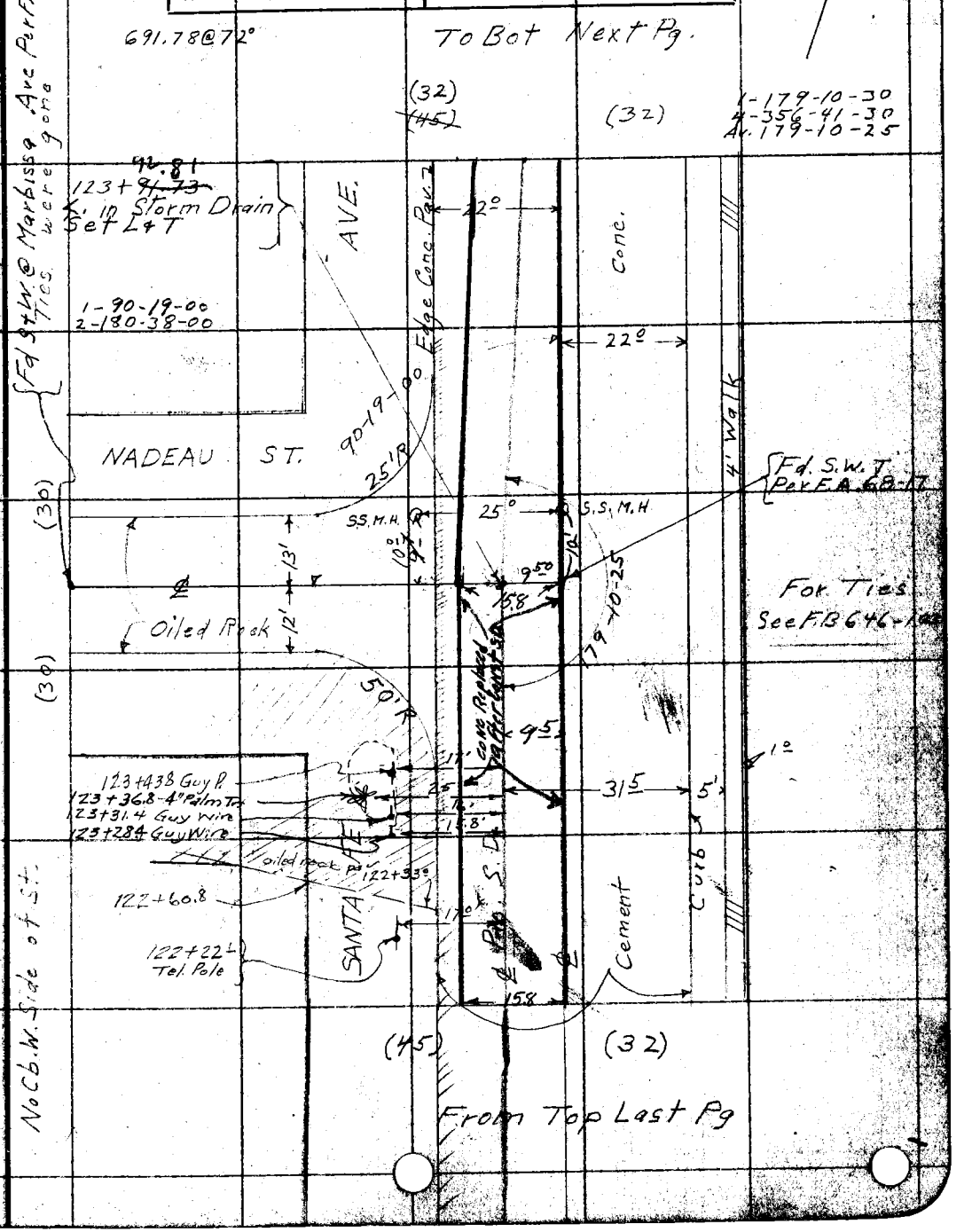

Note: ANY ADDITIONS OR CHANGES ON THIS SHEET MUST BE MADE OR CIRCLED IN Red. WITH DATE AND NAME OF PERSON MAKING CHANGE.

Do not extend notes this side of this line

RETURN TO LOS ANGELES COUNTY SURVEYOR

F.B. 646 Pg. 82 Chief Party Notes by Mc Date 5-29-36

197.25@72°

To Bot, Next Pg.

W5.7-C5

RETURN TO
LOS ANGELES COUNTY SURVEYOR

Do not extend notes this side of this line

Note: ANY ADDITIONS OR CHANGES ON THIS SHEET MUST BE MADE OR CIRCLED IN Red. WITH DATE AND NAME OF PERSON MAKING CHANGE.

WS.7-C-5

Date _____ Notes by Mc Chief Party _____ F.B. 646 Pg. 83

50' = 23° - 52'.4
1' = 28'.648
Ch = 48.57

Platted by	W. O. No. 6331 B. S. O. No. 027
Date	Location Santa Ana St Line
Map No.	Surveyed by F. J. McNeal
Platting C'k'd by	Date 6 / 36
Date	Indexed A. C. Johnson

128+00 Def 12°-05.08 - 25.12
+50 - 35 - 57.5 - 48.57
+68.78 - 18.70

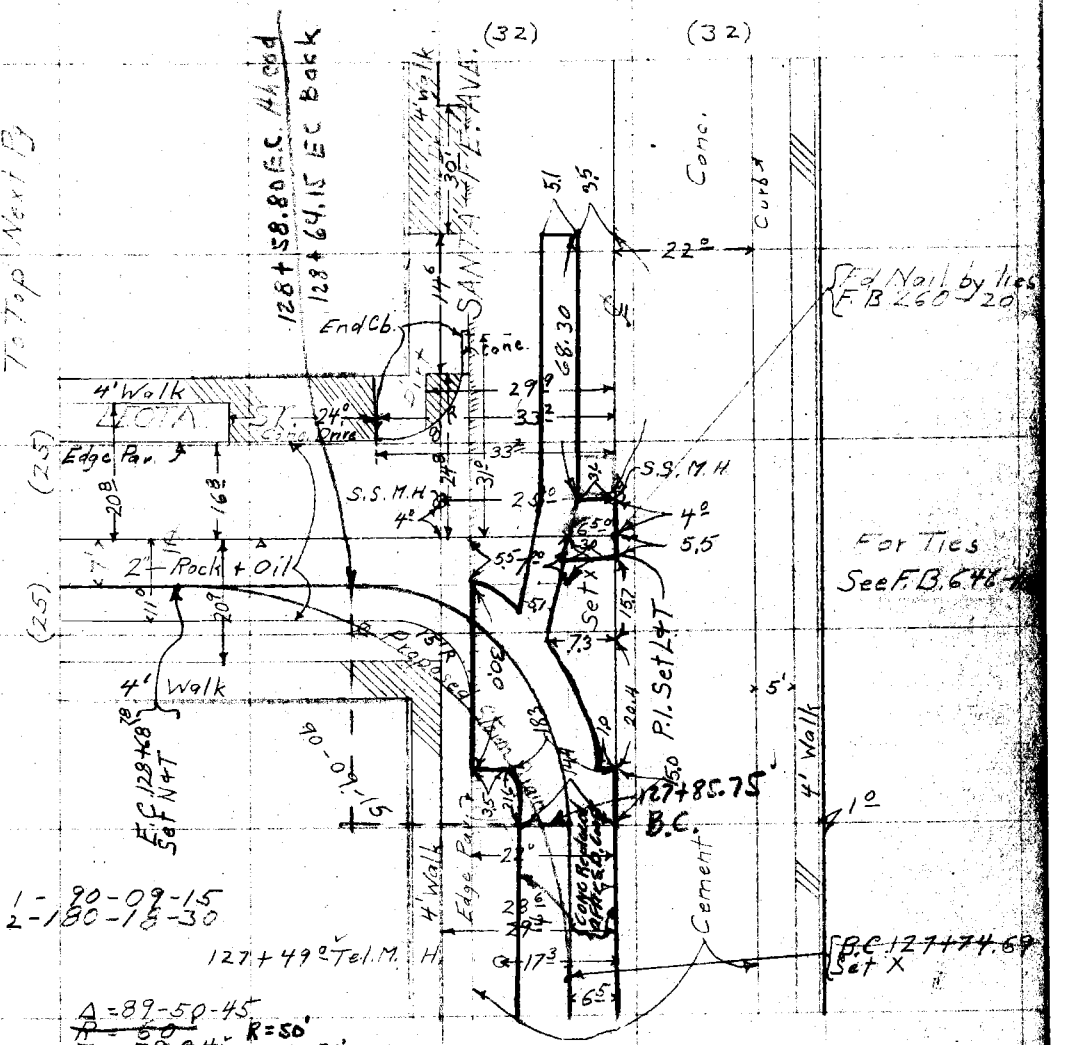

1 - 90-09-15
2 - 180-18-30

Δ = 89-50-45
~~R = 60~~ R = 50'
~~T = 59.84~~ T = 49.86'
~~L = 94.09~~ L = 78.40'

From Top Last Pg.

174.70 @ 72°

Notes: ANY ADDITIONS OR CHANGES ON THIS SHEET MUST BE MADE OR CIRCLED IN RED, WITH DATE AND NAME OF PERSON MAKING CHANGE.

Do not extend notes this side of this line

RETURN TO LOS ANGELES COUNTY SURVEYOR

F.B. 646 Pg. 84. Chief Party Notes by Mc Date 6-1-36

From Left Last Pg

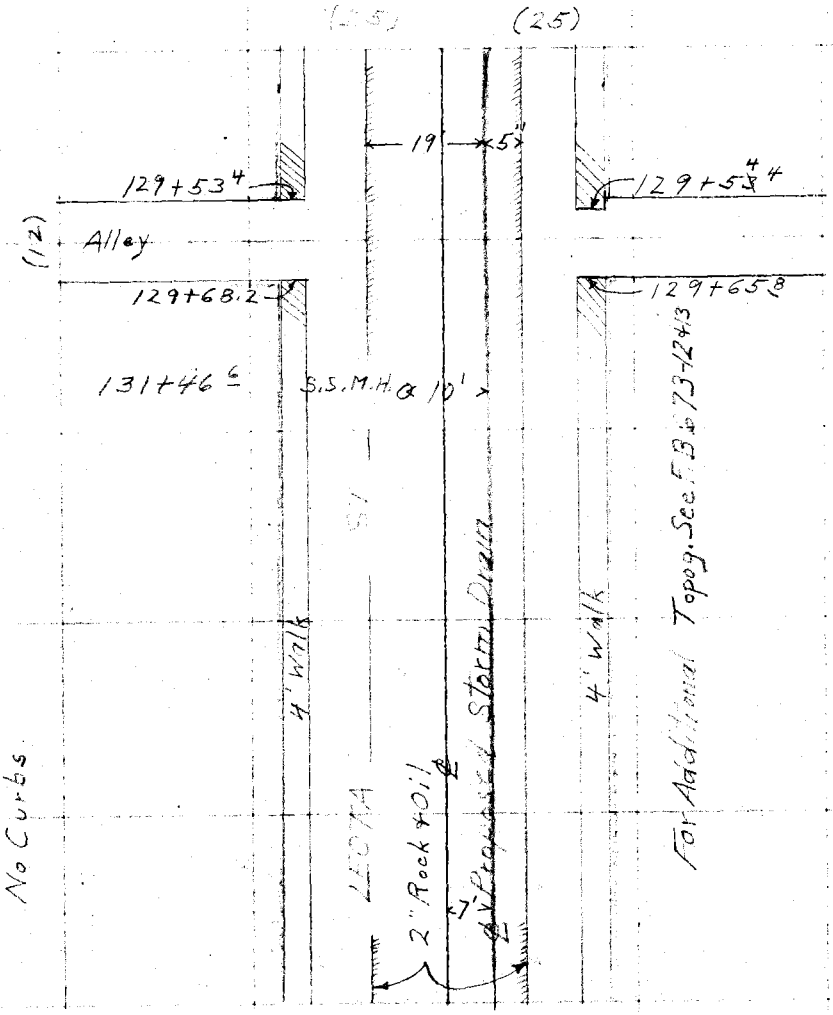

To Rt Next Pg

RETURN TO
LOS ANGELES COUNTY SURVEYOR

Do not extend notes this side of this line

Note: ANY ADDITIONS OR CHANGES ON THIS SHEET MUST BE MADE OR CIRCLED IN Red. WITH DATE AND NAME OF PERSON MAKING CHANGE.

WS.7-C.5

Date _____ Notes by Mc Chief Party _____ F.B. 646 Pg. 85

Platted by	W. O. No. 6331 D. S. O. No. 027
Date	Location Santa Ana St. line
Map No.	Surveyed by F. J. McNeal
Platting C'k'd by	Date 6-1-36
Date	Indexed [illegible]

134+50
6-22.2
13.31
135+00
30-14.1
48.57
135+30.73
44-54.9
30.39

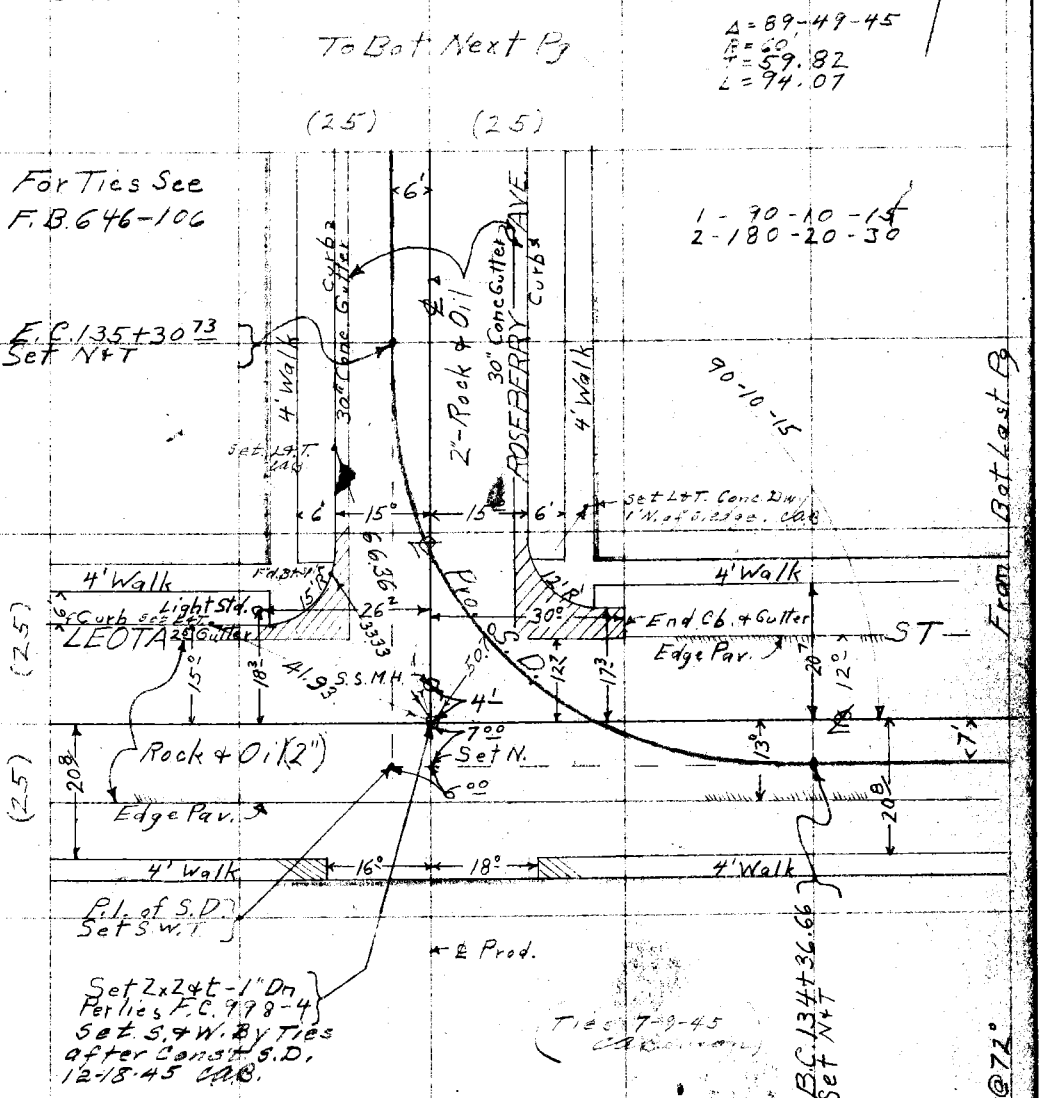

Note - Walks on Leota & Roseberry are badly broken

Note: ANY ADDITIONS OR CHANGES ON THIS SHEET MUST BE MADE OR CIRCLED IN Red, WITH DATE AND NAME OF PERSON MAKING CHANGE.

Do not extend notes this side of this line

RETURN TO LOS ANGELES COUNTY SURVEYOR

F.B. 646 Pg. 86 Chief Party Notes by MC Date 6-3-36

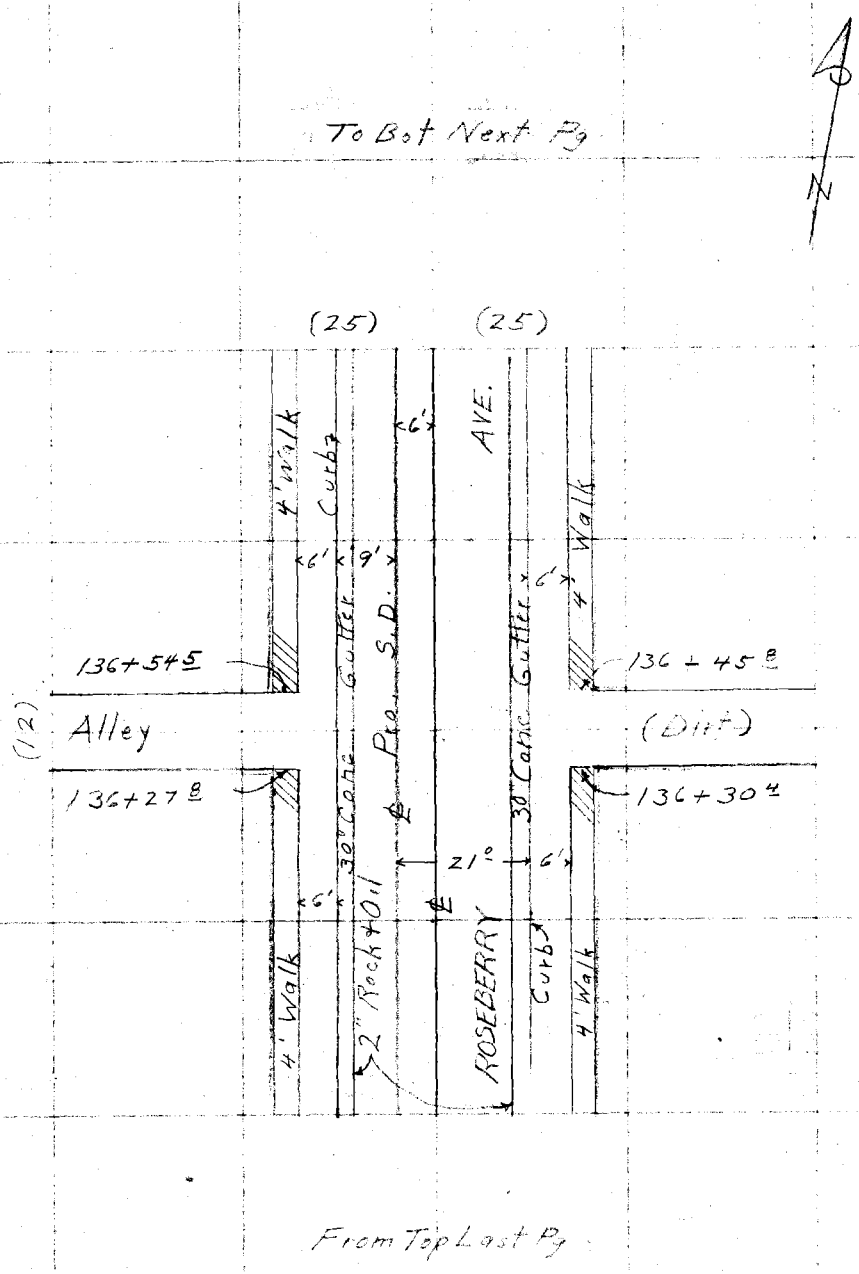

RETURN TO
LOS ANGELES COUNTY SURVEYOR

Do not extend notes this side of this line

Note: ANY ADDITIONS OR CHANGES ON THIS SHEET MUST BE MADE OR CIRCLED IN Red. WITH DATE AND NAME OF PERSON MAKING CHANGE.

WS.7-C-5

Date _____ Notes by Mc Chief Party Mc F.B. 646 Pg. 87

Platted by	W.O. No. 6331 D.T.O. No. 027
Date	Location Santa Ana St Line
Map No.	Surveyed by F.J. McNeal
Platting C'k'd by	Date 6-3-36
Date	Indexed A. C. Johnson

1-90-09-30
2-180-19-00

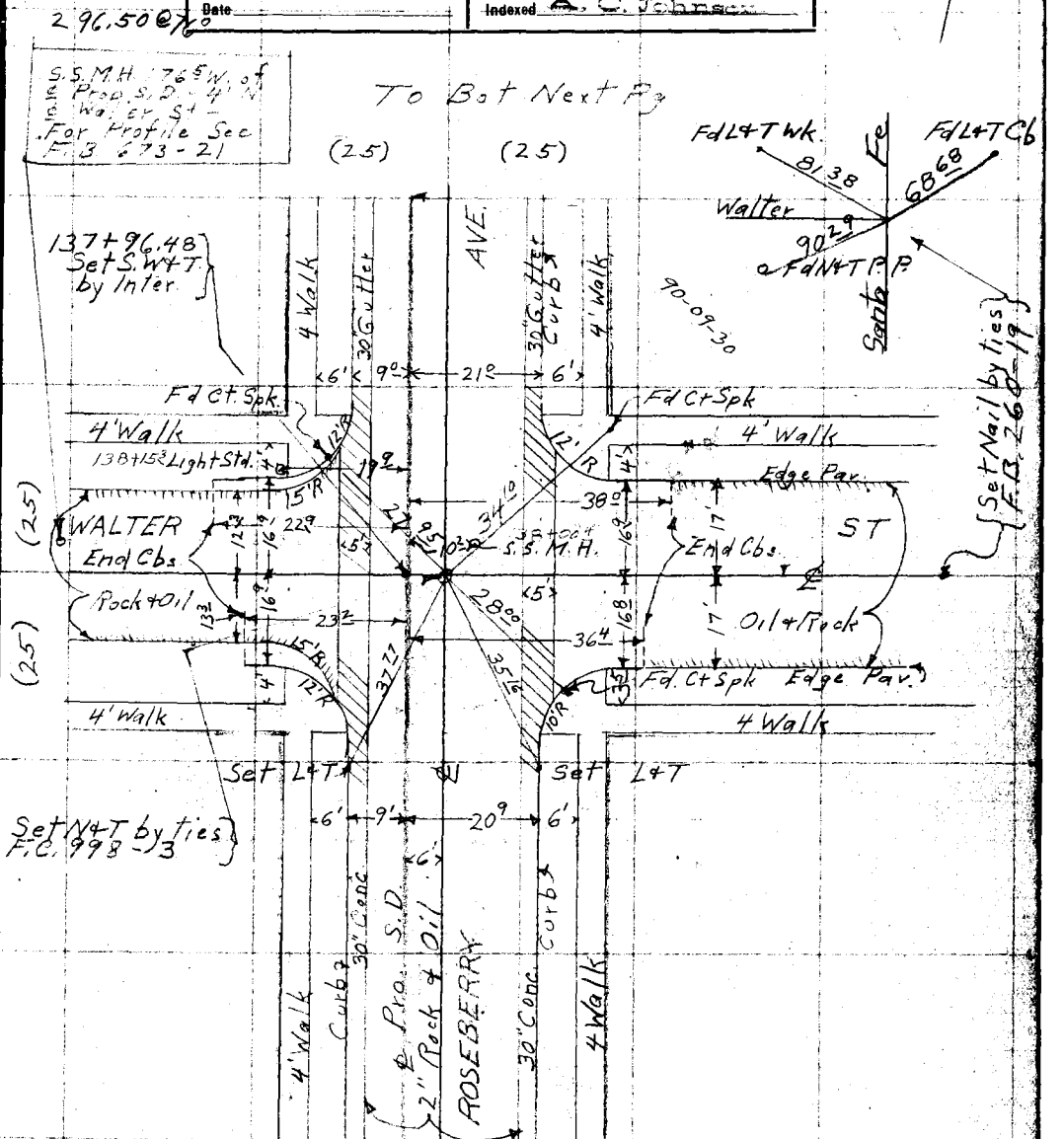

From Top Last Pg.

Note: ANY ADDITIONS OR CHANGES ON THIS SHEET MUST BE MADE OR CIRCLED IN Red, WITH DATE AND NAME OF PERSON MAKING CHANGE.

Do not extend notes this side of this line

RETURN TO LOS ANGELES COUNTY SURVEYOR

F.B. 647 Pg. 88. Chief Party Notes by Mc Date 6-4-36

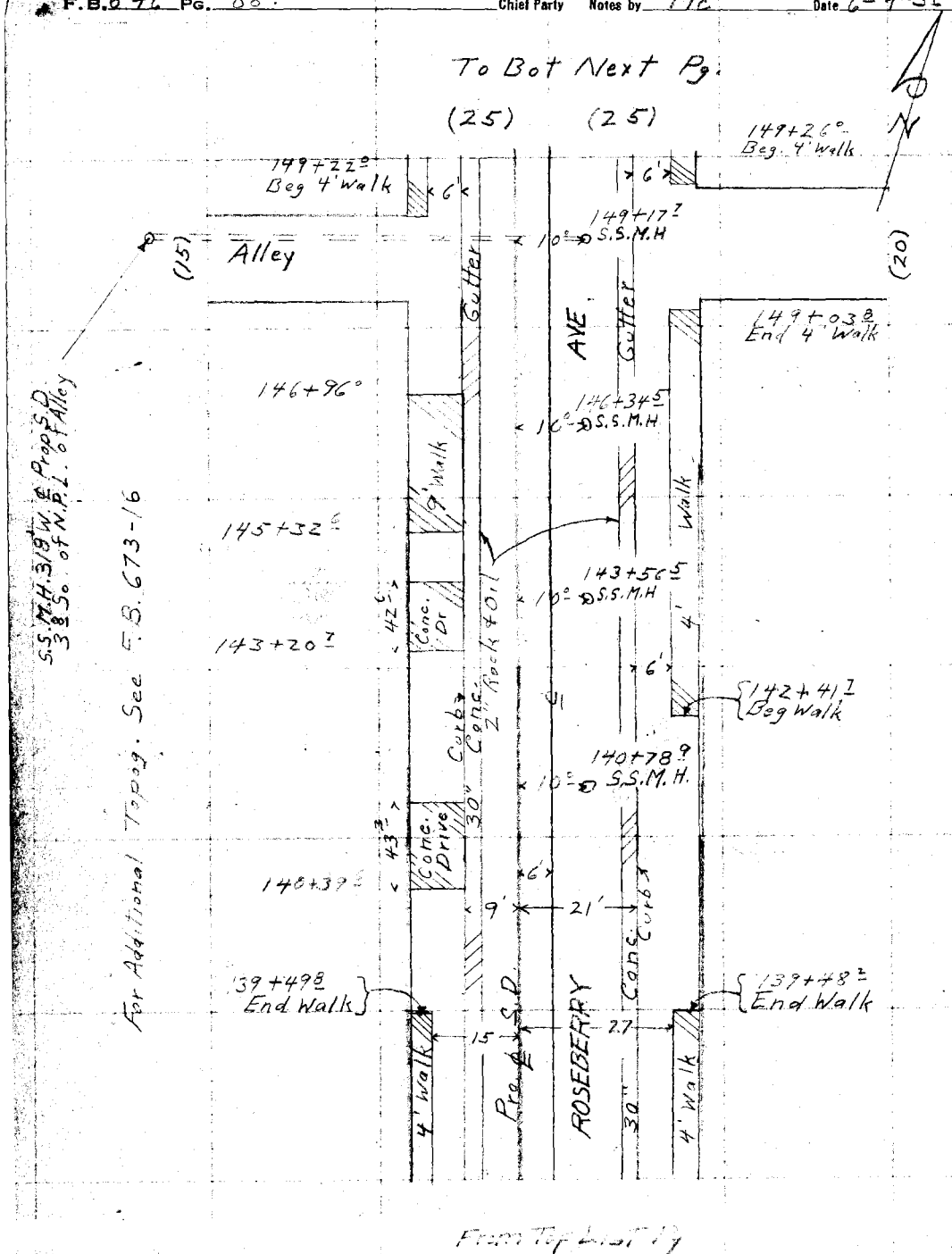

RETURN TO
LOS ANGELES COUNTY SURVEYOR

Do not extend notes this side of this line

Note: ANY ADDITIONS OR CHANGES ON THIS SHEET MUST BE MADE OR CIRCLED IN Red. WITH DATE AND NAME OF PERSON MAKING CHANGE.

Date _____ Notes by Mc Chief Party _____ F.B. 646 Pg. 89

Platted by	W. O. No. 6331 B. S. C. No. 027
Date	Location Santa Ana St. Line
Map No.	Surveyed by F. J. McNeal
Platting C'k'd by	Date 6-3-36
Date	Indexed A. C. Johnson

To Bot Next Pg.

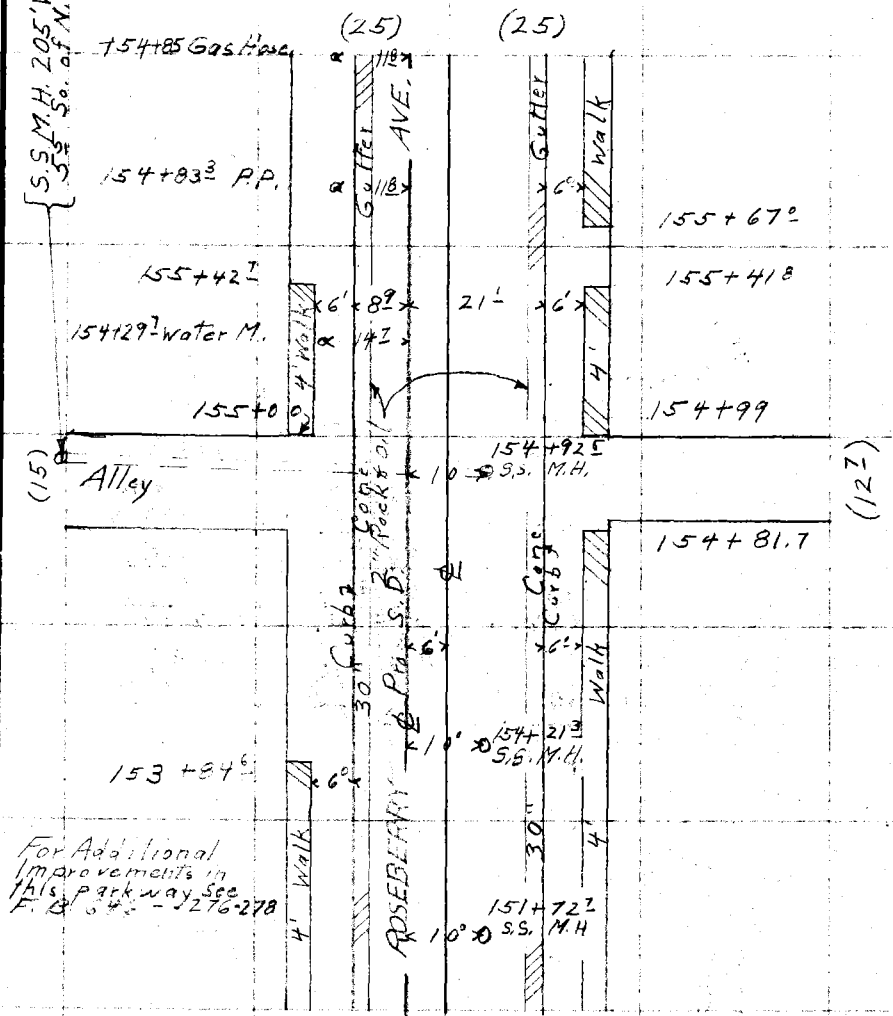

From Top Last Pg.

RETURN TO LOS ANGELES COUNTY SURVEYOR

Notice: ANY ADDITIONS OR CHANGES ON THIS SHEET MUST BE MADE ON CIRCLED IN Red; WITH DATE AND INITIALS OF PERSON MAKING CHANGE.

Do not extend notes this side of this line

F.B. 646 Pg. 90. Chief Party Notes by Mc Date 6-3-36

156+00-2-22, 4 @9.11
+50-15-24.1 @49.57
157+77.62-22-33 @27.38

WS 7-C-5

For Ties See F.B. 646-107

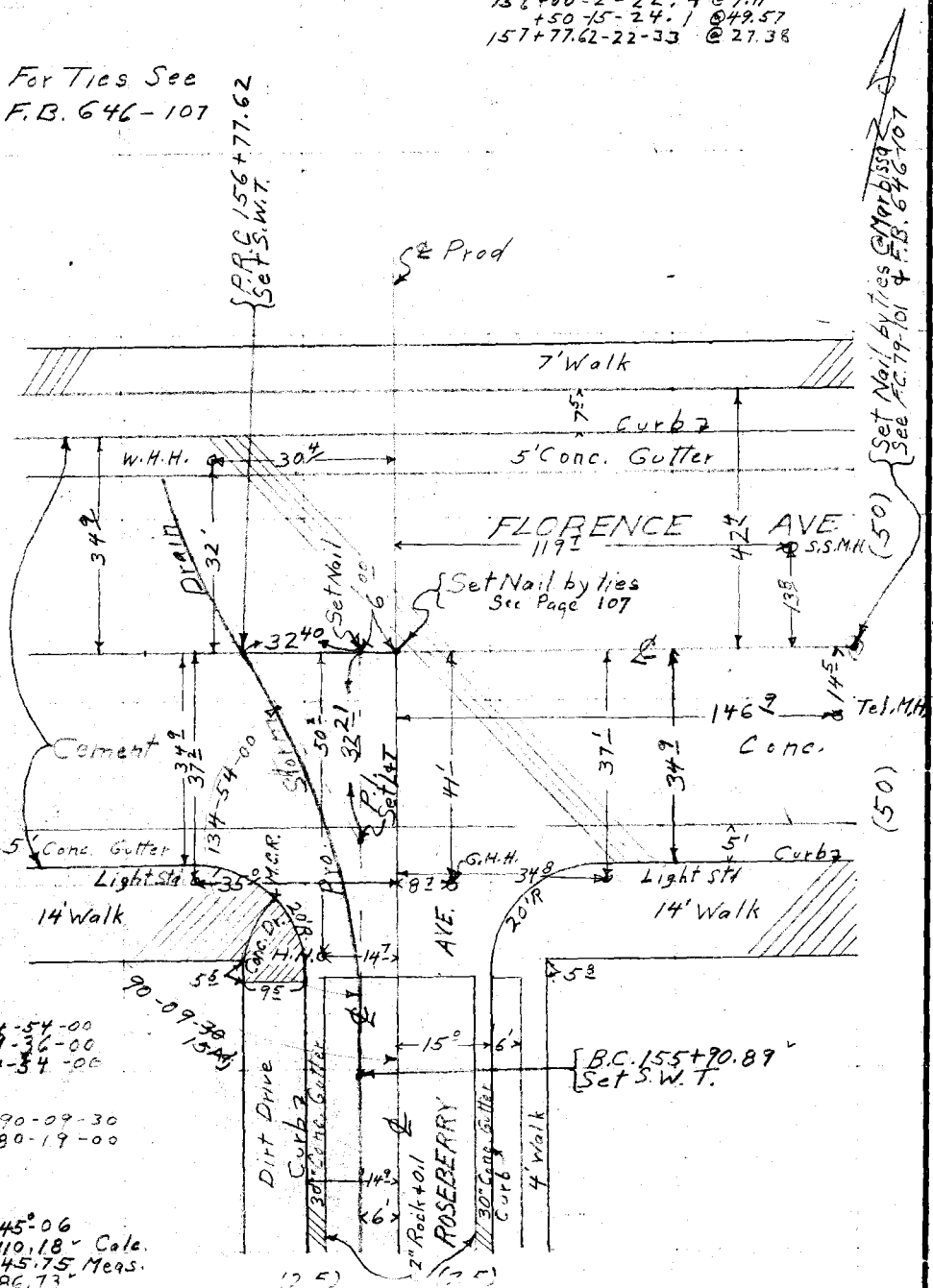

1 134-54-00
2 179-36-00
Δ 134-54-00

1 - 90-09-30
2 - 180-19-00

Δ = 45°-06
R = 110.18' Calc.
T = 45.75 Meas.
L = 86.73'

To Pt. Next Pg

1

From Top Last Pg

2091.00@76°

155+00

RETURN TO LOS ANGELES COUNTY SURVEYOR

Do not extend notes this side of this line

Notes: ANY ADDITIONS OR CHANGES ON THIS SHEET MUST BE MADE OR CIRCLED IN Red. WITH DATE AND NAME OF PERSON MAKING CHANGE.

WS.7-C-5

Date _____ Notes by Mc Chief Party _____ F.B. 646 Pg. 91

Platted by _____	W. O. No. 6331 D. S. O. No. C21
Date _____	Location Santa Ana St. Line
Map No. _____	Surveyed by F. J. McNeal
Platting C'k'd by _____	Date 6-4-36
Date _____	Indexed A. C. Johnson

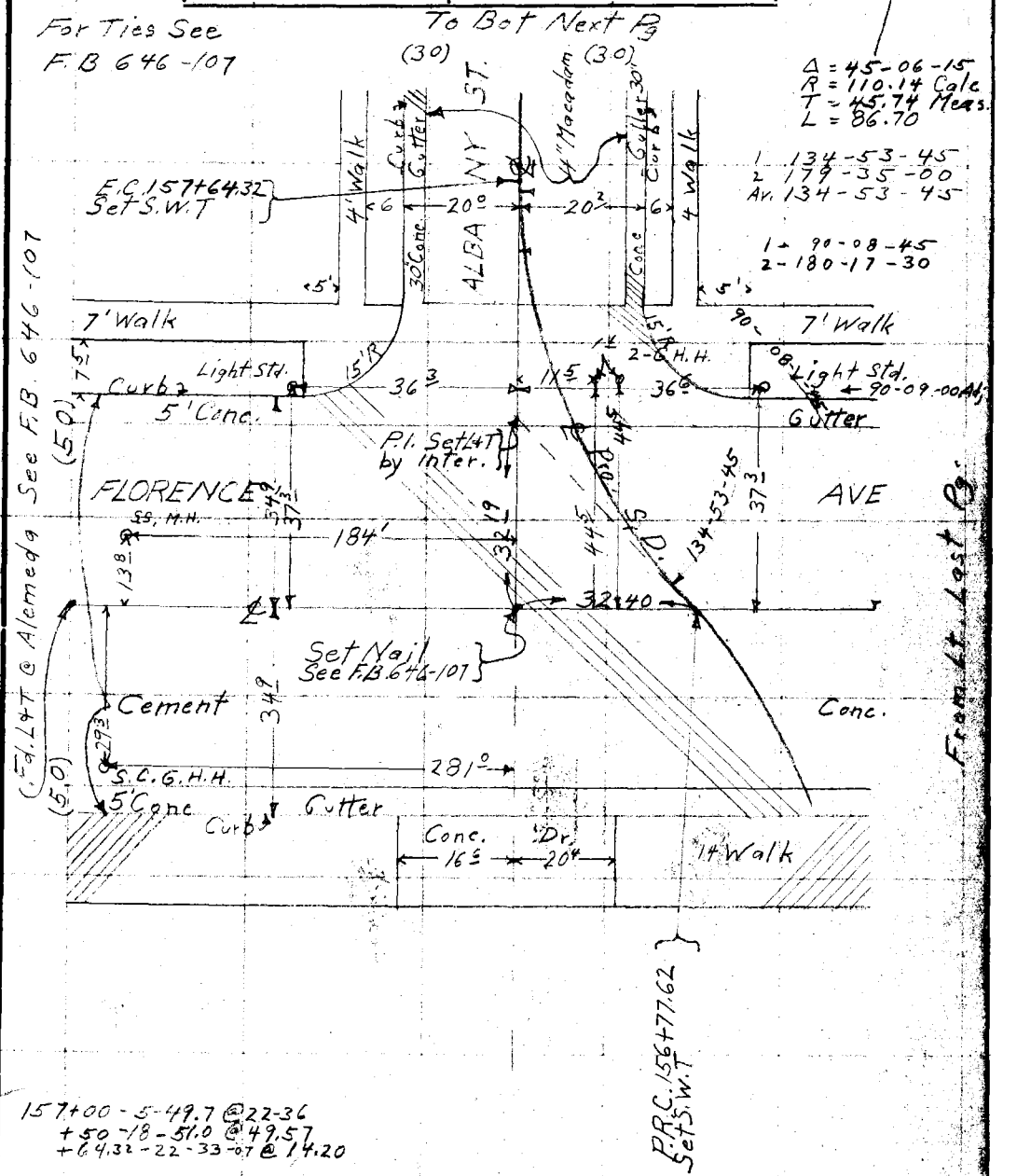

Note: ANY ADDITIONS OR CHANGES ON THIS SHEET MUST BE MADE OR CIRCLED IN Red. WITH DATE AND NAME OF PERSON MAKING CHANGE.

Do not extend notes this side of this line

RETURN TO LOS ANGELES COUNTY SURVEYOR

F.B. 646 Pg. 92 Chief Party Notes by Mc Date 6-4-36

781.01 @ 80°

To Bot Next Pg

WS 7-C-5

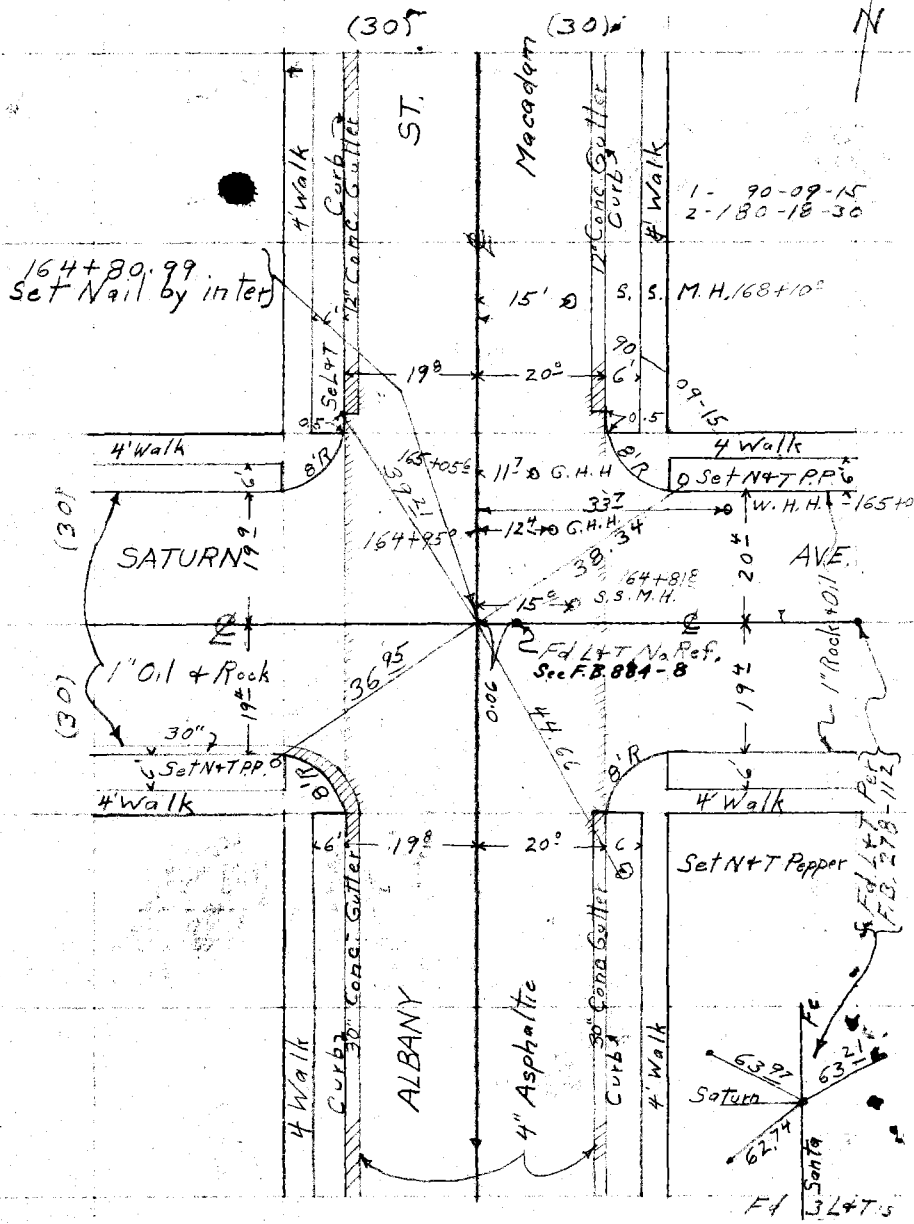

From Top Last Pg

RETURN TO
LOS ANGELES COUNTY SURVEYOR

Do not extend notes this side of this line

Note: ANY ADDITIONS OR CHANGES ON THIS SHEET MUST BE MADE OR CIRCLED IN Red. WITH DATE AND NAME OF PERSON MAKING CHANGE.

WS.7-C-5

Date _____ Notes by Mc Chief Party _____ F.B. 646 Pg. 93

Platted by	W.O. No. 6331 ~~D.S.O.~~ No. 027
Date	Location Santa Ana St. Line
Map No.	Surveyed by F. J. McNeal
Platting C'k'd by	Date 6-4-36
Date	Indexed A. C. Johnson

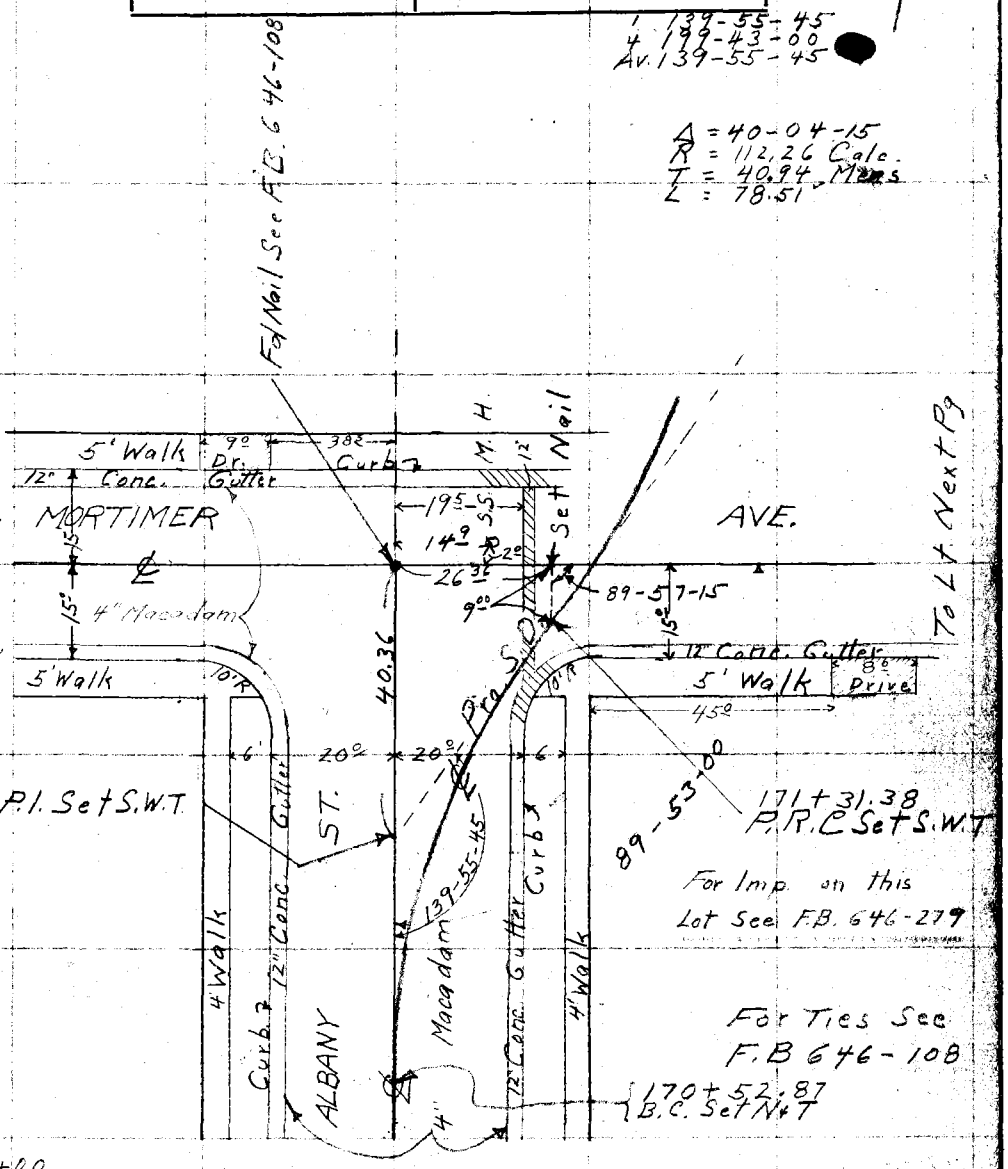

Note: ANY ADDITIONS OR CHANGES ON THIS SHEET MUST BE MADE OR CIRCLED IN Red. WITH DATE AND NAME OF PERSON MAKING CHANGE.

Do not extend notes this side of this line

RETURN TO LOS ANGELES COUNTY SURVEYOR

F.B. 646 Pg. 94. Chief Party Notes by Mc Date 6-4-36

WS 7-C-5

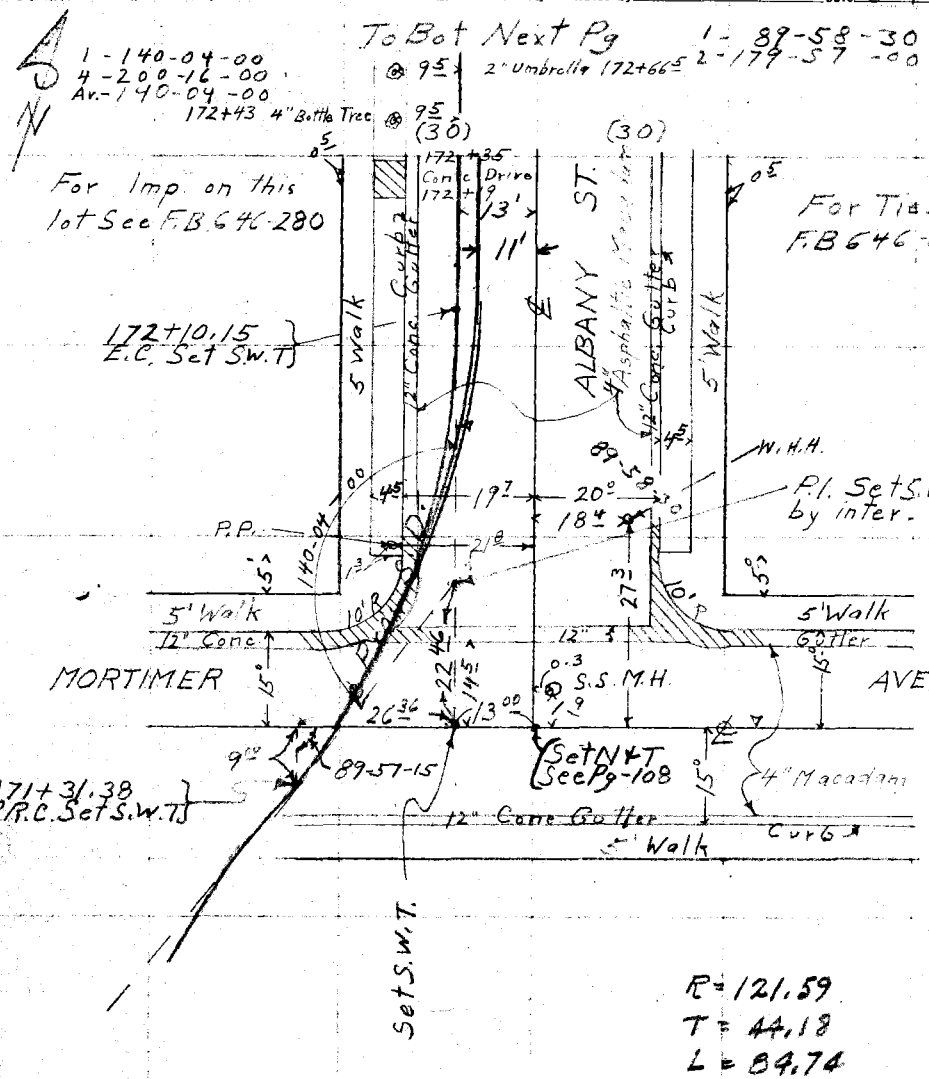

RETURN TO LOS ANGELES COUNTY SURVEYOR

Do not extend notes this side of this line

Note: ANY ADDITIONS OR CHANGES ON THIS SHEET MUST BE MADE OR CIRCLED IN Red. WITH DATE AND NAME OF PERSON MAKING CHANGE.

Date _____ Notes by Mc Chief Party _____ F.B. 646 Pg. 95.

Platted by	W. O. No. 6331 B. S. O. No. 027
Date	Location Santa Ana St Ln
Map No.	Surveyed by F. J. McNeal
Platting C'k'd by	Date 6-10-36
Date	Indexed A. C. Johnson

W5.2-C5

RETURN TO
LOS ANGELES COUNTY SURVEYOR

Notes: ANY ADDITIONS OR CHANGES ON THIS SHEET MUST BE MADE OR CIRCLED IN Red. WITH DATE AND NAME OF PERSON MAKING CHANGE.

Do not extend notes this side of this line

To Bot Next Pg

1-89-57-30
2-179-35-00

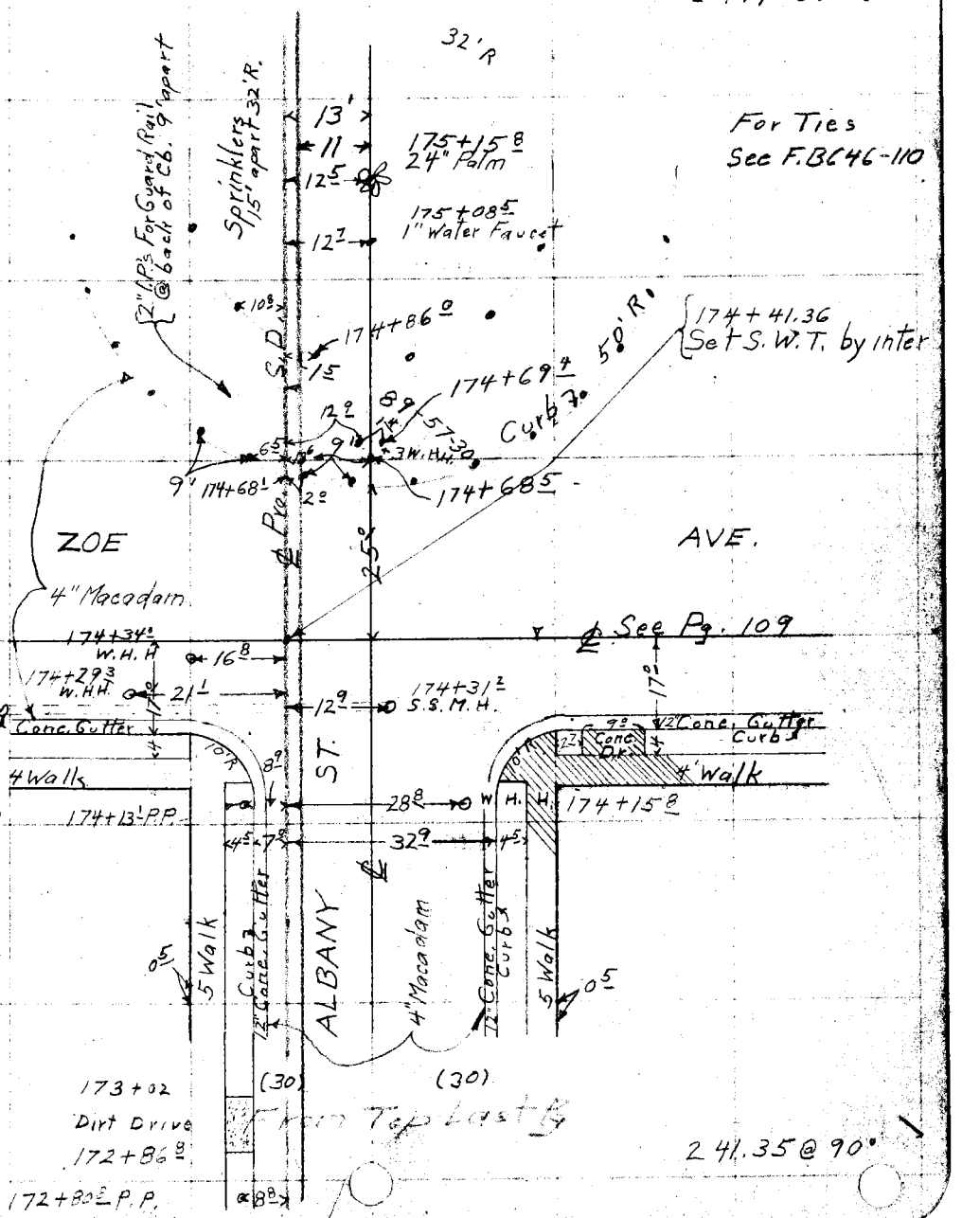

F.B. 646 Pg. 96 · Chief Party Notes by Mc Date 6-10-36

To Bot Next Pg

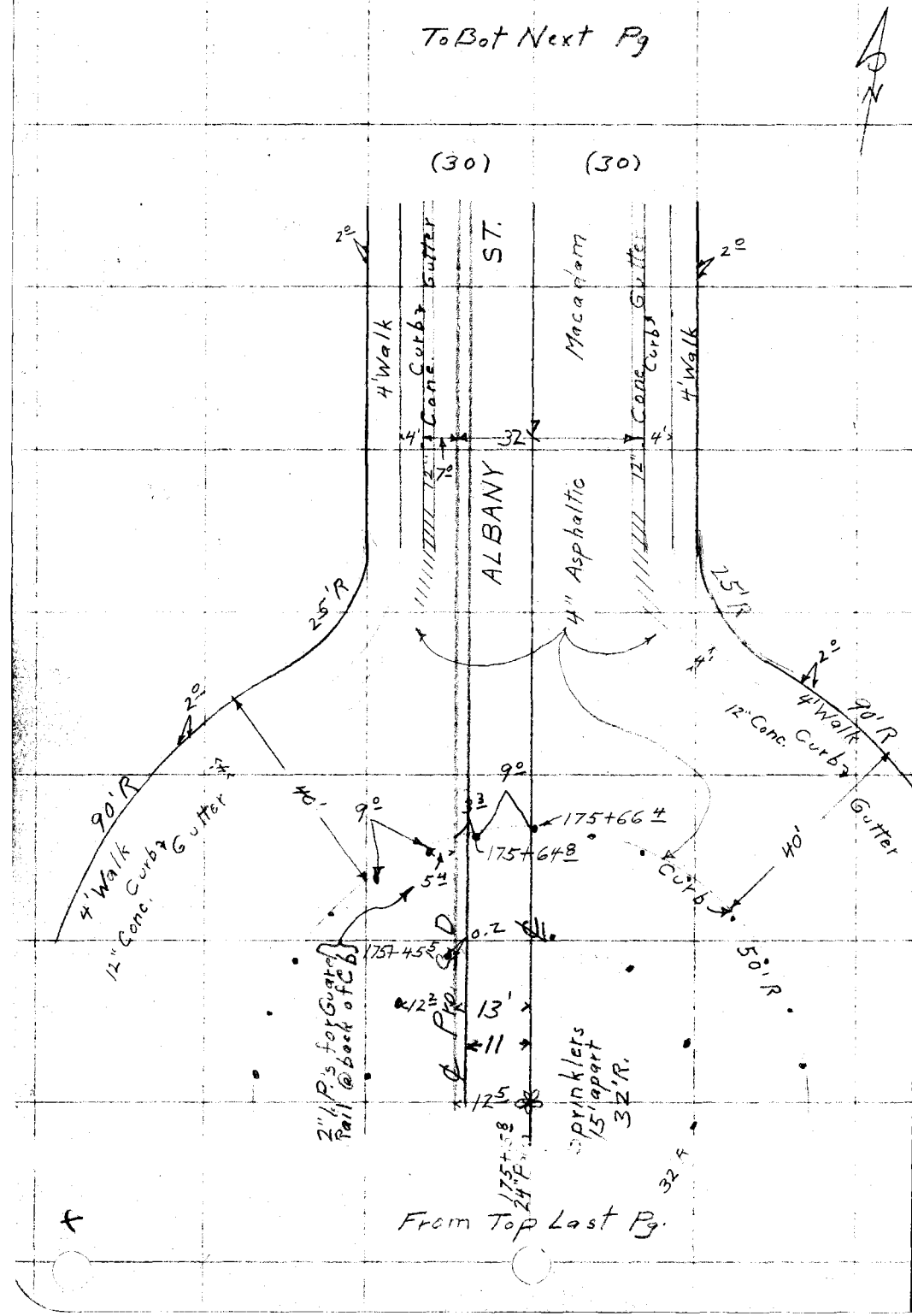

RETURN TO LOS ANGELES COUNTY SURVEYOR

Do not extend notes this side of this line

Note: ANY ADDITIONS OR CHANGES ON THIS SHEET MUST BE MADE OR CIRCLED IN Red. WITH DATE AND NAME OF PERSON MAKING CHANGE.

W.S. 7-C-4

Date _____ Notes by Mc Chief Party _____ F.B. 646 Pg 97

Platted by	W. O. No. 6331 D. S. O. No. C27
Date	Location Santa Ana St. Line
Map No.	Surveyed by F. J. McNeal
Platting C'k'd by	Date 6-10-36
Date	Indexed A. C. Johnson

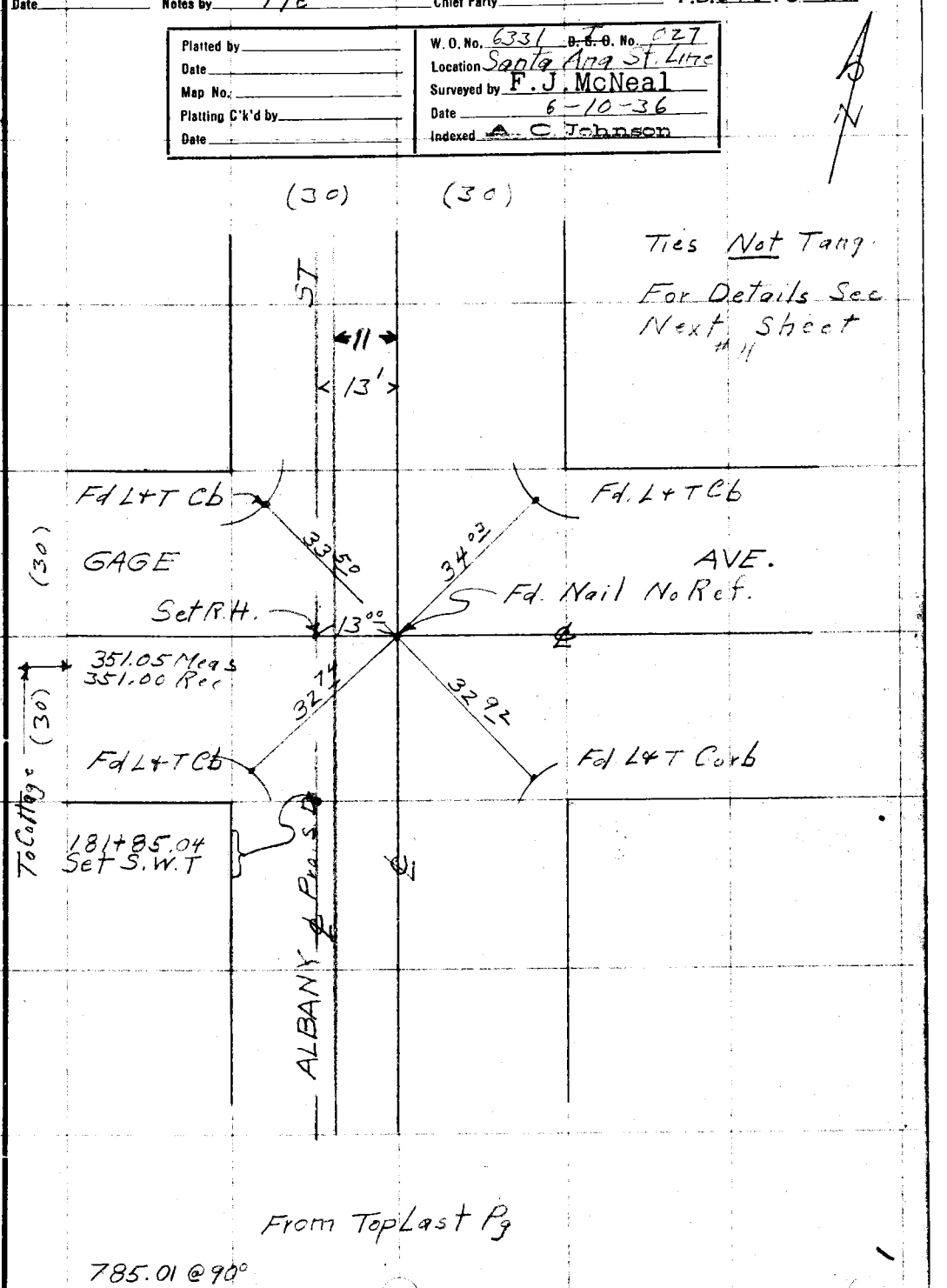

Note: ANY ADDITIONS OR CHANGES ON THIS SHEET MUST BE MADE OR CIRCLED IN Red, WITH DATE AND NAME OF PERSON MAKING CHANGE.

Do not extend notes this side of this line

RETURN TO
LOS ANGELES COUNTY SURVEYOR

F.B. 646 PG. 98 Chief Party Notes by Date

RETURN TO
LOS ANGELES COUNTY SURVEYOR

Do not extend notes this side of this line

Note: ANY ADDITIONS OR CHANGES ON THIS SHEET MUST BE MADE OR CIRCLED IN Red. WITH DATE AND NAME OF PERSON MAKING CHANGE.

Date _____ Notes by _____ Chief Party _____ F.B. 646 PG. 99

Platted by	W. O. No. 6331 D. S. O. No.
Date	Location Santa Ana St Line
Map No.	Surveyed by F.J. McNeal
Platting C'k'd by	Date 5-26-36
Date	Indexed ~~A. C. Johnson~~

CENTER LINE TIES
EAST COMPTON CREEK D.S.
SANTA ANA ST LINE
FROM COMMERCIAL PL. TO GAGE AVE.

J.N. 6331

F.J. McNeal CH.
Jack Gregory T
J.L. Wiley H.C
W.A. Harrison R.C

Note: ANY ADDITIONS OR CHANGES ON THIS SHEET MUST BE MADE OR CIRCLED IN Red. WITH DATE AND NAME OF PERSON MAKING CHANGE.

Do not extend notes this side of this line

RETURN TO LOS ANGELES COUNTY SURVEYOR

RETURN TO
LOS ANGELES COUNTY SURVEYOR

Note: ANY ADDITIONS OR CHANGES ON THIS SHEET MUST BE MADE OR CIRCLED IN Red. WITH DATE AND NAME OF PERSON MAKING CHANGE.

Do not extend notes this side of this line

WS 7-C-5

Date

Notes by Mc

Chief Party

F.B. 646 PG. 100

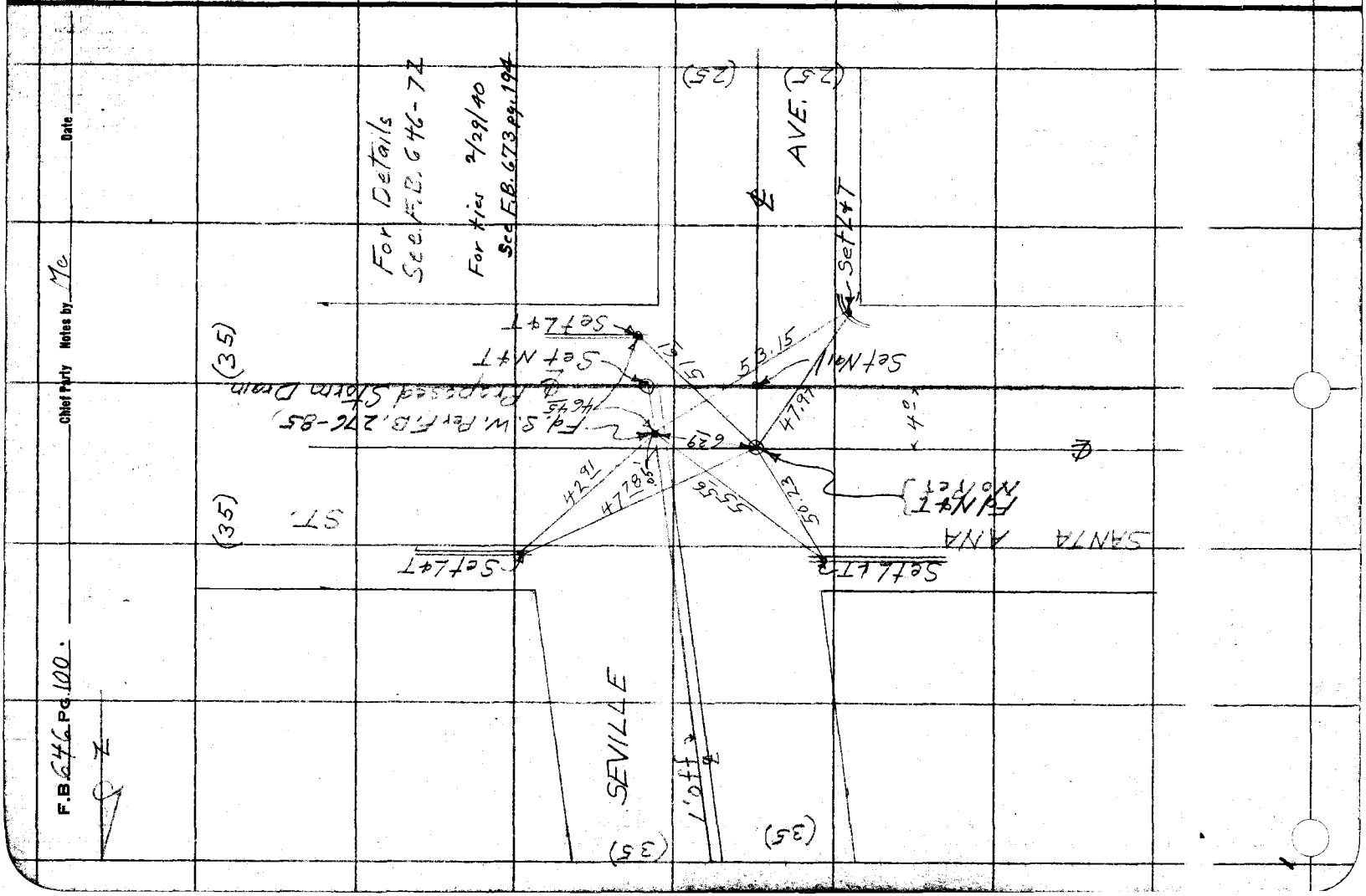

WS 7-C-5

Notes Ck'd by	Survey of Santa Ana St. Line	F.B. 646 PG. 101
Map No.	W. O. 6331 Tape No. St'd °F.	
Office Work	Surveyed by F.J. McNeal	
Checked	Notes Mc Date 5-28-36	
Date	Indexed A. C. Johnson	

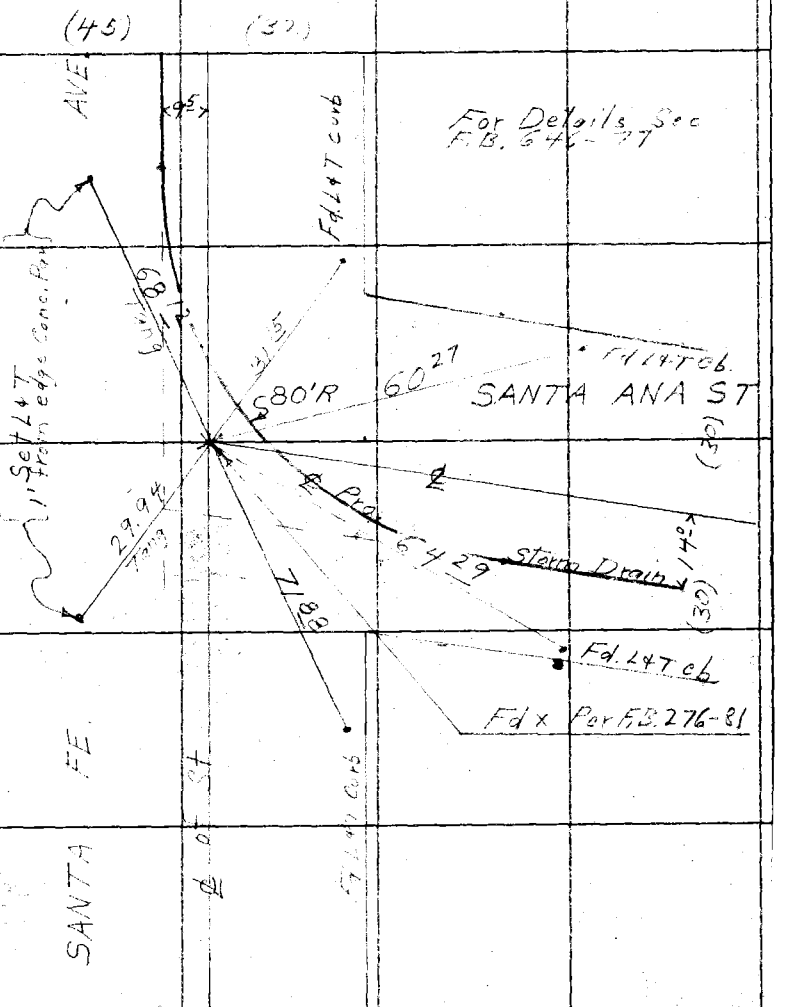

Note: Any Additions or Changes on This Sheet Must be Made or Circled in Red Ink With Date and Name of Person Making Change.

Do not extend notes this side of this line

RETURN TO
LOS ANGELES COUNTY SURVEYOR
700 HALL OF RECORDS

FORM 247 10M 11-35

F.B. 646 Pg. 102

W5.7-C-5

RETURN TO
LOS ANGELES COUNTY SURVEYOR
700 HALL OF RECORDS

Do not extend notes this side of this line

Note: Any Additions or Changes on This Sheet Must be Made or Circled in Red Ink With Date and Name of Person Making Change.

WS,7-C-5

Date _____ Notes by Mc Chief Party _____ F.B. 446 Pg. 103

Platted by	W. O. No. 6331 D. S. O. No.
Date	Location Santa Ana Tract
Map No.	Surveyed by F. J. McNeal
Platting C'k'd by	Date 5-29-36
Date	Indexed A. C. Johnson

Note: ANY ADDITIONS OR CHANGES ON THIS SHEET MUST BE MADE OR CIRCLED IN Red, WITH DATE AND NAME OF PERSON MAKING CHANGE.

Do not extend notes this side of this Note

RETURN TO
LOS ANGELES COUNTY SURVEYOR

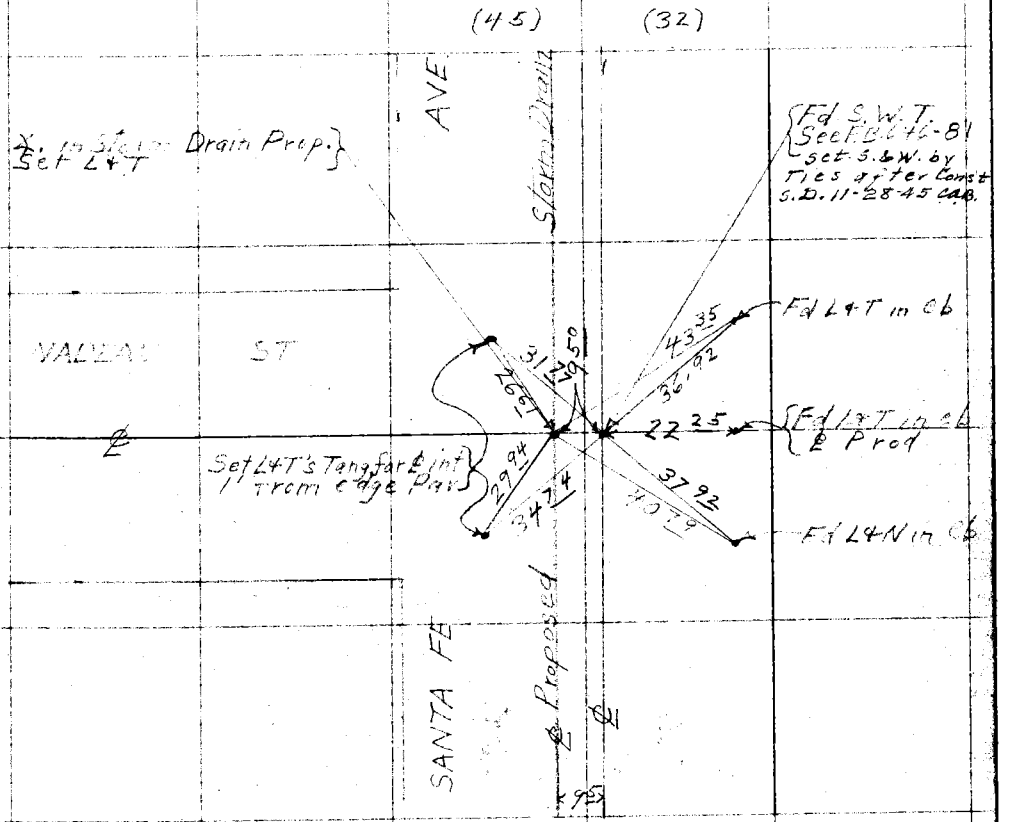

F.B. C44 Pg. 104. Chief Party Notes by Mc Date 5-29-82

N5.7-C5

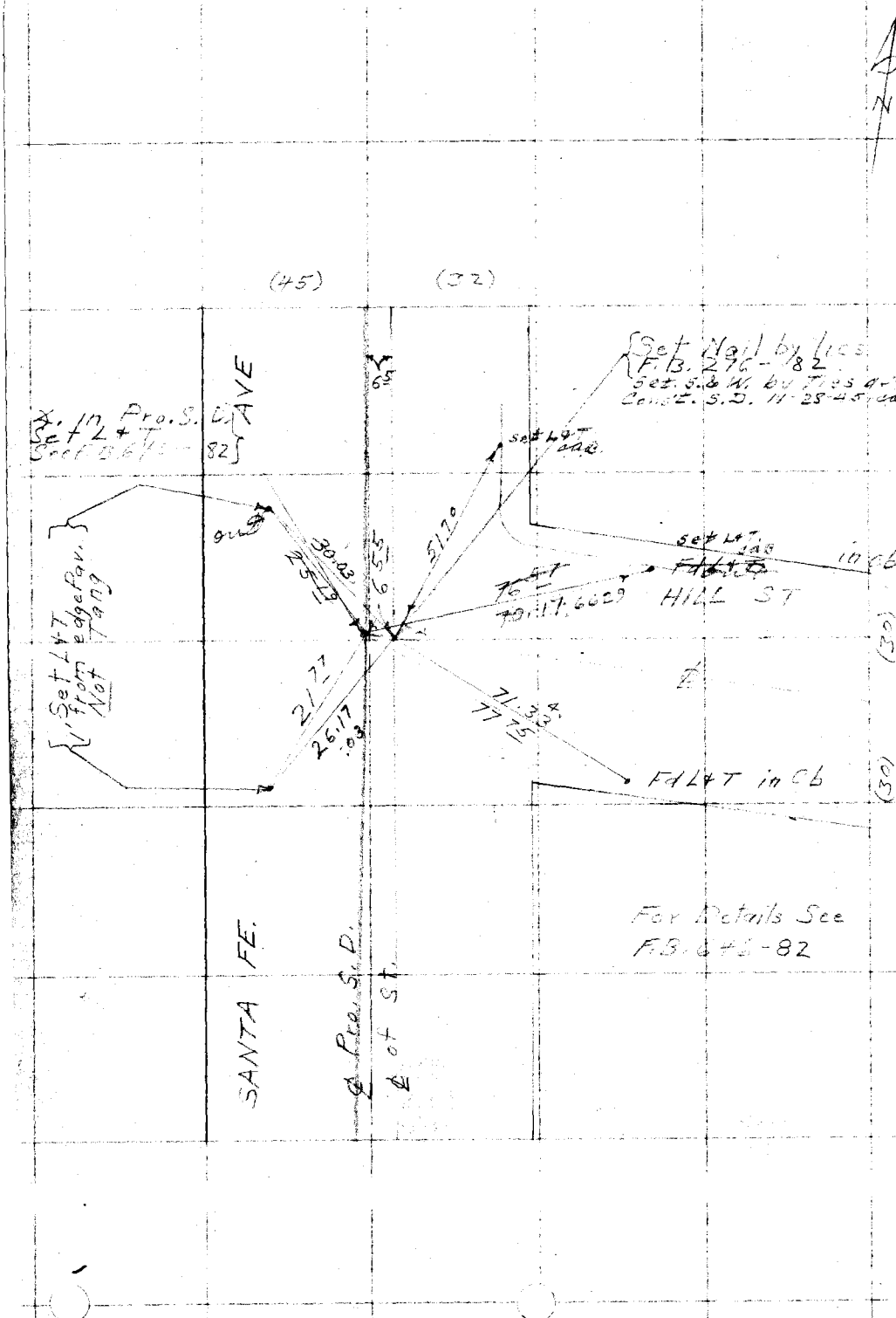

RETURN TO
LOS ANGELES COUNTY SURVEYOR

Do not extend notes this side of this line

Note: ANY ADDITIONS OR CHANGES ON THIS SHEET MUST BE MADE OR CIRCLED IN Red. WITH DATE AND NAME OF PERSON MAKING CHANGE.

WS.7-C-5

Date _____ Notes by MC Chief Party _____ F.B. 646 Pg. 105

Platted by	W. O. No. 6331 D. O. No. 027
Date	Location Santa Ana St Line
Map No.	Surveyed by F. J. McNeal
Platting C'k'd by	Date 6-1-36
Date	Indexed A. C. Johns

Notes: ANY ADDITIONS OR CHANGES ON THIS SHEET MUST BE MADE OR CIRCLED IN Red. WITH DATE AND NAME OF PERSON MAKING CHANGE.

Do not extend notes this side of this line

RETURN TO
LOS ANGELES COUNTY SURVEYOR

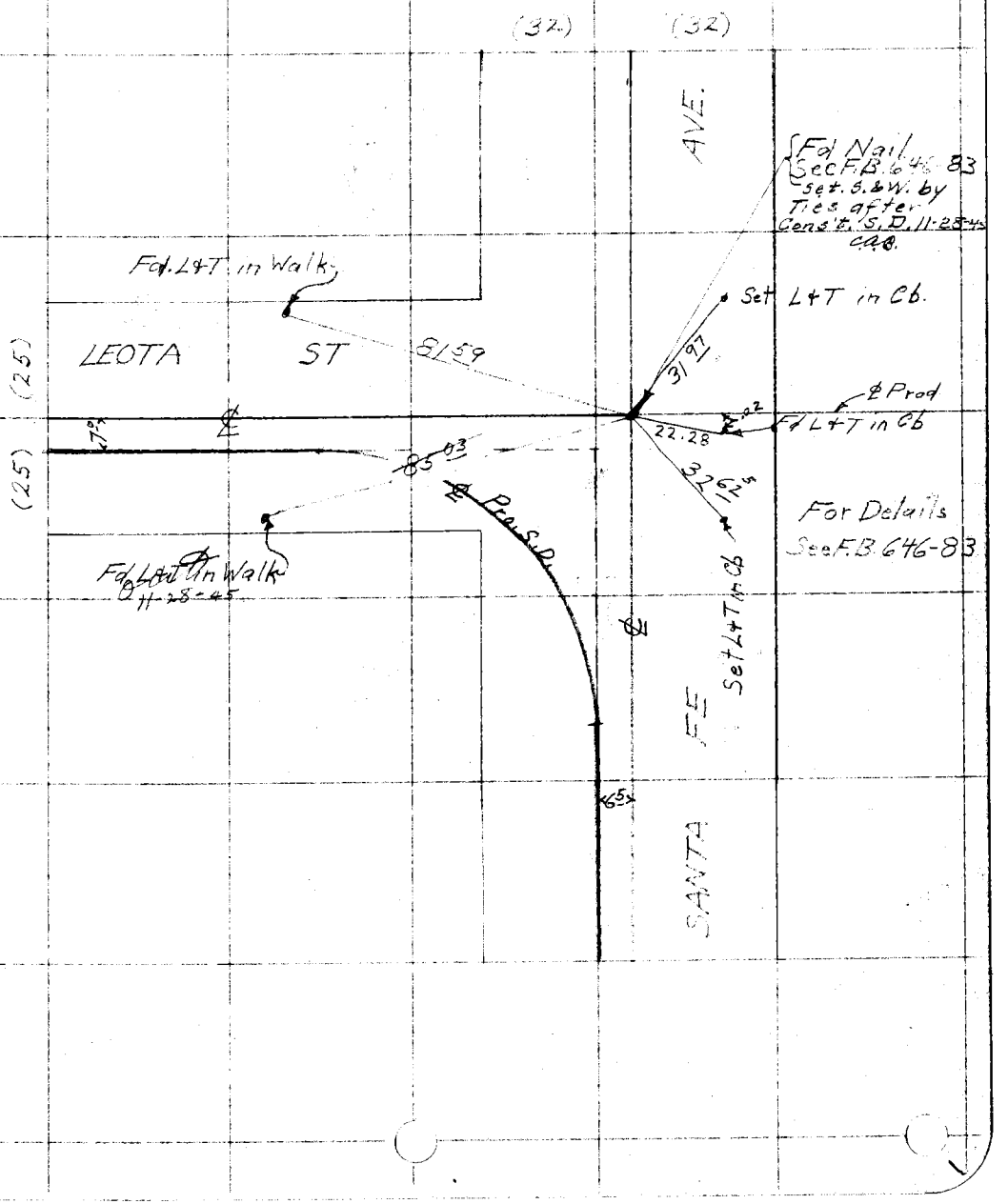

F.B. 646 Pg. 106. Chief Party Notes by Mc Date 2-36

For L Ties at Walter St.
See Page 87

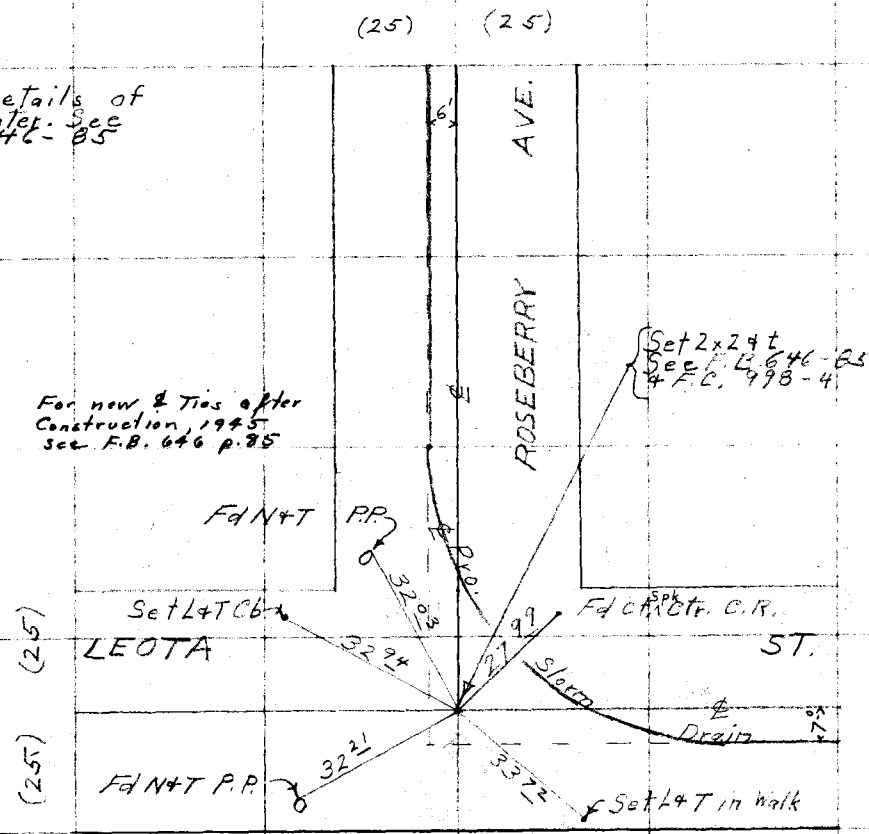

RETURN TO
LOS ANGELES COUNTY SURVEYOR
Do not extend notes this side of this line

Note: ANY ADDITIONS OR CHANGES ON THIS SHEET MUST BE MADE OR CIRCLED IN Red. WITH DATE AND NAME OF PERSON MAKING CHANGE.

Date _____ Notes by M.C. Chief Party _____ F.B. 646 Pg. 107

Platted by _____
Date _____
Map No. _____
Platting C'k'd by _____
Date _____

W. O. No. 1331 D. S. O. No. 027
Location Santa Fe Springs
Surveyed by F. J. McNeal
Date 6-3-36
Indexed A. C. Johnson

WS. 7-C5

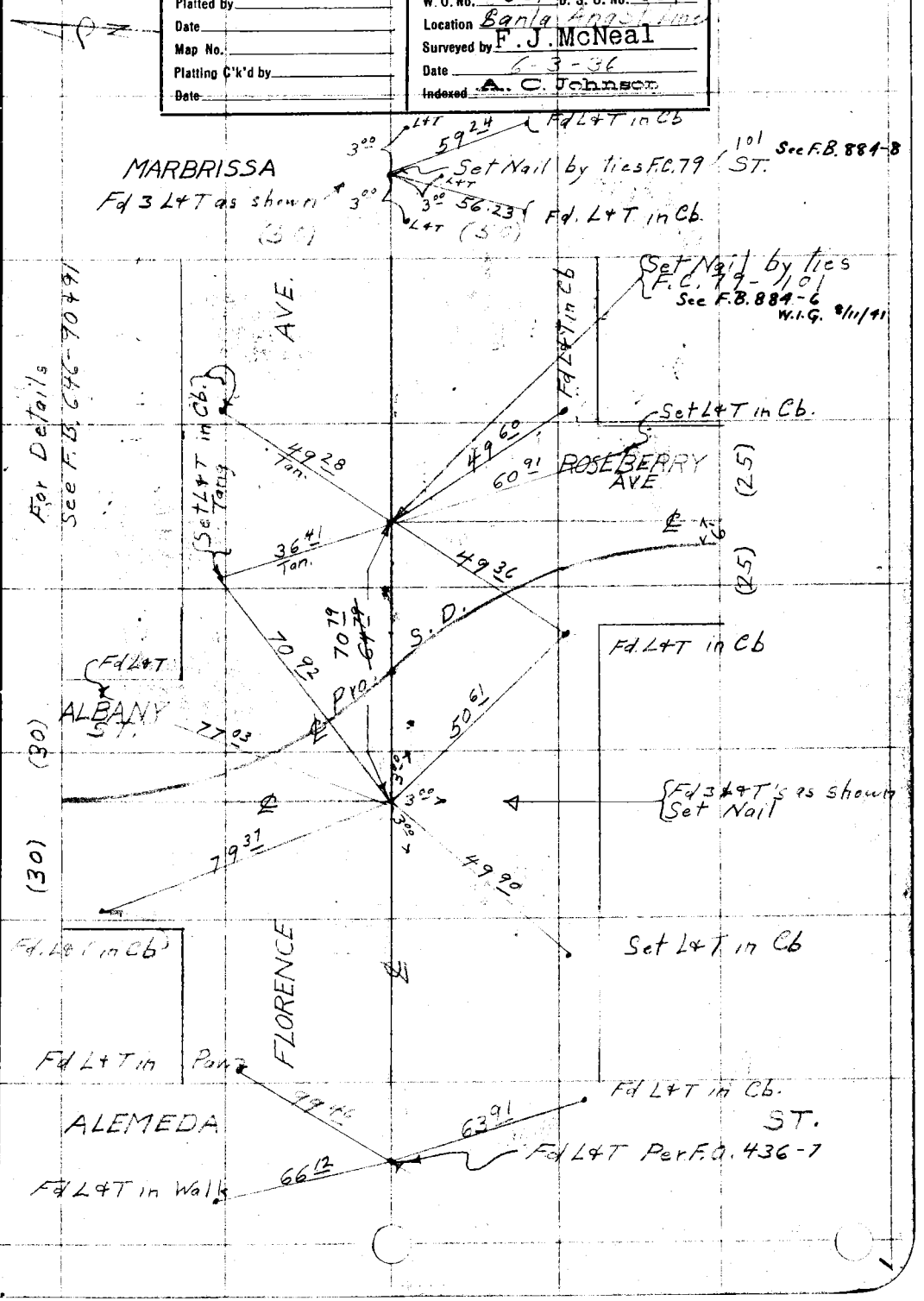

RETURN TO
LOS ANGELES COUNTY SURVEYOR

Notes ANY ADDITIONS OR CHANGES ON THIS SHEET MUST BE MADE OR CIRCLED IN Red. WITH DATE AND INITIALS OF PERSON MAKING CHANGE.

Do not extend notes this side of this line

F.B. 646 Pg. 108 Chief Party Notes by MC Date 6-4-56

WS 7-C-5

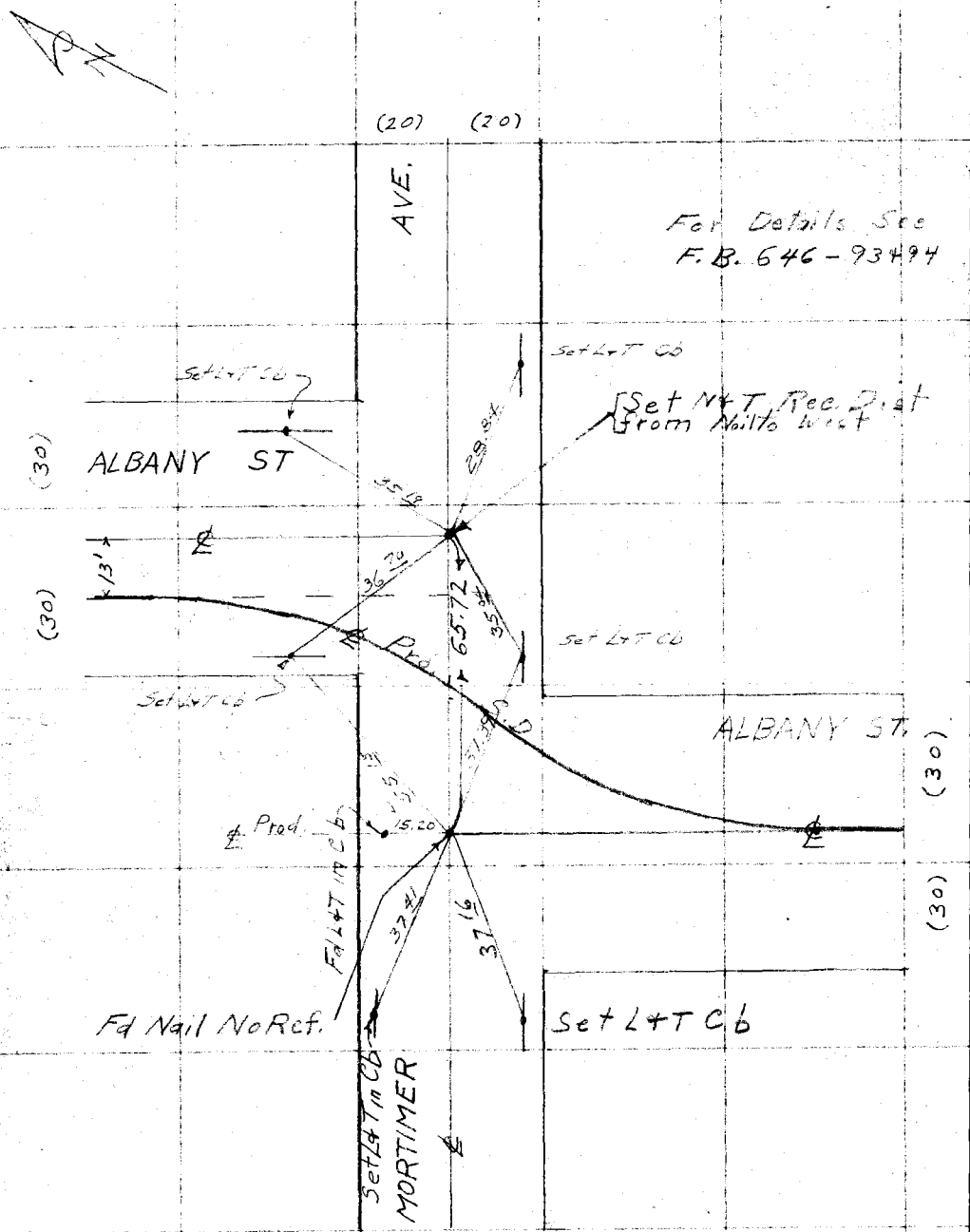

RETURN TO
LOS ANGELES COUNTY SURVEYOR
Do not extend notes this side of this line

Note: ANY ADDITIONS OR CHANGES ON THIS SHEET MUST BE MADE OR CIRCLED IN Red. WITH DATE AND NAME OF PERSON MAKING CHANGE.

W5.7-C-5

Notes Ck'd by
Map No.
Office Work
Checked
Date

Survey of Santa Ana St. Line F.B. 646 Pg. 109
W. O. 6331 Tape No. 027 St'd. 84°F.
Surveyed by F. J. McNeal
Notes MC Date 6-10-36
Indexed C. Johnson

Note: Any Additions or Changes on This Sheet Must be Made in Red Ink With Date and Name of Person Making Change.

Do not extend notes this side of this line

RETURN TO
LOS ANGELES COUNTY SURVEYOR
700 HALL OF RECORDS

FORM 247 10M 11-35

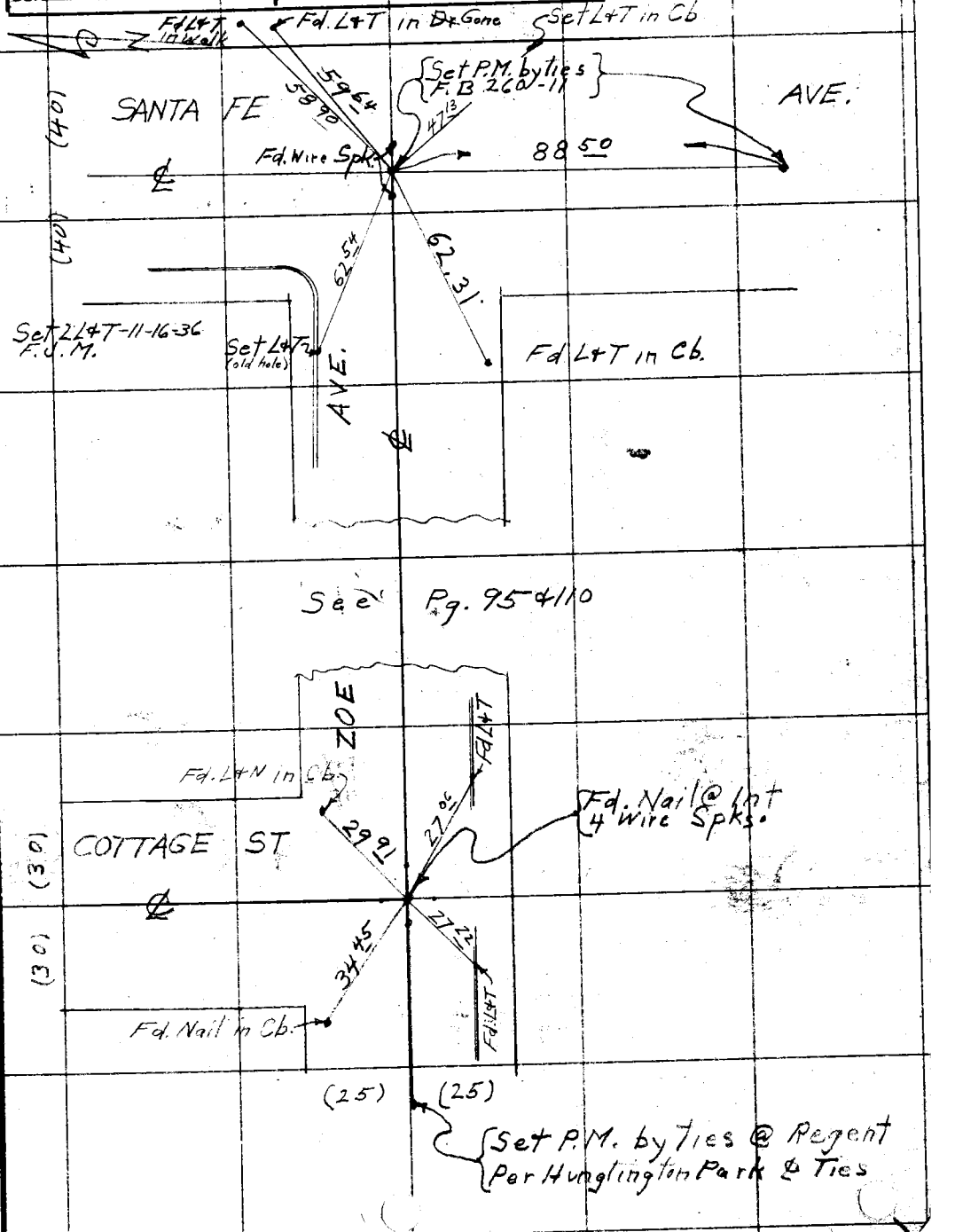

F.B. 646 PG. 110.

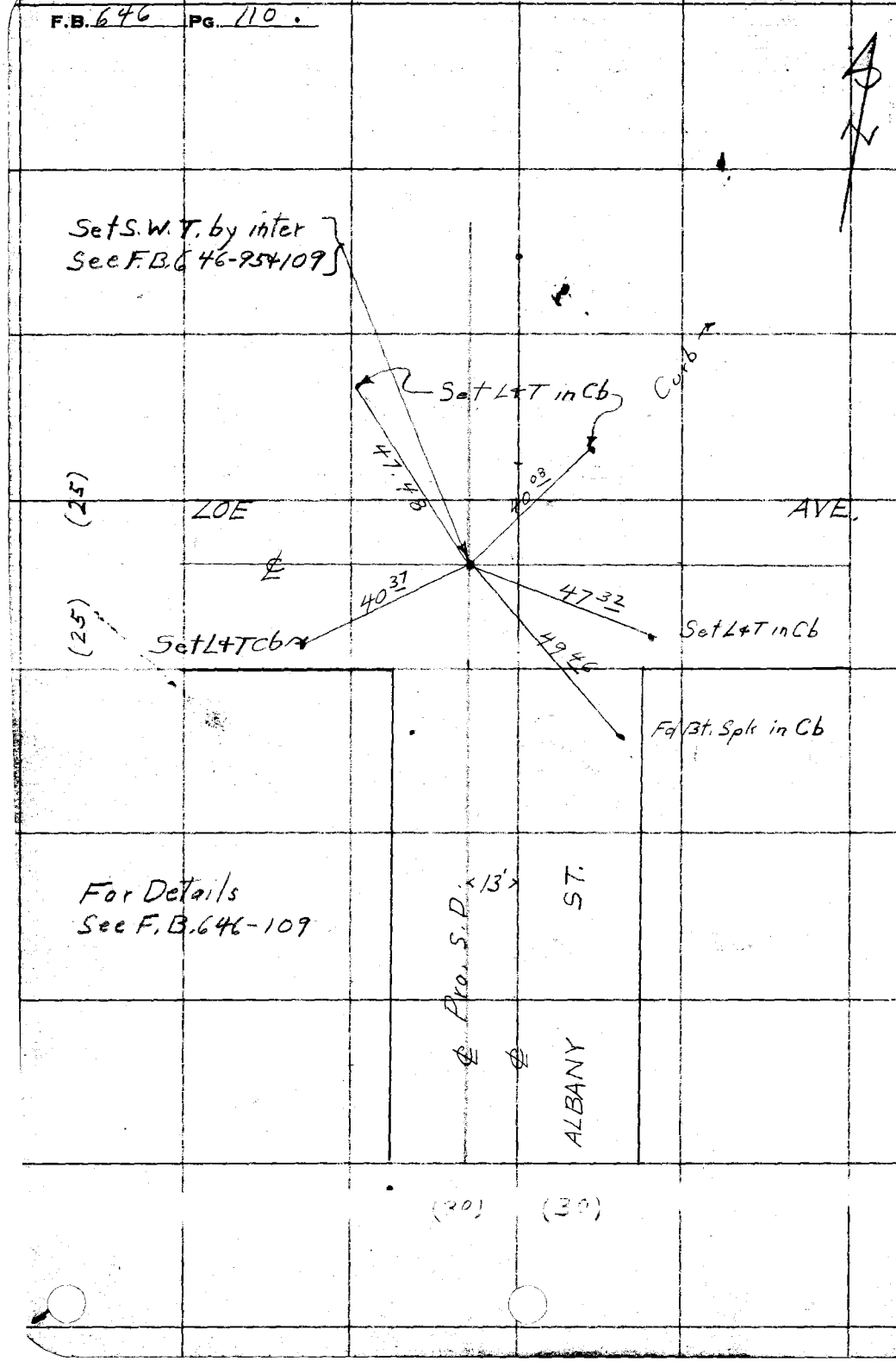

W5.7-C-5

RETURN TO
LOS ANGELES COUNTY SURVEYOR
700 HALL OF RECORDS

Note: Any Additions or Changes on This Sheet Must be Made or Circled in Red Ink With Date and Name of Person Making Change.

Do not extend notes this side of this line

Profile No.	Notes Red.	Plotted	Job No. 6331	Division No. V	F. B. 646	Pg. 111
	Date	Date	Survey of Santa Ana St. Line			
X-Sec. No.	Notes Chkd.	Checked	Survey By F. J. McNeal	Notes Gregory C. Johnson	Date 6-1-36	
	Date	Date	Map No.	Indexed	Date	

NOTE: ANY ADDITIONS OR CHANGES ON THIS SHEET MUST BE MADE OR CIRCLED IN RED INK, WITH DATE AND NAME OF PERSON MAKING CHANGE

Do not extend notes this side of this line

PLEASE RETURN TO
LOS ANGELES COUNTY SURVEYOR
700 HALL OF RECORDS

Form 307 5M 11-35

STATION | B. S. | H. I. | F. S. | ELEV.

PROFILE

EAST COMPTON CREEK D.S.

SANTA ANA ST. LINE

FRAN/ COMMERCIAL PL. TO GAGE AVE.

J.N. 6331

FOR NOTES SEE F.B. 646 Pg. 69 To 111

McNeal Ch.
Gregory T.
Willey H.C.
Harrison R.C.

(Green figures due to a change in B.M. Datum.)
NGS.

JUN 15 1936

RECEIVED
PROGRESSED LCM 6-16-36
BOOK INDEXED — —
MAP INDEXED — —
RECORD INDEXED — —
CARD INDEXED — —
REDUCED not field
CHECKED ✓

Form 307 5M 11-35

PLEASE RETURN TO
LOS ANGELES COUNTY SURVEYOR
700 HALL OF RECORDS

NOTE: ANY ADDITIONS OR CHANGES ON THIS SHEET MUST BE MADE OR CIRCLED IN RED INK, WITH DATE AND NAME OF PERSON MAKING CHANGE

Do not extend notes this side of this line

STATION	B. S.	H. I.	F. S.	ELEV.	Santa Ana St.
BM EL-134				133 ~~42~~ 40	Fd BM. EL-134 El. 133.~~487~~ 399 F.B. 639-114 Santa Ana St & Commercial Pl. S.W. Cor. Bt. Spk. 5' W. of W end C.R.
	474	138 ~~33~~ 14			
90+00			441	133 ~~82~~ 73	℄ of S.D.
91+00			455	133 ~~68~~ 59	℄ ← For Alley Cbs. & Gutters See B. 115
91+65			465	133 ~~58~~ 49	S.S. M.H. Top 152' North
92+00			462	133 ~~61~~ 52	℄
92+33 ±			467	133 ~~56~~ 47	SS M.H. Top 162' North
92+91			531	133 ~~92~~ 83	℄ Cross Gutter
93+00			504	133 ~~19~~ 10	℄ S.D.
BM EL-135			487	133 ~~36~~ 27 Bk	Fd. BM. EL-135 El 133.~~346~~ 260 F.B. 639-114 Santa Ana St. & Seville Ave S.W. Cor.
				133 ~~35~~ 26 Dhd	Bt Spk. 65' W. of W end C.R.
	472	~~138~~ 137 ~~87~~ 98			
93+06 St			470	133 ~~37~~ 28	℄ 1st Santa Ana St & Seville Ave North
93+10 35			466	133 ~~41~~ 32	℄ " " " " " " South
93+06 St			551	134 ~~50~~ 47	℄ 100' Rt.
93+13 35			530	133 ~~72~~ 68	℄ 100' Lt.
			531	132 ~~76~~ 67	Gutter E end S.E. C.R.
			481	133 ~~66~~ 17	T.C. " " " " "

F.B. 646 PG. Job No. 6331 Division No. V Notes Red. Plotted Profile No.
Survey of Santa Ana St Line Date Date X-Sec.
Survey by F. J. McNeal Notes Gregory Notes Chkd. Checked No.
Indexed A. C. Johnson Date Date

Form 307 5M 10-34

PLEASE RETURN TO
LOS ANGELES COUNTY SURVEYOR
700 HALL OF RECORDS

NOTE: ANY ADDITIONS OR CHANGES ON THIS SHEET MUST BE MADE OR CIRCLED IN RED INK, WITH DATE AND NAME OF PERSON MAKING CHANGE

Do not extend notes this side of this line

STATION	B. S.	H. I.	F. S	ELEV.	Santa Ana St
		137.98			
			528	132 70	Gutter S end S E C.R.
			466	133 32	T.C. " " " " "
			542	132 56	Gutter S " S W C.R.
			471	133 27	T.C. " " " " "
			529	132 69	Gutter W " " " "
			468	133 30	T.C. " " " " "
			477	133 21	Gutter W " N.W C.R.
			418	133 80	T.C. " " " " "
			476	133 22	Gutter N " " " "
			414	133 84	T.C. " " " " "
			473	133 25	Gutter N " N.E C.R.
			423	133 75	T.C. " " " " "
			481	133 17	Gutter E " " " "
			410	133 88	T.C. " " " " "
			440	133 58	S.S. M + Top. 172' North 38' W. of ℄ Seville Ave to N.
					Nil
					Nil
			13.95	124 03	Inv 8" Outlet S
			13.67	124 31	" 8" Inlet W

N	E	S	W
4.38	4.40	4.38	4.37
		8.90	8.63
		0.67	0.67
		9.53	9.31
		13.95	13.67

Profile No. ____ Notes Red. ____ Platted ____ Job No. 6331 Division No. V L. B. 646 Bo. 1/50
Date ____ Date ____ Survey of Santa Ana St Line
X-Sec. No. ____ Notes Chkd. ____ Checked ____ Survey by J. McNeal Notes Gregory Date 6-1-[illegible]
Date ____ Date ____ Map No. ____ Indexed Johnson Date ____

Form 307 5M 10-34

PLEASE RETURN TO
LOS ANGELES COUNTY SURVEYOR
700 HALL OF RECORDS

NOTE: ANY ADDITIONS OR CHANGES ON THIS SHEET MUST BE MADE OR CIRCLED IN RED INK, WITH DATE AND NAME OF PERSON MAKING CHANGE

Do not extend notes this side of this line

L.B. 644 P.G.
Survey of Santa Ana St Line
Survey by F.J. McNeal Notes Gregory Date
Indexed C. Johnson Date
Job. No. 6331 Division No. K Notes Red Date Notes Chkd. Date
Profile No. X-Sec. No.
Plotted Date Checked Date

STATION	B.S.	H.I.	F.S	ELEV.	Santa Ana St
		137.98			
93+13 35			4 77	13[1]~~21~~	S.S.M.H. 76.6 14± South
			13 99	123.99 ~~12[4] 07~~	Inv 8" Inlet N
			13 87	12[4] ~~11~~	" 8" " E
			14 00	~~123.98~~ 12[4] ~~07~~	Inv. 8" Outlet S
			13 92	12[4] ~~05~~	" 8" Inlet W
93+34 5			5 07	~~132.91~~	± Cross Gutter.
T.P.			4 81	133.~~16~~ 17	
	5 53	138 ~~79~~ 70			
94+00			5 18	133 ~~51~~ 52	℄ S. Drain
94+86 3			5 14	13[3] ~~55~~ 56	S.S.M.H. 75.6 183' North
			5 37	133 ~~32~~ 33	Gutter E end N E Cor
			4 49	13[2] ~~20~~ 21	TC " " " "
			4 76	133.94 ~~13[2] 93~~	Gutter N " " " "
			4 38	13[4] ~~31~~ 32	TC " " " "
			4 82	13[3] ~~42~~ 43	Gutter W " N W C R
			4 61	13[4] ~~03~~ 04	TC " " " "

	N	E	S	W
	4 76	4 76	4 38	4 77
9/13	8.57	8.44	9.55	8.48
9/26	0.67	0.67	0.67	0.67
	13.99	13.87	14.00	13.92

N 5.15 E 5.11 W 5.12

No Pipe To South

Form 307 5M 10-34

PLEASE RETURN TO
LOS ANGELES COUNTY SURVEYOR
700 HALL OF RECORDS

NOTE: ANY ADDITIONS OR CHANGES ON THIS SHEET MUST BE MADE OR CIRCLED IN RED INK, WITH DATE AND NAME OF PERSON MAKING CHANGE

Do not extend notes this side of this line

STATION	B. S.	H. I.	F. S	ELEV.	Santa Ana St.	
		138 ~~79~~ 70				
			5 35	133 ~~44~~ 35	Gutter W end N.W CR.	
			4 69	134 ~~10~~ 01	T.C. W " " " "	
95+00			5 01	133 ~~78~~ 69	℄ Storm Drain	
96+00			4 89	133 ~~90~~ 81	℄	
T.P.			5 19	133 ~~60~~ 51		
BM EL-134	5 07	138 ~~56~~ 47		133 ~~44~~ 40		
			5 12	133 ~~44~~ 35	Gutter E end N E CR.	
			4 34	134 ~~22~~ 13	T.C " " " " "	
			4 55	~~134 07~~ 133.92	Gutter N " " " "	
			4 19	134 ~~37~~ 28	T.C. " " " " "	
			4 59	133 ~~47~~ 88	Gutter N " N.W CR.	
			4.26	134 ~~33~~ 21	T.C " " " " "	
			5.14	133 ~~42~~ 33	Gutter W " " " "	
			4.36	134 ~~20~~ 11	T.C. " " " " "	
BM EL-135			5 20	133 ~~36~~ 27	26.	
T.P				133 ~~60~~ 51	See Above	
	5 22	138 ~~82~~ 73				
96+67			5 30	133 ~~52~~ 43	S.S.MH Top 14.5' South	
97+00			4 81	~~134 07~~ 133.92	℄	

See Pg. 112

Profile No. ____ Notes Red. ____ Platted ____ Job No. 6331 Division No. V L. B. 646 Pg. 1757
X-Sec. No. ____ Date ____ Date ____ Survey of Santa Ana St Line
Notes Chkd. ____ Checked ____ Survey by J. McNeal Notes Gregory Date 6-1-38
Date ____ Date ____ Map No. ____ Indexed A. C. Johnson Date ____

Form 307 5M 10-34

PLEASE RETURN TO
LOS ANGELES COUNTY SURVEYOR
700 HALL OF RECORDS

NOTE: ANY ADDITIONS OR CHANGES ON THIS SHEET MUST BE MADE OR CIRCLED IN RED INK, WITH DATE AND NAME OF PERSON MAKING CHANGE

Do not extend notes this side of this line

L.B. 146 P.G. 116 Job. No. 6331 Division No. V Notes Red Plotted Profile
Survey of Santa Ana St Line Date Date No.
Survey by F. J. McNeal Notes Gregory Notes Chkd. Checked X-Sec.
Indexed C. Johnson Date Date Date No.

STATION	B. S.	H. I.	F. S	ELEV.	Santa Ana St.	
		138 73			⌀ BM EL-136 El. 133.~~77~~ 809 F. 6" x 6"	
BM EL-136			4 92	132 81	Santa Ana St & 45°± E. of Long Bar Bldg	
	551	139 32			3" Brs. S. 60 Deg. W. 2.38 at Light Post	
98+00			5 25	94	± Storm Drain	
98+32			5 37	133.95	S.S. M.H. Top 15± North	
99+00			4 98	134 37	±	
100+00			4 68	134 67	±	
100+173			4 89	43	S.S. M.H. Top 11± South	
T.P.			4 87	134 45		
	527	139 72				
101+00			4 70	02	±	
101+			5 01	01	Top Gas M.H. 17'N ± L.B. 56 ± E. ± S.A.	
			7.53	132.19	Top 4" Pipe 5.01 + 2.52	
			7 15	132.57	" 3" " 5.01 + 2.14	
101+27			5 16	56	± Cross Gutter	
101+			4 75	134.97	SS.M.H Top 15± [illegible]	
			12.04	127.68	Inv. 8"	
			12.08	127.64	" 8"	
				Nil	Water Not Found	
				Nil		

2 N 483.56 S 25 W 467
2 E 6.67 6.67
12.04 12.08

Form 307 5M 10-34

PLEASE RETURN TO
LOS ANGELES COUNTY SURVEYOR
700 HALL OF RECORDS

NOTE: ANY ADDITIONS OR CHANGES ON THIS SHEET MUST BE MADE OR CIRCLED IN RED INK, WITH DATE AND NAME OF PERSON MAKING CHANGE

Do not extend notes this side of this line

Profile No.____ Notes Red.____ Platted____ Job No. 6331 Division No. V L.B. 446 Pg. 177
X-Sec. No.____ Notes Chkd.____ Date____ Date____ Survey of Santa Ana St. Line
Date____ Checked____ Date____ Surveyed by J. McNeal Notes Entered Date 6-22-36
Date____ Map No.____ Date____ Notes Checked J. Johnson Date

STATION	B. S.	H. I.	F. S	ELEV.	Santa Ana St.	
		72 / 139 ~~81~~				
			5.11	134 ~~61~~ 72	S.S. M.H. Top	53' South 29' E of ℄ Long Beach Blvd. N 5.10 E 5.15 S 5.11 W 5.07 Flusher to South
?			3.95	135 ~~77~~	℄ edge Conc. Pav.	
101+61	83		3.68	136 ~~04~~ 13	℄ Int Santa Ana St. & Long Beach. Blvd	
"			3.00	136 ~~72~~	℄ 100' Rt.	
"			4.44	135 ~~38~~	℄ " Lt.	
101+49			3.93	135 ~~79~~	℄ edge Conc. Pav.	
101+83			4.15	132 ~~27~~	Tel. M.H. - Top	7' N of ℄ Santa Ana St. N 4.17 E 4.15 8.62 S 4.20 4.68 W 4.25 4.11
			12.77	126 ~~95~~ 122 ~~04~~	Bot M.H.	12.77 8.88 8.36
			8.88	130 ~~64~~ 27	Top 1' high x 0.9' wide Conduit S	
			8.36	131 ~~36~~ 76	" 1' x 0.9' " W	
101+96			4.93	134 ~~79~~	℄ Cross Gutter	
102+00			4.92	134 ~~80~~	℄ Prop. Storm Dr. Line	

Form 307 5M 10-34

PLEASE RETURN TO
LOS ANGELES COUNTY SURVEYOR
700 HALL OF RECORDS

NOTE: ANY ADDITIONS OR CHANGES ON THIS SHEET MUST BE MADE OR CIRCLED IN RED INK, WITH DATE AND NAME OF PERSON MAKING CHANGE

Do not extend notes this side of this line

L.B. 64 P.G. 118 Job. No. 633 Division No. V Notes Red Plotted Profile
Survey of Santa Ana St Line Date Date No.
Survey by F. J. McNeal Notes Gregory Notes Chkd. Checked X-Sec.
Indexed C. Johnson Date Date Date No.

STATION	B. S.	H. I.	F. S.	ELEV.	Santa Ana St	
		132.72				
—			3 70	132.97	S.S. M.H. Top 115' North 28 W. E. 2 Storm Sewer N 3.12 E 3.55 S 2.76 W 3.80	
			11.44	128 28/3	3.75 / 7.69 / 11.44.	Flusher to South 7.69 from Rim to Bot. Pipe in Elbow
—			5 21	13[illegible] 51/3	S.S. M.H. Top 09± S[illegible] 28 [illegible] N E S W	
			13.52	126 20/3	Inv 8" Inlet N Nil	N 5.21 E 5.18 S 7.64 0.67 W 5.25 8.39 8.34 7.63 0.67
			13.52	126 40/3	Inv. 8" Outlet S Nil	13.52 13.52
—			4 84	[illegible] 85/3	Gutter W end S.W.C.P.	
—			4 02	[illegible] 80/3	T.C. " " " "	
—			5 13	[illegible] 79/3	Gutter S " " "	
—			4 13	[illegible] 79/3	T.C. " " " "	
—			5 31	[illegible] 41/3	Gutter S " S.W.C.P.	
—			4 01	[illegible] 41/3	T.C. " " " "	
—			5 15	[illegible] 57/3	Gutter E " " "	
—			4 52	[illegible] 17/3	T.C. " " " "	
—			4 92	[illegible] 18/3	Gutter E " N.S.C.P.	
—			4 02	[illegible] 25/3	T.C. " " " "	

Form 307 5M 10-34

PLEASE RETURN TO
LOS ANGELES COUNTY SURVEYOR
700 HALL OF RECORDS

NOTE: ANY ADDITIONS OR CHANGES ON THIS SHEET MUST BE MADE OR CIRCLED IN RED INK, WITH DATE AND NAME OF PERSON MAKING CHANGE

Do not extend notes this side of this line

STATION	B. S.	H. I.	F. S	ELEV.	Santa Ana St.
		139 ~~81~~ 72			
			4 99	134 ~~82~~ 73	Gutter N end N. E. C.R.
			4 00	135 ~~87~~ 72	T.C. " " " " " "
			4 58	135 ~~23~~ 14	Gutter N end N W C.R.
	At Long Beach Blvd.		3 [illegible]	136 ~~10~~ 01	T.C. " " " " "
			4 60	135 ~~27~~ 12	Gutter W " " " " "
			3 99	135 ~~82~~ 73	T.C. " " " " " "
?			4 89	135 ~~72~~ 63	Gas H. Hole 16^{5} W. ℄ L.B. 2^{4} N. ℄ S.A.
			6.66	133 ~~45~~ 06	2.57 from top G.H.H. to top Valve stem 4.09 6.66
BM EL-137	5 2 3	140.99 ~~141.04~~	3 96	135 ~~45~~ .76	Fd BM EL-137 El. 135.~~568~~ .772 F.B. 639-115 Santa Ana St. & Long Beach Blvd. N.W. Cor. L+T. 28' W of W. end C.R.
102+00			6.25	134 ~~43~~ 74	5' Lt Old Conc. Gutter Line
103+00			5 81	135 ~~27~~ 18	℄ Proposed Storm Drain
"			5 89	135 ~~19~~ 10	1.5' Lt Old Conc. Gutter
"			5 84	135 ~~24~~ 15	11.5' Lt Gutter
"			5 24	135 ~~84~~ 75	" " T.C.
103+17			5 78	135 ~~22~~ 21	℄ Storm Dr.
			5 81	135 ~~27~~ 18	0.5' Lt Old Conc. Gutter

135.77 B.M. EL 137
+5.25
141.02 H.I.
Brunty 5/18/37
-4.72
136.30 Tp. Cb. W. Side L.B. Blvd. 100' N. ℄ Santa Ana St.
-5.41
135.61 Gutter W. Side L.B. Blvd. 100' N. ℄ Santa Ana St.
-5.68
135.34 T.P.
+5.82
141.16 H.I. -5.39 = 135.77 B.M.

Profile No. ____ Notes Red. ____ Platted ____ Job No. 6331 Division No. V L.B. 646 Pg. 113
X-Sec. No. ____ Date ____ Date ____ Survey of Santa Ana St Line
Notes Chkd. ____ Checked ____ Survey by J. McNeal Notes Gregory Date 6-1-36
Date ____ Date ____ Map No. ____ Index 63 Johnson Date ____

Form 307 5M 10-34

PLEASE RETURN TO
LOS ANGELES COUNTY SURVEYOR
700 HALL OF RECORDS

NOTE: ANY ADDITIONS OR CHANGES ON THIS SHEET MUST BE MADE OR CIRCLED IN RED INK, WITH DATE AND NAME OF PERSON MAKING CHANGE

Do not extend notes this side of this line

L.B. 646 P.G. 120 | Job. No. 633 | Division No. X | Notes Red | Plotted | Profile
Survey of Santa Ana St Line | Date | Date | No.
Survey by F. J. McNeal | Notes Gregory | Notes Chkd. | Checked | X-Sec.
Indexed C. Johnson | Date | Date | Date | No.

STATION	B.S.	H.I.	F.S	ELEV.	Santa Ana St
		140.99			
103+17			5.85	14	10.5' ℄ Gutter
"			5.23	136 76	" " T.C.
103+24			5.74	45	℄ Storm Dr.
"			5.34	135 25	Gutter 1' ℄
"			5.27	72	T.C. 1' ℄
103+35.98			5.58	41	℄ Angle Pt. Storm Pt.
"			5.10	82	S.S.M.H. Top N
			12.28	128 66	Inv 8" Inlet N
			12.45	128 54	Inv 8" Outlet W
103+35.98			5.63	36	Gutter 1' ℄
"			5.23	76	T.C. 1' ℄
"			5.42	57	Gutter 29' Pt.
"			5.00	9	T.C. 29' "
104+00			5.40	59	℄ Storm Drain
105+00			5.02	97	℄
TP			4.50	49	
	5.16	141.33			
106+00			5.17	49	℄
106+73 ℄			4.25	43	S.S.M.H. Top North

	N	W
	5.17	5.23
7.13	6.44	7.24 6.55
	0.67	0.67
	12.28	12.45

Form 307 5M 10-34

PLEASE RETURN TO
LOS ANGELES COUNTY SURVEYOR
700 HALL OF RECORDS

NOTE: ANY ADDITIONS OR CHANGES ON THIS SHEET MUST BE MADE OR CIRCLED IN RED INK, WITH DATE AND NAME OF PERSON MAKING CHANGE

Do not extend notes this side of this line

STATION	B. S.	H. I.	F. S	ELEV.	Santa Ana St	
		141 65/77				
107+00			483	136 82/21	· ℄ Storm Dr.	
"			483	136 82/21	· Gutter 1' Lt.	
"			447	137 18/	· T.C. 1' Lt.	
"			421	137 44/	· ℄ Santa Ana St.	
"			472	~~136~~ 93/ ~~82~~	· Gutter	
"			423	137 47/	· T.C.	
BM EL-138	2.47	141.00 / 142.09	412	137 53/	Fd. BM EL-138 El 137.~~53~~ 544 FB 639-115 Santa Ana St. 550'± W of Long Beach Blvd. Bt Spk N.C6. Front Hse ± 2525-	
108+00			486	137 14/	· ℄ Storm Dr.	
"			486	137 14/	· Gutter 1' Lt.	
"			452	137 48/	· T.C. 1' "	
"			417	137 63/	· ℄ Santa Ana St	
"			475	137 25/	· Gutter "	
"			436	137 54/	· T.C. "	
109+00			473	137 27/	· ℄ Storm Dr.	
"			475	137 22/	· Gutter 1' Lt.	
"			438	137 62/	· T.C. 1' "	
"			412	137 55/	· ℄ Santa Ana St	

Profile Notes Red. Platted Job No. 6331 Division No. V L. B. 644 Pg. 72
No. Date Date Survey of Santa Ana St Lines
X-Sec. Notes Chkd. Checked Survey by J. McNeal Notes Grassy Date 6-1-36
No. Date Date Map No. Indexed Johnson Date

Form 307 SM 10-34

PLEASE RETURN TO
LOS ANGELES COUNTY SURVEYOR
700 HALL OF RECORDS

NOTE: ANY ADDITIONS OR CHANGES ON THIS SHEET MUST BE MADE OR CIRCLED IN RED INK, WITH DATE AND NAME OF PERSON MAKING CHANGE

Do not extend notes this side of this line

L.B. 644 P.G. 122 | Job No. 4321 | Division No. K | Notes Red | Plotted | Profile
Survey of Santa Ana St. Elec | Date | Date | No.
Survey by F. J. McNeal | Notes Gregory | Notes Chkd. | Checked | X-Sec.
Indexed C. Johnson | Date | Date | Date | No.

STATION	B. S.	H. I.	F. S	ELEV.	Santa Ana St.	
		142.39 ~~142.49~~				
109+00			4.85	137 ~~137~~ 45	Gutter Pt.	
"			4.12	137 ~~137~~ 58	T.C. "	
110+00			5.13	136 ~~137~~ 46	℄ Storm Dr.	
"			5.13	136 ~~137~~ 47	Gutter 1' Lt.	
"			4.70	137 ~~137~~ 34	T.C. 1' "	
"			4.56	137 ~~137~~ 44	℄ Santa Ana St.	
"			4.93	137 ~~137~~ 93	Gutter Pt.	
"			4.53	137 ~~137~~ 47	T.C. "	
110+13.3			4.62	137 ~~137~~ 75	S.S. MH Top 3' South ℄ Santa Ana St.	
111+00			5.70	136 ~~137~~ 31	℄ Storm Dr.	
"			5.73	136 ~~136~~ 41	Gutter 1' Lt.	
"			5.26	136 ~~136~~ 74	T.C. 1' "	
"			5.14	136 ~~136~~ 55	℄ Santa Ana St.	
"			5.57	136 ~~136~~ 43	Gutter Pt.	
"			5.12	136 ~~136~~ 81	T.C. "	
112+00			2.10	135 ~~136~~ 81	℄	
112+05.6			5.73	136 ~~136~~ 27	T.C. Top 8' North	℄ Santa Ana St. N 584 E 577 S 570 W 575
						No Conduit to South

Form 307 5M 10-34

PLEASE RETURN TO
LOS ANGELES COUNTY SURVEYOR
700 HALL OF RECORDS

NOTE: ANY ADDITIONS OR CHANGES ON THIS SHEET MUST BE MADE OR CIRCLED IN RED INK, WITH DATE AND NAME OF PERSON MAKING CHANGE

Do not extend notes this side of this line

STATION	B. S.	H. I.	F. S	ELEV.	Santa Ana St.	
		142 00				
113+00			6 21	135 79	℄ Storm Dr.	
T.P.			5 87	136 13		
	4 74	140 87			Fd BM EL-139 El. 136.564	FB 639-116
B.M. EL-139			4 32	136 55	Santa Ana St 500' ± E of Santa Fe Ave	
				136 56	Bt Spk N Cb. Front of Hse # 2453	
	4 12	140 68				
113+53±			4 54	136 14	S.S.M.H. Top 3± South ℄ Santa Ana St.	
			16 29	124 59	Invert 18" outlet W	454
114+00			5 05	135 63	℄ Storm Dr.	1126 11108
115+00			5 15	135 53	℄ " "	67 1629
116+00 BC.			5 29	135 39	℄ " "	
116+31.03			5 21	135 47	℄ " "	
			4 98	135 70	Fd BM EL-140 El. 135.696	FB 639-116
BM EL-140				135 69	Santa Ana St. + Santa Fe Ave.	N.E. Cor.
	5 38	141 07			Bt Spk. 3' N of N end C.R.	
116+50			5 50	135 57	℄ Storm Dr.	
116+77.3			5 85	135 22	℄ " " Edge Conc Pav. (Gutter)	
117+00			5 48	135 59	℄ " "	
			5 54	135 53	℄ Int. Santa Ana St + Sant Fe Ave	
			5 04	136 03	℄ 100 N of ℄ Int	
			6 01	135 06	℄ 100 S " " "	

Profile No. ____ Notes Red. ____ Platted ____ Job No. 6331 Division No. V L. B. 646 Pg. 123
X-Sec. No. ____ Date ____ Date ____ Survey of Santa Ana St Line
Notes Chkd. ____ Checked ____ Survey by J. McNeal Notes Grapery Date 6-4-36
Date ____ Date ____ Map No. ____ Indexed C. Johnson Date ____

Form 307 5M 10-34

PLEASE RETURN TO
LOS ANGELES COUNTY SURVEYOR
700 HALL OF RECORDS

NOTE: ANY ADDITIONS OR CHANGES ON THIS SHEET MUST BE MADE OR CIRCLED IN RED INK, WITH DATE AND NAME OF PERSON MAKING CHANGE

Do not extend notes this side of this line

STATION	B. S.	H. I.	F. S	ELEV.	Santa Fe Ave	
		141 .07				
			566	135 41	Gutter E end SECR.	
			581	135 56	T.C " " " " "	
			589	135 18	Gutter S end " " "	
			556	135 51	T.C " " " " "	
			554	135 53	Gutter E " NECR	
			538	135 69	T.C " " " " "	
			567	135 40	Gutter N " " " "	
			540	135 67	T.C " " " " "	
			592	135 15	W edge Conc, Pav. on ℄ Santa Ana St Prod.	
			557	135 50	S.S. M.H Top 3 Sq ft of ℄ Int	
			1821	122 86	Inv. 10" Inlet N	N: 555 / 11.83 / 0.83 / 18.21 — E: 556 / 11.97 / 0.67 / 18.20 — S: 555 / 11.94 / 0.83 / 18.32 — W: 554
			1820	122 87	" 8" " E	
			1832	122 75	" 10" Outlet S	
					Nil	
			574	135 33	Tel M.H Top 12" W of ℄ Santa Fe 12" N of ℄ Int	N: 577 / E: 576 / S: 576 / W: 579
			8.8	132 43	Top 12"x36" Conduit N	3.0
			11.8	129 43	Bot " " "	6.0
			9.3	131 98	Top 12"x12" " E	3.5
			10.3	130 98	Bot " " "	4.5
			8.5	132 86	Top 12"x28' " S	2.7
			11.3	129 98	Bot " " "	5.5
			13.8	127 43	Bot M.H.	8.0
					M.H. has 3' of Water Meas. appr. only	

L.B. 141 P.G. 124 Job. No. 1331 Division No. 1 Notes Red ____ Plotted ____ Profile ____
Survey of Santa Ana St Line Date ____ Date ____ No. ____
Survey by F. J. McNeal Notes Gregory Notes Chkd. ____ Checked ____ X-Sec. ____
Indexed C. Johnson Date ____ Date ____ Date ____ No. ____

Form 307 5M 10-34

PLEASE RETURN TO
LOS ANGELES COUNTY SURVEYOR
700 HALL OF RECORDS

NOTE: ANY ADDITIONS OR CHANGES ON THIS SHEET MUST BE MADE OR CIRCLED IN RED INK, WITH DATE AND NAME OF PERSON MAKING CHANGE

Do not extend notes this side of this line

STATION	B. S.	H. I.	F. S	ELEV.	Santa Fe Ave
		121 .07			
E.C. 117+46.50			5 40	135 67	℄ Storm Dr.
118+00			5 07	136 00	" " "
118+11.74			4 97	136 10	℄ Int Santa Fe Ave & Center St. (Storm Dr)
"			5 25	135 82	W edge Conc. Pav 12± W of ℄ (Storm Dr)
"			4 41	136 66	100' W of Int. ℄ Center St.
"			5 04	136 03	Gutter on E Side
"			4 75	136 32	T.C. " " "
119+00			4 43	136 64	℄ Storm Dr.
119+89			3 77	137 30	S.S. M.H. Top on ℄ Santa Fe Ave
			16.82	124 75	Inv. 10" Inlet N.
			16.57	124 50	Inv. 8" " E
			16.96	124 21	Inv. 10" Outlet S
					Nil.
119+92.64			3 88	137 19	℄ Int Santa Fe Ave & Cudahy St (Storm Dr.)
"			4 16	136.91	W. edge Conc. Pav.
"			3 94	137 13	E " " " ℄ Cudahy St. (Gutter)
"			3 17	137 90	100' E of ℄ Int Santa Fe & Cudahy St. (on Cudahy St)
—			4 16	136.91	Gutter S end S E C R
—			3 85	137 22	T.C. " " " " "

N	E	S	W
3.76	3.78	3.78	3.75
12.23	12.12	12.35	
.83	.67	.83	
16.82	16.57	16.96	

12.83 13.20 13.15



Profile No. ____ Notes Red. ____ Platted ____ Job No. 6331 Division No. V L. B. 646 Pg. 123
X-Sec. No. ____ Date ____ Date ____ Survey of Santa Ana St Line
Notes Chkd. ____ Checked ____ Survey by J. McNeal Notes Gregory Date 6-4-36
Date ____ Date ____ Map No. ____ Indexed A. C. Johnson Date ____

Form 307 5M 10-34

PLEASE RETURN TO
LOS ANGELES COUNTY SURVEYOR
700 HALL OF RECORDS

NOTE: ANY ADDITIONS OR CHANGES ON THIS SHEET MUST BE MADE OR CIRCLED IN RED INK, WITH DATE AND NAME OF PERSON MAKING CHANGE

Do not extend notes this side of this line

STATION	B. S.	H. I.	F. S	ELEV.	[illegible]
		141 .07			
—			3 95	137 12	Gutter S end S.E.C.R.
—			3 62	137 25	T.C. " " " " "
—			3 79	137 28	Gutter E " N E C R.
—			3 43	137 64	T.C. " " " " "
—			3 77	137 30	Gutter N " " " "
—			3 48	137 59	T.C. " " " " "
BM EL-141			3 40	137 67	Fd B.M. EL-141 El. 137.669 F.B. 639-116 Santa Fe Ave, + Cudahy St. N.E. Cor. Bt Spk 17' N. of N. end C.R.
	5 22	142 [illegible]			
120+00			5 65	137 24	℄ Storm Dr.
121+00			5 15	137 74	" " "
122+00			4 65	138 24	" " "
122+62.5			4 44	138 45	Tel M.H. Top 75 W. of ℄ Storm [illegible]
			7.0	135.9	Top 0.8X 2.6 Conduit N E S W
			9.6	133.3	Bot " " " N 447 445 447 450
			7.0	135.9	Top " " " S 2.5 2.5
			9.6	133.3	Bot " " " S 5.1 5.1
			13.0	129.9	Bot M.H. 8.4
					M.H. has 2' of water meas. approx only
122+87.5			4 15	138 74	S.S.M.H. Top 39 E of ℄ Storm [illegible]
			14.99	127 99	Inv. 8" Inlet N N E W
			15.25	127 64	" 8" " E 416 412 419
			15.33	127 56	" 8" Outlet W 10.16 10.46 10.47 .67 .67 .67 15.33
					14.99 15.25

L.B. 646 P.G. 126 Job. No. 6331 Division No. 1 Notes Red Plotted Profile
Survey of Santa Ana St Line Date Date No.
Survey by F. J. McNeal Notes Gregory Notes Chkd. Checked X-Sec.
Indexed C. Johnson Date Date No.

Form 307 5M 10-34

PLEASE RETURN TO
LOS ANGELES COUNTY SURVEYOR
700 HALL OF RECORDS

NOTE: ANY ADDITIONS OR CHANGES ON THIS SHEET MUST BE MADE OR CIRCLED IN RED INK, WITH DATE AND NAME OF PERSON MAKING CHANGE

Do not extend notes this side of this line

STATION	B. S.	H. I.	F. S	ELEV.	Santa Fe Ave	
		142 ~~98~~ .89				
122+91			4 05	138 ~~73~~ 14	S.S. M.H. Top 95	E of ℄ Storm Drain
			15.57	127.32	Inv. 10" Inlet N	N 403 / 10.71 / .83 / 15.57
			15.44	127.45	" 8" " E	E 403 / 10.74 / .67 / 15.44
			15.77	127.12	" 10" Outlet S	S 404 / 10.90 / .83 / 15.77
						W 404
						11.68 / 11.47 / 11.82
122+95.10			4 15	138 ~~73~~ 74	℄ Int Santa Fe Ave & Broadway St. (Storm Dr)	
"			4 50	138 ~~48~~ 39	W edge Conc. Pav.	
"			4 26	138 ~~72~~ 63	E " " "	
"			3 64	139 ~~34~~ 25	82' E of ℄ Int Santa Fe + Broadway St. (in Broadway) end Conc. Pav	
123+00			4 11	138 ~~77~~ 78	℄ Storm Dr.	
123+04			4 01	138 ~~77~~ 88	Gas M.H. Top 249	E of ℄ Storm Drain N 402 E 403 S 403 W 401
			6.5	136.4		2.5 from top pipe to top M.H. Could not get size pipe
—			4 42	138 ~~56~~ 47	Gutter S end S.E.C.R	
—			4 13	138 ~~86~~ 76	TC " " " " "	
—			4 24	138 ~~74~~ 65	Gutter E " " " "	
—			3 86	139 ~~32~~ 23	T.C. " " " " "	

Profile No. ____ Notes Red. ____ Platted ____ Job No. 6331 Division No. V L.B. 646 Pg. 127
Date ____ Date ____ Survey of Santa Ana St Line
X-Sec. No. ____ Notes Chkd. ____ Checked ____ Survey by J McNeal Notes Gregory Date 6-4-36
Date ____ Date ____ Map No. ____ Indexed C. Johnson Date ____

Form 307 5M 10-34

PLEASE RETURN TO
LOS ANGELES COUNTY SURVEYOR
700 HALL OF RECORDS

NOTE: ANY ADDITIONS OR CHANGES ON THIS SHEET MUST BE MADE OR CIRCLED IN RED INK, WITH DATE AND NAME OF PERSON MAKING CHANGE

Do not extend notes this side of this line

STATION	B. S.	H. I.	F. S	ELEV.	Santa Fe Ave	
		142 ~~98~~ 89				
—			4 04	138 ~~94~~ 85	Gutter E end N E C R	
—			4 69	138 ~~29~~ 20	T.C. " " " " " "	
—			4 11	138 ~~87~~ 78	Gutter N " " " " "	
—			3 84	139 ~~14~~ 05	T.C. " " " " " "	
BM EL 142			3 54	139 ~~44~~ 35	Fd BM EL-142 El. 139.~~137~~ 349 E.S. 639-117 Santa Fe Ave. & Broadway St. N E Cor. L&N with washer 37' N of N end C.R.	
	5 53	144 ~~97~~ 88				
123+91 73			5 58	139 ~~39~~ 30	℄ Int Santa Fe & Nadeau St (Storm Dr)	
"			5 95	138 ~~139~~ ~~04~~ 93	W edge Conc. Pav	
"			4 77	140 ~~20~~ 11	100' W. of ℄ Int. on ℄ Nadeau St.	
"			5 59	139 ~~33~~ 29	Gutter E Side	
"			5 34	139 ~~63~~ 54	T.C " "	
124+00			5 53	139 ~~74~~ 35	℄ Storm Dr.	
124+01 7			5 38	139 ~~59~~ 50	S.D.M.H. Top 95 E. of ℄ Stor Dr.	
					Nil	N 535 / E 537 / S 537 10.55 .83 / W 536 10.28 .67
					Nil	
			16.75	128 ~~22~~ 13	Inv. 10" Outlet S	16.75 / 16.31
			16.31	128 ~~66~~ 57	Inv. ~~10~~ 8" Inlet W	

L.B. 646 P.G. 128 Job. No. 6331 Division No. V Notes Red Plotted Profile
Survey of Santa Ana St Line Date Date No.
Survey by F. J. McNeal Notes Gregory Notes Chkd. Checked X-Sec.
Indexed C. Johnson Date Date No.

Form 307 5M 10-34

PLEASE RETURN TO
LOS ANGELES COUNTY SURVEYOR
700 HALL OF RECORDS

NOTE: ANY ADDITIONS OR CHANGES ON THIS SHEET MUST BE MADE OR CIRCLED IN RED INK, WITH DATE AND NAME OF PERSON MAKING CHANGE

Do not extend notes this side of this line

STATION	B. S.	H. I.	F. S	ELEV.	Santa Fe Ave	
		144 ~~97~~ 88				
124+01 2			5 92	138.96 ~~139.05~~	SS, M.H. Top 15.5 Off ℄	
			15.81	129 ~~76~~ 07	Inv 8" Inlet N	N 5.92 9.22 .67 / E 5.91 9.51 .67 / S 5.92 ~~X~~ / W 5.93 9.51 .67
			16.09	128 ~~88~~ 79	" 8" Outlet E	9.96 ~~10.05~~ 15.81 / 10.24 16.09 / 10.22 16.11
					Nil	
			16.11	128 ~~86~~ 77	" 8" Inlet W.	
125+00			4 78	140 ~~14~~ 1[illegible]	℄ Storm Dr.	
125+94			3 99	140 ~~98~~ 49	SS, M.H. Top 3' So. ℄ Hill St.	N 398 / E 397 / S 399 / W 399
					Abandoned & full of Dirt	
125+94			3 83	141 ~~14~~ 05	SS M.H. Top 30' E ℄ Santa Fe Ave	
			15.13	129 ~~84~~ 75	Inv. 8" Inlet N	N 381 10.65 .67 / E 382 10.03 .67 / S 383 10.74 .67 / W 383
			14.52	130 ~~78~~ 36	" 8" " E	11.35 15.13 / 10.73 14.52 / 11.47 15.24
			15.24	129 ~~73~~ 64	8" Outlet S	
					Nil	
125+97 23			4 02	140 ~~95~~ 86	℄ Int Santa Fe Ave & Hill St (Storm Dr)	
"			4 35	140 ~~52~~ 53	W edge Conc. Pav.	
"			4 22	140 ~~75~~ 66	E " " " ℄ Hill St.	

Profile No. ____ Notes Red. ____ Platted ____ Job No. 6331 Division No. 1 L. B. 646 Pg. 129
X-Sec. No. ____ Date ____ Date ____ Survey of Santa Ana St. Line
Notes Chkd. ____ Checked ____ Survey by J McNeal Notes Gregory Date 6-4-36
Date ____ Date ____ Map No. ____ Indexed C. Johnson Date

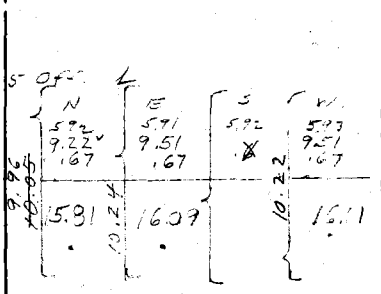



Form 307 5M 10-34

PLEASE RETURN TO
LOS ANGELES COUNTY SURVEYOR
700 HALL OF RECORDS

NOTE: ANY ADDITIONS OR CHANGES ON THIS SHEET MUST BE MADE OR CIRCLED IN RED INK, WITH DATE AND NAME OF PERSON MAKING CHANGE

Do not extend notes this side of this line

STATION	B. S.	H. I.	F. S	ELEV.	Santa Fe Ave
		144 ~~77~~ 88			
125+97 23			3.22	141 ~~75~~ 66	100' E of ℄ Int
126+00			4.21	140 ~~76~~ 67	℄ Storm Dr.
—			4.35	140 ~~62~~ 53	Gutter S end S.E.C.R.
—			4.05	140 ~~72~~ 83	T.C. " " " " "
—			4.26	140 ~~77~~ 62	Gutter E " " " " "
—			3.93	140 ~~64~~ 95	T.C. " " " " "
—			4.02	140 ~~75~~ 86	Gutter E " N.E.C.R.
—			3.87	141 ~~70~~ 91	T.C. " " " " "
—			4.07	140 ~~70~~ 81	Gutter N " " " " "
—			3.77	141 ~~60~~ 11	T.C. " " " " "
BM EL-143			3.84	141 ~~75~~ 04	Fd B.M. EL-143 El. 141.041 F.R. 639-117 Santa Fe Ave + Hill St. S.E.C.R. L+T 82' E of ℄ Santa Fe Ave
	5.07	146 ~~60~~ 11			
126+32 2			5.30	140 ~~90~~ 81	S.S.M.H. Top 18.5 W of ℄ Str. Dr.
			16.14	129.97	invert 8" inlet N. Nil
			16.14	129.97	invert 8" outlet S. Nil
127+00			4.58	141 ~~66~~ 53	℄ Storm Dr.

N	E	S	W
5.29	5.31	5.29	5.30
10.18		10.18	
67		67	
16.14		16.14	

L.B. 646 P.G. 130 Job. No. 6331 Division No. V Notes Red Plotted Profile
Survey of Santa Ana St Line Date Date No.
Survey by F. J. McNeal Notes Gregory Notes Chkd. Checked X-Sec.
Indexed A. C. Johnson Date Date No.

Form 807 5M 10-34

PLEASE RETURN TO
LOS ANGELES COUNTY SURVEYOR
700 HALL OF RECORDS

NOTE: ANY ADDITIONS OR CHANGES ON THIS SHEET MUST BE MADE OR CIRCLED IN RED INK, WITH DATE AND NAME OF PERSON MAKING CHANGE

Do not extend notes this side of this line

STATION	B. S.	H. I.	F. S	ELEV.	Leota St	
		146 ~~20~~ 11				
127+49			4.63	141 ~~57~~ 48	Tel. M.H. Top 10.8	W. of ℄ Storm Dr.
			8.3	137.8	Top 1' x 1.8' Conduit N	N E S W
			10.1	136.0	Bot " " "	466 465 468 470
			8.2	137.9	Top 1' x 2' "	3.6 3.5
			10.2	135.9	Bot " " " S	5.4 5.5
			12.7		Bot M.H.	8.0
				133.4	M.H. has 25' of water meas approx. only	
B.C. 127+74.69			4.12	141.99 ~~142.08~~	℄ Storm Dr.	
128+00			4.14	141.97 ~~142.06~~	" " "	
			3.50	142 ~~70~~ 61	℄ Int Santa Fe & Leota St.	
			4.11	142 ~~69~~ 60	W edge Conc. Pav on ℄ Leota St.	
			3.37	142 ~~73~~ 74	E Gutter on ℄ Leota St Prod	
			3.07	143 ~~73~~ 64	" T.C " " " " "	
			3.44	142 ~~76~~ 67	S.S. M.H. Top ℄ Santa Fe Ave 4' N ℄ Leota St.	N E S W
						342 339 344 346
					Abandoned & full of dirt	
			3.95	142 ~~26~~ 16	S.S. M.H. Top 25' W of ℄ Santa Fe Ave & 4' N of ℄ Leota St.	N E S W
			15.08	131 ~~72~~ 03	Inv. 8" Inlet N	394 398 393 391
			15.43	130 ~~77~~ 68	" 8" Outlet S	10.47 10.83 10.55
			15.13	139 ~~131~~ 98	" 8" Inlet W	.67 .67 .67
						15.08 15.43 15.13

11.12 11.50 11.23

Profile No. ____ Notes Red. ____ Platted ____ Job No. 6331 Division No. V L. B. 646 Pg. 131

X-Sec. No. ____ Date ____ Date ____ Survey of Santa Ana St Line

Notes Chkd. ____ Checked ____ Survey by J. McNeal Notes Gregory Date 6-4-36

Date ____ Date ____ Map No. ____ Indexed C. Johnson Date ____

Form 307 5M 10-34

PLEASE RETURN TO
LOS ANGELES COUNTY SURVEYOR
700 HALL OF RECORDS

NOTE: ANY ADDITIONS OR CHANGES ON THIS SHEET MUST BE MADE OR CIRCLED IN RED INK, WITH DATE AND NAME OF PERSON MAKING CHANGE

Do not extend notes this side of this line

L.B. 646 P.G. 132 | Job. No. 633 | Division No. K | Notes Red | Plotted | Profile
Survey of Santa Ana St Line | Date | No.
Survey by F. J. McNeal | Notes Gregory | Date | Notes Chkd. | Date | Checked | X-Sec.
Indexed C. Johnson | Date | Date | No.

Loch St.

STATION	B. S.	H. I.	F. S	ELEV.	
		146.11			
T.P.			3.42	142.69	
	5.19	147.58			Fd BM EL- 144.35 FA 639-117
BM EL-144			4.53	143.05	Santa Fe Ave x Olive St S. Cor.
	3.89	147.24			L.T. 80' E of ℄ Santa Fe Ave
128+18			5.47	141.77	℄ Storm Dr x W edge Conc. Pav.
128+28			5.11	142.13	℄ " " x Con. S/Walk S.W Cor.
—			5.02	142.22	Gutter N end N W C.P.
—			4.71	142.53	T.C. " " " " "
—			4.79	142.45	Gutter W " " " "
T			4.78	142.46	T.C. " " " " "
128+50			4.92	142.32	℄ Storm Dr.
E.C. 128+68.21			4.79	142.45	" " "
129+00			4.92	142.32	℄ " "
"			5.28	141.96	Sidewalk S. side
130+00			5.30	142.34	℄ " "
T.P.			5.42	141.82	Sidewalk S side
			4.89	142.35	
	4.91	147.26			
131+00			5.00	142.26	℄ Storm Dr.
"			5.43	141.83	Sidewalk S. Side

Form 307 5M 10-34

PLEASE RETURN TO
LOS ANGELES COUNTY SURVEYOR
700 HALL OF RECORDS

NOTE: ANY ADDITIONS OR CHANGES ON THIS SHEET MUST BE MADE OR CIRCLED IN RED INK, WITH DATE AND NAME OF PERSON MAKING CHANGE

Do not extend notes this side of this line

STATION	B. S.	H. I.	F. S	ELEV.	Leota St.	
		+7 26 ~~35~~				
13[illegible]			4.80	142 46 ~~55~~	SS, M.H. Top 10'	N. of ℄ Storm Dr.
			14.95	132.31	Invert 8" Inlet W.	E 9.74 / 4.77 / 9.56 / .67 / 15.00 — W 9.67 / 4.79 / 9.49 / .67 / 14.95
			15.00	132.26	" 8" Outlet E	
132+00			4.63	142 68 ~~72~~	℄ Storm Dr.	
"			5.52	141.74	Side walk S. side	
133+00			4.76	142 50 ~~59~~	℄ SD	
"			5.67	141.59	side walk S. side	
13[illegible]+00			4.85	142 41 ~~40~~	℄ S.D.	
B.C.			5.86	141.40	Side walk S. side	
134+36 66			4.89	142 37 ~~[illegible]~~	℄ S.D.	
"			5.90	141.36	side walk S. side	
					Fd BM EL-163 El. 141.547	FB 639-126
BM EL 163		✓✓	5.71	141 55 ~~[illegible]~~	Leota St & Roseberry Ave	N. W. Cor.
	5.36	146 91 ~~147 00~~		141 55	Bt Sph N. end N. C.R.	
134+50			4.58	142 33	℄ Storm Drain	(New Datum used by Field)
135+00			5.58	141 33	℄ " "	
E.C. 135+36 73			5.07	141 84	℄ " "	
—			4.88 ~~4.52~~	142 .03 ~~142 38~~	℄ Int Leota St & Roseberry Ave	
—			4.96	141 95	12' South of ℄ Int Leota & Roseberry Brk	
			4.38	142 53	20' " " " " " " "	
134+86			5.83	141 08	℄ Gutter	

Profile No. ____ Notes Red. ____ Platted ____ Job No. 6331 Division No. V L.B. 646 Pg. 133
X-Sec. No. ____ Date ____ Date ____ Survey of Santa Ana St Line
Notes Chkd. ____ Checked ____ Survey by J. McNeal Notes Gregory Date 6-4-36
Date ____ Date ____ Map No. ____ Index Johnson Date ____

Form 307 5M 10-34

PLEASE RETURN TO
LOS ANGELES COUNTY SURVEYOR
700 HALL OF RECORDS

NOTE: ANY ADDITIONS OR CHANGES ON THIS SHEET MUST BE MADE OR CIRCLED IN RED INK, WITH DATE AND NAME OF PERSON MAKING CHANGE

Do not extend notes this side of this line

L.B. 1262 P.G. 134 | Job No. 6151 | Division No. V | Notes Red | Plotted | Profile No.
Survey of Santa Ana St Line | Date | X-Sec. No.
Survey by F. J. McNeal | Notes Grayley | Checked
Indexed C. Johnson | Date | Notes Chkd. | Date

STATION	B. S.	H. I.	F. S	ELEV.	Roseberry Ave
		~~147 00~~ 146 91			
			512	141 79	SSMH Top @ Roseberry & Leota
SSMH 143+36.5					Nil
Invert 8" Inlet N	N 5.07 9.34 .67 = 9.53 = 15.04	S 5.10 9.48 .67 = 9.65 = 15.25	13.24	133 67	Inv. 8" E
" 8" outlet S					Water not running
			13.24	133 67	Inv. 8" W
			455	142 36	100' W of Int on Leota St
Inv. 8" Inlet N = 154.70 - 15.04 = 139.62			585	141 03	Gutter E end N.E.C.R.
" " Outlets =		- 15.25 = 139.45	561	141 33	T.C. " " " "
For HI See Pg 135.		JAW 12-13-36	573	140 18	Gutter N " " "
			535	141 56	T.C. " " " "
			594	140 77	Gutter N " N.W.C.R.
			545	141 46	T " " " "
			604	140 87	Gutter W " " "
			542	141 49	T.C. " " " "
136+00			438	142 53	± Storm Drain
137+00			342	143 45	" " "
T.P.			338	~~143 60~~ 143 53	
	5.50	149 ~~12~~ 03			
137+96 48			585	142 18	Storm Drain E Int Walker St & Roseberry Ave

	N	E	S	W
	519	510 7.47 .67 = 8.14	504	514 7.43 .67 = 8.10
		13.24		13.24

Profile No.	Notes Red.	Platted	Job No. 6331	Division No. V	L.B. 646 Pg. 135
	Date	Date	Survey of Santa Ana St Line		
X-Sec. No.	Notes Chkd.	Checked	Survey by F J McNeal	Notes Gregory	Date 6-5-36
	Date	Date	Map No.	Indexed A. C. Johnson	Date

	BS.	HI.	FS.	Elev	
BM#EL194	5.97	154.70		148.730	See Pg 137
143+56[5]			5.10	149.60	SSMH S Rim See Pg 134
			5.07	149.63	" " N "
BM#EL195	5.89	157.60	2.99	151.71	
146+34[1]			5.46		SSMH S Rim See below
			5.45		" N "
149+18			4.44		" S " " "
			4.40		" N "
			4.38		" W "
BM#196			4.36	153.24	See pg 138

JAW 10-13-36

Rosebrook Ave

STATION	B.S.	H.I.	F.S.	ELEV.	
			5.40	143.63	8' W of Storm Drain ℄ (Conc Gutter) ℄ Walter St
			4.24	144.79	100' W of Int. ℄ Walter St
			5.29	143.74	14' E of Int (Conc Gutter) ℄ Walter St 20' from S. Pl Line
			4.61	144.42	100' E of Int. ℄ Walter St
			5.02	144.01	Gutter N end N E C.R.
			4.40	144.63	T.C. " " " " "
			4.89	144.14	Gutter E " " " " "
			4.40	144.63	T.C. " " " " "
			5.26	143.77	Gutter E " S.E.C.R.
			4.63	144.40	T.C. " " " " "
			5.59	143.44	Gutter S " " " " "
			5.00	144.03	T.C. " " " " "
			5.72	143.31	Gutter S " S.W.C.R.
			5.08	143.95	T.C. " " " " "
			5.25	143.78	Gutter W " " " " "
			5.15	143.85	T.C. " " " " "
			4.90	144.13	Gutter W " N.W.C.R.
			4.37	144.66	T.C. " " " " "
			5.07	143.96	Gutter N " " " "
			4.08	144.95	T.C. " " " " "

H.I.		N	W	S
149.03	Invert 8" Inlet N	4.40	4.38	4.44
	" 8" " W	10.60	10.42	10.64
	" 8" Outlet S	.67	.67	.67
	(149+18)	15.67	15.47	15.75

		N	S
	Invert 8" Inlet N	5.45	5.46
	" 8" Outlet S	10.75	10.85
		.67	.67
	(146+34[1])	16.87	16.98

B.S.	
Inv 8" Inlet N 157.60 - 15.67 = 141.93	Inv. 8" Inlet N. 157.60 - 16.87 = 140.73
" " " W - 15.47 = 142.13	" 8" Outlet S. " - 16.98 = 140.62
" " Out S - 15.75 = 141.85	

JAW 10-13-36 J.A.W. 10-13-36

NOTE: ANY ADDITIONS OR CHANGES ON THIS SHEET MUST BE MADE OR CIRCLED IN RED INK, WITH DATE AND NAME OF PERSON MAKING CHANGE

Do not extend notes this side of this line

PLEASE RETURN TO LOS ANGELES COUNTY SURVEYOR 700 HALL OF RECORDS

Form 307 5M 10-34

Form 307 5M 10-34

PLEASE RETURN TO
LOS ANGELES COUNTY SURVEYOR
700 HALL OF RECORDS

NOTE: ANY ADDITIONS OR CHANGES ON THIS SHEET MUST BE MADE OR CIRCLED IN RED INK, WITH DATE AND NAME OF PERSON MAKING CHANGE

Do not extend notes this side of this line

STATION	B. S.	H. I.	F. S	ELEV.	Roseberry Ave
		149 ~~12~~ 03			
138+00			463	[illegible] 40	S.S. M.H. Top
			11.89	137 14	Inv. 8" Inlet N
			12.05	136 98	" 8" Outlet E
					Nil
			11.98	137 05	Inv. 8" Inlet W
138+00			482	144 21	
BM EL-193			441	144 ~~94~~ 62	Rd BM EL-193 El. 144.599 [illegible] 639-144 Roseberry Ave & Walter St [illegible] W.C.
	5 [illegible]	150 ~~150~~ 26 37		144 60	Bt Spk 6' N of N end CR
139+00			522	145 04	℄ Storm Drain
T.P.			430	145 ~~146~~ 70 ~~07~~	For M.H. to West & Additional Curb Shots
	6 22	152 ~~27~~ 18			See F.B. 673-[illegible]-25
140+00			605	146 [illegible]	℄ Storm Drain
140+78			511	147 07	S.S. M.H. Top 9' E of ℄ Storm Dr.
			1381	138 37	Invert 8" Inlet
			1393	138 25	" 8" Outlet
141+00			5[illegible]	14[illegible] 08	℄ Storm Drain
142+00			412	145 06	℄ " "
143+00			3-28	145 95	℄ " "



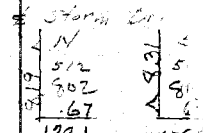

JAW
10-13-36

L.B. 6[illegible] P.G. 136 Job. No. 6331 Division No. V Notes Red Plotted Profile No.
Survey of Santa Ana St Line Date Date X-Sec.
Survey by F. J. McNeal Notes Gregory Notes Chkd. Checked No.
Indexed C. Johnson Date Date

Form 307 [illegible]-34

PLEASE RETURN TO
LOS ANGELES COUNTY SURVEYOR
700 HALL OF RECORDS

NOTE: ANY ADDITIONS OR CHANGES ON THIS SHEET MUST BE MADE OR CIRCLED IN RED INK, WITH DATE AND NAME OF PERSON MAKING CHANGE

Do not extend notes this side of this line

STATION	B.S.	H.I.	F.S	ELEV.	Roseberry Ave
		152 ~~29~~ 18			
T.P.			328	148 90 / 149 ~~01~~	
	466	153 ~~67~~ 56			
143+00			523	148 33	Gutter on W. Side
"			465	148 91	T.C " " "
"			520	148 36	Gutter " E "
"			463	148 93	T.C " " "
BM EL-194			483	148 ~~84~~ 73	Fd BM EL-194 El. 148.730 FB 639-144 Roseberry Ave ± 460' N. of Walter St Bt Spk. W. Curb 25± S. of P.P. 127187E ± 50 S. of Bldg #7535
	604	154 ~~88~~ 77			
143+56			513	149 14	S.S.M.H. 10 E of Storm Dr ℄ See Pg. 135
144+00			477	150 00	℄ Storm Drain
145+00			385	150 92	℄ " "
146+00			296	151 81	℄ " "
T.P.			286	151 ~~02~~ 91	
	554	157 ~~56~~ 45			
146+34			528	152 17	S.S.M.H Top 10' E of Storm Dr. ℄ See Pg 135
147+00			490	152 55	℄ Storm Drain
148+00			447	152 98	
"			518	152 27	Gutter W Side
			465	152 80	T.C " "

Profile No. ____ Notes Red. ____ Platted ____ Job No. 6331 Division No. V L.B. 646 Pg. 137
Date ____ Date ____ Survey of Santa Ana St Line
X-Sec. No. ____ Notes Chkd. ____ Checked ____ Survey by J. McNeal Notes Gregory Date 6-5-36
Date ____ Date ____ Map No. ____ Indexed A. C. Johnson Date ____

Form 307 5M 10-34

PLEASE RETURN TO
LOS ANGELES COUNTY SURVEYOR
700 HALL OF RECORDS

NOTE: ANY ADDITIONS OR CHANGES ON THIS SHEET MUST BE MADE OR CIRCLED IN RED INK, WITH DATE AND NAME OF PERSON MAKING CHANGE

Do not extend notes this side of this line

STATION	B.C.	H.I.	F.S.	ELEV.	Roseberry Ave
		157 ~~56~~ 45			
148+00			528	152 17	Gutter E Side
"			476	152 69	T.C. " "
149+00			446	153 99	℄ Storm Dr.
149+18			424	153 21	S.S.M.H. Top (4.24 9.8 E of Storm ℄
			15.36	142 09	Inv. 8" Inlet W. (10.45 .67 11.15 5.36)
150+00			420	153 25	℄ Storm Dr.
					Fd BM EL-196 El. 153.241 F.R. 639-145
BM EL-196			421	153 ~~35~~ 24	Roseberry Ave 110± N of Alley - 630'± So. of Florence Ave
	491	158 15			Bt Spk N. Cb in Front Ho # 740
151+00			465	153 50	℄ Storm Drain
151+72			442	153 73	S.S.M.H Top 10' E of Storm Drain
152+00			439	153 76	℄ Storm Drain
"			498	153 17	Gutter E Side
"			447	153 68	T.C. " "
"			508	153 07	Gutter W Side
"			452	153 63	T.C. " "
153+00			418	153 97	℄ Storm Drain
T.P.			406	154 09	
	519	159 28			
154+00			520	154 08	℄ Storm Drain

For S.S.M.H. ± West See Pg 1A

See Pg. 35

L.B. 646 P.G. 138 Job. No. 6331 Division No. V Notes Red Plotted Profile No.
Survey of Santa Ana St Line Date Date X-Sec.
Survey by F. J. McNeal Notes Gregory Notes Chkd. Checked No.
Indexed A. C. Johnson Date Date

Form 307 5M 10-34

PLEASE RETURN TO
LOS ANGELES COUNTY SURVEYOR
700 HALL OF RECORDS

NOTE: ANY ADDITIONS OR CHANGES ON THIS SHEET MUST BE MADE OR CIRCLED IN RED INK, WITH DATE AND NAME OF PERSON MAKING CHANGE

Do not extend notes this side of this line

Profile No.____ Notes Red.____ Platted____ Job No. 6331 Division No. V
X-Sec. No.____ Date____ Date____ Survey of Sparks Ave. St. Lines
Notes Chkd.____ Checked____ Survey by J. McNeal Notes Recorded Date 6-7-35
Date____ Date____ Map No.____ Indexed____ Date____ Computed by JOHNSON Date____ L.B. 646 PG. 137

STATION	B.S.	H.I.	F.S	ELEV.	Rosebenny Ave
		159 28			
154+20			505	154 23	SSMH Top 10' E of Storm Drain ℄
154+92.5			490	154 38	SS.MH Top " "
					Nil
			13.94	145 34	Inv. 8" Outlet E
					Nil
			13.81	145 47	Inv. 8" Inlet W
155+00			494	154 34	℄ Storm Drain
P.C. 155+70.89			500	154 28	℄ " "
					FN B 14 EL-197 El 154.434
BM EL-197			483	154 45	Rosebenny & Florence Ave
				154 43	Bt Spk 6' S of S end C.R.
	5.67	160 10			
156+00			588	154 22	℄ Storm Drain
156+14			613	153 97	℄ " " S. edge Conc. Pav.
156+38 ℄			606	154 04	℄ Gutter
156+50 P.R.C.			563	154 47	" Storm Drain
156+77.62			500	155 10	℄ Int Florence Ave
"			605	154 05	50' E of P.R.C. on ℄ Florence Ave (Gutter)
"			485	155 25	100' " " " " " "

N 490 | E 493, 8.34, .67, 9.05, 13.94 | S 490 | W 484, 8.26, .67, 9.00, 13.81

F.B. 639-145 S.E. Cor

FOR SSMH TO W SEE PG 141

Form 307 5M 10-34

PLEASE RETURN TO
LOS ANGELES COUNTY SURVEYOR
700 HALL OF RECORDS

NOTE: ANY ADDITIONS OR CHANGES ON THIS SHEET MUST BE MADE OR CIRCLED IN RED INK, WITH DATE AND NAME OF PERSON MAKING CHANGE

Do not extend notes this side of this line

STATION	B. S.	H. I.	F. S	ELEV.	Roseberry Ave			
		160 10						
156+77.62			4.44	155.66	200' E of P.R.C on Florence Ave ℄			
—			4.68	155.42	Tel M.H. Top 146' E ℄ Roseberry 14 ℄ Florence Ave			
			8.8	151.3	Top 2.5x.8" Conduit	N	E	S W
			11.3	148.8	Bot " " " W	4.68	4.70	4.72 4.71
			8.8	151.3	Top 2.5x.8 "	4.1	4.1	
			11.3	148.8	Bot. " " " E	6.6	6.6	
			13.3	146.8	Bot. M.H.	8.6		
—			4.69	155.41	S.S. M.H. Top 119' E of ℄ Roseberry 13' ℄ Florence Ave			
			14.56	145.54	Inv 15" Outlet E	E 4.66	W 4.67	N 4.67
			13.89	146.21	" 8" Inlet W	8.65	8.55	8.62
			14.29	145.81	" 12" " N	1.25	.67	1.00
					N	14.56	13.89	14.29
156+77.62			4.81	155.29	100 W of P.R.C. ℄ Florence Ave			
"			4.69	155.41	200 " " " " " "			
—			4.82	155.28	S.S. M.H. Top 184' W ℄ Albany St 13' ℄ Florence Ave			
			12.33	147.77	Inv 8" Outlet E	E 4.80	W 4.82	N 4.84
			12.31	147.79	" 8" Inlet W	6.86	6.82	6.83
			12.34	147.76	" 8" " N	.67	.67	.67
					Nil S	12.33	12.31	12.34

Survey of Santa Ana St Line
Survey by F. J. McNeal
Indexed A. C. Johnson
Job. No. 6331
Division No. ✓
Notes Red
Date
Notes Chkd.
Date
Plotted
Date
Checked
Date
Profile No.
X-Sec. No.

Profile	Notes Red.	Plotted	Job No. 6331	Division No. V	F. B. 646	PG. 141
No.	Date	Date	Survey of Santa Ana [illegible]			
X-Sec.	Notes Chkd.	Checked	Survey by J. McNeal	Notes Gregory	Date 6-9-36	
No.	Date	Date	Map No.	Indexed A. C. Johnson	Date	

SSMH 205 W of ℄ Prop ℄ SD
Roseberry 5 S NPL first
alley S. Florence

S
8.03 | 4.69
7.85
.67
13.21

Inv 8" outlet to E
159.49 - 13.21 = 146.28

Flushing M.H.

El. 196 = 153.24
+ 6.25
159.49
- 5.05
El 197 = 154.44

9-29-36 JAW

STATION	B. S.	H. I.	F. S.	ELEV.	Roseberry Ave
			5.40	154.70	S.C. [illegible]
			7.10	153.00	1" from Top [illegible]
			6.13	153.97	Gutter W. and S.W.C.P.
			5.31	154.79	T.C.
			6.28	153.82	Gutter S.
			5.42	154.66	T.C.
			6.33	153.77	Gutter
			5.66	154.44	T.C.
			6.15	153.95	Gutter E.
			5.29	154.81	T.C.
			5.82	154.28	Gutter E. N.E.C.P.
			5.13	154.97	T.C.
			5.47	154.63	Gutter N.
			5.01	155.09	T.C.
			5.54	154.56	Gutter N. N.E.C.P.
			4.62	155.48	T.C.

For additional cross sections at this intersection
See F.B. 869 pages 153-154 W.I.G. 6/12/41

160.10

SSMH 319 W of Prop ℄ S.D. Rosenberry
& 3.8' S.N.P.L. 2nd Alley S. of Florence

N
8.87 | 5.00
8.70
.67
14.37

E
8.07 | 5.00
8.89
.67
14.56

El 194 = 148.73
+ 9.14
157.87
- 4.63
El. 196 = 153.24

Inv. 8" Inlet N 157.87 - 14.37 = 143.50 9-30-36
" 8" Outlet E 157.87 - 14.56 = 143.31 JAW

NOTE: ANY ADDITIONS OR CHANGES ON THIS SHEET MUST BE MADE OR CIRCLED IN RED INK, WITH DATE AND NAME OF PERSON MAKING CHANGE

Do not extend notes this side of this line

PLEASE RETURN TO
LOS ANGELES COUNTY SURVEYOR
700 HALL OF RECORDS

Form 307 5M 11-35

Form 307 5M 11-35

PLEASE RETURN TO
LOS ANGELES COUNTY SURVEYOR
700 HALL OF RECORDS

NOTE: ANY ADDITIONS OR CHANGES ON THIS SHEET MUST BE MADE OR CIRCLED IN RED INK, WITH DATE AND NAME OF PERSON MAKING CHANGE

Do not extend notes this side of this line

STATION	B. S.	H. I.	F. S.	ELEV.	Albany St	
		165 10				
—			567	154 43	Gutter W and N W, C.R.	
—			494	155 10	T.C. " " " " "	
					To BM. EL-198 El. 155.481	F.B. 139-146
BM EL-198			463	155 47	Florence Ave. + Albany St	N. W.
	453	160 30			Bt. Sph. 6' N of N end	
157+00			535	154 95	℄ Storm Drain	
157+20			592	154 34	℄ " " (Gutter)	
157+36			548	154 82	℄ " " N edge Conc. Sp.	
157+50			522	155 08	" " "	
E.C. 157+64 32			511	155 19	℄ " "	
158+00			498	155 32	℄ " "	
159+00			465	155 65	℄ " "	
160+00			427	156 03	℄ " "	
T.P.			430	156 00		
	530	161 30				
161+00			500	156 30	℄ Storm Drain	
"			542	155 88	Gutter E Side	
"			484	156 46	T.C. "	
"			550	155 80	Gutter W	
"			492	156 38	T.C. " "	

F. B. 646 PG. 142 Job No. 6331 Division No. ✓ Notes Red. Plotted Profile No.
Survey of Santa Ana St. Lines Date Date X-Sec.
Survey by F. J. McNeal Notes Gregory Notes Chkd. Checked
Indexed C. Johnson Date Date Date No.

Profile No.	Notes Red.	Plotted	Job No. 6331	Division No.
	Date	Date	Survey of Santa Ana [illegible]	
X-Sec. No.	Notes Chkd.	Checked	Survey by E. J. McNeal	Notes Gregory Date [illegible]
	Date	Date	Map No.	Indexed A. C. Johnson Date

F. B. 646 PG. 143

Form 307 5M 11-35

PLEASE RETURN TO
LOS ANGELES COUNTY SURVEYOR
700 HALL OF RECORDS

NOTE: ANY ADDITIONS OR CHANGES ON THIS SHEET MUST BE MADE OR CIRCLED IN RED INK, WITH DATE AND NAME OF PERSON MAKING CHANGE

Do not extend notes this side of this line

STATION	B. S.	H. I.	F. S.	ELEV.	[illegible]	
		1[illegible] 35			Fd BM [illegible] El. 156.596	F.B. 639-146
BM [illegible]			4.70	15[illegible] [illegible]	[illegible]	
	5.02	[illegible] 22			BM [illegible] @ [illegible]	
62+00			4.98	15[illegible] 64	[illegible]	
63+00			[illegible]	152 94	"	
64+00			[illegible]	157 24	"	
					Fd BM [illegible] El. 157.[illegible]03	F.B. 639-[illegible]
[illegible]			5.8[illegible]	[illegible]	Albany St [illegible] Ave	S.W. Cor.
	[illegible]	1[illegible] 70			[illegible] Spk Sand [illegible]	
164+80.42			5.26	157 44	℄ Int Albany St & Saturn Ave	
"			5.[illegible]	157 53	Gutter 20' E on ℄ Saturn Ave	
"			5.13	157 57	100' [illegible] " " " "	
"			5.72	156 98	Gutter 20' E on ℄ Saturn Ave	
"			4.[illegible]	157 81	100' [illegible] " " " "	
164+81.[illegible]			[illegible]	157 2[illegible]	S.S. M.H. Top [illegible]	
			13.23	149 47	Inv 12" Inlet N	
			13.42	149 28	Inv. 12" Outlet E	
					Nil	
					[illegible]	
			5.71	156 [illegible]	Gutter W end [illegible]	
			5.[illegible]0	157 7[illegible]	T.C.	

N 5.44 6.79 1.00 — E 5.47 6.95 1.00 — S 5.41 — W 5.39

7.88 — 8.01 — 13.23 — 13.42

Form 307 5M 11-35

PLEASE RETURN TO
LOS ANGELES COUNTY SURVEYOR
700 HALL OF RECORDS

NOTE: ANY ADDITIONS OR CHANGES ON THIS SHEET MUST BE MADE OR CIRCLED IN RED INK, WITH DATE AND NAME OF PERSON MAKING CHANGE

Do not extend notes this side of this line

STATION	B. S.	H. I.	F. S.	ELEV.	Albany St.
		162 70			
—			572	156 98	Gutter S end S.W.C.R.
—			493	157 77	T.C. " " " " "
—			572	156 98	Gutter S " S.E.C.R.
—			500	157 70	T.C. " " " " "
—			557	157 13	Gutter E " " " "
—			49[illegible]	157 79	T.C. " " " " "
—			554	157 16	Gutter E " N.E.C.R.
—			480	157 90	T.C. " " " " "
—			559	157 11	Gutter N " " " "
—			480	157 90	T.C. " " " " "
—			563	157 07	Gutter N " N.W.C.R.
—			479	157 91	T.C. " " " " "
—			558	157 12	Gutter W " " " "
—			483	157 87	T.C. " " " "
165+00			511	157 59	℄ Storm Drain
166+00			468	158 02	" " "
167+00			427	158 43	" " "
168+00			355	158 85	" " "
T.P.			440	158 30	
	576	164 06			

F. B. 646 Pg. 144 Job No. 6331 Division No. V Notes Red. Plotted Profile
Survey of Santa Ana St. Line Date Date No.
Survey by F J McNeal Notes Grizzly Notes Chkd. Checked X-Sec.
Indexed C. Johnson Date Date Date No.

Form 307 5M 11-35

PLEASE RETURN TO
LOS ANGELES COUNTY SURVEYOR
700 HALL OF RECORDS

NOTE: ANY ADDITIONS OR CHANGES ON THIS SHEET MUST BE MADE OR CIRCLED IN RED INK, WITH DATE AND NAME OF PERSON MAKING CHANGE

Do not extend notes this side of this line

Profile No. ____ Notes Red ____ Plotted ____ Job No. 433 Division No. ____
X-Sec. No. ____ Date ____ Date ____ Survey of ____ F. B. ____ Pg. ____
Notes Chkd. ____ Checked ____ Survey By F. J. McNeal Notes ____ Date 6-8-36
Date ____ Date ____ Map No. ____ Indexed ____ Date ____

STATION	B. S.	H. I.	F. S.	ELEV.		
		167.36			Along ℄	
169+10			5.52	161.84	SS, M.H. To ℄ 15'E of ℄	
169+00			5.80	161.20	℄ Storm Dr.	For Invert Check
169+00			4.48	162.88	" "	See Pg - 146
170+50 B.C.			4.25	162.91	" "	
					Fd B.M. E1-207 E1 160.05'	F.B. 339-156
B.M. EL-207			3.15	160.05	Albany ℄ × Mortimer ℄	S.E. Cor.
					3' S of ℄ Albany & 15' S of ℄ Mortimer	
	5.14	165.22				
171+00 PRC			5.40	159.82	℄ Storm Drain	
171+31.25			5.47	159.75	℄ " "	
171+50			5.31	159.91	℄ " "	
171+19			5.68	159.54	℄ Storm Drain (Cross Gutter)	
			5.42	159.80	150' W of PRC on ℄ Mortimer Av	
			5.04	160.18	100 E " " " " "	
			5.41	159.81	SS M.H. To ℄ 50' W of ℄ Albany	
			13.65	151.57	Inv 12" Inlet E	
			13.75	151.47	" 12" Outlet S	
			13.28	151.94	" 8" Inlet W	
			11.31	153.91	" 8" " W	
171+50			5.31	159.91	℄ Storm Drain	
171+60			5.52	159.70	℄ " " Cross Gutter	

N ℄ Albany to S ℄ Albany

	E	S	W
5.43	5.45	5.42	5.39
	7.70	7.33	7.22.4
	1.00	1.00	.67
N/1	13.65	13.75	13.28-11

Form 307 5M 11-35

PLEASE RETURN TO
LOS ANGELES COUNTY SURVEYOR
700 HALL OF RECORDS

NOTE: ANY ADDITIONS OR CHANGES ON THIS SHEET MUST BE MADE OR CIRCLED IN RED INK, WITH DATE AND NAME OF PERSON MAKING CHANGE

Do not extend notes this side of this line

STATION	B. S.	H. I.	F. S.	ELEV.	Albany St.
		165 22			
			516	160 06	S.S. M.H. Top 2° N. of ℄ int Albany to N.
			13.46	151 76	Inv 12" Inlet N
			13.20	152 02	" 8 " E
			11.23	153 99	" 8 " E
			13.41	151 83	" 12 Outlet W
			559	159 63	Gutter E end S E C.R.
			484	160 38	T.C. " " " "
			576	159 46	Gutter S " " " "
			502	160 18	T.C. " " " "
			572	159 50	Gutter S " S W C.R.
			498	160 24	T.C. " " " "
			559	159 63	Gutter W " " " "
			506	160 16	T.C. " " " "
			552	159 70	Gutter E Prod on Albany St from south
			491	160 31	T.C. " " " "
			554	159 68	Gutter W end N W C.R.
			484	160 38	T.C. " " " "
			535	159 87	Gutter N " " " "
			481	160 42	T.C. " " " "

S.S. MH. 15' E of ℄ Prop S.D. at 168+10 on Albany St
See Pg 145.

N	S
5.25	5.25
6.95	7.04
1.00	1.00
13.20	13.29

7.49 7.57

Inv. 12" inlet N 164.06 - 13.20 = 150.86
" 12" Outlet S 164.06 - 13.29 = 150.77

JAW 9-29-36

N	E	S	W
5.14	5.13	5.14	5.15
7.32	7.40 & 5.		7.26
1.00	.67		1.00
13.46	13.20 11.23		13.41

8.33

F. B. 646 PG. 146 Job No. 6331 Division No. V Notes Red. Plotted Profile
Survey of Santa Ana St Line Date Date No.
Survey by F. J. McNeal Notes Gregory Notes Chkd. Checked X-Sec.
Indexed C. Johnson Date Date No.

Form 307 5M 11-35

PLEASE RETURN TO
LOS ANGELES COUNTY SURVEYOR
700 HALL OF RECORDS

NOTE: ANY ADDITIONS OR CHANGES ON THIS SHEET MUST BE MADE OR CIRCLED IN RED INK, WITH DATE AND NAME OF PERSON MAKING CHANGE

Do not extend notes this side of this line

STATION	B. S.	H. I.	F. S.	ELEV.	Albany St.	
		165 22				
—			529	159 [illegible]	Gutter N end N E C R	
—			457	160 [illegible]	TC " " " " "	
—			539	159 [illegible]	Gutter E " " " "	
—			473	160 [illegible]	TC " " " " "	
—			548	159 74	Gutter ℄ Prod on Albany St from North	
			492	160 30	TC " " " " " "	
172+00 EC			503	160 [illegible]	℄ Storm Drain	
172+10 E			492	160 [illegible]	" " "	
TP			436	160 86		
	477	165 63				
173+00			511	160 52	℄ Storm Drain	
174+00			487	160 76	" " "	
BM EL-208			419	161 44	Fd B.M. EL-208 El. 161.446 Albany St + Zoe Ave Bt Spk 10' S of S end C.R.	F.B. 639-156 S.E. Cor.
	562	167 06				
174+			565	161 41	℄ Int Storm Drain on Albany St + ℄ Zoe Ave	
"			561	161 [illegible]	100 E of Int	
"			595	161 11	100 W " "	

Profile No. ____ Notes Red. ____ Plotted ____ Job No. 1331 Division No. V F. B. 646 PG. 147
Date ____ Date ____ Survey of Santa Ana St Line
X-Sec. No. ____ Notes Chkd. ____ Checked ____ Survey by J. McNeal Notes Gregory Date 6-10-86
Date ____ Date ____ Map No. ____ Indexed A. C. Johnson Date ____

Form 307 5M 11-35

PLEASE RETURN TO
LOS ANGELES COUNTY SURVEYOR
700 HALL OF RECORDS

NOTE: ANY ADDITIONS OR CHANGES ON THIS SHEET MUST BE MADE OR CIRCLED IN RED INK, WITH DATE AND NAME OF PERSON MAKING CHANGE

Do not extend notes this side of this line

F.B. 441 PG. 145 | Job No. 4331 Division No. V | Profile | Plotted | Notes Red | Notes Chkd. | Checked | Date
Survey of Santa Ana Sd. Zone | No. | Date | Date | Date | Date
Survey by F. J. McNeal & C. Johnson | Notes Gregory | X-Sec. | Date | Date | Date
Indexed | No.

STATION	B. S.	H. I.	F. S.	ELEV.		
		167.06				
174+31			5.26	161.80	SS MH Top 12° E. of E S.D.	
					Nil.	
S.S.M.H. 12° W of ℄ Prop SD Sta 174+70 N of S. Curb Zoe Ave.			14.29	152.77	Inv. 12"	Inlet E
			14.35	152.71	Inv. 12"	Outlet S
			14.03	153.03	Inv. 8"	Inlet W
			6.31	160.75	Gutter	W end SW CR
			5.55	161.51	T.C.	" " " "
			6.50	160.56	Gutter	S " " " "
			5.64	161.42	T.C.	" " " "
			6.33	160.73	Gutter	S " SE CR
			5.56	161.50	T.C.	" " " "
			6.23	160.83	Gutter	E " " " "
			5.51	161.55	T.C.	" " " "
			5.72	161.34	Gutter	E end N.E.C.R. on Zoe Ave
			4.57	162.49	T.C.	
			5.51	161.55	Gutter	on P.R.C. east C.L.
			4.79	162.27	T.C.	" " " "
174+68			5.39	161.67	Gutter	at Parkway on ℄
"			5.28	161.78	T.C.	" " " "
175+60			4.96	162.10	℄ Storm Drain in Parkway	

	N	E	W
5.72		5.22	5.76
		7.62	7.60
		8.61	8.36
		1.17	1.17
		14.29	14.03

	E	W	N	N.
6.95	5.26	5.25	5.21	5.21
6.76	6.76	6.59	4.99	6.35
	.67	.67	.67	.67
	12.69	12.51	10.87	12.23

Inv 8" Outlet E 166.42 − 12.69 = 153.73
" 8" Inlet W 166.42 − 12.51 = 153.91
" 8" Drop Inlet N. 166.42 − 10.87 = 155.55
" 8" Inlet N. 166.42 − 12.23 = 154.19

SAW 9-29-36
El 209 = 162.64
+ 3.78
℄ 166.42
− 4.79
El 209 = 161.41

Form 307 5M 11-35

PLEASE RETURN TO
LOS ANGELES COUNTY SURVEYOR
700 HALL OF RECORDS

NOTE: ANY ADDITIONS OR CHANGES ON THIS SHEET MUST BE MADE OR CIRCLED IN RED INK, WITH DATE AND NAME OF PERSON MAKING CHANGE

Do not extend notes this side of this line

STATION	B. S.	H. I.	F. S.	ELEV.		
		167 36				
—			6 02	161 04	Gutter W end N.W.C.R.	on Zoe Ave
—			5 02	162 04		
—			5 62	[illegible] 44	Gutter on P.R.C. West Cb.	
—			5 10	[illegible] 96	T.C. " "	
175+64?			4 96	162 10	T.C. on ℄ Storm Drain	
"			5 16	161 93	Gutter " " " "	
176+00			5 05	162 01	℄ Storm Drain	
—			5 42	161 64	Gutter W end N.W.C.R.	on Albany [illegible]
—			4 82	162 24	T.C. " " " " "	" " "
—			5 26	161 80	Gutter N " " " " "	" " "
—			4 52	162 54	T.C. " " " " "	" " "
—			5 46	161 60	Gutter E " N.E.C.R.	" " "
—			4 61	162 45	T.C. " " " " "	" " "
—			5 35	161 71	Gutter N " " " "	" " "
—			4 59	162 47	T.C. " " " "	" " "
					Fd B.M. EL-209 El. 162.644	F.S. 639-56
BM EL-209			4 43	162 63	2 [illegible] Zoe Ave	[illegible]
				162 64	Bt Spk 25' N. of [illegible]	Front Hse # 6524
	584	168 48				

Profile No. ____ Notes Red. ____ Plotted ____ Job No. ____ Division No. V

X-Sec. No. ____ Date ____ Date ____ Survey of ____ Notes Gregory Date 6-10-36

Notes Chkd. ____ Checked ____ Surveyed by E. J. McNeal Indexed A. C. Johnson Date ____

Date ____ Date ____ Map No. ____ Date ____

F. B. 646 Pg. 149

Form 307 5M 11-35

PLEASE RETURN TO
LOS ANGELES COUNTY SURVEYOR
700 HALL OF RECORDS

NOTE: ANY ADDITIONS OR CHANGES ON THIS SHEET MUST BE MADE OR CIRCLED IN RED INK, WITH DATE AND NAME OF PERSON MAKING CHANGE

Do not extend notes this side of this line

STATION	B. S.	H. I.	F. S.	ELEV.	Albany St	
		168 48				
177+00			584	162 64	℄ Storm Drain	
178+00			525	163 23	" " "	
179+00			477	163 71	" " "	
180+00			424	164 24	" " "	
T.P.			374	164 74		
	486	169 60				
181+00			480	164 80	℄ Storm Drain	
SWT 181+85 OS			443	165 17	" " "	
BM EL-210			395	165 65	Fd BM EL-210 El 165.665 Albany St & Gage Ave Bt Spk 6' S of S end CR	R.S. 639-157 S.E. Cor.

F. B. 646 PG. 150 Job No. 6331 Division No. V Notes Red. Plotted Profile
Survey of Santa Ana St Line Date Date No.
Survey by F. J. McNeal Notes Gregory Notes Chkd. Checked X-Sec.
Indexed A. C. Johnson Date Date Date No.

Notes Ck'd by	Survey of	F.B. 646 PG.
Map No.	W. O. Tape No. St'd °F.	
Office Work	Surveyed by	
Checked	Notes Date	
Date	Indexed A. C. Johnson	

Sheet 11

SANTA ANA ST. LINE. CONTD

Pgs 151 TO 226.

Note: Any Additions or Changes on This Sheet Must be Made or Circled in Red Ink With Date and Name of Person Making Change.

Do not extend notes this side of this line

RETURN TO
LOS ANGELES COUNTY SURVEYOR
700 HALL OF RECORDS

FORM 247 10M 11-35

RETURN TO
LOS ANGELES COUNTY SURVEYOR
700 HALL OF RECORDS

Note: Any Additions or Changes on This Sheet Must be Made or Circled in **Red** Ink With Date and Name of Person Making Change.

Do not extend notes this side of this line

F.B. _____ PG. _____

Date _____ Notes by Mc _____ Chief Party _____ F.B. 646 Pg. 151

Platted by _____	W. O. No. 6331 D. S. O. No. _____
Date _____	Location Santa Ana St Line
Map No. _____	Surveyed by F. J. McNeal
Platting C'k'd by _____	Date 6-15-36
Date _____	Indexed A. C. Johnson

CENTER LINE SURVEY

SANTA ANA ST. LINE

FROM GAGE AVE TO VERNON AVE.

J.N. 6331

FOR PROFILE NOTES SEE F.B 646 Pg. 185-226

F.J. McNeal
Jack Gregory
J.L. Willey
W.A. Harrison

8,817 Topog.

RECEIVED JUL 1936 NCS
PROGRESSED ✓ ✓
BOOK INDEXED ✓ ✓
MAP INDEXED ✓ ✓
RECORD INDEXED ✓ ✓
CARD INDEXED ✓ ✓

Note: ANY ADDITIONS OR CHANGES ON THIS SHEET MUST BE MADE OR CIRCLED IN Red. WITH DATE AND NAME OF PERSON MAKING CHANGE.

Do not extend notes this side of this line

RETURN TO
LOS ANGELES COUNTY SURVEYOR

F. B. 646 PG. 152 Chief Party Notes by Mc Date 6-16-36

To Bot Next Pg.

For Ties & ℄ Gage
See F.B. 646-180

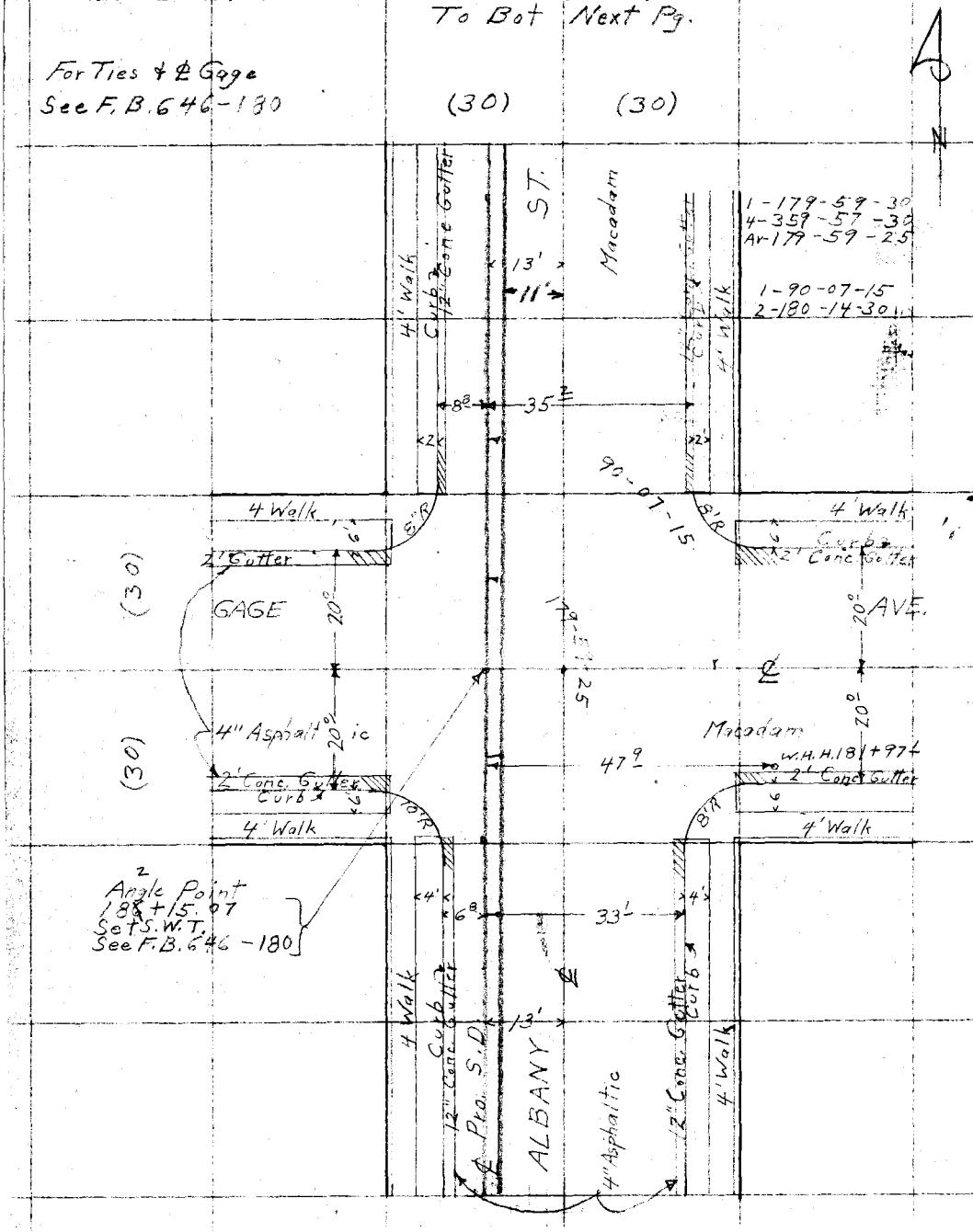

See F.B. 646-97

RETURN TO
LOS ANGELES COUNTY SURVEYOR

Do not extend notes this side of this line

Note: ANY ADDITIONS OR CHANGES ON THIS SHEET MUST BE MADE OR CIRCLED IN Red. WITH DATE AND NAME OF PERSON MAKING CHANGE.

Date _____ Notes by Mc Chief Party _____ F.B. 646 Pg. 153.

Platted by	W. O. No. 6331 D. S. O. No. 027
Date	Location Santa Ana St Line
Map No.	Surveyed by F. J. McNeal
Platting C'k'd by	Date 6-15-36
Date	Indexed A. C. Johnson

To Bot. Next Pg.

(30) (30)



From Top Last Pg.

RETURN TO
LOS ANGELES COUNTY SURVEYOR

Note: ANY ADDITIONS OR CHANGES ON THIS SHEET MUST BE MADE OR CIRCLED IN Red. WITH DATE AND NAME OF PERSON MAKING CHANGE.

Do not extend notes this side of this line

F.B. 646 Pg. 154 Chief Party Notes by M Date 6-17-36

707.53 @ 84°

To Bot Next Pg

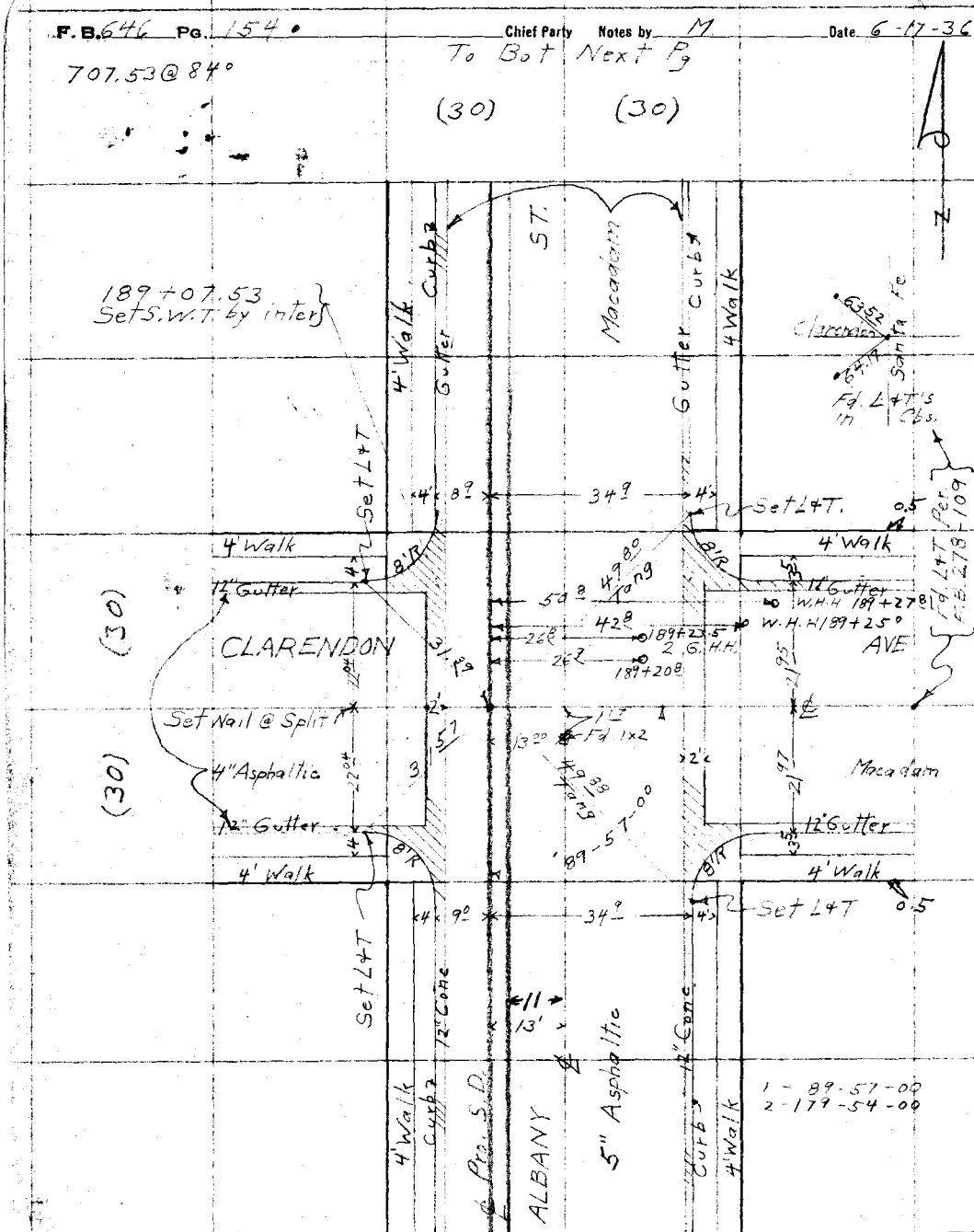

RETURN TO
LOS ANGELES COUNTY SURVEYOR

Do not extend notes this side of this line

Note: ANY ADDITIONS OR CHANGES ON THIS SHEET MUST BE MADE OR CIRCLED IN Red. WITH DATE AND NAME OF PERSON MAKING CHANGE.

Date _____ Notes by Mc Chief Party _____ F.B. 646 Pg. 155.

Platted by	W. O. No. 6231 D. S. O. No. 027
Date	Location Santa Ana - Flume
Map No.	Surveyed by F. J. McNeal
Platting C'k'd by	Date 6-15-36
Date	Indexed A. C. Johnson

To Bot. Next Pg

(30) (30)

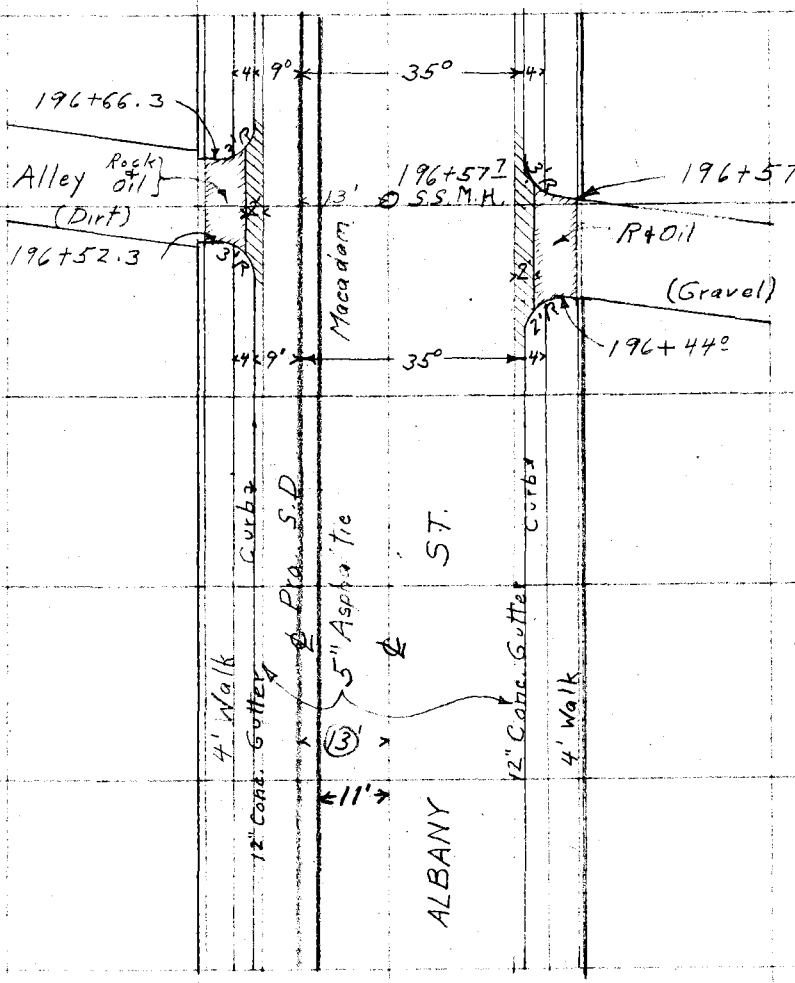

From Top Last Pg.

4

Notes: ANY ADDITIONS OR CHANGES ON THIS SHEET MUST BE MADE OR CIRCLED IN Red. WITH DATE AND NAME OF PERSON MAKING CHANGE.

Do not extend notes this side of this line

RETURN TO LOS ANGELES COUNTY SURVEYOR

F.B. 646 Pg. 156. Chief Party Notes by Mc Date 6-16-36

For ℄ & Ties See F.B. 646-181

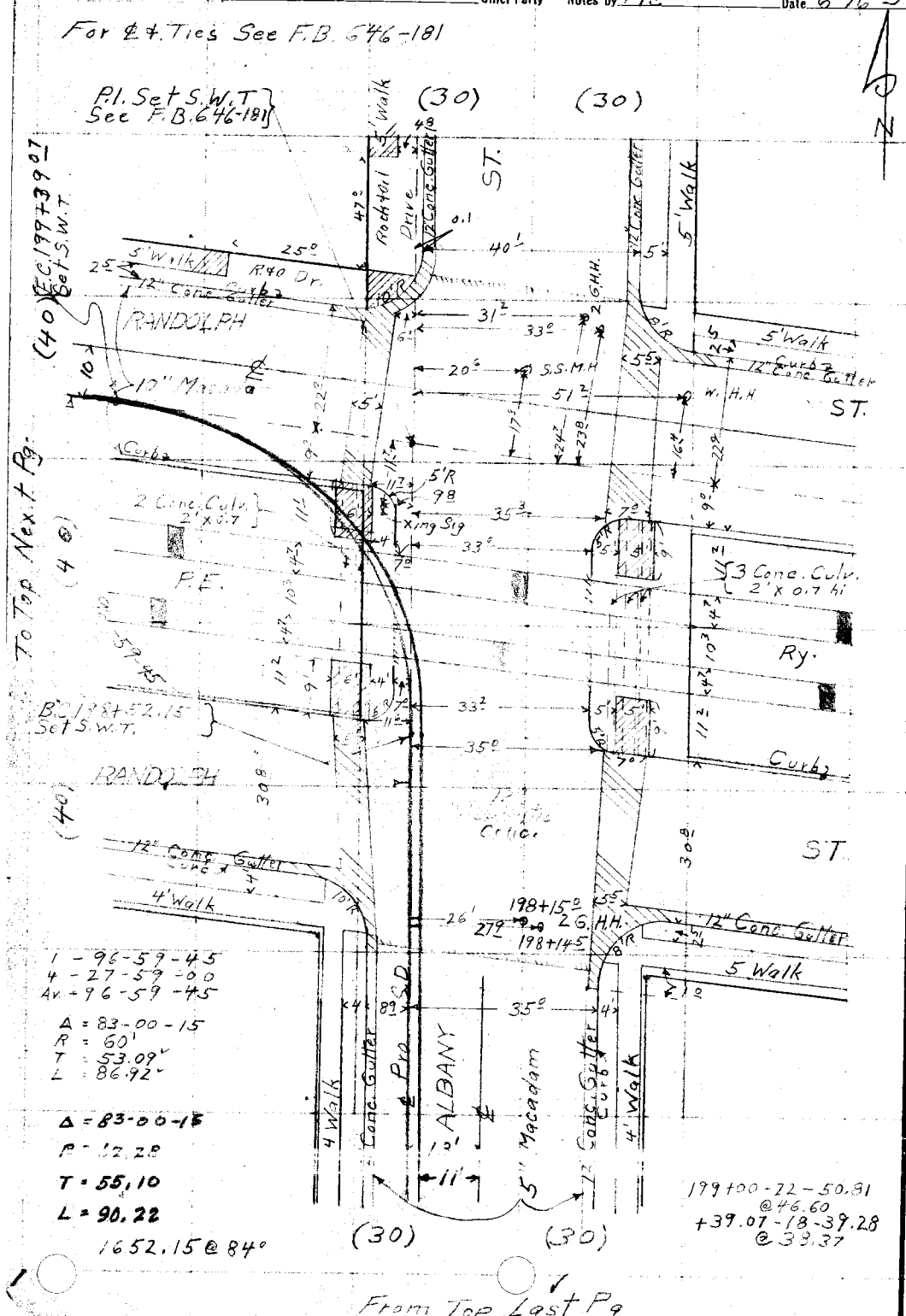

1 - 96-59-45
4 - 27-59-00
Av. - 96-59-45

Δ = 83-00-15
R = 60'
T = 53.09
L = 86.92

Δ = 83-00-15
R = 62.28
T = 55.10
L = 90.22

1652.15 @ 84°

199+00-22-50.81
@ 46.60
+39.07-18-39.28
@ 38.37

RETURN TO
LOS ANGELES COUNTY SURVEYOR

Do not extend notes this side of this line

Note: ANY ADDITIONS OR CHANGES ON THIS SHEET MUST BE MADE OR CIRCLED IN Red. WITH DATE AND NAME OF PERSON MAKING CHANGE.

WS 7-C-4

Date _____ Notes by Mc Chief Party _____ F.B. 646 Pg. 157

Platted by	W. O. No. 6331 D. S. O. No. 027
Date	Location Santa Ana St Line
Map No.	Surveyed by F. J. McNeal
Platting C'k'd by	Date 6-15-36
Date	Indexed A. C. Johnson

659.70 @ 88°

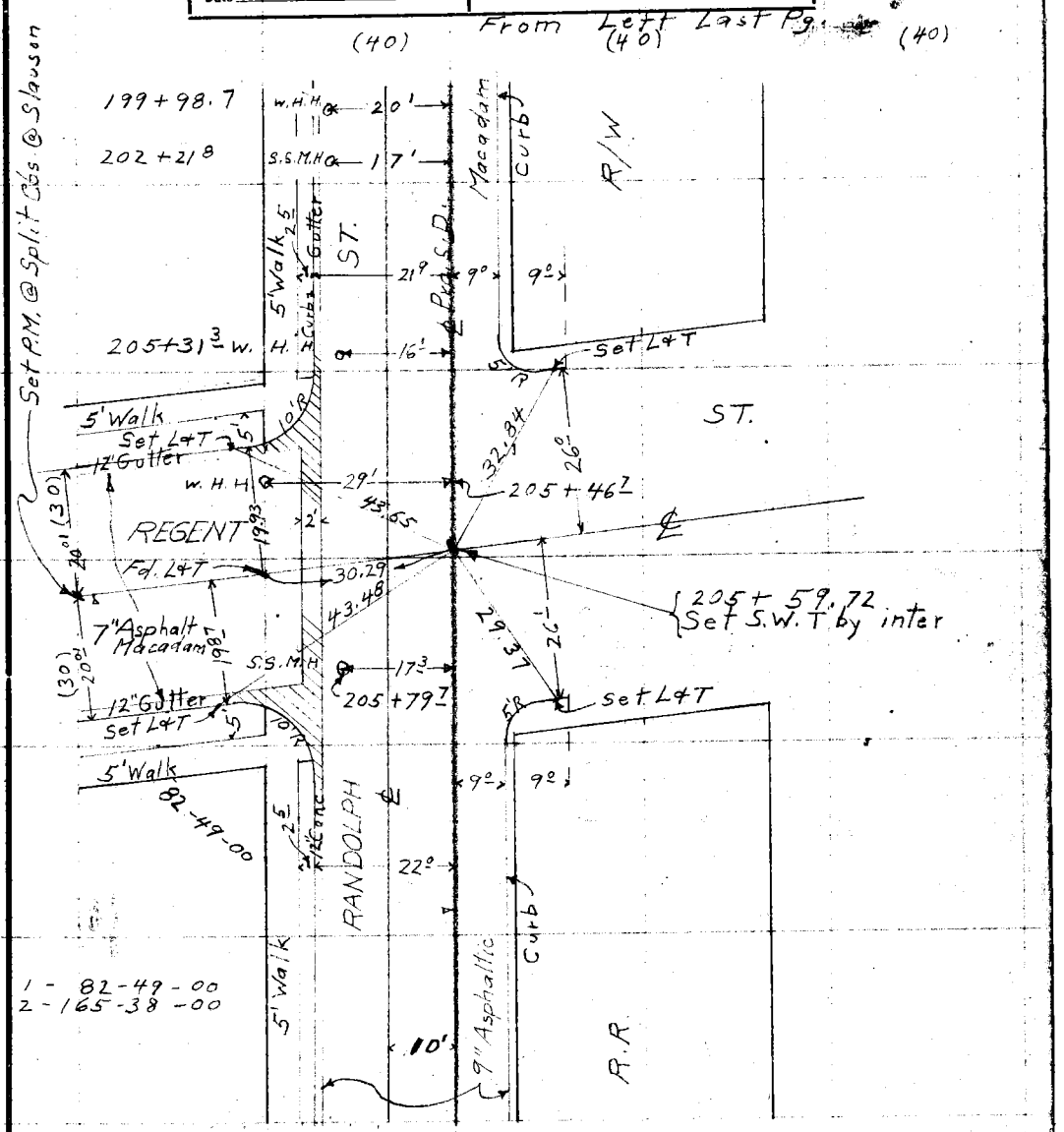

1 - 82-49-00
2 - 165-38-00

To Top Next Pg

Note: ANY ADDITIONS OR CHANGES ON THIS SHEET MUST BE MADE OR CIRCLED IN Red. WITH DATE AND NAME OF PERSON MAKING CHANGE.

Do not extend notes this side of this line

RETURN TO
LOS ANGELES COUNTY SURVEYOR

F.B. 646 Pg. 158 Chief Party Notes by Mc Date 6-16-36

From Bot Last Pg. 1267.95 @ 88°

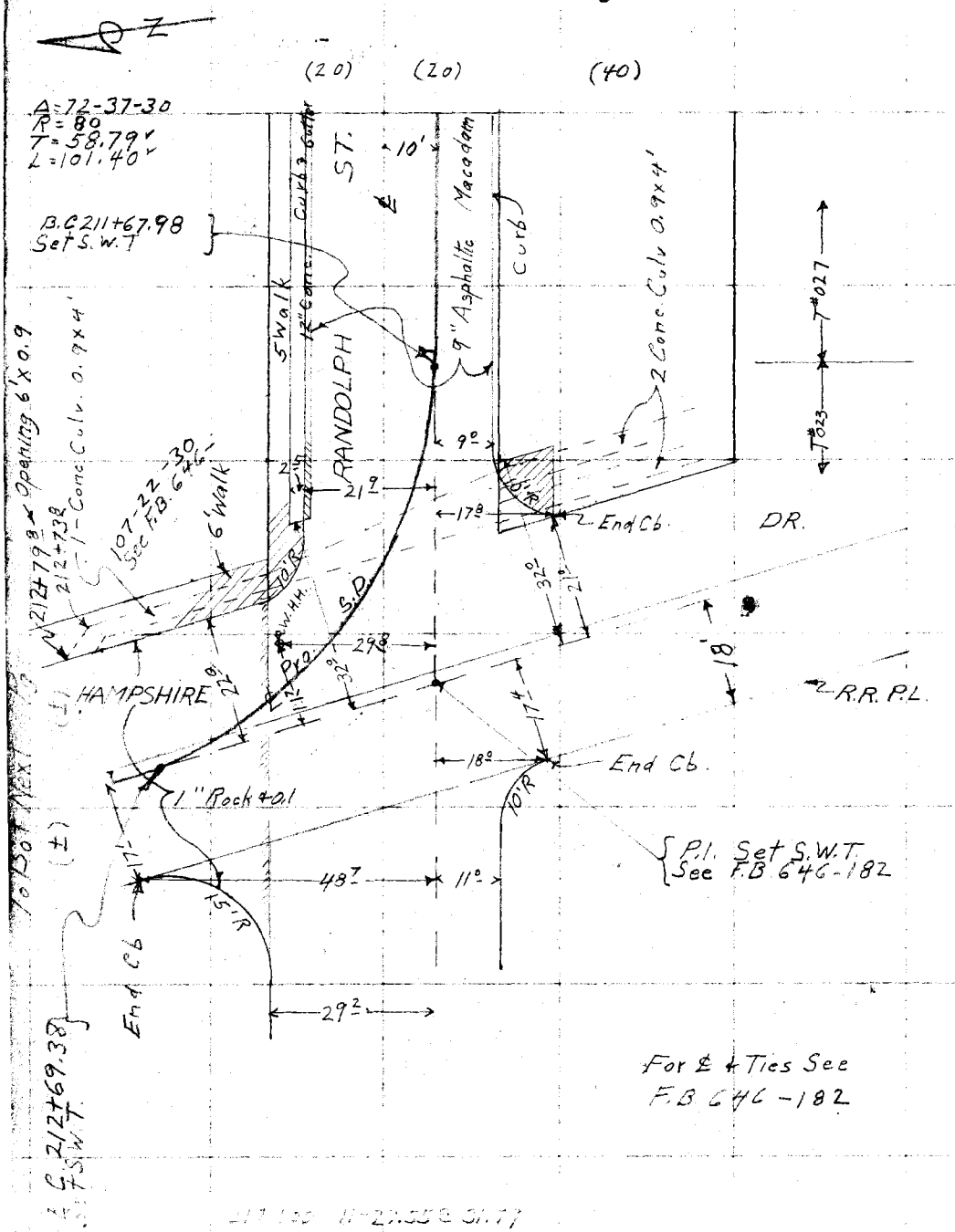

212+50 - 17°-54.3 @ 49.19

212+69.38 - 6-56.4 @ 19.33

W57-C-4

RETURN TO
LOS ANGELES COUNTY SURVEYOR

Do not extend notes this side of this line

Note: ANY ADDITIONS OR CHANGES ON THIS SHEET MUST BE MADE OR CIRCLED IN Red. WITH DATE AND NAME OF PERSON MAKING CHANGE.

Date _____ Notes by Mc Chief Party _____ F.B. 646 Pg. 159

Platted by	W. O. No. 6331 D. S. O. No. 023
Date	Location Santa Ana St. Line
Map No.	Surveyed by F. J. McNeal
Platting C'k'd by	Date 6-17-36
Date	Indexed A. C. Johnson

W3, 7-C-4

To Bot Next Pg.

1-100-31-15
2-201-02-30

(±) (±)

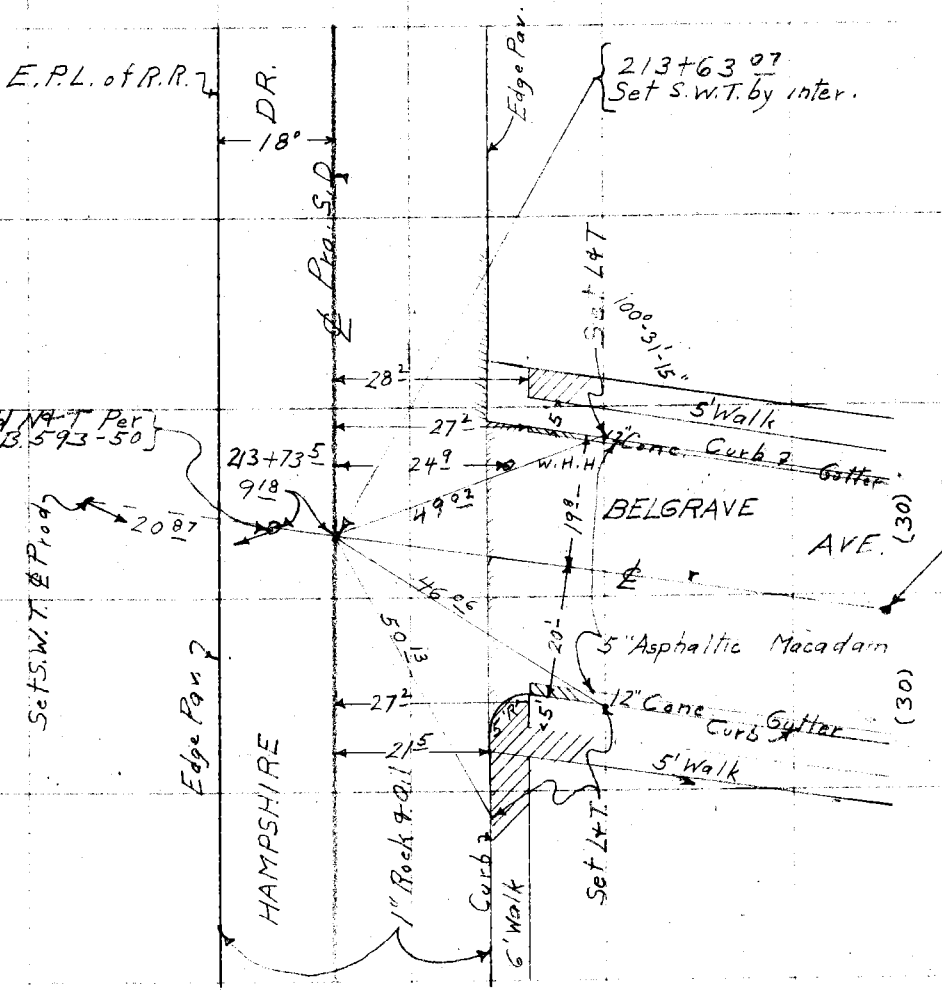

From Lt. Last Pg.

Notes: ANY ADDITIONS OR CHANGES ON THIS SHEET MUST BE MADE OR CIRCLED IN Red. WITH DATE AND NAME OF PERSON MAKING CHANGE.

Do not extend notes this side of this line

RETURN TO
LOS ANGELES COUNTY SURVEYOR

F.B. 646 Pg. 160 Chief Party Notes by Mc Date 6-19-36

To Bot Next Pg

1-100-29-15
2 200-58-30

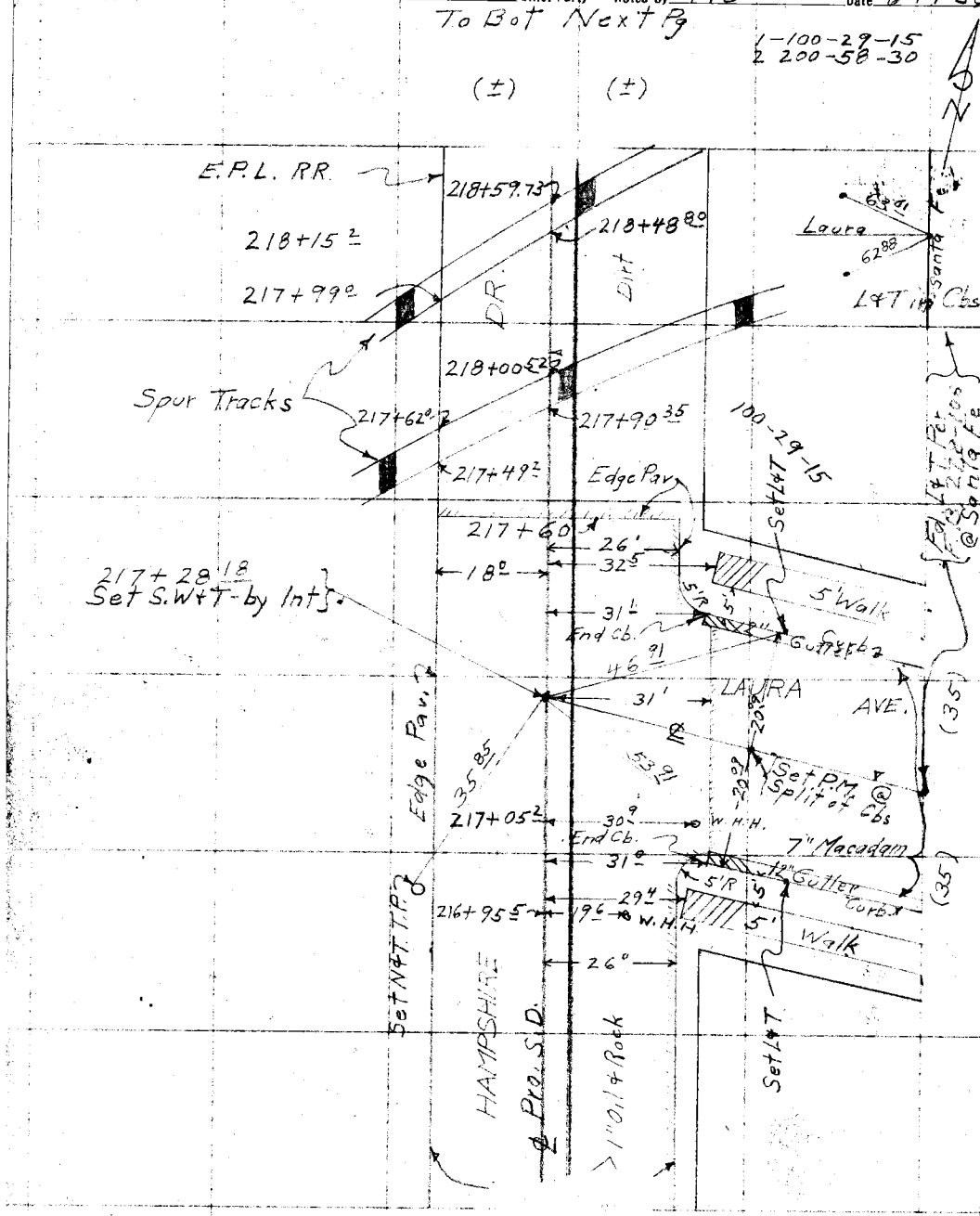

428.18 @ 84°

From Top Last Pg

WS7-B-4, C-4

RETURN TO
LOS ANGELES COUNTY SURVEYOR

Do not extend notes this side of this line

Note: ANY ADDITIONS OR CHANGES ON THIS SHEET MUST BE MADE OR CIRCLED IN Red. WITH DATE AND NAME OF PERSON MAKING CHANGE.

Date _____ Notes by Mc Chief Party _____ F.B. 646 Pg. 161

Platted by	W. O. No. 6331 D. S. O. No. 023
Date	Location Santa Ana St Line
Map No.	Surveyed by F. J. McNeal
Platting C'k'd by	Date 6-17-36
Date	Indexed A. C. Johnson

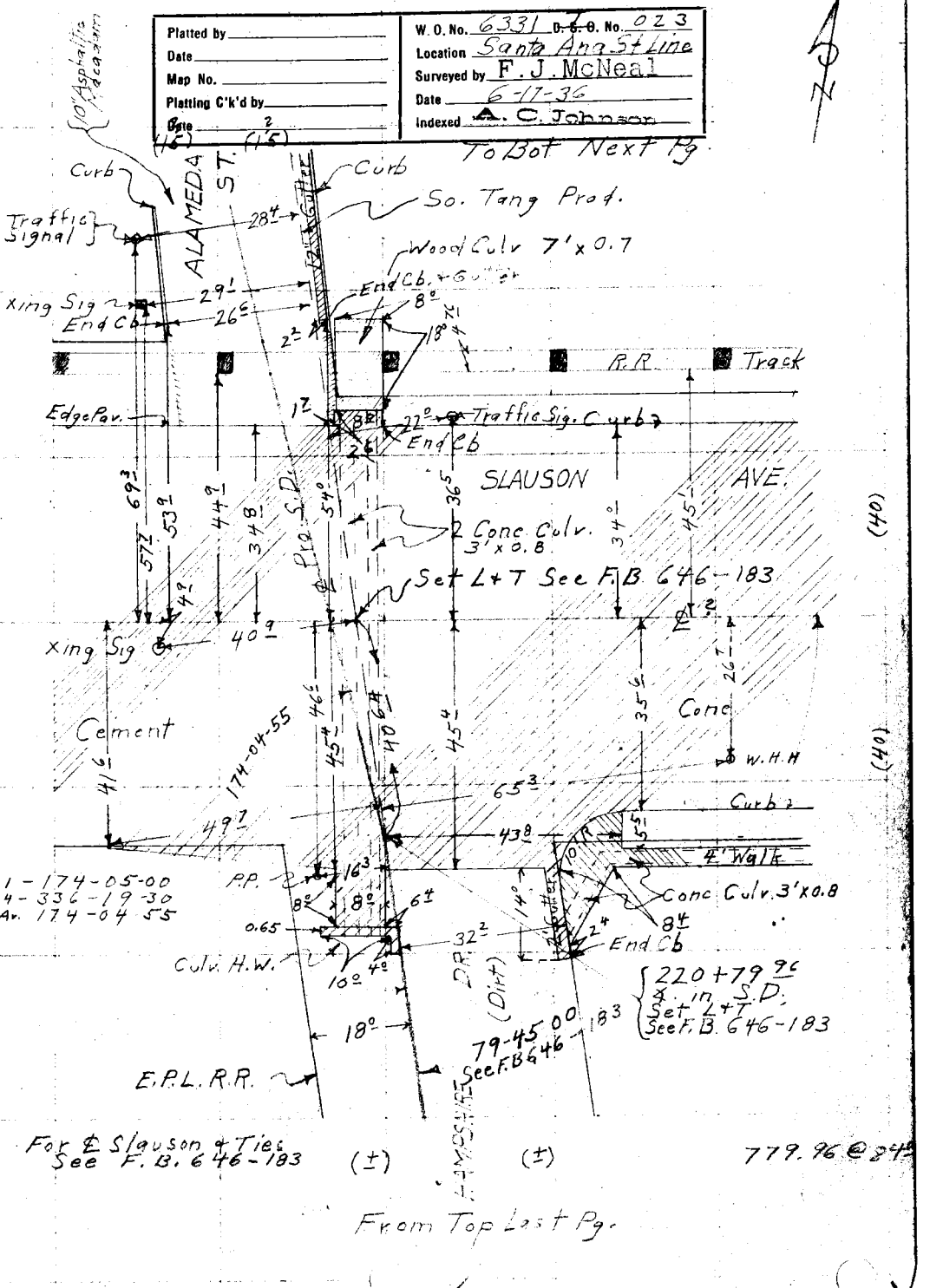

WS.7-B-4

Note: ANY ADDITIONS OR CHANGES ON THIS SHEET MUST BE MADE OR CIRCLED IN Red. WITH DATE AND NAME OF PERSON MAKING CHANGE.

Do not extend notes this side of this line

RETURN TO
LOS ANGELES COUNTY SURVEYOR

F.B. 646 Pg. 162 · Chief Party Notes by Mc Date 6-22-36

342.86 @ 80° To Bot Next Pg.

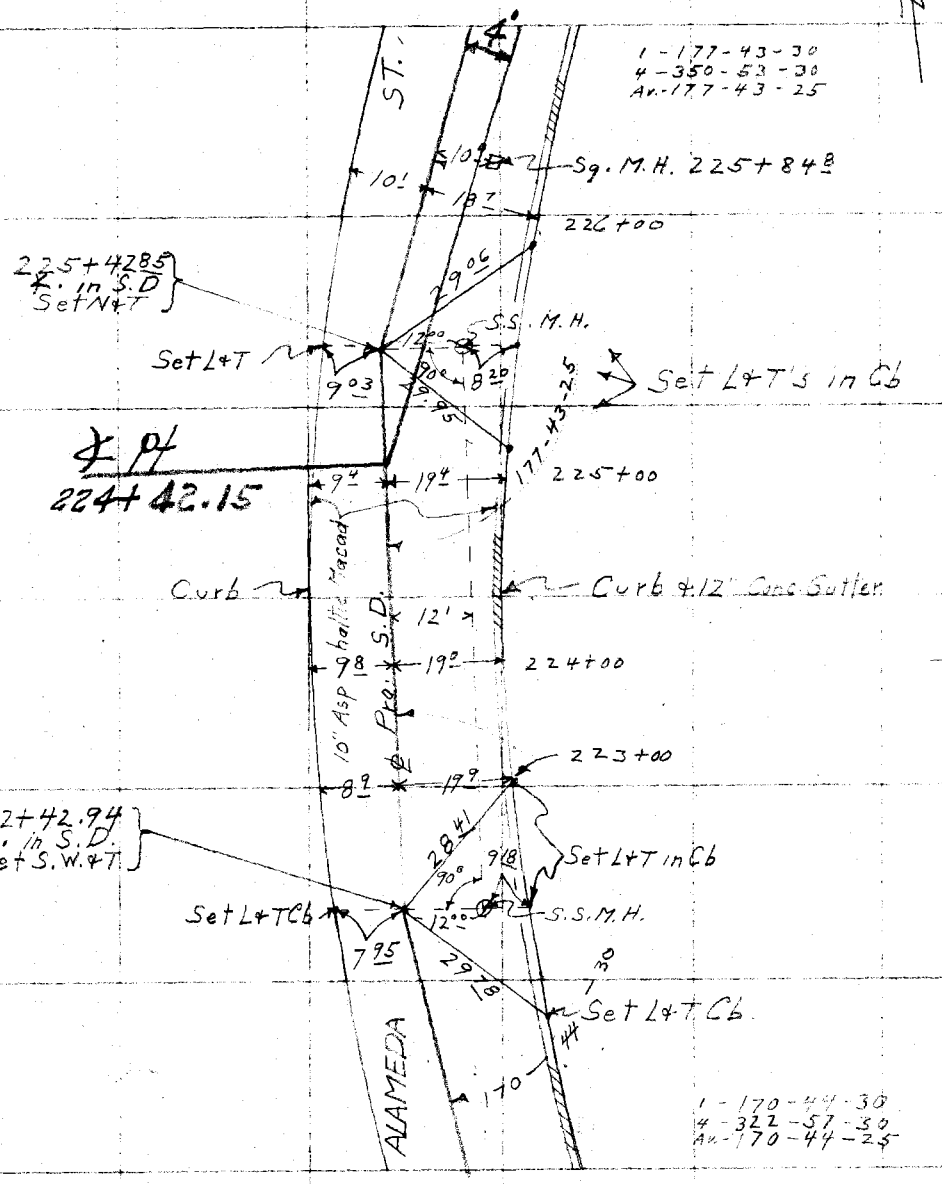

142.94 @ 80° From Top Last Pg.

RETURN TO LOS ANGELES COUNTY SURVEYOR

Do not extend notes this side of this line

Note: ANY ADDITIONS OR CHANGES ON THIS SHEET MUST BE MADE OR CIRCLED IN Red. WITH DATE AND NAME OF PERSON MAKING CHANGE.

Date _____ Notes by Mc Chief Party _____ F.B. 646 Pg. 163

Platted by	W. O. No. 6331 B. S. C. No. 023
Date	Location Santa Ana St. Line
Map No.	Surveyed by F. J. McNeal
Platting C'k'd by	Date 6-24-36
Date	Indexed by C. Johnson

W.S. 8-4-C-4

Notes: ANY ADDITIONS OR CHANGES ON THIS SHEET MUST BE MADE OR CIRCLED IN Red. WITH DATE AND NAME OF PERSON MAKING CHANGE.

RETURN TO LOS ANGELES COUNTY SURVEYOR

Do not extend notes this side of this line

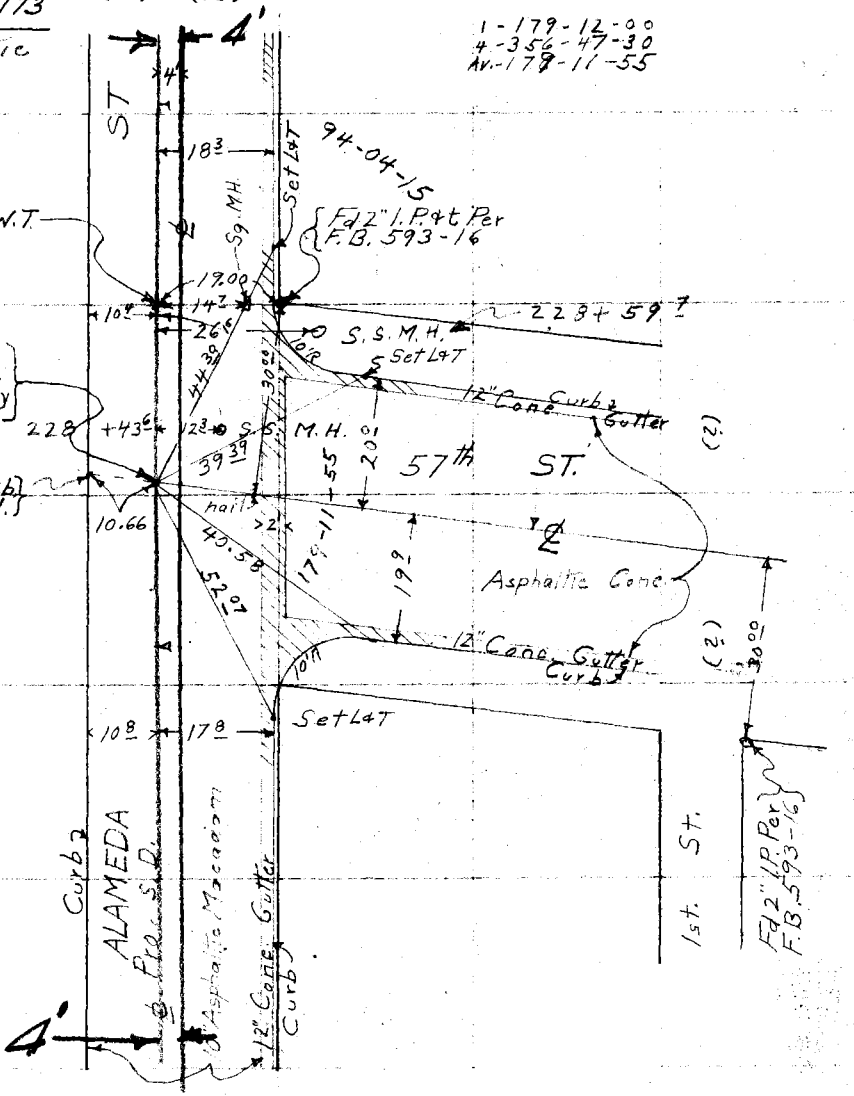

1-94-04-15
2-188-08-30

1-179-12-00
4-356-47-30
Av.-178-11-55

F.B. 646 Pg. 164 · Chief Party Notes by Mc Date 6-24-36

To Bot. Next Pg.

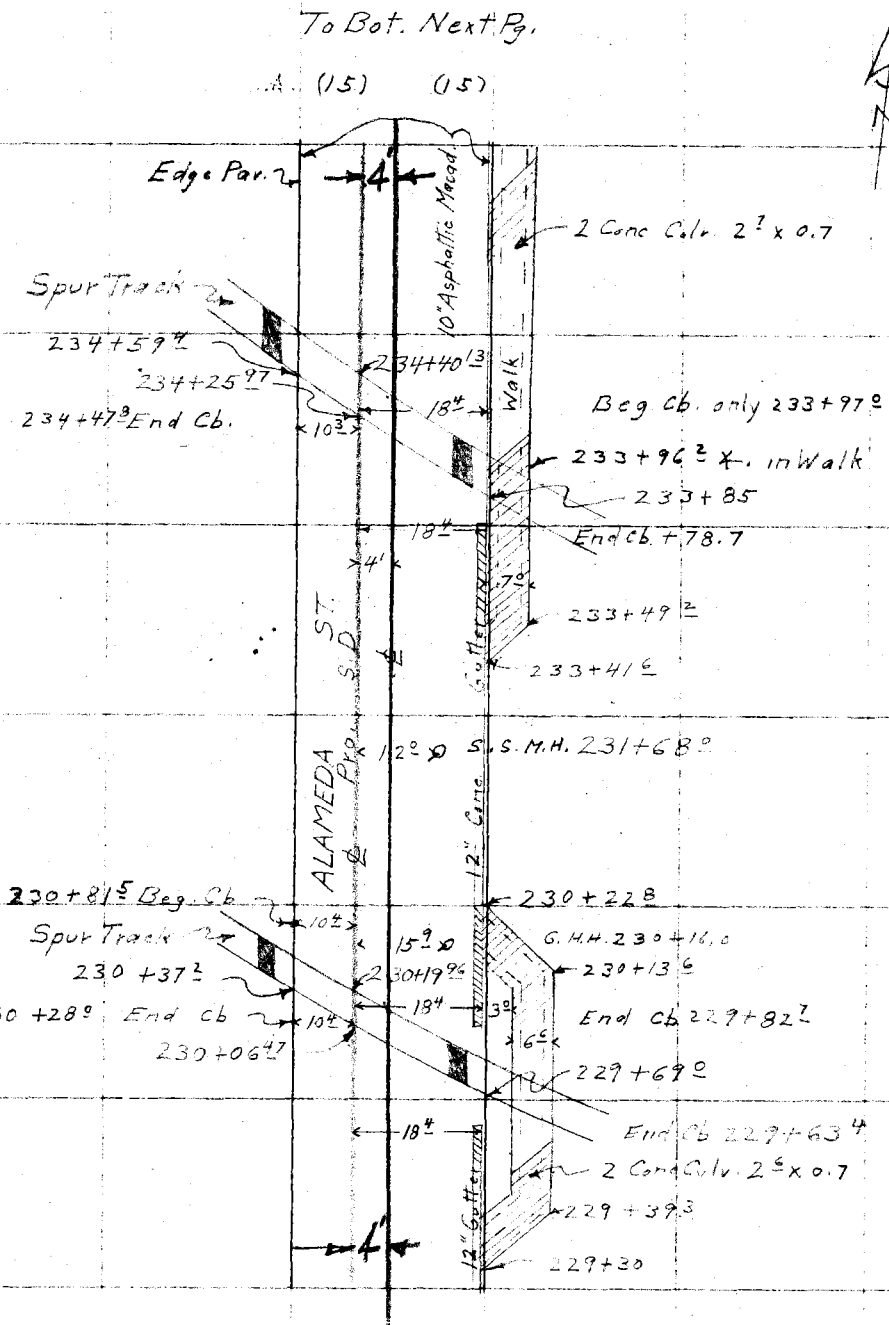

From Top Last Pg.

RETURN TO LOS ANGELES COUNTY SURVEYOR

Do not extend notes this side of this line

Note: ANY ADDITIONS OR CHANGES ON THIS SHEET MUST BE MADE OR CIRCLED IN Red. WITH DATE AND NAME OF PERSON MAKING CHANGE.

Date _____ Notes by Mc Chief Party _____ F.B. 646 Pg. 165

Platted by	W.O. No. 6331 D.S.O. No. 023
Date	Location Santa Ana St. Line
Map No.	Surveyed by F. J. McNeal
Platting C'k'd by	Date 6-24-36
Date	Indexed A. C. Johnson

W5.2-B-4

To Bot Next Pg.

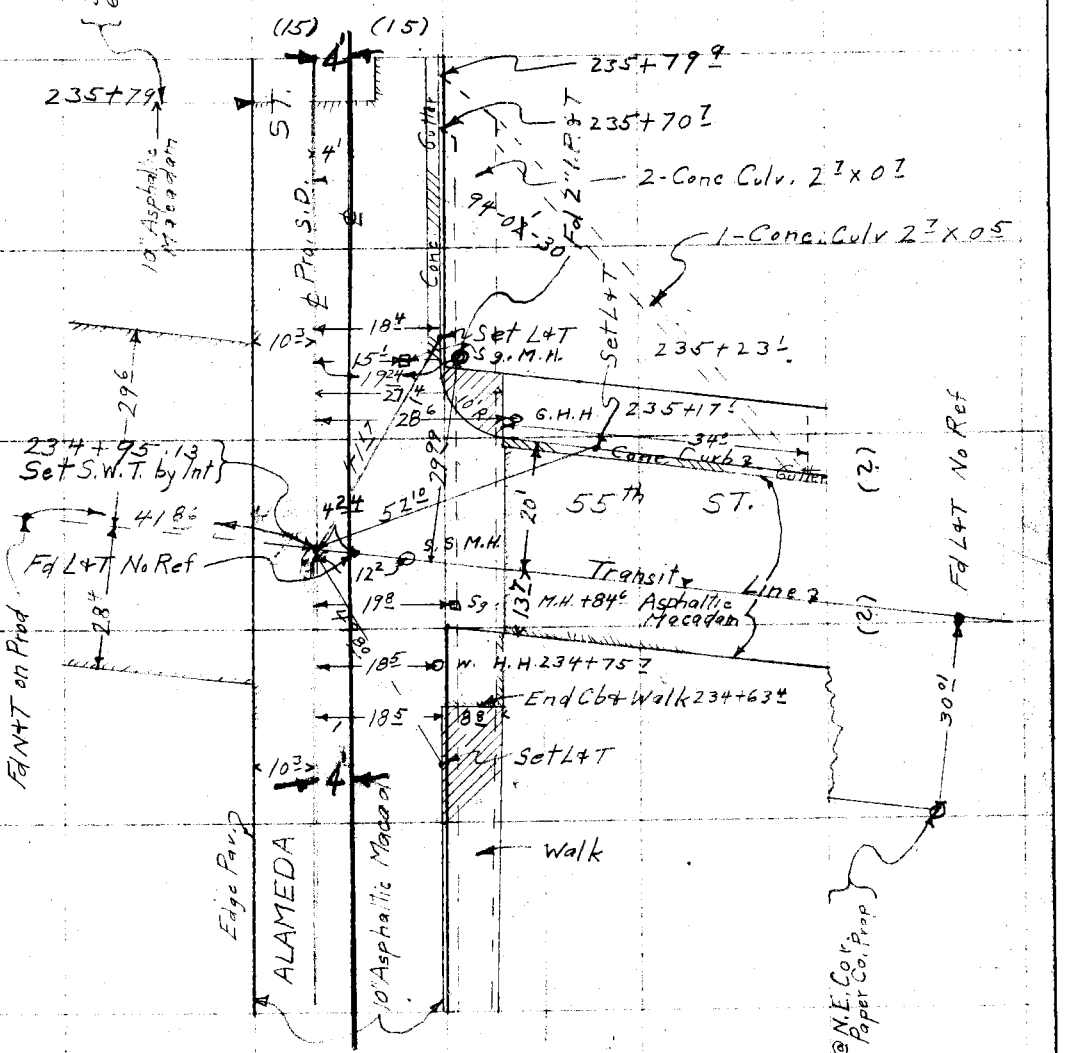

595.15 @ 80°

From Top Last Pg.

Notes: ANY ADDITIONS OR CHANGES ON THIS SHEET MUST BE MADE OR CIRCLED IN Red. WITH DATE AND NAME OF PERSON MAKING CHANGE.

Do not extend notes this side of this line

RETURN TO LOS ANGELES COUNTY SURVEYOR

F.B. 646 Pg. 166 Chief Party Notes by Mc Date 6-25-36

To Bot Next Pg

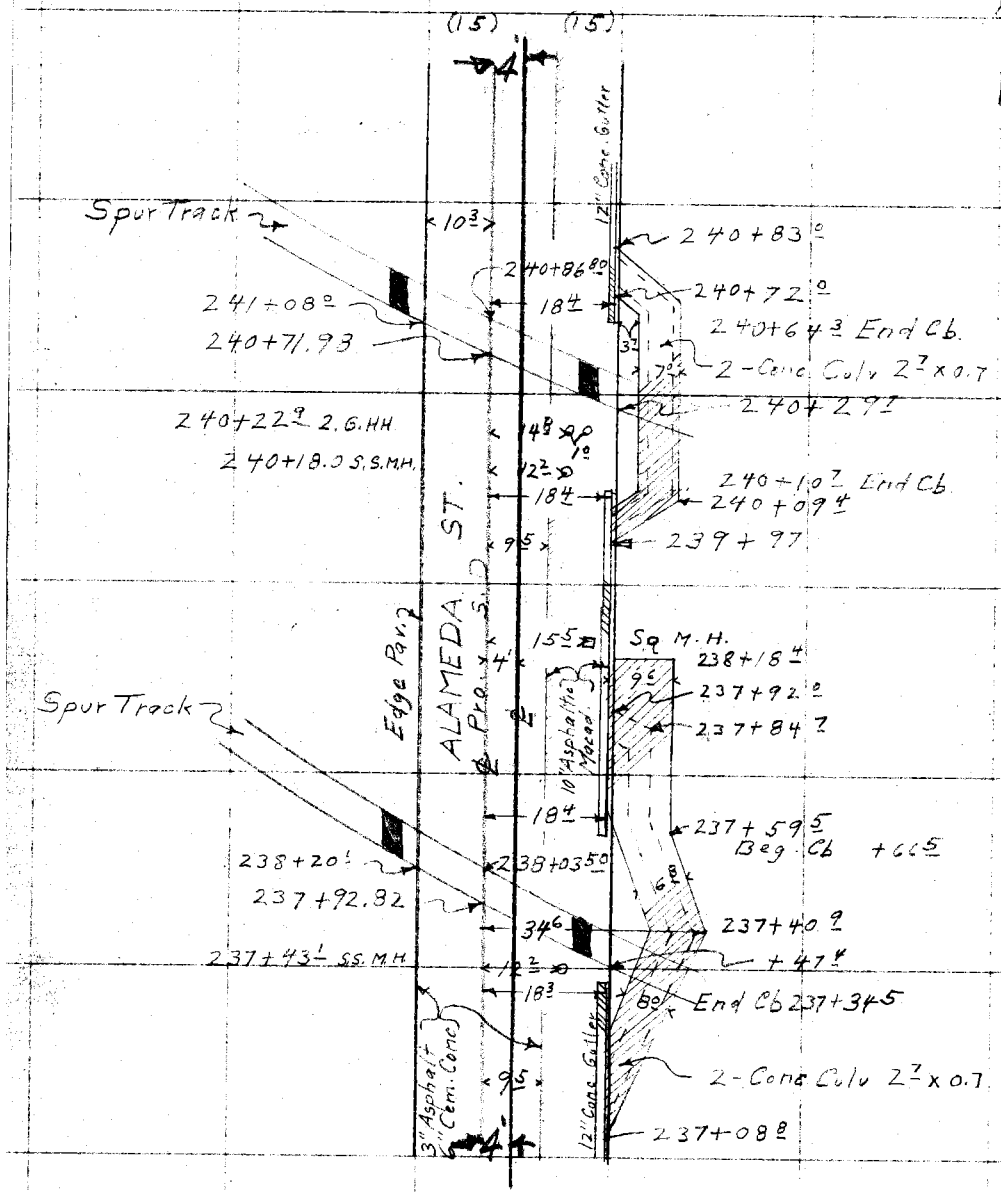

From Top Last Pg

RETURN TO LOS ANGELES COUNTY SURVEYOR

Do not extend notes this side of this line

Note: ANY ADDITIONS OR CHANGES ON THIS SHEET MUST BE MADE OR CIRCLED IN Red. WITH DATE AND NAME OF PERSON MAKING CHANGE.

WS, 7-B-4

Date _____ Notes by Mc Chief Party _____ F.B. 646 Pg. 167

Platted by	W. O. No. 6331 D. C. O. No. 023
Date	Location Santa Ana St Line
Map No.	Surveyed by F. J. McNeal
Platting C'k'd by	Date 6-25-36
Date	Indexed A. C. Johnson

To Bot Next Pg

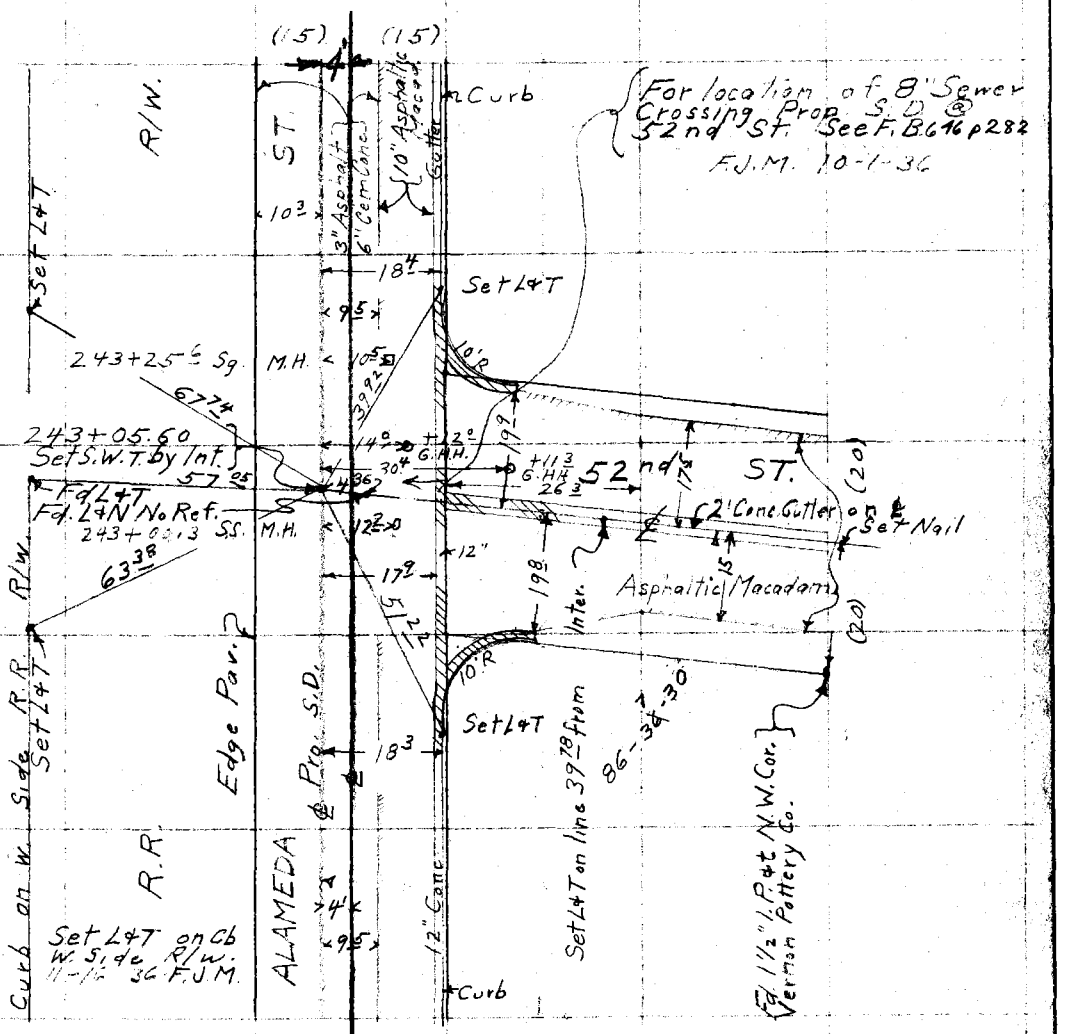

For location of 8" Sewer Crossing Prop. S.D. @ 52nd St. See F.B. 646 p 282 F.J.M. 10-1-36

From Top Last Pg

1-93-22-30
2-186 45-00

1405.64@80°

Notes: ANY ADDITIONS OR CHANGES ON THIS SHEET MUST BE MADE OR CIRCLED IN Red. WITH DATE AND NAME OF PERSON MAKING CHANGE.

Do not extend notes this side of this line

RETURN TO
LOS ANGELES COUNTY SURVEYOR

F.B. 646 Pg. 168. Chief Party Notes by Mc Date 6-25-36

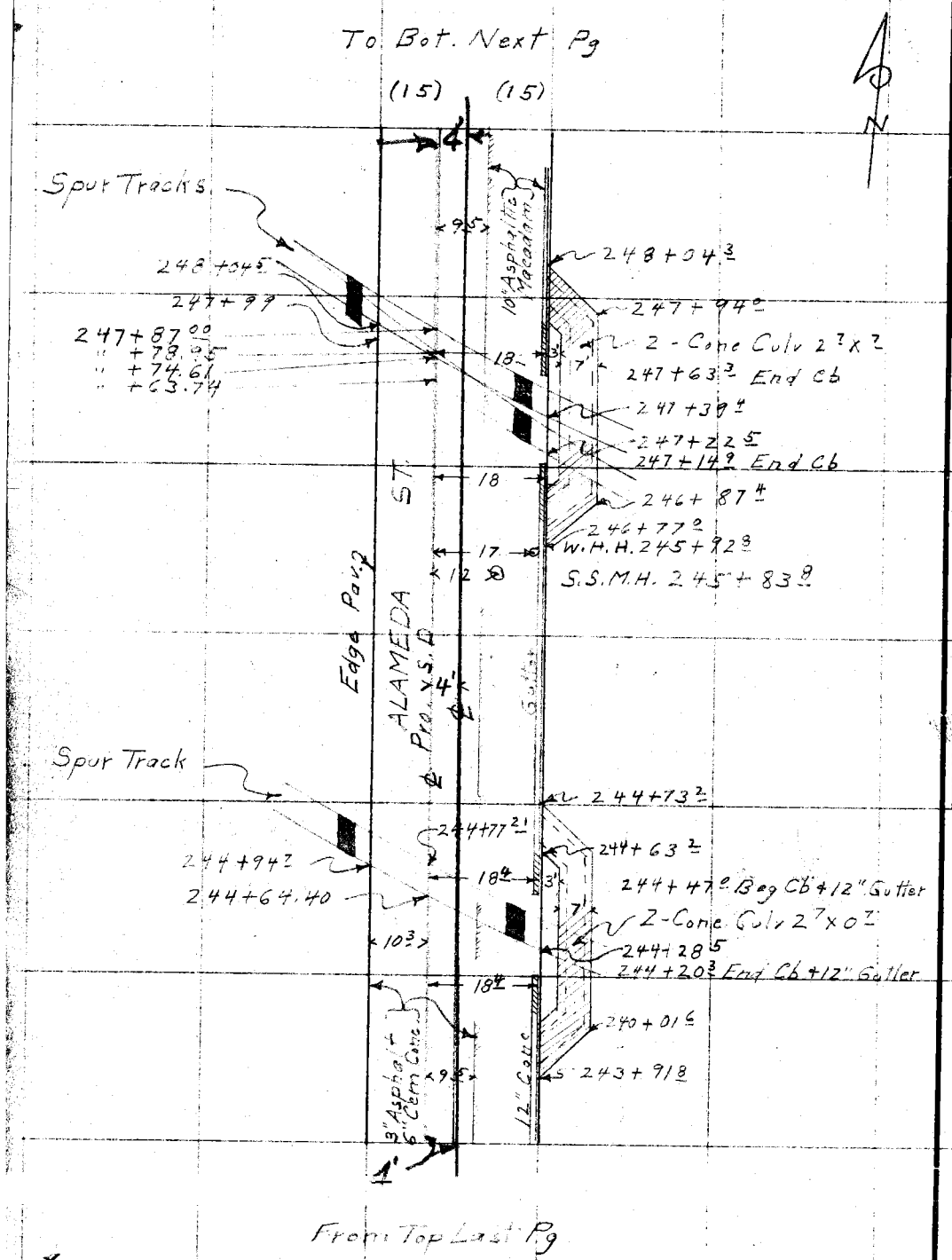

RETURN TO
LOS ANGELES COUNTY SURVEYOR

Do not extend notes this side of this line

Note: ANY ADDITIONS OR CHANGES ON THIS SHEET MUST BE MADE OR CIRCLED IN Red. WITH DATE AND NAME OF PERSON MAKING CHANGE.

WS, 7-B-4, C-4

Date _____ Notes by Mc Chief Party _____ F.B. 646 PG. 169.

Platted by	W. O. No. 6331 ~~D. S. O.~~ J. No. 023
Date	Location Santa Ana St. Line
Map No.	Surveyed by F. J. McNeal
Platting C'k'd by	Date 6-26-36
Date	Indexed C. Johnson

1-93-22-00
2-186-44-00

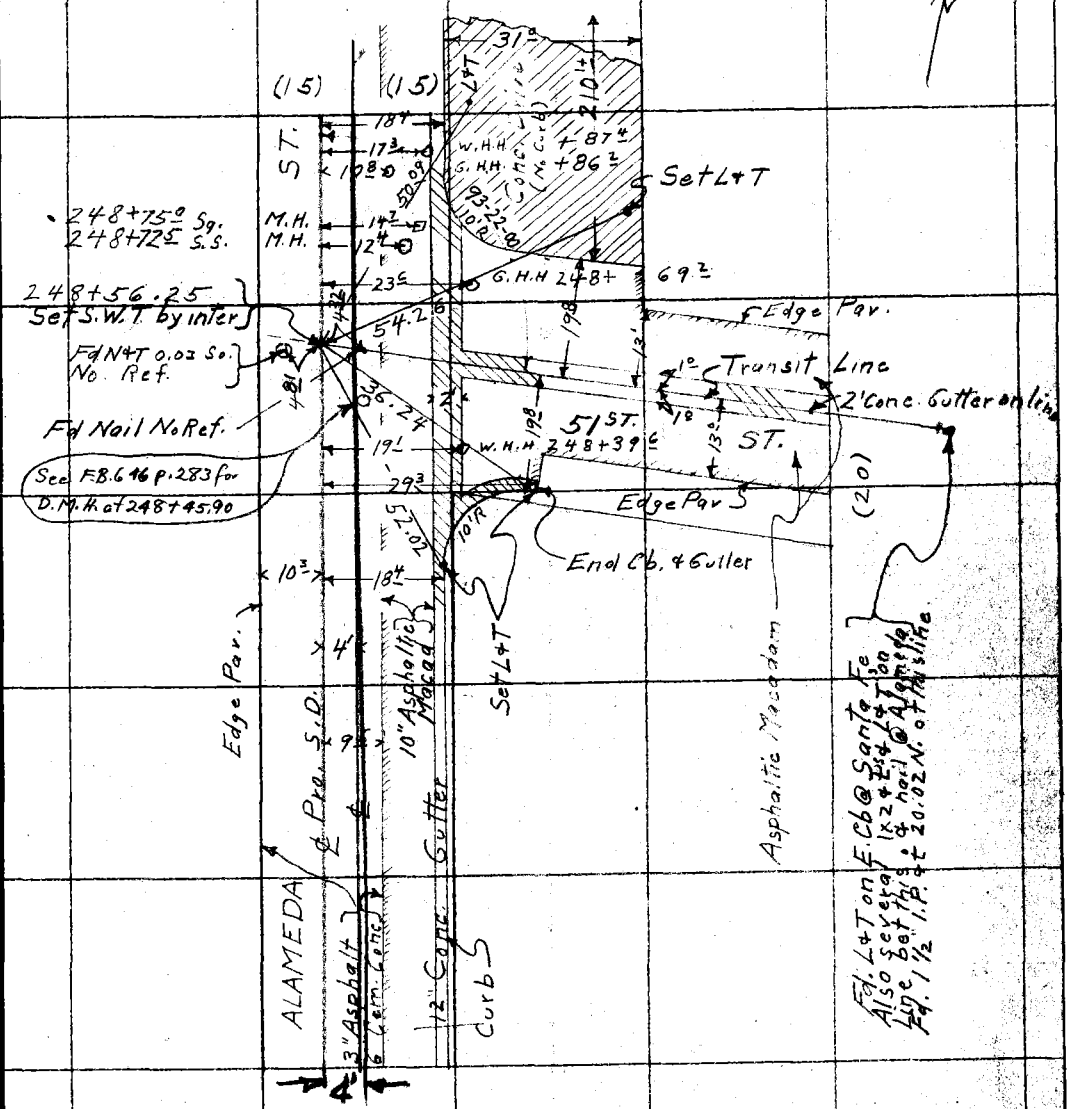

556.26 @ 82° From Top Last Pg.

Note: ANY ADDITIONS OR CHANGES ON THIS SHEET MUST BE MADE OR CIRCLED IN Red. WITH DATE AND NAME OF PERSON MAKING CHANGE.

Do not extend notes this side of this line

RETURN TO
LOS ANGELES COUNTY SURVEYOR

F.B. 646 Pg. 170 · Chief Party Notes by Mc Date 6-26-36

To Bot Page 171

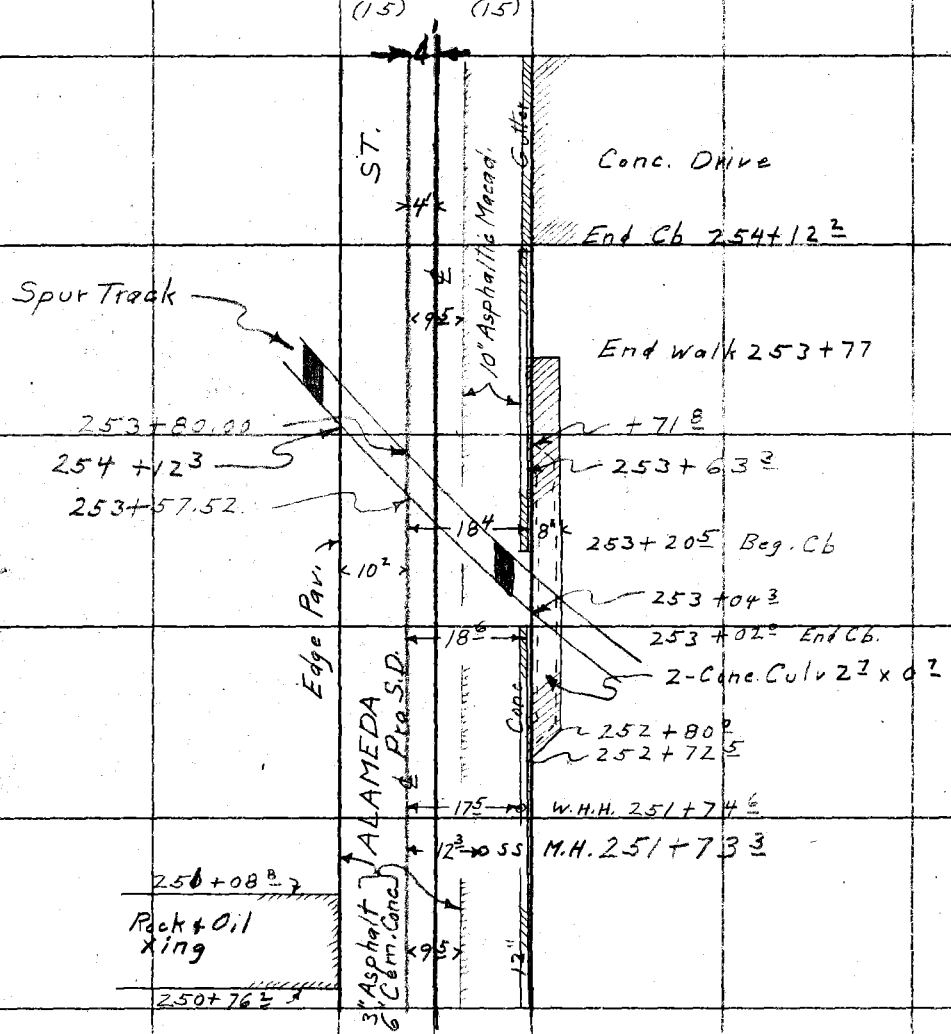

From Top Last Pg

RETURN TO LOS ANGELES COUNTY SURVEYOR

Do not extend notes this side of this line

Note: ANY ADDITIONS OR CHANGES ON THIS SHEET MUST BE MADE OR CIRCLED IN Red. WITH DATE AND NAME OF PERSON MAKING CHANGE.

WS 17-B-4

Date _____ Notes by _____ Chief Party _____ F.B. 646 Pg. 171

Platted by	W. O. No. 6331 ~~D. S. O.~~ No. 023
Date	Location Santa Ana St Line
Map No.	Surveyed by F. J. McNeal
Platting C'k'd by	Date 6-26-36
Date	Indexed A. C. Johnson

1-93-57-00
2-187-54-00

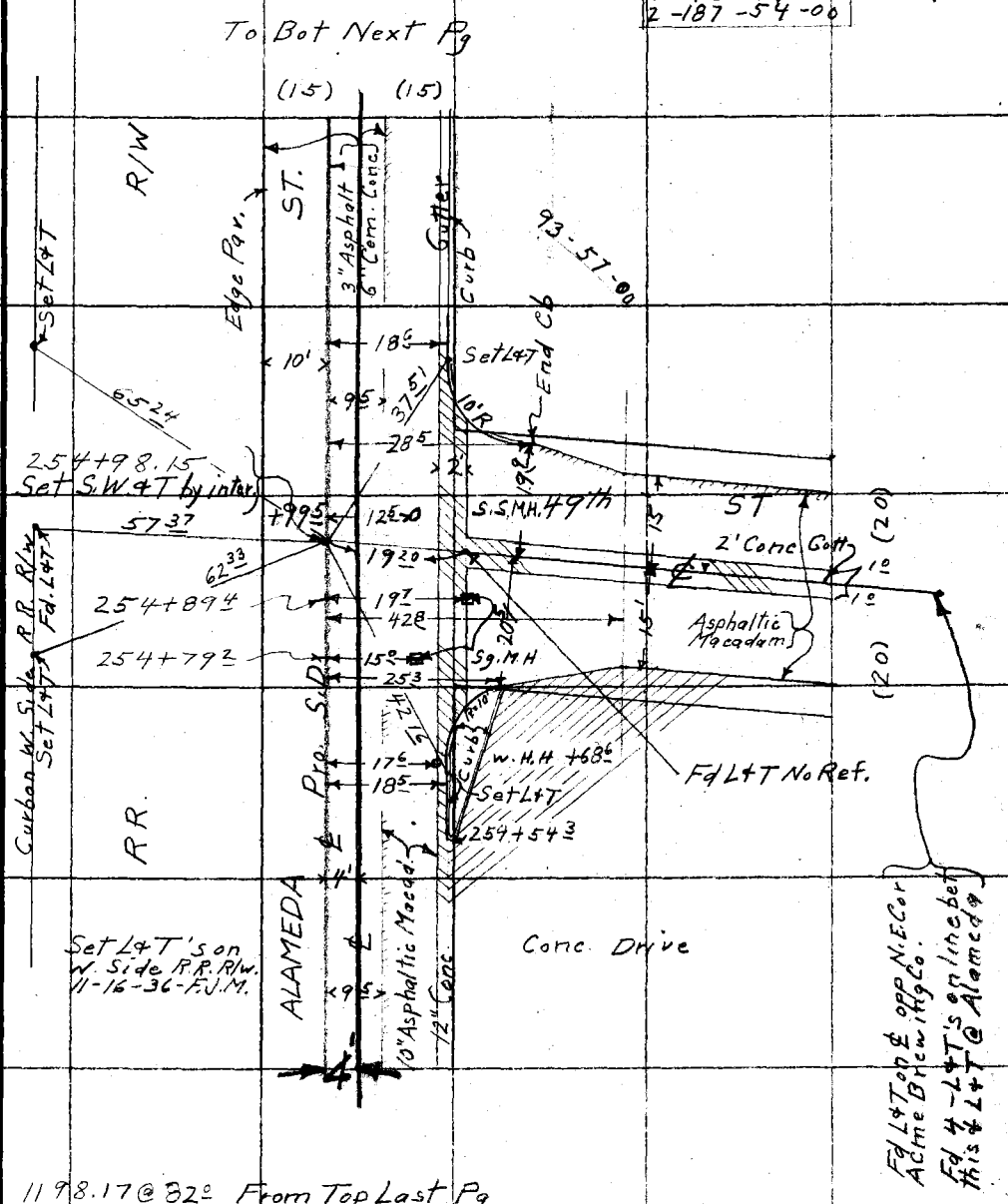

1198.17 @ 82° From Top Last Pg

Note: ANY ADDITIONS OR CHANGES ON THIS SHEET MUST BE MADE OR CIRCLED IN Red. WITH DATE AND NAME OF PERSON MAKING CHANGE.

Do not extend notes this side of this line

RETURN TO
LOS ANGELES COUNTY SURVEYOR

F.B. 646 Pg. 172 ; Chief Party Notes by Mc Date 6-26-36

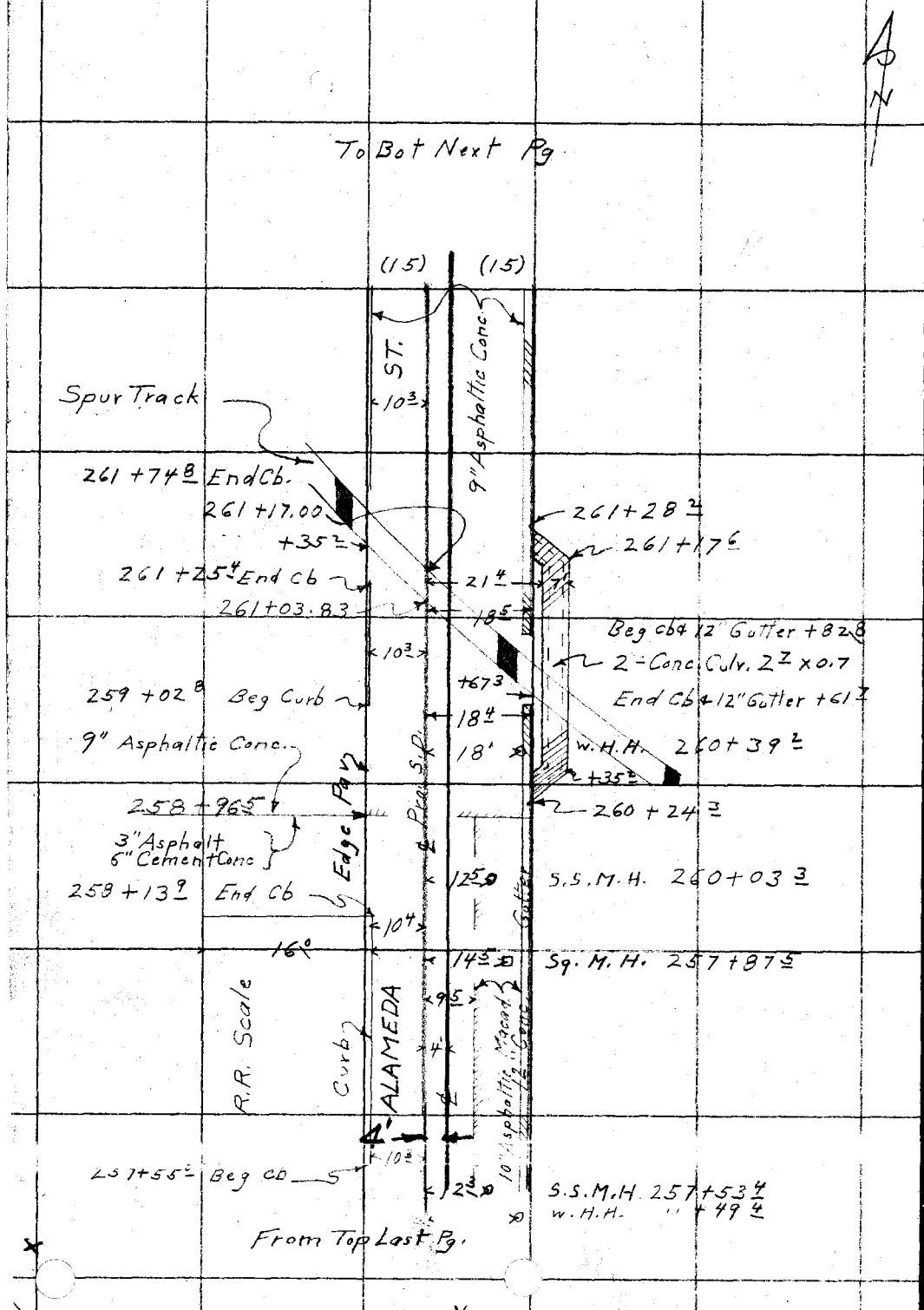

RETURN TO LOS ANGELES COUNTY SURVEYOR

Do not extend notes this side of this line

Note: ANY ADDITIONS OR CHANGES ON THIS SHEET MUST BE MADE OR CIRCLED IN Red. WITH DATE AND NAME OF PERSON MAKING CHANGE.

WS 7-B-4,C-4

Date _____ Notes by Me Chief Party _____ F.B. 646 PG. 173.

Platted by	W. O. No. 6331 ~~B. S.~~ O. No. 023
Date	Location Santa Ana St. Line
Map No.	Surveyed by F. J. McNeal
Platting C'k'd by	Date 6-26-36
Date	Indexed A. C. Johnson

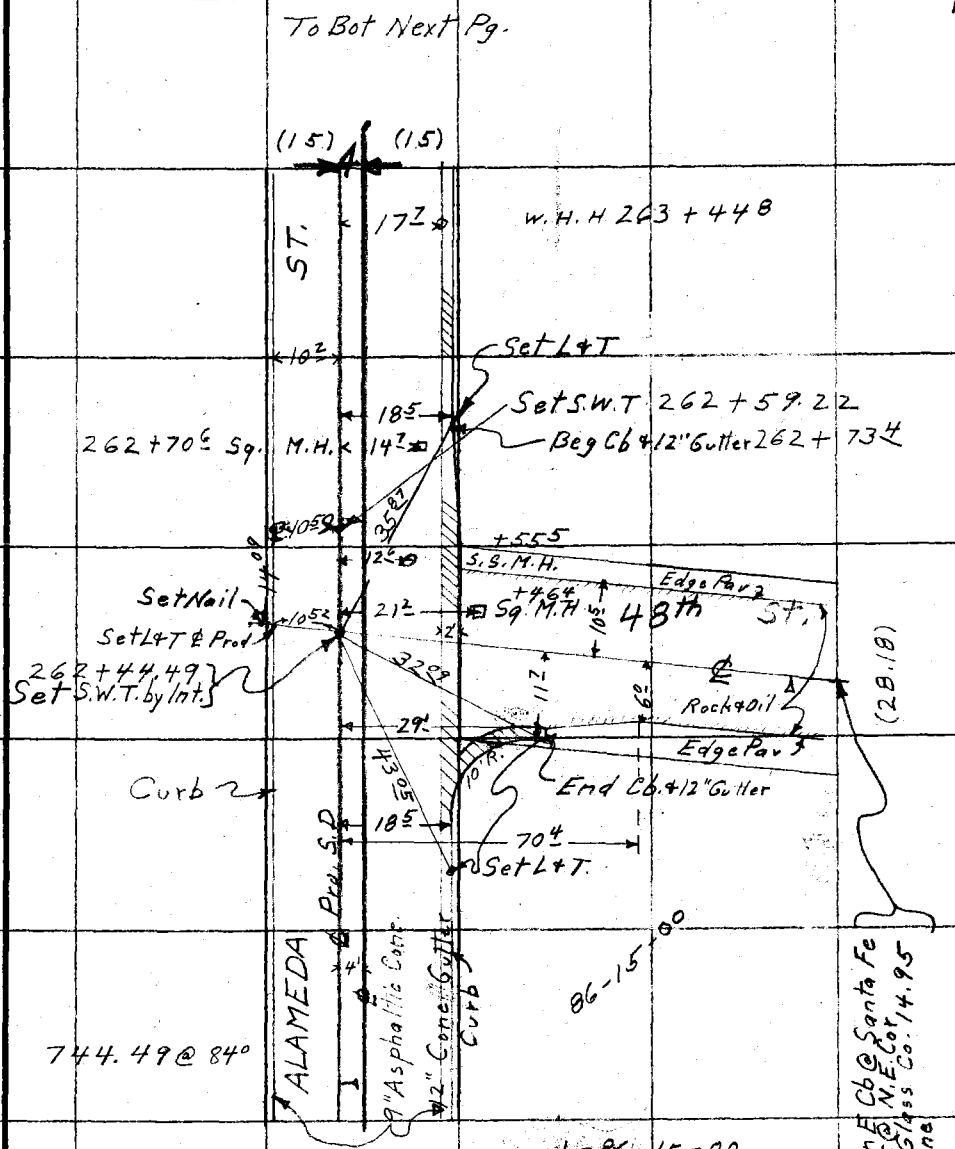

See Pg. 163

For ℄ Tie

From Top Last Pg.

Note: ANY ADDITIONS OR CHANGES ON THIS SHEET MUST BE MADE OR CIRCLED IN Red. WITH DATE AND NAME OF PERSON MAKING CHANGE.

Do not extend notes this side of this line

RETURN TO LOS ANGELES COUNTY SURVEYOR

F.B. 646 Pg. 174 • Chief Party Notes by Mc Date 6-29-36

To Bot Next Pg.

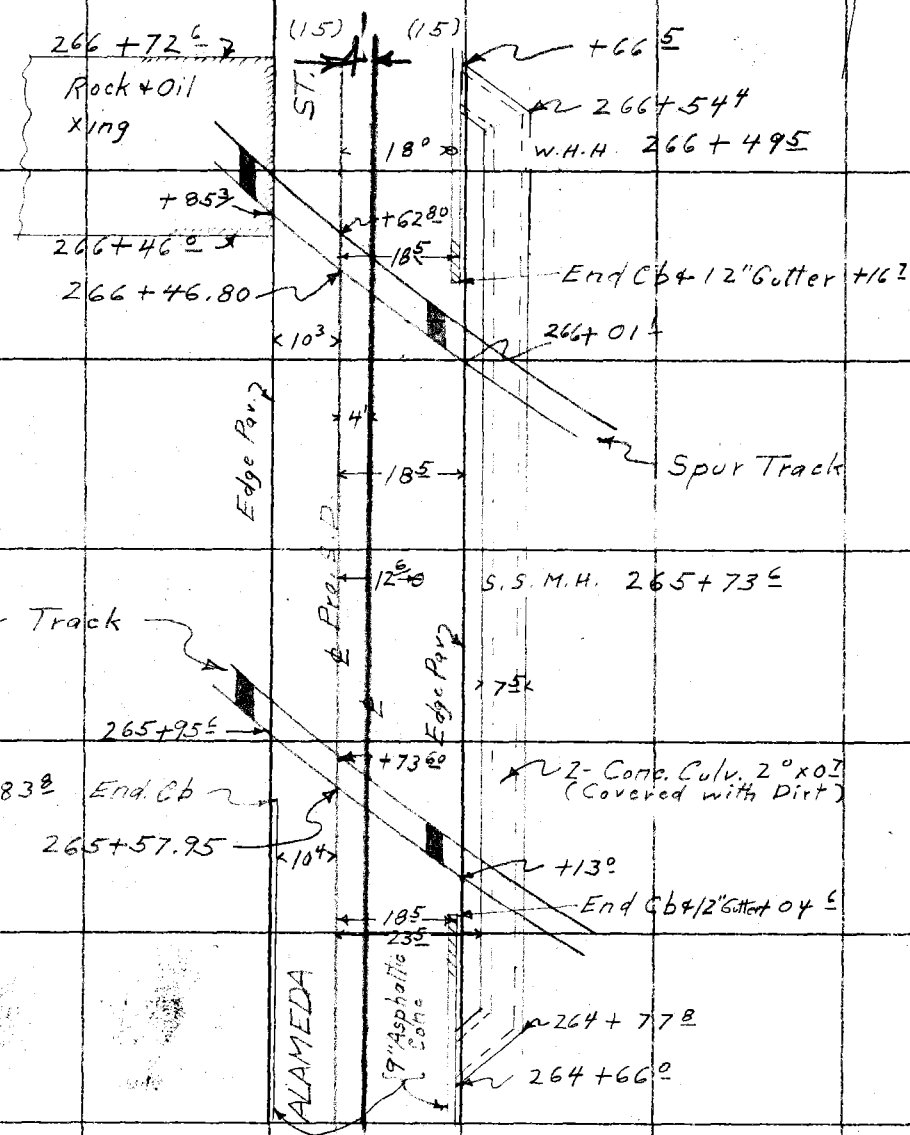

From Top Last Pg.

RETURN TO
LOS ANGELES COUNTY SURVEYOR

Do not extend notes this side of this line

Notes: ANY ADDITIONS OR CHANGES ON THIS SHEET MUST BE MADE OR CIRCLED IN Red. WITH DATE AND NAME OF PERSON MAKING CHANGE.

Date _____ Notes by Mc Chief Party _____ F.B. 646 Pg. 175

Platted by	W. O. No. 5331 D.S.O. No. 023
Date	Location Santa Ana St. Line
Map No.	Surveyed by F. J. McNeal
Platting C'k'd by	Date 6-29-32
Date	Indexed A. C. Johnson

To Bot Next Pg



S.S.M.H 271+93 ±

Curb & 12" Gutter

Sq. M.H. 269+10.8

S.S.M.H 268+83.1

267+33 Beg. CB

From Top Last Pg

Notes: ANY ADDITIONS OR CHANGES ON THIS SHEET MUST BE MADE OR CIRCLED IN Red. WITH DATE AND NAME OF PERSON MAKING CHANGE.

Do not extend notes this side of this line

RETURN TO LOS ANGELES COUNTY SURVEYOR

F. B. 646 Pg. 176 Chief Party Notes by Mc Date 6-29-36

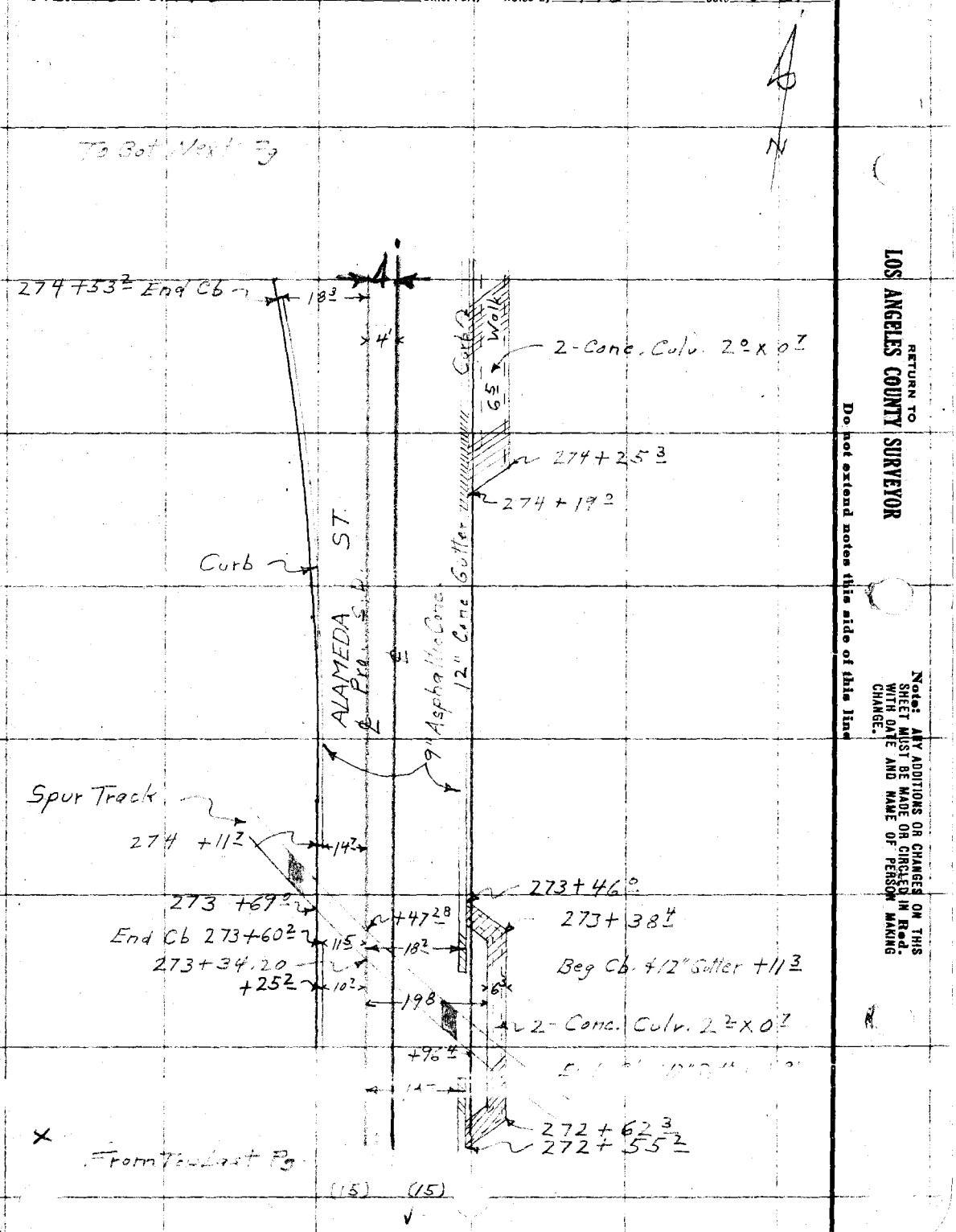

RETURN TO
LOS ANGELES COUNTY SURVEYOR
Do not extend notes this side of this line

Note: ANY ADDITIONS OR CHANGES ON THIS SHEET MUST BE MADE OR CIRCLED IN Red. WITH DATE AND NAME OF PERSON MAKING CHANGE.

WS.7-B-3

Date _____ Notes by Mc _____ Chief Party _____ F.B. 646 PG. 177.

Platted by _____	W. O. No. 6331 ~~D. S. O.~~ No. 023
Date _____	Location Santa Ana St Line
Map No. _____	Surveyed by F. J. McNeal
Platting C'k'd by _____	Date 6-29-36
Date _____	Indexed A. C. Johnson

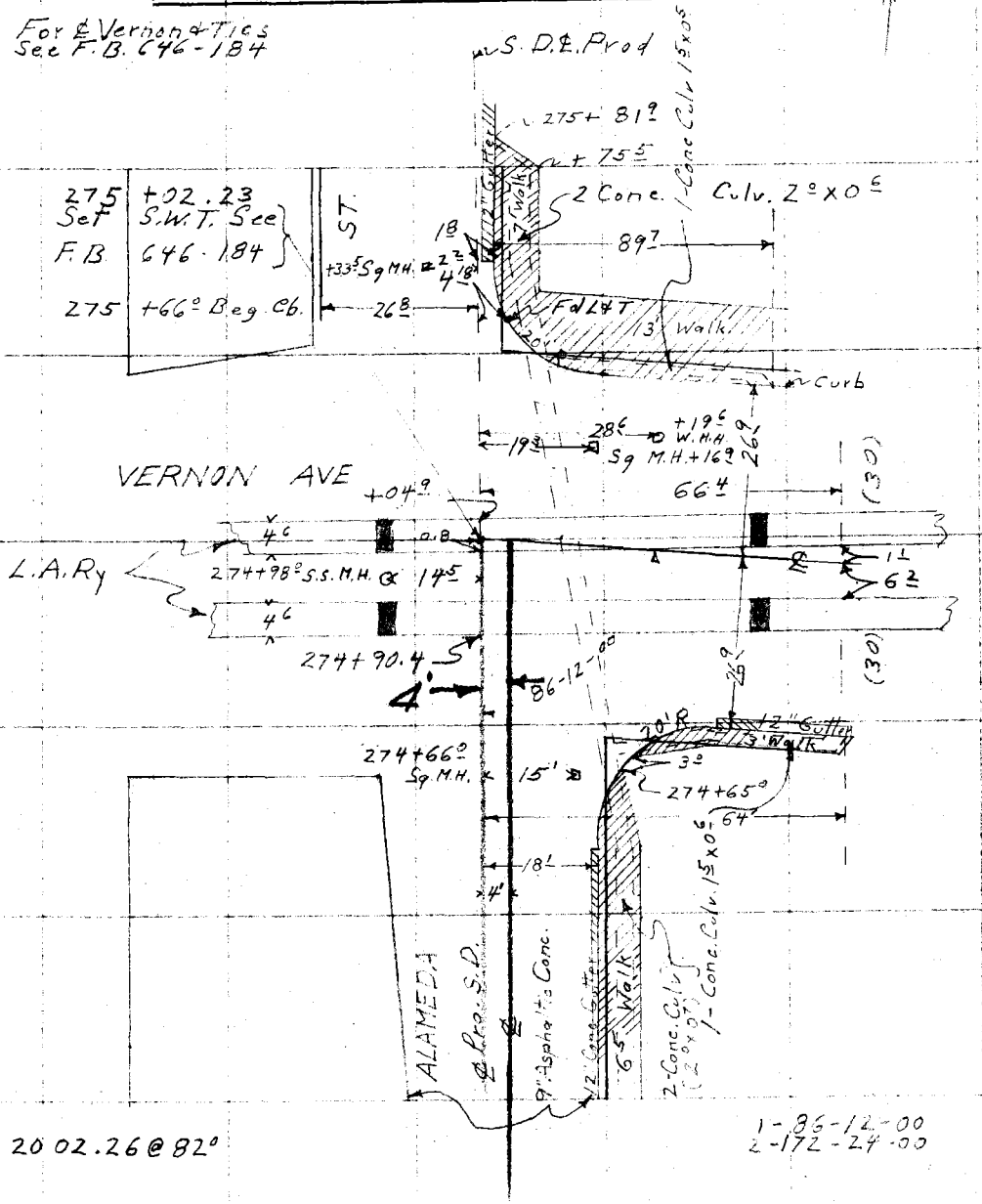

From Top Last Pg.

Notes: ANY ADDITIONS OR CHANGES ON THIS SHEET MUST BE MADE OR CIRCLED IN Red. WITH DATE AND NAME OF PERSON MAKING CHANGE.

Do not extend notes this side of this line

RETURN TO
LOS ANGELES COUNTY SURVEYOR

F. B. _____ Pg. 178 _____ Chief Party _____ Notes by _____ Date _____

RETURN TO
LOS ANGELES COUNTY SURVEYOR

Do not extend notes this side of this line

Note: ANY ADDITIONS OR CHANGES ON THIS SHEET MUST BE MADE OR CIRCLED IN Red. WITH DATE AND NAME OF PERSON MAKING CHANGE.

Date _____ Notes by Mc Chief Party _____ F.B. 646 Pg. 179

Platted by _____	W. O. No. 6331 ~~D. S. O.~~ No. _____
Date _____	Location Santa Ana St Line
Map No. _____	Surveyed by F. J. McNeal
Platting C'k'd by _____	Date 6-10-36
Date _____	Indexed A. C. Johnson

CENTER LINE TIES

SANTA ANA ST. LINE

FROM GAGE AVE. TO VERNON AVE.

J.N. 6331

F. J. McNeal
Jack Gregory
J. L. Willey
W. A. Harrison

Note: ANY ADDITIONS OR CHANGES ON THIS SHEET MUST BE MADE OR CIRCLED IN Red. WITH DATE AND NAME OF PERSON MAKING CHANGE.

RETURN TO
LOS ANGELES COUNTY SURVEYOR

Do not extend notes this side of this line

F.B. 646 Pg. 180. Chief Party Notes by Mc Date 6-10-36

W 5.7-C-4

For Details See F.B 646-152

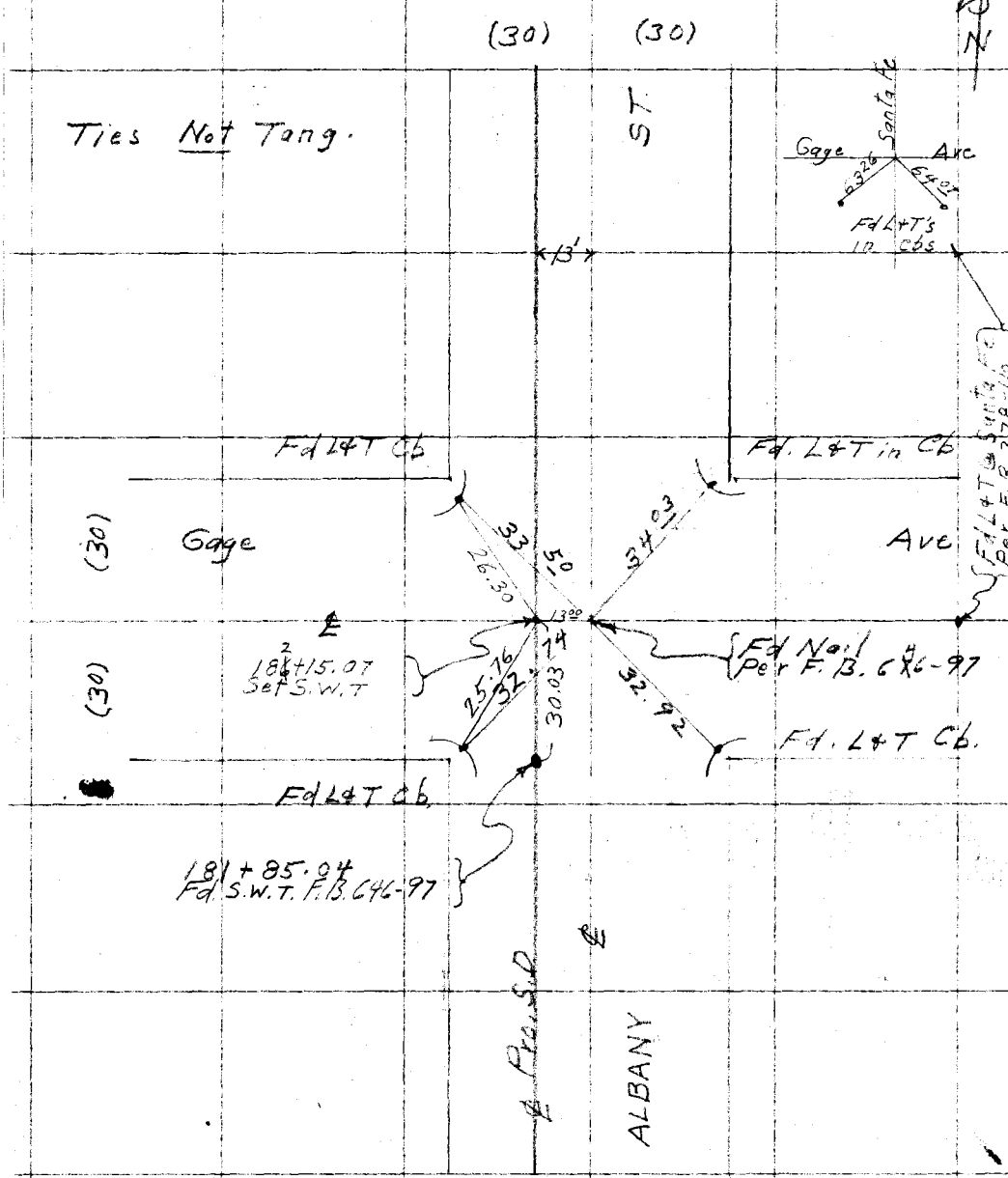

RETURN TO
LOS ANGELES COUNTY SURVEYOR

Do not extend notes this side of this line

Note: ANY ADDITIONS OR CHANGES ON THIS SHEET MUST BE MADE OR CIRCLED IN Red. WITH DATE AND NAME OF PERSON MAKING CHANGE.

Date _____ Notes by Mc Chief Party _____ F.B. 646 Pg. 181

Platted by	W. O. No. 6331 D. S. O. No.
Date	Location Santa Ana St Line
Map No.	Surveyed by F. J. McNeal
Platting C'k'd by	Date 6-11-26
Date	Indexed A. C. Johnson

W5, 7-C-4

For Details See F.B. 646-156

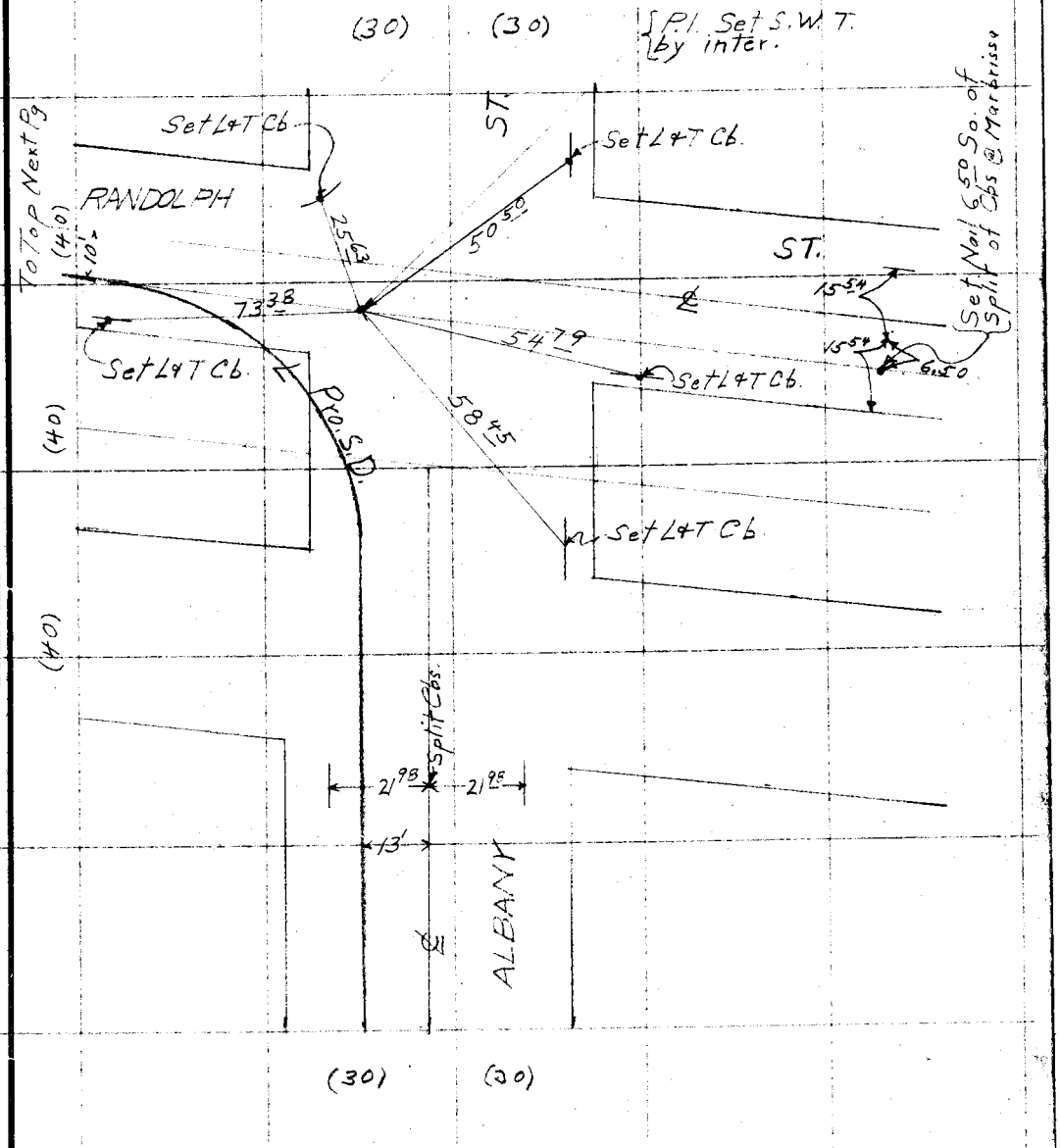

Notes. ANY ADDITIONS OR CHANGES ON THIS SHEET MUST BE MADE OR CIRCLED IN Red. WITH DATE AND NAME OF PERSON MAKING CHANGE.

Do not extend notes this side of this line

RETURN TO LOS ANGELES COUNTY SURVEYOR

F.B. 646 Pg. 182 Chief Party Notes by MC Date 6-16-36

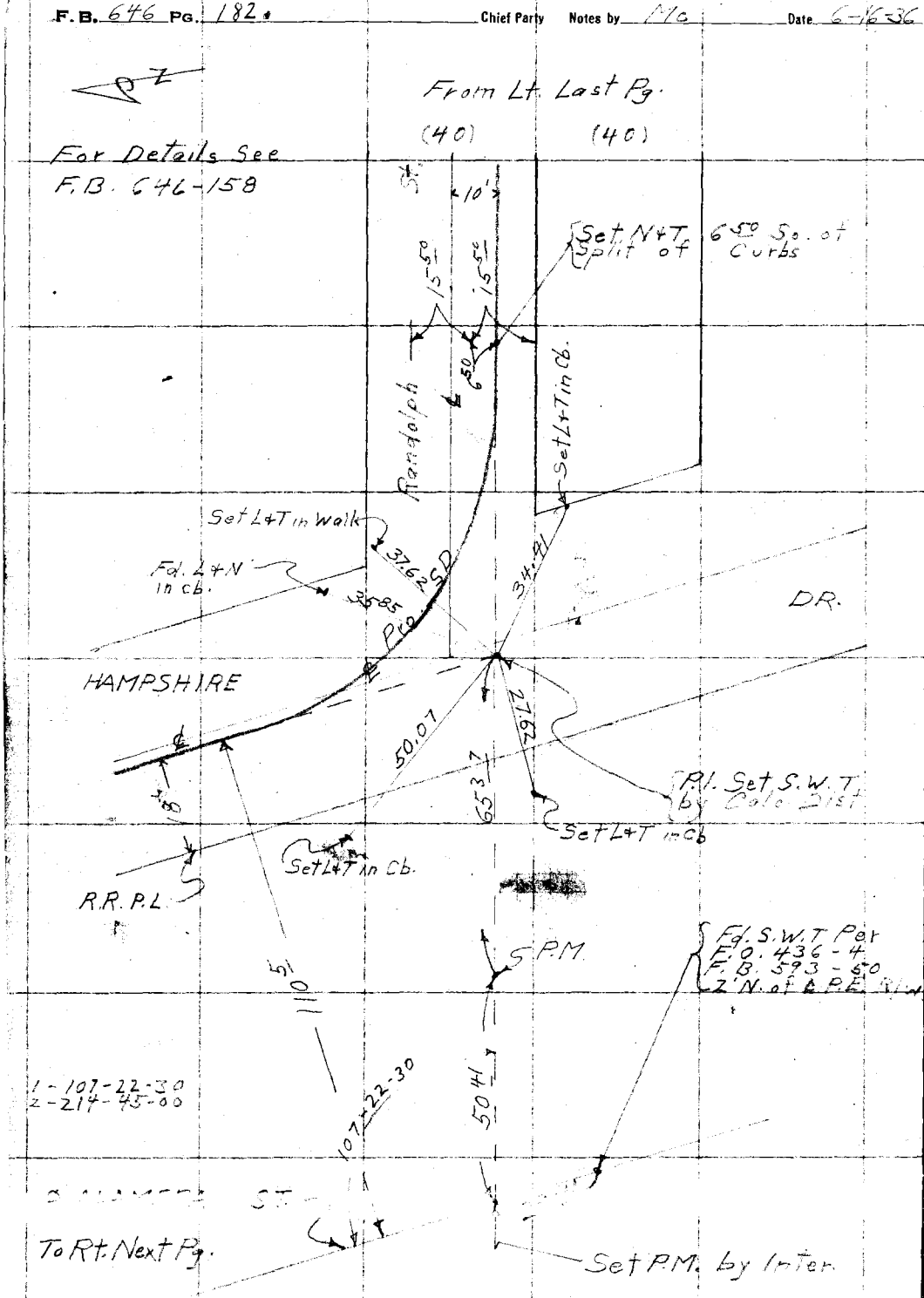

RETURN TO LOS ANGELES COUNTY SURVEYOR

Do not extend notes this side of this line

Note: ANY ADDITIONS OR CHANGES ON THIS SHEET MUST BE MADE OR CIRCLED IN Red, WITH DATE AND NAME OF PERSON MAKING CHANGE.

45-2-C-4

Date _____ Notes by Mc Chief Party _____ F.B. 646 Pg. 183

Platted by	W. O. No. 6331 D. S. O. No.
Date	Location Santa Ana St. Line
Map No.	Surveyed by F. J. McNeal
Platting C'k'd by	Date 6-17-36
Date	Indexed A. C. Johnson

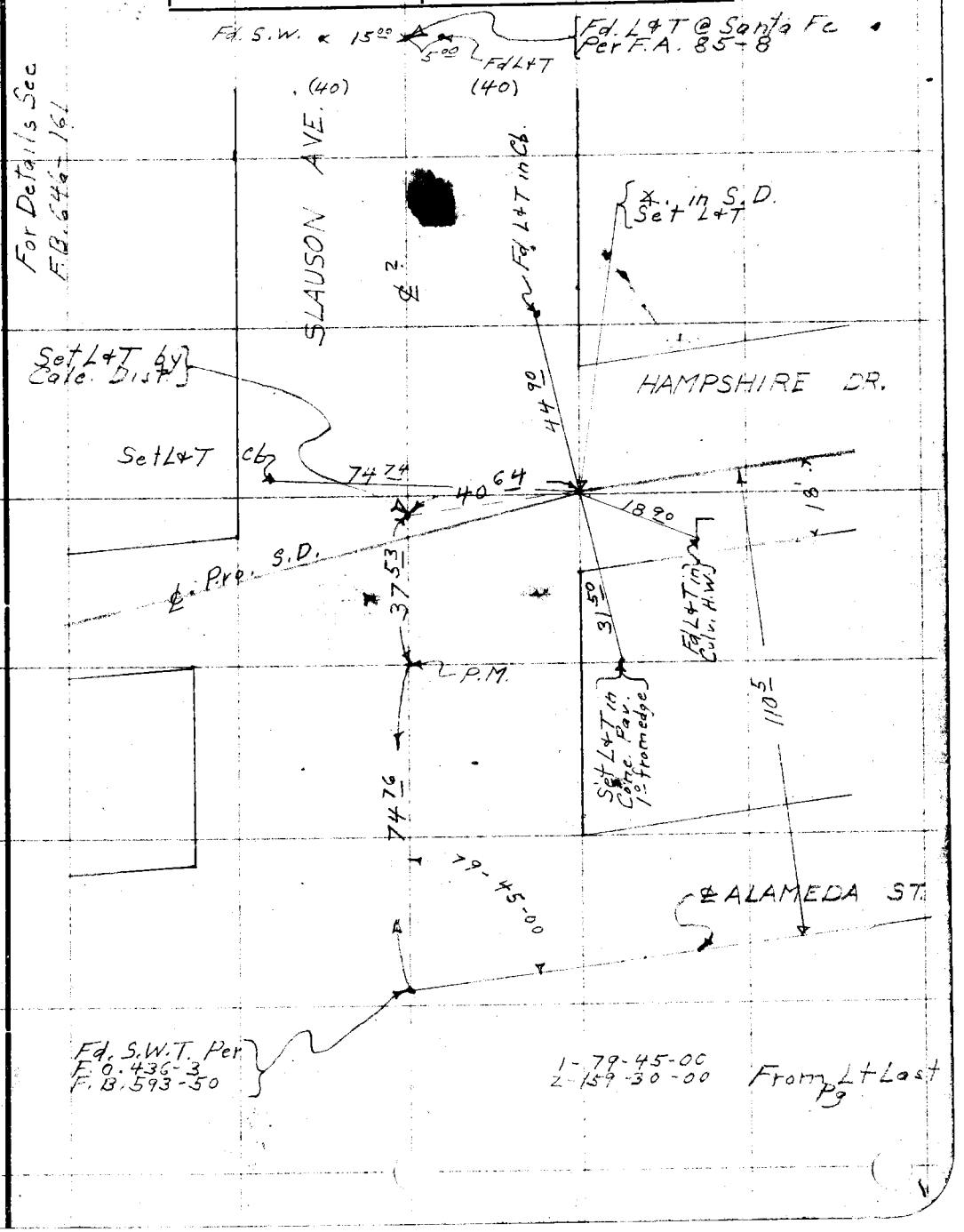

Note: ANY ADDITIONS OR CHANGES ON THIS SHEET MUST BE MADE OR CIRCLED IN Red. WITH DATE AND NAME OF PERSON MAKING CHANGE.

Do not extend notes this side of this line

RETURN TO
LOS ANGELES COUNTY SURVEYOR

WS.7-B-4, C-4

F.B. 646 Pg. 184 · Chief Party Notes by Mc Date 6-29-36

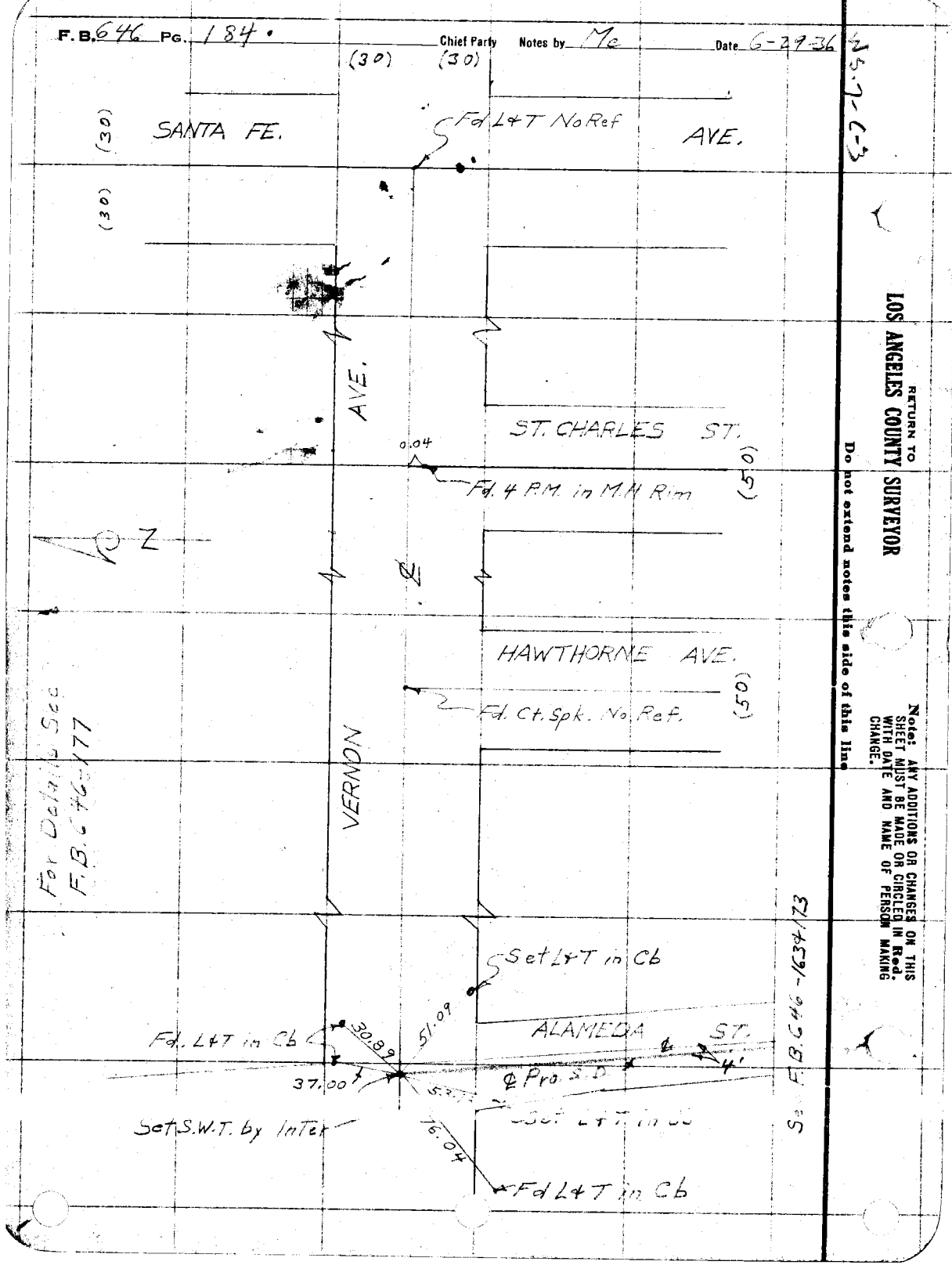

RETURN TO LOS ANGELES COUNTY SURVEYOR

Do not extend notes this side of this line

Note: ANY ADDITIONS OR CHANGES ON THIS SHEET MUST BE MADE OR CIRCLED IN Red. WITH DATE AND NAME OF PERSON MAKING CHANGE.

Profile No. ____ X-Sec. No. ____ | Notes Red. ____ Date ____ Notes Chkd. ____ Date ____ | Platted ____ Date ____ Checked ____ Date ____ | Job No. 6331 Division No. V | L. B. 646 Pg. 185 | Survey of Santa Ana ST Line | Survey by F. J. McNeal & S. Johnson Notes Gregory Date 6-22-36 | Map No. ____ Indexed ____ Date ____

CENTER LINE PROFILE

SANTA ANA ST. LINE

FROM GAGE AVE. TO VERNON AVE

J.N. 6331

FOR CENTER LINE NOTES SEE F.B. 646 Pg 15 to 184

F. J. McNeal

Jack Gregory

N.L. Willey

W. A. Harrison.

8,187 Prof

Prof

RECEIVED JUL 1936

PROGRESSED

BOOK INDEXED

MAP INDEXED

RECORD INDEXED

CARD INDEXED

REDUCED in Field

CHECKED LCM 7-9-36

STATION | B.S. | H.I. | F.S. | ELEV.

NOTE: ANY ADDITIONS OR CHANGES ON THIS SHEET MUST BE MADE OR CIRCLED IN RED INK, WITH DATE AND NAME OF PERSON MAKING CHANGE

Do not extend notes this side of this line

PLEASE RETURN TO LOS ANGELES COUNTY SURVEYOR 700 HALL OF RECORDS

Form 307 5M 10-34

Form 307 5M 10-34

PLEASE RETURN TO
LOS ANGELES COUNTY SURVEYOR
700 HALL OF RECORDS

NOTE: ANY ADDITIONS OR CHANGES ON THIS SHEET MUST BE MADE OR CIRCLED IN RED INK, WITH DATE AND NAME OF PERSON MAKING CHANGE

Do not extend notes this side of this line

L.B. 646 P.G. 186 | Job No. 4331 | Division No. | Notes Red | Plotted | Profile
Survey of Santa Ana St Lines | Date | Date | No.
Survey by F.J. McNeal | Notes Gregory | Notes Chkd. | Checked | X-Sec.
Indexed A.C. Johnson | Date | Date | Date | No.

STATION	B. S.	H. I.	F. S	ELEV.	
				165 67	Ft. B.M. EL-210 El. 165.665' F.B. [illegible]-157
BM EL-210	512	171 79			Albany St & Gage Ave S.E. Cor.
					Bf. Spk. 6 S. of S end C.R.
182+15 07			5 54	165 25	℄ Int Albany St & Gage Ave (Storm D.)
"			5 23	165 56	100' ℄ ℄ Gage Ave.
"			4 98	165 86	" Rt ℄ " "
—			5 71	165 08	Gutter S end S.E.C.R.
—			5 10	165 69	T.C. " " " "
—			5 59	165 20	Gutter E " " " "
—			5 16	165 63	T.C. " " " "
—			5 43	165 36	Gutter E " N.E.C.R.
—			4 88	165 91	T.C. " " " "
—			5 32	165 47	Gutter N " " " "
—			4 69	166 10	T.C. " " " "
—			5 51	165 28	Gutter " " N.W.C.R.
—			4 85	165 94	T.C. " " " "
—			5 46	165 33	Gutter W " " " "
—			4 96	165 83	T.C. " " " "
—			5 68	165 11	Gutter W " S.W.C.R.
—			5 22	165 57	T.C. " " " "

Form 307 5M 10-34

PLEASE RETURN TO
LOS ANGELES COUNTY SURVEYOR
700 HALL OF RECORDS

NOTE: ANY ADDITIONS OR CHANGES ON THIS SHEET MUST BE MADE OR CIRCLED IN RED INK, WITH DATE AND NAME OF PERSON MAKING CHANGE

Do not extend notes this side of this line

Profile No.____ Notes Red.____ Platted____ Job No. 6331 Division No. V
X-Sec. No.____ Date____ Date____ Survey of Santa Ana St Line
Notes Chkd.____ Checked____ Surveyed by J. McNeal Notes Gregory Date 6-22-36
Date____ Date____ Map No.____ Indexed____ Date____ L. B. 646 Pg. 87

STATION	B. S.	H. I.	F. S	ELEV.	Albany St	
		170 79				
—			585	164 94'	Gutter S end S. W. C. R.	
—			522	165 57'	T.C. " " " "	
183+00			457	166 22'	℄ Storm Dr.	
T.P.			397	166 82'		
	6 02	172 84'				
184+00			591	166 93'	℄ Storm Drain	
185+00			533	167 51'	" " "	
186+00			480	168 04'	" " "	
"			506	167 78'	Gutter Lt.	
"			431	168 53'	T.C. "	
"			511	167 73'	Gutter Rt.	
"			441	168 43'	T.C.	
187+00			417	168 67'	℄ Storm Drain	
188+00			363	169 21'	" " "	
189+00			316	169 68'	" " "	
					Fd BM EL-218 El 169.898'	F.B. 639-1-2
			292	169 92'	Albany St & Clarendon Ave	S.E.Cor
BM EL 218				169 90'	Bt. Spk. 8' E of E end CR	
	5 19	175 09'				

Form 307 5M 10-34

PLEASE RETURN TO
LOS ANGELES COUNTY SURVEYOR
700 HALL OF RECORDS

NOTE: ANY ADDITIONS OR CHANGES ON THIS SHEET MUST BE MADE OR CIRCLED IN RED INK, WITH DATE AND NAME OF PERSON MAKING CHANGE

Do not extend notes this side of this line

STATION	B. S.	H. I.	F. S	ELEV.	Albany St
		175 09			
189+07 53			535	169 74	℄ Int Albany St & Clarendon St (Storm Dr.)
"			569	169 40	Gutter 9' W of ℄ Storm Dr.
"			518	169 91	100' Lt ℄.
"			584	169 25	Conc. Gutter 35' E of ℄ Storm Dr.
"			479	170 30	100' Rt. ℄.
—			585	169 24	Gutter S end SECR
—			5[illegible]	169 90	T.C. " " " " "
—			571	169 38	Gutter E " " " " "
—			5[illegible]	169 89	T.C. " " " " "
—			569	169 40	Gutter E " NECR
—			517	169 92	T.C. " " " " " "
—			57[illegible]	169 38	Gutter N " " " " "
—			516	169 73	T.C. " " " " " "
—			554	169 55	Gutter N " N.W.CR
—			486	170 23	T.C. " " " " " "
—			5[illegible]	169 55	Gutter W " " " "
—			489	170 20	T.C. " "
—			560	169 49	Gutter W " SW CR
—			517	169 92	T.C. " "

L.B. 646 P.G. 188 Job. No. 6331 Division No. V Notes Red Plotted Profile
Survey of Santa Ana St Line Date Date No.
Survey by F. J. McNeal Notes Gregory Notes Chkd. Checked X-Sec.
Indexed C. Johnson Date Date No.

Form 307 5M 11-35

PLEASE RETURN TO
LOS ANGELES COUNTY SURVEYOR
700 HALL OF RECORDS

NOTE: ANY ADDITIONS OR CHANGES ON THIS SHEET MUST BE MADE OR CIRCLED IN RED INK, WITH DATE AND NAME OF PERSON MAKING CHANGE

Do not extend notes this side of this line

STATION	B. S.	H. I.	F. S.	ELEV.	Albany St	
		175 09				
—			576	169 33	Gutter S and S.W.S.R.	
—			518	169 91	T.C. " " "	
190+00			502	170 07	℄ Storm Drain	
T.P.			434	170 75		
	475	175 50				
191+00			504	170 46	℄ Storm Drain	
192+00			449	171 01	" " "	
					Fd BM EL-219 El. 171.318' F.B. 639-162	
BM EL-219			418	171 32	Albany St. 405' N. of ℄ Clarendon Ave.	
	524	170 56			Bt. Spk. in E. Cb in Front Mse #6206	
193+00			523	171 33	℄ Storm Dr.	
194+00			486	171 72	" " "	
"			512	171 44	Gutter E.	
"			457	171 99	T.C. "	
"			560	171 36	Gutter W.	
"			465	171 91	T.C. "	
195+00			439	172 17	℄ Storm Dr.	
T.P.			378	172 78		
	543	178 21				

Profile No. ____ Notes Red. ____ Plotted ____ Job No. 6331 Division No. [illegible] F. B. 646 PG. 189
Date ____ Date ____ Survey of Santa Ana [illegible]
X-Sec. No. ____ Notes Chkd. ____ Checked ____ Surveyed by F. J. McNeal Notes Gregory Date 6-22-38
Date ____ Date ____ Map No. ____ Indexed A. C. Johnson Date ____

Form 307 5M 11-35

PLEASE RETURN TO
LOS ANGELES COUNTY SURVEYOR
700 HALL OF RECORDS

NOTE: ANY ADDITIONS OR CHANGES ON THIS SHEET MUST BE MADE OR CIRCLED IN RED INK, WITH DATE AND NAME OF PERSON MAKING CHANGE

Do not extend notes this side of this line

STATION	B. S.	H. I.	F. S.	ELEV.	Albany St.
		178 21			
196+00			5 42	172 79	℄ Storm Drain
196+57 ?			4 80	173 41	S.S. M H Top 13' E of ℄ Storm Drain
			13 23	164 98	Invert 8" inlet N
			13 37	164 84	" 8" outlet E
					" Nil W
196+59			5 23	172 98	Gutter 9 W of ℄ Storm Drain on ℄ Alley
			4 70	173 51	Edge Pav 17 W " ℄ " " " "
			4 81	173 40	50' Lt ℄ Alley
			5 52	172 69	Gutter 35' E of ℄ Storm Drain ℄ Alley
			5 12	173 09	Edge Pav 43' " " " " " "
			5 02	173 19	50' Rt ℄ Alley
			5 16	173 05	Gutter E end N E C.R. (Alley)
			4 89	173 32	T.C. " " " " "
			5 30	172 71	Gutter N " " " "
			4 95	173 25	T.C. " " " "
			5 15	173 06	Gutter N " N.W.C.R.
			4 55	173 73	T.C. " " " " "
			4 74	173 47	Gutter N " " " "
			4 39	173 82	T.C. " " " " "

N: 4 79 / 7.77 / 67 / 13.23

W: 4 81 / 13.37

F. B. 646 Pg. 190 Job No. 6331 Division No. V Notes Red. Plotted Profile No.
Survey of Survey by F. J. McNeal Notes Date Date Checked X-Sec. No.
Indexed C. Johnson Date Notes Chkd. Date Date

Form 307 5M 11-35

PLEASE RETURN TO
LOS ANGELES COUNTY SURVEYOR
700 HALL OF RECORDS

NOTE: ANY ADDITIONS OR CHANGES ON THIS SHEET MUST BE MADE OR CIRCLED IN RED INK, WITH DATE AND NAME OF PERSON MAKING CHANGE

Do not extend notes this side of this line

STATION	B. S.	H. I.	F. S.	ELEV.	Albany St.
		178 21			
—			496	173 25	Gutter W end S.W.C.R. (Alley)
—			469	173 52	T.C. " " " " "
—			532	172 89	Gutter S " " " "
—			470	173 51	T.C. " " " " "
—			555	172 66	Gutter S " S.E.C.R.
—			519	173 02	T.C. " " " " "
—			542	172 79	Gutter E " " " "
—			502	173 19	T.C. " " " " "
197+40			467	173 54	℄ Storm Drain
198+00			398	174 23	" " "
B.M. EL 220			393	174.28	Fd BM EL-220 El 174.266 F.B. 639-163 Albany St & Randolph St. S.E. Cor. Bt Spk. 5' S of S end C.R.
	5 62	179 90			
198+39			567	174 23	℄ Int Albany St & Randolph St (S. Side) ℄ Storm Drain
			583	174 07	Conc. Gutter 12E W of ℄ Storm Drain
			537	174 53	100' Lt ℄ Randolph St (S. Side)
			604	173 [illegible]	Conc. Gutter 38.5' E of ℄ Storm Drain
			558	174 [illegible]	100' Rt ℄ Randolph St. (S. Side)
B.C. 198+52.15			546	[illegible]	℄ Storm Drain

Profile No. ____ Notes Red. ____ Plotted ____ Job No. 6331 Division No. V F. B. 646 PG. 191
Date ____ Date ____ Survey of Santa Ana St. Line
X-Sec. No. ____ Notes Chkd. ____ Checked ____ Survey by F. J. McNeal Notes Gregory Date 6-22-36
Date ____ Date ____ Map No. ____ Indexed A. C. Johnson Date ____

Form 307 5M 11-35

PLEASE RETURN TO
LOS ANGELES COUNTY SURVEYOR
700 HALL OF RECORDS

NOTE: ANY ADDITIONS OR CHANGES ON THIS SHEET MUST BE MADE OR CIRCLED IN RED INK, WITH DATE AND NAME OF PERSON MAKING CHANGE

Do not extend notes this side of this line

STATION	B. S.	H. I.	F. S.	ELEV.	Albany St		
		179 95					
—			6 20	173 70	Gutter S end S.E.C.R.	Ransolpi[illegible]	S. Side
—			5 55	174 35	T.C. " " " " "		
—			6 06	173 84	Gutter E " " " "		
—			5 41	174 49	T.C. " " " " "		
—			5 99	173 91	Gutter E " N.E.C.R.		
—			4 75	175 15	T.C. " " " " "		
—			5 15	174 75	Gutter N " " " "		
—			4 73	175 17	T.C. " " " " "		
—			5 06	174 84	Gutter N " N.W.C.R.		
—			4 75	175 15	T.C. " " " " "		
—			5 62	174 28	Gutter W " " " "		
—			4 72	175 18	T.C. "		
—			5 82	174 08	Gutter W " S.W.C.R.		
—			5 08	174 82	T.C. " " " " "		
—			5 88	174 02	Gutter S "		
—			5 15	174 75	T.C. " " "		
198+65 ?			4 63	175 27	T. Rail S. Track	℄ Storm	
198+70 ?			4 61	175 29	T. Rail " "	" "	
198+75			4 55	175 35	℄ Storm Drain		

F. B. 646 PG. 192 Job No. 6331 Division No. V Notes Red. Plotted Profile No.
Survey of Santa Ana St Line Date Date X-Sec.
Survey by F. J. McNeal Notes Gregory Notes Chkd. Checked No.
Indexed C. Johnson Date Date Date

Form 307 5M 11-35

PLEASE RETURN TO
LOS ANGELES COUNTY SURVEYOR
700 HALL OF RECORDS

NOTE: ANY ADDITIONS OR CHANGES ON THIS SHEET MUST BE MADE OR CIRCLED IN RED INK, WITH DATE AND NAME OF PERSON MAKING CHANGE

Do not extend notes this side of this line

STATION	B. S.	H. I.	F. S.	ELEV.	Albany St	
		.79 90				
198+52.8			446	175 44	T. Rail N Track ℄ Storm Dr.	
198+88.2			449	175 41	" " " " " "	
199+00			493	174 97	℄ Storm Dr.	
			449	175 41	Flange on S Rail S. Track 100' W of ℄ S.D.	
			447	175 43	" " N " " " " " " " "	
			432	175 58	" " S " N. " " " " " "	
			426	175 64	" " N " " " " " " "	
			482	175 08	Flange on S Rail S. Track 100 E of ℄ S.D.	
			477	175 13	" " N " " " " " " "	
			471	175 19	" " S " N " " " " "	
			467	175 23	" " " " " " " " "	
			472	175 18	End of Sp N end N.E. Cor (S. Side) Randolph St.	
			473	175 17	" " " " " N.W. Cor " " "	
			454	175 36	End " " S " S.W. Cor (N. Side)	
			458	175 32	" " " " " S.E. " " "	
199+06			528	174 62	Gutter. ℄ Storm Drain	
			460	175 30	TC	
199+39.2			514	174 76	℄ Storm Drain	
			[illegible]	174 60	℄ Int. Storm Drain Proch. & [illegible] St. N	

Profile No. ____ Notes Red. ____ Date ____ Plotted ____ Date ____ Job No. 6331 Division No. 4 Survey of Santa Ana St. line F. B. [illegible] Pg. 193

X-Sec. No. ____ Notes Chkd. ____ Date ____ Checked ____ Date ____ Survey by J. McNeal Notes Gregory Date 6-22-34

Map No. ____ Indexed A. C. Johnson Date ____

Form 307 5M 11-35

PLEASE RETURN TO
LOS ANGELES COUNTY SURVEYOR
700 HALL OF RECORDS

NOTE: ANY ADDITIONS OR CHANGES ON THIS SHEET MUST BE MADE OR CIRCLED IN RED INK, WITH DATE AND NAME OF PERSON MAKING CHANGE

Do not extend notes this side of this line

STATION	B. S.	H. I.	F. S.	ELEV.	Albany St
		179 90			
			5 76	174 14	Conc Gutter 40' E of ℄ Int Storm Drain Randolph St N.
			5 18	174 72	100' E on ℄ Randolph St. N.
			4 60	175 30	100' N of ℄ Randolph St N on ℄ Albany St.
			5 30	174 [illegible]	SS M.H Top 7' N ℄ Randolph St) & on ℄ Albany N
			13 80	166 10	Invert 8" Inlet N
			11 48	166 42	" 8" Drop Inlet W
			13 87	166 03	" 8" outlet S
			13 52	166 38	" 8" Inlet W
			5 64	174 26	Gutter [illegible] on Randolph St N.
			5 [illegible]	174 82	TC " " "
			5 72	174 18	Gutter N " " "
			4 92	174 78	TC " " "
			5 54	174 36	Gutter " " "
			4 97	174 93	TC " " "
			5 56	174 34	Gutter W " "
			5 07	174 83	TC " " "
			5 48	174 42	Gutter W " S.W.C.R
			4 65	175 25	TC " " "
			4 80	175 [illegible]	Gutter S " " "
			4 59	175 31	TC " " "

N	W	S	W
5.27	5.26	5.28	5.26
7.86	5.55	7.92	7.59
.67	.67	.67	.67
13.80	11.48	13.87	13.52

8.05 5.69 8.13 7.74

F. B. 646 PG. 194 Job No. 6331 Division No. V Notes Red. Plotted Profile No.
Survey of Santa Ana St Line Date Date X-Sec.
Survey by F. J. McNeal Notes Gregory Notes Chkd. Checked No.
Indexed C. Johnson Date Date Date

Form 307 5M 11-35

PLEASE RETURN TO
LOS ANGELES COUNTY SURVEYOR
700 HALL OF RECORDS

NOTE: ANY ADDITIONS OR CHANGES ON THIS SHEET MUST BE MADE OR CIRCLED IN RED INK, WITH DATE AND NAME OF PERSON MAKING CHANGE

Do not extend notes this side of this line

STATION	B. S.	H. I.	F. S.	ELEV.	Randolph St	
		179 96				
—			465	175 25	Gutter S end S E CR on Randolph St. N.	
—			459	175 31	TC " " " "	
—			[illegible]	174 07	Gutter E " " " "	
—			465	175 25	TC " " " "	
—			559	174 31	Conc. Gutter 11± W of ℄ Storm Drain Prof on Randolph St N	
—			563	174 27	N end W Culvert.	Flow line
—			575	174 12	S " " "	" "
—			582	174 08	N " E "	" "
—			601	173 89	S " " "	" "
200+00			499	174 91	℄ Storm Drain	
TP			400	175 90		
	4 33	180 23				
201+00			520	175 03	℄ Storm Drain	
202+00			501	175 22	℄ " "	
203+00			453	175 40	" " "	
"			475	175 48	Gutter S side	
"			452	175 71	TC " "	
"			521	175 02	Gutter N. "	
"			468	175 51	TC " "	

Profile No. ____ Notes Red. ____ Plotted ____ Job No. [illegible] Division No. [illegible] F. B. [illegible] PG. 195

X-Sec. No. ____ Date ____ Date ____ Survey of Santa Ana [illegible] Line

Notes Chkd. ____ Checked ____ Survey By J. McNeal Notes Gregory Date 6-22-35

Date ____ Date ____ Map No. ____ Indexed C. Johnson Date ____

Form 307 5M 11-35

PLEASE RETURN TO
LOS ANGELES COUNTY SURVEYOR
700 HALL OF RECORDS

NOTE: ANY ADDITIONS OR CHANGES ON THIS SHEET MUST BE MADE OR CIRCLED IN RED INK, WITH DATE AND NAME OF PERSON MAKING CHANGE

Do not extend notes this side of this line

STATION	B. S.	H. I.	F. S.	ELEV.	Ramsey St
		180 23			
204+00			462	[illegible]	℄ Storm Drain
205+00			443	[illegible]	" " "
BM EL 226			385	176 35	Fd BM. EL-226 El 176.356 F 639-168 Randolph St + Regent St N.E. Cor
				176 36	Bt Spk. in Cb 10' N of N end CR.
	439	180 75			
205+59.72			482	175 93	℄ Int Randolph St + Regent St Storm Drain
"			519	175 56	Conc. Gutter N on ℄ Regent St
"			412	176 53	100' Rt ℄ Regent St.
"			439	176 36	Top N. Rail on N Track 21' S of Int
"			438	176 37	" S " " " "
"			441	176 34	" N " " S "
"			442	176 33	" S " " " "
"			529	175 06	Gutter on ℄ Regent St Prod Soft
"			525	175 47	T.C
205+79.7			502	175 72	S.S M.H. Top 173 North
					Invert N
			946	171 29	" 8" outlet E
					" No Inlets S
					" No Flushers W

N	E	S	W
504	394 500 / 3.76 / .67 / 9.46	500	501

F. B. 646 PG. 196 Job No. 6331 Division No. V Notes Red. Plotted Profile No.
Survey of Santa Ana St Line Date Date X-Sec.
Survey by F. J. McNeal Notes Gregory Notes Chkd. Checked No.
Indexed C. Johnson Date Date Date

Form 307 5M 11-35

PLEASE RETURN TO
LOS ANGELES COUNTY SURVEYOR
700 HALL OF RECORDS

NOTE: ANY ADDITIONS OR CHANGES ON THIS SHEET MUST BE MADE OR CIRCLED IN RED INK, WITH DATE AND NAME OF PERSON MAKING CHANGE

Do not extend notes this side of this line

STATION	B. S.	H. I.	F. S.	ELEV.	Remarks
		180 75			
			527	175 48	Gutter E end N S C R
			476	175 99	T.C.
			[illegible]	175 67	Gutter N " " " "
			[illegible]	176 3[illegible]	T.C. " " " " "
			503	175 72	Gutter " " " "
			445	176 30	T.C. " " " "
			502	175 63	Gutter W " " "
			450	176 25	T.C. " " " "
			471	176 04	Gutter W " S W C R
			457	176 18	T.C. " " " "
			443	176 32	S. end Cb S.W.C
			452	176 23	" " " S.E.C
			482	175 93	Gutter E end S.E.C.R.
			463	176 12	T.C. " " " " "
[illegible]			476	175 99	℄ Storm Drain
207+00			455	176 20	" " "
			407	176 68	
	429	180 97			
208+00			467	176 30	℄ Storm Drain

Profile No. ____ Notes Red. ____ Plotted ____ Job No. 6331 Division No. ____ F. B. 641 PG. 197
Date ____ Date ____ Survey of Santa Fe Line
X-Sec. No. ____ Notes Chkd. ____ Checked ____ Surveyed by E. J. McNeal Notes Gregory Date 6-23-36
Date ____ Date ____ Map No. ____ Indexed A. C. Johnson Date ____

Form 307 5M 11-35

PLEASE RETURN TO
LOS ANGELES COUNTY SURVEYOR
700 HALL OF RECORDS

NOTE: ANY ADDITIONS OR CHANGES ON THIS SHEET MUST BE MADE OR CIRCLED IN RED INK, WITH DATE AND NAME OF PERSON MAKING CHANGE

Do not extend notes this side of this line

STATION	B. S.	H. I.	F. S.	ELEV.	Randolph St
		180 97			
209+00			450	176 47	℄ Storm Drain
"			458	176 39	Gutter Rt.
"			448	49	T.C. "
"			437	176 60	Gutter Lt
"			412	176 85	T.C. "
210+00			440	176 57	℄ Storm Drain
211+00			421	176 76	" " "
BM EL-227			353	177 44	Fd BM EL-227 El. 177.435 F. 139-16 Randolph St(N) & Hampshire Dr. E. Cor. Bt. Sph. in Ca. 6' E of E end C.R.
	379	181 23			
B.C. 211+67 98			443	176 80	℄ Storm Dr
212+00			436	176 87	" " "
212+50			430	176 93	" " "
B.C. 212+69 38			452	176 71	" " "
—			407	177 16	Pl. of Storm Dr. at Randolph St & Hampshire Dr
—			389	177 34	T.C. N end S W Cor.
—			390	177 33	T.C. S " " " "
—			392	177 31	Gutter S end S E C R
—			385	177 38	T.C. " " " "

F. [illegible] PG. 198 Job No. 6331 Division No. V Notes Red. Plotted Profile No.
Survey of Santa Ana St Line Date Date
Survey by F. J. McNeal Notes Gregory Notes Chkd. Checked X-Sec.
Indexed C. Johnson Date Date No.

Form 307 5M 11-35

PLEASE RETURN TO
LOS ANGELES COUNTY SURVEYOR
700 HALL OF RECORDS

NOTE: ANY ADDITIONS OR CHANGES ON THIS SHEET MUST BE MADE OR CIRCLED IN RED INK, WITH DATE AND NAME OF PERSON MAKING CHANGE

Do not extend notes this side of this line

STATION	B. S.	H. I.	F. S.	ELEV.	Rangeline ℄	
		51 23				
—			420	177 03	Gutter E end SECR	
—			351	177 42	T.C. " " " " "	
—			461	176 62	TC E " NECR	
—			477	176 46	Gutter N " " " "	
—			450	176 67	T.C. N " " " " "	
—			445	176 78	Gutter N " NWCR	
—			357	177 66	T.C. " " " " "	
—			368	177 55	Gutter N " " " "	
—			340	177 53	T.C. " " " " "	
—			286	177 37	Top 1 Rail of N Track on ℄ Storm Dr. Prod. to South	
—			388	177 35	" S " " " "	" " " " " "
—			382	177 41	Top N " " S "	" " " " " "
—			381	177 42	" S " " " "	" " " " " "
—			500	176 33	100' S of Pl. on S.D. Prod	
—			370	177 53	55.4 W " " " " "	" Top E Rail on S Track
—			369	177 54	60' W " "	" " W " " " "
—			372	177 51	68.5 " " " " "	" " S " " W "
—			370	177 53	73.8 " " " " "	" " W " " " "
212+60			764	178 59	Flow Line of 24" C.I.P.	23.2 W of ℄ Storm Drain N. end

Profile No. ____ Notes Red. ____ Plotted ____ Job No. 6331 Division No. V F. B. 646 PG. 199

X-Sec. No. ____ Date ____ Date ____ Survey of Santa Ana St. Line

Notes Chkd. ____ Checked ____ Survey by F. J. McNeal Notes Gregory Date 6-23-36

Date ____ Date ____ Map No. ____ Indexed A. C. Johnson Date ____

Form 307 5M 11-35

PLEASE RETURN TO
LOS ANGELES COUNTY SURVEYOR
700 HALL OF RECORDS

NOTE: ANY ADDITIONS OR CHANGES ON THIS SHEET MUST BE MADE OR CIRCLED IN RED INK, WITH DATE AND NAME OF PERSON MAKING CHANGE

Do not extend notes this side of this line

STATION	B. S.	H. I.	F. S.	ELEV.	Hampshire Dr.	
		181 23				
—			8 58	[illegible] 65	Flow line of 24" C.I.P. S. end 23± W of ℄ Prod to S [illegible] S of ℄ Prod to W	
212+76.8			5 88	[illegible] 35	[illegible] E. of ℄ Storm Drain	(Invert Culvert)
—			6 17	[illegible] 06	15.3 S. of ℄ Storm Dr. Prod. 25.5 W of B.C. ℄ Prod	(Invert Culvert)
T.P.			4 84	176 39		
	4 37	180 76				
213+00			4 49	176 27	℄ Storm Drain	
213+63.07			5 02	175 74	℄ Int Hampshire Dr. & Belgrave Ave (S.D.)	
"			4 26	176 50	155' Rt. ℄ Belgrave Ave	
"			5 88	174 88	Wedge Pav & Gutter 18' W	on ℄ Belgrave Ave Prod
"			4 29	176 47	19' W Brk	" " "
"			3 69	177 07	35' W	" " "
			5 30	175 46	Gutter S end S.E.C.R.	
			4 31	176 45	T.C. " "	
—			5 21	175 55	Gutter E " S.E.C.R.	
—			4 49	176 27	T.C. " " " "	
—			5 00	175 76	Gutter W end curb	N E Cor
—			4 44	176 32	T.C. W end "	" "
213+81.5			5 30	175 46	Cross Gutter on ℄ Storm Drain	
214+00			4 69	176 07	℄ S.D.	

F. B. 646 PG. 200 Job No. 6331 Division No. V Notes Red. Plotted Profile
Survey of Santa Ana St Line Date Date No.
Survey by F. J. McNeal Notes Gregory Notes Chkd. Checked X-Sec.
Indexed C. Johnson Date Date Date No.

Form 307 5M 11-35

PLEASE RETURN TO
LOS ANGELES COUNTY SURVEYOR
700 HALL OF RECORDS

NOTE: ANY ADDITIONS OR CHANGES ON THIS SHEET MUST BE MADE OR CIRCLED IN RED INK, WITH DATE AND NAME OF PERSON MAKING CHANGE

Do not extend notes this side of this line

STATION	B. S.	H. I.	F. S.	ELEV.	Hampshire Dr.	
		180 76				
215+00			4 51	[illegible]	℄ S.D.	
216+00			3 98	176 78	" " "	
217+00			3 68	177 05	" " "	
217+25 15			3 99	176 77	℄ Int Hampshire Dr. + Laura St (S.D.)	
					Fd BM EL-228 El. 177.320	F.B. 639-129
BM EL-228			3 44	177 32	Hampshire Dr + Laura St	N.E. Cor.
	6 00	183 32			Bt Spk in Cb 5' E of E end.	
217+28 15			6 24	177 08	100' Lt ± Laura St.	
"			6 47	176 85	13' W edge of Pav + Gutter. on ℄ Laura St Prol	
"			4 66	178 66	18' W Brk	" "
"			5 40	177 92	[illegible] W Brk	" "
"			4 90	178 42	50' West	" "
—			6 92	176 40	Gutter end S.E. Cor.	
—			6 30	177 02	TC " " "	
—			6 68	176 64	Gutter " N.E. Cor.	
—			6 02	177 30	TC " "	
217+60			5 59	177 73	N end Pav ℄	
217+95 35			4 80	178 52	Flange on S Rail of Spur.	℄ S.D.
218+00 35			4 69	178 63	" " N " " "	" "

Profile No. ____ Notes Red ____ Plotted ____ Job No. 6331 Division No. V
X-Sec. No. ____ Date ____ Date ____ Survey of Santa Ana St Lmr
Notes Chkd. ____ Checked ____ Survey by E. J. McNeal Notes Gregory Date 6-29-36
Date ____ Date ____ Map No. ____ Indexed A. C. Johnson Date ____

F.B. 44 PG. 201

Form 307 5M 11-35

PLEASE RETURN TO
LOS ANGELES COUNTY SURVEYOR
700 HALL OF RECORDS

NOTE: ANY ADDITIONS OR CHANGES ON THIS SHEET MUST BE MADE OR CIRCLED IN RED INK, WITH DATE AND NAME OF PERSON MAKING CHANGE

Do not extend notes this side of this line

F. B. 64 Pg. 202 | Job No. 4331 | Division No. V | Notes Red. | Plotted | Profile No.
Survey of Slauson Ave. & Alameda St. | Date | X-Sec. No.
Survey by F. J. McNeal | Notes Gregory | Notes Chkd. | Checked
Indexed C. Johnson | Date | Date | Date

STATION	B. S.	H. I.	F. S.	ELEV.	Alameda St.	
		183 32				
218+48.50			4.89	178 43	Flange S R.H. of Spun ℄ S.D.	
218+50.73			4.73	178 59	" N " " " " "	
219+00			5.4	177.9	℄ Storm Drain	
220+00			4.8	178.5	" " "	
BM El. 229			3.32	180.30	Fd BM. El. 229 El. 183.30' Alameda St. & Slauson Ave, & Slauson Ave SW Cor. 2.5' N. end Culvert H.W.	F.B. 639-149 SW Cor.
	2.73	185 83				
			7.34	178 49	Flow line of Conc. Culvert S end (To Kerth)	Slauson
			7.52	178 31	" " " Invert Catch Basin W end	East of Slauson
220+78.8			6.23	177 60	S edge of Conc Pav. ℄ S.D.	
220+92.4			6.10	179 73	℄ Storm Dr. (Angle ℄)	
221+22.2			5.30	180 53	℄ Int Slauson Ave & Alameda St (Ext)	
"			6.13	179 70	20' RR Brk ℄ Slauson	
"			6.18	179 65	100' " ℄ Slauson	
"			4.92	180 91	20' ℄ Wedge Conc. Pav. ℄ Slauson	
"			4.37	181 46	105' " ℄ Slauson	
"			7.42	178 60	Gutter S end S E C.R	
"			6.32	179 51	T.C " " "	
"			7.94	178 87	G. Sta E " " "	
"			6.15	179 65	TC " " "	

Form 307 5M 11-35

PLEASE RETURN TO
LOS ANGELES COUNTY SURVEYOR
700 HALL OF RECORDS

NOTE: ANY ADDITIONS OR CHANGES ON THIS SHEET MUST BE MADE OR CIRCLED IN RED INK, WITH DATE AND NAME OF PERSON MAKING CHANGE

Do not extend notes this side of this line

STATION	B. S.	H. I.	F. S.	ELEV.	Alamosa St.
		185 88			
—			5 27	180 56	Gutter W end N E Cor
—			5 19	180 [illegible]	T.C. " " " "
221+67 2			5 08	180 75	N edge Cond. Pav ± Storm Dr
221+88 2			4 70	181 13	Top S. Rail ± Storm Dr
221+73 5			4 75	181 08	" N " " " "
—			4 90	180 93	S end Gutter N E Cor
—			4 85	180 98	T.C. S end " "
—			6 0[illegible]	179 82	Flow line Culvert N end to South [illegible]
—			4 85	180 98	S end Gutter N W Cor
—			4 84	180 99	T.C. S end " "
222+00			5 09	180 84	± Storm Drain
222+42 [illegible]			5 11	180 72	± Storm Drain (Angle #)
T.P.			5 11	180 72	
	[illegible]	185 41			
222+40 2			5 1[illegible]	180 52	S S M H Top 12' East
			16 00	169 91	Flusher, Bot. of M.H. Pipe inaccessible

N	541	545	540	53[illegible]
E	10.59			
S	16.00			
W				

Profile No. ____ Notes Red. ____ Plotted ____ Job No. 6331 Division No. V
X-Sec. No. ____ Date ____ Date ____ Survey of Santa Ana St. Line
Notes Chkd. ____ Checked ____ Survey By E. J. McNeal Notes Gregory Date 6-29-36
Date ____ Date ____ Map No. ____ Indexed A. C. Johnson Date ____

F. B. 646 PG. 203

Form 307 5M 11-35

PLEASE RETURN TO
LOS ANGELES COUNTY SURVEYOR
700 HALL OF RECORDS

NOTE: ANY ADDITIONS OR CHANGES ON THIS SHEET MUST BE MADE OR CIRCLED IN RED INK, WITH DATE AND NAME OF PERSON MAKING CHANGE

Do not extend notes this side of this line

STATION	B. S.	H. I.	F. S.	ELEV.	Alameda St
		185 91			
223+00			5 12	180 79	E Storm Dr
224+00			4 96	180 95	" " "
225+00			4 70	181 21	" " "
BM. EL 230			4 39	181 52	Fd BM EL 230 El. 181.52 [illegible] 239+[illegible] Alameda St (east side) 400± N of Sta [illegible] Ave Bt Spk in E Curb at PP = 246.97
	5 00	186 52			
225+42.85			5 19	181 33	∡ Storm Dr
			5 56	180 96	S.S. MH Top
			19 94	166 58	Invert 8" Outlet
					2.7 Ft. Water in M.H.
			19 86	166 66	Invert 8" Inlet
225+84.3			5 42	181 10	Sq M.H. Top
226+00			5 20	181 32	E Storm Dr
227+00			5 04	181 48	" " "
228+00			4 93	180 59	" " "

N 556 / 19.94 / 67 — E 558 — W 551 — 19.86

N 541 — S 42

F. B. 641 Pg. 204 Job No. 6331 Division No. V Notes Red. Plotted Profile No.
Survey of Santa Ana St Line Date Date X-Sec.
Survey by F. J. McNeal Notes Gregory Notes Chkd. Checked No.
Indexed C. Johnson Date Date

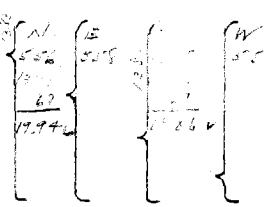

Form 307 5M 11-35

PLEASE RETURN TO
LOS ANGELES COUNTY SURVEYOR
700 HALL OF RECORDS

NOTE: ANY ADDITIONS OR CHANGES ON THIS SHEET MUST BE MADE OR CIRCLED IN RED INK, WITH DATE AND NAME OF PERSON MAKING CHANGE

Do not extend notes this side of this line

Profile No.____ X-Sec. No.____ Notes Red____ Date____ Notes Chkd____ Date____ Plotted____ Date____ Checked____ Date____ Job No. [illegible] Division No. [illegible] Survey of [illegible] Surveyed by J. McNeal Notes Grade [illegible] Date 4-29-35 Map No.____ Indexed C. Johnson Date____ F.B. [illegible] PG. 205

STATION	B. S.	H. I.	F. S.	ELEV.	Alameda St.								
		186 52											
228+34.52			4.83	181 69	℄ Int. 5730 N. Alameda								
"			5.59	180 93	Gutter 18' E on E 57.5°								
"			4.58	181 94	00 E ″								
"			4.65	181 84	10'W Gutter on 5725 N. Alameda								
"			4.36	182 16	T.C. ″ ″ ″								
228+43.6			5.25	181 27	S.S. M.H. Top 12' East 7' Water at Bot. M.H.								
			22.63	163 89	Invert	15" Inlet	N	5.25	5.31	5.31	5.24	4.72	4.25
			23.25	163 27	″	21" Inlet	E	16.13	16.19	11.79	15.87	15.87	15.59
			18.85	167 67	″	21" Inlet	N.E.	1.25	1.75	1.75	1.75	1.75	1.75
			21.78	164 74	″	8" Inlet	S	22.63	23.25	18.85	21.78	23.53	
			23.53	162 99	″	21" Outlet	W						
			5.69	180 83	Gutter	S end SE CR							
			4.69	181 53	T.C. ″ ″ ″ ″								
			5.21	181 11	Gutter	E ″ ″ ″ ″							
			4.87	181 65	T.C. ″ ″ ″ ″								
			5.29	181 23	Gutter	E ″ ″ E CR							
			4.73	181 79	T.C. ″ ″ ″ ″								
			5.57	180 95	Gutter ″ ″ ″ ″								
			4.59	181 93	T.C. ″ ″ ″ ″								

This measurement is approximate Traffic Circle cannot be measured

Form 307 5M 11-35

PLEASE RETURN TO
LOS ANGELES COUNTY SURVEYOR
700 HALL OF RECORDS

NOTE: ANY ADDITIONS OR CHANGES ON THIS SHEET MUST BE MADE OR CIRCLED IN RED INK, WITH DATE AND NAME OF PERSON MAKING CHANGE

Do not extend notes this side of this line

STATION	B. S.	H. I.	F. S.	ELEV.	Alameda St	
		186 52			Fd BM. EL-231 El. 181.93	F. 639-[illegible]
BM EL-231			4.59	181 93	Alameda St (E. side) & 57th St	[illegible]
	5 18	187 11			Bt. Spk 6' N of N end [illegible]	
228+62.9			6 00	181 11	Sq M H Top	N 5.99 S 6.00
229+00			5 30	181 81	℄ S.D.	
229+34.3			6 03	181 08	Invert Catch Basin	(E. side)
229+63.4			4 94	182 17	N end of C.B. Top	(E. side)
229+82.7			4 92	182 19	S " " " Top.	"
230+00			4 94	182 17	℄ S.D.	
230+06.47			4 84	182 27	Top S Rail on Spur ℄ S.D.	
230+19.96			4 88	182 23	" N Rail " " " "	
230+19.96			5 96	181 15	Invert Catch Basin	(E. side)
230+28.0			4 83	182 28	Gutter N end W	
230+28.0			4 75	182 36	TS " " "	
230+81.5			4 87	182 24	Gutter S " W	
230+81.5			4 62	182 49	TS " " "	
231+00			5 04	182 07	℄ S.D.	

F. B. 646 PG. 206 Job No. 6331 Division No. V Notes Red. Plotted Profile No.
Survey of Santa Ana St. Line Date Date
Survey by F. J. McNeal Notes Gregory Notes Chkd. Checked X-Sec. No.
Indexed A. C. Johnson Date Date

Form 307 5M 11-35

PLEASE RETURN TO
LOS ANGELES COUNTY SURVEYOR
700 HALL OF RECORDS

NOTE: ANY ADDITIONS OR CHANGES ON THIS SHEET MUST BE MADE OR CIRCLED IN RED INK, WITH DATE AND NAME OF PERSON MAKING CHANGE

Do not extend notes this side of this line

STATION	B. S.	H. I.	F. S.	ELEV.	Alamo[illegible] St	
		187 11				
231+65			[illegible]	181 70	S.P. [illegible] Top 12' East	N 5.39 S. 5.37
232+00			487	182 24	≡ S.P.	
232+00			472	182 39	" " "	
"			462	182 49	Gutter N Side	
"			434	182 77	TC " "	
"			563	181 48	Gutter E "	
"			461	182 50	TC " "	
233+42.5			555	181 56	Invert Catch Basin	
234+00			488	182 23	≡ S.P.	
T.P.			306	184 05		
	4 70	188 [illegible]				
234+25.[illegible]			5[illegible]	183 60	Top S Rail on Spur ≡ S.P.	
234+41.[illegible]			499	183 76	" N " " " "	
234+47.8			[illegible]	184 03	N end Gutter on N Side	
"			[illegible]	184 33	" TC " "	
234+[illegible]			552	183 23	N " Gutter [illegible] Cor	
"			540	183 [illegible]	" " TC " "	

Profile No. ____ Notes Red. ____ Plotted ____ Job No. [illegible] Division No. [illegible] F. B. [illegible] PG. 207

X-Sec. No. ____ Date ____ Date ____ Survey of Santa Ana St [illegible]

Notes Chkd. ____ Checked ____ Survey by J. McNeal Notes Greenwood Date [illegible]-27-36

Date ____ Date ____ Map No. ____ Indexed A. C. Johnson Date ____

Form 307 5M 11-35

PLEASE RETURN TO
LOS ANGELES COUNTY SURVEYOR
700 HALL OF RECORDS

NOTE: ANY ADDITIONS OR CHANGES ON THIS SHEET MUST BE MADE OR CIRCLED IN RED INK, WITH DATE AND NAME OF PERSON MAKING CHANGE

Do not extend notes this side of this line

STATION	B. S.	H. I.	F. S.	ELEV.	Alameda St	
		188 75'				
234+[illegible]			4 45	184 30	℄ Int Alameda St & 55th St	
"			5 72	183 03	100 E ℄ 55th St.	
"			4 30	184 45	22' W Brk ℄ 55th St	
"			3 65	185 10	32 " Brk " " "	
"			3 70	185 05	50' N " "	
"			4 06	184 69	55' " " " " "	
"			4 86	183 89	100' " ℄ 55th St.	
234+94[illegible]			4 84	183 91	[illegible] M.H. Top	
			20 85	167 90	Invert 14" Inlet	N
			20 35	168 40	" 8" Inlet	E
			20 89	167 86	" 14" outlet	S
					" Nil	W
234+[illegible]			5 10	183 65	Sq M.H. Top	
235+23[illegible]			5 24	183 51	Sq M.H. Top	

N	E	S	W
4.80	4.86	[illegible]	4.78
14.88	14.82	[illegible]	
1.17	.67	1.17	
20.85	20.35	20.89	

N	E	S	W
5.13	5.13	[illegible]	5.17

N
5.31

F. B. 646 PG. 208 Job No. 6331 Division No. V Notes Red. Plotted Profile No.
Survey of Santa Ana St Line Date Date
Survey by F. J. McNeal Notes Gregory Notes Chkd. Checked X-Sec.
Indexed A. C. Johnson Date Date No.

Form 307 5M 11-35

PLEASE RETURN TO
LOS ANGELES COUNTY SURVEYOR
700 HALL OF RECORDS

NOTE: ANY ADDITIONS OR CHANGES ON THIS SHEET MUST BE MADE OR CIRCLED IN RED INK, WITH DATE AND NAME OF PERSON MAKING CHANGE

Do not extend notes this side of this line

STATION	B. S.	H. I.	F. S.	ELEV.	Notes of
		188 75			
—			[illegible]	183 29	[illegible]
—			5 38	183 37	[illegible]
—			5 54	183 21	[illegible]
—			5 38	183 37	[illegible]
235+00			4 42	184 33	℄ Storm Drain
235.95 X 96			2 29	186 41	F.B.M. U.S.G.S. X96 El 184.403 F.B. 639-171 Alamos Ave (W. 56th) N 60° E 54' N.W. Cor. Brass Cap Mon. in face of Calif. Milling Co. Bldg. 35' N of S.E. Cor. Bldg. 2' W.
	2 59	189 05			
—			4 20	184 85	W.U.M.H. Top 54' W of Storm Drain 22' N ℄ 55th St.
			7.92	180.9 / 181 13	Top 4"x4" Conduit to S.E. (N 423, E 422, S 422, W 423) 180 / 1.92 Comes up at end Cb. at S.E. Cor.
—			6 62	182 73	Invert Catch Basin E end
235+00			4 70	184 35	℄ S.D.
235+76			6 83	182 22	Invert Catch Basin [illegible]
236+00			5 99	183 06	℄ S.D.
TP			3 77	185 08	
	3 81	188 89			

Profile
Notes Red. ____ Plotted ____ Job No. 6337 Division No. V
No. ____ Date ____ Date ____ Survey of Sanitation Dist. Date 6-22-36
X-Sec. ____ Notes Chkd. ____ Checked ____ Surveyed by J. McNeal Notes Gregory Date 6-30-36
No. ____ Date ____ Date ____ Map No. ____ Indexed S. Johnson Date ____

F.B. 644 PG. 209

Form 307 5M 11-35

PLEASE RETURN TO
LOS ANGELES COUNTY SURVEYOR
700 HALL OF RECORDS

NOTE: ANY ADDITIONS OR CHANGES ON THIS SHEET MUST BE MADE OR CIRCLED IN RED INK, WITH DATE AND NAME OF PERSON MAKING CHANGE

Do not extend notes this side of this line

STATION	B. S.	H. I.	F. S.	ELEV.	Alameda St.	
		188 89				
237+00			526	183 63	℄ S.D.	
237+15 S			607	182 82	Invert Catch Basin (E Side)	
237+34 S			565	183 24	N end Gutter (E Side)	
"			493	183 96	" " T.C.	
237+43 S			525	183 64	SSMH Top	N 521 S 527
237+66 S			477	184 12	S end Gutter (E Side)	
"			473	184 16	" " T.C.	" "
237+88 S			575	183 14	Invert Catch Basin	
237+92 82			460	184 29	Top S Rail on Spur	℄ S.D.
238+00			464	184 25	℄ S.D.	
238+03 82			457	184 32	Top N Rail on Spur	℄ S.D.
239+00			434	184 55	℄ S.D.	
BM EL-232			455	184 34	Fd BM EL-232 El. 184.317 F.B. 239-171 Alameda St (East Side) 400± N of 55th St.	
				184 32	L+T in E.Ch. 35' S of PP # 246090	
	610	190 42				
246+00			537	185 05	℄ S.D.	

F. B. 14 PG. 210 Job No. 6331 Division No. V Notes Red. Plotted Profile No.
Survey of Santa Ana St. Line Date Date
Survey by T. J. McNeal Notes Gregory Notes Chkd. Checked X-Sec.
Indexed C. Johnson Date Date No.

Form 307 5M 11-35

PLEASE RETURN TO
LOS ANGELES COUNTY SURVEYOR
700 HALL OF RECORDS

NOTE: ANY ADDITIONS OR CHANGES ON THIS SHEET MUST BE MADE OR CIRCLED IN RED INK, WITH DATE AND NAME OF PERSON MAKING CHANGE

Do not extend notes this side of this line

Profile No. ____ X-Sec. No. ____ Notes Red. ____ Date ____ Notes Chkd. ____ Date ____ Plotted ____ Date ____ Checked ____ Date ____ Map No. ____ Job No. 635 Division No. V Survey of Survey By J. McNeal Notes Gregory Checked C. Johnson Indexed ____ Date 6-23-34 F.B. 644 Pg. 211

STATION	B. S.	H. I.	F. S.	ELEV.	Sewer St	
		190 42				
239+22.5			6.24	184 18	Invert Catch Basin	
240+03.2			6.07	184 35	N end Gutter	
"			5.37	185 05	" " TC	
238+18.2			5.54	184 88	SS MH Top.	N 5.48 S 5.04
240+64.3			5.52	184.90	Sand Gutter	
"			5.04	185 38	" " TC	
240+95.0			5.70	184 72	Invert Catch Basin	(E Side)
241+28.98			4.89	185 53	Top S. Rail on Spur @ SD	
241+50.5			4.82	185 60	" N " " " "	
241+00			4.75	185 67	E SD	
242+00			4.40	185 97	" "	
242+50			3.95	186 47	" "	
243+05.92			3.54	186 53	℄ Int Alameda St & 52nd St.	
P.I. ℄ L-233			3.72	186 70	P.I. ℄ L-233 El. 186.698 Alameda St (E Side) & 52nd St BF Spk S'ly of N end C.G.	EB 239-111 NE Cor
	4.97	191 67				
243+05.92			5.95	185 72	Gutter 18' E of ℄ SD on ℄ 52nd St.	
"			5.38	186 29	100' E on ℄ 52nd St	

Form 307 5M 11-35

PLEASE RETURN TO
LOS ANGELES COUNTY SURVEYOR
700 HALL OF RECORDS

NOTE: ANY ADDITIONS OR CHANGES ON THIS SHEET MUST BE MADE OR CIRCLED IN RED INK, WITH DATE AND NAME OF PERSON MAKING CHANGE

Do not extend notes this side of this line

F.B. 7K PG. 212 | Job No. 6337 | Division No. V | Notes Red | Plotted | Profile
Survey of F.J. McNeal | Notes Gregory | Date | Checked | No.
Survey by C. Johnson | Date | Notes Chkd | Date | X-Sec.
Indexed by | Date | Date | No.

STATION	B. S.	H. I.	F. S.	ELEV.	Alameda St.	
		191 67				
243+05.60			5 01	186 66	N curb Ret. on S 52 ft St Prod.	
"			5 00	186 67	22 W Sik. on " "	" "
"			3 05	188.2	23 " " " " "	" "
"			3 03	188.4	50 " " " " "	" "
243+00 3			5 25	186 02	S.S. M H Top	
			18 96	172 71	Invert 12" Inlet N	
			17 99	173 68	" 8" Inlet E	
			18 99	172 68	" 14" outlet S	
					" Nil W	
243+25.60			5 50	186 17	Sq M.H Top	
			6 11	185 56	Gutter Sand E E C R	
			5 22	186 43	T.C " " "	
			5 05	186 12	Gutter E " "	
			5 24	186 44	" " " "	
			5 63	186 04	Gutter E " N E C R	
			4 92	186 75	T.C " " "	
			5 87	185 80	Gutter N " "	
			5 00	186 67	T.C " " "	

For Profile of 8" S.S. See F.B. 696 p 281
52 nd St.

Prop. S.D. @ F.M. - 10-1-36

N curb Ret.
N 11.84
V 5.62
2.34
1.00
1.88-
E 5.62
11.66
.61
17.99-
S .13
.19
.17
.99-
W 5.21
N 5.49
S 5.00

Form 307 5M 10-34

PLEASE RETURN TO
LOS ANGELES COUNTY SURVEYOR
700 HALL OF RECORDS

NOTE: ANY ADDITIONS OR CHANGES ON THIS SHEET MUST BE MADE OR CIRCLED IN RED INK, WITH DATE AND NAME OF PERSON MAKING CHANGE

Do not extend notes this side of this line

STATION	B. S.	H. I.	F. S	ELEV.	Alameda St	
		191 67				
243+97 1			5 49	186 18	Invert Catch Basin	
244+00			4 74	186 93	℄ S.D.	
T.P.			4 47	187 20		
	5 76	192 96				
244+20 3			6 15	186 81	N end Gutter E side	
"			5 89	187 07	" " T.C. " "	
244+47			5 95	187 01	S " Gutter " "	
"			5 76	187 20	" " T.C. "	
244+64 4			5 58	187 38	Top S Rail on Spur	℄ S.D.
244+77 2			5 51	187 45	" N " " "	
244+69 7			6 40	186 56	Invert Catch Basin	
245+00			5 56	187 40	℄ S.D.	
245+83 8			5 51	187 45	S.S. M.H. Top	
This Sewer flowing			18.73	174.23	12" Outlet S	N: 5 52 Rd. 12.18 Ch 1.00 D 18.70
1/2 Full - 5-11-37 E.E.B.			18.70	174 26	12" Inlet N	S: 5 53 Rd 12.20 Ch 1.00 D 18.73
246+00			5 11	187 85	℄ S.D.	
246+82 1			5 50	187 46	Invert Catch Basin	
247+00			4 58	188 38	℄ S.D.	
247+14 9			4 51	188 45	N end Cb + Gutter E Side	

Profile No. ____ Notes Red. ____ Platted ____ Job No. 6331 Division No. V L.B. 646 Pg. 213
Date ____ Date ____ Survey of Santa Ana St Line
X-Sec. No. ____ Notes Chkd. ____ Checked ____ Survey by J McNeal Notes Gregory Date 6-31-36
Date ____ Date ____ Map No. ____ Indexed P. Johnson Date ____

Form 307 5M 10-34

PLEASE RETURN TO
LOS ANGELES COUNTY SURVEYOR
700 HALL OF RECORDS

NOTE: ANY ADDITIONS OR CHANGES ON THIS SHEET MUST BE MADE OR CIRCLED IN RED INK, WITH DATE AND NAME OF PERSON MAKING CHANGE

Do not extend notes this side of this line

L.B. 64 P.G. 24 Job No. 6331 Division No. V Notes Red Plotted Profile
Survey of Santa Ana St Line Date No.
Survey by F. J. McNeal Notes Gregory Notes Chkd. Checked X-Sec.
Indexed A. C. Johnson Date Date No.

STATION	B. S.	H. I.	F. S	ELEV.	Alameda St	
		192 96				
247+63 ±			4 29	188 67	Top S Rail of S Track.	Spur + = S.D.
247+74 ±			4 30	188 66	" " " " N "	" " "
247+78 ±			4 24	188 72	" N " " S "	" " "
247+87.00			4 19	188 77	" " " " N "	" " "
247+63 ±			4 49	188 47	S end Gutter E Side	
"			4 42	188 54	" " T.C. " "	
248+00 ±			5 06	188 90	Invert Catch Basin E Side	
248+00	(See Page 284 for Sewer M.H. at 248+45.90)		4 13	188 83	± S.D.	
248+56.25			4 07	188 89	± Int Alameda St & 51st St.	
					Fd B.M. EL-234 El 188.763	F.B. 39 - 172
B.M. EL-234			4 19	188 77	Alameda St (E side) & 51st St	S.L. for
	5 25	194 02			Bt Spk & S of S end C.R.	
248+56.25			5 93	188 09	Gutter E	
"			5 44	188 58	28' E Brk ± 51st St.	
"			5 29	188 73	100' E on ± 51st St.	
"			4 99	188 03	9' W edge Rd.	
"			5.1	188.9	25 V.C. Brk. on 51st ±	Prod
"			3.9	190	32 " " " " "	"
"			3 8	190	50 " on 51st ±	Prod

Form 307 5M 10-34

PLEASE RETURN TO
LOS ANGELES COUNTY SURVEYOR
700 HALL OF RECORDS

NOTE: ANY ADDITIONS OR CHANGES ON THIS SHEET MUST BE MADE OR CIRCLED IN RED INK, WITH DATE AND NAME OF PERSON MAKING CHANGE

Do not extend notes this side of this line

STATION	B. S.	H. I.	F. S	ELEV.	Alameda St	
		194 02				
248+72.5			5 77	188 25	S.S. M H Top	
			18 12	175 90	Invert 12" Inlet N	12.15 N 554 11.58 1.00 1812
			17 44	176 58	" 8" Inlet E	11.37 E 560 11.17 .67 1744
			18 28	175 74	" 12" outlet S	12.26 S 554 11.74 1.00 18.28
					" Nil W	W 550
248+75.0			5 72	188 30	Sq M.H. Top.	N 570 S 571
—			6 04	187 98	Gutter S end SECR	
—			5 22	188 80	TC " " " " "	
—			5 57	188 45	Gutter E " " " " "	
—			5 00	189 02	T.C. " " " " "	
—			5 34	188 68	Gutter E " NECR	
—			5 06	188 96	TC " " " " "	
—			5 82	188 20	Gutter N " " " "	
—			5 03	188 99	T.C. " " " " "	
249+00			5 02	189 00	℄ SD	
250+00			4 72	189 30	℄ S.D.	
T.P.			3 99	190 03		
	4 76	194 79				

Profile No. ____ Notes Red. ____ Platted ____ Job No. 6331 Division No. V L.B. 646 Pg. 215
X-Sec. No. ____ Date ____ Date ____ Survey of Santa Ana St Line
Notes Chkd. ____ Checked ____ Survey by J. McNeal Notes Gregory Date 6-30-36
Date ____ Date ____ Map No. ____ Indexed C. Johnson Date ____

Form 307 5M 10-34

PLEASE RETURN TO
LOS ANGELES COUNTY SURVEYOR
700 HALL OF RECORDS

NOTE: ANY ADDITIONS OR CHANGES ON THIS SHEET MUST BE MADE OR CIRCLED IN RED INK, WITH DATE AND NAME OF PERSON MAKING CHANGE

Do not extend notes this side of this line

STATION	B. S.	H. I.	F. S	ELEV.	Alameda St.	
		194 79				
251+00			5 16	189 63	℄ S.D.	
251+73 2			5 23	189 56	S.S.M.H. Top 12' East	N 520 S 521
252+00			4 75	190 04	℄ S.D.	
BM EL-235			4 52	190 27	Fd BM EL-235 El 190.257 F.B. 239-172 Alameda St (E side) 400± N of 51st St. Bt Spk. in E. Cb at PP # 758 V	
	5 79	196 06				
252+77 5			6 52	189 54	Invert Catch Basin (E. Side)	
253+00			5 72	190 34	℄ S.D.	
253+57 52			5 35	190 11	Top S Rail on Spur + ℄ S.D.	
253+80 00			5 31	190 75	" N " " " " " "	
253+67 5			6 20	189 86	Invert Catch Basin (E. Side)	
254+00			5 28	190 78	℄ S.D.	
254+98 12			4 96	191 10	℄ Int. Alameda St + 49th St.	
"			5 80	190 26	Gutter 18± E. on ℄ 49th St	
"			5 30	190 73	100 E " " " " "	
"			4 80	191 26	Wedge Pvt on ℄ 49th St Prod	
"			4 9	191 2	25 " on ℄ 49th St Prod	
"			3 5	192 6	31 " " " " " "	

L.B. 646 P.G. 216 Job. No. 6331 Division No. V Notes Red Plotted Profile
Survey of Santa Ana St Line Date Date No.
Survey by F. J. McNeal Notes Gregory Notes Chkd. Checked X-Sec.
Indexed C. Johnson Date Date Date No.

Form 307 5M 10-34

PLEASE RETURN TO
LOS ANGELES COUNTY SURVEYOR
700 HALL OF RECORDS

NOTE: ANY ADDITIONS OR CHANGES ON THIS SHEET MUST BE MADE OR CIRCLED IN RED INK, WITH DATE AND NAME OF PERSON MAKING CHANGE

Do not extend notes this side of this line

STATION	B. S.	H. I.	F. S	ELEV.	Alameda St	
		196 06				
—			540	190 66	Gutter E end N E C.R.	
—			481	191 25	TC " " " " "	
—			564	190 42	Gutter N " " " "	
—			483	191 23	TC " " " " "	
					Fd BM EL-236 El. 191.287	F.B. 639-173
BM EL-236			476	191 30	Alameda St (E Side) & 49th St.	N.E. Cor
				191.29	Bt. Spk. 10' N of N end C.R.	
	578	197 07				
256+00			562	191 45	℄ Storm Drain	
257+00			530	191 77	" " "	
257+55±			546	191 61	S.S. M.H. Top	N 544 S 545
257+55±			492	192 15	Gutter on W. Side	
"			469	192 38	T.C. end on W Side	
257+87.5			549	191 58	Sq. M.H. Top	N 549 S 548
258+00			497	192 10	℄ S.D.	

L.B. 646 P.G. 218 Job. No. 6331 Division No. V Notes Red Plotted Profile
Survey of Santa Ana St Line Date Date No.
Survey by F. J. McNeal Notes Gregory Notes Chkd. Checked X-Sec.
Indexed C. Johnson Date Date No.

.m 307 5M 10-34

PLEASE RETURN TO
LOS ANGELES COUNTY SURVEYOR
700 HALL OF RECORDS

NOTE: ANY ADDITIONS OR CHANGES ON THIS SHEET MUST BE MADE OR CIRCLED IN RED INK, WITH DATE AND NAME OF PERSON MAKING CHANGE

Do not extend notes this side of this line

Profile No.____ Notes Red.____ Platted____ Job No. 6336 Division No. V L. B. 646 Pg. 27
X-Sec. No.____ Date____ Date____ Survey of Alameda St. & Arno St. Area
Notes Chkd.____ Date____ Checked____ Date____ Surveyed by J. McNeal Notes Gregory Date 4-30-36
Map No.____ Indexed C. Johnson Date

STATION	B. S.	H. I.	F. S	ELEV.	Alameda St.	
		196 06				See F.B. 677-23 for X-Sect. To East.
254+98 17			3.4	192.7	5" W on ± 49 ft S of Prod	
254+79 2			5.69	190 37	Sq. M.H. Top	
						N 565 E 5.69 S 5°6' W .19
254+89 ±			5 85	190 26	Sq M H Top	
						N 576 E 573 S 577 W .1
254+99 5			5 36	190 70	SS.M.H Top 12" East	
			16 92	179 24	Invert 10" Inlet	N 534
			~~17 13~~	~~178 93~~		
			16 47	179 59	" 8" Inlet	E 83
			~~16 77~~	~~179 29~~		
			17 02	179 04	" 12" Outlet	S 16.82
			~~17 31~~	~~178 75~~		
					N.I.	
						E 539 1066 67 16.87 4
						S 536 1066 100 17.02
			5 83	190 23	Gutter Send S E R.	
			5 07	190 99	TS " " " "	
			5 70	190 36	Gutter E " " "	
			5 16	190 91	TS " " " "	

16.82

m 307 5M 10-34

PLEASE RETURN TO
LOS ANGELES COUNTY SURVEYOR
700 HALL OF RECORDS

NOTE: ANY ADDITIONS OR CHANGES ON THIS SHEET MUST BE MADE OR CIRCLED IN RED INK, WITH DATE AND NAME OF PERSON MAKING CHANGE

Do not extend notes this side of this line

Profile No.____ Notes Red.____ Platted____ Job No. 6351 Division No. V L. B. 646 Pg. 2/17
X-Sec. No.____ Date____ Date____ Survey of Santa Ana St Line
Notes Chkd.____ Checked____ Surveyed by J. McNeal Notes C. Gregory Date 7-1-36
Date____ Date____ Map No.____ Indexed C. Johnson Date

STATION	B. S.	H. I.	F. S	ELEV.	Santa Ana St.	
		197 07				
258+13			471	192 36	Gutter W Side	
"			457	192 50	T.C. end Cb. W Side	
259+00			463	192 44	℄ S.D.	
259+93			442	192 65	Gutter N Side	
"			415	192 92	T.C. Beg. Cb. on W. Side	
260+00			439	192 77	℄ S.D.	
260+03			471	192 36	S.S.M.H Top	
						N 469 S 468
260+29			407	193 00	Invert Catch Basin	
260+61			385	193 22	Gutter on E Side	
"			381	193 26	T.C. end " "	
260+82			380	193 27	Gutter on E Side	
"			376	193 31	T.C. end " "	
261+00			362	193 45	℄ S.D.	
261+03			360	193 47	Top Rail S. on Spout	
261+17			369	193 38	" " N " "	
261+26			465	192 42	Invert Catch Basin	
262+00			367	193 40	℄ S.D.	

Form 307 5M 10-34

PLEASE RETURN TO
LOS ANGELES COUNTY SURVEYOR
700 HALL OF RECORDS

NOTE: ANY ADDITIONS OR CHANGES ON THIS SHEET MUST BE MADE OR CIRCLED IN RED INK, WITH DATE AND NAME OF PERSON MAKING CHANGE

Do not extend notes this side of this line

STATION	B. S.	H. I.	F. S	ELEV.	Alameda St	
		197 07			Fd B.M. EL-237 El 193.545 F. 639-173	
BM EL-237			3 54	193 53	Alameda St (E. Side) & 48th St E. Con.	
				193 55	Bt Spk 10' S. of S. end C.R.	
	4 86	193 41				
262+44.45			4 78	193 63	℄ Int Alameda St & 48th St	
"			5 58	193 83	18" E. Conc. Gutter on ℄ 48th St.	
			4 85	193 56	100' E on ℄ 48th St	
"			4 69	193 72	Gutter on W side on ℄ 48th St Prod.	
"			4 41	193 00	T.C. " " " " " " "	
"			4 60	193 81	25' W Brk " " " " "	
"			3 40	193 51	32' " " " " " "	
			3 40	193 01	50' " " " " " "	
262+46.45			5 41	193 00	Sq M.H. Top	N 541 E 531 S 542 W 548
262+55.5			5 29	193 12	SS MH Top	
			15 78	182 63	Invert 8" Inlet N	N 528 / 9.83 / 67 / 15.78
			16 00	182 41	" 8" Inlet E	E 534 / 9.99 / 67 / 16.00
			16 07	182 34	" 10" outlet S	
					" Nil W	

10.00 N 10.06 E 10.27 W 5.20

L.B. 646 P.G. 220 Job. No. 6331 Division No. V Notes Red Plotted Profile No.
Survey of Santa Ana St Line Date Date X-Sec.
Survey by F. J. McNeal Notes Gregory Notes Chkd. Checked No.
Indexed C. Johnson Date Date

Form 307 5M 10-34

PLEASE RETURN TO
LOS ANGELES COUNTY SURVEYOR
700 HALL OF RECORDS

NOTE: ANY ADDITIONS OR CHANGES ON THIS SHEET MUST BE MADE OR CIRCLED IN RED INK, WITH DATE AND NAME OF PERSON MAKING CHANGE

Do not extend notes this side of this line

Profile No.____ Notes Red.____ Platted____ Job No. 633 Division No. V L.B. 64C Pg. 227
X-Sec. No.____ Notes Chkd.____ Date____ Checked____ Date____ Survey of Santa Ana St Line
Survey by J. McNeal Notes Gregory Date 7-1-36
Map No.____ Indexed C. Johnson Date____

STATION	B.S.	H.I.	F.S	ELEV.	Alameda St	
		198 41				
262+70 ±			532	193 09	Sq. M.H. Top	N 534 S 585
—			566	192 75	Gutter S end SE CR.	
—			487	193 54	T.C. " " " "	
—			544	192 97	Gutter E " " "	
—			477	193 64	T.C. " " " "	
262+73 ±			557	192 84	Gutter on E Side	
"			474	193 67	T.C. (Beg. CB) on E Side	
263+00			462	193 79	℄ S.D.	
T.P.			306	195 35		
	3 90	199 25				
264+00			519	194 06	℄ S.D.	
264+71 ±			586	193 39	Invert Catch Basin	E Side
265+00			469	194 56	℄ S.D.	
265+04 ±			462	194 63	Gutter E. Side	
"			456	194 69	T.C. end E Side	
265+57 95			435	194 90	Top S. Rail on Spur.	
265+72 ±			427	194 98	" N. " " "	

Form 307 5M 10-34

PLEASE RETURN TO
LOS ANGELES COUNTY SURVEYOR
700 HALL OF RECORDS

NOTE: ANY ADDITIONS OR CHANGES ON THIS SHEET MUST BE MADE OR CIRCLED IN RED INK, WITH DATE AND NAME OF PERSON MAKING CHANGE

Do not extend notes this side of this line

STATION	B. S.	H. I.	F. S	ELEV.	Alameda St		
		199 25					
265+73.5			430	19[illegible] 95	S.S. M H Top.	N 430	S 429
265+53.5			422	19[illegible] 03	Gutter W Side		
"			414	19[illegible] 11	T.C end on W Side		
266+00			406	19[illegible] 19	℄ S.D.		
266+46.80			383	19[illegible] 42	Top S Rail on Spur		
266+62.4			520	19[illegible] 05	Invert Catch Basin E Side		
266+62.80			382	19[illegible] 43	Top N Rail on Spur		
266+16.7			413	19[illegible] [illegible]	T.C. end on E Side		
BM EL-238			418	195 07	Fd BM EL-238 El. 195.067 F.B. 639-174 Alameda St. (E Side) 400± N. of [illegible] St. Bt Spk in E.Cb. at Fire Hydrant #172		
	591	200 [illegible]					
267+00			575	19[illegible] [illegible]	℄ S.D.		
267+33.2			520	19[illegible] [illegible]	T.C. end on W Side & Gutter		
268+00			523	19[illegible] 75	℄ S.D.		
268+83.1			533	[illegible] [illegible]	S.S. M H Top	N 530	S 533

L.B. 646 P.G. 222 Job. No. 6331 Division No. V Notes Red ____ Plotted ____ Profile ____
Survey of Santa Ana St Line Date ____ Date ____ No. ____
Survey by F. J. McNeal Notes Gregory Notes Chkd. ____ Checked ____ X-Sec. ____
Indexed C. Johnson Date ____ Date ____ No. ____

Form 307 5M 10-34

PLEASE RETURN TO
LOS ANGELES COUNTY SURVEYOR
700 HALL OF RECORDS

NOTE: ANY ADDITIONS OR CHANGES ON THIS SHEET MUST BE MADE OR CIRCLED IN RED INK, WITH DATE AND NAME OF PERSON MAKING CHANGE

Do not extend notes this side of this line

STATION	B. S.	H. I.	F. S	ELEV.	Alameda St.	
		200 98				
269+00			4 73	196 25	℄ S.D.	
269+10 8			5 32	195 66	Sq. M.H. Top.	N 534 S 536
270+00			4 25	196 73	℄ S.D.	
BM EL-239			3 99	196 99	Fd BM EL-239 El 196.993 F.B. 639-174 Alameda St (E. Side) 800± N of 48th St. Bt. Spk in Cb at Water Tank	
	6 ~~52~~ 25	203 ~~54~~ 24				
271+00			5 98	197 26	℄ S.D.	
271+93 4			6 10	197 14	S.S.M.H. Top	N 609 S 610
272+00			5 40	197 75	℄ S.D.	
272+59 2			6 08	197 16	Invert Catch Basin (E Side)	
272+91			4 56	198 68	Gutter E Side	
"			4 53	198 71	T.C. end Cb E Side	
273+00			4 73	198 51	℄ S.D.	
273+11 3			4 71	198 53	Gutter E Side	
"			4 59	198 65	T.C. end E Side	

Profile No. ____ Notes Red. ____ Platted ____ Job No. 6331 Division No. V L.B. 646 Pg. 223
Date ____ Date ____ Survey of Santa Ana St Line
X-Sec. No. ____ Notes Chkd. ____ Checked ____ Survey by J. McNeal Notes Gregory Date 7-1-36
Date ____ Date ____ Map No. ____ Indexed C. Johnson Date ____

Form 307 5M 10-34

PLEASE RETURN TO
LOS ANGELES COUNTY SURVEYOR
700 HALL OF RECORDS

NOTE: ANY ADDITIONS OR CHANGES ON THIS SHEET MUST BE MADE OR CIRCLED IN RED INK, WITH DATE AND NAME OF PERSON MAKING CHANGE

Do not extend notes this side of this line

STATION	B. S.	H. I.	F. S	ELEV.	[illegible]	
		203 24				
273 + 34 20			4 44	[illegible] 30	Top S Rail on Spur	
273 + 42 2			[illegible]	[illegible]	Invert [illegible] Basin E Side	
273 + 47 25			4 39	[illegible] 35	Top [illegible]	
273 + 60 2			4 37	[illegible]	Gutter on W Side	
"			4 25	198 99	T.C. end on W Side	
274 + [illegible]			4 44	198 80 / [illegible] 07	℄ S.D.	
274 + 11 2			4 25	198 99	Gutter on W Side	
			4 02	[illegible] 22	T.C. (end) " " "	
T.P.			3.29	198 95 / 200 22		
	4 65	204 60 / 204 [illegible]				
274 + 22 9			6 60	198 30	Invert Catch Basin (E Side)	
274 + 65 9			5 22	198 38	Sq M.H Top	N 522
274 + 95 4			4 32	200 28	Top S Rail PERy	
274 + 93 9			4 32	200 28	" N " "	
274 + 98			3 91	200 69	S.S. M.H Top	N 388 / E 388 / 3 / W 390
					Invert	
					" 2.5' of Water	
					" Flow of Water to Fast to Measure Inverts	
					"	

L.B. 646 P.G. 224 Job. No. 6331 Division No. V Notes Red Plotted Profile
Survey of Santa Ana St Line Date Date No.
Survey by F. J. McNeal Notes Gregory Notes Chkd. Checked X-Sec.
Indexed C. Johnson Date Date Date No.

Form 307 5M 11-35

PLEASE RETURN TO
LOS ANGELES COUNTY SURVEYOR
700 HALL OF RECORDS

NOTE: ANY ADDITIONS OR CHANGES ON THIS SHEET MUST BE MADE OR CIRCLED IN RED INK, WITH DATE AND NAME OF PERSON MAKING CHANGE

Do not extend notes this side of this line

STATION	B. S.	H. I.	F. S.	ELEV.	Alameda St	
		204 ~~87~~ 60				
275+00			4 21	200 39	℄ S.D.	
275+01 4			4 17	200 43	Top S Rail P E Ry	N. Track
275+02 26			4 19	200 41	℄ Int Alameda St & Vernon Ave	
275+04 9			4 18	200 42	Top N Rail P.E. Ry	N. Track
275+02 26			5 56	199 04	66' E Brk on ℄ Vernon Ave	
"			5 51	199 09	100' E " " " "	
"			3 77	200 83	25' W Brk " " " "	
"			3 76	200 84	50' W " " " "	
"			4 52	200 08	100' " " " " "	
274+53 2			4 92	199 68	T.C. N end on W. Side	
—			5 64	198 96	Gutter S end S.E.C.R.	
—			5 46	199 14	T.C. " " " " "	
—			5 45	199 15	Gutter E " " " "	
—			5 16	199 44	T.C. " " " " "	
—			5 02	199 58	Gutter E " N.E.C.R.	
—			4 92	199 68	T.C. " " " " "	
—			5 14	199 46	Gutter N " " " "	
—			4 30	200 30	T.C. " " " " "	

Profile No. ____ Notes Red. ____ Plotted ____ Job No. 6331 Division No. V
Date ____ Date ____ Survey of Santa Ana St. Line
X-Sec. No. ____ Notes Chkd. ____ Checked ____ Surveyed by F. J. McNeal Notes Gregory Date 7-16-36
Date ____ Date ____ Map No. ____ Indexed A. C. Johnson Date ____

F. B. 646 PG. 225

Form 307 5M 11-35

PLEASE RETURN TO
LOS ANGELES COUNTY SURVEYOR
700 HALL OF RECORDS

NOTE: ANY ADDITIONS OR CHANGES ON THIS SHEET MUST BE MADE OR CIRCLED IN RED INK, WITH DATE AND NAME OF PERSON MAKING CHANGE

Do not extend notes this side of this line

STATION	B. S.	H. I.	F. S.	ELEV.	[illegible]	
		204 ~~57~~ 60				
275+16 9			503	199 57	Sq M + Top	15° N Int N S W 501 504 503 499
275+33 5			472	199 88	Sq M + Top	81° N Int N S W 472 476 [illegible] 466
—			592	199 68	Invert to Culvert N end N E Cor	
—			561	199 [illegible]	[illegible] N of ℄ Int on ℄ Alameda	
			601	199 58	Invert to Culvert E end N E Cor	
			602	[illegible] 58	Invert to Culvert E w S E Cor	
BM EL-240			494	199.66 [illegible] 93	(Fd B.M. El 240 El. 199.660 Alameda St (E Side) & Vernon Ave Bt Spk 5' E of E end C.R.	E 639-175 E Cor

F. B. 646 PG. 226 Job No. 6331 Division No. V Notes Red. Plotted Profile
Survey of Santa Ana St Line Date Date No.
Survey by F. J. McNeal Notes Gregory Notes Chkd. Checked X-Sec.
Indexed A. C. Johnson Date Date No.

Notes Ck'd by		Survey of	
Map No.		W. O.	Tape No. St'd °F.
Office Work		Surveyed by	
Checked		Notes	Date
Date		Indexed	C. Johnson

F.B. 646 PG.

(12)

GAGE - ALAMEDA ST. LATERAL.

pgs. 227 to 262.

GAGE - MIDDLETON ST. LATERAL.

pgs. 239 to 274.

Note: Any Additions or Changes on This Sheet Must be Made or Circled in Red Ink With Date and Name of Person Making Change

Do not extend notes this side of this line

RETURN TO
LOS ANGELES COUNTY SURVEYOR
700 HALL OF RECORDS

FORM 247 10M 11-35

RETURN TO
LOS ANGELES COUNTY SURVEYOR
700 HALL OF RECORDS

Note: Any Additions or Changes on This Sheet Must be Made or Circled in **Red Ink** With Date and Name of Person Making Change.

Do not extend notes this side of this line

F.B. _____ PG. _____

[redacted]

Date _____ Notes by Mc Chief Party _____ F.B. 646 Pg. 227

(12)

Platted by	W. O. No. 6331 D. S. O. No.
Date	Location Gage Ave. Lateral
Map No.	Surveyed by F. J. McNeal
Platting C'k'd by	Date 6-29-36
Date	Indexed A. C. Johnson

CENTER LINE SURVEY
GAGE AVE. LATERAL
FROM ~~MIDDLETON~~ ALBANY ST. TO ALAMEDA ST.

J.N. 6331

FOR PROFILE NOTES SEE F.B. 646 - Pg 247 to 267

F. J. McNeal
Jack Gregory
J. L. Willey
W. A. Harrison
A. B. Morse

RECEIVED JUL 7 5 1936
PROGRESSED ✓
BOOK INDEXED ✓ ✓
MAP INDEXED ✓ ✓
RECORD INDEXED ✓ ✓
CARD INDEXED ✓ ✓

Notes: ANY ADDITIONS OR CHANGES ON THIS SHEET MUST BE MADE OR CIRCLED IN Red. WITH DATE AND NAME OF PERSON MAKING CHANGE.

Do not extend notes this side of this line

RETURN TO LOS ANGELES COUNTY SURVEYOR

F.B. 646 Pg. 228 Chief Party Notes by Mc Date 6-29-36

WS.7-C-4

To Bot Pg-239

For Details See F.B. 646-152

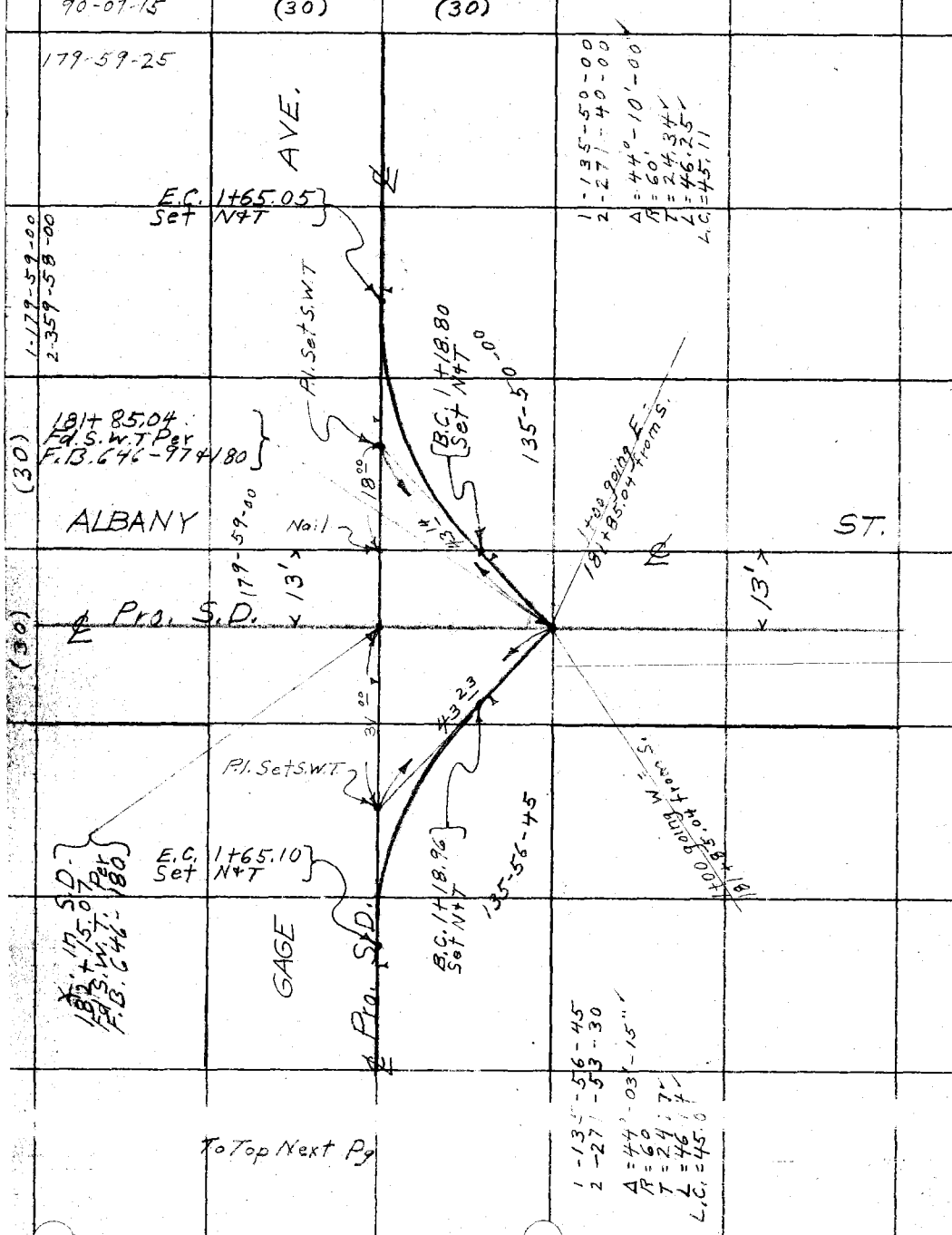

To Top Next Pg

RETURN TO LOS ANGELES COUNTY SURVEYOR

Do not extend notes this side of this line

Note: ANY ADDITIONS OR CHANGES ON THIS SHEET MUST BE MADE OR CIRCLED IN Red. WITH DATE AND NAME OF PERSON MAKING CHANGE.

2

Date _____ Notes by _____ Chief Party _____ F.B. 646 Pg 229

Platted by	W. O. No. 6331 D. S. O. No. 02-3
Date	Location Gage Ave Lateral (W)
Map No.	Surveyed by F. J. McNeal
Platting C'k'd by	Date 7-8-36
Date	Indexed A. C. Johnson

P 7

From Bot Last Pg

(30) (30)

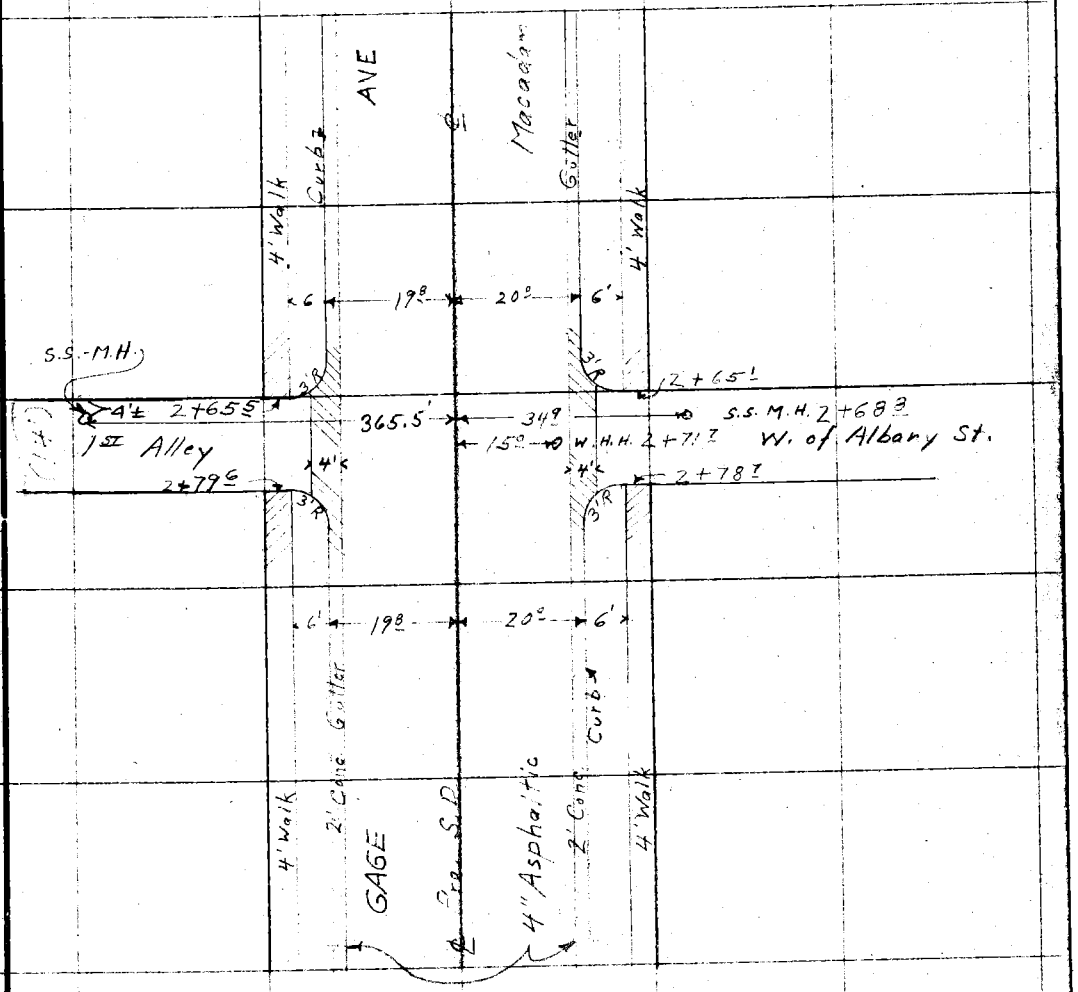

To Top Next Pg.

RETURN TO
LOS ANGELES COUNTY SURVEYOR

Note: ANY ADDITIONS OR CHANGES ON THIS SHEET MUST BE MADE OR CIRCLED IN Red. WITH DATE AND NAME OF PERSON MAKING CHANGE.

Do not extend notes this side of this line

F.B. 646 Pg. 230 • Chief Party Notes by Mc Date 7-8-36

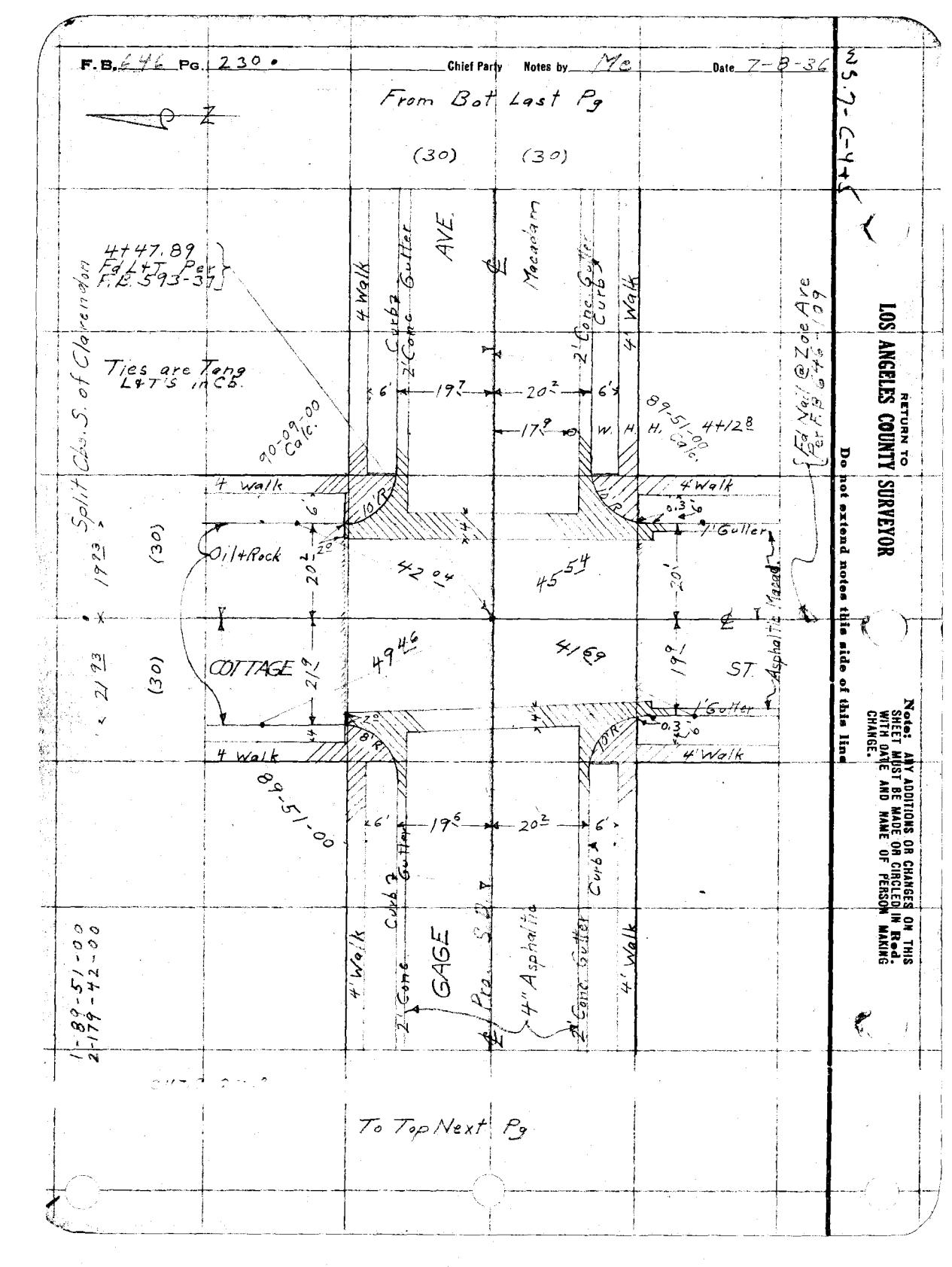

RETURN TO
LOS ANGELES COUNTY SURVEYOR

Do not extend notes this side of this line

Note: ANY ADDITIONS OR CHANGES ON THIS SHEET MUST BE MADE OR CIRCLED IN Red. WITH DATE AND NAME OF PERSON MAKING CHANGE.

N 5.7-C-4+5

3

Notes Ck'd by	Survey of Gage Ave Lateral (W)
Map No.	W. O. 6331 Tape No. 023 St'd 84°F.
Office Work	Surveyed by F. J. McNeal
Checked	Notes Mc Date 7-8-36
Date	Indexed A. C. Johnson

F.B. 646 Pg. 231.

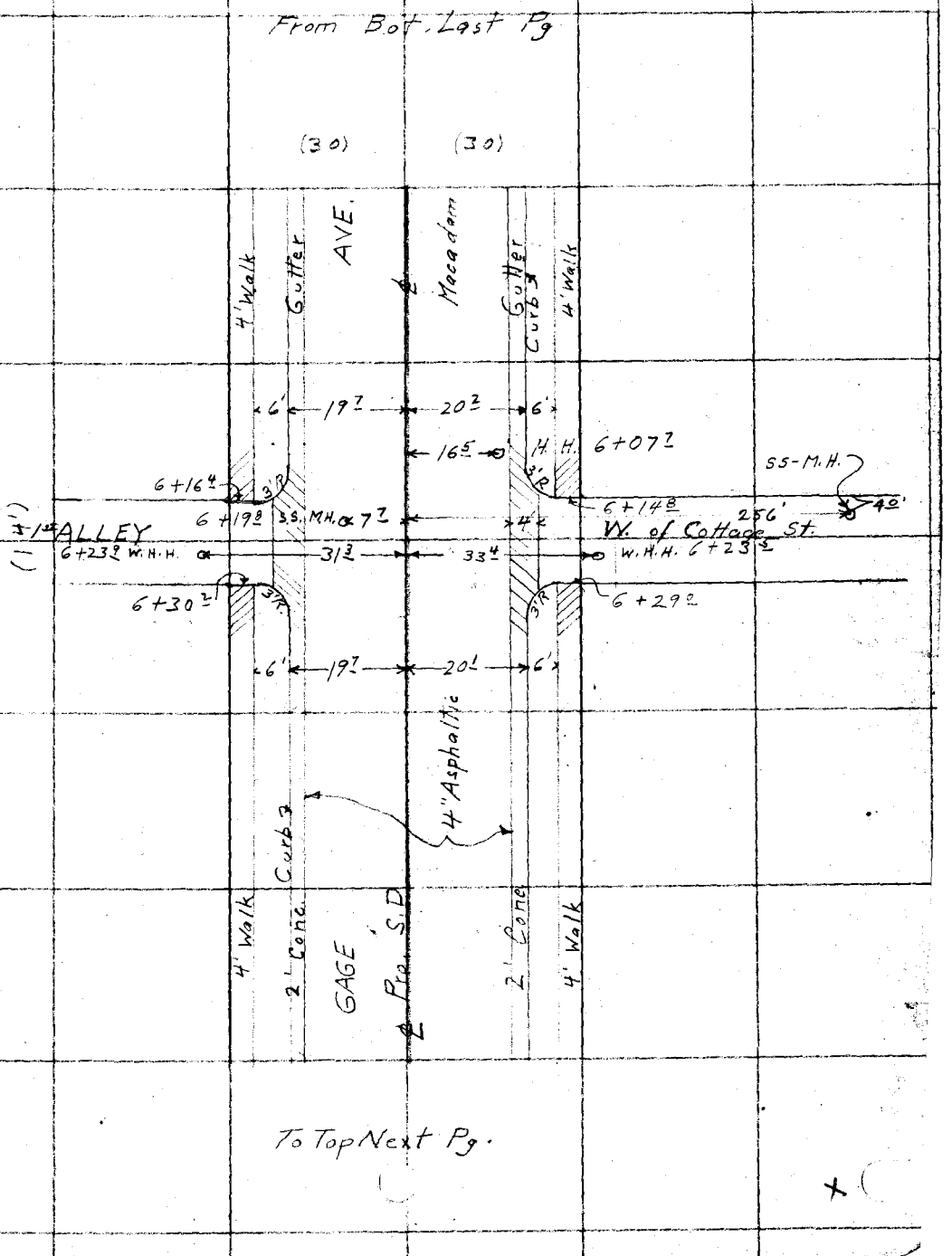

Note: Any Additions or Changes on This Sheet Must be Made or Circled in Red Ink With Date and Name of Person Making Change.

Do not extend notes this side of this line

RETURN TO
LOS ANGELES COUNTY SURVEYOR
700 HALL OF RECORDS

FORM 247 10M 11-35

F.B. 646 PG. 232.

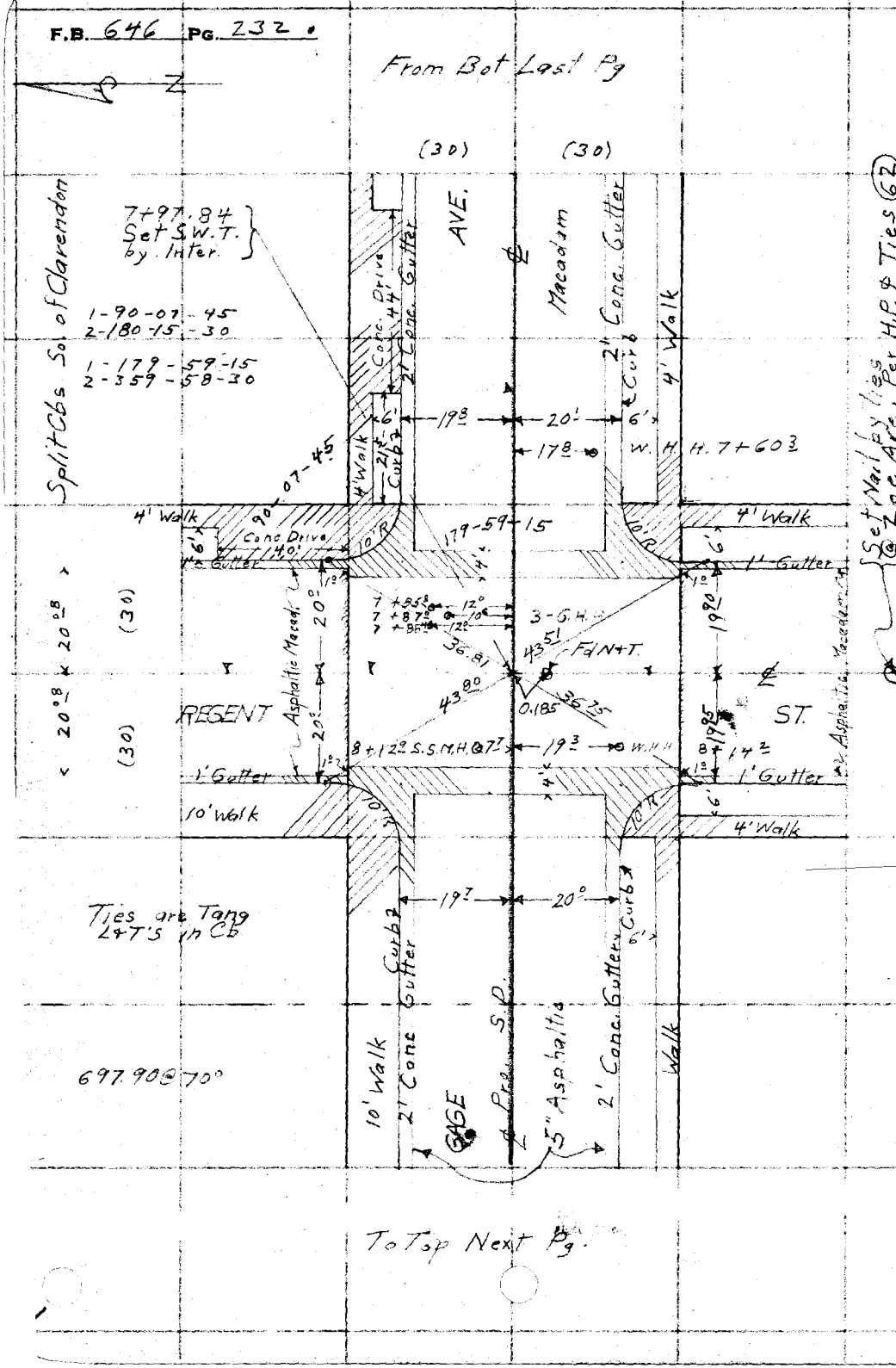

Set Nail by lies @ Zoe Ave. Per H.P. ℄ Ties (62)

WS.7-C-4+5

RETURN TO
LOS ANGELES COUNTY SURVEYOR
700 HALL OF RECORDS

Do not extend notes this side of this line

Note: Any Additions or Changes on This Sheet Must be Made or Circled in Red Ink With Date and Name of Person Making Change.

Date _____ Notes by Mc Chief Party _____ F.B. 646 Pg. 233

Platted by _____	W. O. No. 6331 D. S. O. No. 023
Date _____	Location Gage Ave. Lateral
Map No. _____	Surveyed by F. J. McNeal
Platting C'k'd by _____	Date 7-8-36
Date _____	Indexed A. C. Johnson

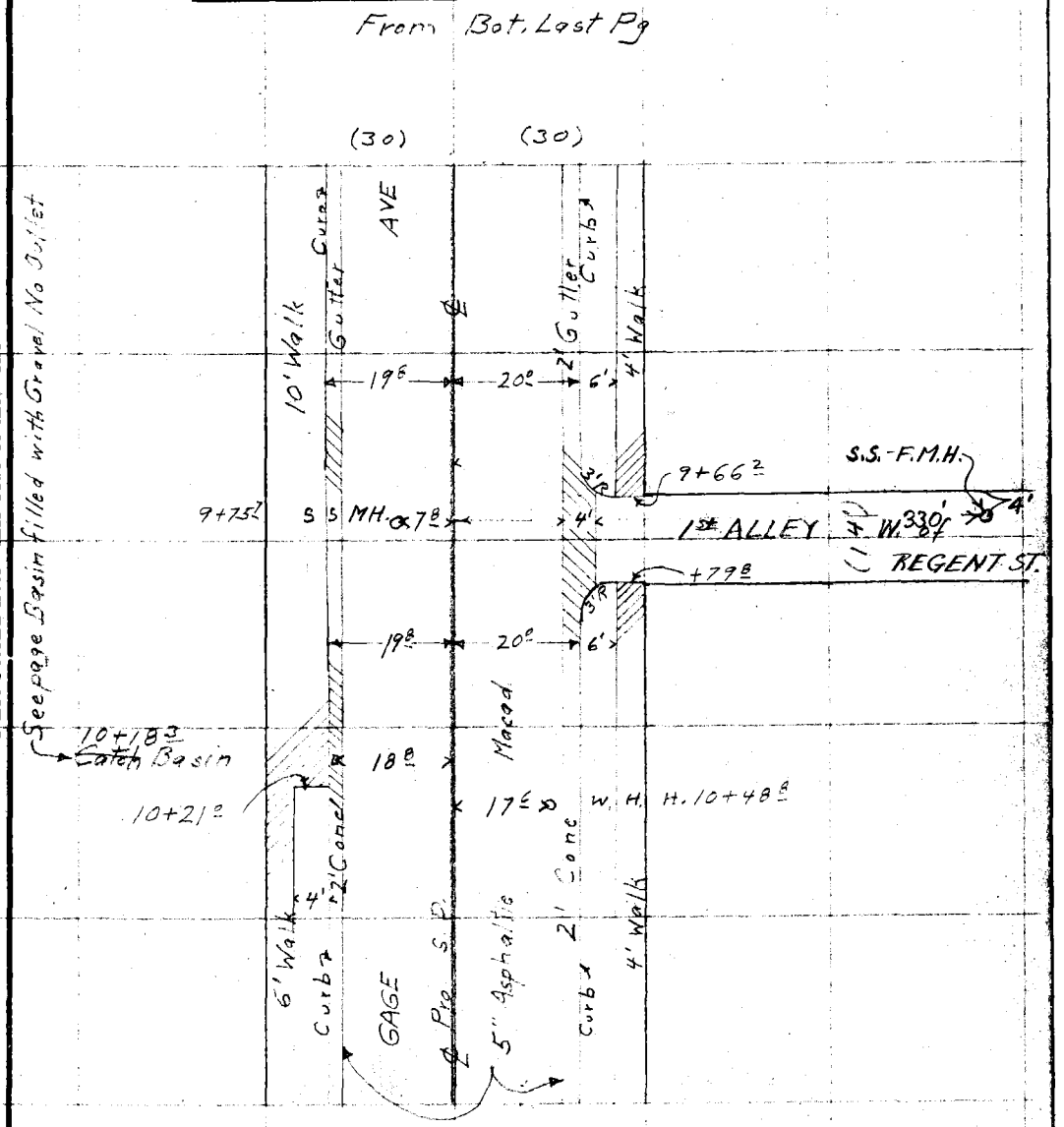

Note: ANY ADDITIONS OR CHANGES ON THIS SHEET MUST BE MADE OR CIRCLED IN Red. WITH DATE AND NAME OF PERSON MAKING CHANGE.

Do not extend notes this side of this line

RETURN TO
LOS ANGELES COUNTY SURVEYOR

F.B. 646 Pg. 234 • Chief Party Notes by Mc Date 7-8-36

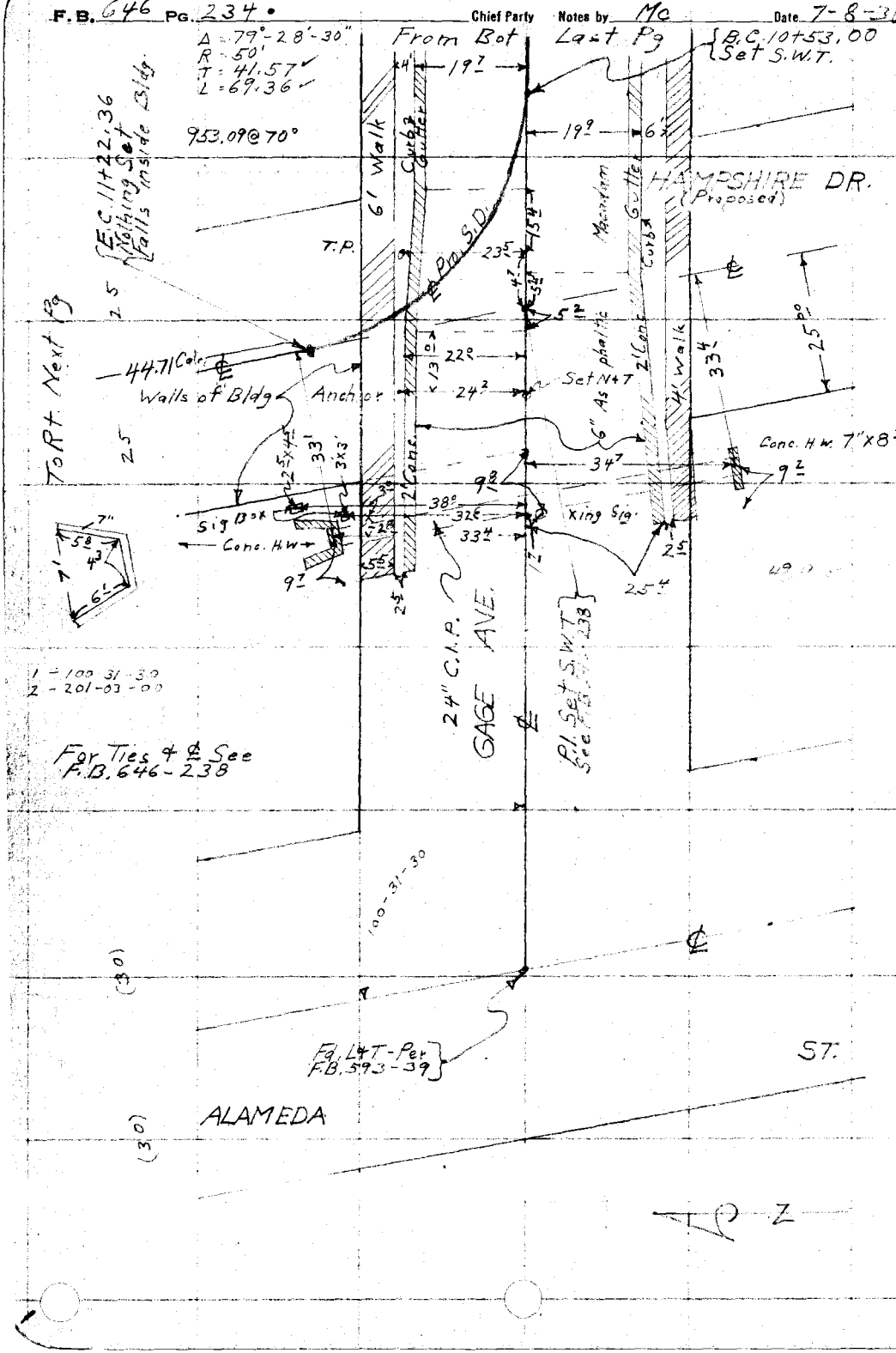

WS. 7-C-4

RETURN TO
LOS ANGELES COUNTY SURVEYOR

Do not extend notes this side of this line

Note: ANY ADDITIONS OR CHANGES ON THIS SHEET MUST BE MADE OR CIRCLED IN Red. WITH DATE AND NAME OF PERSON MAKING CHANGE.

5

WS.7-C-4

Date 7-8-36 Notes by Mc Chief Party F.B. 646 Pg. 235

Platted by	W. O. No. 6331 D. S. O. No. 023
Date	Location Gage Ave. Lateral (W)
Map No.	Surveyed by F. J. McNeal
Platting C'k'd by	Date 7-8-36
Date	Indexed A. C. Johnson

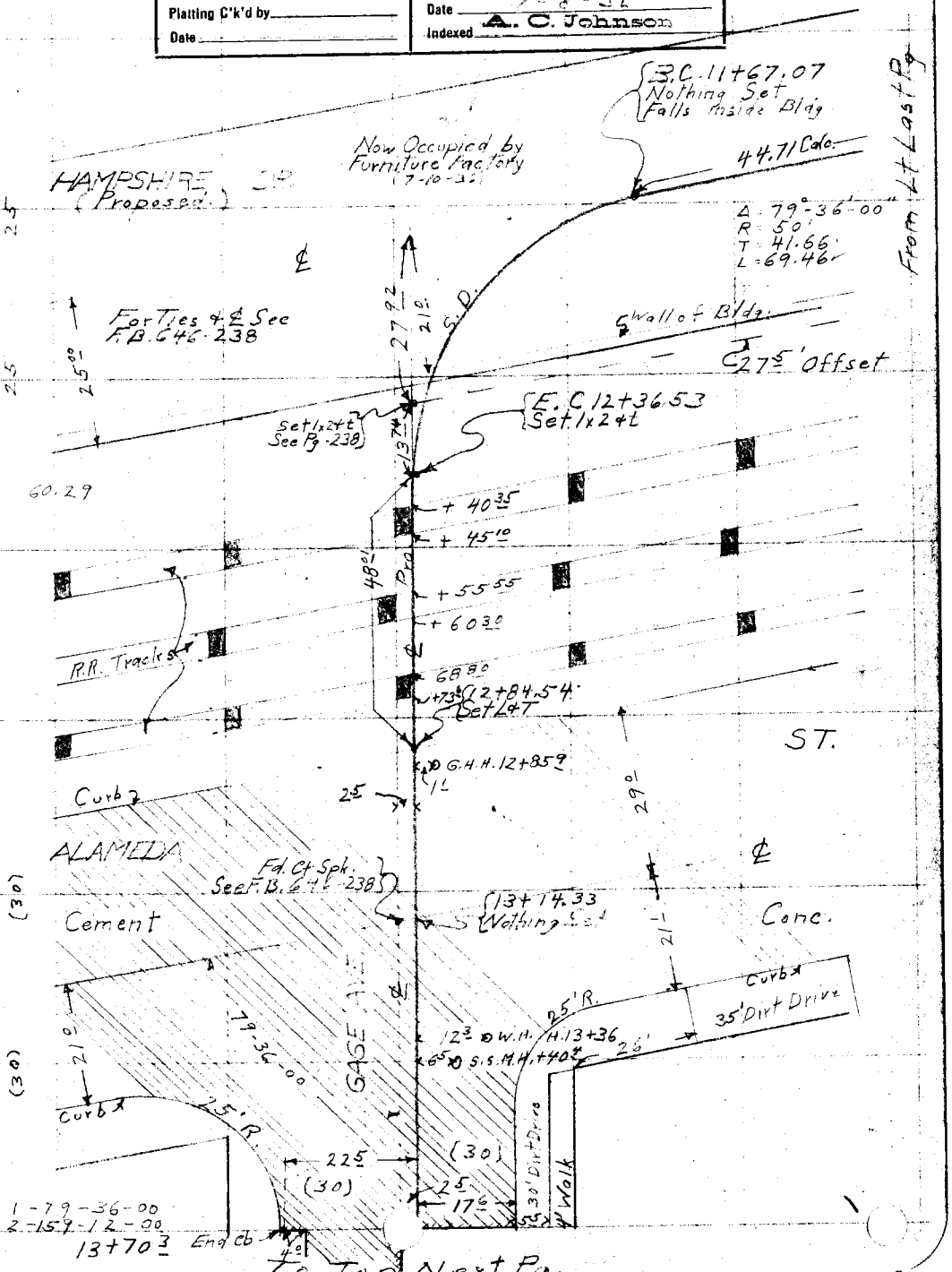

Note: ANY ADDITIONS OR CHANGES ON THIS SHEET MUST BE MADE OR CIRCLED IN Red. WITH DATE AND NAME OF PERSON MAKING CHANGE.

Do not extend notes this side of this line

RETURN TO
LOS ANGELES COUNTY SURVEYOR

F.B. 646 Pg. 236. Chief Party Notes by Mc Date 7-8-36

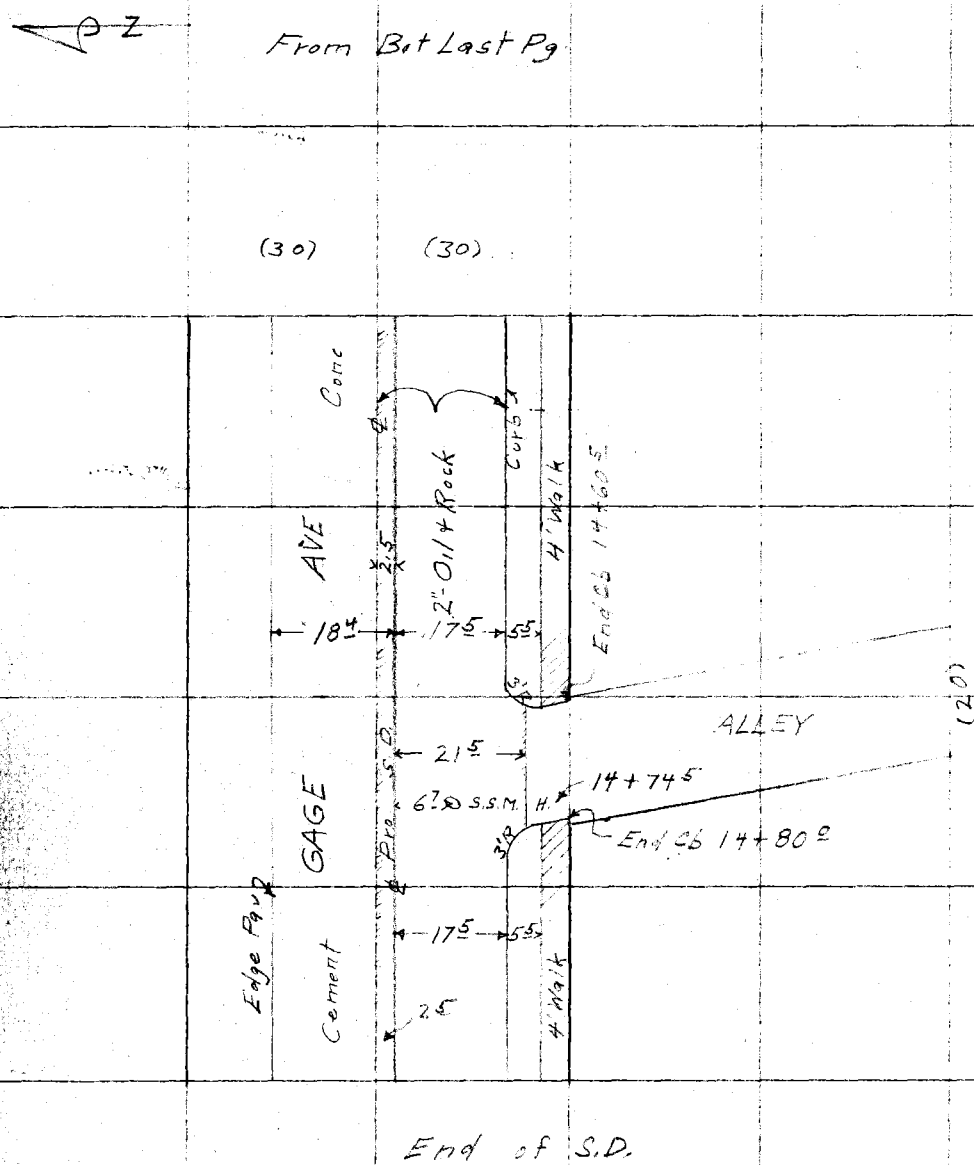

RETURN TO
LOS ANGELES COUNTY SURVEYOR

Do not extend notes this side of this line

Note: ANY ADDITIONS OR CHANGES ON THIS SHEET MUST BE MADE OR CIRCLED IN Red. WITH DATE AND NAME OF PERSON MAKING CHANGE.

Notes Ck'd by		Survey of Gage Ave Lateral	F.B. 646 Pg. 237
Map No.		W. O. 6331 Tape No. 023 St'd 84 °F.	
Office Work		Surveyed by F. J. McNeal	
Checked		Notes Mc Date 7-8 36	
Date		Indexed A. C. Johnson	

CENTER LINE TIES
GAGE AVE. LATERAL
FROM ALBANY ST. TO ALAMEDA ST.

J.N. 6331

F.J. McNeal
Jack Gregory
A.B. Morse
W.A. Harrison

Note: Any Additions or Changes on This Sheet Must be Made or Circled in Red Ink With Date and Name of Person Making Change.

Do not extend notes this side of this line

RETURN TO
LOS ANGELES COUNTY SURVEYOR
700 HALL OF RECORDS

RECEIVED JUL 7 6 1936
PROGRESSED ✓ ✓
BOOK INDEXED ✓ ✓
MAP INDEXED ✓ ✓
RECORD INDEXED ✓ ✓
CARD INDEXED ✓ ✓

FORM 247 10M 11-35

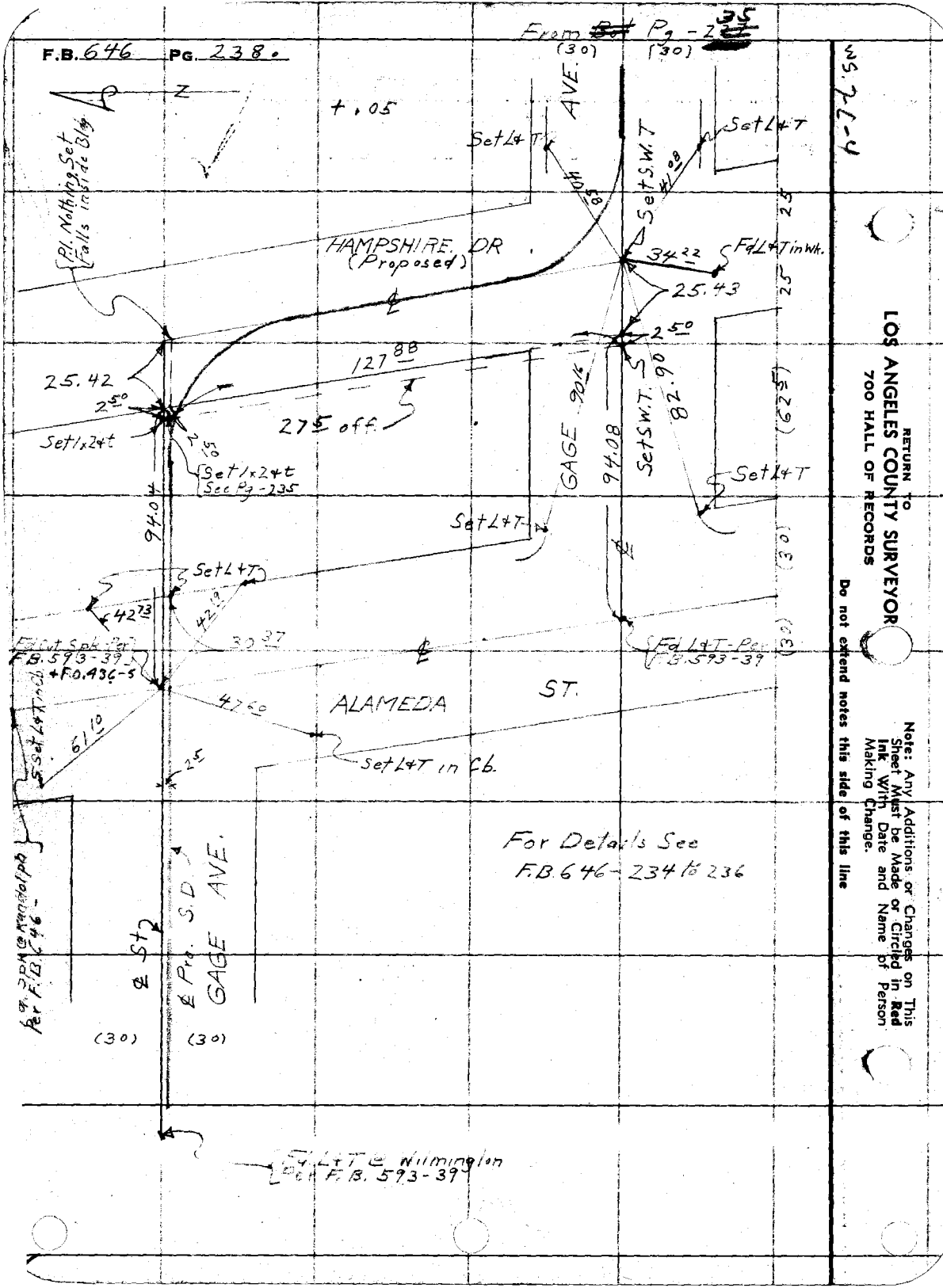

RETURN TO
LOS ANGELES COUNTY SURVEYOR
700 HALL OF RECORDS

Do not extend notes this side of this line

Note: Any Additions or Changes on This Sheet Must be Made or Circled in Red Ink With Date and Name of Person Making Change.

Notes Ck'd by	Survey of Gage Ave Lateral (E)
Map No.	W. O. 6337 Tape No. 023 St'd 24 °F.
Office Work	Surveyed by F. J. McNeal
Checked	Notes Mc Date 7-10-36
Date	Indexed A. C. Johnson

F.B. 64 Pg. 239

Note: Any Additions or Changes on This Sheet Must be Made or Circled in Red Ink With Date and Name of Person Making Change

Do not extend notes this side of this line

RETURN TO
LOS ANGELES COUNTY SURVEYOR
700 HALL OF RECORDS

FORM 247 10M 11-35

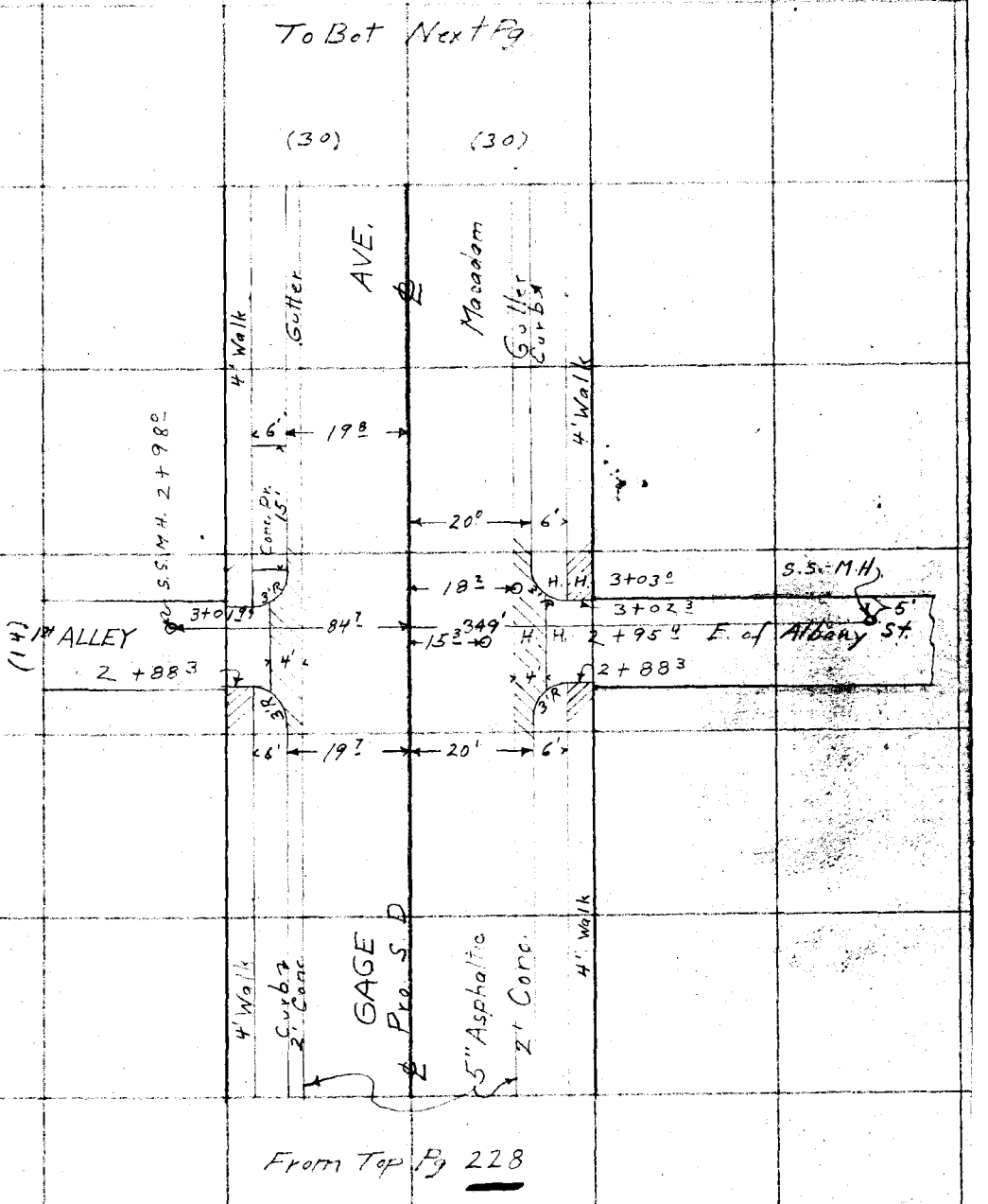

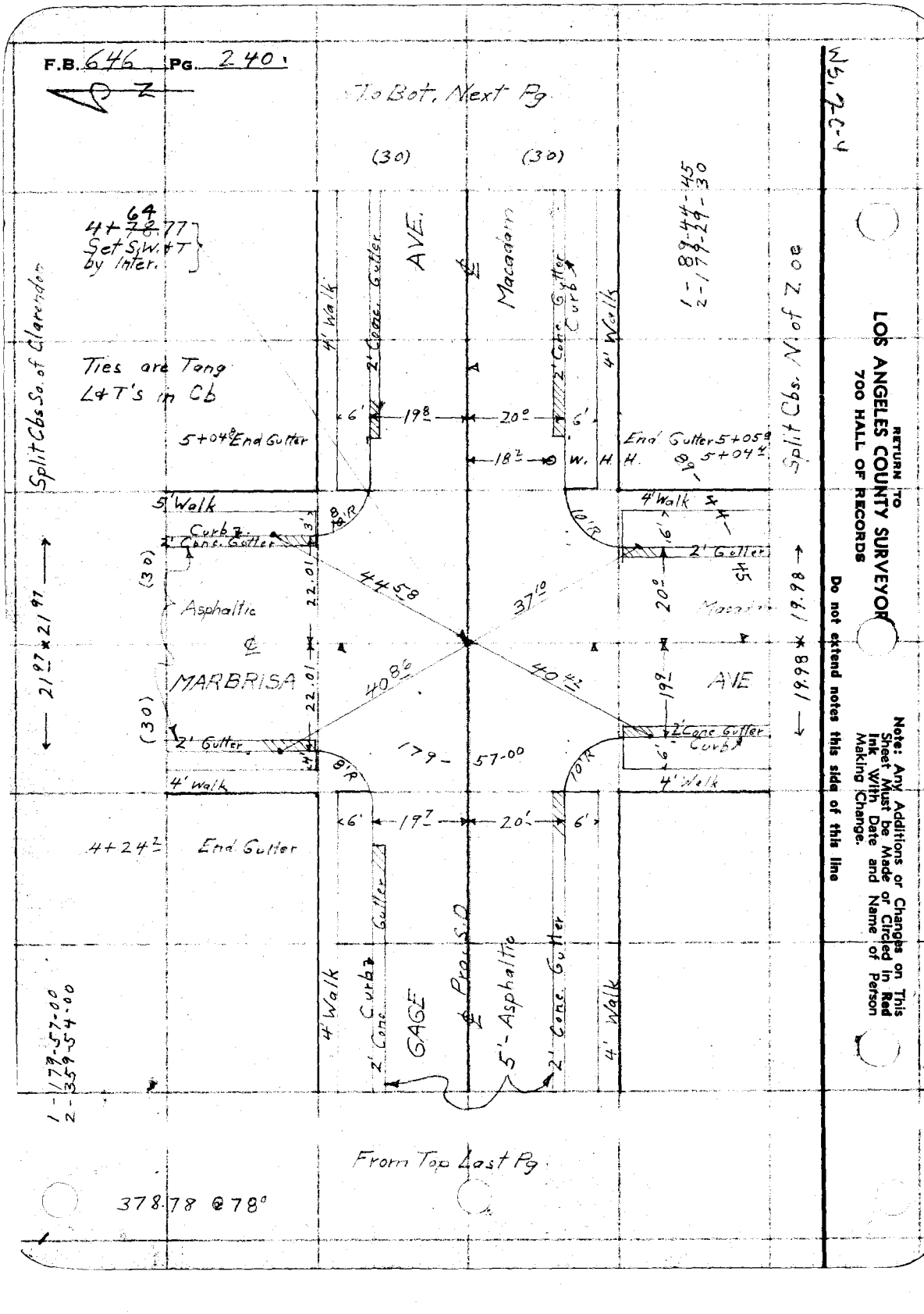
F.B. 646 PG. 240
To Bot. Next Pg
(30)
(30)
4+~~78~~ 64.77
Set S.W.&T by Inter.
Ties are Tang L&T's in Cb
Split Cbs So. of Clarendon
Split Cbs. N. of Z. oe
5+04.8 End Gutter
End Gutter 5+05.9
5+04.4
W. H. H.
1 - 89-44-45
2 - 179-29-30
4' Walk
2' Conc. Gutter
AVE.
Macadam
2' Conc. Gutter Curb
4' Walk
6'
19.8
20.0
6'
18.2
5' Walk
Curb
2' Conc. Gutter
8'R
10'R
4' Walk
2' Gutter
(30)
Asphaltic
22.01
44.58
37.10
20.0
Macadam
21.97 × 21.97
19.98 × 19.98
MARBRISA
AVE
40.86
40.42
19.9
(30)
2' Gutter
2' Conc. Gutter Curb
179 - 57-00
8'R
10'R
4' Walk
4' Walk
6'
19.7
20.0
6'
4+24.2 End Gutter
Gutter
Pro. S.D.
5' Asphaltic
2' Conc. Gutter
4' Walk
Curb
2' Conc.
GAGE
4' Walk
1 - 179-57-00
2 - 359-54-00
From Top Last Pg
378.78 @ 78°
Ws. 7-C-4
RETURN TO
LOS ANGELES COUNTY SURVEYOR
700 HALL OF RECORDS
Do not extend notes this side of this line
Note: Any Additions or Changes on This Sheet Must be Made or Circled in Red Ink With Date and Name of Person Making Change.

Notes Ck'd by	Survey of Sage Ave. Laterals (E)
Map No.	W. O. 2331 Tape No. 023 St'd 84° F.
Office Work	Surveyed by F. J. McNeal
Checked	Notes Mc Date 7-10-36
Date	Indexed A. C. Johnson

F.B. 646 PG. 24

Z

To Bot Next Pg

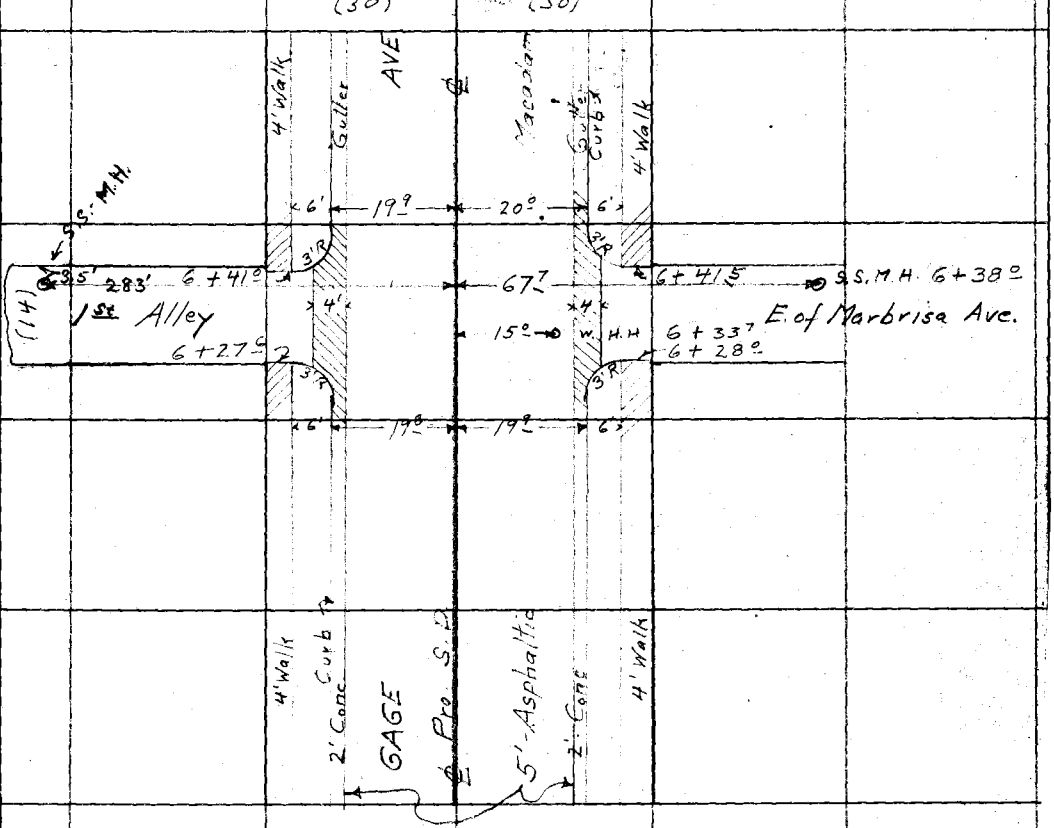

From Top Last Pg

Note: Any Additions or Changes on This Sheet Must be Made or Circled in Red Ink With Date and Name of Person Making Change.

Do not extend notes this side of this line

RETURN TO
LOS ANGELES COUNTY SURVEYOR
700 HALL OF RECORDS

FORM 247 10M 11-35

RETURN TO
LOS ANGELES COUNTY SURVEYOR
700 HALL OF RECORDS

Note: Any Additions or Changes on This Sheet Must be Made or Circled in **Red Ink** With Date and Name of Person Making Change.

Do not extend notes this side of this line

WS.7-C-4

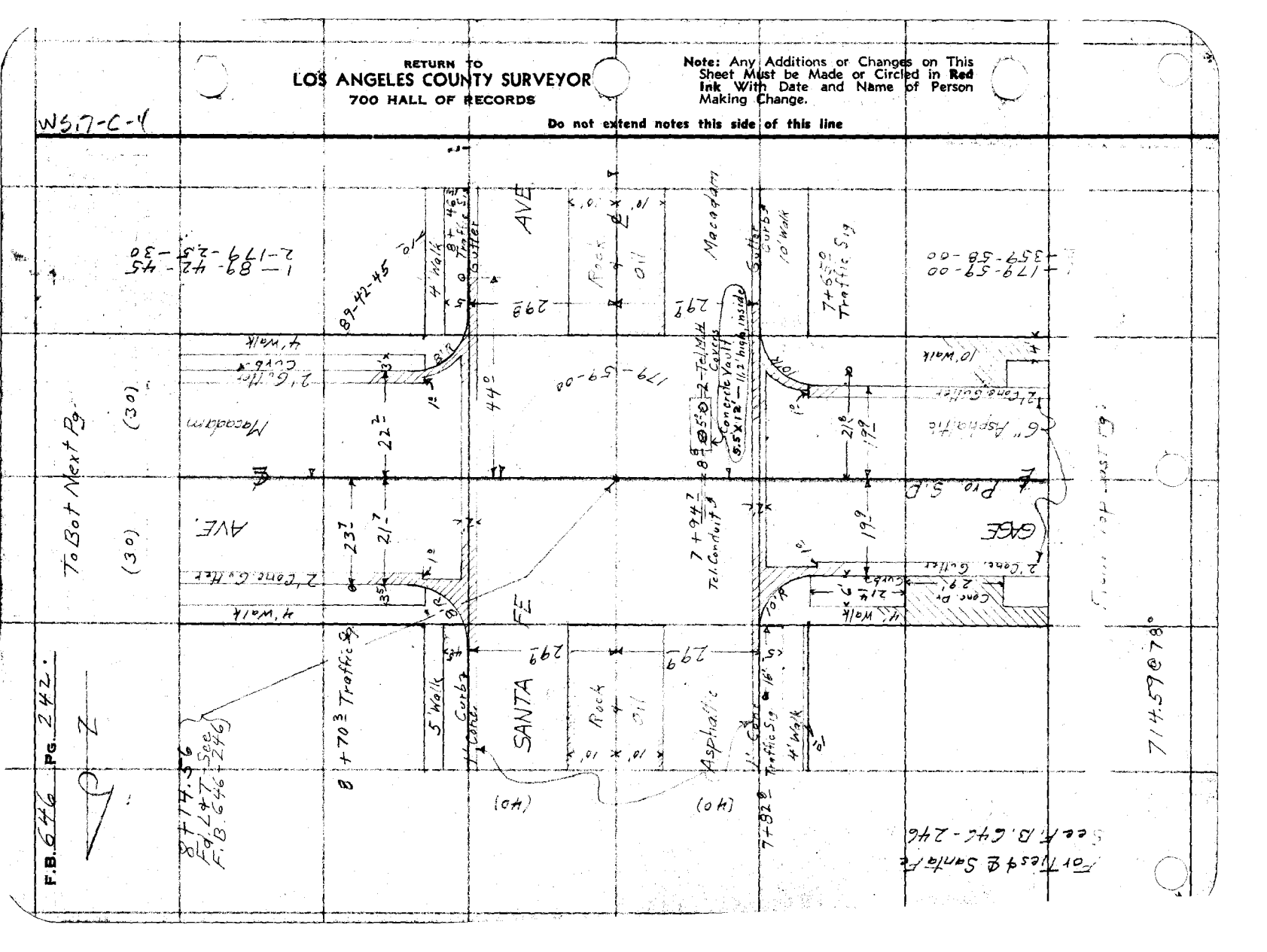

Notes Ck'd by	Survey of Gage Ave Lateral (E)
Map No.	W. O. 6337 Tape No. 023 St'd 84° F.
Office Work	Surveyed by F. J. McNeal
Checked	Notes Mc Date 7-10-36
Date	Indexed A. C. Johnson

F.B. 646 PG. 243.

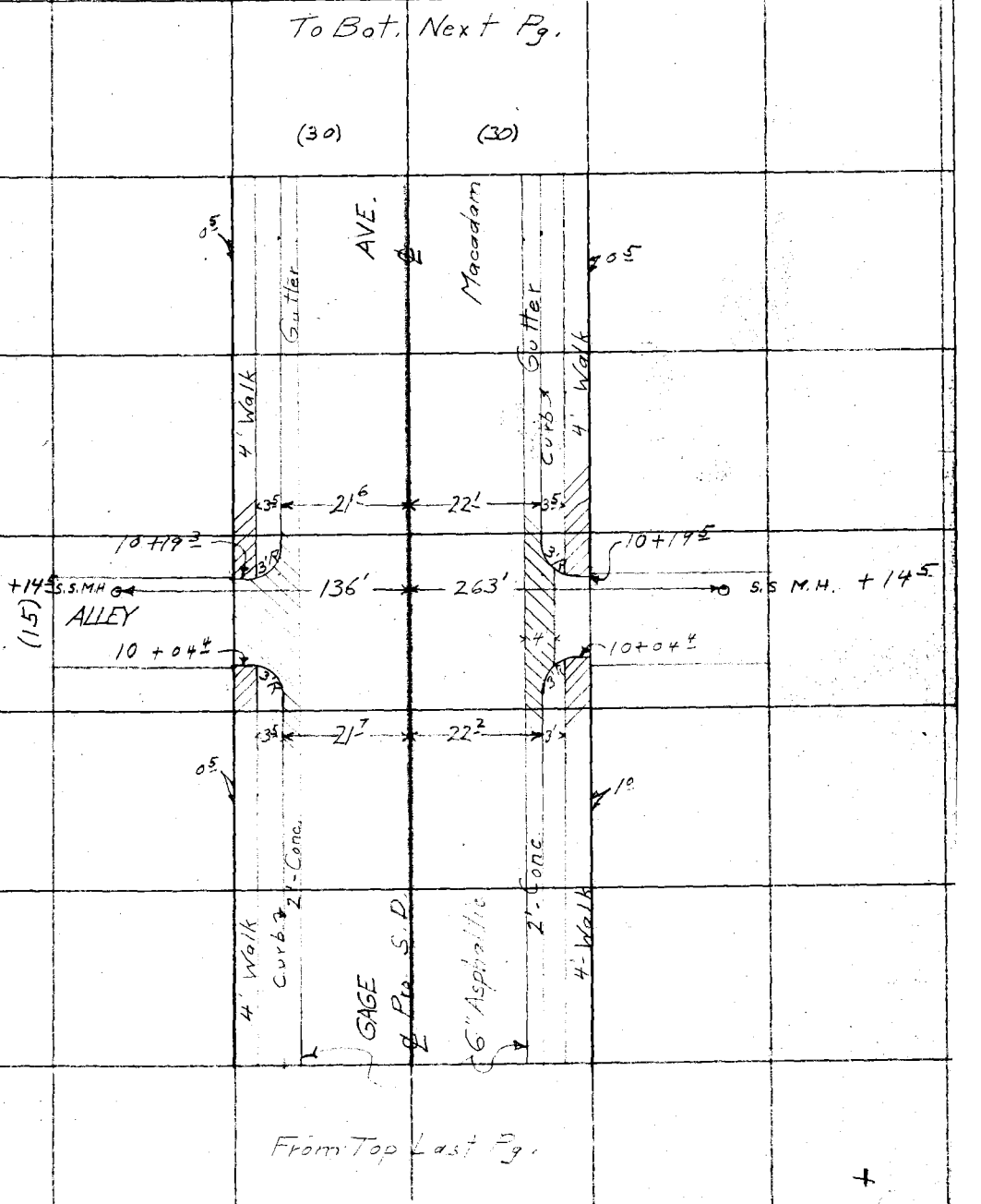

Note: Any Additions or Changes on This Sheet Must be Made or Circled in Red Ink With Date and Name of Person Making Change.

Do not extend notes this side of this line

RETURN TO
LOS ANGELES COUNTY SURVEYOR
700 HALL OF RECORDS

FORM 247 10M 11-35

F.B. 646 Pg. 244.

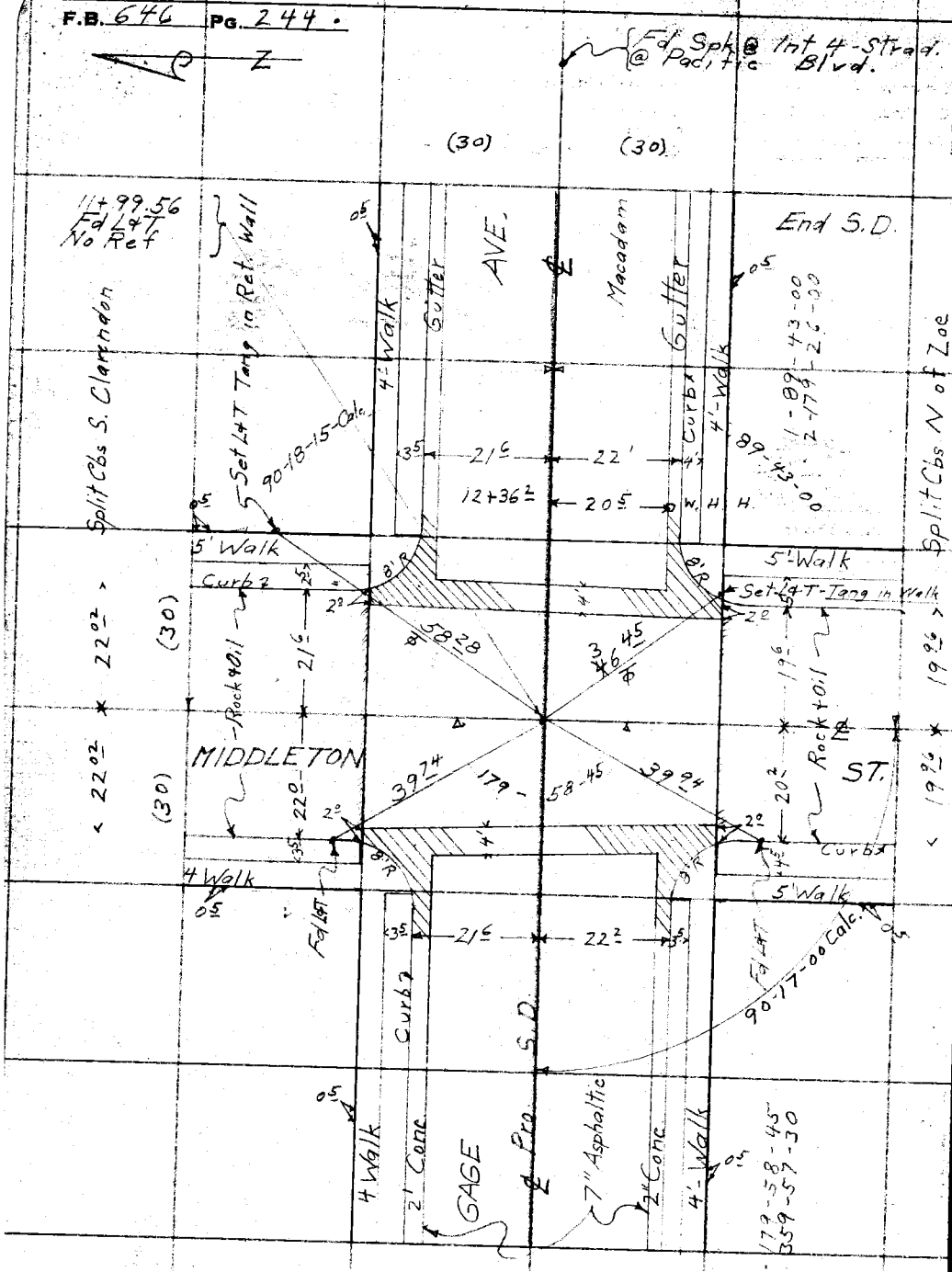

399.57 @80°

From Top Last Pg.

RETURN TO
LOS ANGELES COUNTY SURVEYOR
700 HALL OF RECORDS

Do not extend notes this side of this line

Note: Any Additions or Changes on This Sheet Must be Made or Circled in Red Ink With Date and Name of Person Making Change.

Notes Ck'd by	Survey of Gage Ave Lateral (E)	F.B. 646 Pg. 245
Map No.	W. O. 23 Tape No. St'd °F.	
Office Work	Surveyed by F. J. McNeal	
Checked	Notes MC Date 7-10-36	
Date	Indexed A. C. Johnson	

CENTER LINE TIES
GAGE AVE. LATERAL

FROM ALBANY ST. TO MIDDLETON ST.

J.N. 6331

F.J. McNeal
Jack Gregory
A.O. Morse
W.A. Harrison

Note: Any Additions or Changes on This Sheet Must be Made or Circled in Red Ink With Date and Name of Person Making Change.

Do not extend notes this side of this line

RETURN TO
LOS ANGELES COUNTY SURVEYOR
700 HALL OF RECORDS

RECEIVED JUL 7 5 1936
PROGRESSED ✓ ✓
BOOK INDEXED ✓ ✓
MAP INDEXED ✓ ✓
RECORD INDEXED ✓ ✓
CARD INDEXED ✓ ✓

FORM 247 10M 11-35

RETURN TO
LOS ANGELES COUNTY SURVEYOR
700 HALL OF RECORDS

Note: Any Additions or Changes on This Sheet Must be Made or Circled in **Red Ink** With Date and Name of Person Making Change.

Do not extend notes this side of this line

WS 7-C-4

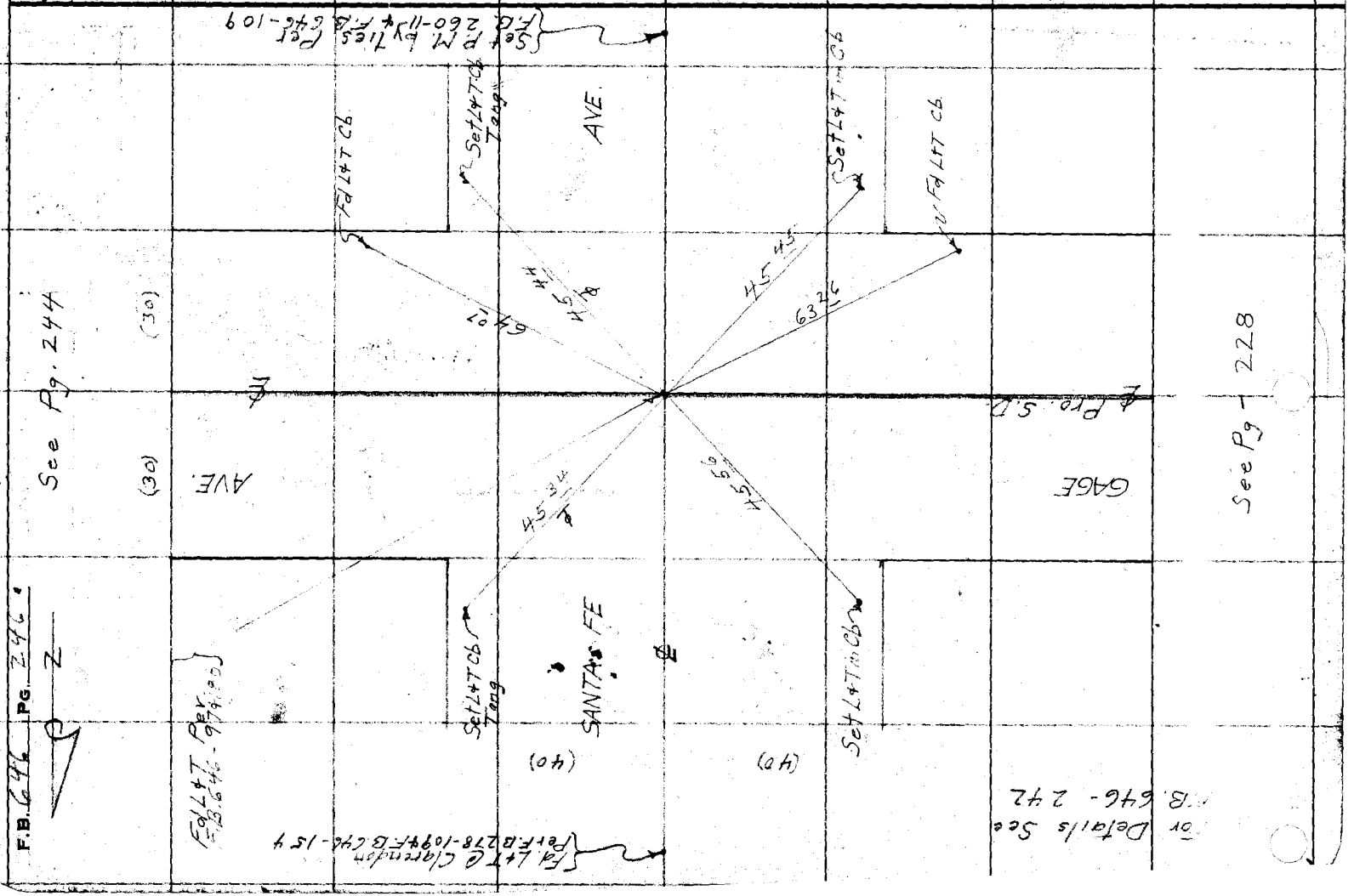

Profile No.	Notes Red	Plotted	Job No. 6331	Division No. V	F. B. 646	Pg. 207
	Date	Date	Survey of Gage Alameda Lat			
X-Sec. No.	Notes Chkd.	Checked	Survey by F. J. McNeal	Notes Gregory	Date 7-10-36	
	Date	Date	Map No.	Indexed	Date	

CENTER LINE PROFILE

GAGE ALAMEDA LATERAL

FROM ALBANY ST TO ALLEY WEST OF ALAMEDA ST

J.N. 6331

FOR CENTER LINE NOTES SEE F.B. 646 Pg. 207 to 238

F.J. McNeal

Jack Gregory

J.L. Willey

W.A. Harrison

A.B. Morse

NOTE: ANY ADDITIONS OR CHANGES ON THIS SHEET MUST BE MADE OR CIRCLED IN RED INK, WITH DATE AND NAME OF PERSON MAKING CHANGE

Do not extend notes this side of this line

PLEASE RETURN TO
LOS ANGELES COUNTY SURVEYOR
700 HALL OF RECORDS

Form 307 5M 11-35

STATION	B. S.	H. I.	F. S.	ELEV.

RECEIVED JUL 7 1936 LCM

PROGRESSED ✓ ✓

BOOK INDEXED ✓ ✓

MAP INDEXED ✓ ✓

RECORD INDEXED ✓ ✓

CARD INDEXED ✓ ✓

REDUCED in field

CHECKED ✓ ✓

Form 307 5M 11-35

PLEASE RETURN TO
LOS ANGELES COUNTY SURVEYOR
700 HALL OF RECORDS

NOTE: ANY ADDITIONS OR CHANGES ON THIS SHEET MUST BE MADE OR CIRCLED IN RED INK, WITH DATE AND NAME OF PERSON MAKING CHANGE

Do not extend notes this side of this line

STATION	B. S.	H. I.	F. S.	ELEV.	Gage Ave
				165 67	Fd BM EL-210 El. 165.665 ← F.B. 639-157
BM EL-210	4 53	170 20			Albany St & Gage Ave E. Cor
					Bt Spk 6' S of S end C.R.
—			4 83	165 37	℄ Int Gage & Albany
—			3 65	165 55	100' N of ℄ Int on ℄ Albany St
—			4 30	165 90	100 E " " " " ℄ Gage Ave
—			5 04	165 1[illegible]	100 S " " " " ℄ Albany St
—			5 11	165 09	Gutter W end SWCR
			4 63	165 57	TC " " " " "
			5 31	164 89	Gutter S " " " "
			4 64	165 56	TC " " " " "
			5 12	165 08	Gutter S end SECR
			4 52	165 68	TC " " " "
			5 02	165 18	Gutter E " " " "
			4 58	165 62	TC " " " " "
			4 85	165 35	Gutter E " NECR
			4 31	165 89	TC " " " " "
			4 74	165 46	Gutter N " " " "
			[illegible]	166 06	TC " " " " "
			4 99	165 21	Gutter N " NWCR
			4 32	165 88	TC " " " " "

F. B. 646 PG. 248 Job No. 6331 Division No. V Notes Red. Plotted Profile No.
Survey of Gage Alameda Lat. Date Date X-Sec.
Survey by F. J. McNeal Notes Gregory Notes Chkd. Checked No.
Indexed C. Johnson Date Date Date

Form 307 5M 10-34

PLEASE RETURN TO
LOS ANGELES COUNTY SURVEYOR
700 HALL OF RECORDS

NOTE: ANY ADDITIONS OR CHANGES ON THIS SHEET MUST BE MADE OR CIRCLED IN RED INK, WITH DATE AND NAME OF PERSON MAKING CHANGE

Do not extend notes this side of this line

STATION	B. S.	H. I.	F. S	ELEV.	Gage Ave	
		170 20				
—			488	165 32	Gutter W end N WCR.	
—			439	165 81	T.S. " " " " "	
1+00 B.C.			502	165 18.	± S.D. = 181+85.04 from South	
1+18.96 EC			510	165 10.	± " "	
1+65.10			458	165 62.	± " "	
2+00			465	165 55.	± " "	
T.P.			474	165 46.		
	499	170 45				
2+68.8	See F.B. 640 p. 233 for S.S.M.H.-North		455	165 90.	S.S. Mt Top S.	
			1024 ✓	160 21.	Invert 8" Inlet N	N 455 / 5.22 / 502 / 67 / 10.24 ✓
			1029 ✓	160 16.	" 8" outlet S	S 456 / 5.26 / 5.06 / 67 / 10.29 ✓
2+72.00			504	165 41.	± Int Gage Ave + Alley	
"			527	165 18.	20' N. Gutter	
"			449	165 96.	30' N Brk.	
"			3.7	166 8	100 N on ± Alley	
"			552	164 93.	20' S Gutter	
"			460	165 85.	30' S Brk.	
"			510	165 35.	100 S on ± Alley	

Profile No. ____ Notes Red. ____ Platted ____ Job No. 6331 Division No. V L. B. 646 Pg. 249
X-Sec. No. ____ Date ____ Date ____ Survey of Gage Alameda Lat.
Notes Chkd. ____ Checked ____ Survey by J. McNeal Notes Gregory Date 7-10-36
Date ____ Date ____ Map No. ____ Indexed A.C. Johnson Date ____

Form 307 5M 10-34

PLEASE RETURN TO
LOS ANGELES COUNTY SURVEYOR
700 HALL OF RECORDS

NOTE: ANY ADDITIONS OR CHANGES ON THIS SHEET MUST BE MADE OR CIRCLED IN RED INK, WITH DATE AND NAME OF PERSON MAKING CHANGE

Do not extend notes this side of this line

STATION	B. S.	H. I.	F. S	ELEV.	Gage Ave	
		170 45				
—			5 25	165 20	Gutter [illegible]	
—			4 63	165 82	T.C. " " " "	
—			4 98	165 47	Gutter [illegible]	
—			4 49	165 96	T.C. " " " " "	
—			4 97	165 48	[illegible] N " N W C R	
—			4 49	165 96	" " " " "	
—			5 31	165 14	[illegible] W " " " "	
—			4 64	165 81	T.C. " " " " "	
—			5 50	164 95	Gutter [illegible] S W C R	
—			4 79	165 66	T.C. " " " " "	
—			5 10	165 35	Gutter [illegible] " " " "	
—			4 72	165 73	T.C. " " " " "	
—			5 20	165 25	Gutter S " S E C R	
—			4 78	165 72	T.C. " " " " "	
—			5 5[illegible]	164 [illegible]	Gutter [illegible] " " " "	
—			4 10	165 65	T.C. " " " " "	
3+00			5 01	165 [illegible]	[illegible] S.D.	
4+00			5 28	165 17	[illegible] " "	

L.B. 646 P.G. 250 Job. No. 6331 Division No. V Notes Red Plotted Profile
Survey of Gage Alameda Lot Date Date No.
Survey by F. J. McNeal Notes Gregory Notes Chkd. Checked X-Sec.
Indexed C. Johnson Date Date Date No.

Form 307 5M 10-34

PLEASE RETURN TO
LOS ANGELES COUNTY SURVEYOR
700 HALL OF RECORDS

NOTE: ANY ADDITIONS OR CHANGES ON THIS SHEET MUST BE MADE OR CIRCLED IN RED INK, WITH DATE AND NAME OF PERSON MAKING CHANGE

Do not extend notes this side of this line

Profile No.____ Notes Red.____ Platted____ Job No. 633 Division No. 4 L. B. 641 Pg. 25
X-Sec. No.____ Date____ Date____ Survey of Gage Avenue Ext.
Notes Chkd.____ Checked____ Survey by J. McNeal Notes Legacy Date 7-10-36
Date____ Date____ Map No.____ Indexed E. Johnson Date____

STATION	B. S.	H. I.	F. S	ELEV.	Gage Ave	
		170.45			Fd B.M. EL-267 El. 165.30 ←	F.B. 639-170
B.M. EL-267			5.13	165.32	Gage Ave & Cottage St	S.E. Cor.
				165.30	Bt. Spk 9' E of E end C.R.	
	4.68	169.96				
4+27.5			5.26	164.72	Conc. Cross Gutter & ℄ SD	
4+47.89			5.01	164.97	℄ Int Gage Ave & Cottage St.	
"			5.43	164.55	100' Lt ℄ Cottage St.	
"			4.82	165.16	30' Rt " " "	Brk
"			4.31	165.67	45 " " " "	"
"			3.75	166.23	100 " " " "	
			5.03	164.95	Gutter N end NWCR.	
			4.39	165.59	TC. " " " "	
			5.18	164.80	Gutter W " " " "	
			4.55	165.43	TC " " " "	
			5.33	164.63	Gutter W " SWCR.	
			4.76	165.22	TC. " " " "	
			5.53	164.48	Gutter S " " " "	
			4.83	165.15	TC. " " " "	
			5.40	164.58	Gutter S " SECR	
			4.74	165.24	TC " " " "	

Form 307 5M 10-34

PLEASE RETURN TO
LOS ANGELES COUNTY SURVEYOR
700 HALL OF RECORDS

NOTE: ANY ADDITIONS OR CHANGES ON THIS SHEET MUST BE MADE OR CIRCLED IN RED INK, WITH DATE AND NAME OF PERSON MAKING CHANGE

Do not extend notes this side of this line

L.B. 64 P.G. 252 | Job. No. 633 | Division No. V | Notes Red | Plotted | Profile
Survey of Gage Ave. Storm Drain | Date | Date | No.
Survey by F. J. McNeal & C. Johnson | Notes Gregory | Notes Chkd. | Checked | X-Sec.
Indexed | Date | Date | Date | No.

STATION	B. S.	H. I.	F. S	ELEV.	Gage Ave	
		169 98				
—			5 31	164 67	Gutter E end of 3.5 F	
—			4 15	165 38	" " " "	
—			5 67	164 31	Gutter E " N E C/R	
—			4 45	165 53	TC	
—			5 04	164 94	Gutter N " " " "	
—			2 44	165 54	TC " " " "	
4+65			5 3	164 5	Conc. Cross Gutter ± 3.0	
5+00			4 86	165 12	± 3.0	
T.P.			4 86	165 12		
	5 20	170 32				
6+00			4 93	165 [illegible]	± 3.0	
6+19			2 [illegible]	[illegible]	Sta. M.H. No. 6	
			10 34	159 98	Invert 8" Inlet W (Cross drop)	{N 49.2 / 47.2 / 67 / 10,34} {E 49.4} {- / 6.1 / 12.1} {W 49.2 / 6.66 / 67 / 12.27}
			12 42	157 90	Invert 8" Outlet S.	
			12 27	158 05	" 8" Inlet W	
6+22			2 [illegible]	[illegible]	± 6.0 Sta. Ave & Alley	
			5 41	164 [illegible]	20.5 [illegible] Alley	
			4 30	165 [illegible]	20.5 [illegible]	
			4 80	165 [illegible]	20.5 [illegible] Alley	

Form 307 5M 10-34

PLEASE RETURN TO
LOS ANGELES COUNTY SURVEYOR
700 HALL OF RECORDS

NOTE: ANY ADDITIONS OR CHANGES ON THIS SHEET MUST BE MADE OR CIRCLED IN RED INK, WITH DATE AND NAME OF PERSON MAKING CHANGE

Do not extend notes this side of this line

Profile No.____ Notes Red.____ Platted____ Job No. 633 Division No. V L. B. 646 Pg. 253
X-Sec. No.____ Date____ Date____ Survey of Gage Ave
Date____ Notes Chkd.____ Checked____ Surveyed by J. McNeal Notes Gregory Date 7-10-34
Date____ Map No.____ Indexed C. Johnson Date____

STATION	B. S.	H. I.	F. S	ELEV.	Gage Ave			
		170 22						
6+22 ℄			5 23	165 09	20'N	Gutter on ℄ Alley		
"			4 76	165 56	26'N	on ℄ Alley	Brk.	
"			4.4	165.9	100' N	on ℄ Alley		
			5 44	164 88	Gutter	W end	S W C R.	
			507	165 25	TC	" "	" " "	
			515	165 17	Gutter	S "	" " "	
			497	165 35	TC	" "	" " "	
			520	165 12	Gutter	S "	S E C R.	
			505	165 27	TC	" "	" " "	
			541	164 91	Gutter	E "	" " "	
			512	165 20	TC	" "	" " "	
			523	165 09	Gutter	E "	N E C R.	
			493	165 39	TC	" "	" " "	
			505	165 27	Gutter	N "	" " "	
			483	165 49	TC	" "	" " "	
			501	165 31	Gutter	N "	N W C R.	
			485	165 47	TC	" "	" " "	
			526	165 06	Gutter	W "	" " "	
			492	165 40	TC	" "	" " "	

Form 307 5M 10-34

PLEASE RETURN TO
LOS ANGELES COUNTY SURVEYOR
700 HALL OF RECORDS

NOTE: ANY ADDITIONS OR CHANGES ON THIS SHEET MUST BE MADE OR CIRCLED IN RED INK, WITH DATE AND NAME OF PERSON MAKING CHANGE

Do not extend notes this side of this line

STATION	B. S.	H. I.	F. S	ELEV.	Gage Ave	
		170 32				
7+00			5 11	165 21	℄ SD	
T.P.			5 41	164 91		
	4 79	169 78				
7+77 ℄			5 15	164 55	Conc. Cross Gutter x ℄ SD.	
					Fd BM EL-266 El. 164.962	F.S. 639-189
BM EL-266			4 74	164 96	Gage Ave + Regent St	S.W. Cor.
	4 83	169 76			L+T. S end CR	
7+97 84			4 82	164 94	℄ Int Gage Ave + Regent St.	
"			5 27	164 47	100' S on ℄ Regent St.	
"			4 03	165 78	100' N " " " "	
—			5 05	164 71	Gutter E end N E CR	
—			4 34	165 42	T.C. " " " " "	
—			5 05	164 71	Gutter N " " " "	
—			4 40	165 36	T.C. " " " " "	
—			5 06	164 70	Gutter N " N W C R.	
—			4 42	165 34	T.C. " " " " "	
—			5 02	164 74	Gutter W " " " "	
—			4 38	165 38	T.C. " " " " "	
—			5 24	164 52	Gutter W " S W C R	
—			4 69	165 07	T.C. " " " " "	

L.B. 646 P.G. 254 Job. No. C331 Division No. V Notes Red ____ Plotted ____ Profile ____
Survey of Gage Alameda Lat. Date ____ Date ____ No. ____
Survey by F. J. McNeal Notes Gregory Notes Chkd. ____ Checked ____ X-Sec. ____
Indexed C. Johnson Date ____ Date ____ Date ____ No. ____

Form 307 5M 10-34

PLEASE RETURN TO
LOS ANGELES COUNTY SURVEYOR
700 HALL OF RECORDS

NOTE: ANY ADDITIONS OR CHANGES ON THIS SHEET MUST BE MADE OR CIRCLED IN RED INK, WITH DATE AND NAME OF PERSON MAKING CHANGE

Do not extend notes this side of this line

Profile No.____ Notes Red.____ Platted____ Job No. 633 Division No. V L. B. 646 Pg. 25

X-Sec. No.____ Notes Chkd.____ Date____ Checked____ Date____ Survey of Gage Avenue Lot

Surveyed by J. McNeal Notes Gregory Date 7-10-36

Map No.____ Indexed C. Johnson Date

STATION	B. S.	H. I.	F. S	ELEV.	Gage Ave	
		169 76				
—			5 36	164 40.	Gutter S end S W C.R.	
—			485	164 91.	T.C. " " " " "	
—			535	164 41.	Gutter S " S E C.R.	
—			464	165 12.	T.C. " " " " "	
—			523	164 53.	Gutter E " " " "	
—			482	164 94.	T.C. " " " " "	
8+12			506	164 70.	S.S. M.H. Top	
			11 09	158 67.	Invert 8" Inlet N	N 507 5.35 67 11.09
			11 21	158 55.	" 8" Outlet E	E 505 549 67 11.21
						S 508
			11 18	158 58.	Invert 8" Inlet W	W 510 541 67 11.18
8+17 2			525	164 51.	Conc Cross Gutter on ℄ S.D.	
T.P			489	164 87.		
	545	170 32				
9+00			517	165 15	℄ S.D.	
9+73			510	165 22	℄ Int Gage Ave x Alley	
"			563	164 69	20 S. Gutter on ℄ Alley	
"			502	165 30	30 S. Brk " " "	
"			5.0	165.3	100 " ℄ Alley	

Form 307 5M 10-34

PLEASE RETURN TO
LOS ANGELES COUNTY SURVEYOR
700 HALL OF RECORDS

NOTE: ANY ADDITIONS OR CHANGES ON THIS SHEET MUST BE MADE OR CIRCLED IN RED INK, WITH DATE AND NAME OF PERSON MAKING CHANGE

Do not extend notes this side of this line

STATION	B. S.	H. I.	F. S	ELEV.	Gage Ave	
		170 32				
9+73			5 37	164 95	Gutter on N Side ℄ Alley Prod.	
"			5 01	165 31	T.C " " " " "	
9+75 2			5 08	165 24	S.S. MH Top	
						N 509 / E 509 / 558 / .67 / 11.34 (574) / S 505 / 544 / .67 / 11.16 / W 506
			11 34	158 98	Invert 8" Outlet E	
			11 16	159 16	" 8" Inlet S	
—			5 65	164 67	Gutter E end S B CR.	
—			5 15	165 17	T.C " " " " "	
—			5 35	164 97	Gutter S " " " "	
—			5 08	165 24	T.C " " " " "	
—			5 28	165 04	Gutter S " S W CR.	
—			5 05	165 27	T.C " " " " "	
			5 63	164 69	Gutter W " " " "	
			5 19	165 13	T.C " " " " "	
10+00			5 02	165 30	℄ S.D.	
10+18 3 BC			5 32	165 00	Catch Basin on N Side	Seepage Ba[illegible] Filled with Gravel, no o[illegible]let.
10+53 00			4 95	165 37	℄ SD.	

See F.B. 640 p 234 for S.S.-F.M.H.-south

L.B. 646 P.G. 256 Job. No. 6331 Division No. V Notes Red Plotted Profile
Survey of Gage Alameda Lat Date Date No.
Survey by F. J. McNeal Notes Gregory Notes Chkd. Checked X-Sec.
Indexed A. C. Johnson Date Date No.

Form 307 5M 10-34

PLEASE RETURN TO
LOS ANGELES COUNTY SURVEYOR
700 HALL OF RECORDS

NOTE: ANY ADDITIONS OR CHANGES ON THIS SHEET MUST BE MADE OR CIRCLED IN RED INK, WITH DATE AND NAME OF PERSON MAKING CHANGE

Do not extend notes this side of this line

STATION	B. S.	H. I.	F. S	ELEV.	Alameda St	
		170 32			Fd B.M. EL-265 El. 166.810	F.B. 639-189
BM EL-265			3 52	166 80	Gage Ave & Alameda St	N.E. Cor.
				166 81	Bt. Spk. ±18.5' E. of E. Rails S.P.R.R. on Bldg. Line	
	4 97	171 78				
—			6 30	165 48	Gutter on N Side 21 3	N of B.C.
—			6 04	165 74	T.C. " " " "	" " "
—			6 39	165 39	20 W of B.C. on ℄ Gage	
—			6 95	164 83	Gutter on S Side 18 5	N of B.C.
—			6 59	165 19	T.C. " " " "	" " "
—			5 51	166 27	Gutter on " " 64 1	" " "
—			5 17	166 61	T.C. " " " "	" " "
—			5 19	166 59	67 6 W of B.C. on ℄ Gage.	
—			5 25	166 53	Gutter on N Side 71 3	N of B.C.
—			4 97	166 81	T.C. " " " "	" " "
—			4 80	166 98	118' W of B.C. on ℄ Gage	
—			4 81	166 97	End Gutter N Side	
—			4 75	167 03	" T.C. " "	
—			5 04	166 74	End Gutter S "	
—			4 93	166 85	" T.C. " "	
—			8 77	163 01	Flow line S end Culvert	
—			8 27	163 51	" " N " "	

Profile No. ____ Notes Red. ____ Platted ____ Job No. 6331 Division No. V L. B. 646 Pg. 257
X-Sec. No. ____ Date ____ Date ____ Survey of Gage Alameda Lat.
Notes Chkd. ____ Checked ____ Survey by J. McNeal Notes Gregory Date 7-10-36
Date ____ Date ____ Map No. ____ Indexed A. C. Johnson Date ____

Form 307 5M 10-34

PLEASE RETURN TO
LOS ANGELES COUNTY SURVEYOR
700 HALL OF RECORDS

NOTE: ANY ADDITIONS OR CHANGES ON THIS SHEET MUST BE MADE OR CIRCLED IN RED INK, WITH DATE AND NAME OF PERSON MAKING CHANGE

Do not extend notes this side of this line

L.B. 646 P.G. 258 | Job. No. 331 | Division No. K | Notes Red | Plotted | Profile
Survey of Gene Alameda Lot | Date | No.
Survey by F. J. McNeal | Notes Property | Notes Chkd. | Checked | X-Sec.
Indexed C. Johnson | Date | Date | Date | No.

STATION	B. S.	H. I.	F. S	ELEV.	Harvard St	
		171 78				
13+97.3			6.05	165.43	Gutter on ℄ SD	
"			6.06	165.72	TC. " " "	
11+00			5.9	165.9	℄ " SD	
12+00					Inside of Furniture	Factory
T.P.			4.84	166.92		
	5.50	172.42				
12+24			5.5	166.9	℄ " SD Top Bank	
12+27.5			8.2	164.2	℄ " Bot Ditch	
12+29.5			8.2	164.2	℄ " " Bot Ditch	
12+32			6.1	166.3	℄ " " Top Bank	
12+36.53 EC			5.7	166.7	℄ " "	
12+40.25			5.32	167.15	Flange on Rail	E. Rail E. Track
12+45.10			5.29	167.15	" " "	W. " "
12+55.22			5.22	167.22	" " "	E. Rail Mid. Track
12+60.29			5.22	167.22	" " "	W. " "
12+68.9			5.22	167.22	" " "	E " W. "
12+73.6			5.29	167.21	" " "	W " " "
12+84.54			4.52	167.92	TC, ℄ SD	
"			5.12	167.32	Gutter " "	

Form 307 5M 10-34

PLEASE RETURN TO
LOS ANGELES COUNTY SURVEYOR
700 HALL OF RECORDS

NOTE: ANY ADDITIONS OR CHANGES ON THIS SHEET MUST BE MADE OR CIRCLED IN RED INK, WITH DATE AND NAME OF PERSON MAKING CHANGE

Do not extend notes this side of this line

STATION	B. S.	H. I.	F. S	ELEV.	Gage Ave	
		172 44				
12+85.9			501	167 43	Gas H.H. Top	
13+00			489	167 55	℄ S.D.	
13+14.33			494	167 50	℄ Int Alameda & Gage	
"			462	167 82	100' Rt ℄ Alameda St.	
"			530	167 14	100' Lt " " "	
13+40.4			522	167 22	S.S. M.H. Top 6.5	South
			1388	158 56	Invert 8" Inlet N	N 524 7.97 67 13.88 (813) / E 524 / S 525 / W 525 829 67 14.21 (844)
			1421	158 23	Invert 8" Outlet W	
—			546	166 98	Gutter S end S W C R	
—			481	167 63	T.C. " " " " "	
—			565	166 79	Gutter W " " " "	
—			504	167 40	T.C. " " " " "	
—			585	166 59	Gutter W " N W C R	
—			521	167 23	T.C. " " " " "	
—			510	167 34	Gutter N " " " "	
—			450	167 94	T.C. " " " " "	

Profile No. ____ Notes Red. ____ Platted ____ Job No. 6331 Division No. V L. B. 646 Pg. 259
X-Sec. No. ____ Date ____ Date ____ Survey of Gage Alameda Lat.
Notes Chkd. ____ Checked ____ Survey by J McNeal Notes Gregory Date 7-10-36
Date ____ Date ____ Map No. ____ Indexed C. Johnson Date ____

Form 307 5M 10-34

PLEASE RETURN TO
LOS ANGELES COUNTY SURVEYOR
700 HALL OF RECORDS

NOTE: ANY ADDITIONS OR CHANGES ON THIS SHEET MUST BE MADE OR CIRCLED IN RED INK, WITH DATE AND NAME OF PERSON MAKING CHANGE

Do not extend notes this side of this line

STATION	B. S.	H. I.	F. S	ELEV.	Gage Ave
		172 44			
13+73			5 47	166 97	W end Conc. Pav.
14+00			5 66	166 78	℄ S.D.
BM EL-264			5 39	167 05	Fd BM EL-264 El. 167.045 + 3639-189 Gage Ave + Alameda St. S. Cor. LoT 30' W of W end C.R.
	3 69	170 74			
14+00			3 99	166 75	2.5' N of ℄ S.D. S edge Conc. Pvt.
"			4 15	166 59	N " " " N " " "
14+73			5 00	165 74	℄ Int Gage + Alley to South
"			5 16	165 58	23' S edge Pvt. ℄ Alley
"			5.6	165.1	100' S ℄ Alley
"			5 38	165 66	2.5' N of ℄ S.D. S edge Conc. Pvt.
"			5 00	165 74	N " " " N " " "
14+73			4 90	165 84	S.S. M.H. Top
			13 08	157 66	Invert 8" Inlet E
			13 27	157 47	" 8" Outlet S.
			12 87	157 87	" 8" Inlet W
			4 81	165 93	Gutter E end S E CR
			4 45	166 29	T.S. " " " "

N 489 | 771 S 491 7.50 67 13.08 | 786 [illegible] 2 [illegible] 8 [illegible] 7 [illegible] 27 | 750 W 490 7.30 67 12.87

L.B. 646 P.G. 260 Job. No. 6331 Division No. V Notes Red Plotted Profile
Survey of Gage Alameda Lot Date Date No.
Survey by F. J. McNeal Notes Grayson Notes Chkd. Checked X-Sec.
Indexed C. Johnson Date Date No.

Form 307 5M 10-34

PLEASE RETURN TO
LOS ANGELES COUNTY SURVEYOR
700 HALL OF RECORDS

NOTE: ANY ADDITIONS OR CHANGES ON THIS SHEET MUST BE MADE OR CIRCLED IN RED INK, WITH DATE AND NAME OF PERSON MAKING CHANGE

Do not extend notes this side of this line

STATION	B. S.	H. I.	F. S	ELEV.	Gage Ave
		170 74			
—			4 93	165 81	Gutter S end S E.C.R.
—			4 40	166 34	T.C. " " " " "
—			4 90	165 84	Gutter S " S.W.C.R.
—			4 40	166 34	T.C. " " " " "
—			4 82	165 92	Gutter W " " " "
—			4 46	166 28	T.C. " " " " "
15+00			4 56	166 18	℄ S.D.
16+00			4 30	166 44	℄ S.D.
"			4 50	166 24	Gutter S Side
"			4 17	166 57	T.C. S "
"			4 27	166 47	2'5 N of ℄ S.D. S edge Conc. Pvt.
"			4 51	166 23	N " " " " N " " "
BM EL-263			3 76	166 98	Fd BM EL-263 El 166.963 F.B. 639-189 S.Cb. Gage Ave 400±' W of Alameda St Bt Spk 6' E of Union Oil Co. Drwy.

Profile No. ____ Notes Red. ____ Platted ____ Job No. 6331 Division No. V. L. B. 646 Pg. 261
X-Sec. No. ____ Date ____ Date ____ Survey of Gage Alameda Lat
Notes Chkd. ____ Checked ____ Survey by J. McNeal Notes Gregory Date 7-10-36
Date ____ Date ____ Map No. ____ Indexed A. C. Johnson Date ____

L.B. 646 P.G. 262 Job. No. 6331 Division No. V Notes Red _____ Plotted _____ Profile

Survey of Gage Alameda Lat. Date _____ Date _____ No. _____

Survey by F. J. McNeal Notes Gregory Notes Chkd. _____ Checked _____ X-Sec.

Indexed C. Johnson Date _____ Date _____ Date _____ No. _____

Form 307 5M 10-34

PLEASE RETURN TO
LOS ANGELES COUNTY SURVEYOR
700 HALL OF RECORDS

NOTE: ANY ADDITIONS OR CHANGES ON THIS SHEET MUST BE MADE OR CIRCLED IN RED INK, WITH DATE AND NAME OF PERSON MAKING CHANGE

Do not extend notes this side of this line

STATION	B. S.	H. I.	F. S	ELEV.	
					Gage Ave

Profile No. ____ X-Sec. No. ____ | Notes Red. ____ Date ____ | Platted ____ Date ____ | Job No. 6331 Division No. V | L. B. 646 Pg. 263

Notes Chkd. ____ Date ____ | Checked ____ Date ____ | Survey of Gage Middleton Lat | Survey by F. J. McNeal | Notes Gregory Date 7-14-36 | Map No. ____ | Indexed C. Johnson Date ____

CENTER LINE PROFILE
GAGE MIDDLETON LATERAL
FROM ALBANY ST. TO MIDDLETON ST.
J.N. 6331

FOR CENTER LINE NOTES SEE F.B. 646 Pg. 239 to 246

F.J. McNeal
Jack Gregory
A.B. Morse
W.A. Harrison

RECEIVED JUL 7 5 1936 LCM
PROGRESSED ✓ ✓
BOOK INDEXED ✓ ✓
MAP INDEXED ✓ ✓
RECORD INDEXED ✓ ✓
CARD INDEXED ✓ ✓
REDUCED in field
CHECKED ✓ ✓

STATION	B.S.	H.I.	F.S	ELEV.

NOTE: ANY ADDITIONS OR CHANGES ON THIS SHEET MUST BE MADE OR CIRCLED IN RED INK. WITH DATE AND NAME OF PERSON MAKING CHANGE

Do not extend notes this side of this line

PLEASE RETURN TO
LOS ANGELES COUNTY SURVEYOR
700 HALL OF RECORDS

Form 307 5M 10-34

Form 307 5M 10-34

PLEASE RETURN TO
LOS ANGELES COUNTY SURVEYOR
700 HALL OF RECORDS

NOTE: ANY ADDITIONS OR CHANGES ON THIS SHEET MUST BE MADE OR CIRCLED IN RED INK, WITH DATE AND NAME OF PERSON MAKING CHANGE

Do not extend notes this side of this line

STATION	B. S.	H. I.	F. S	ELEV.	Gage Ave	
				165 67	Fd B.M. EL-210 El. 165.665	F 639-157
B.M. EL-210	4 63	170 30			Albany St & Gage Ave	S. Cor.
					Bt. Spk. 6' S. of S. end CR.	
—			493	165 37	℄ Int Gage & Albany St.	
—			377	165 53	100' N of ℄ Int. on ℄ Albany ST.	
—			514	165 16	" S " " " " " "	
—			519	165 11	20' W " " " " " Gage Ave (Brk	
—			467	165 63	100' " " " " " " " "	
—			522	165 08	Gutter S end SECR.	
—			462	165 68	T.C. " " " " "	
—			513	165 17	Gutter E " " " "	
—			465	165 62	T.C. " " " " "	
—			494	165 36	Gutter E " NECR.	
—			440	165 90	T.C. " " " " " "	
—			484	165 46	Gutter N " " " " "	
—			424	166 06	T.C. " " " " "	
—			508	165 22	Gutter N " NWCR.	
—			441	165 89	T.C. " " " " " "	
—			499	165 31	Gutter W " " " " "	
—			448	165 82	T.C. " " " " " "	

L.B. 646 P.G. 264 Job. No. 6331 Division No. V Notes Red Plotted Profile
Survey of Gage Middleton Lat Date Date No.
Survey by T. J. McNeal Notes Gregory Notes Chkd. Checked X-Sec.
Indexed C. Johnson Date Date Date No.

Form 307 5M 10-34

PLEASE RETURN TO
LOS ANGELES COUNTY SURVEYOR
700 HALL OF RECORDS

NOTE: ANY ADDITIONS OR CHANGES ON THIS SHEET MUST BE MADE OR CIRCLED IN RED INK, WITH DATE AND NAME OF PERSON MAKING CHANGE

Do not extend notes this side of this line

STATION	B. S.	H. I.	F. S	ELEV.	Gage Ave
		170 30			
—			521	165 09	Gutter W end SWCR
—			474	165 56	T.C. " " " " "
—			538	164 92	Gutter S " " " " "
—			474	165 56	T.C. " " " " "
1+00			542	165 18	℄ SD. = 181+85.04 from South
B.C. 1+18.80			501	165 29	" " "
1+43			509	165 21	Gutter ℄ SD.
E.C. 1+65.05			464	165 66	℄ S.D.
2+00			442	165 88	" " "
T.P.			442	165 88	
	513	171 01			
2+95.3			498	166 03	℄ Int Gage + Alley
"			549	165 52	20' S Conc. Gutter. ℄ Alley
"			478	166 23	30' " Brk. " "
"			524	165 77	100' " ℄ Alley
"			528	165 73	20' N Conc Gutter ℄ Alley
"			463	166 38	30' N Brk " "
"			437	166 64	100 " ℄ Alley

Profile No. ____ Notes Red. ____ Platted ____ Job No. 6331 Division No. V L. B. 646 Pg. 265
X-Sec. No. ____ Date ____ Date ____ Survey of Gage Middleton Lat.
Notes Chkd. ____ Checked ____ Survey by J. McNeal Notes Gregory Date 7-14-36
Date ____ Date ____ Map No. ____ Indexed A. C. Johnson Date ____

Form 307 5M 10-34

PLEASE RETURN TO
LOS ANGELES COUNTY SURVEYOR
700 HALL OF RECORDS

NOTE: ANY ADDITIONS OR CHANGES ON THIS SHEET MUST BE MADE OR CIRCLED IN RED INK, WITH DATE AND NAME OF PERSON MAKING CHANGE

Do not extend notes this side of this line

STATION	B. S.	H. I.	F. S	ELEV.	Gage Ave		
		171 01					
24989			429	166 72	SS M H Top 842 N		
See F.B. 640 p. 232 for SS-M.H.-South			1240 ~~1340~~	158 61 ~~157 61~~	Invert 8" Inlet N	N 429 7.44 7.60 67 13.40 1240	S 429 7.51 67 1347 12.47
			1247 ~~1347~~	158 54 ~~157 54~~	" 8" Outlet S		
—			500	166 01	Gutter N end N W C R		
—			475	166 26	T.C. " " " " "		
—			529	165 72	Gutter W " " " "		
—			481	166 20	T.C. " " " " "		
—			555	165 46	Gutter W " S W C R		
—			503	165 98	T.C. " " " " "		
—			519	165 82	Gutter S " " " "		
—			503	165 98	T.C. " " " " "		
—			518	165 83	Gutter S " S E C R		
—			481	166 20	T.C. " " " " "		
—			547	165 54	Gutter E " " " "		
—			492	166 09	T.C. " " " " "		
—			526	165 75	Gutter E " N E C R		
—			478	166 23	T.C. " " " " "		
—			503	165 98	Gutter N " " " "		
—			468	166 33	T.C. " " " " "		

L.B. 646 P.G. 266 Job. No. 6331 Division No. V Notes Red ____ Plotted ____ Profile ____
Survey of Gage Middleton Lat. Date ____ Date ____ No. ____
Survey by R. J. Moore Notes Gregory Notes Chkd. ____ Checked ____ X-Sec. ____
Indexed A. C. Johnson Date ____ Date ____ Date ____ No. ____

Form 307 5M 10-34

PLEASE RETURN TO
LOS ANGELES COUNTY SURVEYOR
700 HALL OF RECORDS

NOTE: ANY ADDITIONS OR CHANGES ON THIS SHEET MUST BE MADE OR CIRCLED IN RED INK, WITH DATE AND NAME OF PERSON MAKING CHANGE

Do not extend notes this side of this line

STATION	B. S.	H. I.	F. S	ELEV.	Gage Ave
		171 01			
3+00			496	166 05	℄ SD
T.P.			505	165 96	
	503	170 99			
4+00			482	166 17	℄ S.D.
4+43			524	165 75	Gutter ℄ SD.
4+64 77			482	166 17	℄ Int Gage & Marbrisa Ave
"			389	167 10	100' N of Int. on ℄ Marbrisa Ave
"			522	165 77	" S " " " " " "
—			496	166 03	Gutter S end SECR
—			415	166 84	T.C. " " " " " "
—			486	166 13	Gutter E " " " " "
—			417	166 82	T.C. " " " " " "
—			463	166 36	Gutter E " NECR.
—			395	167 04	T.C. " " " " " "
—			470	166 29	Gutter N " " " " "
—			379	167 20	T.C. " " " " " "
—			510	165 89	Gutter N " NWCR.
—			447	166 52	T.C. " " " " " "
—			500	165 99	Gutter W " " " " "
—			451	166 48	T.C. " " " " " "

Profile No. ____ Notes Red. ____ Platted ____ Job No. 6331 Division No. V L. B. 646 Pg. 267
Date ____ Date ____ Survey of Gage Middleton Lat.
X-Sec. No. ____ Notes Chkd. ____ Checked ____ Survey by J. McNeal Notes Gregory Date 7-14-36
Date ____ Date ____ Map No. ____ Indexed A. C. Johnson Date ____

Form 307 5M 10-34

PLEASE RETURN TO
LOS ANGELES COUNTY SURVEYOR
700 HALL OF RECORDS

NOTE: ANY ADDITIONS OR CHANGES ON THIS SHEET MUST BE MADE OR CIRCLED IN RED INK, WITH DATE AND NAME OF PERSON MAKING CHANGE

Do not extend notes this side of this line

STATION	B. S.	H. I.	F. S	ELEV.	Gage Ave	
		170 99				
—			529	165 70	Gutter W end S W C R	
—			482	166 17	T.C. " " " " "	
—			542	165 57	Gutter S " " " "	
—			483	166 16	T.C. " " "	
4+86 5			482	166 17	Gutter ℄ S.D.	
5+00			447	166 52	℄ S.D.	
					Fd BM. EL-211 El. 167.019	B.639-157
BM EL-211			396	167 03	Gage Ave & Marbrisa Ave	E. Cor.
	4 92	171 95			Bt Spk 2' E of E end C R	
6+00			505	166 90	℄ SD	
6+34 6			499	166 96	℄ Int Gage & Alley	
"			527	166 68	20' N Gutter ℄ Alley	
"			470	167 25	30' " Brk " "	
"			425	167 70	100' " " "	
"			544	166 51	20' S Conc Gutter ℄ Alley	
"			478	167 17	30' " Brk " "	
			601	165 94	100' " " "	
6+38 9			527	165 68	S.S. M H Top 67 7 South.	
			11 39	160 56	Invert 8" Inlet N	N 526, 546, 67 (567) — S 529, 51, 67
			11 47	160 48	" 8" Outlet S	1139 — 47

See F.B. 640 p.231 for S.S.-M.H.-north

L.B. 646 P.G. 268 Job. No. 6331 Division No. V Notes Red ____ Plotted ____ Profile ____
Survey of Gage Middleton Lat. Date ____ Date ____ No. ____
Survey by J. Wonga Notes Gregory Notes Chkd. ____ Checked ____ X-Sec. ____
Indexed C. Johnson Date ____ Date ____ Date ____ No. ____

Form 307 5M 10-34

PLEASE RETURN TO
LOS ANGELES COUNTY SURVEYOR
700 HALL OF RECORDS

NOTE: ANY ADDITIONS OR CHANGES ON THIS SHEET MUST BE MADE OR CIRCLED IN RED INK, WITH DATE AND NAME OF PERSON MAKING CHANGE

Do not extend notes this side of this line

STATION	B. S.	H. I.	F. S	ELEV.	Gage Arc
		171 95			
—			518	166 77	Gutter S end S E CR
—			490	167 05	T.C. " " " " "
—			542	166 53	Gutter E " " " "
—			496	166 99	T.C. " " " " "
—			524	166 71	Gutter E " N E CR
—			490	167 05	T.C. " " " " "
—			504	166 91	Gutter N " " " "
—			488	167 07	T.C. " " " " "
—			506	166 89	Gutter N " N W CR
—			490	167 05	T.C. " " " " "
—			527	166 68	Gutter W " " " "
—			493	167 02	T.C. " " " " "
—			549	166 46	Gutter W " S W CR
—			500	166 95	T.C. " " " " "
—			512	166 83	Gutter S " " " "
—			485	167 10	T.C. " " " " "
7+00			485	167 10	℄ S.D.
T.P.			521	166 74	
	555	172 29			

Profile No. ____ Notes Red. ____ Platted ____ Job No. 6331 Division No. V L.B. 646 PG. 269
X-Sec. No. ____ Date ____ Date ____ Survey of Gage Middleton Lot
Notes Chkd. ____ Checked ____ Survey By F. J. McNeal Notes Gregory Date 6-14-36
Date ____ Date ____ Map No. ____ Indexed ____ Date ____

Form 307 5M 10-34

PLEASE RETURN TO
LOS ANGELES COUNTY SURVEYOR
700 HALL OF RECORDS

NOTE: ANY ADDITIONS OR CHANGES ON THIS SHEET MUST BE MADE OR CIRCLED IN RED INK, WITH DATE AND NAME OF PERSON MAKING CHANGE

Do not extend notes this side of this line

STATION	B. S.	H. I.	F. S	ELEV.	Gage Ave	
		172 29				
7+74			515	167 14	℄ Brk	
7+84 5			555	166 74	Conc Gutter ℄ S.D.	
7+94 2			520	167 09	Tel M.H. Top	85' South N 521 3.8 2.5 115X ✓ E 520 S 524 2.0 11.2 18.4X W 525
			115X ✓	160.8	Bottom Invert 2'x2.5' Conduit ~~Culvert~~ to North	
			184X ✓	153 9	Bottom ~~Invert~~ Width 5.5' x 11.2' Height Box to South	
					12' ± long inside	
7+94 2			521	167 08	Tel M.H. Top	14' South. N 523 2.0 11.2 18.4X E 521 S 525 3.6 2.0 10.9X W 528
			184X ✓	153 9	Invert 5.5 x 11.2 Box to North	
			10 9 ✓	161 4	Invert 2'x2' Conduit ~~Culvert~~ to South	
8+00			508	167 21	℄ S.D	
8+14 56			488	167 41	℄ Int Gage & Santa Fe Ave	
"			419	168 10	100' N of Int. on ℄ Santa Fe	
"			523	167 06	100' S " " " " " "	
			585	166 44	Gutter S end SECR.	
			520	167 09	T.C " " " " "	
			579	166 50	Gutter E " " " "	
			509	167 20	T.C. " " " " "	

L.B. 646 P.G. 270 Job. No. 6331 Division No. V Notes Red Plotted Profile No.
Survey of Gage Middleton Lat. Date Date X-Sec.
Survey by F. J. McNeal Notes Gregory Notes Chkd. Checked Date No.
Indexed C. Johnson Date

Form 307 5M 11-35

PLEASE RETURN TO
LOS ANGELES COUNTY SURVEYOR
700 HALL OF RECORDS

NOTE: ANY ADDITIONS OR CHANGES ON THIS SHEET MUST BE MADE OR CIRCLED IN RED INK, WITH DATE AND NAME OF PERSON MAKING CHANGE

Do not extend notes this side of this line

Profile No. ____ X-Sec. No. ____

Notes Red. ____ Date ____ Notes Chkd. ____ Date ____

Plotted ____ Date ____ Checked ____ Date ____

Job No. 633 Division No. V Survey of Gage Ave. Survey By J. McNeal Map No. ____

Notes Gregory Date 7-14-36 Indexed C. Johnson Date ____

F.B. 646 Pg. 27

STATION	B. S.	H. I.	F. S.	ELEV.	Gage Ave.	
		172.29				
			563	166 66	Gutter E end N E C.R.	
			500	167 29	T.C. " " " "	
			563	166 66	Gutter N " " "	
			502	167 27	T.C. " " " "	
			542	166 87	Gutter N " N W C.R.	
			483	167 46	T.C " " " "	
			542	166 87	Gutter W " " "	
			493	167 36	T.C " " " "	
			559	166 70	Gutter W " S W C.R.	
			506	167 23	T.C " " " "	
			571	166 58	Gutter S " " "	
			513	167 16	T.C. " " "	
8 - 44⁵			579	166 56	Conc. Cross Gutter on ℄ S.D.	
9+55			535	166 94	Brk ℄ S.D	
9+00			477	167 52	℄ S.D	
					Fd B.M. EL-212 El 167.689 ✓	F.B. 639-157
BM EL-212			458	167 71	Gage Ave & Santa Fe Ave	N E Cor
				167 69	1st ℄ E " E end C.R.	
	580	173 49				

Form 307 5M 11-35

PLEASE RETURN TO
LOS ANGELES COUNTY SURVEYOR
700 HALL OF RECORDS

NOTE: ANY ADDITIONS OR CHANGES ON THIS SHEET MUST BE MADE OR CIRCLED IN RED INK, WITH DATE AND NAME OF PERSON MAKING CHANGE

Do not extend notes this side of this line

STATION	B. S.	H. I.	F. S.	ELEV.	Gage Ave
		1. 173 49			
10+00			515	168 34	℄ SD
10+12			505	168 44	℄ Int Gage & Alley
"			546	168 03	20' N Conc Gutter ℄ Alley
"			477	168 72	24 " Brk " "
"			4.8	168.7	100 " ℄ Alley
10+14.5			478	168.71	S.S.M.H Top 136' North
			10 49	163 00	Invert 8" Inlet N
			10 58	162 91	" 8" Outlet S
10+12			547	168 02	20' S Conc Gutter ℄ Alley
"			454	168 95	30' S Brk ℄ Alley
"			4.4	167.1	100' " ℄ Alley
10+14.5			516	168 33	S.S.M.H Top 263' South
			12 35	161 14	Invert 8" Inlet N
			12 48	161 01	" 8" Outlet S
—			501	168 48	Gutter S end SECR
—			471	168 78	T.C. " " " " "
—			542	168 37	Gutter E " " " "
—			476	168 73	T.C. " " " " "
—			555	167 94	Gutter W " SWCR
—			480	168 69	T.C. " " " " "

N: 4.75, 5.07, .67 = 10.49 (529)

S: 4.79, 5.12, .67 = 10.58

N: 5.15, 6.53, .67 = 12.35 (673)

S: 5.15, 6.66, .67 = 12.48 (685)

F. B. 646 PG. 272 Job No. 6331 Division No. V Notes Red. Plotted Profile No.
Survey of Gage Midlotte Lot Date Date X-Sec.
Survey by F. J. McNeal Notes Gregory Notes Chkd. Checked No.
Indexed C. Johnson Date Date Date

Form 307 5M 11-35

PLEASE RETURN TO
LOS ANGELES COUNTY SURVEYOR
700 HALL OF RECORDS

NOTE: ANY ADDITIONS OR CHANGES ON THIS SHEET MUST BE MADE OR CIRCLED IN RED INK, WITH DATE AND NAME OF PERSON MAKING CHANGE

Do not extend notes this side of this line

STATION	B. S.	H. I.	F. S.	ELEV.	Gage Ave
		173 49			
—			5 02	168 47	Gutter S end S W C R
—			4 73	168 76	T.C. " " " " "
—			5 37	168 12	Gutter E " N E C R
—			4 73	168 76	T.C " " " " "
—			4 85	168 64	Gutter N " " " " "
—			4 69	168 80	T.C. " " " " " "
—			5 10	168 39	Gutter N " N W C R
—			4 92	168 57	T.C " " " " " "
—			5 65	167 84	Gutter W " " " " "
—			5 00	168 49	T.C " " " " " "
11+00			4 30	169 19	℄ S D
T.P			4 08	169 41	
	4 82	174 23			
11+75			5 17	169 06	Conc. Cross Gutter + ℄ S.D.
11+99.56			4 92	169 31	℄ Int Gage + Middleton St.
12+20.2			5 16	169 07	Conc. Cross Gutter + ℄
—			3 81	170 42	100' E of Int on ℄ Gage
12+20.2			4 27	169 96	100' N of Int.
"			5 12	169 11	100' S " "

Profile No. ____ Notes Red. ____ Plotted ____ Job No. 6331 Division No. ____ F. B. 646 PG. 273

X-Sec. No. ____ Date ____ Date ____ Survey of Gage Middleton St

Notes Chkd. ____ Checked ____ Survey by H. J. McNeal Notes Gregory Date 7-14-36

Date ____ Date ____ Map No. ____ Indexed C. Johnson Date ____

Form 307 5M 11-35

PLEASE RETURN TO
LOS ANGELES COUNTY SURVEYOR
700 HALL OF RECORDS

NOTE: ANY ADDITIONS OR CHANGES ON THIS SHEET MUST BE MADE OR CIRCLED IN RED INK, WITH DATE AND NAME OF PERSON MAKING CHANGE

Do not extend notes this side of this line

STATION	B. S.	H. I.	F. S.	ELEV.	Gage Ave
		174 23			
			539	168 84	Gutter S end SECR
			465	169 58	T.C " " " " "
			531	168 92	Gutter E " " " "
			463	169 60	TC " " " "
			495	169 28	Gutter E " NECR
			436	169 87	T.C " " " " "
			492	169 30	Gutter N " " " "
			445	169 78	T.C " " " " "
			492	169 29	Gutter N " NWCR
			425	169 98	TC " " " "
			469	169 54	Gutter W " " " "
			422	170 01	T.C " " " " "
			517	169 06	Gutter W " SWCR
			475	169 48	TC " " " "
			539	168 84	Gutter S " " " "
			475	169 48	T.C " " " " "
BM EL-213			407	170.16	Fd BM. EL-213 El 170.157 Gage Ave & Middleton St Bt. Spk 13' E of E end CR — 8.639-158 N.E. Cor

F. B. 646 PG. 274 Job No. 6331 Division No. V Notes Red. Plotted Profile No.
Survey of Gage Middleton Lat Date Date X-Sec.
Survey by F. J. McNeal Notes Gregory Notes Chkd. Checked No.
Indexed C. Johnson Date Date Date

(10)

Notes Ck'd by	Survey of Santa Ana St Line
Map No.	W. O. 6331 Tape No. St'd °F.
Office Work	Surveyed by F. J. McNeal
Checked	Notes Mc Date 9-29-36
Date	Indexed A. C. Johnson

F.B. 646 Pg. 275

(10)

TOPOGRAPHICAL SURVEY
EAST COMPTON CREEK DRAINAGE SYSTEM
SANTA ANA ST. LINE

From 2nd Alley So. of Florence to Florence
From Mariner Ave to Loe Ave

J. N. 6331

See Also F.B. 646 - 88 - 95

F. J. McNeal
J. A. Willess
J. L. Willey
W. A. Harrison

Note: Any Additions or Changes on This Sheet Must be Made or Circled in Red Ink With Date and Name of Person Making Change.

Do not extend notes this side of this line

RETURN TO
LOS ANGELES COUNTY SURVEYOR
700 HALL OF RECORDS

RECEIVED Smelser OCT 1 1936
PROGRESSED
BOOK INDEXED
MAP INDEXED
RECORD INDEXED
CARD INDEXED

FORM 247 10M 11-35

F.B. 646 PG. 276 •

(23) To Bot Next Pg.

(25)

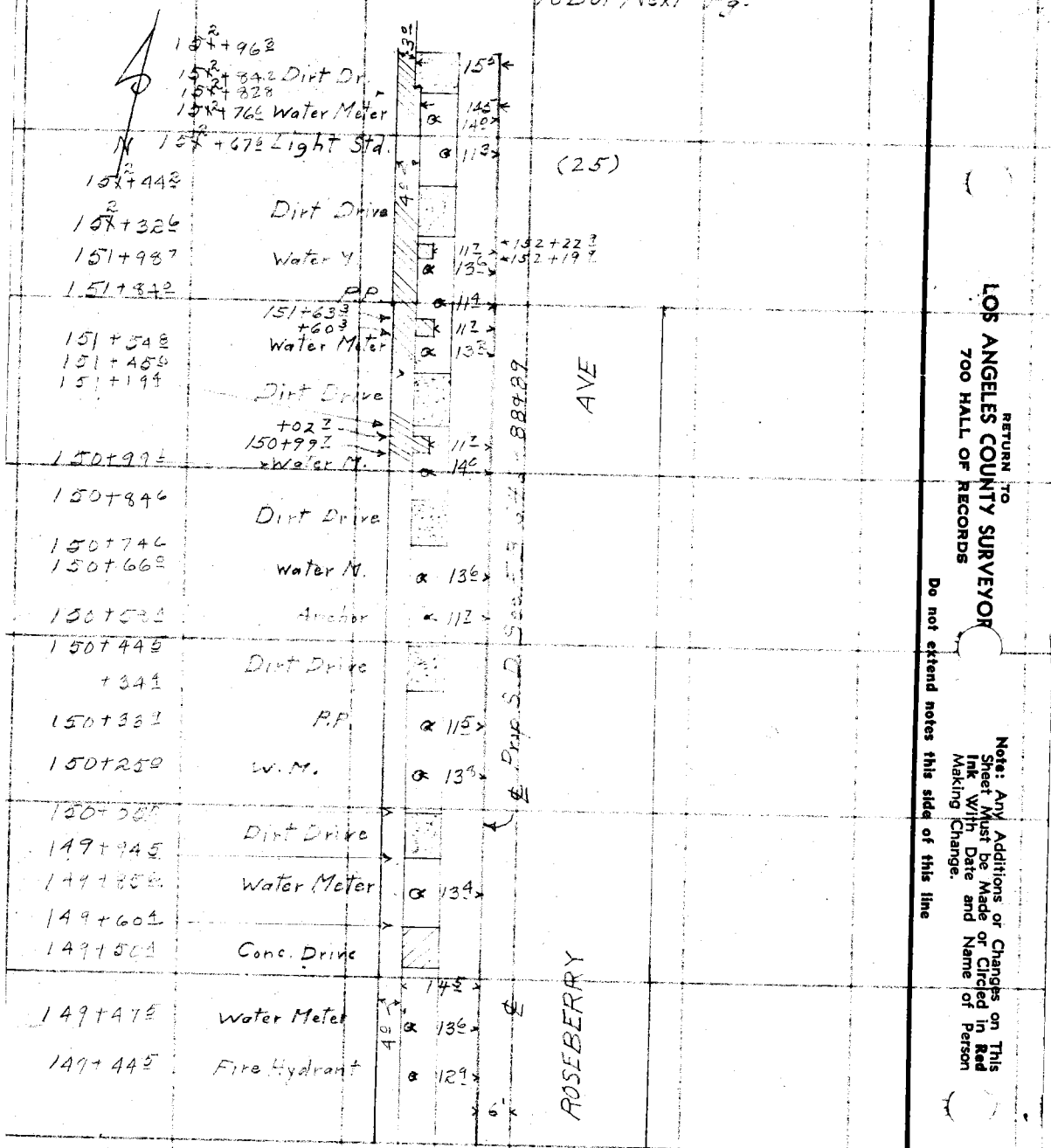

See pg 88

RETURN TO
LOS ANGELES COUNTY SURVEYOR
700 HALL OF RECORDS

Note: Any Additions or Changes on This Sheet Must be Made or Circled in Red Ink With Date and Name of Person Making Change.

Do not extend notes this side of this line

(10)

Notes Ck'd by	Survey of Santa Ana St Line
Map No.	W. O. 6331 Tape No. St'd °F.
Office Work	Surveyed by F. J. McNeal
Checked	Notes Me Date 9-30-36
Date	Indexed C. Johnson

F.B. 646 PG. 277

To Bot Next Pg.

(25) (25)

15 4 54 3 Water Meter 13.5

15 4 + 40 12" Shade Tree 14.5

15 4 + 34.5 15.5

AVE.

3.0

15 3 + 72.5 15.5

15 3 + 48.0

Dirt Dr.

15 3 + 34.3 14.5

15 3 + 51.3 Water M. 14.5

15 3 + 49.0

4.0

Conc. Dr.

15 3 + 35.0 14.5

15 3 + 34.0 15.5

15 3 + 33.7 P.P.

15 3 + 26.7 12" Shade Tree 14.5

15 3 + 16.3 Water M. 14.0

15 3 + 0.3 15" Shade Tree 14.5

3.0

6'

15 2 + 72.6 9" Shade Tree 14.5

Prop. S.C. See F.B. 646-88 & 89

ROSE

See pg 89.

From Top Last Pg

Note: Any Additions or Changes on This Sheet Must be Made or Circled in Red Ink With Date and Name of Person Making Change.

Do not extend notes this side of this line

RETURN TO
LOS ANGELES COUNTY SURVEYOR
700 HALL OF RECORDS

FORM 247 10M 11-35

F.B. 646 Pg. 278.

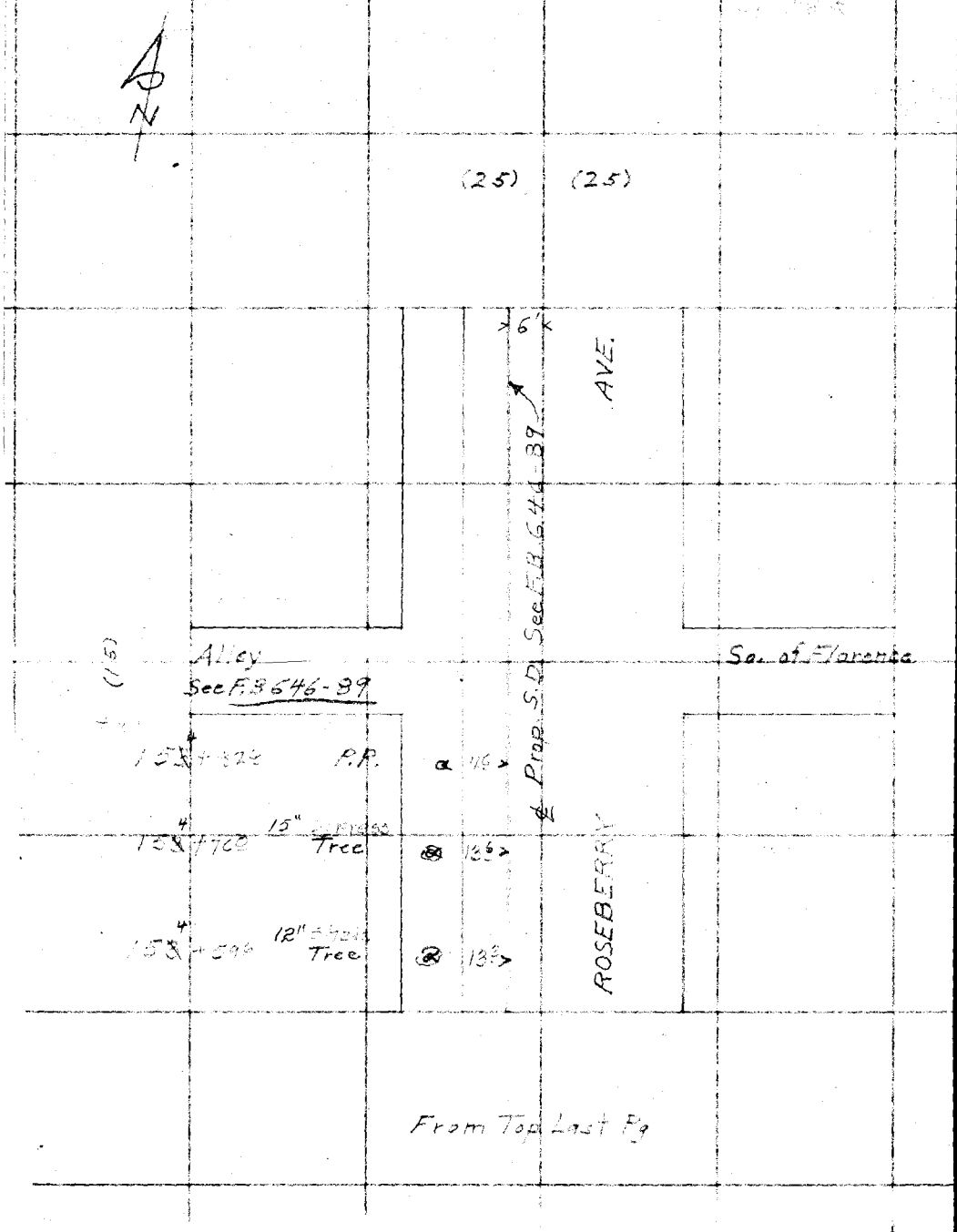

RETURN TO
LOS ANGELES COUNTY SURVEYOR
700 HALL OF RECORDS

Note: Any Additions or Changes on This Sheet Must be Made or Circled in Red Ink With Date and Name of Person Making Change.

Do not extend notes this side of this line

(10)

Notes Ck'd by	Survey of Santa Ana St Line
Map No.	W. O. 6331 Tape No. St'd °F.
Office Work	Surveyed by F. J. McNeal
Checked	Notes Mc Date 9-29-36
Date	Indexed C. Johnson

F.B. 646 PG. 279

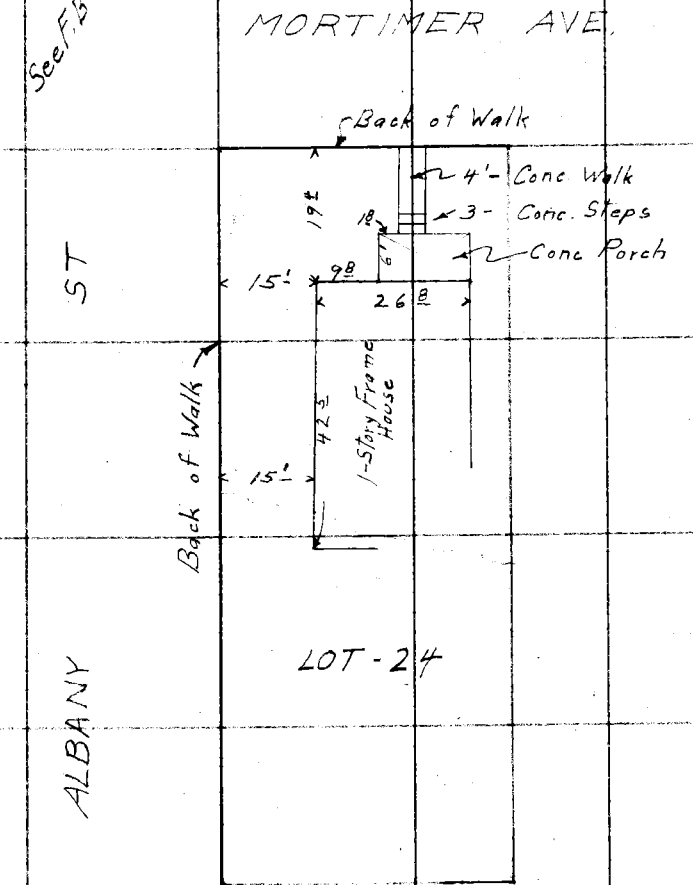

Note: Any Additions or Changes on This Sheet Must be Made or Circled in Red Ink With Date and Name of Person Making Change

Do not extend notes this side of this line

RETURN TO
LOS ANGELES COUNTY SURVEYOR
700 HALL OF RECORDS

FORM 247 10M 11-35

RETURN TO
LOS ANGELES COUNTY SURVEYOR
700 HALL OF RECORDS

Note: Any Additions or Changes on This Sheet Must be Made or Circled in **Red Ink** With Date and Name of Person Making Change.

Do not extend notes this side of this line

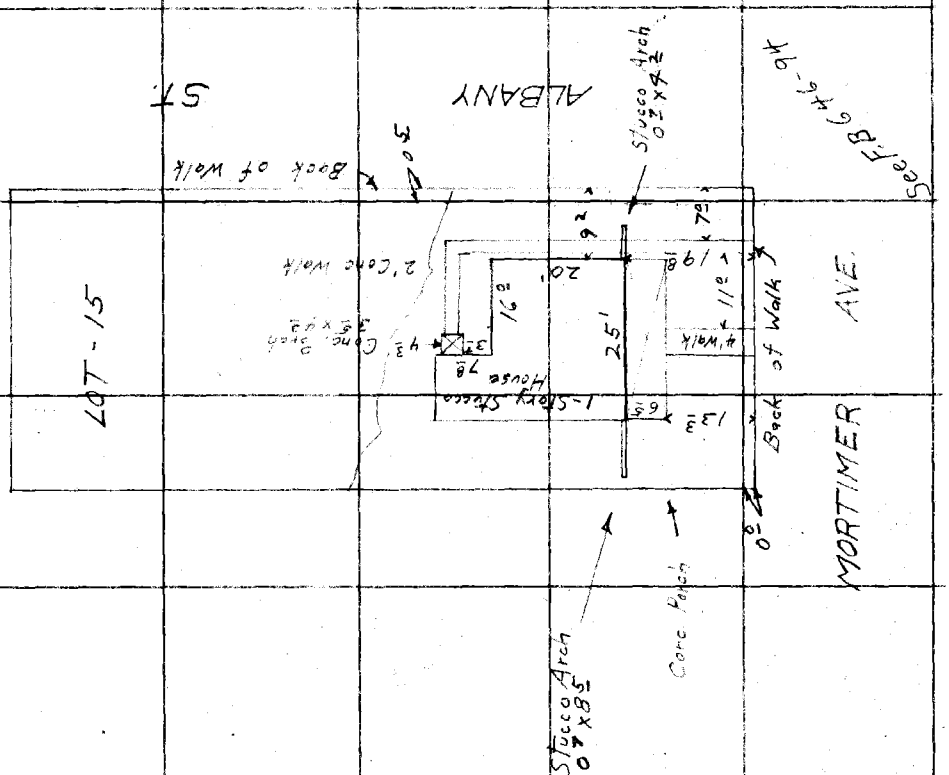

F.B. 641 Pg. 280

Profile No.	Notes Red.	Plotted	Job No. 6331 Division No. V	F. B. 646 Pg. 281
	Date	Date	Survey of Santa Ana St Line	
X-Sec. No.	Notes Chkd.	Checked	Survey By F. J. McNeal Notes Mc Date 10-1-36	
	Date	Date	Map No. Indexed C. Johnson Date	

CENTER LINE SURVEY & PROFILE
EAST COMPTON CREEK DRAINAGE SYSTEM
52nd ST. SEWER
From a point 2185 East of S.D. on Alameda
To a point where 51st St from W Prod would
Intersect Alameda St. in Sec

J.N. 6331

(11)

F.J. McNeal
J.A. Willess
C.L. Willey
W.A. Harrison

RECEIVED OCT 6 1936 Snelson
PROGRESSED
BOOK INDEXED
MAP INDEXED
RECORD INDEXED
CARD INDEXED
REDUCED Field
CHECKED Enter 6-11

STATION	B. S.	H. I.	F. S.	ELEV.

NOTE: ANY ADDITIONS OR CHANGES ON THIS SHEET MUST BE MADE OR CIRCLED IN RED INK, WITH DATE AND NAME OF PERSON MAKING CHANGE

Do not extend notes this side of this line

PLEASE RETURN TO
LOS ANGELES COUNTY SURVEYOR
700 HALL OF RECORDS

Form 307 5M 11-35

F. B. 646 Pg. 282 | Job No. 6331 | Division No. V | Notes Red. | Plotted | Profile No.

Survey of Santa Ana St. Line | Date | Date | X-Sec. No.

Survey by F. J. McNeal | Notes Mc | Notes Chkd. | Checked

Indexed C. Johnson | Date | Date | Date

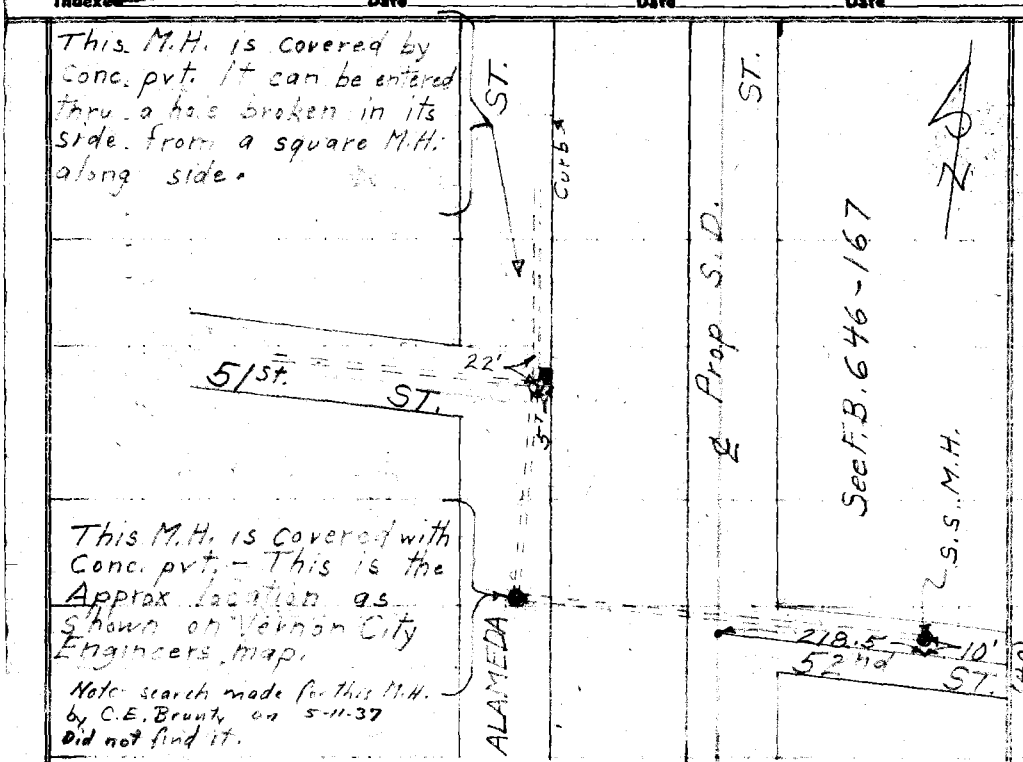

S.S.M.H. 5' W. of E. Cb. W. Side Alameda St. 22' S. of N.P.L. Prod. of 52nd St.

S
4.5
4.6
5.0
14.1

Inv. 8" Inlet South 194.52-14.1 =180.4.

Flow from So. very Slow

S.S. M.H. 218.5 E. & Prop. S.D. 10' So. N.P.L. 52nd St.

S	W
4.68	4.65
3.10	3.18
.67	.67
8.45.	8.50

Flow very Slow

Inv. 8" Inlet E. 191.26-8.45 = 182.81
" 8" Outlet W. 191.26-8.50 = 182.76

Dirt in bot of Pipe

E.L. 233 - 186.70.
+ 4.56
= 191.26
- 2.12
T.P. 189.14.
+ 5.38
= 194.52
- 10.76
E.L. 234 - 183.76

See F.B. 646-211-214

Form 307 5M 11-35

PLEASE RETURN TO
LOS ANGELES COUNTY SURVEYOR
700 HALL OF RECORDS

Do not extend notes this side of this line

NOTE: ANY ADDITIONS OR CHANGES ON THIS SHEET MUST BE MADE OR CIRCLED IN RED INK, WITH DATE AND NAME OF PERSON MAKING CHANGE

Profile	Notes Red.	Plotted	Job No.	Division No.	F. B. 646 PG. 283
No.	Date	Date	Survey of	[illegible] Creek [illegible]	
X-Sec.	Notes Chkd.	Checked	Survey by	[illegible] Notes [illegible]	Date 5-11-37
No.	Date	Date	Map No.	Indexed A. C. Johnson	Date

NOTE: ANY ADDITIONS OR CHANGES ON THIS SHEET MUST BE MADE OR CIRCLED IN RED INK, WITH DATE AND NAME OF PERSON MAKING CHANGE

Do not extend notes this side of this line

PLEASE RETURN TO
LOS ANGELES COUNTY SURVEYOR
700 HALL OF RECORDS

Form 307 5M 11-35

STATION	B. S.	H. I.	F. S.	ELEV.

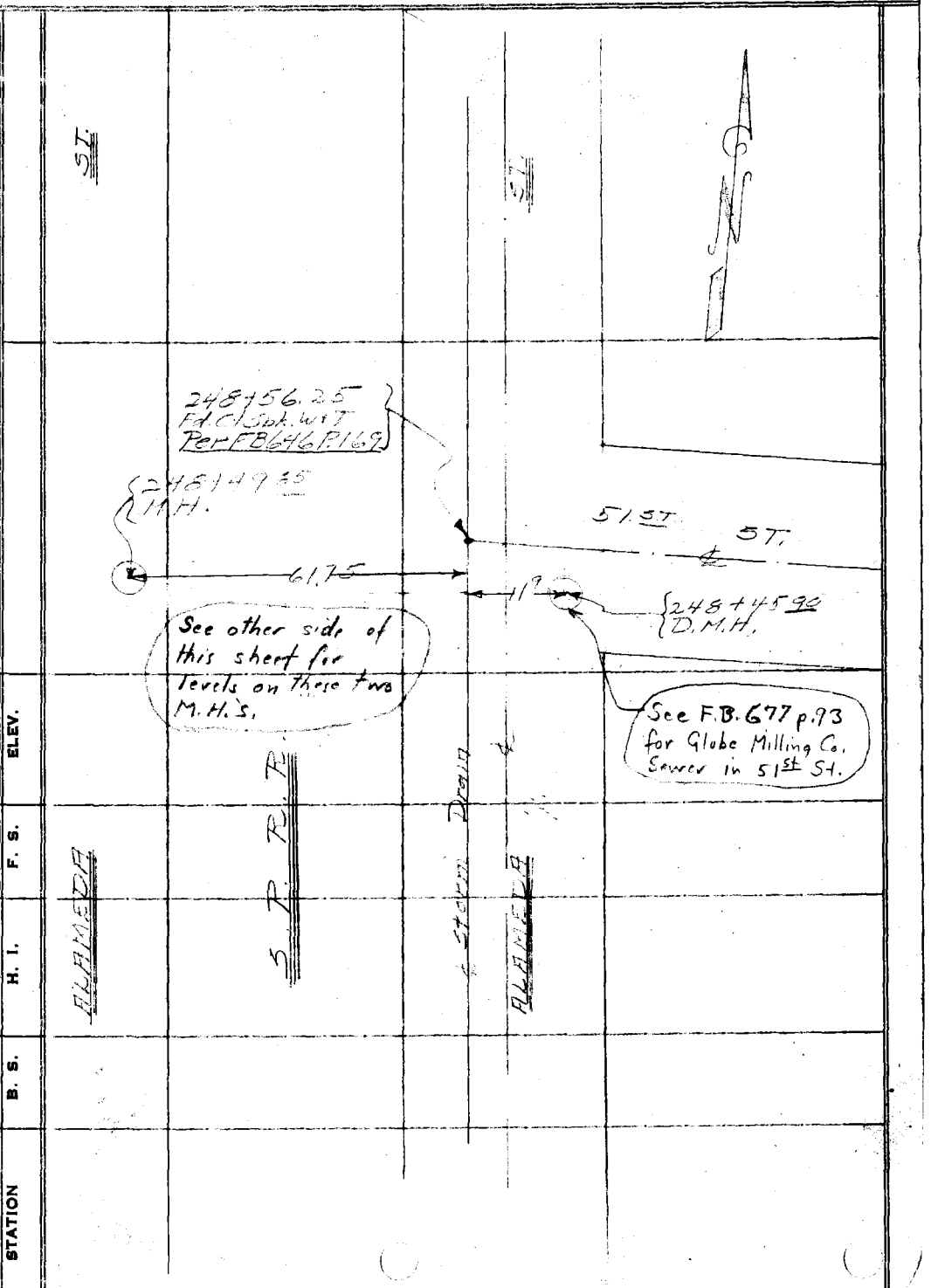

Form 307 5M 11-

646

PLEASE RETURN TO
ANGELES COUNTY SURVEYOR
700 [illegible]

NOTE: ANY ADDITIONS OR CHANGES ON THIS SHEET MUST BE MADE OR CIRCLED IN RED INK, WITH DATE AND NAME OF PERSON MAKING CHANGE

Do not extend notes this side of this line

STATION	B. S.	H. [illegible]	F. S.	ELEV.		
BM "EL-234"				188.76	Fd. BM. "EL-234" El. 188.763 F.B. [illegible]9 P. 172 Alameda St (E Side) + 51st St. - S. Cor.	
⊼	4.83	193.59			Bl. Spk. 6' S of S. [illegible] C.R.	
248+45.90 - 119 Rt (East)			17.90	175.69	12" Outlet S	12.66 Ch. to channel; 5.24 Rd; 17.90
"			12.41	181.18	8" Inlet E	[illegible] .67; 5.26 Rd; 12.41
"	"		15.87	177.72	8" Drop Inlet E	9.94 .67; 5.26 Rd; 15.87
248+49.65 - 61.75 Lt. (West)			12.73	180.86	8" Pipe S.	8.70 .67; 3.36; 12.73
"	"		12.56	181.03	8" Pipe E	8.58 .67; 3.31; 12.56
					Note - This M.H. has water standing 24" deep. Apparently no flow. Elevation with "Rod and Brack"	8" Line half full with flow from east
T.P.			4.74	188.85		
⊼	4.52	193.37				
BM "EL-234"			4.61	188.76	See [illegible] description	

F. B. 646 PG. 284 | Job No. 6331 | Division No. | Notes Red. | Plotted | Profile
Survey of E. Campton Creek D.S. | Date | Date | No.
Survey by Brunty | Notes Brunty | Notes Chkd. | Checked | X-Sec.
Indexed C. Johnson | Date 5-11-37 | Date | Date | No.

✓ [illegible] 5-11-37