Notes Ck'd by	Survey of Glendora Ridge Rd.	F.B. 647 PG. 5
Map No.	W. O. 2985 Tape No. St'd °F.	
Office Work	Surveyed by A. N. HELLSTROM	
Checked	Notes A.N.H. Date 7-8-36	
Date	Indexed A. C. Johnson 7-28-36	

THE FOLLOWING
PAGES 6 —
ARE
THE "P" LINE NOTES
AND
TOPOGRAPHY NOTES
OF
GLENDORA RIDGE ROAD
FROM
BIG DRAW TO WEST
—
CONNECTION WITH CONSTRUCTED
FORESTRY ROAD
OF
SUNSET [illegible]

Note: Any Additions or Changes on This Sheet Must be Made or Circled in Red Ink With Date and Name of Person Making Change.

Do not extend notes this side of this line

RETURN TO
LOS ANGELES COUNTY SURVEYOR
700 HALL OF RECORDS

FORM 247 10M 11-35

F.B. 642 PG. 6

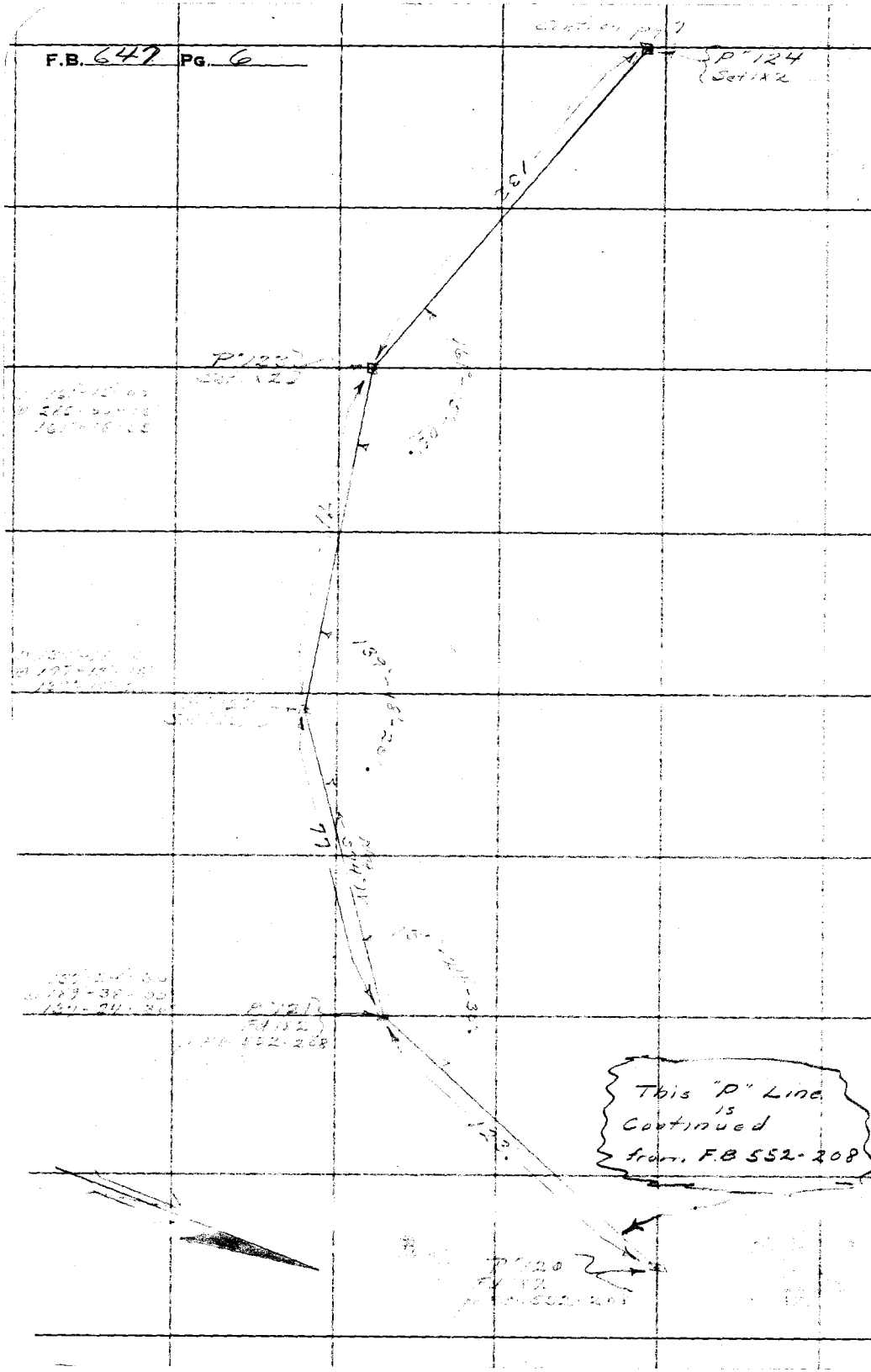

RETURN TO
LOS ANGELES COUNTY SURVEYOR
700 HALL OF RECORDS

Do not extend notes this side of this line

Note: Any Additions or Changes on This Sheet Must be Made or Circled in Red Ink With Date and Name of Person Making Change.

FORM 247 10M 11-35

RETURN TO
LOS ANGELES COUNTY SURVEYOR
700 HALL OF RECORDS

Note: Any Additions or Changes on This Sheet Must be Made or Circled in **Red Ink** With Date and Name of Person Making Change.

Do not extend notes this side of this line

Notes Ck'd by
Map No.
Office Work
Checked
Date

Survey of
W. O.
Tape No. Std. °F.
Surveyed by A. N. HELLSTROM
Notes
Indexed A. C. Johnson Date

F.B. 642 PG. 7

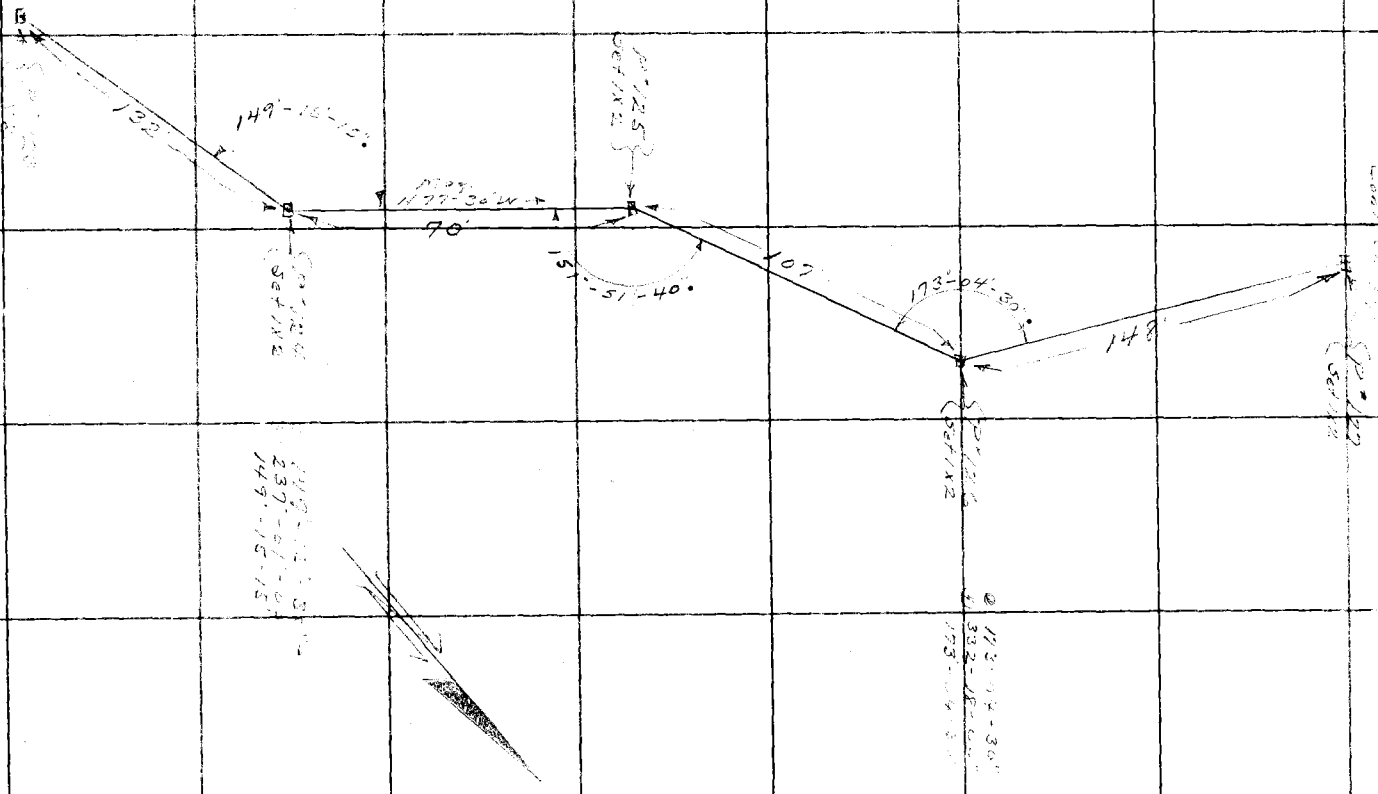

RETURN TO
LOS ANGELES COUNTY SURVEYOR
700 HALL OF RECORDS

Note: Any Additions or Changes on This Sheet Must be Made or Circled in **Red Ink** With Date and Name of Person Making Change.

Do not extend notes this side of this line

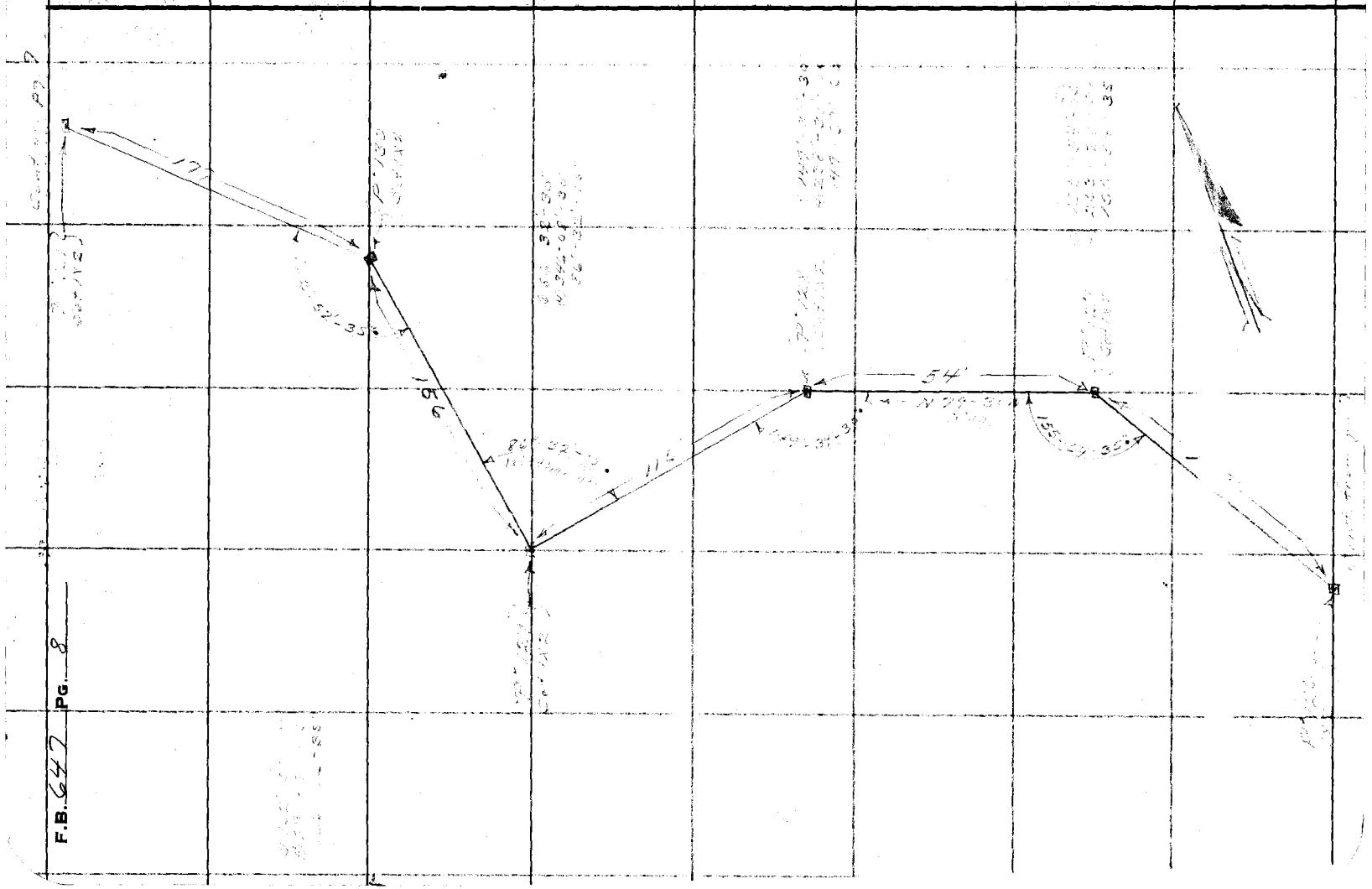

F.B. 647 PG. 8

Notes Ck'd by [illegible]	Survey of Glendora Ridge Rd.
Map No.	W. O. 7985 Tape No. St'd °F.
Office Work	Surveyed by A. N. HELLSTROM
Checked [illegible]	Notes A.N.H. Date [illegible]
Date 1936	Indexed A. C. Johnson

F.B. 647 Pg. 9

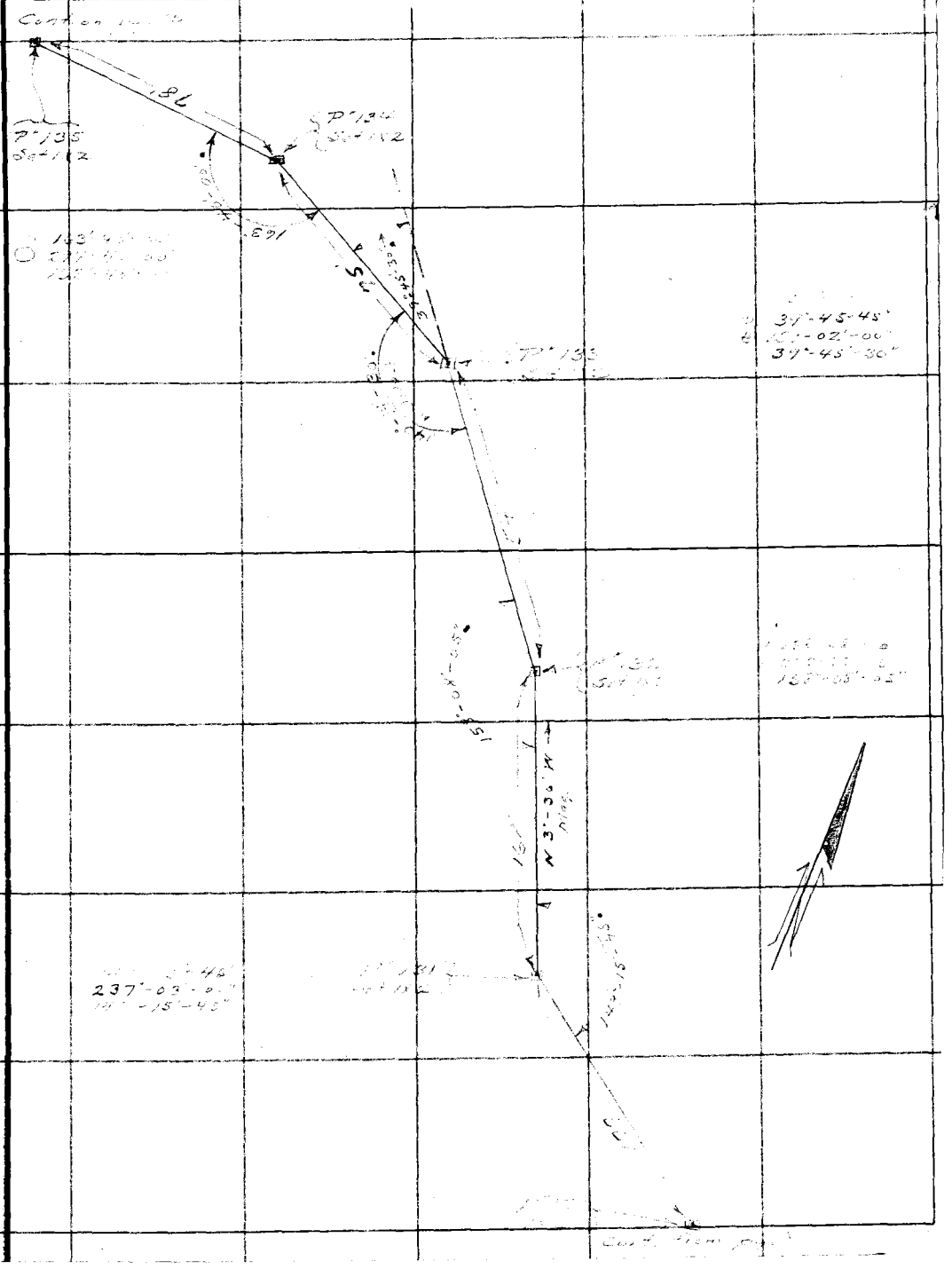

Note: Any Additions or Changes on This Sheet Must be Made or Circled in Red Ink With Date and Name of Person Making Change.

Do not extend notes this side of this line

RETURN TO
LOS ANGELES COUNTY SURVEYOR
700 HALL OF RECORDS

FORM 247 10M 11-35

F.B. 647 PG. 10



RETURN TO
LOS ANGELES COUNTY SURVEYOR
700 HALL OF RECORDS

Note: Any Additions or Changes on This Sheet Must be Made or Circled in Red Ink With Date and Name of Person Making Change.

Do not extend notes this side of this line

Notes Ck'd by [illegible]	Survey of Glencora Ridge Rd.
Map No.	W. O. [illegible] Tape No. St'd °F.
Office Work	Surveyed by A. N. HELLSTROM
Checked [illegible]	Notes [illegible] Date [illegible]
Date [illegible]	Indexed A. C. Johnson

F.B. [illegible] PG. 11

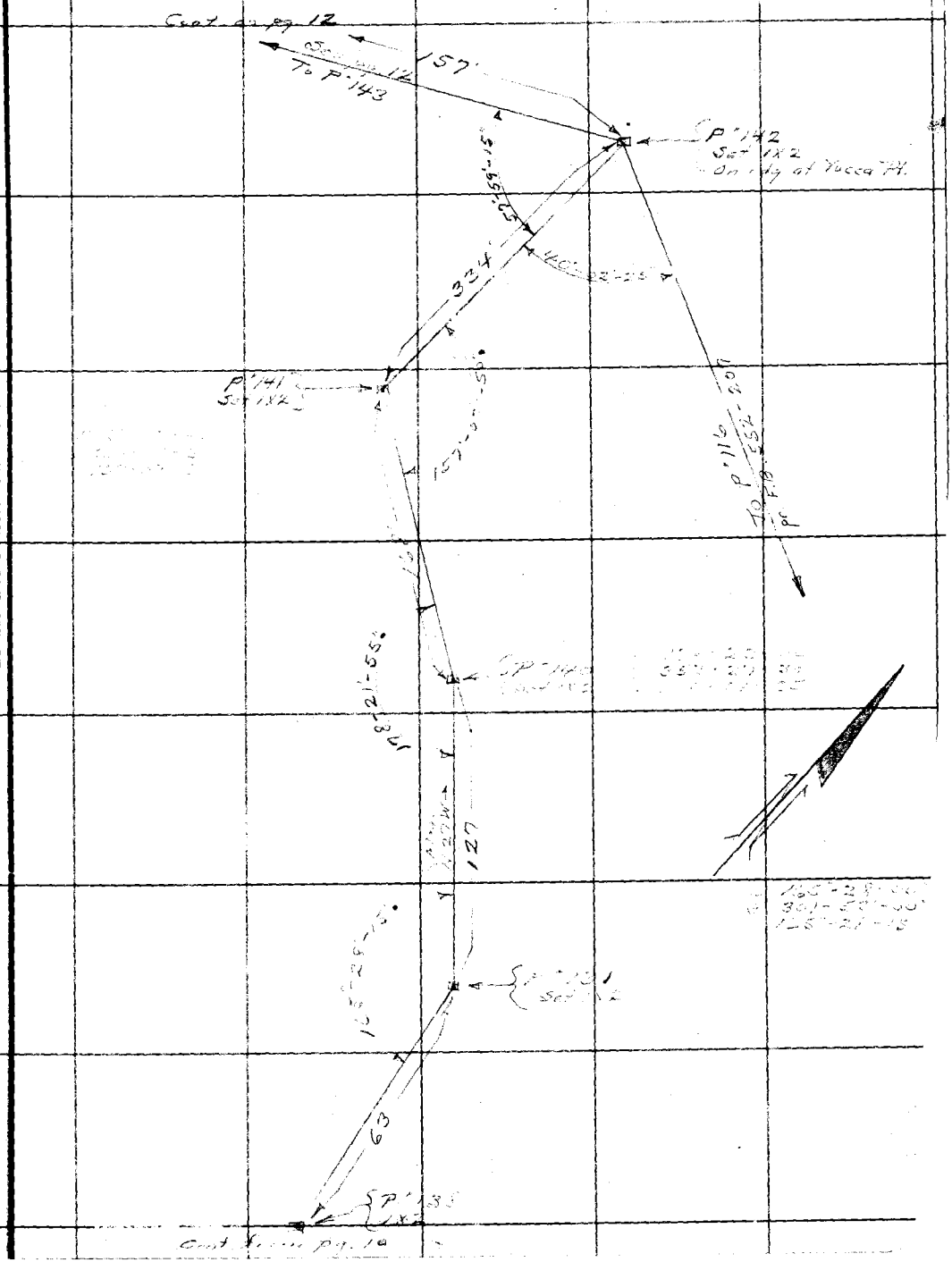

Note: Any Additions or Changes on This Sheet Must be Made or Circled in Red Ink With Date and Name of Person Making Change.

Do not extend notes this side of this line

RETURN TO
LOS ANGELES COUNTY SURVEYOR
700 HALL OF RECORDS

FORM 247 10M 11-35

F.B. 347 PG. 12

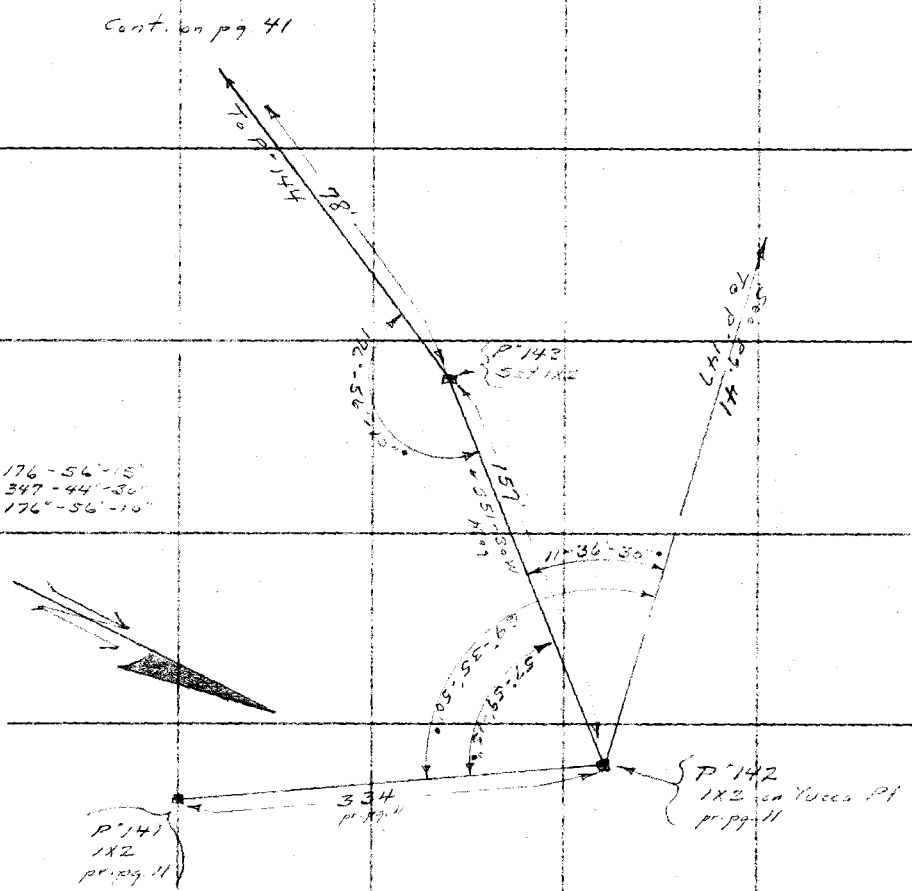

RETURN TO
LOS ANGELES COUNTY SURVEYOR
700 HALL OF RECORDS

Note: Any Additions or Changes on This Sheet Must be Made or Circled in Red Ink With Date and Name of Person Making Change.

Do not extend notes this side of this line

Form 304 (Rev. 2-34)

LOS ANGELES COUNTY SURVEYOR

NOTE: ALL ADDITIONS OR CHANGES ON THIS PAGE MUST BE MADE ON CHANGE ORDER BY THE WRIT BASE AND NAME OF CHANGE MAKING CHANGE

Project Name: Terry Blvd. Project No. 7915 Division No.

Date: AUG 1938 Date: AUG 1938 Chained by: A. LYON Recorded by: HELLSTROM Noted: Checked: Date: 7-28-38

Field Book No. 1038 Page No. Checked No. Indexed: Date: 7-28-38

Transit No.	Rod No.	Course	Distance	Angle	Horizontal Distance	Vertical Distance	Elevation	Station of Point	L. Bar Right	Distance Elevation	Height of Instrument	H. Vertical Distance	REMARKS Sketches
					Tan. Elev. Varies Fr. Elev. 433.422								
P 121	P 120							4382.3	4 4		4386.7		
		1.76	77.	1 5	—	97	—	4385.2		1.5			P. 122
		1.36	37.	9 2	293.10	37	—	4377.5	5				no smrdg. btwn. dr. ways
		2.78	29.	2 0	284.25	76	10.11	4371.0	6				tp. bnk
		3.91	97.	3 0	106.05	89 +	9.46	4399.0	7				B.D.
		4.66											in flat of draw
		3.40	127.	4 0	293.05	122	11.12	4358.4	8				T.S.
		3.94	95.	3 0	132.15	92 +	9.58	4400.0	9				tp. bnk.
		3.36	137.	5 0	278.40	133	10.14	4357.8	10				B.D.
		6.77											
		5.70	148.	6 0	122.55	142 +	11.27	4409.5	11				"
		6.00											
		4.56	145.	5 0	270.50	138	12.34	4351.0	12				T.S.
		2.09											
		6.57	144.	1 0	129.20	139 +	10.18	4411.1	13				B.D
		5.00											
		4.14	101.	5 0	270.45	96	12.08	4366.0	14				T.S.
		2.81											
		1.70	112.	2 0	97.55	108 +	11.13	4406.2	15				B.D.
		5.70											"288 See P.O. 582-222
		5.5	71.	5 0	267.05	68	11.17	4368.2	16				B.M. 4370.935 - ck
		11.43								15?		4?	
		11.54	44.	11 0	248.05	44	6.08	4371.0	17				B.D.
		1.54											
		4.00	55.	1 0	114.20	55 +	1.40	4387.2	18				T.S.
		3.40											
		3.40	61.	4 0	156.40	60 +	7.03	4390.1	19				B.D.
		12.25											
		12	26.	12 0	216.05	26	—	4374.7	20				T.S.
		2.70											
		4	71.	2 0	238.10	69	10.12	4372.3	21				"
		4.32											
		3.43	108.	4 0	250.50	105	9.83	4364.8					

Continued from 1355 N 225 E

Form 301 10M 3-34

PLEASE RETURN TO
LOS ANGELES COUNTY SURVEYOR
700 HALL OF RECORDS

NOTE: ANY ADDITIONS OR CHANGES ON THIS SHEET MUST BE MADE OR CIRCLED IN RED INK, WITH DATE AND NAME OF PERSON MAKING CHANGE

Do not extend notes this side of this line

Transit at	Sight on	Stadia Intercepts	Stadia Distance	Stadia Rod—	Horizontal Angle 0° to 360° Right	Horiz. Distance	+ Vertical Angle —	Elevation of Point	+ Back Sight	+ Difference Elevation —	Height of Instrument	+ Vertical Distance —	REMARKS Station	Left	Right
P 121	P 120				° '		° '								
		3.37			° '		° '				4386 7/.				
		2 7.23	138.	3 0	145.45	122	+ 20.01	4428 1					S.H.		
		7 4.66	24.	6 8	137.25	24	— ° '	4379 9/.		6 8/.		—	ck. shot G"325 to B.D.		
		4 10.52	67.	4 0	221.10	67	— ° '	4382 7/.		4 0/.		—	G"326 - S.H.		
		9	153.	10 0	167.55	125	+ 25.09	4435 6					btm of swale		
P 122	P 121				° '		° '								
		6.76			° '		° '	4385 2/.	3 9		4389 1/.				
		6 6.10	77.	6 8	° '	77	— ° '	4382 3		6 8		—	P"121 ck. shot		
		6 4.24	11.	6 5	10.10		— ° '	4382 6		6 5		—	G"3[illegible] ck. shot		
		4 4.55	25.	4 4	217.45	25	— ° '	4384 7					G"3[illegible] - S.H.		
		4 3.90	56.	4 6	222.30	56	— ° '	4384 5		4 6		—	G"3[illegible] - S.H.		
		3 3.33	91.	2 9	— ° '	91	— ° '	4386 2/.		2 9/.		—	P"123 also G"309		
		2 6.65	134.	3 0	117.10	76	+ 40.23	4452 4					S.H.		
		5 2.90	166.	6 0	153.20	106	+ 36.42	4462 8					"		
		2 2.69	91.	2 0	166.50	65	+ 32.05	4428 2					"		
		2 4.64	70.	2 0	126.30	42	+ 38.20	4421 3					"		
		4	65.	4 0	76.35	54	+ 24.20	4409 6					"		
P 123	P 122				° '		° '								
		5.90			° '		° '	4386 2/.	4 4		4390 6/.				
		5 6.34	91.	5 4	— ° '	91	— ° '	4385 2/.		5 4		—	P"12[illegible] ck. shot		
		6	35.	6 1	356 45		—	4384 5		6 1		—	G"30[illegible] " "		

Add'n'l Inform.

Oak-O. Fir-Fr. Pine-Pi. Cedar-Ce. Sycamore ..... Sy. Eucalyptus ..... Eu. Pine combinations of these and all common standard abbreviations.

Traveled Rd. Tr. Rd. Fence ..... Fn. Int. Fences. V. Fns. Ditch ..... Di. Telephone Pole T.P. Power Pole ..... P.P. Culvert ..... Cul.

Saddle ..... Sa. Swale ..... Sw. Flat ..... Fl. Stream ..... Str. Trail ..... Tr. Pavement ..... Pvt. Edge of Road E.Rd.

Side of Canyon S.Cn. Top of Bank ..... T.B. Bottom of Bank ..... B.B. Top of Cut ..... T.C. Bottom of Cut ..... B.C. Top of Fill ..... T.F. Bottom of Fill ..... B.F.

Inters. of Draws. V.D's Break in Slope ..... Bk.S. Steep Slope ..... S.S. Top of Cliff ..... T.Cl. Bottom of Cliff ..... B.Cl. Top of Spur ..... T.Sp. Bottom Canyon ..... B.Cn.

Topography Description Legend: Side Hill ..... S.H. Side of Draw ..... S.D. Side of Ridge ..... S.R. Head of Draw ..... H.D. Bottom Draw ..... B.D. Bottom Wash ..... B.W. Top of Ridge ..... T.R. Toe of Slope ..... T.S.

F.B. 647 PG. 14

Form 301 10M 3-34

PLEASE RETURN TO
LOS ANGELES COUNTY SURVEYOR
700 HALL OF RECORDS

NOTE: ANY ADDITIONS OR CHANGES ON THIS SHEET MUST BE MADE OR CIRCLED IN RED INK, WITH DATE AND NAME OF PERSON MAKING CHANGE

Do not extend notes this side of this line

Transit at	Sight on	Stadia Intercepts	Stadia Distance	Stadia Rod—	Horizontal Angle 0° to 360° Right	Horiz. Distance	+ − Vertical Angle	Elevation of Point	+ Back Sight	+ − Difference Elevation	Height of Instrument	+ − Vertical Distance	REMARKS Station	Left	Right
P #123	P #122				° ′		° ′		1		4390.6				
		3.33 / 3	34.	3.0	194.40	34	—	4387.6	2				G #310 - S.H		
		1.72 / 1	73.	1.1	198.10	73	—	4389.5	3				G #311 — "		
		4.08 / 3	109.	4.0	199.35	109	+ 2.17	4390.9	4	+ 0.3		+ 4.3	G #312 — S.H		
		5.31 / 4	132.	5.0	—	132	+ 2.44	4391.9	5	+ 1.3		+ 6.3	P #124		
		2.98 / 2	99.	2.0	89.30	63	+ 36.36	4436.2	6				S.H.		
		1.94 / 1	95.	1.0	125.50	62	+ 35.15	4434.6	7				"		
		3.18 / 2	119.	3.0	153.10	93	+ 27.41	4436.8	8				"		
	½	5.91 / 5	183.	5.0	136.00	126	+ 33.37	4470.2	9				"		
		5.63 / 4	164.	5.0	114.55	100	+ 38.17	4465.6	10				"		
		5.57 / 4	158.	5.0	87.45	96	+ 38.18	4462.7	11				"		
P #124	P #123				° ′		° ′	4391.9	12	4.2	4396.1				
		4.30 / 3	131.	9.8	—	131	—	4386.3	13	9.8		—	P #123 ck. shot		
		2.02 / 0.30	173.	1.0	76.50	128	+ 30.22	4470.7	14				S.H.		
		4.93 / 4	94.	4.0	345.50	88	14.26	4369.4	15				"		
		5.16 / 4	117.	5.0	335.55	103	19.41	4354.1	16				T.S.		
		4.05 / 3	106.	4.0	312.50	80	29.19	4347.0	17				"		
		2.00 / 0.76	125.	1.0	308.50	96	28.33	4342.8	18				B.D		
		2.35 / 1	136.	2.0	275.50	94	33.30	4331.7	19				B.D. & T.S.		

Notes Rd. C. J. TERRY Plotted C. J. TERRY Job No. 7985 Division No.
Date AUG 1936 Date AUG 1936 Survey of Glencora Ridge Rd.
Notes Chkd. Checked A. LYON Survey by HELLSTROM Notes A.N.H. Date 2-8-36
Date Date AUG 1936 Map No. Indexed A. C. Johnson

F.B. 647 Pg. 15

Form 301 10M 3-34

PLEASE RETURN TO
LOS ANGELES COUNTY SURVEYOR
700 HALL OF RECORDS

NOTE: ANY ADDITIONS OR CHANGES ON THIS SHEET MUST BE MADE OR CIRCLED IN RED INK, WITH DATE AND NAME OF PERSON MAKING CHANGE

Do not extend notes this side of this line

Transit at	Sight on	Stadia Intercepts	Stadia Distance	Stadia Rod—	Horizontal Angle 0° to 360° Right	Horiz. Distance	+ — Vertical Angle	Elevation of Point	+ Back Sight	+ — Difference Elevation	Height of Instrument	+ — Vertical Distance	REMARKS Station Left Right
P 124	P 123				° '		° '		1				
		6.24			° '		° '		2		4396.1		
		5	125.	6.0	93.25	96	28.20	4442.5	3				S.H.
	1/2	5.00											
		4.27	147.	5.0	249.05	103	32.47	4324.2	4				B.D. & T.S.
		3.03											
		2	104.	2.0	77.30	78	29.47	4439.2	5				S.H.
		10.39											
		9	140.	10.0	228.10	121	21.25	4338.6	6				"
		5.85											
		5	86.	5.0	223.30	74	21.20	4362.0	7				"
		5.51											
		5	52.	5.0	259.50	36	33.07	4367.2	8				"
		5.55											
		5	56.	5.0	305.35	42	29.42	4367.2	9				"
		3.22											
		3	23.	5.2	355.50	23	—	4390.4	10	5.2		—	G' 12 Ck. shot
		2.30											
		2	31.	2.2	158.20	31	—	4393.9	11				G' 13 - S.H.
		8.67											
		8	68.	8.0	155.10	67	6.15	4395.5	12	0.6		+ 7.4	G' 14 - S.H.
		5.69											
		5	70.	5.0	° '	69.	6.00	4398.4	13	+ 2.3		+ 7.3	P' 125
		4.83											
		3.80	104.	4.0	274.10	70	34.20	4343.7	14				brk in sl.
					° '		° '		15				
P 125	P 124				° '		° '	4398.4	16	4.7	4403.1		
		7.69											
		7	70.	11.1	° '	70	—	4392.0	17	11.1		—	P# 124
		8.07											
		8	8.	7.7	293.20	8	—	4395.4	18	7.7		—	G' 14
		4.48											
		4	49.	4.0	312.50	43	19.48	4383.5	19				S.H.
		2.94											
		2	95.	2.0	110.00	82	21.41	4433.7	20				"
		1.60											
		1	61.	1.0	268.10	50	24.23	4379.3	21				"
		9.21											
		8	122.	9.0	129.40	109	19.01	4431.6					B.D.

Add'n'l Inform.

F.B. 647 PG. 16

Topography Description Legend:
Side Hill.....S.H. Bottom Draw.B.D.
Side of Draw.S.D. Bottom Wash B.W.
Side of Ridge.S.R. Top of Ridge.T.R.
Head of Draw H.D. Toe of Slope..T.S.

Inters. of Draws V.D's
Break in Slope..Bk.S.
Steep Slope.....S.S.
Top of Cliff.....T.Cl.
Bottom of Cliff..B.Cl.
Top of Spur.....T.Sp.
Bottom Canyon..B.Cn.

Side of Canyon S.Cn.
Top of Bank..T.B.
Bottom of Bank.B.B.
Top of Cut.....T.C.
Bottom of Cut..B.C.
Top of Fill.....T.F.
Bottom of Fill.B.F.

Saddle .....Sa.
Swale .....Sw.
Flat .....Fl.
Stream .....Str.
Trail .....Tr.
Pavement ....Pvt.
Edge of Road E.Rd.

Traveled Rd. Tr.Rd.
Fence .....Fn.
Int. Fences.V.Fns.
Ditch .....Di.
Telephone Pole T.P.
Power Pole....P.P.
Culvert .....Cul.

Oak-O. Fir-Fr.
Pine-Pl. Cedar-Ce.
Sycamore .....Sy.
Eucalyptus .....Eu.
Plus combinations of these and all common standard abbreviations.

Form 301 10M 3-34

PLEASE RETURN TO
LOS ANGELES COUNTY SURVEYOR
700 HALL OF RECORDS

NOTE: ANY ADDITIONS OR CHANGES ON THIS SHEET MUST BE MADE OR CIRCLED IN RED INK, WITH DATE AND NAME OF PERSON MAKING CHANGE

Do not extend notes this side of this line

Transit at	Sight on	Stadia Intercepts	Stadia Distance	Stadia Rod—	Horizontal Angle 0° to 360° Right	Horiz. Distance	+ − Vertical Angle	Elevation of Point	+ Back Sight	+ − Difference Elevation	Height of Instrument	+ − Vertical Distance	REMARKS Station	Left	Right
P "125	P "124								1		4403.1				
	1/2	2.46 / 2.10	73.	2.0	239.50	60	24.54	4373.2	2				B.D.		
		5.99 / 5	100.	5.0	283.30	88	19.41	4366.5	3				S.H. - sm. spur		
		5.00 / 3.28	173.	4.0	103.45	135	+ 27.43	4470.2	4				S.H.		
	1/2	10.05 / 9	211.	20.5	129.05	177	+ 23.40	4460.2	5				B.D.		
		3.43 / 3	44.	3.0	166.45	44	2.57	4398.3	6				G'315 - B.D.		
		5.07 / 4.40	68.	5.0	199.30	68	+ 1.10	4399.5	7	3.6		+ 1.4	G'316 - S.H.		
		4.06 / 3	107.	4.0	—	107	+ 1.34	4402.0	8	1.1		+ 2.9	P"126 = also = G'317		
									9						
P "126	P "125							4402.0	10	4.0	4406.0				
		7.06 / 6	107.	7.6	—	107	—	4398.4	11	7.6		—	P"125 ck. shot		
		8.41 / 8	42.	8.0	14.10	42	+ 2.02	4399.5	12	6.5		+ 1.5	G'316 ck. shot		
		3.39 / 3	40.	3.0	176.10	40	+ 2.57	4405.1	13	0.9		+ 2.1	G'318 - S.H.		
		3.81 / 3	82.	3.0	174.30	82	+ 2.28	4406.5	14	+ 0.5		+ 3.5	G'319 - "		
		4.32 / 3	133.	4.0	173.15	133	+ 3.18	4409.6	15	+ 3.6		+ 7.6	G'320 - "		
		5.47 / 4	148.	5.0	—	148	+ 3.13	4409.3	16	+ 3.3		+ 8.3	P"127		
		4.02 / 3	103.	3.0	76.10	78	+ 28.56	4446.6	17				S.H.		
		5.95 / 5	96.	5.0	111.55	62	+ 35.55	4446.5	18				"		
		3.67 / 3	68.	3.0	263.50	42	34.27	4371.4	19				"		
		2.02 / 1	103.	2.0	264.30	70	34.13	4356.1	20				"		
		1.62 / 1	63.	1.0	77.30	47	+ 29.20	4431.8	21				"		

Notes Red. C. J. TERRY Platted C. J. TERRY Job No. 2985 Division No.
Date AUG 1936 Date AUG 1936 Survey of Glendale Ridge Rd.
Notes Chkd. Checked J. A. LYON Survey By HELLSTROM Notes A.N.H. Date 7-8-36
Date Date AUG 1936 Map No. Indexed A. C. Johnson

F.B. 647 Pg. 19

Form 301 10M 3-34

PLEASE RETURN TO
LOS ANGELES COUNTY SURVEYOR
700 HALL OF RECORDS

NOTE: ANY ADDITIONS OR CHANGES ON THIS SHEET MUST BE MADE OR CIRCLED IN RED INK, WITH DATE AND NAME OF PERSON MAKING CHANGE

Do not extend notes this side of this line

Transit at	Sight on	Stadia Intercepts	Stadia Distance	Stadia Rod—	Horizontal Angle 0° to 360° Right	Horiz. Distance	+ Vertical Angle —	Elevation of Point	+ Back Sight	+ Difference Elevation —	Height of Instrument	+ Vertical Distance —	REMARKS Station	Left	Right
P	P				° ′		° ′		1						
*126	*125				° ′		° ′		2		440.6 10				
		1.50													
		1	51.	1 0	126.30	39	+ 25.48	4426.4	3				5		
					° ′		° ′		4						
G	P				° ′		° ′								
*316	*125				° ′		° ′	4399.5	4.3		4403.8				
		3.72							5						
		3	73.	3 0	97.00	56	+ 27.57	4430.9							
		1/2 7.57							6				5.		
		7	115.	7 0	266.20	90	28.[illegible]	4349.1							
		4.20							7				B.		
		3	121.	4 0	104.40	89	+ 30.29	4452.5							
		3.00							8				5.		
		2	101.	3 0	129.10	68	+ 34.[illegible]	4447.7							
		6							9				"		
		4.70	131.	5 0	131.25	87	+ 35.03	4460.3							
									10				"		
					° ′		° ′		11						
G	P				° ′		° ′								
*319	*126				° ′		° ′	4406.5	4.0		4410.5				
		7.97							12						
		7	98.	7 0	289.05	70	31.33	4359.9							
		1/2 7.48							13				5.1		
		7	97.	7 0	263.20	67	33.10	4359.2							
		6.30							14				"		
		5	131.	6 0	263.40	90	33.4[illegible]	4344.3							
		2.01							15				"		
		1	102.	1 0	81.10	70	+ 33.56	4456.8							
		1/2 3.47							16				"		
		2.80	135.	3 0	82.30	88	+ 35.4[illegible]	4471.6							
		1/2 1.10							17				"		
		10.50	121.	11 0	234.50	94	27.3[illegible]	4349.9							
		2.40							18				"		
		1	141.	1 0	102.30	92	+ 35.32	4476.2							
		5.70							19				"		
		5	71.	5 0	217.25	60	23.06	4380.0							
		3.81							20				"		
		3	82.	3 0	107.55	54	+ 35.37	4446.3							
		2.59							21				"		
		2	60.	2 0	77.10	41	+ 33.06	4436.0							

Add'n'l Inform.

Traveled Rd. Tr. Rd. Fence ... Fe. Int. Fences. V. Fe. Ditch ... Di. Telephone Pole ... T. P. Power Pole ... P. P. Culvert ... Cul.

Oak-O. Pine-Pi. Sycamore ... Sy. Eucalyptus ... Eu. Pine ... Pi. combinations of these and all common standard abbreviations.

Saddle ... Sa. Swale ... Sw. Flat ... Fl. Stream ... Str. Trail ... Tr. Pavement ... Pvt. Edge of Road ... E. Rd.

Side of Canyon S.Cn. Top of Bank ... T.B. Bottom of Bank ... B.B. Top of Cut ... T.C. Bottom of Cut ... B.C. Top of Fill ... T.F. Bottom of Fill ... B.F.

Inters. of Draws. V.D's Break in Slope ... Bk. S. Steep Slope ... S.S. Top of Cliff ... T.Cl. Bottom of Cliff ... B.Cl. Top of Spur ... T.Sp. Bottom Canyon ... B.Cn.

Topography Description Legend: Side Hill ... S.H. Bottom Draw ... B.D. Side of Draw ... S.D. Bottom Wash ... B.W. Side of Ridge ... S.R. Top of Ridge ... T.R. Head of Draw ... H.D. Toe of Slope ... T.S.

F.B. 642 PG. 18

Form 381 10M 3-34

PLEASE RETURN TO
LOS ANGELES COUNTY SURVEYOR
700 HALL OF RECORDS

NOTE: ANY ADDITIONS OR CHANGES ON THIS SHEET MUST BE MADE OR CIRCLED IN RED INK, WITH DATE AND NAME OF PERSON MAKING CHANGE

Do not extend notes this side of this line

Transit at	Sight on	Stadia Intercepts	Stadia Distance	Stadia Rod—	Horizontal Angle 0° to 360° Right	Horiz. Distance	+ — Vertical Angle	Elevation of Point	+ Back Sight	+ — Difference Elevation	Height of Instrument	+ — Vertical Distance	REMARKS Station	Left	Right
G	P				° '		° '		1		4410.5				
"319	"126				° '		° '		2		4406.5				
		2.61													
		2	62.	2°	261.20	-40	36.39	4378.8	3				S.H.		
		11.57													
		11	58.	11°	315.50	51	19.23	4381.5	4				"		
P	P				° '		° '		5						
"127	"126				° '		° '	4409.3	4.1		4413.4				
		6.00							6						
		4.53	148.	5°	° '	148	2.30	4401.9	7	11.5		6.5	P"126 ck. shot		
		3.14													
		3	15.	3.7	358.05	15	° '	4409.7	8	3.7		—	G"320 ck. shot		
		2.75													
		2	76.	2°	80.35	50	+35.40	4447.4	9				S.H.		
		3.84													
		3	85.	3°	106.20	59	+32.53	4449.2	10				"		
		2.19													
		2	20.	2.7	168.25	20	— ° '	4410.7	11	2.7		—	G"321 - S.H.		
		5.52													
		5	53.	5°	159.30	53	+3.48	4411.9	12	1.5		+3.5	G"322 - "		
		5.54													
		5	55.	5°	— ° '	55	+5.38	4413.8	13	+0.4		+5.4	P"128		
		6.49													
		6	50.	6°	243.50	35	32.12	4385.0	14				S.H.		
P	P				° '		° '		15						
"128	"127				° '		° '	4413.8	16	4.1	4417.9				
		5.53													
		5	54.	8.5	— ° '	54	— ° '	4409.4	17	8.5		—	P"127 ck. shot		
			3	5.9	294.30		— ° '	4412.0	18	5.9		—	G"322 " "		
		5.41													
		5	42.	3.4	153.10		— ° '	4414.5	19	3.4		—	G"323 - S.H.		
		5													
		4.23	78.	5°	148.25	78	+1.55	4415.5	20	2.4		+2.6	G"324 - " also G"325		
		6.14													
		5	115.	6°	— ° '	115	+2.02	4416.0	21	1.9		+4.1	P"129 = in B.D.		

Add'n'l

Notes Rod. J. TERRY Recorded C. J. TERRY Date AUG 1936 Date Survey No. 2285 Division No. Glendale Ridge M. F.B. 6442 Pg. 17

Notes Chkd. Date Checked J. A. LYON 1938 Survey of Subdiv. M. HELLSTROM Notes A.H.H. Date 2-8-36

Date Map No. Indexed A. C. Johnson

Form 301 10M 3-34

PLEASE RETURN TO
LOS ANGELES COUNTY SURVEYOR
700 HALL OF RECORDS

NOTE: ANY ADDITIONS OR CHANGES ON THIS SHEET MUST BE MADE OR CIRCLED IN RED INK. WITH DATE AND NAME OF PERSON MAKING CHANGE

Do not extend notes this side of this line

Transit at	Sight on	Stadia Intercepts	Stadia Distance	Stadia Rod—	Horizontal Angle 0° to 360° Right	Horiz. Distance	+ − Vertical Angle	Elevation of Point	+ Back Sight	+ − Difference Elevation	Height of Instrument	+ − Vertical Distance	REMARKS Station Left Right
P 129	P 128								1				
		7.14						4416.0	4.4		4420.4		
		6 5.36	115	6.6		115		4413.8	2	6.6			P 128 ck shot
		5 3.35	37	4.8	2.25	37		4415.6	3	4.8			G 124 " "
		3 2.70	36	3.3	272.50			4417.1	4	3.3			G 126 - S.H
		2 3.98	71	2.1	274.10			4418.3	5	2.1			G 127 - "
		3 7.35	99	0.5	273.05			4419.9	6	0.5			G 128 - "
		6 4.55	136	7.0	275.05	136	+ 3.11	4420.9	7	+ 0.5		+ 7.5	G 129 - "
		3	156	4.0		156	+ 2.20	4422.8	8	+ 2.4		+ 6.4	P 130
									9				
P 130	P 129								10				
		4.55						4422.8	4.7		4427.5		
		3 6.19	156	4.0		156	2.45	4416.0	11	11.5		7.5	P 1[illegible] ck shot
		6 5.21	20	6.5	348.25			4421.0	12	6.5			G 3[illegible]9 " "
		5 4.50	22	5.0	156.50			4422.5	13	5.0			G 3[illegible] - S.H
		4 3.73	51	4.1	133.15			4423.4	14	4.1			G 3[illegible] - B.D.
		3 3.01	74	4.0	149.50			4423.5	15	4.0			G 3[illegible] - S.H.
		2 7.34	102	2.8	154.00			4424.7	16	2.8			G 3[illegible] - on nose
		~~6 6.58~~	~~135~~	~~7.0~~	~~148.10~~	NG	~~+ 1.43~~	~~4424.6~~	17 See next pg 21	~~2.9~~		~~+ 4.1~~	~~G 3[illegible] in B.D.~~
		5 2.76	159	6.0	161.00		+ 1.49	4426.5	18	1.0		+ 5.0	G 3[illegible]5 - S.H
		1	177	+0.9		177		4428.4	19	+ 0.9			P 1[illegible] on rdg.
									20				
									21				

Add'n'l Inform.

F.B. 647 PG. 20

Topography Description Legend:
Side Hill....S.H. Bottom Draw B.D.
Side of Draw S.D. Bottom Wash B.W.
Side of Ridge S.R. Top of Ridge T.R.
Head of Draw H.D. Toe of Slope..T.S.

Inters. of Draws V.D's
Break in Slope..Bk.S.
Steep Slope.....S.S.
Top of Cliff.....T.Cl.
Bottom of Cliff..B.Cl.
Top of Spur.....T.Sp.
Bottom Canyon..B.Cn.

Side of Canyon S.Cn.
Top of Bank...T.B.
Bottom of Bank..B.B.
Top of Cut.....T.C.
Bottom of Cut..B.C.
Top of Fill.....T.F.
Bottom of Fill..B.F.

Saddle .....Sa.
Swale .....Sw.
Flat .....Fl.
Stream .....Str.
Trail .....Tr.
Pavement .....Pvt.
Edge of Road E.Rd.

Traveled Rd. Tr.Rd.
Fence .....Fn.
Int. Fences.V.Fns.
Ditch .....Dl.
Telephone Pole T.P.
Power Pole...P.P.
Culvert .....Cul.

Oak-O. Fir-Fr.
Pine-Pl. Cedar-Ce.
Sycamore .....Sy.
Eucalyptus .....Eu.
Plus combinations of these and all common standard abbreviations.

Form 301 10M 3-34

PLEASE RETURN TO
LOS ANGELES COUNTY SURVEYOR
700 HALL OF RECORDS

NOTE: ANY ADDITIONS OR CHANGES ON THIS SHEET MUST BE MADE OR CIRCLED IN RED INK. WITH DATE AND NAME OF PERSON MAKING CHANGE

Do not extend notes this side of this line

Transit at	Sight on	Stadia Intercepts	Stadia Distance	Stadia Rod—	Horizontal Angle 0° to 360° Right	Horiz. Distance	+ − Vertical Angle	Elevation of Point	+ Back Sight	+ − Difference Elevation	Height of Instrument	+ − Vertical Distance	REMARKS Station Left Right
P 131	P 130							4428.4	4.4		4432.8		
		5.77 / 4	178.	9.9		178		4422.9		9.9			P 130 ck shot
		6.19 / 6	20.	6.2	15.30	20		4426.6		6.2			G 335 " "
		10.57 / 10	58.	17.0	36.25	56	+ 9.31	4425.3		7.5		+ 9.5	G 334 " in B.D.
			3.	4.4	174.20			4428.4		4.4			G 336 on nose
		4.31 / 4	32.	4.1	157.40			4428.7		4.1			G 337 — S.H.
		1.75 / 1	76.	1.7	164.05			4431.1		1.7			G 338 — "
		7.24 / 6	125.	7.0	171.30		+ 3.49	4434.1		+ 1.3		+ 8.3	G 340 — S.H.
		9.27 / 8	128.	9.0	188.15	126	+ 6.25	4438.0		+ 5.2		+ 14.2	G 341 — "
		8.40 / 7	141.	8.0	195.25	140	+ 5.34	4438.4		+ 5.6		+ 13.6	G 342 — "
		5.55 / 4	156.	5.0	207.05	155	+ 4.09	4439.1		+ 6.3		+ 11.3	G 343 — "
		3.67 / 2	168.	3.0	—	168	+ 3.10	4439.1		+ 6.3		+ 9.3	P 132 on edge
G 338	P 131							4431.1	4.3		4435.4		
		3.51 / 3	52.	3.0	161.50			4432.4		3.0			G 339 in B.D.
P 132	P 131							4439.1	4.7		4443.8		
		3.68 / 2	169.	3.0	—	168	4.15	4428.3		15.5		12.5	P 131 — ck shot
		5.15 / 5	16.	4.8	37.10			4439.0		4.8			G 343 — " "
		4.10 / 4	11.	4.5	175.40			4439.3		4.5			G 344 — on nose
		5.53 / 5	54.	4.7	—	54		4439.1		4.7			P 133 = also G 345 on nose

Notes Red. C. J. TERRY Platted C. J. TERRY Job No. 2985 Division No. F.B. 647 Pg. 21
Date AUG 1936 Date AUG 1936 Survey of Blanford Ridge Rd.
Notes Chkd. Checked J. A. LYON Survey by A. N. HELLSTROM Notes A. N. H. Date 7-10-36
Date Date AUG 1936 Map No. Indexed A. C. Johnson

Form 301 10M 3-34

PLEASE RETURN TO
LOS ANGELES COUNTY SURVEYOR
700 HALL OF RECORDS

NOTE: ANY ADDITIONS OR CHANGES ON THIS SHEET MUST BE MADE OR CIRCLED IN RED INK, WITH DATE AND NAME OF PERSON MAKING CHANGE

Do not extend notes this side of this line

Transit at	Sight on	Stadia Intercepts	Stadia Distance	Stadia Rod—	Horizontal Angle 0° to 360° Right	Horiz. Distance	+ — Vertical Angle	Elevation of Point	+ Back Sight	+ — Difference Elevation	Height of Instrument	+ — Vertical Distance	REMARKS Station Left Right
P 133	P 132							4439.1	5.2		4444.3		
		5.53											
		5	54.	5.2	355° 55'	54		4439.1		5.2			P 132 - ck. shot
		5.43											
		5	44.	5.1	55.55	44		4439.2		5.1			G 3[illegible]4 - " "
		3.41											
		3	42.	3.2	144.15			4441.1		3.2			G 3[illegible]6 - S.S.
		3.74											
		3	75.	2.5		75		4441.8		2.5			P 1[illegible] - S.H.
P 134	P 133							4441.8	4.6		4446.4		
		7.74											
		7	75.	7.3		75		4439.1		7.3			P 1[illegible] ck. shot
		5.33											
		5	34.	5.6	354.55			4440.8		5.6			G 34[illegible] " "
			1	3.2	83.00			4443.2		3.2			G 34[illegible] - S.H
		4.36											
		4	37.	1.5	159.45			4444.9		1.5			G 34[illegible] - "
		2.65											
		2	66.	2.0	165.35	66	+ 1.21	4446.0		0.4		+ 1.6	G 34[illegible] - "
		2.77											
		2	78.	2.0		78	+ 4.46	4450.9		+ 4.5		+ 6.5	P 13[illegible] - S.H.
P 135	P 134							4450.9	4.2		4455.1		
		4.77											
		4	78.	4.0		77	6.52	4441.8		13.3		9.3	P 134 ck. shot
		9.10											
		9	11.	9.0	347.10			4446.1		9.0			G 34[illegible] " "
		7.25											
		7	26.	7.4	212.50			4447.7		7.4			G 35[illegible] - S.H.
		6.67											
		6	68.	6.4	206.05			4448.7		6.4			G 35[illegible] - "
		4.07											
		3	108.	3.8	209.10			4451.3		3.8			G 352 - "
		4.29											
		3	130.	3.1	209.25			4452.0		3.1			G 35[illegible] - "

Add'n'l Inform.

Topography Description Legend:
Side Hill.....S.H. Bottom Draw.B.D.
Side of Draw.S.D. Bottom Wash.B.W.
Side of Ridge.S.R. Top of Ridge.T.R.
Head of Draw H.D. Toe of Slope..T.S.

Inters. of Draws.V.D's Break in Slope..Bk.S. Steep Slope.....S.S. Top of Cliff.....T.Cl. Bottom of Cliff..B.Cl. Top of Spur.....T.Sp. Bottom Canyon..B.Cn.

Side of Canyon S.Cn. Top of Bank..T.B. Bottom of Bank.B.B. Top of Cut.....T.C. Bottom of Cut..B.C. Top of Fill.....T.F. Bottom of Fill.B.F.

Saddle .....Sa. Swale .....Sw. Flat .....Fl. Stream .....Str. Trail .....Tr. Pavement .....Pvt. Edge of Road E.Rd.

Transited Rd.Tr.Rd. Fence .....Fn. Int. Fences.V.Fns. Ditch .....Di. Telephone Pole T.P. Power Pole...P.P. Culvert .....Cul.

Oak-O. Fir-Fr. Pine-Pl. Cedar-Ce. Sycamore .....Sy. Eucalyptus .....Eu. Plus combinations of these and all common standard abbreviations.

F.B. 647 PG. 22

Form 301 10M 3-34

270 Top

PLEASE RETURN TO
LOS ANGELES COUNTY SURVEYOR
700 HALL OF RECORDS

NOTE: ANY ADDITIONS OR CHANGES ON THIS SHEET MUST BE MADE OR CIRCLED IN RED INK, WITH DATE AND NAME OF PERSON MAKING CHANGE

Do not extend notes this side of this line

Transit at	Sight on	Stadia Intercepts	Stadia Distance	Stadia Rod	Horizontal Angle 0° to 360° Right	Horiz. Distance	+ − Vertical Angle	Elevation of Point	+ Back Sight	+ − Difference Elevation	Height of Instrument	+ − Vertical Distance	REMARKS Station	Left	Right
P 135	P 134										4455.1				
		3.97 / 2.50	148.	2.0	—	148	—	4453.1		2.0		—	P 136 — S.H.		
P 136	P 135							4453.1	3.9		4457.0				
		6.47 / 5	148.	6.1	—	148	—	4450.9		6.1		—	P 135 — ck. shot		
		5.17 / 5	18.	4.9	352.25		—	4452.1		4.9		—	G 353 — " "		
		4.11 / 4	12.	4.1	182.30		—	4452.9		4.1		—	G 354 — S.H.		
		3.46 / 3	47.	3.6	189.10		—	4453.4		3.6		—	G 355 — "		
		2.83 / 2	84.	2.1	195.05		—	4454.9		2.1		—	G 356 — in swale		
		12.15 / 11.10	106.	12.0	217.50	105	+ 5.42	4455.5		1.5		+ 10.5	G 357 — S.H.		
		3.23 / 2	124.	2.0	—	124	—	4455.0		2.0		—	P 137 — on pt.		
P 137	P 136							4455.0	4.7		4459.7				
		6.23 / 5	124.	6.5	—	124	—	4453.2		6.5		—	P 136 ck. shot		
		4.19 / 4	20.	4.1	24.05		—	4455.6		4.1		—	G 357 " "		
			6	3.7	167.05		—	4456.0		3.7		—	G 358 on sm. pt.		
		1.57 / 1	58.	1.6	179.05		—	4458.1		1.6		—	G 359 — S.H.		
		1.89 / 1	90.	0.6	183.20		—	4459.1		0.6		—	G 360 — "		
		5.17 / 4	118.	5.0		118	+ 3.44	4462.4		+ 2.7		+ 7.7	P 138		

Notes Red. C. J. TERRY Platted C. J. TERRY Job No. 2985 Division No.
Date AUG 1936 Date AUG 1936 Survey of Glendora Ridge Rd.
Notes Chkd. Checked J. A. LYON Survey by N. HELLSTROM Notes A.N.H. Date 7-10-36
Date Date AUG 1936 Map No. Indexed A. C. Johnson

F.B. 647 Pg. 23

Form 301 10M 3-34

PLEASE RETURN TO
LOS ANGELES COUNTY SURVEYOR
700 HALL OF RECORDS

NOTE: ANY ADDITIONS OR CHANGES ON THIS SHEET MUST BE MADE OR CIRCLED IN RED INK, WITH DATE AND NAME OF PERSON MAKING CHANGE

Do not extend notes this side of this line

Transit at	Sight on	Stadia Intercepts	Stadia Distance	Stadia Rod—	Horizontal Angle 0° to 360° Right	Horiz. Distance	+ — Vertical Angle	Elevation of Point	+ Back Sight	+ — Difference Elevation	Height of Instrument	+ — Vertical Distance	REMARKS Station Left Right
P 138	P 137				° '		° '	4462.4	4.9		4467.3		
		4.17			° '		° '						
		3	118.	4 0	— ° '	118	3.59,	4455.1		12.2		8.2	P 137 ck. shot
		5.28											
		5	29.	5 0	5.25,		6.23,	4459.1		8.2		3.2	G 360 " "
		8.15											
		8	16.	8 6	198.00,		— ° '	4458.7		8.6			G 361 - S.H.
		7.41											
		7	42.	7 5	182.55,		— ° '	4459.8		7.5			G 362 - "
		6.65											
		6	66.	6 2	173.30,		— ° '	4461.1		6.2		—	G 363
		5.62											
		5	63.	5 2	— ° '	63	— ° '	4462.1		5.2		—	P 1[illegible] sm. pt.
					° '		° '						
P 139	P 138				° '		° '	4462.1	4.3		4466.4		
		4.62			° '		° '						
		4	63.	3 9	— ° '	63	— ° '	4462.5		3.9		—	P 1[illegible] ck. shot
			2.	5 2	197.00,		— ° '	4461.2		5.2		—	G 3[illegible] " "
		3.32											
		3	33.	3 2	146.10,		— ° '	4462.7		3.2		—	G 3[illegible] S.H.
		2.60											
		2	61.	2 4	149.45,		— ° '	4464.0		2.4		—	G 36[illegible] - in swale
		2.26											
		1	127.	40 2	° '	127	— ° '	4466.6		+ 0.2		—	P 14[illegible] sm. pt.
					° '		° '						
P 140	P 139				° '		° '	4466.6	5.1		4471.7		
		4.26			° '		° '						
		3	127.	4 0	— ° '	127	2.33,	4462.0		9.2		5.2	P 13[illegible] ck. shot
		4.69											
		4	70.	4 0	14.25,		3.08,	4463.9		7.8		3.8	G 36[illegible] " "
		6.33											
		6	34.	6 4	20.45,		— ° '	4465.3		6.4		—	G 366 - S.H.
			3.	6 2	330.00,		— ° '	4465.5		6.2		—	G 367 on pt.
		4.33											
		4	34.	4 7	152 40		—	4467.0		4.7		—	G [illegible]

Add'l Inform.

Oak-O. Fir-Fr. Pine-Pi. Cedar-Ce. Sycamore ....Sy. Eucalyptus ....Eu. Plus combinations of these and all common standard abbreviations.

Traveled Rd. Tr. Rd. Fence ....Fe. Int. Fences. V. Fne. Ditch ....Di. Telephone Pole T.P. Power Pole....P.P. Culvert ....Cul.

Sa. ....Sa. Swale ....Sw. Flat ....Fl. Stream ....Str. Trail ....Tr. Pavement ....Pvt. Edge of Road E.Rd.

Saddle ....Saddle Swale ....T.B. Flat ....B.B. Stream ....T.C. Trail ....B.C. Pavement ....T.F. Edge of Road ....B.F.

Side of Canyon S.Cn. Top of Bank ....T.B. Bottom of Bank B.B. Top of Cut ....T.C. Bottom of Cut ....B.C. Top of Fill ....T.F. Bottom of Fill B.F.

Inters. of Draws. V.D's Break in Slope ....Bk.S. Steep Slope ....S.S. Top of Cliff ....T.Cl. Bottom of Cliff ....B.Cl. Top of Spur ....T.Sp. Bottom Canyon ....B.Cn.

Topography Description Legend: Side of Hill ....S.H. Side of Draw S.D. Side of Ridge S.R. Head of Draw H.D. Bottom Draw B.D. Bottom Wash B.W. Top of Ridge T.R. Toe of Slope ....T.S.

F.B. 647 PG. 24

Form 301 10M 3-34

PLEASE RETURN TO
LOS ANGELES COUNTY SURVEYOR
700 HALL OF RECORDS

NOTE: ANY ADDITIONS OR CHANGES ON THIS SHEET MUST BE MADE OR CIRCLED IN RED INK, WITH DATE AND NAME OF PERSON MAKING CHANGE

Do not extend notes this side of this line

Transit at	Sight on	Stadia Intercepts	Stadia Distance	Stadia Rod	Horizontal Angle 0° to 360° Right	Horiz. Distance	+ − Vertical Angle	Elevation of Point	+ Back Sight	+ − Difference Elevation	Height of Instrument	+ − Vertical Distance	REMARKS Station	Left	Right
P 140	P 139								1		4471.7				
		4.83 / 4	84.	3.6	154.40		—	4468.1	2	3.6		—	G 369 - S.H.		
		2.67 / 1	168.	+0.9	—	168	—	4472.6	3	+ 0.9		—	P 141 = also G 372 on rcky pt		
P 141	P 140							4472.6	4	5.2	4477.8 ~~4478.1~~				
		8.67 / 7	168.	8.0	—	168	1.07	4466.8	5	11.3		3.3	P 140 ck. shot		
		11.37 / 10	138.	10.9	6.05		—	4467.2	6	10.9		—	G 368 " "		
		5.62 / 5	63.	5.0	26.25		2.20	4470.5	7	7.6		2.6	G 370 - S.H.		
		5.25 / 5	26.	4.7	41.05		—	4473.4	8	4.7		—	G 371 - "		
		4.31 / 4	32.	4.0	175.00		—	4474.1	9	4.0		—	G 373 - "		
		3.67 / 3	68.	3.4	188.50		—	4474.7	10	3.4		—	G 374 - "		
		4.34 / 1	335.	3.0	—	334	+ 3.33	4495.58	11	+ 17.7		+ 20.7	P 142 on T.R. at Yucca Pt		
P 142	P 141							4495.58	12	4.2	4500.5				
		4.84 / 1.50	335.	4.0	—	334	4.02	4472.7 ~~4473.0~~	13	27.5		23.5	P 141 ck. shot		
		3.69 / 1	270.	3.0	3.30	269	4.53	4474.3 ~~4474.6~~	14	25.9		22.9	G 374 " "		
		9.22 / 7	223.	8.0	3.35		4.58	4472.9 ~~4473.2~~	15	27.3		19.3	G 375 - S.H.		
		10.85 / 9	186.	10.0	4.10		4.53	4474.4 ~~4474.7~~	16	25.8		15.8	G 376 - "		
		10.54 / 9	155.	10.0	5.55		5.47	4474.6 ~~4474.9~~	17	25.6		15.6	G 377 - "		
		11.14 / 10	115.	11.0	12.55		7.11	4474.9 ~~4475.2~~	18	25.3		14.3	G 378 - "		
		11.85 / 11	86.	11.0	25.10		8.09	4477.1 ~~4477.4~~	19	23.1		12.1	G 379 - S.R.		

Notes Red. C. J. TERRY Platted C. J. TERRY Job No. 7985 Division No.
Date AUG 1936 Date AUG 1936 Survey of Glendora Ridge M.
Notes Chkd. Checked J. A. LYON Survey by N. HELLSTROM Notes A.N.H. Date 7-10-36
Date Date AUG 1936 Map No. Indexed C. Johnson

F.B. 647 Pg. 25

Form 301 10M 3-34

PLEASE RETURN TO
LOS ANGELES COUNTY SURVEYOR
700 HALL OF RECORDS

NOTE: ANY ADDITIONS OR CHANGES ON THIS SHEET MUST BE MADE OR CIRCLED IN RED INK, WITH DATE AND NAME OF PERSON MAKING CHANGE

Do not extend notes this side of this line

Transit at	Sight on	Stadia Intercepts	Stadia Distance	Stadia Rod	Horizontal Angle 0° to 360° Right	Horiz. Distance	+ Vertical Angle	Elevation of Point	+ Back Sight	+ Difference Elevation	Height of Instrument	+ Vertical Distance	REMARKS Station	Left	Right
P *142	P *141				° '		° '		1				Ck. this elev. in L.B. 743		
		5.42			° '		° '		2		4500		B.M. 27B		
		5	43.	5 5	213.50	43	—	4494.7	3	5 5		—	4494.7 (this is mrkd on mrkr.) (P)		
									4				4493.58 Elev pr. L 3.743-253		
P *128	P *127				° '		° '		5						
					° '		° '	4413 8	6	4 6	4418 4				
		5.54													
		5	55.	5 0	276.35	37	34.03	4388 0	7				S.H.		
		2.57													
		1.30	128.	2 0	77.55	82	35.47	4477 3	8				"		
		2.78													
		1.40	139.	2 0	288.10	92	35.11	4351 2	9				"		
		5.06													
		3.80	127.	4 0	261.40	82	36.03	4354 0	10				"		
		1.68													
		1	69.	1 0	73.40	48	33.28	4449 2	11				"		
	1/2	2.11													
		1	223.	1 0	262.30	149	36.22	4310 1	12				B.D.		
		7.56													
		7	57.	7 0	223.10	42	30.48	4386 5	13				S.H.		
		12.03													
		11.10	94.	12 0	199.20	78	24.22	4371 2	14				B.D.		
P *129	P *128				° '		° '		15						
					° '		° '	4416 0	16	4 2	4420 2				
		3.93													
		3	94.	3 0	44.30	72	28.28	4456 7	17				S.H.		
		10.75													
		9	176.	10 0	317.55	143	25.39	4341 7	18				B.D.		
		1.84													
		1.10	75.	1 0	88.25	46	37.56	4455 7	19				S.H.		
		6.49													
		6	50.	6 0	320.05	38	28.00	4393 7	20				B.D.		
		1.60													
		1	61.	1 0	150.50	47	28.02	4444 6	21				"		
		1.44													
		0.70	75.	1 0	193.20	47	36.53	4454 3					S.H.		

Add'n'l Inform.

F.B. 647 PG. 26

Topography Description Legend:
Side Hill.....S.H. Bottom Draw.B.D.
Side of Draw.S.D. Bottom Wash.B.W.
Side of Ridge.S.R. Top of Ridge.T.R.
Head of Draw H.D. Toe of Slope..T.S.

Inters. of Draws V.D's
Break in Slope..Bk.S.
Steep Slope.....S.S.
Top of Cliff.....T.Cl.
Bottom of Cliff..B.Cl.
Top of Spur.....T.Sp.
Bottom Canyon..B.Cn.

Side of Canyon S.Cn.
Top of Bank..T.B.
Bottom of Bank.B.B.
Top of Cut.....T.C.
Bottom of Cut..B.C.
Top of Fill.....T.F.
Bottom of Fill.B.F.

Saddle .....Sa.
Swale .....Sw.
Flat .....Fl.
Stream .....Str.
Trail .....Tr.
Pavement ....Pvt.
Edge of Road E.Rd.

Traveled Rd. Tr.Rd.
Fence .....Fn.
Int. Fences.V.Fns.
Ditch .....Di.
Telephone Pole T.P.
Power Pole....P.P.
Culvert .....Cul.

Oak-O. Fir-Fr.
Pine-Pl. Cedar-Ce.
Sycamore .....Sy.
Eucalyptus .....Eu.
Plus combinations of these and all common standard abbreviations.

Form 301 10M 3-34

PLEASE RETURN TO
LOS ANGELES COUNTY SURVEYOR
700 HALL OF RECORDS

NOTE: ANY ADDITIONS OR CHANGES ON THIS SHEET MUST BE MADE OR CIRCLED IN RED INK, WITH DATE AND NAME OF PERSON MAKING CHANGE

Do not extend notes this side of this line

Transit at	Sight on	Stadia Intercepts	Stadia Distance	Stadia Rod—	Horizontal Angle 0° to 360° Right	Horiz. Distance	+ — Vertical Angle	Elevation of Point	+ Back Sight	+ — Difference Elevation	Height of Instrument	+ — Vertical Distance	REMARKS Station	Left	Right
P 129	P 128				° ′		° ′		1		4420.2				
		2.36 / 1	137	2°	189.15	83	+ 38.16	4485.0	2				S.H.		
		3.14 / 2.40	75	3°	299.45	67	18.57	4394.3	3				"		
		3.27 / 2	128	3°	148.35	94	+ 30.36	4473.2	4				B.D.		
		4.33 / 3	134	4°	122.20	82	+ 38.03	4481.3	5				S.H.		
		4.35 / 3	136	4°	88.05	79	+ 39.58	4483.2	6				"		
	1/2	1.80 / 1.10	141	1°	67.00	92	+ 35.47	4486.2	7				"		
		4.70 / 3.25	146	4°	221.05	101	+ 33.27	4483.4	8				"		
		1.90 / 1	91	1°	219.25	63	+ 33.25	4461.2	9				"		
					° ′		° ′		10						
G 328	P 129				° ′		° ′	4419.9	11	4.2	4424.1				
		1.97 / 1.20	78	1°	71.20	52	+ 34.35	4459.6	12				S.H.		
		11.32 / 11	33	11°	277.40	26	25.43	4400.3	13				"		
		11.54 / 11	55	15°	270.30	44	25.45	4387.7	14				"		
					° ′		° ′		15						
G 329	P 129				° ′		° ′	4420.9	16	4.6	4425.5				
		8.54 / 8	55	8°	274.05	38	32.45	4392.6	17				S.H.		
	1/2	8.44 / 8	89	8°	274.40	59	34.34	4375.9	18				"		
	1/2	1.72 / 1.30	85	2°	84.50	62	+ 31.01	4461.2	19				"		
		12.09 / 11	110	27°	246.55	97	19.49	4363.6	20				"		
		11.63 / 11	64	17°	226.50	59	15.41	4391.9	21				"		

Notes Red. C. J. TERRY Platted C. J. TERRY Job No. 7985 Division No. F.B. 647 Pg. 27
Date AUG 1936 Date AUG 1936 Survey of Glendora Ridge Road
Notes Chkd. Checked J. A. LYON Survey by N. HELLSTROM Notes A.N.H. Date 7-13-36
Date Date AUG 1936 Map No. Indexed A. C. Johnson

Form 301 10M 3-34

PLEASE RETURN TO
LOS ANGELES COUNTY SURVEYOR
700 HALL OF RECORDS

NOTE: ANY ADDITIONS OR CHANGES ON THIS SHEET MUST BE MADE OR CIRCLED IN RED INK, WITH DATE AND NAME OF PERSON MAKING CHANGE

Do not extend notes this side of this line

Transit at	Sight on	Stadia Intercepts	Stadia Distance	Stadia Rod—	Horizontal Angle 0° to 360° Right	Horiz. Distance	+ Vertical Angle —	Elevation of Point	+ Back Sight	+ Difference Elevation —	Height of Instrument	+ Vertical Distance —	REMARKS Station Left Right
P 132	P 131				° '		° '	4439.1	4 8		4443 9		
		11.02											
		7	403	25°	357.40	391	+ 9.44	4486.0					S.H.
		12.00											
		14.20	361	21°	3.35	352	+ 9.04	4479.1					bot swale
		16.67											
		9	335	16°	8.55	322	+ 11.10	4491.4					S.H.
		5.31	323										
		3.70	333	4°	12.10	313	+ 10.07	4495.8					on sm. rdg.
		11.23											
		8	324	12°	18.45	309	+ 12.19	4499.5					bot sm. draw
		9.78											
		7	279	7°	28.00	260	+ 15.16	4507.8					S.H.
		9.67											
		7	268	8°	40.05	242	+ 17.54	4514.2					"
		11.64											
		9	265	10°	47.25	240	+ 17.48	4511.2					"
		3.03											
		1	204	2°	42.10	196	+ 11.28	4481.7					"
		6.04											
		4	205	5°	31.40	196	+ 11.42	4479.7					"
		9.97											
		8	198	9°	19.05	193	+ 8.53	4465.1					" on nose
		11.27											
		9	228	13°	13.35	224	+ 7.33	4460.6					S.H.
		10.58											
		8	259	17°	10.05	256	+ 5.52	4453.3					Bot. sm. dr.
		11.81											
		10.40	283	18°	4.00	279	+ 7.09	4461.0					S.H. sm. rdg.
		7.55											
		6	311	6°	0.45	309	+ 4.15	4461.0					S.H.
		7.74											
		6.10	329	6°	0.30	327	+ 4.04	4461.2					bot. swale
G 343	P 131				° '		° '	4439.0	4 5		4443.5		
		6.90											
		4	291	5°	337.15	283	9.44	4390.0					S.H.
		10.68											
		8	269	9°	342.10	260	10.13	4387.6					bot. swale

Add'n'l Inform.

Oak-O. Fir-Fr. Pine-Pi. Cedar-Ca. Sycamore ....Sy. Eucalyptus ....Eu. Plus combinations of these and all common standard abbreviations.

Traveled Rd. Tr. Rd. Fence ....Fn. Int. Fences V.Fns. Ditch ....Di. Telephone Pole T.P. Power Pole ....P.P. Culvert ....Cul.

Sa. ....Sw. Fl. Str. Tr. Pvt. E.Rd.

Saddle ....Swale ....Flat ....Stream ....Trail ....Pavement ....Edge of Road

Side of Canyon S.Cn. Top of Bank ....T.B. Bottom of Bank B.B. Top of Cut ....T.C. Bottom of Cut ....B.C. Top of Fill ....T.F. Bottom of Fill B.F.

Inters. of Draws V.D's Break in Slope ....Bk.S. Steep Slope ....S.S. Top of Cliff ....T.Cl. Bottom of Cliff ....B.Cl. Top of Spur ....T.Sp. Bottom Canyon ....B.Cn.

Topography Description Legend: Side Hill ....S.H. Bottom Draw B.D. Side of Draw S.D. Bottom Wash B.W. Side of Ridge S.R. Top of Ridge T.R. Head of Draw H.D. Toe of Slope ....T.S.

F.B. 647 PG. 28

Form 301-40M 3-34

PLEASE RETURN TO
LOS ANGELES COUNTY SURVEYOR
700 HALL OF RECORDS

NOTE: ANY ADDITIONS OR CHANGES ON THIS SHEET MUST BE MADE OR CIRCLED IN RED INK. WITH DATE AND NAME OF PERSON MAKING CHANGE

Do not extend notes this side of this line

Transit at	Sight on	Stadia Intercepts	Stadia Distance	Stadia Rod—	Horizontal Angle 0° to 360° Right	Horiz. Distance	+ − Vertical Angle	Elevation of Point	+ Back Sight	+ − Difference Elevation	Height of Instrument	+ − Vertical Distance	REMARKS Station	Left	Right
Gr '343	P '131				° '		° '		1		4443.5				
		10.32 / 8	233	9°	342.45	226	10.00	4394.7	2				sm. pt.		
		10.91 / 8	292	10°	329.50	269	16.18	4354.8	3				bot swale		
	1/2	11.82 / 10.50	265	15°	329.50	243	16.36	4356.0	4				sm. pt.		
		12.42 / 7.80	233	16°	333.35	215	15.50	4366.4	5				bot sm. dr.		
		12.00 / 10	201	14°	230.05	184	16.33	4374.7	6 ✓				S.H. on nose		
		11.77 / 10	178	11°	329.00	153	21.51	4371.3	7				" " "		
		10.72 / 9	173	10°	340.40	166	13.07	4395.4	8				" " "		
		12.10 / 10	211	14°	344.50	204	10.11	4392.8	9				bot swale		
		4.41 / 3	142	4°	347.45	125	20.22	4393.2	10				S.H.		
		11.95 / 11	96	19°	355.55	72	29.48	4383.2	11				B.D.		
									12						
G '341	P '131				° '		° '	4438.0	13 / 14	4.9	4442.9				
		7.72 / 7	73	7°	293.00	60	24.27	4408.4	15				Stp S.H.		
		2.87 / 1.30	158	2°	85.20	144	+ 16.53	4484.6	16				S.H.		
		11.07 / 10	108	11°	302.10	87	25.48	4389.8	17				"		
		7.24 / 6	125	7°	92.15	120	+ 11.34	4460.3	18				B.D.		
	1/2	11.86 / 11	173	15°	315.15	128	30.23	4352.7	19				"		
									20						
P '131	P '130				° '		° '	4428.4	21	4.3	4432.7				
		11.53 / 10	154	11°	247.55	135	20.15	4371.7					S.H.		

Notes Red. C. J. TERRY Platted C. J. TERRY Job No. 7985 Division No. F.B. 647 Pg. 29
Date AUG 1936 Date AUG 1936 Survey of Glendora Ridge Road
Notes Chkd. Checked J. A. LYON Survey by HELLSTROM Notes A.H.H. Date 7-13-36
Date Date AUG 1936 Map No. Indexed A. C. Johnson

Form 301 10M 3-34

PLEASE RETURN TO
LOS ANGELES COUNTY SURVEYOR
700 HALL OF RECORDS

NOTE: ANY ADDITIONS OR CHANGES ON THIS SHEET MUST BE MADE OR CIRCLED IN RED INK. WITH DATE AND NAME OF PERSON MAKING CHANGE

Do not extend notes this side of this line

Transit on	Sight on	Stadia Intercepts	Stadia Distance	Stadia Rod—	Horizontal Angle 0° to 360° Right	Horiz. Distance	+ — Vertical Angle	Elevation of Point	+ Back Sight	+ — Difference Elevation	Height of Instrument	+ — Vertical Distance	REMARKS Station	Left	Right
P	P				° '		° '		1						
"131	"130							~~4432.7~~			4432.7				
		10.54			° '		° '		2						
		8	255.	9°	151.10	229	+ 18.35	4500.8					S.H.		
		11.77							3						
		10	178.	11°	247.05	164	15.53	4374.8					"		
		11.67							4						
		10	168.	11°	238.00	163	9.35	4394.2					"		
		11.71							5						
		9	272.	13°	161.50	234	+ 21.47	4513.5					on rdg.		
		11.60							6						
		10	161.	14°	228.30	160	3.12	4409.7					S.H.		
		12.00							7						
		9.22	279.	18°	168.00	245	+ 20.23	4506.0					on rdg.		
		6.05							8						
		5	106.	6°	194.20	104	7.09	4413.6					S.H.		
		12.00							9						
		9.65	236.	11°	181.05	209	+ 19.45	4496.7					on rdg. brk. in slope		
		11.94							10						
		11	95.	12°	190.20	89	14.05	4398.2					B.D.		
		6.09							11						
		4	210.	5°	191.00	196	+ 14.51	4479.7					on rdg.		
		10.84							12						
		9	185.	10°	176.20	160	+ 16.37	4473.4	✓				S.H.		
									13						
					° '		° '		14						
G	G														
"339	"338				° '		° '	4432.4	4.6		4437.0				
		11.00							15						
		9.66	135.	10°	157.25	106	+ 27.25	4482.1		+ 45.1		+ 55.1	B.D.		
									16						
					° '		° '		17						
G	P														
"344	"131				° '		° '	4439.3	4.2		4443.5				
		11.38							18						
		11	39.	11°	249.45	31	26.10	4417.1					on n[illegible] - SH		
		11.70							19						
		11	71.	16°	240.15	55	28.17	4398.0					"	"	
		12.20							20						
		11	121.	26°	233.50	94	27.43	4367.8	X				S.H.		
		11.42							21						
		11	43.	18°	206.45	40	14.54	4314.8					"		

Add'n'l Inform.

Topography Description Legend:
Side Hill....S.H. Bottom Draw B.D.
Side of Draw S.D. Bottom Wash B.W.
Side of Ridge S.R. Top of Ridge T.R.
Head of Draw H.D. Toe of Slope..T.S.

Inters. of Draws V.D's
Break in Slope..Bk.S.
Steep Slope.....S.S.
Top of Cliff.....T.Cl.
Bottom of Cliff..B.Cl.
Top of Spur.....T.Sp.
Bottom Canyon..B.Cn.

Side of Canyon S.Cn.
Top of Bank...T.B.
Bottom of Bank..B.B.
Top of Cut.....T.C.
Bottom of Cut..B.C.
Top of Fill.....T.F.
Bottom of Fill..B.F.

Saddle .....Sa.
Swale .....Sw.
Flat .....Fl.
Stream .....Str.
Trail .....Tr.
Pavement ....Pvt.
Edge of Road E.Rd.

Traveled Rd. Tr.Rd.
Fence .....Fn.
Int. Fences.V.Fns.
Ditch .....Dt.
Telephone Pole T.P.
Power Pole...P.P.
Culvert .....Cul.

Oak-O. Fir-Fr.
Pine-Pl. Cedar-Ce.
Sycamore .....Sy.
Eucalyptus ....Eu.
Plus combinations of these and all common standard abbreviations.

F.B. 647 PG. 30

Form 301 10M 3-34

PLEASE RETURN TO
LOS ANGELES COUNTY SURVEYOR
700 HALL OF RECORDS

NOTE: ANY ADDITIONS OR CHANGES ON THIS SHEET MUST BE MADE OR CIRCLED IN RED INK, WITH DATE AND NAME OF PERSON MAKING CHANGE

Do not extend notes this side of this line

Transit at	Sight on	Stadia Intercepts	Stadia Distance	Stadia Rod—	Horizontal Angle 0° to 360° Right	Horiz. Distance	+ −	Vertical Angle	Elevation of Point	Back Sight	+ −	Difference Elevation	Height of Instrument	+ −	Vertical Distance	REMARKS Station	Left	Right
G	P				° ′			° ′										
346	133				° ′			° ′	4441.1	4.2			4445.3					
		2.06																
		6.39	77.	7°	308.20	− 45		39.16	4400.6							Stp. Slope		
		3.50																
		2.18	133.	3°	304.55	− 76		41.13	4376.5							" "		
		2.38																
		1.60	79.	2°	269.25	− 37		47.05	4403.9			41.4			39.4	" "		
P	P				° ′			° ′										
134	133				° ′			° ′	4441.8	3.5			4445.3					
		3.76																
		3	77.	3°	265.05	− 40		41.57	4404.2							S.S.		
		2.58																
		2.00	117.	2°	295.45	− 94		40.44	4385.4							"		
		8.00																
		6.86	115.	7°	264.10	− 60		42.05	4381.2							"		
		5.58																
		5.	59.	5°	66.05	− 34	+	39.39	4469.3							"		
G	P				° ′			° ′										
348	134				° ′			° ′	4444.9	4.3			4449.2					
		7.66																
		7	133.	7°	281.30	− 77		39.54	4376.8							S.H.		
		1.67																
		1	68.	1°	104.25	− 46	+	33.41	4479.6							"		
		3.62																
		2.89	83.	3°	145.30	− 56	+	33.31	4484.5							"		
		7.68																
		7	69.	7°	279.40	− 40		39.34	4408.3							"		
		1.73																
		1	74.	1°	247.45	− 50		34.31	4413.6							"		
G	P				° ′			° ′										
350	136				° ′			° ′	4447.7	4.6			4452.3					
		2.58																
		2	59.	2°	81.00	− 31		44.26	4421.9							S.H.		
		2.06																
		1.40	67.	2°	257.35	− 42	+	37.25	4482.8							"		

Notes Red. C. J. TERRY Plotted AUG 1936 Date
Notes Chkd. Checked J. A. LYON Date AUG 1936
Date Division No. 7165 Job No. Survey of Alameda Ridge Rd.
Survey by HELLSTROM Notes B.N.H. Date 7-13-36
Map No. Indexed A. C. John Date
F.B. 6442 Pg. 12

Form 301 10M 3-34

PLEASE RETURN TO
LOS ANGELES COUNTY SURVEYOR
700 HALL OF RECORDS

NOTE: ANY ADDITIONS OR CHANGES ON THIS SHEET MUST BE MADE OR CIRCLED IN RED INK. WITH DATE AND NAME OF PERSON MAKING CHANGE

Do not extend notes this side of this line

Transit at	Sight on	Stadia Intercepts	Stadia Distance	Stadia Rod—	Horizontal Angle 0° to 360° Right	Horiz. Distance	+ — Vertical Angle	Elevation of Point	+ Back Sight	+ — Difference Elevation	Height of Instrument	+ — Vertical Distance	REMARKS Station	Left	Right
G	P				° '		° '		1						
'350	'136										4452 3				
		4.76			° '		° '		2						
	1/2	4	153'	4°	86.55	84	41.03	4372 7					S.H.		
		5.62							3						
	1/2	5	125'	5°	279.05	75	39.16	4508 7					"		
									4						
G	P				° '		° '		5						
'352	'135							4451 3	4 3		4455 6				
		7.00			° '		° '		6						
		6.27	74'	7°	319.50	55	29.36	4416 8					S.H.		
		4.63							7						
		4	64'	4°	264.45	38	39.03	4420 3					"		
									8						
G	P				° '		° '		9						
'354	'135							4452 9	3 9		4456 8				
		4.77			° '		° '		10						
		4	78'	4°	289.40	49	36.41	4415 4					S.H.		
		5.64							11						
		5	65'	5°	241.30	52	25.43	4426 5					Btm. swale		
		4.11							12						
		3.10	102'	4°	251.10	92	18.06	4422 7					S.H.		
		1.60							13						
		0.10	151'	1°	272.05	119	30.29	4390 0					"		
		5.35							14						
		4	136'	5°	286.05	84	37.50	4386 1					Btm. swale		
		6.69							15						
		5.30	140'	6°	306.35	95	34.14	4384 8					S.H.		
									16						
P	P				° '		° '		17						
'137	'136							4455 0	4 8		4459 8				
		6.39			° '		° '		18						
		4	240'	5°	5.45	226	14.02	4511 3					S.H.		
		11.71							19						
		9.50	222'	17°	14.10	209	19.09	4511 7					"		
		4.36							20						
		3	137'	4°	275.35	84	38.00	4389 3					"		
		11.00							21						
		9	201'	10°	29.50	194	21.15	4517 8					"		

Add'n'l Inform.

F.B. 647 Pg. 32

Topography Description Legend:
Side Hill....S.H. Bottom Draw.B.D.
Side of Draw.S.D. Bottom Wash B.W.
Side of Ridge.S.R. Top of Ridge.T.R.
Head of Draw H.D. Toe of Slope..T.S.

Inters. of Draws V.D's
Break in Slope..Bk.S.
Steep Slope.....S.S.
Top of Cliff.....T.Cl.
Bottom of Cliff..B.Cl.
Top of Spur.....T.Sp.
Bottom Canyon..B.Cn.

Side of Canyon S.Cn.
Top of Bank...T.B.
Bottom of Bank.B.B.
Top of Cut.....T.C.
Bottom of Cut..B.C.
Top of Fill.....T.F.
Bottom of Fill.B.F.

Saddle .....Sa.
Swale .....Sw.
Flat .....Fl.
Stream .....Str.
Trail .....Tr.
Pavement .....Pvt.
Edge of Road E.Rd.

Traveled Rd. Tr.Rd.
Fence .....Fn.
Int. Fences.V.Fns.
Ditch .....Di.
Telephone Pole T.P.
Power Pole...P.P.
Culvert .....Cul.

Oak-O. Fir-Fr.
Pine-Pl. Cedar-Ce.
Sycamore .....Sy.
Eucalyptus .....Eu.
Plus combinations of these and all common standard abbreviations.

Form 301 10M 3-34

PLEASE RETURN TO
LOS ANGELES COUNTY SURVEYOR
700 HALL OF RECORDS

NOTE: ANY ADDITIONS OR CHANGES ON THIS SHEET MUST BE MADE OR CIRCLED IN RED INK, WITH DATE AND NAME OF PERSON MAKING CHANGE

Do not extend notes this side of this line

Transit at	Sight on	Stadia Intercepts	Stadia Distance	Stadia Rod—	Horizontal Angle 0° to 360° Right	Horiz. Distance	+ − Vertical Angle	Elevation of Point	+ Back Sight	+ − Difference Elevation	Height of Instrument	+ − Vertical Distance	REMARKS Station	Left	Right
P	P				° ′		° ′		1						
'137	'136				° ′		° ′				4459.8				
		11.06							2						
		9	207.	17°	47.00	163	+ 27.17	4527.3					S.H.		
		6.67							3						
		6	68.	6°	271.20	44	− 36.08	4421.3					"		
		11.25							4						
		9	226.	17°	66.50	171	+ 29.29	4539.7					"		
		11.24							5						
		9	225.	25°	82.50	166	+ 30.37	4533.4					B.D.		
		10.58							6						
		8.50	209.	14.5	96.00	152	+ 31.21	4538.3					S.H.		
		10.58							7						
		9	159.	13°	112.25	111	+ 33.04	4519.6					" on pt.		
		5.78							8						
		5	79.	5°	112.20	55	+ 32.36	4490.5					" " "		
		10.03							9						
		9	104.	12°	66.30	91	+ 20.40	4482.0					B.D.		
		11.42							10						
		10	143.	32°	40.55	112	+ 27.31	4486.5					S.H.		
		11.37							11						
		10	138.	15°	22.15	127	+ 16.00	4481.2					"		
		10.87							12						
		9	188.	15°	5.40	178	+ 13.14	4486.5					"		
	1/2	11.06							13						
	2	10	213.	17°	354.55	206	+ 10.33	4481.0					"		
									14						
					° ′		° ′		15						
G	P							4458.1	4.7		4462.8				
'359	'137								16						
	1/2	7.00													
	2	6.58	85.	7°	293.10	55	− 36.20	4415.2					S.H.		
		3.76							17						
		3	77.	3°	90.35	47	+ 38.29	4497.2					"		
		6.36							18						
		5	137.	6°	282.30	81	− 39.03	4389.7					"		
									19						
					° ′		° ′		20						
P	P							4462.4	4.7		4467.1				
'138	'137								21						
		5.58													
		4.70	84.	5°	81.10	48	+ 40.02	4503.7					S.H.		

Notes Rec. C. J. TERRY Platted C. J. TERRY Job No. 7985 Division No. F.B. 647 Pg. 38
Date AUG 1936 Date AUG 1936 Survey of Glendora Ridge Rd.
Notes Chkd. Checked J. A. LYON Survey by N. HELLSTROM Notes A.N.H. Date 7-14-36
Date Date AUG 1936 Map No. Indexed A. C. Johnson

Form 301 10M 3-34

PLEASE RETURN TO
LOS ANGELES COUNTY SURVEYOR
700 HALL OF RECORDS

NOTE: ANY ADDITIONS OR CHANGES ON THIS SHEET MUST BE MADE OR CIRCLED IN RED INK. WITH DATE AND NAME OF PERSON MAKING CHANGE

Do not extend notes this side of this line

Transit at	Sight on	Stadia intercepts	Stadia Distance	Stadia Rod—	Horizontal Angle 0° to 360° Right	Horiz. Distance	+ Vertical Angle —	Elevation of Point	+ Back Sight	+ Difference Elevation —	Height of Instrument	+ Vertical Distance —	REMARKS Station	Left Right
P "138	P "137										4467.1			
		10.00												
		8.70	131.	13°	272.30	-84	35.25	4392.4					S.H	
		11.50												
		10	151.	19.5	81.10	-78	+42.40	4523.3					brk top rdg.	
		5.78												
		5	79.	5°	267.35	-51	35.31	4424.8					S.H	
					on Line to P"139									
			34.	1°		34	—	4466.1		1.0		—	P"R"	
P "R"	P "138													
								4466.1	4.5		4470.6			
		5.77												
		5	78.	5°	96.20	-50	+36.14	4503.0					S.H	
		7.51												
		6.90	123.	7°	93.50	-83	+34.33	4521.2					brk. top rdg.	
		10.59												
		10	60.	10°	271.10	-40	34.17	4432.7					S.H	
		11.28												
		10	129.	18°	272.50	-74	35.34	4391.6					S.S.	
		10.07												
		9.50	115.	26°	238.10	-78	33.58	4391.4					"	
		9.51												
		9	52.	9°	220.00	-40	28.21	4440.0					"	
G "364	P "139													
								4462.7	4.5		4467.2			
		7.48												
		7	49.	7°	283.30	-31	36.15	4437.0					S.H.	
		11.58												
		11	117.	11°	283.00	-77	35.42	4400.8					"	
		5.00												
		4.34	67.	5°	247.50	-57	33.03	4431.6					"	
P "141	P "140													
								4472.6	5.3		4477.9			
		12.04												
		16	205.	12°	341.10	-194	13.31	4419.3					rocky chur	

Add'n'l Inform.

Oak-O. Pine-Pi. Sycamore Sy. Eucalyptus Eu. Plus combinations of these and all common standard abbreviations. Fir-Fr. Cedar-Ce.

Traveled Rd. Tr.Rd. Fence Fe. Int. Fences V.Fe. Ditch Di. Telephone Pole T.P. Power Pole P.P. Culvert Cul.

Sa. Swale Sw. Flat Fl. Stream Str. Trail Tr. Pavement Pvt. Edge of Road E.Rd.

Saddle

Side of Canyon S.Cn. Top of Bank T.B. Bottom of Bank B.B. Top of Cut T.C. Bottom of Cut B.C. Top of Fill T.F. Bottom of Fill B.F.

Inters. of Draws V.D's Break in Slope Bk.S. Steep Slope S.S. Top of Cliff T.Cl. Bottom of Cliff B.Cl. Top of Spur T.Sp. Bottom Canyon B.Cn.

Topography Description Legend: Side Hill S.H. Bottom Draw B.D. Side of Draw S.D. Bottom Wash B.W. Side of Ridge S.R. Top of Ridge T.R. Head of Draw H.D. Toe of Slope T.S.

F.B. 647 PG. 34

Form 301 10M 3-34

PLEASE RETURN TO
LOS ANGELES COUNTY SURVEYOR
700 HALL OF RECORDS

NOTE: ANY ADDITIONS OR CHANGES ON THIS SHEET MUST BE MADE OR CIRCLED IN RED INK, WITH DATE AND NAME OF PERSON MAKING CHANGE

Do not extend notes this side of this line

Transit at	Sight on	Stadia Intercepts	Stadia Distance	Stadia Red —	Horizontal Angle 0° to 360° Right	Horiz. Distance	+ —	Vertical Angle	Elevation of Point	+ Back Sight	+ — Difference Elevation	Height of Instrument	+ — Vertical Distance	REMARKS Station	Left	Right
P 141	P 140				° '			° '		1						
		11.23		—	° '			° '	—	2	—	4477 9				
		8.80	244	10°	329.00	214		20.19	4388 6	3				rocky spur		
		11.42														
		9.40	223	18°	327.05	183		24.52	4375 0	4				S.H.		
P 142	P 141			Note: I have backed in this elev of P-142 from true elev of B.M. 208					4494 4	5 4 9		4499 3				
				57					4493 6	6						
					° '			° '		7				B.M. 278 L.B. 243-252 4493.58		
	1	11.17														
	2	8	635	28°	359.45	630	+	5.01	4526 9	8				S.H. brk		
		9.57														
		5	458	11°	345.55	440		11.16	4400 7	9				S.H.		
		11.77														
		6	578	20°	359.20	575	+	3.49	4511 4	10				"		
		11.63														
		7	404	25°	344.55	380	—	14.06	4378 8	11				in swale		
	1	11.65														
	2	9	531	16°	1.15	528	+	4.27	4524 7	12				S.H		
		11.38														
		7	439	19°	340.35	403	—	16.29	4360 8	13				"		
		11.32														
		6	533	8°	2.45	529	+	4.47	4536 0	14				sm spur		
	1	3.39														
	2	1	479	1°	5.20	478	+	2.49	4522 0	15				sm swale		
		11.96														
		8	397	22°	337.00	348	—	20.26	4347 4	16				S.H		
		11.06														
		2	407	23°	9.20	402	+	6.07	4519 8	17				"		
		10.63														
		2	364	9°	333.45	301	—	24.29	4352 9	18				"		
		4.32														
		1	333	3°	10.10	330	+	5.03	4525 7	19				"		
		9.23														
		6	324	8°	332.10	262	—	25.49	4364 2	20				"		
		11.50														
		9	251	16°	321.20	184	—	30.58	4372 7	21				"		
		11.53														
		8	354	10°	15.05	342	+	10.27	4552 6					"		

Notes Rod C. J. TERRY Visited Date AUG. TERRY 1936 Date AUG 1936 Job No. 7985 Division No. F.B. 647 Pg. 35
Notes Chkd J. A. LYON Recorded Date Survey of GLENDORA RIDGE RD. Map No. Indexed Notes B.N.H. Date 7-14-36
Date Survey W. HELLSTROM Date A. C. Johnson

Adm'n Form

Form 301 10M 3-34

PLEASE RETURN TO
LOS ANGELES COUNTY SURVEYOR
700 HALL OF RECORDS

NOTE: ANY ADDITIONS OR CHANGES ON THIS SHEET MUST BE MADE OR CIRCLED IN RED INK, WITH DATE AND NAME OF PERSON MAKING CHANGE

Do not extend notes this side of this line

Transit at	Sight on	Stadia Intercepts	Stadia Distance	Stadia Rod—	Horizontal Angle 0° to 360° Right	Horiz. Distance	+ Vertical Angle —	Elevation of Point	+ Back Sight —	+ Difference Elevation —	Height of Instrument	+ Vertical Distance —	REMARKS Station	Left	Right
P	P				° '		° '								
"142	"141			—	° '		° '	—		—	4499 3	—			
		11.42													
		10	143.	15 0	321 25	105	30 51	4421 3		—	—	—	S.H.		
		10.65													
		9	166.	10 0	340 35	137	24 35	4426 6		—	—	—	"		
		6.42													
		3.50	293	5 0	19 35	282	+ 11 02	4549 5		—	—	—			
		6.28													
		4.30	199.	5 0	352 10	185	15 18	4443 8		—	—	—	"		
		11.75													
		9	276	14 0	31 30	250	+ 17 43	4565 3		—	—	—	T.R.		
	1/2	11.98													
		10.70	257.	11 0	355 55	249	10 22	4442 8		—	—	—	S.H.		
		11.42													
		8	343	10 0	26 00	314	+ 16 55	4585 0		—	—	—	T.R.		
		6.12													
		4	213.	5 0	35 35	200	+ 14 21	4545 7		—	—	—	"		
		5.57													
		4	158.	5 0	35 20	153	+ 9 49	4521 0		—	—	—	"		
		11.49													
	1/2	10	299.	17 0	356 00	293	8 06	4440 7		—	—	—	S.H.		
		10.04													
		9	105.	9 0	39 20	105	+ 2 10	4494 2		—	—	—	T.R.		
		3.45													
		2	146.	2 0	23 30	146	+ 2 04	4502 6		+ 3 3	—	+ 5 3	P"142 A.		
		11.75													
		11	76.	15 0	39 25	76	+ 1 00	4485 6		—	—	—	T.R. Saddle		
		10.96													
		7.50	342	24 0	354 05	342	6 41	4435 2		—	—	—	S.H.		
		3.71													
		2	172.	3 0	17 00	172	+ 1 27	4500 7		—	—	—	"		
		9.21													
		7	222.	15 0	14 15	220	+ 6 02	4507 8		—	—	—	"		
		8.99													
		4	500.	6 8	356 15	500	— ° '	4492 5		— 6 8	—	—	" Sm. spur.		
		11.62													
		6.40	523.	15 0	358 30	522	+ 2 19	4505 5		—	—	—	S.H.		
		11.74													
		9	275.	21 0	10 05	273	+ 4 36	4500 4		—	—	—	"		
	1/2	8.45													
		6	491.	8 0	0 30	490	+ 2 07	4509 3		—	—	—	" Sm. spur.		

Add'n'l Inform.

Oak-O. Fir-Fr. Pine-Pi. Cedar-Ce. Sycamore Sy. Eucalyptus Eu. Plus combinations of these and all common standard abbreviations.

Traveled Rd. Tr. Rd. Fence Fn. Int. Fences V.Fns. Ditch Di. Telephone Pole T.P. Power Pole P.P. Culvert Cul.

Saddle Sa. Swale Sw. Flat Fl. Stream Str. Trail Tr. Pavement Pvt. Edge of Road E.Rd.

Side of Canyon S.Cn. Top of Bank T.B. Bottom of Bank B.B. Top of Cut T.C. Bottom of Cut B.C. Top of Fill T.F. Bottom of Fill B.F.

Inters. of Draws V.D's Break in Slope Bk.S. Steep Slope S.S. Top of Cliff T.Cl. Bottom of Cliff B.Cl. Top of Spur T.Sp. Bottom Canyon B.Cn.

Topography Description Legend: Side Hill S.H. Bottom Draw B.D. Side of Draw S.D. Bottom Wash B.W. Side of Ridge S.R. Top of Ridge T.R. Head of Draw H.D. Toe of Slope T.S.

F.B. 647 PG. 36

Form 301 10M 3-34

PLEASE RETURN TO
LOS ANGELES COUNTY SURVEYOR
700 HALL OF RECORDS

NOTE: ANY ADDITIONS OR CHANGES ON THIS SHEET MUST BE MADE OR CIRCLED IN RED INK, WITH DATE AND NAME OF PERSON MAKING CHANGE

Do not extend notes this side of this line

Transit at	Sight on	Stadia Intercepts	Stadia Distance	Stadia Rod—	Horizontal Angle 0° to 360° Right	Horiz. Distance	+ − Vertical Angle	Elevation of Point	+ Back Sight	+ − Difference Elevation	Height of Instrument	+ − Vertical Distance	REMARKS Station Left Right
P 142	P 141				° ′		° ′		1		4499.3		
		11.64 / 7	465.	10.0	5.40	464	+ 2.48	4512.2	2				S.H. swale
		9.27 / 6	328.	13.0	3.30	328	+ 0.49	4491.0	3				S.H.
	1/2	11.03 / 9	407.	15.0	3.55	407	+ 0.42	4489.3	4				"
P 142A	P 142				° ′		° ′	4502.6	5		4506.9		
		11.45 / 10	146.	12.5	—	146	—	4494.4	6	12.5		—	P 142 CK shot
		10.85 / 9	186.	10.0	4.30	186	0.58	4493.8	7				T.R.
		11.22 / 10	123.	11.0	19.35	112	17.21	4461.0	8				S.R.
		11.42 / 9	243.	10.0	7.10	243	0.41	4494.2	9				T.R.
		2.67 / 1	168.	2.0	23.45	153	17.30	4456.7	10				S.R.
		4.21 / 2	222.	3.0	25.45	211	12.50	4455.8	11				"
		11.85 / 9	286.	17.0	11.10	286	0.47	4486.2	12				T.R.
		10.77 / 8	278.	10.0	24.30	272	8.25	4456.7	13				S.R.
		10.33 / 8	234.	9.0	17.50	233	4.21	4480.2	14				"
P 142	P 141				° ′		° ′	4494.4	15	4.8	4499.2		
		11.84 / 11	85.	11.0	25.05	83	8.16	4476.1	16	23.1		12.1	L. G 379 CK shot S.R.
		11.75 / 11	76.	15.0	39.40	76	+ 1.06	4485.7	17	13.5		+ 1.5	L. 380 T.R. & sddl.
		4.58 / 3	159.	4.0	—	157	6.29	4477.4	18	21.8		17.8	P 143 – S.H.
		2.86 / 1	187.	2.0	58.25	185	5.29	4479.4	19	19.8		17.8	G 383 –

Add'n'l Inform. Am showing this narrow ridge for an observation point. It gives a good view of Cattle Cryn.

Notes Red. C. J. TERRY Platted C. J. TERRY Job No. 7985 Division No. F.B. 647 Pg. 37
Date AUG 1936 Date AUG 1936 Survey of GLENDORA RIDGE RD.
Notes Chkd. Checked J. A. LYON Survey by HELLSTROM Notes A.N.H. Date 7-14-36
Date Date Map No. Indexed A. C. Johnson

Form 301 10M 3-34

PLEASE RETURN TO
LOS ANGELES COUNTY SURVEYOR
700 HALL OF RECORDS

NOTE: ANY ADDITIONS OR CHANGES ON THIS SHEET MUST BE MADE OR CIRCLED IN RED INK. WITH DATE AND NAME OF PERSON MAKING CHANGE

Do not extend notes this side of this line

Transit at	Sight on	Stadia Intercepts	Stadia Distance	Stadia Rod—	Horizontal Angle 0° to 360° Right	Horiz. Distance	+ — Vertical Angle	Elevation of Point	+ Back Sight	+ — Difference Elevation	Height of Instrument	+ — Vertical Distance	REMARKS Station Left Right
P 143	P 142				° '		° '		1				
					° '		° '	4477.4	4.8		4482.2		
		3.58							2				
		2	159.	3.0	° '	158	+ 5.29	4494.3		+ 12.1		+ 15.1	P'142 - CK. shot
		3.27							3				
		3	28.	2.8	182.50	28	— ° '	4479.4		2.8		—	G'383 - " "
		5.70							4				
		5	71.	5.5	11.15	71	— ° '	4476.7		5.5		—	G'381 - S.R.
		5.25							5				
		5	26.	5.6	23.00	26	— ° '	4476.6		5.6		—	G'3[illegible] - S.H.
		6.45							6				
		6	46.	6.0	173.45	46	+ 4.28	4479.7					in swale
		2.77							7				
		2	78.	1.7	180.15	78	— ° '	4480.5		1.7		—	G'3[illegible]4 on pt
		2.76.5							8				
		2	77.5	2.0	— ° '	77.5	+ 2.56	4484.2		+ 2.0		+ 4.0	P'144
									9				
					° '		° '		10				
P 144	P 143				° '		° '	4484.2	4.0		4488.2		
		4.77							11				
		4	78.	10.8	— ° '	78	— ° '	4477.4		10.8		—	P'143 ck. shot
									12				
			5	7.6	257.25	5	— ° '	4480.6		7.6		—	G'3[illegible] " "
		6.23							13				
		6	24.	6.5	172.10	24	— ° '	4481.7		6.5		—	G'3[illegible] on nose
		4.26							14				
		4	27.	4.9	165.47	27	— ° '	4483.3		4.9		—	P'144A nail stn
		3.30							15				
		1	231.	2.0	— ° '	231	+ 3.10	4498.9		+ 10.7		+ 12.7	P'14[illegible] - S.H
		3.26							16				
		1	227.	2.0	173.25	227	+ 2.29	4496.0		+ 7.8		+ 9.8	G'3[illegible] - S.H.
									17				
					° '		° '		18				
P 144A	P 145				° '		° '	4483.3	4.2		4487.5		
		3.26							19				
		3	27.	3.3	171.35	27	— ° '	4484.2		3.3		—	P'14[illegible] ck. shot
		7.27							20				
		7	28.	6.9	161.50	28	— ° '	4480.6		6.9		—	G'38[illegible] ck. shot
		1.52							21				
		1	53.	1.1	314.00	53	—	4486.4		1.1		—	G'38[illegible] swale

Add'n'l Inform.

Oak-O. Fir-Fr. Pine-Pl. Cedar-Ce. Sycamore .....Sy. Eucalyptus .....Eu. Plus combinations of these and all common standard abbreviations.

Traveled Rd. Tr. Rd. Fence .....Fn. Int. Fences. V. Fns. Ditch .....Di. Telephone Pole T.P. Power Pole...P.P. Culvert .....Cul.

Saddle .....Sa. Swale .....Sw. Flat .....Fl. Stream .....Str. Trail .....Tr. Pavement ....Pvt. Edge of Road E.Rd.

Side of Canyon S.Cn. Top of Bank...T.B. Bottom of Bank..B.B. Top of Cut.....T.C. Bottom of Cut...B.C. Top of Fill.....T.F. Bottom of Fill..B.F.

Inters. of Draws. V.D's Break in Slope..Bk.S. Steep Slope.....S.S. Top of Cliff.....T.Cl. Bottom of Cliff..B.Cl. Top of Spur.....T.Sp. Bottom Canyon..B.Cn.

Topography Description Legend:
Side Hill.....S.H. Side of Draw.S.D. Side of Ridge.S.R. Head of Draw H.D.
Bottom Draw.B.D. Bottom Wash B.W. Top of Ridge.T.R. Toe of Slope..T.S.

F.B. 647 PG. 38

Form 301 10M 3-34

PLEASE RETURN TO
LOS ANGELES COUNTY SURVEYOR
700 HALL OF RECORDS

NOTE: ANY ADDITIONS OR CHANGES ON THIS SHEET MUST BE MADE OR CIRCLED IN RED INK, WITH DATE AND NAME OF PERSON MAKING CHANGE

Do not extend notes this side of this line

Transit at	Sight on	Stadia Intercepts	Stadia Distance	Stadia Rod—	Horizontal Angle 0° to 360° Right	Horiz. Distance	+ — Vertical Angle	Elevation of Point	+ Back Sight	+ — Difference Elevation	Height of Instrument	+ — Vertical Distance	REMARKS Station	Left	Right
P 144A	P 145				° '		° '				4487.5				
		1.89			° '		° '								
		1	90.	1 0	336.10	90	+ 1.29	4488.8		+ 1.3		+ 2.3	G 387 - S.H.		
		2.21													
		1	122.	2 0	336.10	122	+ 2.35	4491.0		+ 3.5		+ 5.5	G 388 - " swale		
P 145	P 144				° '		° '								
								4498.9	4.8		4503.7				
		3.30			° '		° '								
		1	231.	2 0	—	230	4.24	4484.1		19.6		17.6	P 144 ck shot		
		6.00													
		5.41	60.	6 0	44.25	60	3.12	4494.4		9.3		3.3	G 389 - S.H.		
			3	7 4	331.10	3	—	4496.3		7.4		—	G 390 - ck shot		
		3.54													
		3	55.	4 0	200.30	55	—	4499.7		4.0		—	G 391 - swale		
		2.07													
		1	108.	1 5	—	108	—	4502.2		1.5		—	P 146 = G 392 also		
P 146	P 145				° '		° '								
								4502.2	4.5		4506.7				
		4.07			° '		° '								
		3	108.	7 9	—	108	—	4498.8		7.9		—	P 145 ck shot		
		6.57													
		6	58.	7 2	16.45	58	—	4499.5		7.2		—	G 391 " "		
		3.47													
		3	48.	3 0	168.35	48	—	4503.7		3.0		—	G 393 - S.H. swale		
		1.78													
		1	79.	1 2	176.10	79	—	4505.5		1.2		—	G 394 - S.H.		
		3.05													
		2	106.	3 0	184.10	106	+ 2.11	4507.7		+ 1.0		+ 4.0	G 395 - " sm pt		
		3.05													
		2	106.	3 0	183.27	106	+ 2.51	4509.0		+ 2.3		+ 5.3	P 146A = 1 x 2		
		5.54													
		3	255.	4 0	° '	253.	+ 5.31	4527.2		+ 20.5		+ 24.5	P 147		

Notes Red C. J. TERRY Plotted Date AUG 1938 Checked Date AUG 1938 Date

Notes Cont'd. Checked A. LYON Date

Map No. Indexed A. C. Johnson Date 7-17-36

Survey of GLENDORA RIDGE RD Survey No. HILLSTROM Notes S.N.H.

Division No. F.B. 647 Pg. 32

Add'n'l Info

Form 301 10M 3-34

PLEASE RETURN TO
LOS ANGELES COUNTY SURVEYOR
700 HALL OF RECORDS

NOTE: ANY ADDITIONS OR CHANGES ON THIS SHEET MUST BE MADE OR CIRCLED IN RED INK. WITH DATE AND NAME OF PERSON MAKING CHANGE

Do not extend notes this side of this line

Transit at	Sight on	Stadia Intercepts	Stadia Distance	Stadia Rod—	Horizontal Angle 0° to 360° Right	Horiz. Distance	+ Vertical Angle	Elevation of Point	+ Back Sight	+ Difference Elevation	Height of Instrument	+ Vertical Distance	REMARKS Station	Left	Right
P	P				° '		° '								
"146A	"146				° '		° '	4509 0/.	4 5	—	4513 5/.	—			
		4.05													
		3	106.	4 0	— ° '	106	3.58	4502 2		11 3		7 3	P "146 ck. shot		
			2	5 7	266.25	2	— ° '	4507 8		5 7		—	G "375 " "		
		3.42													
		3	43.	3 2	168.25	43	— ° '	4510 3		3 2		—	G "376 - S.H.		
	1,	1.49													
	2	1	99.	1 0	181.10	99	+ 0.31	4513 4		0 1		+ 0 9	L G "377 - S.R.		
					° '		° '								
P	P														
"147	"146				° '		° '	4527 2/.	4 8	—	4532 0/.	—			
		3.54													
		1	255.	2 0	— ° '	252	6.17	4502 3		29 7		27 7	P "146 ck. shot		
		12.00													
		11.50	51.	12 0	13.25	50	7.37	4513 3		18 7		6 7	L.G "397 - " "		
		2.27													
		2	28.	2 3	58.25	28	— ° '	4529 7		2 3		—	L "398 T.R.		
		9.91													
		9.40	52.	13 0	91.35	52	6.40	4513 0		19 0		6 0	L.G "399 S.R.		
	1,	11.00													
	2	10.52	97.	11 0	92.55	97	4.46	4513 0		19 0		8 0	G "400 - S.H.		
		4.68													
		3	169.	4 0	99.15	167	5.57	4510 6		21 4		17 4	G "401 - S.H.		
		3.49													
		1	250.	2 0	— ° '	250	3.20	4515 5/.		16 5/.		14 5/.	P "148		
					° '		° '								
					° '		° '								
					° '		° '								
					° '		° '								
					Topog. Notes Continued on pg. 43										
					° '		° '								
					° '		° '								

Add'n'l Inform.

Oak-O. Fir-Fr. Pine-Pi. Cedar-Ca. Sycamore ....Sy. Eucalyptus ....Eu. Plus combinations of these and all common standard abbreviations.

Traveled Rd. Tr. Rd. Fence ....Fn. Int. Fences V.Fns. Ditch ....Di. Telephone Pole T.P. Power Pole....P.P. Culvert ....Cul.

Sa. ....Sw. ....Fl. ....Str. ....Tr. ....Pvt. E.Rd.

Saddle Swale Flat Stream Trail Pavement Edge of Road

Side of Canyon S.Cn. Top of Bank....T.B. Bottom of Bank. B.B. Top of Cut....T.C. Bottom of Cut. B.C. Top of Fill....T.F. Bottom of Fill. B.F.

Inters. of Draws. V.D's Break in Slope..Bk.S. Steep Slope....S.S. Top of Cliff....T.Cl. Bottom of Cliff. B.Cl. Top of Spur....T.Sp. Bottom Canyon..B.Cn.

Topography Description Legend: Side Hill....S.H. Bottom Draw B.D. Side of Draw S.D. Bottom Wash B.W. Side of Ridge S.R. Top of Ridge T.R. Head of Draw H.D. Toe of Slope..T.S.

B.B. 647 Pg. 40

Notes Ck'd by
Map No.
Office Work
Checked
Date

Survey of Columbia Ridge Rd.
W. O. 2985 Tape No. St'd °F.
Surveyed by A. N. HELLSTROM
Notes A.N.H. Date 7-17-36
Indexed A. C. Johnson 8-10-36

F.B. 647 PG. 41

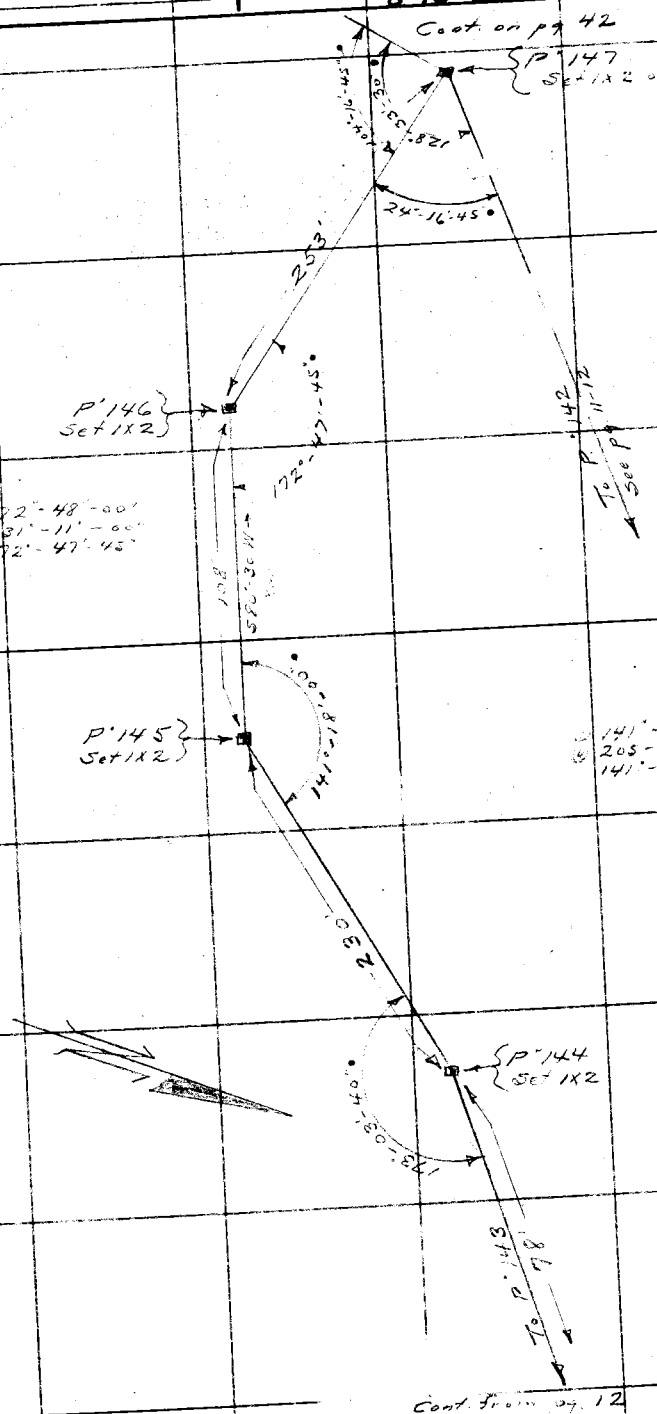

Note: Any Additions or Changes on This Sheet Must be Made or Circled in Red Ink With Date and Name of Person Making Change.

Do not extend notes this side of this line

RETURN TO
LOS ANGELES COUNTY SURVEYOR
700 HALL OF RECORDS

FORM 247 10M 11-35

F.B. 647 PG. 42

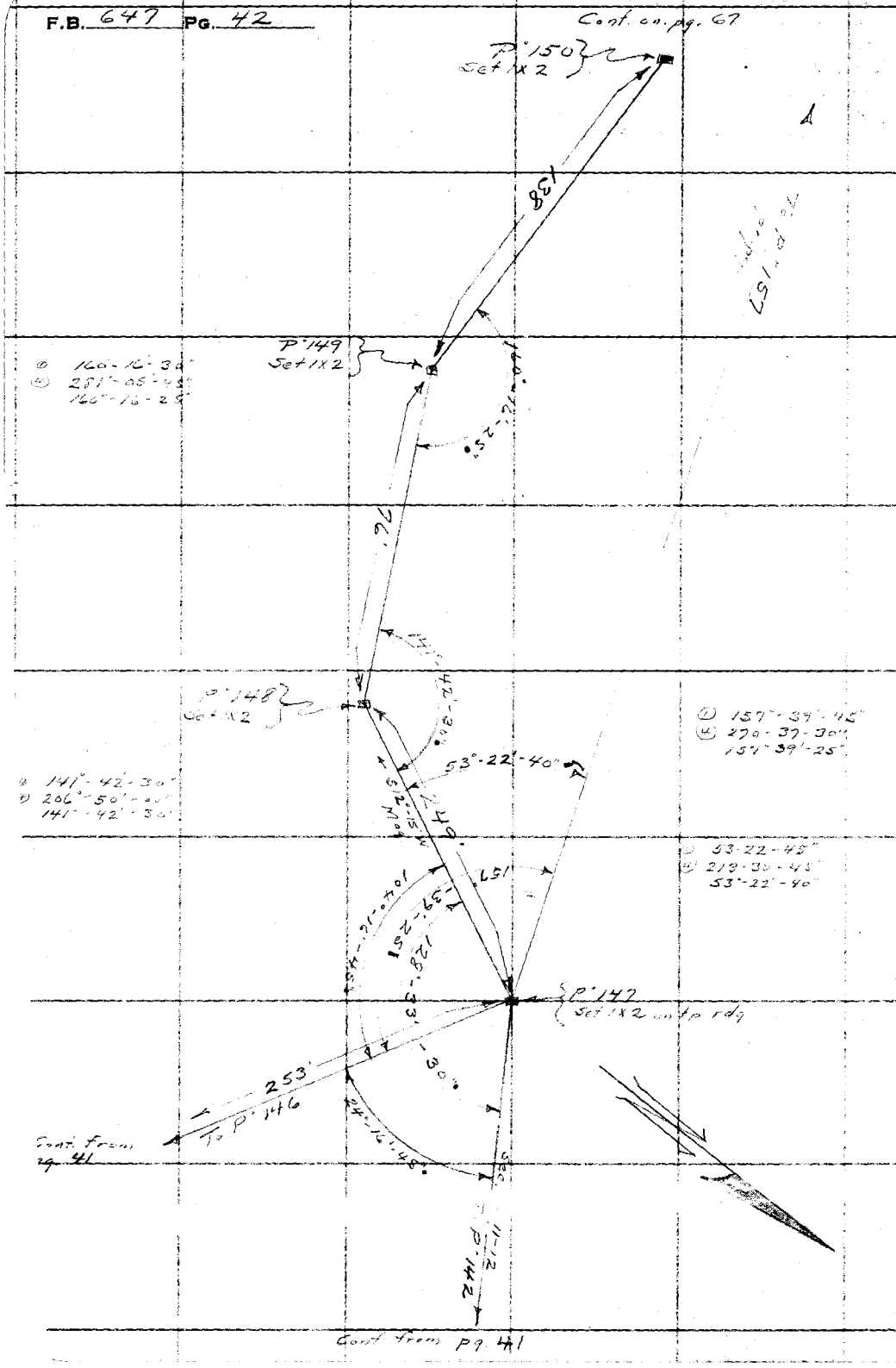

RETURN TO
LOS ANGELES COUNTY SURVEYOR
700 HALL OF RECORDS

Note: Any Additions or Changes on This Sheet Must be Made or Circled in Red Ink With Date and Name of Person Making Change.

Do not extend notes this side of this line

PLEASE RETURN TO
LOS ANGELES COUNTY SURVEYOR
700 HALL OF RECORDS

NOTE: ANY ADDITIONS OR CHANGES ON THIS SHEET MUST BE MADE OR CIRCLED IN RED INK, WITH DATE AND NAME OF PERSON MAKING CHANGE

Do not extend notes this side of this line

Transit at	Sight on	Stadia intercepts	Stadia Distance	Stadia Rod	Horizontal Angle 0° to 360° Right	Horiz. Distance	+ − Vertical Angle	Elevation of Point	+ Back Sight	+ − Difference Elevation	Height of Instrument	+ − Vertical Distance	REMARKS Station	Left	Right
P 143	P 142							4427.4	4.6		4482.0				
		2.00 / 1.51	50	2.0	54.25	41	+ 24.09	4498.6					S.R.		
	1/2	11.29 / 10	259.	16.0	345.20	258	+ 3.38	4481.6					"		
		1.38 / 1	39.	1.0	101.55	21	+ 37.55	4500.0					"		
		11.25 / 9	226.	13.0	344.00	226	+ 2.26	4478.4					"		
		4.79 / 4.30	50.	4.5	147.40	37	+ 30.37	4499.3					S.S.		
		11.60 / 10	161.	13.0	341.10	160	3.43	4458.7					S.R.		
		2.83 / 2	84.	2.0	136.15	57	+ 33.56	4519.2					S.S		
		11.25 / 10	126.	11.0	329.25	119	13.39	4442.2					S.R.		
		2.85 / 2	86.	2.0	335.30	64	30.02	4442.7					S.R. & swale		
		4.79 / 4	80.	4.0	318.25	45	40.39	4438.4					S.S.		
		2.76 / 2	77.	2.0	270.30	38	45.32	4441.5		40.5		38.5	"		
		3.57 / 2	158.	3.0	333.35	86	41.20	4400.8					S.R. & swale		
	1/2	1.92 / 1.10	165.	2.0	281.15	80	45.57	4397.5		84.5		82.5	S.S.		
P 144	P 143							4484.2	4.4		4488.6				
		11.60 / 10	161.	11.0	311.30	108	34.55	4402.2					S.S.		
		2.48 / 0.70	179.	2.0	287.50	85	46.30	4397.2		91.4		89.4	" & swale		
	1/2	2.54 / 2	109.	2.0	307.35	52	46.16	4432.2		56.4		54.4	" & swale		
		6.10 / 5	111.	6.0	304.25	81	31.20	4433.2					S.S.		

Notes Red. C. J. TERRY Platted C. J. TERRY Job No. 7985 Division No. F.B. 647 Pg. 43
Date AUG 1936 Date AUG 1936 Survey of GLENDORA RIDGE RD.
Notes Chkd. Checked J. A. LYON Survey by HELLSTROM Notes A.N.H. Date 7-17-36
Date Date Map No. Indexed C. Johnson 8-10-36

Form 301 10M 3-34

PLEASE RETURN TO
LOS ANGELES COUNTY SURVEYOR
700 HALL OF RECORDS

NOTE: ANY ADDITIONS OR CHANGES ON THIS SHEET MUST BE MADE OR CIRCLED IN RED INK. WITH DATE AND NAME OF PERSON MAKING CHANGE

Do not extend notes this side of this line

Transit at	Sight on	Stadia intercepts	Stadia Distance	Stadia Rod—	Horizontal Angle 0° to 360° Right	Horiz. Distance	+ Vertical Angle —	Elevation of Point	+ Back Sight	+ Difference — Elevation	Height of Instrument	+ Vertical Distance —	REMARKS Station	Left	Right
P	P				° '		° '								
"147	"142			—	° '		° '	4527.2	4.9	—	4532.1	—			
		6.06													
		0.50	557.	3°	12.00	557	0.55	4520.3		—	—	—	5.5		
		10.27													
		4.70	557.	7.4	8.55	557	0.37	4519.0		—	—	—	"		
		12.00													
		6.53	548.	13°	15.55	+548	0.48	4526.8		—	—	—		on pt.	
		3.78													
		1	557.	3°	21.50	+554	4.18	4570.8		—	—	—	5.5		
		4.55													
		2	511.	2°	18.55	+511	0.27	4534.2		—	—	—	"		
		3.73													
		1	542.	1°	23.35	+544	4.04	4570.0		—	—	—	"		
		5.93													
		1	494.	3°	22.10	+494	—	4529.1		—	—	—	"	swale	
		8.08													
		3	509.	5°	27.10	+505	4.49	4569.8		—	—	—	5.5		
		11.04													
		6	505.	15°	32.55	+492	9.08	4596.3		—	—	—	"		
		11.81													
		9.50	462.	24°	27.45	+460	4.35	4545.2		—	—	—	S.H.		
		11.66													
		7	467.	13°	35.55	+450	10.51	4605.3		—	—	—	"		
		12.08													
		10	417.	19°	30.40	+413	5.35	4553.7		—	—	—	"		
		11.80													
		9.90	381.	14°	33.25	+376	6.21	4560.2		—	—	—	"		
		11.47													
		7	448.	23.5	40.50	+422	13.59	4613.8		—	—	—	"		
				—						—		—			
G	P				° '		° '								
"391	146			—	° '		° '	4499.7	4.4	—	4504.1	—			
		4.08													
		3	109.	3°	260.10	+71	35.42	4552.8		—	—	—	S.H.		
		6.00													
		4.33	168.	5°	242.20	+105	37.15	4581.8		—	—	—	"		
		5.96													
		5	97.	5°	310.20	+73	29.16	4540.6		—	—	—	"		
		1.64													
		1	65.	1°	331.00	+60	16.04	4520.3		—	—	—	"	sm. pt	

Add'n'l Inform.

Oak-O. Fir-Fr. Pine-Pi. Cedar-Ce. Sycamore ..... Sy. Eucalyptus ..... Eu. Plus combinations of these and all common standard abbreviations.

Traveled Rd. Tr. Rd. Fence ..... Fn. Int. Fences V. Fns. Ditch ..... Di. Telephone Pole T.P. Power Pole ..... P.P. Culvert ..... Cul.

Sa. ..... Sw. Fl. Str. Tr. Pvt. E. Rd.

Saddle ..... Swale ..... Flat ..... Stream ..... Trail ..... Pavement ..... Edge of Road

Canyon S.Cn. Top of Bank ..... T.B. Bottom of Bank ..... B.B. Top of Cut ..... T.C. Bottom of Cut ..... B.C. Top of Fill ..... T.F. Bottom of Fill ..... B.F.

Side of Drawn. V.D's Break in Slope ..... Bk.S. Steep Slope ..... S.S. Top of Cliff ..... T.Cl. Bottom of Cliff ..... B.Cl. Top of Spur ..... T.Sp. Bottom Canyon ..... B.Cn.

Inters. of Drawn. Slope ..... S. Top of Ridge ..... T.R. Toe of Slope ..... T.S.

Topography Description Legend: Side Hill ..... S.H. Bottom Draw ..... B.D. Side of Draw ..... S.D. Bottom Wash ..... B.W. Side of Ridge ..... S.R. Top of Ridge ..... T.R. Head of Draw ..... H.D. Toe of Slope ..... T.S.

F.B. 647 PG. 44

Form 301 10M 3-34

PLEASE RETURN TO
LOS ANGELES COUNTY SURVEYOR
700 HALL OF RECORDS

NOTE: ANY ADDITIONS OR CHANGES ON THIS SHEET MUST BE MADE OR CIRCLED IN RED INK. WITH DATE AND NAME OF PERSON MAKING CHANGE

Do not extend notes this side of this line

Transit Sill	Sight Sill	Stadia Intercepts	Stadia Distance	Stadia Rod	Horizontal Angle 0° to 360° Right	Horiz. Distance	+ − Vertical Angle	Elevation of Point	+ Back Sight	+ − Difference Elevation	Height of Instrument	+ − Vertical Distance	REMARKS Station	Left	Right
					° ′		° ′		1						
					° ′		° ′		2						
					° ′		° ′		3						
					° ′		° ′		4						
					° ′		° ′		5						
					° ′		° ′		6						
					° ′		° ′		7						
					° ′		° ′		8						
					° ′		° ′		9						
					° ′		° ′		10						
					° ′		° ′		11						
					° ′		° ′		12						
					° ′		° ′		13						
					° ′		° ′		14						
					° ′		° ′		15						
					° ′		° ′		16						
					° ′		° ′		17						
					° ′		° ′		18						
					° ′		° ′		19						
					° ′		° ′		20						
					° ′		° ′		21						

Notes Red. C. J. TERRY Platted C. J. TERRY Vep No. Division No. F.B. Pg.
Date AUG 1936 Date AUG 1936 Survey of
Checked Checked J. A. LYON Survey by HELLSTROM Notes Date
Date Date Map No. Indexed Date

Form 301 18M 3-34

PLEASE RETURN TO
LOS ANGELES COUNTY SURVEYOR
700 HALL OF RECORDS

NOTE: ANY ADDITIONS OR CHANGES ON THIS SHEET MUST BE MADE OR CIRCLED IN RED INK. WITH DATE AND NAME OF PERSON MAKING CHANGE

Do not extend notes this side of this line

Transit at	Sight on	Stadia Intercepts	Stadia Distance	Stadia Rod—	Horizontal Angle 0° to 360° Right	Horiz. Distance	+ − Vertical Angle	Elevation of Point	+ − Back Sight	+ − Difference Elevation	Height of Instrument	+ − Vertical Distance	REMARKS Station	Left	Right
					° ′		° ′		1						
					° ′		° ′		2						
					° ′		° ′		3						
					° ′		° ′		4						
					° ′		° ′		5						
					° ′		° ′		6						
					° ′		° ′		7						
					° ′		° ′		8						
					° ′		° ′		9						
					° ′		° ′		10						
					° ′		° ′		11						
					° ′		° ′		12						
					° ′		° ′		13						
					° ′		° ′		14						
					° ′		° ′		15						
					° ′		° ′		16						
					° ′		° ′		17						
					° ′		° ′		18						
					° ′		° ′		19						
					° ′		° ′		20						
					° ′		° ′		21						

Add'n'l Inform.

F.B. PG.

Topography Description Legend:
Side Hill....S.H. Bottom Draw..B.D.
Side of Draw..S.D. Bottom Wash..B.W.
Side of Ridge..S.R. Top of Ridge..T.R.
Head of Draw..H.D. Toe of Slope..T.S.

Inters. of Draws..V.D's
Break in Slope..Bk.S.
Steep Slope.....S.S.
Top of Cliff.....T.Cl.
Bottom of Cliff..B.Cl.
Top of Spur.....T.Sp.
Bottom Canyon..B.Cn.

Side of Canyon S.Cn.
Top of Bank..T.B.
Bottom of Bank..B.B.
Top of Cut.....T.C.
Bottom of Cut..B.C.
Top of Fill.....T.F.
Bottom of Fill..B.F.

Saddle .....Sa.
Swale .....Sw.
Flat .....Fl.
Stream .....St.
Trail .....Tr.
Pavement ....Pvt.
Edge of Road E.Rd.

Traveled Rd. Tr. Rd.
Fence .....Fc.
Int. Fences..V.Fc.
Ditch .....Dt.
Telephone Pole T.P.
Power Pole...P.P.
Culvert .....Cul.

Oak-O. Fir-Fr.
Pine-Pt. Cedar-Ca.
Sycamore .....Sy.
Eucalyptus .....Eu.
Plus combinations of these and all common standard abbreviations.

Form 301/19M 3-34

PLEASE RETURN TO
LOS ANGELES COUNTY SURVEYOR
700 HALL OF RECORDS

NOTE: ANY ADDITIONS OR CHANGES ON THIS SHEET MUST BE MADE OR CIRCLED IN RED INK, WITH DATE AND NAME OF PERSON MAKING CHANGE

Topog Shot to 90° at P'146

Do not extend notes this side of this line

Transit at	Sight on	Stadia Intercepts	Stadia Distance	Stadia Rod—	Horizontal Angle 0° to 360° Right	Horiz. Distance	+ — Vertical Angle	Elevation of Point	+ Back Sight	+ — Difference Elevation	Height of Instrument	+ — Vertical Distance	REMARKS Station	Left	Right
G '391	P '146				° '		° '		1		4504 1				
		8.80 / 7	181.	8°	263.45	111	+ 38.17	4584 2	2				S.H.		
		3.71 / 2	172.	3°	273.55	112	+ 35.44	4582 8	3				"		
		3.65 / 3	66.	3°	31.45	58	20.33	4479 6	4				on pt.		
P '145	P '144				° '		° '		5						
					° '		° '	4498 9	6	4 6	4503 5				
	1/2	1.24 / 0.40	169.	1°	256.05	122	31.23	4427 3	7				S.S. rocky pt.		
		7.79 / 7	80.	7°	247.05	67	27.00	4464 2	8				S.S.		
		4.03 / 3.20	84.	4°	258.20	56	33.30	4460 8	9				"		
		5.38 / 4	139.	5°	263.30	91	35.37	4432 8	10				"		
		3.83 / 3	84.	3°	271.10	40	43.37	4458 6	11				"		
		12.00 / 10.62	139.	11°	276.30	99	32.05	4430 2	12				S.H. on pt.		
		6.38 / 5.50	89.	6°	301.20	41	47.09	4453 1	13	50 4		44 4	S.S.		
		8.11 / 8	12.	8 3	18.05		—	4495 2	14	8 3		—	P. "A"		
P 'A	P '144				° '		° '		15						
					° '		° '	4495 2	16	4 7	4499 9				
	1/2	10.32 / 9.00	265.	17°	332.10	223	23.16	4386 8	17				on point		
		11.40 / 9	241.	13°	342.30	222	16.08	4422 6	18				" "		
		12.00 / 9.46	255.	16°	329.20	203	26.42	4381 6	19				S.H.		
		10.09 / 8	210.	11°	340.55	188	18.49	4424 8	20				"		
		9.65 / 8	166.	9°	348.30	136	24.55	4427 6	21				in swale		

Notes Rec. C. J. TERRY Platted C. J. TERRY Job No. 2985 Division No. F.B. 647 Pg. 45
Date AUG 1936 Date AUG 1936 Survey of GLENDORA RDG. RD.
Notes Chkd. Checked I. A. LYON Survey by N. HELLSTROM Notes A.N.H. Date 7-17-36
Date Date Map No. Indexed A. C. Johnson

Add'n'l Inform

Form 301 10M 3-34

PLEASE RETURN TO
LOS ANGELES COUNTY SURVEYOR
700 HALL OF RECORDS

NOTE: ANY ADDITIONS OR CHANGES ON THIS SHEET MUST BE MADE OR CIRCLED IN RED INK. WITH DATE AND NAME OF PERSON MAKING CHANGE

Do not extend notes this side of this line

Transit at	Sight on	Stadia Intercepts	Stadia Distance	Stadia Rod—	Horizontal Angle 0° to 360° Right	Horiz. Distance	+ − Vertical Angle	Elevation of Point	+ Back Sight	+ − Difference Elevation	Height of Instrument	+ − Vertical Distance	REMARKS Station Left Right
P	P				° ′		° ′		1				
A	144				° ′		° ′				4499.9		
		12.04							2				
		10	205.	18°	331.45	145	32.29	4389.2					Bottom Swale
	1/2	3.93							3				
		3	187.	4°	330.45	123	35.39	4407.3					rock point.
		3.24							4				
		2	125.	3°	349.30	98	27.31	4445.7					" "
		8.09							5				
		7	110.	8°	352.15	76	33.11	4441.6					Bottom Swale
		6.39							6				
		5.50	90.	6°	320.30	45	43.42	4449.0					S.H.
									7				
P	P				° ′		° ′		8				
144A	145				° ′		° ′	4483.3	4.3		4487.6		
	1/2	6.00							9				
		5	201.	5°	30.00	140	33.29	4390.2					Int. of draws.
									10				
P	P				° ′		° ′		11				
146	145				° ′		° ′	4502.2	4.3		4506.5		
		11.71							12				
		9	272.	10°	195.30	271	+ 3.05	4511.1					on rdg.
		11.53							13				
		9	254.	10°	199.45	254	+ 0.19	4497.8					S.H.
		10.90							14				
		8	291.	22°	212.00	287	6.24	4452.3					"
		10.47							15				
		8	248.	9°	212.30	241	9.38	4456.7					"
		12.08							16				
		10	209.	18°	218.00	192	16.15	4432.4					"
		11.03							17				
		9	204.	22°	198.50	204	0.45	4482.0					"
									18				
P	P				° ′		° ′		19				
146A	146				° ′		° ′	4509.0	4.7		4513.7		
		5.98							20				
		5	99.	5°	229.20	72	30.53	4465.2					S.H. swale.
		10.60							21				
		9	161.	10°	265.10	95	39.14	4424.8					"

Add'n'l Inform.

F.B. 647 PG. 46

Topography Description Legend:
Side Hill ....S.H. Bottom Draw B.D.
Side of Draw S.D. Bottom Wash B.W.
Side of Ridge S.R. Top of Ridge T.R.
Head of Draw H.D. Toe of Slope..T.S.

Inters. of Draws V.D's
Break in Slope..Bk.S.
Steep Slope.....S.S.
Top of Cliff.....T.Cl.
Bottom of Cliff..B.Cl.
Top of Spur.....T.Sp.
Bottom Canyon..B.Cn.

Side of Canyon S.Cn.
Top of Bank...T.B.
Bottom of Bank.B.B.
Top of Cut.....T.C.
Bottom of Cut..B.C.
Top of Fill.....T.F.
Bottom of Fill.B.F.

Saddle .....Sa.
Swale .....Sw.
Flat .....Fl.
Stream .....Str.
Trail .....Tr.
Pavement ....Pvt.
Edge of Road E.Rd.

Traveled Rd. Tr.Rd.
Fence .....Fn.
Int. Fences.V.Fns.
Ditch .....Dt.
Telephone Pole T.P.
Power Pole....P.P.
Culvert .....Cul.

Oak-O. Fir-Fr.
Pine-Pl. Cedar-Ce.
Sycamore .....Sy.
Eucalyptus .....Eu.
Plus combinations of these and all common standard abbreviations.

Form 391 10M 3-34

PLEASE RETURN TO
LOS ANGELES COUNTY SURVEYOR
700 HALL OF RECORDS

NOTE: ANY ADDITIONS OR CHANGES ON THIS SHEET MUST BE MADE OR CIRCLED IN RED INK. WITH DATE AND NAME OF PERSON MAKING CHANGE

Do not extend notes this side of this line

Transit at	Sight on	Stadia Intercepts	Stadia Distance	Stadia Rod—	Horizontal Angle 0° to 360° Right	Horiz. Distance	+ − Vertical Angle	Elevation of Point	+ Back Sight	+ − Difference Elevation	Height of Instrument	+ − Vertical Distance	REMARKS Station	Left	Right
P "146A	P "146				° '		° '								
		11.81			° '		° '				4513.7				
		11.	82.	11 0	257.25,	-50	38.39,	4462.6					S.H.		
					° '		° '								
G "394	P "146				° '		° '	4505.5	3.7		4509.2				
		3.93			° '		° '								
		3.	94.	3 0	288.00,	-52	41.46,	4459.6					S.H.		
		1.39													
	1/2	0.60	159.	1 0	293.20,	-85	41.19,	4429.5					"		
		8.44													
		8.	45.	8 1	5.12,	-45	—	4501.1		8.1		—	P "L"		
					° '		° '								
P "L"	P "146A				° '		° '	4501.1	3.3		4504.4				
		4.95													
		3.50	146.	3 0	90.15,	81	40.42,	4429.2					S.H.		
		2.14													
		1.30	85.	2 0	105.20,	-53	37.11,	4461.5					"		
		4.74													
		4.	75.	4 0	276.20,	-45	+ 39.06,	4537.2					"		
	1/2	2.80													
		2.	161.	2 0	277.10,	-96	+ 38.50,	4582.2					"		
		3.62													
		2.70	93.	3 0	307.40,	-64	+ 33.29,	4544.3					"		
					° '		° '								
P "147	P "146				° '		° '	4527.2	4.8		4532.0				
		11.65													
		10.	166.	18 5	20.10,	-160	+ 10.40,	4543.6					S.H.		
		11.98													
		10.	199.	11 0	34.50,	-179	+ 18.12,	4580.0					"		
	1/2	12.18													
		11.59	137.	20 0	28.30,	-129	+ 13.30,	4543.2					"		
		6.50													
		4.20	181.	5 0	46.00,	-160	+ 19.52,	4584.8					"		
		11.09													
		10.	110.	11 0	50.20	-99	+ 18.21	4553.8					T.R.		

Notes Red C. J. TERRY Plotted C. J. TERRY Job No. 7985 Division No. F.B. 6447 Pg. 47
Date AUG 1936 Date AUG 1936 Survey of GLENDORA RDS. RR
Notes Chkd. Checked J. A. LYON Surveyed N. HELLSTROM Notes A.H.H. Date 7-20-36
Date Date Map No. Indexed C. Jobin
Adm'r Inform.

Form 301 10M 3-34

PLEASE RETURN TO
LOS ANGELES COUNTY SURVEYOR
700 HALL OF RECORDS

NOTE: ANY ADDITIONS OR CHANGES ON THIS SHEET MUST BE MADE OR CIRCLED IN RED INK. WITH DATE AND NAME OF PERSON MAKING CHANGE

Do not extend notes this side of this line

Transit at	Sight on	Stadia Intercepts	Stadia Distance	Stadia Rod—	Horizontal Angle 0° to 360° Right	Horiz. Distance	+ — Vertical Angle	Elevation of Point	+ Back Sight	+ — Difference Elevation	Height of Instrument	+ — Vertical Distance	REMARKS Station Left Right
P 147	P 146				° ′		° ′		1				
		11.66			° ′		° ′		2		4532.0		
		10	167.	11.0	59.45	138	+ 24.17	4583.5	3				T.R.
		11.25											
		10	126.	11.0	71.10	117	+ 15.00	4552.3	4				S.H.
		5.68											
		4	169.	5.0	78.40	159	+ 13.44	4565.8	5				"
		10.36											
		8	237.	9.0	61.30	188	+ 27.02	4619.0	6				T.R.
		3.87											
		2	188.	3.0	72.20	169	+ 18.17	4585.0	7				S.H.
		10.67											
		9	168.	10.0	85.50	164	+ 8.50	4547.3	8				"
		3.55											
		1	256.	3.0	95.40	253	+ 6.11	4556.3	9				broken rocky point
		5.33											
		2	334.	3.0	86.15	321	+ 11.15	4592.8	10				S.H.
		12.15											
		9	316.	11.0	103.50	312	+ 6.21	4555.7	11				" on spur.
		11.47											
		8	348.	10.0	94.10	329	+ 13.29	4601.0	12				" " "
					° ′		° ′		13				
G 403	G 402				° ′		° ′	4513.1	4.7		4517.8		
		4.66							14				
		3	167.	4.0	139.50	109	+ 36.01	4592.2	15				B.D.
		3.93											
		3	94.	3.0	142.35	60	+ 36.00	4559.6	16				"
		1.75											
		1	76.	1.0	98.15	38	+ 42.14	4554.8	17				S.H.
					° ′		° ′		18				
P 148	P 147				° ′		° ′	4515.5	4.0		4519.5		
		3.18							19				
		1/2 2.30	177.	3.0	79.50	121	+ 33.52	4598.3	20				S.H.
		7.09											
		6	110.	7.0	61.05	95	+ 21.20	4549.8	21				S.S.
		7.93											
		7	94.	7.8	8.20			4511.7		7.8			G 401 ck. shot

Add'n'l Inform.

F.B. 647 PG. 48

Topography Description Legend:
Side Hill.....S.H. Bottom Draw.B.D.
Side of Draw.S.D. Bottom Wash B.W.
Side of Ridge.S.R. Top of Ridge.T.R.
Head of Draw H.D. Toe of Slope..T.S.

Inters. of Draws.V.D's
Break in Slope..Bk.S.
Steep Slope.....S.S.
Top of Cliff.....T.Cl.
Bottom of Cliff..B.Cl.
Top of Spur.....T.Sp.
Bottom Canyon..B.Cn.

Side of Canyon S.Cn.
Top of Bank...T.B.
Bottom of Bank.B.B.
Top of Cut.....T.C.
Bottom of Cut..B.C.
Top of Fill.....T.F.
Bottom of Fill.B.F.

Saddle .....Sa.
Swale .....Sw.
Flat .....Fl.
Stream .....Str.
Trail .....Tr.
Pavement .....Pvt.
Edge of Road E.Rd.

Traveled Rd.Tr.Rd.
Fence .....Fn.
Int. Fences.V.Fns.
Ditch .....Di.
Telephone Pole T.P.
Power Pole....P.P.
Culvert .....Cul.

Oak-O. Fir-Fr.
Pine-Pl. Cedar-Ce.
Sycamore .....Sy.
Eucalyptus .....Eu.
Plus combinations of these and all common standard abbreviations.

Form 301 10M 3-34

PLEASE RETURN TO
LOS ANGELES COUNTY SURVEYOR
700 HALL OF RECORDS

NOTE: ANY ADDITIONS OR CHANGES ON THIS SHEET MUST BE MADE OR CIRCLED IN RED INK, WITH DATE AND NAME OF PERSON MAKING CHANGE

Do not extend notes this side of this line

Transit at	Sight on	Stadia Intercepts	Stadia Distance	Stadia Rod—	Horizontal Angle 0° to 360° Right	Horiz. Distance	+ − Vertical Angle	Elevation of Point	+ Back Sight	+ − Difference Elevation	Height of Instrument	+ − Vertical Distance	REMARKS Station	Left	Right
P	P				° ′		° ′		1						
"148	"147										4519.5				
		6.47			° ′		° ′		2						
		6	48.	6.4	65.15,	48	—	4513.1		6.4		—	G"403 B.D.		
		1.69							3						
		1	70.	1.0	31.50,	70	5.03,	4512.3		7.2		6.2	G'402 – S.S.		
		3.47							4						
		1	248.	2.0	—,	248	+ 2.15,	4527.2		+ 7.7		+ 9.7	P"147 Ck. shot		
		12.00							5						
		9.81	220.	11.0	12.05,	217	+ 6.48,	4534.4					T.R. brk.		
		10.46							6						
		8	247.	9.0	350.10,	246	2.38,	4499.4					S.R.		
	1/2	11.60							7						
		10	321.	10.0	344.30,	319	4.48,	4482.8					on rdg.		
		10.21							8						
		8	222.	9.0	344.50,	216	9.22,	4474.8					S.H.		
		12.20							9						
		9.44	277 ~~259~~	15.0	343.20,	2[illegible]4	6.16,	4474.6					"		
		10.92							10						
		9	193.	10.0	351.10,	189	8.22,	4481.8					" swale		
		11.51							11						
		10	152.	14.0	351.55,	148	9.30,	4480.8					S.S.		
		12.00							12						
		9.31	270.	11.0	338.00,	254	14.08,	4444.7					S.H.		
		4.13							13						
		3	114.	4.0	349.10,	104	17.04,	4483.7					S.S.		
		1.25							14						
		0.40	86.	1.0	359.30,	39	47.45,	4475.7		43.8		42.8	B.D.		
	1/2	4.96							15						
		3.80	233.	4.0	331.10,	195	23.44,	4429.8					S.H.		
		10.91							16						
		9	192.	30.0	321.15,	153	26.40,	4412.6					"		
		2.62							17						
		0.90	173.	2.0	319.00,	114	35.37,	4435.8					S.S.		
		11.41							18						
		10.60	82.	11.0	289.00,	40	45.21,	4467.5		52.0		41.0	S.S.		
		6.20							19						
		4.50	171.	5.0	307.15,	80	46.41,	4429.1		90.4		85.4	B.D.		
		3.03							20						
		2	104.	3.0	254.30,	77	30.01,	4471.8					S.S.		
		4.75							21						
		4	76.	5.0	—	76	—	4514.5		5.0		—	P"149 = S.S. also G'406		

Add'n'l Inform.

Notes Red. C. J. TERRY Platted C. J. TERRY Job No. 7985 Division No. F.B. 647 Pg. 49
Date AUG 1936 Date AUG 1936 Survey of GLENDORA RDG RD
Notes Chkd. Checked A. LYON Survey by N. HELLSTROM Notes A.N.H. Date 7-20-36
Date Date Map No. Indexed A. C. Johnson

Form 301 10M 3-34

PLEASE RETURN TO
LOS ANGELES COUNTY SURVEYOR
700 HALL OF RECORDS

NOTE: ANY ADDITIONS OR CHANGES ON THIS SHEET MUST BE MADE OR CIRCLED IN RED INK. WITH DATE AND NAME OF PERSON MAKING CHANGE

Do not extend notes this side of this line

Transit at	Sight on	Stadia Intercepts	Stadia Distance	Stadia Rod—	Horizontal Angle 0° to 360° Right	Horiz. Distance	+ — Vertical Angle	Elevation of Point	+ Back Sight	+ — Difference Elevation	Height of Instrument	+ — Vertical Distance	REMARKS Station Left Right
P 148	P 147								1		4519 5		
		6.47 / 6	48.	6 1	213.00	48	—	4513 4	2	6 1		—	G 405 - S.S.
			2.	5 0	306.20	2	—	4514 5	3	5 0		—	G 404 - rcky pt.
P 149	P 148							4514 5	4		4517 2		
		1.75 / 1	76.	1 7	—	76	—	4515 5	5	1 7		—	P 148 ck. shot
		4.28 / 4	29.	3 9	9.00	29	—	4513 3	6	3 9		—	G 405 " "
		1.66 / 1.20	47.	1 7	130.00	47	—	4515 5	7	1 7		—	G 407 in swale
		11.23 / 10.80	87.	11 0	227.10	54	38.00	4464 0	8				S.H sm. pt. - brk.
		5.89 / 5	90.	5 0	190.40	54	38.51	4468 2	9				B.D
		6.01 / 5	102.	6 0	201.50	85	24.15	4473 0	10				S.H
		5.91 / 4.10	182.	5 0	231.50	163	18.52	4456 5	11				on sm. spur.
		5.78 / 4.40	139.	5 0	286.50	74	41.39	4443 3	12				S.H
		2.04 / 0.50	155.	1 0	253.00	74	46.27	4438 8	13	78 4		77 4	"
		9.60 / 8	161.	9 0	236.30	125	28.01	4441 6	14				"
		4.80 / 4	81.	3 3	159.15		—	4513 9	15	3 3		—	G 409 - S.S.
		2.38 / 1	139.	2 0	—	138.	4.53	4503 4	16	13 8		11 8	P 150 sm. spur.
G 409	P 149							4513 9	17	4 4	4518 3		
		2.90 / 1	191.	2 0	306.55	113	39.37	4422 6	18				B.I
		4.21 / 4	22.	4 6	75.50		—	4413 7	19	4 6		—	G 4[illegible] in B.D.

Add'n'l Inform.

F.B. 647 PG. 50

Topography Description Legend: Side Hill....S.H. Side of Draw.S.D. Side of Ridge.S.R. Head of Draw H.D. Bottom Draw.B.D. Bottom Wash B.W. Top of Ridge.T.R. Toe of Slope..T.S.

Inters. of Draws.V.D's Break in Slope..Bk.S. Steep Slope.....S.S. Top of Cliff.....T.Cl. Bottom of Cliff..B.Cl. Top of Spur.....T.Sp. Bottom Canyon..B.Cn.

Side of Canyon S.Cn. Top of Bank...T.B. Bottom of Bank.B.B. Top of Cut.....T.C. Bottom of Cut..B.C. Top of Fill.....T.F. Bottom of Fill.B.F.

Saddle .....Sa. Swale .....Sw. Flat .....Fl. Stream .....Str. Trail .....Tr. Pavement .....Pvt. Edge of Road E.Rd.

Traveled Rd. Tr. Rd. Fence .....Fn. Int. Fences.V.Fn. Ditch .....Di. Telephone Pole T.P. Power Pole...P.P. Culvert .....Cul.

Oak-O. Fir-Fr. Pine-Pl. Cedar-Ce. Sycamore ....Sy. Eucalyptus ....Eu. Plus combinations of these and all common standard abbreviations.

Form 301 10M 3-34

PLEASE RETURN TO
LOS ANGELES COUNTY SURVEYOR
700 HALL OF RECORDS

NOTE: ANY ADDITIONS OR CHANGES ON THIS SHEET MUST BE MADE OR CIRCLED IN RED INK, WITH DATE AND NAME OF PERSON MAKING CHANGE

Do not extend notes this side of this line

Transit at	Sight on	Stadia Intercepts	Stadia Distance	Stadia Rod—	Horizontal Angle 0° to 360° Right	Horiz. Distance	+ − Vertical Angle	Elevation of Point	+ Back Sight	+ − Difference Elevation	Height of Instrument	+ − Vertical Distance	REMARKS Station	Left	Right
G '409	P '149				° '		° '		1		4518 3				
		9.25 / 8	126.	9°	305.40	70	40.37	4447 2	2				B.D.		
		4.04 / 3	105.	3°	53.45	83	+ 27.02	4457 8	3				S.H. - swale		
		1.90 / 1	91.	1°	64.45	69	+ 29.06	4556 1	4				S.S.		
		2.00 / 1.28	73.	2°	193.15	58	+ 26.52	4545 8	5				"		
		2.79 / 2	80.	2°	242.45	51	+ 36.19	4554 4	6				"		
		1.97 / 1	98.	1°	95.05	81	+ 23.47	4553 3	7				B.D.		
		2.47 / 1	148.	2°	95.15	116	+ 27.30	4576 8	8				"		
		2.45 / 1	146.	2°	120.30	96	+ 35.31	4585 2	9				S.S.		
		2.38 / 1	139.	2°	142.25	89	+ 36.39	4582 8	10				"		
		2.51 / 1	152.	2°	167.20	99	+ 35.53	4588 6	11				"		
	1/2	1.20 / 0.46	149.	1°	187.20	105	+ 32.34	4584 8	12				" nr. pt.		
					° '		° '		13						
G '411	G '409				° '		° '	4512 6	14	4 6	4517 2				
		11.35 / 8	336	10°	2.20	284	+ 23.34	4630 4	15				S.S.		
					° '		° '		16						
P '150	P '149				° '		° '	4503 4	17	4 7	4508 1				
		1.38 / 0.00	139.	1°		139	+ 3.00	4514 4	18	+ 6 3		+ 7 3	P "149 Chk. shot		
		2.93 / 2	94.	2°	34.30	—	+ 4.41	4513 7	19	+ 5 6		+ 7 6	G "409" Check		
		3.57 / 3	58.	3°	49.05	—	+ 8.55	4514 0	20	+ 5 9		+ 8 9	G "410 - S.S.		
		1.15 / 1	16.	1°	83.50	—	+ 21.29	4512 6	21	+ 4 5		+ 5 5	G "411 - S.H. nr. pt.		

Add'n'l Inform.

Notes Rod C. J. TERRY Platted C. J. TERRY Job No. 2985 Division No. F.B. 647 Pg. 51
Date AUG 1936 Date AUG 1936 Survey of GLENDORA RDG. RD.
Notes Chkd. Checked J. A. LYON Survey Mk. HELLSTROM Notes A.N.H. Date 7-20-36
Date Date Map No. Indexed A. C. Johnson

Form 301 10M 3-34

PLEASE RETURN TO
LOS ANGELES COUNTY SURVEYOR
700 HALL OF RECORDS

NOTE: ANY ADDITIONS OR CHANGES ON THIS SHEET MUST BE MADE OR CIRCLED IN RED INK. WITH DATE AND NAME OF PERSON MAKING CHANGE

Topog taken at 90° to P'150

Do not extend notes this side of this line

Transit at	Sight on	Stadia Intercepts	Stadia Distance	Stadia Rod	Horizontal Angle 0° to 360° Right	Horiz. Distance	+ − Vertical Angle	Elevation of Point	+ Back Sight	+ − Difference Elevation	Height of Instrument	+ − Vertical Distance	REMARKS Station Left Right
P 150	P 149								1		4508 1		
		6.38							2				
		6	39.	6 0	269.00	30	28.06	4485 8	3				on spur.
		3.82											
		3	83.	3 0	99.15	48	+ 39.37	4546 0	4				" "
		10.00											
		9.56	45.	10 0	150.35	40	+ 19.25	4512 2	5	+ 4 1		+ 14 1	G'412 - S.S.
		4.73											
		4	74.	4 0	154.30	73	+ 6.44	4512 7	6	+ 4 6		+ 8 6	G'413 - "
		8.05											
		7	106.	7 0	155.00	105	+ 6.18	4512 6	7	+ 4 5		+ 11 5	G'414 - "
		12.00											
		10.63	138.	11 0	155.30	136	+ 6.09	4511 8	8	+ 3 7		+ 14 7	G'415 B.D.
		5.63											
		4	164.	5 0	—	162	+ 7.05	4523 2	9	+ 15 1		+ 20 1	P'151 - S.S.
P 151	P 150								10				
								4523 2	11	4 4	4527 6		
		6.00											
		4.37	164.	5 0	—	162	6.46	4503 4	12	24 2		19 2	P'150 ck. shot.
		11.24											
		11	25.	11 0	356.35	24	10.54	4512 0	13	15 6		4 6	G'415 " "
		5.25											
		5	26.	5 0	260.30	21	25.16	4512 6	14	15 0		10 0	G'416 - S.S.
		5.60											
		5	61.	5 0	—	59.	10.14	4511 9	15	15 7		10 7	P'152 sm. pt.
P 152	P 151								16				
								4511 9	17	5 3	4517 2		
		1.59											
		1	60.	1 0	—	59	+ 6.42	4523 2	18	+ 6 0		+ 7 0	P'151 ck. shot
		5.39											
		5	40.	5 1	346.50		—	4512 1	19	5 1		—	G'416 " " (Use this G)
			4	6 6	173.40		—	4510 6	20	6 6		—	G'417 S.H.
		7.18											
		7	19.	7 1	131.05		—	4510 1	21	7 1		—	G'418 " swl.
		8.52											
		8	53.	8 2	152.25		—	4509 0		8 2		—	G'419 "

Add'n'l Inform.

F.B. 647 Pg. 52

Topography Description Legend:
Side Hill....S.H. Bottom Draw B.D.
Side of Draw S.D. Bottom Wash B.W.
Side of Ridge S.R. Top of Ridge T.R.
Head of Draw H.D. Toe of Slope T.S.

Inters. of Draws V.D's Break in Slope..Bk.S. Top of Bank..T.B. Bottom of Bank..B.B. Steep Slope.....S.S. Top of Cut.....T.C. Top of Cliff.....T.Cl. Bottom of Cut..B.C. Bottom of Cliff..B.Cl. Top of Fill.....T.F. Top of Spur.....T.Sp. Bottom of Fill..B.F. Bottom Canyon..B.Cn.

Side of Canyon S.Cn. Saddle .....Sa. Swale .....Sw. Flat .....Fl. Stream .....Str. Trail .....Tr. Pavement .....Pvt. Edge of Road E.Rd.

Traveled Rd. Tr.Rd. Fence .....Fn. Int. Fences V.Fn. Ditch .....Dt. Telephone Pole T.P. Power Pole....P.P. Culvert .....Cul.

Oak-O. Fir-Fr. Pine-Pi. Cedar-Ce. Sycamore .....Sy. Eucalyptus .....Eu. Plus combinations of these and all common standard abbreviations.

Form 361 10M 3-34

PLEASE RETURN TO
LOS ANGELES COUNTY SURVEYOR
700 HALL OF RECORDS

NOTE: ANY ADDITIONS OR CHANGES ON THIS SHEET MUST BE MADE OR CIRCLED IN RED INK, WITH DATE AND NAME OF PERSON MAKING CHANGE

Do not extend notes this side of this line

Transit at	Sight on	Stadia Intercepts	Stadia Distance	Stadia Rod—	Horizontal Angle 0° to 360° Right	Horiz. Distance	+ − Vertical Angle	Elevation of Point	+ Back Sight	+ − Difference Elevation	Height of Instrument	+ − Vertical Distance	REMARKS Station	Left	Right
P '152	P '151										4517.2				
		6.87 / 6	88.	9.4	162.50		—	4507.8		9.4		—	G'420		
		4.22 / 3	123.	4.0	175.55		3.21	4506.0		11.2		7.2	G'421		
		4.57 / 3	158.	4.0	—	158	2.39	4505.9		11.3		7.3	P'153 on rdg.		
		7.21 / 7	22.	6.2	131.05		—	4511.0		6.2		—	P'R		
P '153	P '152							4505.9	4.4		4510.3				
		5.57 / 4	158.	5.0	—	158	+ 2.24	4511.9		+ 1.6		+ 6.6	P'152 Ck. shot		
		4.34 / 4	35.	4.2	1.30	35	—	4506.1		4.2		—	G'421 Ck. "		
			3	5.6	218.40	3	—	4504.7		5.6		—	G'422 on rdg.		
		8.33 / 8	34.	7.8	143.25	34	—	4502.5		7.8		—	G'423 S.H.		
		2.14 / 1	115.	2.0	—	114	6.27	4495.5		14.8		12.8	P'154		
P '154	P '153							4495.5	4.4		4499.9				
		3.13 / 2	114.	3.0	—	114	+ 4.33	4505.9		+ 6.0		+ 9.0	P'153 Ck. shot		
		1.80 / 1	81.	1.0	359.00		+ 2.34	4502.5		+ 2.6		+ 3.6	G'423 " "		
		7.76 / 7.10	67.	7.0	18.50		+ 7.26	4501.5		+ 1.6		+ 8.6	G'424 S.H.		
		4.54 / 4	55.	4.0	38.55		+ 5.11	4500.9		+ 1.0		+ 5.0	G'425 B.P.		
		0.91 / 0.70	22.	0.8	46.10		—	4499.1		0.8		—	G'426 S.H.		
		3.19 / 3	20.	3.7	221.40		—	4496.2		3.7		—	G'427 "		
		5.50 / 5	51.	4.8	231.00		—	4495.1		4.8		—	G'428 "		
		7.85 / 7	86.	6.4	231.50		—	4493.5		6.4		—	G'429 "		

Notes Red. C. J. TERRY Platted C. J. TERRY Job No. 2985 Division No.
Date AUG 1936 Date AUG 1936 Survey of Glendora Ridge Rd.
Notes Chkd. Checked J. A. LYON Survey by N. HELLSTROM Notes A N H Date 8-4-36
Date Date Map No. Indexed A. C. Johnson

F.B. 642 Pg. 63

Add'n'l Inform.

Form 301 10M 3-34

PLEASE RETURN TO
LOS ANGELES COUNTY SURVEYOR
700 HALL OF RECORDS

NOTE: ANY ADDITIONS OR CHANGES ON THIS SHEET MUST BE MADE OR CIRCLED IN RED INK. WITH DATE AND NAME OF PERSON MAKING CHANGE

Do not extend notes this side of this line

Oak-O. Fir-Fr. Pine-Pi. Cedar-Ce. Sycamore ....Sy. Eucalyptus ....Eu. Plus combinations of these and all common standard abbreviations.

Traveled Rd. Tr. Rd. Fence ....Fn. Int. Fences. V. Fns. Ditch ....Di. Telephone Pole T.P. Power Pole....P.P. Culvert ....Cul.

Saddle ....Sa. Swale ....Sw. Flat ....Fl. Stream ....St. Trail ....Tr. Pavement ....Pvt. Edge of Road E. Rd.

Side of Canyon S.Cn. Top of Bank. T.B. Bottom of Bank. B.B. Top of Cut. T.C. Bottom of Cut. B.C. Top of Fill. T.F. Bottom of Fill. B.F.

Intersection of Drawn V.D's Break in Slope. Bk.S. Steep Slope. S.S. Top of Cliff. T.Cl. Bottom of Cliff. B.Cl. Top of Spur. T.Sp. Bottom Canyon. B.Cn.

F.B. 647 PG. 54

Topography Description Legend: Side Hill ....S.H. Side of Draw. S.D. Side of Ridge. S.R. Head of Draw H.D. Bottom Draw. B.D. Bottom Wash B.W. Top of Ridge. T.R. Top of Slope. T.S.

Transit at	Sight on	Stadia Intercepts	Stadia Distance	Stadia Rod —	Horizontal Angle 0° to 360° Right	Horiz. Distance	+ Vertical Angle —	Elevation of Point	+ Back Sight —	+ Difference Elevation —	Height of Instrument	+ Vertical Distance —	REMARKS Station	Left	Right
P 154	P 153										4499.9				
		3.16													
		2.20	97.	2 8		97		4497.1		2 8			P 155 — S.H.		
P 155	P 154														
								4497.1	4 1		4501.2				
		4.96													
		4	97.	5 7		97		4495.5		5 7			P 154 - CK. shot		
		8.10													
		8	11.	7 9	348.30			4493.3		7 9			G 429 - " "		
		1.30													
		1	31.	1 0	206.10		16.31	4491.8		9 4		8 4	G 430 - S.R.		
		10.08													
		9.30	79.	10 4		79		4490.8		10 4			on rdg. P 156 = also G 431		
P 156	P 155														
								4490.8	4 8		4495.6				
		1.78													
		1	79.	1 0			+ 1.47	4497.1		+ 1 5		+ 2 5	P 155 CK. shot		
		4.49													
		4	50.	4 0	2.20			4491.6		4 0			G 430 " "		
		6.44											on rdg. See pg. 58		
		6	45.	6 5		45		4489.1		6 5			P 157 = G 432		
P 157	P 156														
								4489.1	4 6		4493.7				
		3.44													
		3	45.	2 9		45		4490.8		2 9			P 156 CK. shot		
G 414	P 151														
								4512.6	3 9		4516.5				
		11.86													
		11	87.	11 0	147.30	77	19.36	4478.0					S.H.		
		6.19													
		4	220.	5 0	128.00	156	32.31	4411.8					"		
		7.80													
		7	81.	7 0	118 45	58	32.15	4473.1					"		

Add'n' Inform.

Form 301 10M 3-34

PLEASE RETURN TO
LOS ANGELES COUNTY SURVEYOR
700 HALL OF RECORDS

NOTE: ANY ADDITIONS OR CHANGES ON THIS SHEET MUST BE MADE OR CIRCLED IN RED INK. WITH DATE AND NAME OF PERSON MAKING CHANGE

Do not extend notes this side of this line

Transit at	Sight on	Stadia Intercepts	Stadia Distance	Stadia Rod—	Horizontal Angle 0° to 360° Right	Horiz. Distance	+ − Vertical Angle	Elevation of Point	+ Back Sight	+ − Difference Elevation	Height of Instrument	+ − Vertical Distance	REMARKS Station	Left	Right
G 414	P 151				° ′		° ′		1		4516.5				
		1.60 / 0.00	161.	1°	112.00	103	36.25	4438.8	2				S.H.		
		10.85 / 10	86.	10°	81.00	56	35.44	4466.0	3				B.D.		
G 415	P 152				° ′		° ′		5						
					° ′		° ′	4511.8	4°		4515.8				
		4.74 / 3	175.	4°	70.00	109	37.36	4427.2	6				B.D.		
		5.95 / 5	96.	5°	39.40	74	28.17	4470.8	7				S.S.		
	1/2	3.84 / 3	169.	3°	52.00	112	35.10	4433.4	8				"		
		1.86 / 1	87.	1°	234.45	51	39.37	4557.7	9				"		
		1.90 / 1	91.	1°	266.40	58	36.21	4558.2	10				" B.D.		
		5.00 / 3.72	129.	4°	216.00	77	38.50	4574.8	11				"		
		2.87 / 2	88.	2°	289.15	56	36.04	4555.7	12				"		
		2.45 / 1.60	171.	2°	221.15	102	39.08	4597.4	13				"		
		2.71 / 1	172.	2°	233.55	96	40.58	4599.0	14				"		
		2.52 / 1	153.	2°	257.00	95	37.46	4587.8	15				B.D.		
		3.43 / 2	144.	3°	278.05	85	39.29	4583.4	16				S.S.		
		2.47 / 1.40	108.	2°	319.20	75	33.00	4563.0	17				on small point of rock outcropping		
P R	G 420				° ′		° ′		18						
					° ′		° ′	4511.0	19		4514.6				
	1/2	5.73 / 4.70	207.	5°	246.45	95	47.15	4614.0	20	+ 98.2		+ 103.2	on rocky spur		
		1.89 / 1	90.	1°	257.00	50	40.38	4558.2	21				in small draw		

Add'n'l Inform.

Notes Red. C. J. TERRY Platted C. J. TERRY Job No. 2985 Division No.
Date AUG 1936 Date AUG 1936 Survey of Glendora Ridge Rd.
Notes Chkd. Checked J. A. LYON Survey By N. HELLSTROM Notes A.H.H. Date 8-5-36
Date Date Map No. Indexed A. C. Johnson

F.B. 647 Pg. 55

Form 301 10M 3-34

PLEASE RETURN TO
LOS ANGELES COUNTY SURVEYOR
700 HALL OF RECORDS

NOTE: ANY ADDITIONS OR CHANGES ON THIS SHEET MUST BE MADE OR CIRCLED IN RED INK. WITH DATE AND NAME OF PERSON MAKING CHANGE

Do not extend notes this side of this line

Oak-O. Fir-Fr. Pine-Pi. Cedar-Ce. Sycamore ..... Sy. Eucalyptus ..... Eu. Plus combinations of these and all common standard abbreviations.

Traveled Rd. Tr. Rd. Fence ..... Fn. Int. Fences V. Fns. Ditch ..... Di. Telephone Pole T.P. Power Pole ..... P.P. Culvert ..... Cul.

Saddle ..... Sa. Swale ..... Sw. Stream ..... Fl. Trail ..... Tr. Pavement ..... Pvt. Edge of Road E. Rd.

Side of Canyon S.Cn. Bank ..... B.B. Top of Bank ..... T.B. Bottom of Cut ..... B.C. Top of Cut ..... T.C. Bottom of Fill ..... B.F. Top of Fill ..... T.F.

Inters. of Draws V.D's Break in Slope ..... Bk.S. Steep Slope ..... S.S. Top of Cliff ..... T.Cl. Bottom of Cliff ..... B.Cl. Top of Spur ..... T.Sp. Bottom Canyon ..... B.Cn.

Topography Description Legend: Side Hill ..... S.H. Bottom Draw B.D. Bottom Wash B.W. Side of Draw S.D. Top of Ridge T.R. Side of Ridge S.R. Toe of Slope ..... T.S. Head of Draw H.D.

F.B. 647 Pg. 56

Transit at	Sight on	Stadia Intercepts	Stadia Distance	Stadia Rod—	Horizontal Angle 0° to 360° Right	Horiz. Distance	+ — Vertical Angle	Elevation of Point	+ Back Sight	+ — Difference Elevation	Height of Instrument	+ — Vertical Distance	REMARKS Station Left Right
P *R	G 420			—	° '		° '	4511 0	1 3 6	—	4514 6/1	—	
		5.52			° '		° '		2				
		3.50	203.	4 0	259.00	109	+ 41.50	4610 4		—	—	—	in sm. dr.
		2.00							3				
		1	101.	1 0	288.40	58	+ 40.00	4563 3		—	—	—	5.5
		2.68							4				
		1.70	99.	2 0	313.40	75	+ 29.28	4555 0		—	—	—	"
		8.90							5				
	1/2	7.90	201.	8 0	279.40	101	+ 43.57	4607 0		—	—	—	on sur.
		4.85							6				
		4	86.	4 0	71.00	49	40.14	4468 2		—	—	—	5.5 in sm. dr.
		5.25							7				
		3.70	156	5 0	67.10	93	38.57	4433 4		—	—	—	5.5 " " "
				—	° '		° '		8				
									9				
G *419	P *152			—	° '		° '	4509 0	10 3 6	—	4512 6	—	
		2.93											
		2	94.	2 0	258.00	67	32.08	4468 3	11	—	—	—	5.5
	1/2	9.93											
		9	187.	9 0	124.30	86	+ 47.26	4596 8	12	+ 84 2	~~93 2~~	+ 93 2	"
	1/2	5.48											
		4.70	157.	5 0	263.30	128	28.45	4441 4	13	—	—	—	"
		7.34											
		5.50	185.	7 0	139.00	93	+ 44.36	4598 1	14	—	—	—	on sur.
	1/2	4.70											
		4.	141.	4 0	144.55	68	+ 46.05	4579 0	15	+ 66 4	—	+ 70 4	"
		2.22											
		1.20	103.	1 0	171.45	77	+ 29.34	4555 7	16	—	—	—	"
		2.68											
		2	69.	2 0	149.40	47	+ 33.30	4542 4	17	—	—	—	5.5
				—	° '		° '		18				
P *156	P *155			—	° '		° '	4490 8	19 4 8	—	4495 6	—	
		11.39											
		9	240.	10 0	304.05	239	3.37	4470 6	20	—	—	—	on r.h.
		7.76											
		5	277.	14 0	342.15	265	+ 12.08	4538 6	21	—	—	—	B.D
		11.85											
		9.40	246.	18 0	291.05	237	10.55	4432 0		—	—	—	on r.h.

Add'n'l Inform.

Form 301 10M 3-34

PLEASE RETURN TO
LOS ANGELES COUNTY SURVEYOR
700 HALL OF RECORDS

NOTE: ANY ADDITIONS OR CHANGES ON THIS SHEET MUST BE MADE OR CIRCLED IN RED INK, WITH DATE AND NAME OF PERSON MAKING CHANGE

Do not extend notes this side of this line

Transit at	Sight on	Stadia Intercepts	Stadia Distance	Stadia Rod—	Horizontal Angle 0° to 360° Right	Horiz. Distance	+ − Vertical Angle	Elevation of Point	+ Back Sight	+ − Difference Elevation	Height of Instrument	+ − Vertical Distance	REMARKS Station	Left	Right
P	P				° ′		° ′		1						
'156	'155				° ′		° ′		2		4495.6				
		10.57 / 8	258.	22°	349.05	238	+ 16.10	4542.7	3				S.H.		
		3.05 / 1	206.	2°	289.45	181	− 20.03	4427.4	4				S.H.		
		12.10 / 9	311.	10°	348.10	281	+ 17.58	4577.0	5				bd. of swale		
		10.97 / 8	298.	9°	355.50	267	+ 18.38	4576.8	6				S.H.		
		4.85 / 3	186.	4°	296.10	151	− 25.21	4419.8	7				"		
		4.87 / 3	188.	4°	310.10	182	− 10.20	4458.6	8				"		
		10.73 / 9	174.	14°	328.50	172	− 5.51	4464.1	9				B.D.		
					° ′		° ′		10						
G	P				° ′		° ′	4502.5	4.8		4507.3				
423	'156								11						
		11.80 / 10	181.	15°	278.35	141	+ 27.55	4567.2	12				S.H.		
		11.51 / 10.50	102.	11°	349.00	88	− 21.24	4461.8	13				"		
		3.68 / 2	161.	3°	4.00	138	− 22.01	4448.6	14				"		
	½	11.59 / 10.60	199.	15°	7.40	192	− 10.54	4455.5	15 X				"		
		10.14 / 8.80	135.	17°	295.50	117	+ 21.03	4535.7	16				"		
		2.73 / 0.40	234.	2°	10.15	224	− 12.05	4457.7	17				"		
		10.52 / 9	153.	16°	308.20	139	+ 17.41	4535.7	18				"		
		8.63 / 7	164.	8°	324.10	159	+ 9.54	4527.2	19				"		
		11.64 / 9	265.	10°	22.25	241	− 17.28	4421.7	20 X				"		
		11.96 / 10	197.	11°	334.30	193	+ 8.36	4525.4	21				"		
	½	11.35 / 10.30	211.	11°	21.45	179	− 22.47	4421.2					"		

Add'n'l Inform.

Notes Red C. J. TERRY Platted C. J. TERRY Job No. 7985 Division No. F.B. 647 Pg. 637
Date AUG 1936 Date AUG 1936 Survey of Glendora Ridge Rd.
Notes Chkd. Checked J. A. LYON Survey by N. HELLSTROM Notes A.N.H. Date 8-5-36
Date Date Map No. Indexed C. Johnson Date

Form 301 10M 3-34

PLEASE RETURN TO
LOS ANGELES COUNTY SURVEYOR
700 HALL OF RECORDS

NOTE: ANY ADDITIONS OR CHANGES ON THIS SHEET MUST BE MADE OR CIRCLED IN RED INK. WITH DATE AND NAME OF PERSON MAKING CHANGE

Do not extend notes this side of this line

Transit at	Sight on	Stadia Intercepts	Stadia Distance	Stadia Rod—	Horizontal Angle 0° to 360° Right	Horiz. Distance	+ − Vertical Angle	Elevation of Point	+ Back Sight	+ − Difference Elevation	Height of Instrument	+ − Vertical Distance	REMARKS Station Left Right
G 423	P 156				° ′		° ′		1		4507.3		
		11.23 / 9	224.	10°	340.35	221	+ 6.15	4521.8	2				T.[illegible]
		10.31 / 8	232.	9°	331.20	224	+ 10.25	4539.7	3				"
		11.24 / 9	225.	20°	21.40	205	+ 17.1[illegible]	4423.3	4				S.H.
		11.80 / 10	181.	22°	312.25	160	+ 20.01	4543.7	5				"
		11.70 / 10	171.	15°	302.20	151	+ 19.53	4547.0	6				"
					° ′		° ′		7				
G 426	G 424				° ′		° ′	4499.1	8	2.6	4501.7		
		2.94 / 1.20	175.	2°	276.25	+12	36.31	4416.0	9				B.D
		6.15 / 5	116.	6°	278.40	−73	37.01	4440.0	10				"
					° ′		° ′		11				
					° ′		° ′		12				
					° ′		° ′		13				
P 102	P 103				° ′		° ′	4454.8	14	4.9	4459.7		Elev. of P 102 = 8454.755
		3.66 / 2	167.	3°	° ′	164.	+ 8.00	4479.7	15	+ 20.0		+ 23.0	pr. L.R. 637-216 P 158
					° ′		° ′		16				
P 158	P 102				° ′		° ′	4479.7	17	5.0	4484.7		
		4.67 / 3	168.	4°	° ′	164	9.01	4454.7	18	30.0		26.0	P 102 ck. shot.
		6.85 / 2	486	4°	° ′	486.	+ 1.05	4489.9	19	+ 5.2		+ 9.2	P 15; See pg. 54 backing In.
					° ′		° ′		20				
									21				

Add'n'l Inform.

Topography Description Legend:
Side Hill.....S.H. Bottom Draw.B.D.
Side of Draw.S.D. Bottom Wash B.W.
Side of Ridge.S.R. Top of Ridge.T.R.
Head of Draw H.D. Toe of Slope..T.S.

Inters. of Draws.V.D's Break in Slope..Bk.S. Steep Slope.....S.S. Top of Cliff.....T.Cl. Bottom of Cliff..B.Cl. Top of Spur.....T.Sp. Bottom Canyon..B.Cn.

Side of Canyon S.Cn. Top of Bank...T.B. Bottom of Bank.B.B. Top of Cut.....T.C. Bottom of Cut..B.C. Top of Fill.....T.F. Bottom of Fill.B.F.

Saddle .....Sa. Swale .....Sw. Flat .....Fl. Stream .....Str. Trail .....Tr. Pavement .....Pvt. Edge of Road E.Rd.

Traveled Rd. Tr.Rd. Fence .....Fn. Int. Fences.V.Fns. Ditch .....Di. Telephone Pole T.P. Power Pole...P.P. Culvert .....Cul.

Oak-O. Fir-Fr. Pine-Pi. Cedar-Ce. Sycamore .....Sy. Eucalyptus .....Eu. Plus combinations of these and all common standard abbreviations.

F.B. 647 PG. 58

Form 301 10M 3-34

PLEASE RETURN TO
LOS ANGELES COUNTY SURVEYOR
700 HALL OF RECORDS

NOTE: ANY ADDITIONS OR CHANGES ON THIS SHEET MUST BE MADE OR CIRCLED IN RED INK, WITH DATE AND NAME OF PERSON MAKING CHANGE

Do not extend notes this side of this line

Transit at	Sight on	Stadia Intercepts	Stadia Distance	Stadia Rod—	Horizontal Angle 0° to 360° Right	Horiz. Distance	+ − Vertical Angle	Elevation of Point	+ Back Sight	+ − Difference Elevation	Height of Instrument	+ − Vertical Distance	REMARKS Station	Left	Right
P	P				° ′		° ′		1						
'157	'158				° ′		° ′	4489.1	4.8		4493.9				
		6.85							2				See pg. 54 Elev. of P pt.		
		2	486	4.0	—	486	1.19	4478.7	3	15.2		11.2	P'158 going abd.		
		3.66													
		1	267	2.0	° ′	267	2.48	4478.9	4	15.0		13.0	P'157A going abd.		
		6.32													
		6	33	6.5	300.50	33	—	4487.4	5	6.5		—	G 433 S.R.		
		7.54													
		7	55	7.7	306.40	55	—	4486.2	6	7.7		—	G 434 in swale		
		10.79													
		10	80	10.0	323.30	80	—	4483.9	7	10.0		—	G 435 S.H.		
		11.30													
		10.20	111	16.0	325.30	111	+ 1.44	4481.2	8				G 436 "		
		11.45													
		10	146	11.0	331.30	146	1.17	4479.8	9				G 437 "		
		11.57													
		10	158	11.0	341.15	158	1.45	4478.2	10				G 438 S.S.		
		11.58													
		10	159	11.0	348.05	159	2.09	4477.2	11				G'439 on rocky pt.		
		11.95											on stp.		
		10	196	16.2	347.35	196	0.44	4475.4	12				G 440 rocky cliff		
		11.25											on sm. pt. in		
		9.20	206	10.0	352.30	206	2.36	4474.8	13				G'441 rocky-stp cliff		
		12.00											on stp		
		9.80	221	11.0	351.30	220	2.39	4473.0	14				G 442 rocky cliff		
		9.00											on stp		
		6.58	243	8.0	354.30	242	3.19	4472.0	15				G'443 rocky cliff		
		11.00											on stp		
		8.41	260	10.0	356.30	259	2.56	4470.6	16	23.3		13.3	G 444 rocky cliff		
		8.43													
		6	244	7.0	343.55	233	+ 11.57	4536.3	17				top of brk.		
		11.67													
		9	268	10.0	342.10	256	+ 12.01	4538.5	18				" " "		
		10.90													
		8.10	281	9.0	336.05	268	+ 12.14	4543.2	19				T.R.		
		3.25													
		1	226	2.0	333.35	214	+ 13.11	4542.0	20				tp. brk.		
		11.60													
		9	261	10.0	328.10	243	+ 15.04	4549.5	21				T.R.		
		9.70													
		7	271	8.0	308.50	245	+ 17.50	4565.0					"		

From G 438 to G 446 is a very shattered rocky cliff. No fill will catch. Keep in full roadwidth from innermost G's

Add'n'l Inform. From G 438 to G 446 — Keep in full road width. Too steep below to topog.

Notes Red. C. J. TERRY Platted C. J. TERRY Job No. 7985 Division No. F.B. 647 Pg. 59
Date AUG 1936 Date AUG 1936 Survey of Glend Rdg Rd.
Notes Chkd. Checked J. A. LYON Survey by N. HELLSTROM Notes A.N.H. Date
Date Date Map No. Indexed A. C. Johnson

Form 301 10M 3-34

PLEASE RETURN TO
LOS ANGELES COUNTY SURVEYOR
700 HALL OF RECORDS

NOTE: ANY ADDITIONS OR CHANGES ON THIS SHEET MUST BE MADE OR CIRCLED IN RED INK. WITH DATE AND NAME OF PERSON MAKING CHANGE

Do not extend notes this side of this line

Transit at	Sight on	Stadia Intercepts	Stadia Distance	Stadia Rod—	Horizontal Angle 0° to 360° Right	Horiz. Distance	+ — Vertical Angle	Elevation of Point	+ Back Sight	+ — Difference Elevation	Height of Instrument	+ — Vertical Distance	REMARKS Station	Left	Right
P	P				° ′		° ′		1						
157	158				° ′		° ′		2		4493.9				
		5.91													
		4	192.	5°	318.20	185	+ 11.11	4525.4	3				in swale		
		7.40													
		5	241.	6°	311.00	218	+ 17.47	4558.0	4				tp of brk.		
		12.11													
		10	212.	11°	297.25	181	+ 22.26	4557.8	5				S.H.		
		11.66													
		10	167.	14°	313.20	157	+ 13.50	4518.7	6				"		
		10.35													
		9	136.	17°	303.10	119	+ 20.27	4521.4	7				"		
		4.98													
		3	199.	4°	330.40	193	+ 9.33	4522.4	8				"		
		6.06													
		4	207.	5°	337.10	202	+ 9.14	4521.8	9				on sp. cliff		
		11.39													
		10	140.	14°	347.10	129	15.48	4443.3	10				S.S.		
		10.90													
		10	91.	13°	346.40	78	21.54	4449.6	11				"		
	1/2	10.86													
		10	173.	10°	1.10	142	24.47	4418.2	12				"		
					° ′		° ′		13						
P	P				° ′		° ′	4478.9	14	2.4	4481.3				
157A	158														
		12.00													
		10.16	185.	11°	172.30	166	18.45	4414.0	15				S.S. in swale		
		5.56													
		5	57.	5°	280.05	43	+ 29.24	4511.0	16				smp. of rocky cliff		
		9.30													
		7	231.	8°	163.50	212	16.30	4410.6	17				S.S.		
		5.00													
		4.39	62.	5°	323.50	61	+ 7.18	4484.2	18				S.H. swale		
		11.96													
		9	297.	10°	158.15	284	12.13	4410.0	19				on rdg.		
		11.00													
		10.07	94.	11°	338.45	92	+ 7.36	4482.7	20				S.H.		
	1/2	2.54													
		2	109.	2°	10.30	90	24.10	4438.8	21				"		
		11.80													
		9	281.	15°	170.45	280	3.03	4451.5					on rdg.		

Add'n'l Inform.

F.B. 647 PG. 60

Topography Description Legend:
Side Hill....S.H. Bottom Draw.B.D.
Side of Draw.S.D. Bottom Wash B.W.
Side of Ridge.S.R. Top of Ridge.T.R.
Head of Draw H.D. Toe of Slope..T.S.

Inters. of Draws.V.D's
Break in Slope..Bk.S.
Steep Slope.....S.S.
Top of Cliff.....T.Cl.
Bottom of Cliff..B.Cl.
Top of Spur.....T.Sp.
Bottom Canyon..B.Cn.

Side of Canyon S.Cn.
Top of Bank...T.B.
Bottom of Bank.B.B.
Top of Cut.....T.C.
Bottom of Cut..B.C.
Top of Fill.....T.F.
Bottom of Fill.B.F.

Saddle .....Sa.
Swale .....Sw.
Flat .....Fl.
Stream .....Str.
Trail .....Tr.
Pavement .....Pvt.
Edge of Road E.Rd.

Traveled Rd. Tr.Rd.
Fence .....Fn.
Int. Fences.V.Fns.
Ditch .....Di.
Telephone Pole T.P.
Power Pole...P.P.
Culvert .....Cul.

Oak-O. Fir-Fr.
Pine-Pl. Cedar-Ce.
Sycamore .....Sy.
Eucalyptus .....Eu.
Plus combinations of these and all common standard abbreviations.

Form 301 10M 3-34

PLEASE RETURN TO
LOS ANGELES COUNTY SURVEYOR
700 HALL OF RECORDS

NOTE: ANY ADDITIONS OR CHANGES ON THIS SHEET MUST BE MADE OR CIRCLED IN RED INK. WITH DATE AND NAME OF PERSON MAKING CHANGE

Do not extend notes this side of this line

Transit at	Sight on	Stadia Intercepts	Stadia Distance	Stadia Rod—	Horizontal Angle 0° to 360° Right	Horiz. Distance	+ − Vertical Angle	Elevation of Point	+ Back Sight	+ − Difference Elevation	Height of Instrument	+ − Vertical Distance	REMARKS Station	Left	Right
P 157A	P 158				° ′		° ′		1		4481 3				
		4.75 / 4	76.	4 0	12.00,	61	26.01,	4447 5	2				S.H.		
		5.37 / 3	238.	4 0	173.20,	236	5.21,	4455 3	3				on rdg		
		2.00 / 1	101.	1 0	29.25,	45	48.06,	4430 1	4	51 2		50 2	in swale.		
		2.82 / 2	83.	2 4	58.00,	32	51.18,	4438 4	5	42 9		40 5	sm. pt. on rocky cliff		
		11.16 / 9	217.	10 0	180.50,	215	5.44,	4450 0	6				in swale.		
		11.32 / 10	133.	10 6	83.00,	52	51.27,	4405 9	7	75 4		64 8	sm pt. on rocky cliff		
		4.66 / 2	267.	3 0	——	267	+ 2.18,	4489 0	8	+ 7 7		+ 10 7	P 157 ck. shot		
		9.30 / 8	131.	9 0	47.45,	63	46.09,	4406 9	9	74 4		65 4	S.S.		
		11.41 / 10	142.	11 0	39.40,	86	38.46,	4400 8	10				"		
	1, 2	11.80 / 11	161.	17 0	31.15,	119	30.32,	4393 8	11				in swale		
		10.08 / 7	309.	11 0	218.35,	272	+ 20.10,	4570 4	12				T.R.		
		11.92 / 10	193.	16 0	33.00,	157	25.33,	4390 3	13				sm. spur.		
	1, 2	10.79 / 9.90	179.	11 0	20.35,	167	15.04,	4425 4	14				S.H		
		11.17 / 11	18.	10 7	243.50,	18	——	4470 6	15	10 7		—	G 444 ck. shot		
		11.06 / 9	207.	13 0	18.00,	202	8.56,	4436 7	16				hd. of stp draw.		
		11.06 / 11	7.	11 0	124.40,	7	——	4470 3	17	11 0		—	G 445 on sm p on rocky cliff		
		10.34 / 10	35.	10 0	332.00,	35	5.18,	4468 1	18	13 2		3 2	G 446 sm swale		
		7.85 / 5.20	266.	6 5	23.10,	254	12.27,	4419 0	19				S.H.		
		1.63 / 1	64.	1 0	348.10,	64	10.51,	4468 5	20	12 8		11 8	G 447 S.S.		
		5.67 / 3	268.	4 0	30.50,	239	19.04	4394 8	21				on spur		

Add'n'l Inform.

Notes Red. C. J. TERRY Platted C. J. TERRY Job No. 7985 Division No. F.B. 647 Pg. 64
Date AUG 1936 Date AUG 1936 Survey of GLEND. RDG RD.
Notes Chkd. Checked J. A. LYON Survey by H. HELLSTROM Notes A. C. Johnson Date 8-6-36
Date Date Map No. Indexed Date

Form 301 10M 3-34

PLEASE RETURN TO
LOS ANGELES COUNTY SURVEYOR
700 HALL OF RECORDS

NOTE: ANY ADDITIONS OR CHANGES ON THIS SHEET MUST BE MADE OR CIRCLED IN RED INK. WITH DATE AND NAME OF PERSON MAKING CHANGE

Do not extend notes this side of this line

Transit at	Sight on	Stadia Intercepts	Stadia Distance	Stadia Rod	Horizontal Angle 0° to 360° Right	Horiz. Distance	+ − Vertical Angle	Elevation of Point	+ Back Sight	+ − Difference Elevation	Height of Instrument	+ − Vertical Distance	REMARKS Station Left Right
P 157A	P 158				° ′		° ′		1		4481 3		
		4.02			° ′		° ′		2				
		3.20	83.	4 0	353 45	−83	9 14	4464 2		17 1		13 1	G 448 S.H.
	1/2	9.00							3				
		7.57	287.	8 0	32 15	253	20 04	4381 0					in swale.
		10.10							4				
		7	311.	9 0	35 45	281	18 05	4380 8					on sm. spur
		11.47							5				
		10	148.	17 0	0 0	148	1 13	4461 1		20 2		3 2	G 450 in swale.
		5.62							6				
		4	163.	5 0	10 35	163	5 55	4460 6		20 7		15 7	G 451 sm. pt.
		12.00							7				
		8.48	353.	22 0	32 25	332	14 12	4375 6					on sm. spur.
		10.93							8				
		9	194.	10 0	11 30	193	5 15	4453 6		27 7		17 7	G 452 S.H.
		6.03							9				
		3	304.	5 0	27 20	288	13 15	4409 7					on sm. spur
		11.46							10				
		9.30	217.	11 0	13 45	216	4 32	4453 2		28 1		17 1	G 453 S.H.
		4.24							11				
		2	225.	3 0	———	223.	5 14	4457 8		23 5		20 5	P 157B.
					° ′		° ′		12				
					° ′		° ′		13				
P 157B	P 157A				° ′		° ′	4457 8	3 9		4461 7		
		3.25							14				
		1	226.	2 0	° ′	224	+ 4 53	4478 9		+ 17 2		+ 19 2	P 157A. ck. shot
		8.10							15				
		8	11.	8 4	332 50	11	———	4453 3		8 4		—	G 453 " "
		11.29							16				
		11	30.	11 0	261 20	24	24 31	4439 3					tp. brk - keep above.
		9.34							17				
		9	35.	9 0	335 30	31	19 31	4441 8					" " "
		5.45							18				
		5	46.	5 0	196 40	45	9 51	4449 0					G 454 - S.H.
		10.66							19				
		10	67.	10 0	190 00	67	3 37	4447 5					G 455 - "
		7.90							20				
		7	91.	7 0	188 05	90	5 16	4446 4					G 456 "
		4.99							21				
		4	100.	4 5	———	99.	4 59	4448 5		13 2		8 7	P 157C

Add'n'l Inform.

F.B. 647 PG. 62

Topography Description Legend:
Side Hill....S.H. Bottom Draw.B.D.
Side of Draw.S.D. Bottom Wash B.W.
Side of Ridge.S.R. Top of Ridge.T.R.
Head of Draw H.D. Toe of Slope..T.S.

Inters. of Draws.V.D's Break in Slope..Bk.S. Steep Slope.....S.S. Top of Cliff.....T.Cl. Bottom of Cliff..B.Cl. Top of Spur.....T.Sp. Bottom Canyon..B.Cn.

Side of Canyon S.Cn. Top of Bank...T.B. Bottom of Bank.B.B. Top of Cut.....T.C. Bottom of Cut..B.C. Top of Fill.....T.F. Bottom of Fill.B.F.

Saddle .....Sa. Swale .....Sw. Flat .....Fl. Stream .....Str. Trail .....Tr. Pavement ....Pvt. Edge of Road E.Rd.

Traveled Rd. Tr.Rd. Fence .....Fn. Int. Fences..V.Fns. Ditch .....Dl. Telephone Pole T.P. Power Pole...P.P. Culvert .....Cul.

Oak-O. Fir-Ft. Pine-Pl. Cedar-Ce. Sycamore .....Sy. Eucalyptus .....Eu. Plus combinations of these and all common standard abbreviations.

Form 381 10M 3-34

PLEASE RETURN TO
LOS ANGELES COUNTY SURVEYOR
700 HALL OF RECORDS

NOTE: ANY ADDITIONS OR CHANGES ON THIS SHEET MUST BE MADE OR CIRCLED IN RED INK, WITH DATE AND NAME OF PERSON MAKING CHANGE

Do not extend notes this side of this line

Transit at	Sight on	Stadia Intercepts	Stadia Distance	Stadia Rod—	Horizontal Angle 0° to 360° Right	Horiz. Distance	+ − Vertical Angle	Elevation of Point	+ Back Sight	+ − Difference Elevation	Height of Instrument	+ − Vertical Distance	REMARKS Station	Left	Right
P 157B	P 157A				° '		° '								
					° '		° '				4461.7				
		5.19													
		4	120.	5.0	184.10	119	6.01	4444.2		17.5		12.5	G 457 - S.H.		
					° '		° '								
P 157C	P 157B				° '		° '	4448.5	4.8		4453.3				
		1.99			° '		° '								
		1.	100.	1.5	—	100	+ 3.25	4457.8		+ 4.5		+ 6.0	P 157B.		
		3.58			° '										
		3	59.	3.0	—	59	+ 3.16	4453.7		+ 0.4		+ 3.4	P 102		
					° '		° '								
G 457	G 455				° '		° '	4444.2	4.8		4449.0				
		11.58			° '		° '								
		11.	59.	18.0	302.30	57	11.18	4419.8					sm. spur		
		11.51	52												
		11.	52	11.0	272.20	39	29.51	4415.7					sm. sugle		
		4.71													
		3.50	122.	4.0	274.00	69	39.14	4384.7					" "		
		10.57													
		10	58.	21.0	250.25	52	18.17	4410.8					S.H.		
					° '		° '								
P 103	P 102				° '		° '	4431.5	4.6		4436.1		Elev. taken from L.B. 706-177		
		10.21													
		10	22.	10.7	302.10	22	—	4425.4		10.7		—	P 103X		
					° '		° '								
P 103X	P 102				° '		° '	4425.4	4.9		4430.3				
		11.34			° '		° '								
		8.	335.	11.2	351.09	335	—	4419.1					S.H.		
		10.29													
		7.	330.	9.0	338.55	318	11.07	4359.0					"		
		11.50													
		10	301.	10.0	343.00	285	13.22	4352.8					"		

Add'n'l Inform.

Notes Rec'd C. J. TERRY Date AUG 1936 Notes Chkd. Date Checked J. A. LYON Date Map No. Indexed A. C. Johnson

Plotted J. TERRY Date AUG 1936 Survey of GLENDD. RRA RR Survey by HELLSTROM Division No. 2985 Date 8-2-36 Date

F.B. 647 PG. 63

Form 301 10M 3-34

PLEASE RETURN TO
LOS ANGELES COUNTY SURVEYOR
700 HALL OF RECORDS

NOTE: ANY ADDITIONS OR CHANGES ON THIS SHEET MUST BE MADE OR CIRCLED IN RED INK. WITH DATE AND NAME OF PERSON MAKING CHANGE

Do not extend notes this side of this line

Transit at	Sight on	Stadia Intercepts	Stadia Distance	Stadia Rod	Horizontal Angle 0° to 360° Right	Horiz. Distance	+ − Vertical Angle	Elevation of Point	+ Back Sight	+ − Difference Elevation	Height of Instrument	+ − Vertical Distance	REMARKS Station	Left	Right
P	P				° ′		° ′		1						
103X	102			—	° ′		° ′	—		—	4430.3	—			
		6.00							2						
		3	301.	4°	354.10	299	5.03	4400.0		—	—	—	S.H		
	1	11.34							3						
	2	10	269.	15°	345.35	251	14.54	4348.5		—	—	—	"		
		5.53							4						
		3	254.	4°	358.25	250	6.50	4396.3		—	—	—	"		
		12.00							5						
		9.66	235.	18°	0.55	232	6.26	4386.3		—	—	—	" in swale		
		11.00							6						
		8.66	235.	22°	347.45	233	5.27	4386.2		—	—	—	" " "		
									7						
				—	° ′		° ′	—		—	—	—			
P	P								8						
158	103			—	° ′		° ′	4478.7	49	—	4483.6	—			
		9.39							9						
		8.50	90.	9°	165.50	88	7.44	4462.6		—	—	—	G 449 hd. swale		
		1.71							10						
		1	72.	0.6	193.00	72	—	4483.0		—	—	—	T.P		
		2.32							11						
		1	133.	2°	188.55	131	+ 7.28	4498.7		—	—	—	"		
		3.03							12						
		1	204.	2°	186.10	196	+ 11.05	4520.2		—	—	—	"		
		9.37							13						
		8	138	9°	180.35	135	+ 8.55	4495.6		—	—	—	N. s.l. Rds		
		3.84							14						
		3	85.	3°	204.10	85	1.16	4478.8		—	—	—	So. P		
		5.46							15						
		4	147.	5°	197.25	145	+ 6.40	4495.4		—	—	—	" "		
		7.08							16						
		5	209.	6°	201.35	205	+ 7.41	4505.2		—	—	—	" "		
		3.32							17						
		1	233	2°	189.15	224	+ 11.00	4525.2		—	—	—	" " "		
		9.22							18						
		7	223.	8°	180.35	212	+ 12.34	4523.0		—	—	—	N " "		
		7.85							19						
		6	186.	7°	181.35	179	+ 10.48	4510.8		—	—	—	N " "		
		3.91							20						
		3	92.	3.6	181.25	92	—	4480.0		—	—	—	N "		
		6.29							21						
		6	30.	6°	146.05	30	—	4477.6		—	—	—	N "		

Add'n'l Inform.

F.B. 647 PG. 64

Topography Description Legend:
Side Hill....S.H. Bottom Draw.B.D.
Side of Draw.S.D. Bottom Wash B.W.
Side of Ridge.S.R. Top of Ridge.T.R.
Head of Draw H.D. Toe of Slope..T.S.

Inters. of Draws.V.D's
Break in Slope..Bk.S.
Steep Slope.....S.S.
Top of Cliff.....T.Cl.
Bottom of Cliff..B.Cl.
Top of Spur.....T.Sp.
Bottom Canyon..B.Cn.

Side of Canyon S.Cn.
Top of Bank...T.B.
Bottom of Bank.B.B.
Top of Cut.....T.C.
Bottom of Cut..B.C.
Top of Fill.....T.F.
Bottom of Fill.B.F.

Saddle .....Sa.
Swale .....Sw.
Flat .....Fl.
Stream .....Str.
Trail .....Tr.
Pavement .....Pvt.
Edge of Road E.Rd.

Traveled Rd. Tr.Rd.
Fence .....Fn.
Int. Fences.V.Fns.
Ditch .....Di.
Telephone Pole T.P.
Power Pole...P.P.
Culvert .....Cul.

Oak-O. Fir-Fr.
Pine-Pl. Cedar-Ce.
Sycamore .....Sy.
Eucalyptus .....Eu.
Plus combinations of these and all common standard abbreviations.

Form 301 10M 3-34

PLEASE RETURN TO
LOS ANGELES COUNTY SURVEYOR
700 HALL OF RECORDS

NOTE: ANY ADDITIONS OR CHANGES ON THIS SHEET MUST BE MADE OR CIRCLED IN RED INK, WITH DATE AND NAME OF PERSON MAKING CHANGE

Do not extend notes this side of this line

Transit at	Sight on	Stadia Intercepts	Stadia Distance	Stadia Rod—	Horizontal Angle 0° to 360° Right	Horiz. Distance	+ — Vertical Angle	Elevation of Point	+ Back Sight	+ — Difference Elevation	Height of Instrument	+ — Vertical Distance	REMARKS Station	Left	Right
					° ′		° ′		1		4483.6				
		8.28			° ′		° ′		2						
		8	29.	8.4	31 15	29	—	4475.2	3				N sd. rdg		
		10.77					° ′								
		10	78.	10.0	6 50	77	7 03	4464.2	4				N " "		
					° ′		° ′		5						
					° ′		° ′		6						
					° ′		° ′		7						
					° ′		° ′		8						
					° ′		° ′		9						
					° ′		° ′		10						
					° ′		° ′		11						
					° ′		° ′		12						
					° ′		° ′		13						
					° ′		° ′		14						
					° ′		° ′		15						
					° ′		° ′		16						
					° ′		° ′		17						
					° ′		° ′		18						
					° ′		° ′		19						
					° ′		° ′		20						
					° ′		° ′		21						

Add'n'l Inform.

Notes Red: C. J. TERRY Platted C. J. TERRY Job No. 2985 Division No. F.B. 647 Pg. 65
Date AUG 1936 Date AUG 1936 Survey of Glendora Ridge Rd.
Notes Chkd. Checked J. A. LYON Survey by A. N. HELLSTROM Notes A.N.H. Date 8-6-36
Date Date Map No. Indexed A. C. Johnson Date

Form 301 10M 3-34

PLEASE RETURN TO
LOS ANGELES COUNTY SURVEYOR
700 HALL OF RECORDS

NOTE: ANY ADDITIONS OR CHANGES ON THIS SHEET MUST BE MADE OR CIRCLED IN RED INK. WITH DATE AND NAME OF PERSON MAKING CHANGE

Do not extend notes this side of this line

Transit at	Sight on	Stadia Intercepts	Stadia Distance	Stadia Rod—	Horizontal Angle 0° to 360° Right	Horiz. Distance	+ — Vertical Angle	Elevation of Point	+ Back Sight	+ — Difference Elevation	Height of Instrument	+ — Vertical Distance	REMARKS Station	Left	Right
					° ′		° ′		1						
					° ′		° ′		2						
					° ′		° ′		3						
					° ′		° ′		4						
					° ′		° ′		5						
					° ′		° ′		6						
					° ′		° ′		7						
					° ′		° ′		8						
					° ′		° ′		9						
					° ′		° ′		10						
					° ′		° ′		11						
					° ′		° ′		12						
					° ′		° ′		13						
					° ′		° ′		14						
					° ′		° ′		15						
					° ′		° ′		16						
					° ′		° ′		17						
					° ′		° ′		18						
					° ′		° ′		19						
					° ′		° ′		20						
					° ′		° ′		21						

Add'n'l Inform.

F.B. 647 PG. 66

Topography Description Legend:
Side Hill.....S.H.
Side of Draw.S.D.
Side of Ridge.S.R.
Head of Draw H.D.
Bottom Draw.B.D.
Bottom Wash B.W.
Top of Ridge.T.R.
Toe of Slope..T.S.

Inters. of Draws. V.D's
Break in Slope..Bk.S.
Steep Slope.....S.S.
Top of Cliff.....T.Cl.
Bottom of Cliff..B.Cl.
Top of Spur.....T.Sp.
Bottom Canyon..B.Cn.

Side of Canyon S.Cn.
Top of Bank...T.B.
Bottom of Bank.B.B.
Top of Cut.....T.C.
Bottom of Cut..B.C.
Top of Fill.....T.F.
Bottom of Fill.B.F.

Saddle .....Sa.
Swale .....Sw.
Flat .....Fl.
Stream .....Str.
Trail .....Tr.
Pavement ....Pvt.
Edge of Road E.Rd.

Traveled Rd. Tr.Rd.
Fence .....Fn.
Int. Fences.V.Fns.
Ditch .....Di.
Telephone Pole T.P.
Power Pole...P.P.
Culvert .....Cul.

Oak-O. Fir-Fr.
Pine-Pl. Cedar-Ce.
Sycamore .....Sy.
Eucalyptus .....Eu.
Plus combinations of these and all common standard abbreviations.

Notes Ck'd by C. J. TERRY	Survey of GLEND. RDG. RD.		F.B. 647 Pg. 67
Map No.	W. O. 7985	Tape No St'd	OF.
Office Work	Surveyed by A. N. HELLSTROM		
Checked J. A. LYON	Notes A.N.H.	Date 7-20-36	
Date AUG 1936	Indexed A. C. Johnson 8-10-36		

Cont on pg 68

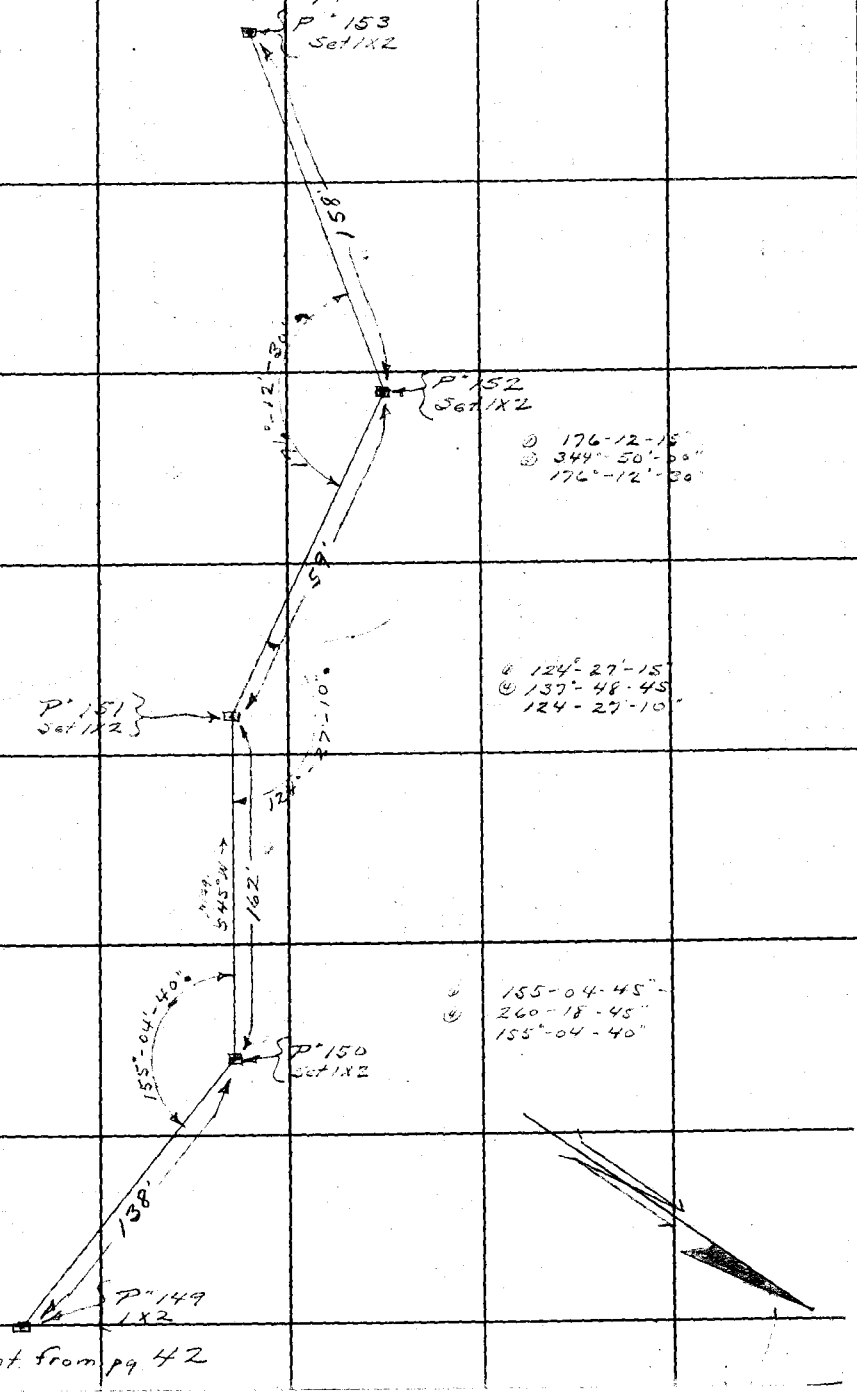

Cont from pg 42

Note: ANY ADDITIONS OR CHANGES ON THIS SHEET MUST BE MADE OR CIRCLED IN Red Ink WITH DATE AND NAME OF PERSON MAKING CHANGE.

Do not extend notes this side of this line

RETURN TO
LOS ANGELES COUNTY SURVEYOR
700 HALL OF RECORDS

FORM 247 5M 2-34

F.B. 647 PG. 68

Cont. on Top pg. 69

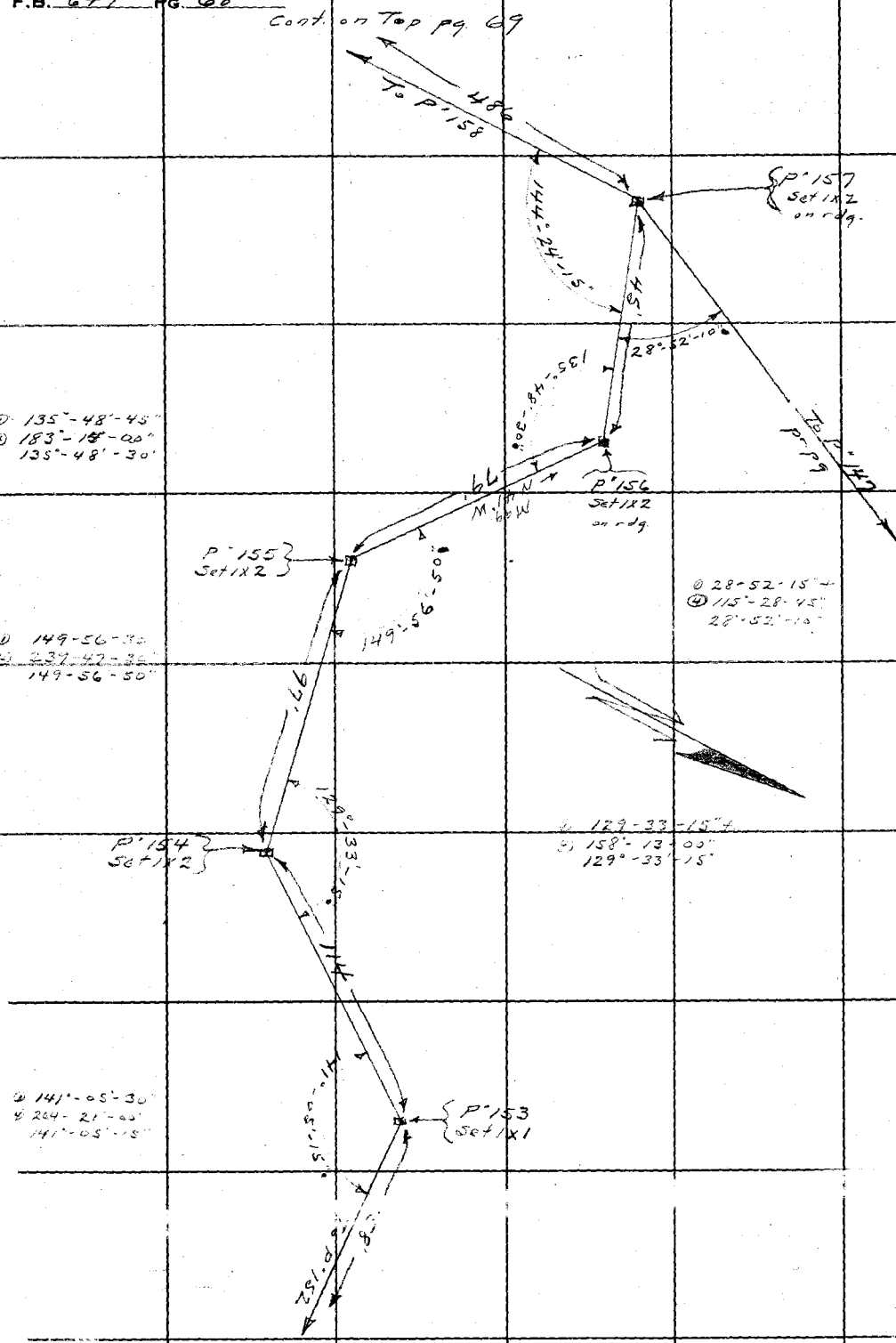

Cont. from pg. 67

RETURN TO
LOS ANGELES COUNTY SURVEYOR
700 HALL OF RECORDS
Do not extend notes this side of this line

Note: ANY ADDITIONS OR CHANGES ON THIS SHEET MUST BE MADE OR CIRCLED IN Red Ink WITH DATE AND NAME OF PERSON MAKING CHANGE.

Notes Ck'd by [illegible] TERRY	Survey of Glend. Rdg. Rd.	F.B. 647 PG. 69
Map No.	W. O. 1985 Tape No. St'd °F.	
Office Work [illegible]	Surveyed by A. N. HELLSTROM	
Checked [illegible] LYON	Notes A.N.H. Date 8-6-36	
Date AUG 1936	Indexed A. C. Johnson	

Cont from Top pg. 68

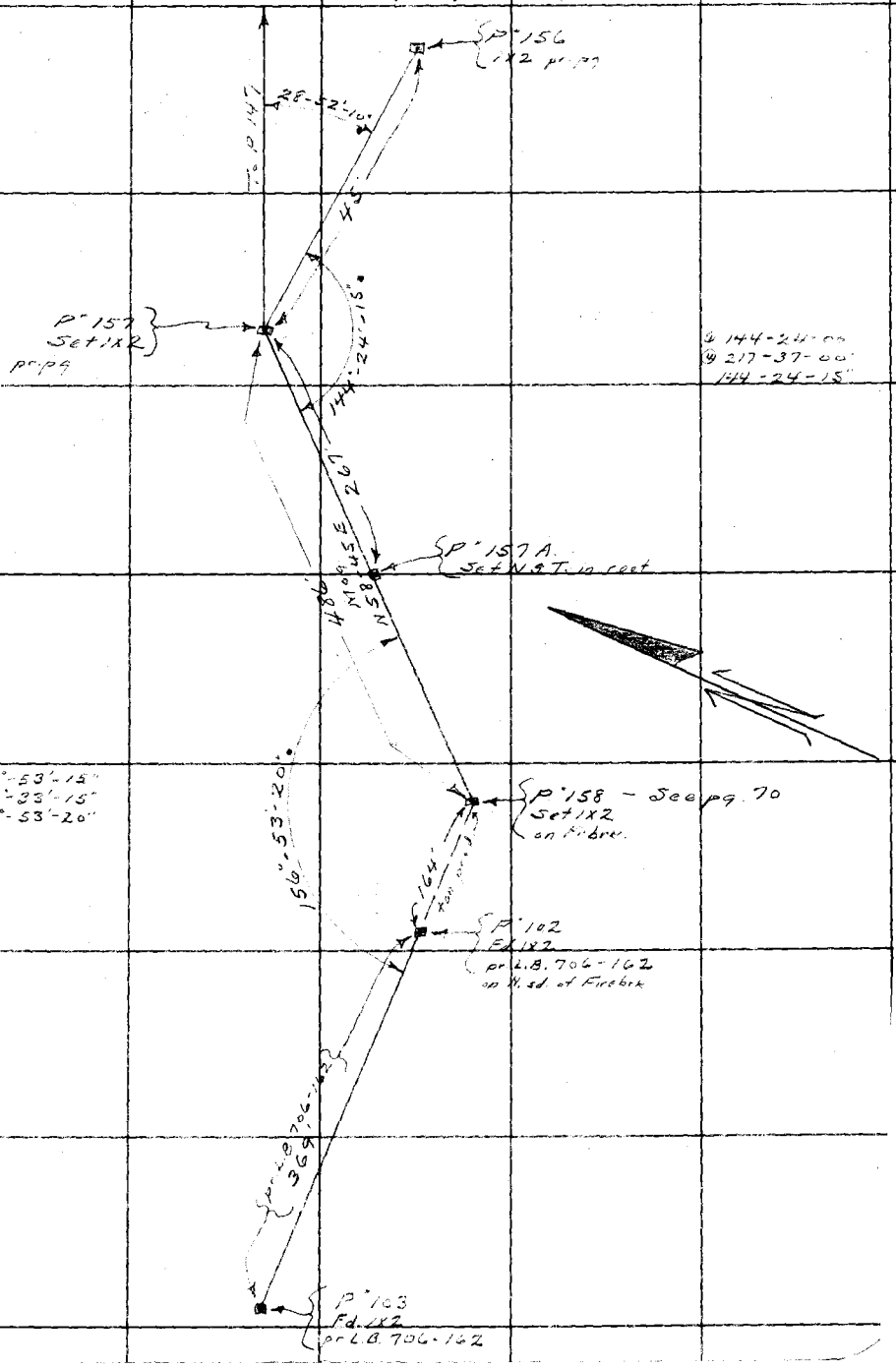

Note: Any Additions or Changes on This Sheet Must be Made or Circled in Red Ink With Date and Name of Person Making Change.

Do not extend notes this side of this line

RETURN TO
LOS ANGELES COUNTY SURVEYOR
700 HALL OF RECORDS

FORM 247 10M 11-35

F.B. 647 PG. 70

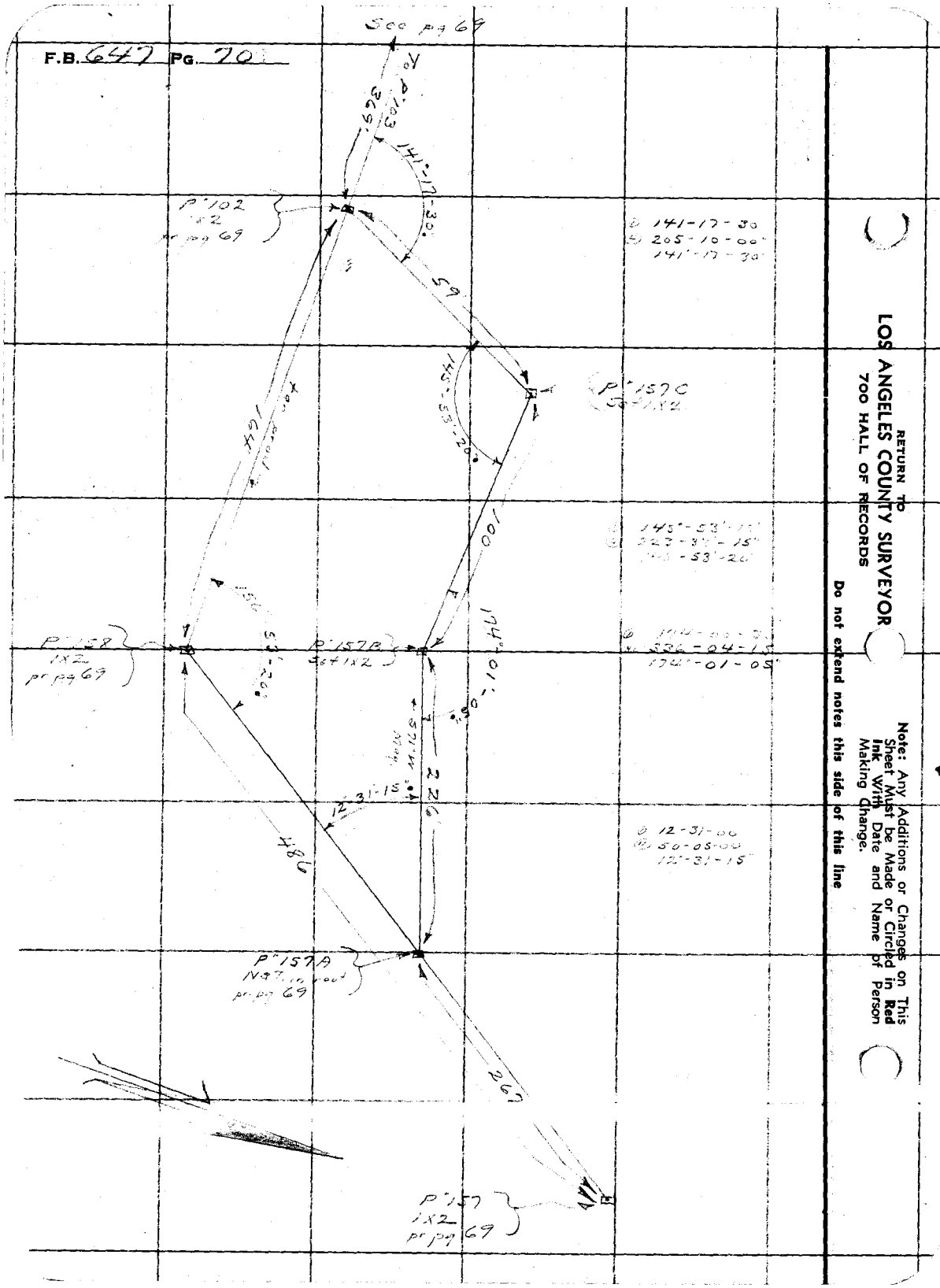

RETURN TO
LOS ANGELES COUNTY SURVEYOR
700 HALL OF RECORDS

Do not extend notes this side of this line

Note: Any Additions or Changes on This Sheet Must be Made or Circled in Red Ink With Date and Name of Person Making Change.

Notes Red. _____ Platted _____ Job No. _____ Division No. _____ F.B. _____ PG. _____

Date _____ Date _____ Survey of _____

Notes Chkd. _____ Checked _____ Survey by A. N. HELLSTROM Notes _____ Date _____

Date AUG 1936 Date _____ Map No. _____ Indexed _____ Date _____

PLEASE RETURN TO
LOS ANGELES COUNTY SURVEYOR
700 HALL OF RECORDS

Do not extend notes this side of this line

NOTE: ANY ADDITIONS OR CHANGES ON THIS SHEET MUST BE MADE OR CIRCLED IN RED INK, WITH DATE AND NAME OF PERSON MAKING CHANGE

Form MN 18M 3-34

Transit at	Sight on	Stadia Intervals	Stadia Distance	Stadia Rod	Horizontal Angle 0° to 180° Right	Horiz. Distance	+ Vertical Angle	Elevation of Point	+ Back Sight	+ Difference Elevation	Height of Instrument	+ Vertical Distance	REMARKS Station	Right
									1					
									2					
									3					
									4					
									5					
									6					
									7					
									8					
									9					
									10					
									11					
									12					
									13					
									14					
									15					
									16					
									17					
									18					
									19					
									20					
									21					

Add'n'l Inform.

F.B. Pg.

Topography Description Legend:

Side Hill	S.H.	Bottom Draw	B.D.	Inters. of Draws	V.D's	Side of Canyon	S.Cn.	Saddle	Sa.	Traveled Rd.	Tr. Rd.
Side of Draw	S.D.	Bottom Wash	B.W.	Break in Slope	Bk.S.	Top of Bank	T.B.	Swale	Sw.	Fence	Fe.
Side of Ridge	S.R.	Top of Ridge	T.R.	Steep Slope	S.S.	Bottom of Bank	B.B.	Flat	Fl.	Int. Fences	V.Fns.
Head of Draw	H.D.	Toe of Slope	T.S.	Top of Cliff	T.Cl.	Top of Cut	T.C.	Stream	Str.	Ditch	Di.
				Bottom of Cliff	B.Cl.	Bottom of Cut	B.C.	Trail	Tr.	Telephone Pole	T.P.
				Top of Spur	T.Sp.	Top of Fill	T.F.	Pavement	Pvt.	Power Pole	P.P.
				Bottom Canyon	B.Cn.	Bottom of Fill	B.F.	Edge of Road	E.Rd.	Culvert	Cut.

Oak-D. Fir-Fr.
Pine-Pl. Cedar-Ce.
Sycamore ... Sy.
Eucalyptus ... Eu.
Plus combinations of these and all common standard abbreviations.

Add'n'l Inform.

LOS

Right