Survey of
W. O. Tape No. St'd °F.
Surveyed by
Notes Date
Indexed A. C. Johnson 7-6-36

F.B. 680 Pg. 13

MT. WILSON TOLL ROAD

J.N. 8149

FROM FOOTHILL BLVD. ALTADENA
TO
SUMMIT OF MT. WILSON

F.B. 650 Pg. 4

INDEX.

C.S.B-1217

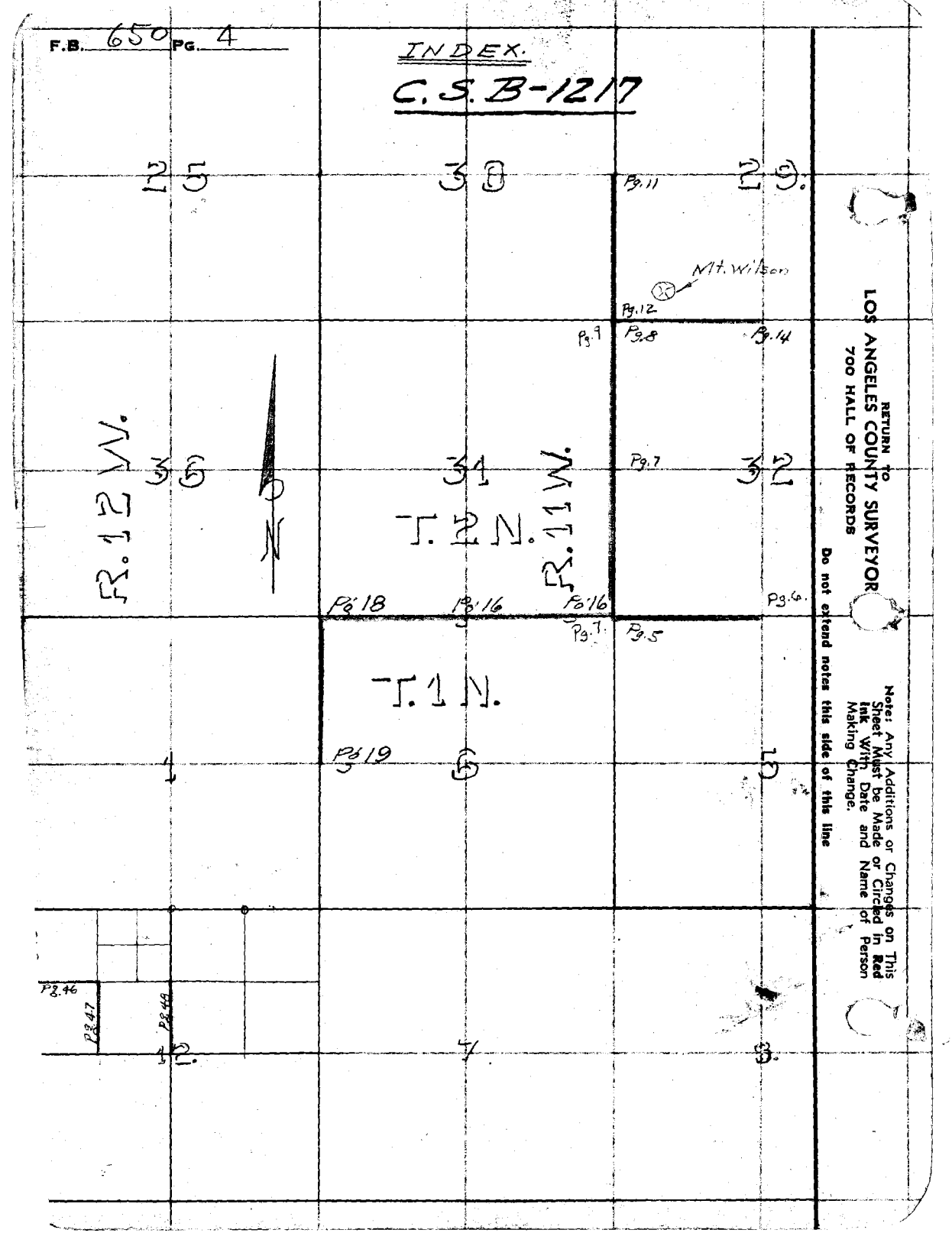

RETURN TO
LOS ANGELES COUNTY SURVEYOR
700 HALL OF RECORDS

Do not extend notes this side of this line

Note: Any Additions or Changes on This Sheet Must be Made or Circled in Red Ink With Date and Name of Person Making Change.

(To Bk. pg. 6)

Notes Ck'd by Drew	Survey of Mt. Wilson Traverse
Map No. B-1217	W. 08 48 Tape No. 25 St'd 84° F.
Office Work	Surveyed by Evans
Checked Drew	Notes E Date 6/9/36
Date 12-18-40	Indexed A. C. Johnson

F.B. 650 Pg. 5

Note

500ft. tape #25 used on these Sec. Lines calibrated 6/10/36 with 100' tape #672 Normal @ 84°

To Intsn. "P" Line per pg. 6

To 1/4 Sec. Cor.

{17.745 @ 41°38-1/2" = 132.62
{17.10 @ 41°52 = 132.63
T84°

Line

132.62

T. 1 N. R. 11 W. S.B.M.

{218.25 @ 4-24 = 217.61
{218.11 @ 3-55-45 = 217.60
217.60

{419.38 @ 10-35 = 412.25
{419.59 @ 10-44 = 412.25
T84°
412.25
629.85

"A" Set 1/2" Iron Pipe Brk.

1.(78-32-(-1/2")
6.(111-13-3/4")
78°32'15"

S. 32

S. 33

S. 5

S. 4

S. 31

S. 6

S. 7

S. 8

S. 9

S. 16

S. 17

S. 18

S. 19

S. 20

S. 21

S. 28

S. 29

S. 30

T. 2 N.

T. 1 N.

R. 11 W.

R. 12 W.

1.(80-40-15")
6.(124-01-45")
80°40-17"

T84°

1555

Fire break

8°

40'15"

S 5.33

626.63 Calc.

15-31-50"

237.37

5°47'30"

629.85

237.37 @ 0°0-T84°

Set N+T ch. pt.

Set 1"x2" stake & mound of fire rock

2773.00

Set 1"x2" stake & mound of fire rock

Set 1/2"T in boulders 2446.79

2621

246.79

N+T 4"x4" stake

Set N+T

Transit Line See pg. 7

OFFICE SURVEY FOR REMOVAL

$250

T. 2 N. R. 11 W. S.B.M.

S31 S32 S5 S6 T. 1 N.

U.S. LAND PENALTY

1927

0°00 East

Sec. Cor. Fd. 2" I.P. & B.C. in rock mound per C.S. 9370/28, cor. to 3/32/15 with bearing tree as described

318.73 @ 39°15-30 = 246.79
318.73 @ 39°15-30 = 246.79
Corrected
246.79 (G)

9.97

N+T 3"x4" stake

Note: Any Additions or Changes on This Sheet Must be Made or Circled In Red Ink With Date and Name of Person Making Change

Do not extend notes this side of this line

RETURN TO LOS ANGELES COUNTY SURVEYOR 700 HALL OF RECORDS

FORM 247 10M 11-38

RETURN TO
LOS ANGELES COUNTY SURVEYOR
700 HALL OF RECORDS

Note: Any Additions or Changes on This Sheet Must be Made or Circled in Red Ink With Date and Name of Person Making Change.

Do not extend notes this side of this line

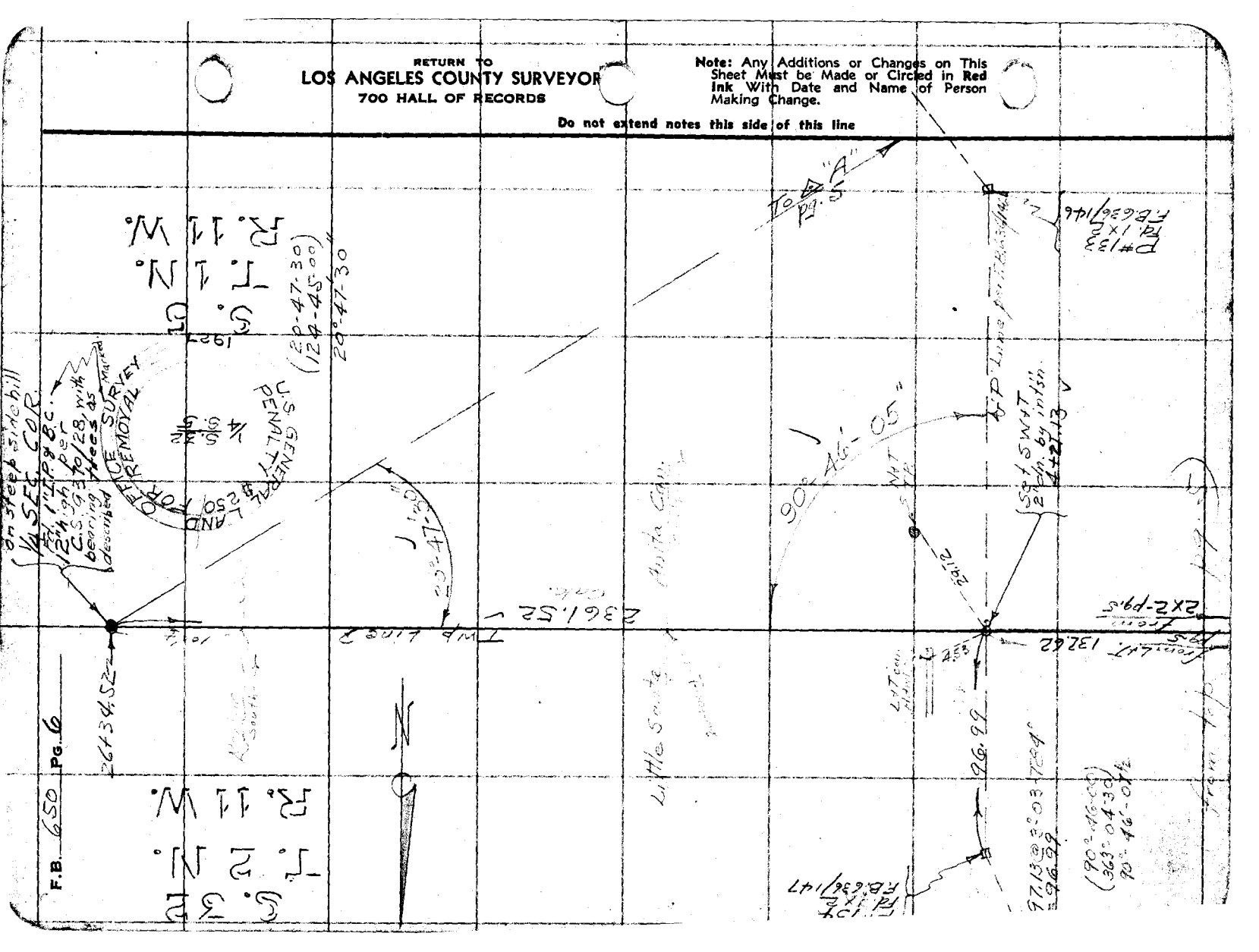

Notes Ck'd by DrCW	Survey of Mt. Wilson Toll Rd.	F.B. 650	PG. 7
Map No. B-127	W. O. 8149 Tape No. 25 St'd 58°F.		
Office Work	Surveyed by Evans		
Checked DrCW	Notes NE Date 6/12/30		
Date 12-19-60	Indexed C. Johnson		

T = 72°

#1 - 150.64 @ 27°39'15" = 133.43
#2 - 150.36 @ 27°27'15"

To Bot. Page 6

Note: Any Additions or Changes on This Sheet Must be Made or Circled in Red Ink With Date and Name of Person Making Change.

Do not extend notes this side of this line

RETURN TO
LOS ANGELES COUNTY SURVEYOR
700 HALL OF RECORDS

Calc. 820.75

Ridge

Set SW'ly Toe of Low Rocky Ridge 27+84.55

Top 1x2 Pg.

29°24'30"

136.51 Calc.

79°55'

Calc. 8.52

"D" Set 1x2

"C" Set 2 x 4 T.

Calc.

"B" Set L.H.T. in Boulder West Top Mt. Harvard.

Rock Gulch

Boulder Mound + Rock 4'xW

Set 2 x 4 T. in Rock Mound

Tie to Cor. Fd. Iron Pipe & Tag C.S. 9370/61

Mkd. 4" Sq. Oak Post Fd. Iron Pipe & Tag C.S. 9370/61

Calc.

GENERAL LAND OFFICE

Set 1x2 Top of High Ridge 7+14.23

Traverse Line

Calc. 7+14.23

S. 31

S. 32.

T. 2 N.

N

20°42'00"

33°17'15"

91°40'00"

67°38'00"

273.00

TWP. LINE per pg. 5

2 x 2 - 2+73.00 per pg. 5

S.W. Cor. Sec. 32 Per. Pg. 5 0+00 North.

T. 1 N. R. 11 W.

S. 5.

S. 5.

1/6 (29°24'30" / 176°2'00" / 29°24'30")

1/6 (32°41'15" / 196°7'30" / 32°41'15")

1/6 (115°56'00" / 335°30'00" / 115°56'00")

1/6 (42°54'45" / 251°53'15" / 42°54'45")

1/6 (109°11'45" / 288°10'30" / 109°11'45")

1/6 (28°17'30" / 169°56'30" / 28°17'30")

1/6 (21°35'00" / 129°30'00" / 21°35'00")

1/6 (115°45'15" / 331°32'00" / 115°45'15")

1/6 (42°39'15" / 255°55'00" / 42°39'10")

1/6 (30°04'00" / 180°24'00" / 30°04'00")

1/6 (116°35'45" / 339°53'00" / 116°38'50")

1/6 (33°17'15" / 199°43'00" / 33°17'10")

1/6 (20°42'00" / 124°2'00" / 20°42'00")

1/6 (67°38'00" / 45°42'00" / 67°38'00")

1/6 (91°40'00" / 550°00'00" / 91°40'00")

FORM 247 10M 11-38

F.B. 650 PG. 8

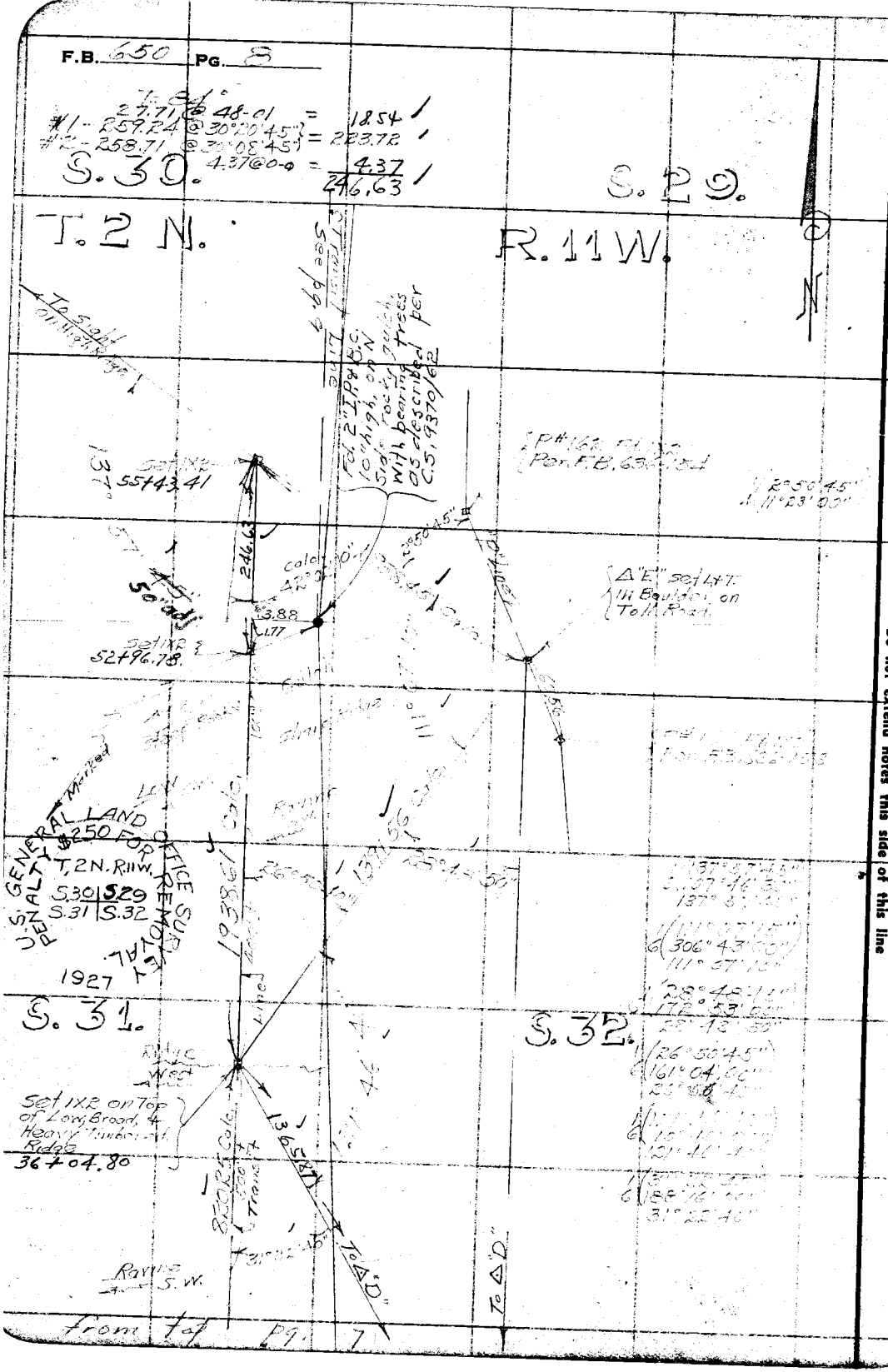

RETURN TO
LOS ANGELES COUNTY SURVEYOR
700 HALL OF RECORDS

Note: Any Additions or Changes on This Sheet Must be Made or Circled in Red Ink With Date and Name of Person Making Change.

Do not extend notes this side of this line

To Roll pg. 10

Notes Ck'd by Drew	Survey of Mt. Wilson Toll Rd.
Map No. B-1217	W. O. 8149 Tape No. 25 St'd 84 F.
Office Work	Surveyed by Evans
Checked Drew	Notes
Date 12-18-40	Date 6/23/36
	Indexed A. C. Johnson

F.B. 659 Pg. 9

Note: Any Additions or Changes on This Sheet Must be Made or Circled in Red Ink With Date and Name of Person Making Change.

Do not extend notes this side of this line

RETURN TO
LOS ANGELES COUNTY SURVEYOR
720 HALL OF RECORDS

FORM 247 10M 11-38

58.76 @ 26°41'15" = 78.86 } 78.86
87.53 @ 25°43'15" = 78.86 }

149.37 @ 28°40" = 123.16 } 123.17
139.42 @ 27°56'15" = 123.17 }

T 89° 202.03

1/4 (89°22'-15" / 241-28-30)
60°22'-07½"

P#170
F.B. 636/155

27.05 @ 21-31-30 = 25.16 } 25.16
26.73 @ 19-45 = 25.16 }

321.46 @ 28°02'45" = 283.71 } 283.72
320.98 @ 27°52'15" = 283.73 }

114.28 @ 26°40 = 102.12 } 102.13
112.61 @ 25°59 = 102.13 }

411.01
T 90° .02
411.03

#3
Set SWHT by Intsn.

Line 2

Transit Line Sec.

"D" Line - F.B. 636/136

#2 "A" set 1X1

60°-22'-10"

P#171
F.B. 636/138

1/6 (89-25-15 / 176-32-15)
89°25'-22½"

Set 1X2

499.80 @ 34°-21 = 412.63 } 412.64
499.63 @ 34-19-15 = 412.64 }

7.51 @ 0-0 = 7.51
T 90° 420.15

S 44°43'41" E 420.15 per pg. 8

89°-20'-50"

1504.

S. 30.

T. 2 N.

Set LHT See pg. 12

#1 Set 1X2

S. 1 LHT See pg. 12

S. 29

Transit Line See pg. 12

R. 11 W.

50.74

39.79 @ 51-01-30 = 25.10 } 25.10
38.79 @ 49°40-15 = 25.10 }

54.75 @ 22°03-30 = 50.74 } 50.74
54.39 @ 21°07 = 50.19 }

25.10

52+96.78 per pg. 8

Sec Line

N.W. cor Sec. 32, per pg. 8

Transit Line pg. 8

S. 31

S. 32

F.B. 650 PG. 10

To Bot. pg. 11

145.11 @ 8-27-30 = 143.53
144.95 @ 8-00-00 = 143.54 } 143.53

227.40 @ 2°-45-30 = 227.14
227.47 @ 3°-06-30 = 227.14 } 227.14

74.53 @ 26°-04-15 = 66.95
74.29 @ 25°-41 = 66.95 } 66.95

151.12 @ 27°-44-30 = 133.75
151.28 @ 27°-50-30 = 133.77 } 133.76

T84° 200.71

165.21 @ 14°-30-45 = 159.94
165.00 @ 14°-12-30 = 159.95 } 159.95

332.21 @ 14-20 = 321.87
331.75 @ 14-01 = 321.87 } 321.87

T84°

109.71 @ 11-37-30 = 107.46
37.38 @ 0-0 = 37.38

T84° 144.84

143.53

#9 set 1x2

227.14

#8 set 1x2

200.71

#7 set 1x2

159.95

Mt. Wilson

#6 set 1x2

Rd. N 40° E

321.87

Transit

Ridge = Divide West

bet. Eng. & Sanitary Cons.

#5 set 1x2

144.84

#4 set 1x2 Top cut.

202.03 70'

N.V.

Mt. Wilson

Road up

From Top

S. 30

S. 29

RETURN TO
LOS ANGELES COUNTY SURVEYOR
700 HALL OF RECORDS

Do not extend notes this side of this line

Note: Any Additions or Changes on This Sheet Must be Made or Circled in Red Ink With Date and Name of Person Making Change.

Notes Ck'd by Drew	Survey of Mt. Wilson Toll Rd.
Map No. B-1277	W. O. 8149 Tape No. 25 St'd 84°F.
Office Work	Surveyed by Evans
Checked Drew	Notes HE Date 2/24/36
Date 12-18-40	Indexed A. C. Johnson

F.B. 650 Pg. 11

U.S. GENERAL LAND OFFICE SURVEY
PENALTY $250 FOR REMOVAL
S.30 S.29

53.54 @ 25°-48-30 = 48.20 } 48.20
52.86 @ 24°-15-15 = 48.20

1927

Marked

Fd. 1" I.P. + B.C. 8" high on side of small N+S. draw with bearing trees as described per C.S. 9370/65

#12 Set 1X2

0.03

48.20

90°

118.02 @ 9-12 = 116.50 } 116.50
117.87 @ 8-44-15 = 116.50

6.85 @ 0-0 6.85
123.35

123.35

S. 30

S. 29

Sec. Line

#11 Set 1X2

T. 2 N.

R. 11 W.

161.49 @ 20°-32-30 = 151.22 } 151.22
160.85 @ 19°-55-15 = 151.23

144.11 @ 20°-24-30 = 135.06 } 135.07
144.32 @ 20°-37-30 = 135.07

286.29
T 80° = .01
286.28

Transit Line

286.28

#10 Set 1X2

143.53

N

from top pg. 10

Note: Any Additions or Changes on This Sheet Must be Made or Circled in Red Ink With Date and Name of Person Making Change.

Do not extend notes this side of this line

RETURN TO
LOS ANGELES COUNTY SURVEYOR
700 HALL OF RECORDS

FORM 247 10M 11-35

F.B. 650 PG. 12

RETURN TO
LOS ANGELES COUNTY SURVEYOR
700 HALL OF RECORDS

Do not extend notes this side of this line

Note: Any Additions or Changes on This Sheet Must be Made or Circled in Red Ink With Date and Name of Person Making Change.

Notes Ck'd by Drew	Survey of Mt. Wilson Toll Rd.
Map No. B-1277	W. O. 8149 Tape No. 25 St'd 64°F.
Office Work	Surveyed by Evans
Checked Drew	Notes HE Date 7/1/36
Date 12-18-40	Indexed A. C. Johnson

F.B. 650 PG. 13

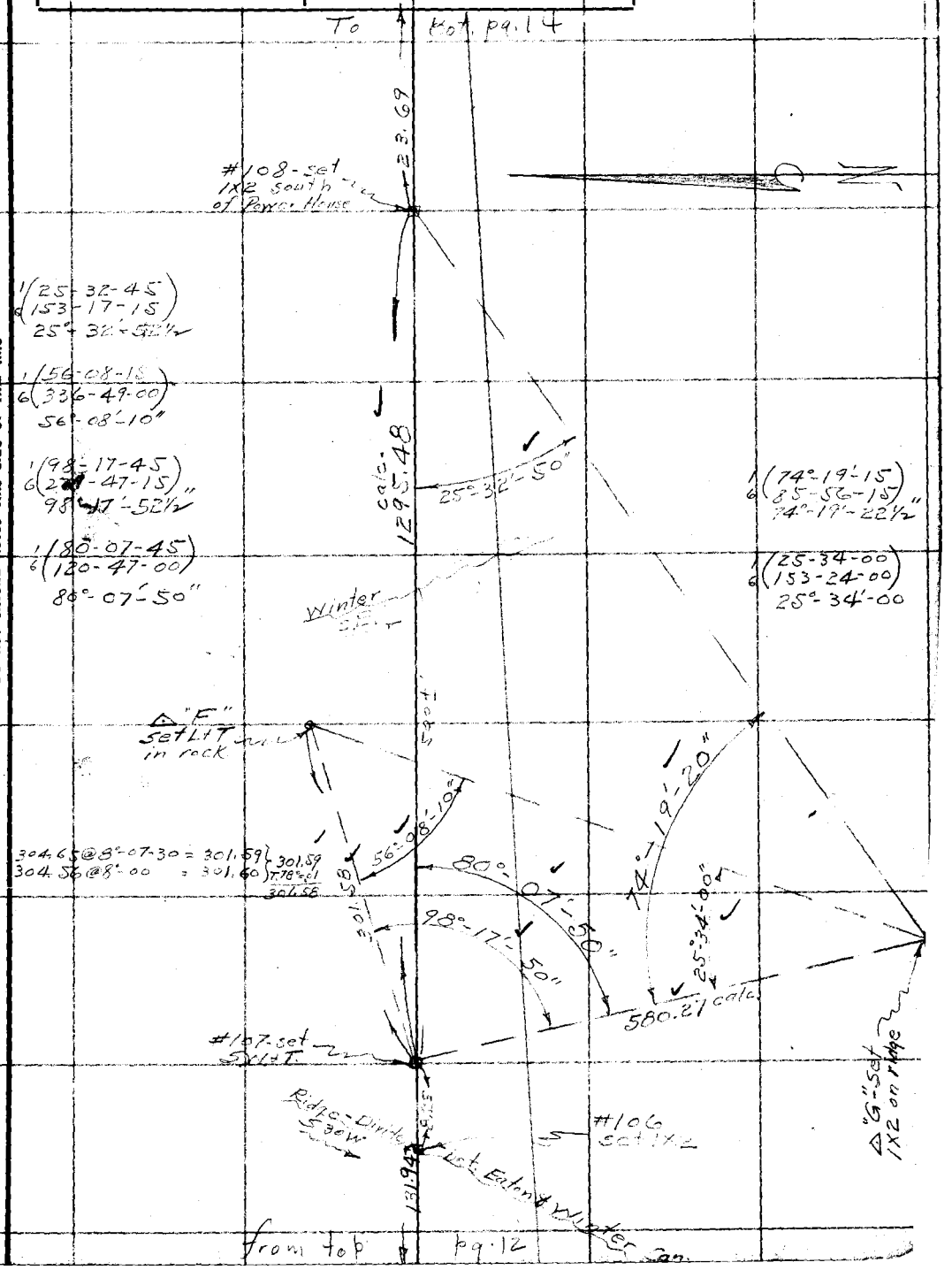

Note: Any Additions or Changes on This Sheet Must be Made or Circled in Red Ink With Date and Name of Person Making Change.

Do not extend notes this side of this line

RETURN TO
LOS ANGELES COUNTY SURVEYOR
700 HALL OF RECORDS

FORM 247 10M 11-35

RETURN TO
LOS ANGELES COUNTY SURVEYOR
700 HALL OF RECORDS

Note: Any Additions or Changes on This Sheet Must be Made or Circled in **Red Ink** With Date and Name of Person Making Change.

Do not extend notes this side of this line

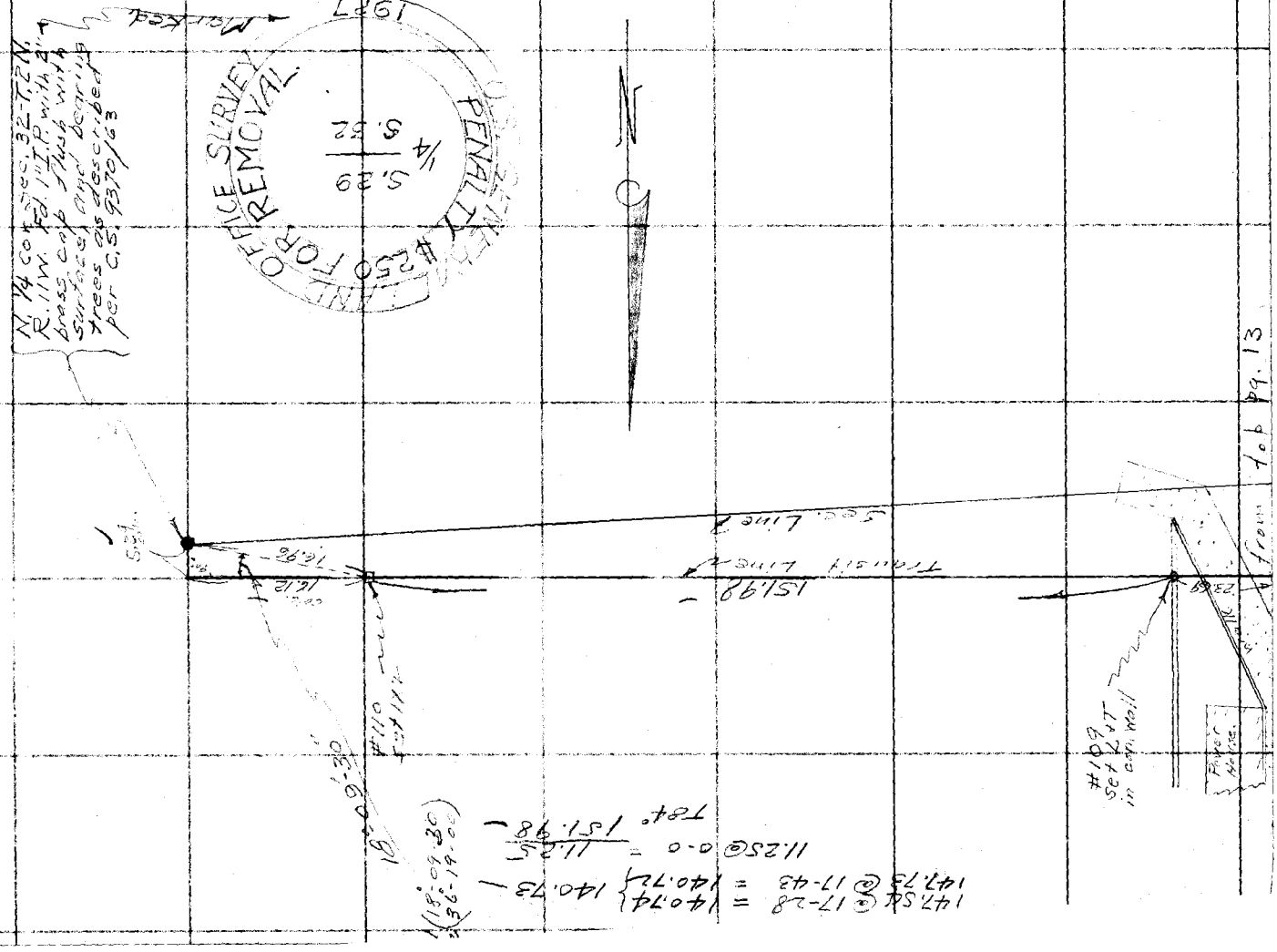

Notes Ck'd by Dr [illegible]	Survey of Mt Wilson Toll Rd	F.B. 650 PG. 15
Map No. B-1217	W. O. 8149 Tape No. 1 St'd 84° F.	
Office Work	Surveyed by C. A. Benson	
Checked Dr [illegible]	Notes (B) Date 6-17-36	
Date 12-13-[illegible]	Indexed A. C. Johnson	

[illegible]
FOR
MT. WILSON TOLL ROAD
W.O. 8149

From :- [illegible]
[illegible]
to Mt. Wilson Toll Rd.

[illegible]

Note: Any Additions or Changes on This Sheet Must be Made or Circled in Red Ink With Date and Name of Person Making Change.

Do not extend notes this side of this line

RETURN TO
LOS ANGELES COUNTY SURVEYOR
700 HALL OF RECORDS

FORM 247 10M 11-35

F.B. 650 PG. 16

NOTE:- To Arrive at 1/4 sec. Cor.
Follow Idle Hour Trail from Mt. Wilson Toll Rd. to Bot. Eaton Ch. at Idle Hour Camp. Take Trail up Tanyard Branch Canyon 1/2 mi. to Int. of 2 main Canyons. Take Lt. (North) Branch which rises 20± in 20± at Int. Canyons. Follow 500± to [illegible] 100± [illegible]

Con't. on bot. pg. 17

Direct & Inverted.
24.47 Level - T=84° = 24.47'
62.00 @ 14°19' - T=84° = 60.07'
53.32 @ 41°12' - T=84° = 40.12'
139.99 @ 27°10' - T=84° = 124.55'
249.21'

To T.L. #1 per pg. 17

249.21

DRAW

150±

1/4 Sec. Cor. 6-31
Fd. 1" I.P. with brass cap stamped as shown 12" above ground on steep S 30° E. slope. 100'± N 30° W. of Bot. Canyon.
Fd. 16" oak bearing S. 46° E. 15' ft. marked "1/4 S. 6 B.T."
Fd. 10" oak bearing N. 9° E. 200 ft. list. marked "1/4 S. 31 B.T." to face trees.
Per C.S. 9370-29

To T.L. #11 per pg. 19

500'±

2637.34

1927

GENERAL LAND OFFICE SURVEY
PENALTY $250 FOR REMOVAL
1/4 S. 31
S. 6

SEC. 6.
T1N-R11W

CANYON

Sec. Line

Calc.

SEC. 31.
T2N-R11W

24° 09' 15"

87° 49' 20"

GENERAL LAND OFFICE SURVEY
PENALTY $250 FOR REMOVAL
1927
T1N.
S. 6
T2N.R11W.

Section Corner.
5-6-31-32
Fd. 2" I.P. with brass cap stamped as shown 15" above mound of Rock 4'. Dia. Avg. 3' H. on S.W. slope. 240'± West of top Dividing Mtn.
Per. C.S. 9370-28.

Evans found B.T. [illegible] for same.

Line per Evans Survey. F.B. 650-7

① 24° 09' 00"
④ 96° 36' 45"
⑥ 144° 55' 30"
24° 09' 15"

① 87° 49' 15"
④ 351° 17' 00"
⑥ 166° 56' 00"
87° 49' 20"

RETURN TO
LOS ANGELES COUNTY SURVEYOR
700 HALL OF RECORDS

Note: Any Additions or Changes on This Sheet Must be Made or Circled in Red Ink With Date and Name of Person Making Change.

Do not extend notes this side of this line

Notes Ck'd by Drew	Survey of Mt Wilson Toll Rd.	F.B. 650 Pg. 17
Map No. B-1217	W. O. 8149 Tape No. 1 St'd 84° F.	
Office Work	Surveyed by C.A. Benson	
Checked Drew	Notes (B) Date 6-18-36	
Date 12-18-40	Indexed A. C. Johnson	

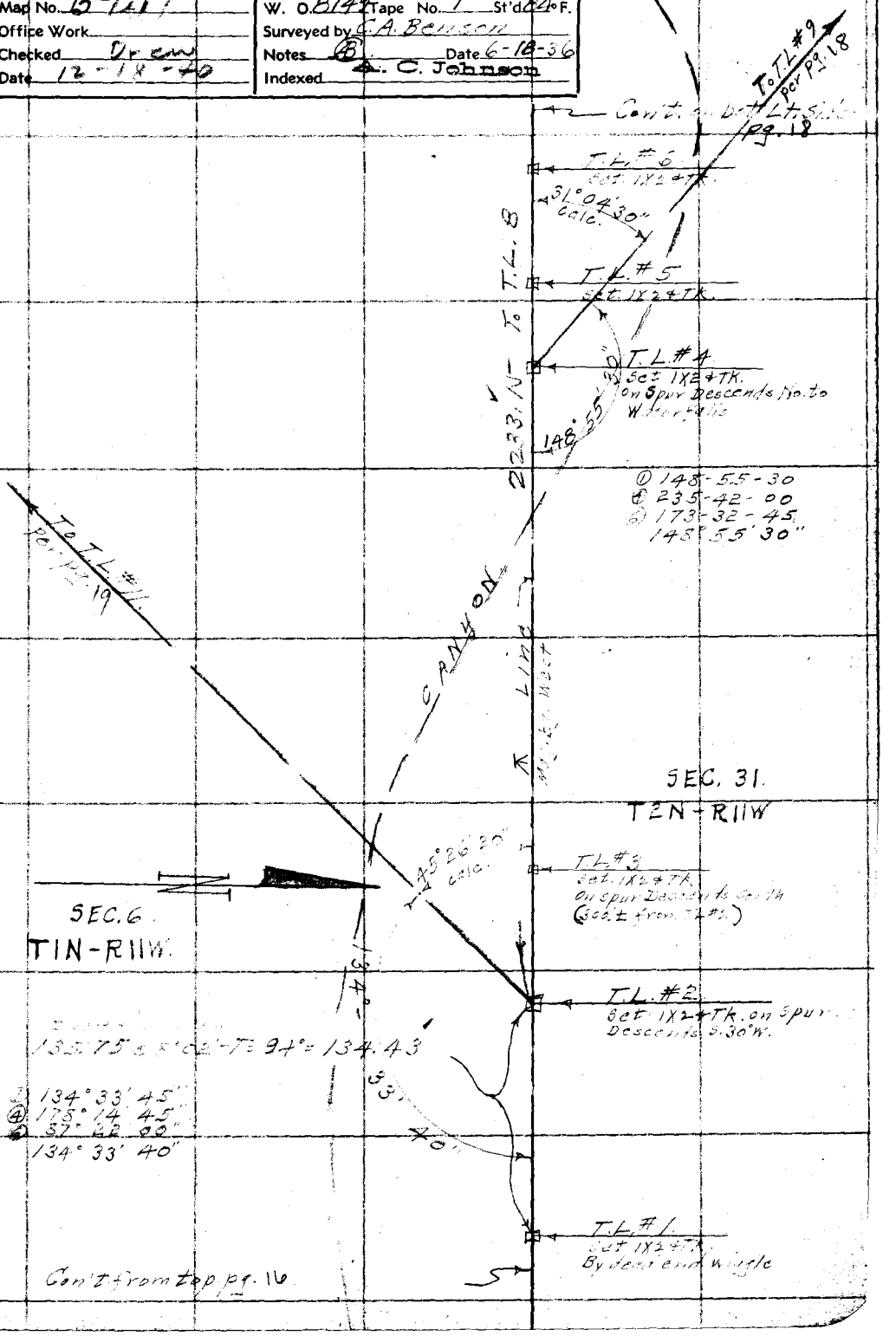

Note: Any Additions or Changes on This Sheet Must be Made or Circled in Red Ink With Date and Name of Person Making Change.

Do not extend notes this side of this line

RETURN TO
LOS ANGELES COUNTY SURVEYOR
700 HALL OF RECORDS

FORM 247 10M 11-35

RETURN TO
LOS ANGELES COUNTY SURVEYOR
700 HALL OF RECORDS

Note: Any Additions or Changes on This Sheet Must be Made or Circled in **Red Ink** With Date and Name of Person Making Change.

Do not extend notes this side of this line

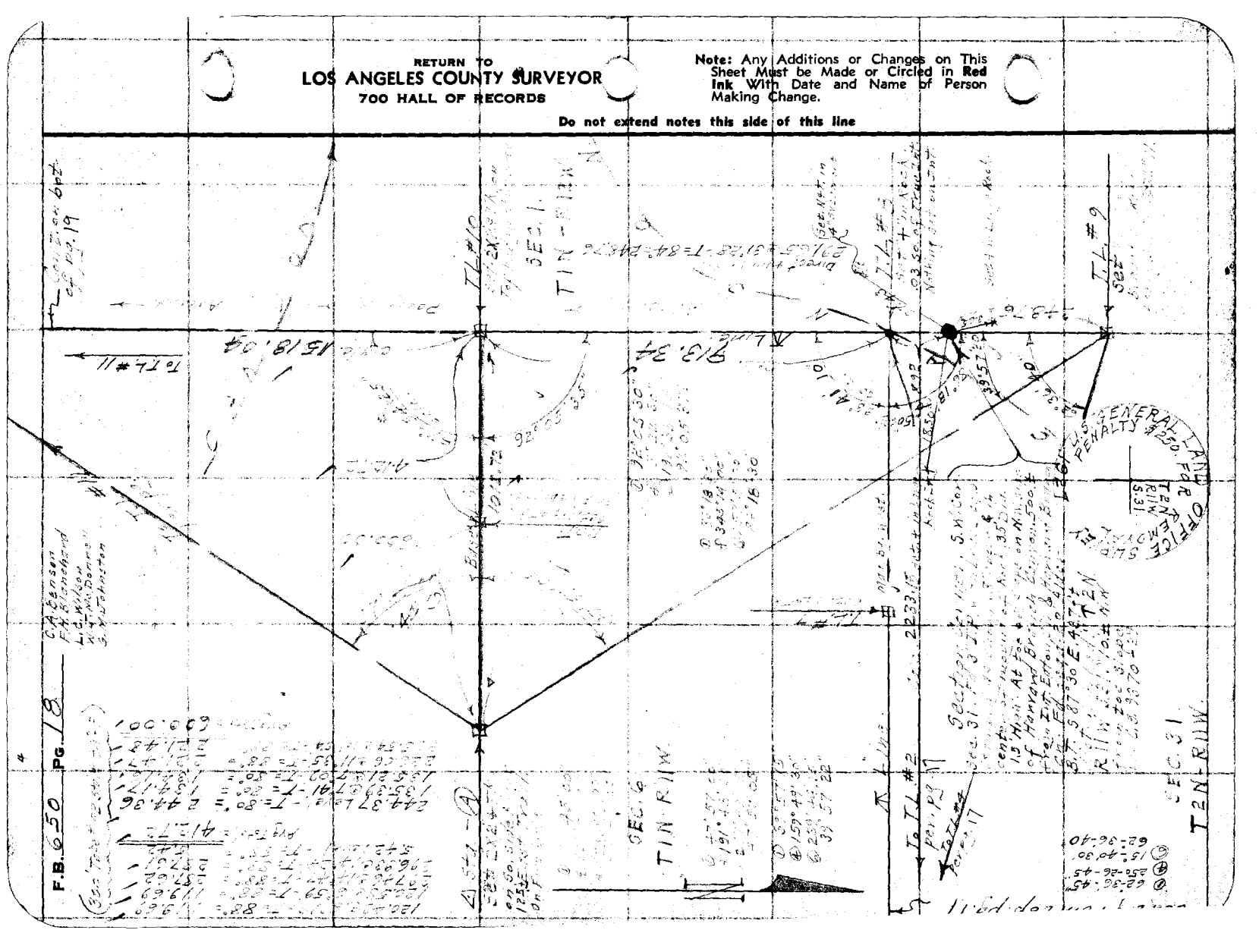

Notes Ck'd by Drew	Survey of Mt. Wilson Toll Rd.	F.B. 650 Pg. 19
Map No. B-1217	W. O. 8149 Tape No. St'd 84° F.	
Office Work	Surveyed by C. A. Benson	
Checked Drew	Notes B. C. Johnson Date 6-[illegible]-36	
Date 12-18-40	Indexed	

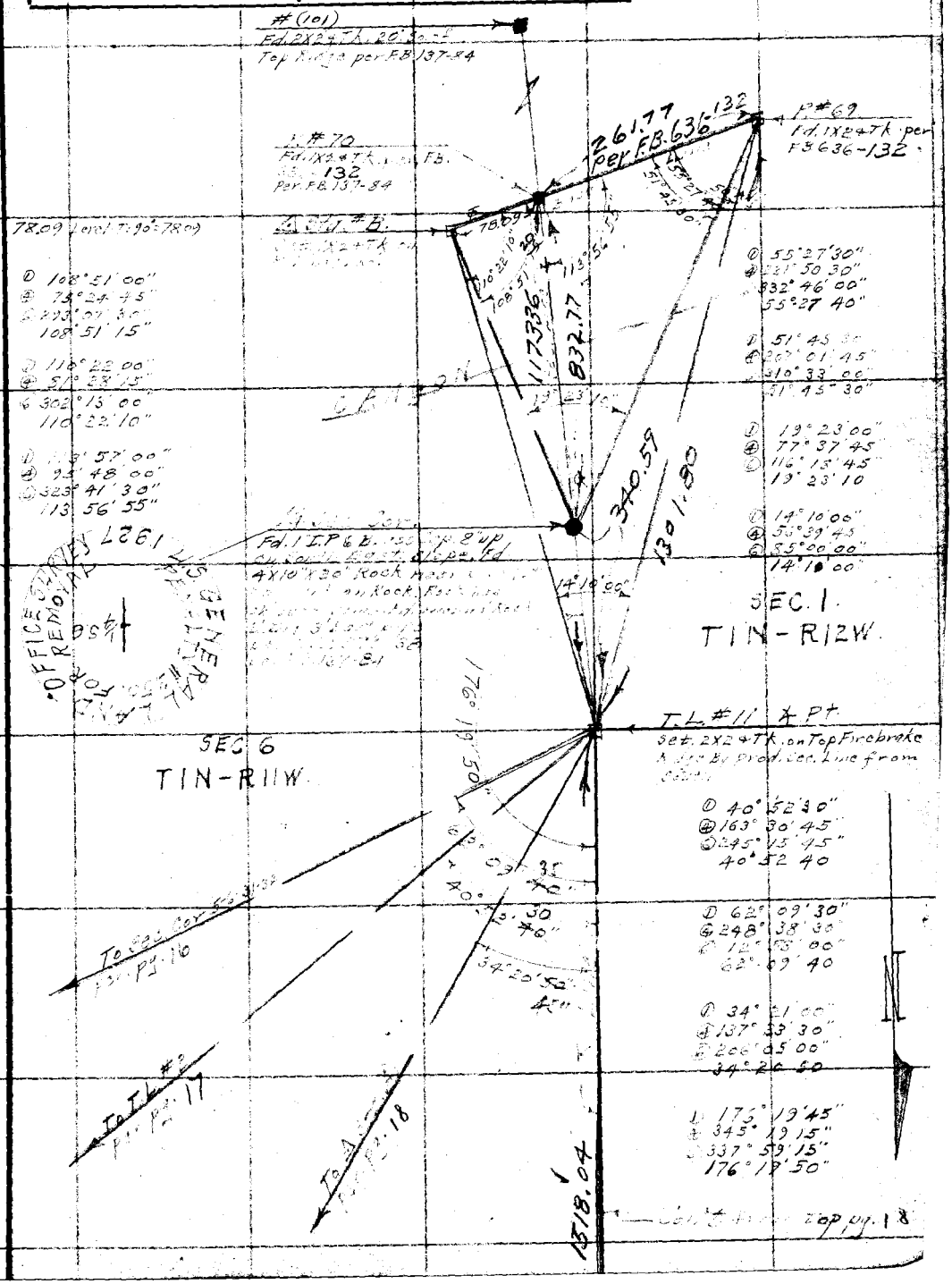

Note: Any Additions or Changes on This Sheet Must be Made or Circled in Red Ink With Date and Name of Person Making Change.

Do not extend notes this side of this line

RETURN TO
LOS ANGELES COUNTY SURVEYOR
700 HALL OF RECORDS

FORM 247 10M 11-35

RETURN TO
LOS ANGELES COUNTY SURVEYOR
700 HALL OF RECORDS

Note: Any Additions or Changes on This Sheet Must be Made or Circled in **Red Ink** With Date and Name of Person Making Change.

Do not extend notes this side of this line

F.B. 650 Pg. 20

LOS ANGELES COUNTY SURVEYOR
700 HALL OF RECORDS

NOTE: ANY ADDITIONS OR CHANGES ON THIS SHEET MUST BE INITIALED AND NAME OF PERSON MAKING CHANGE

Point No.	Sta.	Bearing Distance	Bearing Angle	Bearing Direction	Azimuth Angle	Azimuth Direction	Coordinates N or S	+ Sign	Coordinates E or W	+ Sign	Difference Elevation	+ Sign	Height of Instrument	+ Sign	Vertical Distance	Remarks
P#25	P#24				00 00		16695	5					16747			FB 63 [illegible]
		412	7°		348 34		162 94				454				384	BM #2 [illegible]
		424	9°		754 19		419		6 25		381			+	471	P#26 [illegible]
		92	3°		154 19		91	+	4 22		40			+	70	P#25A
							16787	7					16830			Per above
P#25A	P#25				00 00											
		491	92	4°	0 0		91	—	5 55		135				95	P#25 check sht
		547	48	5°	166 25		47	+	6 48		85			+	56	S. edge [illegible]
		750	51	7°	150 05		50	+	7 31		826			+	66	N. " "
		1081	82	10°	270 20		68	—	23 45		429				302	SM
		554	55	5°	140 45		50	+	16 56		933					T.C.
		1009	103	17°	219 20		86	—	23 35		282					BD
		1018	69	11°	176 15		59	+	21 57		961					T.S.P.
		1419	120	10°	145 50		113	+	14 09		17016					" "
		825	106	8°	155 10		101	+	12 06		16966					T.C.
		1150	151	11°	202 55		145	—	10 52		442					S.H. [illegible]
		704	105	4°	159 35		104	+	5 03		882					N. edge Rd
		903	104	9°	168 25		102	+	8 30		895					S. " "
		1087	186	10°	212 50		176	—	14 [illegible]		283					S.H. [illegible]
		1585	207	8°	174 [illegible]		[illegible]	+	7 27		17017					S. edge Rd.
		1788	209	8°	178 [illegible]		206	+	6 [illegible]		16998					N.

Form 301

PLEASE RETURN TO
LOS ANGELES COUNTY SURVEYOR
700 HALL OF RECORDS

NOTE: ANY ADDITIONS OR CHANGES ON THIS SHEET MUST BE MADE OR CIRCLED IN RED INK. WITH DATE AND NAME OF PERSON MAKING CHANGE

Do not exte— notes this side of this line

Transit at	Sight on	Stadia Intercepts	Stadia Distance	Stadia Rod—	Horizontal Angle 0° to 360° Right	Horiz. Distance	+ Vertical Angle —	Elevation of Point	+ Back Sight	+ Difference — Elevation	Height of Instrument	+ Vertical Distance	REMARKS Station	Left	Right
					° '		° '		1						
25A	25				0 0				4 3		1683 0				
		9.80							2						
		8	181	9°	197 10	176	− 9 18	1645 2					S.H, Brk.		
		11.22							3						
		9	223	10°	201 15	215	− 10 52	31 8					S.H.		
		10.08							4						
		8	209	9°	164 05	197	+ 13 34	1721 8					T.C.		
		11.50							5						
		9	251	10°	193 00	248	− 6 11	1646 2					S.H.		
		9.30							6						
		7	231	8°	156 50	214	+ 15 21	1734 2					T.Sp.		
		10.61							7						
		7	362	9°	167 35	337	+ 15 00	1764 5					S.H.		
		9.37							8						
		6	338	8°	173 40	327	+ 10 19	1734 6					T.C.		
		5.34							1713.1 Adj.						
		2	335	4°	180 00	332	+ 5 55	~~1713 4~~	~~1713 4~~	+ 30 4		+ 34 4	P#26	FB.636/19	
								1713.1 Adj.	10						
								~~1713 4~~	~~1713 4~~		~~1718 2~~ 1713 8 Adj.				
P#26	P#25	8.23						1662.5 1662 8							
		4	424	6°	0 0	418	− 6 44	~~1662 8~~	4 8	55 4 ✓		49 4 ✓	per above.		
		5.21							12						
		5	22	5°	61 10	22	− 3 36	1711 6					N. edge Rd.		
		5.14							13	5 5		0 5	S " "		
		5	15	5°	23 55	15	− 2 05	1709 4							
		3.61							14						
		3	62	3°	187 05	62	+ 3 37	197					N. " "		
		4.61							15						
		4	62	4°	204 10	61	+ 5 54	201					S " "		
		4.93							16						
		4	94	4°	139 50	61	+ 35 23	583					S.H.		
		3.98							17						
		3	99	3°	189 20	98	+ 4 33	226					N. edge rd.		
		2.99							18						
		2	100	2°	195 10	99	+ 4 16	232					S, " "		
		11.72							19						
		10	173	11°	159 40	172	+ 36 01	892					S.H.		
		4.12							20						
		2	213	3°	191 30	211	+ 5 34	353					N. edge rd.		
		3.11							21						
		1	212	2°	194 30	210	+ 5 42	367					S. " "		

Topography Description Legend:
Side of Hill S.H. — Bottom Draw B.D.
Side of Draw S.D. — Bottom Wash B.W.
Side of Ridge S.R. — Top of Ridge T.R.
Head of Draw H.D. — Toe of Slope T.S.

Insert of Draw V.D's — Top of Bank T.B. — Bottom of Bank B.B. — Top of Cut T.C. — Bottom of Cut B.C. — Top of Fill T.F. — Bottom of Fill B.F.
Break in Slope B.S. — Steep Slope S.S. — Top of Cliff T.Cl. — Bottom of Cliff B.Cl. — Top of Spur T.Sp. — Bottom Canyon B.Cn.

Trees Dec.-D. Fir-Fi. — Conif.-Co. Pine-Pi. Cedar-Ce. — Sycamore Eucalyptus — Plus combinations of these and all common standard abbreviations.
Fences Ex. Fe. — Int. Fences V. Fe. — Ditch Dit. — Telephone Pole T.P. — Power Pole P.P. — Culvert Cul.
Roads Trails Tr. — Pvt. — Edge of Road E. Rd.
Stream Str. — Flat Fl. — Pavement Pvt.

F.B. 636 pg 24

Additional Information

Form 391 1000 3-36

PLEASE RETURN TO
LOS ANGELES COUNTY SURVEYOR
700 HALL OF RECORDS

NOTE: ANY ADDITIONS OR CHANGES ON THIS SHEET MUST BE MADE OR CIRCLED IN RED INK, WITH DATE AND NAME OF PERSON MAKING CHANGE

Do not extend notes this side of this line

Transit at	Sight on	Stadia Intercepts	Stadia Distance	Stadia Rod	Horizontal Angle 0° to 360° Right	Horiz. Distance	+ / −	Vertical Angle	Elevation of Point	Back Sight	+ / −	Difference Elevation	Height of Instrument	+ / −	Vertical Distance	REMARKS Station	Left	Right
26	25				0 0					1			17179			per pg 24		
		9.64								2								
		7	265	8°	196 00	261	+	7 03	17422	3						S. edge Rd.		
		9.70																
		7	271	8°	194 15	267	+	7 04	432							N " "		
		6.58							17486	Adj.								
		4	259	5°	225 00	254	+	8 01	17482		+	308		+	358	P#27-F.B. 636/119		
									17486	Adj.								
													17532					
		4.57							17313	Adj.								
P#27	P#26	2	258	3°	0 0	252	−	8 27	17314	51		405			375			
		10.71								7								
		8	272	9°	54 55	241	+	19 29	18302	8						S.H.		
		5.90																
		4	191	5°	93 05	188	+	6 29	17702	9						B.D.		
		5.97																
		3	298	4°	71 30	289	+	21 00	18492	10						S.H.		
		4.10																
		2	211	3°	85 05	204	+	10 39	17889	11						"		
		4.87																
		2	283	4°	86 05	256	+	17 54	18327							"		
		4.58								12								
		3	159	4°	75 40	157	+	5 55	17660							T.C.		
		3.82								13								
		2	183	3°	69 00	177	+	10 37	17839							T.C.		
		4.55								14								
		3	256	3°	94 15	244	+	12 10	18034							B.D.		
		4.61								15								
		3	162	4°	58 20	160	+	5 58	17663							T.C.		
		4.35								16								
		2	236	3°	100 25	219	+	15 31	18116							S.H.		
		3.95								17								
		2	196	3°	45 25	189	+	10 39	17862							T.C.		
		11.55								18								
		9	256	12°	108 20	220	+	21 43	18298							S.H.		
		3.71								19								
		2	172	3°	31 45	172	+	0 39	17526							T.C.		
		10.98								20								
		9	187	10°	115 20	157	+	26 26	18422							S.H.		
		8.64								21								
		7	165	8°	121 55											T.S.P.		

Right of Inform.

Date AUG 27 1936 Checked
Survey by E. Lewis Notes
Map No. 3-29 H-A Traced
Date Checked

LEVELS Page 25

Form 301 10M 3-34

PLEASE RETURN TO
LOS ANGELES COUNTY SURVEYOR
700 HALL OF RECORDS

NOTE: ANY ADDITIONS OR CHANGES ON THIS SHEET MUST BE MADE OR CIRCLED IN RED INK. WITH DATE AND NAME OF PERSON MAKING CHANGE

Do not extend notes this side of this line

Transit at	Sight on	Stadia Intercepts	Stadia Distance	Stadia Rod—	Horizontal Angle 0° to 360° Right	Horiz. Distance	+ — Vertical Angle	Elevation of Point	+ Back Sight	+ — Difference Elevation	Height of Instrument	+ — Vertical Distance	REMARKS Station Left Right
27	26			—	0°0'		—	—	1	—	1753 I	—	see pg. 27
		2.42 / 2	43	2°	120°10'	38	+ 19°50'	1765.5	2	—	—	—	T.Sp.-T.C.
		5.02 / 3	203	4°	15°00'	202	— 3°57'	358	3	—	—	—	T.C.
		11.90 / 11	91	11°	106°15'	81	+ 19°02'	707	4	—	—	—	T.C.
		10.24 / 9	125	10°	102°25'	118	+ 13°50'	727	5	—	—	—	"
		4.28 / 3	129	4°	96°30'	129	+ 1°50'	538	6	—	—	—	"
		4.30 / 3	131	4°	92°05'	131	+ 1°11'	524	7	—	—	—	"
		8.12 / 7	113	8°	94°0'	113	— 0°58'	439	8	—	—	—	B.C.
		8.03 / 7	104	8°	87°30'	104	— 0°37'	446	9	—	—	—	T.F.
		3.60 / 3	61	3°	98°40'	61	— 4°18'	462	10	—	—	—	B.C.
		3.62 / 3	63	3°	89°05'	63	— 4°24'	460	11	—	—	—	T.F.
		3.31 / 3	32	3°	108°40'	32	— 4°35'	483	12	—	—	—	B.C.
		4.22 / 4	23	4°	62°40'	23	— 2°18'	488	13	—	—	—	T.F.
		5.19 / 5	20	5°	333°55'	20	— 2°43'	478	14	—	—	—	"
		4.80 / 4	81	4	301°50'	75	+ 15°24'	703	15	—	—	—	T.Sp. & T.C.
		9.73 / 9	24	9°	294°50'	23	+ 8°58'	484	16	—	—	—	B.C.
		11.76 / 11	77	11°	287°05'	75	+ 8°46'	542	17	—	—	—	T.F. Trail
		5.20 / 5	21	5°	262°50'	21	+ 0°30'	488	18	—	—	—	" "
		3.20 / 3	21	3°	187°50'	21	+ 0°43'	508	19	—	—	—	" Rd.
		5.30 / 5	31	5°	134°0'	31	+ 1°44'	492	20	—	—	—	B.C.
		4.83 / 4	84	4°	153°25'	84	+ 4°03'	556	21	—	—	—	"

Add'n'l Inform.

F.B. 650 PG. 28

Topography Description Legend:
Side Hill....S.H. Bottom Draw B.D.
Side of Draw S.D. Bottom Wash B.W.
Side of Ridge S.R. Top of Ridge T.R.
Head of Draw H.D. Toe of Slope T.S.

Inters. of Draws V.D's
Break in Slope Bk.S.
Steep Slope S.S.
Top of Cliff T.Cl.
Bottom of Cliff B.Cl.
Top of Spur T.Sp.
Bottom Canyon B.Cn.

Side of Canyon S.Cn.
Top of Bank T.B.
Bottom of Bank B.B.
Top of Cut T.C.
Bottom of Cut B.C.
Top of Fill T.F.
Bottom of Fill B.F.

Saddle Sa.
Swale Sw.
Flat Fl.
Stream Str.
Trail Tr.
Pavement Pvt.
Edge of Road E.Rd.

Traveled Rd. Tr.Rd.
Fence Fn.
Int. Fences V.Fns.
Ditch Di.
Telephone Pole T.P.
Power Pole P.P.
Culvert Cul.

Oak-O. Fir-Fr.
Pine-Pl. Cedar-Ce.
Sycamore Sy.
Eucalyptus Eu.
Plus combinations of these and all common standard abbreviations.

Form 361 10M 3-34

PLEASE RETURN TO
LOS ANGELES COUNTY SURVEYOR
700 HALL OF RECORDS

NOTE: ANY ADDITIONS OR CHANGES ON THIS SHEET MUST BE MADE OR CIRCLED IN RED INK, WITH DATE AND NAME OF PERSON MAKING CHANGE

Do not extend notes this side of this line

Transit at	Sight on	Stadia Intercepts	Stadia Distance	Stadia Rod—	Horizontal Angle 0° to 360° Right	Horiz. Distance	+ / −	Vertical Angle	Elevation of Point	+ Back Sight	+ / −	Difference Elevation	Height of Instrument	+ / −	Vertical Distance	REMARKS Station	Left	Right
27	26				0 0								17537			see pg. 27		
		582 / 5	83	5	162 45	82	+	5 14	17562							T.F.		
		634 / 5	135	6	172 30	133	+	6 52	637							"		
		529 / 4	130	5	163 40	129	+	5 34	612							B.C.		
		442 / 3	143	4	159 50	137	+	11 15	771							T.C.		
		603 / 2	204	5	138 45	174	+	22 20	18207							S.H.		
		405 / 3	106	4	147 45	99	+	14 25	17752							T.C.		
		895 / 8	96	8	137 15	82	+	21 30	784							"		
		831 / 3	332	5	165 23	329	+	5 46	17819		+	282		+	332	P #28-FB. 636/19		
		687 / 4	288	5	165 23	285	+	6 00	~~13283~~ 17786	Adj.	+	249		+	299	P #27 "B" - set IXI		
		523 / 2	124	5	84 54	124	−	2 38	17430			107			57	P #27 "C" - set nail		
									17430				17482					
P #27C	P #27	473 / 3	124	4	0 0	124	+	2 00	~~1748.6~~ 17485	Adj.	+	03		+	43	per above		
		827 / 8	28	8	45 05	21	−	28 30	282							B.D.		
		652 / 9	53	9	15 50	52	−	8 50	311							S.H.		
		1193 / 11	94	11	49 0	74	−	26 37	16994							B.D.		
		787 / 7	88	7	42 20	75	−	21 50	17106							S.H.		
									17787				17835					
P #27B	P #27	587 / 5	288	5	0 0	285	−	5 59	17486	Adj.	+	349			299	per above.		

Add'l Inform.

Notes Checked _____ Date _____ Checked _____ Date _____

Survey by _____ Date _____
Map No. 2-79-1A Inked by _____ Notes _____ Date _____

Form 301 10M 3-34

PLEASE RETURN TO
LOS ANGELES COUNTY SURVEYOR
700 HALL OF RECORDS

NOTE: ANY ADDITIONS OR CHANGES ON THIS SHEET MUST BE MADE OR CIRCLED IN RED INK. WITH DATE AND NAME OF PERSON MAKING CHANGE

Do not extend notes this side of this line

Transit at	Sight on	Stadia Intercepts	Stadia Distance	Stadia Rod—	Horizontal Angle 0° to 360° Right	Horiz. Distance	+ — Vertical Angle	Elevation of Point	+ Back Sight	+ — Difference Elevation	Height of Instrument	+ — Vertical Distance	REMARKS Station	Left	Right
27B	27			—	0 0 0		—	—	1	—	17835	—	per pg 29		
		6.32 / 5	133	6°	2 20	132	— 5 43	17644	2	—	—	—	B.C.		
		5.27 / 4	128	5°	355 50	127	— 5 20	662	3	—	—	—	T.F.		
		11.68 / 11	69	11°	334 20	49	— 32 13	414	4	—	—	—	B.D.		
		5.67 / 5	68	5°	23 20	67	— 5 33	719	5	—	—	—	B.C.		
		5.59 / 5	60	5°	15 15	59	— 5 36	727	6	—	—	—	T.F.		
		4.50 / 4	51	4°	43 25	50	— 6 02	742	7	—	—	—	B.C.		
		4.42 / 4	43	5°	30 10	43	— 5 30	745	8	—	—	—	T.F.		
		5.21 / 5	22	5°	79 25	22	— 4 16	768	9	—	—	—	B.C.		
		5.14 / 5	15	5°	33 15	15	— 5 48	770	10	—	—	—	T.F.		
		8.92 / 8	93	8°	329 05	70	— 29 10	358	11	—	—	—	S.H.		
		5.18 / 5	19	5°	133 05	19	— 0 06	785	12	—	—	—	B.C.		
		2.12 / 2	13	2°	226 10	13	— 2 34	809	13	—	—	—	T.F.		
		4.33 / 4	34	4°	148 05	34	+ 1 24	802	14	—	—	—	B.C.		
		9.41 / 9	42	9°	186 50	40	+ 11 07	823	15	—	—	—	T.F.		
		10.12 / 9	113	14°	282 20	92	— 24 58	262	16	—	—	—	S.H.		
		5.50 / 4	151	5°	280 50	133	— 20 05	299	17	—	—	—	T.Sp.		
		3.34 / 3	35	3°	123 50	27	+ 26 32	944	18	—	—	—	T.C.		
		11.22 / 10	123	11°	268 10	104	— 22 48	286	19	—	—	—	T.Sp.		
		2.52 / 2	53	2°	53 30	53	+ 3 42	848	20	—	—	—	T.C.		
		8.62 / 7	163	8°	81 45	118	+ 31 11	18482	21	—	—	—	S.H.		

Add'n'l Inform.

Topography Description Legend:
Side Hill ... S.H. | Bottom Draw. B.D.
Side of Draw. S.D. | Bottom Wash B.W.
Side of Ridge S.R. | Top of Ridge. T.R.
Head of Draw H.D. | Toe of Slope.. T.S.

Inters. of Draws. V.D's | Side of Canyon S.Cn. | Saddle ..... Sa. | Traveled Rd. Tr.Rd. | Oak-O. Fir-Fr.
Break in Slope.. Bk.S. | Top of Bank.. T.B. | Swale ..... Sw. | Fence ..... Fn. | Pine-Pl. Cedar-Ce.
Steep Slope ..... S.S. | Bottom of Bank. B.B. | Flat ..... Fl. | Int. Fences. V.Fns. | Sycamore ..... Sy.
Top of Cliff ..... T.Cl. | Top of Cut ..... T.C. | Stream ..... Str. | Ditch ..... Di. | Eucalyptus ..... Eu.
Bottom of Cliff.. B.Cl. | Bottom of Cut.. B.C. | Trail ..... Tr. | Telephone Pole T.P. | Plus combinations of these and all common standard abbreviations.
Top of Spur ..... T.Sp. | Top of Fill ..... T.F. | Pavement ..... Pvt. | Power Pole ... P.P.
Bottom Canyon.. B.Cn. | Bottom of Fill. B.F. | Edge of Road E.Rd. | Culvert ..... Cul.

Form 301 10M 3-34

PLEASE RETURN TO
LOS ANGELES COUNTY SURVEYOR
700 HALL OF RECORDS

NOTE: ANY ADDITIONS OR CHANGES ON THIS SHEET MUST BE MADE OR CIRCLED IN RED INK, WITH DATE AND NAME OF PERSON MAKING CHANGE

Do not extend notes this side of this line

Transit at	Sight on	Stadia Intercepts	Stadia Distance	Stadia Rod—	Horizontal Angle 0° to 360° Right	Horiz. Distance	+ − Vertical Angle	Elevation of Point	+ Back Sight	+ − Difference Elevation	Height of Instrument	+ − Vertical Distance	REMARKS Station	Left	Right
27B	27				0° 0'		− ° '		1		17835				
		10.0 / 8	201	9°	71° 30'	149	+ 29° 58'	18616	2				B.D.		
		4.0 / 3	101	3°	14° 40'	101	+ 2° 44'	17852	3				T.C.		
		5.82 / 5	83	5°	24° 30'	81	+ 7° 32'	17893	4				"		
		11.30 / 10	131	11°	59° 55'	99	+ 29° 04'	18282	5				B.D.		
		2.90 / 2	91	2°	54° 20'	77	+ 22° 05'	132	6				S.H.		
		11.57 / 10	158	13°	100° 05'	111	+ 32° 34'	424	7				S.H.		
								17819	8		17869				
P#28	P#27	8.31 / 5	332	6°	0° 0'	329	− 5° 37'	1748.6 ~~1748.5~~	9 Adj. 5°	384		324	pg. 29		
		5.64 / 4	165	5°	87° 40'	127	+ 28° 02'	18507	10				T.Sp.		
		3.76 / 3	77	3°	63° 50'	59	+ 28° 01'	18160	11				"		
		3.44 / 3	45	3°	56° 55'	37	+ 24° 03'	18008	12				T.C.		
		5.88 / 4	189	5°	96° 55'	154	+ 25° 20'	553	13				S.H.		
		6.22 / 4	223	5°	102° 20'	186	+ 23° 52'	647	14				"		
		7.23 / 7	24	7°	47° 45'	24	+ 0° 38'	17802	15				B.C.		
		5.09 / 5	10	5°	132° 30'	10	+ 5° 35'	829	16				TF		
		5.51 / 5	52	5°	95° 25'	51	+ 5° 24'	867	17				B.C.		
		4.49 / 4	50	4°	105° 50'	50	+ 4° 44'	870	18				T.F.		
		4.98 / 4	99	5°	112° 45'	98	+ 6° 13'	926	19				B.C.		
		3.95 / 3	96	3°	118° 05'	95	+ 5° 52'	932	20				T.F.		
		6.36 / 5	137	6°	120° 25'	135	+ 6° 15'	958	21				B.C.		

Add'n'l Inform.

Notes ALBERT E. TIMMONS Platted ALBERT E. TIMMONS Job No. 8149 Division No. F.B. 650 Page 26
Date AUG 27 1936 Date AUG 28 1936 Survey of Mt Wilson Toll Rd.
Notes Chkd. Checked Survey by Evans Notes H.E. Date 8/19/36
Date Date Map No. 3-79-1-A Indexed C. Johnson

Form 301 10M 3-34

PLEASE RETURN TO
LOS ANGELES COUNTY SURVEYOR
700 HALL OF RECORDS

NOTE: ANY ADDITIONS OR CHANGES ON THIS SHEET MUST BE MADE OR CIRCLED IN RED INK, WITH DATE AND NAME OF PERSON MAKING CHANGE

Do not extend notes this side of this line

Transit at	Sight on	Stadia Intercepts	Stadia Distance	Stadia Rod—	Horizontal Angle 0° to 360° Right	Horiz. Distance	+ — Vertical Angle	Elevation of Point	+ Back Sight	+ — Difference Elevation	Height of Instrument	+ — Vertical Distance	REMARKS Station	Left	Right
28	27				0° 0'				1		17869				
		5.32 / 4	133	5°	126.45	131	+ 6.19	17966	2				T.F.		
		11.75 / 9	276	10°	103.20	232	+ 23.28	18779	3				S.H.		
		4.39 / 3	140	4°	118.45	137	+ 8.40	18038	4				T.C.		
		1.97 / 1	98	0°	110.10	95	+ 9.43	033	5				"		
		0.58 / 0	59	0°	91.20	58	+ 8.22	955	6				"		
		11.38 / 7	439	9°	342.47	437	− 3.42	17496	7	373		283	B.M. #03-LB.485/5 El. = 1749.65		
		5.47 / 4	148	5°	127.15	146	+ 6.08	17976	8	+ 107		+ 157	P#29		
								17976 ~~17977~~ Adj.			18025 ~~18026~~ Adj.				
P#29	P#28	5.48 / 4	149	5°	0.0	147	− 6.04	17819	10 49	207		157			
		5.57 / 5	58	5°	150.20	~~147~~ 58	+ 4.22	18019 ~~18133~~	11	06		+ 44	B.C.		
		4.59 / 4	60	4°	161.35	60	+ 2.42	014	12				T.F.		
		5.07 / 4	108	5°	155.30	107	+ 5.04	072	13				B.C.		
		6.06 / 5	107	6°	162.00	106	+ 5.52	075	14				T.F.		
		8.46 / 7	147	8°	162.00	145	+ 6.32	112	15				B.C.		
		8.43 / 7	144	8°	167.0	142	+ 6.55	118	16				T.F.		
		9.64 / 8	165	9°	165.55	162	+ 7.01	136	17				B.C.		
		8.51 / 7	152	8°	169.45	150	+ 6.56	128	18				T.F.		
		9.65 / 8	166	9°	175.15	163	+ 7.00	137	19				B.C.		
		8.49 / 7	150	8°	175.40	148	+ 7.14	133	20				T.F.		
		9.62 / 8	163	9°	200.15	160	+ 7.25	146	21				B.C.		

Add'n'l Inform.

Topography Description Legend: Side Hill ... S.H. Side of Draw S.D. Side of Ridge S.R. Head of Draw H.D. Bottom Draw B.D. Bottom Wash B.W. Top of Ridge T.R. Toe of Slope T.S.

Intars. of Draws V.D's Break in Slope ... Bk.S. Steep Slope ... S.S. Top of Cliff ... T.Cl. Bottom of Cliff ... B.Cl. Top of Spur ... T.Sp. Bottom Canyon ... B.Cn.

Side of Canyon S.Cn. Top of Bank ... T.B. Bottom of Bank B.B. Top of Cut ... T.C. Bottom of Cut ... B.C. Top of Fill ... T.F. Bottom of Fill B.F.

Saddle ... Sa. Swale ... Sw. Flat ... Fl. Stream ... Str. Trail ... Tr. Pavement ... Pvt. Edge of Road E.Rd.

Traveled Rd. Tr.Rd. Fence ... Fn. Int. Fences V.Fns. Ditch ... Dt. Telephone Pole T.P. Power Pole ... P.P. Culvert ... Cul.

Oak-O. Fir-Fr. Pine-Pl. Cedar-Cr. Sycamore ... Sy. Eucalyptus ... Eu. Plus combinations of these and all common standard abbreviations.

P.B. 650 Pg. 3

Form 301 10M 3-34

PLEASE RETURN TO
LOS ANGELES COUNTY SURVEYOR
700 HALL OF RECORDS

NOTE: ANY ADDITIONS OR CHANGES ON THIS SHEET MUST BE MADE OR CIRCLED IN RED INK, WITH DATE AND NAME OF PERSON MAKING CHANGE

Do not extend notes this side of this line

Transit at	Sight on	Stadia Intercepts	Stadia Distance	Stadia Rdg.	Horizontal Angle 0° to 360° Right	Horiz. Distance	+ −	Vertical Angle	Elevation of Point	+ Back Sight	+ −	Difference Elevation	Height of Instrument	+ −	Vertical Distance	REMARKS Station	Left	Right
29	28				0 0								18025					
		8.57								2								
		7	155	8°	201 50	152	+	7 36	18150							T.F.		
		8.90								3								
		7	191	8°	210 25	188	+	6 36	164							B.C.		
		8.82								4								
		7	183	8°	213 30	180	+	6 47	162							T.F.		
		11.14								5								
		10	115	11°	143 00	79	+	33 20	445							T.C.		
		8.42								6								
		6	243	7°	198 35	215	+	19 35	726							T.Sp.		
		4.22								7								
		2	223	3°	191 55	194	+	20 52	739							S.H.		
		5.16								8								
		3	217	4°	185 05	196	+	17 56	622							B.D.		
		4.05								9								
		2	206	3°	178 30	185	+	18 14	609							S.H.		
		4.18								10								
		2	219	3°	169 25	195 24	+	19 20	682	X	+	654		+	684	S.H.		
		3.86								11								
		2	187	3°	178 45	170	+	17 09	523	X	+	496		+	526	T.C.		
		2.78								12								
		1	179	2°	185 30	173	+	10 41	332							T.C. & B.D.		
		4.90								13								
		3	191	4°	188 10	179	+	14 32	450							T.C.		
		4.02								14								
		2	203	3°	206 25	192	+	13 08	442							T.C.		
		3.72								15								
		2	173	3°	165 20	170	+	7 50	230							T.C. & B.D.		
		5.09								16								
		3	210	4°	163 35	196	+	14 59	512							B.D.		
		3.87								17								
		2	188	3°	214 35	186	+	5 13	181 65		+	140		+	170	P#29A Set N.+T. (#30 is gone)		
									181 65				182 14					
P#29A	P#29	3.89			0 0				179 36									
		2	190	3°		188	−	6 22	179 14	49		239			209	P#29 P.I. 32		
		5.18								20								
		3	219	4°	40 25	211	+	10 43	185 74							B.D.		
		2.32								21								
		2	88	2°	151 10	88	−	2 00	183							B.C.		

Add'n'l Interm.

Notes Robert E. Timmons Platting Division No. 1 Book AUG 27 1936 Date AUG 28 1936 Survey of Hill Wilson Tr. No. 7811 Rec. Surveyed by E. Lewis Notes by C. Jones Date 8/17/36 Map No. 3-79:1-A Indexed C. Jones Checked Date

Form 301 I 3-34

PLEASE RETURN TO
LOS ANGELES COUNTY SURVEYOR
700 HALL OF RECORDS

NOTE: ANY ADDITIONS OR CHANGES ON THIS SHEET MUST BE MADE OR CIRCLED IN RED INK. WITH DATE AND NAME OF PERSON MAKING CHANGE

Do not extend notes this side of this line

Transit at	Sight on	Stadia Intercepts	Stadia Distance	Stadia Rod—	Horizontal Angle 0° to 360° Right	Horiz. Distance	+ — Vertical Angle	Elevation of Point	+ Back Sight	+ — Difference Elevation	Height of Instrument	+ — Vertical Distance	REMARKS Station	Left	Right
29A	29								1		18214				
		2.34 / 2	35	2°	172.10	35	− 1.13	18186	2				T.F.		
		4.98 / 4	99	5°	151.45	98	+ 5.04	252	3				B.C.		
		4.98 / 4	99	4°	159.0	98	+ 4.47	257	4				T.F.		
		10.85 / 9	186	10°	38.50	184	+ 6.25	321	5				B.D.		
		4.82 / 3	183	4°	155.20	181	+ 5.21	344	6				B.C.		
		4.83 / 3	184	4°	159.50	182	+ 5.23	347	7				T.F.		
		6.31 / 4	232	5°	154.40	230	+ 5.30	386	8				B.C.		
		6.32 / 4	233	5°	157.20	231	+ 5.29	386	9				T.F.		
		5.87 / 3	288	5°	156.45	285	+ 5.32	442	10				B.C.		
		5.86 / 3	287	5°	159.30	284	+ 5.37	444	11				T.F.		
		5.65 / 2	366	4°	157.10	362	+ 5.58	553	12				B.C.		
		4.65 / 1	366	3°	159.55	362	+ 6.02	568	13				T.F.		
		8.30 / 6	231	7°	51.30	205	+ 19.32	872	14				T Sp.		
		3.92 / 2	193	3°	148.25	177	+ 16.18	705	15				S.H.		
		9.08 / 7	209	8°	49.10	190	+ 17.16	728	16				T. Sp.		
		9.14 / 8	115	9°	147.10	106	+ 15.52	427	17				T.C.		
		4.75 / 3	176	4°	59.25	173	+ 6.57	387	18				V of D's.		
		4.05 / 1	306	2°	62.30	267	+ 20.48	19212	19				H.D.		
		11.18 / 10	119	10°	124.15	70	+ 39.03	18692	20				S.H.		
		7.95 / 7	96	7°	138.10	66	+ 33.19	587	21				T.C.		

Add'n'l Inform.

F.B. 650 PG. 34

Topography Description Legend:
Side Mill ....S.H. Bottom Draw B.D.
Side of Draw S.D. Bottom Wash B.W.
Side of Ridge S.R. Top of Ridge T.R.
Head of Draw H.D. Toe of Slope T.S.

Inters. of Draws V.D's
Break in Slope Bk.S.
Steep Slope S.S.
Top of Cliff T.Cl.
Bottom of Cliff B.Cl.
Top of Spur T.Sp.
Bottom Canyon B.Cn.

Side of Canyon S.Cn.
Top of Bank T.B.
Bottom of Bank B.B.
Top of Cut T.C.
Bottom of Cut B.C.
Top of Fill T.F.
Bottom of Fill B.F.

Saddle Sa.
Swale Sw.
Flat Fl.
Stream Str.
Trail Tr.
Pavement Pvt.
Edge of Road E.Rd.

Traveled Rd. Tr.Rd.
Fence Fn.
Int. Fences V.Fns.
Ditch Di.
Telephone Pole T.P.
Power Pole P.P.
Culvert Cul.

Oak-O. Fir-Fr.
Pine-Pi. Cedar-Cs.
Sycamore Sy.
Eucalyptus Eu.
Plus combinations of these and all common standard abbreviations.

Form 301 10M 3-34

PLEASE RETURN TO
LOS ANGELES COUNTY SURVEYOR
700 HALL OF RECORDS

NOTE: ANY ADDITIONS OR CHANGES ON THIS SHEET MUST BE MADE OR CIRCLED IN RED INK, WITH DATE AND NAME OF PERSON MAKING CHANGE

Do not extend notes this side of this line

Transit at	Sight on	Stadia Intercepts	Stadia Distance	Stadia Rod—	Horizontal Angle 0° to 360° Right	Horiz. Distance	+ −	Vertical Angle	Elevation of Point	+ Back Sight	+ −	Difference Elevation	Height of Instrument	+	Vertical Distance	REMARKS Station	Left	Right
294	29				0 0								1821 4			P9.33		
		5.87								1								
		2	388	4 0	159 47	383	+	6 13	1859 2	2	+	37 8		+	41 8	P#31 F.B. 636/20		
										3								
									18592	4			1864 0					
P# 31	P# 29A	10.85																
		7	386	9 0	0 0	382	−	5 45	1816 5	48		47 5			38 5	per above		
		10.44								5								
		10.	45	10	357 0	42	−	15 25	435							B.D.		
		9.47								6								
		8	148	5 0	11 35	148	−	2 48	518							T.C.		
		2.94								7								
		2	95	2 0	13 20	95	−	2 43	576							"		
		9.75								8								
		9	76	9 0	286 15	61	−	26 20	247							T.Sp.		
		11.75								9								
		11.	76	21 0	324 0	59	−	27 22	120							B.D.		
		7.57								10								
		7	58	7 0	235 45	38	−	34 42	292							S.H.		
		6.11								11								
		6	12	6 0	292 55	12	−	6 38	567							T.Sp.		
		2.50								12								
		2	51	2 0	20 45	49	−	11 41	519							T.C.		
		1.28								13								
		1	29	1 0	59 30	29	+	6 15	662							T.C.		
		1.23								14								
		1	24	1 0	71 45	23	−	8 58	593							B.C.		
		3.10								15								
		3	11	3 0	139 25	11	−	4 25	602							T.F.		
		4.06								16								
		3	10.7	4 0	60 20	90	+	22 48	983							T.C.		
		1.34								17								
		1	35	1 0	77 10	35	−	0 18	628							Wedge Rd		
		2.39								18								
		2	40	2 0	116 30	40	+	3 35	644							E. " "		
		7.40								19								
		6	14.1	7 0	45 00	110	+	27 35	1915 2							T.C. & T.Sp.		
		10.88								20								
		9	189	10 0	63 25	149	+	27 17	31 1							S.H.		
		1.46								21								
		1	47	2 0	66 45	47	+	4 44	1865 8							S. edge Rd.		

Addn'l Inform.

Notes ALBERT E. TIMMONS Platted ALBERT E. TIMMONS No. 21742 Division No. ____
Date AUG 27 1936 Date AUG 28 1936 Survey of Wilson Trail Rd
Notes Checked Survey by [illegible] Notes LE
Date Date Map No. 5-794-A Indexed A. C. Johnson Date 8/27/36

Form 301 10M 3-34

PLEASE RETURN TO
LOS ANGELES COUNTY SURVEYOR
700 HALL OF RECORDS

NOTE: ANY ADDITIONS OR CHANGES ON THIS SHEET MUST BE MADE OR CIRCLED IN RED INK, WITH DATE AND NAME OF PERSON MAKING CHANGE

Do not extend notes this side of this line

Transit at	Sight on	Stadia Intercepts	Stadia Distance	Stadia Rod—	Horizontal Angle 0° to 360° Right	Horiz. Distance	+ Vertical Angle —	Elevation of Point	+ Back Sight	+ Difference Elevation —	Height of Instrument	+ Vertical Distance —	REMARKS Station	Left	Right
					° '		° '								
31	29A			—	0 0		—	—	1	—	1864	—	per pg. 35		
		1.62							2						
		1.26	63	1	83 10	62	+ 5 03	18685					N. edge Rd.		
		7	227	8	56 35	173	+ 28 46	19518	3				S.H.		
		5.87							4						
		5	88	5	78 55	84	+ 11 16	18758					B.D.		
		4.85							5						
		4	86	4	114 20	69	+ 25 42	936					T.C.		
		11.17							6						
		10	235	10	49 15	179	+ 28 53	19536					T.Sp.		
		2.42							7						
		2	43	2	63 40	42	+ 7 40	676					T.C.		
		9.14							8						
		8	115	9	128 55	90	+ 27 34	023					S.H.		
		3.69							9						
		3	70	3	36 10	67	+ 10 55	18740					S. edge Rd.		
		10.83							10						
		10	84	10	45 50	79	+ 13 26	730					N. 11 " B.C.		
		3.44							11						
		2	145	3	119 10	107	+ 30 27	19246					S.H.		
		8.14							12						
		7	115	8	31 35	110	+ 11 15	18780					B.C.		
		6.10							13						
		5	111	6	24 25	106	+ 11 23	794					T.F.		
		5.52							14						
		4	153	5	92 40	121	+ 26 44	19207					S.H.		
		5.58							15						
		5	159	9	28 05	154	+ 10 10	18826					B.C.		
		8.56							16						
		7	157	8	24 15	152	+ 10 20	936					T.F.		
		9.51							17						
		8	152	9	77 20	132	+ 21 07	19062					B.D.		
		10.95							18						
		9	196	10	24 00	190	+ 9 48	18867					B.C.		
		8.89							19						
		7	190	8	21 05	184	+ 9 39	873					T.F.		
		6.31							20						
		5	132	6	81 15	117	+ 19 24	993					B.D.		
		9.18							21						
		7	219	8	20 10	213	+ 9 10	903					B.C.		

Topography Description Legend:
Bank..B.K. Bottom Draw..B.D.
Bldg..Bldg. Bottom Wash..B.W.
Cliff..Cliff Top of Ridge..T.R.
Draw..Draw Toe of Slope..T.S.
Road of Draw..H.D.

Inters. of Draws V.D's
Break in Slope..Bk.S.
Steep Slope..S.S.
Top of Cliff..T.Cl.
Bottom of Cliff..B.Cl.
Top of Spur..T.Sp.
Bottom Canyon..B.Cn.

Side of Canyon S.Cn.
Top of Bank..T.B.
Bottom of Bank..B.B.
Top of Cut..T.C.
Bottom of Cut..B.C.
Top of Fill..T.F.
Bottom of Fill..B.F.

Saddle
Swale
Flat
Stream
Trail
Pavement
Edge of Road

Traveled Rd. Tr.Rd.
Fence
Fence..V.Fn.
Sycamore
Eucalyptus
Plus combinations of those and all common standard abbreviations.

Oak..O. Fir..Fr.
Pine..Pi. Cedar..Ce.
Sycamore..Sy.
Eucalyptus..Eu.

Bldg..Bldg.
Fence..Fn.
Bldg. Fence..Bldg. Fn.
Telephone Pole..T.P.
Power Pole..P.P.
Culvert..Culv.

PB 8 PG. 36

Addn'l Inform.

Form 301 10M 3-34

PLEASE RETURN TO
LOS ANGELES COUNTY SURVEYOR
700 HALL OF RECORDS

NOTE: ANY ADDITIONS OR CHANGES ON THIS SHEET MUST BE MADE OR CIRCLED IN RED INK, WITH DATE AND NAME OF PERSON MAKING CHANGE

Do not extend notes this side of this line

Transit at	Sight on	Stadia Intercepts	Stadia Distance	Stadia Rod—	Horizontal Angle 0° to 360° Right	Horiz. Distance	+ −	Vertical Angle	Elevation of Point	+ Back Sight	+ −	Difference Elevation	Height of Instrument	+	Vertical Distance	REMARKS Station	Left	Right
31	29A				0 0					1			18640			per pg 3		
		5.17								2								
		3	218	4°	16 20	213	+	8 37	18922							T.F.		
		9.52								3								
		6	253	8°	19 20	247	+	8 51	944							B.C.		
		9.51								4								
		7	252	8°	17 05	246	+	8 52	943							T.F.		
		10.37							1905.3	Adj.								
		7	338	9°	16 18	331	+	8 37	~~1905.1~~		+	41		+	501	P#32 FB 636/20		
		4.27								6								
		3	128	4°	24 22	124	+	10 02	18820		+	180		+	220	P#31A set 1x1		
									18820	7								
		2.29							~~18592~~	Adj.			18866					
P#31A	P#31	1	130	2°	0 0	125	−	11 34	~~18541~~	4	−	275			255	per Above		
		11.89								9								
		10	190	11°	213 30	135	+	32 15	19616	10						B.D.		
		11.06																
		7	207	10°	197 35	148	+	31 54	692							T.Sp.		
		3.60																
		3	61	3°	193 20	59	+	10 30	18944							T.C. & B.D.		
		8.37								12								
		7	138	8°	188 45	106	+	28 26	19366							T.Sp.		
		8.22								13								
		7	123	8°	178 50	104	+	22 38	225							T.C.		
		3.62								14								
		3	63	3°	229 20	42	+	34 08	132							T.C.		
		6.04								15								
		5	105	6°	203 30	86	+	24 41	205							B.D.		
									19053									
		10.37							~~18592~~	17 Adj.			19106					
P#32	P#31	7	338	9°	0 0	332	−	7 17	~~18591~~	53	−	515			425	per above.		
		4.12								18								
		2	213	3°	355 13	210	−	6 58	18820		−	286			256	P31A per above		
		7.98								19								
		7	99	7°	336 50	92	+	15 02	19284							T.C.		
		2.93								20								
		2	94	2°	316 30	72	+	28 15	478							T.C.		
		11.52								21								
		10	153	11°	295 35	90	+	39 15	742							T.Sp.		

Date AUG 27 1936 Date AUG 28 1936 Date 8/28/36

Recd ALBERT E. TIBBENS Plotted ALBERT E. TIBBENS Job No. 8169 Division No.
Notes Checked Checked Survey of Mt Wilson Trail Rd.
Survey By [illegible] Notes MF Date
Map No. 3-74-1-A Indexed A. C. Johnson

F.B. 636 Pg. 31

ALB 8-1 Teform.

Form 301 10M 3-34

PLEASE RETURN TO
LOS ANGELES COUNTY SURVEYOR
700 HALL OF RECORDS

NOTE: ANY ADDITIONS OR CHANGES ON THIS SHEET MUST BE MADE OR CIRCLED IN RED INK. WITH DATE AND NAME OF PERSON MAKING CHANGE

Do not extend notes this side of this line

Transit at	Sight on	Stadia Intercepts	Stadia Distance	Stadia Rod	Horizontal Angle 0° to 360° Right	Horiz. Distance	+ Vertical Angle	Elevation of Point	+ Back Sight	+ Difference Elevation	Height of Instrument	+ Vertical Distance	REMARKS Station	Left	Right
32	31								1		19106				
		2.91							2						
		2 8.90	92	2°	299.40	59	+ 35.51	19523					T.C.		
		7 11.47	191	8°	283.15	121	+ 36.35	940	3				T.Sp.		
		11 4.47	48	11°	341.30	48	− 0.6	18994	4				B.C.		
		4 11.28	48	4°	356.0	47	− 7.08	19006	5				T.F.		
		9 3.83	229	10°	271.45	153	+ 34.52	20078	6				T.Sp.		
		3 9.24	84	3°	287.05	56	+ 34.17	19468	7				S.H.		
		9 7.16	25	9°	321.0	25	+ 1.51	024	8				B.C.		
		7 9.37	17	7°	6.50	17	+ 3.46	047	9				T.F.		
		7 8.21	238	8°	264.05	172	+ 31.32	20088	10				S.H.		
		8 5.08	22	8°	284.40	22	+ 4.32	19043	11				B.C.		
		5 8.17	9	5°	230.40	9	+ 1.57	048	12				T.F.		
		8 3.06	18	8°	122.20	18	− 7.46	000	13				Point of spur.		
		2 5.29	107	3°	267.40	87	+ 25.28	492	14				S.H.		
		5 5.24	30	5°	266.20	30	+ 0.42	048	15				B.C.		
		5 3.68	25	5°	242.15	25	+ 3.17	070	16				T.F.		
		3 3.68	69	3°	249.30	69	+ 2.49	110	17				B.C.		
		3 4.92	69	3°	237.50	68	+ 4.44	132	18				T.F.		
		4 3.91	93	4°	246.05	92	+ 4.36	141	19				BC		
		3 7.42	92	3°	240.05	91	+ 4.15	144	20				T.F.		
		6	143	7°	239.10	141	+ 6.35	198	21				B.C.		

Add'n'l Inform.

Topography Description Legend: Side of Hill ... S.H. Side of Draw S.D. Side of Ridge S.R. Road of Draw H.D. Bottom Draw B.D. Bottom Wash B.W. Top of Ridge T.R. Top of Slope T.S.

Inters. of Draws V.D's Break in Slope B.K.S. Steep Slope S.S. Top of Cliff T.Cl. Bottom of Cliff B.Cl. Top of Spur T.Sp. Bottom Canyon B.Cn.

Side of Canyon S.Cn. Top of Bank T.B. Bottom of Bank B.B. Top of Cut T.C. Bottom of Cut B.C. Top of Fill T.F. Bottom of Fill B.F.

Saddle Sa. Swale Sw. Flat Fl. Stream Str. Trail Tr. Pavement Pvt. Edge of Road E.Rd.

Traveled Rd. Tr.Rd. Fence Fn. Inf. Fences V.Fns. Ditch Di. Telephone Pole T.P. Power Pole P.P. Culvert Cul.

Oak O. Fir-Fr. Pine-Pi. Cedar-Ce. Sycamore Sy. Eucalyptus Eu. Plus combinations of these and all common standard abbreviations.

F.B. 650 PG. 38

Form 381 10M 3-34

PLEASE RETURN TO
LOS ANGELES COUNTY SURVEYOR
700 HALL OF RECORDS

NOTE: ANY ADDITIONS OR CHANGES ON THIS SHEET MUST BE MADE OR CIRCLED IN RED INK, WITH DATE AND NAME OF PERSON MAKING CHANGE

Do not extend notes this side of this line

Transit at	Sight on	Stadia Intercepts	Stadia Distance	Stadia Rod—	Horizontal Angle 0° to 360° Right	Horiz. Distance	+ − Vertical Angle	Elevation of Point	+ Back Sight	+ − Difference Elevation	Height of Instrument	+ − Vertical Distance	REMARKS Station	Left	Right
					° '		° '								
32	31								1		19.06		P9. 36		
		7.39							2						
		6	140	7	235 10	138	+ 6 58	19 205					T.F.		
		8.30							3						
		5	321	7	248 50	269	+ 23 28	20 210					W. side draw		
		2.16							4						
		1	117	2	258 30	99	+ 23 00	19 507					S.H.		
		14.23							5						
		8	324	10	245 15	262	+ 25 39	20 272					S.H.		
		10.62							6						
		10	63	10	333 50	62	+ 6 24	19 075					S.H.		
		3.50							7						
		3	51	3	333 15	50	+ 5 58	127					T.G.		
		0.29							8						
		0	30	0	278 00	27	+ 18 16	195					11		
		10.04							9						
		7	305	9	239 15	249	+ 25 05	20 188					T.Sp.		
		7.49							10						
		7	50	7	269 05	46	+ 15 51	19 167					S.H.		
		10.23							11						
		7	324	9	233 30	275	+ 22 39	20 168					B.D.		
		10.03							12						
		7	304	8	226 55	260	+ 22 12	088					T.Sp.		
		6.66							13						
		5	167	6	234 0	165	+ 6 00	19 218					B.C.		
		8.61							14						
		7	162	8	231 10	159	+ 7 03	223					T.F.		
		11.56							15						
		8	357	10	228 15	292	+ 25 03	20 377					T.Sp.		
		9.46							16						
		8	147	9	256 45	124	+ 22 58	19 544					S.H.		
		4.0							17						
		2	201	3	228 0	199	+ 4 50	243					B.C.		
		3.93							18						
		2	194	3	225 25	193	+ 4 54	241					T.F.		
		10.73							19						
		7	374	9	224 30	309	+ 24 27	20 425					S.H.		
		8.75							20						
		7	176	8	244 30	158	+ 18 29	19 555					11		
		14.86							21						
		8	397	10	219 30	341	+ 21 48	20 374					T.Sp.		

Agent Inform.

Notes Rod. Date AUG 27 1936 Date AUG 28 1936 Survey of MTN. Views Notes Job No. 8149 Division No. F.B. 750 Pg. 38

Plotted ROBERT E. TIMMONS

Meter Cited Checked Survey by Evans & Notes Tall Rod

Date Date Map No. 3-MA Index A. C. Johnson Date 9/21/36

Form 301 10M 3-34

PLEASE RETURN TO
LOS ANGELES COUNTY SURVEYOR
700 HALL OF RECORDS

NOTE: ANY ADDITIONS OR CHANGES ON THIS SHEET MUST BE MADE OR CIRCLED IN RED INK, WITH DATE AND NAME OF PERSON MAKING CHANGE

Do not extend notes this side of this line

F.B. 658 Pg. 40

Topography Description Legend:
Side Hill...S.H. Bottom Draw B.D.
Side of Draw..S.D. Bottom Wash B.W.
Side of Ridge..S.R. Top of Ridge T.R.
Head of Draw H.D. Toe of Slope...T.S.

Inters. of Draws..Y.D's | Break in Slope...Bk.S. | Steep Slope.....S.S. | Top of Cliff.....T.Cl. | Bottom of Cliff..B.Cl. | Top of Spur.....T.Sp. | Bottom Canyon..B.Cn.

Side of Canyon..S.Cn. | Top of Bank...T.B. | Bottom of Bank..B.B. | Top of Cut.....T.C. | Bottom of Cut...B.C. | Top of Fill.....T.F. | Bottom of Fill..B.F.

Saddle .....Sd. | Swale .....Sw. | Flat .....Fl. | Stream .....Str. | Trail .....Tr. | Pavement ...Pvt. | Edge of Road E.Rd.

Traverse Rds. Tr.Rd. | Fence .....Fe. | Int. Fences..V.Fns. | Ditch .....Dt. | Telephone Pole T.P. | Power Pole...P.P. | Culvert .....Cul.

Side-Hill Flume...Fl. | Pine-Pi. Fir-Fr. | Cedar-Ce. | Sycamore .....Sy. | Eucalyptus .....Eu. | Plus combinations of these and all common standard abbreviations.

Transit at	Sight on	Stadia Intercepts	Stadia Distance	Stadia Rod—	Horizontal Angle 0° to 360° Right	Horiz. Distance	+ Vertical Angle —	Elevation of Point	+ Back Sight	+ Difference — Elevation	Height of Instrument	+ Vertical — Distance	REMARKS Station	Left	Right
					° '		° '								
32	31			—	0 0		—	—			1.91 06	—			
		5.20 / B	221	4 °	221 25	219	+ 5 27	19 274					B.C.		
		4.10 / 2	211	3 °	221 0	209	+ 5 20	271					T.F.		
		10.86 / 7	387	9 °	213 30	347	+ 18 46	20 193					T.Sp.		
		10.53 / 7	354	9 °	214 50	318	+ 18 28	079					B.D.		
		11.35 / 9	236	10 °	213 10	232	+ 6 54	19 286					B.C.		
		10.25 / 7	326	9 °	219 30	284	+ 20 55	20 102	×	+ 908		+ 1088	S.H.		
		10.40 / 7	341	9 °	223 30	297	+ 20 55	154					"		
		11.11 / 9	212	10 °	211 45	208	+ 7 42	19 287					T.F.		
		10.05 / 7	306	9 °	210 10	287	+ 14 13	743					B.D.		
		10.35 / 7	336	9 °	203 35	316	+ 13 50	795					T.Sp.		
		8.86 / 7	197	8 °	209 50	196	+ 4 40	19 185					"		
		10.15 / 7	316	8 °	197 35	307	+ 9 52	558					" & T.C.		
		9.78 / 7	279	9 °	201 30	271	+ 9 54	488					T.C.		
		7.50 / 5	251	6 °	207 05	248	+ 5 54	302					B.C.		
		9.73 / 7	274	8 °	205 35	266	+ 9 47	485					T.C. & B.D.		
		4.44 / 2	245	3 °	204 35	243	+ 5 27	302					T.F.		
		4.58 / 2	259	3 °	210 20	250	+ 10 22	534					T.C.		
		9.44 / 7	245	8 °	203 40	243	+ 4 42	225					H.D.		
		9.68 / 7	269	8 °	214 30	250	+ 15 09	705	×	+ 592		+ 672	T.C.		
		9.78 / 7	279	8 °	220 35	260	+ 15 09	731	×	+ 624		+ 704	S.H.		

Add'l Inform.

Form 301 10M 3-34

PLEASE RETURN TO
LOS ANGELES COUNTY SURVEYOR
700 HALL OF RECORDS

NOTE: ANY ADDITIONS OR CHANGES ON THIS SHEET MUST BE MADE OR CIRCLED IN RED INK, WITH DATE AND NAME OF PERSON MAKING CHANGE

Do not extend notes this side of this line

Transit at	Sight on	Stadia Intercepts	Stadia Distance	Stadia Rod—	Horizontal Angle 0° to 360° Right	Horiz. Distance	+ − Vertical Angle	Elevation of Point	+ Back Sight	+ − Difference Elevation	Height of Instrument	+ − Vertical Distance	REMARKS Station	Left	Right
32	31				0° 0'				1		19106				
		4.68 / 2	269	3°	200.35	266	+ 5.33	19334	2				B.C.		
		8.64 / 7	165	8°	237.55	160	+ 10.07	311	3				T.C. + B.D.		
		5.57 / 3	258	4°	199.05	255	+ 6.03	336	4				T.F.		
		5.95 / 3	296	4°	195.50	293	+ 5.53	362	5				B.C.		
		4.87 / 2	288	3°	193.15	285	+ 5.57	373	6				T.F.		
		6.17 / 3	318	4°	194.50	315	+ 5.52	389	7				B.C.		
		7.18 / 4	319	6°	192.15	315	+ 6.27	402	8				T.F.		
		8.74 / 5	375	7°	195.07	370	+ 6.24	19451	9	+ 345		+ 415	P#33 F.B. 636/21		
		5.50 / 4	151	5°	233.08	149	+ 6.09	19217	10	+ 111		+ 161	P#32A set		
								19217	11		19267				
P32A	P32	3.52 / 2	153	3°	0° 0'	151	− 7.01	19053 ~~19052~~	12 Adj. 5°	− 215		− 185	per above		
		11.23 / 10	124	11°	228.0	90	+ 31.15	19707	13				B.D.		
								19451	14		19492				
P#33	P#32	10.73 / 7	374	9°	0° 0'	370	− 5.29	19053 ~~19051~~	15 Adj. 4°	− 446		− 356	per above.		
		1.37 / 1	38	1°	333.05	33	+ 19.28	19608	16				T.C.		
		4.26 / 4	27	4°	343.40	27	− 5.17	432	17				B.C.		
		3.10 / 3	11	3°	30.50	11	− 8.55	449	18				T.F.		
		3.25 / 3	26	3°	283.25	26	− 0.22	465	19				B.C.		
		5.19 / 5	20	5°	255.40	19	+ 8.50	478	20				T.F.		
		2.72 / 2	73	2°	288.50	53	+ 30.06	795	21				T.C.		

Add'n'l Inform.

Notes Albert E. Timmons Platted Albert E. Timmons Job No. 8149 Division No. F.B. 650 Pg. 4/7
Date AUG 27 1936 Date AUG 26 1936 Survey of Mt Wilson Toll Rd.
Notes Chkd. Checked Survey by Evans Notes 1E Date 8/29/36
Date Date Map No. 3-79-1-A Indexed A. C. Johnson

Form 301 10M 3-34

PLEASE RETURN TO
LOS ANGELES COUNTY SURVEYOR
700 HALL OF RECORDS

NOTE: ANY ADDITIONS OR CHANGES ON THIS SHEET MUST BE MADE OR CIRCLED IN RED INK. WITH DATE AND NAME OF PERSON MAKING CHANGE

Do not extend notes this side of this line

Transit at	Sight on	Stadia Intercepts	Stadia Distance	Stadia Rod→	Horizontal Angle 0° to 360° Right	Horiz. Distance	+ − Vertical Angle	Elevation of Point	+ Back Sight	+ − Difference Elevation	Height of Instrument	+ − Vertical Distance	REMARKS Station Left Right
33	32				0° 0'				1		19492		
		2.59 / 2	60	2°	261° 20'	60	+ 2° 53'	19507	2				B.C.
		6.62 / 6	63	6°	249° 10'	62	+ 8° 09'	526	3				T.F.
		5.96 / 5	97	5°	263° 25'	96	+ 6° 23'	555	4				B.C.
		4.00 / 3	101	3°	258° 40'	100	+ 6° 15'	577	5				T.F.
		8.88 / 8	89	8°	270° 45'	74	+ 24° 01'	749	6				T.C.
		9.08 / 7	209	8°	242° 21'	205	+ 8° 12'	1971.3 ~~1971.2~~	7 Adj.	+ 21.5		+ 29.5	P#33A set 1x1
		10.32 / 7	333	9°	218° 50'	326	+ 8° 00'	19866	8	+ 36.9		+ 45.9	P#34 F.B. 636/21
								19713	9		19762		
33A	33	5.07 / 3	208	4°	0° 0'	202	− 7° 33'	19451	10 49	− 31.1		− 27.1	per above
		4.42 / 3	143	4°	335° 20'	139	+ 8° 50'	938	11				T.C.
		5.05 / 4	106	5°	330° 20'	105	− 6° 11'	598	12				B.C.
		4.95 / 4	96	4°	333° 50'	95	− 6° 30'	614	13				T.F.
		3.78 / 3	79	3°	308° 45'	78	− 5° 54'	651	14				B.C.
		4.67 / 4	68	4°	315° 00'	67	− 5° 42'	654	15				T.F.
		3.38 / 2	139	3°	276° 20'	114	+ 24° 29'	20258	16				B.D.
		4.50 / 4	51	4°	285° 05'	51	− 5° 05'	19677	17				B.C.
		5.41 / 5	42	5°	300° 05'	42	− 4° 13'	682	18				T.F.
		4.95 / 4	96	4°	282° 05'	88	+ 15° 57'	974	19				B.D.
		5.16 / 5	17	5°	256° 0'	17	− 6° 17'	693	20				B.C.
		5.10 / 5	11	5°	297° 10'	11	− 8° 40'	695	21				T.F.

Additional Reform.

F.B. 650 Pg. 42

Topography Description Legend:
Side Hill ... S.H. Bottom Draw B.D.
Side of Draw S.D. Bottom Wash B.W.
Side of Ridge S.R. Top of Ridge T.R.
Head of Draw H.D. Toe of Slope T.S.

Inters. of Draws V.D's
Break in Slope Bk.S.
Steep Slope S.S.
Top of Gliff T.Cl.
Bottom of Cliff B.Cl.
Top of Spur T.Sp.
Bottom Canyon B.Cn.

Side of Canyon S.Cn.
Top of Bank T.B.
Bottom of Bank B.B.
Top of Cut T.C.
Bottom of Cut B.C.
Top of Fill T.F.
Bottom of Fill B.F.

Saddle Sa.
Swale Sw.
Flat Fl.
Stream Str.
Trail Tr.
Pavement Pvt.
Edge of Road E.Rd.

Traveled Rd. Tr.Rd.
Fence Fn.
Int. Fences V.Fns.
Ditch Dt.
Telephone Pole T.P.
Power Pole P.P.
Culvert Cul.

Old-G. Fir-Fr.
Pine-Pl. Cedar-Cd.
Sycamore Sy.
Eucalyptus Eu.
Plus combinations of these and all common standard abbreviations.

Form 301 1M 3-34

PLEASE RETURN TO
LOS ANGELES COUNTY SURVEYOR
700 HALL OF RECORDS

NOTE: ANY ADDITIONS OR CHANGES ON THIS SHEET MUST BE MADE OR CIRCLED IN RED INK, WITH DATE AND NAME OF PERSON MAKING CHANGE

Do not extend notes this side of this line

Book No. [illegible] Plotted ALBERT E. TIMMONS Job No. 1442 Division No. [illegible]
Date AUG 27 1936 Date AUG 28 1936 Survey of MT. WILCOX Toll Rd.
Notes Circled Date Checked Date Survey by EVANS Notes C.E. Job No. 42-74-1A Indexed Date 8/29/36
F.B. 6 PG. 43

Transit at	Sight on	Stadia Intercepts	Stadia Distance	Stadia Red—	Horizontal Angle 0° to 360°, Right	Horiz. Distance	+ —	Vertical Angle	Elevation of Point		+ Back Sight	+ —	Difference Elevation	Height of Instrument	+ —	Vertical Distance	REMARKS Station	Left	Right
33A	33				0 0									1976.2					
		3.78															B.D. + T.C.		
		3.27	79	3°	288 15	78	+	6 42	1982.2										
		6															S.H.		
		3.45	168	7°	308 0	135	+	26 05	2035.2										
		2															"		
		6.49	146	3°	292 35	113	+	27 58	337										
		5															"		
		5.61	150	6°	297 50	121	+	25 39	288										
		4	162	5°	125 50	160	+	5 28	1986			+	10 4		+	15 4	P#34 pg. 42		
									1986					1991.8					
		10.29									1								
P#34	P#33	7	330	9°	0 0	326	−	6 36	1945	1	5 2		46.2			37.2	per above		
		11.44							1749	8	Adj.		2420			234.0	B.M. #03 - per L.S. 4885		
		5	645	8°	61 29	545	−	23 12	1971	3							El. = 1749.65 (backsight)		
		8.61							1971.2		10 Adj.		20.6			12.6	P# 33A pg. 42		
		7	162	8°	329 22	161	−	4 28			11								
											12								
											13								
											14								
											15								
											16								
											17								
											18								
											19								
											20								
											21								

Add'l Inform.

Form 301 IGM 5-34

PLEASE RETURN TO
LOS ANGELES COUNTY SURVEYOR
TOWNHALL OF RECORDS

NOTE: ANY ADDITIONS OR CHANGES ON THIS SHEET MUST BE MADE OR CIRCLED IN RED INK, WITH DATE AND NAME OF PERSON MAKING CHANGE

Do not extend notes this side of this line

Transit at	Sight on	Stadia Intercepts	Stadia Distance	Stadia Rod—	Horizontal Angle 0° to 360° Right	Horiz. Distance	+ Vertical Angle —	Elevation of Point	+ Back Sight	+ Difference Elevation —	Height of Instrument	+ Vertical Distance —	REMARKS Station	Left	Right
									1						
									2						
									3						
									4						
									5						
									6						
									7						
									8						
									9						
									10						
									11						
									12						
									13						
									14						
									15						
									16						
									17						
									18						
									19						
									20						
									21						

Feature Code Description Legend:
Gal.-G. Gallery — Pine-Pi. Pine — Cedar-Ce. Cedar — Sycamore Sy. — Eucalyptus Eu. — Pal. Palisade — Use these and all common standard abbreviations.

Trees: Pine Pi. — Cedar Ce. — Sycamore Sy. — Eucalyptus Eu. — Pal. Palisade — Gal. Gallery
Int. Fence Int. Fa. — V. Fence V. Fa.
Ditch Di. — Telephone Pole T.P. — Power Pole P.P.
Culvert Culv.
Edge of Road E. Rd.
Pavement Pv.
Trail Tr.
Stream Str.
Flat Flt.
Marsh Mr.
Bank B.
Top of Bank T. Bk.
Bottom of Bank B. Bk.
Top of Cut T.C.
Bottom of Cut B.C.
Top of Fill T.F.
Bottom of Fill B.F.
Top of Slope T.S.
Bottom of Slope B.S.
Top of Cliff T.Cl.
Bottom of Cliff B.Cl.
Top of Gully T.Gy.
Bottom Canyon B.Cn.
Top of Ridge T.R.
Bottom Ridge B.R.
Top of Wash T.W.
Bottom Wash B.W.
Top of Levee T.Le.
Bottom Levee B.Le.
Top of Dike T.D.
Bottom Dike B.D.
Top of Break T.Br.
Bottom Break B.Br.
Top of Steep Slope T.S.S.
Bottom Steep Slope B.S.S.
Top of Cliff T.Cl.
Bottom of Cliff B.Cl.
Top of Gully T.Gy.
Bottom Canyon B.Cn.
Top of Ridge T.R.
Bottom Ridge B.R.
Top of Wash T.W.
Bottom Wash B.W.
Top of Levee T.Le.
Bottom Levee B.Le.
Top of Dike T.D.
Bottom Dike B.D.
Top of Break T.Br.
Bottom Break B.Br.
Top of Steep Slope T.S.S.
Bottom Steep Slope B.S.S.
Top of Cliff T.Cl.
Bottom of Cliff B.Cl.
Top of Gully T.Gy.
Bottom Canyon B.Cn.

Notes Ck'd by Drew	Survey of Mt. Wilson Toll Rd
Map No. B-1217	W. 08149 Tape No. 25 St'd 84 °F.
Office Work Wood	Surveyed by Evans
Checked Drew	Notes H Date 11/6/36
Date 12-20-40	Indexed A. C. Johnson 11-12-36

F.B. 650 Pg. 45

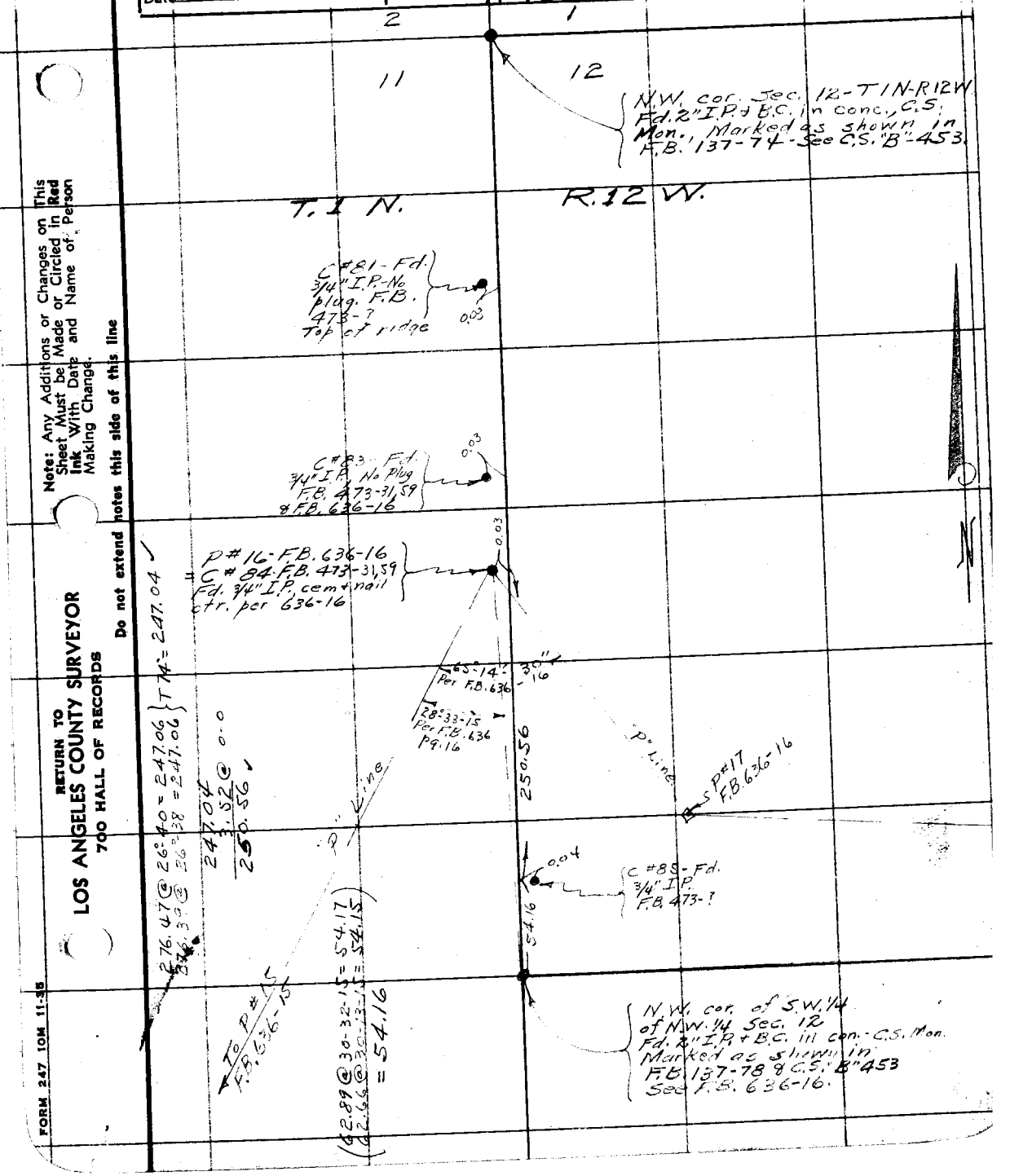

Note: Any Additions or Changes on This Sheet Must be Made or Circled in Red Ink With Date and Name of Person Making Change.

Do not extend notes this side of this line

RETURN TO
LOS ANGELES COUNTY SURVEYOR
700 HALL OF RECORDS

FORM 247 10M 11-35

F.B. 650 PG. 46

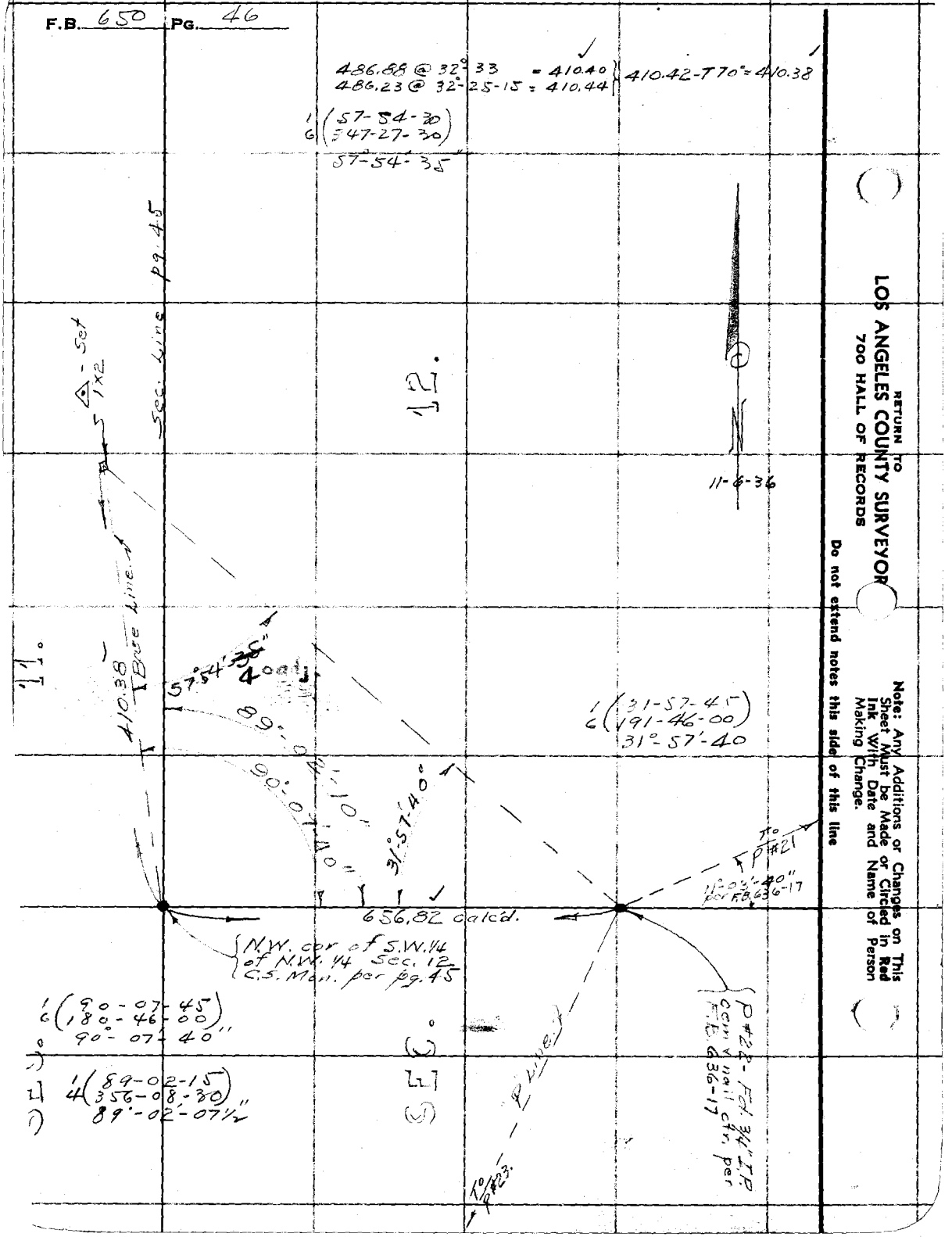

RETURN TO
LOS ANGELES COUNTY SURVEYOR
700 HALL OF RECORDS

Note: Any Additions or Changes on This Sheet Must be Made or Circled in Red Ink With Date and Name of Person Making Change.

Do not extend notes this side of this line

Notes Ck'd by Drew	Survey of Mt. Wilson Toll Rd. F.B. 650 Pg. 47
Map No. B-1217	W. O. 8149 Tape No. 25 St'd 84°F.
Office Work Wood	Surveyed by Evans.
Checked Drew	Notes HE Date 11-9-36
Date 12-20-40	Indexed A. C. Johnson

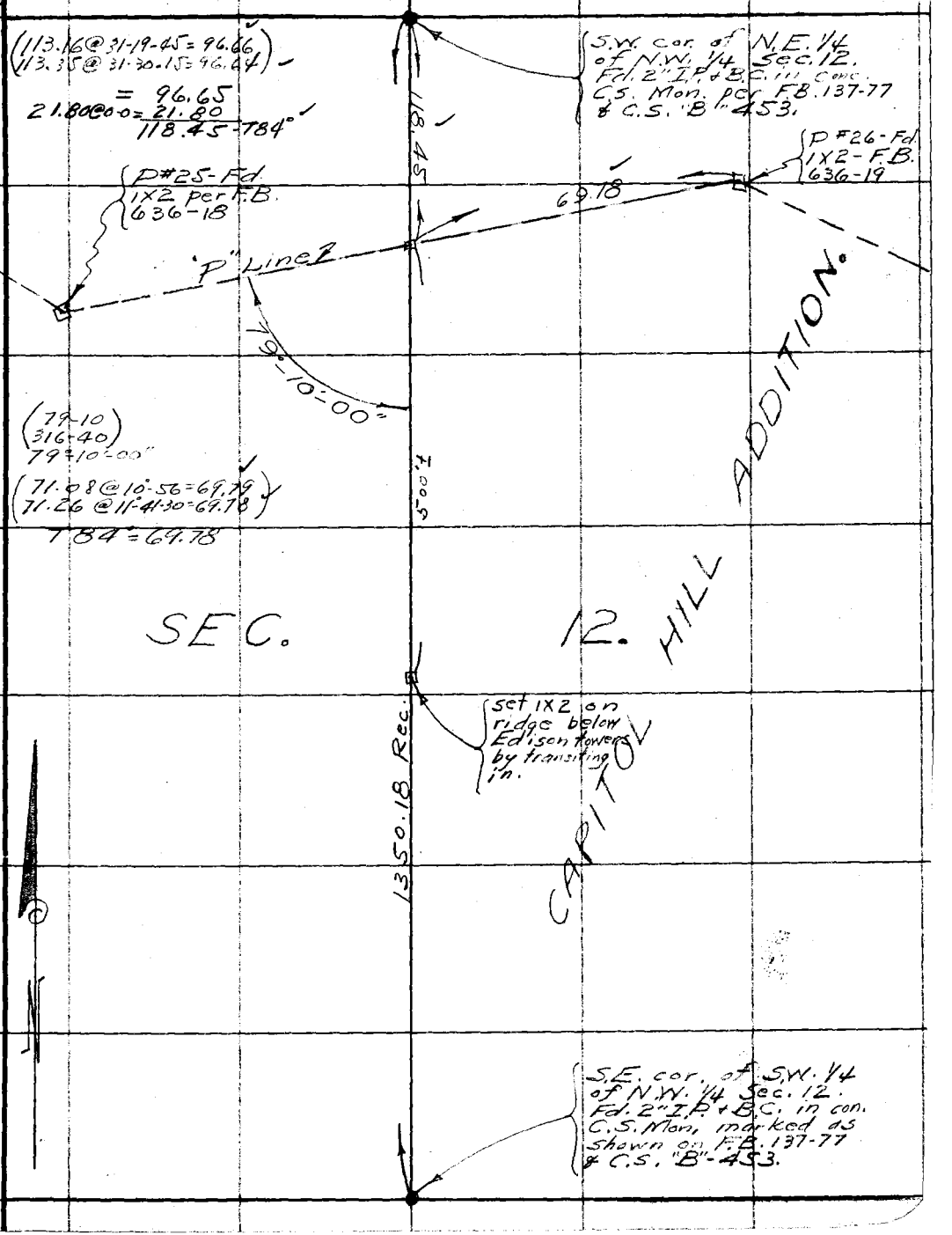

Note: Any Additions or Changes on This Sheet Must be Made or Circled in Red Ink With Date and Name of Person Making Change.

Do not extend notes this side of this line

RETURN TO
LOS ANGELES COUNTY SURVEYOR
700 HALL OF RECORDS

FORM 247 10M 11-35

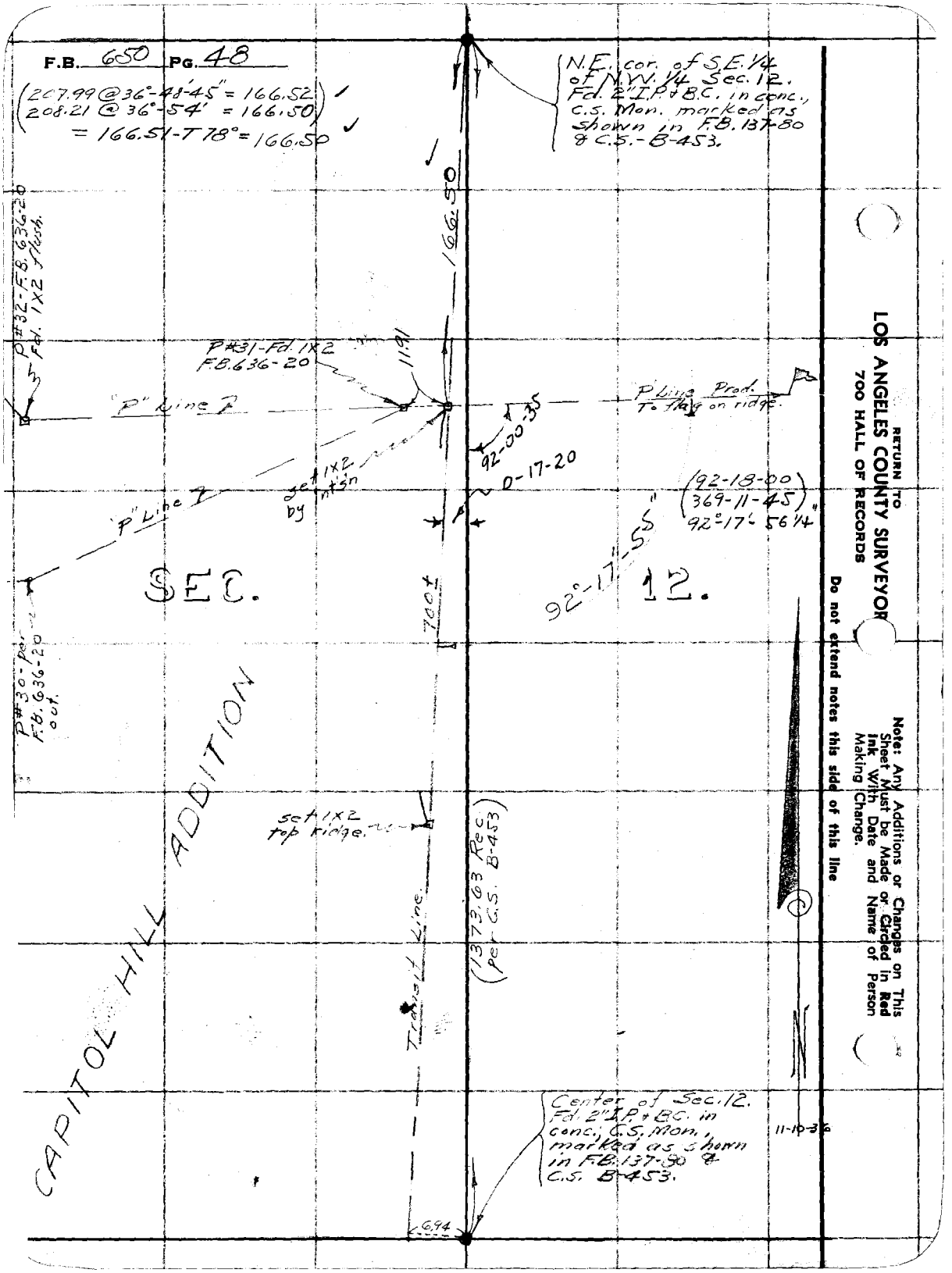
F.B. 650 PG. 48
(207.99 @ 36°-48'-45" = 166.52)
(208.21 @ 36°-54' = 166.50)
= 166.51-T 78° = 166.50
N.E. cor. of S.E. 1/4 of N.W. 1/4 Sec. 12. Fd. 2" I.P. + B.C. in conc., C.S. Mon. marked as shown in F.B. 137-80 & C.S.-B-453.
166.50
P#32-F.B. 636-20 Fd. 1X2 flush.
P#31-Fd. 1X2 F.B. 636-20
11.91
"P" Line
P Line Prod. To flag on ridge.
92-00-35
D-17-20
set 1X2 by ntsn
"P" Line
(92-18-00)
(369-11-45)
92°-17'-56 1/4"
92°-17'-55"
SEC. 12.
700±
P#30-per F.B. 636-20 out.
CAPITOL HILL ADDITION
set 1X2 top ridge.
(1373.63 Rec. per C.S. B-453)
Transit Line.
Center of Sec. 12. Fd. 2" I.P. + B.C. in conc., C.S. Mon., marked as shown in F.B. 137-80 & C.S. B-453.
11-10-36
6.94
RETURN TO
LOS ANGELES COUNTY SURVEYOR
700 HALL OF RECORDS
Note: Any Additions or Changes on This Sheet Must be Made or Circled in Red Ink With Date and Name of Person Making Change.
Do not extend notes this side of this line

Notes Ck'd by Drew	Survey of Mt. Wilson Toll Rd
Map No. B-121	W. O. 8149 Tape No. 25 St'd 84°F.
Office Work Wood	Surveyed by Evans
Checked Drew	Notes HE Date 11-10-36
Date 12-20-40	Indexed A. C. Johnson

F.B. 650 Pg. 49

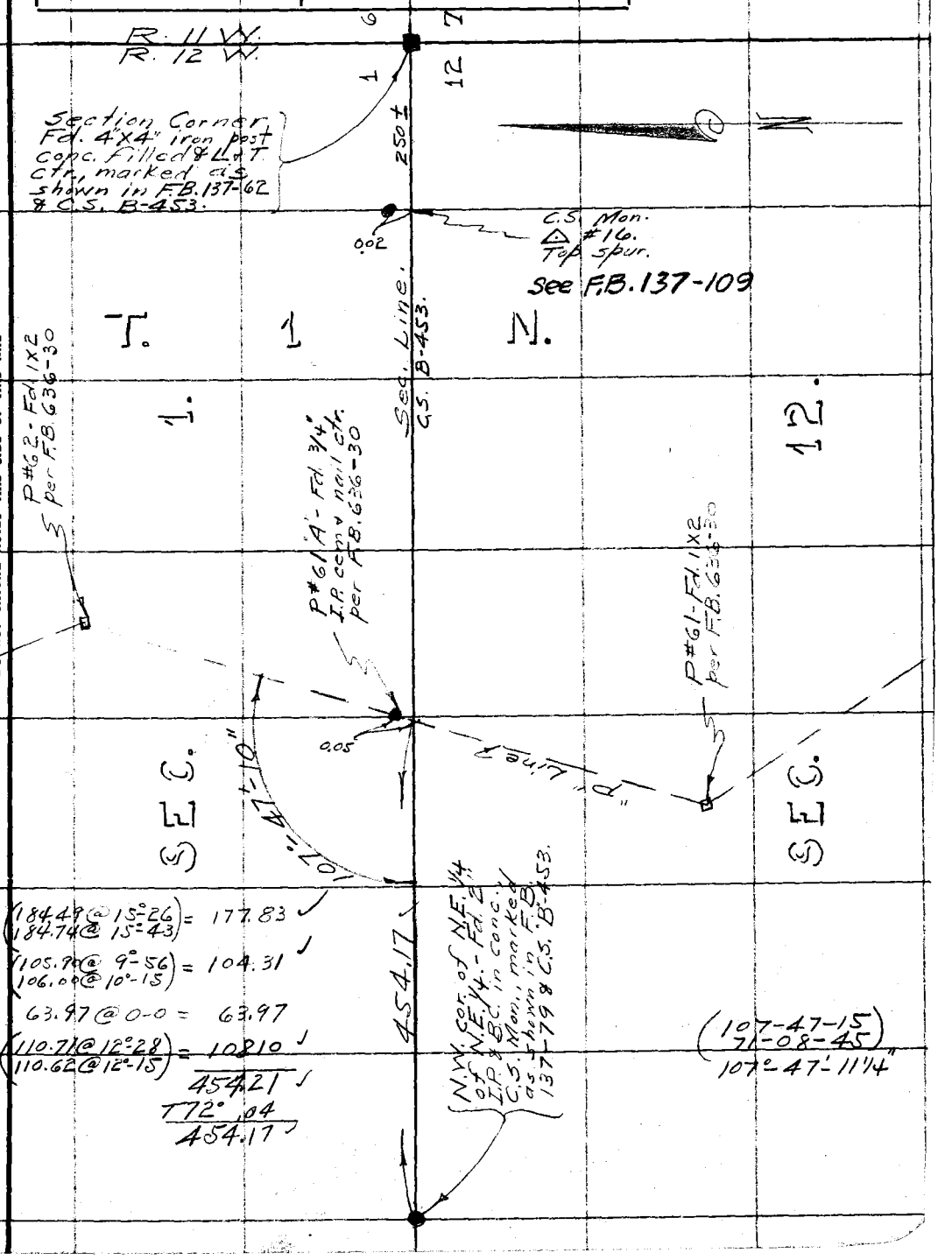

(184.49 @ 15°-26 / 184.74 @ 15°-43) = 177.83

(105.90 @ 9°-56 / 106.00 @ 10°-15) = 104.31

63.97 @ 0-0 = 63.97

(110.71 @ 12°-28 / 110.62 @ 12°-15) = 108.10

454.21

T72° .04

454.17

(107-47-15 / 71-08-45)

107°-47'-11 1/4"

Note: Any Additions or Changes on This Sheet Must be Made or Circled in Red Ink With Date and Name of Person Making Change.

Do not extend notes this side of this line

RETURN TO
LOS ANGELES COUNTY SURVEYOR
700 HALL OF RECORDS

FORM 247 10M 11-35

RETURN TO
LOS ANGELES COUNTY SURVEYOR
700 HALL OF RECORDS

Note: Any Additions or Changes on This Sheet Must be Made or Circled in **Red** Ink With Date and Name of Person Making Change.

Do not extend notes this side of this line

F.B. 6550 Pg. 50

Notes Ck'd by Drew	Survey of Mt Wilson Tel Rd	F.B. 350 Pg. 51
Map No. B-1217	W. O. 8149 Tape No. ____ St'd ____ °F.	
Office Work Fair	Surveyed by C A Bayson	
Checked Drew	Notes [illegible] Date 1-27-37	
Date 12-18-40	Indexed A. C. Johnson 3-28-37	

Note: Any Additions or Changes on This Sheet Must be Made or Circled in Red Ink With Date and Name of Person Making Change.

Do not extend notes this side of this line

RETURN TO
LOS ANGELES COUNTY SURVEYOR
700 HALL OF RECORDS

FORM 247. 10M 11-35

RETURN TO
LOS ANGELES COUNTY SURVEYOR
700 HALL OF RECORDS

Note: Any Additions or Changes on This Sheet Must be Made or Circled in **Red Ink** With Date and Name of Person Making Change.

Do not extend notes this side of this line

F.B. 4850 PG. 52

Notes Ck'd by: Drew	Survey of: Mt Wilson Toll Rd
Map No.: B-1217-1	W. O. 8149 Tape No. St'd °F.
Office Work: F. A. W.	Surveyed by: C. A. Benson
Checked: Drew	Notes: Blanchard Date: 1-27-41
Date: 12-5-40	Indexed: C. S. Johnson

F.B. 650 PG. 53

Note: Any Additions or Changes on This Sheet Must be Made or Circled in Red Ink With Date and Name of Person Making Change.

Do not extend notes this side of this line

RETURN TO
LOS ANGELES COUNTY SURVEYOR
700 HALL OF RECORDS

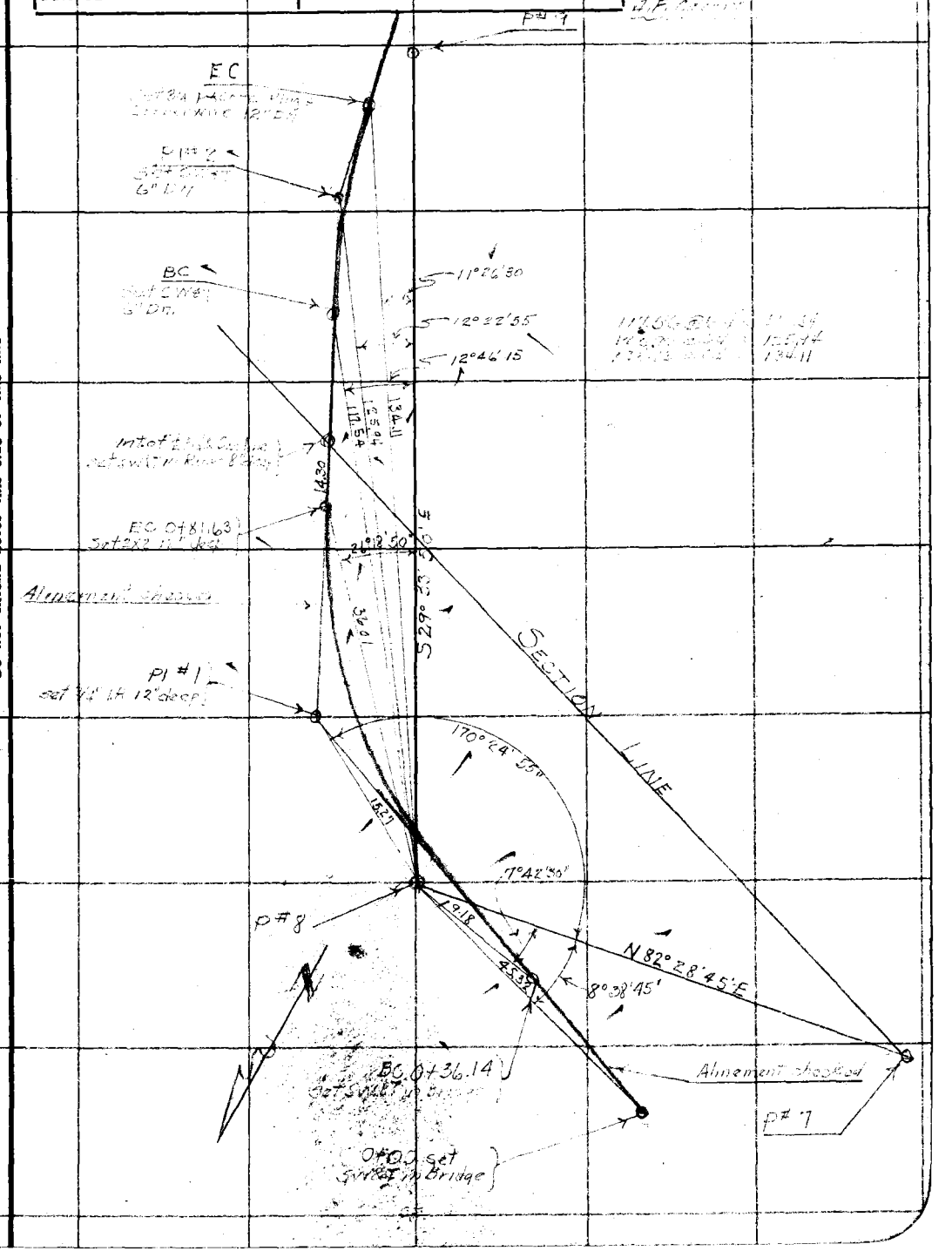

FORM 247 10M 11-38

F.B. 650 PG. 54



RETURN TO
LOS ANGELES COUNTY SURVEYOR
700 HALL OF RECORDS

Note: Any Additions or Changes on This Sheet Must be Made or Circled in Red Ink With Date and Name of Person Making Change.

Do not extend notes this side of this line

Notes Ck'd by Drew	Survey of [illegible]
Map No. B-1217-1	W. O. 3149 Tape No. 07 St'd [illegible] °F.
Office Work F. A. W.	Surveyed by [illegible]
Checked Drew	Notes [illegible] Date [illegible]
Date 12-5-47	Indexed C. Johnson

F.B. 650 Pg. 55

Note: Any Additions or Changes on This Sheet Must be Made or Circled in Red Ink With Date and Name of Person Making Change

Do not extend notes this side of this line

RETURN TO
LOS ANGELES COUNTY SURVEYOR
700 HALL OF RECORDS

FORM 247 10M 11-35

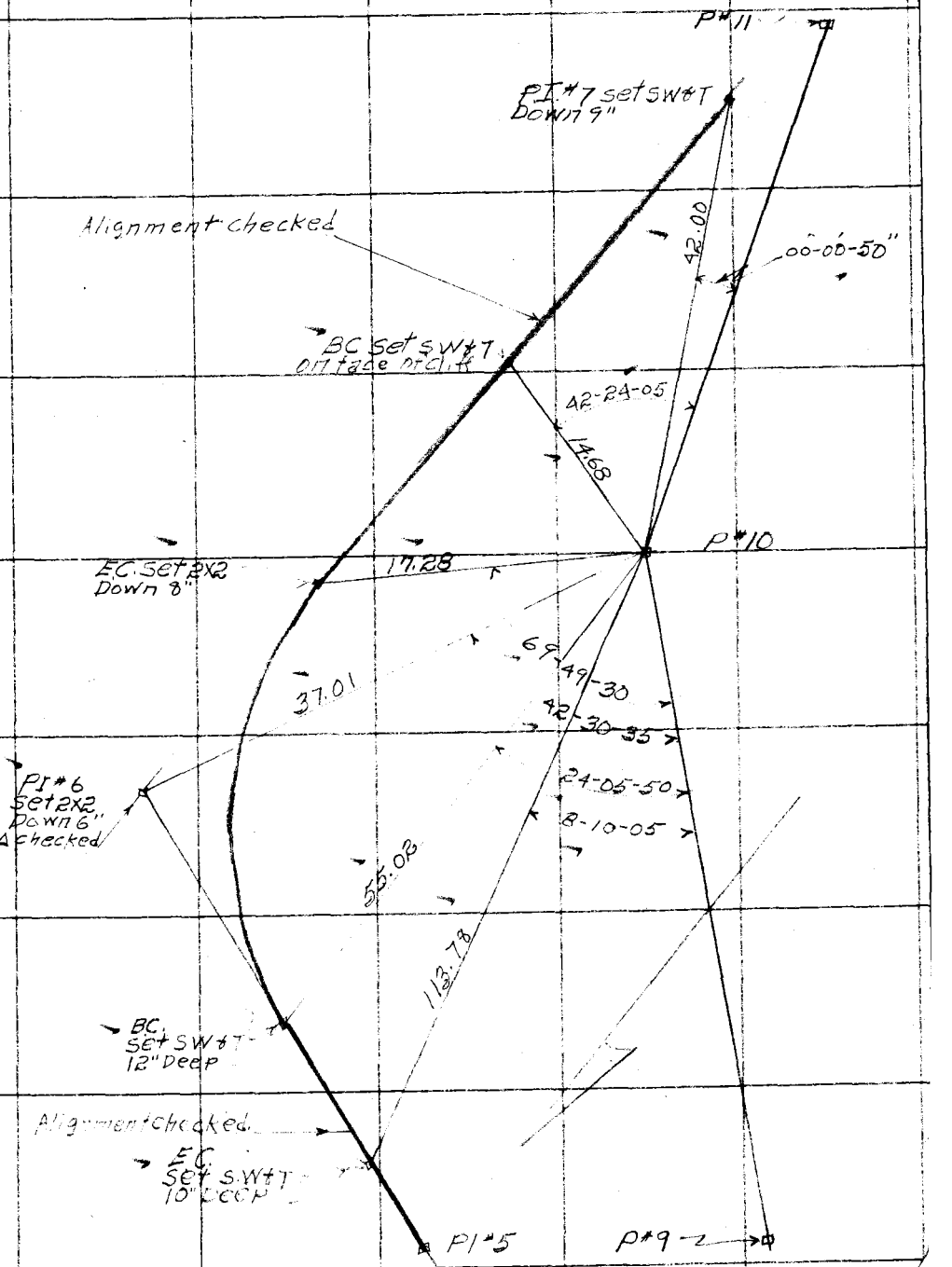

F.B. 650 Pg. 56

① 5-03-10	167.77	169.16 @ T-20 T 72
② 11-00-25	144.47	145.78 @ T-40 T 70
③ 19-57-40	121.62	121.63 T 70
④ 21-31-50	90.89	90.90 T 72
⑤ 31-40-00	34.95	T 74
⑥ 51-38-50	16.59	
⑦ 121-49-15	18.41	

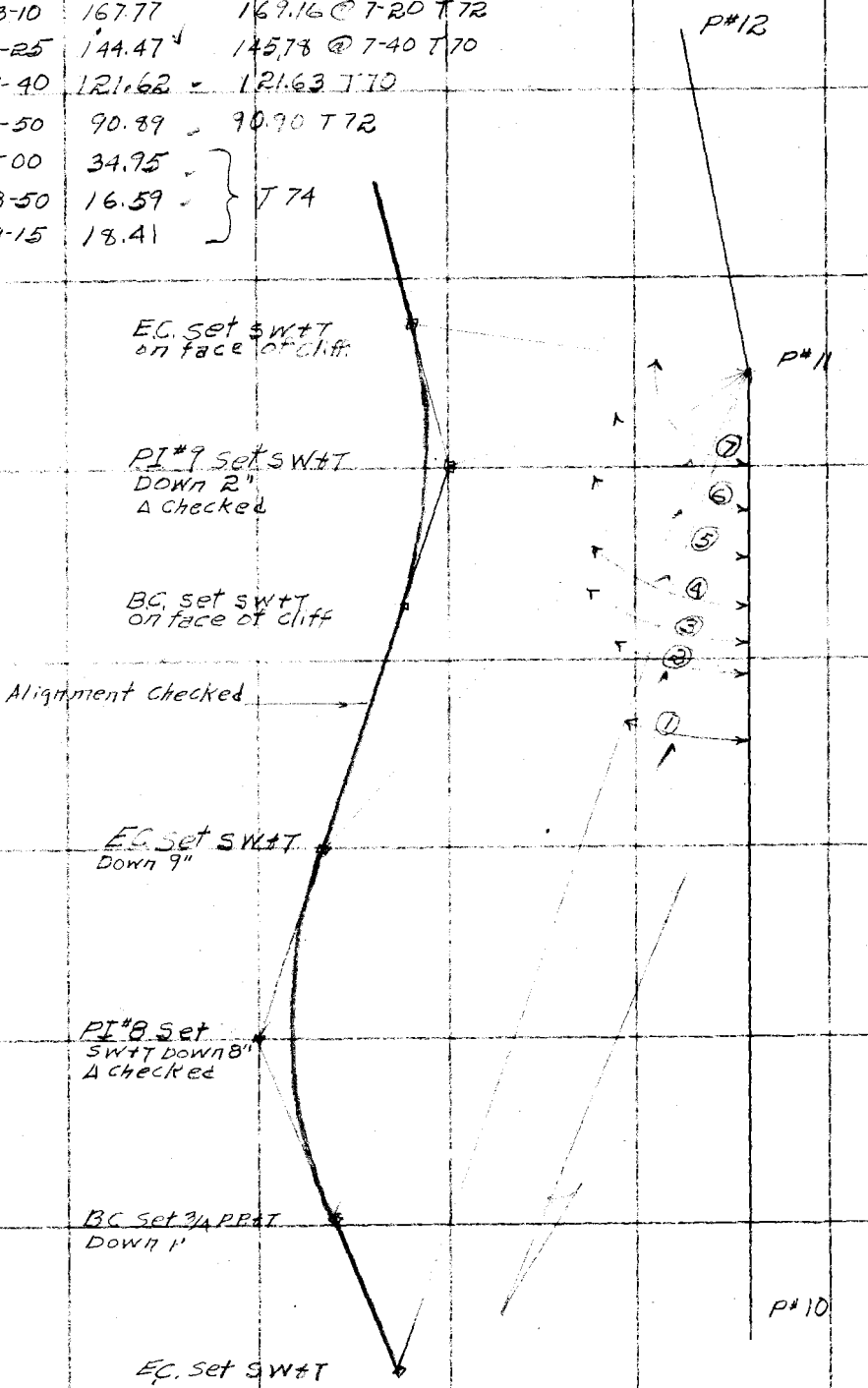

RETURN TO
LOS ANGELES COUNTY SURVEYOR
700 HALL OF RECORDS

Do not extend notes this side of this line

Note: Any Additions or Changes on This Sheet Must be Made or Circled in Red Ink With Date and Name of Person Making Change.

Notes Ck'd by Drew	Survey of Mt Wilson Toll Rd	F.B. 650 PG. 57
Map No. B-1217-1	W. 08149 Tape No. 07 St'd 84°F.	
Office Work F. A. W.	Surveyed by Benson	
Checked Drew	Notes JAW Date 2-10-37	
Date 12-6-40	Indexed A. C. Johnson	

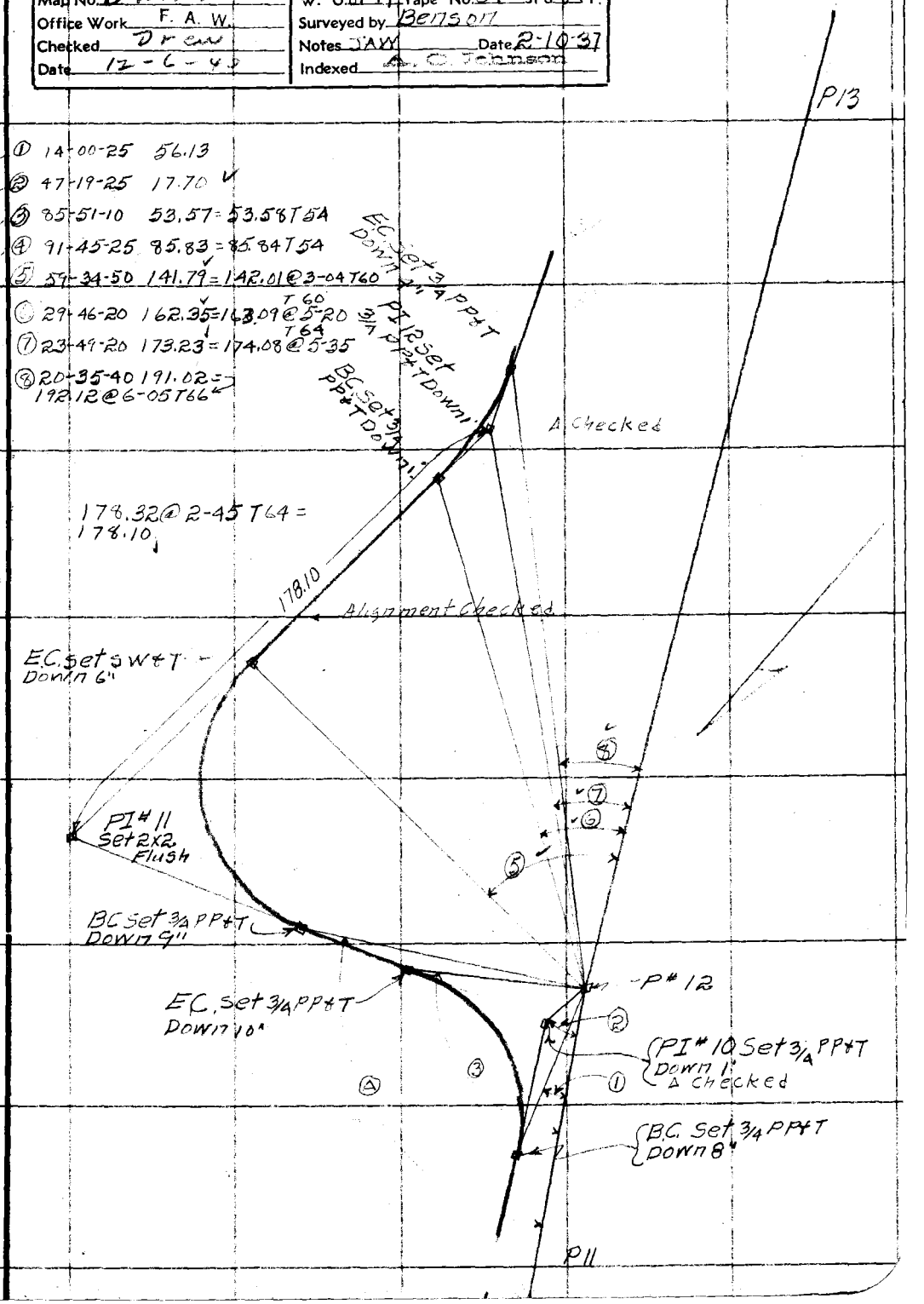

Note: Any Additions or Changes on This Sheet Must be Made or Circled in Red Ink With Date and Name of Person Making Change.

Do not extend notes this side of this line

RETURN TO
LOS ANGELES COUNTY SURVEYOR
700 HALL OF RECORDS

FORM 247 10M 11-35

F.B. 650 PG. 38

①	32-23-15	L.C.51	105.52 @ T64	Set 3/4 PP+T	Down 1'	BC	#13	
②	35-17-40	99.55	99.56 T64	Set 3/4 PP+T	Down 8"	PI	#13	
③	35-17-50	87.38 L	87.39 T62	Set 3/4 PP+T	" 1'	EC	13	
④	35-18-05	60.05	60.06 T64	Set 3/4 PP+T	" 1'	BC	14	
⑤	105-17-55	30.97	Not Set.					
⑥	30-10-00	66.32	66.33 T66	Set 3/4 PP+T	" 1'	EC	14	
⑦	32-25-30	79.02	79.03 T70	Set 3/4 PP+T	" 1'	BC	15	
⑧	35-13-40	104.08 L	104.09 T68	Set 3/4 PP+T	" 1'	PI	#15	
⑨	30-06-25	127.35	127.36 T70	Set 2x2 Flush		EC	15	

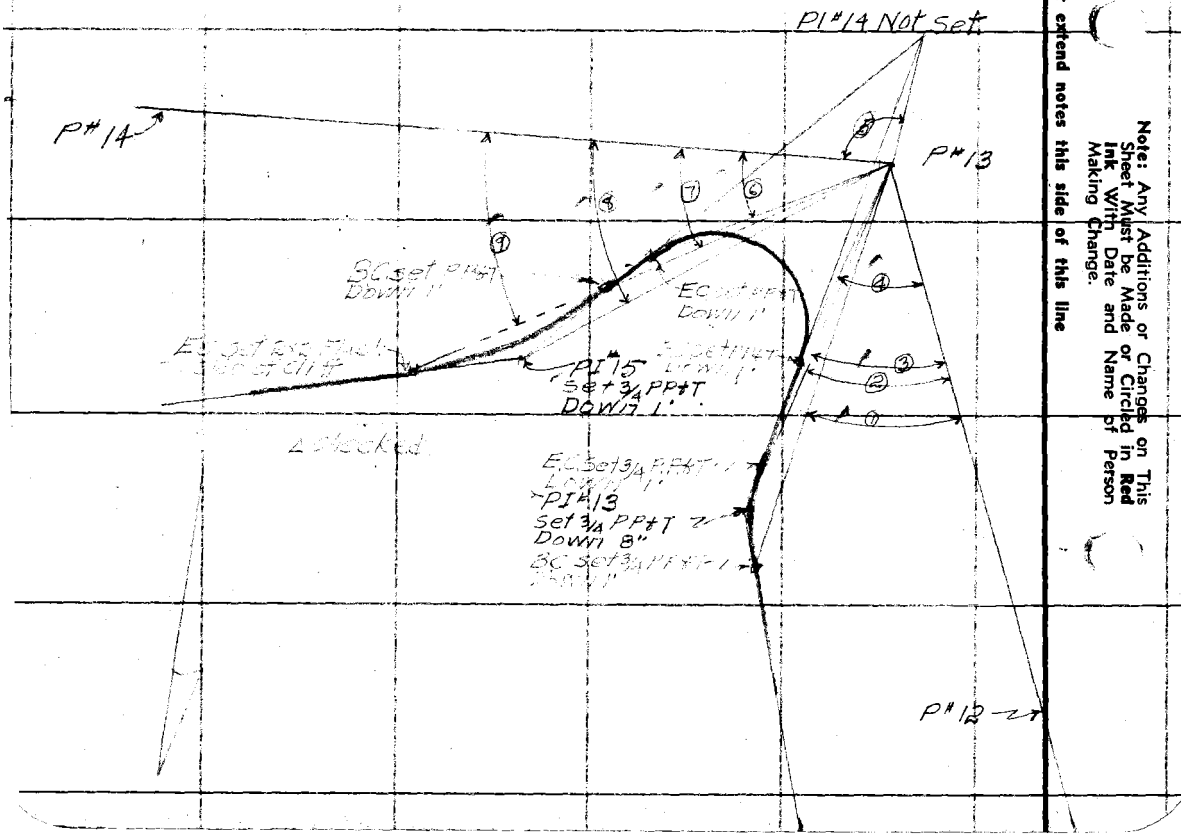

RETURN TO
LOS ANGELES COUNTY SURVEYOR
700 HALL OF RECORDS

Note: Any Additions or Changes on This Sheet Must be Made or Circled in Red Ink With Date and Name of Person Making Change.

Do not extend notes this side of this line

Notes Ck'd by Drew	Survey of Mt Wilson Toll Rd
Map No. B-1217-1	W. O. 8149 Tape No. 07 St'd 84° F.
Office Work F. A. W.	Surveyed by Benson
Checked Drew	Notes J.A.W. Date 2-10-37
Date 12-6-40	Indexed A. C. Johnson

F.B. 650 Pg. 59

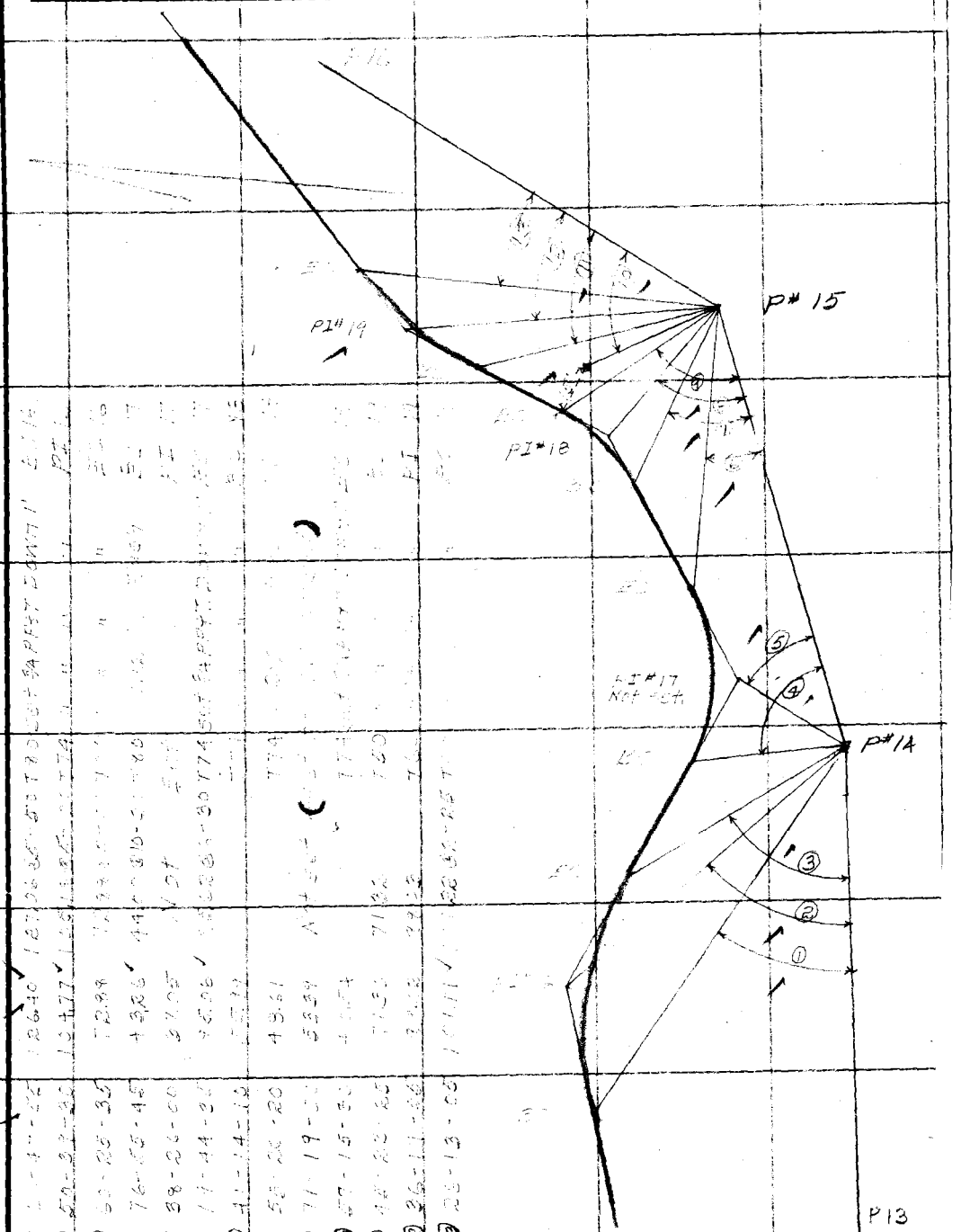

Note: Any Additions or Changes on This Sheet Must be Made or Circled in Red Ink With Date and Name of Person Making Change.

Do not extend notes this side of this line

RETURN TO
LOS ANGELES COUNTY SURVEYOR
700 HALL OF RECORDS

FORM 247 10M 11-35

RETURN TO
LOS ANGELES COUNTY SURVEYOR
700 HALL OF RECORDS

Note: Any Additions or Changes on This Sheet Must be Made or Circled in **Red Ink** With Date and Name of Person Making Change.

Do not extend notes this side of this line

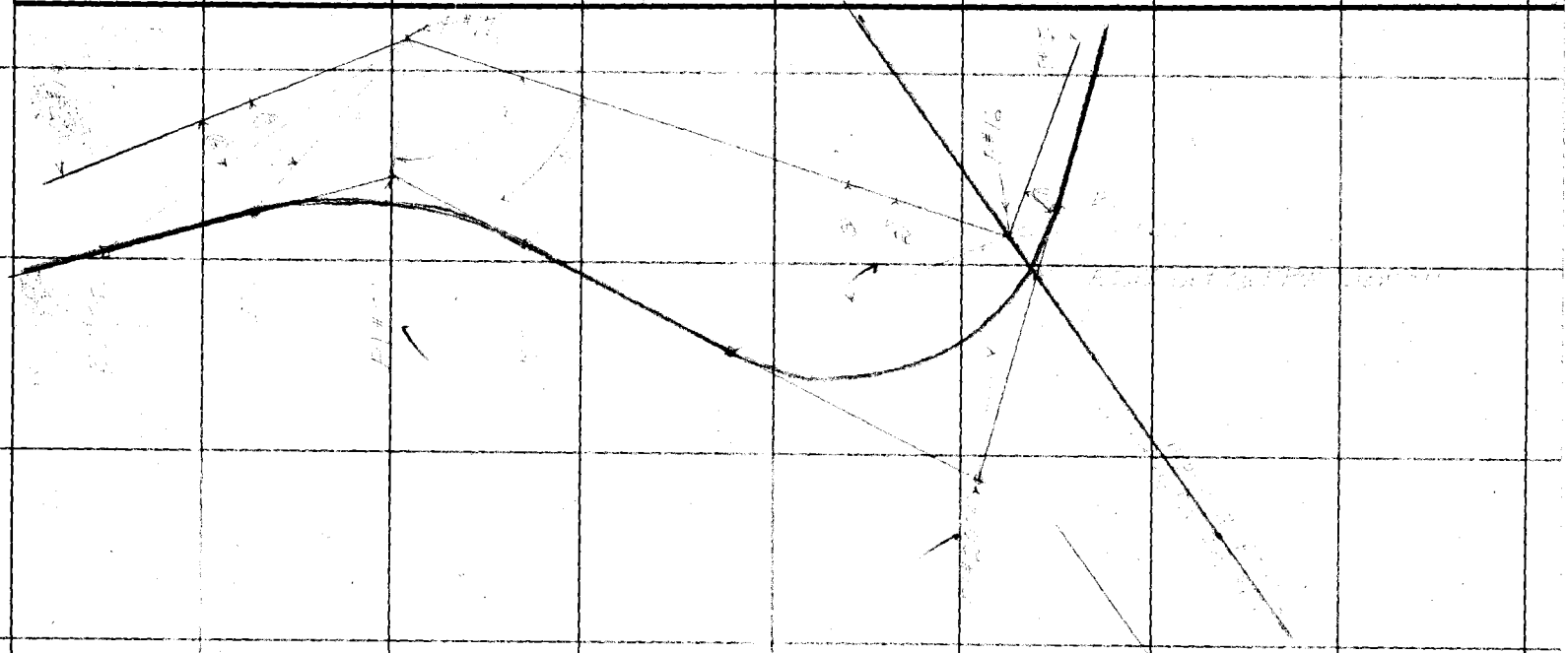

F.B. 650 PG. 60

Notes Ck'd by Drew	Survey of Mt Wilson Toll Rd	F.B. 650 PG. 61
Map No. B-1217-1	W. O. 8149 Tape No. 07 St'd 84°F.	
Office Work F. A. W.	Surveyed by CABenson	
Checked Drew	Notes JAW Date 2-16-37	
Date 12-6-40	Indexed A. C. Johnson	

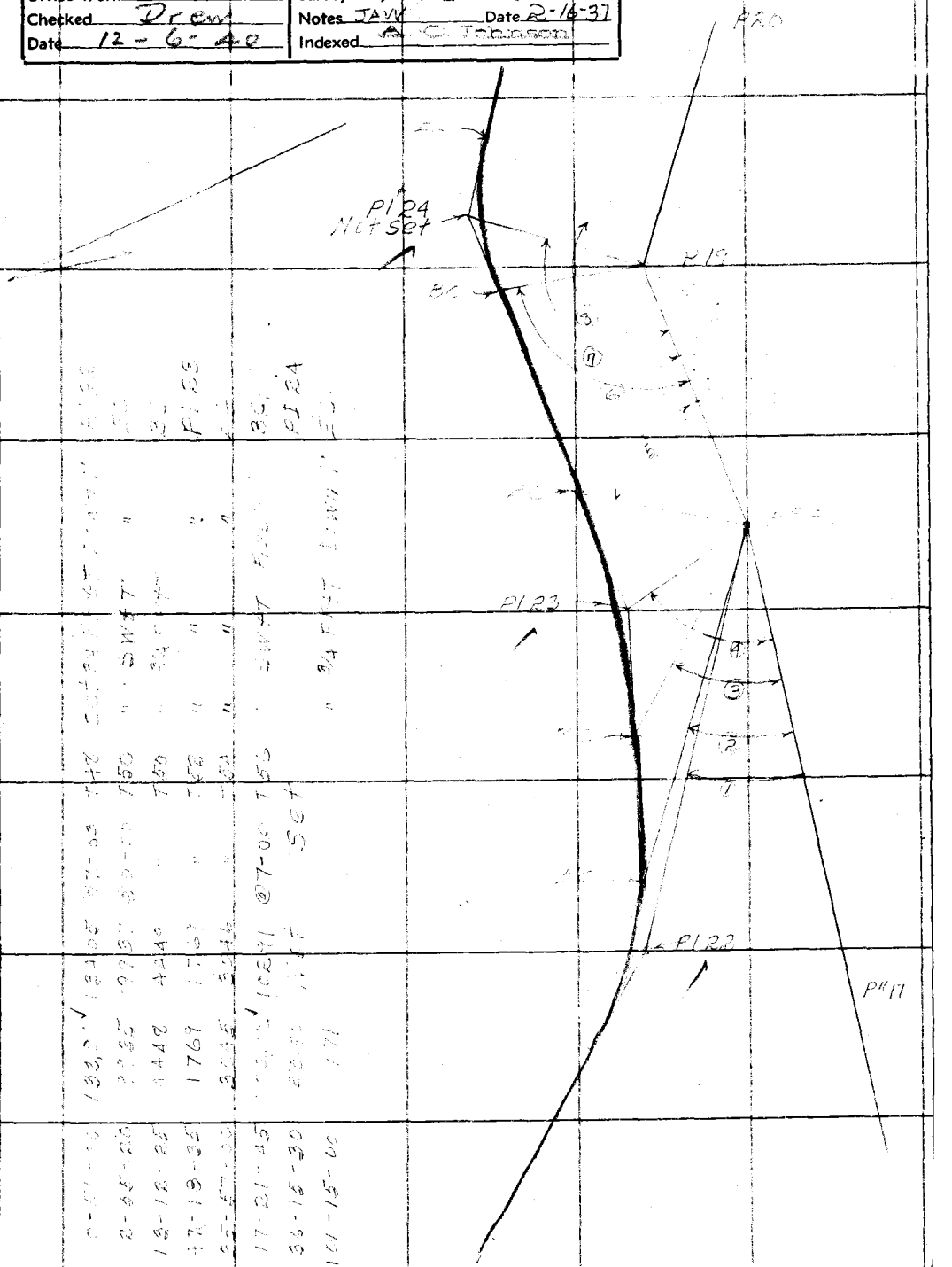

RETURN TO
LOS ANGELES COUNTY SURVEYOR
700 HALL OF RECORDS

Note: Any Additions or Changes on This Sheet Must be Made or Circled in Red Ink With Date and Name of Person Making Change.

Do not extend notes this side of this line

FORM 247 10M 11-35

RETURN TO
LOS ANGELES COUNTY SURVEYOR
700 HALL OF RECORDS

Note: Any Additions or Changes on This Sheet Must be Made or Circled in **Red Ink** With Date and Name of Person Making Change.

Do not extend notes this side of this line

F.B. 650 PG. 62

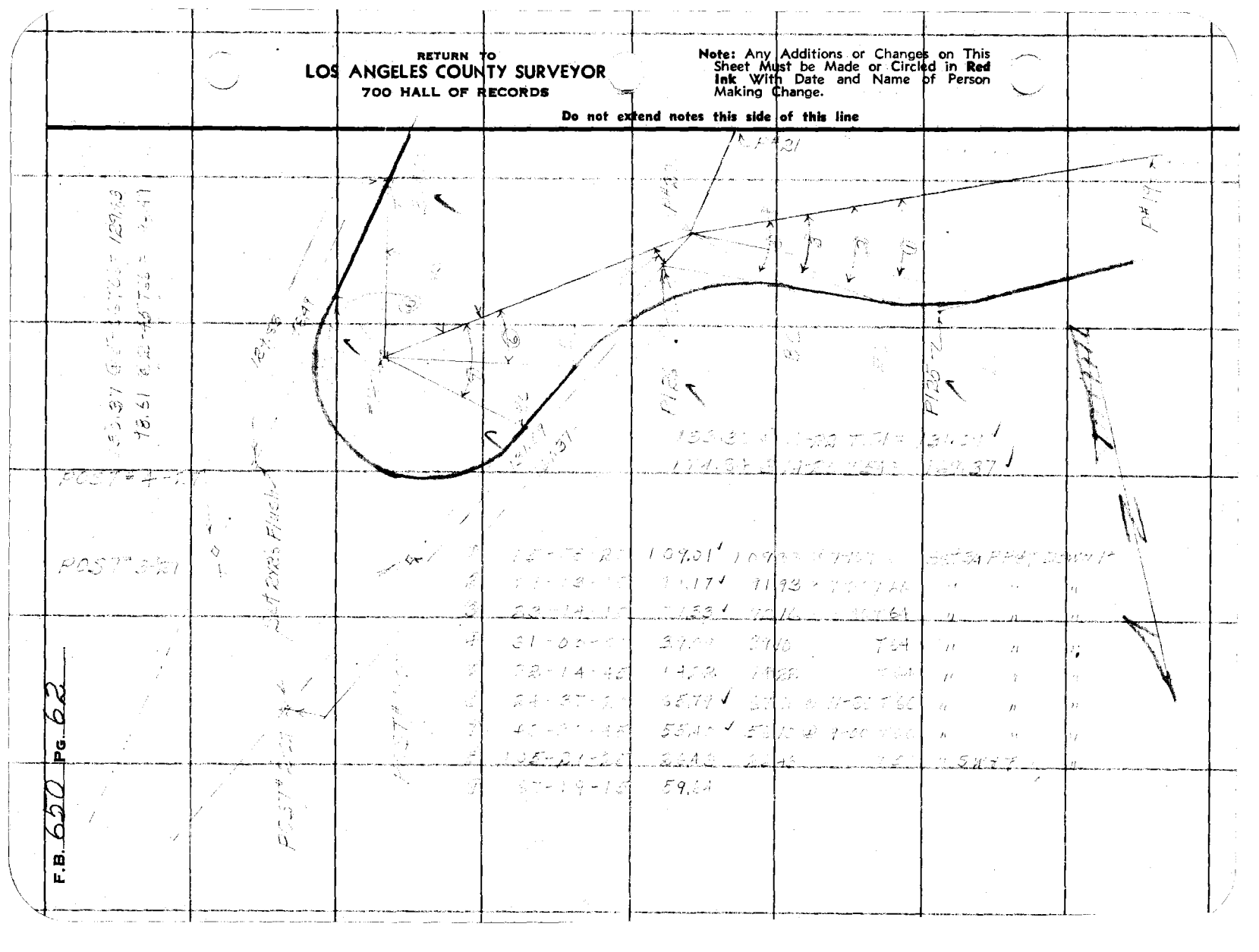

Notes Ck'd by Drew	Survey of Mt. Wilson Toll Rd
Map No. B-1217-1	W. O. 8149 Tape No. 07 St'd 84°F.
Office Work F. A. W.	Surveyed by C A Benson
Checked Drew	Notes [illegible] Date 2-17-36
Date 12-6-40	Indexed A. C. Johnson

F.B. 650 Pg. 63



Note: Any Additions or Changes on This Sheet Must be Made or Circled in Red Ink With Date and Name of Person Making Change.

Do not extend notes this side of this line

RETURN TO
LOS ANGELES COUNTY SURVEYOR
700 HALL OF RECORDS

FORM 247 10M 11-35

RETURN TO
LOS ANGELES COUNTY SURVEYOR
700 HALL OF RECORDS

Note: Any Additions or Changes on This Sheet Must be Made or Circled in **Red Ink** With Date and Name of Person Making Change.

Do not extend notes this side of this line

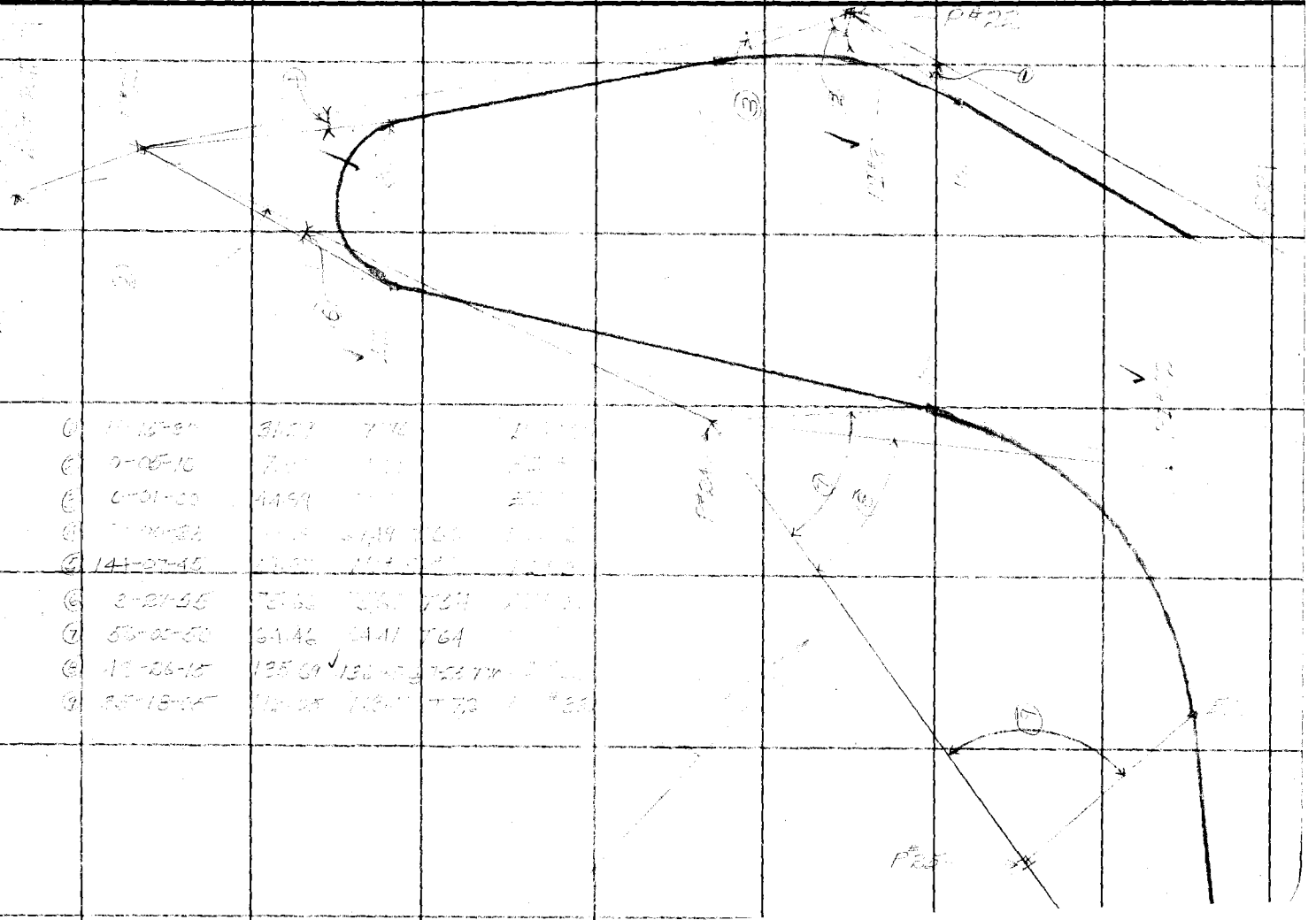

F.B. 650 Pg. 64

Notes Ck'd by Drew	Survey of MT WILSON TOLL RD	F.B. 650 Pg. 65
Map No. B-1217-1	W. O. 8149 Tape No. ____ St'd ____ °F.	
Office Work F. A. W.	Surveyed by W.A. Miller	
Checked Drew	Notes Miller Date 1937	
Date 12-6-40	Indexed A. C. Johnson	

MT WILSON TOLL ROAD
J.N. 8149
SETTING I POINTS
FROM
R. LINE
R.1.[illegible] To M.86 Inc.

[illegible]
[illegible]
Stewart [illegible]
Clinton
[illegible] Jan 29 - Apr 12
Stewart [illegible] 9.B [illegible]

Note: Any Additions or Changes on This Sheet Must be Made or Circled in Red Ink With Date and Name of Person Making Change.

Do not extend notes this side of this line

RETURN TO
LOS ANGELES COUNTY SURVEYOR
700 HALL OF RECORDS

FORM 247 10M 11-35

F.B. 650 Pg. 66

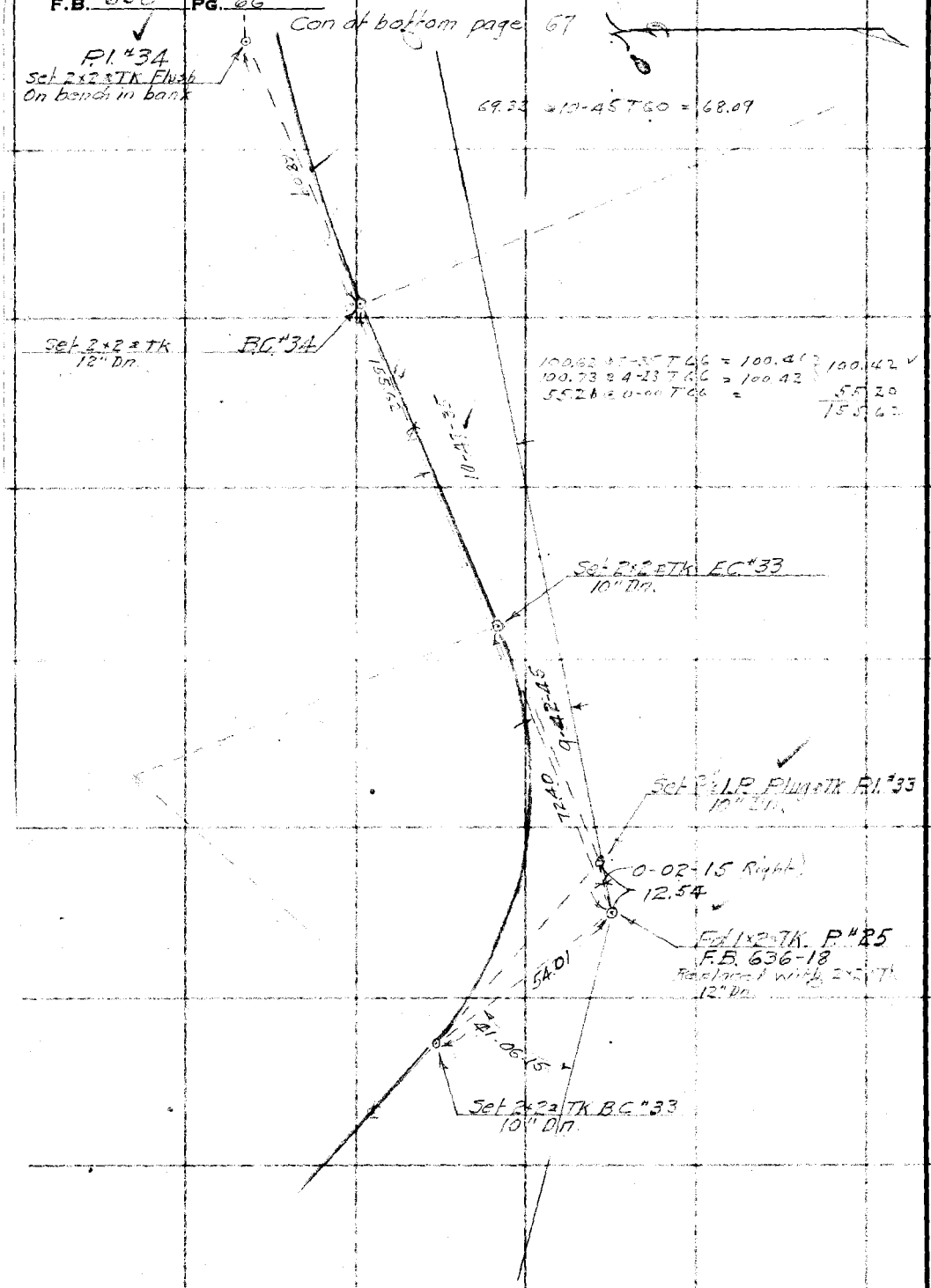

RETURN TO
LOS ANGELES COUNTY SURVEYOR
700 HALL OF RECORDS

Note: Any Additions or Changes on This Sheet Must be Made or Circled in Red Ink With Date and Name of Person Making Change.

Do not extend notes this side of this line

Notes Ck'd by Drew	Survey of MT WILSON TOLL RD
Map No. ~~B-1217~~ B-1217	W. O. 8149 Tape No. 06 St'd 84 °F.
Office Work F. A. W.	Surveyed by W A Miller
Checked Drew	Notes Miller Date 1-29-1937
Date 12-10-40	Indexed A. C. Johnson

F.B. 650 Pg. 67

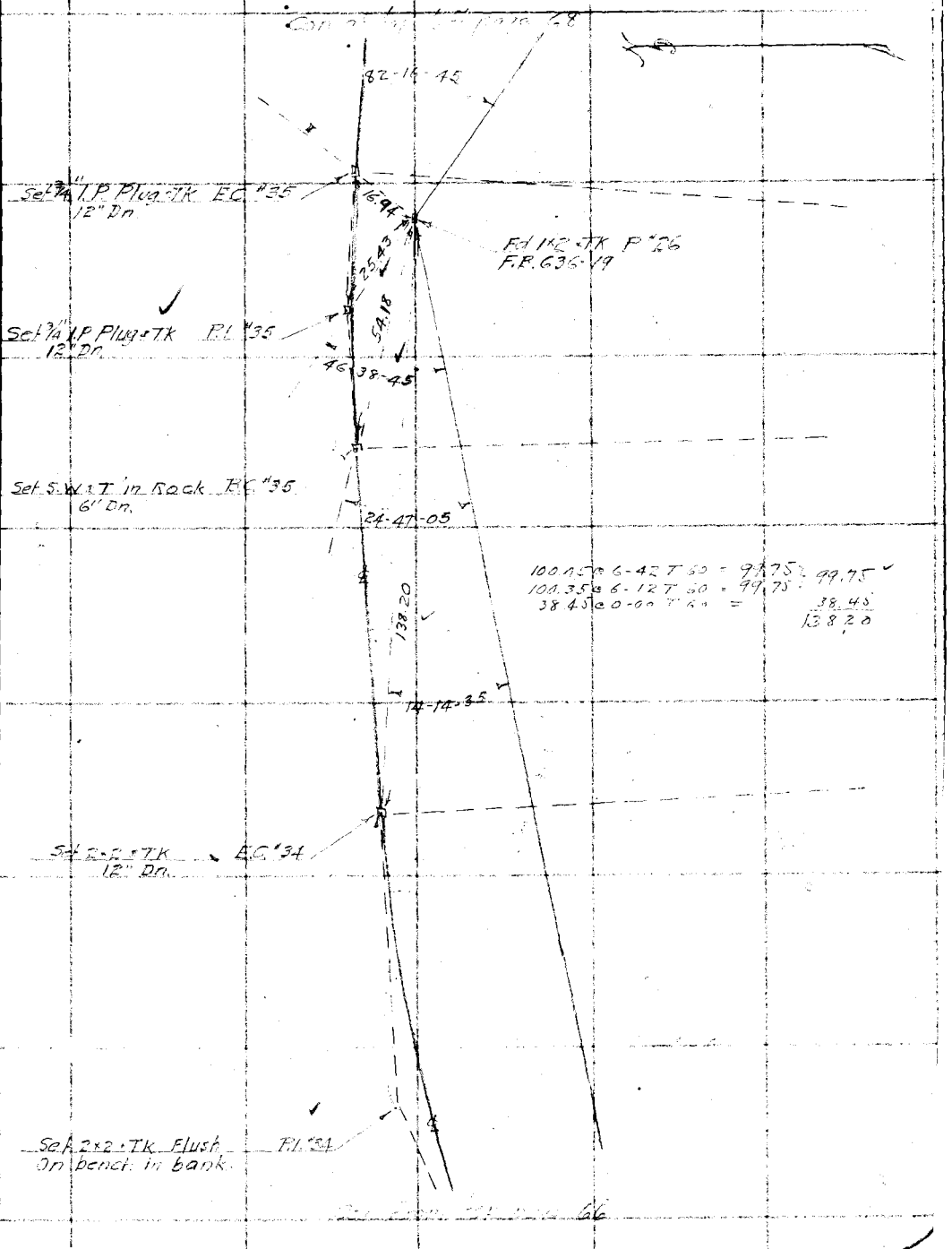

Note: Any Additions or Changes on This Sheet Must be Made or Circled in Red Ink With Date and Name of Person Making Change.

Do not extend notes this side of this line

RETURN TO
LOS ANGELES COUNTY SURVEYOR
700 HALL OF RECORDS

FORM 247 10M 11-35

F.B. 650 Pg. 68

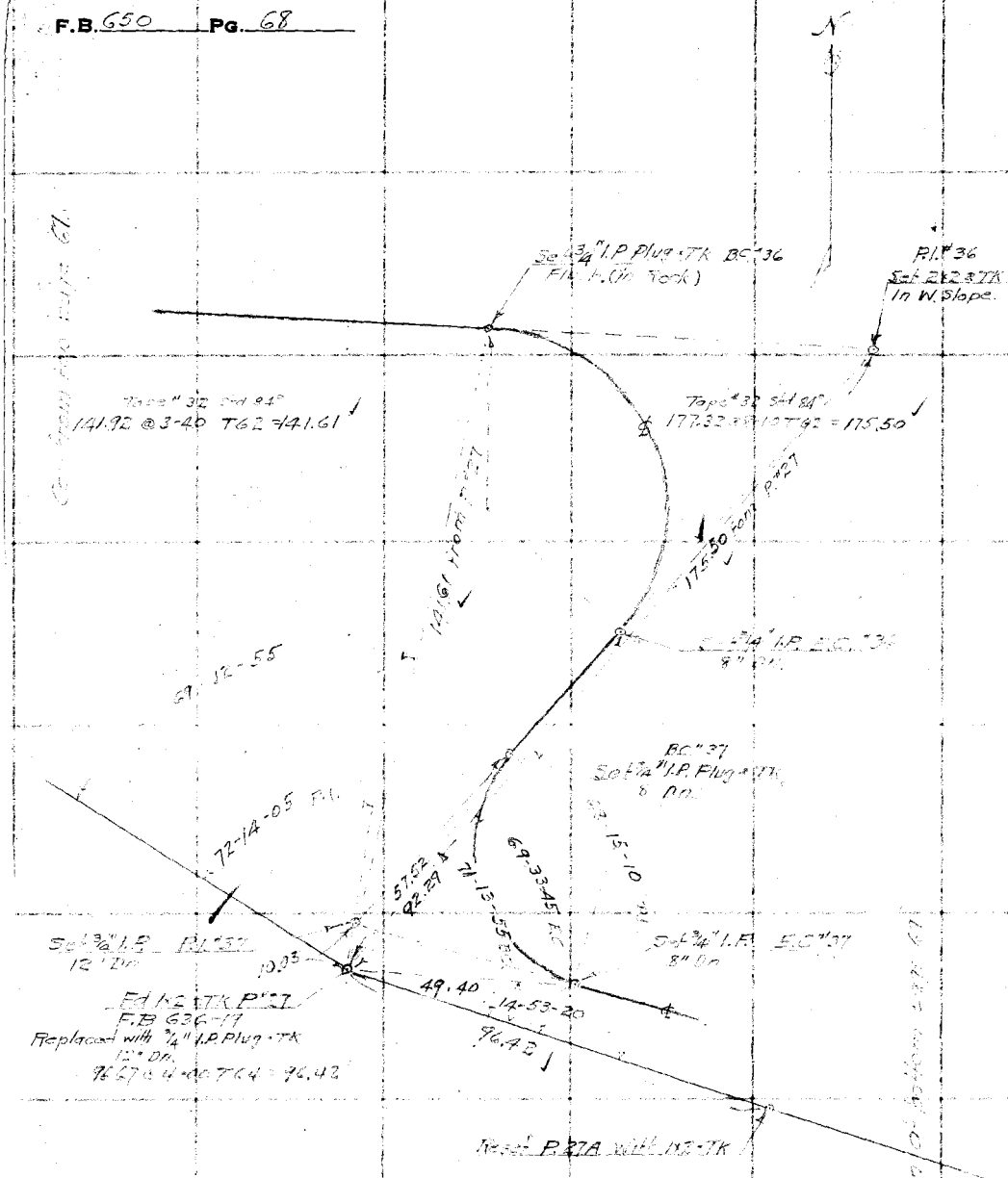

RETURN TO
LOS ANGELES COUNTY SURVEYOR
700 HALL OF RECORDS

Note: Any Additions or Changes on This Sheet Must be Made or Circled in Red Ink With Date and Name of Person Making Change.

Do not extend notes this side of this line

Notes Ck'd by Drew	Survey of MT WILSON TOLL 62
Map No. B-1217-1	W. O. 8149 Tape No. 06 St'd 84 °F.
Office Work F. A. W.	Surveyed by W.A. Miller
Checked Drew	Notes Miller Date Jan 1937
Date 12-10-40	Indexed A. C. Johnson

F.B. 650 PG. 69

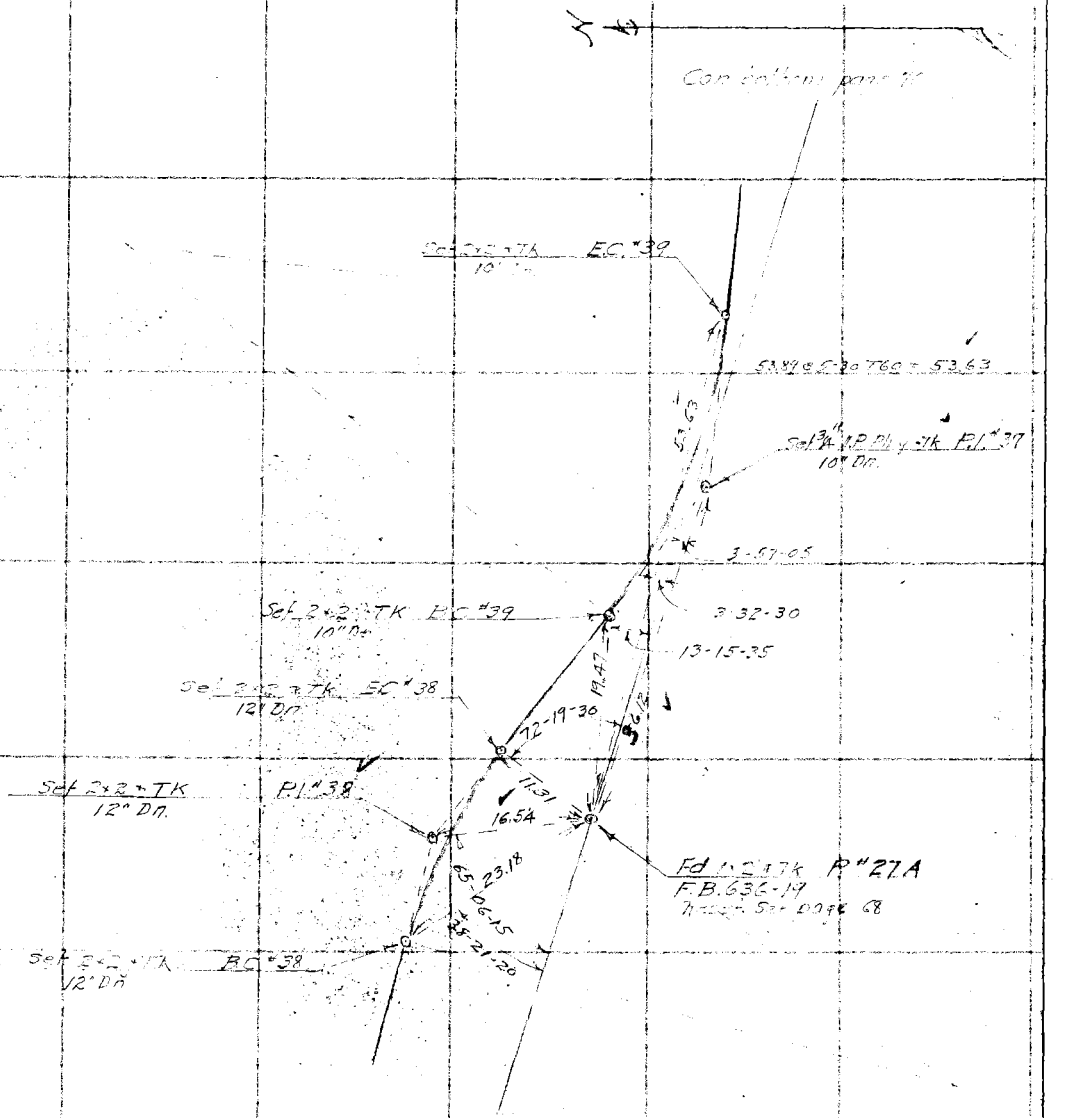

Con from bottom right page 68

Note: Any Additions or Changes on This Sheet Must be Made or Circled in Red Ink With Date and Name of Person Making Change.

Do not extend notes this side of this line

RETURN TO
LOS ANGELES COUNTY SURVEYOR
700 HALL OF RECORDS

FORM 247 10M 11-35

F.B. 650 Pg. 70

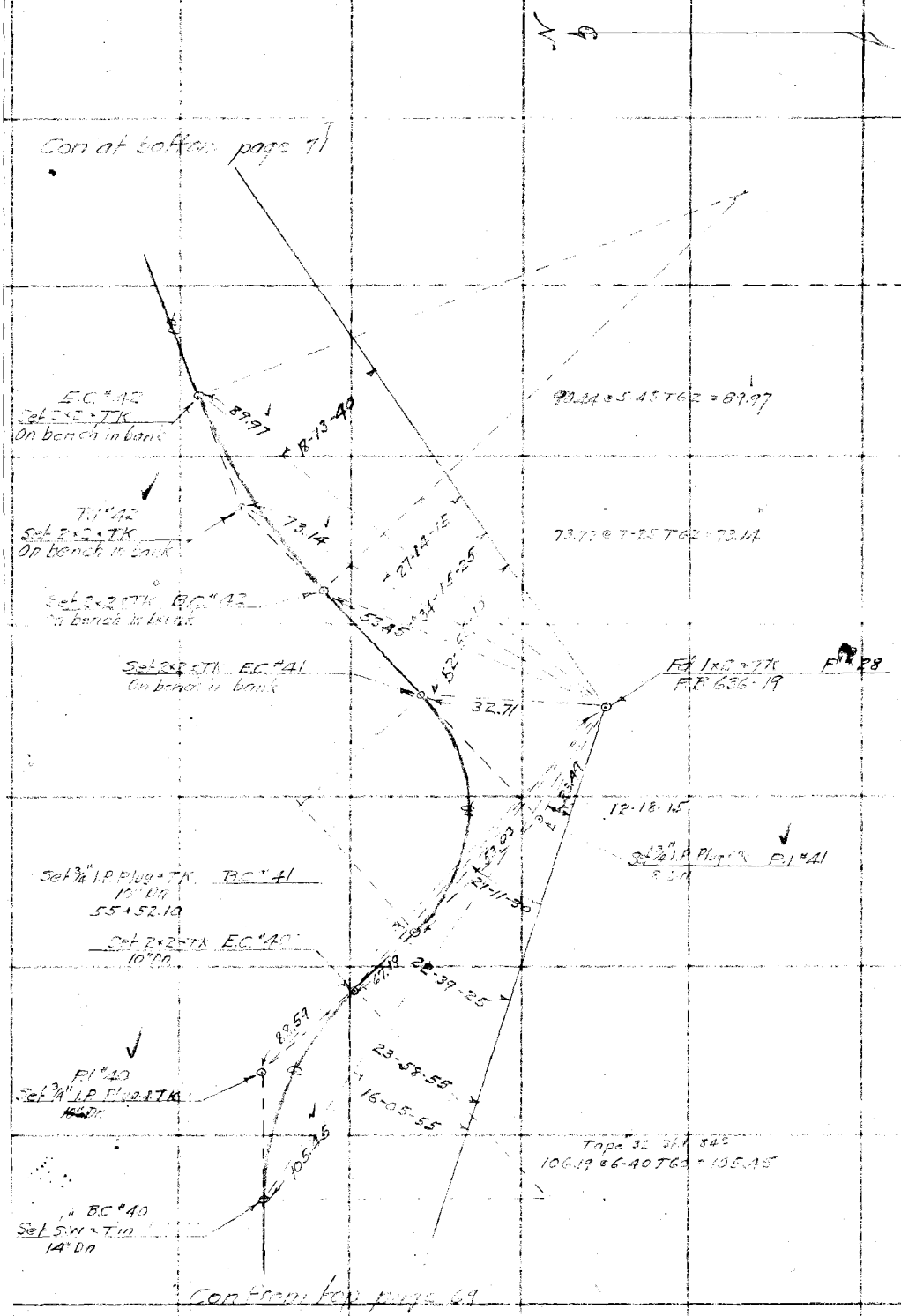

RETURN TO
LOS ANGELES COUNTY SURVEYOR
700 HALL OF RECORDS

Note: Any Additions or Changes on This Sheet Must be Made or Circled in Red Ink With Date and Name of Person Making Change.

Do not extend notes this side of this line

Notes Ck'd by Drew	Survey of Mt Wilson Toll Rd
Map No. B-1217-1	W. O. 8149 Tape No. 06 St'd 84 °F.
Office Work F. A. W.	Surveyed by W. A. Miller
Checked Drew	Notes Miller Date Feb 1937
Date 12-10-40	Indexed C. Johnson

F.B. 660 Pg. 71

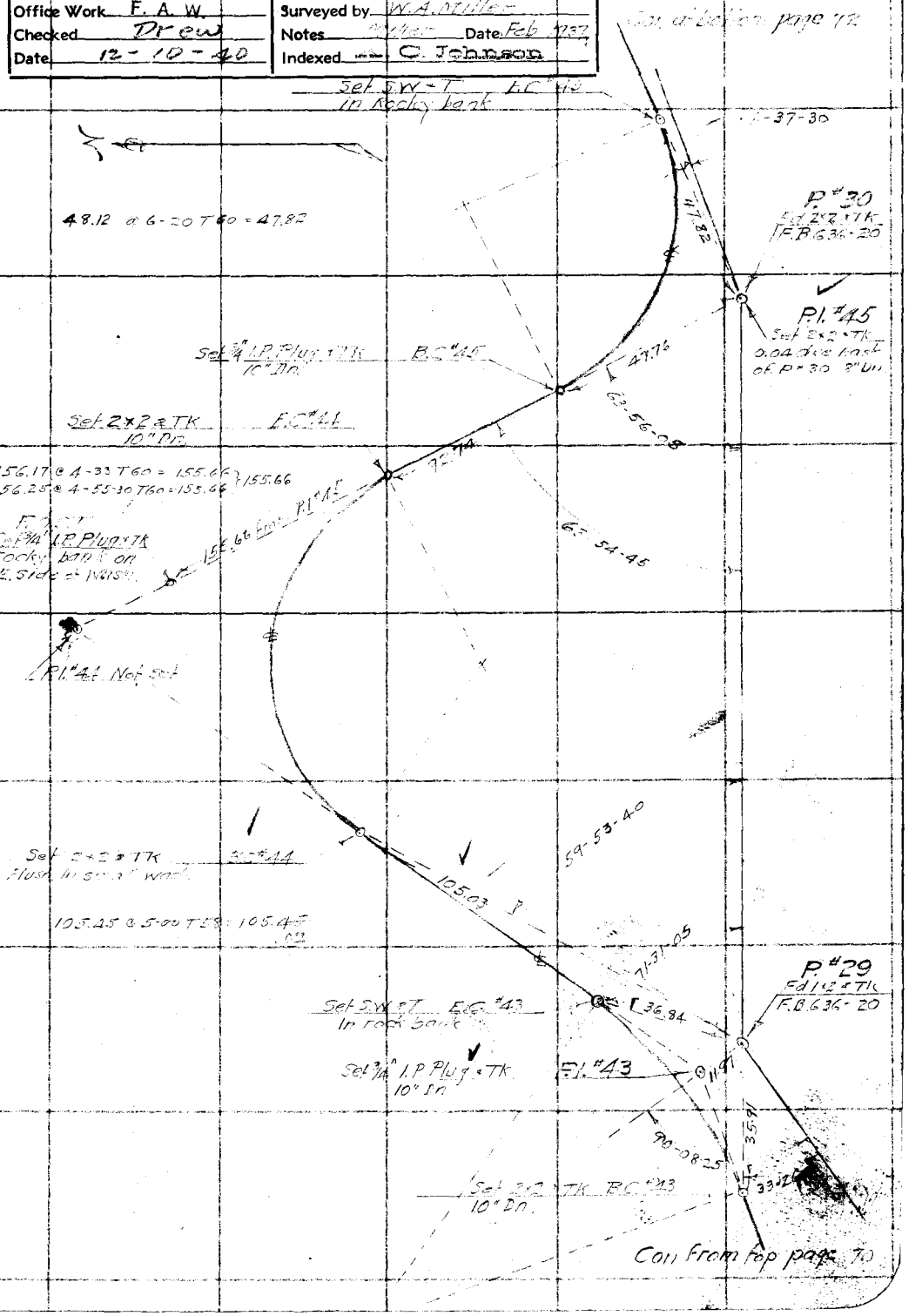

Note: Any Additions or Changes on This Sheet Must be Made or Circled in Red Ink With Date and Name of Person Making Change.

Do not extend notes this side of this line

RETURN TO
LOS ANGELES COUNTY SURVEYOR
700 HALL OF RECORDS

FORM 247 10M 11-38

F.B. 650 Pg. 72



Cont. top page 73

Con from top page 71

RETURN TO
LOS ANGELES COUNTY SURVEYOR
700 HALL OF RECORDS

Do not extend notes this side of this line

Note: Any Additions or Changes on This Sheet Must be Made or Circled in Red Ink With Date and Name of Person Making Change.

Notes Ck'd by *Drew*	Survey of *MT WILSON TOLL RD*
Map No. *B-1217-1*	W. O. *8149* Tape No. *06* St'd *24* °F.
Office Work *F. A. W.*	Surveyed by *W A Miller*
Checked *Drew*	Notes *Miller* Date *Feb 1937*
Date *12-10-40*	Indexed *C. Johnson*

F.B. *630* PG. *73*

Note: Any Additions or Changes on This Sheet Must be Made or Circled in Red Ink With Date and Name of Person Making Change.

Do not extend notes this side of this line

RETURN TO
LOS ANGELES COUNTY SURVEYOR
700 HALL OF RECORDS

FORM 247 10M 11-35

F.B. 650 PG. 74

Con from bottom page 73

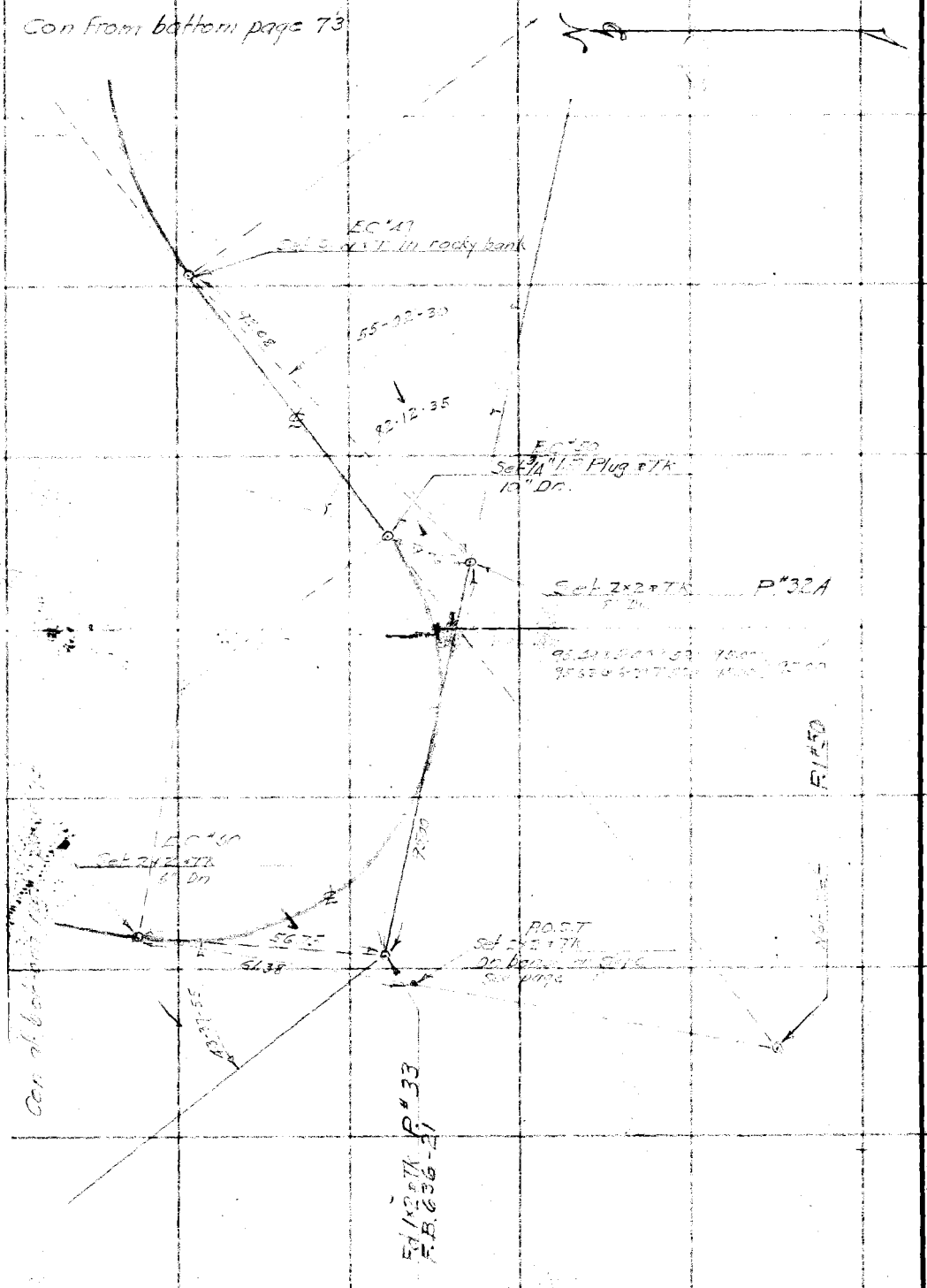

RETURN TO
LOS ANGELES COUNTY SURVEYOR
700 HALL OF RECORDS

Note: Any Additions or Changes on This Sheet Must be Made or Circled in Red Ink With Date and Name of Person Making Change.

Do not extend notes this side of this line

Notes Ck'd by Drew	Survey of Mt Wilson - Idlewild
Map No. B-1217-1	W. O. 8149 Tape No. 26 St'd 84 °F.
Office Work F. A. W.	Surveyed by W. A. [illegible]
Checked Drew	Notes Mills Date 5-6 1927
Date 12-10-40	Indexed C. Johnson

F.B. 650 Pg. 75

Note: Any Additions or Changes on This Sheet Must be Made or Circled In Red Ink With Date and Name of Person Making Change.

Do not extend notes this side of this line

RETURN TO
LOS ANGELES COUNTY SURVEYOR
700 HALL OF RECORDS

FORM 247 10M 11-35

F.B. 650 Pg. 76

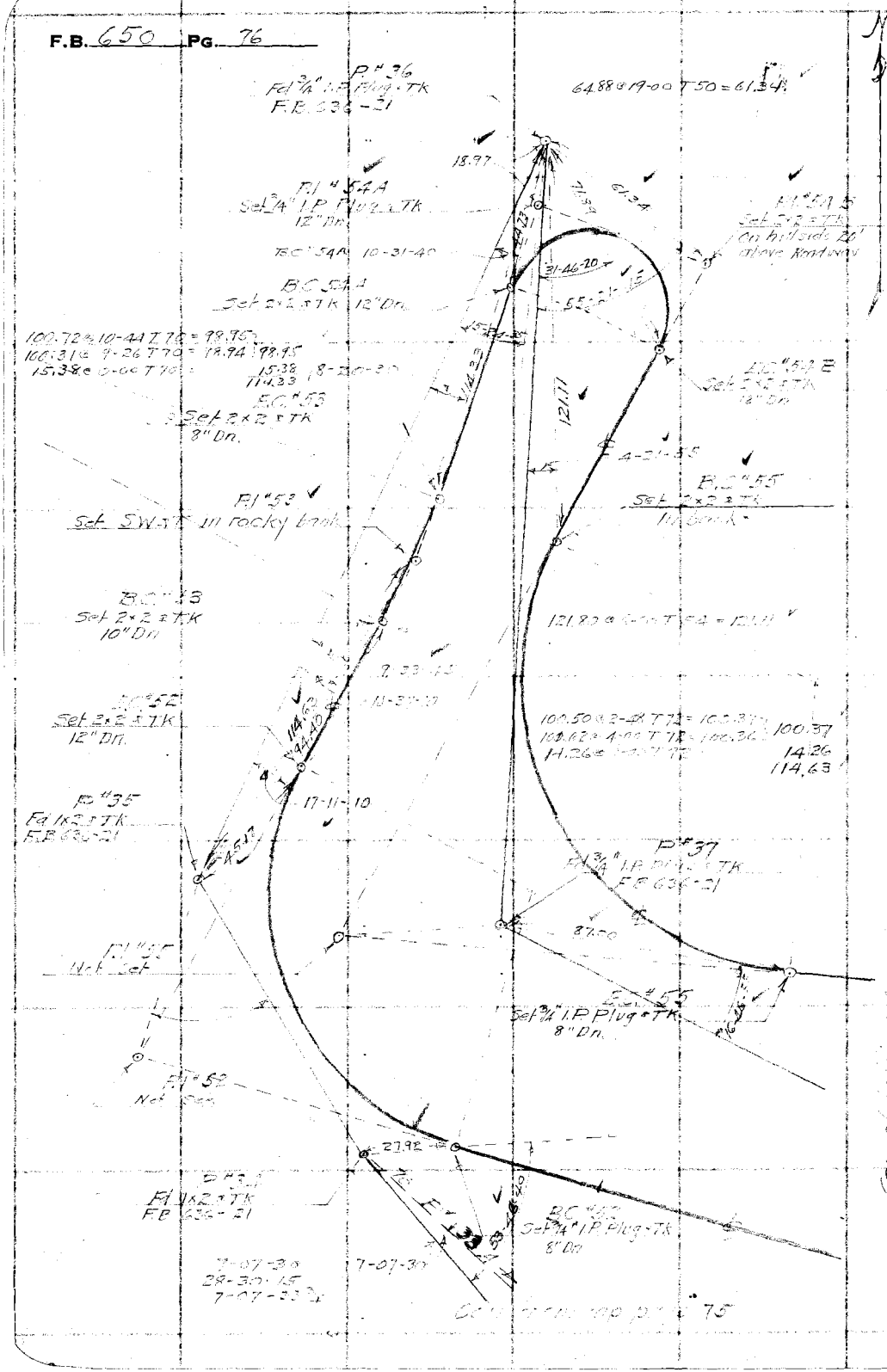

RETURN TO
LOS ANGELES COUNTY SURVEYOR
700 HALL OF RECORDS

Note: Any Additions or Changes on This Sheet Must be Made or Circled in Red Ink With Date and Name of Person Making Change.

Do not extend notes this side of this line

Notes Ck'd by Drew	Survey of MT WILSON TOLL RD	F.B. 650 Pg. 77
Map No. B-1217-1	W. O. 8149 Tape No. 06 St'd 84 °F.	
Office Work F. A. W.	Surveyed by W. A. Miller	
Checked Drew	Notes Miller Date Feb 1937	
Date 12-10-40	Indexed A. C. Johnson	

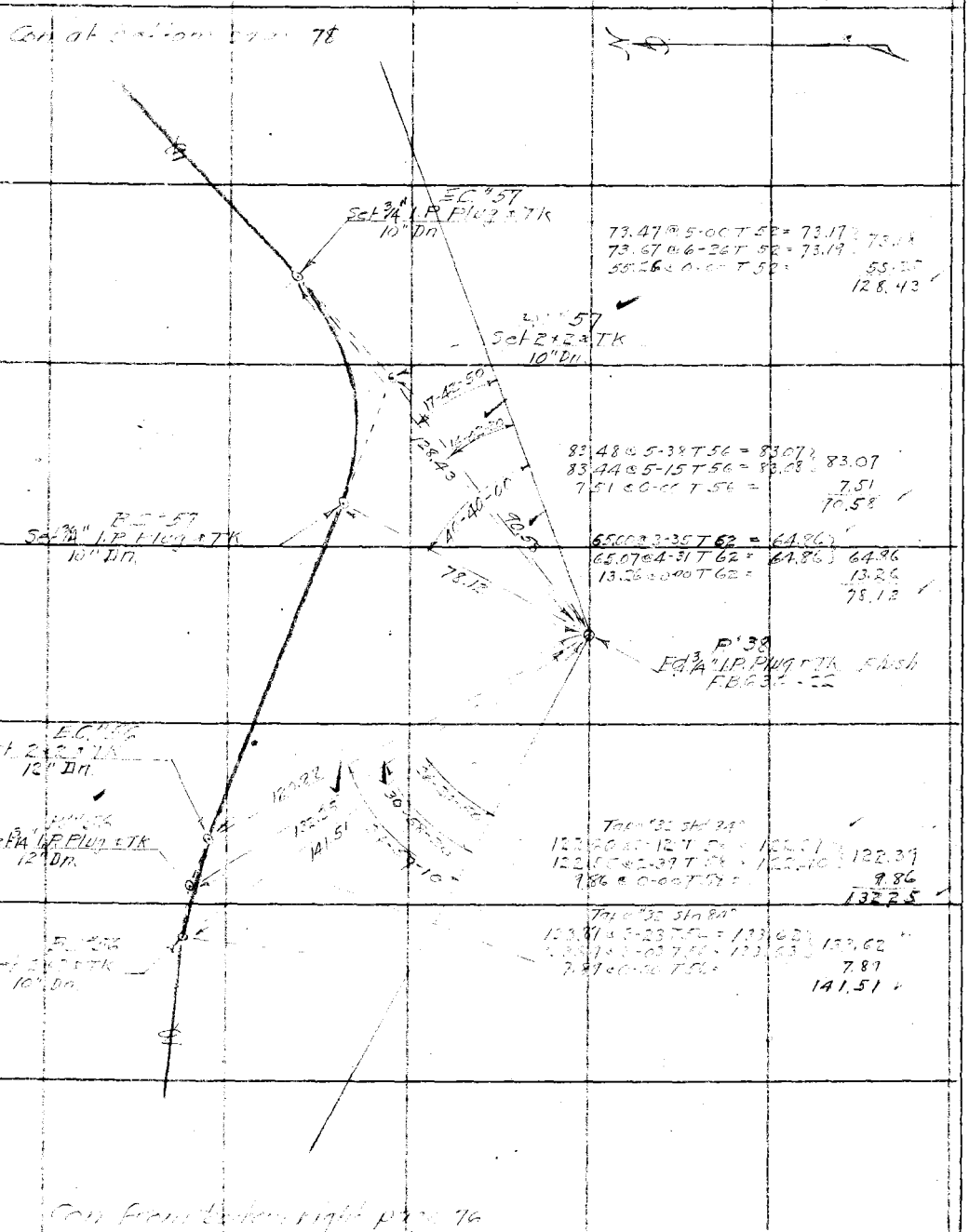

Note: Any Additions or Changes on This Sheet Must be Made or Circled in Red Ink With Date and Name of Person Making Change.

Do not extend notes this side of this line

RETURN TO
LOS ANGELES COUNTY SURVEYOR
700 HALL OF RECORDS

FORM 247 10M 11-35

F.B. 650 Pg. 78

Con'd. bottom pg = 79

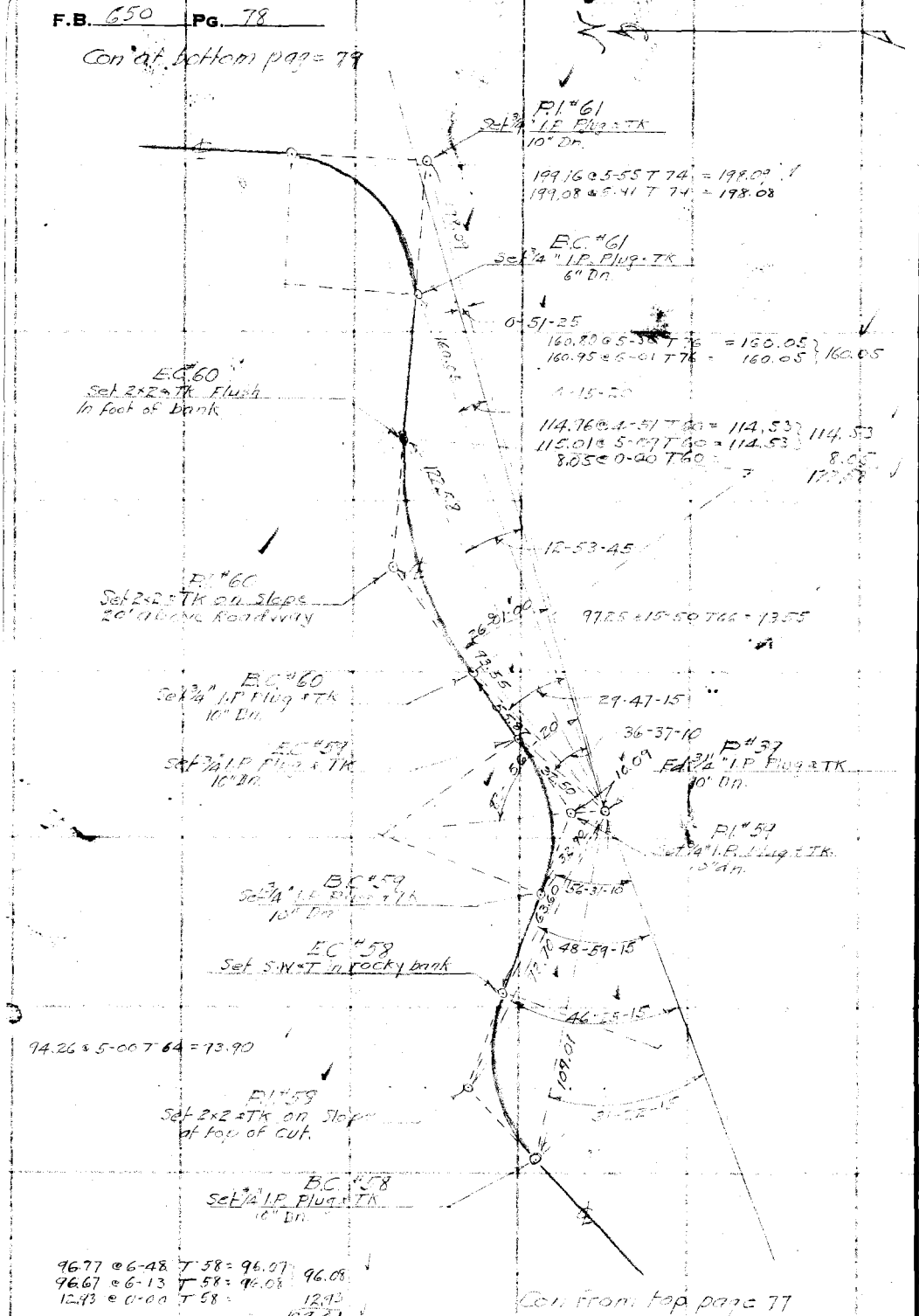

RETURN TO
LOS ANGELES COUNTY SURVEYOR
700 HALL OF RECORDS

Note: Any Additions or Changes on This Sheet Must be Made or Circled in Red Ink With Date and Name of Person Making Change.

Do not extend notes this side of this line

Notes Ck'd by Drew	Survey of MT WILSON TOLL RD
Map No. B-1217-1	W. O. 8149 Tape No. 32 St'd 31 °F.
Office Work F. A. W.	Surveyed by WA Miller
Checked Drew	Notes Miller Date Mar 1937
Date 12-11-40	Indexed A. C. Johnson

F.B. 650 PG. 79

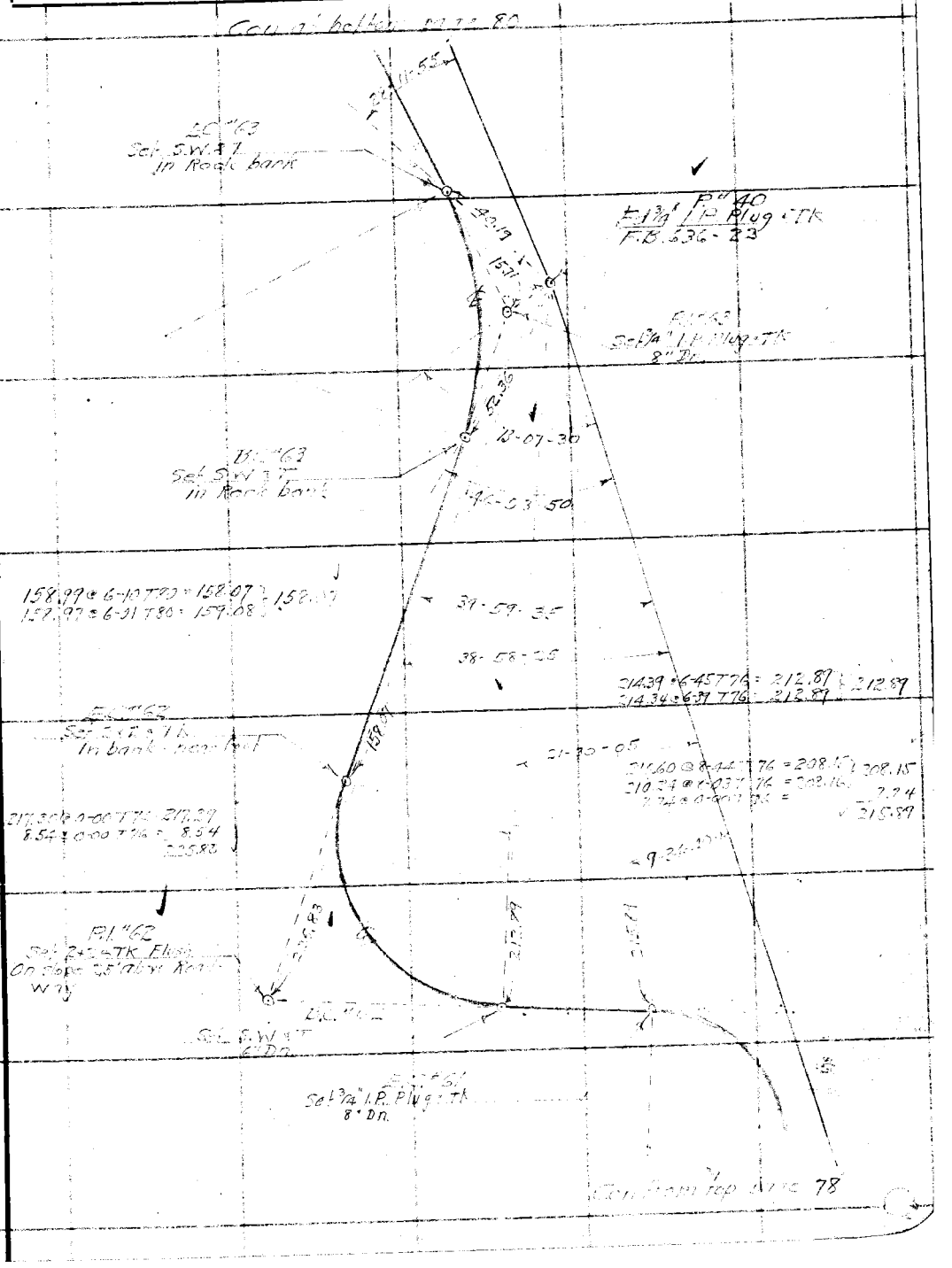

Note: Any Additions or Changes on This Sheet Must be Made or Circled in Red Ink With Date and Name of Person Making Change.

Do not extend notes this side of this line

RETURN TO
LOS ANGELES COUNTY SURVEYOR
700 HALL OF RECORDS

FORM 247 10M 11-35

F.B. 650 PG. 80

Con of bottom page 81

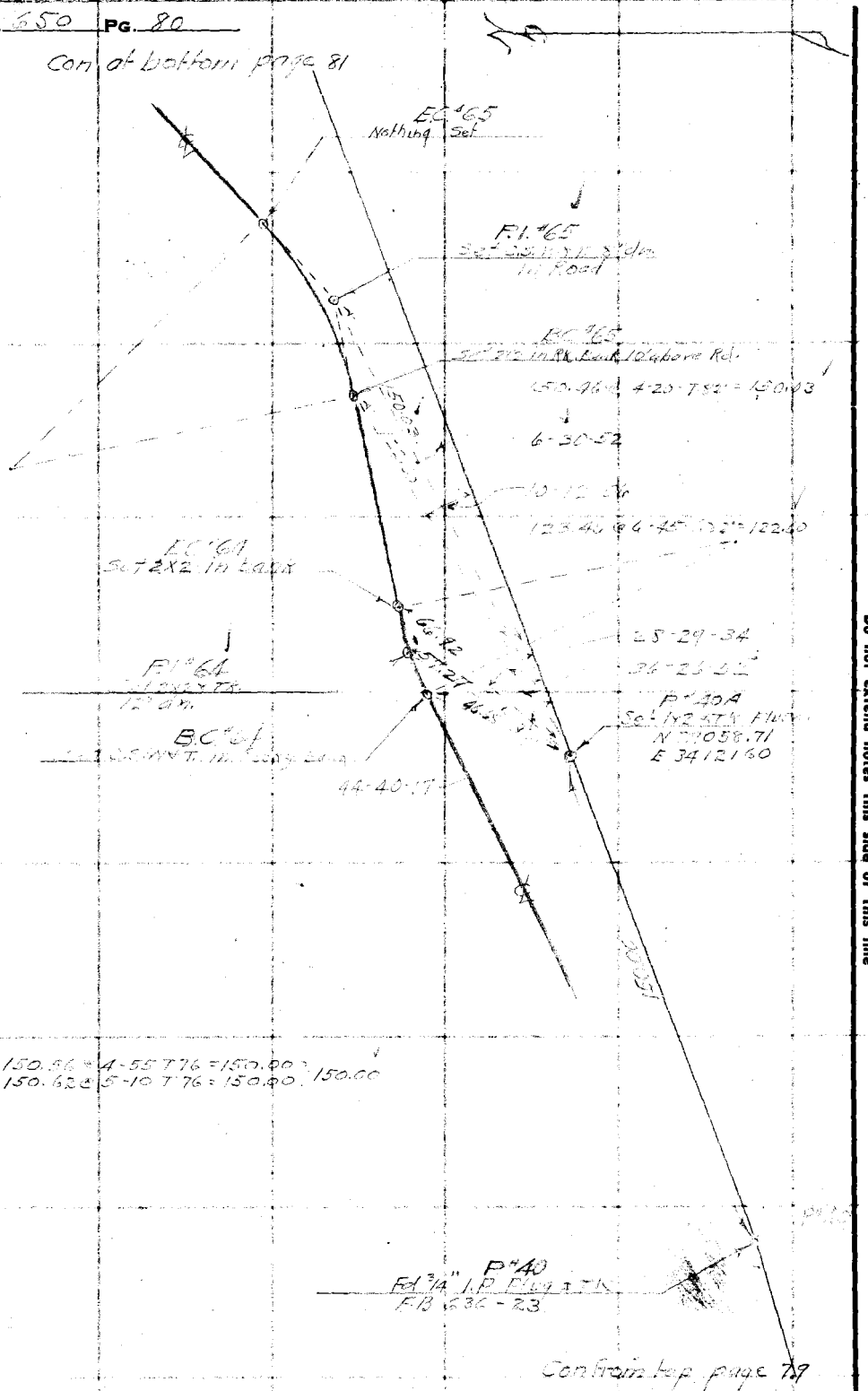

Continue top page 79

RETURN TO
LOS ANGELES COUNTY SURVEYOR
700 HALL OF RECORDS

Note: Any Additions or Changes on This Sheet Must be Made or Circled in Red Ink With Date and Name of Person Making Change.

Do not extend notes this side of this line

Notes Ck'd by Drew	Survey of MT WILSON TOLL RD
Map No. B-1217-1	W. O. 8149 Tape No. 63 St'd 87 °F.
Office Work F. A. W.	Surveyed by W.A. Miller
Checked Drew	Notes Miller Date Apr 1937
Date 12-11-40	Indexed C. Johnson

F.B. 600 Pg. 81

Note: Any Additions or Changes on This Sheet Must be Made or Circled in Red Ink With Date and Name of Person Making Change.

Do not extend notes this side of this line

RETURN TO
LOS ANGELES COUNTY SURVEYOR
700 HALL OF RECORDS

FORM 247 10M 11-35

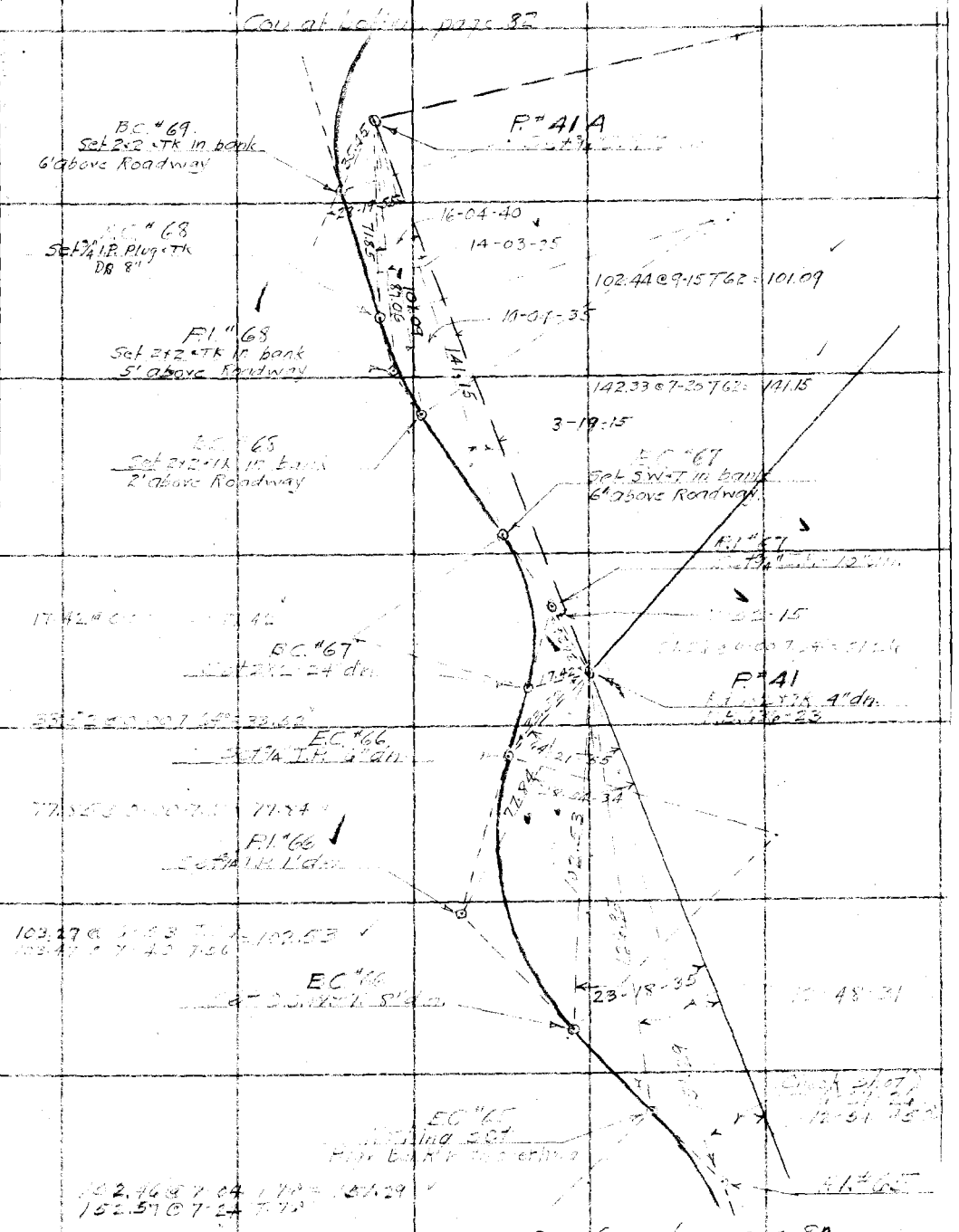

F.B. 655 Pg. 82

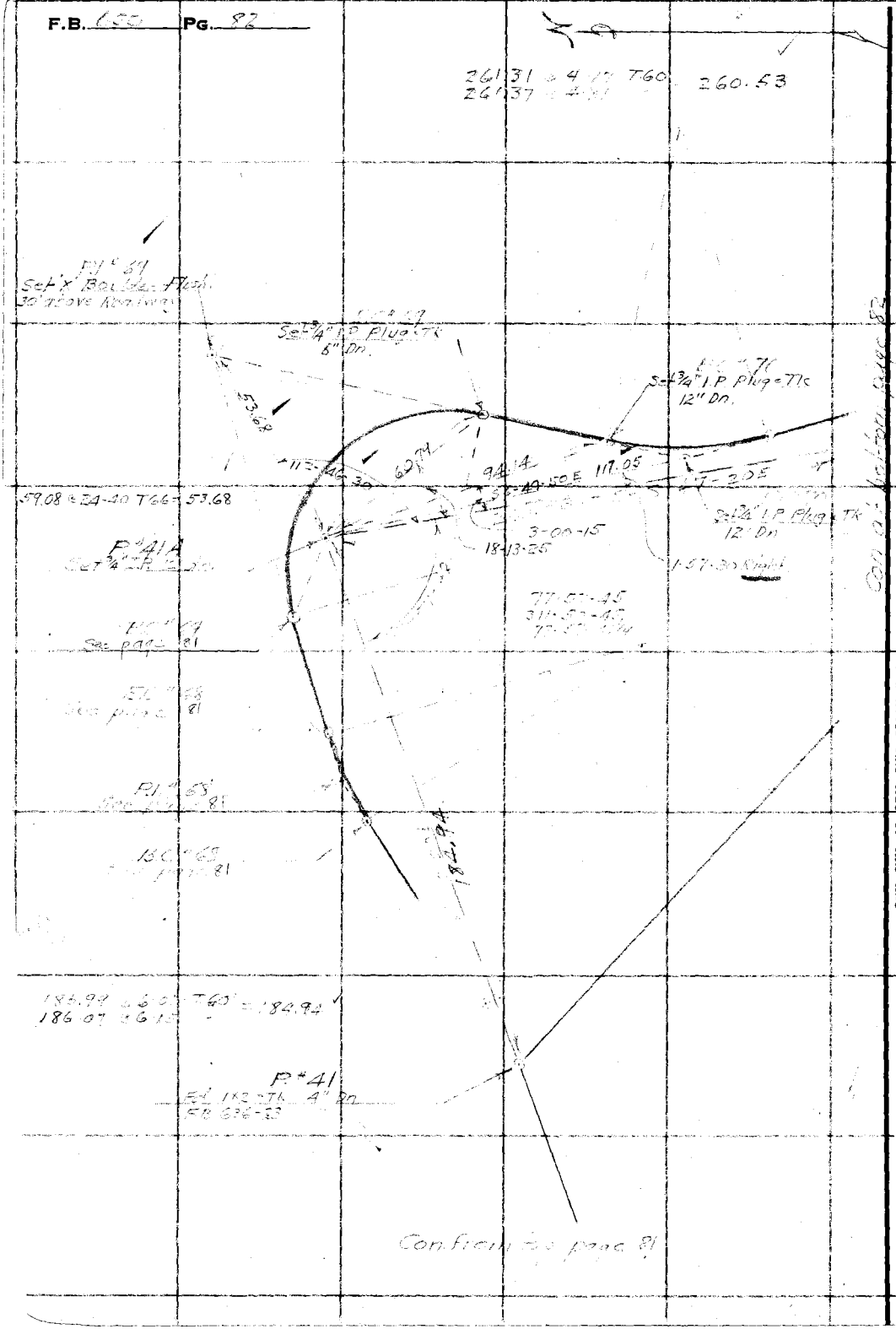

RETURN TO
LOS ANGELES COUNTY SURVEYOR
700 HALL OF RECORDS

Note: Any Additions or Changes on This Sheet Must be Made or Circled in Red Ink With Date and Name of Person Making Change.

Do not extend notes this side of this line

Notes Ck'd by	Drew	Survey of	MT WILSON Topo
Map No.	B-1217-1	W. O.	8149
Office Work	F. A. W.	Tape No.	St'd °F.
Checked	Drew	Surveyed by	W. A. [illegible]
Date	12-11-42	Notes	Miller Date Apr [illegible]
		Indexed	C. C. Johnson

F.B. [illegible] Pg. 83

Note: Any Additions or Changes on This Sheet Must be Made or Circled in Red Ink With Date and Name of Person Making Change.

Do not extend notes this side of this line

RETURN TO
LOS ANGELES COUNTY SURVEYOR
700 HALL OF RECORDS

FORM 247 10M 11-35

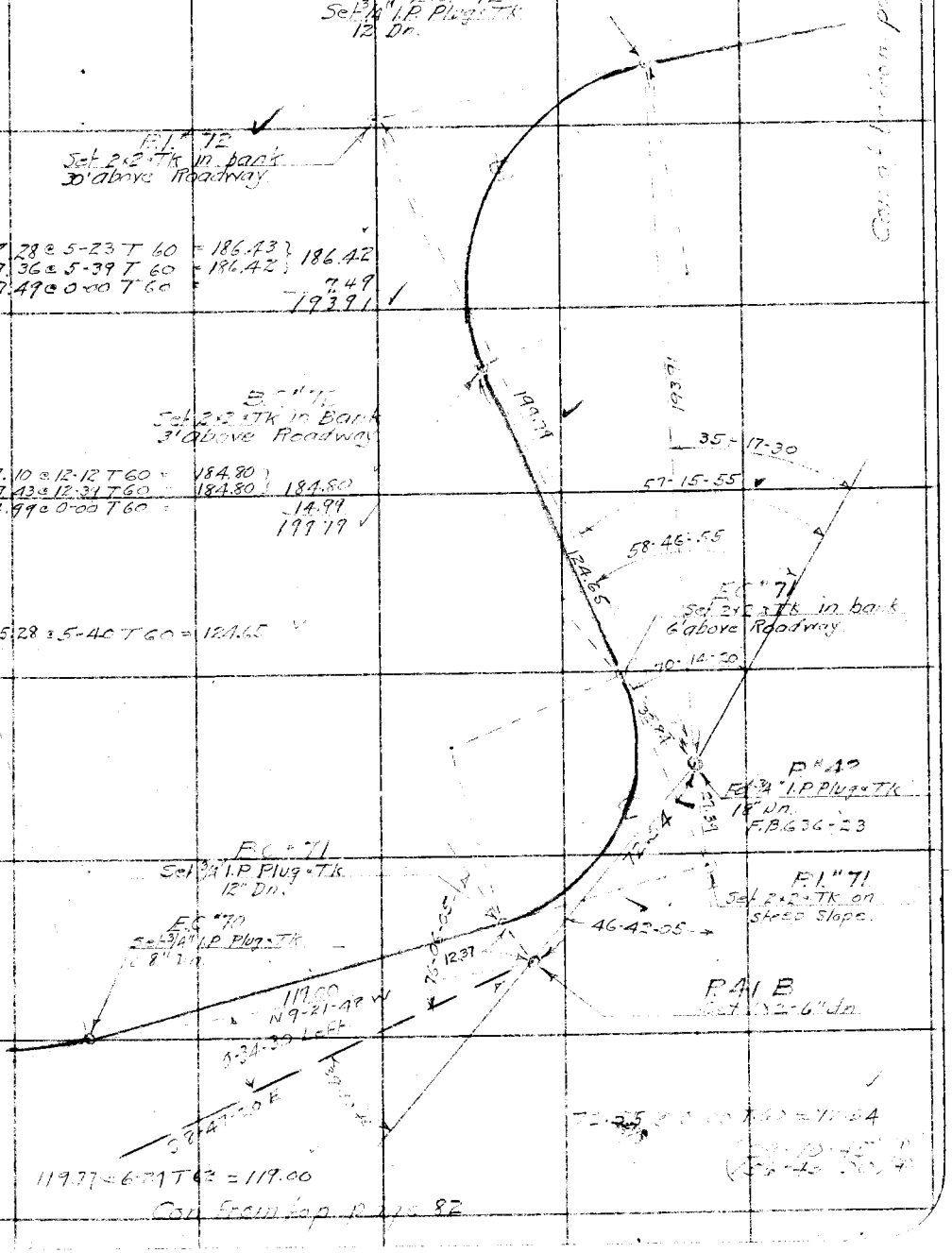

F.B. 650 Pg. 84

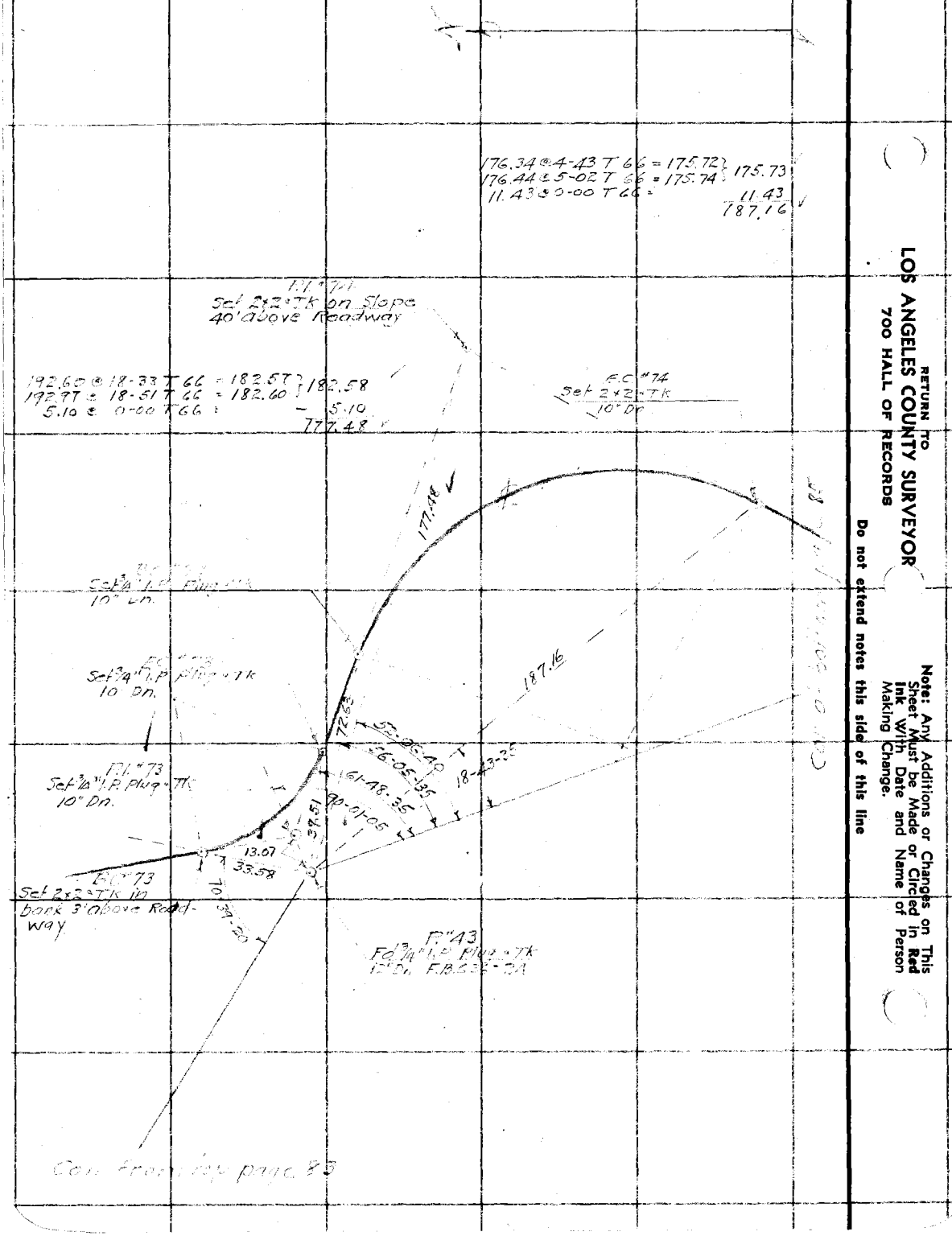

RETURN TO
LOS ANGELES COUNTY SURVEYOR
700 HALL OF RECORDS

Note: Any Additions or Changes on This Sheet Must be Made in Red Ink With Date and Name or Circled of Person Making Change.

Do not extend notes this side of this line

Notes Ck'd by Drew	Survey of Mt WILSON TOLL RD	F.B. 650 Pg. 85
Map No. B-1217-1	W. O. 8149 Tape No. St'd 84 °F.	
Office Work F. A. W.	Surveyed by W.A. Miller	
Checked Drew	Notes Miller Date Apr 1937	
Date 12-11-40	Indexed C. Johnson	

Con at bottom page 86

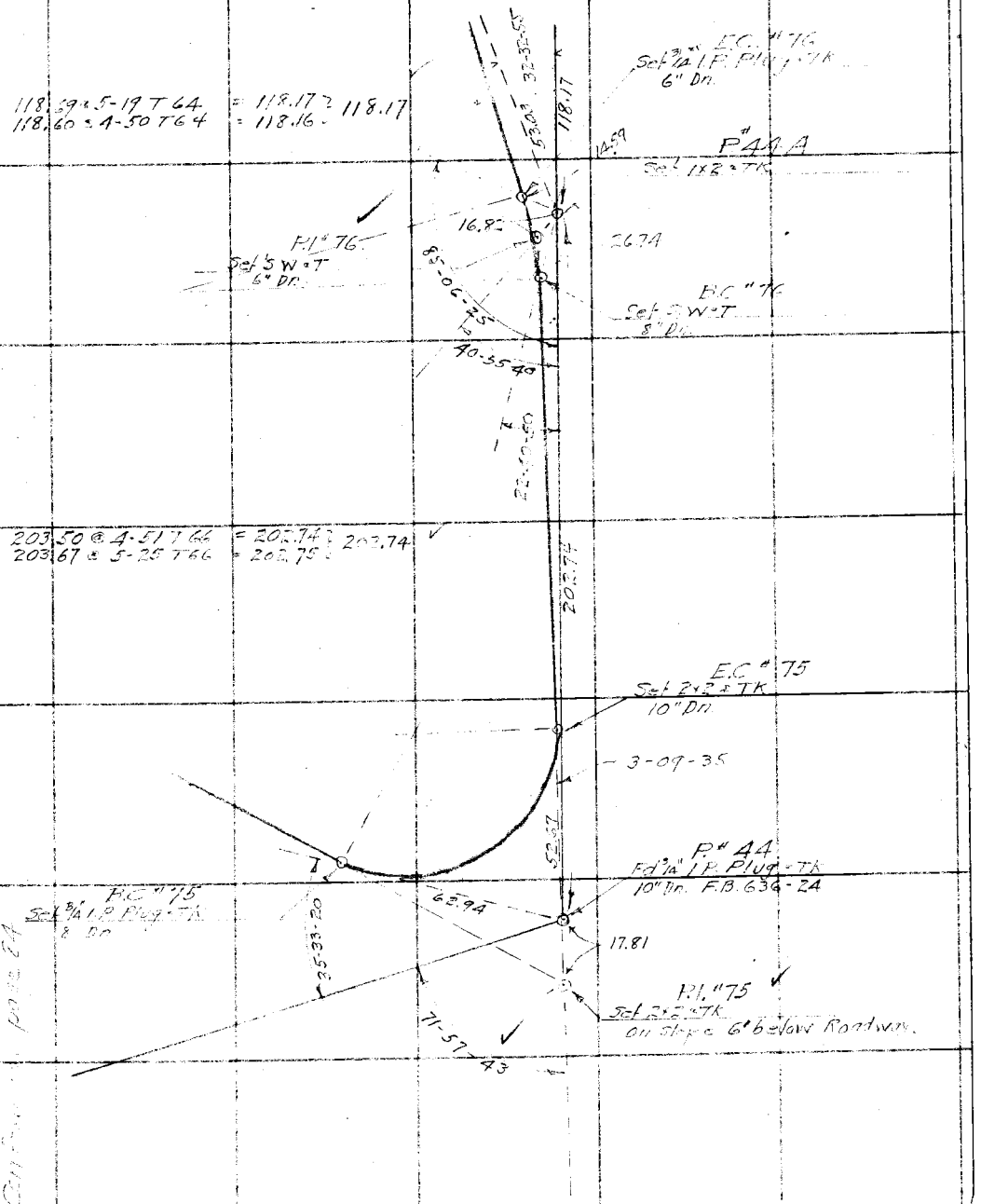

Con from page 84

Note: Any Additions or Changes on This Sheet Must be Made or Circled in Red Ink With Date and Name of Person Making Change.

Do not extend notes this side of this line

RETURN TO
LOS ANGELES COUNTY SURVEYOR
700 HALL OF RECORDS

FORM 247 10M 11-35



RETURN TO
LOS ANGELES COUNTY SURVEYOR
700 HALL OF RECORDS

Note: Any Additions or Changes on This Sheet Must be Made or Circled in Red Ink With Date and Name of Person Making Change.

Do not extend notes this side of this line

Notes Ck'd by Drew	Survey of MT WILSON TOLL RD	F.B. 650 Pg. 87
Map No. B-1217-1	W. O. 8149 Tape No. St'd 84 °F.	
Office Work F. A. W.	Surveyed by W. A. Miller	
Checked Drew	Notes Miller Date	
Date 12-11-40	Indexed A. C. Johnson	

Note: Any Additions or Changes on This Sheet Must be Made or Circled in Red Ink With Date and Name of Person Making Change.

Do not extend notes this side of this line

RETURN TO
LOS ANGELES COUNTY SURVEYOR
700 HALL OF RECORDS



Con at bottom page 88

Con from top page 86

FORM 247 10M 11-38

F.B. 650 PG. 88

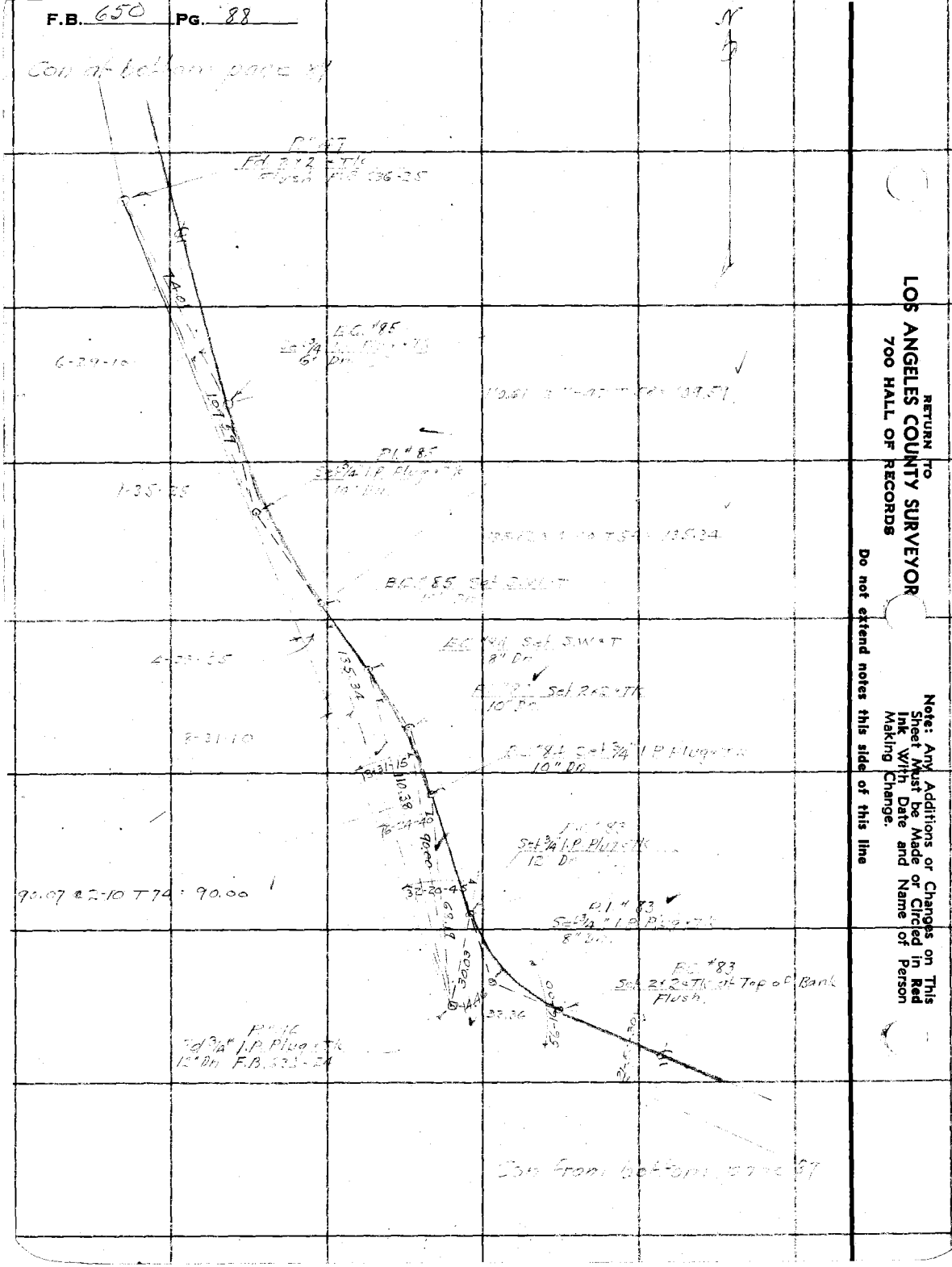

RETURN TO
LOS ANGELES COUNTY SURVEYOR
700 HALL OF RECORDS

Note: Any Additions or Changes on This Sheet Must be Made or Circled in Red Ink With Date and Name of Person Making Change.

Do not extend notes this side of this line

Notes Ck'd by Dr Can	Survey of MT WILSON TOLL RD
Map No. B-1217-1	W. O. 8149 Tape No. St'd 84 °F.
Office Work F. A. W	Surveyed by W. A. Miller
Checked Dr Can	Notes Miller Date Apr 1937
Date 12-11-40	Indexed A. C. Johnson

F.B. 650 PG. 89

Note: Any Additions or Changes on This Sheet Must be Made or Circled in Red Ink With Date and Name of Person Making Change.

Do not extend notes this side of this line

RETURN TO
LOS ANGELES COUNTY SURVEYOR
700 HALL OF RECORDS

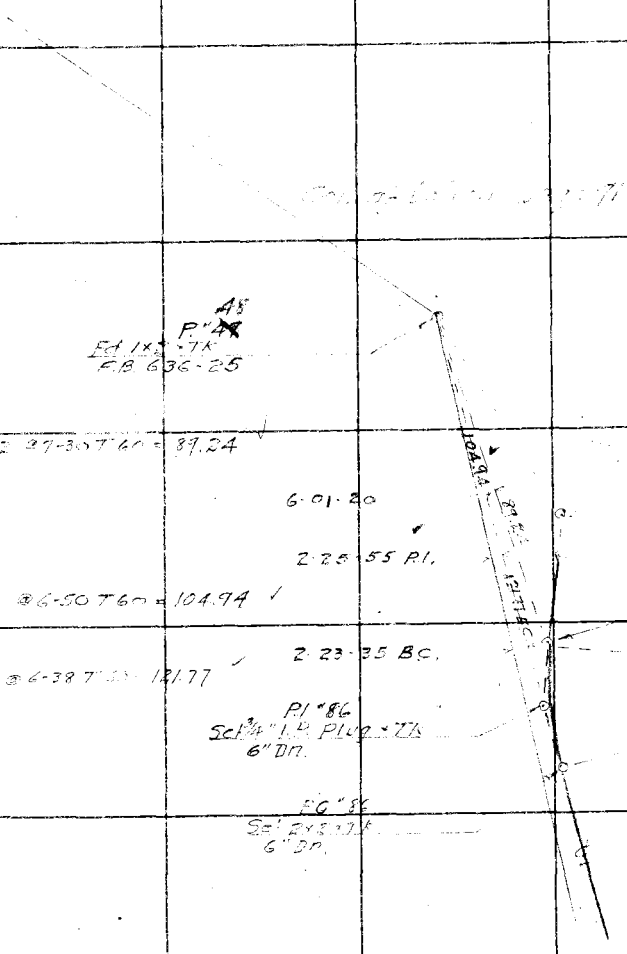

FORM 247 10M 11-35

RETURN TO
LOS ANGELES COUNTY SURVEYOR
700 HALL OF RECORDS

Note: Any Additions or Changes on This Sheet Must be Made or Circled in **Red Ink** With Date and Name of Person Making Change.

Do not extend notes this side of this line

F.B. 650 PG. 90

Notes Ck'd by Drew	Survey of Mt Wilson Tol Rd
Map No. B-1217-2	W. O. 3149 Tape No. 2 St'd 84 °F.
Office Work F. A. W.	Surveyed by C. A. Benson
Checked Drew	Notes [illegible] Date 2-26-37
Date 12-11-42	Indexed A. C. Johnson

F.B. 550 PG. 71

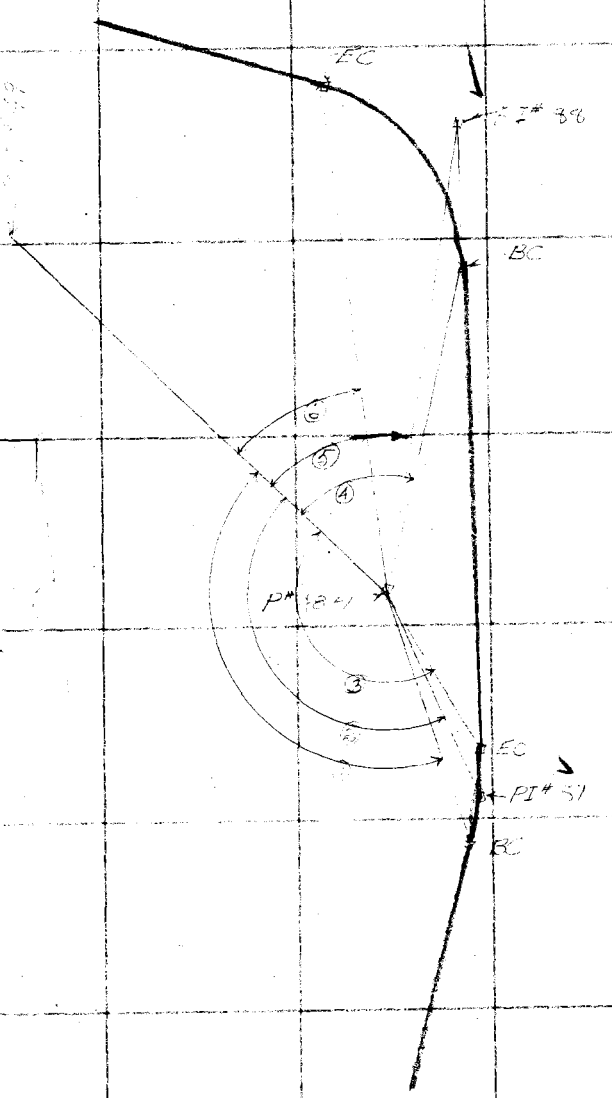

1	150-50-05	72.92	T52	70.92
2	156-35-05	60.40	T52	60.41
3	151-51-40	49.00	[illegible]	[illegible]
4	58-55-40	[illegible]	T52	[illegible]
5	54-36-15	[illegible]	[illegible]	[illegible]
6	38-32-40	[illegible]	[illegible]	[illegible]

Note: Any Additions or Changes on This Sheet Must be Made or Circled in Red Ink With Date and Name of Person Making Change.

Do not extend notes this side of this line

RETURN TO
LOS ANGELES COUNTY SURVEYOR
700 HALL OF RECORDS

FORM 247 10M 11-35

RETURN TO
LOS ANGELES COUNTY SURVEYOR
700 HALL OF RECORDS

Note: Any Additions or Changes on This Sheet Must be Made or Circled in **Red Ink** With Date and Name of Person Making Change.

Do not extend notes this side of this line

F.B. 650 PG. 75

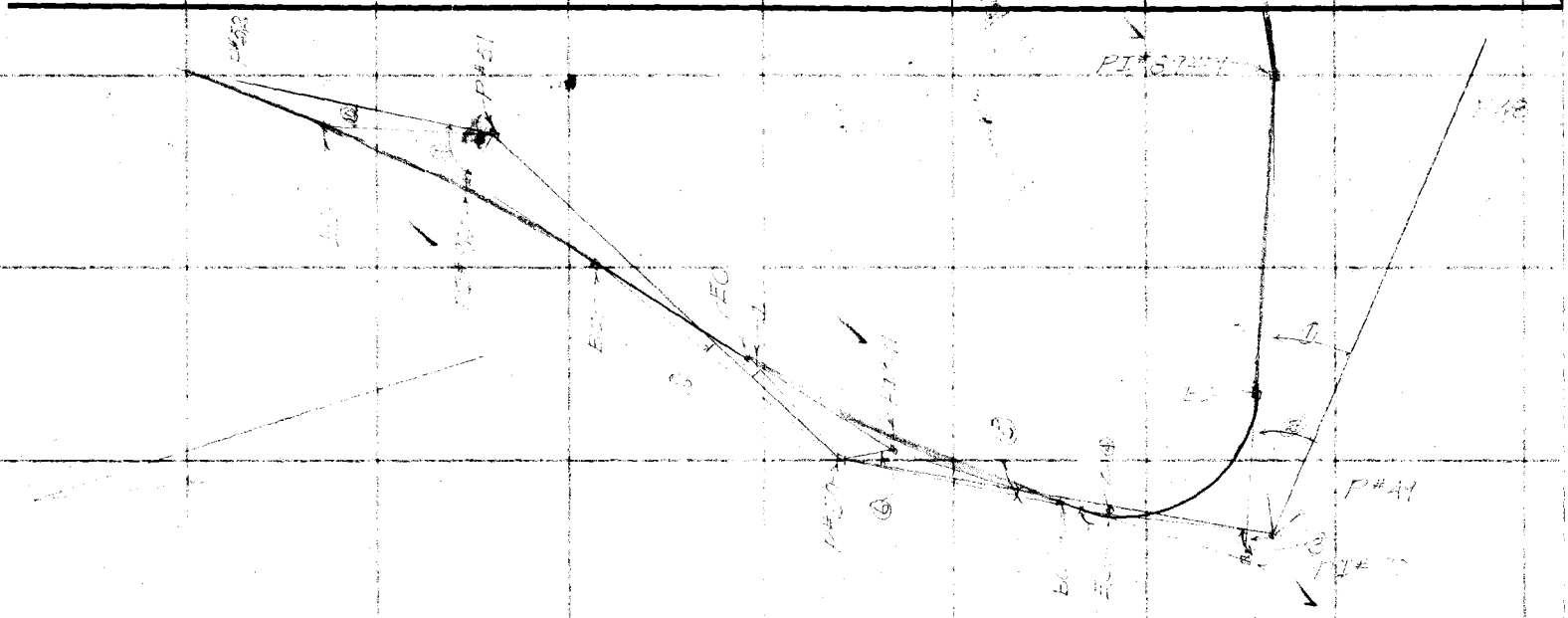

Notes Ck'd by Drew	Survey of Mt Wilson Toll Rd
Map No. B-1217-2	W. O. 8149 Tape No. 07 St'd 84 °F.
Office Work F. A. W.	Surveyed by CABenson
Checked Drew	Notes JAW Date 3-4-37
Date 12-11-40	Indexed A. C. Johnson

F.B. 650 Pg. 93

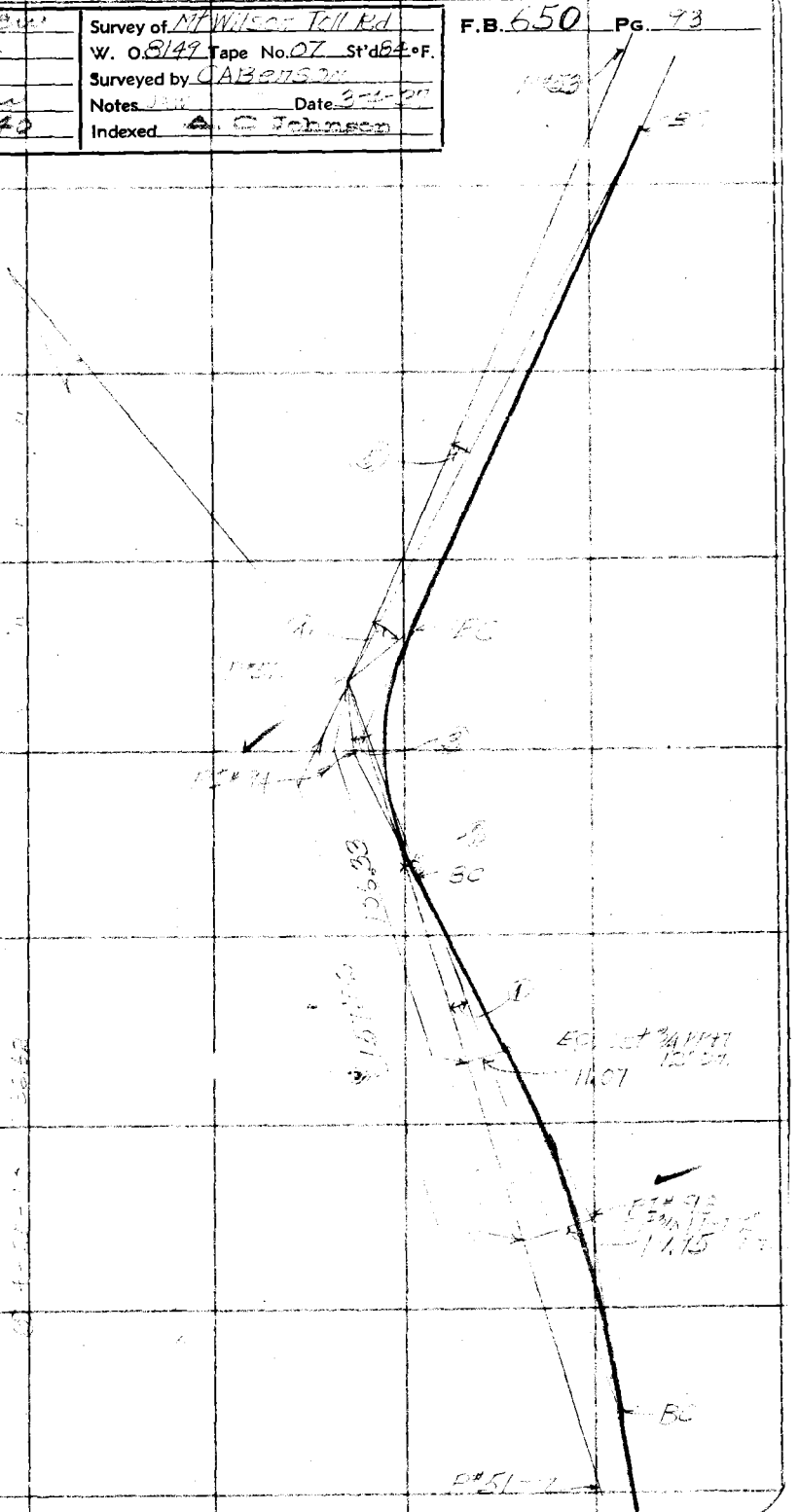

Note: Any Additions or Changes on This Sheet Must be Made or Circled in Red Ink With Date and Name of Person Making Change.

Do not extend notes this side of this line

RETURN TO
LOS ANGELES COUNTY SURVEYOR
700 HALL OF RECORDS

FORM 247 10M 11-35

RETURN TO
LOS ANGELES COUNTY SURVEYOR
700 HALL OF RECORDS

Note: Any Additions or Changes on This Sheet Must be Made or Circled in **Red Ink** With Date and Name of Person Making Change.

Do not extend notes this side of this line

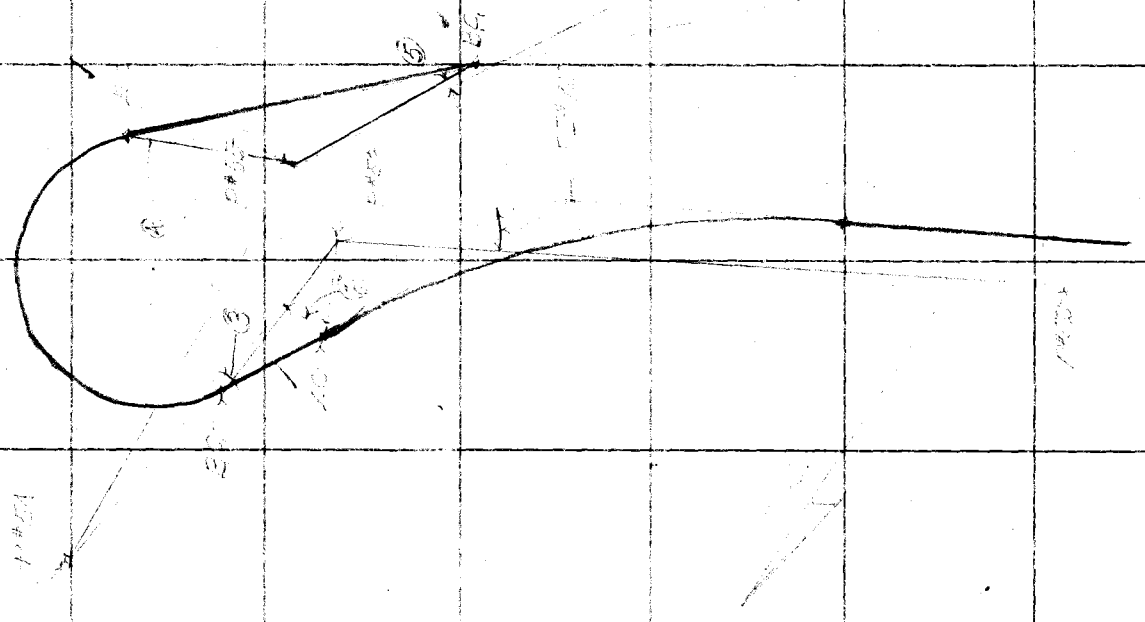

1	[illegible]	[illegible]	[illegible]	[illegible]	[illegible]	[illegible]	[illegible]	Mush
2	34-16-10	24.22		[illegible]	[illegible]	[illegible]	[illegible]	[illegible]
3	[illegible]	17.90		[illegible]	[illegible]	[illegible]	[illegible]	[illegible]
4	67-52-05	14.05		[illegible]	[illegible]	[illegible]	[illegible]	[illegible]
5	0-42-10	52.49	52.49	[illegible]	[illegible]	[illegible]	[illegible]	[illegible]

F.B. 450 PG. [illegible]

Notes Ck'd by Drew	Survey of Mt Wilson Toll Rd
Map No. B-4217-2	W. O. 8149 Tape No. 07 St'd 84°F.
Office Work F. A. W.	Surveyed by C A Benson
Checked Drew	Notes [illegible] Date 5-26-37
Date 12-11-40	Indexed A. C. Johnson

F.B. 650 Pg. 95

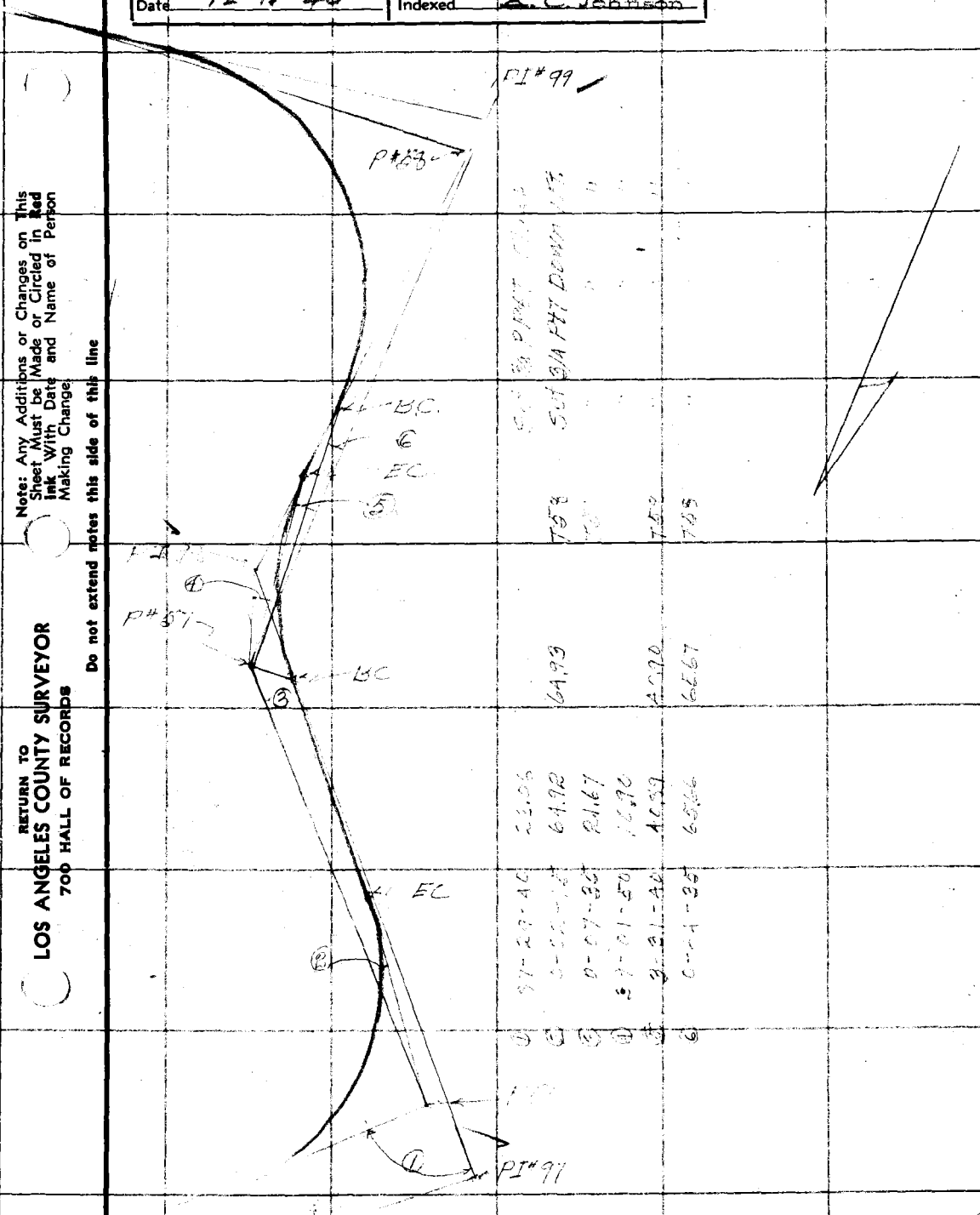

Note: Any Additions or Changes on This Sheet Must be Made or Circled in Red Ink With Date and Name of Person Making Change.

Do not extend notes this side of this line

RETURN TO
LOS ANGELES COUNTY SURVEYOR
700 HALL OF RECORDS

FORM 247 10M 11-35

RETURN TO
LOS ANGELES COUNTY SURVEYOR
700 HALL OF RECORDS

Note: Any Additions or Changes on This Sheet Must be Made or Circled in **Red Ink** With Date and Name of Person Making Change.

Do not extend notes this side of this line

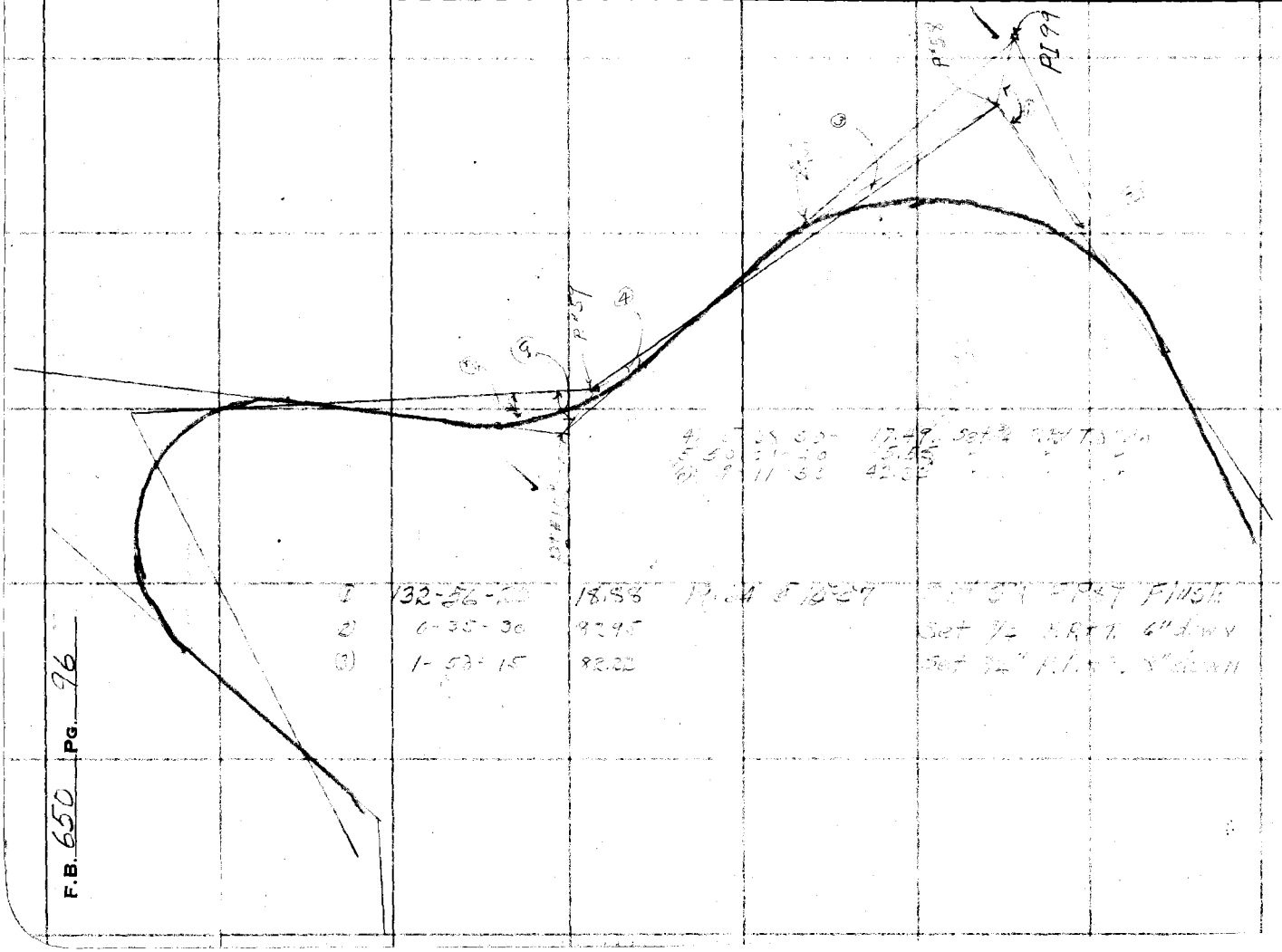

F.B. 650 PG. 96

Notes Ck'd by Drew	Survey of MT WILSON TOLL RD
Map No. B-1217-2	W. O. 8149 Tape No. 253 St'd 84 °F.
Office Work F. A. W.	Surveyed by W A Miller
Checked Drew	Notes Miller Date 9-17-1937
Date 12-12-40	Indexed C. Johnson

F.B. 650 Pg. 77

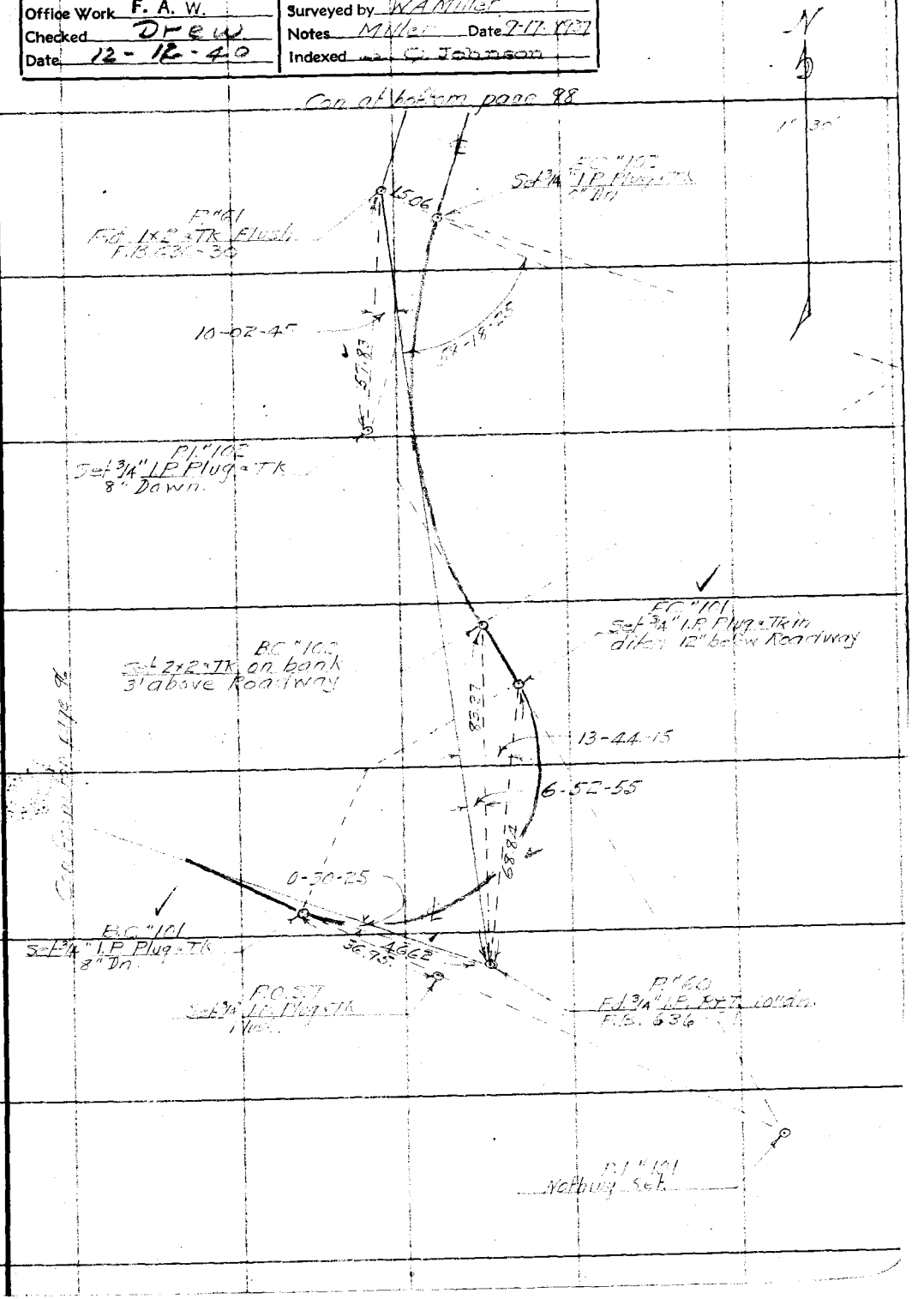

Note: Any Additions or Changes on This Sheet Must be Made or Circled in Red Ink With Date and Name of Person Making Change.

Do not extend notes this side of this line

RETURN TO
LOS ANGELES COUNTY SURVEYOR
700 HALL OF RECORDS

FORM 247 10M 11-35

F.B. 650 Pg. 98

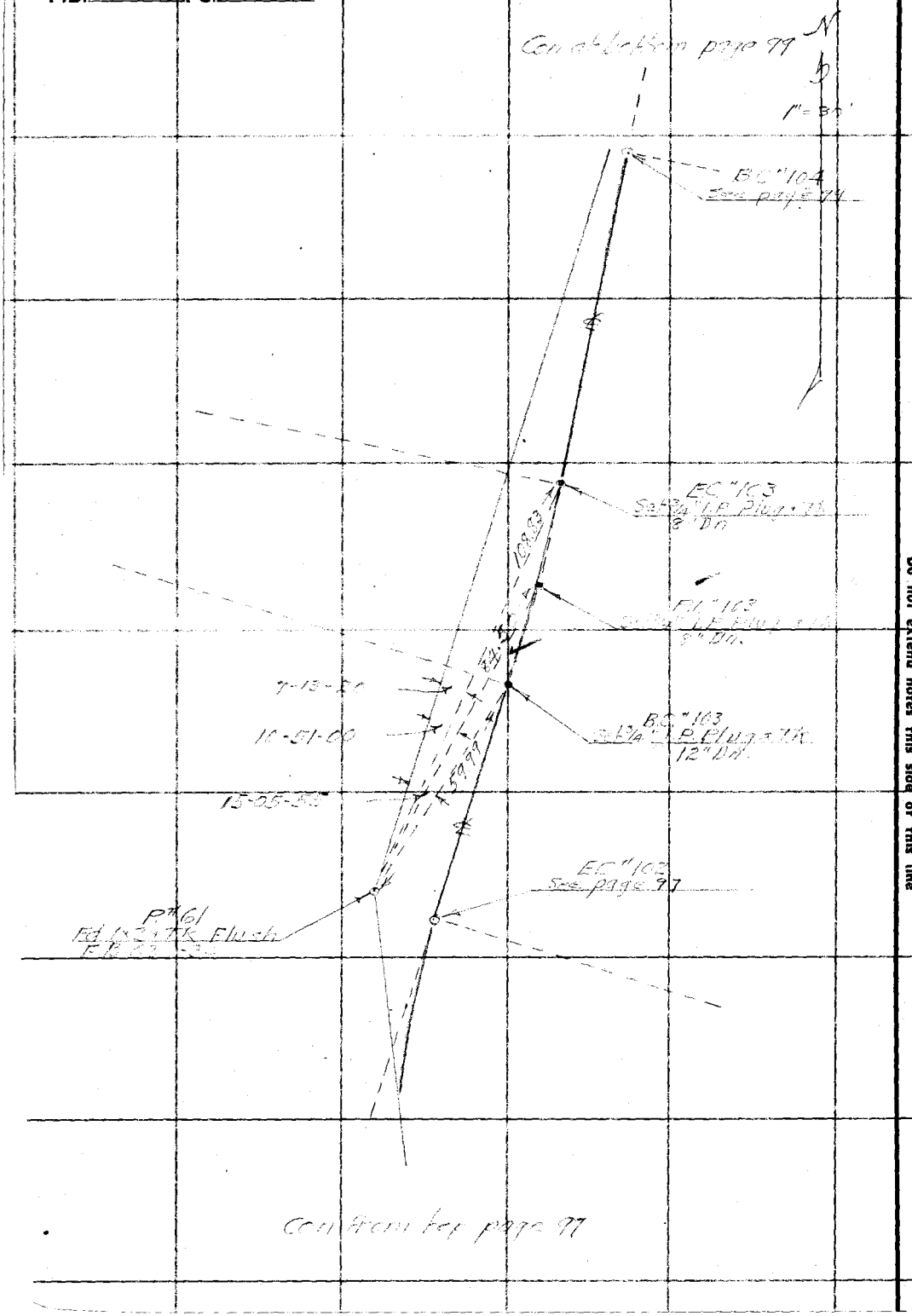

Con't from top page 97

RETURN TO
LOS ANGELES COUNTY SURVEYOR
700 HALL OF RECORDS

Do not extend notes this side of this line

Note: Any Additions or Changes on This Sheet Must be Made or Circled in Red Ink With Date and Name of Person Making Change.

Notes Ck'd by Drew	Survey of Mt Wilson Toll Rd
Map No. B-1217-2	W. O. 8149 Tape No. 053 St'd ___ °F.
Office Work F. A. W.	Surveyed by W. A. Miller
Checked Drew	Notes Miller Date 9-20-1937
Date 12-12-40	Indexed A. C. Johnson

F.B. 650 Pg. 79

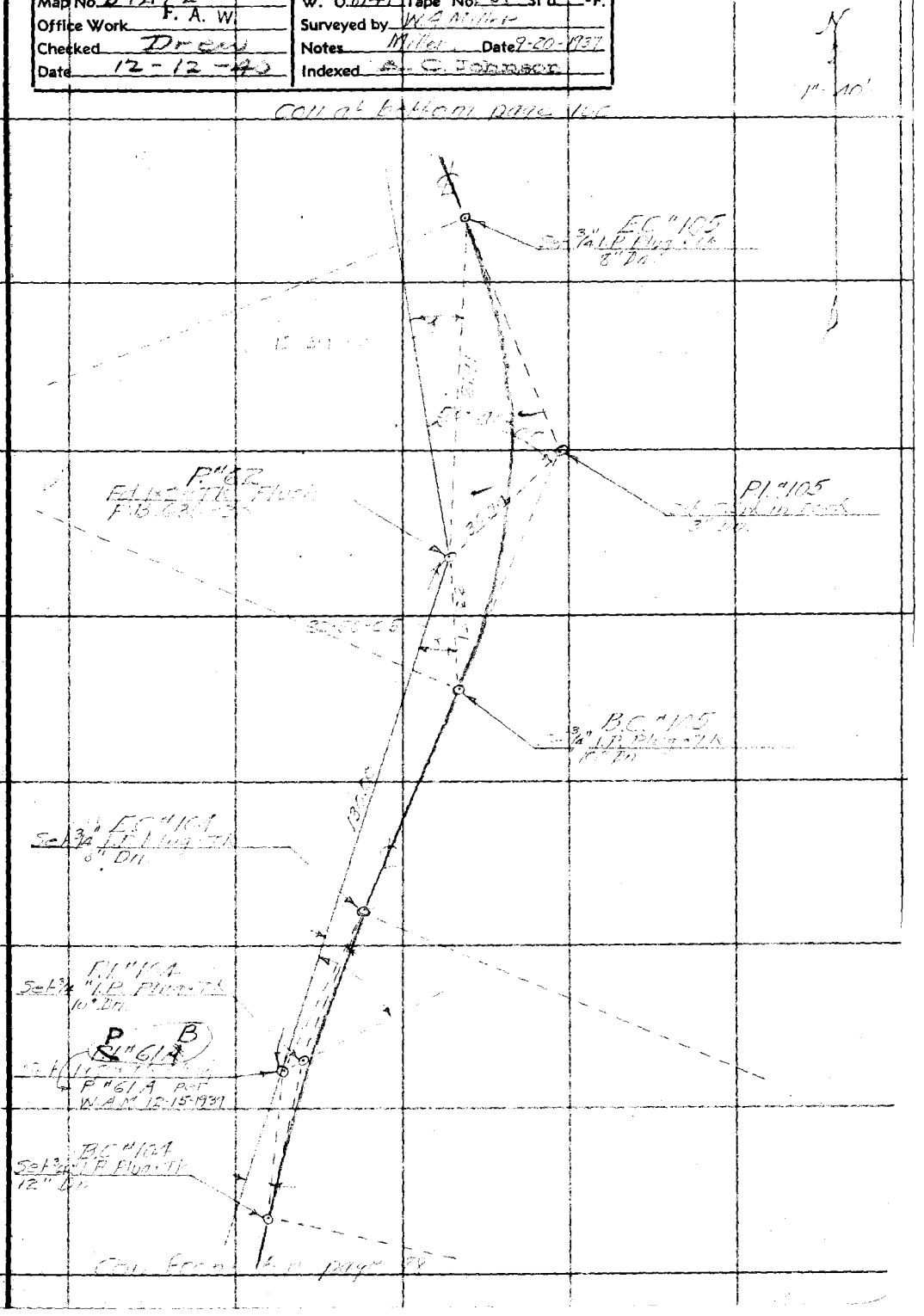

Note: Any Additions or Changes on This Sheet Must be Made or Circled in Red Ink With Date and Name of Person Making Change.

Do not extend notes this side of this line

RETURN TO
LOS ANGELES COUNTY SURVEYOR
700 HALL OF RECORDS

FORM 247 10M 11-38

RETURN TO
LOS ANGELES COUNTY SURVEYOR
700 HALL OF RECORDS

Note: Any Additions or Changes on This Sheet Must be Made or Circled in Red Ink With Date and Name of Person Making Change.

Do not extend notes this side of this line

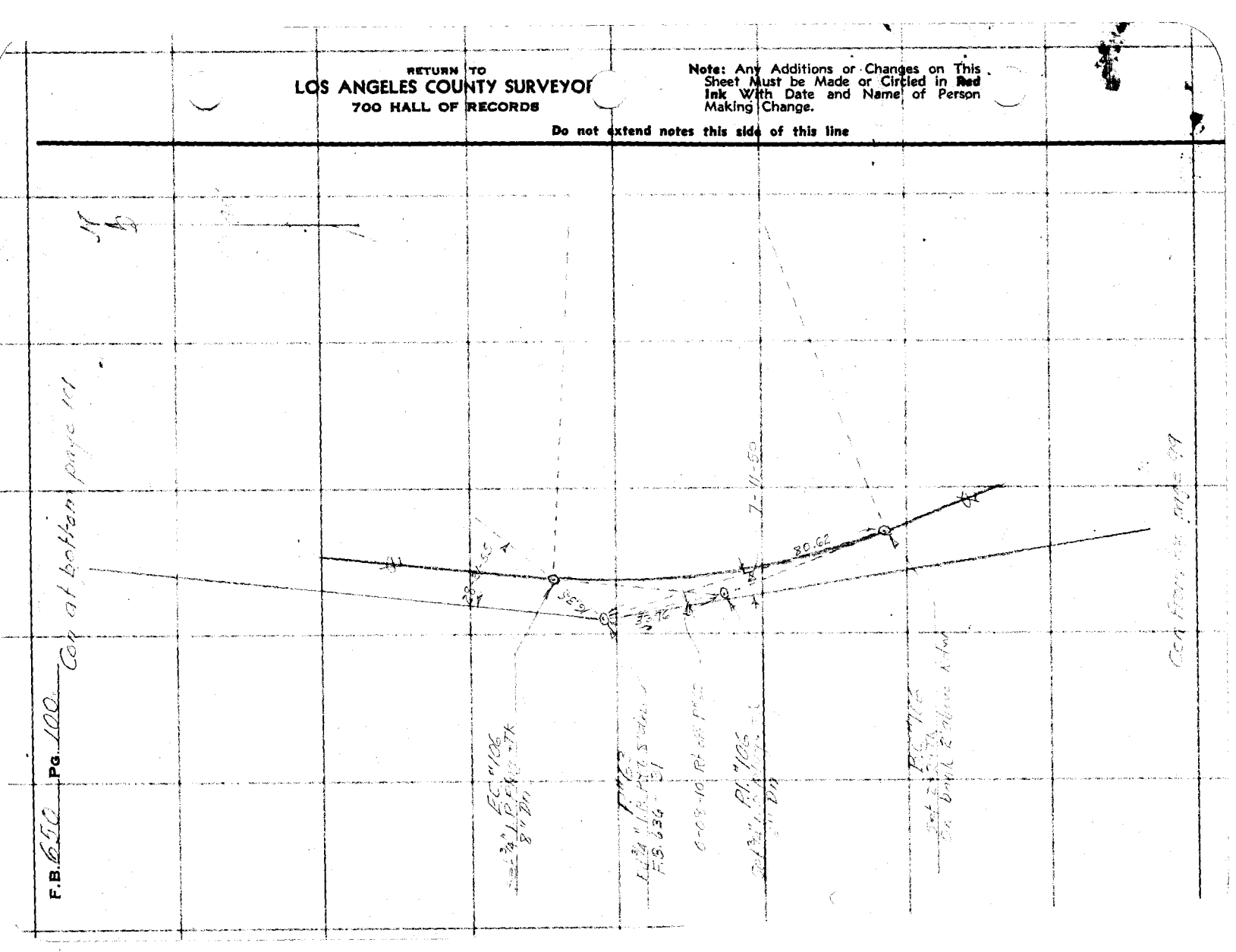

Notes Ck'd by Drew	Survey of MT Wilson Tow RD
Map No. B-1217-2	W. O. 8149 Tape No. 653 St'd ___ °F.
Office Work F. A. W.	Surveyed by W. A. Miller
Checked Dr Cad	Notes Miller Date 9-21-1937
Date 12-12-40	Indexed A. C. Johnson

F.B. 650 PG. 101



Note: Any Additions or Changes on This Sheet Must be Made or Circled in Red Ink With Date and Name of Person Making Change

Do not extend notes this side of this line

RETURN TO
LOS ANGELES COUNTY SURVEYOR
700 HALL OF RECORDS

FORM 247 10M 11.38

F.B. 650 Pg. 102

Cont'd from page 103

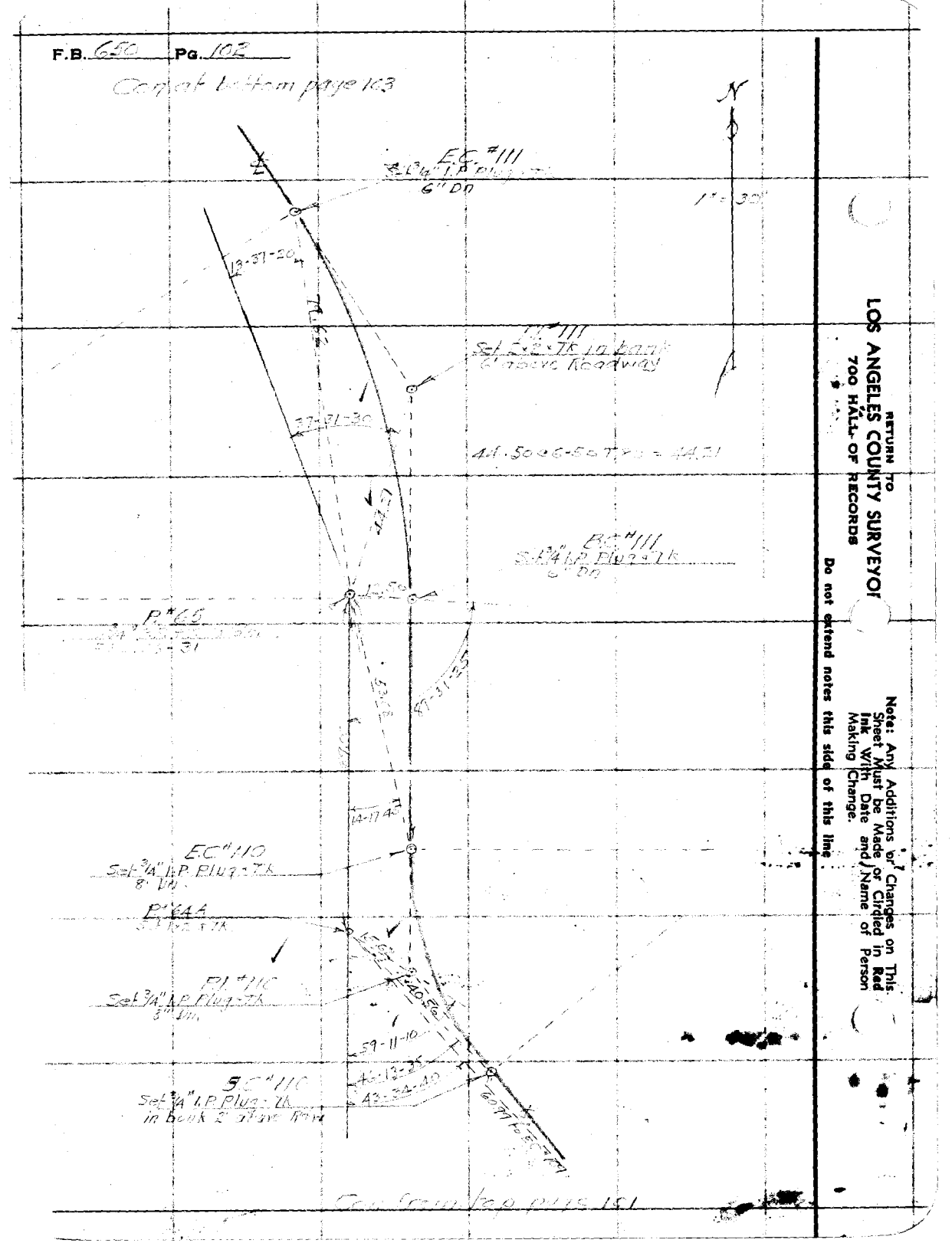

RETURN TO
LOS ANGELES COUNTY SURVEYOR
700 HALL OF RECORDS

Do not extend notes this side of this line

Note: Any Additions or Changes on This Sheet Must be Made or Circled in Red Ink With Date and Name of Person Making Change.

Notes Ck'd by Drew	Survey of MT WILSON TOLL RD
Map No. B-1217-2	W. O. 8141 Tape No. 253 St'd °F.
Office Work F. A. W.	Surveyed by W.A. Miller
Checked Drew	Notes Miller Date
Date 12-12-52	Indexed A. C. Johnson

F.B. 650 Pg. 103

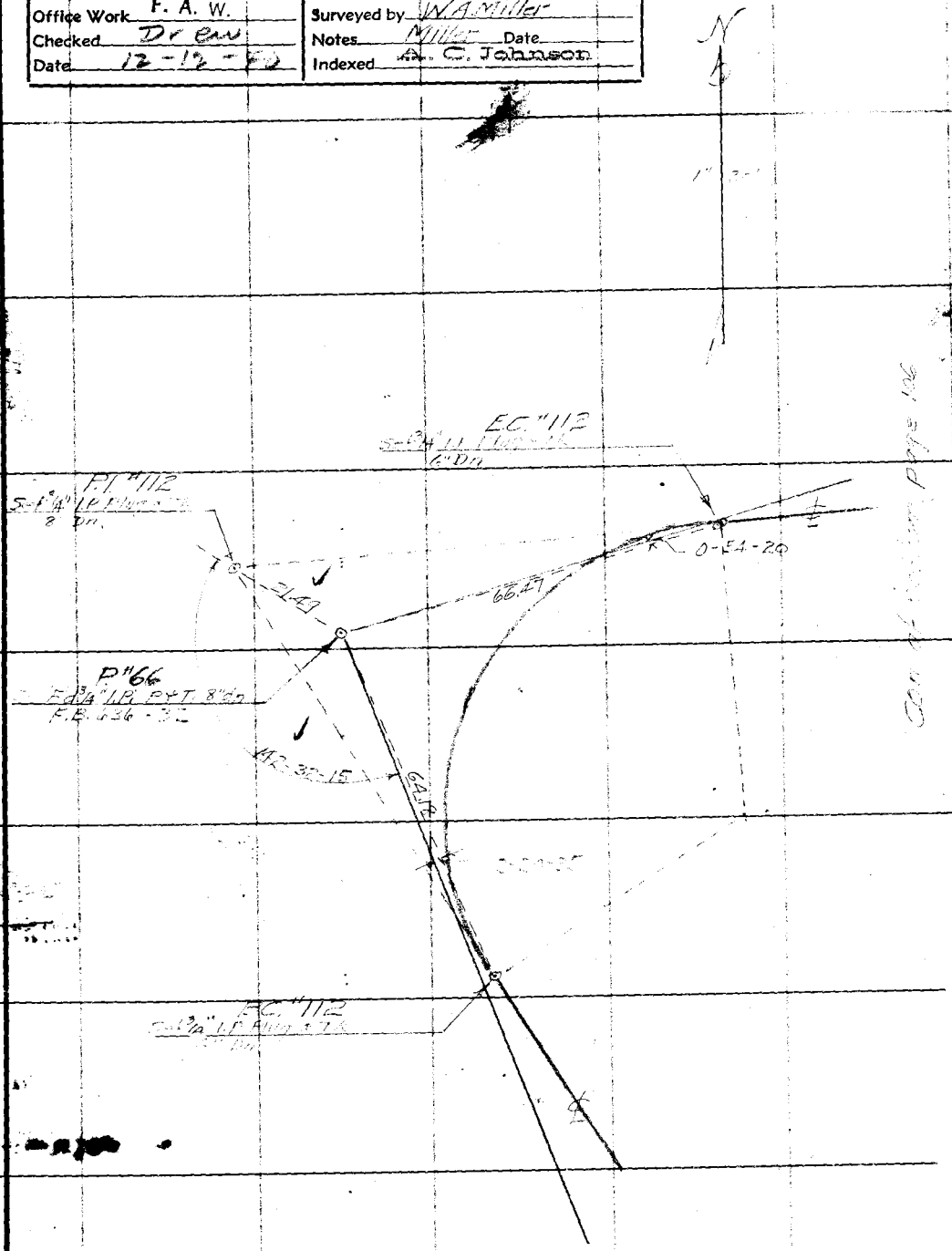

Note: Any Additions or Changes on This Sheet Must Be Made or Circled in Red Ink With Date and Name of Person Making Change.

Do not extend notes this side of this line

RETURN TO
LOS ANGELES COUNTY SURVEYOR
700 HALL OF RECORDS

FORM 247 10M 11-45

RETURN TO
LOS ANGELES COUNTY SURVEYOR
700 HALL OF RECORDS

Note: Any Additions or Changes on This Sheet Must be Made or Circled in **Red** Ink With Date and Name of Person Making Change.

Do not extend notes this side of this line

F.B. 6550 PG. 104

Notes Ck'd by Drew	Survey of MT WILSON TOLL RD	F.B. 650 Pg. 105
Map No. B-1217-2	W. O. 8149 Tape No. 63 St'd 84 °F.	
Office Work F. A. W.	Surveyed by W A Miller	
Checked Drew	Notes Miller Date	
Date 12-12-42	Indexed A. C. Johnson	

MT WILSON TOLL ROAD
J.N 8149
SETTING ℄ POINTS
FROM
P.LINE
P.I. #113 TO END OF ROAD

Miller
Braden
Stewart CA.
Clinito
Stewart O.B.

Note: Any Additions or Changes on This Sheet Must be Made or Circled in Red Ink With Date and Name of Person Making Change.

Do not extend notes this side of this line

RETURN TO
LOS ANGELES COUNTY SURVEYOR
700 HALL OF RECORDS

FORM 247 10M 11-35

RETURN TO
LOS ANGELES COUNTY SURVEYOR
700 HALL OF RECORDS

Note: Any Additions or Changes on This Sheet Must be Made or Circled in **Red Ink** With Date and Name of Person Making Change.

Do not extend notes this side of this line

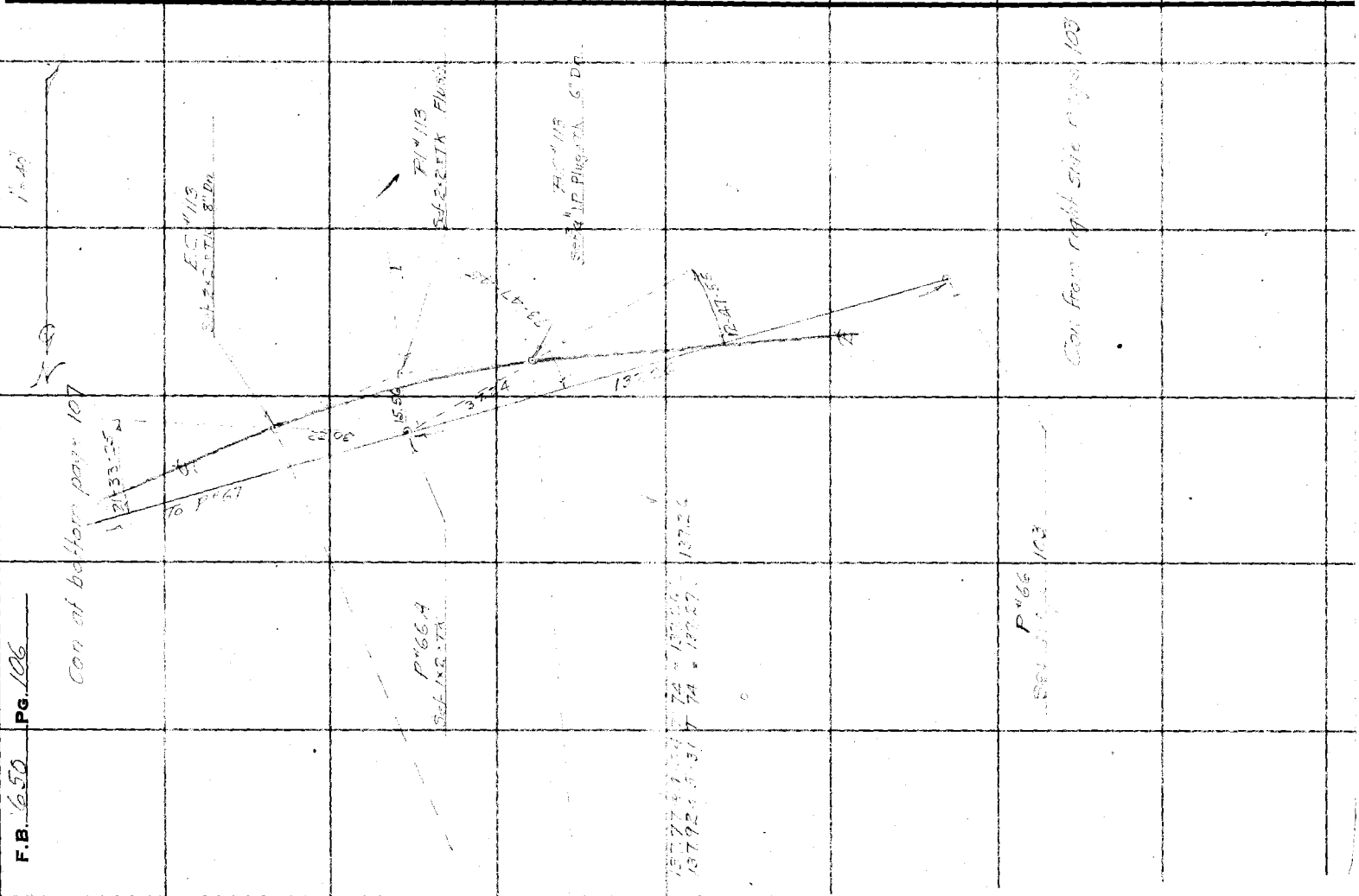

F.B. 650 PG. 106

Notes Ck'd by DV Cm	Survey of MT WILSON TOLL RD	F.B. 650	PG. 107
Map No. B-1217-2	W. O. 8149 Tape No. 63 St'd 84 °F.		
Office Work F. A. W.	Surveyed by W.A. Miller		
Checked DV Cm	Notes Miller Date		
Date 7-12-40	Indexed A. C. Johnson		

Note: Any Additions or Changes on This Sheet Must be Made or Circled in Red Ink With Date and Name of Person Making Change.

Do not extend notes this side of this line

RETURN TO
LOS ANGELES COUNTY SURVEYOR
720 HALL OF RECORDS

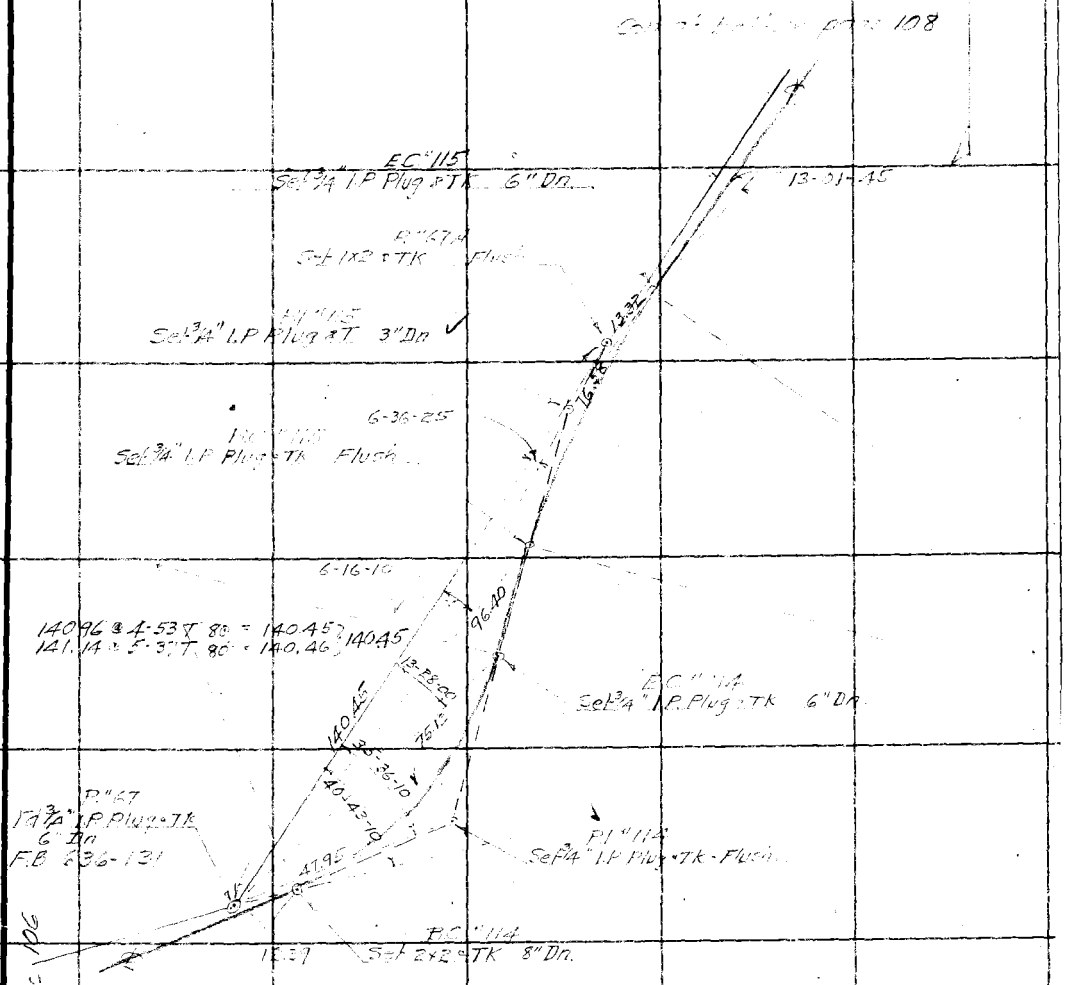

FORM 247 10M 11-35

F.B. 650 Pg. 108

Cor at bottom page 109

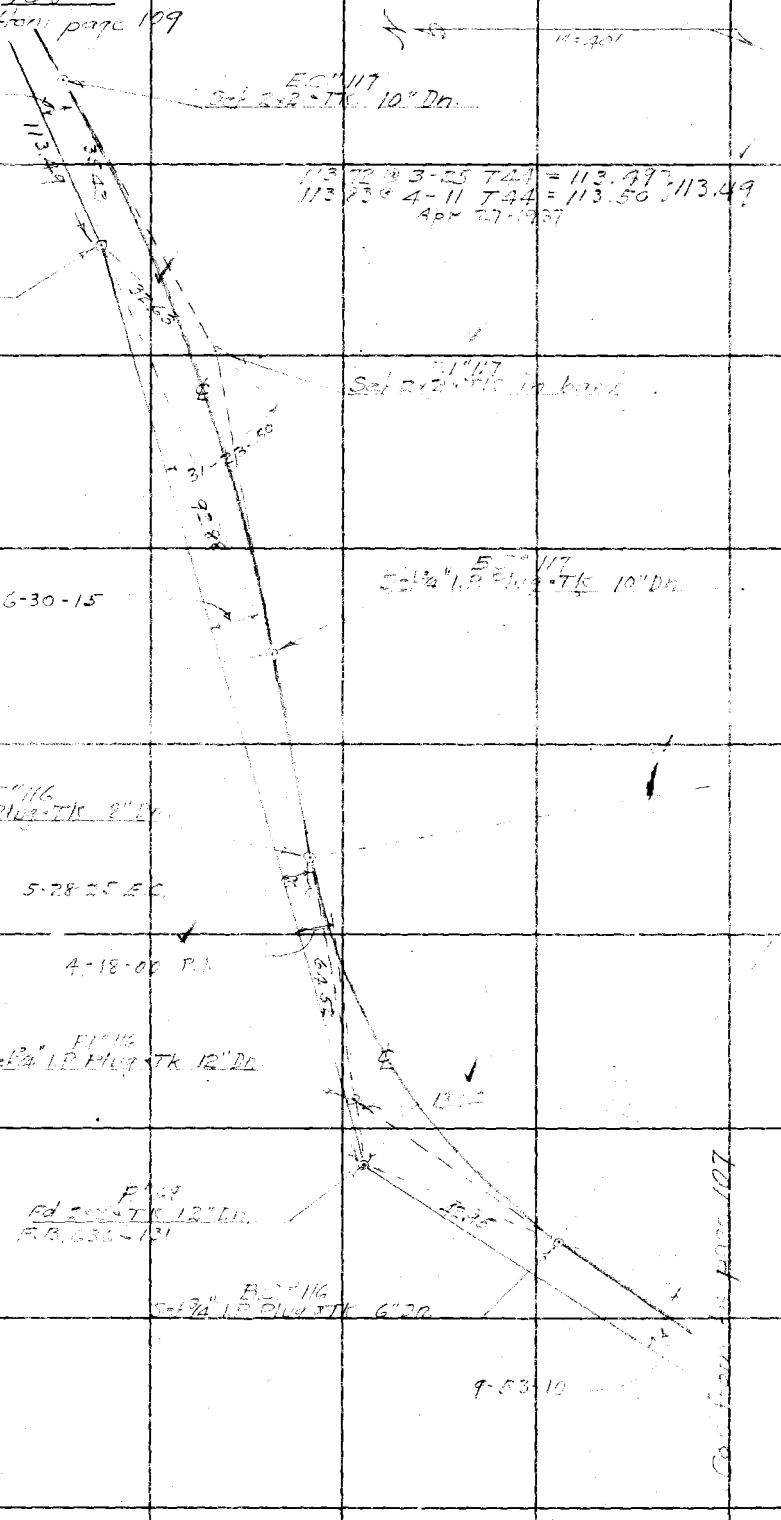

RETURN TO
LOS ANGELES COUNTY SURVEYOR
700 HALL OF RECORDS

Note: Any Additions or Changes on This Sheet Must be Made or Circled in Red Ink With Date and Name of Person Making Change.

Do not extend notes this side of this line

Notes Ck'd by Drew	Survey of MT WILSON TOLL RD	F.B. 650	Pg. 109
Map No. B-1217-2	W. O 8449 Tape No. 63 St'd 84 °F.		
Office Work F. A. W.	Surveyed by W A Miller		
Checked Drew	Notes Miller Date Apl 1937		
Date 12-12-40	Indexed A. C. Johnson		

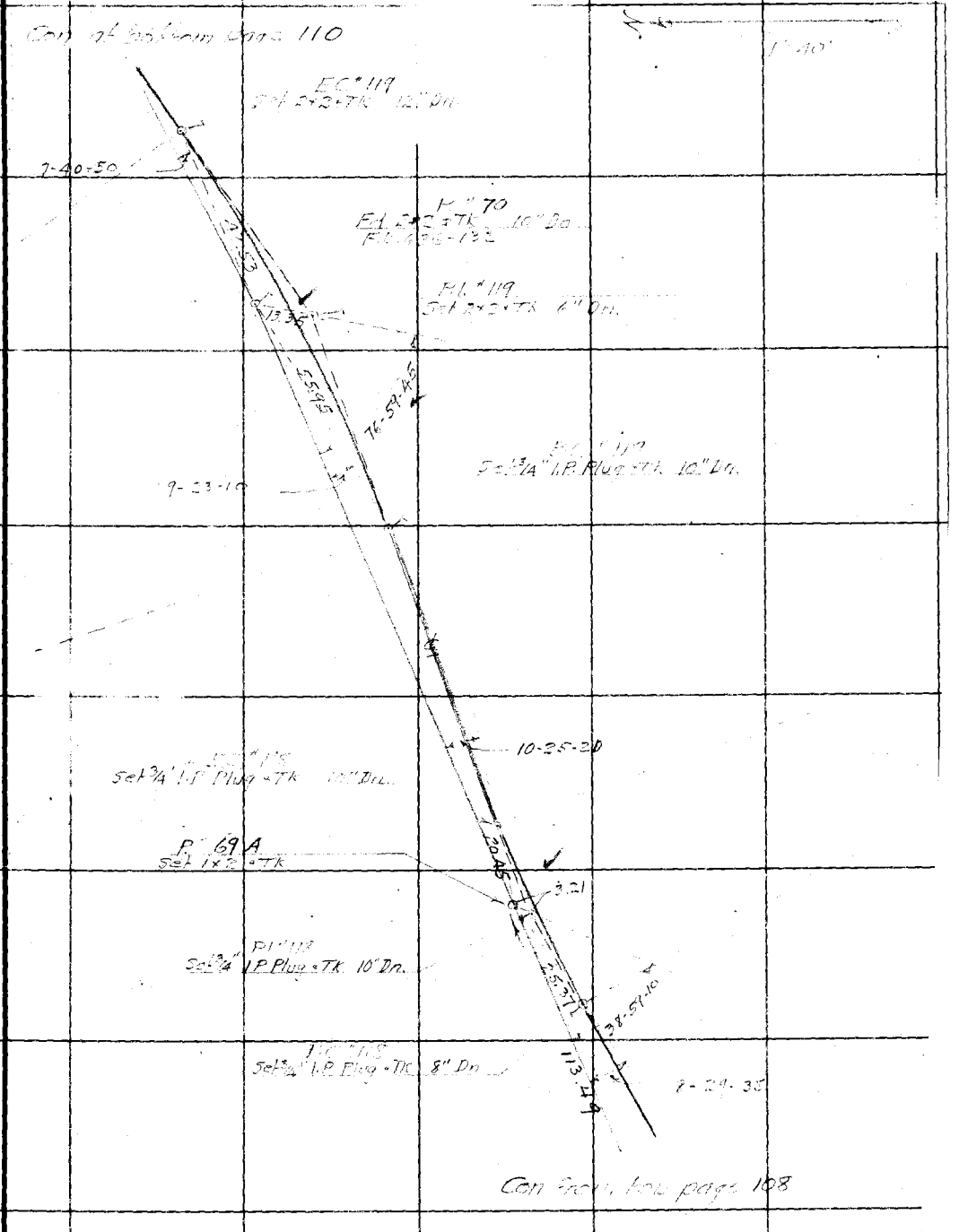

Note: Any Additions or Changes on This Sheet Must be Made or Circled in Red Ink With Date and Name of Person Making Change.

Do not extend notes this side of this line

RETURN TO
LOS ANGELES COUNTY SURVEYOR
700 HALL OF RECORDS

FORM 247 10M 11-38

F.B. 650 PG. 110

RETURN TO
LOS ANGELES COUNTY SURVEYOR
700 HALL OF RECORDS

Note: Any Additions or Changes on This Sheet Must be Made or Circled in Red Ink, With Date and Name of Person Making Change.

Do not extend notes this side of this line

Notes Ck'd by Drew	Survey of MT WILSON TO [illegible]	F.B. 650 PG. 111
Map No. B-1217-2	W. O. 8149 Tape No. 63 St'd 84 °F.	
Office Work F. A. W.	Surveyed by W. A. [illegible]	
Checked Drew	Notes Miller Date Apr 1937	
Date 12-12-40	Indexed A. C. Johnson	

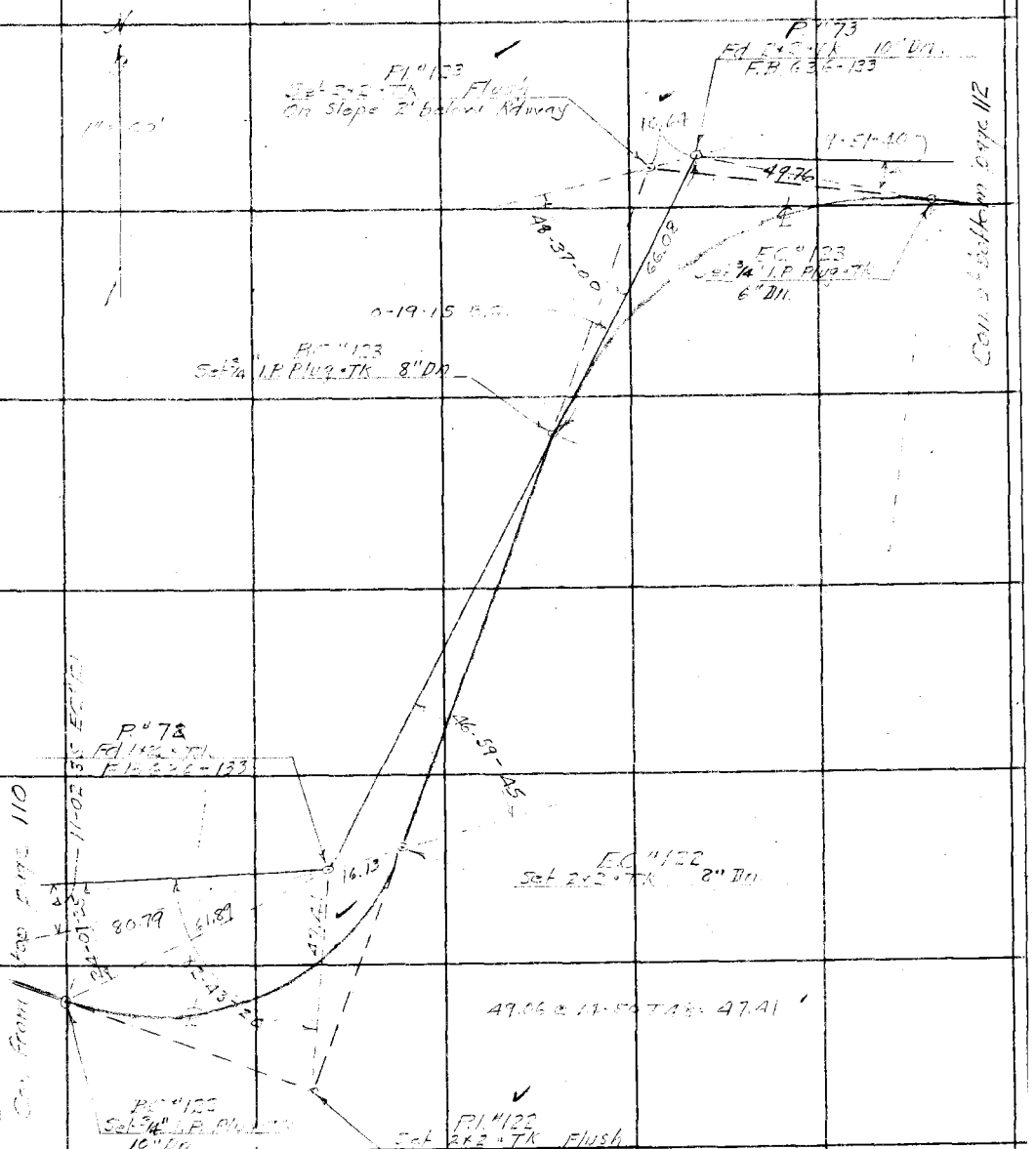

Note: Any Additions or Changes on This Sheet Must be Made or Circled in Red Ink With Date and Name of Person Making Change

Do not extend notes this side of this line

RETURN TO
LOS ANGELES COUNTY SURVEYOR
700 HALL OF RECORDS

FORM 247 10M 11-35

F.B. 650 Pg. 112

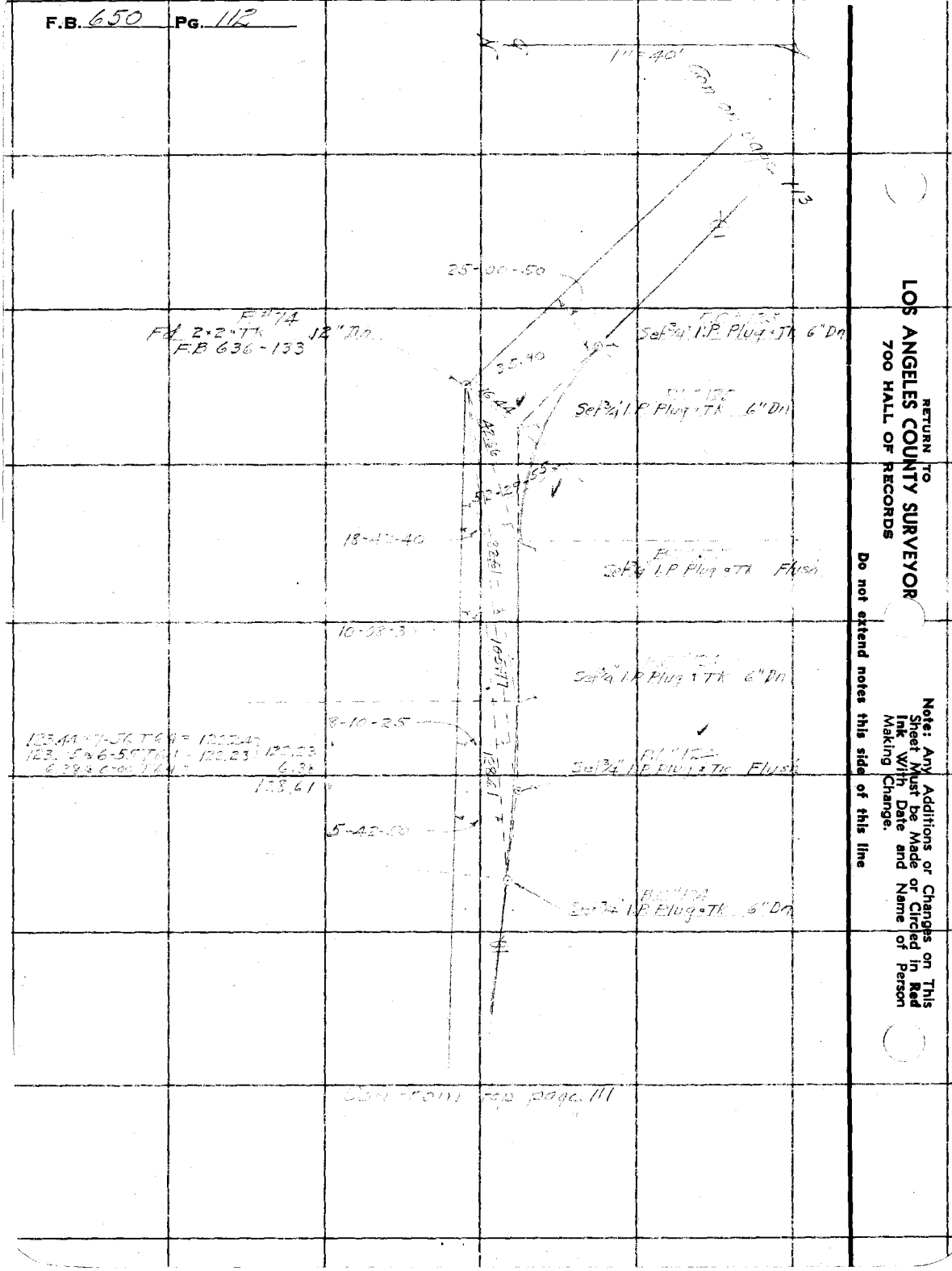

RETURN TO
LOS ANGELES COUNTY SURVEYOR
700 HALL OF RECORDS

Do not extend notes this side of this line

Note: Any Additions or Changes on This Sheet Must be Made or Circled in Red Ink With Date and Name of Person Making Change.

Notes Ck'd by	Survey of MT WILSON TRAIL
Map No. B-1217-2	W. O. 8149 Tape No. 63 St'd 84 °F.
Office Work F. A. W.	Surveyed by W.C. Miller
Checked	Notes Miller Date Apr 1937
Date 12-12-40	Indexed C. Johnson

F.B. 650 PG. 113

Note: Any Additions or Changes on This Sheet Must be Made or Circled in Red Ink With Date and Name of Person Making Change.

Do not extend notes this side of this line

RETURN TO
LOS ANGELES COUNTY SURVEYOR
700 HALL OF RECORDS

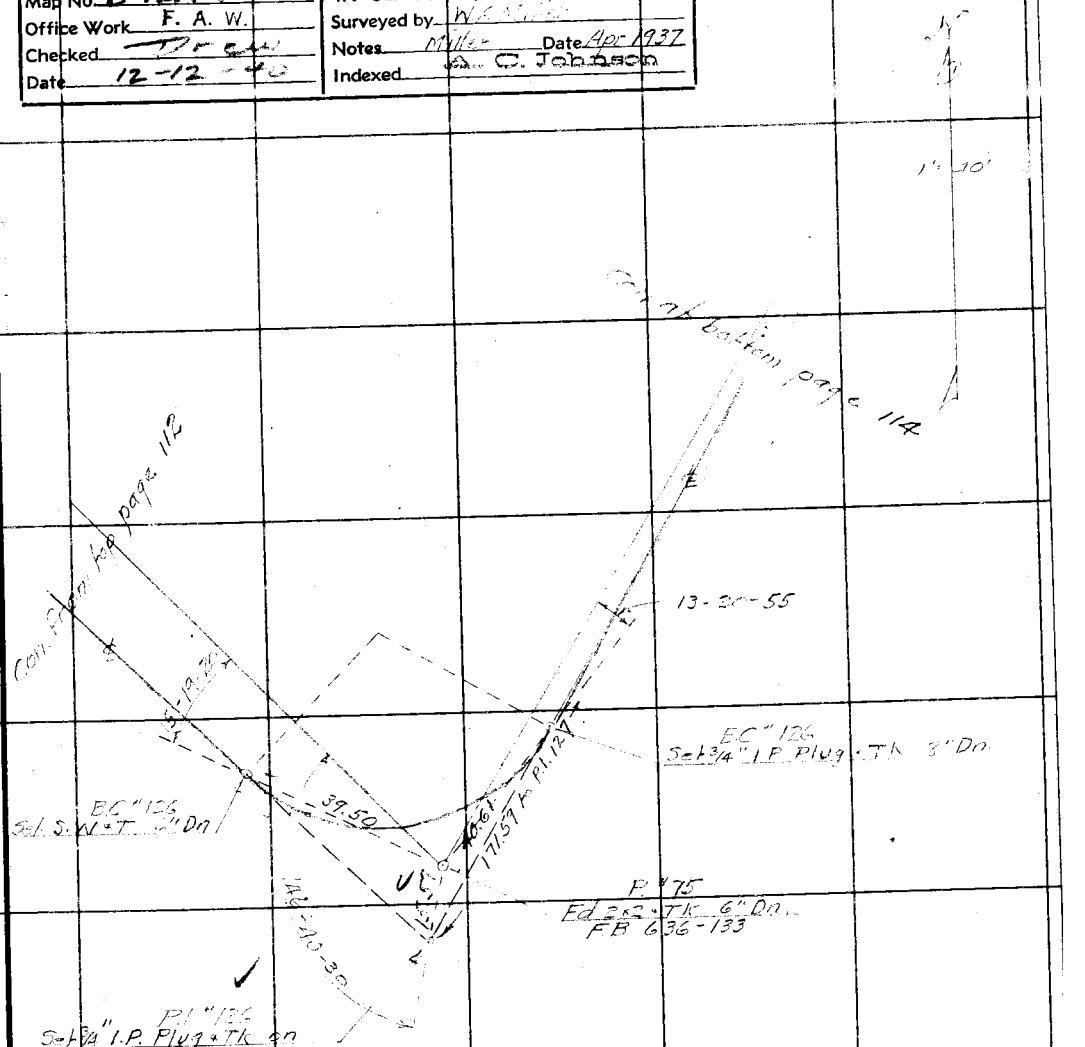

FORM 247 10M 11-35

F.B. 650 PG. 114

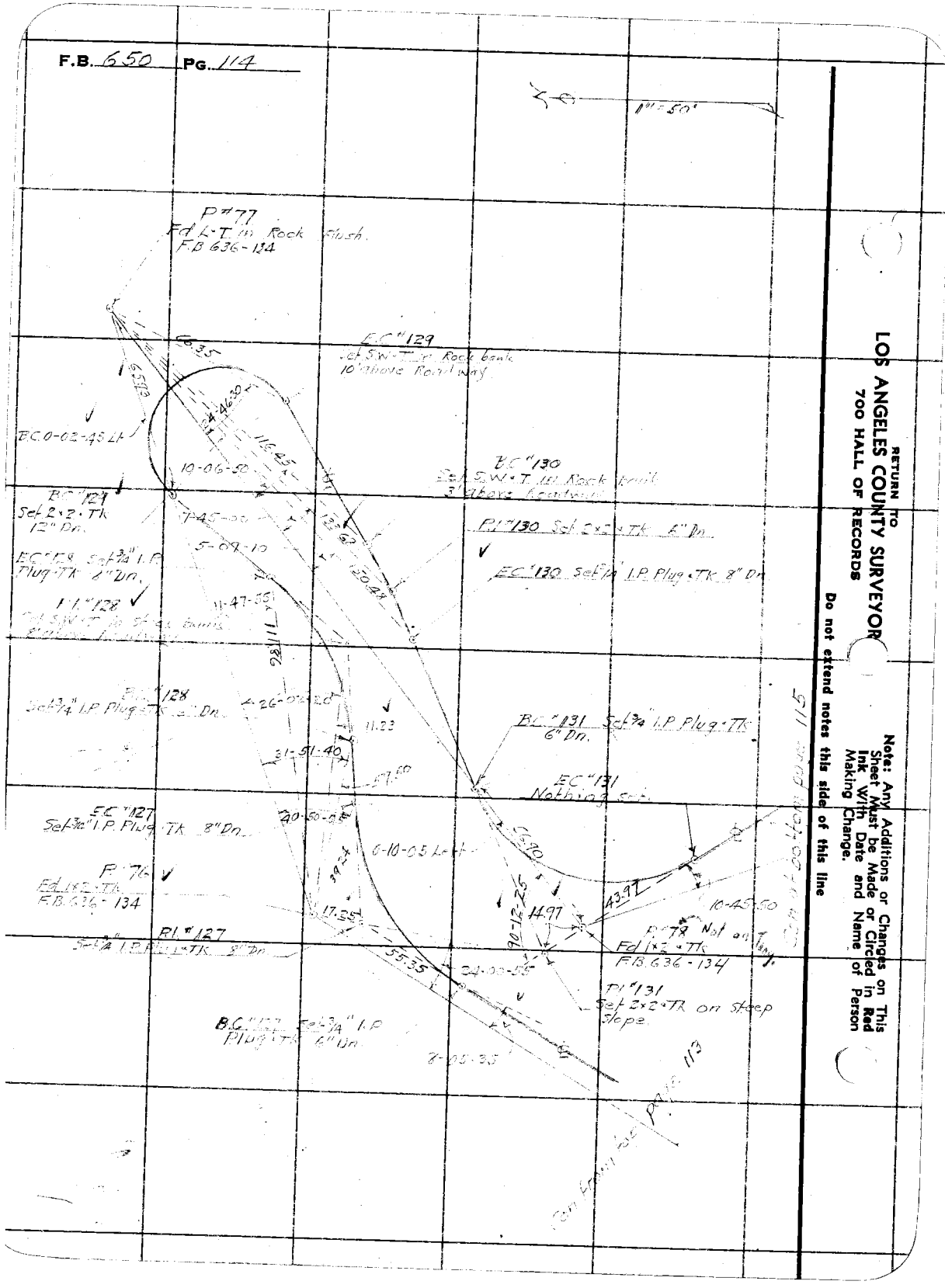

RETURN TO
LOS ANGELES COUNTY SURVEYOR
700 HALL OF RECORDS

Note: Any Additions or Changes on This Sheet Must be Made or Circled in Red Ink With Date and Name of Person Making Change.

Do not extend notes this side of this line

Notes Ck'd by DRCW	Survey of MT WILSON TOLL RD	F.B. 650	Pg. 115
Map No. B-1217-2	W. O. 8149 Tape No. 63 St'd 94 °F.		
Office Work F. A. W.	Surveyed by W.A. Miller		
Checked DRCW	Notes Miller Date May 1937		
Date 12-12-46	Indexed C. Johnson		

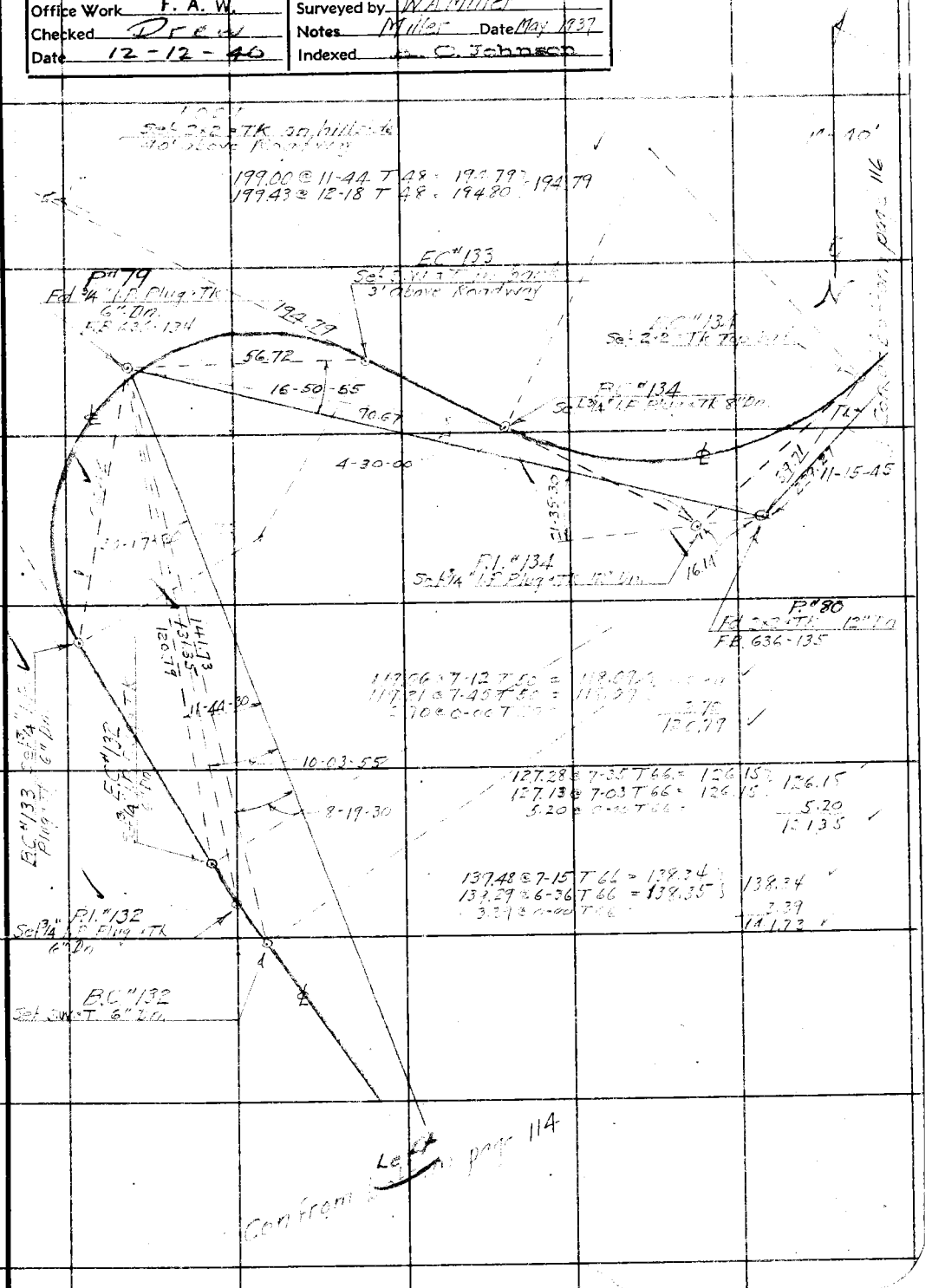

Note: Any Additions or Changes on This Sheet Must be Made or Circled in Red Ink With Date and Name of Person Making Change.

Do not extend notes this side of this line

RETURN TO
LOS ANGELES COUNTY SURVEYOR
700 HALL OF RECORDS

FORM 247 10M 11-38

F.B. 650 PG. 116

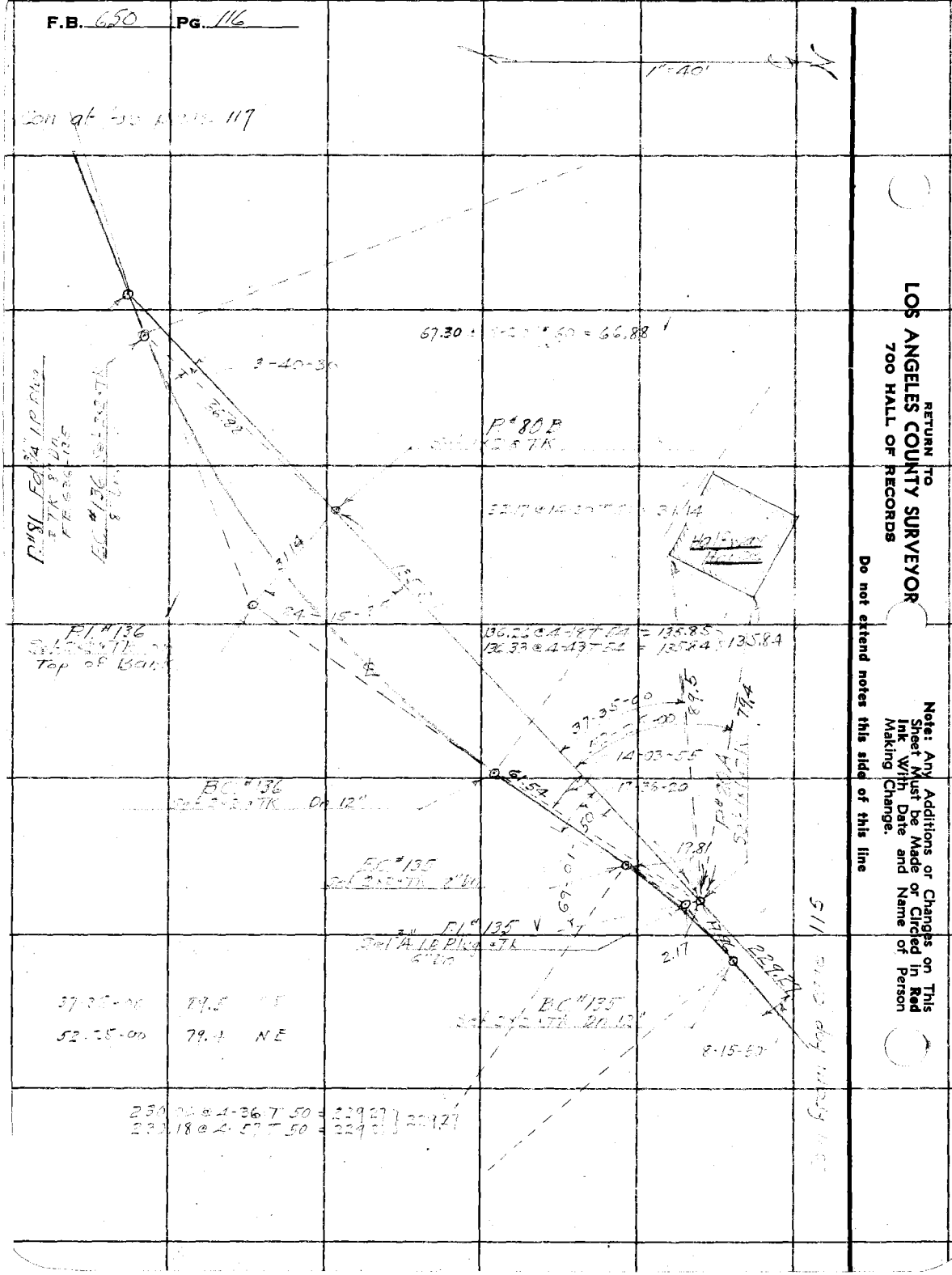

RETURN TO
LOS ANGELES COUNTY SURVEYOR
700 HALL OF RECORDS

Note: Any Additions or Changes on This Sheet Must be Made or Circled in Red Ink With Date and Name of Person Making Change.

Do not extend notes this side of this line

Notes Ck'd by Drew	Survey of Mt Wilson Toll Rd	F.B. 650 PG. 117
Map No. B-1217-2	W. O. 8149 Tape No. 63 St'd 84 °F.	
Office Work F. A. W.	Surveyed by W.A. Miller	
Checked Drew	Notes Miller Date May 1937	
Date 12-12-40	Indexed A. C. Johnson	

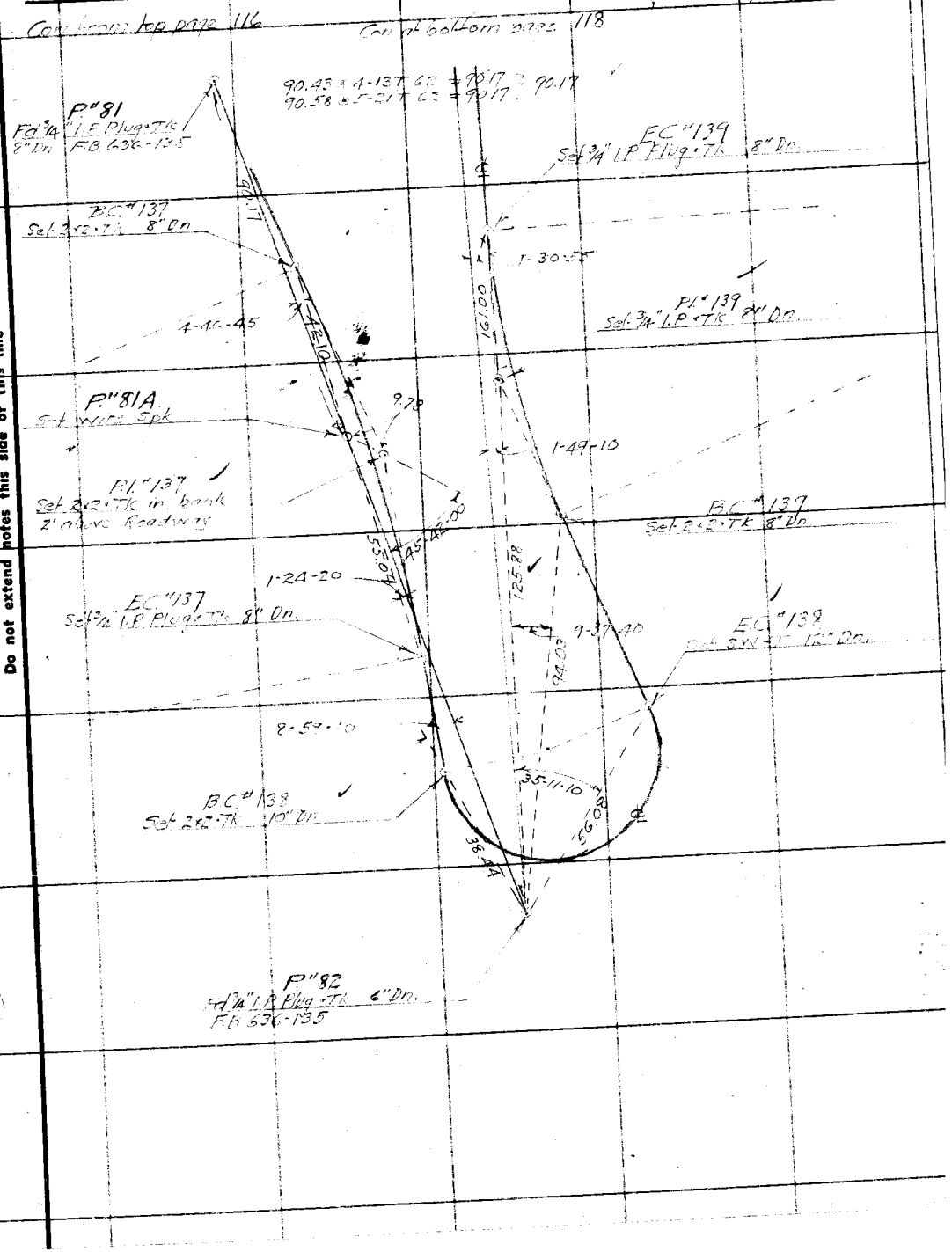

Note: Any Additions or Changes on This Sheet Must be Made or Circled in Red Ink With Date and Name of Person Making Change.

Do not extend notes this side of this line

RETURN TO
LOS ANGELES COUNTY SURVEYOR
700 HALL OF RECORDS

FORM 247 10M 11-35

F.B. 650 Pg. 118

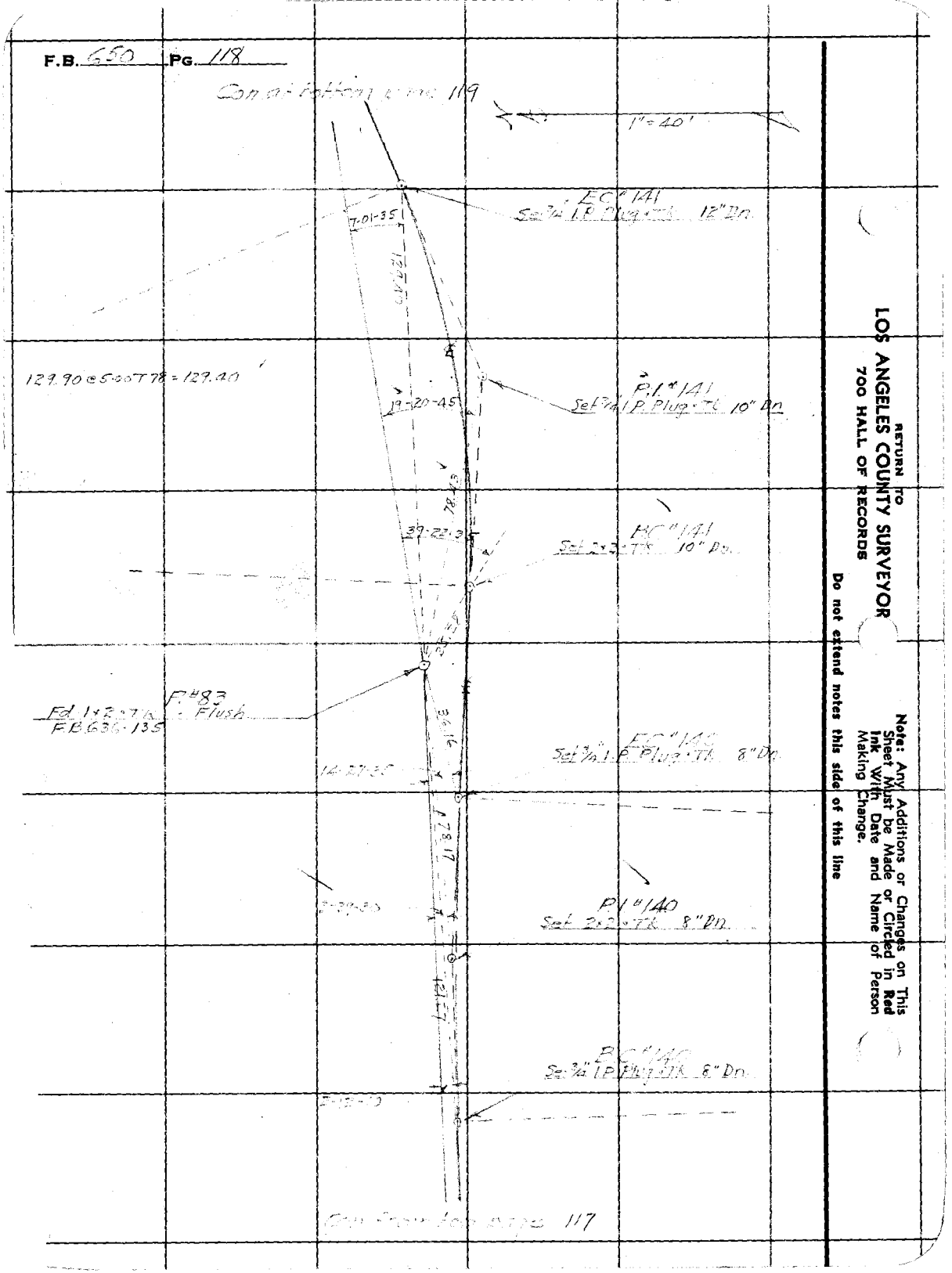

RETURN TO
LOS ANGELES COUNTY SURVEYOR
700 HALL OF RECORDS

Note: Any Additions or Changes on This Sheet Must be Made or Circled in Red Ink With Date and Name of Person Making Change.

Do not extend notes this side of this line

Notes Ck'd by Drew	Survey of MT WILSON TOLL RD
Map No. B-12.17-T.	W. O 8149 Tape No. 63 St'd 84 °F.
Office Work F. A. W.	Surveyed by N.A. Miller
Checked Drew	Notes Miller Date
Date 12-13-40	Indexed C. Johnson

F.B. 650 Pg. 117

Note: Any Additions or Changes on This Sheet Must be Made or Circled in Red Ink With Date and Name of Person Making Change.

Do not extend notes this side of this line

RETURN TO
LOS ANGELES COUNTY SURVEYOR
700 HALL OF RECORDS

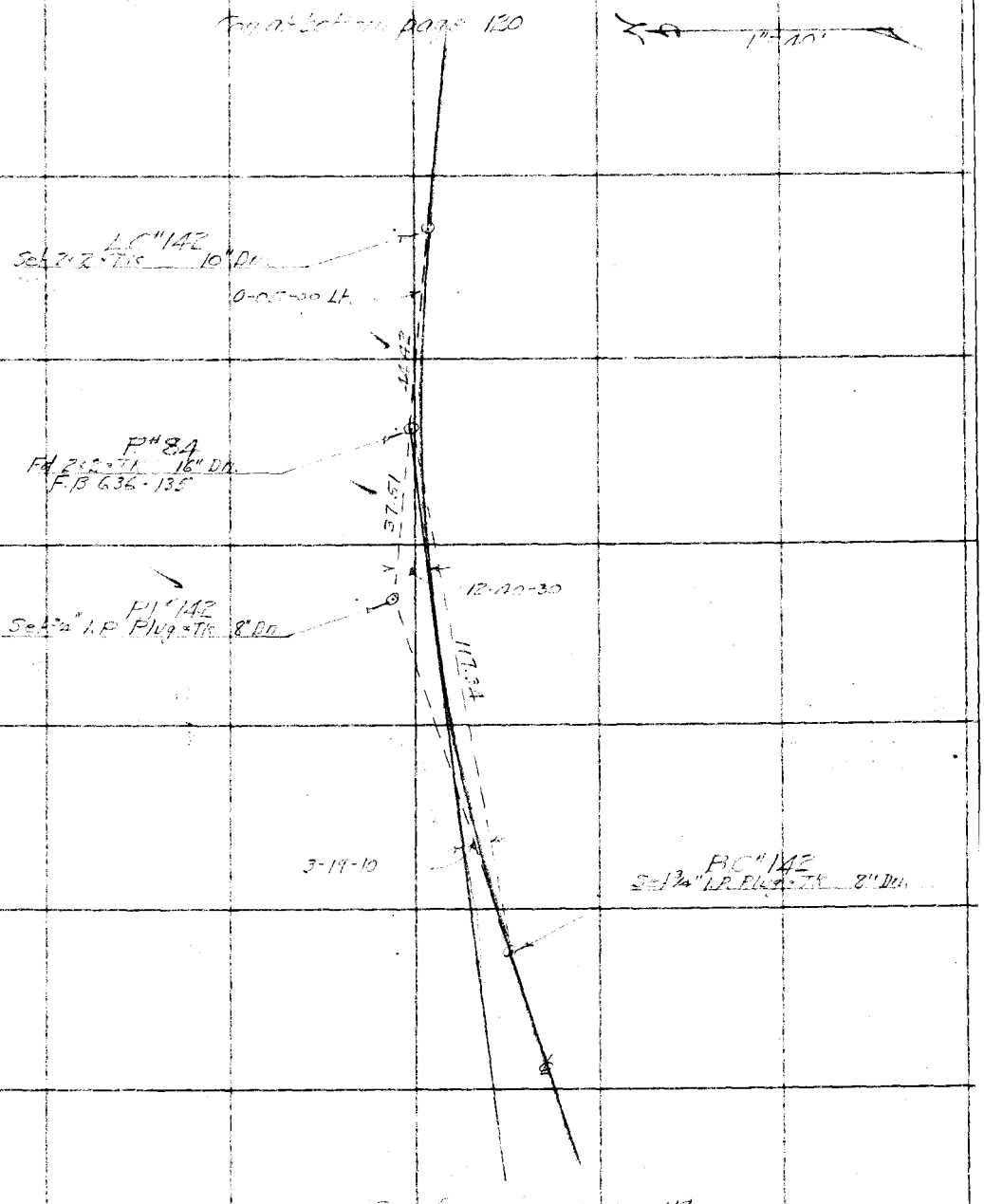

FORM 247 10M 11-38

F.B. 50 Pg. 120

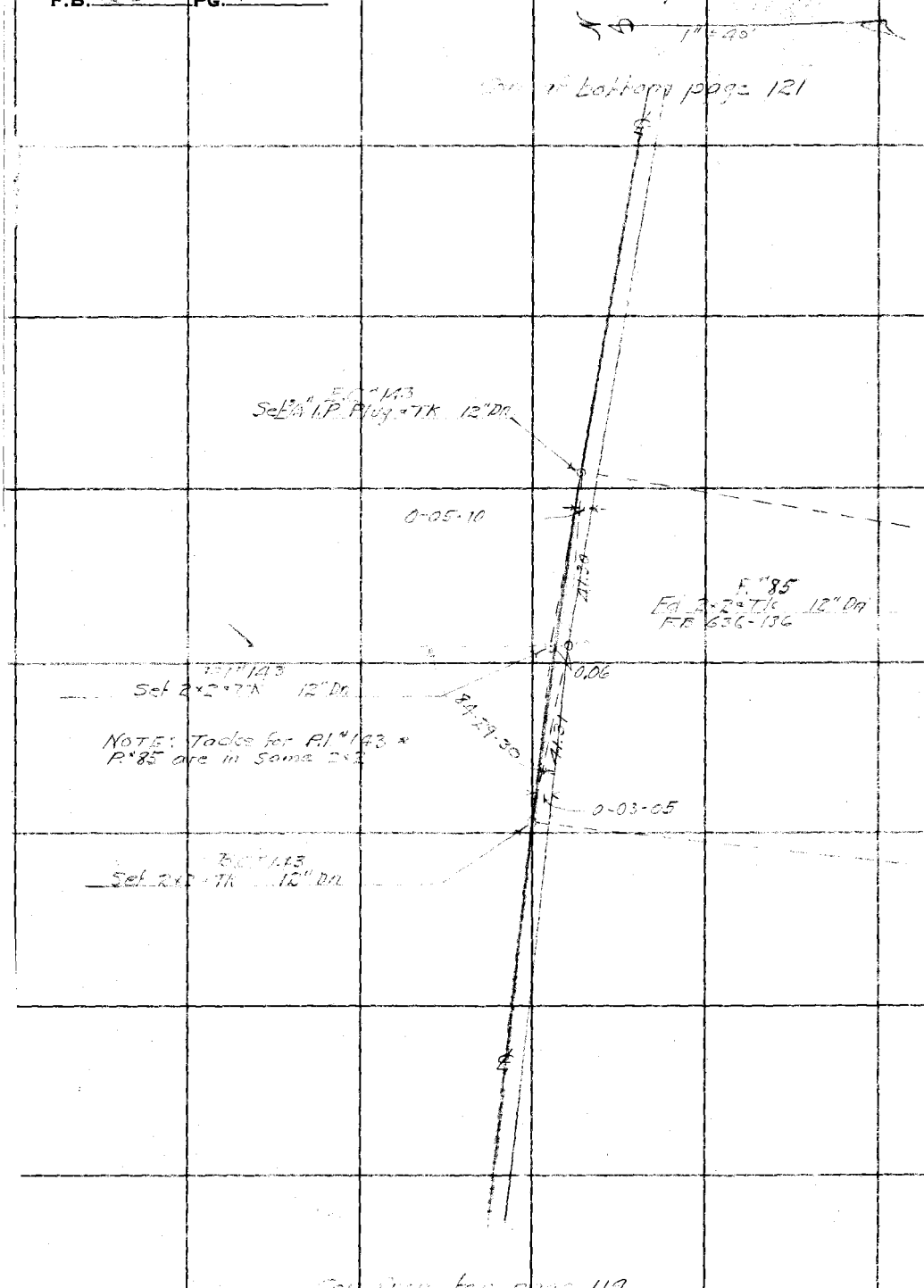

RETURN TO
LOS ANGELES COUNTY SURVEYOR
700 HALL OF RECORDS

Note: Any Additions or Changes on This Sheet Must be Made or Circled in Red Ink With Date and Name of Person Making Change.

Do not extend notes this side of this line

Notes Ck'd by Drew	Survey of MT WILSON TOLL RD.	F.B. 650 PG. 121
Map No. B-1217-2	W. O. 8149 Tape No. 63 St'd 84° °F.	
Office Work F. A. W.	Surveyed by W A Miller	
Checked Drew	Notes Miller Date May 1937	
Date 12-13-40	Indexed C. Johnson	

1" = 40'

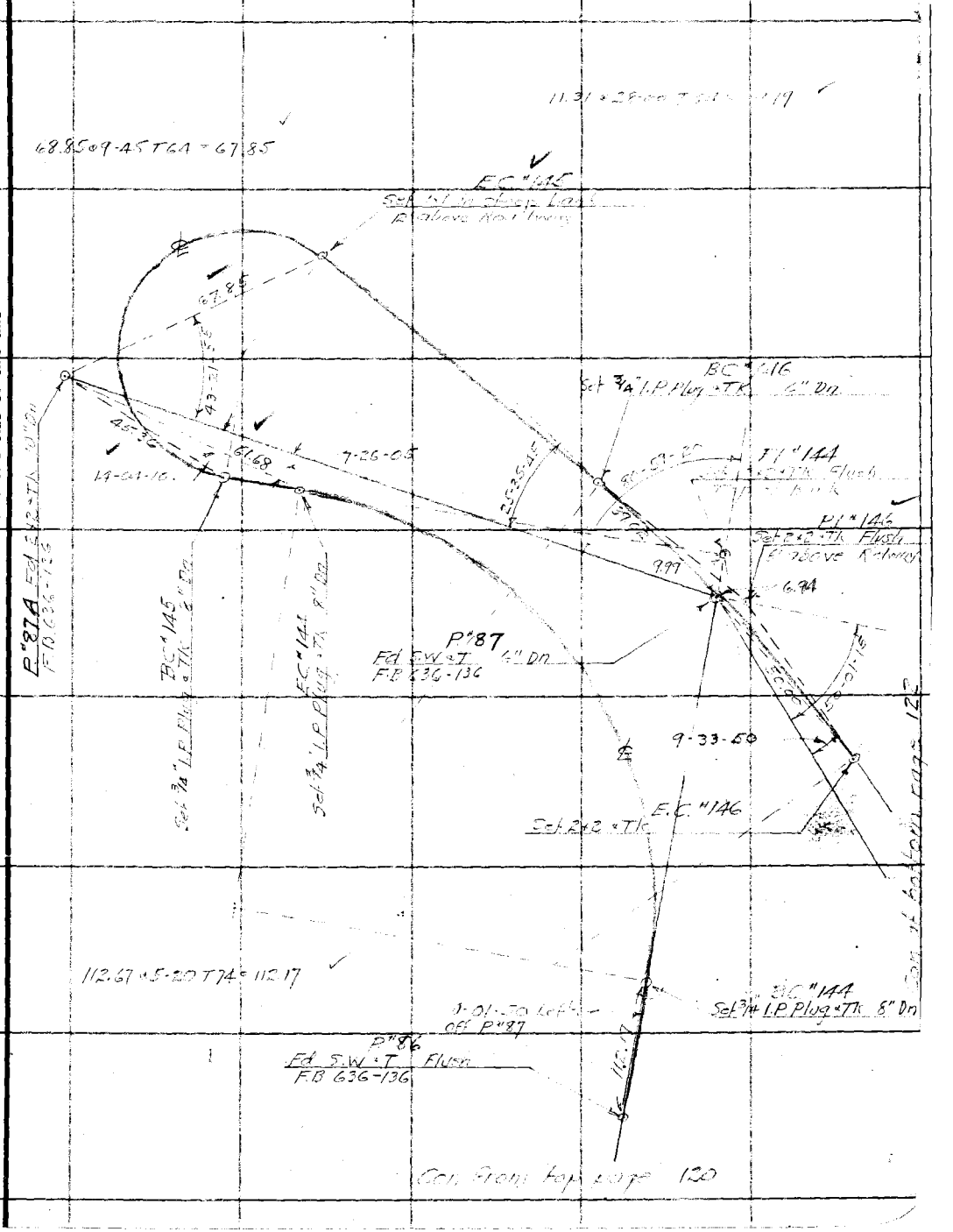

Note: Any Additions or Changes on This Sheet Must be Made or Circled in Red Ink With Date and Name of Person Making Change.

Do not extend notes this side of this line

RETURN TO
LOS ANGELES COUNTY SURVEYOR
700 HALL OF RECORDS

FORM 247 10M 11-35

F.B. 650 Pg. 182

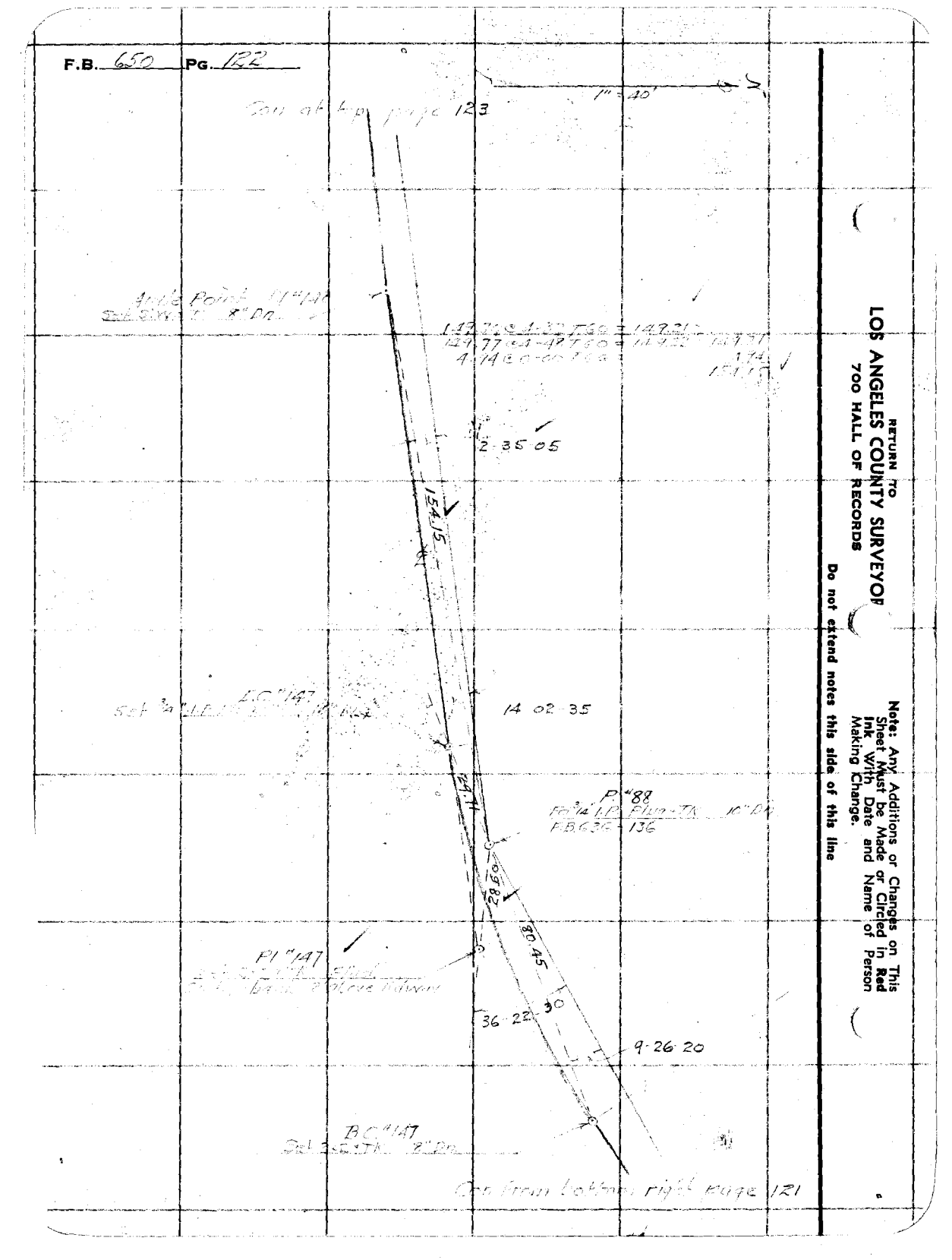

RETURN TO
LOS ANGELES COUNTY SURVEYOR
700 HALL OF RECORDS

Note: Any Additions or Changes on This Sheet Must be Made or Circled in Red Ink With Date and Name of Person Making Change.

Do not extend notes this side of this line

Notes Ck'd by Drew	Survey of MT WILSON TOLL RD	F.B. 650	Pg. 123
Map No. B-1217-2	W. O. 8149 Tape No. 63 St'd 84 °F.		
Office Work F. A. W.	Surveyed by W. A. Miller		
Checked Drew	Notes Miller Date May 1937		
Date 12-13-40	Indexed A. C. Johnson		

1" = 40'

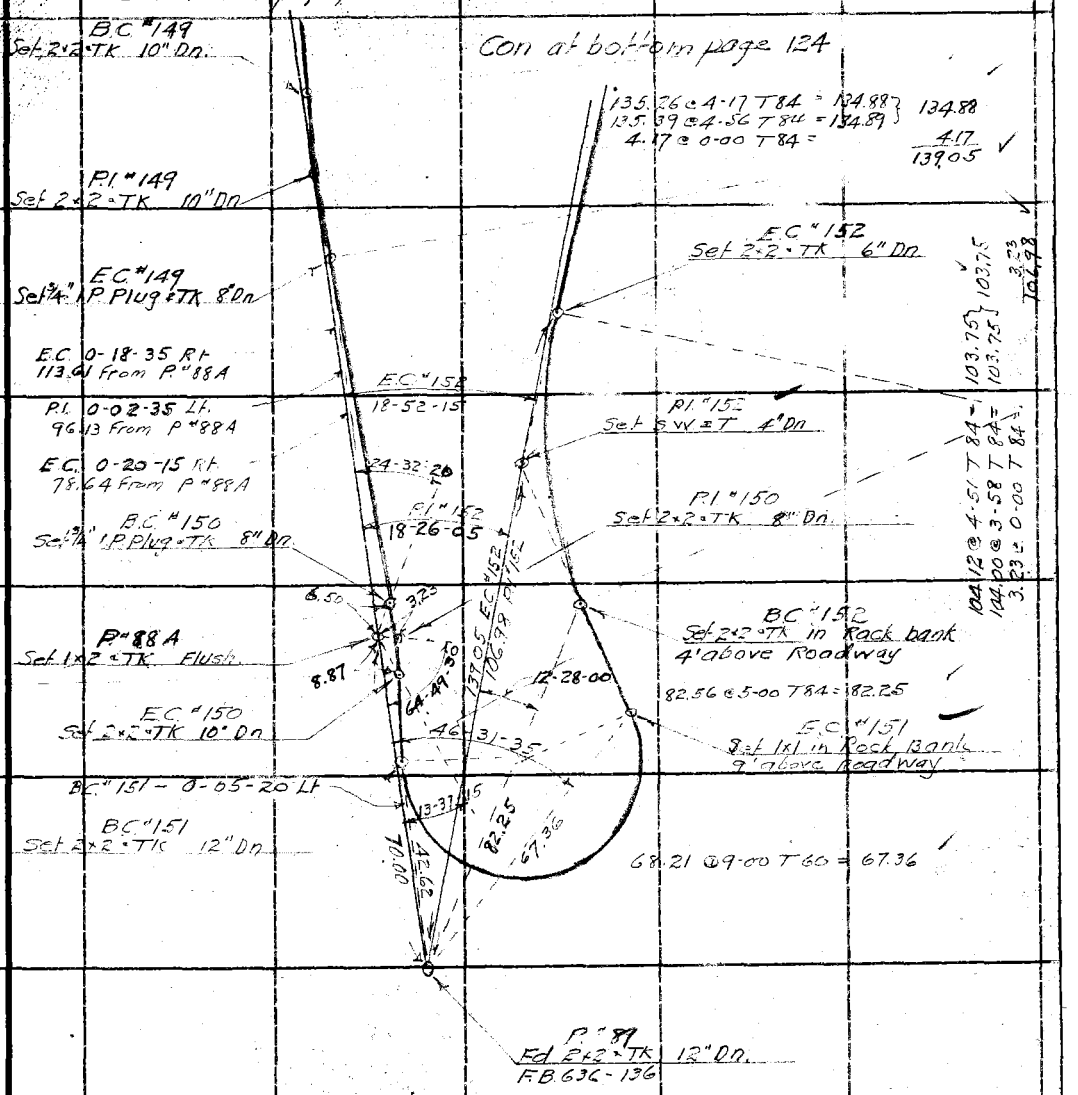

Note: ANY ADDITIONS OR CHANGES ON THIS SHEET MUST BE MADE OR CIRCLED IN Red Ink, WITH DATE AND NAME OF PERSON MAKING CHANGE.

Do not extend notes this side of this line

RETURN TO
LOS ANGELES COUNTY SURVEYOR
700 HALL OF RECORDS

FORM 247 IGM 8-31

F.B. 8 Pg. 124

1"=50'

Con at bottom page 125

Set 3/4" I.P. Plug - Tk 8" Dn

EC #153

2-30-55

180.74

177.24 @ 5-13 T74 = 176.50
177.34 @ 5-33 T74 = 176.58 } 176.50
4.24 @ 0-00 T74 = 4.24
180.74

41-50-05

24.49 @ 23-15 T74 = 22.50

EC #153
Set 2x2x8 Tk Flush
Top of bank

P #90
Fd S.W.T. Flush
F.B. 636-136

145.16 @ 6-18 T74 = 144.27 } 144.27
145.04 @ 5-51 T74 = 144.27 }
5.09 @ 0-00 T74 = 5.09
149.36

142.32

3-06-25

EC #153
Set S.W.T. 6" Dn.

Con from top page 123

RETURN TO
LOS ANGELES COUNTY SURVEYOR
700 HALL OF RECORDS
Do not extend notes this side of this line

Note: ANY ADDITIONS OR CHANGES ON THIS SHEET MUST BE MADE OR CIRCLED IN Red Ink. WITH DATE AND NAME OF PERSON MAKING CHANGE.

Notes Ck'd by Drew	Survey of MT WILSON TOLL RD	F.B. 650	PG. 125
Map No. B-1217-2	W. O. 8149 Tape No. 63 St'd 84 °F.		
Office Work F. A. W.	Surveyed by W. A. Miller		
Checked Drew	Notes Miller Date June 1937		
Date 12-13-40	Indexed A. C. Johnson		

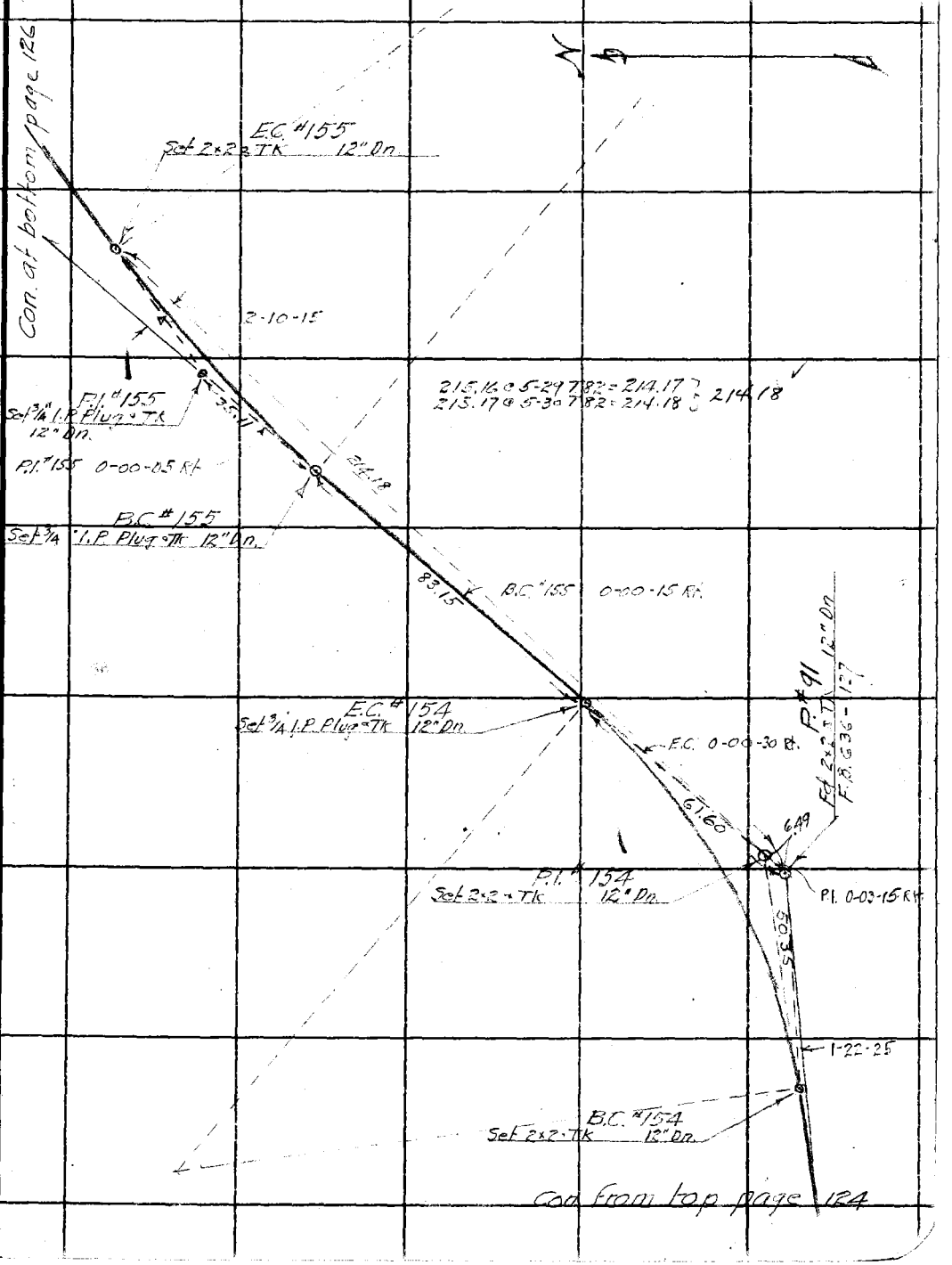

Note: ANY ADDITIONS OR CHANGES ON THIS SHEET MUST BE MADE OR CIRCLED IN Red Ink. WITH DATE AND NAME OF PERSON MAKING CHANGE.

Do not extend notes this side of this line

RETURN TO
LOS ANGELES COUNTY SURVEYOR
700 HALL OF RECORDS

FORM 247 10M 5-31

F.B. 650 Pg. 126

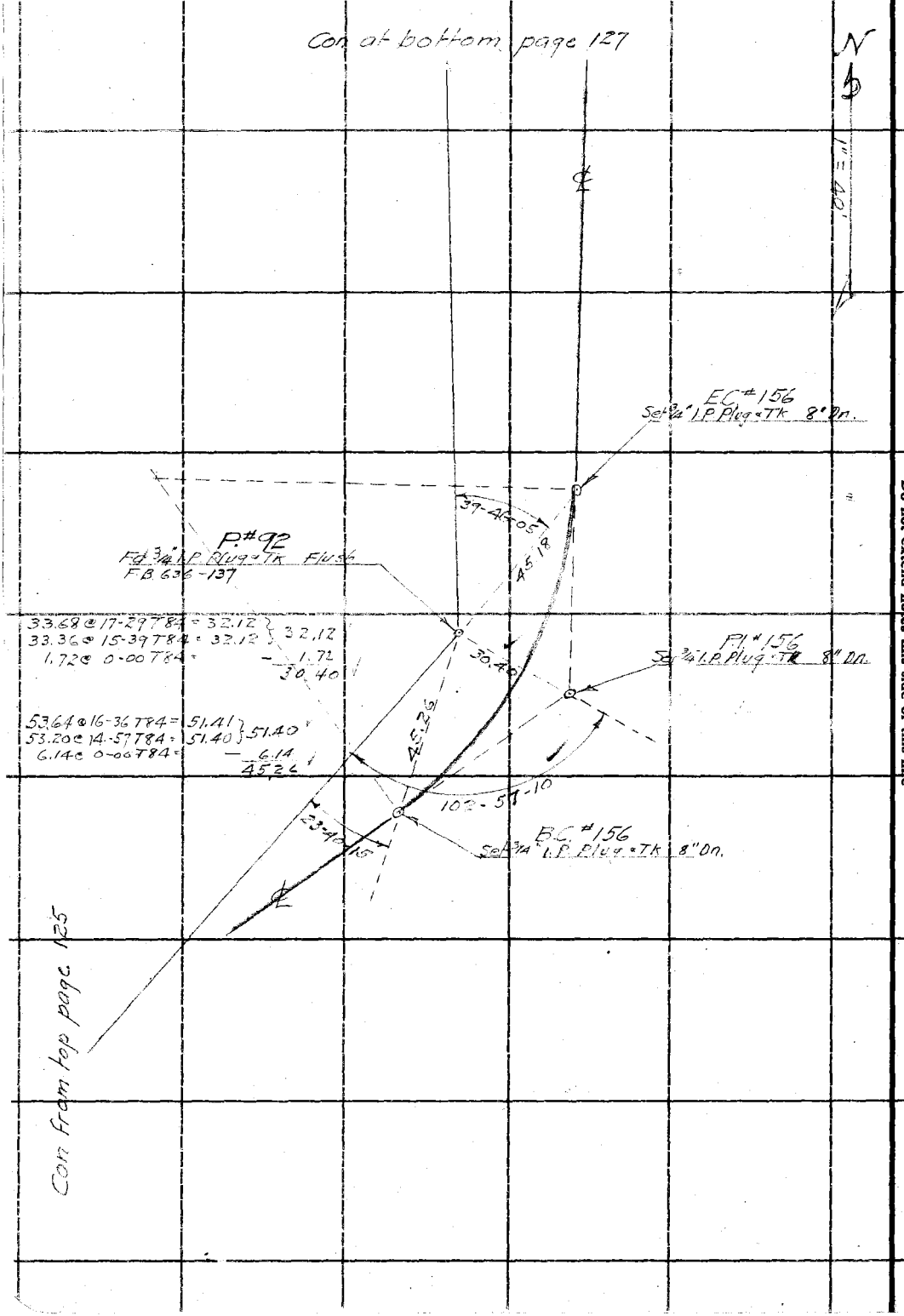

RETURN TO
LOS ANGELES COUNTY SURVEYOR
700 HALL OF RECORDS
Do not extend notes this side of this line

Note: ANY ADDITIONS OR CHANGES ON THIS SHEET MUST BE MADE OR CIRCLED IN Red Ink. WITH DATE AND NAME OF PERSON MAKING CHANGE.

Notes Ck'd by Drew	Survey of MT WILSON TOLL RD	F.B. 650	PG. 127
Map No. B-1217-2	W. O. 8149 Tape No. 63 St'd 84 °F.		
Office Work F. A. W.	Surveyed by W.A. Miller		
Checked Drew	Notes Miller Date June 1937		
Date 12-13-40	Indexed A. C. Johnson		

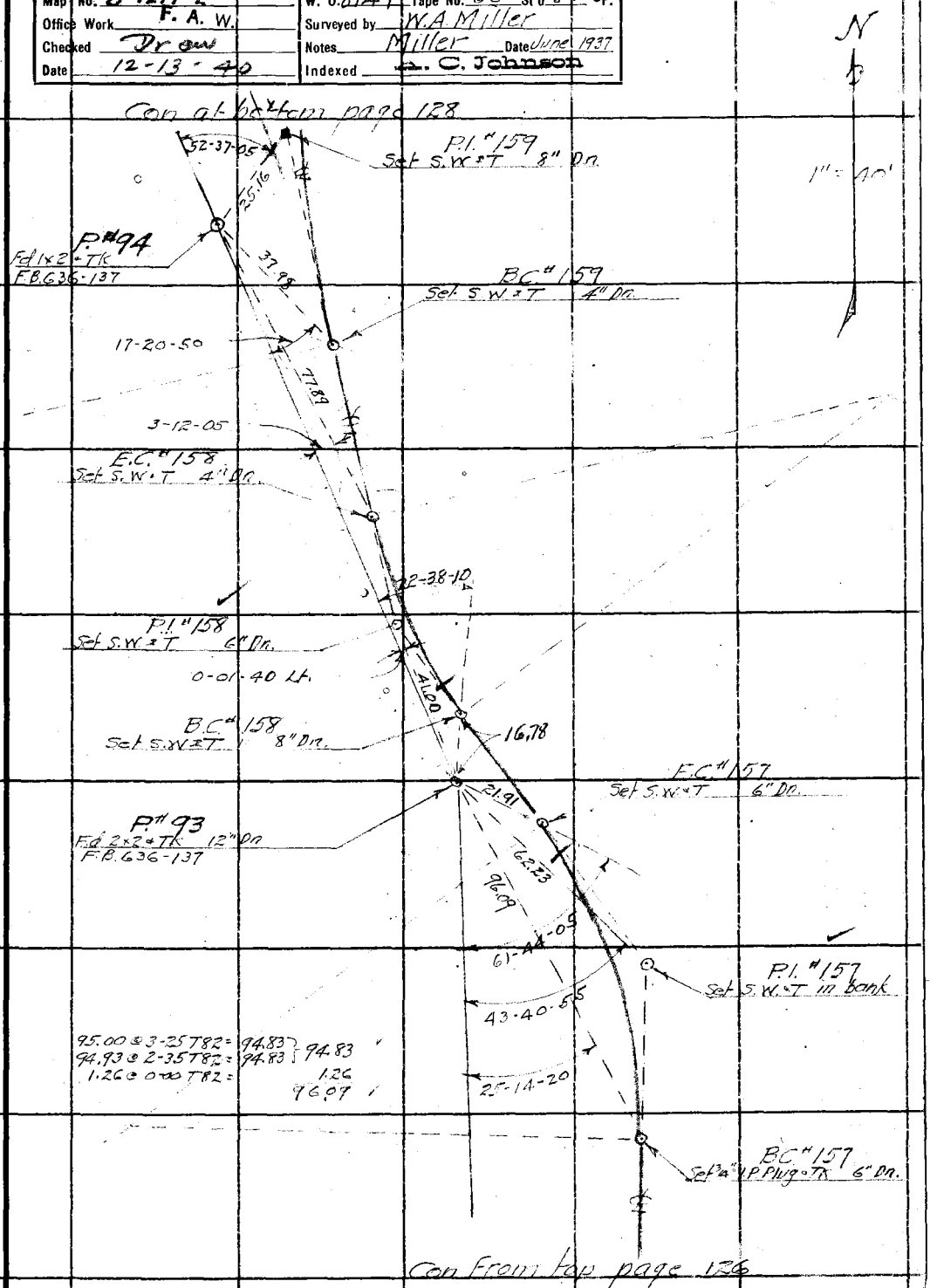

Note: ANY ADDITIONS OR CHANGES ON THIS SHEET MUST BE MADE OR CIRCLED IN Red Ink, WITH DATE AND NAME OF PERSON MAKING CHANGE.

Do not extend notes this side of this line

RETURN TO
LOS ANGELES COUNTY SURVEYOR
700 HALL OF RECORDS

FORM 247 10M 8-31

F.B. 650 Pg. 128

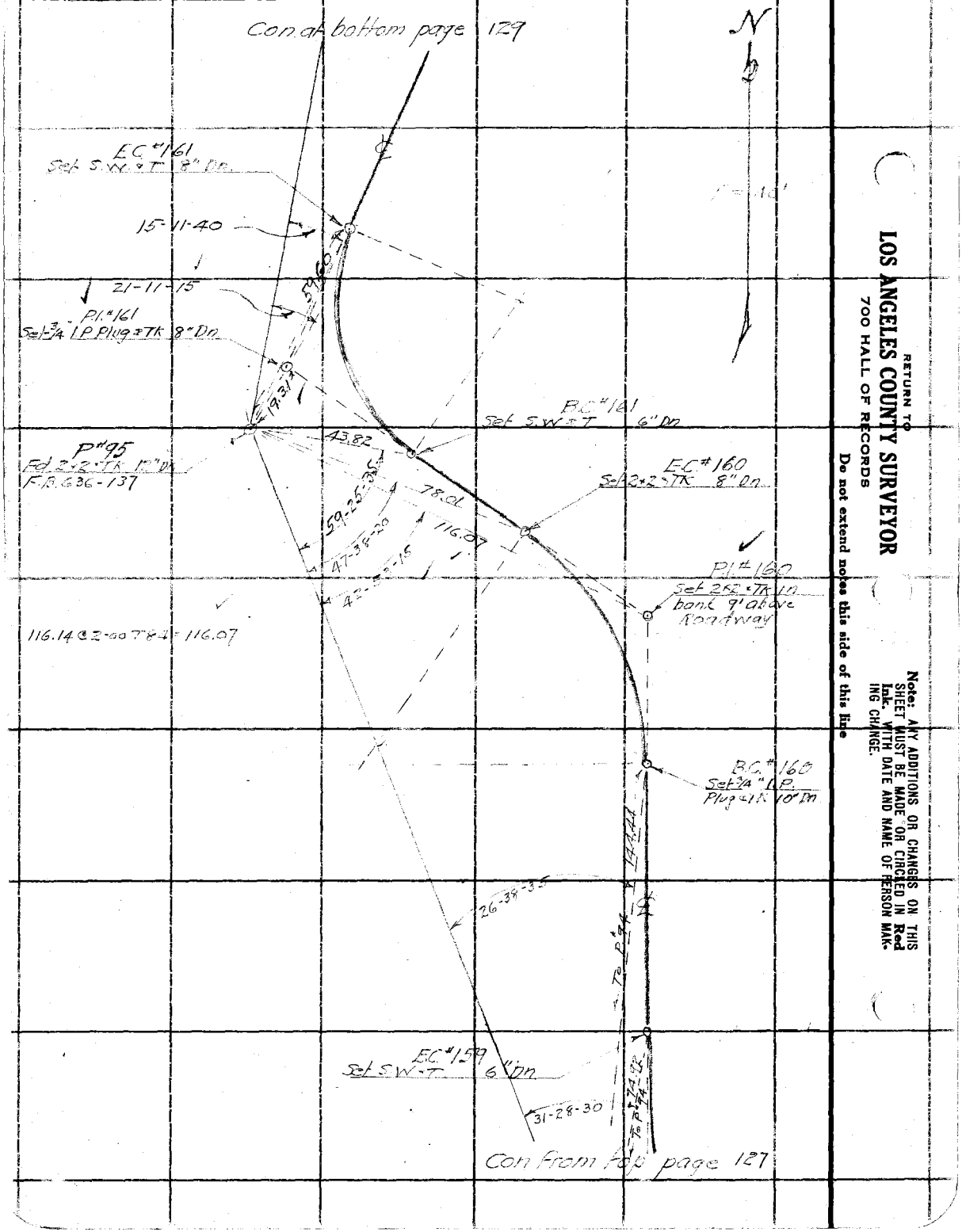

RETURN TO
LOS ANGELES COUNTY SURVEYOR
700 HALL OF RECORDS
Do not extend notes this side of this line

Note: ANY ADDITIONS OR CHANGES ON THIS SHEET MUST BE MADE OR CIRCLED IN Red Ink WITH DATE AND NAME OF PERSON MAKING CHANGE.

Notes Ck'd by [illegible]	Survey of MT WILSON TOLL RD
Map No. B-1217-2	W. O. 8149 Tape No. 63 St'd 84 °F.
Office Work F. A. W.	Surveyed by [illegible] Miller
Checked [illegible]	Notes Miller Date [illegible] 1937
Date 12-13-40	Indexed A. C. Johnson

F.B. 650 Pg. 129

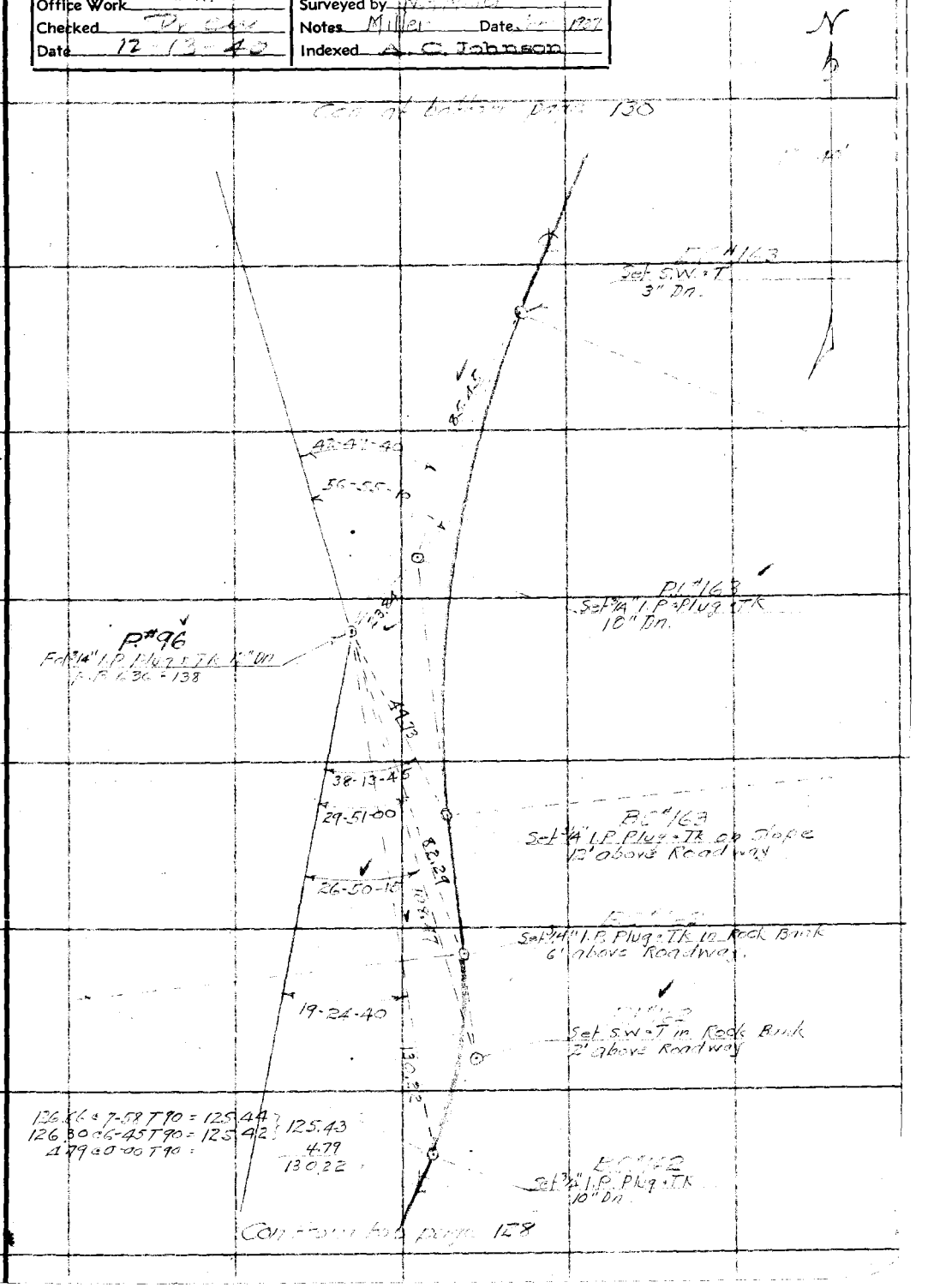

Note: Any Additions or Changes on This Sheet Must be Made or Circled in Red Ink With Date and Name of Person Making Change.

Do not extend notes this side of this line

RETURN TO
LOS ANGELES COUNTY SURVEYOR
700 HALL OF RECORDS

FORM 247 10M 11-35

F.B. 650 Pg. 130

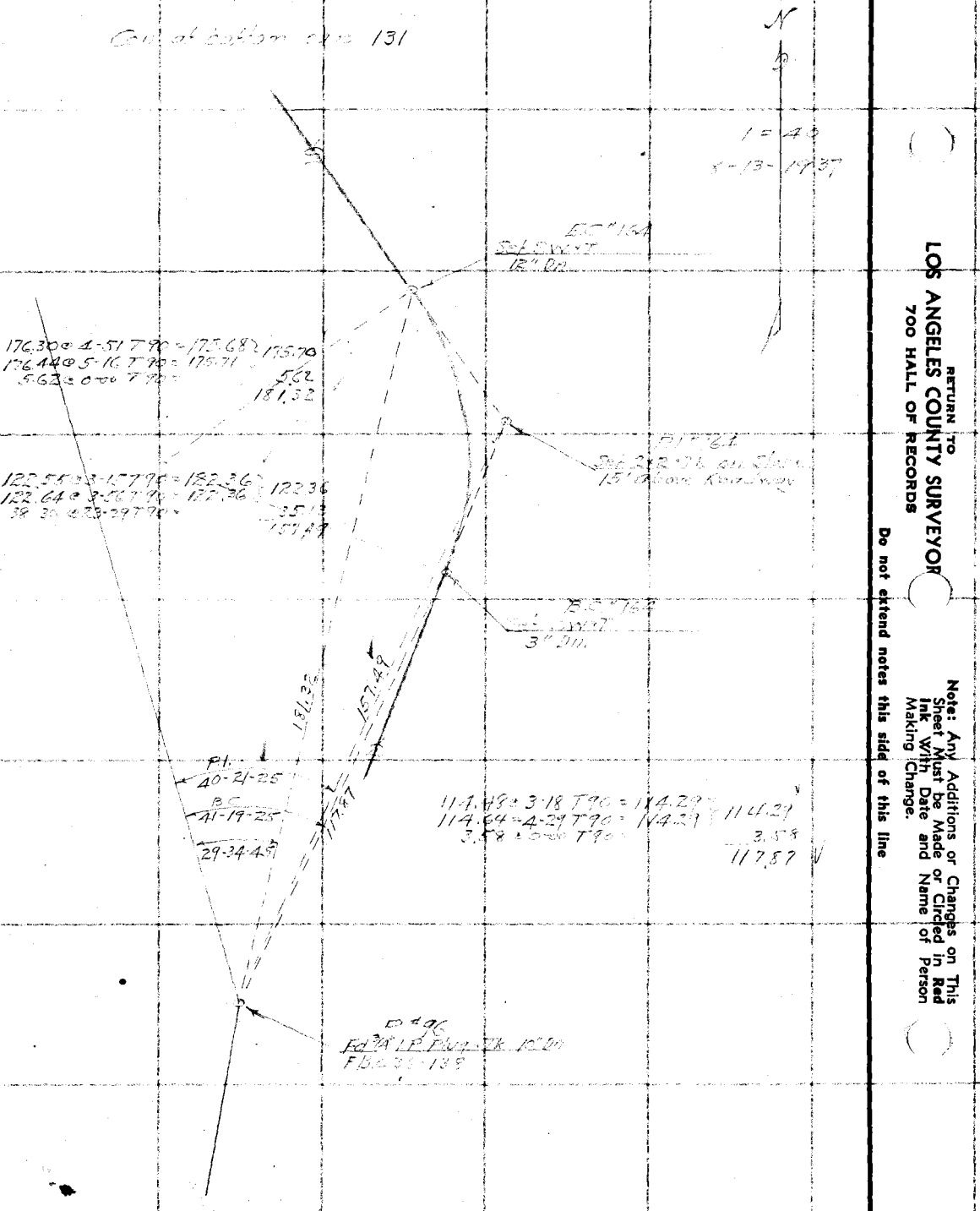

RETURN TO
LOS ANGELES COUNTY SURVEYOR
700 HALL OF RECORDS

Note: Any Additions or Changes on This Sheet Must be Made or Circled in Red Ink With Date and Name of Person Making Change.

Do not extend notes this side of this line

Notes Ck'd by Drew	Survey of MT WILSON TOLL RD	F.B. 650 Pg. 131
Map No. B-1217-3	W. O. 8149 Tape No. St'd °F.	
Office Work F. A. W	Surveyed by W.A. Miller	
Checked Drew	Notes: Miller Date Aug 1937	
Date 12-13-40	Indexed A. C. Johnson	

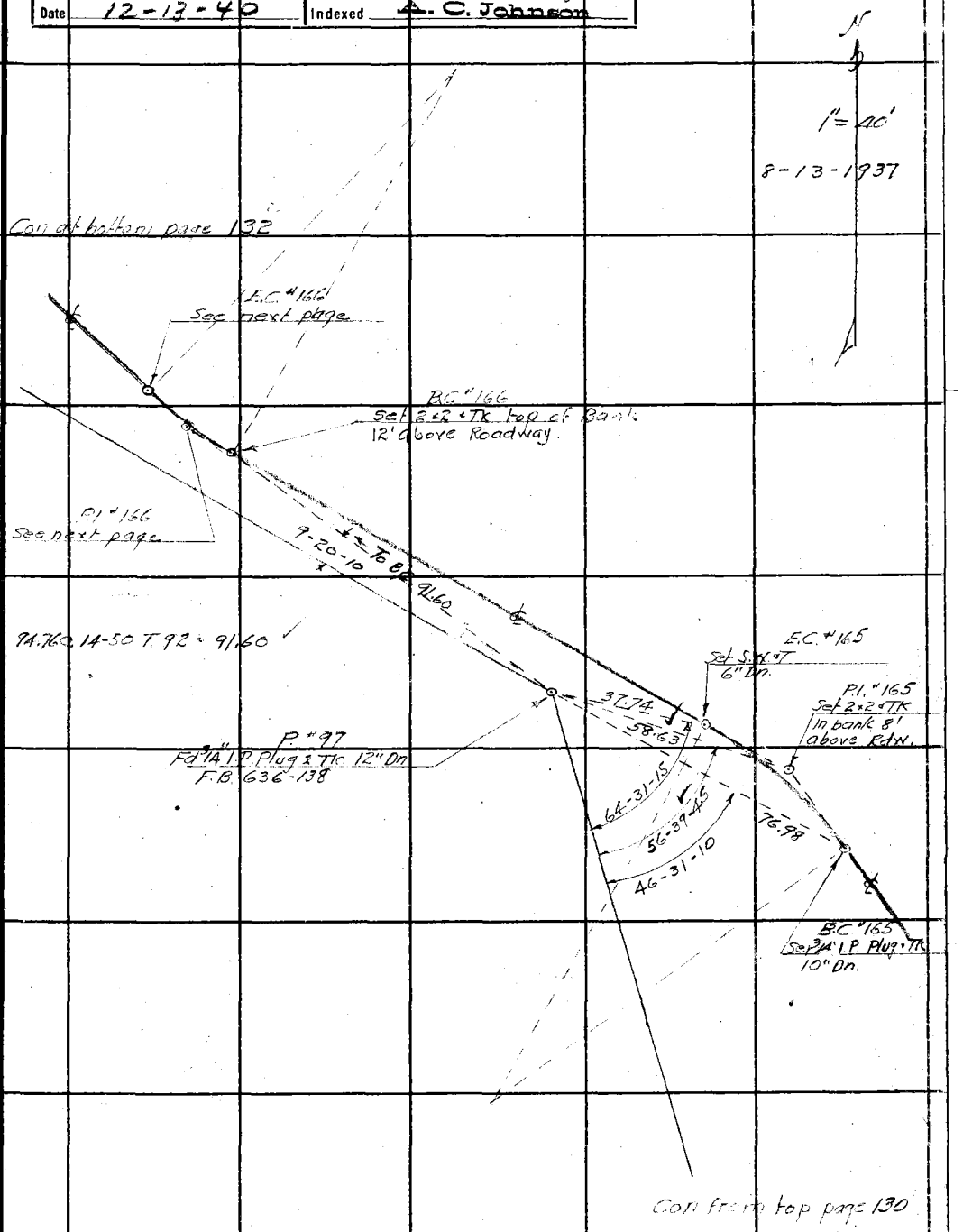

Note: ANY ADDITIONS OR CHANGES ON THIS SHEET MUST BE MADE OR CIRCLED IN Red Ink, WITH DATE AND NAME OF PERSON MAKING CHANGE.

Do not extend notes this side of this line

RETURN TO
LOS ANGELES COUNTY SURVEYOR
700 HALL OF RECORDS

FORM 247 10M 8-31

F.B. 650 Pg. 132

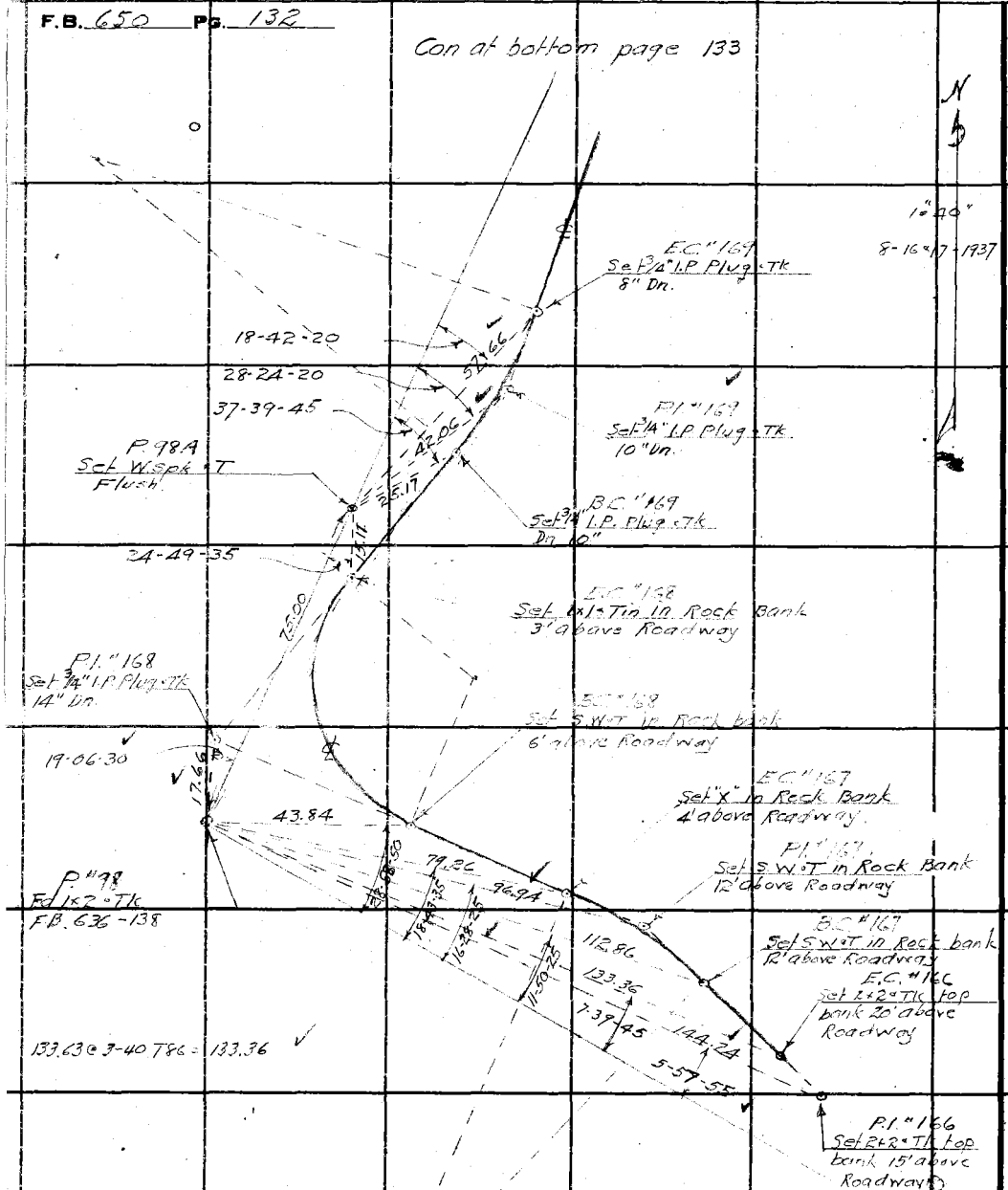

RETURN TO
LOS ANGELES COUNTY SURVEYOR
700 HALL OF RECORDS
Do not extend notes this side of this line

Note: ANY ADDITIONS OR CHANGES ON THIS SHEET MUST BE MADE OR CIRCLED IN Red Ink. WITH DATE AND NAME OF PERSON MAKING CHANGE.

Notes Ck'd by Drew	Survey of MT WILSON TOLL RD	F.B. 650	Pg. 138
Map No. B-1217-3	W. O. 8149 Tape No. St'd of.		
Office Work F. A. W.	Surveyed by W.A.Miller		
Checked Drew	Notes Miller Date		
Date 12-13-40	Indexed A. C. Johnson		

N

1" = 40'

8-17-1937

P." 100
Fd 3/4" I.P. Plug • Tk. 12" Dn.
F.B. 636-139

E.C." 171
Set S.W.T.
8" Dn.

P.I." 172
Set 3/4 I.P. Plug • Tk
10 Dn.

P." 101
Fd 1x2 - Tk
F.B. 636-139

P.I." 171
Set 3/4" I.P. Plug • Tk
8" Dn.

38-27-40

22.51

86.56

3-48-05

6-13-10

14-35-10

45.14

15.31

25.00

53-54-15

86.72

B.C." 172
Nothing set

B.C." 171
Set S.W.T. in Rock bank 8' above R/W.

E.C." 170
Set S.W.T. at East Rock Bank

E.C." 172
Set "X" in Rock at base of Rock bank.

Con. at bottom page 134

23-29-35

88.38 @ 5-27 T84 = 187.98
88.57 @ 6-33 T84 = 87.98
5.88 @ 00 T84 = 5.88
93.86

87.98

P.I." 170
Nothing Set.

51-04-45

B.C." 170
Set "X" in Rock bank
8' above Roadway

30.77 @ 11-30 T24 = 30.15

P." 99
Set 1x1 x Tin by Ties
per F.B. 636-139

Con from top page 132

RETURN TO
LOS ANGELES COUNTY SURVEYOR
720 HALL OF RECORDS

Note: ANY ADDITIONS OR CHANGES ON THIS SHEET MUST BE MADE OR CIRCLED IN Red Ink, WITH DATE AND NAME OF PERSON MAKING CHANGE.

Do not extend notes this side of this line

FORM 247 10M 8-31

F.B. 650 Pg. 134

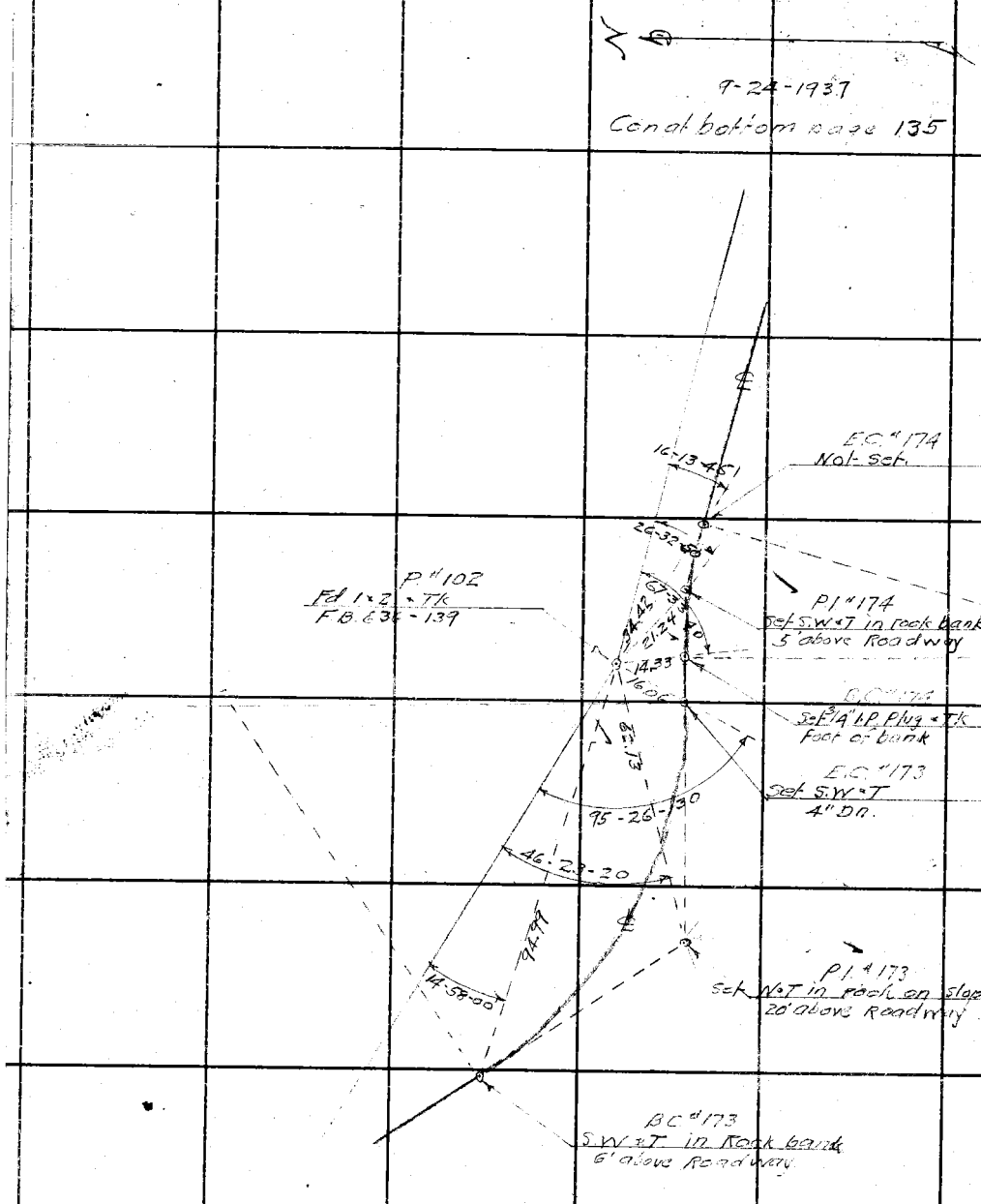

RETURN TO
LOS ANGELES COUNTY SURVEYOR
700 HALL OF RECORDS

Do not extend notes this side of this line

Note: ANY ADDITIONS OR CHANGES ON THIS SHEET MUST BE MADE OR CIRCLED IN Red Ink. WITH DATE AND NAME OF PERSON MAKING CHANGE.

Notes Ck'd by Drew	Survey of [illegible]
Map No. B-1217-3	W. O. [illegible] Tape No. ____ St'd ____ °F.
Office Work F. A. W.	Surveyed by W A Miller
Checked Drew	Notes Miller Date 9-27-1937
Date 12-13-40	Indexed A. C. Johnson

F.B. [illegible] PG. 135

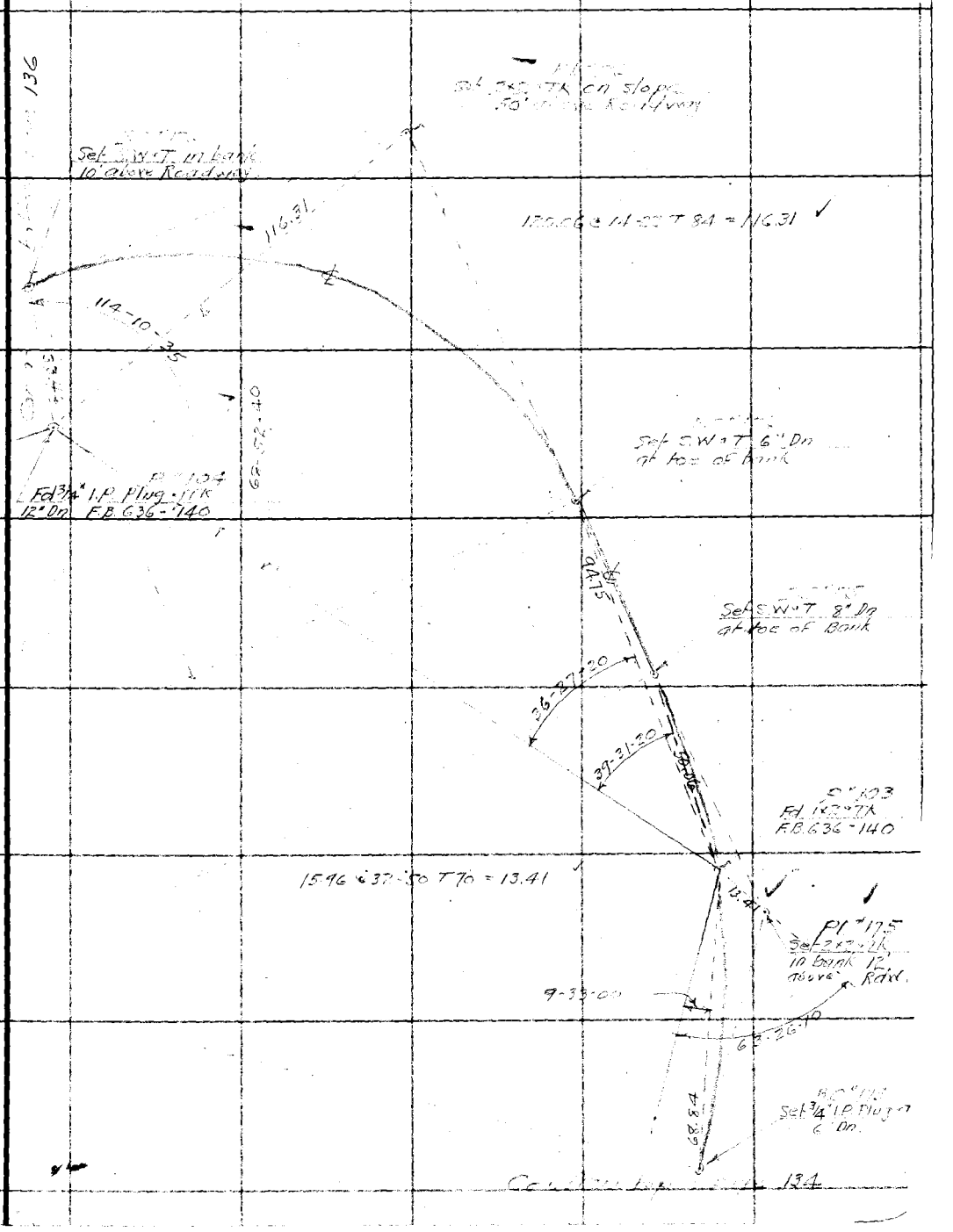

Note: Any Additions or Changes on This Sheet Must be Made or Circled in Red Ink With Date and Name of Person Making Change

Do not extend notes this side of this line

RETURN TO
LOS ANGELES COUNTY SURVEYOR
700 HALL OF RECORDS

FORM 247 10M 11-35

F.B. 650 PG. 136

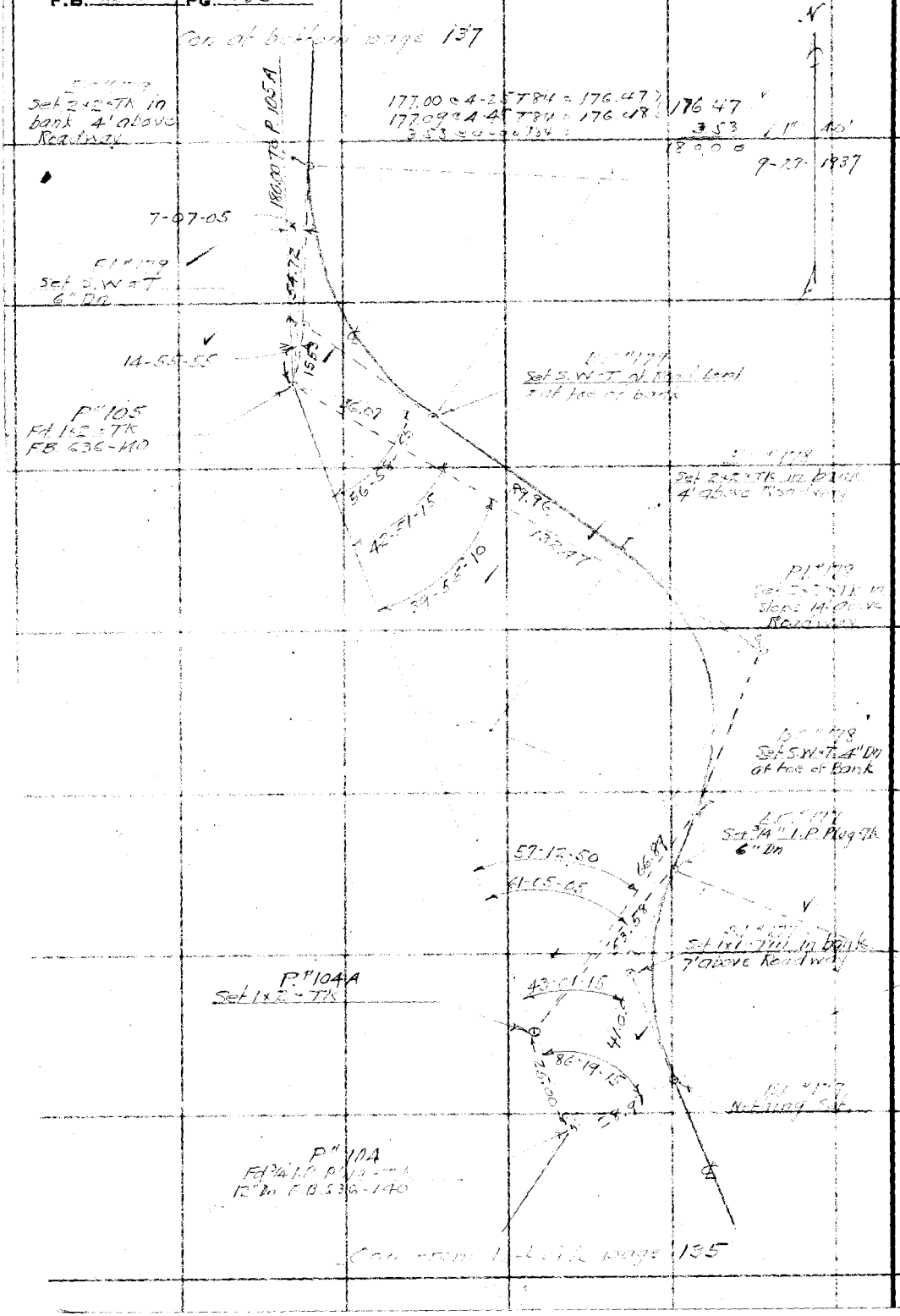

RETURN TO
LOS ANGELES COUNTY SURVEYOR
700 HALL OF RECORDS

Note: Any Additions or Changes on This Sheet Must be Made or Circled in Red Ink With Date and Name of Person Making Change.

Do not extend notes this side of this line

Notes Ck'd by Drew	Survey of MT WILSON [illegible] RD
Map No. B-1217-3	W. O. 8149 Tape No. ____ St'd ____ °F.
Office Work F. A. W.	Surveyed by W.A. Miller
Checked Drew	Notes Miller Date
Date 12-16-40	Indexed A. C. Johnson

F.B. 650 PG. 137

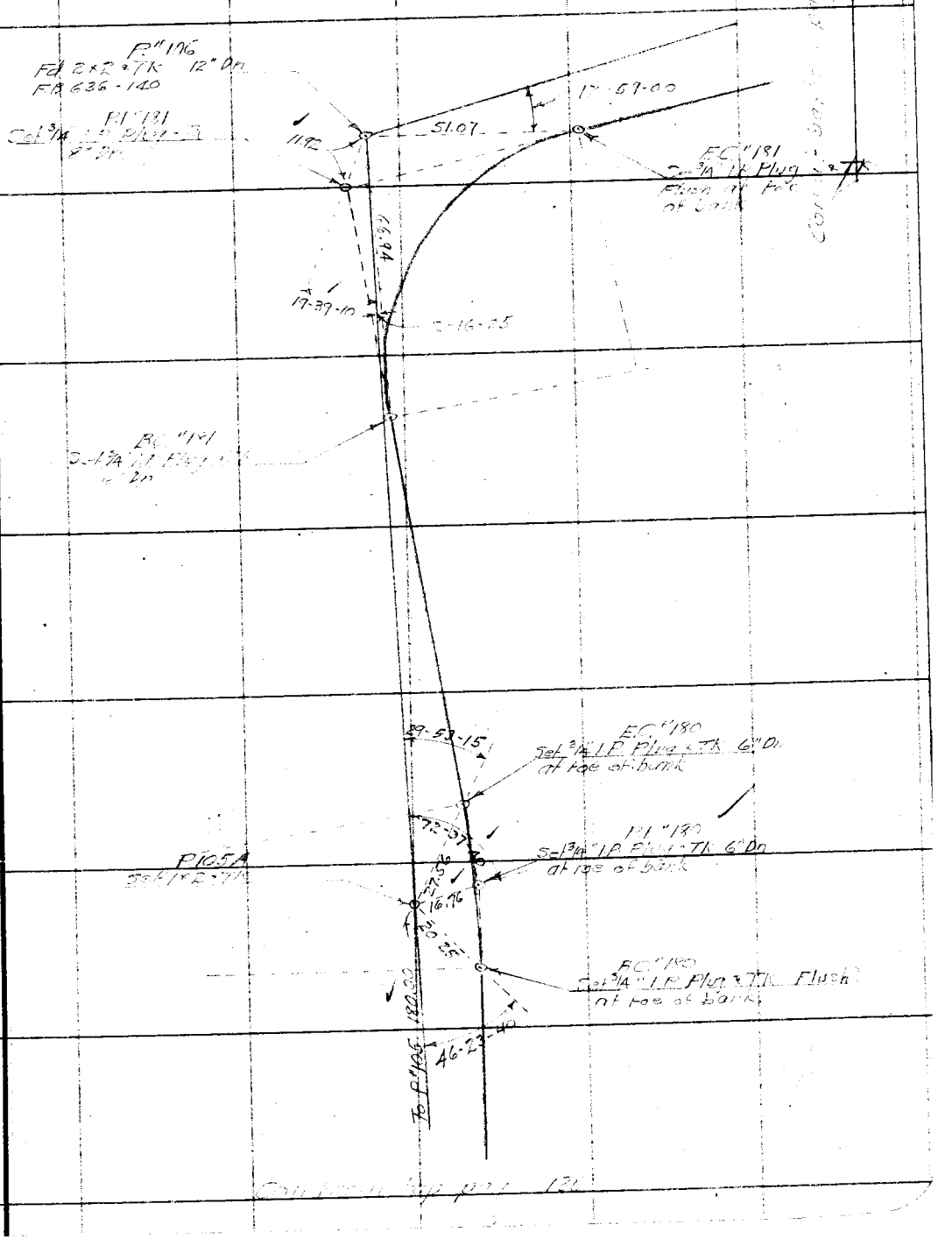

Note: Any Additions or Changes on This Sheet Must be Made or Circled in Red Ink With Date and Name of Person Making Change.

Do not extend notes this side of this line

RETURN TO
LOS ANGELES COUNTY SURVEYOR
700 HALL OF RECORDS

FORM 247 10M 11-38

F.B. 650 Pg. 138

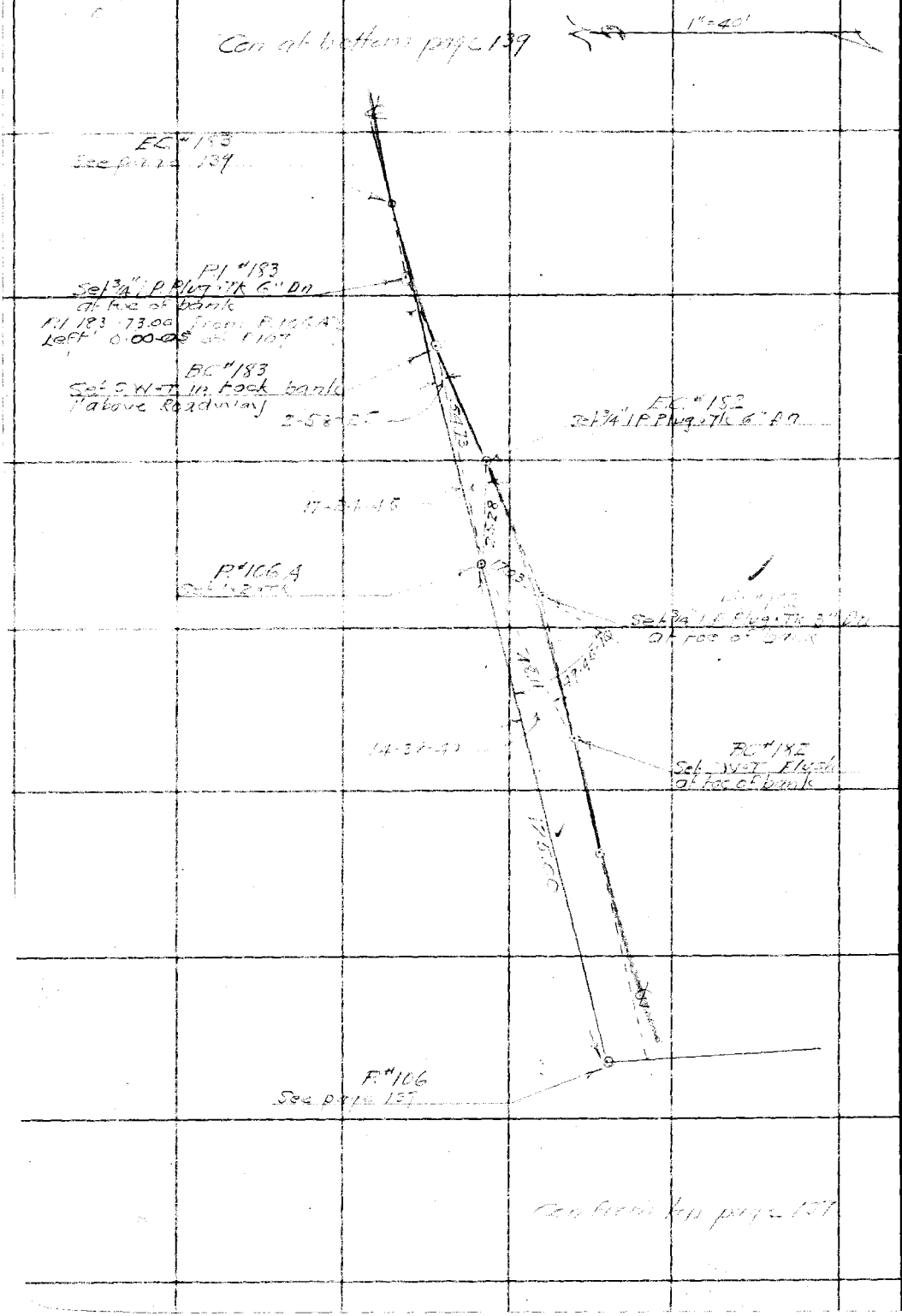

RETURN TO
LOS ANGELES COUNTY SURVEYOR
700 HALL OF RECORDS

Note: Any Additions or Changes on This Sheet Must be Made or Circled in Red Ink With Date and Name of Person Making Change.

Do not extend notes this side of this line

Notes Ck'd by Drew	Survey of MT WILSON TOLL RD
Map No. B-1217-2	W. O. 8129 Tape No. St'd °F.
Office Work F. A. W.	Surveyed by W.A. Miller
Checked Drew	Notes Miller Date
Date 12-16-59	Indexed C. Johnson

F.B. Pg.

Note: Any Additions or Changes on This Sheet Must be Made or Circled in Red Ink With Date and Name of Person Making Change.

Do not extend notes this side of this line

RETURN TO:
LOS ANGELES COUNTY SURVEYOR
700 HALL OF RECORDS

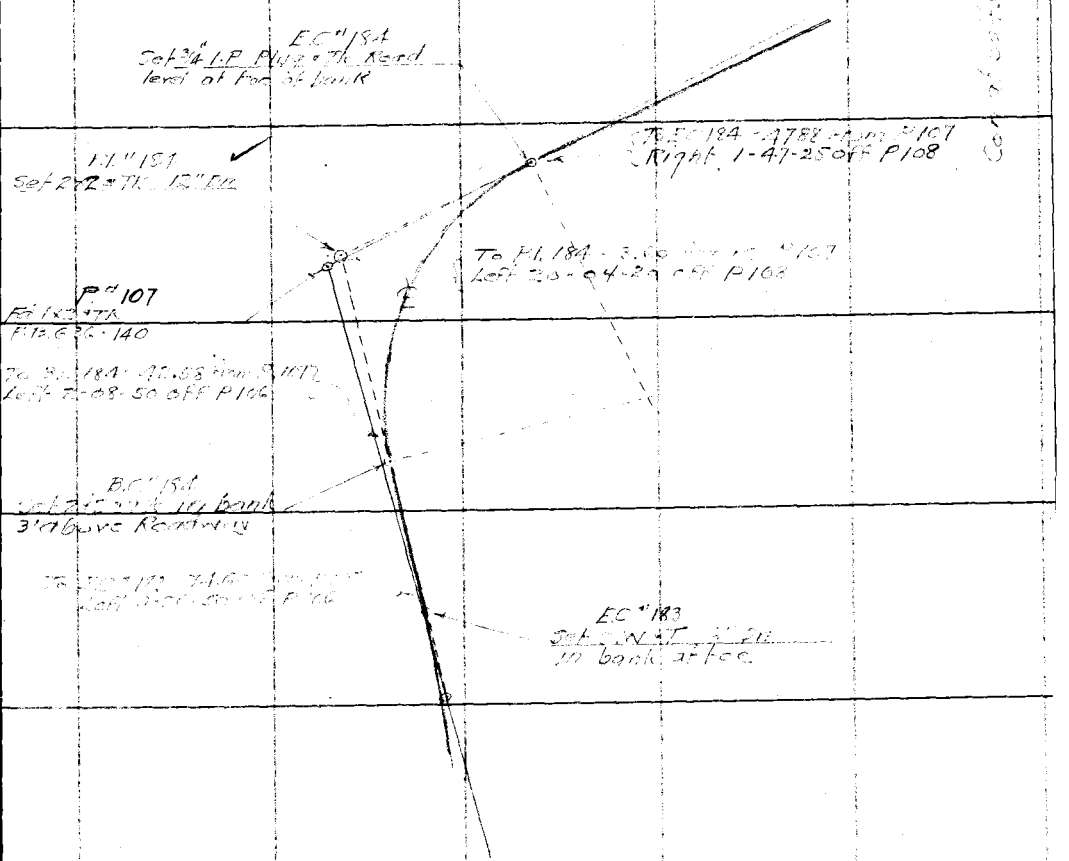

Con from top page 137

FORM 247 10M 11-35

F.B. 50 PG. 140

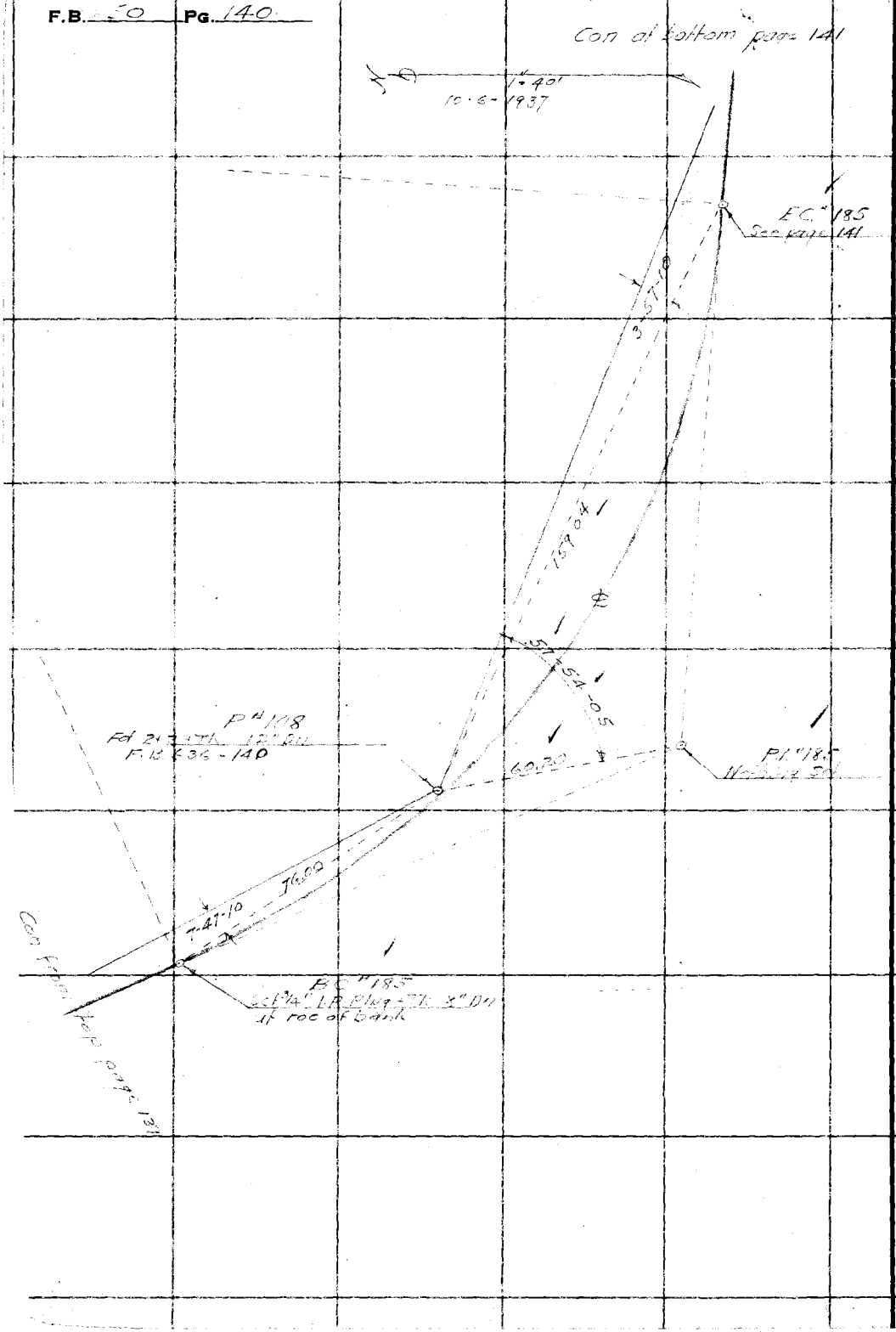

RETURN TO
LOS ANGELES COUNTY SURVEYOR
700 HALL OF RECORDS

Note: Any Additions or Changes on This Sheet Must be Made or Circled in Red Ink With Date and Name of Person Making Change.

Do not extend notes this side of this line

Notes Ck'd by Drew	Survey of MT WILSON TOLL RD	F.B. 650 PG. 141
Map No. [illegible]	W. O. 8149 Tape No. ____ St'd ____ °F.	
Office Work F. A. W.	Surveyed by W.A. Miller	
Checked Drew	Notes Miller Date Oct 1931	
Date 12-16-40	Indexed [illegible]	

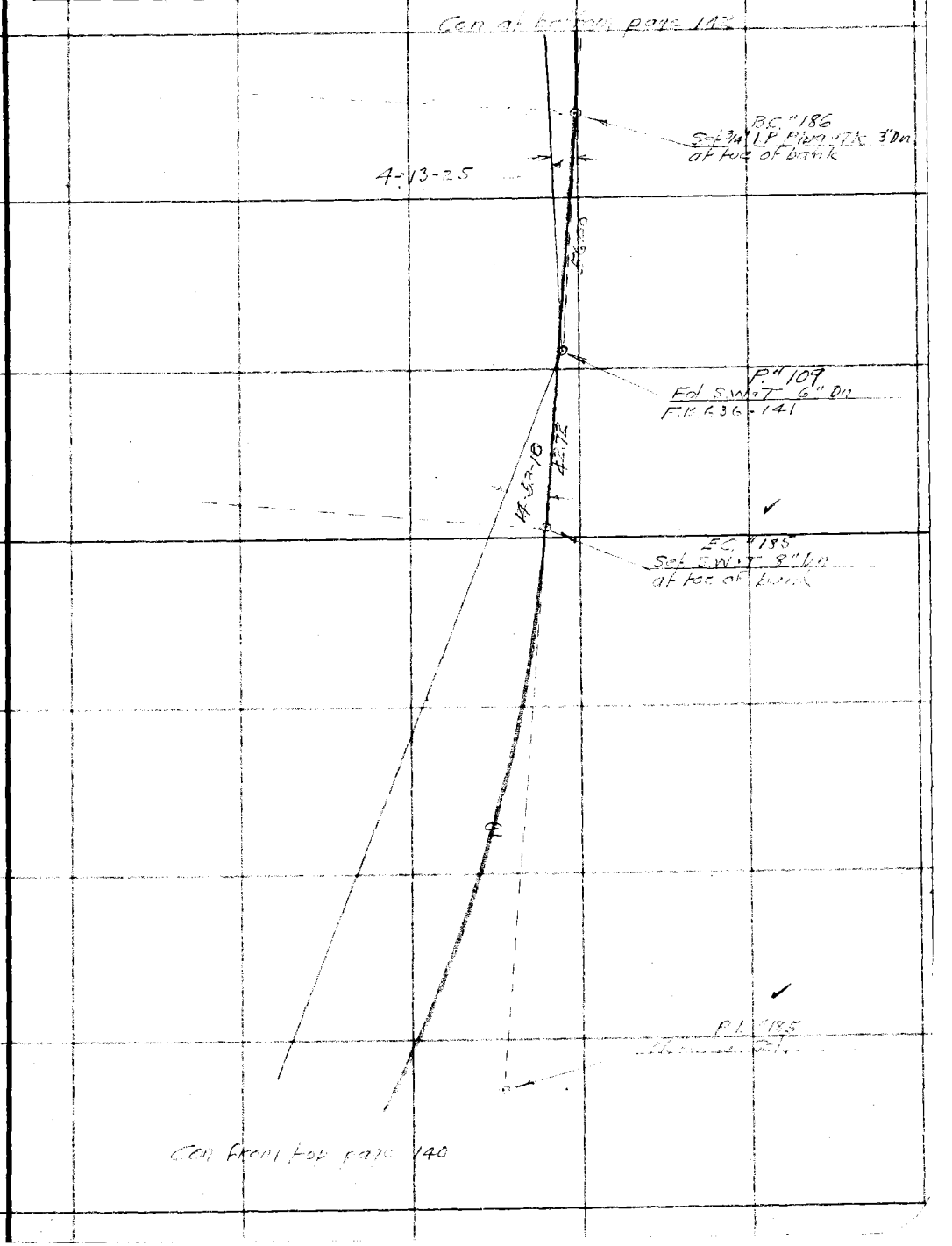

Note: Any Additions or Changes on This Sheet Must be Made or Circled in Red Ink With Date and Name of Person Making Change.

Do not extend notes this side of this line

RETURN TO
LOS ANGELES COUNTY SURVEYOR
700 HALL OF RECORDS

FORM 247 10M 11-35

RETURN TO
LOS ANGELES COUNTY SURVEYOR
700 HALL OF RECORDS

Note: Any Additions or Changes on This Sheet Must be Made or Circled in **Red Ink** With Date and Name of Person Making Change.

Do not extend notes this side of this line

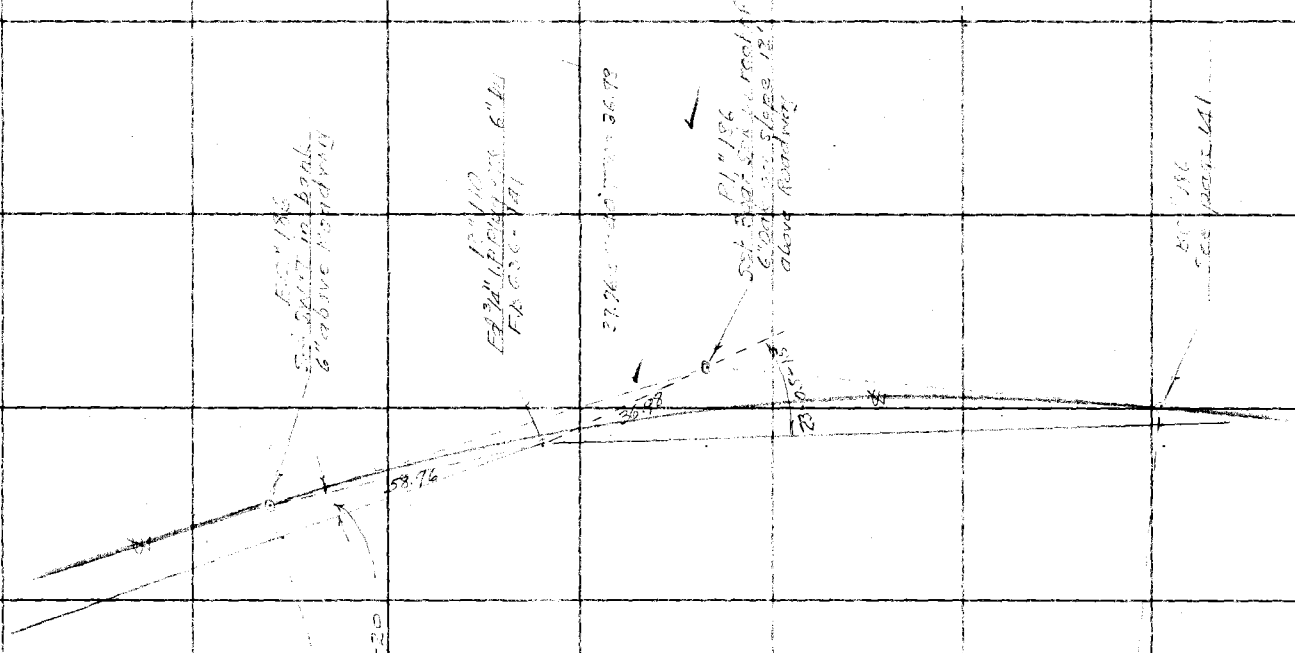

F.B. 630 PG. 42

Notes Ck'd by Drew	Survey of MT WILSON TOLL RD	F.B. 650 PG. 143
Map No. B-1287-2	W. O. 8149 Tape No. ____ St'd ____ °F.	
Office Work F. A. W.	Surveyed by W. A. Miller	
Checked Drew	Notes Miller Date 10-6-1937	
Date 12-16-40	Indexed A. C. Johnson	

1" = 40'

Con at ... from page 144

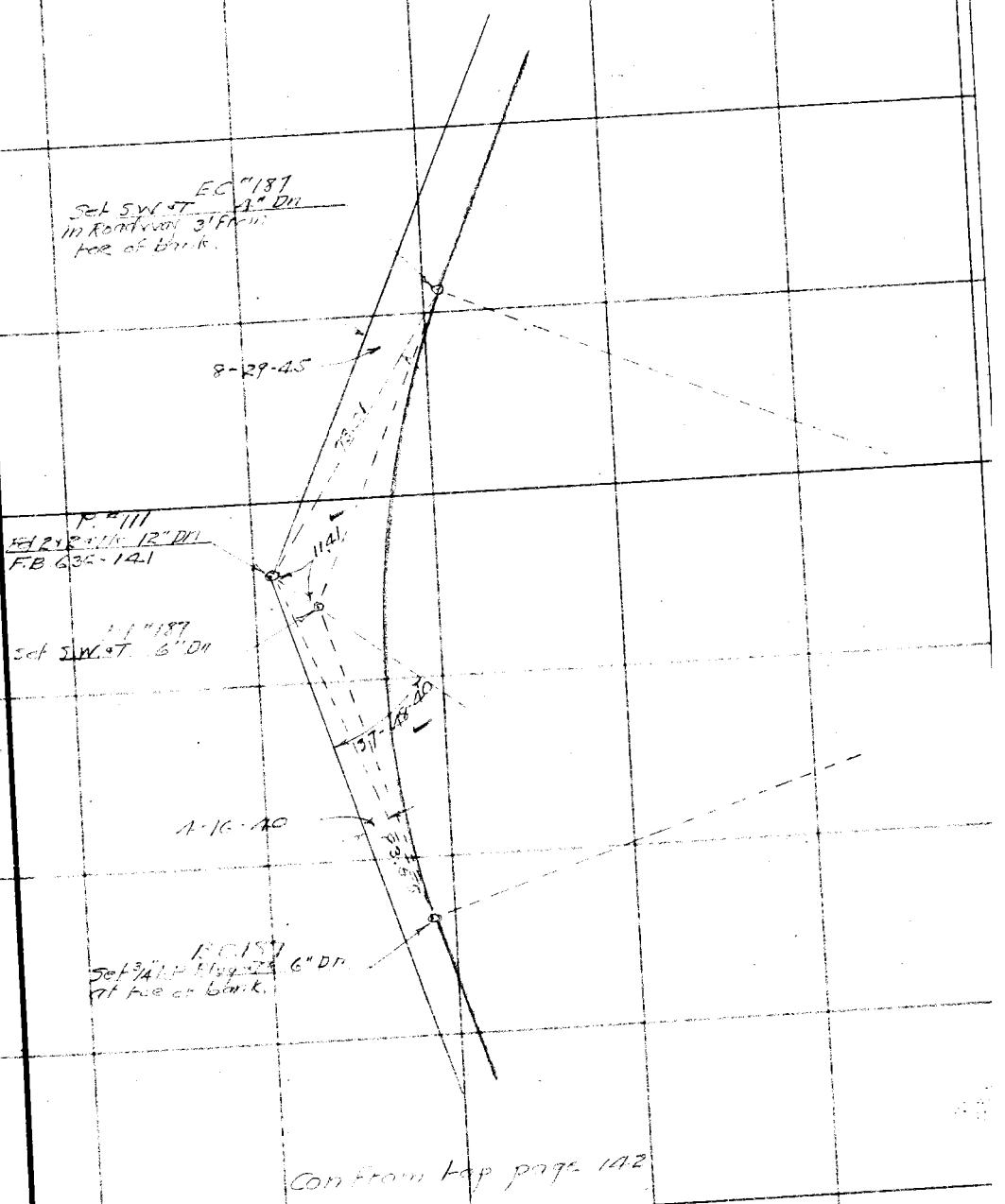

Con from top page 142

Note: Any Additions or Changes on This Sheet Must be Made or Circled in Red Ink With Date and Name of Person Making Change.

Do not extend notes this side of this line

RETURN TO
LOS ANGELES COUNTY SURVEYOR
700 HALL OF RECORDS

FORM 247 10M 11-35

F.B. 650 Pg. 144

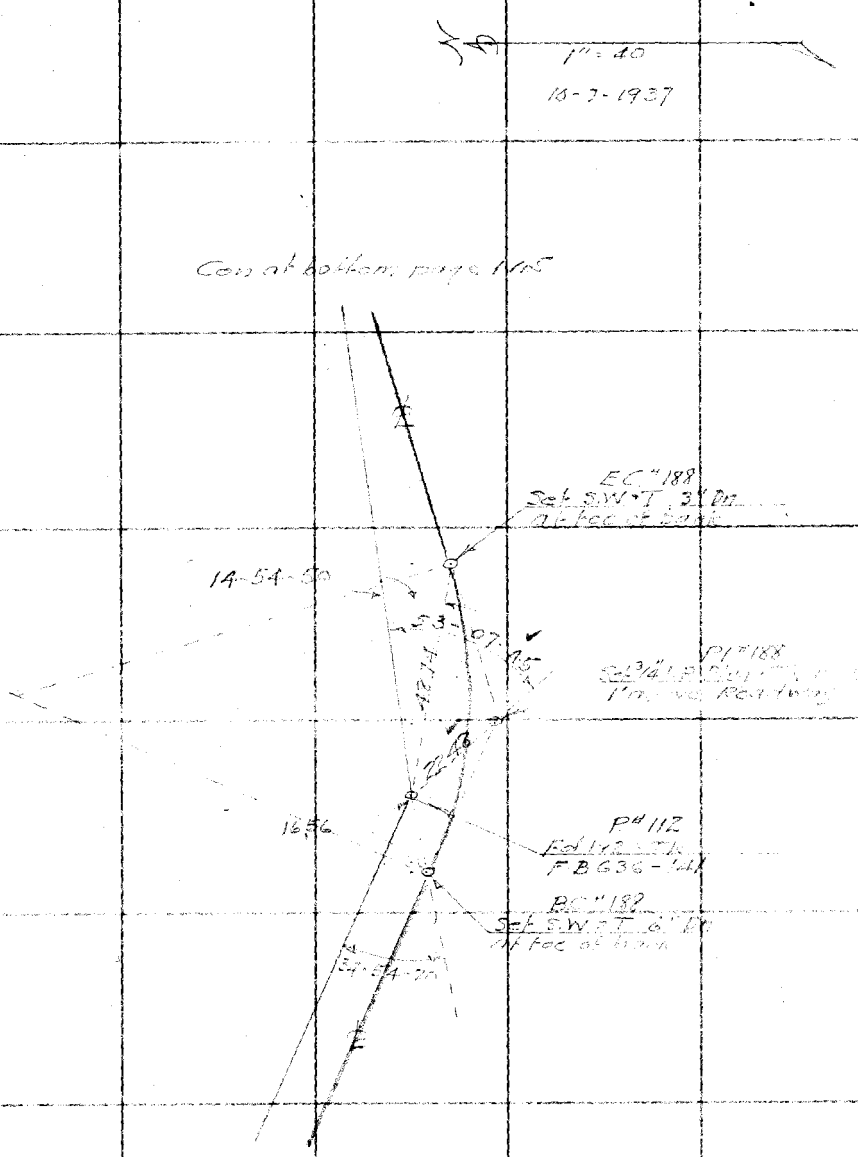

RETURN TO
LOS ANGELES COUNTY SURVEYOR
700 HALL OF RECORDS

Do not extend notes this side of this line

Note: Any Additions or Changes on This Sheet Must be Made or Circled in Red Ink With Date and Name of Person Making Change.

Notes Ck'd by Dr Ew	Survey of MT WILSON TOLL RD
Map No. B-12.17-3	W. O. 8149 Tape No. ____ St'd ____ °F.
Office Work F. A. W.	Surveyed by W.A. Miller
Checked Dr Ew	Notes Miller Date Oct 1937
Date 12-16-40	Indexed A. C. Johnson

F.B. 650 Pg. 145

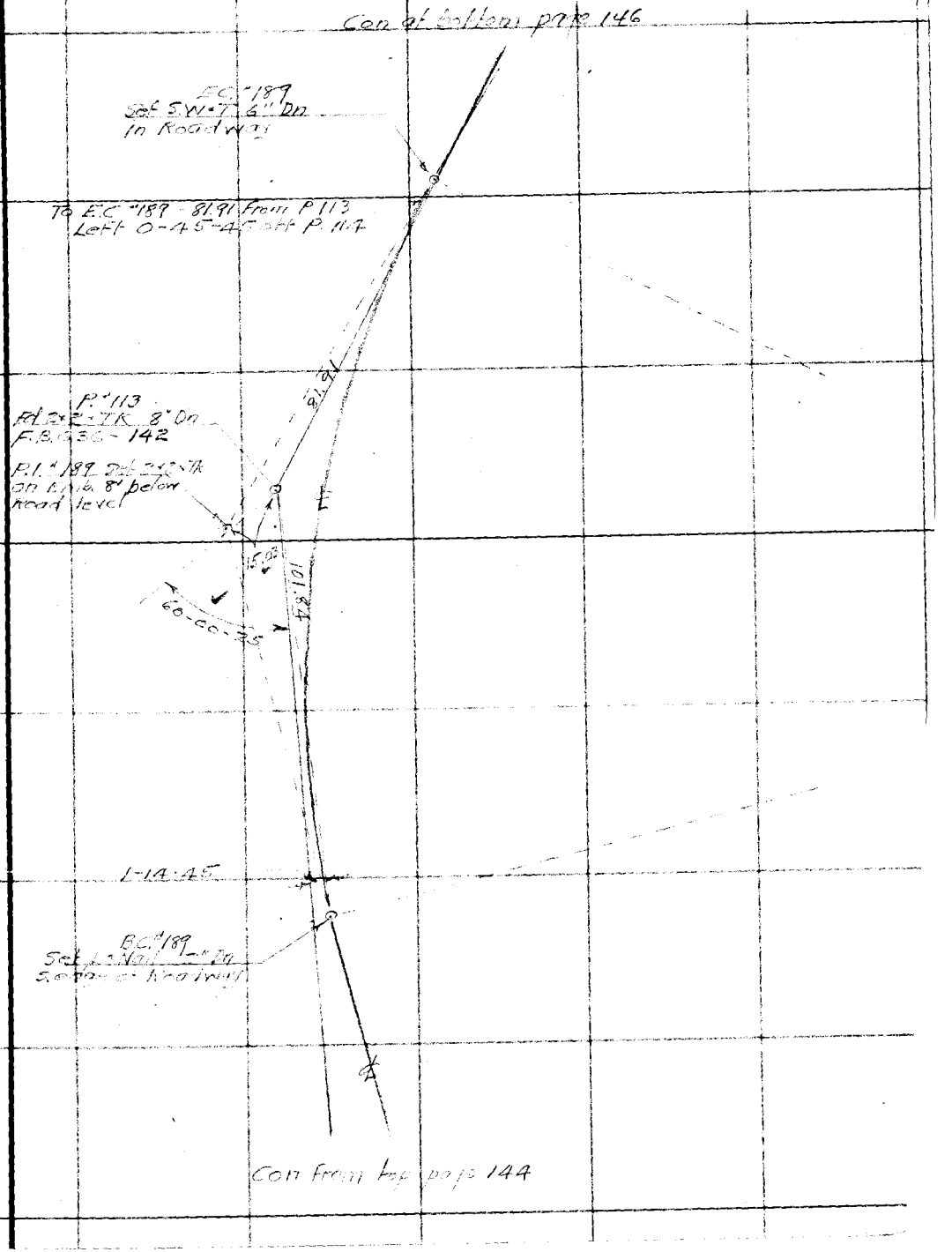

Note: Any Additions or Changes on This Sheet Must be Made or Circled in Red Ink With Date and Name of Person Making Change.

Do not extend notes this side of this line

RETURN TO
LOS ANGELES COUNTY SURVEYOR
700 HALL OF RECORDS

FORM 247 10M 11-35

F.B. 650 PG. 146

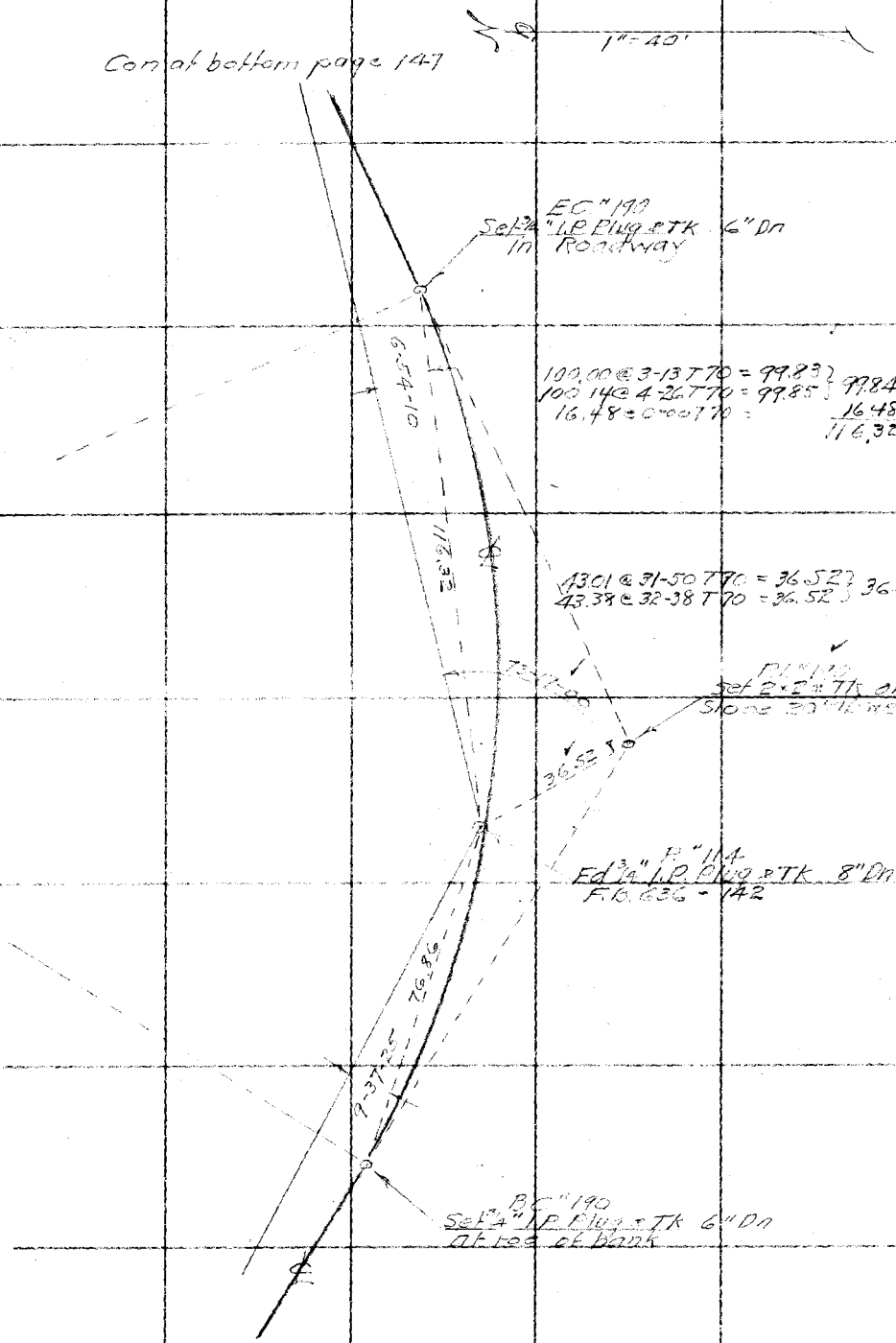

RETURN TO
LOS ANGELES COUNTY SURVEYOR
700 HALL OF RECORDS

Do not extend notes this side of this line

Note: Any Additions or Changes on This Sheet Must be Made or Circled in Red Ink With Date and Name of Person Making Change.

Notes Ck'd by Drew	Survey of MT WILSON RIL RD	F.B. 650 PG. 147
Map No. B-1217-3	W. O. 8149 Tape No. ____ St'd ____ °F.	
Office Work F. A. W.	Surveyed by W A Miller	
Checked Drew	Notes Miller Date Oct 1937	
Date 12-16-40	Indexed C. Johnson	

1" = 40'

Con at bottom page 148

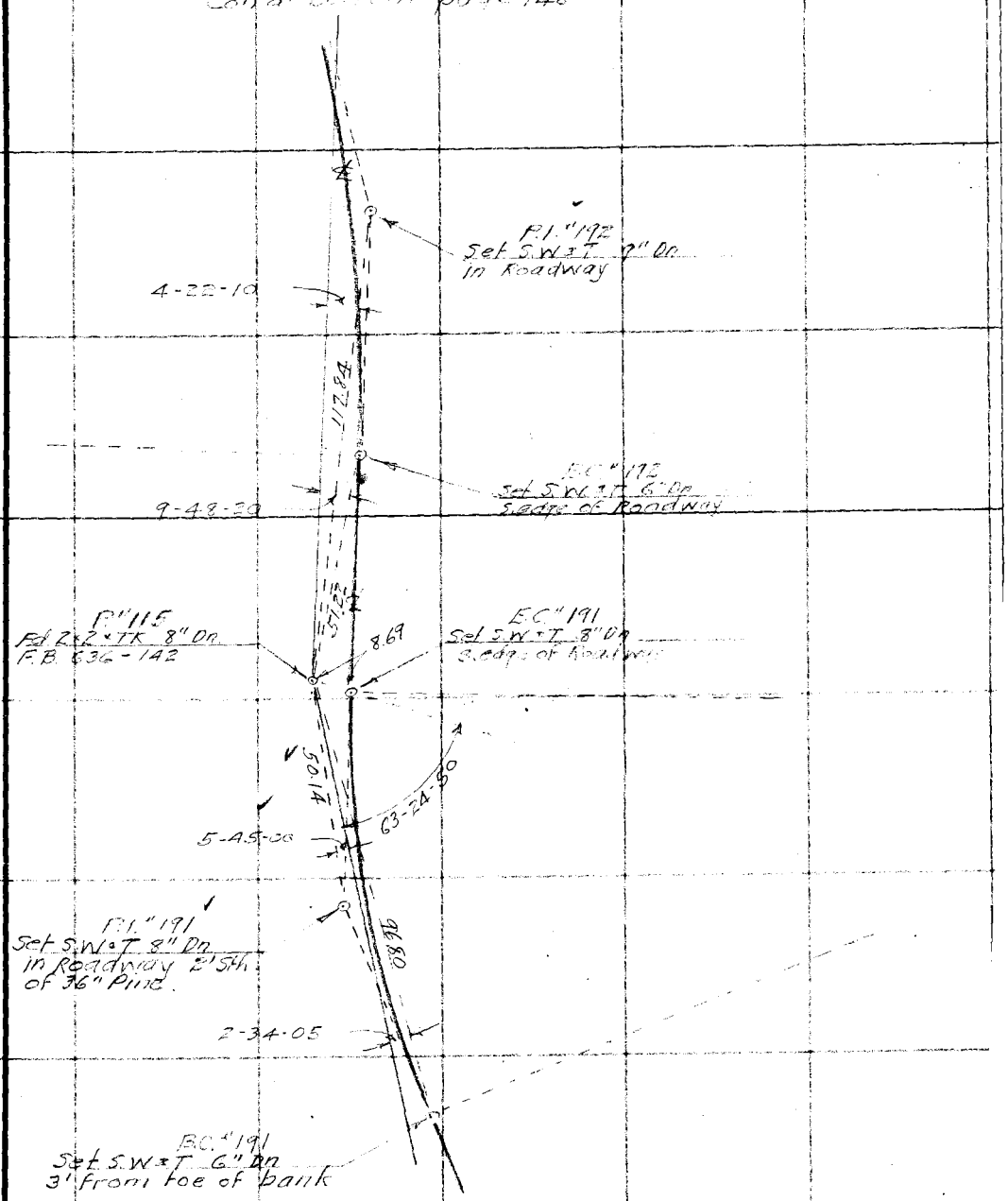

Cont from top page 146

Note: Any Additions or Changes on This Sheet Must be Made or Circled in Red Ink With Date and Name of Person Making Change.

Do not extend notes this side of this line

RETURN TO
LOS ANGELES COUNTY SURVEYOR
700 HALL OF RECORDS

FORM 247 10M 11-35

F.B. 650 PG. 148

1" = 40'

10-8-1937

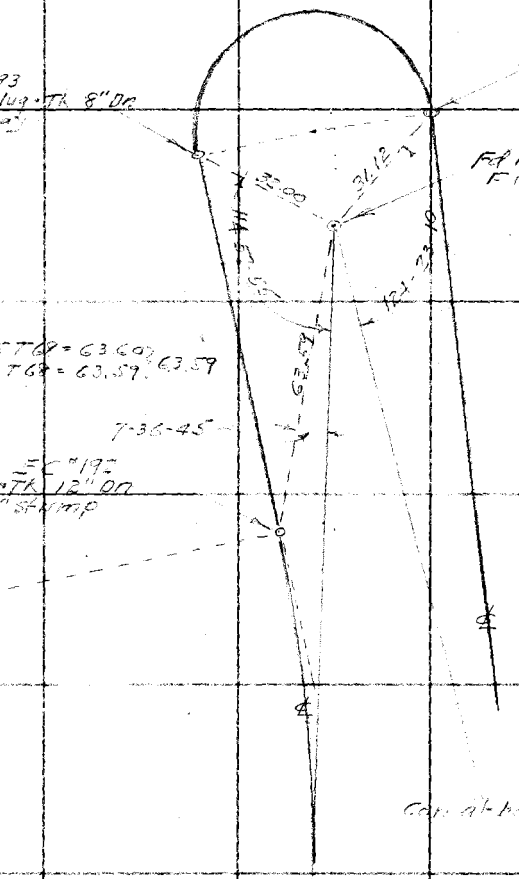

Cont. at bottom page 149

Cont. from top of page 149

RETURN TO
LOS ANGELES COUNTY SURVEYOR
700 HALL OF RECORDS

Note: Any Additions or Changes on This Sheet Must be Made or Circled in Red Ink With Date and Name of Person Making Change.

Do not extend notes this side of this line

Notes Ck'd by	Drew	Survey of	MT WILSON TOLL RD
Map No.	B-1217-3	W. O.	8149
Office Work	F. A. W.	Tape No.	St'd °F.
Checked	Drew	Surveyed by	W.A. Miller
Date	12-16-40	Notes	Miller Date Oct 1937
		Indexed	C. Johnson

F.B. 650 PG. 149

1"=40'

Note: ANY ADDITIONS OR CHANGES ON THIS SHEET MUST BE MADE OR CIRCLED IN Red Ink WITH DATE AND NAME OF PERSON MAKING CHANGE.

RETURN TO
LOS ANGELES COUNTY SURVEYOR
700 HALL OF RECORDS
Do not extend notes this side of this line

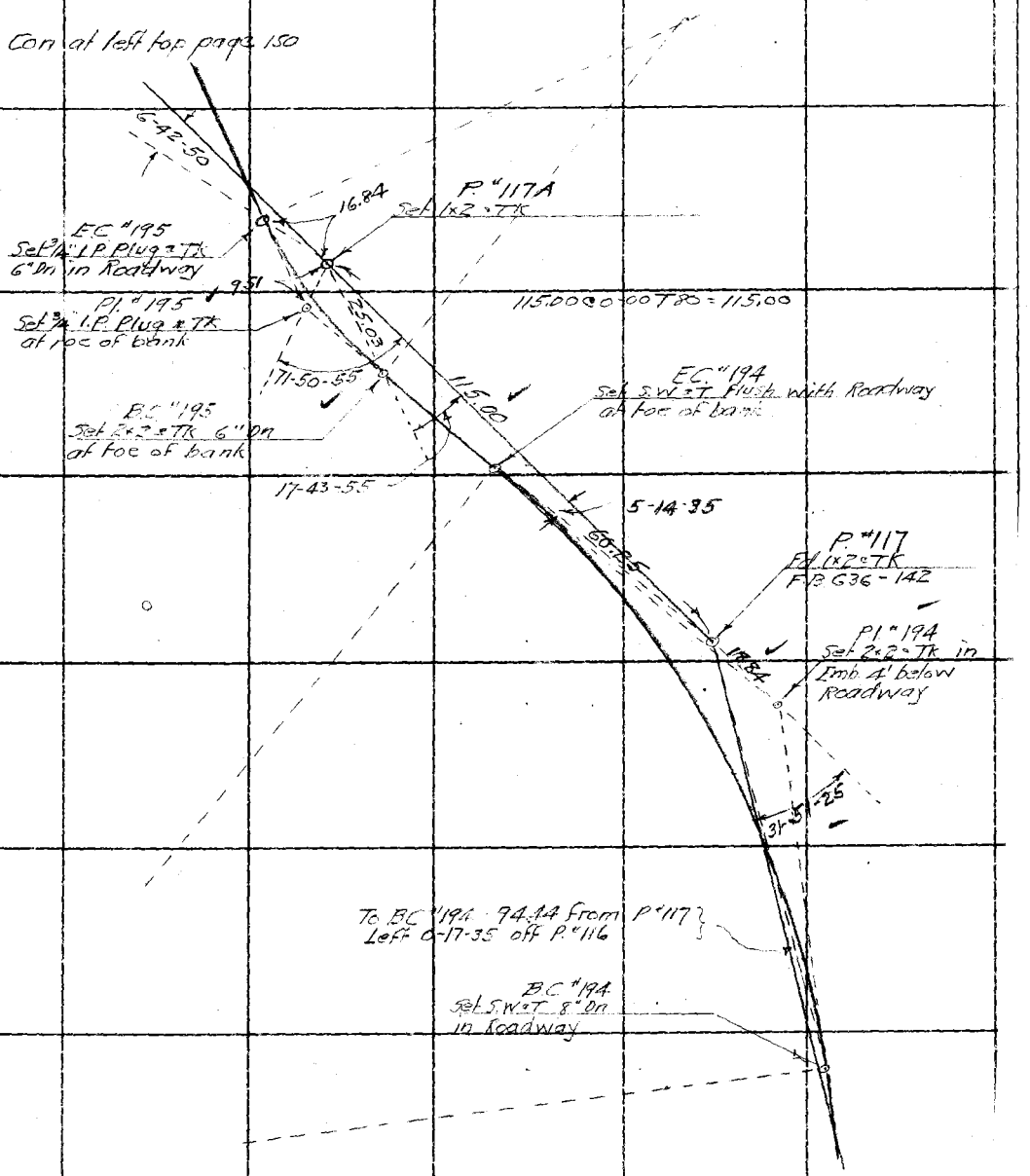

FORM 247 10M 5-31

F.B. 650 Pg. 150

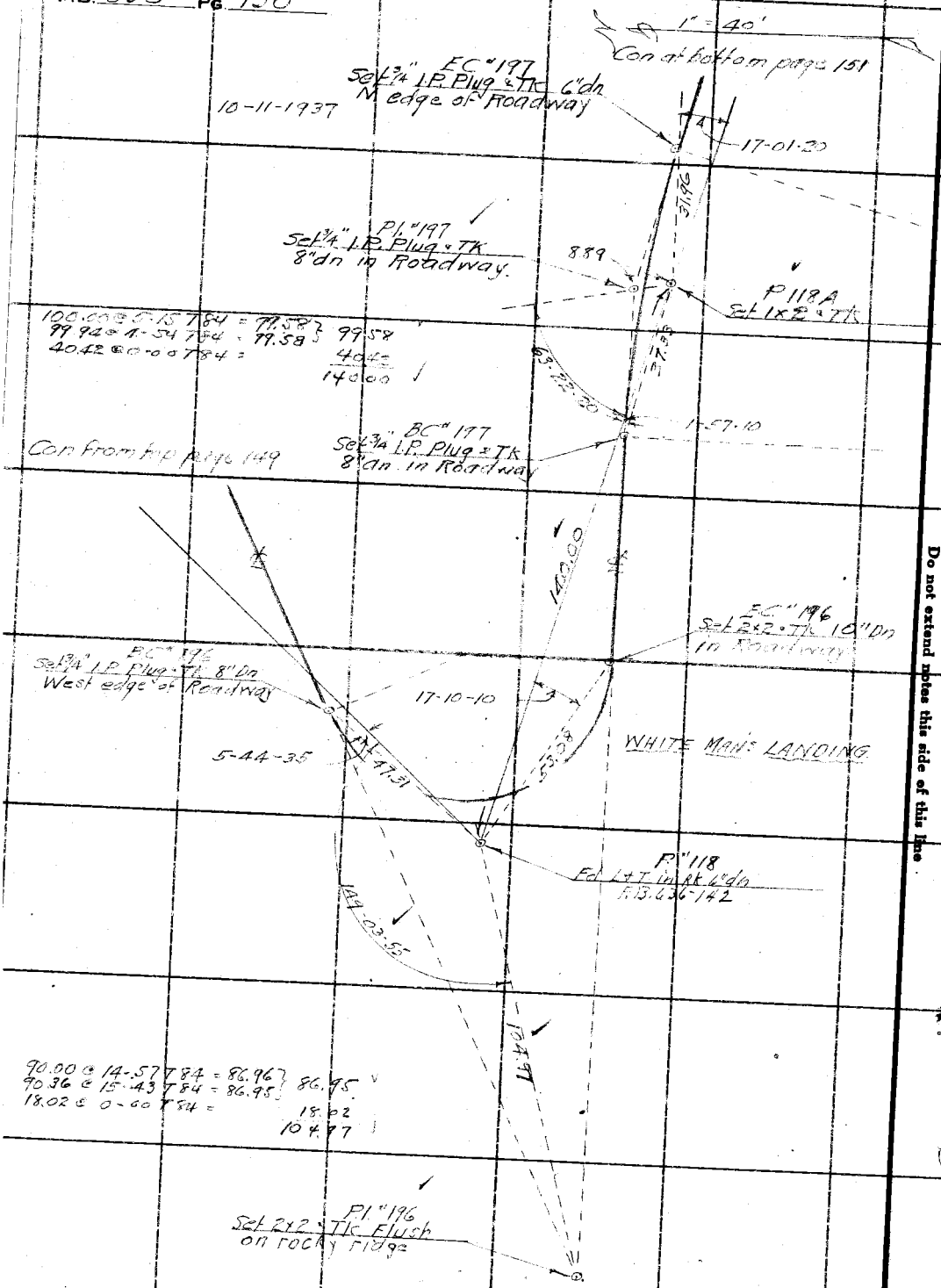

RETURN TO
LOS ANGELES COUNTY SURVEYOR
700 HALL OF RECORDS

Do not extend notes this side of this line

Note: ANY ADDITIONS OR CHANGES ON THIS SHEET MUST BE MADE OR CIRCLED IN Red Ink. WITH DATE AND NAME OF PERSON MAKING CHANGE.

Notes Ck'd by	Drew	Survey of	MT WILSON TOLL RD
Map No.	B-1217-3	W. O.	8149
Office Work	F. A. W.	Tape No.	St'd °F.
Checked	Drew	Surveyed by	W. A. Miller
Date	12-16-40	Notes	Miller Date Oct 1937
		Indexed	C. Johnson

F.B. 650 Pg. 151

Note: ANY ADDITIONS OR CHANGES ON THIS SHEET MUST BE MADE OR CIRCLED IN Red Ink, WITH DATE AND NAME OF PERSON MAKING CHANGE.

Do not extend notes this side of this line

RETURN TO
LOS ANGELES COUNTY SURVEYOR
700 HALL OF RECORDS

FORM 247 10M 5-51

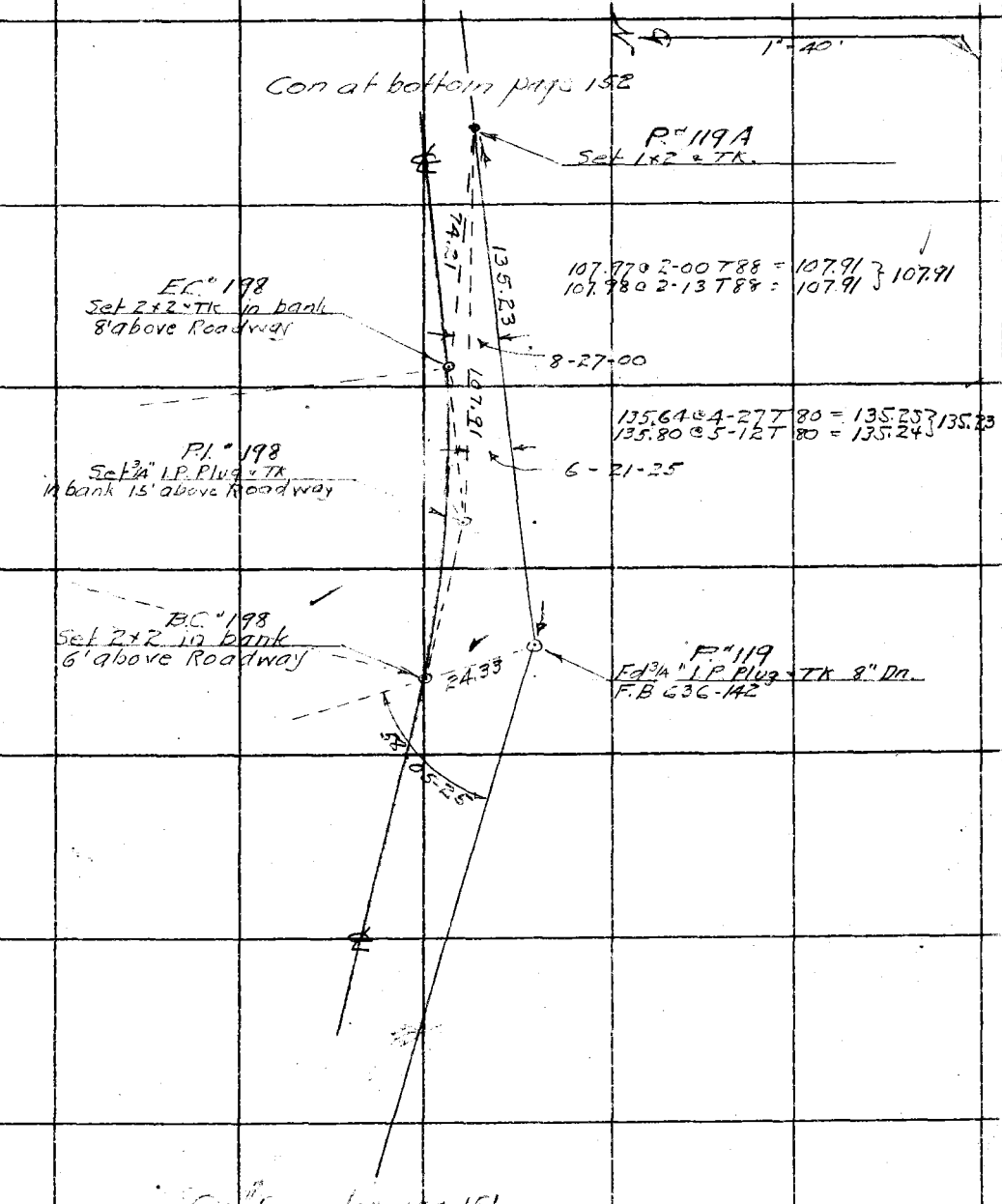

F.B. 650 Pg. 152

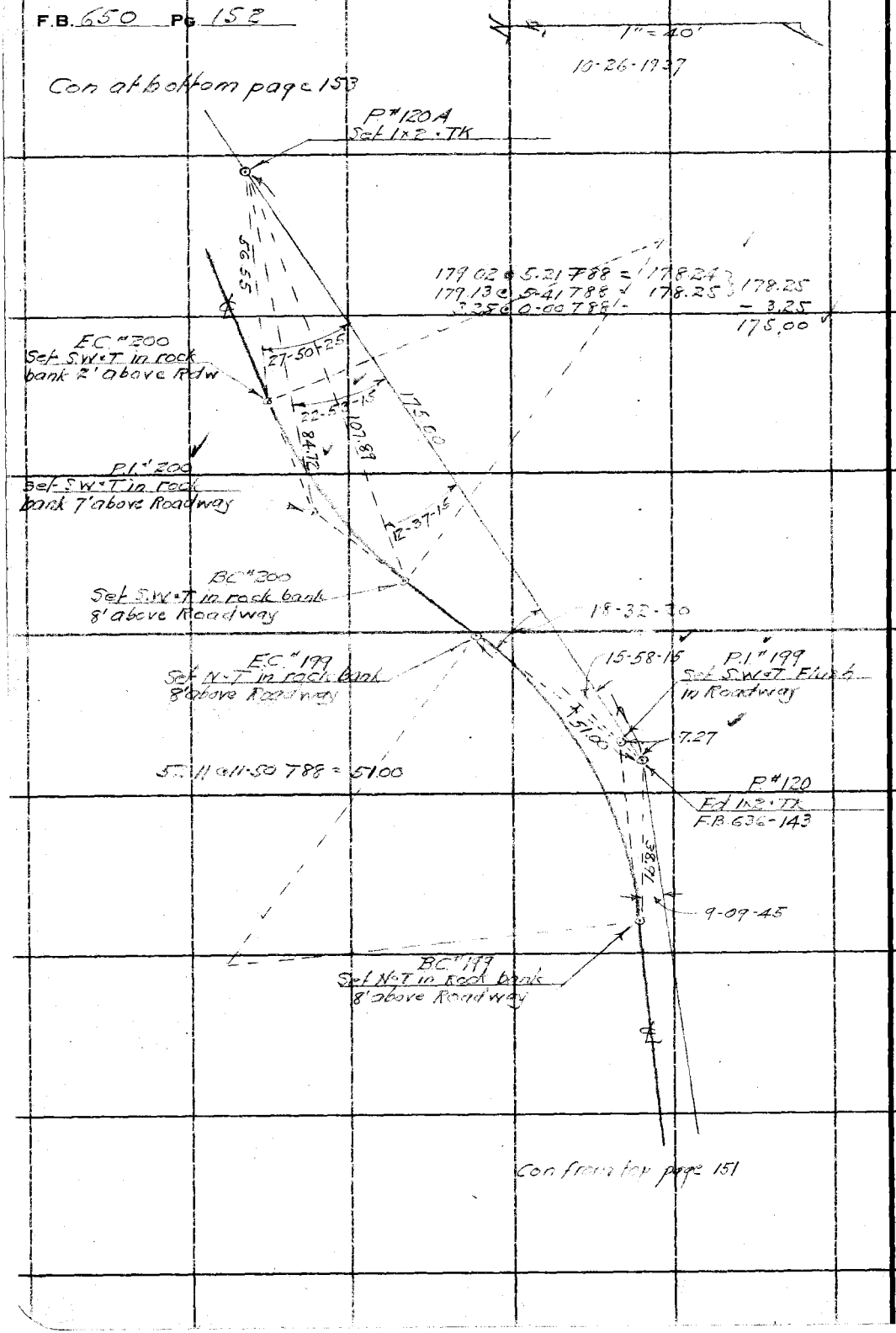

RETURN TO
LOS ANGELES COUNTY SURVEYOR
700 HALL OF RECORDS
Do not extend notes this side of this line

Note: ANY ADDITIONS OR CHANGES ON THIS SHEET MUST BE MADE OR CIRCLED IN Red Ink. WITH DATE AND NAME OF PERSON MAKING CHANGE.

Notes Ck'd by Dr ew		Survey of MT WILSON TOLL RD	F.B. 650 PG. 153
Map No. B-1217-3		W. O. 8149 Tape No. 053 St'd 84 °F.	
Office Work F. A. W		Surveyed by W.A. Miller	
Checked Dr ew		Notes Miller C. Johnson Date Oct 1937	
Date 12-16-40		Indexed	

Note: ANY ADDITIONS OR CHANGES ON THIS SHEET MUST BE MADE OR CIRCLED IN Red Ink, WITH DATE AND NAME OF PERSON MAKING CHANGE.

Do not extend notes this side of this line

RETURN TO
LOS ANGELES COUNTY SURVEYOR
700 HALL OF RECORDS

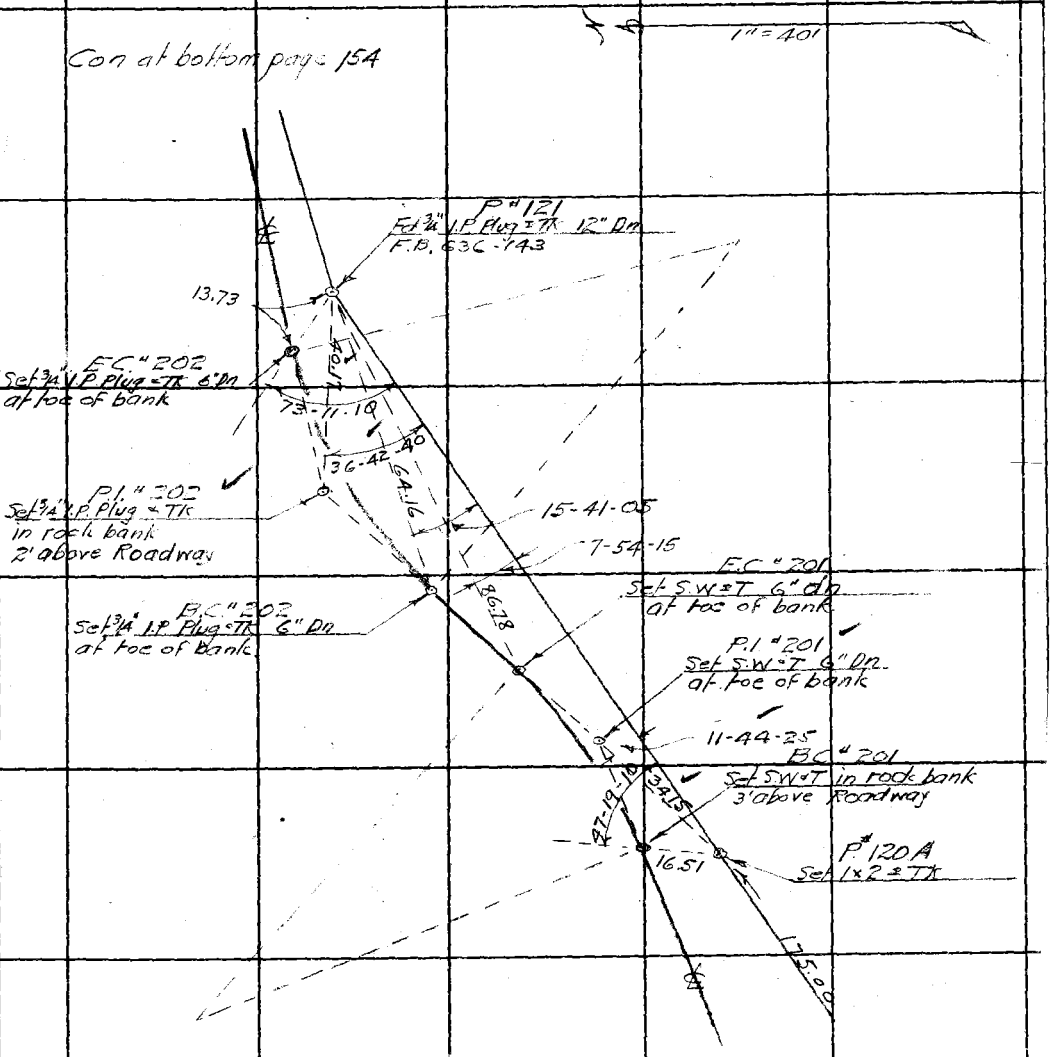

F.B. 650 Pg 154

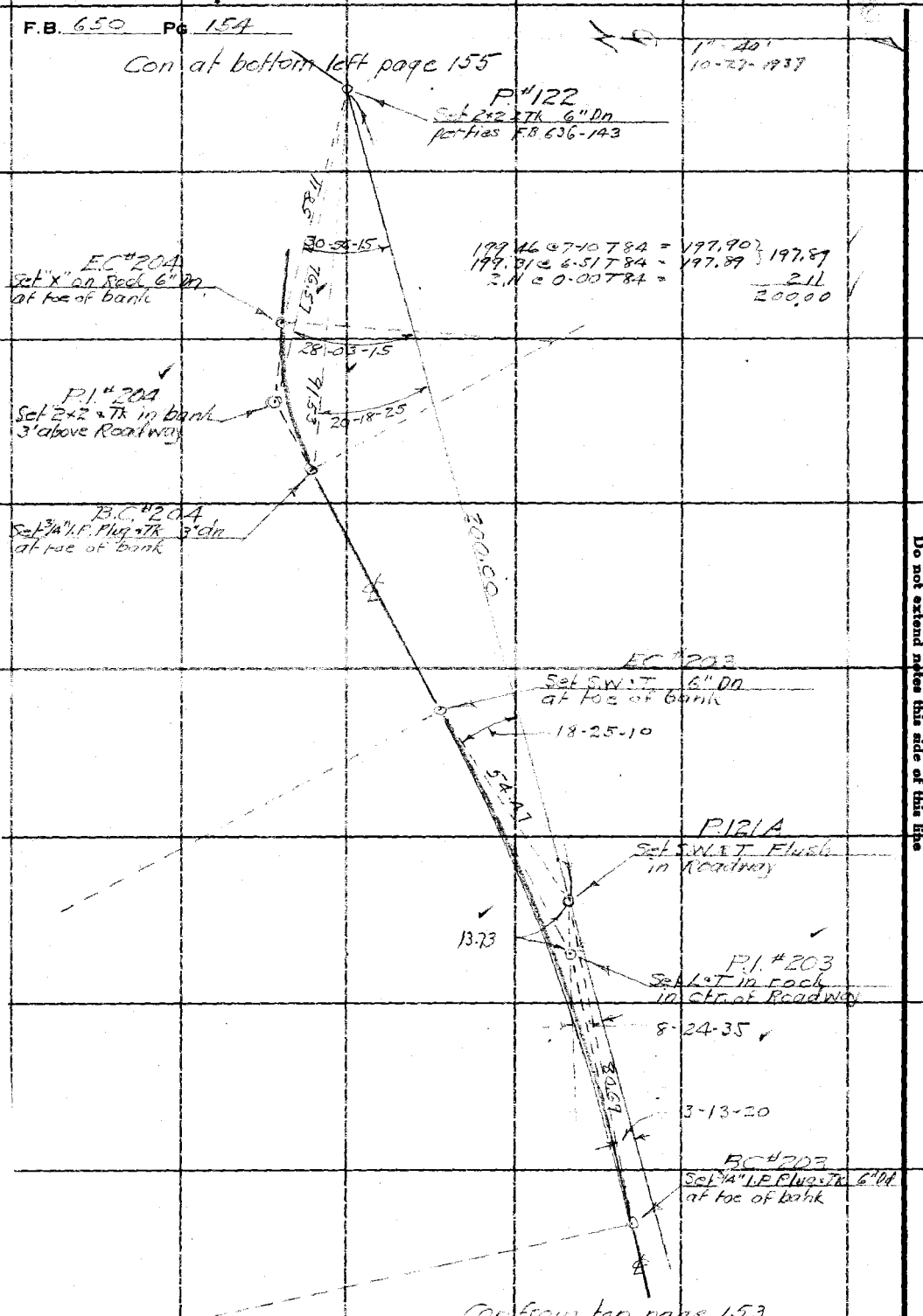

RETURN TO
LOS ANGELES COUNTY SURVEYOR
700 HALL OF RECORDS
Do not extend notes this side of this line

Note: ANY ADDITIONS OR CHANGES ON THIS SHEET MUST BE MADE OR CIRCLED IN Red Ink, WITH DATE AND NAME OF PERSON MAKING CHANGE.

Notes Ck'd by Drew	Survey of MT WILSON TOLL RD	F.B. 650	PG. 155
Map No. B-1217-3	W. O. 8149 Tape No. 053 St'd 84 °F.		
Office Work F. A. W.	Surveyed by W.A. Miller		
Checked Drew	Notes Miller Date Oct-1937		
Date 12-16-40	Indexed A. C. Johnson		

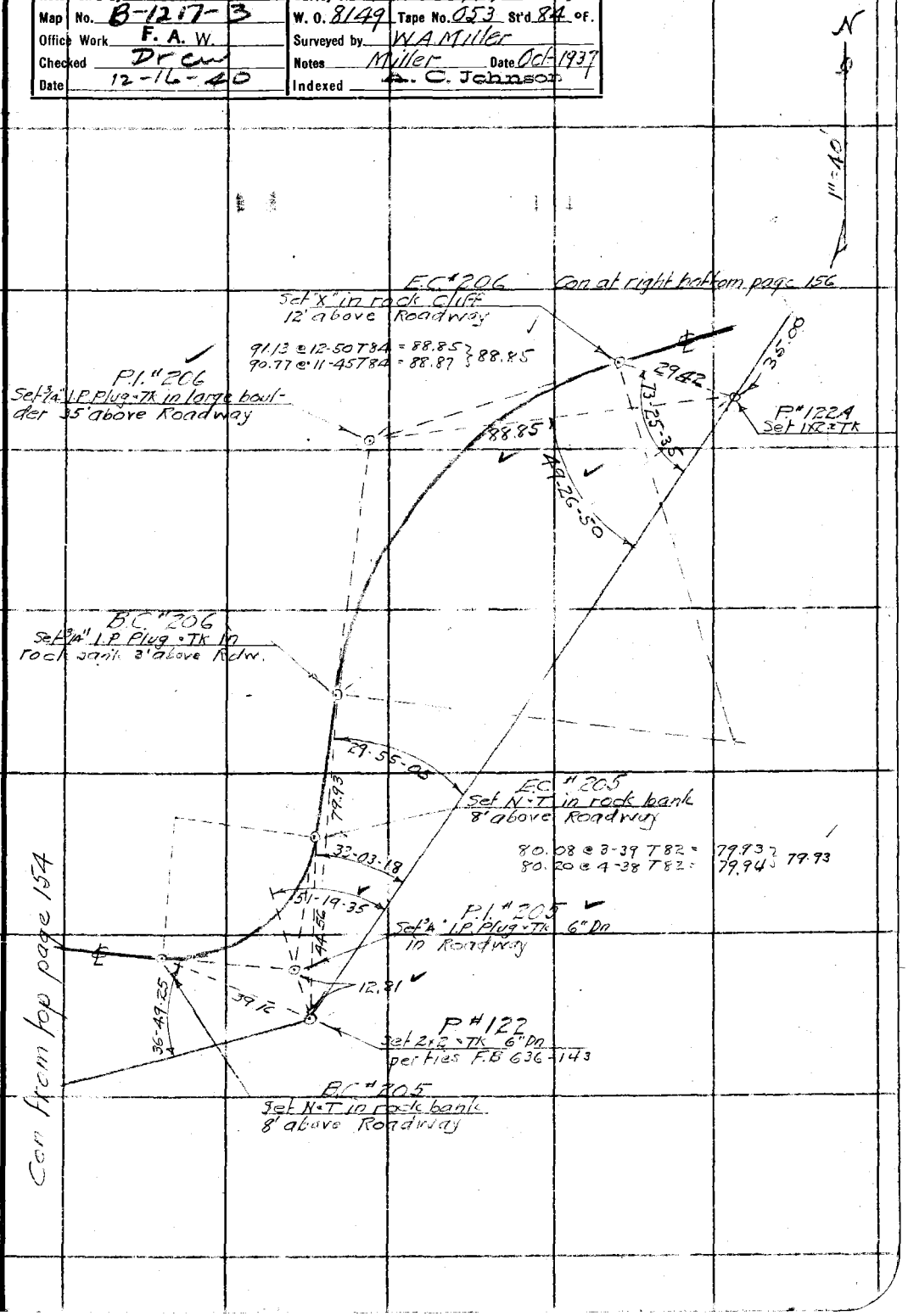

Note: ANY ADDITIONS OR CHANGES ON THIS SHEET MUST BE MADE OR CIRCLED IN Red Ink. WITH DATE AND NAME OF PERSON MAKING CHANGE.

Do not extend notes this side of this line

RETURN TO
LOS ANGELES COUNTY SURVEYOR
700 HALL OF RECORDS

FORM 247 10M 5-31

F.B. 650 Pg. 156

Con at bottom page 157

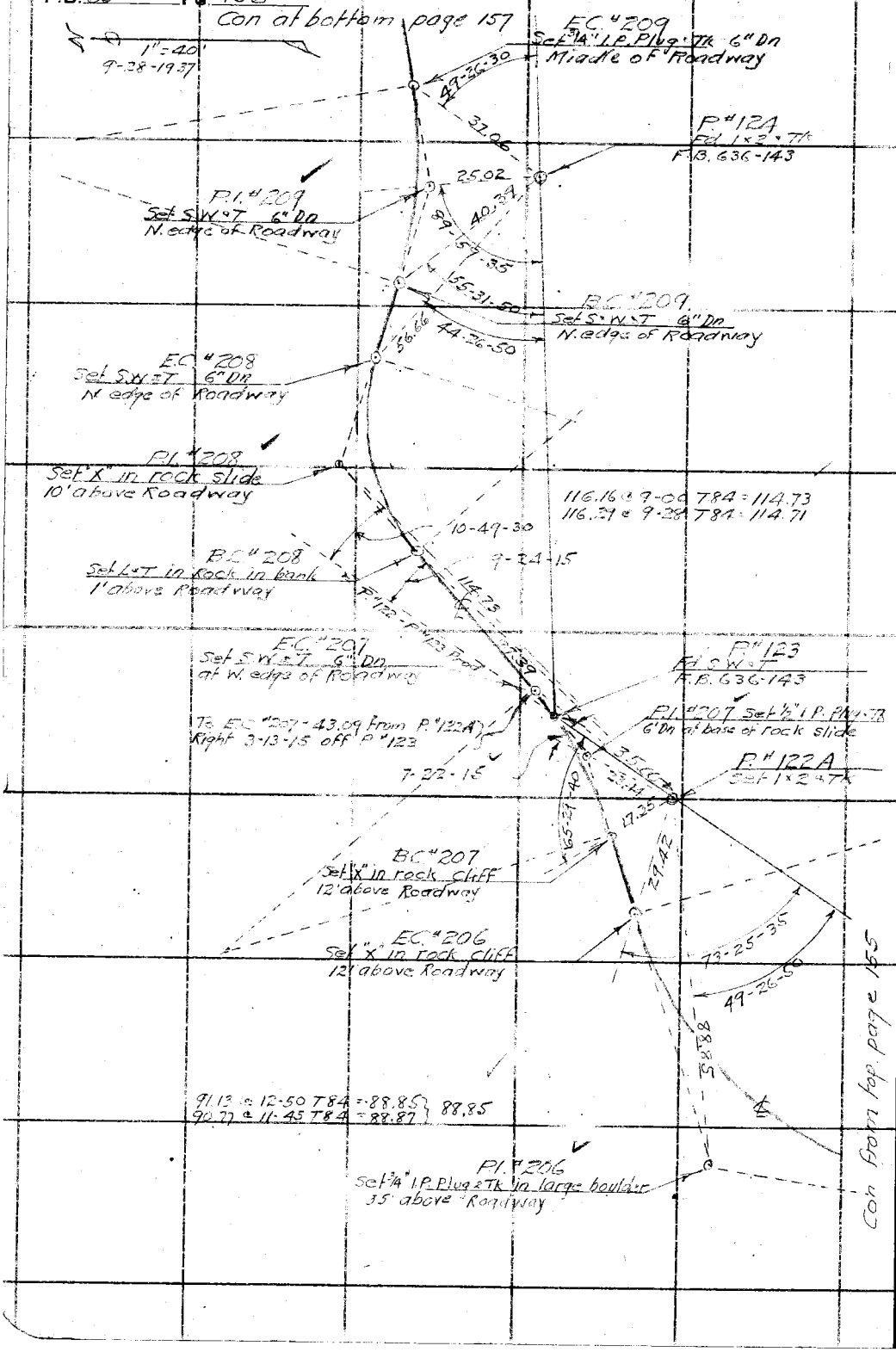

RETURN TO
LOS ANGELES COUNTY SURVEYOR
700 HALL OF RECORDS

Do not extend notes this side of this line

Note: ANY ADDITIONS OR CHANGES ON THIS SHEET MUST BE MADE OR CIRCLED IN Red Ink. WITH DATE AND NAME OF PERSON MAKING CHANGE.

Notes Ck'd by Drew	Survey of MT WILSON TOLL RD.	F.B. 650	PG. 157
Map No. B-1217-3	W. O. 8149 Tape No. 053 St'd 84 °F.		
Office Work F. A. W.	Surveyed by W.A. Miller		
Checked Drew	Notes Miller Date Oct 1937		
Date 12-17-40	Indexed A. C. Johnson		

1" = 40'

Con at bottom left page 158

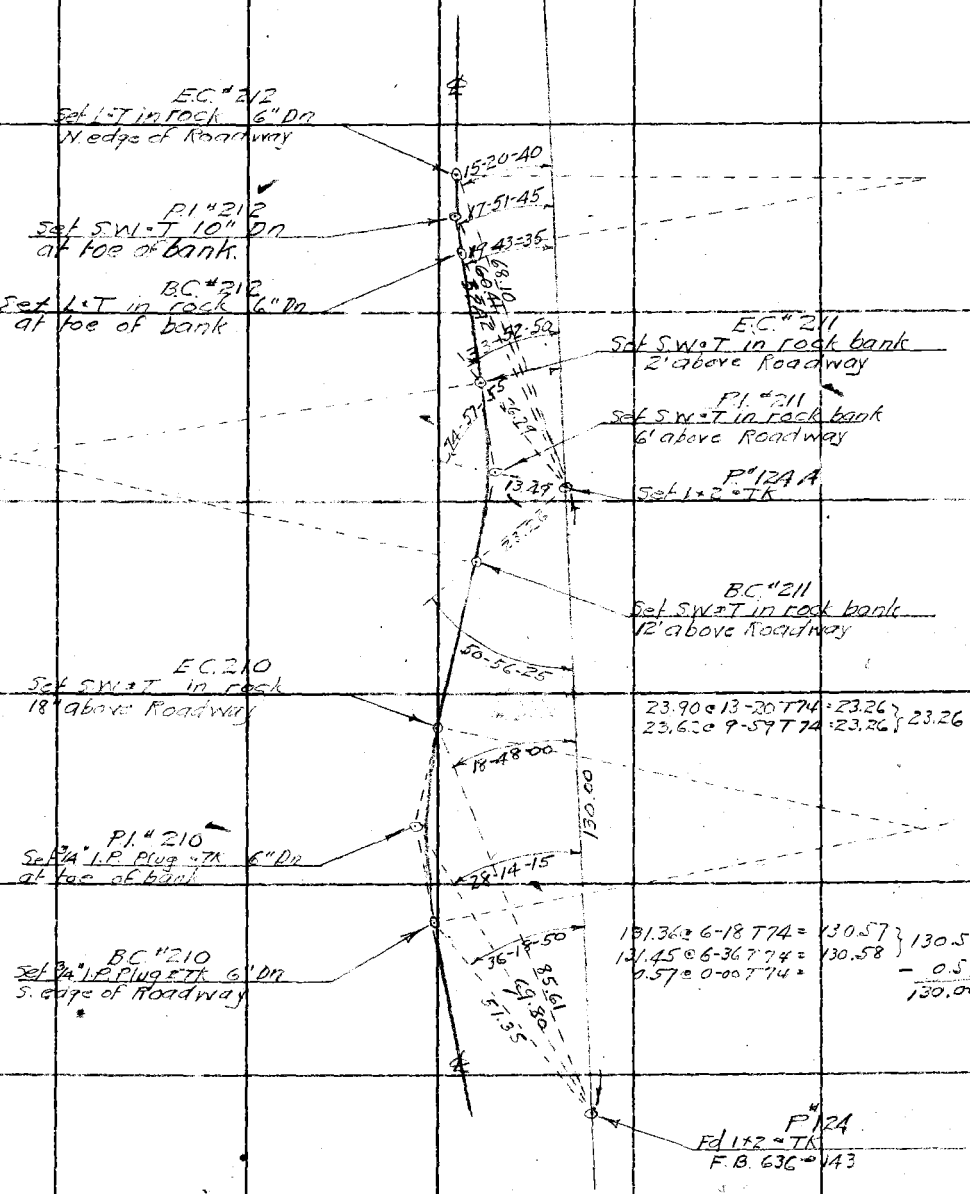

Con from top page 156

Note: ANY ADDITIONS OR CHANGES ON THIS SHEET MUST BE MADE OR CIRCLED IN Red Ink. WITH DATE AND NAME OF PERSON MAKING CHANGE.

RETURN TO
LOS ANGELES COUNTY SURVEYOR
700 HALL OF RECORDS

Do not extend notes this side of this line

FORM 247 10M 5-31

F.B. 650 Pg. 158

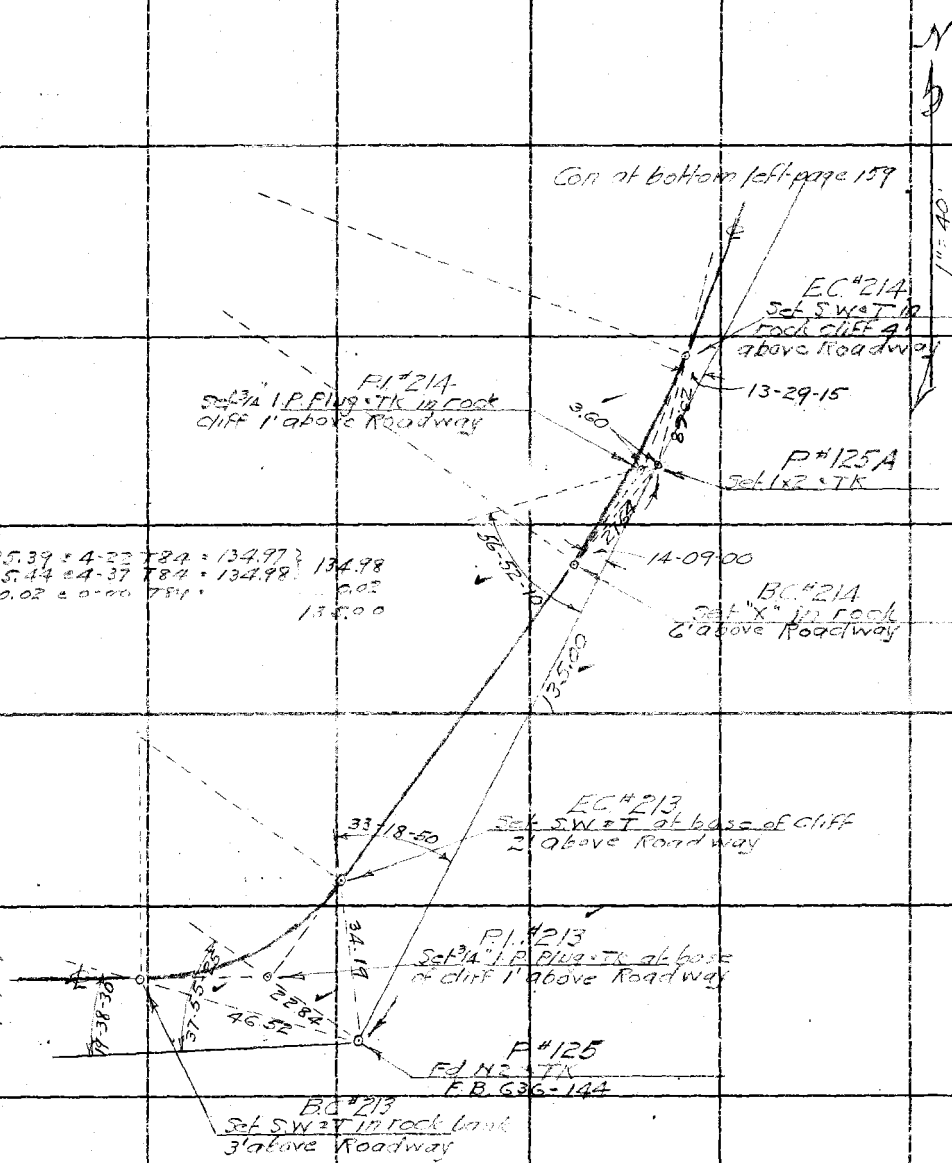

RETURN TO
LOS ANGELES COUNTY SURVEYOR
700 HALL OF RECORDS

Do not extend notes this side of this line

Note: ANY ADDITIONS OR CHANGES ON THIS SHEET MUST BE MADE OR CIRCLED IN Red Ink. WITH DATE AND NAME OF PERSON MAKING CHANGE.

Notes Ck'd by Drew	Survey of MT WILSON TOLL RD
Map No. B-1217-3	W. O. 8149 Tape No 653 St'd 84 °F.
Office Work F. A. W.	Surveyed by W. A. Miller
Checked Drew	Notes Miller Date Nov 1937
Date 12-17-40	Indexed A. C. Johnson 6-2-39

F.B. 650 Pg. 159



Note: Any Additions or Changes on This Sheet Must be Made or Circled in Red Ink With Date and Name of Person Making Change

Do not extend notes this side of this line

RETURN TO
LOS ANGELES COUNTY SURVEYOR
700 HALL OF RECORDS

FORM 247 10M 11-38

F.B. 650 Pg. 160

Con from Right side page 159

Con'd to ... page 161

RETURN TO
LOS ANGELES COUNTY SURVEYOR
700 HALL OF RECORDS

Note: Any Additions or Changes on This Sheet Must be Made or Circled in Red Ink With Date and Name of Person Making Change.

Do not extend notes this side of this line

Notes Ck'd by Drew	Survey of MT WILSON TOLL RD	F.B. 650 Pg. 163
Map No. B-1217-4	W. O. 8149 Tape No. 053 St'd 84 °F.	
Office Work F. A. W.	Surveyed by W.A. Miller	
Checked Drew	Notes Miller Date Nov 1937	
Date 12-17-40	Indexed A. C. Johnson	

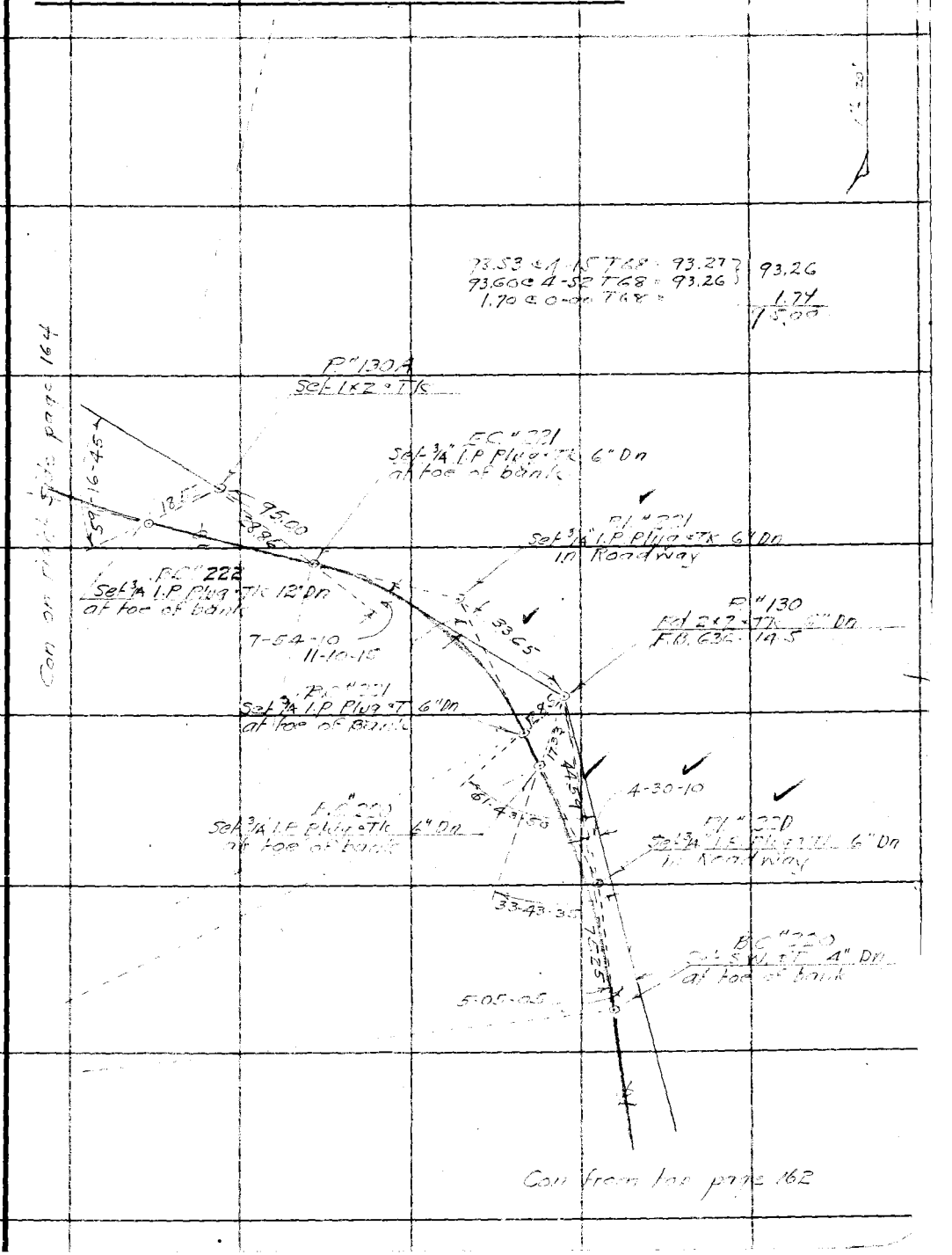

Note: Any Additions or Changes on This Sheet Must be Made or Circled in Red Ink With Date and Name of Person Making Change.

Do not extend notes this side of this line

RETURN TO
LOS ANGELES COUNTY SURVEYOR
700 HALL OF RECORDS

FORM 247 10M 11-35

RETURN TO
LOS ANGELES COUNTY SURVEYOR
700 HALL OF RECORDS

Note: Any Additions or Changes on This Sheet Must be Made or Circled In **Red Ink** With Date and Name of Person Making Change.

Do not extend notes this side of this line

1" = 40'

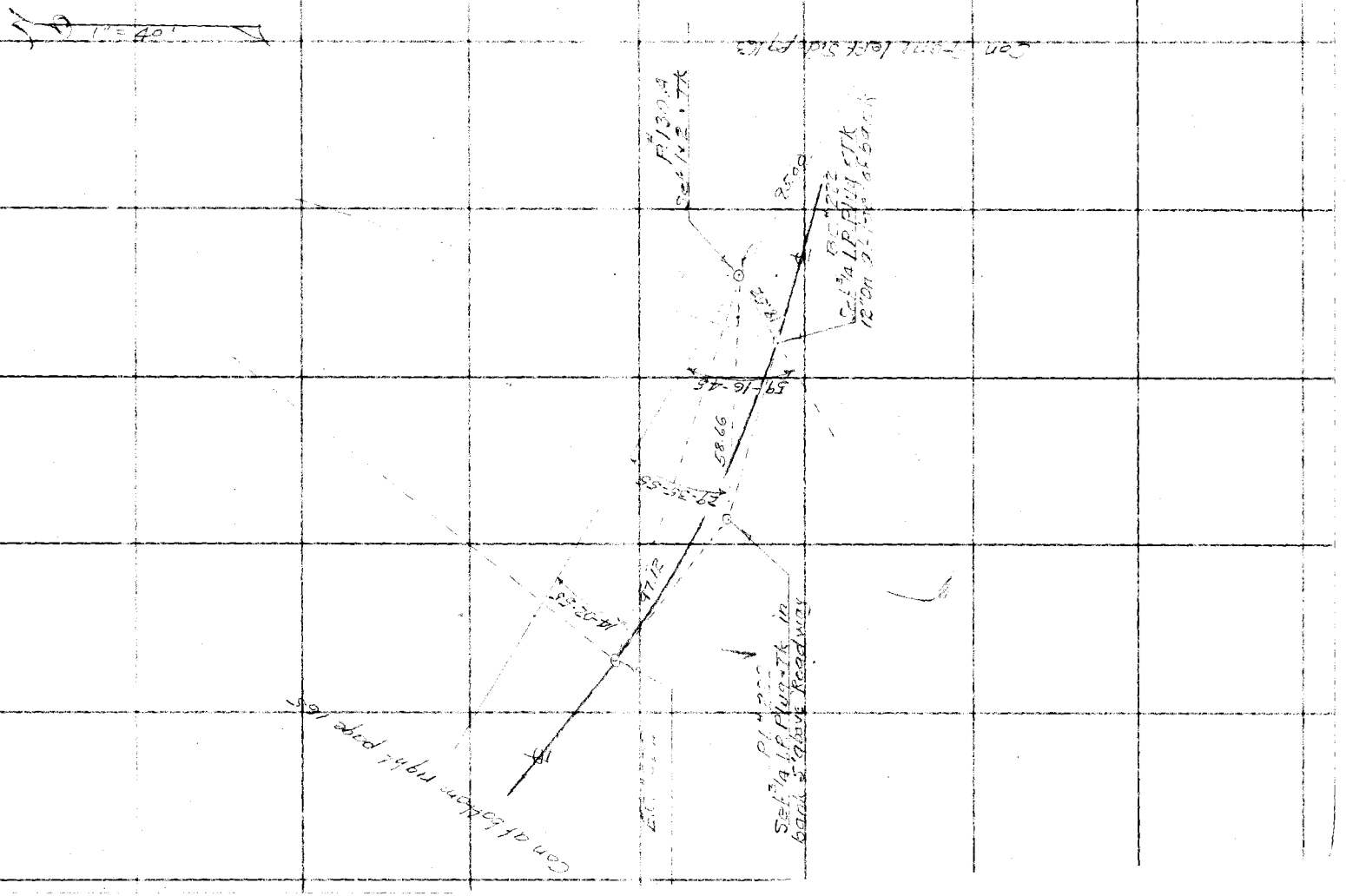

F.B. 650 Pg. 164

Notes Ck'd by Drew	Survey of MT WILSON 10" SD
Map No. B-12-7-1	W. O. 8149 Tape No 053 St'd 84°F.
Office Work F. A. W.	Surveyed by W.A. Miller
Checked Drew	Notes Miller Date Nov 1937
Date 12-17-40	Indexed A. C. Johns

F.B. 650 PG. 165

Note: Any Additions or Changes on This Sheet Must be Made in Red Ink or Circled With Date and Name of Person Making Change.

Do not extend notes this side of this line

RETURN TO
LOS ANGELES COUNTY SURVEYOR
700 HALL OF RECORDS

FORM 247 10M 11-38

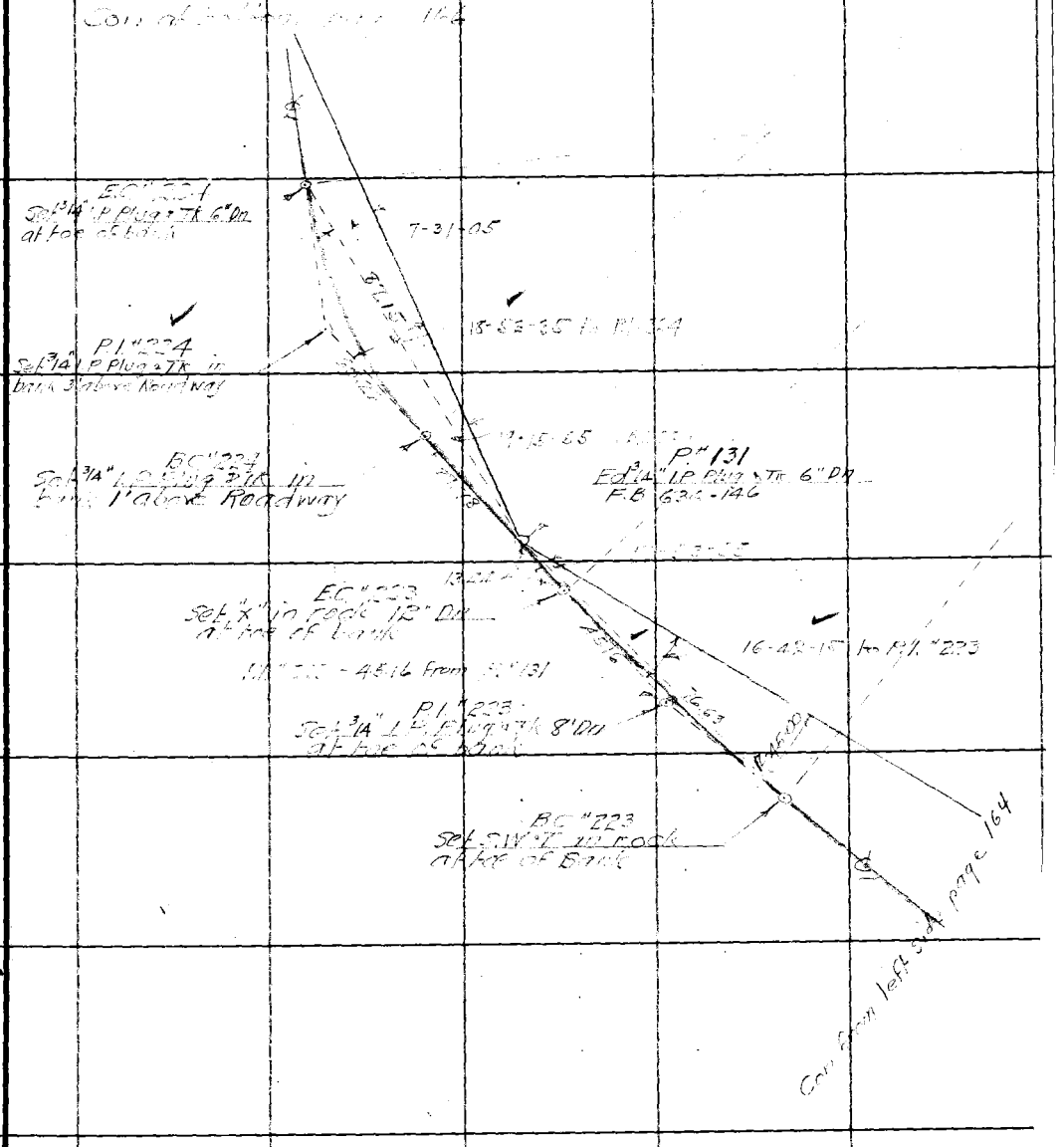

F.B. 650 Pg. 166

RETURN TO
LOS ANGELES COUNTY SURVEYOR
700 HALL OF RECORDS

Do not extend notes this side of this line

Note: Any Additions or Changes on This Sheet Must be Made or Circled in Red Ink With Date and Name of Person Making Change.

Notes Ck'd by Drew	Survey of Mt Wilson Toll Rd	F.B. 650 Pg. 161
Map No. B-1217-4	W. O. 8149 Tape No. 053 St'd 84 °F.	
Office Work F. A. W.	Surveyed by W.A. Miller	
Checked Drew	Notes Miller Date Dec 1937	
Date 12-17-40	Indexed A. C. Johnson	

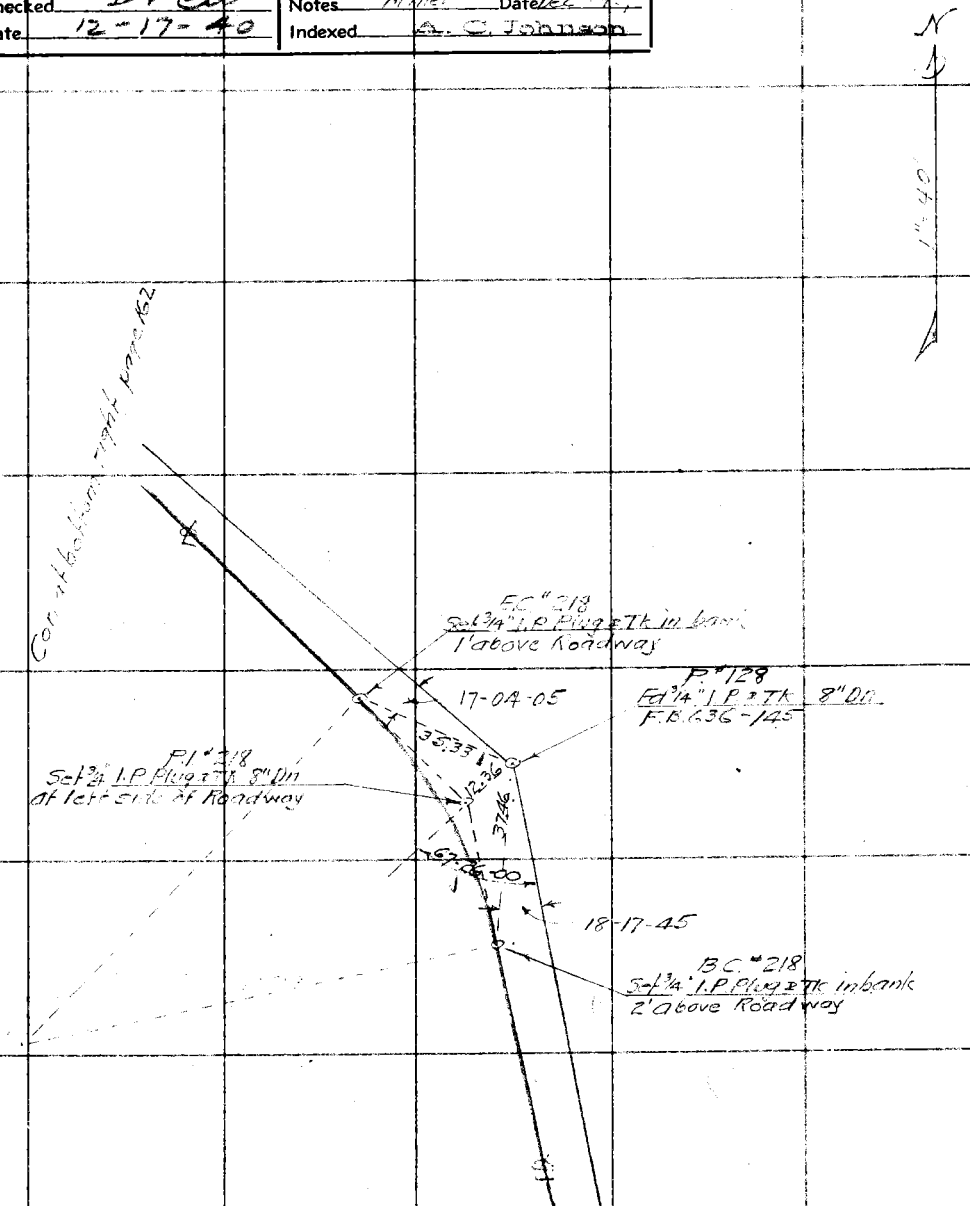

Con From Left side page 160

Note: Any Additions or Changes on This Sheet Must be Made or Circled in Red Ink With Date and Name of Person Making Change.

Do not extend notes this side of this line

RETURN TO
LOS ANGELES COUNTY SURVEYOR
700 HALL OF RECORDS

FORM 247 10M 11-35

F.B. 650 PG. 162

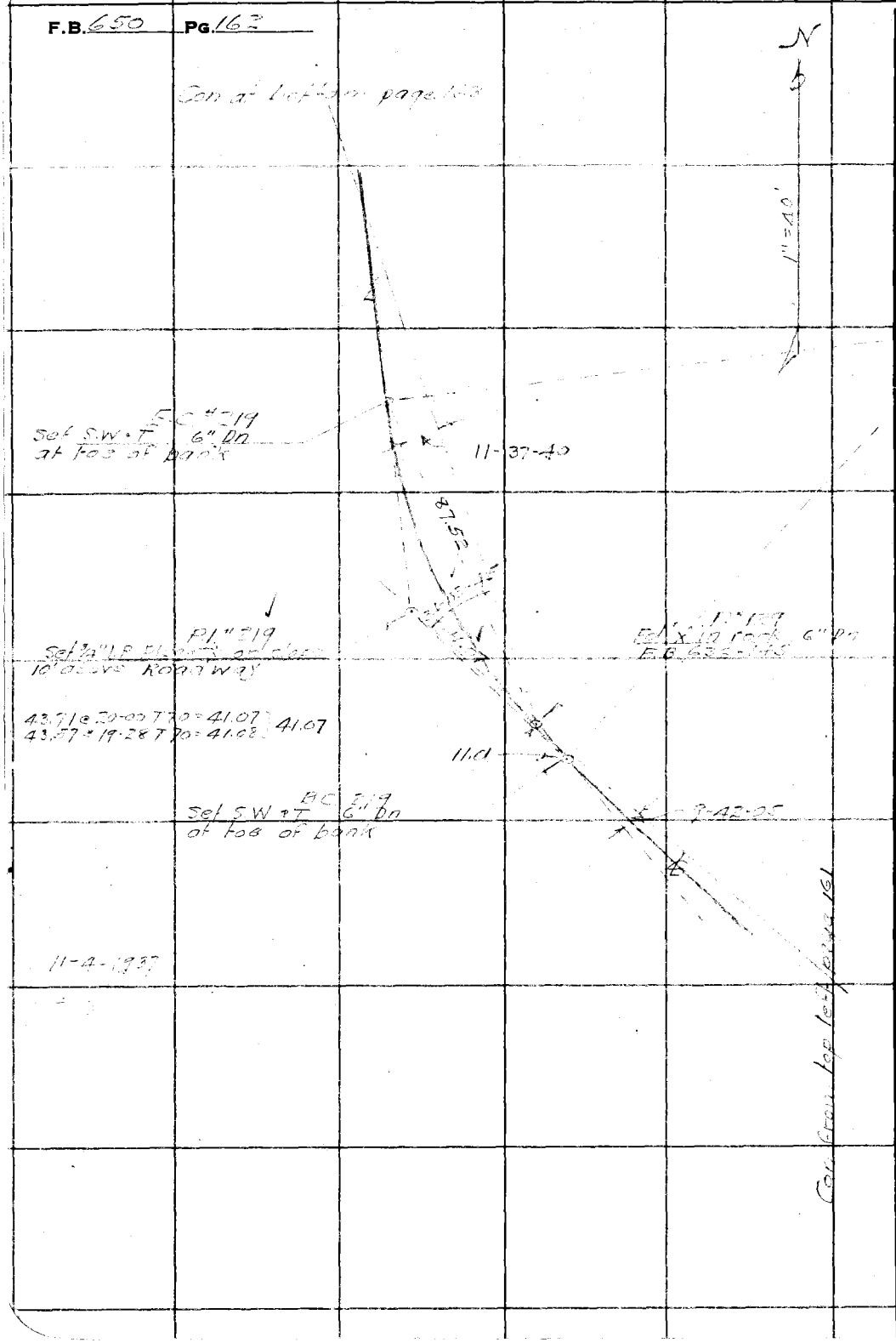

RETURN TO
LOS ANGELES COUNTY SURVEYOR
700 HALL OF RECORDS

Note: Any Additions or Changes on This Sheet Must be Made or Circled in Red Ink With Date and Name of Person Making Change.

Do not extend notes this side of this line

Notes Ck'd by Drew	Survey of MT WILSON TOLL RD
Map No. B-17-4	W. O. 8149 Tape No. ___ St'd ___ °F.
Office Work F. A. W.	Surveyed by W. A. Miller
Checked Drew	Notes Miller Date 12-3-1937
Date 12-17-40	Indexed [illegible] C. Johnson

F.B. 650 Pg. 167

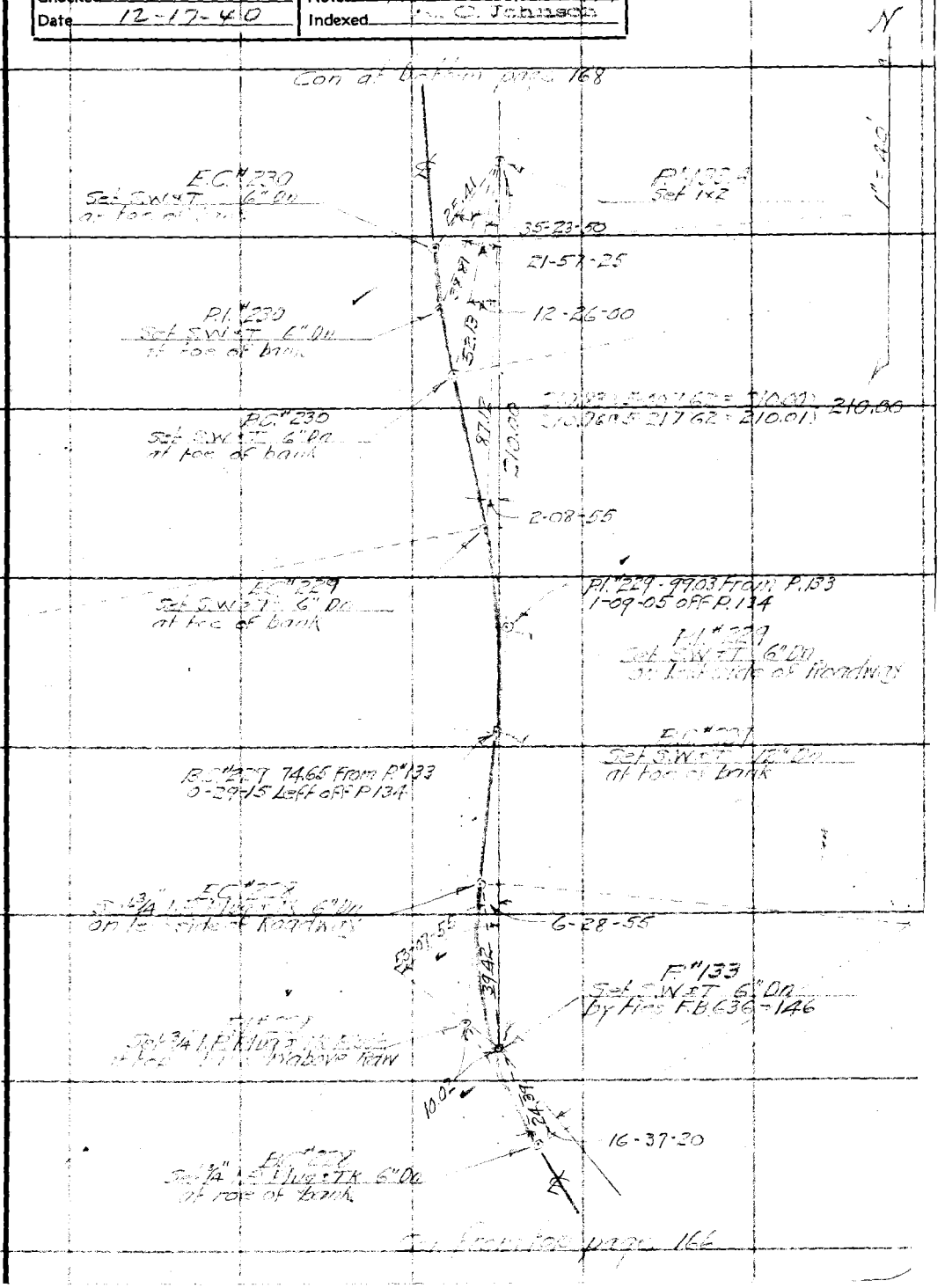

Note: Any Additions or Changes on This Sheet Must be Made or Circled in Red Ink With Date and Name of Person Making Change.

Do not extend notes this side of this line

RETURN TO
LOS ANGELES COUNTY SURVEYOR
700 HALL OF RECORDS

FORM 247 10M 11-38

F.B. 650 Pg. 168



RETURN TO
LOS ANGELES COUNTY SURVEYOR
700 HALL OF RECORDS

Note: Any Additions or Changes on This Sheet Must be Made or Circled in Red Ink With Date and Name of Person Making Change.

Do not extend notes this side of this line

Notes Ck'd by Drew	Survey of MT WILSON TOLL RD
Map No. B-1217-4	W. O. 8149 Tape No. 053 St'd 84 °F.
Office Work F. A. W.	Surveyed by W.A. Miller
Checked Drew	Notes Miller Date Dec 1937
Date 12-17-40	Indexed A. C. Johnson

F.B. 650 PG. 169

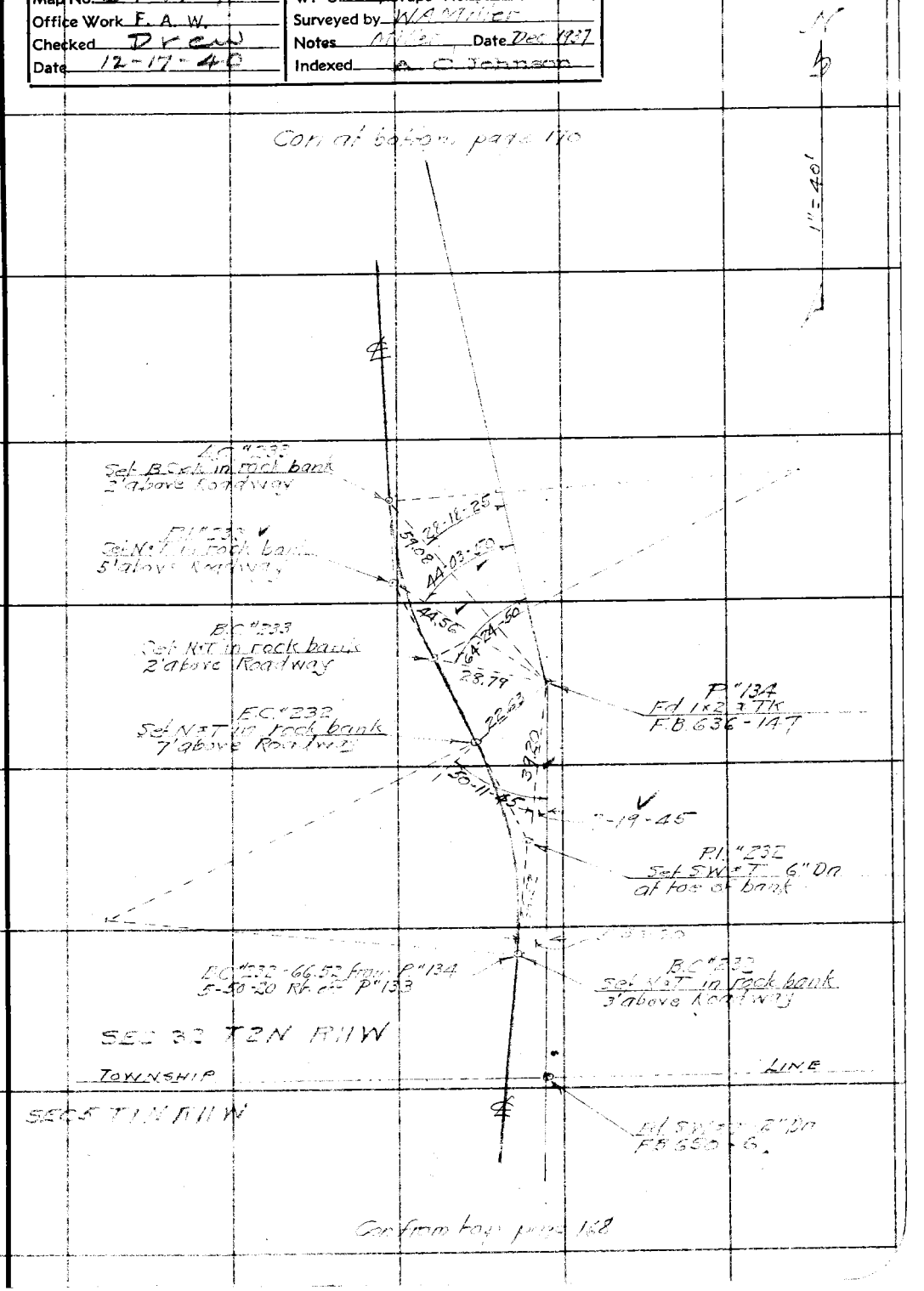

Note: Any Additions or Changes on This Sheet Must be Made or Circled in Red Ink With Date and Name of Person Making Change.

Do not extend notes this side of this line

RETURN TO
LOS ANGELES COUNTY SURVEYOR
700 HALL OF RECORDS

FORM 247 10M 11-35

F.B. 650 Pg. 170

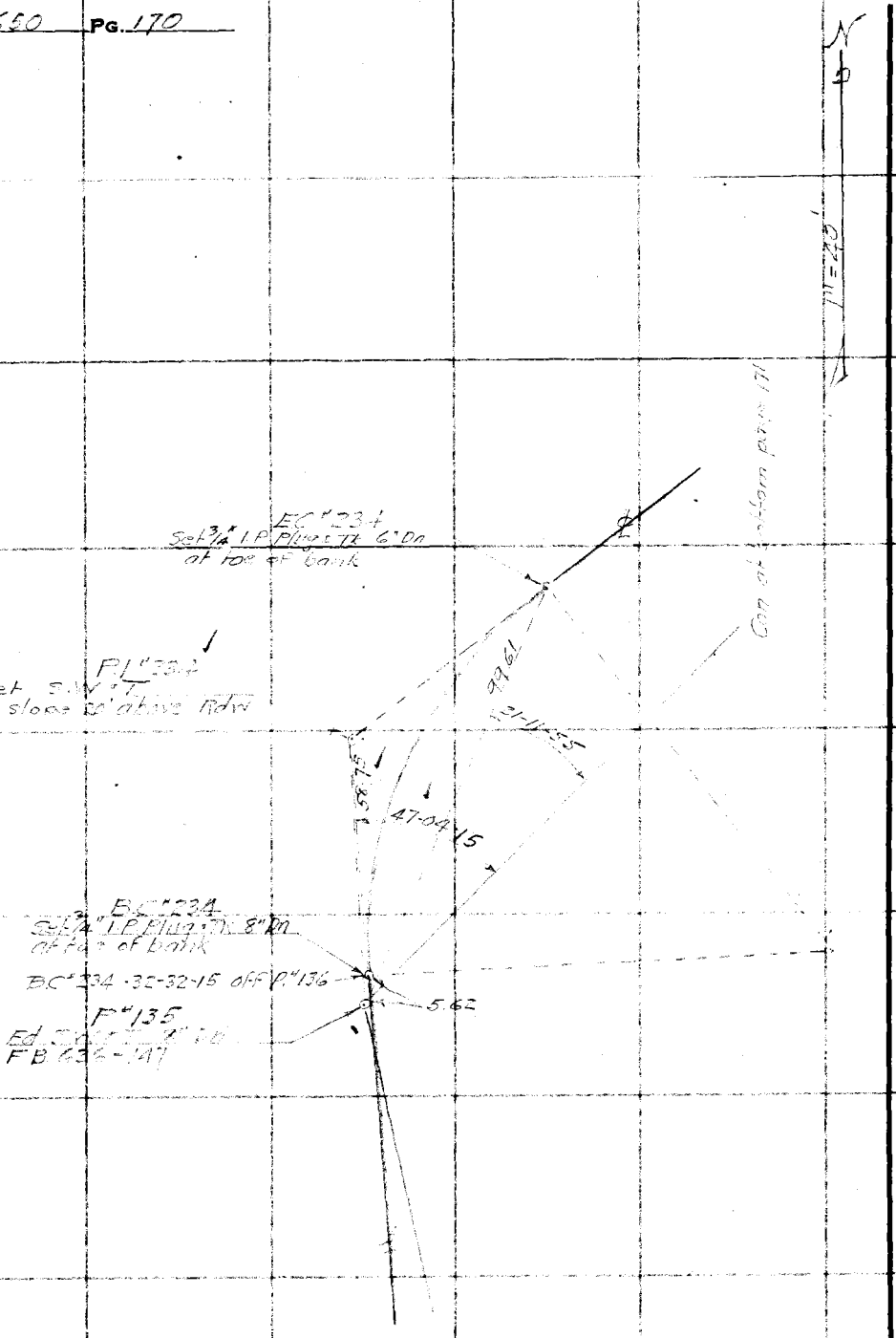

RETURN TO
LOS ANGELES COUNTY SURVEYOR
700 HALL OF RECORDS

Note: Any Additions or Changes on This Sheet Must be Made or Circled in Red Ink With Date and Name of Person Making Change.

Do not extend notes this side of this line

Notes Ck'd by Drew	Survey of Mt Wilson Toll Rd
Map No. B-1317-5	W. O. 8149 Tape No. 053 St'd 84 °F.
Office Work F. A. W.	Surveyed by W[illegible]
Checked Drew	Notes Miller Date Dec 1937
Date 12-17-40	Indexed A. C. Johnson

F.B. 650 Pg. 171

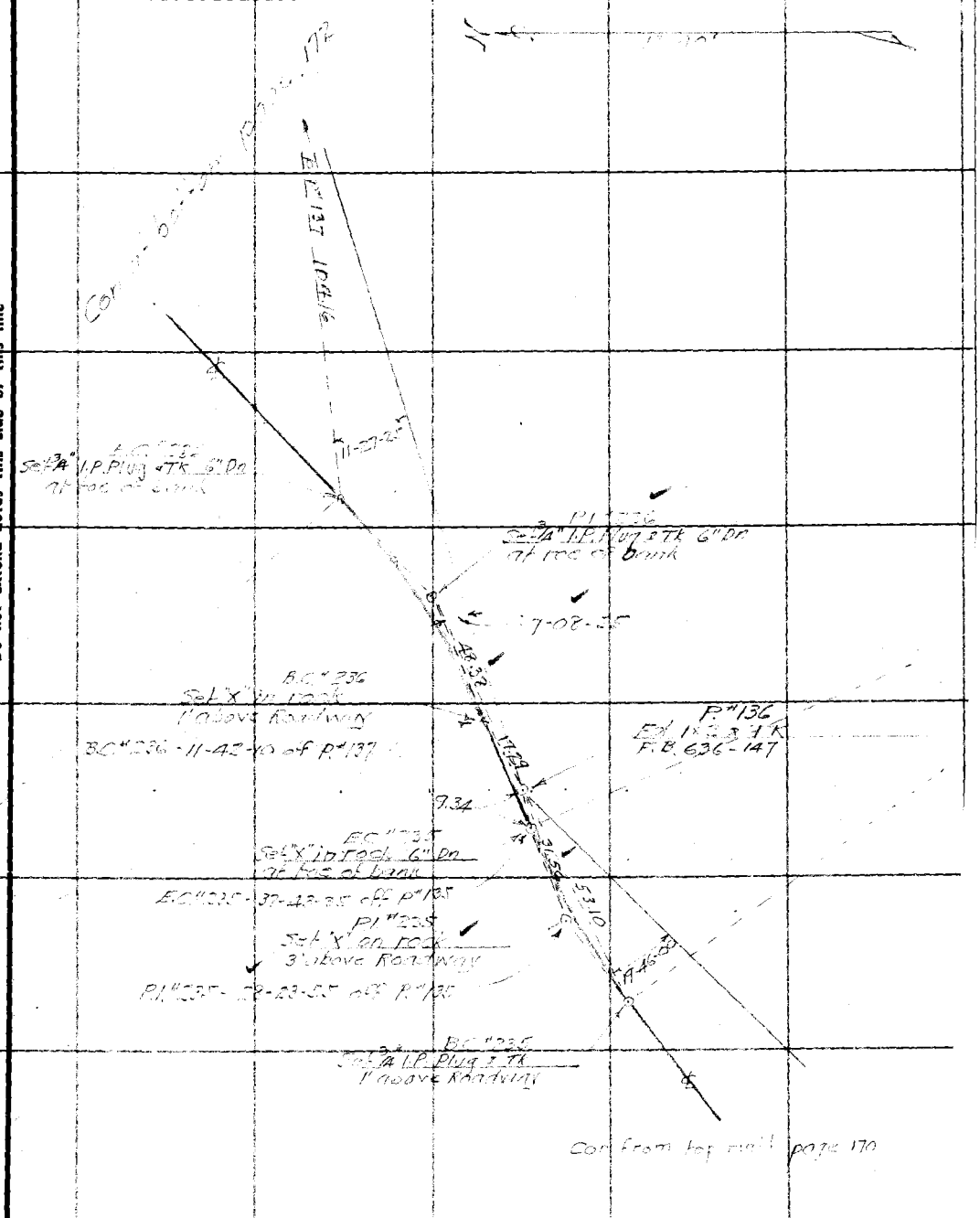

Note: Any Additions or Changes on This Sheet Must be Made or Circled in Red Ink With Date and Name of Person Making Change.

Do not extend notes this side of this line

RETURN TO
LOS ANGELES COUNTY SURVEYOR
700 HALL OF RECORDS

FORM 247 10M 11-38

F.B. 650 Pg. 172

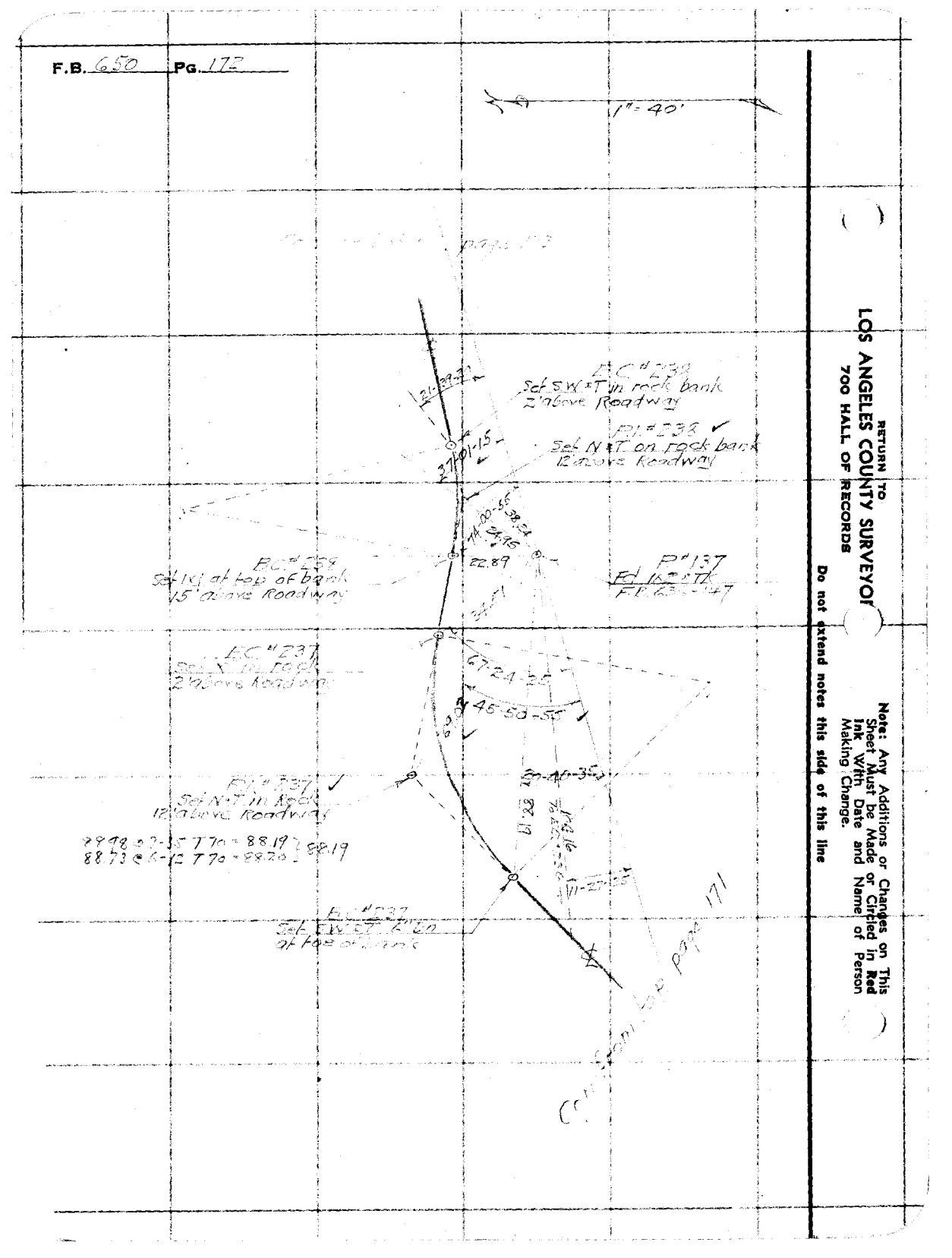

RETURN TO
LOS ANGELES COUNTY SURVEYOR
700 HALL OF RECORDS

Note: Any Additions or Changes on This Sheet Must be Made or Circled in Red Ink With Date and Name of Person Making Change.

Do not extend notes this side of this line

Notes Ck'd by Drew	Survey of MT WILSON TOLL RD
Map No. B-121	W. O. 8149 Tape No. C53 St'd °F.
Office Work F. A. W.	Surveyed by W. A. Miller
Checked Drew	Notes Miller Date
Date 12-17-40	Indexed A. C. Johnson

F.B. 650 Pg. 173

1" = 40

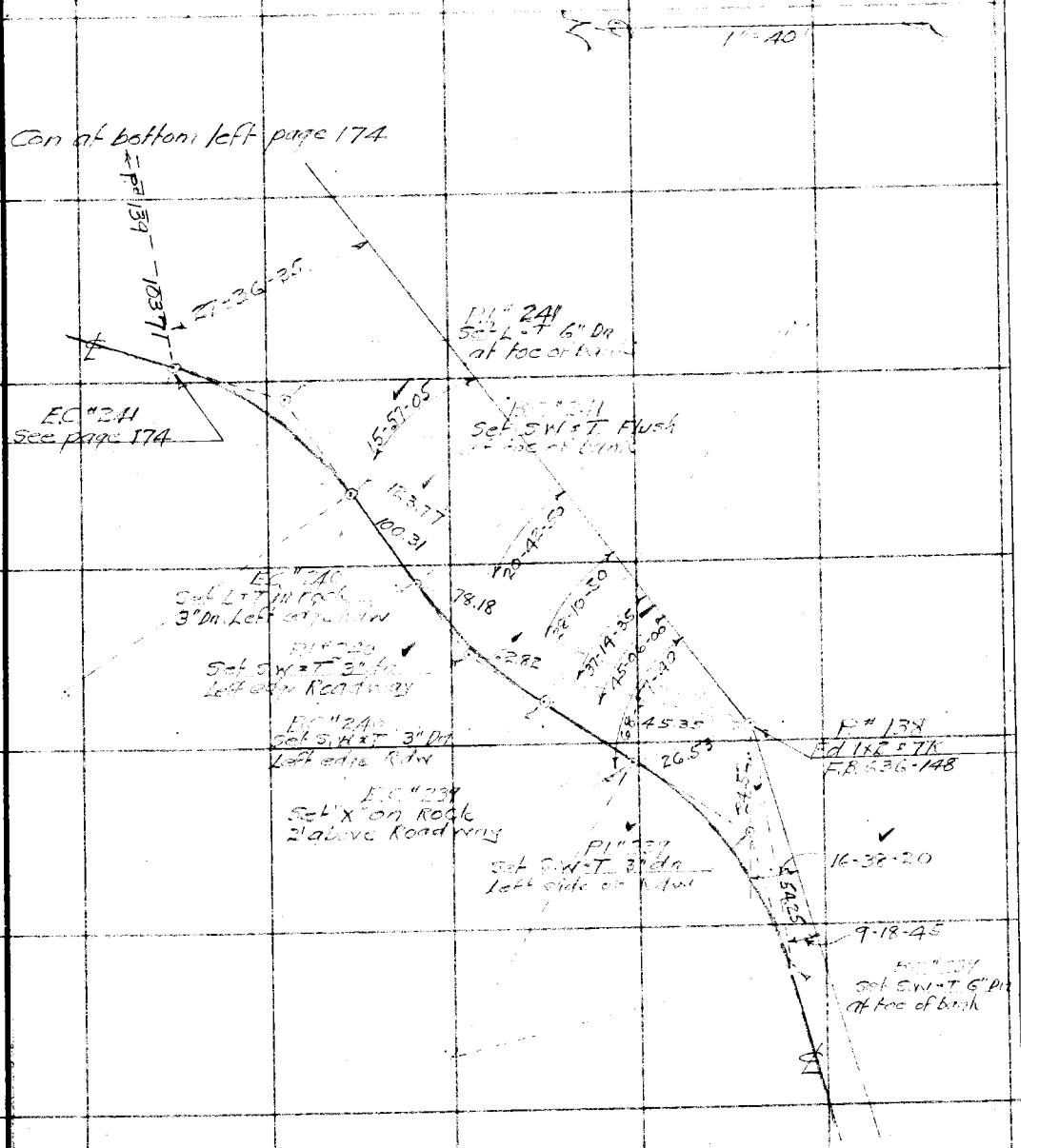

RETURN TO
LOS ANGELES COUNTY SURVEYOR
700 HALL OF RECORDS

Note: Any Additions or Changes on This Sheet Must be Made or Circled in Red Ink With Date and Name of Person Making Change.

Do not extend notes this side of this line

FORM 247 10M 11-35

F.B. 650 Pg. 174

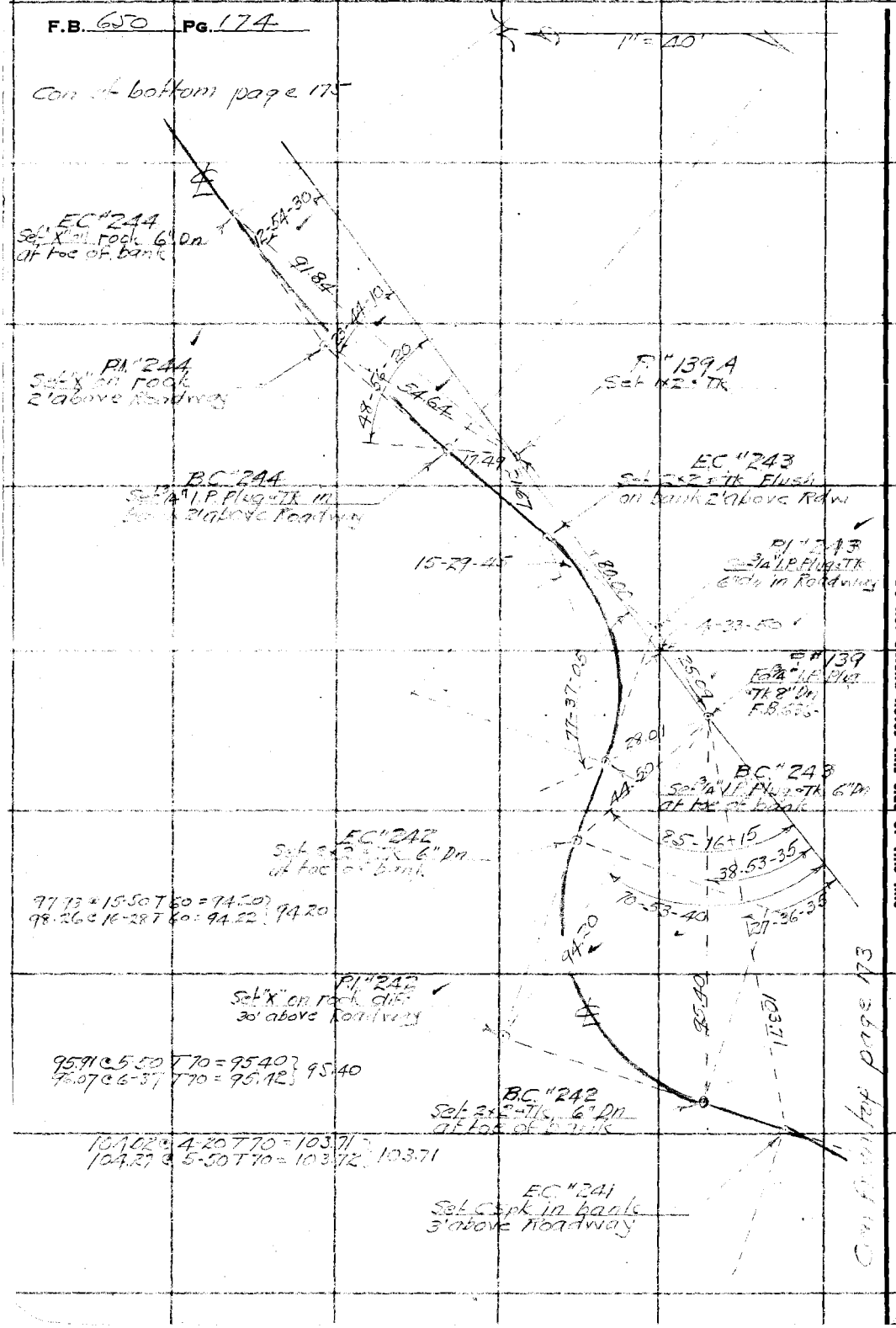

RETURN TO
LOS ANGELES COUNTY SURVEYOR
700 HALL OF RECORDS

Note: Any Additions or Changes on This Sheet Must be Made or Circled in Red Ink With Date and Name of Person Making Change.

Do not extend notes this side of this line

Notes Ck'd by Drew	Survey of MT WILSON TOLL RD
Map No. B-1217-1	W. O. 8149 Tape No. 053 St'd 84°F.
Office Work F. A. W.	Surveyed by WA Miller
Checked Drew	Notes Miller Date Dec 1937
Date 12-17-40	Indexed A. C. Johnson

F.B. 650 PG. 175

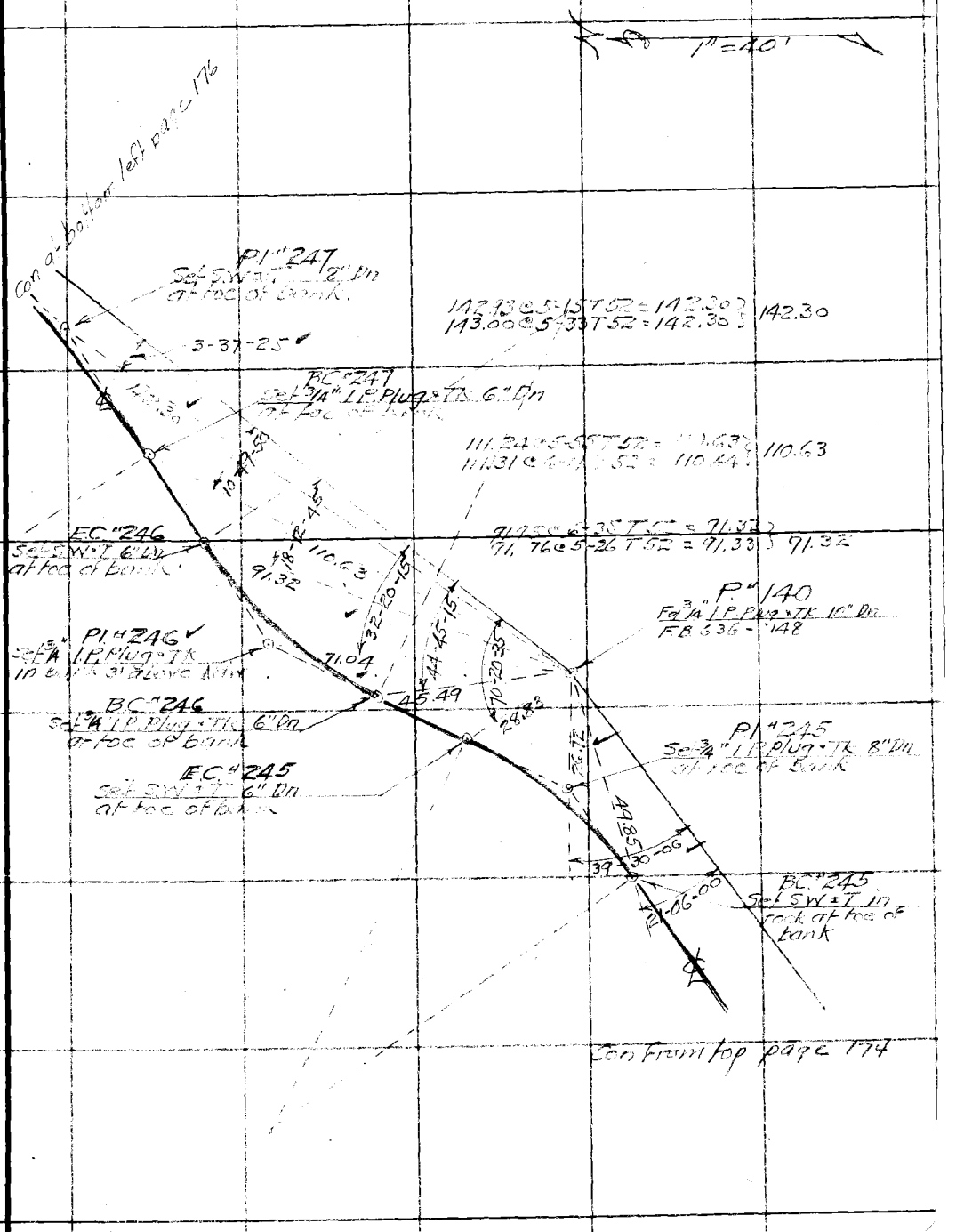

Note: Any Additions or Changes on This Sheet Must be Made or Circled in Red Ink With Date and Name of Person Making Change.

Do not extend notes this side of this line

RETURN TO
LOS ANGELES COUNTY SURVEYOR
700 HALL OF RECORDS

FORM 247 10M 11-35

F.B. 650 PG. 176

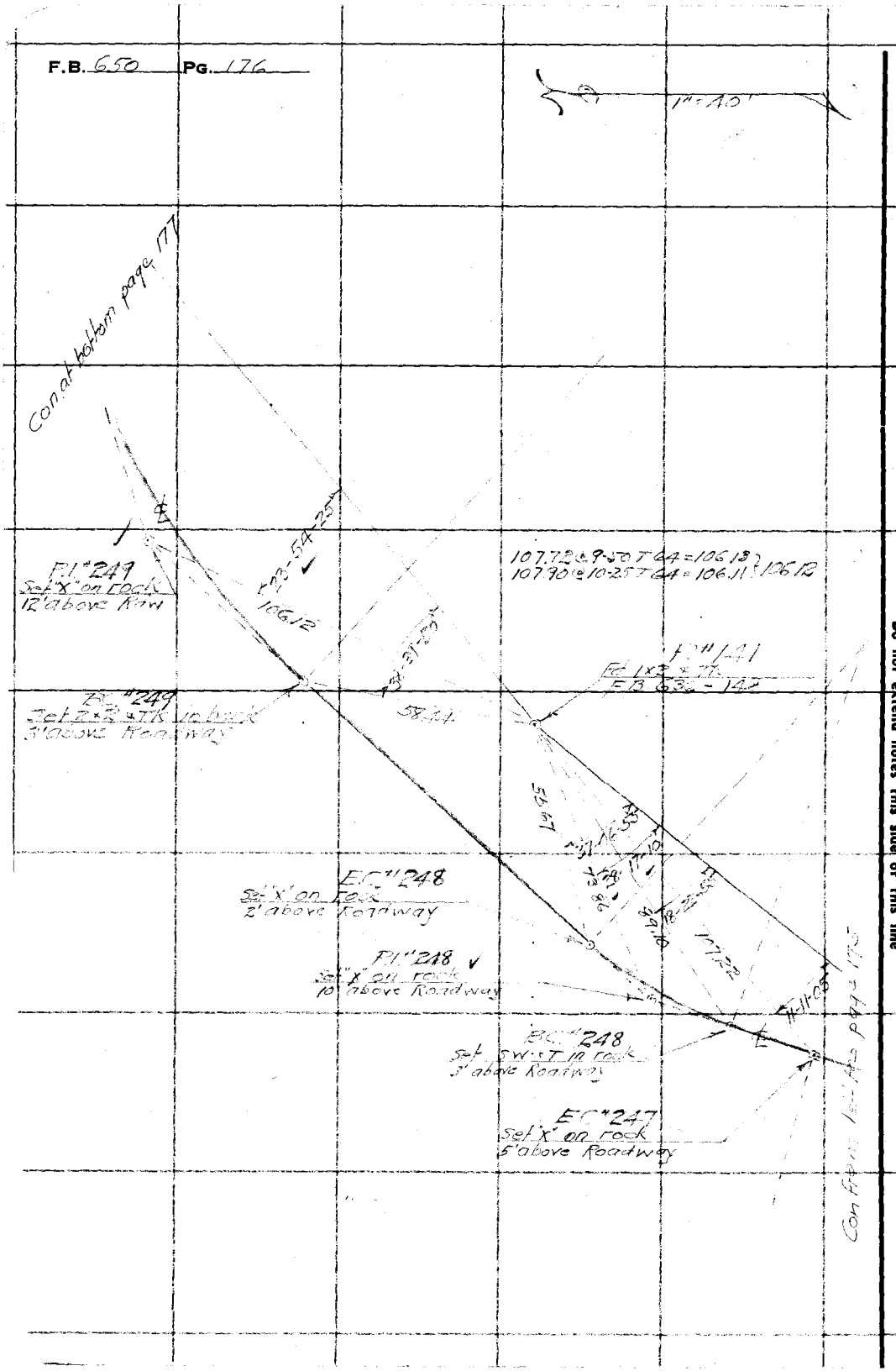

RETURN TO
LOS ANGELES COUNTY SURVEYOR
700 HALL OF RECORDS

Note: Any Additions or Changes on This Sheet Must be Made or Circled in Red Ink With Date and Name of Person Making Change.

Do not extend notes this side of this line

Notes Ck'd by Drew	Survey of MT WILSON TOLL RD	F.B. 650 Pg. 177
Map No. B-1217-A	W. O. 8149 Tape No. 053 St'd 31°F.	
Office Work F. A. W.	Surveyed by W.A. Miller	
Checked Drew	Notes Miller Date Dec 1937	
Date 12-17-40	Indexed A. C. Johnson	

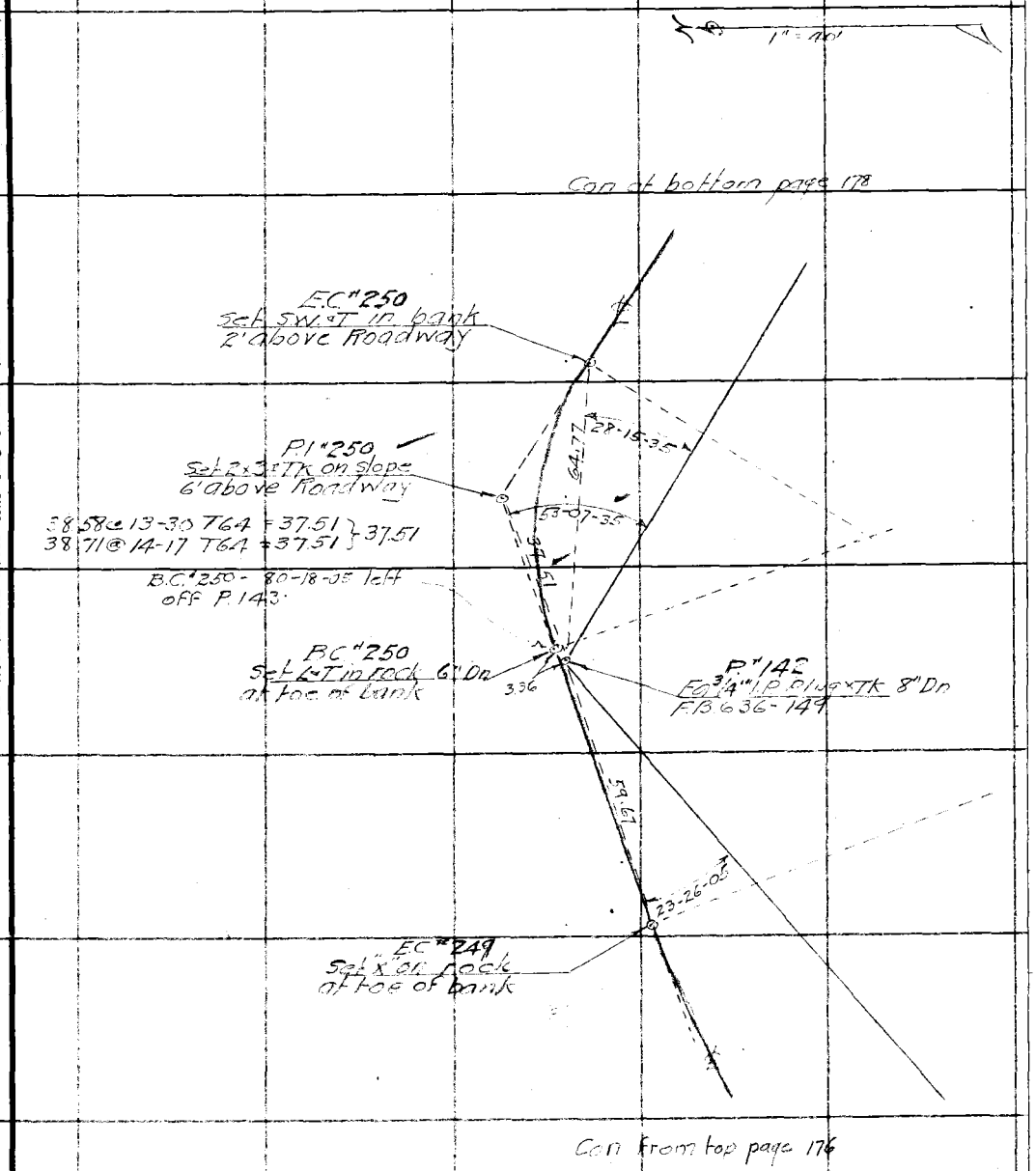

Note: Any Additions or Changes on This Sheet Must be Made or Circled in Red Ink With Date and Name of Person Making Change.

Do not extend notes this side of this line

RETURN TO
LOS ANGELES COUNTY SURVEYOR
700 HALL OF RECORDS

FORM 247 10M 11-35

F.B. 650 Pg. 178

Con left side page 179

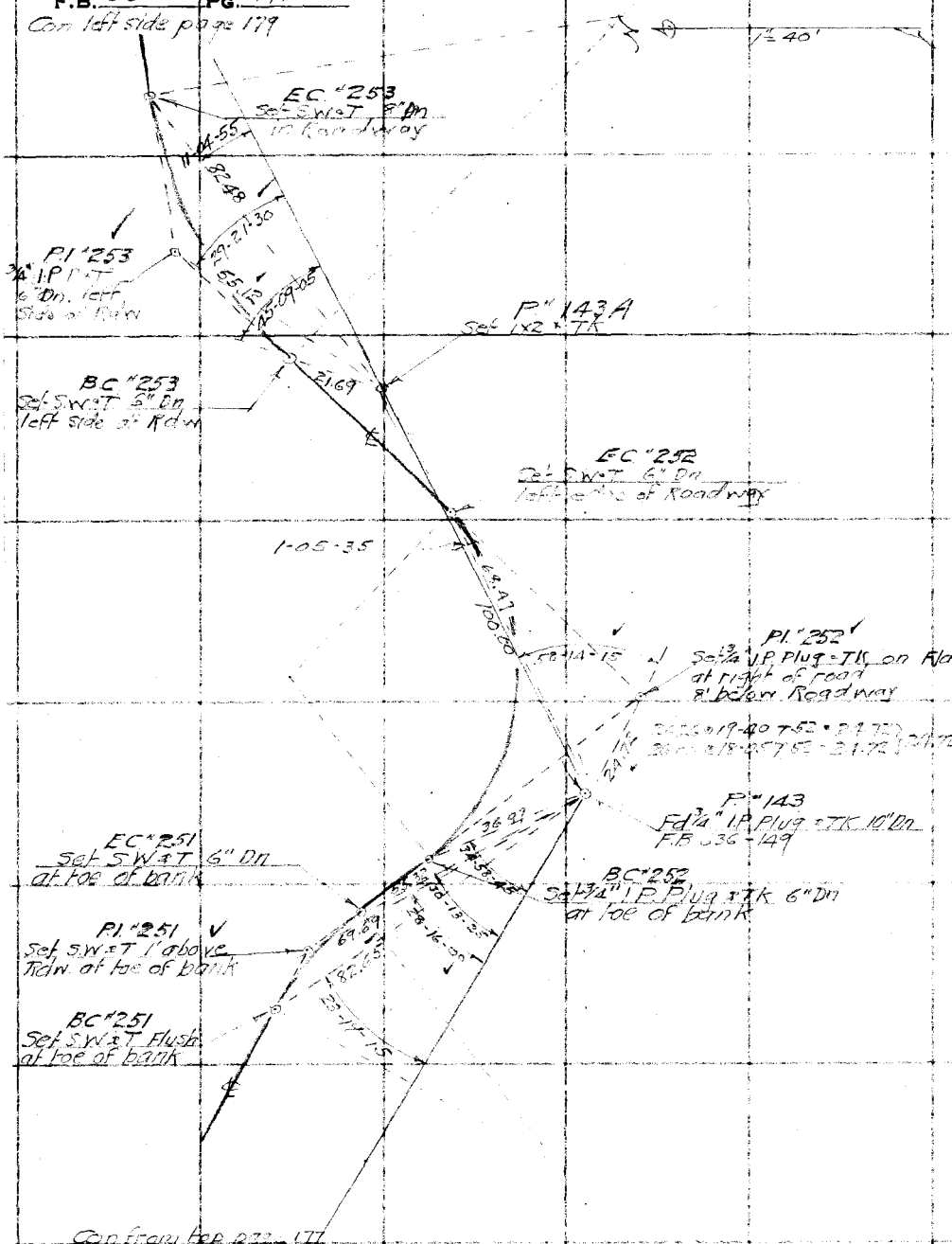

RETURN TO
LOS ANGELES COUNTY SURVEYOR
700 HALL OF RECORDS

Do not extend notes this side of this line

Note: Any Additions or Changes on This Sheet Must be Made or Circled in Red Ink With Date and Name of Person Making Change.

Notes Ck'd by Drew	Survey of MT WILSON TOLL RD
Map No. B-1217-4	W. O. 8149 Tape No. 053 St'd 84° F.
Office Work F. A. W.	Surveyed by W. A. Miller
Checked Drew	Notes Miller Date
Date 12-17-40	Indexed A. C. Johnson

F.B. 650 PG. 179

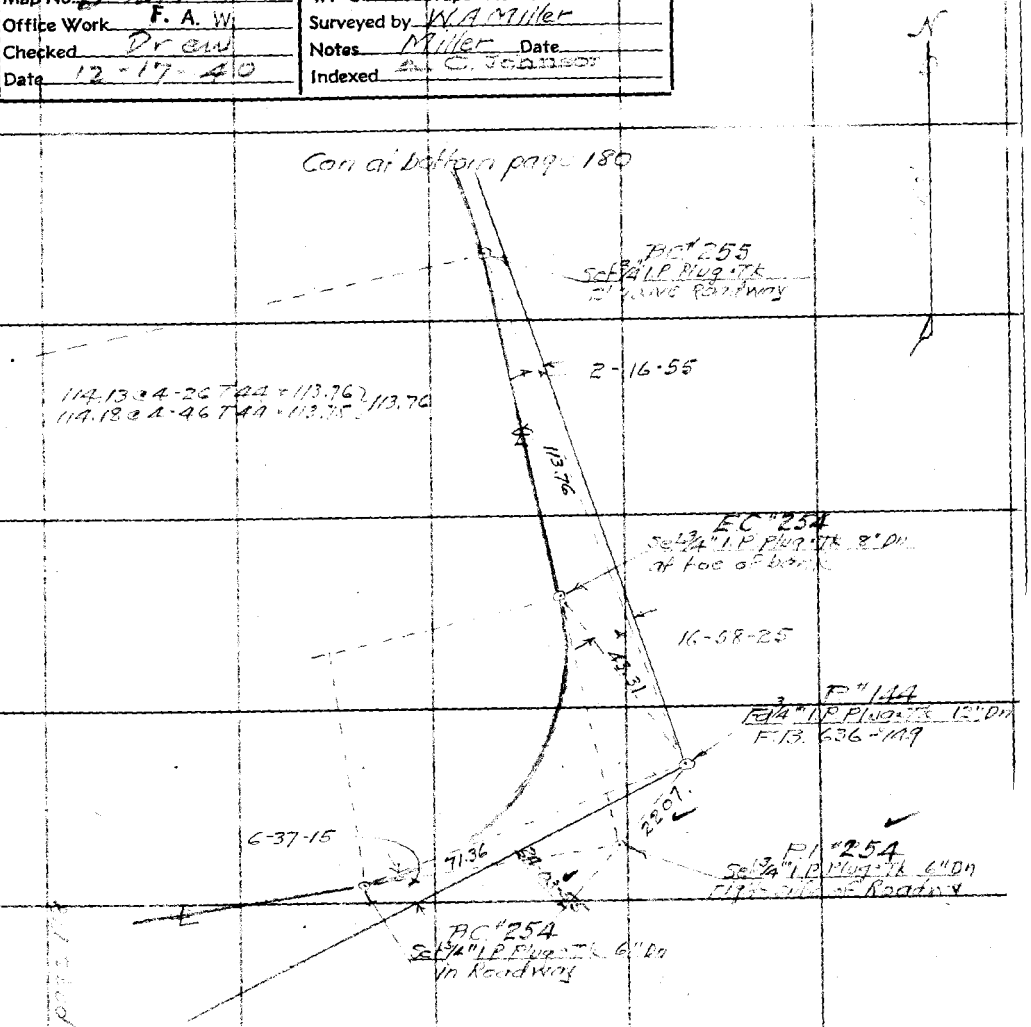

Note: Any Additions or Changes on This Sheet Must be Made or Circled in Red Ink With Date and Name of Person Making Change.

Do not extend notes this side of this line

RETURN TO
LOS ANGELES COUNTY SURVEYOR
700 HALL OF RECORDS

FORM 247 10M 11-38

F.B. 650 Pg. 180

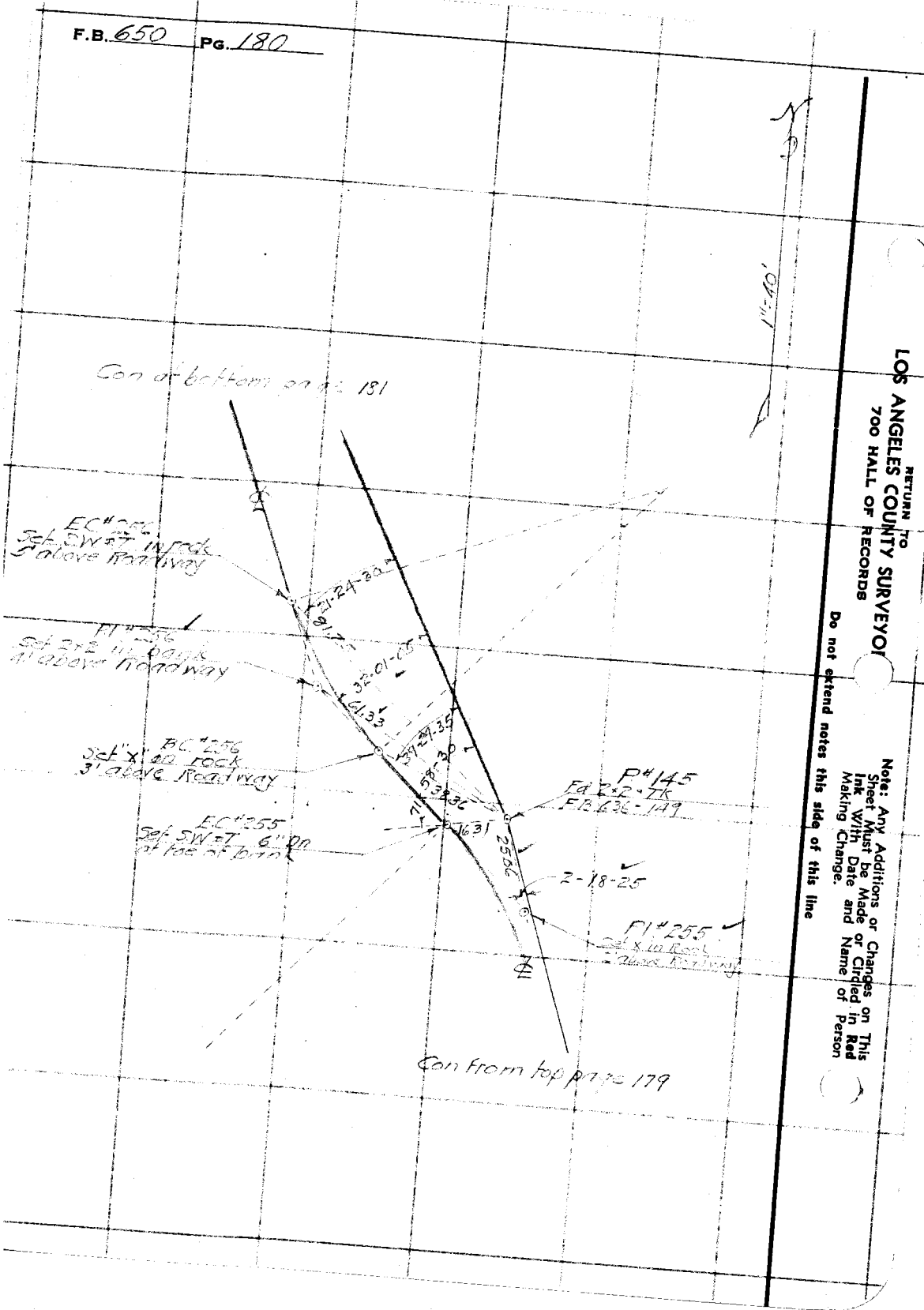

RETURN TO
LOS ANGELES COUNTY SURVEYOR
700 HALL OF RECORDS

Note: Any Additions or Changes on This Sheet Must be Made or Circled in Red Ink With Date and Name of Person Making Change.

Do not extend notes this side of this line

Notes Ck'd by Drew	Survey of MT WILSON TOLL RD
Map No. B-1217-4	W. O 8149 Tape No. St'd °F.
Office Work F. A. W.	Surveyed by W A Miller
Checked Drew	Notes Miller Date 10-3-1938
Date 12-17-40	Indexed A. C. Johnson

F.B. 650 Pg. 181

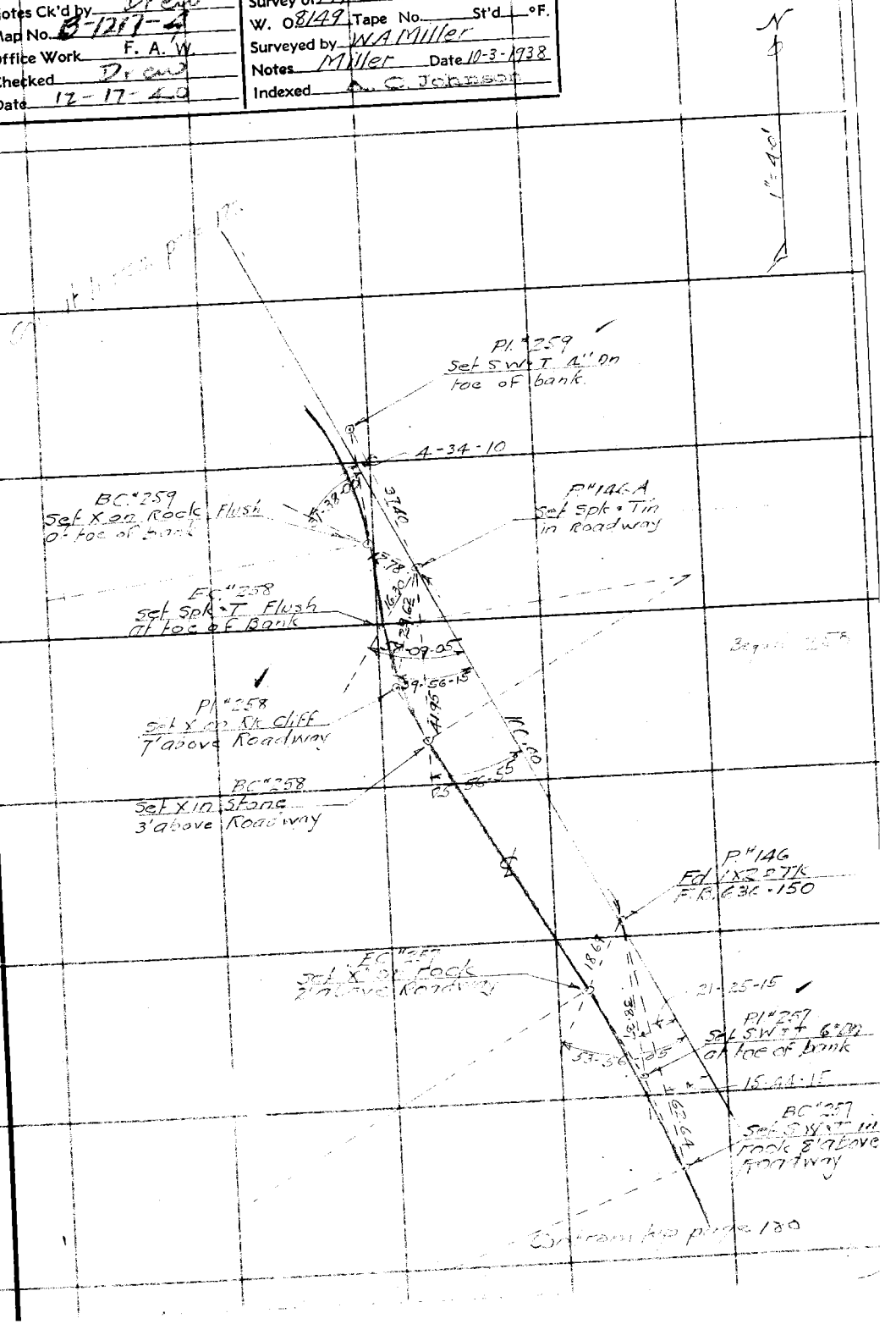

Note: Any Additions or Changes on This Sheet Must be Made or Circled in Red Ink With Date and Name of Person Making Change.

Do not extend notes this side of this line

RETURN TO
LOS ANGELES COUNTY SURVEYOR
700 HALL OF RECORDS

FORM 247 10M 11-38

F.B. 650 Pg. 182

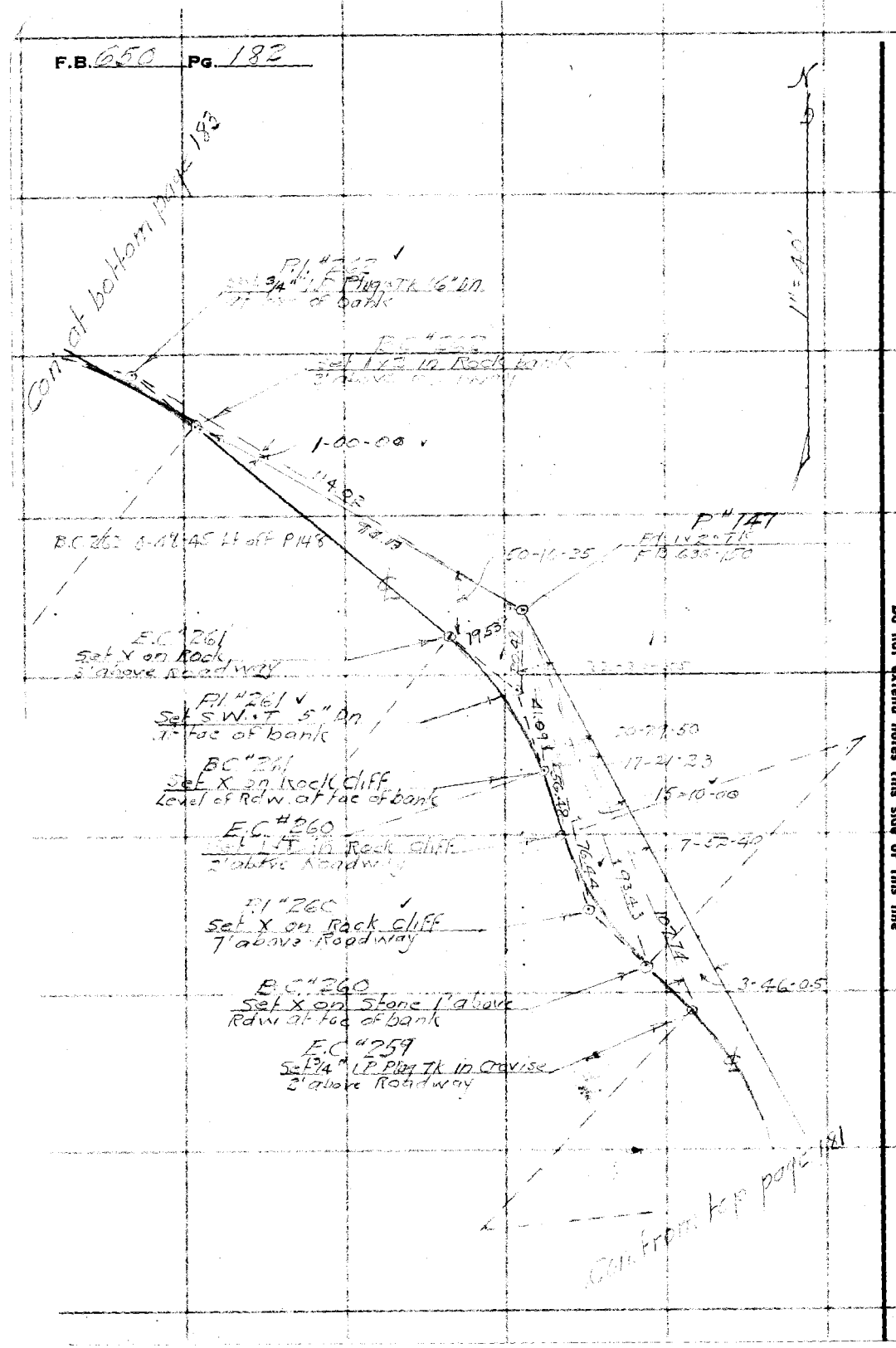

RETURN TO
LOS ANGELES COUNTY SURVEYOR
700 HALL OF RECORDS

Note: Any Additions or Changes on This Sheet Must be Made or Circled in Red Ink With Date and Name of Person Making Change.

Do not extend notes this side of this line

Notes Ck'd by Drew	Survey of MT WILSON TOLL RD
Map No. B-1217-4	W. O. 8149 Tape No. ___ St'd ___ °F.
Office Work F. A. W.	Surveyed by W. A. Miller
Checked Drew	Notes Miller Date Oct 1938
Date 12-18-40	Indexed A. C. Johnson

F.B. 650 Pg. 183

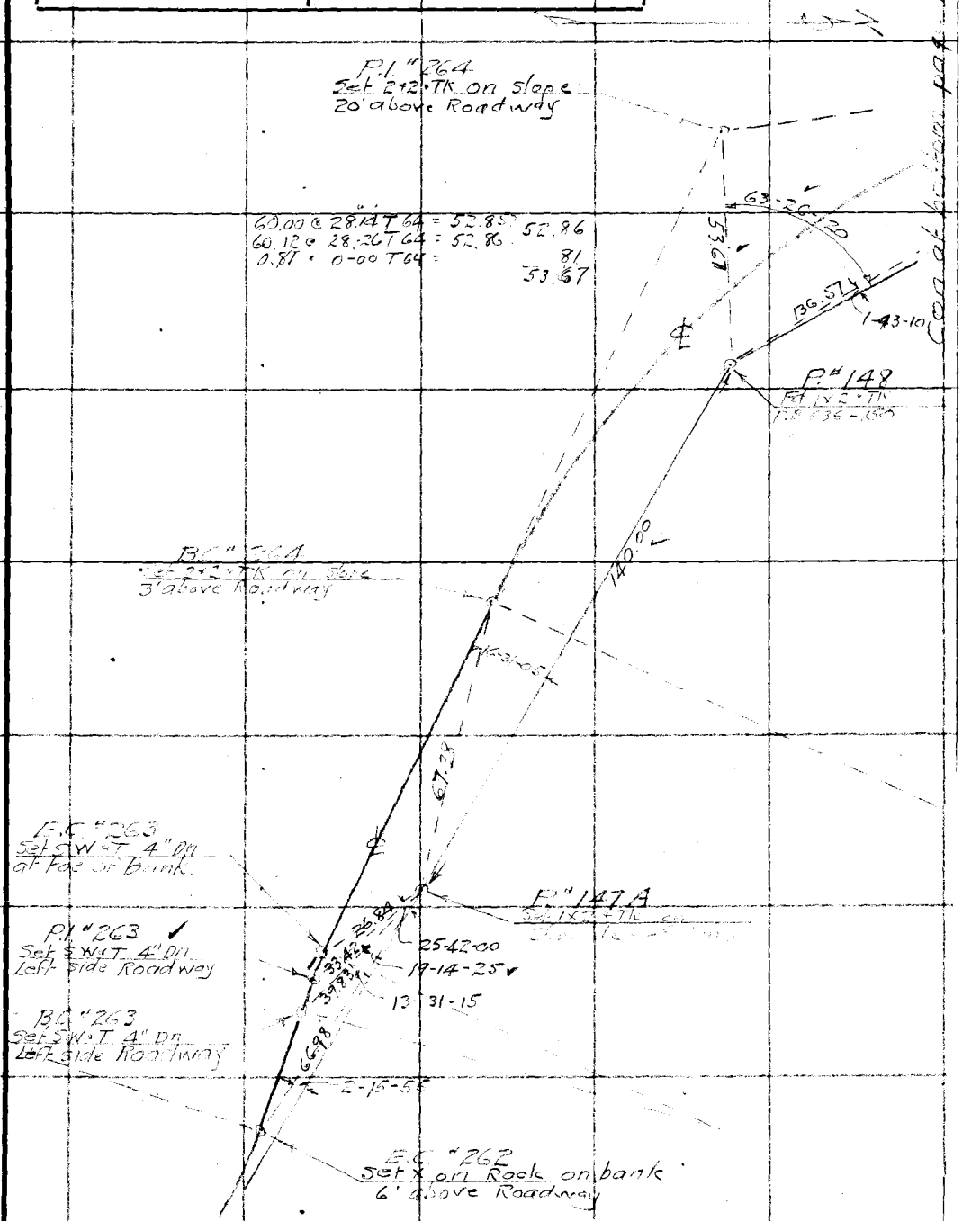

Con from top page 182

Note: Any Additions or Changes on This Sheet Must be Made or Circled in Red Ink With Date and Name of Person Making Change.

Do not extend notes this side of this line

RETURN TO
LOS ANGELES COUNTY SURVEYOR
700 HALL OF RECORDS

FORM 247 10M 11-38

F.B. 650 Pg. 184

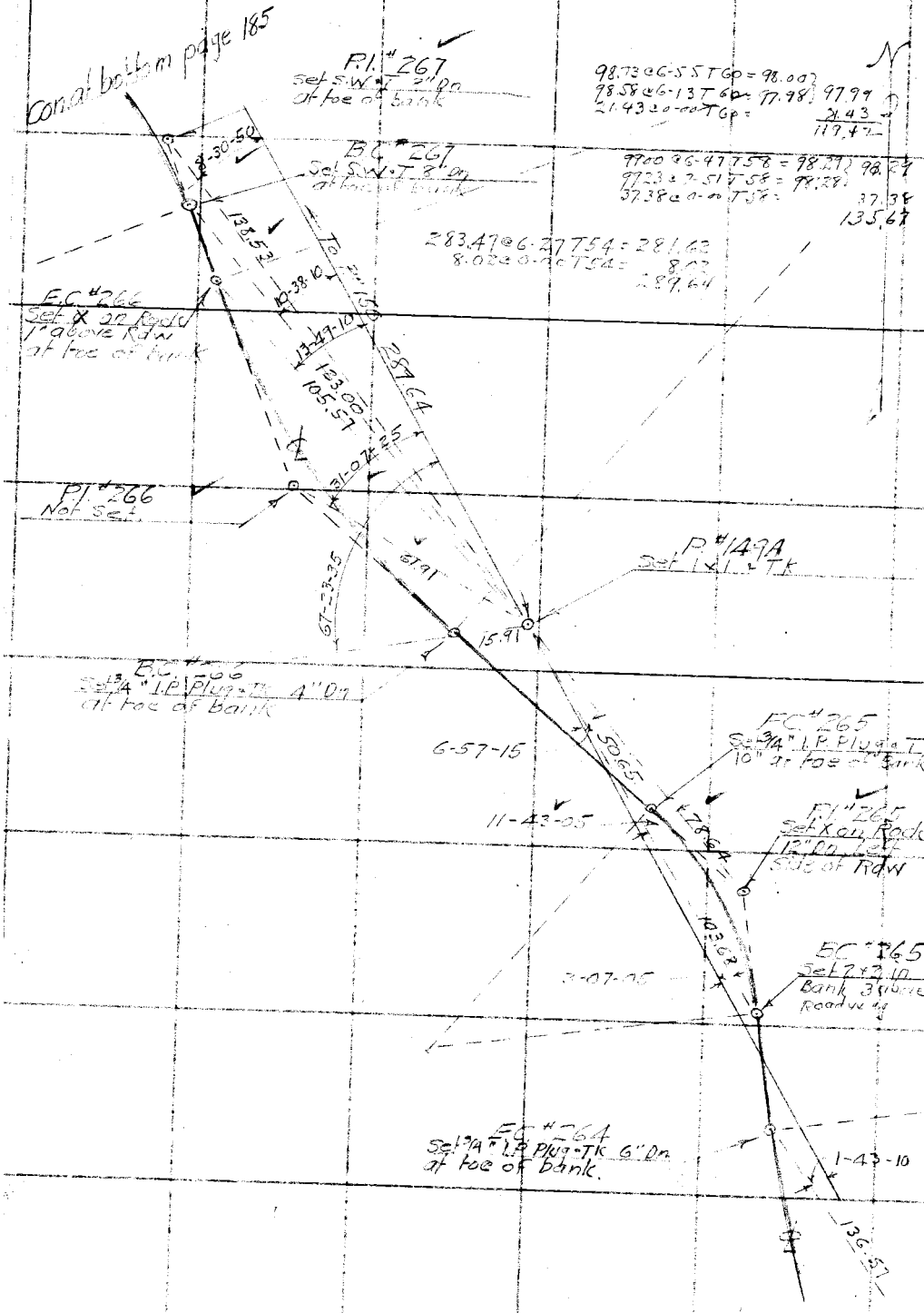

RETURN TO
LOS ANGELES COUNTY SURVEYOR
700 HALL OF RECORDS

Note: Any Additions or Changes on This Sheet Must be Made in Red Ink With Date and Name of Person Making Change.

Do not extend notes this side of this line

F.B. 650 Pg. 185

Notes Ck'd by Drew	Survey of Mt Wilson Toll Rd
Map No. B-1217-5	W. O. 8149 Tape No. St'd °F.
Office Work F. A. W.	Surveyed by W. A. Miller
Checked Drew	Notes Miller Date Oct 1936
Date 12-18-40	Indexed A. O. Johnson

Note: Any Additions or Changes on This Sheet Must be Made or Circled in Red Ink With Date and Name of Person Making Change.

Do not extend notes this side of this line

RETURN TO
LOS ANGELES COUNTY SURVEYOR
700 HALL OF RECORDS

FORM 247 10M 11-38

F.B. 650 Pg. 186

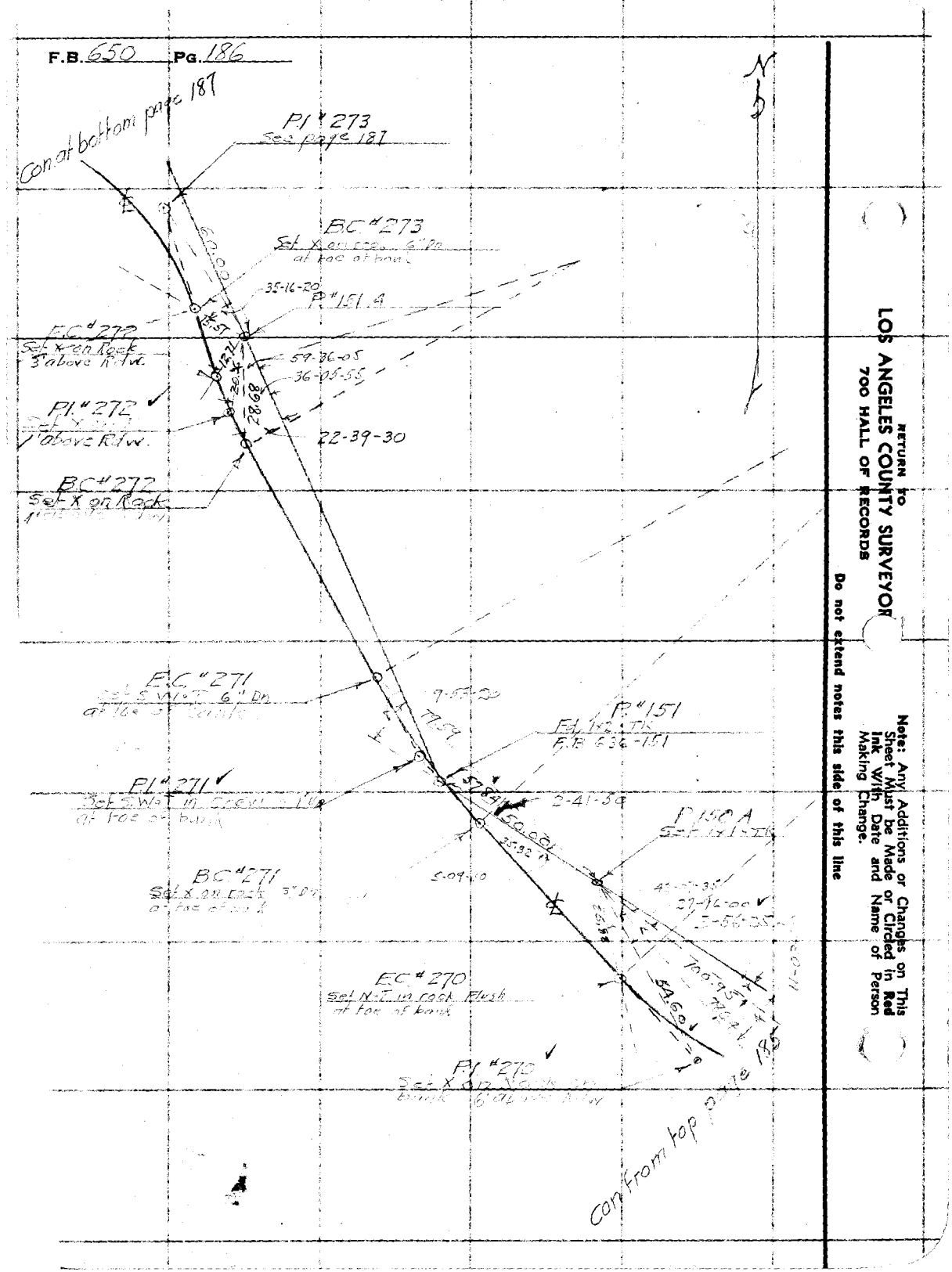

RETURN TO
LOS ANGELES COUNTY SURVEYOR
700 HALL OF RECORDS

Note: Any Additions or Changes on This Sheet Must be Made or Circled in Red Ink With Date and Name of Person Making Change.

Do not extend notes this side of this line

Notes Ck'd by Drew	Survey of MT WILSON TOLL RD
Map No. B-1217-5	W. O. 8179 Tape No. St'd °F.
Office Work F. A. W.	Surveyed by W A Miller
Checked Drew	Notes Miller Date 6-1936
Date 12-18-40	Indexed A. C. Johnson

F.B. 650 Pg. 187

Note: Any Additions or Changes on This Sheet Must be Made or Circled in Red Ink With Date and Name of Person Making Change

Do not extend notes this side of this line

RETURN TO
LOS ANGELES COUNTY SURVEYOR
700 HALL OF RECORDS

FORM 247 10M 11-35

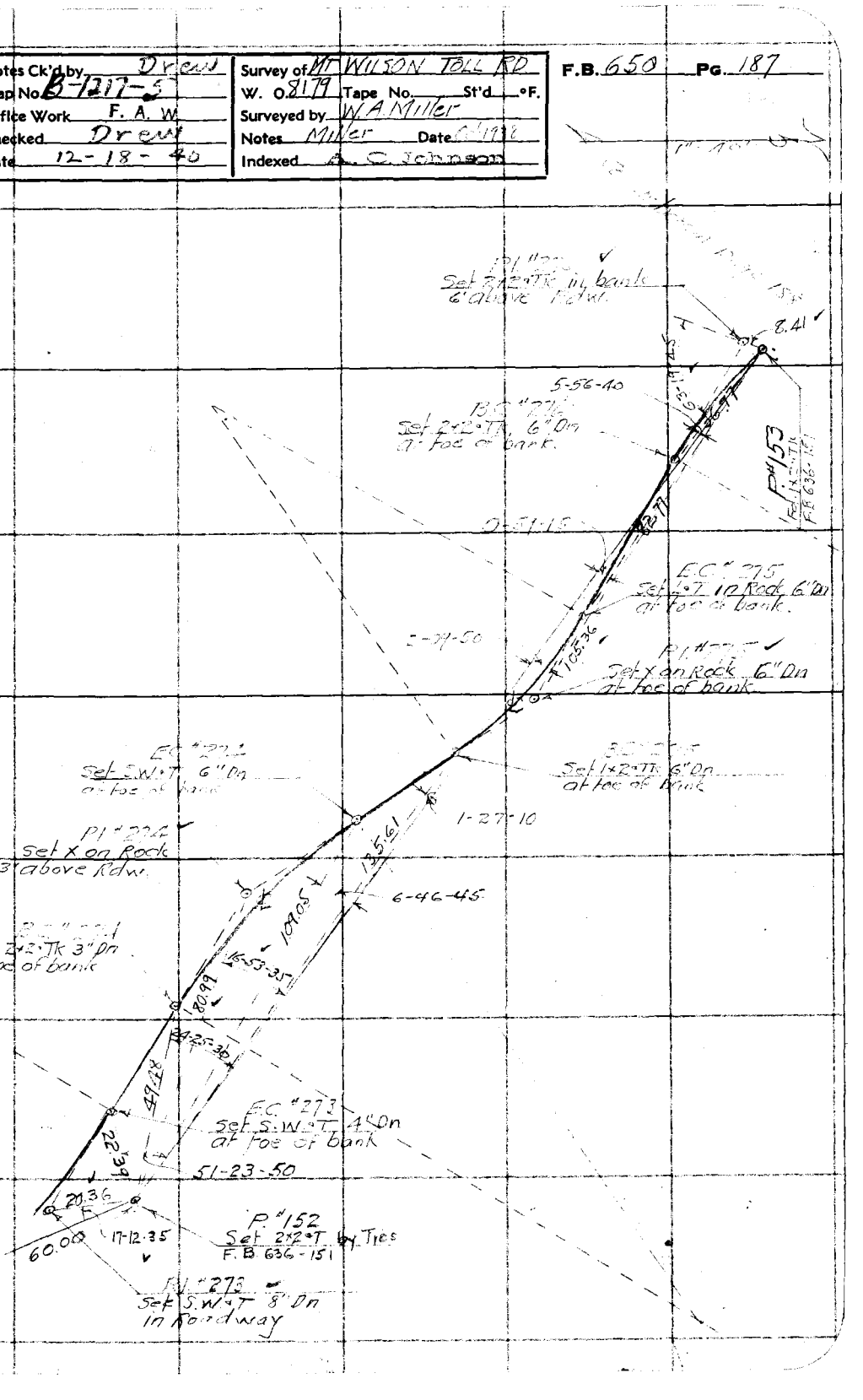

F.B. 650 Pg. 188

Con at bottom page 189

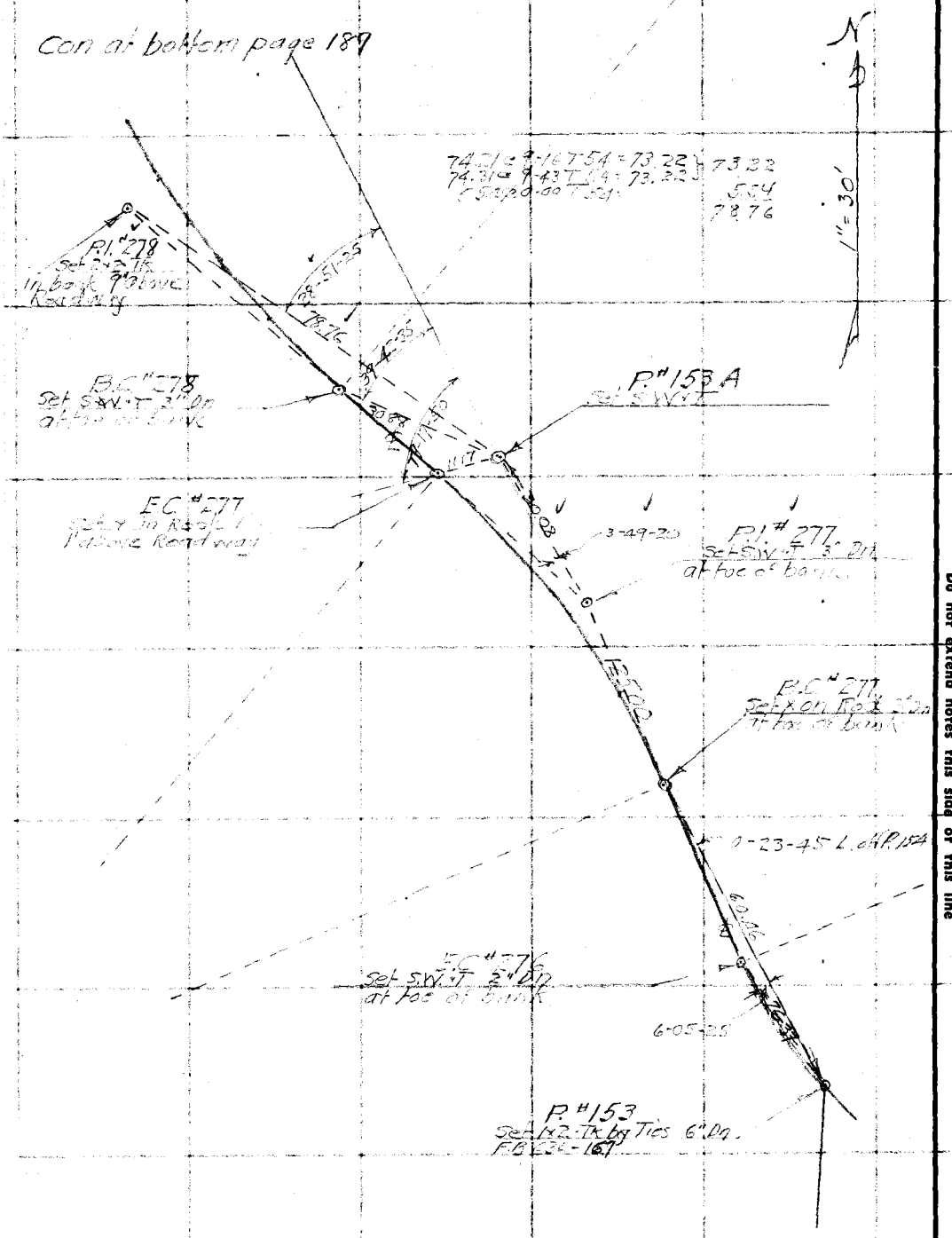

Con from top page 187

RETURN TO
LOS ANGELES COUNTY SURVEYOR
700 HALL OF RECORDS

Note: Any Additions or Changes on This Sheet Must be Made or Circled in Red Ink With Date and Name of Person Making Change.

Do not extend notes this side of this line

Notes Ck'd by Drew	Survey of MT WILSON TO ___ RD
Map No. B-1217-F	W. O. 8149 Tape No. ___ St'd ___ °F.
Office Work F. A. W.	Surveyed by W. A. Miller
Checked Drew	Notes Miller Date Oct 1938
Date 12-18-40	Indexed

F.B. 650 Pg 189

Note: Any Additions or Changes on This Sheet Must be Made or Circled in Red Ink With Date and Name of Person Making Change.

Do not extend notes this side of this line

RETURN TO
LOS ANGELES COUNTY SURVEYOR
700 HALL OF RECORDS

FORM 247 10M 11-38

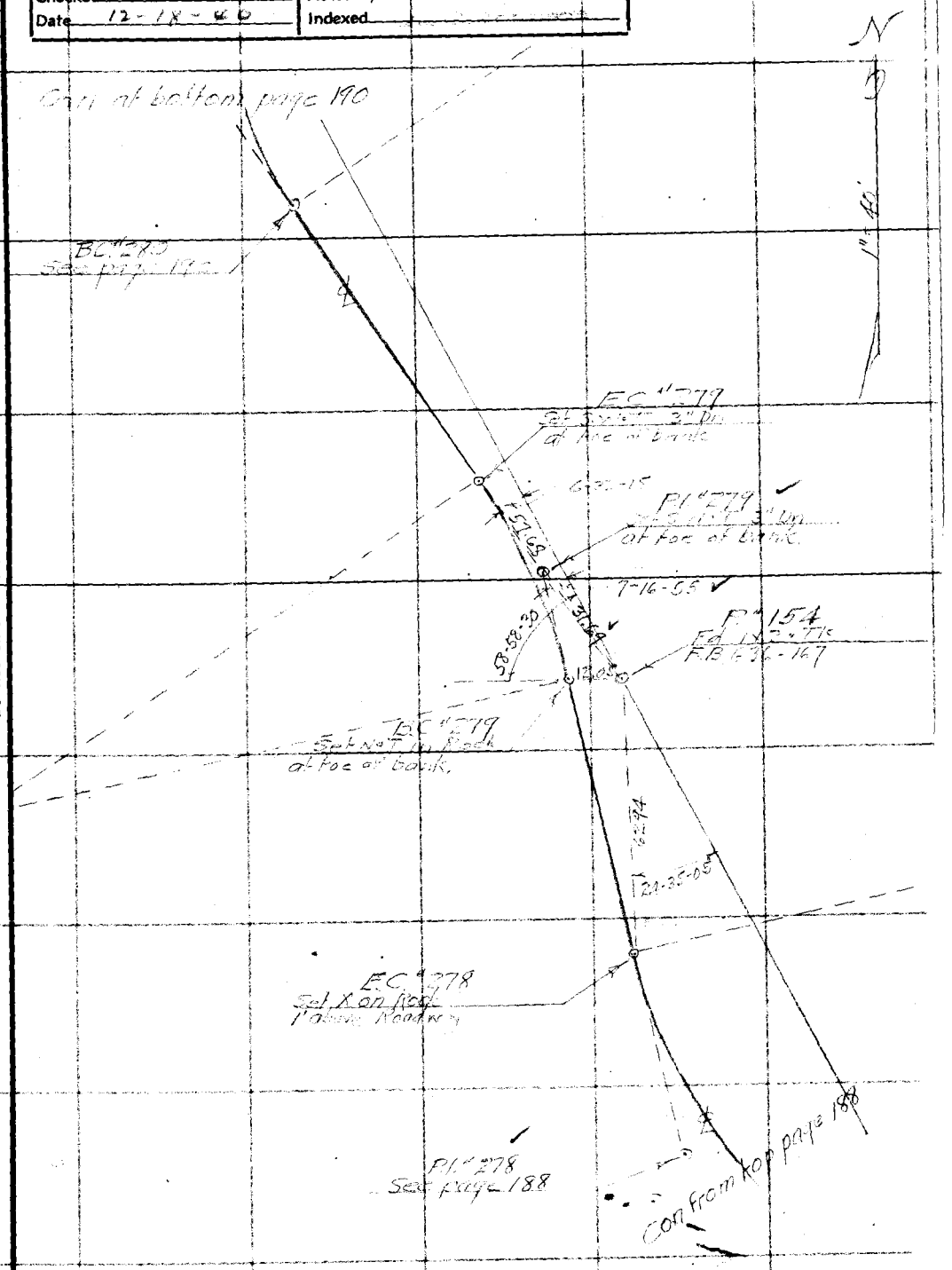

F.B. 650 Pg. 190

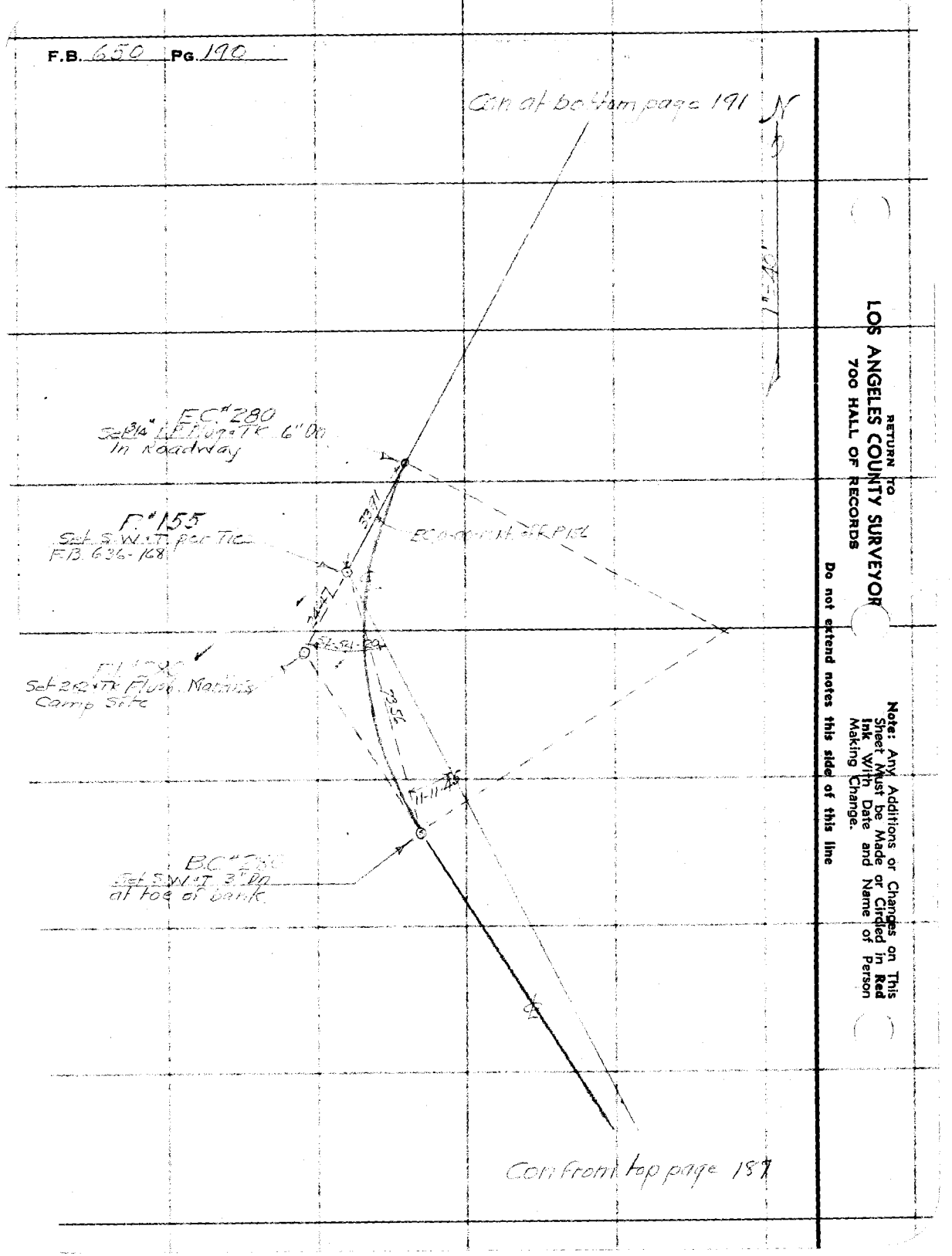

RETURN TO
LOS ANGELES COUNTY SURVEYOR
700 HALL OF RECORDS

Note: Any Additions or Changes on This Sheet Must be Made or Circled in Red Ink With Date and Name of Person Making Change.

Do not extend notes this side of this line

Notes Ck'd by Drew	Survey of MT WILSON TOLL RD
Map No. B-1217-5	W. O. 8149 Tape No. ___ St'd ___ °F.
Office Work F. A. W.	Surveyed by W.A. Miller
Checked Drew	Notes Miller Date Oct 1938
Date 12-18-40	Indexed A. C. [illegible]

F.B. 650 Pg. 191

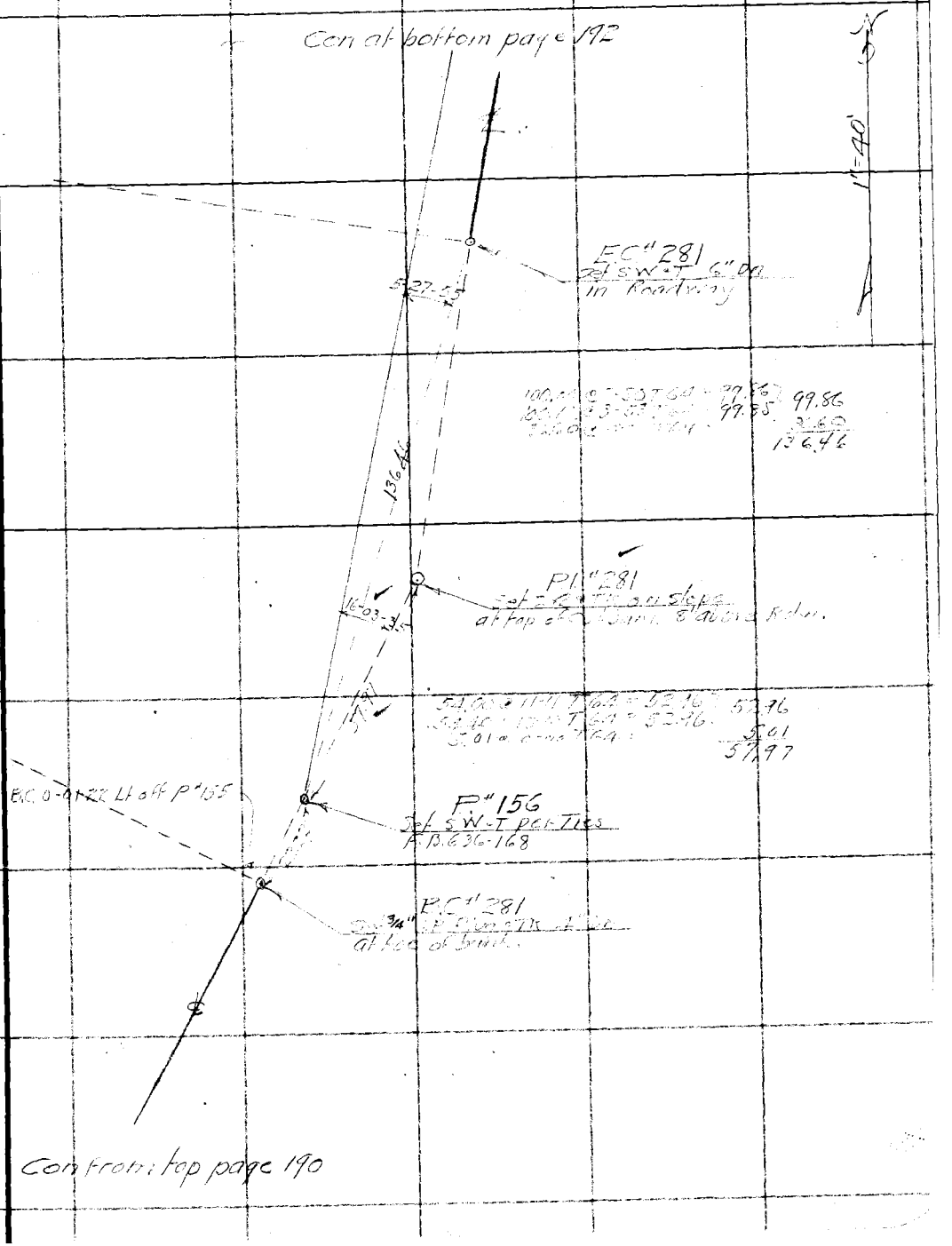

Note: Any Additions or Changes on This Sheet Must be Made or Circled in Red Ink With Date and Name of Person Making Change.

Do not extend notes this side of this line

RETURN TO
LOS ANGELES COUNTY SURVEYOR
700 HALL OF RECORDS

FORM 247 10M 11-38

F.B. 650 PG. 192

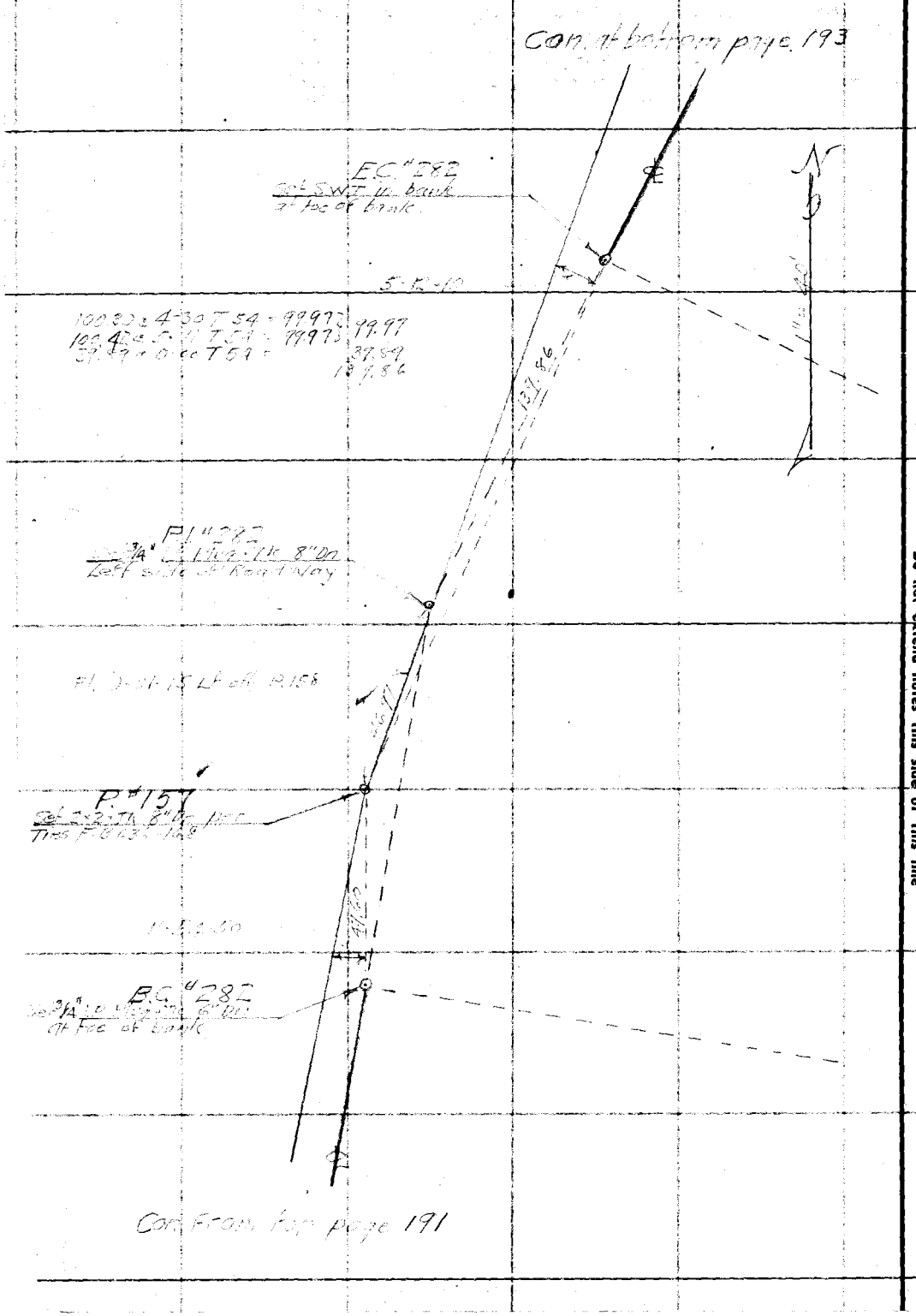

RETURN TO
LOS ANGELES COUNTY SURVEYOR
700 HALL OF RECORDS

Note: Any Additions or Changes on This Sheet Must be Made or Circled in Red Ink With Date and Name of Person Making Change.

Do not extend notes this side of this line

Notes Ck'd by Drew	Survey of MT WILSON TOLL DR	F.B. 550	Pg. 193
Map No. B-1217-5	W. O. 8149 Tape No. St'd °F.		
Office Work F. A. W.	Surveyed by W.A. Miller		
Checked Drew	Notes Miller Date Oct 1938		
Date 12-18-40	Indexed A. C. Johnson		

Con at bottom page 194

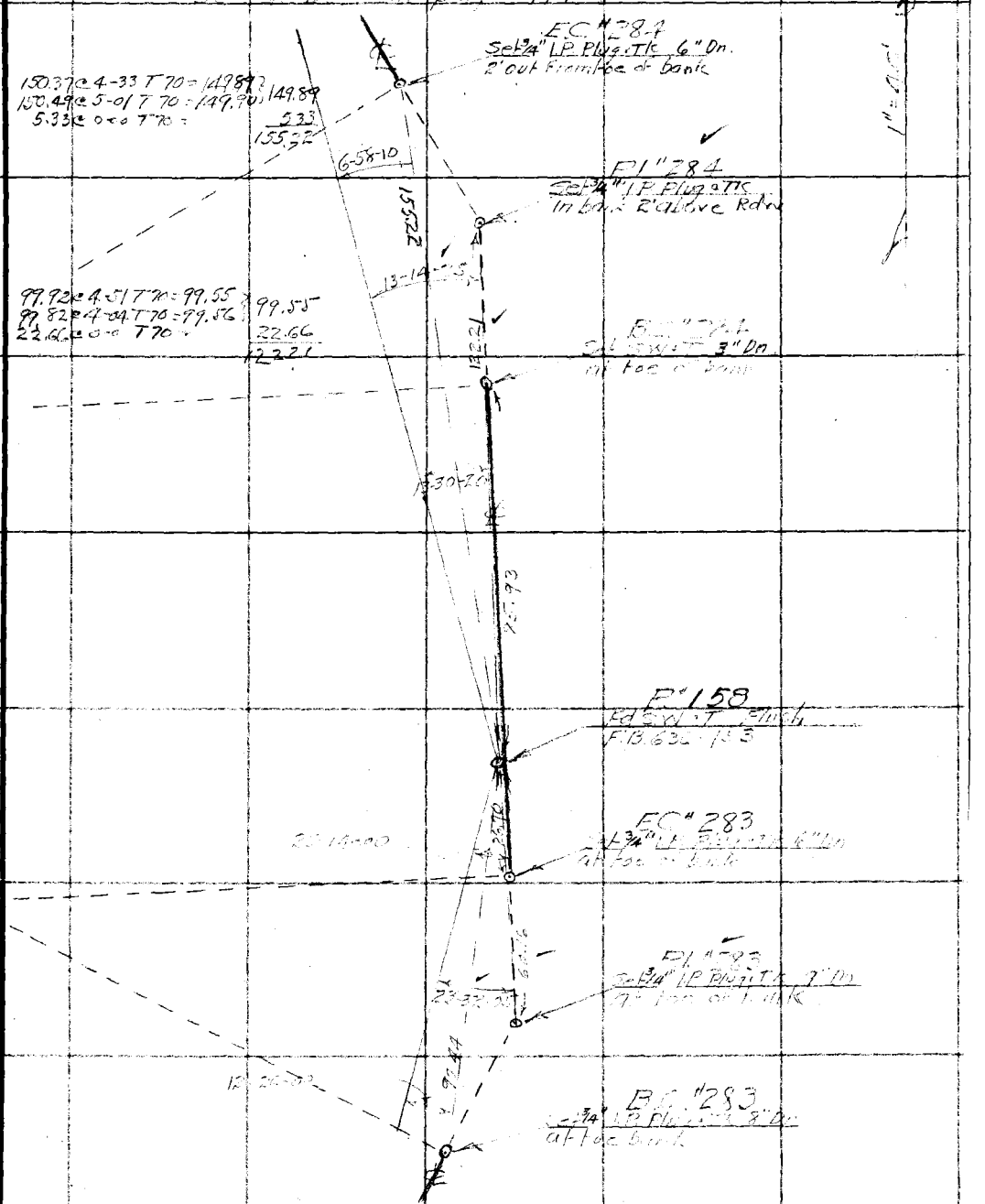

Con from top page 192

Note: Any Additions or Changes on This Sheet Must be Made or Circled in Red Ink With Date and Name of Person Making Change.

Do not extend notes this side of this line

RETURN TO
LOS ANGELES COUNTY SURVEYOR
700 HALL OF RECORDS

FORM 247 10M 11-35

F.B. 650 PG. 194

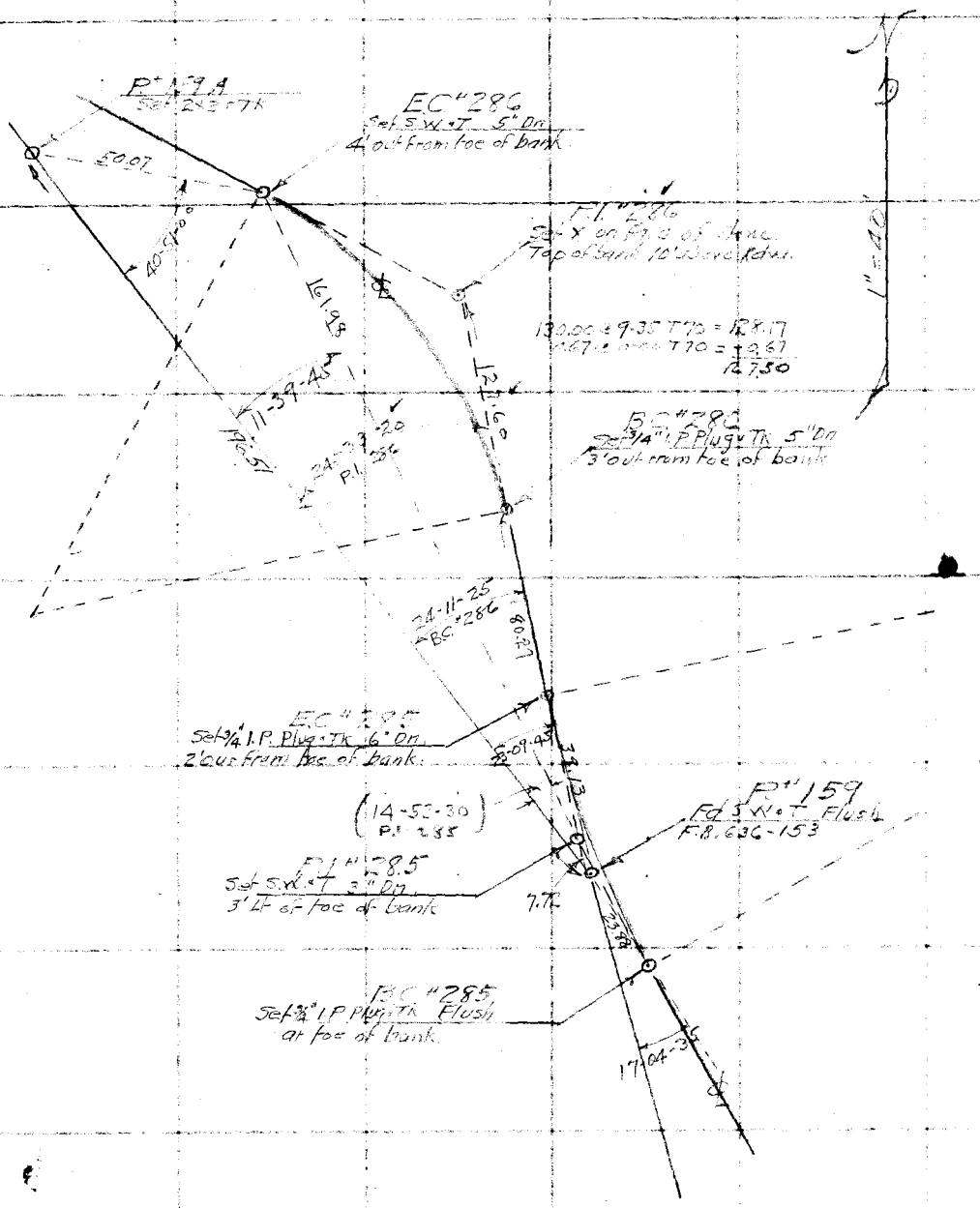

RETURN TO
LOS ANGELES COUNTY SURVEYOR
700 HALL OF RECORDS

Note: Any Additions or Changes on This Sheet Must be Made or Circled in Red Ink With Date and Name of Person Making Change.

Do not extend notes this side of this line

Notes Ck'd by Drew	Survey of Mt Wilson Toll Rd
Map No. B-1217-5	W. O. 8149 Tape No. ____ St'd ____ °F.
Office Work F. A. W.	Surveyed by W.A. Miller
Checked Drew	Notes Miller Date Oct 1938
Date 12-18-40	Indexed C. C. Johnson

F.B. 650 PG. 195

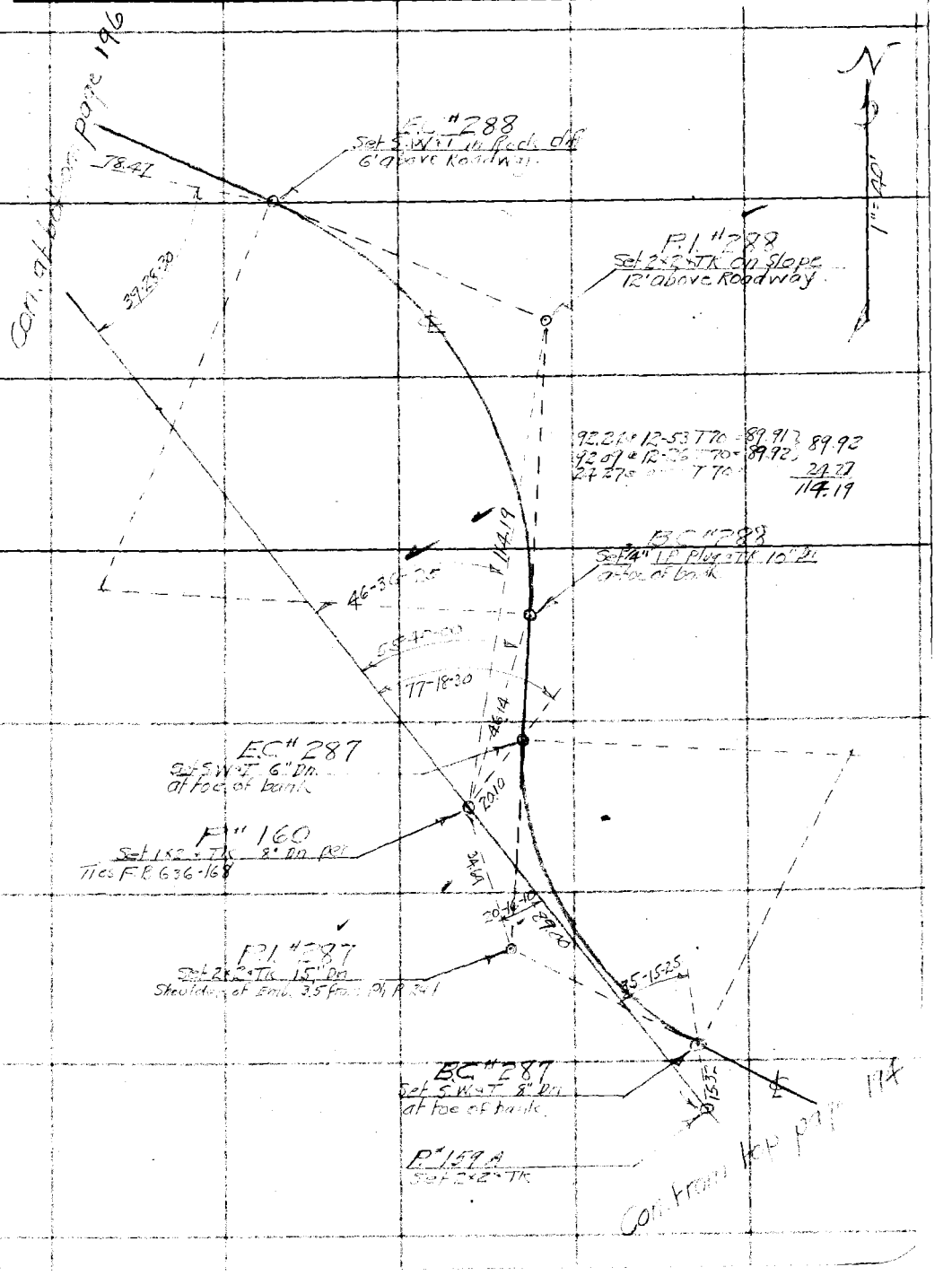

Note: Any Additions or Changes on This Sheet Must be Made or Circled in Red Ink With Date and Name of Person Making Change.

Do not extend notes this side of this line

RETURN TO
LOS ANGELES COUNTY SURVEYOR
700 HALL OF RECORDS

FORM 247 10M 11-38

F.B. 650 PG. 196

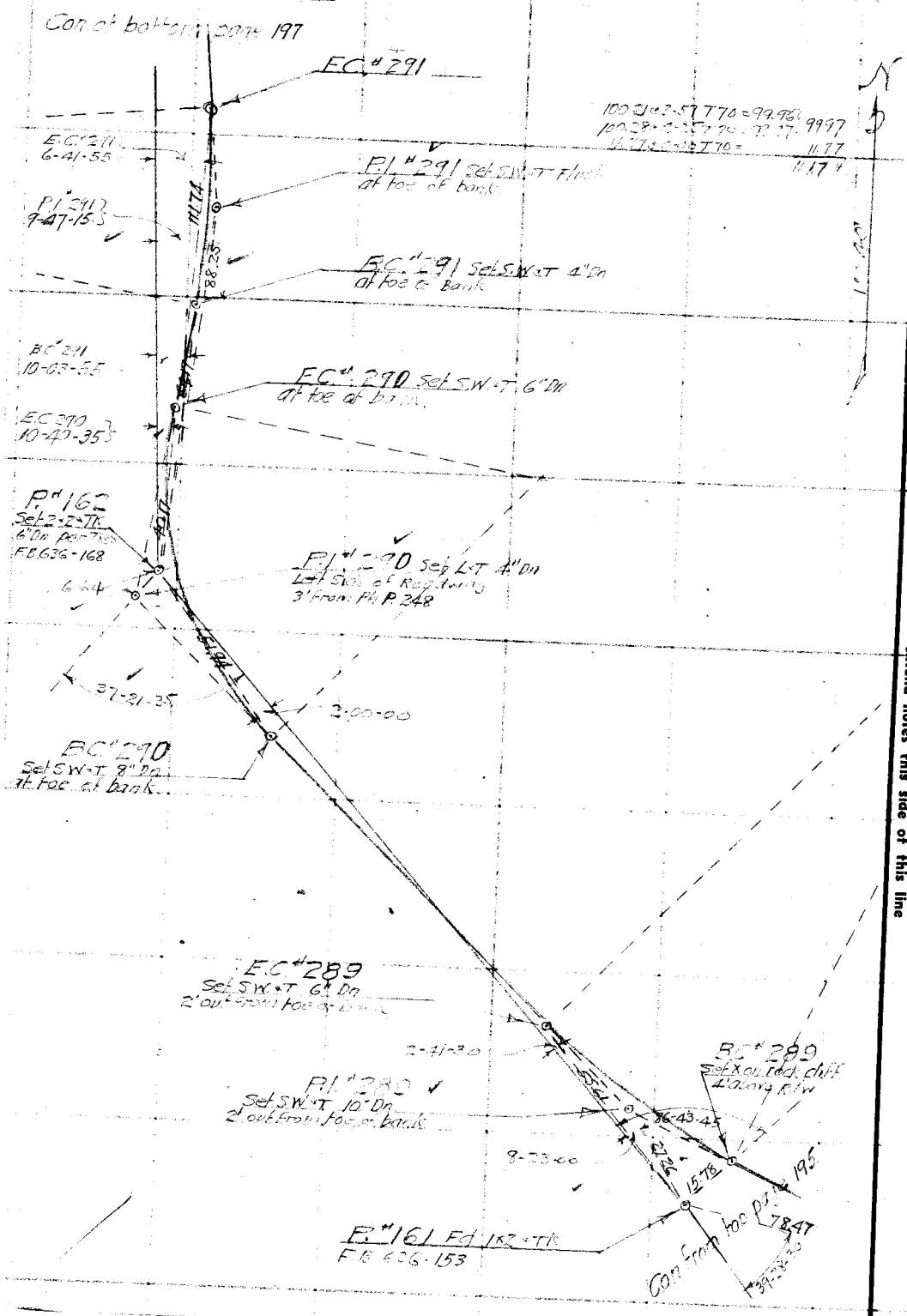

RETURN TO
LOS ANGELES COUNTY SURVEYOR
700 HALL OF RECORDS

Note: Any Additions or Changes on This Sheet Must be Made or Circled in Red Ink With Date and Name of Person Making Change.

Do not extend notes this side of this line

Notes Ck'd by Drew	Survey of Mt Wilson Toll Rd.
Map No. B-1217-5	W. O. 8149 Tape No. ____ St'd ____ °F.
Office Work F. A. W.	Surveyed by W.A. Miller
Checked Drew	Notes Miller Date 10-21-24-1938
Date 12-18-40	Indexed C. Johnson

F.B. 650 Pg. 197

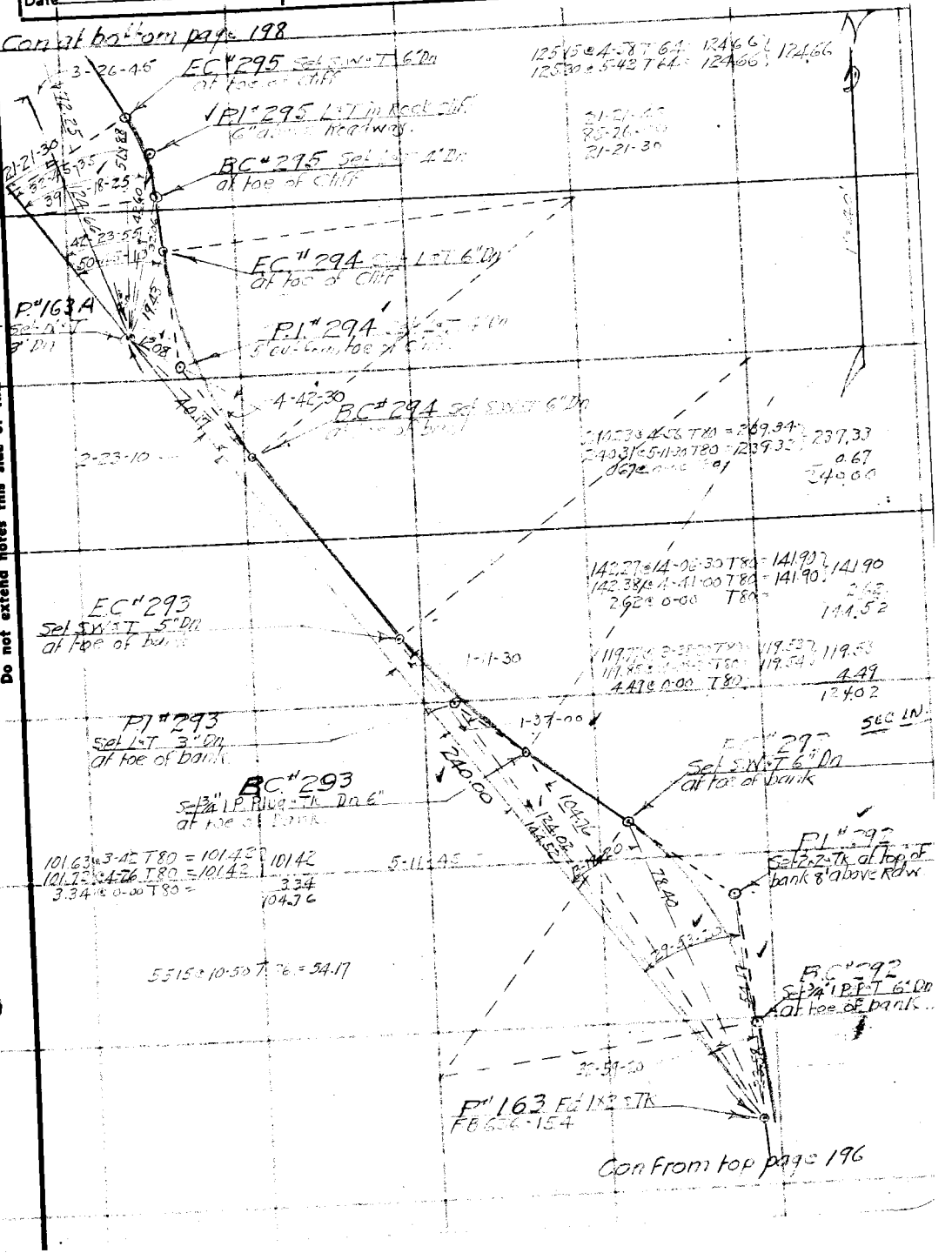

Note: Any Additions or Changes on This Sheet Must be Made or Circled in Red Ink With Date and Name of Person Making Change.

Do not extend notes this side of this line

RETURN TO
LOS ANGELES COUNTY SURVEYOR
700 HALL OF RECORDS

FORM 247 10M 11-35

F.B. 650 Pg. 198

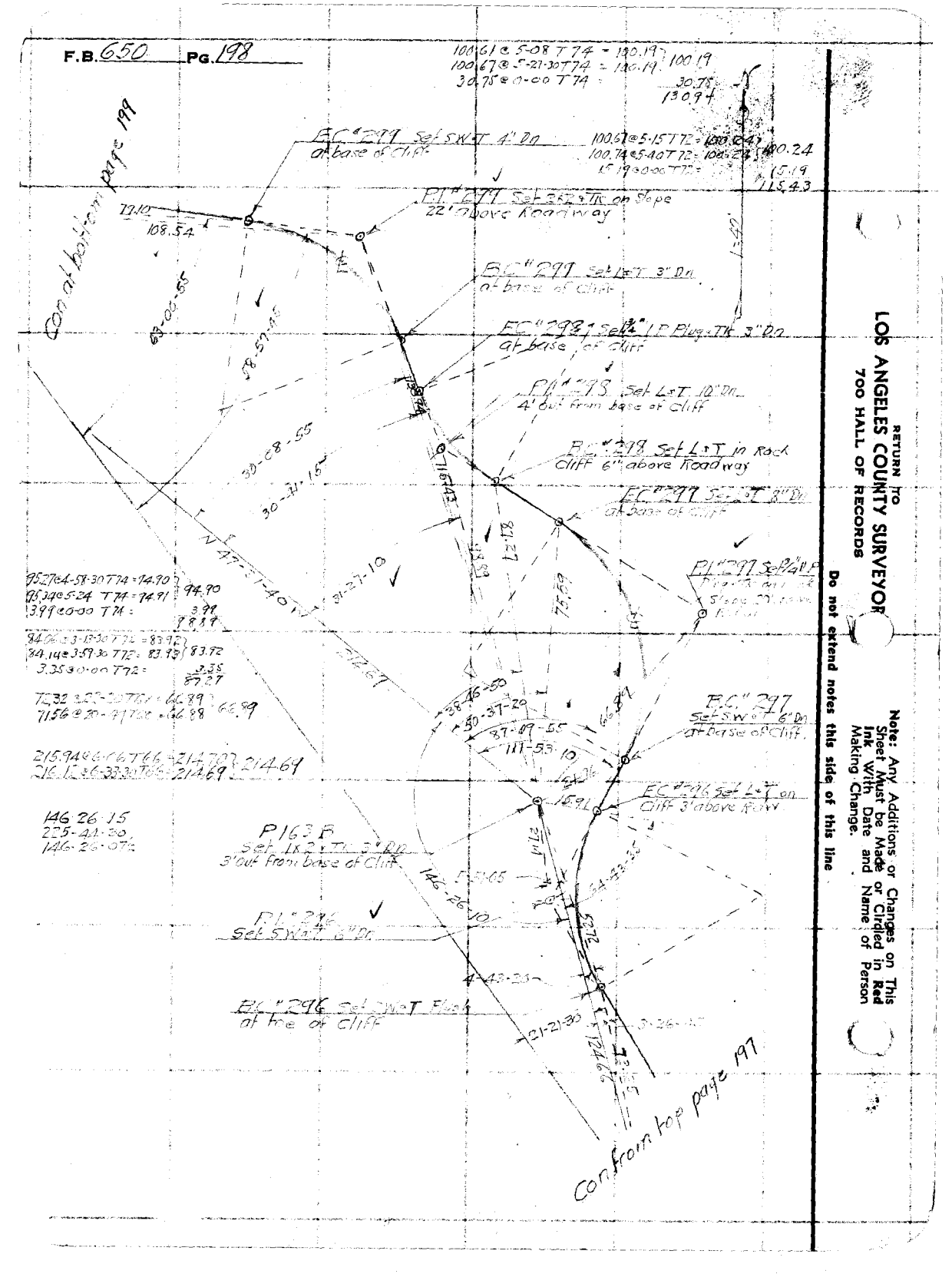

RETURN TO
LOS ANGELES COUNTY SURVEYOR
700 HALL OF RECORDS

Note: Any Additions or Changes on This Sheet Must be Made or Circled in Red Ink With Date and Name of Person Making Change.

Do not extend notes this side of this line

Notes Ck'd by Drew	Survey of Mt Wilson Toll Road
Map No. B-1217-5	W. O. 8149 Tape No. ____ St'd ____ °F.
Office Work F. A. W.	Surveyed by W.A. Miller
Checked Drew	Notes Miller Date Oct 1938
Date 12-18-40	Indexed Johnson

F.B. [illegible] Pg 177

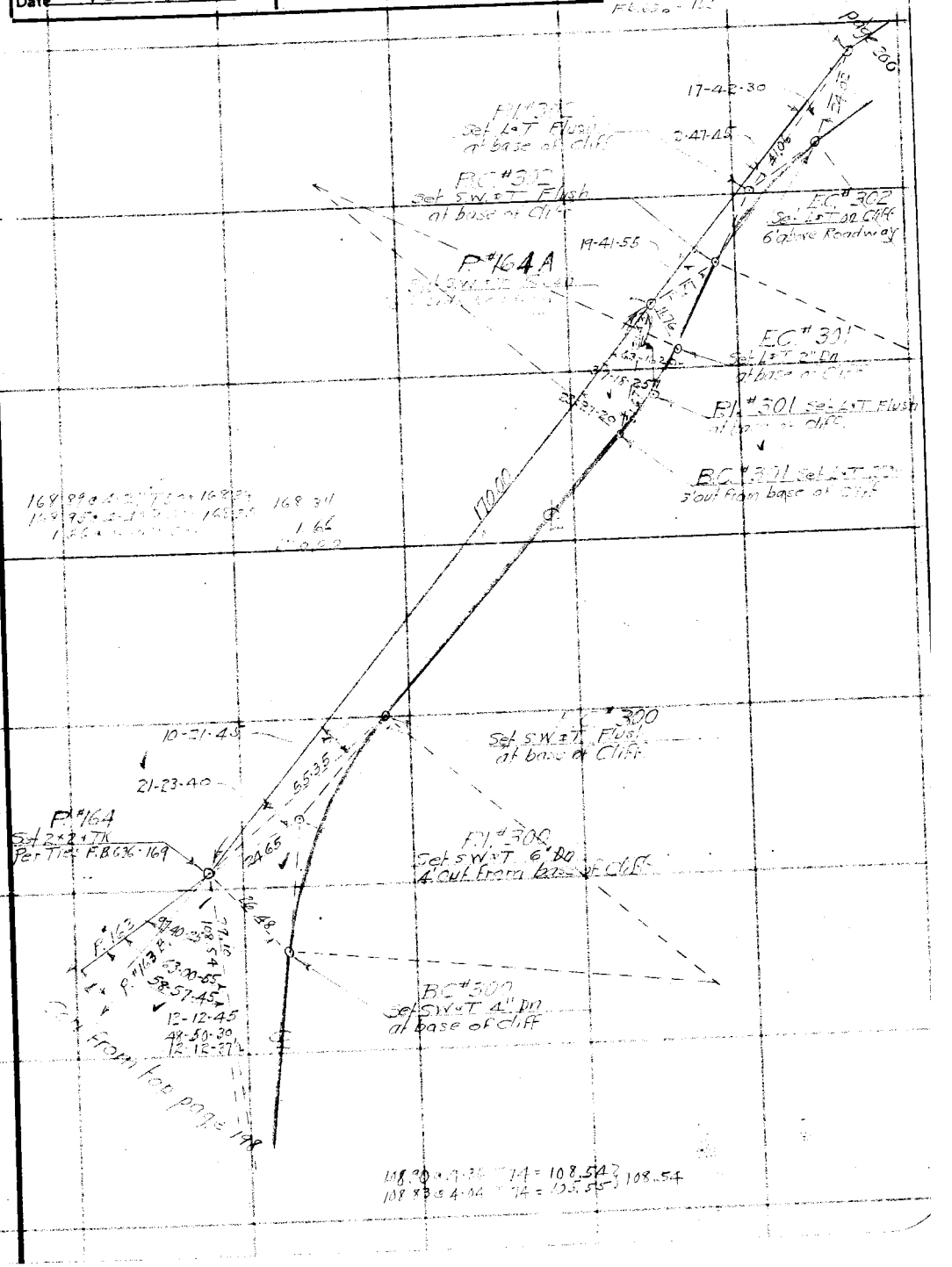

Note: Any Additions or Changes on This Sheet Must be Made or Circled in Red Ink With Date and Name of Person Making Change.

Do not extend notes this side of this line

RETURN TO
LOS ANGELES COUNTY SURVEYOR
700 HALL OF RECORDS

FORM 247 10M 11-38

F.B. 650 Pg. 200

RETURN TO
LOS ANGELES COUNTY SURVEYOR
700 HALL OF RECORDS

Do not extend notes this side of this line

Note: Any Additions or Changes on This Sheet Must be Made or Circled in Red Ink With Date and Name of Person Making Change.

Notes Ck'd by Drew	Survey of Mt Wilson Toll Rd
Map No. B-1217-5	W. O. 8149 Tape No. [illegible] St'd [illegible] °F.
Office Work F. A. W.	Surveyed by W. A. Miller
Checked Drew	Notes Miller Date [illegible] 1938
Date 12-18-40	Indexed [illegible] C. Johnson

F.B. [illegible] Pg. 201

Note: Any Additions or Changes on This Sheet Must be Made or Circled in Red Ink With Date and Name of Person Making Change.

Do not extend notes this side of this line

RETURN TO
LOS ANGELES COUNTY SURVEYOR
700 HALL OF RECORDS

FORM 247 10M 11-38

F.B. 650 Pg. 202

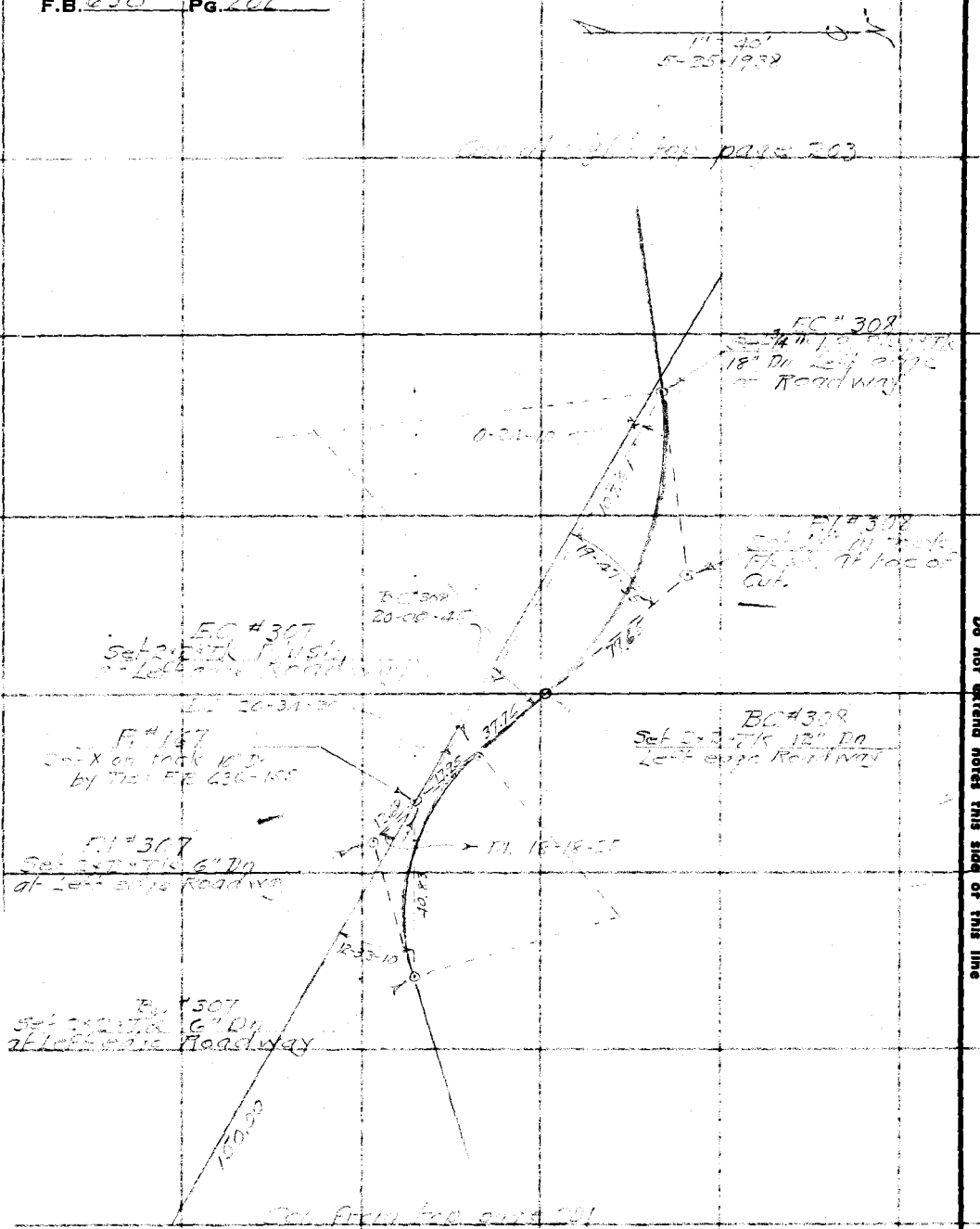

RETURN TO
LOS ANGELES COUNTY SURVEYOR
700 HALL OF RECORDS

Do not extend notes this side of this line

Note: Any Additions or Changes on This Sheet Must be Made or Circled in Red Ink With Date and Name of Person Making Change.

Notes Ck'd by	Survey of
Map No. B-127-5	W. O. 3149 Tape No. St'd °F.
Office Work F. A. W.	Surveyed by W. A. Miller
Checked Drew	Notes Mike Date 1-19-1938
Date 12-15-40	Indexed A. O. Johnson

F.B. 450 Pg. 202

Note: Any Additions or Changes on This Sheet Must be Made in Red Ink or Circled With Date and Name of Person Making Change.

Do not extend notes this side of this line

RETURN TO
LOS ANGELES COUNTY SURVEYOR
700 HALL OF RECORDS

FORM 247 10M 11-38

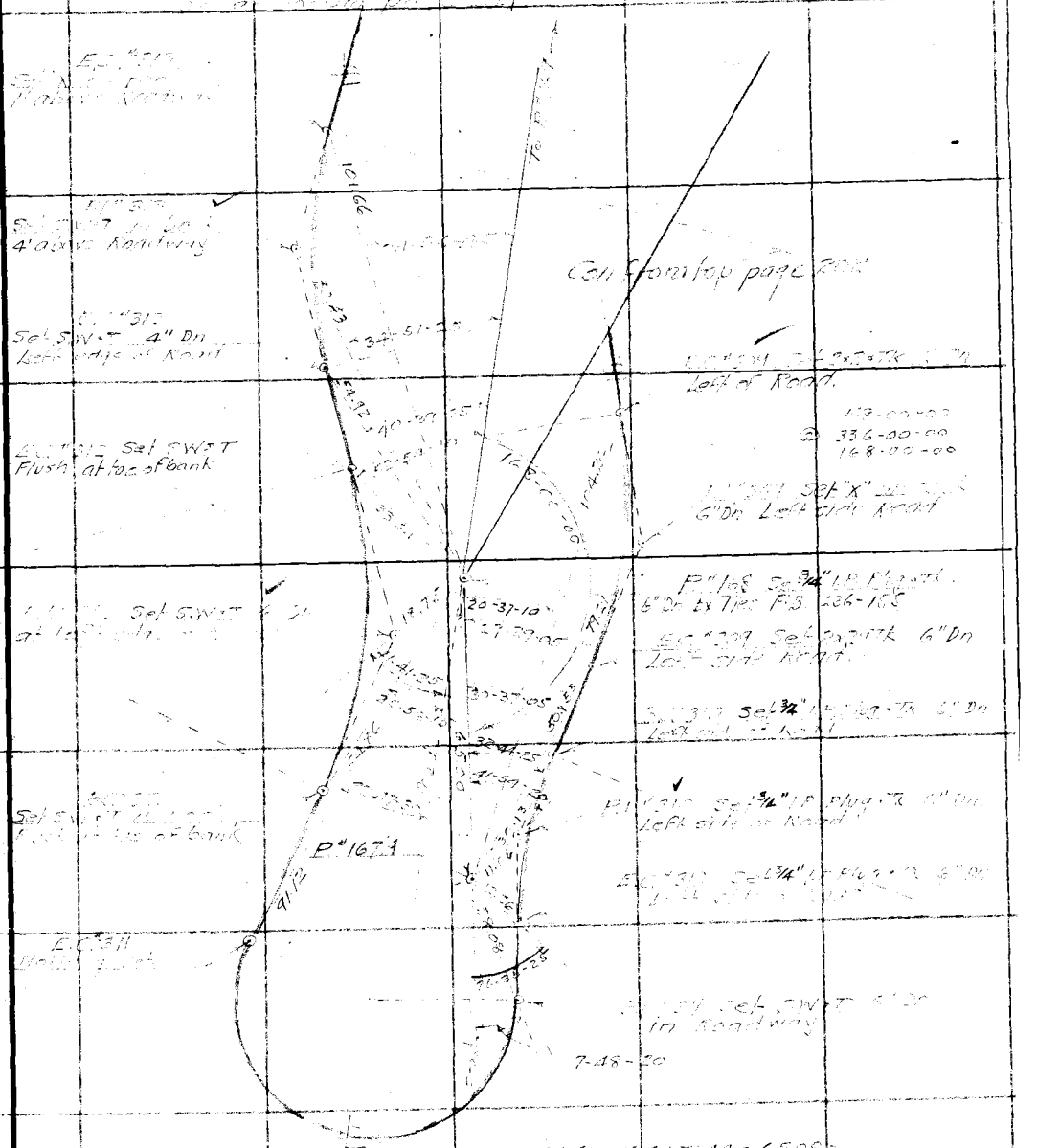

F.B. 650 PG. 204



RETURN TO
LOS ANGELES COUNTY SURVEYOR
700 HALL OF RECORDS

Note: Any Additions or Changes on This Sheet Must be Made or Circled in Red Ink With Date and Name of Person Making Change.

Do not extend notes this side of this line

Notes Ck'd by Drew	Survey of MT WILSON TOLL RD
Map No. 6-1217-2	W. O 8149 Tape No 053 St'd 84 °F.
Office Work F. A. W.	Surveyed by W. A. Miller
Checked Drew	Notes Miller Date 12-28-1937
Date 12-18-40	Indexed A. C. Johnson

F.B. [illegible] PG. 205

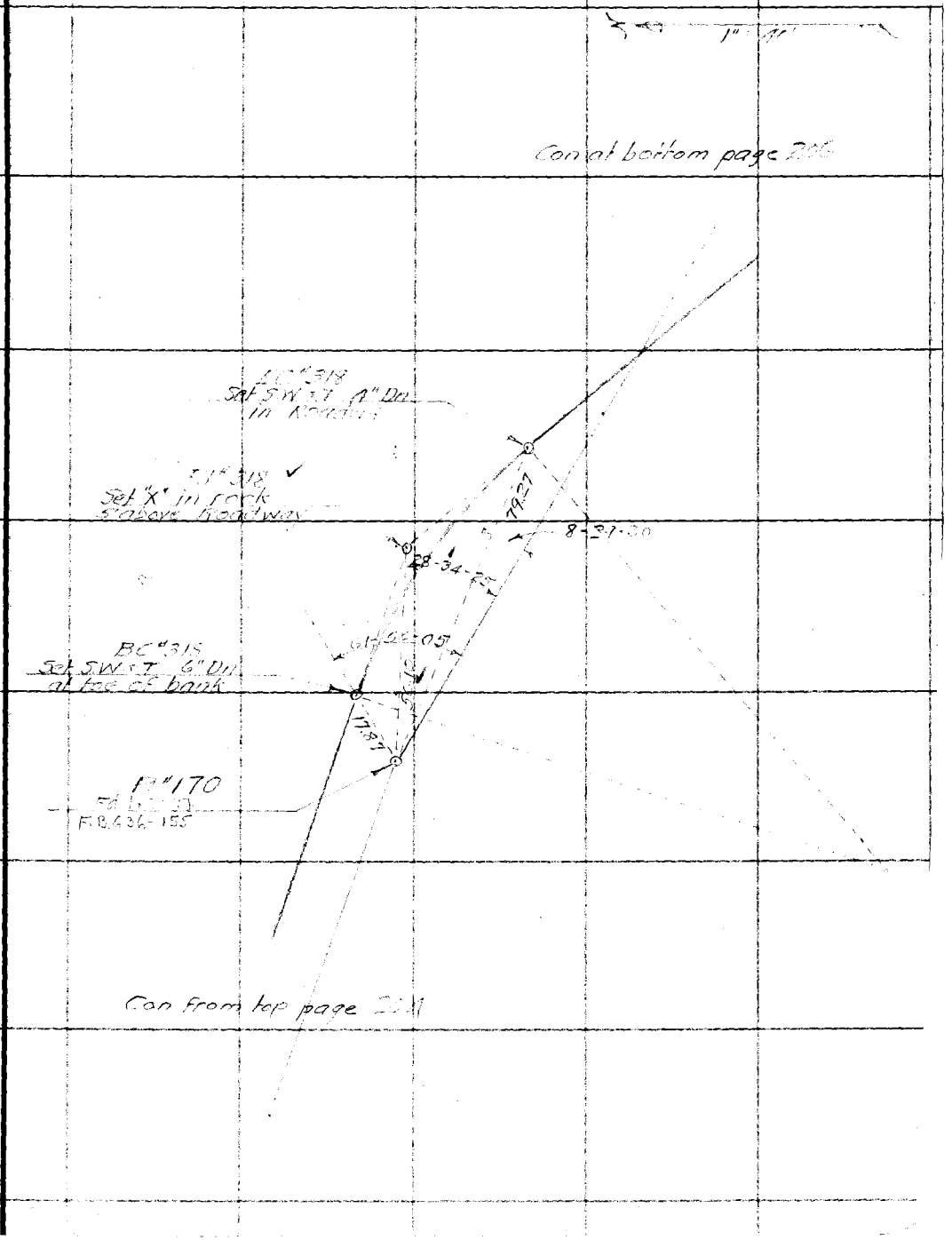

Note: Any Additions or Changes on This Sheet Must be Made or Circled in Red Ink With Date and Name of Person Making Change

Do not extend notes this side of this line

RETURN TO
LOS ANGELES COUNTY SURVEYOR
700 HALL OF RECORDS

FORM 247 10M 11-38

F.B. 650 PG. 206

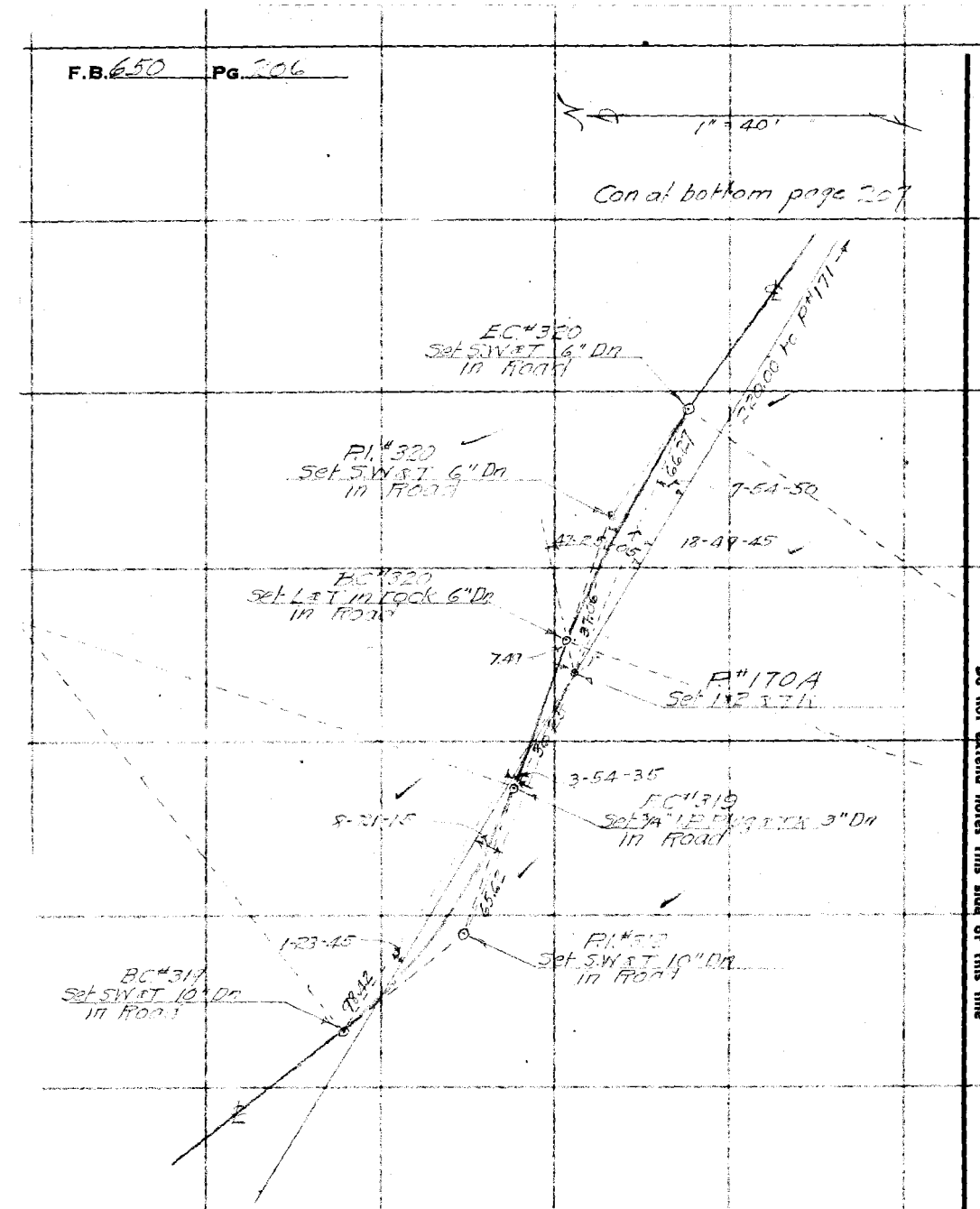

RETURN TO
LOS ANGELES COUNTY SURVEYOR
700 HALL OF RECORDS

Note: Any Additions or Changes on This Sheet Must be Made or Circled in Red Ink With Date and Name of Person Making Change.

Do not extend notes this side of this line

Notes Ck'd by Drew	Survey of MT WILSON 10 [illegible]
Map No. B-1217-5	W. O 8149 Tape No 053 St'd 84 °F.
Office Work F. A. W.	Surveyed by W.A. Miller
Checked Drew	Notes Miller Date 12-22-1937
Date 12-18-40	Indexed C. Johnson

F.B. 650 PG. [illegible]

Con at bottom page 208

To P#172

E.C. #321
Set S.W.T. 3" Dn
at left side of Road.

EC #321 - 54.98 from P#171
Deflect, 0-23-25 left off P#172

P#171
Ed 3/4" I.P. Plug & Tk 8" Dn
F.B. 1-36-156

13.54

P.C. #321
Set 3/4" I.P. Plug & Tk 8" Dn
at right side of Road

17-22-35

81.02

1-37-25

B.C. #321
Set S.W.T. 6" Dn
at left side of Road

220.00

220.04 @ 0-00 T 56 = 220.00

To P#170

Con from top page 206

Note: Any Additions or Changes on This Sheet Must be Made or Circled in Red Ink With Date and Name of Person Making Change.

Do not extend notes this side of this line

RETURN TO
LOS ANGELES COUNTY SURVEYOR
700 HALL OF RECORDS

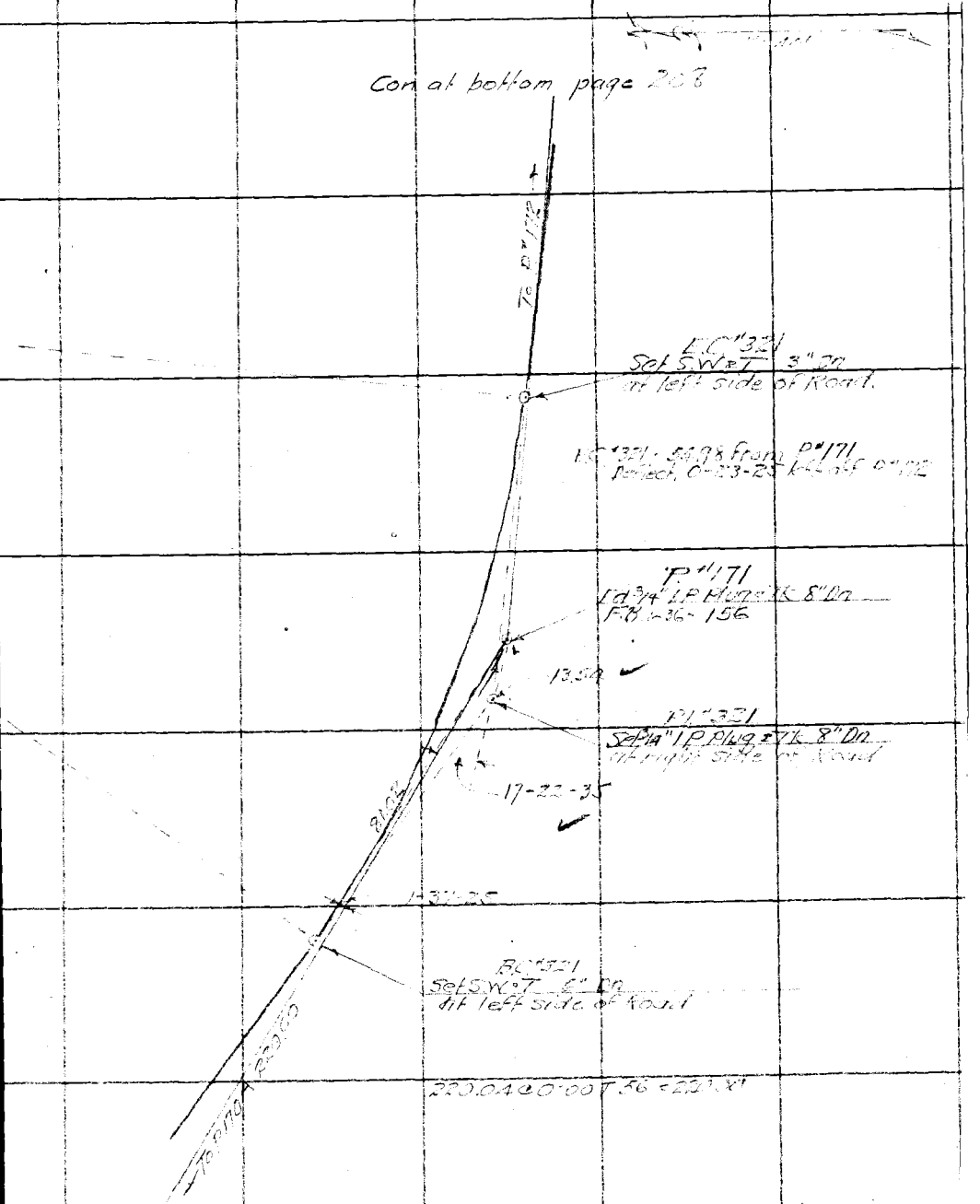

FORM 247 10M 11-38

F.B. 650 PG. 208

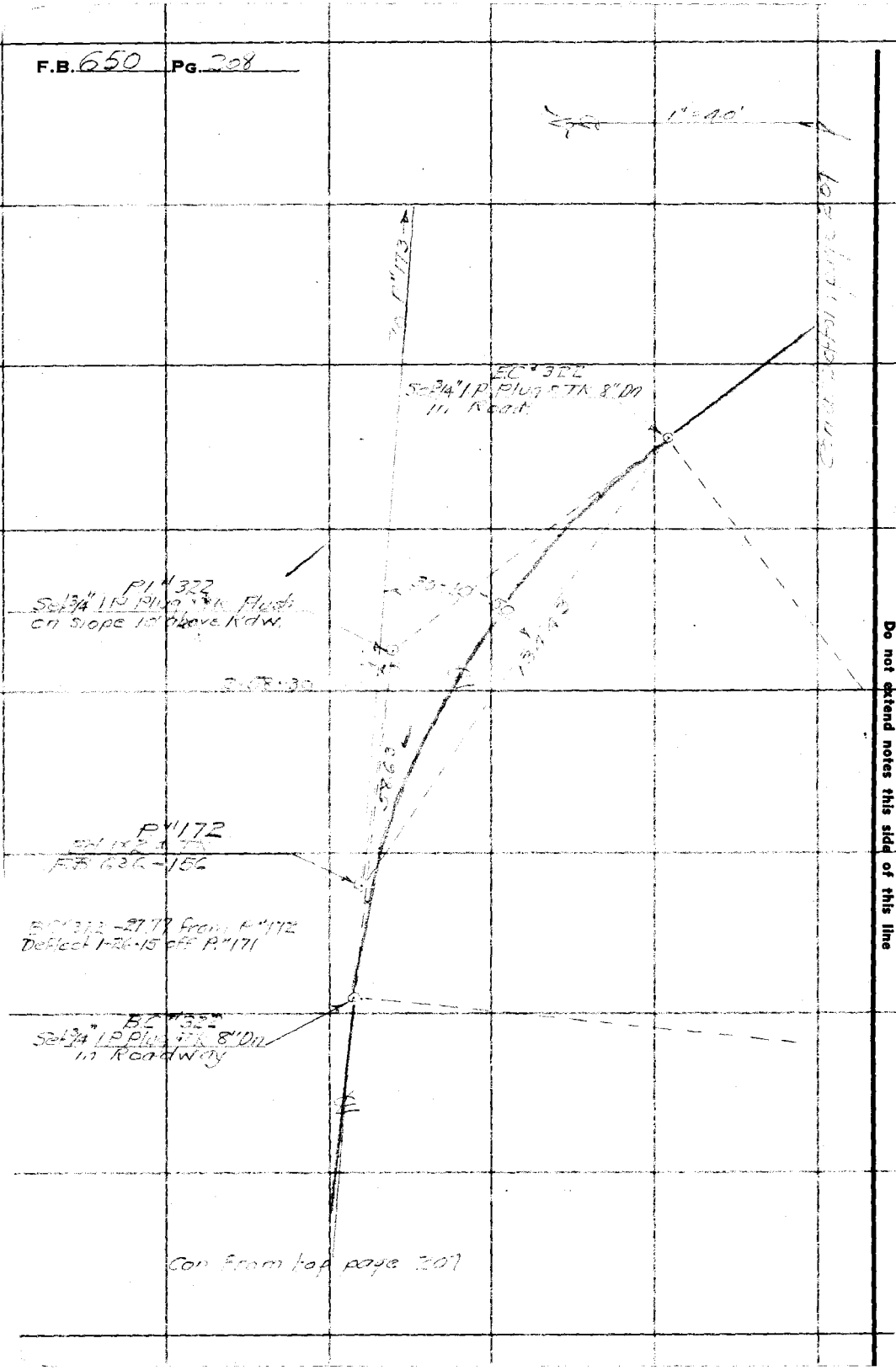

RETURN TO
LOS ANGELES COUNTY SURVEYOR
700 HALL OF RECORDS

Note: Any Additions or Changes on This Sheet Must be Made or Circled in Red Ink With Date and Name of Person Making Change.

Do not extend notes this side of this line

Notes Ck'd by Drew	Survey of MT WILSON [illegible]	F.B. 650 Pg. [illegible]
Map No. B-D17-5	W. O. 8149 Tape No. 053 St'd [illegible] °F.	
Office Work F. A. W	Surveyed by W. A. Miller	
Checked Drew	Notes Miller Date 12-24-1937	
Date 12-18-40	Indexed [illegible]	

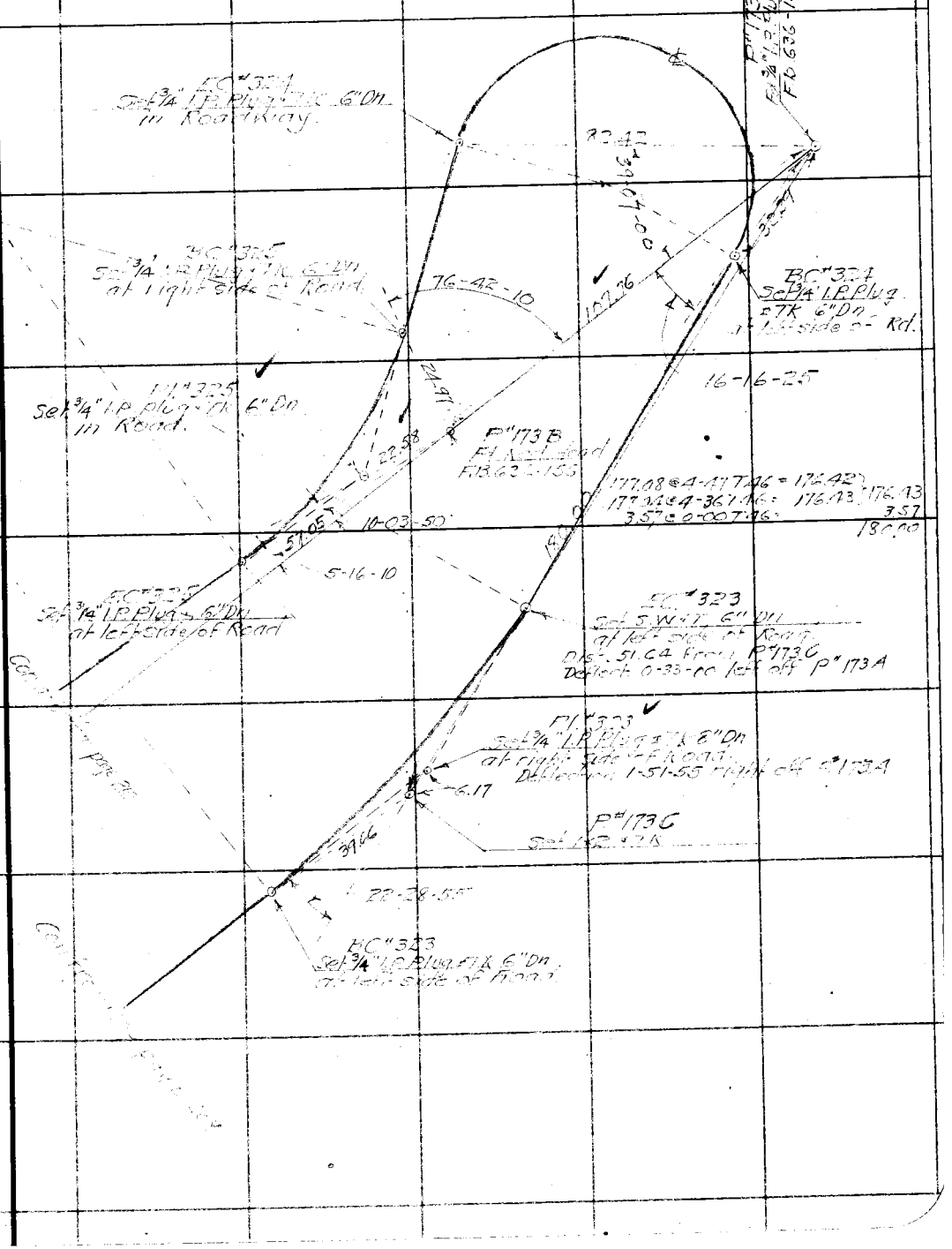

Note: Any Additions or Changes on This Sheet Must be Made or Circled in Red Ink With Date and Name of Person Making Change.

Do not extend notes this side of this line

RETURN TO
LOS ANGELES COUNTY SURVEYOR
700 HALL OF RECORDS

FORM 247 10M 11-35

RETURN TO
LOS ANGELES COUNTY SURVEYOR
700 HALL OF RECORDS

Note: Any Additions or Changes on This Sheet Must be Made or Circled in **Red Ink** With Date and Name of Person Making Change.

Do not extend notes this side of this line

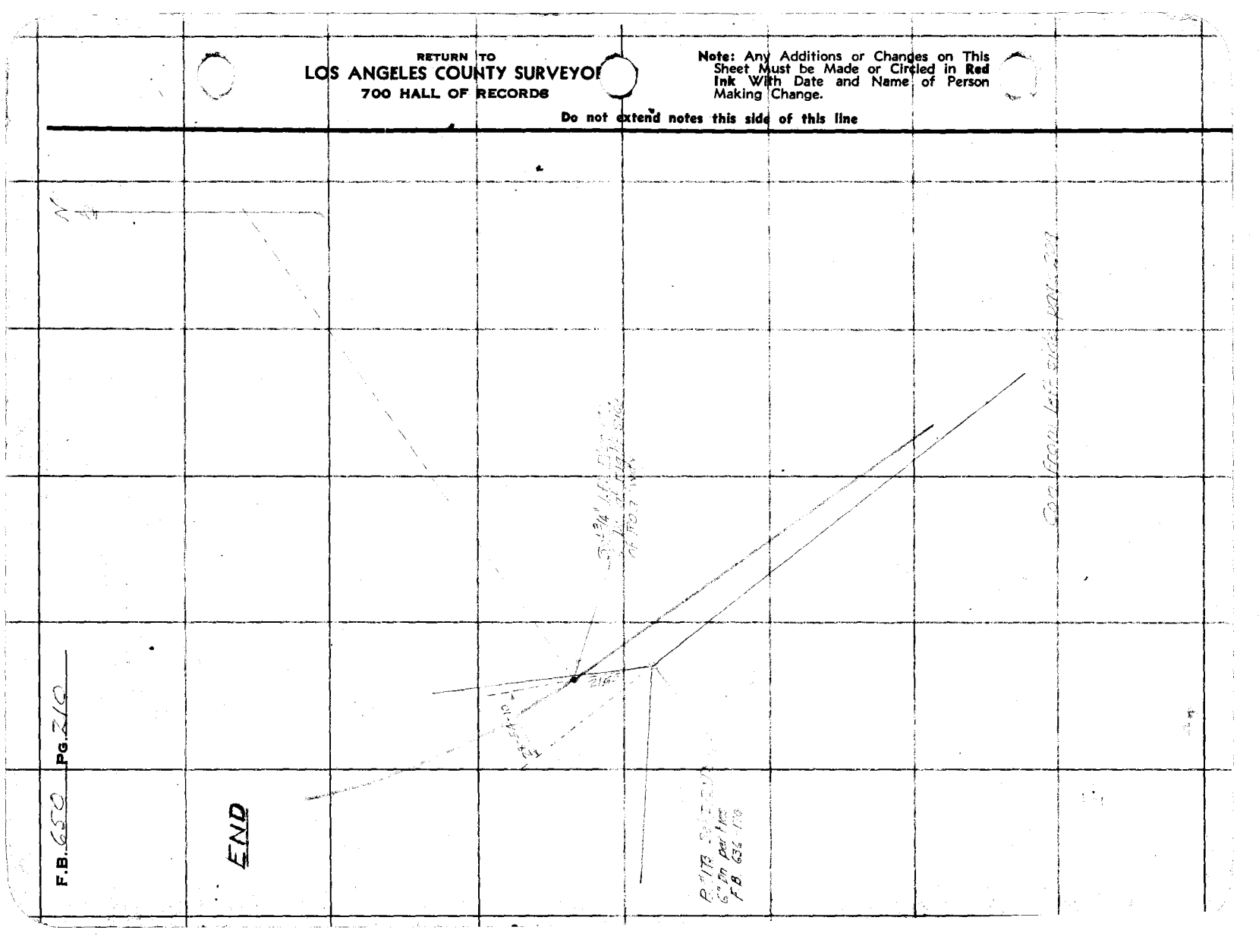

FORM 247 SM 11-41

RETURN TO
LOS ANGELES COUNTY SURVEYOR
700 HALL OF RECORDS

Note: Any Additions or Changes on This Sheet Must be Made or Circled in Red Ink With Date and Name of Person Making Change.

Do not extend notes this side of this line.

Notes C'k'd by
Map No.
Office Work
Checked
Date

Survey of
W. O. Tract No. St'd °F
Surveyed by
Notes
Indexed Date

F.B. PG.

F.B. _____ PG. _____