Notes Ck'd by
Map No.
Office Work
Checked
Date

Survey of
W. O. Tape No. St'd °F
Surveyed by
Notes Date
Indexed

F. B. Pg.

RETURN TO
LOS ANGELES COUNTY SURVEYOR
700 HALL OF RECORDS

Note: Any Additions or Changes on This Sheet Must be Made or Circled in Red Ink With Date and Name of Person Making Change.

Do not extend notes this side of this line.

F.B. _____ PG. _____

Notes Ck'd by D.M. Finley	Survey of Westmont Drive	F.B. 651 PG. 5
Map No. B-955	W. O. 7194 Tape No. 54 St'd 84 °F.	
Office Work J.D. Price	Surveyed by L.D. Moore	
Checked D.M. Finley	Notes Moore Date May 1936	
Date April 1937	Indexed A. C. Johnson 6-15-36	

SURVEY
of
WESTMONT DRIVE
from
PALOS VERDES DRIVE NORTH
to
GAFFEY ST
Job # 7194

Moore
Fenner
Lawson
Scott

Note: Any Additions or Changes on This Sheet Must be Made or Circled in Red Ink With Date and Name of Person Making Change.

Do not extend notes this side of this line

RETURN TO
LOS ANGELES COUNTY SURVEYOR
700 HALL OF RECORDS

FORM 247 10M 11-35

F.B. 651 PG. 6

INDEX SKETCH

WESTMONT DRIVE

Alignment Pg. 7 to Pg. 14
West Line Tr 3192 Pg. 15
Topography Pg. 17 to Pg. 22
Bench Levels Pg. 23 to Pg. 26
Profile & X-Sec. Pg. 27 to Pg. 80

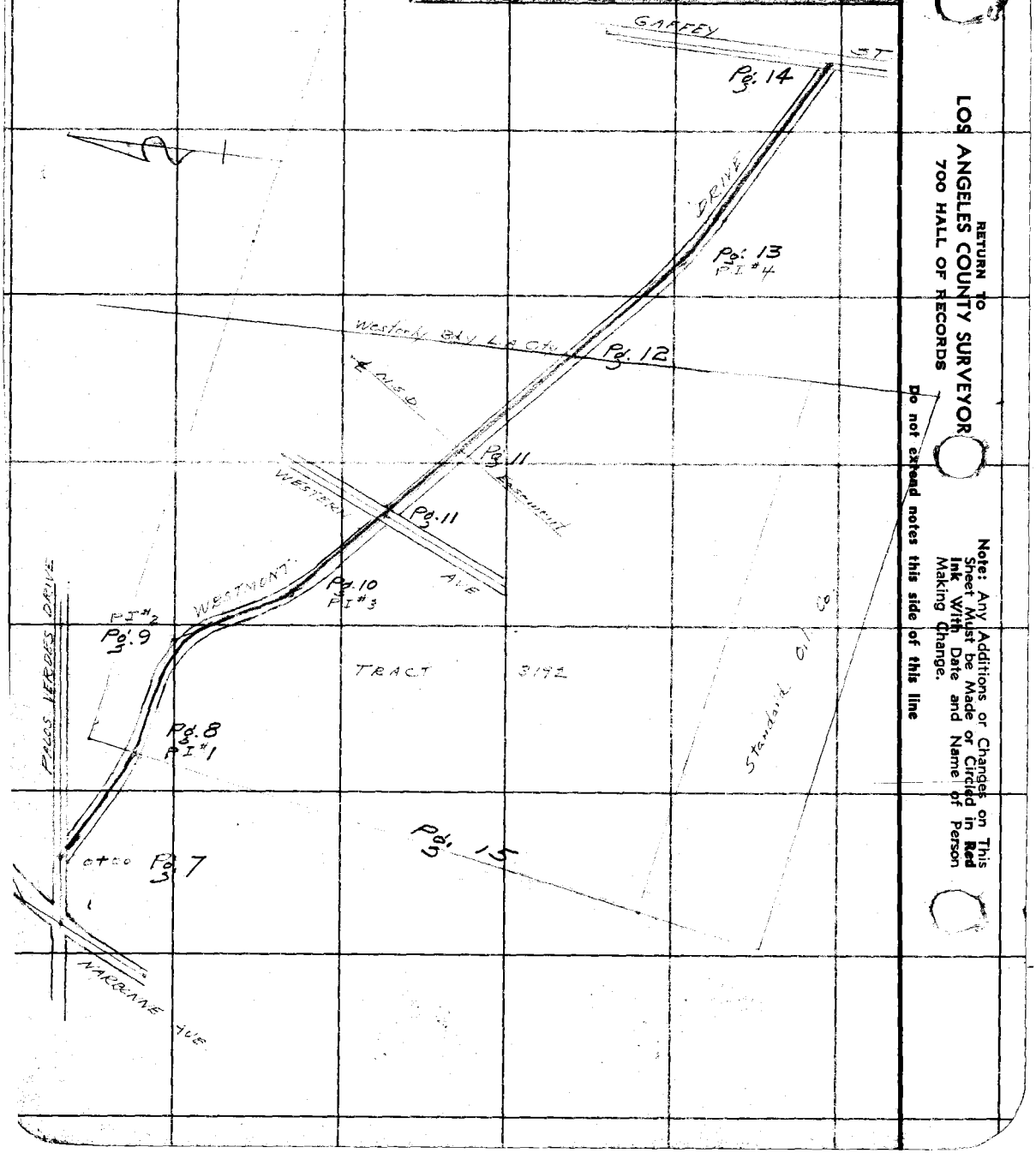

RETURN TO
LOS ANGELES COUNTY SURVEYOR
700 HALL OF RECORDS

Note: Any Additions or Changes on This Sheet Must be Made or Circled in Red Ink With Date and Name of Person Making Change.

Do not extend notes this side of this line

Notes Ck'd by D. M. Finley	Survey of Westmont Drive	F.B. 651 Pg. 7
Map No. B-955	W. O. 7194 Tape No. 54 St'd 74°F.	
Office Work J. D. Price	Surveyed by L. D. Moore	
Checked D. M. Finley	Notes Moore Date 5-20-36	
Date April 1937	Indexed A. C. Johnson	

W.S. 58-A4

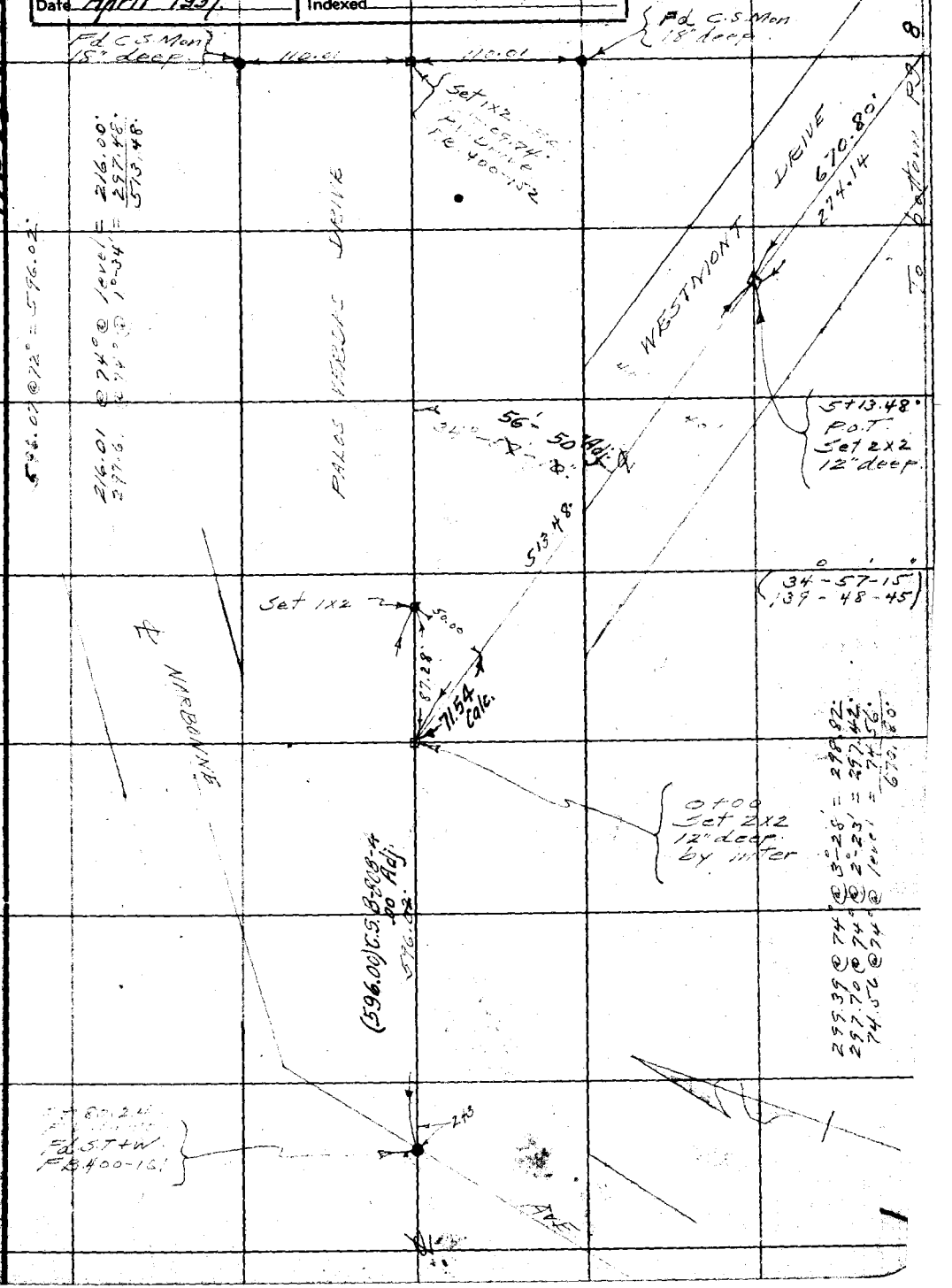

Note: Any Additions or Changes on This Sheet Must be Made or Circled in Red Ink With Date and Name of Person Making Change.

Do not extend notes this side of this line

RETURN TO
LOS ANGELES COUNTY SURVEYOR
700 HALL OF RECORDS

FORM 247 10M 11-35

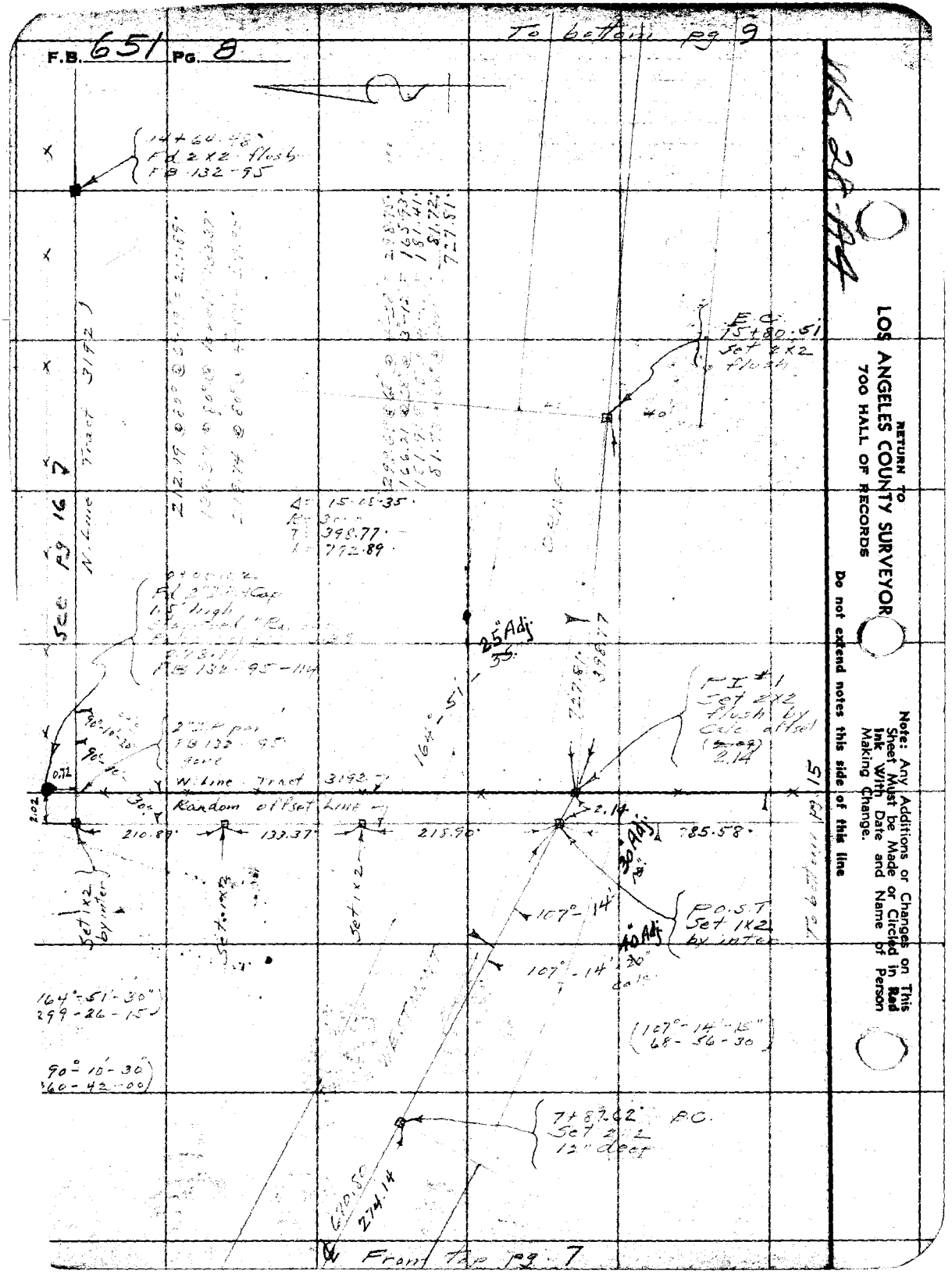
F.B. 651 PG. 8
To bottom pg 9
14+64.48
Fd 2x2 flush
FB 132-95
E.C.
15+80.51
Set 2x2
flush
40'
Δ = 15-08-35
T = 398.77
L = 792.89
See pg 16 7
N. Line Tract 3192
25" Adj
164°-51'
FB 132-95-114
PI #1
Set 2x2
flush by
Calc offset
2.14
2" I.P. par
FB 132-95
gone
0.72
2.02
W. Line Tract 3192
Random offset Line
210.87
133.37
218.90
85.58
2.14
30" Adj
Set 1x2
by inter
Set 1x2
Set 1x2
107°-14'
P.O.S.T.
Set 1x2
by inter
40" Adj
107°-14'-30"
Calc
164°-51'-30"
299-26-15
107°-14'-15"
68-56-30
90°-10'-30"
360-42-00
7+87.62 P.C.
Set 2x2
12" deep
670.80
274.14
From top pg 7
To bottom pg 15
RETURN TO
LOS ANGELES COUNTY SURVEYOR
700 HALL OF RECORDS
Do not extend notes this side of this line
Note: Any Additions or Changes on This Sheet Must be Made or Circled in Red Ink With Date and Name of Person Making Change.

Notes Ck'd by D.M. Finley	Survey of Westmont Drive	F.B. 651	Pg. 9
Map No. B-955	W. O. 7174 Tape No. 54 St'd 84 °F.		
Office Work J. D. Price	Surveyed by L. D. Moore		
Checked D. M. Finley	Notes Moore Date 5-26-36		
Date April 1937	Indexed A. C. Johnson		

To bottom pg. 10

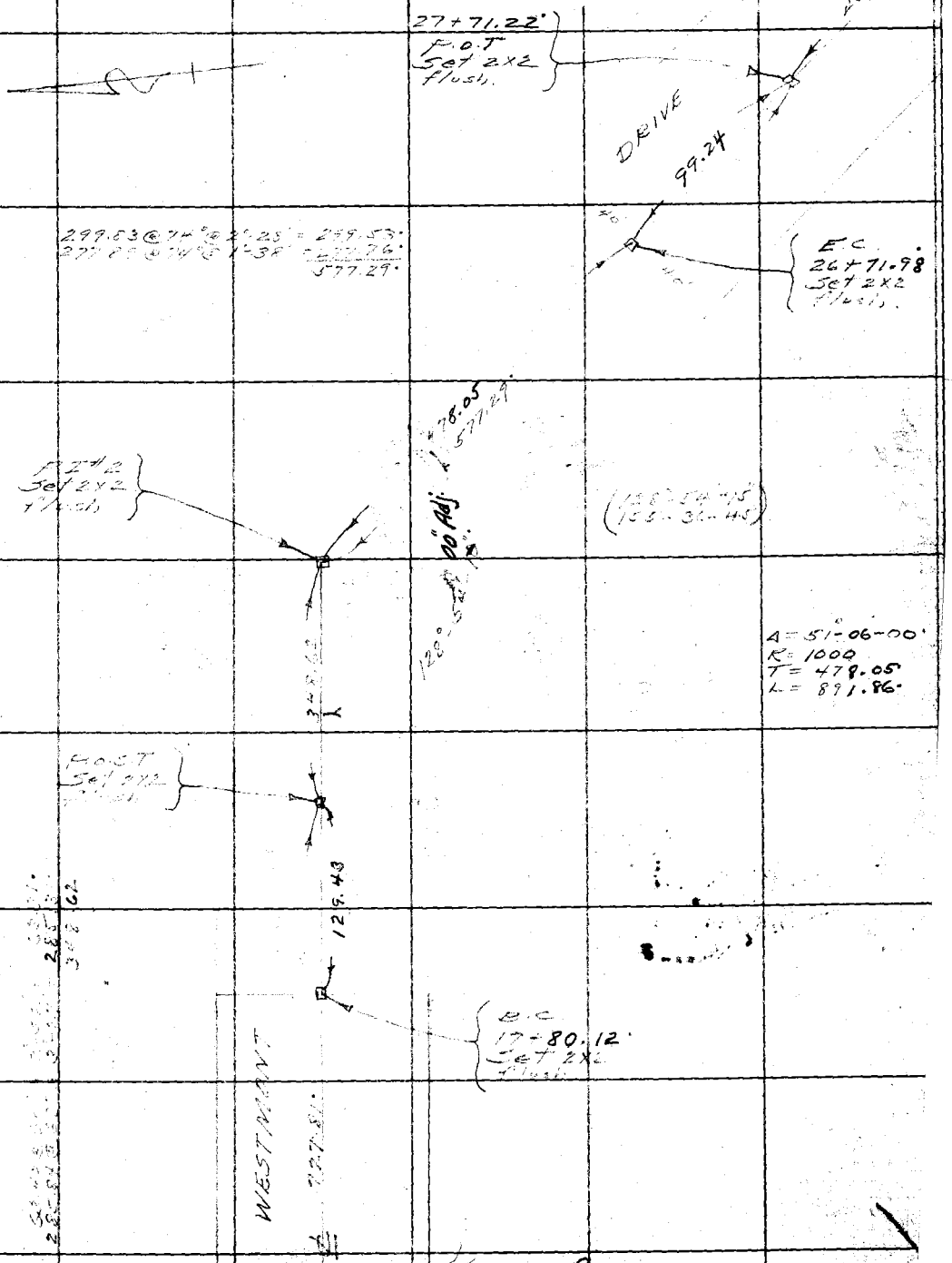

RETURN TO
LOS ANGELES COUNTY SURVEYOR
700 HALL OF RECORDS

Note: Any Additions or Changes on This Sheet Must be Made or Circled in Red Ink With Date and Name of Person Making Change.

Do not extend notes this side of this line

FORM 247 10M 11-35

F.B. 651 PG. 10

To bottom pg 11

300.51 @ 72° @ 2-29 = 300.21
359.19 @ 72° @ level = 359.16
659.37

84.68 @ 72° @ level = 84.67

108.90 @ 14° @ level = 108.89

170.40 @ 78° @ 6°-23' = 169.33

Δ = 21-00-55
R = 1500
T = 278.22
L = 550.18

(158°-59-30
275-55-30)

59'-05" Adj

DRIVE

659.37

84.67

108.89

169.33

35+85.54
P.O.T
Set 2x2
flush

EC
35+00.87
Set 2x
flush

P.O.S.T
Set 2x2
flush

P.I. #3
Set 2x2
flush

WESTMONT

278.22

B.C.
29+50.69
Set 2x2
flush

457.69

From Top 10 9

RETURN TO
LOS ANGELES COUNTY SURVEYOR
700 HALL OF RECORDS

Note: Any Additions or Changes on This Sheet Must be Made or Circled in Red Ink With Date and Name of Person Making Change.

Do not extend notes this side of this line

Notes Ck'd by D. M. Finley	Survey of Westmont Drive	F.B. 651 Pg. 11
Map No. B-955	W. O. 7194 Tape No. [illegible] St'd 84° F.	
Office Work J. D. Price	Surveyed by [illegible]	
Checked D. M. Finley	Notes [illegible] Date [illegible]	
Date April 1937	Indexed A. C. Johnson	

W 328-A4



Note: Any Additions or Changes on This Sheet Must be Made or Circled in Red Ink With Date and Name of Person Making Change.

Do not extend notes this side of this line

RETURN TO
LOS ANGELES COUNTY SURVEYOR
700 HALL OF RECORDS

FORM 247 10M 11-35

RETURN TO
LOS ANGELES COUNTY SURVEYOR
700 HALL OF RECORDS

Note: Any Additions or Changes on This Sheet Must be Made or Circled in **Red Ink** With Date and Name of Person Making Change.

Do not extend notes this side of this line

W-5, 25-A4

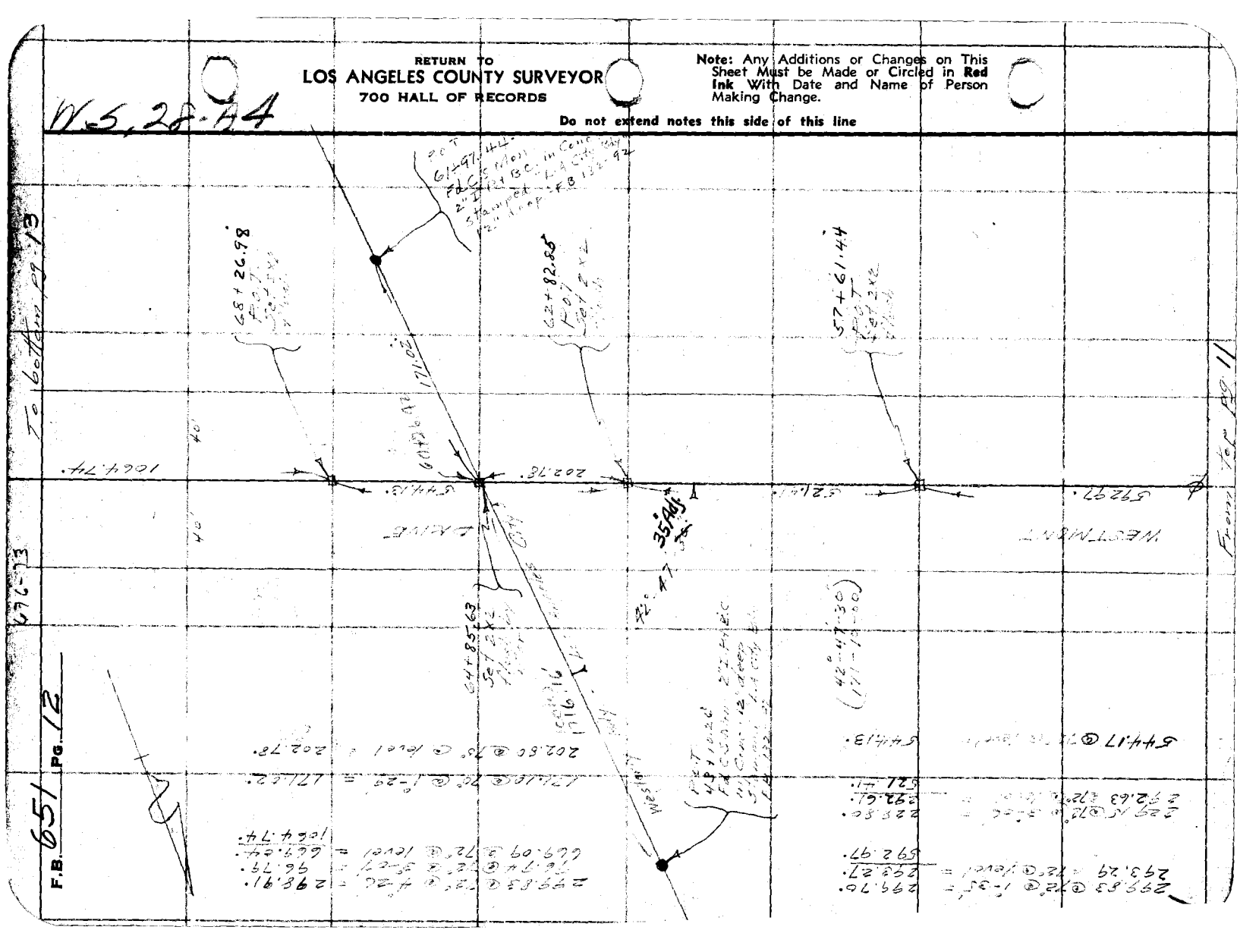

Notes Ck'd by D.M. Finley	Survey of Westmont Drive	F.B. 651 PG. 13
Map No. B-955	W. O. 7194 Tape No. 54 St'd 84 °F.	
Office Work J. D. Price	Surveyed by L.D. Moore	
Checked D. M. Finley	Notes Moore Date 6-1-36	
Date April 1937	Indexed A. C. Johnson	

To bottom pg. 14

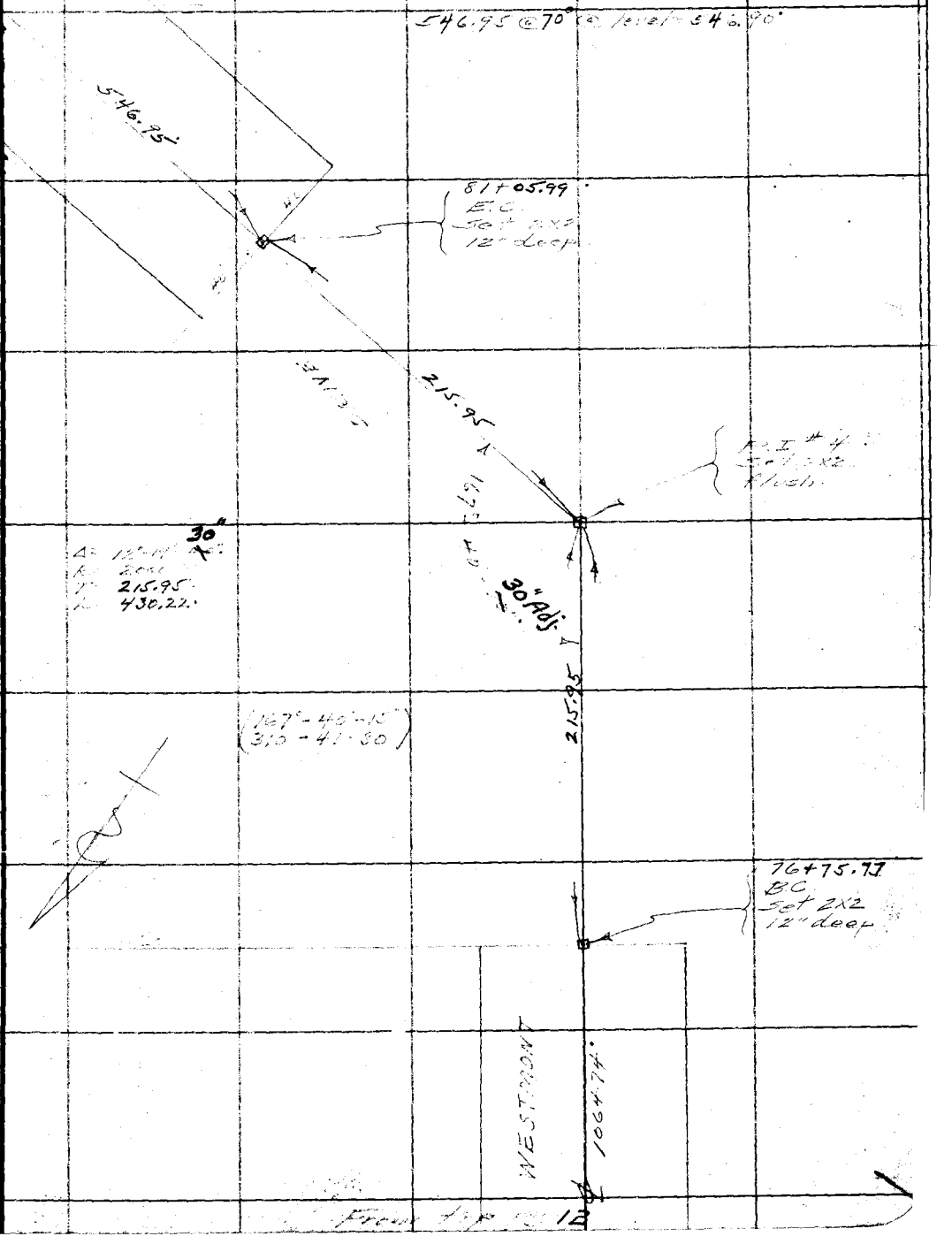

From top pg. 12

Note: Any Additions or Changes on This Sheet Must be Made or Circled in Red Ink With Date and Name of Person Making Change.

Do not extend notes this side of this line

RETURN TO
LOS ANGELES COUNTY SURVEYOR
700 HALL OF RECORDS

FORM 247 10M 11-35

F.B. 651 PG. 14

811.95 @ 70° @ level = 811.88

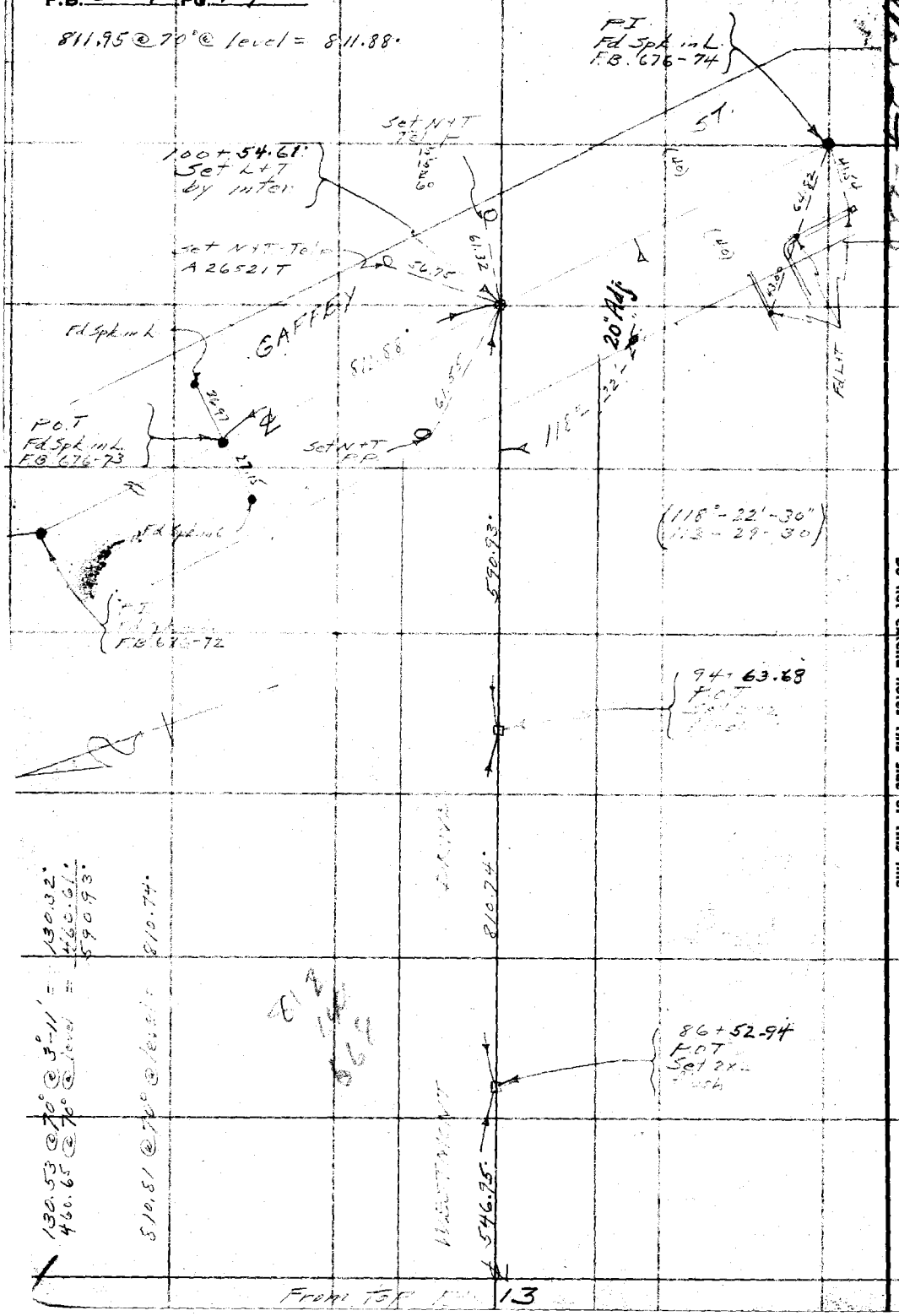

RETURN TO
LOS ANGELES COUNTY SURVEYOR
700 HALL OF RECORDS

Do not extend notes this side of this line

Note: Any Additions or Changes on This Sheet Must be Made or Circled in Red Ink With Date and Name of Person Making Change.

F.B. 651 Pg. 15

Notes Ck'd by D.M. Finley
Map No. B-958
Office Work J.D. Price
Checked D. M. Finley
Date April 1937

Survey of Westmont Drive
W. O. 7194 Topo No 54 St'd 64 OF.
Surveyed by L. D. Moore
Notes Moore Date 5-24-36
Indexed A. C. Johnson



Note: ANY ADDITIONS OR CHANGES ON THIS SHEET MUST BE MADE OR CIRCLED IN Red Ink WITH DATE AND NAME OF PERSON MAKING CHANGE.

Do not extend notes this side of this line

RETURN TO
LOS ANGELES COUNTY SURVEYOR
700 HALL OF RECORDS

FORM 247 BM 2-34

From right R/W

F.B. 651 Pg. 16



RETURN TO
LOS ANGELES COUNTY SURVEYOR
700 HALL OF RECORDS

Do not extend notes this side of this line

Note: ANY ADDITIONS OR CHANGES ON THIS SHEET MUST BE MADE OR CIRCLED IN Red Ink WITH DATE AND NAME OF PERSON MAKING CHANGE.

Notes Ck'd by D. M. Fhiey	Survey of Westmont Drive
Map No. C. S. 8-955	W. O. 7194 Tape No. St'd °F.
Office Work J. D. Price	Surveyed by L. D. Moore
Checked D. M. Fhiey	Notes Moore Date 6-19-36
Date April 1937	Indexed A. C. Johnson 6-15-36

F.B. 651 PG. 17

Topography
along
WESTMONT DRIVE
Job # 7194

Note: Any Additions or Changes on This Sheet Must be Made or Circled in Red Ink With Date and Name of Person Making Change.

Do not extend notes this side of this line

RETURN TO
LOS ANGELES COUNTY SURVEYOR
700 HALL OF RECORDS

FORM 247 10M 11-35

F.B. 651 Pg. 18

RETURN TO
LOS ANGELES COUNTY SURVEYOR
700 HALL OF RECORDS

Note: Any Additions or Changes on This Sheet Must be Made or Circled in **Red Ink** With Date and Name of Person Making Change.

Do not extend notes this side of this line

Notes Ck'd by D. M. Finley	Survey of Westmont Drive	F.B. 651	Pg. 19
Map No. C.S.B-955	W. O. 7194 Tape No.	St'd °F.	
Office Work J.P. Price	Surveyed by L. D. Moore		
Checked D. M. Finley	Notes Moore Date 6-19-36		
Date April 1937	Indexed C. Johnson		

Transit at	Sight on	Azimuth Angle Turned to Right ° '	Dist.	
PI #2	PI #1	25-50	245'	Wire fence
		15-00	230'	" "
		11-55	215	" "
		7-35	202	" "
		358-35	144	" "
		310-40	81	" "
		272-50	118	" "
		264-40	158	" "
		247-15	292	" "
		242-30	369	" "
		242-40	399	" "
		245-10	475	" "

Note: Any Additions or Changes on This Sheet Must be Made or Circled in Red Ink With Date and Name of Person Making Change.

Do not extend notes this side of this line

RETURN TO
LOS ANGELES COUNTY SURVEYOR
700 HALL OF RECORDS

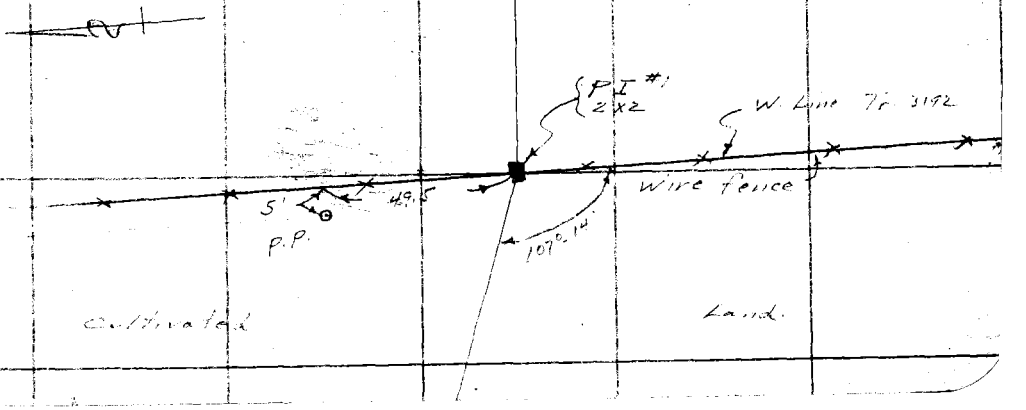

FORM 247 10M 11-35

F.B. 651 PG. 20

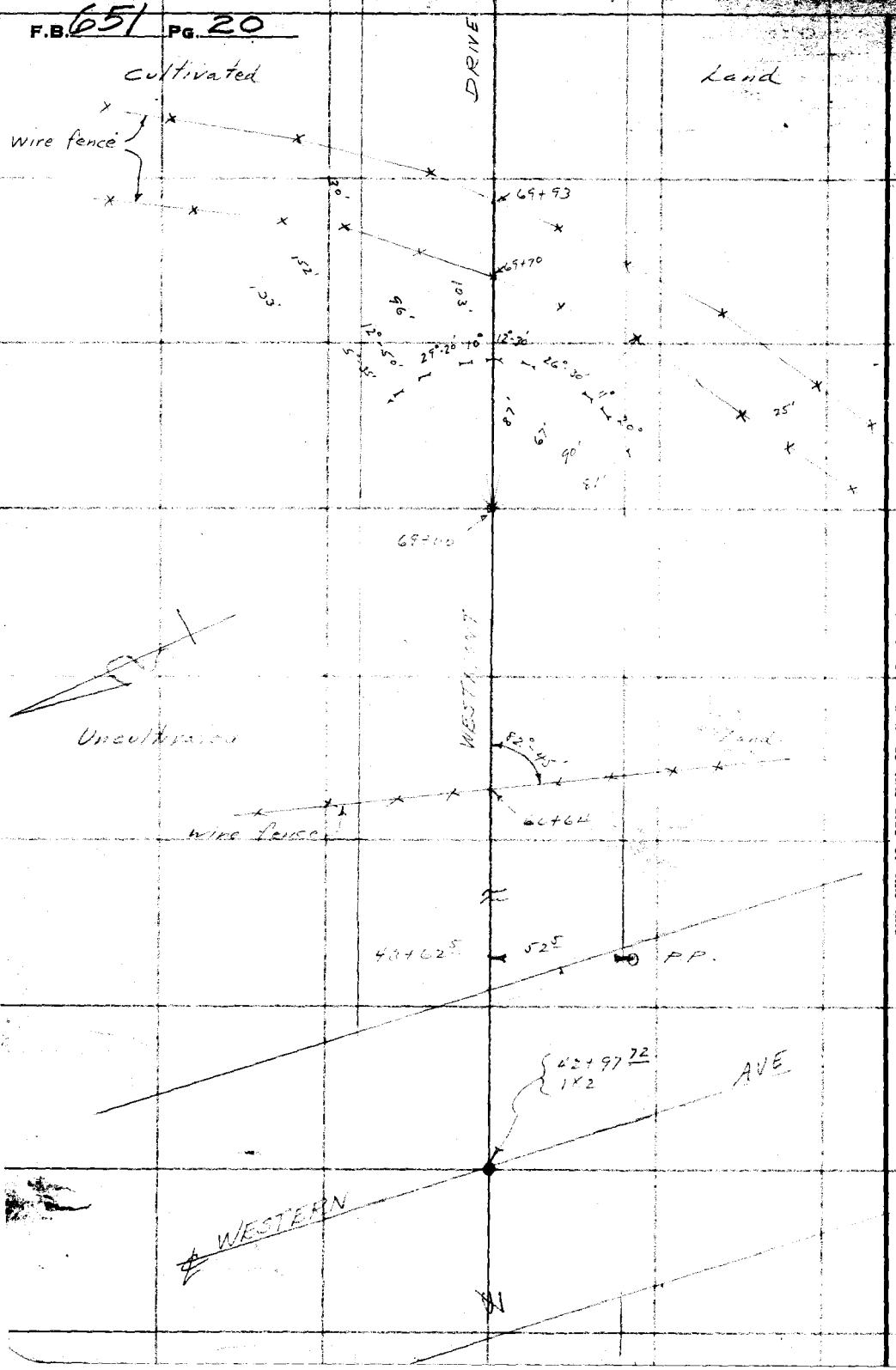

RETURN TO
LOS ANGELES COUNTY SURVEYOR
700 HALL OF RECORDS

Note: Any Additions or Changes on This Sheet Must be Made or Circled in Red Ink With Date and Name of Person Making Change.

Do not extend notes this side of this line

Notes Ck'd by D. M. Finley	Survey of Westmont Drive	F.B. 651 PG. 21
Map No. C.S.B-955	W. O. 7194 Tape No. ____ St'd ____ °F.	
Office Work J. D. Price	Surveyed by L. D. Moore	
Checked D. M. Finley	Notes Moore Date 6-10-36	
Date April 1937	Indexed A. C. Johnson	

Transit at	Sight on	Azimuth Angle turned to right	Distance	
PI #4	PI #3	350°-35'	190'	2" water line 1 deep
		57-45	70	" " " "
		93-25	73	" " " "
		131°-50'	162	4" " on surface
		129-15	117	" " " "
		124-00	69	" " " "
		95-35	16	" " " "
		302-45	59	" " " "
		300-05	116	" " " "
		300-20	60	Tel. P.
		298-55	116	wire fence
		297-35	54	" " cor.
		205-20	68	" "
		184-10	145	" "
		178-20	224	" "
		179-40	242	10" water line on surface
		194-30	141	" " " "
		" "	"	1" joint 4" line
		208-15	106	10" line
		246-10	89	" "
		159-45	137	4" " 1.5 deep
		125-30	204	" " " "
		124-35	190	℄ 18' oiled rd.
		117-00	107	" " " "
		57-40	27	" " " "
		313-15	79	" " " "



Note: Any Additions or Changes on This Sheet Must be Made or Circled in Red Ink With Date and Name of Person Making Change.

Do not extend notes this side of this line

RETURN TO
LOS ANGELES COUNTY SURVEYOR
700 HALL OF RECORDS

FORM 247 10M 11-35

F.B. 651 PG. 22

Plotted 8-22-56

Sta.	offset		
81+06.05 EC	41'	R	Wire Fence
	53	"	10" Line
83+00	41.5	"	Fence
	55	"	10" Line
85+00	41	"	Fence
	56	"	10" Line
87+00	43	"	Fence
	90	"	10" Line
89+00	42	"	Fence
91+00	42	"	"
93+00	41	"	"

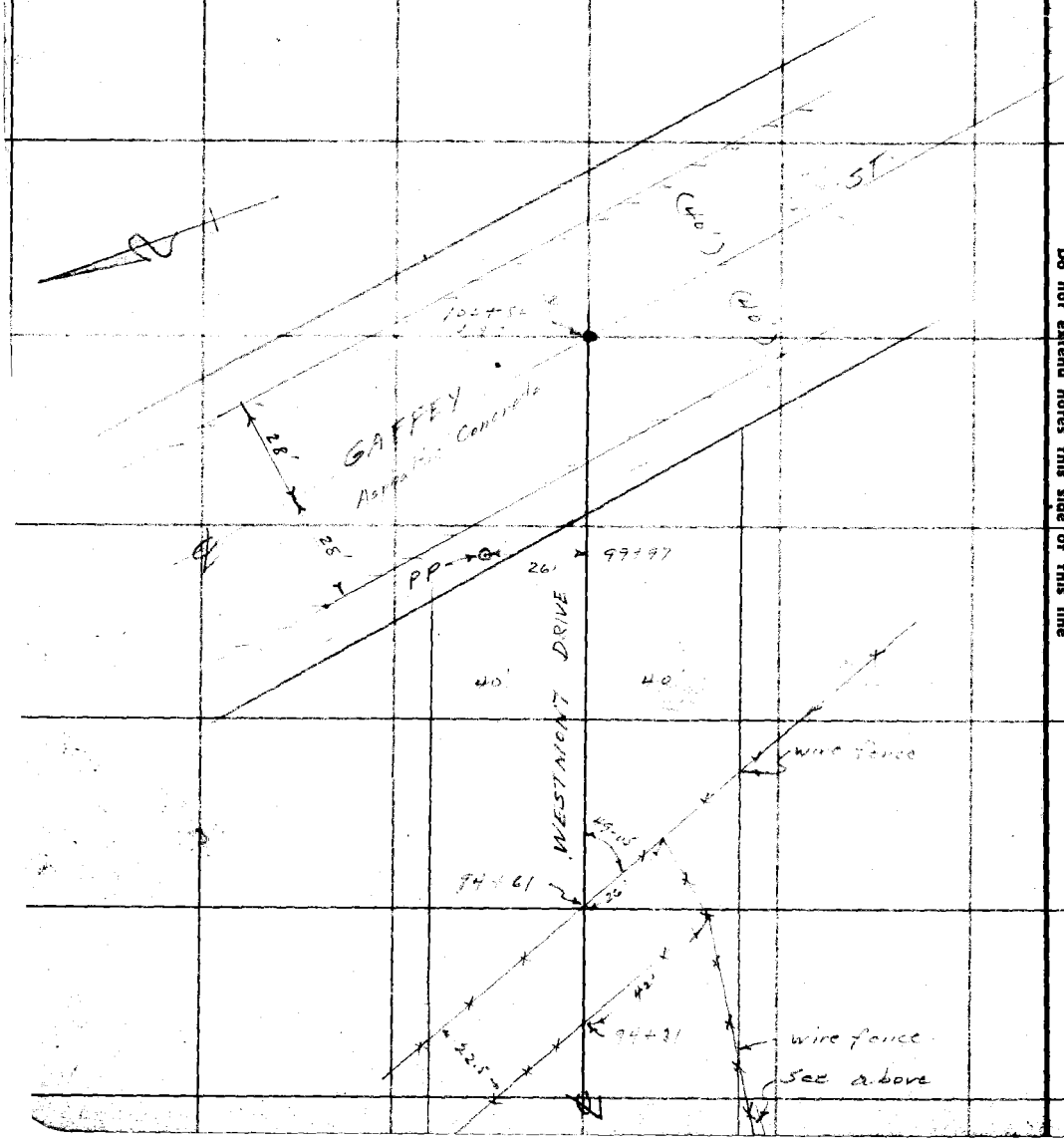

RETURN TO
LOS ANGELES COUNTY SURVEYOR
700 HALL OF RECORDS

Note: Any Additions or Changes on This Sheet Must be Made or Circled in Red Ink With Date and Name of Person Making Change.

Do not extend notes this side of this line

Form 307 5M 11-35

PLEASE RETURN TO
LOS ANGELES COUNTY SURVEYOR
700 HALL OF RECORDS

NOTE: ANY ADDITIONS OR CHANGES ON THIS SHEET MUST BE MADE OR CIRCLED IN RED INK, WITH DATE AND NAME OF PERSON MAKING CHANGE

Do not extend notes this side of this line

STATION	B. S.	H. I.	F. S.	ELEV.	
					~~This B.M. loose - corrected at B.M. #7~~
B.M. #8		[illegible]		328.500	B.M. #8 - Palos Verdes Drive = PI #8 - Narbonne Ave
T.P.	[illegible]	[illegible]	[illegible]	[illegible]	2X3 - 3" [illegible] - L.B. 701-18 L.B. 704-95
[illegible]					Adj. elev. = 328.500 N. of inter [illegible] Narbonne Ave
T.P.	[illegible]	[illegible]	[illegible]	[illegible]	
"	[illegible]	[illegible]	[illegible]	[illegible]	
"	[illegible]	[illegible]	[illegible]	[illegible]	
"	[illegible]	[illegible]	[illegible]	[illegible]	
B.M.			[illegible]	[illegible]	[illegible]
					701-11+17
B.M.	4.50[illegible]				296.733 Adj.
T.P.	4.6[illegible]	300.[illegible]	[illegible]	[illegible]	
"	[illegible]	[illegible]	[illegible]	[illegible]	
11+00	[illegible]	[illegible]	[illegible]	[illegible]	
B.M. #1	[illegible]	[illegible]		[illegible]	B.M. #1 [illegible]
T.P.	0.[illegible]	[illegible]	[illegible]	[illegible]	277.437 Adj.
"	1.5[illegible]	[illegible]	[illegible]	[illegible]	
"	0.4[illegible]	250.[illegible]	11.478	250.096	
"	[illegible]	[illegible]	11.144	239.365	
"	3.[illegible]	231.779	11.[illegible]	[illegible]	
"	[illegible]	[illegible]	[illegible]	220.991	
B.M. #2	[illegible]	[illegible]	[illegible]	[illegible]	[illegible] above ground [illegible]
PI #2	2.530	215.666	[illegible]	213.136	PI #2 [illegible] 219.265 Adj.

Bench Levels

Project No. [illegible] Division No. [illegible] F.B. 651 Pg. 23
Date [illegible] Date [illegible] Survey of Westmont Drive
Notes [illegible] Checked [illegible] Survey by Moore Notes [illegible] Date 6-3-36
Date Jul 14 1936 Date [illegible] Map No. [illegible] Indexed C. Johns Date 6-15-36

Form 307 5M 11-35

PLEASE RETURN TO
LOS ANGELES COUNTY SURVEYOR
700 HALL OF RECORDS

NOTE: ANY ADDITIONS OR CHANGES ON THIS SHEET MUST BE MADE OR CIRCLED IN RED INK, WITH DATE AND NAME OF PERSON MAKING CHANGE

Do not extend notes this side of this line

STATION	B. S.	H. I.	F. S.	ELEV.		
		215.666				
T.P.	[illegible]	[illegible]	[illegible]	212.[illegible]		
	[illegible]	[illegible]				
	[illegible]	[illegible]	[illegible]			
	[illegible]	[illegible]		[illegible]		
"	[illegible]	[illegible]	10.[illegible]	[illegible]		
E.C. 35+00.91	[illegible]	[illegible]	[illegible]	[illegible]	2X2 F.J.	
T.P.	0.[illegible]	[illegible]	[illegible]	[illegible]		
	[illegible]	181.[illegible]	[illegible]	[illegible]		
B.M.	4.[illegible]	180.282	[illegible]	[illegible]	B.M. [illegible]	[illegible]
T.P.	0.[illegible]	[illegible]	9.0[illegible]	[illegible]		Rd. Dept. const. B.M. Elev. [illegible]
P.O.T. 47+14.[illegible]	0.500	161.434	11.[illegible]	[illegible]	2X2	Per L.B. [illegible] 175.624 Adj.
T.P.	1.389	151.[illegible]	11.[illegible]	[illegible]		
"	0.648	140.[illegible]	[illegible]	[illegible]		
"	0.[illegible]	[illegible]	[illegible]	[illegible]		
"	4.9[illegible]	128.[illegible]	[illegible]	[illegible]		
"	[illegible]	[illegible]	[illegible]	[illegible]		
"	3.[illegible]	[illegible]	6.[illegible]	[illegible]		
B.M.	[illegible]	[illegible]	3.9[illegible]	[illegible]	B.M. 4	[illegible] 12" above ground - 350' S. of ℄ [illegible] 112.952 Adj.
T.P.	[illegible]	[illegible]	[illegible]	[illegible]		
"	1.957	113.[illegible]	7.049	[illegible]		

F. B. 651 PG. 24

Job No. [illegible] Division No. [illegible] Notes Red. [illegible] Plotted [illegible] Profile [illegible]

Survey of [illegible] Date [illegible] Date [illegible] No. [illegible]

Survey by [illegible] Notes [illegible] Notes Chkd. [illegible] Checked [illegible] X-Sec. [illegible]

Indexed [illegible] Date [illegible] Date [illegible] Date [illegible] No. [illegible]

ALBERT E. TIMMONS JUL 17 1936

Form 307 5M 11-35

PLEASE RETURN TO
LOS ANGELES COUNTY SURVEYOR
700 HALL OF RECORDS

NOTE: ANY ADDITIONS OR CHANGES ON THIS SHEET MUST BE MADE OR CIRCLED IN RED INK, WITH DATE AND NAME OF PERSON MAKING CHANGE

Do not extend notes this side of this line

STATION	B. S.	H. I.	F. S.	ELEV.		
		113.[illegible]				
B.M. #5	3.[illegible]	[illegible]	[illegible]	[illegible]	C.[illegible]	[illegible] City Park [illegible] 110' S. [illegible] 103.281 Adj. [illegible] (6149 [illegible] S. F.B.-132-92
T.P.	[illegible]	[illegible]	[illegible]	17.[illegible]		
"	[illegible]	85.[illegible]	[illegible]	[illegible]		
B.M. #6	[illegible]	[illegible]	7.250	[illegible]	[illegible]	[illegible] C.S. in fn. post 8' above ground - 115' ± S. [illegible] Sta. 68+80 - on w. fn. line 81.045 Adj.
T.P.	[illegible]	[illegible]	[illegible]	[illegible]		
"	3.724	[illegible]	[illegible]	[illegible]		
B.C. 76+75.73	[illegible]	66.517	[illegible]	[illegible]	2x2-12' [illegible]	
T.P.	[illegible]	[illegible]	7.607	58.910		
B.M. #7	1.040	[illegible]	4.[illegible]	[illegible]	B.M. #7	[illegible] C.S. in S. [illegible] T.P. [illegible] above ground - N. side [illegible] 57.763 Adj.
T.P.	1.709	[illegible]	[illegible]	[illegible]		
P.O.T. 86+[illegible]	3.[illegible]	[illegible]	[illegible]	[illegible]	2x2-[illegible]	
T.P.	3.[illegible]	44.462	[illegible]	[illegible]		
"	[illegible]	[illegible]	[illegible]	[illegible]		
P.O.T. 94+63.67	[illegible]	[illegible]	[illegible]	[illegible]	2x2 [illegible]	
T.P.	[illegible]	[illegible]	7.[illegible]	[illegible]		
	[illegible]	[illegible]	[illegible]	[illegible]		
B.M. #8	2.526	25.[illegible]	[illegible]	22.570	B.M. #8	[illegible] top [illegible] culvert head [illegible] 3' S. of T.P. [illegible] on Gaffey St. 9 22.458 Adj.
T.P.	[illegible]	21.[illegible]	6.030	19.[illegible]		
"	3.546	19.[illegible]	[illegible]	[illegible]		
"	[illegible]	17.[illegible]	5.446	13.826		

Plotted _____ Job No. 7196 Division No. 1
No. _____ Date _____ Survey of [illegible]
X-Sec. _____ Notes [illegible] Date [illegible]
No. _____ Date JUL 10 1936 Checked _____ Survey by [illegible] Notes [illegible] Date [illegible]
Date _____ Map No. _____ Indexed _____ Date _____

F.B. 651 Pg. 25

F. B. 651 Pg. 26 | Job No. 7[illegible] | Division No. V | Notes Red. | Plotted | Profile

Survey of Westmont Drive | Date | Date | No.

Survey by [illegible] | Notes [illegible] | Notes Chkd. ALBERT E. TIMMONS | Checked | X-Sec.

Indexed C. Johnson | Date 6-4-36 | Date JUL 10 1936 | Date | No.

Form 307 5M 11-35

PLEASE RETURN TO
LOS ANGELES COUNTY SURVEYOR
700 HALL OF RECORDS

NOTE: ANY ADDITIONS OR CHANGES ON THIS SHEET MUST BE MADE OR CIRCLED IN RED INK, WITH DATE AND NAME OF PERSON MAKING CHANGE

Do not extend notes this side of this line

STATION	B. S.	H. I.	F. S.	ELEV.

B.M.

[illegible] 12.391 Adj.

(See A.C. Johnson for this adjusted Elev.)

Profile No.	Notes Red.	Plotted L. K. FREEMAN MAR 27 '39	Job No. 7194	Division No. V
X-Sec. No.	Date	Date	Survey of Westmont Drive	F. B. 651 Pg. 27
	Notes Ck'd ALBERT E. TIMMONS JUL 10 1936	Checked	Survey by Moore	Notes Moore Date 6-5-36
	Date	Date	Map No.	Indexed C. Johnson Date

℄ Profile and X-Section

STATION	B. S.	H. I.	F. S.	ELEV.	
TP				326	

NOTE: ANY ADDITIONS OR CHANGES ON THIS SHEET MUST BE MADE OR CIRCLED IN RED INK, WITH DATE AND NAME OF PERSON MAKING CHANGE

Do not extend notes this side of this line

PLEASE RETURN TO
LOS ANGELES COUNTY SURVEYOR
700 HALL OF RECORDS

Form 307 5M 11-35

Form 307 5M 11-35

PLEASE RETURN TO
LOS ANGELES COUNTY SURVEYOR
700 HALL OF RECORDS

NOTE: ANY ADDITIONS OR CHANGES ON THIS SHEET MUST BE MADE OR CIRCLED IN RED INK, WITH DATE AND NAME OF PERSON MAKING CHANGE

Do not extend notes this side of this line

STATION	B. S.	H. I.	F. S.	ELEV.		
[illegible]		[illegible]	[illegible]	[illegible] 6.	11 K-BB	
			[illegible]	[illegible]	70' R. Fl	
0+00			[illegible]	[illegible]	℄ R/W [illegible]	
			[illegible]	[illegible]	[illegible] L [illegible]	
			[illegible]	[illegible]	[illegible] L [illegible]	
			[illegible]	[illegible]	[illegible] L [illegible]	
			[illegible]	[illegible]	[illegible] L [illegible]	
			[illegible]	[illegible]	[illegible]	
			[illegible]	[illegible]	[illegible]	
			62	[illegible]	[illegible]	
[illegible]			[illegible]	[illegible]	℄ R/W [illegible]	
			[illegible]	[illegible]	[illegible]	
			75	321 1.	[illegible]	
			92	[illegible]	[illegible]	
			[illegible]	[illegible]	[illegible]	
			[illegible]	[illegible]	[illegible]	
			95	[illegible]	[illegible]	
			[illegible]	[illegible]	[illegible]	
			[illegible]	[illegible]	[illegible] L [illegible]	
[illegible]			[illegible]	[illegible]	℄ R/W [illegible]	
			95	[illegible]	[illegible] L T.C.	

F. B651 PG. 28

Job No. [illegible] Division No. [illegible] Notes Red. [illegible] Date [illegible] Plotted L. K. FREEMAN MAR 39 Date [illegible] Profile No. [illegible]

Survey of [illegible] Notes [illegible] Notes Chkd. ALBERT E. TIMMONS Checked J.A.L. Date 3-14-39 X-Sec. No. [illegible]

Survey by [illegible] Date JUL 10 1936

Indexed C. Johnson Date [illegible]

Profile No.	Notes Red.	Plotted L. K. FREEMAN	Job No. 7194	Division No.
	Date	Date MAR 27 '39	Survey of Westmont Drive	
X-Sec. No.	Notes Chkd. ALBERT E. TIMMONS	Checked J.A.L.	Survey by Moore	Notes Moore Date 6-5-36
	Date JUL 10 1936	Date 3-11-39	Map No.	Indexed Date

F. B. 651 Pg. 29

NOTE: ANY ADDITIONS OR CHANGES ON THIS SHEET MUST BE MADE OR CIRCLED IN RED INK, WITH DATE AND NAME OF PERSON MAKING CHANGE

Do not extend notes this side of this line

PLEASE RETURN TO
LOS ANGELES COUNTY SURVEYOR
700 HALL OF RECORDS

Form 307 5M 11-35

STATION	B. S.	H. I.	F. S.	ELEV.	
[illegible]		[illegible]	[illegible]	[illegible]	Westmont Dr.

F. B651 PG. 30 | Job No. [illegible] | Division No. ✓ | Notes Red. | Plotted L. K. FREEMAN | Profile
Survey of [illegible] Drive | Date | Date MAR '39 | No.
Survey by [illegible] | Notes [illegible] | Notes Chkd. ALBERT E. TIMMONS | Checked J.A.L. | X-Sec.
Indexed A. C. Johnson | Date | Date JUL 10 1936 | Date 3-14-39 | No.

Form 307 5M 11-35

PLEASE RETURN TO
LOS ANGELES COUNTY SURVEYOR
700 HALL OF RECORDS

NOTE: ANY ADDITIONS OR CHANGES ON THIS SHEET MUST BE MADE OR CIRCLED IN RED INK, WITH DATE AND NAME OF PERSON MAKING CHANGE

Do not extend notes this side of this line

STATION	B. S.	H. I.	F. S.	ELEV.	
[illegible]		[illegible]	[illegible]	[illegible]	28'R
			[illegible]	[illegible]	℄
			[illegible]	[illegible]	[illegible] L
			[illegible]	[illegible]	70'L
[illegible]			[illegible]	[illegible]	[illegible]
			[illegible]	[illegible]	[illegible] L
			[illegible]	[illegible]	℄
			98	[illegible]	53'R
			[illegible]	307.9	70'R
[illegible]	[illegible]	311.94	[illegible]	[illegible]	
6 [illegible]			[illegible]	[illegible]	[illegible]
			[illegible]	[illegible]	[illegible] L
			[illegible]	[illegible]	℄
			[illegible]	[illegible]	[illegible]
7 [illegible]			[illegible]	[illegible]	[illegible]
			[illegible]	[illegible]	℄
			91	[illegible]	70'L
7 [illegible]	[illegible]	[illegible]	[illegible]	[illegible]	
[illegible] .62			24	298.6	70'L
			66	294.4	℄ ground
			56	292.4	70'R

Form 307 5M 11-35

PLEASE RETURN TO
LOS ANGELES COUNTY SURVEYOR
700 HALL OF RECORDS

NOTE: ANY ADDITIONS OR CHANGES ON THIS SHEET MUST BE MADE OR CIRCLED IN RED INK, WITH DATE AND NAME OF PERSON MAKING CHANGE

Do not extend notes this side of this line

STATION	B. S.	H. I.	F. S.	ELEV.		
8+50		300 [illegible]	38	[illegible]7 [illegible]	70' R	
			101	290 9	℄	
			[illegible]	[illegible]4 [illegible]	70' L	
[illegible]00			10	292 [illegible]	70' L	
[illegible]	[illegible]	289 87	11 39	289 60		
[illegible]			[illegible]	288 0	℄	
			34	286 5	[illegible] R	
			[illegible]	[illegible]4 [illegible]	[illegible]	
[illegible]			[illegible]	[illegible]1 [illegible]	70' [illegible]	
			[illegible]	[illegible]4 [illegible]	[illegible] R	
			[illegible]	[illegible]5 [illegible]	℄	
			[illegible]	[illegible]7 [illegible]	[illegible]	
			[illegible]	[illegible]89	[illegible]	
[illegible]			[illegible]	[illegible]8 5	[illegible]	
			[illegible]	[illegible]5 [illegible]	[illegible]	
			[illegible]	[illegible]3 [illegible]	[illegible]	
			[illegible]	[illegible]0 [illegible]	70' R	
[illegible]			[illegible]	[illegible]79 [illegible]	[illegible]	
			[illegible]	[illegible]1 [illegible]	℄	
			[illegible]	[illegible]7 [illegible]	70' L	
[illegible]			[illegible]	[illegible]5 5	[illegible]	

Profile No. _____ Notes Red _____ Plotted L. K. FREEMAN Job No. [illegible] Division No. [illegible]
X-Sec. No. _____ Date _____ Date MAR 27 '39 Survey of [illegible]
Notes Chkd. [illegible] TIMMONS Checked J.A.L. Survey by _____ Notes [illegible] Date [illegible]
Date JUL 10 1936 Date 3-14-39 Map No. _____ Indexed [illegible] Date [illegible]

F. B. 651 PG. 31

F. B 651 PG. 32 | Job No. 7194 | Division No. V | Notes Red. | Plotted L. K. FREEMAN | Profile

Survey of Westmont Drive | Date | Date MAR '39 | No.

Survey by Moore | Notes Moore | Notes Chkd. ALBERT E. TIMMONS | Checked J.A.L. | X-Sec.

Indexed A. C. Johnson | Date | Date JUL 10 1936 | Date 3-14-39 | No.

Form 307 5M 11-35

PLEASE RETURN TO
LOS ANGELES COUNTY SURVEYOR
700 HALL OF RECORDS

NOTE: ANY ADDITIONS OR CHANGES ON THIS SHEET MUST BE MADE OR CIRCLED IN RED INK, WITH DATE AND NAME OF PERSON MAKING CHANGE

Do not extend notes this side of this line

STATION	B. S.	H. I.	F. S.	ELEV.	
[illegible]		289.[illegible]	10.6	279.3	℄
			11.5	[illegible]8.4	20' L
			[illegible]	[illegible]8.[illegible]	[illegible] L
14+50			[illegible]	[illegible]6.3	[illegible]
			14.3	[illegible]5.[illegible]	33' R
			13.2	[illegible]6.7	℄
			12.2	277.7	17' L
			6.6	[illegible]3.3	[illegible] L
T. P.	[illegible]	278.[illegible]	[illegible]	278.10	
12+[illegible]		+	1.5	[illegible]7.	[illegible] L
			[illegible]	[illegible]	[illegible] L
			5.6	[illegible]3.	℄
			[illegible]	[illegible]	[illegible] R
			4.6	[illegible]	[illegible] R
12+[illegible]			8.1	[illegible]	[illegible]
			[illegible]	[illegible]	[illegible] R
			9.5	[illegible]	℄
			6.9	[illegible]0.	24' L
			[illegible]	27[illegible]0.	[illegible] L
			2.0	[illegible]9.	70' L
13+[illegible]			5.9	[illegible]	70' L

Profile No.	Notes Red.	Plotted L. K. FREEMAN	Job No. 2194
	Date	Date MAR 27	Survey of Westm[illegible]
X-Sec. No.	Notes Chkd. ALBERT F. TIMMONS	Checked J.A.L.	Survey by [illegible]
	Date JUL 10 1936	Date 3-14-39	Map No.

Division No. ✓ — Notes [illegible] — Date [illegible] — Indexed [illegible] — Date

F. B. 651 PG. 33

NOTE: ANY ADDITIONS OR CHANGES ON THIS SHEET MUST BE MADE OR CIRCLED IN RED INK, WITH DATE AND NAME OF PERSON MAKING CHANGE

Do not extend notes this side of this line

PLEASE RETURN TO LOS ANGELES COUNTY SURVEYOR 700 HALL OF RECORDS

Form 307 5M 11-35

STATION	B. S.	H. I.	F. S.	ELEV.
[illegible]		[illegible]	[illegible]	[illegible]

F. B651 PG. 34 | Job No. 7194 | Division No. V | Notes Red. | Plotted L. K. FREEMAN MAR '39 | Profile

Survey of Westmont Drive | Date | Date | No.

Survey by Moore | Notes 1 Loose | Notes Chkd. ALBERT E. TIMMONS | Checked J.A.L. | X-Sec.

Indexed C. Johnson | Date | Date JUL 10 1936 | Date 3-14-39 | No.

Form 307 5M 11-35

PLEASE RETURN TO
LOS ANGELES COUNTY SURVEYOR
700 HALL OF RECORDS

Do not extend notes this side of this line

NOTE: ANY ADDITIONS OR CHANGES ON THIS SHEET MUST BE MADE OR CIRCLED IN RED INK, WITH DATE AND NAME OF PERSON MAKING CHANGE

STATION	B. S.	H. I.	F. S.	ELEV.

Form 307 5M 11-35

PLEASE RETURN TO
LOS ANGELES COUNTY SURVEYOR
700 HALL OF RECORDS

NOTE: ANY ADDITIONS OR CHANGES ON THIS SHEET MUST BE MADE OR CIRCLED IN RED INK, WITH DATE AND NAME OF PERSON MAKING CHANGE

Do not extend notes this side of this line

STATION	B. S.	H. I.	F. S.	ELEV.		
[illegible]		238 [illegible]	[illegible]	[illegible]	[illegible]	
[illegible]			[illegible]	[illegible]		
[illegible]			[illegible]	[illegible]		
[illegible]-96			[illegible]	[illegible]	[illegible]	
[illegible]			[illegible]	[illegible]		
[illegible]			[illegible]	[illegible]	[illegible]	
[illegible]			[illegible]	[illegible]		
19+[illegible]			31	[illegible]		
T.P.	[illegible]	[illegible]	0 90	[illegible]		
19+5[illegible]			[illegible]	2379	[illegible]	
[illegible]			[illegible]	[illegible]		
[illegible]	[illegible]	[illegible]	[illegible]	[illegible]		
[illegible]			[illegible]	[illegible]	[illegible]	
[illegible]			[illegible]	[illegible]		
[illegible]			[illegible]	[illegible]		
[illegible]	[illegible]	220 45	[illegible]	[illegible]		
[illegible]			[illegible]	[illegible]	[illegible]	
[illegible]			[illegible]	[illegible]		
T.P.	[illegible]	213 36	[illegible]	[illegible]		
T.P.			0 26	213 10	P.I. # 2 - Elev. 213.1[illegible]	
	0 36	213 50		213 14	" " " "	

Profile No. ____ Notes Red ____ Plotted L. K. FREEMAN Job No. 7194 Division No. [illegible] F. B. 651 PG. 35

X-Sec. No. ____ Date ____ Date MAR 27 '39 Survey of Westmont Drive

Notes Chkd. ALBERT E. TIMMONS Checked J.A.L. Survey by Moore Notes Moore Date [illegible]

Date JUL 10 1936 Date 3-14-39 Map No. ____ Indexed A. C. Johnson Date ____

Form 307 5M 11-35

PLEASE RETURN TO
LOS ANGELES COUNTY SURVEYOR
700 HALL OF RECORDS

NOTE: ANY ADDITIONS OR CHANGES ON THIS SHEET MUST BE MADE OR CIRCLED IN RED INK, WITH DATE AND NAME OF PERSON MAKING CHANGE

Do not extend notes this side of this line

STATION	B. S.	H. I.	F. S.	ELEV.		
22+75		213.50	75	[illegible]	℄ T.B.	
23+00			175	[illegible]	"	
+09			216	[illegible]	" B.D. [illegible]	
+50			143	[illegible]	"	
+60			122	[illegible]	" T.B.	
24+00			107	[illegible]	"	
[illegible]			112	[illegible]		
T.P.			1117	[illegible]	1X1 - ℄ 24+50	

F. B. 651 PG. 36 Job No. 7194 Division No. V Notes Red. Plotted L. K. FREEMAN Profile
Survey of Westmont Drive Date MAR '39 No.
Survey by Moore Notes Moore Notes Chkd ALBERT E. TIMMONS Checked X-Sec.
Indexed C. Johnson Date JUL 10 1936 Date No.

Form 307 5M 11-35

PLEASE RETURN TO
LOS ANGELES COUNTY SURVEYOR
700 HALL OF RECORDS

NOTE: ANY ADDITIONS OR CHANGES ON THIS SHEET MUST BE MADE OR CIRCLED IN RED INK, WITH DATE AND NAME OF PERSON MAKING CHANGE

Do not extend notes this side of this line

STATION	B. S.	H. I.	F. S.	ELEV.	[illegible]	Horz [illegible]	Vert Angle	[illegible]	Vert [illegible]	
15+75	50	250.4		245.4						℄ 15+75
			66	243.8		12'				L-HD
			52	242.2		33				L
			+13.0	263.4	100	99	+9-09	3.0	+16.0	L
			+6.7	257.1	50	49	+11-10	3.0	+9.7	R
			+14.9	265.3	100	98	+10-20	3.0	+17.9	R
15+80	49	250.0		245.1						℄ 15+80
			+15.0	265.0	100	98	+10-20	3.0	+18.0	R
			+6.6	256.6	50	49	+11-03	3.0	+9.6	R
			59	[illegible]		8'				L-TE
			106	[illegible]		12				L-BI
			[illegible]	[illegible]		19				L-TE
			40	[illegible]		33'				L
			+13.2	263.2	100	99	+9-20	3.0	+16.2	L
16+00	[illegible]	[illegible]		243.5						℄ 16+00
			+14.2	262.6	100	99	+9-50	3.0	+17.2	L
			54	[illegible]		25				L-[illegible]
			131	[illegible]		17				L-[illegible]
			59	[illegible]		8				L-TB
			+5.6	254.0	45	44	+11-10	3.0	+8.6	R
			+15.3	263.7	100	98	+10-35	3.0	+18.3	R

Profile No. ____ X-Sec. No. ____

ALBERT E. SIMMONS
Notes Red. ____ Plotted K. K. FREEMAN Job No. 7194 Division No. V
Date JUL 10 1938 Date MAR 27 '39 Survey of [illegible]
Notes Chkd. ____ Checked J.A.L. Survey by [illegible] Notes [illegible] Date 6-[illegible]-36
Date ____ Date 3-14-39 Map No. ____ Indexed C. Johnson

F.B. 651 PG. 37

F. B65/Pg. 38

Form 307 5M 11-35

PLEASE RETURN TO
LOS ANGELES COUNTY SURVEYOR
700 HALL OF RECORDS

NOTE: ANY ADDITIONS OR CHANGES ON THIS SHEET MUST BE MADE OR CIRCLED IN RED INK, WITH DATE AND NAME OF PERSON MAKING CHANGE

Do not extend notes this side of this line

Job No. 7254 Division No. V Profile No.
Survey of Waterworks Dist. No. 29 Notes Red ALBERT E. SIMMONS Plotted L. K. FREEMAN Date MAR '39 X-Sec. No.
Survey by C. J. Johnson Notes Date Notes Chkd. Date Checked J. A. L. Date 3-14-39
Indexed Date

STATION	B. S.	H. I.	F. S.	ELEV.	SD	HD	V.A.	R	VD	
16+50	51	2011.2		2397.						TB E 16+50
			+15.8	2606.	100'	98	+11-50	3.0	+18.8	L
			+11.5	2563.	94'	72	+11-20	3.0	+14.5	R
			+1.3	2461.	26'	28	+8-45	3.0	+4.3	R
						13'				L - B.D
			31			26'				
			+16.7	2615.	100'	98	+11-20	3.0	+19.7	L
										E 17+00
			+22.5	2581.	100'	97	+14-45	3.0	+25.5	L
			+14.3	2499.	84'	62	+13-35	3.0	+17.3	L
			+1.7	2373.	19'	15	+14-25	3.0	+4.7	L - T.B
						4'				L - B.D
						6'				R - T.B
			+21.8	2574	120	97	+14-11	3.0	+24.8	R
17+35	52	2032.2								E 17+35 B.D.
			+23.8	2960	100'	96	+15-34	3.0	+26.8	L
			+17.9	2501	78	73	+13-13	3.0	+20.9	L
			+3.5	2357	24	23	+12-43	3.0	+6.5	R - T.B.
			+2.4	2346	16	15	+19-35	3.0	+5.4	L - T.B.
			+23.3	2555.	100	96	+15-12	3.0	+26.3	L

Form 307 5M 11-35

PLEASE RETURN TO
LOS ANGELES COUNTY SURVEYOR
700 HALL OF RECORDS

NOTE: ANY ADDITIONS OR CHANGES ON THIS SHEET MUST BE MADE OR CIRCLED IN RED INK, WITH DATE AND NAME OF PERSON MAKING CHANGE

Do not extend notes this side of this line

STATION	B. S.	H. I.	F. S.	ELEV.	S.D.	H.I.	V.A.	R	V.D.	
1748										
			+16.9	2484	100	96		3.0	+19.9	
			+3.7	235.2		40			+6.7	
						6				
			+3.0	234.5	28	27	+12-20	3.0	+6.0	
			+16.8	248.3	70	67	+13-24	3.0	+19.8	
			+24.2	255.7		96	+15-12	3.0	+27.2	
		225.6								
			+29.2	254.8		93	+21-08	3.0	+36.2	
			+21.6	247.2	70	64	+23-17	3.0	+27.6	
			+7.0	232.6	22	19	+27-20	3.0	+10.0	
			+3.2	228.8	16	15	+22-30	3.0	+6.2	
			+5.3	230.9		39	+24-54		+10.3	
			+17.4	243.0		91	+23-31	3.0	+23.4	
18+25										
			+2.1	235.5		100		3.0	+5.1	
						45				
			6.3							
						18				
			+11.7	245.1	55	53	+15-25	3.0	+14.7	

Profile No. ____ X-Sec. No. ____

Notes Red [illegible] Plotted L. K. FREEMAN Job No. ____ Division No. ____

Notes Chkd. [illegible] Date JUL 10 1936 Date MAR 27 '39 Survey of ____

Date ____ Checked J.A.L. Survey by ____ Notes ____ Date ____

Date 3-31-39 Map No. ____ Indexed ____ C. John Bacon

F. B 651 Pg. 39

Form 307 5M 11-35

PLEASE RETURN TO
LOS ANGELES COUNTY SURVEYOR
700 HALL OF RECORDS

NOTE: ANY ADDITIONS OR CHANGES ON THIS SHEET MUST BE MADE OR CIRCLED IN RED INK, WITH DATE AND NAME OF PERSON MAKING CHANGE

Do not extend notes this side of this line

STATION	B. S.	H. I.	F. S.	ELEV.	S.D.	H.D.	V.A.	C	B.D.	
[illegible]		[illegible]	+22.6	256.0	100	97	+14-48	3.0	+25.6	R
18+50	48	[illegible]		[illegible]						℄ 18+50
			+22.2	256.8	[illegible]	97	+14-33	3.0	+25.2	R
			+17.2	251.8	74	71	+15-50	3.0	+20.2	R
			85	[illegible]		17				L - TB
			-20.2	[illegible]	35	32	-22-17	7.0	-13.2	L - BD
			[illegible]	[illegible]		[illegible]				L - TB
			[illegible]	[illegible]		69				L
			67	[illegible]		100				L
[illegible]	48	2430		[illegible]						℄ 19+[illegible]
			-20.5	219.5	100	99	-[illegible]-17	6.0	-14.5	L
			-21.6	218.4	89	88	-10-03	6.0	-15.6	L - TB
			-30.3	209.7	74	70	-19-10	6.0	-24.3	L - BD
			-19.7	220.3	53	51	-14-53	6.0	-13.7	L - TB
			+10.2	250.2	[illegible]	49	+[illegible]	4.0	+14.2	R
			+19.1	259.1	100	97	+14-30	6.0	+25.1	R
19+50	[illegible]	2427		[illegible]						℄ 19+50
			+16.7	259.4	[illegible]	97	+13-04	6.0	+22.7	R
			+13.7	256.4	71	69	+14-2[illegible]	4.0	+17.7	R
			-26.3	216.4	60	56	-19-44	6.0	-20.3	L - TB
			-37.9	204.8	80	73	-23-34	6.0	-31.9	L - BD

F. B. 651 PG. 40 | Job No. 2194 | Division No. [illegible] | Notes Red. | Plotted L. K. FREEMAN | Profile
Survey of Westmont Drive | Notes Chkd. | Date | Checked J.A.L. | X-Sec.
Survey by Moore | Notes | Date | Date 3-14-39 | No.
Indexed A. C. Johnson | Date | Date | No.

ALBERT E. TIMMONS
JUL 10 1936
MAR '39

Form 307 5M 11-35

PLEASE RETURN TO
LOS ANGELES COUNTY SURVEYOR
700 HALL OF RECORDS

NOTE: ANY ADDITIONS OR CHANGES ON THIS SHEET MUST BE MADE OR CIRCLED IN RED INK, WITH DATE AND NAME OF PERSON MAKING CHANGE

Do not extend notes this side of this line

STATION	B. S.	H. I.	F. S.	ELEV.	S.D.	H.D.	V.A.	R	V.D.	
[illegible]		[illegible]	-28.1	214.6	89	86	-14-17	6.0	-22.1	L - T.B.
			-28.6	214.1	101	98	-12-[illegible]	[illegible]	-22.6	L - T.B.
			-36.7	206.0	115	111	-15-30	6.0	-30.7	L - G.D.
			-25.7	217.0	136	134	-[illegible]	4.[illegible]	-21.7	L - T.B.
[illegible]	5[illegible]	237.8		2327						℄ 20+00
			-21.2	216.6	100	~~98~~ 99	-[illegible]	[illegible]	-15.2	L
			-23.5	214.3	85	83	-[illegible]	[illegible]	-17.5	L - T.B.
			-35.9	201.9	70	64	-24-30	7.0	-28.9	L - V.L.S. [illegible]
			-20.6	217.2	[illegible]	41	-19-[illegible]	6.0	-14.6	L - T.B.
			+18.8	256.6	86	83	+16-[illegible]	5.0	+23.8	R
			+20.5	258.3	100	96	+15-[illegible]	[illegible]	+26.5	R
[illegible]	[illegible]	[illegible]		2262						℄ 20+50
			+24.6	255.7	[illegible]	95	+17-[illegible]	6.0	+30.6	R
			+17.4	248.5	69	65	+10-[illegible]	6.0	+23.4	R
			-14.6	216.5	28	27	-[illegible]	[illegible]	-8.6	L - T.B.
			-28.8	202.3	58	53	-23-17	6.0	-22.8	[illegible]
			-19.7	211.4	73	72	-10-[illegible]	6.0	-13.7	[illegible]
			-18.4	212.7	[illegible]	83	-8-30	6.0	-12.4	[illegible]
			-23.5	207.6	100	98	-10-[illegible]	6.0	-17.5	[illegible]
			-16.2	214.9	124	123	-4-[illegible]	6.0	-10.2	[illegible]

Profile No. ____ Notes Red. [illegible] TIMMONS Plotted L. K. FREEMAN Job No. 7194 Division No. ✓ F. B. 651 Pg. 41
Date JUL 10 1936 Date MAR 27 '39 Survey of Westmont
X-Sec. No. ____ Notes Chkd. ____ Checked J.A.L. Survey by Alcorn Notes Alcorn Date 6-5-36
Date ____ Date 3-14-39 Map No. ____ Indexed A. C. Johnson

Form 307 5M 11-35

PLEASE RETURN TO
LOS ANGELES COUNTY SURVEYOR
700 HALL OF RECORDS

NOTE: ANY ADDITIONS OR CHANGES ON THIS SHEET MUST BE MADE OR CIRCLED IN RED INK, WITH DATE AND NAME OF PERSON MAKING CHANGE

Do not extend notes this side of this line

STATION	B. S.	H. I.	F. S.	ELEV.	S.D.	H.D.	V.A.	R	V.D.	
[illegible]	5.0	[illegible]		[illegible]						℄ 21+00
			-14.6	213.0	[illegible]	100	-4-54	[illegible]	-8.6	L
			-16.6	211.0	[illegible]	86	-7-00	6.0	-10.6	L T.B.
			-26.3	201.3	54	50	-22-00	6.0	-20.3	L [illegible] 12' wide
			-12.0	215.6	[illegible]	22	-15-08	6.0	-6.0	L - T.B.
			+5.2	232.8	30	28	+17-56	4.0	+9.2	R
			+22.4	250.0	86	82	+17-50	4.0	+26.4	R
			+24.9	252.5	100	96	+16-47	4.0	+28.9	R
[illegible]	5.1	225.8		220.7						℄ 21+50
			+25.2	251.0	[illegible]	96	+10-58	4.0	+29.2	R
			+19.2	245.0	74	70	+15-16	4.0	+23.2	R
			-10.2	215.6	15	14	-15-50	6.0	-4.2	L
			-18.6	207.2	35	32	-21-25	6.0	-12.6	L - T.B.
			-26.4	199.4	58	54	-20-35	6.0	-20.4	L [illegible] 14'
			-16.1	209.7	80	79	-7-15	6.0	-10.1	L - T.B.
			-13.3	212.5	100	100	-4-10	6.0	-7.3	L
[illegible]	[illegible]	221.3		[illegible]						℄ 22+00
			-10.3	211.0	[illegible]	100	-2-24	6.0	-4.3	L T.B. ?
			-21.9	199.4	77	75	-11-55	6.0	-15.9	L - B.D. ? T.B.
			-24.5	196.8	54	51	-20-07	6.0	-18.5	L B.D.
			-13.2	208.1	35	34	-12-[illegible]	6.0	-7.2	L - T.B.

F. B. 651 PG. 42

Job No. [illegible] Division No. [illegible] Notes Red. [illegible] Plotted L. K. FREEMAN Profile No.

Survey of [illegible] Date JUL 10 1936 Date MAR 39

Survey by [illegible] Notes [illegible] Notes Chkd. [illegible] Checked J.A.L. X-Sec. No.

Indexed [illegible] Date [illegible] Date 3-14-39

Form 307 5M 11-35

PLEASE RETURN TO
LOS ANGELES COUNTY SURVEYOR
700 HALL OF RECORDS

NOTE: ANY ADDITIONS OR CHANGES ON THIS SHEET MUST BE MADE OR CIRCLED IN RED INK, WITH DATE AND NAME OF PERSON MAKING CHANGE

Do not extend notes this side of this line

STATION	B. S.	H. I.	F. S.	ELEV.	S.D.	H.D.	V.A.	R	V.D.	
[illegible]		[illegible]	+22.5	243.8	[illegible]	96	+16-32	6.0	+28.5	R
[illegible]	[illegible]	[illegible]		[illegible]						℄ [illegible]
			+20.3	235.0	100	96	+15-08	[illegible]	+26.3	R
			73	[illegible]		8				L-TB
			-21.1	193.6	34	30	[illegible]	[illegible]	-15.1	L [illegible]
			[illegible]	[illegible]		[illegible]				L [illegible]
			[illegible]	[illegible]		100				L
[illegible]	[illegible]	[illegible]		[illegible]						℄ [illegible]
			+2.6	213.3	100	100	[illegible]	3.0	+5.6	L
			[illegible]	[illegible]		[illegible]				L [illegible]
			-17.5	193.2	[illegible]	22	[illegible]	6.0	-11.5	L [illegible]
			+21.5	232.2	100	96	+15-[illegible]	6.0	+27.5	[illegible]
23+00	52	1971		191.7						℄ [illegible]
			+26.9	224.0	100	93	+21-40	10.0	+36.9	R
			+8.6	205.7	26	24	+24-07	2.0	+10.6	R-TB
			+72	204.3		25				L [illegible]
			+11.0	[illegible]		68				L
			+17.3	214.4		100				L
23+60	[illegible]	[illegible]		201.3						℄ 23+60 [illegible]
			+8.7	214.2	100	99	+7-15	4.0	+12.7	L
			+1.0	206.5	63	63	+4-30	4.0	+5.0	L

Profile No. ____ Notes Red. ____ Plotted L. K. FREEMAN Job No. ____ Division No. ____ F. B. 651 PG. 43

X-Sec. No. ____ Date JUL 10 1936 Date MAR 27 '39 Survey of ____

Notes Chkd. ____ Checked J.A.L. Survey by ____ Notes ____ Date 6-5-36

Date ____ Date 3-14-39 Map No. ____ Indexed A. C. Johnson

Form 307 5M 11-35

PLEASE RETURN TO
LOS ANGELES COUNTY SURVEYOR
700 HALL OF RECORDS

NOTE: ANY ADDITIONS OR CHANGES ON THIS SHEET MUST BE MADE OR CIRCLED IN RED INK, WITH DATE AND NAME OF PERSON MAKING CHANGE

Do not extend notes this side of this line

STATION	B. S.	H. I.	F. S.	ELEV.	S.D.	[illegible]	V.A.	R. V.D.		
[illegible]		[illegible]	[illegible]	[illegible]		[illegible]				R-B.D. [illegible]
			[illegible]	[illegible]		45				R-TB
			+14.8	220.3	[illegible]	98	+10-51	4.0	+18.8	R
[illegible]	51	2079		[illegible]						[illegible] TB
			+10.4	218.3	[illegible]	99	[illegible]	4.0	+14.4	R
			[illegible]	[illegible]		[illegible]				R
			65	[illegible]		46				R-TB
			-19.4	188.5	31	28	-25-27	6.0	-13.4	R-B.D. 3' wide
			[illegible]	[illegible]		53				L
			+0.2	[illegible]		70				L
[illegible]	52	2075		[illegible]						℄ 24+50
			+0.7	208.2	70	70	[illegible]	4.0	+4.7	L
			73	[illegible]		31				R-TB
			-19.8	187.7	46	44	-15-02	8.0	-11.8	R-B.D. 3' wide
			67	[illegible]		58				R-TB
			+3.5	211.0	[illegible]	90	+4-43	4.0	+7.5	R
T.P.	039	202.72		202.33						1X1-℄ 24+50
25+00			29	[illegible]						℄
			42	198.5		36				R-TB
			169	[illegible]		53				R-B.D. 3' wide

F. B. 651 PG. 44 | Job No. 2194 | Division No. | Notes Red. | Plotted L. K. FREEMAN | Profile
Survey of [illegible] | Date JUL 10 1936 | Date MAR '39 | No.
Survey by [illegible] | Notes | Notes Chkd. | Checked J.A.L. | X-Sec.
Indexed C. Johnson | Date | Date 3-14-39 | No.

Form 307 5M 11-35

PLEASE RETURN TO
LOS ANGELES COUNTY SURVEYOR
700 HALL OF RECORDS

NOTE: ANY ADDITIONS OR CHANGES ON THIS SHEET MUST BE MADE OR CIRCLED IN RED INK, WITH DATE AND NAME OF PERSON MAKING CHANGE

Do not extend notes this side of this line

STATION	B. S.	H. I.	F. S.	ELEV.		
25+00		202 72	48	1979	64' R - T.B.	
			23	2004	80' R	
			00	2027	65' L	
			+ 14	2041	70' L	
25+50			+ 25	2052	70' L	
			36	1991	42' L	
			57	1970	℄	
			59	1968	34' R - T.B.	
			181	1846	51' R - B.L.	
			71	1956	65' R - T.B.	
			64	1963	80' R	
26+00			56	1941	84' R - T.B.	
			202	1825	71' R - B.L.	
			80	1947	56' R - T.B.	
			80	1947	℄	
			70	1957	23' L	
			+ 69	2096	70' L	
26+50			+ 16	2043	70' L	
			83	1944	25' L	
			98	1929	℄	
			101	1926	77' R - T.B.	

Profile No. ____ X-Sec. No. ____

Notes Red. ____ Plotted L. K. FREEMAN Job No. 2191 Division No. V

Date ____ Date MAR 27 '39 Survey of Mesa Street

Notes Chkd. ALBERT E. TIMMONS Checked J.A.L. Survey by Nicoro Notes Date 6-9-36

Date JUL 10 1936 Date 3-14-39 Map No. ____ Indexed A. C. Johnson Date ____

F. B. 651 PG. 45

Form 307 5M 11-35

PLEASE RETURN TO
LOS ANGELES COUNTY SURVEYOR
700 HALL OF RECORDS

NOTE: ANY ADDITIONS OR CHANGES ON THIS SHEET MUST BE MADE OR CIRCLED IN RED INK, WITH DATE AND NAME OF PERSON MAKING CHANGE

Do not extend notes this side of this line

STATION	B. S.	H. I.	F. S.	ELEV.		
26+71.95 EC		202.72	109	1918	78' R - T.B.	
			106	1921	℄	
			65	1962	25' L	
			11	2016	73' L	
T.P.	535	197.46	1061	192.11		
27+00			[illegible]	1977	70' L	
			42	1933	37' L	
			54	[illegible]	℄	
			67	1906	70' R - T.B.	
28+00			99	1876	75' R	
			68	1907	℄	
			10	1965	70' L	
29+00			72	1903	70' L	
			93	1882	61' L	
			118	1857	℄	
			139	1836	72' R - T.B.	
T.P.	185	187.51	1180	185.66		
29+50			73	1802	89' R - T.B.	
			52	1823	℄	
			34	1841	70' L	
30+00			53	1822	70' L	

F. B. 651 PG. 46 Job No. 2194 Division No. [illegible] Notes Red. Plotted L. K. FREEMAN Profile
Survey of Westmont Drive Date MAR 27 '39 No.
Survey by [illegible] Notes Moore Notes Chkd. ALBERT E. TIMMONS Checked J.A.L. X-Sec.
Indexed A. C. Johnson Date Date JUL 10 1936 Date 3-14-39 No.

Form 307 5M 11-35

PLEASE RETURN TO
LOS ANGELES COUNTY SURVEYOR
700 HALL OF RECORDS

NOTE: ANY ADDITIONS OR CHANGES ON THIS SHEET MUST BE MADE OR CIRCLED IN RED INK, WITH DATE AND NAME OF PERSON MAKING CHANGE

Do not extend notes this side of this line

STATION	B. S.	H. I.	F. S.	ELEV.		
[illegible]		187.5	[illegible]	180.0	℄	
			9.8	[illegible]	100 R	
[illegible]			[illegible]	[illegible]	[illegible] R - T.B.	
			10.3	[illegible]	70 R	
			[illegible]	[illegible]	℄	
			[illegible]	[illegible]	70 L	
[illegible]			6.0	[illegible]	70 L	
			[illegible]	178.3	℄	
			[illegible]	[illegible]	100 R - T.B.	
[illegible]			[illegible]	[illegible]	70 R - T.B.	
			[illegible]	[illegible]	[illegible]	
			[illegible]	[illegible]	70 L	
[illegible]			[illegible]	[illegible]	[illegible]	
			[illegible]	176.[illegible]	℄	
			[illegible]	173.[illegible]	70 R	
[illegible]			[illegible]	[illegible]	℄ - T.S.	
[illegible]			[illegible]	[illegible]	[illegible] R	
			[illegible]	[illegible]	[illegible]	
			[illegible]	[illegible]	℄	
			[illegible]	[illegible]	70 L	
[illegible]			0.25	[illegible]		

Profile No. _____ Notes Red. _____ Plotted K. FREEMAN Job No. [illegible] Division No. V F. B. 651 PG. 47

X-Sec. No. _____ Date _____ Date MAR 27 '39 Survey of Westmont Drive

Notes Clk. TIMMONS Checked J.A.L. Survey by [illegible] Notes [illegible] Date 6-9-36

Date JUL 10 1936 Date 3-14-39 Map No. _____ Indexed A. C. Johnson Date

F. B 651 PG. 48 | Job No. [illegible] Division No. V | Notes Red. MAR '39 | Plotted J. K. FREEMAN | Profile

Survey of Westmont Unit | Date | Date | No.

Survey by [illegible] Notes | Notes Chkd. ALBERT E. TIMMONS | Checked J.A.L. | X-Sec.

Indexed C. [illegible] Date | Date JUL 10 1936 | Date 3-14-39 | No.

STATION	B. S.	H. I.	F. S.	ELEV.

Form 307 5M 11-35

PLEASE RETURN TO
LOS ANGELES COUNTY SURVEYOR
700 HALL OF RECORDS

Do not extend notes this side of this line

NOTE: ANY ADDITIONS OR CHANGES ON THIS SHEET MUST BE MADE OR CIRCLED IN RED INK, WITH DATE AND NAME OF PERSON MAKING CHANGE

Form 307 5M 11-35

PLEASE RETURN TO
LOS ANGELES COUNTY SURVEYOR
700 HALL OF RECORDS

NOTE: ANY ADDITIONS OR CHANGES ON THIS SHEET MUST BE MADE OR CIRCLED IN RED INK, WITH DATE AND NAME OF PERSON MAKING CHANGE

Do not extend notes this side of this line

STATION	B. S.	H. I.	F. S.	ELEV.		
[illegible]	4 82	[illegible] 71		[illegible]	℄	
			02	178 5	70'	
			[illegible]	[illegible]	70' [illegible]	
[illegible]			[illegible]	[illegible]	[illegible]	
			[illegible]	[illegible]	30' R [illegible]	
			[illegible]	[illegible]	℄	
			[illegible]	[illegible]	70' L	
[illegible]			[illegible]	[illegible]	70' [illegible]	
			[illegible]	[illegible]	℄	
			120	[illegible]	35' R [illegible]	
[illegible]			[illegible]	[illegible]	[illegible]	
[illegible]	[illegible]	[illegible]	11 [illegible]	[illegible] 01		
[illegible]			[illegible]	178 1	70' [illegible]	
			57	[illegible]	35' R [illegible]	
			[illegible]	[illegible]	℄	
			16	189 7	[illegible]	
[illegible]			51	[illegible] 0	[illegible]	
			[illegible]	[illegible] 6	℄	
			[illegible]	178 5	33' R	
			130	[illegible] 1	65' R [illegible]	
			[illegible]	173 3	70' R	

Profile No. _____ Notes Red. _____ Plotted K. FREEMAN Job No. [illegible] Division No. [illegible]

Date _____ Date MAR 27 '39 Survey of _____

X-Sec. No. _____ Notes Chkd. ALBERT F. TIMMONS Checked J.A.L. Survey by _____ Notes _____ Date _____

Date JUL 10 1936 Date 3-14-39 Map No. _____ Indexed [illegible] Date _____

F. B. 651 PG. 49

Form 307 5M 11-35

PLEASE RETURN TO
LOS ANGELES COUNTY SURVEYOR
700 HALL OF RECORDS

NOTE: ANY ADDITIONS OR CHANGES ON THIS SHEET MUST BE MADE OR CIRCLED IN RED INK, WITH DATE AND NAME OF PERSON MAKING CHANGE

Do not extend notes this side of this line

STATION	B. S.	H. I.	F. S.	ELEV.		
40+00		188 14	10 5	[illegible]	70' R	
			12 3	[illegible]	℄	
			11 4	[illegible]	25' L [illegible]	
			14 5	[illegible]	70' L	
41+00			18 3	169 8	70' L	
			13 [illegible]	175 1	20' L [illegible]	
			11 [illegible]	[illegible] 2	℄	
			10 5	[illegible]	70' R	
T.P.	552	[illegible]	[illegible]	176 23		
42+00			[illegible]	[illegible]	70' R	
			[illegible]	[illegible]	℄	
			64	[illegible]	50' L [illegible]	
			[illegible]	173 5	[illegible]	
42+50			59	175 9	70' L	
			47	177 1	℄	
			64	[illegible]	70' R	
42+65			47	[illegible] 1	℄ T.C.	Note for existing
42+70			58	[illegible]	℄ B.C.	X Section [illegible]
42+[illegible]			75	174 3	℄ [illegible] ℄ Western [illegible]	Western [illegible] see
43+27			[illegible]	172 7	℄ B.C.	Pg. 73 To Pg. 80
43+32			56	176 2	℄ T.C.	[illegible] not finished

F. B. 65 / Pg. 50 | Job No. 7191 | Division No. V | Notes Red. | Plotted K. FREEMAN | Profile
Survey of Westmont Drive | Date | Date MAR '39 | No.
Survey by [illegible] | Notes Moore | Notes Chkd. ALBERT E. TIMMONS | Checked J.A.L. | X-Sec.
Indexed C. Johnson | Date | Date JUL 10 1936 | Date 3-14-39 | No.

Form 307 5M 11-35

PLEASE RETURN TO
LOS ANGELES COUNTY SURVEYOR
700 HALL OF RECORDS

NOTE: ANY ADDITIONS OR CHANGES ON THIS SHEET MUST BE MADE OR CIRCLED IN RED INK, WITH DATE AND NAME OF PERSON MAKING CHANGE

Do not extend notes this side of this line

STATION	B. S.	H. I.	F. S.	ELEV.		
[illegible]		181 75	60	175 8	℄	
			56	176 2	70'L	
			80	173 8	70'R	
B.M. #3 [illegible]		180 [illegible]	6 [illegible]	175 [illegible]	[illegible]	
[illegible]		[illegible]	80	172 3	70'R	
			52	174 5	℄	
			50	175 3	70'L	
45+00			84	171 9	70'L	
			90	171 3	℄	
			98	170 5	70'R	
T.P.	1 33	170 45	11 46	168 82		
[illegible]			[illegible]	167 5	70'R	
			34	167 1	℄	
			[illegible]	166 1	70'L	
47+00			87	161 8	70'L	
			86	161 9	℄	
			87	161 8	70'R	
T.P.	078	159 66	11 57	158 88		
48+00			69	152 8	70'R	
			50	154 7	℄	
			29	156 8	70 L	

Profile No. ____ Notes Red. ____ Plotted J. K. FREEMAN Job No. 7194 Division No. V
Date ____ Date MAR 27 '39 Survey of ____
X-Sec. No. ____ Notes Chkd. ALBERT F. TIMMONS Checked J.A.L. Survey by ____ Notes ____ Date ____
Date JUL 10 1936 Date 3-29-39 Map No. ____ Indexed C. Johnson

F. B. 651 Pg. 51

Form 307 5M 11-35

PLEASE RETURN TO
LOS ANGELES COUNTY SURVEYOR
700 HALL OF RECORDS

NOTE: ANY ADDITIONS OR CHANGES ON THIS SHEET MUST BE MADE OR CIRCLED IN RED INK, WITH DATE AND NAME OF PERSON MAKING CHANGE

Do not extend notes this side of this line

STATION	B. S.	H. I.	F. S.	ELEV.	
49+00		159 66.	89	1[illegible]8.	70'L
			109	14[illegible]8.	28'L
TP	040	148 69.	11 37	148 29.	
49+00			20	[illegible]7	℄
			53	1[illegible]4.	37'R
			60	14[illegible]7.	70'R
50+00			129	135 8	80 R - HD
			134	135 3.	37'R
			106	138 1.	℄
			103	138 4	70'L
TP	093	138 13.	11 49	137 20.	
50+25			25	135 6.	℄
TP	145	127 74.	11 84	126 29.	
51+00			37	124 0.	70'L
			32	124 5.	℄
			39	123 8	23'R - B.D.
		+	24	130 1.	R
51+30			64	121 3	℄ - B.D.
51+50			68	120 9.	℄
			74	120 3.	8'L - T.B.
			95	118 2.	12'L - B.D. - 3' wide

F. B 651 PG. 52 Job No. 7194 Division No. V Notes Red. Plotted L. K. FREEMAN Profile
Survey of Westmont Drive Date MAR '39 No.
Survey by Moore Notes Moore Notes Chkd. ALBERT E. TIMMONS Checked 3-29-39 X-Sec.
Indexed A. C. Johnson Date JUL 10 1936 Date J.A.L. No.

Form 307 5M 11-35

PLEASE RETURN TO
LOS ANGELES COUNTY SURVEYOR
700 HALL OF RECORDS

NOTE: ANY ADDITIONS OR CHANGES ON THIS SHEET MUST BE MADE OR CIRCLED IN RED INK, WITH DATE AND NAME OF PERSON MAKING CHANGE

Do not extend notes this side of this line

STATION	B. S.	H. I.	F. S.	ELEV.		
[illegible]		127 74	.78	119 9	19' L	T.B.
			91	118 6	110' L	
			110	116 7	116 L	B. Wash
			102	117 5	146 L	
			82	117 5	150' L	T.B.
			+ 18	129 5	70' R	
52+00			+ 28	130 5	70' C	
			67	12[illegible] 0	±	
			97	118 0	28 L	T.B.
			131	114 6	38' L	R.D. [illegible]
			137	[illegible]	53' L	T.B.
			131	114 6	60' L	B. Wash
			124	115 3	100' L	
			108	116 9	105 L	T.B.
[illegible]			112	116 5	100' L	
			132	114 5	70' L	T.B.
			[illegible]	112 3	60' L	B. Wash
			1[illegible]	112 5	32 L	
			124	115 3	26 L	T.B.
			25	119 2	±	
			00	117 7	56' R	

Profile No. ____ Notes Red ____ Plotted K. FREEMAN Job No. 2194 Division No. [illegible] F.B. 651 Pg. 53
Date ____ Date MAR 27 '39 Survey of [illegible]
X-Sec. No. ____ Notes Chkd. ALBERT F. TIMMONS Checked J.A.L. Survey by [illegible] Notes [illegible] Date [illegible]
Date JUL 10 1936 Date 3-29-39 Map No. ____ Indexed A. C. Johnson

Form 307 5M 11-35

PLEASE RETURN TO
LOS ANGELES COUNTY SURVEYOR
700 HALL OF RECORDS

NOTE: ANY ADDITIONS OR CHANGES ON THIS SHEET MUST BE MADE OR CIRCLED IN RED INK, WITH DATE AND NAME OF PERSON MAKING CHANGE

Do not extend notes this side of this line

STATION	B. S.	H. I.	F. S.	ELEV.		
53+00		127 74.	+ 13	12[illegible] 0.	70'R	
T.P.	[illegible]	118 41.	12 09	115 65.		
54+00			+ 72	12[illegible] 6.	70'R	
			+ 53	123 7.	5[illegible]'R - Bk	
			28	115 [illegible].	℄	
			65	111 9.	27 L - T.B	
			90	10[illegible] 4.	35'L - B.Wash	
			96	10[illegible] 8.	65'L - [illegible]	
			65	111 9.	70'L - T.B	
			58	112 6.	85'L - Bk	
			33	115 1.	100'L	
55+00			62	11[illegible] 2.	100'L	
			91	10[illegible] 3.	85 L - Bk	
			97	108 7.	56 L - T.B.	
			112	10[illegible] 2.	51'L B.Wash.	
			116	10[illegible] 8.	27 L	
			80	110 4.	18 L - T.B	
			56	112 [illegible].	℄	
			+ 23	120 7	52 R - Bk.	
			+ 45	122 9	70'R	
56+00			+ 18	120 2.	70'R	

F. B 651 PG. 54 Job No. 7194 Division No. [illegible] Notes Red. Plotted K. FREEMAN Profile
Survey of Westman Drive Date ALBERT E. TIMMONS Date MAR '39 No.
Survey by Moore Notes Notes Chkd. Checked J.A.L. X-Sec.
Indexed A. C. Johnson Date AUG 10 1936 Date 3-29-39 No.

Form 307 5M 11-35

PLEASE RETURN TO
LOS ANGELES COUNTY SURVEYOR
700 HALL OF RECORDS

NOTE: ANY ADDITIONS OR CHANGES ON THIS SHEET MUST BE MADE OR CIRCLED IN RED INK, WITH DATE AND NAME OF PERSON MAKING CHANGE

Do not extend notes this side of this line

STATION	B. S.	H. I.	F. S.	ELEV.		
56+00		1[illegible] 41	.02	11[illegible]2	42 R	
			52	113 2	℄	
			[illegible]	[illegible]	46' L - T.B.	
			[illegible]	[illegible]	5[illegible] L B. Wash	
			139	104 5	90 L	
			120	10[illegible]	95 L T.B.	
			135	[illegible]	100 L	
T.P. 57+00	2 14	114 89	5[illegible]	112 [illegible]	[illegible] ℄ 57+00	
57+00			111	103 8	70' L	
			02	[illegible]	25 R	
			[illegible]	116 7	70' R	
58+00			27	112 2	70' R	
			[illegible]	110 4	℄	
			54	109 5	16' L	
			129	102 0	70' L	
59+00			136	10[illegible] 3	70' L	
			10[illegible]	[illegible]	50' L	
			89	106 0	℄	
			108	104 1	70 R - Sw.	
T.P.	0 51	104 29	11 11	103 78		
60+00			53	99 0	70' R - Sw	

Profile No. ____ Notes Red. ____ Plotted L. K. FREEMAN Job No. 7194 Division No. V F.B. 651 Pg. 55
Date ____ Date MAR 27 '39 Survey of Westmont Drive
X-Sec. No. ____ Notes Chk'd. T. TIMMONS Checked J.A.L. Survey by [illegible] Notes [illegible] Date 6-9-36
Date JUL 10 1936 Date 3-29-39 Map No. ____ Indexed A. C. Johnson

Form 307 5M 11-35

PLEASE RETURN TO
LOS ANGELES COUNTY SURVEYOR
700 HALL OF RECORDS

NOTE: ANY ADDITIONS OR CHANGES ON THIS SHEET MUST BE MADE OR CIRCLED IN RED INK, WITH DATE AND NAME OF PERSON MAKING CHANGE

Do not extend notes this side of this line

STATION	B. S.	H. I.	F. S.	ELEV.	
60+00		104 39	48	99 5	℄
			32	101 1	58'L
			38	100 5	70'L
60+75			105	93 8	70'L
			113	93 0	℄ - SW
			88	[illegible]	40'R
			50	99 3	70'R
61+00			40	100 3	70'R
			81	96 2	40'R
			115	92 8	℄
			113	93 0	70'L
62+00			135	92 8	115 L - T.S.
			81	96 2	67'L - SK
			37	100 6	℄
		+	21	106 4	70'R
T.P.	2 41	103 46	324	101 05	
63+00		+	3[illegible]	10[illegible] 3	70'R
			24	101 1	℄
			[illegible]8	94 7	70'L
64+00			162	87 3	70'L
			46	98 9	℄

F. B. 651 PG. 56 Job No. 7194 Division No. ✓ Notes Red. Plotted L. K. FREEMAN Profile
Survey of Westmont Drive Date MAR '39 No.
Survey by Moore Notes Moore Notes Chkd. ALBERT E. TIMMONS Checked J.A.L. X-Sec.
Indexed A. C. Johnson Date Date JUL 10 1936 Date 3-29-39 No.

Form 307 5M 11-35

PLEASE RETURN TO
LOS ANGELES COUNTY SURVEYOR
700 HALL OF RECORDS

NOTE: ANY ADDITIONS OR CHANGES ON THIS SHEET MUST BE MADE OR CIRCLED IN RED INK, WITH DATE AND NAME OF PERSON MAKING CHANGE

Do not extend notes this side of this line

STATION	B. S.	H. I.	F. S.	ELEV.		
64+00		1034.6	00	1035	36' R	
			28	1063	70' R	
65+00			12	1047	70' R	
			22	1013	27' R	
			52	983	℄	
			176	819	70' L	
66+00			196	839	70' L	
			59	976	℄	
			35	1000	25' R	
			[illegible]	1026	70' R	
T.P.	[illegible]	[illegible] 88	6.76	96.70		
67+00			52	967	℄	
			12	1007	70' R	
			78	941	20' L	
			175	84.4	70' L	
68+00			15.0	869	70' L	
			83	936	35' L	
			53	966	℄	
			53	966	70' R	
68+00			9.8	921	℄	
T.P.			11.60	90.28		

Profile No. ____ Notes Red. ____ Plotted L. K. FREEMAN Job No. 7194 Division No. ____ F. B. 651 PG. 57
Date ____ Date MAR 27 '39 Survey of ____
X-Sec. No. ____ Notes Chkd. ALBERT E. TIMMONS Checked J.A.L. Survey by ____ Notes ____ Date 6-9-36
Date JUL 10 1936 Date 3-29-39 Map No. ____ Indexed A. C. Johnson Date ____

Form 307 5M 11-35

PLEASE RETURN TO
LOS ANGELES COUNTY SURVEYOR
700 HALL OF RECORDS

NOTE: ANY ADDITIONS OR CHANGES ON THIS SHEET MUST BE MADE OR CIRCLED IN RED INK, WITH DATE AND NAME OF PERSON MAKING CHANGE

Do not extend notes this side of this line

STATION	B. S.	H. I.	F. S.	ELEV.		
T.P.	080	91.08		90.28		
69+00			62	84.9	70'R	
			37	87.4	33'R	
			24	88.7	℄	
			34	87.7	57'L	
			47	86.4	70'L	
69+75			136	77.5	℄	
70+00			146	75.5	70'L	
			154	75.7	℄	
			144	76.7	70'R	
BM#6	123	82.36	995	81.13	BM#6 - C.spk - Fn.Pat.	El = 81.127
T.P.	166	75.57	845	73.91		
71+00			08	74.1	70'R	
			17	73.[illegible]	℄	
			27	72.9	70'L	
72+00			51	70.5	70'L	
			36	72.[illegible]	℄	
			30	72.6	70'R	
73+00			50	70.6	70'R	
			58	69.8	℄	
			64	69.2	70'L	

F. B. 651 PG. 58 Job No. 7194 Division No. V Notes Red. Plotted L. K. FREEMAN Profile
Survey of Westmont Drive Date WAR '39 No.
Survey by Moore Notes Moore Notes Chkd. ALBERT E. TIMMONS Checked J.A.L. X-Sec.
Indexed C. Johnson Date JUL 10 1936 Date 3-29-39 No.

Form 307 5M 11-35

PLEASE RETURN TO
LOS ANGELES COUNTY SURVEYOR
700 HALL OF RECORDS

NOTE: ANY ADDITIONS OR CHANGES ON THIS SHEET MUST BE MADE OR CIRCLED IN RED INK, WITH DATE AND NAME OF PERSON MAKING CHANGE

Do not extend notes this side of this line

STATION	B. S.	H. I.	F. S.	ELEV.		
74+00		[illegible]	85	67 1	70'L	
			79	67 7	℄	
			77	[illegible] 9	57'R	
			62	69 4	70'R	
75+00			81	67 5	70'R	
			[illegible]	67 6	[illegible]'R	
			[illegible]	[illegible] 3	22 [illegible]	
			[illegible]	[illegible] 9	℄	
			107	64 9	70'L	
[illegible]			111	[illegible] 5	70'L	
			[illegible]	65 1	℄	
			98	65 8	70'R	
T.P.	2 77	66 63	11 71	63 86		
76+75.73 BC			382	62 8[illegible]	2 [illegible] BC 76+75.73	El = 62.803
			28	63 8	℄ ground	
			21	64 5	70'R	
			34	63 2	70'L	
77+00			36	63 0	70'L	
			32	63 4	℄	
			25	64 1	70'R	
77+50			39	62 7	123R - TB	

Profile No. ____ Notes Red. ____ Plotted K. FREEMAN MAR 27 '39 Job No. 7194 Division No. V F. B 651 PG. 59

X-Sec. No. ____ Date ____ Date ____ Survey of Westmont Drive

Notes Chkd. [illegible] TIMMONS Checked J.A.L. Survey by [illegible] Notes Moore Date [illegible]

Date JUL 10 1936 Date 3-29-39 Map No. ____ Indexed A. C. Johnson

Form 307 5M 11-35

PLEASE RETURN TO
LOS ANGELES COUNTY SURVEYOR
700 HALL OF RECORDS

NOTE: ANY ADDITIONS OR CHANGES ON THIS SHEET MUST BE MADE OR CIRCLED IN RED INK, WITH DATE AND NAME OF PERSON MAKING CHANGE

Do not extend notes this side of this line

STATION	B. S.	H. I.	F. S.	ELEV.	
77+50		66 63	34	63 2	70'R
			41	62 5	℄
			44	62 2	70'L
78+00			54	61 2	70'L
			52	61 4	℄
			50	61 6	53'R - T.B
			92	57 4	73'R - B. Ditch - 4' wide
			41	62 5	89'R - T.B.
			38	62 8	101'R - ℄ 16' oiled road
78+33			74	59 2	℄ T.B.
+40			109	[illegible]	℄ - B Ditch - 4' wide
+48			72	59 4	℄ - T.B
78+50			69	59 [illegible]	℄
			76	[illegible]	3'L - T.B
			115	55 1	13'L - B. ditch 6' wide
			63	60 3	32'L - T.B
			62	60 4	70'L
			55	61 1	12'R - edge oiled rd.
			50	61 6	43'R - " " " T.B.C
			24	64 2	52'R - T.C
			10	65 6	63'R

F. B65/PG. 60 Job No. 7194 Division No. V Notes Red. Plotted L. K. FREEMAN Profile
Survey of Westmont Drive Date MAR '39 No.
Survey by Moore Notes Moore Notes Checked J.A.L. X-Sec.
Indexed C. Johnson Date JUL 10 1936 Date 3-29-39 No.

Form 307 5M 11-35

PLEASE RETURN TO
LOS ANGELES COUNTY SURVEYOR
700 HALL OF RECORDS

NOTE: ANY ADDITIONS OR CHANGES ON THIS SHEET MUST BE MADE OR CIRCLED IN RED INK, WITH DATE AND NAME OF PERSON MAKING CHANGE

Do not extend notes this side of this line

STATION	B. S.	H. I.	F. S.	ELEV.		
78+50		66 63	07	65 9	70'R	
78+59			60	60 6	℄ - edge [illegible] rd	
+80			57	[illegible] 9	[illegible]	[illegible]
+85			20	64 6	℄ T.C.	
T.P.	3 65	69 41	079	65 84		
78+95			44	65 1	℄ - T.B	
			19	67 6	35'R - T.B	
			04	69 1	70'R	
			50	64 5	10'L - T.B	
			102	59 3	18'L - B.B + edge [illegible] rd	
			100	59 5	41'L " " "	
			98	59 7	45'L T.B	
			147	54 8	64'L - B. ditch - 5' wide	
			106	58 9	77'L T.B	
79+00			109	58 6	80'L - T.B	
			149	54 6	69'L - B. ditch - 5' wide	
			100	59 [illegible]	52'L - T.B	
			101	59 4	46'L - edge [illegible] rd	
			102	59 3	24'L " " "	[illegible] B.B.
			55	64 0	14'L - T.B	
			49	64 6	5'L "	

Profile No. ____ Notes Red. ____ Plotted L. K. FREEMAN Job No. 7194 Division No. 1 F. B 651 PG. 61

X-Sec. No. ____ Date ____ Date MAR 27 '39 Survey of [illegible]

Notes Chkd. ALBERT E. TIMMONS Checked J.A.L. Survey by ____ Notes ____ Date ____

Date JUL 10 1936 Date 3-29-39 Map No. ____ Indexed A. C. Johnson

Form 307 5M 11-35

PLEASE RETURN TO
LOS ANGELES COUNTY SURVEYOR
700 HALL OF RECORDS

NOTE: ANY ADDITIONS OR CHANGES ON THIS SHEET MUST BE MADE OR CIRCLED IN RED INK, WITH DATE AND NAME OF PERSON MAKING CHANGE

Do not extend notes this side of this line

STATION	B. S.	H. I.	F. S.	ELEV.		
79+00		69.49	72	62.3	℄ - BB	
			64	62.1	32' R - BB	
			13	68.2	43 R - TB	
			05	69.0	70' R	
79+40			47	64.8	70' R	
			38	65.7	38 R - T.B	
			74	62.1	29' R - BB	
			77	61.8	℄ - BB	
			73	62.2	10' L "	
			49	64.6	22 L - T.B	
			104	59.1	40' L - BB	
			108	58.7	55 L - edge oiled rd	
			108	58.7	70' L - " " "	
			108	58.7	77' L - T.B	
79+50			110	58.5	80' L - edge oiled rd	
			111	58.4	63' L - " "	
			106	58.9	39 L - BB	
			50	64.5	16' L - TB	
			40	65.5	℄ T.B	
			46	64.9	34' R - "	
			73	62.2	44 R - BB	
			88	60.7	70' R	

F. B. 65 / PG. 62 Job No. 7194 Division No. V Notes Red. Plotted K. FREEMAN Profile
Survey of Westmont Drive Date MAR '39 No.
Survey by Moore Notes Moore Notes Chkd. ALBERT E. TIMMONS Checked J.A.L. X-Sec.
Indexed A. C. Johnson Date JUL 10 1936 Date 3-29-39 No.

Form 307 5M 11-35

PLEASE RETURN TO
LOS ANGELES COUNTY SURVEYOR
700 HALL OF RECORDS

NOTE: ANY ADDITIONS OR CHANGES ON THIS SHEET MUST BE MADE OR CIRCLED IN RED INK, WITH DATE AND NAME OF PERSON MAKING CHANGE

Do not extend notes this side of this line

STATION	B. S.	H. I.	F. S.	ELEV.		
79+75		69 49	113	58 2.	70'R	
			107	[illegible] 8.	38 R - B.B.	
			110	58.5.	℄	
			[illegible]	[illegible]	80'L - [illegible]	
			[illegible]	58 1.	[illegible]	
80+00			119	[illegible] 6.	70'L	
			118	57 7.	℄	
			113	58 2.	70'R	
[illegible]			[illegible]	57 5.	70'R	
T.P.	2 87	60 61	11 75	57 74.		
[illegible]			40	56 6.	℄	
			41	56 5.	70'L	
81+06.25 E.C.			49	55 7.	70'L	
			51	55 5.	℄ [illegible]	
			42	56 4.	40'R	
			3[illegible]	57 5.	57'R	
			12	59 4.	70'R	
82+00		+	64	67 0.	70'R	
		+	11	61 7.	53'R	
			00	60 6.	43'R	
			38	56 8.	34'R	

Profile No. ____ Notes Red ____ Plotted K. FREEMAN Job No. [illegible] Division No. [illegible] F.B. 651 Pg. 63

X-Sec. No. ____ Date ____ Date MAR 27 '39 Survey of [illegible]

Notes Chkd. TIMMONS Checked J.A.L. Survey by [illegible] Notes [illegible] Date [illegible]

Date JUL 10 1936 Date 3-29-39 Map No. ____ Indexed A. C. Johnson

Form 307 5M 11-35

PLEASE RETURN TO
LOS ANGELES COUNTY SURVEYOR
700 HALL OF RECORDS

NOTE: ANY ADDITIONS OR CHANGES ON THIS SHEET MUST BE MADE OR CIRCLED IN RED INK, WITH DATE AND NAME OF PERSON MAKING CHANGE

Do not extend notes this side of this line

STATION	B. S.	H. I.	F. S.	ELEV.		
82+00		60 61	60	54 6	30'R	
			63	54 3	℄	
			64	54 2	70'L	
83+00			80	52 6	70'L	
			78	52 8	℄	
			80	52 6	24'R	
			74	53 2	25'R	
			60	54 6	57'R	
			38	56 8	70'R	
B.M.#7	0 67	58 54	2 74	57 [illegible]	B.M.#7 - Spk in T.P.	El. 57.86
T.P.	1 57	52 77	7 34	51 20		
84+00			1[illegible]	5[illegible]	70'L	
			16	51 2	℄	
			17	5[illegible]	15'R - B.C.	
			+ 30	55 8	25'R - T.C.	
			+ 70	5[illegible] 8	42'R	
			+ 130	65 8	70'R	
85+00			+ 75	6[illegible] 6	70'R	
			+ 55	5[illegible] 3	40'R	
			+ [illegible]5	5[illegible] 3	25'R - T.C.	
			33	4[illegible] 5	17'R - B.C.	

F. B. 651 PG. 64 Job No. 7194 Division No. ✓ Notes Red. Plotted L. K. FREEMAN Profile
Survey of Westmont Drive Date MAR '39 No.
Survey by [illegible] Notes [illegible] Notes Chkd. ALBERT E. TIMMONS Checked J.A.L. X-Sec.
Indexed A. C. Johnson Date JUL 10 1936 Date 3-29-39 No.

Profile No. | Notes Red. | Plotted L. K. FREEMAN | Job No. | Division No. | F. B. 65/ PG. 65

Date | Date MAR 27 '39 | Survey of

X-Sec. No. | Notes Chkd. E. TIMMONS | Checked J.A.L. | Survey by | Notes | Date

Date JUL 10 1936 | Date 3-29-39 | Map No. | Indexed C. Johnson | Date

NOTE: ANY ADDITIONS OR CHANGES ON THIS SHEET MUST BE MADE OR CIRCLED IN RED INK, WITH DATE AND NAME OF PERSON MAKING CHANGE

Do not extend notes this side of this line

PLEASE RETURN TO
LOS ANGELES COUNTY SURVEYOR
700 HALL OF RECORDS

Form 307 5M 11-35

STATION	B. S.	H. I.	F. S.	ELEV.
[illegible]	[illegible]	[illegible]	[illegible]	[illegible]

F. B65/PG. 66 | Job No. 7194 | Division No. V | Notes Red. | Plotted L. K. FREEMAN | Profile

Survey of Westwood Drive | Date | Date MAR '39 | No.

Survey by Moore | Notes Moore | Notes Chkd. ALBERT E. TIMMONS | Checked J.A.L. | X-Sec.

Indexed A. C. Johnson | Date | Date JUL 10 1939 | Date 3-29-39 | No.

Form 307 5M 11-35

PLEASE RETURN TO
LOS ANGELES COUNTY SURVEYOR
700 HALL OF RECORDS

Do not extend notes this side of this line

NOTE: ANY ADDITIONS OR CHANGES ON THIS SHEET MUST BE MADE OR CIRCLED IN RED INK, WITH DATE AND NAME OF PERSON MAKING CHANGE

STATION	B. S.	H. I.	F. S.	ELEV.
94+31				
94+34				

Form 307 5M 11-35

PLEASE RETURN TO
LOS ANGELES COUNTY SURVEYOR
700 HALL OF RECORDS

NOTE: ANY ADDITIONS OR CHANGES ON THIS SHEET MUST BE MADE OR CIRCLED IN RED INK, WITH DATE AND NAME OF PERSON MAKING CHANGE

Do not extend notes this side of this line

STATION	B. S.	H. I.	F. S.	ELEV.		
[illegible]		[illegible]	10.8	33.8	℄	
[illegible]			5.8	34.8	℄	
[illegible]	3.28	35.[illegible]	0.23	34.76	[illegible]	
[illegible]			3.4	34.6	[illegible]	
			[illegible]	[illegible]	[illegible]	
			[illegible]	[illegible]	[illegible]	
			[illegible]	35.1	[illegible]	
			5.[illegible]	[illegible]	42 L	
			6.2	32.8	70 L	
95+[illegible]			[illegible]	[illegible]	70 L	
			5.9	32.1	℄	
			[illegible]	34.2	10 R	
			[illegible]	[illegible]	63 R	
			[illegible]	[illegible]	63 R	
			5.4	32.[illegible]	70 [illegible]	
96[illegible]			6.0	32.0	70 R	
			7.7	30.3	℄	
			[illegible]	[illegible]	70 L	
[illegible]			9.5	28.5	70 L	
			9.7	28.3	℄	
			[illegible]	28.9	70 R	

Profile No.
X-Sec. No.
Notes Red.
Date
Notes Chkd. ALBERT E. TIMMONS
Date JUL 10 [illegible]
Plotted L. K. FREEMAN
Date MAR 27 '39
Checked J.A.L.
Date 3-29-39
Job No. 7194
Division No. [illegible]
Survey of Westmont Drive
Survey by [illegible]
Notes [illegible]
Date [illegible]
Map No.
Indexed A. C. Johnston

F.B. 651 PG. 67

Form 307 5M 11-35

PLEASE RETURN TO
LOS ANGELES COUNTY SURVEYOR
700 HALL OF RECORDS

NOTE: ANY ADDITIONS OR CHANGES ON THIS SHEET MUST BE MADE OR CIRCLED IN RED INK, WITH DATE AND NAME OF PERSON MAKING CHANGE

Do not extend notes this side of this line

STATION	B. S.	H. I.	F. S.	ELEV.		
98+00		38 [illegible]	47	33 3	100 R	
			71	32 2	70 R	
			107	2[illegible] 3	57 R	
			113	2[illegible] 7	℄	
			1[illegible]7	2[illegible] 1	70 L	
99+00			28	3[illegible] 2	100 R	
			55	3[illegible] 5	75 R	
T.P.	[illegible]	27 [illegible]	11 30	26 7[illegible]		
99+00			[illegible]	[illegible]	25 R	
			[illegible]	[illegible] 7	℄	
			3[illegible]	[illegible] 1	70 L	
9[illegible]+00			45	2[illegible] 2	57 L - T.B.	
			[illegible]	23 5	33 L	
			56	2[illegible] 1	℄	
			5[illegible]	22 [illegible]	22 R	
			00	2[illegible] 7	60 R	
			+ 30	30 7	[illegible]	
			+ 40	31 7	100 R	
100+00			31	2[illegible] 6	100 R	
			60	21 7	40 R	
			65	21 2	℄	

F. B. 651 PG. 68 Job No. 7194 Division No. V Notes Red. Plotted L. K. FREEMAN Profile
Survey of Westmont Drive Date MAR '39 No.
Survey by Moore Notes Checked J.A.L. X-Sec.
Indexed A. C. Johnson Date 3-29-39 No.
ALBERT E. TIMMONS
Notes Chkd. Date JUL 10 1936

Form 307 5M 11-35

PLEASE RETURN TO
LOS ANGELES COUNTY SURVEYOR
700 HALL OF RECORDS

NOTE: ANY ADDITIONS OR CHANGES ON THIS SHEET MUST BE MADE OR CIRCLED IN RED INK, WITH DATE AND NAME OF PERSON MAKING CHANGE

Do not extend notes this side of this line

STATION	B. S.	H. I.	F. S.	ELEV.		
			68			
			105			
			607			

Profile

No. _____ Notes Red _____ Plotted K. FREEMAN Job No. 2124 Division No. 4

Date _____ Date MAR 27 '39 Survey of _____

No. _____ X-Sec. _____ Notes Chkd. ALBERT E. TIMMONS Checked _____ Survey by _____ Noted _____ Date _____

Date _____ Date _____ Map No. _____ Indexed _____ Date _____

F. B. 651 Pg. 69

F. B. 65 / PG. 70 — Job No. 2194 — Division No. V — Notes Red. ____ — Plotted L. K. FREEMAN — Profile ____

Survey of Westmont Drive — Date ____ — Date MAR '39 — No. ____

Survey by Moore — Notes Moore — Notes Chkd. ALBERT E. TIMMONS — Checked ____ — X-Sec. ____

Indexed A. C. Johnson — Date ____ — Date JUL 10 1936 — Date ____ — No. ____

Form 307 5M 11-35

PLEASE RETURN TO
LOS ANGELES COUNTY SURVEYOR
700 HALL OF RECORDS

NOTE: ANY ADDITIONS OR CHANGES ON THIS SHEET MUST BE MADE OR CIRCLED IN RED INK, WITH DATE AND NAME OF PERSON MAKING CHANGE

Do not extend notes this side of this line

STATION	B. S.	H. I.	F. S.	ELEV.	
200' N of [illegible]		47.66	5.5	22.2	70' L
100' N of [illegible]			6.9	20.8	70' L
			6.6	[illegible]	70' L TB
			6.7	[illegible]	35' L BB
			7.22	[illegible]	35' L Ed Pvt
			7.25	20.37	℄ [illegible]
			[illegible]	[illegible]	28 R Ed Pvt
			7.7	21.3	32.5 R TB
			9.8	17.9	35' R Bldg [illegible]
			4.9	22.1	42' R TB
			4.4	23.3	70' R
[illegible]			8.51	[illegible] 15	℄ inter. of [illegible]
			8.66	[illegible]	25' R E Pvt
			7.2	18.[illegible]	35' R TB
			10.5	17.2	35' R Bldg [illegible]
			6.7	21.[illegible]	41' R TB
			5.9	21.8	70' R
			9.03	18.63	28' L E [illegible]
			9.6	[illegible]	35' L BB
			6.5	21.2	41' L TB
			7.4	20.[illegible]	70' L

Form 307 5M 11-35

PLEASE RETURN TO
LOS ANGELES COUNTY SURVEYOR
700 HALL OF RECORDS

NOTE: ANY ADDITIONS OR CHANGES ON THIS SHEET MUST BE MADE OR CIRCLED IN RED INK, WITH DATE AND NAME OF PERSON MAKING CHANGE

Do not extend notes this side of this line

Profile No.____ Notes Red.____ Plotted____ Job No. 7194 Division No. V | F. B. 651 PG. 71

X-Sec. No.____ Date____ Date____ Survey of Westmont [illegible]

Notes Chkd. TIMMONS Checked____ Survey by Moore Notes Moore Date 6-10-36

Date [illegible] 10 1936 Date____ Map No.____ Indexed A. C. Johnson Date____

STATION	B. S.	H. I.	F. S.	ELEV.		
[illegible]		27.66	9.[illegible]	18.02	℄ [illegible]	
			[illegible]	[illegible]	28' [illegible]	
			[illegible]	[illegible]	[illegible]	
			[illegible]	15.9	[illegible]	
			[illegible]	18.[illegible]	[illegible]	
			[illegible]	[illegible]	10' R [illegible]	
			[illegible]	17.[illegible]	[illegible] L [illegible]	
			[illegible]	[illegible]	33' L [illegible]	
			[illegible]	[illegible]	[illegible] L	
			[illegible]	[illegible]	[illegible] L	
			[illegible]	[illegible]	℄ [illegible]	
			[illegible].06	[illegible]	[illegible]	
			[illegible]	[illegible]	[illegible]	
			[illegible]	[illegible]	[illegible]	
			[illegible]	[illegible]	38' [illegible]	
			[illegible]	[illegible]	[illegible] R	
			[illegible]	[illegible]	[illegible] L	
			[illegible]	[illegible]	[illegible]	
			[illegible]	[illegible]	10' L	
BM #8			5.[illegible]	[illegible]	B.M. #8 Spk+L Top [illegible]	El = 2[illegible]

65/ PG. 72 | Job No. | Division No. | Notes Red. | Plotted | Profile

Survey of | Date | Date | No.

Survey by | Notes | Notes Chkd. | Checked | X-Sec.

Indexed A. C. Johnson | Date | Date | Date | No.

Form 307 5M 11-35

PLEASE RETURN TO
LOS ANGELES COUNTY SURVEYOR
700 HALL OF RECORDS

NOTE: ANY ADDITIONS OR CHANGES ON THIS SHEET MUST BE MADE OR CIRCLED IN RED INK, WITH DATE AND NAME OF PERSON MAKING CHANGE

Do not extend notes this side of this line

STATION	B. S.	H. I.	F. S.	ELEV.

Form 307 5M 11-35

PLEASE RETURN TO
LOS ANGELES COUNTY SURVEYOR
700 HALL OF RECORDS

NOTE: ANY ADDITIONS OR CHANGES ON THIS SHEET MUST BE MADE OR CIRCLED IN RED INK, WITH DATE AND NAME OF PERSON MAKING CHANGE

Do not extend notes this side of this line

STATION	B. S.	H. I.	F. S.	ELEV.		
266+00	46	1819		1773	50' R	L.B. 771-26
			54	1765	50' L	El. = 176.6
265+50			57	1762	50' R	El. = 176.4
			59	1760	50' L	El. = 175.8
T.P.	120	1933	06	1813		
261+00			10	1923	℄	
			13	1923	14' R	
			+06	1939	27 R	
			+25	1958	33 R	T.B.
			12	1921	14' L	
			+02	1935	27' L	T.F.
			72	1861	43' L	B.F.
261+25			21	1912	℄	
			27	1906	13' R	
			12	1921	27' R	End Cut - Begin Fill
			22	1911	15' L	
			28	1925	28' L	T.F.
			98	1835	46' L	B.F.
262+00			56	1877	℄	
			60	1873	15' R	
			41	1892	30' R	T.F.

X-Section of Western Ave.
261+00 to 278+00

Notes Plotted
No. Date
X-Sec. Checked
Date
Notes Checked
Date
Survey by Moore
Map No.
Indexed C. Johnson
Date 6-15-36
Division No. 7734
Survey of Western Ave.
F. B. 651

Form 307 5M 11-35

PLEASE RETURN TO
LOS ANGELES COUNTY SURVEYOR
700 HALL OF RECORDS

NOTE: ANY ADDITIONS OR CHANGES ON THIS SHEET MUST BE MADE OR CIRCLED IN RED INK, WITH DATE AND NAME OF PERSON MAKING CHANGE

Do not extend notes this side of this line

STATION	B. S.	H. I.	F. S.	ELEV.		
262+00		193 3.	100	183 3	42' R - BF	
			54	187 9.	15' L	
			39	189 4.	30' L - T.F	
			197	173 6.	57' L - BF	
263+00			100	183 3.	℄	
			101	183 2.	15' R	
			82	185 1.	30' R T.F	
			232	170 1.	53' R BF	
			100	183 3.	15' L	
			89	184 4.	30 L T.F	
			305	162 8.	66' L B.F.	
T.P.	09	182 2.	120	181 3.		
264+00			34	178 8.	℄	
			32	179 0.	15' R	
			23	179 9.	30' R TF	
			143	167 9.	52' R B.F	
			[illegible]	[illegible]	15' L	
			17	[illegible] 5.	30' L TF	
			200	162 2.	L B.F	
265+00			70	178 2.	℄	
			73	174 9.	15' R	

F. B. 651 PG. 74 Job No. 7734 Division No. ✓ Notes Red. Plotted Profile
Survey of Western Ave Date Date No.
Survey by Moore Notes Moore Notes Chkd. ALBERT E. TIMMONS Checked X-Sec.
Indexed A. C. Johnson Date JUL 10 1936 Date No.

Form 307 5M 11-35

PLEASE RETURN TO
LOS ANGELES COUNTY SURVEYOR
700 HALL OF RECORDS

NOTE: ANY ADDITIONS OR CHANGES ON THIS SHEET MUST BE MADE OR CIRCLED IN RED INK, WITH DATE AND NAME OF PERSON MAKING CHANGE

Do not extend notes this side of this line

STATION	B. S.	H. I.	F. S.	ELEV.		
265400		182 2.	6[illegible]	176 2	29' R - T.F.	
			102	172 0	32' R - B.F.	
			73	174 9	15' L	
			[illegible]	[illegible]	[illegible] L - T.F.	
			92	173 0.	36' L - B.F.	
[illegible]			6[illegible]	[illegible]	℄	
			62	176 0.	31' R - End Fill - Begin Cut	
			66	[illegible]	28' L " " " "	
266400			73	174 9	℄	
			64	[illegible]	18' R - B.F.	
			51	[illegible]	33' R - T.C.	
			72	175 0.	2[illegible] L - B.C.	
			[illegible]	[illegible]	3[illegible] L - T.C.	
[illegible]			93	172 9	℄	
			86	[illegible]	24' R - B.C.	
			[illegible]	[illegible]	36' R - T.C.	
			94	172 8.	26' L - B.C.	
			84	[illegible]	36' L - T.C.	
T.P.	28	173 3	117	170 5		
267450			45	168 8	℄	
			51	168 2.	26' R - B.C.	

Profile No. ____ Notes Red ____ Plotted ____ Job No. 2734 Division No. ✓ F. B. 651 Pg. 75

X-Sec. No. ____ Date ____ Date ____ Survey of Western Ave

ALBERT E. TIMMONS
Notes Chkd. ____ Checked ____ Survey by [illegible] Notes [illegible] Date 5-21-36

JUL 10 1936
Date ____ Date ____ Map No. ____ Indexed A. C. Johnson Date ____

Form 307 5M 11-35

PLEASE RETURN TO
LOS ANGELES COUNTY SURVEYOR
700 HALL OF RECORDS

NOTE: ANY ADDITIONS OR CHANGES ON THIS SHEET MUST BE MADE OR CIRCLED IN RED INK, WITH DATE AND NAME OF PERSON MAKING CHANGE

Do not extend notes this side of this line

STATION	B. S.	H. I.	F. S.	ELEV.		
[illegible]		1733.+	07	1740.	37' R - T.C.	
			58	1675.	2' L	
			77	1656.	27' L - B.C.	
			04	1729.	35' L - T.C.	
268+00			85	1648 ✓	℄	
			69	1664.	3' R	
			71	1662.	30' R - B.C.	
			08	1725.	37.5 R T.C.	
			97	1636	3' L	
			98	1635.	27.5 L - B.C.	
			19	1714.	35.5 L T.C.	
269+00			115	1615 ✓	℄	
			97	1636.	5' R	
			92	1641.	30' R B.C.	
			35	1698.	39' R T.C.	
			131	1602.	4' L	
			137	1596.	27' L B.C.	
			46	1687.	39' L T.C.	
			50	1683.	50' L	Elev = 168.4 ✓ L.B. 771-29
270+00			170	1563. ✓	℄	
			165	1568.	R B.C.	

Profile No. ____ X-Sec. No. ____

Plotted ____ Date ____ Checked ____ Date ____

Notes Red ____ Date ____ Notes Chkd. ____ Date ____

Division No. ✓ Job No. 2734 Western Ave

Survey of ____ Survey by Moore Notes Moore Date ____

Indexed A. C. Johnson

JUL 10 1936

ALBERT E. TIMMONS

B. 651 PG. 76

Form 307 5M 11-35

PLEASE RETURN TO
LOS ANGELES COUNTY SURVEYOR
700 HALL OF RECORDS

NOTE: ANY ADDITIONS OR CHANGES ON THIS SHEET MUST BE MADE OR CIRCLED IN RED INK, WITH DATE AND NAME OF PERSON MAKING CHANGE

Do not extend notes this side of this line

STATION	B. S.	H. I.	F. S.	ELEV.		
[illegible]		1133	80	1652	39' R	T.C.
			169	1664	27 L	BC
			78	1655	38' L	TC
T.P.	08	1629 ✓	11 2	1621 ✓		
270+50			87	1542 ✓	℄	
			80	1507	27' L	BC
			21	1618	36' L	TC
			83	1546	27' L	TC
			00	1629	36' L	TC
271+00			117 ✓	1512 ✓	℄	
			50	1529	30' R	End Cut - Begin Fill
			18	1511	28' L	BC
			43	1566	30' L	TC
T.P.	10	1606 ✓	1[illegible]	1[illegible] ✓		
271+60			56	1470 ✓	℄	
			53	1473	31' R	TC
			25	1401	40' R	EP
			60	[illegible]	32' L	End Cut - Begin Fill
272+00			52	1004 ✓	℄	
			76	1450	30' R	TC
			218	1308	54' R	BC
			26	1000	35' L	TC

Plotted [illegible] Noted [illegible]
No. [illegible] Date [illegible] By [illegible]
X-Sec. [illegible]
No. [illegible] Date [illegible] By [illegible]
Notes Checked ALBERT F. TIMMONS Date [illegible]
Date JUL 10 1936 By [illegible]

Job No. 227 Division No. [illegible]
Survey of [illegible]
Survey by [illegible] Notes [illegible] Date 5-21-36
Map No. [illegible] Indexed [illegible] C. Johansen

F. B. 651 Pg. 77

Form 307 5M 11-35

PLEASE RETURN TO
LOS ANGELES COUNTY SURVEYOR
700 HALL OF RECORDS

NOTE: ANY ADDITIONS OR CHANGES ON THIS SHEET MUST BE MADE OR CIRCLED IN RED INK, WITH DATE AND NAME OF PERSON MAKING CHANGE

Do not extend notes this side of this line

STATION	B. S.	H. I.	F. S.	ELEV.		
[illegible]		152 6	[illegible]	13[illegible] 6	45' L	B.F.
[illegible]	12	142 2	116	141 6		
273+00			12	141 0	℄	
			103	142 5	31' R	T.F.
			91	133 1	49' R	B.F.
			102	142 4	34' L	T.F.
			103	131 9	52 L	B.F.
273+50			20	142 2	℄	
			20	142 2	35' R	T.F.
			98	132 4	48' R	B.F.
			36	13[illegible] 6	38' L	T.F.
			[illegible]	130 2	52 L	B.F.
274+00			8[illegible]	13[illegible] 4	℄	
			[illegible]	13[illegible] 0	4[illegible] R	End Fill
			7[illegible]	13[illegible] 5	41' L	T.F.
			158	12[illegible] 4	54 L	B.F.
274+40			109	131 3	℄ - Natural Ground	
			99	132 3	35' R	"
			116	130 6	50' L	" End Fill
275+00			115	130 7	℄	El = 130.8 ✓ LB 771-35'
			100	132 2	50' R	El = 132.3 ✓ LB 771-36'

Profile No. X-Sec. No.

Plotted Date Checked Date

Notes Red Date Notes Chkd. Date

Division No. ✓ Job No. 2734 Western Ave

Survey of Notes Moore

Survey by A. C. Johnson Date

Indexed

ALBERT E. TIMMONS JUL 10 1936

65 PG. 78

Form 307 5M 11-35

PLEASE RETURN TO
LOS ANGELES COUNTY SURVEYOR
700 HALL OF RECORDS

NOTE: ANY ADDITIONS OR CHANGES ON THIS SHEET MUST BE MADE OR CIRCLED IN RED INK, WITH DATE AND NAME OF PERSON MAKING CHANGE

Do not extend notes this side of this line

STATION	B. S.	H. I.	F. S.	ELEV.		
275+00		142.2	120	130.2	50' L - El = 130.2 ✓	L.B.771-3 ✓
276+00			94	132.8 ✓	℄ - B.F.	Natural Ground
			80	134.2	35' R End F.	"
			91	133.1	41' L " "	"
276+10			64	135.8 ✓	℄ - T.F.	
			55	136.7	40' R - T.F.	
			70	135.2	44' R - B.F.	
			59	136.3	39' L - T.F.	
			78	134.4	44' L B.F.	
276+50			22	[illegible] ✓	℄	
			12	[illegible]	30' R - T.F.	
			52	137.0	44' R B.F.	
			16	140.6	34' L - T.F.	
			37	138.5	40' L B.F.	
T.P.	[illegible]	151.2 ✓	06	141.6 ✓		
277+10			70	144.2 ✓	℄	
			62	145.0	31' R - End Fill - Begin Cut	
			6[illegible]	144.7	30' L - T.F.	
			10[illegible]	140.5	40' L B.F.	
277+65			41	147.1 ✓	℄	
			24	148.8	25' R - B.C.	

Profile No. ____ Notes Red ____ Plotted ____ Job No. 2234 Division No. ✓ F. B 657 Pg.
X-Sec. No. ____ Date ____ Date ____ Survey of Western Ave
Notes Chkd. ALBERT E. TIMMONS Checked ____ Survey by [illegible] Notes [illegible] Date 5-2
Date JUL 10 1936 Date ____ Map No. ____ Indexed A. C. Johnson

Form 307 5M 11-35

PLEASE RETURN TO
LOS ANGELES COUNTY SURVEYOR
700 HALL OF RECORDS

NOTE: ANY ADDITIONS OR CHANGES ON THIS SHEET MUST BE MADE OR CIRCLED IN RED INK, WITH DATE AND NAME OF PERSON MAKING CHANGE

Do not extend notes this side of this line

STATION	B. S.	H. I.	F. S.	ELEV.		
277+65		151 2.	+25	153 7.	33' R - T.C.	
			36	147 6.	29' L - T.F.	
			59	142 3.	35' L - B.F.	
278+00			30	14 2	℄	
			22	147 0.	27' R - End Cut	Begin Fill.
			25	148 7.	30' L T.F.	
			110	14 2.	44' L B.F.	

Survey of Western Ave. Notes Meere Notes Chkd. Checked Date
Survey by Meere Notes Meere Notes Chkd. Checked Date
Indexed A. C. Johnson Date JUL 10 1936 Date

Job No. 7734 Division No. ✓ Notes Red. Plotted Profile
No. X-Sec. No.
Pg. 80

Form 307 5M 10-34

PLEASE RETURN TO
LOS ANGELES COUNTY SURVEYOR
700 HALL OF RECORDS

NOTE: ANY ADDITIONS OR CHANGES ON THIS SHEET MUST BE MADE OR CIRCLED IN RED INK, WITH DATE AND NAME OF PERSON MAKING CHANGE

Do not extend notes this side of this line

STATION	B. S.	H. I.	F. S	ELEV.		
BM #3	3.21	78.88		175.67	B.M. #3	C spk - W side PP # 492647E on E side of Western Ave - 50'± S. of sta. 43+50 Westmont Ave F.B. 651-24
42+00			1.5	177.4	℄	
			1.2	177.7	40' R	
			1.6	177.3	70' R	
			2.6	176.3	40' L	
			4.7	174.2	70' L	
42+44			1.7	177.2	℄	
			2.4	176.5	40' R	
			3.0	175.9	70' R	
			1.9	177.0	40' L	
			2.8	176.1	70' R	End Fill Begin cut sta Western Ave
42+63.7			1.7	177.2	℄	Top cut
			2.7	176.2	40' R	
			3.5	175.4	70' R	
			4.7	174.2	14.5 L	- Bottom Cut
			5.6	173.3	40.5 L	- gutter - Edge macadam
			4.5	174.4	70' L	Macadam
42+68.5			5.2	173.7	℄	- Bottom Cut
+80			6.7	172.2	℄	Gutter - Edge Macadam
42+97.71			6.67	172.21	℄	- inter ℄ Western Ave 266+[illegible]

X-Sections
Westmont Drive

Profile No. ____ Notes Red. ____ Date ____ Date ____ Map No. 7194 Division No. ____
X-Sec. No. ____ Notes Chkd. J. K. F. Checked J.A.L. Date 12/27/38 Date 3-14-39 Survey of Westmont Drive Survey by Moore Map No. ____ Notes Moore Indexed [illegible]

Form 307 5M 10-34

PLEASE RETURN TO
LOS ANGELES COUNTY SURVEYOR
700 HALL OF RECORDS

NOTE: ANY ADDITIONS OR CHANGES ON THIS SHEET MUST BE MADE OR CIRCLED IN RED INK, WITH DATE AND NAME OF PERSON MAKING CHANGE

Do not extend notes this side of this line

STATION	B. S.	H. I.	F. S	ELEV.		
		178 SS.				
42+97.21			87	170 2	58.3 R Gutter - Edge Macadam	
			87	170 2	92.5 R - Bottom Cut	
			50	173 9	108 R - Top "	
			54	173 5	62 L - gutter - edge	
			31	175 8	91 L - End Fill - Begin Cut Western Ave	
43+19			72	171 7	℄ - gutter - edge Macadam	
+30			57	173 2	℄ Bottom Cut	
+34			27	176 7	℄ Top "	
			62	172 7	12 R Bottom "	
			87	170 2	43 R gutter + edge macadam	
			92	169 7	70 R macadam	
			23	176 6	40 L	
			26	176 3	70 L	
43+60			33	175 6	℄	
			45	[illegible]	40 R	
			56	173 3	75 R - Top Cut	
			85	[illegible]	87 R Bottom "	
			117	167 2	128 R gutter + edge macadam	
			28	176 1	40 L	
			30	175 9	70 L	

L.B. 651 P.G. 82 Job. No. 7194 Division No. V Notes Red Plotted L. K. FREEMAN Profile
Survey of Western Drive Date MAR '39 No.
Survey by Moore Notes Moore Notes Chkd. L. K. F. Checked J.A.L. X-Sec.
Indexed [illegible] Date Date 12-27-38 Date 3-14-39 No.

Form 307 5M 10-34

PLEASE RETURN TO
LOS ANGELES COUNTY SURVEYOR
700 HALL OF RECORDS

NOTE: ANY ADDITIONS OR CHANGES ON THIS SHEET MUST BE MADE OR CIRCLED IN RED INK, WITH DATE AND NAME OF PERSON MAKING CHANGE

Do not extend notes this side of this line

STATION	B. S.	H. I.	F. S	ELEV.		
		178 88				
44+00			4 3	174 6	℄	
			5 5	173 4	40 R	
			6 3	172 6	70' R	
			3 7	175 2	40' L	
			3 6	175 3	70' L	
T.P.	7 80	186 53	0 15	178 73		
	℄	Western Ave				
263+00			3 06	183 47	℄	
			3 4	183 1	20' R - gutter + edge Macadam	
			1 8	184 7	27' R - Top Berm	
			2 1	184 4	31' R " Fill	
			13 9	172 6	50' R - Bot. "	
			13 9	172 6	80' R	
			3 4	183 1	20' L - gutter + edge Macadam	
			2 1	184 4	28' L Top Berm	
			2 2	184 3	31' L - " Fill	
			23 6	162 9	66 L - Bot. "	
			24 1	162 4	80' L	
263+50			25 7	160 8	80' L	
			23 2	163 3	L - Bot Fill	

Profile No. ____ Notes Red. ____ Platted K. FREEMAN Job No. 7194 Division No. V L. B. 651 Pg. 83
Date ____ Date MAR '39 Survey of Westmont Ave
X-Sec. No. ____ Notes Chkd L. K. F. Checked J. A. L. Survey by Moore Notes Moore Date 12-21-38
Date 12-27-38 Date 3-14-39 Map No. ____ Indexed ____ Date ____

Form 307 5M 10-34

PLEASE RETURN TO
LOS ANGELES COUNTY SURVEYOR
700 HALL OF RECORDS

NOTE: ANY ADDITIONS OR CHANGES ON THIS SHEET MUST BE MADE OR CIRCLED IN RED INK, WITH DATE AND NAME OF PERSON MAKING CHANGE

Do not extend notes this side of this line

STATION	B. S.	H. I.	F. S	ELEV.		
263+50		186 53	4 2	182 3.	31' L - Top Fill	
			4 1	182 4.	27.5 L - " Berm	
			5 6	180 9.	20' L - gutter + Mac.	
			5 2	181 3.	℄	
			5 5	181 0.	20' R " "	
			4 1	182 4.	27 R Top Berm	
			4 1	182 4.	30.5 R " Fill	
			15 2	171 3.	50' R - Bot. "	
			15 2	171 3.	80' R	
264+00			7 3	179 2.	℄	
			7 5	179 0.	20' R - gutter + Mac	
			6 3	180 2.	27.5 R - Top Berm	
			6 4	180 1.	30.5 R - Top Fill	
			16 4	170 1.	48 R - Bot. "	
			16 4	170 1.	80' R	
			7 6	178 9.	20' L gutter + Mac	
			6 1	180 4.	29' L - Top Berm	
			6 1	180 4.	30.5 L - " Fill	
			24 2	162 3.	60 L - Bot. "	
			25 0	161 5.	80' L -	
264+50			20 0	166 5.	80' L -	

L.B. 651 P.G. 84 Job. No. 2194 Division No. ✓ Notes Red Plotted L. K. FREEMAN Profile
Survey of Westmont Drive Date Date No.
Survey by Moore Notes Moore Notes Chkd. L. K. F. Checked [illegible] X-Sec.
Indexed C. Johnson Date Date 12-27-38 Date 3-14-39 No.

Form 307 5M 10-34

PLEASE RETURN TO
LOS ANGELES COUNTY SURVEYOR
700 HALL OF RECORDS

NOTE: ANY ADDITIONS OR CHANGES ON THIS SHEET MUST BE MADE OR CIRCLED IN RED INK, WITH DATE AND NAME OF PERSON MAKING CHANGE

Do not extend notes this side of this line

STATION	B. S.	H. I.	F. S	ELEV.		
264+50		186 53	20 0	1665 ·	50' L - Bot. Fill	
			82	178 3 ·	30^{5} L - Top "	
			81	178 4 ·	27^{5} L - " Berm	
			95	177 0 ·	20' L - gutter & Macadam	
			90	177 5 ·	℄	
			94	177 1 ·	20' R - " "	
			80	178 5 ·	27^{5} R - Top Berm	
			81	178 4 ·	30^{5} R " Fill	
			183	168 2 ·	47' R Bot. "	
			183	168 2 ·	80' R	
T.P.	3 05	178 78 ·	10 80	175 73 ·		
265+00			29	1759 ·	℄	
			33	1755 ·	20' R - gutter & Macadam	
			19	1769 ·	27^{5} R - Top Berm	
			20	1768 ·	31' R " Fill	
			74	1714 ·	41 R Bot. "	
			78	1710 ·	80' R	
			33	1755 ·	20' L gutter & Mac	
			19	1769 ·	27^{5} L - Top Berm	
			20	1768 ·	31^{5} L " Fill	
			59	1729 ·	40 L Bot "	

Notes Red. _____ Platted K. FREEMAN Job No. 2194 Division No. V L. B. 651 Pg. 85
No. _____ Date _____ Date _____ Survey of _____
X-Sec. _____ Notes Chkd L. K. F. Checked J.A.L. Survey by _____ Notes Date 12-21-38
No. _____ Date 12-27-38 Date 3-14-39 Map No. _____ Indexed _____ Date _____

Form 307 5M 10-34

PLEASE RETURN TO
LOS ANGELES COUNTY SURVEYOR
700 HALL OF RECORDS

NOTE: ANY ADDITIONS OR CHANGES ON THIS SHEET MUST BE MADE OR CIRCLED IN RED INK, WITH DATE AND NAME OF PERSON MAKING CHANGE

Do not extend notes this side of this line

STATION	B. S.	H. I.	F. S	ELEV.		
265+00		178 78	5 5	173 3	80' L	
265+40			3 5	175 3	80' L	
			3 1	175 7	50' L	
			2 9	175 9	30' L	- End Fill - Begin
			4 5	174 3	20' L	gutter & Mac
			4 1	174 7	℄	
			4 3	174 5	20' R	" "
			2 7	176 1	29 R	- End Fill & Begin Cut
			3 2	175 6	50' R	
			3 3	175 5	80' R	
266+00			1 6	177 2	80' R	
			1 5	177 3	50' R	
			1 7	177 1	31' R	- Top cut
			4 6	177 2	27.5 R	Bot "
			6 2	172 6	20 R	gutter & Mac
			5 8	173 0	℄	
			6 3	172 5	20' L	- " "
			4 7	176 1	30 L	Bot Cut
			2 1	176 7	33 L	Top "
			2 2	176 6	[illegible]	
			2 8	176 0	80' L	

Profile No. X-Sec. No.

Plotted Date Checked Date

Notes Red Date Notes Chkd. L. K. F. Date 12-27-36

Job. No. 7194 Division No. ✓

Survey of Westmont Drive

Survey by Moore Notes Moore

Indexed Date

P.G. 86

Form 307 5M 10-34

PLEASE RETURN TO
LOS ANGELES COUNTY SURVEYOR
700 HALL OF RECORDS

NOTE: ANY ADDITIONS OR CHANGES ON THIS SHEET MUST BE MADE OR CIRCLED IN RED INK, WITH DATE AND NAME OF PERSON MAKING CHANGE

Do not extend notes this side of this line

STATION	B. S.	H. I.	F. S	ELEV.		
		178 78				
266+25.00			30	175 8.	80' L	
			25	176. 3.	50' L	
			23	176 5.	33.5 L - Top Cut	
			54	173. 4.	30 L - Bot "	
			69	171 9.	20' L gutter + Mac	
			66	172 2.	℄ - inter ℄ Westmont [illegible]	
			68	172 0.	20' R - gutter + Mac	
			54	173 4.	27.5 R Bot Cut	
			18	177 0.	32.5 R Top "	
			19	176 9.	50' R	
			16	177 2.	80' R	
266+50			21	176 7.	80' R	
			25	176 3.	50' R	
			27	176 1.	32 R - Top Cut	
			63	172 5.	27 R - Bot "	
			76	171 2.	20' R gutter + Mac	
			73	171 5.	℄	
			77	171 1.	20' L " "	
			61	172 7.	30.5 L - Bot Cut	
			30	175 8.	34 L Top "	

Profile No. ____ Notes Red. ____ Platted ____ Job No. 7194 Division No. V L. B. 651 Pg. ____
X-Sec. No. ____ Date ____ Date ____ Survey of Westmont Drive
Notes Chkd. L. K. E. Checked ____ Survey by Alcore Notes Alcore Date 12-21-38
Date 12-27-38 Date ____ Map No. ____ Indexed ____ C. Johnson Date ____

Form 307 5M 10-34

PLEASE RETURN TO
LOS ANGELES COUNTY SURVEYOR
700 HALL OF RECORDS

NOTE: ANY ADDITIONS OR CHANGES ON THIS SHEET MUST BE MADE OR CIRCLED IN RED INK, WITH DATE AND NAME OF PERSON MAKING CHANGE

Do not extend notes this side of this line

STATION	B. S.	H. I.	F. S	ELEV.		
266+50		178 78	3 1	[illegible] 2.	50' L	
			3 5	175 3.	80 L	
267+00			5 4	17[illegible] 4.	80' L	
			4 8	174 0.	50' L	
			4 8	174 0.	34.5 L - Top cut	
			7 6	17[illegible] 2.	30.5 L Bot "	
			9 3	169 5.	20' L gutter & Mac.	
			8 9	169 9.	℄	
			9 2	169 6.	20' R " "	
			7 6	17[illegible] 2.	2[illegible] R - Bot cut	
			4 2	17[illegible] 6.	34 R - Top "	
			4 0	17[illegible] 8.	50 R	
			3 3	175 5.	80 R	
267+50			4 2	174 3.	80 R	
			4 7	174 1.	50 R	
			5 2	173 6.	36.5 R - Top cut	
			9 9	168 9.	30 R Bot "	
			11 1	167 7.	20 R gutter & Mac	
			10 7	168 1.	℄	
			11 1	167 7.	20' L - " "	
			9 3	169 5.	31.5 L - Bot cut	
			6 3	172 5.	34 L - Top "	

L.B. 651 P.G. 88 Job. No. 7194 Division No. V Notes Red Plotted Profile
Survey of Westmont Drive Date Date No.
Survey by Moore Notes Moore Notes Chkd. L. K. F. Checked X-Sec.
Indexed A. C. Johnson Date Date 12-27-38 Date No.

Form 307 5M 10-34

PLEASE RETURN TO
LOS ANGELES COUNTY SURVEYOR
700 HALL OF RECORDS

NOTE: ANY ADDITIONS OR CHANGES ON THIS SHEET MUST BE MADE OR CIRCLED IN RED INK, WITH DATE AND NAME OF PERSON MAKING CHANGE

Do not extend notes this side of this line

STATION	B. S.	H. I.	F. S	ELEV.		
267+50		178 78	6 5	172 3	50'L	
			6 8	172 0	80'L	
T.P.	4 63	172 48	10 93	167 85		
268+00			1 7	170 8	80'L	
			1 3	171 2	50'L	
			1 1	171 4	36 L - Top Cut	
			5 2	167 3	31.5 L Bot. "	
			6 5	166 0	20'L - gutter & Mac	
			6 3	166 2	℄	
			6 6	165 9	20'R " "	
			5 1	167 4	31'R Bot Cut	
			0 2	172 3	37'R - Top "	
			+ 0 1	172 6	50'R	
			+ 0 4	172 9	80'R	
268+50			0 7	171 8	80'R	
			1 1	171 4	50'R	
			1 5	171 0	38 R - Top Cut	
			7 1	165 4	31.5 R - Bot "	
			8 7	163 8	20'R - gutter + Mac	
			8 4	164 1	℄	
			8 6	163 9	20'L " "	

Profile No. ____ Notes Red. ____ Platted ____ Job No. 7194 Division No. ✓ L. B. 651 Pg. 89
Date ____ Date ____ Survey of Westmont Drive
X-Sec. No. ____ Notes Chkd. L. K. F. Checked ____ Survey by Moore Notes Moore Date 12-21-38
Date 12-27-38 Date ____ Map No. ____ Indexed ____ Date ____

Form 307 5M 10-34

PLEASE RETURN TO
LOS ANGELES COUNTY SURVEYOR
700 HALL OF RECORDS

NOTE: ANY ADDITIONS OR CHANGES ON THIS SHEET MUST BE MADE OR CIRCLED IN RED INK, WITH DATE AND NAME OF PERSON MAKING CHANGE

Do not extend notes this side of this line

STATION	B. S.	H. I.	F. S	ELEV.		
268+50		172 48.				
			7 2	165 3.	34.5 L - Bot Cut	
			2 6	16[illegible] 9.	36.5 L Top "	
			2 8	16[illegible] 7.	50' L	
			2 9	169 6.	80' L	
269+00			4 [illegible]	168 1.	80' L	
			4 2	168 3.	50' L	
			3 8	16[illegible] 7.	37.5 L - Top cut	
			9 4	163 1.	31 L - Bot "	
			11 [illegible]	161 4.	20' L - gutter & Mac	
			10 [illegible]	[illegible] 8.	[illegible]	
			11 [illegible]	[illegible] 5.	20' R - " "	
			[illegible]	[illegible] 3.	[illegible] R. Bot cut	
			2 7	[illegible] 8.	39 R Top "	
			2 5	170 0.	50 R	
			2 1	[illegible] 4.	80 R	
269+50			3 8	165 [illegible]	80' R	
			4 1	[illegible]	50' R	
			4 2	168 3.	39' R - Top Cut	
			11 5	16[illegible] 0.	31 R Bot "	
			13 4	159 1.	20' R - gutter & Mac	

L.B. 651 P.G. 90 Job. No. 7194 Division No. ✓ Notes Red ____ Plotted ____ Profile ____
Survey of Westmont Drive Date ____ Date ____ No. ____
Survey by Moore Notes Moore Notes Chkd. L. K. F. Checked ____ X-Sec. ____
Indexed [illegible] Date ____ Date 12-27-38 Date ____ No. ____

Form 307 5M 10-34

PLEASE RETURN TO
LOS ANGELES COUNTY SURVEYOR
700 HALL OF RECORDS

NOTE: ANY ADDITIONS OR CHANGES ON THIS SHEET MUST BE MADE OR CIRCLED IN RED INK, WITH DATE AND NAME OF PERSON MAKING CHANGE

Do not extend notes this side of this line

STATION	B. S.	H. I.	F. S	ELEV.		
269+50		172.48	3.0	159.5	℄	
			13.4	159.1	20' L - gutter & [illegible]	
			11.6	160.9	31.5 L - Bot Cut	
			5.3	167.2	38 L - Top "	
			5.6	166.9	50' L	
			5.9	166.6	80' L	
T.P.	2.70	160.19	5.99	166.49		
T.P.			8.26	160.93	T.P. - 2x2 Sta 47+14.24	El = 160.93 FB 651-24

Profile No. ____ Notes Red. ____ Platted ____ Job No. 7194 Division No. V

Date ____ Date ____ Survey of Westmont Lane

X-Sec. No. ____ Notes Chkd. L. K. F. Checked ____ Survey by Moore Notes Moore Date 12-21-38

Date 12-27-38 Date ____ Map No. ____ Indexed ____ Date ____

L. B. 651 Pg. 91

L B Y 57 P.G. 92 Job. No. Division No. Notes Red Plotted Profile

Survey of Date Date No.

Survey by Notes Notes Chkd. Checked X-Sec.

Indexed A. C. J- Date Date Date No.

STATION	B. S.	H. I.	F. S	ELEV.	

Form 307 5M 10-34

PLEASE RETURN TO
LOS ANGELES COUNTY SURVEYOR
700 HALL OF RECORDS

Do not extend notes this side of this line

NOTE: ANY ADDITIONS OR CHANGES ON THIS SHEET MUST BE MADE OR CIRCLED IN RED INK, WITH DATE AND NAME OF PERSON MAKING CHANGE

Notes Ck'd by D.M. Finley	Survey of Westmont DC
Map No. B-955	W. O. 2434 Tape No. 61 St'd 100-F
Office Work H.M. Hall	Surveyed by Hammond
Checked D.M. Finley	Notes 4 F.M. Date 2-22-40
Date Mar. 1940	Indexed 2-29-40

F.B. 691 PG. 92

Note: Any Additions or Changes on This Sheet Must be Made or Circled in Red Ink With Date and Name of Person Making Change.

Do not extend notes this side of this line.

RETURN TO
LOS ANGELES COUNTY SURVEYOR
700 HALL OF RECORDS

FORM 247 5M 10-39

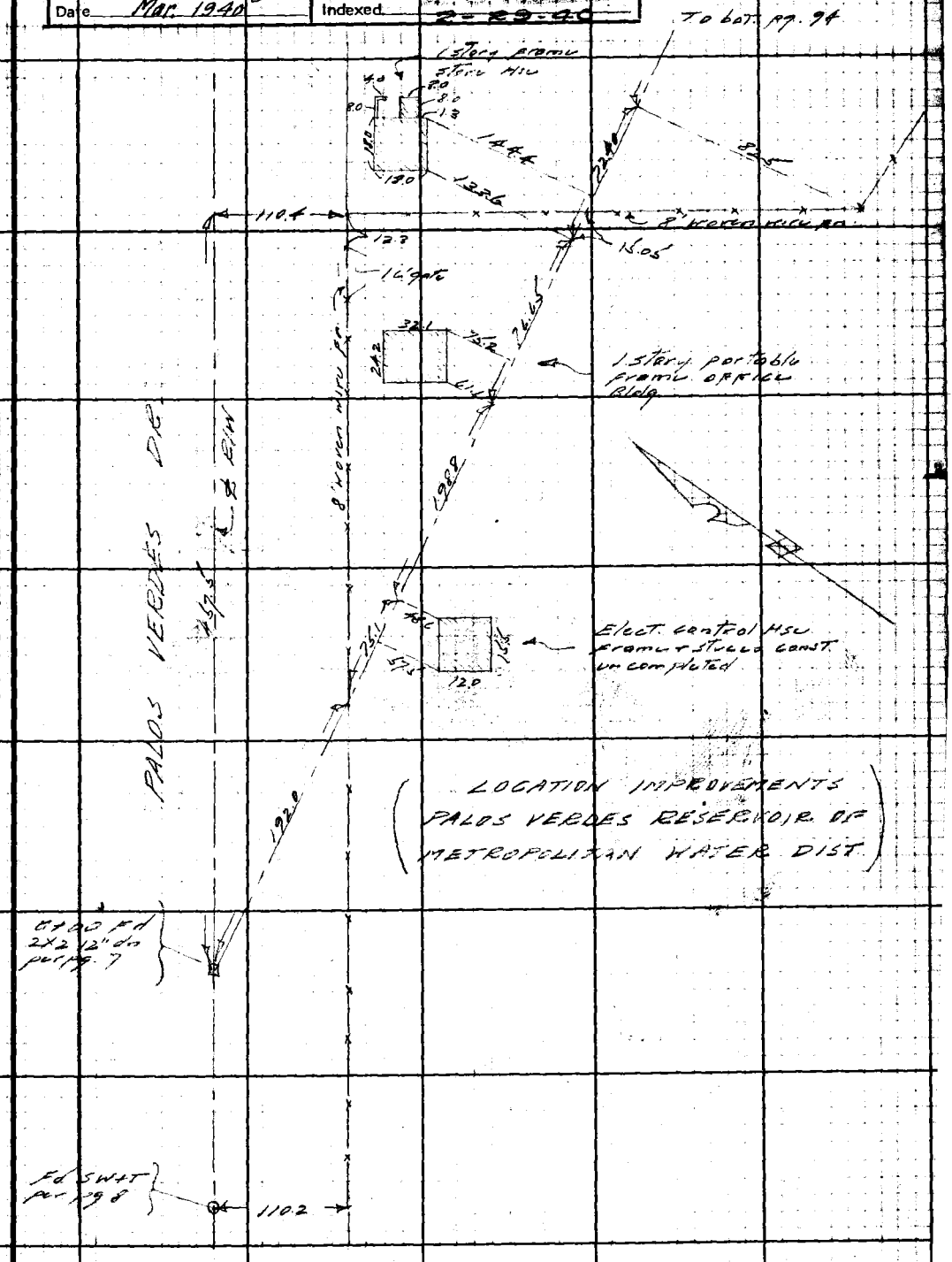

F.B. 651 Pg. 94



RETURN TO
LOS ANGELES COUNTY SURVEYOR
700 HALL OF RECORDS

Note: Any Additions or Changes on This Sheet Must be Made or Circled in Red Ink With Date and Name of Person Making Change.

Do not extend notes this side of this line.

Notes Ck'd by L. Bacon	Survey of WESTMONT DR
Map No. C.S. B 2720	W. O. 0075.97 Tape No. ____ St'd. ____ °F
Office Work R. L. GREEN	Surveyed by A.N. HEILSTROM
Checked L. Bacon	Notes A.N.H. Date JUL 3 '60
Date	Indexed H. E. OTT

F. B. 651 PG. 95

J.N. #0075.97

WESTMONT DRIVE

[illegible] (80 [illegible])

FROM

GAFFEY ST. TO WEST[illegible] AVE

INDEX [illegible]	PAGES	95-98
℄ [illegible] PROPOSED WESTMONT DR.	"	100-114
TRC[illegible] BDRY [illegible] LINE	"	100-107
PRECISE [illegible] LINE	"	115-126
[illegible] TO WEST[illegible] AVE.		127-146
LOCATION OF [illegible]		149-150
X-SECTS, WEST[illegible] AVE. [illegible] DR.		151-156

SEE PROPOSED TRACT #25155 [illegible]

[illegible]
H.H. Springs
[illegible]
J.M. Sullivan
M.A. Wal[illegible]

Note: Any Additions or Changes on This Sheet Must be Made or Circled in Red Ink With Date and Name of Person Making Change.

Do not extend notes this side of this line.

RETURN TO
LOS ANGELES COUNTY SURVEYOR
726 LOS ANGELES COUNTY
ENGINEERING BLDG.

15-84

76F309S S&E #247. 8-54

RETURN TO
LOS ANGELES COUNTY SURVEYOR
726 LOS ANGELES COUNTY
ENGINEERING BLDG.

Note: Any Additions or Changes on This Sheet Must be Made or Circled In Red Ink With Date and Name of Person Making Change.

Do not extend notes this side of this line.

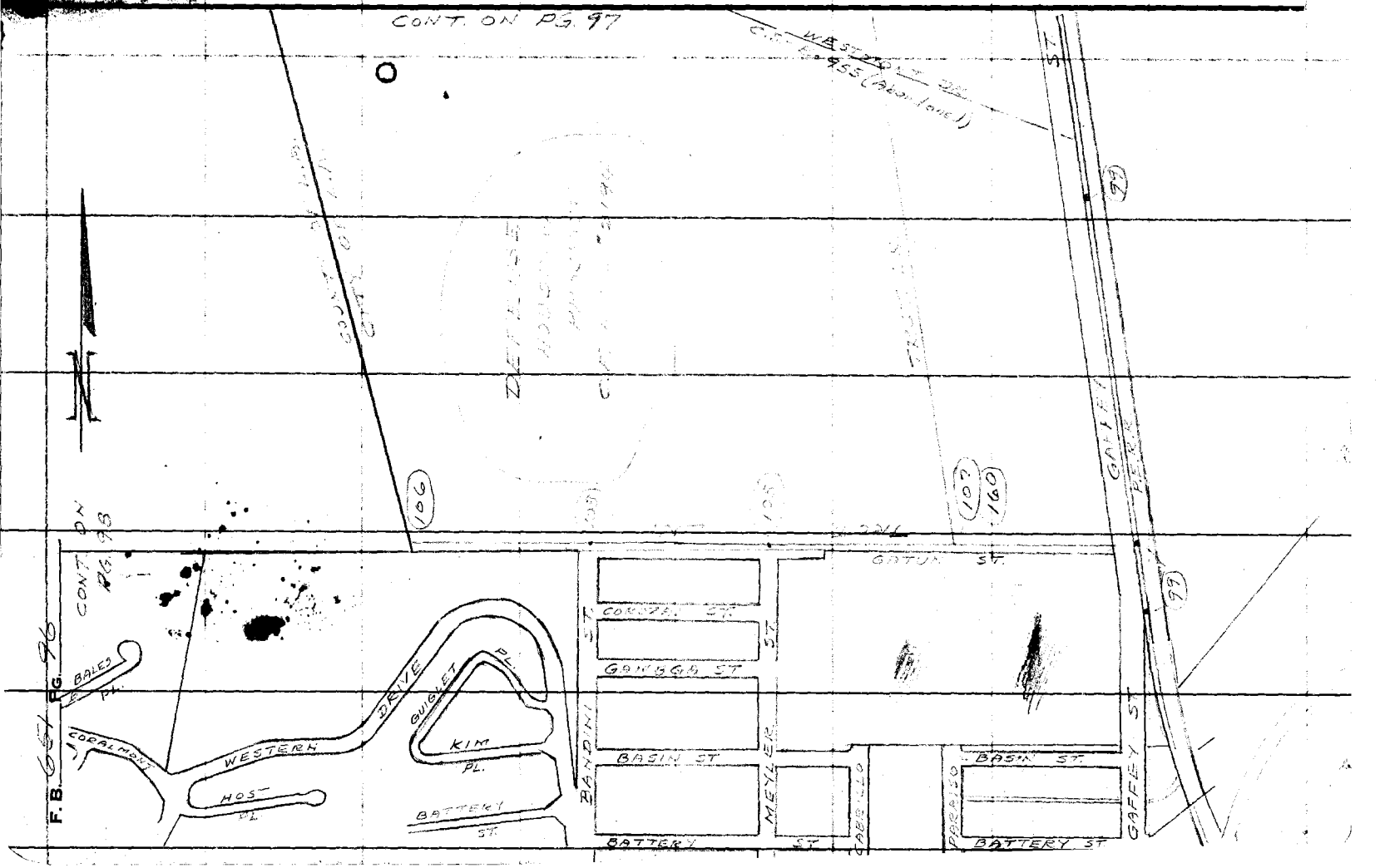

Notes Ck'd by L. Bacon	Survey of WESTMONT DR.
Map No. C.S.B 2720	W. O. 0075.97 Tape No. ____ St'd. ____
Office Work R. L. GREEN	Surveyed by A.N. HELLSTEN
Checked L. Bacon	Notes H.N.H. Date 4-[illegible]
Date ____	Indexed [illegible]

651 PG. 97

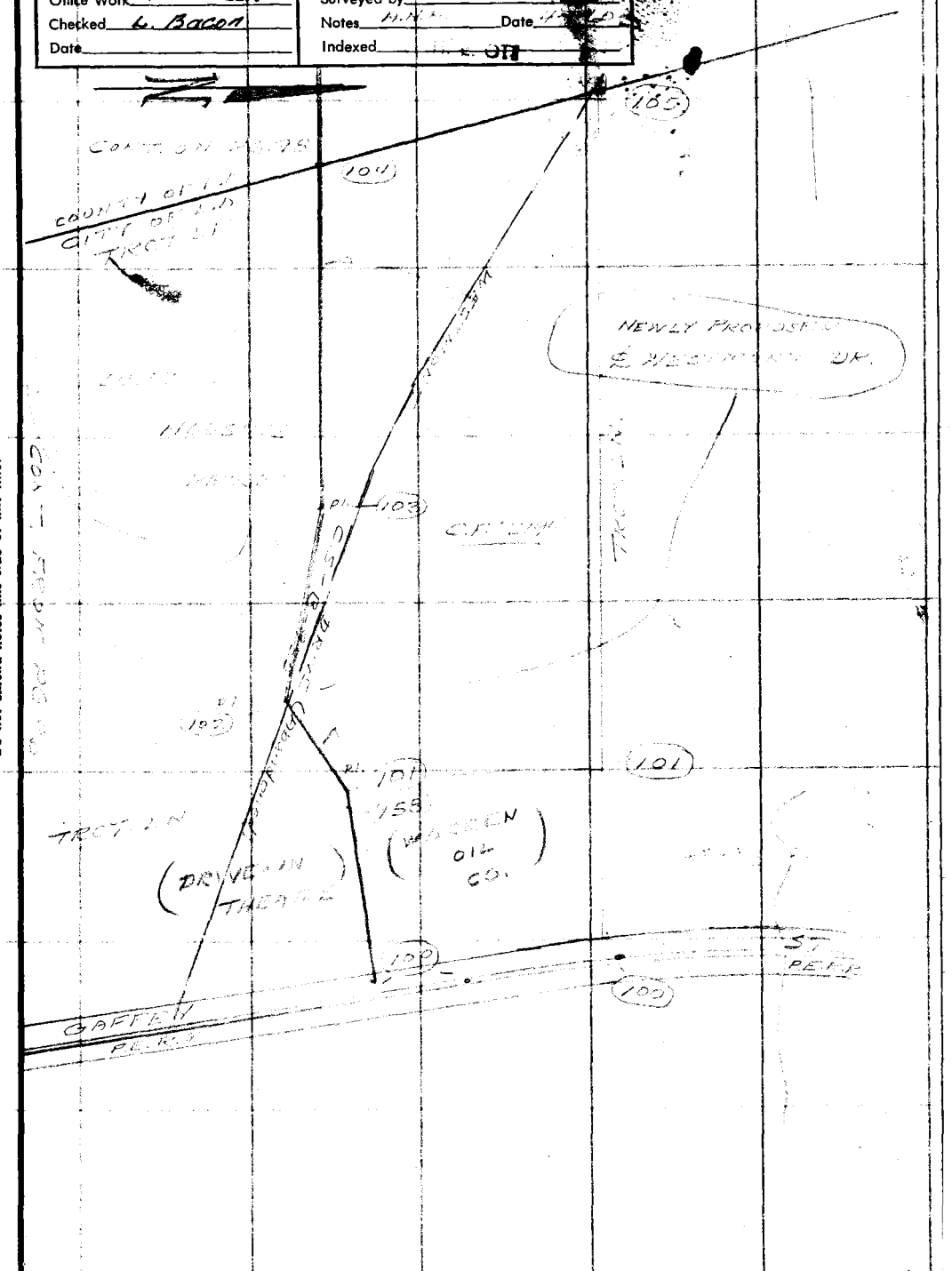

Note: Any Additions or Changes on This Sheet Must be Made or Circled in Red Ink With Date and Name of Person Making Change.

Do not extend notes this side of this line.

RETURN TO
LOS ANGELES COUNTY SURVEYOR
726 LOS ANGELES COUNTY
ENGINEERING BLDG.

76F309S S&E #247. 8-54

RETURN TO
LOS ANGELES COUNTY SURVEYOR
726 LOS ANGELES COUNTY
ENGINEERING BLDG.

Note: Any Additions or Changes on This Sheet Must be Made or Circled In Red Ink With Date and Name of Person Making Change.

Do not extend notes this side of this line.

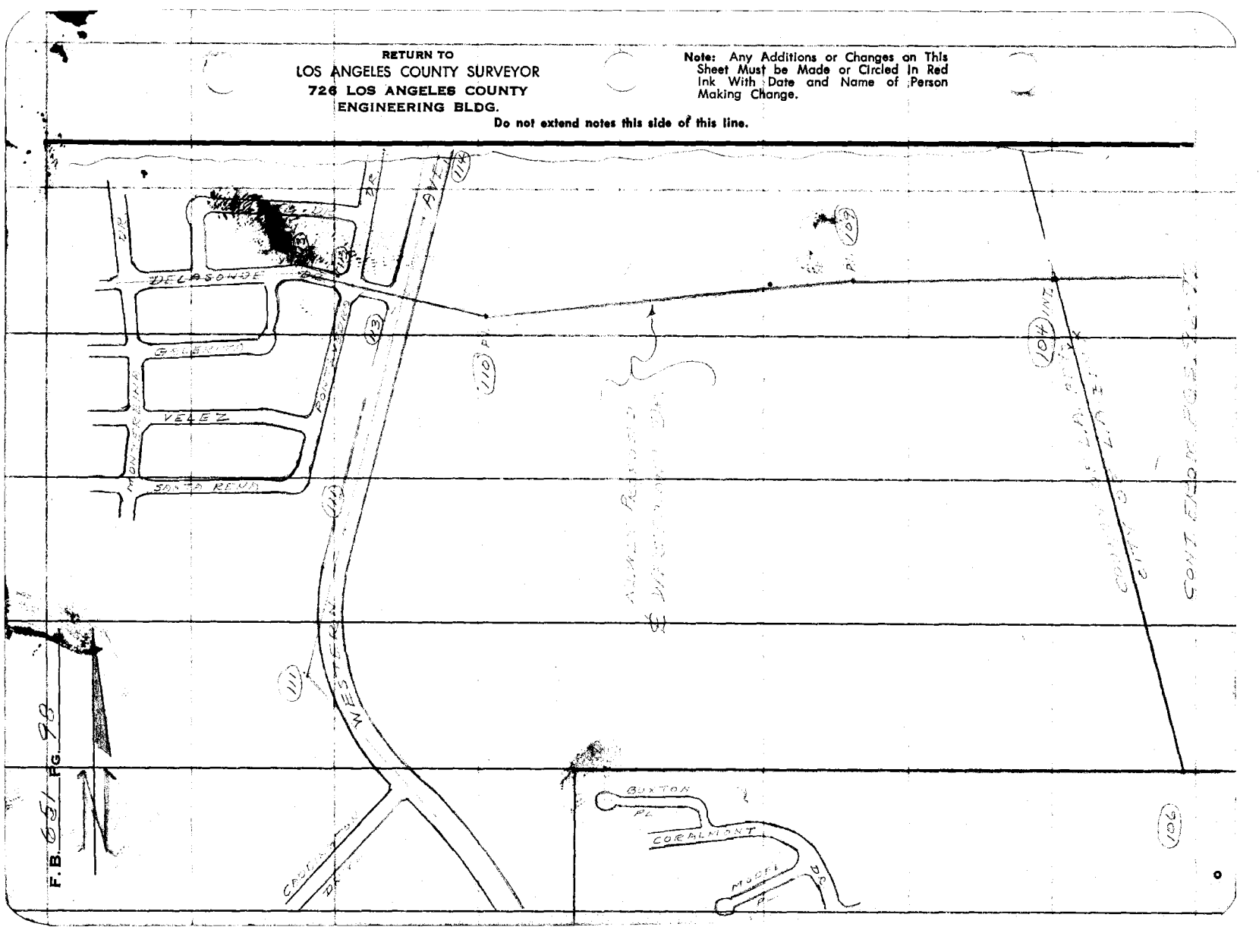

Notes Ck'd by L. Bacon	Survey of WESTMONT DR.
Map No. C.S.B 2720	JN 0075.9 Tape 117 Std 84 °F
Office Work R. L. GREEN	Surveyed by A.N.H. [illegible]
Checked L. Bacon	Notes A.N.H. Date 5-10-60
Date	Indexed H. E. OTT

F. B. 651 PG. 99

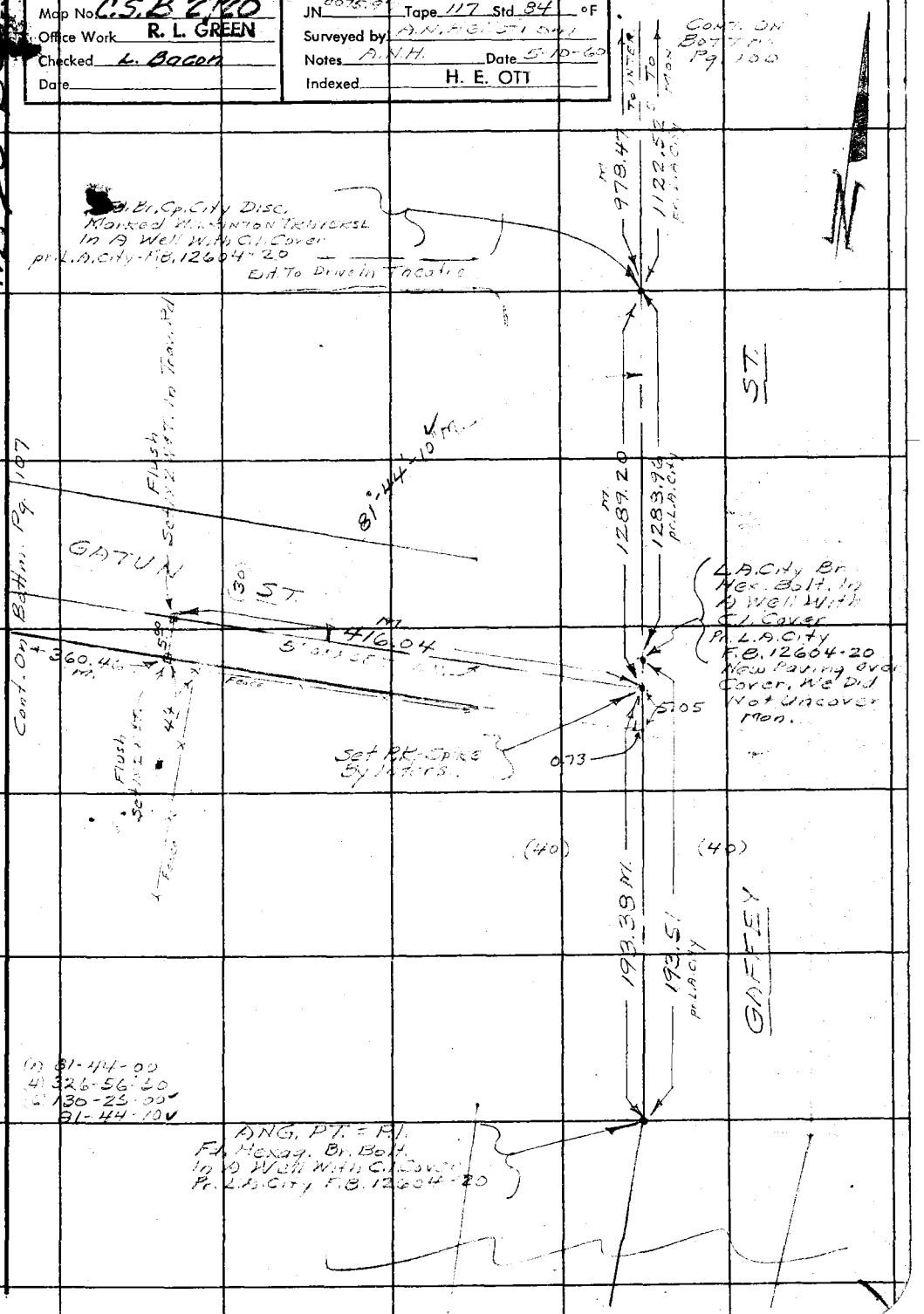

Note: Any Additions or Changes on This Sheet Must Be Made or Circled in Red Ink With Date and Name of Person Making Change.

Do not extend notes this side of this line.

RETURN TO
LOS ANGELES COUNTY ENGINEER
00 LOS ANGELES COUNTY ENGINEERING BLDG.

763098 CE #247—7-59

RETURN TO
LOS ANGELES COUNTY ENGINEER
700 LOS ANGELES COUNTY ENGINEERING BLDG.

Note: Any Additions or Changes on This Sheet Must be Made or Circled in Red Ink With Date and Name of Person Making Change.

Do not extend notes this side of this line.

W.S. 28-37

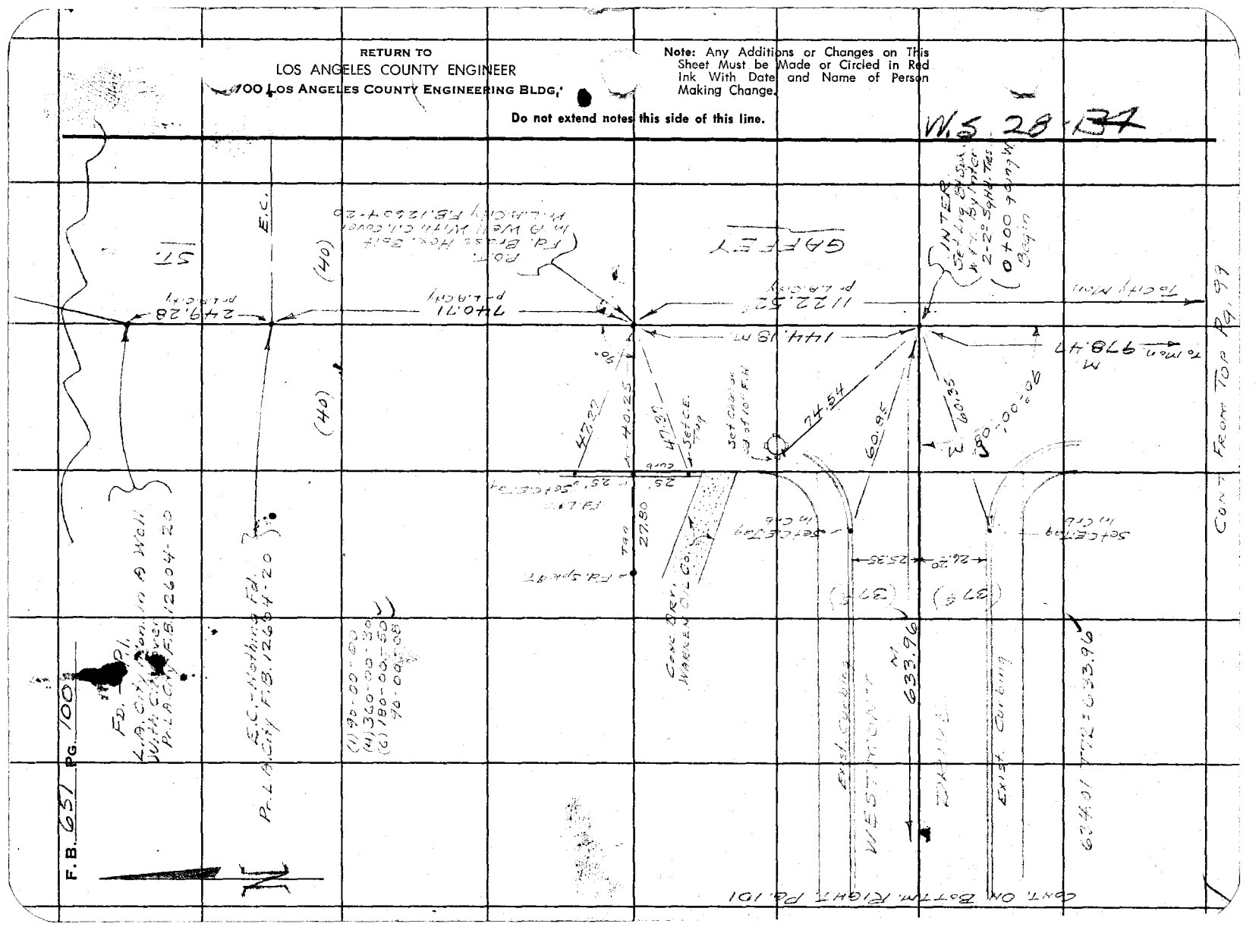

Notes Ck'd by L. Bacon	Survey of WESTMONT DR.
Map No. C.S. B 2720	JN 0075-97 Tape 117 Std 84 °F
Office Work R. L. GREEN	Surveyed by A.N. Hellstrom
Checked L. Bacon	Notes A.N.H. Date 5-12-60
Date	Indexed H. E. OTT

F. 651 PG. 101

W.S. 28-84

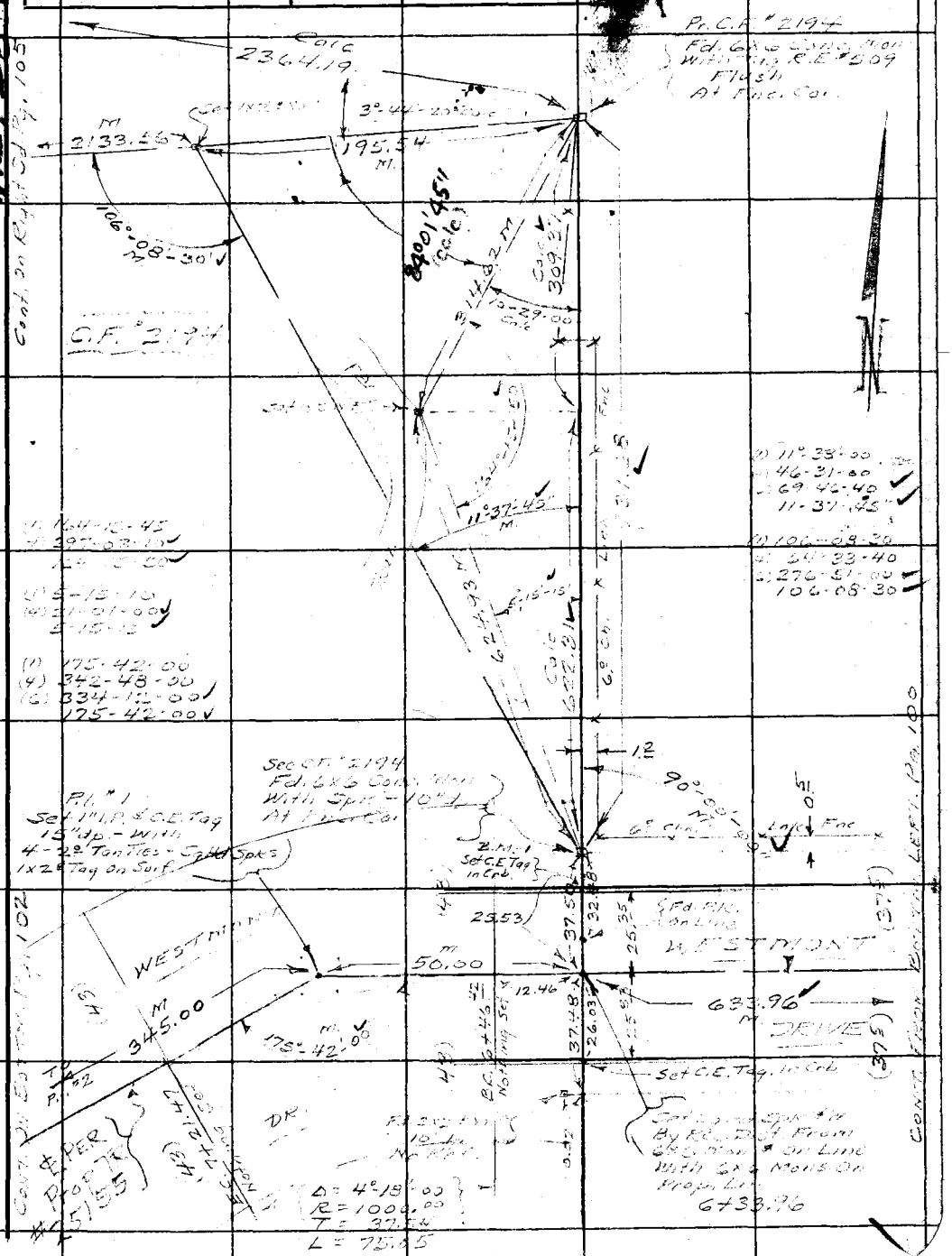

Note: Any Additions or Changes on This Sheet Must be Made or Circled in Red Ink With Date and Name of Person Making Change.

Do not extend notes this side of this line.

RETURN TO
LOS ANGELES COUNTY ENGINEER
1100 LOS ANGELES COUNTY ENGINEERING BLDG.

76309S CE #247—7-53

F. B. 651 PG. 102

CONT ON BOTTOM PG. 103

CONT FROM BOTTOM LEFT PG.101

RETURN TO
LOS ANGELES COUNTY ENGINEER
700 LOS ANGELES COUNTY ENGINEERING BLDG.

Do not extend notes this side of this line.

Note: Any Additions or Changes on This Sheet Must be Made or Circled in Red Ink With Date and Name of Person Making Change.

Notes Ck'd by L. Bacon	Survey of WESTMONT DR
Map No. C.S.B. 2720	JN 0075.0 Tape 117 Std 84 °F
Office Work R. L. GREEN	Surveyed by A.H. Hellstrom
Checked L. Bacon	Notes A.H.H. Date 5-19-60
Date	Indexed H. E. OTT

F. B. 651 PG. 103

W.S. 28-B4

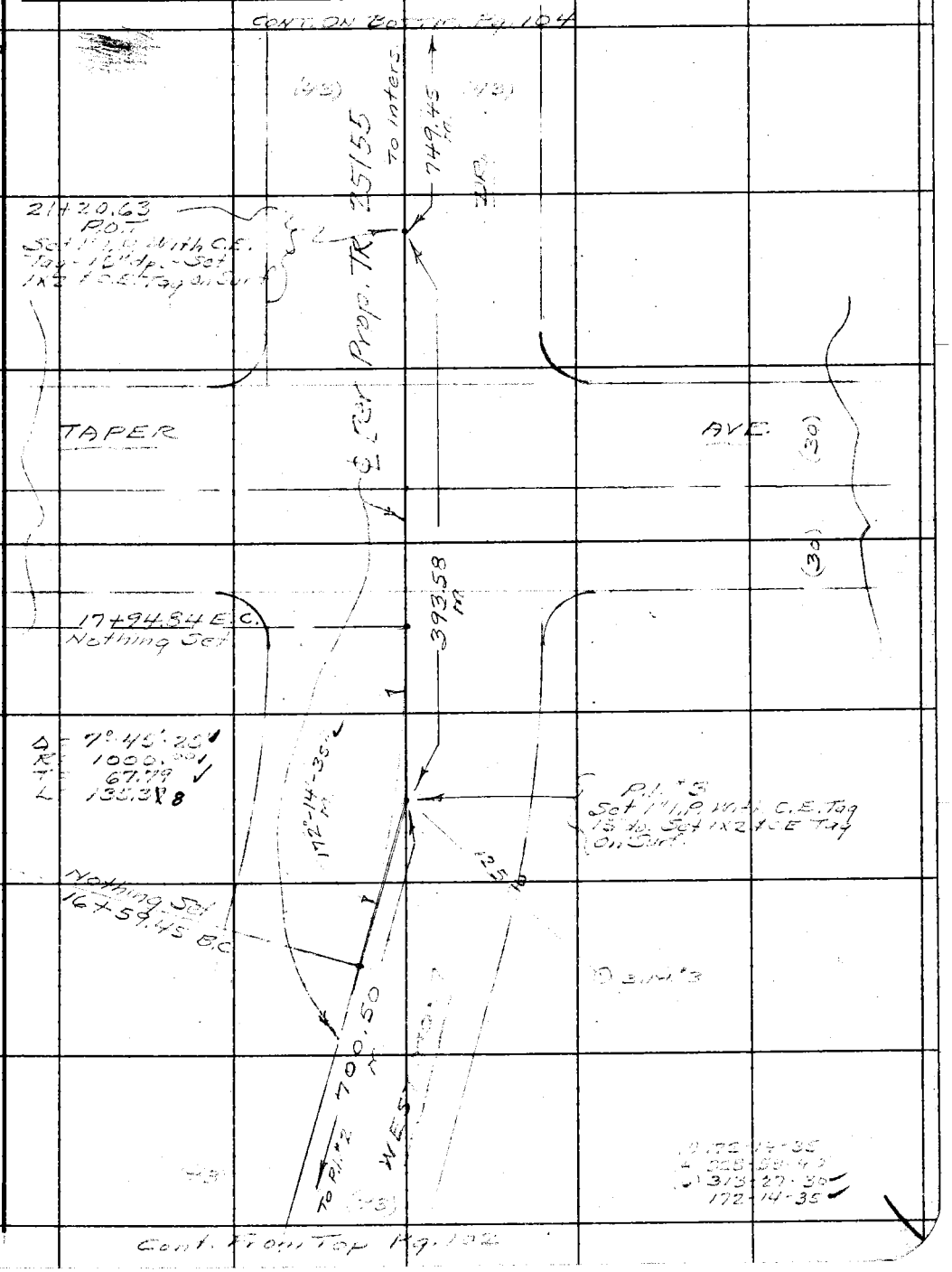

Note: Any Additions or Changes on This Sheet Must be Made or Circled in Red Ink With Date and Name of Person Making Change.

Do not extend notes this side of this line.

RETURN TO
LOS ANGELES COUNTY ENGINEER
700 LOS ANGELES COUNTY ENGINEERING BLDG.

763098 CE #247—7-53

RETURN TO
LOS ANGELES COUNTY ENGINEER
700 LOS ANGELES COUNTY ENGINEERING BLDG.

Note: Any Additions or Changes on This Sheet Must be Made or Circled in Red Ink With Date and Name of Person Making Change.

Do not extend notes this side of this line.

W.S. 28-44

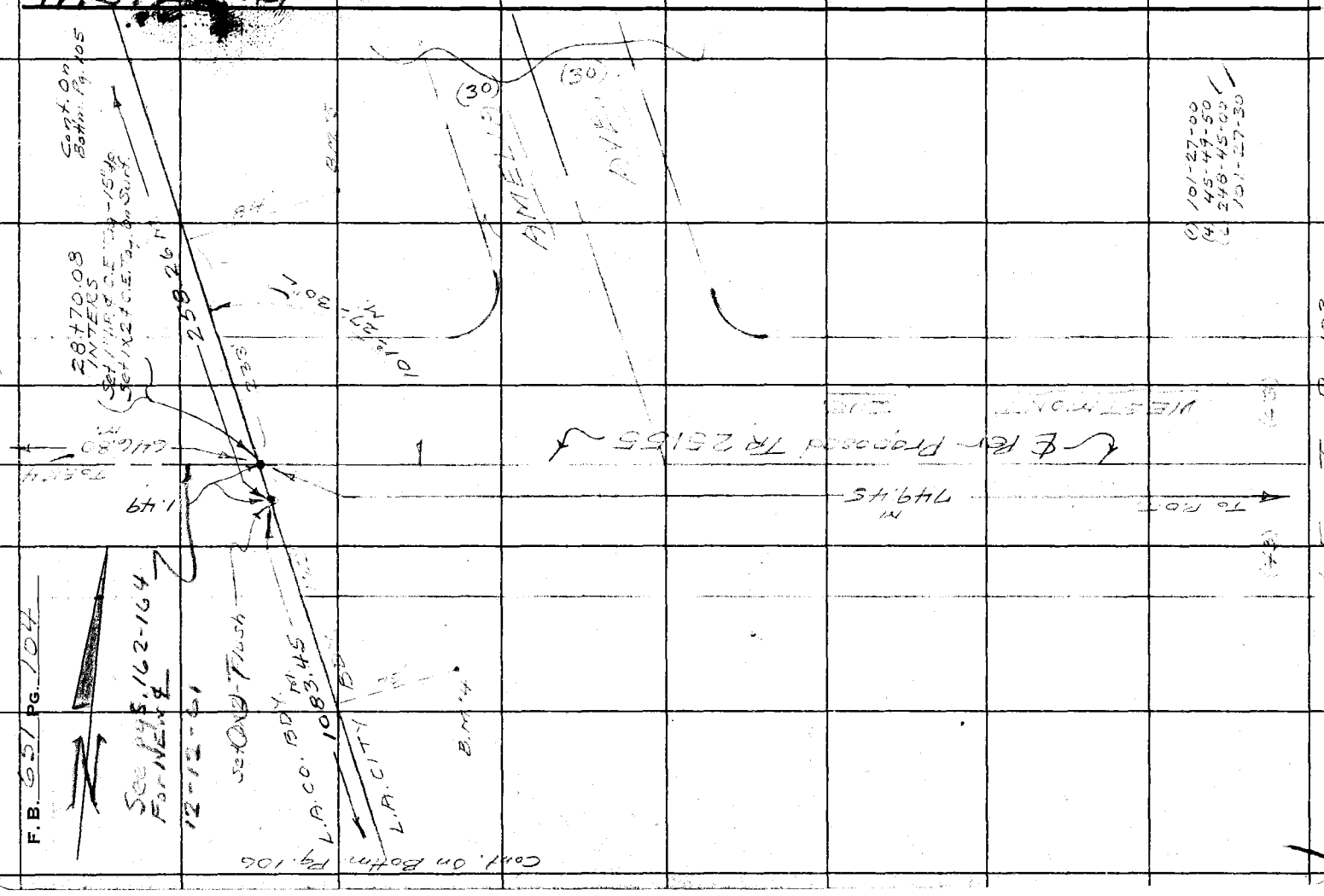

Notes Ck'd by L. Bacon	Survey of WESTMONT DR.
Map No. C.S. B 2720	JN 0075.97 Tape 117 Std 84 °F
Office Work R. L. GREEN	Surveyed by A.N. Helistrom
Checked L. Bacon	Notes A.N.H. Date 5-18-60
Date	Indexed H. E. OTT

F. B. 651 PG. 105

(1) 73-59-00
(4) 315-34-00
(2) 113-50-30
78-59-25

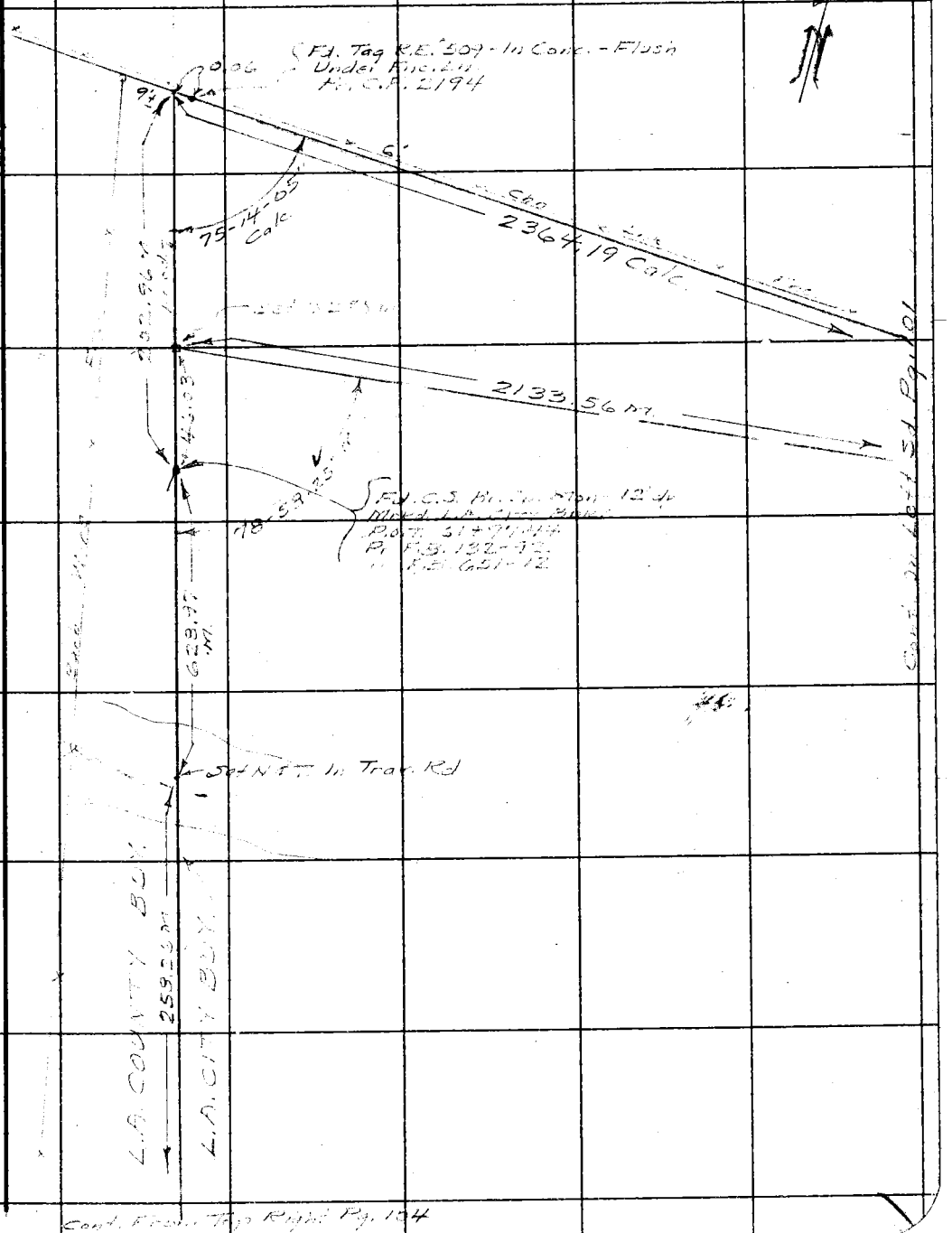

Note: Any Additions or Changes on This Sheet Must be Made or Circled in Red Ink With Date and Name of Person Making Change.

Do not extend notes this side of this line.

RETURN TO
LOS ANGELES COUNTY ENGINEER
100 LOS ANGELES COUNTY ENGINEERING BLDG.

763098 CE #247—7-53

F. B. 651 Pg. 106

Cont. From Left Sd. Pg. 104

RETURN TO
LOS ANGELES COUNTY ENGINEER
700 LOS ANGELES COUNTY ENGINEERING BLDG.

Do not extend notes this side of this line.

Note: Any Additions or Changes on This Sheet Must be Made or Circled in Red Ink With Date and Name of Person Making Change.

Notes Ck'd by L. Bacon	Survey of WESTMONTE DR.
Map No. C.S.B. 2720	JN [illegible] Tape 117 Std 84 °F
Office Work R. L. GREEN	Surveyed by A.N. Henstrom
Checked L. Bacon	Notes A.N.H. Date 5-20-60
Date	Indexed H. E. OTT

F.B. 651 PG. 107



Note: Any Additions or Changes on This Sheet Must be Made or Circled in Red Ink With Date and Name of Person Making Change.

Do not extend notes this side of this line.

RETURN TO
LOS ANGELES COUNTY ENGINEER
1100 LOS ANGELES COUNTY ENGINEERING BLDG.

763095 CE #247—7-53

RETURN TO
LOS ANGELES COUNTY ENGINEER
700 LOS ANGELES COUNTY ENGINEERING BLDG.

Note: Any Additions or Changes on This Sheet Must be Made or Circled in Red Ink With Date and Name of Person Making Change.

Do not extend notes this side of this line.

W.S. 28-B5

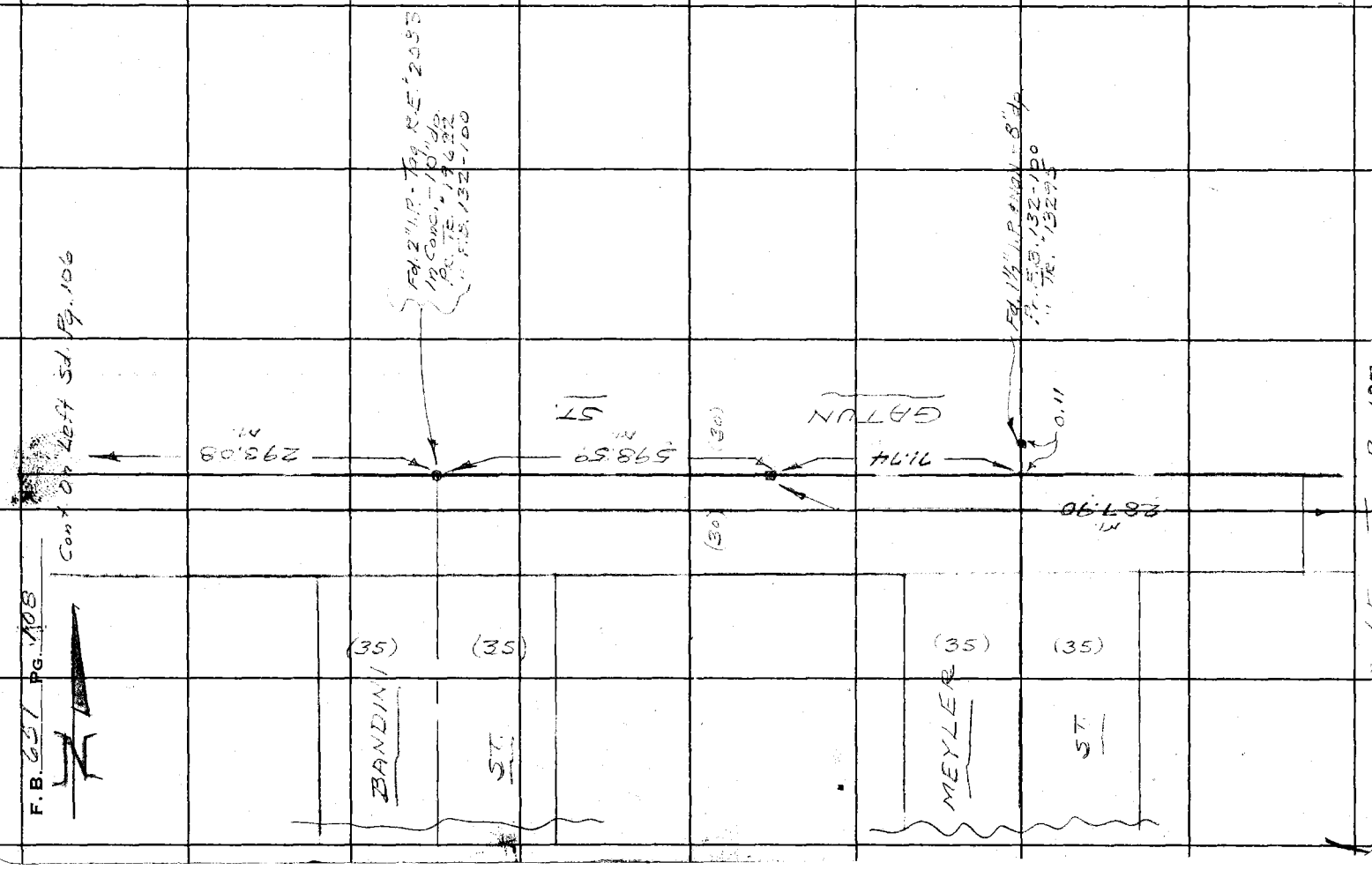

Notes Ck'd by L. Bacon	Survey of [illegible]
Map No. C.S. B 2720	JN 0075.97 Tape 0104 Std 68 °F
Office Work L. L. Green	Surveyed by A. N. Hellstrom
Checked L. Bacon	Notes A.N.H. Date 4-18-60
Date	Indexed H. E. OTT

F. B. 651 PG. 109

W.S. 28-A4

Cont. Bottom Pg. 110

(B.M. #7)
40+34.23
P.O.T. #4-B
Set 1" I.P. & C.E. Tag - 15' dp
On Ridge

① 258.22 @ 8-15 T88 = 255.63
② 258.54 @ 8-35 T88 = 255.65
36.19 @ 0-0 T[illegible] = 36.19
① 132.95 @ 4-34 T[illegible] = 132.53
② 133.07 @ 5-15 T[illegible] = 132.51
80.96 @ 0-0 T[illegible] = 80.96
505.31 Avg

505.31

296.71 @ 8-12 T86 = 293.52
~~(2) 296.60 @ 7-58~~ = 293.74
(3) 296.73 @ 8-20 = 293.60
(4) 296.38 @ 7-51 = 293.61

133.00 @ 0-0 T70 = 132.99
426.60 Avg

DR

426.60

90.76 @ 0-0 T68 = 90.75

(1) 177-44-00
(4) 350-57-00
(3) 346-25-40
177-44-15

36+07.63
P.O.T. #4-A
Set 1" I.P. & C.E. Tag - 15' dp
In Flat Field

90.75

(B.M. #6)
35+16.88
P.I. #4 (ANGLE PT.)
Set 1" I.P. With C.E. Tag
15' dp. - Set 1x2 & C.E.
Tag On Surf.

177°44'15"

See Pgs - 162-164
For New ℄

646.80 M

WEST MOUNT

To INTERS.

646.87 @ 0-0 T66 = 646.80

Cont. From Top Pg. 104

Note: Any Additions or Changes on This Sheet Must be Made or Circled in Red Ink With Date and Name of Person Making Change.

Do not extend notes this side of this line.

RETURN TO
LOS ANGELES COUNTY ENGINEER
700 LOS ANGELES COUNTY ENGINEERING BLDG.

76309S CE #247—7-53

Cont. on Bottm. Pg 113

F. B. 651 PG. 110

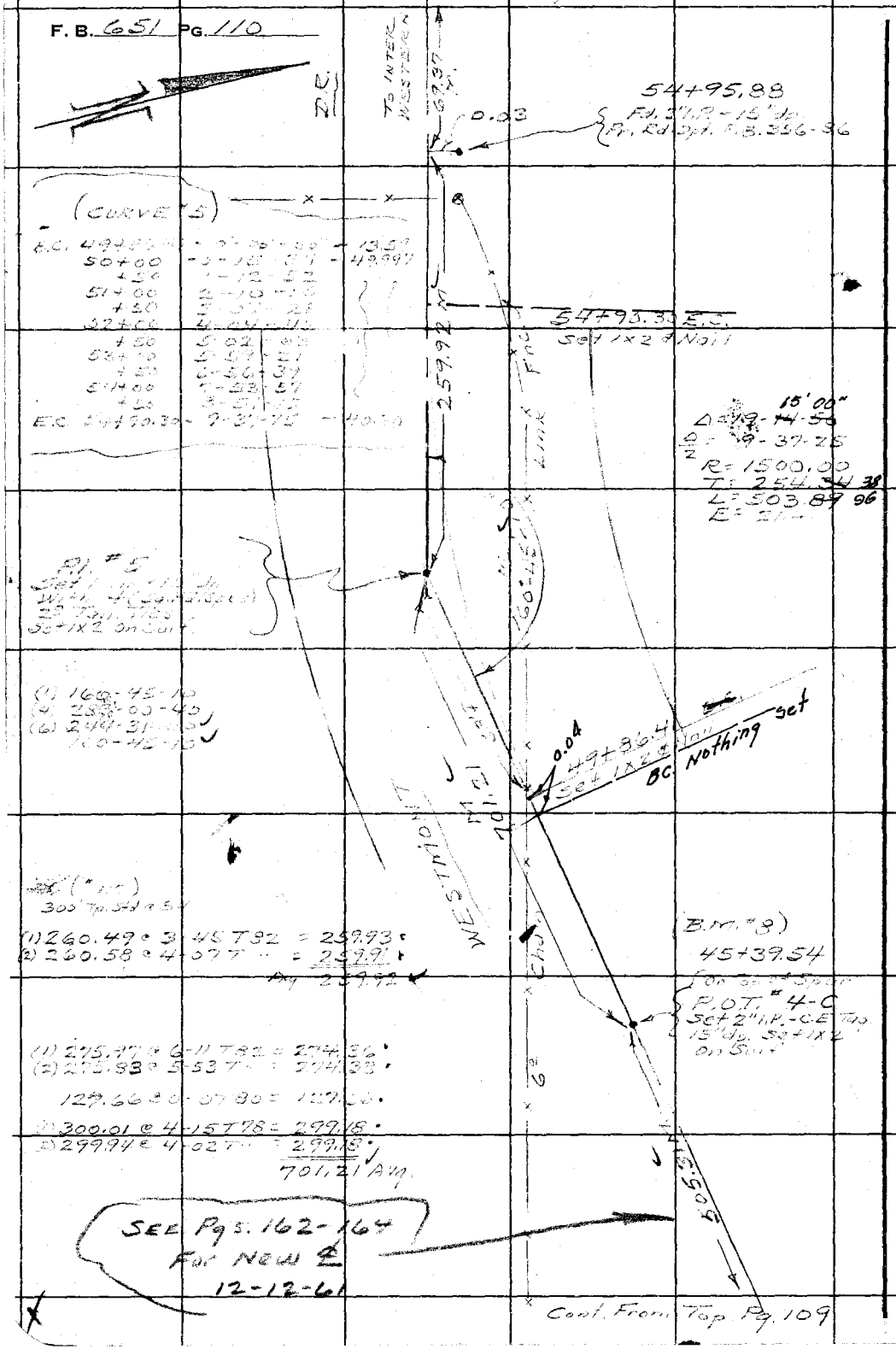

Cont. From Top Pg. 109

RETURN TO
LOS ANGELES COUNTY ENGINEER
700 LOS ANGELES COUNTY ENGINEERING BLDG.

Do not extend notes this side of this line.

Note: Any Additions or Changes on This Sheet Must be Made or Circled in Red Ink With Date and Name of Person Making Change.

Notes Ck'd by L. Bacon
Map No C.S. B 2720
Office Work R. L. GREEN
Checked L. Bacon
Date

Survey of WESTMONT DR.
JN 0075.97 Tape 0104 Std 68 °F
Surveyed by A.N. HELLSTROM
Notes A.N.H Date 4-15-60
Indexed H. E. OTT

F. B. 651 PG. 111

W.S. 28-74.5

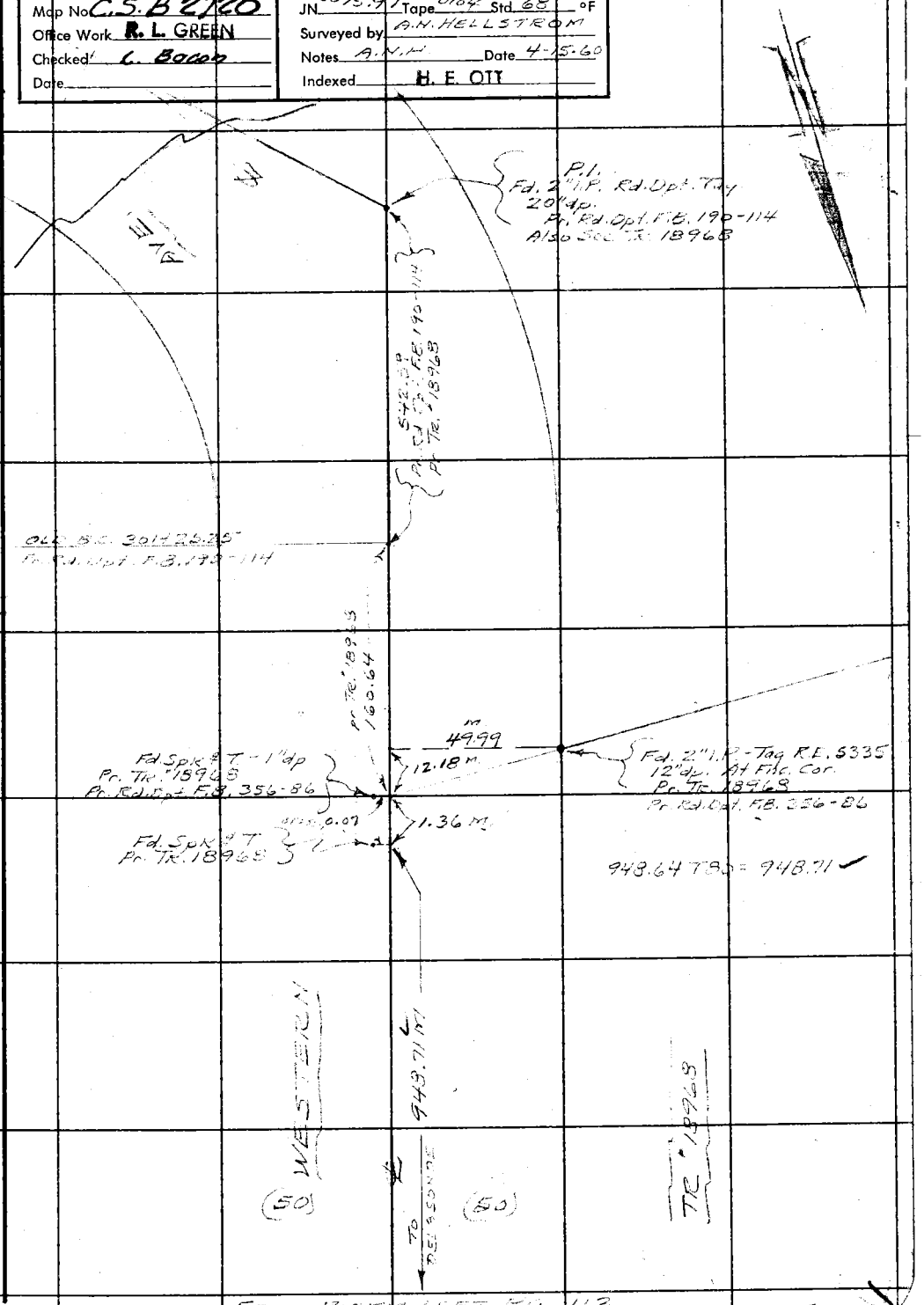

Note: Any Additions or Changes on This Sheet Must be Made or Circled in Red Ink With Date and Name of Person Making Change.

Do not extend notes this side of this line.

RETURN TO
LOS ANGELES COUNTY ENGINEER
700 LOS ANGELES COUNTY ENGINEERING BLDG.

763095 CE #247 7-55

CONT. FROM BOTTOM, LEFT PG. 113

RETURN TO
LOS ANGELES COUNTY ENGINEER
700 LOS ANGELES COUNTY ENGINEERING BLDG.

Note: Any Additions or Changes on This Sheet Must be Made or Circled in Red Ink With Date and Name of Person Making Change.

Do not extend notes this side of this line.

F.B. 651 PG. 112

Notes Ck'd by L. Bacon	Survey of WESTMONT DR.
Map No. C.S.B 2720	JN 0075.97 Tape 0104 Std 68 °F
Office Work	Surveyed by A.N. HELLSTROM
Checked R.R. GREEN	Notes A.N.H Date 4-14-60
Date	Indexed H. B. OTT

F. B. 651 PG. 113

W.S. 28-A5

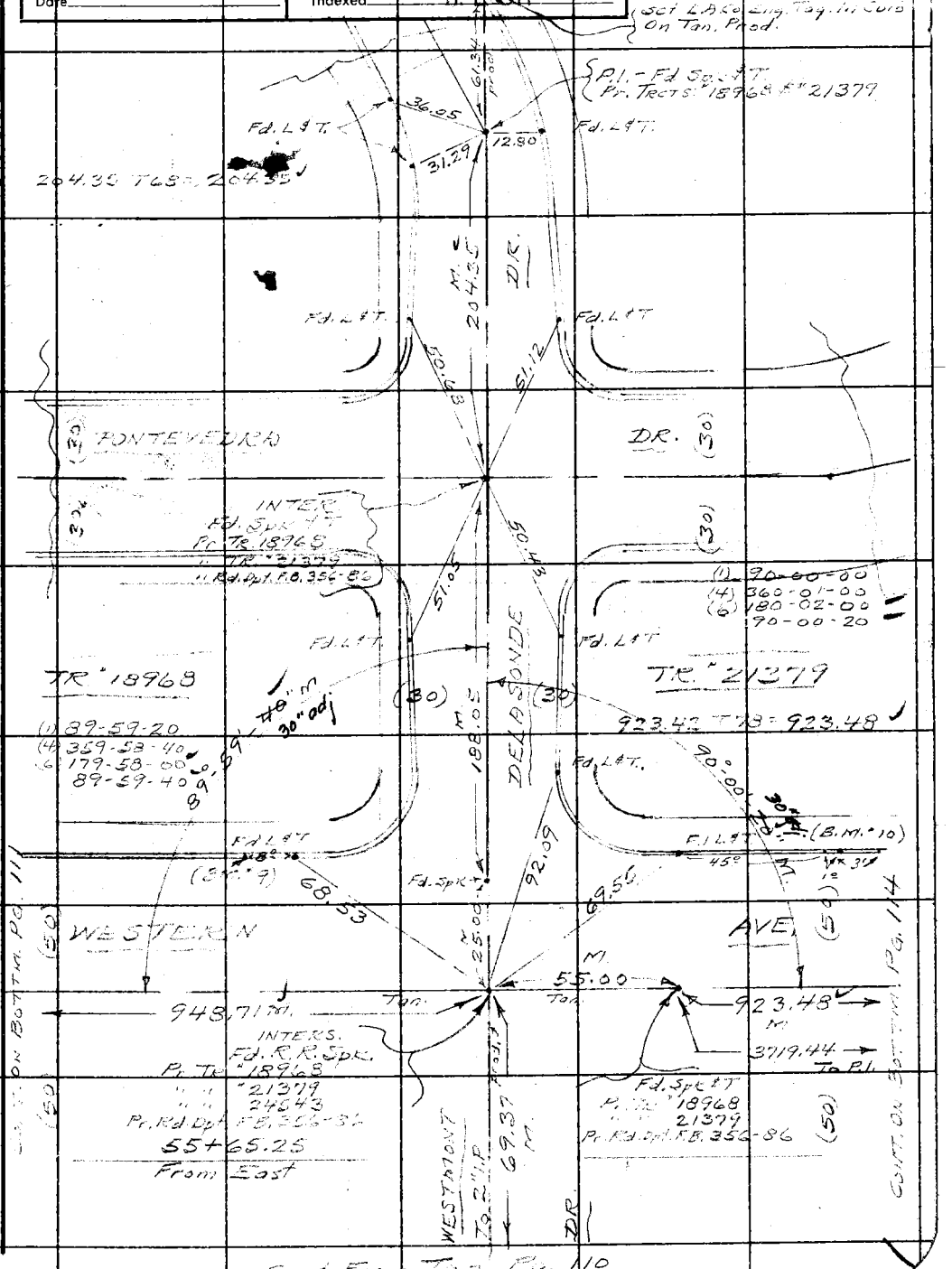

Note: Any Additions or Changes on This Sheet Must be Made or Circled in Red Ink With Date and Name of Person Making Change.

Do not extend notes this side of this line.

RETURN TO
LOS ANGELES COUNTY ENGINEER
700 LOS ANGELES COUNTY ENGINEERING BLDG.

763098 CE #247—7-53

RETURN TO
LOS ANGELES COUNTY ENGINEER
700 LOS ANGELES COUNTY ENGINEERING BLDG.

Note: Any Additions or Changes on This Sheet Must be Made or Circled in Red Ink With Date and Name of Person Making Change.

Do not extend notes this side of this line.

W.O. 25-44

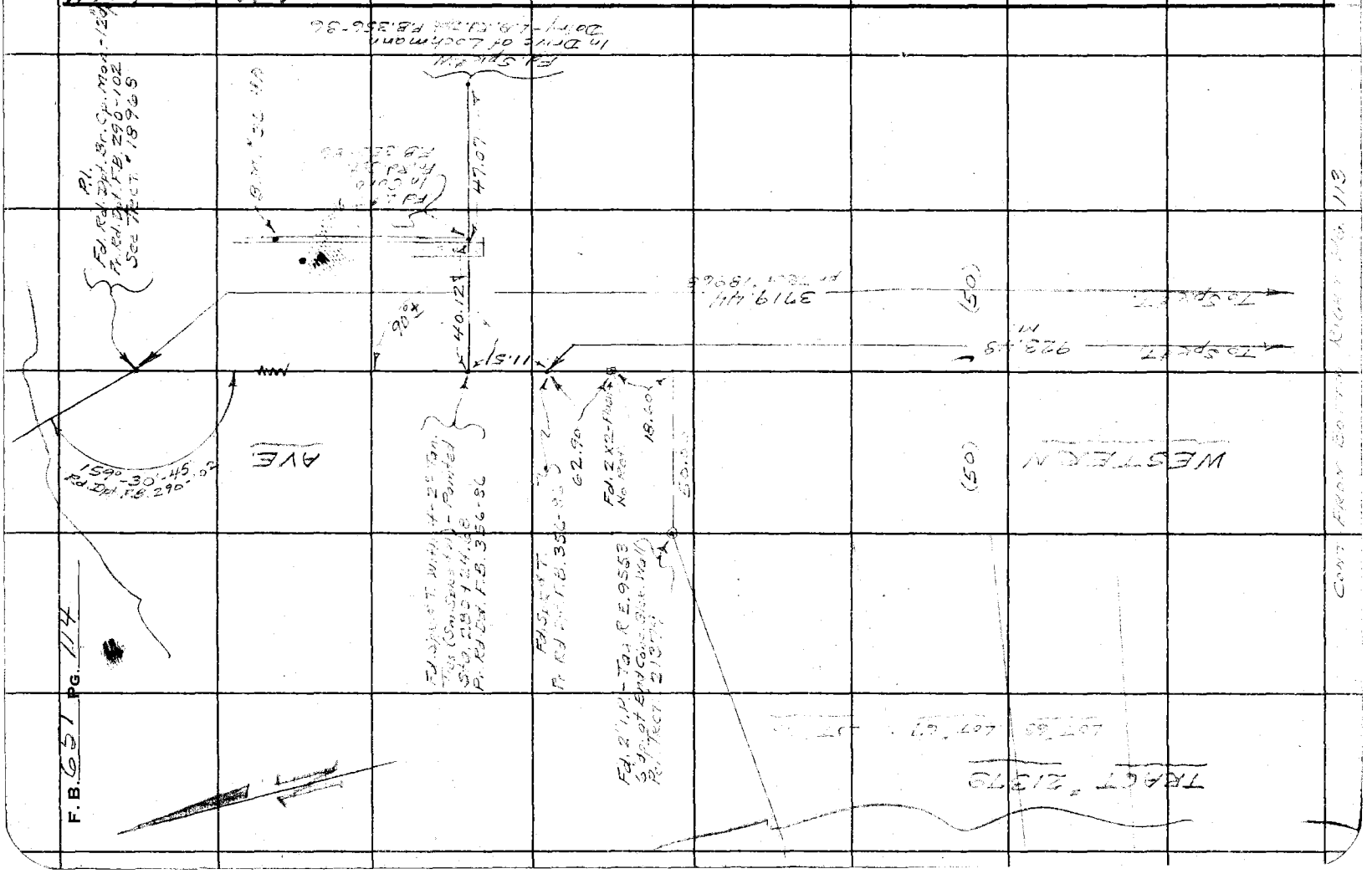

NOTES RED. ______ JOB NO. 0073.?? SURVEY OF Westmont Dr.

DATE ______ SURVEY BY [illegible] Hellstrom

NOTES CHKD. ______ NOTES BY [illegible] R. E. OTT DATE 6-11-60

DATE ______ INDEXED ______ DATE ______

F. B. 651 PG. 112

DESCRIPTION

J.N. # 0073.?7

WESTMONT DRIVE

A CHECK OF [illegible] LEVELS

FROM

GAFFEY ST.

TO

WESTERN AVE.

ADJ. ELEV.

USED U.S.[illegible] SURVEY – 1ST ORDER

3RD RUN

LEVELS – RELEVELS OF 1912

LINE # 22

2ND RUN

SAN PE[illegible] TO [illegible]

([illegible])

DIFF.

[illegible] # [illegible] # 24

1ST RUN

[illegible] #1816 ([illegible])

B.M.

[illegible] Hellstrom

M.A. [illegible]

H.B. [illegible]

L.C. LOVE

NOTE: ANY ADDITIONS OR CHANGES ON THIS SHEET MUST BE MADE OR CIRCLED IN RED INK, WITH DATE AND NAME OF PERSON MAKING CHANGE.

Do not extend notes this side of this line

PLEASE RETURN TO
LOS ANGELES COUNTY SURVEYOR
725 LOS ANGELES COUNTY ENGINEERING BLDG.

76S420 S & E-353 4-54

76S420 S & E-353 4-54

PLEASE RETURN TO
LOS ANGELES COUNTY SURVEYOR
725 LOS ANGELES COUNTY ENGINEERING BLDG.

NOTE: ANY ADDITIONS OR CHANGES ON THIS SHEET MUST BE MADE OR CIRCLED IN RED INK, WITH DATE AND NAME OF PERSON MAKING CHANGE.

Do not extend notes this side of this line

JOB NO. _____ SURVEY OF _____ NOTES RED _____
SURVEY BY _____ DATE _____
NOTES BY _____ DATE _____ NOTES CHKD _____
INDEXED _____ DATE _____

F.B. 651 PG. 116

B.M.	1ST RUN	DIFF.	2ND RUN	3RD RUN	ADJ. ELEV.	DESCRIPTION
B.M. [illegible]	22.264					B.M. "[illegible]" in [illegible] Co. [illegible] in Log, [illegible]
+	6.344		6.300			1.1 mi. [illegible] Stake [illegible] Feet [illegible]
⊼	28.608	-0.066	-0.033			Proceed [illegible]
−	6.477		6.333			Stat. [illegible]
B.M. "E"	22.197					[illegible]
+	6.344		[illegible]			[illegible]
⊼	28.541	+1.237	+1.267			[illegible]
−	7.737		7.567			[illegible]
T.P.	20.804					
+	6.513		6.479			
⊼	27.317	+3.261	+3.246			
−	8.252		8.252			
B.M. "C" 779	19.065					
+	6.681		6.681			
⊼	25.746	+4.913	+4.927			
−	5.182		5.182			
T.P. (Concr.)	20.564					
+	5.432		5.595			
⊼	25.996	+0.422	+0.422			
−	4.810		4.975			
T.P.	21.186					
+	4.330		4.458	4.220		
⊼	25.516	-0.331	0.325	-0.322		
−	4.661		4.783	4.542		
T.P.	20.855					
+	4.098		4.239	4.280		
⊼	24.953	-0.394	-0.399	0.402		
−	4.492		4.638	4.682		
T.P.	20.461					

765420 S & E-353 4-54

PLEASE RETURN TO
LOS ANGELES COUNTY SURVEYOR
725 LOS ANGELES COUNTY ENGINEERING BLDG.

NOTE: ANY ADDITIONS OR CHANGES ON THIS SHEET MUST BE MADE OR CIRCLED IN RED INK, WITH DATE AND NAME OF PERSON MAKING CHANGE.

Do not extend notes this side of this line

NOTES RED. JOB NO. SURVEY OF
DATE SURVEY BY
NOTES CHKD. NOTES BY. DATE
DATE INDEXED. DATE

F.B. PG.

B.M.	1ST RUN	DIFF.	2ND RUN	3RD RUN	ADJ. ELEV.	DESCRIPTION
T.P.	7[illegible]					B.M. "U-770-Elev. 28.530 - In L.A. Co. [illegible]
+	4.[illegible]		4.70[illegible]			1.1 mi. S.E. [illegible] Co. Jct. From Jct. [illegible]
⊼	3.[illegible]	+1.172	+1.170			Angle in SA-W. [illegible]
−	3.3[illegible]		3.33[illegible]			Co. Road "31 To Simi" [illegible]
B.M. "U-770	29.2[illegible]					S.E. P. "1782" - [illegible]
						1st M. of Conc. Bol - [illegible]
						Disc. Mrkd "U-770 - 1942
B.M. "S-770	26.686					B.M. "S-770-Elev. 26.686 - U.S.C.&G.S.
+	8 184		8.346			Co. Disc. Pr. FB. 625-116
⊼	34,870	+4,364	-4.366			
−	3.220		3.380			
T.P.	31,650					
+	6.470		6.264			
⊼	38,120	+3.351	+ 3.352			
−	3119		3 312			
T.P.	35.001					
+	5.820		5.678	5.788		
⊼	40.821	+2.142	+2.146	2.147		
−	3 678		3.432	3641		
B.M. "1	37.143					B.M. "1 Co. Bench Tie [illegible]
+	5.747		5.908			[illegible] Corner of Mission Restaurant
⊼	42.890	+1.795	+2.701			Lindero Rd. S. No. [illegible] Line of Westmont Drive
−	3 042		3.708			P.E. Tract Line of Tract-19185
TP	39.848					FB 621-101

76S420 S & E-353 4-54

PLEASE RETURN TO
LOS ANGELES COUNTY SURVEYOR
725 LOS ANGELES COUNTY ENGINEERING BLDG.

NOTE: ANY ADDITIONS OR CHANGES ON THIS SHEET MUST BE MADE OR CIRCLED IN RED INK, WITH DATE AND NAME OF PERSON MAKING CHANGE.

JOB NO. _____ SURVEY OF _____ NOTES RED _____
SURVEY BY _____ DATE _____
NOTES BY _____ DATE _____ NOTES CHKD _____
INDEXED _____ DATE _____

F.B. 657 Pg. 118

Do not extend notes this side of this line

B.M.	1ST RUN	DIFF.	2ND RUN	3RD RUN	ADJ. ELEV.	DESCRIPTION
TP	39.848					
+	6.041		6.199			
⊼	45.889	+2.919	+2.917			
−	3.122		3.272			
BM#2	42.767					BM#2 B+ spk. in lead in So. curb of proposed Westmont Drive - 12.3 due No. of P.I. #2 prom. F.S. 651-152
+	6.201		6.360			
⊼	48.968	+3.834	+3.835			
−	2.367		2.375			
TP	46.601					
+	6.822		7.058			
⊼	53.423	+4.442	+4.442			
−	2.380		2.616			
TP	51.043					
+	6.302		6.504			
⊼	57.345	+4.879	+4.882			
−	1.423		1.622			
BM#3	55.922					B.M. #3 B+ spk. in lead in top of 1/26 of 30" trunk, 7.5' dia 125.2' N.E.ly P.I. #3 prom. F.B. 651-103
+	6.229		6.494			
⊼	62.151	+5.661	+5.663			
−	2.568		0.831			
TP	61.583					
+	10.096		10.260			
⊼	71.679	+9.553	+9.551			
−	0.543		0.720			
TP	71.136					
+	2.052		2.189			
⊼	80.218	+5.874	+5.874			
−	3.208		3.315			
TP	77.010					

76S420 S & E-353 4-54

PLEASE RETURN TO
LOS ANGELES COUNTY SURVEYOR
725 LOS ANGELES COUNTY ENGINEERING BLDG.

NOTE: ANY ADDITIONS OR CHANGES ON THIS SHEET MUST BE MADE OR CIRCLED IN RED INK, WITH DATE AND NAME OF PERSON MAKING CHANGE.

Do not extend notes this side of this line

B.M.	1ST RUN	DIFF.	2ND RUN	3RD RUN	ADJ. ELEV.	DESCRIPTION
TP	77.010					
+	2.964		3.119			
⊼	79.974	-3.224	-3.221			
−	6.188		6.340			
TP	73.786					
+	3.453		3.499			
⊼	77.244	-1.502	-1.501			
−	4.960		5.200			
TP	72.284					
+	7.765		7.543			
⊼	80.049	+7.224	+7.227			
−	0.541		0.31[illegible]			
BM#4	79.508					BM#4 Lg. bt. spk. in N.E. Cor.
+	0.678		0.459			of 30" Gum [illegible] 123' ± S & 75' ± E
⊼	80.186	-3.870	-3.869			of INT of proposed [illegible]
−	4.549		4.338			L.A. City, L.A. County Bdry. per
TP	75.635					FB 651-104
+	3.441		3.580			
⊼	79.070	+2.924	+2.927			
−	0.517		0.553			
BM#5	78.562					BM#5 Lg. bt. spk. in N.E. Cor.
+	7.092		7.000			of 36" Gum [illegible] 233' ± N & 94' ± E
⊼	85.654	+6.827	+6.830			of INT of proposed [illegible] Drive [illegible]
−	0.265		0.470			L.A. City, L.A. County Bdry. per
TP	85.389					FB. 651-104
+	11.810		11.720			
⊼	97.199	+11.328	11.331			
−	0.482		0.389			
TP	96.717					

NOTES RED. _____ JOB NO. 0075.97 SURVEY OF [illegible]
DATE _____ SURVEY BY A. N. [illegible]
NOTES CHKD. _____ NOTES BY M.A.W. DATE 6-16-60
DATE _____ INDEXED H. E. OTP DATE _____

F.B. 651 PG. 119

76S420 S & E-353 4-54

PLEASE RETURN TO
LOS ANGELES COUNTY SURVEYOR
725 LOS ANGELES COUNTY ENGINEERING BLDG.

NOTE: ANY ADDITIONS OR CHANGES ON THIS SHEET MUST BE MADE OR CIRCLED IN RED INK, WITH DATE AND NAME OF PERSON MAKING CHANGE.

Do not extend notes this side of this line

JOB NO. 3077.2 SURVEY OF WESTMINSTER AVE.
SURVEY BY B.M. [illegible] DATE 5-10-54 NOTES RED. DATE
NOTES BY H. E. OTT DATE NOTES CHKD. DATE
INDEXED DATE

F.B. 551 Pg. 120

B.M.	1ST RUN	DIFF.	2ND RUN	3RD RUN	ADJ. ELEV.	DESCRIPTION
TP	96.717					
+	11.419		11.504			
⛪	108.136	+6.573	16.574			
−	4.846		4.760			
OLD BM #5	103.290					
B.M. 4	79.508					B.M. 4 [illegible]
+	1.643		[illegible]			
⛪	81.151	-0.529	-0.510			
−	2.151		2.321			
T.P.	79.000					
+	7.092		7.253			
⛪	86.092	+4.990	+4.940			
−	2.102		2.268			
T.P.	83.990					
+	6.416		6.612			
⛪	90.406	+2.063	+2.064			
−	4.351		4.551			
B.M. 6	86.055					[illegible]
+	8.721		8.727			R/ M.E. 621 + 109 [illegible]
⛪	94.776	+8.134	+8.191			
−	0.741		0.973			
T.P.	95.035					
+	11.141		[illegible]			
⛪	106.176	+13.671	+14.218			
−	3.450		3.972			
T.P.	105.726					
+	11.319		11.251			
⛪	116.745	+13.131	+13.223			

NOTES RED. ______ JOB NO. 0375.97 SURVEY OF Westmont Dr

DATE ______ SURVEY BY A.N. Hellstrom

NOTES CHKD. ______ NOTES BY A.N.H. DATE ______

DATE ______ INDEXED H. E. OTT DATE ______

F. B. 651 PG. 121

NOTE: ANY ADDITIONS OR CHANGES ON THIS SHEET MUST BE MADE OR CIRCLED IN RED INK, WITH DATE AND NAME OF PERSON MAKING CHANGE.

Do not extend notes this side of this line

PLEASE RETURN TO
LOS ANGELES COUNTY SURVEYOR
725 LOS ANGELES COUNTY ENGINEERING BLDG.

76S420 S & E-353 4-54

B.M.	1ST RUN	DIFF.	2ND RUN	3RD RUN	ADJ. ELEV.	DESCRIPTION
[illegible]	[illegible]	[illegible]	[illegible]			[illegible]

F. B. 651 PG. 122

JOB NO. 8075.97 SURVEY OF WESTMONT DR. NOTES RED.

SURVEY BY A.N. Hellstrom DATE

NOTES BY DATE NOTES CHKD.

INDEXED N. S DR DATE DATE

765420 S & E-353 4-54

PLEASE RETURN TO

LOS ANGELES COUNTY SURVEYOR

725 LOS ANGELES COUNTY ENGINEERING BLDG.

NOTE: ANY ADDITIONS OR CHANGES ON THIS SHEET MUST BE MADE OR CIRCLED IN RED INK, WITH DATE AND NAME OF PERSON MAKING CHANGE.

Do not extend notes this side of this line

B.M.	1ST RUN	DIFF.	2ND RUN	3RD RUN	ADJ. ELEV.	DESCRIPTION

NOTES RED. ________ JOB NO. 0075.94 SURVEY OF Westmont Dr.

DATE ________ SURVEY BY A.N. Hellstrom

NOTES CHKD. ________ NOTES BY H. E. OTT DATE ________

DATE ________ INDEXED ________ DATE ________

F. B. 651 Pg. 123

NOTE: ANY ADDITIONS OR CHANGES ON THIS SHEET MUST BE MADE OR CIRCLED IN RED INK, WITH DATE AND NAME OF PERSON MAKING CHANGE.

Do not extend notes this side of this line

PLEASE RETURN TO
LOS ANGELES COUNTY SURVEYOR
725 LOS ANGELES COUNTY ENGINEERING BLDG.

76S420 S & E-353 4-54

DESCRIPTION	ADJ. ELEV.	3RD RUN	2ND RUN	DIFF.	1ST RUN	B.M.

76S420 S & E-353 4-54

PLEASE RETURN TO
LOS ANGELES COUNTY SURVEYOR
725 LOS ANGELES COUNTY ENGINEERING BLDG.

NOTE: ANY ADDITIONS OR CHANGES ON THIS SHEET MUST BE MADE OR CIRCLED IN RED INK, WITH DATE AND NAME OF PERSON MAKING CHANGE.

Do not extend notes this side of this line

JOB NO. 00159-01 SURVEY OF WESTMONT - DP NOTES RED. DATE
SURVEY BY [illegible] NOTES CHKD. DATE
NOTES BY [illegible] DATE
INDEXED [illegible] DATE
F.B. 681 PG. 124

B.M.	1ST RUN	DIFF.	2ND RUN	3RD RUN	ADJ. ELEV.	DESCRIPTION
	[illegible]					
+	1.895		1.492			
⌒	191.438	-0.002	189.946			
−	[illegible]		0.943			
T.P.	189.224					
+	1.349		1.460			
⌒	189.203	-1.209	187.503			
−	8.851		8.713			
T.P.	155.749					
+	2.921		3.092			
⌒	158.670	-4.191	161.100			
−	6.962		7.183			
B.M. 32-4A	151.048					(LINE - 35') B.M. "32 W. 1/4 - Elev. 151.483 - NGVD 1929 Mon. Set in Top of Reinforced Concrete Pedestal at Intersection of Westmont Drive and S. 9th Place Marked "Zone 3 (North) - A Bar Spot Stamped in Concrete 114' ± E. of the N. end of Top of Curb, Return on the Southeast Corner of 9th Place and Westmont Drive" - Reset B.M. "32-4A"
B.M.	191.828					B.M. "9-4 AN" Pg. 123
+	11.188		11.105			
⌒	203.016	+11.163	200.122			
−	1.025		0.943			
T.P.	201.991					
+	10.146		10.168			
⌒	212.237	+9.383	+9.385			
−	0.933		0.783			
T.P.	211.374					

76S420 S & E-353 4-54

PLEASE RETURN TO

LOS ANGELES COUNTY SURVEYOR

725 LOS ANGELES COUNTY ENGINEERING BLDG.

NOTE: ANY ADDITIONS OR CHANGES ON THIS SHEET MUST BE MADE OR CIRCLED IN RED INK, WITH DATE AND NAME OF PERSON MAKING CHANGE.

Do not extend notes this side of this line

B.M.	1ST RUN	DIFF.	2ND RUN	3RD RUN	ADJ. ELEV.	DESCRIPTION
TP	211.374					
+	[illegible]		[illegible]			
⊼	221.874	+9.535	+7.535			
−	[illegible]		9.365			
TP	[illegible]					
+	[illegible]		6.562			
⊼	[illegible]	+1.885	+1.886			
−	4.756		4.676			
BM 35.5	222.79[illegible]					BM 35.5 [illegible]

NOTES RED._____ JOB NO._____ SURVEY OF_____

DATE_____ SURVEY BY_____

NOTES CHKD._____ NOTES BY_____ DATE_____

DATE_____ INDEXED_____ H. E. OTT DATE_____

F. B. 651 PG. 125

F. B. 651 PG. 726

JOB NO.______ SURVEY OF______ NOTES RED.______

SURVEY BY______ DATE______

NOTES BY______ DATE______ NOTES CHKD.______

INDEXED______ DATE______ DATE______

B.M.	1ST RUN	DIFF.	2ND RUN	3RD RUN	ADJ. ELEV.	DESCRIPTION

Do not extend notes this side of this line

PLEASE RETURN TO
LOS ANGELES COUNTY SURVEYOR
725 LOS ANGELES COUNTY ENGINEERING BLDG.

NOTE: ANY ADDITIONS OR CHANGES ON THIS SHEET MUST BE MADE OR CIRCLED IN RED INK, WITH DATE AND NAME OF PERSON MAKING CHANGE.

76S420 S & E-353 4-54

F. B. [illegible] Pg. 12[illegible]

Profile No.	Notes Red.	Plotted	Job No.	Division No. [illegible]	
	Date	Date	Survey of WESTMONT [illegible]		
X-Sec. No.	Notes Chkd.	Checked	Survey by Hellstrom	Notes [illegible]	Date 6-21-60
	Date	Date	Map No.	Indexed H. E. OTT	Date JUL 8 '60

J.N. [illegible]

WESTMONT [illegible]

PROFILE & X-SECTION

FROM

L.A. CITY & L.A. COUNTY BDRY LINE
(WEST LINE [illegible] 25[illegible])

TO

INTERS. WESTERN [illegible]

STATION	B. S.	H. I.	F. S.	ELEV.

A.N. Hellstrom
[illegible]
[illegible]
L.C. Love

NOTE: ANY ADDITIONS OR CHANGES ON THIS SHEET MUST BE MADE OR CIRCLED IN RED INK, WITH DATE AND NAME OF PERSON MAKING CHANGE.

PLEASE RETURN TO
LOS ANGELES COUNTY ENGINEER
700 LOS ANGELES COUNTY ENGINEERING BLDG.

Do not extend notes this side of this line.

76L-298 S & E #307—1-56

76L-298 S & E #307—1-56

PLEASE RETURN TO
LOS ANGELES COUNTY ENGINEER
700 LOS ANGELES COUNTY ENGINEERING BLDG.

NOTE: ANY ADDITIONS OR CHANGES ON THIS SHEET MUST BE MADE OR CIRCLED IN RED INK, WITH DATE AND NAME OF PERSON MAKING CHANGE.

Do not extend notes this side of this line.

STATION	B. S.	H. I.	F. S.	ELEV.		
BM #4				79.51	BM #4 Elev 79.508 FD 651-119 Lg. Bt Sol. 12 NE. side of 30" gum tree 123'± Sol & 75'± E. of int of proposed Westmont Dr. & L.A. Cty L.A. County Bldg.	
28+70.08	℄			75.8		
	50R			76.3		
	100R			76.5		
	150R			77.0		
	50L			76.0		
	100L			75.6		
	150L			78.3		
29+00.00	℄			75.8		
	50R			76.0		
	100R			76.3		
	150R			76.8		
	50L			76.4		
	100L			76.3		
	150L			76.5		

F. B. 551 PG. 128 Job No. [illegible] Division No. [illegible] Notes Red. Plotted Profile
Survey of WESTMONT Date Date No. X-Sec.
Survey by Hellstrom Notes [illegible] Notes Chkd. Checked
Indexed H. E. OTT Date Date Date No.

76L-298 S & E #307—1-56

PLEASE RETURN TO
LOS ANGELES COUNTY ENGINEER
700 LOS ANGELES COUNTY ENGINEERING BLDG.

NOTE: ANY ADDITIONS OR CHANGES, ON THIS SHEET MUST BE MADE OR CIRCLED IN RED INK, WITH DATE AND NAME OF PERSON MAKING CHANGE.

Do not extend notes this side of this line.

STATION	B. S.	H. I.	F. S.	ELEV.		
29+50.00	℄			76.3		
	50 R			76 7		
	100 R			77 1		
	150 R			77 1		
	50 L			76 8		
	100 L			76 8		
	150 L			76 8		
30+00	℄			77 7		
	50 R			77 9		
	100 R			78 1		
	150 R			78 4		
	50 L			77 6		
	100 L			77 7		
	150 L			77 4		
30+50	℄			78 6		
	50 R			78 8		
	100 R			79 0		
	150 R			79 3		

Profile Notes Red. ____ Plotted ____ Job No. ____ Division No. 10 F. B. 651 Pg. 129
No. ____ Date ____ Date ____ Survey of [illegible]
X-Sec. Notes Chkd. ____ Checked ____ Survey by [illegible] Notes [illegible] Date 6-21-60
No. ____ Date ____ Date ____ Map No. ____ Indexed H.E. OTT Date ____

76L-298 S & E #307—1-56

PLEASE RETURN TO
LOS ANGELES COUNTY ENGINEER
700 LOS ANGELES COUNTY ENGINEERING BLDG.

NOTE: ANY ADDITIONS OR CHANGES ON THIS SHEET MUST BE MADE OR CIRCLED IN RED INK, WITH DATE AND NAME OF PERSON MAKING CHANGE.

Do not extend notes this side of this line.

STATION	B. S.	H. I.	F. S.	ELEV.		
30+50	50 L			78 5		
	100 L			78 2		
	150 L			78 0		
31+00	℄			79 6		
	50 R			79 9		
	100 R			80 0		
	150 R			80 2		
	50 L			79 2		
	100 L			79 0		
	150 L			78 7		
31+50	℄			80 8		
	50 R			80 7		
	100 R			80 8		
	150 R			81 0		
	50 L			80 0		
	100 L			79 6		
	150 L			79 5		
32+00				81 58	TP	

F. B. 651 Pg. 130 Job No. 5075.97 Division No. 10 Notes Red. Plotted Profile
Survey of Westmont Dr. Date Date No. X-Sec.
Survey by Hellstrom Notes Nd Wolan Ir Notes Chkd. Checked
Indexed H. E. Off Date Date Date No.

76L-298 S & E #307—1-56

PLEASE RETURN TO
LOS ANGELES COUNTY ENGINEER
700 LOS ANGELES COUNTY ENGINEERING BLDG.

NOTE: ANY ADDITIONS OR CHANGES ON THIS SHEET MUST BE MADE OR CIRCLED IN RED INK, WITH DATE AND NAME OF PERSON MAKING CHANGE.

Do not extend notes this side of this line.

STATION	B. S.	H. I.	F. S.	ELEV.		
32+00	℄			81 6		
	50 R			81 8		
	100 R			82 0		
	150 R			82 2		
	50 L			80 7		
	100 L			80 5		
	150 L			80 4		
32+50	℄			82 2		
	50 R			82 7		
	100 R			83 0		
	150 R			83 2		
	50 L			81 5		
	100 L			81 4		
	150 L			81 2		
33+00	℄			83 0		
	50 R			83 6		
	100 R			84 0		
	150 R			84 1		

Profile Notes Red_____ Plotted_____ Job No._____ Division No._____ F. B. 631 Pg. 131

No._____ X-Sec. Date_____ Date_____ Survey of [illegible] Notes [illegible] Date [illegible]

No._____ Notes Chkd._____ Checked_____ Survey by [illegible]

Date_____ Date_____ Map No._____ Indexed H. E. QH Date_____

F. B. 651 PG. 132 | 0075.97 Job No. Division No. 10 Notes Red. Plotted Profile

Survey of WESTMONT DR. Date Date No.

Survey by Hellstrom Notes [illegible] Jr Notes Chkd. Checked X-Sec.

Indexed D. E. OTT Date Date Date No.

76L-298 S & E #307—1-56

PLEASE RETURN TO

LOS ANGELES COUNTY ENGINEER

700 LOS ANGELES COUNTY ENGINEERING BLDG.

NOTE: ANY ADDITIONS OR CHANGES ON THIS SHEET MUST BE MADE OR CIRCLED IN RED INK, WITH DATE AND NAME OF PERSON MAKING CHANGE.

Do not extend notes this side of this line.

STATION	B. S.	H. I.	F. S.	ELEV.
33+00	50 L			82 5
	100 L			82 4
	150 L			82 1
33+50	℄			83 6
	50 R			84 7
	100 R			85 0
	150 R			85 0
	50 L			83 4
	100 L			83 0
	150 L			82 0
34+00	℄			84 7
	50 R			85 0
	100 R			86 1
	150 R			86 2
	50 L			84 4
	100 L			84 1
	150 L			84 0

76L298 307 8-53

PLEASE RETURN TO
LOS ANGELES COUNTY SURVEYOR
726 LOS ANGELES COUNTY ENGINEERING BLDG.

NOTE: ANY ADDITIONS OR CHANGES ON THIS SHEET MUST BE MADE OR CIRCLED IN RED INK, WITH DATE AND NAME OF PERSON MAKING CHANGE.

Do not extend notes this side of this line.

STATION	B. S.	H. I.	F. S.	ELEV.		
34+50	℄			85 7		
	50 R			87 1		
	100 R			87 3		
	150 R			87 5		
	50 L			85 2		
	100 L			85 1		
	150 L			84 8		
35 +00	℄			86 9		
	50 R			88 0		
	100 R			88 3		
	150 R			88 6		
	50 L			86 6		
	100 L			86 3		
	150 L			86 0		
BM#6					BM#6 [illegible] 86.055	FB 651 - 120
35+50	℄			88 03	[illegible]	
	27 R			88 4	BOT BRK	
	40 L			89 4	TOP "	
	50 R			89 5		
	100 R			89 8		
	150 R			90 1		

Profile Notes Red. _____ Plotted _____ Job No. 0075 97 Division No. 10 F. B. 651 Pg. 133
No. _____ Date _____ Date _____ Survey of [illegible] Dr.
X-Sec. Notes Chkd. _____ Checked _____ Survey by [illegible] Notes [illegible] Date 6-21-68
No. _____ Date _____ Date _____ Map No. _____ Indexed H. E. OTT Date _____

76L298 307 8-53

PLEASE RETURN TO
LOS ANGELES COUNTY SURVEYOR
726 LOS ANGELES COUNTY ENGINEERING BLDG.

NOTE: ANY ADDITIONS OR CHANGES ON THIS SHEET MUST BE MADE OR CIRCLED IN RED INK, WITH DATE AND NAME OF PERSON MAKING CHANGE.

Do not extend notes this side of this line.

STATION	B. S.	H. I.	F. S.	ELEV.		
35+50	50 L			87 8		
	100 L			87 4		
	150 L			87 0		
36+00	℄			89 0		
	33 R			89 9	Bot. Brk.	
	47 R			91 0	Top "	
	50 R			91 1		
	100 R			91 1		
	150 R			91 3		
	50 L			89 1		
	100 L			88 8		
	150 L			88 5		
36+50	℄			91 0		
	45 R			91 6	Bot Brk	
	62 R			92 3	Top "	
	100 R			92 8		
	150 R			93 0		
	50 L			90 6		
	100 L			90 2		
	150 L			89 9		

F. B. 651 PG. 134 Job No. 00758 Division No. 13 Notes Red. Plotted Profile
Survey of Westmont Dr. Date Date No.
Survey by [illegible] Notes [illegible] Notes Chkd. Checked X-Sec.
Indexed H. E. OTT Date Date Date No.

76L-298 S & E #307—1-56

PLEASE RETURN TO
LOS ANGELES COUNTY ENGINEER
700 LOS ANGELES COUNTY ENGINEERING BLDG.

NOTE: ANY ADDITIONS OR CHANGES ON THIS SHEET MUST BE MADE OR CIRCLED IN RED INK, WITH DATE AND NAME OF PERSON MAKING CHANGE.

Do not extend notes this side of this line.

STATION	B. S.	H. I.	F. S.	ELEV.		
37+00	℄			92 6		
	55 R			93 2	Bot Brk	
	66 R			94 2	Top "	
	100 R			94 2		
	150 R			94 4		
	50 L			92 2		
	100 L			91 9		
	150 L			92 2		
37+50	℄			94 30	TP	
	60 R			94 5	Bot Brk	
	72 R			95 0	Top "	
	100 R			95 9		
	150 R			96 3		
	50 L			93 9		
	100 L			93 9		
	131 L			94 6	Toe Slope	
	198 L			100 7	Top Spur	

Profile Notes Red. ____ Plotted ____ Job No. 0C0-67 Division No. 10 F. B. 631 PG. 135
No. ____ Date ____ Date ____ Survey of Westmont Dr
X-Sec. Notes Chkd. ____ Checked ____ Survey by Hillstrom Notes Rudolph Date 6-21-60
No. ____ Date ____ Date ____ Map No. ____ Indexed H. E. OTT Date ____

76L-298 S & E #307—1-56

PLEASE RETURN TO
LOS ANGELES COUNTY ENGINEER
700 LOS ANGELES COUNTY ENGINEERING BLDG.

NOTE: ANY ADDITIONS OR CHANGES ON THIS SHEET MUST BE MADE OR CIRCLED IN RED INK, WITH DATE AND NAME OF PERSON MAKING CHANGE.

Do not extend notes this side of this line.

STATION	B. S.	H. I.	F. S.	ELEV.		
38+00	℄			96 [illegible]		
	67 R			96 7	Bot Brk	
	80 R			98 0	Top Brk	
	100 R			97 3		
	150 R			98 1		
	50 L			95 8		
	96 L			96 1	Toe Slope	
	173 L			110 0	Top Spur	
38+50	℄			98 4		
	50 R			98 [illegible]		
	72 R			99 0	Bot Brk	
	83 R			100 3	Top "	
	100 R			99 8		
	150 R			99 [illegible]		
					LEFT	
38+50				98 4	+16.2 / 157.2 : [illegible] / [illegible] ℄	

F. B. 651 PG. 136 Job No. [illegible] Division No. [illegible] Notes Red. Plotted Profile
Survey of West Mont Dr Date Date No. X-Sec.
Survey by [illegible] Notes [illegible] Notes Chkd. Checked No.
Indexed H. E. OT Date Date Date

76L-298 S & E #307—1-56

PLEASE RETURN TO
LOS ANGELES COUNTY ENGINEER
700 LOS ANGELES COUNTY ENGINEERING BLDG.

NOTE: ANY ADDITIONS OR CHANGES ON THIS SHEET MUST BE MADE OR CIRCLED IN RED INK, WITH DATE AND NAME OF PERSON MAKING CHANGE.

Do not extend notes this side of this line.

STATION	B. S.	H. I.	F. S.	ELEV.		
38+00	℄			100 8		
	50 K.			101 2		
	50 [illegible]			101 4	[illegible]	
	[illegible]			102 4	[illegible]	
	100 C.			102 [illegible]		
	[illegible]			[illegible] 3		
39+00				100 8	[illegible]	℄
39+27	℄			102 59	[illegible]	
	50 R.			102 3		
	50 [illegible]			102 4	[illegible]	
	24 C			103 6	[illegible]	
	100 R			103 4		
	150 C			101 9		
39+27	T.P.			102 50	[illegible]	℄
	12 32	11 1 62				

Profile Notes Red. Plotted Job No. [illegible] Division No. 10 F. B. 631 Pg. 137

No. X-Sec. Notes Chkd. Date Checked Date Survey of [illegible] Notes [illegible] Date [illegible]

No. Date Date Map No. Indexed H. E. Ott Date

76L-298 S & E #307—1-56

PLEASE RETURN TO
LOS ANGELES COUNTY ENGINEER
700 LOS ANGELES COUNTY ENGINEERING BLDG.

NOTE: ANY ADDITIONS OR CHANGES ON THIS SHEET MUST BE MADE OR CIRCLED IN RED INK, WITH DATE AND NAME OF PERSON MAKING CHANGE.

Do not extend notes this side of this line.

STATION	B. S.	H. I.	F. S.	ELEV.	LT	℄	RT
		1[illegible]4.[illegible]2					
[illegible]			7.0	107.6	+23.7/121.0	+18.8/82.0	+9.[illegible]/36.0	-3.6/24.5	-4.0/50.0	-3.0/100.0	-3.5/150.0
T. P.			[illegible]	[illegible]4.37			
	[illegible]	125.86					
[illegible]			0.4	125.5	+14.3/128.0	+15.2/78.0	+11.2/50.0	-6.2/23.0	-13.2/47.0	-18.3/70.0	-18.3/100.0	-19.5/150.0
T. P.			0.21	[illegible]			
	10.25	135.90					
B.M. #7			3.5[illegible]	[illegible]	B.M. #7 - 1" : 2 - 15 [illegible] - B (40 = 4.23) Per F.B. [illegible] ELEV = 132.[illegible]		
	3.[illegible]9	[illegible]					
[illegible]			1.0	[illegible]	+11.2/108.0	+11.6/75.0	+9.0/50.0	-8.5/32.0	-17.3/62.0	-25.2/93.0	-25.5/150.0
[illegible]			0.0	135.8	+9.8/139.0	+11.1/100.0	+7.0/50.0	-9.6/50.0	-18.0/89.0	-23.5/114.0	-25.2/131.0	-25.7/150.0
[illegible]	[illegible]		[illegible]	134.[illegible]			
[illegible]			[illegible]	131.7	+12.4/184.0	+13.7/151.0	+9.2/100.0	+4.2/50.0	-6.3/50.0	-15.0/97.0	-17.2/126.0	-20.8/149.0	-21.4/170.0

F. B. 651 PG. 138

Job No. 0475.91 Division No. 10 Notes Red. Plotted Profile

Survey of WESTMONT DR Date Date No.

Survey by A.N.H. Notes [illegible] Notes Chkd. Checked X-Sec.

Indexed H. E. OTT Date Date Date No.

76L298 307 8-53

PLEASE RETURN TO
LOS ANGELES COUNTY SURVEYOR
726 Los Angeles County Engineering Bldg.

NOTE: ANY ADDITIONS OR CHANGES ON THIS SHEET MUST BE MADE OR CIRCLED IN RED INK, WITH DATE AND NAME OF PERSON MAKING CHANGE.

Do not extend notes this side of this line.

Profile Notes Red. Plotted Job No. 57-57 Division No. 2
No. Date Date Survey of LACSD Notes Date
X-Sec. Notes Chkd. Checked Survey by A. L. Hall Notes Date
No. Date Map No. Indexed H. E. Ott Date
F. B. Pg. 139

STATION	B. S.	H. I.	F. S.	ELEV.	LT.	℄	RT.
		135.79					
T. P.			12.02	123.77			
	6.30	130.07					
42+00			9.6	120.5	+25.2/182.2 ; +18.5/137.2 ; +12.2/100.2 ; +3.2/50.2		-2.5/50.2 ; -4.2/100.2 ; -4.7/150.2
42+50			9.1	121.0	+12.7/153.2 ; +5.8/127.2 ; +4.2/100.2 ; +2.6/50.2		-1.3/50.2 ; -3.2/80.2 ; -3.3/100.2 ; -4.1/150.2
43+00			7.5	123.5	+5.3/150.2 ; +3.4/100.2 ; +1.6/50.2		-1.8/50.2 ; -2.8/100.2 ; -0.3/114.2 ; -7.2/129.2 ; -4.1/13[illegible] ; -4.3/150.2
43+50			6.3	[illegible]	+5.4/150.2 ; +3.7/100.2 ; +1.6/50.2		-0.5/24.2 ; -3.8/37.2 ; -1.1/49.2 ; -2.9/100.2 ; -5.2/150.2
43+[illegible]	[illegible]		5.5	[illegible]	+5.6/150.2 ; +3.5/100.2 ; +1.7/50.2		-0.2/3.2 ; -3.2/18.2 ; 0.2/31.2 ; -0.5/50.2 ; -1.7/100.2 ; -4.7/150.2
44+[illegible]	[illegible]		[illegible]	[illegible]	+7.2/150.2 ; +7.4/100.2 ; +5.6/50.2 ; +4.7/26.2		+4.2/18.2 ; +3.5/39.2 ; +4.2/68.2 ; +3.5/[illegible] ; +2.7/115.2 ; -1.2/158.2

76L293 307 8-53

PLEASE RETURN TO
LOS ANGELES COUNTY SURVEYOR
726 LOS ANGELES COUNTY ENGINEERING BLDG.

NOTE: ANY ADDITIONS OR CHANGES ON THIS SHEET MUST BE MADE OR CIRCLED IN RED INK, WITH DATE AND NAME OF PERSON MAKING CHANGE.

Do not extend notes this side of this line.

STATION	B. S.	H. I.	F. S.	ELEV.	LT.	℄	RT.
		130.07					
43+77	T.S.		4.6	125.5	+9.0/150.0 ; +7.0/100.0 ; +5.4/41.0 ; -0.5/27.0	℄	-1.0/23.0 ; +1.8/59.0 ; 0.0/100.0 ; -5.2/150.0
43+87	T.S.		4.3	125.8	+4.0/150.0 ; +2.0/93.0 ; -4.0/75.0 ; -5.0/50.0 ; +1.0/32.0	℄	+2.0/47.0 ; +5.0/59.0 ; +3.2/100.0 ; -1.5/150.0
T.P.			9.30	119.77			
	12.22	143.06					
[illegible]			[illegible]		-1.5/152.0 ; -3.6/106.0 ; -8.7/96.0 ; -5.6/89.0 ; -5.1/60.0 ; -4.0/28.0	℄	+4.5/44.0 ; +3.5/100.0 ; +0.8/133.0 ; -3.3/158.0
[illegible]							
	12.11	153.72					
44+50			5.8	[illegible]	-16.5/167.0 ; -17.5/145.0 ; -20.4/134.0 ; -18.3/124.0 ; -16.3/85.0 ; -7.5/42.0	℄	+6.4/40.0 ; +7.7/66.0 ; +6.3/100.0 ; +2.5/140.0 ; -3.3/156.0
[illegible]			[illegible]	[illegible]			
	9.21	162.77					
45+00			[illegible]	[illegible]	-28.0/201.0 ; -28.7/157.0 ; -19.3/101.0 ; -10.0/59.0 ; -5.8/36.0	℄	+1.7/56.0 ; -0.5/100.0 ; -2.1/117.0 ; -8.0/150.0
[illegible]			1.87	[illegible]	[illegible]		
	1.67	162.57					
45+50			0.6	162.0	-19.5/171.0 ; -12.0/121.0 ; -6.3/88.0 ; -2.5/58.0	℄	-2.0/47.0 ; -7.8/100.0 ; -12.8/128.0 ; -18.0/146.0
45+80				158.5	-8.5/177.0 ; -4.7/144.0 ; -0.4/100.0 ; +1.5/47.0	℄	-5.2/48.0 ; -10.5/79.0 ; -15.5/108.0 ; -20.0/129.0 ; -28.0/167.0

F. B. 651 Pg. 40 Job No. [illegible] Division No. 10 Notes Red. Plotted Profile
Survey of [illegible] Date Date No.
Survey by [illegible] Notes [illegible] Notes Chkd. Checked X-Sec.
Indexed H. E. OTT Date Date Date No.

76L-298 S & E #307—1-56

PLEASE RETURN TO
LOS ANGELES COUNTY ENGINEER
700 LOS ANGELES COUNTY ENGINEERING BLDG.

NOTE: ANY ADDITIONS OR CHANGES ON THIS SHEET MUST BE MADE OR CIRCLED IN RED INK, WITH DATE AND NAME OF PERSON MAKING CHANGE.

Do not extend notes this side of this line.

STATION	B. S.	H. I.	F. S.	ELEV.	LT.	℄	RT.
		162.57					
[illegible]			8.6	154.0	+1.5/172.0 · +3.3/144.0 · +4.8/100.0 · +4.0/61.0 · +2.6/26.0	℄	-4.8/33.0 · -8.2/53.0 · -13.5/80.0 · -16.6/105.0 · -23.3/133.0 · -28.0/148.0
[illegible]			12.14	150.43			
	[illegible]	151.[illegible]					
[illegible]			10.9	140.1	+20.6/190.0 · +20.0/118.0 · +12.0/79.0 · +6.5/53.0	℄	-6.5/49.0 · -11.5/79.0 · -13.2/113.0 · -13.1/160.0
[illegible]			[illegible]	140.13			
	5.85	[illegible].76					
[illegible]			[illegible].4	5.	+26.2/180.0 · +25.8/121.0 · +18.5/84.0 · +8.5/40.0	℄	-3.7/31.0 · -7.7/68.0 · -8.2/100.0 · -8.0/150.0
[illegible]			[illegible].8	5.	+29.6/171.0 · +27.0/120.0 · [illegible] · +10.0/38.0	℄	-5.4/26.0 · -7.5/74.0 · -7.5/100.0 · -6.5/125.0
[illegible]			[illegible]	[illegible]	+22.6/150.0 · +22.0/112.0 · +19.0/76.0 · +12.0/49.0	℄	-5.7/27.0 · -6.2/64.0 · -6.1/91.0 · -7.3/100.0 · -7.7/125.0
[illegible]			[illegible]	3.	+19.8/132.0 · +18.7/84.0 · +12.0/48.0	℄	-3.3/27.0 · -5.0/33.0 · -6.5/70.0 · -6.5/98.0 · -8.8/100.0 · -8.4/120.0
[illegible]			[illegible]	[illegible]	+14.5/115.0 · +11.1/98.0 · +9.8/68.0 · +8.3/46.0 · +1.0/12.0	℄	-9.8/9.0 · -8.5/26.0 · -9.0/51.0 · -7.3/69.0 · -7.4/100.0 · -8.3/125.0

Profile Notes Red. ____ Plotted ____ Job No. [illegible] Division No. [illegible]
No. ____ Date ____ Date ____ Survey of [illegible]
X-Sec. Notes Chkd. ____ Checked ____ Survey by ____ Notes ____ Date [illegible]
No. ____ Date ____ Date ____ Map No. ____ Indexed H. E. OTT Date ____

F. B. [illegible] Pg. [illegible]

76L-298 S & E #307—1-56

PLEASE RETURN TO
LOS ANGELES COUNTY ENGINEER
700 LOS ANGELES COUNTY ENGINEERING BLDG.

NOTE: ANY ADDITIONS OR CHANGES ON THIS SHEET MUST BE MADE OR CIRCLED IN RED INK, WITH DATE AND NAME OF PERSON MAKING CHANGE.

Do not extend notes this side of this line.

STATION	B. S.	H. I.	F. S.	ELEV.	L.T.	℄	R.T.
		145.98					
48+60	T.B.		[illegible]	142.0	+12.0 / 105.0 · +10.7 / 67.0 · +7.5 / 41.0 · +2.0 / 16.0	℄	-1.0 / 4.0 · -8.3 / 13.0 · -9.1 / 34.0 · -6.3 / 51.0 · -6.9 / 100.0 · -7.5 / 125.0
49+00			[illegible]	134.[illegible]	+19.0 / 79.0 · +17.5 / 69.0 · +12.0 / 42.0 · +8.0 / 20.0 · +0.5 / 10.0	℄	-0.5 / 4.0 · +3.7 / 12.0 · +2.5 / 49.0 · +0.7 / 100.0 · 0.0 / 125.0
49+30	[illegible]		[illegible]	[illegible]	+10.0 / 100.0 · +8.6 / 85.0 · +7.0 / 74.0 · +4.5 / 34.0 · -4.0 / [illegible]	℄	-1.8 / 51.0 · -3.5 / 100.0 · -4.0 / 125.0
49+41	23' Left	INVERT S.D. 42" CONC. PIPE		135.7			
[illegible]			[illegible]	[illegible]	+8.3 / 132.0 · +9.0 / 1,03.0 · +8.0 / 85.0 · +6.3 / 78.0 · +5.5 / 50.0 · +4.0 / 27.0 · -4.5 / 14.0 · -2.5 / 11.0	℄	-1.0 / 8.0 · -2.0 / 53.0 · -3.3 / 100.0 · -4.2 / 125.0
[illegible]			[illegible]	[illegible]			
[illegible]			[illegible]	[illegible]	+6.7 / 128.0 · +5.4 / 104.0 · +4.3 / 66.0 · +1.0 / 20.0 · -1.4 / 16.0 · +0.9 / 11.0	℄	-2.5 / 52.0 · -3.8 / 100.0 · -4.3 / 135.0
[illegible]			[illegible]	[illegible]		℄	
[illegible]			[illegible]	[illegible]	+4.5 / 100.0 · +4.0 / 59.0 · +2.0 / 44.0 · +1.3 / 30.0 · +0.5 / 26.0 · +1.6 / 21.0	℄	-1.8 / 56.0 · -3.1 / 100.0 · -4.0 / 140.0

F. B. 651 PG. 142

Job No. 00257 Division No. 10 Notes Red ____ Plotted ____ Profile ____

Survey of WESTBOUNT DR Date ____ Date ____ No. ____

Survey by [illegible] Notes [illegible] Notes Chkd. ____ Checked ____ X-Sec. ____

Indexed H E OTT Date ____ Date ____ No. ____

76L-298 S & E #307—1-56

PLEASE RETURN TO
LOS ANGELES COUNTY ENGINEER
700 LOS ANGELES COUNTY ENGINEERING BLDG.

NOTE: ANY ADDITIONS OR CHANGES ON THIS SHEET MUST BE MADE OR CIRCLED IN RED INK, WITH DATE AND NAME OF PERSON MAKING CHANGE.

Do not extend notes this side of this line.

Profile Notes Red. Plotted Job No. Division No.
No. X-Sec. Date Date Survey of Date
Notes Chkd. Checked Survey by Notes Date
No. Date Date Map No. Indexed H. E. OTT Date

F. B. Pg. 143

STATION	B. S.	H. I.	F. S.	ELEV.	L.T.	℄	R.T.
		49.12					
51+00			5.8	142.3	+5.4 / 100.2 · +5.0 / 68.2 · +3.5 / 64.2 · +5.3 / 58.2 · +5.5 / 43.2 · +1.0 / 35.0 · +1.0 / 30.2	℄	-2.0 / 56.2 · -3.1 / 100.2 · -2.5 / 135.2
51+22	+15.		5.5	142.6	+11.6 / 96.2 · +9.7 / 76.2 · +7.9 / 58.2 · +8.5 / 54.2 · +8.0 / 38.2 · +2.0 / 27.2 · +0.5 / 24.2	℄	-0.8 / 46.2 · -2.0 / 100.2 · -2.3 / 115.2 · -0.8 / 130.2 · -0.2 / 145.2
							STA. 51+50 -2.3 / 132.2
51+50					+9.5 / 100.2 · +7.7 / 77.2 · +8.2 / 58.2 · +6.7 / 34.2 · +7.5 / 20.2 · +8.0 / 33.2 · +1.5 / 21.2 · +0.8 / 18.2	℄	-3.0 / 27.2 · -3.3 / 73.2 · -3.3 / 100.2 · -6.2 / 110.2 · -5.7 / 122.2 · -3.2 / 129.2
			2.6	151.9	+3.8 / 72.2 · +5.2 / 59.2 · +4.2 / 42.2 · +4.7 / 41.2 · +5.7 / 17.2 · +1.2 / 7.2	℄	-4.2 / 25.2 · -11.5 / 58.2 · -12.6 / 108.2 · -10.5 / 118.2 · -9.2 / 135.2 · -6.5 / 141.2
			3.07	151.30			
52+50			3.3	151.9	+12.2 / 100.2 · +12.3 / 77.2 · +10.2 / 55.2 · +4.5 / 39.2 · +5.2 / 32.2 · +5.5 / 10.2	℄	-1.2 / 20.2 · -5.2 / 38.2 · -12.2 / 67.2 · -15.3 / 80.2 · -15.2 / 93.2 · -7.7 / 143.2 · -4.4 / 147.2
53+00			4.2	150.7	+13.2 / 102.2 · +19.2 / 81.2 · +19.2 / 59.2 · +11.5 / 34.2 · +10.6 / 30.2 · +5.4 / 31.2 · +4.6 / 8.2	℄	-3.2 / 6.2 · -3.3 / 70.2 · -3.8 / 22.2 · -11.2 / 40.2 · -16.2 / 60.2 · -16.2 / 67.2 · -17.7 / 71.2 · -17.2 / 97.2 · -8.2 / 149.2 · -4.4 / 156.2 · -3.8 / 178.2
			2.25	150.7			

76L-298 S & E #307—1-56

PLEASE RETURN TO
LOS ANGELES COUNTY ENGINEER
700 LOS ANGELES COUNTY ENGINEERING BLDG.

NOTE: ANY ADDITIONS OR CHANGES ON THIS SHEET MUST BE MADE OR CIRCLED IN RED INK, WITH DATE AND NAME OF PERSON MAKING CHANGE.

Do not extend notes this side of this line.

STATION	B. S.	H. I.	F. S.	ELEV.	L.T.	℄	R.T.
[illegible]		[illegible]	[illegible]	[illegible]	+23.0 / 104.0 ; +17.0 / 88.0 ; +16.3 / 54.0 ; +11.7 / 41.0 ; +4.0 / 36.0 ; +3.7 / [illegible]	℄	-6.5 / 12.0 ; -6.6 / 15.0 ; -7.5 / 23.0 ; -14.4 / 38.0 ; -19.2 / 60.0 ; -18.2 / 95.0 ; -12.3 / 124.0
							53+50 -1.4 / 120.0 ; -1.4 / 184.0
54+00			8.5	174.4	+21.8 / 92.0 ; +18.0 / 85.0 ; +17.5 / 67.0 ; +14.2 / 55.0 ; +12.2 / 43.0 ; +5.0 / 35.0 ; +4.3 / 8.0	℄	-7.5 / 14.0 ; -7.7 / 15.0 ; -9.3 / 28.0 ; -18.2 / 61.0 ; -18.0 / 95.0 ; -12.2 / 123.0
							54+00 +2.2 / 165.0 ; +2.3 / 187.0
54+50			3.8	[illegible]	+20.0 / 103.0 ; +18.5 / 89.0 ; +13.0 / 65.0 ; +9.8 / 61.0 ; +8.7 / 43.0 ; +3.7 / 37.0 ; +3.[illegible] / 6.[illegible]	℄	-5.2 / 8.0 ; -6.0 / 13.0 ; -7.8 / 22.0 ; -18.0 / 46.0 ; -21.8 / 60.0 ; -21.9 / 100.0
T. P.			[illegible]	[illegible]			54+50 -15.7 / 127.0 ; -5.3 / 160.0 ; -1.2 / 167.0 ; -0.3 / 189.0
	[illegible]	[illegible]					
54+90.30 E.C.			[illegible]	164.0	+16.0 / 100.0 ; +14.4 / 80.0 ; 7.4 / 57.0 ; +2.4 / 44.0 ; +1.2 / 12.0	℄	-1.4 / 5.0 ; -9.1 / 23.0 ; [illegible] / 54.0 ; -21.6 / 66.0 ; -23.2 / 68.0 ; -26.0 / 98.0
" " "	59' RIGHT INVERT 24" GALV. I.P.			158.[illegible]			54+90.30 -22.4 / 176.0 ; -15.1 / 140.0 ; -9.0 / 160.0 ; -2.1 / 172.0 ; -2.3 / 192.0
55+[illegible]	17'± Rt. M.H. COVER		4.[illegible]	[illegible]			
55+33			[illegible]	[illegible]	+5.5 / 102.0 ; +4.0 / 72.0 ; +2.5 / 55.0	℄	-1.4 / 49.0 ; -3.1 / 108.0
55+40±			[illegible]	[illegible]			

F. B. 651 Pg. [illegible]
Job No. 0075.97 Division No. 10 Notes Red. Plotted Profile
Survey of WESTMONT DR. Date Date No. X-Sec.
Survey by A.N.H. Notes J.G.S. Notes Chkd. Checked
Indexed H. E. [illegible] Date Date Date No.

76L-298 S & E #307—1-56

PLEASE RETURN TO
LOS ANGELES COUNTY ENGINEER
700 Los Angeles County Engineering Bldg.

NOTE: ANY ADDITIONS OR CHANGES ON THIS SHEET MUST BE MADE OR CIRCLED IN RED INK, WITH DATE AND NAME OF PERSON MAKING CHANGE.

Do not extend notes this side of this line.

STATION	B. S.	H. I.	F. S.	ELEV.		

Profile Notes Red. Plotted Job No.
No. X-Sec. Date Date Survey of Division No.
Notes Chkd. Checked Survey by Notes
No. Date Date Map No. Indexed Date
F. B. Pg.

F. B. Pg.

Job No. Division No. Notes Red Plotted Profile

Survey of Date Date No.

Survey by Notes Notes Chkd Checked X-Sec.

Indexed Date Date Date No.

STATION	B. S.	H. I.	F. S.	ELEV.

76L-298 S & E #307—1-56

PLEASE RETURN TO

LOS ANGELES COUNTY ENGINEER

700 Los Angeles County Engineering Bldg.

NOTE: ANY ADDITIONS OR CHANGES ON THIS SHEET MUST BE MADE OR CIRCLED IN RED INK, WITH DATE AND NAME OF PERSON MAKING CHANGE.

Do not extend notes this side of this line.

Notes Ck'd by	Survey of WESTMONT DR.
Map No.	JN 0075.97 Tape Std °F
Office Work	Surveyed by A.N.M.
Checked	Notes Date 7-1-60
Date	Indexed H. E. OTT JUL 8 '60

F. B. 651 PG. 147

J.N. 0075.97

WESTMONT DRIVE

LOCATION OF IMPROVEMENTS AT INTERSECTION WESTERN AVE & PROPOSED WESTMONT DRIVE

Note: Any Additions or Changes on This Sheet Must be Made or Circled in Red Ink With Date and Name of Person Making Change.

Do not extend notes this side of this line.

RETURN TO
LOS ANGELES COUNTY ENGINEER
700 Los Angeles County Engineering Bldg.

76F3095 CE #247—3-57

F. B. 651 Pg. 148

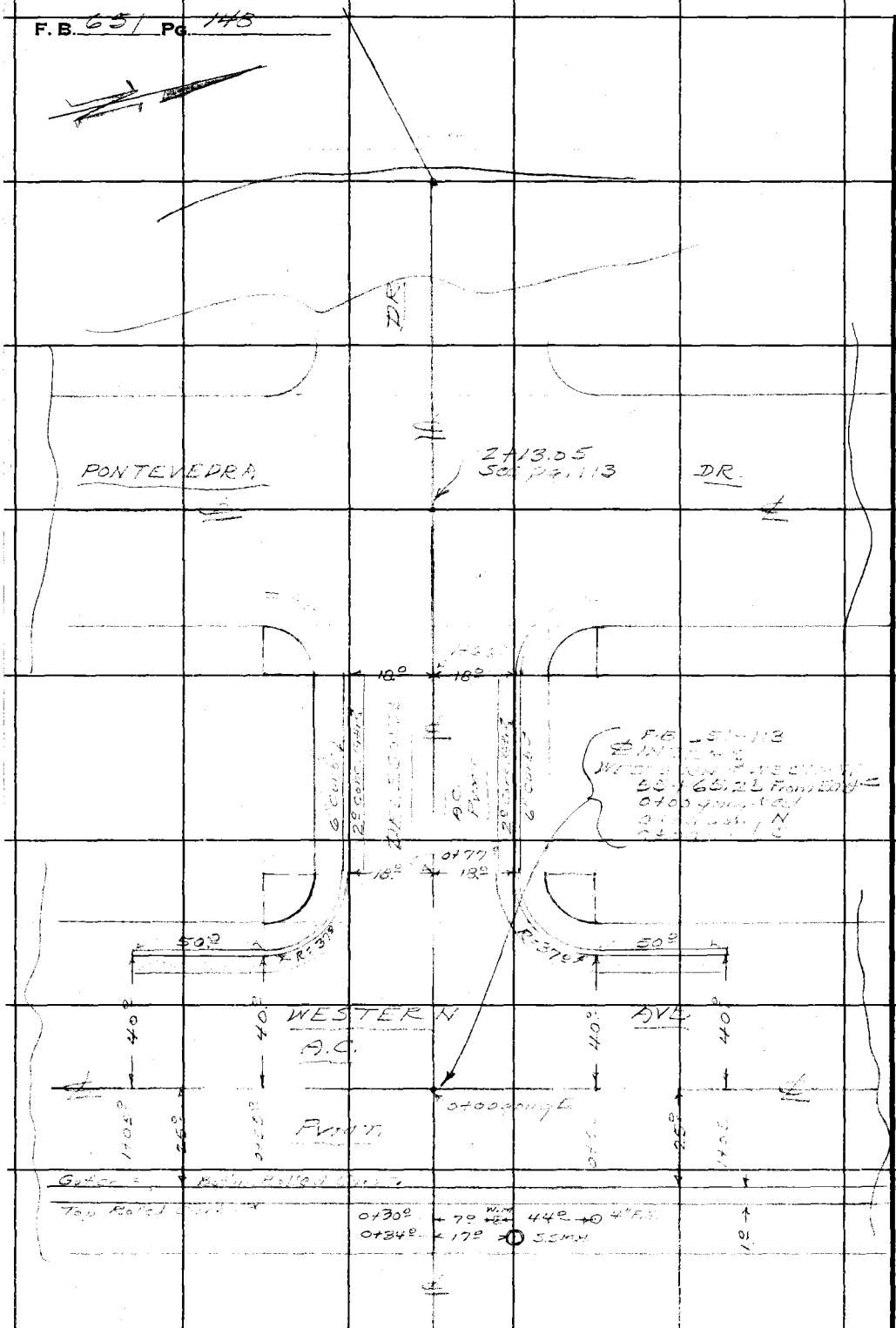

CONT. ON Pg. 149

RETURN TO
LOS ANGELES COUNTY ENGINEER
700 LOS ANGELES COUNTY ENGINEERING BLDG.

Do not extend notes this side of this line.

Note: Any Additions or Changes on This Sheet Must be Made or Circled in Red Ink With Date and Name of Person Making Change.

Notes Ck'd by	Survey of WESTMNT. DR.
Map No.	JN 0075.97 Tape Std °F
Office Work	Surveyed by A.N.H.
Checked	Notes J.C.R. Date 7-1-60
Date	Indexed H. E. OTT

F. B. 651 PG. 149

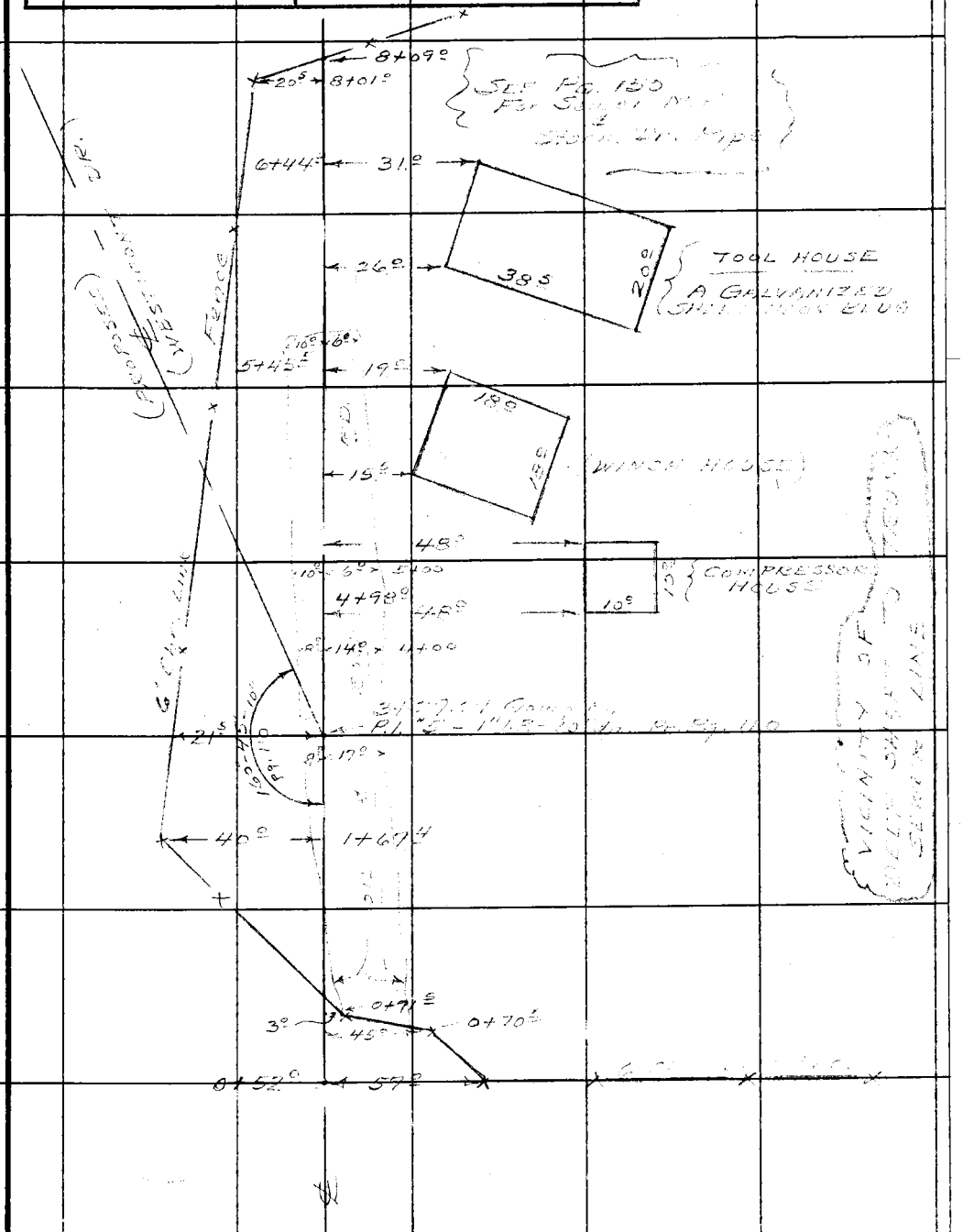

Cont. From Bottom Pg. 148

Note: Any Additions or Changes on This Sheet Must be Made or Circled in Red Ink With Date and Name of Person Making Change.

Do not extend notes this side of this line.

RETURN TO
LOS ANGELES COUNTY ENGINEER
700 LOS ANGELES COUNTY ENGINEERING BLDG.

76F309S CE #247—3-57

F. B. 651 Pg. 150

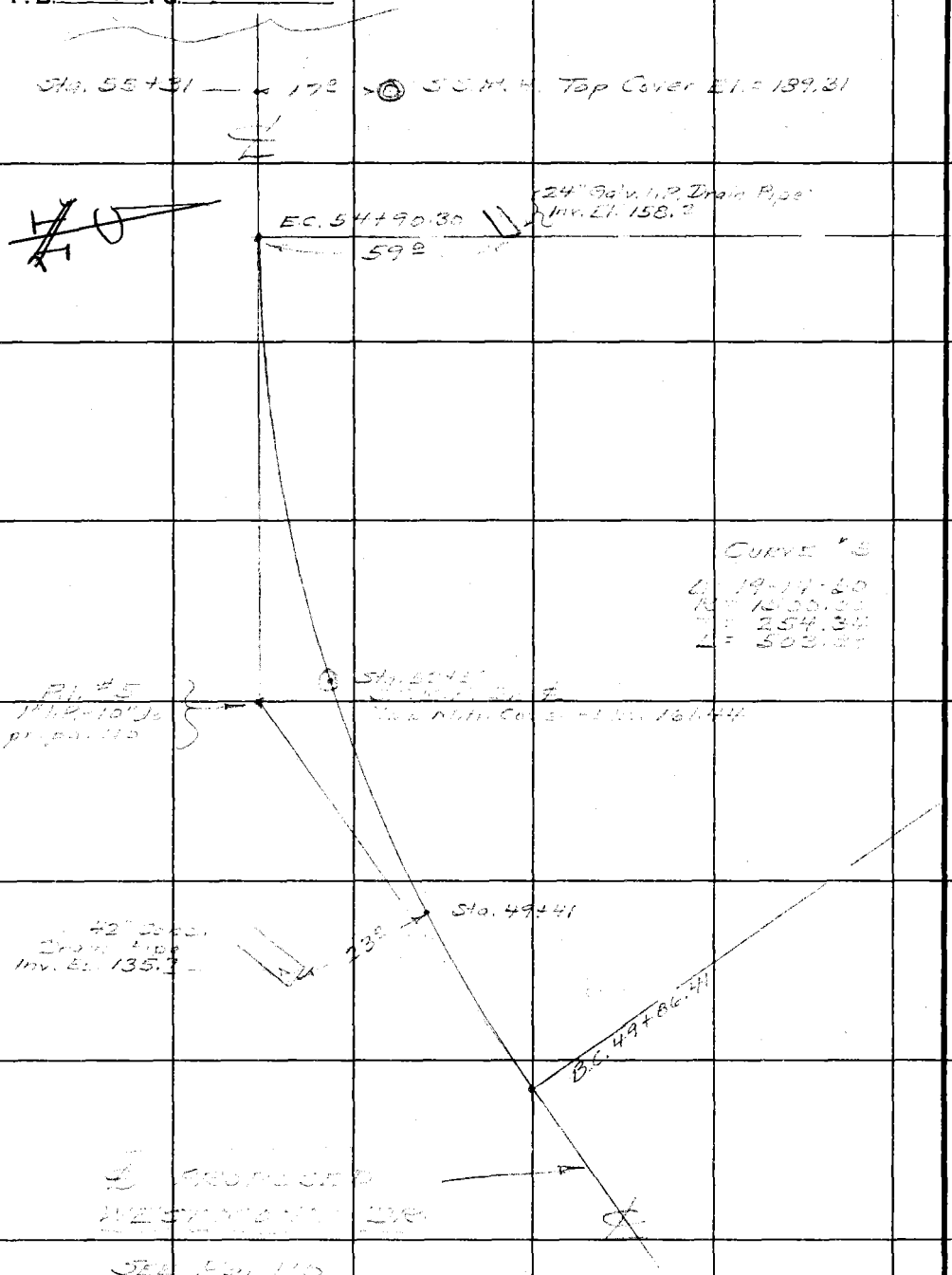

RETURN TO
LOS ANGELES COUNTY ENGINEER
700 Los Angeles County Engineering Bldg.

Do not extend notes this side of this line.

Note: Any Additions or Changes on This Sheet Must be Made or Circled in Red Ink With Date and Name of Person Making Change.

F. B. 651 Pg. 151

Profile No. ____ X-Sec. No. ____ | Notes Red. ____ Date ____ Notes Chkd. ____ Date ____ | Plotted ____ Date ____ Checked ____ Date ____ | Job No. ____ Survey of ____ Survey by ____ Map No. ____ | Division No. ____ Notes ____ Date ____ Indexed H. E. OTT Date ____

NOTE: ANY ADDITIONS OR CHANGES ON THIS SHEET MUST BE MADE OR CIRCLED IN RED INK, WITH DATE AND NAME OF PERSON MAKING CHANGE.

Do not extend notes this side of this line.

STATION	B. S.	H. I.	F. S.	ELEV.

PLEASE RETURN TO
LOS ANGELES COUNTY ENGINEER
700 Los Angeles County Engineering Bldg.

76L-298 S & E #307—1-56

76L-298 S & E #307—1-56

PLEASE RETURN TO
LOS ANGELES COUNTY ENGINEER
700 LOS ANGELES COUNTY ENGINEERING BLDG.

NOTE: ANY ADDITIONS OR CHANGES ON THIS SHEET MUST BE MADE OR CIRCLED IN RED INK, WITH DATE AND NAME OF PERSON MAKING CHANGE.

Do not extend notes this side of this line.

STATION	B. S.	H. I.	F. S.	ELEV.	DELESONDE DR
[illegible]	W.	[illegible]		[illegible]	[illegible]
BM 9				19[illegible].83	[illegible] 191.82 [illegible] 651-123
[illegible]				190.0	
0+24				189.4	
0+[illegible]	℄			189.6	
0+[illegible]	℄			190.2	
	18° [illegible]	Gutter		189.[illegible]	
	"	T.C.		[illegible]	
	18 [illegible]	[illegible]		[illegible]	
	"	[illegible]		[illegible]	
[illegible]	℄			193.7	
	18°	[illegible]		193.[illegible]	
	"	[illegible]		193.[illegible]	
	18°	[illegible]		193.[illegible]	
				193.[illegible]	

F. B. 651 Pg. 152 Job No. Division No. 11 Notes Red Plotted Profile
Survey of WEST MONT. DR Date Date No. X-Sec.
Survey by [illegible] Notes J.C.R. Notes Chkd Checked
Indexed H.E. OTT Date Date Date No.

76L-298 S & E #307—1-56

PLEASE RETURN TO
LOS ANGELES COUNTY ENGINEER
700 LOS ANGELES COUNTY ENGINEERING BLDG.

NOTE: ANY ADDITIONS OR CHANGES ON THIS SHEET MUST BE MADE OR CIRCLED IN RED INK, WITH DATE AND NAME OF PERSON MAKING CHANGE.

Do not extend notes this side of this line.

Profile No. ____ X-Sec. No. ____ Notes Red. ____ Date ____ Notes Chkd. ____ Date ____ Plotted ____ Date ____ Checked ____ Date ____ Job No. ____ Division No. 10 Survey of ____ Survey by ____ Notes H. E. OTT Date ____ Map No. ____ Indexed ____ Date ____

F. B. 651 PG. 153

STATION	B. S.	H. I.	F. S.	ELEV.	
					Western Ave.
					[illegible]
[illegible]				[illegible]	[illegible]
[illegible]				190.0	
[illegible]				191.8	
				[illegible]	
				[illegible]	
				[illegible]	
	[illegible]			[illegible]	
				[illegible]	
[illegible]	[illegible]			[illegible]	
	[illegible]			[illegible]	
				[illegible]	
				[illegible]	
	[illegible]			192.9	
				[illegible]	

F. B. 651 PG. 154

Job No.	Division No.	Notes Red.	Plotted	Profile
Survey of		Date	Date	No.
Survey by	Notes	Notes Chkd.	Checked	X-Sec.
Indexed	Date	Date	Date	No.

STATION	B. S.	H. I.	F. S.	ELEV.
27+00				

Do not extend notes this side of this line.

PLEASE RETURN TO
LOS ANGELES COUNTY ENGINEER
700 Los Angeles County Engineering Bldg.

NOTE: ANY ADDITIONS OR CHANGES ON THIS SHEET MUST BE MADE OR CIRCLED IN RED INK, WITH DATE AND NAME OF PERSON MAKING CHANGE.

76L-298 S & E #307—1-56

76L-298 S & E #307—1-56

PLEASE RETURN TO
LOS ANGELES COUNTY ENGINEER
700 LOS ANGELES COUNTY ENGINEERING BLDG.

NOTE: ANY ADDITIONS OR CHANGES ON THIS SHEET MUST BE MADE OR CIRCLED IN RED INK, WITH DATE AND NAME OF PERSON MAKING CHANGE.

Do not extend notes this side of this line.

Profile No.______ X-Sec. No.______

Notes Red.______ Date______ Notes Chkd.______ Date______

Plotted______ Date______ Checked______ Date______

Job No.______ Division No.______ Survey of ______ Survey by ______ Notes ______ Date ______ Map No.______ Indexed H. E. OTT Date______

F. B. 651 PG. 155

STATION	B. S.	H. I.	F. S.	ELEV.	Westmont Ave. N. from Westmont
		Westmont Dr.			
10					123
		℄		190.0	℄
	℄			188.1	
	22 Lt.			187.4	
	Lt.			187.6	
	Lt.			[illegible]	
	22 Rt.			[illegible]	
	26 Rt.			[illegible]	
				[illegible]	
	22 Lt.			185.8	
	26			[illegible]	
	25 Lt.			[illegible]	
	40 Lt. G.			[illegible]	
	40			[illegible]	

F. B. 651 PG. 156 | 0076.97 Job No. Division No. 10 Notes Red. Plotted Profile

Survey of WESTMONT DR. Date Date No.

Survey by [illegible] Notes J.C.R. Notes Chkd. Checked X-Sec.

Indexed H. E. OTT Date Date Date No.

76L-298 S & E #307—1-56

PLEASE RETURN TO

LOS ANGELES COUNTY ENGINEER

700 LOS ANGELES COUNTY ENGINEERING BLDG.

NOTE: ANY ADDITIONS OR CHANGES ON THIS SHEET MUST BE MADE OR CIRCLED IN RED INK, WITH DATE AND NAME OF PERSON MAKING CHANGE.

Do not extend notes this side of this line.

STATION	B. S.	H. I.	F. S.	ELEV.
1400	E			181.1
	26' Lt. Gutt			182.2
	21' Lt. Tr.			[illegible]
	24' Lt. Gutt			181.[illegible]
	26' " T.R.			183.0
	41' " Ground			186.[illegible]
2400	E			[illegible]
	24' Lt. Gutt			182.4
	26' " T.R.			182.7
	24' Lt. Gutt			182.9
	[illegible]			183.2
	40' " Ground			183.[illegible]

Notes Ck'd by J. AJA
Map No. B 2760
Office Work G.H. Boyer
Checked J. AJA
Date 8-8-61

Survey of WESTMONT DR.
JN 0075.97 Tape Std °F
Surveyed by A.N. HELSTROM
Notes A.N.H. Date 7-26-61
Indexed H. E. OTT JUL 2 8 61

F. B. 651 PG. 157

J.N. "0075.97

WESTMONT DRIVE

EAST BDRY LINE OF TRACT "25155

Pages 157-160

A.N. Helstrom
H.H. Spriggs
R.J. Rodriguez
L.W. Jones

Note: Any Additions or Changes on This Sheet Must be Made or Circled in Red Ink With Date and Name of Person Making Change.

Do not extend notes this side of this line.

RETURN TO
LOS ANGELES COUNTY ENGINEER
OF LOS ANGELES COUNTY ENGINEERING BLDG.

763098 CE #247—7-53

F. B. 651 PG. 158

W.S. 28, B-4

RETURN TO
LOS ANGELES COUNTY ENGINEER
700 LOS ANGELES COUNTY ENGINEERING BLDG.

Do not extend notes this side of this line.

Note: Any Additions or Changes on This Sheet Must be Made or Circled in Red Ink With Date and Name of Person Making Change.

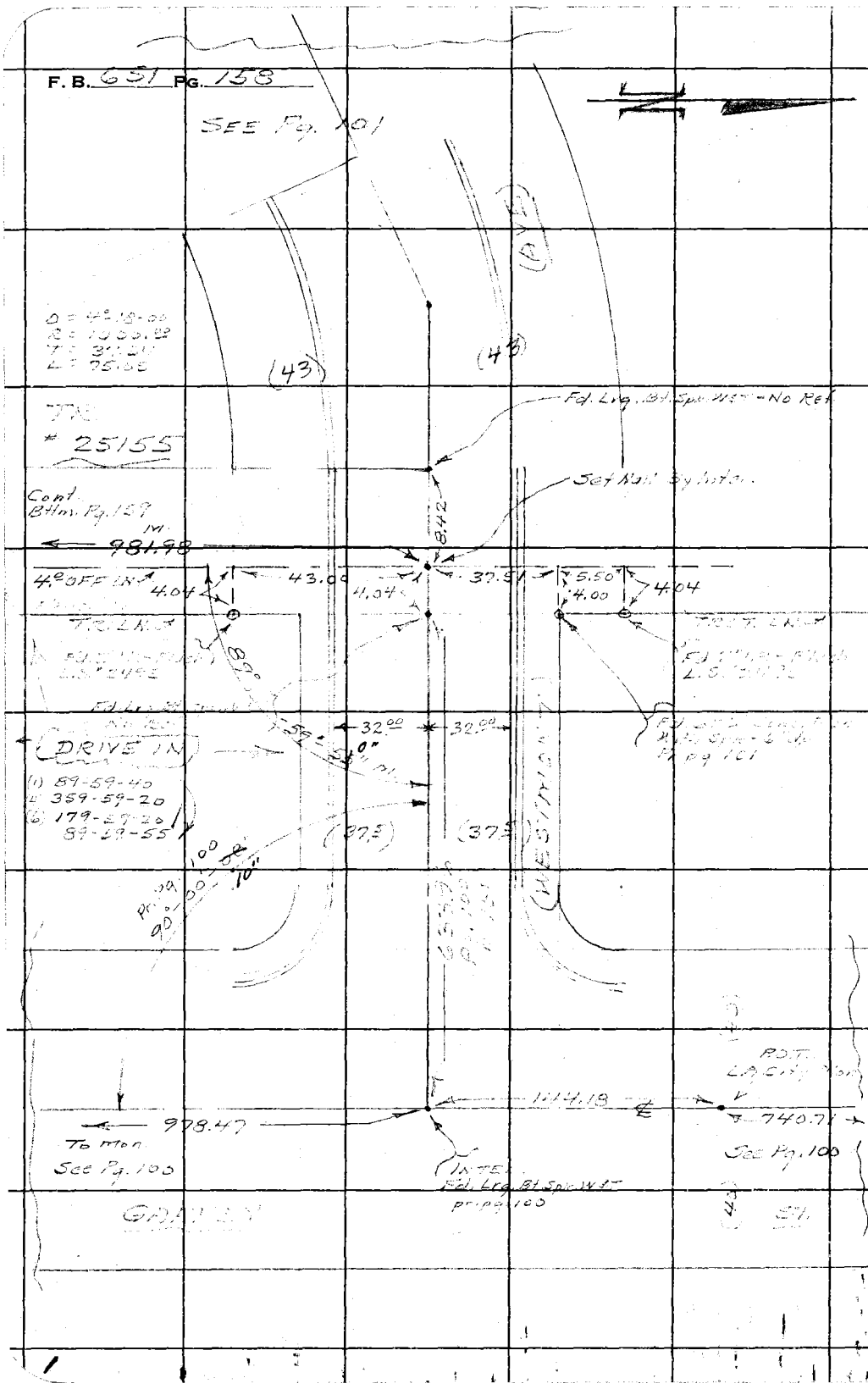

Notes Ck'd by J. AJA	Survey of WESTMONT DR.
Map No. B 2720	JN 0075.97 Tape Std 84 °F
Office Work G.H. Boyer	Surveyed by A.N.H. McIlstrom
Checked J. AJA	Notes A.N.H. Date 7-25-61
Date 8-8-61	Indexed H. E. OTI

F. B. 651 PG. 159

Cont. On Right Side Pg. 160



Cont. From Left Side Pg. 158

X

Note: Any Additions or Changes on This Sheet Must be Made or Circled in Red Ink With Date and Name of Person Making Change.

Do not extend notes this side of this line.

RETURN TO
LOS ANGELES COUNTY ENGINEER
1100 LOS ANGELES COUNTY ENGINEERING BLDG.

763095 CE #247—7-53

RETURN TO
LOS ANGELES COUNTY ENGINEER
700 LOS ANGELES COUNTY ENGINEERING BLDG.

Note: Any Additions or Changes on This Sheet Must be Made or Circled in Red Ink With Date and Name of Person Making Change.

Do not extend notes this side of this line.

W.S. 28, B-5

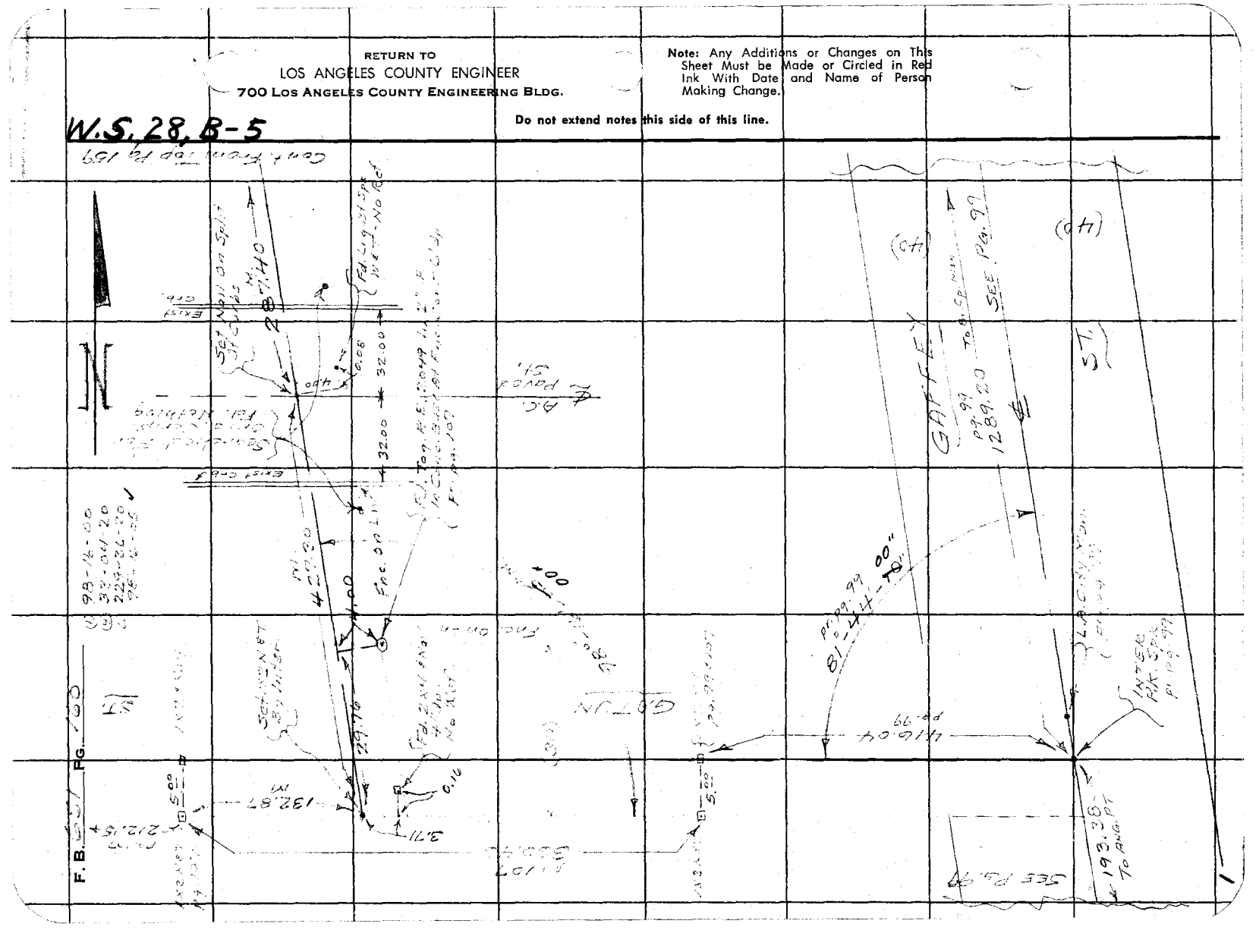

Notes Ck'd by	Survey of WESTMONT DR.
Map No.	JN [illegible] Tape [illegible] Std. [illegible] °F
Office Work	Surveyed by A.N. Hellstrom
Checked	Notes D.B. Date 12-1961
Date	Indexed H. E. OTT DEC 1 8 '61

F. B. 651 PG. 161

J.N. # 00[illegible]
WESTMONT DRIVE

PROPOSED CHANGE OF
℄ WESTMONT DRIVE FROM
L.A. CITY & L.A. COUNTY BDRY LN.
TO
WESTERN AVE.

SEE PAGE 165 — FOR PROFILE & X-SECS.

For adopted ℄ survey see pages 179 - 182.

A.N. HELLSTROM
D. BURKHOLDER
L.W. JONES
G.P. ALVIN

Note: Any Additions or Changes on This Sheet Must be Made or Circled in Red Ink With Date and Name of Person Making Change.

Do not extend notes this side of this line.

RETURN TO
LOS ANGELES COUNTY ENGINEER
700 LOS ANGELES COUNTY ENGINEERING BLDG.

76309S CE #247—7-59

RETURN TO
LOS ANGELES COUNTY ENGINEER
700 LOS ANGELES COUNTY ENGINEERING BLDG.

Note: Any Additions or Changes on This Sheet Must be Made or Circled in Red Ink With Date and Name of Person Making Change.

Do not extend notes this side of this line.

W.S. 28, B-4

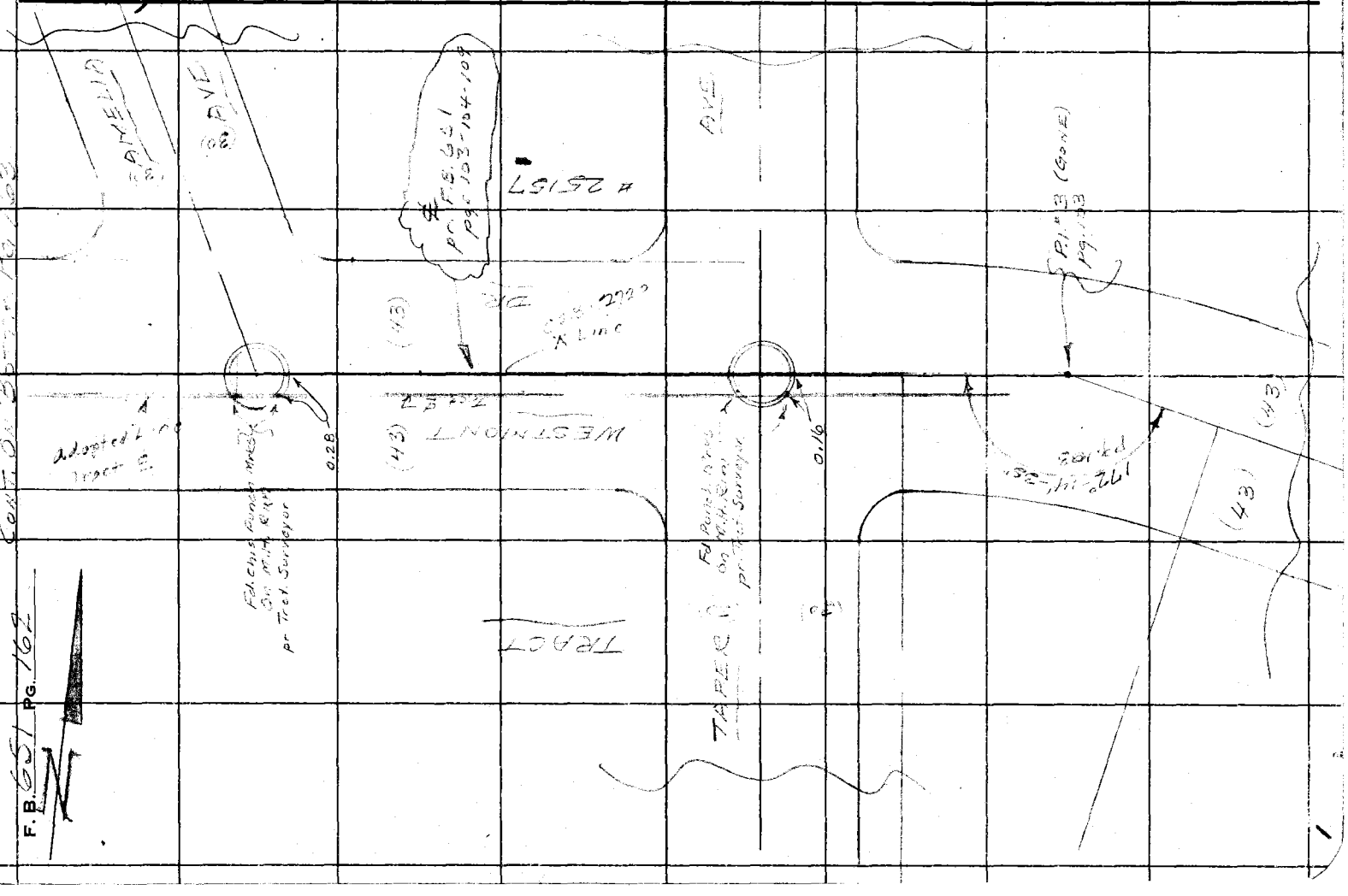

W.S. 28, A-4

Notes Ck'd by	
Map No.	
Office Work	
Checked	
Date	

Survey of WESTMONT DR.
JN 0225-4 Tape 0.188 Std 58 °F
Surveyed by A.N. Hollstrom
Notes [illegible] Date 2-15-51
Indexed H. E. OTT

F. B. 651 Pg. 163

See pgs. 109-110

Cont. fr. Bottom Pg. 164

S47°-15'-E 879.24

879.24 P.O.T. "C"

36+07.63 P.O.T. "A" 1"I.P.-15" dp. pr. pg. 109

OLD ℄

B.M. "C" - pg. 120-133 Elev. 82.05

P.I. "4" (Angle Pt.) 1"I.P.-15" dp. pr. pg. 109 35+16.88

536.80 TG# 536.80

N47°-15'-W 629.63

177°-44'-15" Angle Pt. 109 Tan's Angle Field 12-10-21

40.75

SEE Pg. 181 FOR LATEST ℄

NEW ℄

(40)

NEW P.I. "4" Set At 536.80 (pr. work 561.) From OLD P.I. "4" (pg. 109) Set 1x2" Nail - Flush

536.80

646.80 - 109.24

NEW E.C. 2749.71

Set 1/2" I.P. Flush

E Data D 8-34-40 R 1050.00 T 75.00 L 149.71

306' Tape Sta @ 84°F 629.63 @ 0°0 TCo = 629.53

1+00.00 NEW B.C.

101.14

L.A. COUNTY BDRY

L.A. CITY BDRY

Fd. P.K. & Tin pr. Tract 25157

0.33

(0.10)

118.54

42.66

0+70.8 End Exist. C+G

Fd. 2" I.P. - Flush Tag L.S. 2495 pr. Tract 25157

Fd. Chis. (x) in Metal Cover Over Conc. Drain pr. Tr. 25157

43.32

0+57.8 End Exist. C+G

32.98

30.79

0+65.00 (NEW)

28+70.09 (OLD) 1"I.P.-15" dp. pr. pg. 164-109 Fd! NOTHING (GONE) Dug 30" dp.

(43)

(43)

Existing Curb

Existing Curb

WESTMONT DR.

TRCT. # 25157

This ℄ Established by turning Rec. Ang. 177-44-15" pr. F.B. 1651-109 at P.I. "4"

(1) 171-25-20
(2) 325-40-30
(3) 308-32-00
(4) 171-25-20

Cont. from top Pg. 162

RETURN TO
LOS ANGELES COUNTY ENGINEER
900 LOS ANGELES COUNTY ENGINEERING BLDG.

Note: Any Additions or Changes on This Sheet Must be Made or Circled in Red Ink With Date and Name of Person Making Change.

Do not extend notes this side of this line.

763095 CE #247—7-53

F. B. 651 Pg. 164

W.S.28,A-5

INTER. R.R. SPK. (Gone) 12-11-61 pr. pg. 113

52+35.92 (OLD)
24+72.69 (NEW)

(OLD) P.I. "5"-Fd. 1" I.P.-10" dn. pr. pg. 110

Replaced 1X2 N.&T. With 1" I.P. & Co. Eng. Tg. 15" dn. 2-14-62 A.N.H.

(NEW) P.I. "5" Set at 624.99 (pr. work sht.) From Old P.I. "5" pr. pg. 110 Set 1x2 N.&T. Flush

P.O.S.T. "5A"

74# tape

(1) 300.39 @ 4-21 T62 = 299.83
(2) 300.39 @ 4-07 " = 299.87
(1) 127.[illegible]
(2) 12[illegible] = 126.[illegible]
45.91 @ 0-0
7.12 @ 0-0 = 7.12
146.20
624.97

(1) 203.72 @ 9-12 T60 = 201.07
(2) 203.53 @ 8-50 " = 201.09
Avg. 201.08

(1) 300.39 @ 3-15 T64 = 299.87
(2) 300.34 @ 3-02 T" = 299.88
Avg. 299.87

127.41 @ 0-0 T62 = 127.40

(1) 300.10 @ 8-17 T60 = 296.92
(2) 299.91 @ 8-03 " = 296.91
50.76 @ 0-0 " = 50.75
Avg. = 347.66

2-14-62 A.N.H. Replaced 1X2 N.&T. With 1" I.P. & Co. Eng. Tag 15" dn.

Set 1x2 N.&T. Fl.
13+54.30 P.O.T. "E"

Set 1x2 N.&T. Fl.
12+26.90 P.O.T. "D"

Con't From Top Pg. 163

RETURN TO
LOS ANGELES COUNTY ENGINEER
700 LOS ANGELES COUNTY ENGINEERING BLDG.

Do not extend notes this side of this line.

Note: Any Additions or Changes on This Sheet Must be Made or Circled in Red Ink With Date and Name of Person Making Change.

Profile No.	Notes Red.	Plotted	Job No. 0075.97	Division No. 11	F. B. 651 Pg. 165
	Date	Date	Survey of Westmont Dr.		
X-Sec. No.	Notes Chkd.	Checked	Survey by Hellstrom	Notes L.R.	Date 12-13-61
	Date	Date	Map No.	Indexed H. E. OTT	Date DEC 1 8 '61

J.N. 0075.97
WESTMONT DRIVE

PROFILE & X SECTIONS
FROM
L.A. City Boundary

TO
P.I. #5 (329' East of Western Ave)

For ℄ Plan See pg# 161-164

Hellstrom
Burkholder
Jones
[illegible]

STATION	B. S.	H. I.	F. S.	ELEV.

NOTE: ANY ADDITIONS OR CHANGES ON THIS SHEET MUST BE MADE OR CIRCLED IN RED INK, WITH DATE AND NAME OF PERSON MAKING CHANGE.

PLEASE RETURN TO
LOS ANGELES COUNTY SURVEYOR
726 LOS ANGELES COUNTY ENGINEERING BLDG.

Do not extend notes this side of this line.

76L298 S & E #307 9-54

76L298 S & E #307 9-54

PLEASE RETURN TO
LOS ANGELES COUNTY SURVEYOR
726 LOS ANGELES COUNTY ENGINEERING BLDG.

NOTE: ANY ADDITIONS OR CHANGES ON THIS SHEET MUST BE MADE OR CIRCLED IN RED INK, WITH DATE AND NAME OF PERSON MAKING CHANGE.

Do not extend notes this side of this line.

STATION	B. S.	H. I.	F. S.	ELEV.		
T.P.				81 58	Elev. 81.58, FB. 651-130 T.P. 32+00 on old ℄ Sta.	
0+00	℄			76 73	℄ Exist. Paved St.	
	30.8 R			76 76	Top cb.	
	✓			76 08	Gut. (conc)	
	33.0 L			76 78	Top cb.	
	✓			76 12	Gut. (conc)	
0+57.8	℄			77 01	Pvmt.	
	33.0 L			77 11	Top cb.	
	✓			76 45	Gut (conc)	
0+65.1	℄			77 04	End Pvmt.	
0+70.8	℄			76 8		
	30.8 R			77 13	Top cb.	
	✓			76 47	Gut. (conc)	
1+00 B.C.	℄			76 8		
	50 R			76 5		
	100 R			76 3		
	150 R			76 7		
	50 L			76 8		
	100 L			76 3		

F. B. 651 Pg. 166 Job No. 0075.97 Division No. 11 Notes Red. Plotted Profile
Survey of Westmont Dr. Date Date No.
Survey by Hellstrom Notes D.B. Notes Chkd. Checked X-Sec.
Indexed H. E. OTT Date Date Date No.

76L298 S & E #307 9-54

PLEASE RETURN TO
LOS ANGELES COUNTY SURVEYOR
726 LOS ANGELES COUNTY ENGINEERING BLDG.

NOTE: ANY ADDITIONS OR CHANGES ON THIS SHEET MUST BE MADE OR CIRCLED IN RED INK, WITH DATE AND NAME OF PERSON MAKING CHANGE.

Do not extend notes this side of this line.

STATION	B. S.	H. I.	F. S.	ELEV.		
1+00 B.C	150 L			76 5		
1+50	℄			76 7		
2+00	℄			77 8		
	50 R			78 0		
	100 R			78 3		
	150 R			78 6		
	50 L			77 7		
	100 L			77 4		
	150 L			77 2		
2+49.71 E.C.	℄			79 8		
3+00	℄			80 0		
	50			80 2		
	100 R			80 2		
	150 R			80 7		
	50 L			79 1		
	100 L			78 8		

Profile Notes Red. ____ Plotted ____ Job No. 0075.81 Division No. 11 F. B. 651 Pg. 167
No. ____ Date ____ Date ____ Survey of Westmont Dr.
X-Sec. Notes Chkd. ____ Checked ____ Survey by Hellstrom Notes D.B. Date 12-13-61
No. ____ Date ____ Date ____ Map No. ____ Indexed H. E. OTT Date ____

F. B. 651 PG. 168 Job No. 0075[illegible] Division No. 11 Notes Red. Plotted Profile

Survey of Westmont Dr. Date Date No.

Survey by Hellstrom Notes D.B Notes Chkd. Checked X-Sec.

Indexed H. E. OTT Date Date Date No.

76L298 S & E #307 9-54

PLEASE RETURN TO

LOS ANGELES COUNTY SURVEYOR

726 LOS ANGELES COUNTY ENGINEERING BLDG.

NOTE: ANY ADDITIONS OR CHANGES ON THIS SHEET MUST BE MADE OR CIRCLED IN RED INK, WITH DATE AND NAME OF PERSON MAKING CHANGE.

Do not extend notes this side of this line.

STATION	B. S.	H. I.	F. S.	ELEV.
3+00	150 L			78 5
3+50	℄			80 0
4+00	℄			80 8
	50 R			81 7
	100 R			82 2
	150 R			82 6
	50 L			80 5
	100 L			80 3
	150 L			79 9
4+50	℄			81 68
5+00	℄			82 6
	50 R			83 3
	100 R			84 1
	150 R			84 5
	50 L			82 2
	100 L			82 0

76L298 S & E #307 9-54

PLEASE RETURN TO
LOS ANGELES COUNTY SURVEYOR
726 LOS ANGELES COUNTY ENGINEERING BLDG.

NOTE: ANY ADDITIONS OR CHANGES ON THIS SHEET MUST BE MADE OR CIRCLED IN RED INK, WITH DATE AND NAME OF PERSON MAKING CHANGE.

Do not extend notes this side of this line.

STATION	B. S.	H. I.	F. S.	ELEV.		
5+00	150 L			81 7		
BM# 6				86 05	BM# 6 Elev. = 86.055, F.B. 651-120 P.I. #4 (4 Pt) Per F.B. 651-109, 1" I.P. 15" deep	
5+50	℄			83 4		
6+00	℄			84 4		
	50 R			84 2		
	74 R			85 1	Bot Brk	
	94 R			86 2	Top Brk	
	100 R			86 2		
	150 R			86 7		
	50 L			84 1		
	100 L			83 6		
	150 L			83 3		
6+50	℄			85 3		
	50 R			85 7		
	83 R			86 3	Bot Brk.	
	105 R			87 4	Top Brk.	

Profile No. ____ Notes Red. ____ Plotted ____ Job No. 0075.2 Division No. 11 F. B. 651 Pg. 169
X-Sec. No. ____ Date ____ Date ____ Survey of Westmont [illegible]
Notes Chkd. ____ Checked ____ Survey by [illegible] Notes D.B. Date 12-13-61
Date ____ Date ____ Map No. ____ Indexed H. E. OTT Date ____

F. B. 651 PG. 170 Job No. 0075197 Division No. 11 Notes Red. Plotted Profile

Survey of Westmont Dr Date Date No.

Survey by Hellstrom Notes E.B. Notes Chkd. Checked X-Sec.

Indexed H. E. OTT Date Date Date No.

76L298 S & E #307 9-54

PLEASE RETURN TO

LOS ANGELES COUNTY SURVEYOR

726 LOS ANGELES COUNTY ENGINEERING BLDG.

NOTE: ANY ADDITIONS OR CHANGES ON THIS SHEET MUST BE MADE OR CIRCLED IN RED INK, WITH DATE AND NAME OF PERSON MAKING CHANGE.

Do not extend notes this side of this line.

STATION	B. S.	H. I.	F. S.	ELEV.	
6+50	150 R			87 8	
	50 L			84 9	
	100 L			84 5	
	150 L			84 0	
7+00	℄			86 4	
	50 R			87 1	
	100 R			87 4	
	108 R			87 8	Bot. Brk.
	122 R			88 6	Top Brk.
	150 R			88 7	
	50 L			86 1	
	100 L			85 7	
	150 L			84 9	
7+50 T.P.	℄			87 67	
	50 R			88 0	
	100 R			88 5	
	113 R			88 7	Bot. Brk.
	131 R			90 0	Top Brk.

76L298 S & E #307 9-54

PLEASE RETURN TO
LOS ANGELES COUNTY SURVEYOR
726 LOS ANGELES COUNTY ENGINEERING BLDG.

NOTE: ANY ADDITIONS OR CHANGES ON THIS SHEET MUST BE MADE OR CIRCLED IN RED INK, WITH DATE AND NAME OF PERSON MAKING CHANGE.

Do not extend notes this side of this line.

STATION	B. S.	H. I.	F. S.	ELEV.		
7+50	150 R			89 9		
	50 L			87 0		
	100 L			86 5		
	150 L			85 8		
8+00	℄			88 9		
	50 R			89 6		
	100 R			89 8		
	125 R			90 2	Bot. Brk	
	144 R			91 5	Top Brk	
	150 R			[illegible]		
	50 L			88 5		
	100 L			87 3		
	150 L			87 0		
8+50	℄			90 3		
	50 R			90 9		
	100 R			91 7		
	150 R			92 2	Bot Brk	
	164 R			93 6	Top Brk	

Profile Notes Red. ____ Plotted ____ Job No. 0075.97 Division No. 11 F. B. 657 Pg. 171
No. ____ Date ____ Date ____ Survey of Westmont Dr
X-Sec. Notes Chkd. ____ Checked ____ Survey by Hellstrom Notes D B Date 12-13-61
No. ____ Date ____ Date ____ Map No. ____ Indexed H. E. OTT Date ____

76L298 S & E #307 9-54

PLEASE RETURN TO
LOS ANGELES COUNTY SURVEYOR
726 LOS ANGELES COUNTY ENGINEERING BLDG.

NOTE: ANY ADDITIONS OR CHANGES ON THIS SHEET MUST BE MADE OR CIRCLED IN RED INK, WITH DATE AND NAME OF PERSON MAKING CHANGE.

Do not extend notes this side of this line.

F. B. 651 Pg. 172 Job No. 007597 Division No. 11 Notes Red. Plotted
Survey of Westmont Co. Date Date
Survey by Hellstrom Notes Chkd. Checked
Indexed H. E. Ott Date Date
Profile No. X-Sec. No.

STATION	B. S.	H. I.	F. S.	ELEV.	
8+50	50 L			92 8	
	100 L			88 8	
	150 L			88 3	
9+00	℄			91 9	
	50 R			92 5	
	100 R			92 9	
	150 R			92 7	
	50 L			91 9	
	88 L			91 6	Toe slope
	150 L			90 0	Bot Brk.
9+50	℄			94 0	Toe slope
	50 R			94 2	
	100 R			94 7	
	150 R			95 5	
	22 L			94 5	Bot Brk.
	68 L			98 3	Top Slope
	100 L			99 0	
	150 L			95 6	

76L298 S & E #307 9-54

PLEASE RETURN TO
LOS ANGELES COUNTY SURVEYOR
726 LOS ANGELES COUNTY ENGINEERING BLDG.

NOTE: ANY ADDITIONS OR CHANGES ON THIS SHEET MUST BE MADE OR CIRCLED IN RED INK, WITH DATE AND NAME OF PERSON MAKING CHANGE.

Do not extend notes this side of this line.

STATION	B. S.	H. I.	F. S.	ELEV.		
T.P.				95 31		
10+00	℄			98 5		
	22 R			96 4	Toe slope	
	50 R			96 0		
	100 R			96 7		
	150 R			97 5		
					Left	
10+00	℄			98 5		℄
10+50	℄			110 7		
	50 R			101 8		
	69 R			98 7	Toe slope	
	100 R			99 0		
	150 R			99 8		
					Left	
10+50				110 7		℄
T.P.				95.31		
	9 60	104 91				
T.P.			0 77	104 14		

Profile Notes Red. ____ Plotted ____ Job No. ____ Division No. 11 F. B. 657 Pg. 173
No. ____ Date ____ Date ____ Survey of Westmont Dr.
X-Sec. Notes Chkd. ____ Checked ____ Survey by Wellstrom Notes D.B. Date 12-13-61
No. ____ Date ____ Date ____ Map No. ____ Indexed H. E. OTT Date ____

76L298 S & E #307 9-54

PLEASE RETURN TO
LOS ANGELES COUNTY SURVEYOR
726 LOS ANGELES COUNTY ENGINEERING BLDG.

NOTE: ANY ADDITIONS OR CHANGES ON THIS SHEET MUST BE MADE OR CIRCLED IN RED INK, WITH DATE AND NAME OF PERSON MAKING CHANGE.

Do not extend notes this side of this line.

F. B. 651 Pg. 174 Job No. 007597 Division No. 11 Notes Red. Plotted
Survey of Westmont Co. Date Date
Survey by H.E. Ott Notes D.B. Notes Chkd. Checked
Indexed Date Date Date
Profile No. X-Sec. No.

STATION	B. S.	H. I.	F. S.	ELEV.	Left	Right
T.P.				104 14		
	10 78	114 92				
T.P.			0 24	114 68		
	10 72	125 40				
11+00			4 78	120 62		℄
T.P.			0 24	125 16		
	10 66	135 82				
11+50			3 6	132 2		℄
B.M. #7			3 38	132 41	B.M. #7 Elev. 132.406 F.B. 651-121 1" I.P. 15 deep, P.O.T. 48 Per F.B. 651-109	
	10 25	142 66				
12+00			3 2	139 5		℄
P.O.T. "B" T.P.			0 90	141 76		
	6 38	148 14				
12+50			5 1	143 0		℄
13+00			2 7	145 4		℄
13+50			2 3	145 8		℄

76L298 S & E #307 9-54

PLEASE RETURN TO
LOS ANGELES COUNTY SURVEYOR
726 LOS ANGELES COUNTY ENGINEERING BLDG.

NOTE: ANY ADDITIONS OR CHANGES ON THIS SHEET MUST BE MADE OR CIRCLED IN RED INK, WITH DATE AND NAME OF PERSON MAKING CHANGE.

Do not extend notes this side of this line.

STATION	B. S.	H. I.	F. S.	ELEV.	Lt	℄	Rt
		148 14					
14+00			6 5	141 6		℄	
14+50	T.P.		11.79	136.35		℄	
	1 47	137 82					
15+00			8 6	129 2		℄	
15+50			8 8	129 0		℄	
16+00			6 9	130 9		℄	
16+28.41	B.C.		6 2	131 6		℄	
16+50			6 1	131 7		℄	
17+00			5 0	132 8		℄	
T.P.			0 66	137 16			
	11 64		148 80				

Profile Notes Red. ____ Plotted ____ Job No. 75-5 Division No. ____ F. B. 651 Pg. 175
No. ____ Date ____ Date ____ Survey of Westmont Dr.
X-Sec. Notes Chkd. ____ Checked ____ Survey by Heliotrom Notes P.B. Date 12-13-61
No. ____ Date ____ Date ____ Map No. ____ Indexed ____ Date ____

H. E. OTT

76L298 S & E #307 9-54

PLEASE RETURN TO
LOS ANGELES COUNTY SURVEYOR
726 LOS ANGELES COUNTY ENGINEERING BLDG.

NOTE: ANY ADDITIONS OR CHANGES ON THIS SHEET MUST BE MADE OR CIRCLED IN RED INK, WITH DATE AND NAME OF PERSON MAKING CHANGE.

Do not extend notes this side of this line.

STATION	B. S.	H. I.	F. S.	ELEV.	Lt	℄	Rt
		148 80					
17+50			9 2	139 6		℄	
T.P.			0 16	148 64			
	10 37	159 01					
[illegible]			5 3	153 7		℄	
T.P.			0 58	158 43			
	10 43	168 86					
18+50			8 5	160 4		℄	
19+00			5 4	163 5		℄	
19+50			3 4	165 5		℄	
20+00			4 8	164 1		℄	
20-50			5 3	163 6		℄	
T.P.		1	11 08	157 78			
	1 26	159 04					

F. B. [illegible] PG. 176 Job No. 0075.97 Division No. 11 Notes Red. Plotted Profile
Survey of Westmont Dr. Date Date No.
Survey by A.N.E. Notes D.B. Notes Chkd. Checked X-Sec.
Indexed H. E. OTT Date Date Date No.

76L298 S & E #307 9-54

PLEASE RETURN TO
LOS ANGELES COUNTY SURVEYOR
726 LOS ANGELES COUNTY ENGINEERING BLDG.

NOTE: ANY ADDITIONS OR CHANGES ON THIS SHEET MUST BE MADE OR CIRCLED IN RED INK, WITH DATE AND NAME OF PERSON MAKING CHANGE.

Do not extend notes this side of this line.

STATION	B. S.	H. I.	F. S.	ELEV.		
		159 [illegible]				
20+74.54	E.S.		5 3	153 7		℄
21+00			4 8	154 2		℄
21+50			9 9	149 1		℄
T.P.			11 51	147 53		
	5 [illegible]	152 80				
22+00			7 0	145 8		℄
22+50			7 8	145 0		℄
23+00			7 0	145 8		℄
23+50			2 3	150 5		℄
T.P.			0 37	152 43		
			12 0	140 8	Old ℄ 49+86.41 Elev. 140.8, Per [illegible] 651-142	
	10 40	162 83				

Profile Notes Red. ____ Plotted ____ Job No. [illegible] Division No. 11 F. B. 651 Pg. 177
No. ____ Date ____ Date ____ Survey of Westmont Dr.
X-Sec. Notes Chkd. ____ Checked ____ Survey by Hellstrom Notes D.B. Date ____
No. ____ Date ____ Date ____ Map No. ____ Indexed ____ Date ____

H. E. UIT

76L298 S & E #307 9-54

PLEASE RETURN TO
LOS ANGELES COUNTY SURVEYOR
726 LOS ANGELES COUNTY ENGINEERING BLDG.

NOTE: ANY ADDITIONS OR CHANGES ON THIS SHEET MUST BE MADE OR CIRCLED IN RED INK, WITH DATE AND NAME OF PERSON MAKING CHANGE.

Do not extend notes this side of this line.

STATION	B. S.	H. I.	F. S.	ELEV.		
		162 83				
24+00			4 9	157 9		℄
T.P.			0 18	162 65		
	11 15	173 80				
24+50			9 6	164 2		℄
25+00			4 7	169 1		℄
25+50			1 1	172 7		℄
			7 2	166 6	Old Sta. 53+00 [illegible]	

F. B. Pg.
Job No. Division No. 11 Notes Red. Plotted Profile
Survey of Westmont Dr. Date Date No. X-Sec.
Survey by H. E. Ott Notes Chkd. Checked
Indexed Date Date No.

Notes Ck'd by C.B. SUTTER
Map No. C.S.B. 2720
Office Work F.D. FASOLINE
Checked C.B. Sutter
Date MARCH 1, 1962

Survey of WESTMONT DR.
JN 0075.97 Tape 125 Std 84 °F
Surveyed by A.N. HELLSTROM
Notes A.N.H. Date 1-15-62
Indexed H. E. ATT FEB 16 '62

F. B. 651 PG. 179

J.N. #0075.97

WESTMONT DRIVE

FINAL ℄ OF WESTMONT DR. FROM EXISTING TRCT. #25153 WESTERLY TO WESTERN AVE. (JAN. 1962)

A.N. Hellstrom
D. Burkholder
L.W. Jones
G.P. Alwin

Note: Any Additions or Changes on This Sheet Must be Made or Circled in Red Ink With Date and Name of Person Making Change.

Do not extend notes this side of this line.

RETURN TO
LOS ANGELES COUNTY ENGINEER
900 Los Angeles County Engineering Bldg.

763098 CE #247—7-59

CONT. ON BOTTOM PG. 181

F. B. 651 PG. 180

W.S. 28, A-4

RETURN TO
LOS ANGELES COUNTY ENGINEER
900 LOS ANGELES COUNTY ENGINEERING BLDG.

Do not extend notes this side of this line.

Note: Any Additions or Changes on This Sheet Must be Made or Circled in Red Ink With Date and Name of Person Making Change.

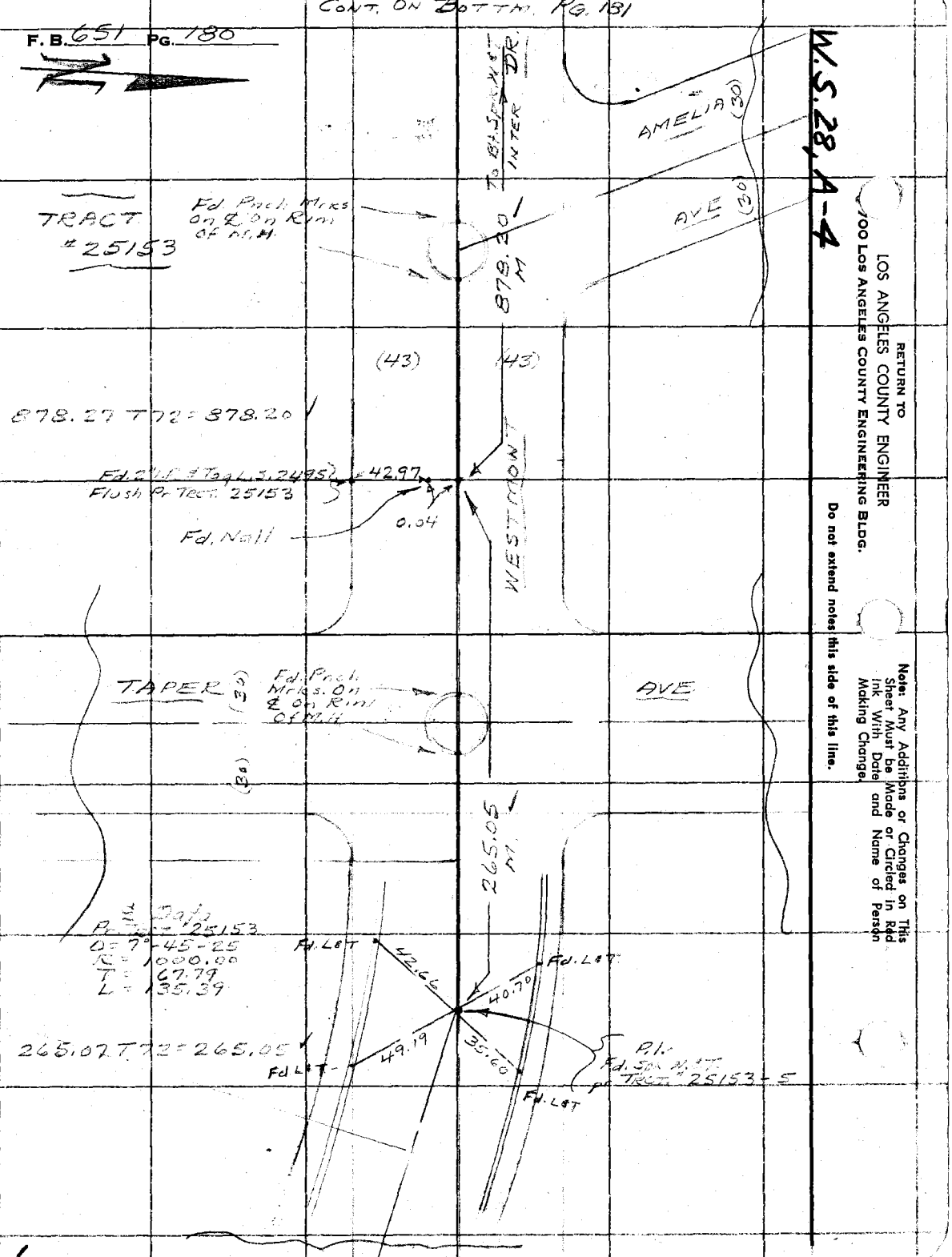

W.S.28.4-4

Notes Ck'd by C.B. SUTTER	Survey of WESTMONT DR.
Map No. C.S.B.2720	JN 0075.97 Tape 125 Std 94 °F
Office Work F. D. FASOLINE	Surveyed by A.N. Hellstrom
Checked C.B. SUTTER	Notes A.N.H Date 1-10-62
Date MARCH 1, 1962	Indexed H. E.

F. B. 651 Pg. 181

(3) 101-27-65
(4) 45-48-30
(5) 348-42-40
101-27-05"

(1) 171-26-00
(4) 325-43-30
(6) 308-35-20
171-25-55

105.49 @ 0-0 T60 = 105.47
(1) 299.98 @ 4-23 T = 299.05
(4) 299.97 @ 4-20 T = 299.06
481.70 @ 0-0 T60 = 481.62
Avg. = 886.14

Note: Any Additions or Changes on This Sheet Must be Made or Circled in Red Ink With Date and Name of Person Making Change.

Do not extend notes this side of this line.

RETURN TO
LOS ANGELES COUNTY ENGINEER
700 LOS ANGELES COUNTY ENGINEERING BLDG.

76F3095 CE #247—3.57

CONT ON PG. 163

(8+79.24)
P.O.T. "C"
Fd. 1x2 N&T - Flush
pr. pg. 163

DEL V

10.4.53
702.30
1088

(4°)

112.07 - 75 - 112.07

Replaced 1x2 N&T. - With
1" I.P. & Co. Eng. Tag - 15" dp. 2-14-62 A.N.H
P.I. "4" (LATEST 1-10-62)
Set 1x2 N&T - Flush
Set By Inters. Of Exist.
& WESTMONT DR. IN
TRCT. 25153 & Proposed
& From L.A. City & County
Bdry. To WESTERN AVE.
As per F.B. 651-163-164
LATEST P.I. "4"
1-10-62

(1-10-62 LATEST) & Data
Δ = 8°-34'-05"
R = 1000.00
T = 74.92
L = 149.54

P.I. "4"
Fd. 1x2 "Nail - Flush
At 536.80 From Old
P.I. "4" pr. pp. 163

112.07 M

(44.70 dist.)
Fd. L&T. In W. Edg.
Conc. Sid'k

Fd. P.K. & Tin
pr. pg. 163

43.87
43.87
0.29

Fd. Chis(X) In Metal
Cover Over Conc. Bed
0.30

0.30

Fd. 2" I.P. - Tag L.S. 2495
Flush - Pr. Tract
"25153"

202.96

To TBM RE 1509 — Pg. 105

886.14 Meas.

L.A. COUNTY BDRY.
L.A. CITY BDRY.
1970.68
pgs. 104-105-106

Set Co. Eng. Tag
In C.L.

Set B.T. Spc. W&T.
By Inters

48.50

50.00 M

(Set Co. Eng. Tag
In C.L.)

101°27'05" M.

878.20 M

WESTMONT

To Nail

(43)

(43)

TRACT
25153

See Pg. 106

239.75
Pg. 106

B.T. & S. 70
Fd. 2" I.P. In Conc
Flush - Cmkt Cut
pr Pg. 106

See Pg. 105

Fd. C.S. Br. & Sp. Mon. - 12" dp
Mrkd. L.A.C.S.Y. B.M.
P.O.T. 614+97.41
pr pg. 105

CONT FROM TOP PG. 180

RETURN TO
LOS ANGELES COUNTY ENGINEER
700 LOS ANGELES COUNTY ENGINEERING BLDG.

Note: Any Additions or Changes on This Sheet Must be Made or Circled in Red Ink With Date and Name of Person Making Change.

Do not extend notes this side of this line.

F.B. 657 Pg. 182

765420 S & E-353 4-54

PLEASE RETURN TO

LOS ANGELES COUNTY SURVEYOR

725 LOS ANGELES COUNTY ENGINEERING BLDG.

NOTE: ANY ADDITIONS OR CHANGES ON THIS SHEET MUST BE MADE OR CIRCLED IN RED INK, WITH DATE AND NAME OF PERSON MAKING CHANGE.

NOTES RED. JOB NO. SURVEY OF

DATE SURVEY BY

NOTES CHKD. NOTES BY DATE

DATE INDEXED DATE

F. B. PG.

Do not extend notes this side of this line

B.M.	1ST RUN	DIFF.	2ND RUN	3RD RUN	ADJ. ELEV.	DESCRIPTION

76S420 S & E-353 4-54

PLEASE RETURN TO
LOS ANGELES COUNTY SURVEYOR
725 LOS ANGELES COUNTY ENGINEERING BLDG.

NOTE: ANY ADDITIONS OR CHANGES ON THIS SHEET MUST BE MADE OR CIRCLED IN RED INK, WITH DATE AND NAME OF PERSON MAKING CHANGE.

Do not extend notes this side of this line

B.M.	1ST RUN	DIFF.	2ND RUN	3RD RUN	ADJ. ELEV.	DESCRIPTION

JOB NO. SURVEY OF NOTES RED.
SURVEY BY DATE
NOTES BY DATE NOTES CHKD.
INDEXED DATE DATE

B. PG.

76F309S CE #247—3-57

RETURN TO
LOS ANGELES COUNTY ENGINEER
700 LOS ANGELES COUNTY ENGINEERING BLDG.

Note: Any Additions or Changes on This Sheet Must be Made or Circled in Red Ink With Date and Name of Person Making Change.

Do not extend notes this side of this line.

Notes Ck'd by
Map No.
Office Work
Checked
Date

Survey of
JN
Surveyed by
Notes
Indexed
Tape
Std.
°F
Date

F. B.
PG.

RETURN TO
LOS ANGELES COUNTY ENGINEER
700 LOS ANGELES COUNTY ENGINEERING BLDG.

Note: Any Additions or Changes on This Chart Must be Made or Circled in Red Ink With Date and Name of Person Making Change.

Do not extend notes this side of this line.

651

F. B. _____ PG. _____