Notes Ck'd by	Survey of	F.B. 652 Pg. 5
[illegible]	W. O. Tape No. St'd °F.	
Office Work	Surveyed by	
Checked	Notes Date	
Date	Indexed A. G. [illegible] 10-26-37	

652

LOS AN[illegible]

F.B. 652 Pg. 6

Apr. 15-1936
E.G.H.
E.L.W.
H.W.G.
S.C.H.
C.H.M.

Cont on bot. Pg. 7

W.S. 17, B-1

RETURN TO
LOS ANGELES COUNTY SURVEYOR
700 HALL OF RECORDS

Note: Any Additions or Changes on This Sheet Must be Made or Circled in Red Ink With Date and Name of Person Making Change.

Do not extend notes this side of this line

Level

205.56 @ 25°28' = 16.80 = 185.59
297.19 @ 9°53' = 292.78
269.49 @ 10°33' = 264.93
166.45 @ 11°24' = 163.17
211.44 @ 15°51' = 203.40

@ T. 84° 1126.67

75.22 @ 14°00' = 72.99
297.26 @ 1°57' = 297.09

370.08

@ T. 86° =

Sec 28
T8N, R18W

161.92 @ 1°34' @ T. 78° = 158.62

60.58 @ 20°44' = 56.66
299.18 @ 23°34' = 274.23
160.14 @ 5°24' = 159.43

490.32

@ T. 78° = 490.30

159.14 @ 20°33' @ T. 78° = 149.00

1126.67

370.08

158.62

490.30

149.00

22+94.67
POT #5
Set 1x2 top
Spur S80°E

11+68.00
POT #4
Set 1x2 Top Spur
S80°E

7+97.92
P.O.T. #3
Set 1x2 top sharp
spur E&W

6+39.30
POT #2
Set 1x2 - E. Slope
Spur

1+49.00
POT #1
Set 1x2 top low
spur E&W

See F.B. 736 Pg 67

28 29
21 20

0700 So.
Fd 2" IP & BC in
Conc. per F.B. 965
Pg 21

See Pg 12

Set 1x2
Top Spur

Notes Ck'd by McPherson	Survey of AN E.B. DIV R
Map No. B-1708	W. O. 7079 Tape No. 25 St'd 84° F.
Office Work	Surveyed by F.C. HOWARD
Checked	Notes F.C.H. Date 4/15/36
Date	Indexed A. C. Johnson

F.B. 652 Pg 7

W.S. 17, B-1

Cont on Pg 8 Left

47+17.17
P.O.T. #8
Set 1x2

79.50 @ 28°35' = 69.81
298.03' @ 19°28' = 280.99
296.30 @ 24°41' = 269.23
205.00 @ 10°36' = 201.50
821.53
@ T.80° = 821.51

821.51

38+95.66
P.O.T. #7
Set 1x2 E. Slope Spur

54.82 @ 16°25' = 52.59
72.25 @ 28°24' = 63.55
53.38 @ 28°35' = 46.87
187.88 @ 17°45' = 178.94
234.12 @ 12°57' = 228.17
139.01 @ 19°48' = 130.79
226.52 @ 20°08' = 212.68
93.64 @ 6°58' = 92.95
297.71 @ 29°48' = 258.34
Level = 15.34
1280.22
@ T 89°

1280.22

To E 1/4 Cor 7

0.72
1/4 SEC. COR.
Set 2" I.P. + B.C. in conc. by Prop.

0.74
.01
14.06
15.34
15.36

26+30.78
Fd 2" I.P. + B.C. - 6" Up
Large cross in top.
Set in center of ring of rocks.

P.O.T. #6
Set 1x2 - S. Slope

26+15.44

T 84
86.43 @ 16°05' = 83.05
246.81 @ 15°36' = 237.72
320.77

320.77

22+94.67
P.O.T. #5
Set 1x2

Cont from top Pg 6

COUNTY SURVEYOR
R18W
T8N
Sec. 29
Sec. 28
1/4 Cor
RE 217

Note: Any Additions or Changes on This Sheet Must be Made or Circled in Red Ink With Date and Name of Person Making Change.

Do not extend notes this side of this line

RETURN TO
LOS ANGELES COUNTY SURVEYOR
700 HALL OF RECORDS

FORM 247 10M 11-35

F.B. 652 Pg. 8

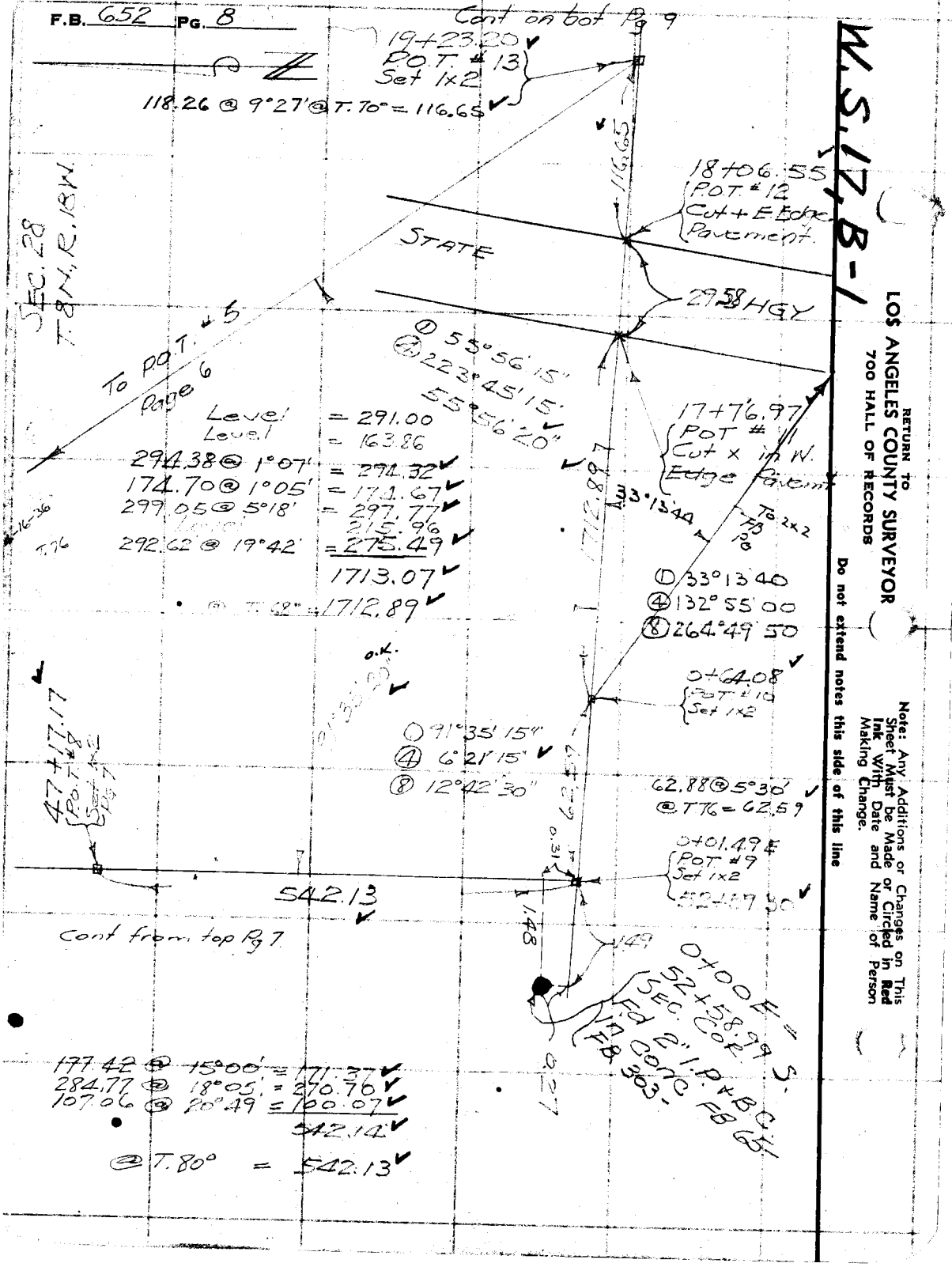

W.S. 17, B-1

LOS ANGELES COUNTY SURVEYOR
700 HALL OF RECORDS
RETURN TO

Note: Any Additions or Changes on This Sheet Must be Made or Circled in Red Ink With Date and Name of Person Making Change.

Do not extend notes this side of this line

Notes Ck'd by McPherson	Survey of ANFB Div R	F.B. 652 Pg. 9
Map No. B-1708	W. O. 7079 Tape No. 25 St'd 84° F.	
Office Work	Surveyed by F.C. Howard	
Checked	Notes F.C.H. Date 4-16-36	
Date	Indexed A. C. Johnson	

W.S.T.7 B-1

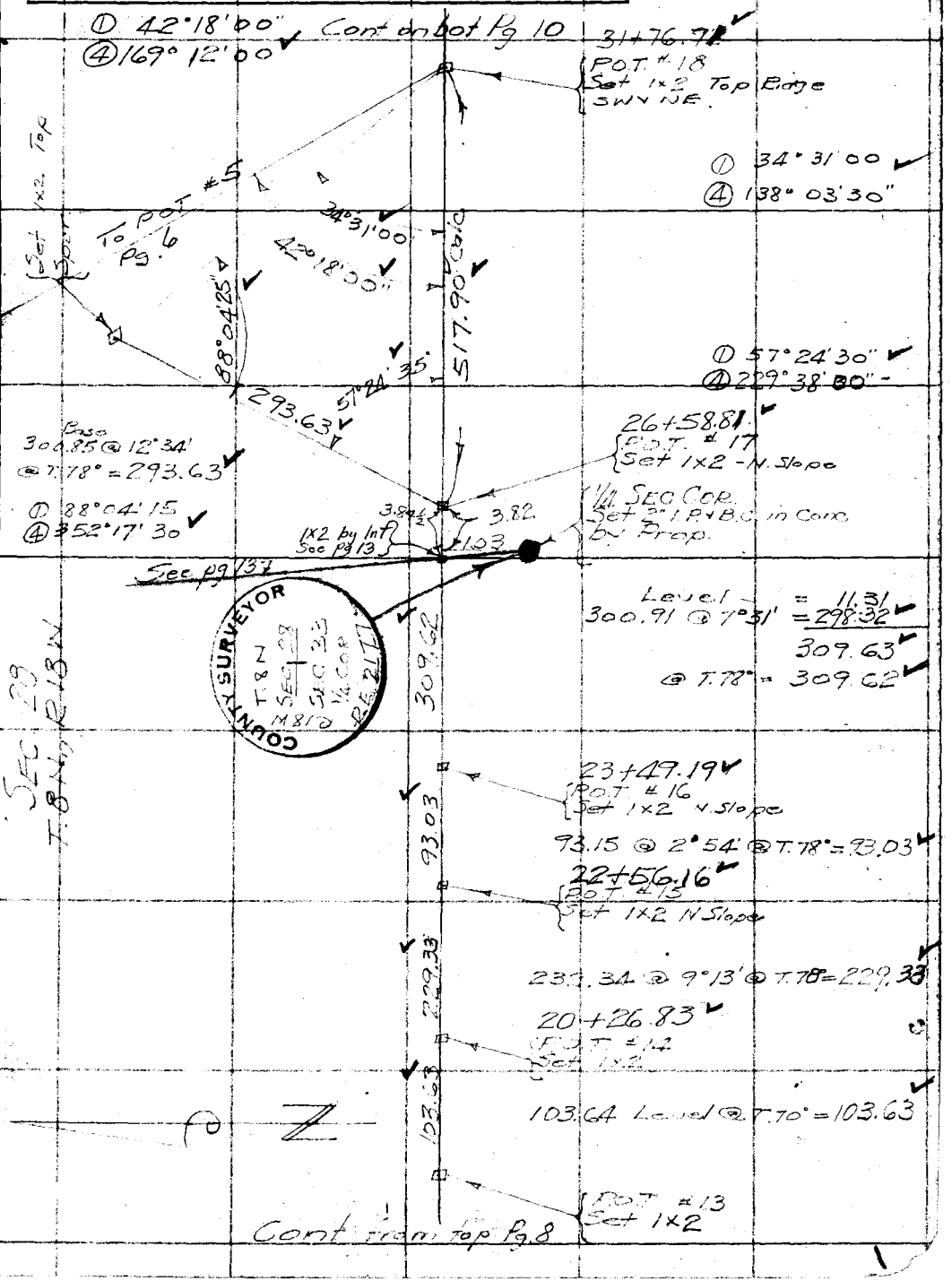

Note: Any Additions or Changes on This Sheet Must be Made or Circled in Red Ink With Date and Name of Person Making Change.

Do not extend notes this side of this line

RETURN TO
LOS ANGELES COUNTY SURVEYOR
700 HALL OF RECORDS

FORM 247 10M 11-35

F.B. 652 Pg. 10

Cont on bot Pg 11

48+43.43
POT #21
Set 1x2

130.80 @ 3°34' @ T.80° = 130.54

130.54

SEC 28
T.8N R.18W

47+12.89
P.O.T. #20
Set 1x2

① 31°44'00"
④ 126°56'00"

33°32'00"

31°44'00"

① 33°32'00"
④ 134°07'45"

Set 1x2

1257.10 Calc.

① 98°06'45"
④ 32°26'45"

98°06'45"

SEC. 33
T.8N R.18W

To POT #6 Pg 6

701.47

48°21'15"

① 48°21'15"
④ 193°24'30"
48°21'07½

Base
232.63 @ 7°40' = 230.55
49.94 @ 14°32' = 48.34
171.90 @ 27°19' = 152.73
272.02 @ 7°13' = 269.87
701.49
@ T. 80° = 701.47

34+55.79
POT #19
Set 1x2 Top
Low Spur Mts

282.06 @ 8°20' @ T.82 = 279.08

279.08

31+76.71
P.O.T. #18
Set 1x2

Cont from top Pg 9

RETURN TO
LOS ANGELES COUNTY SURVEYOR
700 HALL OF RECORDS

Note: Any Additions or Changes on This Sheet Must be Made or Circled in Red Ink With Date and Name of Person Making Change.

Do not extend notes this side of this line

Notes Ck'd by McPherson	Survey of ANFB Div R	F.B. 652 Pg. 11
Map No. B-1708	W. O. 7079 Tape No. 25 St'd 84 °F.	
Office Work	Surveyed by F.C. HOWARD	
Checked	Notes F.C.H. Date 4-16-36	
Date	Indexed A. C. Johnson	

W.S. 17, B-1

142.59 @ 26°04' = 128.09
136.93 @ 26°02' = 123.04
251.13
@ T. 76 = 251.12

① 79°57'45"
④ 319°51'00"

① 171°10'45"
④ 324°43'00"

171°10'45"

W.C. Fd 2" I.P. + B.C. FB 65 Pg 32

251.12

43.77 Calc

53+48.44
POT #22
Set 1x2

(See FB 736-64, 89)

38.46
.06
2.33
2.33
247.33 calc
5.25
247.28 Calc

53+09.92
Set 1x2
By Int

53+09.98
SEC COR.

Set 2" I.P. + B.C. in conc. for Sec. Cor. at Record dist from W.C. and on line from North.

To 1/4 COR
FB 65-31-32
See Pg 15

79°57'45"

88°47'00" 10" Ag.

505.01

158.20 @ 3°12' = 157.75
Level 48.00
300.62 @ 5°47 = 299.09
505.04
@ T. 76° = 505.01

48+43.43
POT #21
Set 1x2

Cont from top Pg 10

Note: Any Additions or Changes on This Sheet Must be Made or Circled in Red Ink With Date and Name of Person Making Change.

Do not extend notes this side of this line

RETURN TO
LOS ANGELES COUNTY SURVEYOR
700 HALL OF RECORDS

FORM 247 10M 11-35

F.B. 652 PG. 12

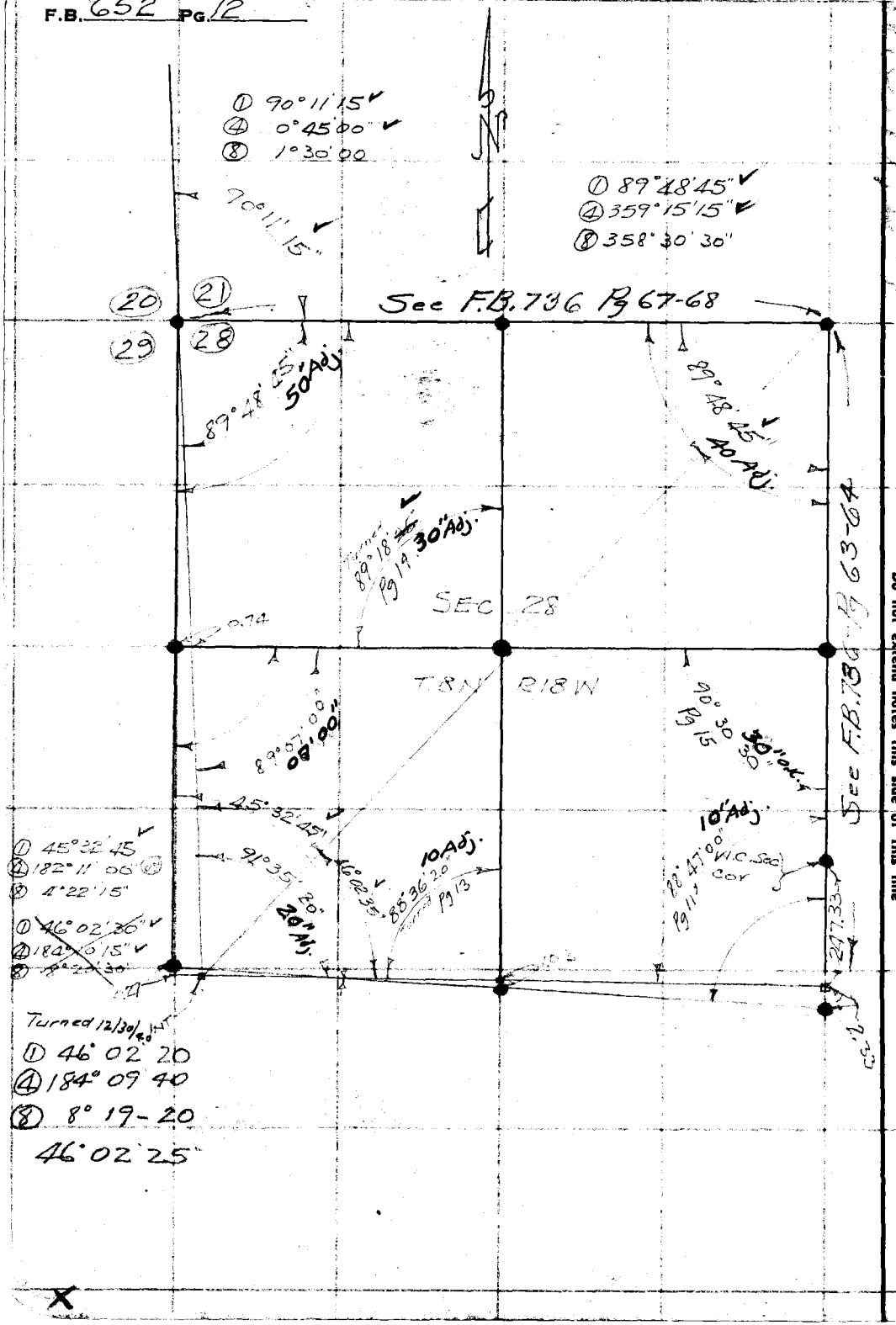

RETURN TO
LOS ANGELES COUNTY SURVEYOR
700 HALL OF RECORDS

Note: Any Additions or Changes on This Sheet Must be Made or Circled in Red Ink With Date and Name of Person Making Change.

Do not extend notes this side of this line

Notes Ck'd by McPherson	Survey of A.N.F.B. Div R	F.B. 652 Pg. 13
Map No. B-1708	W. O. 7079 Tape No. 25 St'd 84 °F.	
Office Work	Surveyed by F.C. Howard	
Checked	Notes F.C.H. Date 4/21/36	
Date	Indexed	

W.S. 17, B-1

Cont on bot Pg. 14

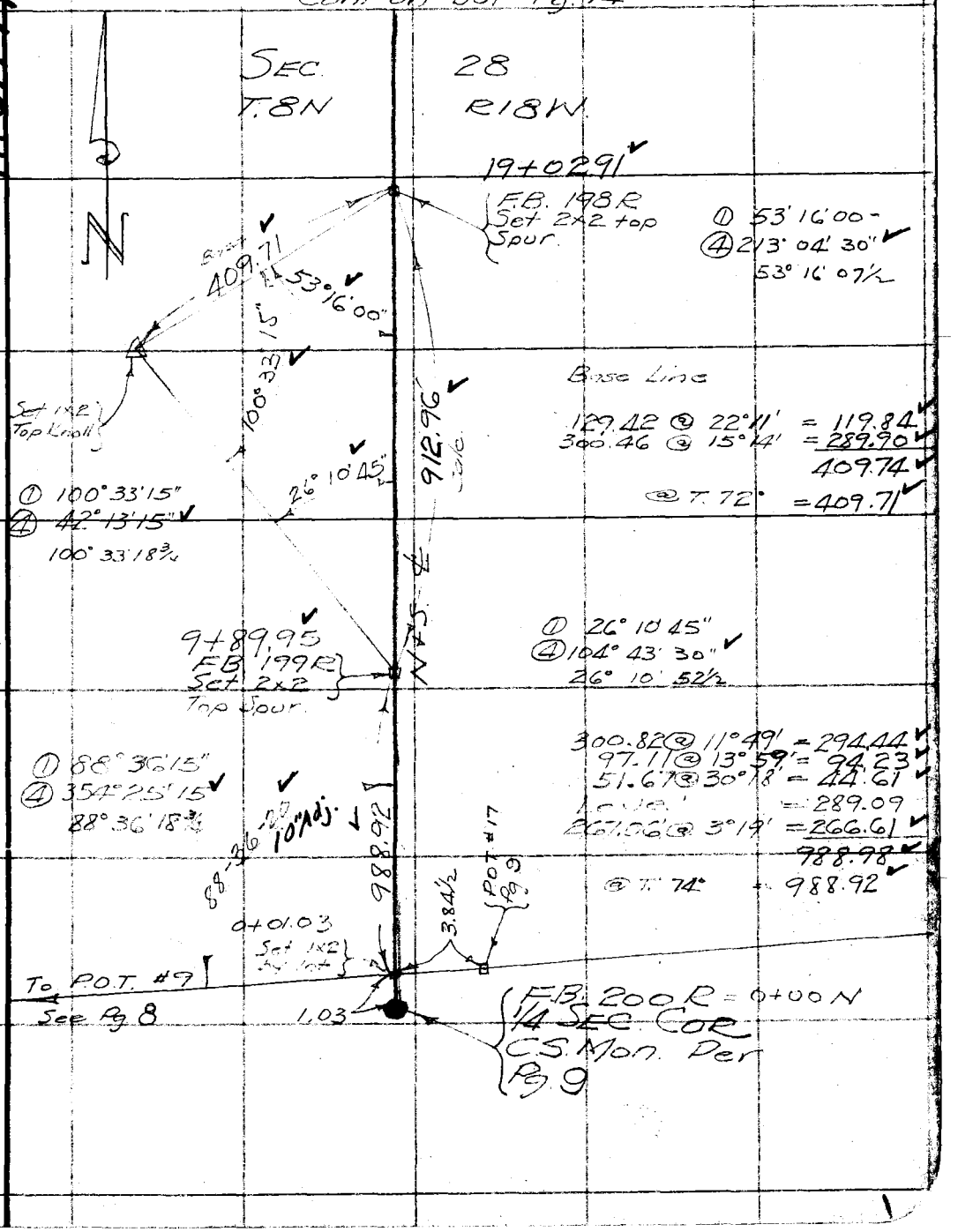

Note: Any Additions or Changes on This Sheet Must be Made or Circled in Red Ink With Date and Name of Person Making Change.

Do not extend notes this side of this line

RETURN TO
LOS ANGELES COUNTY SURVEYOR
700 HALL OF RECORDS

FORM 247 10M 11-35

F.B. 652 PG. 14

W.S. 17, B-1

RETURN TO
LOS ANGELES COUNTY SURVEYOR
700 HALL OF RECORDS

Do not extend notes this side of this line

Note: Any Additions or Changes on This Sheet Must be Made or Circled in Red Ink With Date and Name of Person Making Change.

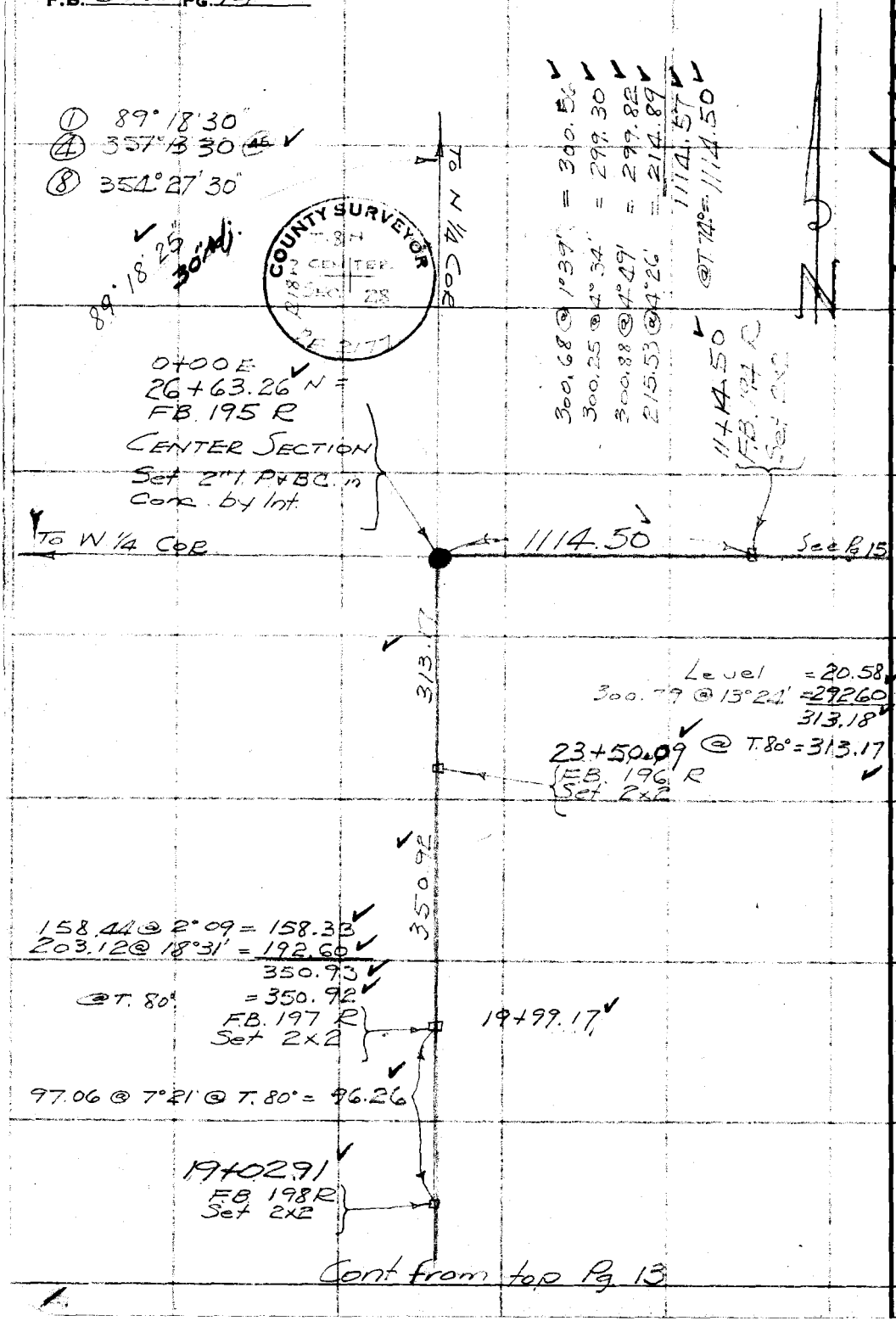

Cont from top Pg 13

Notes Ck'd by McPherson	Survey of ANFB Div R	F.B. 652 Pg. 15
Map No. B-1708	W. O. 7079 Tape No. 25 St'd 84 °F.	
Office Work	Surveyed by F.C. Howard	
Checked	Notes F.C.H. Date 4/21/36	
Date	Indexed A. C. Johnson 4/22/36	

W.S. 17, B-1

Note: Any Additions or Changes on This Sheet Must be Made or Circled in Red Ink With Date and Name of Person Making Change.

Do not extend notes this side of this line

RETURN TO
LOS ANGELES COUNTY SURVEYOR
700 HALL OF RECORDS

Cont on bot Pg 16

4+26.26
F.B. 189 R
Set 2x2

112.48

112.49 Level @ T.66° = 112.48

SEC. 27
T.8N R18W

FB 190 R
Set 2x2
3+13.78

100.95 @ 11°06' = 99.06
213.64 @ 10°49' = 214.76
313.82
@ T.66° = 313.78

313.78

① 90°34'15"
④ 2°17'15"

26+62.99
F.B. 191 R
1/4 SEC. COR
FB 65

0+00 E

90°34'

To Sec. Cor.

See F.B. 736 Pg 63

To WC. Sec Cor.
See Pg. 11
(See F.B. 736-64)

① 90°30'30
④ 2°02'00"

356.58

90°30'30"

① 178°55'15
④ 355°40'30
178°55'07½

300.18 @ 4°59' = 299.05
57.57
356.62
@ T.68° = 356.58

23+06.41
F.B. 192 R
Set 2x2

504.71

99.56 @ 31°57' = 84.48
300.00 @ 6°22' = 298.15
122.39 @ 3°54' = 122.11
504.74
@ T.74° = 504.71

SEC. 28
T.8N R18W

18+01.70
F.B. 193 R
Set 2x2
Top Spur
N 60° W

687.20

67.85 @ 11°27' = 66.50
118.25 @ 23°54' = 108.11
300.57 @ 12°29' = 293.46
219.59 @ 3°32' = 219.17
687.24
@ T.74 = 687.20

11+14.50
F.B. 194 R
Set 2x2

Cont from Page 14 Right

FORM 247 10M 11-35

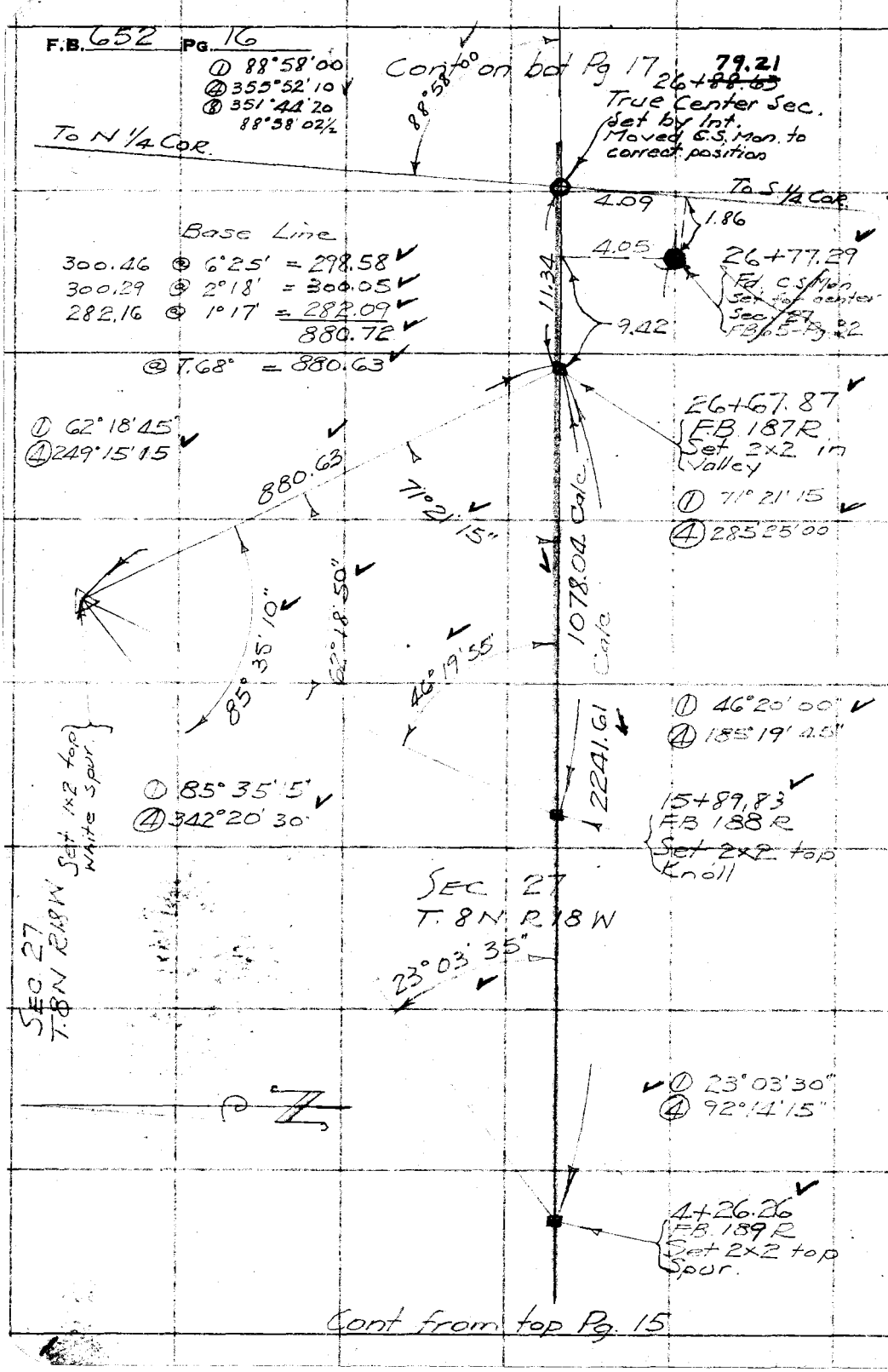

W.S. 17, B-1

RETURN TO
LOS ANGELES COUNTY SURVEYOR
700 HALL OF RECORDS

Note: Any Additions or Changes on This Sheet Must be Made or Circled in Red Ink With Date and Name of Person Making Change.

Do not extend notes this side of this line

Notes Ck'd by McPherson	Survey of ANFB DIV R	F.B. 62 Pg 17	
Map No. B-1798	W. O. 7079 Tape No. 25 St'd 84° F.		
Office Work	Surveyed by E.C. HOWARD		
Checked	Notes E C H. Date 4/22/36		
Date	Indexed		

W.S.17, B-1

Note: Any Additions or Changes on This Sheet Must be Made or Circled in Red Ink With Date and Name of Person Making Change.

Do not extend notes this side of this line

RETURN TO
LOS ANGELES COUNTY SURVEYOR
700 HALL OF RECORDS

FB 184 R
¼ Sec. Cor
Fd. 2" I.P with
Spike center in
Cairn. FB 65-32
53+62.70

END OF THIS LINE TO EAST.

See Pg. 185 for N&S line

202.37 @ 21°36' = 188.16
271.67 @ 9°33' = 267.90
456.06
@ T 64° = 456.00

456.00

Sec 27
T 8N R 18W

49+06.70
FB 185 R.
Set 2×2 in
Bot Canyon

187.15 @ 4°21' = 186.61
Level 18.92
300.74 @ 6°03' = 299.06
504.61
@ T 64° = 504.54

504.54

44+02.16
FB. 186 R
Set 2×2 top
Small Spur

239.19 @ 21°19' = 222.33
238.19 @ 7°14' = 236.29
284.12 @ 13°00' = 276.84
300.66 @ 3°23' = 300.14
153.30 @ 7°16' = 152.07
360.21 @ 1°20 = 299.35
247.14 @ 1°56' = 247.00
1734.52
@ T 64° = 1734.29

1734.29

76+67.87
FB 187 R
Set 2×2

Cont from top Pg. 16

FORM 247 10M 11-35

F.B. 652 PG. 18

RETURN TO
LOS ANGELES COUNTY SURVEYOR
700 HALL OF RECORDS

Note: Any Additions or Changes on This Sheet Must be Made or Circled in Red Ink With Date and Name of Person Making Change.

Do not extend notes this side of this line

Notes Ck'd by McPherson	Survey of ANFB DIV R	F.B. 652 Pg. 19
Map No. B-1708	W. O. 7079 Tape No. 25 St'd 84 °F.	
Office Work KRM-Drown	Surveyed by E.C. HOWARD	
Checked McPherson	Notes F.C.H. Date 4/23/36	
Date Dec. 1947	Indexed A. C. Johnson	

W.S. 17, B-1

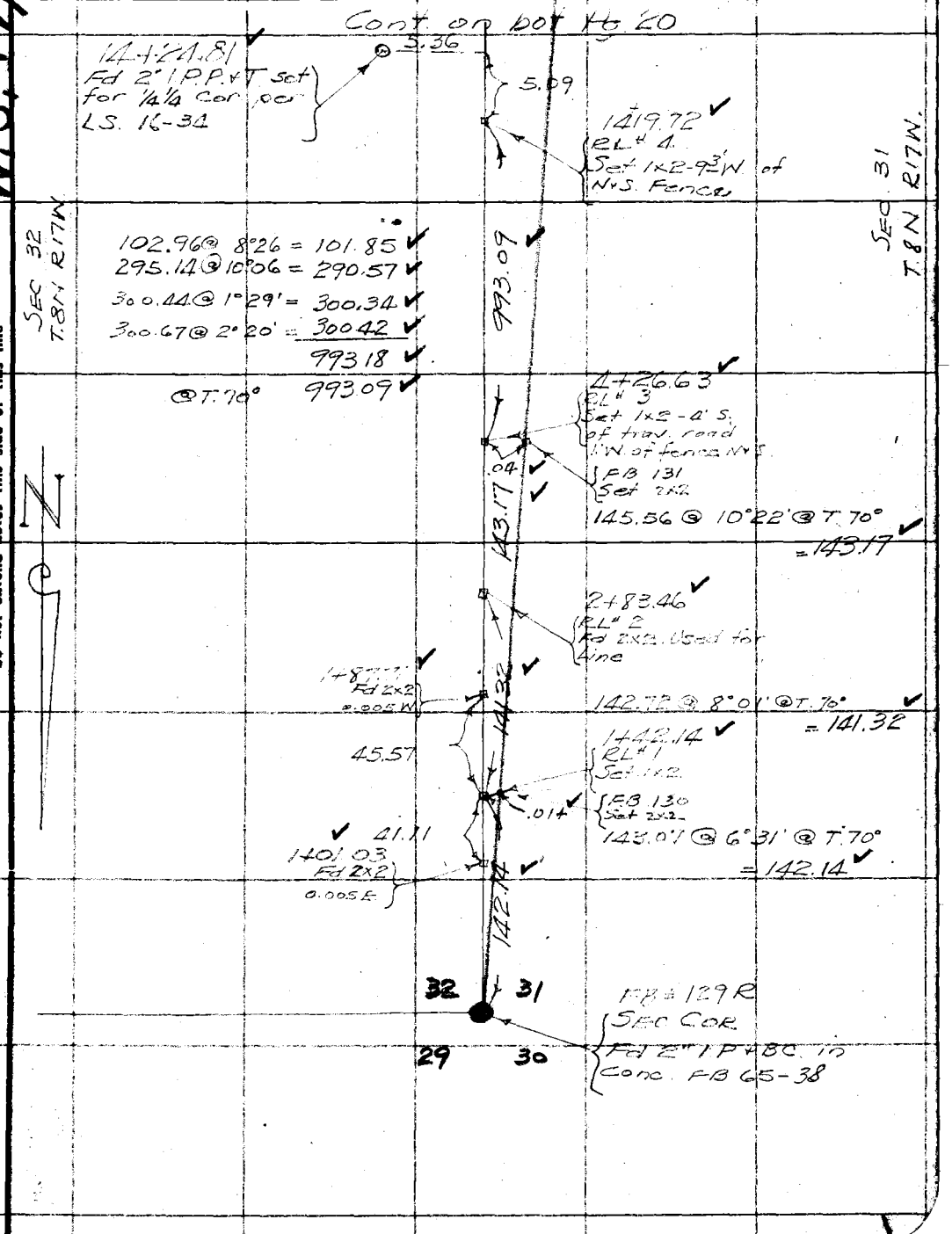

Note: Any Additions or Changes on This Sheet Must be Made or Circled in Red Ink With Date and Name of Person Making Change.

Do not extend notes this side of this line

RETURN TO
LOS ANGELES COUNTY SURVEYOR
700 HALL OF RECORDS

FORM 247 10M 11-35

F.B. 652 PG. 20

Cont on bot. Pg. 21

W.S. 17, B-1

RETURN TO
LOS ANGELES COUNTY SURVEYOR
700 HALL OF RECORDS

Do not extend notes this side of this line

Note: Any Additions or Changes on This Sheet Must be Made or Circled in Red Ink With Date and Name of Person Making Change.

COUNTY SURVEYOR
R17W
1/4 COR
SEC. 31
SEC. 32
T8N
RE 2173

SEC. 32
T.8N R17W

45+86.73
RL #8
Set 1x2 N. Edge old Ridge Road

0.46

① 21°13' 15"
④ 84°53' 15"
21° 13' 18 3/4

F.B. 135 R
Set 2x2

① 85°45' 00"
④ 343° 00' 30
85°45' 07 1/2

Set 1x2

F.B. 134 R
Set 2" I.P. & B.C. in conc. for 1/4 Cor. to Secs 31 + 32 T.8N R17W

1753.55

21° 13' 20"

① 73°01' 30"
④ 292° 06' 15"

0.29

28+71.93

73°01' 35"

85°45' 05"

118°56' 35"

28+43.90
Fd 2" I.P. No tack in mound of rocks on steep S Slope. This point set for 1/4 Sec. Cor. Per L.S. 16-34

8.93

38.75

10.72

636.51

33°11' 30"

① 118°56' 45"
④ 115°46' 30"
118°56' 37 1/2

28+33.18
RL #7
Set 1x2

543.97 Calc

39°50' 05"

① 33°11' 30
④ 132°46' 15"
33°11' 33 3/4

① 39°50' 00"
④ 159°20' 15"
39°50' 03 3/4

Base Line
166.75 @ 3°40' = 166.41
248.96 @ 21°35' = 231.50
217.50 @ 14°07' = 210.93
Level = 27.73
636.57
@ T70° = 636.51

22+89.21
RL #6
Set 1x2

14.17

0.23

F.B. 133
Set 2x2

22+75.04
RL #5
Set 1x2 top Spur
SW & E

Level = 35.76
134.07 @ 14°53' = 129.57
115.10 @ 19°40' = 108.39
298.85 @ 12°38' = 291.61
117.72 @ 10°59' = 115.56
174.59 @ 1°41' = 174.51
855.40
@ T.70° = 855.32

855.32

0.14

F.B. 132
Set 2x2

RL #4
Set 1x2 W. Slope

N

Cont from top Pg. 19

W, S 17, B-2

Notes Ck'd by McPherson	Survey of ANFB Div R	F.B. 658	Pg. 21
Map No. B-1708	W. O 7079 Tape No. 25 St'd 84° F.		
Office Work KRM-JMM	Surveyed by F.C. HOWARD		
Checked McPherson	Notes F.C.H Date 4/24/36		
Date Dec. 1947	Indexed		

Note: Any Additions or Changes on This Sheet Must be Made or Circled in Red Ink With Date and Name of Person Making Change.

Do not extend notes this side of this line

RETURN TO
LOS ANGELES COUNTY SURVEYOR
700 HALL OF RECORDS

FORM 247 10M 11-35

FB 140 R.
57+~~44.04~~ 43.86
SEC. COR.
Fd 2" I.P. & BC. in conc. for Sec Cor to Secs 31 & 32 T 8N R 17W, & Secs 5 & 6 T 7N R 17W
~~FB 65-131~~
LS. 16-34

57+48.06
RL # 149
Set 1x2

4.20
0.58

572.19

275.23 @ 15° 25' = 265.33
248.79 @ 23°02' = 228.95
99.47 @ 30°28' = 77.98
572.26
@ T. 66° = 572.19

RL # 13
Set 1x2
S. Edge of old Edge Road
51+75.87

0.52
121.52

FB 139 R
Set 2x2
127.52 @ 17°31' @ T 64° = 121.52

50+54.35
RL # 12
Set 1x2

0.50
84.76

FB 138 R
Set 2x2
85.01 @ 4°19' @ T. 58° = 84.76

SEC 32 T 8N R 17W

SEC 31 T 8N R 17W

49+69.59
RL # 11
Set 1x2

Δ = 0°00'21"

36.24 Level @ T 58° = 36.23
RL # 10
Set 1x2
49+33.36

0.49

FB 137 R
Set 2x2

226.20 @ 5°06'
@ T 58° = 225.26

47+08.10
RL # 9
Set 1x2 top cut
old fence
Pond

225.26
0.47

FB 136 R
Set 2x2
125.58 @ 14°52' @ T 68° = 121.37

121.37

RL # 8
Set 1x2

Cont from top Pg 20

F.B. 652 PG. 22

4-28-36

Cont on bot Pg. 23

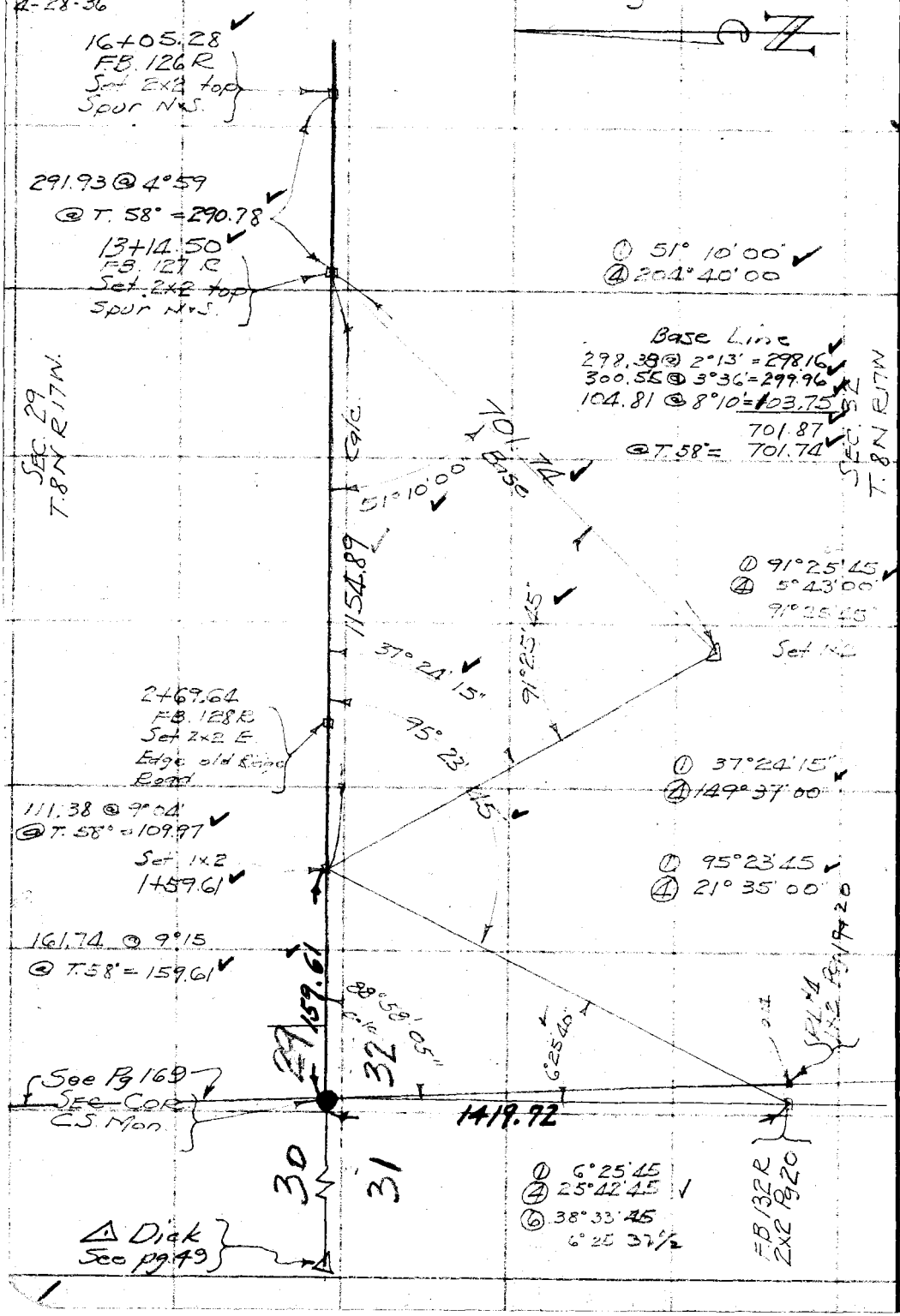

W.S. 17, B-1

RETURN TO
LOS ANGELES COUNTY SURVEYOR
700 HALL OF RECORDS

Do not extend notes this side of this line

Note: Any Additions or Changes on This Sheet Must be Made or Circled in Red Ink With Date and Name of Person Making Change.

Notes Ck'd by McPherson	Survey of ANFB. Div R	F.B. 652 Pg. 23
Map No. B-1708	W. O. 7079 Tape No. 25 St'd 84 °F.	
Office Work KRM-Drown	Surveyed by F.C. HOWARD	
Checked McPherson	Notes FCH Date 4/28/36	
Date Dec. 1947	Indexed A. C. Johnson	

W.S. 17, B-1

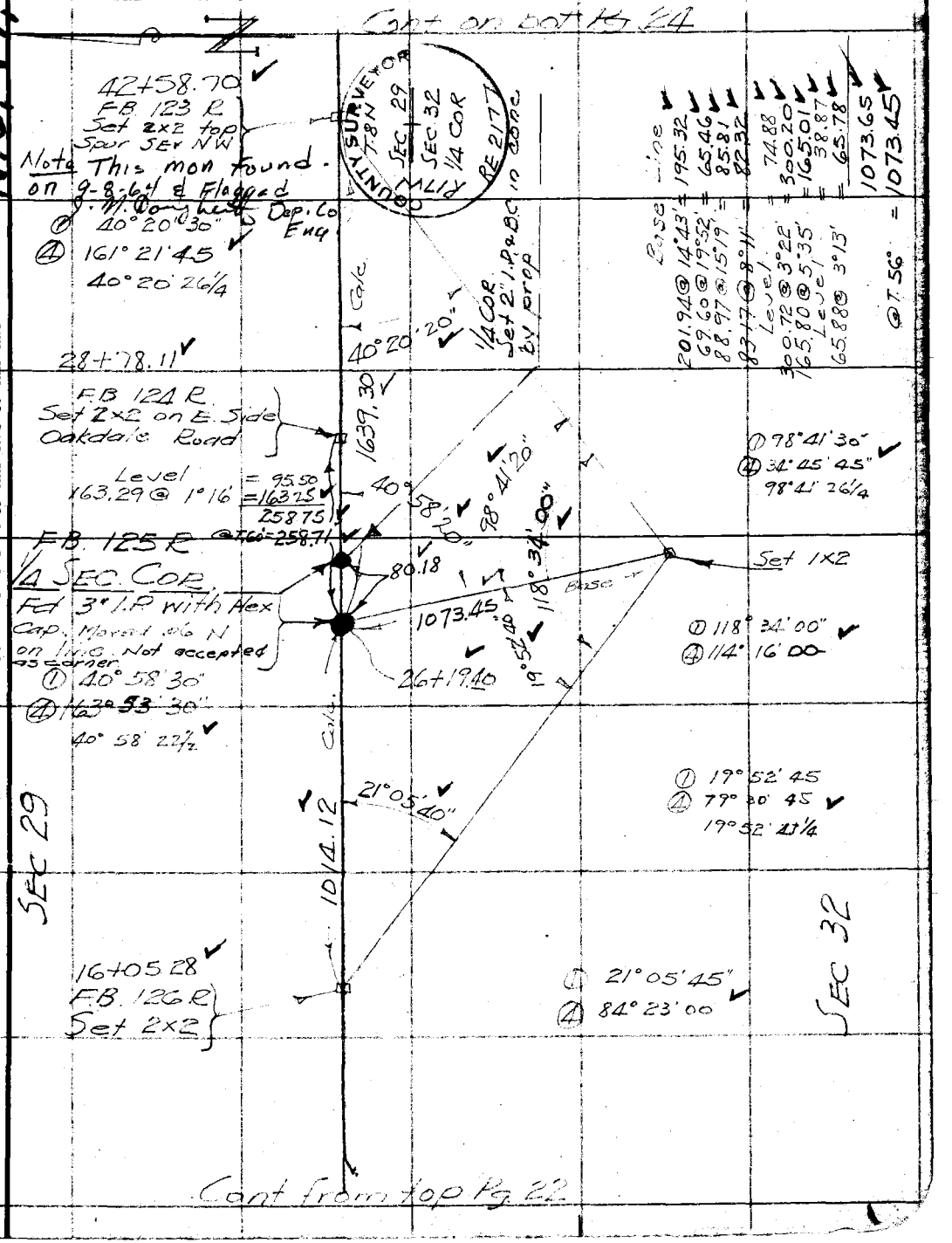

Note: Any Additions or Changes on This Sheet Must be Made or Circled in Red Ink With Date and Name of Person Making Change.

Do not extend notes this side of this line

RETURN TO
LOS ANGELES COUNTY SURVEYOR
700 HALL OF RECORDS

FORM 247 10M 11-35

F.B. 652 Pg. 21

W.S. 17, C-1

RETURN TO
LOS ANGELES COUNTY SURVEYOR
700 HALL OF RECORDS

Do not extend notes this side of this line

Note: Any Additions or Changes on This Sheet Must be Made or Circled in Red Ink With Date and Name of Person Making Change.

Sec 28

Note

This Mon. was uncovered & found to be in good shape on 9-8-64 by J. Coulter & J. Dougherty, Dept. Co Engineers. Rock mound was reset around mon. Recent digging indicated a search for this mon. with no luck.

Jack M. Dougherty
9-8-64

28 33

53+99.17
FB 122R
Sec Cor
Fd 2" I.P. & BC in conc in rock mound
FB 65 - Pg 131
See next pg for line to north

29 32

Sec. 29
T.8N R17W

1140.47

162.08 @	3°17'	= 161.81
50.73 @	10°46'	= 49.84
249.31 @	6°35'	= 247.67
243.31 @	5°28'	= 242.20
261.86 @	12°06'	= 256.04
184.62 @	7°19'	= 183.12
		1140.68
@ T. 56°		= 1140.47

42+58.70
FB. 123R
Set 2x2

Sec 32
T8N R17W.

Cont from top Pg 23

Notes Ck'd by K.R.M	Survey of ANFB DIV R	F.B. 652 Pg. 25
Map No. B-1708	W. O. 7079 Tape No. 59/25 St'd 84°F.	
Office Work KRM-Drawn	Surveyed by F.C. HOWARD	
Checked McPherson	Notes F.C.H Date 4/28/36	
Date Dec. 1947	Indexed A. C. Johnson	

W.S. 17, C-1

Note: Any Additions or Changes on This Sheet Must be Made or Circled in Red Ink With Date and Name of Person Making Change.

Do not extend notes this side of this line

RETURN TO
LOS ANGELES COUNTY SURVEYOR
700 HALL OF RECORDS

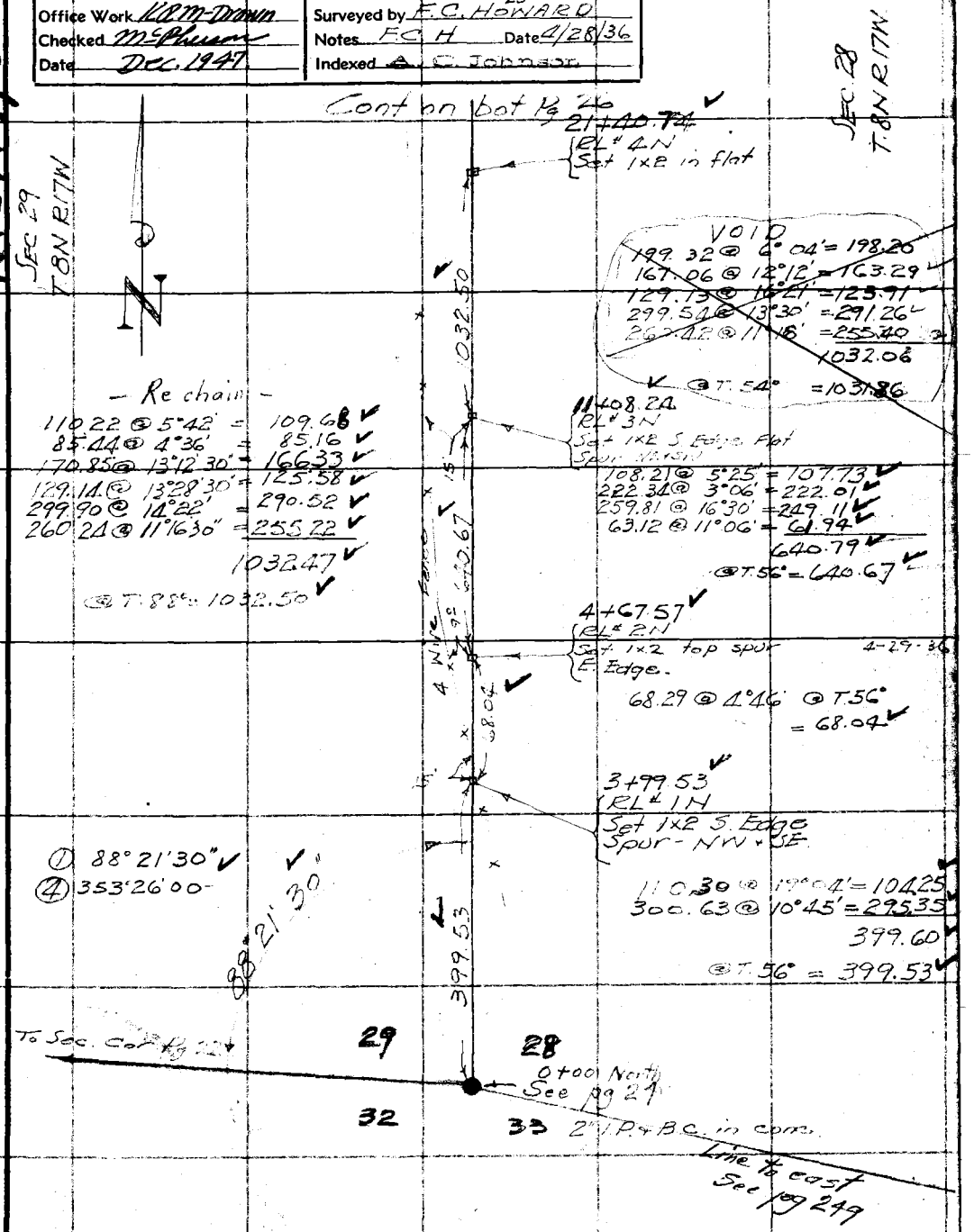

FORM 247 10M 11-35

RETURN TO
LOS ANGELES COUNTY SURVEYOR
700 HALL OF RECORDS

Note: Any Additions or Changes on This Sheet Must be Made or Circled in **Red Ink** With Date and Name of Person Making Change.

Do not extend notes this side of this line

W.S.17, E-1

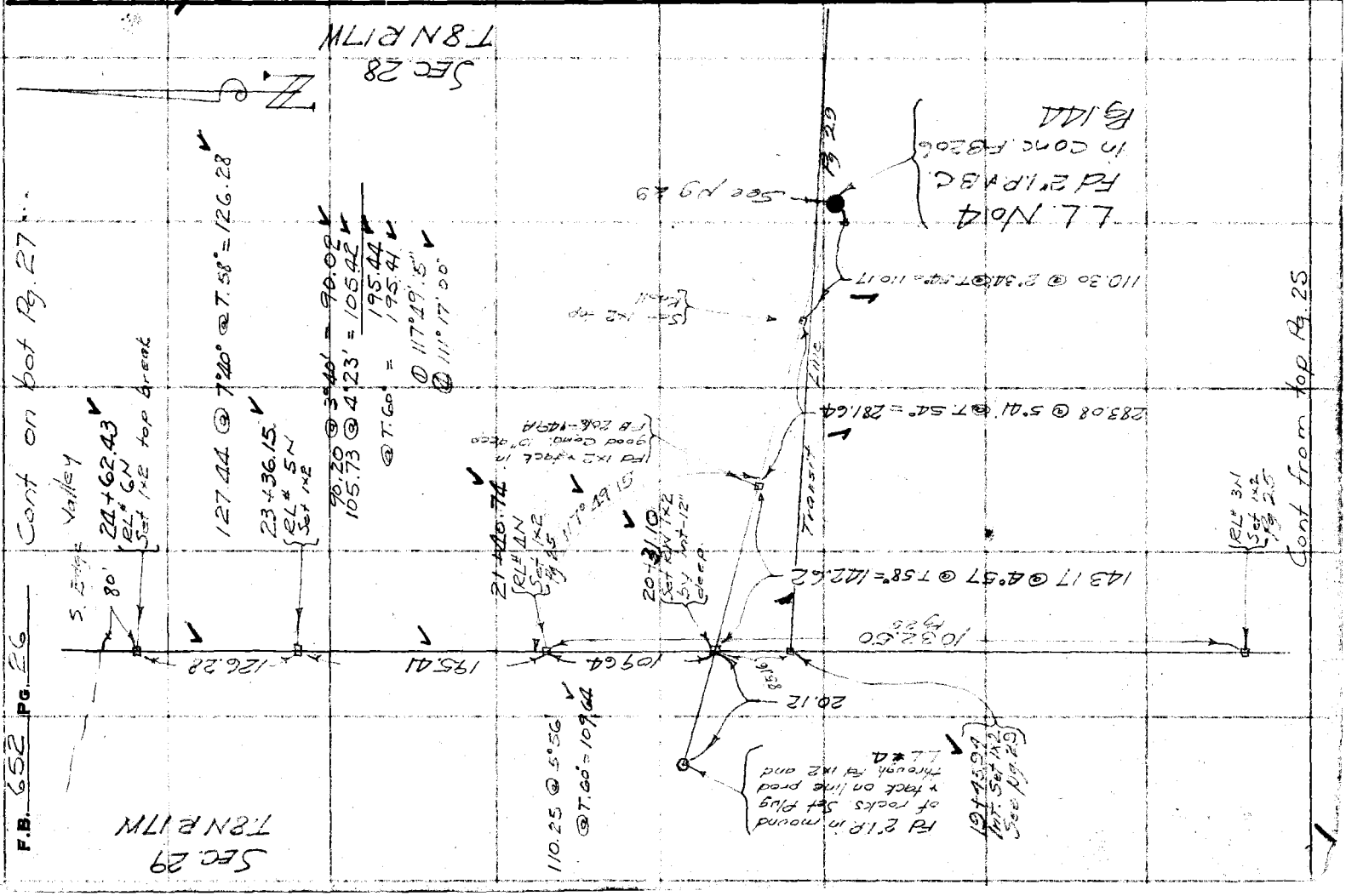

FORM 247 10M 11-35

RETURN TO
LOS ANGELES COUNTY SURVEYOR
700 HALL OF RECORDS

Note: Any Additions or Changes on This Sheet Must be Made or Circled in Red Ink With Date and Name of Person Making Change.

Do not extend notes this side of this line

W.S. 17, C-1

Notes Ck'd by MS Peterson
Map No. B-1708
Office Work KRM-Drawn
Checked MS Peterson
Date Dec. 1947

Survey of ANF'S DIV R
W. O. 7078 Tape No. 25 Std 82 °F.
Surveyed by F.C. Howard
Notes F.C.H. Date 5/14/46
Indexed A. C. Johnson

F.B. 652 Pg. 27

SEC. 29
T.8N R17W

SEC. 20
T.8N R17W

BEARING TREE
Fd 40" White Oak blazed on NE face. Chopped blaze open and found scribing 7" ± deep.
CS 9115 - Pg 6

Spk & T in 12" W. Oak

N 68° 30' W 9108

1/4 SEC. COR
Set 1x2 Stake from B.T. for 1/4 Cor to Secs 28 & 29 T.8N R17W.
Replaced with CS Mon

Spk & Tin in 10" White Oak

Spk & T in W. Oak

Cont from top Pg 26

Cont on bot Pg 28

Ⓓ 25° 39' 00"
Ⓐ 102° 55' 45"
25° 38' 56"

Ⓓ 113° 49' 15"
Ⓐ 95° 16' 30"
113° 49' 07½"

15.45
S 23° 28' 00" E
10.37
17.16

COUNTY SURVEYOR
R17W T8N
SEC. 29
SEC. 28

269.10

Calc 57.03

2918 Calc

To Mt Sta 19+45.94N - Pg 29

3692.77 Calc from
CASS - 0+00 SE to 22+45.48 B. 28 & 29

27+88.56

Calc 57°-01'-00"E

25° 38' 55" Adj

Ⓓ 57° 01' 00"
Ⓐ 228° 04' 00"
57° 01' 00"

Sec. 21
T.8N R17W

56+38.71

Set 1x2 PN

24+62.43
Set 1x2 CV

Level 16.04 Ⓓ 11° 59' = 111.62
Ⓐ T 58° = 269.15
269.15

27+43.53
Set 1x2 TV

14+21 Ⓓ 0° 50'
Ⓐ T 58° = 14+21

T.P. Dist

Found R.R. Spike & Tag

43.74

Set 1x2 TP

SEC. 28
T.8N R17W.

F.B. 652 PG. 28

T.8N R17W

(WINDY) ① 93°04'15"
④ 12°17'30"
93°04'22½

93°04'20"

Set 1x2 line
Prod.

N

80+31.53
RL#13N
Set 1x2

206.82 @ 2°34' @ T.84° = 206.61

11.07

206.31 calc

SEC 21

SEC 20

1302.46

Level = 19.87
Level = 122.24
111.37 @ 7°25' = 110.44
153.11 @ 13°43' = 148.74
125.51 @ 18°58' = 118.70
211.15 @ 10°43' = 207.47
111.50 @ 14°50' = 107.78
153.79 @ 11°22' = 150.77
216.36 @ 21°21' = 201.51
123.45 @ 21°24' = 114.94

67+29.07
RL#12N
Set 1x2 on N Slope
@ T.84° = 1302.46

80+26.42
1/4 SEC. Cor.
Fd. C.S. 2" I.P. + BC in
rock mound
Per F.B. 206-149

105.88

108.30 @ 12°06' @ T.74° = 105.88

66+23.19
RL#11N
Set 1x2 NW Slope

47.22

47.63 @ 7°34' @ T.74° = 47.22

65+75.97
RL#10N
Set 1x2 top spur
on W. Slope

Level = 37.74
Level = 300.82
Level = 69.46
300.59 @ 1°40' = 300.46
70.61 @ 8°16' = 69.88
778.36
@ T.74° = 778.31

778.31

57+97.66
RL#9N
Set 1x2

158.95

158.96 Level @ T.74° = 158.95

56+38.71
RL#8N
Set 1x2

W.S. 17, C-1

RETURN TO
LOS ANGELES COUNTY SURVEYOR
700 HALL OF RECORDS

Note: Any Additions or Changes on This Sheet Must be Made or Circled in Red Ink With Date and Name of Person Making Change.

Do not extend notes this side of this line

1-

Notes Ck'd by McPherson	Survey of ANFB. DIV R	F.B. 652 Pg. 29
Map No. B-1708	W. O. 7079 Tape No. 25 St'd 84 °F.	
Office Work K.R.M-Drawn	Surveyed by F.C. HOWARD	
Checked McPherson	Notes F.C.H Date 4/30/36	
Date Dec, 1947	Indexed A. C. Johnson	

W.S. 17, C-1

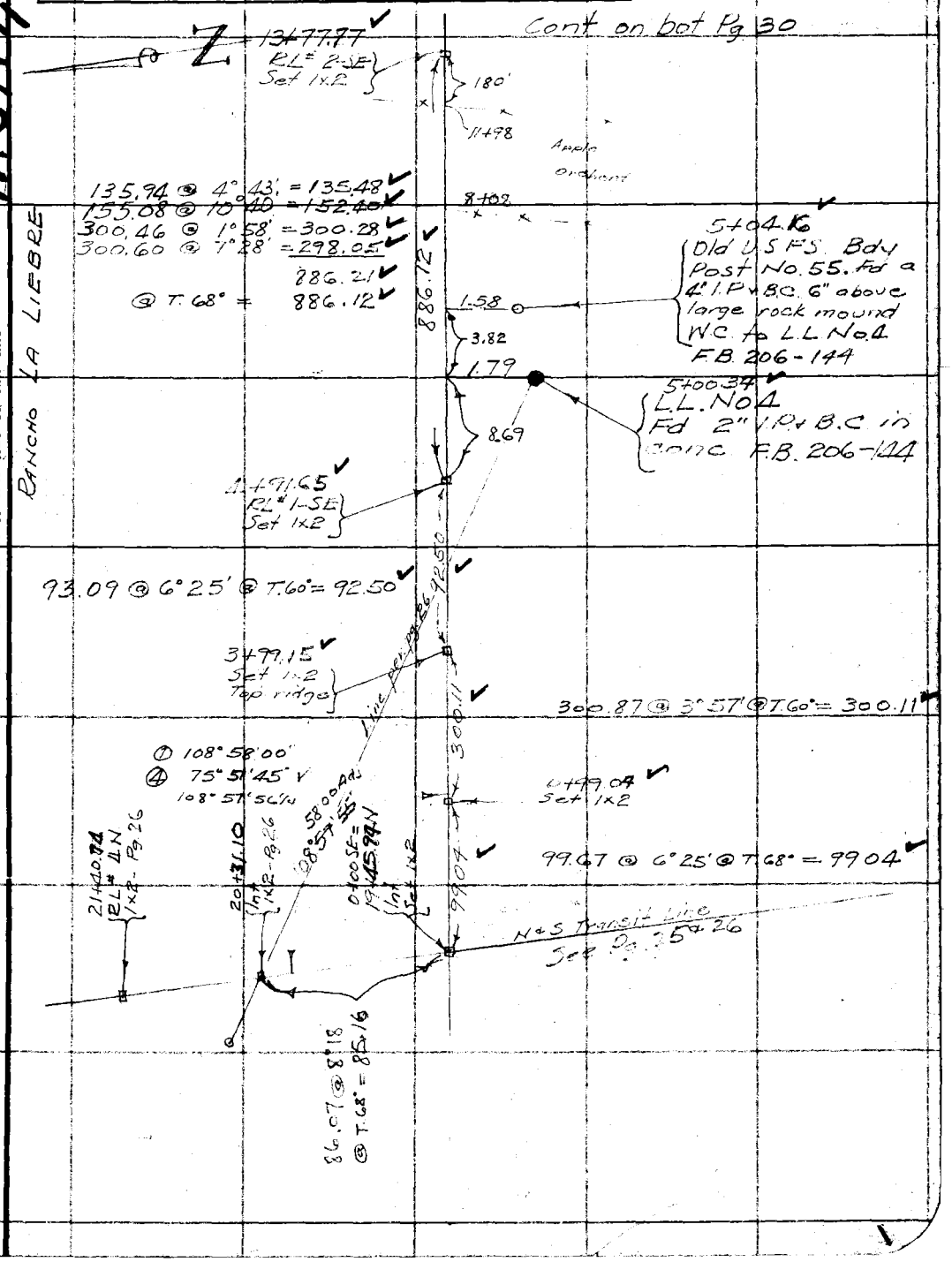

Note: Any Additions or Changes on This Sheet Must be Made or Circled in Red Ink With Date and Name of Person Making Change.

Do not extend notes this side of this line

RETURN TO
LOS ANGELES COUNTY SURVEYOR
700 HALL OF RECORDS

FORM 247 10M 11-35

F.B. 652 PG. 30

Cont on bot Pg. 31

5/1/36

43+41.38
RL ≈ 5 SE
Set 1x2

40'

173.01 @ 3°26' = 172.70
201.14 @ 2°16' = 200.98
300.58 @ 1°45' = 300.44
Level = 300.54
Level = 138.31
300.12 @ 2°32' = 299.83
Level = 193.60
1606.40
@ T. 72° = 1606.27

1606.27

Cultivated

Orchard

27+35.11
RL ≈ 4 SE
Set 1x2

5°
234'
65'
20" W. Oak

190.32 @ 3°57' = 189.87
300.43 @ 3°43' = 299.80
489.67
@ T. 70° = 489.63

489.63

Cultivated

VINEYARD

LIEBRE

22+45.48
RL ≈ 3 SE
Set 1x2

141.8'

45°23'05"

181.68 @ 14°10' = 176.15
Level = 108.92
300.61 @ 7°00' = 298.37
284.38 @ 0°42' = 284.36
867.80
@ T. 68° = 867.71

① 45° 23'00"
④ 181° 32' 15"
45° 23' 03¾"

To RL ≈ 8N
See Pg. 28

13+77.77
RL ≈ 2 SE
Set 1x2

Cont from top Pg. 29

RETURN TO
LOS ANGELES COUNTY SURVEYOR
700 HALL OF RECORDS

Note: Any Additions or Changes on This Sheet Must be Made or Circled in Red Ink With Date and Name of Person Making Change.

Do not extend notes this side of this line

W.S. 17, G-1

Notes Ck'd by Mc Pherson	Survey of ANFR DIV R	F.B. 652	Pg 21
Map No. B-1708	W. O. 7079 Tape No. 59 St'd 84° F.		
Office Work KRM-Drawn	Surveyed by EC. Howard		
Checked Mc Pherson	Notes F.C.H. Date 5/11/36		
Date DEC. 1947	Indexed A. O. Johnson		

Note: Any Additions or Changes on This Sheet Must be Made or Circled in Red Ink With Date and Name of Person Making Change.

Do not extend notes this side of this line

RETURN TO
LOS ANGELES COUNTY SURVEYOR
700 HALL OF RECORDS

Cont on DOT No. 2

1x2 — 10.00 — 66+75.01 RL = 9 SE Set 1x2

Pear Orchard

241.60 @ 1°18' = 240.92
129.58 @ 2°01' = 129.30
300.19 @ 4°18' = 299.34
300.54 @ 1°36' = 300.42
970.18
@ T 72° = 970.10

970.10

Cultivated Field

LIEBRE RD

COUNTY SURVEY T8N R17W LIEBRE RD C.S. 28 27 R.F. 2177

57H 04.91 RL = 8 SE Set 1x2

2.90

67.86 Calc

129.64 @ 2°53'
@ T 72° = 129.47

10' Office Bldg

126.97

31°

85.45'

148.96 Calc

10' 52

70°52'15"

283°28'30"

70°52'30"

55+75.44 RL = 7 SE Set 1x2

10.00

31.57

493.26

494.13

294.60 @ 1°38' @ T 80° = 294.40

Set 1x2 by int

10.88

52+80.98 RL = 6 SE Set 1x2

Set 2" IPwBC in conc. 12-12-46 FCH

USFS 10 Post No. 56 Fd 4" I.P. 10' BC in large rock mound

Fd 2" I.P. in mound of rocks Probably Set by Engineer per

174.01 @ 3° 11' = 173.74
238.51 @ 3° 11' = 238.14
300.43 @ 1° 43' = 300.30
227.46 @ 5° 46' = 227.34
939.62
@ T 80° = 939.60

939.60

Fd 2" I.P. in rock mound Probably Set by Engineer per

300.67 @ 62° 21' = 298.83
197.44 @ 8° 26' = 195.31
494.14
@ T 82° = 494.13

43+41.38 RL = 5 SE Set 1x2

Cont from top Pg. 30

FORM 247 10M 11-35

F.B. 652 Pg. 32 Cont on bot 34

127.24 @ 2°23' @ T.68° = 127.12

245.28 @ 10°10' = 241.43 @ T60°
15 121.38 @ 7°58' = 120.21
14 206.43 @ 7°11' = 204.81
13 300.82 @ 7°25' = 298.30
12 249.77 @ 2°20' = 249.56
11 168.45 @ 3°03' = 168.21
10 185.42 @ 1°22' = 185.37
9 230.91 @ 3°10' = 230.56
8 300.03 @ 1°09' = 299.97
7 258.00 @ Level = 258.00
6 300.73 @ 2°47' = 300.38
5 300.56 Level = 300.56
4 Level = 104.27
3 300.63 @ 1°25' = 300.54
② Level = 168.79
① 300.37 @ 0°33' = 300.36
3731.32

@ T 60° = 3730.74

300.61 @ 5°01' = 299.46
Level = 42.64
Level = 54.00
Level = 51.66
250.25 @ 1°17' = 250.19
166.75 @ 4°03' = 166.33
300.83 @ 0°32' = 300.82
Level = 67.84
Level = 197.03
1429.97

@ T. 70° = 1429.84

Level = 27.76
300.80 @ 3°13' = 300.33
328.09

@ T72° = 328.06

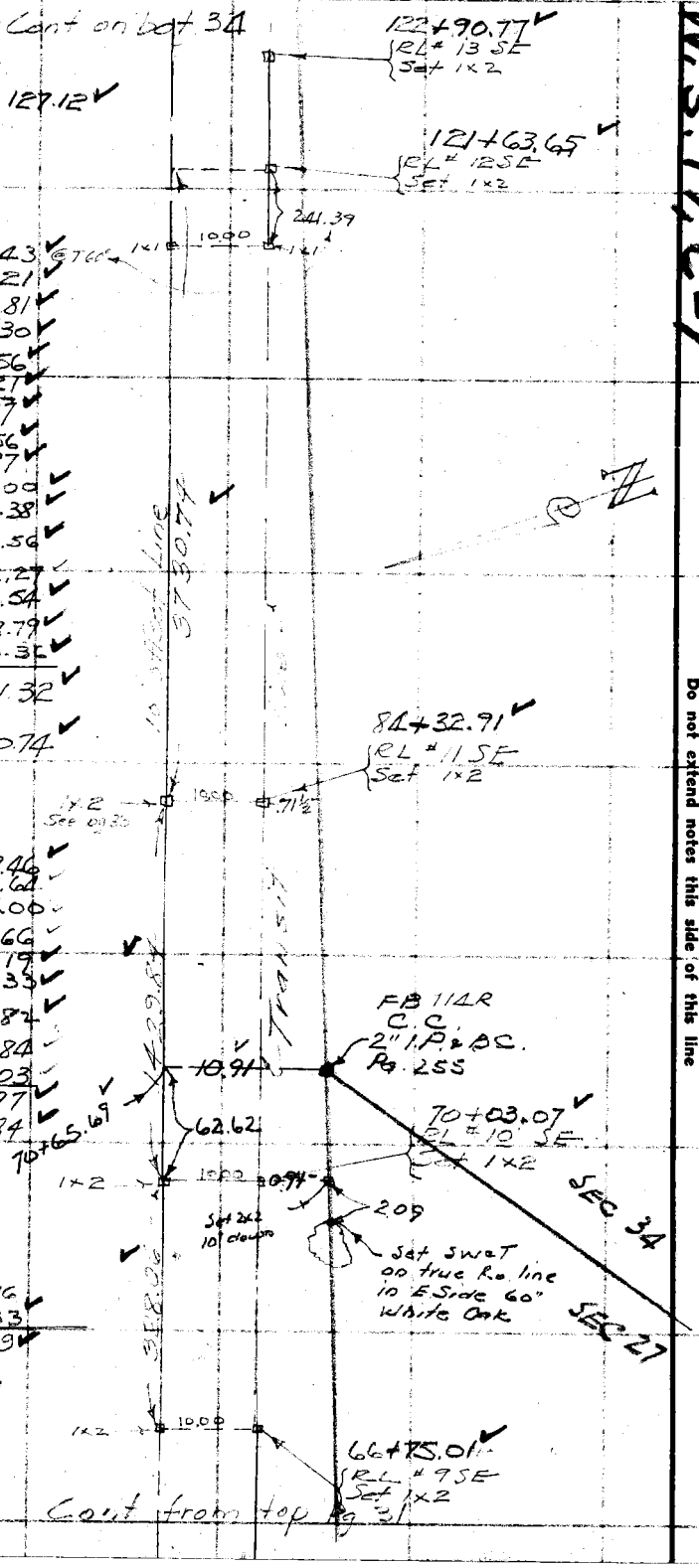

Cont from top Pg 31

W.S. 17, C-1

RETURN TO
LOS ANGELES COUNTY SURVEYOR
700 HALL OF RECORDS

Note: Any Additions or Changes on This Sheet Must be Made or Circled in Red Ink With Date and Name of Person Making Change.

Do not extend notes this side of this line

Notes Ck'd by McPherson	Survey of ANFB Div R	F.B. 652 Pg. 33
Map No. B-1708	W. O. 7079 Tape No. 59 St'd 84°F.	
Office Work KRM-Drawn	Surveyed by F.C. HOWARD	
Checked McPherson	Notes F.C.H. Date 51	
Date Dec. 1947	Indexed A. C. Johnson	

Cont on bot Pg. 34

LIEBRE RO

121+63.65
RL # 12 SE
Set 1x2
Pg. 32

0.22

5.89

FB. # 109R
Set 2x2

Fence

111+30.19
USFS Post # 57
Fd 4" I.P. & B.C. in large rock mound.

0.50 46.38

21.00

111+17.00
Fd 2" I.P. in small rock md Set Plug & tack

0.41

21.75

111+25.54
Fd 1½" I.P. in small rock mound

16.35

7.81

Set 2x2

111+09.19 Fd

110+49.52
Ch Pt # 11
See Pg 32

59.67

3730.74

FB # R Fd
Set 2x2

Ch Pt # 10
See Pg 32

3.23

108+81.33

36.62

10' Offset Line

FB # 111R
Set 2x2

Ch Pt # 3
See Pg. 32

92+02.48

84+32.91
1x2 on 10' offset
Pg 32

10.00

0.71½

FB # 112R
Set 2x2

Pg 32

221.14

FB113 R 222.00 @ 5°00'
Set SW & T in 40" White Oak on true Line
@ T 70° = 221.14

Cont from Pg 32

Note: Any Additions or Changes on This Sheet Must be Made or Circled in Red Ink With Date and Name of Person Making Change.

Do not extend notes this side of this line

RETURN TO
LOS ANGELES COUNTY SURVEYOR
700 HALL OF RECORDS

FORM 247 10M 11-35

F.B. 652 Pg. 34

W.S. 17-E-1

RETURN TO
LOS ANGELES COUNTY SURVEYOR
700 HALL OF RECORDS

Note: Any Additions or Changes on This Sheet Must be Made or Circled in Red Ink With Date and Name of Person Making Change.

Do not extend notes this side of this line

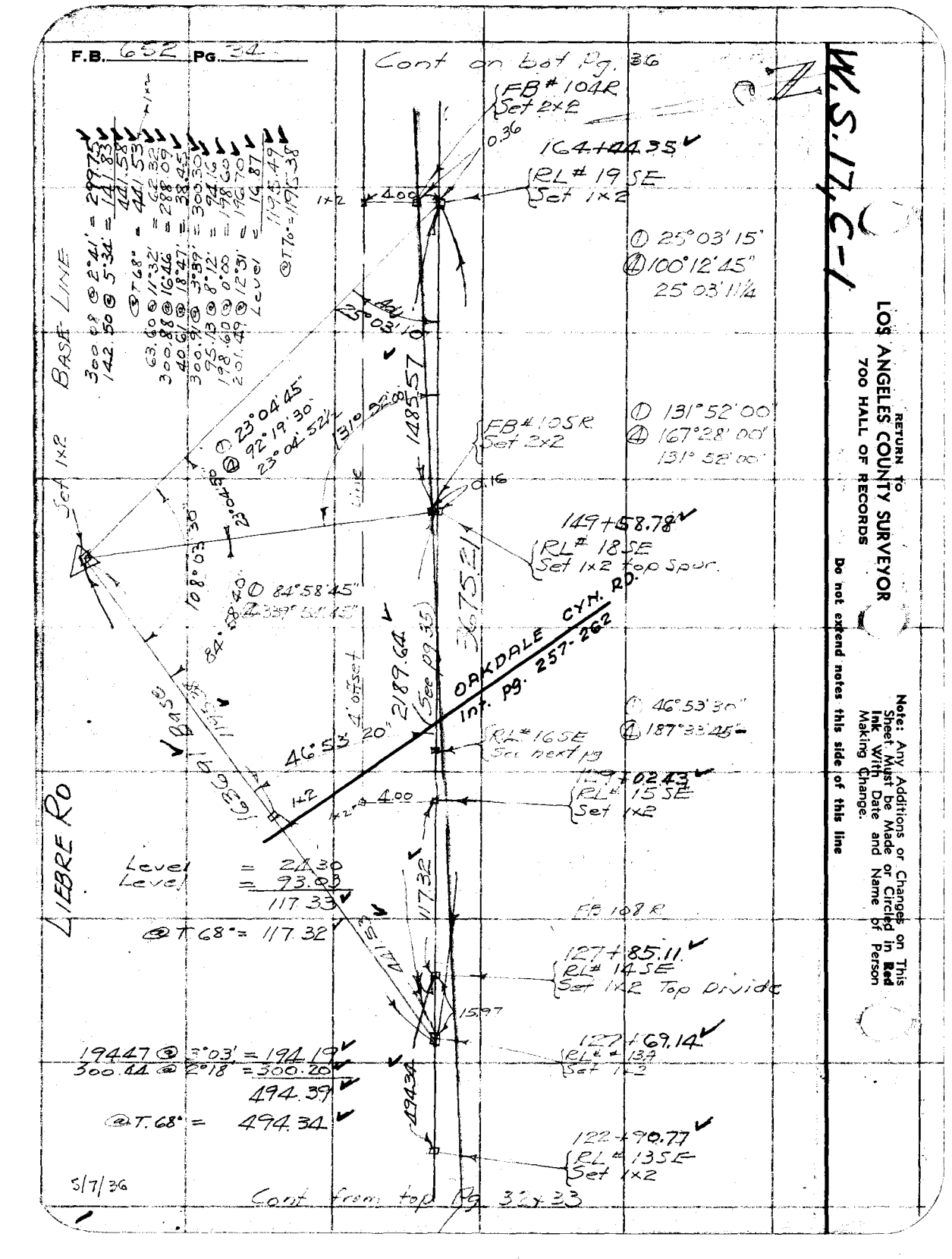

W.S. 17, C-1

Notes Ck'd by McPherson	Survey of ANFB Div E
Map No. B-1708	W. O. 7079 Tape No. 57 St'd 84° F.
Office Work Kamm-Brown	Surveyed by F.C. Morabito
Checked McPherson	Notes F C H Date 5/7/36
Date Dec. 1947	Indexed A. C. Johnson

F.B. 652 Pg. 35

Note: Any Additions or Changes on This Sheet Must be Made or Circled in Red Ink With Date and Name of Person Making Change.

Do not extend notes this side of this line

RETURN TO
LOS ANGELES COUNTY SURVEYOR
700 HALL OF RECORDS

Cont. to pg. 34

To RL #18 SE

132 + 64.51
RL #17 SE
Set 1x2 E. of Road
Reset 1x2 #17 with 2x2 and tacked same for both random and true line See Pg. 36
FB # 106 R

0.07

291.45 @ 12°19' = 284.74
32.83 @ 9°02' = 32.42
317.16
@ T.68° = 317.13

517.15 Transit Line

FB # 107 R
Reset 1x2 #16 with 2x2 and tacked same for both random & true line

0.11

129 + 47.38
RL # 16 SE
Set 1x2 on bank W of road
47.61 @ 19.15 @ T.68° = 44.95

44.95

RL # 15 SE
Set 1x2 See pg 34
129 + 02.43

LIEBRE RD

Cont from pg. 34

FORM 247 10M 11-35

F.B. 652 PG. 36

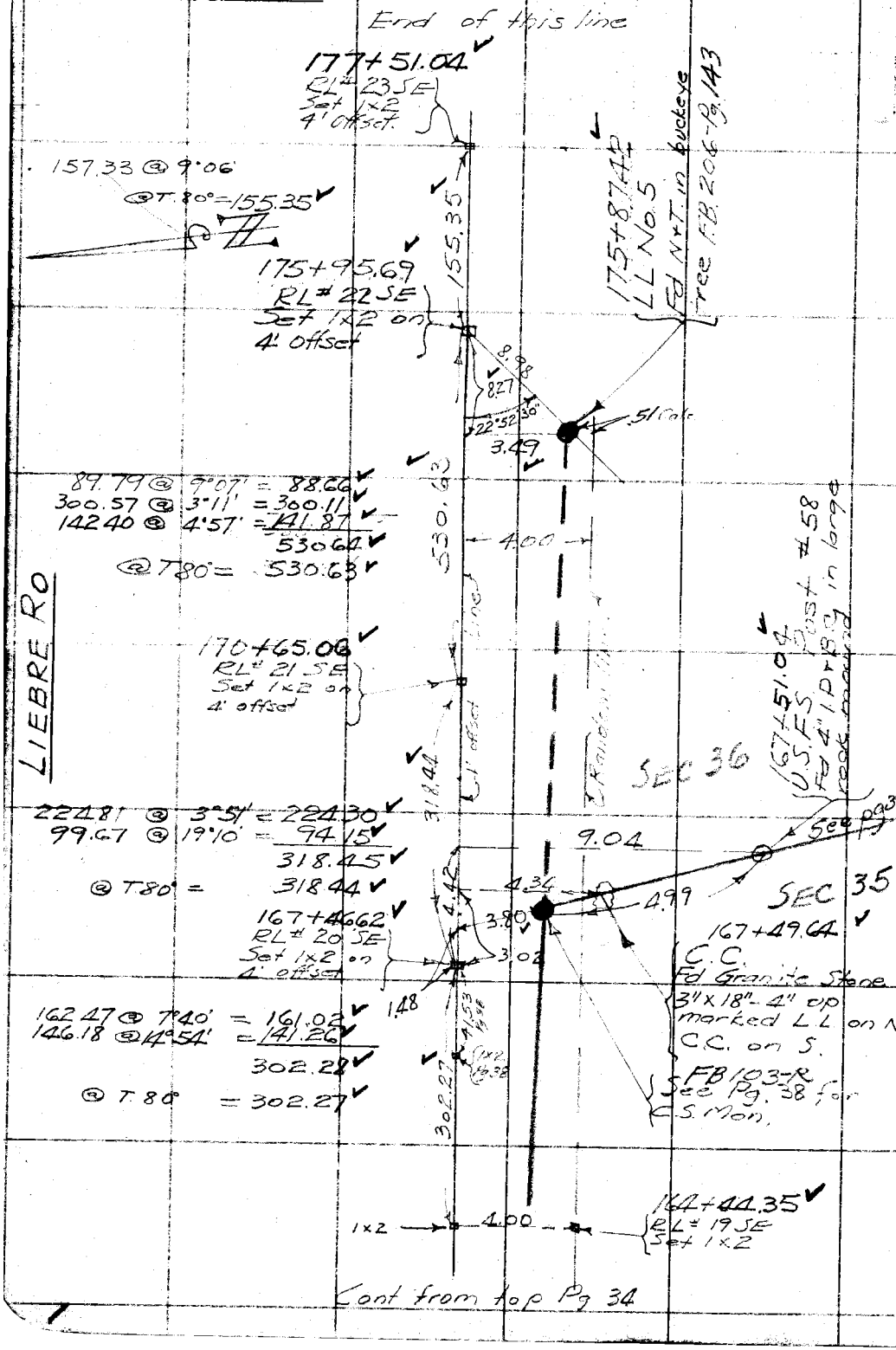

W.S. 17, C-1

RETURN TO
LOS ANGELES COUNTY SURVEYOR
700 HALL OF RECORDS

Note: Any Additions or Changes on This Sheet Must be Made or Circled in Red Ink With Date and Name of Person Making Change.

Do not extend notes this side of this line

Notes Ck'd by McPherson	Survey of ANFB DIV R	F.B. 652 Pg. 37
Map No. B-1708	W. O. 7079 Tape No. 59 St'd 84° F.	
Office Work KRM-Drawn	Surveyed by F.C. HOWARD	
Checked McPherson	Notes F.C.H Date 5/18+19/36	
Date Dec. 1948	Indexed A. C. Johnson	

W.S.T.7,C-2

Note: Any Additions or Changes on This Sheet Must be Made or Circled in Red Ink With Date and Name of Person Making Change.

Do not extend notes this side of this line

RETURN TO
LOS ANGELES COUNTY SURVEYOR
700 HALL OF RECORDS

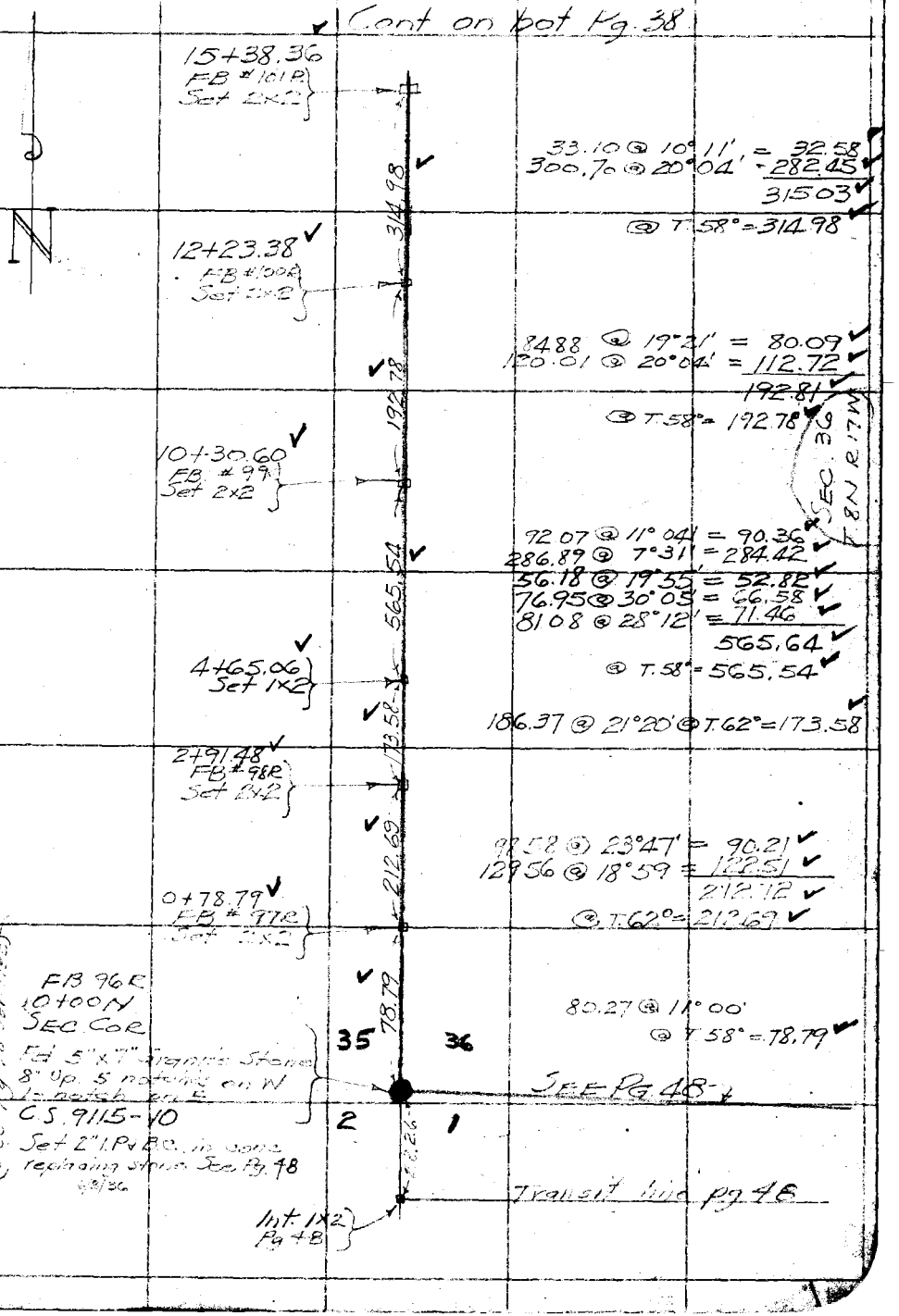

FORM 247 10M 11.35

RETURN TO
LOS ANGELES COUNTY SURVEYOR
700 HALL OF RECORDS

Note: Any Additions or Changes on This Sheet Must be Made or Circled in **Red Ink** With Date and Name of Person Making Change.

Do not extend notes this side of this line

W. S. 12, C-1

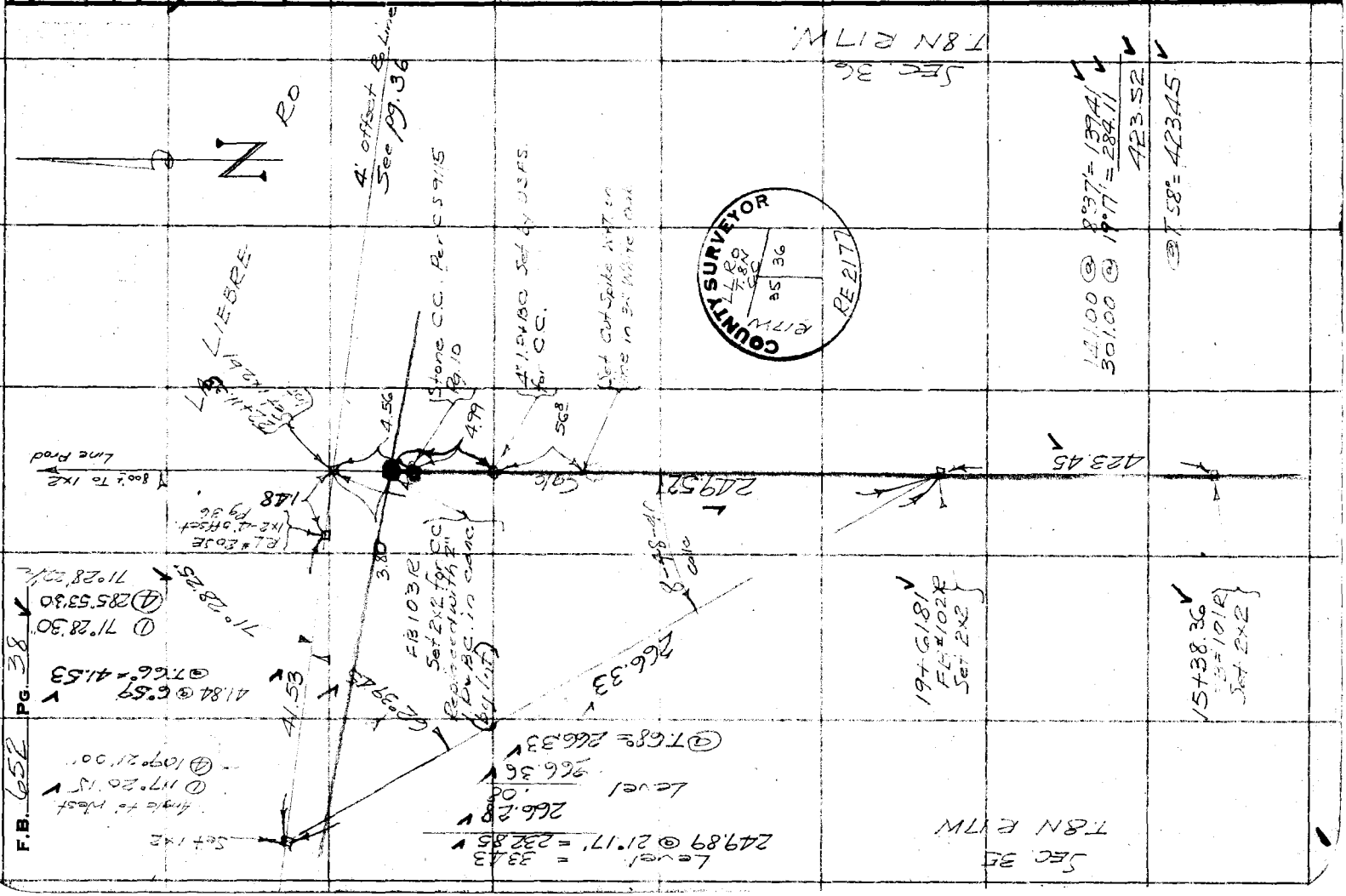

Notes Ck'd by McPherson	Survey of ANFB. DIV R	F.B. 652 PG. 39
Map No. B-1708	W. O. 7079 Tape No. 59 St'd 84 °F.	
Office Work KAM-Drawn	Surveyed by F.C. HOWARD	
Checked McPherson	Notes F.C.H. Date 5/22/36	
Date Dec. 1947	Indexed A. C. Johnson	

W.S. 17, C-2

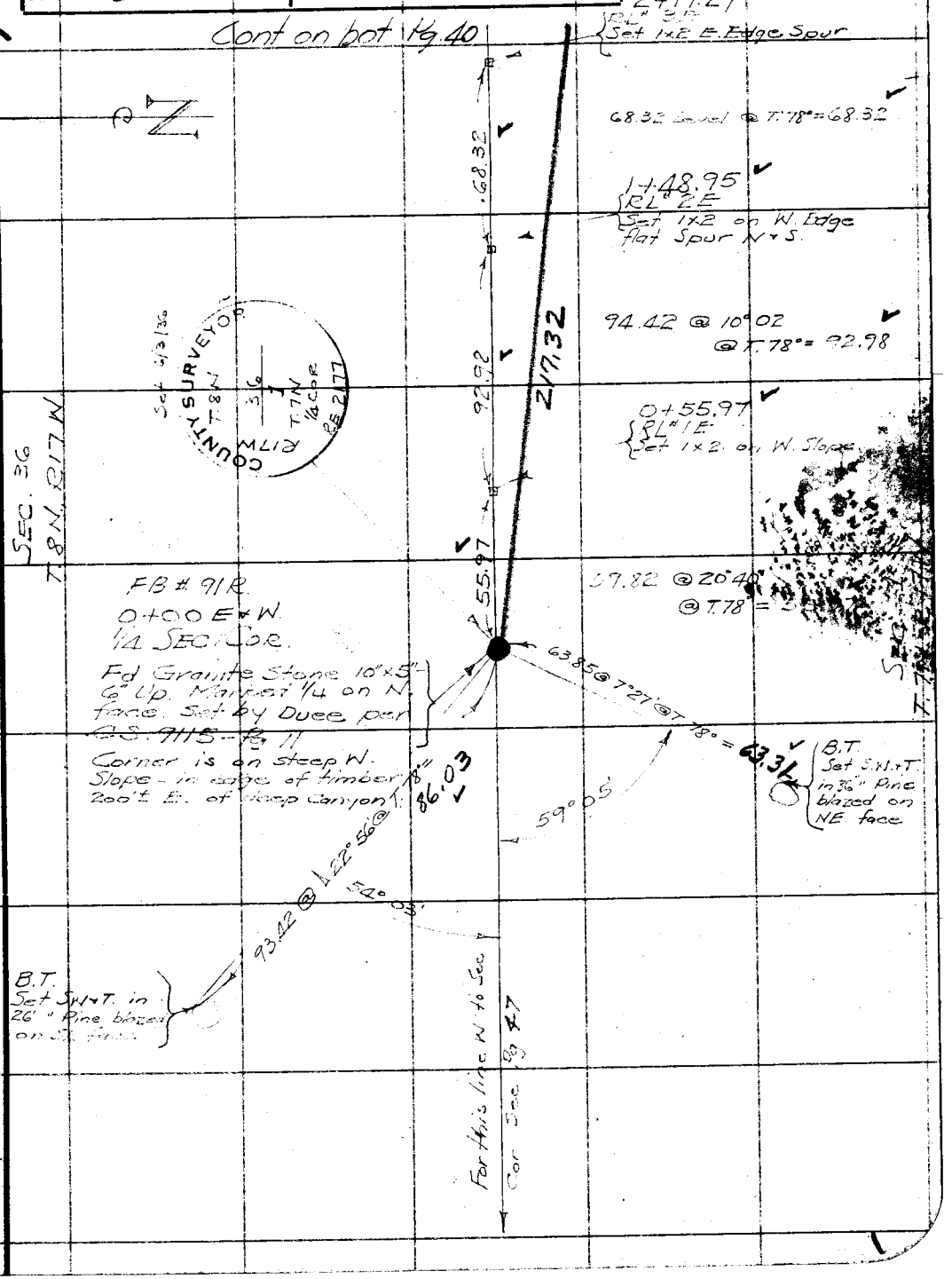

Note: Any Additions or Changes on This Sheet Must be Made or Circled in Red Ink With Date and Name of Person Making Change.

Do not extend notes this side of this line

RETURN TO
LOS ANGELES COUNTY SURVEYOR
700 HALL OF RECORDS

FORM 247 10M 11-35

F.B. 652 Pg. 40

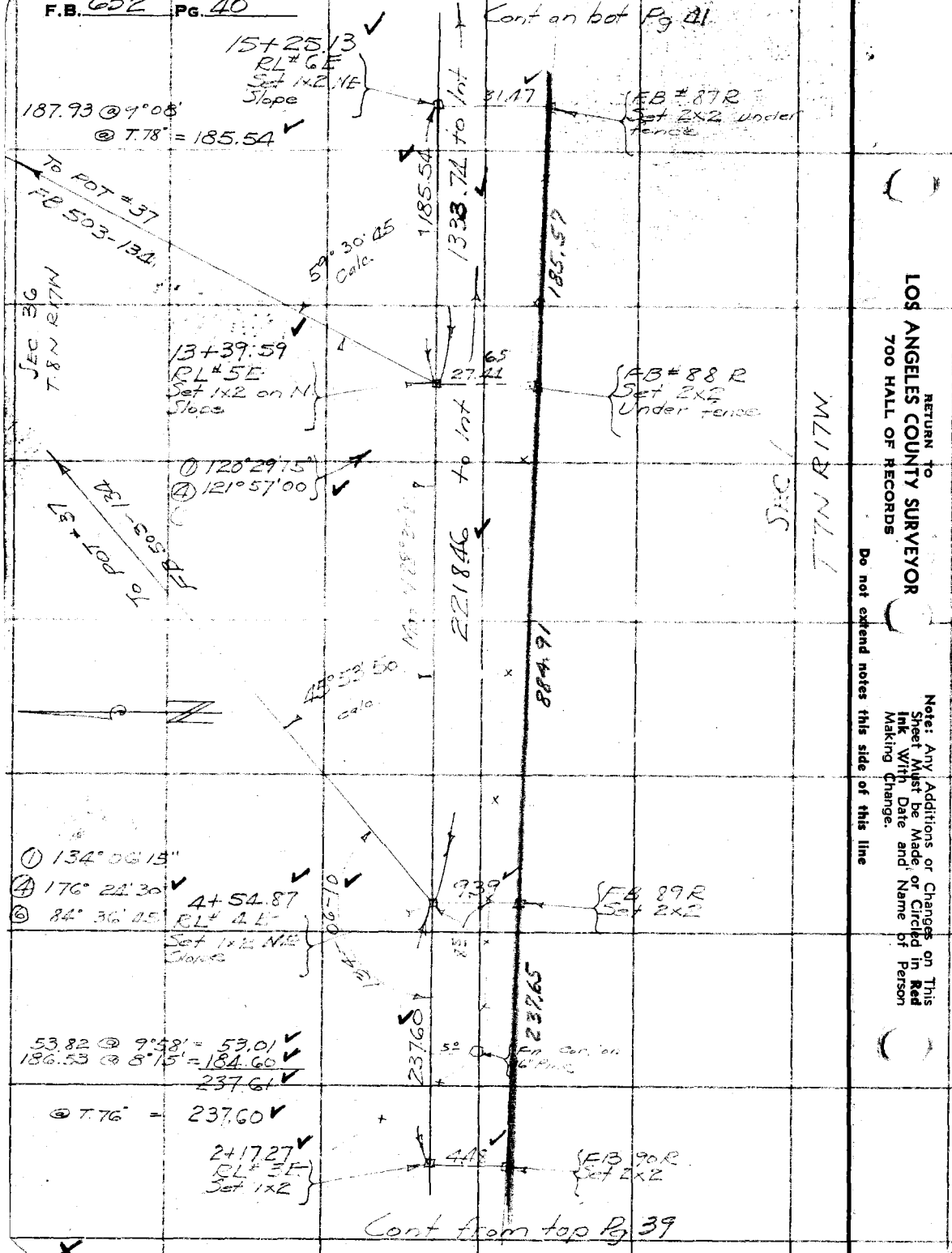

RETURN to
LOS ANGELES COUNTY SURVEYOR
700 HALL OF RECORDS

Do not extend notes this side of this line

Note: Any Additions or Changes on This Sheet Must be Made, or Circled in Red Ink With Date and Name of Person Making Change.

Notes Ck'd by McPherson.	Survey of ANFB Div R	F.B. 652 Pg. 41
Map No. B-1708	W. O. 7079 Tape No. 59 St'd 84 °F.	
Office Work KRM-Drown	Surveyed by F.C. HOWARD	
Checked McPherson	Notes F.C.H. Date 5/25/36	
Date Dec. 1947	Indexed	

W.S. 73, A-3

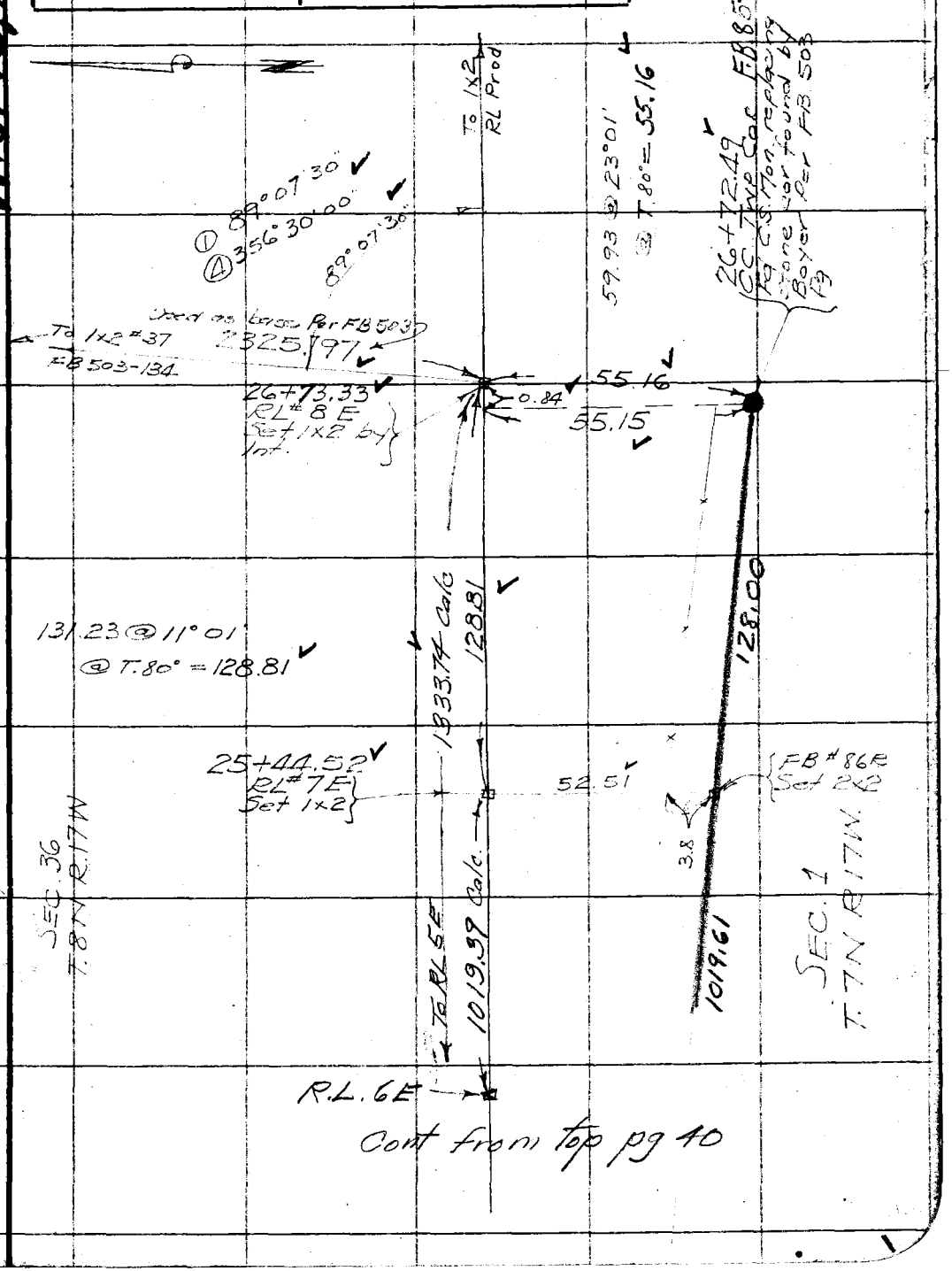

Cont from top pg 40

Note: Any Additions or Changes on This Sheet Must be Made or Circled in Red Ink With Date and Name of Person Making Change.

Do not extend notes this side of this line

RETURN TO
LOS ANGELES COUNTY SURVEYOR
700 HALL OF RECORDS

FORM 247 10M 11-35

F.B. 652 Pg. 42

W.S. 734-3

RETURN to
LOS ANGELES COUNTY SURVEYOR
700 HALL OF RECORDS

Do not extend notes this side of this line

Note: Any Additions or Changes on This Sheet Must be Made or Circled in Red Ink With Date and Name of Person Making Change.

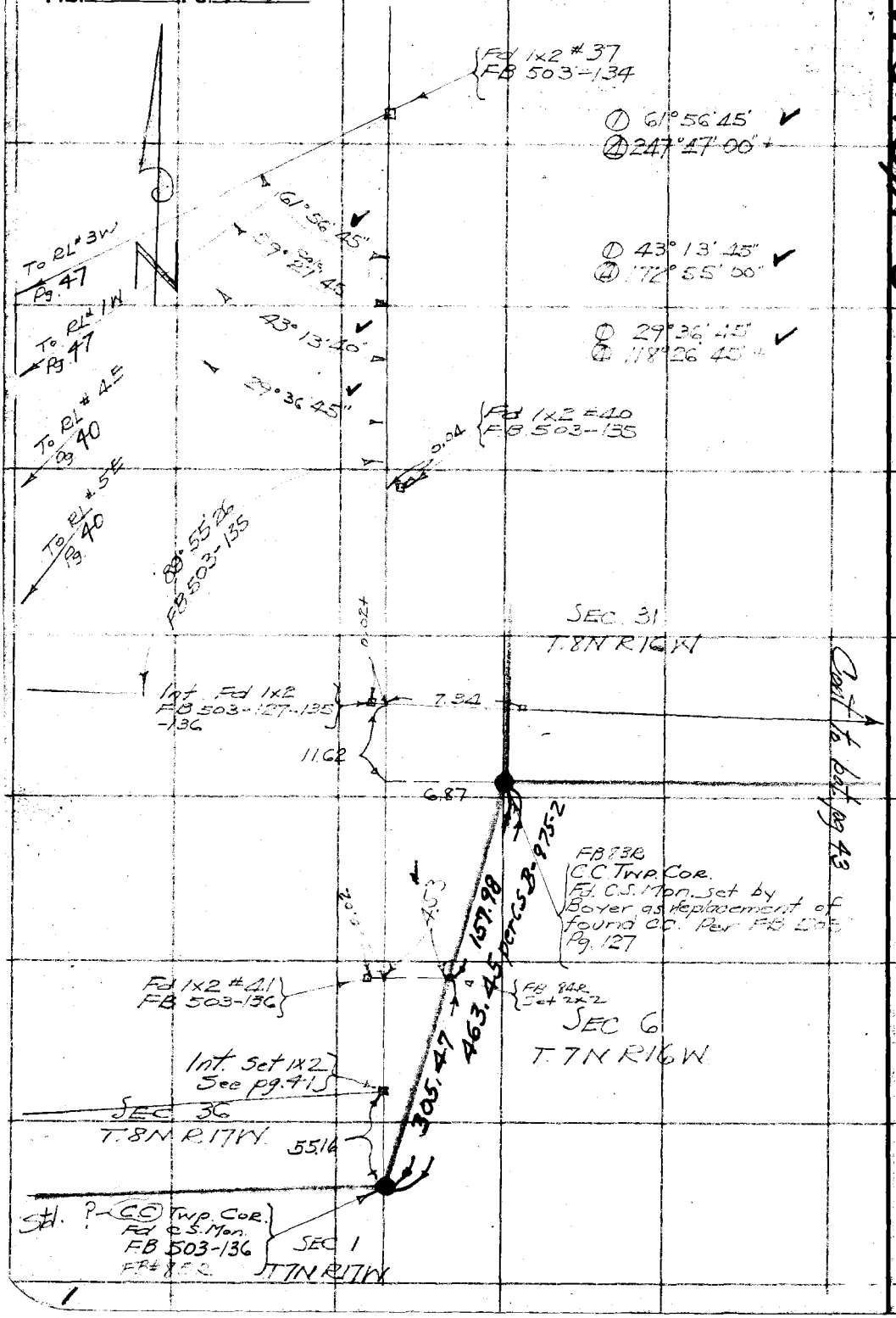

Notes Ck'd by McPherson.	Survey of AN FB DN R	F.B. 652 Pg. 43
Map No. B-1708	W. O. 7079 Tape No. 59 St'd 84 °F.	
Office Work KRM-Drum	Surveyed by F.C. HOWARD	
Checked McPherson	Notes F.C.H. Date 5/28/36	
Date Dec. 1947	Indexed A. C. Johnson	

W.S. 73, A-3

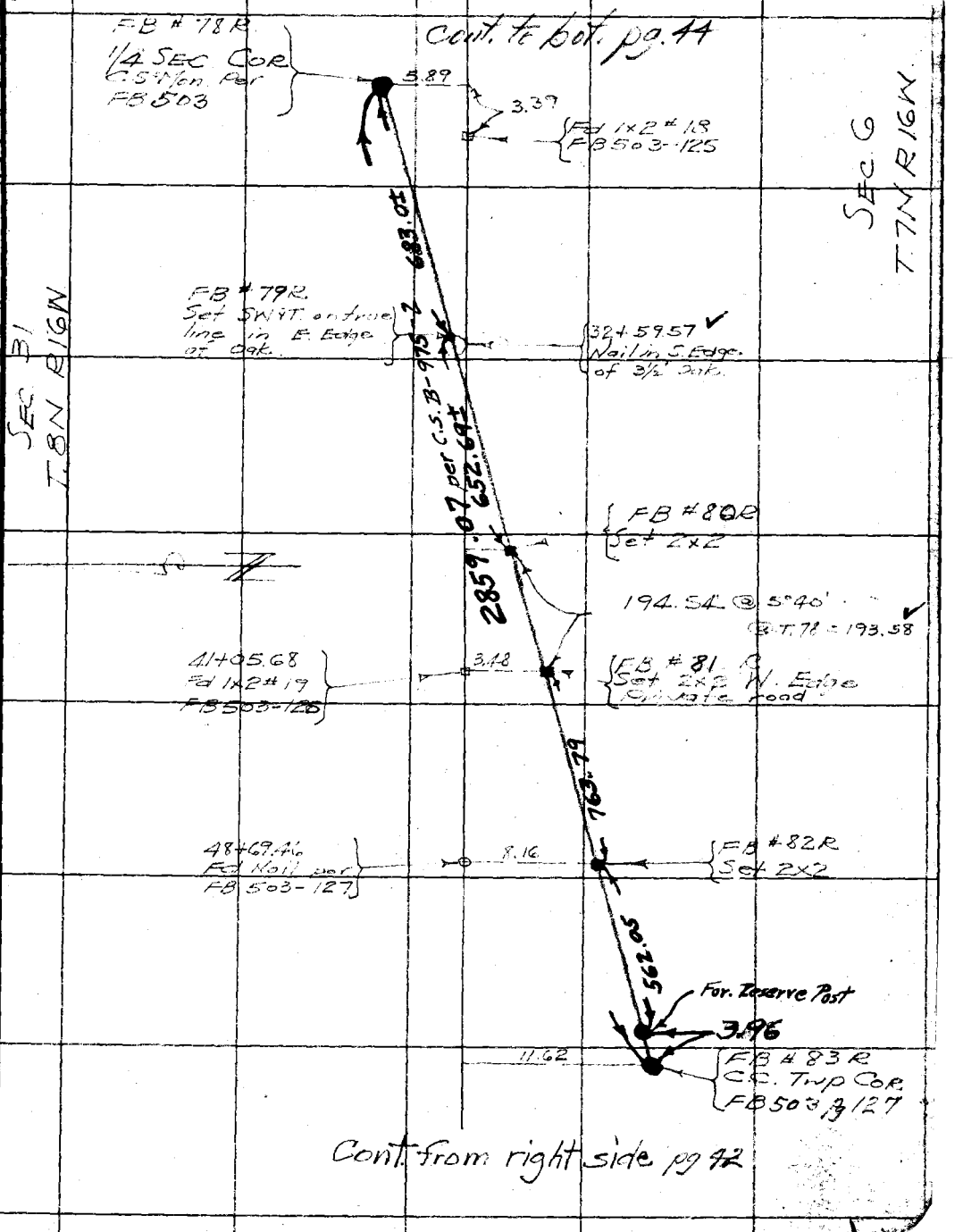

Note: Any Additions or Changes on This Sheet Must be Made or Circled in Red Ink With Date and Name of Person Making Change.

Do not extend notes this side of this line

RETURN TO
LOS ANGELES COUNTY SURVEYOR
700 HALL OF RECORDS

FORM 247 10M 11-35

F.B. 652 Pg. 44

W.S. 73/A-3

RETURN TO
LOS ANGELES COUNTY SURVEYOR
700 HALL OF RECORDS

Do not extend notes this side of this line

Note: Any Additions or Changes on This Sheet Must be Made or Circled in Red Ink With Date and Name of Person Making Change.

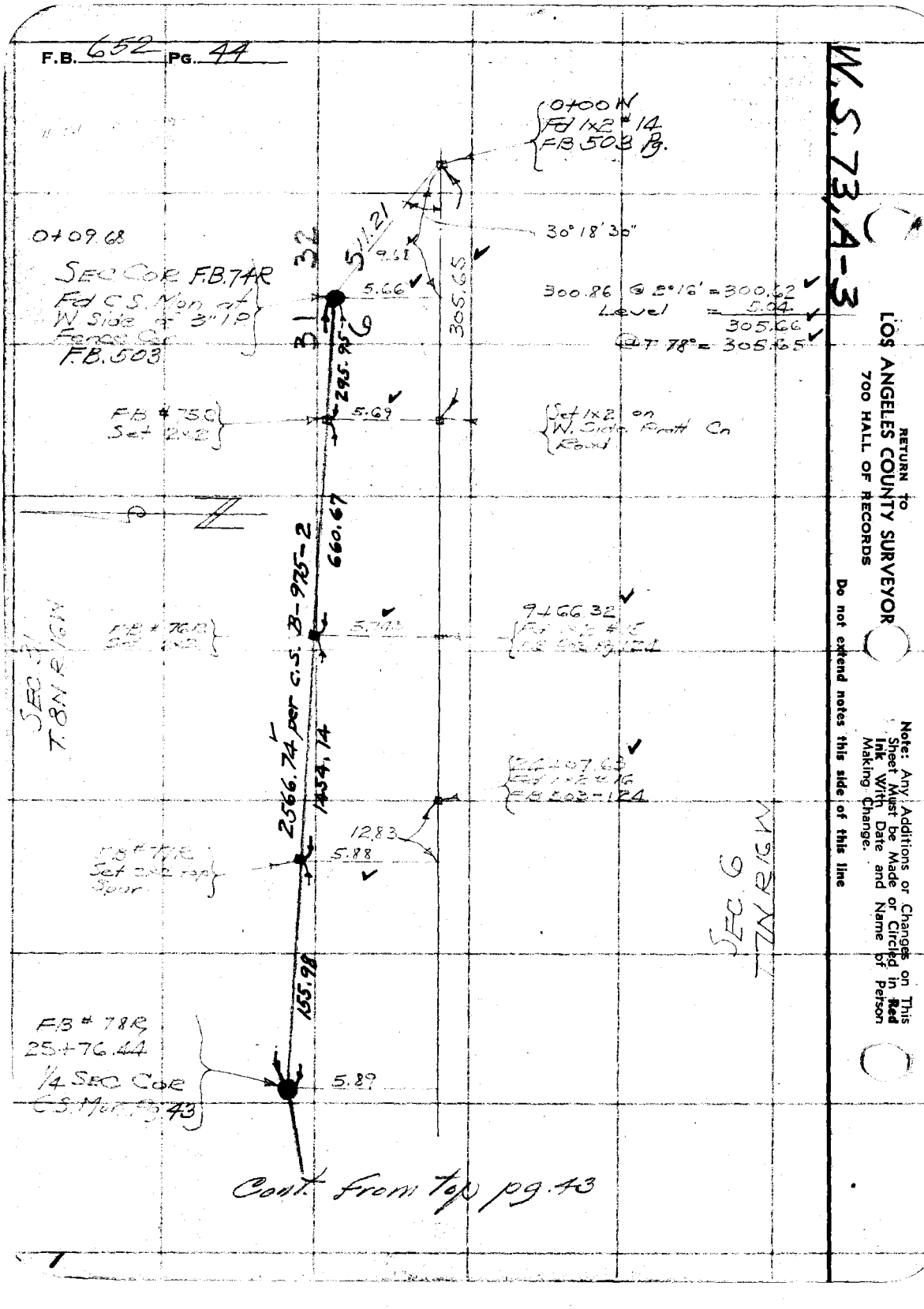

Notes Ck'd by McPherson	Survey of ANFB DIVR	F.B. 652 Pg. 47
Map No. B-1708	W. O. 7079 Tape No. 59 St'd 84°F.	
Office Work KRM-Drown	Surveyed by F.C. HOWARD	
Checked McPherson	Notes F.C.H. Date	
Date Dec. 1947	Indexed	

W.S. 17, C-2

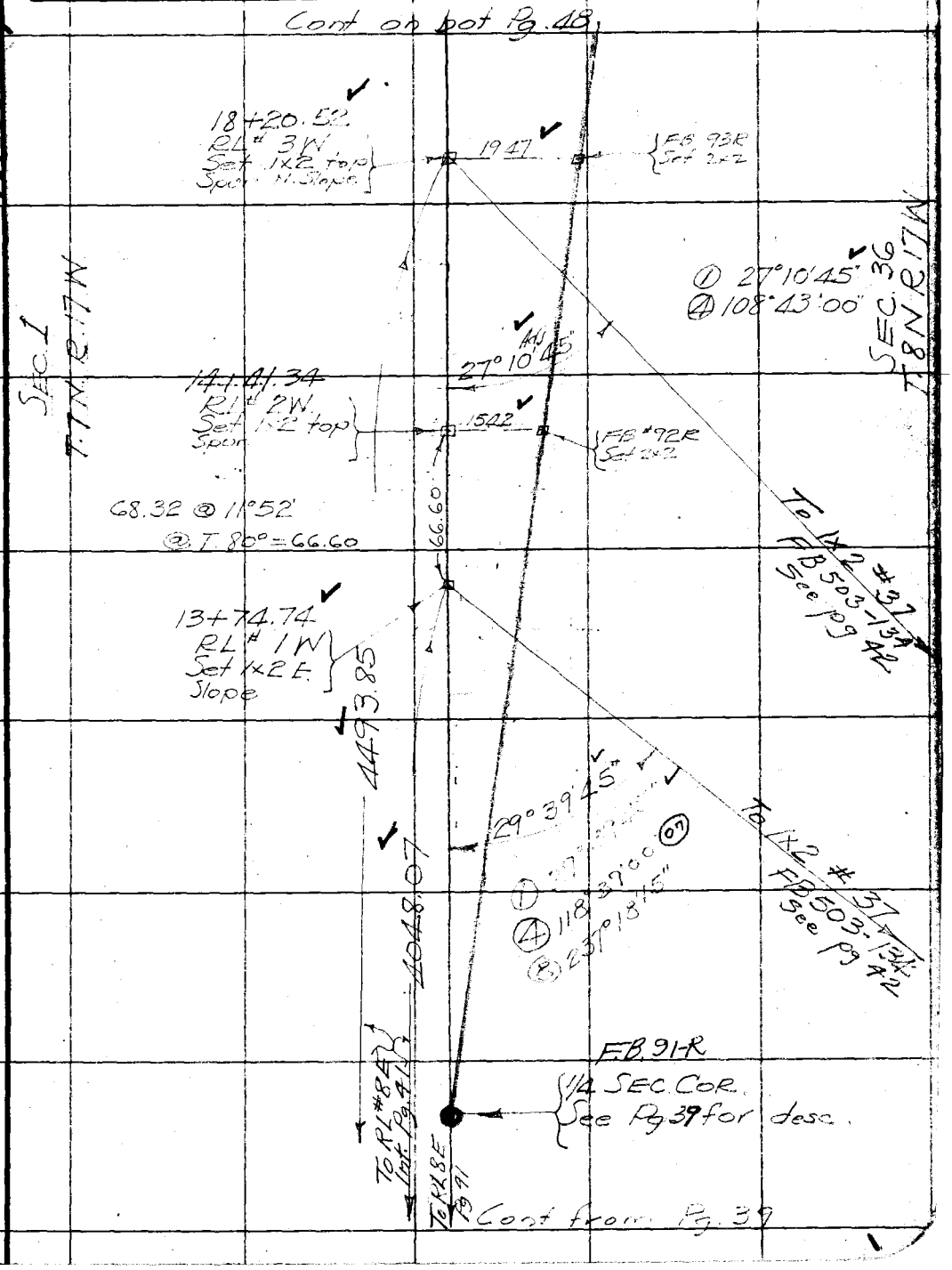

Note: Any Additions or Changes on This Sheet Must be Made or Circled in Red Ink With Date and Name of Person Making Change.

Do not extend notes this side of this line

RETURN TO
LOS ANGELES COUNTY SURVEYOR
700 HALL OF RECORDS

FORM 247 10M 11.35

F.B. 652 PG. 48

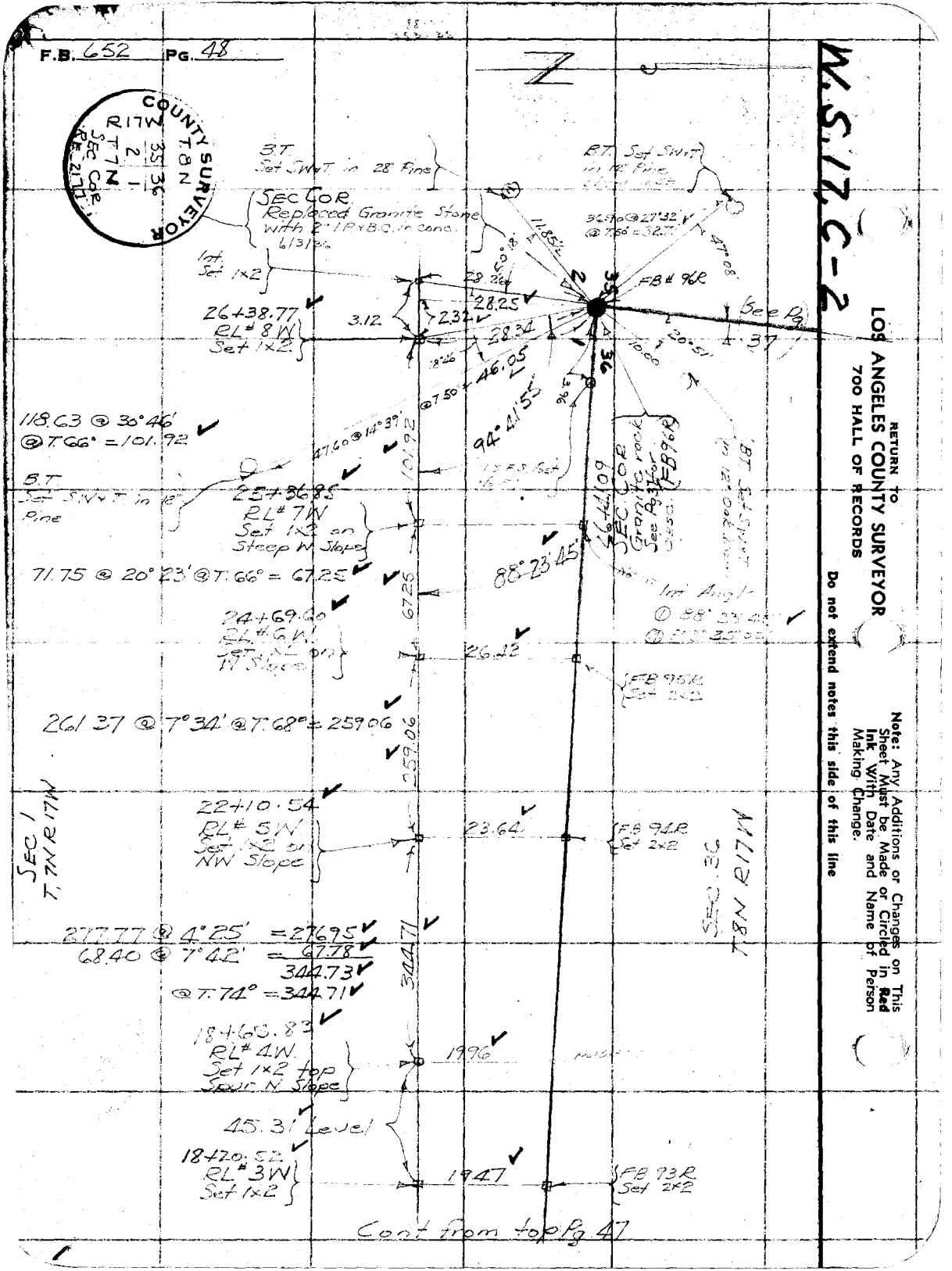

RETURN TO
LOS ANGELES COUNTY SURVEYOR
700 HALL OF RECORDS

Do not extend notes this side of this line

Note: Any Additions or Changes on This Sheet Must be Made or Circled in Red Ink With Date and Name of Person Making Change.

Notes Ck'd by McPherson
Map No. B-1708
Office Work KRM-Drawn
Checked McPherson
Date Dec. 1947

Survey of ANFB Div R
W. O. 7079 Tape No. 59 St'd 84 °F.
Surveyed by F C HOWARD
Notes F C H Date 6/2/36 6/4/36
Indexed C. Johnson

F.B. 652 PG. 49

W.S. 17

W.S. 17; B.E.-II

Note: Any Additions or Changes on This Sheet Must be Made or Circled in Red Ink With Date and Name of Person Making Change.

Do not extend notes this side of this line

RETURN TO
LOS ANGELES COUNTY SURVEYOR
700 HALL OF RECORDS

FORM 247 10M 11-35

F.B. 652 PG. 50

W.S. 17, C-1

June 9, 1936

0+00 S.
SEC. COR
PG 49

29 28
32 33

COUNTY SURVEYOR
T.8N
R.17W
SEC 32
SEC 33
1/4 COR.
RE 2177

1/4 COR.
Set 2" I.P. & B.C. in conc by prop
8-15-41
F.C.H.

① 102°15'00
④ 48°59'45"
102°14' 56¼

Tie to 1/4 Cor.
115.59 @ 19°54'
@ T. 68° = 108.68

14.55
106.42
102
33.74
Int on Pg. 49

29+60.91
Fd triangle shaped stone 10" Sides. Large 1/4 Cor in top. Set at base of Buckeye stump for 1/4 Cor. Sec. 32+33
Per L.S. 16-34
Not accepted.

108.68
106.21
23.06

29+37.85
RL#1S
Set 1x2 on N. Slope

81.84 @ 26°18'
@ T. 68° = 73.36

To Δ Dick
See Pg. 49

Set NYT in root.

Set NYT in 5" Stump blazed on W.

73.36
Conc to

30+11.21
RL#2S
Set 1x2 on N. Slope

60°03'00"

3241.95

Note
On 9-8-64 both the County 1/4 Cor. Mon. & the old stone 57' to S. were found and flagged
By N. Coates & J. Dougherty, Dept. Co. Engrs.
Jack M. Dougherty
9-8-64

248.59 @ 21°50'
@ T. 68° = 230.74

230.74

③ 60°03'00"
④ 240° 12'00"
⑧ 120° 24'00

32+41.95
RL#3S
Set 1x2 N. Edge of trail along Standberg 2" Water Line

See Pg. 51

Cont. to bot. pg 51

RETURN TO
LOS ANGELES COUNTY SURVEYOR
700 HALL OF RECORDS

Do not extend notes this side of this line

Note: Any Additions or Changes on This Sheet Must be Made or Circled in Red Ink With Date and Name of Person Making Change.

Notes Ck'd by McPherson	Survey of ANFB DNR	F.B. 652	Pg. 51
Map No. B-1708	W. O. 7019 Tape No. 59 St'd 84° F.		
Office Work [illegible]	Surveyed by F.C. HOWARD		
Checked McPherson	Notes F.C.H Date 6/2/36		
Date Dec. 1947	Indexed A. C. Johnson		

Cont on bot Pg 53

Note: Any Additions or Changes on This Sheet Must be Made in Red Ink With Date and Name of Person Making Change.

Do not extend notes this side of this line

RETURN TO
LOS ANGELES COUNTY SURVEYOR
700 HALL OF RECORDS

FORM 247 10M 11-35

Sc 1 1x2

① 48°41'15" ✓
④ 194°45'15"
⑧ 29°30'15"

57+08.99 ✓ Tie to Sec Cor 1 Sta hi
Set 1x2
134.46 @ [illegible] @ 60° = 134.06

1.82
134.06 ✓
134.05 ✓

USGS Sunberg
See pg. 73

Base 847.06

48°41'15" ✓

32°43'10"

① 124°43'15" ✓
② 58°53'15" ✓
④ 117°46'00"

89°13'23"

① 89°13'30"
④ 356°53'45"
89°13'26½"

1830.13 Calc

Not See
Ft Marked Granite
Stone in
Pile of rocks
Set for Cor to
Secs 32 & 33
T 8 N, R 17 W
& Secs 4 & 5
T 7 N - R 17 W
Per LS 1716-34
This point is
USGS SANDBERG
See Pg 53

26°35'35"

① 26°35'30"
④ 106°22'30"
⑧ 212°45'00"

BASE LINE

5120	@ 0°22' =	50
5000	@ 3°44' =	299 78
88.19	@ 6°13' =	87 58
Lt Incl	@ 9°55' =	300 56
110.40		108 75
		847.19
	@ 60°	847.06

38+78.86
Set 1x2
EL #55
See pg 49 & 75

Note:-
This stone
marked 4 Notches
on North, 7 Notches
on South, This stone
Position shown
Geodetically by USGS when
Station SANDBERG was
Surveyed by LINES
See pg 53

38.81

38+40.05
EL #45
Set 1x2 top break
on N.S. ofc.

38+78.86 Calc

Cont from Pg 49 Right

F.B. 652 Pg. 52

W.S. 17

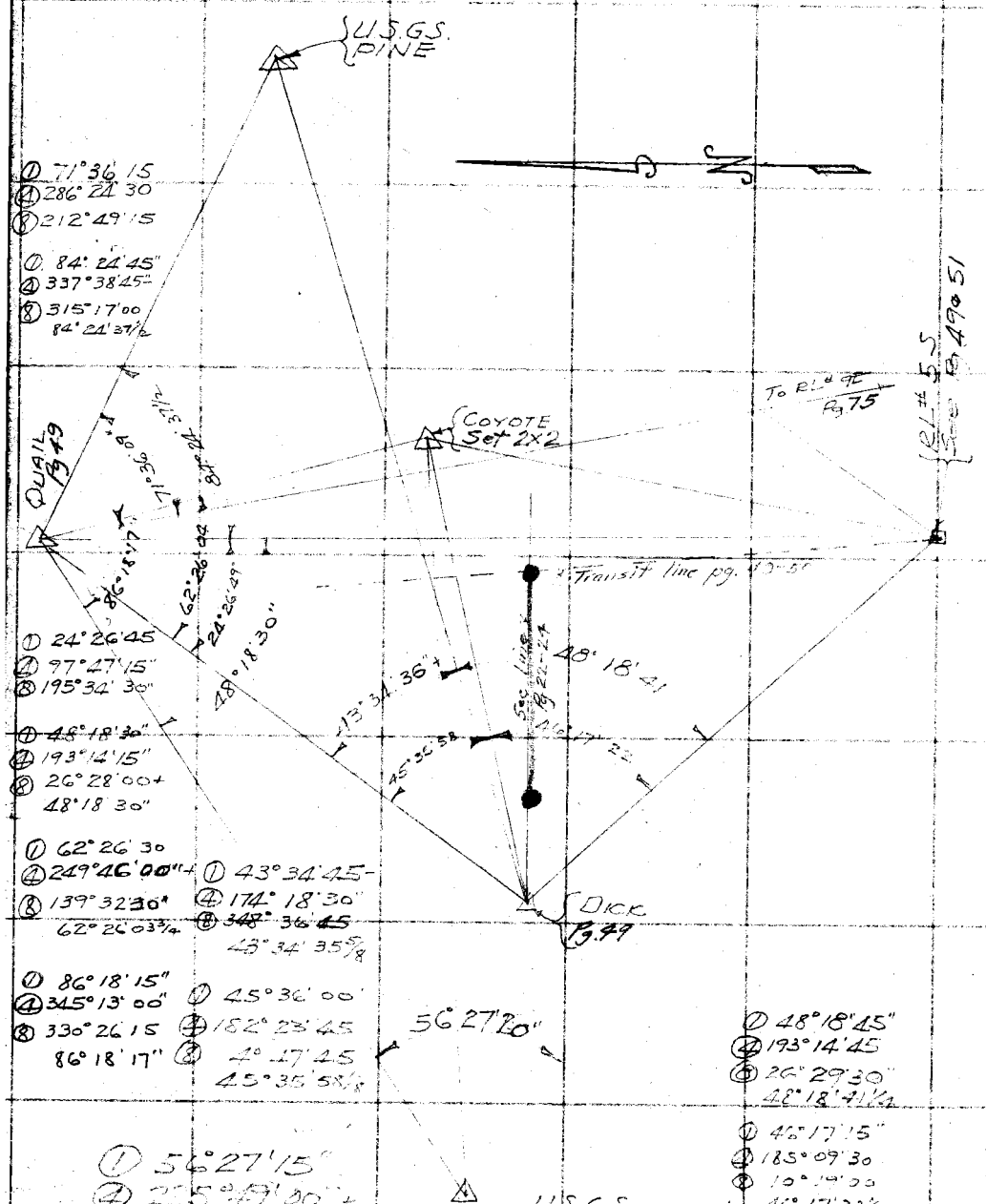

RETURN TO
LOS ANGELES COUNTY SURVEYOR
700 HALL OF RECORDS

Do not extend notes this side of this line

Note: Any Additions or Changes on This Sheet Must be Made or Circled in Red Ink With Date and Name of Person Making Change.

Notes Ck'd by McPherson	Survey of ANFB DIV R	F.B. 652 Pg. 53
Map No. B-1708	W. O. 7079 Tape No. 59 St'd 84 °F.	
Office Work 11 AM - Drown	Surveyed by F.C. HOWARD	
Checked McPherson	Notes F.C.H. Date 6/12/36	
Date Dec. 1947	Indexed A. C. Johnson	

W.S. 17, C-2

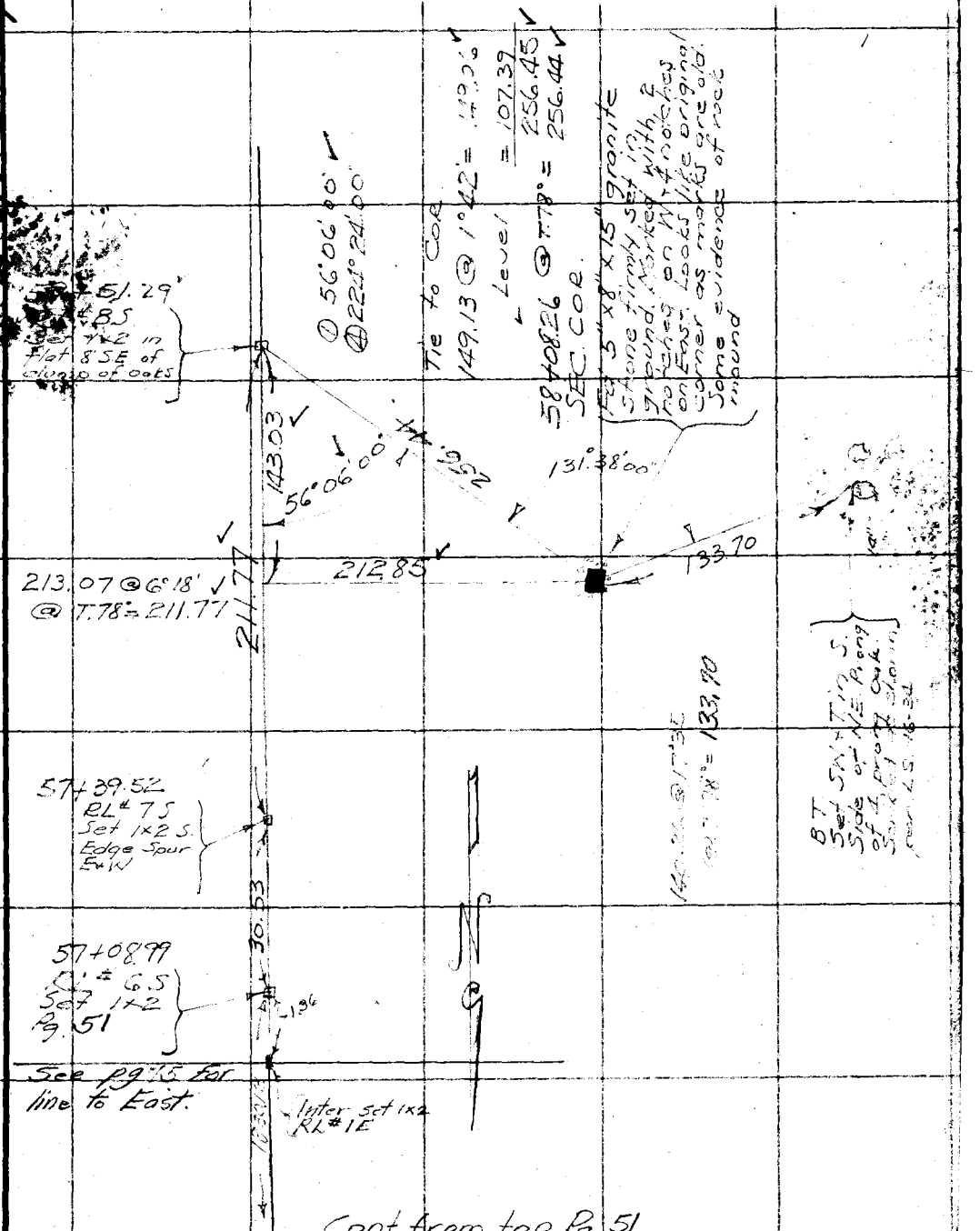

Cont from top Pg. 51

Note: Any Additions or Changes on this Sheet Must be Made or Checked in Red Ink With Date and Name of Person Making Change.

Do not extend notes this side of this line.

RETURN TO
LOS ANGELES COUNTY SURVEYOR
700 HALL OF RECORDS

FORM 247 10M 11-35

RETURN TO
LOS ANGELES COUNTY SURVEYOR
700 HALL OF RECORDS

Note: Any Additions or Changes on This Sheet Must be Made or Circled in **Red Ink** With Date and Name of Person Making Change.

Do not extend notes this side of this line

F.B. 652 Pg. 54

Notes Ck'd by McPherson	Survey of ANFB DIV R
Map No. B-1708	W. O. 7079 Tape No. St'd 84 °F.
Office Work KRM-Drawn	Surveyed by F.C. HOWARD
Checked McPherson	Notes F.C.H Date 10-1936
Date Dec. 1947	Indexed A. C. Johnson

F.B. 652 Pg. 55
W.S. 17

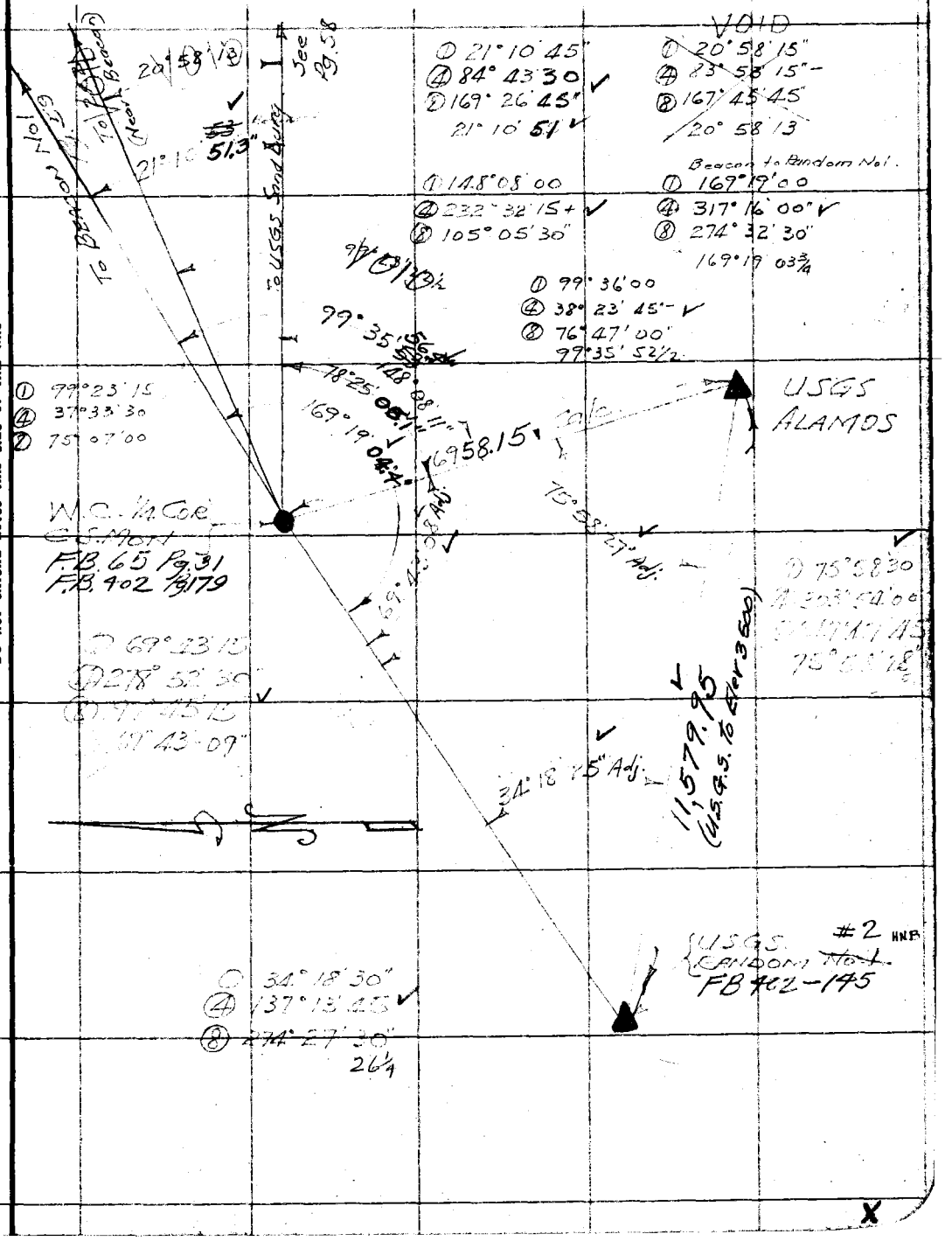

Note: Any Additions or Changes on This Sheet Must be Made or Circled in Red Ink With Date and Name of Person Making Change.

Do not extend notes this side of this line

RETURN TO
LOS ANGELES COUNTY SURVEYOR
700 HALL OF RECORDS

FORM 247 10M 11-35

RETURN TO
LOS ANGELES COUNTY SURVEYOR
700 HALL OF RECORDS

Note: Any Additions or Changes on This Sheet Must be Made or Circled in **Red Ink** With Date and Name of Person Making Change.

Do not extend notes this side of this line

F.B. 652 Pg. 56

Notes Ck'd by McPherson	Survey of	F.B. 652	Pg. 57
Map No. B-1708	W. O.	Tape No.	St'd °F.
Office Work WM-Brown	Surveyed by		
Checked McPherson	Notes	Date	
Date Dec. 1947	Indexed		

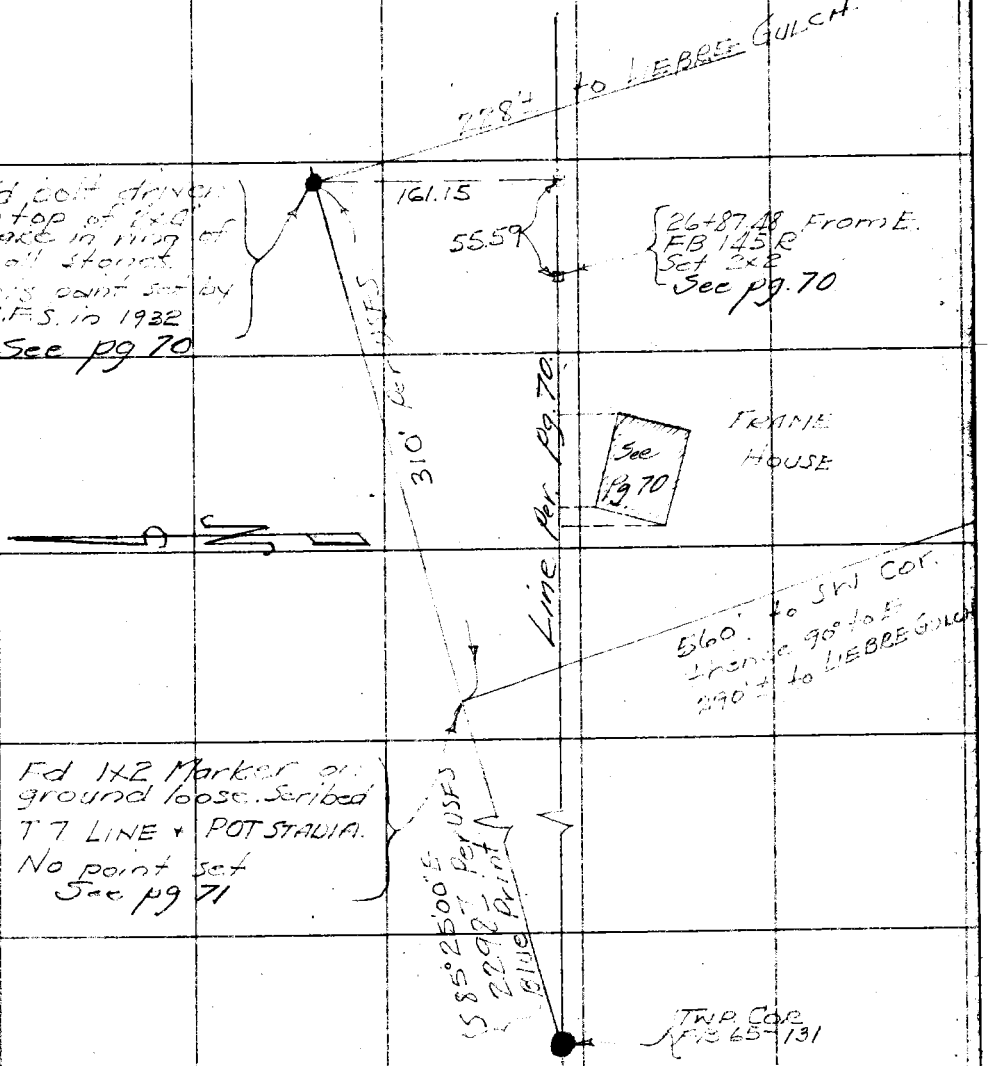

Note: Any Additions or Changes on This Sheet Must be Made in Red Ink With Date and Name of Person Making Change.

Do not extend notes this side of this line

RETURN TO
LOS ANGELES COUNTY SURVEYOR
700 HALL OF RECORDS

FORM 247 10M 11-38

X

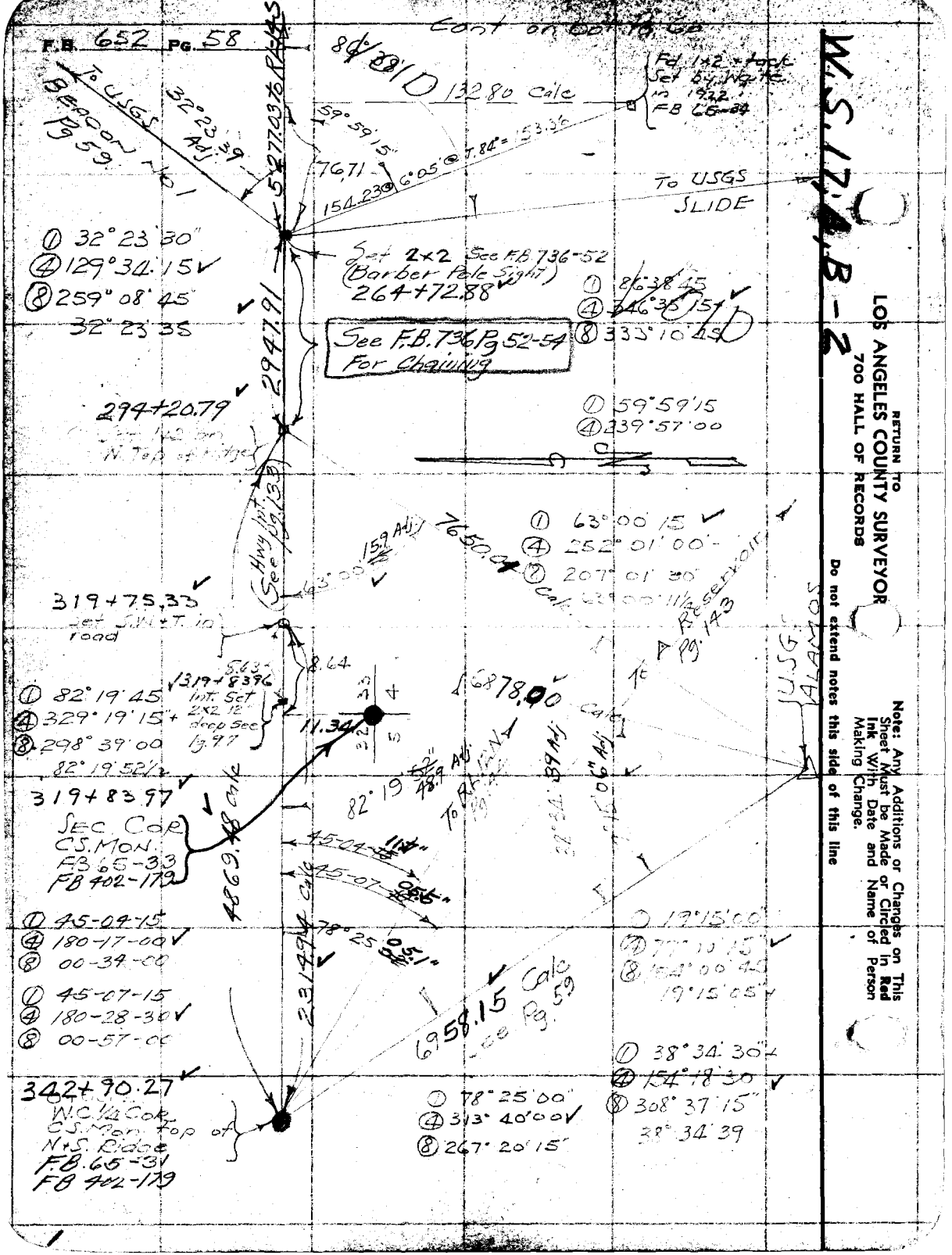
F.B. 652 PG. 58
W.S. 17, B-2
RETURN TO
LOS ANGELES COUNTY SURVEYOR
700 HALL OF RECORDS
Do not extend notes this side of this line
Note: Any Additions or Changes on This Sheet Must be Made or Circled in Red Ink With Date and Name of Person Making Change.
To USGS Beacon No 1 Pg 59
32° 23' 39" Adj
5+27.03 76 PA-45
Set 8"x8"D 13.80 Calc
Fd 1x2 + tack Set Bx. Wgt. in 1922 FB LC-84
To USGS SLIDE
154.23
76.71
6°05' @ 7.84 = 153.36
59° 59' 15"
① 32° 23' 30"
④ 129° 34' 15"
⑧ 259° 08' 45"
32° 23' 35"
Set 2x2 (See FB 736-52 (Barber Pole Sight)
264+72.88
See F.B. 736 Pg 52-54 For Chaining
2947.91
① 86° 38' 45"
④ 246° 36' 15"
⑧ 333° 10' 45"
① 59° 59' 15"
④ 239° 57' 00"
294+20.79
Set 1/2" Iron in N Top of Bridge
(See Hwy Unit Pg 153)
159 Adj
76.50 Calc
① 63° 00' 15"
④ 252° 01' 00"
⑧ 207° 01' 30"
319+75.33
Set S.M.T. in road
5.63
8.64
319+83.96
Int. Set 2x2 12" deep See Pg 77
11.34
① 82° 19' 45"
④ 329° 19' 15"
⑧ 298° 39' 00"
82° 19' 52½"
1878.00 Calc
82° 19' 49" Adj
To Reservoir
Reservoir Pg 143
USGS ALAMOS
319+83.97
SEC. COR. C.S. MON. FB 65-33 FB 402-179
4869.48 Calc
45-09-15
45-07-15
78° 25' 00"
① 45-09-15
④ 180-17-00
⑧ 00-34-00
① 45-07-15
④ 180-28-30
⑧ 00-57-00
2314.94 Calc
1958.15 Calc
See Pg 59
① 19° 15' 00"
④ 199° 10' 15"
⑧ 162° 00' 45"
19° 15' 05"
① 38° 34' 30"
④ 154° 18' 30"
⑧ 308° 37' 15"
38° 34' 39"
342+90.27
W.C. ¼ Cor. C.S. Mon. Top of N+S. Ridge FB 65-31 FB 402-179
① 78° 25' 00"
④ 313° 40' 00"
⑧ 267° 20' 15"

Notes Ck'd by McPherson	Survey of ANFB DIV R
Map No. B-1708	W. O. 7079 Tape No. ____ St'd ____ °F.
Office Work KRM-Drown	Surveyed by F.C. HOWARD
Checked McPherson	Notes FCH Date 10/9/36
Date Dec. 1947	Indexed A. C. Johnson

F.B. 652 Pg. 5

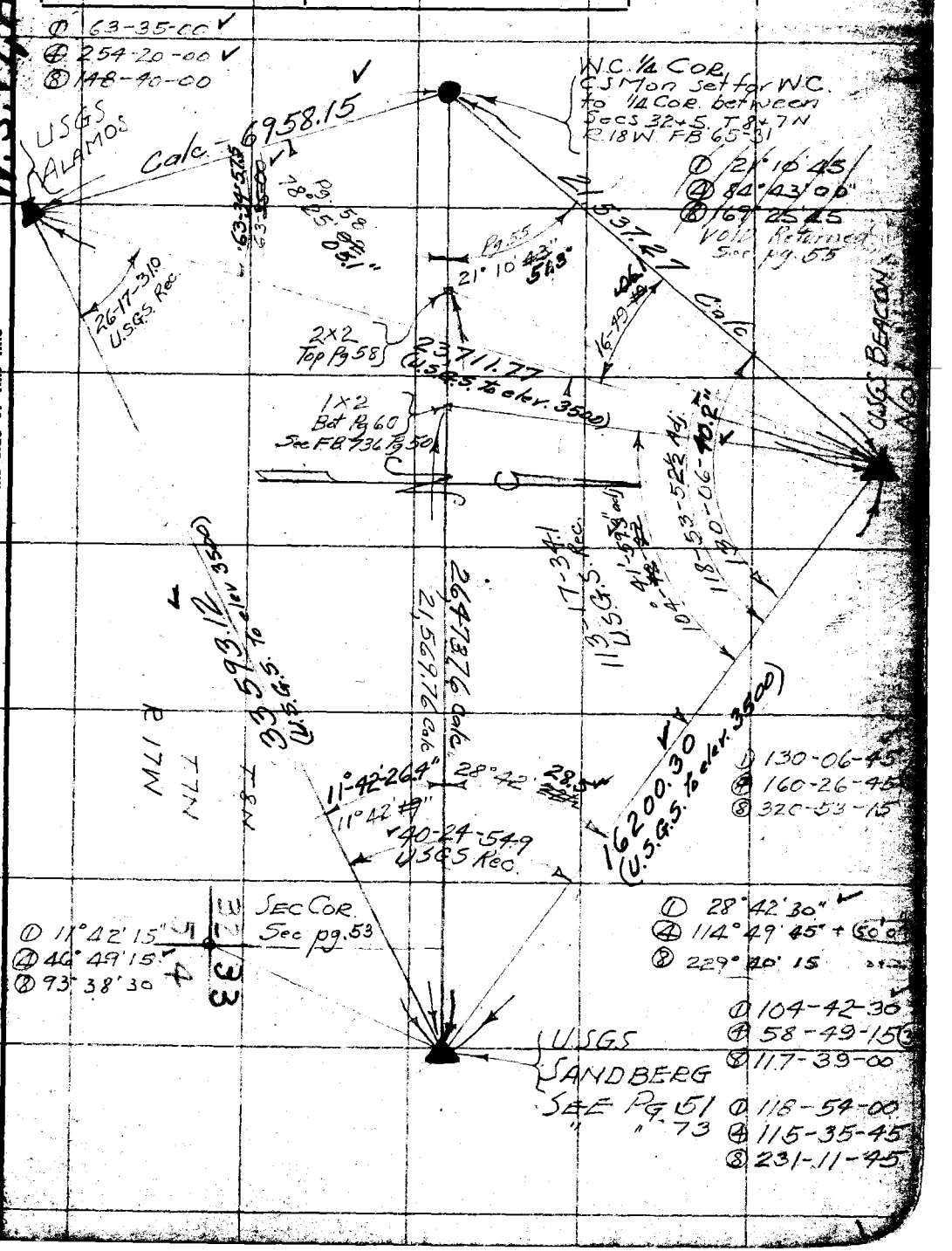

Note: Any Additions or Changes on This Sheet Must be Made or Circled in Red Ink With Date and Name of Person Making Change.

Do not extend notes this side of this line

RETURN TO LOS ANGELES COUNTY SURVEYOR 700 HALL OF RECORDS

FORM 247 10M 11-35

F.B. 652 Pg. 60
W.S. 17

Cont on bot Pg 61

W.S. 17, B-2

To C.S. Mon. See Pg 147
Set for Sec. Cor.
FB65-

60°10'45" Adj

294.14

192+47.60
Set 1x2 E Edge
Flat Spur

① 60°10'45
④ 240°43'00
⑧ 121°26'00

50°50'15 Calc from Pg 159

① 50°50'15
④ ~~203°21'00~~
⑧ 46°42'00

Sec. 35

90°00'05 Calc

1928.25

211+95.85
RL #145
Set 1x2 by Int
Pg 160

Pg 159

39-09-40 Pg 159

Transit line from N.
Pg 159-160 2367.50 Ch.
FB736-49

22.99 Pg 160

212+18.84
Set 1x2
Pg. 160

To C.S. Mon. Pg 147

FB736-50 Adj

Sec. 34

See FB 736 Pg. 49
for C.S. Mon.

57.47 Pg 160

212+76.31
Set 1x2 top
Break

① 45°55'00
④ 183°40'00
⑧ 7°20'00

97.57 @ 16°19
@ T.70° = 93.63

54'55
45°~~55'00~~ Adj

FB736-49+50 to Int

FB736-49+50

Set 1x2

To U.S.G.S. BEACON No. Pg 59

50.26 @ 14°23
@ T.70° = 48.68

373.54

46°35'32" Adj

Ch. Fl.
Nail in top 12"
Pine Stump.

664.79

154.70 @ 12°51
@ T.70° = 150.82

215+69.39
Set 1x2 E Edge
of Flat Ridge

74°19'~~05~~"00 Adj
FB736-50

① ~~46°35'15"~~
④ ~~186°20'45~~ + 21'07"
⑧ ~~12°42'15~~ Returned
~~46°35'17"~~

See FB736-49

132.77 @ 7°14
@ T.66° = 131.69

Set 1x2
217+01.08

① 74°19'00
④ 297°16'30
⑧ 234°33'00"

159.62 @ 1°38'
@ T.66° = 159.54

Set 1x2 top
Flat Spur

Cont from top Pg 58

218+60.64

RETURN TO
LOS ANGELES COUNTY SURVEYOR
700 HALL OF RECORDS

Note: Any Additions or Changes on This Sheet Must be Made or Circled in Red Ink With Date and Name of Person Making Change.

Do not extend notes this side of this line

Notes Ck'd by McPherson	Survey of ANFB DIVR	F.B. 652 Pg. 61
Map No. B-1708	W. O. 7072 Tape No. 66 St'd 84 °F.	
Office Work MM-Penn	Surveyed by FC Howard	
Checked McPherson	Notes FC H Date 12/4/36	
Date Dec. 1947	Indexed A. C. Johnson	

W.S. 77, B-2

Cont on bot Pg. 62

COUNTY SURVEYOR T. 8N SEC. 35 SEC. 2 T 7N 1/4 Cor RE 2177

Set 1x2 top sharp Spur SE+NW
176+77.02

110.28 @ 18°09' = 104.77
25.93 @ 39°02½ = 20.14
306.07 @ 26°39' = 248.19
195.20 @ 7°15' = 193.64
152.52 @ 22°56' = 140.46
727.22
@ T 46° = 727.04

727.04

184+04.06
Set 1x2 top of low Spur NE+SW near bottom of Canyon

1/4 Cor.
Set 2" I.P. & B.C. in cone by prop.

189.17

512.96½

283.59

185+93.23

249.96 @ 28°42' = 219.25
84.30 @ 40°10½ = 64.41
283.66
@ T 46° = 283.59

186+87.65
Set 1x2 on Steep E Slope

84.22 @ 32°09 @ T 58° = 71.30

71.30

187+58.95
Set 1x2 top of Break E Slope

217.60 @ 9°36 @ T 58° = 214.51

214.51

189+73.46
Set 1x2 on E Slope

127.91 @ 6°13' = 127.16
167.98 @ 6°06' = 167.03
294.19
@ T 58 = 294.14

294.14

192+67.60
Set 1x2
Sec 9.60

Cont from top Pg. 60

Note: Any Additions or Changes on This Sheet Must be Made or Circled in Red Ink With Date and Name of Person Making Change.

Do not extend notes this side of this line

RETURN TO
LOS ANGELES COUNTY SURVEYOR
7do HALL OF RECORDS

FORM 247 10M 11-38

F.B. 652 PG. 62

Cont on bot Pg 63

W.S. 17, B-2

150+51.30
Set 1x2 in flat Slide area on S. Slope of Spur

300.47 @ 2°22' = 300.21
85.27 @ 13°21' = 82.97
298.16 @ 7°36' = 295.54
678.72
@ T. 56° = 678.60

678.60

SEC COR
Set 2" I.P. + B.C. in conc by prop.

15.68

617.82

157+29.90
Set 1x2 top Steep Bank

159+15.00
201.22 @ 2°50
@ T. 54° = 200.93

See Pg 148
Transit Line from North

15.75

617.82

159+30.83
Set 1x2 by Int
See pg 148

242.85 @ 3°19' = 242.44
300.50 @ 4°45' = 299.47
541.91
@ T 40° = 541.76

541.76

COUNTY SURVEYOR
T.8N
R18W
35 36
2 1
T7N
SEC COR
RE 2177

90°00'15 o.k.
Calcs Adj

162+71.66
Set 1x2 top Spur
N E x S

Level = 12.18
231.68 @ 19°54' = 217.85
300.55 @ 3°39' = 299.94
134.11 @ 5°15' = 133.55
234.43 @ 24°50' = 212.75
298.02 @ 5°45' = 296.52
57.37 @ 35°37' = 46.64
212.06 @ 28°31' = 186.33
1405.76
@ T. 40° = 1405.36

1405.36

176+77.02
Set 1x2
See Pg.

Cont from top Pg 61

RETURN TO
LOS ANGELES COUNTY SURVEYOR
700 HALL OF RECORDS

Note: Any Additions or Changes on This Sheet Must be Made or Circled in Red Ink With Date and Name of Person Making Change.

Do not extend notes this side of this line

Notes Ck'd by McPherson	Survey of AN&B Div. 2	F.B. 652	Pg. 63
Map No. B-1708	W. O. 7079 Tape No. 66 St'd 84°F.		
Office Work KRM-Drawn	Surveyed by F.C. HOWARD		
Checked McPherson	Notes F.C.H. Date 12/8/36		
Date Dec. 1947	Indexed A. C. Johnson		

Cont on bot Pg 65

135+65.59

Set 1x2 top divide
Flat Top

100.48 @ 6°12' = 99.89
96.71 @ 4°43' = 96.38
196.27
@ T.50° = 196.23

196.23

Set 1x2 on W. Edge of divide
137+61.82

108.23 @ 16°01' = 104.03
300.73 @ 20°18' = 282.05
254.69 @ 4°39' = 253.85
639.93
@ T. 50° = 639.79

639.79

144+01.61
Set 1x2 on E. Edge
Sharp Spur SW+NE

S 89°44'00" E

64.23 @ 10°53' @ T.54° = 63.06

63.06

144+64.67
Set 1x2 W. Edge
Sharp Spur

To Barber Pole Sight Pg.

① 60°17'45 40"
② 241°10'45
⑧ 122°21'30
60°17'41¼

277.71 @ 18°37' = 263.18
45.11 @ 17°27' = 43.03
294.28 @ 17°35' = 280.53
586.74
@ T. 56° = 586.63

586.63

60° Adj
17.45

150+51.30
Set 1x2
Top Pg. 62

Cont from top Pg. 62

X

Note: Any Additions or Changes on This Sheet Must be Made or Circled in Red Ink With Date and Name of Person Making Change.

Do not extend notes this side of this line

RETURN TO
LOS ANGELES COUNTY SURVEYOR
700 HALL OF RECORDS

FORM 247 10M 11-35

RETURN TO
LOS ANGELES COUNTY SURVEYOR
700 HALL OF RECORDS

Note: Any Additions or Changes on This Sheet Must be Made or Circled in **Red Ink** With Date and Name of Person Making Change.

Do not extend notes this side of this line

F.B. 652 PG. 64

Notes Ck'd by McPherson	Survey of ANFB Div R	F.B. 652 Pg. 65
Map No. B-1708	W. O. 7079 Tape No. 55 St'd 84° F.	
Office Work KRM-Drown	Surveyed by F.C. HOWARD	
Checked McPherson	Notes F.C.H. Date 10/27/36	
Date Dec. 1947	Indexed [illegible]	

Cont on bot Pg. 66

126+33.16
Set 1x2 E. Edge Spur

Level = 70.30
Level = 107.15
177.45
@ T. 72° = 177.44

177.44

128+10.60
Set 1x2 W Edge of Spur

126.93 @ 24° 55' = 115.12
50.52 @ 31° 25' = 43.11
297.66 @ 3° 52' = 296.92
39.30 @ 35° 49' = 31.87
113.37 @ 35° 24' = 92.41
579.43
@ T. 72° = 579.38

579.38
795.29

To E. 1/4 Cor. Sec. 36 Pg 65 See Pg 66

48° 47' 30 Adj

133+89.98
Set 1x2

42.13 @ 24° 04
@ T. 72° = 38.47

38.47

134+28.45
Set 1x2 E. Edge divide

① 48° 47' 30"
④ 195° 10' 30"
⑧ 30° 21' 00"

137.25 @ 2° 09'
@ T. 72° = 137.14

137.14

To Border Pole Sight 1x2 Pg 148 Bot.
① 46° 58' 15"
④ 187° 52' 45"
⑧ 15° 45' 30"

46° 58' 10" Adj.

135+65.59
Set 1x2 top Divide

Cont from top Pg. 63

X

Note: Any Additions or Changes on This Sheet Must be Made or Circled in Red Ink With Date and Name of Person Making Change.

Do not extend notes this side of this line

RETURN TO
LOS ANGELES COUNTY SURVEYOR
700 HALL OF RECORDS

FORM 247 10M 11-35

F.B. 652 PG. 66

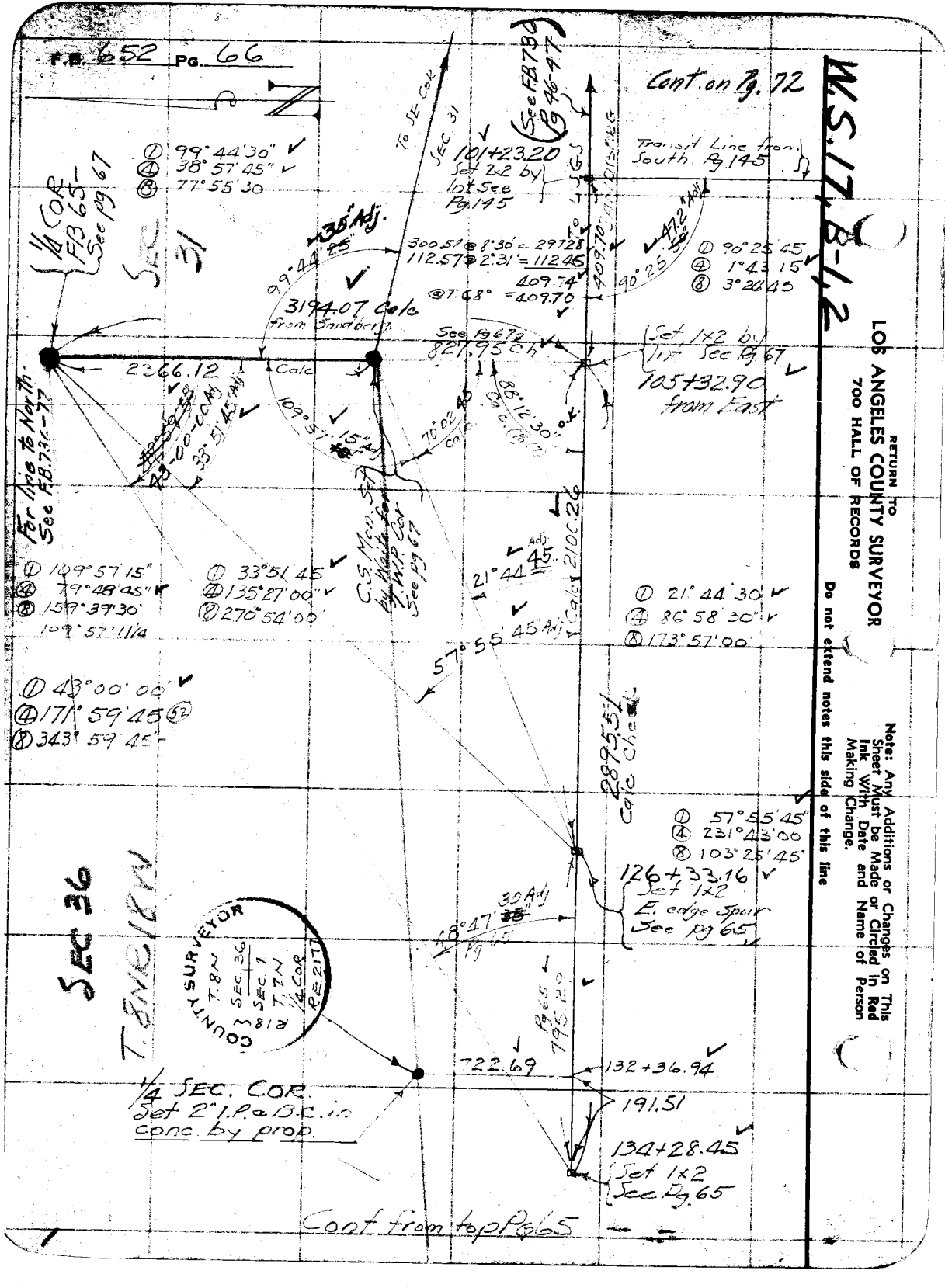

RETURN TO
LOS ANGELES COUNTY SURVEYOR
700 HALL OF RECORDS

Do not extend notes this side of this line

Note: Any Additions or Changes on This Sheet Must be Made or Circled in Red Ink With Date and Name of Person Making Change.

Notes Ck'd by McPherson	Survey of ANFB Div R	F.B. 652 Pg. 67
Map No. B-1708	W. O. 1079 Tape No. 55 St'd 84 °F.	
Office Work KRM-Drawn	Surveyed by F.C. Howard	
Checked McPherson	Notes F.C.H. Date 11/17/36	
Date Dec. 1947	Indexed A. C. Johnson	

W.S. 17, B-1,2

Note: Any Additions or Changes on This Sheet Must be Made or Circled in Red Ink With Date and Name of Person Making Change.

Do not extend notes this side of this line

RETURN TO
LOS ANGELES COUNTY SURVEYOR
700 HALL OF RECORDS

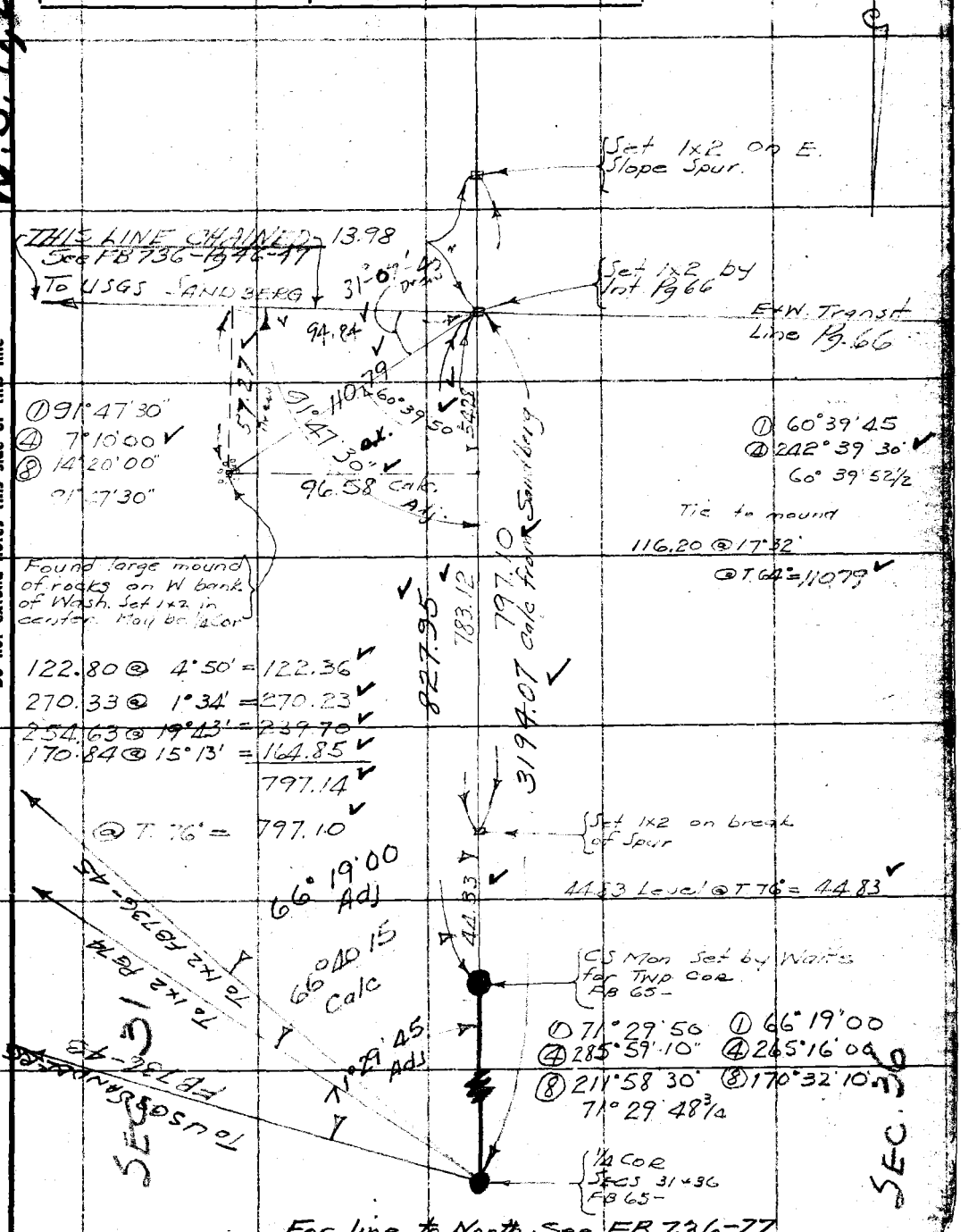

FORM 247 10M 11-35

RETURN TO
LOS ANGELES COUNTY SURVEYOR
700 HALL OF RECORDS

Note: Any Additions or Changes on This Sheet Must be Made or Circled in **Red Ink** With Date and Name of Person Making Change.

Do not extend notes this side of this line

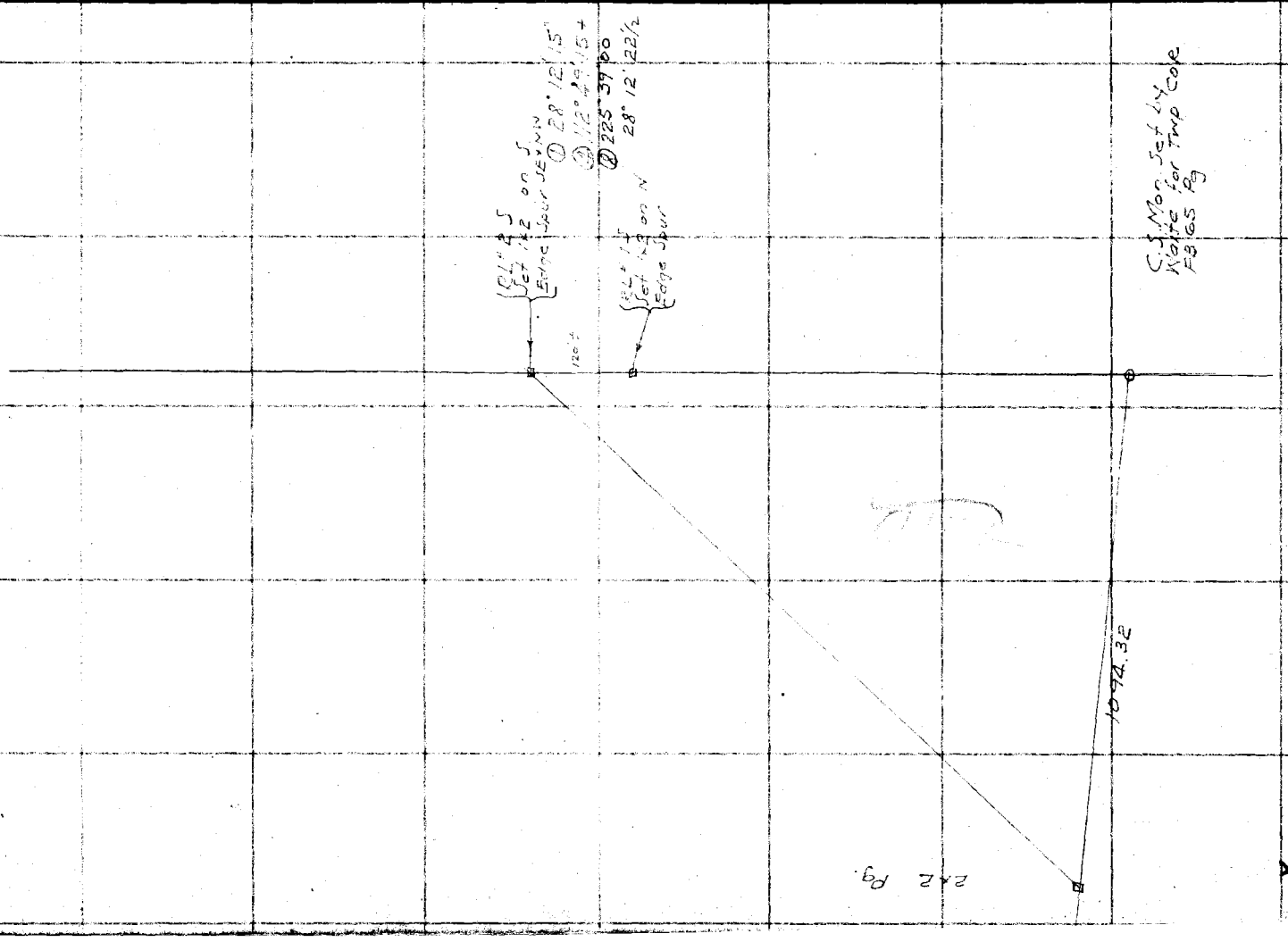

F.B. 652 PG. 68

Notes Ck'd by McPherson	Survey of ANFB DIV R
Map No. 73-~~1804~~ 1708	W. O. 7079 Tape No. 55 St'd 84°F.
Office Work KRM-Drawn	Surveyed by F.C. HOWARD
Checked McPherson	Notes F.C.H. Date 9/19/36
Date Dec. 1947	Indexed

F.B. 652 Pg. 69

W.S. 17, B-2

Note: Any Additions or Changes on This Sheet Must be Made or Circled in Red Ink With Date and Name of Person Making Change.

Do not extend notes this side of this line

RETURN TO
LOS ANGELES COUNTY SURVEYOR
700 HALL OF RECORDS

Cont on bot Pg 70

16+01.47
FB 143 R?
Set 2x2 top low
Sharp spur

SEC. 31
T. 8N R 17W

244.66 @ 8°23' = 242.05
199.61 @ 8°22' = 197.49
Level = 7.18
300.69 @ 11°20' = 294.83
158.26 @ 33°05' = 132.60
124.59 @ 31°30' = 106.23
980.38

6+21.06
FB 142 R?
Set 2x2 top small @ T. 88° = 980.41
Spur. S 15° W

293.21 @ 5°21 @ T. 84° = 291.93

SEC 6
T. 7N R 17W
To WC 1/4 COR
Pg 55 & 59
THIS LINE CHAINED
See F.B. 736-Pg 46-47

980.41

291.93

3+29.13
FB 141 R?
Set 2x2 top
ridge SW & NE

① 90°21'45
④ 1°27'00"
⑧ 2°53'30"

T. 84°
32.75 @ 20°21' = 30.71
Level = 298.42
329.13

0+00.58

82°24'30"
40 adj. o.k.

329.13

FB 140 R
SEC. COR
CS Mon. Per FB
65-131 LS 16-34
+ Pg. 21 this F.B.

0+00W
Set 2x2
Sy Int

53+24.57 ft. E. 0.58
1x2 Pg 74
92.34
See pg 74

Transit line pg. 21

4.12

57+43.94

① 82°24'30
④ 329°38'15"
⑧ 299°16'15"
82°24'32"

Set 1x2 line
proof

5326.94
(See Pg 73-74)
To USGS
SANDBERG

57+48.06
RL # 14 S
Pg 1x2
Pg 21

RL # 13 S
1x2 - Pg 21

FORM 247 10M 11-35

F.B. 652 PG. 70

Cont on bot Pg 71

W.S. 17, B-2

RETURN TO
LOS ANGELES COUNTY SURVEYOR
700 HALL OF RECORDS

Do not extend notes this side of this line

Note: Any Additions or Changes on This Sheet Must be Made or Circled in Red Ink With Date and Name of Person Making Change.

33+22.08
FB 146 R?
Set 2x2 top
low sharp Spur
S 65° E

283.29 @ 11°23' = 277.72
Level = 41.15
146.63 @ 6°31' = 145.68
465.15

@ T. 78° = 465.13

465.13

74°19'

28+56.95
Set Nail

F.E. BOTHWELL HOUSE
ON LEASE FROM U.S.F.
IN SEC 6 - T 7N R17W
See pg. 57

T-STORY FRAME HOUSE

40.8
26.2
16.1
20.1
34.2

169.47

COUNTY SURVEYOR
T 8N
SEC 31
SEC 6
1/4 COR
T 7N
RE 2177
WC 40' WEST

171.57 @ 8°57 @ T. 78° = 169.47

26+87.48
FB 145 R?
Set 2x2 in
bottom of Canyon

Tie to bolt
174.58 @ 12°27' @ T 84° = 170.47
Set 2" I.P. & B.C. in conc.
40.00 West of true cor

① 70°58' 00
② 141°56' 00
W.C. 1/4 COR
4.32
40.00

55.59

170.47

286.49 @ 10°56' = 281.29
58.72 @ 12°59 = 57.22
338.51

338.52

70°58'

161.15

26+31.89
Fd bolt in top
of stake flush
in ring of
small rocks
See pg 57

@ T. 88° = 338.52
26+43.16
1/4 COR
Set 2" I.P. with boat spike
in conc. plug - 12" under in
West edge of sandy wash
F.C.H.
Dec. 10-1940

23+48.96
FB 144 R?
Set 2x2 on
Low Spur

Level = 212.41
285.62 @ 13°43' = 277.47
296.01 @ 29°31 = 257.59
747.47

@ T. 88° = 747.49

747.49

16+01.47
FB 143 R?
Set 2x2

Cont from top Pg 69

Notes Ck'd by McPherson	Survey of ANFB DIV R	F.B. 652 Pg. 71
Map No. B-1788	W. O. 8018 Tape No. 55 St'd 84 °F.	
Office Work KRM-Drawn	Surveyed by F.C. HOWARD	
Checked McPherson	Notes F.C.H. Date 8/20/36	
Date Dec. 1947	Indexed A. C. Johnson	

Cont on Dot Pg 72

51+59.51 ✓
FB 149 R
Set 2x2 E. Edge of flat topped Spur

227.18 @ 7°26' = 225.27 ✓
240.63 @ 2°03' = 240.48 ✓
209.84 @ 10°05' = 206.60 ✓
Level = 125.55 ✓
186.99 @ 24°28' = 170.20 ✓
968.10 ✓
@ T. 82° = 968.09 ✓

968.09 ✓

SEC 6
T7N R17W

FB 148 R
Set 2x2 top Spur
41+91.42 ✓

SEC 31
T.8N R17W

123.52 @ 31°35' = 105.22 ✓
206.90 @ 11°03' = 203.06 ✓
237.87 @ 17°16' = 227.15 ✓
535.43 ✓
@ T. 82° = 535.42 ✓

535.42 ✓

104.4 @ 19°18'

FB 147 R
Set 2x2 top of Spur
36+56.00 ✓

98.53

89°44'

0.46

333.92 ✓

See pg. 57 Fd lath + 1x2 loose in small mod of rocks top of ridge set by USFS

143.84 @ 19°51' = 135.29 ✓
198.87 @ [illegible]°45' = 198.64 ✓
333.93 ✓
@ T. 78° = 333.92 ✓

33+22.08 ✓
FB 146 R
Set 2x2

Cont from top Pg 70

Note: Any Additions or Changes on This Sheet Must be Made or Circled in Red Ink With Date and Name of Person Making Change.

Do not extend notes this side of this line

RETURN TO
LOS ANGELES COUNTY SURVEYOR
700 HALL OF RECORDS

FORM 247 10M 11-35

RETURN TO
LOS ANGELES COUNTY SURVEYOR
700 HALL OF RECORDS

Note: Any Additions or Changes on This Sheet Must be Made or Circled in **Red Ink** With Date and Name of Person Making Change.

Do not extend notes this side of this line

W.S. 17, B-2

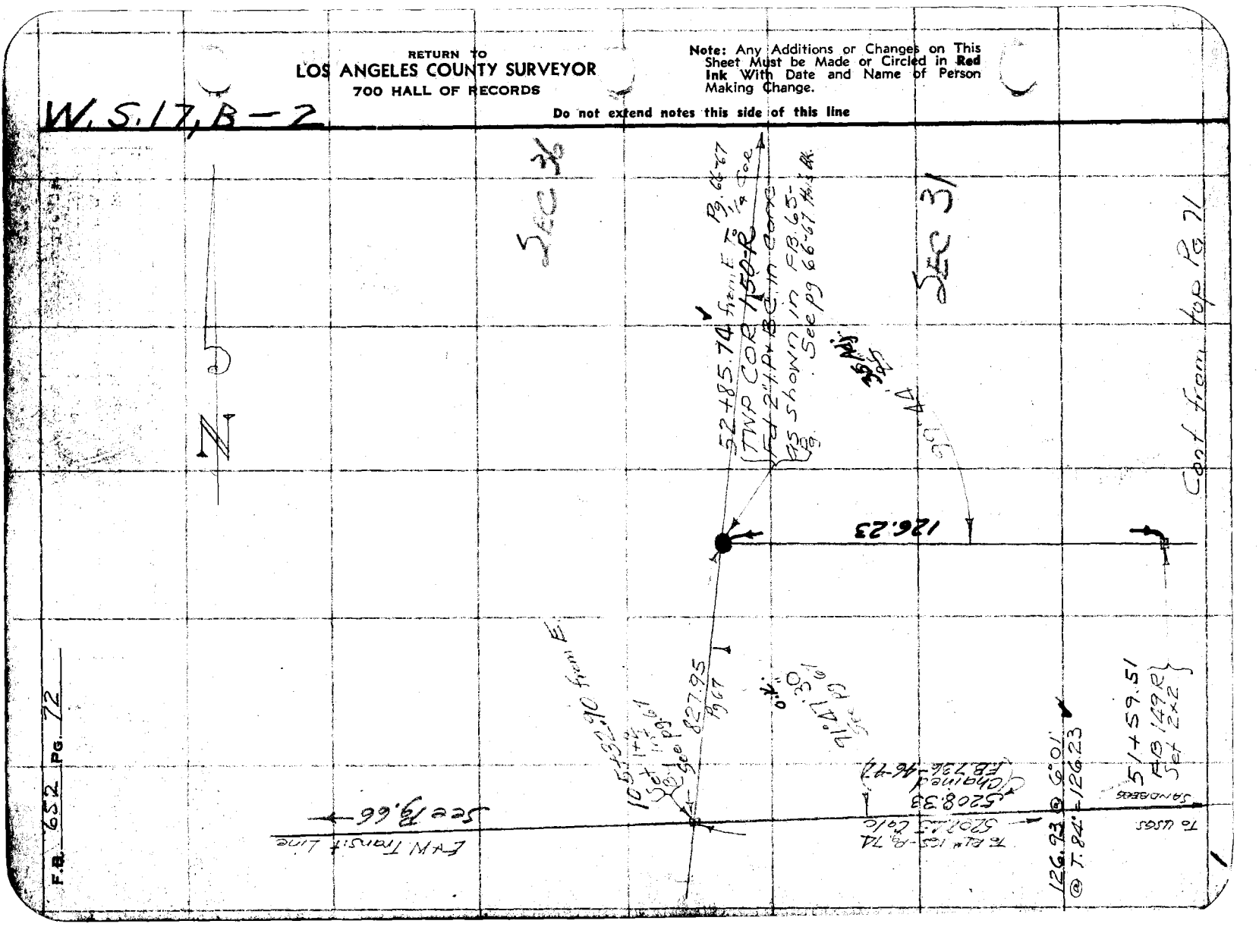

Notes Ck'd by McPherson	Survey of ANFB Div R	F.B. 652 Pg 73
Map No. B-1708	W. O. 7079 Tape No. 66 St'd 84°F.	
Office Work KAM-Drawn	Surveyed by F.C. Howard	
Checked McPherson	Notes FCH Date 12/2/36	
Date Dec. 1947	Indexed	

W.S. 17, C-2

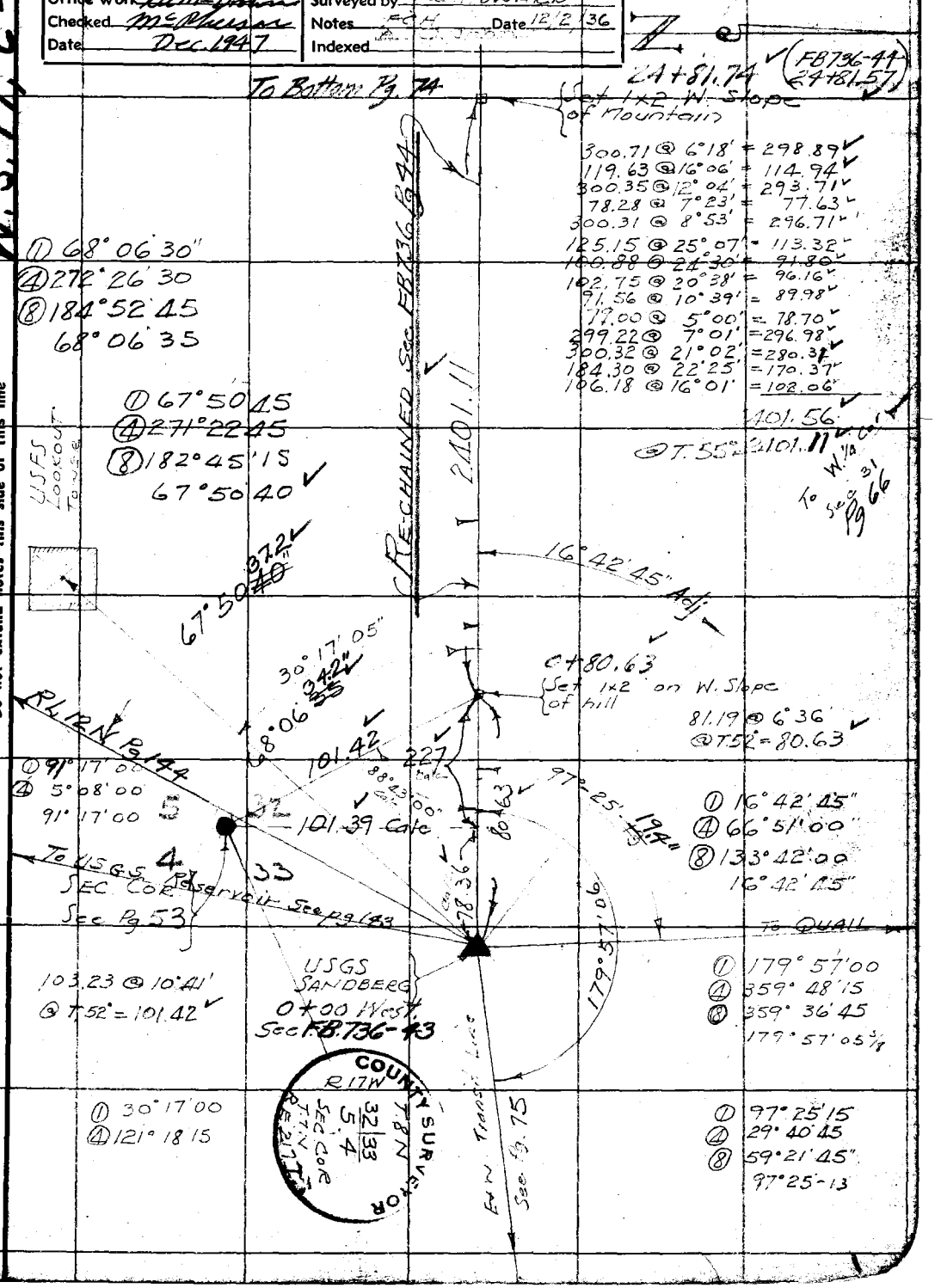

Note: Any Additions or Changes on This Sheet Must be Made or Circled in Red Ink With Date and Name of Person Making Change.

Do not extend notes this side of this line

RETURN TO
LOS ANGELES COUNTY SURVEYOR
700 HALL OF RECORDS

FORM 247 10M 11-35

F.B. 652 Pg. 74

W.S. 17B-2

RETURN TO
LOS ANGELES COUNTY SURVEYOR
700 HALL OF RECORDS

Do not extend notes this side of this line

Note: Any Additions or Changes on This Sheet Must be Made or Circled in Red Ink With Date and Name of Person Making Change.



Notes Ck'd by McPherson	Survey of AN FB DIV R	F.B. 652 Pg 75
Map No. B-1708	W. O. 7079 Tape No. 59 St'd 84 °F.	
Office Work KRM-Drawn	Surveyed by F.C. HOWARD	
Checked McPherson	Notes F.C.H. Date 6/10/36	
Date Dec 1947	Indexed A. C. Johnson	

W.S. 17, C-2

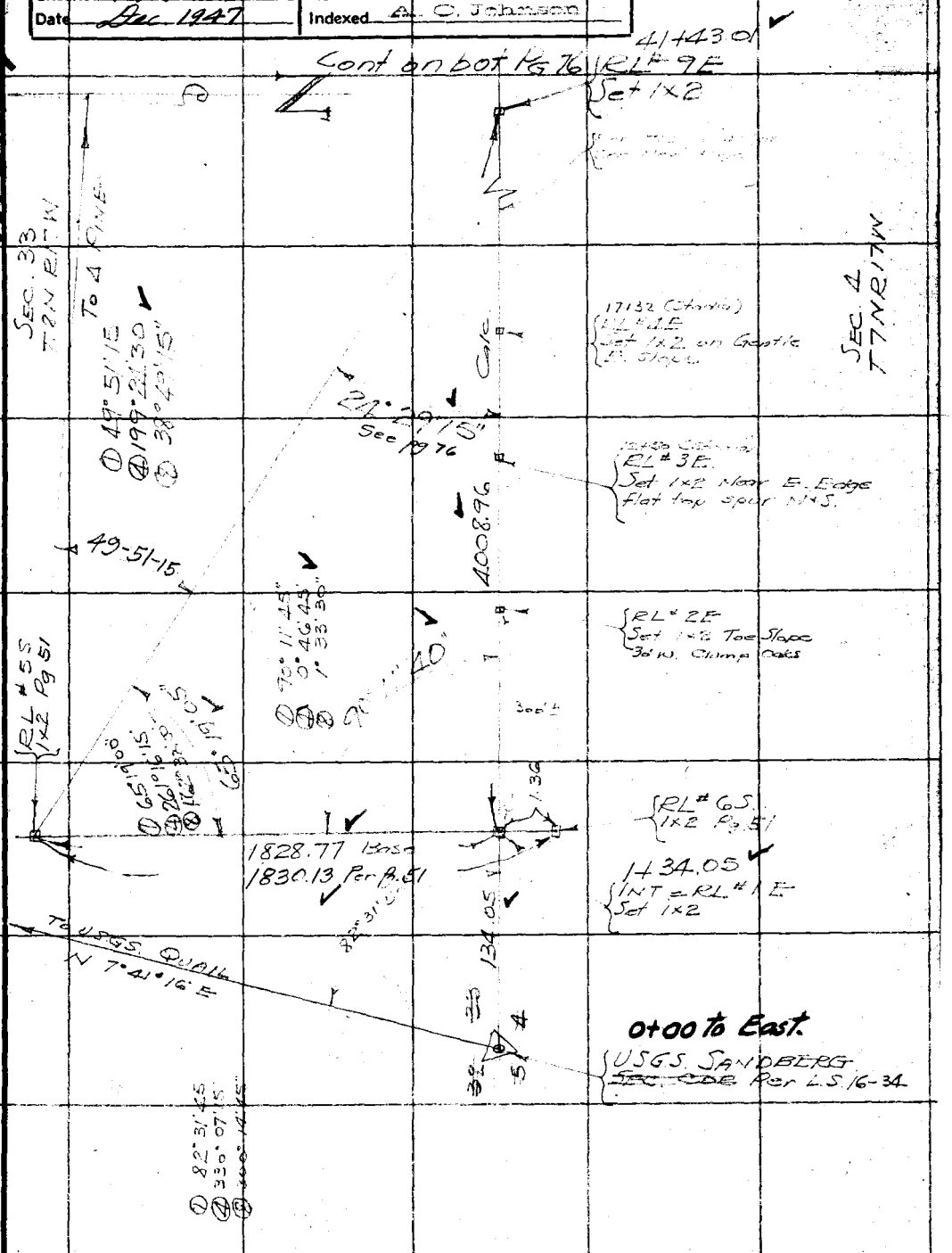

Note: Any Additions or Changes on This Sheet Must be Made or Circled in Red Ink With Date and Name of Person Making Change.

Do not extend notes this side of this line

RETURN TO
LOS ANGELES COUNTY SURVEYOR
700 HALL OF RECORDS

FORM 247 10M 11-35

F.B. 652 Pg. 76

JUNE 11-1935

Cont on Bot Pg 77

W.S. 17,6-2

26+03.26

1/4 SEC. COR

Fd 5" x 7" x 14" Sandstone in mound of rocks, marked 1/4. This is original corner Per. G.S.

Cor. is located near head of swale N.W. Slope in clump of large oaks

COUNTY SURVEYOR
T 8 N
SEC 33
SEC 4
1/4 COR
T 7 N
R 14 W
RE 2177

Cont from top Pg 75

RETURN TO
LOS ANGELES COUNTY SURVEYOR
700 HALL OF RECORDS

Do not extend notes this side of this line

Note: Any Additions or Changes on This Sheet Must be Made or Circled in Red Ink With Date and Name of Person Making Change.

Notes Ck'd by McPherson	Survey of ANFB DIV R	F.B. 652 Pg. 77
Map No. B-~~1844~~ 1708	W. O. 7079 Tape No. 59 St'd 84 °F.	W.S. 17
Office Work KRM-Drown	Surveyed by F.C. Howard	
Checked McPherson	Notes F.C.H. Date 6/11/36	
Date Dec. 1947.	Indexed A. C. Johnson	

Cont on bot Pg 78

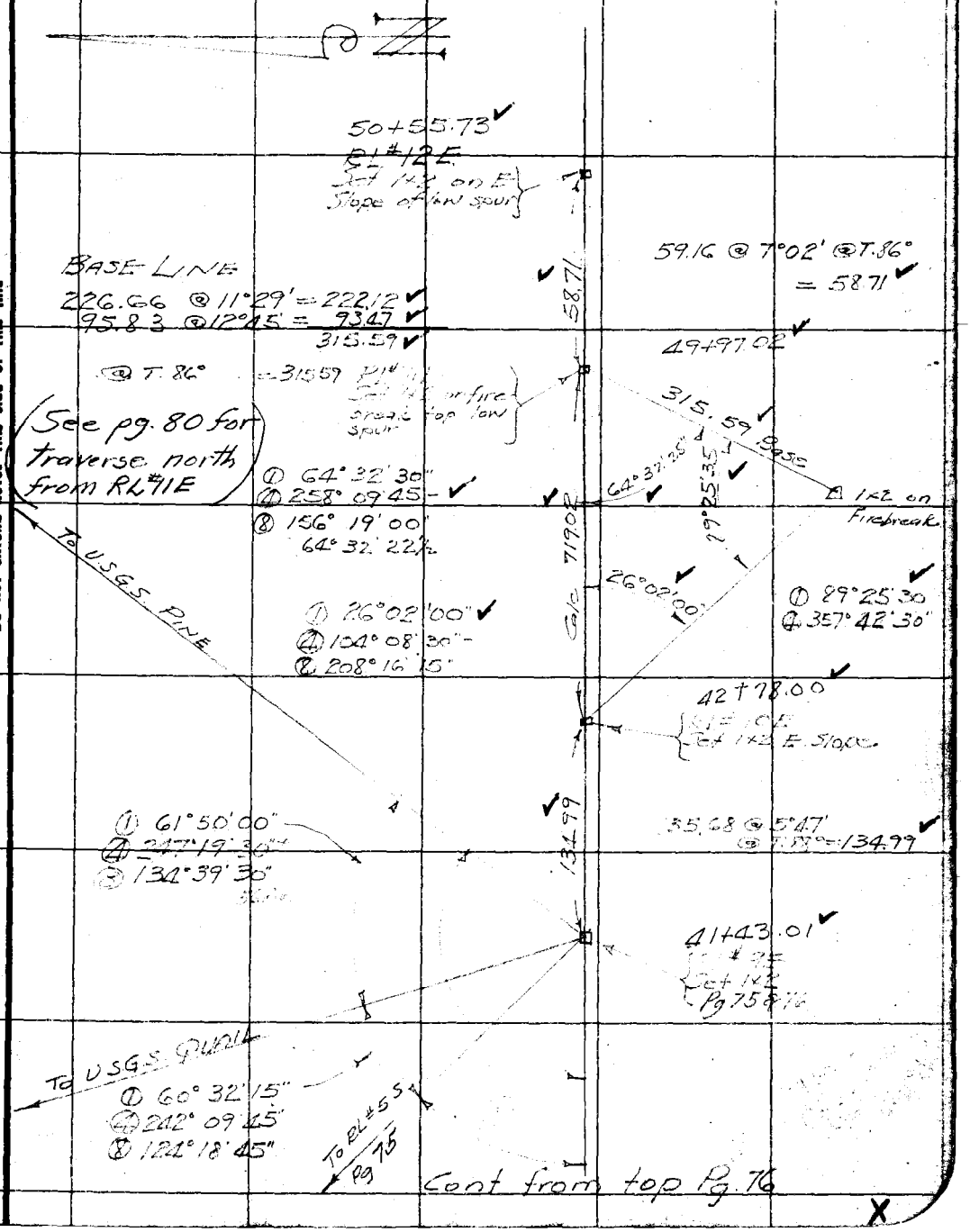

Note: Any Additions or Changes on This Sheet Must be Made or Circled in Red Ink With Date and Name of Person Making Change.

Do not extend notes this side of this line

RETURN TO
LOS ANGELES COUNTY SURVEYOR
700 HALL OF RECORDS

FORM 247 10M 11-35

F.B. 652 PG. 78

W.S. 17, E-2

RETURN TO
LOS ANGELES COUNTY SURVEYOR
700 HALL OF RECORDS

Do not extend notes this side of this line

Note: Any Additions or Changes on This Sheet Must be Made or Circled in Red Ink With Date and Name of Person Making Change.

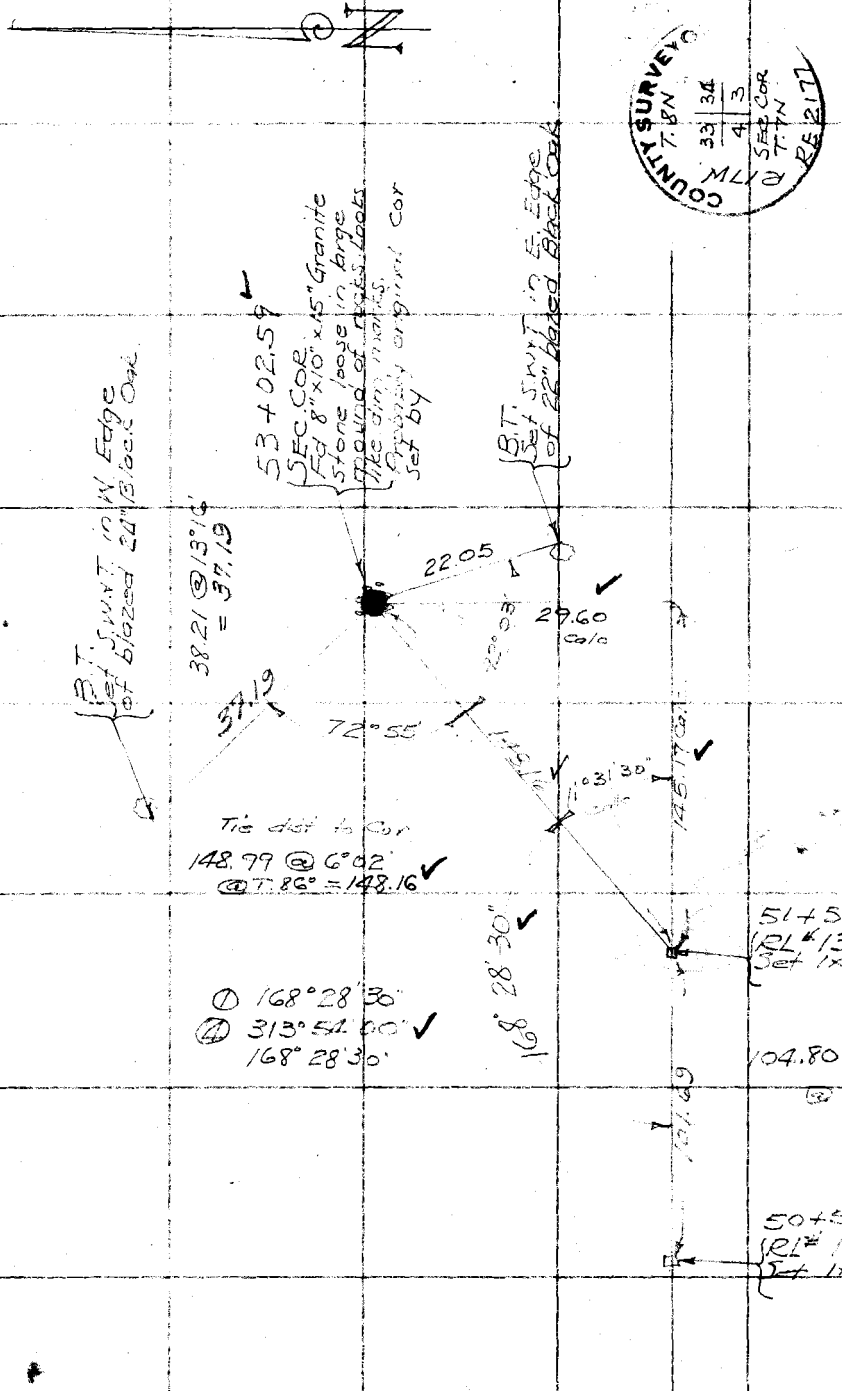

Cont from top Pg 77

Notes Ck'd by McPherson	Survey of ANFB DIV R	F.B. 652 Pg. 79
Map No.	W. O. 7079 Tape No. 59 St'd 84° F.	
Office Work	Surveyed by F C HOWARD	
Checked	Notes F C H Date 6/12/36	
Date	Indexed A. C. Johnson	

Cont on bot. Pg. 80

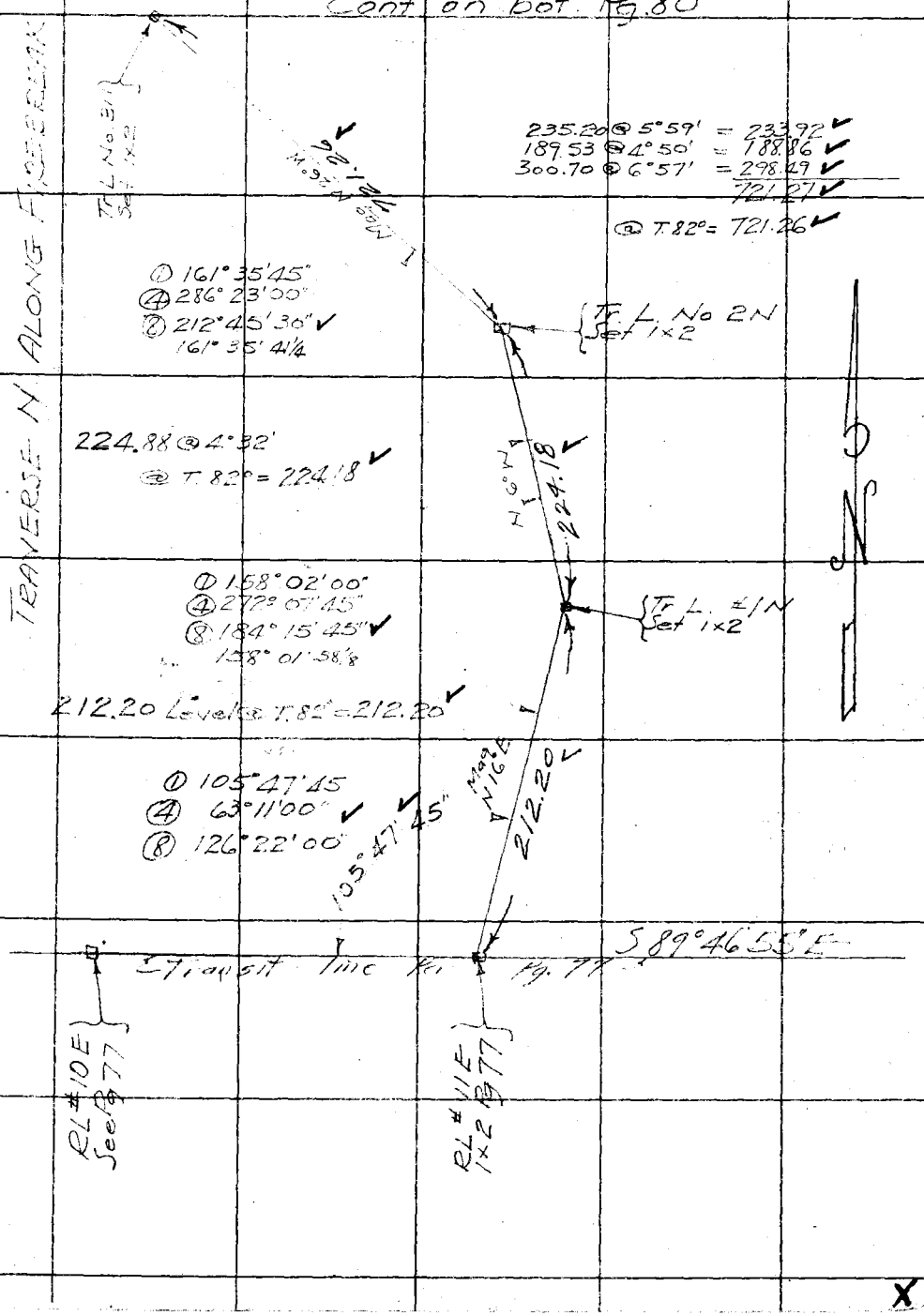

Note: Any Additions or Changes on This Sheet Must be Made or Circled in Red Ink With Date and Name of Person Making Change.

Do not extend notes this side of this line

RETURN TO
LOS ANGELES COUNTY SURVEYOR
700 HALL OF RECORDS

FORM 247 10M 11-35

F.B. 652 PG. 80

Cont. on bot Pg 82

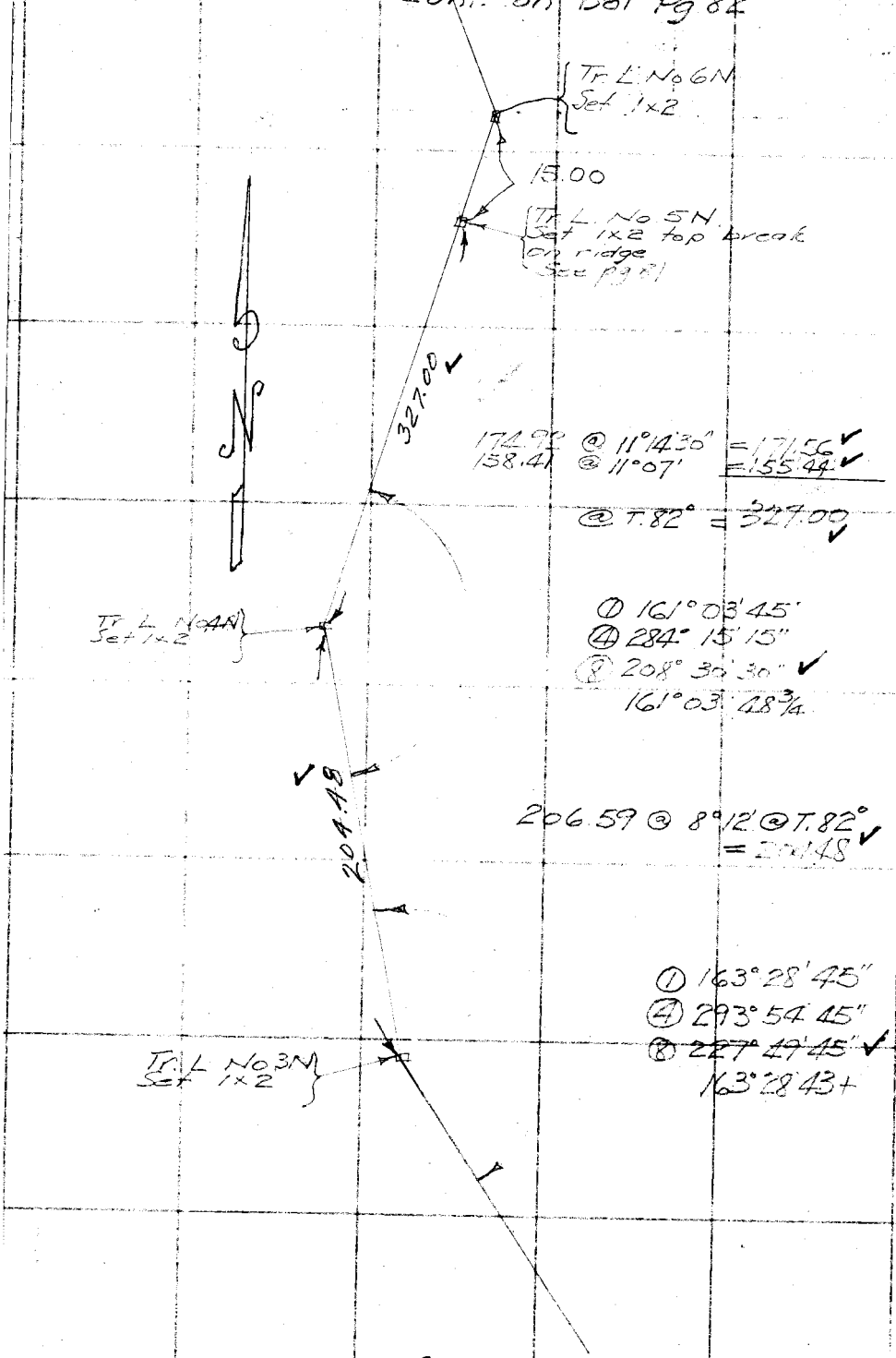

Cont from top Pg 79

X

RETURN TO
LOS ANGELES COUNTY SURVEYOR
700 HALL OF RECORDS

Note: Any Additions or Changes on This Sheet Must be Made or Circled in Red Ink With Date and Name of Person Making Change.

Do not extend notes this side of this line

Notes Ck'd by McPherson	Survey of ANFB DIV R	F.B. 652 Pg. 81
Map No.	W. O. 7079 Tape No. — St'd 84 °F.	
Office Work	Surveyed by F.C. HOWARD	
Checked	Notes F.C.H. Date 6/16/36	
Date	Indexed	

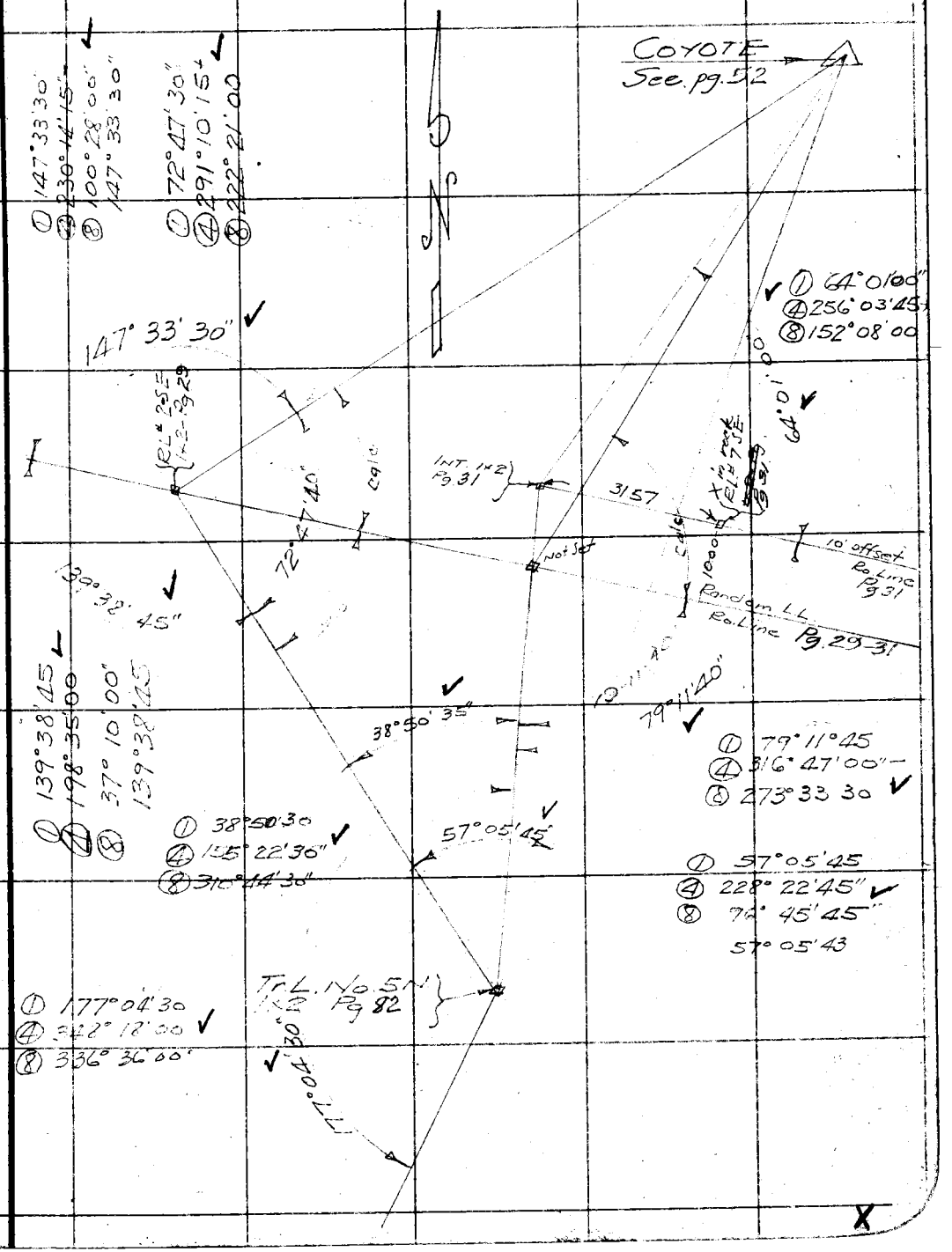

Note: Any Additions or Changes on This Sheet Must be Made or Circled in Red Ink With Date and Name of Person Making Change.

Do not extend notes this side of this line

RETURN TO
LOS ANGELES COUNTY SURVEYOR
700 HALL OF RECORDS

FORM 247 10M 11-35

F.B. 652 PG. 82

END

T. 84°
188.27 @ 12°19' = 183.94 ✓
300.76 @ 13°17' = 292.71 ✓
107.25 @ 9°04' = 105.91 ✓
582.56 ✓

① 96°16'45
④ 45°07'30 ✓
⑧ 50°14'45

Tr. L. No 8N
Set 1x2
2738.91N
628.65W

960.40 Calc.

2817.37N
328.46E
Set 1x2

628.65

582.56

50°14'05"

Made Search for 1/4 Cor
Point falls in deep canyon
and unable to find any
evidence of 1/4 Cor.

① 54°14'00
④ 216°56'15 ✓
⑧ 73°52'15"

Tr. No 7A-N
Set 1x2

221.56 @ 21°08
@ T. 81° = 206.66 ✓

① 159°51'15
④ 279°25'15" ✓
⑧ 198°50'30"

Tr. No 7N
Set 1x2

T. 78°
40.28 @ 26°09' = 36.16 ✓
301.25 @ 26°19 = 270.03 ✓
77.42 @ 24°45½' = 70.30 ✓
376.49 ✓
@ T. 78° = 376.48 ✓

① 150°17'30"
④ 241°10'00" ✓
⑧ 122°20'00"

Tr. L. No. 6N
Set 1x2

15.00

Tr. L. No. 5N
Set 1x2
See pg 80 & 81

Tr. L. No. 4N
Set 1x2 Pg 80

RETURN TO
LOS ANGELES COUNTY SURVEYOR
700 HALL OF RECORDS

Note: Any Additions or Changes on This Sheet Must be Made or Circled in Red Ink With Date and Name of Person Making Change.

Do not extend notes this side of this line

W.S. 17, A-2

Notes Ck'd by McPherson	Survey of ANFB Div R	F.B. 652	Pg. 83
Map No. B-1709	W. O. 7079 Tape No. 66 St'd 84° F.		
Office Work KRM-Drown	Surveyed by F.C. Howard		
Checked McPherson	Notes F.C.H. Date 1/5/36		
Date Dec. 1947	Indexed A. C. Jones		

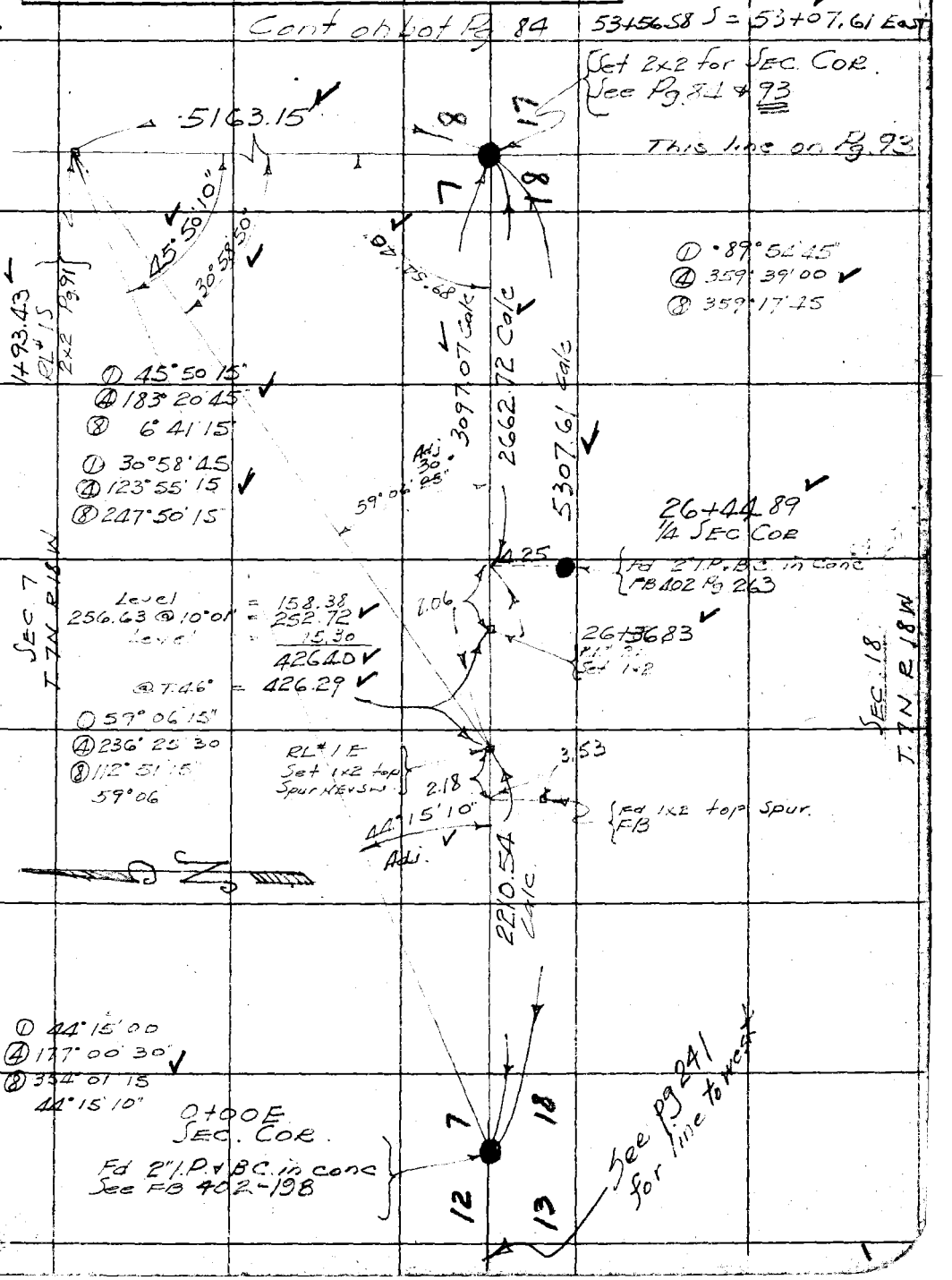

Note: Any Additions or Changes on This Sheet Must be Made or Circled in Red Ink With Date and Name of Person Making Change.

Do not extend notes this side of this line

RETURN TO
LOS ANGELES COUNTY SURVEYOR
700 HALL OF RECORDS

FORM 247 10M 11-35

F.B. .652 PG. 84 Cont on bot Pg. 85

84+84.90
RL # 6E
Set 1x2 top Spur

216.73 @ 24°08' = 197.79
300.35 @ 1°05 = 300.30
498.09
@ T.38° = 497.94

53.95 Calc

79+86.96
RL # 5E
Set 1x2 in Small Valley N+S

5.22 calc
54.22 @ T.40° = 54.20

300.75 @ 11°23' @ T.40° = 294.75

95°31'20"

76+92.21
RL # 4E
Set 1x2 top spur N+S

79+92.18
1/4 SEC. COR.
Fd 1 1/2" I.P. in small mound of rocks.
Pipe is 10' up. Said to be original 1/4 Cor.
Accepted 95 1/4 COR and set 2" I.P. + B.C. in conc.

SEC 8
T.7N R.18W

SEC 17
T.7N R.18W

① 95°31'15
② 191°02'45

① 26°44'30
④ 106°57'30
⑧ 213°55'15

26°44'25"

To 111+71.52 Pg. 101

[illegible] @ 21°09' = 158.08
Level 116.07
Level 92.55
Level 69.22
Level 135.44
Level 117.48
Level 76.95
Level 133.87
Level 123.92
Level 196.27
Level 243.16
Level 177.00
Level 154.01
Level = 126.38
Level = 164.42
300.61 @ 1°38' = 300.49
2385.31
@ T.38° = 2384.60

53+07.61
2x2 at Sec Cor
See Pg 93

7 | 8
18 | 17

Cont from top Pg. 83

COUNTY SURVEYOR
T.7N
R.18W
SEC 8
SEC 17
1/4 COR
RE 2177

COUNTY SURVEYOR
T.7N
R.18W
7 | 8
18 | 17
SEC COR
RE 2177

W.S. 17, A-2

RETURN TO
LOS ANGELES COUNTY SURVEYOR
700 HALL OF RECORDS

Do not extend notes this side of this line

Note: Any Additions or Changes on This Sheet Must be Made or Circled in Red Ink With Date and Name of Person Making Change.

Notes Ck'd by K.A. McP.	Survey of ANFB DIV R	F.B. 652 Pg. 85
Map No. B-1709	W. O. 7079 Tape No. 66 St'd 84°F.	
Office Work KRM-Brown	Surveyed by F.C. Howard	
Checked McPherson	Notes F.C.H. Date 1/8/37	
Date Dec. 1947	Indexed	

W.S. 17, B-2

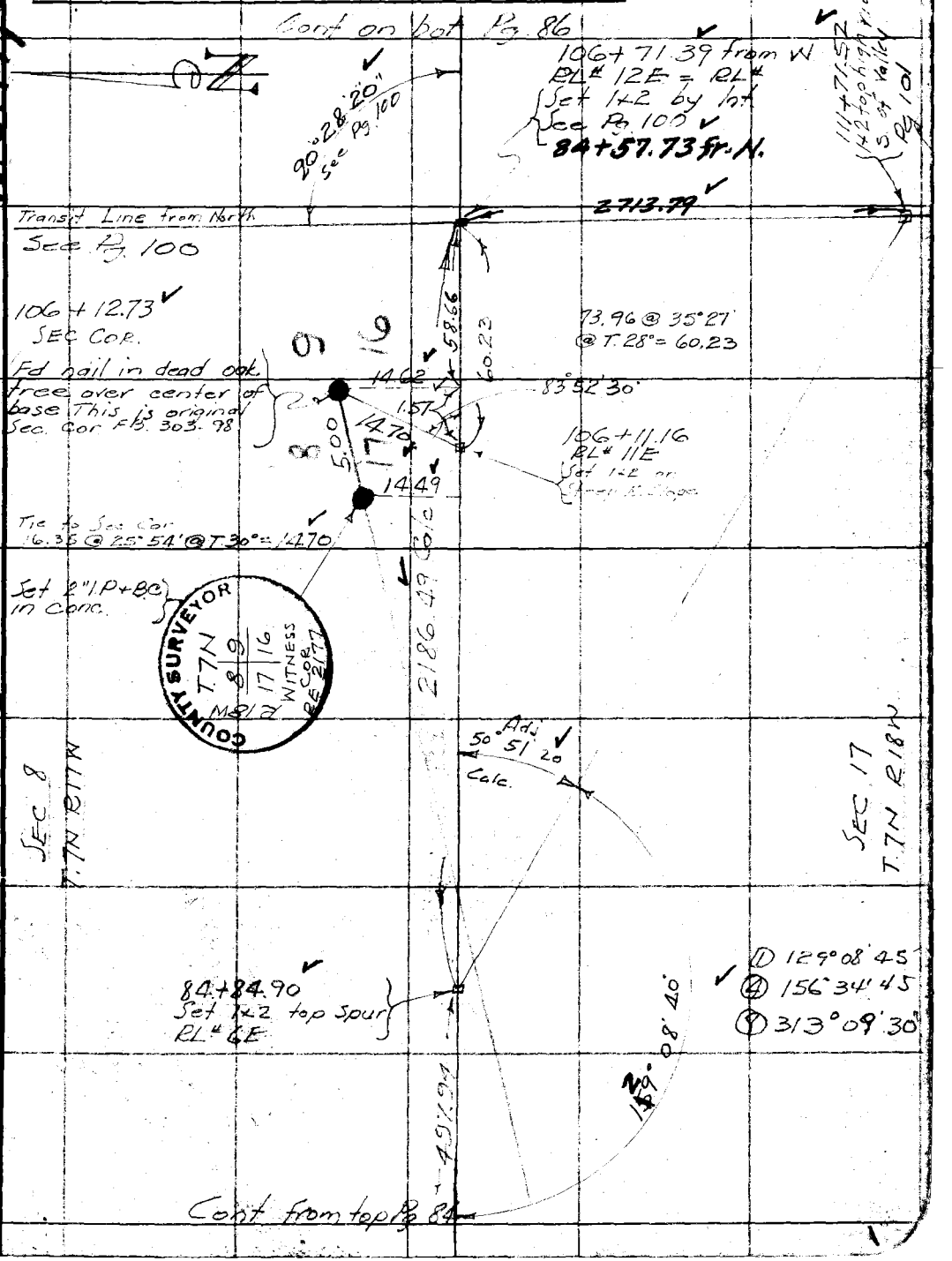

Note: Any Additions or Changes on This Sheet Must be Made or Circled in Red Ink With Date and Name of Person Making Change.

Do not extend notes this side of this line

RETURN TO
LOS ANGELES COUNTY SURVEYOR
700 HALL OF RECORDS

FORM 247 10M 11-35

F.B. 652 PG. 86

W.S. 17, B-2

RETURN to
LOS ANGELES COUNTY SURVEYOR
700 HALL OF RECORDS

Note: Any Additions or Changes on This Sheet Must be Made or Circled in Red Ink With Date and Name of Person Making Change.

Do not extend notes this side of this line

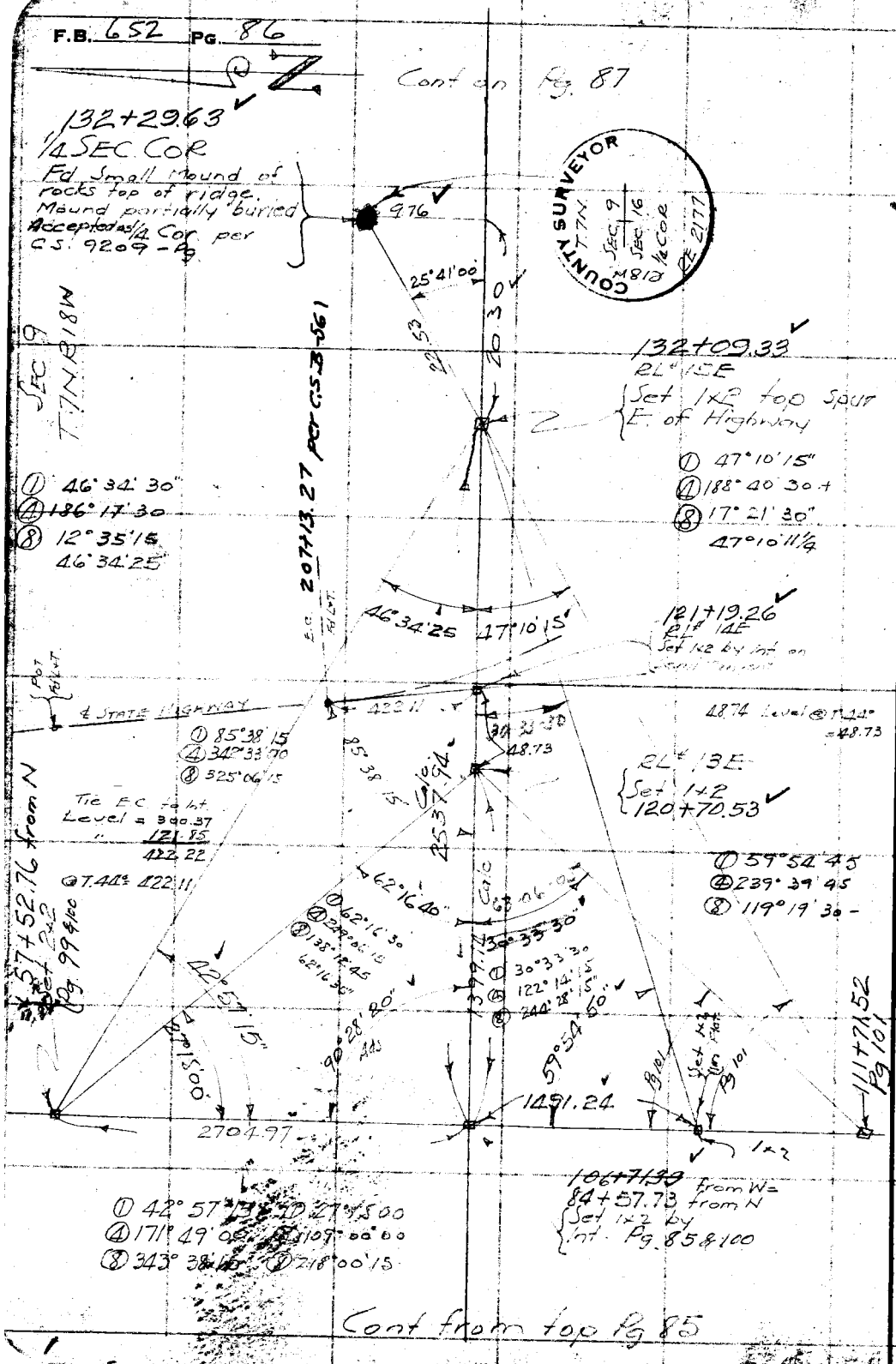

Notes Ck'd by KRM.	Survey of ANAB DNR	F.B. 652 Pg. 87
Map No. B-1709	W. O. 7079 Tape No. 66 St'd 84°F.	
Office Work KRM-Drawn	Surveyed by E.C. Howard	
Checked McPhuson	Notes KCH Date 2/9/37	
Date Dec. 1947	Indexed A. C. Johnson	

W.S. 17, B-2

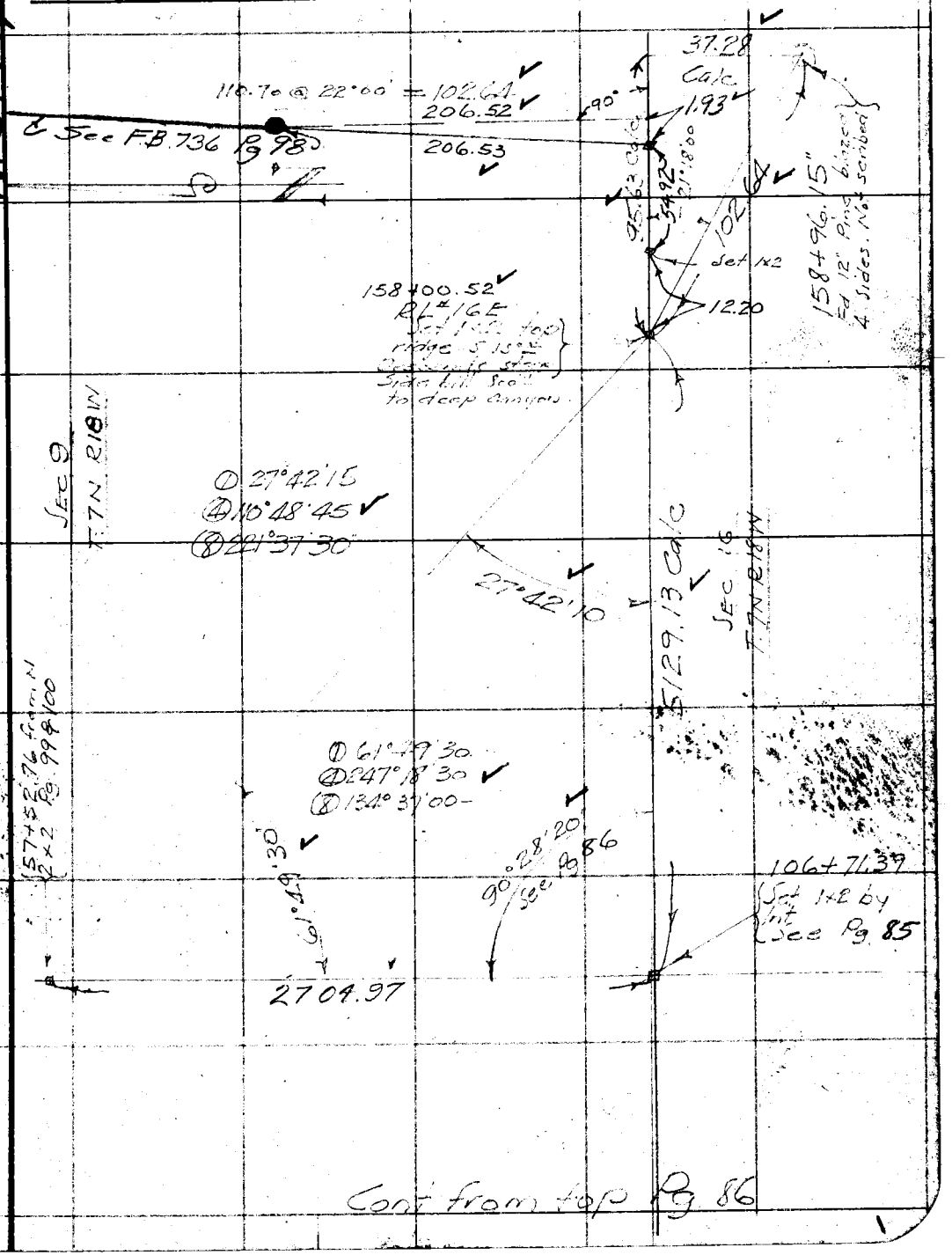

Note: Any Additions or Changes on This Sheet Must be Made or Circled in Red Ink With Date and Name of Person Making Change.

Do not extend notes this side of this line

RETURN TO
LOS ANGELES COUNTY SURVEYOR
700 HALL OF RECORDS

FORM 247 10M 11-35

RETURN TO
LOS ANGELES COUNTY SURVEYOR
700 HALL OF RECORDS

Note: Any Additions or Changes on This Sheet Must be Made or Circled in **Red Ink** With Date and Name of Person Making Change.

Do not extend notes this side of this line

F.B. 552 PG. 88

Notes Ck'd by McPherson	Survey of T 7N R 18W	F.B. 652 Pg. 89
Map No. B-1709	W. O. 4999 Tape No. 66 St'd 84 °F.	
Office Work KRM-Brown	Surveyed by F.C. HOWARD	
Checked McPherson	Notes F.C.H. Date 3/30-31/37	
Date Dec. 1947	Indexed	

W.S. 17, A-2

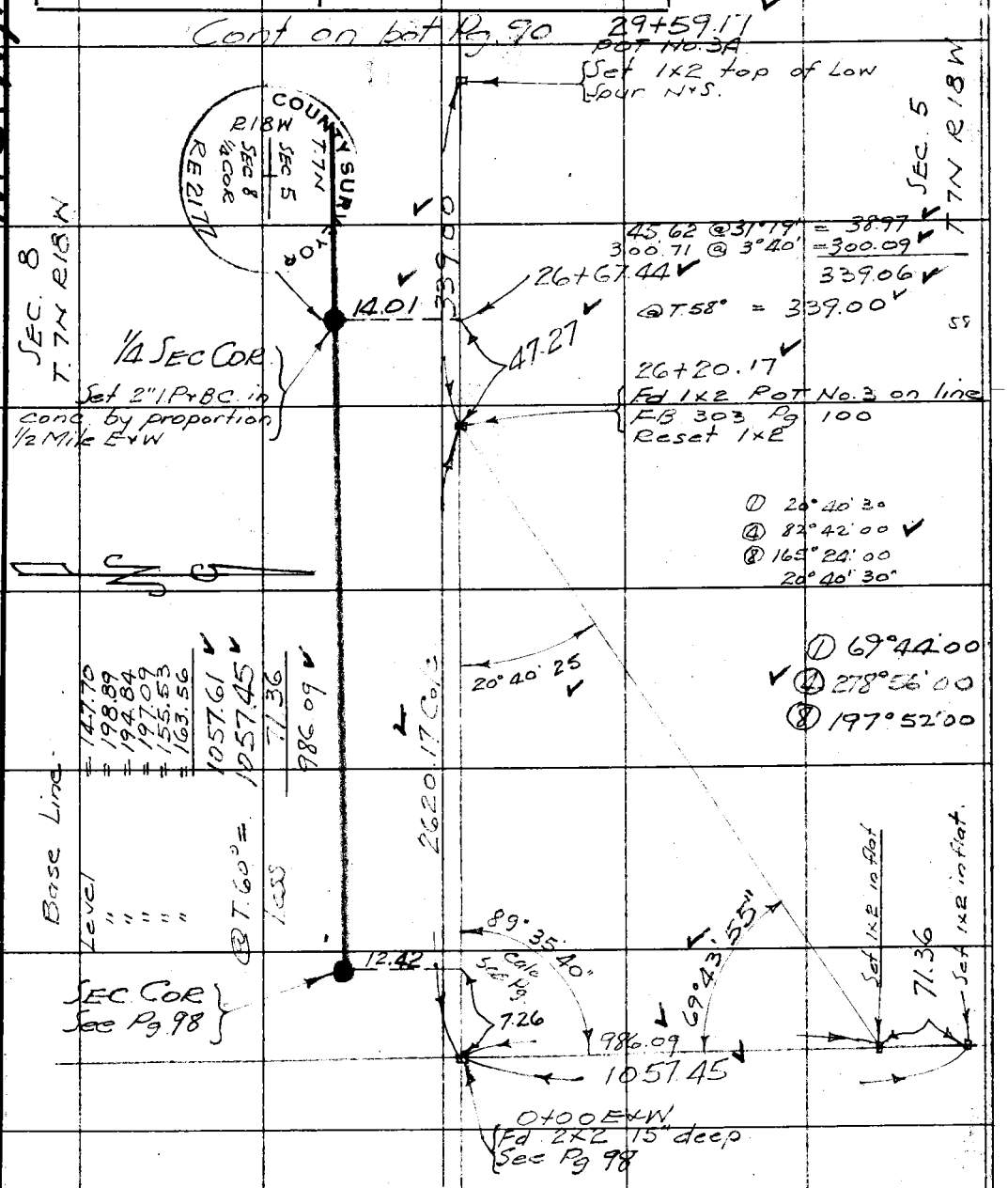

Note: Any Additions or Changes on This Sheet Must be Made or Circled in Red Ink With Date and Name of Person Making Change.

Do not extend notes this side of this line

RETURN TO
LOS ANGELES COUNTY SURVEYOR
700 HALL OF RECORDS

FORM 247 10M 11-35

F.B. 652 PG. 90

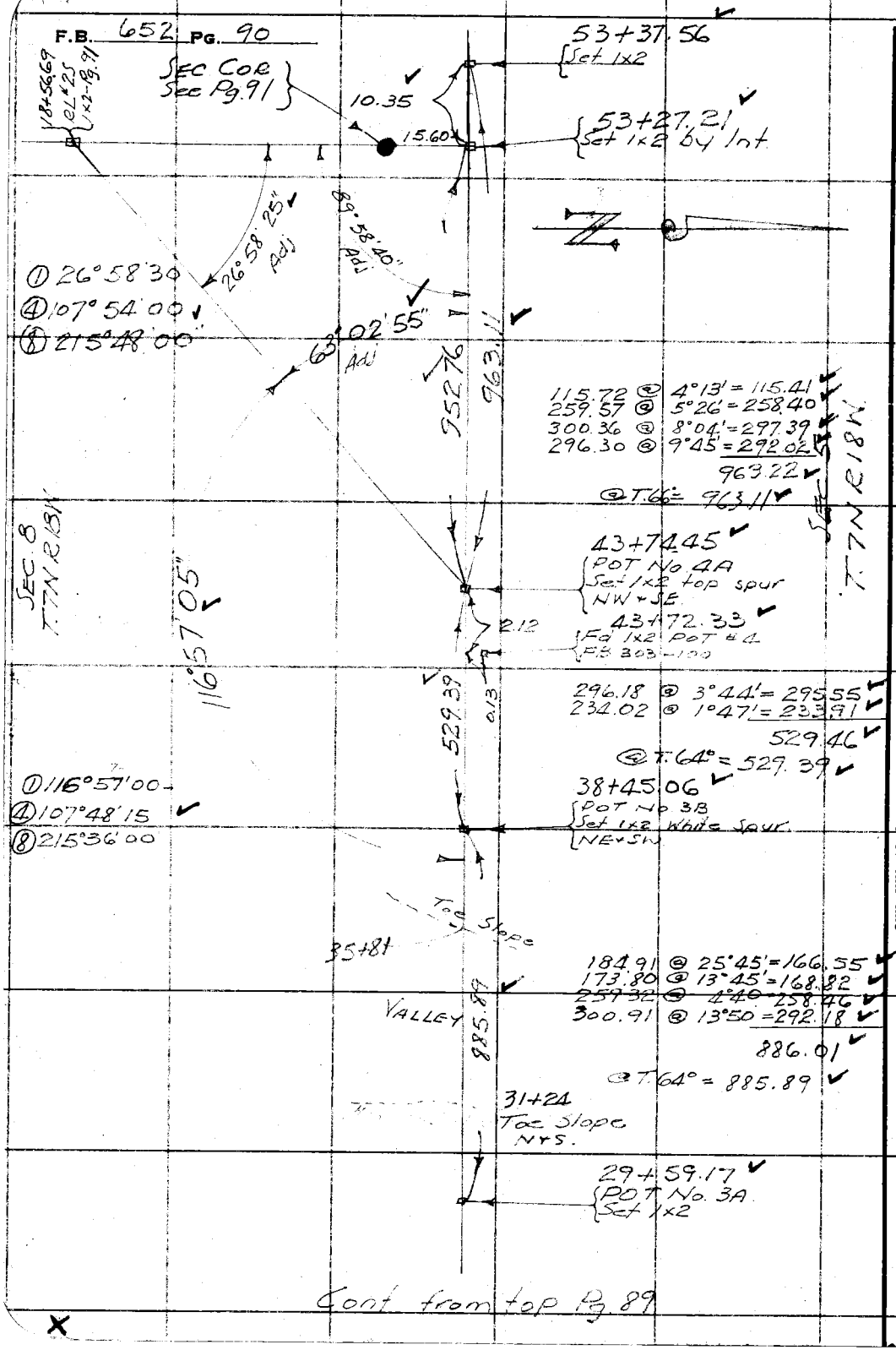

Cont from top Pg 89

RETURN TO
LOS ANGELES COUNTY SURVEYOR
700 HALL OF RECORDS

Do not extend notes this side of this line

Note: Any Additions or Changes on This Sheet Must be Made or Circled in Red Ink With Date and Name of Person Making Change.

Notes Ck'd by McPherson	Survey of ANFB DIV R	F.B. 652 Pg. 91
Map No. B-1709	W. O. 7079 Tape No. 66 St'd 84 °F.	
Office Work KRM-Drum	Surveyed by F.C. HOWARD	
Checked McPherson	Notes F.C.H. Date 12/29/36	
Date Dec. 1947	Indexed [illegible]	

W.S. 17A-2

Cont on bot Pg 94

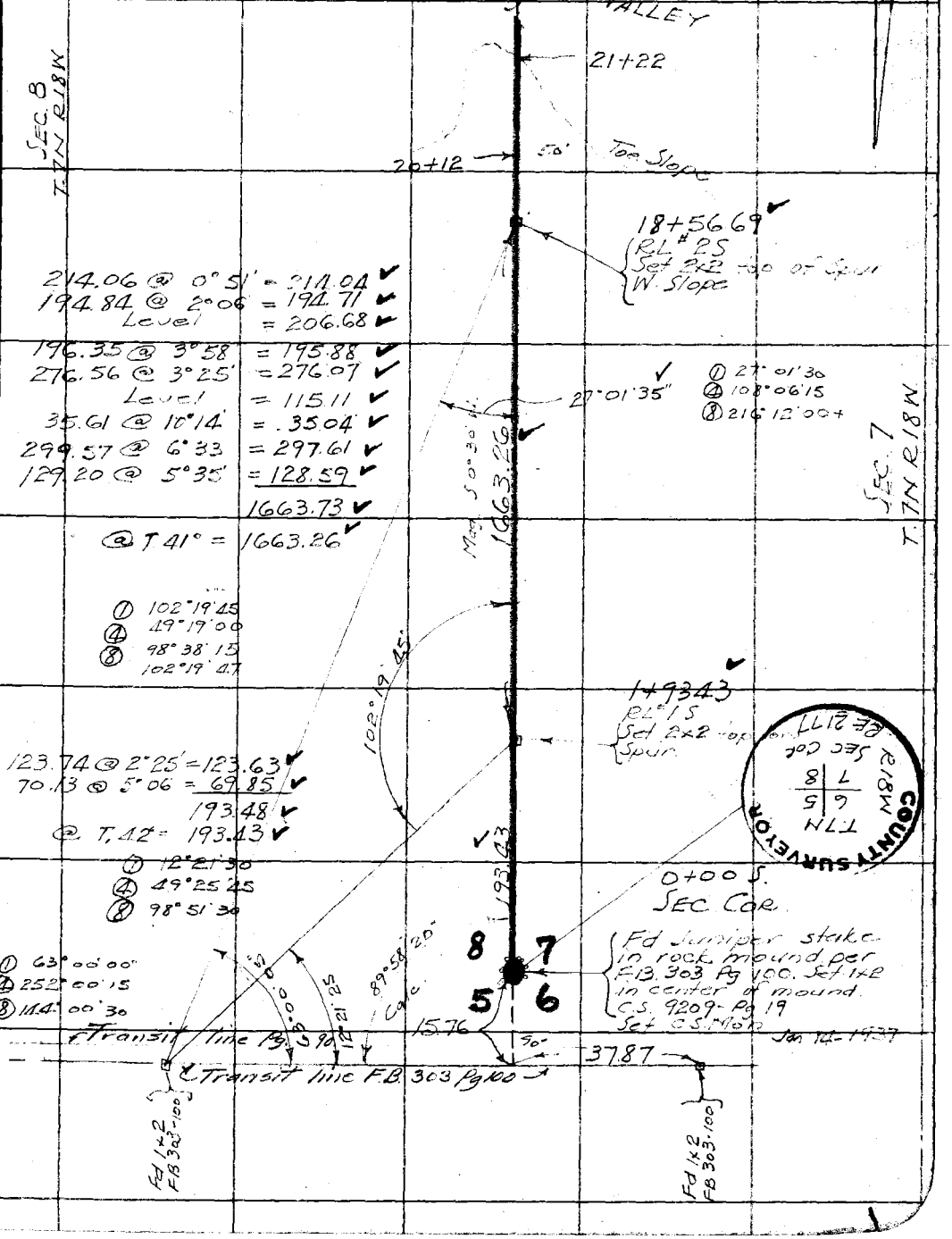

214.06 @ 0°51' = 214.04
194.84 @ 2°06 = 194.71
Level = 206.68
196.35 @ 3°58 = 195.88
276.56 @ 3°25' = 276.07
Level = 115.11
35.61 @ 10°14' = 35.04
299.57 @ 6°33 = 297.61
129.20 @ 5°35' = 128.59
1663.73
@ T 41° = 1663.26

① 102°19'45
④ 49°19'00
⑧ 98°38'15
102°19'47

123.74 @ 2°25' = 123.63
70.13 @ 5°06 = 69.85
193.48
@ T 42° = 193.43

① 12°21'30
④ 49°25'25
⑧ 98°51'30

① 63°00'00"
④ 252°00'15
⑧ 144°00'30

Note: Any Additions or Changes on This Sheet Must be Made or Circled in Red Ink With Date and Name of Person Making Change.

Do not extend notes this side of this line

RETURN TO
LOS ANGELES COUNTY SURVEYOR
700 HALL OF RECORDS

COUNTY SURVEYOR
T.7N R18W
SEC COR
RE 2177
6 5
7 8

FORM 247 10M 11-35

F.B. 652 PG. 92

Cont on bot Pg. 93



Cont from top Pg. 91

W.S. 17, A-2

RETURN TO
LOS ANGELES COUNTY SURVEYOR
700 HALL OF RECORDS

Note: Any Additions or Changes on This Sheet Must be Made or Circled in Red Ink With Date and Name of Person Making Change.

Do not extend notes this side of this line

Notes Ck'd by: McPherson	Survey of: ANFB DWR	F.B. 652	PG. 93
Map No. B-1709	W. O. 7079 Tape No. 66 St'd 84° F.		
Office Work: WM-Dawn	Surveyed by: F.C. HOWARD		
Checked: McPherson	Notes: F.C.H. Date: 12/31/36		
Date: Dec. 1937	Indexed: A. C. Johnson		

W.S.17, A-2

Note: Any Additions or Changes on This Sheet Must be Made or Circled in Red Ink With Date and Name of Person Making Change.

Do not extend notes this side of this line

RETURN TO
LOS ANGELES COUNTY SURVEYOR
700 HALL OF RECORDS

FORM 247 10M 11-33

Cont on bot Pg 74

Sec. 17 T. 7N R. 18W

Sec. 18 T. 7N R. 18W

64+23.06
RL # 85
Set 1x2 top low spur
N 45° W

276.55 @ 10°32' = 271.89
Level = 193.60
100.62 @ 3°55' = 100.39
565.88
@ T. 39° = 565.71

565.71

58+57.35
RL # 75
Set 1x2

293.05 @ 2°40' = 292.73
208.18 @ 0°34' = 208.17
500.90
@ T. 44° = 500.77

500.77

53+56.58
SEC. COR.
Fd 3" I.P. 4' long set 30" in ground. Top beat over removed pipe and set B.C.

Replaced with 2" I.P. x B.C. in conc
Marked as shown
Jan 14-1937

See pg 83 for ties W.

COUNTY SURVEYOR
T 7 N
R 18 W
Sec Cor
17
18
7
8

L1 181

① 49°04'00
② 98°08'00

76.22 @ T. 44° = 76.20

B.T.
Fd 60" Cottonwood tree Old blaze on SE face
Set Sn v T. 0.7' of blaze

Brg S. 49° 04' W.
49°04'00 76.20

Sn v T

Level = 154.14'
Level = 210.70'
300.54 @ 1°39' = 300.42
247.95 @ 0°49' = 247.92
276.42 @ 1°45' = 276.29
239.84 @ 0°50' = 239.81
251.79 @ 1°10' = 251.74
204.86 @ 0°50' = 204.84
Level = 125.42
Level = 109.29
Level = 103.70
Level = 98.93
2323.20
@ T. 42° = 2322.57

2322.57

30+34.01
RL # 55
Set 2x2

Cont from top Pg 92

F.B. 652 PG. 94

Cont on bot Pg. 95

102+71.02
RL# 13 S
Set 1x2 top low spur
NE+SW

100+38
Cr E+W

241.21 @ 15°20' = 232.62
204.40 @ 21°05' = 190.72
236.56 @ 13°03' = 230.45
93.55 @ 17°08' = 89.40
77.16 @ 8°02' = 76.40
288.55 @ 15°02' = 281.12
1100.71 @ T.
35° = 1100.36

① 54°14'30"
④ 216°58'00"
⑧ 73°56'00"

Jan 7-87
91+70.66
RL# 12 S
Set 1x2

3.98

RL# 11 S
Set 1x2 top ridge
E+W

SEC 17
T.7N R17W

SEC 18
T.7N R17W

54°14'30"

120.62 @ 22°17' = 111.61
300.64 @ 11°43' = 294.38
243.31 @ 6°43' = 241.64
191.11 @ 4°25' = 190.54
838.17
@ T. 42° = 837.93

83+32.73
RL#

To NW Cor
Sec 18 See Pg. 83

80+13.54
Set 1x2 in bottom
Small valley N+S.
RL# 9 S.

319.19

78.55 @ 6°29' = 78.05
241.86 @ 4°10' = 241.22
319.27
@ T. 44° = 319.19

16.96
39°04'20"

Unable to find
1/4 Sec Cor

79+96.58
Set CS Mon
See pg 235

1/4 line to West
Pg 235 to 237

To RL# 1 E
See Pg 83

Not the 1/4 Cor. See Pg. 235
① 39°04'15
④ 156°17'30
⑧ 312°34'45

224.94 @ 4°16' = 224.32
233.21 @ 3°34' = 232.76
222.81 @ 3°10' = 222.47
141.94 @ 3°28' = 141.68
173.24 @ 4°03' = 172.81
299.90 @ 3°30' = 299.34
297.91 @ 3°03' = 297.49
1590.87
@ T. 46° = 1590.48

1590.48

64+23.06
RL# 8 S
Set 1x2

Cont from top Pg 93

W.S. 17, A-2

RETURN TO
LOS ANGELES COUNTY SURVEYOR
700 HALL OF RECORDS

Do not extend notes this side of this line

Note: Any Additions or Changes on This Sheet Must be Made or Circled in Red Ink With Date and Name of Person Making Change.

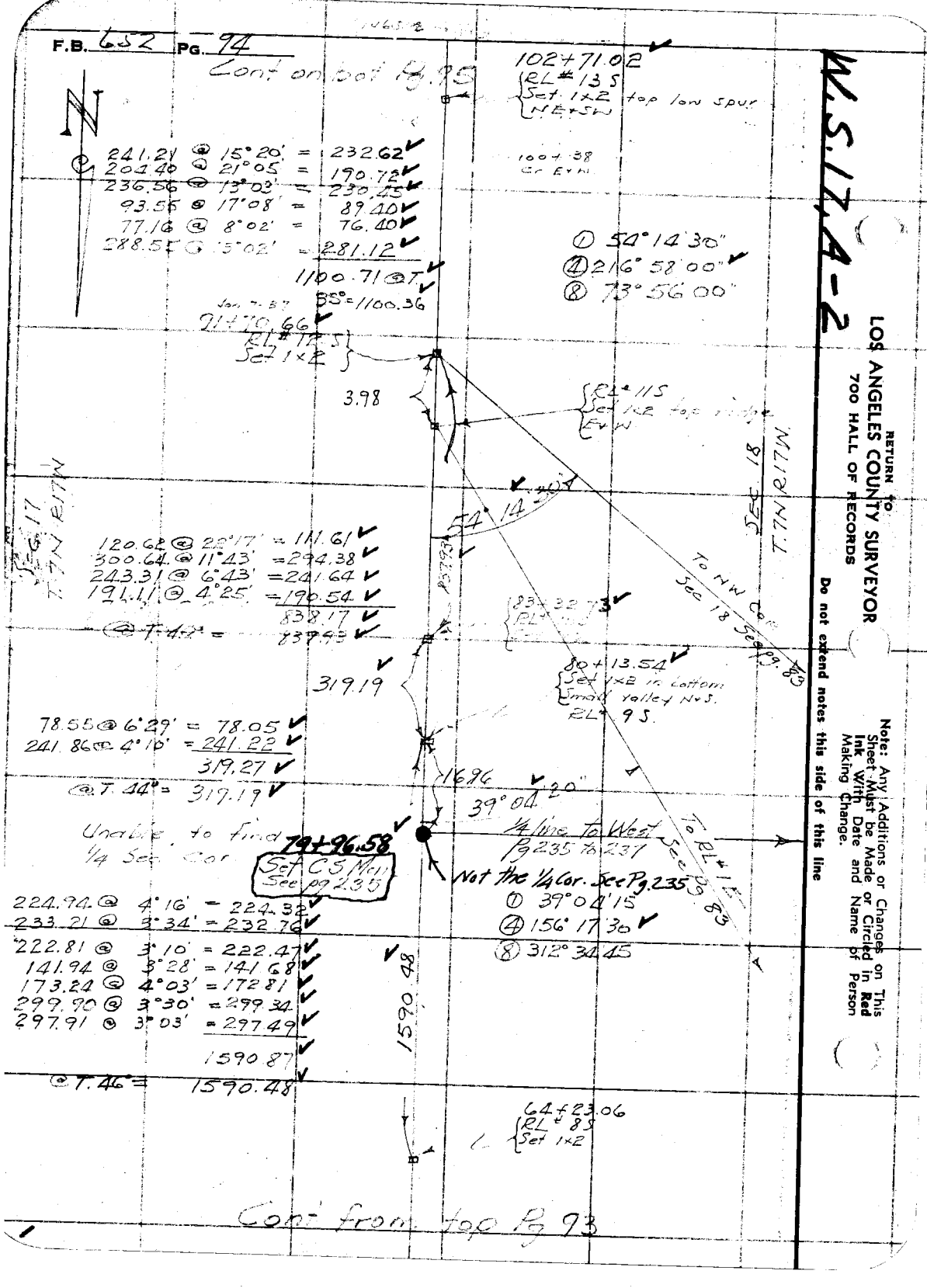

Notes Ck'd by K.A.M.	Survey of ANFB DIV R	F.B. 652 Pg. 95
Map No. B-1709	W. O. 7079 Tape No. 66 St'd 84°F.	
Office Work VRM-Dunn	Surveyed by F.C. HOWARD	
Checked McPherson	Notes F.C.H. Date 1/7/37	
Date Dec. 1947	Indexed A. C. Johnson	

Note: Any Additions or Changes on This Sheet Must be Made or Circled in Red Ink With Date and Name of Person Making Change.

Do not extend notes this side of this line

RETURN TO
LOS ANGELES COUNTY SURVEYOR
700 HALL OF RECORDS

END OF SURVEY

N

106+66.37
RL# 14S
Set 1x2 top spur
NE+SW

Made search for Sec. Cor. Unable to find any trace of corner. Doubt if this corner was ever set.
J.C.H.

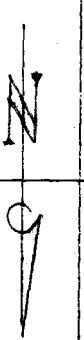

395.35

132.81 @ 32° 59' = 111.40
289.27 @ 10° 52' = 284.08
395.48

@ T. 34° = 395.35

102+71.02
RL# 13S
Set 1x2

Cont from top Pg 94

X

FORM 247 10M 11-35

RETURN TO
LOS ANGELES COUNTY SURVEYOR
700 HALL OF RECORDS

Note: Any Additions or Changes on This Sheet Must be Made or Circled in **Red Ink** With Date and Name of Person Making Change.

Do not extend notes this side of this line

F.B. 652 PG. 76

7.97

Notes Ck'd by McPherson	Survey of [illegible]	F.B. 652 Pg. 97
Map No. B-1709	W. O. 7079 Tape No. 66 St'd 84 °F.	
Office Work Drown	Surveyed by [illegible]	
Checked McPherson	Notes [illegible] Date [illegible]	
Date Apr. 1948	Indexed A. C. Johnson	

W.S. 17, B-2

Cont. on bot Pg 98

SEC. 4 T.7N. R18W

SEC. 5 T.7N. R18W

N

4+59.43
Fd 1x2 on line
Sta 4+47.97 per
FB 303-97

1/4 SEC COR.
Set 2" I.P. + B.C. in conc
by proportion 1 Mile South
and Fractional 1/2 Mile N.

32.16 Level @ T. 38° = 32.15

4+31.09

32.15

1.00

3.81

4+27.28

COUNTY SURVEY
R18W
SEC 5
1/4 COR
SEC 4
T7N
RE 2177

Level 48.82
Level 89.46
Level 136.85
Level 140.92
416.05 @ T 42°
= 415.94

① 90° 02' 30"
④ 0° 09' 30"
⑧ 0° 19' 15"

415.94

0+11.34
Sec Cor.
2" I.P. + B.C. in conc
See Pg 58
FB 303-100

1x2 top ridge
FB 652 Pg 58

SW+T Per Pg 58
Reset 2x2-12"
deep

90° 02' 25"
Adj

11.34

8.63

E+W. Transit Line
FB 652 Pg 58
0+00 S. = 319+83.96 W.

Set 2x2-12" deep
By Int.

Note: Any Additions or Changes on This Sheet Must be Made or Circled in Red Ink With Date and Name of Person Making Change.

Do not extend notes this side of this line

RETURN TO
LOS ANGELES COUNTY SURVEYOR
700 HALL OF RECORDS

FORM 247 10M 11.35

W.S. 17, B-2

RETURN TO
LOS ANGELES COUNTY SURVEYOR
700 HALL OF RECORDS

Do not extend notes this side of this line

Note: Any Additions or Changes on This Sheet Must be Made or Circled in Red Ink With Date and Name of Person Making Change.



Notes Ck'd by McPherson	Survey of ANFB DIV R	F.B. 652 Pg. 99
Map No. B-1709	W. O. 7079 Tape No. 66 St'd 84 °F.	
Office Work Brown	Surveyed by F.C. Howard	
Checked McPherson	Notes FCH Date 1/6/37	
Date April 1948	Indexed A. C. Johnson	

W.S.17, B-2

Cont on bot Pg. 100

SEC 9 T7N R18W

SEC 8 T7N R18W

57+52.76 Set 2x2-4" deep

32.80

53.68 Level @ T. 38° = 53.66

53.66

56+99.10 Set 1x2

North

COUNTY SURVEYOR T7N R18W SEC 8 + SEC 9 1/4 COR. R.E. 2177

1/4 SEC. COR. Fd Original Juniper Stake. See FB 303 Page 98 Reset with 2" I.P. BC in conc.

228.91 @ 0° 24' = 228.90

300.74 @ 4° 02' = 300.00

528.90

@ T. 40° = 528.75

51+70.35 Fd 1x2 (51+58.27) FB 303-98A

257.39 @ 3° 05' = 257.02

Level 75.38

" 116.70

" 106.08

" 119.07

136.90 @ 1° 30' = 136.85

124.63 @ 3° 07' = 124.45

300.62 @ 3° 33' = 300.04

1235.59

@ T. 40° = 1235.24

1235.24

39+35.11 1x2 top pg.

Cont from top Pg 98

Note: Any Additions or Changes on This Sheet Must be Made or Circled in Red Ink With Date and Name of Person Making Change.

Do not extend notes this side of this line

RETURN TO LOS ANGELES COUNTY SURVEYOR 700 HALL OF RECORDS

FORM 347 10M 11-38

RETURN TO
LOS ANGELES COUNTY SURVEYOR
700 HALL OF RECORDS

Note: Any Additions or Changes on This Sheet Must be Made or Circled in Red Ink With Date and Name of Person Making Change.

Do not extend notes this side of this line.

W.S. 17, B-2

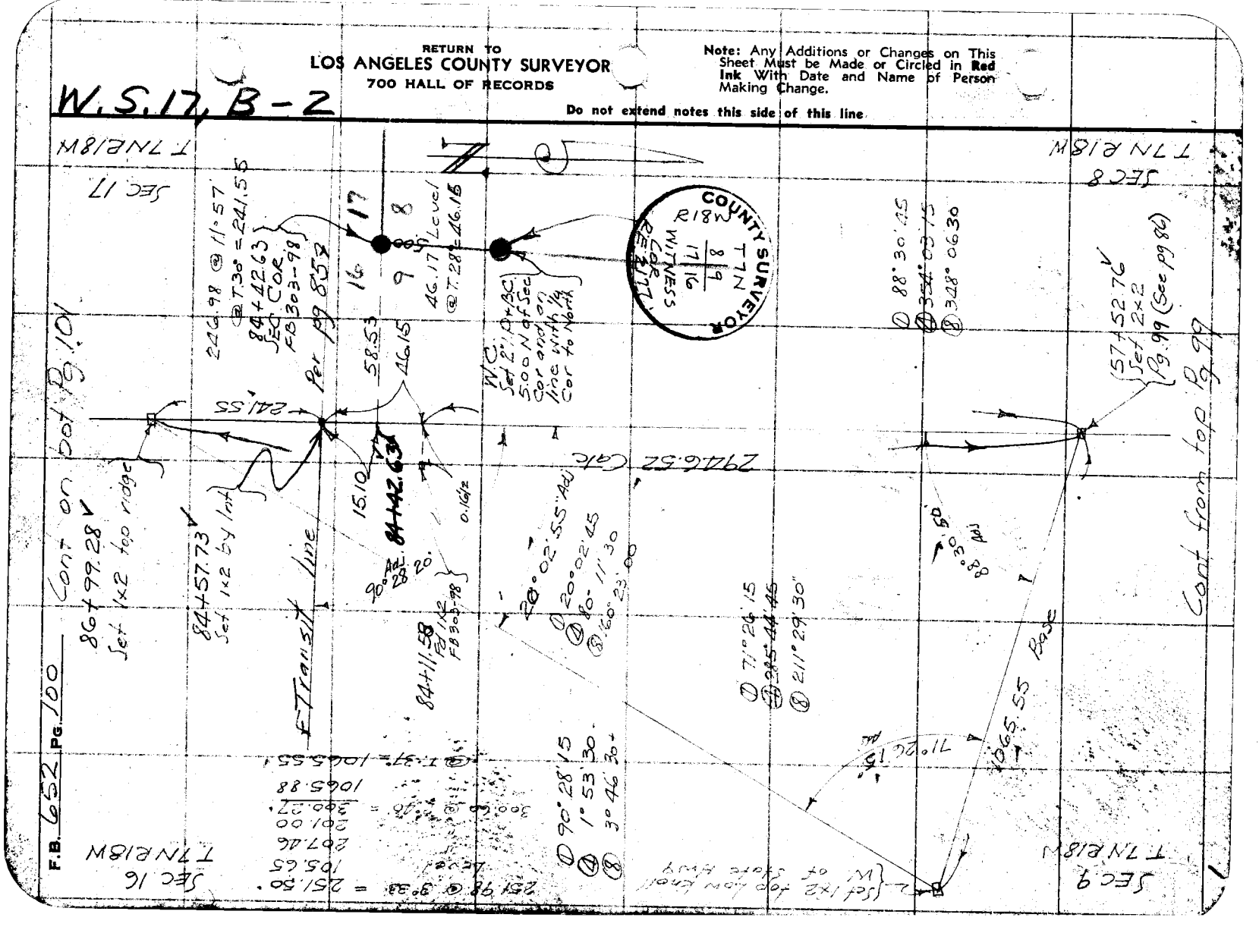

Notes Ck'd by McKinnon	Survey of ANFB Div R	F.B. 652	Pg. 101
Map No. B-1709	W. O. 7079 Tape No. 66 St'd 84 °F.		
Office Work Dunne	Surveyed by F.C. HOWARD		
Checked McKinnon	Notes F.C.H Date 1/11/37		
Date Apr. 1938	Indexed A. C. Johnson		

W.S.17, B-2

Note: Any Additions or Changes on This Sheet Must be Made or Circled in Red Ink With Date and Name of Person Making Change.

Do not extend notes this side of this line

RETURN TO
LOS ANGELES COUNTY SURVEYOR
700 HALL OF RECORDS

FORM 247 10M 11-35

3979.65
To 02-1E Pg 111

138+11.4 Station
Set 1×2 by 4'
With tangent line
from East. See
page

SEC. COR
Set 2" I.P. & B.C. in conc
at Record distance from
1 Mile N. and ½ Mi East.
May 22, 1922

89°06' Calc
10.07

2639.95 Calc

COUNTY SURVEYOR
T7N
R18W
17 16
20 21
SEC. COR.
R.E.2177

SEC. 16
T.7N R.18W

SEC 17
T.7N R.18W

See Pgs 103-105
for topog

56°39'45"

Set 1×2 top high
ridge S. of Valley

COUNTY SURVEYOR
SEC 16 + SEC 17
T7N R18W

¼ COR
Set 2" I.P. & B.C. in
conc.
8-27-41

89.00

110+82.52

34.30

To SEC COR
Pg 84

T. 50°
142.55 @ 2°35' = 142.41
Level = 127.46

269.87
-.06
269.81

27°22'15"

43°18'05"

To Pg 86

133.05 @ 3°20' @ T 56 - 131.47

104+97.52
Set 1×2

62°47'15"
Adj.

269.81

102+27.73
Set 1×2 E Slope Spur

2472.24 Calc

24°06'

Δ 24°06'45"
Ⓓ 96°27'15"
Ⓐ 192°54'45"
Ⓑ 24°07'50"

38°40'20"

100+96.26
Set 1×2 Point of
Hill
149.14 @ 8°57' @ T 56 - 147.38

Set 1×2 in
Flat
99+48.97

Sec Pg. 103
For topog.

38°01'00"

To 142 Spur Pg 86

To INT
1491.24 Calc

Ⓓ 27°22'15"
Ⓐ 109°29'00"
Ⓑ 218°57'45"
27°22'13
Ⓓ 43°18'00"
Ⓐ 173°12'15"
Ⓑ 346°24'45"
43°18'05

86+99.28
Set 1×2
Pg. 100

Ⓓ 38°40'
Ⓐ 154°41'
Ⓑ 309°22'
38°40'
Ⓓ 62°
Ⓐ 251°
Ⓑ 142°

RETURN TO
LOS ANGELES COUNTY SURVEYOR
700 HALL OF RECORDS

Note: Any Additions or Changes on This Sheet Must be Made or Circled in **Red Ink** With Date and Name of Person Making Change.

Do not extend notes this side of this line

F.B. 652 PG. 102

Form 301 (Rev 3-34)

PLEASE RETURN TO
LOS ANGELES COUNTY SURVEYOR
700 HALL OF RECORDS

NOTE: ANY ADDITIONS OR CHANGES ON THIS SHEET MUST BE MADE OR CIRCLED IN RED INK, WITH DATE AND NAME OF PERSON MAKING CHANGE

Do not extend notes this side of this line

TRANSIT TOPOG AT WC ± 1/4 SEC. COR TO SECS 16 & 17
T 7N R 18W - ANF B Div R.

Transit at	Sight on	Stadia Intercepts	Stadia Distance	Stadia Red—	Horizontal Angle 0° to 360° Right	Horiz. Distance	+ − Vertical Angle	Elevation of Point	+ Rank Sight	+ − Difference Elevation	Height of Instrument	+ − Vertical Distance	REMARKS Station	Left Right
1×2	North,												1×2 of 54.994	
Ref.													48.97 See Pg. 101	
													Too Steep	
			327		112 55	✓								
			328		128 20	✓								
			369		135 30	✓								
			418		136 40	✓								
			435		147 05	✓								
			475		149 30	✓								
			495		154 50	✓								
			540		156 50	✓								
			210		168 15	✓								
			113		159 25	✓								
			77		180 —	✓								
			89		210 20	✓								
			110		249 30	✓								
			154		267 25	✓								
			221		262 25	✓								
			280		259 30	✓								
			321		259 10	✓								

Plotted Date
Drawn Date
Checked Date
Traced Date
Book Page
C. Johnson
B.B. 655 P. 1

Form 301 10M 3-34

PLEASE RETURN TO
LOS ANGELES COUNTY SURVEYOR
700 HALL OF RECORDS

NOTE: ANY ADDITIONS OR CHANGES ON THIS SHEET MUST BE MADE OR CIRCLED IN RED INK, WITH DATE AND NAME OF PERSON MAKING CHANGE

Do not extend notes this side of this line

Transit at	Sight on	Stadia Intercepts	Stadia Distance	Stadia Red—	Horizontal Angle 0° to 360° Right	Horiz. Distance	+ Vertical Angle —	Elevation of Point	+ Back Sight	+ Difference Elevation —	Height of Instrument	+ Vertical Distance —	REMARKS Station	Left	Right
					° '		° '		1						
					° '		° '		2						
			265	—	304 15	✓	° '		3				S. Bank Canyon		
			209	—	321 00	✓	° '		4				" "		
			199	—	351 40	✓	° '		5				" "		
			197	—	0 00	✓	° '		6				" "		
			201	—	29 05	✓	° '		7				" "		
			267	—	48 50	✓	° '		8				" "		
			305	—	58 35	✓	° '		9				" "		
			356	—	71 00		° '		10				" "		
104+97.52					° '		° '		11				1x2 Near toe Slope		
1x2 North					° '		° '		12				Sta 104+97.52 Rg.		
			157	—	72 30	✓	° '		13				Toe slope		
			83	—	77 40	✓	° '		14				"		
			53	—	97 20	✓	° '		15				"		
			63	—	120 15	✓	° '		16				(Stump) old brush cut.		
			50	—	171 00	✓	° '		17				Ed. old barley field & Toe slope		
			30	—	232 45	✓	° '		18				" "		
			82	—	297 50	✓	° '		19				" "		
			80	—	203 20	✓	° '		20				Toe slope		
			135	—	212 05	✓	° '		21				"		
			131	—	232 45	✓	° '						"		

Additional Notes:

Topography Description Legend: Hill ... B.H. Side of Draw ... S.D. Side of Ridge ... S.R. Head of Draw ... H.P. Bottom Draw ... B.D. Bottom Wash ... B.W. Top of Ridge ... T.R. Toe of Slope ... T.S. Top of Slope ... T.S. Bottom of Cut ... B.C. Top of Cut ... T.C. Toe of Fill ... T.F. Top of Fill ... T.F. Edge of Road ... E.Rd. Pvt. ... P.P. Cat. ... Culvert Tr. ... Tr. Str. ... Str. D.L. ... Dl. Pole ... Pole Tr. ... Tr. Pvt. ... Pvt. E.Rd. ... E.Rd. Fl. ... Fl. Cedar ... Ced. Sta ... Sta Pine ... Pine Pl. ... Pl. Sycamore ... Syc. Eucalyptus ... Euc. Pine, Cedar, Sycamore, Eucalyptus and all other abbreviations are standard abbreviations.

Form 301 10M 3-34

PLEASE RETURN TO
LOS ANGELES COUNTY SURVEYOR
700 HALL OF RECORDS

NOTE: ANY ADDITIONS OR CHANGES ON THIS SHEET MUST BE MADE OR CIRCLED IN RED INK, WITH DATE AND NAME OF PERSON MAKING CHANGE

Do not extend notes this side of this line

Transit at	Sight on	Stadia Intercepts	Stadia Distance	Stadia Rod—	Horizontal Angle 0° to 360° Right	Horiz. Distance	+ − Vertical Angle	Elevation of Point	+ Back Sight	+ − Difference Elevation	Height of Instrument	+ − Vertical Distance	REMARKS Station	Left	Right
3	North 1x2 #4								1						
									2						
			83		258 25	✓							Toe slope		
			91		329 25	✓			3				"		
									4						
			121		0 00	✓							line "		
			154		5 25	✓			5				"		
			213		0 00	✓			6				line "		
			246		4 45	✓			7				"		
			288		6 05				8				"		
Inst at 1x2 at Sta 99+48.97 Sighting North									9						
			390		0 00				10				N Bank of Canyon		
			564		0 00				11				Road in Valley		
			707		0 00				12				Toe Slope		
									13						
									14						
									15						
									16						
									17						
									18						
									19						
									20						
									21						

Add'n'l Inform.

Notes Red. ____ Platted ____ Job No. ____ Division No. ____
Date ____ Date ____ Survey of ____
Notes Chkd. ____ Checked ____ Survey by F.C. Howard Notes C.C.H. Date Feb 26 1937
Date ____ Date ____ Map No. ____ Indexed A. C. Johnson

F.B. 652 Pg. 105

Form 301 (9M 3-64

PLEASE RETURN TO
LOS ANGELES COUNTY SURVEYOR
700 HALL OF RECORDS

NOTE: ANY ADDITIONS OR CHANGES ON THIS SHEET MUST BE MADE OR CIRCLED IN RED INK, WITH DATE AND NAME OF PERSON MAKING CHANGE

Do not extend notes this side of this line

Transit at	Sight on	Stadia Intercepts	Stadia Distance	Stadia Rod	Horizontal Angle 0° to 360° Right	Horiz. Distance	+ / − Vertical Angle	Elevation of Point	+ Back Sight	+ / − Difference Elevation	Height of Instrument	+ / − Vertical Distance	REMARKS Station	Left	Right
					° ′		° ′		1						
					° ′		° ′		2						
					° ′		° ′		3						
					° ′		° ′		4						
					° ′		° ′		5						
					° ′		° ′		6						
					° ′		° ′		7						
					° ′		° ′		8						
					° ′		° ′		9						
					° ′		° ′		10						
					° ′		° ′		11						
					° ′		° ′		12						
					° ′		° ′		13						
					° ′		° ′		14						
					° ′		° ′		15						
					° ′		° ′		16						
					° ′		° ′		17						
					° ′		° ′		18						
					° ′		° ′		19						
					° ′		° ′		20						
					° ′		° ′		21						

Notes Ck'd by R.R.M.	Survey of ANFB DIV R	F.B. 652 Pg. 107
Map No. B-1709	W. O. 7079 Tape No. 66 St'd 84°F.	
Office Work Drown	Surveyed by F.C. HOWARD	
Checked McPherson	Notes F.C.H. Date 2/10/37	
Date Apr. 1948	Indexed A. C. Johnson	

W.S. 17, A-2

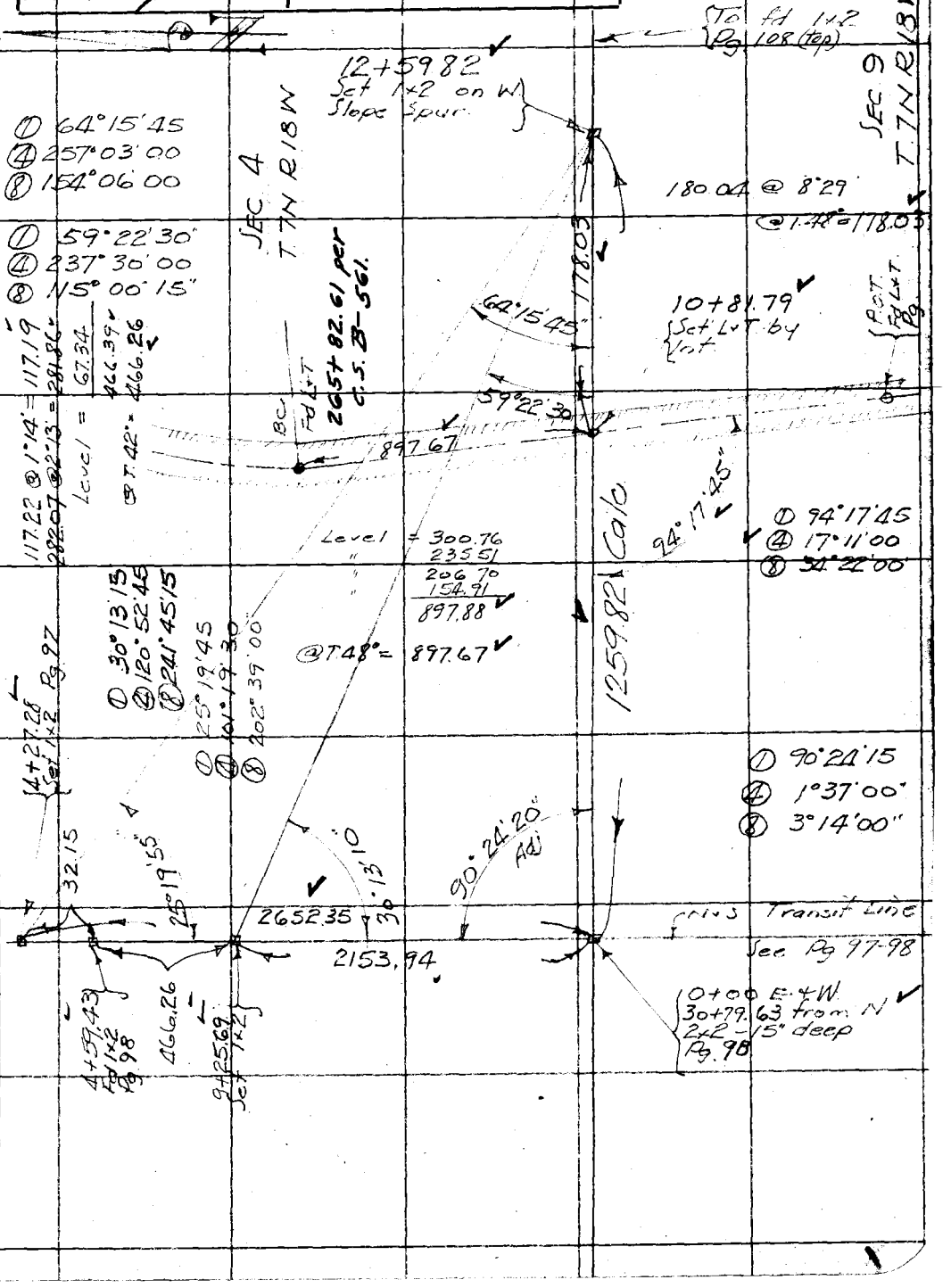

Note: Any Additions or Changes on This Sheet Must be Made or Circled in Red Ink With Date and Name of Person Making Change.

Do not extend notes this side of this line

RETURN TO
LOS ANGELES COUNTY SURVEYOR
700 HALL OF RECORDS

FORM 247 10M 11-35

RETURN TO
LOS ANGELES COUNTY SURVEYOR
700 HALL OF RECORDS

Note: Any Additions or Changes on This Sheet Must be Made or Circled in Red Ink With Date and Name of Person Making Change.

Do not extend notes this side of this line

W.S. 17, B-2

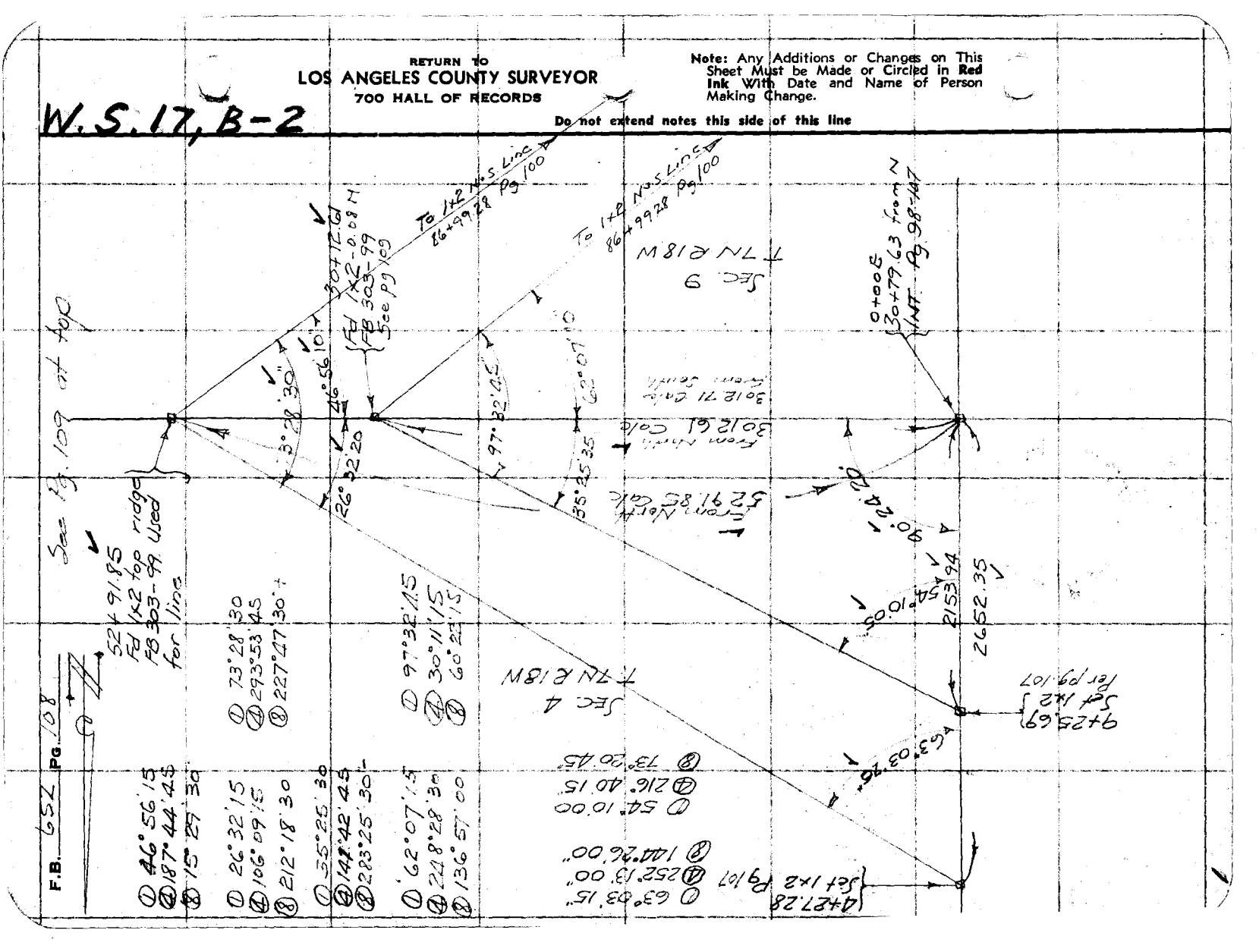

Notes Ck'd by K.R.M.	Survey of ANFB DIVR	F.B. 652 Pg. 109
Map No. B-1709	W. O. 7079 Tape No. 66 St'd 84 F.	
Office Work Drown	Surveyed by F.C. Howard	
Checked McPherson	Notes ECH Date 2/11/37	
Date Apr. 1948	Indexed A. C. Johnson	

W.S. 17, B-2

53+74.11
Fd 12" Pine tree blazed 4 Sides, Not Scribed Mound of Rocks at base of tree, with mining claim notices in can. Dated 1900. Original corner not found.

24.15

7.54

53+66.57
Set 1x2

75.20 @ 6°20' @ T.48° = 74.72

Sec. Cor. C.S. Mon. See F.B. 736-94

201.94

74.72

0.32

52+91.85
Fd 1x2
F.B. 303-99
See Pg 108

SEC 4
T.7N R18W

SEC 9

30+12.61 See Pg 108.
Fd 1x2 0.08 N. of Line
F.B. 303-99

27+~~81.74~~ 64.58
Fd 16" Pine tree blazed 4 Sides. Not Scribed
Probably blazed on same survey as pine above at 53+74.11

22.71

~~31.85~~ 329.01

144.78 @ 10°36' = 142.31
188.70 @ 8°11' = 186.78
329.09
@ T.48° = ~~32~~.85
329.01

80.98

26+83.60
~~27+00.76~~
Set 1x2

94.76
~~85.72~~

6010 @ 14°01 @ T.48° = 58.30

58.30

25.30
26+~~42.46~~
Set 1x2

~~17.50~~
17.6

1/4 Cor
Set 2" I.P. & B.C. in conc. at record distance from Sec. Cor. to West
Aug. 27-1941
This point falls on sandstone ledge on N. slope of spur

COUNTY SURVEYOR
T.7N
SEC 4
SEC 9
R18W
1/4 COR
RE 2177

Note: Any Additions or Changes on This Sheet Must be Made or Circled in Red Ink With Date and Name of Person Making Change.

Do not extend notes this side of this line

RETURN TO
LOS ANGELES COUNTY SURVEYOR
700 HALL OF RECORDS

FORM 247 10M 11-35

F.B. 652 Pg. 110

Cont on bot Pg 111

Pg 131

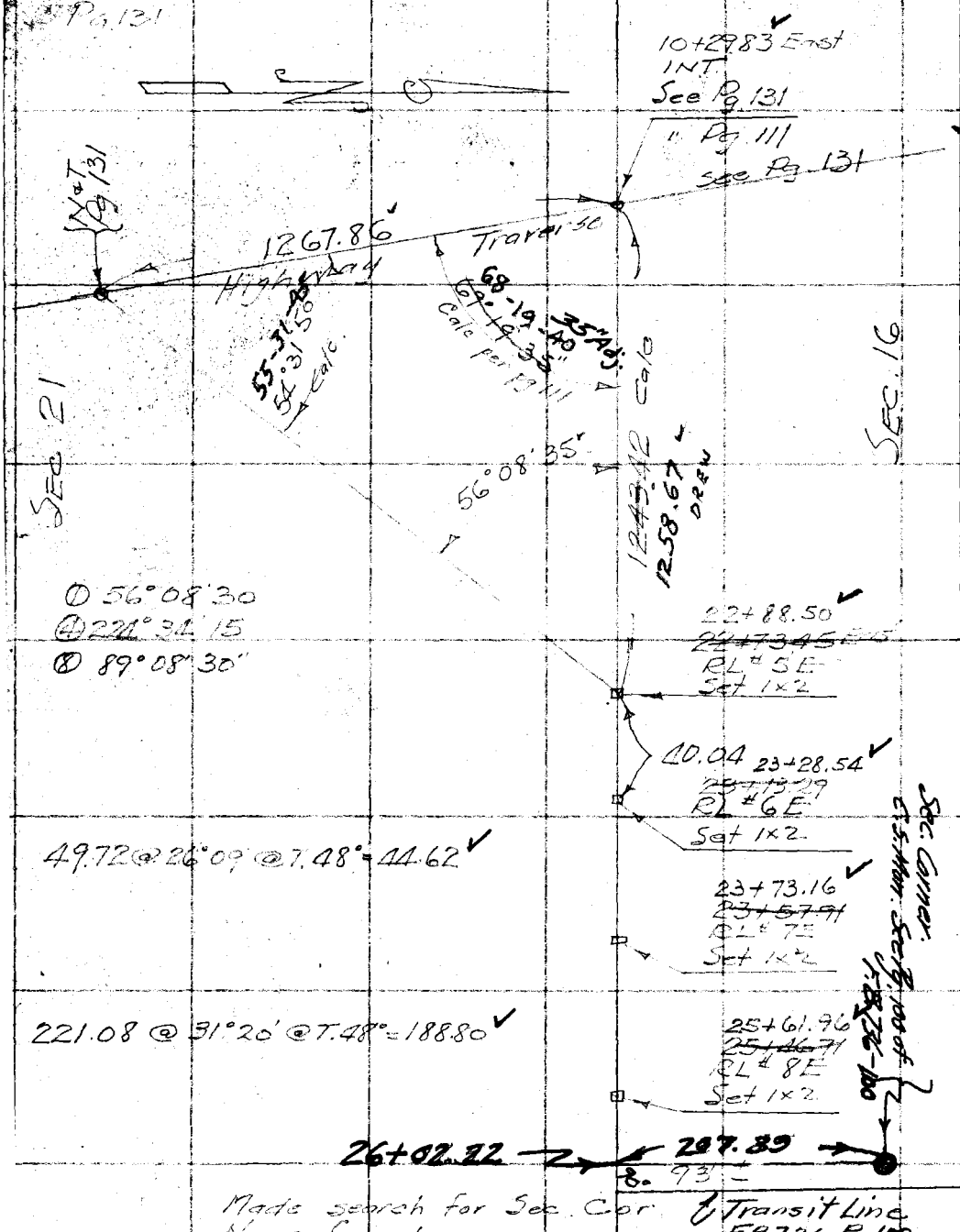

Made search for Sec. Cor
None found

SEC COR Set
F.B. 736 Pg 100

W.S. 17, B-2

RETURN TO
LOS ANGELES COUNTY SURVEYOR
700 HALL OF RECORDS

Do not extend notes this side of this line

Note: Any Additions or Changes on This Sheet Must be Made or Circled in Red Ink With Date and Name of Person Making Change.

Notes Ck'd by K.A.M.	Survey of ANFB DIV R	F.B. 652 Pg. 111
Map No. B-1709	W. O. 7019 Tape No. 66 St'd 84° F.	
Office Work Drown	Surveyed by F.C. HOWARD	
Checked McPherson	Notes F.C.H. Date 2/5/37	
Date Apr. 1948	Indexed A. C. Johnson	

W. S. 17, B-2

Note: Any Additions or Changes on This Sheet Must be Made or Circled in Red Ink With Date and Name of Person Making Change.

Do not extend notes this side of this line

RETURN TO
LOS ANGELES COUNTY SURVEYOR
700 HALL OF RECORDS

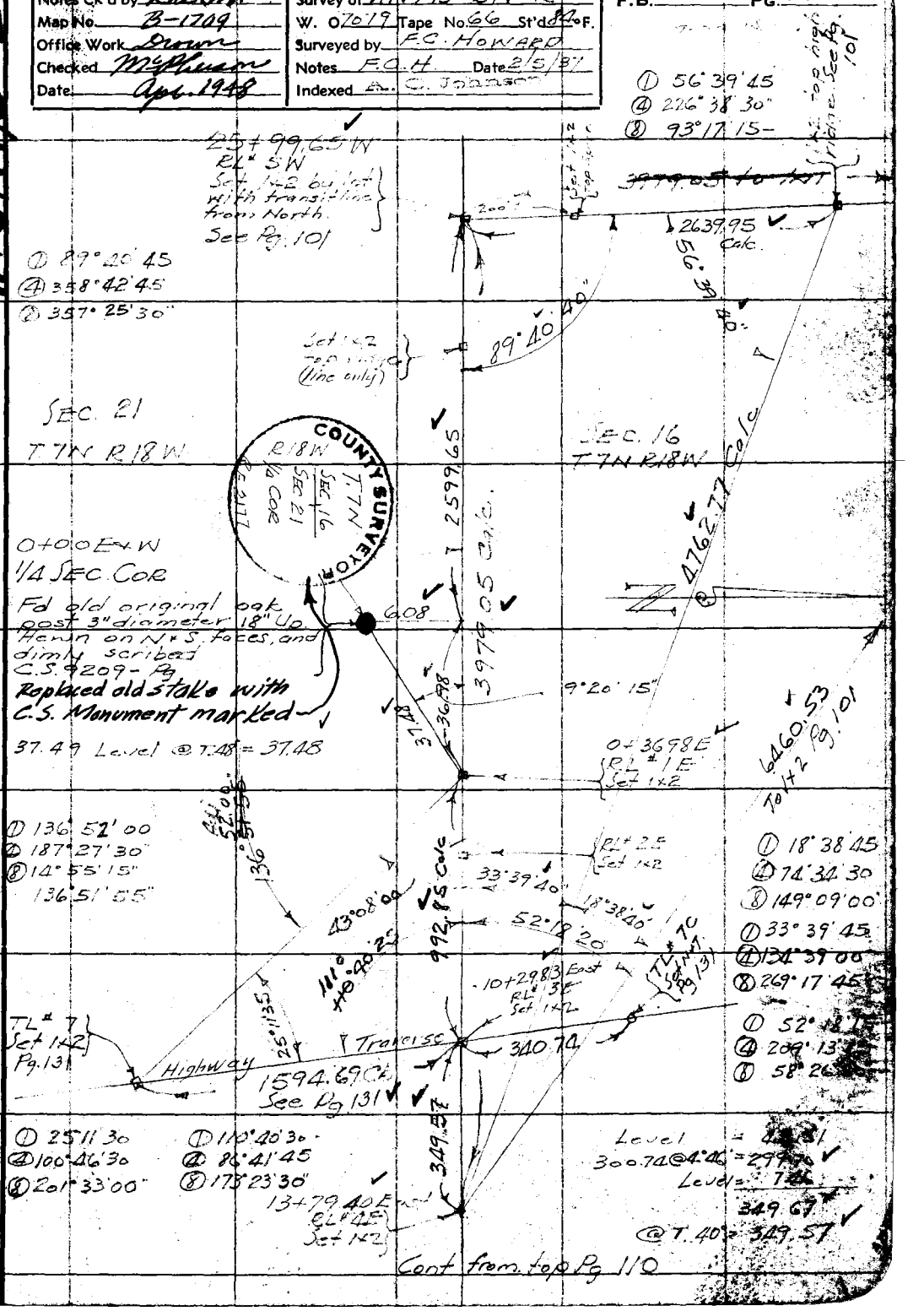

FORM 247 10M 11-35

F.B. 652 PG. 112

Cont on bot Pg 113

W.S. 17, B-2

RETURN TO
LOS ANGELES COUNTY SURVEYOR
700 HALL OF RECORDS

Note: Any Additions or Changes on This Sheet Must be Made or Circled in Red Ink With Date and Name of Person Making Change.

Do not extend notes this side of this line

SEC 16
T7N R18W

16+50.36
FB No 276R
Set 2x2 top of cut
N. of State Highway

44.46 @ 16°20' = 42.67
300.53 @ 1°21' = 300.45
300.36 @ 12°09 = 293.63
85.49 @ 17°38' = 81.47
718.22
@ T.66° = 718.14

718.14

9+32.22
FB No 275R
Set 2x2 top spur
Sta 109 S.W.

Level = 2110
116.14 @ 13°44' = 112.82
300.60 @ 4°58' = 299.47
96.40 @ 4°54' = 96.05
529.44
@ T.68° = 529.38

529.38

4+02.84
FB No 274R
Set 2x2 top low spur

158.87 @ 3°35' = 158.56
252.82 @ 21°55' = 234.55
393.11
@ T.68° = 393.07

393.07

0+09.77
Set 1x2 by lot
132+29.77 N&W

90°55'00" Adj

① 90°55'00
④ 3°40'00
⑧ 7°20'00"

20.44

E+W Transit Line
See Pg 86

9.77

0+00 S = FB 273R
1/4 SEC COR
Set 1x2 in found mound of rocks. See Pg. 86
Accepted as 1/4 Cor and set 2" I.P. & B.C. in conc. See Pg 86
See F.B. 736-103

132+09.93
Ed Int
Pg 86

W.S. 17, B-2

Notes Ck'd by K.R.M.	Survey of ANFB DIVR	F.B. 652 Pg. 113
Map No. B-1709	W. O. 7079 Tape No. 66 St'd 84 °F.	
Office Work Brown	Surveyed by F.C. HOWARD	
Checked McPherson	Notes F.C.H. Date 3/29/37	
Date Apr. 1948	Indexed A. C. Johnson	

Cont on bot Pg 114

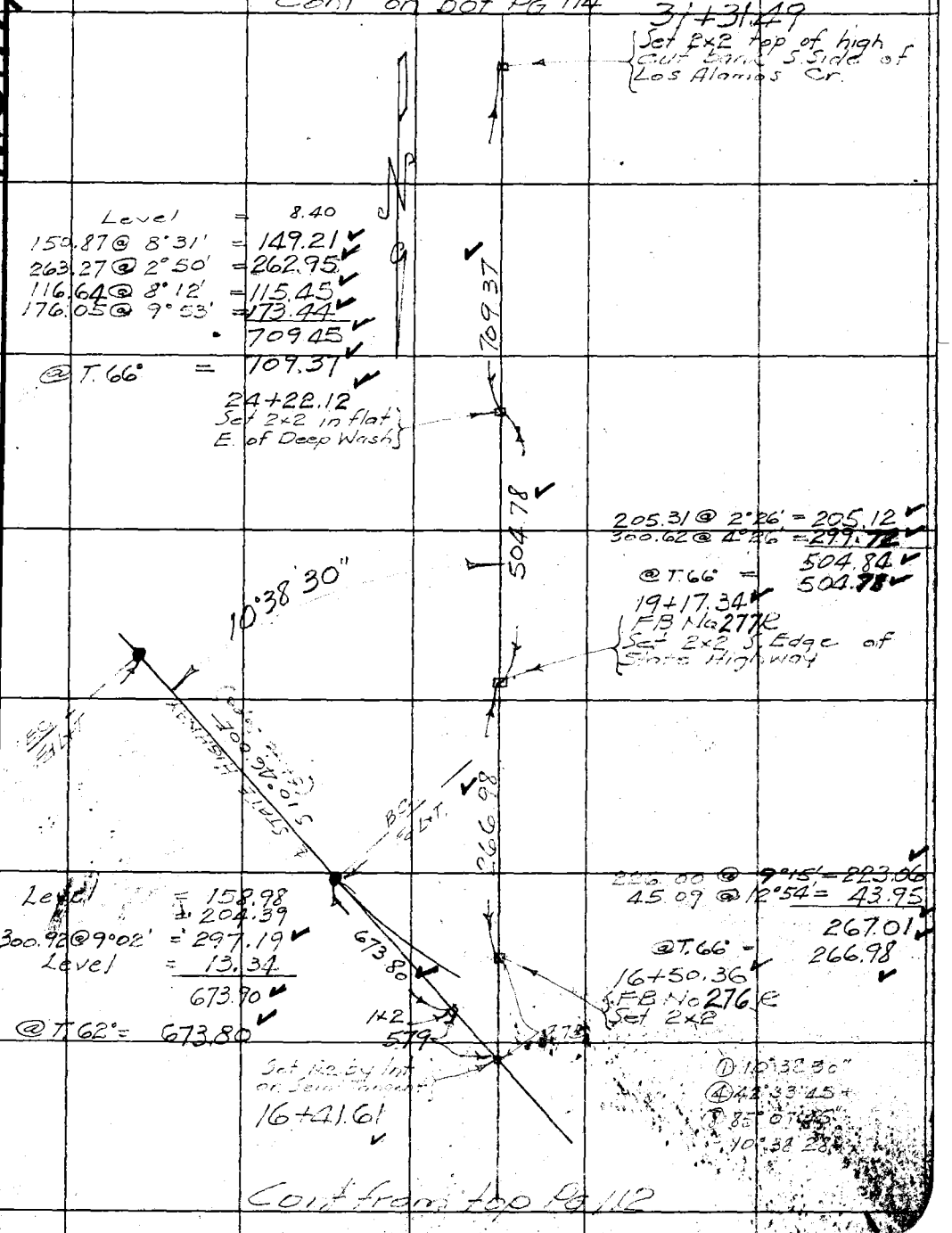

Cont from top Pg 112

Note: Any Additions or Changes on This Sheet Must be Made or Circled in Red Ink With Date and Name of Person Making Change.

Do not extend notes this side of this line

RETURN TO
LOS ANGELES COUNTY SURVEYOR
700 HALL OF RECORDS

FORM 247 10M 11-35

F.B. 652 Pg. 114

53+34.00 ✓
1/4 Sec. Cor.
C.S. Mon. Per Page 111
this FB

To fore sight

① 90° 07' 15"
④ 0° 29' 15" ✓
⑧ 0° 58' 45
90° 07' 20"

90° 07' 20" ✓
Adj

RL #1E
Fd 1x2
Pg 111

6.08

36.98

E+W Transit Line
See Pg. 111

53+27.92 ✓
Set 1x2 by Int

35.51

36.68 @ 14° 31' @ T.70° = 35.51 ✓

52+92.41 ✓
Set 1x2 top
Spur

57.57

58.40 @ 9° 37' @ T.70° = 57.57 ✓

52+31.84 ✓
Set 1x2 N. Edge
Ridge

55.47 @ 26° 35' = 49.61 ✓
299.87 @ 19° 58' = 281.85 ✓
70.96 @ 5° 48' = 70.60 ✓
239.87 @ 4° 02' = 239.28 ✓
Level = 194.63
216.56 @ 1° 16' = 216.51 ✓
300.88 @ 0° 57' = 300.84 ✓
300.54 @ 1° 21' = 300.46 ✓
Level = 300.48 ✓
Level = 149.39
2103.65 ✓
@ T.62° = 2103.35 ✓

2103.35

31+31.49 ✓
Set 2x2
See Pg.

SEC. 16
T.7N R18W

Cont from top Pg 113

W.S.17, B-2

RETURN TO
LOS ANGELES COUNTY SURVEYOR
700 HALL OF RECORDS

Note: Any Additions or Changes on This Sheet Must be Made or Circled in Red Ink With Date and Name of Person Making Change.

Do not extend notes this side of this line

Notes Ck'd by KRM	Survey of T6N R18W	F.B. 652 Pg. 115
Map No. B-1709	W. O. 4999 Tape No. 66 St'd 84 F.	
Office Work Drown	Surveyed by F.C. Howard	
Checked McPherson	Notes F.C.H. Date 1/20/37	
Date Apr 1948	Indexed A. C. Johnson	

W.S. 17.B-3

Cont on bot Pg 116

21+60.63
RL# 3N
Set 1x2 point of steep
Th. Slope on Span

Toe slope
15+03
1365.22

123.88 @ 23° 16' = 113.81
251.20 @ 32° 14' = 212.49
159.18 @ 22° 03' = 147.54
300.30 @ 9° 06' = 296.52
300.51 @ 2° 05' = 300.31
295.15 @ 1° 40' = 295.03
1365.70

@ T. 30° = 1365.22

7+95.41
RL# 2N
Set 1x2 in flat

SEC 13
T.6N R18W

SEC 14
T.6N R18W

COUNTY SURVEYOR
T.6N
R.18W
SEC 14
SEC 13
W.C. 1/4 Cor
RE 2177

4+45

Level = 111.16
239.02 @ 0° 20' = 239.02
226.89 @ 1° 19' = 226.83
218.75 @ 1° 17' = 218.70
795.71

@ T. 26° = 795.41

795.41

0+07.29
WITNESS COR
Found mound of rocks at foot of steep slope. This is W.C. to 1/4 Cor. to Secs 13 & 14. T.6N R18W C.S.

2.67

S 60° 30' E
33.00'

7.29

B.T.
Fd 36" L.O. blazed and dimly scribed
C.S. 9195-3

0+00N
RL# 1N
Set 1x2

Note: Any Additions or Changes on This Sheet Must be Made or Circled in Red Ink With Date and Name of Person Making Change.

Do not extend notes this side of this line

RETURN TO
LOS ANGELES COUNTY SURVEYOR
700 HALL OF RECORDS

FORM 247 10M 11-35

F.B. 652 Pg. 116

Cont on bot Pg 117

W.S. 17B-3

RETURN TO
LOS ANGELES COUNTY SURVEYOR
700 HALL OF RECORDS

Note: Any Additions or Changes on This Sheet Must be Made or Circled in Red Ink With Date and Name of Person Making Change.

Do not extend notes this side of this line

50+09.38
RL "7N
Set 1x2 top spur
NE. 5N

289.46 @ 1°14' = 289.39
70.29 @ 2°24' = 70.23
249.56 @ 16°24' = 239.41
Level = 180.53
197.60 @ 7°15' = 196.02
254.63 @ 1°00' = 254.59
275.22 @ 9°53' = 271.45
1501.66

1501.15

N

35+08.18
RL "6N
Set 1x2 on low spur
E+W.

@ T. 32° = 1501.15

T. 6N, R. 14W.

To RL "9N
2x2 Pg 140

Level = 78.94
Level = 31.52
300.40 @ 7°11' = 298.04
104.26 @ 27°37' = 92.38
61.21 @ 25°01' = 55.49
53.83 @ 13°32' = 52.54
608.71

@ T. 28° = 608.49

82°43'30"

608.49

① 82°43'30"
② 330°54'00"
③ 301°47'45"

28+99.69
RL "5N
Set 1x2. N. Side Spur

Tie to 1x2 in Cr.
201.16 @ 33°42½' = 167.34
92.58 @ 35°45' = 75.14
262.92 @ 28°09' = 231.82
@ T. 92° = 474.32

146.66 @ 2°21' = 146.54
183.25 @ 3°20' = 182.94
329.48

@ T. 28° = 329.36

329.36

Sec. 12
T. 6N R. 14W

① 20°47'15
② 83°09'15
③ 166°18'30

25+70.33
RL "4N
Set 1x2 on
Steep ± Slope

Accepted as Cor. and Set 2" IP, 18"
10 each. Marked as shown
Fd fairly large mound
of rocks on Steep East
Slope. Looks like Sec. Cor.
Set 1x2 in center

To RL "5N
2x2 Pg 138

20°47'20"

① 42°13'30"
② 148°54'00"
③ 337°48'

42°13'30"
89°28'30"

133.73 @ 15°14' = 129.03
246.54 @ 2°09' = 246.37
Level = 34.45
409.85

@ T. 28° = 409.70

409.70

To RL "1N
2x2 Pg 137

RL "3BN
Set 1x2

16.50

474.32

RL "3A-N
Set 1x2

83.00

84.74 @ 11°39'
@ T. 98° = 83.00

① 89°28'30"
② 357°58'30"

28.04

21+60.
RL "3N
Set 1x2

12.06

Set 1x2

COUNTY SURVEYOR
T. 6N
11 | 12
14 | 13
Sec Cor
RE 2177

Cont from top Pg 115

W.S. 17, B-3

Notes Ck'd by KRM	Survey of T 6N; R 18W
Map No. B-1709	W. O. 4999 Tape No. 66 St'd 84° F.
Office Work Drawn	Surveyed by F C Howard
Checked McPherson	Notes F C H. Date Jan 28-37
Date Apr. 1948	Indexed C. Johnson

F.B. 652 Pg. 117

Calif. Nursery

Note: Any Additions or Changes on This Sheet Must be Made or Circled in Red Ink With Date and Name of Person Making Change.

Do not extend notes this side of this line

RETURN TO
LOS ANGELES COUNTY SURVEYOR
700 HALL OF RECORDS

FORM 247 10M 11-35

COUNTY SURVEYOR
T.6N
R.18W
2 | 1
11 | 12
NW Sec Cor
RE 217.7

① 160° 04' 00"
④ 280° 15' 30"
⑧ 200° 31' 15"
160° 03' 54

07.49 AM.
53.37
48
69+07.32
WITNESS COR

Found mound of rocks top of Spur SW+NE. This is original corner as described in C.S. 9195 Pg 4

Replaced with 2" I.P. & B.C. in Conc marked as shown.

160° 03' 54"

753.17 To Cor Init. B.M.

① 52° 24' 15
④ 709.36 3.0
⑧ 59° 13' 15

623.07 25

52° 24.1'

94.42 @ 99° 53' = 93.02
171.30 @ 54° 30' = 156.00
166.03 @ 17° 28' = 153.24 50
221.15 @ 2° 26' = 220.08 96
623.24 47
@ T. 30° = 623.07 25

62+84.23

Sec 11 T. 6N R. 18W

STATE HIGHWAY

122.35

Set 1" I.P. & B.C. in Conc Highway Fill
65+30.06

122.35 Normal @ T. 32° = 122.35

62+07.71
Set L+T By Int

517.41 Level @ T. 26° = 517.21

Level 45.83

61+61.88
R+8N
Set 1" I.P. & B.C. in Conc Highway Fill

517.21

To R.L. 9N 272 Pg 140

Sec 12 T. 6N R. 18W

Set L+T

① 145° 03' 00"
④ 220° 11' 45"
⑧ 80° 23' 30"

145° 03' 00"

1152.55 Flat

57+17

Piru Cr

56+23

Steep Slope

50+09.32
R+ = 7.51
Set 1" I.P. & B.C. in Conc Highway Fill

Cont from/for Pg 116

221.94 @ 3° 51' = 221.44
224.70 @ 4° 28' = 224.02
299.93 @ 24° 27' = 273.02
Int Level = 14.87
129.85 @ 6° 22' = 129.03
300.72 @ 14° 57' = 290.56
1152.94
@ T. 32° = 1152.55

F.B. 652 Pg. 118

W.S. 17, B-3

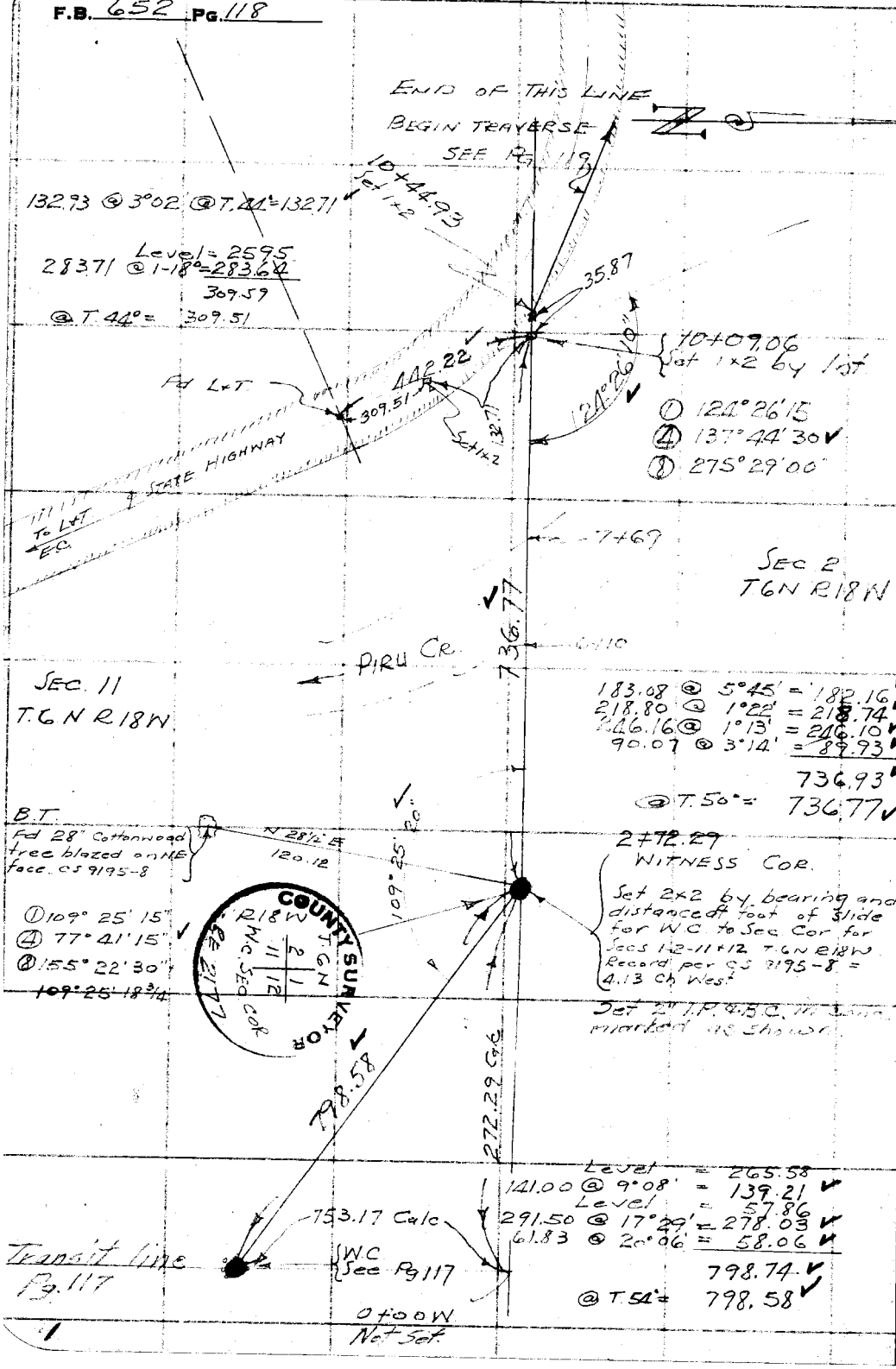

RETURN TO
LOS ANGELES COUNTY SURVEYOR
700 HALL OF RECORDS

Do not extend notes this side of this line

Note: Any Additions or Changes on This Sheet Must be Made or Circled in Red Ink With Date and Name of Person Making Change.

Notes Ck'd by [illegible]	Survey of T.6N R18W	F.B. 652 Pg. 19
Map No.	W. O. 4999 Tape No. 66 St'd ___ °F.	
Office Work	Surveyed by F.C. HOWARD	
Checked	Notes F.C.H. Date 8-31-37	
Date	Indexed L. C. Johnson	

Cont. to pg. 120

TL #3
Set 1x2

TRAVERSE
along
STATE HIGHWAY

① 150° 15' 15
④ 241° 01' 15 ✓
⑧ 122° 02' 45

N 51° 30' W
592.41 ✓
25" Adj. ✓
150° 15' 20

293.48 @ 5° 34' = 292.10 ✓
300.34 @ 0° 36' = 300.32 ✓
592.42 ✓
@ T. 82° = 592.41 ✓

TL #2
Set 1x2

Level = 125.31
Level = 94.13
195.35 @ 3° 34' = 194.97 ✓
Level = 296.78
Level = 24.24
Level = 214.66
Level = 205.69
Level = 300.49
1456.27 ✓
@ T. 80° = 1456.23 ✓

1456.23 ✓
40" Adj.
158° 12' 45"

① 158° 12' 45
④ 272° 51' 00 ✓
⑧ 185° 42' 15

TL #1
Set 1x2

193.70 @ 2° 51' = 193.46 ✓
Level = 136.23
Level = 151.40
Level = 234.27
Level = 134.48
849.84 ✓
@ T. 75° = 849.79

N 60° W
849.79 ✓
45" Adj.
149° 14' 40 ✓

① 149° 14' 45
④ 236° 58' 30
⑧ 113° 57' 00

10+44.93
Set 1x2 top
Pg. 118

Transit line Pg. 118

Cont. from Pg. 118

Note: Any Additions or Changes on This Sheet Must be Made or Circled in Red Ink With Date and Name of Person Making Change.

Do not extend notes this side of this line

RETURN TO
LOS ANGELES COUNTY SURVEYOR
700 HALL OF RECORDS

FORM 247 10M 11-35

F.B. 652 PG. 120

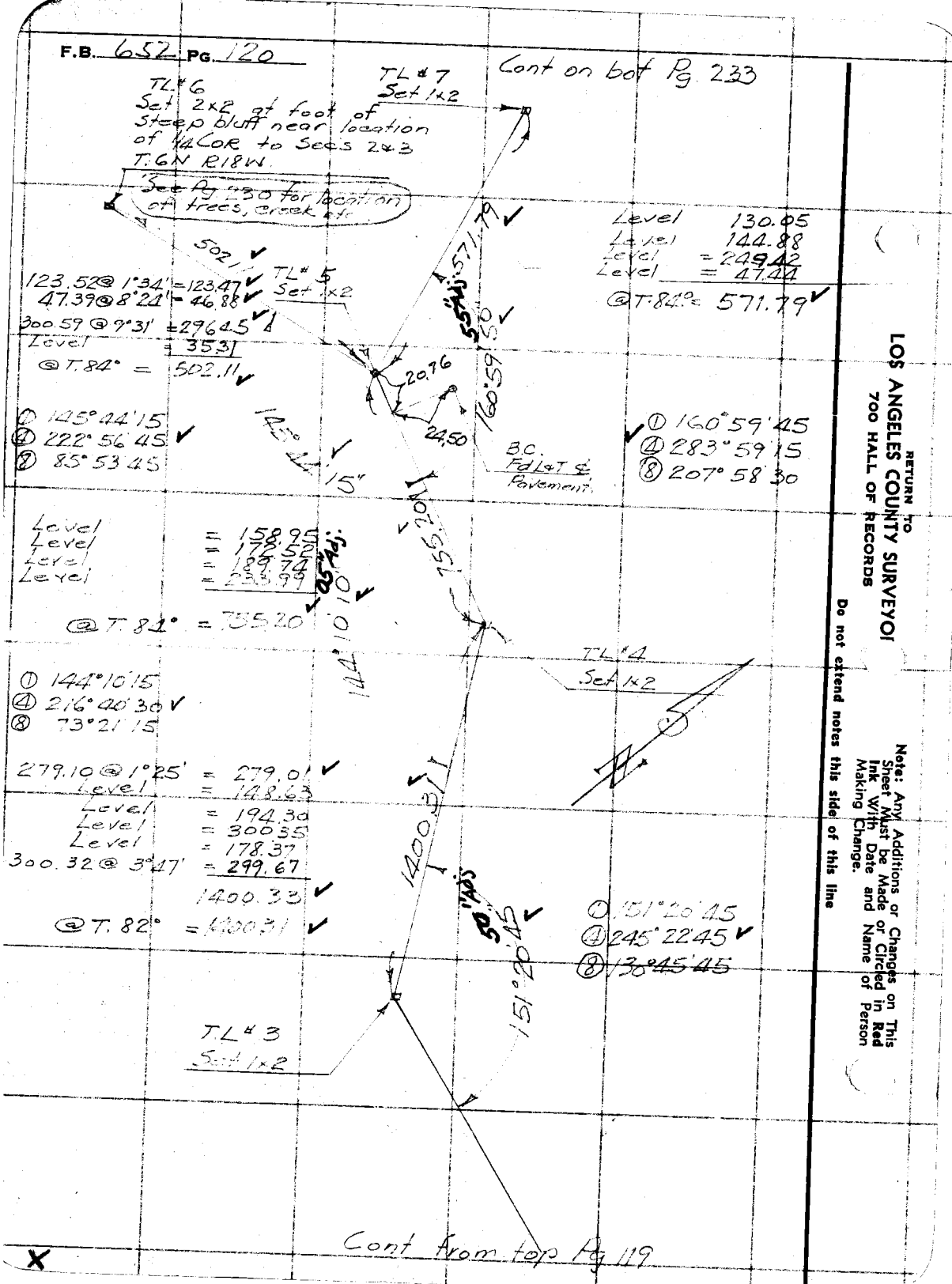

RETURN TO
LOS ANGELES COUNTY SURVEYOR
700 HALL OF RECORDS

Do not extend notes this side of this line

Note: Any Additions or Changes on This Sheet Must be Made or Circled in Red Ink With Date and Name of Person Making Change.

W.S. 17, B-3

Notes Ck'd by [illegible]	Survey of T. 7N. R. 18W.	F.B. 652 Pg. 121
Map No. B-1709	W. O. 4999 Tape No. 66 St'd 84°F.	
Office Work Drawn	Surveyed by F.C. Howard	
Checked McPherson	Notes F.C.H. Date Feb 1+2/37	
Date Apr. 1948	Indexed [illegible]	

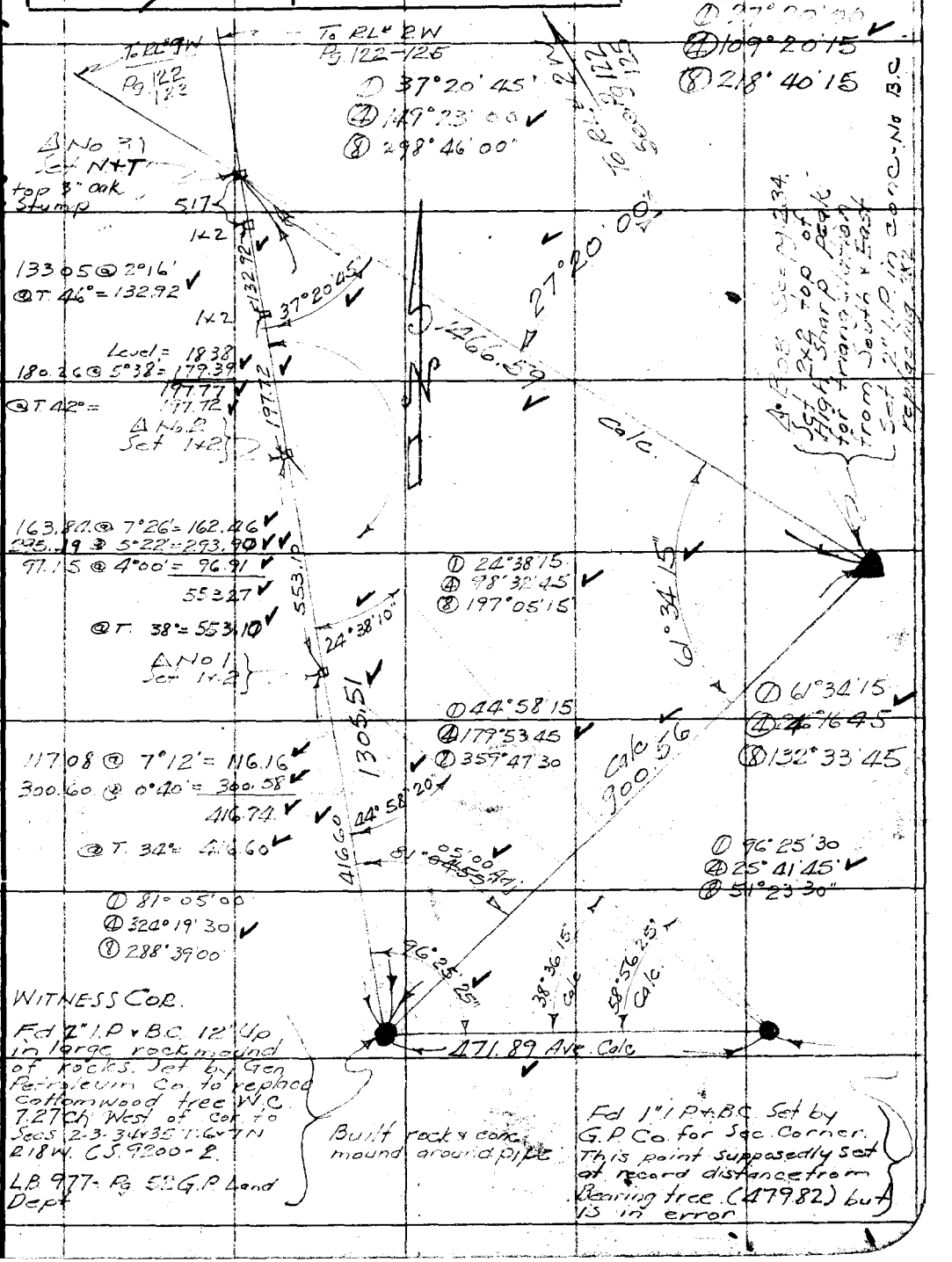

Note: Any Additions or Changes on This Sheet Must be Made or Circled in Red Ink With Date and Name of Person Making Change.

Do not extend notes this side of this line

RETURN TO
LOS ANGELES COUNTY SURVEYOR
700 HALL OF RECORDS

FORM 247 10M 11-35

F.B. 652 Pg. 122

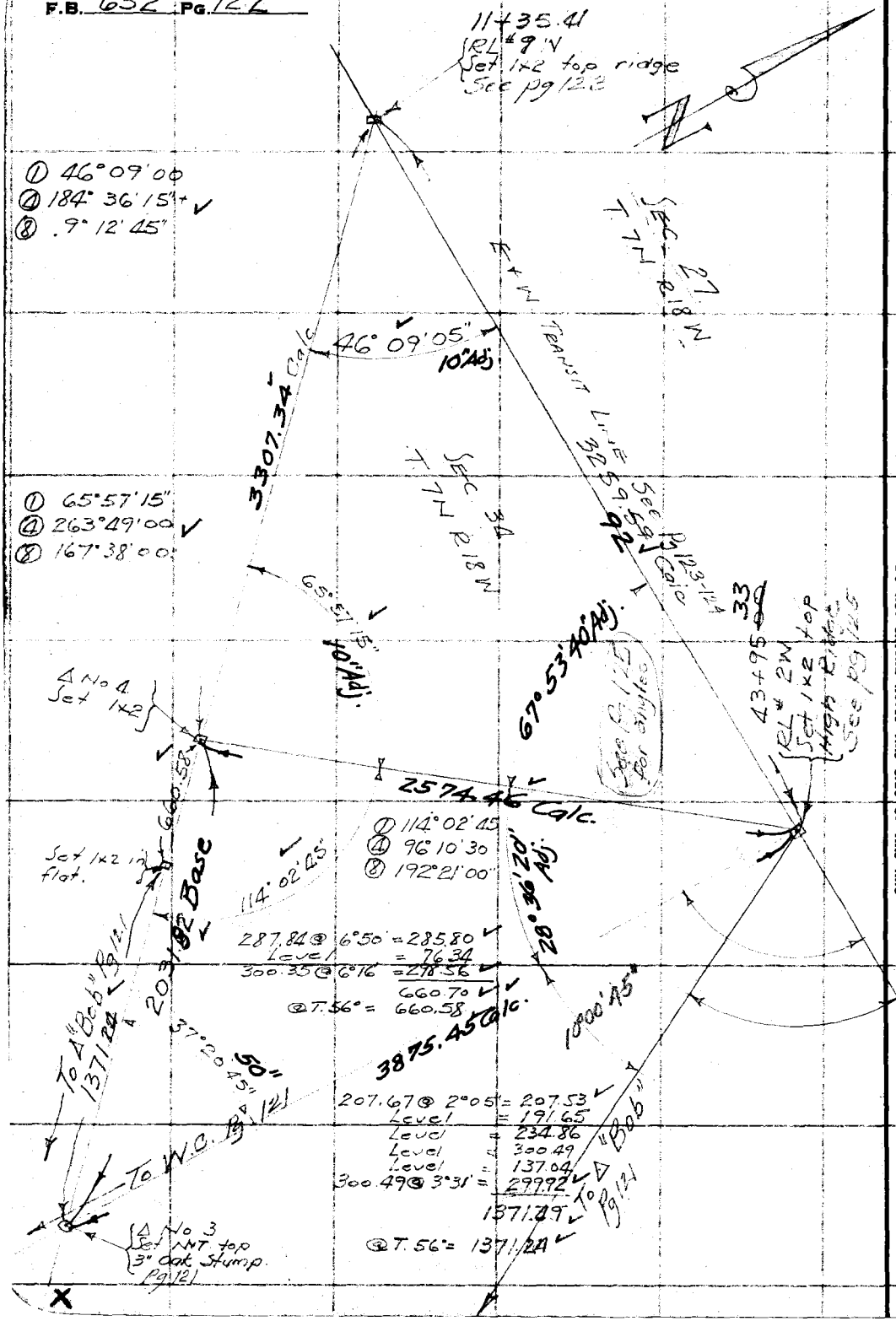

RETURN TO
LOS ANGELES COUNTY SURVEYOR
700 HALL OF RECORDS

Note: Any Additions or Changes on This Sheet Must be Made or Circled in Red Ink With Date and Name of Person Making Change.

Do not extend notes this side of this line

Notes Ck'd by K.R. McP.	Survey of T 7N R 18W	F.B. 652 Pg 123
Map No. B-1709	W. O. 4999 Tape No. 66 St'd 84 °F.	
Office Work Brown	Surveyed by F.C. HOWARD	
Checked McPherson	Notes F.C.H. Date 2/2/37	
Date Apr. 1948	Indexed C. C. Johnson	

Cont. to pg. 124

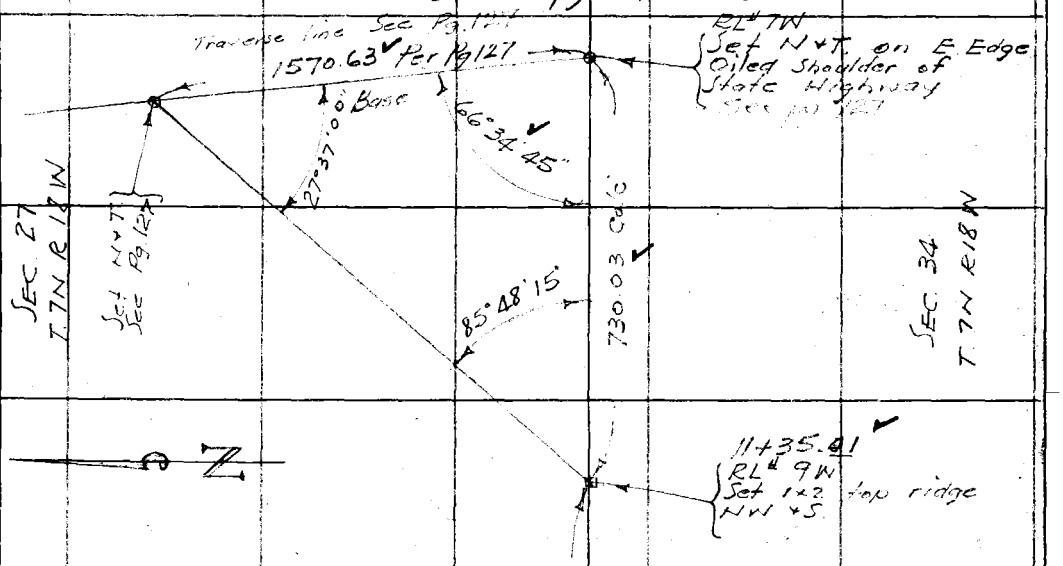

155.44 @ 6°50' = 154.34
217.17 @ 3°41' = 216.72
300.56 @ 9°11' = 296.71
190.47 @ 23°34' = 174.58
842.35
@ T. 50° = 842.16

842.16

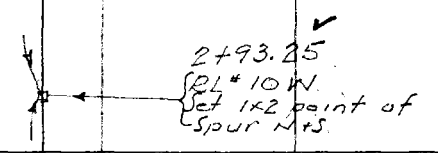

300.58 @ 16°03' = 288.86
Level = 4.45
293.31
@ T. 50° = 293.25

293.25

Note: Any Additions or Changes on This Sheet Must be Made or Circled in Red Ink With Date and Name of Person Making Change.

Do not extend notes this side of this line

RETURN TO
LOS ANGELES COUNTY SURVEYOR
700 HALL OF RECORDS

FORM 247 10M 11-35

X

F.B. 652 Pg. 124

Cont. to pg. 125

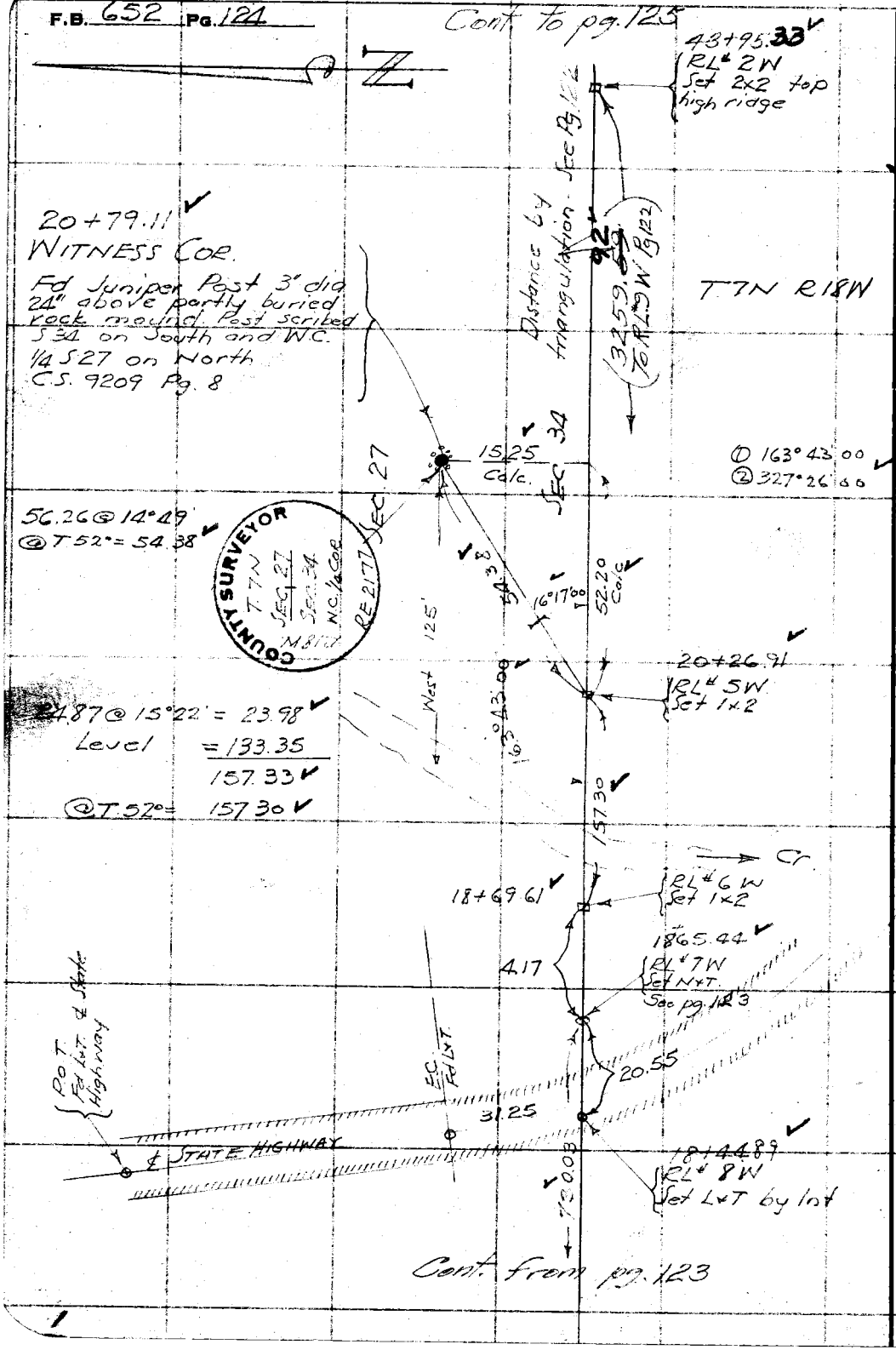

Cont. from pg. 123

W.S. 17, B-2

RETURN TO
LOS ANGELES COUNTY SURVEYOR
700 HALL OF RECORDS

Do not extend notes this side of this line

Note: Any Additions or Changes on This Sheet Must be Made or Circled in Red Ink With Date and Name of Person Making Change.

Notes Ck'd by K.R.M.	Survey of T 7N R 18W
Map No. B-1709	W. O. 4999 Tape No. 66 St'd 84°F.
Office Work [illegible]	Surveyed by F.C. HOWARD
Checked [illegible]	Notes F.C.H. Date Feb 3/37
Date Apr. 1948	Indexed [illegible] C. Johnson

F.B. 652 Pg. 125
W.S. 17

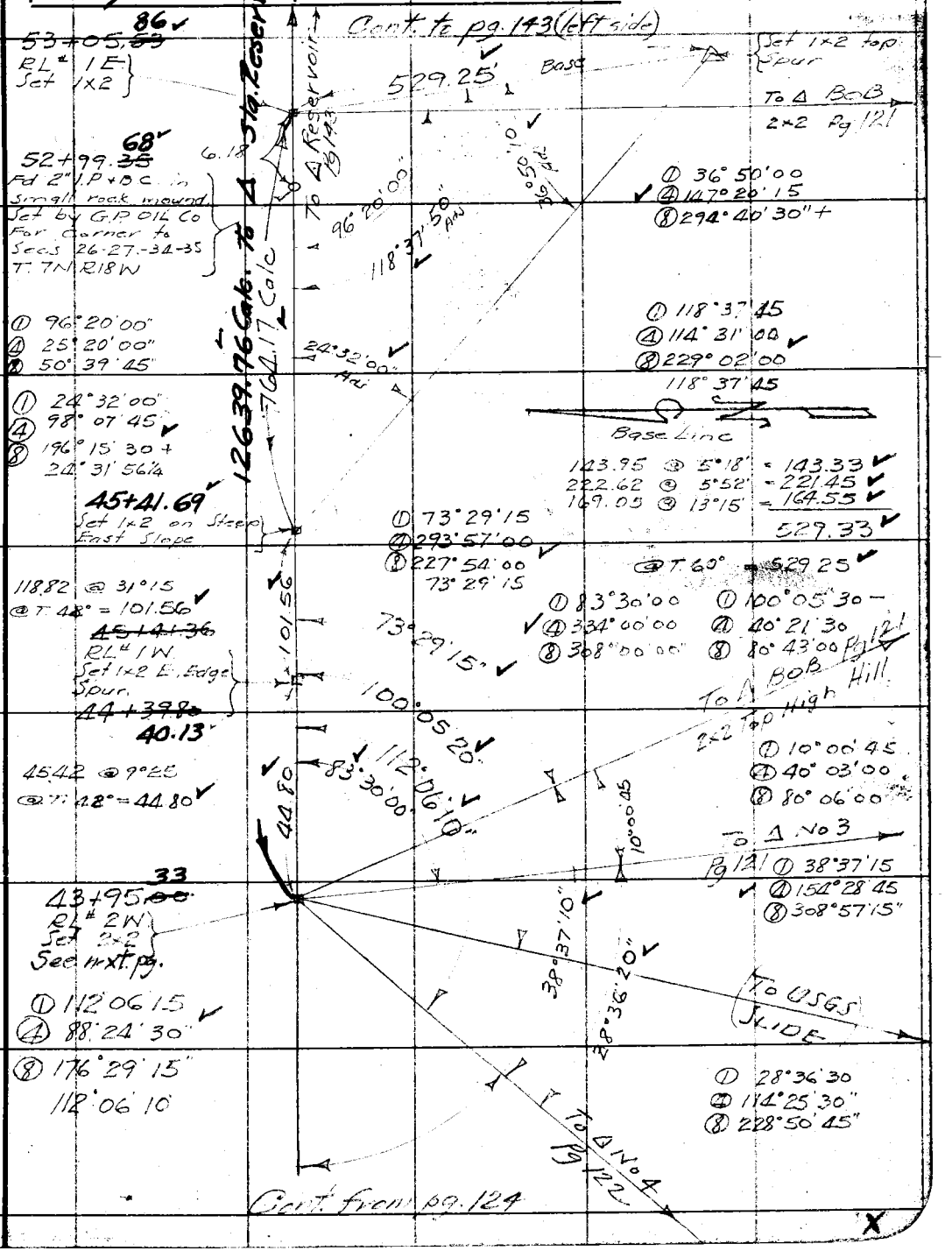

Note: Any Additions or Changes on This Sheet Must be Made or Circled in Red Ink With Date and Name of Person Making Change.

Do not extend notes this side of this line

RETURN TO
LOS ANGELES COUNTY SURVEYOR
700 HALL OF RECORDS

FORM 247 10M 11-35

F.B. 652 PG. 126
W.S. 17

RETURN TO
LOS ANGELES COUNTY SURVEYOR
700 HALL OF RECORDS

Do not extend notes this side of this line

Note: Any Additions or Changes on This Sheet Must be Made or Circled in Red Ink With Date and Name of Person Making Change.

W.S. 17.B-2

Notes Ck'd by K.R.M.	Survey of T7N R18W
Map No. B-1709	W. O. 4999 Tape No. 66 St'd 84 °F.
Office Work Brown	Surveyed by F.C. Howard
Checked McPherson	Notes F.C.H. Date Feb 1937
Date Apr. 1948	Indexed A. C. Johnson

F.B. 652 Pg 127

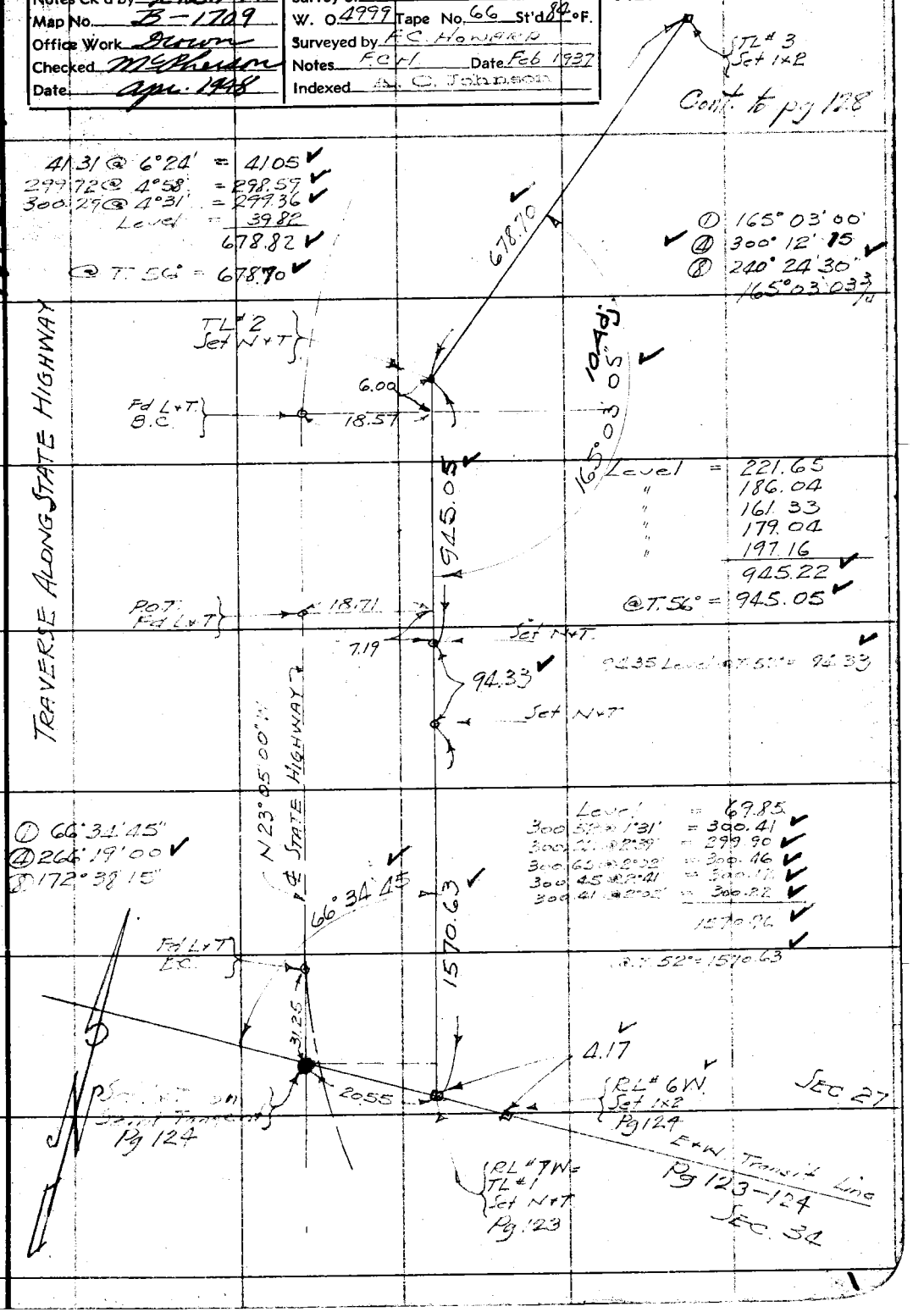

Note: Any Additions or Changes on This Sheet Must be Made or Circled in Red Ink With Date and Name of Person Making Change.

Do not extend notes this side of this line

RETURN TO
LOS ANGELES COUNTY SURVEYOR
700 HALL OF RECORDS

FORM 247 10M 11-35

F.B. 652 Pg. 128

Cont. to pg. 129

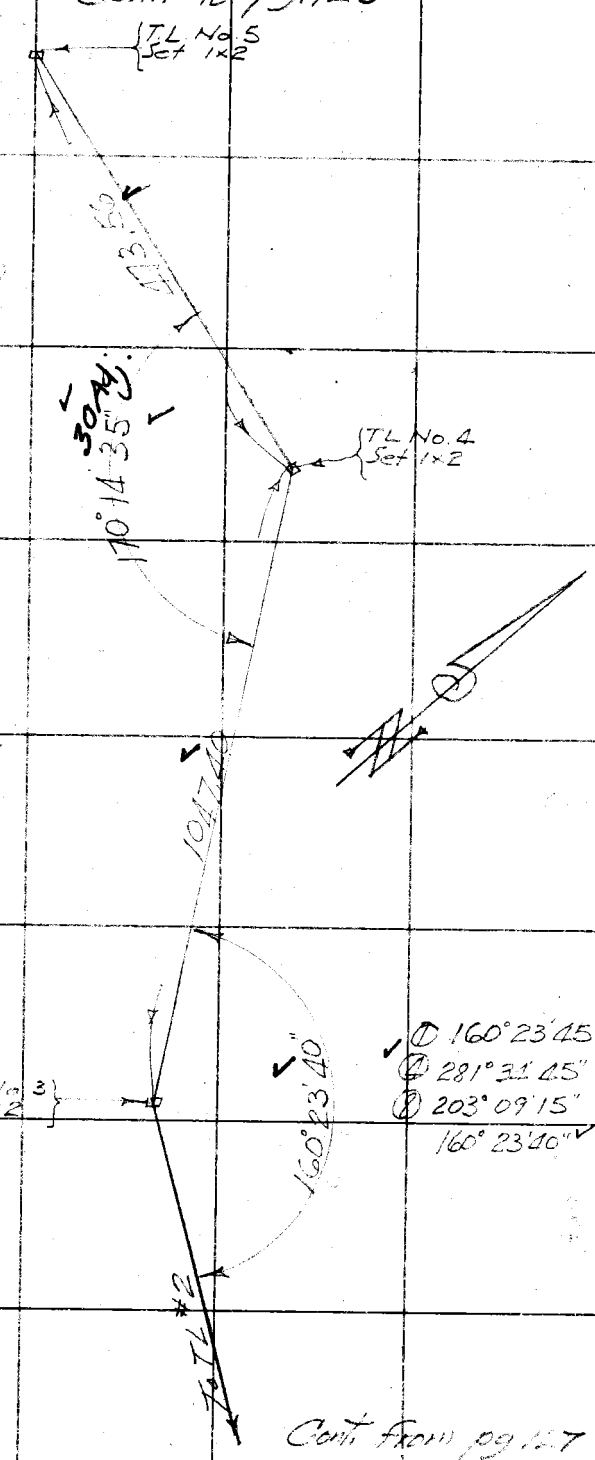

173.65 @ 2°34' = 173.48 ✓
300.25 @ 1°18' = 300.18 ✓
473.66 ✓
@ T.56° = 473.56 ✓

① 170°14'30" ✓
④ 320°58'15" ✓
⑧ 281°26'30" ✓
170°14'35" ✓

288.22 @ 2°10' = 288.01 ✓
Level = 160.00
" = 199.20
" = 149.61
" = 124.52
300.30 @ 1°00' = 300.25 ✓
1047.59 ✓
@ T.56° = 1047.40 ✓

① 160°23'45 ✓
④ 281°31'45" ✓
⑧ 203°09'15" ✓
160°23'40" ✓

Cont. from pg. 127

RETURN TO
LOS ANGELES COUNTY SURVEYOR
700 HALL OF RECORDS

Note: Any Additions or Changes on This Sheet Must be Made or Circled in Red Ink With Date and Name of Person Making Change.

Do not extend notes this side of this line

W.S.17,B-2

Notes Ck'd by McPherson	Survey of T 7N R 18W
Map No. B-1709	W. O. 4999 Tape No. 66° St'd 84°F.
Office Work Drayer	Surveyed by F.C. HOWARD
Checked McPherson	Notes F.C.H. Date Jan. 1937
Date Apr. 1938	Indexed C. Jackson

F.B. 652 PG. 129

Note: Any Additions or Changes on This Sheet Must be Made in Red Ink With Date and Name of Person Making Change.

Do not extend notes this side of this line

RETURN TO
LOS ANGELES COUNTY SURVEYOR
700 HALL OF RECORDS

Cont. to pg 130

N

TL No 6 Set 1×2

① 149° 36' 00"
④ 238° 23' 30" ✓
⑧ 116° 47' 00"
149° 35' 52½"

50 Adj. 55" ✓

149° 35' 57" ✓

806.57 ✓

Level = 83.45
204.15 @ 4°46' = 203.43 ✓
Level = 41.68
" = 300.79
177.37 @ 0°51' = 177.35 ✓
806.70 ✓
@ T. 60° = 806.57 ✓

230.57 @ 5°06' = 229.66 ✓
134.72 @ 3°46' = 134.43 ✓
364.09 ✓
@ T. 60° = 364.03 ✓

TL No 5C Set N×T

B.C. Fd 1×T
99+79.67 per C.S. B-561

WITNESS CORNER
Fd large mound of rocks
37' East of
Set for
Sta. 99+79.67 ✓
Point on C.S.

128.14 @ T. 60° = 128.14 ✓

18.21 ✓ 8.74

Level = 73.59
" = 159.36
" = 158.89
" = 133.55
" = 188.39
" = 145.85
300.32 @ 1°18' = 300.24 ✓
1159.87 ✓
@ T. 60° = 1159.69 ✓

1159.69 ✓

℄ STATE HIGHWAY

TL No 5B Set 1×T

128.14 ✓

364.03 ✓

1492.17 ✓

245.32 @ 2°15' = 245.13 ✓
Level = 163.46
" = 161.17
300.03 @ 1°10' = 299.97 ✓
869.73 ✓
@ T. 52° = 869.55 ✓

869.55 ✓

Slope E
Slope
Toe
37'
1×2
60'
30°

Set C.S. Mon. in mound

① 96° 29' 30"
④ 25° 57' 45" ✓
⑧ 51° 55' 45"
96° 29' 28"

TL No 5A Set N×T

1661 ✓

6666

204.93 ✓

204.97 Level @ T. 52"
= 204.93

COUNTY SURVEYOR
T. 7N
R. 18W
21 | 22
28 | 27
WITNESS COR
RE 2177

E.C.
Fd L×T
79+52.91 per C.S. B-561

51° 00'

169° 51' 00"

TL No 5 Set 1×2

① 169° 51' 00"
④ 319° 24' 00" ✓
⑧ 278° 48' 00"

Cont. from pg 128

FORM 247 10M 11-38

F.B. 652 PG. 130

W.S. 17, B-2

RETURN TO
LOS ANGELES COUNTY SURVEYOR
700 HALL OF RECORDS

Note: Any Additions or Changes on This Sheet Must be Made or Circled in Red Ink With Date and Name of Person Making Change.

Do not extend notes this side of this line

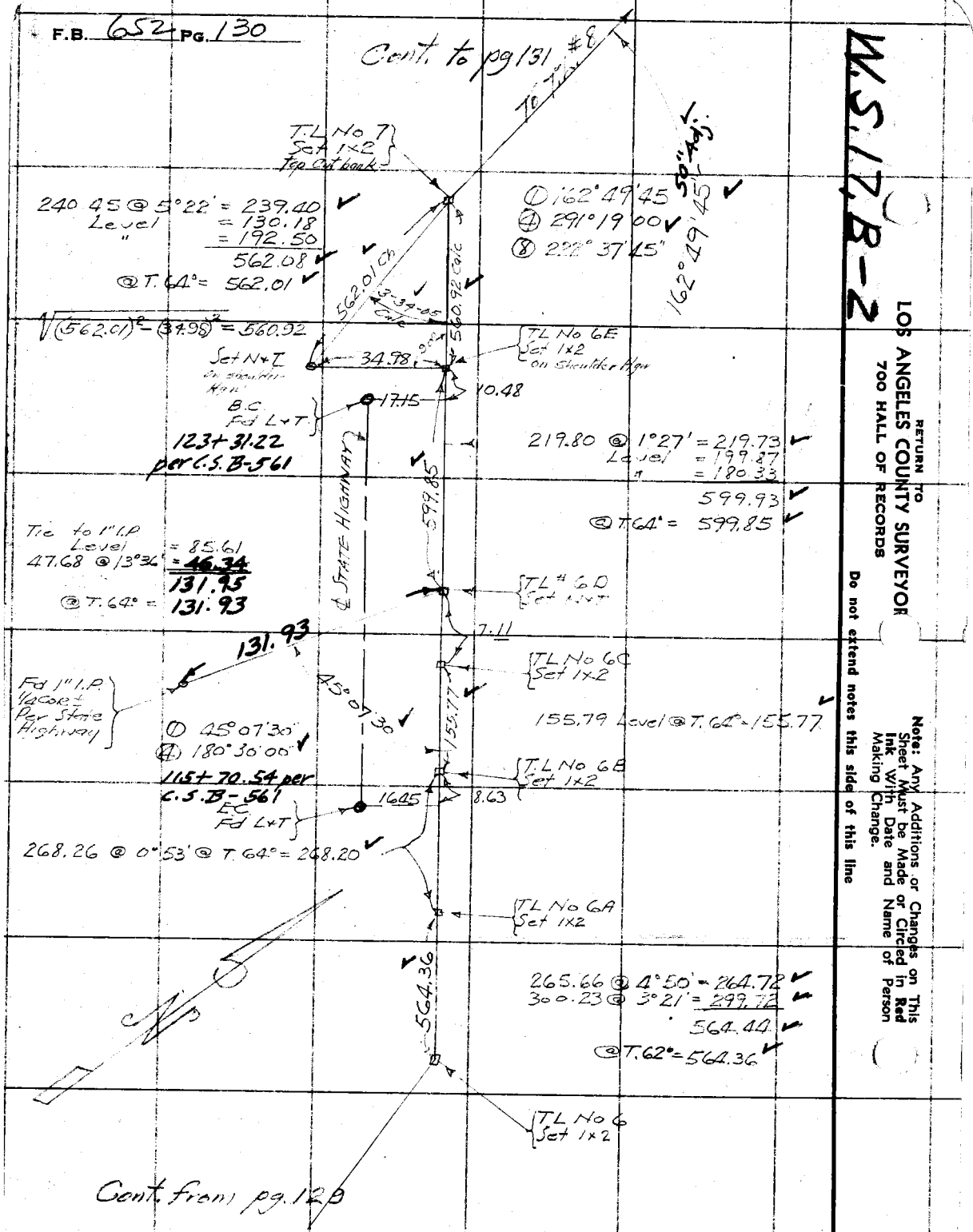

Notes Ck'd by R.R. McPhe	Survey of ANFB DIV R
Map No. B-1709	W. O. 7079 Tape No. 66 St'd 84°F.
Office Work Drown	Surveyed by F.C. HOWARD
Checked McPherson	Notes F.C.H. Date Feb. 1937
Date Apr. 1948	Indexed L. C. Johnson

F.B. 652 Pg. 131

W.S. 17B-2

Cont. to pg. 132

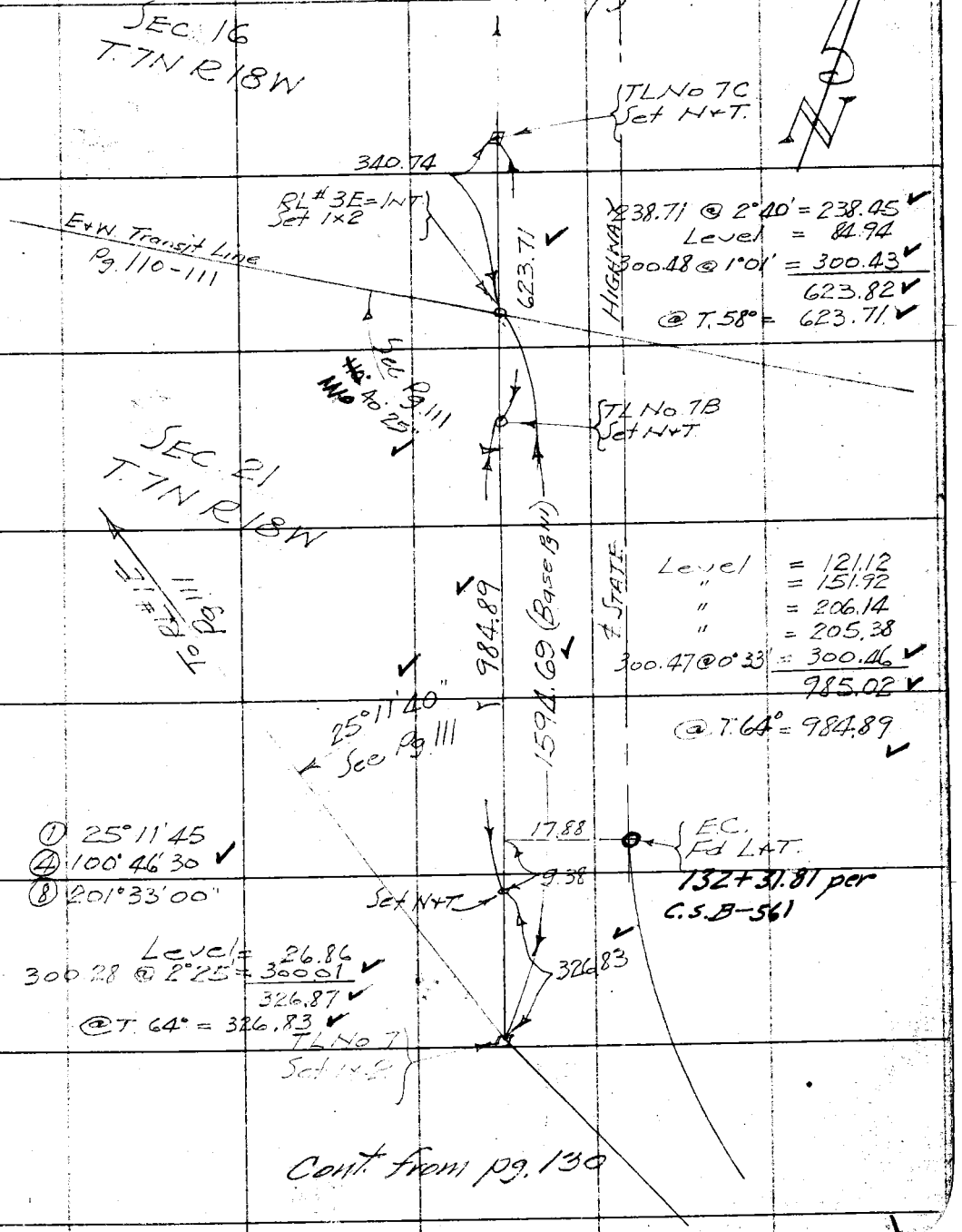

Cont. from pg. 130

Note: Any Additions or Changes on This Sheet Must be Made or Circled in Red Ink With Date and Name of Person Making Change.

Do not extend notes this side of this line

RETURN TO
LOS ANGELES COUNTY SURVEYOR
700 HALL OF RECORDS

FORM 247 10M 11-35

F.B. 652 PG. 132

W.S. 17, B-2

RETURN TO
LOS ANGELES COUNTY SURVEYOR
700 HALL OF RECORDS

Note: Any Additions or Changes on This Sheet Must be Made or Circled in Red Ink With Date and Name of Person Making Change.

Do not extend notes this side of this line

END OF THIS SURVEY

N

17.51

B.C.
Fd L&T
158+52.32 per
C.S. B-561

20.06

TL No 8
Set 1x2

243.17 @ 2°12' = 242.99 ✓
Level = 137.93
" = 107.37
" = 113.07
" = 100.18
300.54 @ 1°36' = 300.42 ✓
1001.96 ✓
@ T.56° = 1001.78 ✓

1001.78 ✓

℄ STATE HIGHWAY

TL No 7C
Set N+T.

to bit. 340.74

Cont. from pg. 131.

Notes Ck'd by McPherson	Survey of T7N R18W	F.B. 652 Pg. 133
Map No. B-1709	W. O. 4999 Tape No. 66 St'd 84 °F.	
Office Work Drown	Surveyed by F.C. HOWARD	
Checked McPherson	Notes F.C. H. Date 2/11/37	
Date Apr 1948	Indexed	

W.S. 17, B-2

Note: Any Additions or Changes on This Sheet Must be Made or Circled in Red Ink With Date and Name of Person Making Change.

Do not extend notes this side of this line

RETURN TO
LOS ANGELES COUNTY SURVEYOR
700 HALL OF RECORDS

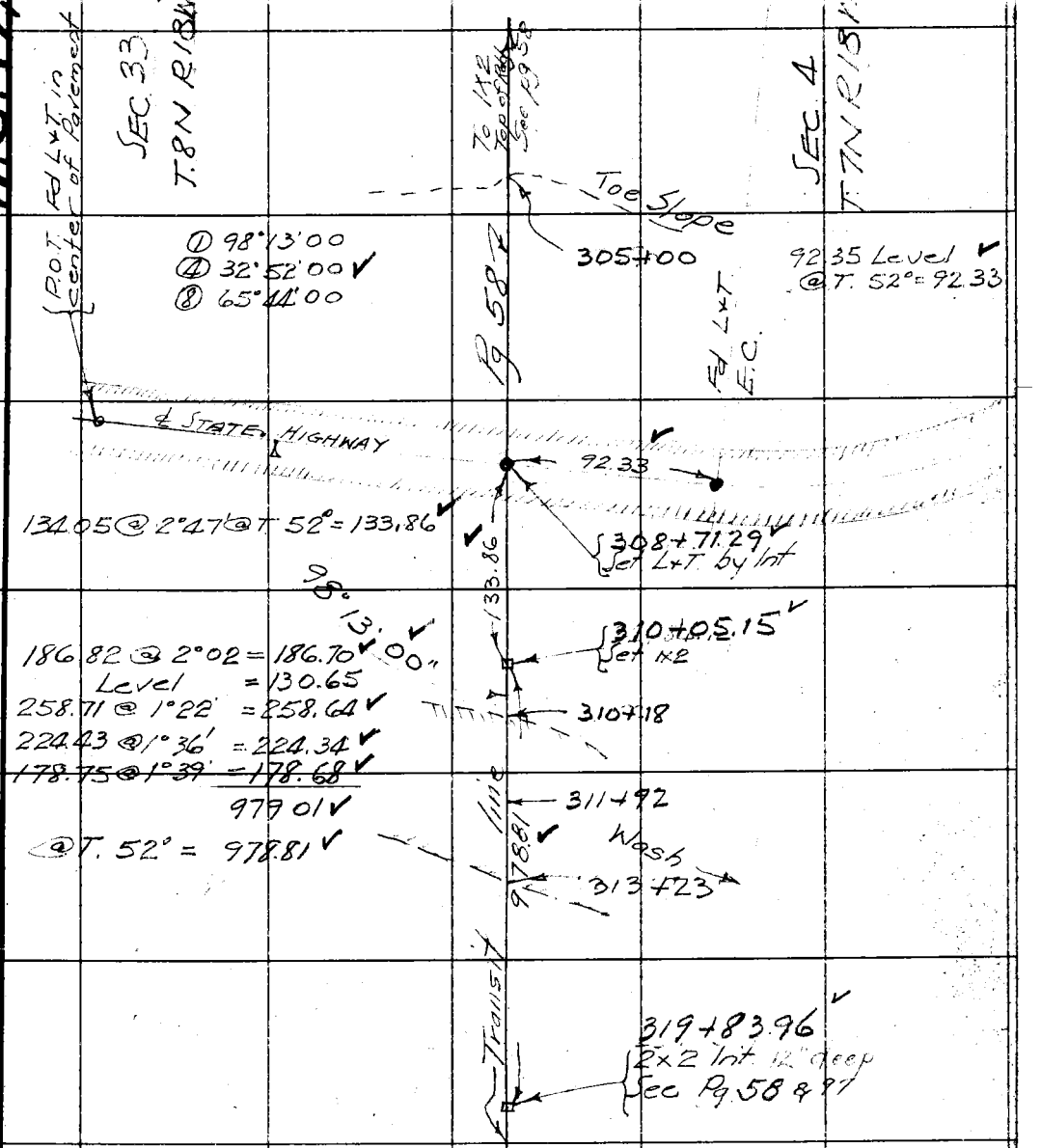

FORM 247 10M 11-38

RETURN TO
LOS ANGELES COUNTY SURVEYOR
700 HALL OF RECORDS

Note: Any Additions or Changes on This Sheet Must be Made or Circled in **Red Ink** With Date and Name of Person Making Change.

Do not extend notes this side of this line

F.B. 652 PG. 134

ANGELES NATL. FOREST

BOUNDARY - DIV. R

J.N. - 7079

COR. $\frac{31|32}{6|5}$ T 7 & 8 N R 16 W

WESTERLY TO

VENTURA COUNTY LINE

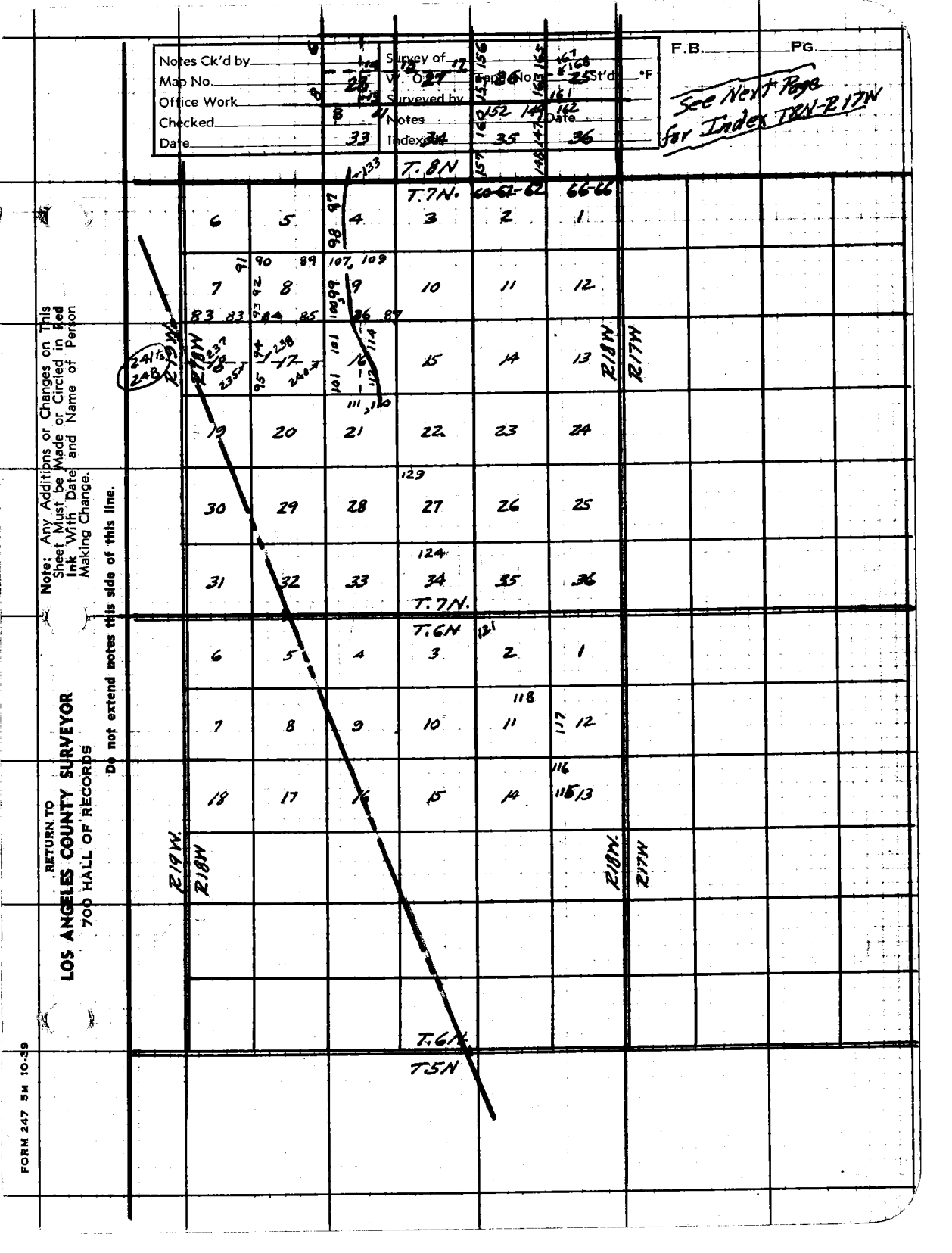
Notes Ck'd by
Map No.
Office Work
Checked
Date
Survey of
W. O.
Surveyed by
Notes
Index
Map No.
Date
F.B.
PG.
°F
See Next Page for Index T8N-R17W
T.8N.
T.7N.
T.6N.
T.5N.
R19W.
R18W.
R17W.
Note: Any Additions or Changes on This Sheet Must be Made or Circled in Red Ink With Date and Name of Person Making Change.
Do not extend notes this side of this line.
RETURN TO
LOS ANGELES COUNTY SURVEYOR
700 HALL OF RECORDS
FORM 247 SM 10-59

RETURN TO
LOS ANGELES COUNTY SURVEYOR
700 HALL OF RECORDS

Note: Any Additions or Changes on This Sheet Must be Made or Circled in **Red Ink** With Date and Name of Person Making Change.

Do not extend notes this side of this line.

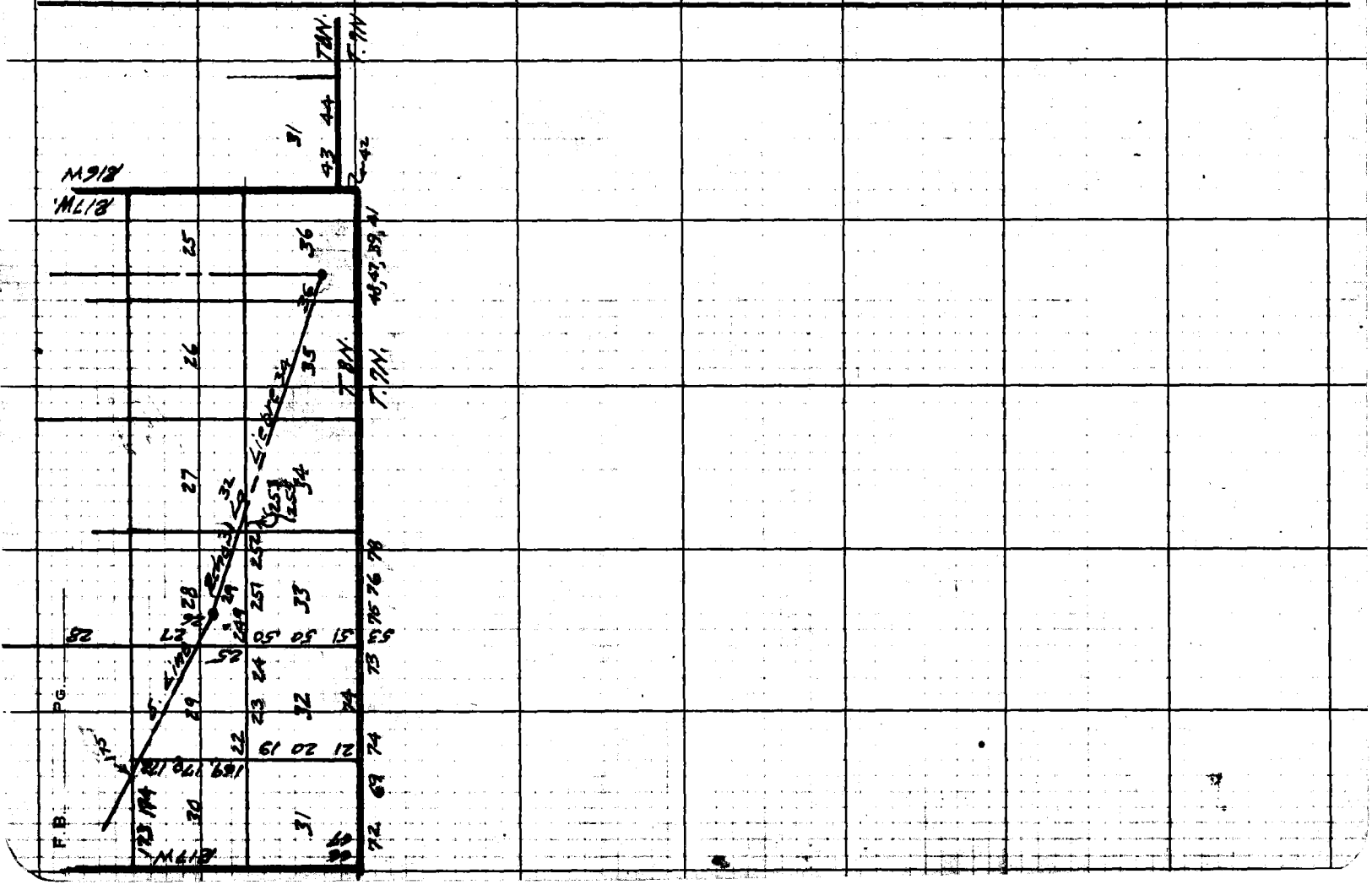

Notes Ck'd by	Survey of
Map No.	W. O. Tape No. St'd °F.
Office Work	Surveyed by
Checked	Notes Date
Date	Indexed A. C. John

F.B. 652 PG. 135

Note: Any Additions or Changes on This Sheet Must be Made or Circled in Red Ink With Date and Name of Person Making Change.

Do not extend notes this side of this line

RETURN TO
LOS ANGELES COUNTY SURVEYOR
700 HALL OF RECORDS

FORM 247 10M 11-35

F.B. 652 PG. 136

W. S. 17

Cont. on bot Page 137

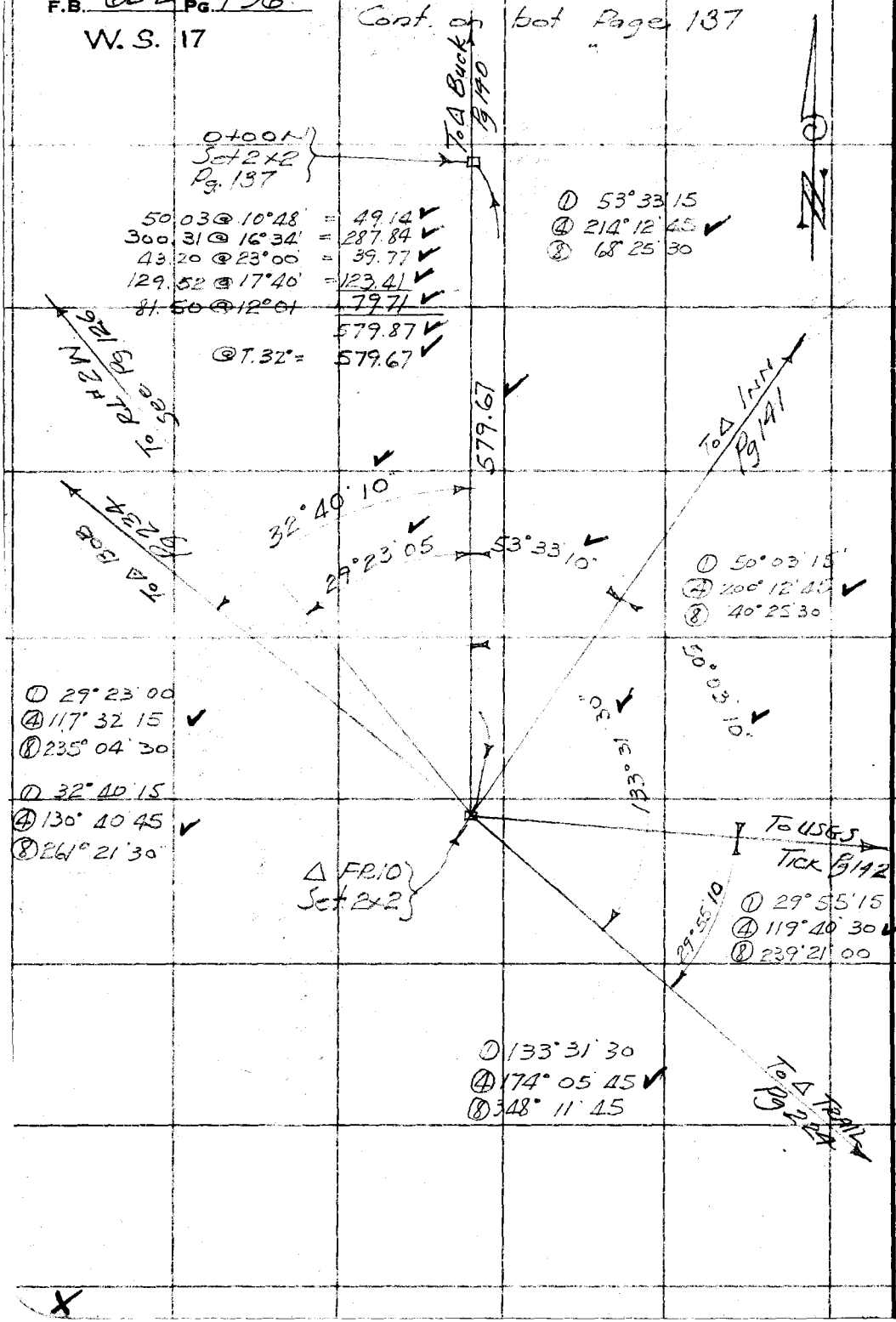

RETURN TO
LOS ANGELES COUNTY SURVEYOR
700 HALL OF RECORDS

Note: Any Additions or Changes on This Sheet Must be Made or Circled in Red Ink With Date and Name of Person Making Change.

Do not extend notes this side of this line

Notes Ck'd by McPherson	Survey of T6N R17+18W	F.B. 652 Pg. 137
Map No. B-1209	W. O. 4999 Tape No. 66 St'd 84 °F.	
Office Work Brown	Surveyed by FC HOWARD	
Checked McPherson	Notes F.C.H. Date 1/19/37	
Date Apr. 1948.	Indexed A. C. Johnson	

W.S. T7, B-3

Cont. to bot. pg 138

SEC 13 T.6N R18W

SEC 18 T.6N R17W

12+73.73 ✓
Set 1x2 on W. Slope of ridge

Level = 26.28
40.88 @ 11°38' = 40.04 ✓
298.29 @ 6°15' = 296.52 ✓
220.48 @ 5°13' = 219.57 ✓
180.79 @ 10°54' = 177.53 ✓
60.10 @ 9°54' = 59.21 ✓
819.15 ✓
@ T. 37° = 818.90 ✓

818.90

4+54.83 ✓
Set 1x2 on W. Slope of Small spur

COUNTY SURVEYOR
T.6N
13 | 18
24 | 19
R18W R17W
WITNESS COR
RE 2177

2+85.20 ✓
WITNESS CORNER
Fd 1" I.P. set in large depression. This pipe set to replace location of Witness tree and was set by J.H. ALLEN, Land owner, Box 84 Castaic Calif. Pg. Sec C.S.

To R14N Sec 9116

71.32 @ 4°20' = 71.12 ✓
95.25 @ 14°48' = 92.09 ✓
300.63 @ 13°57' = 291.76 ✓
454.87 ✓
@ T. 37° = 454.83 ✓

454.83

428.28 Calc ✓

285.20 ✓

514.55 ✓

41°33'05" ✓ 56°20'20" ✓

① 56°20'15" ✓
④ 225°21'30" ✓
56°20'22½"

① 41°33'00
④ 166°12'15" ✓
⑧ 332°24'30"

0+00 N
Set 2x2 on N. Slope
Ct 1N

288.64 @ 2°32' = 288.36 ✓
226.54 @ 2°20' = 226.35 ✓
514.71 ✓
@ T. 36° = 514.55 ✓

△ FR 10 Pg. 136

Note: Any Additions or Changes on This Sheet Must be Made or Circled in Red Ink With Date and Name of Person Making Change.

Do not extend notes this side of this line

RETURN TO
LOS ANGELES COUNTY SURVEYOR
700 HALL OF RECORDS

FORM 247 10M 11-35

F.B. 652 PG. 138

Cont. to pg 139

① 62°20'30
④ 249°21'45 ✓
⑧ 138°43'30" ✓

To RL# 4N
See Pg. 116

SEC. 13
T 7N R 18W

2975.79 To RL 9N. calc.

729.19

① 73°48'30"
④ 295°13'45 +
⑧ 230°27'45" +
73°48'29"

73-48-30 ✓

To △ 1N
Pg. 141

31+98.20 ✓
RL# 5N
Set 2x2 top spur
NE & SW.

42.86 Level @ T. 36° = 42.85 ✓

42.85

① 106°11'30
④ 54°46'15
⑧ 129°32'15"

31+55.35 ✓
RL# 4N
Set 1x2 S Edge Spur

184.19 @ 12°03'
@ T. 36° = 180.07 ✓

180.07

111°50'

56°40'

81.70

26.00

B.T.
Fd large depression with evidence of roots of oak tree

SEC. 18
T 7N R 17W

29+75.28 ✓
1/4 SEC Cor.
Fd evidence of old rock mound. Set 2x2
This is without doubt the original corner.
Topog. calls check O.K.
C.S.

COUNTY SURVEYOR
T. 6N.
R 18W
SEC. 13
SEC. 18
R 17W
1/4 COR.
RE 2177

B.T.
Fd depression and roots of old oak tree. See C.S.

122.28 @ 6°36' = 121.47 ✓
257.73 @ 6°35' = 256.03 ✓
52.62 @ 6°54' = 52.24 ✓
101.62 @ 2°21' = 101.53 ✓
233.62 @ 11°57' = 228.56 ✓
Level = 31.20
59.55 @ 6°26' = 59.18 ✓
299.81 @ 3°37' = 299.21 ✓
115.74 @ 13°21' = 112.61 ✓
291.33 @ 21°00' = 271.98 ✓
170.56 @ 9°49' = 168.06 ✓
1702.07 ✓
@ T. 37° = 1701.55 ✓

1701.55

12+73.73 ✓
RL# 3N
Set 1x2

Cont. from pg. 137

W.S. 17, B-3 ✓

RETURN TO
LOS ANGELES COUNTY SURVEYOR
700 HALL OF RECORDS

Do not extend notes this side of this line

Note: Any Additions or Changes on This Sheet Must be Made or Circled in Red Ink With Date and Name of Person Making Change.

Notes Ck'd by McPherson	Survey of T.6N R17+18W	F.B. 652	PG. 139
Map No. B-1709	W. O. 4999 Tape No. 66 St'd 84 °F.		
Office Work [redacted] Brown	Surveyed by F.C. HOWARD		
Checked McPherson	Notes F.C.H. Date 1/18/37		
Date Apr. 1948	Indexed [illegible]		

W.S. 17, B-3

Note: Any Additions or Changes on This Sheet Must be Made or Circled in Red Ink With Date and Name of Person Making Change.

Do not extend notes this side of this line

RETURN TO
LOS ANGELES COUNTY SURVEYOR
700 HALL OF RECORDS

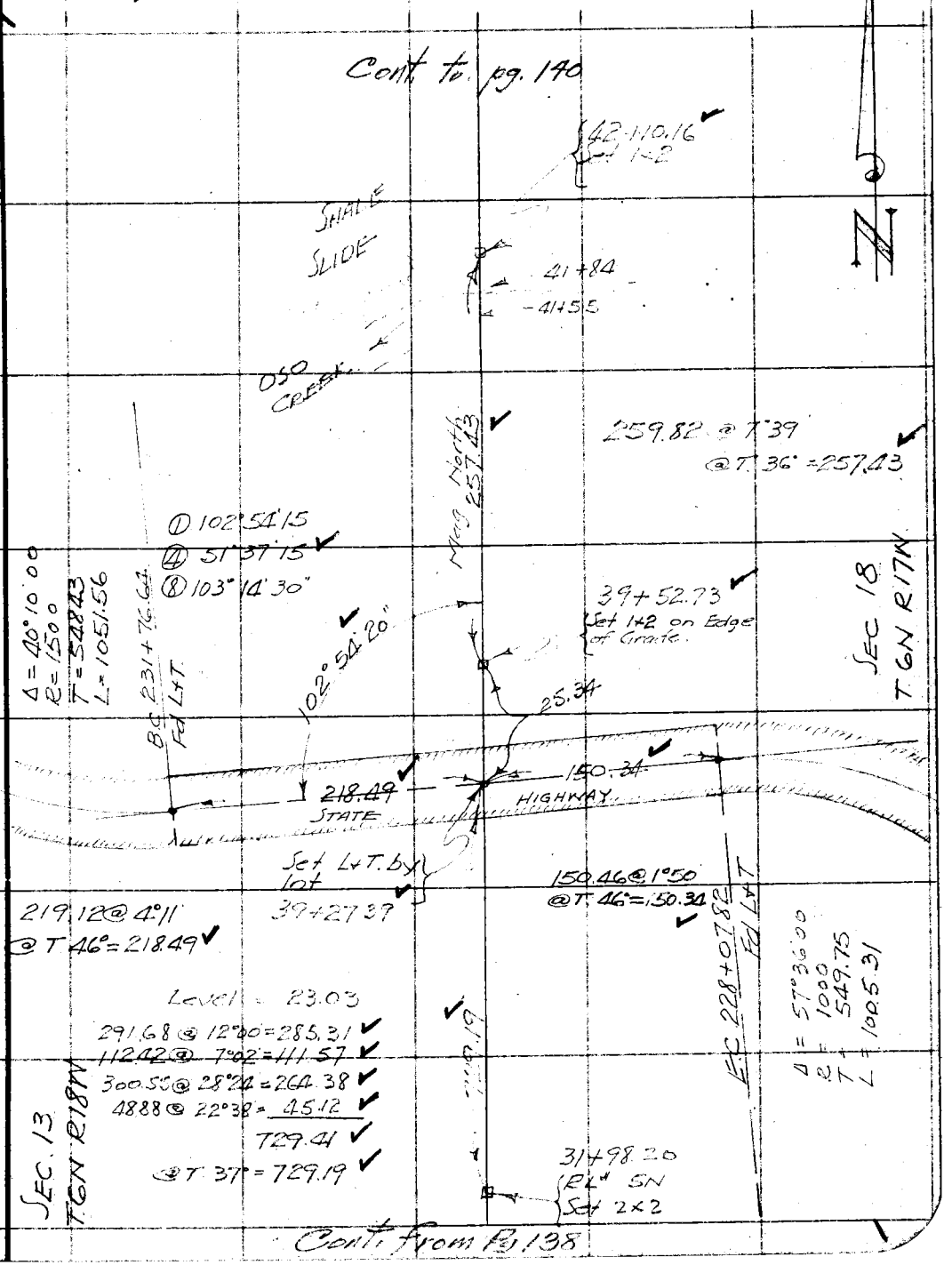

FORM 247 10M 11-35

F.B. 652 Pg. 140
W.S. 17

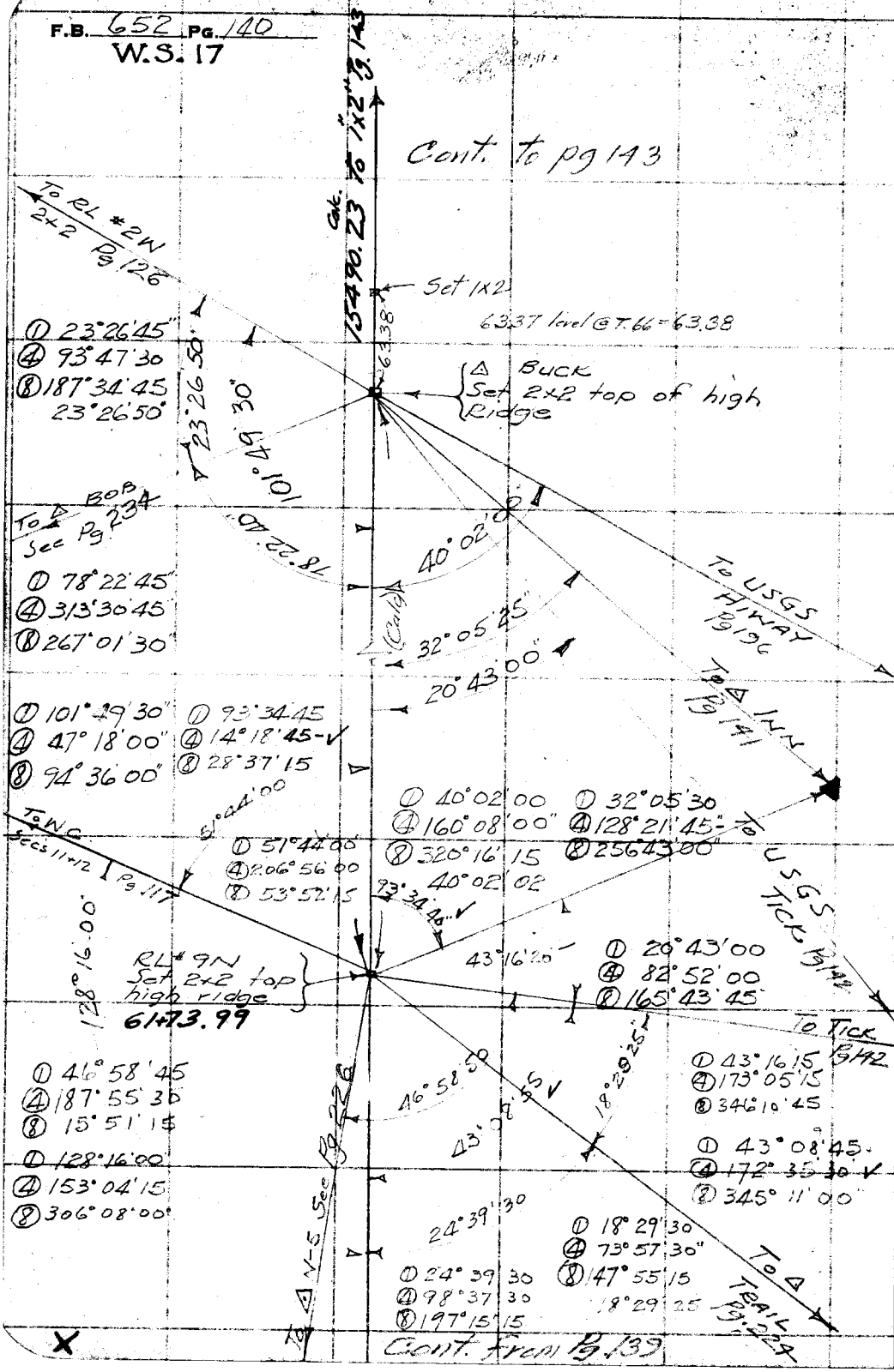

RETURN TO
LOS ANGELES COUNTY SURVEYOR
700 HALL OF RECORDS

Note: Any Additions or Changes on This Sheet Must be Made or Circled in Red Ink With Date and Name of Person Making Change.

Do not extend notes this side of this line

Notes Ck'd by	Survey of T.6N R17W	F.B. 652 Pg. 141
Map No.	W. O. 4999 Tape No. St'd °F.	
Office Work	Surveyed by F.C. HOWARD	
Checked	Notes F.C.H Date	
Date	Indexed A. C. Johnson	

Note: Any Additions or Changes on This Sheet Must be Made or Circled in Red Ink With Date and Name of Person Making Change.

Do not extend notes this side of this line

RETURN TO
LOS ANGELES COUNTY SURVEYOR
700 HALL OF RECORDS

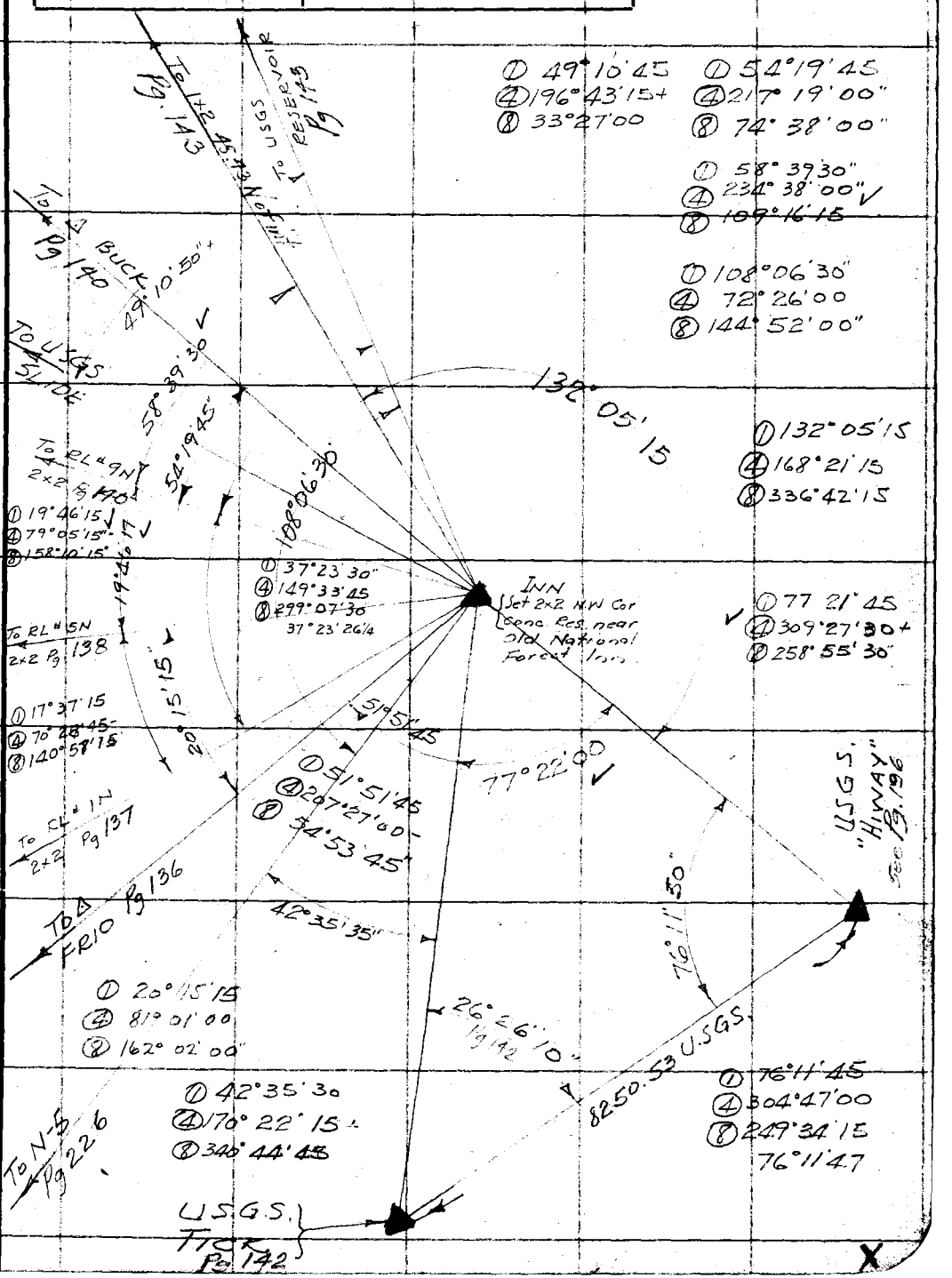

FORM 247 10M 11-35

F.B. 652 Pg. 142

Feb 18-1937
Very Windy

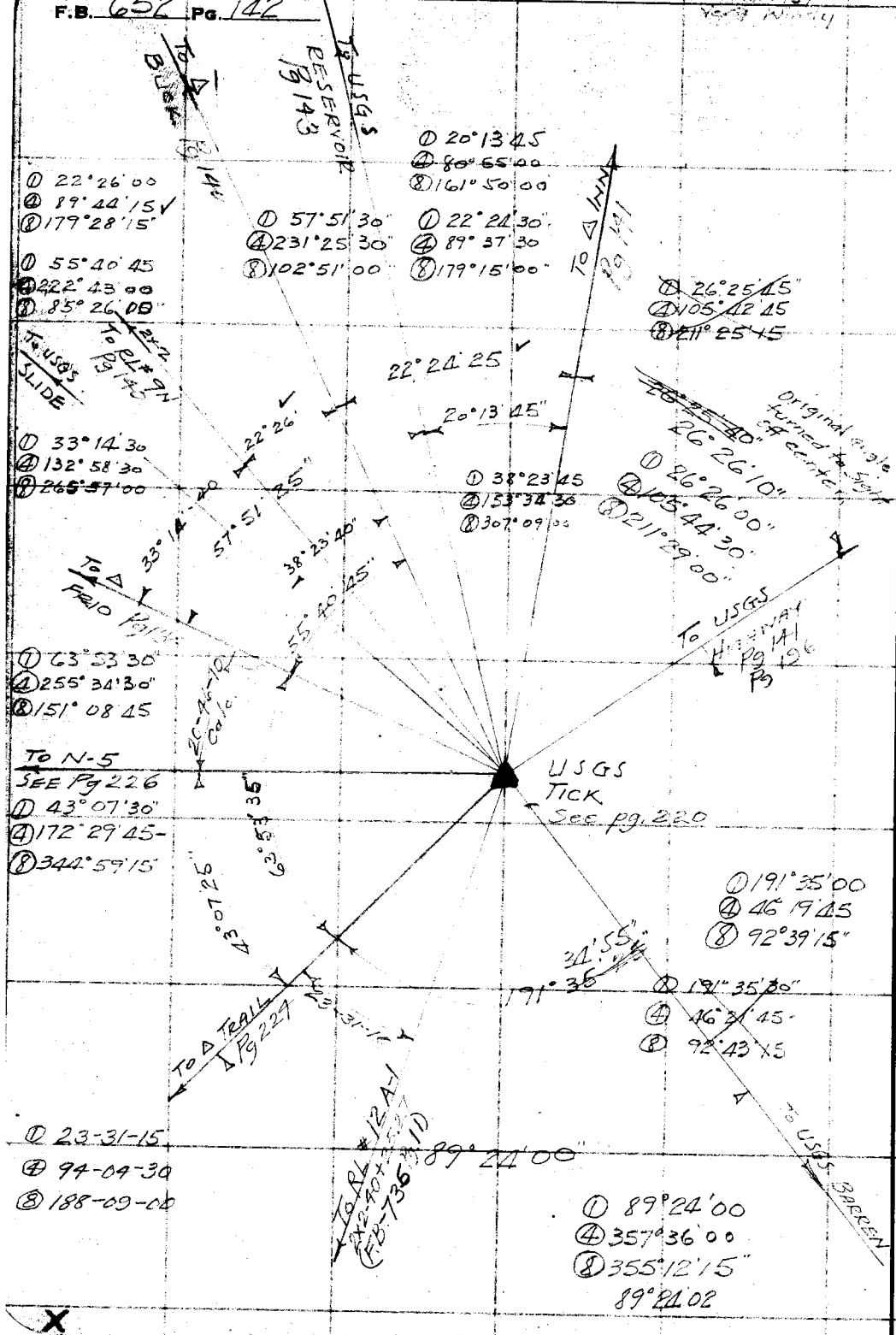

RETURN TO
LOS ANGELES COUNTY SURVEYOR
700 HALL OF RECORDS

Note: Any Additions or Changes on This Sheet Must be Made or Circled in Red Ink With Date and Name of Person Making Change.

Do not extend notes this side of this line

Notes Ck'd by McPherson	Survey of T. 7N R 18W
Map No.	W. O. 4999 Tape No. 66 St'd 84 °F.
Office Work	Surveyed by F.C. HOWARD
Checked	Notes F.C.H. Date 3/4/37
Date	Indexed A. C. Johnson

F.B. 652 Pg 143

W.S. 17

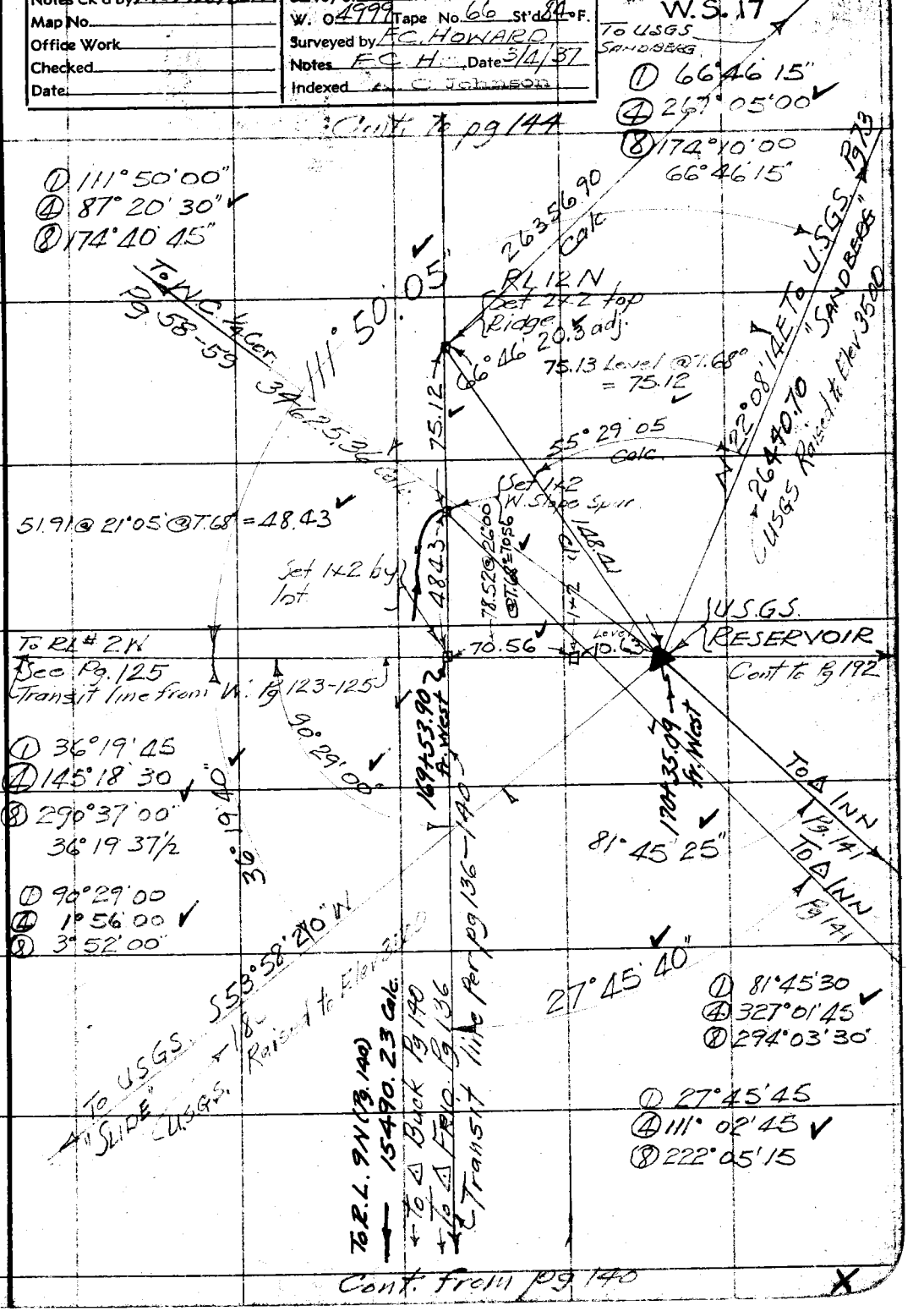

Note: Any Additions or Changes on This Sheet Must be Made or Circled in Red Ink With Date and Name of Person Making Change.

Do not extend notes this side of this line

RETURN TO
LOS ANGELES COUNTY SURVEYOR
700 HALL OF RECORDS

FORM 247 10M 11-35

F.B. 652 Pg. 144
W.S. 17

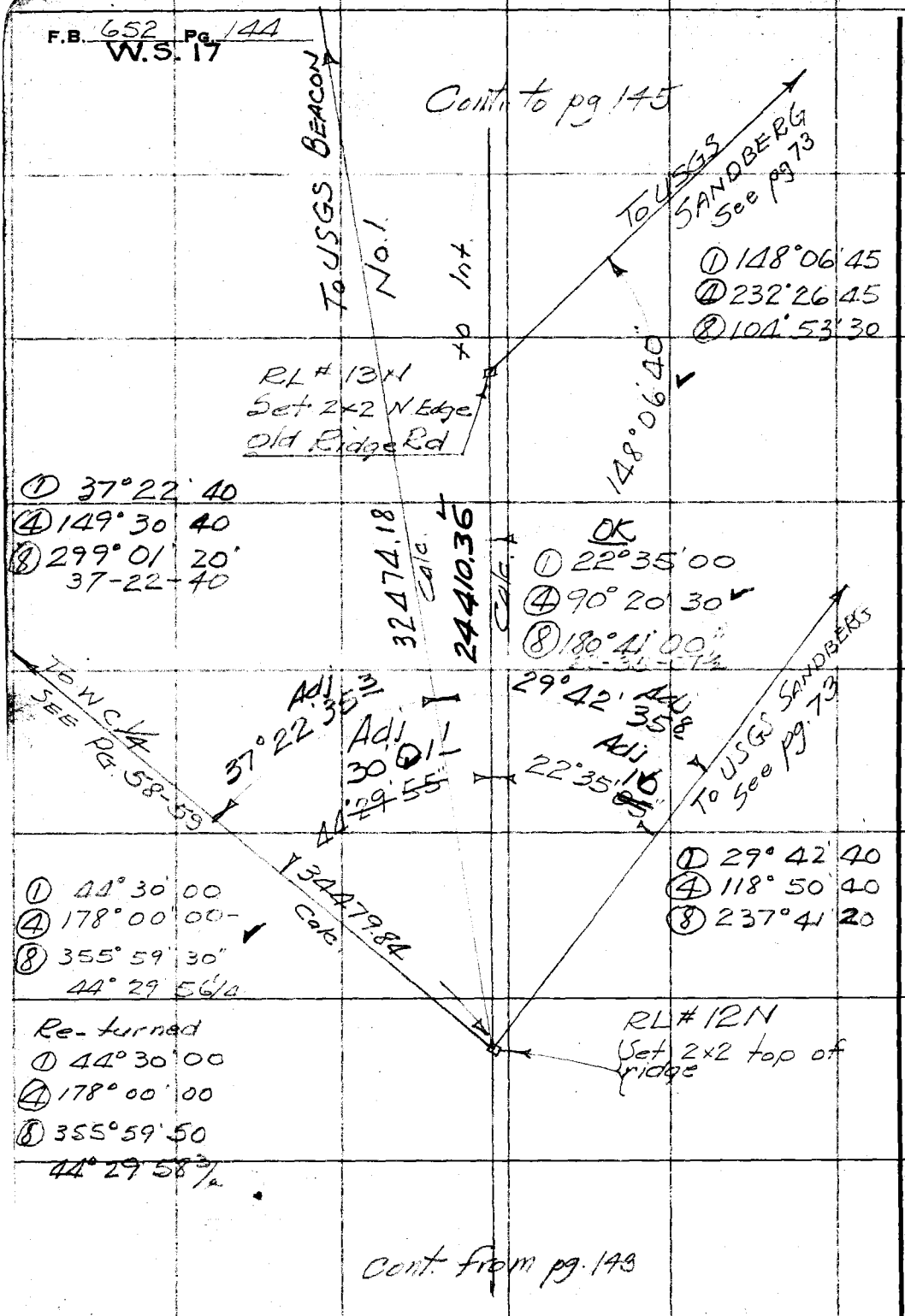

RETURN TO
LOS ANGELES COUNTY SURVEYOR
700 HALL OF RECORDS

Do not extend notes this side of this line

Note: Any Additions or Changes on This Sheet Must be Made or Circled in Red Ink With Date and Name of Person Making Change.

Notes Ck'd by	Survey of	F.B. 652 Pg. 145
Map No.	W. O. Tape No. St'd °F.	
Office Work	Surveyed by	
Checked	Notes Date	
Date	Indexed A. C. Johnson	

W.S. 17, B-2

Note: Any Additions or Changes on This Sheet Must be Made or Circled in Red Ink With Date and Name of Person Making Change.

Do not extend notes this side of this line

RETURN TO
LOS ANGELES COUNTY SURVEYOR
700 HALL OF RECORDS



Cont. from pg 144

FORM 247 10M 11-35

RETURN TO
LOS ANGELES COUNTY SURVEYOR
700 HALL OF RECORDS

Note: Any Additions or Changes on This Sheet Must be Made or Circled in **Red Ink** With Date and Name of Person Making Change.

Do not extend notes this side of this line

F.B. 624 Pg. 146

Notes Ck'd by McPherson	Survey of ANFB Div. R	F.B. 652 Pg. 147
Map No. B-1708	W. O. 7079 Tape No. 66 St'd 84° F.	
Office Work KRM-Drown	Surveyed by F.C. HOWARD	
Checked McPherson	Notes F.C.H. Date 3/10/37	
Date Dec. 1947	Indexed A. C. Johnson	

W.S. 17, B-1

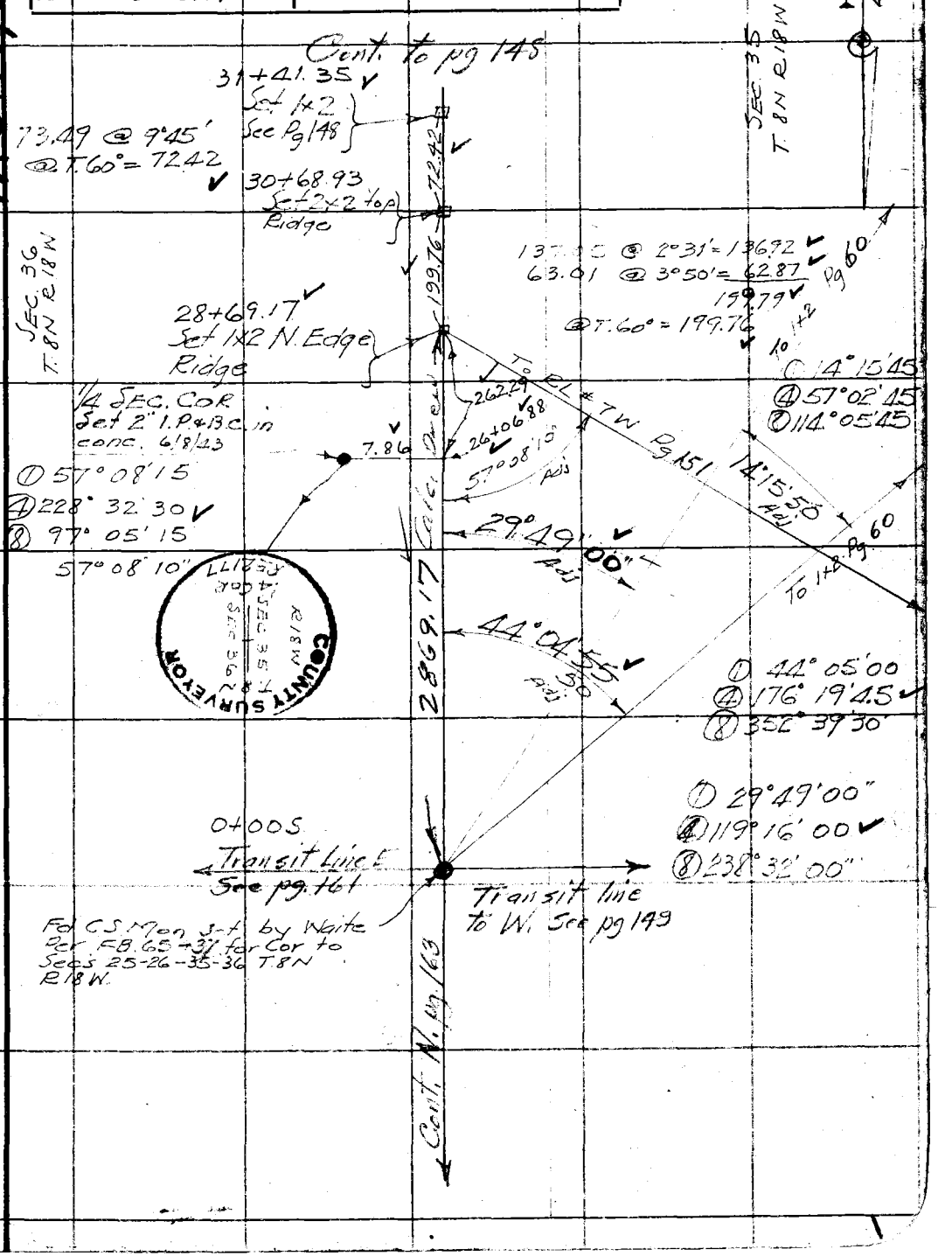

Note: Any Additions or Changes on This Sheet Must be Made or Circled in Red Ink With Date and Name of Person Making Change.

Do not extend notes this side of this line

RETURN TO
LOS ANGELES COUNTY SURVEYOR
700 HALL OF RECORDS

FORM 247 10M 11-35

F.B. 652 PG. 148

W.S. 17, B-2

RETURN TO
LOS ANGELES COUNTY SURVEYOR
700 HALL OF RECORDS

Note: Any Additions or Changes on This Sheet Must be Made or Circled in Red Ink With Date and Name of Person Making Change.

Do not extend notes this side of this line



Notes Ck'd by McPherson	Survey of ANFB DIV R	F.B. 652 Pg. 149
Map No. B-1708.	W. O. 7079 Tape No. 66 St'd 84°F.	
Office Work WM-Drown	Surveyed by F.C. HOWARD	
Checked McPherson	Notes F.C.H. Date 4/7/37	
Date Dec 1947	Indexed A. C. Johnson	

W.S. 17 B-1

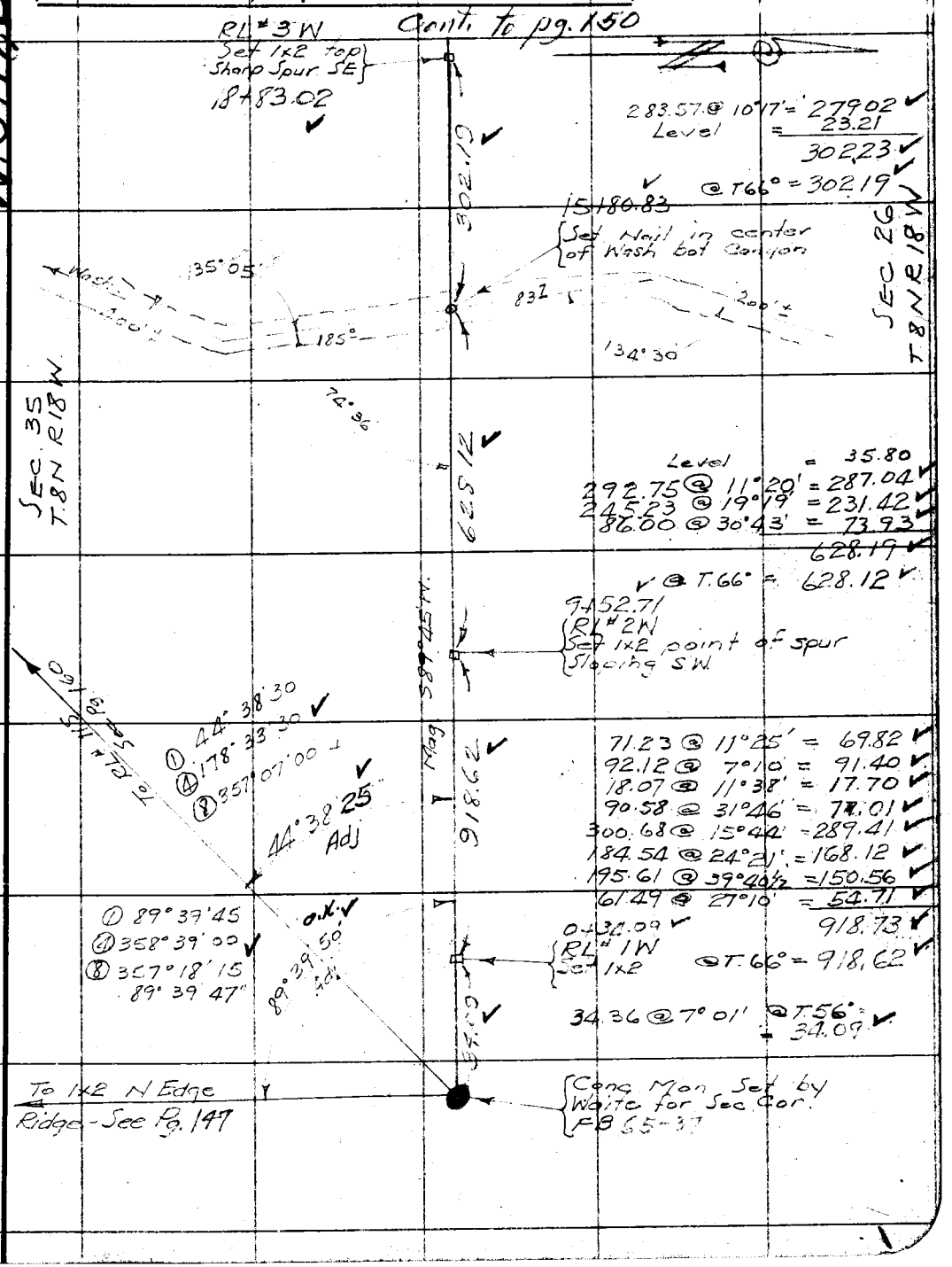

Note: Any Additions or Changes on This Sheet Must be Made or Circled in Red Ink With Date and Name of Person Making Change.

Do not extend notes this side of this line

RETURN TO
LOS ANGELES COUNTY SURVEYOR
700 HALL OF RECORDS

FORM 247 10M 11-35

F.B. 652 PG. 150

Cont. to pg 151

W.S. 17, B-1

RETURN TO
LOS ANGELES COUNTY SURVEYOR
700 HALL OF RECORDS

Note: Any Additions or Changes on This Sheet Must be Made or Circled in Red Ink With Date and Name of Person Making Change.

Do not extend notes this side of this line

SEC. 35 T8N R18W

SEC. 26 T8N R18W

33+89.95
{RL # 6W. Set 1x2 top
{Sharp spur

577.02

N 20° W

43

14

20

24

29+74.3
{Set Nail in Lot Canyon

DRAW. S3°W

137.87 @ 20° 49' = 128.87
300.42 @ 17° 15' = 286.91
102.35 @ 32° 05' = 86.72
78.19 @ 17° 25' = 74.61
577.11
@ T. 60° = 577.02

FB 172R Set 2x2

28+12.93
{RL # 5W. Set 1x2 top
{Low Spur

4/8/37

4/7/37

1/4 COR.
Set 2" I.P. & B.C. in conc.
by Prop. May 27, 1943

25.19

23.70½

166.26

26+46.67

R18W. T8N SEC. 26 SEC. 35 1/4 COR. RE 277

COUNTY SURVEYOR

86.36 @ 11° 25' = 84.65
191.09 @ 5° 23' = 190.19
294.92 @ 19° 20' = 278.29
553.13
@ T. 62° = 553.05

553.05

22+59.18
{RL # 4W. Set 1x2 top
{Sharp spur SE & NW

① 51° 59' 00
④ 207° 56' 15
⑧ 55° 52' 30

20+50.2
North
150'±

N 20° W

S 15° E

To 1x2 N. Edge Spur on N+S
Transit Line Pg 147

51° 59' 00" Adj.

168.96 @ 30° 00' = 146.32
236.27 @ 12° 35' = 230.59
376.91
@ T. 64° = 376.86

Tie to bot ravine

186.2 @ 25° 59'

376.86

18+83.02
{RL # 3W.
{Set 1x2

Cont. from pg 149

Notes Ck'd by McPherson	Survey of ANFB Div R	F.B. 652 Pg. 151
Map No. B-1708	W. O. 7079 Tape No. 66 St'd 84 °F.	
Office Work LRM-Brown	Surveyed by F.C. HOWARD	
Checked McPherson	Notes F.C.H. Date 4/8/37	
Date Dec 1947	Indexed A. C. Johnson	

Cont. to pg 152

#6N Pg 154

48+49.65 To RL

RL #9W Set 1x2 top Spur Sloping North.

78.20 @ 9°31' = 77.12
300.29 @ 1°24' = 300.20
377.32
@ T. 62° = 377.27

377.27

67°50'10" Calc

44+72.38

RL# 8 W. Set 1x2 top Spur. N 18°E + S 40°W.

FB 174R Set 2x2

40.32

28.58

72.31 @ 10°36' @ T.62° = 71.07

112°09'50" Adj

SEC. 35 T.8N R18W.

SEC. 26 T.8N R18W.

44+01.31

RL #7W. Set 1x2 15 ft E. of Edison Co. road on E. Slope of Spur.

71.07

① 112°10'00"
④ 88°39'30"
⑧ 177°19'00

① 33°23'15
④ 133°33'30
⑧ 267°07'00
33°23'22½

33°12'00" Adj

33°23'20"

① 97°47'45
④ 31°11'00
⑧ 62°22'15
97°47'47

To 1x2 N. Edge of Ridge Pg 147

① 33°12'00
④ 132°48'00
⑧ 265°35'30
33°11'56½

1011.36 Calc

97°47'45

1x2

Base

48°48'55" Adj

Base

209.75 @ 3°03' = 209.45
163.48 @ 2°06' = 163.37
189.29 @ 3°01' = 189.03
561.85
@ T. = 561.76

561.76

① 48°49'00
④ 195°15'30
⑧ 30°31'15
48°48'54

33+89.95

RL #6W Set 1x2

Cont. from pg 150

X

Note: Any Additions or Changes on This Sheet Must be Made or Circled in Red Ink With Date and Name of Person Making Change.

Do not extend notes this side of this line

RETURN TO
LOS ANGELES COUNTY SURVEYOR
700 HALL OF RECORDS

FORM 247 10M 11-35

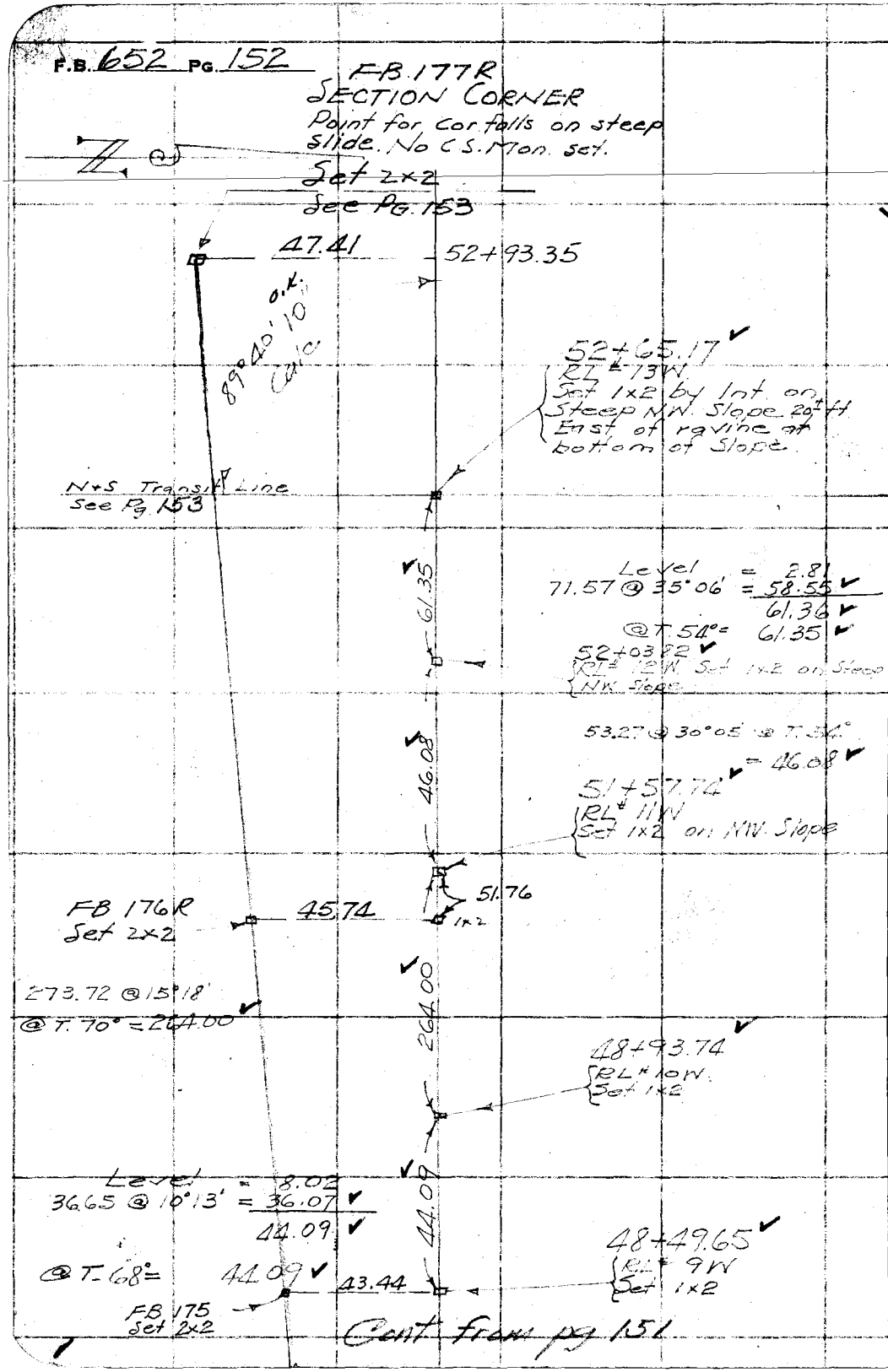

W.S. 17, B-1

RETURN TO
LOS ANGELES COUNTY SURVEYOR
700 HALL OF RECORDS
Do not extend notes this side of this line
Note: Any Additions or Changes on This Sheet Must be Made or Circled in Red Ink With Date and Name of Person Making Change.

Notes Ck'd by McPherson	Survey of ANFB DIV R
Map No. B-1708	W. O. 7079 Tape No. 66 St'd 84 °F.
Office Work [illegible]	Surveyed by F C HOWARD
Checked McPherson	Notes F.C.H. Date 4/9/37
Date Dec 1947	Indexed [illegible]

F.B. 652 Pg 153

W.S. 17 B-1

Note: Any Additions or Changes on This Sheet Must be Made or Circled in Red Ink With Date and Name of Person Making Change.

Do not extend notes this side of this line

RETURN TO
LOS ANGELES COUNTY SURVEYOR
700 HALL OF RECORDS

FORM 247 10M 11-38

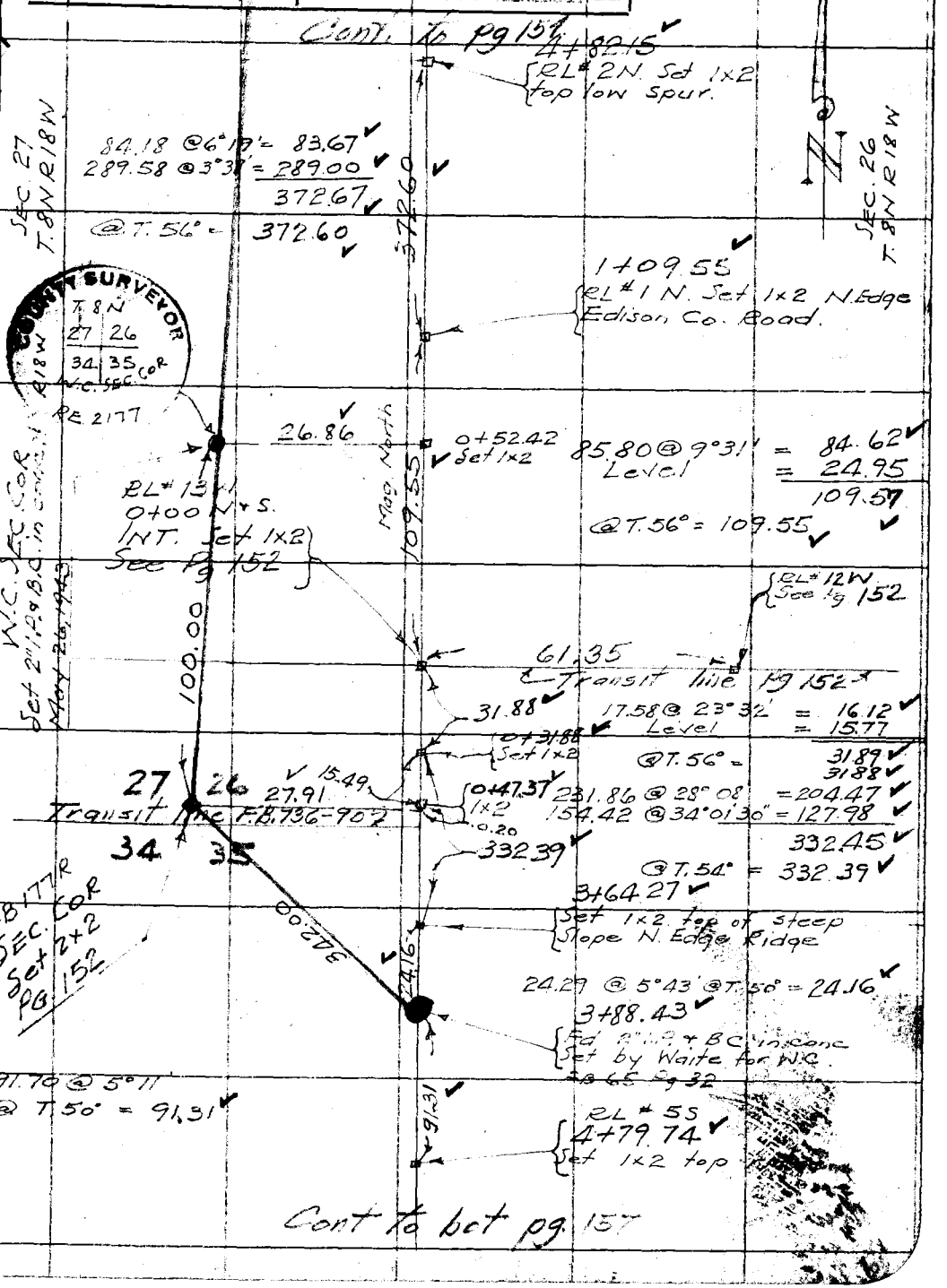

F.B. 652 PG. 154

Cont. to pg 155.



Cont. from pg 153

X

RETURN TO
LOS ANGELES COUNTY SURVEYOR
700 HALL OF RECORDS

Do not extend notes this side of this line

Note: Any Additions or Changes on This Sheet Must be Made or Circled in Red Ink With Date and Name of Person Making Change.

Notes Ck'd by McPherson	Survey of ANFB DIV R	F.B. 652 Pg. 155
Map No. B-1708	W. O. 7079 Tape No. 66 St'd 84 °F.	
Office Work KRM-Brown	Surveyed by F.C. HOWARD	
Checked McPherson	Notes F.C.H. Date 4/12/37	
Date Dec 1947	Indexed L. G. Johnson	

W.S. 17, B-1

Note: Any Additions or Changes on This Sheet Must be Made or Circled in Red Ink With Date and Name of Person Making Change.

Do not extend notes this side of this line

RETURN TO
LOS ANGELES COUNTY SURVEYOR
700 HALL OF RECORDS

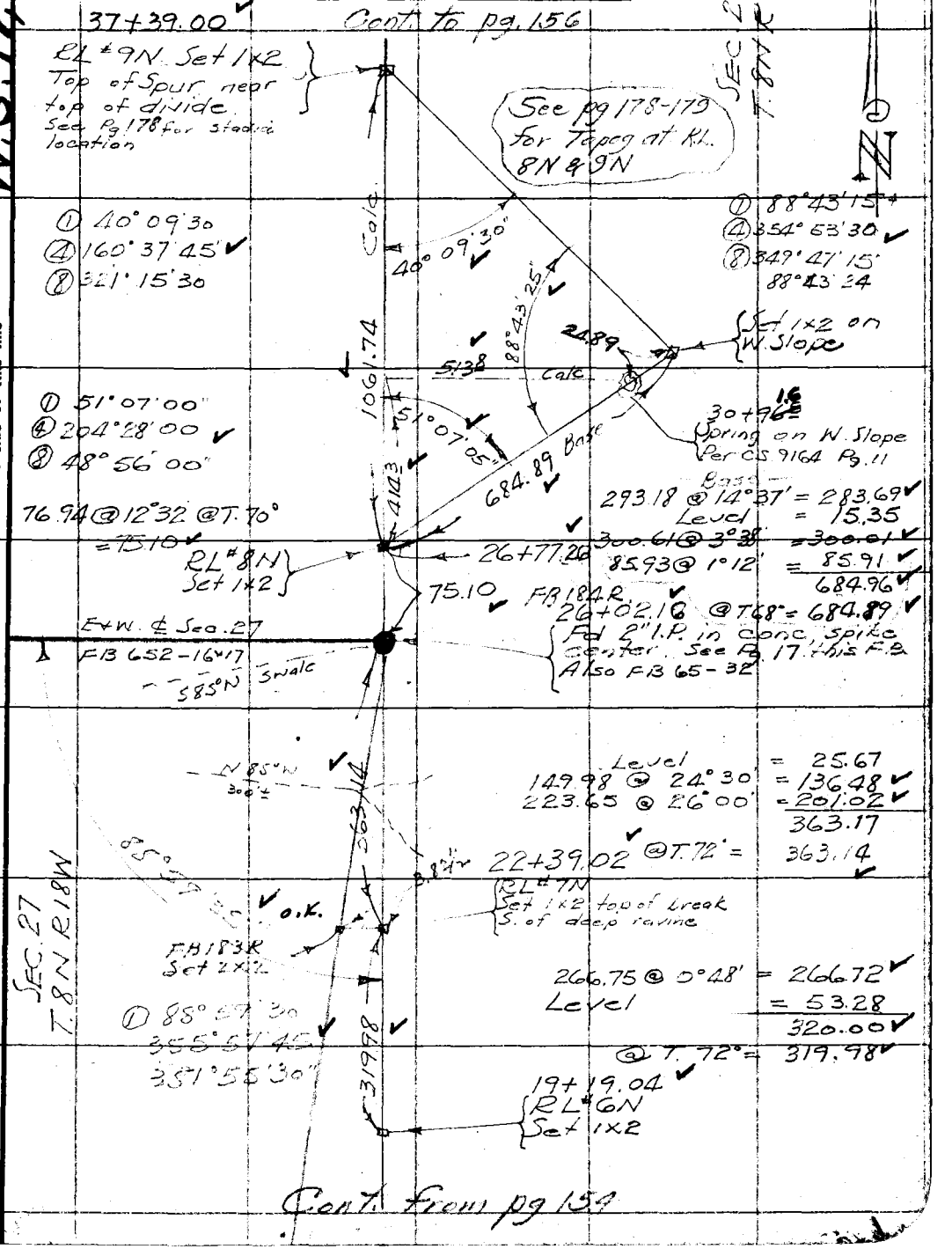

FORM 247 10M 11-35

F.B. 652 PG. 156

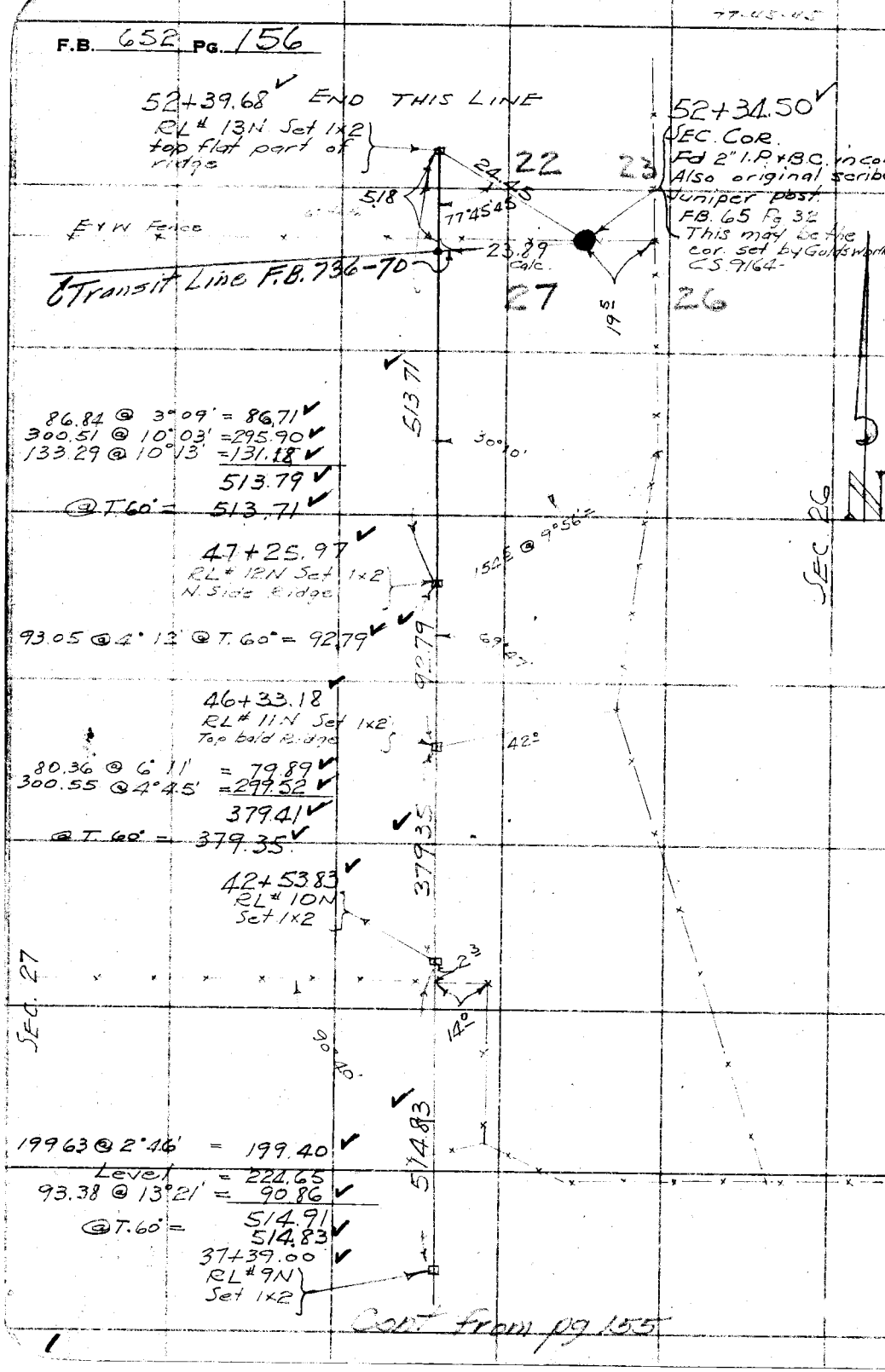

Cont from pg 155

W.S. 17, B-1

RETURN TO
LOS ANGELES COUNTY SURVEYOR
700 HALL OF RECORDS

Note: Any Additions or Changes on This Sheet Must be Made or Circled in Red Ink With Date and Name of Person Making Change.

Do not extend notes this side of this line

Notes Ck'd by McPherson	Survey of ANFB Div R
Map No. B-1708	W. O. 7079 Tape No. 66 St'd 84 °F.
Office Work KRM-Brown	Surveyed by F.C. Howard
Checked McPherson	Notes F.C.H. Date 4/13/37
Date Dec 1947	Indexed A. C. Johnson

F.B. 652 Pg 157

Cont on bot Pg 159

RL# 8 S
Set 1x2 top spur

① 90°54'15
④ 3°37'30
⑧ 7°15'15" ✓
90°54'25"

28+86.24

① 52°54'15
④ 211°37'15 ✓
⑧ 63°14'30'
52°54'18¾

To Barber Pole @ 2"x2" on Twp Line See Pg. 58 (top) See F.B. 736-52

52°54'20" ✓

2" I.P. in Conc. See Pg 158

Set 1x2

90°54'25 ✓

714.75 Calc. ✓

To 1x2 F.B. 736-51

41°10'25" Calc.

① 124°26'50
④ 137°47'10
⑧ 275°34'30
124°26'48¾

① 36°11'15
④ 144°45'00 ✓
⑧ 289°29'45 ✓

36°11'15" ✓

570.19 Base

21+71.49 ✓

RL# 7 S. Set 1x2 top of spur.

Base Line
142.12 @ 10°38' = 139.68 ✓
264.68 @ 1°46' = 264.55 ✓
Level = 166.02 ✓
570.25 ✓
@ T. 68° = 570.19 ✓

44.35

124°26'

① 124°26'30
④ 137°46'30 ✓
⑧ 275°33'00" ✓

93.03 @ 13°08' = 90.60 ✓
84.20 @ 25°59' = 75.69 ✓
300.15 @ 18°40' = 284.36 ✓
300.91 @ 8°33' = 297.57 ✓
748.22 ✓
@ T. 66° = 748.13 ✓

748.13

14+23.36 ✓
RL# 6S - Set SW+T. top sandstone spur

59.21 @ 21°16' = 55.18 ✓
Level = 258.99
145.80 @ 10°46' = 143.23 ✓
193.75 @ 6°34' = 192.48 ✓
300.97 @ 19°40' = 283.41 ✓
Level = 10.45
943.74 ✓
@ T. 64° = 943.62 ✓

943.62

4+79.74 ✓
RL# 5 S. Set 1x2 See pg.

Cont from bot Page 153

X

Note: Any Additions or Changes on This Sheet Must be Made or Circled in Red Ink With Date and Name of Person Making Change.

Do not extend notes this side of this line

RETURN TO
LOS ANGELES COUNTY SURVEYOR
700 HALL OF RECORDS

FORM 247 10M 11-35

F.B. 652 Pg. 158

W.S. 17, B-1

RETURN TO
LOS ANGELES COUNTY SURVEYOR
700 HALL OF RECORDS

Note: Any Additions or Changes on This Sheet Must be Made or Circled in Red Ink With Date and Name of Person Making Change.

Do not extend notes this side of this line

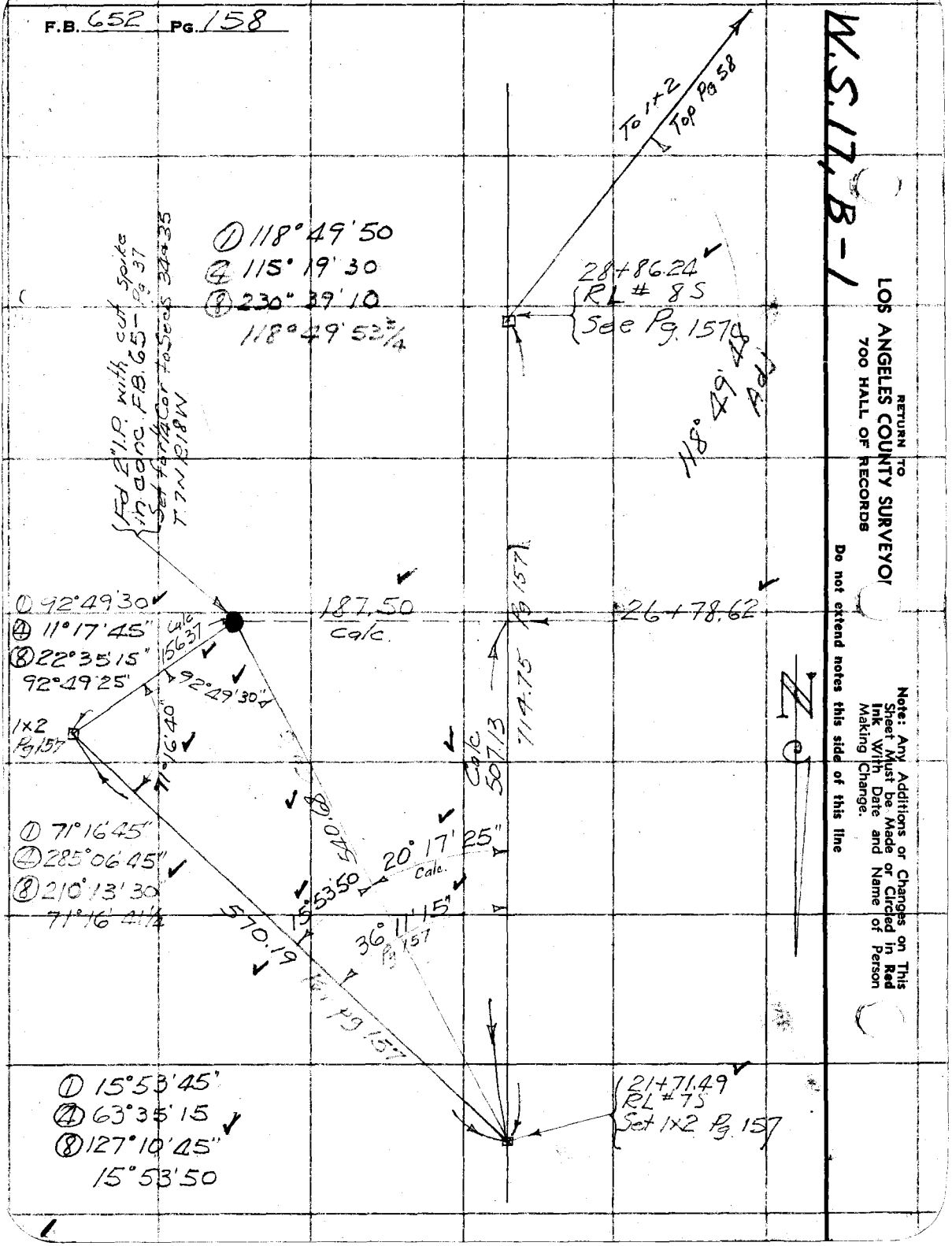

Notes Ck'd by McPherson	Survey of ANFB DIVR	F.B. 652 Pg. 159
Map No. B-1708	W. O. 7079 Tape No. 66 St'd 84 °F.	
Office Work KRM-Drown	Surveyed by F.C. HOWARD	
Checked McPherson	Notes FCH Date 4/14/37	
Date Dec. 1947	Indexed A. C. Johnson	

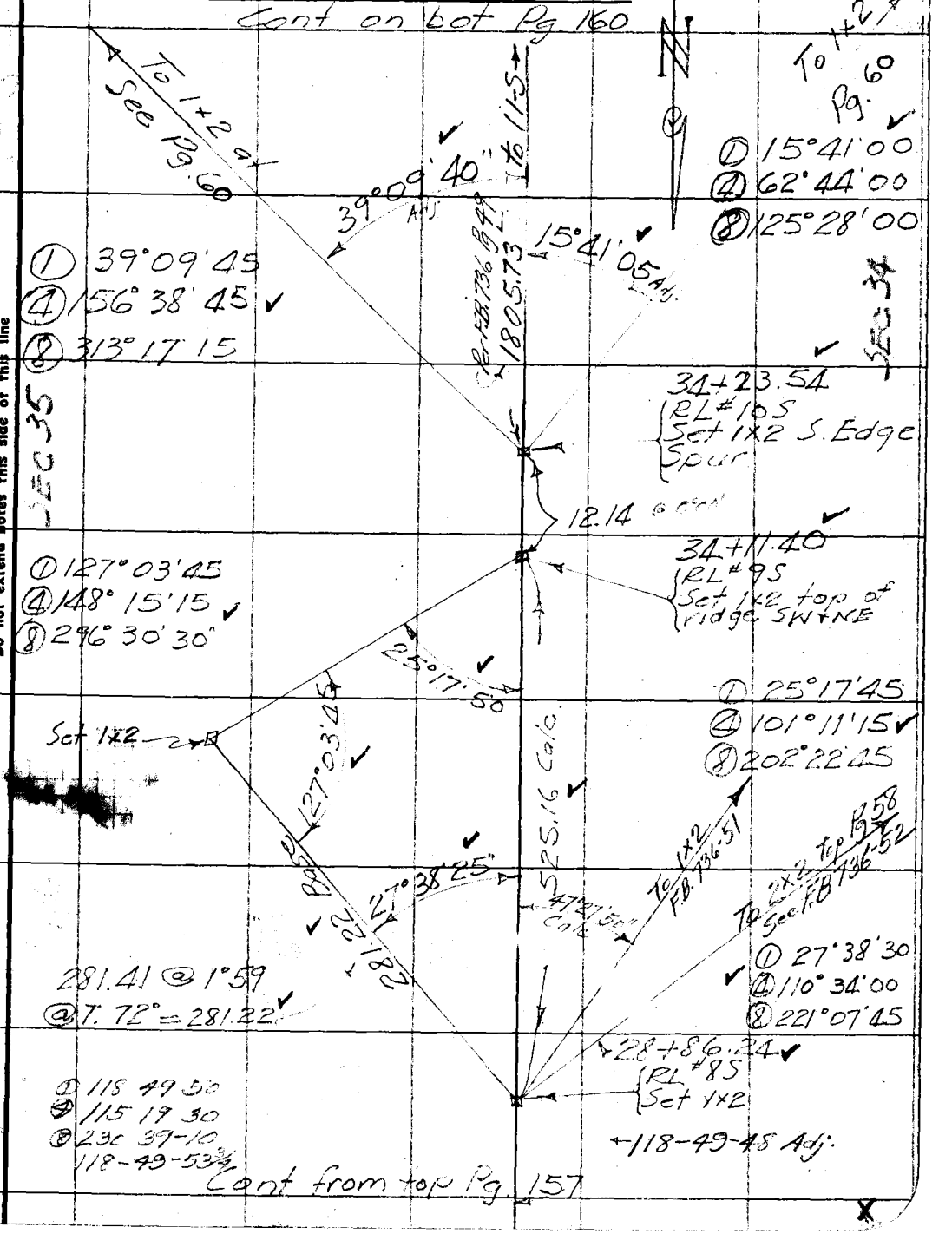

Note: Any Additions or Changes on This Sheet Must be Made or Circled in Red Ink With Date and Name of Person Making Change.

Do not extend notes this side of this line

RETURN TO
LOS ANGELES COUNTY SURVEYOR
700 HALL OF RECORDS

FORM 247 10M 11-35

RETURN TO
LOS ANGELES COUNTY SURVEYOR
700 HALL OF RECORDS

Note: Any Additions or Changes on This Sheet Must be Made or Circled in **Red Ink** With Date and Name of Person Making Change.

Do not extend notes this side of this line

W.S.17, B-2

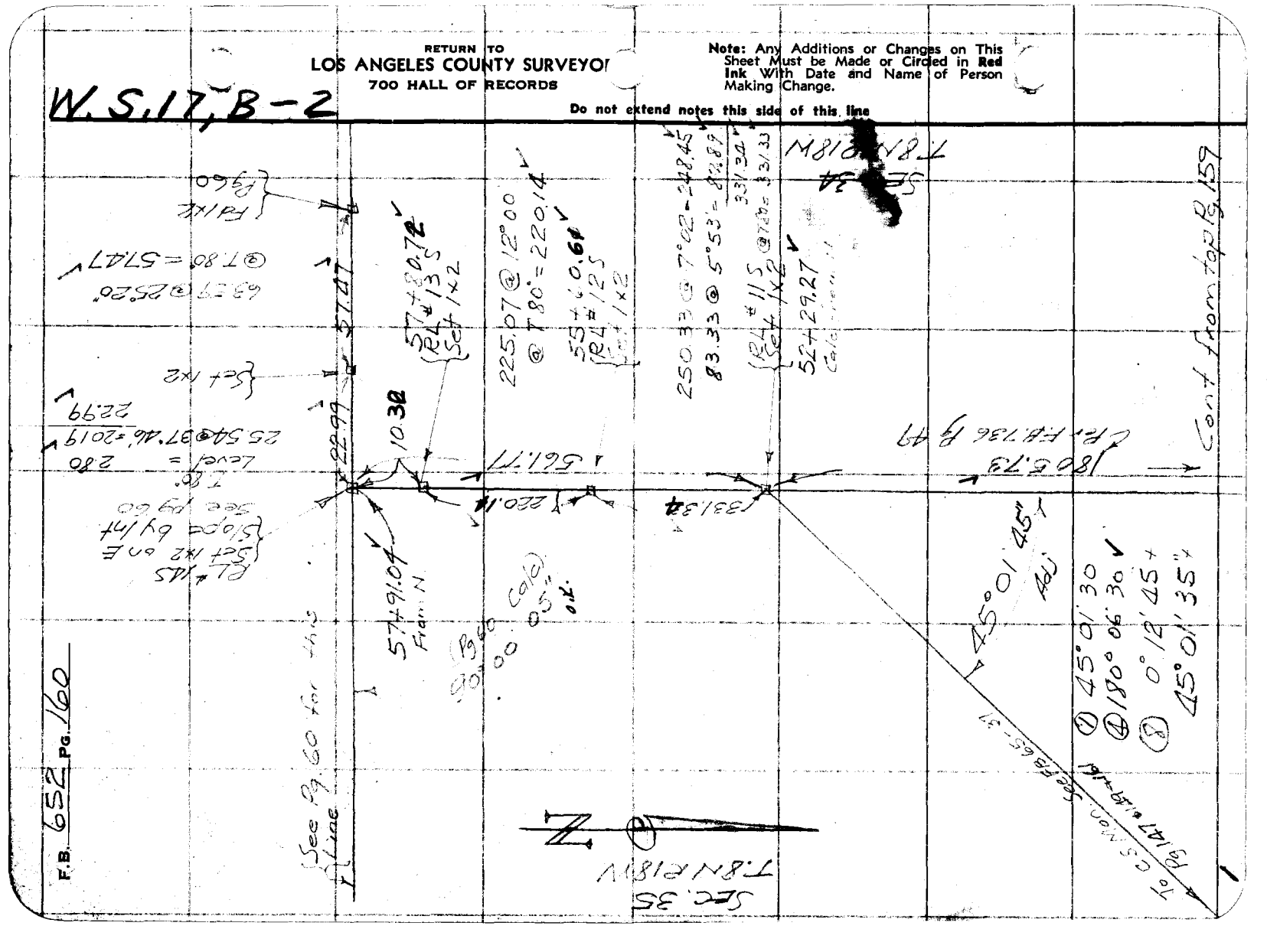

F.B. 652 Pg. 160

Notes Ck'd by McPherson	Survey of ANFB DIV R	F.B. 652 Pg. 161
Map No. B-1708	W. O. 7079 Tape No. 66 St'd 84°F.	
Office Work KRM Brown	Surveyed by F.C. HOWARD	
Checked McPherson	Notes F.C.H. Date 4/15/37	
Date Dec 1947	Indexed A. C. Johnson	

W.S. 17, B-1

Cont. to pg 162

11+03.27

RL # 3E
Set 1x2 on S. Slope

SEC. 25 T.8N R.18W

SEC. 36 T.8N R.18W

90.33 @ 8°43' = 89.29
62.25 @ 12°37' = 60.75
300.28 @ 4°43' = 299.26
Level = 30.43
Level = 76.24
190.24 @ 3°47' = 189.83
745.80
@ T.58° = 745.67

745.67

3+57.60
RL # 2E
Set 1x2

Fd large mound of granite rocks with large rock in center. This is very old mound. Located near top of spur on W. Slope. This looks like original corner as set per C.S. 9164-10

152.27 @ 7°02' @ T.56° = 151.09

49°01'05

146.70

151.09

96.21 calc

① 49°01'00
② 196°04'15

2+06.51
RL # 1E
Set 1x2

110.75 calc.

2+61.39

208.80 @ 8°25' @ T.56° = 206.51

206.51

146.73 Level @ T.56° = 146.70

0+00 E
CS Mon set by Waite Per FB 65 - See Pg. 147

For this line from West See Pg. 149

Note: Any Additions or Changes on This Sheet Must be Made or Circled in Red Ink With Date and Name of Person Making Change.

Do not extend notes this side of this line

RETURN TO
LOS ANGELES COUNTY SURVEYOR
700 HALL OF RECORDS

FORM 247 10M 11-35

F.B. 652 PG. 162

W.S. 17, B-1

26+60.30
Fd 12" White Oak on South slope Blazed on West and scribed ¼ S B.T. Set N+T. in S. face and C.S.W.T. in West center below blaze. This is B.T. marked by Goldsworthy per C.S. 9164 - pg 5 FB 65 Pg. 37 & 5

This line cont FB736-B84

26+63.47
RL#7E
Set 1x2 on steep East slope

5.00

26+58.47
Fd 2" I.P. with cut spike in conc. See FB. 65

266.57 Calc

65.81

19.26

B.T. Per CS 9174-5

205.20

273.83

62.64 Calc

1x2

68.63

73.82 @ 26°55 @ T.56° = 65.81

25+97.66
RL #6E
Set 1x2

SEC. 36 T8N R18W

① 103°13'30
④ 52°53'30"

8.06

206.57 @ 6°30' @ T.56° = 205.20

103°13'25"

25+89.60
RL# 5E
Set 1x2 point of Spur sloping south

71.70 @ 16°48
@ T.56° = 68.63

653.73

48.60 @ 16°59' = 46.48
300.75 @ 3°29' = 300.19
56.92 @ 23°57' = 52.02
~~133.06 @ 9°29' = 131.24~~
124.27 @ 4°28' = 123.89
653.82

@ T.64° = 653.73

SEC. 25 T8N R18W

19+35.87
RL#4E
Set 1x2 on S. Slope

832.60

196.82 @ 3°04' = 196.54
291.23 @ 8°32' = 288.01
84.62 @ 3°21' = 84.48
263.77 @ 1°25' = 263.69
832.72

@ T.62° = 832.60

11+03.27
RL# 3E
Set 1x2

Cont. from pg. 161

RETURN TO
LOS ANGELES COUNTY SURVEYOR
700 HALL OF RECORDS

Do not extend notes this side of this line

Note: Any Additions or Changes on This Sheet Must be Made or Circled in Red Ink With Date and Name of Person Making Change.

Notes Ck'd by McPherson	Survey of AN-B Div R
Map No. B-1708	W. O. 7079 Tape No. 66 St'd 84 °F.
Office Work KPM-Dixon	Surveyed by F.C. Howard
Checked McPherson	Notes F.C.H. Date 4/20/37
Date Dec. 1947	Indexed A. C. Johnson

F.B. 652 Pg. 163

W.S. 17, B-1

Note: Any Additions or Changes on This Sheet Must be Made or Circled in Red Ink With Date and Name of Person Making Change.

Do not extend notes this side of this line

RETURN TO
LOS ANGELES COUNTY SURVEYOR
700 HALL OF RECORDS

FORM 247 10M 11-35

Cont. to pg. 164

Level = 300.67
" = 297.49
598.16
@ T. 70° = 598.11

25+97.37
RL# 4N
Set 1x2

SEC 26
T. 8N R 18W

598.11

19+99.26
RL# 3N
Set 1x2

SEC 26
T. 8N R 18W

136.31 @ 3°20' @ T 70°
= 136.07

136.07

18+63.19
RL# 2N
Set 1x2

199.88 @ 8°46' @ T 70°
= 197.53

197.53

16+65.66
RL# 1N
Set 1x2 Near top of mountain

Level = 14.55
~~238.55 @ 8°01' = 236.22~~
226.47 @ 19°59' = 212.83
86.96 @ 23°47' = 79.58
137.67 @ 1°14' = 137.64
40.24 @ 16°09' = 38.65
300.79 @ 0°25' = 300.78
115.10 @ 2°35' = 114.98
~~40.86 @ 30°21' = 35.26~~
292.66 @ 4°54' = 291.59
114.81 @ 9°17' = 113.31
90.69 @ 4°24' = 90.42
1665.81
@ T. 70 = 1665.66

1665.66

This line is transit line prod. from S.

0+00 N+S.

C.S. Mon. set by Waite per FB. 65 Pg. 37
See pg. 147

Transit line pg. 147

F.B. 652 Pg. 164

W. S. 17

Cont on bot Pg 165

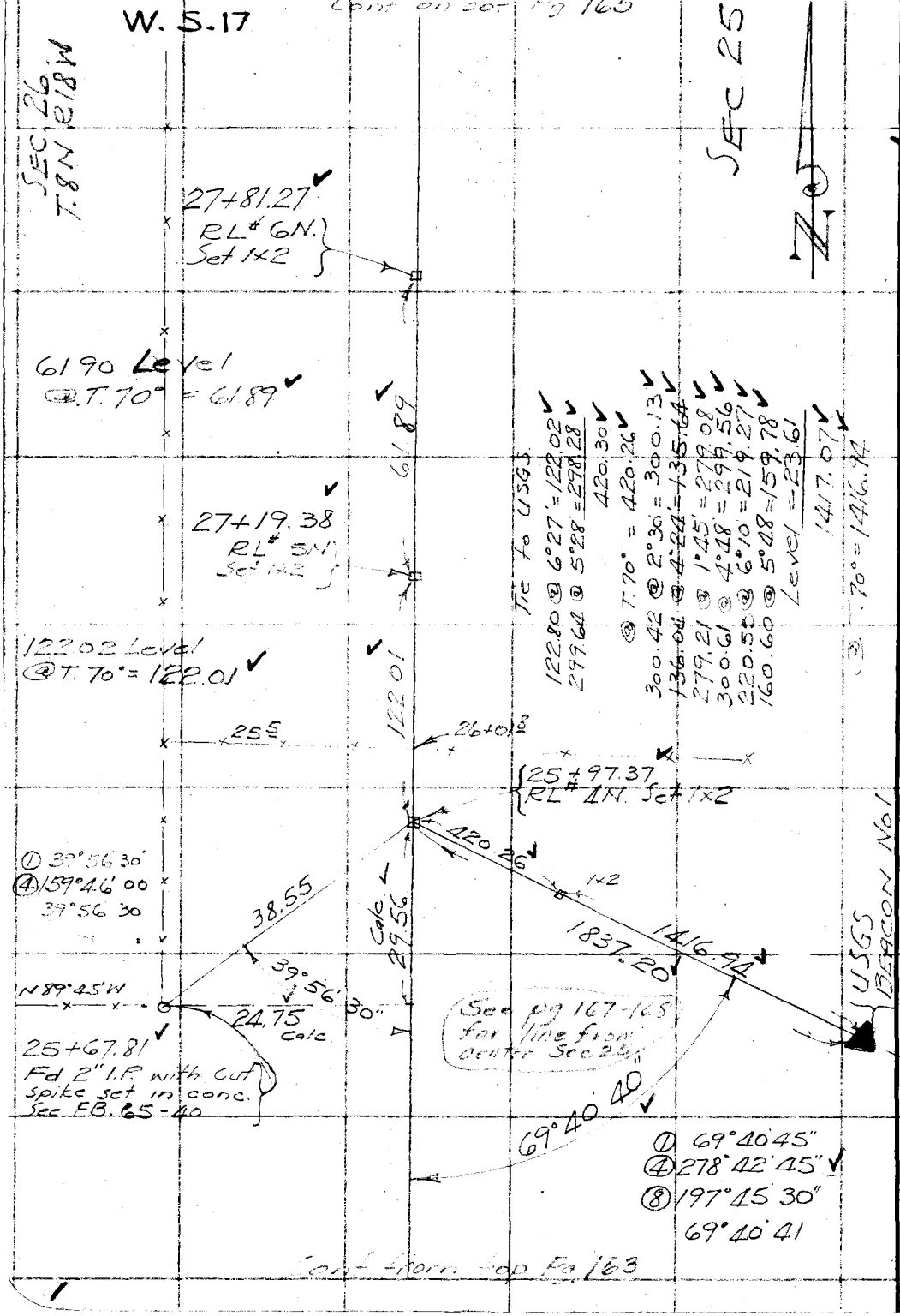

Cont from top Pg 163

W.S.17, B-1

RETURN TO
LOS ANGELES COUNTY SURVEYOR
700 HALL OF RECORDS

Note: Any Additions or Changes on This Sheet Must be Made or Circled in Red Ink With Date and Name of Person Making Change.

Do not extend notes this side of this line

Notes Ck'd by McPherson	Survey of ANFB DIV R	F.B. 652 Pg. 165
Map No. B-1708	W. O. 7079 Tape No. 66 St'd 84 °F.	
Office Work KRM-Drum	Surveyed by F.C. HOWARD	
Checked McPherson	Notes FCH Date 4/20/37	
Date Dec. 1947	Indexed A. C. Johnson	

W.S. 17, B-1

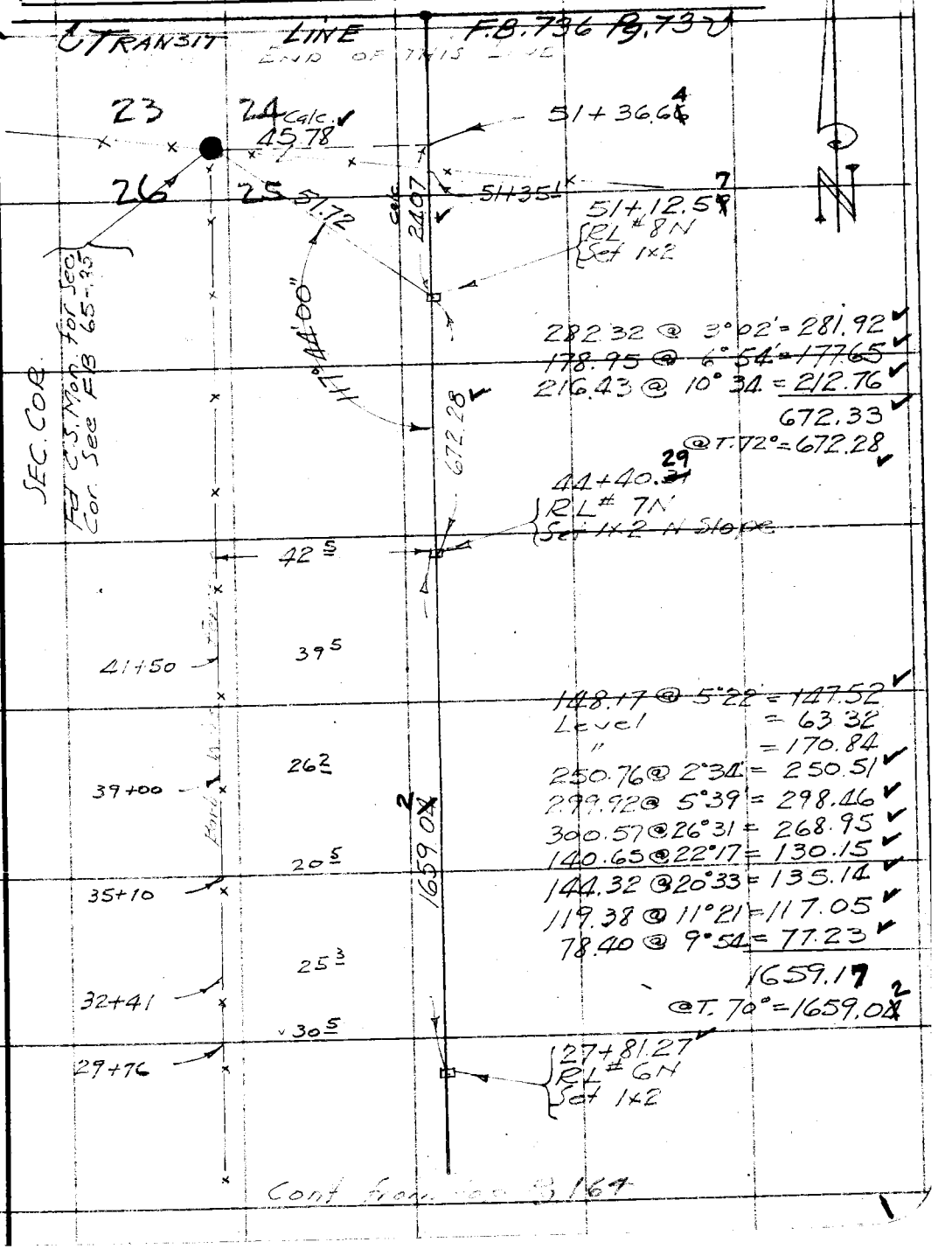

Note: Any Additions or Changes on This Sheet Must be Made or Circled in Red Ink With Date and Name of Person Making Change.

Do not extend notes this side of this line

RETURN TO
LOS ANGELES COUNTY SURVEYOR
700 HALL OF RECORDS

FORM 247 10M 11-35

RETURN TO
LOS ANGELES COUNTY SURVEYOR
700 HALL OF RECORDS

Note: Any Additions or Changes on This Sheet Must be Made or Circled in **Red Ink** With Date and Name of Person Making Change.

Do not extend notes this side of this line

F.B. 652 PG. 106

W.S. 17, B-1

Notes Ck'd by McPherson	Survey of T. 8N R18W
Map No. B-1708	W. O. 4999 Tape No. 66 St'd 84 °F.
Office Work Wm. Dixon	Surveyed by F.C. Howard
Checked McPherson	Notes F.C.H. Date 7-13-37
Date Dec. 1947	Indexed A. C. Johnson 10-26-37

F.B. 652 Pg 167

Cont. to pg 168

13+61.78 ✓
CL No 3
Set 1×2

Level = 69.06
147.56 @ 7°09' = 146.41 ✓
202.91 @ 10°42' = 199.38 ✓
297.24 @ 2°51' = 296.87 ✓
185.56 @ 2°16' = 185.41 ✓

@ T. 84° = 897.13 ✓

12+11

9+47

897.13 ✓

6°

4+64.65 ✓
CL No 2
Set 1×2

5°

SEC. 25
T. 8N R18W

Level = 56.67
300.40 @ 2°29' = 300.12

@ T. 84° = 356.79 ✓

356.79 ✓

1+07.86 ✓
CL No 1
Set 1×2

2°

Transit Line to So. F.B. 736 1982

91.22 @ 8°46' = 90.15 ✓
Level = 17.71
@ T. 84° = 107.86 ✓

107.86 ✓

41° 05' 00"

Tie to B.T.
67.48 @ 20°27' ✓
@ T. 84° = 63.23 ✓

0+00 West

CS Mon Set for Center Sec. 25
Per FB 65-40
CS 9164 - Pg 5×6

63.23 ✓

B.T.
Set Swet in crotch of very large White Oak This spike is over center of tree Base

Note: Any Additions or Changes on This Sheet Must be Made or Circled In Red Ink With Date and Name of Person Making Change.

Do not extend notes this side of this line

RETURN TO
LOS ANGELES COUNTY SURVEYOR
700 HALL OF RECORDS

FORM 247 10M 11-38

F.B. 652 PG. 168

W.S. 17, B-1

RETURN TO
LOS ANGELES COUNTY SURVEYOR
700 HALL OF RECORDS

Note: Any Additions or Changes on This Sheet Must be Made or Circled in Red Ink With Date and Name of Person Making Change.

Do not extend notes this side of this line

C.S. Mon
FB 65-40
See pg 164

11.38

26+85.12

RL No 3N
1x2 Per Pg 163

24.97

RL No 4N
1x2 Per Pg 164

Transit line Pg 1407

26+60.15
Set 1x2 by Int.

17.73

① 91° 04' 45"
④ 4° 18' 45
⑧ 8° 37' 30
91° 04' 41

91° 04' 40" o.k.

182.96

49.45 @ 4° 05' = 49.32
134.93 @ 7° 55' = 133.64

@ T. 84° = 182.96

24+77.19
CL No 5
Set 1x2

21°

268.30 @ 3° 13 = 267.88
113.89 @ 2° 56' = 113.74

@ T. 84° = 381.62

381.62

SEC 25
T. 8N. R17W.

WHEAT FIELD

20+95.57
CL No 4
Set 1x2

17°

251.04 @ 2° 50' = 250.73

Level = 53.65
Level = 25.81
Level = 24.74
Level = 300.14
Level = 78.72

733.79

@ T. 84° = 733.79

13+61.78
CL No 3
Set 1x2

Cont. from pg. 167

Notes Ck'd by McPherson	Survey of T8N R17W	F.B. 652 Pg. 169
Map No. B-1708	W. O. 4999 Tape No. 66 St'd 84°F.	
Office Work KRM-Drown	Surveyed by F.C. HOWARD	
Checked McPherson	Notes F.C.H. Date 7-9-37	
Date Dec. 1947	Indexed A. C. Johnson	

W.S. 17, B-1

Note: Any Additions or Changes on This Sheet Must be Made or Circled in Red Ink With Date and Name of Person Making Change.

Do not extend notes this side of this line

RETURN TO
LOS ANGELES COUNTY SURVEYOR
700 HALL OF RECORDS

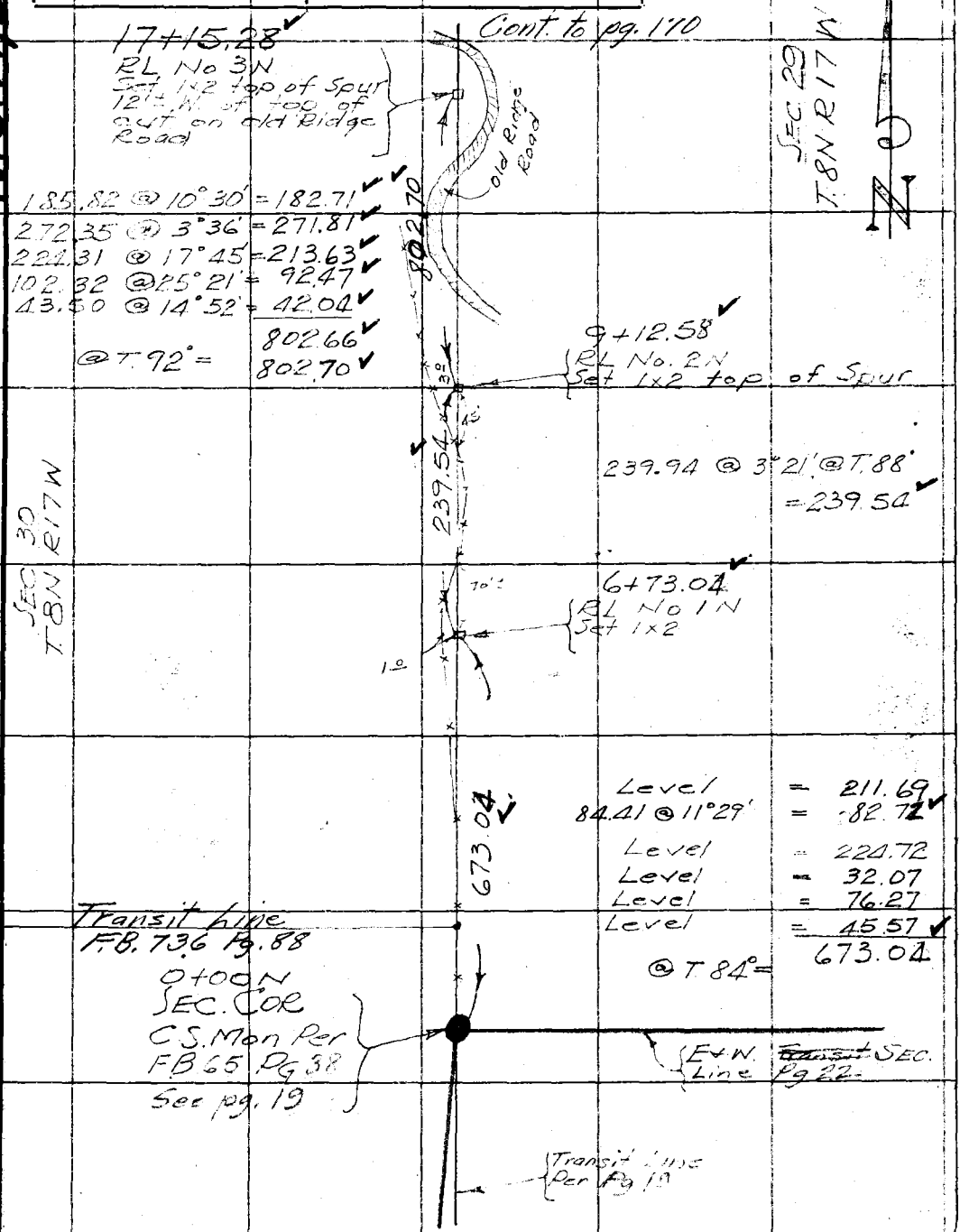

FORM 247 10M 11-35

F.B. 652 PG. 170

Cont. to pg 171

W.S. 17, B-1

34+50.40
RL No. 7N
Set 1x2 S. Slope
Spur

99.43 @ 13° 03' = 96.86
256.44 @ 8° 02' = 253.92
97.35 @ 26° 28' = 87.15
93.10 @ 22° 00½' = 86.32
125.06 @ 18° 25' = 118.65
642.90
@ T. 90° = 642.93

642.93

28+07.47
RL No. 6N
Set 1x2 N. Slope Spur

9⁵

300.35 @ 13° 37'
@ T. 88° = 291.92
1/4 COR.
Set 2" I.P. & B.C.
in conc. by prop
F.C.H.
Dec 12-1940

36.015

291.92

25+96.48
Set 1x2

80.93

25+15.55
RL No. 5N
Set 1x2 N. Slope Spur

7'

SEC. 30
T. 8N R17W

T. 8N
R17W
SEC 30
SEC 29
1/4 COR
RE 2179

63.32

64.01 @ 8° 25' @ T. 88°
= 63.32

24+52.23
RL No. 4N
Set 1x2 top spur
SE+N-W

5⁰

12⁰

SEC. 29
T. 8N R17W

Level = 53.26
96.15 @ 12° 49' = 93.75
Level = 31.01
Level = 51.23
Level = 25.05
Level = 278.88
208.71 @ 12° 31' = 203.75
736.93
@ T. 88° = 736.95

736.95

17+15.28
RL No. 3N
Set 1x2

Cont. from pg. 169

RETURN TO
LOS ANGELES COUNTY SURVEYOR
700 HALL OF RECORDS

Note: Any Additions or Changes on This Sheet Must be Made or Circled in Red Ink With Date and Name of Person Making Change.

Do not extend notes this side of this line

Notes Ck'd by McPherson	Survey of T.8N R17W
Map No. B-1708	W. O. 4999 Tape No. 66 St'd 84 °F.
Office Work KRM-Drown	Surveyed by F.C. HOWARD
Checked McPherson	Notes F.C.H. Date 7/7+12/37
Date Dec 1947	Indexed [illegible]

F.B. 652 Pg. 171

Ro La Liebre

W.S. 17, B-1

Note: Any Additions or Changes on This Sheet Must be Made or Circled in Red Ink With Date and Name of Person Making Change.

Do not extend notes this side of this line

RETURN TO
LOS ANGELES COUNTY SURVEYOR
700 HALL OF RECORDS

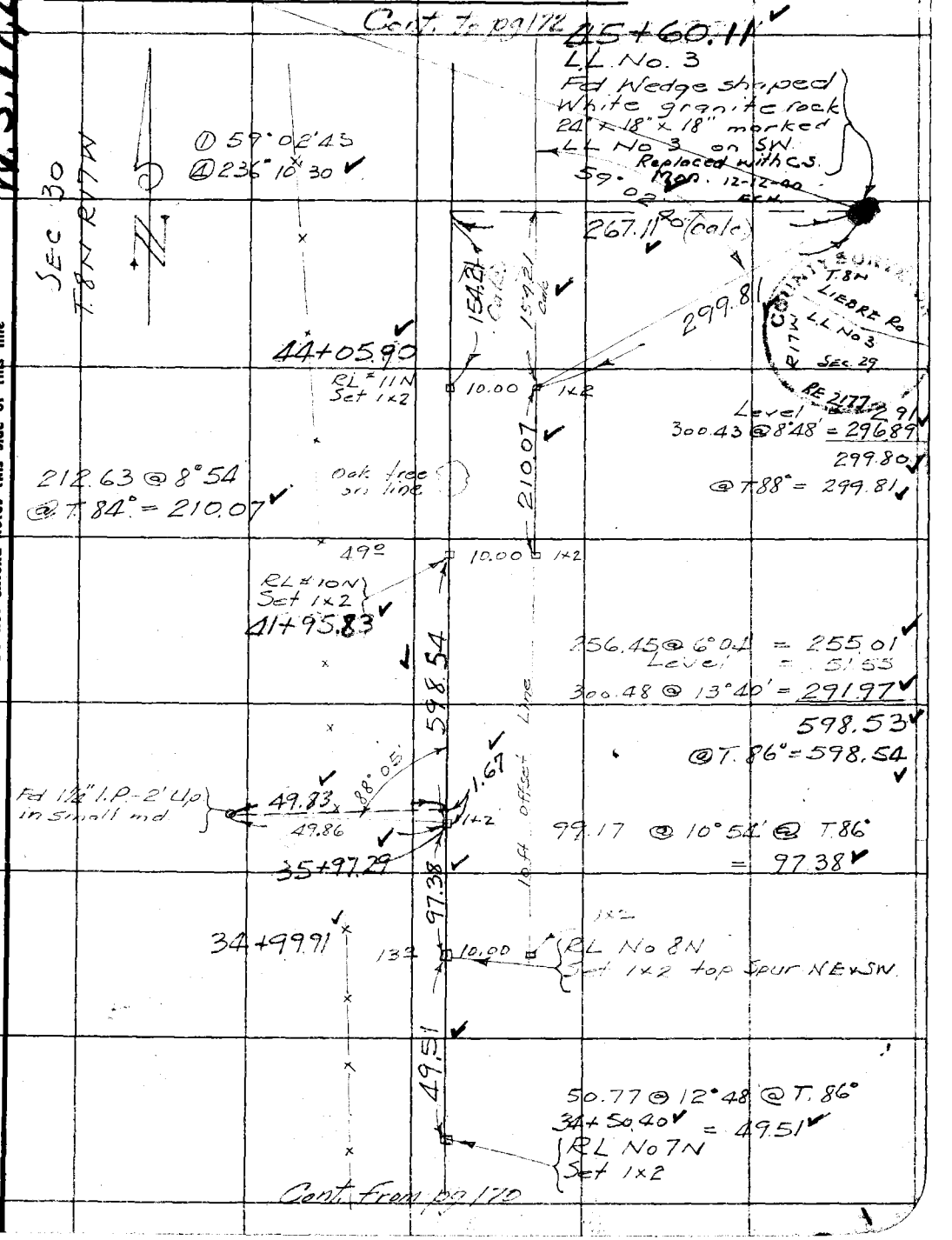

FORM 247 10M 11-38

F.B. 652 PG. 172

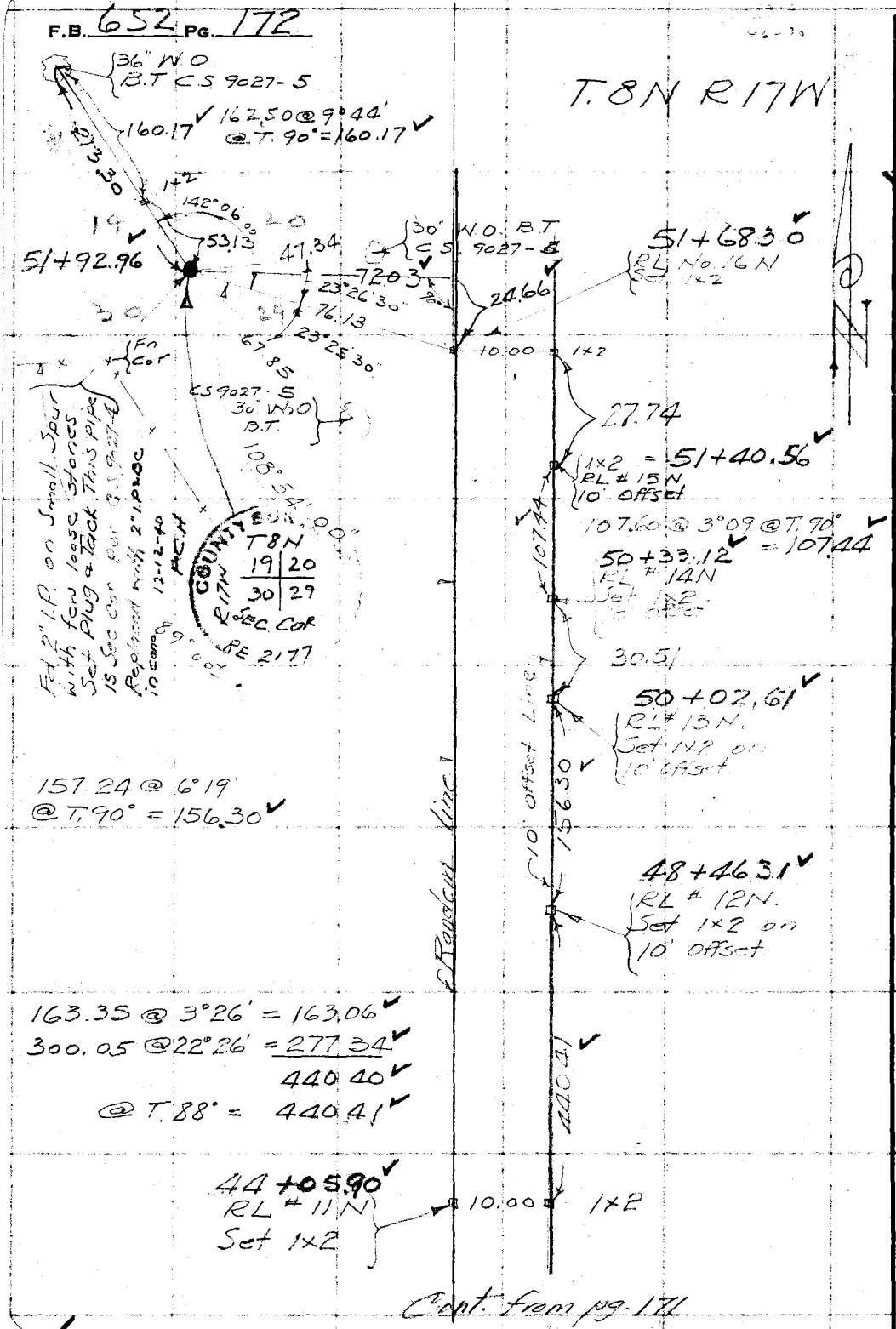

Cont. from pg. 171

T. 8N R17W

W.S. 17, B-1

RETURN TO
LOS ANGELES COUNTY SURVEYOR
700 HALL OF RECORDS

Note: Any Additions or Changes on This Sheet Must be Made or Circled in Red Ink With Date and Name of Person Making Change.

Do not extend notes this side of this line.

W.S.17B-1

Notes Ck'd by Mc Pherson	Survey of T.8N R17W
Map No. B-1708	W. O. 4999 Tape No. 66 St'd 84 °F.
Office Work WM Dunn	Surveyed by F.C. HOWARD
Checked Mc Pherson	Notes FC.H Date 7-14-37
Date Dec 1947	Indexed C. Johnson

F.B. 652 Pg. 173

Note: Any Additions or Changes on This Sheet Must be Made in Red Ink With Date and Name of Person Making Change.

Do not extend notes this side of this line

RETURN TO
LOS ANGELES COUNTY SURVEYOR
700 HALL OF RECORDS

FORM 247 10M 11-35

22+12.43

RA No 3E
Set 1x2

75.68 @ 5°34' = 75.32
Level = 258.35
214.02 @ 3°53' = 213.53
121.87 @ 6°00' = 121.20
300.46 @ 6°25' = 298.58
291.62 @ 4°57' = 290.53
127.22 @ 5°09' = 126.71
@ T. 86° = 1384.24

1384.24

SEC. 30
T.8N R17W

T. 86° Base
225.28 @ 4°08' = 223.99
177.30 @ 18°21' = 168.28
392.27

RL # 2E
Set 1x2 +o.p
flat spour
8+28.19

392.27 Base

Set 1x2

SEC 19

① 52°36'00"
④ 210°24'15"
⑧ 60°48'45"

① 22°51'30"
④ 81°33'15"?
⑧ 182°51'45"

① 104°32'30"
④ 58°09'15"
⑧ 116°19'00"
104°32'22½

104°32'25"

S 52°36'05" W

Calc.

104.23

22°51'30"

Fd old 2x2 + tack
New 1x2 GUARD Stake
Marked LA 11-5-37
F.B. 208 Pg. 217

① 91°24'30"
④ 5°38'15"
⑧ 11°16'45"

91°24'30"

0+25.96
Fd 1x2 w/tack
Set by Rosecrans
See F.B. 208 Pg.

0400E
SEC. COR
C.S. Mon. Set 0.2' Int
C.S. Mon. Set 0.2' Int
of fences Ties from
F.B. 208 Pg. 218

Fd 40" Dia tree blazed on
2 sides Bears N 60° W
Set Nail & tag
in SW Corner for elev.

① 100°15'00"
④ 41°00'15"

135°08'15"

Transit line
F.B. 208 (217-218)

25.96

145.87

149.46 @ 12°36
@ 90° = 145.87

Fd 2x2
F.B. 208-
Pg 218

Pine tree
Blazed
Facing Cor

B.T.
Fd 30"
Blazed

Note this pt. is on line between C.S. Mon and 2x2 to north @ 17+52

(Line to So F.B. 736 Pg. 81
Line to W F.B. 736 Pg 76)

F.B. 652 PG. 174

W.S. 17B-1

45+40.86
RL No No 7E
Set 1x2

158.25 @ 3°47' = 157.91
146.64 @ 6°01' = 145.83
73.41 @ 8°37' = 72.58
Level = 202.73
Level = 101.62
129.82 @ 8°35' = 128.37
809.04
@ T. 88° = 809.06

Level = 106.28
" = 118.59
189.57 @ 2°02' = 189.45
146.64 @ 4°55' = 146.10
560.42
@ T. 88° = 560.43

31+71.37
RL No 5E
Set 1x2 top of Bank of deep Canyon

Canyon

SEC. 19
T. 8N R17W

Level = 16.19
173.67 @ 5°30' = 172.87
200.92 @ 3°37' = 200.42
162.04 @ 7°46' = 160.55
550.13
@ T. 86° = 550.14

241.18 @ 4°27' = 240.45
168.84 @ 4°24' = 168.34
408.79
@ T. 86° = 408.80

809.06

37+31.80
RL No 6E
Set 1x2

560.43

33+17

135

COUNTY BOUNDARY
T. 8N
SEC 19
SEC 30
R17W
1/4 COR
RE 2177

SEC 30

Accepted as 1/4 COR and replaced 2" I.P. with 2" I.P. & B.C. in cone Dec. 12-1940 F.C.H.

① 71°23'15
② 142°46'15

26+54.23
Fd. 2" I.P. P+T set in small rock mod. Pipe marked 1/4 on N side

550.14

97.99 Calc

71°23'10"

27.97

1x2

33.00

103.40

75.43

77.80 @ 14°10' @ T. 84
= 75.43

RL No 4E
Set 1x2 top fill on E. Edge old Ridge Rd.
26+21.23

408.80

22+12.43
RL No. 3E
Set 1x2

RETURN TO
LOS ANGELES COUNTY SURVEYOR
700 HALL OF RECORDS

Do not extend notes this side of this line

Note: Any Additions or Changes on This Sheet Must be Made or Circled in Red Ink With Date and Name of Person Making Change.

W.S.17, B-1

Notes Ck'd by McPherson	Survey of T 8N R 17W	F.B. 652	Pg. 175
Map No. B-1708	W. O. 4999 Tape No. 66 St'd 33 ft. F.		
Office Work WM Brown	Surveyed by F.C. HONARD		
Checked McPherson	Notes F.C.H Date 7-10-37		
Date Dec. 1947	Indexed D. Johnson		

T. 8N R 17W

Note: Any Additions or Changes on This Sheet Must be Made or Circled in Red Ink With Date and Name of Person Making Change

Do not extend notes this side of this line

RETURN TO
LOS ANGELES COUNTY SURVEYOR
700 HALL OF RECORDS

① 135° 20' 45"
④ 181° 23' 30"

54+06.02 E =
52+44.82 N
Calc. INT
Not Set

Tie Line
108.59 @ 3° 23'
@ T. 84° = 108.40

24 L.P.
(RL No 16N
1X2 pg 172)

Transit Line
Set 1X2

76.52 Calc

135° 20' 45"

① 135° 05' 45"
④ 180° 23' 15"

① 44° 16' 30"
④ 164° 41' 30"
⑧ 329° 23' 15"

90° 24' 45" Calc

76.19 Calc

108.40

52.42 Calc

To RL#11N
Pg 172

① 95° 37' 45"
④ 22° 30' 30"
⑧ 45° 01' 00"

53+29.83
RL No 10E
Set 1X2

4.56 Calc

SEC COR
SEC pg 172
53+34.59

T. 84°
160.70 @ 14° 14' = 155.77
127.10 @ 10° 59' = 124.77
91.23 @ 6° 47' = 90.59
131.25 @ 5° 11' = 130.71
501.84

135° 05' 50"

95° 27' 40"

501.84

41° 10' 35"

4805.86
(Fd 2" I.P. & T. Pg 69 L/4
ON LIBRE RD LINE

To 27+52
Set 1X2
See pg 173

RL No 9E
Set 1X2
48+27.99

65.25

22.13

61.38

151.58 @ 14° 15' @ T. 84° = 146.92

70° 10' 30"

46+81.07
RL No 8E
Set 1X2

140.51 @ 3° 45' @ T. 84° = 140.21

140.21

45+40.86
RL No 7E
Set 1X2

FORM 247 10M 11-35

RETURN TO
LOS ANGELES COUNTY SURVEYOR
700 HALL OF RECORDS

Note: Any Additions or Changes on This Sheet Must be Made or Circled in **Red Ink** With Date and Name of Person Making Change.

Do not extend notes this side of this line

F.B. 652 PG. 176

PLEASE RETURN TO
LOS ANGELES COUNTY SURVEYOR
700 HALL OF RECORDS

NOTE: ANY ADDITIONS OR CHANGES ON THIS SHEET MUST BE MADE OR CIRCLED IN RED INK, WITH DATE AND NAME OF PERSON MAKING CHANGE

Do not extend notes this side of this line

STADIA LOCATION OF TOPOG. ALONG SEC LINE BETWEEN SECS 26 & 27 T 8N R 18W (See pg. 154-155)

Transit at	Sight on	Stadia Intercepts	Stadia Distance	Stadia Rem.	Horizontal Angle 0° to 360° Right	Horiz. Distance	+ − Vertical Angle	Elevation of Point	+ Rod Sight	+ − Difference Elevation	Height of Instrument	+ − Vertical Distance	P.C. Station	P.C. Elev.	L.P.T. Station	L.P.T. Elev.
RL 3N	RL 4N															
↑	↑															
See pg 154	See pg 154				68 25	121	—						Toe Slope S Side			
					101 10	95	—						"		"	
					129 45	97	—						"		"	
			88		162 25	88	+ 6 27						"		"	
					180 00	115	—						"		"	
			140		194 25		+ 7 52						"		"	
			195		210 30		— 6 44						"		"	
			169		200 30		— 7 40						"		"	
			136		255 25		— 6 39						"		"	
			106		264 20	106	—						"		"	
					285 10	77	—						"		"	
					320 30	110	—						"		"	
					338 50	119							"		"	
RL 2N	RL 3N															
					18 10	87							"		"	
					84 10	81							"		"	
					106 30	130							"		"	

Form 301 10M 3-34

PLEASE RETURN TO
LOS ANGELES COUNTY SURVEYOR
700 HALL OF RECORDS

NOTE: ANY ADDITIONS OR CHANGES ON THIS SHEET MUST BE MADE OR CIRCLED IN RED INK, WITH DATE AND NAME OF PERSON MAKING CHANGE

Do not extend notes this side of this line

Transit at	Sight on	Stadia Intercepts	Stadia Distance	Stadia Rod	Horizontal Angle 0° to 360° Right	Horiz. Distance	+ Vertical Angle −	Elevation of Point	Back Sight	+ Difference Elevation −	Height of Instrument	+ Vertical Distance −	REMARKS Station	Left	Right
RL4N	RL3N								1						
					159 05	266			2				Toe Slope N. Side		
					164 30	196			3				of Canyon		
					189 05	113			4						
					204 35	168			5						
					213 25	212			6						
					220 00	285			7						
					233 25	226			8				End		
					239 10	171			9						
					256 00	113			10						
					274 50	121			11						
					285 25	179			12						
					289 30	245			13						
					314 30	266			14						
					319 30	217			15				Toe Sl - S. Side		
RL4N	RL3N								16				"	"	
Sec 19 155→	8								17						
			282		298 30	282			18				Top Spur		
Sec 19 155→			188		289 30		4.03		19				"		
			54		279 20	54			20				"		
Sec 19					71 15	38			21				"		
			190		113 05		5 18						"		

Topography Description Legend:
Side Hill ..... S.H. Bottom Draw ..... B.D.
Side of Draw ..... S.D. Bottom Wash ..... B.W.
Side of Ridge ..... S.R. Top of Ridge ..... T.R.
Head of Draw ..... H.D. Toe of Slope ..... T.S.

Trees, Draw, V.D's, Break in Slope ..... Bk.S. Steep Slope ..... S.S. Top of Cliff ..... T.Cl. Bottom of Cliff ..... B.Cl. Top of Spur ..... T.Sp. Bottom Canyon ..... B.Cn.

Side of Canyon S.Ca. Top of Bank ..... T.B. Bottom of Bank ..... B.B. Top of Cut ..... T.C. Bottom of Cut ..... B.C. Top of Fill ..... T.F. Bottom of Fill ..... B.F.

Saddle ..... Sa. Swale ..... Sw. Flat ..... Fl. Stream ..... Str. Trail ..... Tr. Pavement ..... Pvt. Edge of Road ..... E.Rd.

Traveled Rd. Tr. Rd. Fence ..... Fe. Int. Fences ..... V.Fe. Ditch ..... Di. Telephone Pole ..... T.P. Power Pole ..... P.P. Culvert ..... Cul.

Oak ..... O. Pine-Pi. Cedar-Ce. Sycamore ..... Sy. Eucalyptus ..... Eu. Plus combinations of these and all common standard abbreviations.

Fir-Fr.

F.B. 6622 RG 1/68

Assn'd Inform.

Form 361 10M 3-34

PLEASE RETURN TO
LOS ANGELES COUNTY SURVEYOR
700 HALL OF RECORDS

NOTE: ANY ADDITIONS OR CHANGES ON THIS SHEET MUST BE MADE OR CIRCLED IN RED INK, WITH DATE AND NAME OF PERSON MAKING CHANGE

Do not extend notes this side of this line

Transit at	Sight on	Stadia Intercepts	Stadia Distance	Stadia Rod—	Horizontal Angle 0° to 360° Right	Horiz. Distance	+ − Vertical Angle	Elevation of Point	+ Back Sight	+ − Difference Elevation	Height of Instrument	+ − Vertical Distance	REMARKS Station	Left	Right
R.L.# 9-N	R.L.# 8-N								1						
									2						
			215		144.05		11.40		3				Fn line		
			255		182.50		5.50		4				Int fn.		
			199		203.10		5.28		5				∡ Pt in fn		
			347		238.50		Lev.		6				Int fn.		
			540		250.15		+ 5.04		7				Fn line E & W ±		
			436		212.00		Lev.		8				" " running No.		
									9						
									10						
									11						
									12						
									13						
									14						
									15						
									16						
									17						
									18						
									19						
									20						
									21						

See pg 155

See pg 155

Note Red. Plotted Job No. Bldg. No. Page 179
Date Date Survey of
Notes Chkd. Checked Survey by Notes Date
Date Date Map No. Mapped A. C. Johnson

Add'n'l Inform.

Form 301 10M 3-34

PLEASE RETURN TO
LOS ANGELES COUNTY SURVEYOR
700 HALL OF RECORDS

NOTE: ANY ADDITIONS OR CHANGES ON THIS SHEET MUST BE MADE OR CIRCLED IN RED INK, WITH DATE AND NAME OF PERSON MAKING CHANGE

Do not extend notes this side of this line

Transit at	Sight on	Stadia Intercepts	Stadia Distance	Stadia Rod	Horizontal Angle 0° to 360° Right	Horiz. Distance	+ / − Vertical Angle	Elevation of Point	+ Back Sight	+ / − Difference Elevation	Height of Instrument	+ / − Vertical Distance	REMARKS Station	Left	Right
					° ′		° ′		1						
					° ′		° ′		2						
					° ′		° ′		3						
					° ′		° ′		4						
					° ′		° ′		5						
					° ′		° ′		6						
					° ′		° ′		7						
					° ′		° ′		8						
					° ′		° ′		9						
					° ′		° ′		10						
					° ′		° ′		11						
					° ′		° ′		12						
					° ′		° ′		13						
					° ′		° ′		14						
					° ′		° ′		15						
					° ′		° ′		16						
					° ′		° ′		17						
					° ′		° ′		18						
					° ′		° ′		19						
					° ′		° ′		20						
					° ′		° ′		21						

Add'l Notes:

Abbreviations: Obl.-O. Pr.-Pr. Conc.-Pl. Cedar-Sh. Sycamore ... Ea. Eucalyptus ... Pln. ambiguous or, then add all common standard abbreviations.

Traverse Rd. Yd. Inc. Fence ... V. Fn. Int. Fence ... Fn. Bldg. ... Dl. Telephone Pole ... T.P. Power Pole ... P.P. Culvert ... Cul.

Saddle ... Sa. Sump ... Sw. Flat ... Fl. Stream ... Str. Trail ... Tr. Pavement ... Pvt. Edge of Road ... E.Rd.

Side of Canyon ... S.Cn. Top of Bank ... T.B. Bottom of Bank ... B.B. Top of Cut ... T.C. Bottom of Cut ... B.C. Top of Fill ... T.F. Bottom of Fill ... B.F.

Inters. of Draw ... Y.D's Creek ... Cr. Wash ... W. Stream ... S.S. Top of Cliff ... T.Cl. Bottom of Cliff ... B.Cl. Top of Spur ... T.Sp. Bottom Canyon ... B.Cn.

Topography Description Legend: Hill ... H. Side of Draw ... S.D. Side of Ridge ... S.R. Road of Draw ... R.D. Bottom Draw ... B.D. Bottom Wash ... B.W. Top of Ridge ... T.R. Top of Slope ... T.S.

FORM 247 10M 11-35

RETURN TO
LOS ANGELES COUNTY SURVEYOR
700 HALL OF RECORDS

Note: Any Additions or Changes on This Sheet Must be Made or Circled in **Red Ink** With Date and Name of Person Making Change.

Do not extend notes this side of this line

Notes Ck'd by
Map No.
Office Work
Checked
Date

Survey of
W. O. Tape No. St'd °F.
Surveyed by
Notes
Indexed A. C. Johnson Date 10-26-37

F.B. 652 PG. 191

F.B. 652 PG. 192

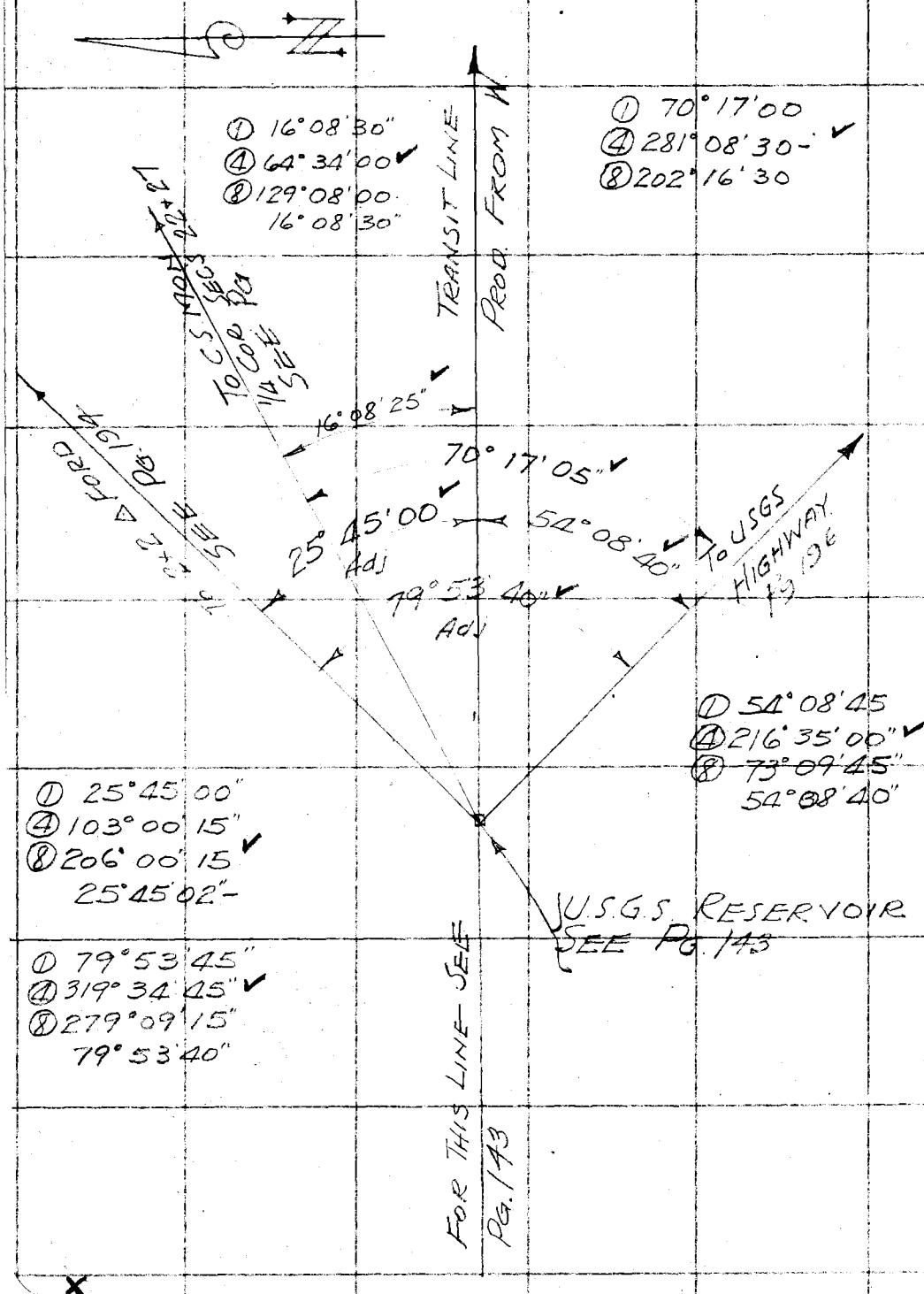

RETURN TO
LOS ANGELES COUNTY SURVEYOR
700 HALL OF RECORDS

Note: Any Additions or Changes on This Sheet Must be Made or Circled in Red Ink With Date and Name of Person Making Change.

Do not extend notes this side of this line

Notes Ck'd by McPherson	Survey of T. 7N R17W	F.B. 652 Pg. 193
Map No.	W. O. 4999 Tape No. 66 St'd 84 °F.	
Office Work	Surveyed by F.C. HOWARD	
Checked	Notes F.C.H. Date 5/6/37	
Date	Indexed A. C. Johnson	

W.S. 17, C-2

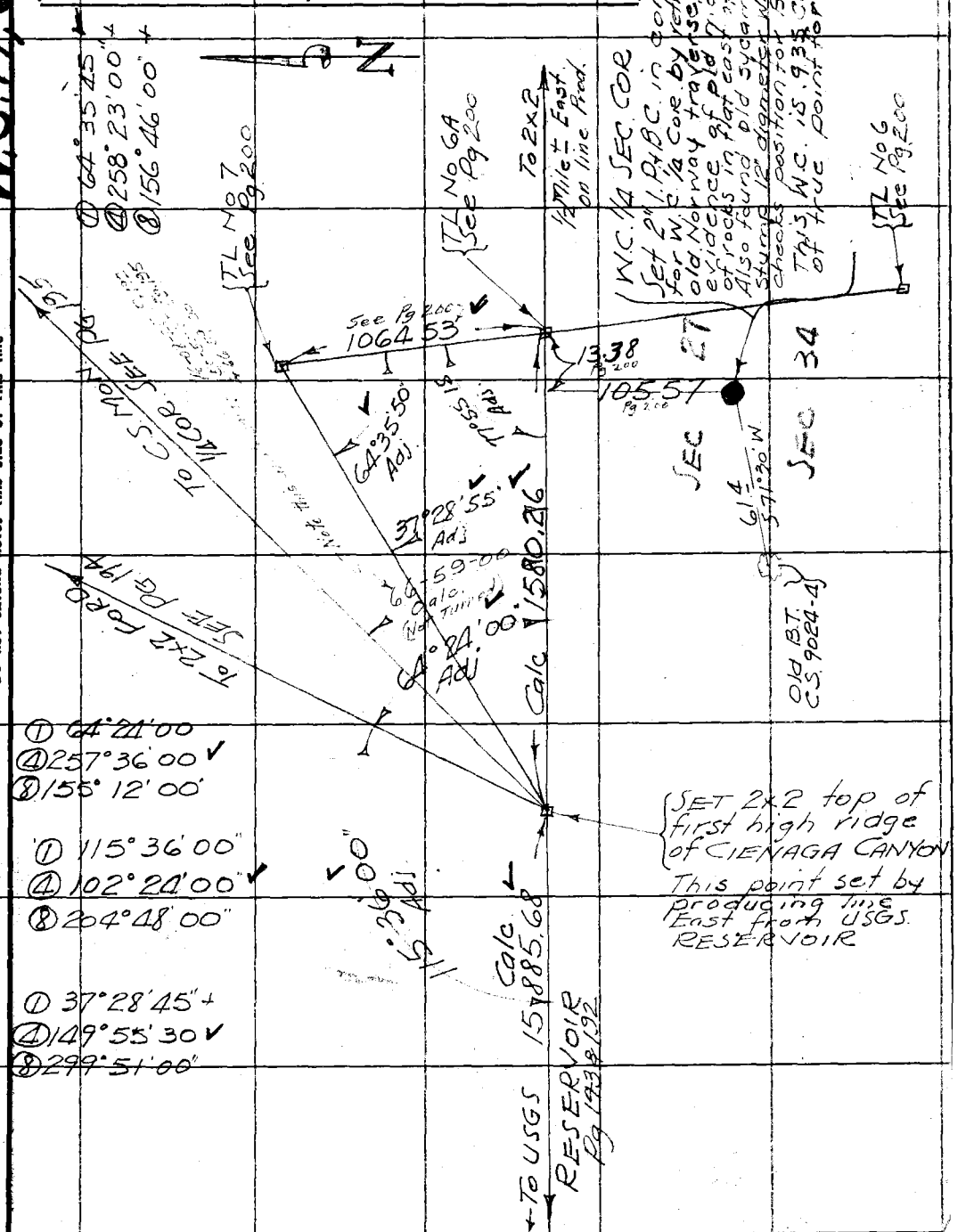

Note: Any Additions or Changes on This Sheet Must be Made or Circled in Red Ink With Date and Name of Person Making Change.

Do not extend notes this side of this line

RETURN TO
LOS ANGELES COUNTY SURVEYOR
700 HALL OF RECORDS

FORM 247 10M 11-35

F.B. 652 Pg. 194

① 46° 34' 30"
④ 186° 17' 45" ✓
⑧ 12° 35' 15"
46° 34' 28"
① 35° 54' 15
④ 143° 37' 30 ✓
⑧ 287° 15' 00"

① 38° 39' 00"
④ 154° 36' 00"
⑧ 309° 12' 00
38° 39' 00" ✓

NOTE Searched for SEC. COR - N & W of this pt. - Not fd.

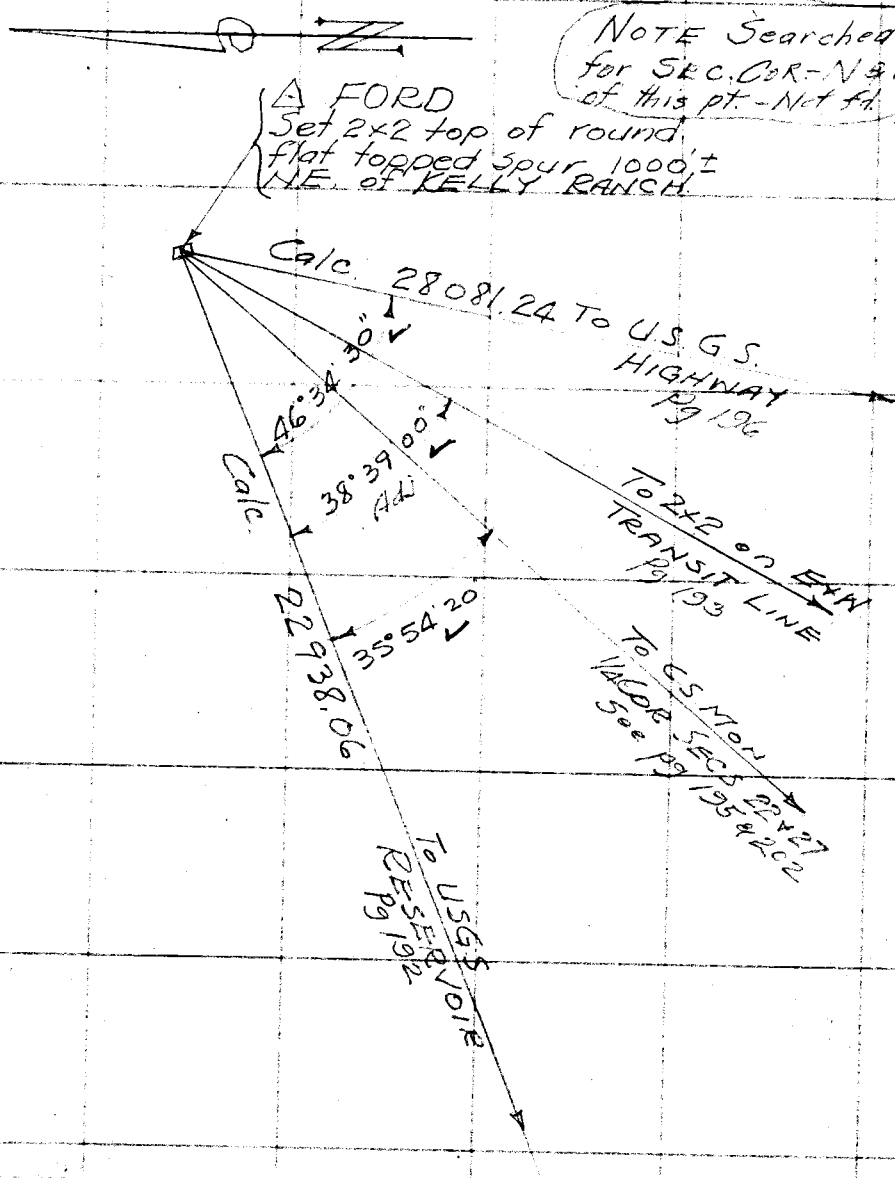

RETURN TO
LOS ANGELES COUNTY SURVEYOR
700 HALL OF RECORDS

Note: Any Additions or Changes on This Sheet Must be Made or Circled in Red Ink With Date and Name of Person Making Change.

Do not extend notes this side of this line

X

W.S.17,C-2

Notes Ck'd by McPherson	Survey of T 7N R 17W
Map No.	W. O. 4997 Tape No. 66 St'd 84 F.
Office Work	Surveyed by F.C. HOWARD
Checked	Notes F.C.H. Date 5/11/37
Date	Indexed

F.B. 652 PG. 195

W.S. 17

Note: Any Additions or Changes on This Sheet Must be Made or Circled in Red Ink With Date and Name of Person Making Change

Do not extend notes this side of this line

RETURN TO
LOS ANGELES COUNTY SURVEYOR
700 HALL OF RECORDS

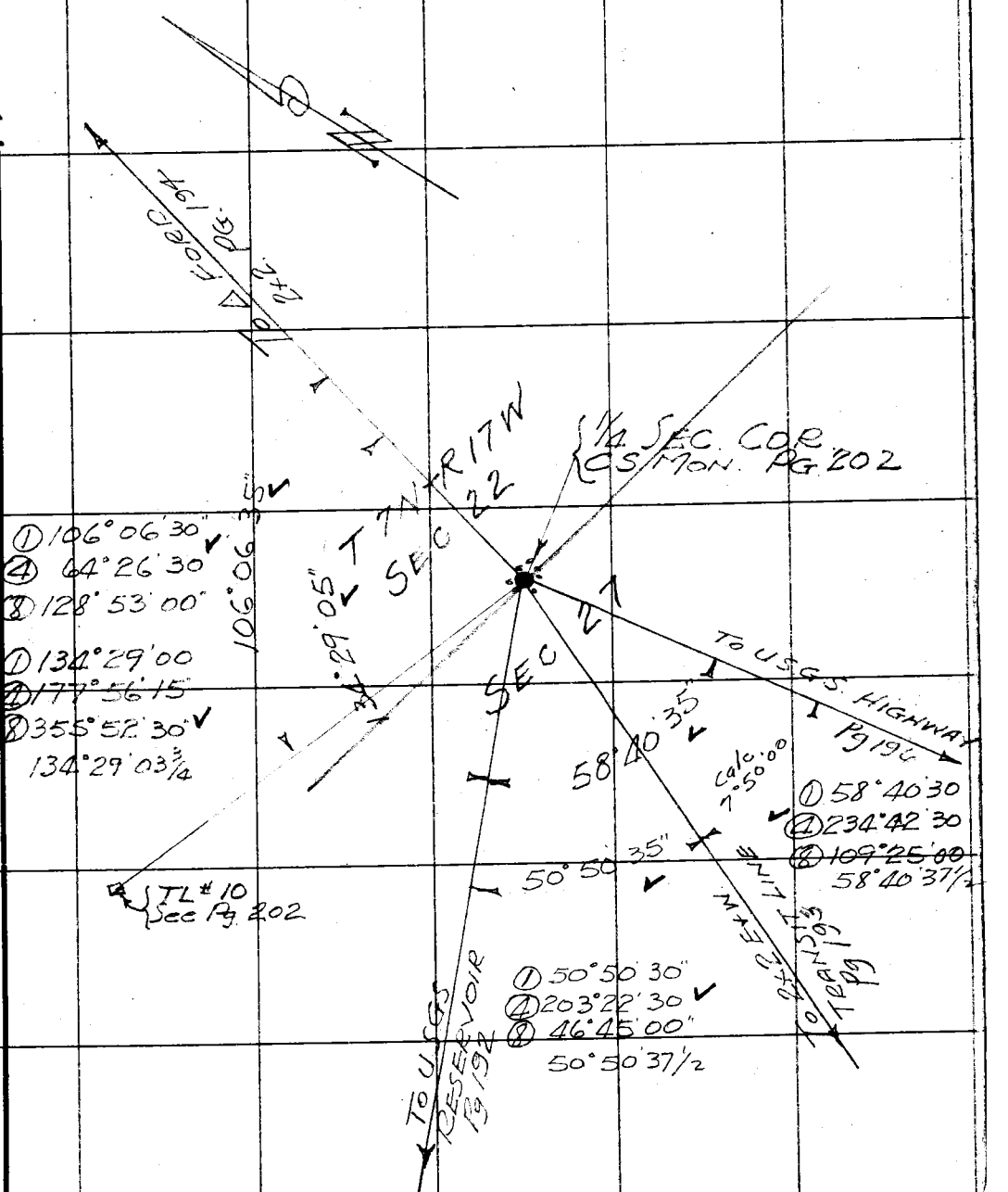

FORM 247 10M 11-35

F.B. 652 Pg. 196

① 51° 02' 15 ✓
④ 204° 08' 45 ✓
⑧ 48° 17' 30

① 53° 31' 45 ✓
④ 214° 07' 30
⑧ 68° 15' 00

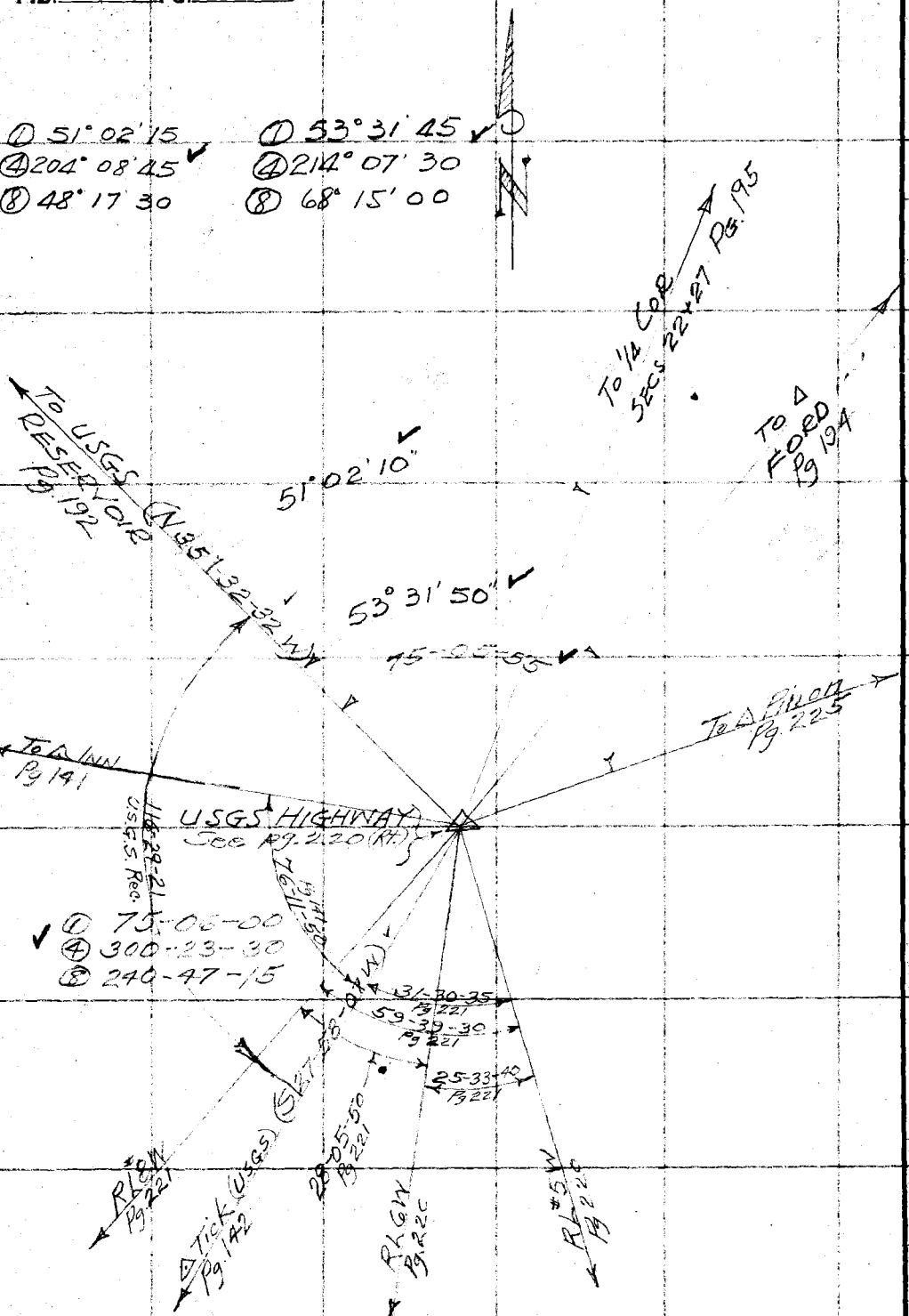

RETURN TO
LOS ANGELES COUNTY SURVEYOR
700 HALL OF RECORDS

Note: Any Additions or Changes on This Sheet Must be Made or Circled in Red Ink With Date and Name of Person Making Change.

Do not extend notes this side of this line

X

Notes Ck'd by	McPherson	Survey of	
Map No.	B-1709	W. O.	4999
Office Work	Drawn	Tape No.	St'd °F.
Checked	McPherson	Surveyed by	
Date	Apr. '48	Notes	Date
		Indexed	A. C. Johnson

F.B. 657 PG. 197

TRAVERSE FROM W ¼ SEC COR BETWEEN SEC 3, T6N R17W AND SEC 34 T7N R17W, NORTHWEST TO ¼ COR Sec 22&27 T7N-R17W

J.N. 4999

Note: Any Additions or Changes on This Sheet Must be Made or Circled in Red Ink With Date and Name of Person Making Change.

Do not extend notes this side of this line

RETURN TO
LOS ANGELES COUNTY SURVEYOR
700 HALL OF RECORDS

FORM 247 10M 11-35

F.B. 652 Pg. 198

Cont. to pg 199

W.S. 17, E-2

RETURN TO
LOS ANGELES COUNTY SURVEYOR
700 HALL OF RECORDS

Do not extend notes this side of this line

Note: Any Additions or Changes on This Sheet Must be Made or Circled in Red Ink With Date and Name of Person Making Change.

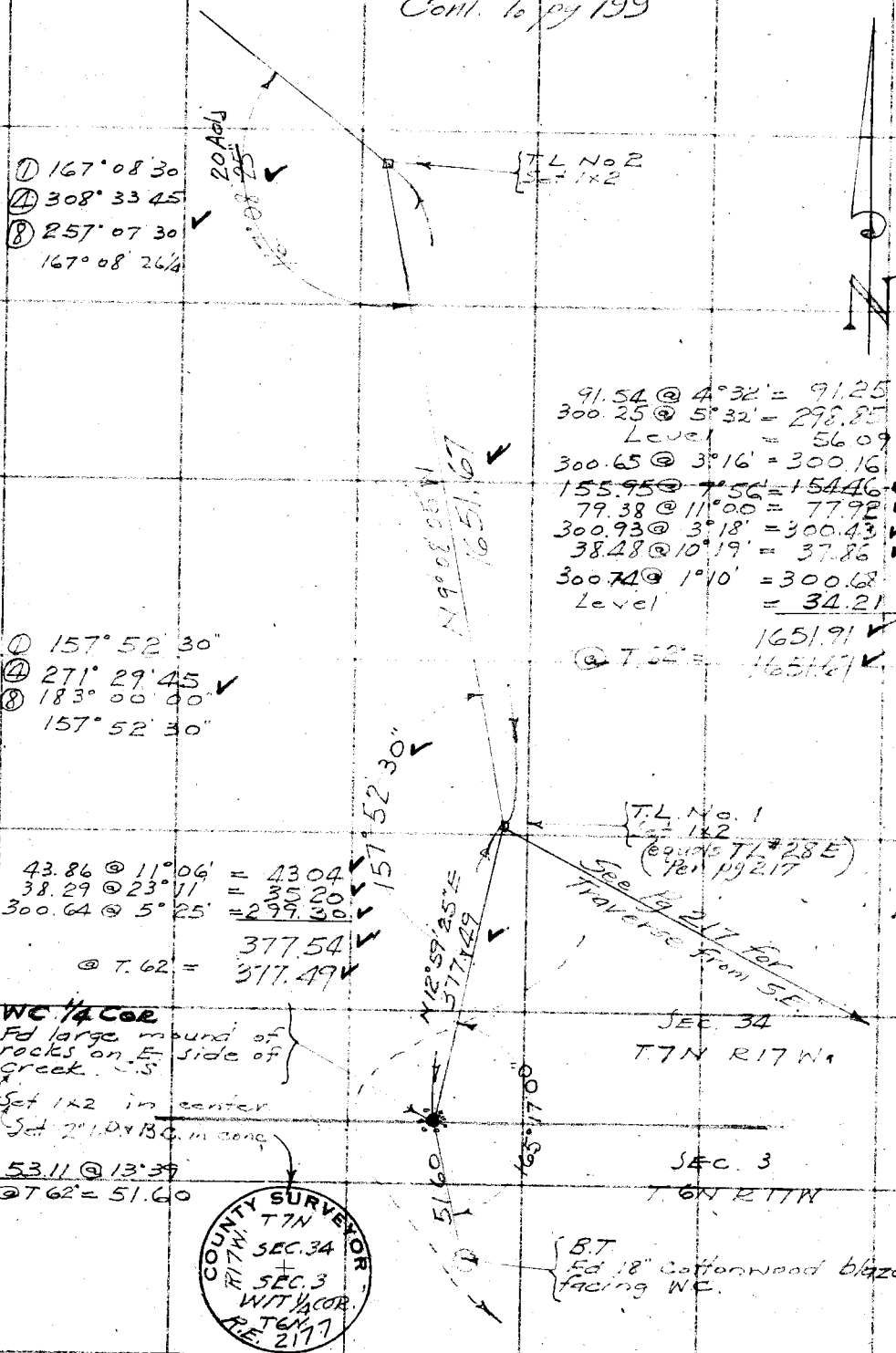

① 167°08'30
④ 308°33'45
⑧ 257°07'30
167°08'26½

① 157°52'30"
④ 271°29'45
⑧ 183°00'00"
157°52'30"

Notes Ck'd by McPherson	Survey of T. 7N R17W	F.B. 652 Pg. 199
Map No. B-1709	W. O. 4999 Tape No. 66 St'd 84 °F.	
Office Work Drown	Surveyed by F.C. HOWARD	
Checked McPherson	Notes F.C.H. Date 5/5/37	
Date Apr. 1948	Indexed A. C. Johnson	

Cont to pg 200

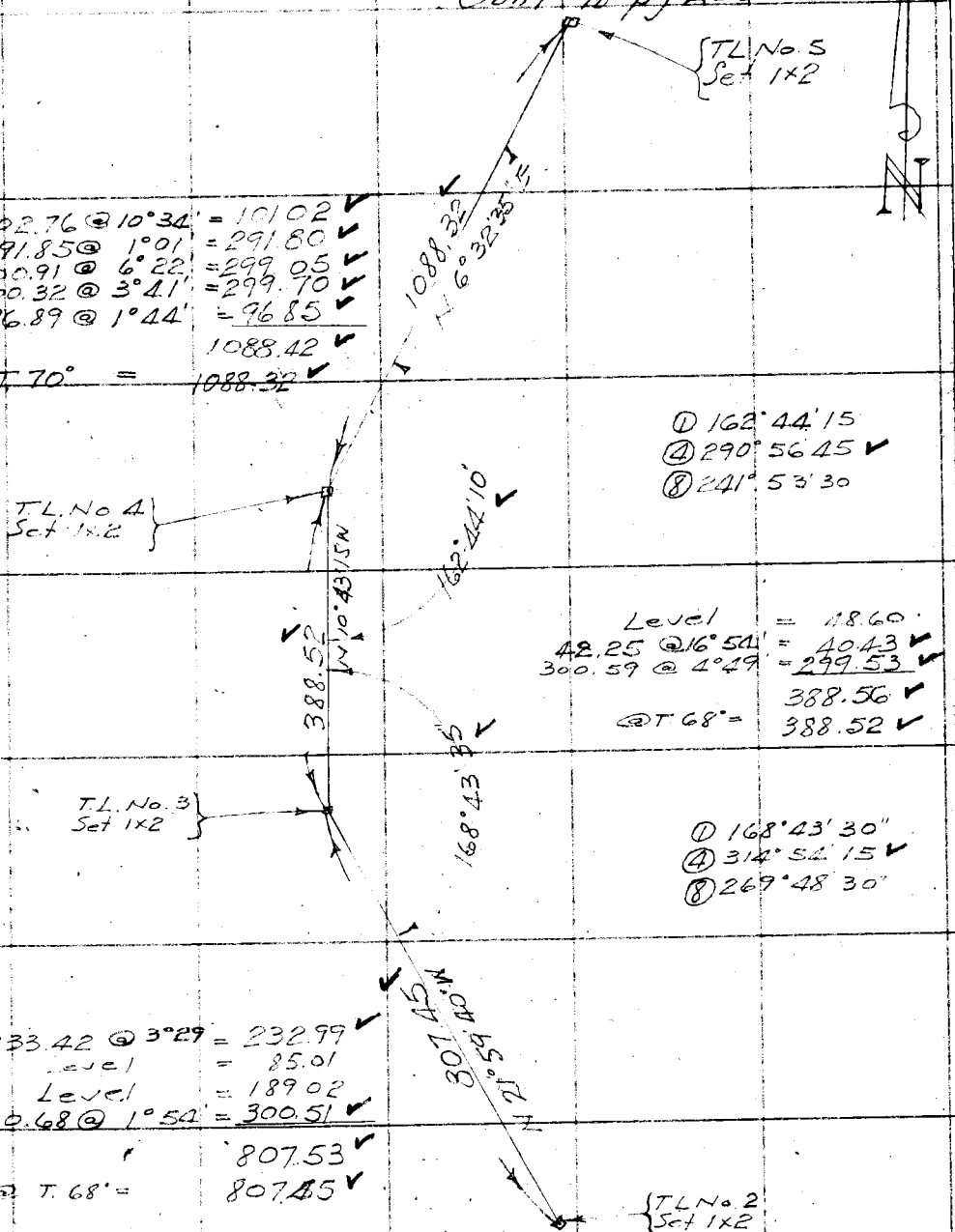

102.76 @ 10°34' = 101.02 ✓
291.85 @ 1°01' = 291.80 ✓
300.91 @ 6°22' = 299.05 ✓
300.32 @ 3°41' = 299.70 ✓
96.89 @ 1°44' = 96.85 ✓
1088.42 ✓
@ T. 70° = 1088.32 ✓

① 162°44'15
④ 290°56'45 ✓
⑧ 241°53'30

T.L. No. 4
Set 1x2

Level = 48.60
42.25 @ 16°54' = 40.43 ✓
300.59 @ 4°49' = 299.53 ✓
388.56 ✓
@ T. 68° = 388.52 ✓

T.L. No. 3
Set 1x2

① 168°43'30"
④ 314°54'15 ✓
⑧ 269°48'30"

233.42 @ 3°29' = 232.99 ✓
Level = 85.01
Level = 189.02
300.68 @ 1°54' = 300.51 ✓
807.53 ✓
@ T. 68° = 807.45 ✓

Cont. from pg 195

X

Note: Any Additions or Changes on This Sheet Must be Made or Circled in Red Ink With Date and Name of Person Making Change.
Do not extend notes this side of this line
RETURN TO
LOS ANGELES COUNTY SURVEYOR
700 HALL OF RECORDS
FORM 247 10M 11-35

F.B. 652 PG. 200

Cont. to pg 201

Fog + Windy

① 77°55'15
④ 311°41'15 ✓
⑧ 263°22'15
77°55'17"

S 89°42'35"E
E+W Transit Line ▽
See Pg 193

○ 82°46'45 ✓
④ 331°06'30

Tie to cor.
109.60 @ 13°49
@ T.54° = 106.41 ✓

① 177°28'45
④ 349°55'15 ✓
⑧ 339°50'30"
177°28'48¾

256.23 @ 12°02' = 250.60 ✓
Level = 41.45
240.50 @ 4°03' = 239.90 ✓
300.63 @ 2°20' = 300.38 ✓
832.33 ✓
@ T.60° 832.20 ✓

① 164°11'15"
④ 296°45'30 ✓
⑧ 233°30'45
164°11'20"

TL No. 7
Set 1x2 top spur

218.67 @ 12°23' = 213.58 ✓
217.80 @ 3°33' = 217.38 ✓
171.84 @ 5°08' = 171.15 ✓
181.93 @ 4°14' = 181.43 ✓
271.20 @ 2°18' = 270.98 ✓
Level = 10.20
1064.72 ✓
@ T.56° = 1064.53 ✓

TL #6A
Set 1x2 by int.
See pg 193

192.58 @ 8°55' = 190.25 ✓
261.55 @ 5°37' = 260.29 ✓
450.54 ✓
@ T.56° = 450.46 ✓

W.C. ¼ Cor.
See Pg 193

TL No 6
Set 1x2 top sharp rocky spur NE

TL No 5
Set 1x2 top low spur 7' NW of tel pole # 2678-3/4

COUNTY SURVEYOR
T7N
SEC 27
+
SEC 34
R17W
WIT. ¼ COR.
R.E. 211

77°55'15" Adj
1064.53
N 11°47'15" W.
W.C. 28
105.57
Calc
1338
106.41
Calc
106.43
Calc
177°28'50"
35.17
Calc
450.46
N 9°16'05" W.
832.20
164°11'20"

Cont. from pg 199

W.S. 17, C-2

RETURN TO
LOS ANGELES COUNTY SURVEYOR
700 HALL OF RECORDS

Note: Any Additions or Changes on This Sheet Must be Made or Circled in Red Ink With Date and Name of Person Making Change.

Do not extend notes this side of this line

Notes Ck'd by McPherson	Survey of T 7N R17W
Map No. B-1709	W. O. 4999 Tape No. 66 St'd 84 °F.
Office Work Brown	Surveyed by F.C. HOWARD
Checked McPherson	Notes F.C.H. Date 5/6/37
Date Apr. 1948	Indexed A. C. Johns

F.B. 652 Pg. 201

Cont. to pg. 202

N 28°29'15" E.

T.L. No 9 Set 1x2

137°33'55"

85.27 @ 9°40' = 84.06
Level = 240.32
211.28 @ 0°45' = 211.26
146.91 @ 3°38' = 146.61
Level = 300.62
162.28 @ 3°56' = 161.90
174.95 @ 5°07' = 174.25
Level = 129.25
Level = 235.65
1683.92

@ T. 57° = 1683.62

① 137°33'45"
④ 190°15'45
⑧ 20°31'30

1683.62
N 13°56'50" W

T.L. No. 8 Set 1x2

① 178°27'30"
④ 353°49'45
⑧ 347°39'30

30 Adj
178°27'

N 15°29'25" W
1079.84

Level = 34.37
191.54 @ 11°07' = 187.95
Level = 250.67
Level = 199.48
164.02 @ 11°39' = 160.64
247.06 @ 1°53' = 246.93
1080.04

@ T. 56° = 1079.84

① 176°17'45
④ 345°11'15
⑧ 330°22'45

176°17'45 Adj

T.L. No. 7 Set 1x2

To 2x2 top high ridge on Ex W. Line Pg. 193

① 64°35'45
④ 258°23'00
⑧ 156°46'00

64°35'50" Adj

Cont. from pg 200

X

Note: Any Additions or Changes on This Sheet Must be Made or Circled in Red Ink With Date and Name of Person Making Change.

Do not extend notes this side of this line

RETURN TO
LOS ANGELES COUNTY SURVEYOR
700 HALL OF RECORDS

FORM 247 10M 11-35

F.B. 652 PG. 202

W.S. 17, C-2

(END OF TRAVERSE)

1/4 SEC. COR.
Fd Very large mound of rocks top of round knoll. Evidence of post in center of mound, also 20"x18"x12" sandstone marked 1/4 S lying on top of mound.
C.S.
Set 2" I.P. + B.C. in conc.
See Pg 195

TL No 11
Set 1x2
① 45°46'30
④ 183°06'30
⑧ 6°13'00"

45°46'30 Adj

50°17'00 Adj

SEC 22

SEC 27

83°56'30" Adj

693.52 Calc

① 83°56'30"
④ 335°46'30
⑧ 311°33'00
83°56'37½

TL No. 10
Set 1x2

105°57'30"

① 105°57'30
④ 63°50'00
⑧ 127°40'00
105°57'30"

86.45 @ 7°09' = 85.78
300.36 @ 8°16' = 297.24
Level = 104.33
Level = 73.50
Level = 67.70
116.58 @ 6°20' = 115.87
744.42

@ T.86 = 744.43

N 28°29'15" E 1904.23

T7N R17W

COUNTY SURVEYOR
T7N
R17W
SEC. 22
+
SEC. 27
1/4 COR
R.E. 217

105.68 @ 12°25' = 103.21
300.28 @ 4°30' = 299.35
83.55 @ 11°57' = 81.74
300.91 @ 8°54' = 297.29
~~300.62 @ 1°43' = 300.49~~
173.85 @ 4°06' = 173.41
300.40 @ 5°10' = 299.18
230.92 @ 2°44' = 230.66
119.29 @ 1°56' = 119.22
1904.55
@ T.58° = 1904.23

T.L. No. 9
Set 1x2

Cont. from pg 201

RETURN TO
LOS ANGELES COUNTY SURVEYOR
700 HALL OF RECORDS

Note: Any Additions or Changes on This Sheet Must be Made or Circled in Red Ink With Date and Name of Person Making Change.

Do not extend notes this side of this line

Notes Ck'd by	Survey of
Map No.	W. O. Tape No. St'd °F.
Office Work	Surveyed by
Checked	Notes Date
Date	Indexed A. C. Johnson

F.B. 652 PG. 203

Note: Any Additions or Changes on This Sheet Must be Made or Circled in Red Ink With Date and Name of Person Making Change.

Do not extend notes this side of this line

RETURN TO
LOS ANGELES COUNTY SURVEYOR
700 HALL OF RECORDS

FORM 247 10M 11-35

F.B. 652 PG. 204

W.S. 17-C-3

RETURN TO
LOS ANGELES COUNTY SURVEYOR
700 HALL OF RECORDS

Note: Any Additions or Changes on This Sheet Must be Made or Circled in Red Ink With Date and Name of Person Making Change.

Do not extend notes this side of this line



Notes Ck'd by McPherson	Survey of T.6N R.17W
Map No.	W. O. 4999 Tape No. 66 St'd 84 F.
Office Work	Surveyed by F.C. HOWARD
Checked	Notes F.C.H. Date 5/19/37
Date	Indexed A. C. Johnson

F.B. 652 Pg. 205

Note: Any Additions or Changes on This Sheet Must be Made or Circled in Red Ink With Date and Name of Person Making Change.

Do not extend notes this side of this line

RETURN TO
LOS ANGELES COUNTY SURVEYOR
700 HALL OF RECORDS

FORM 247 10M 11-35

SEC 22 T6NR17W

Cont on bot next page

SEC. 23 T 6N R17W

27+56.2

428'

27+30

27+33

448.5

710'

5

27+54.30
RL No 5N
Set 1x2 on W. Slope.
See next pg.

121.6

124.24 @ 11°41' @ T.86 = 121.67

26+32.63
RL No 3N
Set 1x2 point of Hill W. Slope

24+66
To E Slope
N 40° W

266.12 @ 15°30' = 256.44
144.18 @ 2°08' = 144.08
Level = 151.15
" = 109.90
" = 93.07
" = 175.63
" = 153.36
" = 90.07
109.32 @ 2°23' = 109.23
1282.93
@ T 86° = 1282.95

1282.95

13+49.68
RL No 2N
See pg 204

Cont from top page

F.B. 652 PG. 206

W.S. 17 C-3

Cont on bot next page

Sec 42 T6N R17W

40+45.80
RL No 8N
Set 1x2 on S. Side of Wide Spur near top

T6N R17W

179.00 @ 8°44
@ T. 72° = 176.91

38+68.89
RL No 7N
Set 1x2 on S. Side Wide Spur
Approx West Slope

176.91

953.98

101.35 @ 14°57' = 97.92
155.87 @ 15°02' = 150.54
298.18 @ 14°51' = 288.22
107.04 @ 32°58' = 89.81
Level = 300.48
" 27.08
954.05
@ T. 72° = 953.98

29+14.91
RL No 6N
Set 1x2 top Spur
SW & NE

165.31 @ 13°42'
@ T. 86° = 160.61

160.61

Fd old stump of Sycamore 16" dia in clump. This is furthest north of all the trees in this vicinity may be bearing tree CS 9222.
Ex Pg 2

27+54.30
RL No 5N
Set 1x2

Tie to Rock Mound
78.39 @ 18°10' = 74.48
200.23 @ 12°25' = 293.21
Level = 245.52
" 81.92
" 99.18
794.31
@ T. 56° = 794.17

794.17

76.75

790.45

Fd large hand piled md of rocks. Very old. There is probability that this point is on Norway traverse

Cont from top page

RETURN TO
LOS ANGELES COUNTY SURVEYOR
700 HALL OF RECORDS

Note: Any Additions or Changes on This Sheet Must be Made in Red Ink With Date and Name or Circled Making Change.

Do not extend notes this side of this line

Notes Ck'd by McPherson	Survey of T6N R17W	F.B. 652 Pg. 207
Map No. B-1709	W. O. 4999 Tape No. 66 St'd 84 °F.	
Office Work Brown	Surveyed by F.C. HOWARD	
Checked McPherson	Notes F.C.H. Date 5/18/37	
Date Apr. '48	Indexed A. C. Johnson	

Cont. to next pg.

① 22°04'00
④ 88°15'15 ✓
⑧ 176°30'30+

53+99.17 ✓
RL No 13N
Set cut spike & tin
on steep W Slope

See next page for tie to W.C.

To Δ Pinon Pg 226 225

22°03'55 Adj ✓

193.99 ✓

198.37 @ 12°03' ✓
@ T 74° = 193.99

52+05.18 ✓
RL No 12N
Set L+T in top of
high rock outcrop

397.58 ✓

31.89 @ 24°54' = 28.93 ✓
299.95 @ 12°51' = 292.44 ✓
80.21 @ 18°06' = 76.24 ✓
397.61 ✓
@ T. 74° = 397.58 ✓

338.46

48+07.60 ✓
RL No. 11N
Set 1x2 top low sharp
Spur

SEC. 22
T6N R17W

101°08'35" ✓
Adj

70.04 @ 32°51' = 58.84 ✓
300.73 @ 21°35' = 279.64 ✓
338.48 ✓
@ T 74° = 338.46 ✓

44+69.14 ✓
RL No 10N
Set 1x2 top sharp
Spur (Low)

277.23 ✓

SEC 22
T6N R17W

278.69 @ 5°50' @ T. 72° ✓
= 277.23

① 101°08'30 ✓
④ 44°34'15 ✓
⑧ 89°08'30'

56°47'30 ✓
Adj

146.11 ✓

41+91.91 ✓
RL No 9N
Set 1x2 N Edge spur
in fire break

To N 4
FB 735 Pg 17
SEE PG 218

① 56°47'30
④ 227°10'30 -
⑧ 94°20'45 -
56°47'30+

146.35 @ 3°14' @ T. 72°
= 146.11 ✓

40+45.80 ✓
RL No 8N
See Pg 206

Cont. from pg 206

X

Note: Any Additions or Changes on This Sheet Must be Made or Circled in Red Ink With Date and Name of Person Making Change.

Do not extend notes this side of this line

RETURN TO
LOS ANGELES COUNTY SURVEYOR
700 HALL OF RECORDS

FORM 247 10M 11-35

F.B. 652 PG. 208

Cont. to next pg.

W.S. 17, C-3

SEC 14

To Δ DINON Pg 225

29°09'30 Adj

① 29°09'30
④ 116°37'45
⑧ 233°15'30

① 109°10'45
④ 76°43'00
⑧ 153°26'00

109°10'45 Adj

71+42.16
RL No 14N
Set 2x2 top high Spur in fire break

202.60 @ 29°01'30 = 177.16
300.55 @ 19°12' = 283.83
102.64 @ 10°23' = 100.96
103.35 @ 19°13' = 97.59
211.91 @ 23°47' = 193.91
300.29 @ 18°12' = 285.27
193.20 @ 20°14' = 181.28
82.71 @ 2°59' = 82.60
130.48 @ 7°50' = 129.26
220.62 @ 16°46' = 211.24
1743.10
@ T. 74° = 1742.99

To N-4 FB 736-Pg 17 See pg 18

① 41°39'45
④ 166°39'00
⑧ 333°18'00

41°39'45 Adj

SEC. 15
T6N R17W.

1742.99

At RL# 13N
① 118°32'45
④ 114°11'30
118°32'52

at W.C.
① 141°04'00
② 282°08'00

BEARING TREE
Fd 36" Sycamore tree with double blaze on S.E. C.S. 9222 Pg 2
Set SW+T in center of N. face for distance and N+T for bearing in center of E face between blazes.

53+99.17
RL No 13N
See Pg 207

118°32'50

97.96

Calc 46.81

61°27'10

141°04'00

92.88

16.74

old cr bed

169'

91.36

10°23'10"

Calc. 86.05

COUNTY SURVEYOR
T6N
15 | 14
22 | 23
R17W
W.C. SEC COR
RE 2177

53+52.36
WITNESS CORNER

Found mound of rocks set by NORWAY for W.C. to SEC. COR to SEC'S 14-15-22-23 T.6N R17W 1.97 Chs west of true point for corner. This is original corner per C.S. 9222-Pg. 2

Set 2" I.P. [illegible] in [illegible]

SEC. 22

Tie W.C. to B.T.
96.08 @ 14°49' @ T. 74°
= 92.88

Tie RL# 13N to W.C.
118.36 @ 34°08'
@ T. 74° = 97.96

SEC 23

Cont. from pg. 207

RETURN TO
LOS ANGELES COUNTY SURVEYOR
700 HALL OF RECORDS

Note: Any Additions or Changes on This Sheet Must be Made or Circled in Red Ink With Date and Name of Person Making Change.

Do not extend notes this side of this line

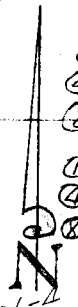

Notes Ck'd by McPherson	Survey of T.6N R17W
Map No.	W. O. 4999 Tape No. 66 St'd 84 °F.
Office Work	Surveyed by F.C. HOWARD
Checked	Notes F.C.H. Date 5/19/37
Date	Indexed [illegible] C. Johnson

F.B. 652 PG. 209

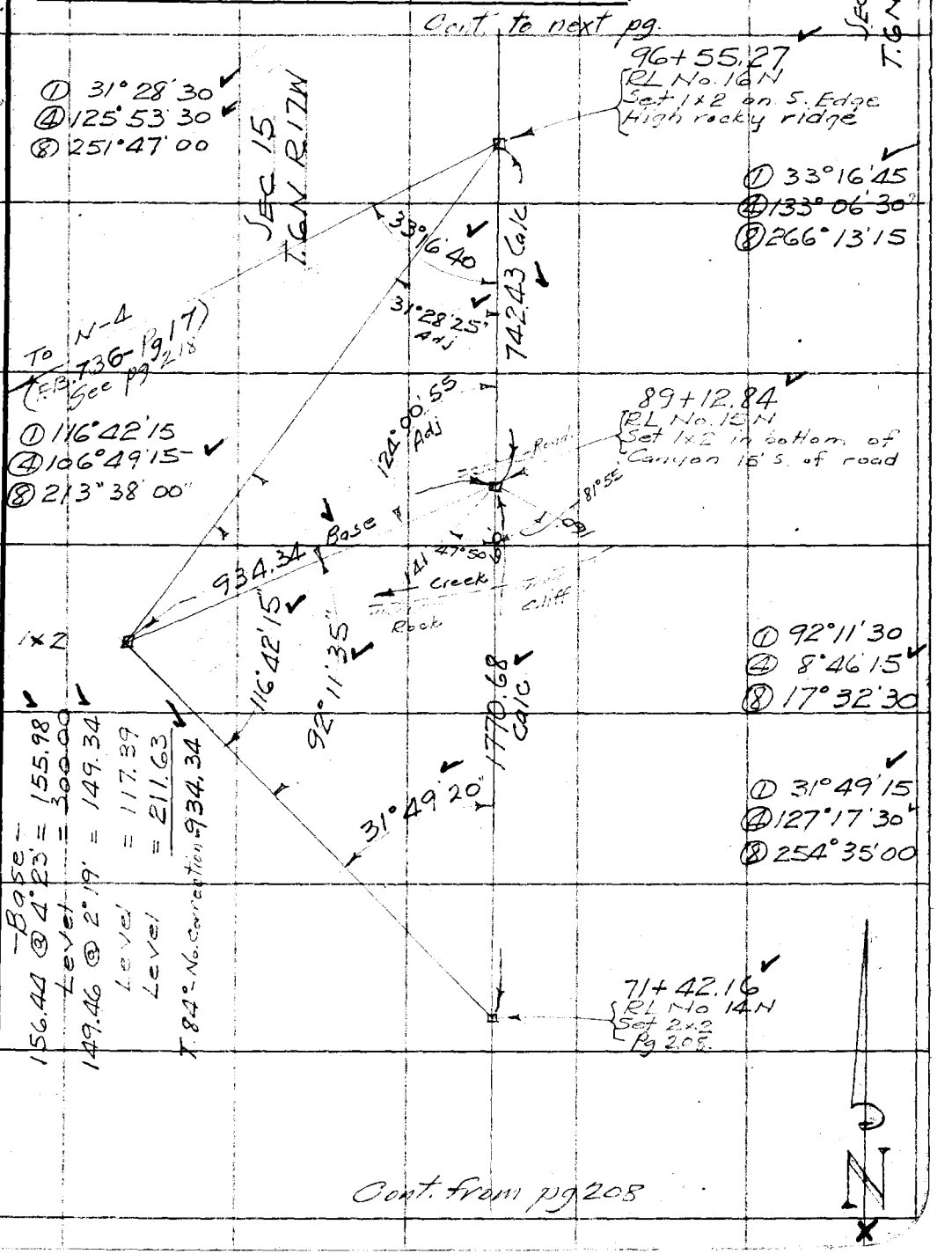

Cont. from pg 208

Note: Any Additions or Changes on This Sheet Must be Made or Circled in Red Ink With Date and Name of Person Making Change.

Do not extend notes this side of this line

RETURN TO
LOS ANGELES COUNTY SURVEYOR
700 HALL OF RECORDS

FORM 247 10M 11-35

F.B. 652 PG. 210

(Cont. to next pg.) 114+57.75

SEC 10

RL No 18 N
Set 1x2 top spur

① 20°58'00
④ 83°52'00
⑧ 167°44'00

291.35 @ 34°00' = 241.54
167.22 @ 20°55 = 156.20
Level = 70.27
127.33 @ 17°36' = 121.37
125.57 @ 4°25' = 125.20
Level = 94.91
809.49
@ T. 74° = 809.44

809.44

SEC. 11

20°58'05"
Adj

106+48.31
RL No 17N
Set 1x2 on E
Side of Steep Spur
Note - See pg. 209
for Topog near this pt.

① 94°09'45
④ 16°39'00
⑧ 33°18'00

89+54.20

Fd mound of rocks in canyon 105' north of base of perpendicular bluff. This mound is no doubt the traverse point shown in Norway's original notes as being 1.54 ch north of ¼ W.C. 1/4 Cor.

Calc.

R.L. No 16N
1x2 Pg. 209

2544.91

① 64°52'00"
④ 259°28'15"
⑧ 158°56'30"

Set 1x2

94°09'50
Adj

33.13

64°52'05"
Adj

(Pg. 209) 742.43

41.36

Base
913.10

SEC. 15
T.6N R17W

89+12.84
RL No. 15N
Set 1x2
Pg 209.

Base
Level = 176.03
" = 92.35
" = 186.30
148.10 @ 3°40' = 147.80
296.73 @ 14°59' = 286.64
27.51 @ 29°18' = 23.99
913.11
@ T. 82° = 913.10

① 64°51'45
④ 259°27'15
⑧ 158°54'15
64°51'47"

Cont from pg. 209

W.S. 17, C-3

RETURN TO
LOS ANGELES COUNTY SURVEYOR
700 HALL OF RECORDS

Do not extend notes this side of this line

Note: Any Additions or Changes on This Sheet Must be Made or Circled in Red Ink With Date and Name of Person Making Change.

Notes Ck'd by McPherson	Survey of T. 6N R17W
Map No. B-1709	W. O. 4999 Tape No. 66 St'd 84 °F.
Office Work Drown	Surveyed by F.C. HOWARD
Checked McPherson	Notes F.C.H. Date 5/20/37
Date Apr. '48	Indexed A. C. Johnson

F.B. 652 Pg. 211

134+71.93 (Cont. to next pg.)

RL # 22N
Set 1x2 in bot of Castaic Cn

To RL # 22N Pg 212

20°50'15

See pg 212

① 109°33'30
④ 78°14'00
⑧ 156°28'00"

① 20°50'15
④ 83°21'00
⑧ 186°42'00

—Base—

Level = 8.40
228.16 @ 26°56' = 203.41
195.86 @ 7°49' = 194.04
288.70 @ 3°39' = 288.11
194.81 @ 8°35' = 192.63
886.59
@ T. 78° = 886.56

1217.41 Calc

46°43'25"

88°43'15"

109°33'30"

Set 1x2 on Rocky Spur

① 88°43'15"
④ 354°53'00
⑧ 349°46'15

44°33'20" Adj

886.56 Ch

CREEK

184

① 44°33'30
④ 178°13'45
⑧ 356°27'30+

+ 184 to ctr cr

122+54.52
RL No. 21N
Set 1x2 top low spur
SW & NE

Level = 236.18
Level = 34.10
Level = 78.07
300.36 @ 17°40' = 286.19
634.54
@ T. 88° = 634.56

SEC 10
T. 6N R17W

N

634.56

116+19.96
RL No. 20N
Set 1x2 top of break of Steep W Slope

86.35 @ 11°00' @ T. 88° = 84.76

84.76

115+35.20
RL No 19N
Set 1x2 top spur

77.50 @ 2°08 @ T. 88° = 77.45

77.45

114+57.75
RL No. 18N
See Pg 210

SEC 11

Cont from pg. 210

X

Note: Any Additions or Changes on This Sheet Must be Made or Circled in Red Ink With Date and Name of Person Making Change.

Do not extend notes this side of this line

RETURN TO
LOS ANGELES COUNTY SURVEYOR
700 HALL OF RECORDS

FORM 247 10M 11-35

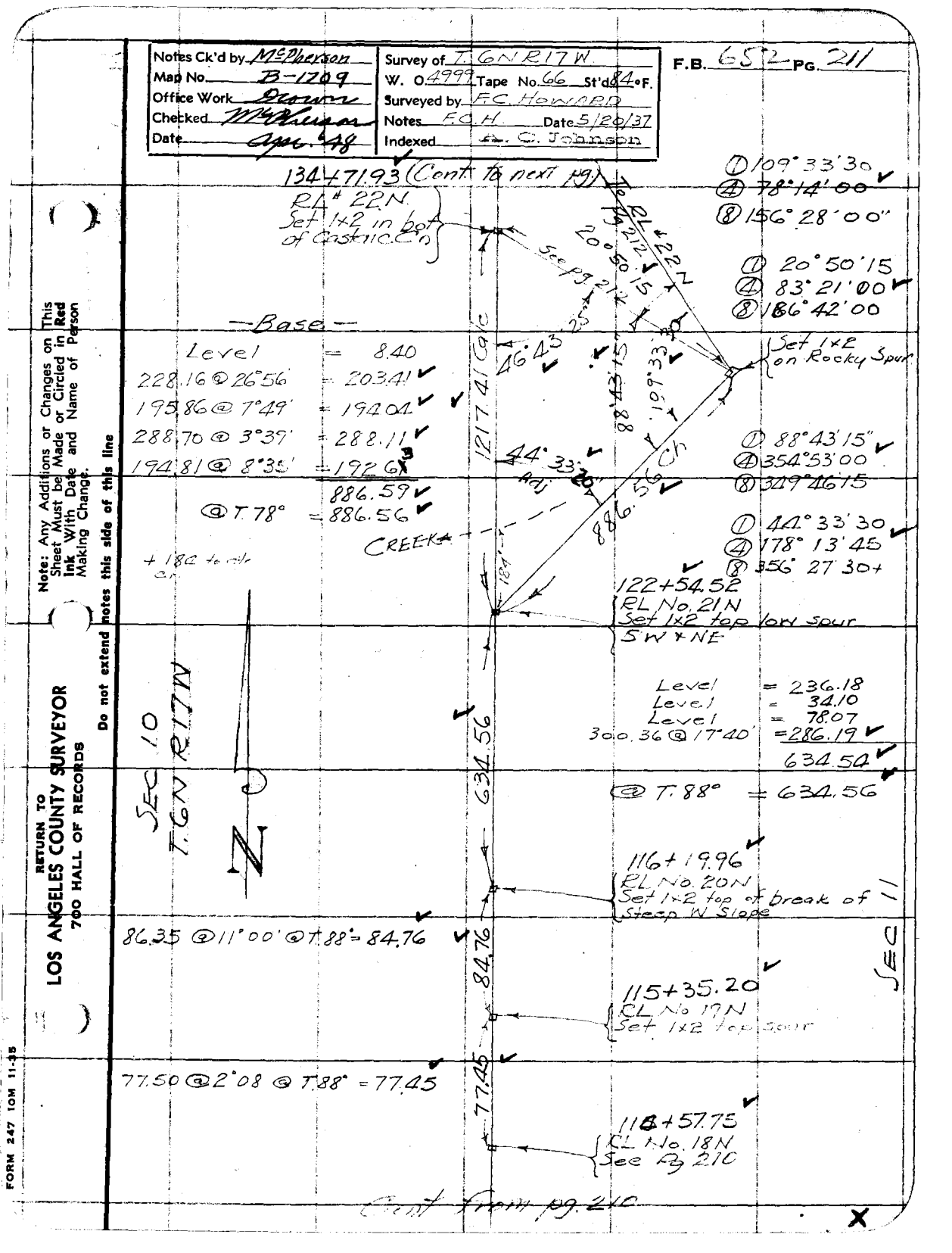

F.B. 652 PG. 212

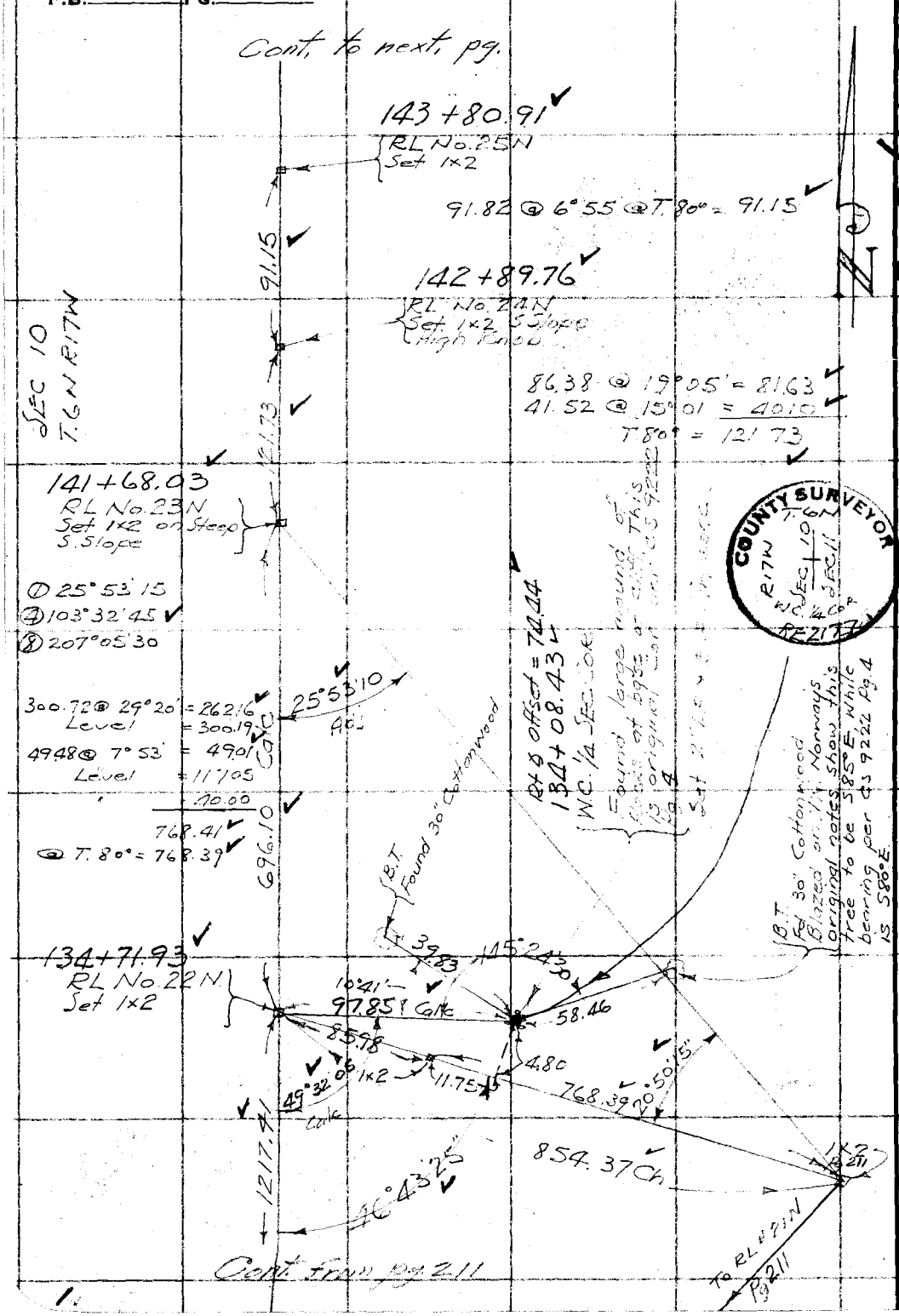

W.S. 17, C-3

RETURN TO
LOS ANGELES COUNTY SURVEYOR
700 HALL OF RECORDS

COUNTY SURVEYOR
T.6N
R17W
SEC 10
SEC 11
W.C. 1/4 COR
RE 2177

Do not extend notes this side of this line

Note: Any Additions or Changes on This Sheet Must be Made or Circled in Red Ink With Date and Name of Person Making Change.

Notes Ck'd by McPherson	Survey of T GN R17W
Map No. B-1709	W. O. 4999 Tape No. 66 St'd 84 °F.
Office Work Drown	Surveyed by FC HOWARD
Checked McPherson	Notes FCH Date 5/25/37
Date Apr. '48	Indexed A. C. Johnson

F.B. 652 PG. 213

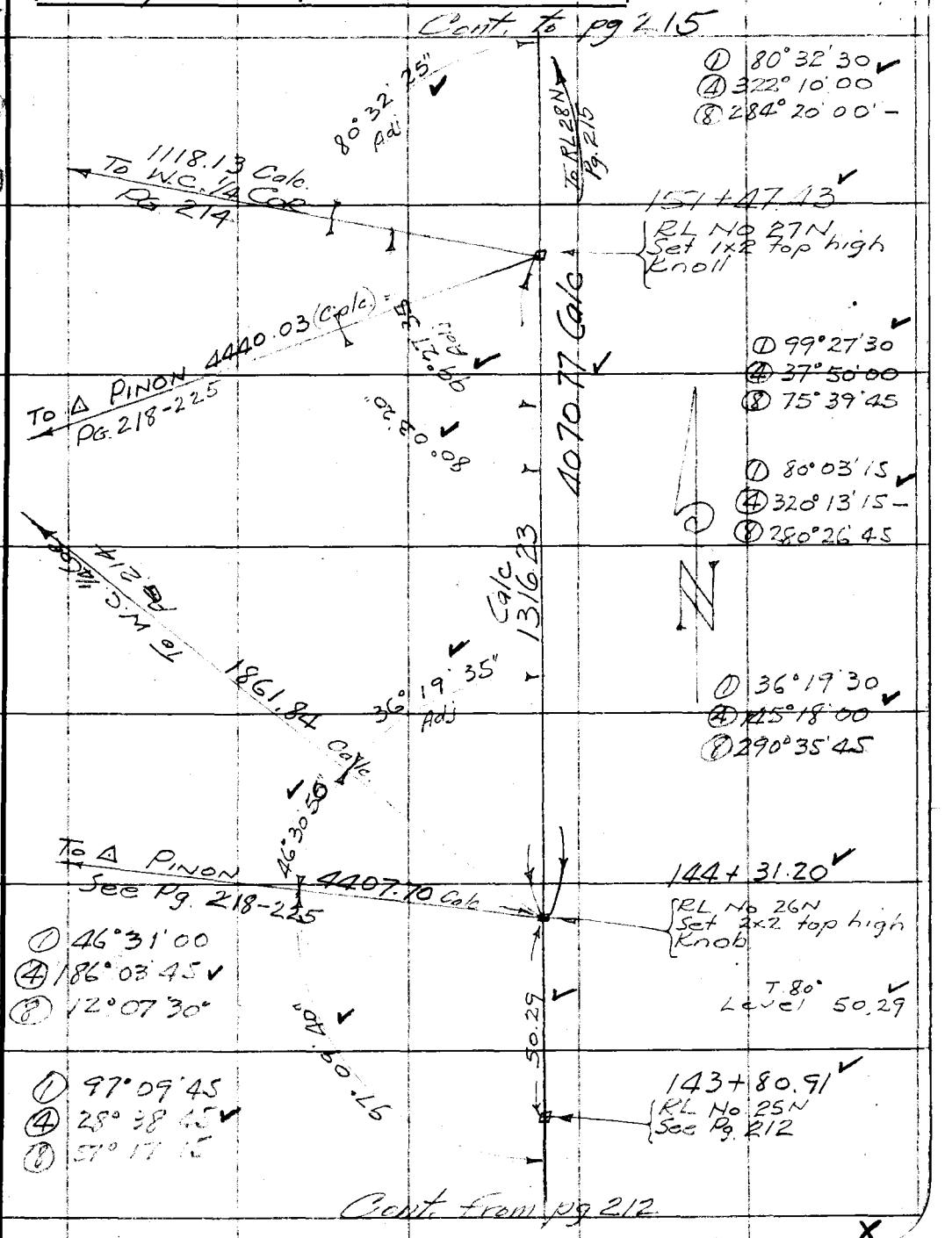

Note: Any Additions or Changes on This Sheet Must be Made or Circled in Red Ink With Date and Name of Person Making Change.

Do not extend notes this side of this line

RETURN TO
LOS ANGELES COUNTY SURVEYOR
700 HALL OF RECORDS

FORM 247 10M 11-35

RETURN TO
LOS ANGELES COUNTY SURVEYOR
700 HALL OF RECORDS

Note: Any Additions or Changes on This Sheet Must be Made or Circled in **Red** Ink With Date and Name of Person Making Change.

Do not extend notes this side of this line

W.S. 17, C-3

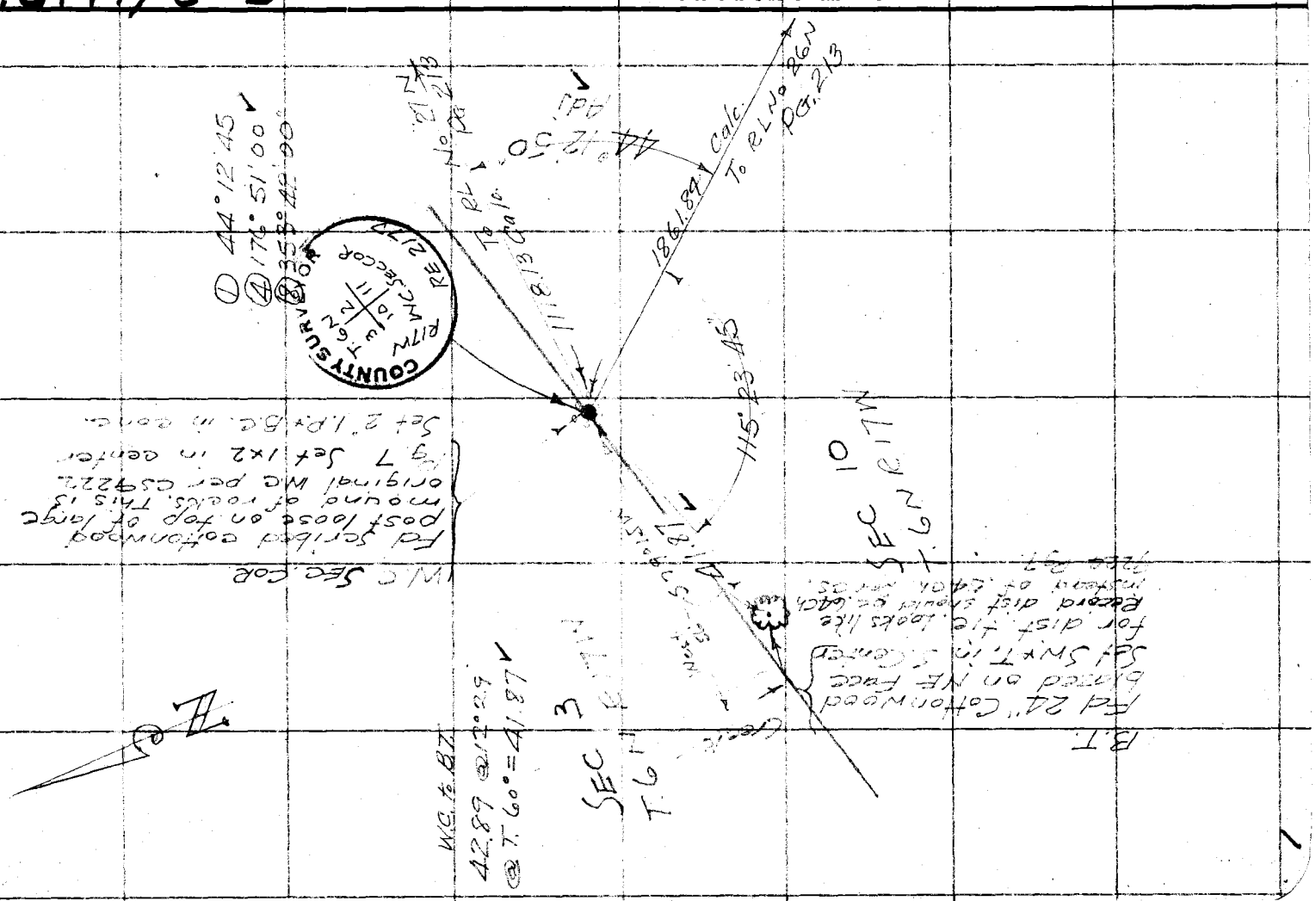

Notes Ck'd by McPherson	Survey of T.6N R17W
Map No.	W. O. 4999 Tape No. 66 St'd 84°F.
Office Work	Surveyed by F.C. HOWARD
Checked	Notes F.C.H. Date 5/25/37
Date	Indexed A. C. Johnson

F.B. 652 PG. 215

Cont. to next pg.

TL No 28A
Set 1x2 top spur
E. of Tel Co. cable line

66°21'30" Adj

1077.34 Calc

To △ PINON
SEE PG 218-225

46°15'20" Adj

① 66°21'15"
④ 265°25'15
⑧ 170°50'30
66°21'18 3/4

185+01.97
RL No. 28N
Set 1x2 top of
Brushy ridge
End of N+S
transit line

① 46°15'15"
④ 185°00'45
⑧ 10°01'45
46°15'13"

Calc

103°31'00 Adj

154°40'40

5614.76 Calc

To △ PINON
SEE PG 218-225

① 51°09'30
④ 204°38'15
⑧ 49°16'45
51°09'35

51°09'35

4737.66

① 154°40'30
④ 258°42'30
⑧ 157°25'15
154°40'40"

① 103°31'00
④ 54°04'00
⑧ 108°08'00"

Calc

4070.77

77°37'05

82°50'20"

To △ PINON
SEE PG 218
Pg. 225

4407.70 Calc

144+31.20
RL No. 26N
See Pg 213

① 77°37'15
④ 310°28'30
⑧ 260°57'00
77°37'07 1/2

Cont. from pg 213.

Note: Any Additions or Changes on This Sheet Must be Made or Circled in Red Ink With Date and Name of Person Making Change.

Do not extend notes this side of this line

RETURN TO
LOS ANGELES COUNTY SURVEYOR
700 HALL OF RECORDS

FORM 247 10M 11-35

F.B. 652 PG. 216

(Cont. to next pg.)

TL No 28 D
Set 1x2

177.21 @ 10° 01' = 174.51
66.23 @ 7° 02' = 65.73
Level = 31.37
300.76 @ 2° 12' = 300.54
248.42 @ 24° 46' = 225.57
257.11 @ 10° 21' = 252.93
1050.65
@ T. 58° = 1050.47

N 51° W
1050.47

TL No. 28C
Set 1x2 top spur

① 165° 26' 00"
④ 301° 44' 00"
⑧ 243° 28' 00"

165° 26' 00" Adj

79.57 @ 7° 58' = 78.80
Level = 23.14
Level = 300.36
300.38 @ 9° 11' = 296.53
698.83
@ T. 58° = 698.71

N 35° 45' W
698.71

① 169° 35' 30
④ 318° 21' 45
⑧ 276° 43' 30

169° 35' 30 Adj

TL No 28 B
Set 1x2

① 60° 08' 15
④ 240° 33' 15
⑧ 121° 06' 30

To △ PINON PG 218-225

60° 08' 20" Adj

Level = 17.63
Level = 300.75
Level = 125.51
300.88 @ 2° 02' = 300.69
744.58
@ T. 54° = 744.43

744.43

N 25° 15' W

TL No 28A
Set 1x2 Pg 215

Cont from pg 215

X

RETURN TO
LOS ANGELES COUNTY SURVEYOR
700 HALL OF RECORDS

Note: Any Additions or Changes on This Sheet Must be Made or Circled in Red Ink With Date and Name of Person Making Change.

Do not extend notes this side of this line

Notes Ck'd by McPherson	Survey of T 6N R 17 W
Map No.	W. O 4999 Tape No. 66 St'd °F.
Office Work	Surveyed by F.C. HOWARD
Checked	Notes FCH Date 5/25/37
Date	Indexed A. C. Johnson

F.B. 652 Pg. 217

Note: Any Additions or Changes on This Sheet Must be Made or Circled in Red Ink With Date and Name of Person Making Change

Do not extend notes this side of this line

RETURN TO
LOS ANGELES COUNTY SURVEYOR
700 HALL OF RECORDS

FORM 247 10M 11-35

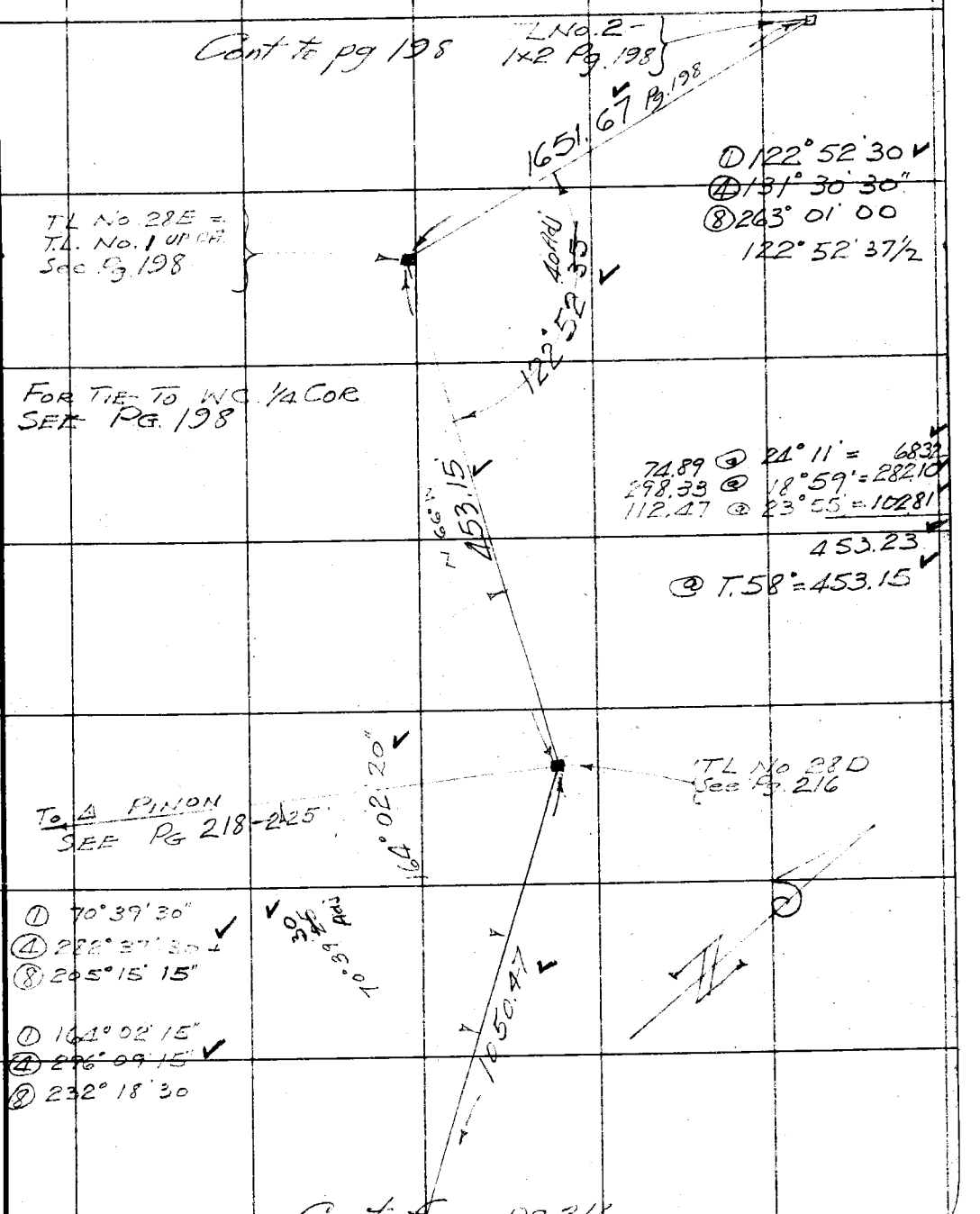

F.B. 652 PG. 218

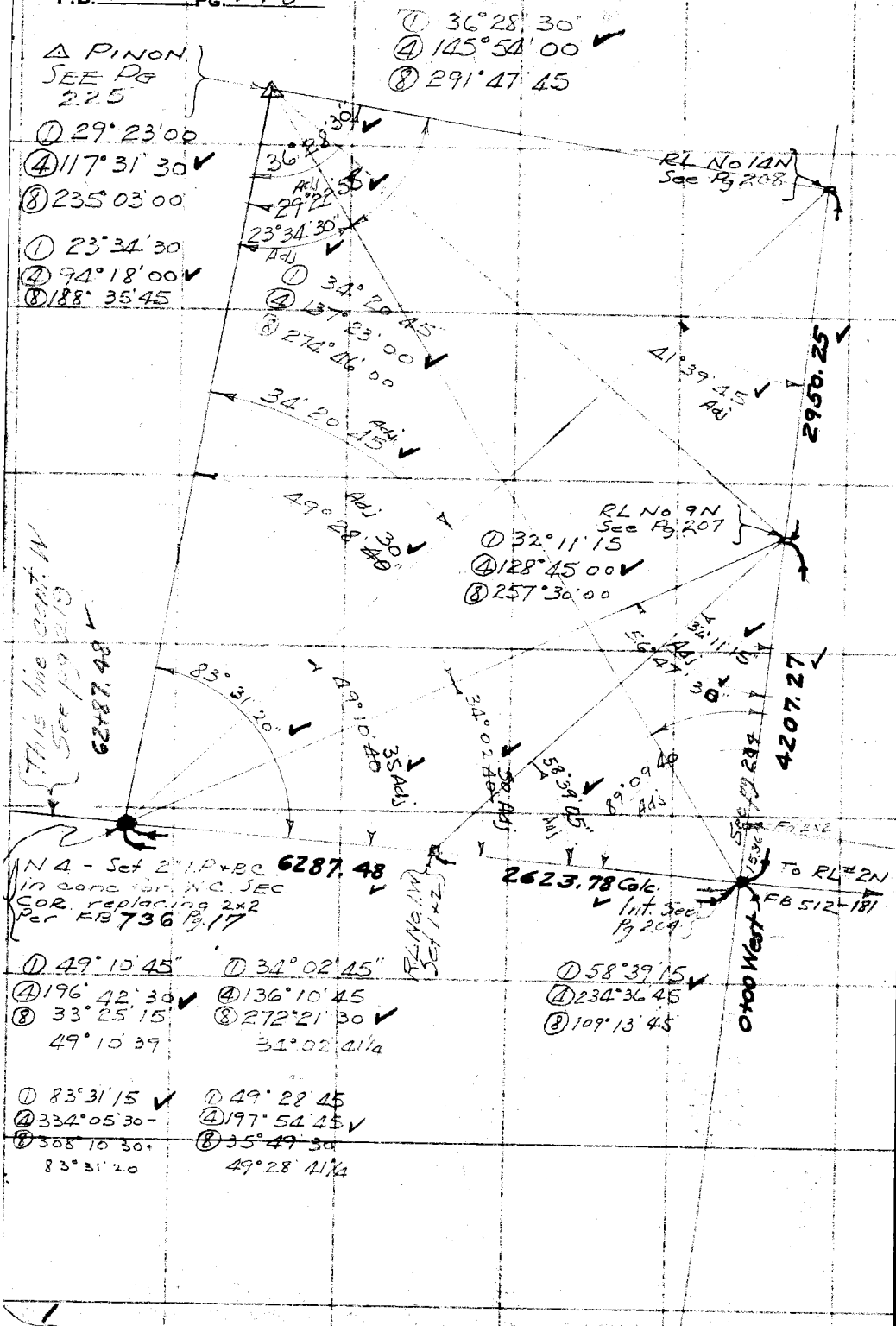

W.S.11 C-3

RETURN TO
LOS ANGELES COUNTY SURVEYOR
700 HALL OF RECORDS

Note: Any Additions or Changes on This Sheet Must be Made or Circled in Red Ink With Date and Name of Person Making Change.

Do not extend notes this side of this line

Notes Ck'd by McPherson	Survey of T.6N R17W	F.B. 652 Pg. 219
Map No.	W. O. 4999 Tape No. 66 St'd 84°F.	
Office Work	Surveyed by F.C. HOWARD	
Checked	Notes F.C.H Date 5/27/37	
Date	Indexed A. C. Johnson	

W.S.77, C-3

Cont. to next Pg.

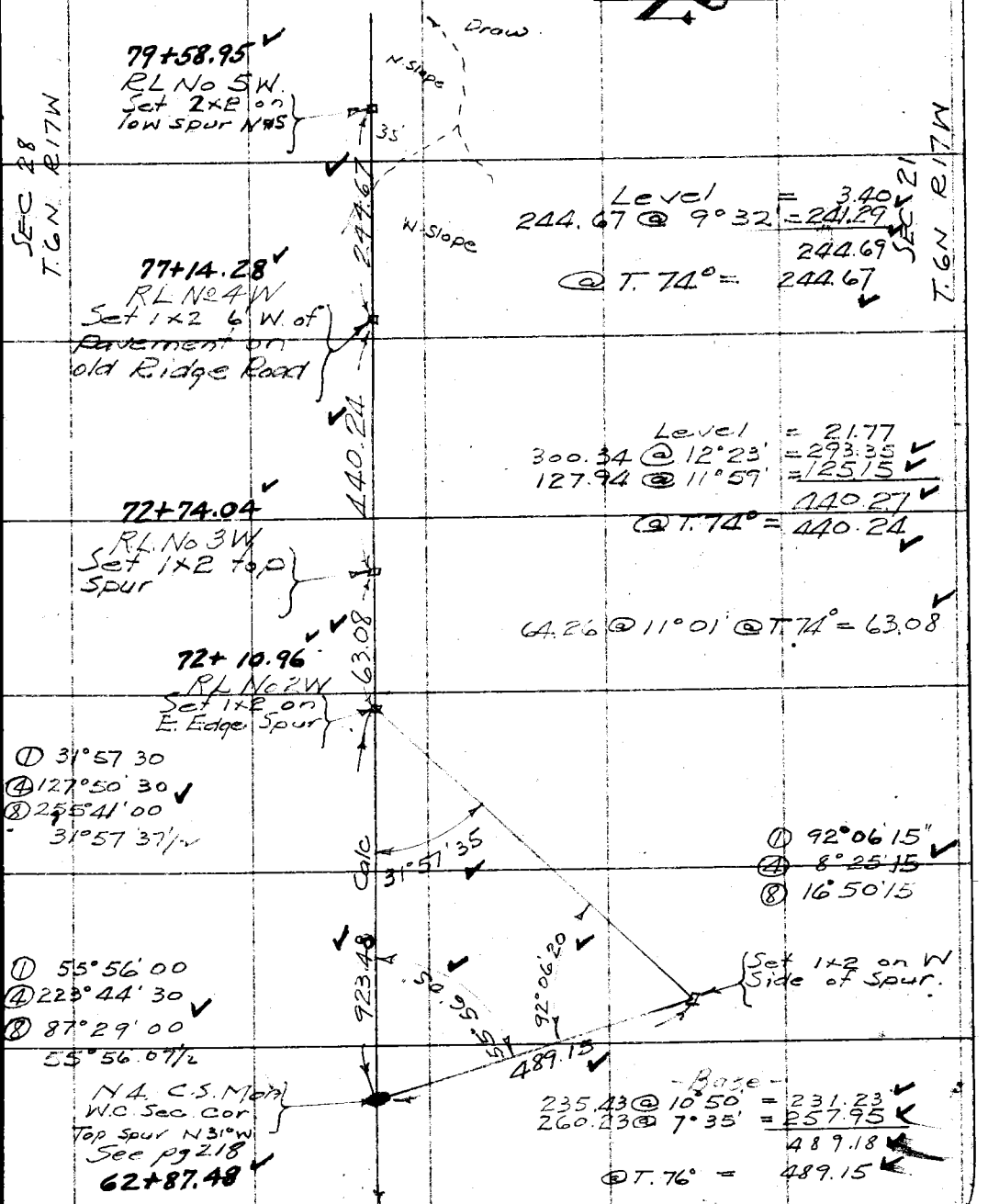

Cont. from left side Pg 218

Note: Any Additions or Changes on This Sheet Must be Made or Circled in Red Ink With Date and Name of Person Making Change.

Do not extend notes this side of this line

RETURN TO
LOS ANGELES COUNTY SURVEYOR
700 HALL OF RECORDS

FORM 247 10M 11-35

F.B. 652 Pg. 220
W.S. 17

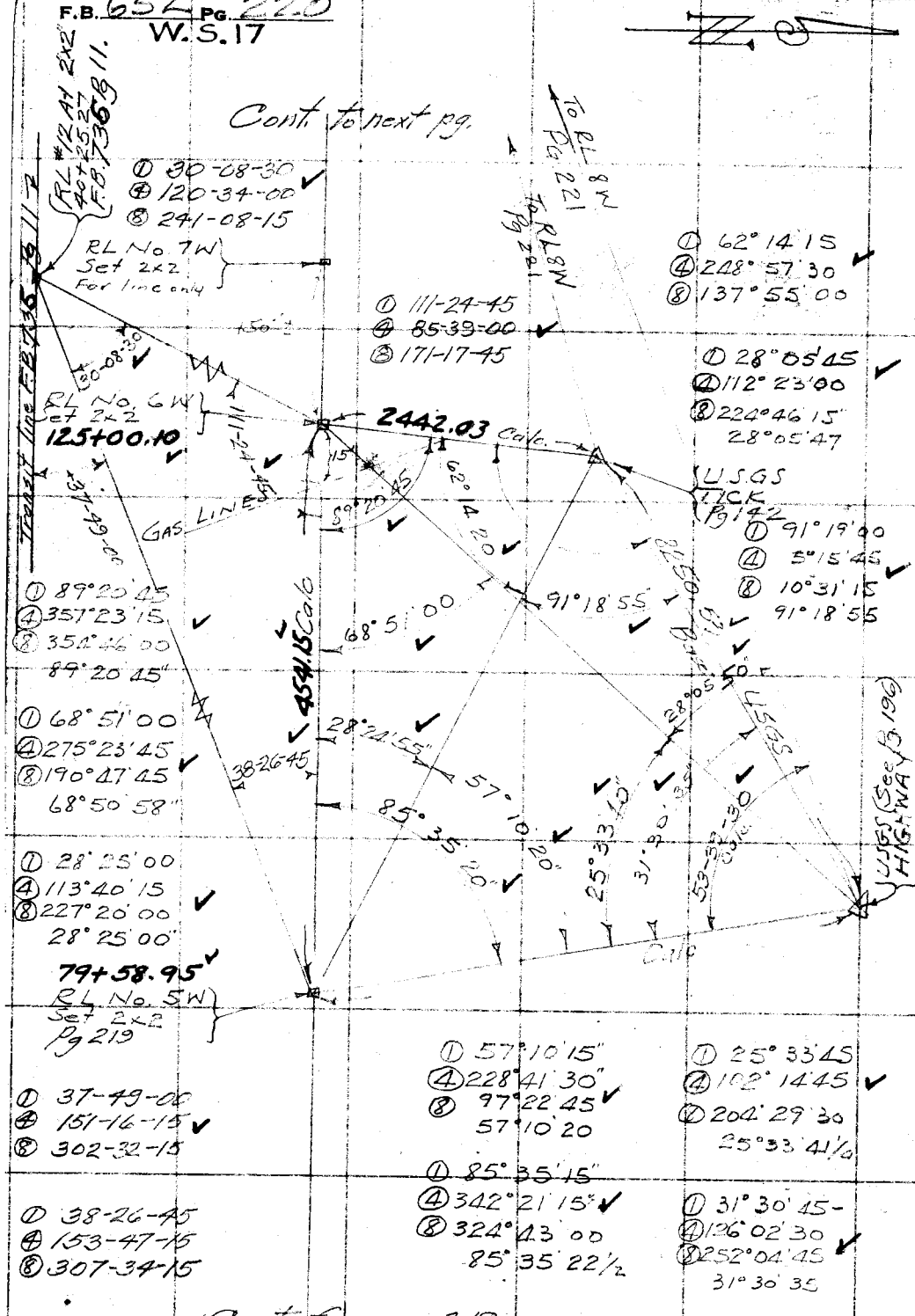

① 30-08-30
④ 120-34-00
⑧ 241-08-15

① 111-24-45
④ 85-39-00
⑧ 171-17-45

① 62°14'15
④ 248°57'30
⑧ 137°55'00

① 28°05'45
④ 112°23'00
⑧ 224°46'15
28°05'47

① 91°19'00
④ 5°15'45
⑧ 10°31'15
91°18'55

① 89°20'45
④ 357°23'15
⑧ 354°46'00
89°20'45"

① 68°51'00
④ 275°23'45
⑧ 190°47'45
68°50'58"

① 28°25'00
④ 113°40'15
⑧ 227°20'00
28°25'00"

79+58.95

① 37-49-00
④ 151-16-15
⑧ 302-32-15

① 38-26-45
④ 153-47-15
⑧ 307-34-15

① 57°10'15"
④ 228°41'30"
⑧ 97°22'45
57°10'20

① 85°35'15"
④ 342°21'15"
⑧ 324°43'00
85°35'22½

① 25°33'45
④ 102°14'45
⑧ 204°29'30
25°33'41½

① 31°30'45-
④ 126°02'30
⑧ 252°04'45
31°30'35

RETURN TO
LOS ANGELES COUNTY SURVEYOR
700 HALL OF RECORDS

Note: Any Additions or Changes on This Sheet Must be Made in Ink or Circled in Red with Date and Name of Person Making Change.

Do not extend notes this side of this line

W.S.17, B-3

Notes Ck'd by McPherson	Survey of T.6N R17W	F.B. 652 Pg. 221
Map No. B-1709	W. O. 4999 Tape No. 66 St'd 84 °F.	W.S.17
Office Work Brown	Surveyed by F.C. HOWARD	
Checked McPherson	Notes F.C.H. Date 6/2/37	
Date Apr. 1948	Indexed A. C. Johnson	

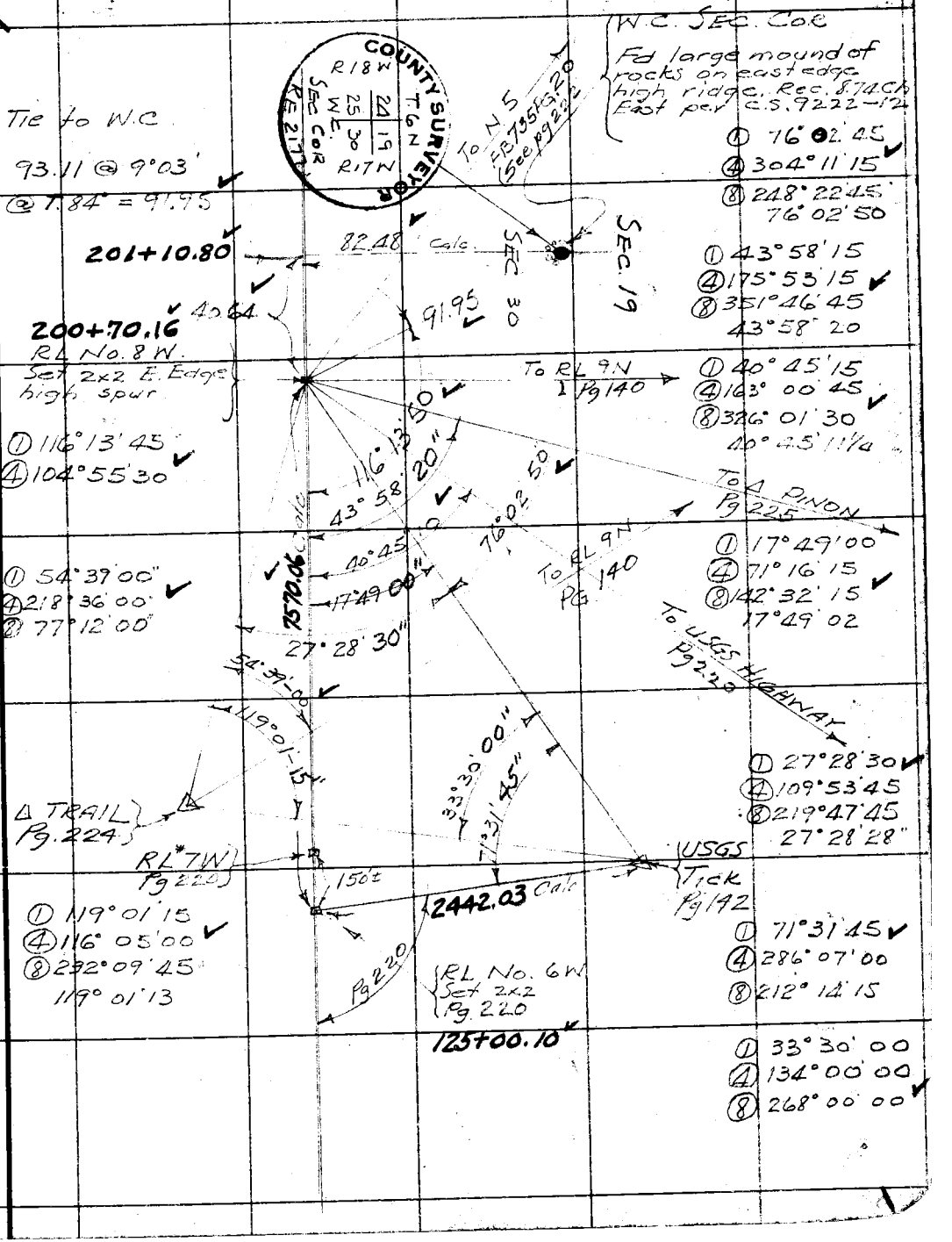

Note: Any Additions or Changes on This Sheet Must be Made or Circled in Red Ink With Date and Name of Person Making Change.

Do not extend notes this side of this line

RETURN TO
LOS ANGELES COUNTY SURVEYOR
700 HALL OF RECORDS

FORM 247 10M 11-35

F.B. 652 Pg. 222

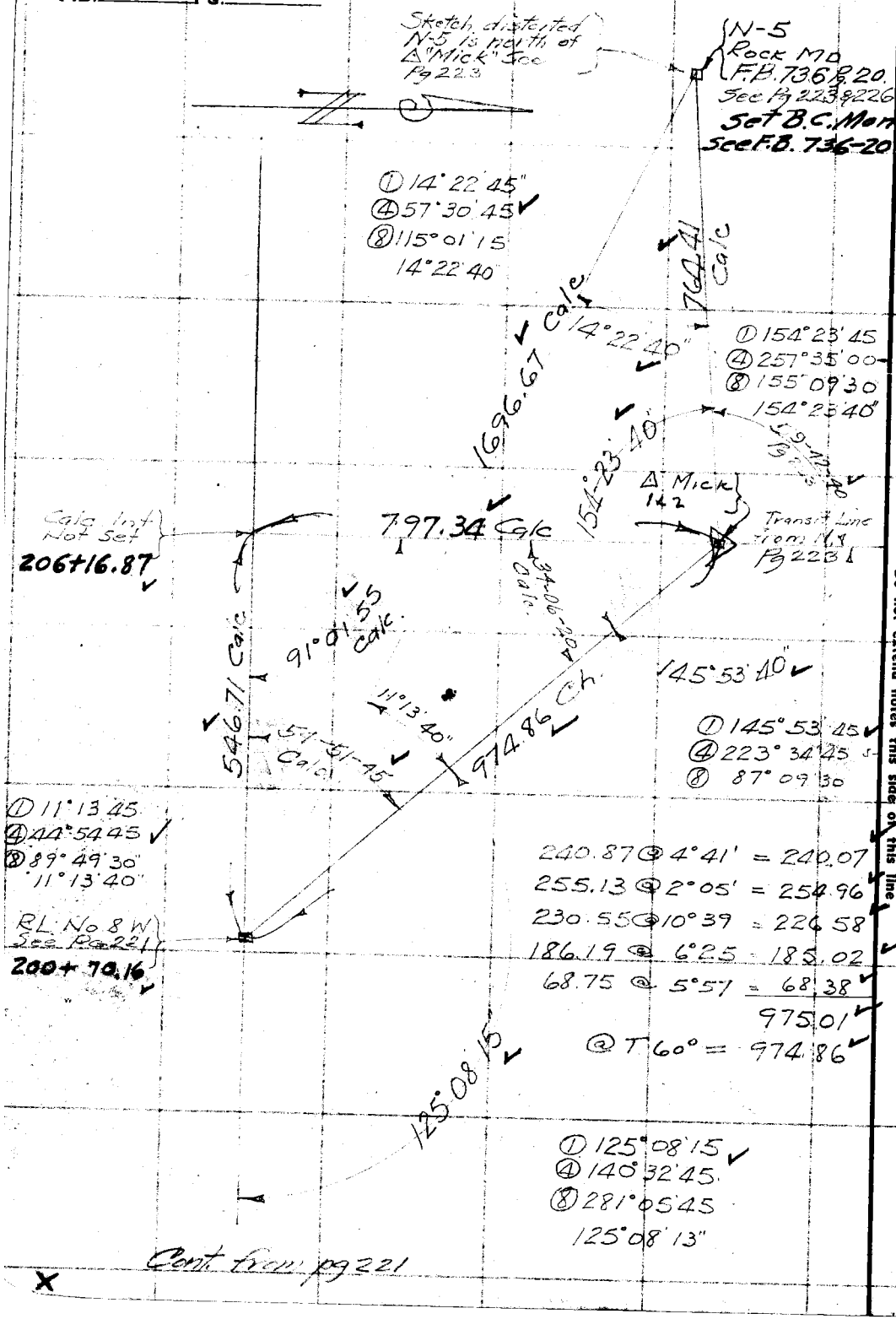

Cont. from pg 221

RETURN TO
LOS ANGELES COUNTY SURVEYOR
700 HALL OF RECORDS

Do not extend notes this side of this line

Note: Any Additions or Changes on This Sheet Must be Made or Circled in Red Ink With Date and Name of Person Making Change.

Notes Ck'd by McPherson	Survey of T6N R17W
Map No.	W. O. 4999 Tape No. 66 St'd 84°F.
Office Work	Surveyed by F.C. HOWARD
Checked	Notes F.C.H. Date 6/4/37
Date	Indexed A. C. Johnson

F.B. 652 PG. 223

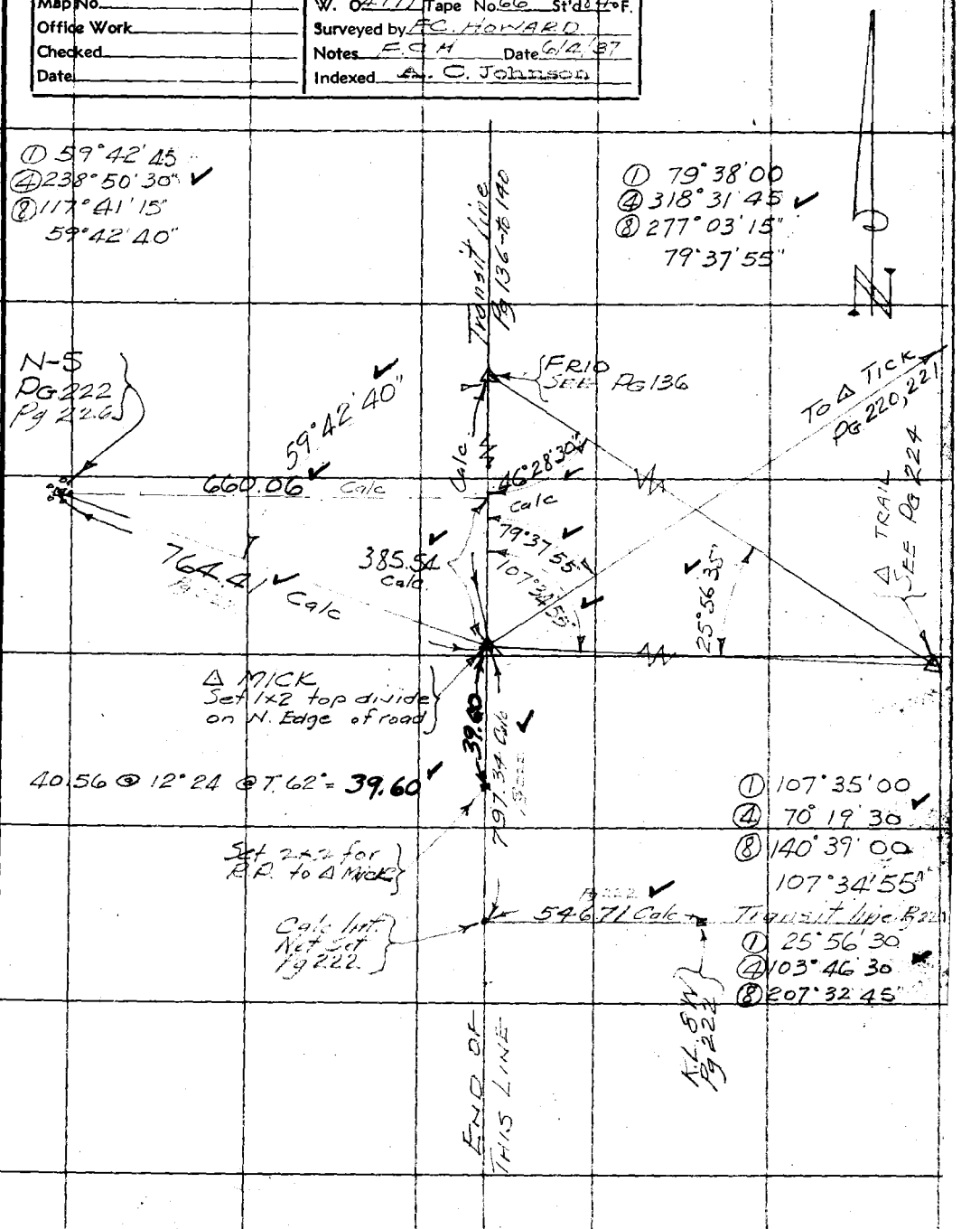

Note: Any Additions or Changes on This Sheet Must be Made or Circled in Red Ink With Date and Name of Person Making Change.

Do not extend notes this side of this line

RETURN TO
LOS ANGELES COUNTY SURVEYOR
700 HALL OF RECORDS

FORM 247 10M 11-35

F.B. 652 Pg. 224

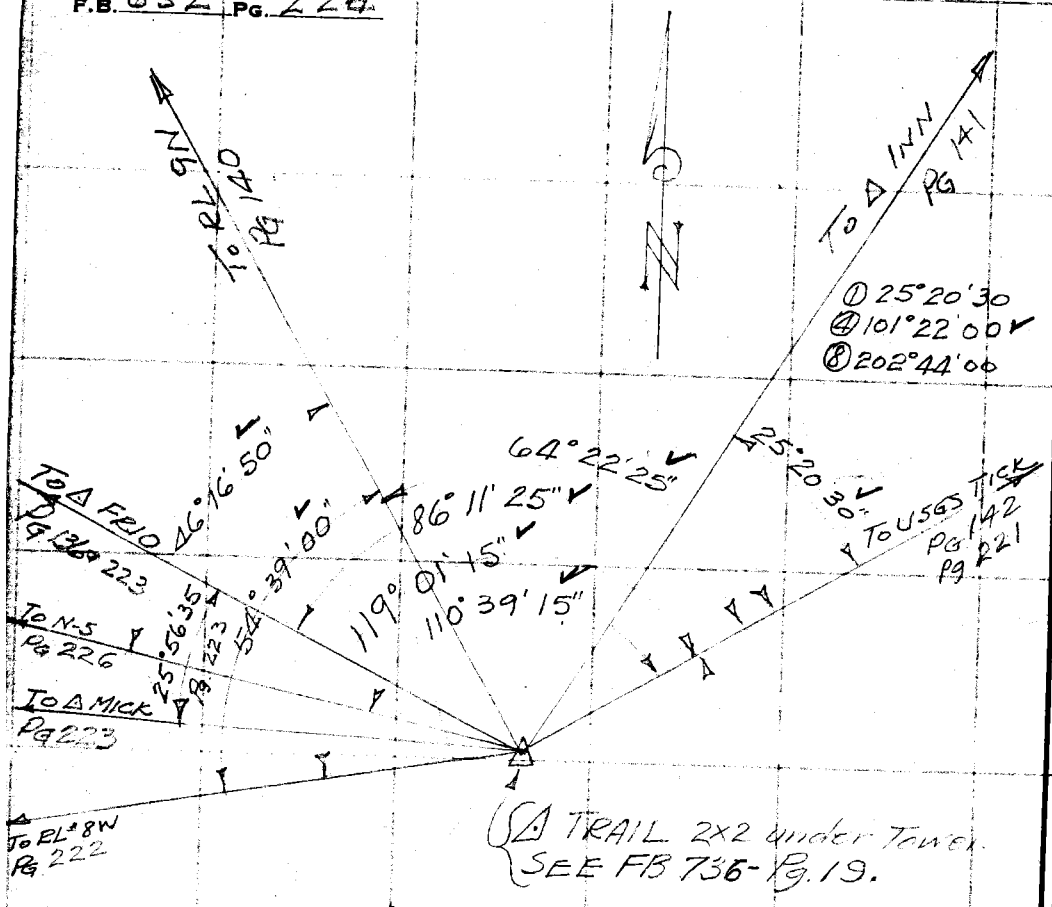

RETURN TO
LOS ANGELES COUNTY SURVEYOR
700 HALL OF RECORDS

Note: Any Additions or Changes on This Sheet Must be Made or Circled in Red Ink With Date and Name of Person Making Change.

Do not extend notes this side of this line

Notes Ck'd by Mc Pherson	Survey of		F.B. 654 Pg. 225
Map No.	W. O.	Tape No.	St'd °F.
Office Work	Surveyed by		
Checked	Notes	Date	
Date	Indexed A. C. Johnson		

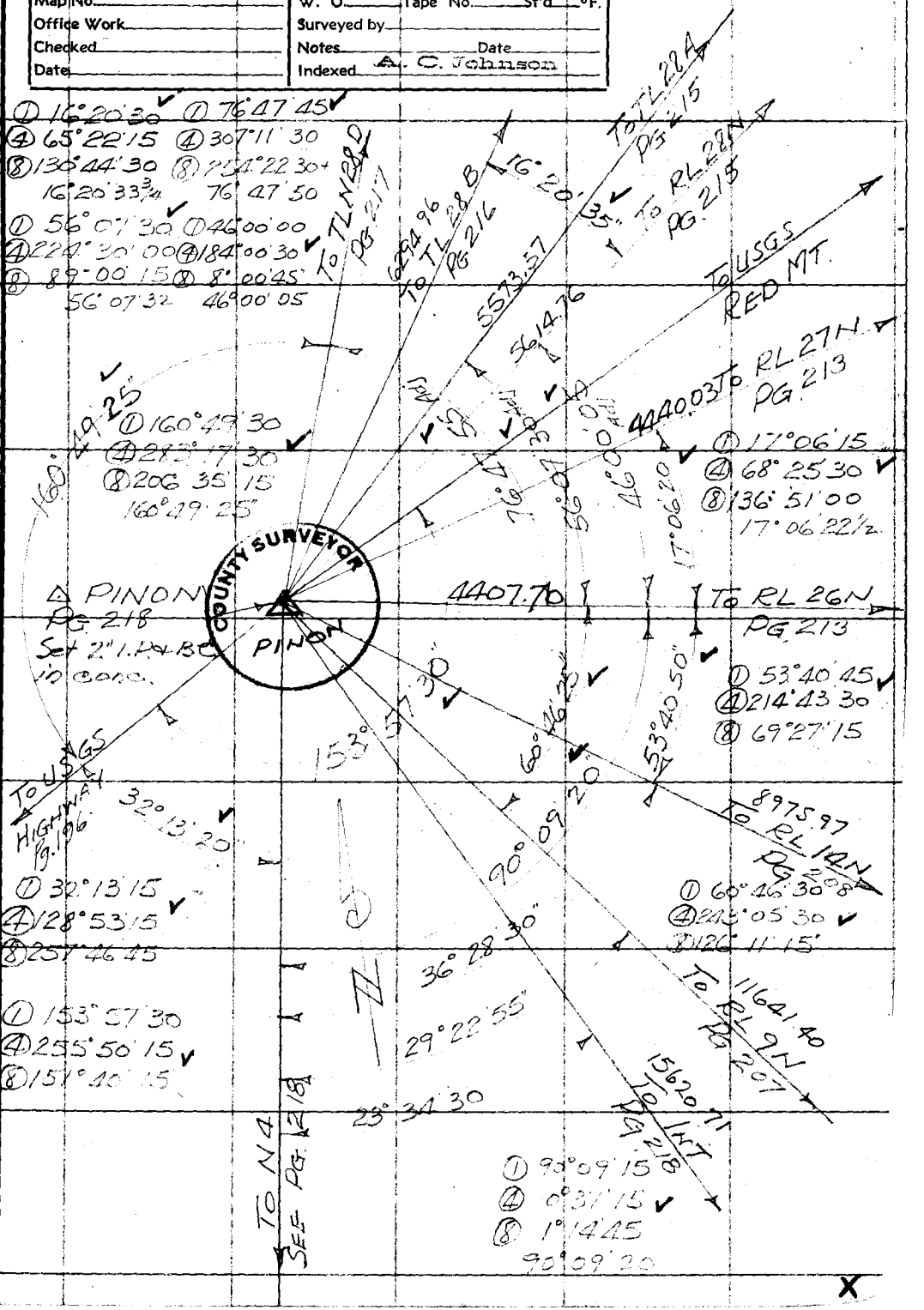

RETURN TO
LOS ANGELES COUNTY SURVEYOR
700 HALL OF RECORDS

Note: Any Additions or Changes on This Sheet Must be Made or Circled in Red Ink With Date and Name of Person Making Change

Do not extend notes this side of this line

FORM 247 10M 11-38

RETURN TO
LOS ANGELES COUNTY SURVEYOR
700 HALL OF RECORDS

Note: Any Additions or Changes on This Sheet Must be Made or Circled in **Red** Ink With Date and Name of Person Making Change.

Do not extend notes this side of this line

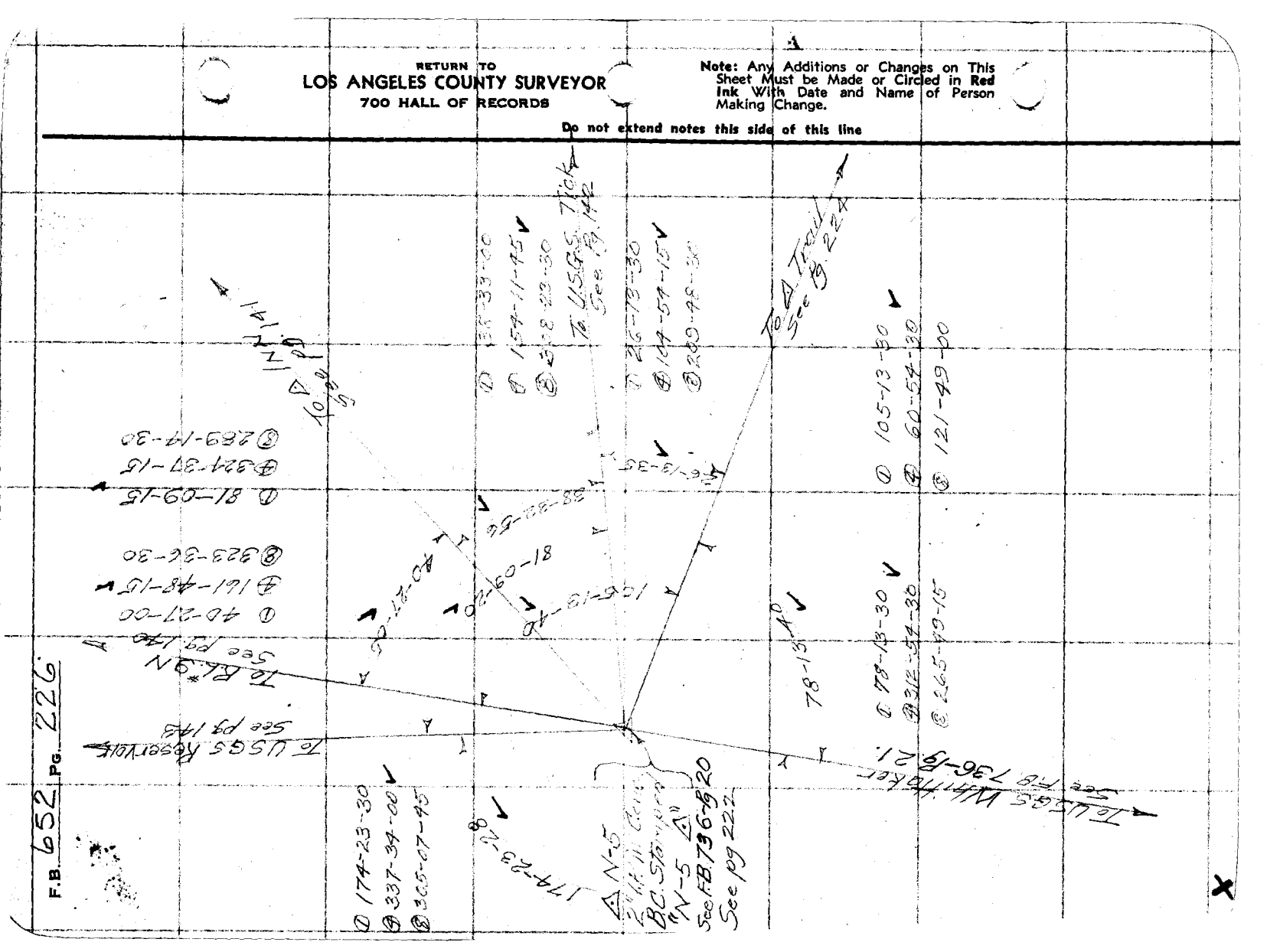

Notes Ck'd by	Survey of
Map No.	W. O. Tape No. St'd °F.
Office Work	Surveyed by
Checked	Notes Date
Date	Indexed A. C. Johnson

F.B. 652 PG. 227

Note: Any Additions or Changes on This Sheet Must be Made in Red Ink or Circled With Date and Name of Person Making Change.

Do not extend notes this side of this line

RETURN TO
LOS ANGELES COUNTY SURVEYOR
700 HALL OF RECORDS

FORM 247 10M 11-35

RETURN TO
LOS ANGELES COUNTY SURVEYOR
700 HALL OF RECORDS

Note: Any Additions or Changes on This Sheet Must be Made or Circled in **Red Ink** With Date and Name of Person Making Change.

Do not extend notes this side of this line

F.B. 652 PG. 228

Form 301 10M 3-34

PLEASE RETURN TO
LOS ANGELES COUNTY SURVEYOR
700 HALL OF RECORDS

NOTE: ANY ADDITIONS OR CHANGES ON THIS SHEET MUST BE MADE OR CIRCLED IN RED INK, WITH DATE AND NAME OF PERSON MAKING CHANGE

Do not extend notes this side of this line

Transit at	Sight on	Stadia Intercepts	Stadia Distance	Stadia Rod	Horizontal Angle 0° to 360° Right	Horiz. Distance	+ − Vertical Angle	Elevation of Point	+ Back Sight	+ − Difference Elevation	Height of Instrument	+ − Vertical Distance	REMARKS Station	Sight
		LOCATION OF CREEK AND TREES NEAR COR												
RL 17N	RL 18N	To Secs 10-11-14-15 T6N R17W (See Pg 210)												
See pg 210	See pg 210	Chained	108°		139 30		23 51	Chained					15" Syc. Stump	
			98°		113 35		30 57		"				18 "	
			91°		85 45		31 16						12 "	
			129°		90 00		26 00						Set nail in Cr	
NAIL	RL 17N													
Set from RL 17N		90			100 00		—						E. BANK Cr (Bot)	
		32			180 —		—						" "	
		71											" "	
		215			258 20		—						Bot Cr. Runs 15° SE	
		240			74 45								" "	
		2			180 —									

Add'n'l Inform.

Date

Date

Map No.

Indexed C. John

Form 301 10M 3-34

PLEASE RETURN TO
LOS ANGELES COUNTY SURVEYOR
700 HALL OF RECORDS

NOTE: ANY ADDITIONS OR CHANGES ON THIS SHEET MUST BE MADE OR CIRCLED IN RED INK. WITH DATE AND NAME OF PERSON MAKING CHANGE

Do not extend notes this side of this line

STADIA LOCATION OF PIRU CREEK AT 1/4 SEC COR SECS 2&3 T6N R18W

Transit at	Sight on	Stadia Intercepts	Stadia Distance	Stadia Rod	Horizontal Angle 0° to 360° Right	Horiz. Distance	+ − Vertical Angle	Elevation of Point	+ Back Sight	+ − Difference Elevation	Height of Instrument	+ − Vertical Distance	REMARKS Station	Left	Right
TL #6 2x2	TL #5												SEE PG 120		
See pg 120	See pg 120				132 00	96							12" Syc Tree		
					130 00	92							14" " "		
					105 40	53							Looks like blaze on 24" Syc stump		
					327 20	118							Bottom Cliff		
					333 20	84							" "		
					331 10	43							" "		
					161 00	16							" "		
					170 45	67							"		
					169 35	110							" "		
					170 00	160							" "		
					161 30	4							24" Syc. Tree		
Chained		138.67 @ 4°17' =			① 27 49'30" ② 55 39'00								P#1 - Set 1x2		
P#1	TL #6														
					110° 50	182							N Bank Piru Cr		
					104 05	123							" " "		
					89 10	76							" " "		
					35 30	24							" " "		
					321 15	50							" " "		

Topography Description Legend: Side Hill ... S.H. Side of Draw S.D. Side of Ridge S.R. Head of Draw H.D. Bottom Draw B.D. Bottom Wash B.W. Top of Ridge T.R. Top of Slope T.S. Intern. of Draws V.D's Break in Slope Bk.S. Steep Slope ... S.S. Top of Cliff ... T.Cl. Bottom of Cliff ... B.Cl. Top of Spur ... T.Sp. Bottom Canyon ... B.Cn. Side of Canyon S.Cn. Top of Bank T.B. Bottom of Bank B.B. Top of Cut ... T.C. Bottom of Cut ... B.C. Top of Fill ... T.F. Bottom of Fill B.F. Saddle ... Sd. Scale ... Sw. Flat ... Fl. Stream ... Str. Trail ... Tr. Pavement ... Pvt. Edge of Road E.Rd. Trampled Rd. Tr.Rd. Fence ... Fn. Int. Fences V.Fn. Ditch ... Di. Telephone Pole T.P. Power Pole ... P.P. Culvert ... Cul. Dist.-S. Fir-Fr. Pine-Pl. Cedar-Cr. Sycamore ... Sy. Eucalyptus ... Eu. Plus combinations of these and all common standard abbreviations.

F.B. 652 Pg. 230

Form 301 10M 3-34

PLEASE RETURN TO
LOS ANGELES COUNTY SURVEYOR
700 HALL OF RECORDS

NOTE: ANY ADDITIONS OR CHANGES ON THIS SHEET MUST BE MADE OR CIRCLED IN RED INK, WITH DATE AND NAME OF PERSON MAKING CHANGE

Do not extend notes this side of this line

Transit at	Sight on	Stadia Intercepts	Stadia Distance	Stadia Rod—	Horizontal Angle 0° to 360° Right	Horiz. Distance	+ Vertical Angle —	Elevation of Point	+ Back Sight	+ Difference Elevation —	Height of Instrument	+ Vertical Distance —	REMARKS Station	Left	Right
P#1	TL #6								1						
									2						
					306 35	102			3				N Bank Pico Cr		
					303 35	148			4				"	"	"
					301 25	180			5				"	"	"
					300 15	247			6				"	"	"
					298 25	305			7				"	"	"
					292 35	314			8				So. "	"	"
					292 20	241			9				"	"	"
					290 40	166			10				"	"	"
					289 30	83			11				"	"	"
					268 40	22			12				"	"	"
					130 30	48			13				"	"	"
					119 40	112			14				"	"	"
					119 05	178			15				"	"	"
									16						
									17						
									18						
									19						
									20						
									21						

Add'l Inform.

Notes Rod. Platted Job No. Division No.
Date Date Survey of
Notes Chkd. Checked Notes
Date Date Survey by Date
Map No. Indexed A. C. Johnson

F.B. 652 PG. 231

Form 301 10M 3-34

PLEASE RETURN TO

LOS ANGELES COUNTY SURVEYOR

700 HALL OF RECORDS

NOTE: ANY ADDITIONS OR CHANGES ON THIS SHEET MUST BE MADE OR CIRCLED IN RED INK, WITH DATE AND NAME OF PERSON MAKING CHANGE

Do not extend notes this side of this line

F.B. 632 Pg. 232

Topography Description Legend:

Side of Hill...S.H. | Bottom Draw B.D. | Bottom Wash B.W. | Side of Draw..S.D. | Top of Ridge T.R. | Side of Ridge..S.R. | Top of Slope..T.S. | Head of Draw H.D.

Intern. of Draws..V.D's | Break in Slope.....Br.S. | Steep Slope.....S.S. | Top of Cliff.....T.Cl. | Bottom of Cliff...B.Cl. | Top of Spur.....T.Sp. | Bottom Canyon...B.Cn.

Side of Canyon S.Cn. | Top of Bank...T.B. | Bottom of Bank..B.B. | Top of Cut.....T.C. | Bottom of Cut...B.C. | Top of Fill.....T.F. | Bottom of Fill..B.F.

Saddle .....Sa. | Swale .....Sw. | Flat .....Fl. | Stream .....Str. | Trail .....Tr. | Pavement .....Pvt. | Edge of Road E.Rd.

Traveled Rd. Tr.Rd. | Fence .....Fn. | Dit. Fences..V.Fn. | Ditch .....D. | Telephone Pole T.P. | Power Pole...P.P. | Culvert .....Cul.

Oak-O. | Pine-Pi. | Cedar-Ce. | Sycamore .....Sy. | Eucalyptus .....Eu. | Plus combinations of those and all common standard abbreviations.

Transit at	Sight on	Stadia Intercepts	Stadia Distance	Stadia Rod—	Horizontal Angle 0° to 360° Right	Horiz. Distance	+ Vertical Angle —	Elevation of Point	+ Back Sight	+ Difference Elevation —	Height of Instrument	+ Vertical Distance —	REMARKS Station	Left	Right
					° ′		° ′		1						
					° ′		° ′		2						
					° ′		° ′		3						
					° ′		° ′		4						
					° ′		° ′		5						
					° ′		° ′		6						
					° ′		° ′		7						
					° ′		° ′		8						
					• ′		• ′		9						
					° ′		° ′		10						
					° ′		° ′		11						
					° ′		° ′		12						
					° ′		° ′		13						
					° ′		• ′		14						
					° ′		° ′		15						
					° ′		° ′		16						
					° ′		° ′		17						
					° ′		° ′		18						
					° ′		° ′		19						
					° ′		° ′		20						
					° ′		• ′		21						

Add'l Inform.

Notes Ck'd by		Survey of T6N R18W	F.B. 652 Pg. 233
Map No.		W. O. 4999 Tape No. 66 St'd 84°F.	
Office Work		Surveyed by F.C. HOWARD	
Checked		Notes F.C.H. Date 8	
Date		Indexed A. C Johnson	

Note: Any Additions or Changes on This Sheet Must be Made or Circled in Red Ink With Date and Name of Person Making Change.

Do not extend notes this side of this line

RETURN TO
LOS ANGELES COUNTY SURVEYOR
700 HALL OF RECORDS

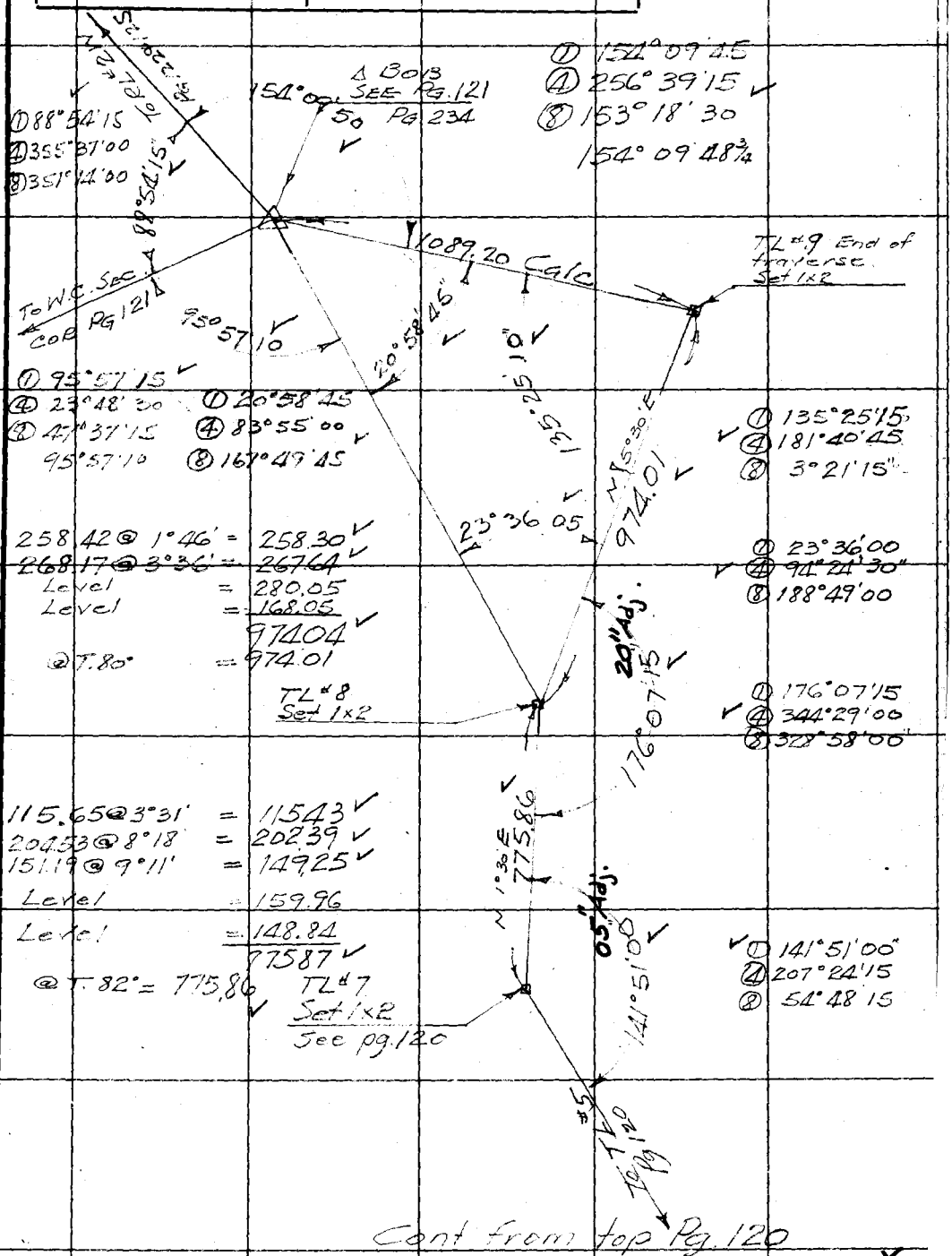

① 88°54'15
④ 355°37'00
⑧ 351°14'00

① 154°09'45
④ 256°39'15
⑧ 153°18'30
154°09'48¾

① 95°57'15
④ 23°48'30
⑧ 47°37'15
95°57'10

① 20°58'45
④ 83°55'00
⑧ 167°49'45

① 135°25'15
④ 181°40'45
⑧ 3°21'15"

258.42 @ 1°46' = 258.30
268.17 @ 3°36' = 267.64
Level = 280.05
Level = 168.05
974.04
@ T. 80° = 974.01

① 23°36'00
④ 94°21'30"
⑧ 188°49'00

115.65 @ 3°31' = 115.43
204.53 @ 8°18' = 202.39
151.19 @ 9°11' = 149.25
Level = 159.96
Level = 148.84
775.87
@ T. 82° = 775.86

① 176°07'15
④ 344°29'00
⑧ 328°58'00

① 141°51'00"
④ 207°24'15
⑧ 54°48'15

Cont from top Pg. 120

FORM 247 10M 11-35

F.B. 652 Pg. 234

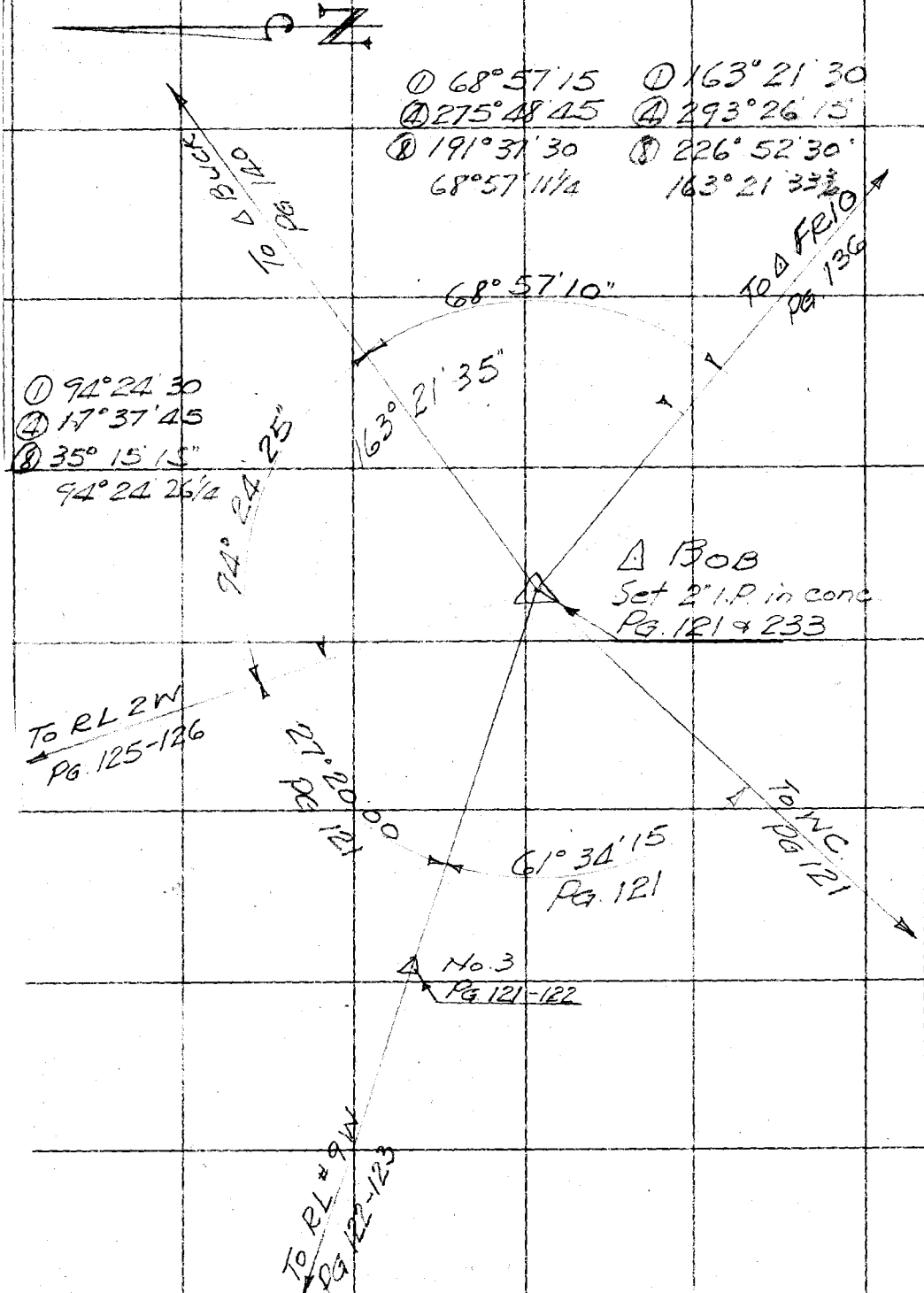

RETURN TO
LOS ANGELES COUNTY SURVEYOR
700 HALL OF RECORDS

Note: Any Additions or Changes on This Sheet Must be Made or Circled in Red Ink With Date and Name of Person Making Change.

Do not extend notes this side of this line

X

W.S. 17.A-2

Notes Ck'd by KRM	Survey of A.N.F.B. Div. # R	F.B. 652	Pg. 235
Map No. B-1709	W. 0.2074 Tape No. 66 St'd 84 °F.		
Office Work Dixon	Surveyed by R. C. Bowers		
Checked McPherson	Notes R.C.B. Date Sept. 14, 37		
Date Apr. 1938	Indexed 5-4-38		

Note: Any Additions or Changes on This Sheet Must be Made or Circled in Red Ink With Date and Name of Person Making Change.

Do not extend notes this side of this line

RETURN TO
LOS ANGELES COUNTY SURVEYOR
700 HALL OF RECORDS

FORM 247 10M 11-38

THIRD CENTER SEC. 18 T. 1 N. R. 18 W.

FBR# Set 2x2 FT.

Stakes shown as being on true line have been removed

0.27 0.22

14+39.64

Set 1"x2 FT. Top Shell Spur

FB 295R Set 2x2

238.93 @ 3-15 = 238.57
Level = 68.9
17.86 @ 3-48 = 17.48
189.68 @ 4-53 = 188.99
79.65 @ 4-25 = 78.21
747.37
T = 98° .07
747.44

14+47.44

0.06

0.47

0+92.30

PL # 2W Set 1"x2 FT. Top Spur

FB 294R Set 2x2

FBR# Set 2x2 FT.

1/4 Section Line

232.81 @ 2-00 @ T98 = 232.69

0.07

FB 293R Set 2x2

0.54

11+59.51

PL # 1 W. Set 1"x2 FT. Top I.C.W. Spur

44.51 @ 6-42 = 40.03
278.17 @ 6-10 = 276.56
143.10 @ 5-09 = 142.88
459.47
T 98° .04
459.51

N. 1.10 of S.C. N.E. Cor 18
141-15-45
200-09-00
50-06-30

COUNTY SURVEYOR T1N R18W Sec 18 Sec 17

① S 89° 59' 05"
② 359° 28' 00"
③ 358° 56' 00"
89-52-00

S 3+56.58 From N.A. Cor Sec 18 FB 652 P 243

0.2

0.5 adj

2640.0

319.19

16.96

80+13.54 Ref # 95 Ref 1"x2 FT. FB 652 P 94

79+96.58 From No. Set 2" I.P. with Brass Cap in Concrete Tanked 1.45 E. of Cor. 17 & 18 as shown

0+00

0.68

FB 292R. 1/4 Cor.

8445

See Page 238

F.B. 652 Pg. 236

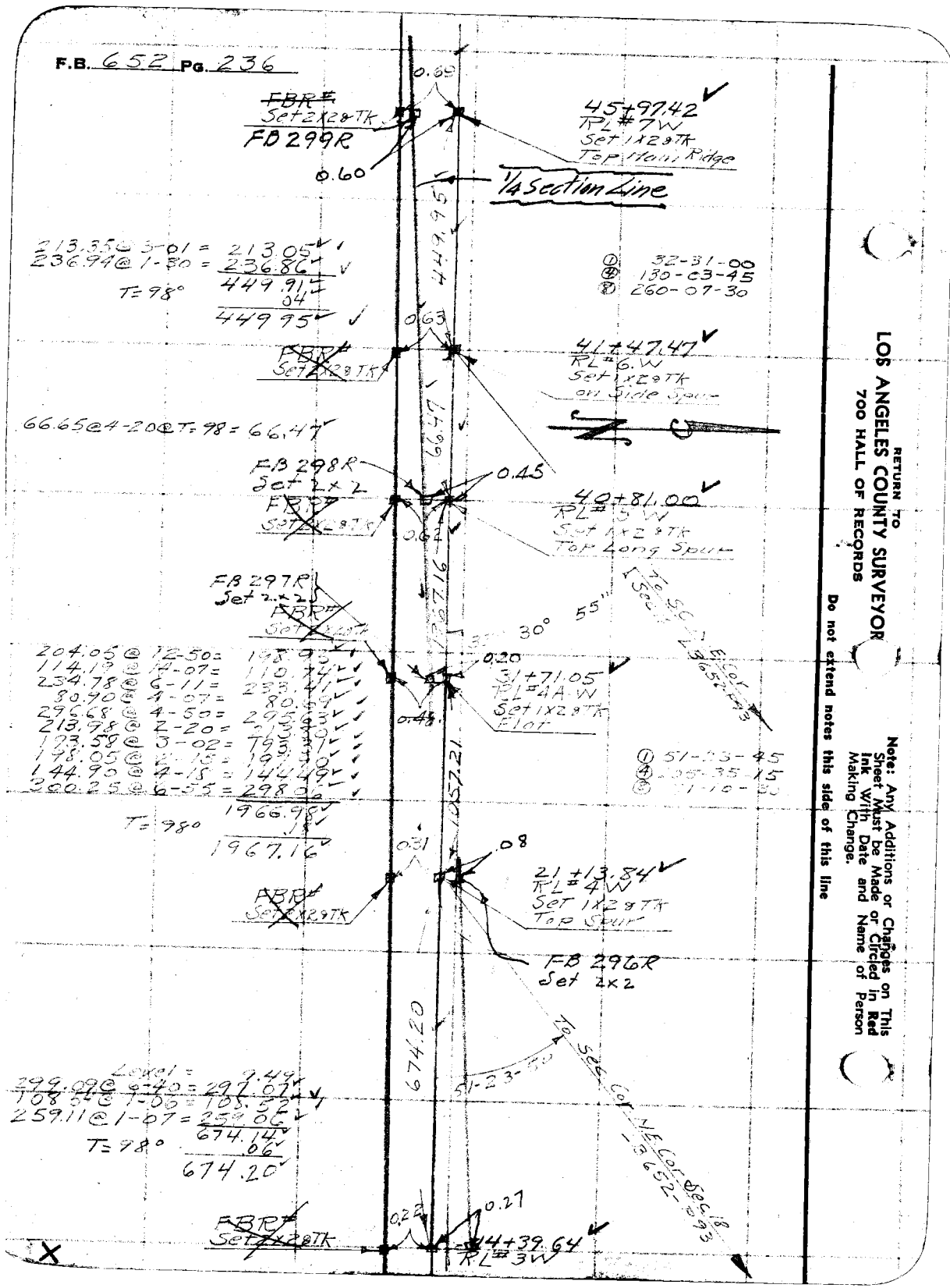

RETURN TO
LOS ANGELES COUNTY SURVEYOR
700 HALL OF RECORDS

Do not extend notes this side of this line

Note: Any Additions or Changes on This Sheet Must be Made or Circled in Red Ink With Date and Name of Person Making Change.

Notes Ck'd by RRM.	Survey of ANFB Div R	F.B. 652 Pg. 237
Map No. B-1709	W. O 7079 Tape No. 66 St'd 84 °F.	
Office Work Drown	Surveyed by R. C. Bowers	
Checked McPherson	Notes R.C.B. Date 9/14/37	
Date Apr. 1948	Indexed C. Johnson	

W.S. 17A-2

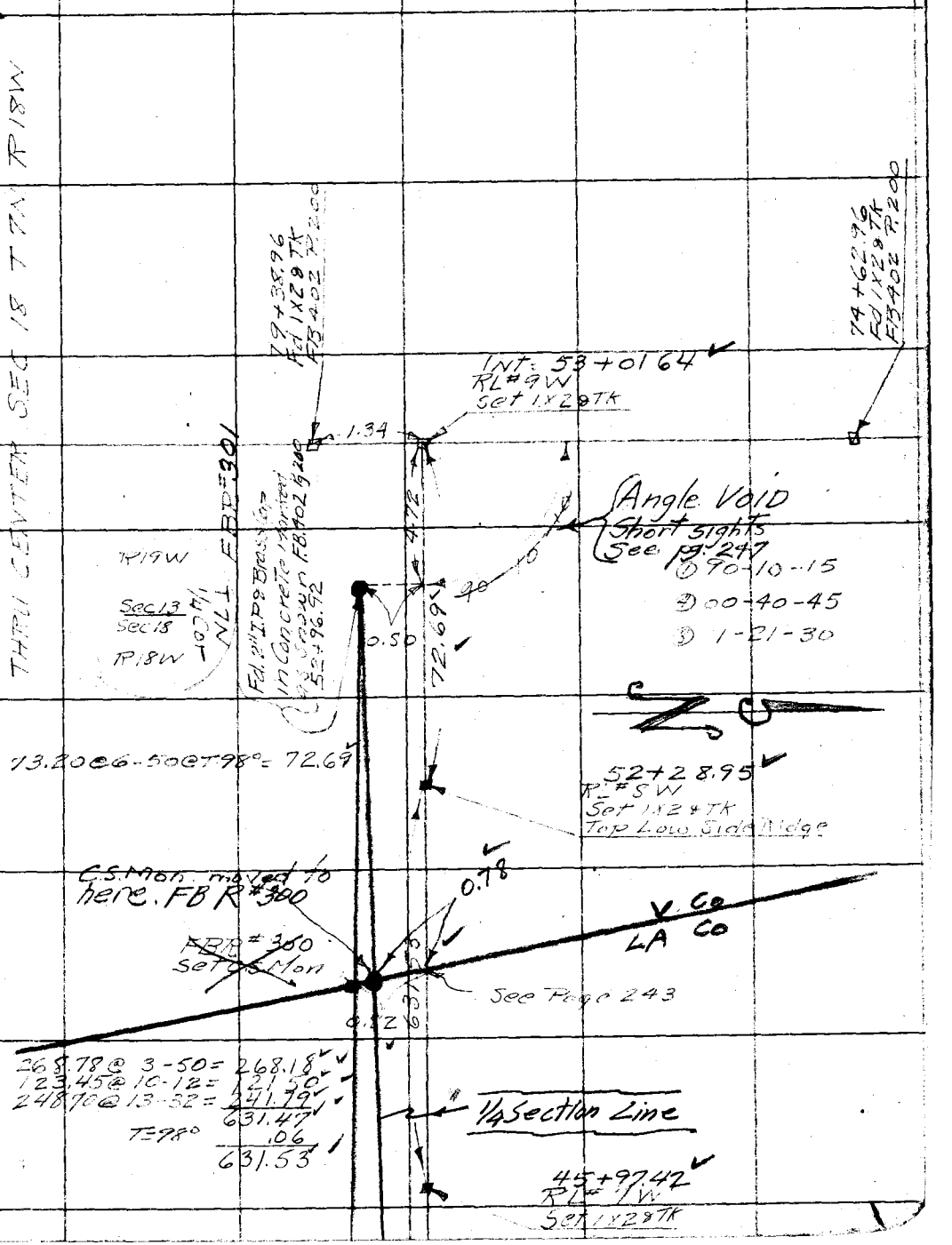

Note: Any Additions or Changes on This Sheet Must be Made or Circled in Red Ink With Date and Name of Person Making Change.

Do not extend notes this side of this line

RETURN TO
LOS ANGELES COUNTY SURVEYOR
700 HALL OF RECORDS

FORM 247 10M 11-35

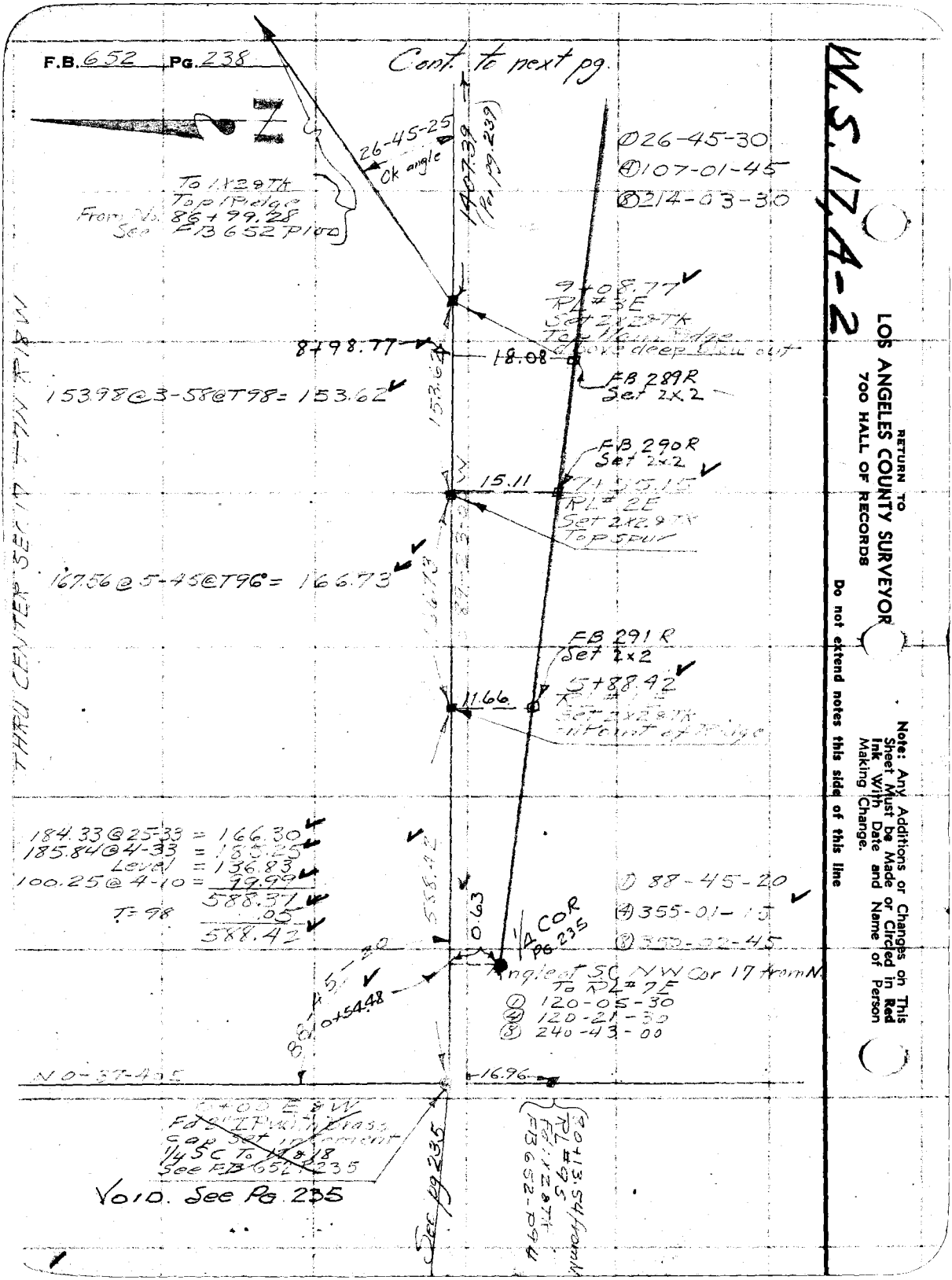
F.B. 652 Pg. 238
Cont. to next pg.
W.S. 17, A-2
26-45-25
Ck angle
1407.39
(Per pg. 239)
① 26-45-30
④ 107-01-45
⑧ 214-03-30
To 1X2 8Tk
Top Ridge
From No. 86+99.28
See FB 652 P100
9+08.77
RL# 3E
Set 2X2 8Tk
Top Main Ridge
above deep blow out
8+98.77
18.08
FB 289R
Set 2X2
153.98@3-58@T98= 153.62
153.62
FB 290R
Set 2x2
15.11
7+55.15
RL# 2E
Set 2X2 8Tk
Top Spur
167.56@5-45@T96°= 166.73
FB 291R
Set 2x2
5+88.42
11.66
Set 2X2 8Tk
Point of Ridge
THRU CENTER SEC 17 T7N R18W
184.33@25-33 = 166.30
185.84@4-33 = 185.25
Level = 136.83
100.25@4-10 = 99.99
588.37
T=98 .05
588.42
588.42
0.63
1/4 COR
Pg. 235
① 88-45-20
④ 355-01-15
⑧ 350-02-45
Angle at SC NW Cor 17 from N
To RL# 7E
① 120-05-30
④ 120-21-30
⑧ 240-43-00
88-45-20
0+54.48
N 0-37-40 E
16.96
0+00 E & W
Fd 2" IP with brass
cap set in cement
1/4 SC To 17 & 18
See FB 652 P235
Void. See Pg. 235
See pg 235
90+13.54 from N
RL# 9S
Fd 1X2 8Tk
FB 652-P94
RETURN TO
LOS ANGELES COUNTY SURVEYOR
700 HALL OF RECORDS
Note: Any Additions or Changes on This Sheet Must be Made or Circled in Red Ink With Date and Name of Person Making Change.
Do not extend notes this side of this line

Notes Ck'd by K.R.M.	Survey of ANFB DVR	F.B. 652 Pg. 239
Map No. B-1709	W. O 7079 Tape No. St'd °F.	
Office Work Drown	Surveyed by R.C. Bowers	
Checked McPherson	Notes R.C.B. Date 9/16/37	
Date Apr 1948	Indexed A. C. Johnson	

38+35.21 Cont. to bot. next pg.

RL #6E
Set 2x2 & Tk
Top High Ridge

① 27-01-30
④ 108-06-00
⑧ 216-12-00

To 1x2 & Tk on
N & So. R Line
86+99.28
FB 652-P100

180.00

Ad 27-01-30

846.38 Base

FB 287R
Set 2x2

75.05

Set 1x2 & Tk
Δ Pt. Top High Ridge

① 37-07-30
④ 148-30-00
⑧ 297-00-00

1420.74 Calc.

① 123-00-00
④ 1[illegible]-00-00
⑧ 264-00-00

123-00-00

37-07-30

Base Chaining
Level = 76.28
108.00@3-00 = 107.85
105.61@14-42 = 102.15
272.65@13-[illegible] = 265.19
296.62@6-18 = 294.83
846.30
T=98° = 846.38

29-58-30

① 29-58-30
④ 119-54-15
⑧ 239-48-30

24+14.47
RL #5E
Set 2x2 & Tk
Top High Spur

20.00

48.99

FB 288R
Set 2x2

98.52@3-48@T98 = 98.31

98.31

23+16.16
RL #4E
Set 2x2 & Tk
on Side Spur

THRU CENTER SEC 17 T7N R18W

236.77@14-50 = 228.88
222.31@7-02 = 220.64
286.17@2-35 = 285.88
36.21@8-40 = 35.80
300.35@3-02 = 299.93
Level = 8.80
88.66@20-40 = 82.95
300.35@35-32 = 244.42
1407.30
T=94° = 1407.39

1407.39

9+08.77
RL #3E
Set 2x2 & Tk

Cont. from Pg. 238

Note: Any Additions or Changes on This Sheet Must be Made or Circled in Red Ink With Date and Name of Person Making Change.

Do not extend notes this side of this line

RETURN TO
LOS ANGELES COUNTY SURVEYOR
700 HALL OF RECORDS

FORM 247 10M 11-38

F.B. 652 PG. 240

W.S. 17B-2

RETURN TO
LOS ANGELES COUNTY SURVEYOR
700 HALL OF RECORDS

Do not extend notes this side of this line

Note: Any Additions or Changes on This Sheet Must be Made or Circled in Red Ink With Date and Name of Person Making Change.

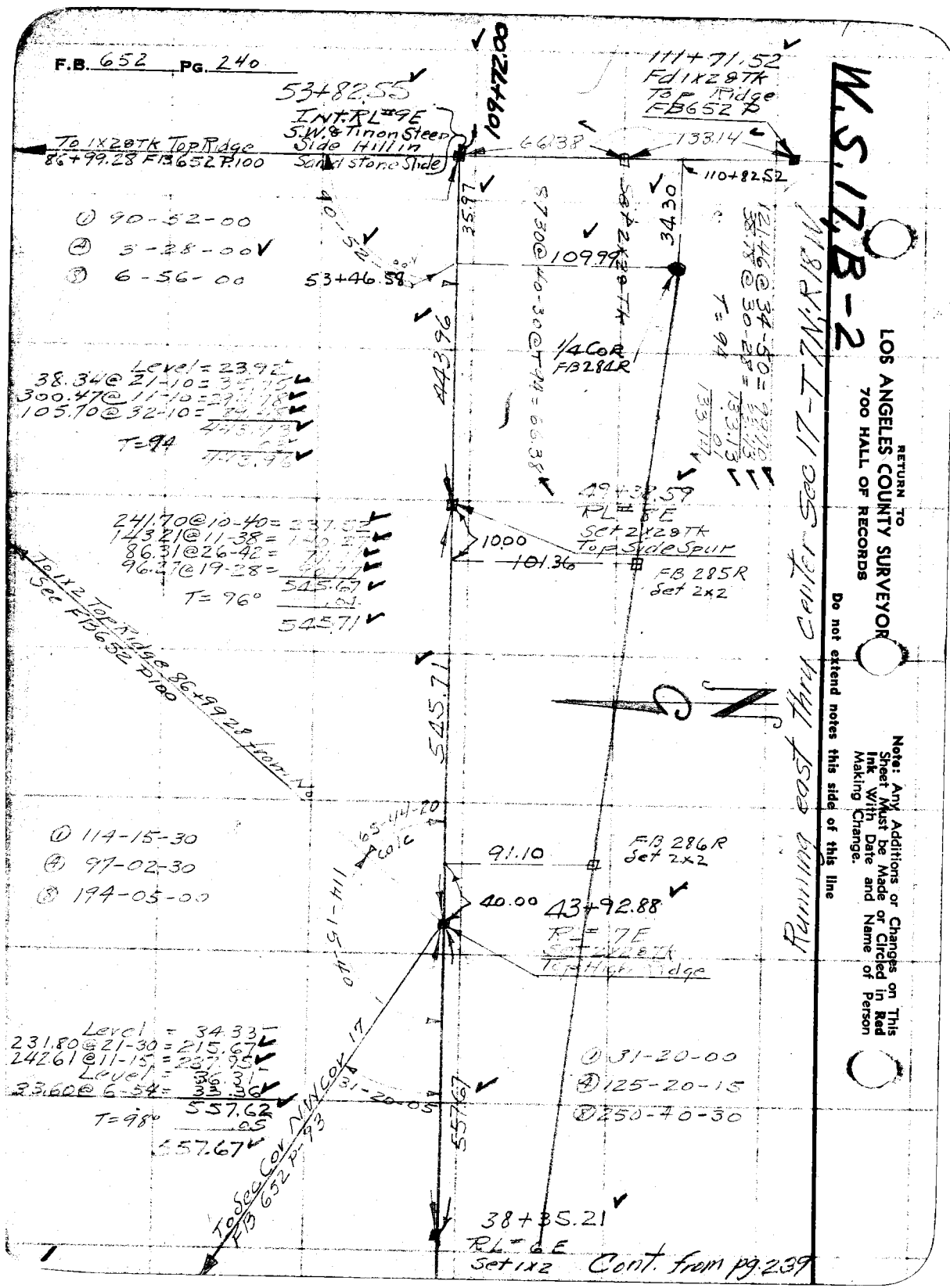

① 90-52-00
② 3-28-00
③ 6-56-00

① 114-15-30
② 97-02-30
③ 194-05-00

W.S.17,A-2

Notes Ck'd by K.R.M.	Survey of A.N.F.B. Div R	F.B. 652	Pg. 241
Map No. B-1709	W. O. 7079 Tape No. St'd °F.		
Office Work Drawn	Surveyed by R.C. Bowers		
Checked McPherson	Notes R.C.B. Date 9/21/37		
Date Apr. 1948	Indexed C. Johnson		

Note: Any Additions or Changes on This Sheet Must be Made or Circled in Red Ink With Date and Name of Person Making Change.

Do not extend notes this side of this line

RETURN TO
LOS ANGELES COUNTY SURVEYOR
700 HALL OF RECORDS

FORM 247 10M 11-38

SEC 12 T7N R19W

Ventura Co. / L.A. County

FBR #309 On W side of Rd. in a Hole at Drain. Set 2" IP in Cem. with Cement Plug and Spk Int.

7+83.67 (Cont. to) Next P.

Fd 2" IP with BC 1946 in MH 1952 EB 3402

Fd 2" IP with BC 1946 in MH 1952 EB 3402

134.25 @ 33-36 = 112.46
68.15 @ 9-06 = 67.29
T = 87.15 179.75

L.A.C. 35.15 ft. 39.248 HT 2.19

Fd 1/2" IP with Cement Plug in MH Flush EB 3402-1952

Fd 1/2" IP with Cement Plug in MH Flush EB 3402-1952

To a Point on Ridge

See Pg

0 25-07-30
4 100-30-00
8 201-00-00

25-07-30 Adj.

46-09-05 Adj.

1138.55

80.00 @ 17-39 = 79.72
287.58 @ 14-44 = 278.28
T = 81-35-15

0 21-15-30
8 85-02-30
8 170-05-00
21-15-30

0 46-09-00
8 184-36-15
9-12-30
46-09-04

Fd Large Mound of Rock & Mt Top of Ridge set 1x2 in center

1.20

2.11

FBR #308
9+03.94
RL # 2 W
Set 1x2 & Tk
Top of Main Ridge

Not section line
True line between
Sec 7 & 18 T7N R19W
from east.

FBR #307
0+64.31
RL # 1 W
Set 1x2 & Tk
on Side Hill

219.16 @ 12-47 = 213.73
31.50 @ 20-31 = 31.50
300.30 @ 11-45 = 294.01
T = 98° 539.58
539.23

66.66 @ 15-15 @ T 90° = 64.31

R 19 W
0+00 FBR #306
Fd 2" IP & Brass Cap
Set in Cement.
Back 0.16
See Pg 83 this book.
R 18 W

0-05-30 Calc.

Random line pg 83

Note - This is not Transit line per pg 83
(True Line to 1/4 Cor)

FB 652 P 83

F.B. 652 PG. 242

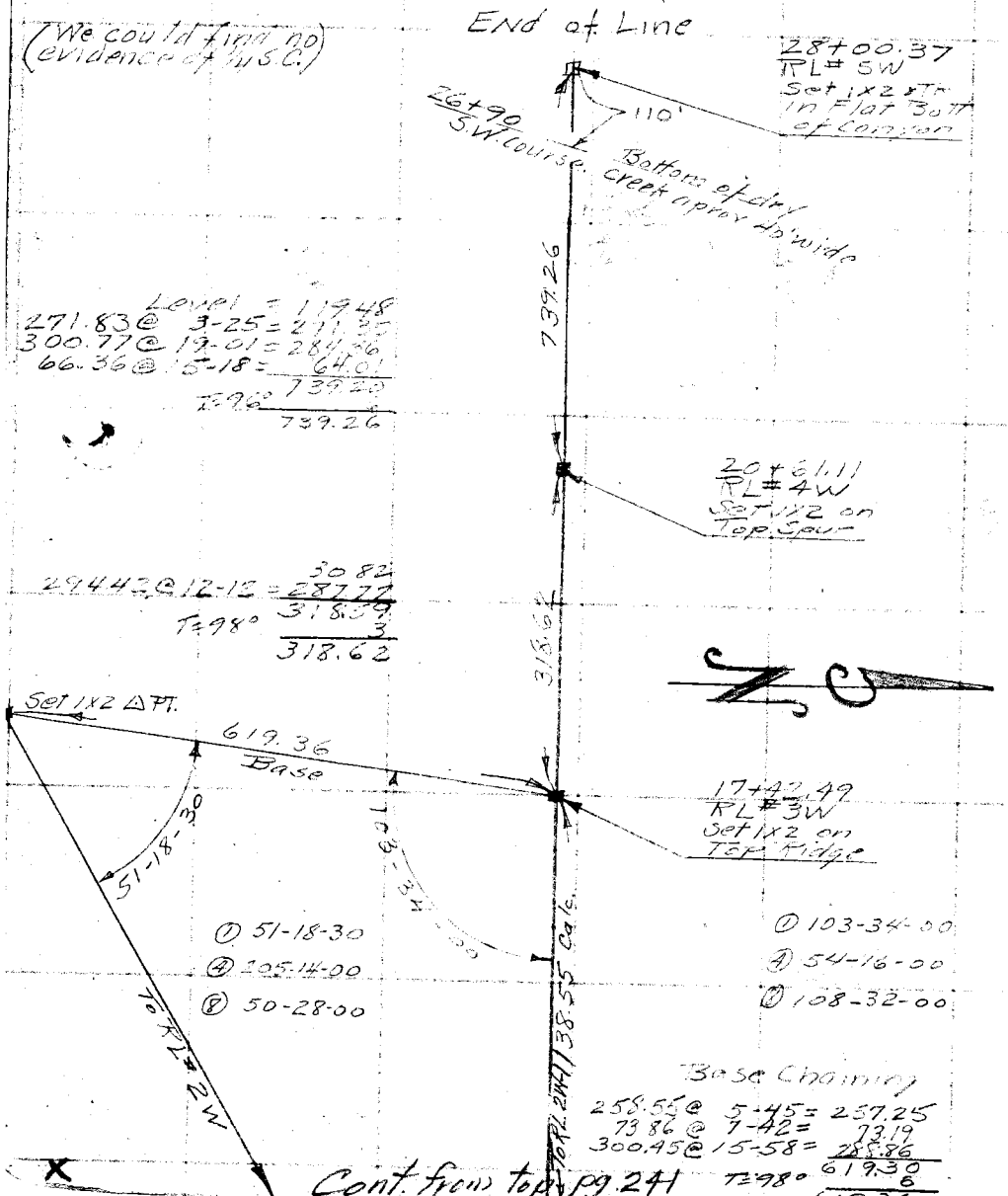

RETURN TO
LOS ANGELES COUNTY SURVEYOR
700 HALL OF RECORDS

Note: Any Additions or Changes on This Sheet Must be Made or Circled in Red Ink With Date and Name of Person Making Change.

Do not extend notes this side of this line

Notes Ck'd by K.R.M.	Survey of A.N.F.B. - Div R	F.B. 652 PG. 243
Map No. B-1709	W. O 2679 Tape No. St'd °F.	
Office Work Diann	Surveyed by R C Bowers	
Checked McPherson	Notes R C B Date 9/21/37	
Date Apr. 1948	Indexed A. C. Johnson	

W.S. 17 A-2

Note: Any Additions or Changes on This Sheet Must be Made or Circled in Red Ink With Date and Name of Person Making Change.

Do not extend notes this side of this line

RETURN TO
LOS ANGELES COUNTY SURVEYOR
700 HALL OF RECORDS

FORM 247 10M 11-35

RETURN TO
LOS ANGELES COUNTY SURVEYOR
700 HALL OF RECORDS

Note: Any Additions or Changes on This Sheet Must be Made or Circled in **Red Ink** With Date and Name of Person Making Change.

Do not extend notes this side of this line

F.B. 6052 PG. 244

Notes Ck'd by KRM	Survey of A.N.F.B. Div R.
Map No. B-1709	W. O. 7079 Tape No. ___ St'd ___ °F.
Office Work Drogin	Surveyed by R.C. Bowers
Checked McPherson	Notes R.C.B. Date 11-5-37
Date 4-48	Indexed C. Johnson

F.B. 652 Pg. 245

W.S.17, A-2

Note: Any Additions or Changes on This Sheet Must be Made or Circled in Red Ink With Date and Name of Person Making Change.

Do not extend notes this side of this line

RETURN TO
LOS ANGELES COUNTY SURVEYOR
700 HALL OF RECORDS

FORM 247 10M 11-38

RETURN TO
LOS ANGELES COUNTY SURVEYOR
700 HALL OF RECORDS

Note: Any Additions or Changes on This Sheet Must be Made or Circled in **Red Ink** With Date and Name of Person Making Change.

Do not extend notes this side of this line

F.B. 652 PG. 216

Notes Ck'd by KRM.	Survey of A.N.F.B. DIV. R	F.B. 652 PG. 247
Map No. B-1709	W. O. 7079 Tape No. 66 St'd 84 of	① 41°04'35
Office Work Drown	Surveyed by F.C. HOWARD	④ 164°18'20 ✓
Checked McPherson	Notes F.C.H Date 6-9-39	⑧ 328°36'40
Date Apr '49	Indexed 6-22-39	41°04'35"

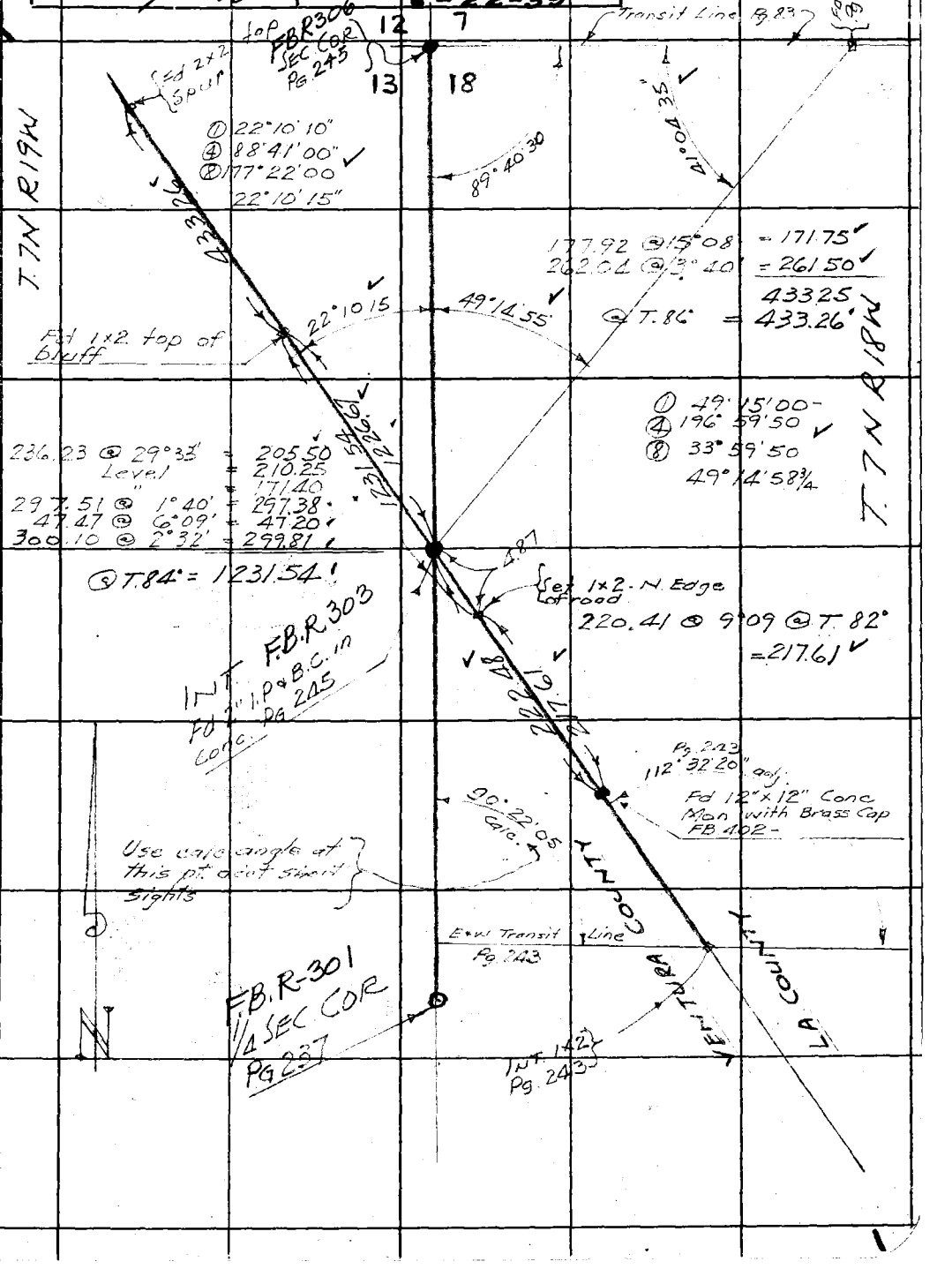

Note: Any Additions or Changes on This Sheets Must be Made or Circled in Red Ink With Date and Name of Person Making Change.

Do not extend notes this side of this line

RETURN TO
LOS ANGELES COUNTY SURVEYOR
700 HALL OF RECORDS

FORM 247 5M 10-37

F.B. 652 Pg. 248

W.S. 17A-2

RETURN TO
LOS ANGELES COUNTY SURVEYOR
700 HALL OF RECORDS

Note: Any Additions or Changes on This Sheets Must be Made or Circled in Red Ink With Date and Name of Person Making Change.

Do not extend notes this side of this line

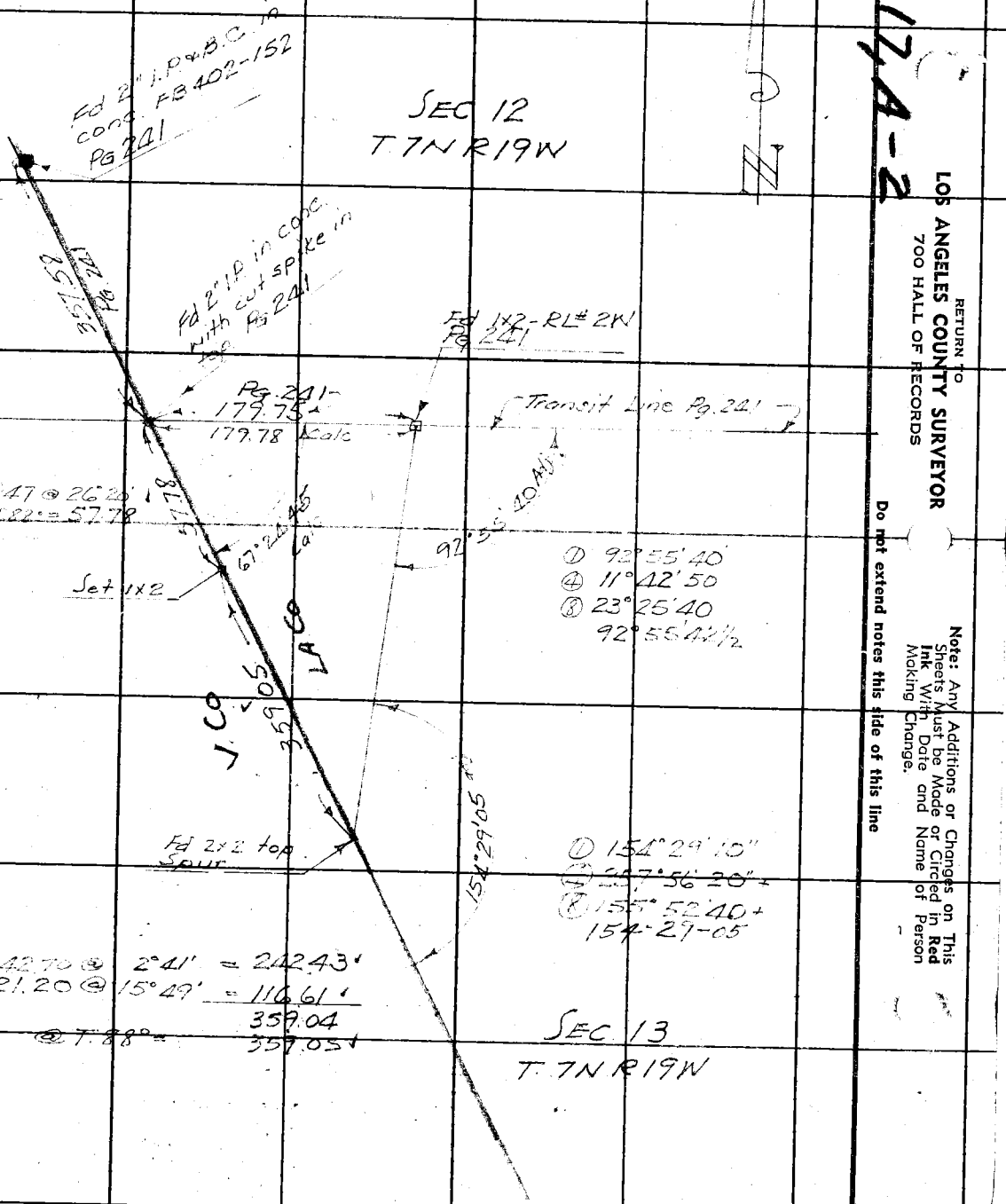

W.S. 17, C-1

Notes Ck'd by KRM	Survey of ANFB DIV R
Map No. B-1708	W. O. ____ Tape No. 57 St'd 84 °F.
Office Work KRM-Drawn	Surveyed by F.C. HOWARD
Checked McPherson	Notes F.C.H. Date 3/10/38
Date Dec. 1947	Indexed A. C. Johnson 8-16-39

F.B. 652 Pg 249

Cont on bot Pg

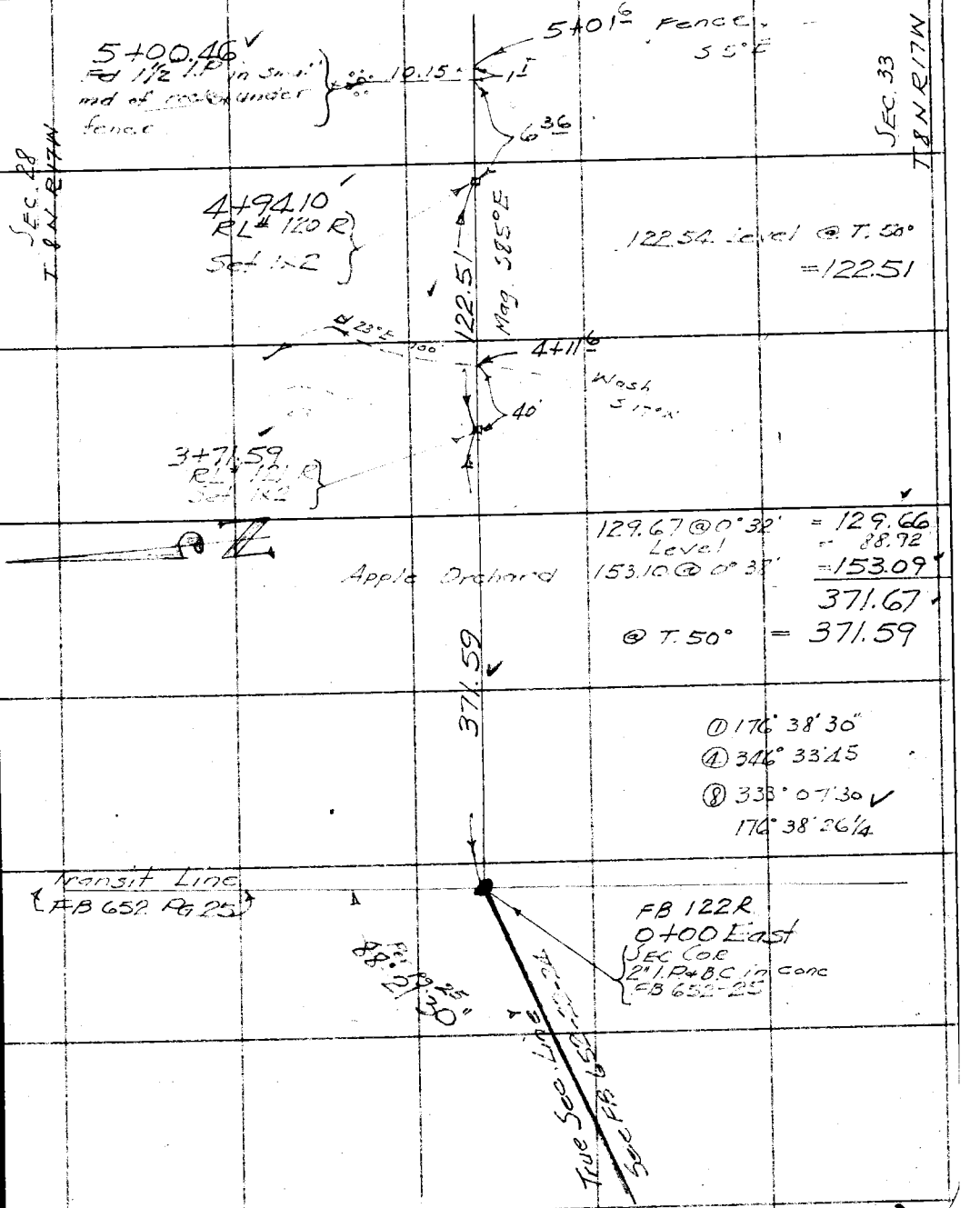

Note: Any Additions or Changes on This Sheet Must be Made or Circled in Red Ink With Date and Name of Person Making Change.

Do not extend notes this side of this line

RETURN TO
LOS ANGELES COUNTY SURVEYOR
700 HALL OF RECORDS

FORM 247 10M 11-38

F.B. 652 Pg. 250

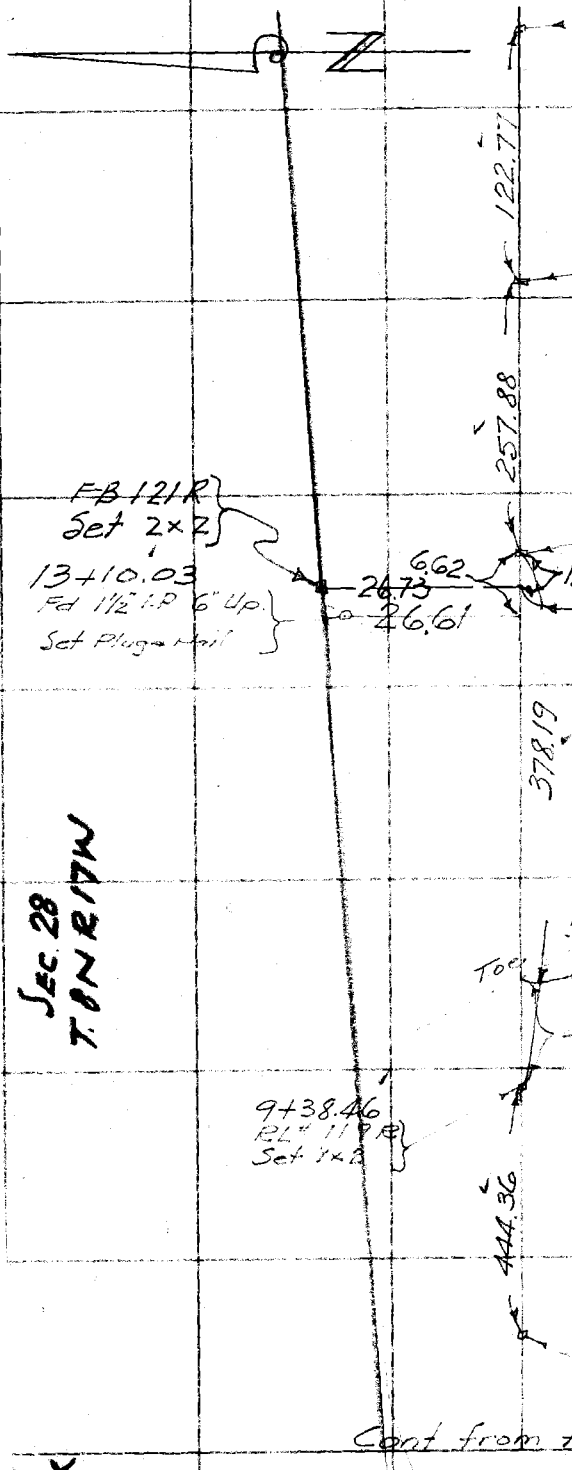

RETURN TO
LOS ANGELES COUNTY SURVEYOR
700 HALL OF RECORDS

Note: Any Additions or Changes on This Sheet Must be Made or Circled in Red Ink With Date and Name of Person Making Change.

Do not extend notes this side of this line

Notes Ck'd by Kam.	Survey of ANFB DIV R
Map No. B-1708	W. O. 7079 Tape No. 52 St'd 84°F.
Office Work Irwin	Surveyed by F.C. HOWARD
Checked McPherson	Notes F.C.H. Date 3/16/38
Date Apr. 1948	Indexed A. C. Johnson

F.B. 652 Pg. 251

W.S. 17, C-1

Note: Any Additions or Changes on This Sheet Must be Made or Circled in Red Ink With Date and Name of Person Making Change

Do not extend notes this side of this line

RETURN TO
LOS ANGELES COUNTY SURVEYOR
700 HALL OF RECORDS

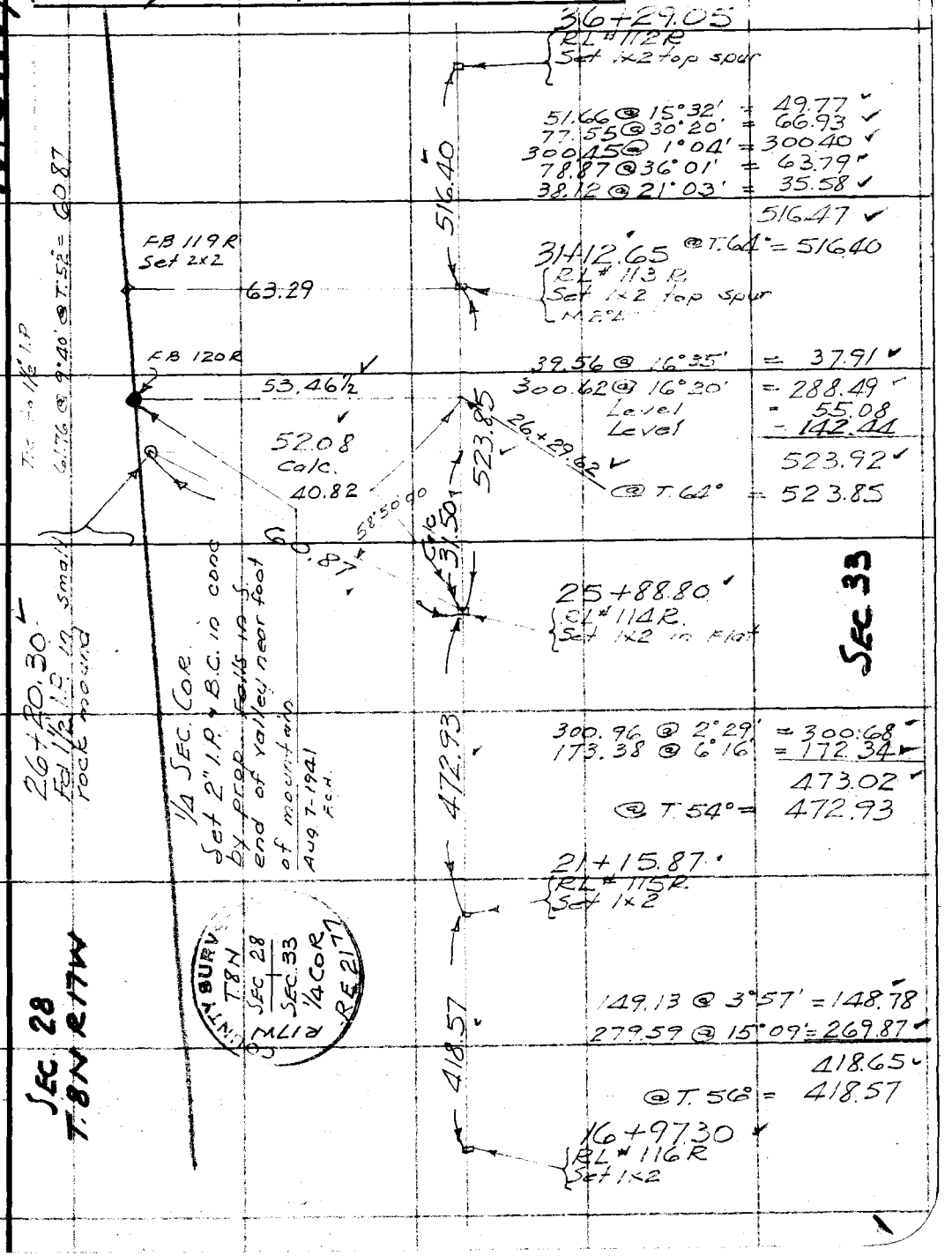

FORM 247 10M 11-35

F.B. 652 Pg. 252

Cont to pg 253

55+13.23
RL # 108 R
Set 1x2

244.38 @ 0°56' @ T.62°
= 244.31

52+59.25
Fd 2" I.P. in rock
Mound. FB 652-31
LS 7-46

See pg. 255

108.15 @ 6°49
@ T.62° =

52+68.92
RL # 109 R
Set 1x2 by Int

107.37
9.67
Calc 106.93

27 34 28 33

To 2" I.P. at
55+47.44
Pg. 31

Drain
N 8° E

84°50'05"

① 84°50'00"
④ 339°20'15
② 318°40'30
84°50'03¾

Level = 6.60
Level = 46.54
185.16 @ 1°24' = 185.10
208.75 @ 3°31' = 208.36
250.85 @ 7°13' = 248.87
695.47

45+73.56
RL # 110 R
Set 1x2
@ T.60° = 695.36

COUNTY SURVEYOR
T.8N
R17W
28 | 27
33 | 34
SEC. COR
RE 2177

273.24 @ 5°46' = 271.86
132.32 @ 6°08' = 131.56
273.18 @ 18°58' = 258.35
661.77
@ T.60° = 661.67

39+11.89
RL # 111 R
Set 1x2 East edge
Flat Spur

38+58.00
Fd 1" I.P. Set plug
& nail

97.17 @ 10°46'
@ T.64° = 95.45

55°37'30"

Calc 53.89

78.78 Calc

① 55°37'30
② 111°15'00

Level = 23.15
259.75 @ 0°41' = 259.73
282.88
@ T.64° = 282.84

36+29.05
RL # 112 R
Set 1x2

W.S.I.T. C-1

RETURN TO
LOS ANGELES COUNTY SURVEYOR
700 HALL OF RECORDS

Do not extend notes this side of this line

Note: Any Additions or Changes on This Sheet Must be Made or Circled in Red Ink With Date and Name of Person Making Change.

Notes Ck'd by	Survey of [illegible] DIV R
Map No.	W. O. 7079 Tape No. 52 St'd 84 °F.
Office Work	Surveyed by F. O. HOWARD
Checked	Notes F.C.H. Date 3/16/38
Date	Indexed A. C. Johnson

F.B. 652 Pg. 253

84+32.91 ✓
Fd 1x2 on 16' offset line
opp RL#11 SE
FB652-32

Set 1x2

232.76 @ 4°20'
@ T. 56° = 232.05 ✓

89.66 @ 2°13' @ T. 56° =

80+70.47 ✓
76+66.06 ✓
Set 1x2 by Int

Set 1x2 on 10' offset line

130.83 @ 4°37'
@ T. 56° = 130.39

Adj. line
① 166°01'30"
④ 304°06'15
⑧ 248°12'30 ✓
166°01'33¾

10' Offset Line Pg 31-32

Transit line

Line line

Level	=	57.06
Level	=	90.81
Level	=	126.13
Level	=	135.08
Level	=	112.60
Level	=	205.57
239.43 @ 2°32'	=	239.20 ✓
Level	=	166.71
Level	=	248.99
		1382.15 ✓
@ T. 58°	=	1381.92 ✓

62+84.14 ✓
RL# 106 R
Set 1x2 W. edge of pear orchard

See Pg. 255

139.25 Level @ T. 62° = 139.23

61+44.91 ✓
RL# 107 R
Set 1x2

87.54 @ 2°09' = 87.48 ✓
248.95 @ 5°31' = 247.80 ✓
102.24 @ 6°54' = 101.50 ✓
198.00 @ 10°00' = 194.99 ✓
631.77 ✓
@ T. 62° = 631.68 ✓

55+13.23 ✓
RL# 108
Set 1x2

Cont from pg. 252

X

Note: Any Additions or Changes on This Sheet Must be Made or Circled in Red Ink With Date and Name of Person Making Change.

Do not extend notes this side of this line

RETURN TO
LOS ANGELES COUNTY SURVEYOR
700 HALL OF RECORDS

FORM 247 10M 11-35

RETURN TO
LOS ANGELES COUNTY SURVEYOR
700 HALL OF RECORDS

Note: Any Additions or Changes on This Sheet Must be Made or Circled in **Red Ink** With Date and Name of Person Making Change.

Do not extend notes this side of this line

F.B. 652 Pg. 254

Notes Ck'd by	Survey of AN FB DIV R
Map No.	W. O. 7079 Tape No. 65 St'd 84°F
Office Work	Surveyed by F.C. HOWARD
Checked	Notes F.C.H. Date 12/13/40
Date	Indexed A. C. Johnson

F.B. 652 Pg. 255

W.S. 17, C-1

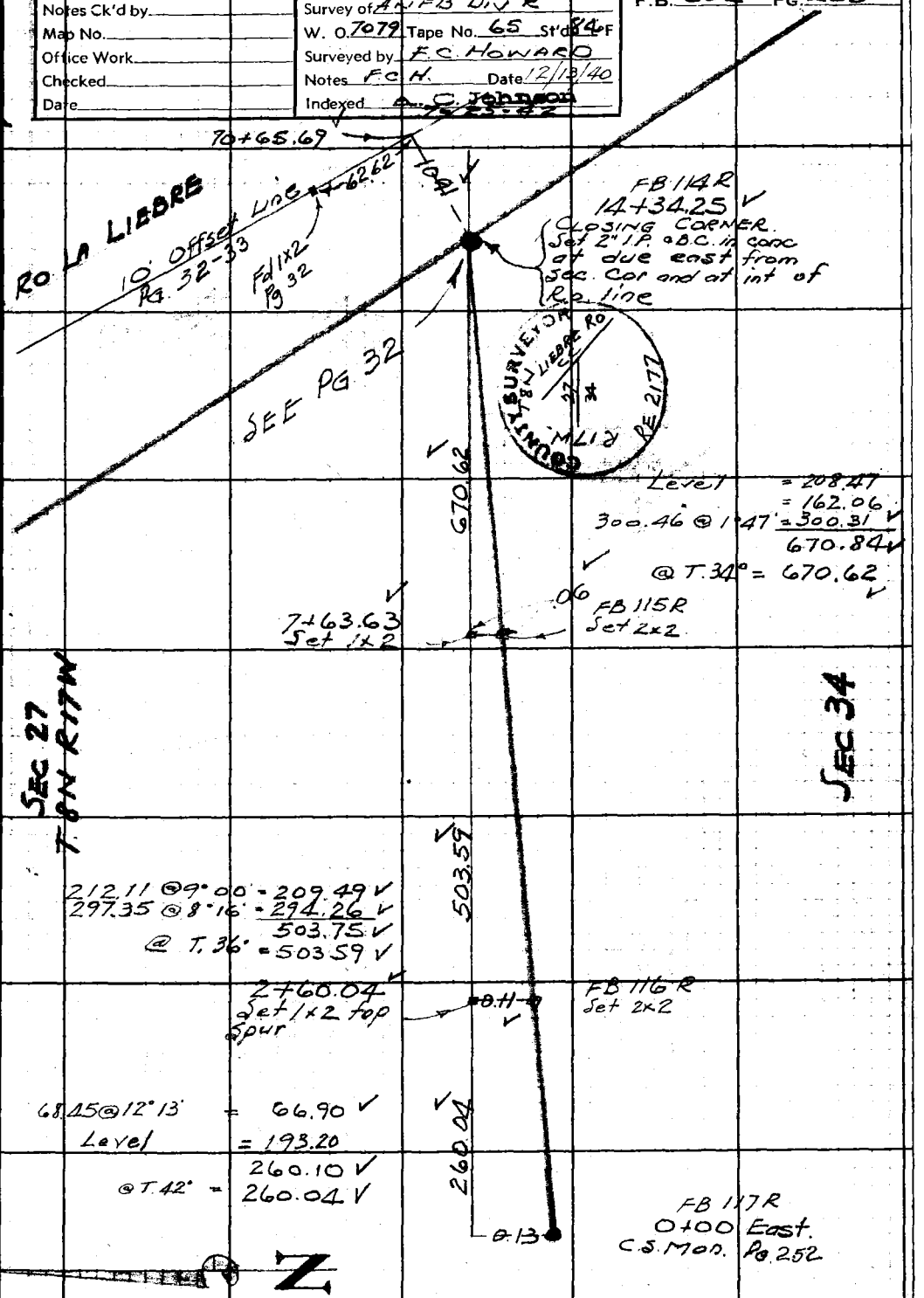

Note: Any Additions or Changes on This Sheet Must be Made or Circled in Red Ink With Date and Name of Person Making Change.

Do not extend notes this side of this line.

RETURN TO
LOS ANGELES COUNTY SURVEYOR
700 HALL OF RECORDS

FORM 247 5M 10-39

RETURN TO
LOS ANGELES COUNTY SURVEYOR
700 HALL OF RECORDS

Note: Any Additions or Changes on This Sheet Must be Made or Circled in **Red Ink** With Date and Name of Person Making Change.

Do not extend notes this side of this line.

F.B. _____ PG. _____

Notes Ck'd by Drew	Survey of F.B. + Oakdale Cn.
Map No. C.S. 8166	W. O. 7079 Tape No. 089 St'd 68 °F
Office Work R.W.M.S.A.	Surveyed by Rosecrans
Checked	Notes Pierce Date 8-9-46
Date	Indexed A. C. Johnson 8-23-46

F.B. 652 PG. 257

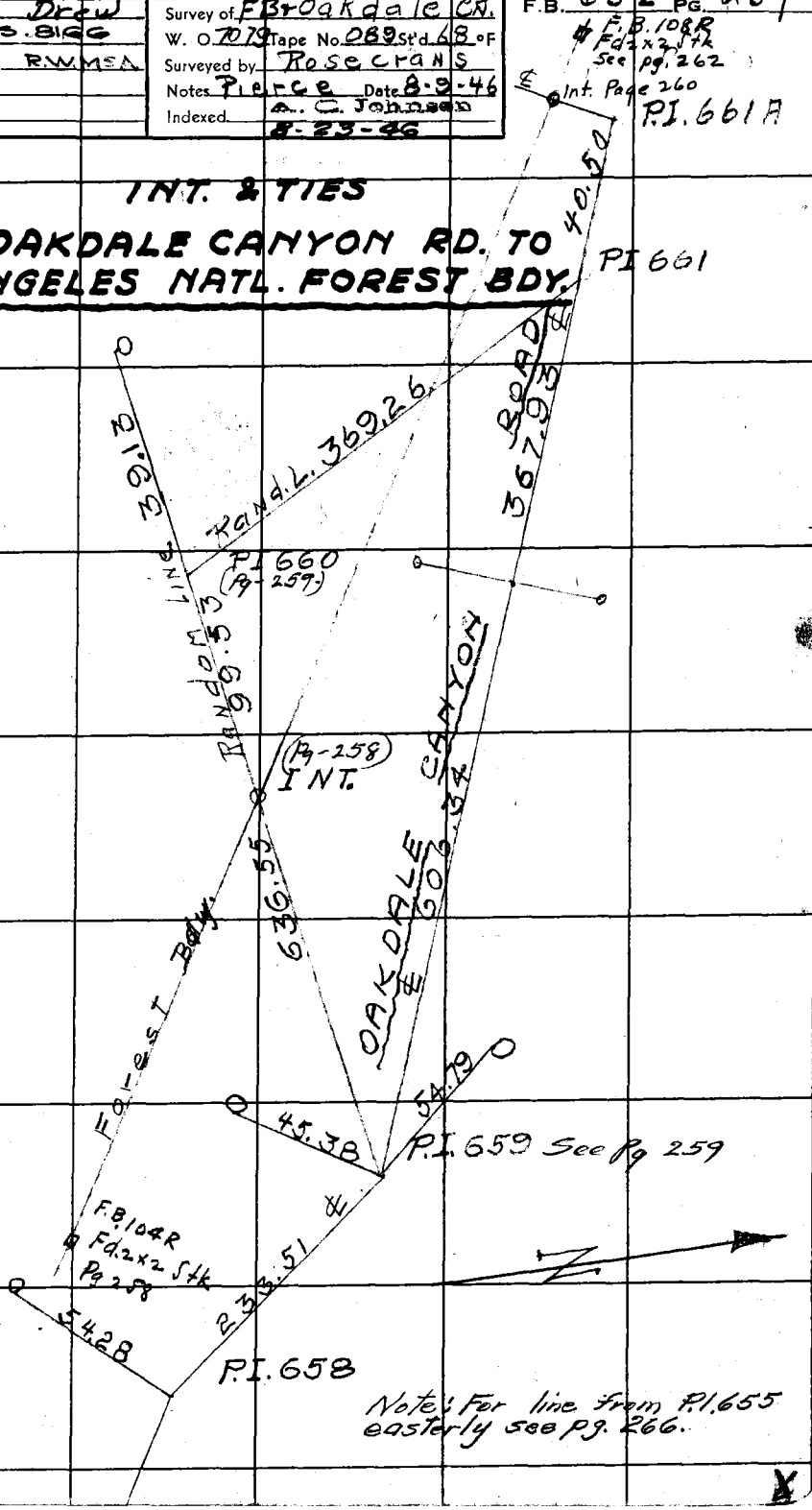

Note: Any Additions or Changes on This Sheet Must be Made or Circled in Red Ink With Date and Name of Person Making Change.

RETURN TO
LOS ANGELES COUNTY SURVEYOR
700 HALL OF RECORDS

Do not extend notes this side of this line.

FORM 247 5M 11-41

F.B. 652 Pg. 258

CONT. on Bot. Pg. 260

W.S. 17 C-1

RETURN TO
LOS ANGELES COUNTY SURVEYOR
720 HALL OF RECORDS
Do not extend notes this side of this line.

Note: Any Additions or Changes on This Sheet Must be Made or Circled in Red Ink With Date and Name of Person Making Change.

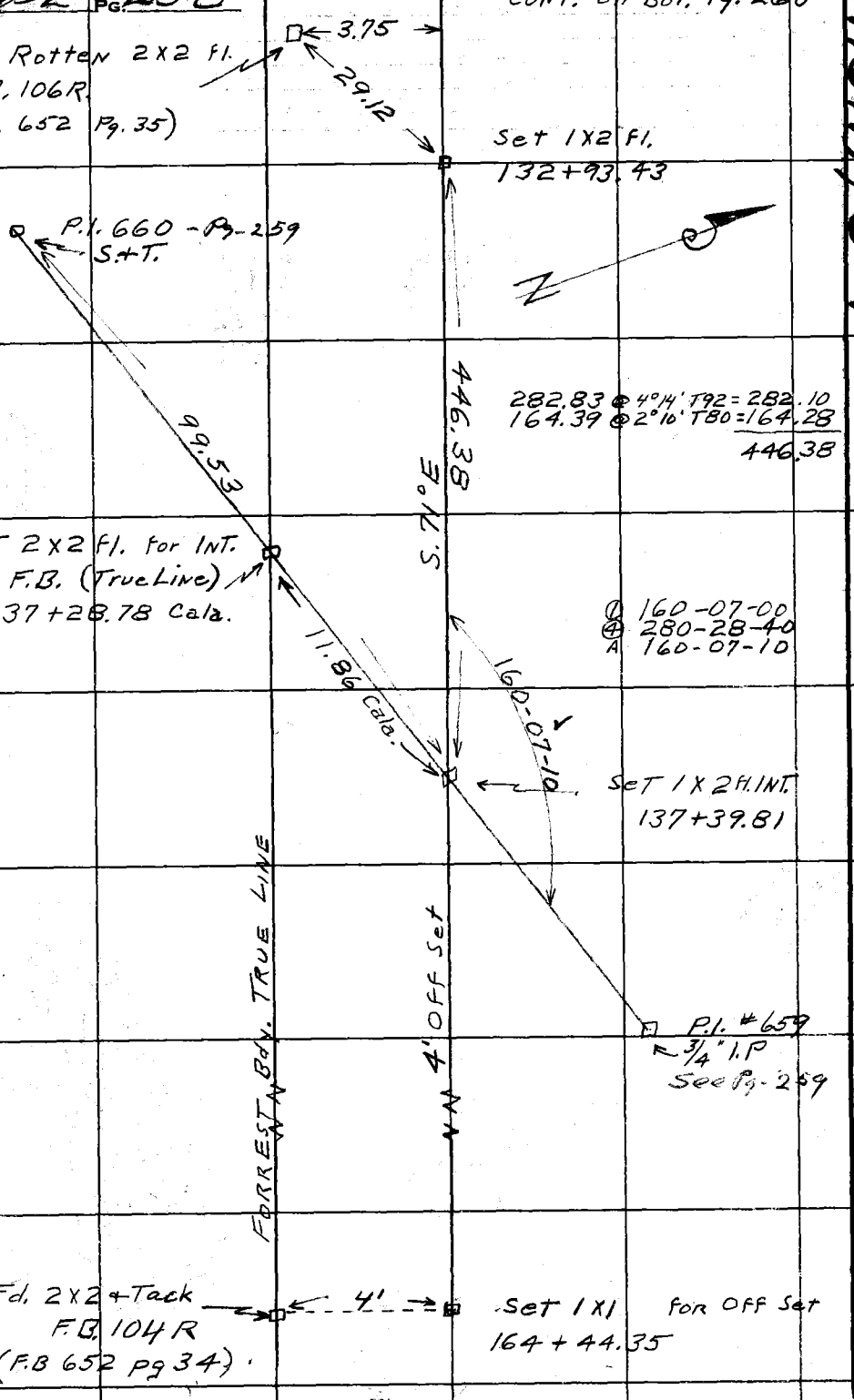

W.S. 17, C-1

Notes Ck'd by Drew	Survey of F.B. + Oakdale CN
Map No. C.S. 8166	W. O. 7079 Tape No. 089 St'd 68°F
Office Work R.W.M.A.	Surveyed by Rosecrans
Checked	Notes Pierce Date 8-9-46
Date	Indexed A. C. Johnson

F.B. 652 Pg. 259

CONT. P.I. 661 A Bot. pg

(F.B. 206-112)
P.I. # 661
Fd. 1x2 hole + Rotten wood Replaced wire S+T 3" dN.

283.36 @ 3°09' = 282.93
86.30 @ 0°00 = 86.30
369.23
T 80° + .03
369.26
Set S.+T. IN ON line prod.

14" oak

369.26

18°59'30"

39.13

P.I. 660
Fd. S.+T. fl.
(F.B. 206 Pg. 111)

150°07'30"

1) 150 07 20
4) 240 30 00
A) 150 07 30

(T 88°) 85.63 @ 0°00' = 85.64
299.93 @ 5°16' = 298.66
191.76 @ 2°51' = 191.52
60.62 @ 0°00 = 60.62
636.44
T 98° + .11
636.55

636.55

F.B. Line See Pg. 258

10°52'40"

54.79

Set wire spk. + T. IN 2' pine

Fd old N+T. IN 4' oak

45.38

1) 140°13'10"
4) 200-52-00
A) 140-13-00

P.I. # 659 (F.B. 206-111)
Fd. rotten 1x2 fl. + small Nail .08 N. of it. in hard ground replace Nail wi. 3/4 i.p. fl.

233.51

Fd. old Tin + nails IN 10" oak (F.B. 206 Pg 114)

54.28

P.I. 658 N.G.
Set 1x2 + Tack f.l. (F.B. 206- Pg. 114)
54.28 fr. old N.+T. + 233.51 fr. P.I. # 659

CONT. Top pg.

Note: Any Additions or Changes on This Sheet Must be Made or Circled in Red Ink With Date and Name of Person Making Change.

Do not extend notes this side of this line.

RETURN TO
LOS ANGELES COUNTY SURVEYOR
700 HALL OF RECORDS

FORM 247 5M 11-41

F.B. 652 PG. 260

W.S. 17, C-1

Cont. Bot. Pg. 262

Set 1X2 Fl. E. Side Rd.
129+80.37

300.45 @ 12°09' = 293.72
19.28 @ 0 0 = 19.28
313.00
T 98 06
313.06

313.06

P.I. 663 - See Pg-261
3/4" I.P.

325.54

Set 2X2 6" DN. for Int.
on F.B. (Trav. Line)
132+31.38 Calc

4.31 Calc

111-44-20
88-58-00
111-44-30

111-44-30

25.84

Set 1X2
dn 6"
132+32.98

P.I. 661A
3/4" I.P.
See Pg-261

4' off Set

60.45

Set 1X2 Fl.
132+93.43

CONT. from Top Pg 258

RETURN TO
LOS ANGELES COUNTY SURVEYOR
700 HALL OF RECORDS

Do not extend notes this side of this line.

Note: Any Additions or Changes on This Sheet Must be Made or Circled in Red Ink With Date and Name of Person Making Change.

Notes Ck'd by Drew	Survey of F.B. + Oakdale Cn.
Map No. C.S. 8166	W. O. 7079 Tape No. 089 St'd 68 °F
Office Work R.W. McA.	Surveyed by Rosecrans
Checked	Notes Pierce Date 8-12-46
Date	Indexed A. C. Johnsen

F.B. 652 PG. 261

W.S.17, C-1

CONT. BOT. Pg. 262

P1663 Fd. small nail set in remains of 1x2
Replaced 3/4 I.P. fl. (F.B. 206 pg. 112)

351.38

F.B. Line See Pg 260

71.33 @ 8°45' = 70.50
255.89 @ 4°43' = 255.02
25.84 @ 0-00 = 25.84
351.36
T80° .02
351.38

Set N.+T. phone p.

18.89

P.I. 661 A
120-43-50
Set 3/4 i.p. fl.
4) 122-56-00
at reord dist.
120-44-00
(F.B. 206 pg. 112)

120-44'00"

40.50

P.I. 661'

367.93

300.14 @ 2°07' = 299.94
67.96 @ 0°00' = 367.90
T°80 + .03
367.93

Set R.P. 30' 3/4 i.p. fl.

P.O.T. S.+T. 3" dn.
30'
Set R.P. 3/4 i.p. fl.

606.34

6.97 @ 0°00' = 6.97
300.70 @ 5°03' = 299.53
300.63 @ 4°18' = 299.79
T.°80 606.29
+.05
606.34

151-05-40"

151-05-50
4) 244-22-40
151-05-40 P.I. 659
See Pg 259

233.51

CONT. Top pg. ~~260~~ 259

P.I. 658

Note: Any Additions or Changes on This Sheet Must be Made or Circled in Red Ink With Date and Name of Person Making Change.

Do not extend notes this side of this line.

RETURN TO
LOS ANGELES COUNTY SURVEYOR
700 HALL OF RECORDS

FORM 247 5M 11-41

F.B. 652 PG. 262

(F.B 652 - pg. 34) F.B. 108R Fd. 2 X 2 + Tack
= 127+85.11

finis

4'

Set Nail 4' N.
127+85.11

68.73 @ 3° 20' = 68.61
48.69 @ 0 00 = 48.69
T98° 117.30
+ .02
117.32

117.32

(F.B. 652 pg. 35)
Fd. 1 X 2

4'

Set 1 X 2 fl. 4' off
129+02.43

245.80 @ 4° 25' = 245.07
T80° + .02

P.I. #664 - (Pg-263) 245.09

245.09

69.31

129+70.97 Set 2 X 2
dN. 2"

4.08

INT.
Set wire spk.
+ TIN, dN. 6"
= 129+71.74

1) 100-55-40
4) 43-43-00
A) 100-55-45

100-55-45

81.72 @ 17° 32' =
= 77.92
T98 + .02
77.94

77.94

8.63

Forest Bdy line

4' off set

Set 1 X 2 E. edg. f.l.
Rd.: 129+80.37

CONT. Top pg. 260

W.S. 17, C-1

RETURN TO
LOS ANGELES COUNTY SURVEYOR
700 HALL OF RECORDS
Do not extend notes this side of this line.

Note: Any Additions or Changes on This Sheet Must be Made or Circled in Red Ink With Date and Name of Person Making Change.

Notes Ck'd by Drew	Survey of F.B. & Oakdale CN	F.B. 652	Pg. 263
Map No. C.S. 8166	W. O. 7079 Tape No. 089 St'd 68 °F		
Office Work R.W. McA.	Surveyed by Rosecrans		
Checked	Notes Pierce Date 8-13-46		
Date	Indexed A. C. Johnson		

W.S. 17, C-1

Note: Any Additions or Changes on This Sheet Must be Made or Circled in Red Ink With Date and Name of Person Making Change.

Do not extend notes this side of this line.

RETURN TO
LOS ANGELES COUNTY SURVEYOR
700 HALL OF RECORDS

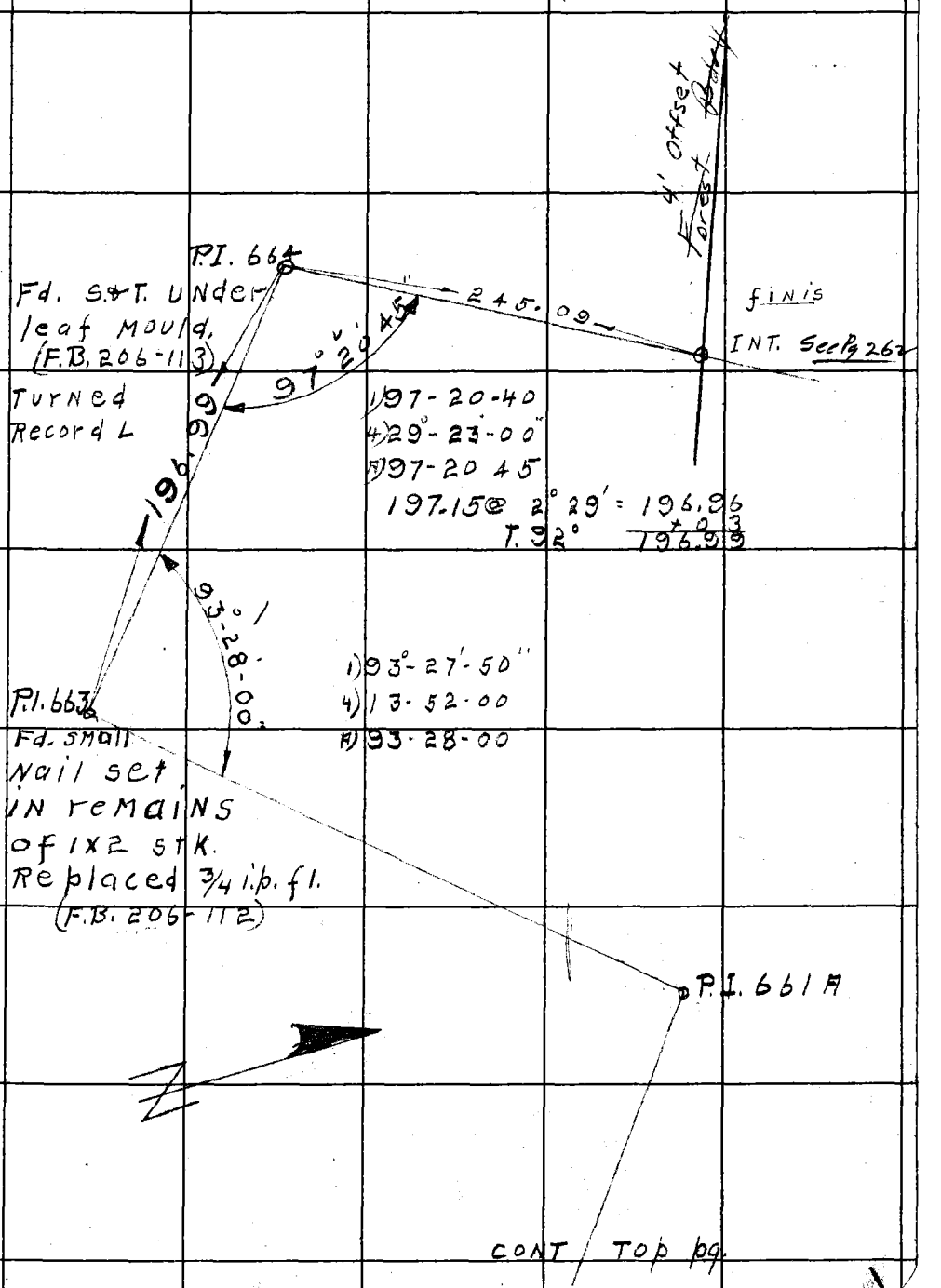

CONT TOP pg.

FORM 247 5M 11-41

RETURN TO
LOS ANGELES COUNTY SURVEYOR
700 HALL OF RECORDS

Note: Any Additions or Changes on This Sheet Must be Made or Circled in Red Ink With Date and Name of Person Making Change.

Do not extend notes this side of this line.

F.B. 652 PG. 264

Notes Ck'd by [redacted]	Survey of Oakdale Co. Rd.
Map No. C.S.B166	W. O/e 79 Tape No. 77 St'd. 68 °F
Office Work R.W.M:A	Surveyed by Rosecrans
Checked	Notes R Date 10-2-46
Date	Indexed A. O. Johnson 11-1-46

F.B. 652 PG. 265

CENTERLINE RETRACEMENTS AND TIE LINES ON OAKDALE CN. ROAD

J.N. 7079

Party E.A. Rosecrans
J.P. Pierce
J.C. Pierce
V.T. Gibbons
O.C. Folgate

Note: Any Additions or Changes on This Sheet Must be Made or Circled in Red Ink With Date and Name of Person Making Change.

Do not extend notes this side of this line.

RETURN TO
LOS ANGELES COUNTY SURVEYOR
700 HALL OF RECORDS

FORM 247 SM 11-41

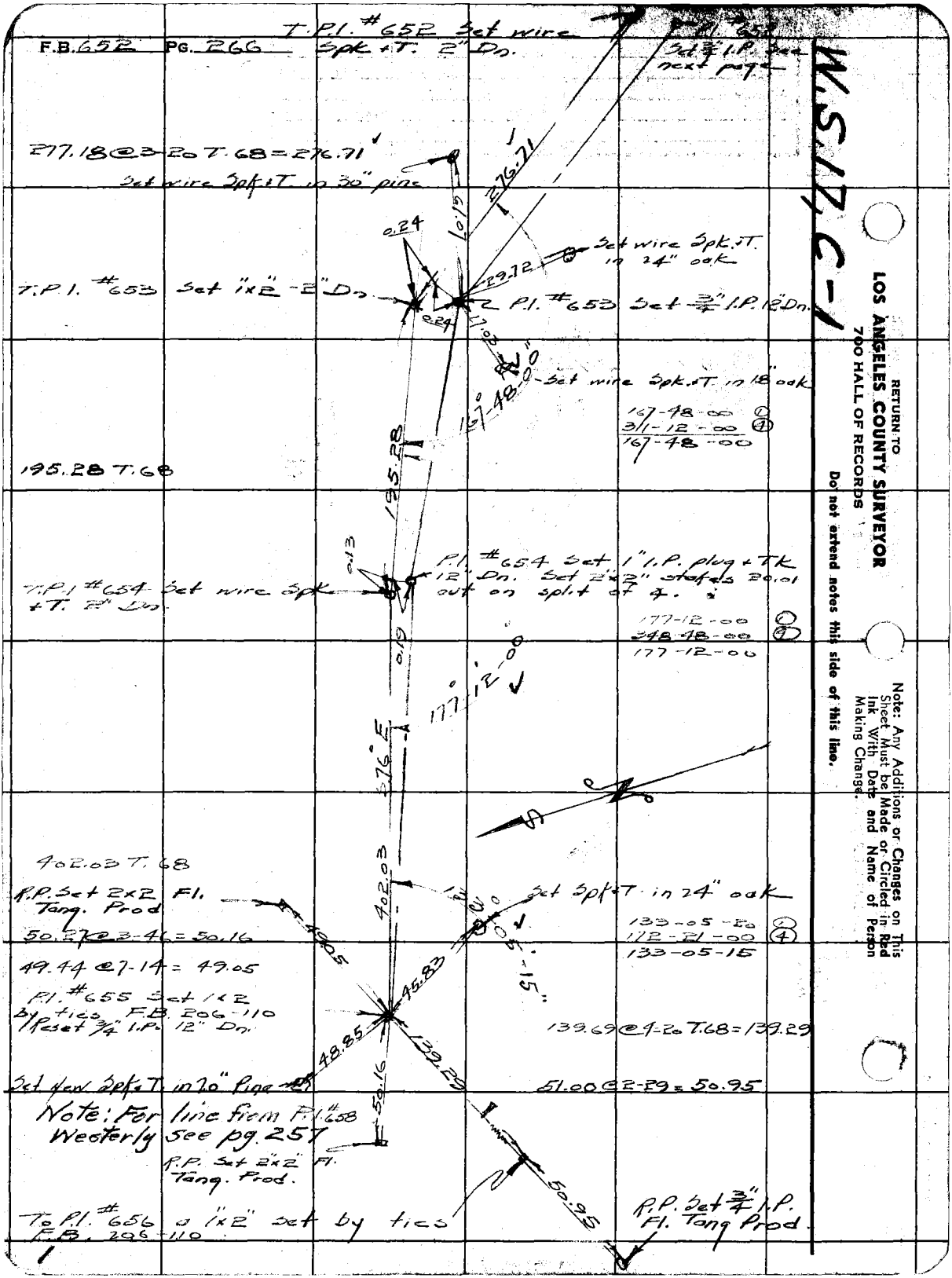
F.B. 652 PG. 266
T.P.I. #652 Set wire Spk + T. 2" Dn.
Set 3/4" I.P. See next page
277.18 @ 3-20 T.68 = 276.71
Set wire Spk + T. in 30" pine
276.71
0.19
0.24
Set wire Spk. + T. in 24" oak
29.72
T.P.I. #653 Set 1"x2" - 2" Dn.
P.I. #653 Set 3/4" I.P. 12" Dn.
0.24
17.03
Set wire Spk. + T. in 18" oak
167-48-00
167°-48-00
195.28 T.68
195.28
0.13
P.I. #654 Set 1" I.P. plug + Tk 12" Dn. Set 2"x2" stakes 20.01 out on split of 4.
T.P.I. #654 Set wire Spk + T. 2" Dn.
177-12-00
348-48-00
177-12-00
0.19
177°-12-00
576° E
402.03 T.68
R.P. Set 2x2 Fl. Tang. Prod
402.03
Set Spk + T. in 24" oak
133-05-20
172-21-00
133-05-15
50.27 @ 3-46 = 50.16
49.44 @ 7-14 = 49.05
P.I. #655 Set 1x2 by ties F.B. 206-110 Reset 3/4" I.P. 12" Dn.
45.83
139.69 @ 4-20 T.68 = 139.29
48.85
139.29
Set new Spk + T. in 20" Pine
51.00 @ 2-29 = 50.95
Note: For line from P.I. #658 Westerly see pg. 257
50.16
R.P. Set 2"x2" Fl. Tang. Prod.
50.95
To P.I. #656 a 1"x2" set by ties F.B. 206-110
R.P. Set 3/4" I.P. Fl. Tang Prod.
W.S.17, C-1
RETURN TO
LOS ANGELES COUNTY SURVEYOR
700 HALL OF RECORDS
Do not extend notes this side of this line.
Note: Any Additions or Changes on This Sheet Must be Made or Circled in Red Ink With Date and Name of Person Making Change.

W.S.17.C-1

Notes Ck'd by Drew
Map No. CS.8166
Office Work R.W. McA
Checked
Date

Survey of Oakdale Co Rd.
W. 07-79 Tape No. 11 St'd 68 °F
Surveyed by Rosecrans
Notes R Date 12-16-46
Indexed C. Johnson

F.B. 657 Pg. 267



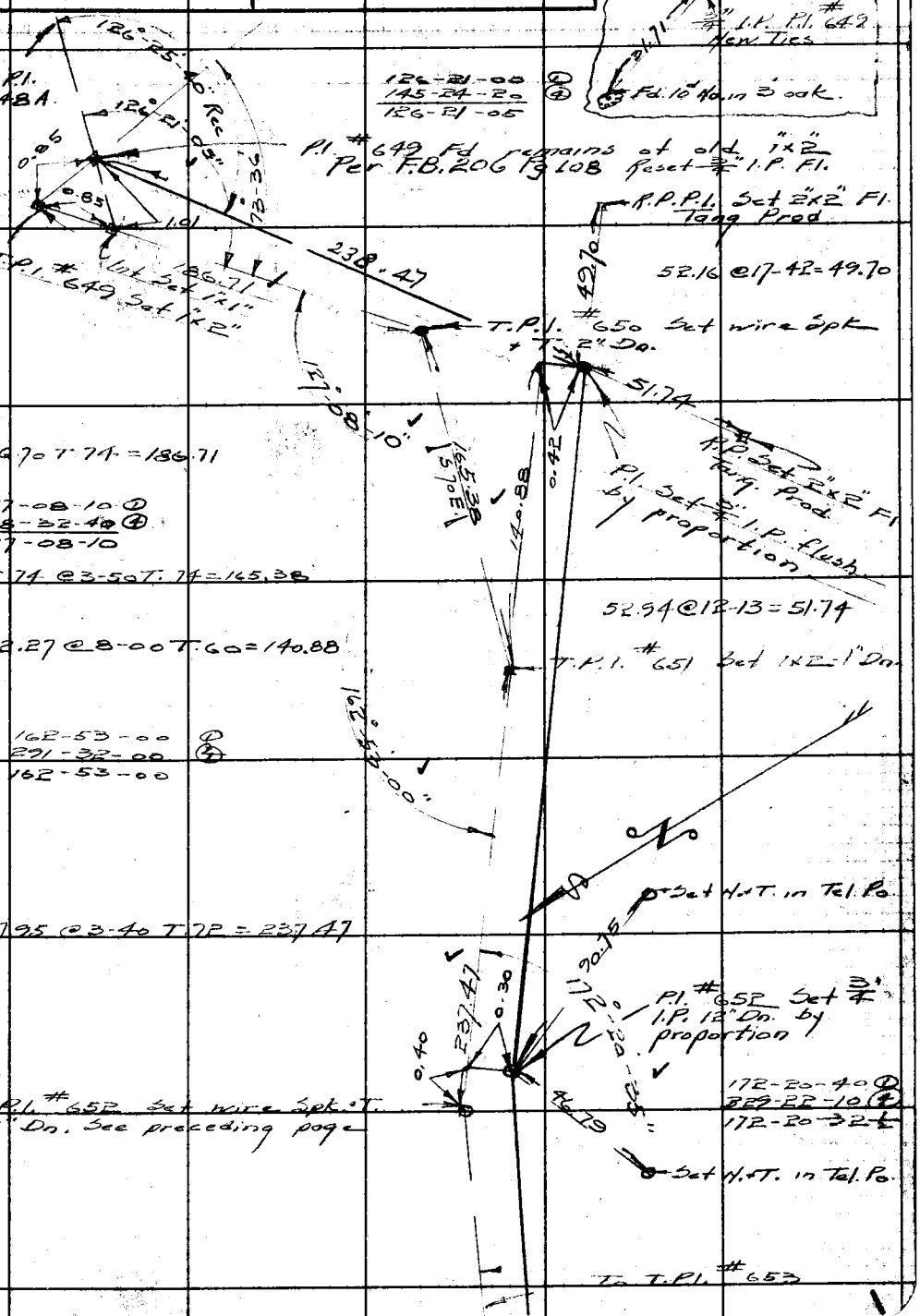

Note: Any Additions or Changes on This Sheet Must be Made or Circled in Red Ink With Date and Name of Person Making Change.

Do not extend notes this side of this line.

RETURN TO
LOS ANGELES COUNTY SURVEYOR
700 HALL OF RECORDS

FORM 247 SM 11-41

F.B. 652 Pg. 268

To T.P.I. # 641
See next page

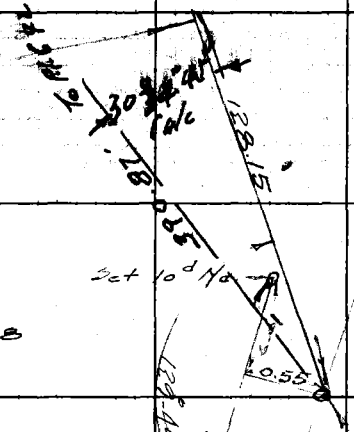

44.80 @ 2-43 = 83.40 / 44.75 / 128.15 T.68

129-44-15 ①
158-57-20 ④
129-44-20

122.50 @ 15-42 = 117.93 / 10.05 / 127.98
T.60 = 127.97

117-30-30 ①
110-01-50 ④
117-30-20

68.71 @ 22-12 T.60 = 63.62

153.64
4.10' E

81-12-20 ①
324-49-00 ④
81-12-15

153.63 T.82 = 153.64

21.81
275.14 @ 5-53 = 274.29
300.57 @ 3-12 = 300.10
596.20
T.78 = 596.24

1x1" at intersection. See preceding page

W.S. 17, E-1

RETURN TO
LOS ANGELES COUNTY SURVEYOR
700 HALL OF RECORDS

Do not extend notes this side of this line.

Note: Any Additions or Changes on This Sheet Must be Made or Circled in Red Ink With Date and Name of Person Making Change.

Notes Ck'd by Drew	Survey of Oakdale Co Rd
Map No. C.S. 8166	W. O. 7679 Tape No. 77 St'd. 68 °F
Office Work R.W. McA.	Surveyed by Rosecrans
Checked	Notes R Date 10-11-46
Date	Indexed A. C. Johnson

F.B. 652 Pg. 269

W.S. 17, C-1

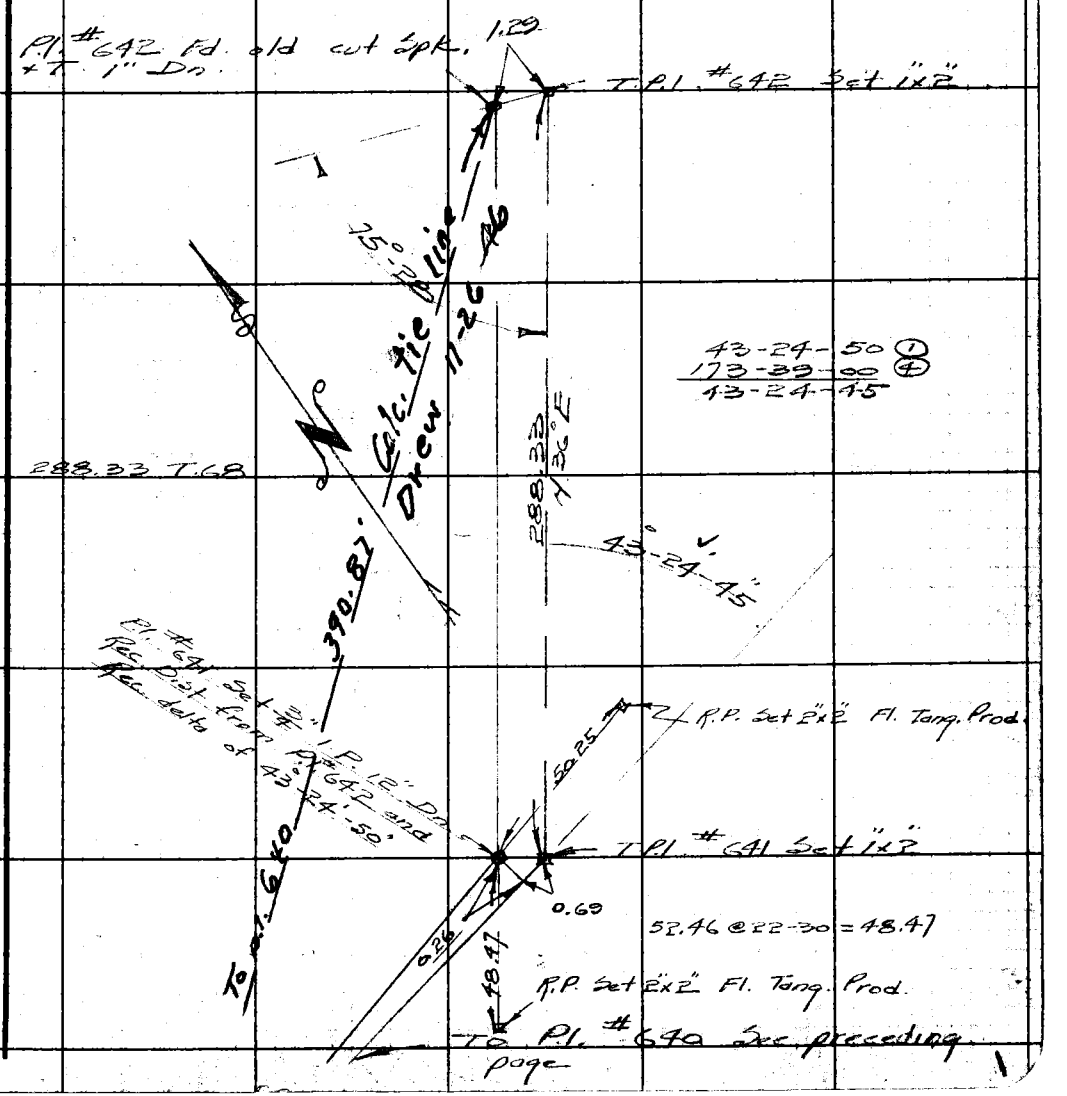

Note: Any Additions or Changes on This Sheet Must be Made or Circled in Red Ink With Date and Name of Person Making Change.

RETURN TO
LOS ANGELES COUNTY SURVEYOR
700 HALL OF RECORDS

Do not extend notes this side of this line.

FORM 247 5M 11-41

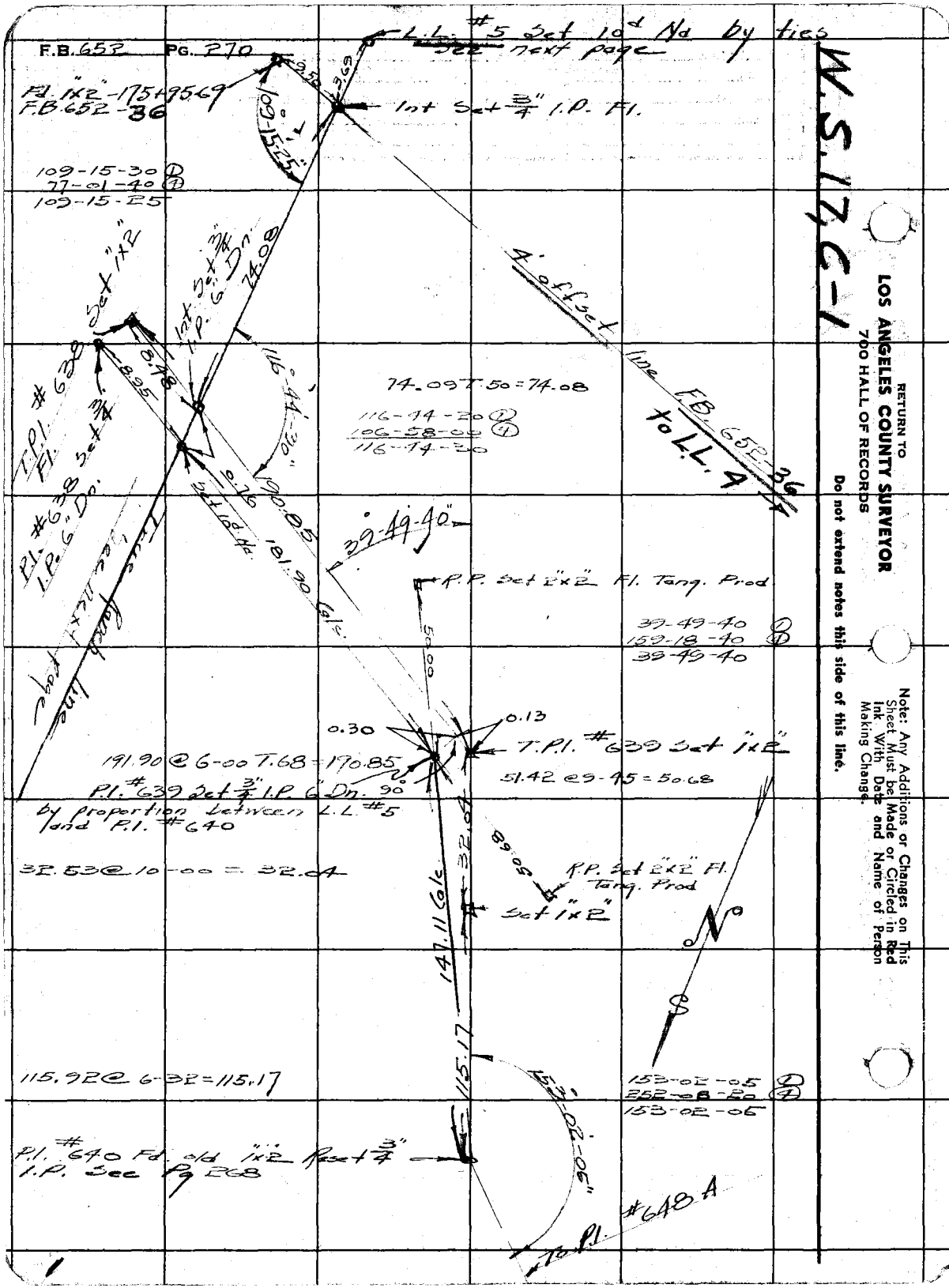

W.S. 17, C-1

RETURN TO
LOS ANGELES COUNTY SURVEYOR
700 HALL OF RECORDS
Do not extend notes this side of this line.

Note: Any Additions or Changes on This Sheet Must be Made or Circled in Red Ink With Date and Name of Person Making Change.

Notes Ck'd by Drew	Survey of Oakdale Co Road	F.B. 652 PG. 271
Map No. CS 8166	W. O. 7079 Tape No. 089 St'd 68 °F	
Office Work R.W.McA	Surveyed by Rosecrans	
Checked	Notes R Date 10-28-46	
Date	Indexed	

W.S.17.C-1



Note: Any Additions or Changes on This Sheet Must be Made or Circled in Red Ink With Date and Name of Person Making Change.

Do not extend notes this side of this line.

RETURN TO
LOS ANGELES COUNTY SURVEYOR
700 HALL OF RECORDS

FORM 247 5M 11-41

F.B 652 PG. 272

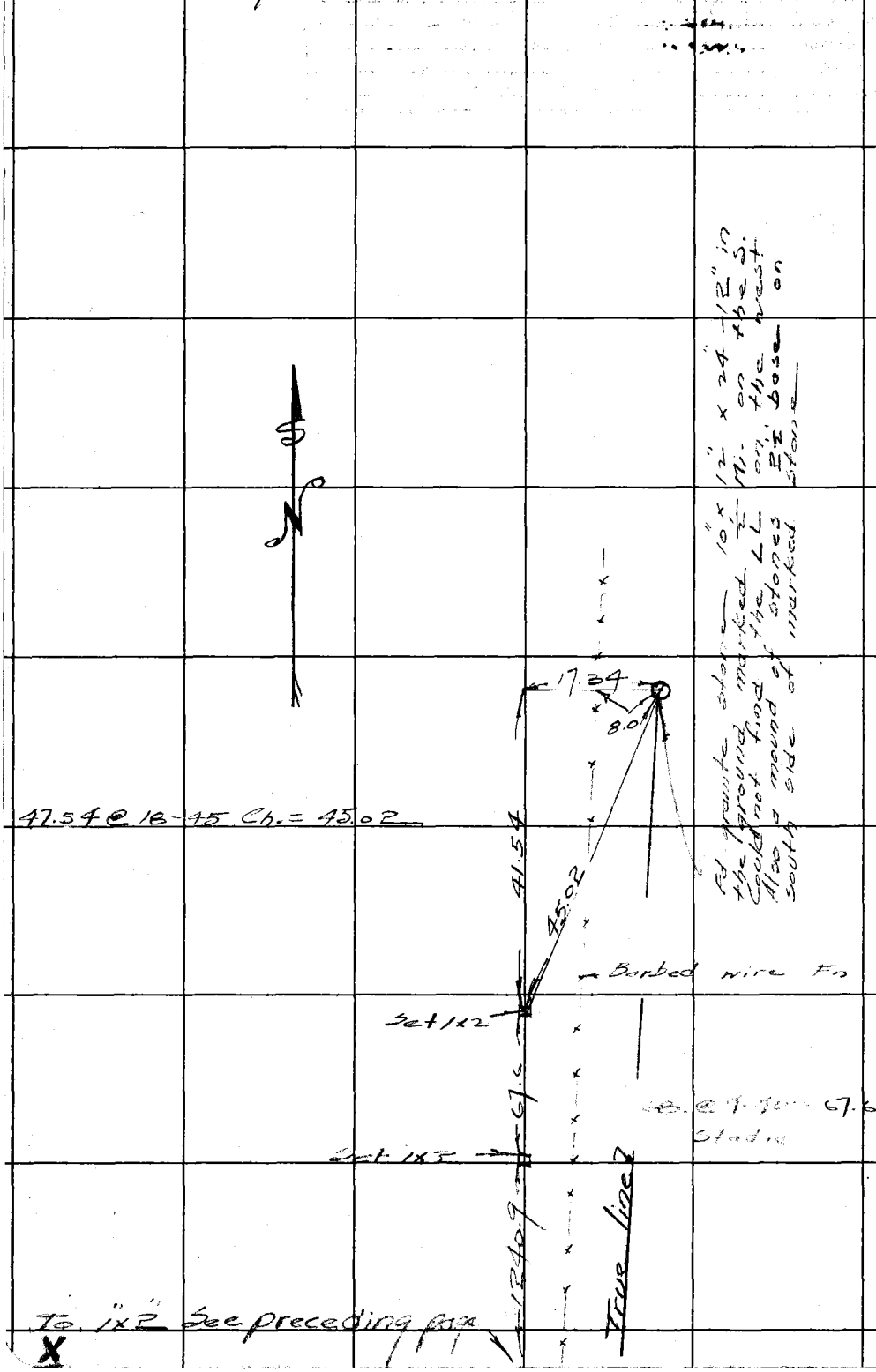

To 1x2 See preceding page

X

RETURN TO
LOS ANGELES COUNTY SURVEYOR
700 HALL OF RECORDS

Do not extend notes this side of this line.

Note: Any Additions or Changes on This Sheet Must be Made or Circled in Red Ink With Date and Name of Person Making Change.

Notes Ck'd by DVew	Survey of Oakdale Cn. Road
Map No. C.S.8166	W. O. 7679 Tape No. 089 St'd 68 °F
Office Work R.W.McA.	Surveyed by Rosecrans
Checked	Notes R Date 10-29-46
Date	Indexed

F.B. 652 PG. 273

W.S.17, C-1

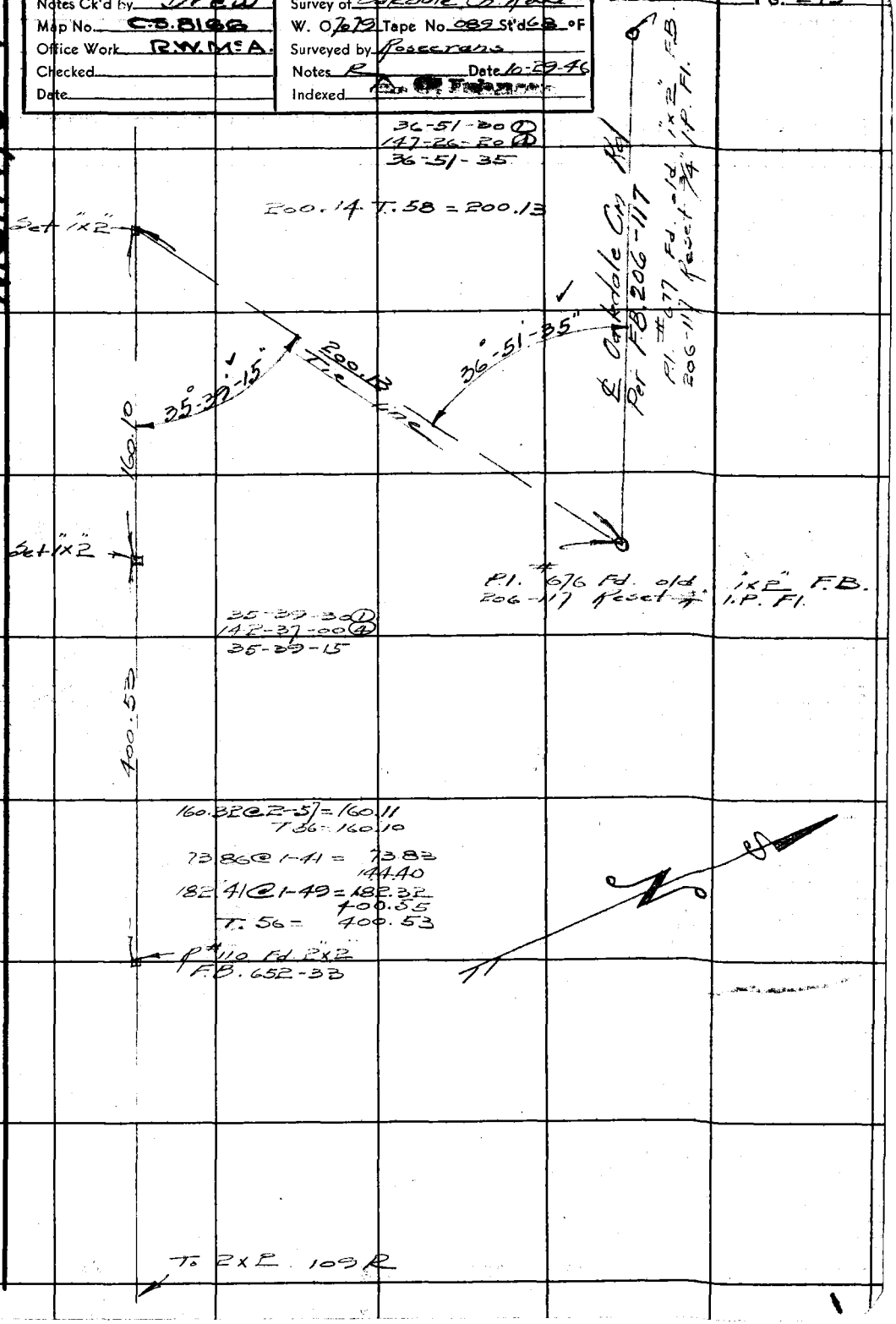

Note: Any Additions or Changes on This Sheet Must be Made or Circled in Red Ink With Date and Name of Person Making Change.

Do not extend notes this side of this line.

RETURN TO
LOS ANGELES COUNTY SURVEYOR
700 HALL OF RECORDS

FORM 247 5M 11-41

F.B. 652 PG. 274

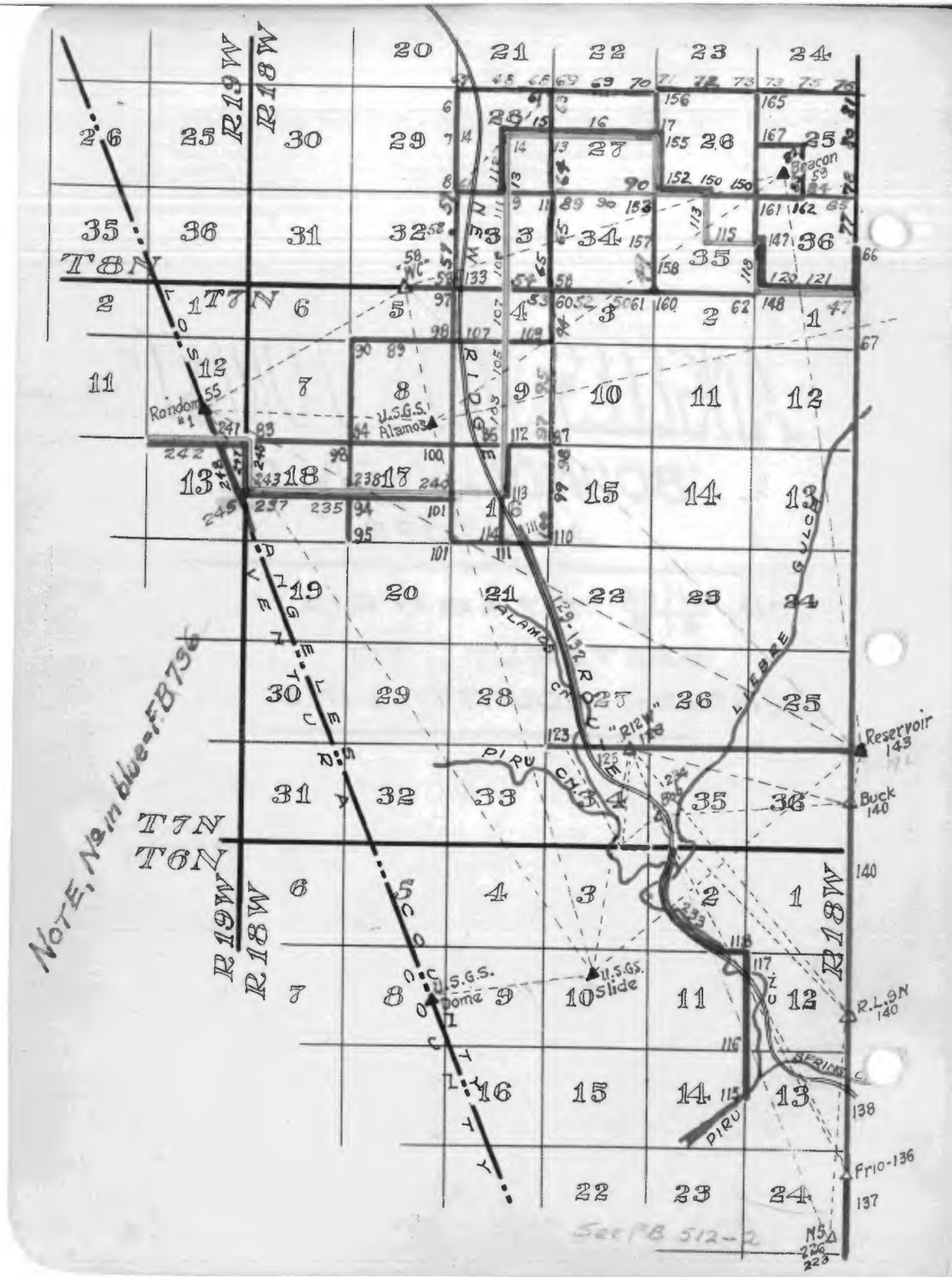

NOTE, No in blue = FB736
R19W
R18W
T8N
T7N
T6N
Random #1
U.S.G.S. Alamos
Beacon
Reservoir 143
Buck 140
R.L.9N 140
Frio-136
U.S.G.S. Dome
U.S.G.S. Slide
PIRU CN.
LIEBRE GULCH
ALAMOS CN.
NEW RIDGE ROUTE
LOS VENTURA COUNTY
See FB 512-2

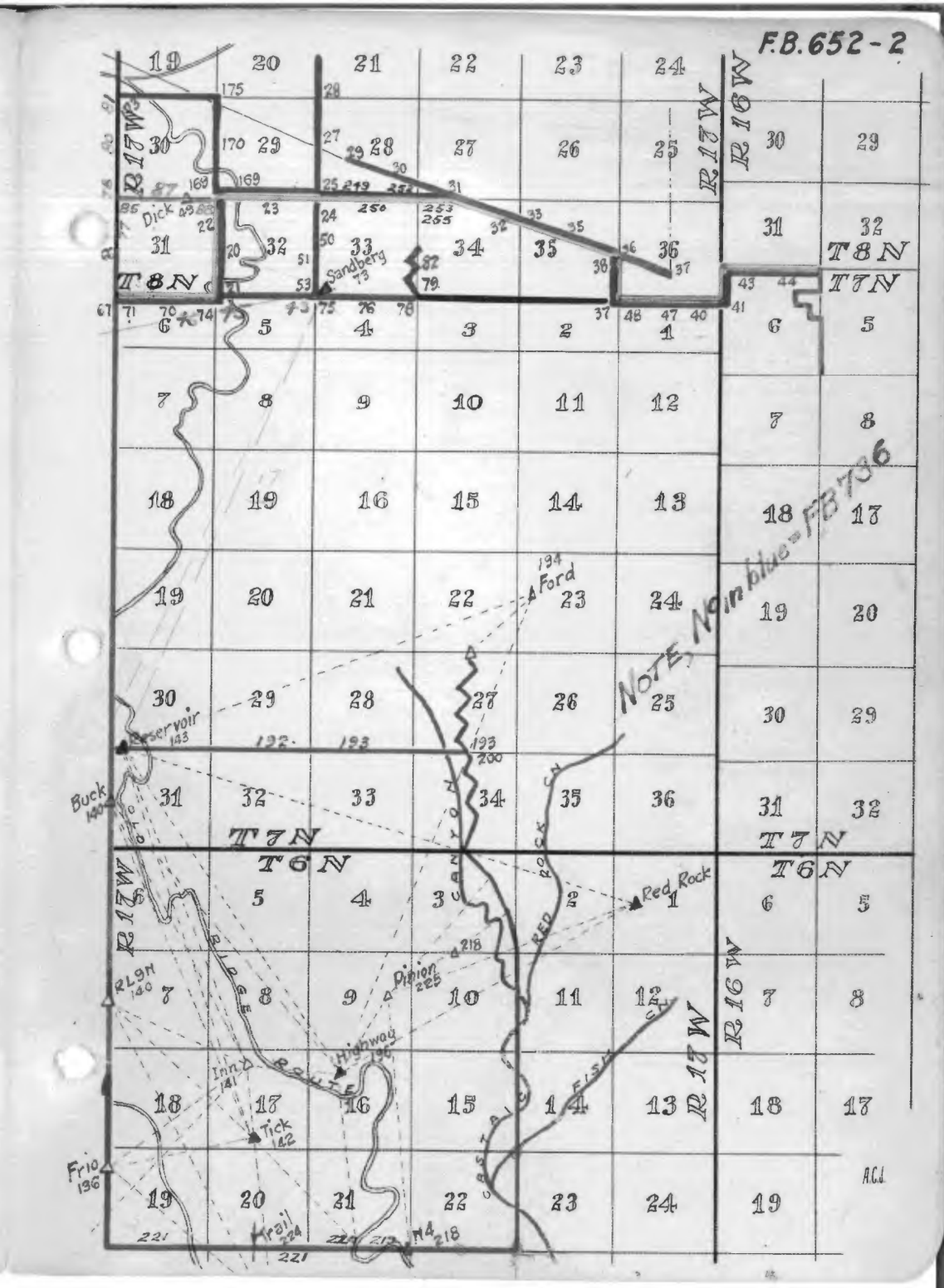

F.B. 652-2
NOTE, No in blue = FB736
R17W
R16W
T8N
T7N
T6N
Dick
Sandberg 73
Ford
Reservoir 143
Buck 140
Red Rock
Pinion 225
Highway 196
Inn 141
Tick 142
Frio 136
Trail 224
RL9N 140
RIDGE ROUTE
CANYON
RED ROCK CN.
CASTAIC FISH CN.
A.C.J.