FORM [illegible] 11-35

LOS ANGELES COUNTY SURVEYOR
700 HALL OF RECORDS

Note: Any Additions or Changes on This Sheet Must be Made or Circled in Red Ink With Date and Name of Person Making Change

Do not extend [illegible] side of this line

INDEX TO FIELD BOOK NO. 655

Date	J.N.	Location		Notes	Pages
Jul.10'36	6331	CALIFORNIA AVE .STUB.	(5)	topog	2-3
		LIVE OAK ST. from Salt Lake Ave.		prof.	5-10
		to California Ave.		℄ ties	2-3
" 15	"	WALNUT ST. (STUB)	(5)	topog	11-13
		from Salt Lake.Ave.		prof.	15-19
		to California Ave.		℄ ties	12-13
Jul. '36	"	PLASKA AVE (BRANCH)	(5)		
		FLORENCE AVE.			
		from Salt Lake Ave.			
		to Plaska Ave.			
		PLASKA AVE.			
		from Florence Ave.		topog	21-38
		to Gage Ave.		prof.	39-71
		GAGE AVE.		℄ ties	21-38
		from Plaska Ave.			
		to Arbutus Ave.			
Jul.20'36	"	FLORENCE AVE. (LATERAL.)		topog	78-80
		from Plaska Ave.		prof.	81-87
		to ~~Gage Ave.~~ MISSION PLACE.		℄ ties	74-76
"	"	SATURN -ARBUTUS(LATERAL)		topog	95-104
		SATURN AVE. from Plaska Ave.		prof.	105-115
		to Arbutus Ave.		℄ ties	89-94

655

Notes
Map
Office Work
Checked
Date

Survey of
W. O. Tape No. St'd °F.
Surveyed by
Notes Date
Indexed A. C. Johnson 2-8-38

F.B. 655 PG.

INDEX TO FIELD BOOK NO. 655

Date	J.N.	Location	Notes	Pages
Jul.26'36	6331	PLASKA AVE. (STUB) (5) from Gage Ave. to 1st Alley N.	topog prof. ℄ ties.	117-119 121-124 117-119
8-5-36	"	OTIS AVE. (BRANCH) (8) OTIS AVE. from Salt Lake Ave to Brompton Ave. BROMPTON AVE. from Otis Ave. to Gifford Ave. GIFFORD AVE. from Brompton Ave. to Randolph St. ~~RANDOLPH ST~~ from Gifford Ave. to Riverside Ave.	topog prof. ℄ ties	143-159 161-196 125-142 " " "
8-19-36	"	GAGE-CORONA AVE. (LATERAL) (8) GAGE AVE. from Gifford Ave. to Corona Ave.	topog prof. ℄ ties.	197-200 201-205 197-200
8-24-36	"	LIVE OAK ST (STUB) (8) From Otis Ave. East 600' ±	topog prof ℄ ties	207-209 211-214 208
7-30-37	"	CALIFORNIA AVE. N. of Live Oak St.	Lamp Holes	215-216
10-25-45	"	" " " S. " "	" "	217

Do not extend notes this side of this line

RETURN TO
LOS ANGELES COUNTY SURVEYOR
700 HALL OF RECORDS

Note: Any Additions or Changes on This Sheet Must be Made or Circled in Red Ink With Date and Name of Person Making Change.

Notes Ck'd by	Survey of	F.B. 655 PG.
Map No.	W. O. Tape No. St'd °F.	
Office Work	Surveyed by	
Checked	Notes Date	
Date	Indexed A. C. Johnson 2-8-38	

SHEET 5

PLASKA AVE., BRANCH.

Pgs. 21 TO 71

PLASKA AVE., STUB.

Pgs 117 TO 124.

SATURN-ARBUTUS AVE. LATERAL.

Pgs 89 TO 115.

FLORENCE AVE., LATERAL

Pgs 73 TO 87

WALNUT STREET, STUB.

Pgs. 11 TO 19.

CALIFORNIA AVE., STUB.

Pgs 1 TO 10

Note: Any Additions or Changes on This Sheet Must be Made or Circled in Red Ink With Date and Name of Person Making Change.

Do not extend notes this side of this line

RETURN TO
LOS ANGELES COUNTY SURVEYOR
700 HALL OF RECORDS

FORM 247 10M 11-35

RETURN TO
LOS ANGELES COUNTY SURVEYOR
700 HALL OF RECORDS

Note: Any Additions or Changes on This Sheet Must be Made or Circled in **Red Ink** With Date and Name of Person Making Change.

Do not extend notes this side of this line

F.B. _____ PG. _____

Notes Ck'd by	Survey of E. Compton Cr. D.S.	F.B. 656	Pg. 1
Map No.	W. O. 6331 Tape No. 055' St'd 54 °F.		
Office Work	Surveyed by WALLACE		
Checked	Notes W. Date July 10, 1936		
Date	Indexed A. C. Johnson 2-8-38		

J.N. 6331

EAST COMPTON CREEK D.S.

CALIFORNIA AVE. STUB

LIVE OAK ST.

FROM

SALT LAKE AVE. TO CALIFORNIA ST.

SHEET 5

Design Survey

Wallace
Blanchard
Johnson
Green
Willey
Meier

RECEIVED SEP 8 1936

PROGRESSED

BOOK INDEXED 9-14-36

MAP INDEXED

RECORD INDEXED

CARD INDEXED

RETURN TO
LOS ANGELES COUNTY SURVEYOR
700 HALL OF RECORDS

Note: Any Additions or Changes on This Sheet Must be Made in Red Ink With Date and Name of Person Making Change.

Do not extend notes this side of this line

FORM 247 10M 11-35

F.B. 655 Pg. 2

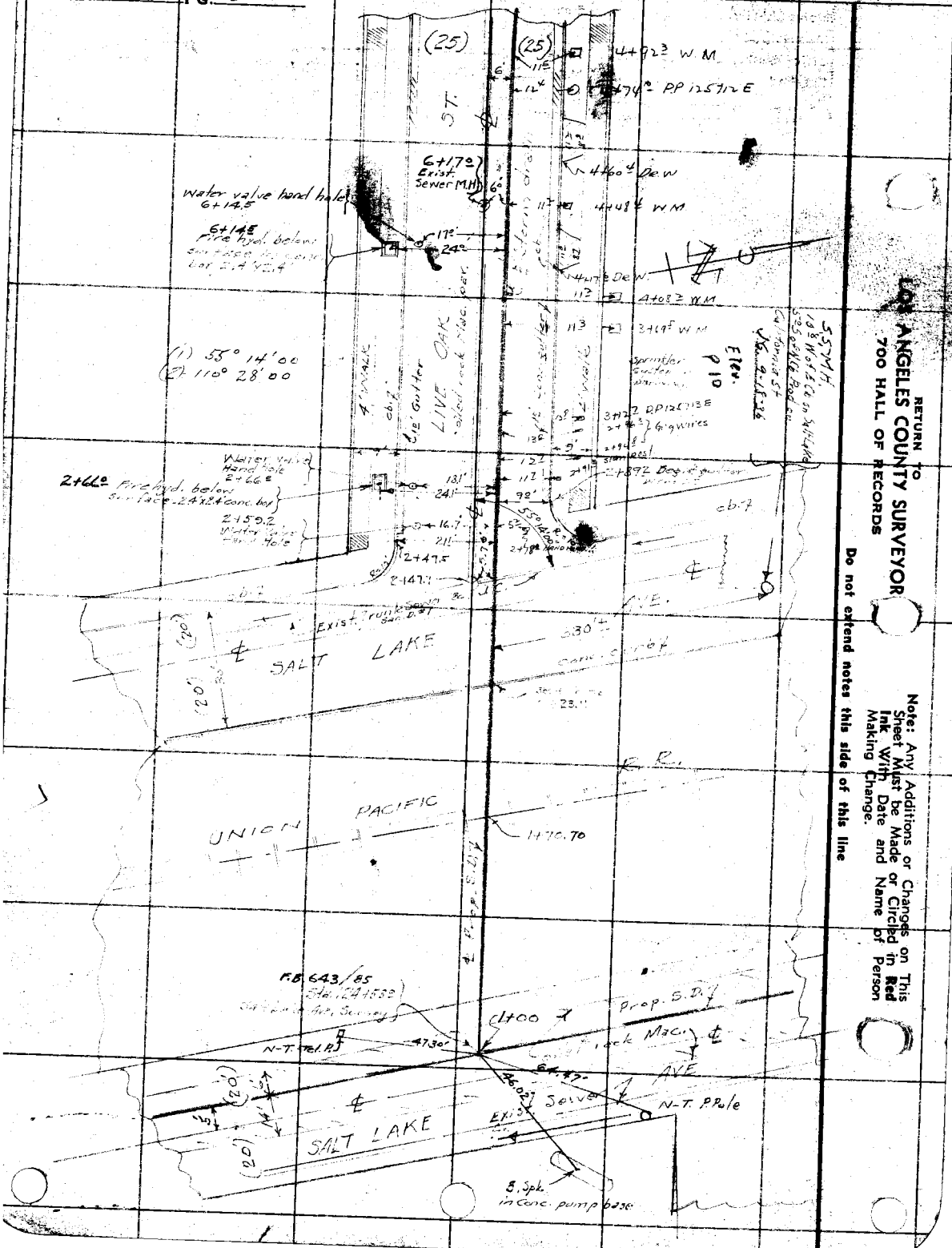

RETURN TO
LOS ANGELES COUNTY SURVEYOR
700 HALL OF RECORDS

Note: Any Additions or Changes on This Sheet Must be Made or Circled in Red Ink With Date and Name of Person Making Change.

Do not extend notes this side of this line

Notes Ck'd by	Survey of E
Map No.	W. 0.6931 Tape No. St'd 84° F.
Office Work	Surveyed by WALLACE
Checked	Notes W. Date 7-1-36
Date	Indexed A. C. Johnson

F.B. 655 Pg. 3

Note: Any Additions or Changes on This Sheet Must be Made or Circled in Red Ink With Date and Name of Person Making Change

Do not extend notes this side of this line

RETURN TO
LOS ANGELES COUNTY SURVEYOR
700 HALL OF RECORDS

FORM 247 10M 11-35



RETURN TO
LOS ANGELES COUNTY SURVEYOR
700 HALL OF RECORDS

Note: Any Additions or Changes on This Sheet Must be Made or Circled in **Red Ink** With Date and Name of Person Making Change.

Do not extend notes this side of this line

F.B. 655 PG. 4

Notes Rec. ____ Plotted ____ Job No. 6331 Division No. ____

No. ____ Date ____ Date ____ Survey of E. Compton Cr. D.S.

X-Sec. Notes Chkd. ____ Checked ____ Survey by Wallace Notes JV Date 7-14-36

No. ____ Date ____ Date ____ Map No. ____ Indexed C. Johnson Date

Sheet 5T

J. N. 6331

East Compton Cr. D.S.

California Ave. Stub

LIVE OAK ST. (west of Salt Lake Ave)

From

Salt Lake Ave. to Calif. St.

PROFILE

Wallace
Johnson
Willey
Meier

RECEIVED SEP 8 1936 Smelser

PROGRESSED ✓ ✓

BOOK INDEXED 14T4 ✓

MAP INDEXED ✓ ✓

RECORD INDEXED ✓ ✓

CARD INDEXED ✓ ✓

REDUCED Final

CHECKED Sept 10 Smelser

STATION | B. S. | H. I. | F. S. | ELEV.

NOTE: ANY ADDITIONS OR CHANGES ON THIS SHEET MUST BE MADE OR CIRCLED IN RED INK, WITH DATE AND NAME OF PERSON MAKING CHANGE

Do not extend notes this side of this line

PLEASE RETURN TO
LOS ANGELES COUNTY SURVEYOR
700 HALL OF RECORDS

Form 307 5M 10-34

Form 307 5M 10-34

PLEASE RETURN TO
LOS ANGELES COUNTY SURVEYOR
700 HALL OF RECORDS

NOTE: ANY ADDITIONS OR CHANGES ON THIS SHEET MUST BE MADE OR CIRCLED IN RED INK. WITH DATE AND NAME OF PERSON MAKING CHANGE

Do not extend notes this side of this line

STATION	B. S.	H. I.	F. S	ELEV.		
			LIVE OAK ST.			
			From			
		Salt Lake Ave. to California St.				
			Profile taken on ℄ of S.D.			
B.M. "EC-18"	6.04	144 19		138 15	B.M. "EC-18" EL. 138.153	F.B. 639/19
					Salt Lake Ave. & Live Oak St. S.E. Cor.	
					B.Spk. in Conc. base of gas pumps	
1+00			6.3	137 [illegible]	Beg. of S.D. - 5' W. of ℄ Salt Lake Ave (East side R.R.)	
+15.5			6.5	137 69		℄ gutter
+20			7.0	137 19		℄ S.D.
+35			6.7	13[illegible] 4[illegible]		℄ S.D.
+48.5			5.3	13[illegible] [illegible]		℄ S.D.
+66.0			3.3	14[illegible] 89		℄ S.D.
			2.86	141 33		Top of E. rail of R.R.
			2.77	141 42		" " W "
+77.4			3.3	[illegible]		℄ S.D.
+83.7			4.5	13[illegible] [illegible]		℄ S.D.
+93.5			7.3	13[illegible] [illegible]		℄ S.D.
2+00			7.8	13[illegible] 39		℄ S.D.
+23.1			9.47	13[illegible] 72		℄ Top E. cb. S. Lake Ave.

L.B. 655 P.G. 6 Job. No. 633 Division No. Notes Red Plotted Profile
Survey of E. Compton Cr. D.S. Date 7-14-36 Date No.
Survey by Wallace Notes W Notes Chkd. Checked X-Sec.
Indexed A. C. Johnson Date Date No.

Form 307 5M 10-34

PLEASE RETURN TO
LOS ANGELES COUNTY SURVEYOR
700 HALL OF RECORDS

NOTE: ANY ADDITIONS OR CHANGES ON THIS SHEET MUST BE MADE OR CIRCLED IN RED INK, WITH DATE AND NAME OF PERSON MAKING CHANGE

Do not extend notes this side of this line

STATION	B. S.	H. I.	F. S	ELEV.		
		144.19				
Z+23.4			10.0	134.19		S.D. & Gutter
+43.4			10.3	133.89		S.D. & approx. intr. Salt Lake Ave
Z+47.7			10.40	133.79		Top of Trunk Sewer S.D. #1. D.M.H.
			20.58	123.61	21" inlet N.	North: 10.40, 8.43, 1.75 = 20.58 / West: 10.37, 5.43, .67 = 16.47 / South: 10.38, 8.43, 1.75 = 20.56
			16.47	127.72	8" inlet W.	
			20.56	123.63	21" outlet S.	
						For S.S.M.H. Inv. To N. See Pg 10
Z+66±			11.08	133.11	Bottom Fire Hyd. box 24' Lt.	
Z+43.4			9.8	134.39	Salt Lake Ave. 100' Rt.	
			10.8	133.39	" " " 100' Lt	
					SALT LAKE AVE (West Side) & LIVE OAK ST.	
			9.73	134.49	cb. S. end CR -	S.W. Cor.
			10.60	133.62	Gutter " "	" "
			9.72	134.50	cb. W. end "	" "
			10.40	133.79	Gutter " "	" "
			9.54	134.65	cb. N. end "	N.W."
			10.00	134.19	Gutter " "	"

Profile
No. _____ Notes Red. _____ Platted _____ Job No. 6331 Division No. _____
X-Sec. No. _____ Date _____ Date _____ Survey of E. Compton Cr. D.S. Date 7-12-36
Notes Chkd. _____ Checked _____ Survey by W. Notes W. Johnson Date
Date _____ Date _____ Map No. _____ Indexed

L.B. 655 Pg. 7

Form 307 5M 10-34

PLEASE RETURN TO
LOS ANGELES COUNTY SURVEYOR
700 HALL OF RECORDS

NOTE: ANY ADDITIONS OR CHANGES ON THIS SHEET MUST BE MADE OR CIRCLED IN RED INK, WITH DATE AND NAME OF PERSON MAKING CHANGE

Do not extend notes this side of this line

L.B. 655 P.G. 8 | Job No. 631 | Division No. | Notes Red | Plotted | Profile
Survey of Compton Cr. D.S. | Date 7-14-36 | Date | No.
Survey by Wallace | Notes W. | Notes Chkd. | Checked | X-Sec.
Index C. Johnson | Date | Date | Date | No.

STATION	B. S.	H. I.	F. S	ELEV.	LIVE OAK ST. (cont.)	
		142 19				
			9 38	133 51	ob. W end C.R. N.W. Cor	
			10.00	134.19		
2+74.7			9.8	134 39		℄ W.P.L. Salt Lake Ave.
3+00			9.7	134 49		℄ S.D
✓			9 38			ob. 9' Rt.
✓			9.94	134 25		gutter 9' "
✓			9.62	134 57	Lt. ob 21'	
✓			10.17	134 02	" gutter 21'	
T.P.	6 58	140 92	9 85	134 34		
4+00			6 2	134 72	S.D. ℄	
5+00			6 0	134 92	S. D. ℄	
6+00			5 9	134 82	S.D ℄	
6+17			5.73	134 19	T-p of Sewer M.H.	
			11 6 9	129 29	✓ invert of outlet East	East 5.73 / 5.29 / .67 / 11.69 ✓
			11.70	122 22	" " inlet on West	West 5.73 / 5.80 / .67 / 11.70 ✓
7+00			5.7	128 22	S.D. ℄	
8+00			5 5	128 72	S.D ℄	

Form 307 5M 10-34

PLEASE RETURN TO
LOS ANGELES COUNTY SURVEYOR
700 HALL OF RECORDS

NOTE: ANY ADDITIONS OR CHANGES ON THIS SHEET MUST BE MADE OR CIRCLED IN RED INK, WITH DATE AND NAME OF PERSON MAKING CHANGE

Do not extend notes this side of this line

STATION	B. S.	H. I.	F. S	ELEV.		
		140 92				
T.P.	605	141 32	565	135 27		
9+00			5.7	135 62	S.D. ℄	
+32.6			587	[illegible]	℄ S.D. & S.P.L. calif. St. beg. conc. pav.	
					— Calif. St. & Live Oak St. —	
9+32.6			556	135 76	cb. E. end C.R. - N.E. Cor	
			610	135 22	gutter " " " " "	
			546	135 86	cb. N. " " " "	
			5.93	135 39	gut " " " " "	
			556	135 76	cb. E. " " S.E. "	
			612	135 20	gut " " " " "	
			549	135 [illegible]	cb. S. " " " "	
			596	135 [illegible]	g " " " " "	
9+39.6			582	135 50	Top of J.C. East side Calif St	
			10.76	130 56	invert 8" inlet W	4.27 / 5.82 / .67 / 10.76 ✓
			10 86	130 46	" 8" outlet E	4.37 / 5.82 / .67 / 10.86 ✓
			10 46	130 86	" 8" inlet S.	3.97 / 5.82 / .67 / 10.46 ✓
			10 41	130 91	" 8" " N.	3.92 / 5.82 / .67 / 10.41 ✓
9+57.60			5.82	135 50	℄ S.D. & ℄ of California St.	
			552	135 80		100' Rt. on Calif St.
			545	135 87	100' Lt. on Calif	

See Page 216 for Lampholes north.

Profile No. ____ Notes Red. ____ Platted ____ Job No. ____ Division No. ____ L.B. 655 Pg. 9
X-Sec. No. ____ Date ____ Date ____ Survey of E. Compton Cr. D.S.
Notes Chkd. ____ Checked ____ Survey by W. Notes W Date 7-14-36
Date ____ Date ____ Map No. ____ Indexed Johnson Date ____

Form 307 5M 10-34

PLEASE RETURN TO
LOS ANGELES COUNTY SURVEYOR
700 HALL OF RECORDS

NOTE: ANY ADDITIONS OR CHANGES ON THIS SHEET MUST BE MADE OR CIRCLED IN RED INK, WITH DATE AND NAME OF PERSON MAKING CHANGE

Do not extend notes this side of this line

L.B. 655 P.G. 10 | Job. No. 6331 | Division No. | Notes Red | Plotted | Profile
Survey of E. Compton Cr. D.S. | Date 7-19-36 | Date | No.
Survey by W. | Notes W. | Notes Chkd. | Checked | X-Sec.
Indexed C. Johnson | Date | Date | Date | No.

STATION	B. S.	H. I.	F. S	ELEV.	LIVE OAK ST. (cont.)	
		141 32	567	135 65	Top of J.C.	
9+75.3			1068	135 64	invert of 8" outlet E	5.67 / 4.34 / .67 / 10.68 ✓
			1066	135 66	" " 8" inlet W	5.68 / 4.31 / .67 / 10.66 ✓
			1026	135 06	" " 8" " N	5.67 / 3.92 / .67 / 10.26 ✓
			10.19 ~~11.19~~	131 13	" " 8" " S.	5.67 / 3.85 / .67 / ~~11.17~~ 10.19
			534	135 98	cb. N. end C.R.	N. W. Cor.
			585	135 47	gut " " "	"
			530	135 02	cb. W. " "	"
			582	135 50	gut " " "	"
			535	135 97	cb. S. end "	S. W. Cor
			581	135 51	gut " "	"
			535	135 97	cb. W. "	"
			582	135 51	gut "	
			567	135 65	4 S.D. prod W. PL. Calif. St. edge of pav.	
B.M. EC-18						
B.M. "EL-20"			532	136.00	B.M. "EL-20" El. 136.001	F.B. 639/53

Strong Current N + S.

S.S. M.H. 5' S of N Cb prod on California St
10' W of E Cb on Salt Lake

N	W Drop	S	W
6.82	685	683	6.85
9.62	693	9.66	9.13
1.75	67	1.75	67
18.19	14.45	18.24	16.62

Inv 21" Inlet	N	142.98 - 18.19 =	124.79
" 21" Outlet	S	" 18.24	124.74
" 8" Inlet	W	" 16.62	126.36
" 8" Drop Inlet	W	" 14.45	128.53

J.G. 9-18-36

EC-18 - 138.15
+4.83
T 142.98
+5.27
T 137.71
+5.47
T 143.20
4.46
138.74

EC-A 138.73

J.G. 9-18-36

Calif. St. & Live Oak St.
B. Spk. 5' S. of S. end C.R. - S. W. Cor.

Notes Ck'd by		Survey of E Compton Cr. D.S.	F.B. 655 Pg. 11
Map No.		W. O. 6331 Tape No. 955 St'd 24° F.	
Office Work		Surveyed by Wallace	
Checked		Notes W. Date 1-15-36	
Date		Indexed A. C. Johnson	

J.N. 6331

EAST COMPTON CR. D.S.

WALNUT ST. STUB

WALNUT ST.

FROM

SALT LAKE AVE. TO CALIFORNIA ST.

Sheet 5

WALLACE
JOHNSON
WILLEY
MEIER

Note: Any Additions or Changes on This Sheet Must be Made or Circled in Red Ink With Date and Name of Person Making Change.

Do not extend notes this side of this line

RETURN TO
LOS ANGELES COUNTY SURVEYOR
700 HALL OF RECORDS

RECEIVED SEP 8 1936 Smelser

PROGRESSED ✓ ✓

BOOK INDEXED 1474 ✓

MAP INDEXED ✓ ✓

RECORD INDEXED ✓ ✓

CARD INDEXED ✓ ✓

FORM 247 10M 11-35

F.B. 655 PG. 12

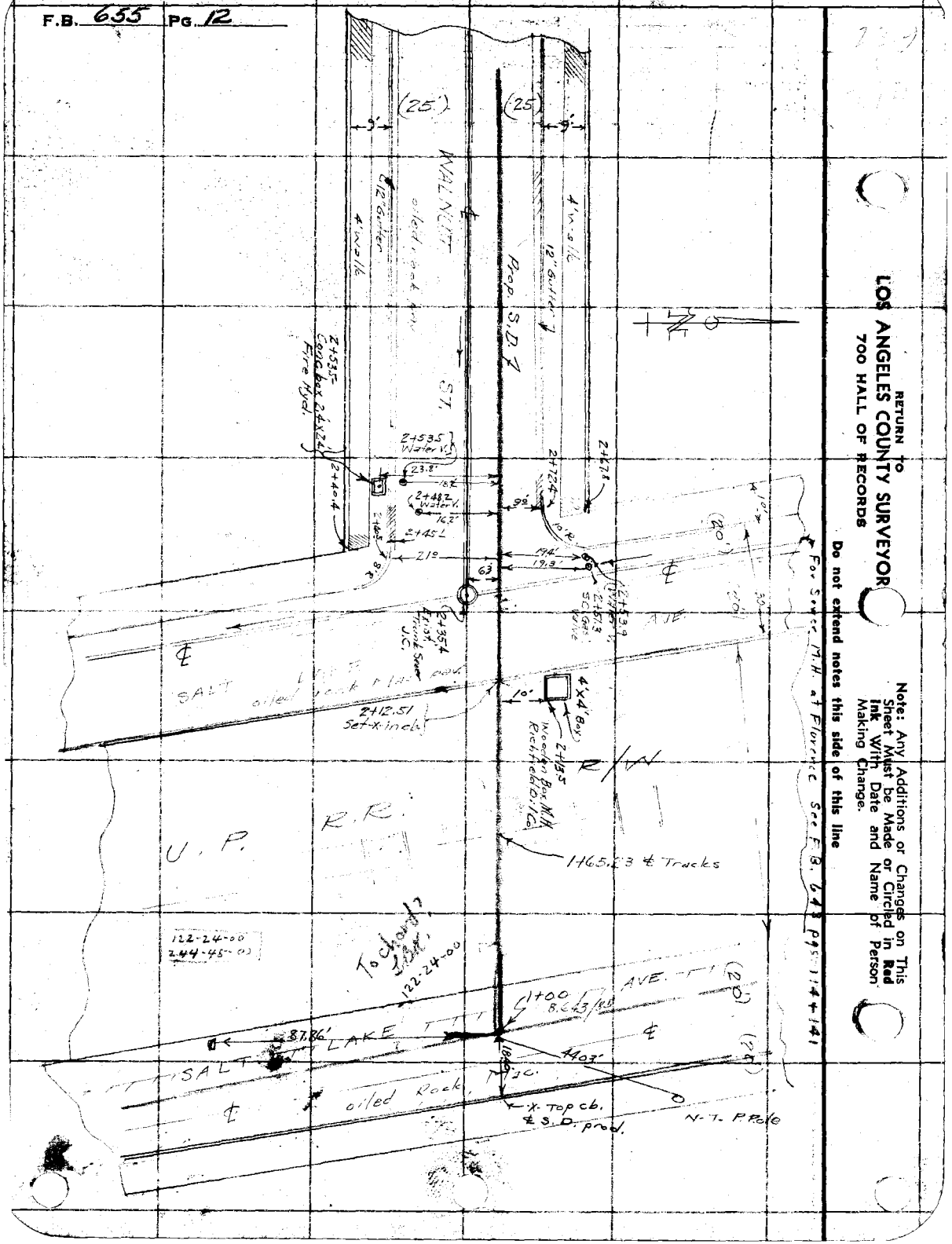

RETURN TO
LOS ANGELES COUNTY SURVEYOR
700 HALL OF RECORDS

Do not extend notes this side of this line

Note: Any Additions or Changes on This Sheet Must be Made or Circled in Red Ink With Date and Name of Person Making Change.

Notes Ck'd by		Survey of E Compton Cr. D.D.	F.B. 655 Pg. 13
Map No.		W. O. 6331 Tape No. 255 St'd. 84° F.	
Office Work		Surveyed by Wallace	
Checked		Notes VV. Date 7-15-36	
Date		Indexed C. Johnson	

Note: Any Additions or Changes on This Sheet Must be Made or Circled in Red Ink With Date and Name of Person Making Change.

Do not extend notes this side of this line

RETURN TO
LOS ANGELES COUNTY SURVEYOR
700 HALL OF RECORDS

FORM 247 10M 11-35

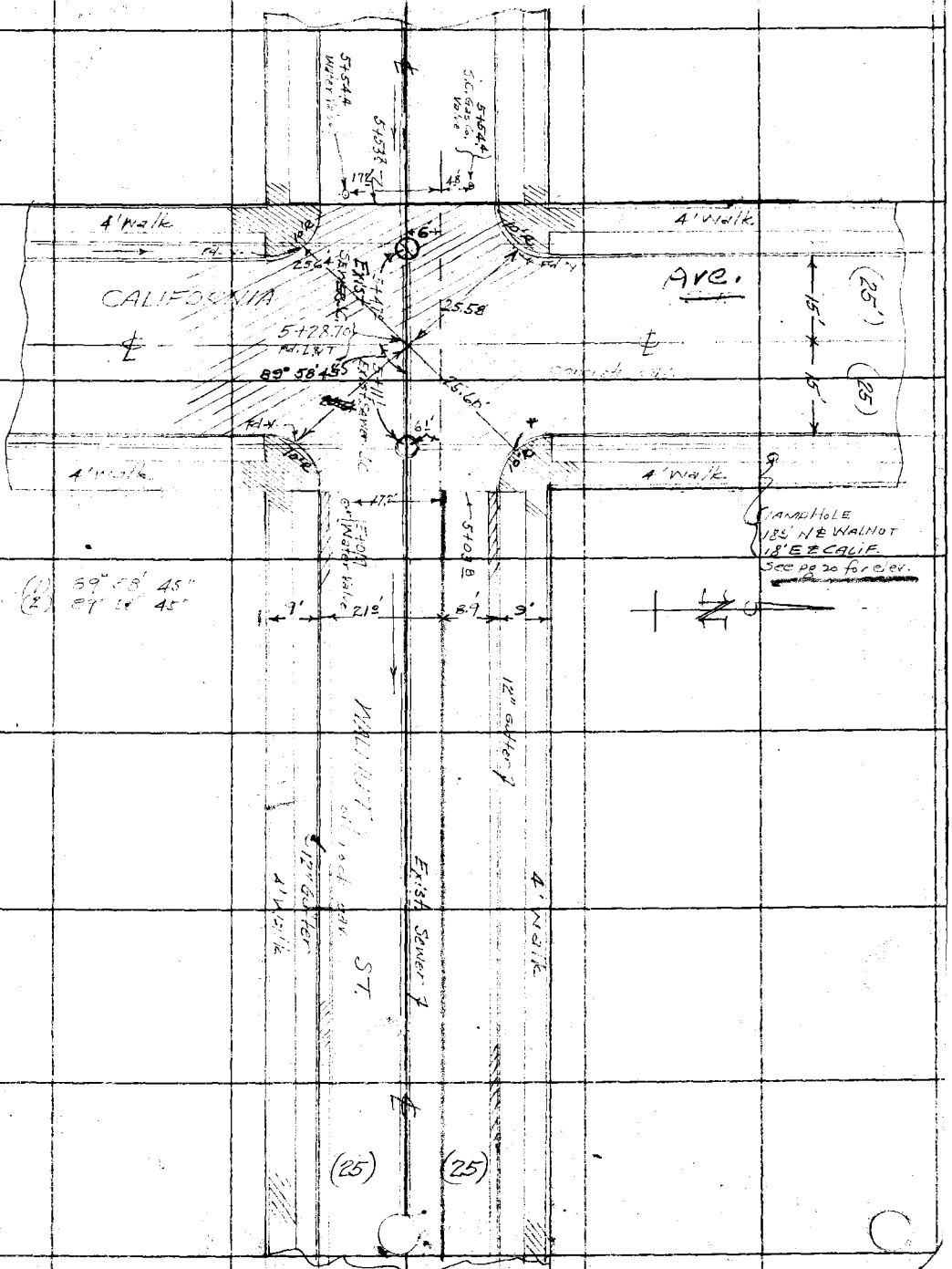

RETURN TO
LOS ANGELES COUNTY SURVEYOR
700 HALL OF RECORDS

Note: Any Additions or Changes on This Sheet Must be Made or Circled in **Red Ink** With Date and Name of Person Making Change.

Do not extend notes this side of this line

F.B. 6555 Pg. 14

Profile No. | Notes Red. | Platted | Job No. 6331 | Division No. | L. B. 655 Pg. 15
Date | Date | Survey of E. Compton Cr. D.S.
X-Sec. No. | Notes Chkd. | Checked | Survey by WALLACE Notes W. C. Johnson Date
Date | Date | Map No. | Indexed Date

Sheet 5

J.N. 6331

EAST COMPTON CR. D.S.

WALNUT ST. STUB

WALNUT ST.

FROM

SALT LAKE AVE. TO CALIF. ST.

PROFILE

WALLACE
JOHNSON
WILLEY
MEIER

NOTE: ANY ADDITIONS OR CHANGES ON THIS SHEET MUST BE MADE OR CIRCLED IN RED INK, WITH DATE AND NAME OF PERSON MAKING CHANGE

Do not extend notes this side of this line

ELEV.

RECEIVED SEP 8 1936 Surveys
PROGRESSED ✓ ✓
BOOK INDEXED 145 ✓

F. S.

MAP INDEXED ✓ ✓
RECORD INDEXED ✓ ✓
CARD INDEXED ✓ ✓

H. I.

REDUCED Field
CHECKED Tellez

B. S.

STATION

PLEASE RETURN TO
LOS ANGELES COUNTY SURVEYOR
700 HALL OF RECORDS

Form 307 5M 10-34

Form 307 5M 10-34

PLEASE RETURN TO
LOS ANGELES COUNTY SURVEYOR
700 HALL OF RECORDS

NOTE: ANY ADDITIONS OR CHANGES ON THIS SHEET MUST BE MADE OR CIRCLED IN RED INK, WITH DATE AND NAME OF PERSON MAKING CHANGE

Do not extend notes this side of this line

STATION	B. S.	H. I.	F. S	ELEV.		
			WALNUT ST.			
		Salt Lake Ave.	FROM	to	Calif. St.	
B.M. EC-19'	8 18	146.91		138 73	B.M-EC-19-El.138.727	F.B. 639/20
					Salt Lake Ave. & Walnut St.	
1+00			7.8	137 1	℄ intr. of S.D.s.	
+17			8 0	138 9	℄ S D	
+42			6 0	140 9	"	
+48.5			4 3	142 6	"	
1+65.23			3 5	143 4	" & ℄ R.R. Tracks	
			3 02	143 89	℄ S.D. Top of E. rail	
			2.88	144 03	" " " W "	
+78.5			4 5	142 4	℄ S.D.	
+87.0			6 4	140 5	"	
2+12.5'			7 97	138 [illegible]	" Top of E. cb	Salt Lake Ave.
"			8 48	138 [illegible]	" gutter "	" " "
+13.5			7.50	13[illegible] 4	(10' Rt.) Top of Oil Co. M.H. (Lid locked unable to get bottom)	
+33±			9 0	137 91	℄ S.D. & ℄ Salt Lake Ave	

L.B. 655 P.G. 16 Job. No. 6331 Division No. Notes Red Plotted Profile
Survey of E. Compton Cr. D.S. Date 7-16-36 Date No.
Survey by Wallace Notes W. Notes Chkd. Checked X-Sec.
Indexed A. C. Johnson Date Date Date No.

Form 307 5M 10-34

PLEASE RETURN TO
LOS ANGELES COUNTY SURVEYOR
700 HALL OF RECORDS

NOTE: ANY ADDITIONS OR CHANGES ON THIS SHEET MUST BE MADE OR CIRCLED IN RED INK, WITH DATE AND NAME OF PERSON MAKING CHANGE

Do not extend notes this side of this line

1.75 11.80 10.47 1.33 1.83 1.82 10.04 1.32 11.74 10.42

STATION	B. S.	H. I.	F. S	ELEV.	Walnut St. (cont)
		146 91			
					WALNUT ST. & SALT LAKE AVE. (west side)
2+33±			8.0	138 9	100' N. on ℄ Salt Lake
			9.4	137 5	100 S. " " " "
2+35.4			8.89	138 02	San. Dist. #1 Sewer J.C. (top of M.H.)
			21.11	12[illegible]	invert 21" outlet S.
			21.08 ~~21.18~~	125 83	" inlet N
			19.58	137 33	" 8" " W
			~~8.05~~		
			8.05	138 86	cb. N. end C.R. N.W. Cor
			8.40	138 51	gutter " " " "
2+72.4			8.10	138 81	cb. W " " " "
			8.57	138 34	gutter " " " " "
			8.30	138 61	cb. S. " " S.W. "
			9.03	137 88	gutter " " " " "
2+40.5			8.21	138 70	cb. W " " " "
			8.81	138 10	gutter " " " " "
+59.0			8.2	138 7	℄ S.D.
+53.5 ✓			8.20	138 71	Top of Fire Hyd. M.H. (23.8' Lt.)
			9.73	137 18	bot " " " " "

S.	N.	W.
8.89	8.91	8.87
10.47	10.42	10.04
1.75	1.75	.67
21.11	~~21.18~~ 21.08	19.58

For S.S. M.H. invert North See Pg 20

Profile No. ____ Notes Red. ____ Platted ____ Job No. 331 Division No. ____
X-Sec. No. ____ Date ____ Date ____ Survey of E. Compton Cr. D.S.
Notes Chkd. ____ Checked ____ Survey by W. Notes W Date 7-15-36
Date ____ Date ____ Map No. ____ Indexed C. Johnson Date ____

L.B. 655 Pg. 17

Form 307 5M 10-34

PLEASE RETURN TO
LOS ANGELES COUNTY SURVEYOR
700 HALL OF RECORDS

NOTE: ANY ADDITIONS OR CHANGES ON THIS SHEET MUST BE MADE OR CIRCLED IN RED INK, WITH DATE AND NAME OF PERSON MAKING CHANGE

Do not extend notes this side of this line

STATION	B. S.	H. I.	F. S	ELEV.	WALNUT ST. (cont.)
		146 91			
3+00			8 35	138 56	℄ S.D.
T.P.	5 75	143 94	8 72	138 19	
4+00			5 61	138 33	℄ S.D.
5+00			6 07	137 87	"
+03.8			6 17	137 77	" & edge of conc. pav.
			5 72	138 22	cb. E. end C.R-N.E.Cor.
			6 19	137 75	gut. " " "
			5 76	138 18	cb. N. " " "
			6 16	137 78	gut " " " "
			6 02	137 72	cb. E " " S.E.Cor.
			6 47	137 47	gut. " " " "
			6 10	137 84	cb. S. " " "
			6 55	137 39	gut " " " "
5+11½			15 08	128 86	invert of 8" inlet on North } Lower inlets of D.D.M.H.
			15 10	128 84	invert of 8" inlet on South } Lower inlets of D.D.M.H.
5+11.1			6 25	137 69	Top of Sewer D.D.M.H. (6' Lt.)
			11.38	13[illegible] 5[illegible]	8" inlet N.
			15 46	12[illegible] 45	8" " W
			11 88	[illegible]	8" " S.
			15 46	12[illegible] 48	8" outlet E

N	S
6.25	6.31
8.83	8.79
15.08	15.10

	N.	W	S.	E.
8" inlet N.	6.25	6.27	6.31	6.25
8" " W	4.46	18 52	4.90	8.54
8" " S.	.67	.67	.67	.67
8" outlet E	11.38	15 46	11.88	15.46

L.B. 655 P.G. 18 Job. No. 6331 Division No. Notes Red Plotted Profile
Survey of E. Compton Cr. D.S. Date 7-16-36 Date No.
Survey by Wallace Notes W. Notes Chkd. Checked X-Sec.
Indexed A. C. Johnson Date Date No.

Form 307 5M 10-34

PLEASE RETURN TO
LOS ANGELES COUNTY SURVEYOR
700 HALL OF RECORDS

NOTE: ANY ADDITIONS OR CHANGES ON THIS SHEET MUST BE MADE OR CIRCLED IN RED INK, WITH DATE AND NAME OF PERSON MAKING CHANGE

Do not extend notes this side of this line

STATION	B. S.	H. I.	F. S	ELEV.		
		143 94				
5+28.7			6.16	137 78	℄ S.D & ℄ Calif St	
"			4.72	139 22	100' N on " "	
"			6.65	137 29	100 S " " "	
5+47.0			6.38	137 56	Top of S. Sewer D.M.H. West side Calif St.	
			15.35	128 59	8" inlet W.	W. 6.33 / 8.35 / .67 / 15.35 — S. 6.38 / 4.51 / .67 / 11.56 — E. 6.40 / 8.34 / .67 / 15.41
			11.56	132 38	8" " S.	
			15.41	128 53	8" outlet E.	
			5.80	138 14	cb. N. end C.R - N.W. Cor	
			6.28	137 66	Gut " " "	"
			5.81	135 13	cb. W. " "	
			6.28	137 66	Gut " " "	"
			6.12	137 82	cb. S. " "	S.W. Cor
			6.58	137 86	Gut " " "	"
			5.98	137 96	cb. W " "	"
			6.46	137 48	Gut " " "	"
5+538			6.26	137 68	℄ S.D. Wedge of conc. pav.	
B.M. "EL-22"			6.13	137 81	B.M. "EL-22" El. 137.790 — ℄ 8,639/53	
					CALIF. ST. & WALNUT AVE. - 8 Spk. S'S. S. end C.R - S.W. Cor	

Profile No. ____ Notes Red. ____ Platted ____ Job No. 6331 Division No. ____
X-Sec. No. ____ Date ____ Date ____ Survey of L.A. County Flood Control D.S.
Notes Chkd. ____ Checked ____ Survey by ____ Notes ____
Date ____ Date ____ Map No. ____ Indexed Johnson Date 7-16-36 Date ____

L.B. 655 Pg. 19

Form 307 5M 10-34

PLEASE RETURN TO
LOS ANGELES COUNTY SURVEYOR
700 HALL OF RECORDS

NOTE: ANY ADDITIONS OR CHANGES ON THIS SHEET MUST BE MADE OR CIRCLED IN RED INK, WITH DATE AND NAME OF PERSON MAKING CHANGE

Do not extend notes this side of this line

Profile No. ____ Plotted ____ Date ____
X-Sec. No. ____ Checked ____ Date ____
Notes Chkd. ____ Date ____
Notes Red ____ Date ____
Division No. ____
Job. No. ____
L.B. 635 P.G. 20
Survey of ____
Survey by A. C. Johnson
Notes ____ Date ____
Indexed ____

STATION	B. S.	H. I.	F. S	ELEV.		
					BM EL 22 El 137.790	
BM EL. 22	787	145.66		137 79	CALIFORNIA AVE & WALNUT ST. S.W COR.	
					BF. SPK. IN CB. 6' S. OF S. END CK.	
			4.54	141 12	Top Rim Lamphole.	
			9.54	136 12	Invert "	
			4.63	141 03	Top cb.	
BM EL 23			3.56	142 10	BM EL 23 El. 142.098	
					CALIFORNIA AVE & FLORENCE AVE S.W COR.	
					BF. SPK. IN CB. 3' S. of S. end CK.	

Notes Ck'd by	Survey of E. Compton Cr. D.S.
Map No.	W. O. 6331 Tape No. 055 St'd 34 °F.
Office Work	Surveyed by Wallace
Checked	Notes W. Date July 1936
Date	Indexed A. C. Johnson

F.B. 655 Pg 21

J.N. 6331

EAST COMPTON CR. D.S.

PLASKA AVENUE BRANCH

Sheet 5

FLORENCE AVE. - From Salt Lake Ave. to Plaska Ave.
PLASKA AVE. - From Florence Ave. to Gage Ave.
GAGE AVE. - From Plaska Ave. to Arbutus Ave.

DESIGN SURVEY

Center Line & Topography

WALLACE
JOHNSON
WILLEY
MEIER

RECEIVED SEP 8 1936 Smelser
PROGRESSED ✓ ✓
BOOK INDEXED 14th ✓
MAP INDEXED ✓ ✓
RECORD INDEXED ✓ ✓
CARD INDEXED ✓ ✓

Note: Any Additions or Changes on This Sheet Must be Made or Circled in Red Ink With Date and Name of Person Making Change.

Do not extend notes this side of this line

RETURN TO
LOS ANGELES COUNTY SURVEYOR
700 HALL OF RECORDS

FORM 247 10M 11-35

RETURN TO
LOS ANGELES COUNTY SURVEYOR
700 HALL OF RECORDS

Note: Any Additions or Changes on This Sheet Must be Made or Circled in Red Ink With Date and Name of Person Making Change.

Do not extend notes this side of this line

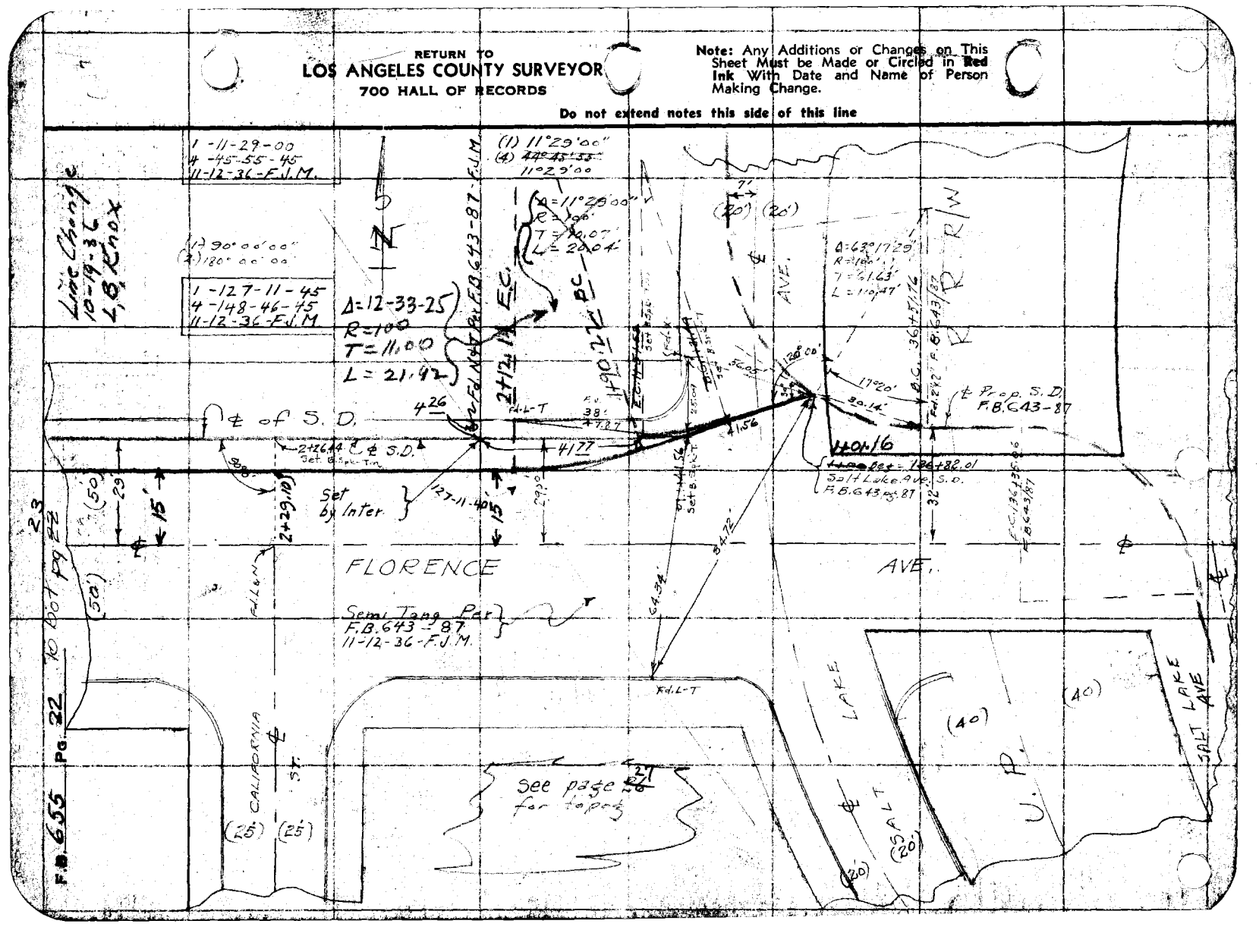

Notes Ck'd by	Survey of E. Compton Co. D.S.	F.B. 655 Pg. 23
Map No.	W. O. 6331 Tape No. 055 St'd 84° °F.	Line Change 10-19-36 L.B. Knox
Office Work	Surveyed by Wallace	
Checked	Notes W. Date July 1936	
Date	Indexed A. C. Johnson	

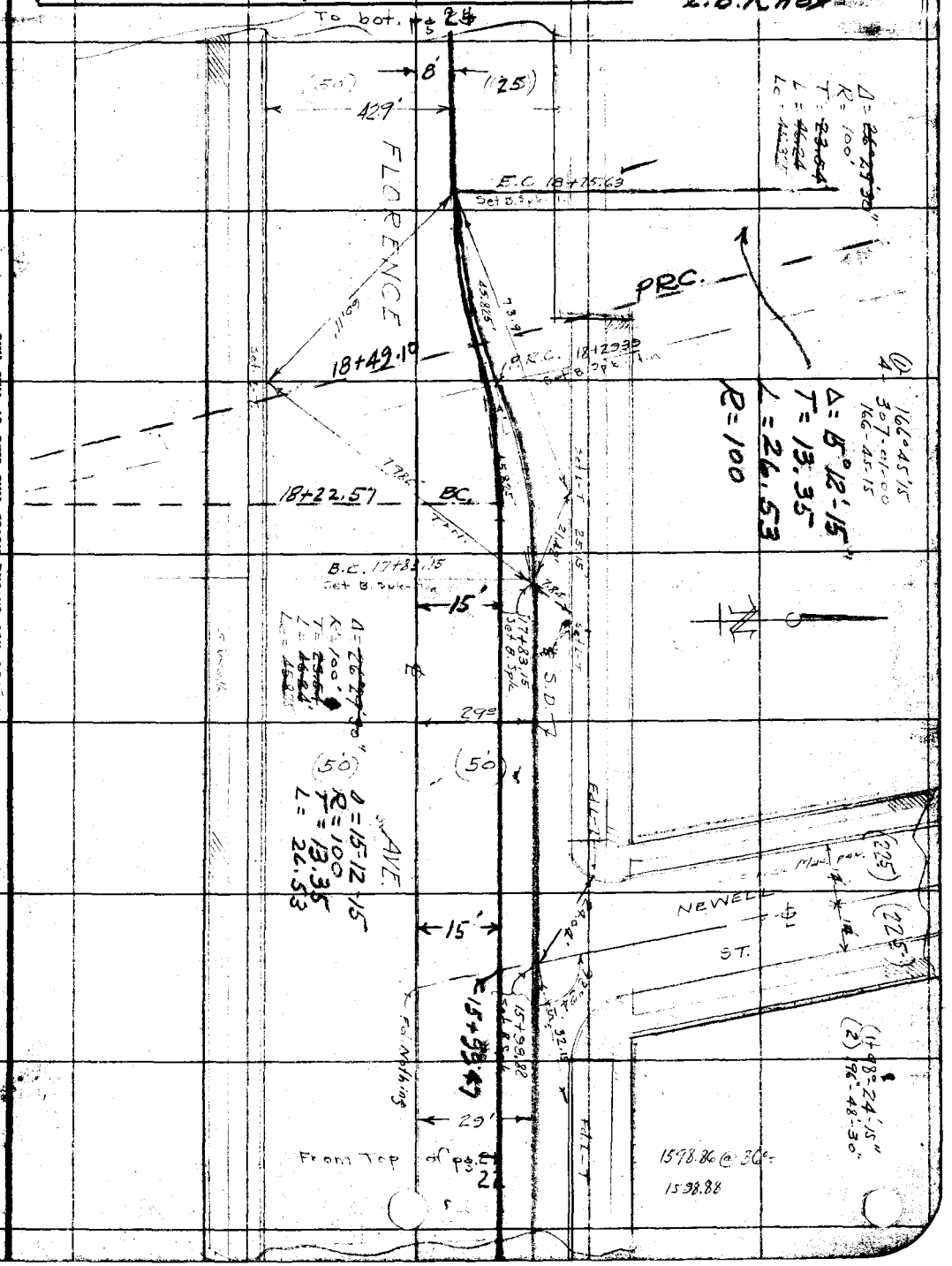

Note: Any Additions or Changes on This Sheet Must be Made or Circled in Red Ink With Date and Name of Person Making Change.

Do not extend notes this side of this line

RETURN TO
LOS ANGELES COUNTY SURVEYOR
700 HALL OF RECORDS

FORM 247 10M 11-35

RETURN TO
LOS ANGELES COUNTY SURVEYOR
700 HALL OF RECORDS

Note: Any Additions or Changes on This Sheet Must be Made or Circled in Red Ink With Date and Name of Person Making Change.

Do not extend notes this side of this line

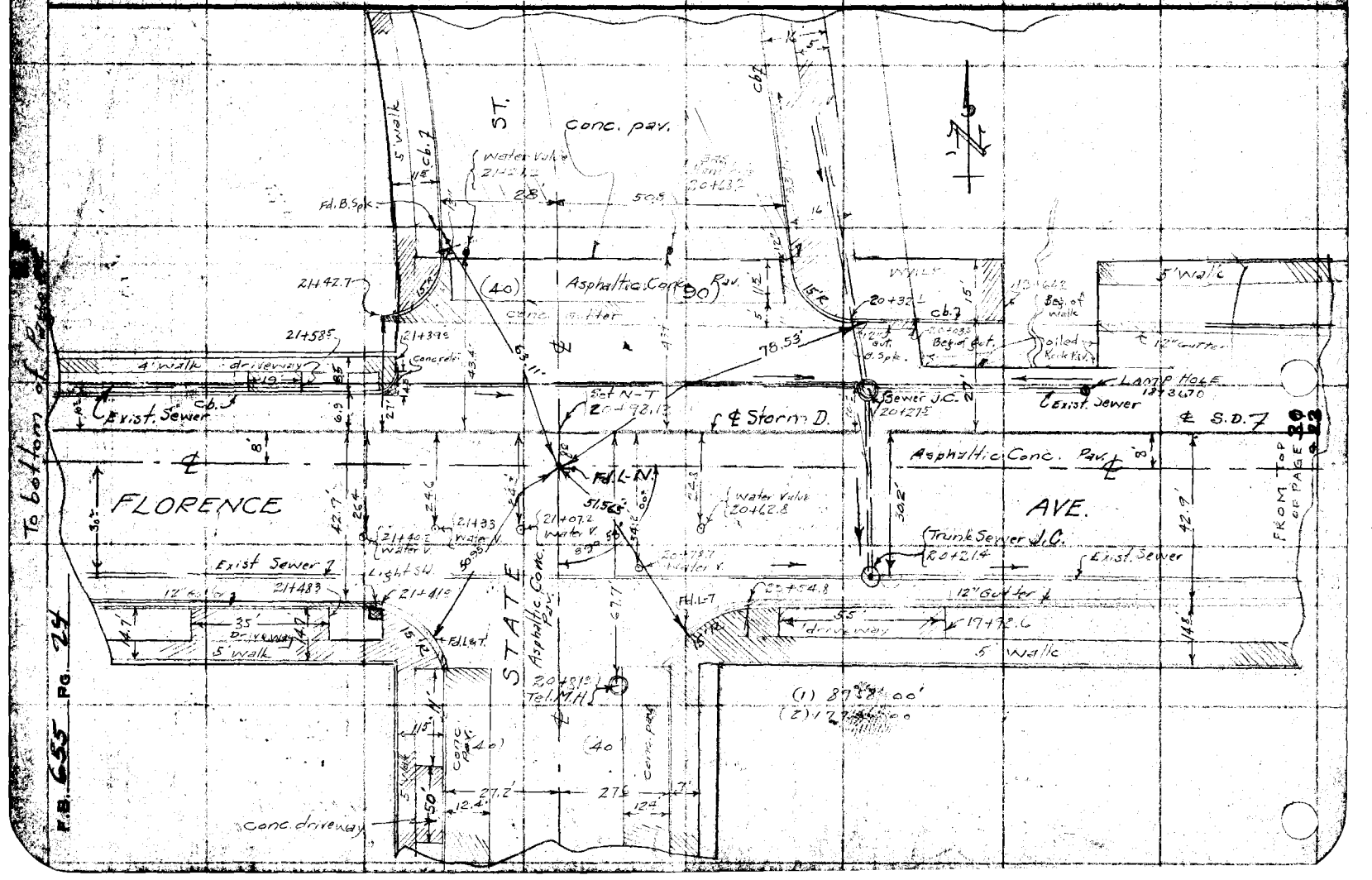

Notes Ck'd by	Survey of E. Compton Ch. D.S.	F.B. 655 Pg. 26
Map No.	W. O. 6331 Tape No. 055 St'd 84 °F.	
Office Work	Surveyed by WALLACE	
Checked	Notes W. Date July 1936	
Date	Indexed A. C. Johnson	

See pg 78

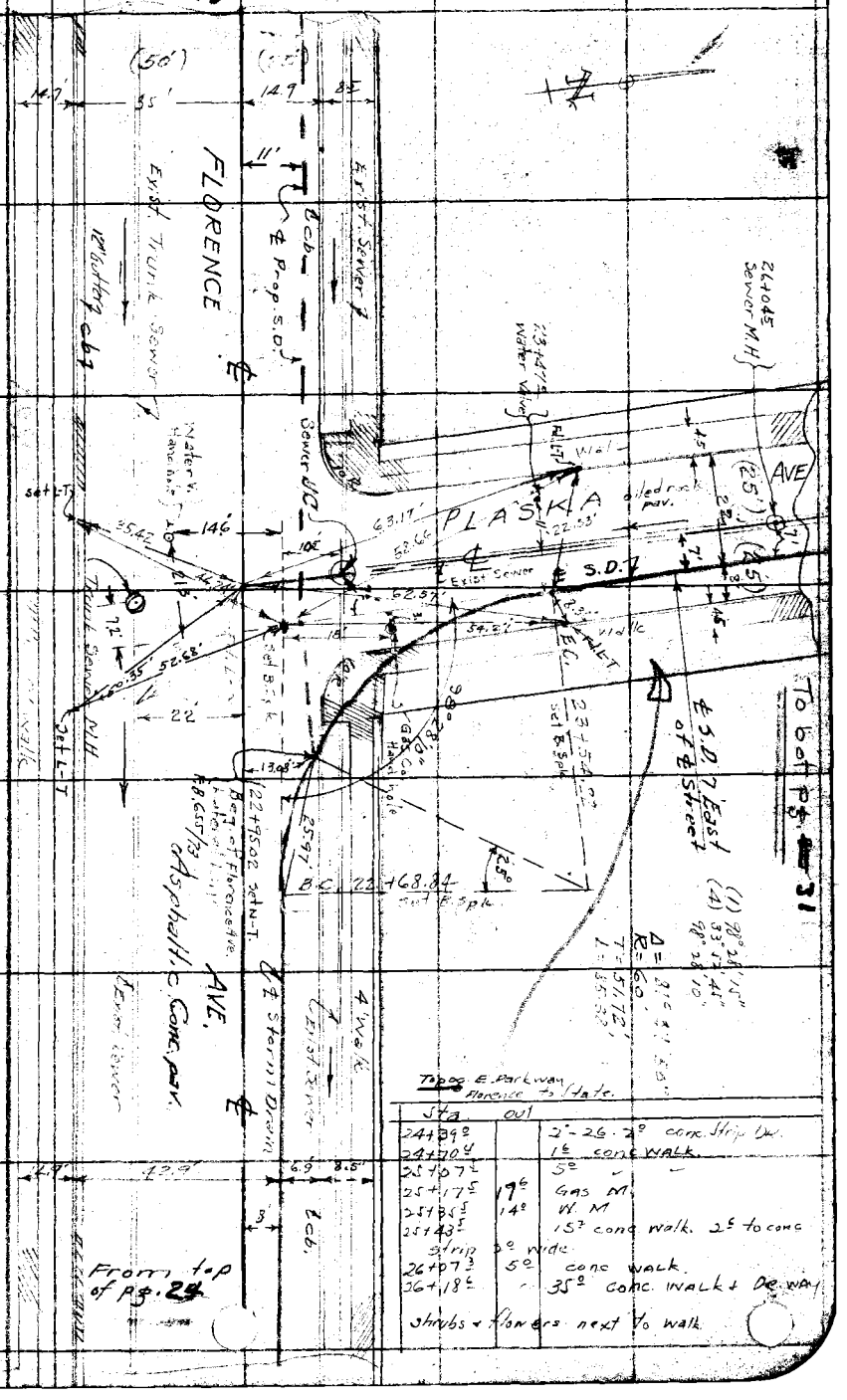

Top of E. Parkway Florence to State.

Sta.	out	
24+39.0		2'-26.2° conc. Strip Dw.
24+70.4		1.6 conc WALK.
25+07.2		5° " "
25+17.5	19.6	Gas M.
25+35.5	14.0	W. M
25+43.5		15.7 conc walk. 2.6 to conc strip 3° wide
26+07.3	5.0	conc walk.
26+18.6	"	35.0 conc. walk + Dr. way

shrubs + flowers next to walk.

Note: Any Additions or Changes on This Sheet Must be Made or Circled in Red Ink With Date and Name of Person Making Change.

Do not extend notes this side of this line

RETURN TO
LOS ANGELES COUNTY SURVEYOR
700 HALL OF RECORDS

FORM 247 10M 11-35

F.B. 655 PG. 26

RETURN TO
LOS ANGELES COUNTY SURVEYOR
700 HALL OF RECORDS

Note: Any Additions or Changes on This Sheet Must be Made in Red Ink or Circled With Date and Name of Person Making Change.

Do not extend notes this side of this line

Notes Ck'd by	Survey of E. Compton Cr. D.S.
Map No.	W. O. 6331 Tape No. 055 St'd °F.
Office Work	Surveyed by Wallace
Checked	Notes W. Date July 1936
Date	Indexed A. C. Johnson

F.B. 655 Pg 27

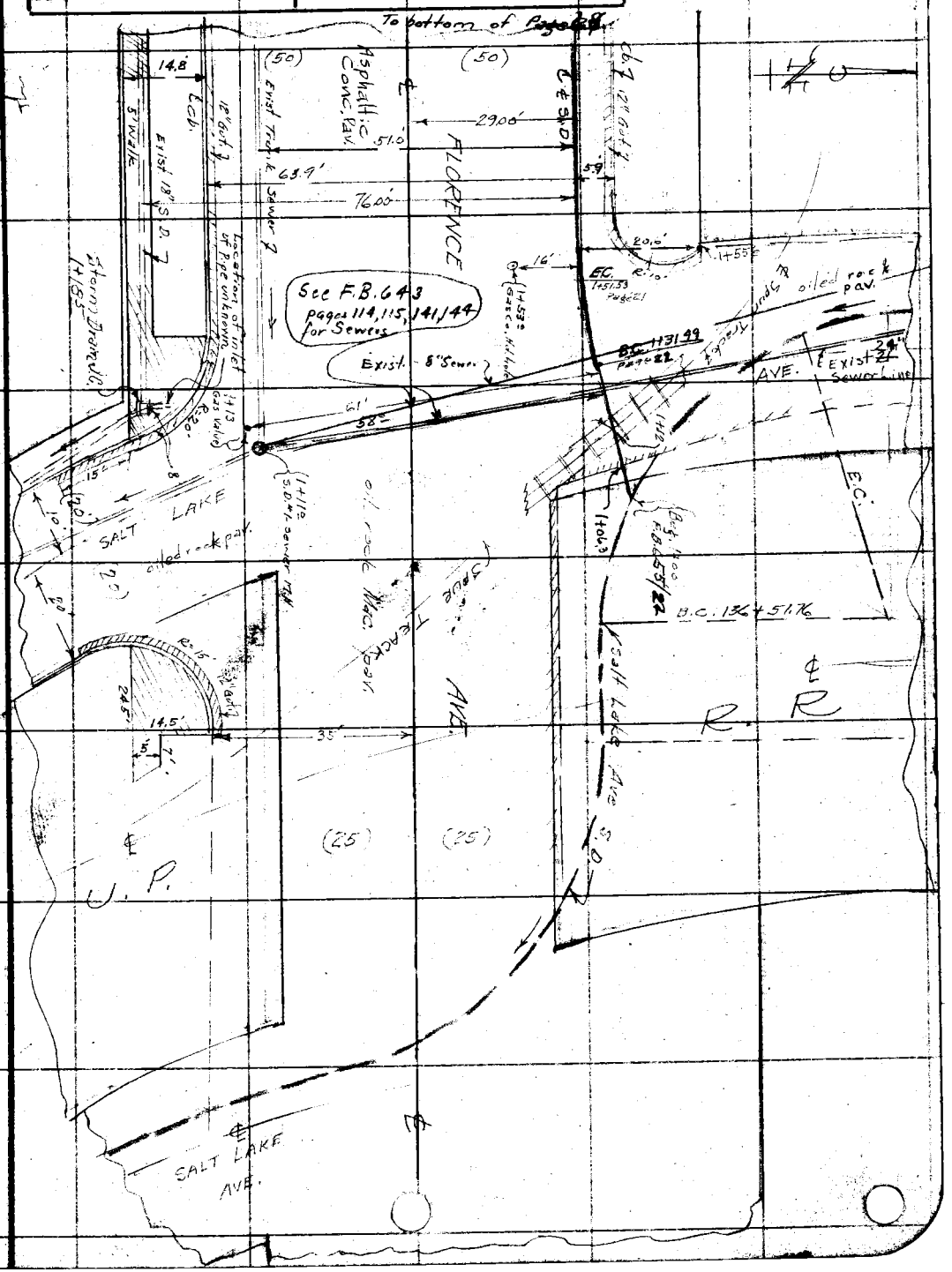

Note: Any Additions or Changes on This Sheet Must be Made or Circled in Red Ink With Date and Name of Person Making Change.

Do not extend notes this side of this line

RETURN TO
LOS ANGELES COUNTY SURVEYOR
700 HALL OF RECORDS

FORM 247 10M 11-35

RETURN TO
LOS ANGELES COUNTY SURVEYOR
700 HALL OF RECORDS

Note: Any Additions or Changes on This Sheet Must be Made or Circled in **Red Ink** With Date and Name of Person Making Change.

Do not extend notes this side of this line

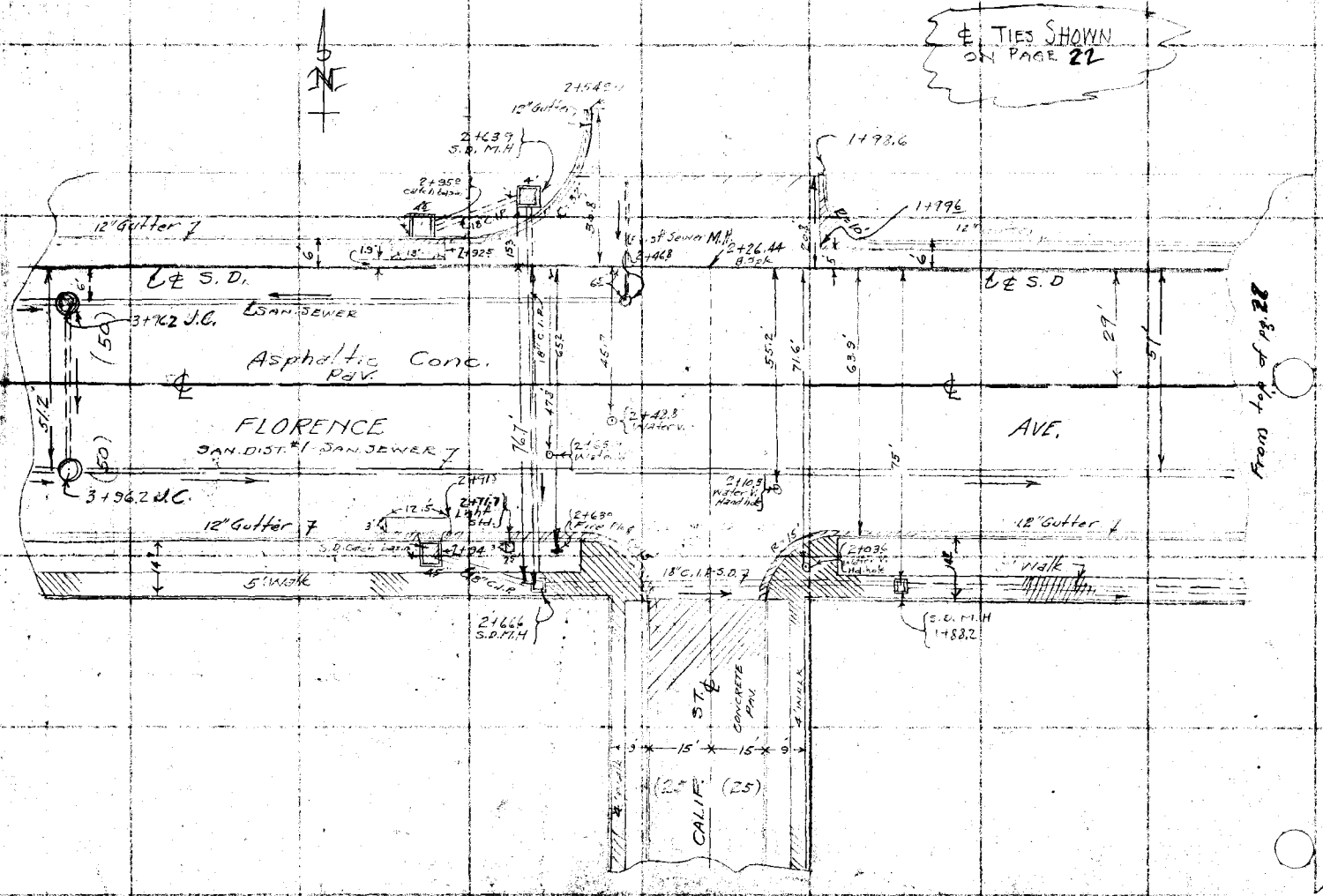

Notes Ck'd by	Survey of E Compton Cr. D.S.	F.B. 655 Pg. 29
Map No.	W. O. 6331 Tape No. 055 St'd 84 °F.	
Office Work	Surveyed by Wallace	
Checked	Notes W. Date July 1936	
Date	Indexed A. C. Johnson	

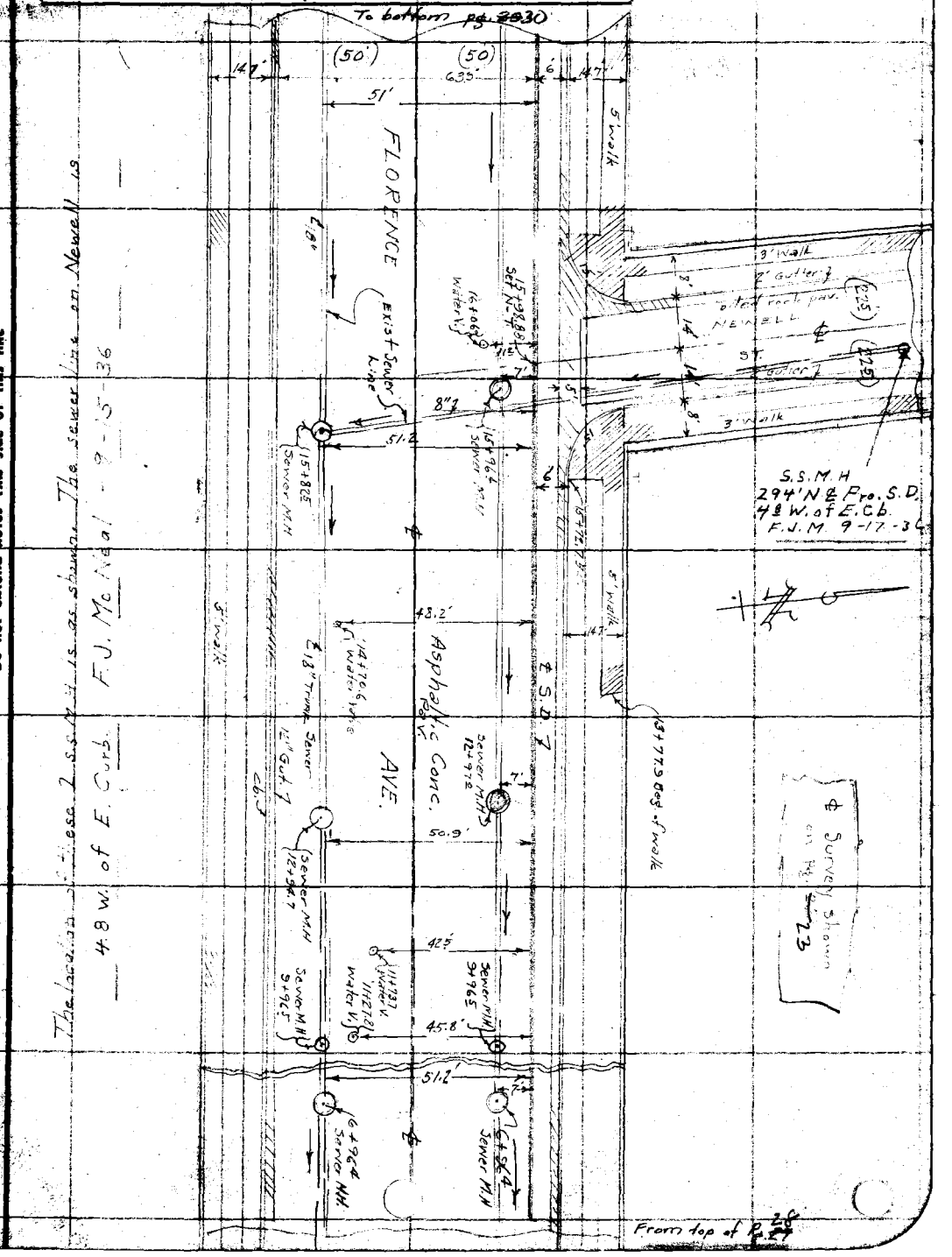

The location of these 2 S.S.M.H. is as shown. The sewer line on Newell is 4.8 W. of E. Curb. F.J. McNeal - 9-15-36

Note: Any Additions or Changes on This Sheet Must be Made or Circled in Red Ink With Date and Name of Person Making Change.

Do not extend notes this side of this line

RETURN TO
LOS ANGELES COUNTY SURVEYOR
700 HALL OF RECORDS

FORM 247 10M 11-35

RETURN TO
LOS ANGELES COUNTY SURVEYOR
700 HALL OF RECORDS

Note: Any Additions or Changes on This Sheet Must be Made or Circled in Red Ink With Date and Name of Person Making Change.

Do not extend notes this side of this line

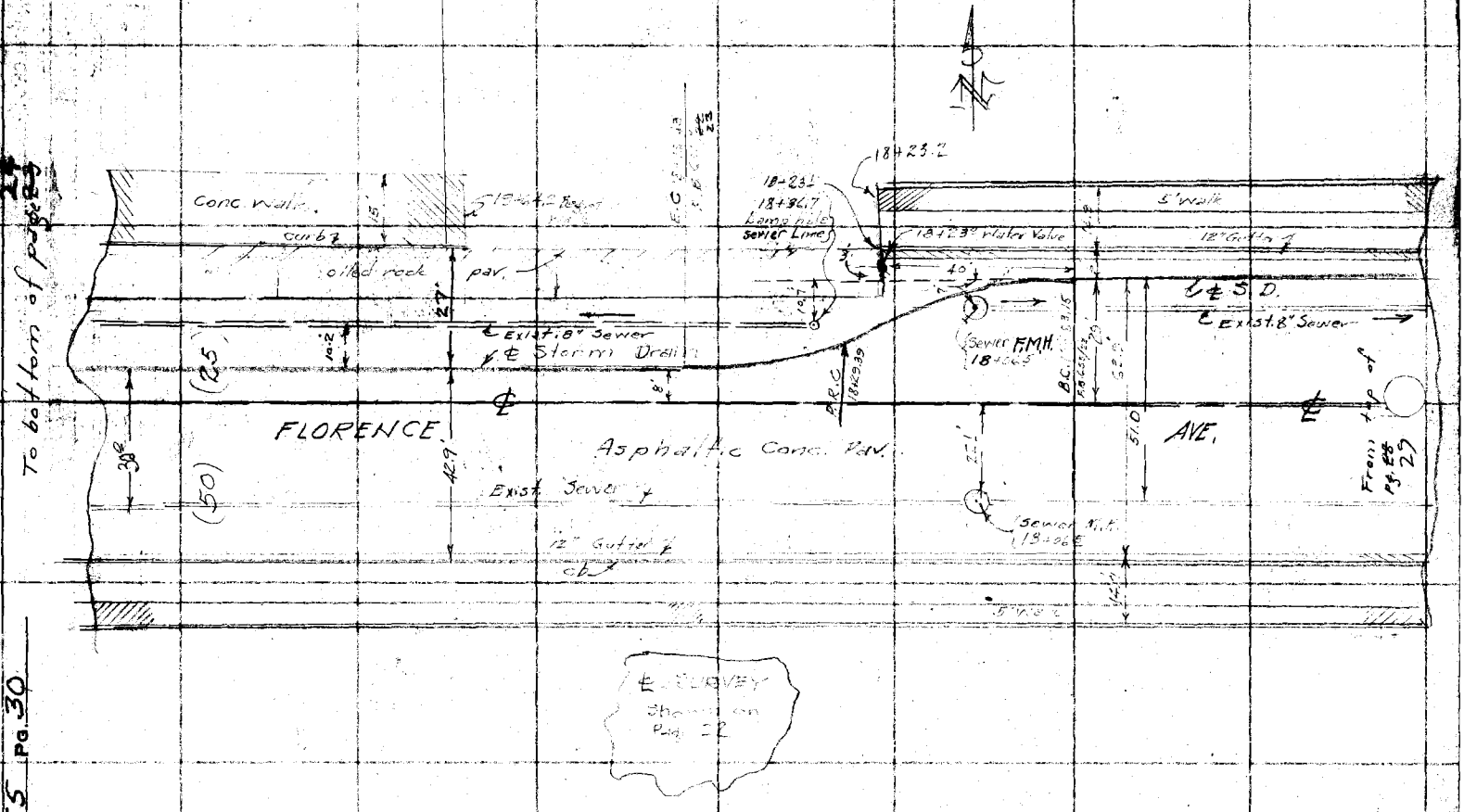

F.B. 655 Pg. 30

Notes Ck'd by	Survey of E. Compton Cr. R.S.
Map No.	W. O. 6331 Tape No. 055 St'd 8 °F.
Office Work	Surveyed by WALLACE
Checked	Notes W. Date July 1932
Date	Indexed C. Johnson

F.B. 655 Pg. 31

To bot. pg. 32

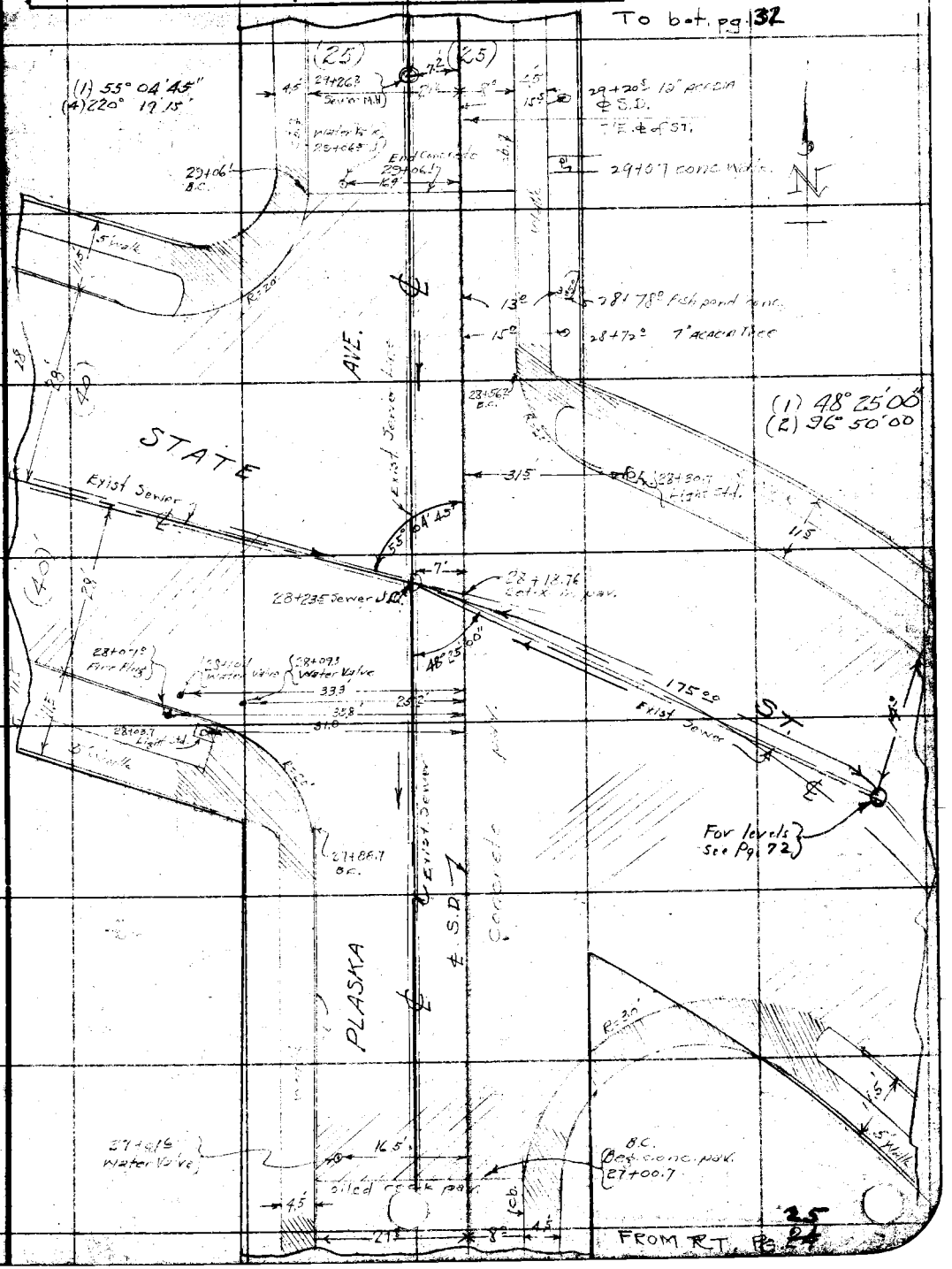

Note: Any Additions or Changes on This Sheet Must be Made or Circled in Red Ink With Date and Name of Person Making Change.

Do not extend notes this side of this line

RETURN TO
LOS ANGELES COUNTY SURVEYOR
700 HALL OF RECORDS

FORM 247 10M 11-35

F.B. 655 Pg. 32

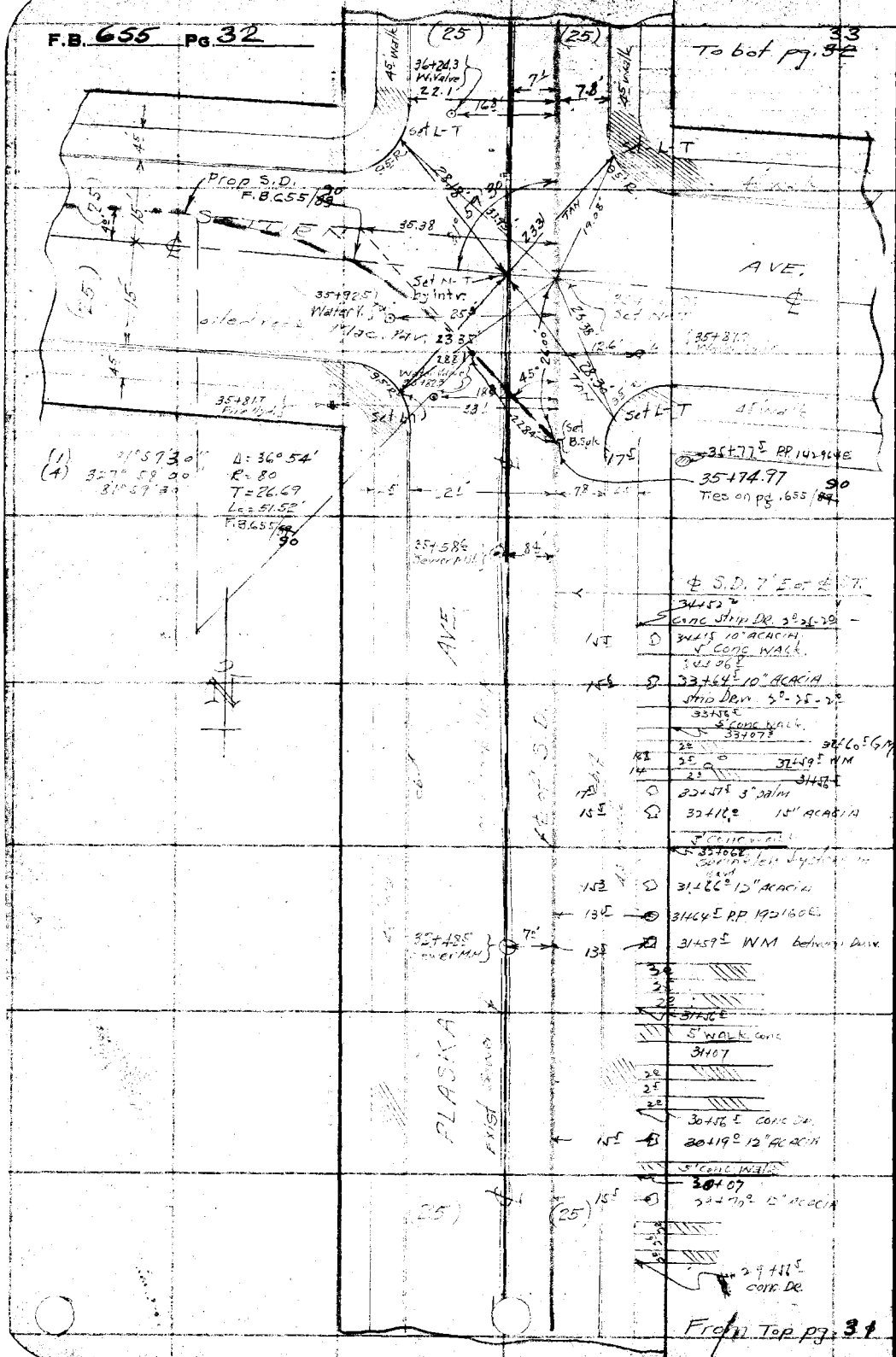

RETURN TO
LOS ANGELES COUNTY SURVEYOR
700 HALL OF RECORDS

Note: Any Additions or Changes on This Sheet Must be Made or Circled in Red Ink With Date and Name of Person Making Change.

Do not extend notes this side of this line

Date 7-14-37 Notes by LCM + LHF Chief Party LCM F.B. 655 Pg. 32A

Platted by	W.O. No. 6331 D. S. O. No.
Date	Location E Compton Creek D.S. #1
Map No.	Surveyed by McMillan
Platting C'k'd by	Date 7-14-37
Date	Indexed A. C. Johnson

ADDITIONAL TO DOG.

(All offsets taken to ℄ S.D.)

9.8	42+04.4	Water meter
11'	42+02.4	Tree 10"
11'	41+88.3	Dr.
10.2	41+72.5	Tree 10"
	41+66.8	
10.5	41+48.0	Dr.
10'	41+46.0	Pepper Tree 10"
	41+26.5	Water meter
10'	40+98.0	Dr.
11'	40+64.6	Water meter
	40+81.0	4" Palm Tree
	40+45.0	Dr.
	40+39.8	Water meter
10.5	39+97.7	Dr. + Water meter
11.8	39+90.0	10" Tree
10'	39+72.5	6" Tree
	39+37.0	Water Meter
	39+20.8	Dr.
10'	38+96.8	Water meter
11'	38+69.7	Dr.
10'	38+57.7	6" Tree
	38+56.0	Water meter
	38+46.0	Walk
11.2	38+37.5	8" Tree
	38+24.0	Dr.
11.5	38+10.5	8" Tree
10.8	37+95.5	8" Tree.
9.7	37+91.7	Water meter
	37+79.5	Dr.
	37+59.3	Dr.
9.5	37+53.6	Water meter
10.6	37+35.4	Beg of Walk + gutter
	37+33.9	gas meter

7' Sprinklers

7' Ave

4' Walk

S.D.

℄ Plaska

℄

7'

curb

Saturn Ave.

N

Notes: ANY ADDITIONS OR CHANGES ON THIS SHEET MUST BE MADE OR CIRCLED IN Red. WITH DATE AND NAME OF PERSON MAKING CHANGE.

Do not extend notes this side of this line

RETURN TO LOS ANGELES COUNTY SURVEYOR

F.B. 655 Pg. 32B LCM Chief Party Notes by LCM + LHF Date 7-14-37

Topog. E. Parkway cont.

Sta.

47+66.2 8.7 ... conc. Dr.
47+79.6 11° out. Century plant
47+77.3 11° " 14" Acacia
47+92.3 10° " WM
47+92.3 11° " Century plant
47+95.3 " conc. Dr.
48+02 11° Century plant
48+11.3 11° " "
48+13.5 11×8.3 conc. Dr.
48+32.4 11° 10" acacia
48+48.5 11° 10" Acacia
48+51.9 9.3 W.M.
48+55.4 11°×8° conc. Dr.
48+94.5 10.3 W.M.
49+01 11°×8.3 Conc. Dr.
49+46 10° W.M.
49+16 Start sprinkler System
49+92 End " "

Alley

10° 47+45.2 WM
11° 47+23.5 10" Acacia
2.5
47+13.6 conc walk
9.5 47+12.2 WM
11° 47+03.8 14" Acacia
46+88.0 Dr. W
10° 46+74.2 W.M.
11° 46+60.5 5" tree
46+42.8 Dr. W
45+88.0 Dr. W.
10° 45+78.5 WM
9.5 45+45.5 WM
45+31.9 4' Walk
45+26 + 45+45 sprinkler heads in parkway
45+10.8
10.5 45+03.5 W.M.
11° 44+71.3 9" Acacia

ZOE AVE.

10.8 44+02.3 10" Palm
10.2 43+99.5 water meter
43+86.6 2.8 walk
11.4 43+76.5 10" Palm
10' 43+53.0 water meter
12' 8'
43+25.0 Dr.
43+10.0 3' Walk
9.8 42+94.5 water meter
42+79.0 Dr.
9.3 42+77.0 Water Meter
10.8 42+69.6 2" Tree
42+56.2 3' walk
11' 42+46.4 2" Tree
42+34.0 Dr.
11' 42+26.2 Tree-10"
42+11.8 2.8 walk

Plaza Ave.

S.D.

Curb

4' walk

RETURN TO
LOS ANGELES COUNTY SURVEYOR

Do not extend notes this side of this line

Note: ANY ADDITIONS OR CHANGES ON THIS SHEET MUST BE MADE OR CIRCLED IN Red. WITH DATE AND NAME OF PERSON MAKING CHANGE.

Notes Ck'd by	Survey of E. Compton C.K. D.S.	F.B. 655 Pg 33
Map No.	W. O. 6331 Tape No. 055 St'd 8?° F.	
Office Work	Surveyed by WALLACE	
Checked	Notes WALLACE Date 8-36	
Date	Indexed A. C. Johnson	

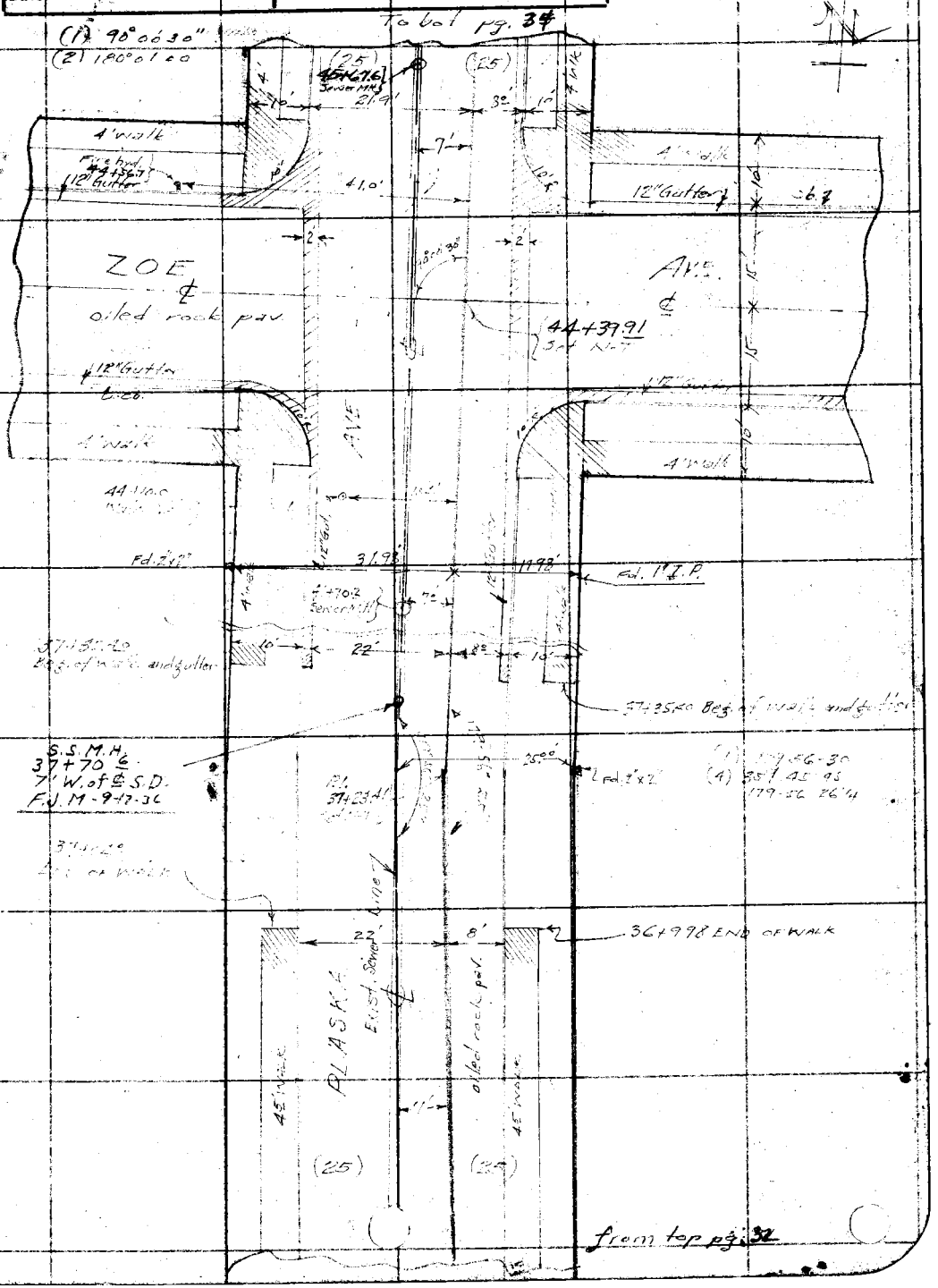

Note: Any Additions or Changes on This Sheet Must be Made or Circled in Red Ink With Date and Name of Person Making Change.

Do not extend notes this side of this line

RETURN TO
LOS ANGELES COUNTY SURVEYOR
700 HALL OF RECORDS

FORM 247 10M 11-35

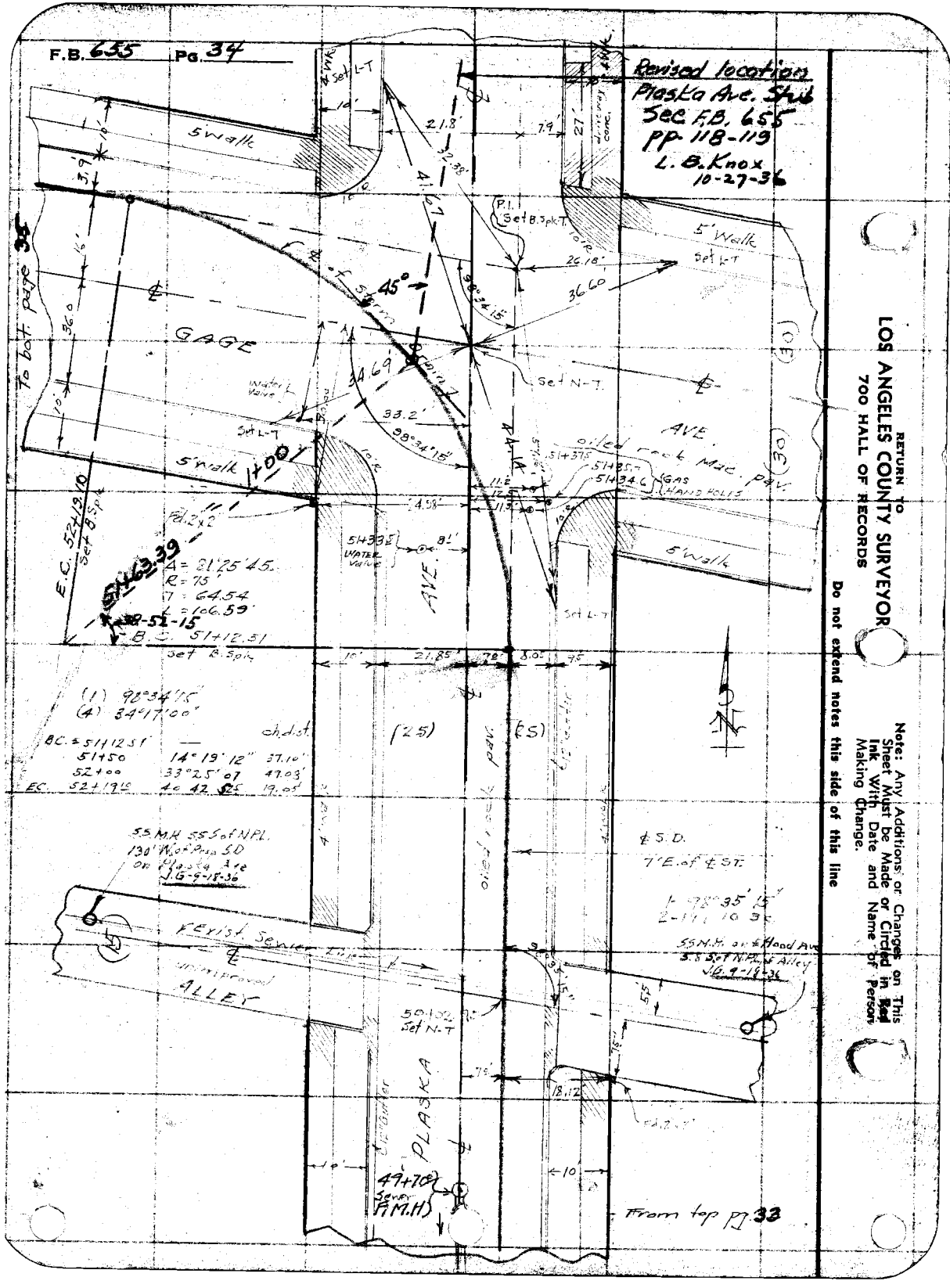
F.B. 635 Pg. 34
Revised location
Plaska Ave. Std
Sec F.B. 655
pp 118-119
L. B. Knox
10-27-36
To bot. page 35
From top pg 33
RETURN TO
LOS ANGELES COUNTY SURVEYOR
700 HALL OF RECORDS
Do not extend notes this side of this line
Note: Any Additions or Changes on This Sheet Must be Made or Circled in Red Ink With Date and Name of Person Making Change.
5' walk
GAGE
AVE.
PLASKA
ALLEY
Set L-T
Set N-T
Set B.S.pk.T
Set B.Sp.
Water Valve
Gas Valve
Telephone Manhole
Concrete Curb
Oiled rock Misc. pav.
Existing Sewer Line
Proposed
E.C. 52+19.10
Set B.Sp.
514+62.39
Sta 52+19.10
B.C. 51+12.51
Set B.Sp.
Δ = 21°25'45"
R = 75'
T = 64.54'
L = 166.59'
(1) 90°34'15"
(4) 34°17'00"
BC. = 51+12.51
51+50 14°19'12" 37.10'
52+00 33°25'07 47.03'
EC. 52+19.10 40°42'25" 19.05'
49+70
Sewer
P.M.H.
50.1 Set N-T
Set L-T
Set N-T
Set B.Sp.
Set B.S.pk.T
51+33.5
51+34.6
51+35.7
51+37.5
45°
90°34'15"
38°34'15"
33.2'
14.69'
21.8'
41.67'
26.18'
36.60'
21.85'
4.58'
11.2'
11.3'
18.12'
7.9'
27'
5.5 M.H. 55.5 of N.P.L. 130' W. of Plaska SD on Plaska Ave
JG-5-15-36
5.5 M.H. on Wood Ave 3.5 S of N.P.L. in Alley
JG-9-15-36
℄ S.D. 7' E. of ℄ St.
L 78°35'15" E 111.10
(25)
(5)

Notes Ck'd by	Survey of E Compton Cr. S.D.
Map No.	W. O. Tape No. 055 St'd 14 °F.
Office Work	Surveyed by Wallace
Checked	Notes W Date 1/31/36
Date	Indexed C. Johnson

F.B. 655 Pg. 35

Note: Any Additions or Changes on This Sheet Must be Made or Circled in Red Ink With Date and Name of Person Making Change.

Do not extend notes this side of this line

RETURN TO
LOS ANGELES COUNTY SURVEYOR
700 HALL OF RECORDS

FORM 247 10M 11-35

RETURN TO
LOS ANGELES COUNTY SURVEYOR
700 HALL OF RECORDS

Note: Any Additions or Changes on This Sheet Must be Made or Circled in Red Ink With Date and Name of Person Making Change.

Do not extend notes this side of this line

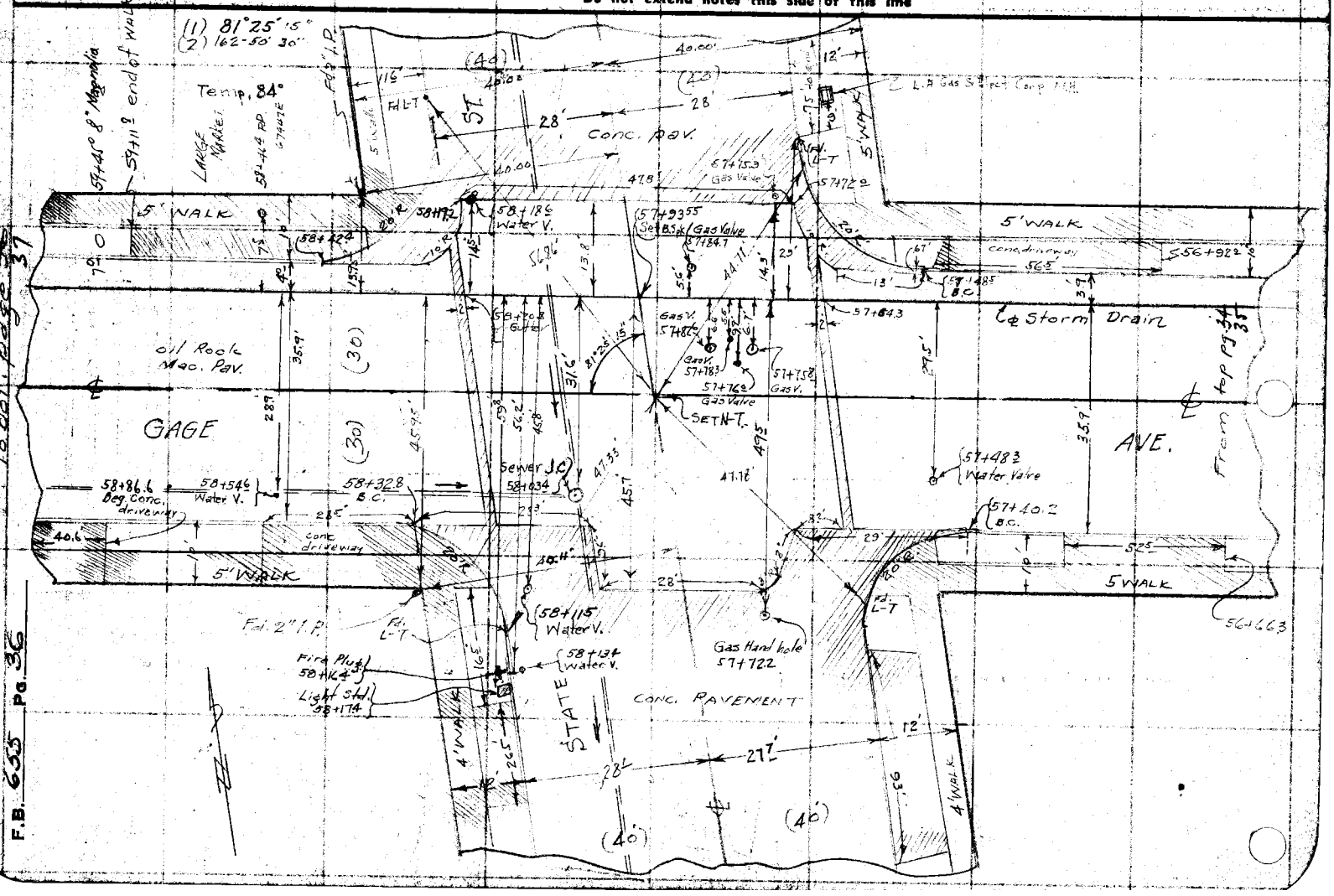

Notes Ck'd by	Survey of E. Compton, U.S.	F.B. 655 Pg. 37
Map No.	W. O. 6331 Tape No. 055 St'd °F.	
Office Work	Surveyed by Wallace	
Checked	Notes W Date 7-31-36	
Date	Indexed A. C. Johnson	

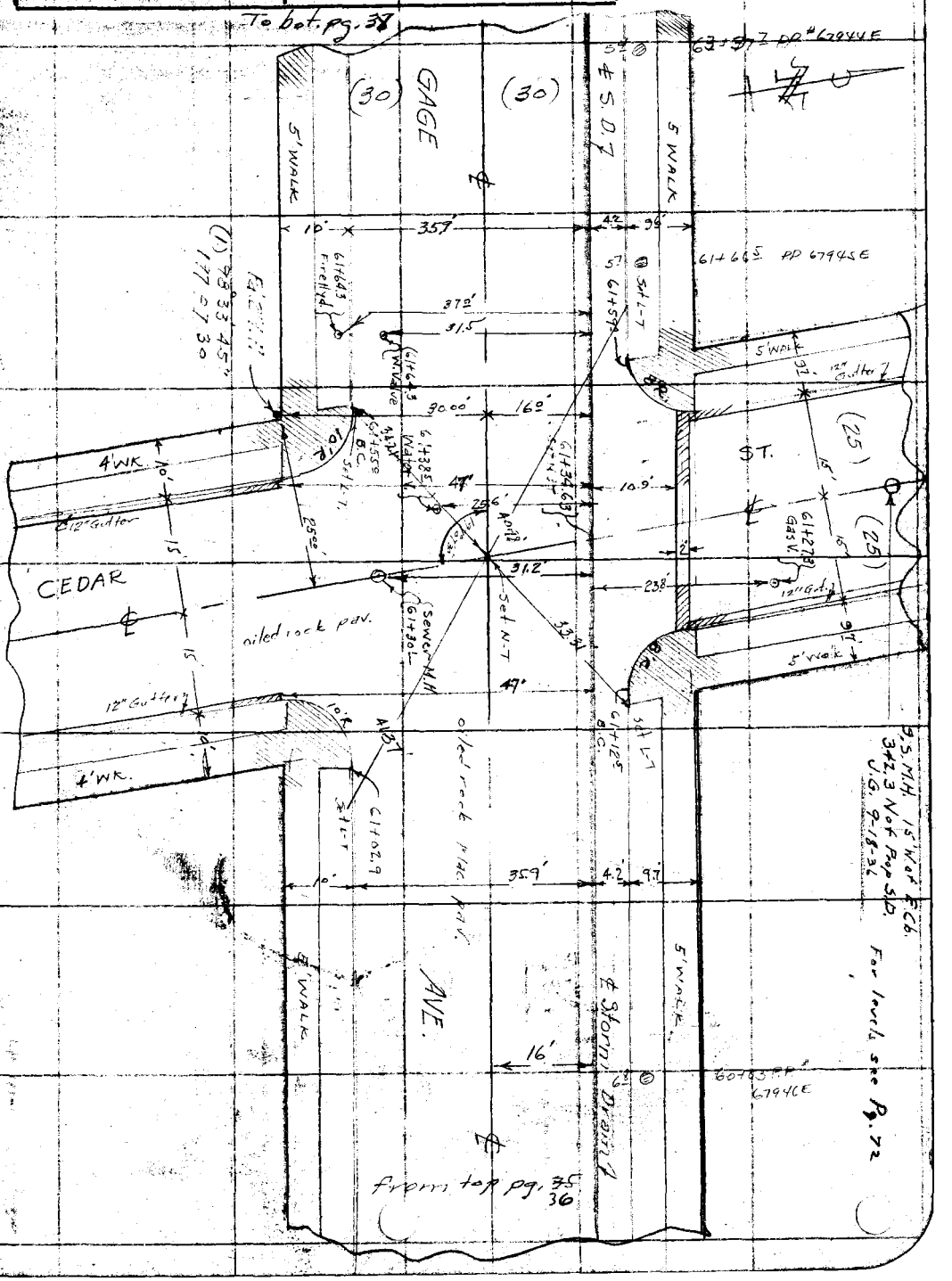

Note: Any Additions or Changes on This Sheet Must be Made or Circled in Red Ink With Date and Name of Person Making Change.

Do not extend notes this side of this line

RETURN TO
LOS ANGELES COUNTY SURVEYOR
700 HALL OF RECORDS

FORM 247 10M 11-35

RETURN TO
LOS ANGELES COUNTY SURVEYOR
700 HALL OF RECORDS

Note: Any Additions or Changes on This Sheet Must be Made or Circled in **Red Ink** With Date and Name of Person Making Change.

Do not extend notes this side of this line

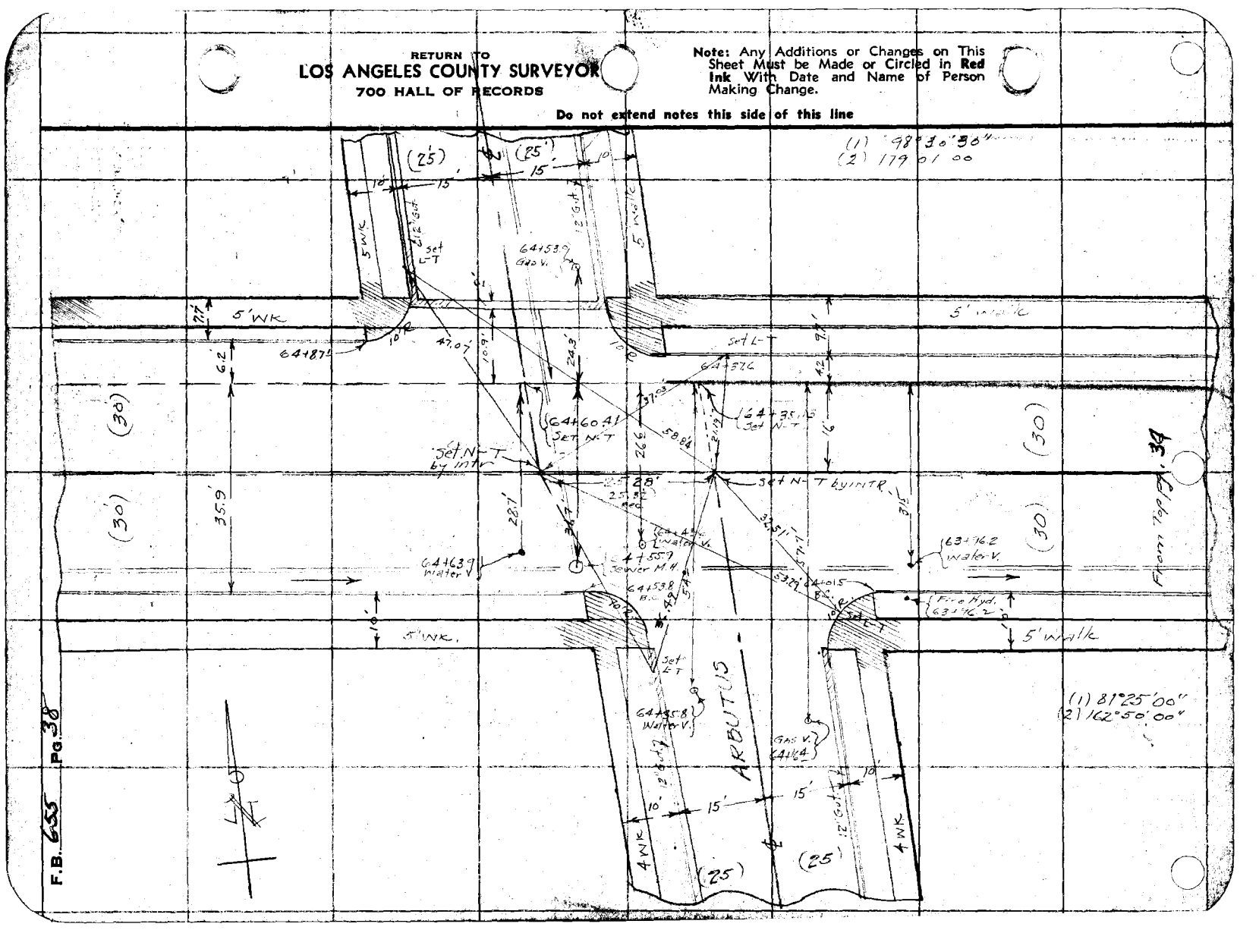

F.B. 655 Pg. 38

Profile No. | Notes Rad. | Platted | Job No. 6331 | Division No. | L. B. 655 Pg. 39
Date | Date | Survey of E. Compton Cr. D.S.
X-Sec. No. | Notes Chkd. | Checked | Survey by WALLACE | Notes W | Date 8-6-36
Date | Date | Map No. | Indexed A. S. Johnson | Date

Sheet 5

J. N. 6331

EAST COMPTON CR. S. D.

PLASKA AVENUE BRANCH

FROM

SALT LAKE AVE. TO PLASKA AVE.

PLASKA AVE. TO GAGE AVE.

GAGE AVE. TO ARBUSTUS AVE.

PROFILE

WALLACE
BLANCHARD
WILLEY
METER

RECEIVED SEP 8 1936 Smelser

PROGRESSED ✓ ✓

BOOK INDEXED 145 ✓

MAP INDEXED ✓ ✓

RECORD INDEXED ✓ ✓

CARD INDEXED ✓ ✓

REDUCED Field

CHECKED 10-5 Smelser

STATION | B.S. | H.I. | F.S. | ELEV.

NOTE: ANY ADDITIONS OR CHANGES ON THIS SHEET MUST BE MADE OR CIRCLED IN RED INK, WITH DATE AND NAME OF PERSON MAKING CHANGE

Do not extend notes this side of this line

PLEASE RETURN TO
LOS ANGELES COUNTY SURVEYOR
700 HALL OF RECORDS

Form 307 5M 10-34

Form 307 5M 10-34

PLEASE RETURN TO
LOS ANGELES COUNTY SURVEYOR
700 HALL OF RECORDS

NOTE: ANY ADDITIONS OR CHANGES ON THIS SHEET MUST BE MADE OR CIRCLED IN RED INK, WITH DATE AND NAME OF PERSON MAKING CHANGE

Do not extend notes this side of this line

STATION	B. S.	H. I.	F. S	ELEV.		
					FLORENCE AVE. WEST FROM SALT LAKE AVE.	
B.M. EL-24	4 58	146 78		142 30	B.M. EL-24' El 142.97	FB 634/54
					Calif. St. & Florence Ave. B.Spk. - 15' S. of S. end C.R. S.E. Cor.	
1+00			22	144 67	℄ intr. of Storm drain of Salt Lake Ave.	
+06.3			216	144 [illegible]	℄ S.D. edge of pav.	
+12°			210	144 68	Top E. rail spur track	
			220	144 58	" W. rail "	
1+11°			231	144 47	Top of San. Sewer D.M.H. (58' Lt.)	
			1919	127 59	21" outlet South	S: 2.30, 15.87, 1.75, 19.92
			1978	127 00	18" inlet on W	W: 2.32, 15.96, 1.50, 19.78
			1913	127 65		E: 2.30, 15.58, 1.25, ~~19.03~~ 19.13
			~~19 03~~	~~127 75~~	15" inlet on E	N: 2.30, 13.40, .68, 16.38
			16 38	130 40	8" " on N.	
			260	144 18	S. end C.R. S.W. Cor	
			304	143 74	gutter S. end "	
			261	142 17	W end C.R. - S.W. Cor	
			303	143 75	gutter W. " " "	

L.B. 655 P.G. 40 Job. No. 6331 Division No. ___ Notes Red ___ Plotted ___ Profile ___
Survey of E. Compton Cr. D.S. Date W Date ___ No. ___
Survey by Wallace Notes W Notes Chkd. ___ Checked ___ X-Sec. ___
Indexed C. Johnson Date ___ Date ___ No. ___

Form 307 5M 10-34

PLEASE RETURN TO
LOS ANGELES COUNTY SURVEYOR
700 HALL OF RECORDS

NOTE: ANY ADDITIONS OR CHANGES ON THIS SHEET MUST BE MADE OR CIRCLED IN RED INK, WITH DATE AND NAME OF PERSON MAKING CHANGE

Do not extend notes this side of this line

Profile No. ____ Notes Red. ____ Platted ____ Job No. 6331 Division No. ____
X-Sec. No. ____ Date ____ Date ____ Survey of E. Compton Notes ____
Notes Chkd. ____ Checked ____ Survey by W.V. Notes W
Date ____ Date ____ Map No. ____ Indexed S. Johnson Date 8-10-36
L.B. 655 Pg. 44

STATION	B. S.	H. I.	F. S	ELEV.	Florence Ave. (cont.)	
		146.78				
1+185			2.47	144 31	Top Storm D. J. C.	76' Left
			8 09	138 69	18" outlet on S.	S: 2.47, 4.12, 1.50 = 8.09
			8 07	138 71	18" inlet on W.	W: 2.47, 4.10, 1.50 = 8 07
			8 05	138 73	18" inlet on N.	N: 2.47, 4.08, 1.50 = 8 05
B.C. 1+31.49			2 57	144 21	℄ S.D.	
EC 1+51.53			3 22	143 56 ~~144 56~~	"	
1+55.6			3 00	143 78	cb. N. end C.R. N.W. Cor	
"			3 28	143 50	Gutter " " " "	
			3 12	143 66	W. end " " "	
			3 66	143 12	Gutter " " " "	
1+88.2			3 76	143 02	Top Storm D.-M.H.	
			8 01	138 77	18" inlet on West	
			8 12	138 66	18" outlet on East	
						CALIF. ST
			3 66	143 12	cb. E. end C.R., N.E. Cor	
			4 27	142 51	Gut. " " " "	
1+98.6			3 74	143 04	cb. N. " " " "	
			4 20	142 58	Gut " " " "	

Form 307 5M 10-34

PLEASE RETURN TO
LOS ANGELES COUNTY SURVEYOR
700 HALL OF RECORDS

NOTE: ANY ADDITIONS OR CHANGES ON THIS SHEET MUST BE MADE OR CIRCLED IN RED INK, WITH DATE AND NAME OF PERSON MAKING CHANGE

Do not extend notes this side of this line

STATION	B. S.	H. I.	F. S	ELEV.	Florence Avenue	
		146 78			CALIF. ST.	
			4 05	142 73	cb. E. end C.R. - S.W. Cor	
			4 55	142 23	gutter E. " " "	
			4 27	142 51	cb. S. " " "	
			4 70	142.08	gut. " " "	
2+00			4.41	142 37	℄ S.D	
+26.44			4 71	142.07	℄ S.D. & ℄ Calif St.	
					℄ Calif St. 150' S. ℄ S.D.	
					E. cb. " " " " "	
					E. gutter " " " " "	
					W. cb. " " " " "	
					W. gutter " " " " "	
2+46.8			4 66	~~144 22~~ 142 12	Top of Sewer M.H. (6' Lt.)	N. 4.66, 10.95, .67, 16.28 — W. 4.65, 11.12, .67, 16.44
			16 28	130.50	8" inlet on N.	
			16 44	130.34	8" outlet on W	
			4 61	142 17	cb. S. end C.R., S.W. Cor	
			5 06	141 72	gutter " " " "	
			4 63	142 15	cb. W. " " " "	
			5 15	141 63	gutter " " " "	
2+63.9			4 58	142 20	Top of Exist. S.D. catch basin 15.3' Rt.	
			7 35	139 43	inlet on W. 18"	
			7 43	139 35	Outlet on S. 18"	

L.B. 655 P.G. 42 Job. No. ____ Division No. ____ Notes Red ____ Plotted ____ Profile ____
Survey of E. Compton Cr. D.S. Date 8-10-36 Date ____ No. ____
Survey by W. Notes W. Notes Chkd. ____ Checked ____ X-Sec. ____
Indexed A. C. Johnson Date ____ Date ____ No. ____

Form 307 5M 10-34

PLEASE RETURN TO
LOS ANGELES COUNTY SURVEYOR
700 HALL OF RECORDS

NOTE: ANY ADDITIONS OR CHANGES ON THIS SHEET MUST BE MADE OR CIRCLED IN RED INK, WITH DATE AND NAME OF PERSON MAKING CHANGE

Do not extend notes this side of this line

STATION	B. S.	H. I.	F. S	ELEV.	Florence Ave (cont.)	
		146 78				
2+54.0			458	142 20	ob. N. end C.R. N.W. Cor	30.8' Rt
			500	141 78	gut " " " "	
			458	142 20	ob. W " " " "	
			535	141 43	gut. " " " " "	
2+66.6			435	142 43 ~~142 22~~	Top of Exist. S.D. J.C	76.7' Lt.
"			763	139 15	18" inlet on West (invert)	
"			768	139 10	18" inlet on North "	
"			774	139 04	18" outlet on East "	
2+94.0			468	142 10	Top of Exist. S.D catch basin	64' Lt.
			751	139 27	18" outlet on East	
2+95.0			452	142 26	Top of Exist S.D. catch basin	6' Rt.
			728	139 50	18" outlet on East. (invert)	
3+00			514	141 64	℄ S.D.	
"			459	142 19	ob. Rt.	
"			553	141 25	gutter	

Profile No. ____ Notes Red. ____ Platted ____ Job No. 6331 Division No. ____ L. B. 655 PG. 43
Date ____ Date ____ Survey of E. Compton Cr. D.S.
X-Sec. No. ____ Notes Chkd. ____ Checked ____ Survey by W. Notes W Date 8-10-36
Date ____ Date ____ Map No. ____ Indexed A. C. Johnson Date ____

Form 307 5M 10-34

PLEASE RETURN TO
LOS ANGELES COUNTY SURVEYOR
700 HALL OF RECORDS

NOTE: ANY ADDITIONS OR CHANGES ON THIS SHEET MUST BE MADE OR CIRCLED IN RED INK, WITH DATE AND NAME OF PERSON MAKING CHANGE

Do not extend notes this side of this line

STATION	B. S.	H. I.	F. S	ELEV.	Florence Ave (cont.)		
		146 78					
T.P.	4.89	147.12	4 55	142.23			
3+96.2			5 14	~~140~~ 141 78	Top of Sewer J.C. 6' Lt.		
			17 37	129 75	inlet on E.	E: 5.14, 11.56, .67 = 17.37	West: 5.15, 11.53, .67 = 17.35
			17 35	129 77	inlet on W.		South: 5.15, 11.73, .67 = 17.55
			17 55	129 57	outlet on S.		
3+96.2			5 30	~~140~~ 141 82	Top of Sewer J.C. 51.2' Lt.		
			19 49	127 63	18" inlet on W.	West: 5.29, 12.70, 1.50 = 19.49	East: 5.33, 12.66, 1.55 = 19.54
			19 54	127 58	18 outlet E		North: 5.31, 12.36, .67 = 18.34
			18 34	128 78	8" inlet N.		
4+00			5 4	~~140~~ 141 9	℄ S.D.		
5+00			5.2	~~140~~ 141 9	"		
6+00			5 1	142 0			
6+96.4			4 82	142 30	Top of Sewer M.H. 6' Lt		
			16 25	130 87	8" outlet on E	E: 4.82, 10.76, .67 = 16.25	W: 4.82, 10.68, .67 = 16.17
			16 17	130 95	8" inlet on W		

L.B. 655 P.G. 44 Job. No. 6331 Division No. ____ Notes Red ____ Plotted ____ Profile ____
Survey of E Compton Cr. D.S. Date 8-10-36 Date ____ No. ____
Survey by W. Notes W Notes Chkd. ____ Checked ____ X-Sec. ____
Indexed A. C. Johnson Date ____ Date ____ No. ____

Form 307 5M 10-34

PLEASE RETURN TO
LOS ANGELES COUNTY SURVEYOR
700 HALL OF RECORDS

NOTE: ANY ADDITIONS OR CHANGES ON THIS SHEET MUST BE MADE OR CIRCLED IN RED INK, WITH DATE AND NAME OF PERSON MAKING CHANGE

Do not extend notes this side of this line

Florence Ave. (cont.)

STATION	B. S.	H. I.	F. S	ELEV.		
		147 12				
7+00			5.0	142 1	℄ S.D	
T.P.	481	147.56	4.37	142.75		
8+00			5.3	142 3	℄ S.D.	
9+00			5.2	142 4	"	
9+95			4.95	142 61	Top of Sewer M.H (6' Lt.)	
			1531	132 25	8" inlet on W	W. 4.94, 9.70, .67, 15.31 / East 4.96, 9.83, .67, 15.46
			1546	~~137 10~~ 13210	8" outlet on E.	
10+00			5.1	142 5	℄ S.D.	
11+00			5.0	1426	"	
12+00			4.9	1427	"	
T.P.	488	148.15	4.29	143.27		
12+97			5.21	142 94	Top of Sewer M.H (6' Lt.)	
			1475	133 40	8" outlet on E.	E 5.23, 3.85, .67, 14.75 / W 5.20, 8.71, .67, 14.58
			1458	133 57	8" inlet on W	
13+00			5.4	1428	℄ S.D.	
14+00			5.3	1429	"	

Profile Notes Red. Platted Job No. 6331 Division No.
No. Date Date Survey of E. Compton Co. S.D.
X-Sec. Notes Chkd. Checked Survey by W.J. Notes W Date 8-10-36
No. Date Date Map No. Marked J. Johnson Date
L.B. 655 Pg. 45

Form 307 5M 10-34

PLEASE RETURN TO
LOS ANGELES COUNTY SURVEYOR
700 HALL OF RECORDS

NOTE: ANY ADDITIONS OR CHANGES ON THIS SHEET MUST BE MADE OR CIRCLED IN RED INK, WITH DATE AND NAME OF PERSON MAKING CHANGE

Do not extend notes this side of this line

L.B. 635 P.G. 46 | Job No. 638 | Division No. | Notes Red | Plotted | Profile
Survey of E. Compton Cr. D.S. | Date | Date | No.
Survey by W. C. Johnson | Notes W | Notes Chkd. | Checked | X-Sec.
Indexed | Date | Date | Date | No.

STATION	B. S.	H. I.	F. S	ELEV.	Florence Ave. (cont.)
		148.15			
15+00			5.20	142.95	℄ S.D
					Florence Ave. & Newell St.
15+72.7			4.60	143.55	c.b. E. end C.R. NE. Cor
			5.42	142.73	Gutter " " " "
			4.08	144.07	c.b. N. " " " "
			5.00	143.15	Gut. " " " "
15+82.5			5.01	143.14	Top San Sewer S.C. (51.2' Lt.)
					E. 5.01 / 10.85 / 1.50 = 17.36 ; W. 14.98 / 10.94 / 1.50 = 17.42
			17.36	130.79	12" outlet E
			17.42	130.73	18" inlet W
			10.27	137.88	8" inlet on N.
					N. 5.00 / 4.60 / .67 = 10.27
15+96.4			4.87	143.28	Top. of M.H. (6' Lt.)
				134.85	E. 4.87 ; W. 4.86
13.30			~~14.43~~	~~129.85~~	8" outlet on E. — E. 7.16 ; W. 7.71
				137.91	E. .67 ; W. .67
13.24			~~14.26~~	~~129.91~~	8" inlet on W. — E. 13.30 ; W. 13.24
15+98.88			5.10	143.05	℄ intr. S.D. and Newell St.
			4.20	143.95	100' N. on ℄ E. c.b. Newell St. Jac N. ℄ S.D.
					E. Gutter " " " " "

Form 307 5M 10-34

PLEASE RETURN TO
LOS ANGELES COUNTY SURVEYOR
700 HALL OF RECORDS

NOTE: ANY ADDITIONS OR CHANGES ON THIS SHEET MUST BE MADE OR CIRCLED IN RED INK, WITH DATE AND NAME OF PERSON MAKING CHANGE

Do not extend notes this side of this line

STATION	B. S.	H. I.	F. S	ELEV.	Florence Ave. (cont)
		148 15			W. cb. Newell St. 100' N. ℄ S.D.
					W. gut. " " " " "
			4 05	144 00	cb. N. end C.R-N.W.Cor
			4 89	143 26	gutter " " " "
			4 54	143 61	cb. W. " " "
			5 34	142 81	gut. " " " "
B.M. "EL"-26	4 63	148 14	4 63	143.51 / 143.52	B.M. "EL"-26" Elev 143.51 F.B. 639/57 Florence Ave. ~~Sc~~ Newell St. B. Spk. in cb. 10' E. of E end C.R-N.E.Cor.
17+00			5 0	143 1	℄ S.D.
B.C. 17+83.15			4 9	143 2	"
T.P.	4 96	148.65	4 45	143 69	
18+06.5			5.13	143 52	Top of Sewer F.M.H (4'±L)
			12.96	135 69	8" outlet on E. E 5.13 7.16 .67 12.96
18+23.2			4 91	143 74	end of cb.
"			5 62	143 03	" " gutter
P.R.C. 18+29.39			5 05	143 60	
18+36.7			5 05	143 60	Top of Sewer Lamp hole (10'± Rt)
			14 32	134 33	Bot " " "

EL.26 - 143.51
+ 5.74
K - 149.25
- 5.25
144.00
EL27 - 144.01
F.J.M. 9-17-36

S.S.M. 294' N. ℄ Prop. S.D. See Pg. 29
4 ⊗ W. of E. Cb - Newell St

	N	E	S	W
4.40	4.22		4.24	
	4.19		4.25	
	.67		.67	
	9.08		9.16	

Inv. 8" Inlet N 149.25 - 9.08 = 140.17'
" 8" Outlet S " - 9.16 = 140.09'

F.J.M. 9-17-36

Profile No. ____ Notes Red. ____ Platted ____ Job No. 6331 Division No. ____ L.B. 655 Pg. 47
Date ____ Date ____ Survey of E. Compton C.R.D.S.
X-Sec. No. ____ Notes Chkd. ____ Checked ____ Survey by W Notes W Date 8-10-36
Date ____ Date ____ Map No. ____ Indexed C. Johnson Date ____

Form 307 5M 10-34

PLEASE RETURN TO
LOS ANGELES COUNTY SURVEYOR
700 HALL OF RECORDS

NOTE: ANY ADDITIONS OR CHANGES ON THIS SHEET MUST BE MADE OR CIRCLED IN RED INK, WITH DATE AND NAME OF PERSON MAKING CHANGE

Do not extend notes this side of this line

STATION	B. S.	H. I.	F. S	ELEV.	Florence Ave. (cont.)			
		14865						
E.C. 18+75.63			4.8	143.9	℄ S.D.			
19+00			4.8	143.9				
+64.2			5.18	143.47	Beg. of walk @ cb. line			
20+00			4.8	143.[illegible]	℄ S.D.			
20+03.5			5.43	143.22	Beg. of gutter 27' Rt.			
+21.4			5.08	143.[illegible]7	Top of Sewer J.C. (30.2' Lt.)			
			16.74	131.91	18" outlet on E	E 5.08, 10.11, 1.55 = 16.74	W 5.08, 10.15, 1.50 = 16.73	N 5.08, 10.07, 1.25 = 16.40
			16.73	131.92	18" inlet W.			
			16.40	132.25	15" inlet N.			
20+27.5			5.04	133.[illegible]	Top of Sewer J.C. (10.2 Rt.)			
			15.10	133.55	8" inlet on E	E 5.03, 9.40, .67 = 15.10	W 5.05, 9.67, .67 = 15.39	N 5.04, 8.40, .83 = 14.27
			15.39	133.26	8" inlet on W			
			14.27	134.38	10" inlet on N.			
			15.94	132.71	15" outlet S.			S 5.04, 9.65, 1.25 = 15.94
20+32.1			4.65	143.[illegible]	cb. E. end C.R. – N.E. Cor			
			5.39	143.[illegible]	gut " " "			
			4.62	143.[illegible]	cb N " " "			
			5.33	143.[illegible]	gut. N " " "			

L.B. 655 P.G. 48 Job. No. 6331 Division No. Notes Red Plotted Profile
Survey of E. Compton Cr. D.S. Date 8-10-36 Date No.
Survey by W. Notes W. Notes Chkd. Checked X-Sec.
Indexed A. C. Johnson Date Date No.

Form 307 5M 10-34

PLEASE RETURN TO
LOS ANGELES COUNTY SURVEYOR
700 HALL OF RECORDS

NOTE: ANY ADDITIONS OR CHANGES ON THIS SHEET MUST BE MADE OR CIRCLED IN RED INK, WITH DATE AND NAME OF PERSON MAKING CHANGE

Do not extend notes this side of this line

Profile No. ____ X-Sec. No. ____ Notes Red. ____ Platted ____ Job No. 6331 Division No. ____ L.B. 665 Pg. 49
Date ____ Date ____ Survey of E. Compton Cr. to S.
Notes Chkd. ____ Checked ____ Survey by W Notes W Date 8-10-36
Date ____ Date ____ Map No. ____ Indexed ____ Johnson Date ____

STATION	B. S.	H. I.	F. S	ELEV.	Florence Ave (cont.)
		148 65			STATE ST.
20+54.8			495	143 70	ob. E. end C.R. - S.E. Cor
			554	143 11	Set. " " " " "
			503	143 62	ob S. " " " "
			562	143 03	Set. S. " " " "
20+59.0			525	143 40	Top of Bell Tel Co. M.H.
20+98.3			49	143 8	± intr S.D. and ± State St.
"			461	144 04	100' N. ℄ Florence Ave
"			518	143 47	150' S. " " "
21+28±			432	144 13	ob. N. end C.R. N.W. Cor
"			526	143 39	Set " " " " "
+42.7			443	144 22	ob W. " " " "
"			525	143 40	Set " " " " "
21+39			466	143 99	ob, N. end C.R. - N.W. Cor
			512	143 53	Set " " " " "
			473	144 92	ob. W. " " " "
			520	143 45	Set. " " " " "

Form 307 5M 10-34

PLEASE RETURN TO
LOS ANGELES COUNTY SURVEYOR
700 HALL OF RECORDS

NOTE: ANY ADDITIONS OR CHANGES ON THIS SHEET MUST BE MADE OR CIRCLED IN RED INK, WITH DATE AND NAME OF PERSON MAKING CHANGE

Do not extend notes this side of this line

STATION	B. S.	H. I.	F. S	ELEV.	Florence Ave. (cont.)	
		148 65				
			457	144 08	cb. S. end C.R	S.W.Cor
			535	143 30	gut " " "	"
21141°			449	144 16	cb. W. " "	"
"			520	143 45	gut. " " "	"
B.M. "EL-27"			464	144 01	B.M. "EL" 27 Elev. 144.01	F.B. 639/57
					Florence Ave & State St. B.Spk. C.E. of E. end C.R-N.E. Cor	
22+00			44	144.3	℄ S.D.	
T.P.	6 48	150 77	436	144.39		
B.C. 22+68.84			58	145 0	℄ S.D.	
					— PLASKA AVE —	
			575	145 52	cb. E. end C.R-N.E. Cor	
			576	145 01	gut. " " " " "	
			504	145 73	cb. N. " " " "	
			572	145 05	gut " " " " "	
			537	145 40	Top. Sewer J.C. N. side Florence Ave. & Plaska Ave.	
			1561	135 16	8" outlet E.	
			1545	135 32	8" inlet W.	
			1541	135 36	8" inlet N	

E	W	N
5.35	5.33	5.42
9.59	9.45	9.32
.67	.67	.67
~~15.67~~ 15.61	~~15.67~~ .45	15.41

L.B. 655 P.G. 50 Job. No. 6331 Division No. Notes Red Plotted Profile
Survey of E. Compton D.S. Date Date No.
Survey by W Notes W Notes Chkd. Checked X-Sec.
Indexed C. Johnson Date Date Date No.

Form 307 5M 10-34

PLEASE RETURN TO
LOS ANGELES COUNTY SURVEYOR
700 HALL OF RECORDS

NOTE: ANY ADDITIONS OR CHANGES ON THIS SHEET MUST BE MADE OR CIRCLED IN RED INK, WITH DATE AND NAME OF PERSON MAKING CHANGE

Do not extend notes this side of this line

STATION	B. S.	H. I.	F. S	ELEV.	Plaska Ave.	
		150 ~~78~~ 77				
			5.43	145 34	✓ Top of Sewer M.H. S. side Florence Ave. & ℄ Plaska Ave prod.	
			18.05	132 72	18" outlet on E	E. 5.42 / 11.13 / 1.50 / 18.05 ✓ — W. 5.46 / 11.03 / 1.50 / 17.99 ✓
			17.99	132 78	18" inlet W.	
			4.48	146 ~~30~~ 29	ab. W. end C.R. - N.W. Cor	
			5.03	145 74	½ ut. " " " " "	
			4.83	145 94	ab. N. " " " "	
			5.29	145 48	½ ut. " " " " "	
E.C. 23+54.22			5.2	145 6	℄ S.D.	
B.M. "EL-29"	4.89	150 .70	4.96	145 ~~81~~ .81	B.M. "EL-29" El. 145.81 F.B. 639/58 Florence Ave. & Plaska Ave. B. Spk - 6' n. of N. end C.R. - N.E. Cor.	
24+00			5.2	145 5	℄ S.D.	
25+00			5.0	145 8	"	
26+00			4.9	145 8	"	

Profile No. ____ Notes Red. ____ Platted ____ Job No. 6331 Division No. ____ L.B. 655 Pg. 51
X-Sec. No. ____ Date ____ Date ____ Survey of E. Compton Cr. D.S.
Notes Chkd. ____ Checked ____ Survey by W. Notes W. Date 8-10-36
Date ____ Date ____ Map No. ____ Indexed ____ Date ____

Form 307 5M 10-34

PLEASE RETURN TO
LOS ANGELES COUNTY SURVEYOR
700 HALL OF RECORDS

NOTE: ANY ADDITIONS OR CHANGES ON THIS SHEET MUST BE MADE OR CIRCLED IN RED INK, WITH DATE AND NAME OF PERSON MAKING CHANGE

Do not extend notes this side of this line

STATION	B. S.	H. I.	F. S	ELEV.	Plaska Ave. cont.	
		150 70				
26+04.5			479	145 91	Top of Sewer M.H. (7' Lt)	
			1432	136 ~~39~~ ~~44~~ 38		
			1400	136 70	8" outlet S.	S: 4.80, 8.85, .67 = 14.32
					8" inlet N	N: 4.77, 8.56, .67 = ~~14.20~~ 14.00
27+00.7			483	145 ~~88~~ ~~93~~ 87	℄ S.D. beg. conc. pav.	
B.M. EL30	453	150 75	445	146 ~~34~~ 35	B.M. "EL30 Elev. 146.25 ✓ Plaska Ave. & State St. B. Spk. – 6' S. of S. end C.R. – S.E. Cor. STATE ST.	
27+00.7			454	146 24	cb. S. end C.R. S.E. Cor.	
			515	146 13	gut " " " "	
			526	146 22	cb. E " " "	
			602	146 76	gut " " " "	
21+78.7			431	146 47	cb. S. end " S.W. Cor.	
			500	145 78	gut. " " " "	
			419	146 59	cb. W " " "	
			495	145 83	gut " " " "	
28+00			480	145 98	℄ S.D.	
28+18.76			488	145 90	℄ " and ℄ State St.	

L.B. 655 P.G. 52 Job. No. 6331 Division No. Notes Red Plotted Profile No.
Survey of E. Compton Cr. D.S. Date 8-10-36 Date X-Sec.
Survey by W Notes W Notes Chkd. Checked No.
Indexed A. C. Johnson Date Date

Form 307 5M 11-35

PLEASE RETURN TO
LOS ANGELES COUNTY SURVEYOR
700 HALL OF RECORDS

NOTE: ANY ADDITIONS OR CHANGES ON THIS SHEET MUST BE MADE OR CIRCLED IN RED INK, WITH DATE AND NAME OF PERSON MAKING CHANGE

Do not extend notes this side of this line

Profile No. ____ Notes Red. ____ Plotted ____ Job No. 6331 Division No. ____
X-Sec. No. ____ Notes Chkd. ____ Date ____ Checked ____ Date ____ Survey of E. Compton Blvd. Survey by W.L. Notes Date 3-1-36
Date ____ Map No. ____ Indexed ____ Date ____ F. B. 655 Pg. 53

STATION	B. S.	H. I.	F. S.	ELEV.	
		15.[illegible]			Plaza Intersection
28+16.76			5.48	12[illegible]	℄ Stone St. 100' East ℄ Hacker Ave
			5.24	143.54	T. cb.
			4.11	[illegible]	Sutter.
			5.21	[illegible]	" N. cb.
			[illegible]	[illegible]	" S. gutter
"			4.10	[illegible]	℄ Stone St. 100' W. ℄ Hacker Ave
			3.80	[illegible].78	" S. cb.
			4.01	[illegible]	" gutter
			4.07	[illegible]	" N. cb.
			4.86	[illegible]	" gutter
28+43.5			4.87	[illegible].71	Top of Curb S.C. (7'11")
			13.36	[illegible]	8" inlet on N.
			13.30	[illegible]	8" " " N.
			13.32	[illegible]	8" " " E
			13.32	[illegible]	8" outlet S

N		W		E		S	
4.87		4.87		4.87		4.87	
7.82		7.76		7.78		7.82	
.67		.67		.67		.67	
13.36		13.30		13.32		13.36	

For S.S. M.H. 5 East See Fg 72

			4.75	[illegible].53	cb. E. end C.R. N.E. Cor
			4.23	[illegible].31	Sut " " " " "
28+56.2			4.34	[illegible].44	cb. N " " " "
			5.13	[illegible].65	Sut. N " " " "

Form 307 5M 11-35

PLEASE RETURN TO
LOS ANGELES COUNTY SURVEYOR
700 HALL OF RECORDS

NOTE: ANY ADDITIONS OR CHANGES ON THIS SHEET MUST BE MADE OR CIRCLED IN RED INK, WITH DATE AND NAME OF PERSON MAKING CHANGE

Do not extend notes this side of this line

STATION	B. S.	H. I.	F. S.	ELEV.	Notes Accepted	
		150 78				
			426	[illegible] 50	cb. W end C.R.- N.W. Cor	
			[illegible]	145 77	gut. " " " "	
[illegible]			427	146 51	cb N. " " " "	
			469	[illegible] 79	gut " " " "	
[illegible]			465	146 [illegible]	℄ S.D. [illegible] conc. pav.	
394 26[illegible]			450	146 [illegible]	Top of Sewer M.H. (7' Lt.)	
			[illegible]	137 89	8" outlet S.	S: 4.50, 7.12, .67, 12.89
			[illegible]	138 00	8" [illegible]	N: 4.49, 7.62, .67, 12.78
30400			45	146 3	℄ S.D	
31400			44	[illegible]	"	
T.P.	526	[illegible] 15	389	146 [illegible]		
32400			540	146 [illegible]	℄ S.D	
32 48.5			515	147 00	Top of Sewer M.H. (7' Lt.)	
			12 98	13[illegible] 17	8" outlet on S.	S: 5.15, 7.16, .67, 12.98
			12 89	13[illegible] 26	8" inlet on N	N: 5.14, 7.08, .67, 12.89
33400			540	146 8	℄ S.D.	

F. B. 655 PG. 54
Job No. 6331 Division No. B. Compton Cr. D.S.
Notes Red. Date 8-11-36
Plotted Date
Profile No.
Survey of
Survey by W Notes W
Checked Date
X-Sec. No.
Indexed A. G. Johnson Date

Form 307 5M 11-35

PLEASE RETURN TO
LOS ANGELES COUNTY SURVEYOR
700 HALL OF RECORDS

NOTE: ANY ADDITIONS OR CHANGES ON THIS SHEET MUST BE MADE OR CIRCLED IN RED INK, WITH DATE AND NAME OF PERSON MAKING CHANGE

Do not extend notes this side of this line

STATION	B. S.	H. I.	F. S.	ELEV.	Plasha Ave. Cont.	
		152.15				
34+00			5 3	146 [illegible]	℄ S.D.	
35+00			5 3	[illegible]	"	
35+[illegible]			2 06	147 09	Top of Sewer M.H. 7' Lt	
			11 62	140 53	Section on S. { S. 5.04 [illegible]	{ [illegible] 5.07 5.77 [illegible] 11.51
			[illegible]	140 64	[illegible]	
					SATURN	AVE.
			4 88	147 27	cb. S. and C.R. S.E. Cor.	
			5 40	146 75	gut	
			4 85	146 30	cb. E " "	"
			5 30	146 31	gut. " " "	
			4 91	147 24	cb. S. and C.R. S.W. Cor.	
			5 50	146 65	gut " "	" "
			4 85	147 30	cb. W. " "	
			5 47	146 [illegible]	gut. " " "	" "
36+00			4 [illegible]	147 20	℄ Intl. S.D. and ℄ Saturn Ave	
			4 6	147 6	℄ Saturn Ave 100' East	
			4 67	147 48	S. cb " "	
			5 11	147 04	S. gutter "	"

Profile No. ____ Notes Red. ____ Plotted ____ Job No. ____ Division No. ____ F.B. 665 Pg. 56

X-Sec. No. ____ Date ____ Date ____ Survey of E. Compton Cr. D.S.

Notes Chkd. ____ Checked ____ Survey by Wallace Notes W Date 8-11-36

Date ____ Date ____ Map No. ____ Indexed C. Johnson Date ____

F. B. 655 Pg. 56 | Job No. | Division No. | Notes Red. | Plotted | Profile

Survey of E. Compton Cr. D.S. | Date 8-11-36 | Date | No.

Survey by W | Notes W | Notes Chkd. | Checked | X-Sec.

Indexed A. C. Johnson | Date | Date | Date | No.

Form 307 5M 11-35

PLEASE RETURN TO
LOS ANGELES COUNTY SURVEYOR
700 HALL OF RECORDS

NOTE: ANY ADDITIONS OR CHANGES ON THIS SHEET MUST BE MADE OR CIRCLED IN RED INK, WITH DATE AND NAME OF PERSON MAKING CHANGE

Do not extend notes this side of this line

STATION	B. S.	H. I.	F. S.	ELEV.	Plaska Avenue
		152.15			
			4.60	147.55	N. ob. Saturn Ave 100' E.
			4.99	147.16	N. gutter " "
			4.6	147.6	℄ Saturn " 100' West
			4.76	147.39	S. ob. " " " "
			5.25	146.92	S. gut " " " "
			4.62	147.23	N. ob. " " " "
			5.02	147.[illegible]	" gut " " " "
			4.81	147.36	ob. E. end C.R. N.E.G.
			5.13	147.[illegible]	gut " " " "
			4.74	147.41	ob. N. " " "
			5.26	146.89	gut " " " "
			4.76	147.37	ob. N. " C.R. N.W.G.
			5.22	146.93	gut " " " "
			4.81	147.37	ob. N. " " "
			5.36	146.79	gut " " " "
			4.93	147.22	B.M. EL31' El. 147.22 PLASKA AVE - SATURN AVE B. Spk T.S. S. end C.R. S.E. Co.

B.M. EL31'

EL31 − 147.22
+ 5.59
152.81
− 4.20
T.P. 148.61
+ 5.53
154.14
− 3.92
150.22

B.M. EL-32 = 150.22
F.J.M. - 9-17-36

S.S. M.H. 7' W. of ℄ Pro. S.D. - 9.33
47² No. of ∡ = 37+70⁶

N.	S.
480	483
5.23	5.25
4.62	4.64
67	67
10.52	10.56

Inv 8" Inlet N 152.81 − 10.52 = 142.29
8" Outlet S " 10.56 = 142.25

F.J.M. - 9-17-36

Form 307 5M 11-35

PLEASE RETURN TO
LOS ANGELES COUNTY SURVEYOR
700 HALL OF RECORDS

NOTE: ANY ADDITIONS OR CHANGES ON THIS SHEET MUST BE MADE OR CIRCLED IN RED INK, WITH DATE AND NAME OF PERSON MAKING CHANGE

Do not extend notes this side of this line

STATION	B. S.	H. I.	F. S.	ELEV.	[illegible]	
		152.15				
37+00			44	147.8	℄ S.D.	
T.P.	[illegible]	153.17	423	147.[illegible]		
38+[illegible]			[illegible]	147[illegible]	℄ S.D.	
3[illegible]			[illegible]	148[illegible]	"	
[illegible]			49	148.5		
[illegible]			45	148[illegible]	"	
41+70.2			421	148.[illegible]	Top of [illegible]	
			932	143.85	8" outlet S.	S 421 / 444 / 67 / 1.32 S. ✓
			929	143.88	8" inlet on [illegible]	N 421 / 441 / [illegible] / 9.29 ✓
42+00			42[illegible]	149.0	℄ S.D.	
T.P.	5.68	154.77	408	149.09		
43+00			55	149.3	℄ S.D.	
4[illegible]			52	149.6	"	
					ZOE AVE	
			453	150.24	cb. S. end C.R. - S.E. Cor.	
			522	149.[illegible] ~~150~~ 55	gutter " "	
			443	150.34	cb. E "	
			506	149.71	gutter " " "	" "

Profile No. ____ Notes Red. ____ Plotted ____ Job No. 6331 Division No. ____ F.B. 655 Pg. 57
Date ____ Date ____ Survey of E. [illegible]
X-Sec. No. ____ Notes Chkd. ____ Checked ____ Survey by WALLACE Notes W Date 8-11-36
Date ____ Date ____ Map No. ____ Indexed C. Johnson Date ____

Form 307 5M 11-35

PLEASE RETURN TO
LOS ANGELES COUNTY SURVEYOR
700 HALL OF RECORDS

NOTE: ANY ADDITIONS OR CHANGES ON THIS SHEET MUST BE MADE OR CIRCLED IN RED INK, WITH DATE AND NAME OF PERSON MAKING CHANGE

Do not extend notes this side of this line

STATION	B. S.	H. I.	F. S.	ELEV.	Plaska Ave (cont)	
		15477				
			460	[illegible]	cb. S. [illegible] C.R. - S.W. Cor	
			528	[illegible]	gut. " " " "	"
			435	~~14~~ 150 42	cb W. " " "	"
			510	~~14~~ 149 67	gutter W. " " "	"
4413991			5.1	~~14~~ 149 [illegible]	℄ intr. S.D. & Zoe Ave	
			530	~~14~~ 149 37	x gutter ℄ Zoe Ave 8' Rt	
			44	~~14~~ 150 [illegible]	℄ Zoe Ave. 100' East	
			425	~~14~~ 150 52	S. cb. " " "	"
			[illegible]	~~14~~ 149 [illegible]	" gutter " "	
			406	~~14~~ 150 71	N. cb. Zoe Ave "	"
			473	~~14~~ 150 04	" gut " " "	"
			524	[illegible]	x gutter 22' Lt.	
			3.0	151 8	℄ Zoe Ave 100' WEST	
			291	151 [illegible]	S. cb. " " "	"
			356	151 [illegible]	S. gutter " " "	"
			290	151 [illegible]	N. cb. " " "	"
			[illegible]	151 22	" gutter " " "	"
B.M. 2132	4 58	154 80	4 58	150 22 19	B.M. 2132 Elev. 150.22 PLASKA AVE - ZOE AVE S. Spk. 7' S. S. [illegible] C.R. SEC.	

F. B. 655 PG. 58 | Job No. 6331 | Division No. | Notes Red. | Plotted | Profile No.
Survey of E. COMPTON CR. D.S. | Date 8-14-36 | Date | X-Sec. No.
Survey by WALLACE | Notes W | Notes Chkd. | Checked
Indexed A. C. Johnson | Date | Date

Form 307 5M 11-35

PLEASE RETURN TO
LOS ANGELES COUNTY SURVEYOR
700 HALL OF RECORDS

NOTE: ANY ADDITIONS OR CHANGES ON THIS SHEET MUST BE MADE OR CIRCLED IN RED INK, WITH DATE AND NAME OF PERSON MAKING CHANGE

Do not extend notes this side of this line

STATION	B. S.	H. I.	F. S.	ELEV.	[illegible]	
		154 80				
			4 15	150 65	cb. E. end CR. NE Cor	
			4 86	149 94	gut. " " " "	"
			4 4[illegible]	150 30	cb. N " " "	"
			5 03	149 72	gut " " "	"
			4 33	150 4[illegible]	cb. W end CR NW Cor	
			[illegible]	149 [illegible]	gut " " "	"
			4 34	150 46	cb. N " "	"
			5 03	149 [illegible]	gut " " "	"
45+00			4 8	1500	℄ S.D.	
45+67.6			4 5[illegible]	150 23	Top of [illegible]	
			9 33	145 47	[illegible]	S 4 58 [illegible] [illegible] 9.33
			9 26	14[illegible] 54	[illegible] inlet N.	N 4 5[illegible] [illegible] [illegible] 9.26
46+00			4 5	150 3	℄ S.D	
			4 05	150 75	cb. 8' Rt	
			4 05	150 [illegible]	cb 22' Rt.	
47+00			4 2	150 [illegible]	℄ S.D.	
			3 66	[illegible] 14	cb. 8' Rt.	

Profile No. ____ Notes Red. ____ Plotted ____ Job No. 6331 Division No. ____ F. B. 655 PG 59
X-Sec. No. ____ Date ____ Date ____ Survey of [illegible]
Notes Chkd. ____ Checked ____ Survey by W Notes W Date 2-11-36
Date ____ Date ____ Map No. ____ Indexed C. Johnson Date ____

Form 307 5M 11-35

PLEASE RETURN TO
LOS ANGELES COUNTY SURVEYOR
700 HALL OF RECORDS

NOTE: ANY ADDITIONS OR CHANGES ON THIS SHEET MUST BE MADE OR CIRCLED IN RED INK, WITH DATE AND NAME OF PERSON MAKING CHANGE

Do not extend notes this side of this line

STATION	B. S.	H. I.	F. S.	ELEV.	Plaska [illegible]	
		154 80				
47+00			369	151 11	cb. 22' Lt.	
T.P	666	157.46	400	[illegible]		
48+00			57	[illegible]	℄ S.D.	
			[illegible]	15[illegible] 31	cb. 8' Rt.	
			[illegible]	[illegible] 32	" 22' Lt.	
[illegible]			[illegible]	15[illegible]	℄ S.D.	
[illegible]			[illegible]	155 15	[illegible] of Sewer F.M.H. (7' Lt.)	
			6.65	150 81	bottom of channel { 2.35 / 4.30 / 6.65 }	bottom of Channel (Flushing [illegible] over outlet)
T.P	532	161 75	103	15[illegible]		
50+07.95			[illegible]	15[illegible] 60	℄ [illegible] Alley	
			[illegible]	151 78	Top cb. M.C.R - S.E. Cor	
			[illegible]	15[illegible] 30	gutter S.E. Cor	
			567	156 [illegible]	cb. M.C.R - S.W. Cor	
			[illegible]	155 45	gutter " S.W. "	
			[illegible]	[illegible]	℄ Alley 18' Rt. [illegible]	
			81	153 [illegible]	℄ " 100' [illegible]	
			[illegible]	156 [illegible]	℄ " 32' West	

F. B. 655 Pg. 60 | Job No. 6331 | Division No. | Notes Red. | Plotted | Profile No.
Survey of E. Compton Cr. D.S. | Date 8-11-36 | Date | X-Sec. No.
Survey by Wallace | Notes W. | Notes Chkd. | Checked
Indexed C. Johnson | Date | Date

Profile No.	Notes Red.	Plotted	Job No. 6331	Division No.	F. B. 655 PG. 61
	Date	Date	Survey of E [illegible]		
X-Sec. No.	Notes Chkd.	Checked	Survey by [illegible]	Notes [illegible]	Date 8-11-36
	Date	Date	Map No.	Indexed C. Johnson	Date

Form 307 5M 11-35

PLEASE RETURN TO
LOS ANGELES COUNTY SURVEYOR
700 HALL OF RECORDS

NOTE: ANY ADDITIONS OR CHANGES ON THIS SHEET MUST BE MADE OR CIRCLED IN RED INK, WITH DATE AND NAME OF PERSON MAKING CHANGE

Do not extend notes this side of this line

STATION	B. S.	H. I.	F. S.	ELEV.	[illegible]	[illegible]
[illegible]			04	161 4	[illegible]	
			[illegible]	156.37	Cb. [illegible]	
			[illegible]	155.61	[illegible]	
			[illegible]	156.48	[illegible]	
			[illegible]	[illegible]	[illegible]	
[illegible]			[illegible]	[illegible]	[illegible]	
			[illegible]	[illegible]	[illegible]	
					[illegible]	
			401	[illegible]	[illegible]	[illegible]
			[illegible]	[illegible]	[illegible]	
			[illegible]	[illegible]	[illegible]	
			[illegible]	[illegible]	[illegible]	
			[illegible]	[illegible]	[illegible]	[illegible]
			[illegible]	[illegible]	[illegible]	
			[illegible]	[illegible]	cb.	
			[illegible]	[illegible] 5	[illegible]	
B.M. [illegible]	7.34	165.09	4.0[illegible]	[illegible]	[illegible] Plaska Ave. & Gage Ave. [illegible]	[illegible]

Form 307 5M 11-35

PLEASE RETURN TO
LOS ANGELES COUNTY SURVEYOR
700 HALL OF RECORDS

NOTE: ANY ADDITIONS OR CHANGES ON THIS SHEET MUST BE MADE OR CIRCLED IN RED INK, WITH DATE AND NAME OF PERSON MAKING CHANGE

Do not extend notes this side of this line

F.B. 655 PG. 62

Job No. _____ Division No. _____ Notes Red. _____ Plotted _____ Profile No. _____
Survey of Economy Corners
Survey by W. C. Johnson Notes Chkd. _____ Checked _____ X-Sec. No. _____
Indexed _____ Date _____ Date _____ Date _____

STATION	B. S.	H. I.	F. S.	ELEV.	Grade Elevations	
		165.7				
			73	1[illegible]	℄ S.D.	
			7,8	1[illegible]	℄ Gage Ave. 100' E. ℄ Instr. Plaska Ave.	
			981	1[illegible]	S. cb. " " "	" "
			1010	1[illegible]	S. gutter " "	" "
			754	1[illegible]	N. cb. " " "	" "
			1013	1[illegible]	N. gutter " " "	" "
			801	1[illegible]	cb. E. end C. R. N.E. Cor	
			819	1[illegible]	gut. " " "	" "
			794	1[illegible]	cb. N. " "	" "
			836	1[illegible]	gut. N " "	" "
			661	1[illegible]	cb. N " "	N.W "
			724	1[illegible]	gut N " "	" "
			[illegible]	1[illegible]	cb. W " "	" "
			660	1[illegible]	gut W. " "	" "
			C.O	1[illegible]	℄ S.D.	
			54	1[illegible]	℄ S.D.	
			527	1[illegible]	cb. 3.9 Rt.	
			552	1[illegible]	gutter 3.9 "	
			513	1[illegible]	cb. 36' Lt.	

S.S. M.H. on ℄ Hoag Ave See Pg. 34
S.S. M.H. on ℄ Plaska Ave. See Pg. 34

	N	E	S	W
	727	242	729	230
	5/5	47	517	47
	1307.		13.12	12.97

N. 8" Inlet N 5°40'05" 13.09 = 146.55
8" Outlet S " 13.12 = 146.52
8" Inlet W " 12.97 = 146.82

V.C. 6-4-36

EL-33 - 157.75
+ 1.89
T 159.64
- 1.5
158.19
+ 2.38
T 160.57
- 4.03

BM EL-33

B.M. EL 44 = 162.82
U.S.C. & G.S. 1936

E.C. 52+14.10

Profile No.	Notes Red.	Plotted	Job No. 6331	Division No.	F. B. 655 PG. 63
	Date	Date	Survey of E. COMPTON DR. D.S.		
X-Sec. No.	Notes Chkd.	Checked	Survey by [illegible]	Notes W	Date 9-11-36
	Date	Date	Map No.	Indexed E. Johnson	Date

EL-33 = 157.75
+ 1.89
+ 159.64
− .15
T.P. 159.49
+ 7.38
∓ 166.87
− 4.03
BM EL-44 = 162.84
J.G. 9-18-36

BM EL-33

SS, M.H. 5.5' S of N.P.L. of [illegible] S. of Gage
130' W of Prop SD
on Plaster
See Pg. 34

E	W	W Drop
5.19	5.18	5.18
12.21	12.12	[illegible]
.17	.17	100
18.07	17.97	~~12.77~~ 11.77

Inv. 8" Outlet E. 166.87 − 18.07 = 148.80
8" Inlet W − 17.97 = 148.90
W Drop − 11.77 = 155.10
J.G. 9-18-36

STATION	B. S.	H. I.	F. S.	ELEV.	Gage Ft. Cont.
52+[illegible]		165.09	5.46	159.63	[illegible]
53+[illegible]			3.5	161.6	± S.D.
			3.[illegible]	[illegible]	ob. 4' Rt
			[illegible]	[illegible]	[illegible]
			3.03	162.06	[illegible]
			3.48	[illegible]	gut 36' Lt
55+[illegible]			2.9	[illegible]	± S.D.
			2.52	[illegible]	ob. 4' Rt
			3.01	[illegible]	gut 4' Rt
			[illegible]	162.59	ob. 36' Lt
			[illegible]	[illegible]	gut "
			[illegible]	162.7	± S.D.
		[illegible]	[illegible]	[illegible]	[illegible]
			[illegible]	163.04	[illegible]
			[illegible]	[illegible]	[illegible]
			5.23	163.[illegible]	ob. N.
			5.78	[illegible]	gut "
					B.M. EL-44 [illegible] 162.84
					BENSON AVE. GAGE AVE.
					B.Spk 17' N. − N. [illegible]
BM EL-44	5.43	168.27	5.43	162.85	

NOTE: ANY ADDITIONS OR CHANGES ON THIS SHEET MUST BE MADE OR CIRCLED IN RED INK, WITH DATE AND NAME OF PERSON MAKING CHANGE

Do not extend notes this side of this line

PLEASE RETURN TO
LOS ANGELES COUNTY SURVEYOR
700 HALL OF RECORDS

Form 307 5M 11-35

Form 307 5M 11-35

PLEASE RETURN TO
LOS ANGELES COUNTY SURVEYOR
700 HALL OF RECORDS

NOTE: ANY ADDITIONS OR CHANGES ON THIS SHEET MUST BE MADE OR CIRCLED IN RED INK, WITH DATE AND NAME OF PERSON MAKING CHANGE

Do not extend notes this side of this line

STATION	B. S.	H. I.	F. S.	ELEV.	Gage St (cont.)
		16827			Benson St (cont.)
			4 75	163 32	cb. E. end CR-SE Cor
			5 39	162 26	gut " " " "
			4 78	163 [illegible]	cb. S. " " "
			5 63	162 [illegible]	gut S. " " "
5416498			5 5	163 0	℄ S.D. intr Benson St.
			6 1	162 2	℄ Benson St. 100' N. ℄ S.D. on Gage Ave
			5 78	162 27	E. cb. " " " "
			6 62	161 65	" gut. " " "
			5 80	162 47	W. cb " " "
			6 34	161 93	" gut " " "
			5 3	162 5	℄ Benson St. 150' S. ℄ S.D. on Gage Ave
			5 48	162 19	E. cb. " " " "
			6 15	162 12	E gut. " " " "
			5 43	162 24	W cb. " " " "
			6 11	162 16	W gut. " " " "
			5 26	163 01	cb. N end CR-N.W. Cor
			5 70	162 57	gut " " " " "
			5 24	163 03	cb. W " " " "
			5 35	162 72	gut W " " " "

F. B655 PG. 64 Job No. 6331 Division No. Notes Red. Plotted Profile
Survey of E. Compton Cr. D.S. Date 8-11-36 Date No.
Survey by W Notes W Notes Chkd. Checked X-Sec.
Indexed A. C. Johnson Date Date No.

Form 307 5M 11-35

PLEASE RETURN TO
LOS ANGELES COUNTY SURVEYOR
700 HALL OF RECORDS

NOTE: ANY ADDITIONS OR CHANGES ON THIS SHEET MUST BE MADE OR CIRCLED IN RED INK, WITH DATE AND NAME OF PERSON MAKING CHANGE

Do not extend notes this side of this line

STATION	B. S.	H. I.	F. S.	ELEV.	[illegible]	
		162 27			[illegible]	
			[illegible]	163 [illegible]	cb. S. [illegible]	
			[illegible]	162 [illegible]	[illegible]	
			5 01	[illegible]	cb. W.	
			5 33	162 [illegible]	[illegible]	
[illegible]			[illegible]	[illegible]	℄ [illegible]	
[illegible]			5 3	[illegible]	℄ "	
[illegible]	4 83	167 [illegible]	5 4[illegible]	162 [illegible]		
[illegible]			4 7	162 8	℄ S.C.	
					STATE ST.	
[illegible]			4 13	[illegible]	cb. E. [illegible]	
			5 35	162 33	gut. " " "	
			4 84	162 24	cb. S. "	
			5 56	162 12	gut. S.	
574485			4 54	163 14	cb. [illegible]	
			5 18	162 50	gut. E.	
			4 49	163 19	cb. [illegible]	
			5 20	[illegible]	gut.	
			4 40	163 28	B.M. E. [illegible] 163.28 GAGE AVE & STATE ST. 8 spk. 30' N	

Profile No. ____ Notes Red. ____ Plotted ____ Job No. 6331 Division No. ____ F.B. 655 PG. 66

X-Sec. No. ____ Date ____ Date ____ Survey of [illegible] Co. D.S.

Notes Chkd. ____ Checked ____ Survey by [illegible] Notes [illegible] Date [illegible]

Date ____ Date ____ Map No. ____ Indexed [illegible] Johnson Date ____

Form 307 5M 11-35

PLEASE RETURN TO
LOS ANGELES COUNTY SURVEYOR
700 HALL OF RECORDS

NOTE: ANY ADDITIONS OR CHANGES ON THIS SHEET MUST BE MADE OR CIRCLED IN RED INK, WITH DATE AND NAME OF PERSON MAKING CHANGE

Do not extend notes this side of this line

F. B. 655 Pg. 66 | Job No. 638 | Division No. | Notes Red. | Date 2-11-36 | Plotted | Date | Profile No. | X-Sec. No.

Survey of W. Compton C. R. D. S | Notes | Date | Notes Chkd. | Date | Checked | Date

Survey by C. Nehlsen | Notes | Date | Notes Chkd. | Date | Checked | Date

Indexed | Notes | Date | Notes Chkd. | Date | Checked | Date

STATION	B. S.	H. I.	F. S.	ELEV.				
		16'68			Grade 37' (Lead) STD. 7 A 37' (Lead)			
[illegible]54.3			5 30	162 38	℄ S.D. & X-gutter			
51+93.55			4 78	162 70	℄ S.D. & Int. Stone St.			
			4 51	163 17	℄ Stone St. 100' N. of S.D.			
			4 22	163 45	E. c.b. " " " "			
			4 72	162 95	E. gut. " " " "			
			[illegible]	163 20	W. cb " " "			
			5 21	162 47	W. gut " " "			
			5 21	162 47	℄ Stone St. 150' N. of S.D.			
			5 21	[illegible]	E. Gut " " " " (Not on property)			
			5 06	163 62	W. cb " " " "			
			5 16	161 92	W. gut " " " "			
5N+03.4			5 31	161 37	Top of Sewer J.C. (3.16' Lt.)			
						S.	N	W
			14 28	153 40	+ 8" outlet S.	5.32	5.31	5.31
			14 17	153 51	+ 8" inlet N.	8.29	8.17	8.02
			14 00	153 68	+ 8" inlet W.	.67	.67	.67
						14.28	14.17	14.00
[illegible]52			5 13	162.15	℄ S.D. & X-gutter			

Form 307 5M 11-35

PLEASE RETURN TO
LOS ANGELES COUNTY SURVEYOR
700 HALL OF RECORDS

NOTE: ANY ADDITIONS OR CHANGES ON THIS SHEET MUST BE MADE OR CIRCLED IN RED INK, WITH DATE AND NAME OF PERSON MAKING CHANGE

Do not extend notes this side of this line

Profile No. ____ X-Sec. No. ____
Notes Red. ____ Date ____ Notes Chkd. ____ Date ____
Plotted ____ Date ____ Checked ____ Date ____
Job No. 633 Division No. ____ Survey of [illegible] Survey by W Map No. ____
Notes W Indexed C. Johnson Date [illegible] Date ____

F. B655 PG. 67

STATION	B. S.	H. I.	F. S.	ELEV.	[illegible]	
		[illegible]			[illegible]	[illegible]
			473	162.95	cb. [illegible]	
			541	[illegible]	gut "	
58+142.4			[illegible]	162.86	cb. "	
			5?6	162.12	gut "	
			[illegible]	162.84	cb. S. [illegible] – S.W. Cor.	
			5.6?	162.07	gut "	
58+22.3			4.81	162.8?	cb. N. "	
			[illegible]	[illegible]	gut "	
59+00			5.1	162.6	℄ S.D.	
60+00			50	162.7	"	
T.P.	5.66	16?.43	4.91	162.77		
61+00			56	162.8	℄ S.D	
					CEDAR ST.	
61+29.?			508	162.8?	cb. E. end C.R. – S.E. Cor.	
			5.47	162.90	gut E. " "	
			[illegible]	163.26	cb. S. " "	
			5.?9	162.74	gut S. " "	
B.M. EL 47			516	163.27	B.M. EL47 - Elev. 163.27	

Form 307 5M 11-35

PLEASE RETURN TO
LOS ANGELES COUNTY SURVEYOR
700 HALL OF RECORDS

NOTE: ANY ADDITIONS OR CHANGES ON THIS SHEET MUST BE MADE OR CIRCLED IN RED INK, WITH DATE AND NAME OF PERSON MAKING CHANGE

Do not extend notes this side of this line

STATION	B. S.	H. I.	F. S.	ELEV.	GAGE STA. (Cont.)	
		163 43			CEDAR ST. (cont.)	
61+125			526	163 17	ob. E. end C.R.-N.E.Cor.	
			573	162 [illegible]	gut E. " " "	
			5[illegible]	163 02	ob. N. " " "	
			596	162 47	gut " " " "	For S.S.M.H to North Sec Pg.72
61+301			542	163 [illegible]	Top of M.H	31.2' Lt.
			13 44	154 99	[illegible] E	E: 5.43, 7.34, .67 = 13.44 ✓
			13 39	15[illegible]	[illegible]	W: 5.41, 7.31, .67 = 13.39 ✓
			13 35	15[illegible]	[illegible]	N: 5.42, .26, .67 = 13.35 ✓
61+34.63			55	162 9	℄ S.D. & ℄ Cedar St.	
"			575	162 48	℄ gutter 10.9' Rt. ℄ Cedar St.	
"			530	163 13	℄ Cedar St. 100' N. ℄ S.D.	
"			506	163 37	E. ob. " " " "	
"			573	162 [illegible]	E. gutter " " "	
"			5[illegible]1	163 42	W. ob " " "	
"			[illegible]7	162 [illegible]	W. gutter " " "	
"			56	162 [illegible]	℄ Cedar St. 150 S. ℄ S.D.	
"			532	163 11	E. ob. " " " "	
"			578	162 45	E. gutter " " " "	

F. B655 PG. 68

Job No. [illegible] Division No. [illegible] Notes Red. [illegible] Plotted [illegible] Profile No. [illegible]

Survey of E. COMPTON CR. D.S. Date 2-11-36 Date [illegible] X-Sec. No. [illegible]

Survey by W. Notes W. Notes Chkd. [illegible] Checked [illegible]

Indexed C. Johnson Date [illegible] Date [illegible] Date [illegible]

Form 307 5M 11-35

PLEASE RETURN TO
LOS ANGELES COUNTY SURVEYOR
700 HALL OF RECORDS

NOTE: ANY ADDITIONS OR CHANGES ON THIS SHEET MUST BE MADE OR CIRCLED IN RED INK, WITH DATE AND NAME OF PERSON MAKING CHANGE

Do not extend notes this side of this line

STATION	B. S.	H. I.	F. S.	ELEV.	Gage St. (cont.)	
		[illegible]				
[illegible]			[illegible]	163 13	[illegible] Cedar [illegible] S. & S.D.	
			[illegible]	162 51	[illegible]	
				/		
			532	163 [illegible]	cb. [illegible]	[illegible]
			[illegible]	162 [illegible]	gut. " " "	"
[illegible]			[illegible]	[illegible]	cb. [illegible] " "	"
			[illegible]	[illegible]	gut. " " "	"
			[illegible]	163 [illegible]	cb. S. " "	[illegible] Cor
			[illegible]	[illegible]	gut. S. " "	"
[illegible]			[illegible]	[illegible]	cb. [illegible] " "	"
			543	[illegible]	gut. [illegible] " "	"
62+00			54	[illegible]	℄ S.D	
63+00			53	[illegible]	℄ S.D.	
T.P.	[illegible]	168 [illegible]	538	163 05	"	
64+00			53	163 3	" — [illegible] —	
64+01.5			476	[illegible]	cb. E. [illegible] C.R. [illegible] E. Cor	
			[illegible]	163 44	gut. E. " "	" "
			483	163 74	cb. S. " "	" "
			545	163 12	gut. S. " "	" "

Profile No. ____ Notes Red. ____ Plotted ____ Job No. 6331 Division No. ____ F. B. 655 PG. 69

X-Sec. No. ____ Date ____ Date ____ Survey of E. [illegible]

Notes Chkd. ____ Checked ____ Survey by W. Notes [illegible] Date 9-11-36

Date ____ Date ____ Map No. ____ Indexed C. Johnson Date ____

Form 307 5M 11-35

PLEASE RETURN TO
LOS ANGELES COUNTY SURVEYOR
700 HALL OF RECORDS

NOTE: ANY ADDITIONS OR CHANGES ON THIS SHEET MUST BE MADE OR CIRCLED IN RED INK, WITH DATE AND NAME OF PERSON MAKING CHANGE

Do not extend notes this side of this line

STATION	B. S.	H. I.	F. S.	ELEV.	ANGR. ST. (cont.)		
		168 57			Arbutus St. cont.		
64+35.13			53	168 3	℄ S.D. & intr Arbutus Ave. to South		
			52	[illegible]	℄ Arbutus Ave 150'		
			499	[illegible]	E. ob. "		
			553	[illegible]	E. gut "		
			477	[illegible]	W ob "		
			554	[illegible]	W. gut		
64+37.6			511	[illegible]	ob. E. end C.R. - N.E. Cor.		
			562	[illegible]	g		
			514	[illegible]	ob N		
			566	[illegible]	gut N		
			479	[illegible] 78	ob. S. end C.R. - S.W. Cor.		
			537	[illegible]	gut S. "		
64+53.8			468	[illegible]	ob. W "		
			504	[illegible]	gut W "		
64+55.9			495	[illegible]	Top Sewer J.C. (31.7' Lt.)		
			12.29	[illegible] 28	8" outlet E.	E 4.96	W 4.95	N 4.93
			[illegible]	[illegible] 33	8" inlet W	6.06	6.62	5.71
						.67	.67	.67
			11.31	[illegible] 26	8" inlet N.	12.29	12.24	11.31

F. B. 655 PG. 70 Job No. 6331 Division No. E. Compton D.C. Notes Red. Plotted Date 8-11-36 Profile No. X-Sec. No.
Survey of Survey by W Notes Notes Chkd. Checked Date
Indexed C. Johnson Date

Form 307 5M 11-35

PLEASE RETURN TO
LOS ANGELES COUNTY SURVEYOR
700 HALL OF RECORDS

NOTE: ANY ADDITIONS OR CHANGES ON THIS SHEET MUST BE MADE OR CIRCLED IN RED INK, WITH DATE AND NAME OF PERSON MAKING CHANGE

Do not extend notes this side of this line

STATION	B. S.	H. I.	F. S.	ELEV.	[illegible]	
		163' [illegible]			[illegible]	
64+60			5[illegible]	163 [illegible]	℄ [illegible] & ℄ Arbutus Ave (from [illegible]	
			[illegible]	[illegible]	x gutter 10.9' Rt	
			47[illegible]	163 [illegible]	℄ Arbutus Ave 100' [illegible]	
			4[illegible]3	[illegible]	E [illegible]	
			[illegible]	[illegible]	E. gutter	
			447	[illegible]	[illegible]	
			509	[illegible]	W. [illegible]	
			475	[illegible] 8	[illegible]	
			[illegible]36	[illegible]	gut [illegible]	
64+87			4[illegible]	163 66	[illegible]	
			[illegible]	163 46	gut [illegible]	
66+00			470	[illegible]	℄ Gage Ave	
			[illegible]23	[illegible]	N. [illegible]	
			4[illegible]	[illegible]	[illegible]	
			425	[illegible] 32	S [illegible]	
			4[illegible]4	[illegible]	S. gutter	
B.M. EL48			5[illegible]6	163 51	B.M. EL48 ELEV. 163.51 ARBUTUS AVE — GAGE AVE. B.Spk. 20' N. [illegible]	

Profile No. ____ Notes Red. ____ Plotted ____ Job No. 633' Division No. ____ F.B. 655 Pg. 71

X-Sec. No. ____ Date ____ Date ____ Survey of [illegible]

Notes Chkd. ____ Checked ____ Survey by [illegible] Notes [illegible] Date 2-12-36

Date ____ Date ____ Map No. ____ Indexed Johnson Date ____

F. B. 655 PG. 72 | Job No. | Division No. | Notes Red. | Plotted | Profile No.

Survey of | Date | Date

Survey by | Notes | Notes Chkd. | Checked | X-Sec. No.

Indexed A. C. Johnson | Date | Date | Date

STATION		
B.M. EL-47	EL-47 - 163.27 - 479 ⊼ 168.06 - 492 T.P. 163.14 + 5.49 ⊼ 168.63 - 513 163.50	S.S.M.H. 15' W of E Cb. on Cedar 342.3 N of Prop S.D. on Gage. See Page 37 N: 4.13 / 4.54 / 67 / 9.34 (4.72) S: 4.14 / 4.54 / 67 / 9.35 (4.75) Inv. 8" Inlet N 168.06 - 9.34 = 158.72
B. S.	EL-48 - 163.51 J.G. - 9-18-36	" 8" outlet S " - 9.35 = 158.71 J.G. - 9-18-36
H. I.		
F. S.	EL-30 146.25 + 5.35 ⊼ 151.60 - 5.97 T.P. 145.66 + 5.37 ⊼ 151.03 5.22 EL-29 = 145.81 145.81	S.S.M.H. 124' E. of ℄ Prop. S.D. at Sta. 27+04 Placka Ave Branch See Pg. 31 N: 6.55 / 6.26 / 67 / 13.48 (6.40 Dirt) S: 6.57 / 6.15 / 67 / 13.39 (6.31) Water not flowing dirt in bot of Pipe Inv. 8" outlet N. 151.60 - 13.48 = 138.12 " 8" Inlet S. " 13.39 = 138.21 J.G. - 9-18-36
ELEV.	J.G. 9-18-36	

Form 307 5M 11-35

PLEASE RETURN TO
LOS ANGELES COUNTY SURVEYOR
700 HALL OF RECORDS

NOTE: ANY ADDITIONS OR CHANGES ON THIS SHEET MUST BE MADE OR CIRCLED IN RED INK, WITH DATE AND NAME OF PERSON MAKING CHANGE

Do not extend notes this side of this line

Notes Ck'd by		Survey of E. Compton C.R.D.S.	F.B. 655 PG. 73
Map No.		W. O. 6331 Tape No. [illegible] St'd [illegible] °F.	
Office Work		Surveyed by WALLACE	
Checked		Notes N Date [illegible]	
Date		Indexed C. Johnson	

J.N. 6331

E. COMPTON CR. D.S.

FLORENCE AVE LATERAL

FLORENCE AVE

From
Alaska Ave. To Mission Pl.

SHEET 5

DESIGN SURVEY

CENTER LINE

WALLACE
BLANCHARD
GRAEN
MAPLE

RECEIVED SEP 8 1936

PROGRESSED ✓

BOOK INDEXED 1413

MAP INDEXED ✓

RECORD INDEXED ✓

CARD INDEXED ✓

Note: Any Additions or Changes on This Sheet Must be Made or Circled in Red Ink With Date and Name of Person Making Change.

Do not extend notes this side of this line

RETURN TO
LOS ANGELES COUNTY SURVEYOR
700 HALL OF RECORDS

FORM 247 10M 11-35

RETURN TO
LOS ANGELES COUNTY SURVEYOR
700 HALL OF RECORDS

Note: Any Additions or Changes on This Sheet Must be Made or Circled in **Red Ink** With Date and Name of Person Making Change.

Do not extend notes this side of this line

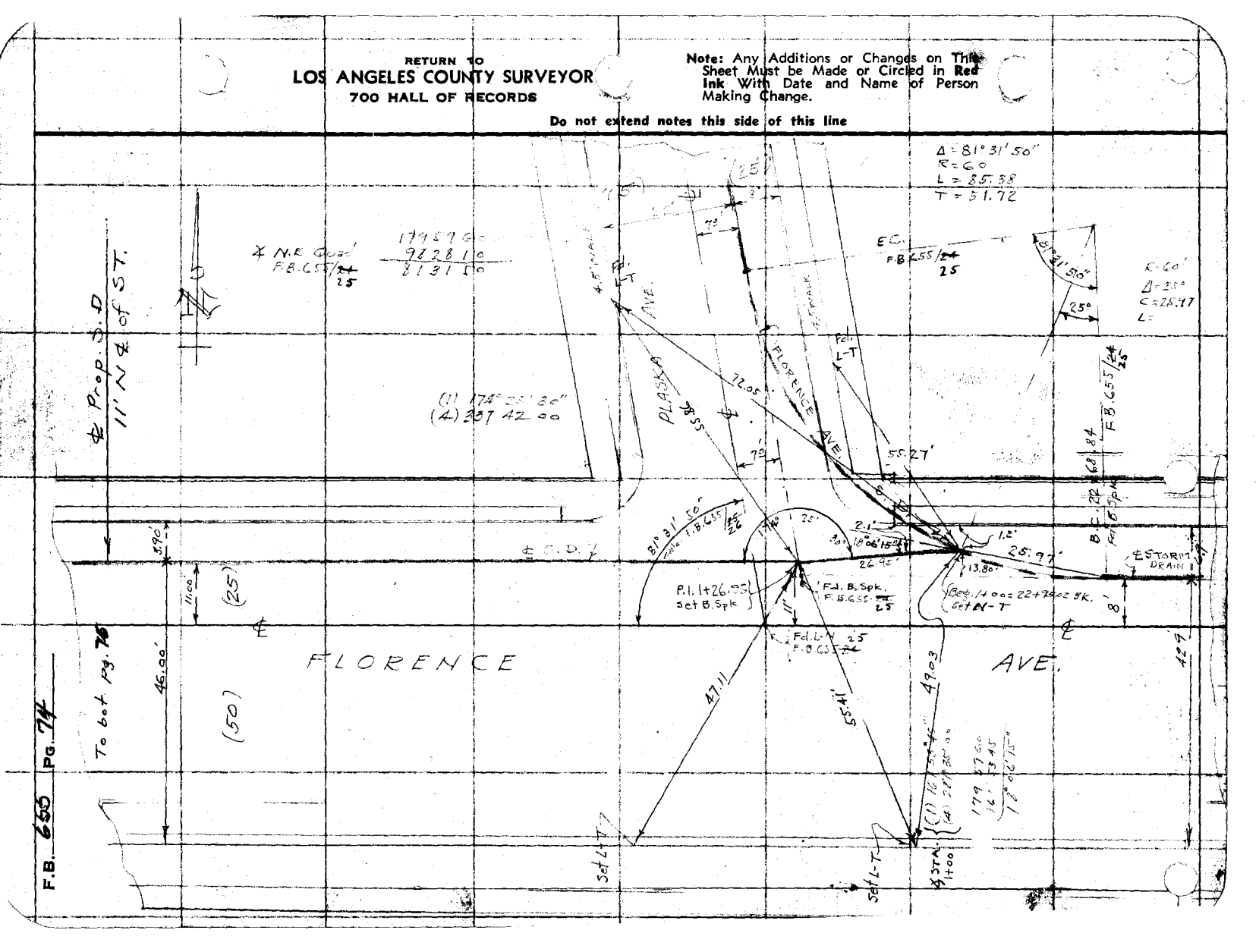

Notes Ck'd by	Survey of E. Compton Cr. D.S.
Map No.	W. O. 6331 Tape No. 055 St'd 84 °F.
Office Work	Surveyed by Wallace
Checked	Notes W Date 8-20-36
Date	Indexed A. C. Johnson

F.B. 655 Pg. 75

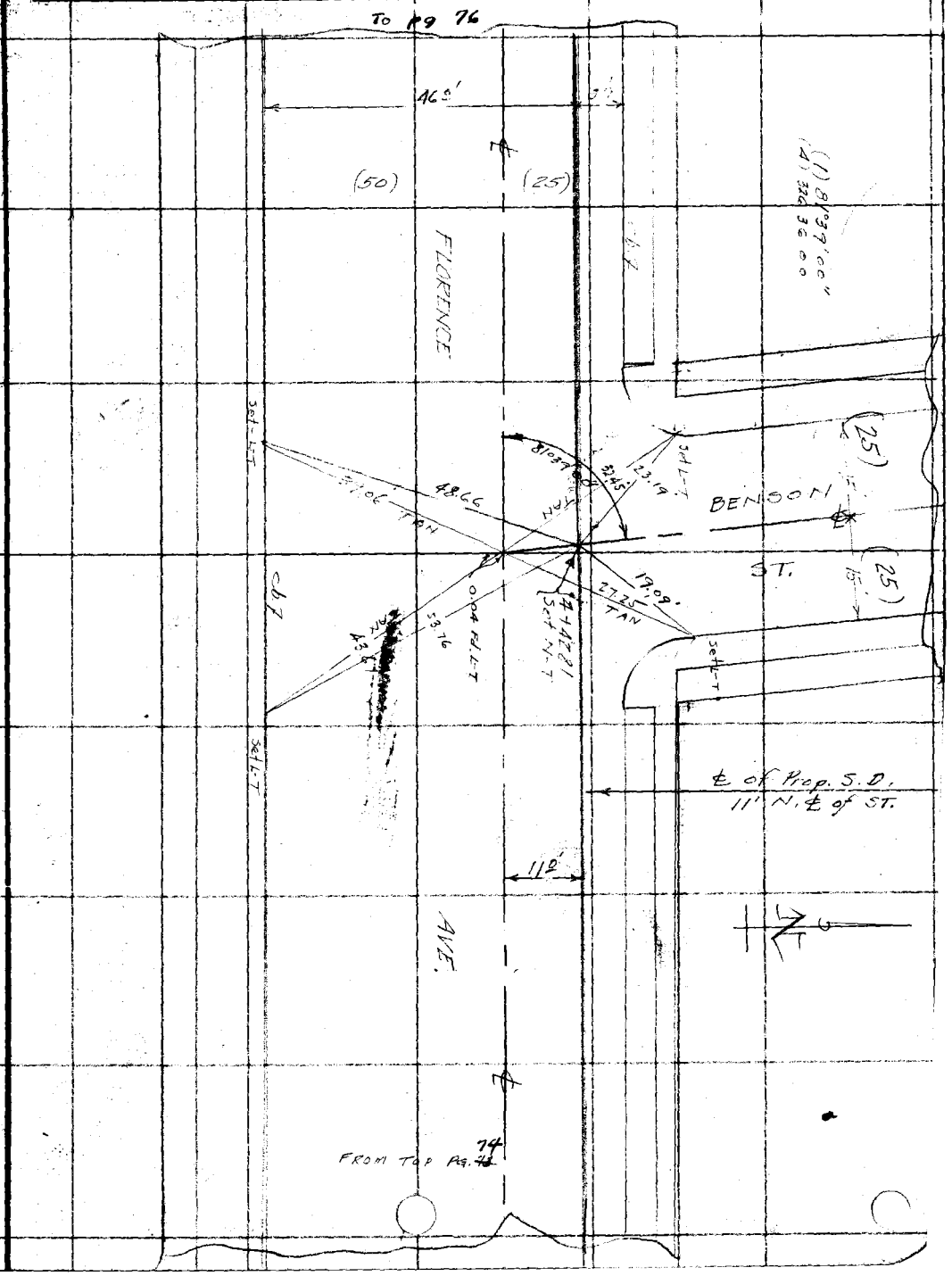

Note: Any Additions or Changes on This Sheet Must be Made or Circled in Red Ink With Date and Name of Person Making Change.

Do not extend notes this side of this line

RETURN TO
LOS ANGELES COUNTY SURVEYOR
700 HALL OF RECORDS

FORM 247 10M 11-35

RETURN TO
LOS ANGELES COUNTY SURVEYOR
700 HALL OF RECORDS

Note: Any Additions or Changes on This Sheet Must be Made or Circled in **Red Ink** With Date and Name of Person Making Change.

Do not extend notes this side of this line

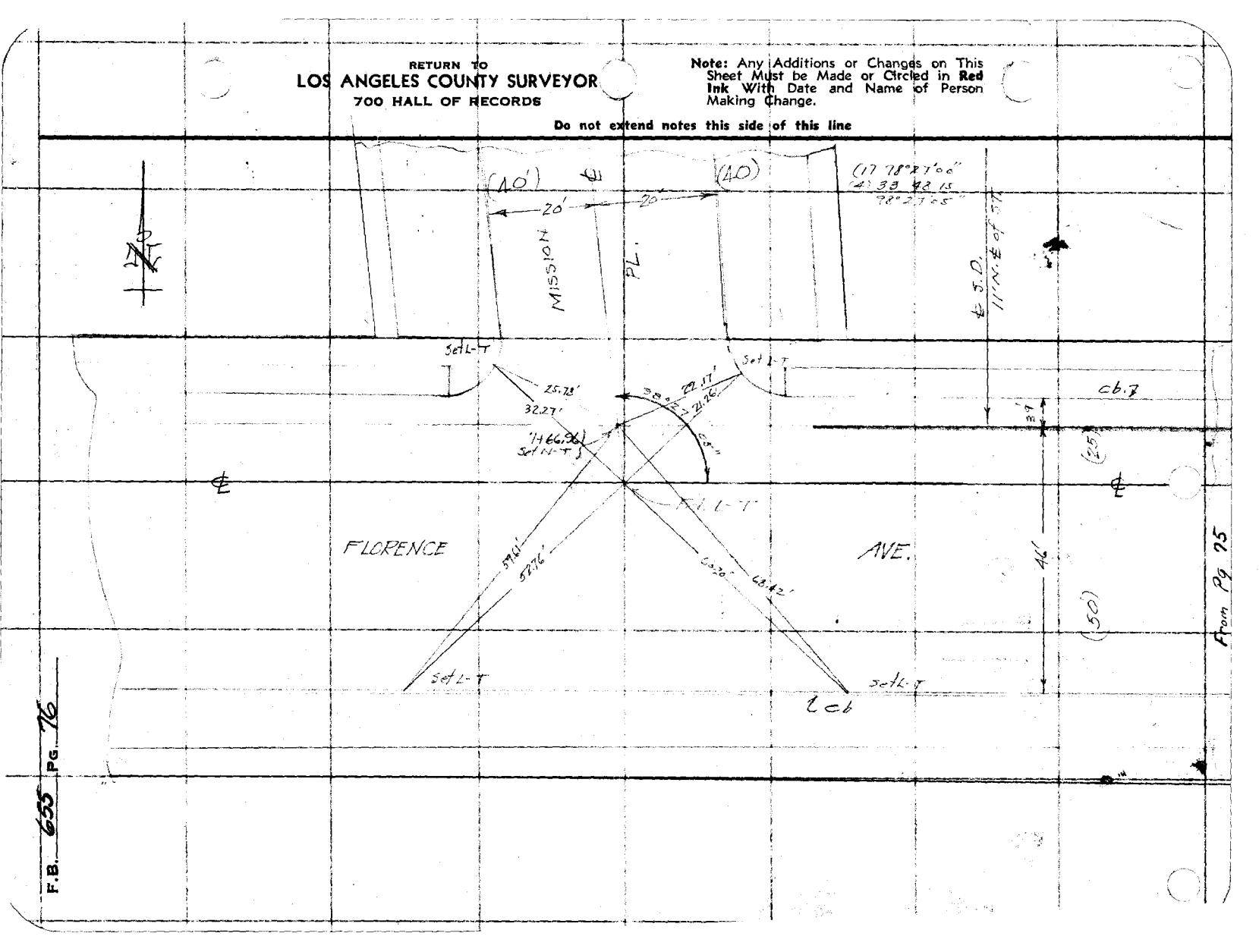

F.B. 655 PG. 76

Notes Ck'd by	Survey of
Map No.	W. O. 6331 Tape No. 855 St'd 84 °F.
Office Work	Surveyed by WALLACE
Checked	Notes W. Date 2-20-36
Date	Indexed A. C. Johnson

F.B. 655 Pg. 77

Sheet 5

W.O. 6331

FLORENCE AVE. LATERAL
FLORENCE AVE.
FROM
PLASKA AVE. TO MISSION RD.

TOPOG.

Wallace
BLANCHARD
GREEN
MEIER

Note: Any Additions or Changes on This Sheet Must be Made or Called in Ink With Date and Name of Person Making Change.

Do not extend notes this side of this line

RETURN TO
LOS ANGELES COUNTY SURVEYOR
700 HALL OF RECORDS

RECEIVED SEP 8 1936 Surveyor
PROGRESSED ✓ ✓
BOOK INDEXED 1445 ✓
MAP INDEXED 1447 ✓
RECORD INDEXED ✓ ✓
CARD INDEXED ✓ ✓

FORM 247 10M 11-35

RETURN TO
LOS ANGELES COUNTY SURVEYOR
700 HALL OF RECORDS

Note! Any Additions or Changes on This Sheet Must be Made or Circled in Red Ink With Date and Name of Person Making Change.

Do not extend notes this side of this line

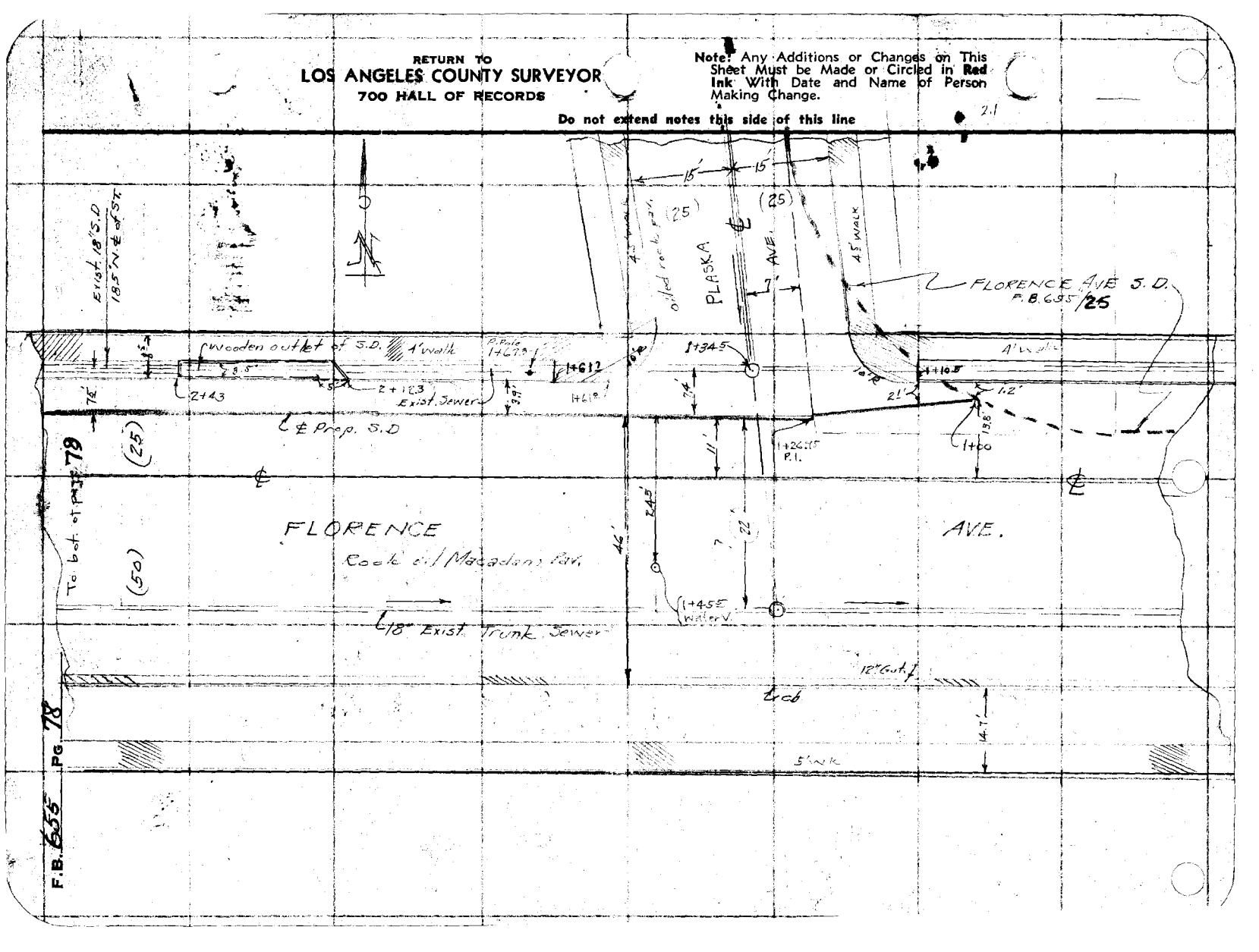

Notes Ck'd by	Survey of E. Compton Cr. D.S	F.B. 655 Pg. 79
Map No.	W. O. Tape No. 055 St'd 84 °F.	
Office Work	Surveyed by Wallace	
Checked	Notes W. Date 8-19-36	
Date	Indexed A. C. Johnson	

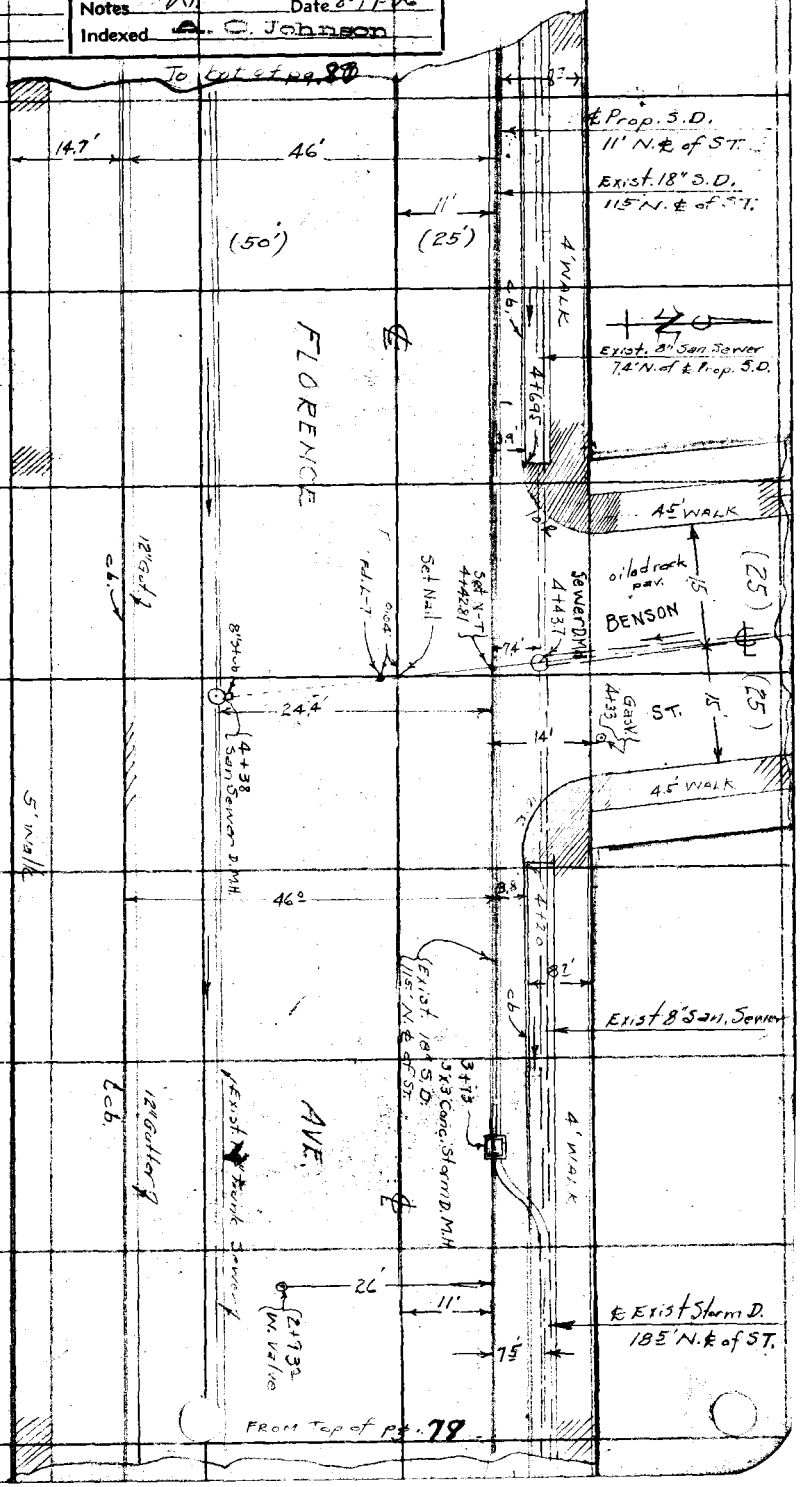

Note: Any Additions or Changes on This Sheet Must be Made or Circled in Red Ink With Date and Name of Person Making Change.

Do not extend notes this side of this line

RETURN TO
LOS ANGELES COUNTY SURVEYOR
700 HALL OF RECORDS

FORM 247 10M 11-35

RETURN TO
LOS ANGELES COUNTY SURVEYOR
700 HALL OF RECORDS

Note: Any Additions or Changes on This Sheet Must be Made or Circled in **Red Ink** With Date and Name of Person Making Change.

Do not extend notes this side of this line

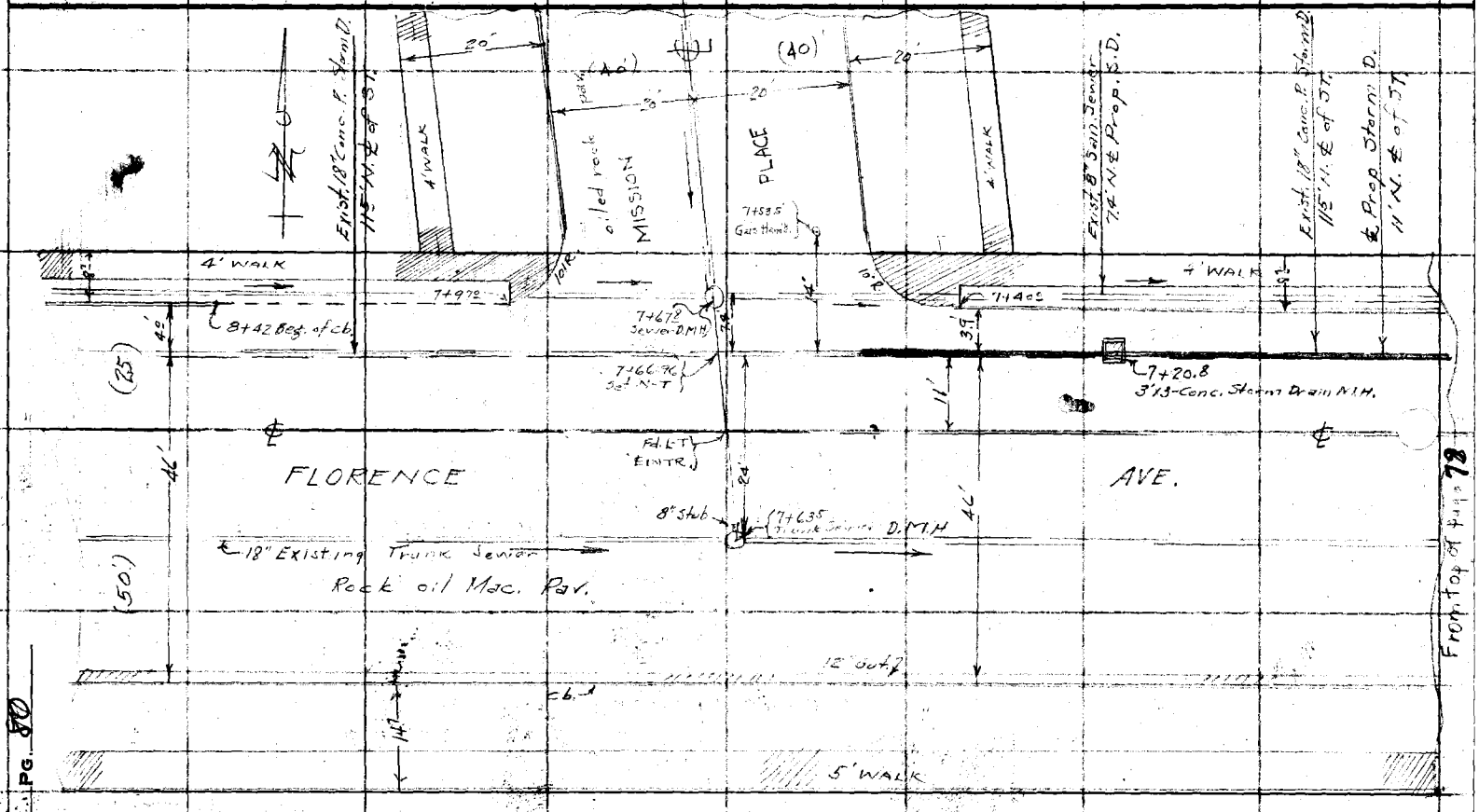

F.B. 655 PG. 80

FROM TOP OF PAGE 78

Profile No. | Notes Red. Date | Plotted Date | Job No. 6331 | Division No. | F.B. 655 PG 81

X-Sec. No. | Notes Chkd. Date | Checked Date | Survey of E. Compton Cr. D.S. | Survey by Wallace | Notes W. | Date 6-19-36 | Map No. | Indexed P. Johnson Date

J.N. 6331

E. COMPTON CR D.S.

FLORENCE AVE. LATERAL

FLORENCE AVE.

FROM

PLASKA AVE. TO MISSION PLACE.

PROFILE

WALLACE
BLANCHARD
GREEN
MEIER

RECEIVED SEP 8 1936

PROGRESSED

BOOK INDEXED 14th

MAP INDEXED

RECORD INDEXED

CARD INDEXED

REDUCED

CHECK 10+5

STATION | B. S. | H. I. | F. S. | ELEV.

NOTE: ANY ADDITIONS OR CHANGES ON THIS SHEET MUST BE MADE OR CIRCLED IN RED INK, WITH DATE AND NAME OF PERSON MAKING CHANGE

Do not extend notes this side of this line

PLEASE RETURN TO
LOS ANGELES COUNTY SURVEYOR
700 HALL OF RECORDS

Form 307 5M 11-35

Form 307 5M 11-35

PLEASE RETURN TO
LOS ANGELES COUNTY SURVEYOR
700 HALL OF RECORDS

NOTE: ANY ADDITIONS OR CHANGES ON THIS SHEET MUST BE MADE OR CIRCLED IN RED INK, WITH DATE AND NAME OF PERSON MAKING CHANGE

Do not extend notes this side of this line

STATION	B. S.	H. I.	F. S.	ELEV.	FLORENCE AVE.	
B.M. "EL29"	7 42	153 23		145 81	B.M. EL-29" Elev. 145.81 FLORENCE AVE. & PLASKA B.Spk. [illegible] N.E. Cor. PLASKA AVE.	L.B. 639/58
1+00			83	144 9	℄ S.D.	
1+10.5			773	145 50	cb. E end C.R. - N.E. Cor.	
			828	144 95	gut " " " "	
			753	145 70	cb. N " " "	
			822	145 01	gut " " " "	
1+26.95 Pl.			80	145 2	℄ S.D. (Pl.)	
1+34.5			786	145 37	Top of San Sewer 7.4' Rt.	
"			1812	135 11	8" outlet on E	E. 786 / 9.59 / .67 / 18.12 — N. 787 / 9.32 / .67 / 17.86 — W. 785 / 9.45 / .67 / 17.97
"			1786	135 37	8" inlet on N.	
"			1797	135 26	8" inlet on W	
			731	135 92	cb. N end C.R. N.W. Cor.	
			776	155 47	gut " " " " "	
1+61.0			694	156 39	cb. W " " " "	
"			753	155 70	gut " " " " "	

F. B. 655 PG. 82
Survey of E. Compton Cr. D.S.
Survey by W.
Indexed C. Johnson
Job No. 6331 Division No.
Notes Red. Date
Notes Chkd. Date
Plotted Date
Checked Date
Profile No.
X-Sec. No.

Form 307 5M 11-35

PLEASE RETURN TO
LOS ANGELES COUNTY SURVEYOR
700 HALL OF RECORDS

NOTE: ANY ADDITIONS OR CHANGES ON THIS SHEET MUST BE MADE OR CIRCLED IN RED INK, WITH DATE AND NAME OF PERSON MAKING CHANGE

Do not extend notes this side of this line

Profile No. ____ Notes Red. ____ Plotted ____ Job No. 6231 Division No. ____
X-Sec. No. ____ Date ____ Date ____ Survey of E. Compton Creek
Notes Chkd. ____ Checked ____ Survey by W Notes W Date 8-20-36
Date ____ Date ____ Map No. ____ Indexed Johnson Date ____
F.B. 655 PG. 83

STATION	B. S.	H. I.	F. S.	ELEV.		
		32.23				
2+13			7.24	145.87	Brad. [illegible]	46.23
			[illegible]	[illegible]	[illegible]	
[illegible]			5.8	152.4	1.3 D	
2+13			6.26	145.91	cb (3.9'Rt)	
[illegible]			7.16	146.07	Set [illegible] outlet of 32.	
2+432			1.62	144.6	Elev. of invert of 18" Conc. pipe Sta. No. (75'Rt)	
3+00			4.9	148.3	℄ S.D.	
			4.75	148.48	cb 3.9'Rt	
			4.76	148.47	Set [illegible]	
3+15			3.10	149.53	[illegible] of Sta. No. Dept. [illegible]	
					E	W
"			7.31 ✓	145.72	18" outlet on E.	3.71 / 3.60 ± [illegible] / 7.31 — 3.61 / 3.51 outlet [illegible] / 7.26
"			7.26	145.97	18" inlet on W.	
						No [illegible] V FJM [illegible]
4+00			3.3	149.9	℄ S.D.	
						Sta. No. 37.
4+20			3.52	150.71	cb. E. end C.R. - N.E. Corn	
			3.03	150.20	Set [illegible]	
			2.43	150.80	cb N [illegible]	
			3.16	150.07	Set N [illegible]	

Form 307 5M 11-35

PLEASE RETURN TO
LOS ANGELES COUNTY SURVEYOR
700 HALL OF RECORDS

NOTE: ANY ADDITIONS OR CHANGES ON THIS SHEET MUST BE MADE OR CIRCLED IN RED INK, WITH DATE AND NAME OF PERSON MAKING CHANGE

Do not extend notes this side of this line

STATION	B. S.	H. I.	F. S.	ELEV.	
		153 23			Benson St [illegible]
4+22.71			2 7	[illegible]	℄ Int. S.D. & ℄ Benson St.
			2 3	15[illegible] 9	℄ Benson St. 100'N ℄ S.D.
			2 17	15[illegible] 06	E. cb. " " " " "
			2 72	15[illegible] 51	E. gut " " " " "
			1 85	15[illegible] 32	W. cb. " " " " "
			2 28	15[illegible] 15	W. gut " " " " "
			2 83	15[illegible] 40	[illegible] (46 Lt.)
			3 60	147 75	S. gut " "
4+43.7			[illegible]	147 39	Top of Sewer D.M.H. (74' Rt.)
"			16 59	136 64	8" outlet on E
"			16 51	136 72	8" inlet on W
			10 82	142 41	8" inlet on N
4+[illegible]			2 70	150 53	Top of Trunk Down [illegible]
"			19 83	133 40	18" outlet on E.
"			19 79	133 44	18" inlet W.
"			11 35	141 38	10" inlet N.
B.M. EL 165'	[illegible]	157 56	1 99	151 24	

E	W	N
2.86	2.83	2.85
13.06	13.01	7.30
.67	.67	.67
16.59	16.51	10.82

E	W	N
2.72	2.69	2.70
15.61	15.60	7.82
1.50	1.50	.83
19.83	19.79	11.35

B.M. EL 165 El. 151.25
Benson St [illegible]
B.Spk - [illegible]

F. B. 655 Pg. 84 | Job No. [illegible] | Division No. [illegible] | Notes Red. [illegible] | Plotted [illegible] | Profile No. [illegible]
Survey of E. Compton Cr. D.S. | Date [illegible] | Date [illegible] | X-Sec. No. [illegible]
Survey by W | Notes [illegible] | Notes Chkd. [illegible] | Checked [illegible]
Indexed A. C. Johnson | Date [illegible] | Date [illegible] | Date [illegible]

Form 307 5M 11-35

PLEASE RETURN TO
LOS ANGELES COUNTY SURVEYOR
700 HALL OF RECORDS

NOTE: ANY ADDITIONS OR CHANGES ON THIS SHEET MUST BE MADE OR CIRCLED IN RED INK, WITH DATE AND NAME OF PERSON MAKING CHANGE

Do not extend notes this side of this line

STATION	B. S.	H. I.	F. S.	ELEV.	[illegible]	
		157			[illegible]	
			[illegible]	151 [illegible]	[illegible]	
			[illegible]	150 [illegible]	[illegible]	
[illegible]			[illegible]	151 [illegible]	[illegible]	
			[illegible]	150 [illegible]	[illegible]	
[illegible]				151 [illegible]	[illegible]	
[illegible]			[illegible]	152 2	[illegible]	
"			[illegible]	152 32	[illegible]	
"			[illegible]	152 04	gut ([illegible])	
			[illegible]	152 06	[illegible] (46' Lt)	
			[illegible]	151 39	gut "	
[illegible]			[illegible]	152 6	[illegible]	
[illegible]			[illegible]	152 52	[illegible]	
			11 19	146 67	[illegible] 5.85 To invert 11.19	5.87 To invert 11.21
			11 21	146 65	[illegible] 1st on W	
					[illegible]	PL.
7+40.0			4 63	153 73	[illegible] C.R. NE Cor	
"			5 37	152 49	gut " " "	"
			4 56	153 30	[illegible] " "	"
			5 26	152 60	[illegible] " " "	"

Profile No. ____ Notes Red. ____ Plotted ____ Job No. 6331 Division No. ____ F.B. 655 PG. 85
Date ____ Date ____ Survey of E. Compton Cr. D.S.
X-Sec. No. ____ Notes Chkd. ____ Checked ____ Survey by W Notes W Date 8-20-36
Date ____ Date ____ Map No. ____ Indexed Johnson Date ____

Form 307 5M 11-35

PLEASE RETURN TO
LOS ANGELES COUNTY SURVEYOR
700 HALL OF RECORDS

NOTE: ANY ADDITIONS OR CHANGES ON THIS SHEET MUST BE MADE OR CIRCLED IN RED INK, WITH DATE AND NAME OF PERSON MAKING CHANGE

Do not extend notes this side of this line

Profile No. ____ X-Sec. No. ____

Plotted ____ Notes Red ____ Date 8-20-36 Checked ____ Date ____

Division No. ____ Job No. 6334 Notes Chkd ____ Date ____

Survey of E. Compton Cr. D. S. Notes W Date ____

Survey by A. C. Johnson

Indexed ____

F. B. 655 PG. 86

STATION	B. S.	H. I.	F. S.	ELEV.	FIELD NOTES	N.	W.	N.
		159			Mission Rd. (Ref.)			
7+63.5			5.10	153.76	Top Conc. D.I.H.			
"			23.64	134.22	18" outlet E	17.01 / 1.50 / 23.64	17.01 / 1.50 / 23.61	7.13 / .67 / 14.88
"			23.61	134.25	18" inlet W			
"			14.88	143.98	8" inlet N			
7+16.8			7.08	152.78	℄ Inlet S.D. & Mission Rd.			
"			6.85	153.01	℄ Mission Rd. and W. P. Line			
"			6.38	153.56	" " "			
"			7.02	152.78	E. " "			
"			6.28	153.51	" " "			
"			7.12	152.88	W. " "			
"			7.14	152.12	S. ℄ Mission Rd. (Ref.)			
"			7.79	152.07	℄ " "			
7+16.8			6.18	152.68	Top Conc. D.I.H. 7.4' Rt.			
"			19.95	137.91	8" outlet E	5.18 / 14.10 / .67 / 19.95	5.18 / 13.97 / .67 / 19.82	8.72 / .67 / 14.58
"			19.82	138.04	8" inlet W			
"			14.58	143.28	8" inlet N.			

Profile	Notes Red.	Plotted	Job No. 6331	Division No.	F. B. 655 PG. 87
No.	Date	Date	Survey of R. Compton Ave.		
X-Sec.	Notes Chkd.	Checked	Survey by W	Notes W	Date 8-20-36
No.	Date	Date	Map No.	Indexed A. C. Johnson	Date

Form 307 5M 11-35

PLEASE RETURN TO
LOS ANGELES COUNTY SURVEYOR
700 HALL OF RECORDS

NOTE: ANY ADDITIONS OR CHANGES ON THIS SHEET MUST BE MADE OR CIRCLED IN RED INK, WITH DATE AND NAME OF PERSON MAKING CHANGE

Do not extend notes this side of this line

STATION	B. S.	H. I.	F. S.	ELEV.	
		157			Mission Pl. (cont.)
				153.38	
				152.68	
7+97±				153.93	
				152.94	
8+70±				153.06	
				153.[illegible]	
				152.92	
				152.57	
				152.31	
				153.[illegible]	

B.M. EL 166 - Elev. 153.24 F.B. 620 [illegible]
Mission Pl. & Florence Ave
S. Spk. 6' E. Elev. [illegible] E. Cor.

F. B. 655 PG. 88 | Job No. | Division No. | Notes Red. | Plotted | Profile

Survey of | Date | Date | No.

Survey by W. C. Johnson | Notes | Notes Chkd. | Checked | X-Sec.

Indexed | Date | Date | Date | No.

STATION	B. S.	H. I.	F. S.	ELEV.

Form 307 5M 11-35

PLEASE RETURN TO
LOS ANGELES COUNTY SURVEYOR
700 HALL OF RECORDS

Do not extend notes this side of this line

NOTE: ANY ADDITIONS OR CHANGES ON THIS SHEET MUST BE MADE OR CIRCLED IN RED INK, WITH DATE AND NAME OF PERSON MAKING CHANGE

Notes Ck'd by	Survey of
Map No.	W. O. 6331 Tape No. 055 St'd 24 °F.
Office Work	Surveyed by W
Checked	Notes W Date 8-21-36
Date	Indexed A. C. Johnson

F.B. 655 PG. 89

J.N. 6331

EAST COMPTON CREEK D.S.

SATURN-ARBUTUS AVE. LATERAL

SATURN AVE

From

Alameda to Arbutus

Sheet 5

DESIGN SURVEY

——Center Line Notes——

For Topography See F.B. 655 - ~~94-103~~ 95-104

For Profile See F.B. 655 - ~~104~~ 105

Note: Any Additions or Changes on This Sheet Must be Made or Circled in Red Ink With Date and Name of Person Making Change.

Do not extend notes this side of this line

RETURN TO
LOS ANGELES COUNTY SURVEYOR
700 HALL OF RECORDS

RECEIVED SEP 3 1936

PROGRESSED ✓ ✓

BOOK INDEXED 14 T3 ✓

MAP INDEXED ✓ ✓

RECORD INDEXED ✓ ✓

CARD INDEXED ✓ ✓

FORM 247 (OM 11-35)

RETURN TO
LOS ANGELES COUNTY SURVEYOR
700 HALL OF RECORDS

Note: Any Additions or Changes on This Sheet Must be Made or Circled in **Red Ink** With Date and Name of Person Making Change.

Do not extend notes this side of this line

1954

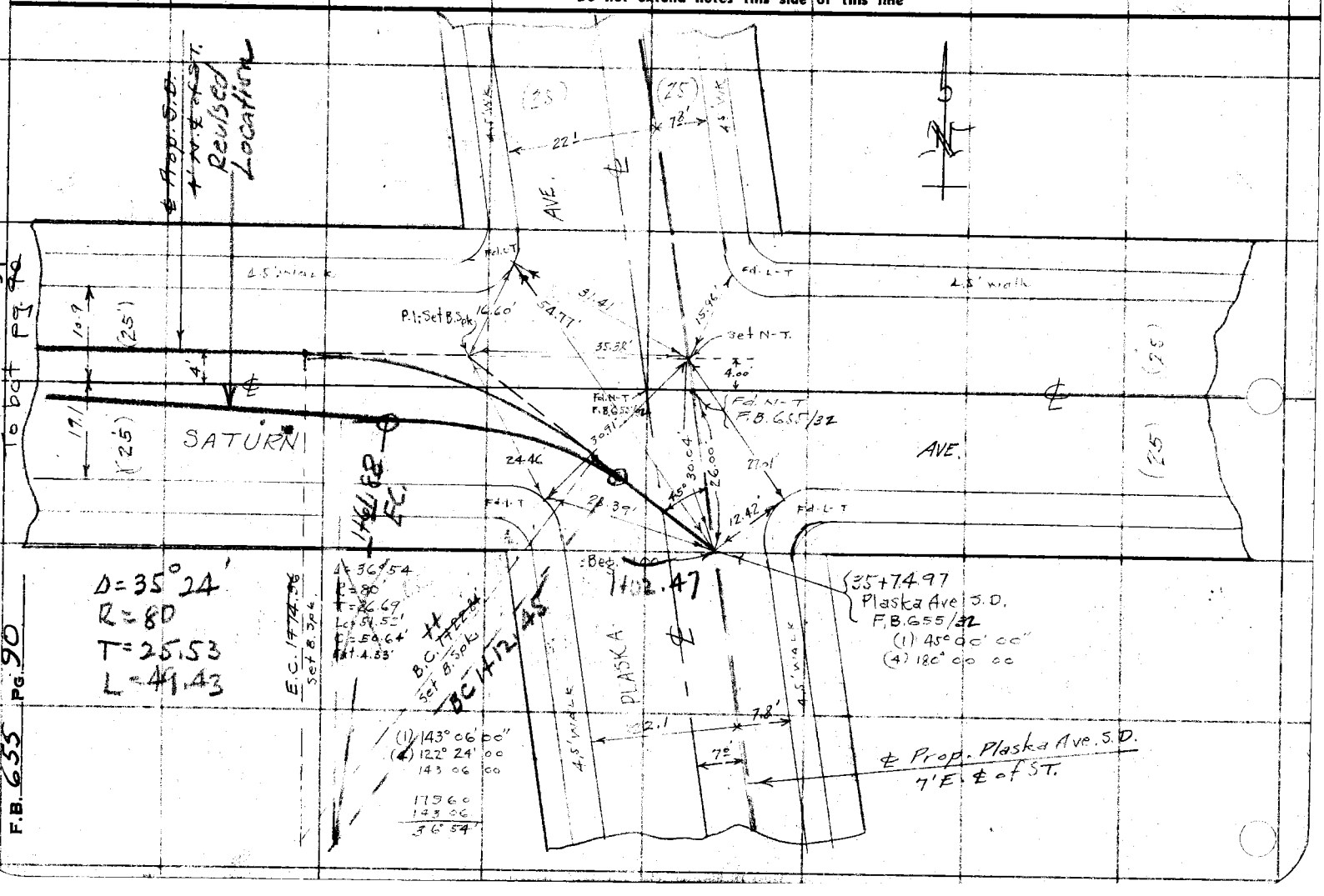

F.B. 655 PG. 90

Notes Ck'd by	Survey of E Compton Cr. U.S.	F.B. 655 Pg. 91
Map No.	W. O. 6331 Tape No. 055 St'd 84 °F.	
Office Work	Surveyed by W	
Checked	Notes W Date 8-	
Date	Indexed A. C. Johnson	

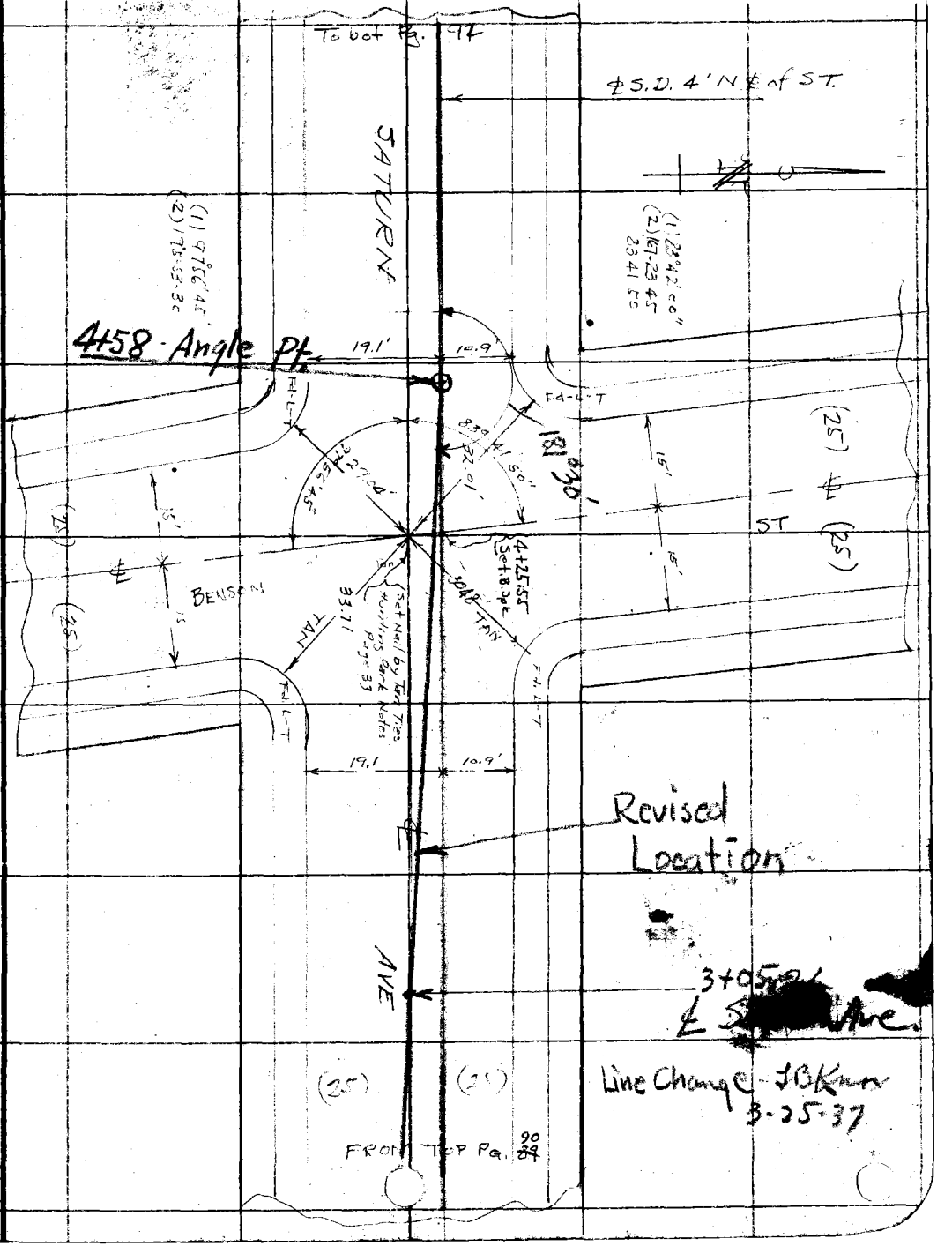

Note: Any Additions or Changes on This Sheet Must be Made or Circled in Red Ink With Date and Name of Person Making Change.

Do not extend notes this side of this line

RETURN TO
LOS ANGELES COUNTY SURVEYOR
700 HALL OF RECORDS

FORM 247 10M 11-35

RETURN TO
LOS ANGELES COUNTY SURVEYOR
700 HALL OF RECORDS

Note: Any Additions or Changes on This Sheet Must be Made or Circled in **Red Ink** With Date and Name of Person Making Change.

Do not extend notes this side of this line

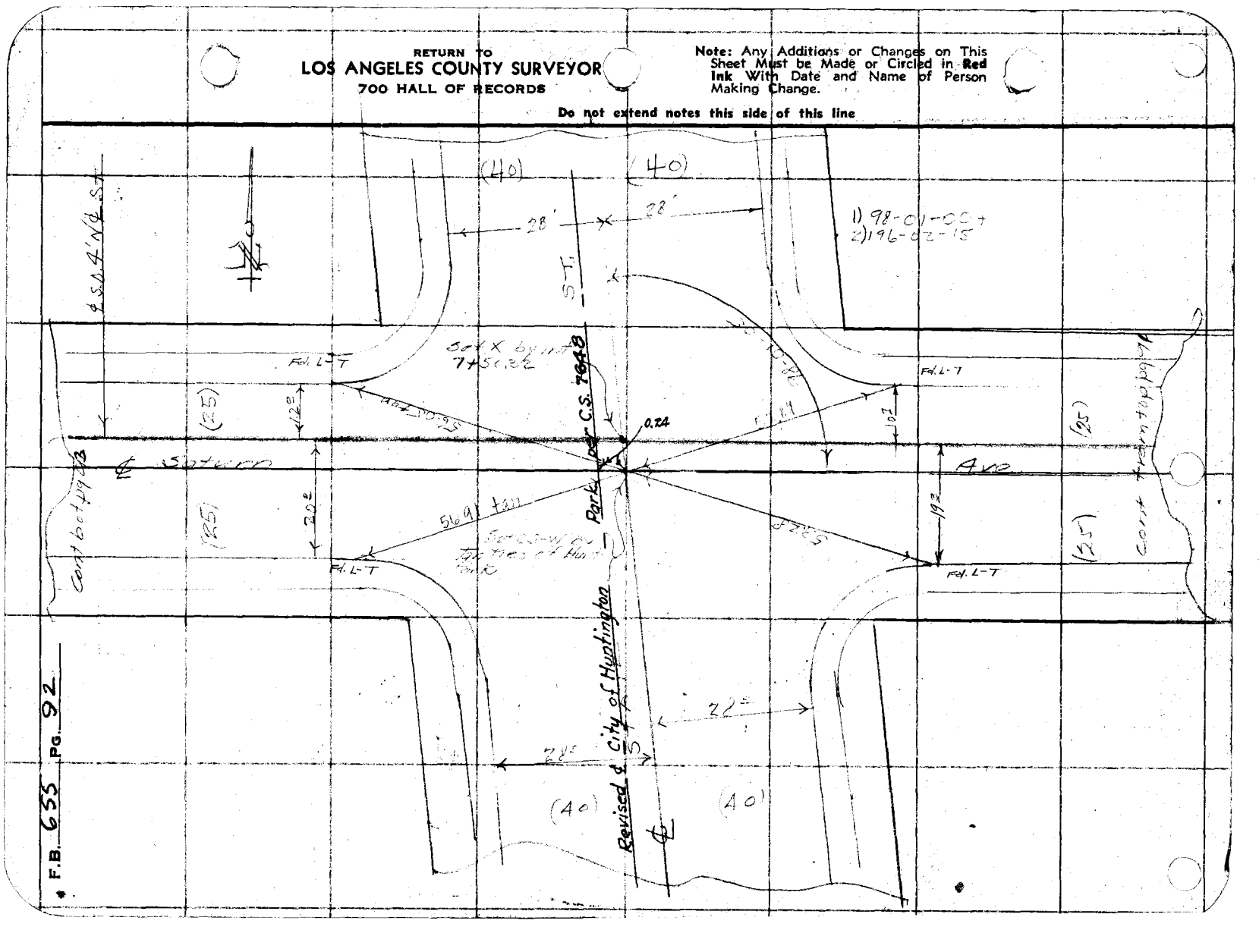

F.B. 655 PG. 92

Notes Ck'd by	Survey of S. Compton G.D. 3
Map No.	W. O. 6331 Tape No. ___ St'd 14°F.
Office Work	Surveyed by ___
Checked	Notes Blanchard Date ___
Date	Indexed C. Johnson

F.B. 655 PG. 93

Note: Any Additions or Changes on This Sheet Must be Made or Circled in Red Ink With Date and Name of Person Making Change.

Do not extend notes this side of this line

RETURN TO
LOS ANGELES COUNTY SURVEYOR
700 HALL OF RECORDS

FORM 247 10M 11-35

F.B. 653 PG. 94

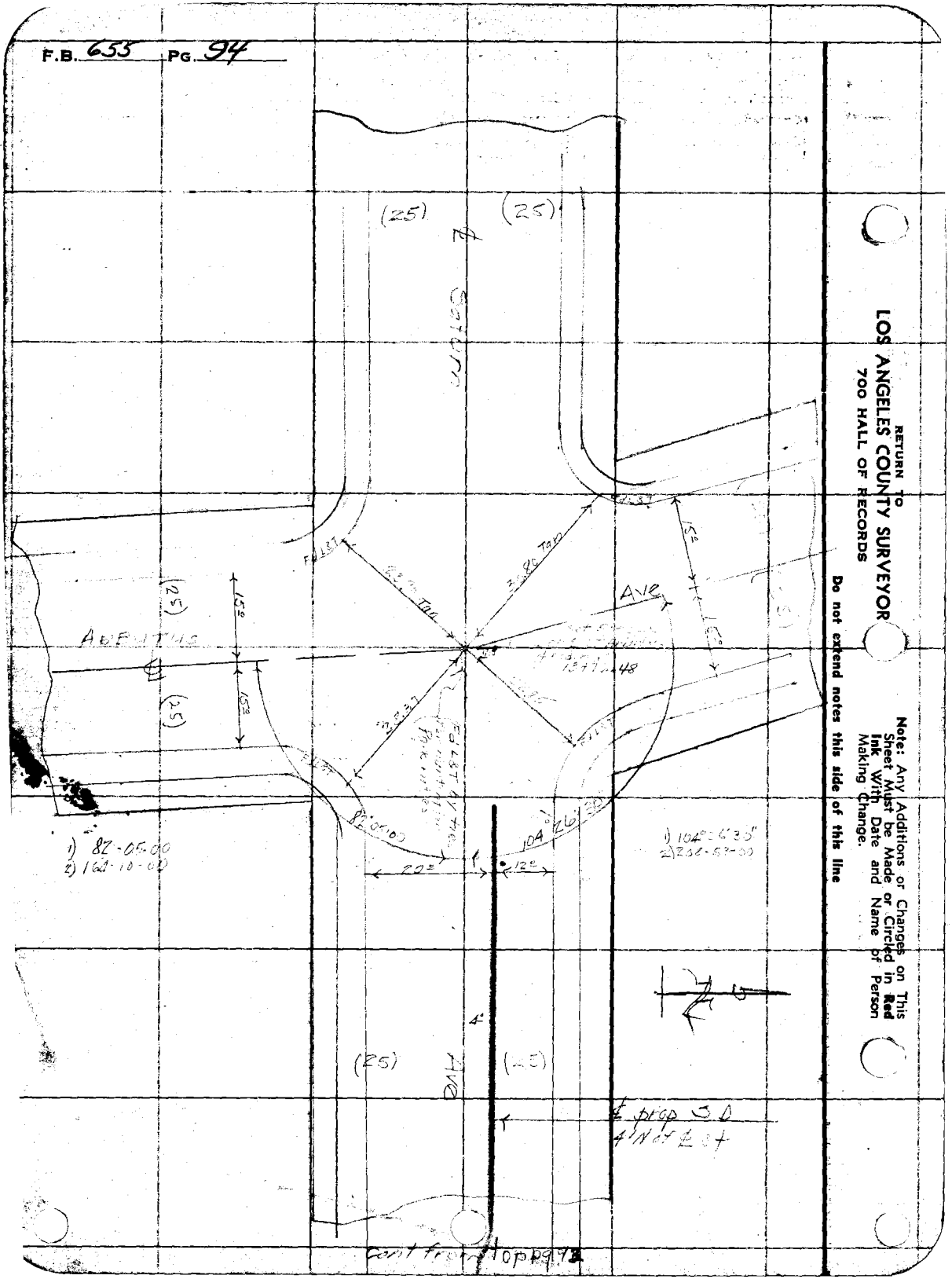

RETURN TO
LOS ANGELES COUNTY SURVEYOR
700 HALL OF RECORDS

Note: Any Additions or Changes on This Sheet Must be Made or Circled in Red Ink With Date and Name of Person Making Change.

Do not extend notes this side of this line

(5)

Notes Ck'd by	Survey of Saturn Arbutus Ave Lat
Map No.	W. O. 6331 Tape No. St'd °F.
Office Work	Surveyed by F.J. McNeal
Checked	Notes Mc Date 8-24-36
Date	Indexed A. C. Johnson

F.B. 655 PG. 95

EAST COMPTON CREEK DRAINAGE SYSTEM

TOPOGRAPHICAL SURVEY

SATURN - ARBUTUS AVE. LATERAL (5)

From Alaska Ave to Arbutus Ave.

J.M. 6331

For Profile Notes See F.B. 655 Pg. ~~104~~ 105 - 116

For ℄ Notes See F.B. 655 Pg. 89 - ~~94~~

F.J. McNeal
J.L. Willey
R.L. Green
A.G. Meier

RECEIVED SEP 8 1936 Sue Lee

PROGRESSED ✓ ✓

BOOK INDEXED ~~1475~~ ✓

MAP INDEXED ✓ ✓

RECORD INDEXED ✓ ✓

CARD INDEXED ✓ ✓

Note: Any Additions or Changes on This Sheet Must be Made or Circled in Red Ink With Date and Name of Person Making Change.

Do not extend notes this side of this line

RETURN TO
LOS ANGELES COUNTY SURVEYOR
700 HALL OF RECORDS

FORM 247 10M 11-35

F.B. 655 PG. 96

For ℄ & Improvements
See F.B. 655 - 32 & ~~89~~ 90

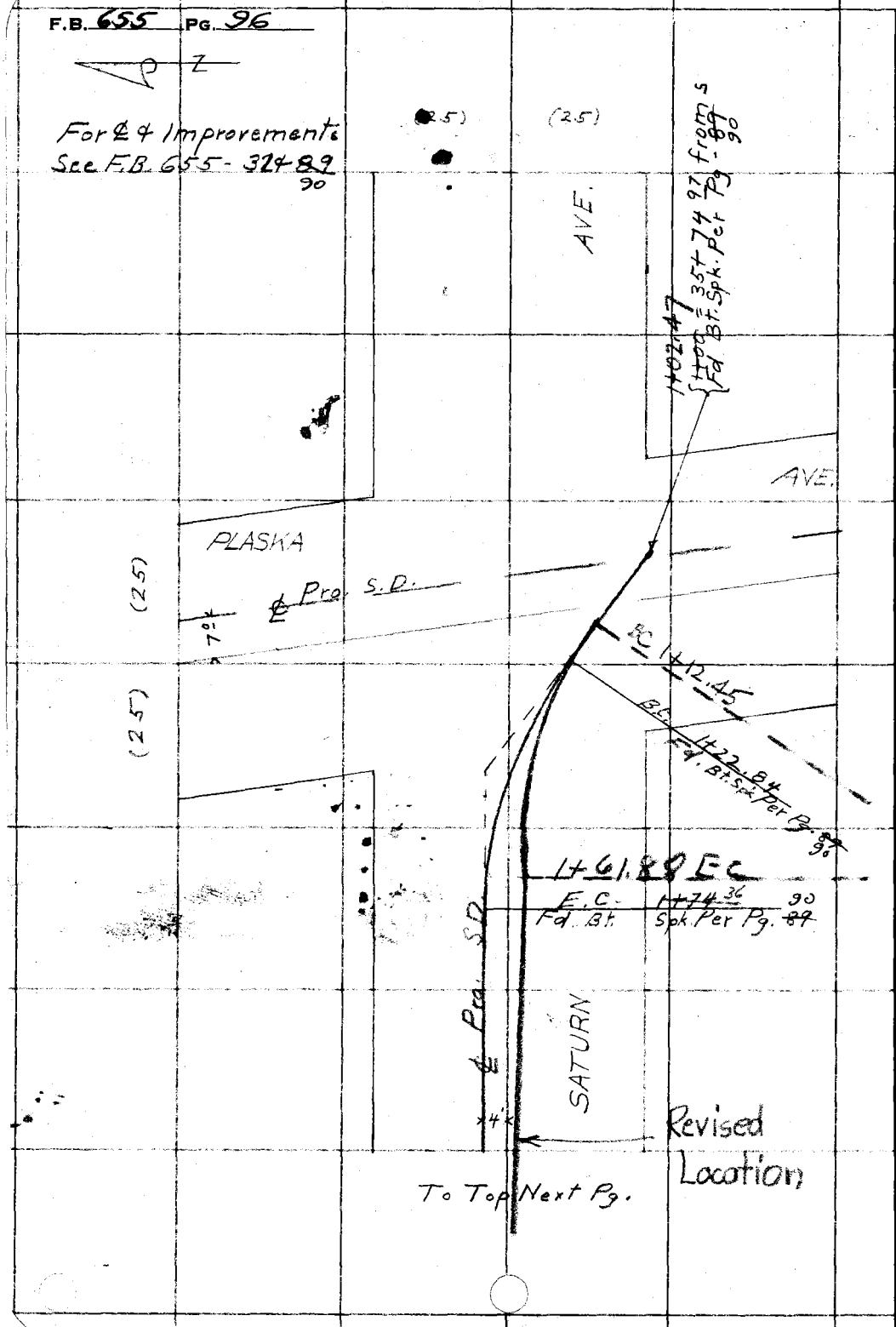

RETURN TO
LOS ANGELES COUNTY SURVEYOR
700 HALL OF RECORDS

Note: Any Additions or Changes on This Sheet Must be Made or Circled in Red Ink With Date and Name of Person Making Change.

Do not extend notes this side of this line

(5)

Notes Ck'd by	Survey of Saturn Arbutus 4 at.
Map No.	W. O. 6331 Tape No. St'd °F.
Office Work	Surveyed by F. J. McNeal
Checked	Notes Mc Date 8-24-34
Date	Indexed A. C. Johnson

F.B. 655 Pg. 97.

From Bot Last Pg

(25) (25)



To Top Next Pg.

Note: Any Additions or Changes on This Sheet Must be Made or Circled in Red Ink With Date and Name of Person Making Change.

Do not extend notes this side of this line

RETURN TO
LOS ANGELES COUNTY SURVEYOR
700 HALL OF RECORDS

FORM 247 10M 11-35

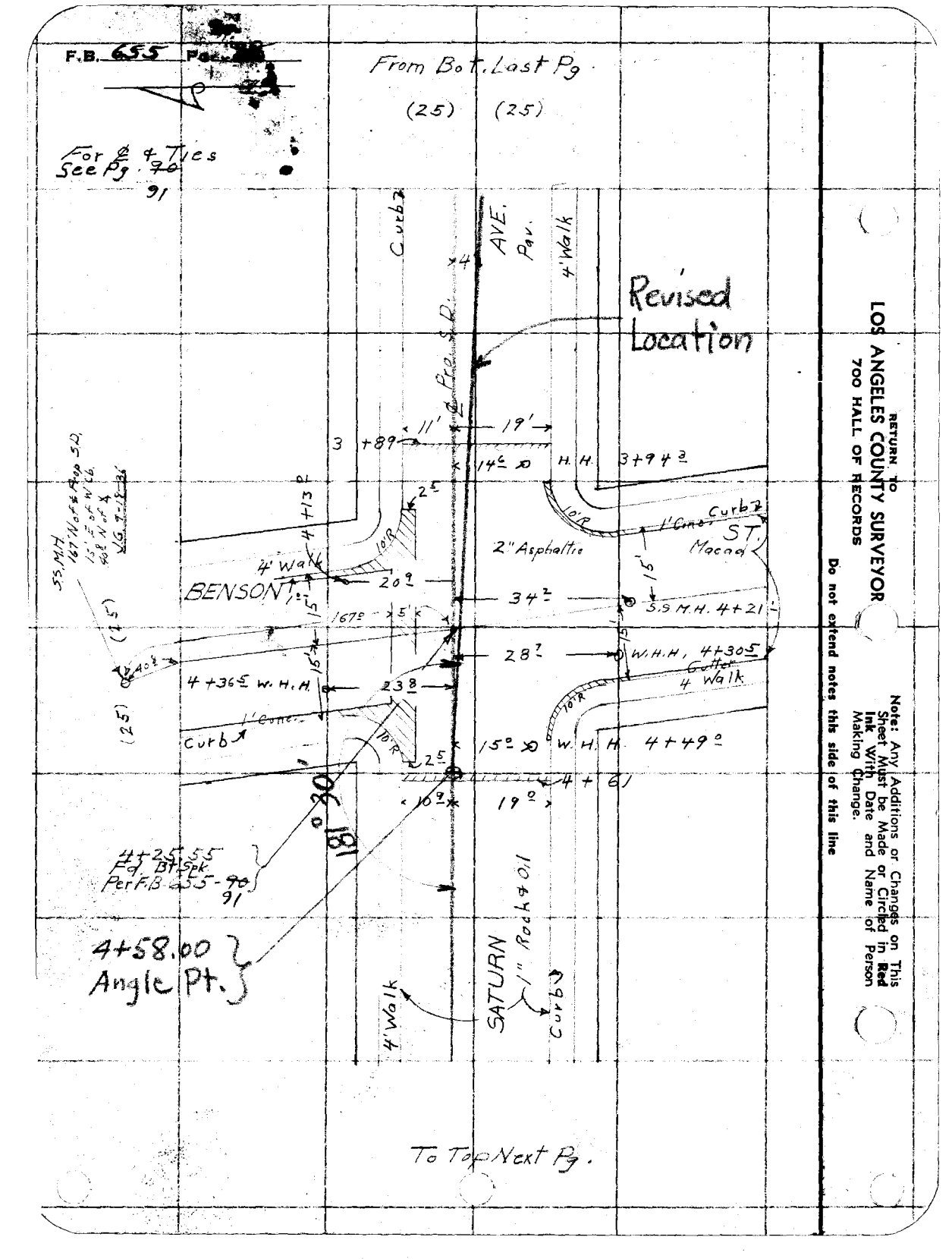

RETURN TO
LOS ANGELES COUNTY SURVEYOR
700 HALL OF RECORDS

Note: Any Additions or Changes on This Sheet Must be Made or Circled in Red Ink With Date and Name of Person Making Change.

Do not extend notes this side of this line

Notes Ck'd by	Survey of Saturn Arbutus Lot	F.B. 655 Pg. 99
Map No.	W. O. 6331 Tape No. St'd °F.	
Office Work	Surveyed by F. J. McNeal	
Checked	Notes Mc Date 8-26-36	
Date	Indexed A. C. Johnson	

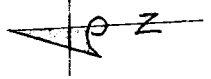

From Bot Last Pg

(25) (25)

Curb

AVE

Walk

4'

5 + 84^{3}

L.H. 8^{8}

Oil

11' 19'

1" Rock & Pro S.D.

Walk

℄ SATURN

Curb

To Top Next Pg.

Note: Any Additions or Changes on This Sheet Must be Made or Circled in Red Ink With Date and Name of Person Making Change.

Do not extend notes this side of this line

RETURN TO
LOS ANGELES COUNTY SURVEYOR
700 HALL OF RECORDS

FORM 247 10M 11-35

F.B. 655 Pg. 100

For ℄ & Ties See F.B. 655-92

From Bot Last Pg

(25) (25)

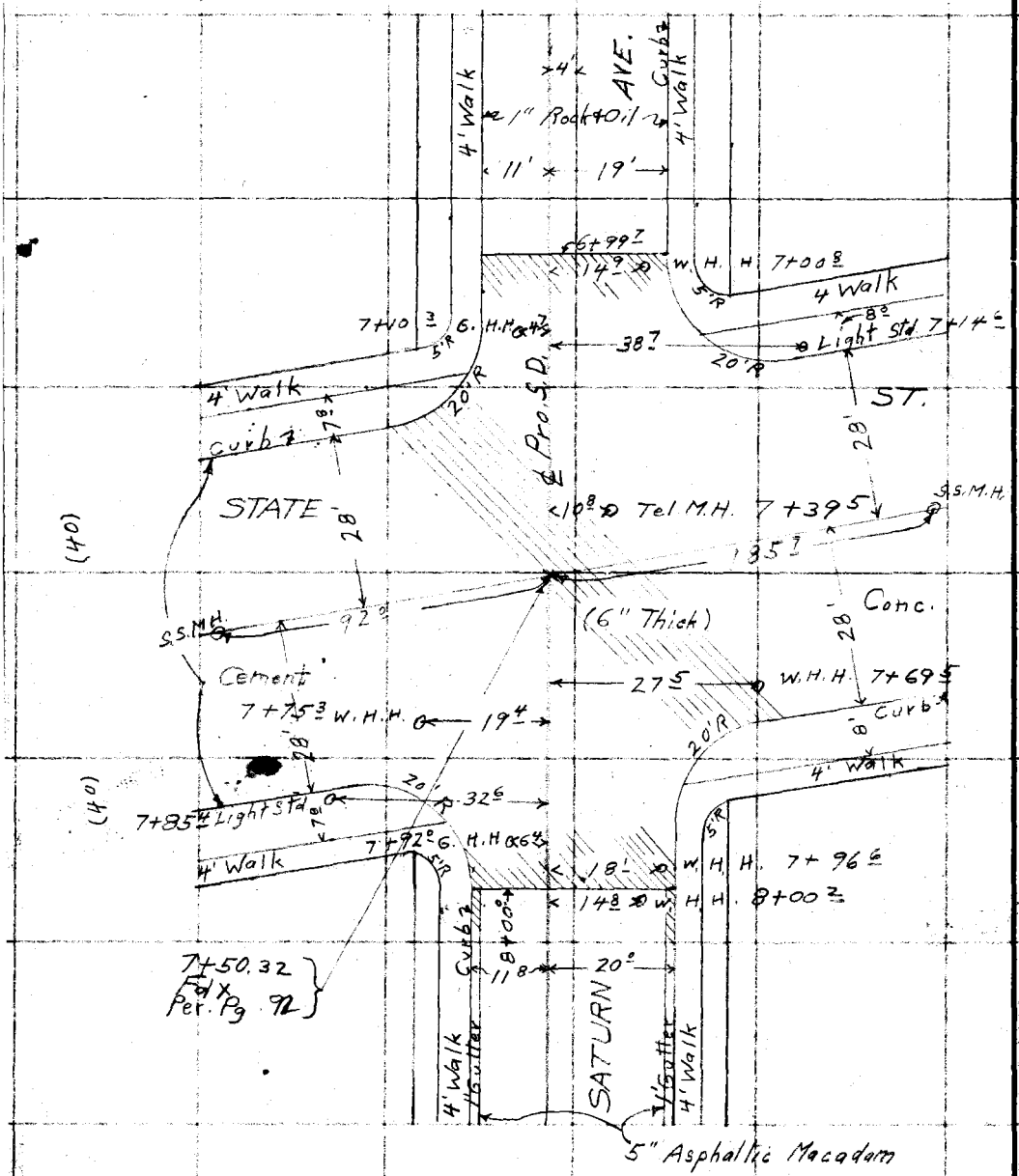

To Top Next Pg

RETURN TO
LOS ANGELES COUNTY SURVEYOR
700 HALL OF RECORDS

Note: Any Additions or Changes on This Sheet Must be Made or Circled in Red Ink With Date and Name of Person Making Change.

Do not extend notes this side of this line

FORM 247 10M 11-35

RETURN TO
LOS ANGELES COUNTY SURVEYOR
700 HALL OF RECORDS

Note: Any Additions or Changes on This Sheet Must be Made or Circled in **Red Ink** With Date and Name of Person Making Change.

Do not extend notes this side of this line



Notes Ck'd by _____
Map No. _____
Office Work _____
Checked _____
Date _____

Survey of Saturn Avenue Lat.
W. O. 6331 Tape No. _____ St'd _____ °F.
Surveyed by F. J. McNeal
Notes _____ Date 5-24-34
Indexed A. C. Johnson

F.B. 655 PG. 101

(5)

F.B. 655 Pg. 102.

From 3 of Last Pg

For Ties See Pg - 98

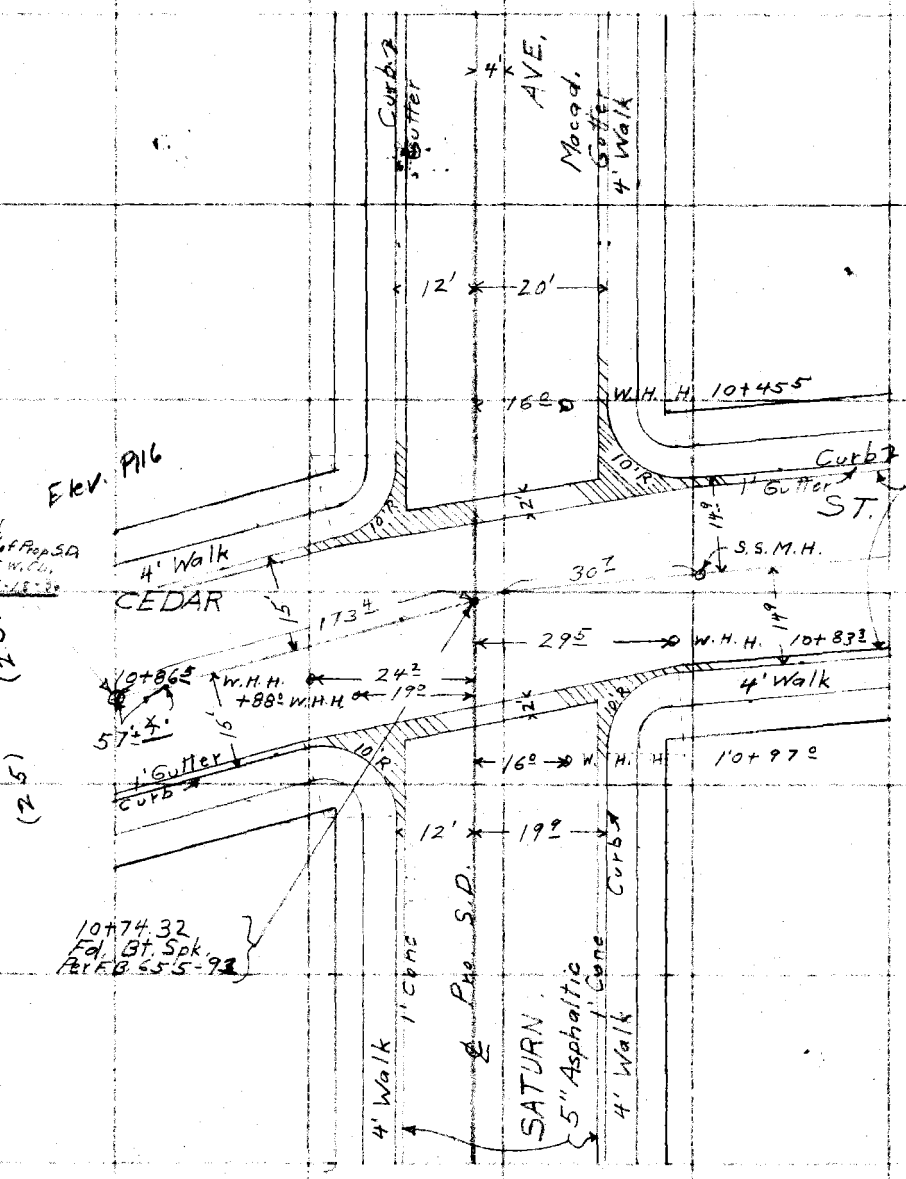

To Top Next Pg.

RETURN TO
LOS ANGELES COUNTY SURVEYOR
700 HALL OF RECORDS

Note: Any Additions or Changes on This Sheet Must be Made or Circled in Red Ink With Date and Name of Person Making Change.

Do not extend notes this side of this line

Notes Ck'd by	Survey of Saturn Arbutus Lot	F.B. 655 PG. 103
Map No.	W. O. 6331 Tape No. St'd °F.	
Office Work	Surveyed by F. J. McNeal	
Checked	Notes Mc Date 8-26-36	
Date	Indexed A. C. Johnson	



Note: Any Additions or Changes on This Sheet Must be Made or Circled in Red Ink With Date and Name of Person Making Change.

Do not extend notes this side of this line

RETURN TO
LOS ANGELES COUNTY SURVEYOR
700 HALL OF RECORDS

FORM 247 10M 11-35

F.B. 655 PG. 104

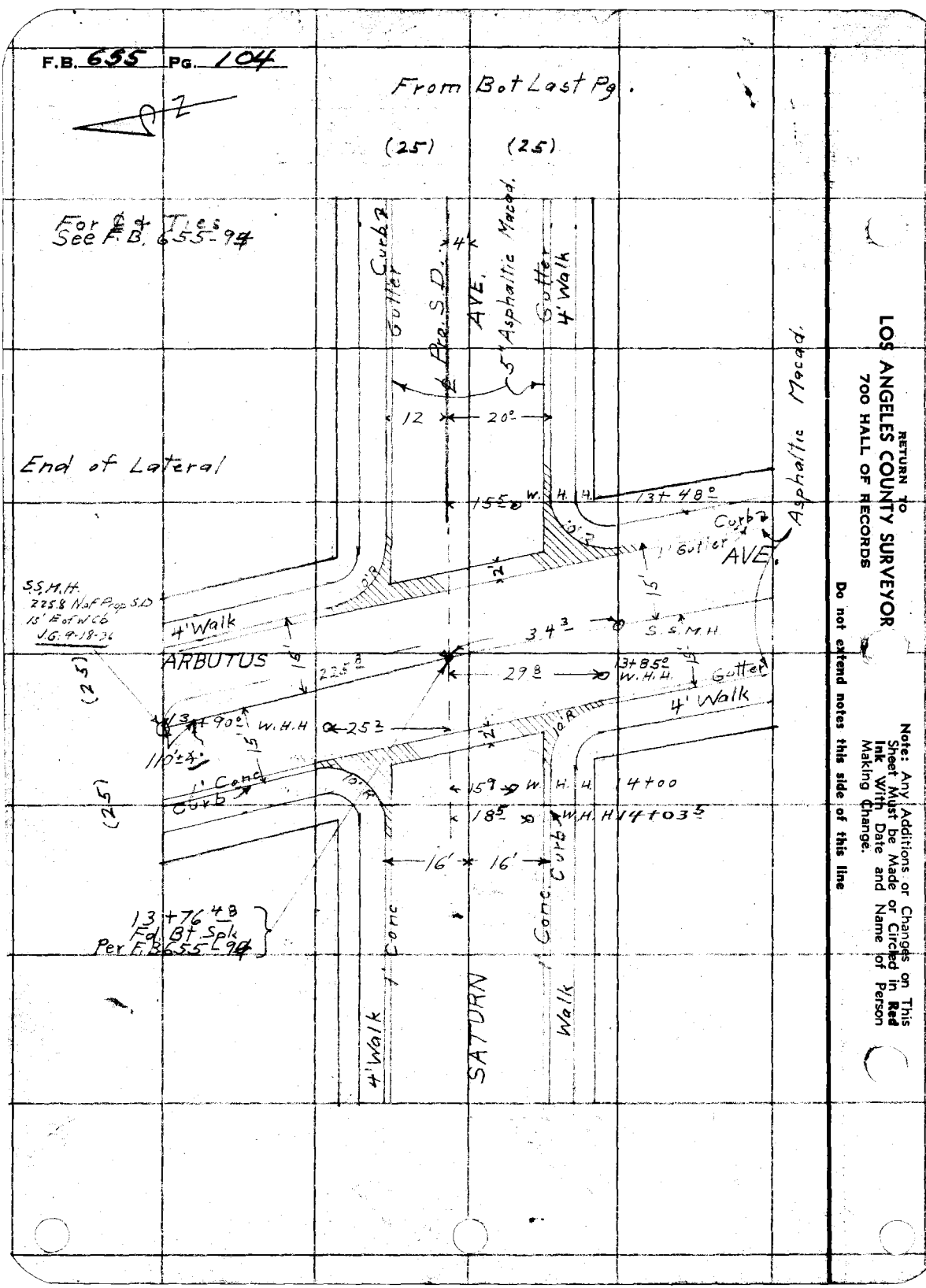

RETURN TO
LOS ANGELES COUNTY SURVEYOR
700 HALL OF RECORDS

Do not extend notes this side of this line

Note: Any Additions or Changes on This Sheet Must be Made or Circled in Red Ink With Date and Name of Person Making Change.

Profile No.	Notes Red.	Plotted	Job No. 6331	Division No.	F. B. 655 Pg. 105
	Date	Date	Survey of Saturn Arbutus Ave Lat.		
X-Sec. No.	Notes Chkd.	Checked	Survey by F. J. McNeal	Notes T. L. Willey A. G. Johnson	Date 8-26-36
	Date	Date	Map No.	Indexed	Date

NOTE: ANY ADDITIONS OR CHANGES ON THIS SHEET MUST BE MADE OR CIRCLED IN RED INK, WITH DATE AND NAME OF PERSON MAKING CHANGE

Do not extend notes this side of this line

PLEASE RETURN TO
LOS ANGELES COUNTY SURVEYOR
700 HALL OF RECORDS

Form 307 5M 11-35

CENTER LINE PROFILE

E. Compton Creek Drainage System.

Saturn Arbutus Ave Lateral.
from Plaska Ave to Arbutus Ave
J. N. 6331.

for ℄ Survey see F. B. 655 - ~~89~~ 89-94

for Topog. see F. B. 655 - ~~95~~ 95-104

F. J. McNeal.
J. L. Willey.
R. L. Green.
A. G. Meier.

	ELEV.	F. S.	H. I.	B. S.	STATION
RECEIVED SEP 8 1936 Smelser					
PROGRESSED ✓					
~~BOOK INDEXED~~ 14th Smelser					
MAP INDEXED ✓		✓			
RECORD INDEXED ✓		✓			
CARD INDEXED ✓		✓			
REDUCED Field					
CHECKED 10th Smelser					

Form 307 5M 11-35

PLEASE RETURN TO
LOS ANGELES COUNTY SURVEYOR
700 HALL OF RECORDS

NOTE: ANY ADDITIONS OR CHANGES ON THIS SHEET MUST BE MADE OR CIRCLED IN RED INK, WITH DATE AND NAME OF PERSON MAKING CHANGE

Do not extend notes this side of this line

F. B. 605 Pg. 106 | Job No. 6321 | Division No. 4 | Notes Red | Plotted | Profile
Survey of Sylmar Flood Control Basin | Date 6-26-36 | Date | No.
Survey by F. J. McNeal | Notes | Notes Chkd. | Checked | X-Sec.
Indexed A. C. Johnson | Date | Date | Date | No.

STATION	B. S.	H. I.	F. S.	ELEV.	Sylmar Ave
BM EL 31	4.48	152.18		147.22	To BM 22 in Conc. 149.21 FB. 627-57
					Elevations referred to Mean Sea Level Datum of 1929
					B. Spk. in Cd. 7' S. of Mean C.L.
1+00			5.12	147.06	1.00 W = 35+49.7 from S.
			5.25	146.97	100' S of Intersection Sylmar Ave.
			5.33	146.89	17' E " " " " " Chas. Cutler
			5.00	147.22	100' E of Intersection Sylmar Ave
			4.39	147.83	100' N " " " "
			5.24	146.98	℄ S.D.
			5.48	146.74	Gutter on ℄ SE C.R.
			4.91	147.27	T.C. " " " "
			5.03	146.85	Gutter " " SE C.R.
			4.50	147.38	T.C. " " " "
			4.41	147.47	Gutter " " NE C.R.
			4.38	147.50	T.C. " " " "
			5.34	146.54	Gutter " " SW C.R.
			4.54	147.34	T.C. " " " "
			5.33	146.55	" " N " " NW C.R.
			4.79	147.09	T.C. " " " "
			5.24	146.94	Gutter " " NW C.R.
			4.81	147.37	T.C. " " " "

B.C. 1+22.24

S.S. M.H. 167 N of & on SD 15' E of ℄ Sylmar Ave 48.8 N of ℄ Benson Rd. 9.58

	N	S	
154	4.19	5.7	154
			4.74
			6
	6.40		6.47

From S'ly inlet N 151.51 - 6.40 = 145.11
" 8" Outlet S " - 6.47 = 150.04

U.G. 9-15-36

U.G. 9-8-36

EL-31 + 147.22
+ 1.29
X 154.51
- 2.46
EL-62 = 153.05

Form 307 5M 11-35

PLEASE RETURN TO
LOS ANGELES COUNTY SURVEYOR
700 HALL OF RECORDS

NOTE: ANY ADDITIONS OR CHANGES ON THIS SHEET MUST BE MADE OR CIRCLED IN RED INK, WITH DATE AND NAME OF PERSON MAKING CHANGE

Do not extend notes this side of this line

Profile No. ____ X-Sec. No. ____

Notes Red. ____ Plotted ____ Job No. 6331 Division No. 4
Date ____ Date ____ Survey of Surveys
Notes Chkd. ____ Checked ____ Survey By E. J. Monger Notes T. W. Wilson Date 2-26-37
Date ____ Date ____ Map No. ____ Indexed Johnson Date ____

F.B. 655 Pg. 107

STATION	B. S.	H. I.	F. S.	ELEV.	Glenn Ave.
		152' 18"	0	146 74	Gutter W. end C.R. CR
			0+18	147 30	T.C.
			3+00	146 78	Gutter E " " CR
			4+00	147 24	T.C.
1+14 36			4+78	147 45	℄ S.D.
2+00			4+64	147 59	" "
2+42			4+04	148	Top of Tel. Mk. 11.3' S of ℄ S.D.
			7+9	142	Bot. of 1' x 0.1 Sandmtl
			7+0	143	Ref. pt. 1' x 0.1 Concrete
			6.9	145.3	Bot of 0.1 x 0.1 "
			6.9	145.3	" " 0.1 x 0.1 "
3+00			2+31	141 x7	℄ S.D.
3+11			1+10	150 28	Top of comp plug 1.1' N of ℄ S.D.
T.P.			0+81	151.37	Bot of pipe 7" Below Top of L.H.
	8.55	159.92			
4+00			5+23	154 09	℄ S.D. Break in Grade
4+25.55			5+70	154 22	Int. ℄ prod. S.D. Sta. [illegible] ℄ Bent in Line
			5+32	[illegible]	100's ℄ S.D. on L Bent on Ave.
			6+02	[illegible]	10' N " " " " " " cross Gutter
			5+33	[illegible]	100' N " " " " " "
			6+12	153.8	Gutter E end N.E. CR
			5+42	154.5	T.C. " "

Top of Curb Sta. 5+31

Top of Curb Sta. 4+44.5

N.W. 404 395 0.1 0.4 2.4 6.9
N.E. 404 0.1 0.4 2.4 6.9
3.9 1.6 1.6 2.4 9.5

Form 307 5M 11-35

PLEASE RETURN TO
LOS ANGELES COUNTY SURVEYOR
700 HALL OF RECORDS

NOTE: ANY ADDITIONS OR CHANGES ON THIS SHEET MUST BE MADE OR CIRCLED IN RED INK, WITH DATE AND NAME OF PERSON MAKING CHANGE

Do not extend notes this side of this line

STATION	B. S.	H. I.	F. S.	ELEV.	Saturn Ave
—		159 92	6.00	[illegible] 92	Gutter N end N E CR
—			5 24	[illegible] 68	T.C. " " "
—			5 88	[illegible] 54	Gutter N " N W CR
			4 98	[illegible] 14	T.C. " " "
			5 92	[illegible]	Gutter W " N W CR
—			4 96	154 96	T.C.
			5 48	[illegible]	Gutter W " S W CR
			5 00	[illegible]	T.C. " " "
			5 53	[illegible] 39	Gutter S " S W CR
			4 96	[illegible]	T.C.
			5 86	[illegible]	Gutter S " S E CR
			5 32	[illegible]	T.C. " " " "
			6 12	[illegible]	Gutter E " S E CR
			5 56	154 36	T.C.
4+2 [illegible]			5.31	154 61	Top of [illegible] M.H. 343 [illegible]
			11 80	148 12	invert 8" inlet N.
			11 ~~80~~ 90	148 02	invert 8" outlet S.
			5 88	154 04	Fd BM EL 62. Elev 154.053 F.B. 639-82
BM EL 62					Saturn Ave & Benson Ave N.E. Cor.
					Bt spk in Cb 9' E of E end CR.

N: 534, 579, 67, 1180

S: 533, 590, 67, ~~1180~~ 1190

F. B. 655 Pg. 108 Job No. 6331 Division No. — Notes Red. Plotted Profile No.
Survey of Saturn Arbutus Ave Lat Date 8-21-36 Date X-Sec.
Survey by F J McNeal Notes J L Willey Notes Chkd. Checked No.
Indexed C. Johnson Date Date

Form 307 5M 11-35

PLEASE RETURN TO
LOS ANGELES COUNTY SURVEYOR
700 HALL OF RECORDS

NOTE: ANY ADDITIONS OR CHANGES ON THIS SHEET MUST BE MADE OR CIRCLED IN RED INK, WITH DATE AND NAME OF PERSON MAKING CHANGE

Do not extend notes this side of this line

STATION	B. S.	H. I.	F. S.	ELEV.	Saturn Ave.
	7 53			154 05	
4+40.5		161 58	7 29	15[illegible] 2[illegible]	℄ S.D. Break
4+65.5			6 50	15[illegible] 08	" " "
5+00			6 25	155 33	" "
5+84.3			5 90	155 68	Top of Lamp hole 8.8 N' of ℄ S.D.
			11 1	150 5	Bot of pipe 5' below Top of L.H. 52 54 11.1
6+00			5 48	156 10	℄ S.D.
6+19			4 32	157 20	℄ S.D. Edge conc pavmt.
7+00			4 32	157 26	℄ S.D.
7+50.32			4 05	157 53	Int of ℄ pro S.D. Saturn Ave. & State St.
			3 77	157 81	100' N of ℄ S.D. on ℄ State St.
			4 34	157 24	100' S " " " " " "
			4 70	156 81	Top of S.S. M.H. 185.7 S of ℄ S.D. on ℄ State St. Prod
			13 57	148 01	invert 8" inlet N.
			13 70	147 88	invert 8" outlet S.
			3 78	157 80	Top of S.S. M.H. 72 N of ℄ S.D. on ℄ State St.
			12 52	149 06	invert 8" inlet N.
			12 61	148 97	invert 8" outlet S.

N: 470, 820, 67 — 1357 (839)
S: 472, 831, 67 — 1370 (848)
N: 377, 808, 67 — 1252 (827)
S: 378, 816, 67 — 1261 (832)

Profile No. ____ Notes Red. ____ Plotted ____ Job No. 6331 Division No. ____ F. B. 6[illegible] Pg. 109
Date ____ Date ____ Survey of Saturn Ave. Lat
X-Sec. No. ____ Notes Chkd. ____ Checked ____ Survey by F. J. McNea Notes J. Wilde Date ____
Date ____ Date ____ Map No. ____ Indexed C. Johnson Date ____

Form 307 5M 11-35

PLEASE RETURN TO
LOS ANGELES COUNTY SURVEYOR
700 HALL OF RECORDS

NOTE: ANY ADDITIONS OR CHANGES ON THIS SHEET MUST BE MADE OR CIRCLED IN RED INK, WITH DATE AND NAME OF PERSON MAKING CHANGE

Do not extend notes this side of this line

STATION	B. S.	H. I.	F. S.	ELEV.	Saturn Ave
		161 58			
			4 24	157 34	Fd BM EL 63. Elev 157.346 F.B. 639.82
BM EL 63				157 35	Saturn Ave & State St. N.E. Co.
	5 57	162 92			Bt. spk in Co. 14' E of E end C.R.
			5 [illegible]	157 00	Gutter E end NECR
			5 [illegible]	157 44	T.C.
			5 [illegible]	157 14	Gutter [illegible] NECR
			5 [illegible]	157 [illegible]	T.C. " " " "
			5 78	157 1[illegible]	Gutter N " NWCR
			5 07	157 85	T.C. " " " "
			5 64	157 28	Gutter W " NWCR
			5 11	157 51	T.C. " " " "
			5 75	157 17	Gutter W " SWCR
			5 18	157 74	T.C. " " " "
			6 10	[illegible] 82	Gutter S " SWCR
			5 33	157 59	T.C. " " " " 55 MH See Pg 116
			5 88	157 04	Gutter S " SECR
			5 1[illegible]	157 76	T.C. " " " "
			5 1[illegible]	157 1[illegible]	Gutter E " SECR
			5 5[illegible]	157 [illegible]	T.C. " " " "
74 7[illegible]			5 90	157 [illegible]	℄ SD. Cross Gutter

F. B. 655 PG. 100 Job No. [illegible] Division No. [illegible] Notes Red. Plotted Profile
Survey of Saturn Ave Lat Date 6-26-36 Date No.
Survey by F. J. McNeal Notes [illegible] Notes Chkd. Checked X-Sec.
Indexed C. Johnson Date Date No.

Form 307 5M 11-35

PLEASE RETURN TO
LOS ANGELES COUNTY SURVEYOR
700 HALL OF RECORDS

NOTE: ANY ADDITIONS OR CHANGES ON THIS SHEET MUST BE MADE OR CIRCLED IN RED INK, WITH DATE AND NAME OF PERSON MAKING CHANGE

Do not extend notes this side of this line

STATION	B. S.	H. I.	F. S.	ELEV.	[illegible]	
8+00		162 92	[illegible]	157 42	℄ S.D. [illegible]	
9+07.5			5 27	157 [illegible]	Top of [illegible] 8' N of ℄ S.D.	
			10 4	152 5	Bot of [illegible] 5.27 / 51 / 10.4 below Top of [illegible]	
7+31.5			5 42	157 50	Top of Bell Tel. [illegible] 11' S of ℄ S.D.	N 546; E 546 / 2.3 / 1.9 / 1.7 / 114; S 54[illegible]; W 546 / 2.3 / 1.9 / 1.7 / 11.4
					nil	
			11 4	151 5	Bot of 2.3 x 0.8 conduit	
					nil	
			11 4	151 5	Bot of 2.3 x 0.8 conduit	
9+00			5 [illegible]	[illegible]	℄ S.D.	
10+00			4 90	158 0[illegible]	" "	
10+61.7			5 30	157 62	℄ S.D. [illegible] gutter	
10+74.34			4 93	157 99	Int ℄ pro. S.D. Saturn [illegible] ℄ Cedar St	
—			5 16	157 76	100' S. ℄ S.D. on ℄ Cedar St	
—			4 70	158 22	100' N " "	
10+72.3			5 10	157 82	Top of [illegible] 34.1' S of ℄ S.D.	N 510 / 6 93 / 67 / 1270; E 704; S 510 / 6 8[illegible] / 67 / 1262; W
			12 70	150 22	invert [illegible] inlet N	
			12 62	150 30	invert [illegible] outlet [illegible]	
			5 13	157 79	Gutter E end NE CR	
			4 84	158 08	T.C. " " " "	

Profile No. ____ Notes Red. ____ Plotted ____ Job No. [illegible] Division No. [illegible] F. B. [illegible] Pg. 116

X-Sec. No. ____ Date ____ Date ____ Survey of [illegible]

Notes Chkd. ____ Checked ____ Survey by F. J. McNeal Notes [illegible] Date [illegible]

Date ____ Date ____ Map No. ____ Indexed Johnson Date ____

Form 307 5M 11-35

PLEASE RETURN TO
LOS ANGELES COUNTY SURVEYOR
700 HALL OF RECORDS

NOTE: ANY ADDITIONS OR CHANGES ON THIS SHEET MUST BE MADE OR CIRCLED IN RED INK, WITH DATE AND NAME OF PERSON MAKING CHANGE

Do not extend notes this side of this line

STATION	B. S.	H. I.	F. S.	ELEV.	Saturn Ave
		162 92	5 20	157 72	Gutter N end NECR
			4 78	157 14	T.C. " " " "
			5 27	157 65	Gutter N " NWCR
			4 87	158 05	T.C. " " " "
			5 26	157 66	Gutter W " NWCR
			4 90	158 02	T.C. " " " "
			5 35	157 57	Gutter W. " SWCR
			4 79	158 13	T.C. " " " "
			5 44	157 48	Gutter S " SWCR
			4 71	158 21	T.C. " " " "
			5 47	157 45	Gutter S " SECR
			4 80	158 12	T.C. " " " "
			5 35	157 57	Gutter E " SECR
			4 91	158 01	T.C. " " " "
			4 84	158 08	Fd BM EL 64 Elev. 158.073 FB. 639-82.
BM EL 64				158 07	Saturn Ave + Cedar St. NE Cor.
	4 58	162 65			Bt. spk in cb 10' E of E end CR.
104 91.5			5 13	157 52	℄ SD [illegible] Gutter
[illegible]			4 80	157 85	℄ SD [illegible]
[illegible] 78.5			5 13	157 52	Top Lamphole 9' N of ℄ SD
			9 5	153 2	Bot. of pipe 44 below Top of L.H. 5.1 9.5

F. B. 655 PG. 112

Job No. 6331 Division No. — Notes Red. — Plotted — Profile

Survey of Saturn Arbutus Ave Lat — Date 8-26-36 — Date — No.

Survey by E. J. McNeal — Notes T.L. Willey — Notes Chkd. — Checked — X-Sec.

Indexed A. C. Johnson — Date — Date — No.

Form 307 5M 11-35

PLEASE RETURN TO
LOS ANGELES COUNTY SURVEYOR
700 HALL OF RECORDS

NOTE: ANY ADDITIONS OR CHANGES ON THIS SHEET MUST BE MADE OR CIRCLED IN RED INK, WITH DATE AND NAME OF PERSON MAKING CHANGE

Do not extend notes this side of this line

STATION	B. S.	H. I.	F. S.	ELEV.	
12+00		162.05	5.06	157.59	℄ S.D.
12+21.5			5.31	157.34	Top of Bo[illegible]
			9.1	153.24	Bot of 3" conduit N
			11.3	151.41	Bot of 2" x 0.8 Conduit E
					nil
			11.49	151.23	Bot of 2" x 0.8 Conduit W
13+00			5.54	157.11	℄ S.D.
13+45.25			5.40	156.75	℄ S.D. Break
13+62.5			6.30	156.35	℄ S.D. Cross Gutter & Side Saturn Ave.
13+76.51			5.91	156.74	Int of ℄ pro ℄ S.D. Saturn Ave & Arbutus Ave
			5.[illegible]	157.15	Fd SM 22.65 Elev. 157.152
B.M. 2-55					Saturn Ave & Arbutus Ave, N.E. Cor
	4.89	162.04			Bl. Spk in Cb. 9' E of E ext C.R.
			5.53	156.51	Gutter E end N side CR
			4.97	157.07	T.C.
			5.00	156.44	Gutter [illegible] W side CR
			[illegible]	157.02	T.C.
			5.47	156.57	Gutter [illegible]
			4.79	157.26	T.C.
			5.[illegible]	156.67	Gutter W [illegible]
			4.[illegible]	157.16	T.C.

Profile

No. _____ Notes Red. _____ Plotted _____ Job No. 1283 Division No. 6

Date _____ Date _____ Survey of 1" = 20'

X-Sec.

No. _____ Notes Chkd. _____ Checked _____ Survey By J. J. McNeil Notes Date 2-20-35

Date _____ Date _____ Map No. _____ Indexed C. Johnson Date _____

F. B. 655 PG. 1/2

Form 307 5M 11-35

PLEASE RETURN TO
LOS ANGELES COUNTY SURVEYOR
700 HALL OF RECORDS

NOTE: ANY ADDITIONS OR CHANGES ON THIS SHEET MUST BE MADE OR CIRCLED IN RED INK, WITH DATE AND NAME OF PERSON MAKING CHANGE

Do not extend notes this side of this line

F. B. 655 PG. 119 | Job No. 6331 | Division No. | Notes Red. | Plotted | Profile
Survey of Saturn Ave. Extension | Notes Chkd. | Date | No.
Survey by F. J. McNeal | Notes J. H. Willey | Checked | X-Sec.
Indexed C. Johnson | Date | Date | No.

STATION	B. S.	H. I.	F. S.	ELEV.	
					Saturn Ave.
55 M.H 2258 N. Prop SD 15' E. of W.C. & Arbutus Sc. Pg. 104 N 4.15 5.67 17 10.49 -S 6.5 S 4.44 5.70 17 10.51 185	Inv. 8" Inlet N. 162.47 - 10.49 = 151.98 " 8" Outlet S " - 10.51 = 151.96 V.G. 7-18-36	162.04	5.63	156.41	Gutter W end SW C.R.
			5.06	155.98	T.C. " " "
			5.78	155.26	Gutter S " SW C.R.
			5.12	156.92	T.C. " " " "
			5.24	156.20	Gutter S " S.E. C.R.
			5.28	156.76	T.C. " " " "
			5.10	156.34	Gutter E " S.E. C.R.
			5.17	155.87	T.C. " " "
EL-65. 157.15. 15.32 T 162.47 -5.51 156.96 TP +5.72 T 162.88 -.79 158.09. EL-64 158.57.	V.G. 7-18-36		4.55	157.49	100' N of ℄ SD on ℄ Arbutus Ave
			6.74	156.30	100' S of " " " " " "
			5.49	156.57	Top of SS MH. 343' S of ℄ SD. on ℄ Arbutus Ave
			11.93	150.11	Invert 8" in ℄ N.
			12.06	150.18	Invert 8" outlet S.
BM. EL-65					
134+135			5.62	156.42	Cross Gutter W side Arbutus Ave.
144+03			5.14	156.90	Break
			5.00	157.04	100' W of ℄ Arbutus Ave on ℄ Saturn Ave.
BM EL 6.6.			4.53	157.51	Fd. BM = L.C. Elev. 157.595 FB. 637-83 Saturn Ave. & Marconi St. N.E. Cor. Bf. Spk. in c.b. 8' E of ℄ end C.R.

N: 547, 579, .7, 1193.
S: 548, 591, .7, 1206.

Form 307 5M 11-35

PLEASE RETURN TO
LOS ANGELES COUNTY SURVEYOR
700 HALL OF RECORDS

NOTE: ANY ADDITIONS OR CHANGES ON THIS SHEET MUST BE MADE OR CIRCLED IN RED INK, WITH DATE AND NAME OF PERSON MAKING CHANGE

Do not extend notes this side of this line

STATION	B. S.	H. I.	F. S.	ELEV.	Saturn Ave	
				147 22	Fd BM EL 31 Elev 147 217	FB 639-57
BM EL 31					Plank Ave & Saturn Ave. S.E. Cor	
	8 13	155 35			Bt spk in Cb. 7' S of E end C.R.	
2+00			7 81	147 54	℄ S.D.	
"			6 32	147 03	Gutter N. side Saturn Ave	
"			7 40	147 45	T.C. " "	" "
"			8 40	146 95	Gutter " "	" "
"			7 45	147 40	T.C. " "	" "
3+00			5 47	149 88	℄ S.D.	
"			6 01	149 34	Gutter N side Saturn Ave	
"			5 48	149 87	T.C. " "	" "
"			6 06	149 19	Gutter S. "	" "
"			5 63	149 72	T.C. " "	" "
			1 30	154 05		
BM EL 62					Fd BM EL 62 Elev 154.053	FB. 639-82
					Saturn Ave & Ben Lathe NE Cor	
					Bt spk in cb. 9' E of E end C.R.	

For remainder of profile see pg. 107

Profile No. ____ Notes Red ____ Plotted ____ Job No. 6331 Division No. 4 F.B. 655 PG. 115
X-Sec. No. ____ Date ____ Date ____ Survey of Saturn Ave. Ave. Lat.
Notes Chkd ____ Checked ____ Survey By J. McNeal Notes J. L. Wilke Date 8-24-35
Date ____ Date ____ Map No. ____ Indexed Johnson Date ____

F. B655 PG. 116 | Job No. | Division No. | Notes Red. | Plotted | Profile No.

Survey of | Date | Date | X-Sec. No.

Survey by F. J. McNeal | Notes | Notes Chkd. | Checked

Indexed | Date | Date | Date

B.M. E-55

EL-65 157.15
+5.72
T 162.87
- 5.51
T.P 151.96
+5.92
T 162.88
- 4.79
158.09
EL-64 158.07
V.G. 9-18-36

55 M H 173'± N of Prop. 50
15' E of W Co. Cedar St,
See Page 102

	N	S
649	4.35	4.37
646	6.27	6.36
	67	67
	11.29	11.34

Inv. 8" Inlet N 162.88 - 11.29 = 151.59
" 8" outlet S " - 11.34 = 151.54

V.G. 9-18-36

STATION | B. S. | H. I. | F. S. | ELEV.

Form 307 5M 11-35

PLEASE RETURN TO
LOS ANGELES COUNTY SURVEYOR
700 HALL OF RECORDS

Do not extend notes this side of this line

NOTE: ANY ADDITIONS OR CHANGES ON THIS SHEET MUST BE MADE OR CIRCLED IN RED INK, WITH DATE AND NAME OF PERSON MAKING CHANGE

(5)

Notes Ck'd by	Survey of Plaska Ave Stub
Map No.	W. O. 6331 Tape No. 038 St'd 84 °F.
Office Work	Surveyed by F. J. McNeal
Checked	Notes Mc Date 8-26-36
Date	Indexed A. C. Johnson

F.B. 655 Pg. 117

CENTER LINE SURVEY
EAST COMPTON CREEK DRAINAGE SYSTEM
PLASKA AVE. STUB
From Gage Ave to 1st. Alley North
J.N. 6331

For Profile

See F.B. 655 Pg. 121 to

F. J. McNeal
J. L. Willey
R. L. Green
A. G. Meier

RECEIVED SEP 8 1936 Snelson
PROGRESSED ✓ ✓
BOOK INDEXED 14TH —
MAP INDEXED ✓ ✓
RECORD INDEXED ✓ ✓
CARD INDEXED ✓ ✓

Note: Any Additions or Changes on This Sheet Must be Made or Circled in Red Ink With Date and Name of Person Making Change.

Do not extend notes this side of this line

RETURN TO
LOS ANGELES COUNTY SURVEYOR
700 HALL OF RECORDS

FORM 247 10M 11-35

F.B. 655 PG. 118

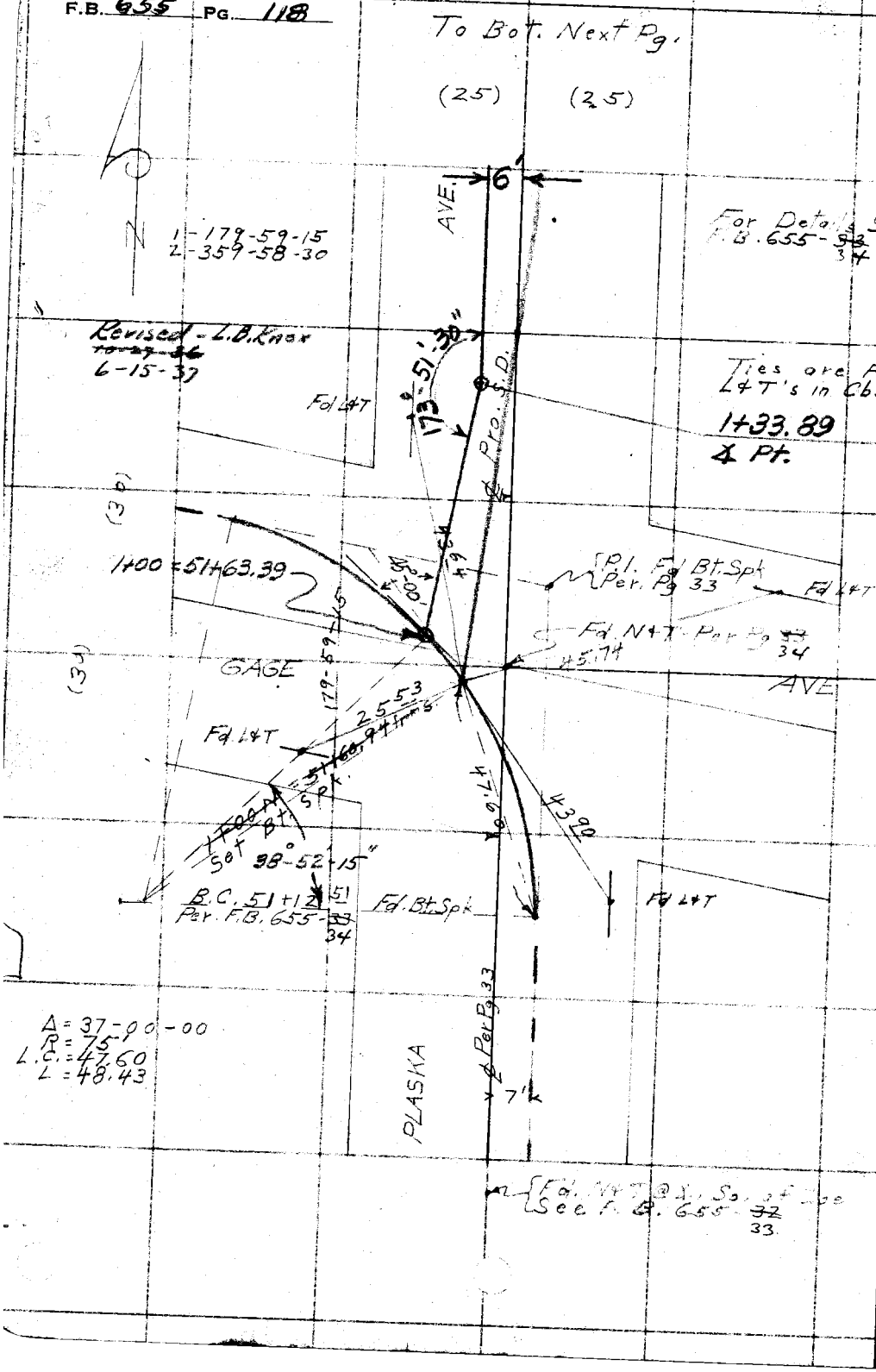

RETURN TO
LOS ANGELES COUNTY SURVEYOR
700 HALL OF RECORDS

Note: Any Additions or Changes on This Sheet Must be Made or Circled in Red Ink With Date and Name of Person Making Change.

Do not extend notes this side of this line

(5)

Notes Ck'd by	Survey of Platina Ave S/W/L
Map No.	W. O. 6331 Tape No. 038 St'd 84/100 F.
Office Work	Surveyed by F. J. McNeal
Checked	Notes Mc. Date 8-27-36
Date	Indexed A. C. Johnson

F.B. 655 PG. 119

Note: Any Additions or Changes on This Sheet Must be Made or Circled in Red Ink With Date and Name of Person Making Change.

Do not extend notes this side of this line

RETURN TO
LOS ANGELES COUNTY SURVEYOR
700 HALL OF RECORDS

FORM 247 10M 11-38

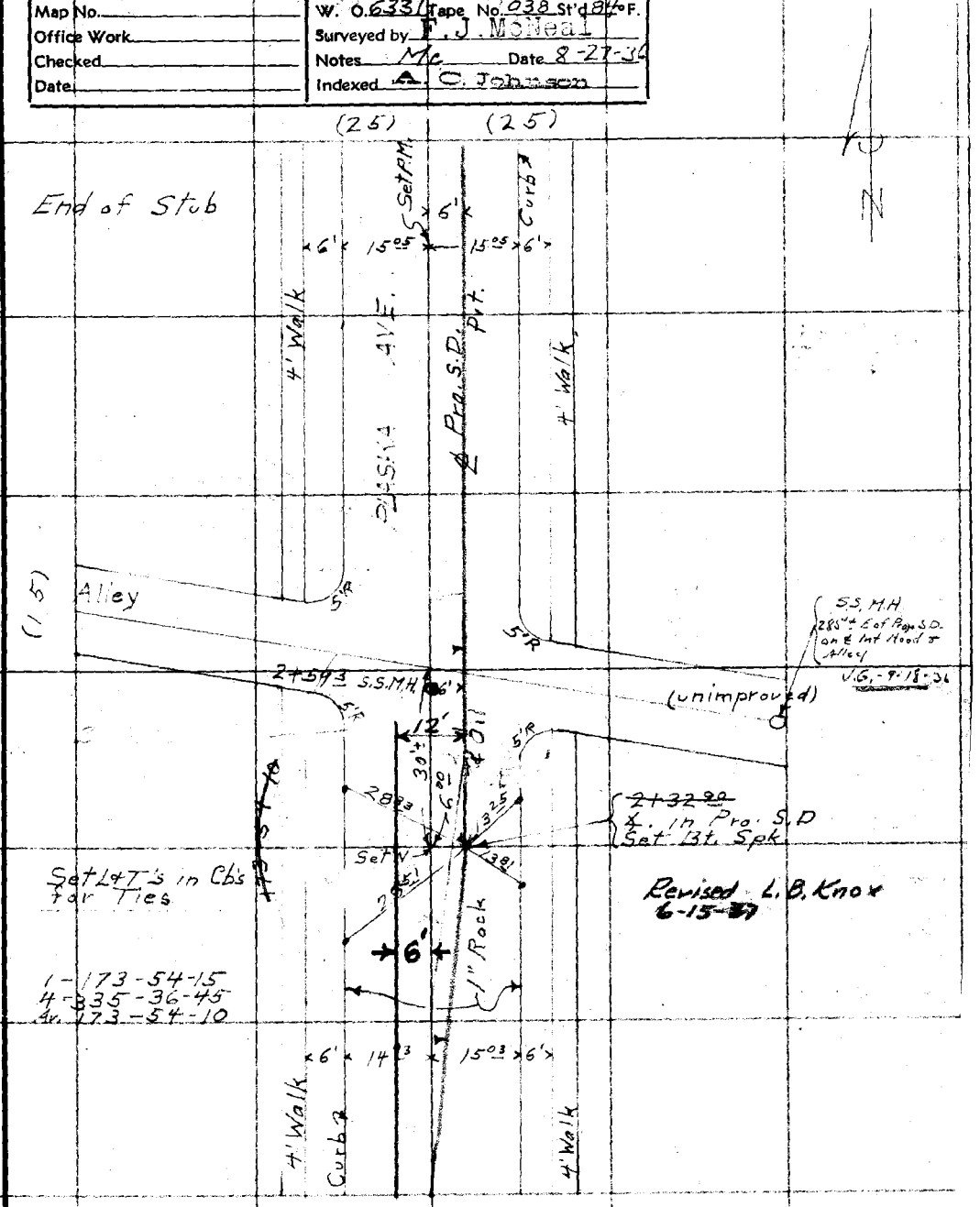

RETURN TO
LOS ANGELES COUNTY SURVEYOR
700 HALL OF RECORDS

Note: Any Additions or Changes on This Sheet Must be Made or Circled in **Red Ink** With Date and Name of Person Making Change.

Do not extend notes this side of this line

F.B. 655 PG. 120

Profile No. | Notes Red. | Plotted | Job No. 6331 | Division No. — | F. B. 655 PG. 121

X-Sec. No. | Notes Chkd. | Checked | Survey of Plaska Ave Stub

Date | Date | Survey By F. J. McNeal | Notes J L Willey | Date 9-27-36

Date | Date | Map No. | Indexed E. Johnson | Date

NOTE: ANY ADDITIONS OR CHANGES ON THIS SHEET MUST BE MADE OR CIRCLED IN RED INK, WITH DATE AND NAME OF PERSON MAKING CHANGE

Do not extend notes this side of this line

PLEASE RETURN TO LOS ANGELES COUNTY SURVEYOR 700 HALL OF RECORDS

Form 307 5M 11-35

STATION | B. S. | H. I. | F. S. | ELEV.

Center LINE Profile

E. Compton Creek Drainage System.

Plaska Ave. Stub.

from Plaska Ave to first Alley N.

JN 6331

for center line Survey see FB.

for Topog see FB

F. J. McNeal
J. L. Willey
R. L. Green
A. G. Meier

RECEIVED SEP 8 1936

PROGRESSED

BOOK INDEXED 14th

MAP INDEXED —

RECORD INDEXED

CARD INDEXED

REDUCED Failed

CHECKED 10th

Form 307 5M 11-35

PLEASE RETURN TO
LOS ANGELES COUNTY SURVEYOR
700 HALL OF RECORDS

NOTE: ANY ADDITIONS OR CHANGES ON THIS SHEET MUST BE MADE OR CIRCLED IN RED INK, WITH DATE AND NAME OF PERSON MAKING CHANGE

Do not extend notes this side of this line

F.B. 655 Pg. 122 | Job No. 6331 Division No. | Notes Red. | Plotted | Profile No.
Survey of Plaska Ave. Gage Ave. | Date | Date 5-22-36 | Date | X-Sec. No.
Survey by F.J. McNeal | Notes | Notes Chkd. | Checked
Indexed by J. Johnson | Date | Date | Date

STATION	B. S.	H. I.	F. S.	ELEV.	Plaska Ave.
				157 75	Flowline Elev. 157.745 F.B. 639-61
BM EL 33	404	161.79			Plaska Ave & Gage Ave SE. Cor.
					Bk. spk. in e/s. T's of Sem. C.R.
S.S. M.H. 285'± E of ℄ Plaska on ℄ of Gage Ave. See Page 119			4 89	156 90	Int. Plaska Ave & Gage Ave.
			6 50	155 21	100' E & Plaska Ave. on ℄ Gage
			4 51	157 15	100's ℄ Gage " " ℄ Plaska.
			1 03	156 76	100' W & Plaska " " ℄ Gage.
			3 45	158 34	Gutter W end SWCR
			3 00	158 79	TC " " " "
			5 00	158 13	Gutter S " SWCR
			3 20	158 59	TC. " " " "
			4 59	159 21	Gutter S " SECR
			4 25	158 53	TC " " " "
			5 18	158 00	Gutter E " SECR
			4 81	156 98	TC. " " " "
			4 93	156 86	Gutter E " NECR
			4 16	156 39	TC " " " "
			5 05	156 77	Gutter N " NECR
			4 64	157 18	TC " " " "
			3 44	158 85	Gutter N " NWCR
			3 32	158 47	TC. " " " "

S.S. M.H. 285'± E of ℄ Plaska on ℄ of Gage Ave. See Page 119

	N	E	S	W
	728	228	729	729
	439	460	565	471
	67		424	82
	12.34		12.72	12.83

Inv. 5" Inlet N. 160.04 − 12.34 = 147.70
5" Outlet S. − 12.72 = 147.32
10" Inlet W − 12.83 = 147.21
Water runs South Slowly F.L.M.
J.G. 9-18-36

EL-38 − 157.75
+ 2.29
160.04
− 23
TP 159.81
+ 8.05
T 167.86
− 531

162.85
EL-44 152.84

J.G. 9-18-36

BM EL-33

Form 307 5M 11-35

PLEASE RETURN TO
LOS ANGELES COUNTY SURVEYOR
700 HALL OF RECORDS

NOTE: ANY ADDITIONS OR CHANGES ON THIS SHEET MUST BE MADE OR CIRCLED IN RED INK, WITH DATE AND NAME OF PERSON MAKING CHANGE

Do not extend notes this side of this line

STATION	B. S.	H. I.	F. S.	ELEV.	Plaska Ave
		161 79			
			3 29	158 50	Gutter W end NWCR
			3 [illegible]	158 79	T.C. " " "
1+00			3 62	158 17	℄ S.D.
1+33			4 26	157 53	℄ S.D. Break.
2+00			6 24	155 55	℄ S.D.
2+32 [illegible]			7 39	154 40	℄ S.D.
2+51 3			8 29	153 50	Top SSM H. 51 W of ℄ S.D.
			13 13	148 66	invert 8" inlet N
			13 69	148 10	invert 10" outlet E
					Nil
			13 49	148 30	invert 10" inlet W
2+62 1			8 29	153 50	Int. ℄ S.D. & approx. ℄ of Alley. (Break)
"			8 6	153 2	100 E ℄ SD. [illegible] Alley
"			6 3	155 5	100 W " " " " "
			7 89	153 90	Gutter W end SWCR
			7 46	154 33	T.C. " " "
			8 [illegible]	153 77	Gutter S " SWCR
			7 [illegible]	154 35	T.C. "
			8 27	153 52	Gutter S " SECR
			7 68	154 11	T.C. " " "

N	E	S	W
8.35	8.3[illegible]	8.2[illegible]	8.2[illegible]
4.11	4.54	[illegible]	4.3[illegible]
67	83		83
13.13	13.69		13.49

483 428

Profile No. ____ Notes Red. ____ Plotted ____ Job No. 6331 Division No. 4 F. B. 655 PG. 123
Date ____ Date ____ Survey of Plaska Ave
X-Sec. No. ____ Notes Chkd. ____ Checked ____ Survey by F. J. McNeal Notes J. L. Wiley Date [illegible]
Date ____ Date ____ Map No. ____ Indexed A. Johnson Date ____

Form 307 5M 11-35

PLEASE RETURN TO
LOS ANGELES COUNTY SURVEYOR
700 HALL OF RECORDS

NOTE: ANY ADDITIONS OR CHANGES ON THIS SHEET MUST BE MADE OR CIRCLED IN RED INK, WITH DATE AND NAME OF PERSON MAKING CHANGE

Do not extend notes this side of this line

STATION	B. S.	H. I.	F. S.	ELEV.	Plaska Ave.
		161 79	8 29	153 50	Gutter E end SE CR
			7 70	154 09	T.C. " " " "
			8 30	153 45	Gutter E. " NE CR
			7 78	154 01	T.C. " " " "
			8 36	153 43	Gutter N " NE CR
			7 77	154 02	T.C. " " " "
			8 24	153 [illegible]	Gutter N " NW CR
			7 57	154 [illegible]	T.C. " " " "
			8 04	153 75	Gutter W " NW CR
			7 44	154 [illegible]	T.C. " " " "
3+00			7 85	153 94	
4+00			7 67	154 12	
"			8 10	153 69	Gutter E side Plaska Ave
"			7 49	154 30	T.C. " " " "
"			7 97	153 82	Gutter W " " "
"			7 21	154 50	T.C. " " " "
TP			0 97	160 82	
	6 72	167 54			
			4 70	162 84	Fd BM EL 44. Elev 162.841 F.B. 639-70
BM EL 44					Gage Ave & Benson St. NE Cor
					Bt spk in Cb 17' N of N end CR

F. B. 655 Pg. 124 Job No. 6331 Division No. — Notes Red. — Plotted — Profile
Survey of Plaska Ave Stub Date 8-27-36 Date — No.
Survey by F. J. McNeal Notes J.L. Wiley Notes Chkd. — Checked — X-Sec.
Indexed C. Johnson Date — Date — No.

Notes Ck'd by		Survey of	
Map No.		W. O.	Tape No. St'd °F.
Office Work		Surveyed by	
Checked		Notes	Date
Date		Indexed	A. C. Johnson

F.B. 655 PG.

Note: Any Additions or Changes on This Sheet Must be Made or Circled in Red Ink With Date and Name of Person Making Change.

Do not extend notes this side of this line

RETURN TO
LOS ANGELES COUNTY SURVEYOR
700 HALL OF RECORDS

FORM 247 10M 11-35

SHEET (8)

OTIS AVE. BRANCH.

Pgs 125 TO 196.

GAGE - CORONA AVE., LATERAL.

Pgs 197 TO 205.

LIVE OAK STREET, STUB.

Pgs 207 TO 214.

RETURN TO
LOS ANGELES COUNTY SURVEYOR
700 HALL OF RECORDS

Note: Any Additions or Changes on This Sheet Must be Made or Circled in **Red Ink** With Date and Name of Person Making Change.

Do not extend notes this side of this line

F.B. _____ PG. _____

Notes Ck'd by	Survey of Otis Ave Branch
Map No.	W. O. 6331 Tape No. St'd °F.
Office Work	Surveyed by Brunty
Checked	Notes " Date 8-5-36
Date	Indexed A. C. Johnson

F.B. 655 PG. ~~161~~ 125

CENTER LINE SURVEY

EAST COMPTON CREEK DRAINAGE SYSTEM

OTIS AVE BRANCH

SHEET (3)

For Topography See Pgs ~~[illegible]~~ 143 to ~~[illegible]~~ 159

For Profile See Pgs. 161 TO 196

[illegible] - [illegible]

[illegible] - [illegible]

[illegible] - [illegible]

[illegible] - [illegible]

RECEIVED SEP 8 1936 [signature]

PROGRESSED 15th ✓

BOOK INDEXED ✓ ✓

MAP INDEXED ✓ ✓

RECORD INDEXED ✓ ✓

CARD INDEXED ✓ ✓

Note: Any Additions or Changes on This Sheet Must be Made or Circled in Red Ink With Date and Name of Person Making Change.

Do not extend notes this side of this line

RETURN TO
LOS ANGELES COUNTY SURVEYOR
700 HALL OF RECORDS

FORM 247 10M 11-35

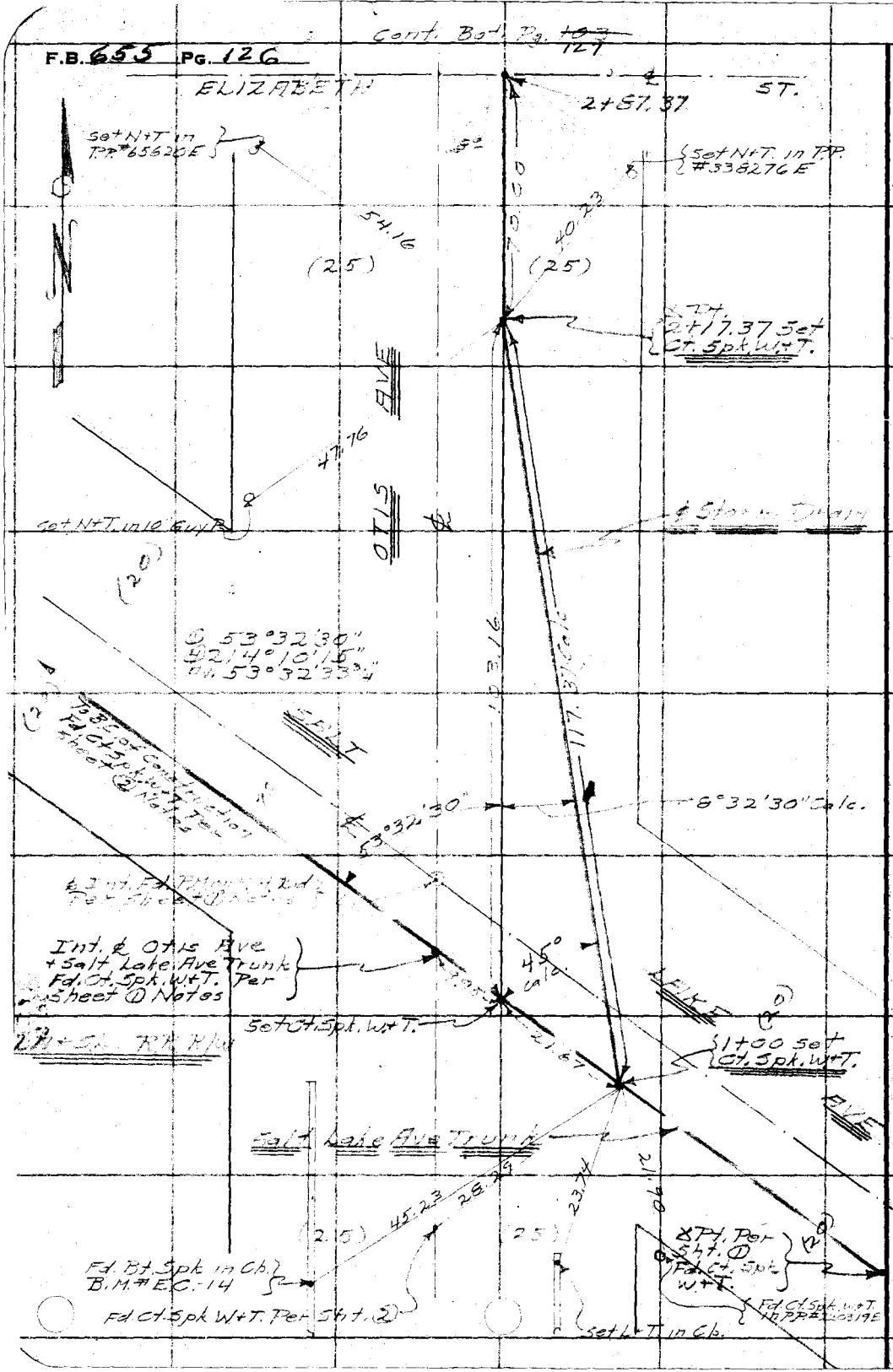

RETURN TO
LOS ANGELES COUNTY SURVEYOR
700 HALL OF RECORDS

Do not extend notes this side of this line

Note: Any Additions or Changes on This Sheet Must be Made or Circled in Red Ink With Date and Name of Person Making Change.

Notes Ck'd by	Survey of [illegible] Ave Branch	F.B. 655 Pg. 127
Map No.	W. O. 6331 Tape No. St'd °F.	
Office Work	Surveyed by Brandy	
Checked	Notes Date 8-5-36	
Date	Indexed C. Johnson	

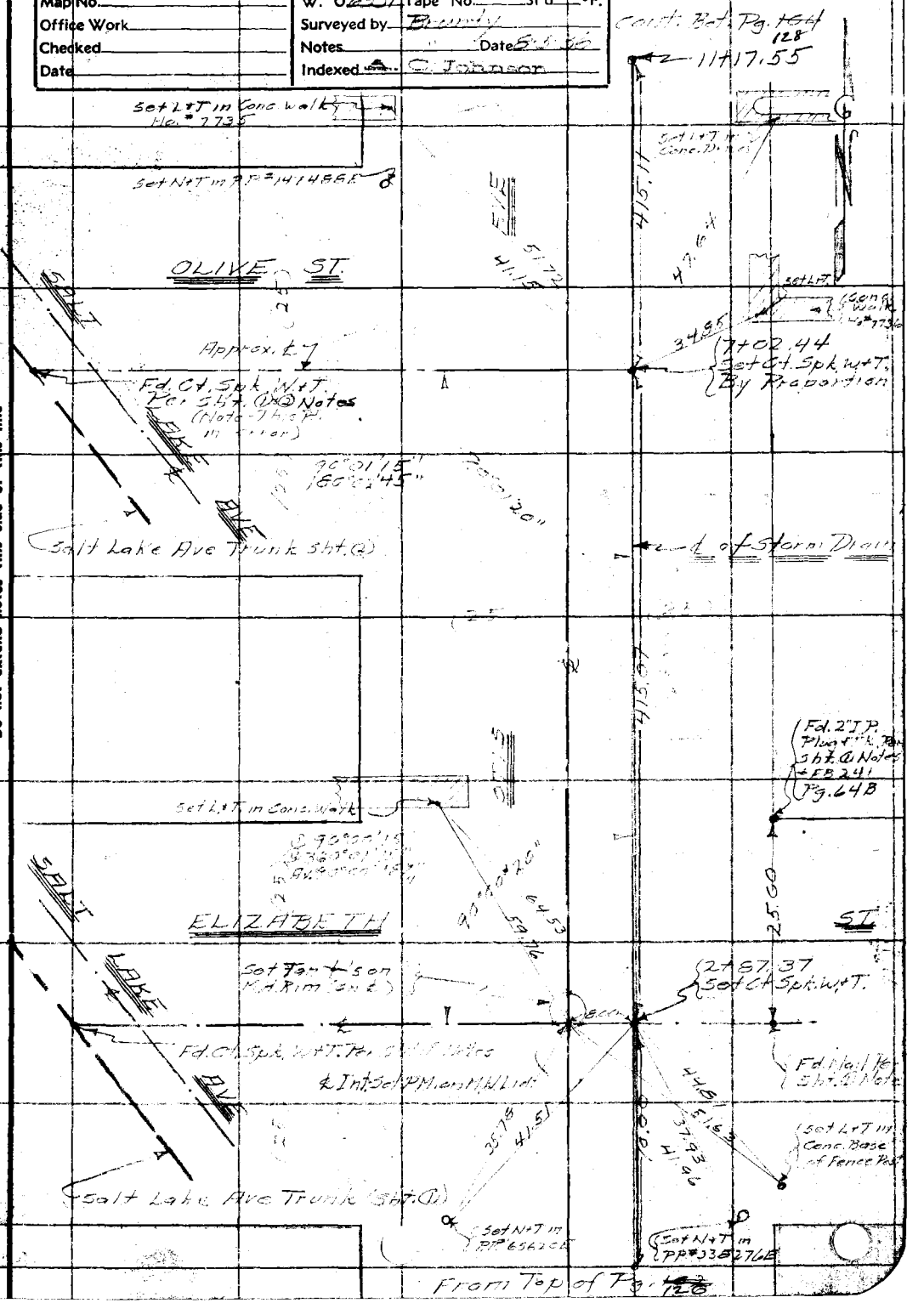

Note: Any Additions or Changes on This Sheet Must be Made or Circled in Red Ink With Date and Name of Person Making Change.

Do not extend notes this side of this line

RETURN TO
LOS ANGELES COUNTY SURVEYOR
700 HALL OF RECORDS

FORM 247 10M 11-35

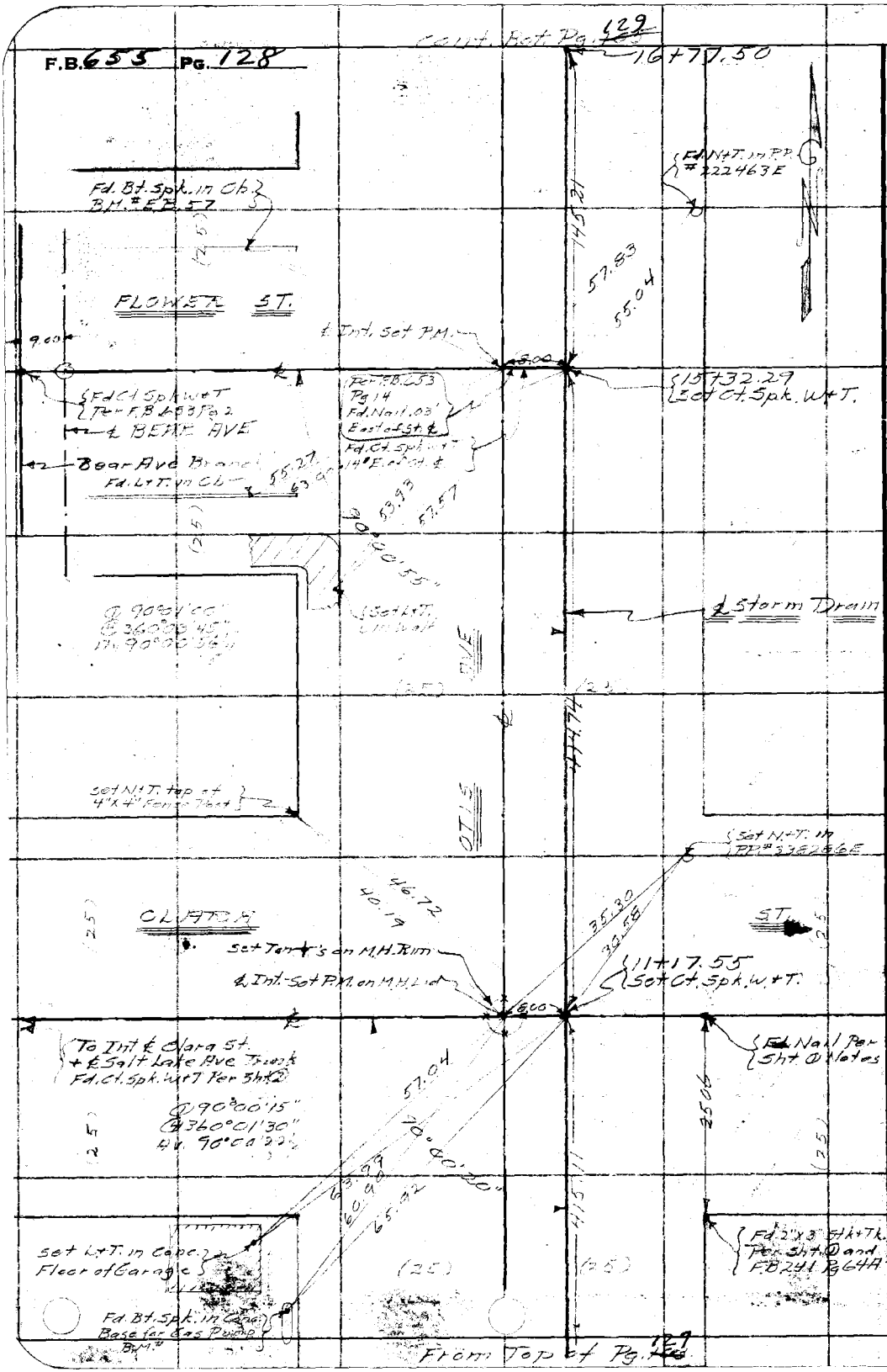

RETURN TO
LOS ANGELES COUNTY SURVEYOR
700 HALL OF RECORDS

Note: Any Additions or Changes on This Sheet Must be Made or Circled in Red Ink With Date and Name of Person Making Change.

Do not extend notes this side of this line

Notes Ck'd by	Survey of Otis Ave Branch	F.B. 655 Pg. 129
Map No.	W. O. 6331 Tape No. St'd °F.	
Office Work	Surveyed by Brunty	
Checked	Notes " Date 8-10-36	
Date	Indexed A. C. Johnson	

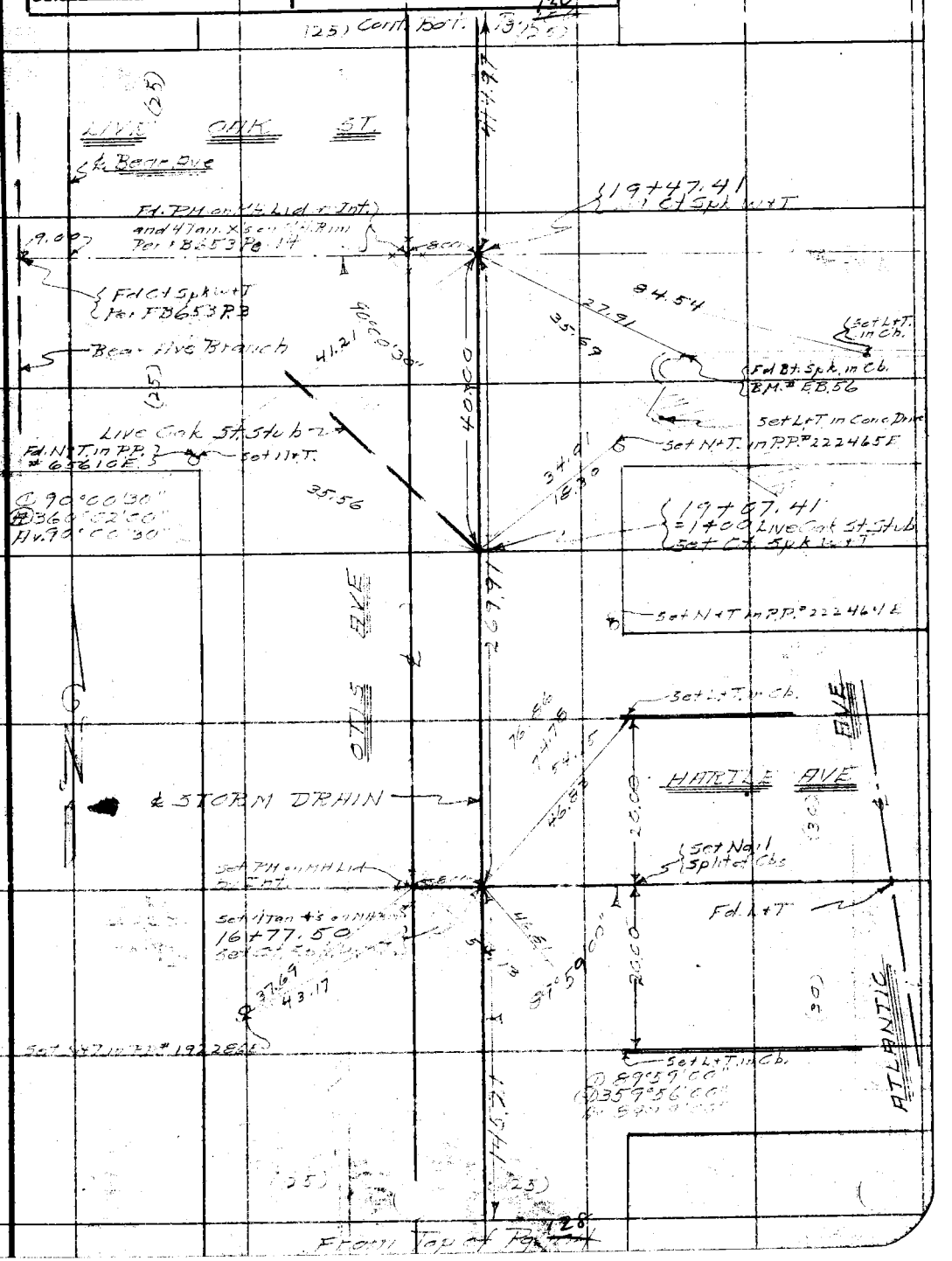

Note: Any Additions or Changes on This Sheet Must be Made or Circled in Red Ink With Date and Name of Person Making Change.

Do not extend notes this side of this line

RETURN TO
LOS ANGELES COUNTY SURVEYOR
700 HALL OF RECORDS

FORM 247 10M 11-35



RETURN TO
LOS ANGELES COUNTY SURVEYOR
700 HALL OF RECORDS

Note: Any Additions or Changes on This Sheet Must be Made or Circled in Red Ink With Date and Name of Person Making Change.

Do not extend notes this side of this line

Notes Ck'd by	Survey of Otis Ave Branch	F.B. 655 Pg. 131
Map No.	W. O 6331 Tape No. St'd °F.	
Office Work	Surveyed by Brunty	
Checked	Notes " Date 8-10-36	
Date	Indexed A. C. Johnson	



Note: Any Additions or Changes on This Sheet Must be Made or Circled in Red Ink With Date and Name of Person Making Change.

Do not extend notes this side of this line

RETURN TO
LOS ANGELES COUNTY SURVEYOR
700 HALL OF RECORDS

FORM 247 10M 11-35

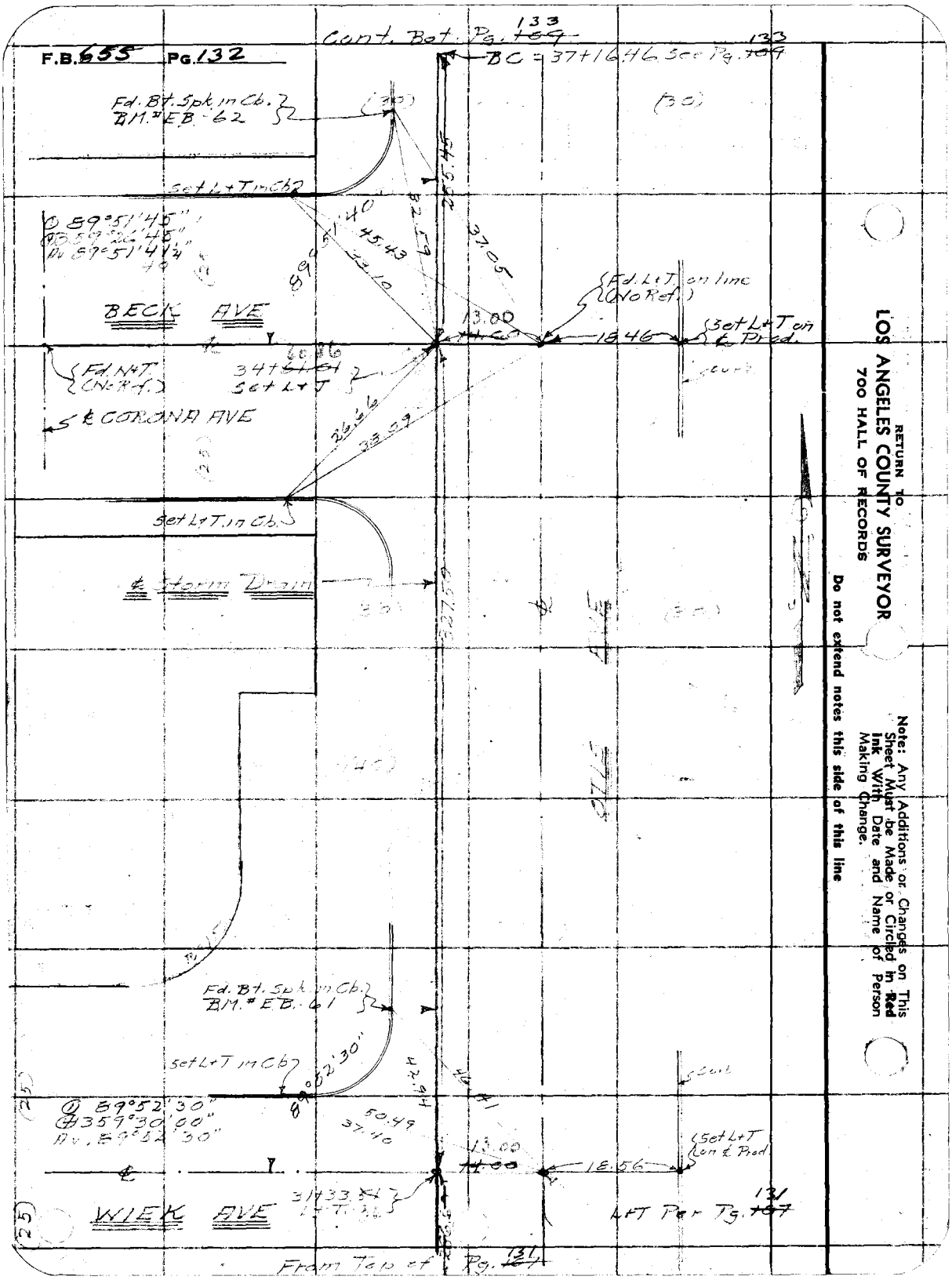

RETURN TO
LOS ANGELES COUNTY SURVEYOR
700 HALL OF RECORDS

Do not extend notes this side of this line

Note: Any Additions or Changes on This Sheet Must be Made or Circled in Red Ink With Date and Name of Person Making Change.

Notes Ck'd by	Survey of Otis Ave Branch
Map No.	W. O. 6331 Tape No. St'd °F.
Office Work	Surveyed by Brunty
Checked	Notes " Date 8-16-36
Date	Indexed A. C. Johnson

F.B. 655 Pg. 133

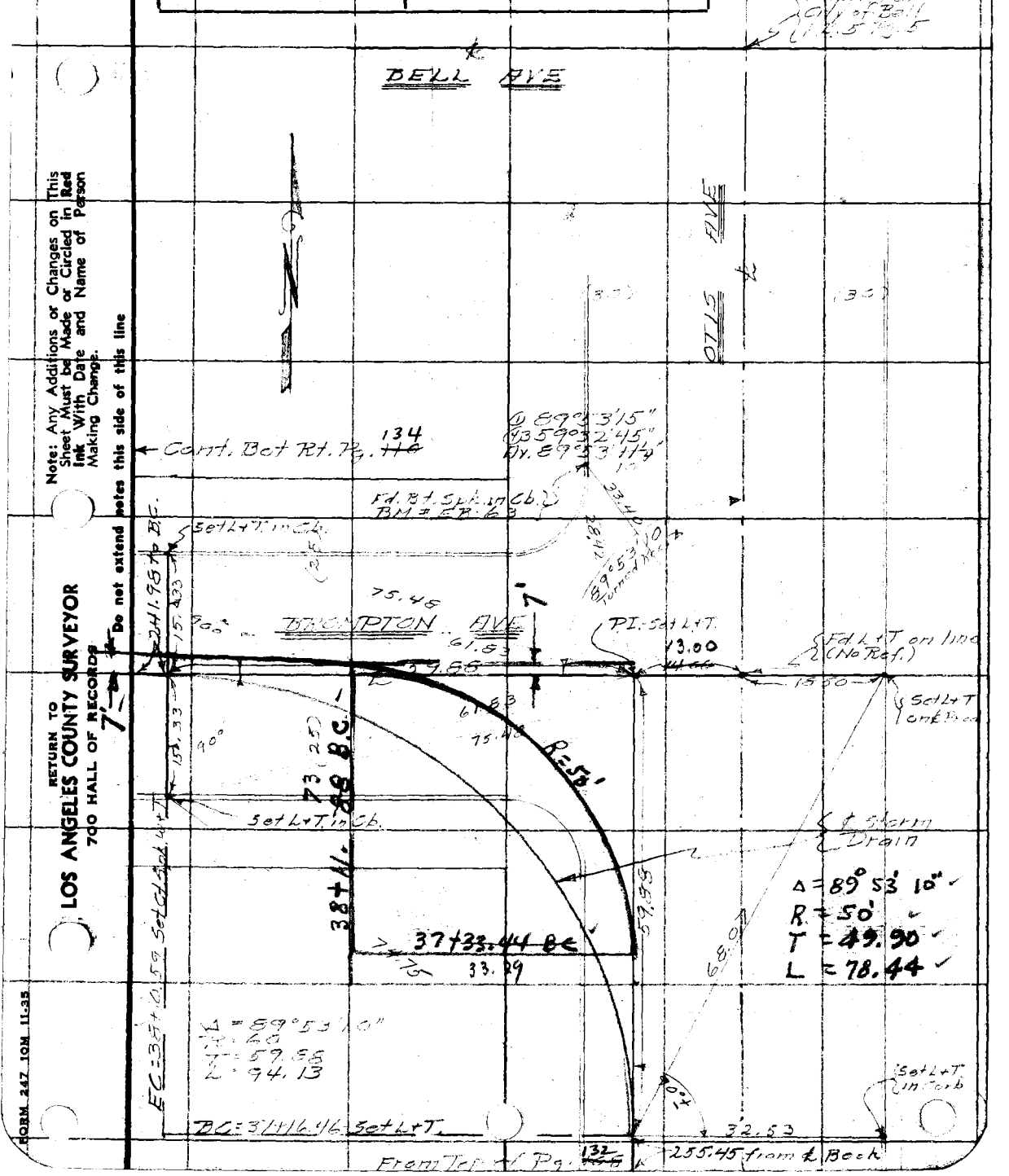

Note: Any Additions or Changes on This Sheet Must be Made or Circled in Red Ink With Date and Name of Person Making Change.

Do not extend notes this side of this line

RETURN TO
LOS ANGELES COUNTY SURVEYOR
700 HALL OF RECORDS

FORM 247 10M 11-35

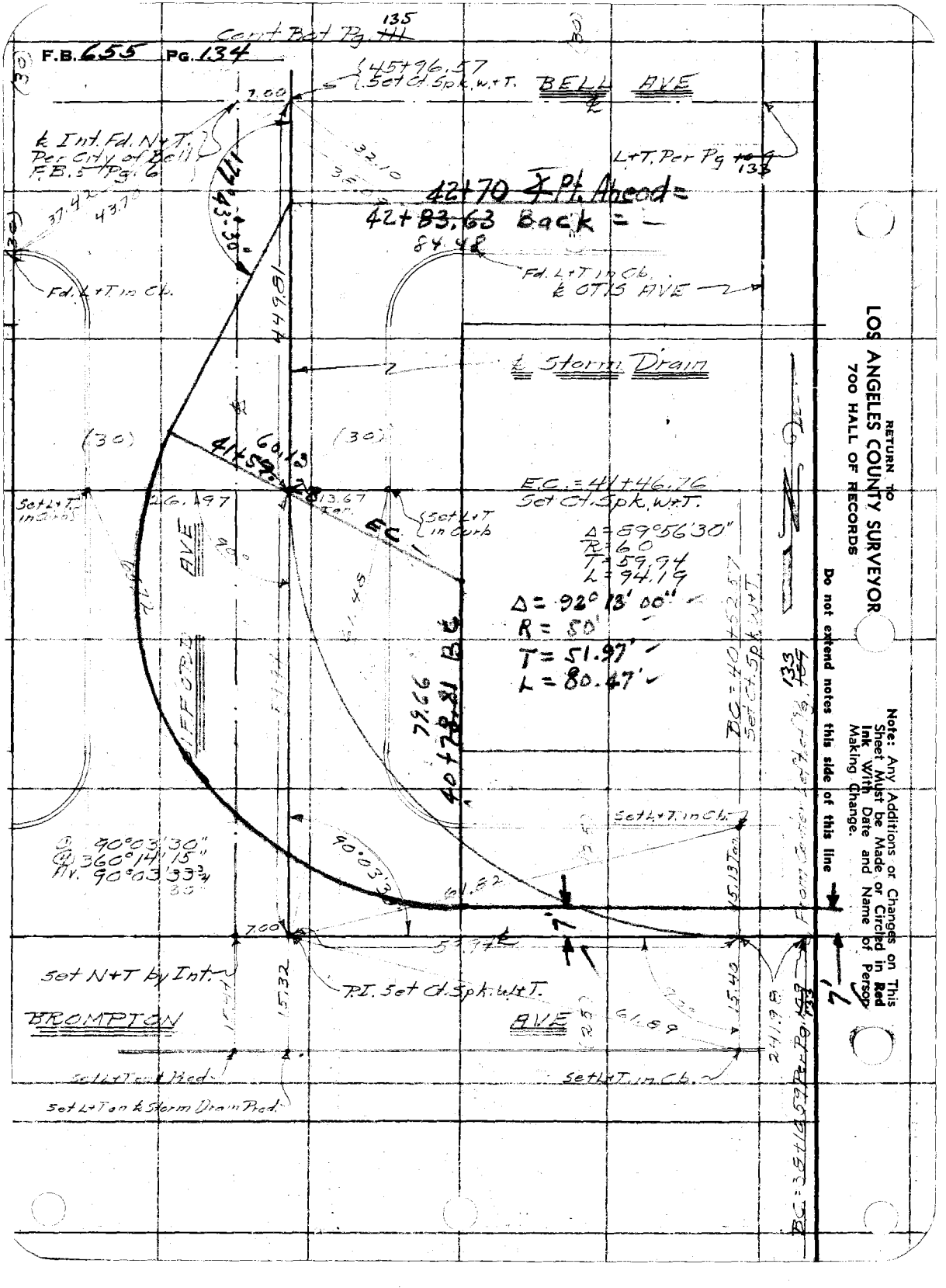

RETURN TO
LOS ANGELES COUNTY SURVEYOR
700 HALL OF RECORDS
Do not extend notes this side of this line
Note: Any Additions or Changes on This Sheet Must be Made or Circled in Red Ink With Date and Name of Person Making Change.

Notes Ck'd by	Survey of Otis Ave Branch
Map No.	W. O. 6331 Tape No. St'd °F.
Office Work	Surveyed by Brunty
Checked	Notes " Date 8-10-36
Date	Indexed A. C. Johnson

F.B. 655 Pg. ~~111~~ 135

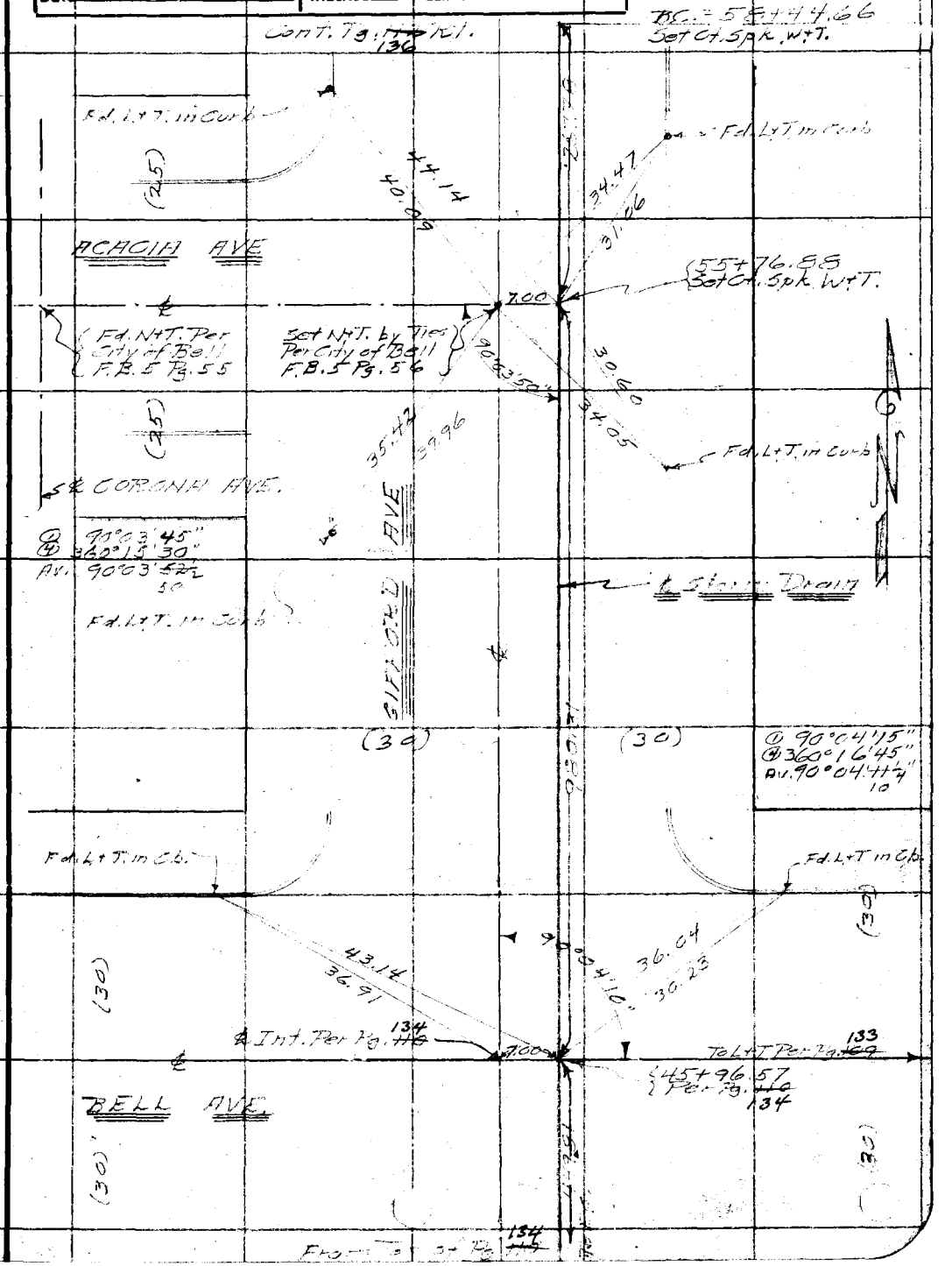

Note: Any Additions or Changes on This Sheet Must be Made or Circled in Red Ink With Date and Name of Person Making Change.

Do not extend notes this side of this line

RETURN TO
LOS ANGELES COUNTY SURVEYOR
700 HALL OF RECORDS

FORM 247 10M 11-35

F.B. 655 Pg. 136 142

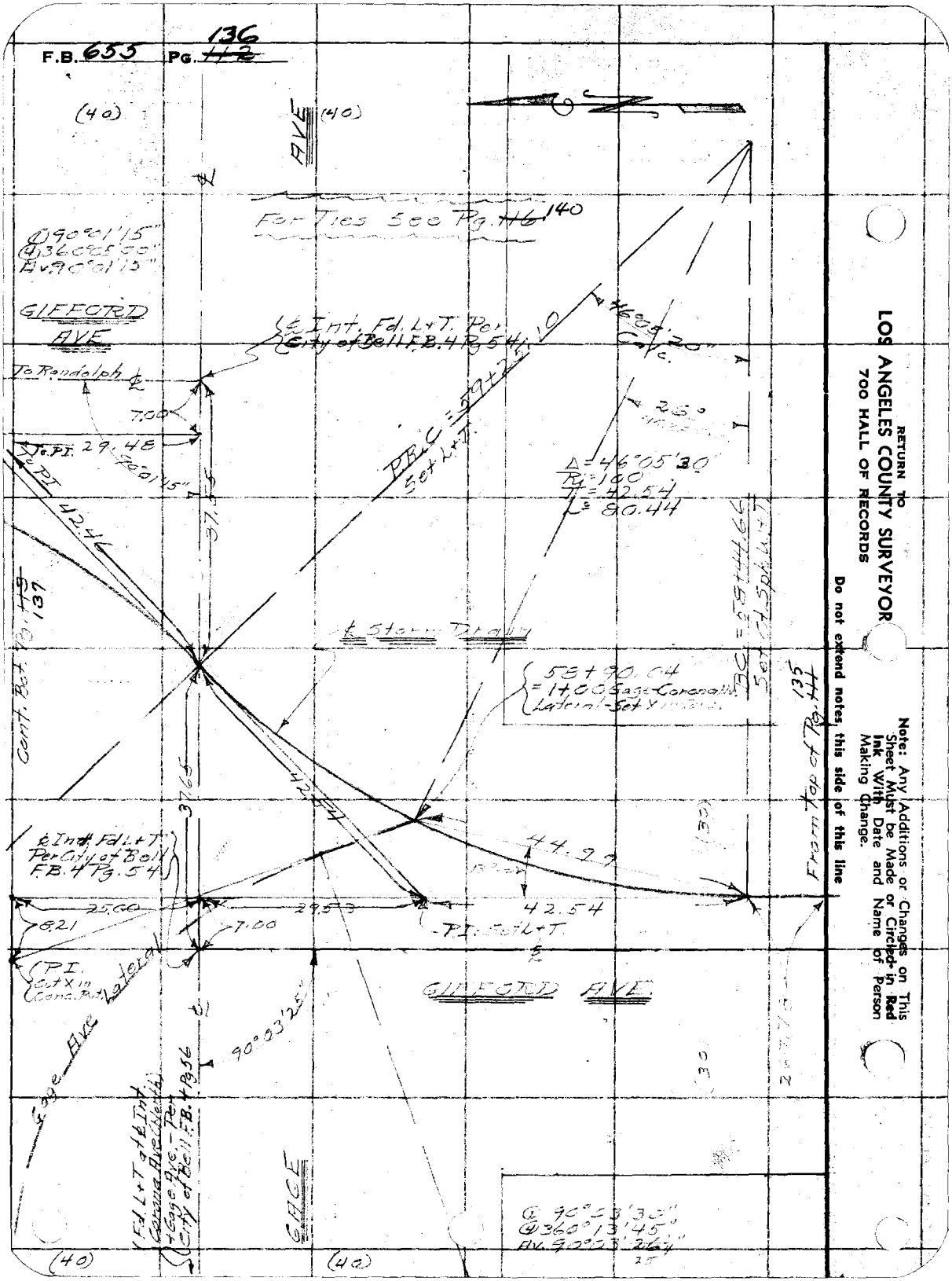

RETURN TO
LOS ANGELES COUNTY SURVEYOR
700 HALL OF RECORDS

Do not extend notes, this side of this line

Note: Any Additions or Changes on This Sheet Must be Made or Circled in Red Ink With Date and Name of Person Making Change.

Notes Ck'd by	Survey of Otis Ave Branch
Map No.	W. 06331 Tape No. St'd °F.
Office Work	Surveyed by Brunty
Checked	Notes " Date 5-10-36
Date	Indexed A. C. Johnson

F.B. 655 Pg. 137

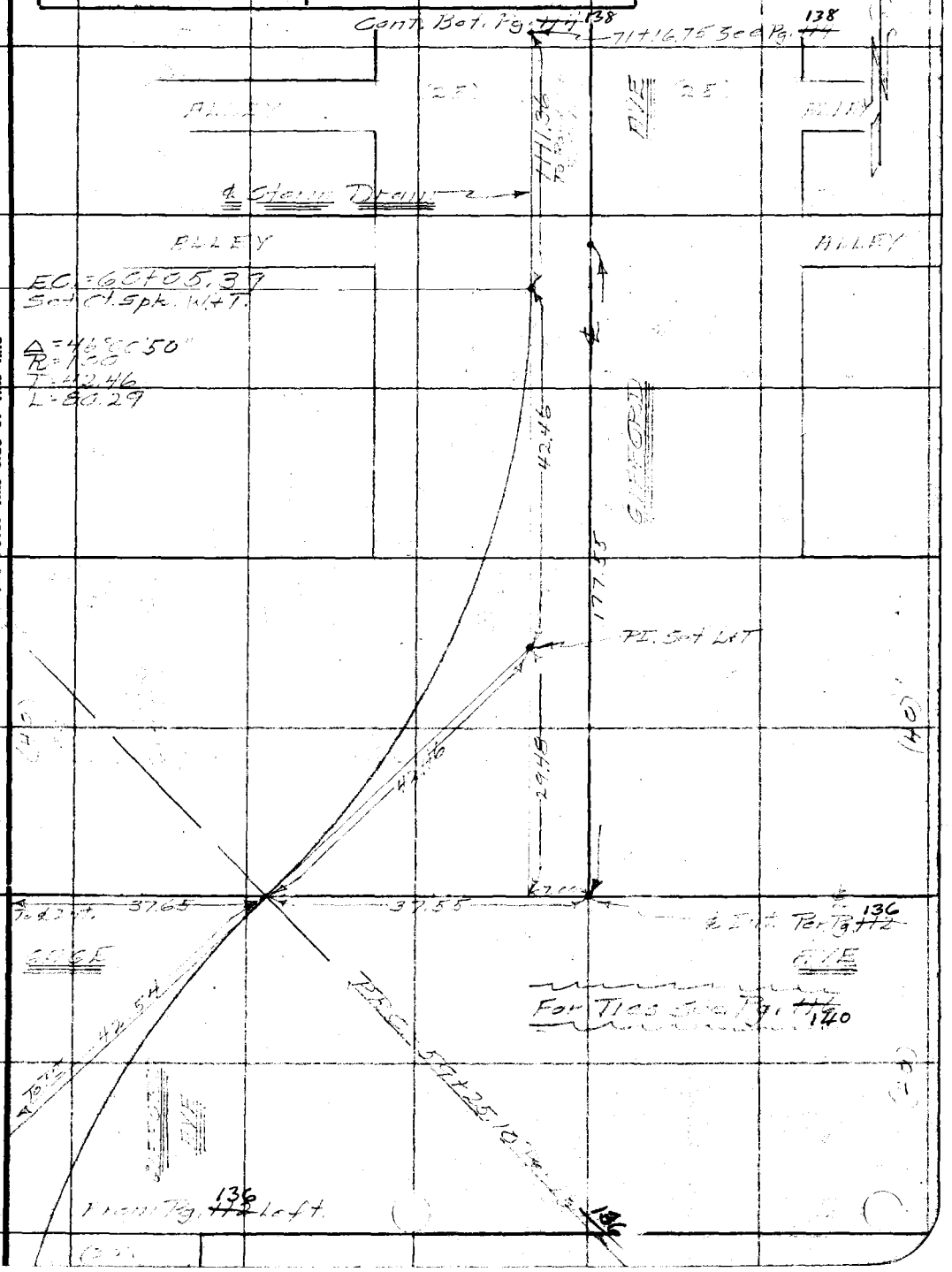

Note: Any Additions or Changes on This Sheet Must be Made or Circled in Red Ink With Date and Name of Person Making Change.

Do not extend notes this side of this line

RETURN TO
LOS ANGELES COUNTY SURVEYOR
700 HALL OF RECORDS

FORM 247 10M 11-35

F.B. 655 PG. 138

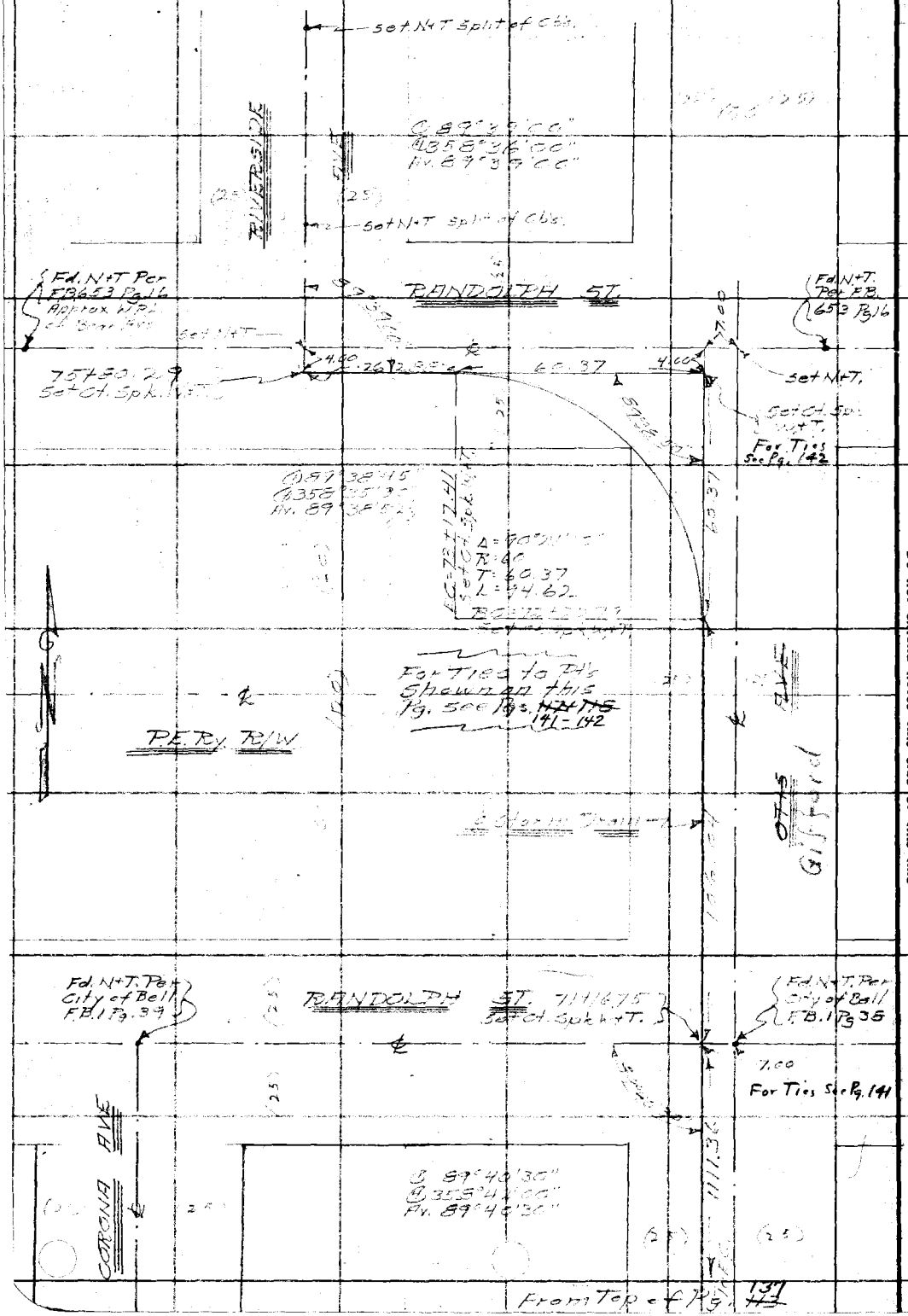

RETURN TO
LOS ANGELES COUNTY SURVEYOR
700 HALL OF RECORDS

Note: Any Additions or Changes on This Sheet Must be Made or Circled in Red Ink With Date and Name of Person Making Change.

Do not extend notes this side of this line

Notes Ck'd by	Survey of Otis Ave Branch	F.B. 655 Pg. 139
Map No.	W. O. 6331 Tape No. St'd °F.	
Office Work	Surveyed by Brandy	
Checked	Notes " Date 8-12-36	
Date	Indexed A. C. Johnson	

TIES TO PT'S. SHOWN ON PCS. ~~266 & 267~~ 130 & 131

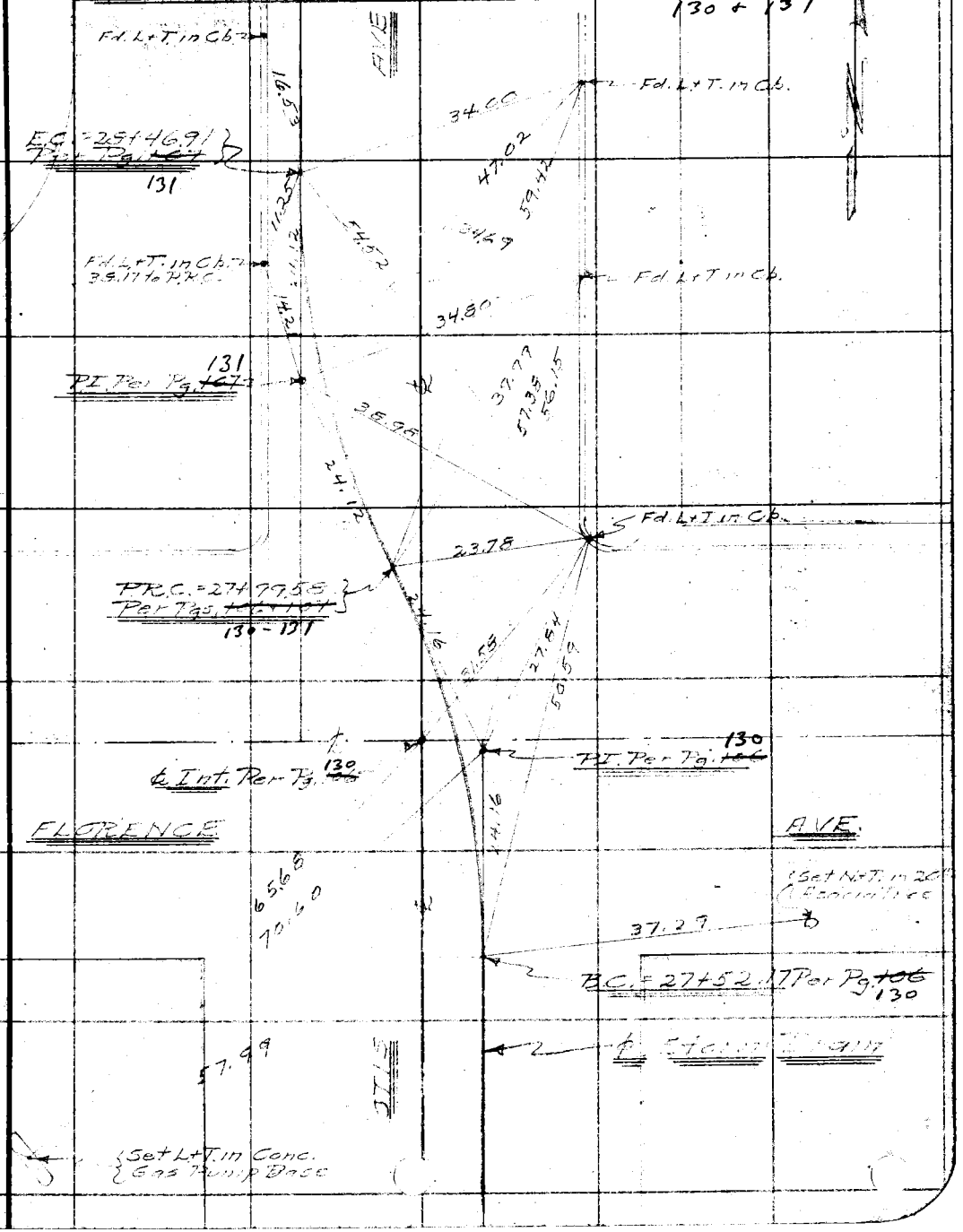

Note: Any Additions or Changes on This Sheet Must be Made or Circled in Red Ink With Date and Name of Person Making Change.

Do not extend notes this side of this line

RETURN TO
LOS ANGELES COUNTY SURVEYOR
700 HALL OF RECORDS

FORM 247 10M 11-35

F.B. 655 PG. ~~116~~ 140

TIES TO PTS. SHOWN ON PGS. ~~112~~ ~~113~~ 136+137

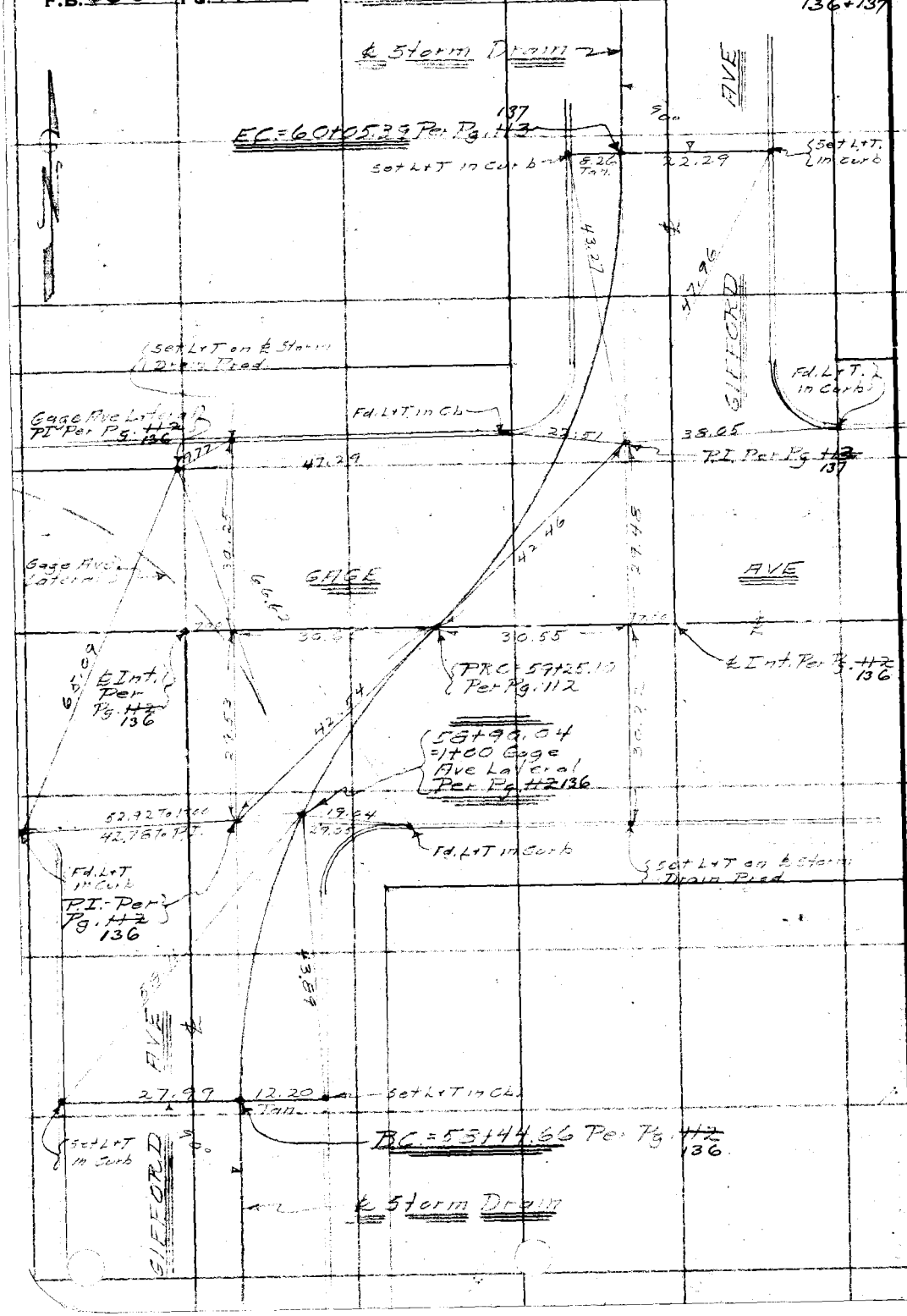

RETURN TO
LOS ANGELES COUNTY SURVEYOR
700 HALL OF RECORDS

Do not extend notes this side of this line

Note: Any Additions or Changes on This Sheet Must be Made or Circled in Red Ink With Date and Name of Person Making Change.

Notes Ck'd by	Survey of Otis Ave Branch	F.B 655 Pg. 141
Map No.	W. 06331 Tape No. St'd °F.	
Office Work	Surveyed by Brunty	
Checked	Notes " Date 8-12-36	
Date	Indexed A. C. Johnson	

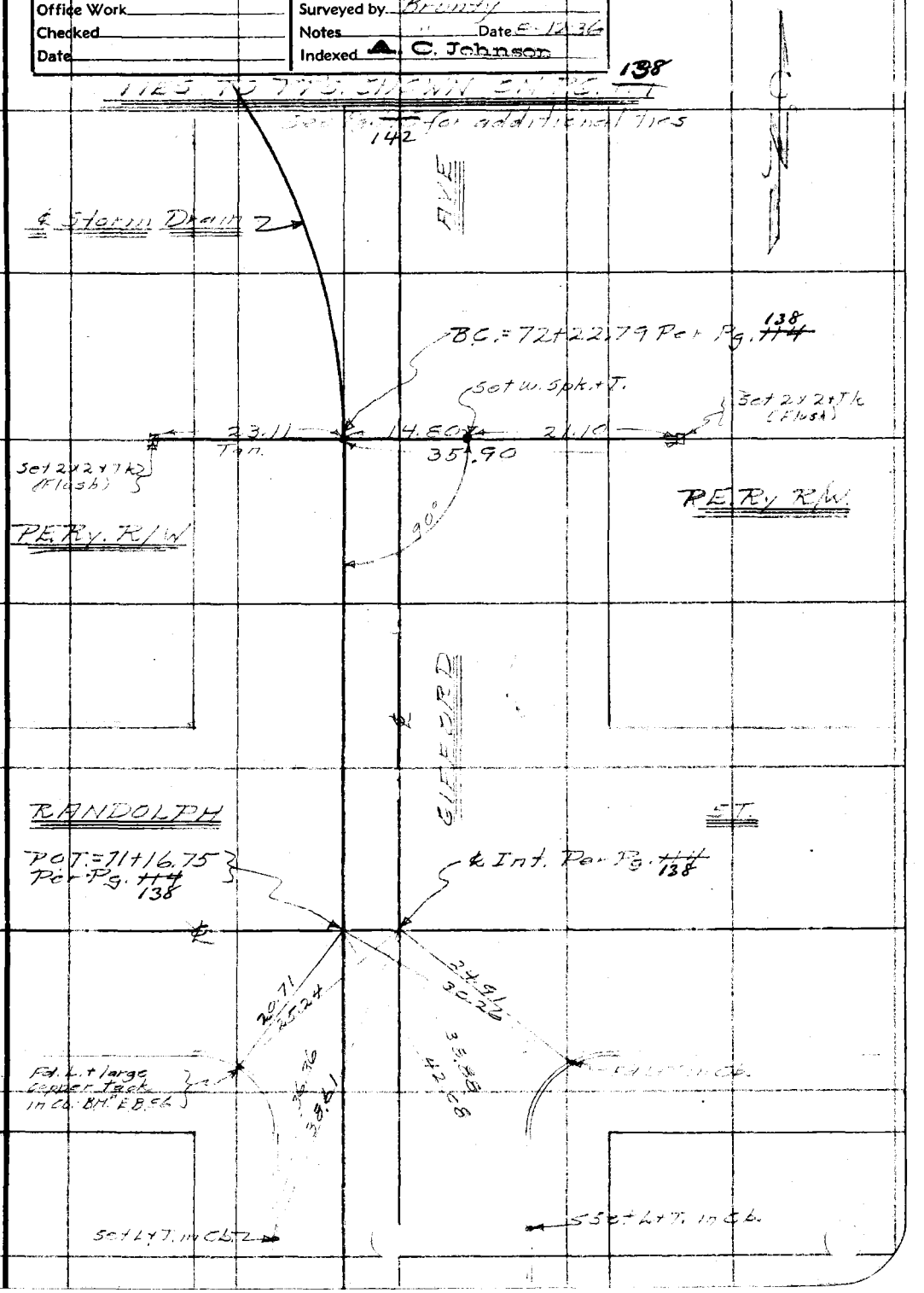

Note: Any Additions or Changes on This Sheet Must be Made or Circled in Red Ink With Date and Name of Person Making Change.

Do not extend notes this side of this line

RETURN TO
LOS ANGELES COUNTY SURVEYOR
700 HALL OF RECORDS

FORM 247 10M 11-35

F.B. 655 PG. 142

TIES TO PTS SHOWN ON PG. ~~114~~ 138

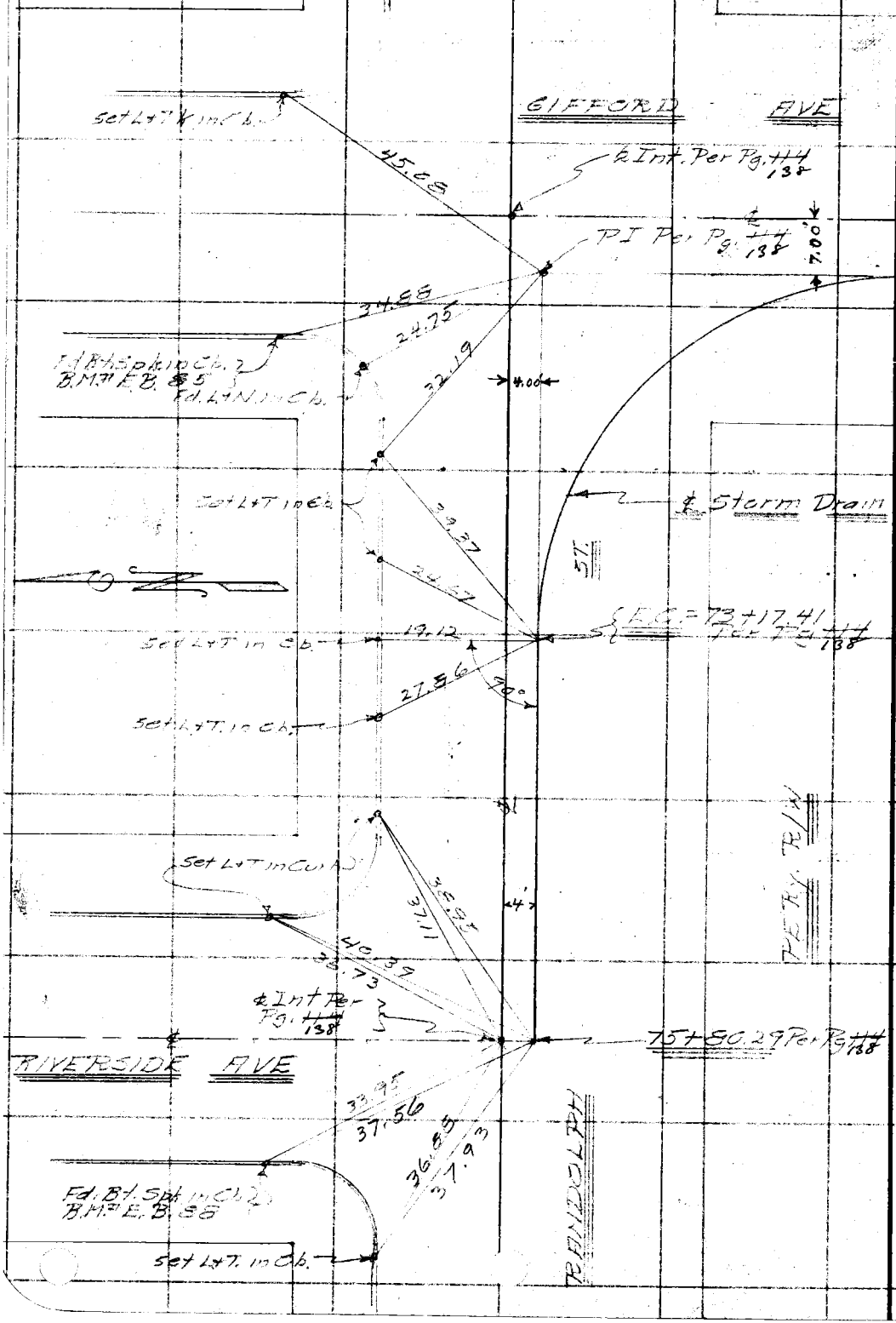

RETURN TO
LOS ANGELES COUNTY SURVEYOR
700 HALL OF RECORDS

Note: Any Additions or Changes on This Sheet Must be Made or Circled in Red Ink With Date and Name of Person Making Change.

Do not extend notes this side of this line

Notes Ck'd by	Survey of
Map No.	W. O. Tape No. St'd °F.
Office Work	Surveyed by
Checked	Notes A. C. Johnson Date
Date	Indexed

F.B. 655 Pg. 143

125 142

161 TO 196

Note: Any Additions or Changes on This Sheet Must be Made or Circled in Red Ink With Date and Name of Person Making Change.

Do not extend notes this side of this line

RETURN TO
LOS ANGELES COUNTY SURVEYOR
700 HALL OF RECORDS

RECEIVED SEP 8 1936

PROGRESSED 15T3

BOOK INDEXED

MAP INDEXED

RECORD INDEXED

CARD INDEXED

FORM 247 10M 11-33

F.B. 655 Pg. 144

Cont. Bet. of Pg. 121

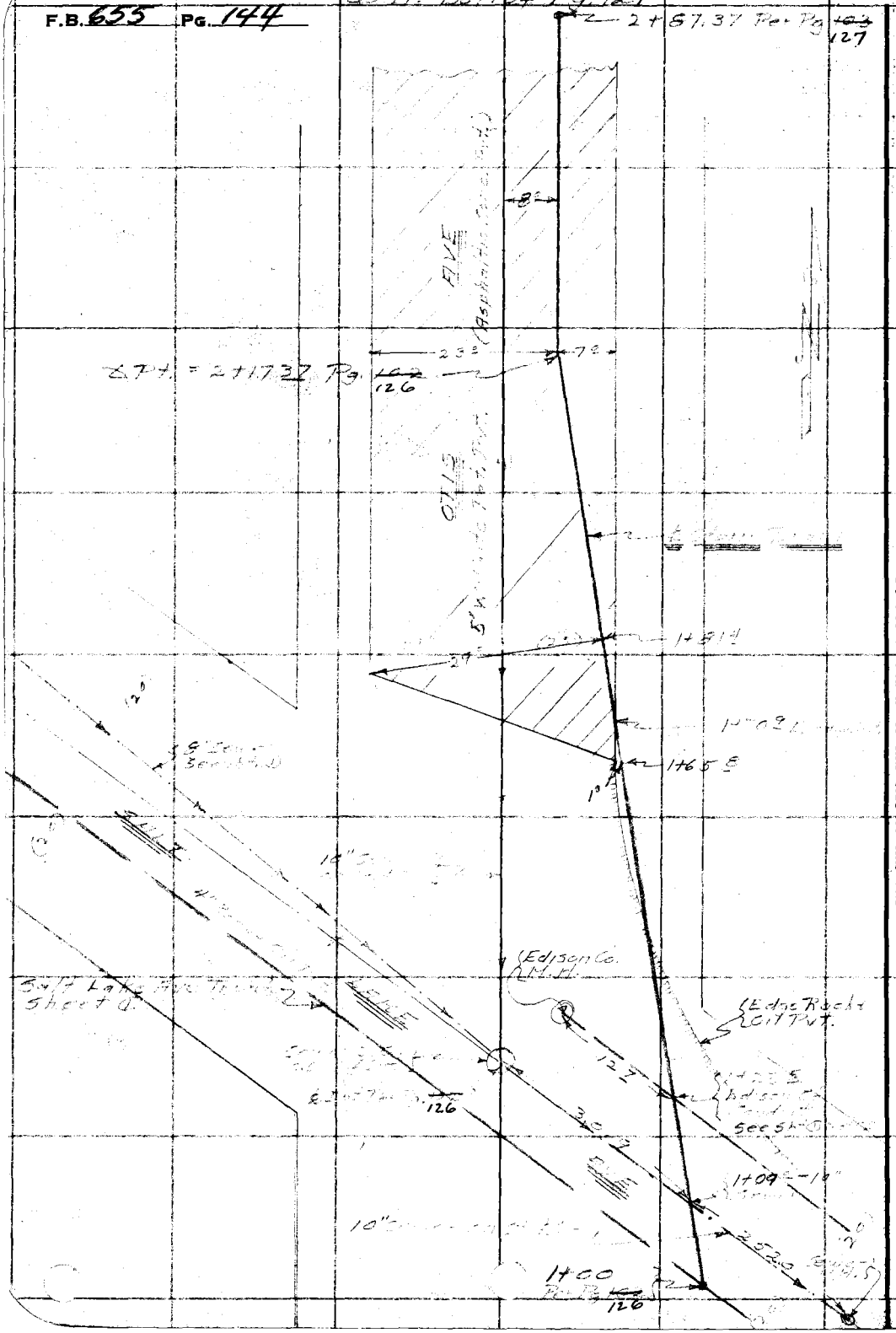

RETURN TO
LOS ANGELES COUNTY SURVEYOR
700 HALL OF RECORDS

Note: Any Additions or Changes on This Sheet Must be Made or Circled in Red Ink With Date and Name of Person Making Change.

Do not extend notes this side of this line

Notes Ck'd by	Survey of Otis Ave Branch	F.B. 655 Pg. 145
Map No.	W. O. 6331 Tape No. St'd °F.	
Office Work	Surveyed by Brunty	
Checked	Notes " Date 8-13-36	
Date	Indexed A. C. Johnson	

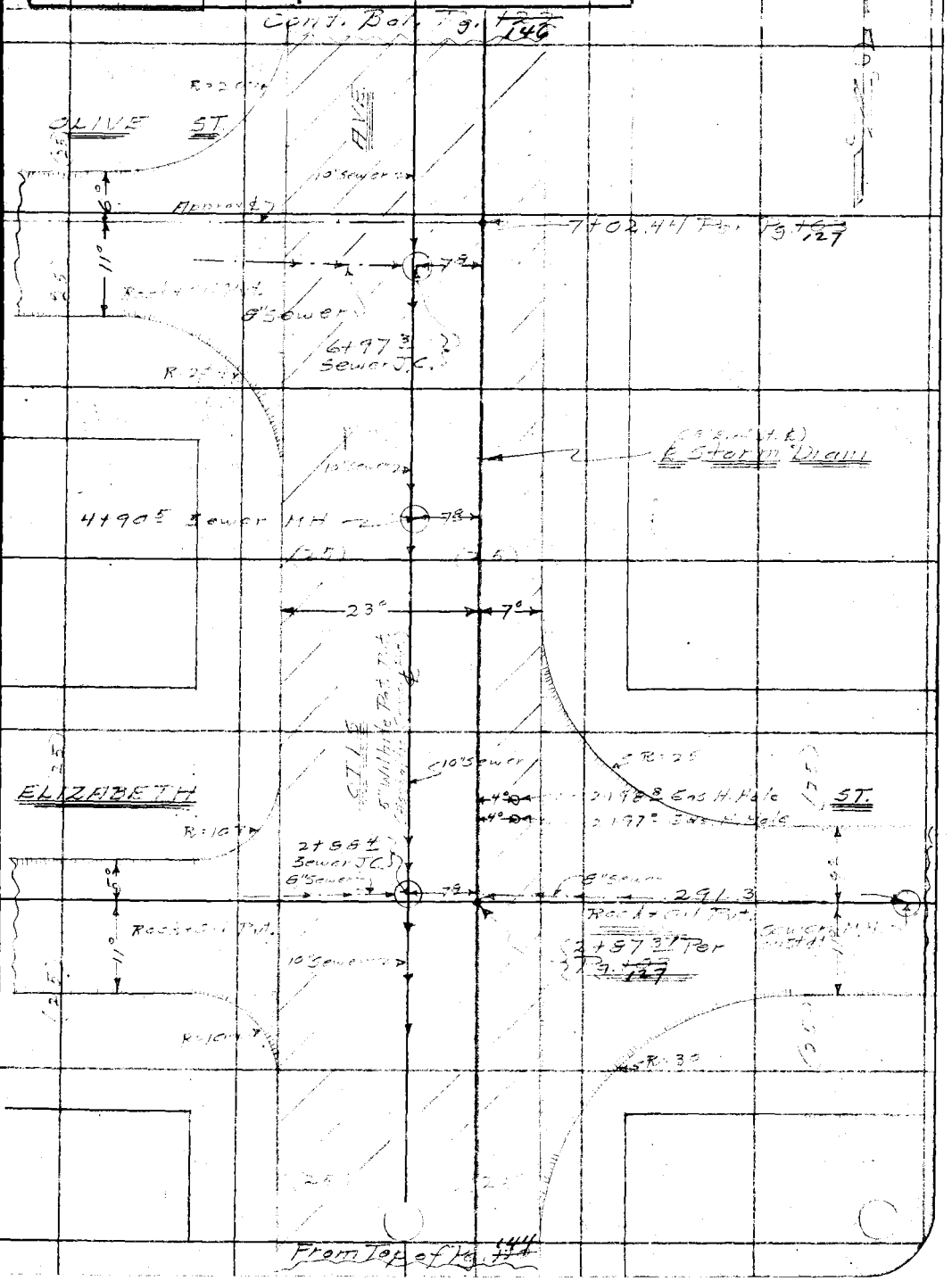

Note: Any Additions or Changes on This Sheet Must be Made or Circled in Red Ink With Date and Name of Person Making Change.

Do not extend notes this side of this line

RETURN TO
LOS ANGELES COUNTY SURVEYOR
700 HALL OF RECORDS

FORM 247 10M 11-35

146

F.B. 655 Pg. ~~122~~

Cont. Bot. Pg. 147



From Top of Pg. 121

RETURN TO
LOS ANGELES COUNTY SURVEYOR
700 HALL OF RECORDS

Note: Any Additions or Changes on This Sheet Must be Made or Circled in Red Ink With Date and Name of Person Making Change.

Do not extend notes this side of this line . . . . .

Notes Ck'd by	Survey of Otis Ave Branch
Map No.	W. O. 6331 Tape No. St'd °F.
Office Work	Surveyed by Brandy
Checked	Notes " Date 8-13-36
Date	Indexed A. C. Johnson

F.B. 655 Pg. 147

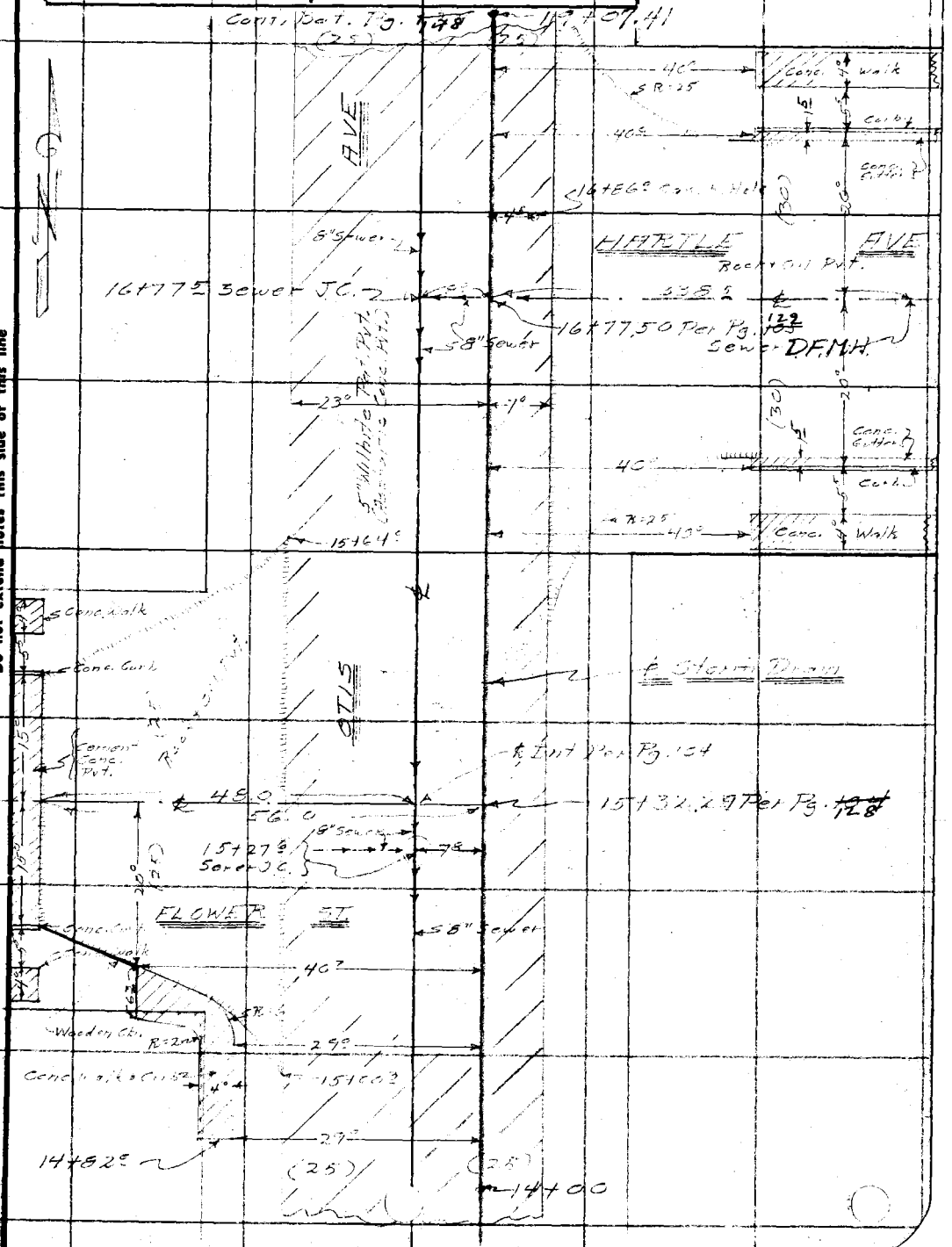

Note: Any Additions or Changes on This Sheet Must be Made or Circled in Red Ink With Date and Name of Person Making Change.

Do not extend notes this side of this line

RETURN TO
LOS ANGELES COUNTY SURVEYOR
700 HALL OF RECORDS

FORM 247 10M 11-35

F.B. 655 Pg. 148

Cont. Bk. Pg. 149/125

25+00

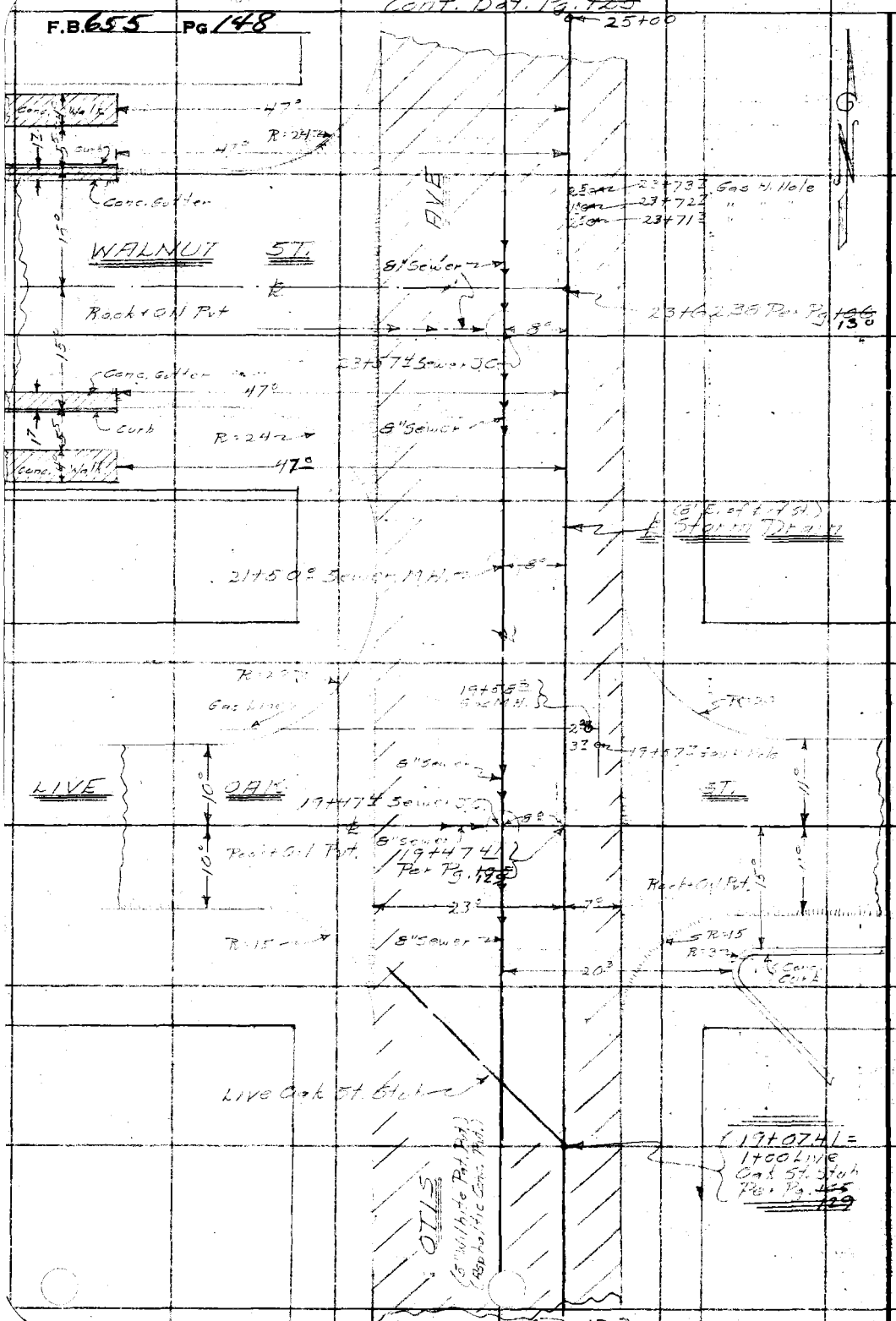

From Top of Pg. 129

RETURN TO
LOS ANGELES COUNTY SURVEYOR
700 HALL OF RECORDS

Note: Any Additions or Changes on This Sheet Must be Made or Circled in Red Ink With Date and Name of Person Making Change.

Do not extend notes this side of this line

Notes Ck'd by	Survey of Otis Ave Blanc(?)
Map No.	W. 06331 Tape No. St'd °F.
Office Work	Surveyed by Brundy
Checked	Notes " Date 8-13-36
Date	Indexed A. C. Johnson

F.B. 655 PG. 149

Note: Any Additions or Changes on This Sheet Must be Made or Circled in Red Ink With Date and Name of Person Making Change.

Do not extend notes this side of this line

RETURN TO
LOS ANGELES COUNTY SURVEYOR
700 HALL OF RECORDS

FORM 247 10M 11-33

F.B. 653 Pg. 150

Cont. Bot. Pg. 137 167

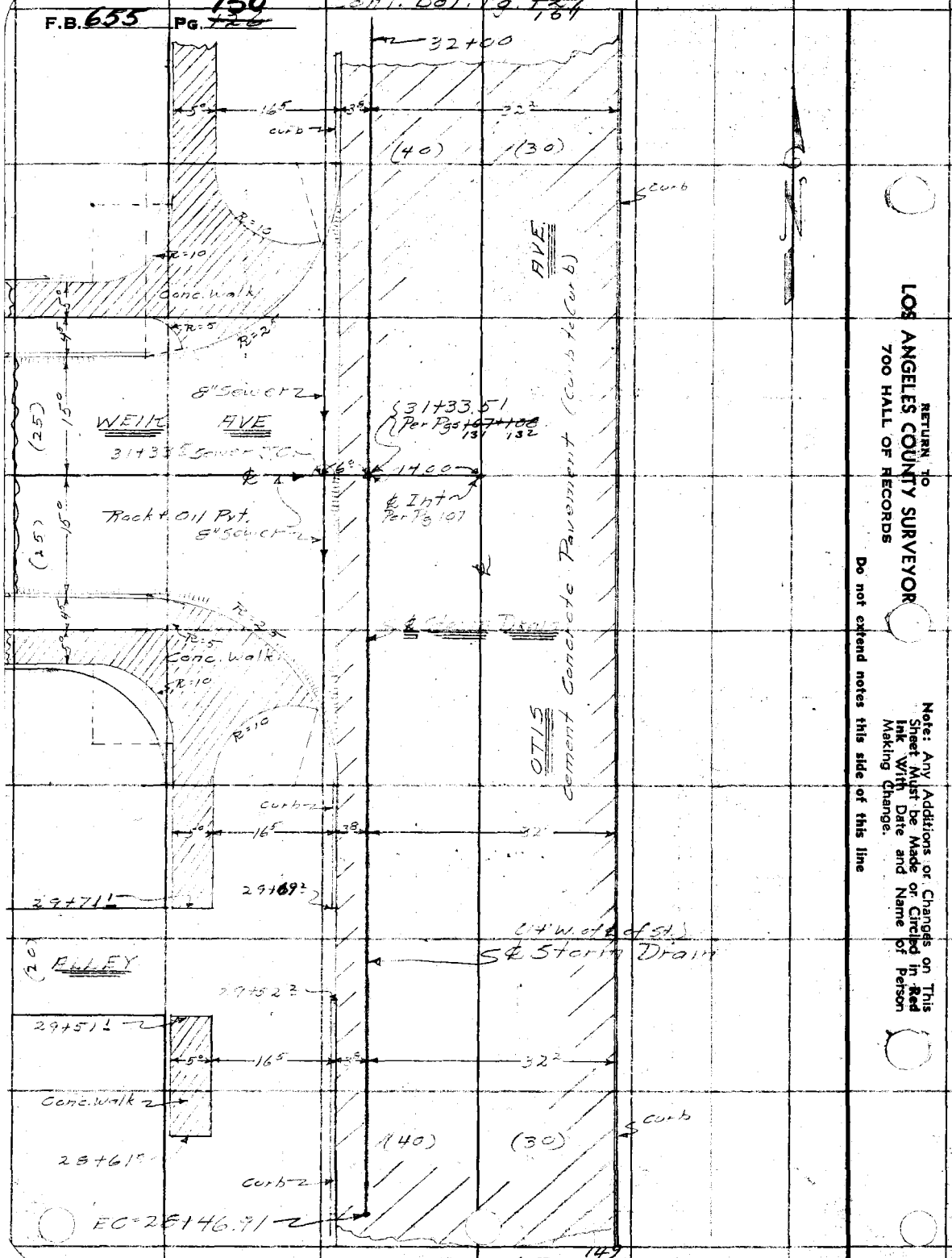

From Top of Pg. 142

RETURN TO
LOS ANGELES COUNTY SURVEYOR
700 HALL OF RECORDS

Note: Any Additions or Changes on This Sheet Must be Made or Circled in Red Ink With Date and Name of Person Making Change.

Do not extend notes this side of this line

Notes Ck'd by	Survey of Otis Ave Branch
Map No.	W. 06331 Tape No. St'd °F.
Office Work	Surveyed by Brunty
Checked	Notes " Date 3-14-36
Date	Indexed A. C. Johnson

F.B. 655 Pg. 151

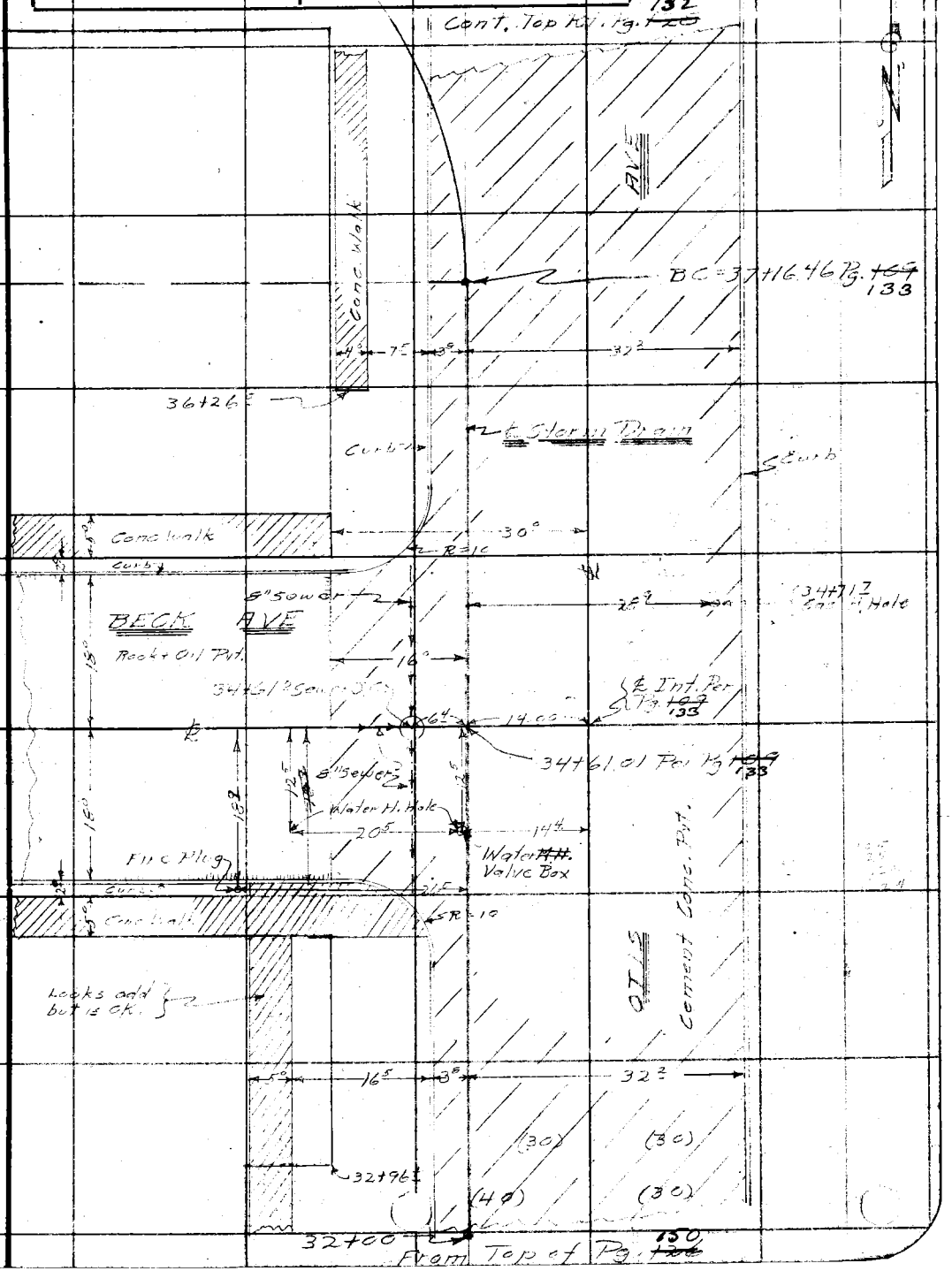

Note: Any Additions or Changes on This Sheet Must be Made or Circled in Red Ink With Date and Name of Person Making Change.

Do not extend notes this side of this line

RETURN TO
LOS ANGELES COUNTY SURVEYOR
700 HALL OF RECORDS

FORM 247 10M 11-35

F.B. 655 Pg. 152

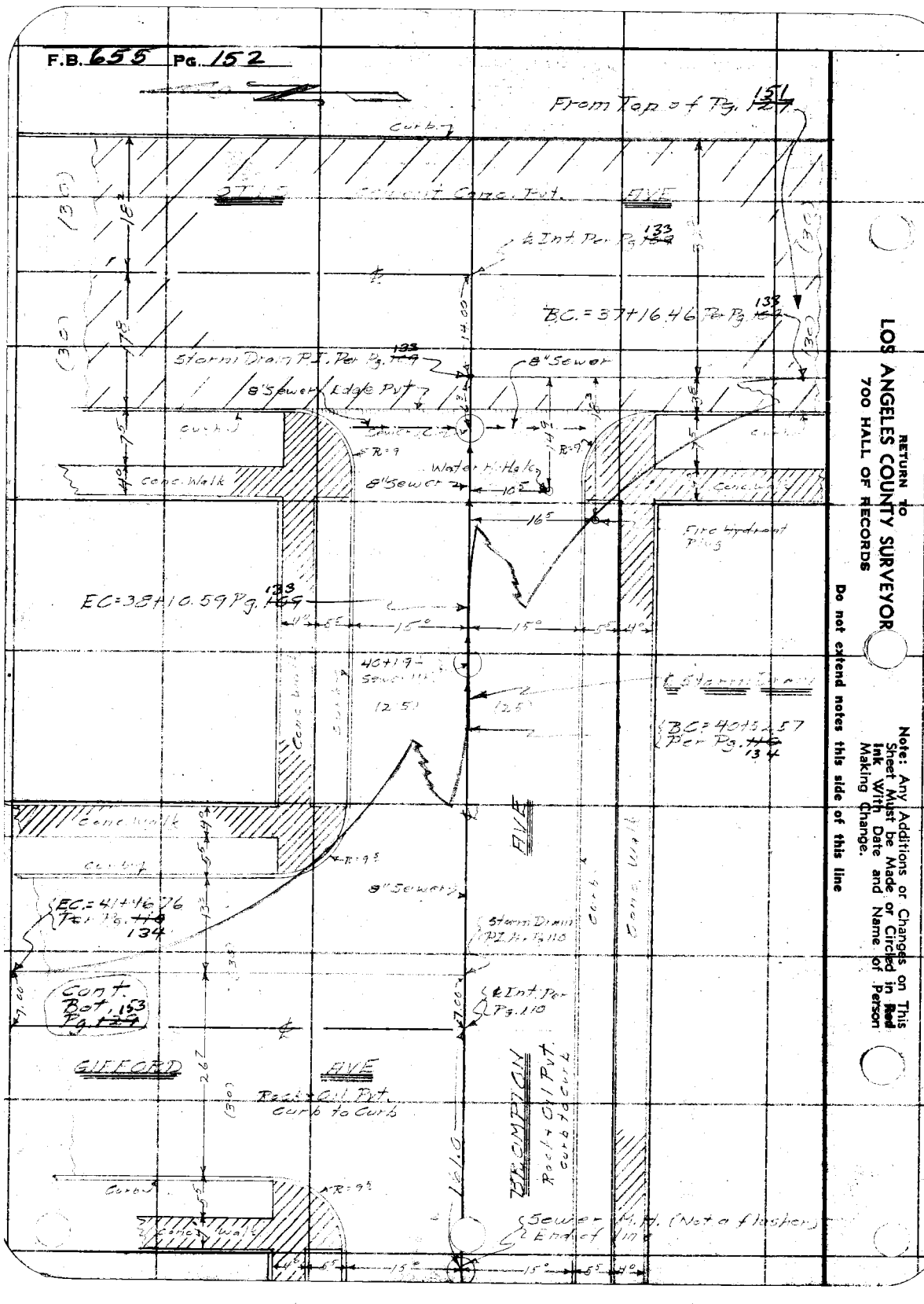

RETURN to
LOS ANGELES COUNTY SURVEYOR
700 HALL OF RECORDS

Note: Any Additions or Changes on This Sheet Must be Made or Circled in Red Ink With Date and Name of Person Making Change.

Do not extend notes this side of this line

Notes Ck'd by	Survey of Otis Ave Branch
Map No.	W. O. 6331 Tape No. St'd °F.
Office Work	Surveyed by Brunty
Checked	Notes Date 8-14-36
Date	Indexed A. C. Johnson

F.B. 655 PG. 153

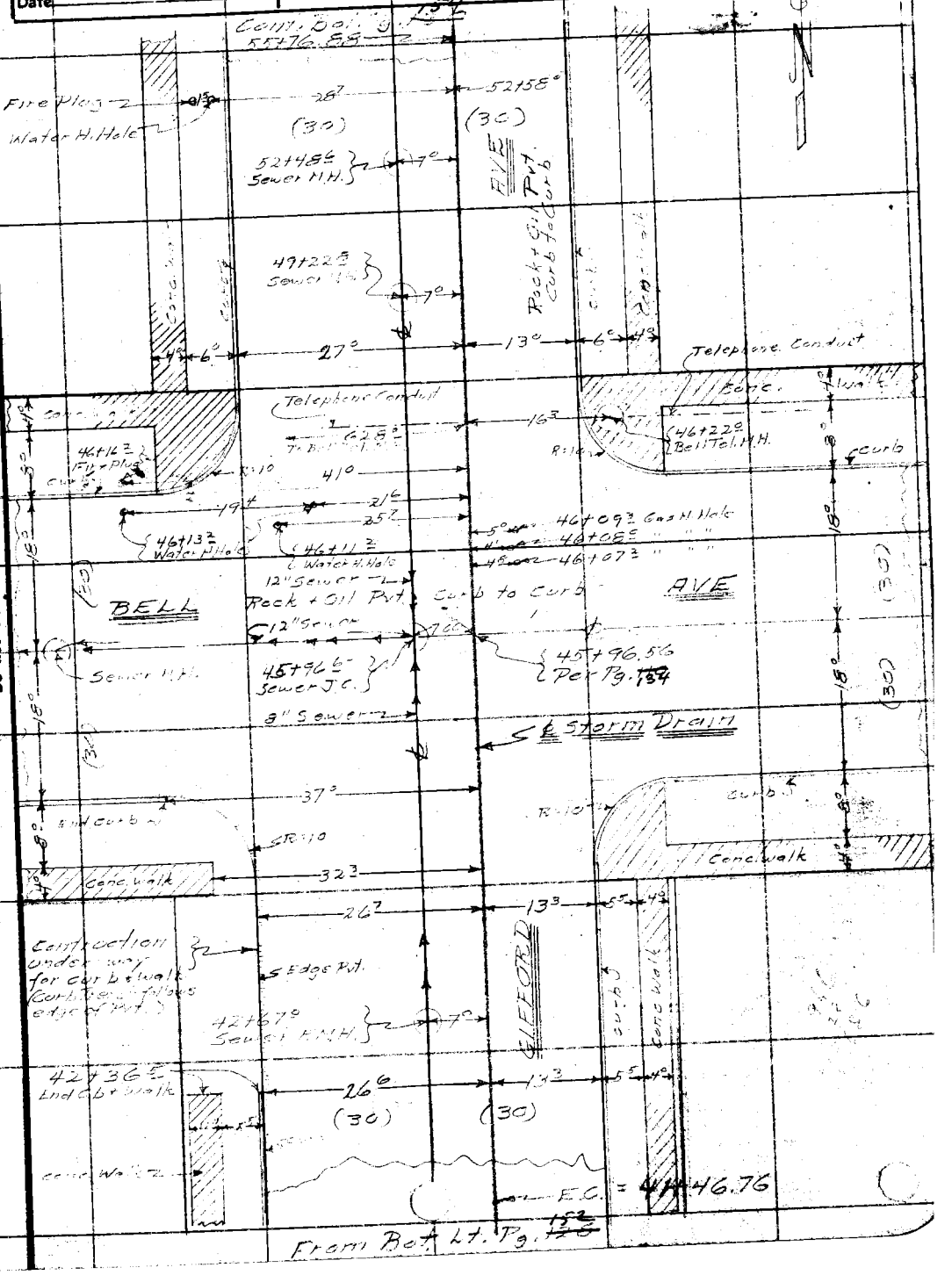

Note: Any Additions or Changes on This Sheet Must be Made or Circled in Red Ink With Date and Name of Person Making Change.

Do not extend notes this side of this line

RETURN TO
LOS ANGELES COUNTY SURVEYOR
700 HALL OF RECORDS

FORM 247 10M 11-35

F.B. 655 PG. 154

RETURN TO
LOS ANGELES COUNTY SURVEYOR
700 HALL OF RECORDS

Do not extend notes this side of this line

Note: Any Additions or Changes on This Sheet Must be Made or Circled in Red Ink With Date and Name of Person Making Change.

Notes Ck'd by	Survey of 2nd Ave Branch
Map No.	W. O. 6331 Tape No. St'd °F.
Office Work	Surveyed by Brunty
Checked	Notes " Date 8-17-36
Date	Indexed A. C. Johnson

F.B. 655 Pg. 155

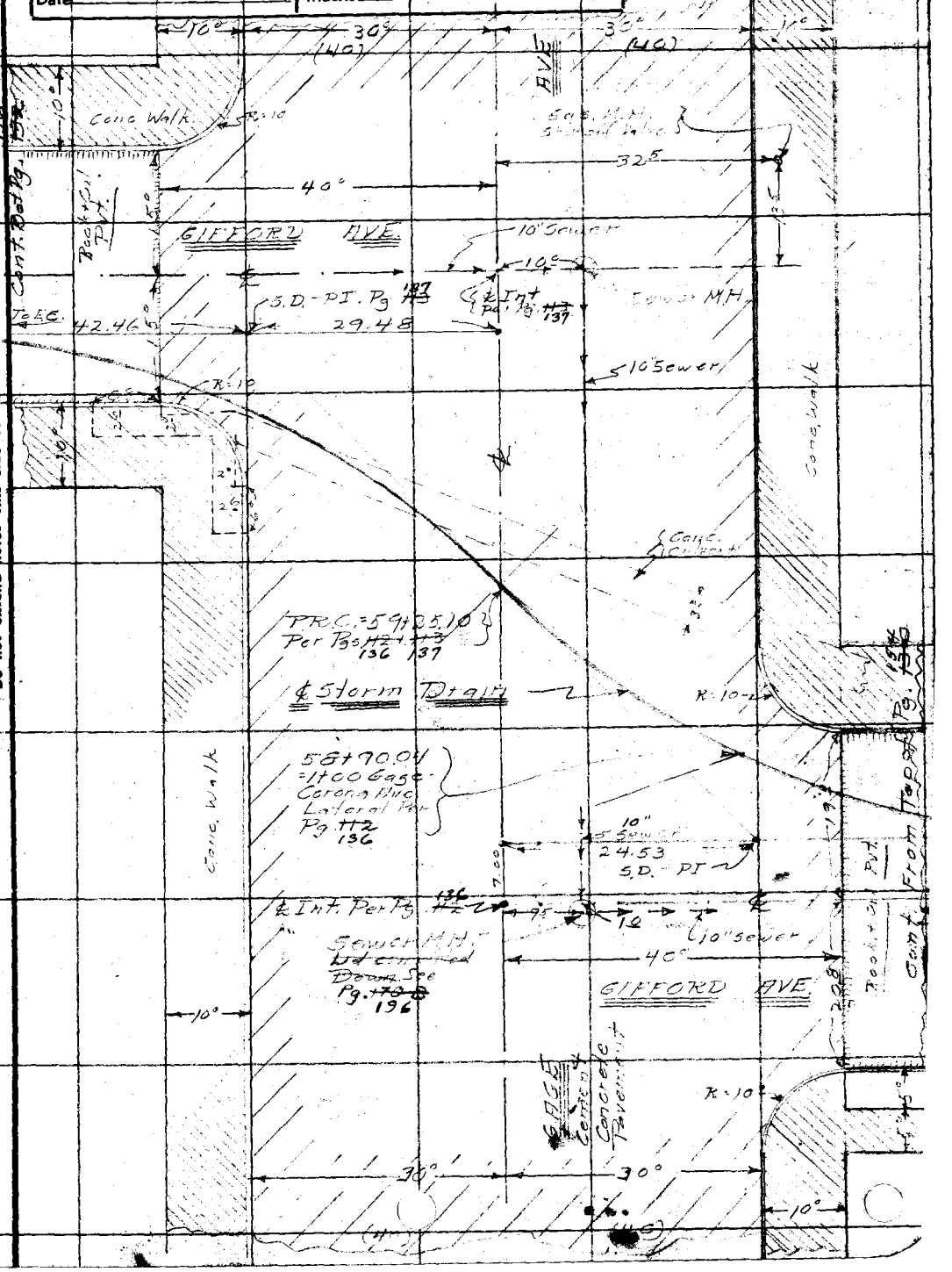

Note: Any Additions or Changes on This Sheet Must be Made or Circled in Red Ink With Date and Name of Person Making Change.

Do not extend notes this side of this line

RETURN TO
LOS ANGELES COUNTY SURVEYOR
700 HALL OF RECORDS

FORM 247 10M 11-35

F.B. 655 Pg. ~~132~~ 156

Cont. Bet. Pg. ~~132~~ 133

71+16.75 Per Pg. ~~114~~ 138

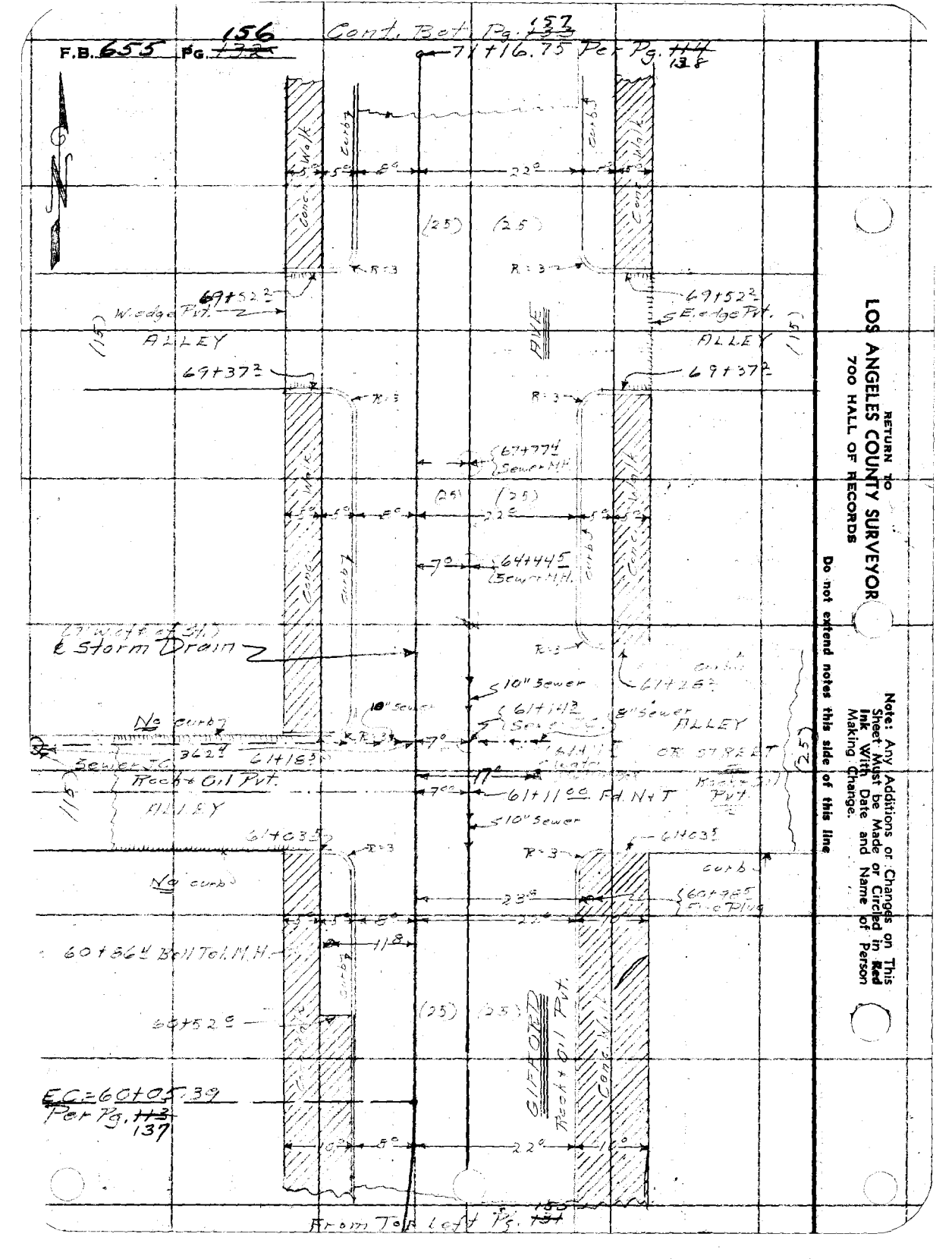

RETURN TO
LOS ANGELES COUNTY SURVEYOR
700 HALL OF RECORDS

Note: Any Additions or Changes on This Sheet Must be Made or Circled in Red Ink With Date and Name of Person Making Change.

Do not extend notes this side of this line

Notes Ck'd by	Survey of Otis Ave Branch
Map No.	W. O. 6331 Tape No. St'd °F.
Office Work	Surveyed by Brunty
Checked	Notes " Date 8-17-37
Date	Indexed A. C. Johnson

F.B. 655 PG. 157

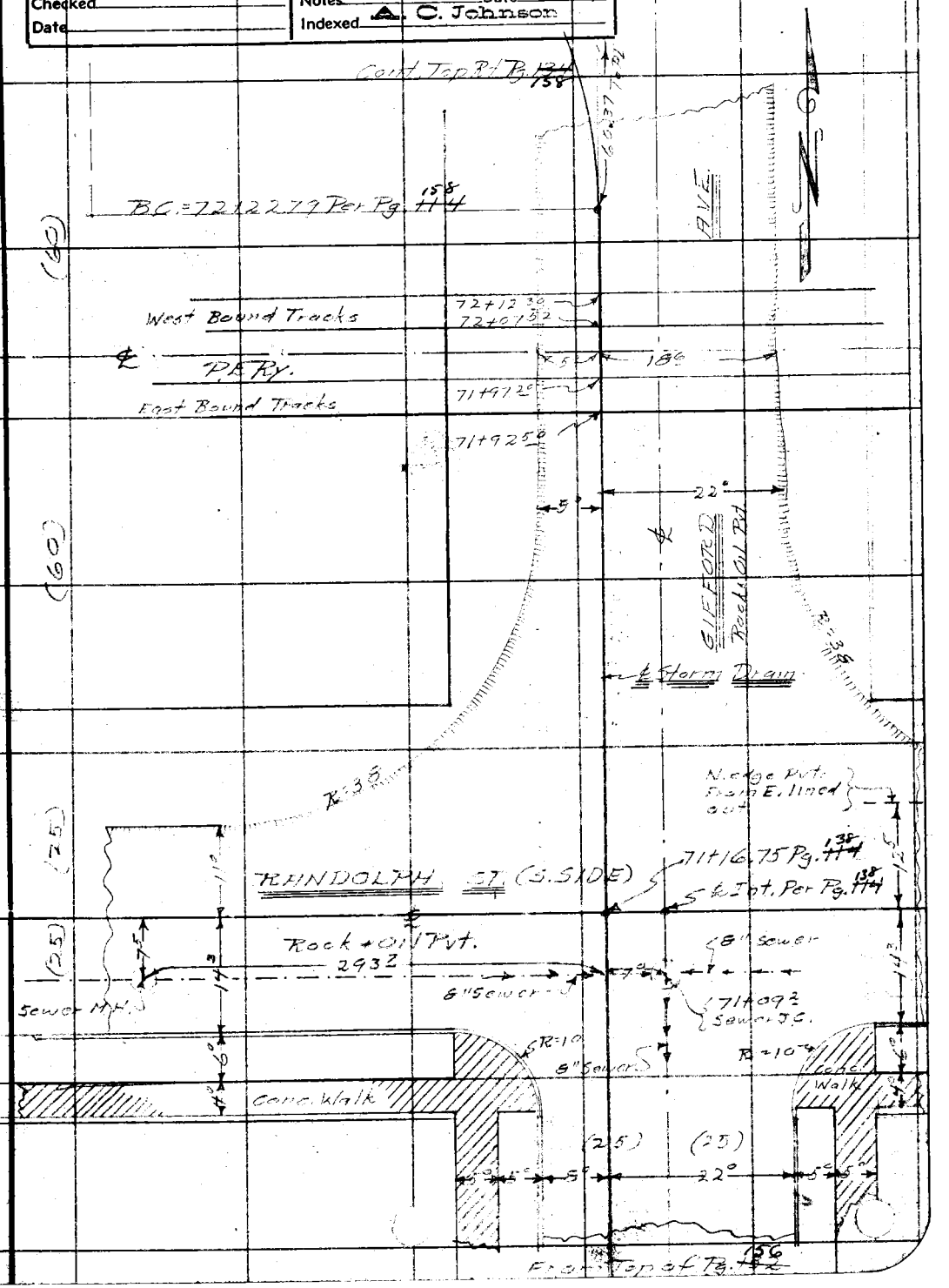

Note: Any Additions or Changes on This Sheet Must be Made or Circled in Red Ink With Date and Name of Person Making Change.

Do not extend notes this side of this line

RETURN TO
LOS ANGELES COUNTY SURVEYOR
700 HALL OF RECORDS

FORM 247 10M 11-35

F.B. 655 Pg. 158

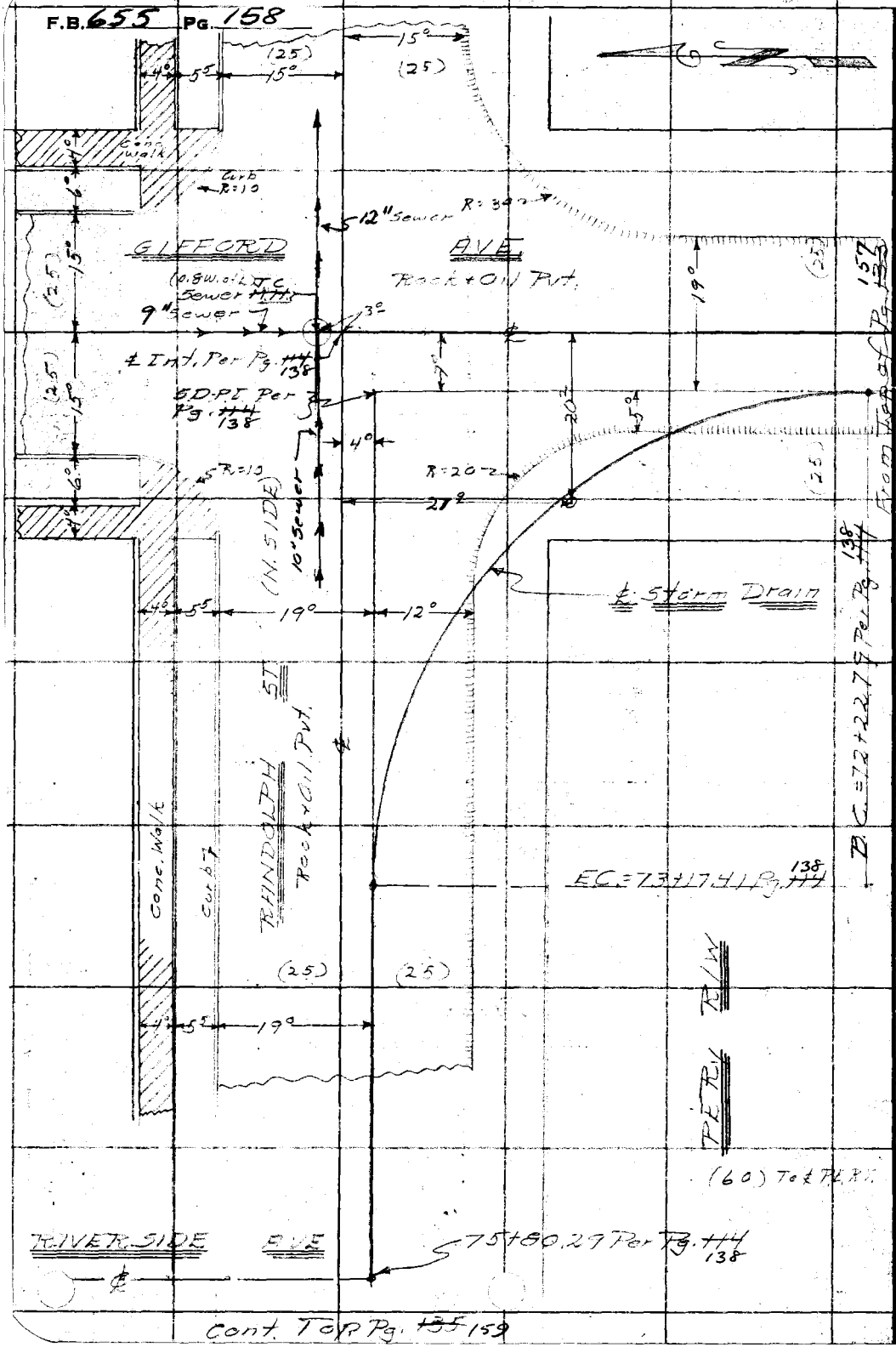

Cont. Top Pg. 159

RETURN TO
LOS ANGELES COUNTY SURVEYOR
700 HALL OF RECORDS

Note: Any Additions or Changes on This Sheet Must be Made or Circled in Red Ink With Date and Name of Person Making Change.

Do not extend notes this side of this line

Notes Ck'd by	Survey of Otis Ave Branch
Map No.	W. O. 6331 Tape No. St'd °F.
Office Work	Surveyed by Beverly
Checked	Notes Date 5-11-36
Date	Indexed A. C. Johnson

F.B. 655 Pg. 159

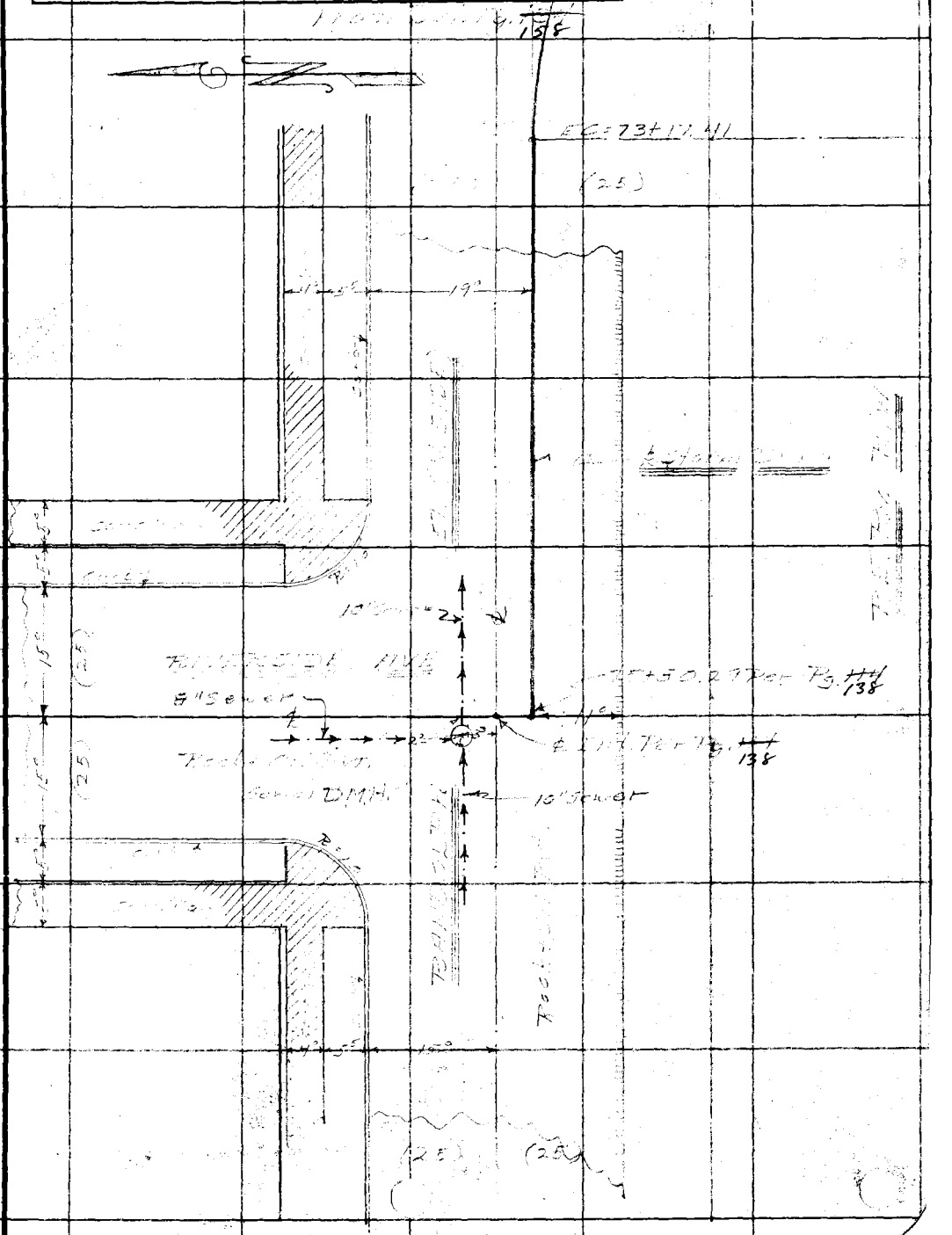

Note: Any Additions or Changes on This Sheet Must be Made or Circled in Red Ink With Date and Name of Person Making Change.

Do not extend notes this side of this line

RETURN TO
LOS ANGELES COUNTY SURVEYOR
700 HALL OF RECORDS

FORM 247 10M 11-35

RETURN TO
LOS ANGELES COUNTY SURVEYOR
700 HALL OF RECORDS

Note: Any Additions or Changes on This Sheet Must be Made or Circled in **Red Ink** With Date and Name of Person Making Change.

Do not extend notes this side of this line

F.B. 655 Pg. 160

Profile No.	Notes Red.	Plotted	Job No. 6331	Division No.	F. B. 655 Pg. 161
	Date	Date	Survey of Otis Ave Branch		
X-Sec. No.	Notes Chkd.	Checked	Survey by Brunty	Notes Smith	Date 8-17-36
	Date	Date	Map No.	Indexed C. Johnson	Date

CENTER LINE PROFILE

LAST [illegible] CREEK DRAINAGE SYSTEM

OTIS AVE BRANCH

SHEET 3

For ℄ Survey See Pg. 125 to 142

For Topography See Pgs 143 to 159

C E Brunty - Chief
H M Smith - Notes
M A Van Deren - Level
Raye S King - Red.

ELEV.	RECEIVED SEP 8 1936 [signature]
	PROGRESSED 15th ✓
	BOOK INDEXED ✓ ✓
F. S.	MAP INDEXED ✓ ✓
	RECORD INDEXED ✓ ✓
	CARD INDEXED ✓ ✓
H. I.	REDUCED Field
	CHECKED Sept 10 Gregory
B. S.	
STATION	

NOTE: ANY ADDITIONS OR CHANGES ON THIS SHEET MUST BE MADE OR CIRCLED IN RED INK, WITH DATE AND NAME OF PERSON MAKING CHANGE

Do not extend notes this side of this line

PLEASE RETURN TO
LOS ANGELES COUNTY SURVEYOR
700 HALL OF RECORDS

Form 307 5M 11-35

F. B 655 PG. 162 | Job No. 6331 | Division No. | Notes Red. | Plotted | Profile No.
Survey of Otis Ave Branch | Date | Date
Survey by Brunty | Notes Smith | Notes Chkd. | Checked | X-Sec. No.
Indexed C. Johnson | Date 8-17-36 | Date | Date

Form 307 5M 11-35

PLEASE RETURN TO
LOS ANGELES COUNTY SURVEYOR
700 HALL OF RECORDS

NOTE: ANY ADDITIONS OR CHANGES ON THIS SHEET MUST BE MADE OR CIRCLED IN RED INK, WITH DATE AND NAME OF PERSON MAKING CHANGE

Do not extend notes this side of this line

STATION	B. S.	H. I.	F. S.	ELEV.		
					[illegible]	[illegible] F.B. 687-44
B.M. [illegible]				12 [illegible]	[illegible] ke Ave [illegible]	
					[illegible]	[illegible]
	2.31	[illegible] 26				
			1.73	12.53	Inlet [illegible] Ave [illegible]	[illegible]
1+09			1.73	12.53	[illegible] Ave	
[illegible] L			[illegible]	[illegible] 73	[illegible]	
[illegible]			5.55	12.65		
[illegible]			[illegible]	[illegible] 54	[illegible] 10 [illegible]	[illegible] 7.13
"			13 [illegible]	[illegible]	" outs E.	[illegible] 13.12
[illegible] E			[illegible]	12 [illegible] 27	[illegible]	[illegible]
[illegible]			[illegible]	12 [illegible]		
2+[illegible]37			5.15	[illegible]	[illegible]	
7 L			5.12	[illegible]	℄ Otis Ave	
23'L			5.20	[illegible]	[illegible]	[illegible]
7 R			5.24	[illegible]	E	[illegible] 4.75 R 12.05
2+87.37			12.05	12.021	7'L W.C.M.H. 10" In. N	
"			11.80	12.46	8" In. E 6.38	5.90 [illegible]
			11.33	12.73	[illegible] 10' 4.75 R	4.76 R 4.[illegible] R
			[illegible]	[illegible]	10' outs. 11.80	11.33 12.56
T.P.			3.86	[illegible]		

Form 307 5M 11-35

PLEASE RETURN TO
LOS ANGELES COUNTY SURVEYOR
700 HALL OF RECORDS

NOTE: ANY ADDITIONS OR CHANGES ON THIS SHEET MUST BE MADE OR CIRCLED IN RED INK, WITH DATE AND NAME OF PERSON MAKING CHANGE

Do not extend notes this side of this line

STATION	B. S.	H. I.	F. S.	ELEV.		
				125.[illegible]		
			[illegible]	127.4[illegible]	[illegible]	
			[illegible]	[illegible]		
2[illegible]			[illegible]	127.[illegible]4	[illegible]	[illegible]
			7	126.55	[illegible]	
4			[illegible]	127.54		
[illegible]			[illegible]	128.24		
			[illegible]	127.13	[illegible]	[illegible]
			[illegible]	127.66	"	
			[illegible]	[illegible]	[illegible]	[illegible]
[illegible]			[illegible]	127.[illegible]	[illegible]	
			4.[illegible]	12[illegible]		
[illegible]			[illegible]	12[illegible]		
"			[illegible]	12[illegible]	[illegible]	
			[illegible]	12[illegible].6	[illegible]	
[illegible]			[illegible]	121.14	J.M.H. [illegible]	[illegible]
			[illegible]	121.12	[illegible]	[illegible]
			[illegible]	127.45	[illegible]	
			[illegible]	127.54		
[illegible]			4.32	128.24	" "	

Profile No. ____ Notes Red. ____ Plotted ____ Job No. [illegible] Division No. ____ F.B. 655 PG 163

Date ____ Date ____ Survey of [illegible]

X-Sec. No. ____ Notes Chkd. ____ Checked ____ Survey by [illegible] Notes [illegible] Date 8-17-36

Date ____ Date ____ Map No. ____ Indexed [illegible] Johnson Date ____

F. B 655 PG. 164

Job No. [illegible] Division No. Notes Red. Plotted Profile

Survey of [illegible] Date Date No.

Survey by [illegible] Notes H.M.S. Notes Chkd. Checked X-Sec.

Indexed A. C. Johnson Date [illegible] Date Date No.

Form 307 5M 11-35

PLEASE RETURN TO
LOS ANGELES COUNTY SURVEYOR
700 HALL OF RECORDS

NOTE: ANY ADDITIONS OR CHANGES ON THIS SHEET MUST BE MADE OR CIRCLED IN RED INK, WITH DATE AND NAME OF PERSON MAKING CHANGE

Do not extend notes this side of this line

STATION	B. S.	H. I.	F. S.	ELEV.		
[illegible]				[illegible]		
	4.17	[illegible]				
[illegible]			5.31	125.63'		
[illegible]			4.97	127.63'	[illegible]	
[illegible]			11.63	122.49'	S.M.H. [illegible]	[illegible]
			[illegible]	121.71'	[illegible]	[illegible]
			[illegible]	121.69'	S	[illegible] 231 [illegible]
			[illegible]	127.94'	[illegible]	
[illegible]			[illegible]	128.55'	[illegible]	
[illegible]			[illegible]	12[illegible]'	[illegible]	
			[illegible]	12[illegible]'		
[illegible]				12[illegible].85'		
			[illegible]	12[illegible].1'		(D+4)
				12[illegible].1'		(D+4)
				126.55'		
[illegible]			[illegible]	128.4'	[illegible] (D+4)	
[illegible]			[illegible]	129.26'		
9+00			[illegible]	129.49'		
T.P.			1.37	[illegible]		

Form 307 5M 11-35

PLEASE RETURN TO
LOS ANGELES COUNTY SURVEYOR
700 HALL OF RECORDS

NOTE: ANY ADDITIONS OR CHANGES ON THIS SHEET MUST BE MADE OR CIRCLED IN RED INK, WITH DATE AND NAME OF PERSON MAKING CHANGE

Do not extend notes this side of this line

STATION	B. S.	H. I.	F. S.	ELEV.		
				130.17		
				123.45		
				124.35		
				124.25		
				123.24		
				130.21		
				130.03		
				129.53		
				130.62		
				130.51		
				130.3		
				130.4		
				130.24		
				129.79	X	

Profile

No. _____ Notes Red _____ Plotted _____ Job No. _____ Division No. _____

X-Sec. Date _____ Date _____ Survey of _____

No. _____ Notes Chkd. _____ Checked _____ Survey by _____ Notes Entered _____ Date _____

Date _____ Date _____ Map No. _____ Indexed _____ Date _____

F. B. 655 Pg. 165

Form 307 5M 11-35

PLEASE RETURN TO
LOS ANGELES COUNTY SURVEYOR
700 HALL OF RECORDS

NOTE: ANY ADDITIONS OR CHANGES ON THIS SHEET MUST BE MADE OR CIRCLED IN RED INK, WITH DATE AND NAME OF PERSON MAKING CHANGE

Do not extend notes this side of this line

STATION	B. S.	H. I.	F. S.	ELEV.		
[illegible]		[illegible]				
4			[illegible]	130.76	[illegible]	
100			[illegible]	131.04	[illegible]	
			5	129.9	[illegible]	(Dirt)
			[illegible]	130.3	[illegible]	[illegible]
[illegible] R			[illegible]	125.55	[illegible]	[illegible]
[illegible]			[illegible]	125.46	[illegible]	[illegible]
			[illegible]	130.43		
13[illegible]			[illegible]	13[illegible].67		
			[illegible]	[illegible]		
	[illegible]	[illegible]				
[illegible]			[illegible]	130.77	[illegible]	
[illegible]			[illegible]	131.90	[illegible]	[illegible]
[illegible]			[illegible]	13[illegible].69	Gutter	
[illegible]			.21	131.22	℄ S.D.	
[illegible]			[illegible]	132.00	40' L [illegible]	[illegible]
			5.6[illegible]	13[illegible]	"	
[illegible]			4.91	131.62	[illegible]	
			[illegible]	[illegible]	"	
[illegible]			[illegible]	12[illegible]	[illegible]	[illegible]
			[illegible]	125.46	[illegible]	[illegible]
			[illegible]	125.05	5' [illegible]	

F. B. 655 PG. 166
Job No. 6331 Division No. _____ Notes Red. _____ Plotted _____ Profile _____
Survey of Otis Ave [illegible] Date _____ Date _____ No. _____
Survey by Brunty Notes Smith Notes Chkd. _____ Checked _____ X-Sec. _____
Indexed C. Johnson Date 8-17-36 Date _____ Date _____ No. _____

Form 307 5M 11-35

PLEASE RETURN TO
LOS ANGELES COUNTY SURVEYOR
700 HALL OF RECORDS

NOTE: ANY ADDITIONS OR CHANGES ON THIS SHEET MUST BE MADE OR CIRCLED IN RED INK, WITH DATE AND NAME OF PERSON MAKING CHANGE

Do not extend notes this side of this line

STATION	B. S.	H. I.	F. S.	ELEV.		
[illegible]			2	131.51	[illegible]	[illegible]
[illegible]			[illegible]	131.51	[illegible]	
23'L			5.25	131.28	[illegible]	
35'L			5.58	130.95	[illegible]	
[illegible]			[illegible]	131.45	[illegible]	
			[illegible]	131.56		[illegible]
			[illegible]	131.71	[illegible]	
			[illegible]	130.97	[illegible]	
			[illegible]	[illegible]		
			[illegible]	131.12	[illegible]	
7 R			5.24	131.29	E [illegible]	
13'R			[illegible]	130.9		
147			[illegible]	131.62	48'L [illegible]	
			[illegible]	131.[illegible]	[illegible]	
[illegible]			[illegible]	131.85	[illegible]	
[illegible]			3.60	132.93	[illegible]	[illegible]
			4.20	132.33	[illegible]	
[illegible]			3.74	132.79	[illegible]	
			4.33	132.20	[illegible]	
[illegible]			4.03	132.50	Inter. [illegible]	
[illegible]			3.84	132.69	[illegible]	

Profile No. ____ Notes Red ____ Plotted ____ Job No. ____ Division No. ____
X-Sec. No. ____ Date ____ Date ____ Survey of ____
Notes Chkd. ____ Checked ____ Survey by ____ Notes ____ Date ____
Date ____ Date ____ Map No. ____ Indexed ____ Date ____

F. B. 655 PG. 167

Form 307 5M 11-35

PLEASE RETURN TO
LOS ANGELES COUNTY SURVEYOR
700 HALL OF RECORDS

NOTE: ANY ADDITIONS OR CHANGES ON THIS SHEET MUST BE MADE OR CIRCLED IN RED INK, WITH DATE AND NAME OF PERSON MAKING CHANGE

Do not extend notes this side of this line

Profile No. ____ Plotted ____ Date ____ Checked ____ Date ____

X-Sec. No. ____ Notes Red ____ Date ____ Notes Chkd ____ Date ____

Job No. 6291 Division No. ____

F.B. 653 Pg. 168

Survey of 41st Ave Branch

Survey by Brumley

Notes C. Johnson Date 4-17-36

Indexed ____

STATION	B. S.	H. I.	F. S.	ELEV.		
[illegible]		[illegible]				
[illegible]			10.75	121.75	[illegible]	[illegible]
[illegible]			[illegible]	125.93	[illegible]	[illegible]
[illegible]			6.74	125.79	[illegible]	[illegible]
[illegible]			2.0	132.46	[illegible]	[illegible]
[illegible]			1.8	131.7	[illegible]	[illegible]
[illegible]			1.69	132.50	[illegible]	[illegible]
20'R			1.31	131.63	[illegible]	[illegible]
40'R			3.71	131.52	[illegible]	[illegible]
40'R			3.84	132.09	[illegible]	[illegible]
385'R			2.11	129.37	P.I. AM'H. 4.42 - 4.02 = .40	[illegible]
16+97.5			3.53	133.66	40'R Wedge Conc. C.L. To C.L.	[illegible]
[illegible]			4.23	132.32	40'R " " " "	[illegible]
40'R			3.75	132.72	To C.L.	[illegible]
[illegible]			4.35	132.15	[illegible]	[illegible]
5+00			2.73	133.90	L.S.D	[illegible]
[illegible]			2.98	134.11	[illegible]	[illegible]
	5 88	40 35				
19+00			5.48	134.35	L.S.D	[illegible]
[illegible]			5.39	134.94	[illegible]	[illegible]
[illegible]			3.00	135.33	[illegible]	[illegible]

Form 307 5M 11-35

PLEASE RETURN TO
LOS ANGELES COUNTY SURVEYOR
700 HALL OF RECORDS

NOTE: ANY ADDITIONS OR CHANGES ON THIS SHEET MUST BE MADE OR CIRCLED IN RED INK, WITH DATE AND NAME OF PERSON MAKING CHANGE

Do not extend notes this side of this line

STATION	B. S.	H. I.	F. S.	ELEV.		
[illegible]		[illegible]				
			[illegible]	135.39	[illegible]	Plan W/ 27.49
8' [illegible]			[illegible]	126.83	[illegible]	[illegible]
			[illegible]	127.[illegible]	[illegible]	[illegible]
			[illegible]	[illegible]	[illegible]	[illegible]
2[illegible]			[illegible]	135.25	[illegible]	[illegible]
[illegible]			[illegible]	134.72		
			[illegible]	134.0	[illegible]	(Dirt)
[illegible]			[illegible]	134.0	[illegible]	(")
[illegible]			[illegible]	135.21	[illegible]	[illegible]
[illegible]			[illegible]	135.03	[illegible]	[illegible]
[illegible]			[illegible]	136.26		
[illegible]			[illegible]	136.73		
			[illegible]	135.54	[illegible]	(Dirt)
			4.1	136.2	[illegible]	(")
[illegible]			7.7	132.59	[illegible]	[illegible]
[illegible]			[illegible]	135.92	[illegible]	
[illegible]			[illegible]	136.85	[illegible]	
[illegible]			2.93	137.40	[illegible]	
[illegible]			[illegible]	[illegible]7.33		
	[illegible]	[illegible]				

Profile No. ____ Notes Red. ____ Plotted ____ Job No. 6331 Division No. ____ F. B. 655 PG. 169

X-Sec. No. ____ Date ____ Date ____ Survey of ____ Notes ____ Date ____

Notes Chkd. ____ Checked ____ Survey by ____ Date ____

Date ____ Date ____ Map No. ____ Indexed ____ Date ____

Form 307 5M 11-35

PLEASE RETURN TO
LOS ANGELES COUNTY SURVEYOR
700 HALL OF RECORDS

NOTE: ANY ADDITIONS OR CHANGES ON THIS SHEET MUST BE MADE OR CIRCLED IN RED INK, WITH DATE AND NAME OF PERSON MAKING CHANGE

Do not extend notes this side of this line

STATION	B. S.	H. I.	F. S.	ELEV.		
		[illegible]				
[illegible]			[illegible]	137.85	[illegible]	
[illegible]			[illegible]	138.32	[illegible]	
"			[illegible]	137.66	"	
"			[illegible]	[illegible]	147½	[illegible]
"			[illegible]	137.35	"	[illegible]
23+57.4			[illegible]	128.51	[illegible]	[illegible]
"			[illegible]	128.67	[illegible]	[illegible] 5.00 R 5.01 R 5.00 R
			[illegible]	128.50	[illegible]	[illegible]
[illegible]			[illegible]	[illegible]	[illegible]	[illegible]
[illegible]			[illegible]	[illegible]	"	"
[illegible]			[illegible]	137.95	[illegible]	
[illegible]			[illegible]	137.73	X [illegible]	
[illegible]			4.73	138.37		
[illegible]			[illegible]	138.08		
[illegible] R			[illegible]	137.99	[illegible]	
[illegible]			[illegible]	138.0	[illegible] (Dirt)	
[illegible]			[illegible]	138.52	[illegible]	
"			[illegible]	137.91		[illegible]
"			[illegible]	138.21	147½	[illegible]
"			[illegible]	137.57	"	[illegible]

F. B. 655 PG. 170

Job No. [illegible] Division No. [illegible] Notes Red. [illegible] Plotted [illegible] Profile No. [illegible]

Survey of [illegible] Date [illegible] Date [illegible] X-Sec. No. [illegible]

Survey by [illegible] Notes Smith Notes Chkd. [illegible] Checked [illegible]

Indexed [illegible] Date 8-17-36 Date [illegible] Date [illegible]

Form 307 5M 11-35

PLEASE RETURN TO
LOS ANGELES COUNTY SURVEYOR
700 HALL OF RECORDS

NOTE: ANY ADDITIONS OR CHANGES ON THIS SHEET MUST BE MADE OR CIRCLED IN RED INK, WITH DATE AND NAME OF PERSON MAKING CHANGE

Do not extend notes this side of this line

STATION	B. S.	H. I.	F. S.	ELEV.		
[illegible]			[illegible]	[illegible]	[illegible]	
[illegible]			[illegible]	[illegible]	[illegible]	
[illegible]			[illegible]	[illegible]	[illegible]	
[illegible]			[illegible]	138.52	[illegible]	
27[illegible]			[illegible]	138.21	[illegible]	
[illegible]			[illegible]	137.62	[illegible]	
[illegible]			5.66	137.66	[illegible]	
[illegible]			[illegible]	137.71	[illegible]	
[illegible]			[illegible]	137.61	[illegible]	
B.M. [illegible]			[illegible]	[illegible]	[illegible]	
[illegible]	[illegible]	[illegible]			[illegible]	
149			12.15	130.81	[illegible]	149
			[illegible]	130.09	[illegible]	
			[illegible]	130.25	[illegible]	
			4.[illegible]4	138.12	[illegible]	149
			4.79	138.17	[illegible]	

Profile No. ____ Notes Red. ____ Plotted ____ Job No. ____ Division No. ____ F. B. 655 PG. 171

X-Sec. No. ____ Date ____ Date ____ Survey of ____

Notes Chkd. ____ Checked ____ Survey by ____ Notes ____ Date ____

Date ____ Date ____ Map No. ____ Indexed ____ Date ____

Form 307 5M 11-35

PLEASE RETURN TO
LOS ANGELES COUNTY SURVEYOR
700 HALL OF RECORDS

NOTE: ANY ADDITIONS OR CHANGES ON THIS SHEET MUST BE MADE OR CIRCLED IN RED INK, WITH DATE AND NAME OF PERSON MAKING CHANGE

Do not extend notes this side of this line

STATION	B. S.	H. I.	F. S.	ELEV.		
		[illegible]	[illegible]	138.97	℄ Florence Ave [illegible]	[illegible]
100' R			5.38	137.58	" " " [illegible]	[illegible]
			[illegible]			
			[illegible]	138.17	[illegible]	[illegible]
			5.67	137.27	[illegible]	[illegible]
			4.94	138.02	[illegible]	[illegible]
			5.65	137.11	[illegible]	[illegible]
			5.15	137.81	[illegible]	[illegible]
			5.93	137.03	[illegible]	[illegible]
			4.94	138.02	[illegible]	[illegible]
			[illegible]	137.35	[illegible]	[illegible]
[illegible]			5.22	137.74	℄ [illegible]	[illegible]
28 [illegible]			[illegible]	137.29	[illegible]	[illegible]
			7.06	135.90	[illegible]	[illegible]
30 [illegible]					[illegible]	[illegible]
20 [illegible]			12.46	130.45	[illegible] 7.01 [illegible]	[illegible]
of [illegible]			12.34	130.57	[illegible] 4.0 R	[illegible] 3 R
			12.42	130.54	[illegible] 12.48	12.39 12.42
41 [illegible]					[illegible]	[illegible]
[illegible]			12.17	130.79	8" [illegible] S.W. [illegible]	[illegible]
[illegible]			12.00	130.96	8" In. N. [illegible]	[illegible]
[illegible]			5.34	137.62	℄ S.D. [illegible]	[illegible]

See Pg. 125

F. B. 655 Pg. 172 Job No. 6331 Division No. Notes Red. Plotted Profile No.
Survey of Otis Ave Branch Date Date X-Sec.
Survey by Brunty Notes Smith Notes Chkd. Checked No.
Indexed C. Johnson Date 8-17-36 Date Date

Form 307 5M 11-35

PLEASE RETURN TO
LOS ANGELES COUNTY SURVEYOR
700 HALL OF RECORDS

NOTE: ANY ADDITIONS OR CHANGES ON THIS SHEET MUST BE MADE OR CIRCLED IN RED INK, WITH DATE AND NAME OF PERSON MAKING CHANGE

Do not extend notes this side of this line

STATION	B. S.	H. I.	F. S.	ELEV.		
29+00			[illegible]	137.75	[illegible]	
[illegible]			[illegible]	138.16	38 H.	
"			[illegible]	137.[illegible]	"	
[illegible]				138.21	[illegible]	
			[illegible]	137.61	" "	
[illegible]			[illegible]	137.90	[illegible]	
[illegible]			[illegible]	[illegible]		
[illegible]		[illegible]				
[illegible]			5.12	138.05	[illegible]	
[illegible]			[illegible]	138.38	38 H.	
"			[illegible] 35	137.82	"	
31+[illegible]5			[illegible]	138.65	28 H.	
"			5.1[illegible]	138.37	" H.	
[illegible]			[illegible]	138.15	[illegible]	
"			[illegible]	137.[illegible]	[illegible]	
"			[illegible]	131.[illegible]	[illegible]	
"			[illegible]	131.79	[illegible]	
"			[illegible]	131.63	[illegible]	
[illegible]			[illegible]	139.29	[illegible]	

Profile No. ____ Notes Red ____ Plotted ____ Job No. ____ Division No. ____
X-Sec. No. ____ Date ____ Date ____ Survey of ____
Notes Chkd. ____ Checked ____ Survey by ____ Notes ____ Date ____
Date ____ Date ____ Map No. ____ Indexed ____ Date ____

F. B. 655 PG. 173

Form 307 5M 11-35

PLEASE RETURN TO
LOS ANGELES COUNTY SURVEYOR
700 HALL OF RECORDS

NOTE: ANY ADDITIONS OR CHANGES ON THIS SHEET MUST BE MADE OR CIRCLED IN RED INK, WITH DATE AND NAME OF PERSON MAKING CHANGE

Do not extend notes this side of this line

STATION	B. S.	H. I.	F. S.	ELEV.		
[illegible]		[illegible]				
[illegible]			[illegible]	13[illegible]47	[illegible]	[illegible]
			[illegible]	13[illegible]84	[illegible]	[illegible]
			3[illegible]	[illegible]	[illegible]	
			[illegible]	13[illegible]		
[illegible]			[illegible]	13[illegible]37	[illegible]	
"			[illegible]	13[illegible]53	[illegible] - E. Cb. of Otis	
"			[illegible]	[illegible]	[illegible]	
			4[illegible]	13[illegible]	Wem[illegible]	[illegible]
			[illegible]	13[illegible]23	[illegible]	[illegible]
			[illegible]	13[illegible]	" "	
			[illegible]	[illegible]	" " " "	
[illegible]			4[illegible]	13[illegible]	[illegible]	
33+00			4[illegible]	138.3[illegible]	" " "	
34+00			4[illegible]0	13[illegible].37	" " "	
T.P.			4[illegible]	[illegible]		
34+33.5	4[illegible]1	143.65	4[illegible]	138[illegible]	[illegible]	Tp Cb
"			546	138.19	" " " "	Gutter
34+43.5			471	138.94	" " " "	" "
			525	138.40	" " " "	"

F. B. 655 PG. 174 Job No. 6331 Division No. Notes Red. Plotted Profile No.
Survey of Otis Ave Branch Date Date X-Sec.
Survey by [illegible] Notes Notes Chkd. Checked No.
Indexed C. Johnson Date Date Date

Form 307 5M 11-35

PLEASE RETURN TO
LOS ANGELES COUNTY SURVEYOR
700 HALL OF RECORDS

NOTE: ANY ADDITIONS OR CHANGES ON THIS SHEET MUST BE MADE OR CIRCLED IN RED INK, WITH DATE AND NAME OF PERSON MAKING CHANGE

Do not extend notes this side of this line

STATION	B. S.	H. I.	F. S.	ELEV.		
		[illegible]				
[illegible] 485			718	136.47	[illegible]	[illegible] 718'
34+61.2			[illegible]	138.43	Inter ℄ [illegible] Beck Ave.	
3'L			[illegible]	[illegible]	[illegible]	
[illegible]			[illegible]	132.5[illegible]	[illegible]	[illegible]
			[illegible]	132.73	[illegible]	[illegible]
			[illegible]	132.7[illegible]	[illegible] 1084' [illegible]	
[illegible]			[illegible]	13[illegible]84	[illegible]	
[illegible]			[illegible]	139.05	"	
			4[illegible]0	13[illegible].25	18'S ℄ Beck [illegible]	
			[illegible]	[illegible]	"	[illegible]
			[illegible]	[illegible]	" N	
			[illegible]	133.75	" N	
[illegible]			[illegible]85	[illegible]	[illegible]	
[illegible]			477	[illegible]	[illegible] (E.[illegible])	
			[illegible]	[illegible]	[illegible]	
			[illegible]	[illegible]	[illegible]	
			[illegible]	[illegible]	[illegible]	
			[illegible]	[illegible]	[illegible]	
			[illegible]	[illegible]		
[illegible]			512	[illegible]	[illegible]	

Profile No. ____ Notes Red. ____ Plotted ____ Job No. 6331 Division No. ____ F. B655 Pg. 175

X-Sec. No. ____ Date ____ Date ____ Survey of [illegible]

Notes Chkd. ____ Checked ____ Survey by [illegible] Notes [illegible] Date 5-18-36

Date ____ Date ____ Map No. ____ Indexed [illegible] Johnson Date ____

Form 307 5M 11-35

PLEASE RETURN TO
LOS ANGELES COUNTY SURVEYOR
700 HALL OF RECORDS

NOTE: ANY ADDITIONS OR CHANGES ON THIS SHEET MUST BE MADE OR CIRCLED IN RED INK, WITH DATE AND NAME OF PERSON MAKING CHANGE

Do not extend notes this side of this line

STATION	B. S.	H. I.	F. S.	ELEV.		
		[illegible]				
36+00			4 86	[illegible]	[illegible]	
37+00			4 60	[illegible]	"	
37+16.46 BC			[illegible]	[illegible]		
					[illegible]	
[illegible]			3 85	[illegible]	Otis Ave [illegible]	
"	5.00	144.82		[illegible]	Btspk 5' N [illegible]	
			5 18	[illegible]	Sand Cb. R [illegible] Tp Cb	
			5 83	[illegible]	" " " " " "	" Gutter
			5 05	[illegible]	W " " " "	" " "
			5 64	[illegible]	" " " " "	"
			5 04	[illegible]	W " " " N W	" " "
			5 62	[illegible]	" " " " " "	"
			5 02	[illegible]	N " " " " "	"
			5 69	[illegible]	" " " "	"
			[illegible]	[illegible]	Inter ℄ Otis Ave [illegible]	
			5 [illegible]	[illegible]	15' E " " " Tp. Cb	(Brompton Ave [illegible])
			[illegible]	[illegible]	" " " " " Gutter	
			4 90	[illegible]	[illegible] N. " Brompton Ave on ℄ Otis Ave	
100' N			4 97	[illegible]	15' E + 100' N Inter Tp. Cb	
"			5 66	[illegible]	" " " " " " Gutter.	

F. B. 655 PG. 176

Job No. 6331 Division No. Notes Red. Plotted Profile No.

Survey of Otis Ave Branch Date Date X-Sec.

Survey by Brunty Notes South Notes Chkd. Checked No.

Indexed C. Johnson Date 5-15-36 Date Date

Form 307 5M 11-35

PLEASE RETURN TO
LOS ANGELES COUNTY SURVEYOR
700 HALL OF RECORDS

NOTE: ANY ADDITIONS OR CHANGES ON THIS SHEET MUST BE MADE OR CIRCLED IN RED INK, WITH DATE AND NAME OF PERSON MAKING CHANGE

Do not extend notes this side of this line

STATION	B. S.	H. I.	F. S.	ELEV.		
				26	100' [illegible] E. W. Lots	
			[illegible]		[illegible]	
			10.[illegible]		8" [illegible]	
[illegible]			4.23		[illegible]	
[illegible]			4.55			
T.P.			[illegible]			
			[illegible]		Eem[illegible]	
			[illegible]			
			1.53		W [illegible]	
			[illegible]		" " " " " "	

Profile No.______ X-Sec. No.______
Notes Red.______ Date______ Notes Chkd.______ Date______
Plotted______ Date______ Checked______ Date______
Job No.______ Survey of______ Survey by______ Map No.______
Division No.______ Notes______ Indexed ______ Johnson Date______ Date______

F. B. 655 PG. 177.

F. B. 655 PG. 178 Job No. ____ Division No. ____ Notes Red. ____ Plotted ____ Profile No. ____

Survey of ____ Date ____ Date ____

Survey by Bru[illegible] Notes ____ Notes Chkd. ____ Checked ____ X-Sec. No. ____

Indexed A. C. Johnson Date 8-15-56 Date ____ Date ____

Form 307 5M 11-35

PLEASE RETURN TO
LOS ANGELES COUNTY SURVEYOR
700 HALL OF RECORDS

NOTE: ANY ADDITIONS OR CHANGES ON THIS SHEET MUST BE MADE OR CIRCLED IN RED INK, WITH DATE AND NAME OF PERSON MAKING CHANGE

Do not extend notes this side of this line

STATION	B. S.	H. I.	F. S.	ELEV.	
			4 35		[illegible]
			[illegible]	[illegible]	[illegible]
100'L			4 24		[illegible] Brampton
			2 20		
			4 72		
			[illegible]		15'N. of ℄ Int. — X Gutter
			[illegible]	[illegible]	23'N of ℄ Int. — ℄ of Gifford
[illegible]			[illegible]	[illegible]	
			49	11	[illegible]
42+[illegible]			[illegible]	[illegible]	[illegible]
43+00			[illegible]	[illegible]	[illegible]
44+00			2 45	[illegible]	[illegible]
T.P.			4 3[illegible]	[illegible]	
	5.11	146.36			
45+00			4 93	[illegible]	[illegible]

4.58
9.31

9.33

Form 307 5M 11-35

PLEASE RETURN TO
LOS ANGELES COUNTY SURVEYOR
700 HALL OF RECORDS

NOTE: ANY ADDITIONS OR CHANGES ON THIS SHEET MUST BE MADE OR CIRCLED IN RED INK, WITH DATE AND NAME OF PERSON MAKING CHANGE

Do not extend notes this side of this line

STATION	B. S.	H. I.	F. S.	ELEV.		
45+68.6		146.35	[illegible]	141.[illegible]	[illegible]	
"			[illegible]	[illegible]	[illegible]	
45+73.2			[illegible]		[illegible] 1pCu.	"
[illegible]			[illegible]		[illegible]	
[illegible]			[illegible]		[illegible] 6	100 100
27 L			[illegible]	[illegible]	[illegible]	
100 L			[illegible]		[illegible]	
100 L			[illegible]		[illegible]	
			[illegible]		18'N	
13'R					[illegible]	
100'R			4.43	95	[illegible]	
			4.49	[illegible]	18'S " "	
			[illegible]	[illegible]	[illegible]	
			4.56	[illegible]	18'N " "	
			[illegible]		18'N " "	"

48

Profile No. ____ Notes Red. ____ Plotted ____ Job No. ____ Division No. ____

X-Sec. No. ____ Date ____ Date ____ Survey of ____

Notes Chkd. ____ Checked ____ Survey by ____ Notes ____

Date ____ Date ____ Map No. ____ Indexed A. S. Johnson Date ____

F. B. 655 PG 179

Form 307 5M 11-35

PLEASE RETURN TO
LOS ANGELES COUNTY SURVEYOR
700 HALL OF RECORDS

NOTE: ANY ADDITIONS OR CHANGES ON THIS SHEET MUST BE MADE OR CIRCLED IN RED INK, WITH DATE AND NAME OF PERSON MAKING CHANGE

Do not extend notes this side of this line

STATION	B. S.	H. I.	F. S.	ELEV.		
		[illegible]				
[illegible]		[illegible]	7.02	[illegible]	25[illegible] W. [illegible] Top of [illegible]	
			4.61	[illegible]	[illegible]	
			5.04	[illegible]	[illegible]	
			[illegible]	[illegible]	N [illegible]	
			[illegible]	[illegible]		
153			4.8[illegible]	[illegible]	[illegible]	
			[illegible]	[illegible]	[illegible]	
			[illegible]	[illegible]	N [illegible]	
			[illegible]	[illegible]	[illegible]	
			1.48	[illegible]	R.([illegible] +N) Top [illegible]	
			10.16	[illegible]	[illegible] 1° High + 0.7 wide)	W.
			8.95	[illegible]		" " " N.
					B.M. E.B. [illegible] Elev. 141.40 F.B. 640-49	
B.M. E.B. 65			4.63	14[illegible] 75	[illegible] Ave. [illegible] Ave. [illegible]	
					[illegible] Rend Sch. R.	
	[illegible]	147 [illegible]				
[illegible] 153			[illegible]	[illegible]	Bell. [illegible] S.D. Bott [illegible]	
			5.46	[illegible]		
	5.50	147.25				
4 [illegible]			5.36	[illegible]	[illegible]	

F. B. 655 PG. 180

Job No. ____ Division No. ____ Notes Red. ____ Plotted ____ Profile No. ____

Survey of ____ Date ____ Date ____ X-Sec. No. ____

Survey by ____ Notes ____ Notes Chkd. ____ Checked ____

Indexed ____ Date ____ Date ____ Date ____

Profile No.	Notes Red.	Plotted	Job No.	Division No.	F. B. 655 PG. 181
	Date	Date	Survey of		
X-Sec. No.	Notes Chkd.	Checked	Survey by	Notes	Date
	Date	Date	Map No.	Indexed A. C. Johnson	Date

NOTE: ANY ADDITIONS OR CHANGES ON THIS SHEET MUST BE MADE OR CIRCLED IN RED INK, WITH DATE AND NAME OF PERSON MAKING CHANGE

Do not extend notes this side of this line

PLEASE RETURN TO
LOS ANGELES COUNTY SURVEYOR
700 HALL OF RECORDS

Form 307 5M 11-35

STATION	B. S.	H. I.	F. S.	ELEV.
154				

Form 307 5M 11-35

PLEASE RETURN TO
LOS ANGELES COUNTY SURVEYOR
700 HALL OF RECORDS

NOTE: ANY ADDITIONS OR CHANGES ON THIS SHEET MUST BE MADE OR CIRCLED IN RED INK, WITH DATE AND NAME OF PERSON MAKING CHANGE

Do not extend notes this side of this line

F. B. 655 Pg. 182 | Job No. | Division No. | Notes Red. | Plotted | Profile
Survey of | Date | Date | No.
Survey by C. Johnson | Notes | Notes Chkd. | Checked | X-Sec.
Indexed | Date | Date | Date | No.

STATION	B. S.	H. I.	F. S.	ELEV.		

Form 307 5M 11-35

PLEASE RETURN TO
LOS ANGELES COUNTY SURVEYOR
700 HALL OF RECORDS

NOTE: ANY ADDITIONS OR CHANGES ON THIS SHEET MUST BE MADE OR CIRCLED IN RED INK, WITH DATE AND NAME OF PERSON MAKING CHANGE

Do not extend notes this side of this line

STATION	B. S.	H. I.	F. S.	ELEV.		
	5 20	5 79				
			5 56	146 23	± 5.0	
			6 40		F.L. Pipe	

Profile

No. _____ Notes Red _____ Plotted _____ Job No. _____ Division No. _____

X-Sec. _____ Date _____ Date _____ Survey of _____

No. _____ Notes Chkd. _____ Checked _____ Survey by _____ Notes _____ Date _____

Date _____ Date _____ Map No. _____ Andrew Johnson Date _____

F.B. 655 PG 63

Form 307 5M 11-35

PLEASE RETURN TO
LOS ANGELES COUNTY SURVEYOR
700 HALL OF RECORDS

NOTE: ANY ADDITIONS OR CHANGES ON THIS SHEET MUST BE MADE OR CIRCLED IN RED INK, WITH DATE AND NAME OF PERSON MAKING CHANGE

Do not extend notes this side of this line

STATION	B. S.	H. I.	F. S.	ELEV.		
		121 79				
			5 18	146 61	[illegible]	
			6 62	14[illegible]	[illegible]	
			5 23	[illegible]	[illegible]	
			5 96	[illegible]	[illegible]	
			5 09	[illegible]	[illegible]	
			5 11	[illegible]	[illegible]	
154			4 92	[illegible]	[illegible]	
			5 26	[illegible] 53	[illegible]	
					R. Tel. M.U. & Ecor. [illegible]	
			9 62	[illegible]	[illegible]	14 x 0.7
			10 20	[illegible]	[illegible]	12 [illegible]
			5 33	[illegible]	40' [illegible] Inter. & Gage & Gifford [illegible] dge [illegible] Gifford [illegible]	
58+9[illegible] 14			5 22	[illegible]	1400 ¢ S.D [illegible] (Gas [illegible] Lateral)	
			4 95	[illegible]	Inter. & Gage & Gifford [illegible]	
100 L			5 09	[illegible]	[illegible]	
			[illegible]	[illegible]	30' S " " Tp Cb	
			5 95	[illegible]	" " "	Gutter
			4 76	[illegible]	" N " " "	
			5 64	[illegible]	" " "	

F. B. 655 PG. 184

Job No. ____ Division No. ____ Notes Red. ____ Plotted ____ Profile ____

Survey of ____ Date ____ Date ____ No. ____

Survey by ____ Notes ____ Notes Chkd. ____ Checked ____ X-Sec. ____

Indexed ____ Date ____ Date ____ Date ____ No. ____

Form 307 5M 11-35

PLEASE RETURN TO
LOS ANGELES COUNTY SURVEYOR
700 HALL OF RECORDS

NOTE: ANY ADDITIONS OR CHANGES ON THIS SHEET MUST BE MADE OR CIRCLED IN RED INK, WITH DATE AND NAME OF PERSON MAKING CHANGE

Do not extend notes this side of this line

STATION	B. S.	H. I.	F. S.	ELEV.		
		151 [illegible]			[illegible]	
			[illegible]	[illegible]	N. [illegible]	[illegible]
			[illegible]	[illegible]	" " "	[illegible]
			~~5 54~~		[illegible]	[illegible]
[illegible]			4 [illegible]	[illegible]	P.R.C. & S.D. ([illegible]	
			5 88	145 9[illegible]	[illegible] (Gage Ave)	
			4 85	[illegible]	"	
			[illegible]	[illegible]	" " "	[illegible]
			4 79	[illegible]		
155			5 51	[illegible]		
			5 [illegible]	[illegible]	[illegible]	
			[illegible]	[illegible]	S.M.[illegible]	[illegible]
			11	68		[illegible]
			4 96	[illegible]	Inter & [illegible]	
			5 [illegible]	[illegible]	S " " "	Top [illegible]
			5 46	33	" " "	[illegible]
			1 81	[illegible]	[illegible]	
[illegible]			[illegible]	[illegible]	& [illegible]	
			5 [illegible]	[illegible]	S & [illegible]	Top [illegible]
			5 7[illegible]	[illegible]	" " " "	[illegible]
			4 7[illegible]	[illegible]	" N " " "	Top [illegible]
			[illegible]	146 17	" " " "	Gutter

Profile No. ____ Notes Red ____ Plotted ____ Job No. ____ Division No. ____ F. B. 655 PG. 185

X-Sec. No. ____ Date ____ Date ____ Survey of ____

Notes Chkd ____ Checked ____ Survey by ____ Notes ____ Date ____

Date ____ Date ____ Map No. ____ Indexed A. C. Johnson Date ____

Form 307 5M 11-35

PLEASE RETURN TO
LOS ANGELES COUNTY SURVEYOR
700 HALL OF RECORDS

NOTE: ANY ADDITIONS OR CHANGES ON THIS SHEET MUST BE MADE OR CIRCLED IN RED INK, WITH DATE AND NAME OF PERSON MAKING CHANGE

Do not extend notes this side of this line

STATION	B. S.	H. I.	F. S.	ELEV.		
		151 79				
			4 72	[illegible] 07	[illegible]	Tp Cb
			5 53	[illegible]	" " " " " "	[illegible]
			4 19	[illegible]	[illegible]	
			5 25	[illegible]	[illegible]	
			5 30	[illegible]	[illegible] Ave & Gifford Ave N X Gutter	
			5 06	[illegible]	40' " " " " " "	Neck Conc.
[illegible]			4 89	[illegible]	℄ S.D.	
T.P.			4 89	[illegible] 90		
	5 39	152 29				
			[illegible]	[illegible]	Center Cb.R. S.E. Cor. [illegible]	[illegible] Cb
			5 23	[illegible]	" " " "	[illegible]
			4 82	[illegible] 47	" " " S.W. "	" " "
			5 08	[illegible] 21	" " " "	"
			4 59	[illegible]	Wend [illegible]	" " "
614 [illegible]			5 01	[illegible]	Inter ℄ S.D. [illegible]	Alley, W.
[illegible]			5 23	[illegible]	[illegible]	"
[illegible]			4 79	[illegible]	W.P.L.	"
[illegible]			4 3	[illegible]		"

F. B. 655 PG. 186 Job No. 6331 Division No. Notes Red. Plotted Profile No.
Survey of [illegible] Date Date X-Sec.
Survey by [illegible] Notes [illegible] Notes Chkd. Checked No.
Indexed [illegible] Date Date Date

Form 307 5M 11-35

PLEASE RETURN TO
LOS ANGELES COUNTY SURVEYOR
700 HALL OF RECORDS

NOTE: ANY ADDITIONS OR CHANGES ON THIS SHEET MUST BE MADE OR CIRCLED IN RED INK, WITH DATE AND NAME OF PERSON MAKING CHANGE

Do not extend notes this side of this line

STATION	B. S.	H. I.	F. S.	ELEV.		
		152 29				
61+14 S			14 10	136 [illegible]	[illegible]	[illegible]
			13 86	[illegible] 43	[illegible]	473 [illegible] 474
			13 80	[illegible]	[illegible]	14 10 13 86 13 80 [illegible]
			2 00	[illegible] 29	15 [illegible] S	
[illegible]			2 79	[illegible] 50	[illegible] 8" In. N	[illegible] 7.28 C 7.34 C [illegible]
			[illegible] 6	[illegible] 23	10" [illegible]	487 [illegible] 486 [illegible]
			[illegible]	[illegible]	16" Out E	[illegible] 6
61+11 S			[illegible]	145 [illegible]	W.M.H. Top [illegible] W. Pipe	
61+16			4 93	[illegible]	[illegible]	
7' R			4 78	[illegible]	[illegible] Gifford Ave.	
[illegible]			[illegible]	[illegible]	[illegible]	
[illegible]			4 [illegible]	147 [illegible]	E.P.L.	
[illegible]			[illegible]	149 25		
			[illegible]	148 [illegible] 39	12 [illegible]	
			[illegible]	[illegible]		
			3 63	[illegible]		
			4 2[illegible]	[illegible]		
			4 63	[illegible]	[illegible]	
			[illegible]	[illegible]	[illegible]	
			[illegible]	[illegible]	[illegible]	

Profile No. ____ Notes Red. ____ Plotted ____ Job No. [illegible] Division No. ____

X-Sec. No. ____ Date ____ Date ____ Survey of ____

Notes Chkd. ____ Checked ____ Survey by ____ Notes ____ Date ____

Date ____ Date ____ Map No. ____ Indexed Johnson Date ____

F. B. 655 Pg 187

Form 307 5M 11-35

PLEASE RETURN TO
LOS ANGELES COUNTY SURVEYOR
700 HALL OF RECORDS

NOTE: ANY ADDITIONS OR CHANGES ON THIS SHEET MUST BE MADE OR CIRCLED IN RED INK, WITH DATE AND NAME OF PERSON MAKING CHANGE

Do not extend notes this side of this line

STATION	B. S.	H. I.	F. S.	ELEV.		
		132 29				
			4 61	[illegible]	Cont. Cb. R N.E. Cor. [illegible]	
			5 [illegible]	[illegible]	" " " " " "	Gutter
62+00			4 [illegible]	[illegible]	[illegible]	
[illegible]			4 2[illegible]	[illegible]	[illegible]	
[illegible]			3 7[illegible]	[illegible]	" " "	
T.P.			3 90	[illegible] 34		
	[illegible]	[illegible] 31				
[illegible]			5 [illegible]	[illegible]	¢ S.D.	
66+[illegible]			4 [illegible]	[illegible]	[illegible]	
S.L.			[illegible]	[illegible]	[illegible]	
					[illegible]	
T.R.			[illegible]	[illegible]	[illegible]	
[illegible]			[illegible]	[illegible]	[illegible]	
[illegible]			[illegible]	[illegible]	[illegible]	
[illegible]			[illegible]	[illegible]	[illegible]	
[illegible]			4 2[illegible]	[illegible]	[illegible]	
T.P.			4 2[illegible]	[illegible]		
	5.90	135 47				
[illegible]			5 86	[illegible]	¢ S.D.	
69+[illegible]			5 22	[illegible]	" " "	

F. B. 655 PG. 188

Job No. [illegible] Division No. [illegible] Notes Red. [illegible] Plotted [illegible] Profile No. [illegible]

Survey of [illegible] Date [illegible] Date [illegible] X-Sec. No. [illegible]

Survey by [illegible] Notes [illegible] Notes Chkd. [illegible] Checked [illegible]

Indexed [illegible] C. Johnson Date [illegible] Date [illegible] Date [illegible]

Form 307 5M 11-35

PLEASE RETURN TO
LOS ANGELES COUNTY SURVEYOR
700 HALL OF RECORDS

NOTE: ANY ADDITIONS OR CHANGES ON THIS SHEET MUST BE MADE OR CIRCLED IN RED INK, WITH DATE AND NAME OF PERSON MAKING CHANGE

Do not extend notes this side of this line

STATION	B. S.	H. I.	F. S.	ELEV.		

Profile No.____ X-Sec. No.____

Notes Red____ Date____ Notes Chkd____ Date____

Plotted____ Date____ Checked____ Date____

Job No. 6331 Division No.____

Survey of____

Survey by____ Notes____ Date____

Map No.____ Indexed____ Date____

F. B. 655 Pg. 189

F. B655 Pg. 190 | Job No. [illegible] | Division No. | Notes Red. | Plotted | Profile

Survey of [illegible] Ave Branch | Date | Date | No.

Survey by [illegible] | Notes H.M.S. | Notes Chkd. | Checked | X-Sec.

Indexed A. C. Johnson | Date | Date | Date | No.

Form 307 5M 11-35

PLEASE RETURN TO
LOS ANGELES COUNTY SURVEYOR
700 HALL OF RECORDS

NOTE: ANY ADDITIONS OR CHANGES ON THIS SHEET MUST BE MADE OR CIRCLED IN RED INK, WITH DATE AND NAME OF PERSON MAKING CHANGE

Do not extend notes this side of this line

STATION	B. S.	H. I.	F. S.	ELEV.

Form 307 5M 11-35

PLEASE RETURN TO
LOS ANGELES COUNTY SURVEYOR
700 HALL OF RECORDS

NOTE: ANY ADDITIONS OR CHANGES ON THIS SHEET MUST BE MADE OR CIRCLED IN RED INK, WITH DATE AND NAME OF PERSON MAKING CHANGE

Do not extend notes this side of this line

STATION	B. S.	H. I.	F. S.	ELEV.		

Profile No.
X-Sec. No.
Notes Red. Date
Notes Chkd. Date
Plotted Date
Checked Date
Job No. Division No.
Survey of
Survey by
Map No.
Notes Date
Indexed C. Johnson Date

F.B. 655 Pg 91

F. B 655 PG. 192 | Job No. | Division No. | Notes Red. | Plotted | Profile

Survey of | Date | Date | No.

Survey by | Notes | Notes Chkd. | Checked | X-Sec.

Indexed A. C. Johnson | Date | Date | Date | No.

STATION	B. S.	H. I.	F. S.	ELEV.

Form 307 5M 11-35

PLEASE RETURN TO
LOS ANGELES COUNTY SURVEYOR
700 HALL OF RECORDS

NOTE: ANY ADDITIONS OR CHANGES ON THIS SHEET MUST BE MADE OR CIRCLED IN RED INK, WITH DATE AND NAME OF PERSON MAKING CHANGE

Do not extend notes this side of this line

Form 307 5M 11-35

PLEASE RETURN TO
LOS ANGELES COUNTY SURVEYOR
700 HALL OF RECORDS

NOTE: ANY ADDITIONS OR CHANGES ON THIS SHEET MUST BE MADE OR CIRCLED IN RED INK, WITH DATE AND NAME OF PERSON MAKING CHANGE

Do not extend notes this side of this line

STATION	B. S.	H. I.	F. S.	ELEV.		
					DMH. 2.210	
			22	46		22
				151		
				2193		

Profile No. _____ Notes Red _____ Plotted _____ Job No. _____ Division No. _____

X-Sec. No. _____ Date _____ Date _____ Survey of _____

Notes Chkd. _____ Checked _____ Survey by _____ Notes _____

Date _____ Date _____ Map No. _____ Entered Johnson Date _____ Date _____

F. B. 655 PG. 193

F. B 655 PG. 194 | Job No. | Division No. | Notes Red. | Plotted | Profile No.

Survey of | Date | Date

Survey by | Notes | Notes Chkd. | Checked | X-Sec. No.

Indexed C. Johnson | Date | Date | Date

Form 307 5M 11-35

PLEASE RETURN TO
LOS ANGELES COUNTY SURVEYOR
700 HALL OF RECORDS

Do not extend notes this side of this line

NOTE: ANY ADDITIONS OR CHANGES ON THIS SHEET MUST BE MADE OR CIRCLED IN RED INK, WITH DATE AND NAME OF PERSON MAKING CHANGE

STATION	B. S.	H. I.	F. S.	ELEV.

Form 307 5M 11-35

PLEASE RETURN TO
LOS ANGELES COUNTY SURVEYOR
700 HALL OF RECORDS

NOTE: ANY ADDITIONS OR CHANGES ON THIS SHEET MUST BE MADE OR CIRCLED IN RED INK, WITH DATE AND NAME OF PERSON MAKING CHANGE

Do not extend notes this side of this line

Profile No. ____ Notes Red ____ Plotted ____ Job No. 6331 Division No. ____
X-Sec. No. ____ Date ____ Date ____ Survey of 2nd Ave. Bridge Date 8-24-36
Notes Chkd ____ Checked ____ Survey by Bell & Johnson Notes Entered ____
Date ____ Date ____ Map No. ____ Indexed ____ Date ____

F.B. 655 Pg. 95

STATION	B. S.	H. I.	F. S.	ELEV.		
					B.M.= I.B. 52 El.= 2 [illegible] FB. 640 Pg. 45	
B.M.= E.B. 52				137.52	Otis Ave. + Bromont Ave. - N.W. Cor.	
T	5.16	144.75			Bt. Spk. in Cb. 5' N. of N. end C.R.	
[illegible]			9.74	135.24	Sewer M.H. { S 2-4-1 N 4.5 [illegible] 9.74.	
			9.74	135.24	S 2-4-1 S 4.6 [illegible] 9.74.	
					B.M.= E.B. [illegible] 141.17 FB 640 Pg 49	
B.M.= E.B. 64			3.81	141.17	Gifford Ave. Bromont Ave. - N.W. Cor.	
					3' [illegible] 26.5' W. of W. end C.R.	
	*		*		* * *	
					B.M.= E.B. [illegible] 142.48 FB [illegible]	
B.M.= E.B. 66				142.48	Gifford Ave. E. side) 41.5' N. of Bromont Ave.	
T	6.03	148.51			Bt. Spk. in Cb. in front of House #0622	
[illegible]			13.48	135.03	7° left 12" Outlet S [illegible] 13.48.	
[illegible]			[illegible]	134.73	Sewer M.H. 12" Inlet [illegible] 13.58	
52-4-8.1			13.02	135.49	7° Left 12 Outlet S [illegible] 13.02	
"			12.93	135.65	Sewer M.H. 10" Inlet N [illegible] 12.83	
					B.M.= E.B. 67 El.= 145.069 Per F.B. 640 Pg. 50	
B.M.= E.B. 67			3.44	145.07	Gifford Ave + Acacia Ave. - N.W. Cor.	
					Bt. Spk. in Cb. 5' N. of N. end C.R.	
*		*		*	* * * *	
			cont. next	Pg.		

F. B. 655 Pg. 196 — Job No. 6331 — Division No. ____ — Notes Red. ____ — Plotted ____ — Profile No. ____

Survey of Otis Ave Branch — Date ____ — Date ____ — X-Sec. No. ____

Survey by Brundy — Notes Brundy — Notes Chkd. ____ — Checked ____

Indexed C. Johnson — Date 8-26-36 — Date ____ — Date ____

Form 307 5M 11-35

PLEASE RETURN TO
LOS ANGELES COUNTY SURVEYOR
700 HALL OF RECORDS

NOTE: ANY ADDITIONS OR CHANGES ON THIS SHEET MUST BE MADE OR CIRCLED IN RED INK, WITH DATE AND NAME OF PERSON MAKING CHANGE

Do not extend notes this side of this line

STATION	B. S.	H. I.	F. S.	ELEV.		
					B.M. 77.65 [illegible]	[illegible]
B.M. [illegible]				146.59	Clifford Ave [illegible]	
T	5.52	152.11			[illegible] 8' [illegible]	
See Pg			14.92	137.19	Sewer M.H. 1W 935 of [illegible] { [illegible]	[illegible] 14.92
12+/155			14.82	137.29	[illegible] { [illegible] Inlet S	[illegible] 14.82
					(B.M. EB. 84 El=117.6 [illegible]	
B.M. EB. A[illegible]			4.79	147.32	[illegible] Ave + Alley [illegible]	[illegible] N.E. [illegible]
					[illegible]	
					B.M. EB. [illegible] 149.41 Per F.B. 640 Pg. 61	
[illegible] 85				149.41	[illegible]	[illegible]
T	5.75	155.16			[illegible] Cb. [illegible]	
64+45			15.69	139.47	72 R. { [illegible]	[illegible] 15.69
"			15.65	139.51	Sewer M.H. { [illegible]	[illegible] 15.65
67+72			14.69	140.47	72 R. { S Outlet [illegible]	[illegible] 14.69
"			14.68	140.48	Sewer M.H. { S Inlet N.	5.44 [illegible] 14.68
					B.M. EB. 86 El=150.89 [illegible]	640 Pg. 61
B.M. EB. 86			4.27	150.89	[illegible] Ave + Randolph St.	S.W. Cor.
					L.A.N. - N.E.R.	
			Cont. next	Pg.		

Notes Ck'd by	Survey of Gage Corona Ave Lateral
Map No.	W. O. 6331 Tape No. St'd °F.
Office Work	Surveyed by Brunty
Checked	Notes " Date 8-19-36
Date	Indexed A. C. Johnson

F.B. 655 Pg. 197

CENTER LINE SURVEY

EAST COMPTON CREEK DRAINAGE SYSTEM

GAGE - CORONA AVE. LATERAL

SHEET 8

For Profile See Pgs. ~~175~~ 201 to ~~180~~ 205 Incl.

C.E. Brunty - Chief
H.M. Smith - Transit
M.A. Van Deren - H. Chain
Raye C King - R. Chain

RECEIVED SEP 8 1936 Smelser
PROGRESSED 15TH ✓
BOOK INDEXED ✓ ✓
MAP INDEXED ✓ ✓
RECORD INDEXED ✓ ✓
CARD INDEXED ✓ ✓

Note: Any Additions or Changes on This Sheet Must be Made or Circled in Red Ink With Date and Name of Person Making Change.

Do not extend notes this side of this line

RETURN TO
LOS ANGELES COUNTY SURVEYOR
700 HALL OF RECORDS

FORM 247 10M 11-35

F.B. 655 Pg. 198

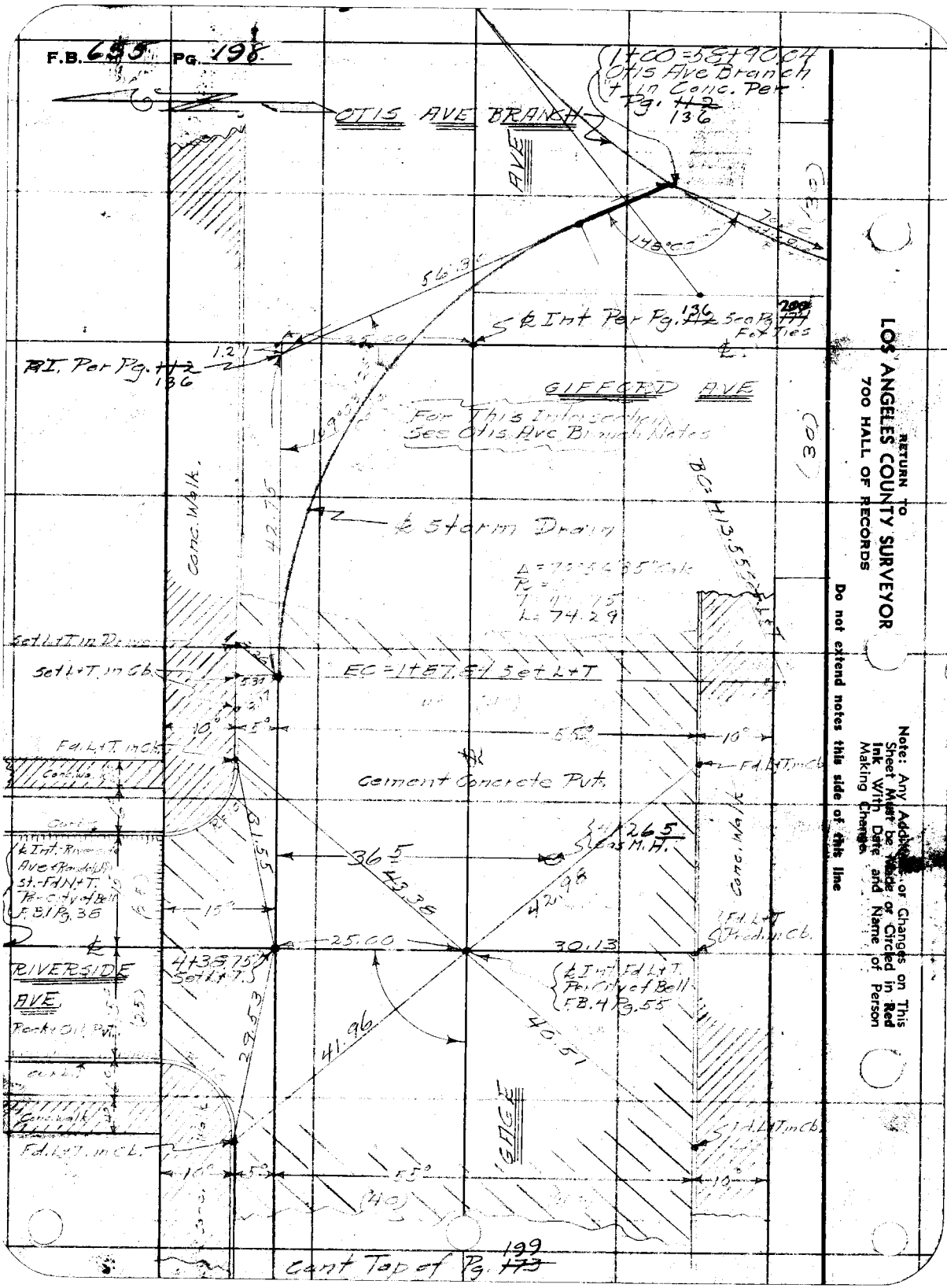

RETURN TO
LOS ANGELES COUNTY SURVEYOR
700 HALL OF RECORDS

Note: Any Additions or Changes on This Sheet Must be Made or Circled in Red Ink With Date and Name of Person Making Changes

Do not extend notes this side of this line

Notes Ck'd by	Survey of Gage-Corona Ave Lateral	F.B. 655 Pg. 199
Map No.	W. O. 6331 Tape No. St'd °F.	
Office Work	Surveyed by [illegible]	
Checked	Notes " Date 8-19-36	
Date	Indexed A. C. Johnson	

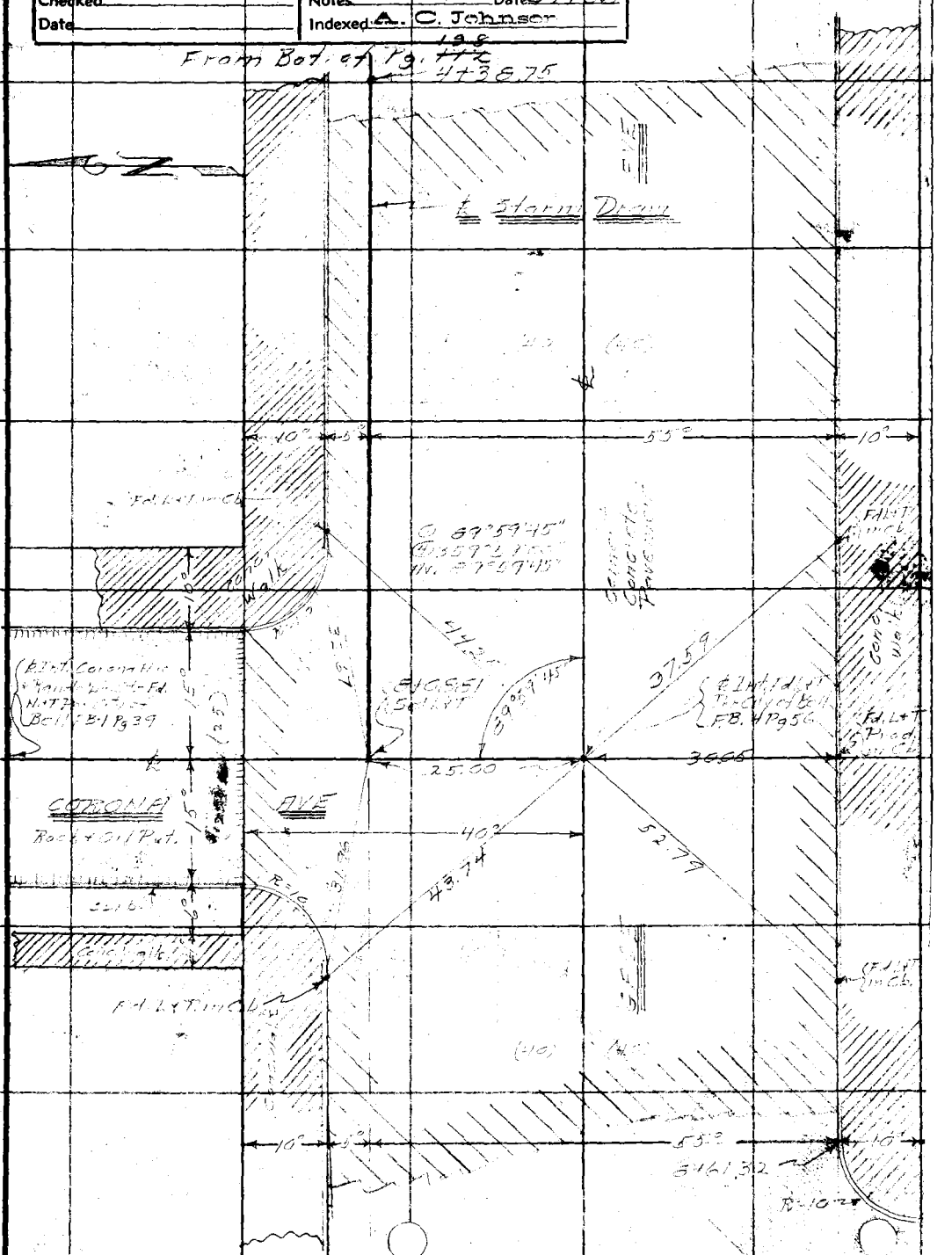

Note: Any Additions or Changes on This Sheet Must be Made or Circled in Red Ink With Date and Name of Person Making Change.

Do not extend notes this side of this line

RETURN TO
LOS ANGELES COUNTY SURVEYOR
700 HALL OF RECORDS

FORM 247 10M 11-35

RETURN TO
LOS ANGELES COUNTY SURVEYOR
700 HALL OF RECORDS

Note: Any Additions or Changes on This Sheet Must be Made or Circled in **Red Ink** With Date and Name of Person Making Change.

Do not extend notes this side of this line

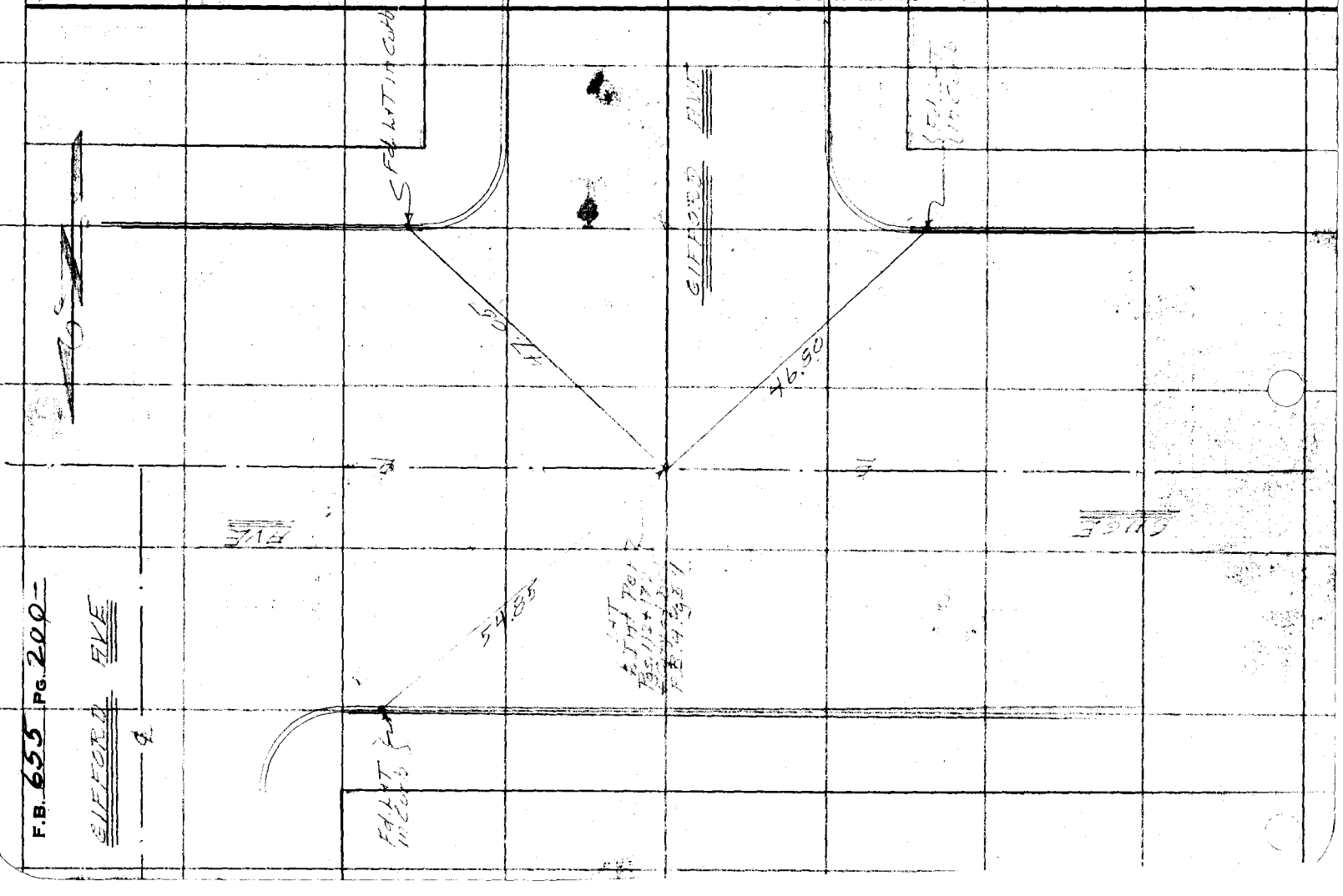

Profile	Notes Red.	Plotted	Job No. 630	Division No.	F. B. 655 Pg. 201
No.	Date	Date	Survey of		
X-Sec.	Notes Chkd.	Checked	Survey by	Notes	Date
No.	Date	Date	Map No.	Indexed A. C. Johnson	Date

CENTER LINE PROFILE

EAST COMPTON CREEK DRAINAGE SYSTEM

CHCL - CORONA AVE LATERAL

SHEET 8

For ℄ survey see Pgs. ~~171~~ 197 to ~~174~~ 200 Incl.

S.F. Brandy - Chief
H.M. [illegible] - Level
M.A. Van Dorn - Rod
Paye C King - Rod.

RECEIVED SEP 8 1936 [signature]
PROGRESSED 1575
BOOK INDEXED ✓ ✓
MAP INDEXED ✓ ✓
RECORD INDEXED ✓ ✓
CARD INDEXED ✓ ✓
REDUCED Field
CH[illegible] Sept 10 Gregory

ELEV.

F. S.

H. I.

B. S.

STATION

NOTE: ANY ADDITIONS OR CHANGES ON THIS SHEET MUST BE MADE OR CIRCLED IN RED INK, WITH DATE AND NAME OF PERSON MAKING CHANGE

Do not extend notes this side of this line

PLEASE RETURN TO
LOS ANGELES COUNTY SURVEYOR
700 HALL OF RECORDS

Form 307 5M 11-35

Form 307 5M 11-35

PLEASE RETURN TO
LOS ANGELES COUNTY SURVEYOR
700 HALL OF RECORDS

NOTE: ANY ADDITIONS OR CHANGES ON THIS SHEET MUST BE MADE OR CIRCLED IN RED INK, WITH DATE AND NAME OF PERSON MAKING CHANGE

Do not extend notes this side of this line

Profile No. X-Sec. No.

Survey of Gage Ave. Division No. Notes Red Platted
Survey by Bruns & Johnson Notes Date Date
Indexed C. Johnson Date Notes Chkd. Checked
F. B. 655 Pg. 202 Job No. 633 Date Date

STATION	B. S.	H. I.	F. S.	ELEV.	
					B.M. "EB.L = E.I. 144.59" T2 in 2.B.6 4 Pg. 50
B.M. "EB.L-63				146.51	Gifford Ave + Gage Ave - S.W. Cor.
T	5.55	152.17			Bl. Spk. in Cb. 8' W. of W. end C.B.
1+00.			5.91	146.26	℄ R.R. - Main Wisconsin Branch
1+39.55			5.47	146.70	℄ S.D.
1+97.81			5.86	146.31	℄ S.D.
"			5.36	146.81	25' Lt. - ℄ Gage Ave.
"			6.33	145.84	55' Lt. - Gutter
"			5.59	146.58	" " - Top Curb
"			5.15	147.02	5' Rt. - " "
"			6.03	146.14	5' Rt. - Gutter
2+00			5.99	146.25	℄ S.D.
3+00			5.88	146.29	℄ S.D.
4+00			5.77	145.40	℄ S.D.
T.P.			5.08	147.09	
T	4.24	151.33			
4+13.75			5.00	146.33	5' Rt. - Gutter } E. end C.R. NE Cor.
"			4.31	147.02	" " - Top Cb. }
4+23.75			4.74	146.57	5' Rt. - Gutter } N. end C.R. " "
"			4.18	147.13	" - Top Cb. }

Form 307 5M 11-35

PLEASE RETURN TO
LOS ANGELES COUNTY SURVEYOR
700 HALL OF RECORDS

NOTE: ANY ADDITIONS OR CHANGES ON THIS SHEET MUST BE MADE OR CIRCLED IN RED INK, WITH DATE AND NAME OF PERSON MAKING CHANGE

Do not extend notes this side of this line

STATION	B. S.	H. I.	F. S.	ELEV.		
4+23.75			4.48	146.85	120' Rt - Gutter	
4+23.75		151.33	4.04	147.29	120' " - Top Curb	
4+38.75			4.92	146.41	℄ Int. Storm Drain + ℄ Riverside Ave	
"			4.47	146.84	25' Lt. ℄ Int - Gage Ave + Riverside Ave	
"			5.20	146.13	55' Lt. Gutter	
"			4.39	146.94	" Top Cb.	
"			4.75	146.38	5' Rt. Gutter	
"			4.53	146.80	15' Rt. N. edge Conc. Pvt	
"			4.05	147.28	Rt. ℄ Riverside Ave	
4+53.75			4.77	146.56	15' Rt. - Gutter	N. end C.R. - NW Cor
"			4.32	147.01	" - Top Cb.	
"			4.37	146.96	120' Rt. - Gutter	
"			3.97	147.36	" " - Top Cb.	
4+63.75			4.95	146.38	5' Rt. - Gutter	W. end C.R. NW Cor
"			4.27	147.06	" - Top Cb.	
5+00			4.86	146.47	℄ S.D.	
6+00			4.62	146.71	℄ S.D.	
7+00			4.48	146.85	℄ S.D.	
TP.			4.44	146.89		
⊼	5.87	152.76				
7+83.51			5.87	146.89	5' Rt. - Gutter	E. end C.R. - NE Cor.
"			5.29	147.47	" " - Top Cb	

Profile No. ____ Notes Red ____ Plotted ____ Job No. 633 Division No. ____ F. B. 655 Pg 203
Date ____ Date ____ Survey of [illegible]
X-Sec. No. ____ Notes Chkd ____ Checked ____ Survey by [illegible] Notes [illegible] Date ____
Date ____ Date ____ Map No. ____ Indexed Johnson Date ____

Form 307 5M 11-35

PLEASE RETURN TO
LOS ANGELES COUNTY SURVEYOR
700 HALL OF RECORDS

NOTE: ANY ADDITIONS OR CHANGES ON THIS SHEET MUST BE MADE OR CIRCLED IN RED INK, WITH DATE AND NAME OF PERSON MAKING CHANGE

Do not extend notes this side of this line

F. B. 655 Pg. 204 | Job No. 438 | Division No. | Notes Red. | Plotted | Profile No.
Survey of | Date | Date | X-Sec. No.
Survey by C. Johnson | Notes | Notes Ckkd. | Checked
Indexed | Date | Date | Date

STATION	B. S.	H. I.	F. S.	ELEV.	
7193.81			5.57	147.19	15' Rt - Gutter
"			5.1[illegible]	147.57	" " - Top Ch.
"			5.14	147.32	100' Rt - Gutter
"			5.[illegible]	147.68	" " - Top Ch.
8166.81			5.62	147.14	I.C. Storm Drain + L Catch Basin
"			5.14	147.34	25' Rt. - L.C. Storm Drain
"			5.27	146.7[illegible]	50' Lt. - Gutter
"			5.34	141.42	" " - Top Ch.
"			5.72	147.03	5' Rt. - X Gutter
"			5.30	147.46	15' Rt. - N. edge Conc. Rt.
"			5.26	147.30	100 Rt. - L Catch Basin
8[illegible]			5.53	147.23	15' Rt - Gutter
"			5.14	147.[illegible]	" " - Top Ch.
"			5.35	147.[illegible]	100' Rt - Gutter
"			5.00	147.[illegible]	" " - Top Ch.
8433.81			5.07	147.[illegible]	5' Rt - Gutter
"			5.15	147.[illegible]	" " - Top Ch.
6761.3			5.57	147.89	35' Lt - Gutter
"			5.27	147.41	" " - Top Ch.
"			5.56	147.30	5' Rt. - Gutter
"			4.95	147.[illegible]	41 " - Top Ch.

? = M.E.
E to [illegible] - S.F. Co.

Form 307 5M 11-35

PLEASE RETURN TO
LOS ANGELES COUNTY SURVEYOR
700 HALL OF RECORDS

NOTE: ANY ADDITIONS OR CHANGES ON THIS SHEET MUST BE MADE OR CIRCLED IN RED INK, WITH DATE AND NAME OF PERSON MAKING CHANGE

Do not extend notes this side of this line

STATION	B. S.	H. I.	F. S.	ELEV.		
π		[illegible]				
[illegible]			[illegible]	147.5	[illegible]	

Profile No. ____ Notes Red. ____ Plotted ____ Job No. 6331 Division No. ____ F. B. 655 Pg. 205

X-Sec. No. ____ Date ____ Date ____ Survey of [illegible]

Notes Chkd. ____ Checked ____ Survey by [illegible] Notes [illegible] Date [illegible]

Date ____ Date ____ Map No. ____ Indexed Johnson Date ____

F. B 655 PG. 206 | Job No. 6331 | Division No. | Notes Red. | Plotted | Profile

Survey of | Date | Date | No.

Survey by Brunty | Notes Brunty | Notes Chkd. | Checked | X-Sec.

Indexed A. C. Johnson | Date | Date | Date | No.

STATION	B. S.	H. I.	F. S.	ELEV.

Form 307 5M 11-35

PLEASE RETURN TO
LOS ANGELES COUNTY SURVEYOR
700 HALL OF RECORDS

Do not extend notes this side of this line

NOTE: ANY ADDITIONS OR CHANGES ON THIS SHEET MUST BE MADE OR CIRCLED IN RED INK, WITH DATE AND NAME OF PERSON MAKING CHANGE

Notes Ck'd by	Survey of Live Oak St Stub
Map No.	W. O. 6331 Tape No. St'd °F.
Office Work	Surveyed by Brunty
Checked	Notes " Date 5-2-36
Date	Indexed A. C. Johnson

F.B. 655 PG. 207

CENTER LINE SURVEY

EAST COMPTON CREEK DRAINAGE SYSTEM

LIVE OAK STREET STUB

SHEET #8

For Profile see Pgs. ~~155~~ 211 to ~~158~~ 214 Incl.

C.E. Brunty	Chief
H.H. Smith	[illegible]
M.A. Van [illegible]	[illegible]
[illegible]	[illegible]

RECEIVED SEP 8 1936 Smelser

PROGRESSED 15th ✓

BOOK INDEXED ✓ ✓

MAP INDEXED ✓ ✓

~~RECORD INDEXED~~ ✓ ✓

CARD INDEXED ✓ ✓

Note: Any Additions or Changes on This Sheet Must be Made or Circled in Red Ink With Date and Name of Person Making Change.

Do not extend notes this side of this line

RETURN TO
LOS ANGELES COUNTY SURVEYOR
700 HALL OF RECORDS

FORM 247 10M 11-35

F.B. 655 PG. 208

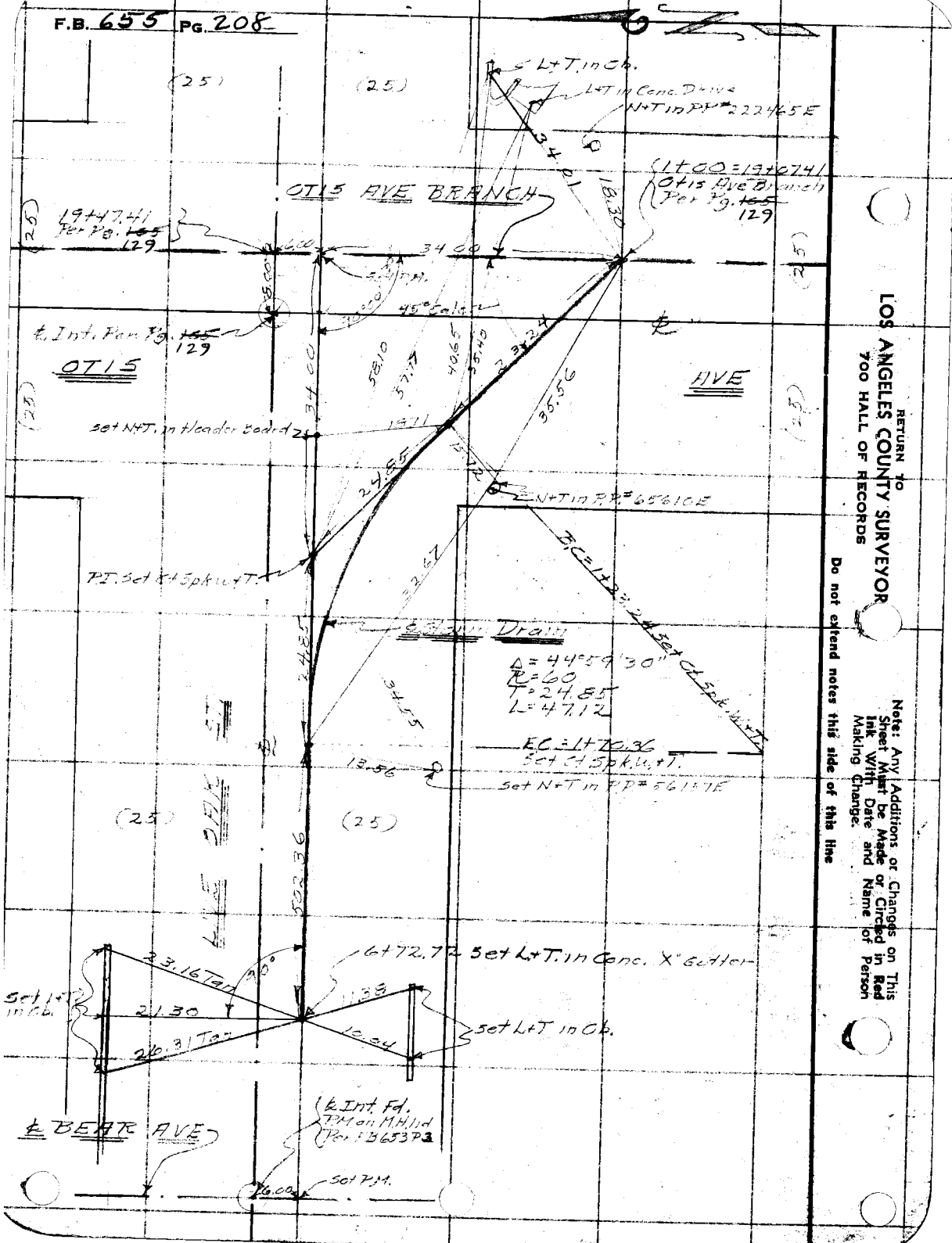

RETURN TO
LOS ANGELES COUNTY SURVEYOR
900 HALL OF RECORDS

Do not extend notes this side of this line

Note: Any Additions or Changes on This Sheet Must be Made or Circled in Red Ink With Date and Name of Person Making Change.

Notes Ck'd by		Survey of Live Oak St. Stub	F.B. 655 Pg 209
Map No.		W. O. 6331 Tape No.	St'd °F.
Office Work		Surveyed by Brandy	
Checked		Notes " Date 2-24-36	
Date		Indexed A. C. Johnson	

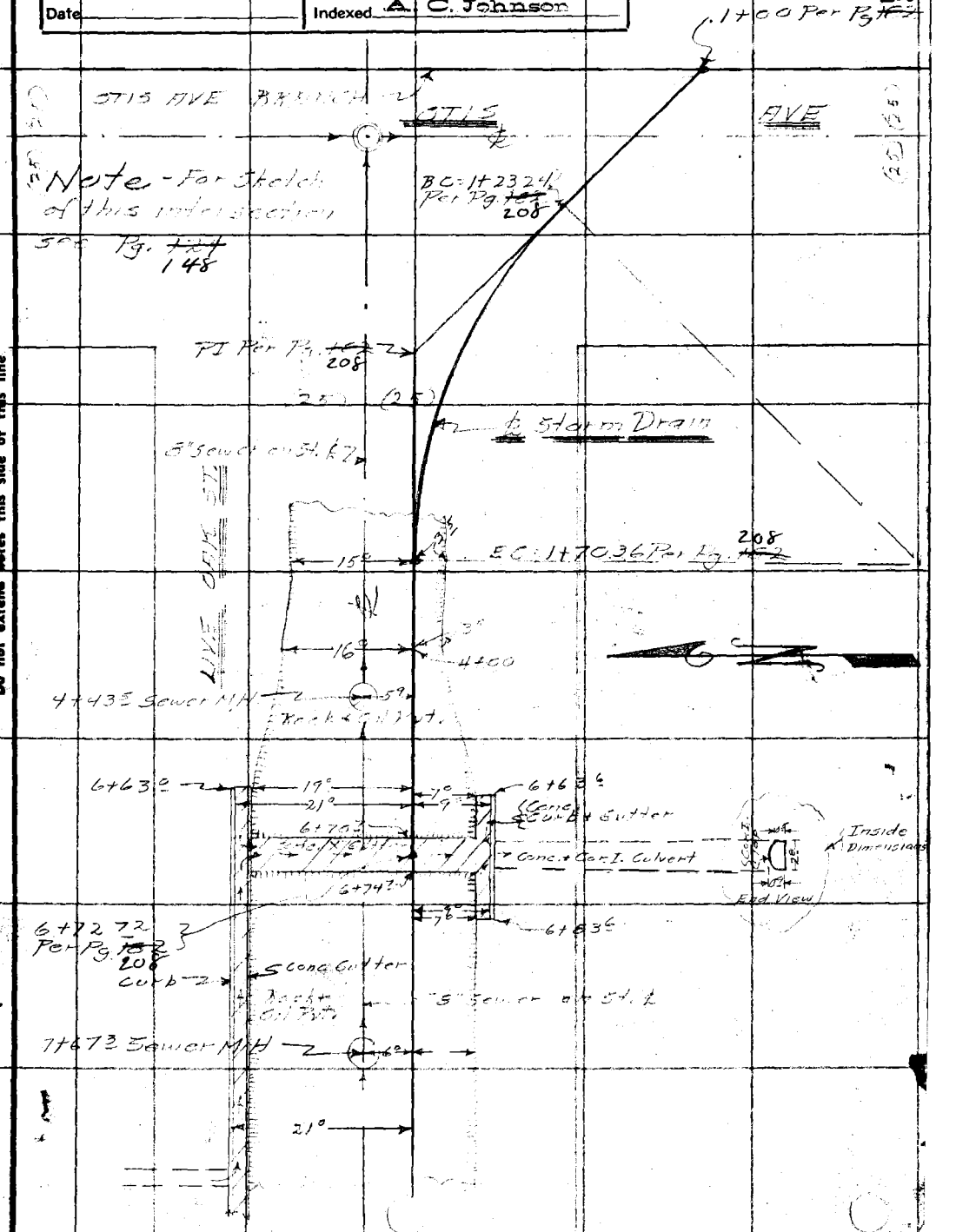

Note: Any Additions or Changes on This Sheet Must be Made or Circled in Red Ink With Date and Name of Person Making Change.

Do not extend notes this side of this line

RETURN TO
LOS ANGELES COUNTY SURVEYOR
700 HALL OF RECORDS

FORM 247 10M 11-35

RETURN TO
LOS ANGELES COUNTY SURVEYOR
700 HALL OF RECORDS

Note: Any Additions or Changes on This Sheet Must be Made or Circled in Red Ink With Date and Name of Person Making Change.

Do not extend notes this side of this line

F.B. 6355 PG. 210

Profile No.	Notes Red.	Plotted	Job No. 6331	Division No.	F. B. 655 PG 211
	Date	Date	Survey of Live Oak St Sub		
X-Sec. No.	Notes Chkd.	Checked	Survey by Brunty	Notes H.M.S.	Date 8-24-36
	Date	Date	Map No.	Indexed A. C. Johnson	Date

CENTER LINE [illegible]

[illegible] CREEK DRAINAGE SYSTEM

LIVE OAK STREET SUB.

SHEET 8

Tort Survey [illegible] 207 ~~[illegible]~~ & 209 ~~[illegible]~~

C. E. Brunty [illegible]

H. M. [illegible]

[illegible]

[illegible]

ELEV.

F. S.

H. I.

B. S.

STATION

RECEIVED EP 8 1936 [illegible]

PROGRESSED 15th ✓

BOOK INDEXED ✓ ✓

MAP INDEXED ✓ ✓

RECORD INDEXED ✓ ✓

CARD INDEXED ✓ ✓

REDUCED [illegible]

CHECKED Sept 10 [illegible]

NOTE: ANY ADDITIONS OR CHANGES ON THIS SHEET MUST BE MADE OR CIRCLED IN RED INK, WITH DATE AND NAME OF PERSON MAKING CHANGE

Do not extend notes this side of this line

PLEASE RETURN TO LOS ANGELES COUNTY SURVEYOR 700 HALL OF RECORDS

Form 307 5M 11-35

F. B. 655 PG. 212 | Job No. 321 | Division No. | Notes Red. | Plotted | Profile No.
Survey of | Date | Date | X-Sec. No.
Survey by | Notes | Notes Chkd. | Checked
Indexed A. C. Johnson | Date | Date | Date

Form 307 5M 11-35

PLEASE RETURN TO
LOS ANGELES COUNTY SURVEYOR
700 HALL OF RECORDS

NOTE: ANY ADDITIONS OR CHANGES ON THIS SHEET MUST BE MADE OR CIRCLED IN RED INK, WITH DATE AND NAME OF PERSON MAKING CHANGE

Do not extend notes this side of this line

STATION	B. S.	H. I.	F. S.	ELEV.	
					BM. EB 56 [illegible] 135.958 [illegible]
B.M. EB 56				135 96	Otis Ave [illegible]
	3 21	139 17			[illegible]
1+00			4 23	[illegible]	Inter ℄ Otis Ave [illegible] DS.
[illegible] BC					[illegible]
[illegible]					
[illegible]			4 42	134 75	S edge oil Pav
[illegible]			1.0	13[illegible] 3	Gutter
[illegible]			4 0	[illegible]	[illegible]
[illegible]			3 [illegible]	[illegible]	℄ Line [illegible]
[illegible]			4 [illegible]	[illegible]	N edge [illegible]
[illegible]			[illegible]	[illegible]	[illegible]
[illegible]			[illegible]	[illegible]	[illegible]
[illegible]			[illegible]	134 66	[illegible]
[illegible]			[illegible]	[illegible]	[illegible]
[illegible]			[illegible]	[illegible]	
[illegible]			[illegible]	[illegible]	[illegible]
[illegible]			[illegible]	[illegible]	
[illegible]			[illegible]	[illegible]	[illegible]
[illegible]			[illegible]	[illegible]	℄ Line [illegible]
[illegible]			[illegible]	135 6	[illegible] edge [illegible]

Form 307 5M 11-35

PLEASE RETURN TO
LOS ANGELES COUNTY SURVEYOR
700 HALL OF RECORDS

NOTE: ANY ADDITIONS OR CHANGES ON THIS SHEET MUST BE MADE OR CIRCLED IN RED INK, WITH DATE AND NAME OF PERSON MAKING CHANGE

Do not extend notes this side of this line

STATION	B. S.	H. I.	F. S.	ELEV.		
		139 17				
[illegible]			6 0	133 [illegible]	Gutter	
23 R			5 3	133 9	Tp bk.	
TP			5 32	133 [illegible]		
	4 [illegible]	138 65				
4+43 S			10 68	127 97	6'R S M H [illegible]	5 [illegible] C 5 [illegible] C plan
						[illegible] D [illegible] D
						4 82 R 4 82 R 136 31
			10 70	127 95	[illegible]	10 68 1 10 70
5+00			[illegible]	133 [illegible]	[illegible]	
6+00			[illegible]	133 [illegible]		
4' L			5 25	133 [illegible]	Sedge [illegible]	
9' L			5 8	[illegible]	Gutter	
10' L			4 8	[illegible]	Tp bk	
6' R			4 9[illegible]	133 [illegible]	[illegible]	
[illegible]			[illegible]	[illegible]	[illegible]	
2[illegible]			5 9	13[illegible]	Gutter	
[illegible]			[illegible]	[illegible]	Tp bk	
5+63			5 64	133 [illegible]	3' R E end [illegible]	[illegible] St Tp Ch
			6 16	13[illegible]	Gutter	
[illegible]			5 [illegible]	133 [illegible]	[illegible]	
			6 34	13[illegible]	Gutter	

Profile No. ____ Notes Red ____ Plotted ____ Job No. 6331 Division No. ____ F. B. 655 Pg 213
Date ____ Date ____ Survey of [illegible]
X-Sec. No. ____ Notes Chkd. ____ Checked ____ Survey by [illegible] Notes [illegible] Date 8-24-36
Date ____ Date ____ Map No. ____ Indexed ____ Date ____

F. B 655 PG. 214 | Job No. ___ | Division No. ___ | Notes Red. ___ | Plotted ___ | Profile No. ___
Survey of [illegible] St. Stub | Date ___ | Date ___
Survey by Brun[illegible] | Notes [illegible] | Notes Chkd. ___ | Checked ___ | X-Sec. No. ___
Indexed A. C. Johnson | Date ___ | Date ___ | Date ___

Form 307 5M 11-35

PLEASE RETURN TO
LOS ANGELES COUNTY SURVEYOR
700 HALL OF RECORDS

NOTE: ANY ADDITIONS OR CHANGES ON THIS SHEET MUST BE MADE OR CIRCLED IN RED INK, WITH DATE AND NAME OF PERSON MAKING CHANGE

Do not extend notes this side of this line

STATION	B. S.	H. I.	F. S.	ELEV.		
6+[illegible]			[illegible]	13[illegible]	8.50 [illegible]	
			6.32	[illegible]	92 FL. [illegible]	
[illegible]			[illegible]	[illegible]	[illegible]	
6+[illegible]			[illegible]	[illegible] 11	Wend Cb. [illegible]	Line [illegible] St.
			[illegible]	[illegible]	[illegible]	(plan 129[illegible])
7+26			[illegible]	[illegible]	[illegible]	
7+[illegible]			[illegible]	[illegible]	[illegible]	[illegible]
			9.14		[illegible]	.972 .974
			5.3[illegible]	13[illegible] 2[illegible]	2.50 [illegible]	
			[illegible]	13[illegible] 15	5' edge [illegible]	
			[illegible]	13[illegible]	[illegible]	
			[illegible]	[illegible]	[illegible]	
			[illegible]	133 [illegible]	[illegible]	
21+[illegible]			5.37	133 28	[illegible] CL	
"			6.04	13[illegible] 3[illegible]	[illegible]	
B.M. B182			5.56	133 .37	B.M. B.182 Elev. 133.378 [illegible]	
					Line [illegible] St.-[illegible]	
					[illegible] 35' W. [illegible] end Cb. [illegible]	
					in front [illegible] house #4019	

Profile No.	Notes Red.	Plotted	Job No. 6331	Division No.	F. B 655 PG. 215
	Date	Date	Survey of E Compton Cr. PS. #1		
X-Sec. No.	Notes Chkd.	Checked	Survey by Wallace	Notes W	Date 7/30/37
	Date	Date	Map No.	Indexed A. C. Johnson	Date

Elev. of inverts [illegible]

[illegible]

[illegible] #1

[illegible] 6331

5

ELEV.	RECEIVED Snelser AUG 3 1987
	PROGRESSED ✓ ✓
F. S.	BOOK INDEXED ✓ ✓
	MAP INDEXED ✓ ✓
	RECORD INDEXED ✓ ✓
H. I.	CARD INDEXED —
	REDUCED Field
	CHECKED HLS "
B. S.	
STATION	

NOTE: ANY ADDITIONS OR CHANGES ON THIS SHEET MUST BE MADE OR CIRCLED IN RED INK, WITH DATE AND NAME OF PERSON MAKING CHANGE

Do not extend notes this side of this line

PLEASE RETURN TO
LOS ANGELES COUNTY SURVEYOR
700 HALL OF RECORDS

Form 307 5M 11-35

Form 307 5M 11-35

PLEASE RETURN TO
LOS ANGELES COUNTY SURVEYOR
700 HALL OF RECORDS

NOTE: ANY ADDITIONS OR CHANGES ON THIS SHEET MUST BE MADE OR CIRCLED IN RED INK, WITH DATE AND NAME OF PERSON MAKING CHANGE

Do not extend notes this side of this line

STATION	B. S.	H. I.	F. S.	ELEV.	
		[illegible]	Lamp		West side [illegible] Ave. 184± N. ℄ of Live Oak St. 18' W. ℄ Calif Ave
B.M. "EL-20"	4.83	140.83		136.00	B.M. "EL-20" El. 136.00 F.B. 639/53 Calif Ave & Live Oak St. B. Spk. 15' S. S. and C.R. S.W. Cor.
(West side Calif) invert of Lamp Hole			8.67	132.16	
Lamp Hole East Side Calif Ave. 186.3' N. of ℄ Live Oak St. 18' E. ℄ Calif Ave					
Invert Lamp Hole East side			8.76	132.07	
B.M. "EL-21"			4.45	136.38	B.M. "EL-21" El. 136.38 F.B. 639/53 Calif. St. & Live Oak St. B. Spk. 4' S. S. and C.R. S.W. Cor.

F.B. 635 PG. 216

Job No. 653 Division No. L. Compton Co. U.S. #1 Notes Red. Plotted Profile No.

Survey of Date Date X-Sec.

Survey by Notes Checked Date No.

Indexed C. Johnson Date Date

FORM 307 5M 7-43

PLEASE RETURN TO
LOS ANGELES COUNTY SURVEYOR
700 HALL OF RECORDS

NOTE: ANY ADDITIONS OR CHANGES ON THIS SHEET MUST BE MADE OR CIRCLED IN RED INK. WITH DATE AND NAME OF PERSON MAKING CHANGE

Do not extend notes this side of this line

STATION	B. S.	H. I.	F. S.	ELEV.		
BM EL-19	4 49	140 90		136 41	BM EL19 El. 136.412 FB 639-53. California Ave + Flower St. - SW Cor. Bt spk in cb. - 3' S of S end C.R.	
			8 92	131 98	invert of lamphole Ave - 185' South 7' W of E prop. Line	E. side California ℄ Live Oak St.
			8 77	132 13	invert of lamphole Ave - 185' South 7' E. of W. prop. Line	- W side California ℄ Live Oak St.
BM. EL 20			4 89	136 01	BM EL 20 El. 136.001 FB 639-53 California Ave. + Live Oak St. SW Cor Bt spk in cb 5' S. of S. end. C.R.	

Profile No. ____ Notes Red. ____ Plotted ____
X-Sec. No. ____ Date ____ Date ____
Notes Chkd. Lo Date 10/26/45 Checked ____ Date ____
Job No. 6331 Division No. V
Survey of East Compton Creek #105
Survey by Moore Notes Moore Date 10-25-45
Map No. ____ Endorsed Johnson Date ____

F.B. 655 Pg. 217

F.B. PG. Job No. Division No. Notes Red. Plotted Profile

Survey of Date Date No.

Survey by Notes Notes Chkd. Checked X-Sec.

Indexed Date Date Date No.

FORM 807 5M 7-43

PLEASE RETURN TO

LOS ANGELES COUNTY SURVEYOR

700 HALL OF RECORDS

NOTE: ANY ADDITIONS OR CHANGES OF THIS SHEET MUST BE MADE OR CHECKED IN RED INK WITH DATE AND NAME OF PERSON MAKING CHANGE

Do not extend notes this side of this line

STATION	B.S.	H.I.	F.S.	ELEV.

655