Notes Ck'd by	Survey of Mt View Ave Branch
Map No.	W. O. 6331 Tape No. 038 St'd 74°F.
Office Work	Surveyed by F. J. McNeal
Checked	Notes Mc Date 7-23-36
Date	Indexed A. C. Harrison 2-8-38

F.B. 656 PG. 1

EAST COMPTON CREEK DRAINAGE SYSTEM
CENTER LINE SURVEY

MOUNTAIN VIEW AVENUE BRANCH

From Santa Ana St to ~~Sta 46+00 100'± So. of Saturn~~ Randolph St

J.N. 6331

For Profile Notes See F.B. 656 Pg ~~19 to 44~~ 37 to 84
Pg 141-154

SHEET 13

F.J. McNeal
Jack Gregory
A.B. Morse
W.A. Harrison

RECEIVED JUL 29 1936
PROGRESSED ✓ ✓
BOOK INDEXED LCM
MAP INDEXED ✓
RECORD INDEXED ✓
CARD INDEXED ✓

Note: Any Additions or Changes on This Sheet Must be Made or Circled in Red Ink With Date and Name of Person Making Change.

Do not extend notes this side of this line

RETURN TO
LOS ANGELES COUNTY SURVEYOR
700 HALL OF RECORDS

FORM 247 10M 11-35

F.B. 656 PG. 2

To Bot Next Pg.

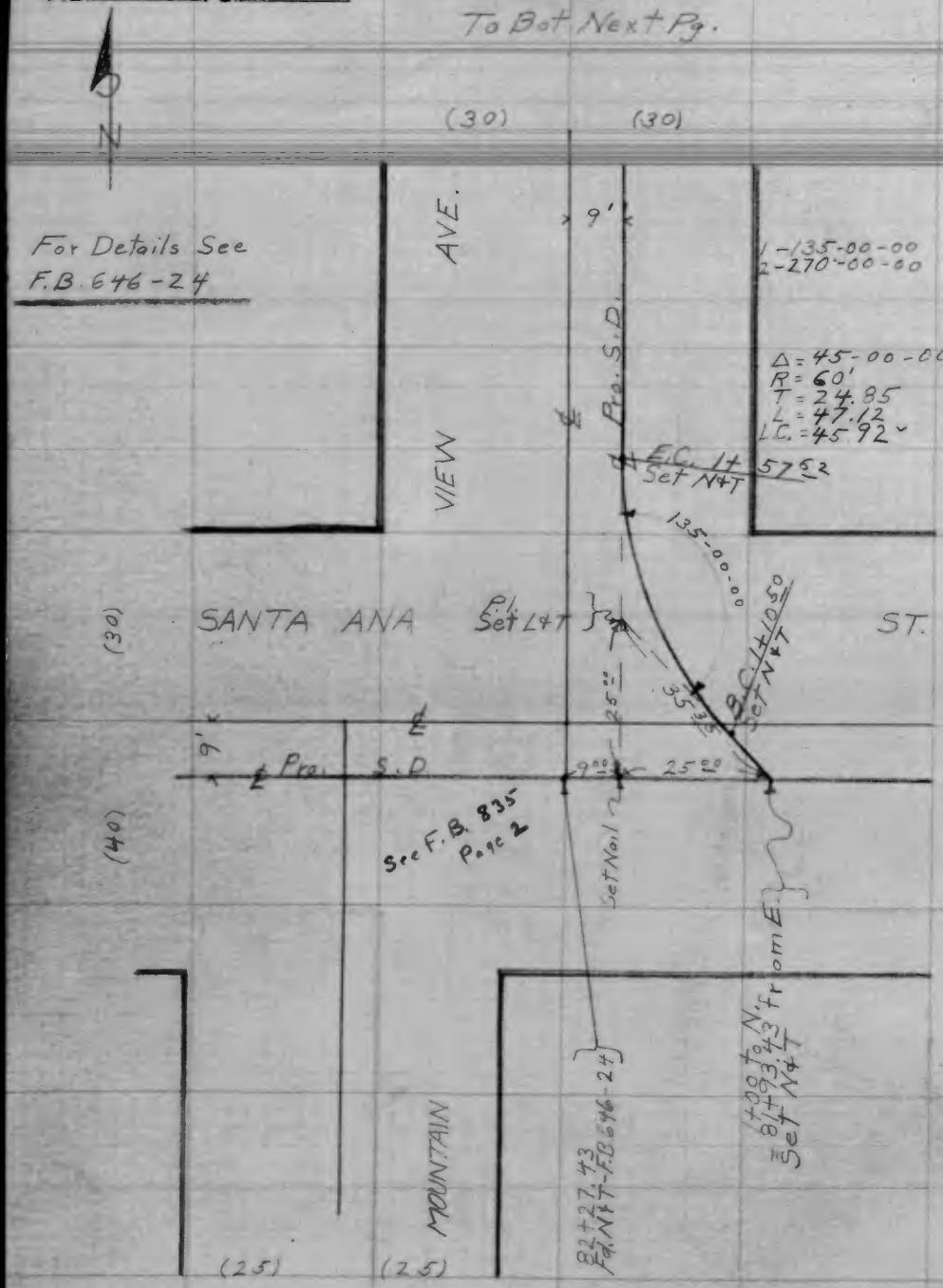

RETURN TO
LOS ANGELES COUNTY SURVEYOR
700 HALL OF RECORDS

Do not extend notes this side of this line

Note: Any Additions or Changes on This Sheet Must be Made or Circled in Red Ink With Date and Name of Person Making Change.

Notes Ck'd by	Survey of	F.B. 656 PG.
Map No.	W. O. Tape No. St'd °F.	
Office Work	Surveyed by	
Checked	Notes Date	
Date	Indexed A. C. Johnson 2-8-38	

(13)

MOUNTAIN VIEW AVE., BRANCH

pgs 1 to 84

141 to 154

CONTINUED TO Sheet (14)

Pgs 85 to 140

Note: Any Additions or Changes on This Sheet Must be Made or Circled in Red Ink With Date and Name of Person Making Change.

Do not extend notes this side of this line

RETURN TO
LOS ANGELES COUNTY SURVEYOR
700 HALL OF RECORDS

FORM 247 10M 11-38

RETURN TO
LOS ANGELES COUNTY SURVEYOR
700 HALL OF RECORDS

Note: Any Additions or Changes on This Sheet Must be Made or Circled in **Red Ink** With Date and Name of Person Making Change.

Do not extend notes this side of this line

F.B. _____ PG. _____

FORM 247 10M 11-38

RETURN TO
LOS ANGELES COUNTY SURVEYOR
700 HALL OF RECORDS

Note: Any Additions or Changes on This Sheet Must be Made or Circled in Red Ink With Date and Name of Person Making Change.

Do not extend notes this side of this line

INDEX TO FIELD BOOK NO 656

Date	J.N.	Location	Notes	Pages
1-23-36n	6331	MOUNTAIN VIEW AVE. BRANCH. (13) & (14)		
		" " "		
		from Santa Ana St. (13)		
		to Saturn Ave.		
		SATURN AVE.		
		from Mountain View Ave.	topog.	1-36
		to Seville Ave.	prof.	37-84
		SEVILLE AVE.	M.H.s	141-154
		from Saturn Ave.	℄ ties.	1-36
		to Randolph St. (13)		
		RANDOLPH ST.	- - - - -	- - - -
		from Seville Ave.		
		to Rugby Ave. (14)		
		RUGBY AVE.		
		from Randolph St.	topog	85-108
		to Slauson Ave.	prof.	109-140
		SLAUSON AVE.	℄ ties	85-108
		from Rugby Ave.		
		to Malabar Ave.		
		MALABAR AVE.		
		from Slauson Ave.		
		to 55 TH ST.		
9-2-36	6331	SANTA FE AVE. STUB. (14)	topog.	155-160
		on SLAUSON AVE.	prof.	161-170
		from Malabar Ave.	℄ ties.	155-160
		to Santa Fe. Ave.		

Notes Ck'd by
Map No.
Office Work
Checked
Date

Survey of
W. O. Tape No. St'd °F.
Surveyed by
Notes Date
Indexed C. Johnson 2-3-38

F.B.
PG.

INDEX TO FIELD BOOK NO 6 5 6

Date	J.N.	Location		Notes	Pages
9-2-36	6331	PACIFIC BLVD. STUB.	(14)		
		on SLAUSON AVE.		topg.	171-174
		from Rugby Ave.		prof.	175-182
		to Pacific Blvd.		℄ ties	171-174
9-10-36	6331	GAGE-RUGBY AVE. LATERAL	(14)		
		GAGE AVE.		topog	183-192
		from Seville Ave.		prof.	193-206
		to Rugby Ave.		℄ ties.	183-192
"	"	GAGE-MILES AVE. LATERAL.	(14)		
		GAGE AVE.		topog	207-214
		from Seville Ave.		prof.	215-226
		to Miles Ave.		℄ ties	207-214
9-21-36	"	SATURN-RUGBY AVE. LATERAL	(14)		
		SATURN AVE.		topog	227-234
		from Seville Ave.		prof	235-248
		to Rugby Ave.		℄ ties	227-234
9-10-36	"	PASSAIC ST. STUB.	(14)		
		on SATURN AVE.	end	topog.	249-254
		from Mountain View Ave.		prof.	255-260
		to Passaic St.		℄ ties	249-254
9-24-36	"	EAST COMPTON CR. D.S. PASSAIC ST. STUB MT. VIEW TO PASSAIC ST.		℄ Profile	255 - 260
7 - 48	"	S.S. M.H. CHECKS ON MT. VIEW AVE. NORTH OF FLORENCE AVE.			
		EAST COMPTON CR. NO. 1			261,262

Do not extend notes this side of this line

RETURN TO
LOS ANGELES COUNTY SURVEYOR
700 HALL OF RECORDS

Note: Any Additions or Changes on This Sheet Must be Made or Circled in Red Ink With Date and Name of Person Making Change.

Notes Ck'd by	Survey of Mt View Ave Branch F.B. 656 Pg. 1
Map No.	W. O. 6331 Tape No. 038 St'd 74°F.
Office Work	Surveyed by F. J. McNeal
Checked	Notes Mc Date 7-23-36
Date	Indexed A. C. Jamison 7-8-38

FAST COMPTON CREEK DRAINAGE SYSTEM

CENTER LINE SURVEY

MOUNTAIN VIEW AVENUE BRANCH

From Santa Ana St to Randolph St ~~Sta 46+80 100'± So. of Saturn~~

J.N. 6331

For Profile Notes See F.B. 656 Pg ~~19 to 44~~ 37 to 84
Pg 141 - 154

SHEET (13)

F.J. McNeal
Jack Gregory
A.B. Morse
W.A. Harrison

RECEIVED JUL 29 1936
PROGRESSED ✓ ✓
BOOK INDEXED LCM
MAP INDEXED ✓
RECORD INDEXED ✓
CARD INDEXED ✓

700 H

Note: Any Additions or Changes on This Sheet Must be Made or Circled in Red Ink With Date and Name of Person Making Change.

Do not extend notes this side of this line

RETURN TO
LOS ANGELES COUNTY SURVEYOR
700 HALL OF RECORDS

FORM 247 10M 11-35

F.B. 656 PG. 2.

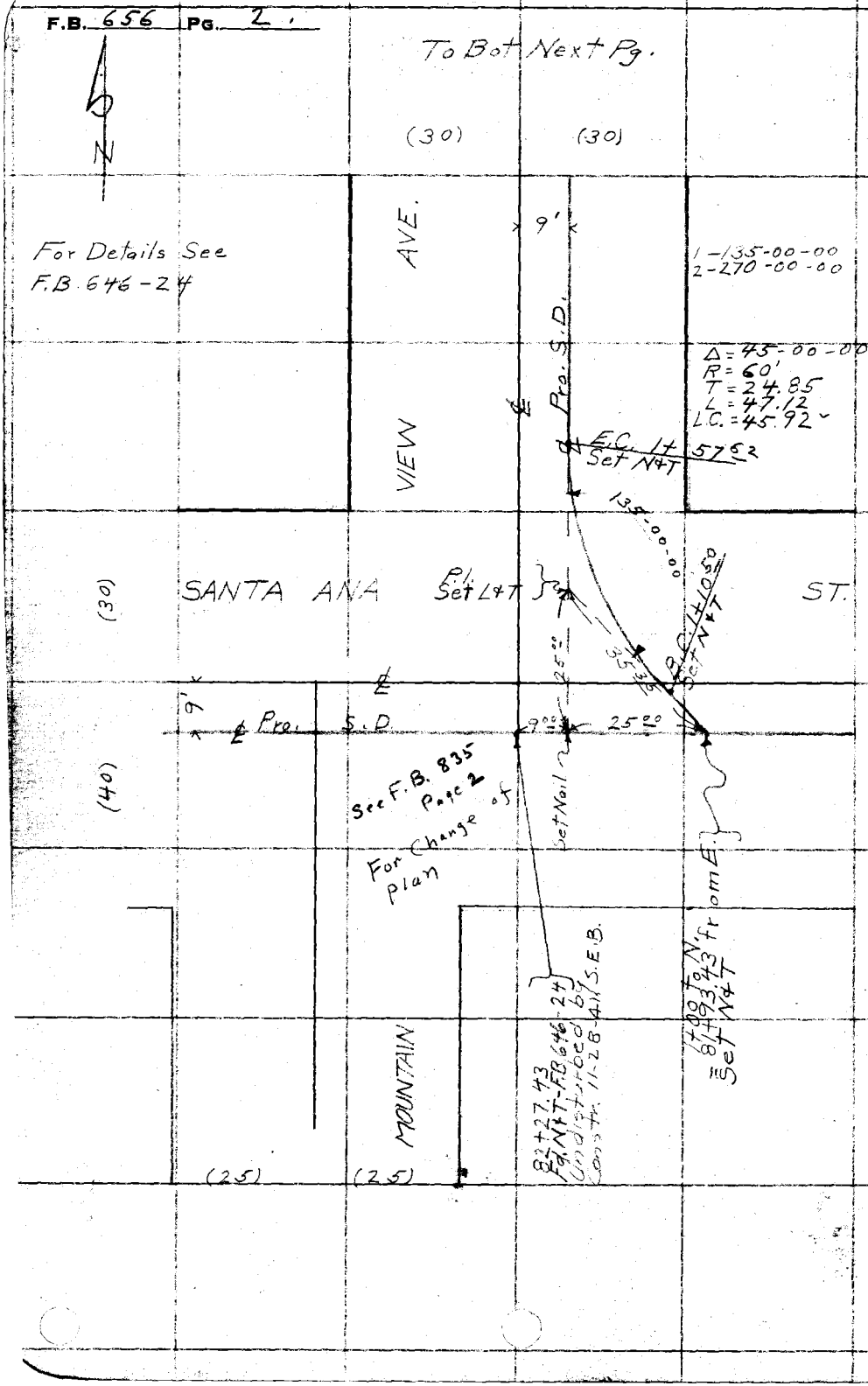

RETURN TO
LOS ANGELES COUNTY SURVEYOR
700 HALL OF RECORDS

Do not extend notes this side of this line

Note: Any Additions or Changes on This Sheet Must be Made or Circled in Red Ink With Date and Name of Person Making Change.

(13)

Notes Ck'd by	Survey of Mt. View Ave. Branch	F.B. 656 Pg. 3
Map No.	W. O. 6331 Tape No. 038 St'd 84°F.	316.92 @ 72°
Office Work	Surveyed by F. J. McNeal	
Checked	Notes Mc Date 7-23-36	
Date	Indexed A. C. Johnson	

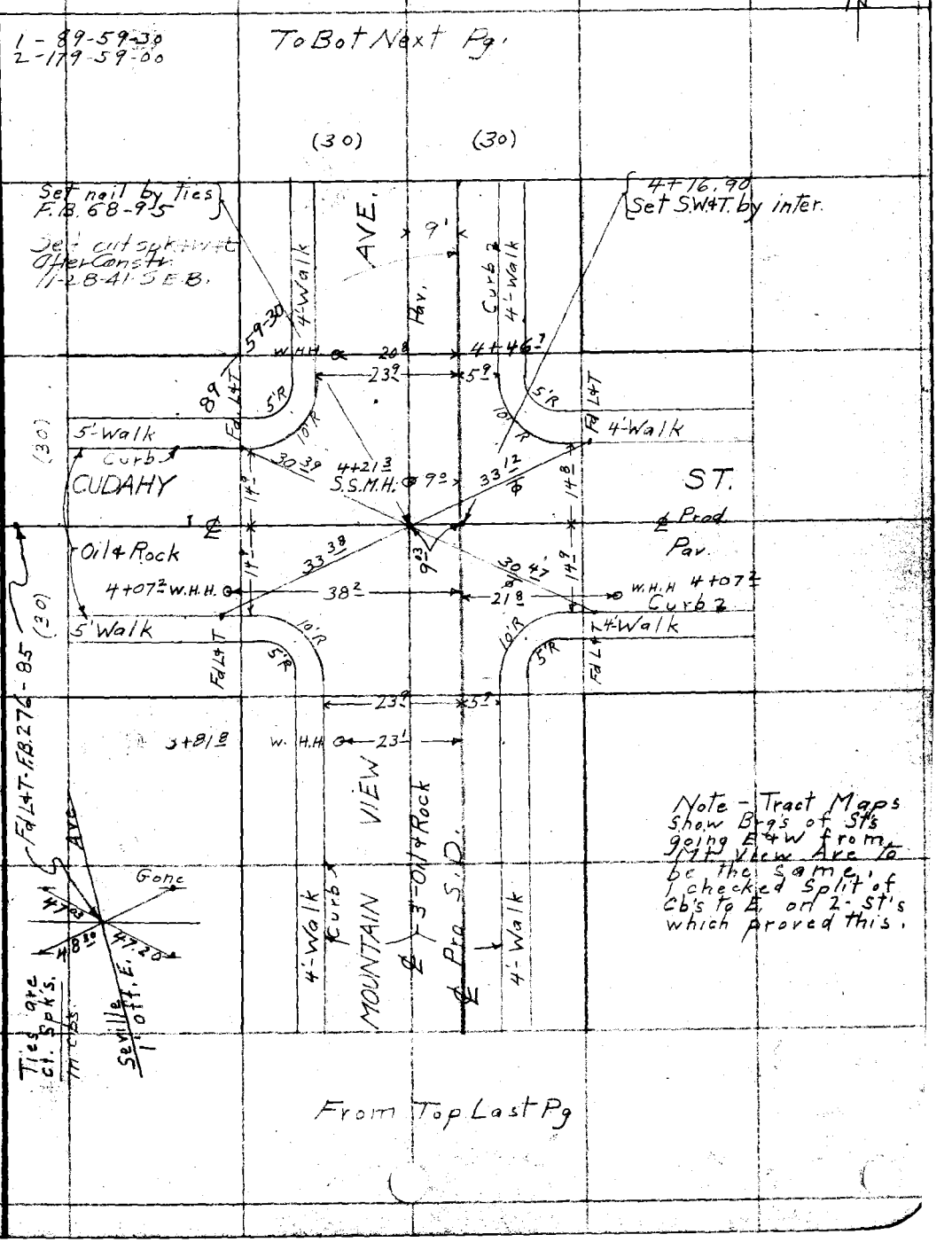

Note: Any Additions or Changes on This Sheet Must be Made or Circled in Red Ink With Date and Name of Person Making Change.

Do not extend notes this side of this line

RETURN TO
LOS ANGELES COUNTY SURVEYOR
700 HALL OF RECORDS

FORM 247 NOV 11-35

F.B. 656 PG. 4

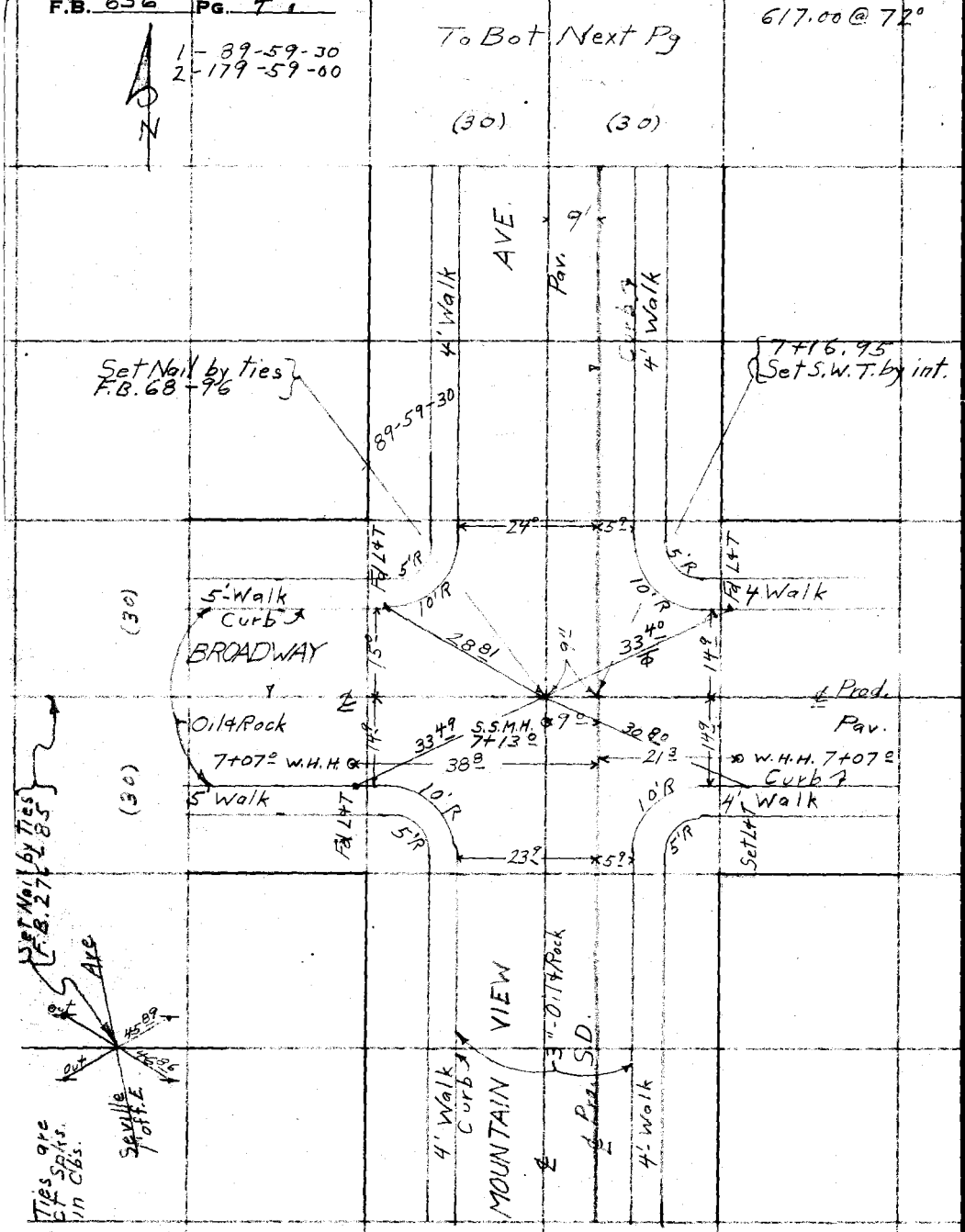

RETURN TO
LOS ANGELES COUNTY SURVEYOR
700 HALL OF RECORDS

Do not extend notes this side of this line

Note: Any Additions or Changes on This Sheet Must be Made or Circled in Red Ink With Date and Name of Person Making Change.

(13)

Notes Ck'd by	Survey of Mt. View Ave Branch
Map No.	W. 06331 Tape No. 038 St'd 84°F.
Office Work	Surveyed by F.J. McNeal
Checked	Notes Mc Date 7-23-36
Date	Indexed A. C. Johnson

F.B. 656 PG. 5.

917.09 @ 72°

N

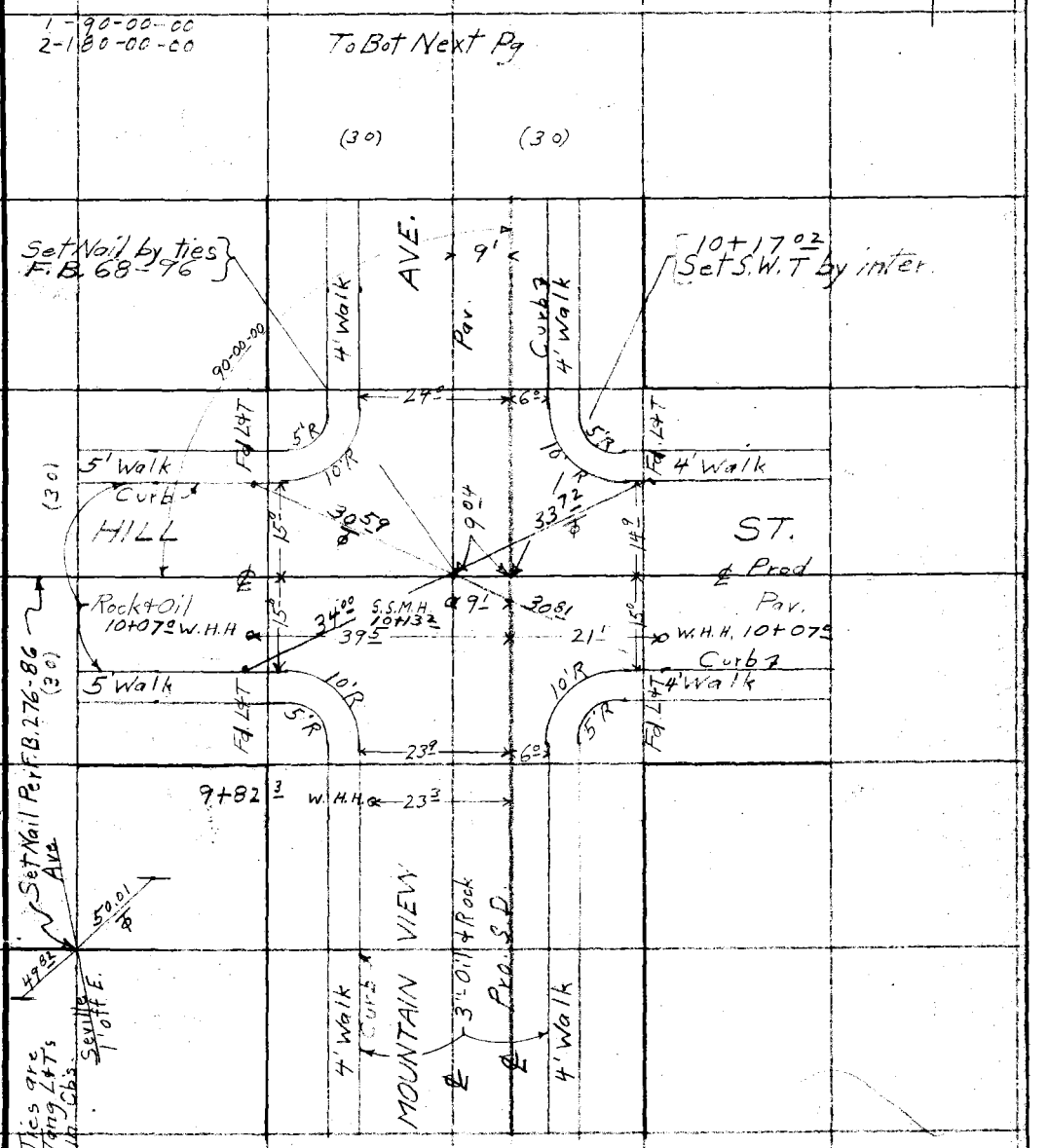

Note: Any Additions or Changes on This Sheet Must be Made or Circled in Red Ink With Date and Name of Person Making Change.

Do not extend notes this side of this line

RETURN TO
LOS ANGELES COUNTY SURVEYOR
700 HALL OF RECORDS

FORM 247 10M 11-35

F.B. 656 PG. 6

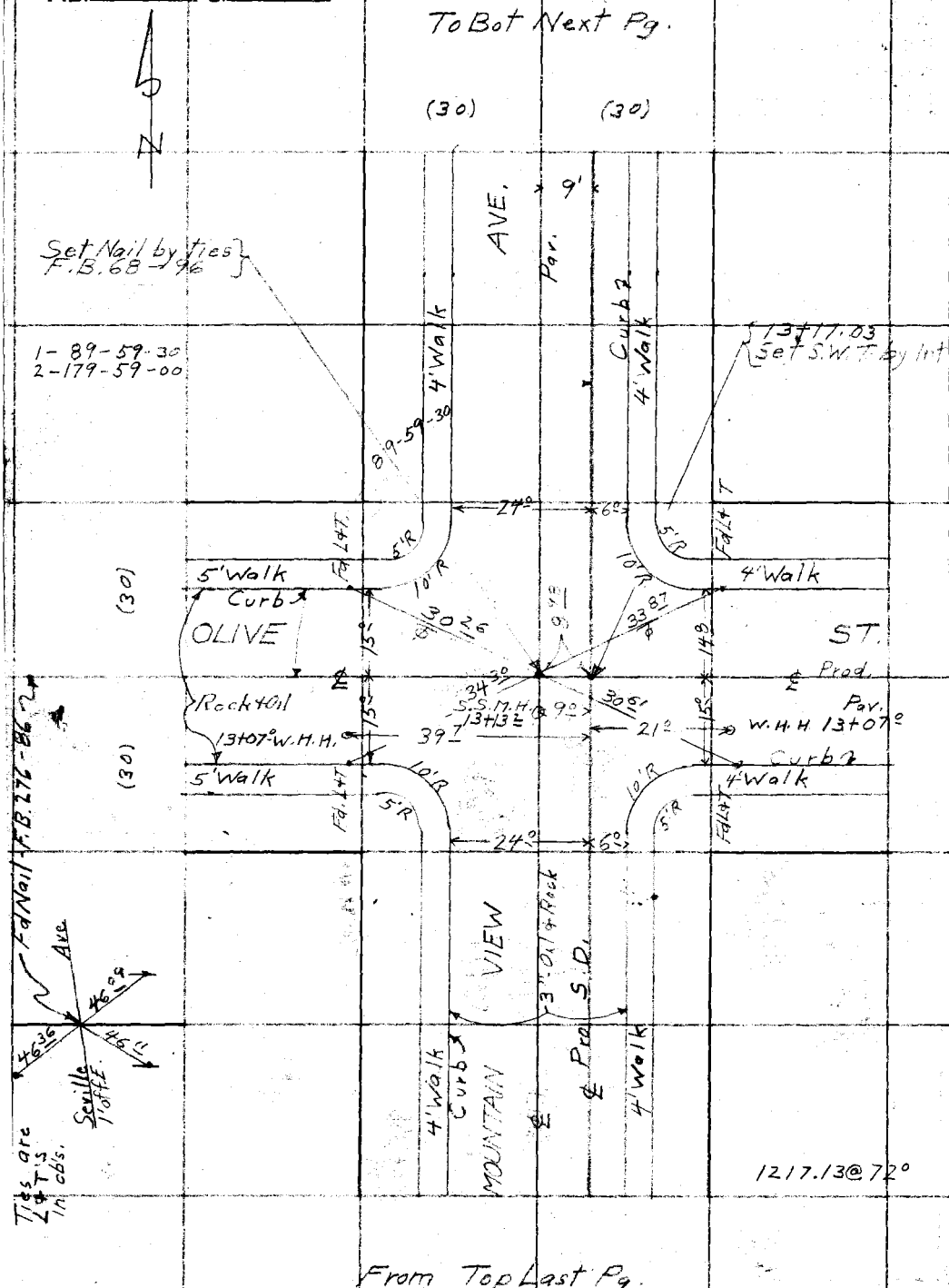

RETURN TO
LOS ANGELES COUNTY SURVEYOR
700 HALL OF RECORDS

Do not extend notes this side of this line

Note: Any Additions or Changes on This Sheet Must be Made or Circled in Red Ink With Date and Name of Person Making Change.

(13)

Notes Ck'd by	Survey of Mt. View Ave Br.
Map No.	W. O. 6331 Tape No. 038 St'd 84° F.
Office Work	Surveyed by F. J. McNeal
Checked	Notes Mc Date 7-27-36
Date	Indexed A. C. Johnson

F.B. 656 Pg. 7

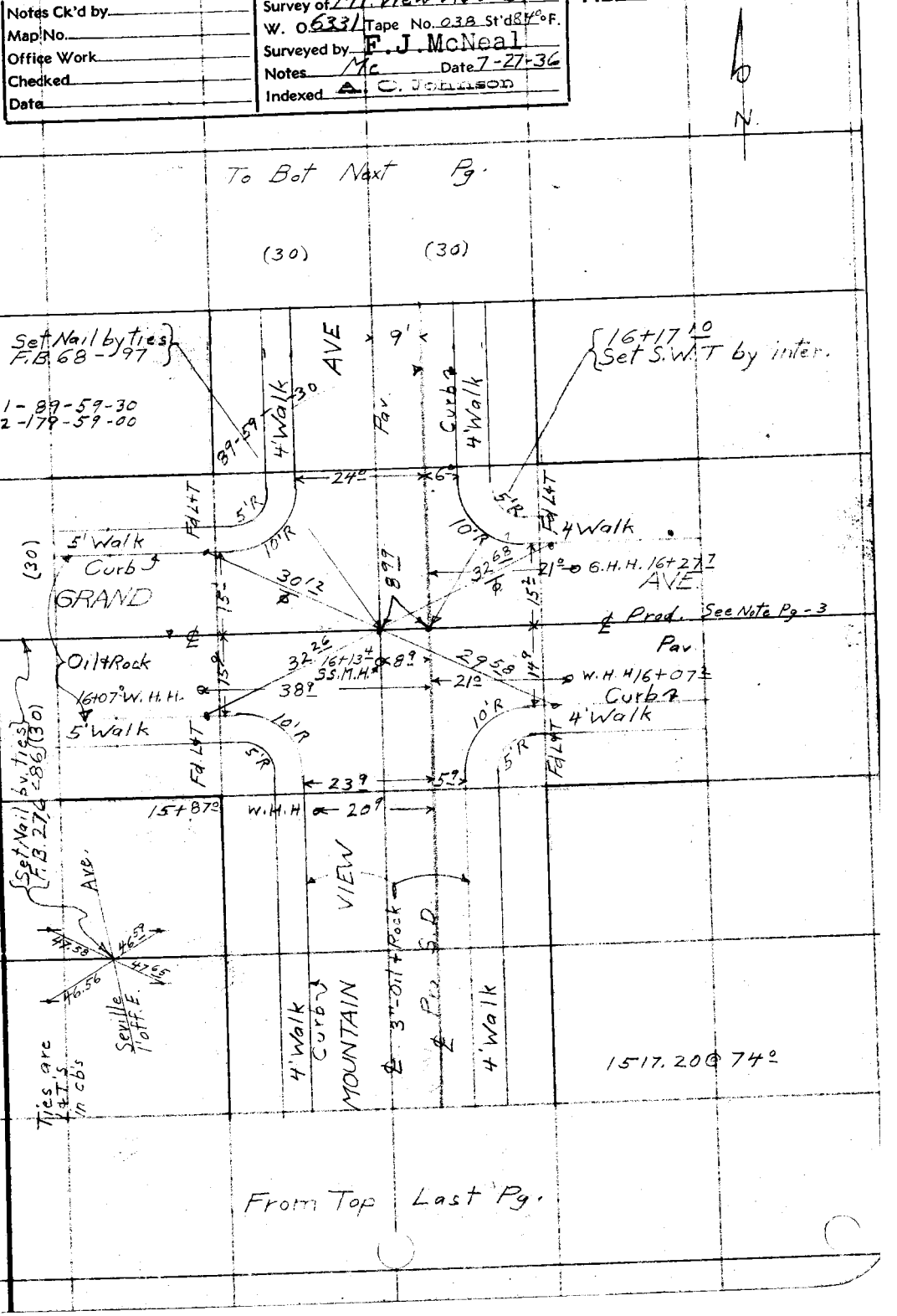

Note: Any Additions or Changes on This Sheet Must be Made or Circled in Red Ink With Date and Name of Person Making Change.

Do not extend notes this side of this line

RETURN TO
LOS ANGELES COUNTY SURVEYOR
700 HALL OF RECORDS

FORM 247 10M 11-35

F.B. 656 PG. 8

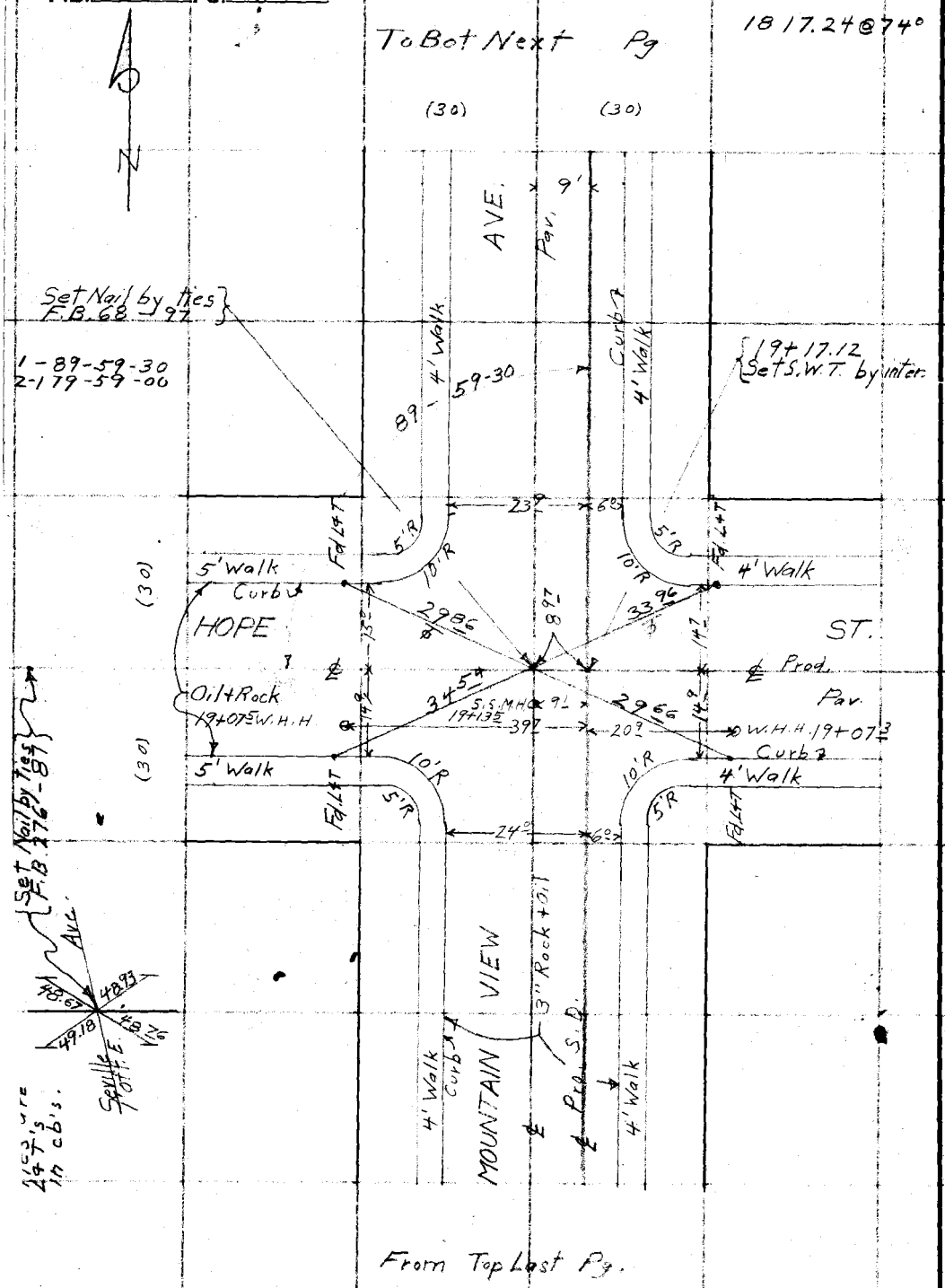

RETURN TO
LOS ANGELES COUNTY SURVEYOR
700 HALL OF RECORDS

Note: Any Additions or Changes on This Sheet Must be Made or Circled in Red Ink With Date and Name of Person Making Change.

Do not extend notes this side of this line

(13)

Notes Ck'd by	Survey of Mt View Ave Br.	F.B. 656 PG. 9
Map No.	W. O. 6331 Tape No. 038 St'd 84°F.	
Office Work	Surveyed by F. J. McNeal	
Checked	Notes Mc Date 7-27-36	
Date	Indexed C. Johnson	

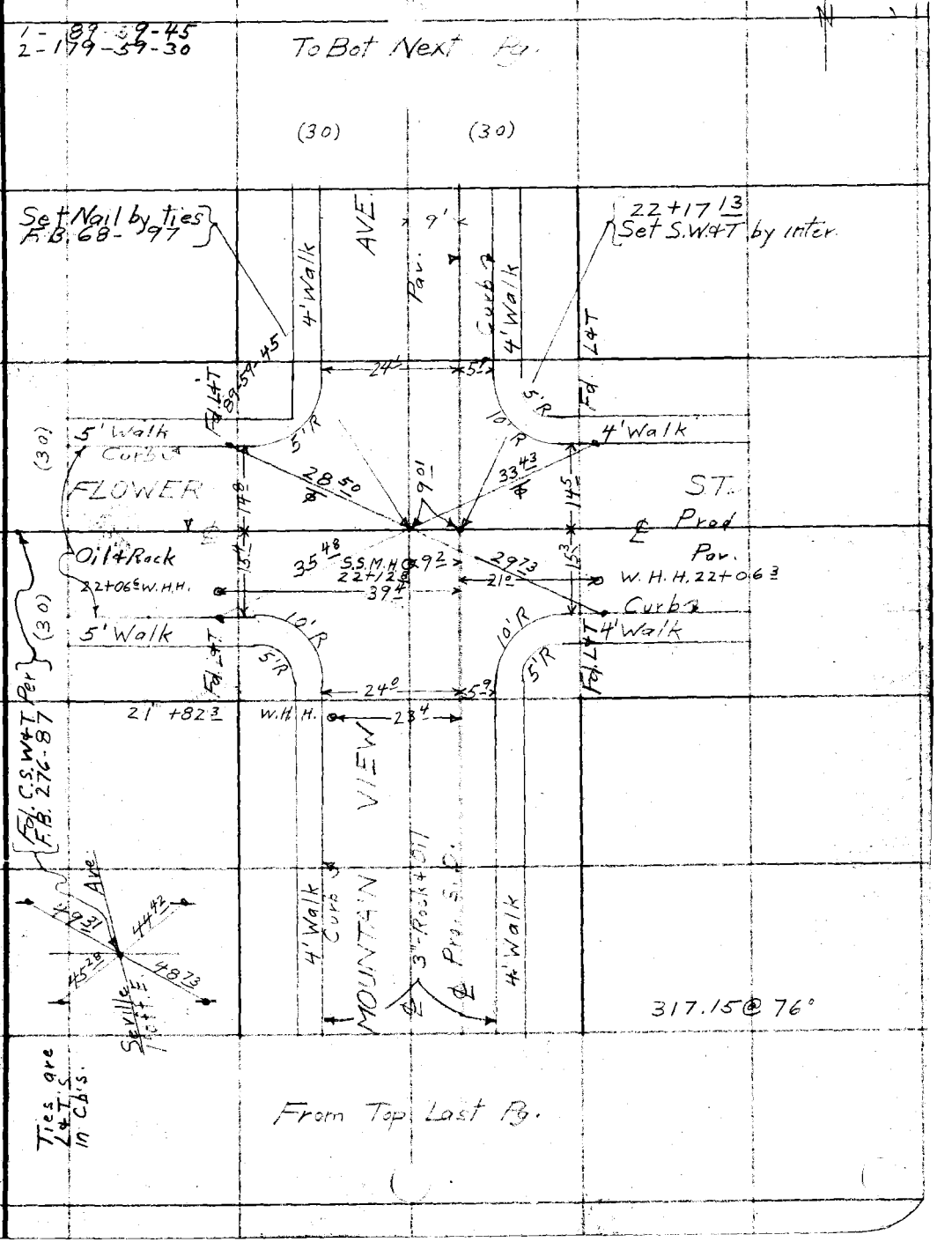

Note: Any Additions or Changes on This Sheet Must be Made or Circled in Red Ink With Date and Name of Person Making Change.

Do not extend notes this side of this line

RETURN TO
LOS ANGELES COUNTY SURVEYOR
700 HALL OF RECORDS

FORM 247 10M 11-35

F.B. 656 PG. 10

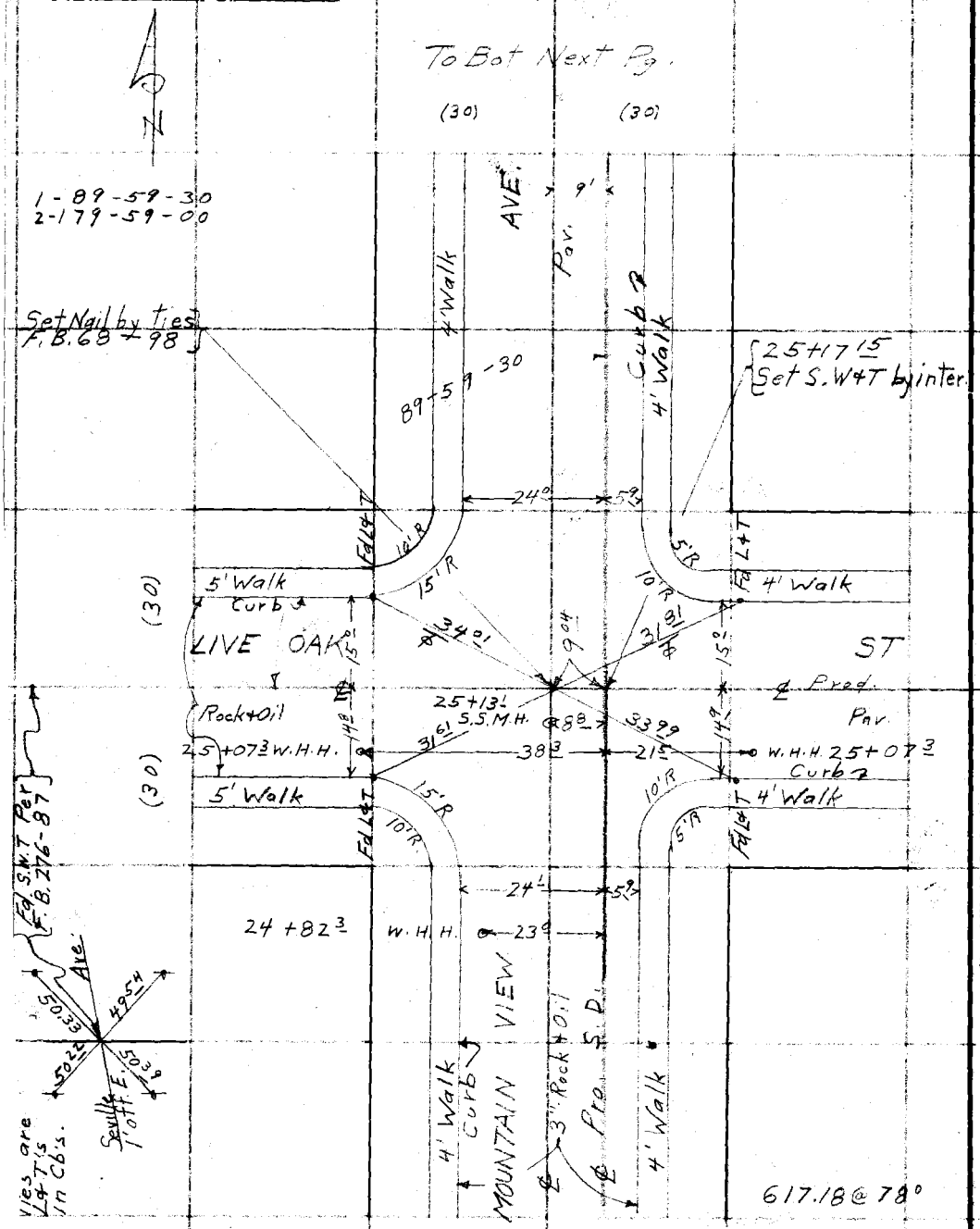

RETURN TO
LOS ANGELES COUNTY SURVEYOR
700 HALL OF RECORDS

Note: Any Additions or Changes on This Sheet Must be Made or Circled in Red Ink With Date and Name of Person Making Change.

Do not extend notes this side of this line

(13)

Notes Ck'd by	Survey of Mt View Ave Br.	F.B. 656 PG. 11
Map No.	W. O. 6331 Tape No. 038 St'd 84°F.	
Office Work	Surveyed by F.J. McNeal	
Checked	Notes Mc Date 7-28-36	
Date	Indexed [illegible]	

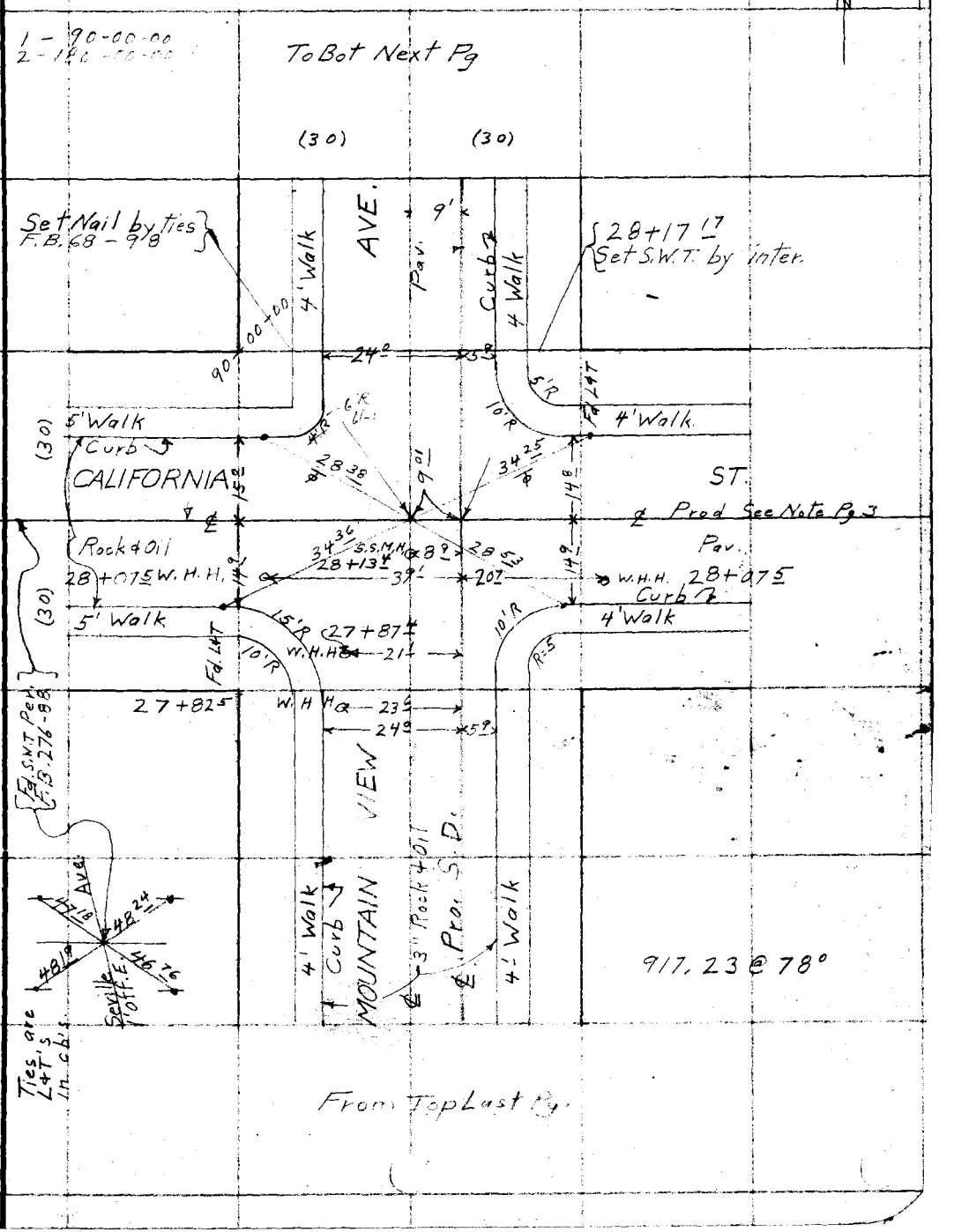

Note: Any Additions or Changes on This Sheet Must be Made or Circled in Red Ink With Date and Name of Person Making Change.

Do not extend notes this side of this line

RETURN TO
LOS ANGELES COUNTY SURVEYOR
700 HALL OF RECORDS

FORM 247 10M 11-35

F.B. 656 PG. 12

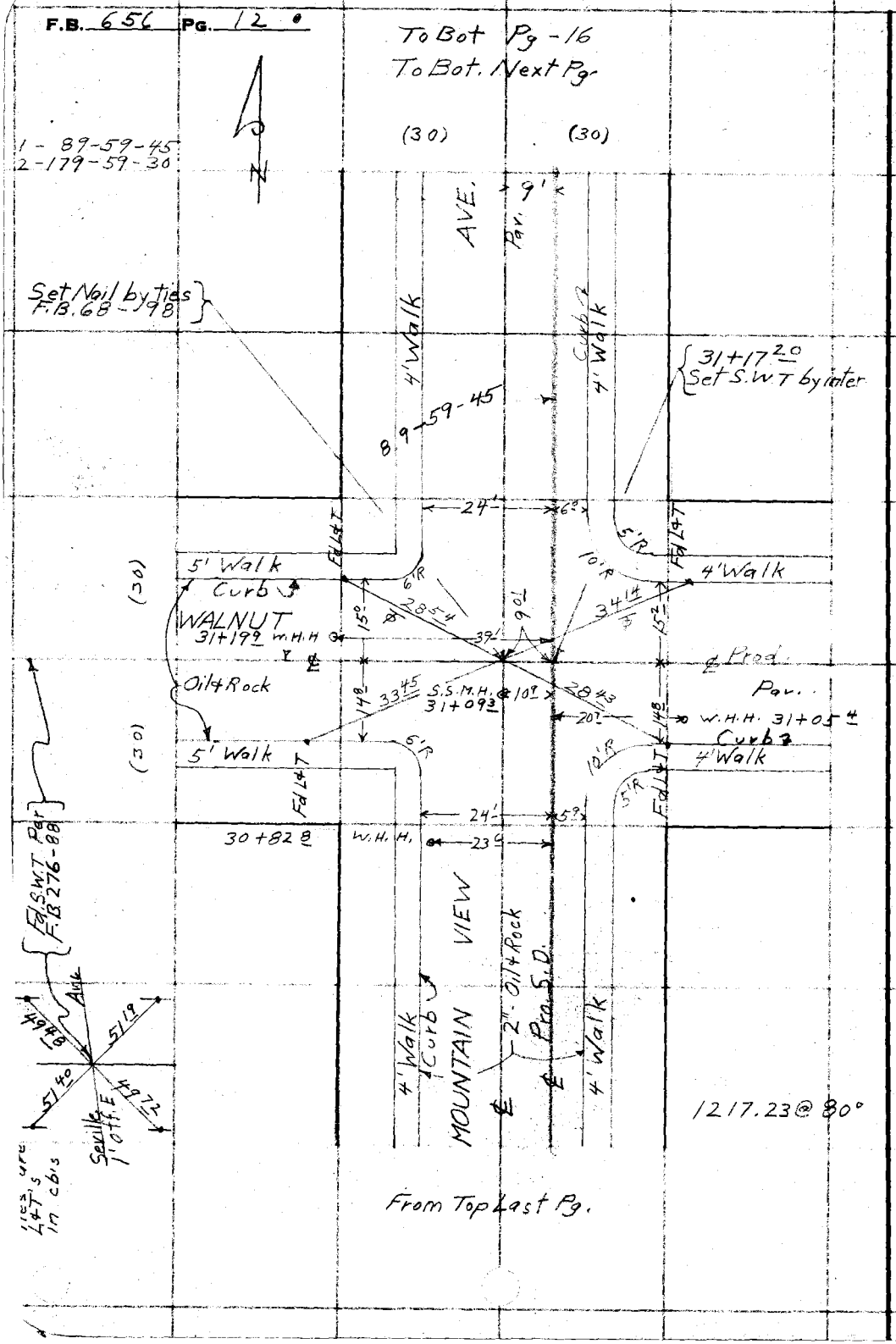

RETURN TO
LOS ANGELES COUNTY SURVEYOR
700 HALL OF RECORDS

Do not extend notes this side of this line

Note: Any Additions or Changes on This Sheet Must be Made or Circled in Red Ink With Date and Name of Person Making Change.

(13)

Notes Ck'd by	Survey of Mt. View Ave Br.
Map No.	W. O. 6331 Tape No. 038 St'd 84°F.
Office Work	Surveyed by F. J. McNeal
Checked	Notes Mc Date 7-24-36
Date	Indexed A. C. Johnson

F.B. 656 Pg. 13.

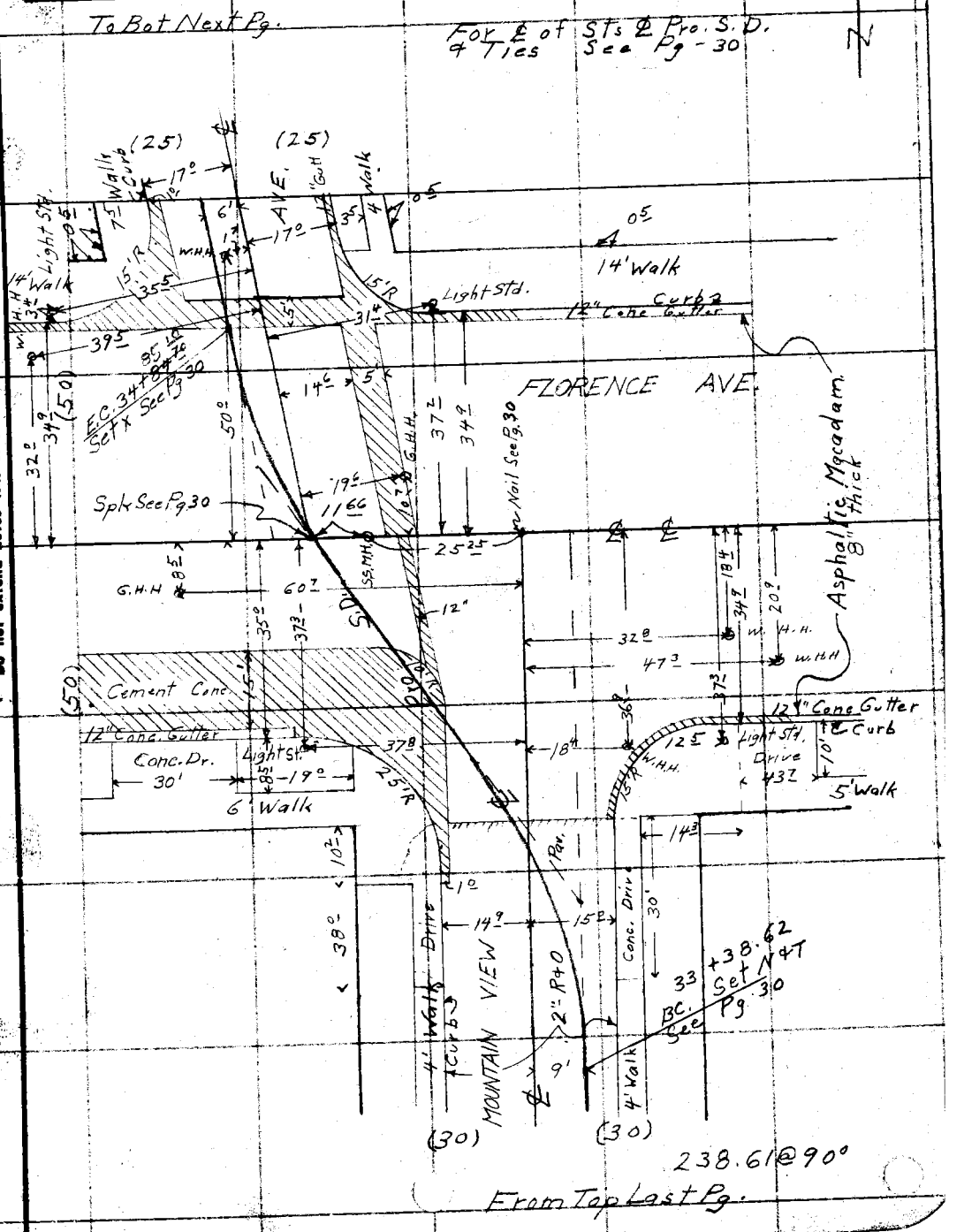

Note: Any Additions or Changes on This Sheet Must be Made or Circled in Red Ink With Date and Name of Person Making Change.

Do not extend notes this side of this line

RETURN TO
LOS ANGELES COUNTY SURVEYOR
700 HALL OF RECORDS

FORM 247 10M 11-35

F.B. 656 PG. 14.

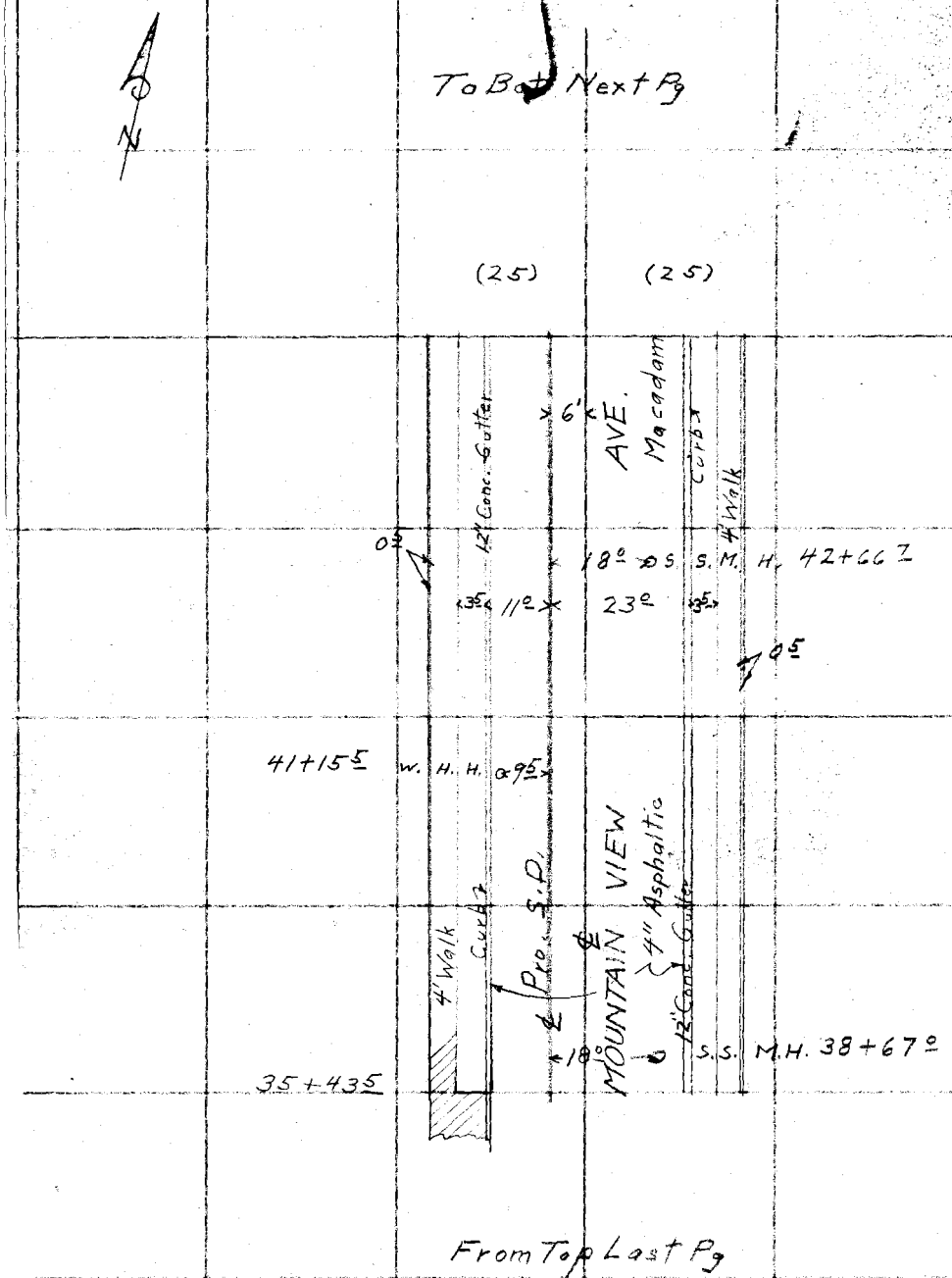

RETURN TO
LOS ANGELES COUNTY SURVEYOR
700 HALL OF RECORDS

Note: Any Additions or Changes on This Sheet Must be Made or Circled in Red Ink With Date and Name of Person Making Change.

Do not extend notes this side of this line

(13)

Notes Ck'd by	Survey of Mt View Ave. Dr.	F.B. 656 Pg. 15
Map No.	W. O. 6331 Tape No. 038 St'd 84°F.	
Office Work	Surveyed by F. J. McNeal	McNeal, Willey, Rinner, Harrison
Checked	Notes Mc Date 7-29-36	
Date	Indexed C. Johnson	

N

For Ties See Pg 32

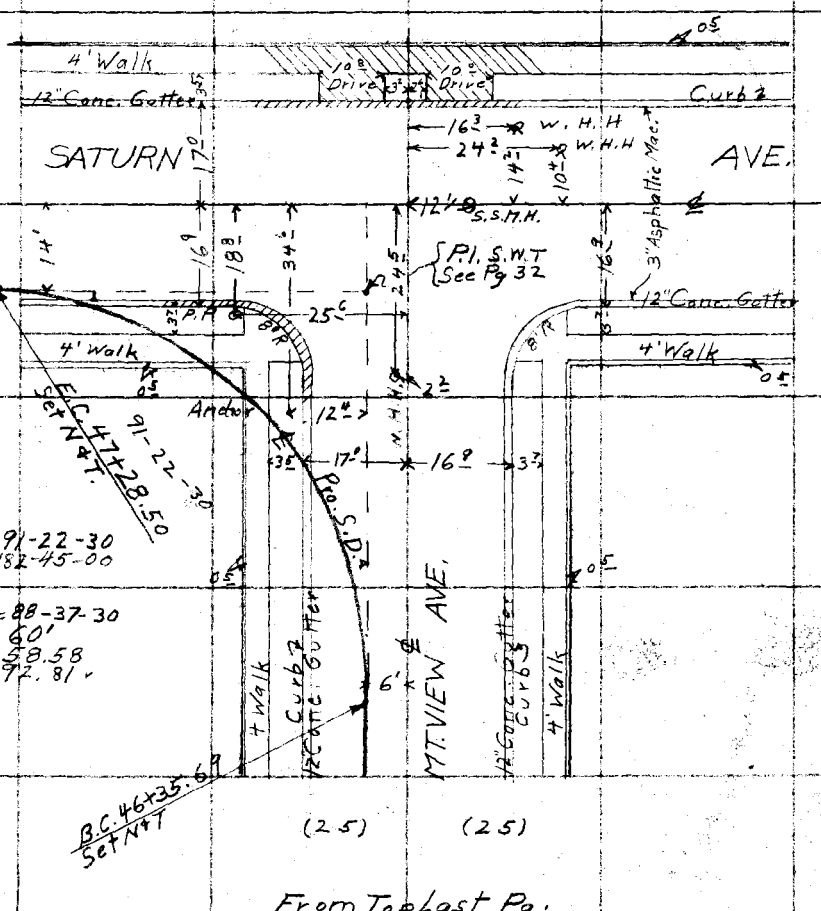

Note: Any Additions or Changes on This Sheet Must be Made or Circled in Red Ink With Date and Name of Person Making Change.

Do not extend notes this side of this line

RETURN TO
LOS ANGELES COUNTY SURVEYOR
700 HALL OF RECORDS

FORM 247 10M 11-35

F.B. 656 Pg. 16.

Fram Lt. Last Pg.

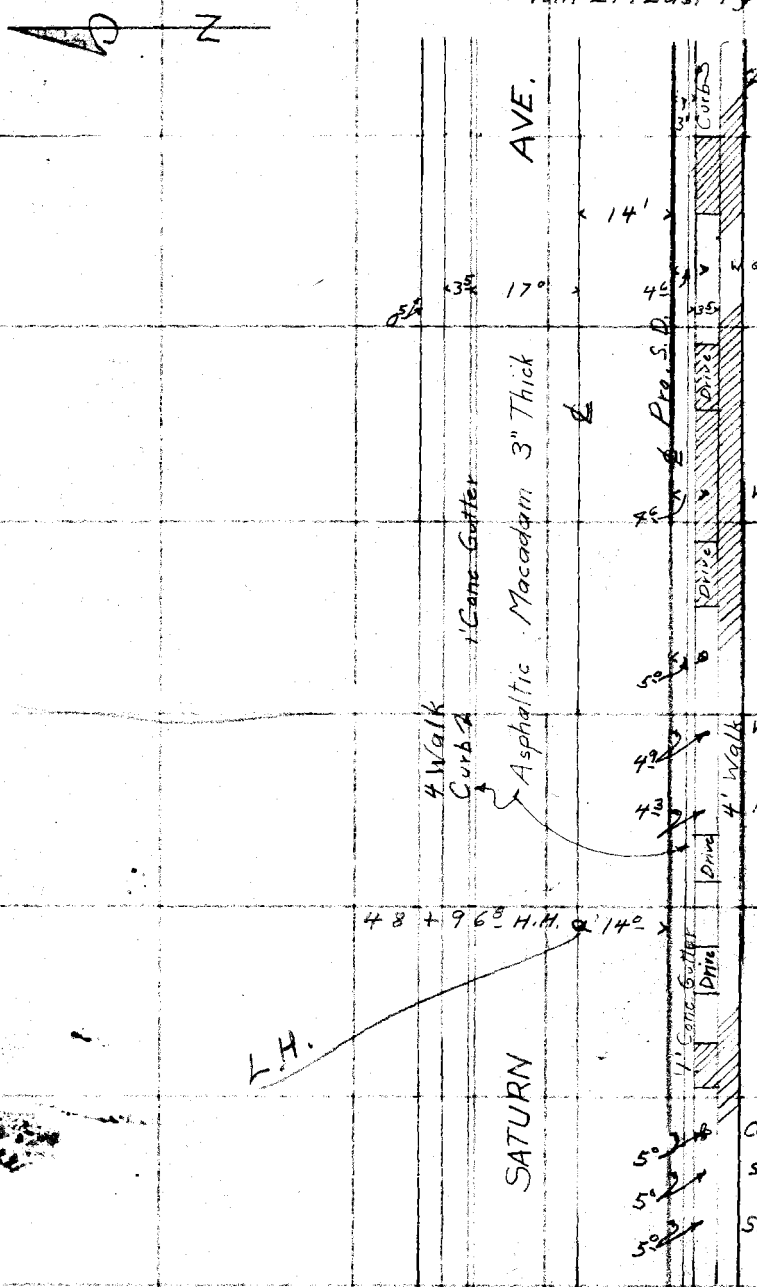

To Top Next Pg.

RETURN TO
LOS ANGELES COUNTY SURVEYOR
700 HALL OF RECORDS

Do not extend notes this side of this line

Note: Any Additions or Changes on This Sheet Must be Made or Circled in Red Ink With Date and Name of Person Making Change.

(13)

Notes Ck'd by	Survey of Mt View Ave Br
Map No.	W. O. 6331 Tape No. 038 St'd 84°F.
Office Work	Surveyed by F. J. McNeal
Checked	Notes Mc Date 8-17-36
Date	Indexed C. Johnson

F.B. 656 Pg. 17.

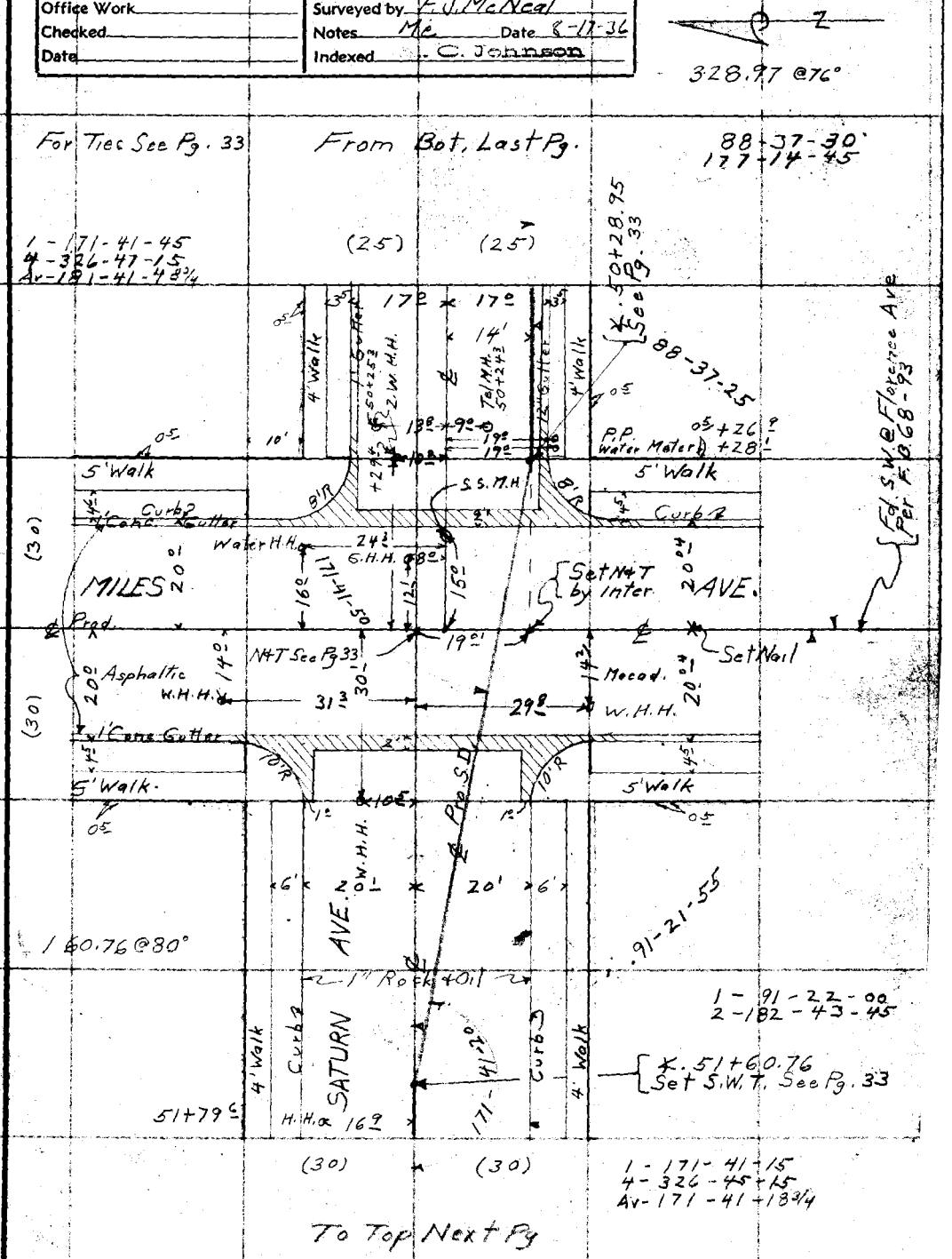

Note: Any Additions or Changes on This Sheet Must be Made or Circled in Red Ink With Date and Name of Person Making Change.

Do not extend notes this side of this line

RETURN TO
LOS ANGELES COUNTY SURVEYOR
700 HALL OF RECORDS

FORM 247 10M 11-35

F.B. 656 PG. 18.

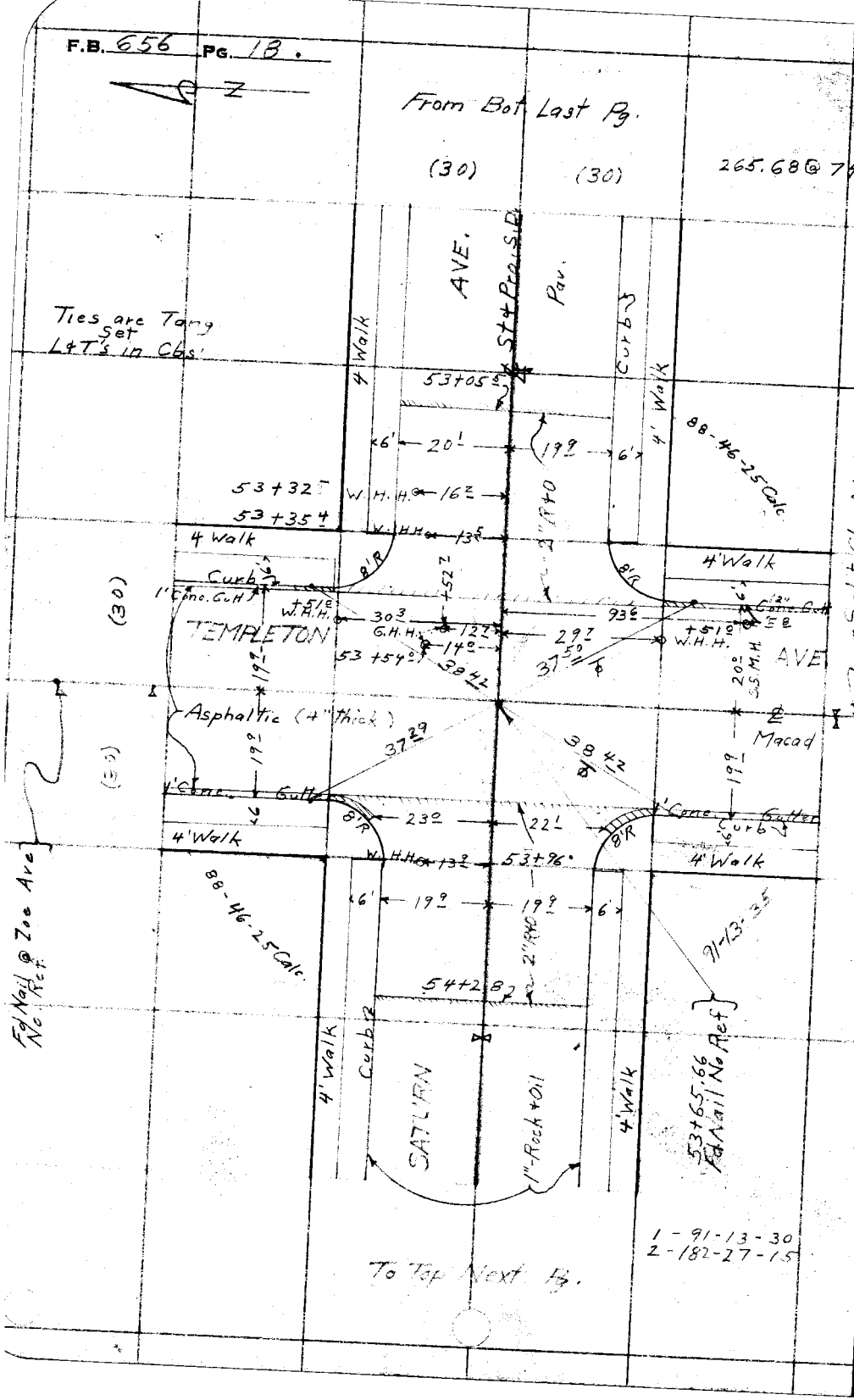

RETURN TO
LOS ANGELES COUNTY SURVEYOR
700 HALL OF RECORDS

Do not extend notes this side of this line

Note: Any Additions or Changes on This Sheet Must be Made in Ink With Date and Name of Person Making Change. Or Circled in Red

(13)

Notes Ck'd by	Survey of Mt. View Ave. Br.
Map No.	W. O. 6331 Tape No. 038 St'd 84 °F.
Office Work	Surveyed by F. J. McNeal
Checked	Notes Mc Date 8-17-36
Date	Indexed C. Johnson

F.B. 656 Pg. 19

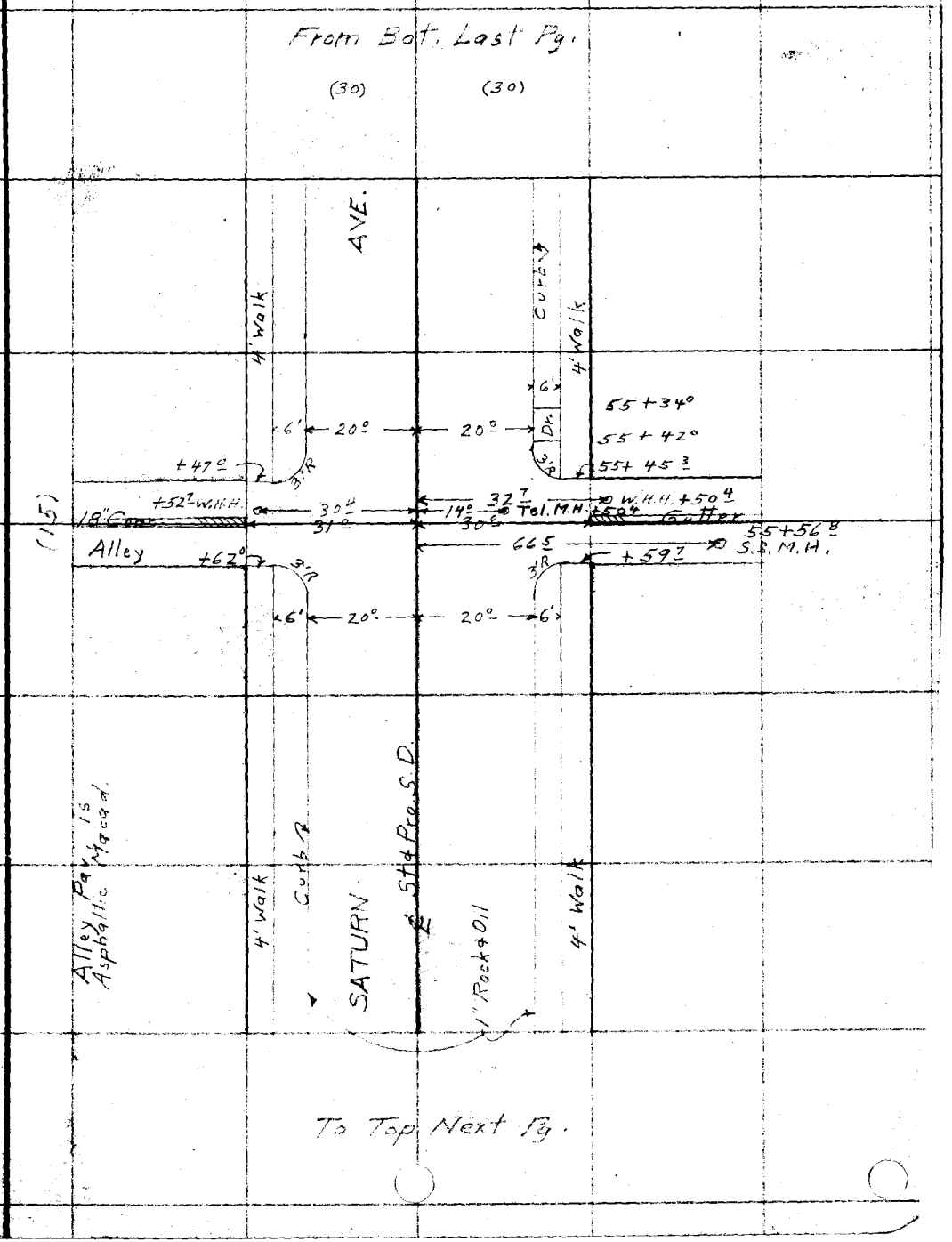

Note: Any Additions or Changes on This Sheet Must be Made or Circled in Red Ink With Date and Name of Person Making Change.

Do not extend notes this side of this line

RETURN TO
LOS ANGELES COUNTY SURVEYOR
700 HALL OF RECORDS

FORM 247 10M 11-35

F.B. 656 PG. 20.

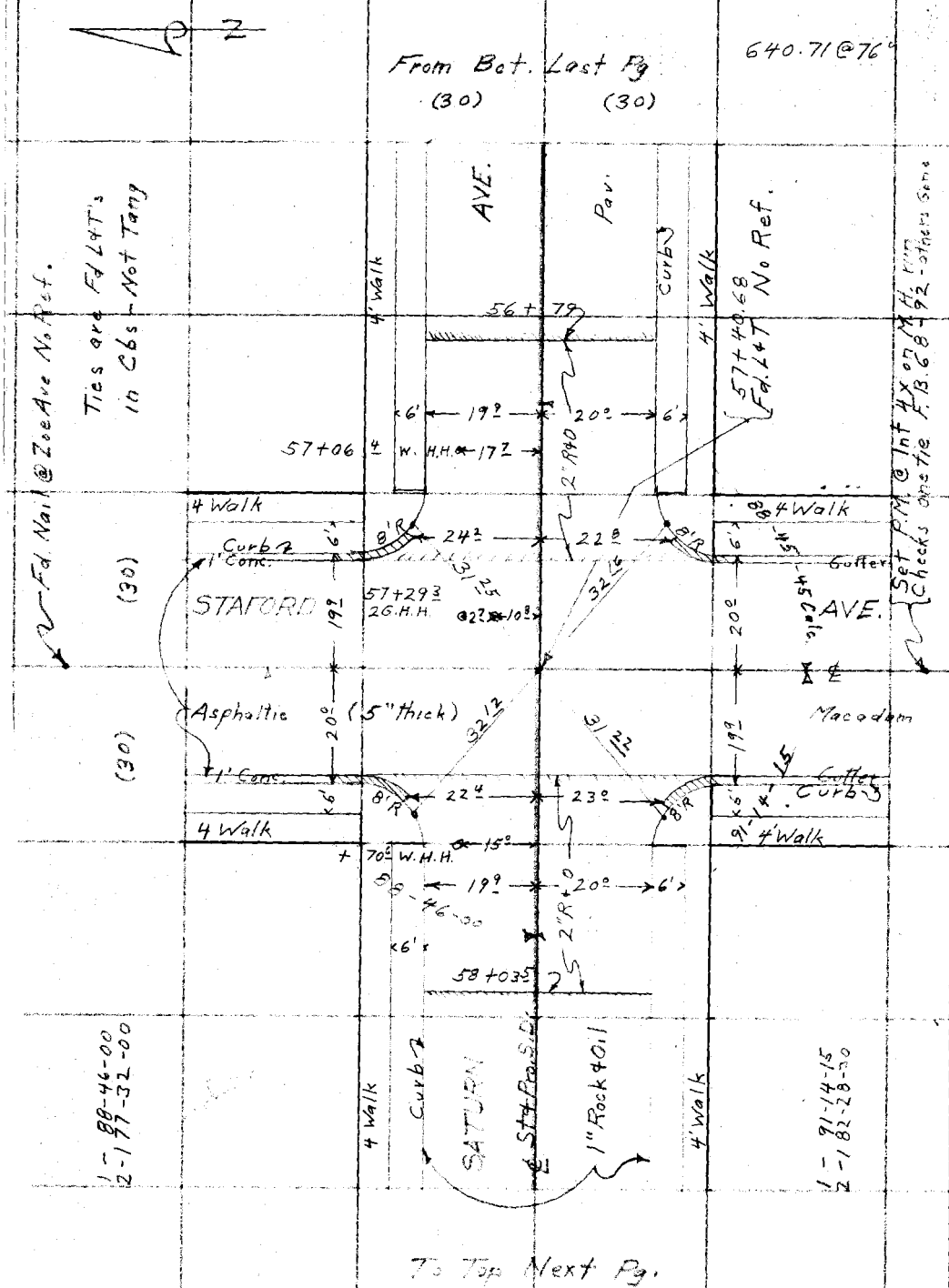

RETURN TO
LOS ANGELES COUNTY SURVEYOR
700 HALL OF RECORDS

Do not extend notes this side of this line

Note: Any Additions or Changes on This Sheet Must be Made or Circled in **Red Ink** With Date and Name of Person Making Change.

(13)

Notes Ck'd by	Survey of Mt. View Ave Br.	F.B. 656 Pg. 21
Map No.	W. O. 6331 Tape No. 038 St'd 84°F.	
Office Work	Surveyed by F. J. McNeal	
Checked	Notes Mc Date 8-11-36	
Date	Indexed A. C. Johnson	

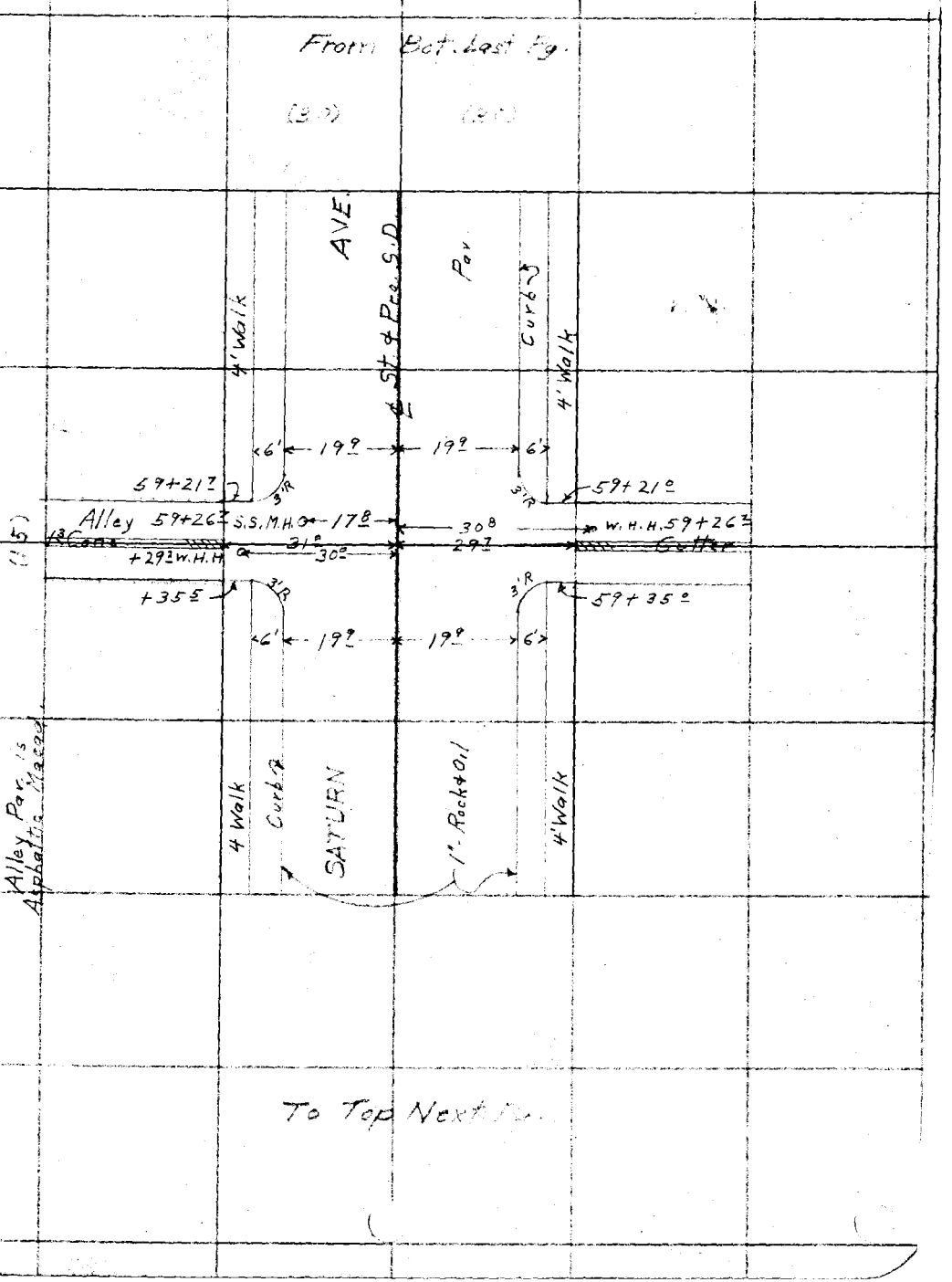

Note: Any Additions or Changes on This Sheet Must be Made or Circled in Red Ink With Date and Name of Person Making Change.

Do not extend notes this side of this line

RETURN TO
LOS ANGELES COUNTY SURVEYOR
700 HALL OF RECORDS

FORM 247 10M 11-35

F.B. 656 PG. 22.

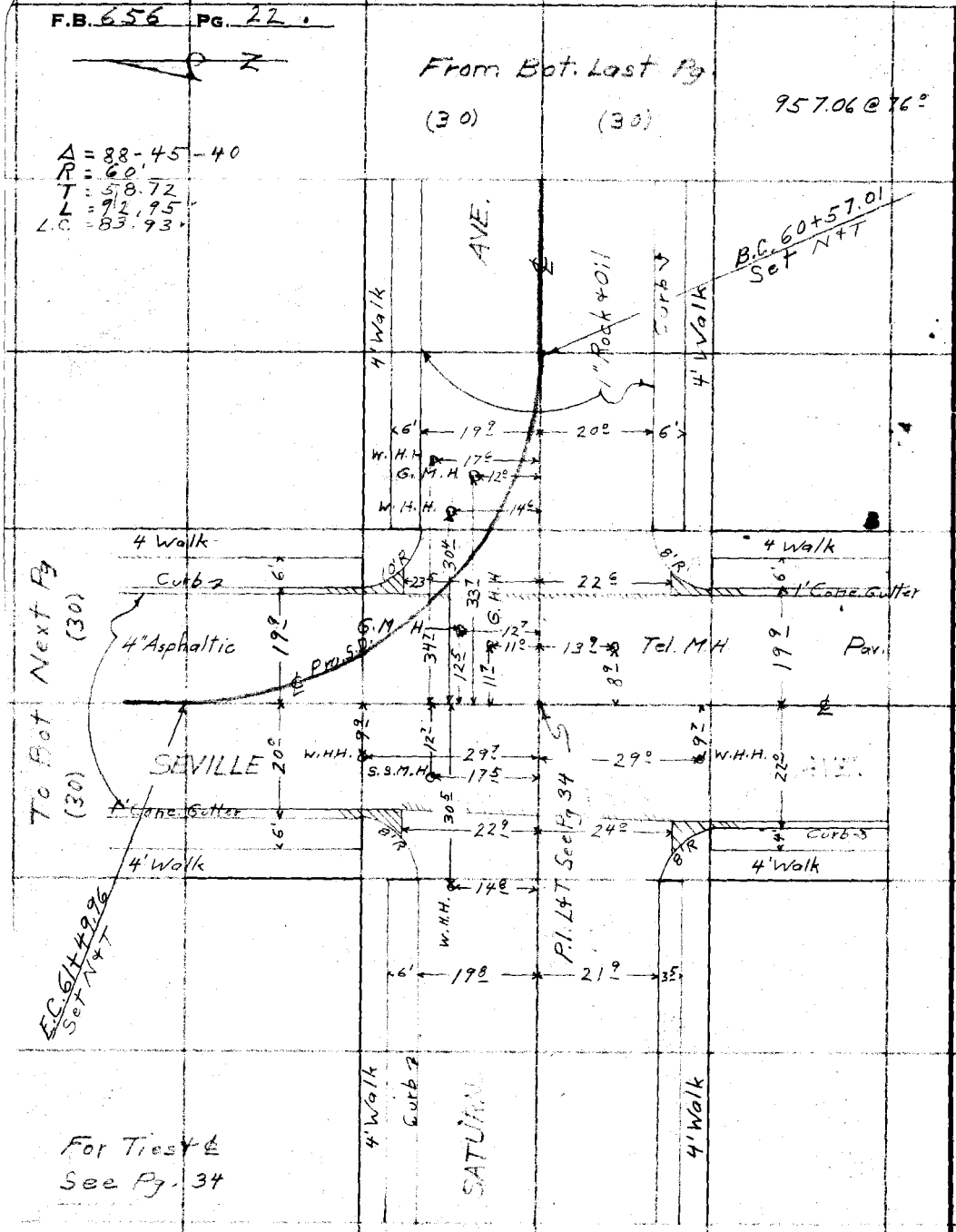

RETURN TO
LOS ANGELES COUNTY SURVEYOR
700 HALL OF RECORDS

Note: Any Additions or Changes on This Sheet Must be Made or Circled in Red Ink With Date and Name of Person Making Change.

Do not extend notes this side of this line

(13)

Notes Ck'd by	Survey of Mt View Ave Br	F.B. 656 Pg. 23.
Map No.	W. O. 6331 Tape No. 038 St'd 84°F.	
Office Work	Surveyed by F. J. McNeal	
Checked	Notes Mc Date 8-18-36	
Date	Indexed E. Johnson	



Note: Any Additions or Changes on This Sheet Must be Made or Circled in Red Ink With Date and Name of Person Making Change.

Do not extend notes this side of this line

RETURN TO
LOS ANGELES COUNTY SURVEYOR
700 HALL OF RECORDS

FORM 247 10M 11-35

F.B. 656 PG. 24

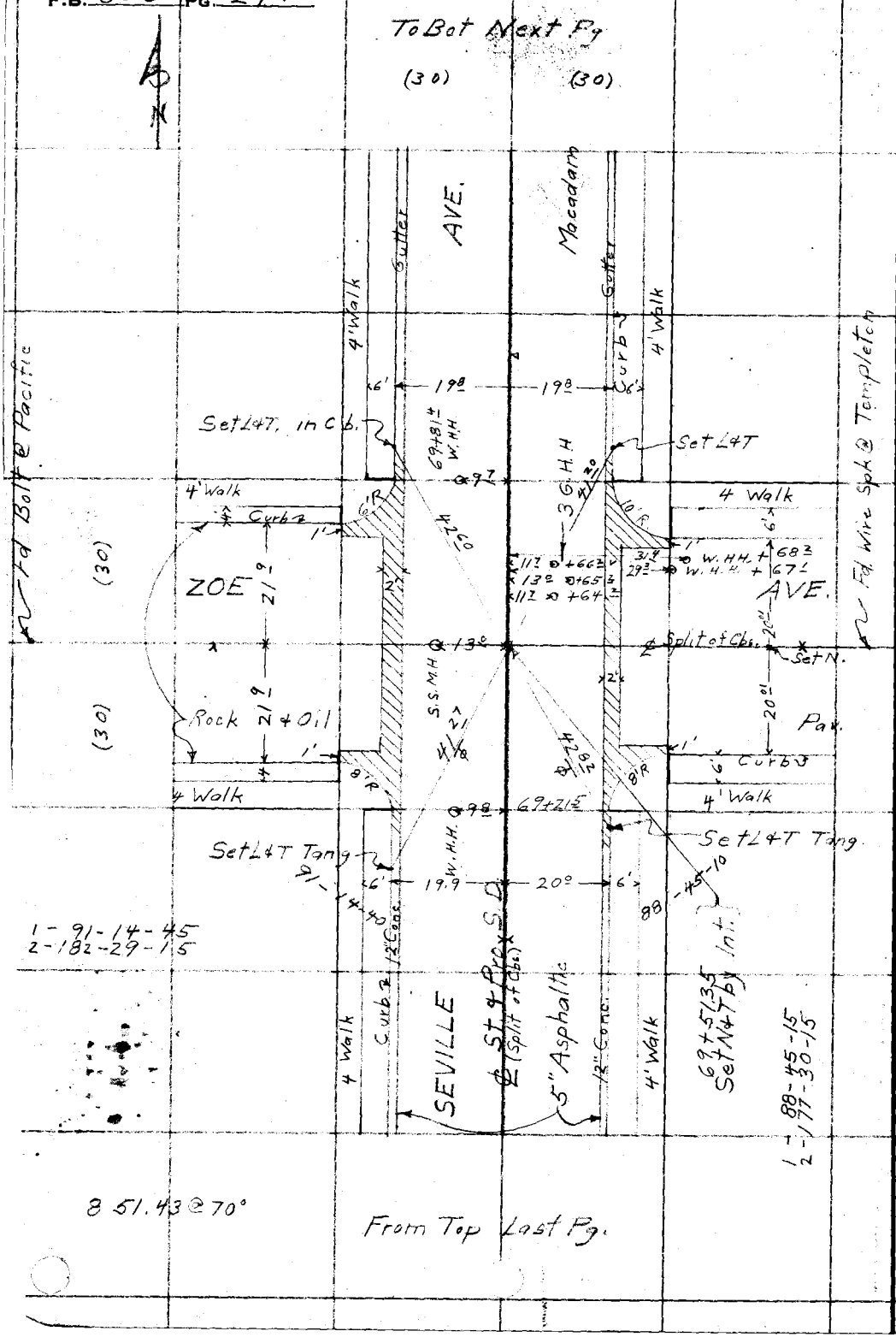

RETURN TO
LOS ANGELES COUNTY SURVEYOR
700 HALL OF RECORDS

Do not extend notes this side of this line

Note: Any Additions or Changes on This Sheet Must be Made or Circled in Red Ink With Date and Name of Person Making Change.

(13)

Notes Ck'd by	Survey of Mt View Ave. Br
Map No.	W. O. 6331 Tape No. 038 St'd 84°F.
Office Work	Surveyed by F. J. McNeal
Checked	Notes Mc Date 8-19-36
Date	Indexed A. C. Johnson

F.B. 656 PG. 25.

N

To Bot Next Pg.

(30) (30)

Macadam AVE.

12' Conc. Gutter

6' 20' 20' 6'

77+41.0 S.S.M.H. @ 12.9

Curb

4' Walk

St & Pro. S.D.

5" - Asphaltic

Curb

4' Walk

73+89.1 W.H.H. @ 14.7

73+41.5 S.S.M.H. @ 12.9

SEVILLE

12' Conc. Gutter

From Top Last Pg.

Note: Any Additions or Changes on This Sheet Must be Made or Circled in Red Ink With Date and Name of Person Making Change.

Do not extend notes this side of this line

RETURN TO
LOS ANGELES COUNTY SURVEYOR
700 HALL OF RECORDS

FORM 247 10M 11-35

F.B. 656 PG. 26

To Bot Next Pg

(30) (30)

For ℄ + Ties
See Pg. 35

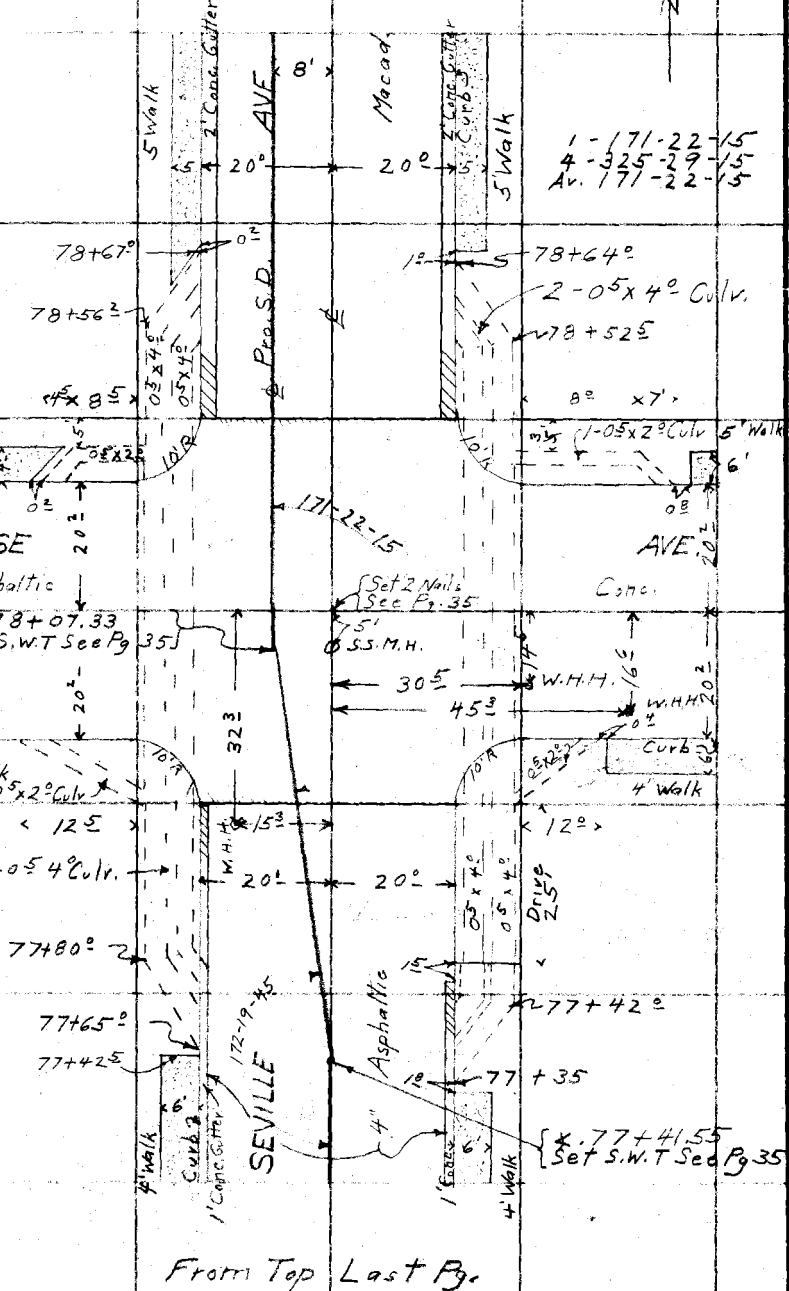

From Top Last Pg.

16 41.70 @ 70

RETURN TO
LOS ANGELES COUNTY SURVEYOR
700 HALL OF RECORDS

Do not extend notes this side of this line

Note: Any Additions or Changes on This Sheet Must be Made or Circled in Red Ink With Date and Name of Person Making Change.

(13)

Notes Ck'd by	Survey of Mt View Ave Br.
Map No.	W. O. 6331 Tape No. 038 St'd 84° F.
Office Work	Surveyed by F. J. McNeal
Checked	Notes Mc Date 8-20-36
Date	Indexed A. C. Johnson

F.B. 656 PG. 27.

1-89-44-00
2-179-28-15

To Bot Next Pg

Set L&T's in Cbs. forties

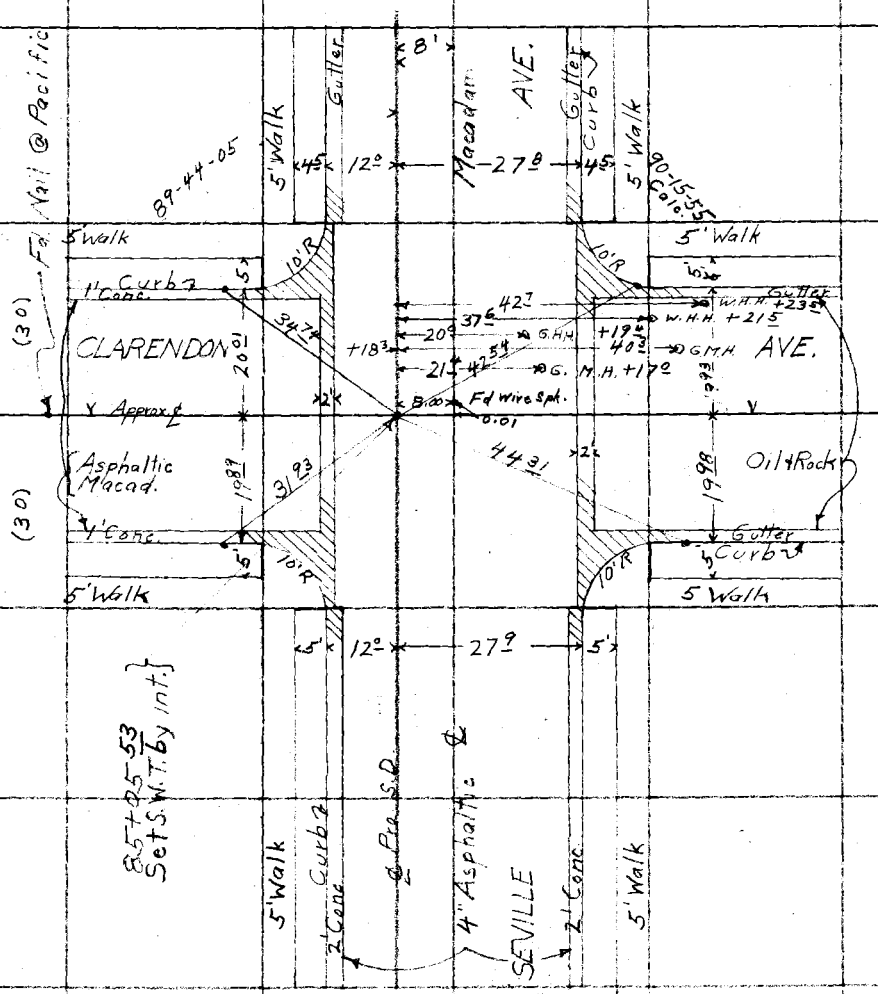

Note: Any Additions or Changes on This Sheet Must be Made or Circled in Red Ink With Date and Name of Person Making Change:

Do not extend notes this side of this line

RETURN TO
LOS ANGELES COUNTY SURVEYOR
700 HALL OF RECORDS

FORM 247 10M 11-35

F.B. 656 PG. 28

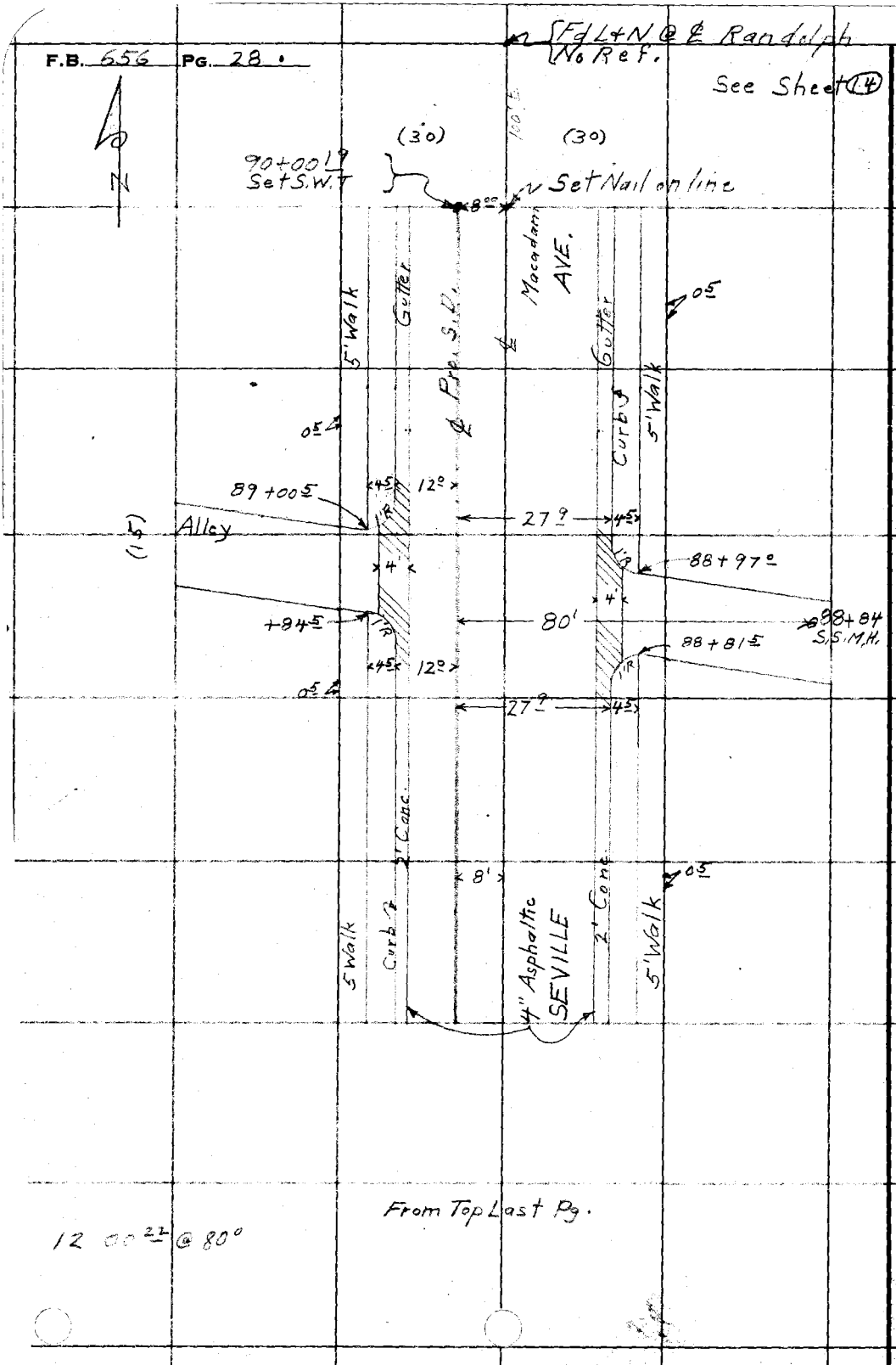

RETURN TO
LOS ANGELES COUNTY SURVEYOR
700 HALL OF RECORDS

Do not extend notes this side of this line

Note: Any Additions or Changes on This Sheet Must be Made or Circled in Red Ink With Date and Name of Person Making Change.

Notes Ck'd by	Survey of Mt View Ave Ext.
Map No.	W. O. 6331 Tape No. 038 St'd 84 °F.
Office Work	Surveyed by F. J. McNeal
Checked	Notes Mc Date 7-24-36
Date	Indexed

F.B. 656 PG. 29.

EAST COMPTON CREEK DRAINAGE SYSTEM

CENTER LINE TIES

MOUNTAIN VIEW AVENUE BRANCH

From Santa Ana St. to ~~100' ± So. of Saturn~~ Randolph St.

J.N. 6331

For Profile Notes See F.B. 656 - Pg ~~19 - 44~~ 37 - 84

F.J. McNeal
Jack Gregory
A.B. Morse
W.A. Harrison

RECEIVED JUL 29 1936

PROGRESSED ✓ ✓

BOOK INDEXED LCM

MAP INDEXED ✓

RECORD INDEXED ✓

CARD INDEXED ✓

Note: Any Additions or Changes on This Sheet Must be Made or Circled in Red Ink With Date and Name of Person Making Change.

Do not extend notes this side of this line

RETURN TO
LOS ANGELES COUNTY SURVEYOR
700 HALL OF RECORDS

FORM 247 10M 11-35

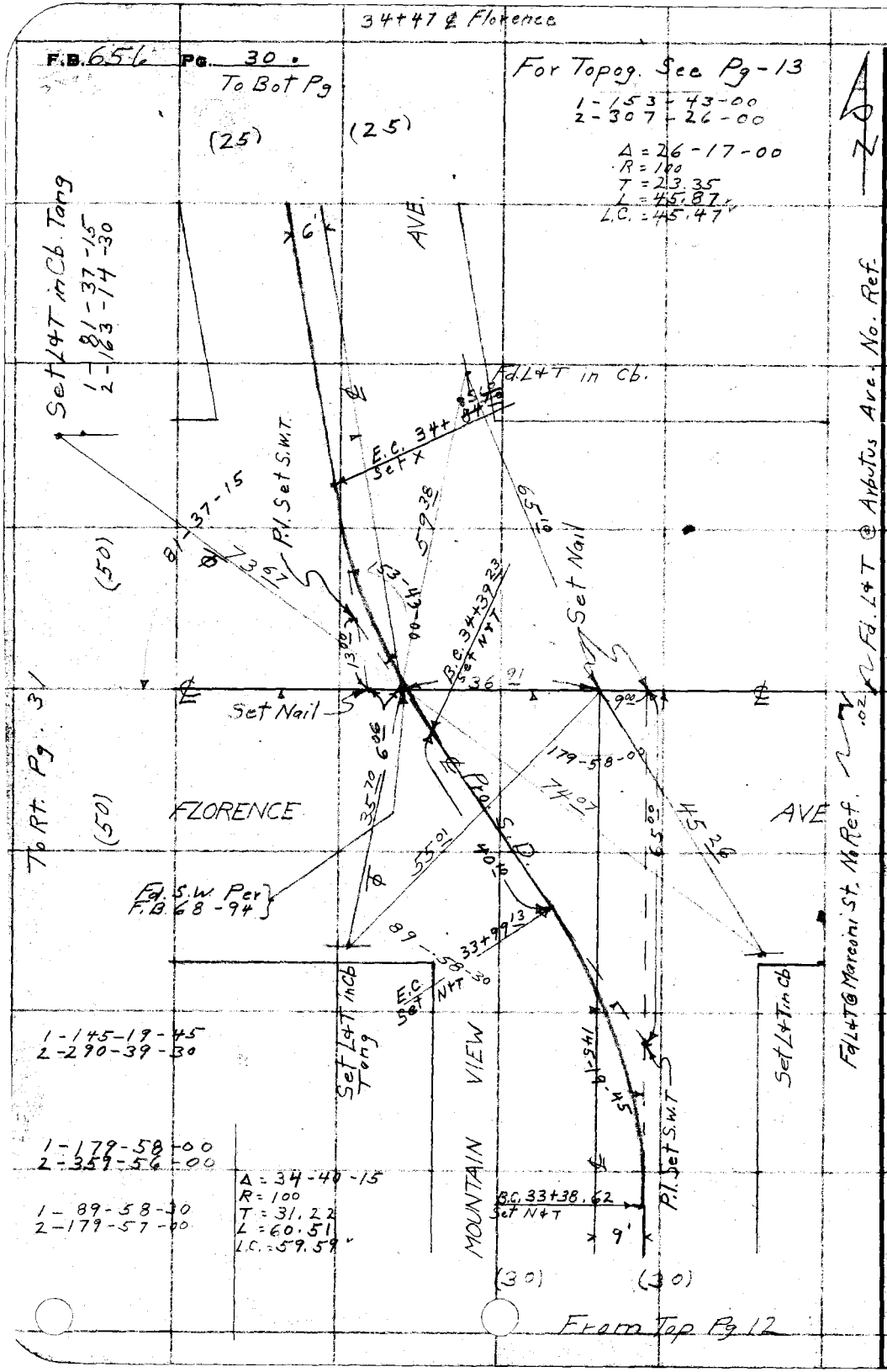

RETURN TO
LOS ANGELES COUNTY SURVEYOR
700 HALL OF RECORDS

Note: Any Additions or Changes on This Sheet Must be Made or Circled in Red Ink With Date and Name of Person Making Change.

Do not extend notes this side of this line

(13)

Notes Ck'd by	Survey of Mt. View Ave Br.	F.B. 656 Pg. 31.
Map No.	W. O. 6331 Tape No. 038 St'd 84°F.	
Office Work	Surveyed by F. J. McNeal	
Checked	Notes Me Date 7-29-36	
Date	Indexed A. C. Johnson	

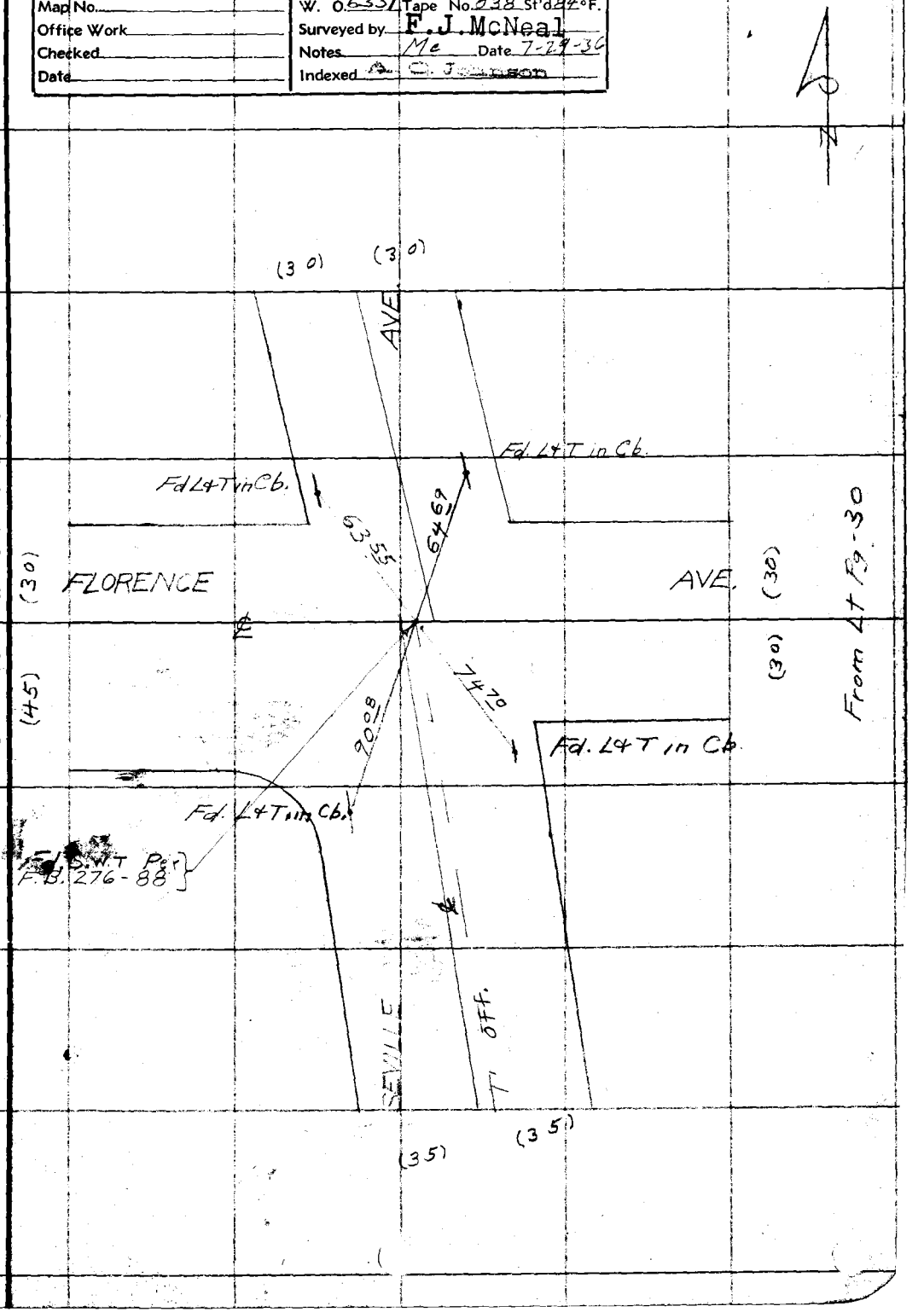

Note: Any Additions or Changes on This Sheet Must be Made or Circled in Red Ink With Date and Name of Person Making Change.

Do not extend notes this side of this line

RETURN TO
LOS ANGELES COUNTY SURVEYOR
700 HALL OF RECORDS

FORM 247 10M 11-35

F.B. 656 PG. 32

For Topog. See Pg-15

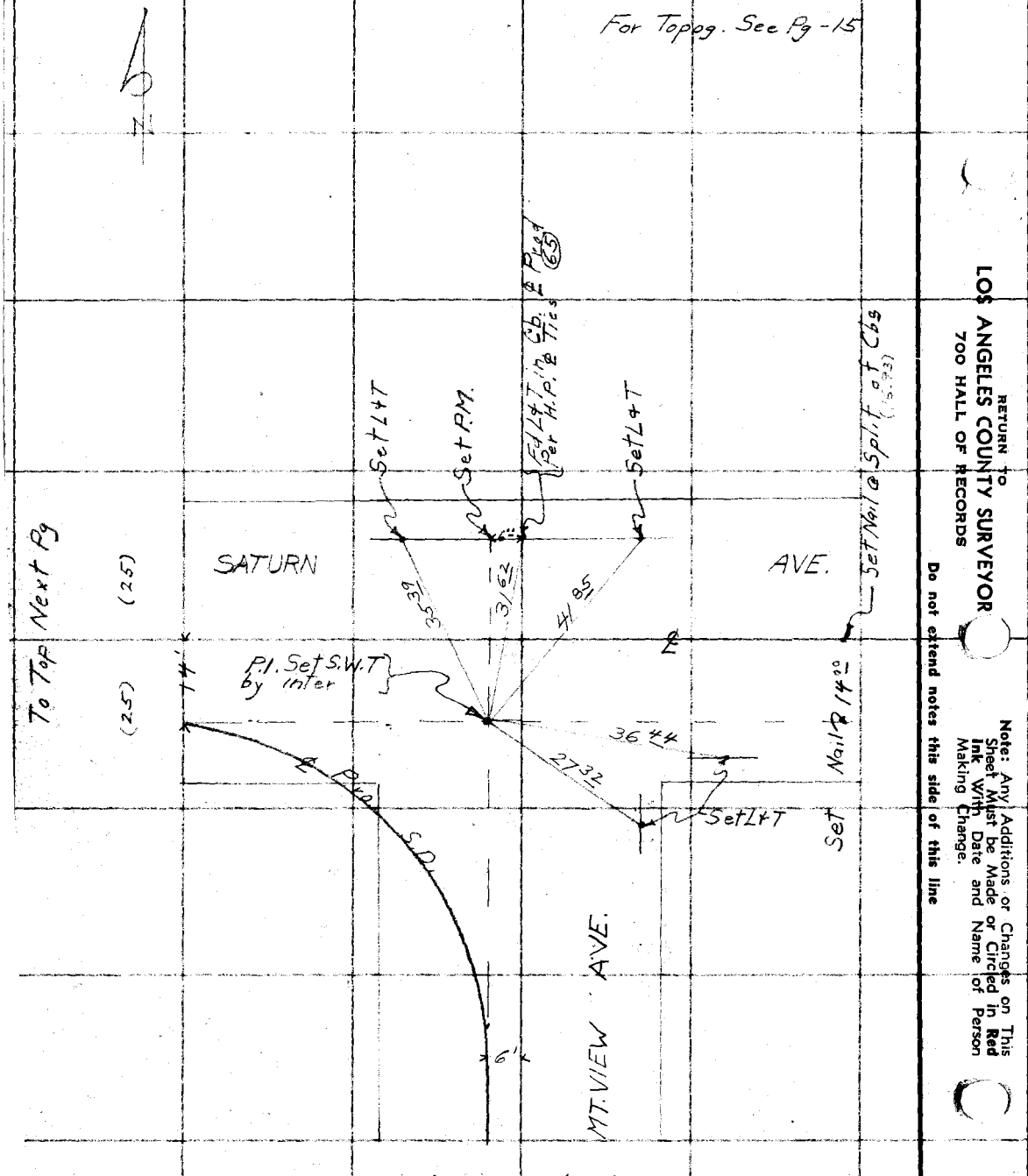

RETURN TO
LOS ANGELES COUNTY SURVEYOR
700 HALL OF RECORDS

Note: Any Additions or Changes on This Sheet Must be Made or Circled in Red Ink With Date and Name of Person Making Change.

Do not extend notes this side of this line

Notes Ck'd by	Survey of Mt View Ave Sk
Map No.	W. O. 6331 Tape No. 038 St'd 84° F.
Office Work	Surveyed by F. J. McNeal
Checked	Notes Mc Date 8-17-36
Date	Indexed J. C. Johnson

F.B. 656 PG. 33

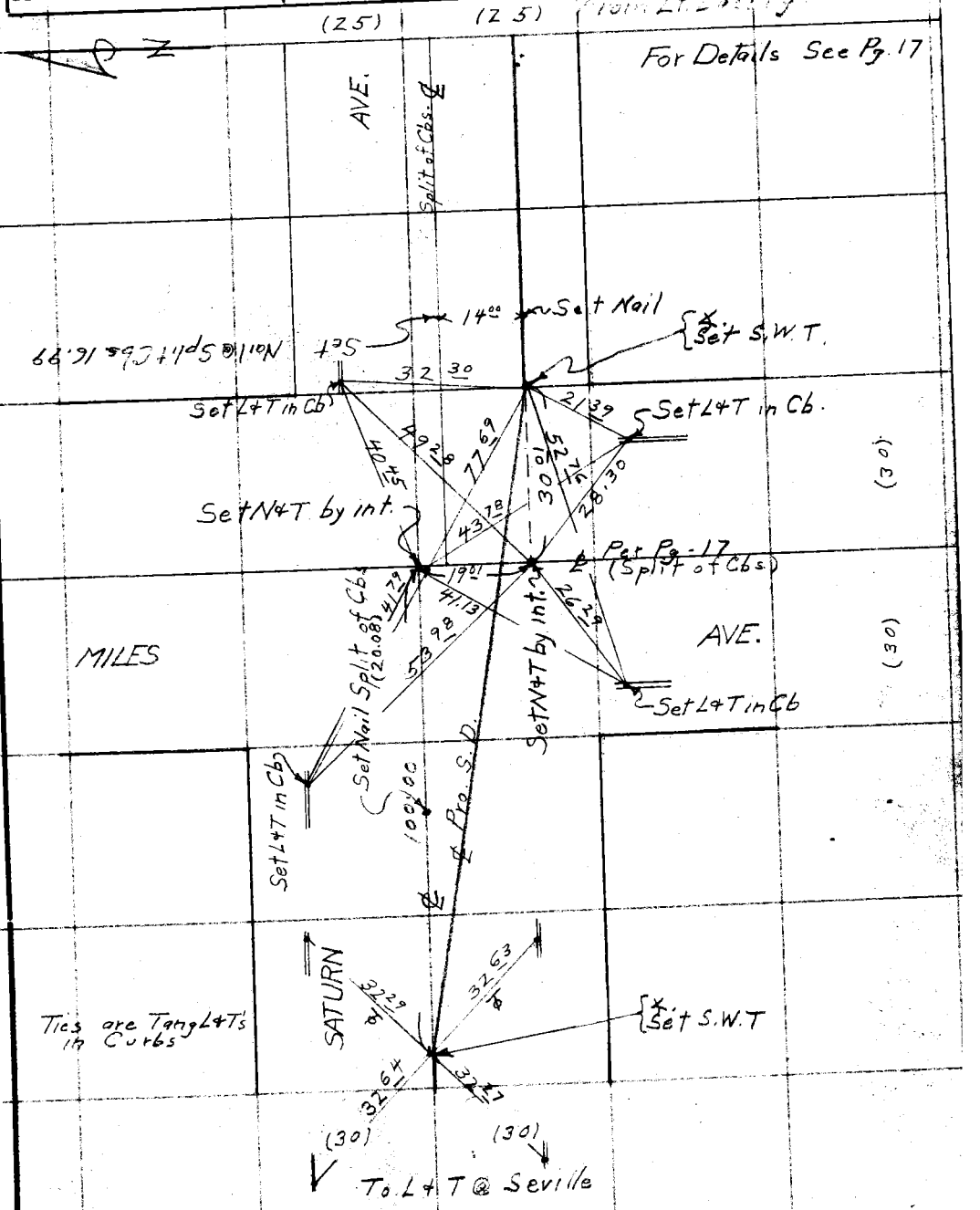

Note: Any Additions or Changes on This Sheet Must be Made or Circled in Red Ink With Date and Name of Person Making Change.

Do not extend notes this side of this line

RETURN TO
LOS ANGELES COUNTY SURVEYOR
7DO HALL OF RECORDS

FORM 247 10M 11-35

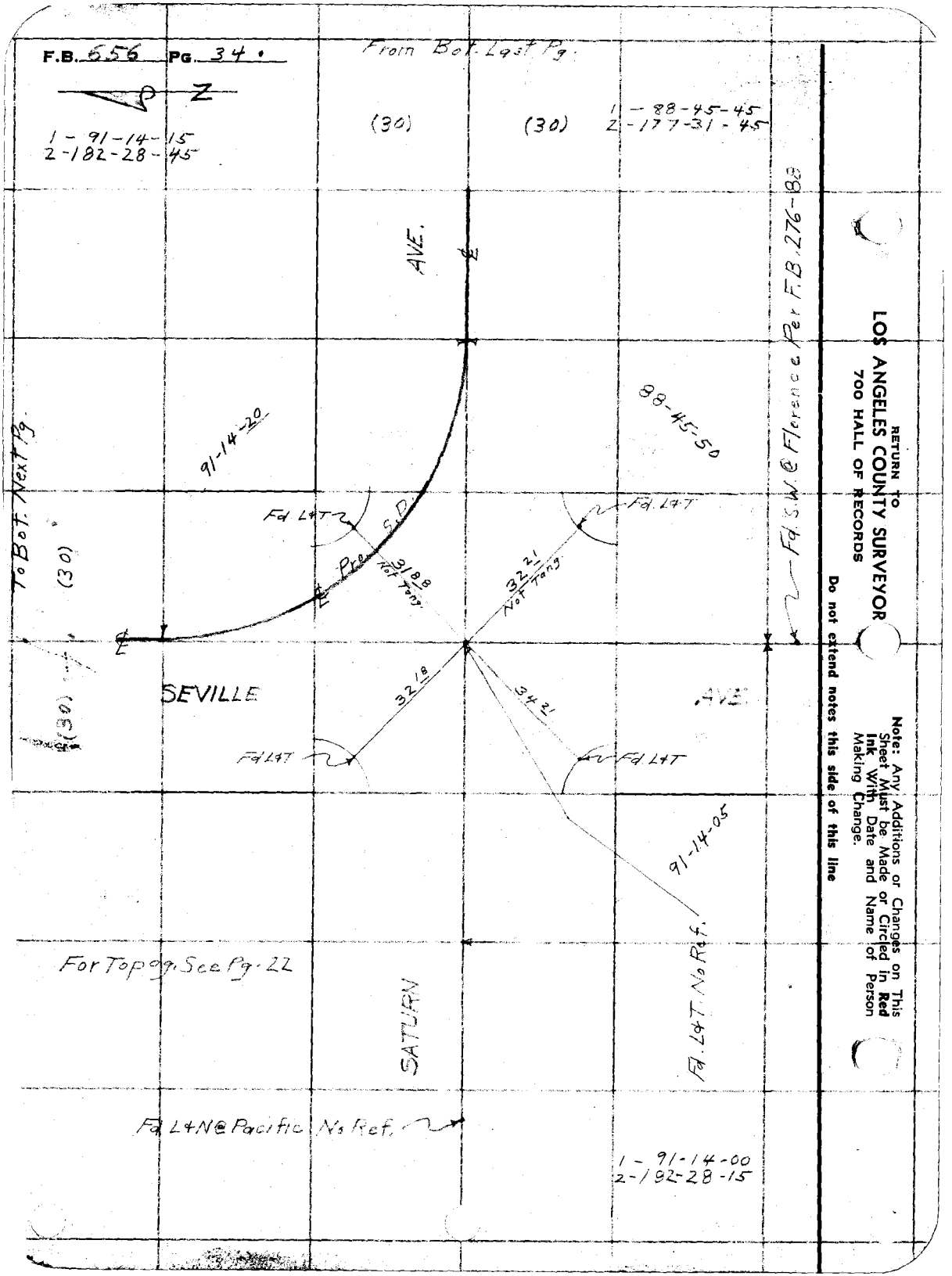
F.B. 656 PG. 34
From Bot. Last Pg.
1 - 91-14-15
2 - 182-28-45
(30)
(30)
1 - 88-45-45
2 - 177-31-45
AVE.
91-14-20
88-45-50
To Bot. Next Pg.
(30)
(30)
Fd. L&T
Fd. L&T
Pro. S.D.
31 88
Not Tang.
32 21
Not Tang.
Fd. S.W. @ Florence Per F.B. 276-88
SEVILLE
AVE.
32 18
34 21
Fd. L&T
Fd. L&T
91-14-05
For Top pg. See Pg. 22
SATURN
Fd. L&T. No Ref.
Fd. L&N @ Pacific No Ref.
1 - 91-14-00
2 - 182-28-15
RETURN TO
LOS ANGELES COUNTY SURVEYOR
700 HALL OF RECORDS
Do not extend notes this side of this line
Note: Any Additions or Changes on This Sheet Must be Made or Circled in Red Ink With Date and Name of Person Making Change.

Notes Ck'd by	Survey of Mt View Ave Bv.
Map No.	W. O. 6331 Tape No. 038 St'd 84°F.
Office Work	Surveyed by F. J. McNeal
Checked	Notes Mc Date 8-18-36
Date	Indexed A. C. Johnson

F.B. 656 PG. 35.

Note: Any Additions or Changes on This Sheet Must be Made or Circled in Red Ink With Date and Name of Person Making Change.

Do not extend notes this side of this line

RETURN TO LOS ANGELES COUNTY SURVEYOR 700 HALL OF RECORDS

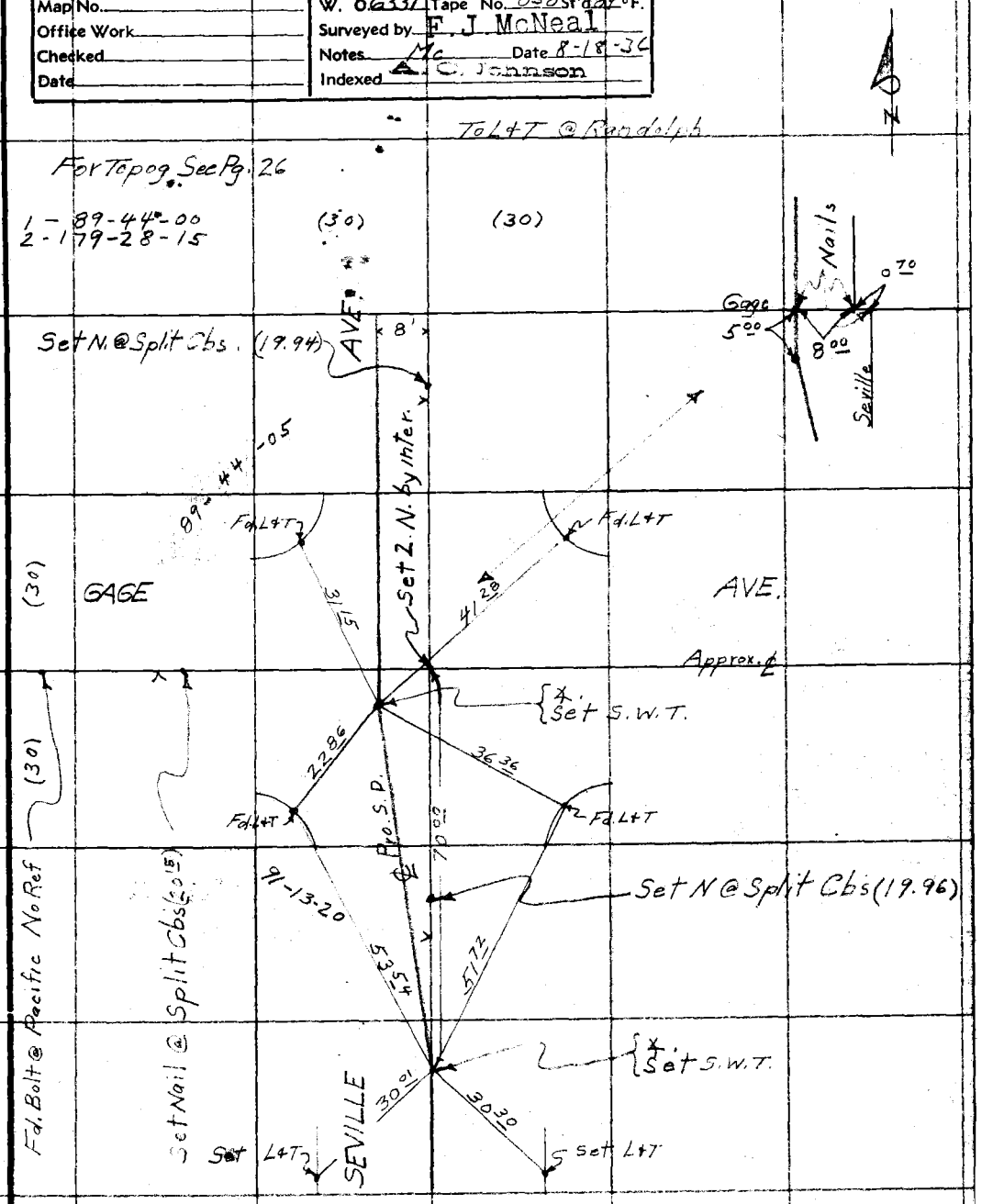

FORM 247 10M 11-35

F.B. 656 PG. 36

RETURN TO
LOS ANGELES COUNTY SURVEYOR
700 HALL OF RECORDS

Note: Any Additions or Changes on This Sheet Must be Made or Circled in **Red Ink** With Date and Name of Person Making Change.

Do not extend notes this side of this line

Form 307 5M 10-34

PLEASE RETURN TO
LOS ANGELES COUNTY SURVEYOR
700 HALL OF RECORDS

NOTE: ANY ADDITIONS OR CHANGES ON THIS SHEET MUST BE MADE OR CIRCLED IN RED INK, WITH DATE AND NAME OF PERSON MAKING CHANGE

Do not extend notes this side of this line

STATION	B. S.	H. I.	F. S	ELEV.	Mountain View Ave
				133 04	Pd BM. EL-106 El. 133.037 F.B. 639-101
BM. EL-106	5 11	138 15			Santa Ana St & Mountain View Ave. S. [illegible]
					Bt Spk 6W of [illegible]
—			548	132 67	± Int Mountain View Ave to North & Santa Ana St
—			550	132 65	" " " to South & Santa Ana St
—			485	133 30	100' E of ± Int to North
—			478	133 37	100 W " " " South
—			589	132 26	100 S " " " " ± Mountain View Ave
—			545	132 20	Gutter S end S E C R
—			531	132 84	T.C. " " "
—			569	132 46	Gutter E " "
—			513	133 02	T.C. " " "
—			531	132 84	Gutter E " N E C R
—			415	133 50	T.C. " " " "
—			531	132 84	Gutter N " " " "
—			465	133 50	T.C. " " " " "
—			529	132 86	Gutter N " N W C R
—			475	133 40	T.C. " " " " "
—			525	132 90	Gutter N " " "
—			477	133 38	T.C.

Profile No. X-Sec. No.

Plotted Date Checked Date

Notes Red Date Notes Chkd. Date

Job. No. 6331 Division No. V

Survey of Mountain View Ave Branch

Survey by F. J. McNeal Notes Gregory

Indexed A. C. Johnson Date

P.G. 38

Profile No.	Notes Red.	Platted	Job No. 6331	Division	F.B. 656	Pg.
	Date	Date	Survey of Mountain View Ave Branch			
X-Sec. No.	Notes Chkd.	Checked	Survey by F. J. McNeal	Notes Gregory	Date 7-29-36	
	Date	Date	Map No.	Indexed Johnson	Date	

EAST COMPTON CREEK DRAINAGE SYSTEM

CENTER LINE PROFILE

MOUNTAIN VIEW AVENUE BRANCH

From Santa Ana St to ~~100' So. of Saturn Ave~~ Randolph St

JN 6331

For Center Line Notes See F.B. 656 Pg ~~1-13~~ 1 to 36

Sheet (13)

F.J. McNeal

For Additional Man Hole Inverts See F.B. 656 Pg 141 to 154

Jack Gregory

A.B. Morse

W.F. Garrison

ELEV.

RECEIVED JUL 29 1936

PROGRESSED ✓ ✓

BOOK INDEXED

F. S.

MAP INDEXED ✓

RECORD INDEXED ✓

CARD INDEXED ✓

H. I.

REDUCED in field

CHECKED Tellez Sta 46+00

LCM Sta 90+00

B. S.

STATION

NOTE: ANY ADDITIONS OR CHANGES ON THIS SHEET MUST BE MADE OR CIRCLED IN RED INK, WITH DATE AND NAME OF PERSON MAKING CHANGE

Do not extend notes this side of this line

PLEASE RETURN TO LOS ANGELES COUNTY SURVEYOR 700 HALL OF RECORDS

Form 307 5M 10-34

Form 307 5M 11-35

PLEASE RETURN TO
LOS ANGELES COUNTY SURVEYOR
700 HALL OF RECORDS

NOTE: ANY ADDITIONS OR CHANGES ON THIS SHEET MUST BE MADE OR CIRCLED IN RED INK, WITH DATE AND NAME OF PERSON MAKING CHANGE

Do not extend notes this side of this line

Profile No. ______ X-Sec. No. ______

Notes Red. ______ Date ______ Notes Chkd. ______ Date ______

Plotted ______ Date ______ Checked ______ Date ______

Job No. 633 Division No. ______ Survey of [illegible] Survey By F. J. McNeal Map No. ______

Notes [illegible] Date [illegible] Indexed Johnson Date ______

F. B. [illegible] PG. 39

STATION	B. S.	H. I.	F. S.	ELEV.		
			[illegible]	132 47	Gutter [illegible]	
			5 14	133 0[illegible]	[illegible]	
			[illegible]	[illegible]	[illegible]	
			[illegible]	[illegible]	[illegible]	
1+[illegible]			5 0[illegible]	133 13	[illegible]	
[illegible]			[illegible]	133 [illegible]3	[illegible]	
[illegible]			[illegible]	133 23	[illegible]	
			[illegible]	133 67	[illegible]	
TP			[illegible]	134 14		
	[illegible]	[illegible]				
3+00			[illegible]	134 32	[illegible]	
4+00			[illegible]	135 07	[illegible]	
4+[illegible]			[illegible]	135 14	[illegible] Pro. S.D.	
			[illegible]	134 [illegible]	[illegible]	
			[illegible]	135 26	[illegible]	
			[illegible]	135 34	[illegible]	
			[illegible]	134 [illegible]	[illegible]	
			4 14	135 60	[illegible]	

F. B. [illegible] PG. 40 | Job No. [illegible] | Division No. | Notes Red. | Plotted | Profile

Survey of [illegible] Date | Date | No.

Survey by F. J. McNeal | Notes | Notes Chkd. | Checked | X-Sec.

Indexed A. C. Johnson | Date | Date | Date | No.

STATION	B. S.	H. I.	F. S.	ELEV.	
[illegible]	[illegible]	[illegible]	[illegible]	[illegible]	[illegible]

Form 307 5M 11-35

PLEASE RETURN TO
LOS ANGELES COUNTY SURVEYOR
700 HALL OF RECORDS

Do not extend notes this side of this line

NOTE: ANY ADDITIONS OR CHANGES ON THIS SHEET MUST BE MADE OR CIRCLED IN RED INK, WITH DATE AND NAME OF PERSON MAKING CHANGE

Form 307 5M 11-35

PLEASE RETURN TO
LOS ANGELES COUNTY SURVEYOR
700 HALL OF RECORDS

NOTE: ANY ADDITIONS OR CHANGES ON THIS SHEET MUST BE MADE OR CIRCLED IN RED INK, WITH DATE AND NAME OF PERSON MAKING CHANGE

Do not extend notes this side of this line

STATION	B. S.	H. I.	F. S.	ELEV.		
[illegible]		[illegible]	[illegible]	[illegible]	[illegible]	9' W.
			19 57	121 5[illegible]	Invert 12 Inlet N	
			19 [illegible]	122 03	" 8' Inlet E	
			19 [illegible]	[illegible]	" Outlet S	
			[illegible]	121 84	" 8 Inlet N	
[illegible]			[illegible]	135 [illegible]	[illegible]	
			[illegible]	[illegible]		
				136 [illegible]		
				137 [illegible]	Pro. S.D.	
			[illegible]	137 [illegible]	[illegible]	
[illegible]	[illegible]	[illegible]			[illegible]	
					[illegible]	
			[illegible]	136 [illegible]	[illegible]	
			[illegible]	137 [illegible]	[illegible]	
			[illegible]	137 [illegible]	[illegible]	
			[illegible]	[illegible]	[illegible]	
				137 [illegible]	[illegible]	
			[illegible]	137 [illegible]	[illegible]	
			[illegible]	137 58	[illegible]	

Profile No. ____ Notes Red. ____ Plotted ____ Job No. 6331 Division No. [illegible] F. B. 6[illegible] Pg. 41

X-Sec. No. ____ Date ____ Date ____ Survey of [illegible]

Notes Chkd. ____ Checked ____ Survey by J. McNeal Notes [illegible] Date [illegible]

Date ____ Date ____ Map No. ____ Indexed [illegible] Date ____

F. B. Pg. 42 Job No. Division No. Notes Red. Plotted Profile No.
Survey of Date Date X-Sec. No.
Survey by F. J. McNeal Notes Notes Chkd. Checked
Indexed Date Date Date

Form 307 5M 11-35

PLEASE RETURN TO
LOS ANGELES COUNTY SURVEYOR
700 HALL OF RECORDS

NOTE: ANY ADDITIONS OR CHANGES ON THIS SHEET MUST BE MADE OR CIRCLED IN RED INK, WITH DATE AND NAME OF PERSON MAKING CHANGE

Do not extend notes this side of this line

STATION	B. S.	H. I.	F. S.	ELEV.	
			14.68	122.75	Invert 12" Inlet N
			19.20	122.23	" 8" Inlet E
			19.71	122.72	" 12" Outlet S
			19.63	122.80	" " Inlet W
			15.94	126.49	" 8" " W Drop

9' W.

Profile No.	Notes Red.	Plotted	Job No. 633	Division No.	F. B.	Pg. 43
	Date	Date	Survey of			
X-Sec. No.	Notes Chkd.	Checked	Survey By F. J. McNeal	Notes	Date	
	Date	Date	Map No.	Indexed A. C. Johnson	Date	

Form 307 5M 11-35

PLEASE RETURN TO
LOS ANGELES COUNTY SURVEYOR
700 HALL OF RECORDS

NOTE: ANY ADDITIONS OR CHANGES ON THIS SHEET MUST BE MADE OR CIRCLED IN RED INK, WITH DATE AND NAME OF PERSON MAKING CHANGE

Do not extend notes this side of this line

STATION	B. S.	H. I.	F. S.	ELEV.
		142		
				137 [illegible]
				137 88
				137 [illegible]
				135 [illegible]
				137 [illegible]
				135 [illegible]
				135 [illegible]
				137 54
				135 [illegible]
				137 92
				135 [illegible]
				137 [illegible]
				135 [illegible]
				137 [illegible]
				135 [illegible]
				137 [illegible]
				135 [illegible]

F. B. 56 PG. 44 | Job No. 6331 | Division No. V | Notes Red. | Plotted | Profile

Survey of Mountain View Ave Drain | Date | Date | No.

Survey by F. J. McNeal | Notes Gregory | Notes Chkd. | Checked | X-Sec.

Indexed C. Johnson | Date | Date | Date | No.

STATION	B. S.	H. I.	F. S.	ELEV.	

Form 307 5M 11-35

PLEASE RETURN TO
LOS ANGELES COUNTY SURVEYOR
700 HALL OF RECORDS

Do not extend notes this side of this line

NOTE: ANY ADDITIONS OR CHANGES ON THIS SHEET MUST BE MADE OR CIRCLED IN RED INK, WITH DATE AND NAME OF PERSON MAKING CHANGE

Profile No.	Notes Red.	Plotted	Job No.	Division No.	F. B. Pg. 45
	Date	Date	Survey of		
X-Sec. No.	Notes Chkd.	Checked	Survey By F. J. McNeal	Notes	Date
	Date	Date	Map No.	Indexed	Date

NOTE: ANY ADDITIONS OR CHANGES ON THIS SHEET MUST BE MADE OR CIRCLED IN RED INK, WITH DATE AND NAME OF PERSON MAKING CHANGE

Do not extend notes this side of this line

STATION	B. S.	H. I.	F. S.	ELEV.	
					Pro. S.D. 1

PLEASE RETURN TO
LOS ANGELES COUNTY SURVEYOR
700 HALL OF RECORDS

Form 307 5M 11-35

F. B. Pg. 46 | Job No. | Division No. | Notes Red. | Plotted | Profile

Survey of | Date | Date | No.

Survey by F. J. McNeal | Notes | Notes Chkd. | Checked | X-Sec.

Indexed A. O. Johnson | Date | Date | Date | No.

Form 307 5M 11-35

PLEASE RETURN TO
LOS ANGELES COUNTY SURVEYOR
700 HALL OF RECORDS

NOTE: ANY ADDITIONS OR CHANGES ON THIS SHEET MUST BE MADE OR CIRCLED IN RED INK, WITH DATE AND NAME OF PERSON MAKING CHANGE

Do not extend notes this side of this line

STATION	B. S.	H. I.	F. S.	ELEV.

Pro. S.D
1

Profile No.	Notes Red.	Plotted	Job No.	Division No.	F. B.	Pg. 47
	Date	Date	Survey of			
X-Sec. No.	Notes Chkd.	Checked	Survey By F. J. McNeal	Notes	Date	
	Date	Date	Map No.	Indexed S. Johnson	Date	

NOTE: ANY ADDITIONS OR CHANGES ON THIS SHEET MUST BE MADE OR CIRCLED IN RED INK, WITH DATE AND NAME OF PERSON MAKING CHANGE

Do not extend notes this side of this line

STATION	B. S.	H. I.	F. S.	ELEV.

PLEASE RETURN TO
LOS ANGELES COUNTY SURVEYOR
700 HALL OF RECORDS

Form 307 5M 11-35

F. B. Pg. 48 | Job No. | Division No. | Notes Red. | Plotted | Profile

Survey of | Date | Date | No.

Survey by F. J. McNeal | Notes | Notes Chkd. | Checked | X-Sec.

Index C. Johnson | Date | Date | Date | No.

Form 307 5M 11-35

PLEASE RETURN TO
LOS ANGELES COUNTY SURVEYOR
700 HALL OF RECORDS

NOTE: ANY ADDITIONS OR CHANGES ON THIS SHEET MUST BE MADE OR CIRCLED IN RED INK, WITH DATE AND NAME OF PERSON MAKING CHANGE

Do not extend notes this side of this line

STATION	B. S.	H. I.	F. S.	ELEV.



Profile	Notes Red.	Plotted	Job No.	Division No.	F. B.	Pg. 49
No.	Date	Date	Survey of			
X-Sec.	Notes Chkd.	Checked	Survey By E. J. McNeal	Notes	Date	
No.	Date	Date	Map No.	Indexed A. C. Johnson	Date	

STATION	B. S.	H. I.	F. S.	ELEV.	
			19.60	128.09	Invert 10" Line N
			19.08	128.61	" 8" Line E
			19.68	128.01	" 10" Outlet S
			19.55	128.14	" 8" Line W
			16.55	131.14	" 12" Line W Drop

Form 307 5M 11-35

PLEASE RETURN TO
LOS ANGELES COUNTY SURVEYOR
700 HALL OF RECORDS

Do not extend notes this side of this line

NOTE: ANY ADDITIONS OR CHANGES ON THIS SHEET MUST BE MADE OR CIRCLED IN RED INK, WITH DATE AND NAME OF PERSON MAKING CHANGE

F. B. PG. 50 | Job No. | Division No. | Notes Red. | Plotted | Profile

Survey of | Date | Date | No.

Survey by F. J. McNeal | Notes | Notes Chkd. | Checked | X-Sec.

Indexed A. C. Johnson | Date | Date | Date | No.

Form 307 5M 11-35

PLEASE RETURN TO
LOS ANGELES COUNTY SURVEYOR
700 HALL OF RECORDS

NOTE: ANY ADDITIONS OR CHANGES ON THIS SHEET MUST BE MADE OR CIRCLED IN RED INK, WITH DATE AND NAME OF PERSON MAKING CHANGE

Do not extend notes this side of this line

STATION	B. S.	H. I.	F. S.	ELEV.

75

Pro. 50

Form 307 5M 11-35

PLEASE RETURN TO
LOS ANGELES COUNTY SURVEYOR
700 HALL OF RECORDS

NOTE: ANY ADDITIONS OR CHANGES ON THIS SHEET MUST BE MADE OR CIRCLED IN RED INK, WITH DATE AND NAME OF PERSON MAKING CHANGE

Do not extend notes this side of this line

STATION	B. S.	H. I.	F. S.	ELEV.		

Profile No. ____ Notes Red. ____ Plotted ____ Job No. ____ Division No. ____

X-Sec. No. ____ Date ____ Date ____ Survey of ____

Notes Chkd. ____ Date ____ Checked ____ Survey by F. J. McNeal Notes ____ Date ____

Map No. ____ Date ____ Indexed Johnson Date ____

F. B. Pg. 51

F. B. Pg. 52 | Job No. | Division No. | Notes Red. | Plotted | Profile

Survey of | Date | Date | No.

Survey by F. J. McNeal | Notes | Notes Chkd. | Checked | X-Sec.

Indexed C. Johnson | Date | Date | Date | No.

Form 307 5M 11-35

PLEASE RETURN TO
LOS ANGELES COUNTY SURVEYOR
700 HALL OF RECORDS

Do not extend notes this side of this line

NOTE: ANY ADDITIONS OR CHANGES ON THIS SHEET MUST BE MADE OR CIRCLED IN RED INK, WITH DATE AND NAME OF PERSON MAKING CHANGE

STATION	B. S.	H. I.	F. S.	ELEV.

Pg. 50

Form 307 5M 11-35

PLEASE RETURN TO
LOS ANGELES COUNTY SURVEYOR
700 HALL OF RECORDS

NOTE: ANY ADDITIONS OR CHANGES ON THIS SHEET MUST BE MADE OR CIRCLED IN RED INK, WITH DATE AND NAME OF PERSON MAKING CHANGE

Do not extend notes this side of this line

STATION	B. S.	H. I.	F. S.	ELEV.		
			20 70	130 80	Drop	
			20 73	130 77		
			20 92	130 54		
			20 81	130 69		
			16 84	124 66		
				128 52		

Profile No. ____ Notes Red. ____ Plotted ____ Job No. ____ Division No. ____ F. B. PG. 53

X-Sec. No. ____ Date ____ Date ____ Survey of ____ Notes ____ Date ____

Notes Chkd. ____ Checked ____ Survey H. J. McNeal

Date ____ Date ____ Map No. ____ Indexed ____ Date ____

F. B. Pg. 54 | Job No. | Division No. | Notes Red. | Plotted | Profile

Survey of | Date | Date | No.

Survey by F. J. McNeal | Notes | Notes Chkd. | Checked | X-Sec.

Indexed E. Johnson | Date | Date | Date | No.

STATION	B. S.	H. I.	F. S.	ELEV.

Form 307 5M 11-35

PLEASE RETURN TO
LOS ANGELES COUNTY SURVEYOR
700 HALL OF RECORDS

Do not extend notes this side of this line

NOTE: ANY ADDITIONS OR CHANGES ON THIS SHEET MUST BE MADE OR CIRCLED IN RED INK, WITH DATE AND NAME OF PERSON MAKING CHANGE

Form 307 5M 11-35

PLEASE RETURN TO
LOS ANGELES COUNTY SURVEYOR
700 HALL OF RECORDS

NOTE: ANY ADDITIONS OR CHANGES ON THIS SHEET MUST BE MADE OR CIRCLED IN RED INK, WITH DATE AND NAME OF PERSON MAKING CHANGE

Do not extend notes this side of this line

STATION	B. S.	H. I.	F. S.	ELEV.		
			[illegible]	148 11		
				148 [illegible]		
			15	[illegible]		
			19 95	133 10	Invert 8" [illegible] N	
			20 24	[illegible] 84	" 8" " E	
			20 39	[illegible]	" 8 [illegible] S	
			20 21	[illegible] 87	" 8 [illegible] W	
			[illegible]	[illegible]		
			[illegible]	149 79		
			[illegible]	[illegible]		
			[illegible]	150 [illegible]		
			[illegible]	[illegible]	50.50	
			[illegible]	150 17	[illegible]	
			[illegible]	[illegible] 27	[illegible]	
			[illegible]	150 80	[illegible]	
			[illegible]	149 97	[illegible]	



Profile No. ____ Notes Red. ____ Plotted ____ Job No. ____ Division No. ____ F. B. ____ Pg. 55

X-Sec. No. ____ Date ____ Date ____ Survey of ____

Notes Chkd. ____ Checked ____ Survey by J. J. McNeal Notes ____ Date ____

Date ____ Date ____ Map No. ____ Indexed ____ Date ____

F. B. PG. 56 | Job No. | Division No. | Notes Red. | Plotted | Profile

Survey of | Date | Date | No.

Survey by F. J. McNeal | Notes | Notes Chkd. | Checked | X-Sec.

Indexed A. C. Johnson | Date | Date | Date | No.

STATION	B. S.	H. I.	F. S.	ELEV.

Form 307 5M 11-35

PLEASE RETURN TO
LOS ANGELES COUNTY SURVEYOR
700 HALL OF RECORDS

Do not extend notes this side of this line

NOTE: ANY ADDITIONS OR CHANGES ON THIS SHEET MUST BE MADE OR CIRCLED IN RED INK, WITH DATE AND NAME OF PERSON MAKING CHANGE

Form 307 5M 11-35

PLEASE RETURN TO
LOS ANGELES COUNTY SURVEYOR
700 HALL OF RECORDS

NOTE: ANY ADDITIONS OR CHANGES ON THIS SHEET MUST BE MADE OR CIRCLED IN RED INK, WITH DATE AND NAME OF PERSON MAKING CHANGE

Do not extend notes this side of this line

STATION	B. S.	H. I.	F. S.	ELEV.		
			0	150 75		10 W.
			20 10	135 19	Invert 8" Out at S.	
			19 [illegible]	135 39	" 8" Inlet W	
			[illegible]	[illegible]		
	5 45	156 09				
32+00			5 20	150 89	℄ S.D.	
33+00			4 [illegible]	151 40	℄ S.D.	
TP			4 39	151 70		
	5 08	156 78				
BC 33+38 [illegible]			5 22	151 [illegible]	℄ S.D.	
EC 33+99 [illegible]			5 00	151 78	℄ " "	
34+			5 19	151 5[illegible]	Gutter Con.	
BC 34+39 23			4 81	151 [illegible]	℄ S.D.	
34+40 [illegible]			4 88	151 90	S.S. MH Top	
			18 90	137 88	Invert 8" Inlet N	
			19 50	137 28	" 18" Outlet E	
			19 44	137 [illegible]	" 18" Inlet W	
			12 09	144 69	" 8" N Drop	

N	E	W	N Drop
485	488	484	484
1338	1312	1310	658
67	150	150	67
18.90	19.50	19.44	12.09

Profile No. ____ Notes Red. ____ Plotted ____ Job No. ____ Division No. ____ F.B. Pg. 57

X-Sec. No. ____ Date ____ Date ____ Survey of ____ Notes ____ Date 30-6

Notes Chkd. ____ Checked ____ Survey by E. J. McNeal Date ____

Date ____ Date ____ Map No. ____ Indexed Johnson Date ____

Form 307 5M 11-35

PLEASE RETURN TO
LOS ANGELES COUNTY SURVEYOR
700 HALL OF RECORDS

NOTE: ANY ADDITIONS OR CHANGES ON THIS SHEET MUST BE MADE OR CIRCLED IN RED INK, WITH DATE AND NAME OF PERSON MAKING CHANGE

Do not extend notes this side of this line

STATION	B. S.	H. I.	F. S.	ELEV.	
		156 78			
34+47			457	[illegible]	℄ Int Pro. S.D. Mt. View Ave to N. & Florence Ave.
"			501	[illegible]	Cond Gutter 15' E on ℄ Florence Av
"			462	[illegible]	℄ Int Pro. S.D. Mt. View Ave to S. & Florence Ave
"			440	[illegible]	100' E of ℄ Int on ℄ Florence Ave
"			442	[illegible]	Bck 10' W of ℄ Int on " "
"			417	152 [illegible]	100 " " " " " " " "
34+50			492	[illegible]	[illegible] Top [illegible]
					Could not get Cover off
34+[illegible]			487	[illegible]	℄ S.D. & Cond Cross Gutter
35+00			424	[illegible]	[illegible] Bck.
—			443	[illegible]	Gutter N end N W CR
—			384	[illegible]	T.C. " " " " "
—			476	[illegible]	Gutter W " " " "
—			394	[illegible]	T.C. " " " " "
—			528	[illegible]	Gutter W S W CR
—			462	152 [illegible]	T.C. " " " " "
—			534	[illegible]	Gutter S " " " "
—			480	[illegible]	T.C. " " " " "

For Additional Cross Sections at this intersection see F.B. 869-155-157 W.I.G. 6/12/41

F. B. [illegible] Pg. 58 | Job No. [illegible] | Division No. [illegible] | Notes Red. [illegible] | Plotted [illegible] | Profile No. [illegible]

Survey of [illegible] | Survey by F. J. McNeal | Notes [illegible] | Date [illegible] | Checked [illegible] | X-Sec. No. [illegible]

Indexed [illegible] | Date [illegible] | Date [illegible] | Date [illegible]

Form 307 5M 11-35

PLEASE RETURN TO
LOS ANGELES COUNTY SURVEYOR
700 HALL OF RECORDS

NOTE: ANY ADDITIONS OR CHANGES ON THIS SHEET MUST BE MADE OR CIRCLED IN RED INK, WITH DATE AND NAME OF PERSON MAKING CHANGE

Do not extend notes this side of this line

STATION	B. S.	H. I.	F. S.	ELEV.	Mountain View Ave	
		156 78				
—			544	[illegible] 34	Gutter [illegible]	
—			480	[illegible] 95	[illegible]	
—			524	[illegible] 54	[illegible]	
—			4[illegible]	152 [illegible]	[illegible]	
—			491	151 57	Gutter [illegible]	
—			410	[illegible] 68	T.C.	
[illegible]			[illegible]	152 20	[illegible]	
			4[illegible]	152 71	[illegible]	
			[illegible]	152 7[illegible]	Fd BM EL-118 El. 152.792 F.B. 639-104	
BM EL-118	[illegible]	157 85			Mt. View Ave + Florence Ave. N.E. Cor.	
					Pt. [illegible] 12' N of N end C.R.	
[illegible]			510	152 75	℄ S.D. Brk.	
36+00			472	[illegible]	℄ " "	
37+00			[illegible]	153 [illegible]	℄ "	
T.P.			4[illegible]	153 56		
	[illegible]	15[illegible] 02				
3[illegible]			505	153 [illegible]	℄ [illegible]	
"			544	153 58	Gutter on W. Side	
"			483	15[illegible] 1[illegible]	T.C. " " "	

Profile No. ____ Notes Red. ____ Plotted ____ Job No. 6331 Division No. V Survey of Mountain View Ave Branch F.B. 656 Pg. 59

X-Sec. No. ____ Date ____ Date ____ Survey By E. J. McNeal Notes Gregory Date 7-30-36

Notes Chkd. ____ Checked ____ Map No. ____ Indexed Johnson Date ____

Form 307 5M 11-35

PLEASE RETURN TO
LOS ANGELES COUNTY SURVEYOR
700 HALL OF RECORDS

NOTE: ANY ADDITIONS OR CHANGES ON THIS SHEET MUST BE MADE OR CIRCLED IN RED INK, WITH DATE AND NAME OF PERSON MAKING CHANGE

Do not extend notes this side of this line

STATION	B. S.	H. I.	F. S.	ELEV.	Mountain View Ave
		159 02			
38+[illegible]			552	[illegible]	Gutter on E. Side
			508	[illegible]	T.C. " " "
38+67?			505	[illegible]	[illegible] Top [illegible] E
3[illegible]			469	[illegible]	℄ [illegible]
			468	[illegible]	Fd BM EL-119 El. 154.339 F.B. 639-105
BM EL-119	551	159 85			Mt. View Ave ±420 N. of Florence Ave ±65' N. Hse #7104
					Bt Spk 3' S of Double Dr. way E Cb.
40+00			510	[illegible]	℄ S.D.
41+00			464	[illegible]	℄ " "
42+00			434	[illegible]	℄ " "
42+66?			433	[illegible]	[illegible] Top [illegible] E
43+00			399	[illegible]	℄ S.D.
			434	155 51	Gutter " W "
			369	156 16	T.C. " " "
			438	[illegible]	Gutter " E "
			395	155 87	T.C. " " "

F. B. 656 PG. 60 Job No. 6331 Division No. V Notes Red. Plotted Profile No.
Survey of Mountain View Ave Branch Date Date X-Sec.
Survey by F. J. McNeal Notes Gregory Notes Chkd. Checked No.
Indexed A. C. Johnson Date Date Date

Form 307 5M 11-35

PLEASE RETURN TO
LOS ANGELES COUNTY SURVEYOR
700 HALL OF RECORDS

NOTE: ANY ADDITIONS OR CHANGES ON THIS SHEET MUST BE MADE OR CIRCLED IN RED INK, WITH DATE AND NAME OF PERSON MAKING CHANGE

Do not extend notes this side of this line

STATION	B. S.	H. I.	F. S.	ELEV.	Mountain View Ave	
		159 55			Fa. B.M. El. 100 El. 155.995	F.B. 639-105
BM El. 120			3 55	155 00	Mt. View Ave ±400 S of Saturn Ave	
	5 56	161 55			Pt. Spk. in E.C.B. Front Ave ±900	
44+00			5 00	156 29	± S.C.	
45+00			4 00	156 64	± "	
46+00			4 50	157 96	± " "	
"			4 8	156 57	Gutter on N Side	
			4 12	157 44	T.C. " " "	
			4 42	156 62	Gutter " E "	
			4 42	157 12	T.C. " " "	
			3 27	157 45	Fa. B.M. El. 68 El. 157.934	F.B. 639-54
BM El. [illegible]	4 12	162 75		157 93	Saturn Ave & Mountain View Ave	
					B.C. in N.C.B. Saturn & Mt. View Ave	
40+35.19 B.C.			5 55	157.[illegible]	℄ S.C.	
			5 21	157 54	P.I. Prop. [illegible] + Saturn	
			5 00	157 [illegible]	100' E on ℄ Saturn [illegible]	from [illegible]
				157 03	Gutter [illegible] SE CR	
			5 25	157 50	T.C.	
			[illegible]	157 10	Gutter E End of [illegible]	
			5 25	157 50	T.C.	

Profile No. ____ Notes Red. ____ Plotted ____ Job No. 639 Division No. V
X-Sec. No. ____ Date ____ Date ____ Survey of Saturn Ave
Notes Chkd. ____ Date ____ Checked ____ Date ____ Survey F. J. McNeal Notes ____ Date ____
Map No. ____ Date ____ Indexed Johnson Date ____
F.B. 654 Pg. 61

Form 307 5M 11-35

PLEASE RETURN TO
LOS ANGELES COUNTY SURVEYOR
700 HALL OF RECORDS

NOTE: ANY ADDITIONS OR CHANGES ON THIS SHEET MUST BE MADE OR CIRCLED IN RED INK, WITH DATE AND NAME OF PERSON MAKING CHANGE

Do not extend notes this side of this line

STATION	B. S.	H. I.	F. S.	ELEV.	Saturn Ave
		162 75			
—			5 26	157 49	Gutter N side Saturn ℄ [illegible]
—			4 84	157 91	T.C. " " " " "
—			5 63	157 12	Gutter W End S W CR
—			5 05	157 70	T.C. " " " "
—			5 64	157 11	Gutter S End S W CR
—			4 96	157 79	T.C.
			5 18	157 57	S S M.H. TOP 12' E. ℄ int of Mt. View on ℄ Saturn
					Nil
			12 50	15 025	invert 8" inlet E
			12 53	15 022	Invert 8" outlet S.
			11 53	151 22	" 8" inlet W
4700			4 90	157 85	℄ S.D.
47+25 5° EC.			5 4	157 30	℄ S.D.
48+00			5 36	157 39	" "
T.P.			4 93	157 82	
	4 70	162 52			
49+00			4 97	157 55	℄ S.D.
50+00			4 84	157 68	" "

N	E	S	W
516	517	517	517
	669	669	569
	67	67	67
	12.50	12.53	11.53

F. B. 656 PG. 62 Job No. 6331 Division No. V Notes Red. Plotted Profile No.
Survey of Mountain View Ave Branch Date 8-19-36 Date X-Sec.
Survey by F. J. McNeal Notes J. L. Willey Notes Chkd. Checked No.
Indexed A. C. Johnson Date Date

Form 307 5M 11-35

PLEASE RETURN TO
LOS ANGELES COUNTY SURVEYOR
700 HALL OF RECORDS

NOTE: ANY ADDITIONS OR CHANGES ON THIS SHEET MUST BE MADE OR CIRCLED IN RED INK, WITH DATE AND NAME OF PERSON MAKING CHANGE

Do not extend notes this side of this line

STATION	B. S.	H. I.	F. S.	ELEV.		
		[illegible]			Tr. Bm. 22.67 El. 158.261	
			4 24	158 28	Sa[illegible] N.E. Cor	
B.M. 2.07	4 [illegible]	[illegible]			[illegible] 1 C6. 12' R [illegible] E end [illegible]	
50+243			4 65	157 88	[illegible] 5" [illegible]	N 466 / S 4.72
					Mil	
			11.0	152 5	Bot. 0.7x2.3 con[illegible] to E	23 19 21 11.0
					Mil	
			11 0	[illegible]	Bot 0.7x2.3 con[illegible] to W	11.0
50+2[illegible]			[illegible]	157 57	Angle [illegible]	
50+3[illegible]			[illegible]	157 21	Cross [illegible] on E side of [illegible]	
50+5[illegible]2			4 91	[illegible]	[illegible]	
				157 33	100' S of S.D. @ Sa[illegible] on [illegible]	
			4 [illegible]	157 29	100' N [illegible]	
			[illegible]	157 41	[illegible] N [illegible]	
			4 [illegible]	157 13	[illegible]	
			5 13	157 41	Gutter W End [illegible]	
			4 [illegible]	158 25	T.C. [illegible]	
			5 34	157 15	Gutter W [illegible]	
			4 85	157 69	T.C. [illegible]	

Profile No. ____ Notes Rad. ____ Plotted ____ Job No. 6331 Division No. ____ F. B. 656 Pg. 63
X-Sec. No. ____ Date ____ Date ____ Survey of Mountain View Ave. Branch
Notes Chkd. ____ Checked ____ Survey by F. J. McNeal Notes T. Whitley Date 8-19-36
Date ____ Date ____ Map No. ____ Noted J. Johnson Date ____

Form 307 5M 11-35

PLEASE RETURN TO
LOS ANGELES COUNTY SURVEYOR
700 HALL OF RECORDS

NOTE: ANY ADDITIONS OR CHANGES ON THIS SHEET MUST BE MADE OR CIRCLED IN RED INK, WITH DATE AND NAME OF PERSON MAKING CHANGE

Do not extend notes this side of this line

STATION	B. S.	H. I.	F. S.	ELEV.	Saturn [illegible]
		162 54			
			5 47	157 07	Gutter S end SWCR
			4 70	157 54	TC " " "
			5 32	157 [illegible]	Gutter S " SECR
			4 76	157 78	TC " " "
			[illegible]	157 59	Gutter E " SECR
			4 59	157 95	[illegible] " " "
			4 [illegible]	157 67	Gutter [illegible] SECR
			[illegible]	157 [illegible]	[illegible] " "
			5 03	157 51	Gutter N end SECR
			4 [illegible]	158 28	[illegible] " "
			5 01	157 [illegible]	Top S.M.H. ℄ of Saturn 15' E of ℄ [illegible]
			12 53	150 01	invert 8" inlet [illegible]
					[illegible]
			12 54	150 00	invert 8" outlet [illegible]
50-795			5 40	157 [illegible]	[illegible]
51+[illegible]			4 95	157 [illegible]	℄ S.D.
51+60 [illegible]			4 [illegible]	158 10	[illegible]
TP			4 43	158 11	
	5 01	163 12			

499	504	499	494
687		688	
67		67	
1253		1254	

F. B. 6576 Pg. 64 Job No. 6336 Division No. V Notes Red. Plotted No. Profile
Survey of Mountain View Ave Branch Date 5-29-36 Date X-Sec.
Survey by F. J. McNeal Notes J.L. Wiley Notes Chkd. Checked No.
Indexed A. C. Johnson Date Date

Form 307 5M 11-35

PLEASE RETURN TO
LOS ANGELES COUNTY SURVEYOR
700 HALL OF RECORDS

NOTE: ANY ADDITIONS OR CHANGES ON THIS SHEET MUST BE MADE OR CIRCLED IN RED INK, WITH DATE AND NAME OF PERSON MAKING CHANGE

Do not extend notes this side of this line

STATION	B. S.	H. I.	F. S.	ELEV.		
		158.[illegible]				
[illegible]			4.99	157.13	[illegible]	
[illegible]				157.13		
			4.65	154.44	Fd BM, El. 70. Elev. 158.435. F.B. 534 - [illegible]	
[illegible]					Saturn Av. & Templeton [illegible]	
[illegible]	5.10	[illegible]			S.H. [illegible] 17' E. of E. [illegible]	
[illegible]			[illegible]	157.56	Cross Gutter on E side of [illegible]	
[illegible]			[illegible]	157.04	L in of [illegible] Saturn [illegible] Templeton [illegible]	
			5.01	[illegible]	100' [illegible] of Saturn on E Templeton [illegible]	
			5.[illegible]	157.64	100' S [illegible]	
[illegible]			[illegible]	157.39	700 S [illegible] 9.30' [illegible] of Temple [illegible]	
			13.97	144.65	Invert of 8" inlet [illegible]	730 N 6.21 7.09 .67 13.97 / 735 S 0.2 [illegible] 7.1[illegible] [illegible] 14.01
			14.07	144.55	Invert of 8" outlet [illegible]	
			[illegible]	157.38	Gutter [illegible]	
			6.[illegible]	156.97	[illegible]	
			[illegible]	157.[illegible]	Gutter E [illegible]	
			[illegible]	157.84	[illegible]	
			5.86	157.76	Gutter E [illegible] NECR	
			[illegible]	158.37	TC [illegible]	

Profile No. ____ Notes Red. ____ Plotted ____ Job No. 6331 Division No. ____ F. B. [illegible] Pg. 65

X-Sec. No. ____ Date ____ Date ____ Survey of Wenuf [illegible]

Notes Chkd. ____ Checked ____ Survey by F. J. McNeal Notes [illegible] Date ____

Date ____ Map No. ____ Noted E. Johnson Date ____

Form 307 5M 11-35

PLEASE RETURN TO
LOS ANGELES COUNTY SURVEYOR
700 HALL OF RECORDS

NOTE: ANY ADDITIONS OR CHANGES ON THIS SHEET MUST BE MADE OR CIRCLED IN RED INK, WITH DATE AND NAME OF PERSON MAKING CHANGE

Do not extend notes this side of this line

STATION	B. S.	H. I.	F. S.	ELEV.	Saturn [illegible]
		16[illegible] 5[illegible]			
			5 91	157 71	Gutter N. end N.E.C.R.
			5 [illegible]	157 36	T.C. " "
			5 69	157 13	Gutter [illegible] N.W.C.R.
			4 40	158 72	T.C. " "
			5 60	158 02	Gutter [illegible] " "
			4 89	158 13	T.C. " "
			6 [illegible]	157 [illegible]	Gutter W end S.W.C.R.
			5 60	[illegible] 2	T.C. " " "
			6 22	157 40	Gutter S " " "
			5 60	158 02	T.C. " " " "
534 855			5 44	157 68	[illegible] Gutter W. side Templeton [illegible]
54400			5 63	157 99	℄ S.D.
T.P.			5 45	158 17	
	5 29	1.63 46			
55400			5 31	[illegible] 15	℄ S.D.
554 532			5 31	[illegible] 15	℄ int. of pro. S.D. Saturn & Alley [illegible] Templeton
			5 71	157 69	20' N. ℄ " " " & ℄ of Alley
			5 02	158 44	26' N " "
			4 99	158 59	100' S. of Saturn on ℄ Alley
			6 12	157 34	20' S. of ℄ Pro. S.D. Saturn on ℄ Alley

F. B. 656 Pg. 66 Job No. 6331 Division No. [illegible] Notes Red. Plotted Profile No.
Survey of Mountain View Ave Branch Date 8-19-36 Date No.
Survey by F. J. McNeal Notes J. L. Willey Notes Chkd. Checked X-Sec.
Indexed C. Johnson Date Date Date No.

Form 307 5M 11-35

PLEASE RETURN TO
LOS ANGELES COUNTY SURVEYOR
700 HALL OF RECORDS

NOTE: ANY ADDITIONS OR CHANGES ON THIS SHEET MUST BE MADE OR CIRCLED IN RED INK, WITH DATE AND NAME OF PERSON MAKING CHANGE

Do not extend notes this side of this line

STATION	B. S.	H. I.	F. S.	ELEV.	Saturn Ave	
		163 46				
			5 55	157 91	30' [illegible]	[illegible]
			5 30	157 16	100' [illegible]	[illegible]
354 56±			5 02	158 14	Top S.S.M.H. 65.5' S. of [illegible]	
						7.62 N 501 744 67 J3.12
			13 12	150 34	Invert 8" inlet S.	
			13 18	150 28	Invert 8" outlet S.	
			5 75	157 71	Gutter [illegible] of Alley.	
			5 55	157 91	T.C. " "	
			[illegible]	157 32	Gutter [illegible] "	
			5 33	157 83	T.C. " "	
			5 37	157 79	Gutter E. " NE[illegible]	
			[illegible]	158 50	T.C. " "	
			[illegible]	158 75	Gutter N " "	
				158 63	T.C. "	
			5 [illegible]	158 22	Gutter N " NWCR	
			[illegible]	158 [illegible]	T.C.	
			[illegible]	157 70	Gutter " NWCR	
			[illegible]	158 57	T.C. " "	
			6 10	157 36	Gutter " SWCR	
			5 [illegible]	157 95	T.C. " "	

7.68 S 501 750 67 J3.18

Profile No. ____ Notes Red ____ Plotted ____ Job No. 6331 Division No. ____ F. B. 656 Pg. 67
X-Sec. No. ____ Date ____ Date ____ Survey of [illegible]
Notes Chkd. ____ Checked ____ Survey by F. J. McNeal Notes [illegible] Date 3-19-36
Date ____ Date ____ Map No. ____ Indexed Johnson Date ____

Form 307 5M 11-35

PLEASE RETURN TO
LOS ANGELES COUNTY SURVEYOR
700 HALL OF RECORDS

NOTE: ANY ADDITIONS OR CHANGES ON THIS SHEET MUST BE MADE OR CIRCLED IN RED INK, WITH DATE AND NAME OF PERSON MAKING CHANGE

Do not extend notes this side of this line

STATION	B. S.	H. I.	F. S.	ELEV.	Saturn [illegible]
		163 46			
			5 53	157 [illegible]	Gutter S end SWCR
			5 [illegible]	157 [illegible]	T.C.
56+00			5 [illegible]	158 [illegible]	℄ SD
57+00			5 [illegible]	157 6[illegible]	" "
BM EL. 71			5 06	158 40	T.I., BM, El. 71, Elev. 158.3[illegible] F.B. 6[illegible]
				158.34	Saturn Av. + Stafford Av. N.E. Cor.
	4.25	162.64			Bt. Spk. in Co. 17' E. of [illegible] CR.
57+21[illegible]			5 47	157 17	Cross gutter E. side Stafford
57+40[illegible]			4 97	157 67	℄ int. prov. [illegible] Av.
			5 3[illegible]	157 [illegible]	100' S of Saturn on ℄ Stafford [illegible]
			4 42	158 2[illegible]	100' N " " " " " "
			[illegible]	157 [illegible]	Gutter W end VWCR.
			4 3[illegible]	158 3[illegible]	T.C. " " " "
			5 1[illegible]	157 48	Gutter W " " "
			4 [illegible]	158 27	T.C.
			5 48	157 1[illegible]	Gutter W end SWCR
			4 83	157 81	T.C. " " "
			5 [illegible]	156 78	Gutter S " " "
			4 85	157 79	T.C.
			5 [illegible]	157 20	Gutter S end SECR

F. B. 65[illegible] PG. 68 | Job No. 6331 | Division No. [illegible] | Notes Red. [illegible] | Plotted [illegible] | Profile No. [illegible]
Survey of [illegible] | Date [illegible] | Date [illegible] | X-Sec. No. [illegible]
Survey by F. J. McNeal | Notes J. L. Willey | Notes Chkd. [illegible] | Checked [illegible]
Indexed [illegible] | Date [illegible] | Date [illegible] | Date [illegible]

Form 307 5M 11-35

PLEASE RETURN TO
LOS ANGELES COUNTY SURVEYOR
700 HALL OF RECORDS

NOTE: ANY ADDITIONS OR CHANGES ON THIS SHEET MUST BE MADE OR CIRCLED IN RED INK, WITH DATE AND NAME OF PERSON MAKING CHANGE

Do not extend notes this side of this line

STATION	B. S.	H. I.	F. S.	ELEV.	[illegible]	
		162 64				
			4 59	157 75	TC [illegible] E.C.R.	
			5 50	157 14	Gutter E end S E C R	
			[illegible]	157 75	TC [illegible]	
			5 24	157 [illegible]	Gutter E [illegible] E C R	
			4 31	158 25	T.C. [illegible]	
			5 [illegible]	157 40	Gutter [illegible] N E C R	
			[illegible]	158 23	T.C. [illegible]	
5[illegible]			[illegible]	157 17	Cross [illegible]	[illegible]
58[illegible]			4 73	157 91	℄ S.D.	
T.P.			4 60	158 04		
	5 [illegible]	1[illegible]				
59+00			[illegible]	158 26	℄ S.D.	
+2[illegible]			4 44	158 30	℄ int S.D. [illegible]	[illegible]
			5 5[illegible]	157 67	20' S ℄ S.D. on [illegible]	
			4 [illegible]	158 40	30' [illegible]	
			5 02	158 22	100' [illegible]	
			5 27	157 97	20' N ℄ S.D. on [illegible]	
			5 65	157 59	25' [illegible]	
			4 50	158 74	100' [illegible]	

Profile No. ____ Notes Red. ____ Plotted ____ Job No. 6391 Division No. ____ F. B. 856 PG. 69

X-Sec. No. ____ Date ____ Date ____ Survey of ____ Notes J. Wolley Date 8-19-35

Notes Chkd. ____ Checked ____ Survey by E. J. McNeal Notes Johnson Date ____

Date ____ Date ____ Map No. ____ Indexed ____ Date ____

Form 307 5M 11-35

PLEASE RETURN TO
LOS ANGELES COUNTY SURVEYOR
700 HALL OF RECORDS

NOTE: ANY ADDITIONS OR CHANGES ON THIS SHEET MUST BE MADE OR CIRCLED IN RED INK, WITH DATE AND NAME OF PERSON MAKING CHANGE

Do not extend notes this side of this line

F. B. 656 PG. 70 | Job No. 130 | Division No. 1 | Notes Red. | Plotted | Prefix
Survey of Mount View Avenue | Date 5-14 | Date | No.
Survey by R. J. McNeal | Notes 31 Water | Notes Chkd. | Checked | X-Sec.
Indexed C. Johnson | Date | Date | Date | No.

STATION	B. S.	H. I.	F. S.	ELEV.	Saturn Ave		
		163 24					
51-252			5 71	158.13	Top S.S. M.H. 175 N.¢ St.		
			15 34	147 87	Invert 15" inlet - N.		
2					Mil		
			15 34	147 85	Invert 15" outlet - S.		
			14 85	147 88	Invert 8" inlet - W.		
			4 73	158 5	Gutter N. end N.W. C.R.		
			4 61	158 [illegible]	T.C. " "		
			5 23	158 [illegible]	Gutter W " N.W. C.R.		
			4 66	158 [illegible]	T.C. " "		
			5 51	157 13	Gutter W " S.W. C.R.		
			4 89	157 55	T.C. " "		
			4 98	158 26	Gutter S " S.W. C.R.		
			4 77	158 47	T.C. " "		
			5 16	158 08	Gutter S " S.E. C.R.		
			4 90	158 34	T.C. " "		
			5 61	157 35	Gutter E S.E. C.R.		
			4 92	158 32	T.C. " "		
			5 33	157 91	Gutter E N.E. C.R.		
			4 63	158 [illegible]	T.C.		

706	6 24	6	5 16	5 16
	8.88		4 96	873
	1.25		1.25	67
	15 37		15 37	15 86
				5

Form 307 5M 11-35

PLEASE RETURN TO
LOS ANGELES COUNTY SURVEYOR
700 HALL OF RECORDS

NOTE: ANY ADDITIONS OR CHANGES ON THIS SHEET MUST BE MADE OR CIRCLED IN RED INK, WITH DATE AND NAME OF PERSON MAKING CHANGE

Do not extend notes this side of this line

STATION	B. S.	H. I.	F. S.	ELEV.	Saturn [illegible]	
		163 24				
—			4 85	158 39	Gutter [illegible] end [illegible] C.R.	
—			4 63	158 61	T.C. " "	
60+[illegible]			4 63	158 61	℄ S.D.	
			4 48	158 76	Fa B.M. FL.72 Elev. 158.766 F.B. 637-85	
B.M. FL 72					Saturn Av. + Seville Ave. [illegible]	
	4 82	163 58			Bl. [illegible] 22 E. of F. end C.R.	
BC 60+57			5 [illegible]	158 54	℄ S.D.	
61+00			5 37	158 21	℄ S.D. [illegible]	
			[illegible]	158 [illegible]	[illegible] S.D. Saturn Ave. + Seville Ave.	
			5 [illegible]	158 [illegible]	100' [illegible] ℄ S[illegible]	
			5 [illegible]	158 20	20' W. of ℄ Seville [illegible]	
			4 [illegible]	158 72	100' W. of ℄ Seville on ℄ Saturn	
			5 [illegible]	158 23	Gutter W. end S.E.C.R.	
			4 [illegible]	158 67	[illegible]	
			5 [illegible]	158 07	Gutter S. " " "	
			4 83	[illegible]	T.C.	
			5 55	158 03	Gutter S. " S.E.C.R.	
			4 94	158 [illegible]	T.C. " "	

Profile No. ____ Notes Red. ____ Plotted ____ Job No. 633 Division No. ____ F. B. 56 Pg. 71
X-Sec. No. ____ Date ____ Date ____ Survey of [illegible]
Notes Chkd. ____ Checked ____ Survey F. J. McNeal Notes JL Willey Date 8-19-36
Date ____ Date ____ Map No. ____ Indexed A. S. Johnson Date ____

Form 307 5M 11-35

PLEASE RETURN TO
LOS ANGELES COUNTY SURVEYOR
700 HALL OF RECORDS

NOTE: ANY ADDITIONS OR CHANGES ON THIS SHEET MUST BE MADE OR CIRCLED IN RED INK, WITH DATE AND NAME OF PERSON MAKING CHANGE

Do not extend notes this side of this line

F. B. 650 PG. 72 | Job No. 6331 | Division No. | Notes Red. | Plotted | Profile No.
Survey of Maintenance | Notes | Date 8-21-36 | Date | X-Sec. No.
Survey by F. J. McNeal | Notes Chkd. | Checked
Indexed A. C. Johnson | Date | Date | Date

STATION	B. S.	H. I.	F. S.	ELEV.	Seville Ave			
		163	[illegible]	[illegible]	Gutter L.C.M. [illegible]			
			[illegible]	[illegible]	[illegible]			
			[illegible]	155	25 Gutter [illegible]			
			[illegible]	[illegible]	7.0			
			[illegible]	153	2 Gutter M.C.M. [illegible]			
			[illegible]	153	7 7 [illegible]			
			[illegible]	153	22 Gutter M.C. N.W.C.R.			
			[illegible]	153	7 3 [illegible]			
			5 34	153	29 Gutter [illegible]			
			4 98	153	6.5 [illegible]			
			[illegible]	153	34 Top of Be[illegible] 8.9 E. of Seville & 152 S. of [illegible]			
					Hill	N 5.26	E 5.27	S 5.27	W 5.25
			10.7	15 2 9	Bot 01x23 [illegible]		2.3	0.7	2.3
			8.1	15 5	8 Bot 01x01 [illegible]		1.5	[illegible]	1.5
			10.7	15 2 9	Bot 01x2 [illegible]		1.6	1.6	1.6
							10.71	8.1	10.71
			5 15	153	7.3 Top [illegible] 13.3 [illegible] & Seville 17.5 No. of & Saturn				
			11 18	152	40 [illegible] 11/2 N.	N 5.60	E 5.15	S 5.6	W 5.18
			11 72	151	61 Invert 8" outlet [illegible]	5.85	5.90		5.93
						67	67		67
						11.18	11.72		11.67
			11 67	151	11 Invert 8" inlet [illegible]				

Form 307 5M 11-35

PLEASE RETURN TO
LOS ANGELES COUNTY SURVEYOR
700 HALL OF RECORDS

NOTE: ANY ADDITIONS OR CHANGES ON THIS SHEET MUST BE MADE OR CIRCLED IN RED INK, WITH DATE AND NAME OF PERSON MAKING CHANGE

Do not extend notes this side of this line

STATION	B. S.	H. I.	F. S.	ELEV.	Sev[illegible]	
		163 [illegible]				
E.C. [illegible]			4 79	158 79	℄ S.D.	
[illegible]			4 60	158 98	℄ [illegible]	
T.P.			4 26	159 32		
	5 31	164 71				
[illegible]			5 26	159 45	℄ S.D.	
[illegible]			4 77	159 94	℄ S.D.	
			5 25	159 46	Gutter [illegible]	
			4 71	160 00	T.C. " "	" "
			5 16	159 55	Gutter E. " "	" "
			4 74	159 97	T.C. " "	" "
[illegible]			[illegible]	160 38	℄ S.D.	
T.P.			4 32	160 39		
	4 [illegible]	165 35				
			4 73	160 [illegible]	Fd. B.M. EL 73 Elev. 160.[illegible] F.S. [illegible]	
B.M. EL. 73					Seville [illegible] 450' N. of Saturn Ave. E. [illegible]	
	4 63	165 25			Bt. Sol. in E. Cb.	
65+37±			4 77	160 48	Top of S.S.M.H. 13± W. ℄ S.D.	

Profile No. ____ Notes Red ____ Plotted ____ Job No. L331 Division No. 4 F.B. 656 Pg. 73
X-Sec. No. ____ Date ____ Date ____ Survey of [illegible]
Notes Chkd. ____ Checked ____ Survey by J. McNeal Notes JL Willey Date 8-21-36
Date ____ Date ____ Map No. ____ Indexed Johnson Date ____

Form 307 5M 11-35

PLEASE RETURN TO
LOS ANGELES COUNTY SURVEYOR
700 HALL OF RECORDS

NOTE: ANY ADDITIONS OR CHANGES ON THIS SHEET MUST BE MADE OR CIRCLED IN RED INK, WITH DATE AND NAME OF PERSON MAKING CHANGE

Do not extend notes this side of this line

STATION	B. S.	H. I.	F. S.	ELEV.	Seville Ave
		165 25			
66+00			4 27	160 18	℄ SD
T.P.			4 34	160 91	
	5 53	166 44			
67+00			4 48	161 76	℄ SD
			5 37	161 07	Gutter [illegible] @ Stat. 67+00
			4 80	161 [illegible]	T.C. " " " "
			5 [illegible]	160 96	Gutter E. side " "
			4 [illegible]	161 57	[illegible] " " " "
68+00			4 [illegible]	161 91	℄ SD
69+00			4 04	162 [illegible]	℄ SD
			3 77	162 67	[illegible] Elev. 162.657 F.B. 637-26
[illegible]					Seville Ave [illegible]
	5 43	168 10			[illegible] Cb. 12' S of S end C.K.
69+51 [illegible]			5 [illegible]	162 74	Int. of Pro. S.D. & Zoe Ave.
			5 74	162 36	20' W ℄ of Seville on ℄ Zoe - Cross Gutter
			5 24	162 81	30' W " " " " " - Break
			5 30	162 72	100' W " " " "
			5 72	162 [illegible]	20' E " " " " " Cross Gutter
			5 21	162 [illegible]	30' E " " " " " Break
			5 [illegible]	162 [illegible]	100' E " " " "

F. B. 556 PG. 74 Job No. 6391 Division No. ✓ Notes Red. Plotted Profile No.
Survey of Mountain View Sec. [illegible] Date [illegible] Date [illegible] X-Sec. No.
Survey by F. J. McNeal Notes J. L. Willey Notes Chkd. Checked
Indexed C. Johnson Date Date

Form 307 5M 11-35

PLEASE RETURN TO
LOS ANGELES COUNTY SURVEYOR
700 HALL OF RECORDS

NOTE: ANY ADDITIONS OR CHANGES ON THIS SHEET MUST BE MADE OR CIRCLED IN RED INK, WITH DATE AND NAME OF PERSON MAKING CHANGE

Do not extend notes this side of this line

STATION	B. S.	H. I.	F. S.	ELEV.		
		168 [illegible]				
			[illegible]	162 62	Gutter [illegible] N [illegible]	
			4 97	163 [illegible]	T.C.	
			[illegible] 46	162 64	Gutter N [illegible]	
			[illegible]	[illegible]	T.C.	
			[illegible]	[illegible]	Gutter [illegible] N [illegible]	
			4 87	[illegible]	T.C.	
			[illegible]	[illegible]	Gutter [illegible]	
			4 88	[illegible]	T.C.	
			[illegible]	[illegible]	Gutter [illegible] SW [illegible]	
			5 49	162 61	T.C.	
			[illegible]	[illegible]	Gutter S " "	
			[illegible]	162 58	T.C. " "	
			6 03	[illegible]	Gutter S [illegible]	
			[illegible]	[illegible]	T.C.	
			5 87	[illegible]	Gutter E	
			5 28	162 82	TC	
69+51 4.3			5 54	[illegible]	Top of [illegible] CMP 1.52 W of ℄ SD on ℄ of 20 E	
			12 14	155 96	invert 8" inlet	
			12 25	[illegible]	invert 8" outlet	
					N	
			12 [illegible]	155.97	invert 8" inlet	

N: 550, 5 17, 1214
E: 548, 6
S: 5 25, 6 06, 67, 12 [illegible]
S: 5 54, 5 [illegible], [illegible], 12 [illegible]

Profile No. ____ Notes Red. ____ Plotted ____ Job No. 6351 Division No. ____
X-Sec. No. ____ Date ____ Date ____ Survey of Mountain View [illegible]
Notes Chkd. ____ Date ____ Checked ____ Date ____ Survey By J. McNeal Notes: [illegible] Date ____
Map No. ____ Date ____ Indexed Johnson Date ____

F. B. 656 PG. 75

Form 307 5M 11-35

PLEASE RETURN TO
LOS ANGELES COUNTY SURVEYOR
700 HALL OF RECORDS

NOTE: ANY ADDITIONS OR CHANGES ON THIS SHEET MUST BE MADE OR CIRCLED IN RED INK, WITH DATE AND NAME OF PERSON MAKING CHANGE

Do not extend notes this side of this line

STATION	B. S.	H. I.	F. S.	ELEV.	
					Seville Ave
		168 10			
70+00			5 04	163 06	℄ S.D.
71+00			4 8[illegible]	163 27	" "
T.P.			4 [illegible]	163 32	
	5 23	168 45			
72+00			4 96	163 47	℄ S.D.
73+00			[illegible]	[illegible]	℄ S.D.
			[illegible]	163 14	Gutter W. side [illegible]
			[illegible]	163 [illegible]	[illegible]
			5 41	163 [illegible]	Gutter E. " " " "
			4 76	163 64	[illegible] " " " "
73+41.5			4 [illegible]	163 46	Top of S.S. M.H. 13° W of ℄ S.D.
74+00			4 75	163 70	℄ S.D.
			4 61	163 84	Fd. BM EL 75 Elev. 163.816
BM EL 75				163 82	Seville Ave, 450' N. of Zoe Ave, E. side
	5 32	169 14			Br. spk. in E. Cb.
75+00			5 30	163 [illegible]	℄ S.D.
76+00			5 22	163 92	℄ S.D.
			5 63	163 51	[illegible] W. side [illegible]

F. B. 6[illegible] Pg. 76 Job No. 6331 Division No. [illegible] Notes Red. Plotted Profile No.
Survey of Mountain View Area Date Date X-Sec.
Survey by F. J. McNeal Notes [illegible] Notes Chkd. Checked No.
Indexed A. C. Johnson Date Date Date

Form 307 5M 11-35

PLEASE RETURN TO
LOS ANGELES COUNTY SURVEYOR
700 HALL OF RECORDS

NOTE: ANY ADDITIONS OR CHANGES ON THIS SHEET MUST BE MADE OR CIRCLED IN RED INK, WITH DATE AND NAME OF PERSON MAKING CHANGE

Do not extend notes this side of this line

STATION	B. S.	H. I.	F. S.	ELEV.	Sev [illegible]	
		169 14				
			5 69	163 45	T.C. W. side @ [illegible]	
			5 67	163 47	[illegible]	
			4 91	164 2[illegible]	T.C. " " "	
77+00 Angle Point 77+41 20			5 10	164 04	℄ S.D.	
			4 93	164 21	℄ S.D. SW+T	
			4 58	164 56	[illegible] Elev. 164 542 F.B. 639+87	
BM El 76				164 54	Seville Ave + Gage Ave., S.E. Cor.	
	5 62	170 16			Bt spk in 36.24 S. of [illegible] C.R.	
77+38 2			6 54	163 62	Invert of Culvert S. end - S.E. Cor.	
77+41 2			6 16	164 00	Top of SS M.H. 132 W of ℄ S.D.	N 616 E 612 S 618 W 62
			12.1	157.1	Bot. of [illegible]	5.1 / 12.1
77+42 5			6 54	163 62	Invert of Culvert S. end - S.E. Cor.	
77+58 2			6 46	163 70	" " " S. end - S.W. Cor.	
77+76 2			6 36	163 80	" " " S " S.W. Cor.	
78+00 Angle Point 78+07 33			5 26	164 10	℄ S.D.	
			5 15	165 01	℄ S.D. S.W.+T.	

Profile No. ____ Notes Red. ____ Plotted ____ Job No. 6331 Division No. 4 F.B. 656 Pg. 77
X-Sec. No. ____ Date ____ Date ____ Survey of Mountain [illegible]
Notes Chkd. ____ Checked ____ Survey by F. J. McNeal Notes 72 W [illegible] Date ____
Date ____ Date ____ Map No. ____ Indexed Johnson Date ____

Form 307 5M 11-35

PLEASE RETURN TO
LOS ANGELES COUNTY SURVEYOR
700 HALL OF RECORDS

NOTE: ANY ADDITIONS OR CHANGES ON THIS SHEET MUST BE MADE OR CIRCLED IN RED INK, WITH DATE AND NAME OF PERSON MAKING CHANGE

Do not extend notes this side of this line

STATION	B. S.	H. I.	F. S.	ELEV.	Sewer Line
78+07		170 16	5 21	165 15	Top of S.S. M.H. 8" E of ℄ S.D. @ Gage
					N/A
			16 45	153 21	Invert 15" outlet E
			16 94	153 22	Invert 15" inlet W
78+12			5 22	165 12	Int of Pro S.D. Seville Av. & Gage St.
			5 19	164 11	100' E. of Seville Av on ℄ Gage St.
			5 06	165 10	100' W " " " " " " "
			5 36	164 80	Gutter W end of S.W. CR.
			5 36	164 50	T.C. " " " "
			5 84	164 32	Gutter S " " SW CR
			5 81	164 25	T.C. " " " "
			5 44	164 72	Gutter S " " SE CR
			5 44	164 72	T.C. " " " "
			5 43	164 73	Gutter E " " SE CR
			5 38	164 78	T.C. " " " "
			5 09	165 07	Gutter E " " NE CR
			5 04	165 12	T.C. " " " "
			5 32	165 84	Gutter N " " NE CR
			5 01	165 15	T.C. " " " "
			5 20	164 16	Gutter N " " NW CR

	78	79
N/A	518	519
	10.51	10.50
	1.25	1.25
	16.95	16.94

F. B. 657 PG. 78 | Job No. 6351 | Division No. 6 | Notes Red. | Plotted | Profile

Survey of 2nd Gage St. Date Aug 24-36 Date | No. | X-Sec.

Survey by F. J. McNeal Notes T6 Willey Notes Chkd. Checked | No.

Indexed Johnson Date Date Date

Form 307 5M 11-35

PLEASE RETURN TO
LOS ANGELES COUNTY SURVEYOR
700 HALL OF RECORDS

NOTE: ANY ADDITIONS OR CHANGES ON THIS SHEET MUST BE MADE OR CIRCLED IN RED INK, WITH DATE AND NAME OF PERSON MAKING CHANGE

Do not extend notes this side of this line

STATION	B. S.	H. I.	F. S.	ELEV.	Seville Ave.	
—		170 16	4 97	165 19	T.C. N end [illegible] CR	
—			5 04	165 12	Gutter [illegible] N W CR	
—			5 01	165 [illegible]	T.C. " " "	
—			6 25	163 91	Invert of Culvert E end S E Cor	
—			5 [illegible]	164 27	" " " E.	" . NE Cor
			5 81	164 35	" " " W	" NW Cor
—			6 2[illegible]	163 88	" " " W	" SW Cor
[illegible]			5 73	164 43	" " " N	" NE Cor
7[illegible] + 53[illegible]			5 72	164 44	" " " N	" NW "
78 + 60[illegible]			5 77	164 39	" " " N	" NE "
[illegible] + 6[illegible]			5 75	164 41	" " " N	" NW "
			5 16	165 00	Fd [illegible] El 77. Elev. 165.001 FB 63[illegible]	
[illegible]					Seville Ave & Gage St NE Cor.	
	5 57	170 57			Bt. Spk in Co 24' E of E end C.R.	
79-00			5 76	164 [illegible]	℄ S.D.	
[illegible]			5 2[illegible]	165 29	℄ S.D.	
81+00			4 79	165 78	℄ S.D.	
82+00			4 30	166 27	℄ S.D.	
—			4 64	165 93	Gutter W side of Seville Av @ Stat 83+00	
			3 82	166 75	TC " " "	" " " "
			4 6[illegible]	165 94	Gutter E " "	" " " "

Profile No. ____ Notes Red. ____ Plotted ____ Job No. 6[illegible] Division No. ____ F. B. 656 Pg. 79

X-Sec. No. ____ Date ____ Date ____ Survey of F. J. McNeal Notes J. L. Willey Date 8-24-36

Notes Chkd. ____ Checked ____ Survey by ____ Date ____

Date ____ Date ____ Map No. ____ Indexed ____ Date ____

Form 307 5M 11-35

PLEASE RETURN TO
LOS ANGELES COUNTY SURVEYOR
700 HALL OF RECORDS

NOTE: ANY ADDITIONS OR CHANGES ON THIS SHEET MUST BE MADE OR CIRCLED IN RED INK, WITH DATE AND NAME OF PERSON MAKING CHANGE

Do not extend notes this side of this line

STATION	B. S.	H. I.	F. S.	ELEV.	Seville Ave
		170 57	3 85		T.C. E [illegible]
T P			4 02	166 55	
	6 24	172 79			
83+00			6 07	166 72	℄ S.D.
84+00			5 60	167 19	℄ S.D.
85+00			4 90	167 89	℄ S.D.
85+05 55			4 85	167 94	Int of Pro. S.D. Seville Av. & Clarendon Ave.
			5 38	167 41	10' W of S.D. Cross Gutter @ ℄ Clarendon Ave
			4 60	168 19	100' W of S.D. Seville Ave on ℄ Clarendon Ave.
			5 37	167 42	27' E " " Cross Gutter, @ ℄ " "
			4 34	168 40	100' E of S.D. Seville Ave on ℄ Clarendon Ave
			5 51	167 20	Gutter S end of SWCR
			4 84	167 90	T.C. " " " "
			5 51	167 28	Gutter E " " SWCR
			4 90	167 81	T.C. " " " "
			5 2[illegible]	167 64	Gutter E. " NECR
			4 75	168 04	T.C. " " " "
			5 26	167 53	Gutter N. " NECR
			4 52	168 27	T.C. " " "
			5 18	167 61	Gutter N " NWCR
			4 51	168 28	T.C. " " "

F. B. 5[illegible] Pg. 80 Job No. [illegible] Division No. [illegible] Notes Red. Plotted Profile No.
Survey of Mountain View [illegible] Date 8-24-36 Date X-Sec. No.
Survey by F. J. McNeal Notes JL Willey Notes Chkd. Checked
Indexed C. Johnson Date Date Date

Form 307 5M 11-35

PLEASE RETURN TO
LOS ANGELES COUNTY SURVEYOR
700 HALL OF RECORDS

NOTE: ANY ADDITIONS OR CHANGES ON THIS SHEET MUST BE MADE OR CIRCLED IN RED INK, WITH DATE AND NAME OF PERSON MAKING CHANGE

Do not extend notes this side of this line

STATION	B. S.	H. I.	F. S.	ELEV.	Seville Ave	
		172 79	5 25	167 54	Gutter N end of	N W CR
			4 64	167 [illegible]	T.C. " " "	" "
			5 46	167 33	Gutter W " "	S W CR
			4 36	167 43	T.C. " " "	" "
			5 60	167 19	Gutter S " "	SW CR
			4 86	167 93	T.C. " " "	" "
			4 90	167 89	F.A Bm EL 168 Elev.	167.889. F.B. 639-130
BM EL 168					Seville Ave & Slauson Ave S.W. cor.	
	6 01	173 90			Bt spk in cb 1' s of Sem CR	
86+00			5 72	168 18	℄ S.D.	
81+00			5 33	168 57	" "	
88+00			4 94	168 96	" "	
88+90			4 54	[illegible]	Int. of ℄ pro. S.D. and Approx. ℄ Alley	
—			3 86	170 04	22' W of S.D. on approx ℄ Alley	
			3 76	170 14	35' E " "	"
88+84			3 62	170 28	Top of SS MH. 20' E of ℄ S.D. in Alley	
			9.0 ✓	154.1	Pot of pipe in flushing M.H.	E 36.5 / 53 / 9.0 ✓ — W 36.5
			4 32	169 57	Gutter E end of NE CR @ Alley	
			3 76	170 14	T.C. " " " "	"

Profile No. ____ X-Sec. No. ____ Notes Red. ____ Date ____ Notes Chkd. ____ Date ____ Plotted ____ Date ____ Checked ____ Date ____ Job No. 6321 Division No. ____ Survey of Alley Survey By J. McNeal Map No. ____ Notes Alley Date 2-27-36 Traced Johnson Date ____ F. B. 636 PG. 81

Form 307 5M 11-35

PLEASE RETURN TO
LOS ANGELES COUNTY SURVEYOR
700 HALL OF RECORDS

NOTE: ANY ADDITIONS OR CHANGES ON THIS SHEET MUST BE MADE OR CIRCLED IN RED INK, WITH DATE AND NAME OF PERSON MAKING CHANGE

Do not extend notes this side of this line

STATION	B. S.	H. I.	F. S.	ELEV.	Seville Ave
		173 90	4 73	169 17	Gutter N end NECR @ alley
			3 80	170 10	T.C. "
			4 96	169 94	Gutter N " N.W.CR. "
			3 95	169 95	T.C. "
			4 52	169 38	Gutter W " NWCR "
			4 15	169 75	T.C. " " " " "
			4 63	169 27	Gutter W " " SWCR "
			3 95	169 95	T.C. " " " " "
			4 98	169 92	Gutter S " " SWCR "
			3 99	169 91	T.C. " " " " "
			4 82	169 [illegible]	Gutter S " " SECR "
			3 83	170 07	T.C. " " " " " "
			4 43	169 47	Gutter E " " SECR "
			3 80	170 10	T.C. " " " " " "
89+00			4 52	169 38	℄ SD.
90+00			3 82	170 08	SW+T. End of Sheet #13
			4 35	169 55	Gutter W side Seville Ave @ Sta. 90+00
			3 43	170 47	T.C. " " " " " " "
			4 30	169 60	Gutter E " " " " " "
			3 32	170 58	T.C. " " " " " " "

F. B. 656 PG. 82 Job No. 6331 Division No. K Notes Red. Plotted Profile No.
Survey of Ave Branch Date 8-24-36 Date X-Sec. No.
Survey by F. J. McNeal Notes J. L. Willey Notes Chkd. Checked
Indexed A. C. Johnson Date Date Date

Form 307 5M 11-35

PLEASE RETURN TO
LOS ANGELES COUNTY SURVEYOR
700 HALL OF RECORDS

NOTE: ANY ADDITIONS OR CHANGES ON THIS SHEET MUST BE MADE OR CIRCLED IN RED INK, WITH DATE AND NAME OF PERSON MAKING CHANGE

Do not extend notes this side of this line

STATION	B. S.	H. I.	F. S.	ELEV.	[illegible]	
BM EL 169		173 90	1 12	172 78	Fd. BM. E.L. 169 Elev. 172.764 F.B. 639-131 Seville Ave. & Randolph Ave S.W. Cor. Bt. Spk in Cb. 9' W of W end C.R.	

Profile No. ____ Notes Red ____ Plotted ____ Job No. 6331 Division No. ____ F. B. 656 PG. 83
Date ____ Date ____ Survey of Mountain View Tree Branch
X-Sec. No. ____ Notes Chkd. ____ Checked ____ Survey by F J McNeal Notes J L Wiley Date 2-24-36
Date ____ Date ____ Map No. ____ Indexed Johnson Date ____

F. B. 656 PG. 84 | Job No. 6331 | Division No. ✓ | Notes Red. | Plotted | Profile

Survey of Mountain View Ave. Tract | Date | Date | No.

Survey by F J McNeal | Notes | Notes Chkd. | Checked | X-Sec.

Indexed A. C. Johnson | Date | Date | Date | No.

STATION	B. S.	H. I.	F. S.	ELEV.

Form 307 5M 11-35

PLEASE RETURN TO
LOS ANGELES COUNTY SURVEYOR
700 HALL OF RECORDS

NOTE: ANY ADDITIONS OR CHANGES ON THIS SHEET MUST BE MADE OR CIRCLED IN RED INK, WITH DATE AND NAME OF PERSON MAKING CHANGE

Do not extend notes this side of this line

Notes Ck'd by	Survey of	F.B. PG.
Map No.	W. O. Tape No. St'd °F.	
Office Work	Surveyed by	
Checked	Notes Date	
Date	Indexed A. C. Johnson	

Sheet (14)

MOUNTAIN-VIEW AVE. BRANCH.
CONT'D.

Pgs 85 TO 140

Note: Any Additions or Changes on This Sheet Must be Made or Circled in Red Ink With Date and Name of Person Making Change.

Do not extend notes this side of this line

RETURN TO
LOS ANGELES COUNTY SURVEYOR
700 HALL OF RECORDS

FORM 247 10M 11-35

F.B._____ PG._____

RETURN TO
LOS ANGELES COUNTY SURVEYOR
700 HALL OF RECORDS

Note: Any Additions or Changes on This Sheet Must be Made or Circled in Red Ink With Date and Name of Person Making Change.

Do not extend notes this side of this line

(14)

Notes Ck'd by	Survey of Mt View Ave Br.	F.B. 656 Pg. 85
Map No.	W. O. 6331 Tape No. St'd °F.	
Office Work	Surveyed by F.J. McNeal	
Checked	Notes Mc Date 8-20-36	
Date	Indexed A. C. Johnson	

CENTER LINE SURVEY
EAST COMPTON CREEK DRAINAGE SYSTEM
MOUNTAIN VIEW AVENUE BRANCH
From Randolph St. to 55th St.
U.N. 6331

For Profile See F.B. 656 Pg 109 to 140

F.J. McNeal
J.L. Willey
R.L. Green
A.G. Meier

RECEIVED SEP 30 1936 Smolen
PROGRESSED ✓ ✓
BOOK INDEXED ✓ ✓
MAP INDEXED ✓ ✓
RECORD INDEXED ✓ ✓
CARD INDEXED ✓ ✓

Note: Any Additions or Changes on This Sheet Must be Made or Circled in Red Ink With Date and Name of Person Making Change.

Do not extend notes this side of this line

RETURN TO
LOS ANGELES COUNTY SURVEYOR
700 HALL OF RECORDS

FORM 247 10M 11-35

F.B. 656 Pg. 86.

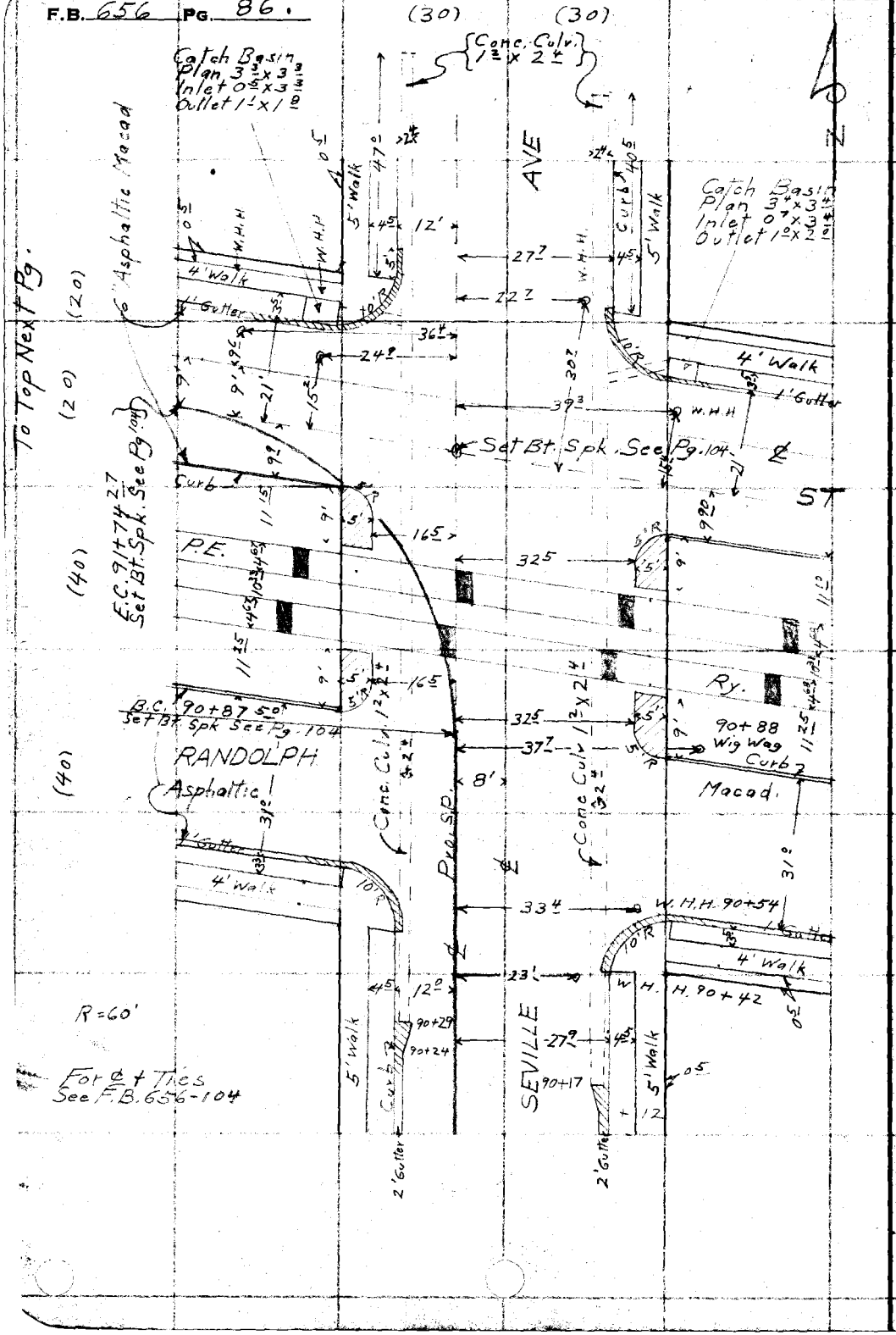

RETURN TO
LOS ANGELES COUNTY SURVEYOR
700 HALL OF RECORDS

Do not extend notes this side of this line

Note: Any Additions or Changes on This Sheet Must be Made or Circled in Red Ink With Date and Name of Person Making Change.

(14)

Notes Ck'd by	Survey of Mt View Ave. Br.
Map No.	W. O. 6331 Tape No. 038 St'd 84° F.
Office Work	Surveyed by F. J. McNeal
Checked	Notes Mc Date 8-27-36
Date	Indexed A. C. Johnson

F.B. 656 Pg. 87

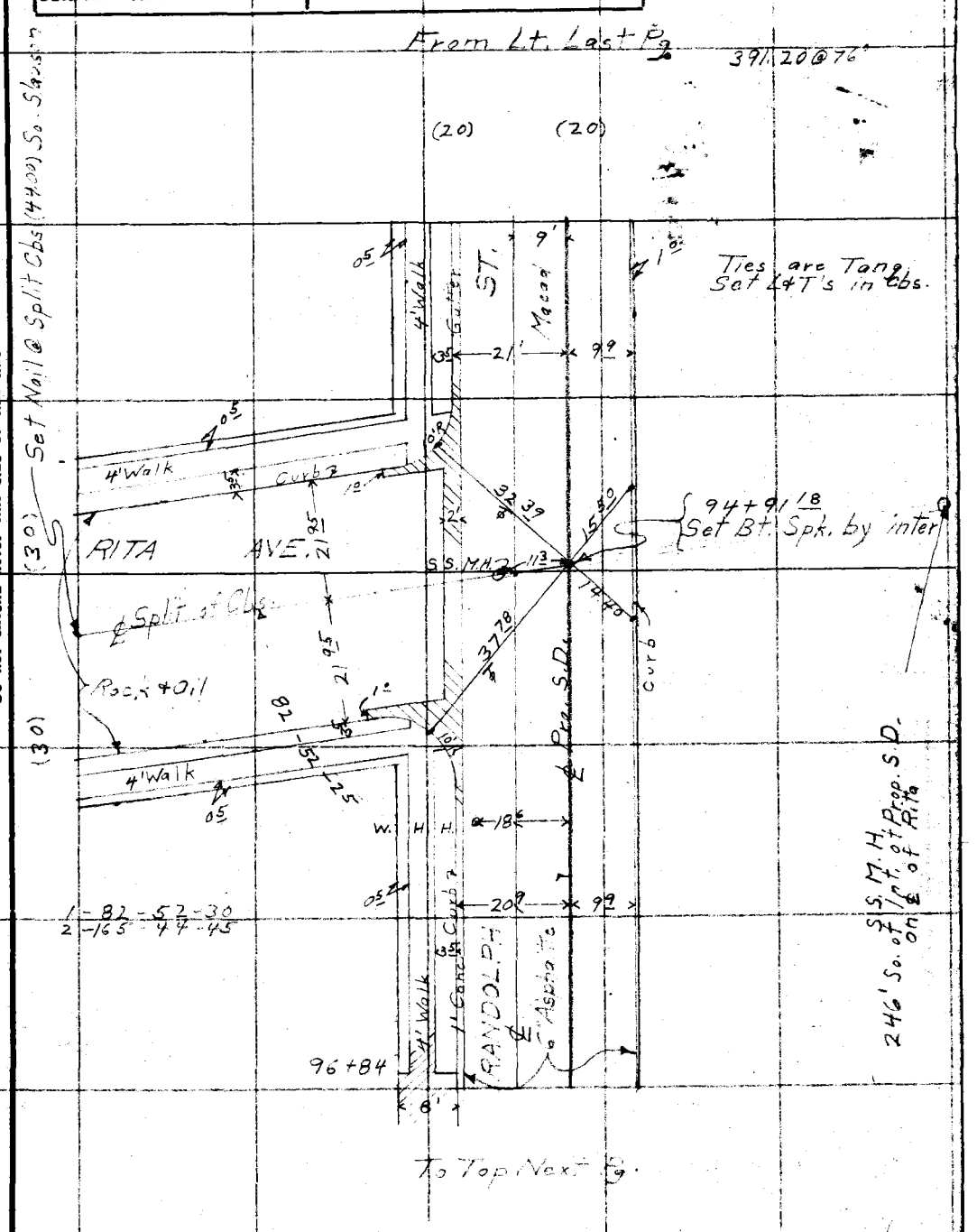

Note: Any Additions or Changes on This Sheet Must be Made or Circled in Red Ink With Date and Name of Person Making Change.

Do not extend notes this side of this line

RETURN TO
LOS ANGELES COUNTY SURVEYOR
700 HALL OF RECORDS

FORM 247 10M 11-33

F.B. 656 Pg. 88

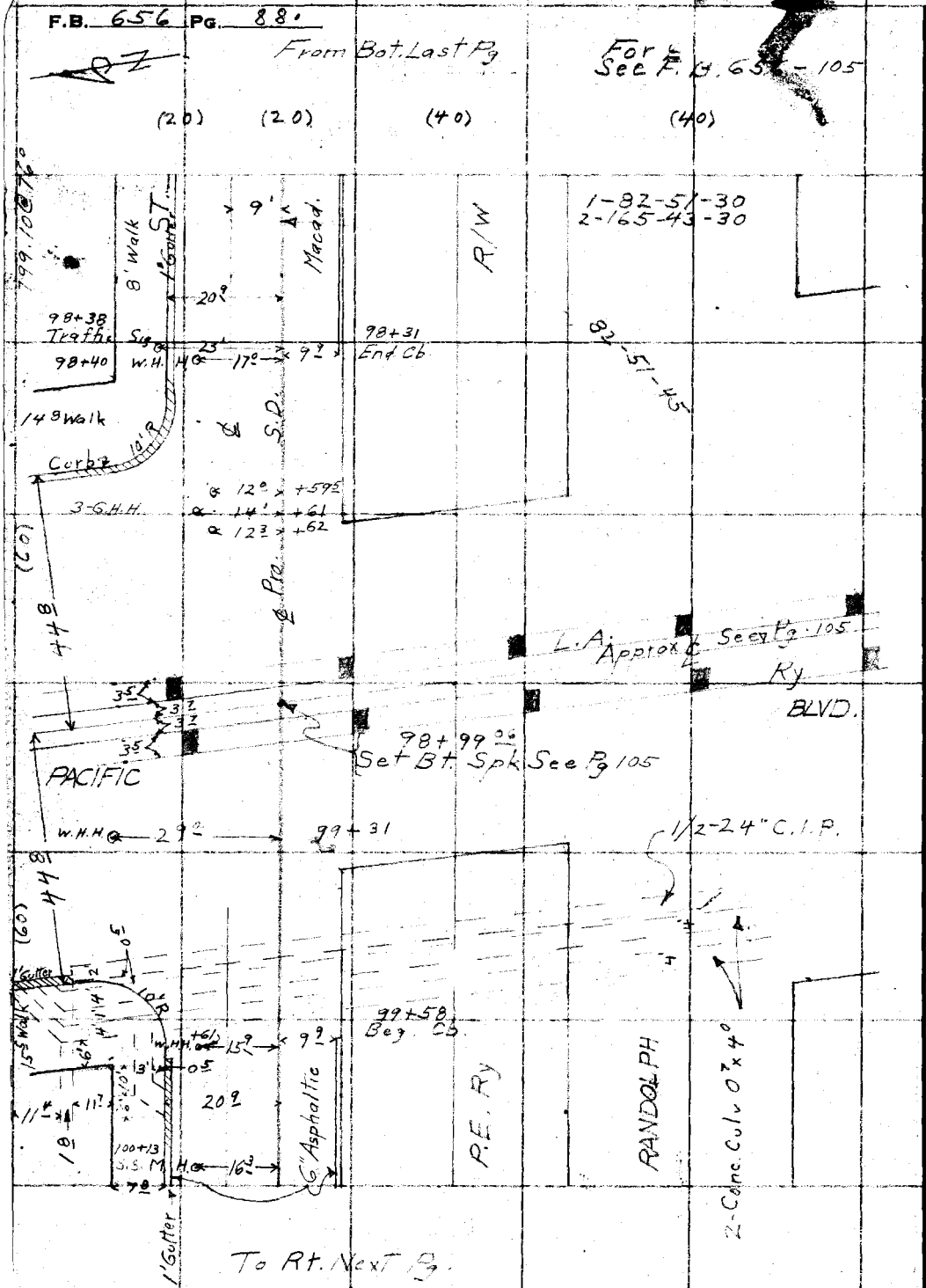

RETURN TO
LOS ANGELES COUNTY SURVEYOR
700 HALL OF RECORDS

Note: Any Additions or Changes on This Sheet Must be Made or Circled in Red Ink With Date and Name of Person Making Change.

Do not extend notes this side of this line

(14)

Notes Ck'd by	Survey [illegible] View Ave Br.	F.B. 656 Pg. 89
Map No.	W. O. 6331 Tape No. 038 St'd 84°F.	
Office Work	Surveyed by F. J. McNeal	1-97-08-00
Checked	Notes Mc Date 8-28-36	2-194-16-00
Date	Indexed A. C. Johnson	

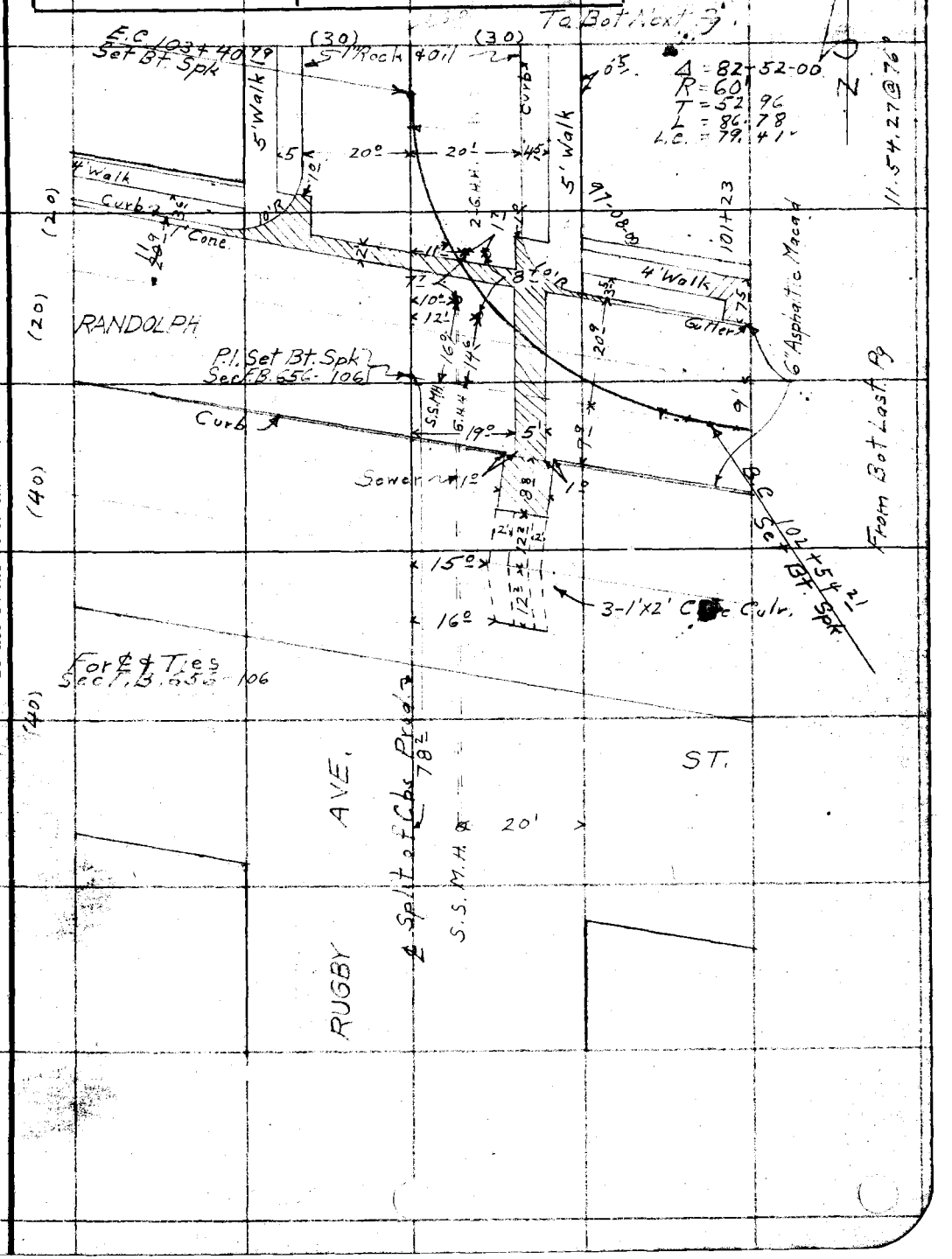

Note: Any Additions or Changes on This Sheet Must be Made or Circled in Red Ink With Date and Name of Person Making Change.

Do not extend notes this side of this line

RETURN TO
LOS ANGELES COUNTY SURVEYOR
700 HALL OF RECORDS

FORM 247 10M 11-35

F.B. 656 Pg. 90.

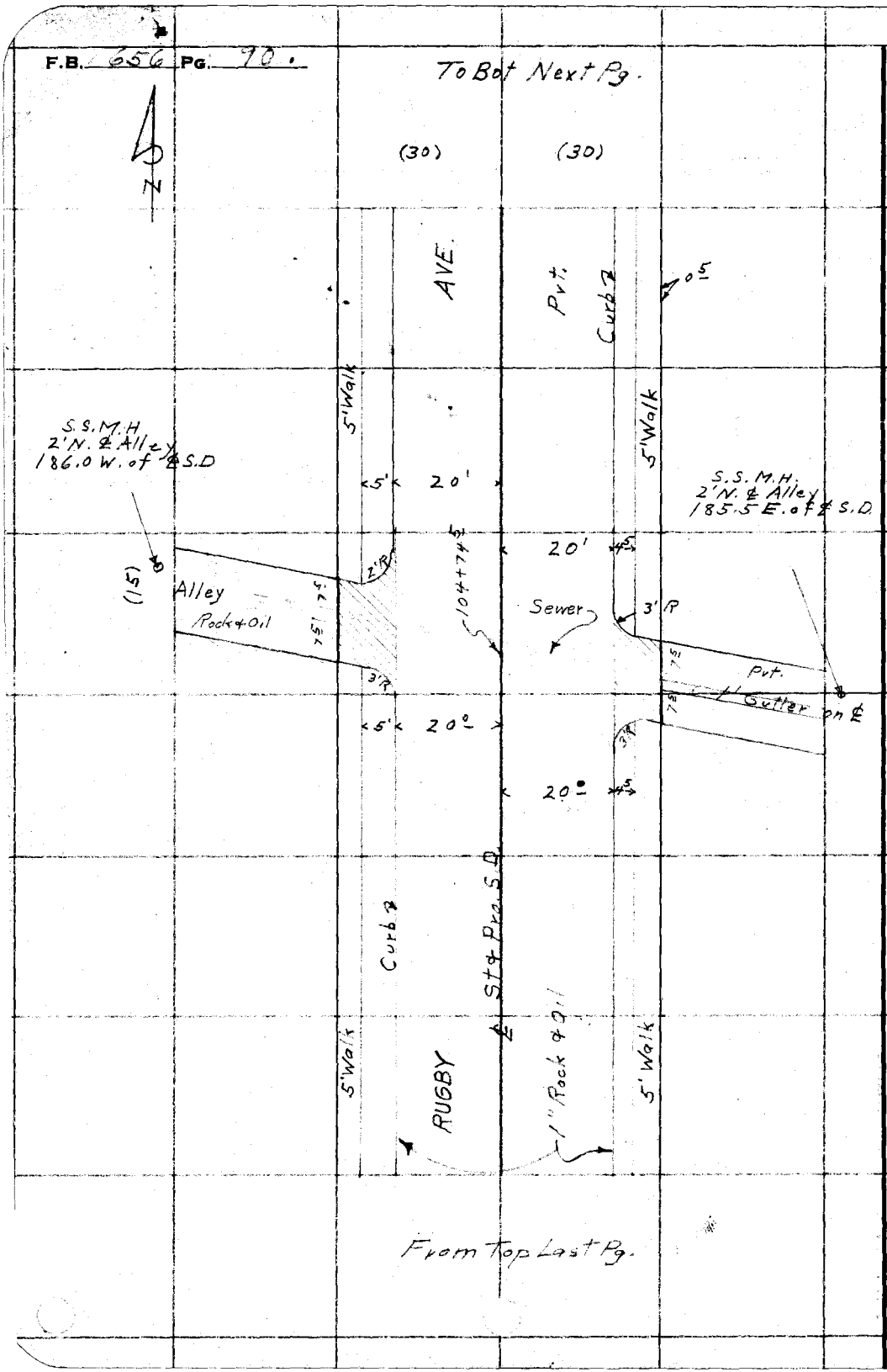

RETURN TO
LOS ANGELES COUNTY SURVEYOR
700 HALL OF RECORDS

Note: Any Additions or Changes on This Sheet Must be Made or Circled in Red Ink With Date and Name of Person Making Change.

Do not extend notes this side of this line

(14)

Notes Ck'd by	Survey of Mt View Ave Dr.
Map No.	W. O. 6331 Tape No. 038 St'd 84° F.
Office Work	Surveyed by F.J. McNeal
Checked	Notes Mc Date 8-28-36
Date	Indexed A. C. Johnson

F.B. 656 Pg. 91.

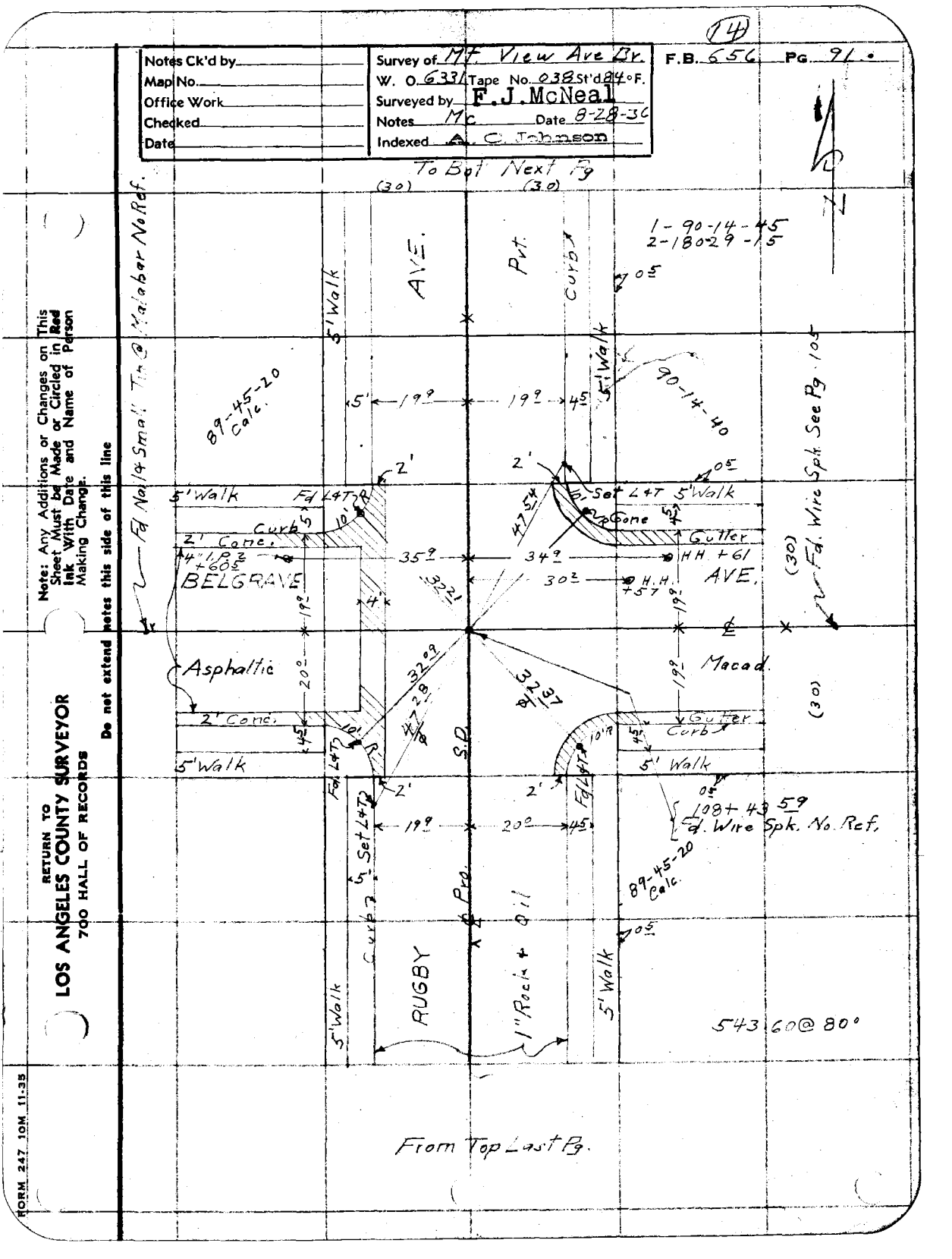

Note: Any Additions or Changes on This Sheet Must be Made or Circled in Red Ink With Date and Name of Person Making Change.

Do not extend notes this side of this line

RETURN TO
LOS ANGELES COUNTY SURVEYOR
700 HALL OF RECORDS

FORM 247 10M 11-35

F.B. 656 PG. 92

For ℄ + Ties See F.B. 656-107

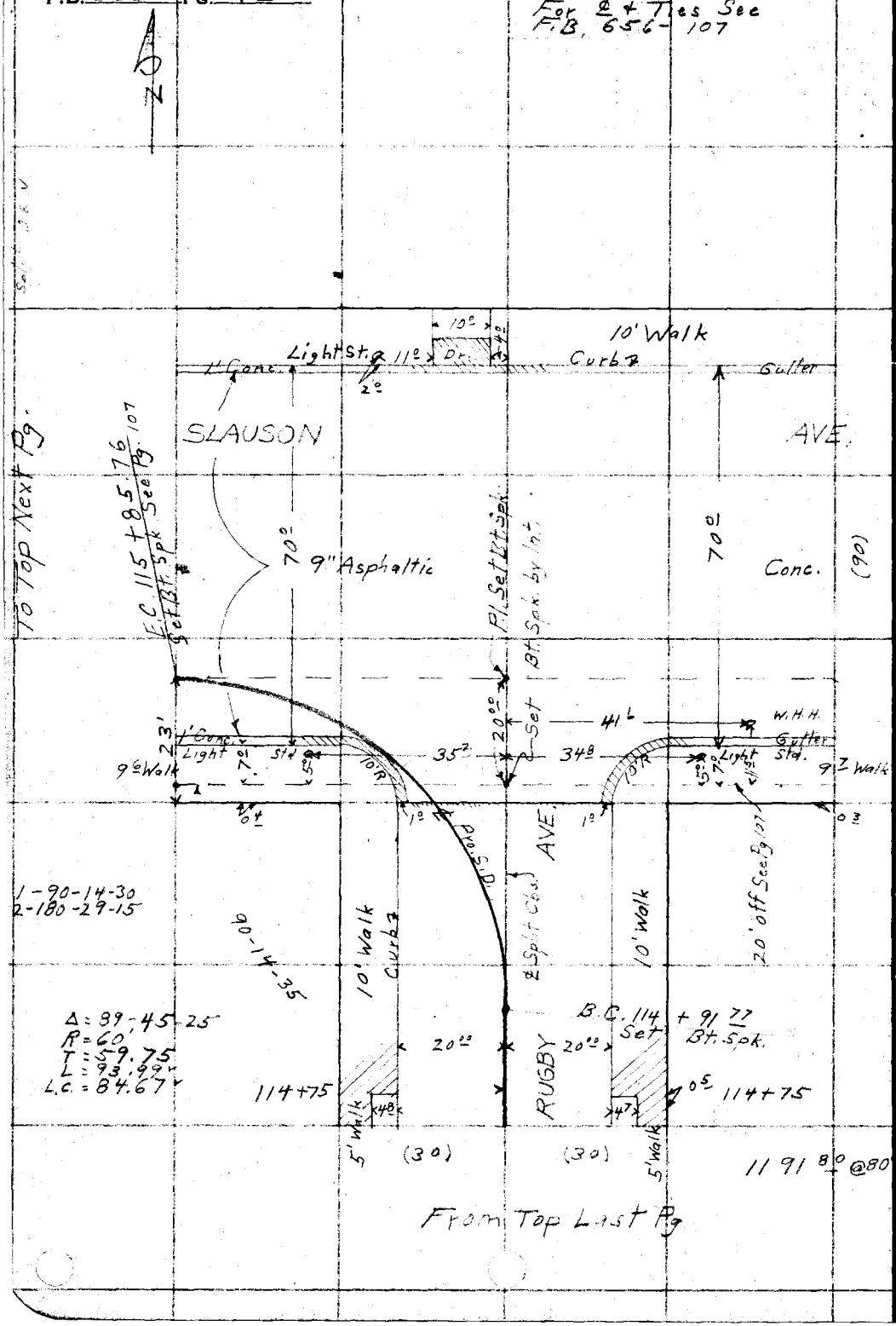

RETURN TO
LOS ANGELES COUNTY SURVEYOR
700 HALL OF RECORDS

Do not extend notes this side of this line

Note: Any Additions or Changes on This Sheet Must be Made or Circled in Red Ink With Date and Name of Person Making Change.

(14)

Notes Ck'd by	Survey of Mt View Ave. Br.
Map No.	W. O. 6331 Tape No. 038 St'd 97° F.
Office Work	Surveyed by F.J. McNeal
Checked	Notes Mc Date 9-1-36
Date	Indexed A. C. Johnson

F.B. 656 Pg. 93

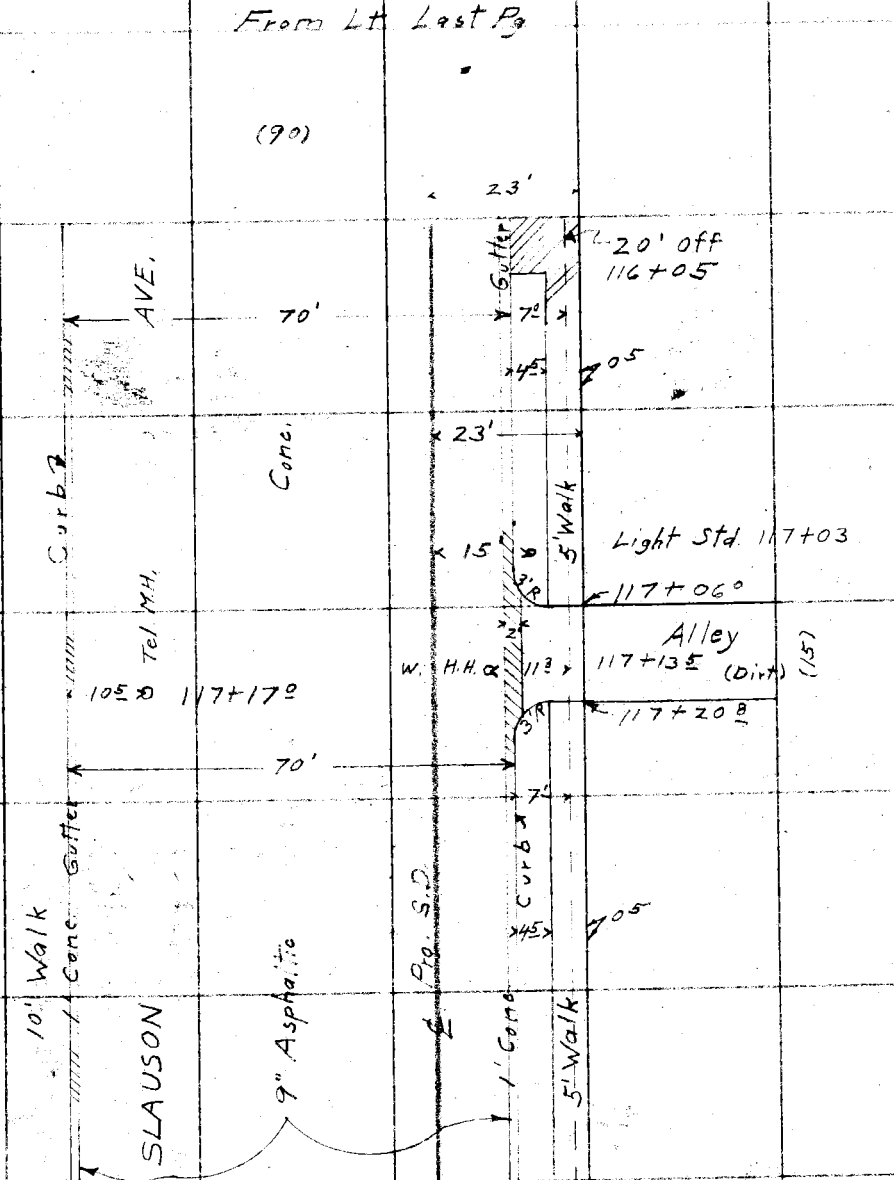

Note: Any Additions or Changes on This Sheet Must be Made or Circled in Red Ink With Date and Name of Person Making Change.

Do not extend notes this side of this line

RETURN TO
LOS ANGELES COUNTY SURVEYOR
700 HALL OF RECORDS

FORM 247 10M 11-35

F.B. 656 Pg. 94. To Bot. Next Pg.

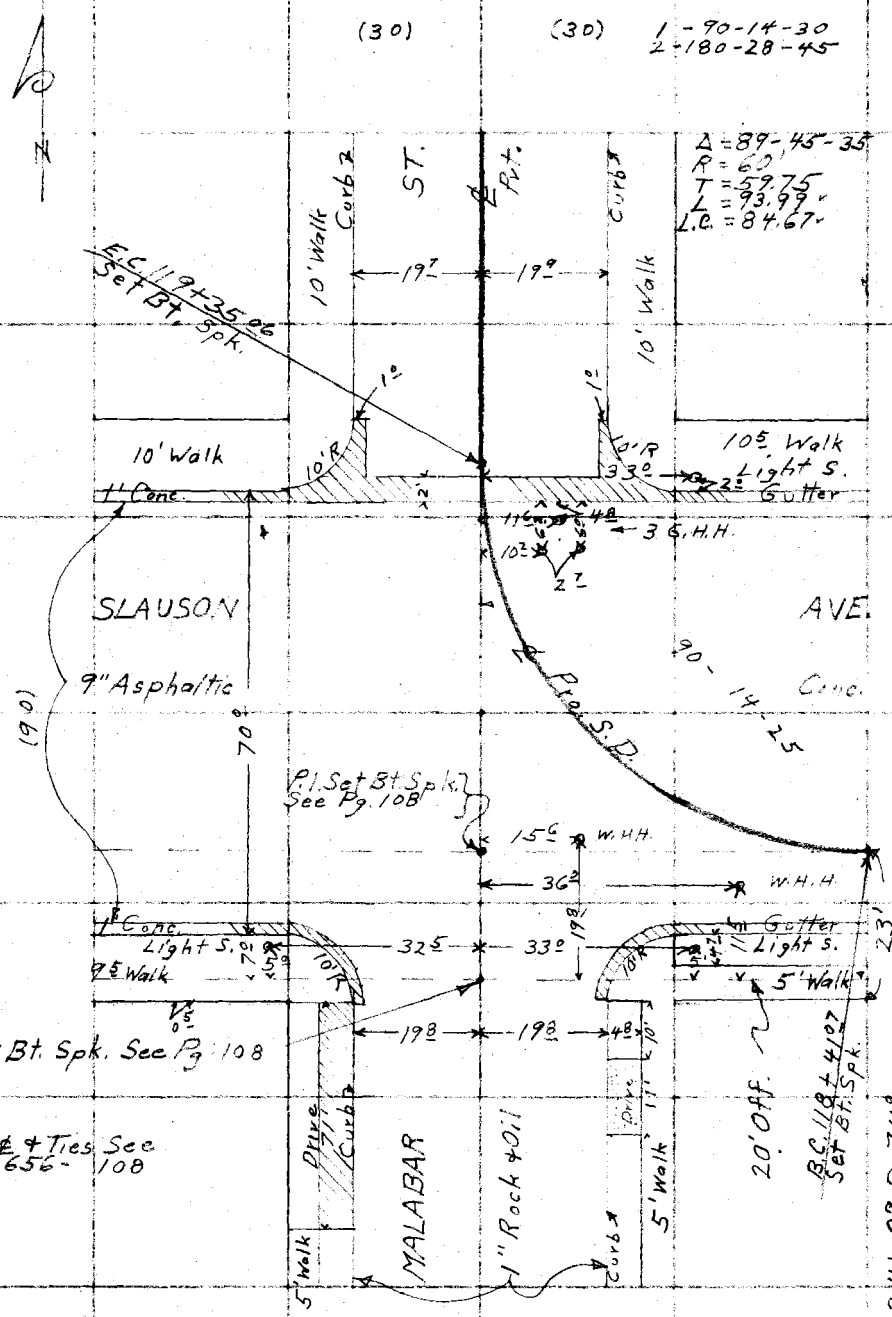

RETURN TO
LOS ANGELES COUNTY SURVEYOR
700 HALL OF RECORDS

Do not extend notes this side of this line

Note: Any Additions or Changes on This Sheet Must be Made or Circled in Red Ink With Date and Name of Person Making Change.

(14)

Notes Ck'd by	Survey of Mt. View Ave. Br.
Map No.	W. O. 6331 Tape No. 038 St'd 84°F.
Office Work	Surveyed by F. J. Mc Neal
Checked	Notes Mc Date 9-1-36
Date	Indexed A. C. Johnson

F.B. 650 PG. 95

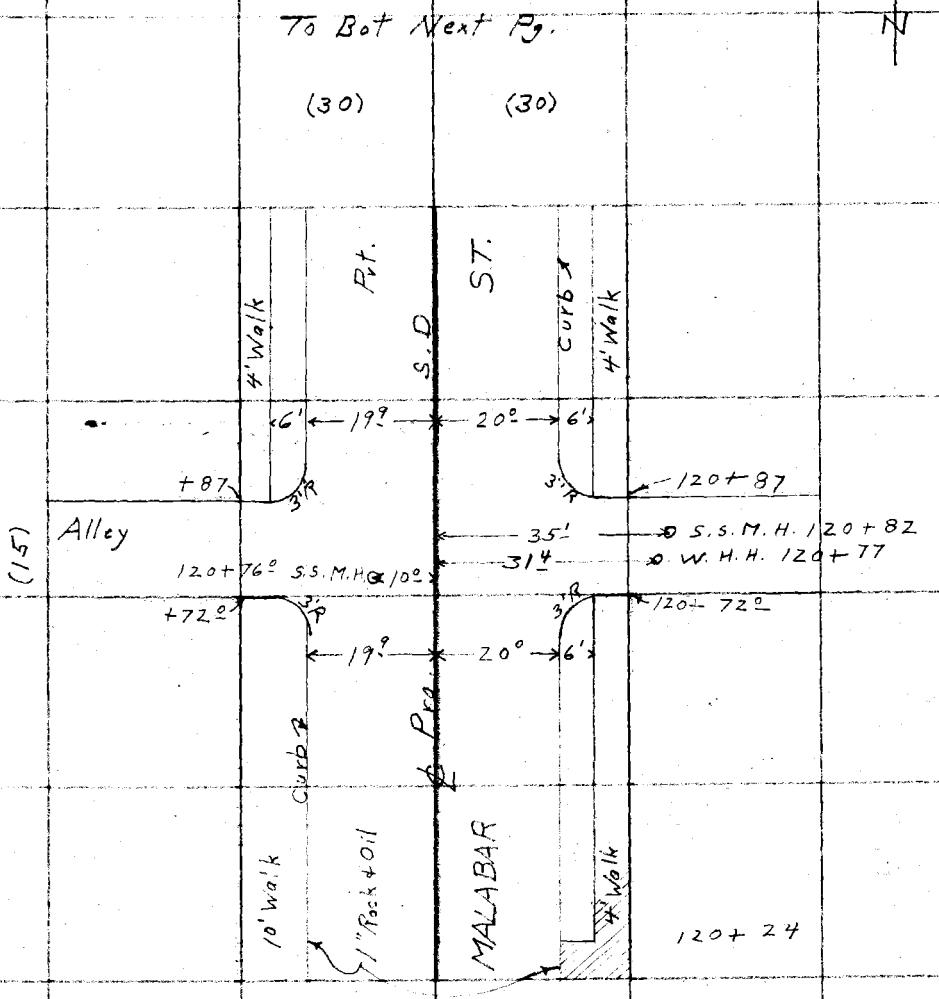

Note: Any Additions or Changes on This Sheet Must be Made or Circled in Red Ink With Date and Name of Person Making Change

Do not extend notes this side of this line

RETURN TO
LOS ANGELES COUNTY SURVEYOR
700 HALL OF RECORDS

FORM 247 10M 11-35

F.B. 656 PG. 96

To Bot Next Pg.

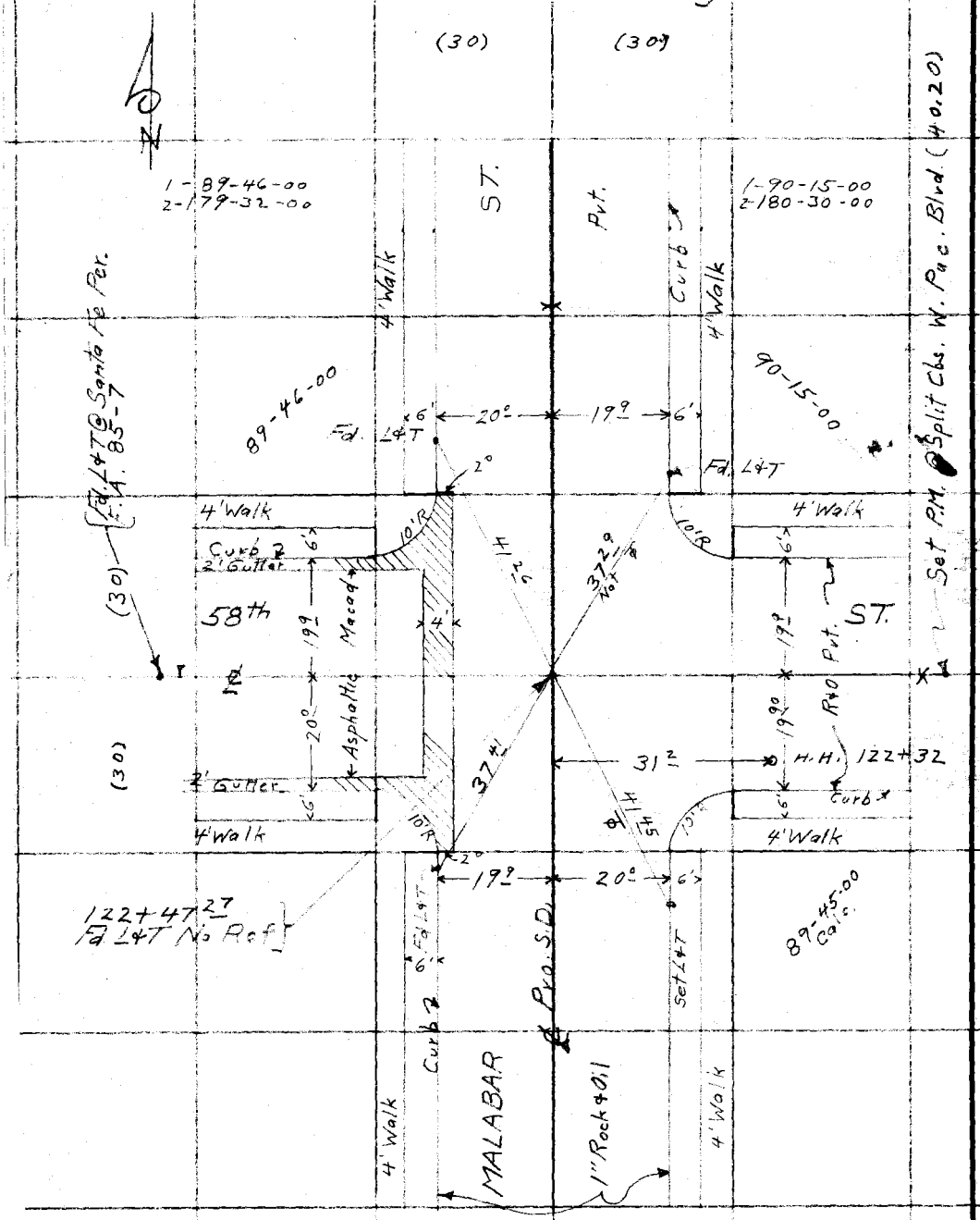

347.29 @ 76°

From Top Last Pg.

RETURN TO
LOS ANGELES COUNTY SURVEYOR
700 HALL OF RECORDS

Do not extend notes this side of this line

Note: Any Additions or Changes on This Sheet Must be Made or Circled in Red Ink with Date and Name of Person Making Change.

(14)

Notes Ck'd by	Survey of Mt. View Ave Br.
Map No.	W. O. 6331 Tape No. 038 St'd 8'1 °F.
Office Work	Surveyed by F. J. McNeal
Checked	Notes Mc Date 9-1-36
Date	Indexed A. C. Johnson

F.B. 656 PG. 97

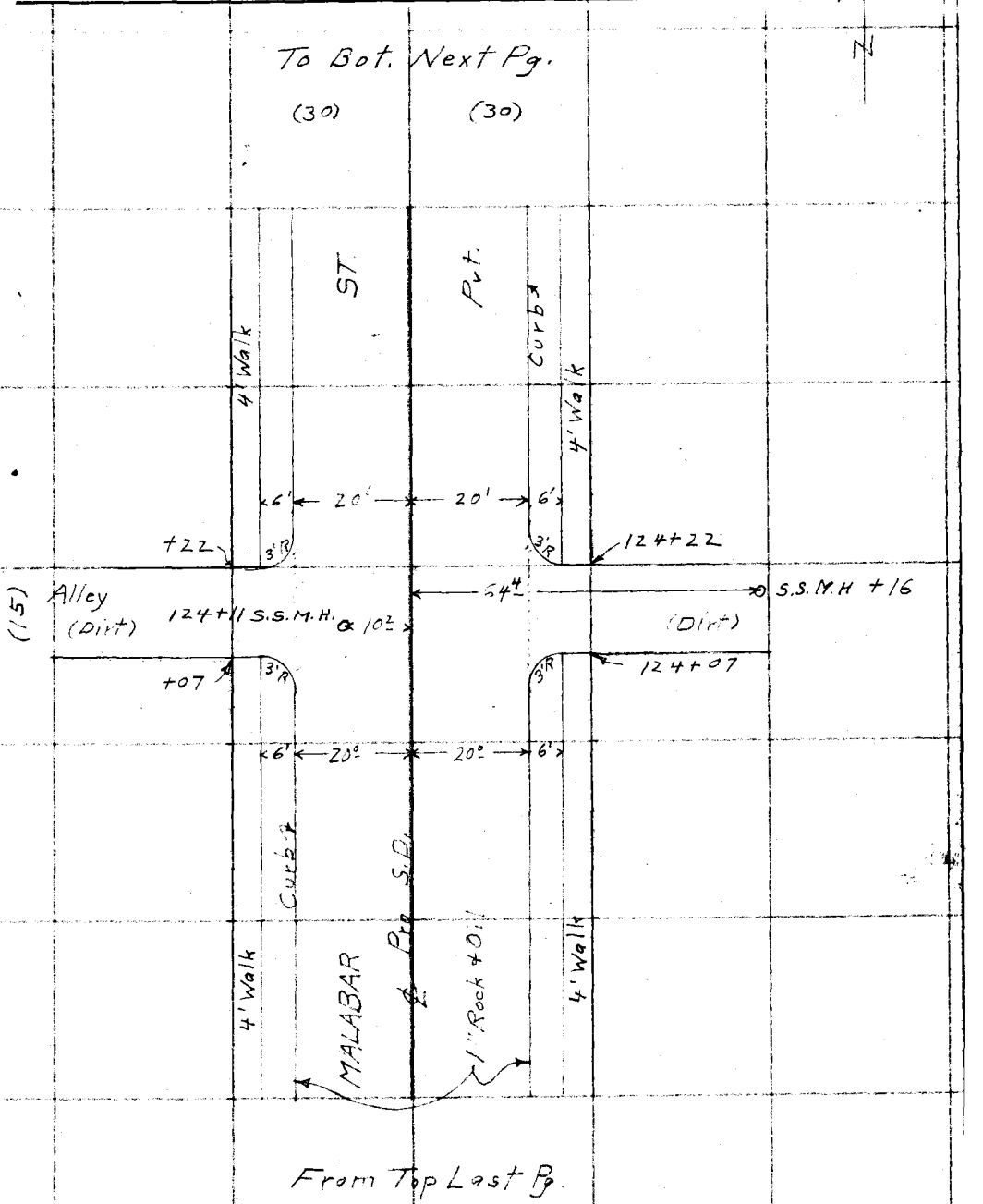

Note: Any Additions or Changes on This Sheet Must be Made or Circled in Red Ink With Date and Name of Person Making Change.

Do not extend notes this side of this line

RETURN TO
LOS ANGELES COUNTY SURVEYOR
700 HALL OF RECORDS

FORM 247 10M 11-35

F.B. 656 PG. 98

To Bot. Next Pg.

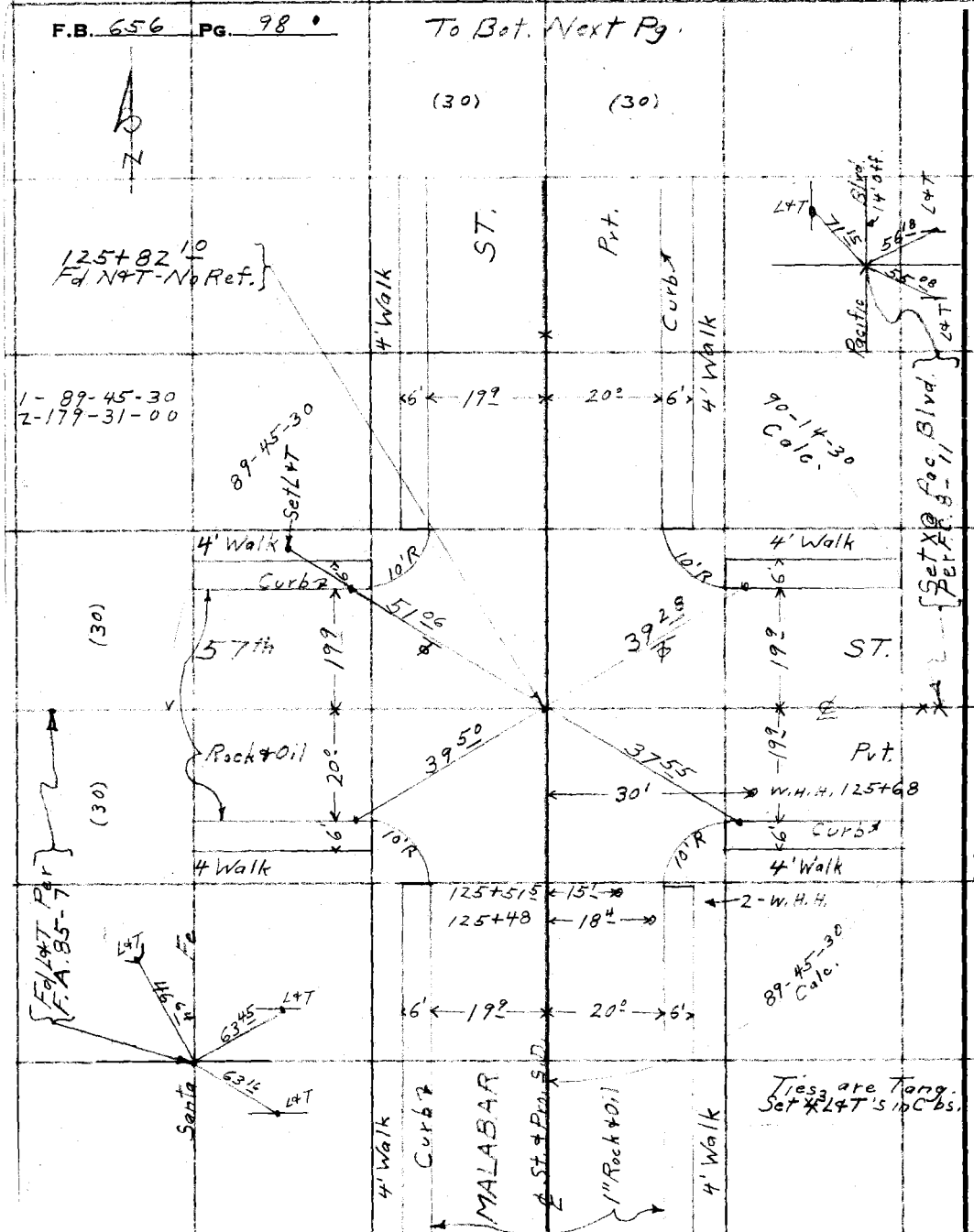

From Top Last Pg.

RETURN TO
LOS ANGELES COUNTY SURVEYOR
700 HALL OF RECORDS

Do not extend notes this side of this line

Note: Any Additions or Changes on This Sheet Must be Made or Circled in Red Ink With Date and Name of Person Making Change.

(14)

Notes Ck'd by	Survey of Mt. View Ave. Br.
Map No.	W. O. 6331 Tap No. 038 St'd 84°F.
Office Work	Surveyed by F. J. McNeal
Checked	Notes Mc Date 9-2-36
Date	Indexed A. C. Johnson

F.B. 656 PG. 99

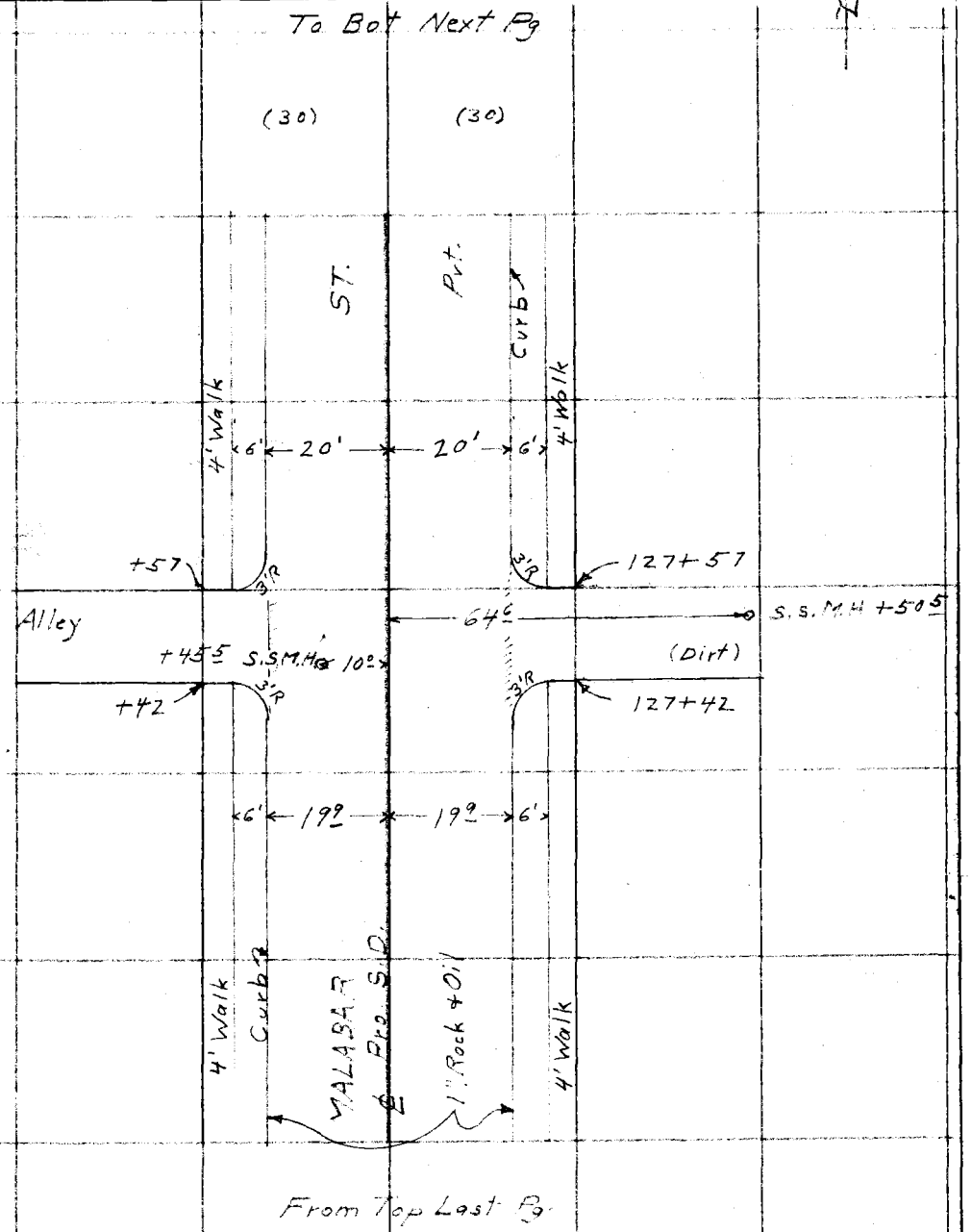

Note: Any Additions or Changes on This Sheet Must be Made or Circled in Red Ink With Date and Name of Person Making Change.

Do not extend notes this side of this line

RETURN TO
LOS ANGELES COUNTY SURVEYOR
700 HALL OF RECORDS

FORM 247 10M 11-35

F.B. 656 PG. 100

To Bot Next Pg

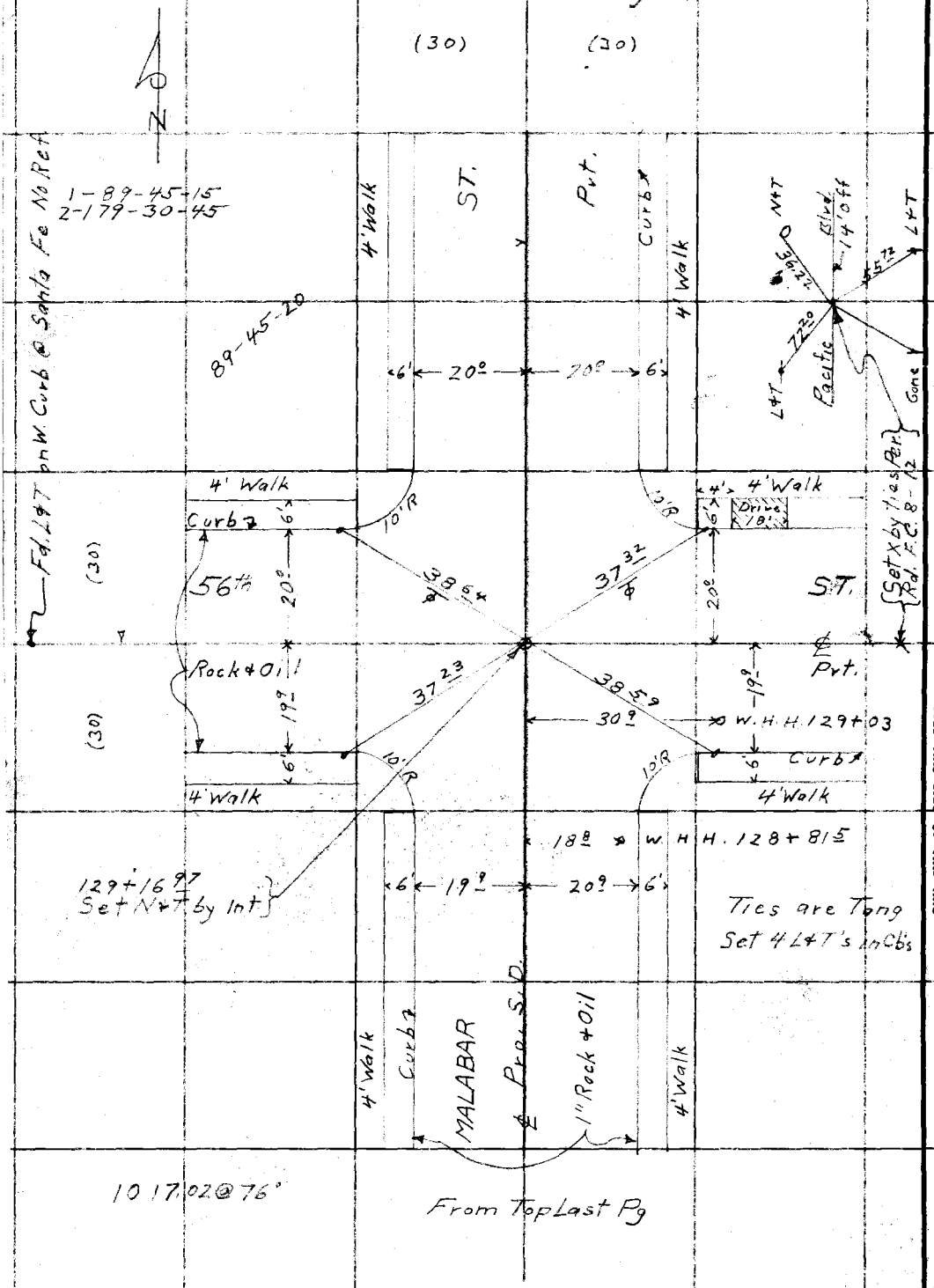

From Top Last Pg

RETURN TO
LOS ANGELES COUNTY SURVEYOR
700 HALL OF RECORDS

Do not extend notes this side of this line

Note: Any Additions or Changes on This Sheet Must be Made or Circled in Red Ink With Date and Name of Person Making Change.

(14)

Notes Ck'd by	Survey of Mt. View Ave Br
Map No.	W. O. 6331 Tape No. 038 St'd 84 °F.
Office Work	Surveyed by F. J. McNeal
Checked	Notes Mc Date 9-2-36
Date	Indexed A. C. Johnson

F.B. 656 Pg. 101.



Note: Any Additions or Changes on This Sheet Must be Made or Circled in Red Ink With Date and Name of Person Making Change.

Do not extend notes this side of this line

RETURN TO
LOS ANGELES COUNTY SURVEYOR
700 HALL OF RECORDS

FORM 247 10M 11-35

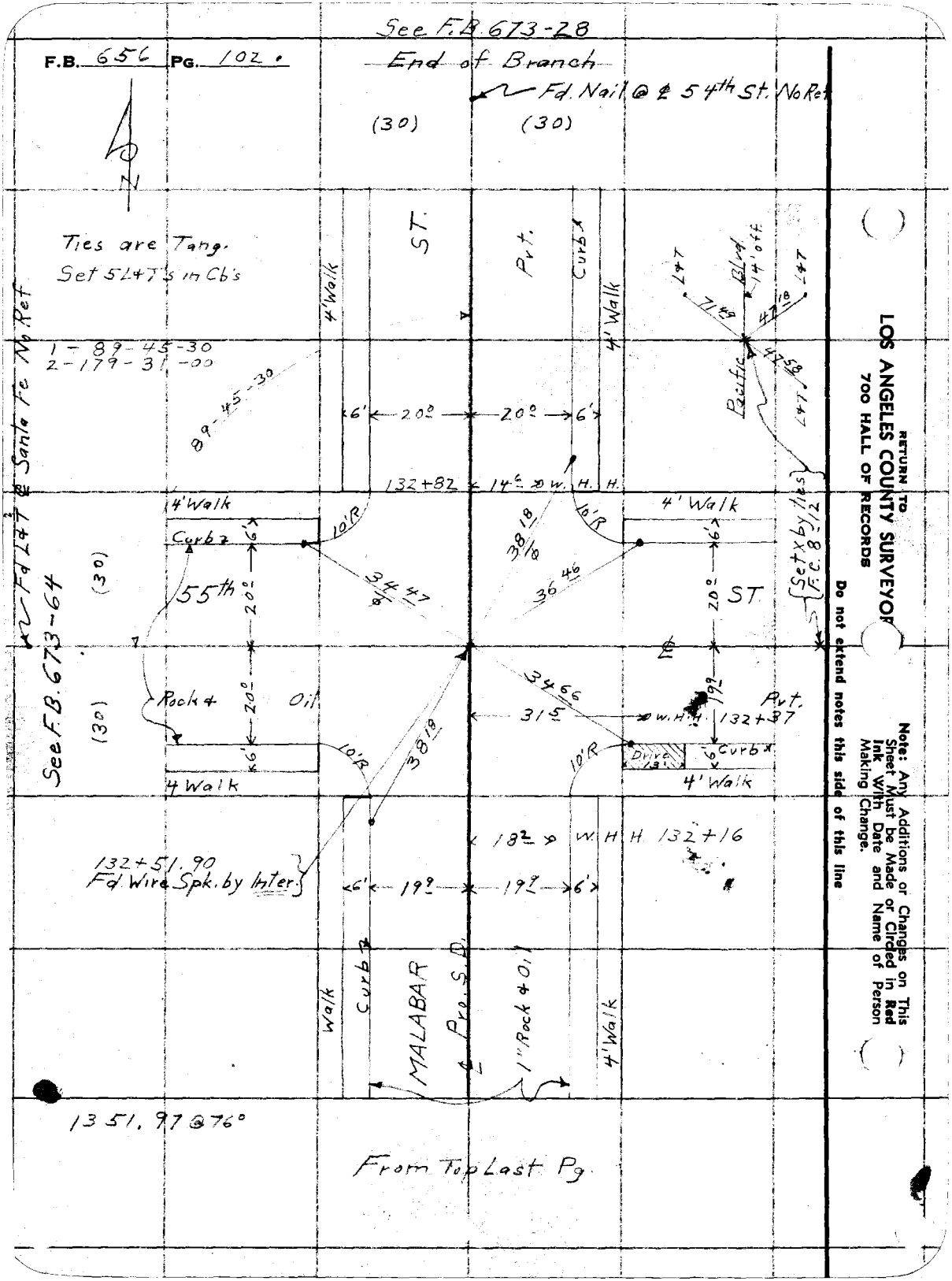

RETURN TO
LOS ANGELES COUNTY SURVEYOR
700 HALL OF RECORDS

Do not extend notes this side of this line

Note: Any Additions or Changes on This Sheet Must be Made or Circled in Red Ink With Date and Name of Person Making Change.

(14)

Notes Ck'd by	Survey of Mt. View Ave. Br.
Map No.	W. O. 6331 Tape No. St'd °F.
Office Work	Surveyed by F. J. McNeal
Checked	Notes Mc Date 8-21-36
Date	Indexed A. C. Johnson

F.B. 656 PG. 103

CENTER LINE TIES
EAST COMPTON CREEK DRAINAGE SYSTEM
MOUNTAIN VIEW AVE. BRANCH
From Randolph St. to 55th St.
J.N. 6331

F. J. McNeal
J. L. Willey
R. L. Green
A. G. Meier

Note: Any Additions or Changes on This Sheet Must be Made or Circled in Red Ink With Date and Name of Person Making Change.

Do not extend notes this side of this line

RECEIVED SEP 30 1936 Smelser
PROGRESSED ✓
~~BOOK INDEXED~~ ✓ ✓
MAP INDEXED ✓ ✓
RECORD INDEXED ✓ ✓
CARD INDEXED ✓ ✓

RETURN TO
LOS ANGELES COUNTY SURVEYOR
700 HALL OF RECORDS

FORM 247 10M 11-35

F.B. 656 PG. 104.

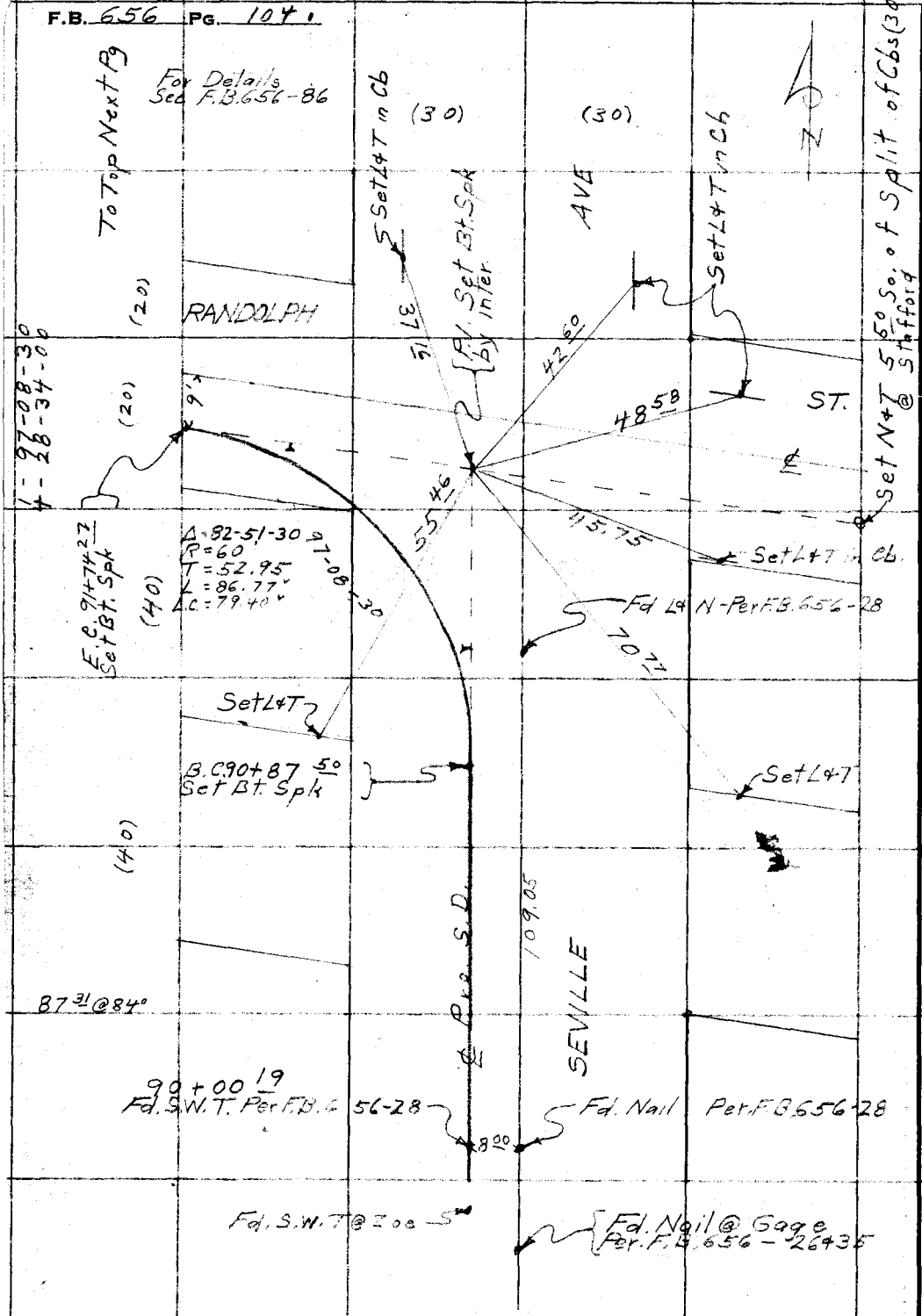

RETURN TO
LOS ANGELES COUNTY SURVEYOR
700 HALL OF RECORDS

Do not extend notes this side of this line

Note: Any Additions or Changes on This Sheet Must be Made or Circled in Red Ink With Date and Name of Person Making Change.

(14)

Notes Ck'd by	Survey of Mt. View Ave Br
Map No.	W. O. 6331 Tape No. 038 St'd 84 °F.
Office Work	Surveyed by F. J. McNeal
Checked	Notes Mc Date 8-28-36
Date	Indexed A. C. Johnson

F.B. 656 PG. 105

From Lt. Last Fig

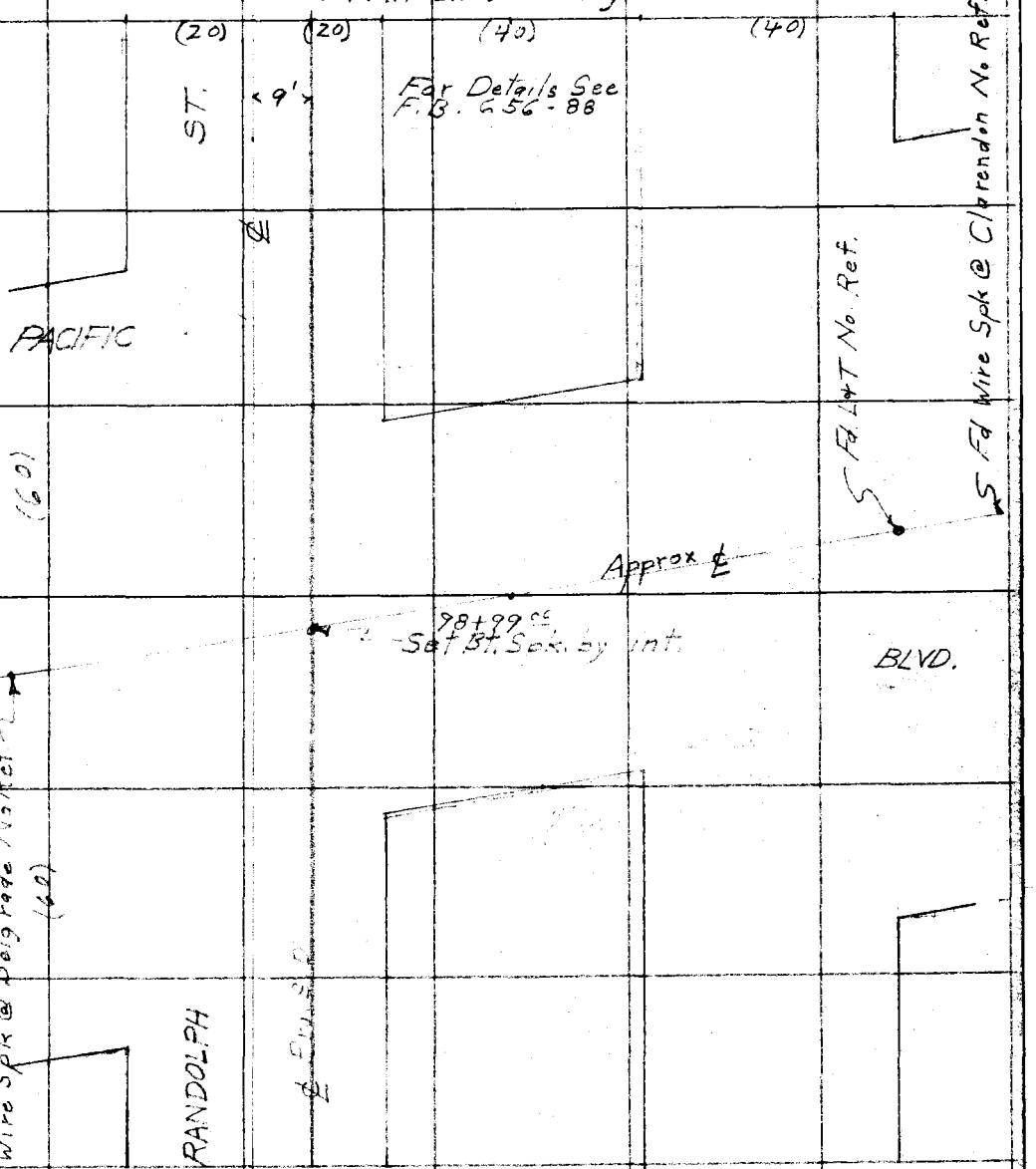

Note: Any Additions or Changes on This Sheet Must be Made or Circled in Red Ink With Date and Name of Person Making Change.

Do not extend notes this side of this line

RETURN TO
LOS ANGELES COUNTY SURVEYOR
700 HALL OF RECORDS

FORM 247 10M 11-33

RETURN TO
LOS ANGELES COUNTY SURVEYOR
700 HALL OF RECORDS

Note: Any Additions or Changes on This Sheet Must be Made or Circled in **Red Ink** With Date and Name of Person Making Change.

Do not extend notes this side of this line

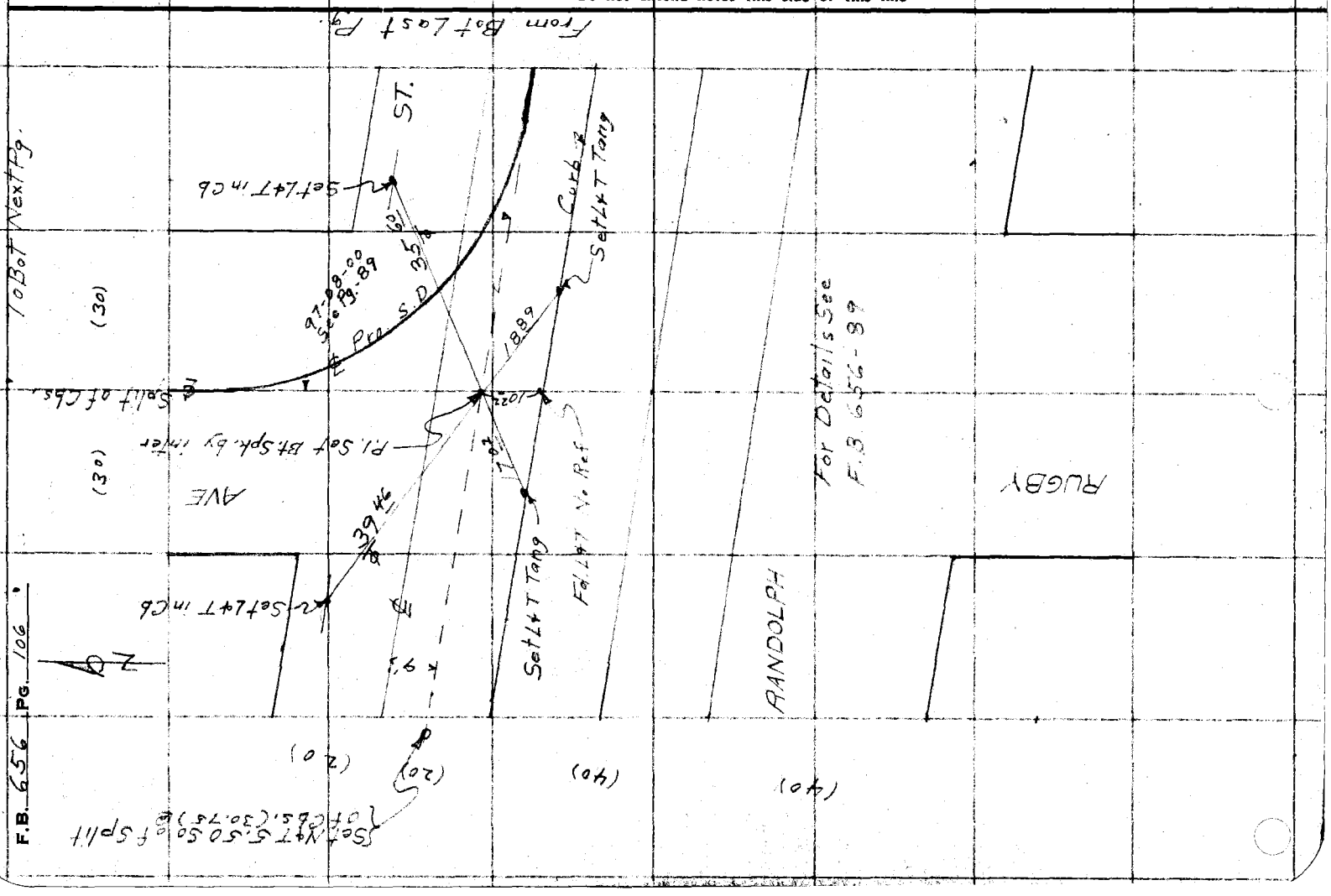

(14)

Notes Ck'd by	Survey of Mt. View Ave Br.	F.B. 656	Pg. 107
Map No.	W. O. 6331 Tape No. 038 St'd 84 °F.		
Office Work	Surveyed by F. G. McNeal		
Checked	Notes M. C. Johnson Date 9-1-56		
Date	Indexed		

For Details See F.B. 656 - 92

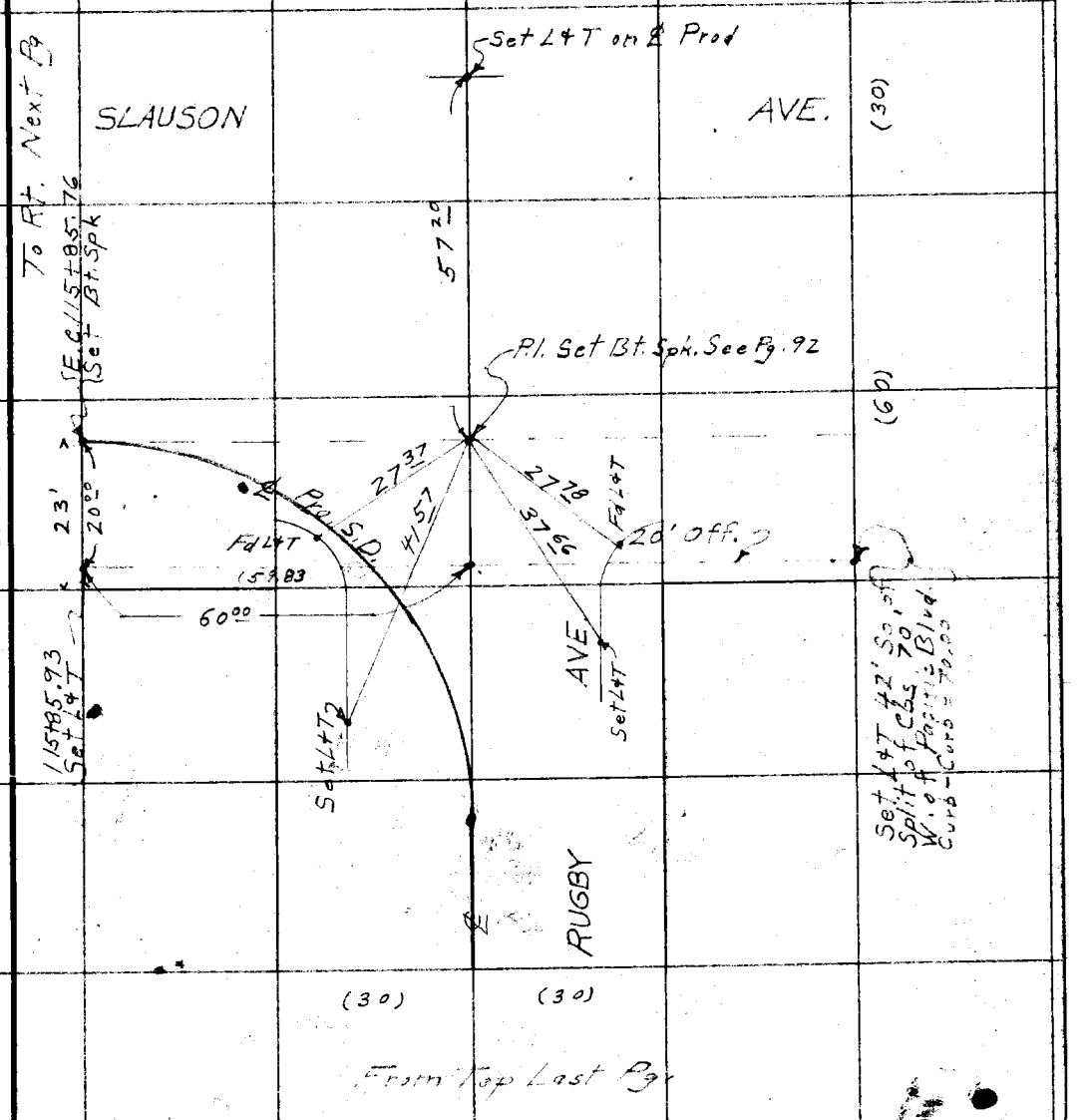

Note: Any Additions or Changes on This Sheet Must be Made or Circled in Red Ink With Date and Name of Person Making Change

Do not extend notes this side of this line

RETURN TO
LOS ANGELES COUNTY SURVEYOR
700 HALL OF RECORDS

FORM 247 OM 11-35

F.B. 656 PG. 108

To Bot Pg 96

For Details See F.B. 656 - 94

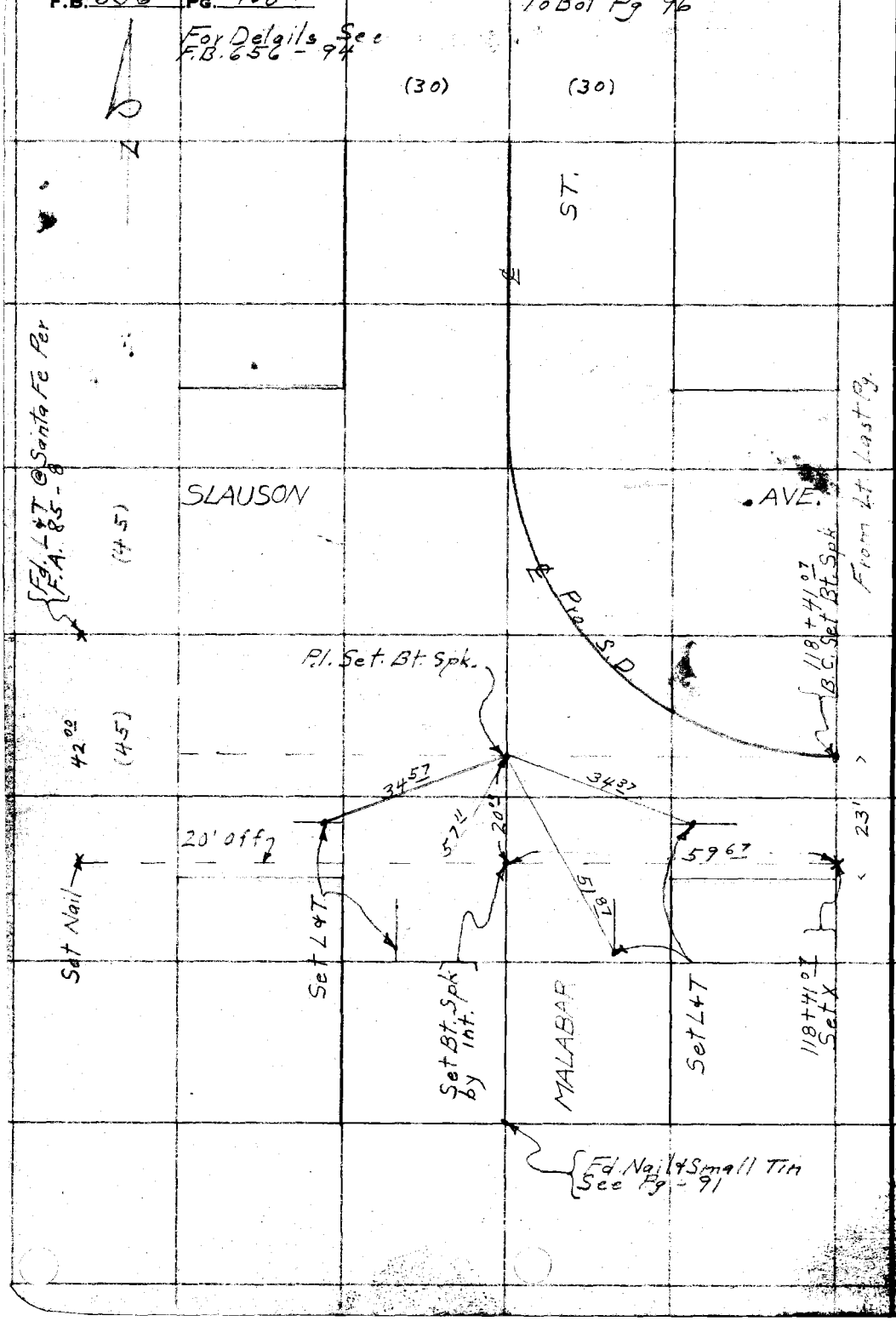

RETURN TO
LOS ANGELES COUNTY SURVEYOR
700 HALL OF RECORDS

Note: Any Additions or Changes on This Sheet Must be Made or Circled in Red Ink With Date and Name of Person Making Change.

Do not extend notes this side of this line

Profile No.	Notes Red	Plotted	Job No. 6331	Division No. ✓	F. B. 656 Pg. 104
	Date	Date	Survey of Mountain View Ave Branch		
X-Sec. No.	Notes Chkd.	Checked	Survey By F. J. McNeal	Notes J. L. Willey	Date 9-1-30
	Date	Date	Map No.	Indexed A. C. Johnson	Date

(14)

CENTER LINE PROFILE

EAST COMPTON CREEK DRAINAGE SYSTEM

MOUNTAINVIEW AVE BRANCH

FROM RANDOLPH ST. TO 55TH ST

J.N. 6331

For Center Line Notes see F.B. 656-85-108

F. J. McNeal
J. L. Willey
R. L. Green
A. G. Meier

SEP 30 1936 Smelser

RECEIVED ✓ ✓
PROGRESSED ✓ ✓
BOOK INDEXED ✓ ✓
MAP INDEXED ✓ ✓
RECORD INDEXED ✓ ✓
CARD INDEXED ✓ ✓
REDUCED Field
CHECKED ✓ ✓

STATION | B. S. | H. I. | F. S. | ELEV.

NOTE: ANY ADDITIONS OR CHANGES ON THIS SHEET MUST BE MADE OR CIRCLED IN RED INK, WITH DATE AND NAME OF PERSON MAKING CHANGE

Do not extend notes this side of this line

PLEASE RETURN TO LOS ANGELES COUNTY SURVEYOR 700 HALL OF RECORDS

Form 307 5M 11-35

F.B. 656 PG. 110 | Job No. 6331 | Division No. — | Notes Red. | Plotted | Profile No.

Survey of Mountain View Line Branch | Date 9-1-36 | Date | X-Sec. No.

Survey by F. J. McNeal | Notes J. L. Willey | Notes Chkd. | Checked

Indexed C. Johnson | Date | Date | Date

STATION	B. S.	H. I.	F. S.	ELEV.

Do not extend notes this side of this line

Form 307 5M 11-35

PLEASE RETURN TO
LOS ANGELES COUNTY SURVEYOR
700 HALL OF RECORDS

NOTE: ANY ADDITIONS OR CHANGES ON THIS SHEET MUST BE MADE OR CIRCLED IN RED INK, WITH DATE AND NAME OF PERSON MAKING CHANGE

Form 307 5M 11-35

PLEASE RETURN TO
LOS ANGELES COUNTY SURVEYOR
700 HALL OF RECORDS

NOTE: ANY ADDITIONS OR CHANGES ON THIS SHEET MUST BE MADE OR CIRCLED IN RED INK, WITH DATE AND NAME OF PERSON MAKING CHANGE

Do not extend notes this side of this line

STATION	B. S.	H. I.	F. S.	ELEV.	Seville Ave & Randolph St
					To BM EL 169. Elev. 172.76 ± TB 639-131
BM EL 169	4 49	177.24		172.76	Rim Bolt [illegible]
					Bt spk [illegible] 264' W of W end CR.
90 + 445			5 05	172 18	℄ S.D. Break.
			4 77	172 45	100' ℄ ℄ S.D. on ℄ S. Drive of Randolph
			5 18	172 .06	Gutter 100' E ℄ S.D. on S. side of S. Drive Randolph.
			4 42	172 82	T.C. " " " " " " " " " "
			4 49	172 77	Gutter 100' " " " N. " " " " "
			[illegible]	172 46	T.C. " " " " " " " " "
			[illegible]	173 44	Top S. Rail S. Track 100' E of ℄ S.D. Seville @ Randolph
			[illegible]	173 42	Top N. Rail S. Track 100' E of ℄ S.D. Seville @ Randolph
			4 56	172 66	100' W ℄ S.D. on ℄ S. Drive of Randolph
			5 02	172 22	Gutter 100' W ℄ S.D. on S. side S. Drive, Randolph
			4 34	172 85	T.C. " " " " " " " " "
			4 43	172 81	Gutter " " " " " N " " " "
			[illegible]	173 09	T.C. " " " " " " " " "
			[illegible]	173 62	Top S. Rail S. Track 100' W ℄ S.D. Seville @ Randolph.
				173 62	Top N " S " " " " " " "
			5 10	172 14	Gutter W. end S.W. CR S Drive Randolph
			4 [illegible]	172 76	T.C. " " " " " " " " "
			5 25	171 99	Gutter S " S.W. CR. " " "

Profile No. ____ Notes Red. ____ Plotted ____ Job No. 6331 Division No. ____

X-Sec. No. ____ Date ____ Date ____ Date ____ Survey of ____

Notes Chkd. ____ Date ____ Checked ____ Date ____ Survey by ____ Map No. ____

Notes W. L. Willey Date 9-1-35 Indexed Johnson Date ____

F. B. 956 Pg. 111

Form 307 5M 11-35

PLEASE RETURN TO
LOS ANGELES COUNTY SURVEYOR
700 HALL OF RECORDS

NOTE: ANY ADDITIONS OR CHANGES ON THIS SHEET MUST BE MADE OR CIRCLED IN RED INK, WITH DATE AND NAME OF PERSON MAKING CHANGE

Do not extend notes this side of this line

STATION	B. S.	H. I.	F. S.	ELEV.	Seville Ave [illegible]
—		177 24	4 54	172 70	T.C. S end SWCR S. Drive Randolph
			5 60	171 64	Gutter S end SECR " " "
			4 76	172 48	T.C. " " " " " "
			5 25	171 97	Gutter E end SECR " " "
			4 44	172 50	T.C. " " " " " "
			4 46	172 78	Gutter E " NECR " " "
			4 24	173 00	T.C. " " " " " "
			4 30	172 94	Gutter N " NECR " " "
			4 15	173 09	T.C. " " " " " "
			4 13	173 11	Gutter N " NWCR " " "
			4 11	173 13	T.C. " " " " " "
			4 45	172 79	Gutter W " NWCR " " "
			4 22	173 02	T.C. " " " " " "
B.C. 90+87.50			4 44	173 80	℄ S.D.
90+99.2			4 01	173 23	Top S. Rail S. Track ℄ S.D.
91+04.9			4 00	173 24	" N " S. " " "
91+16.8			4 10	173 14	" S " N " " "
91+22.2			4 12	173 12	" N " N " " "
91+32.4			4 33	172 91	Gutter S end SWCR ℄ S.D.
—			4 31	172 93	T.C. " " " " " "
91+39.2			4 49	172 75	Gutter W " SWCR ℄ S.D.

F.B. 656 PG. 112 Job No. 6331 Division No. ✓ Notes Red. Date 8-[illegible] Plotted Date Profile No. X-Sec. No.
Survey of Mountain View Ave Branch
Survey by F J McNeal Notes J L Willey Notes Chkd. Checked
Indexed A. C. Johnson Date Date Date

Form 307 5M 11-35

PLEASE RETURN TO
LOS ANGELES COUNTY SURVEYOR
700 HALL OF RECORDS

NOTE: ANY ADDITIONS OR CHANGES ON THIS SHEET MUST BE MADE OR CIRCLED IN RED INK, WITH DATE AND NAME OF PERSON MAKING CHANGE

Do not extend notes this side of this line

STATION	B. S.	H. I.	F. S.	ELEV.	Seville Ave + Randolph
91-315		177 24	4 38	172 86	T.C. on end SW CR & S.D. N. Drive Tangent
			5 25	171 99	Gutter W " NW CR N. Drive Randolph
			4 50	172 74	T.C. " " " " " "
			4 93	172 31	Gutter N " NW CR " "
			4 48	172 76	T.C. " " " " "
			4 44	172 25	Gutter N " NE CR " "
			4 33	172 71	T.C. " " " " "
			5 23	172 01	Gutter E " NE CR " "
			4 27	172 96	T.C.
			4 53	172 72	Gutter E " SE CR " "
			4 36	172 88	T.C. " " " "
			4 27	172 97	Gutter S " SE CR " "
			4 25	172 99	" " " " " "
			4 25	172 99	100' E ℄ S.D. Prod on ℄ N. Drive Randolph
			5 18	172 06	Gutter 100' E ℄ S.D. prod. on N side N Drive Randolph
			4 24	173 00	T.C. " " " " " " "
			4 50	172 74	Gutter " " " " S " " "
			4 34	172 90	T.C. " " " " " "
			3 85	173 59	Top N Rd N + back 100' E ℄ S.D. prod. Sevilla @ Randolph
			3 14	173 40	Top Curb N " " " " " "
			5 69	171 55	100' N Pl. of S.D. Randolph + Sevilla

Profile No. ____ Notes Red. ____ Plotted ____ Job No. 6231 Division No. ____ F. B. 657 PG. 113

X-Sec. No. ____ Date ____ Date ____ Survey of Alley N of Seville Ave Bet Ave 4 + Ave 5

Notes Chkd. ____ Date ____ Checked ____ Date ____ Survey by F J McClean Notes J L Willey Date 9-1-36

Map No. ____ Indexed ____ Notes Johnson Date ____

Form 307 5M 11-35

PLEASE RETURN TO
LOS ANGELES COUNTY SURVEYOR
700 HALL OF RECORDS

NOTE: ANY ADDITIONS OR CHANGES ON THIS SHEET MUST BE MADE OR CIRCLED IN RED INK, WITH DATE AND NAME OF PERSON MAKING CHANGE

Do not extend notes this side of this line

STATION	B. S.	H. I.	F. S.	ELEV.	Randolph St.
		177 24	6 96	170 28	Gutter, E. side Seville, 100' N ℄ S.D. prod Randolph
			5 84	171 40	T.C. " " " " " " "
			6 80	170 44	Gutter W " " " " " "
			5 71	171 53	T.C. " " " " " "
			7 54	169 70	Flow line of Culvert S. end S W cor. Randolph + Seville
			7 56	169 68	" " " " S. " S.E. cor. " "
			6 57	170 67	" " " " E " N.E. cor " "
			7 02	170 22	" " " " N " N.E. cor " "
			6 85	170 39	" " " " N " N W cor " "
			6 84	170 40	" " " " W " N W " "
E.C. 91+14 27			4 65	172 59	℄ S.D.
92+00			4 66	172 58	℄ S.D.
93+00			4 57	172 67	" "
			4 55	172 69	40' N of P.I. S.D. on ℄ S.D. prod Seville @ Randolph
T.P.			4 33	172 91	
	5 19	178 10			
94+00			5 31	172 79	℄ S.D.
94+91 18			5 23	172 87	int. ℄ pro. S.D. + ℄ Rita Ave.
			5 66	172 44	20' N. ℄ S.D. on ℄ Rita Av. cross Gutter.
			4 98	173 12	100' N ℄ S.D. on ℄ Rita Ave.

F. B. 653 PG. 114 Job No. — Division No. 633 Notes Red. Plotted Profile No.
Survey of Mountain View Ave Branch Date 9-11-36 Date
Survey by F. J. McNeal Notes T. Willey Notes Chkd. Checked X-Sec. No.
Indexed C. Johnson Date Date Date

Form 307 5M 11-35

PLEASE RETURN TO
LOS ANGELES COUNTY SURVEYOR
700 HALL OF RECORDS

NOTE: ANY ADDITIONS OR CHANGES ON THIS SHEET MUST BE MADE OR CIRCLED IN RED INK, WITH DATE AND NAME OF PERSON MAKING CHANGE

Do not extend notes this side of this line

STATION	B. S.	H. I.	F. S.	ELEV.	Randolph St.
		178 10	5 31	172 71	Top of SS N. 10' N. ℄ S.D. on ℄ Rita Ave
			19 92	158 18	Inv 15" Inlet N
			19 96	158 14	Inv 15" [illegible] S
			[illegible]	173 06	Gutter S. side Randolph on ℄ Rita [illegible] prod.
			[illegible]	173 21	T.C. " " " " "
			[illegible]	172 36	Gutter ℄ end NE CR.
			[illegible]	173 12	T.C. " " " "
			5 67	172 43	Gutter N " NE CR
			5 10	173 00	T.C. " " "
			5 62	172 48	Gutter N " NW CR
			5 11	172 99	T.C. " " "
			5 56	172 44	Gutter W " NW CR
			5 03	173 07	T.C. " "
95+00			[illegible]	172 87	
			5 02	173 08	Fd BM LL 170 Elev 173.078. F.B. 63[illegible]-131
BM EL 170	5 25	178 33			Randolph St. & Rita Ave. NE Cor.
					Bt. spk. in C6.17' E of ℄ end CR.
96+00			5 35	172 98	℄ S.D.
97+00			5 29	173 04	" "

N: 5 42, 13.25, 1 25, 19.92 (14.05)
E: 5 11
S: 5 40, 13.31, 1 25, 19.96 (14)

For SS Main to So. See Pg. 137

Profile No. ____ Notes Red. ____ Plotted ____ Job No. 6331 Division No. ____ F.B. 6[illegible] PG. 115
X-Sec. No. ____ Date ____ Date ____ Survey of Mountain [illegible] Bridge
Notes Chkd. ____ Checked ____ Survey by J. McNeal Notes J. Willey Date 9-1-36
Date ____ Date ____ Map No. ____ Indexed Johnson Date ____

Form 307 5M 11-35

PLEASE RETURN TO
LOS ANGELES COUNTY SURVEYOR
700 HALL OF RECORDS

NOTE: ANY ADDITIONS OR CHANGES ON THIS SHEET MUST BE MADE OR CIRCLED IN RED INK, WITH DATE AND NAME OF PERSON MAKING CHANGE

Do not extend notes this side of this line

STATION	B. S.	H. I.	F. S.	ELEV.	Randolph St
		178 33			
98+00			5 14	173 19	℄ S.D.
98 + 99.06			4 68	173 65	Int. ℄ pro. S.D. @ Pacific Blvd.
			4 79	173 54	T.I. BM EL 171 Elev. 173.541 F.B. 631-131
BM EL 171	4 95	178 49			Pacific Blvd + Randolph St. N W Cor
					Bt. spk in C6.27' W of W end C.R.
			4 71	173 78	100' N ℄ S.D. on ℄ Pacific Blvd
			5 17	173 32	100' S " " " " "
98+91.8			4 84	173 65	Top E Rail E Track ℄ S.D. Randolph
98+95.4			4 84	173 65	" W " E " " " "
99+02.2			4 87	173 62	" E " W " " " "
99+06.2			4 87	173 62	" W " W " " " "
			5 03	173 46	Gutter End of CL S.E. Cor
			4 89	173 60	T.C. " " " "
			5 74	172 75	Gutter E end NECR
			5 29	173 20	T.C. " " "
			5 56	172 93	Gutter N " NECR
			5 22	173 27	T.C. " " "
			5 18	173 31	Gutter N " NWCR
			5 02	173 47	T.C. " " "
			4 98	173 51	Gutter N " NWCR

F. B. 656 PG. 116
Job No. 6331 Division No. 6
Survey of Montebello View Area Branch
Survey by F. J. McNeal Notes J. Willey
Indexed C. Johnson Date
Notes Chkd. Date
Notes Red. Date 9-6-36
Plotted Date
Checked Date
Profile No.
X-Sec. No.

Form 307 5M 11-35

PLEASE RETURN TO
LOS ANGELES COUNTY SURVEYOR
700 HALL OF RECORDS

NOTE: ANY ADDITIONS OR CHANGES ON THIS SHEET MUST BE MADE OR CIRCLED IN RED INK, WITH DATE AND NAME OF PERSON MAKING CHANGE

Do not extend notes this side of this line

STATION	B. S.	H. I.	F. S.	ELEV.	Randolph Ave
		178 49	4 98	173 51	T.C. W end N W CR
			5 01	173 48	Gutter End Cb. S W Cor
			4 98	173 51	T.C. " " " "
			6 12	172 37	Flow line Culvert N end N W Cor (arch Culv)
			6 02	172 47	" " " " " "
			6 01	172 48	" " " " " "
			5 80	172 59	" " " W " " 100'± S. ℄ Pro S.D.
			6 62	171 87	" " " S " S W Cor arch C [illegible]
			6 44	172 02	" " " " " " 100'± So.
			6 48	172 01	" " " " " " " "
99+59			4 98	173 51	℄ S.D. Break
100+00			5 01	173 28	℄ S.D.
T.P.			4 7[illegible]	173 73	
	5 27	179.00 ~~178 98~~			
101+00			5 57	173 ~~42~~ 43	℄ S.D.
102+00			5 24	173 76	" "
102+59			5 31	173 69	℄ S.D.
			5 02	173 98	Fd BM 172 Elev. 173.968 F.B. 639-131
BM El 172					Randolph St. + Rugby Ave NE Cor
					Bt. spk in cb 10' N of N end C.R.

Profile No. ____ Notes Red. ____ Plotted ____ Job No. 6331 Division No. 4 F.B. 615 Pg. 117
Date ____ Date ____ Survey of Mountain View Ave Branch
X-Sec. No. ____ Notes Chkd. ____ Checked ____ Survey by F. J. McNeal Notes JL Willey Date 9-1-36
Date ____ Date ____ Map No. ____ Indexed A. C. Johnson Date ____

Form 307 5M 11-35

PLEASE RETURN TO
LOS ANGELES COUNTY SURVEYOR
700 HALL OF RECORDS

NOTE: ANY ADDITIONS OR CHANGES ON THIS SHEET MUST BE MADE OR CIRCLED IN RED INK, WITH DATE AND NAME OF PERSON MAKING CHANGE

Do not extend notes this side of this line

STATION	B. S.	H. I.	F. S.	ELEV.	Randolph St.
BM EL 172				173 17	(See Bot. pg. 117)
	4 89	178 86			
100+13			5 82	173 04	Top of S.S.M.H. 16' N. of ℄ S.D. Flusher
			11 5	167 4	Bot. of Flusher M.H.
			5 52	173 34	22' E of S.D. Pl. on ℄ S.D. Cross Gutter
			5 54	173 32	Flow line, N end Culvert under P.E. Tracks Randolph (Rugby)
			5 12	173 14	" S " " " " " "
			5 36	173 50	Int. Rugby Ave & Randolph St.
			5 41	173 45	Top of S.S.M.H. 6' N & 8' E of Int. Randolph & Rugby (Top Elevations are good)
			12 76	166 10	Inv. 8" Inlet E
			12 87	165 99	Inv 8" Outlet S
			12 45	166 41	" 8" Inlet W
			5 08	173 75	100' W of Int Randolph St. & Rugby Av.
			5 35	173 51	Gutter N end NW CR
			4 86	174 00	" " "
			5 40	173 46	Gutter W " "
			4 82	174 04	" " "
			5 06	173 80	Gutter - ℄ Rugby Prod.

N	E	S	W
543	543	541	541
	6.66	6.79	6.37
	67	67	67
	12.76	12.87	12.45

E: 5.83, 5.67, 11.52

W: 5.54

6.76, 6.97, 6.57

SSMH See Pg 139

F. B. 66 Pg. 118 Job No. 6331 Division No. Notes Red. Plotted Profile No.
Survey of Mountain View Ave Branch Date 4-3-36 Date X-Sec. No.
Survey by F. J. McNeal Notes T L Willey Notes Chkd. Checked
Indexed C. Johnson Date Date

Form 307 5M 11-35

PLEASE RETURN TO
LOS ANGELES COUNTY SURVEYOR
700 HALL OF RECORDS

NOTE: ANY ADDITIONS OR CHANGES ON THIS SHEET MUST BE MADE OR CIRCLED IN RED INK, WITH DATE AND NAME OF PERSON MAKING CHANGE

Do not extend notes this side of this line

STATION	B. S.	H. I.	F. S.	ELEV.	Rugby Ave
		178 86	4 66	174 20	TC ℄ Rugby Prod.
			5 39	173 47	Gutter E end NECR
			4 83	173 [illegible]	TC " "
			5 43	173 [illegible]	Gutter N " NECR
			4 95	173 91	[illegible]
			5 44	173 42	12' N int Randolph & Rugby on ℄ Rugby X Gutter
103+00			5 45	173 41	℄ S.D.
T.P.			5 00	173 86	
	5 96	17[illegible] 42			
B.C. 103+40 [illegible]			5 78	174 04	℄ S.D.
104+[illegible]			5 52	174 30	" "
104+[illegible]			5 19	174 63	Int of ℄ Alley & Rugby
			4 6[illegible]	175 1[illegible]	Top of [illegible] 2' n. ℄ Alley
			10 27	168 55	Inv 8" Inlet N
			11 57	168 25	" 8" Outlet E
			11 46	168 36	" 8" Inlet W
			5 42	174 40	Top of S.S.M. W 185± E ℄ Rugby, 2' N ℄ Alley
			16 18	163 64	Inv. Inlet N
			16 37	163 45	" 8" Outlet E
			13 29	166 53	" 8" Inlet W (Drop)
			15 83	163 99	" 8" " W

For Profile on Alley East & West See pg 139

Top Elevations Good

W. 186 of ℄ Rugby

E	W	N
4 64	4 64	4 64
6.26	6.15	4 96
67	67	67
11.57	11.46	10.27

E	W	W Drop	N
5 45	5 39	5 39	5 41
10.25	9.77	7.23	10.10
67	67	67	67
16 37	15.83	13.29	16 18

Profile No. ____ Notes Red. ____ Plotted ____ Job No. 6331 Division No. 4 F.B. 656 PG. 119
X-Sec. No. ____ Date ____ Date ____ Survey of Mountain View Ave Branch
Notes Chkd. ____ Checked ____ Survey by F. J. McNeal Notes J. Willey Date 9-3-36
Date ____ Date ____ Map No. ____ Indexed C. Johnson Date ____

Form 307 5M 11-35

PLEASE RETURN TO
LOS ANGELES COUNTY SURVEYOR
700 HALL OF RECORDS

NOTE: ANY ADDITIONS OR CHANGES ON THIS SHEET MUST BE MADE OR CIRCLED IN RED INK, WITH DATE AND NAME OF PERSON MAKING CHANGE

Do not extend notes this side of this line

STATION	B. S.	H. I.	F. S.	ELEV.	Rugby Ave
—		179 82	5 50	174 02	Gutter N end NWCR
			4 92	174 90	T.C. " " "
			5 27	174 55	Gutter W " " "
			4 90	174 92	T.C. " " "
			5 [illegible]	174 [illegible]	Gutter W " SWCR
			5 [illegible]	174 66	T.C. " " "
			5 84	173 98	Gutter S " SWCR
			5 24	174 58	T.C. " " "
			5 86	173 96	Gutter S " SECR
			5 24	174 58	T.C. " " "
			5 [illegible]	174 48	Gutter E " SECR
			5 12	174 70	T.C. " " "
			5 60	174 22	Gutter E " NECR
			5 15	174 67	T.C. " " "
			5 82	174 00	Gutter N " NECR
			5 12	174 70	T.C. " " "
105+00			5 13	174 69	℄ S.D.
T.P.			5 04	174 78	
	5 63	180 41			
106+00			5 39	175 02	℄ S.D.
107+00			5 08	175 33	" "

F. B. 656 PG 120 Job No. 6331 Division No. 4 Notes Red. Plotted Profile
Survey of Mountain View Ave Branch Date 9-3-36 Date No.
Survey by F. J. McNeal Notes J L Willey Notes Chkd. Checked X-Sec.
Indexed C. Johnson Date Date Date No.

Form 307 5M 11-35

PLEASE RETURN TO
LOS ANGELES COUNTY SURVEYOR
700 HALL OF RECORDS

NOTE: ANY ADDITIONS OR CHANGES ON THIS SHEET MUST BE MADE OR CIRCLED IN RED INK, WITH DATE AND NAME OF PERSON MAKING CHANGE

Do not extend notes this side of this line

STATION	B. S.	H. I.	F. S.	ELEV.	Rugby Ave.
		180 41			
108+00			4 98	175 4[illegible]	℄ SD.
108+43.00			4 75	175 66	℄ int Rugby Ave + Belgrave Ave.
			5 16	175 25	20' W ℄ Rugby on ℄ Belgrave cross Gutter.
			4 52	175 89	100' W ℄ Rugby on ℄ Belgrave.
			4 72	175 69	100 E " " " "
			4 88	175 53	Gutter E and NECR
			4 [illegible]	176 00	T.C. " " "
			4 79	175 62	Gutter N " "
			4 14	176 27	T.C. " " "
			4 93	175 48	Gutter N " NWCR
			3 72	176 49	T.C. " " "
			4 97	175 44	Gutter W " "
			4 33	176 08	T.C. " " "
			5 20	175 21	Gutter W " SWCR
			4 55	175 86	T.C. " " "
			5 27	175 1[illegible]	Gutter S " "
			4 49	175 12	T.C. " "
			5 12	[illegible]	Gutter S " SECR
			4 5[illegible]	175 [illegible]	T.C. " " "
			5 18	175 23	Gutter E " SECR

Profile No. ____ Date ____ Notes Red. ____ Plotted ____ Date ____ Job No. 6351 Division No. 4 Survey of Mountain View Ave. Bridge

X-Sec. No. ____ Date ____ Notes Chkd. ____ Checked ____ Date ____ Survey By F. J. McNeal Notes J L Willey Date 9-3-36 Map No. ____ Indexed C. Johnson Date ____

F. B. 655 PG. 121

Form 307 5M 11-35

PLEASE RETURN TO
LOS ANGELES COUNTY SURVEYOR
700 HALL OF RECORDS

NOTE: ANY ADDITIONS OR CHANGES ON THIS SHEET MUST BE MADE OR CIRCLED IN RED INK, WITH DATE AND NAME OF PERSON MAKING CHANGE

Do not extend notes this side of this line

STATION	B. S.	H. I.	F. S.	ELEV.	Rugby Ave
		180' 41	4 64	175 77	T.C. E end SE CR.
			4 68	175 73	Td BM. EL 173 Elev. 175.734 F.B. 634-132
BM. EL 173	5 85	181 58			Rugby Ave + Belgrave Ave SE Cor
					Pt. spk in Cb 8' E of E end CR.
109+00			5 54	176 04	℄ S.D.
110+00			5 05	176 53	℄ S.D.
111+00			4 63	176 95	" "
"			5 30	176 28	Gutter E side Rugby @ Sta. 111+00
"			4 45	177 13	T.C. " " " " " "
"			5 12	176 46	Gutter W " " " " "
"			4 52	177 06	T.C. " " " " " "
T.P.			4 54	177 04	
	5 58	182 62			
112+00			5 33	177 29	℄ S.D.
113+00			5 16	177 46	
			[illegible]	176 95	Gutter E side Rugby @ Sta. 113+00
"			4 98	177 64	T.C. " " " " " "
"			5 52	177 10	Gutter W " " " " "
"			4 [illegible]	177 63	T.C. " " " " "
114+00			4 87	177 75	℄ S.D.

F. B. 656 PG. 122 Job No. 6331 Division No. Notes Red. Plotted Profile No.
Survey of Mountain View Ave Branch Date 9-3-36 Date
Survey by F. J. McNeal Notes J. L. Willey Notes Chkd. Checked X-Sec. No.
Indexed C. Johnson Date Date

Form 307 5M 11-35

PLEASE RETURN TO
LOS ANGELES COUNTY SURVEYOR
700 HALL OF RECORDS

NOTE: ANY ADDITIONS OR CHANGES ON THIS SHEET MUST BE MADE OR CIRCLED IN RED INK, WITH DATE AND NAME OF PERSON MAKING CHANGE

Do not extend notes this side of this line

STATION	B. S.	H. I.	F. S.	ELEV.	Slauson Ave.	
T.P. B.C. 114+11[illegible]		182 62				
			4 59	178 03	℄ S.D.	
	5 22	183 25				
115+00			5 19	178 06	℄ S.D.	
			4 41	178 84	Int. Rugby Ave & Slauson Ave	
			4 47	178 78	100'E ℄ Rugby on ℄ Slauson	
			4 41	178 34	Gutter N side Slauson on ℄ Rugby Prod.	
			4 23	178 02	T.C. " " " " " "	
			5 [illegible]	177 [illegible]	Gutter W end SWCR	
			4 [illegible]	178 29	" " "	
			5 65	177 60	Gutter S " "	
			5 04	178 21	T.C. " "	
			5 5[illegible]	177 67	Gutter S " SE CR	
			4 [illegible]	178 29	" " "	
			5 50	177 75	Gutter E " "	
			4 98	178 27	T.C. " "	
E.C. 115+55 16			4 84	178 41	℄ S.D.	
			4 24	179.01	Fd BM EL 174. Elev. 179.003 F.B. 631-133	
BM EL 174				.00	Rugby Ave & Slauson Ave Cb.	
	5 40	184 40			Bt. Spk. in Cb. ±14'E ℄ Rugby Ave prod.	

Profile No. ____ Notes Red. ____ Plotted ____ Job No. 6331 Division No. ____ F.B. 636 PG. 123

X-Sec. No. ____ Date ____ Date ____ Survey of Slauson Ave Bonita

Notes Chkd. ____ Checked ____ Survey by F. J. McNeal Notes J.L. Wiley Date 9-4-30

Date ____ Date ____ Map No. ____ Indexed C. Johnson Date ____

Form 307 5M 11-35

PLEASE RETURN TO
LOS ANGELES COUNTY SURVEYOR
700 HALL OF RECORDS

NOTE: ANY ADDITIONS OR CHANGES ON THIS SHEET MUST BE MADE OR CIRCLED IN RED INK, WITH DATE AND NAME OF PERSON MAKING CHANGE

Do not extend notes this side of this line

STATION	B. S.	H. I.	F. S.	ELEV.	Slauson Ave
		184 40			
116+00			5 75	178 42	℄ S.D.
117+00			5 [illegible]	178 64	"
117+13.4			5 76	178 64	Int. ℄ Alley & ℄ S.D.
—			5 26	179 14	Int Alley & ℄ Slauson Ave.
—			6 26	178 14	13' S ℄ S.D. on ℄ Alley Cross Gutter
—			5 70	178 7[illegible]	23' S. " " " " " Break.
			5 6	178 8	100' S ℄ S.D. on ℄ Alley
117+17.8			5 3[illegible]	179 05	Top of Tel. M.H. 46.5 N of ℄ S.D.
					Nil
			9 48	174 92	Bot of .5 x 1.1 Conduit E
					Nil
			9 48	174 92	Bot. of .5 x 1.1 Conduit W
			5 [illegible]	178 44	Gutter S end S E CR
			5 [illegible]	178 [illegible]	T.C. " "
			6 [illegible]	178 12	Gutter E " "
			5 73	178 67	T.C. "
			6 24	178 16	Gutter W " S W CR
			5 69	178 71	T.C. " " " "
			6 [illegible]	178 3[illegible]	Gutter S " "
			5 5[illegible]	178 86	T.C. " "

N	E	S	W
5 40	5 38	5 37	5 35
	1.5		1.5
	1.5		1.5
	1.1		1.1
	9 48		9 48

F. B. 656 PG. 124 Job No. 6331 Division No. — Notes Red. — Plotted — Profile No. —
Survey of Mountain View Ave Branch Date 9-4-35 Date — X-Sec. No. —
Survey by F. J. McNeal Notes J. L. Wiley Checked — Date —
Indexed C. Johnson Date —

Form 307 5M 11-35

PLEASE RETURN TO
LOS ANGELES COUNTY SURVEYOR
700 HALL OF RECORDS

NOTE: ANY ADDITIONS OR CHANGES ON THIS SHEET MUST BE MADE OR CIRCLED IN RED INK, WITH DATE AND NAME OF PERSON MAKING CHANGE

Do not extend notes this side of this line

STATION	B. S.	H. I.	F. S.	ELEV.	Slauson Ave
		184 40	5 78	178 62	Gutter [illegible] Slauson, ℄ Alley [illegible]
			5 62	178 78	T.C. " " "
118+00 T.P. B.C. 118+41			5 53	178 84	℄ S.D.
			5 41	178 99	℄ S.D.
	5 87	184 06			
			5 10	179 70	Int. Slauson [illegible] Malabar St.
			5 11	178 95	13' S. ℄ S.D. Prod on ℄ Malabar, Break.
			6 04	178 [illegible]	100' S. Int. Slauson & Malabar
			7 [illegible]	180 01	100' " " " "
			6 30	178 56	Gutter W end SW CR
			5 [illegible]	179 01	T.C. " " "
			6 41	178 45	Gutter S " "
			5 75	179 11	T.C. " " "
			6 30	178 56	Gutter S " SECR
			[illegible]	179 2[illegible]	T.C. "
			6 29	178 57	Gutter E
			5 7[illegible]	179 1[illegible]	T.C. " " "
			5 10	178 96	Gutter E " NECR
			5 22	179 6[illegible]	T.C. " " "
			5 73	179 1[illegible]	Gutter N " "
			5 26	179 6[illegible]	T.C. " " "

Profile No. ____ Notes Red. ____ Plotted ____ Job No. 6331 Division No. 4 F. B. 656 Pg. 125
X-Sec. No. ____ Date ____ Date ____ Survey of Mountain View Ave Pyramid
Notes Chkd. ____ Checked ____ Survey by F. J. McNeal Notes J. L. Willey Date 9-4-35
Date ____ Date ____ Map No. ____ Indexed A. C. Johnson Date ____

Form 307 5M 11-35

PLEASE RETURN TO
LOS ANGELES COUNTY SURVEYOR
700 HALL OF RECORDS

NOTE: ANY ADDITIONS OR CHANGES ON THIS SHEET MUST BE MADE OR CIRCLED IN RED INK, WITH DATE AND NAME OF PERSON MAKING CHANGE

Do not extend notes this side of this line

F. B. 656 PG. 126 | Job No. 6331 | Division No. | Notes Red | Plotted | Profile No.
Survey of | Date | Date | X-Sec. No.
Survey by F. J. McNeal | Notes J.L.W. Alley | Notes Chkd. | Checked
Indexed C. Johnson | Date | Date | Date

STATION	B. S.	H. I.	F. S.	ELEV.	Malabar St.	
		180 86	5 11	[illegible]	Gutter N end NWCR	
			4 40	180 46	T.C. " " "	
			5 25	179 61	Gutter W " "	
			4 35	180 51	T.C. " "	
119+00			3 [illegible]	179 65	℄ S.D.	
119+32			5 65	179 21	℄ S.D. S side Gutter	
119+35.20			5 46	179 40	℄ S.D.	
1+53			4 72	180 07	℄ S.D. Break	
1204 [illegible]			4 34	180 52	℄ SD	✓
			4 34	180 47	FI BM ℄ 180 Elev 180.461	T.B. 639-126
BM ℄ 180					Slauson Ave & Malabar St. NW cor.	
	5 25	185 72			L47 in Sh. 18' N of Nerd CR	
120+79.5			4 72	181 00	Int. ℄ Malabar & Alley	
"			5 24	180 48	20' W ℄ Malabar on ℄ Alley, Gutter	
"			5 1	180 0	30' W " " " " " Break	
"			3 9	181 5	100' W " " " " "	
"			5 60	180 12	20' E " " " " " Gutter	
"			5 [illegible]	180 46	30 E " " " " Break	
"			5 27	180 45	100' E " " "	
			5 76	179 96	Gutter S end SECR	
			5 05	180 67	TC " " "	

Form 307 5M 11-35

PLEASE RETURN TO
LOS ANGELES COUNTY SURVEYOR
700 HALL OF RECORDS

NOTE: ANY ADDITIONS OR CHANGES ON THIS SHEET MUST BE MADE OR CIRCLED IN RED INK, WITH DATE AND NAME OF PERSON MAKING CHANGE

Do not extend notes this side of this line

STATION	B. S.	H. I.	F. S.	ELEV.	Malabar St.	
—		185 72	5 33	180 37	Gutter E end S ECR	
—			5 00	180 72	T.C. " " "	
—			[illegible]	180 50	Gutter E " NECR	
—			4 95	180 77	T.C. " " "	
—			5 76	179 96	Gutter N " "	
—			4 96	180 76	T.C. " "	
—			5 01	180 71	Gutter N " NWCR	
—			4 65	181 07	T.C. " " "	
—			4 95	180 74	Gutter W " "	
—			4 66	181 06	T.C. " " "	
—			5 76	180 56	Gutter W " SWCR	
—			4 70	181 02	T.C. " " "	
—			5 20	180 52	Gutter S " "	
—			4 68	181 04	T.C. " " "	
125+76.0			4 94	180 78	Top SSM + 10' W E Malabar	
			14 15	171 62	Inv 8" Inlet N.	N 495 / 8.48 / 67 / 1410 — E 492 / 8.53 / 83 / 1428 — S 494 — W 478 / 8.53 / 53 / 1434
	171.27 ?		14 28	171 44	10" Outlet E.	
			14 34	171 38	Inv 18" Inlet W	

12" ?

Profile No. ____ Notes Red. ____ Plotted ____ Job No. 6331 Division No. 4 F. B. 6[illegible] PG. 127
Date ____ Date ____ Survey of Mountain View Ave Branch
X-Sec. No. ____ Notes Chkd. ____ Checked ____ Survey by F. J. McNeal Notes J L Willey Date 9-4-36
Date ____ Date ____ Map No. ____ Indexed A. C. Johnson Date ____

Form 307 5M 11-35

PLEASE RETURN TO
LOS ANGELES COUNTY SURVEYOR
700 HALL OF RECORDS

NOTE: ANY ADDITIONS OR CHANGES ON THIS SHEET MUST BE MADE OR CIRCLED IN RED INK, WITH DATE AND NAME OF PERSON MAKING CHANGE

Do not extend notes this side of this line

STATION	B. S.	H. I.	F. S.	ELEV.	Malabar St
120+82		185 72	5 19	180 53	Top of 55 M.H. 35' E ℄ Malabar
			14 64	171 08	Inv. 12" Outlet E ✓
			14 52	171 20	Inv. 12" Inlet W ✓
121+00			4 57	181 15	℄ S.D.
122+00			4 19	181 53	" "
T.P.			4 46	181 26	
	4 62	185 88			
122+47.29			4 06	181 82	℄ int. Malabar St. & 58th St.
			4 79	181 09	20' W int. Malabar & 58th
"			4 66	181 22	30' W " " "
"			4 30	181 58	100' W " " "
"			4 99	180 89	20' E " " "
"			4 67	181 21	30' E " " "
"			4 54	181 34	100' E " " "
			4 95	180 93	Gutter E end NE CR
			4 23	181 65	T.C. " " "
			4 90	180 98	Gutter N " "
			4 20	181 68	T.C. " " "
			4 67	181 21	Gutter N " NW CR

E
520
844
1.00 ✓
900
1464

W
522
830
1.00 ✓
886
14.52

F. B. 656 Pg. 128 Job No. 6331 Division No. 4 Notes Red. Plotted Profile No.
Survey of Mountain View Ave Branch Date 9-4-36 Date X-Sec.
Survey by F. J. McNeal Notes J. L. Willey Notes Chkd. Checked No.
Indexed C. Johnson Date Date

Form 307 5M 11-35

PLEASE RETURN TO
LOS ANGELES COUNTY SURVEYOR
700 HALL OF RECORDS

NOTE: ANY ADDITIONS OR CHANGES ON THIS SHEET MUST BE MADE OR CIRCLED IN RED INK, WITH DATE AND NAME OF PERSON MAKING CHANGE

Do not extend notes this side of this line

STATION	B. S.	H. I.	F. S.	ELEV.	Malabar St.	
		183 88	4 04	181 84	T.C. N end NWCR	
			4 81	181 07	Gutter W " "	
			4 02	181 86	T.C. " " "	
			4 80	181 08	Gutter W " SWCR	
			4 18	181 70	T.C.	
			4 88	181 00	Gutter E "	
			4 22	181 [illegible]	T.C. "	
			5 21	180 57	Gutter E " SECR	
			4 40	181 39	T.C. " "	
			5 32	180 56	Gutter E "	
			4 56	181 32	T.C. "	
			4 20	181 67	Fd BM EL 181 Elev 181.66 F.B. 631-35	
BM EL 181					Malabar St. & 35th St. N.E. Cor.	
	5 70	187 43			247 in cb 15' N of N end CR	
123+00			5 23	182 20	℄ SD.	
124+00			4 91	182 49	" "	
12 +14.5			4 16	182 57	Int Malabar + Alley	
"			5 48	181 95	20' W ℄ Malabar on ℄ Alley	Gutter
"			4 7	182 7	30'	Break
			4 7	182 7	100' W	

Profile No. ____ Notes Red. ____ Plotted ____ Job No. 6331 Division No. ____ F.B. 656 Pg. 129
Date ____ Date ____ Survey of Mountain View Brook
X-Sec. No. ____ Notes Chkd. ____ Checked ____ Survey by J. McNeal Notes J. Willey Date 9-4-35
Date ____ Date ____ Map No. ____ Indexed Johnson Date ____

Form 307 5M 11-35

PLEASE RETURN TO
LOS ANGELES COUNTY SURVEYOR
700 HALL OF RECORDS

NOTE: ANY ADDITIONS OR CHANGES ON THIS SHEET MUST BE MADE OR CIRCLED IN RED INK, WITH DATE AND NAME OF PERSON MAKING CHANGE

Do not extend notes this side of this line

STATION	B. S.	H. I.	F. S.	ELEV.	Malabar St.	
		187 43				
"			5 9	181 5	20' E ℄ Malabar on ℄ Alley Gutter	
"			5 3	182 1	30' E " " " " " Break	
"			5 4	182 0	100' E " " " " "	
			5 58	181 85	Gutter E end VECR	
			5 07	182 36	T.C " " "	
			5 80	181 63	Gutter N " "	
			5 13	182 31	[illegible] " " "	
			5 38	182 05	Gutter N " NWCR	
			5 00	182 43	T.C. " " "	
			5 33	182 10	Gutter W " "	
			4 98	182 45	T.C. " " "	
			5 23	182 20	Gutter W " SWCR	
			5 09	182 34	T.C " " "	
			5 47	[illegible]	Gutter S " "	
			5 09	182 34	T.C. " " "	
			5 41	181 52	Gutter S " SECR	
			5 15	182 28	T.C. " " "	
			5 40	181 53	Gutter E " "	
			5 16	[illegible]	T.C. " " "	

F. B. 656 Pg. 130 Job No. 6331 Division No. 2 Notes Red. Plotted Profile No.
Survey of Mountain View Ave Sun. Date 9-4-36 Date X-Sec.
Survey by F. J. McNeal Notes J L Willey Notes Chkd. Checked No.
Indexed A. C. Johnson Date Date

Form 307 5M 11-35

PLEASE RETURN TO
LOS ANGELES COUNTY SURVEYOR
700 HALL OF RECORDS

NOTE: ANY ADDITIONS OR CHANGES ON THIS SHEET MUST BE MADE OR CIRCLED IN RED INK, WITH DATE AND NAME OF PERSON MAKING CHANGE

Do not extend notes this side of this line

STATION	B. S.	H. I.	F. S.	ELEV.	Malabar St.	
124+112		187 43	5 00	182 43	Top of SSMH 102' W ℄ Malabar	N E S W
			4 75	172 65	Inv. 8" Inlet N	504 498 503 508
					(Top Elev. [illegible])	[illegible]
			14 77	172 66	Inv. 8" Outlet S	[illegible]
			14 51	172 92	Inv. 8" [illegible] N	
124+16			5 52	181 91	Top of SSMH 64' E ℄ Malabar	E CW
						552 557
125+00			4 61	182 82	℄ SD.	
			4 07	183 36	Fd BM EL 182 Elev 183.347 F.B. 634-137	
BM 22 182				.35	Malabar St. + 57th St. NE cor	
	5 24	188 54			Bt. Spk in Cb. 6' N of N end CR.	
125+72 14			5 26	183 33	Int. Malabar St + 57th S	
"			6 00	182 [illegible]	20' W ℄ Malabar [illegible]	Cross Gutter
"			5 [illegible]	182 8[illegible]	30' [illegible]	Break
			5 10	183 [illegible]	100' W	
"			6 05	182 51	20' E " " "	Cross Gutter
"			6 [illegible]	182 [illegible]	30' E " "	" Break
			5 90	182 [illegible]	100' E	

Profile No. ____ Notes Red ____ Plotted ____ Job No. 2331 Division No. ____ F. B. 656 PG. 130
Date ____ Date ____ Survey of Mountain View Branch
X-Sec. No. ____ Notes Chkd ____ Checked ____ Survey by J. McNeal Notes J L Willey Date 1-4-3
Date ____ Date ____ Map No. ____ Indexed Johnson Date ____

Form 307 5M 11-35

PLEASE RETURN TO
LOS ANGELES COUNTY SURVEYOR
700 HALL OF RECORDS

NOTE: ANY ADDITIONS OR CHANGES ON THIS SHEET MUST BE MADE OR CIRCLED IN RED INK, WITH DATE AND NAME OF PERSON MAKING CHANGE

Do not extend notes this side of this line

STATION	B. S.	H. I.	F. S.	ELEV.	Malabar St.
—		188 59	6 40	18[illegible] 19	Gutter L end NECR
—			5 31	18[illegible] 27	" " " "
—			6 10	182 49	Gutter N " "
			5 25	183 24	" " " "
			5 84	183 75	Gutter N " NWCR
			5 34	183 [illegible]	" " " "
			5 97	182 62	Gutter W " "
			5 37	183 22	T.C. " " "
			6 05	18[illegible] 54	Gutter W SWCR
			5 55	18[illegible] 04	T.C. " "
			6 25	18[illegible] 24	Gutter S " "
			5 60	182 99	T.C. " "
			6 54	18[illegible] 05	Gutter S SECR
—			5 51	183 08	T.C. "
—			6 58	182 01	Gutter E " "
			5 52	18[illegible] 07	T.C. " " "
126+00			5 26	18[illegible] 37	℄ SD.
127+00			4 84	18[illegible]	" "
T.P.			4 99	183 60	
	5 30	188 90			
127+95			4 82	18[illegible] 08	℄ int Malabar & Alley.

F. B. 150 Pg. 132 Job No. 6331 Division No. — Notes Red. — Plotted — Profile No.
Survey of Mountain View Ave Branch Date 4-11-36 Date — X-Sec. No.
Survey by F. J. McNeal Notes J. L. Willey Notes Chkd. — Checked — Date
Indexed C. Johnson Date — Date

Form 307 5M 11-35

PLEASE RETURN TO
LOS ANGELES COUNTY SURVEYOR
700 HALL OF RECORDS

NOTE: ANY ADDITIONS OR CHANGES ON THIS SHEET MUST BE MADE OR CIRCLED IN RED INK, WITH DATE AND NAME OF PERSON MAKING CHANGE

Do not extend notes this side of this line

STATION	B. S.	H. I.	F. S.	ELEV.	Malabar A.	
		188 90	5 6	183 3	20' W ℄ Malabar on ℄ Alley, Gutter	
			4 1	184 0	30' W " " " " [illegible]	
			5 0	183 8	100' W " " " "	
			5 7	183 2	20' E " " " " " Gutter	
			5 0	183 9	30' E " " " " " Break	
			4 4	184 5	100' E " " " "	
127+50S			4 80	184 40	Top of SS M at 64.5' E ℄ Malabar	E 449 / W 451
			4 99	183 91	Top of S.S.M. at 10' W of ℄ Malabar	
			14 97	173 93	Inv. S Inlet N	504 / 9.26 / 67 / 14.97 — E 504 — 508 / 9.3 / 67 / 15.11 — 507 / 9.4 / 67 / 14.87
			15 11	173 79	Inv. S Outlet S	
			14 88	174 02	Inv. S Inlet W	
			5 50	183 40		Gutter E end NECK
			5 01	183 89		T.C. " "
			5 70	183 20		Gutter N " "
			5 03	183 [illegible]		T.C. " " "
			5 43	183 [illegible]		Gutter N " NWCK

Profile No. ____ Notes Red. ____ Plotted ____ Job No. 6331 Division No. 4 F.B. 656 Pg. 133
Date ____ Date ____ Survey of Mountain View [illegible]
X-Sec. No. ____ Notes Chkd. ____ Checked ____ Survey By F. J. McNeal Notes [illegible] Date 1-4-3
Date ____ Date ____ Map No. ____ Indexed E. Johnson Date ____

Form 307 5M 11-35

PLEASE RETURN TO
LOS ANGELES COUNTY SURVEYOR
700 HALL OF RECORDS

NOTE: ANY ADDITIONS OR CHANGES ON THIS SHEET MUST BE MADE OR CIRCLED IN RED INK, WITH DATE AND NAME OF PERSON MAKING CHANGE

Do not extend notes this side of this line

STATION	B. S.	H. I.	F. S.	ELEV.	Malabar St.
		188 90	4 90	183 9[illegible]	T.C. N end NWCR
			5 31	183 59	Gutter W end NWCR
			4 90	184 00	T.C. " " "
			5 34	183 51	Gutter W " SWCR
			5 04	183 81	T.C. " " "
			5 50	183 40	Gutter S " SWCR
			5 14	183 76	T.C. " " "
			5 89	183 01	Gutter S " SECR
			5 11	183 77	T.C. " " "
			5 52	183 38	Gutter E " "
			5 10	183 80	" " " "
128+00			4 46	184 [illegible]	℄ SD.
129+00			4 04	184 86	" "
			3 77	185 .13	Fd BM EL 183. Elev. 185.121 F.B. 639-137
BM EL 183				.12	Malabar St. + 56th St. NE Cor.
	4 59	189 71			Bt. Spk in Cb. 7' N of N end C.R.
129+16 [illegible]			4 70	185 01	℄ int. Malabar + 56th St.
			5 53	184 18	20' W ℄ Malabar on ℄ 56th Cross Gutter
			5 [illegible]	184 40	30' W " " " " " Break
			4 81	184 90	30' W
			5 56	184 15	20' E " " " " " Cross Gutter

F. B. 656 PG. 134 Job No. 6331 Division No. ✓ Notes Red. Plotted Profile No.
Survey of Mountain View Ave Branch Date 9-4-36 Date X-Sec. No.
Survey by F. J. McNeal Notes J L Willey Notes Chkd. Checked
Indexed A. C. Johnson Date Date Date

Form 307 5M 11-35

PLEASE RETURN TO
LOS ANGELES COUNTY SURVEYOR
700 HALL OF RECORDS

NOTE: ANY ADDITIONS OR CHANGES ON THIS SHEET MUST BE MADE OR CIRCLED IN RED INK, WITH DATE AND NAME OF PERSON MAKING CHANGE

Do not extend notes this side of this line

STATION	B. S.	H. I.	F. S.	ELEV.	Malabar St.	
		189 71	5 32	184 39	30'E ℄ Malabar on ℄ 56th Brook	
			5 14	184 57	100'E " " " "	
			5 31	184 37	Gutter E end NE CR	
			4 [illegible]	185 01	T.C. " " "	
			5 25	184 46	Gutter N " "	
			4 [illegible]	185 06	T.C. " " "	
			5 40	184 31	Gutter N " NW CR	
			5 [illegible]	184 58	" " "	
			5 35	184 33	Gutter W " NW CR	
			5 [illegible]	184 58	T.C. " " "	
			5 [illegible]	184 12	Gutter W " SW CR	
			5 [illegible]	184 52	T.C. " " "	
			5 77	183 94	Gutter S " "	
			5 [illegible]	184 49	T.C. " " "	
			5 [illegible]	183 74	Gutter S " SE CR	
			5 [illegible]	184 35	T.C. " " "	
			5 86	183 85	Gutter [illegible] " "	
			5 35	184 36	T.C. " " "	
30400			4 43	185 28	℄ S.D.	

Profile No. ____ Notes Red ____ Plotted ____ Job No. 5331 Division No. ____ F. B. 656 PG. 135
Date ____ Date ____ Survey of Alameda Vista Ave Branch
X-Sec. No. ____ Notes Chkd. ____ Checked ____ Survey By F. J. McNeal Notes [illegible] Date [illegible]
Date ____ Date ____ Map No. ____ Indexed J. Johnson Date ____

Form 307 5M 11-35

PLEASE RETURN TO
LOS ANGELES COUNTY SURVEYOR
700 HALL OF RECORDS

NOTE: ANY ADDITIONS OR CHANGES ON THIS SHEET MUST BE MADE OR CIRCLED IN RED INK, WITH DATE AND NAME OF PERSON MAKING CHANGE

Do not extend notes this side of this line

STATION	B. S.	H. I.	F. S.	ELEV.	Malabar	
130+37.2		189.71	4 42	185 29	Top of SS M.H. 10' W ℄ Malabar St.	N 443, 335, 3.85, 13.28, 13.78; S 445
			13 ~~2~~7.8	17 13	Bot Flusher M.H.	
T.P.			4 34	185 37		
	4 98	190 35				
130+84.5			4 85	185 50	Int. ℄ Malabar St. and Alley	
"			5 5	184 9	20' E of ℄ Malabar on ℄ Alley Gutter	
"			4 9	185 5	30' E " " " " " " Break	
"			4 5	185 9	100' E " " " " "	
"			3 35	185 10	20' W ℄ Malabar on ℄ Alley Prod. Cb line	
"			4 84	185 51	30' W " " " " " Break	
"			4 18	186 17	W " " " " Base Loading Sheet	
130+88.5			4 65	185 70	Top of S.S.M.H. 643 E. ℄ Malabar	N; E 471; S; W 465
					Flusher	
—			5 36	184 99	Gutter E end NECR	
—			4 88	185 47	TC " " "	

F. B. 656 PG. 136 | Job No. 6331 | Division No. | Notes Red. | Plotted | Profile No.
Survey of Magnetic View Overpinch | Date 9-11-35 | Date | X-Sec. No.
Survey by F. J. McNeal | Notes JL Willey | Notes Chkd. | Checked
Indexed A. C. Johnson | Date | Date | Date

Form 307 5M 11-35

PLEASE RETURN TO
LOS ANGELES COUNTY SURVEYOR
700 HALL OF RECORDS

NOTE: ANY ADDITIONS OR CHANGES ON THIS SHEET MUST BE MADE OR CIRCLED IN RED INK, WITH DATE AND NAME OF PERSON MAKING CHANGE

Do not extend notes this side of this line

STATION	B. S.	H. I.	F. S.	ELEV.	Malabar St.	
—		190 35	5 36	184 99	Gutter N end NE CR	
—			4 81	185 52	T.C. " " "	
—			5 43	184 92	Gutter E " SE CR	
—			4 83	185 62	T.C. " " "	
—			5 56	184 79	Gutter S " "	
—			4 87	185 48	T.C. " " "	
131+00			4 80	185 55	℄ S.D.	
132+00			4 60	185 75	" "	
T.P.			4 71	185 64		
	5 29	190 93				
132+51 97			4 90	186 03	℄ int Malabar & 55th St.	
—			5 78	185 15	20' W ℄ Malabar or ℄ 55th	Gutter
—			5 50	185 43	30' W " " " " "	Break
			3 91	187 02	70' W " " " " "	Top Rail
			3 93	187 00	74' W " " " " "	" "
			3 71	187 22	85' W " " " " "	" "
			3 86	187 07	89' W " " " " "	" "
			4 39	186 54	100' W " " " " "	
			5 68	185 25	20' E " " " " "	Gutter
			4 91	186 02	38' E " " " " "	Break
			4 75	186 18	100' E " " " "	

Profile No. ____ Notes Red. ____ Plotted ____ Job No. 6331 Division No. — F. B. 656 PG. 137
X-Sec. No. ____ Date ____ Date ____ Survey of Mountain View Ave Branch
Notes Chkd. ____ Checked ____ Survey By F. J. McNeal Notes J. L. Wiley Date 9-4-36
Date ____ Date ____ Map No. ____ Indexed A. C. Johnson Date ____

Form 307 5M 11-35

PLEASE RETURN TO
LOS ANGELES COUNTY SURVEYOR
700 HALL OF RECORDS

NOTE: ANY ADDITIONS OR CHANGES ON THIS SHEET MUST BE MADE OR CIRCLED IN RED INK, WITH DATE AND NAME OF PERSON MAKING CHANGE

Do not extend notes this side of this line

STATION	B. S.	H. I.	F. S.	ELEV.	Malabar St.
		190.93	5 6[illegible]	185 32	Gutter E end NECR
			4 93	186 00	T.C. " " "
			5 54	185 39	Gutter N " "
			4 96	185 97	T.C. " " "
			[illegible] 70	185 23	Gutter N " NWCR
			5 15	185 78	T.C. " " "
			5 60	185 33	Gutter W " "
			5 14	185 79	T.C. " " "
			5 62	185 31	Gutter W " SWCR
			5 21	185 72	T.C. " " "
			5 83	185 10	Gutter S " "
			5 31	185 62	T.C. " " "
			5 63	185 30	Gutter S " SECR
			4 88	185 05	T.C. " " "
			5 65	185 28	Gutter E " "
			4 89	186 [illegible]	T.C. " " "
133+00			4 96	185 99	℄ Malabar - ℄ S.D. Proj.
134+00			4 86	186 07	
			5 61	185 32	Gutter W side Malabar opp. Sta. [illegible]
			4 81	186 12	T.C. " " "
			5 [illegible]	185 38	Gutter E " "

F. B. 656 PG. 138 Job No. 6331 Division No. — Notes Red. — Plotted — Profile
Survey of Mountain View Ave Branch Date 9-4-36 Date — No.
Survey by F. J. McNeal Notes TL Willey Notes Chkd. — Checked — X-Sec.
Indexed C. Johnson Date — Date — No.

Profile No.	Notes Red.	Plotted	Job No. 6331	Division No.	F. B. 656	PG. 139
	Date	Date	Survey of Mountain View Tract			
X-Sec. No.	Notes Chkd.	Checked	Survey By J. McNeal	Notes J. L. Willey	Date 9-4-36	
	Date	Date	Map No.	Indexed C. Johnson	Date	

NOTE: ANY ADDITIONS OR CHANGES ON THIS SHEET MUST BE MADE OR CIRCLED IN RED INK, WITH DATE AND NAME OF PERSON MAKING CHANGE

Do not extend notes this side of this line

PLEASE RETURN TO LOS ANGELES COUNTY SURVEYOR 700 HALL OF RECORDS

Form 307 5M 11-35

Mirlo Dr. S.

T.C. E side Mirlo Dr. 13.4 S. of Opp. Cor. 13.4 S. of F.B. 63 7-13
18 5 47 Edwards St. 18.4, Elev. 175.963 F.B. 63 7-13
Mirlo Dr. St. + 5 S. of N.E. Cor.
Mirlo Dr. St. 13.4 S. of N.E. Cor.

EL-173 - 173.03
+ 4.64
X 177.72
- 3.57
T.P. 174.15
+ 3.76
X 177.91
- 5.15
EL-169 172.76
EL-169 172.76

Jg. 9-22-36

SS.M.H. 245' S. of Prop. & S.D.
10' E of N.C.L. on Mirlo to S.D.

N	E	S	W
6.75	6.75	6.75	6.75
12.22	12.23		
1.25	1.25		
20.22	20.23		

Inv. 5" Inlet N 177.72 - 20.22 = 157.50
" 15" Outlet E 177.72 - 20.23 = 157.49

Jg. 9-22-36

Mirlo Dr. St.

EL-171 - 173.54
+ 5.54
X 173.08
- 5.11
173.97

Jg. 9-22-36

SS.M.H. 77' S of Prop. S.D. on Randolph
10' W of E.C.L. on Rugby

N	W	S
5.17	5.68	5.68
7.00	6.88	7.03
.67	.67	.67
13.34	13.23	13.38

Inv. 3" Outlet S 173.03 - 13.23 = 159.80
" 8" Inlet W 173.03 - 13.23 = 159.80
" 8" " N 173.03 - 13.34 = 159.69

Jg. 9-22-36

STATION	B.S.	F.S.	H.I.	ELEV.
BM EL-173				
170				

Sta.	B.S.	H.I.	F.S.	Elev.	
BM EL-172				173.97	See Pg 117
	6.04	180.01			
104+74			6.00	174.01	Gutter 18' E of Prop. S.D.
"			5.10	174.91	Bm. Top Swk. 24' W of Prop. S.D.
			4.90	175.11	10' W of Prop. S.D.
			6.13	173.88	Gutter 21' E of Prop. S.D.
			5.25	174.76	Bck. Top [illegible] 25' E of Prop. S.D.
			5.42	174.59	25' E of Prop. S.D.
7.F			5.38	174.63	
	5.54	180.21			
BM EL-173			4.27	175.94	See Pg 122

Additional Profile for Alley Pg 119

F. B. 556 Pg. 140 | Job No. 6331 | Division No. — | Notes Red. | Plotted | Profile

Survey of Mountain View Ave Branch | Date 9-4-36 | Date | No.

Survey by F. J. McNeal | Notes J L [illegible] | Notes Chkd. | Checked | X-Sec.

Indexed A. C. Johnson | Date | Date | Date | No.

Additional [illegible]

STATION	B. S.	H. I.	F. S.	ELEV.

Form 307 5M 11-35

PLEASE RETURN TO
LOS ANGELES COUNTY SURVEYOR
700 HALL OF RECORDS

Do not extend notes this side of this line

NOTE: ANY ADDITIONS OR CHANGES ON THIS SHEET MUST BE MADE OR CIRCLED IN RED INK, WITH DATE AND NAME OF PERSON MAKING CHANGE

Profile No.	Notes Red.	Plotted	Job No.	Division No. V	F. B. 656 Pg. 141
	Date	Date	Survey of		
X-Sec. No.	Notes Chkd.	Checked	Survey by F. J. McNeal	Notes FHB	Date 9-11-36
	Date	Date	Map No.	Indexed A. C. Johnson	Date

EAST COMPTON CREEK DRAINAGE SYSTEM

ADDITIONAL SANITARY SEWER MANHOLE INVERTS

(13)

Mountain View Ave Branch

JN 6331

[illegible]

Sheet 13

From Santa Ana St

To Randolph St.

F. J. McNeal
[illegible]
J. L. Willey
A. G. Meier

ELEV.	RECEIVED SEP 14 1936 [illegible]
	PROGRESSED ✓ ✓
F. S.	BOOK INDEXED ✓ ✓
	MAP INDEXED ✓ ✓
	RECORD INDEXED ✓ ✓
H. I.	CARD INDEXED ✓ ✓
	REDUCED in field
	CHECKED LCM - 9-14-36
B. S.	
STATION	

NOTE: ANY ADDITIONS OR CHANGES ON THIS SHEET MUST BE MADE OR CIRCLED IN RED INK, WITH DATE AND NAME OF PERSON MAKING CHANGE

Do not extend notes this side of this line

PLEASE RETURN TO
LOS ANGELES COUNTY SURVEYOR
700 HALL OF RECORDS

Form 307 5M 11-35

Form 307 5M 11-35

PLEASE RETURN TO
LOS ANGELES COUNTY SURVEYOR
700 HALL OF RECORDS

NOTE: ANY ADDITIONS OR CHANGES ON THIS SHEET MUST BE MADE OR CIRCLED IN RED INK, WITH DATE AND NAME OF PERSON MAKING CHANGE

Do not extend notes this side of this line

STATION	B. S.	H. I.	F. S.	ELEV.		
[illegible]				[illegible]	[illegible]	
	[illegible]	[illegible]			[illegible]	N E S W
					[illegible]	689 682 [illegible] 689
					[illegible]	
					[illegible] on Cudahy 3443 E of [illegible]	
					[illegible]	10⁹ S. N. Cb
			1660	[illegible]	Inv 8" [illegible]	W E
			16[illegible]	[illegible]	Inv 8" [illegible]	1164 1164
						67 67
						1660 1657
[illegible]			[illegible]	[illegible]	[illegible]	
	[illegible]	142 [illegible]			[illegible]	
					[illegible]	
					10² [illegible]	W E
			[illegible]	[illegible]	Inv 8" [illegible]	[illegible] [illegible]
			[illegible]	[illegible]		[illegible] 67
						[illegible] 1763

F. B. 656 PG. 142 Job No. [illegible] Division No. V Notes Red. Plotted Profile No.
Survey of [illegible] Date Date X-Sec.
Survey by F. J. McNeal Notes [illegible] Checked
Indexed [illegible] Date Date Date No.

Form 307 5M 11-35

PLEASE RETURN TO
LOS ANGELES COUNTY SURVEYOR
700 HALL OF RECORDS

NOTE: ANY ADDITIONS OR CHANGES ON THIS SHEET MUST BE MADE OR CIRCLED IN RED INK, WITH DATE AND NAME OF PERSON MAKING CHANGE

Do not extend notes this side of this line

STATION	B. S.	H. I.	F. S.	ELEV.		
[illegible]						
	81	97				
						W E
						405
						1160
						1014
				80		
						W E
						1784
						1791 1774
					EL-110	

Profile No. ____ Notes Red ____ Plotted ____ Job No. 6337 Division No. V

X-Sec. No. ____ Date ____ Date ____ Survey of Mountain View Ave. Block

Notes Chkd. ____ Checked ____ Survey E. J. McNeal Notes [illegible] Date 7-16-36

Date ____ Date ____ Map No. ____ Indexed C. Johnson Date ____

F. B. 656 Pg. 143

Form 307 5M 11-35

PLEASE RETURN TO
LOS ANGELES COUNTY SURVEYOR
700 HALL OF RECORDS

NOTE: ANY ADDITIONS OR CHANGES ON THIS SHEET MUST BE MADE OR CIRCLED IN RED INK, WITH DATE AND NAME OF PERSON MAKING CHANGE

Do not extend notes this side of this line

STATION	B. S.	H. I.	F. S.	ELEV.		
						344± [illegible] of ℄ [illegible]
						10⁸ N of S [illegible]
			[illegible]	12[illegible].77	8' [illegible]	W 404 E 405
				12[illegible].94	[illegible]	65
						67 67
						1736 [illegible]
						EL 111.[illegible] [illegible]
B[illegible]			4[illegible]	[illegible]	EL-111 NE [illegible] 4.6 E of E end [illegible]	
		[illegible]				
					[illegible] St 344± [illegible]	
						10⁸ N of S curb
			1805	[illegible]	Inv 8" outlet W	W 420 E 420
			[illegible]	[illegible]	Inv [illegible] inlet E	1318 1318
						67 [illegible]
						1805 [illegible]
						EL 12[illegible] [illegible]
BM [illegible]			4[illegible]	[illegible]	EL-112 NW cor. Bt Spk [illegible]	
	596	149.[illegible]				

F. B 656 PG. 144 | Job No. [illegible] | Division No. V | Notes Red. | Plotted | Profile No.
Survey of [illegible] | Date | Date | X-Sec. No.
Survey by F. J. McNeal | Notes | Notes Chkd. | Checked
Indexed C. Johnson | Date | Date | Date

Profile	Notes Red.	Plotted	Job No.	Division No. V	F. B. 656 PG. 145
No.	Date	Date	Survey of		
X-Sec.	Notes Chkd.	Checked	Survey By. F. J. McNeal	Notes	Date
No.	Date	Date	Map No.	Indexed A. C. Johnson	Date

Form 307 5M 11-35

PLEASE RETURN TO
LOS ANGELES COUNTY SURVEYOR
700 HALL OF RECORDS

NOTE: ANY ADDITIONS OR CHANGES ON THIS SHEET MUST BE MADE OR CIRCLED IN RED INK, WITH DATE AND NAME OF PERSON MAKING CHANGE

Do not extend notes this side of this line

STATION	B. S.	H. I.	F. S.	ELEV.

Form 307 5M 11-35

PLEASE RETURN TO
LOS ANGELES COUNTY SURVEYOR
700 HALL OF RECORDS

NOTE: ANY ADDITIONS OR CHANGES ON THIS SHEET MUST BE MADE OR CIRCLED IN RED INK, WITH DATE AND NAME OF PERSON MAKING CHANGE

Do not extend notes this side of this line

STATION	B. S.	H. I.	F. S.	ELEV.		
		153 [illegible]				
					[illegible]	
			1907	[illegible]	[illegible]	16 N of Scurb
			[illegible]	[illegible]	[illegible] E	1426 / 17 / 1907 — 1415 / 67 / 1496
[illegible]			1165	[illegible]	[illegible]	
	610	154 [illegible]				
					[illegible]	4 S of Scurb
						W 443 — E 440
			[illegible]	[illegible]	[illegible]	
			4 13	[illegible]	[illegible]	

F. B. 656 PG. 146 | Job No. [illegible] | Division No. V | Notes Red. | Plotted | Profile No.
Survey of [illegible] | Date | Date | X-Sec. No.
Survey by F. J. McNeal | Notes | Notes Chkd. | Checked
Indexed [illegible] Johnson | Date | Date | Date

Profile No.	Notes Red.	Plotted	Job No.	Division No.	F. B. 656 PG. 147
	Date	Date	Survey of		
X-Sec. No.	Notes Chkd.	Checked	Survey By F. J. McNeal	Notes	Date
	Date	Date	Map No.	Indexed A. C. Johnson	Date

STATION	B. S.	H. I.	F. S.	ELEV.	

NOTE: ANY ADDITIONS OR CHANGES ON THIS SHEET MUST BE MADE OR CIRCLED IN RED INK, WITH DATE AND NAME OF PERSON MAKING CHANGE

Do not extend notes this side of this line

PLEASE RETURN TO
LOS ANGELES COUNTY SURVEYOR
700 HALL OF RECORDS

Form 307 5M 11-35

Form 307 5M 11-35

PLEASE RETURN TO
LOS ANGELES COUNTY SURVEYOR
700 HALL OF RECORDS

NOTE: ANY ADDITIONS OR CHANGES ON THIS SHEET MUST BE MADE OR CIRCLED IN RED INK, WITH DATE AND NAME OF PERSON MAKING CHANGE

Do not extend notes this side of this line

STATION	B. S.	H. I.	F. S.	ELEV.		
						N S
						1127
						1128
						27
						30
BM #EL						
				158.26	158.261	
	2	162 54				
			2	153 22		

F. B. 656 PG. 148

Job No. ____ Division No. V Notes Red. ____ Plotted ____ Profile No. ____

Survey of ____ Date ____ Date ____ X-Sec. No. ____

Survey by F. J. McNeal Notes ____ Notes Chkd. ____ Checked ____

Indexed ____ Date ____ Date ____ Date ____

Profile No.	Notes Red.	Plotted	Job No.	Division No. V	F. B. 656 PG. 149
	Date	Date	Survey of	View Ave Branch	
X-Sec. No.	Notes Chkd.	Checked	Survey By F. J. McNeal	Notes	Date
	Date	Date	Map No.	Indexed A. C. Johnson	Date

Form 307 5M 11-35

PLEASE RETURN TO
LOS ANGELES COUNTY SURVEYOR
700 HALL OF RECORDS

NOTE: ANY ADDITIONS OR CHANGES ON THIS SHEET MUST BE MADE OR CIRCLED IN RED INK, WITH DATE AND NAME OF PERSON MAKING CHANGE

Do not extend notes this side of this line

STATION	B. S.	H. I.	F. S.	ELEV.
		162 54		
			4	148 35
			4	148 31
				154 40
TR				157 98
BM ELEV	450	162 78		158.44
	433	16[illegible]		15[illegible]

F. B. 656 PG. 150 | Job No. ______ | Division No. V | Notes Red. ______ | Plotted ______ | Profile
Survey of ______ | Date ______ | Date ______ | No. ______
Survey by F. J. McNeal | Notes ______ | Notes Chkd. ______ | Checked ______ | X-Sec.
Indexed A. C. Johnson | Date ______ | Date ______ | Date ______ | No. ______

STATION	B. S.	H. I.	F. S.	ELEV.	

Form 307 5M 11-35

PLEASE RETURN TO
LOS ANGELES COUNTY SURVEYOR
700 HALL OF RECORDS

NOTE: ANY ADDITIONS OR CHANGES ON THIS SHEET MUST BE MADE OR CIRCLED IN RED INK, WITH DATE AND NAME OF PERSON MAKING CHANGE

Do not extend notes this side of this line

Profile No. | Notes Red. | Plotted | Job No. | Division No. V | F. B. 656 PG. 151

X-Sec. No. | Date | Date | Survey of

Notes Chkd. | Checked | Survey by F. J. McNear | Notes | Date

Date | Date | Map No. | Indexed A. C. Johnson | Date

STATION	B. S.	H. I.	F. S.	ELEV.	
		166.65	15.82		EL ...

NOTE: ANY ADDITIONS OR CHANGES ON THIS SHEET MUST BE MADE OR CIRCLED IN RED INK, WITH DATE AND NAME OF PERSON MAKING CHANGE

Do not extend notes this side of this line

PLEASE RETURN TO
LOS ANGELES COUNTY SURVEYOR
700 HALL OF RECORDS

Form 307 5M 11-35

Form 307 5M 11-35

PLEASE RETURN TO
LOS ANGELES COUNTY SURVEYOR
700 HALL OF RECORDS

NOTE: ANY ADDITIONS OR CHANGES ON THIS SHEET MUST BE MADE OR CIRCLED IN RED INK, WITH DATE AND NAME OF PERSON MAKING CHANGE

Do not extend notes this side of this line

STATION	B. S.	H. I.	F. S.	ELEV.		
[illegible]				[illegible]	[illegible] EL-[illegible]	
	512	[illegible] 93				
					SSMH on [illegible]	[illegible], 122
			11 41	[illegible]	[illegible] 8" inlet N	N [illegible] 522 67 114 [illegible]
			14[illegible]	[illegible]	[illegible] 8" [illegible] S	S [illegible] 130 [illegible]
					[illegible]	[illegible]
					[illegible] FB6 [illegible] pg. 77	
[illegible]			[illegible]	[illegible]	EL-76 [illegible]	

F. B. 656 Pg. 152

Job No. [illegible] Division No. V Notes Red. Plotted Profile No.

Survey of [illegible] Date Date X-Sec.

Survey by F. J. McNeal Notes Checked

Indexed A. C. Johnson Date Date Date No.

Form 307 5M 11-35

PLEASE RETURN TO
LOS ANGELES COUNTY SURVEYOR
700 HALL OF RECORDS

NOTE: ANY ADDITIONS OR CHANGES ON THIS SHEET MUST BE MADE OR CIRCLED IN RED INK, WITH DATE AND NAME OF PERSON MAKING CHANGE

Do not extend notes this side of this line

STATION	B. S.	H. I.	F. S.	ELEV.		

F. B. 656 PG. 154 Job No. 6331 Division No. V Notes Red. Plotted Profile
Survey of Mt. View Ave Branch Date Date No.
Survey by F. J. McNeal Notes Notes Chkd. Checked X-Sec.
Indexed C. Johnson Date Date No.

Form 307 5M 11-35

PLEASE RETURN TO
LOS ANGELES COUNTY SURVEYOR
700 HALL OF RECORDS

NOTE: ANY ADDITIONS OR CHANGES ON THIS SHEET MUST BE MADE OR CIRCLED IN RED INK, WITH DATE AND NAME OF PERSON MAKING CHANGE

Do not extend notes this side of this line

STATION	B. S.	H. I.	F. S.	ELEV.		
						N B
					Inlet N	
					Outlet 8E	
						1608
				500		

Profile No. ____ Date ____ Notes Red. ____ Plotted ____ Job No. ____ Division No. V

X-Sec. No. ____ Date ____ Notes Chkd. ____ Checked ____ Survey of ____ Survey by F. J. McNeal Notes ____ Date ____

Map No. ____ Date ____ Indexed Johnson Date ____

F. B. 656 PG. 153

Notes Ck'd by	Survey of
Map No.	W. O. Tape No. St'd °F.
Office Work	Surveyed by
Checked	Notes Date
Date	Indexed A. C. Johnson

F.B. 656 Pg.

Sheet (14) cont'd

SANTA FE AVE. STUB

Pgs 155 to 170

PACIFIC BLVD. STUB.

Pgs. 171 to 182

GAGE-RUGBY AVE. LATERAL.

Pgs 183 to 206

GAGE-MILES AVE. LATERAL.

Pgs 207 to 226

SATURN-RUGBY AVE. LATERAL

Pgs 227 to 248

PASSAIC ST. STUB.

Pgs 249 to 260.

Note: Any Additions or Changes on This Sheet Must be Made or Circled in Red Ink With Date and Name of Person Making Change.

Do not extend notes this side of this line

RETURN TO
LOS ANGELES COUNTY SURVEYOR
700 HALL OF RECORDS

FORM 247 10M 11-38

RETURN TO
LOS ANGELES COUNTY SURVEYOR
700 HALL OF RECORDS

Note: Any Additions or Changes on This Sheet Must be Made or Circled in **Red Ink** With Date and Name of Person Making Change.

Do not extend notes this side of this line

F.B. _____ PG. _____

(14)

Notes Ck'd by	Survey of Santa Fe Ave Stub
Map No.	W. O. 6331 Tape No. 038 St'd 84 °F.
Office Work	Surveyed by F. J. McNeal
Checked	Notes Date 9-2-36
Date	Indexed A. C. Johnson

F.B. 656 PG. 155

(14)

CENTER LINE SURVEY
EAST COMPTON CREEK DRAINAGE SYSTEM
SANTA FE AVE. STUB
From Malabar St to Santa Fe Ave
W.N. 6331

For Profile

See F.B. 656 Pg 161 to 170

F.J. McNeal
J.L. Willey
R.L. Green
A.G. Meier

SEP 30 1936 Smelser

RECEIVED ✓ ✓
PROGRESSED ✓ ✓
BOOK INDEXED ✓ ✓
MAP INDEXED ✓ ✓
RECORD INDEXED ✓ ✓
CARD INDEXED ✓ ✓

Note: Any Additions or Changes on This Sheet Must be Made or Circled in Red Ink With Date and Name of Person Making Change.

Do not extend notes this side of this line

RETURN TO
LOS ANGELES COUNTY SURVEYOR
700 HALL OF RECORDS

FORM 247 10M 11-35

F.B. 656 PG. 156

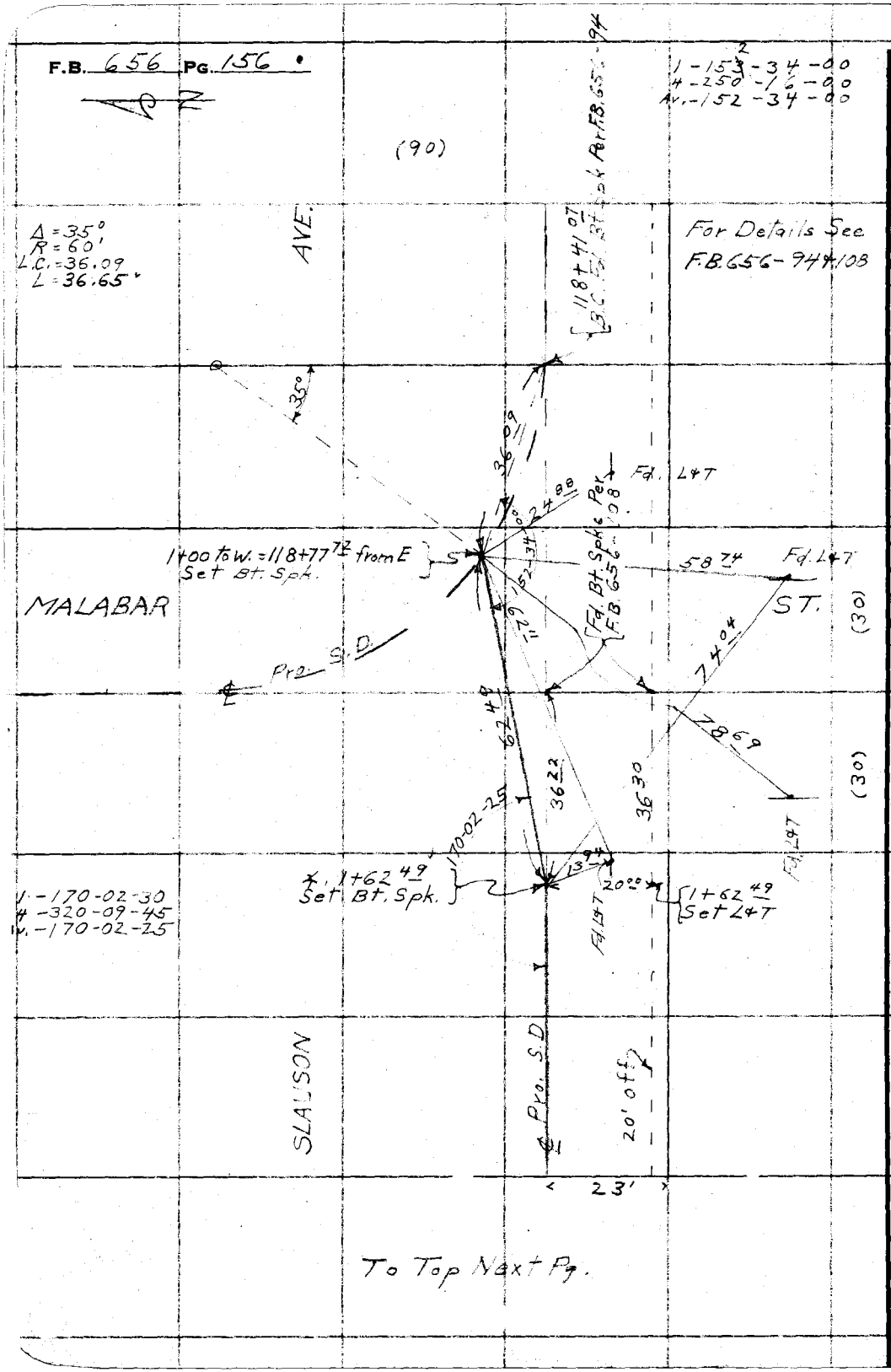

RETURN TO
LOS ANGELES COUNTY SURVEYOR
700 HALL OF RECORDS

Note: Any Additions or Changes on This Sheet Must be Made or Circled in Red Ink With Date and Name of Person Making Change.

Do not extend notes this side of this line

Notes Ck'd by	Survey of Santa Fe Ave Stub
Map No.	W. O. 6331 Tape No. 038 St'd 84°F.
Office Work	Surveyed by F. J. McGrath
Checked	Notes Mc Date 9-4-36
Date	Indexed A. C. Johnson

F.B. 656 PG. 157

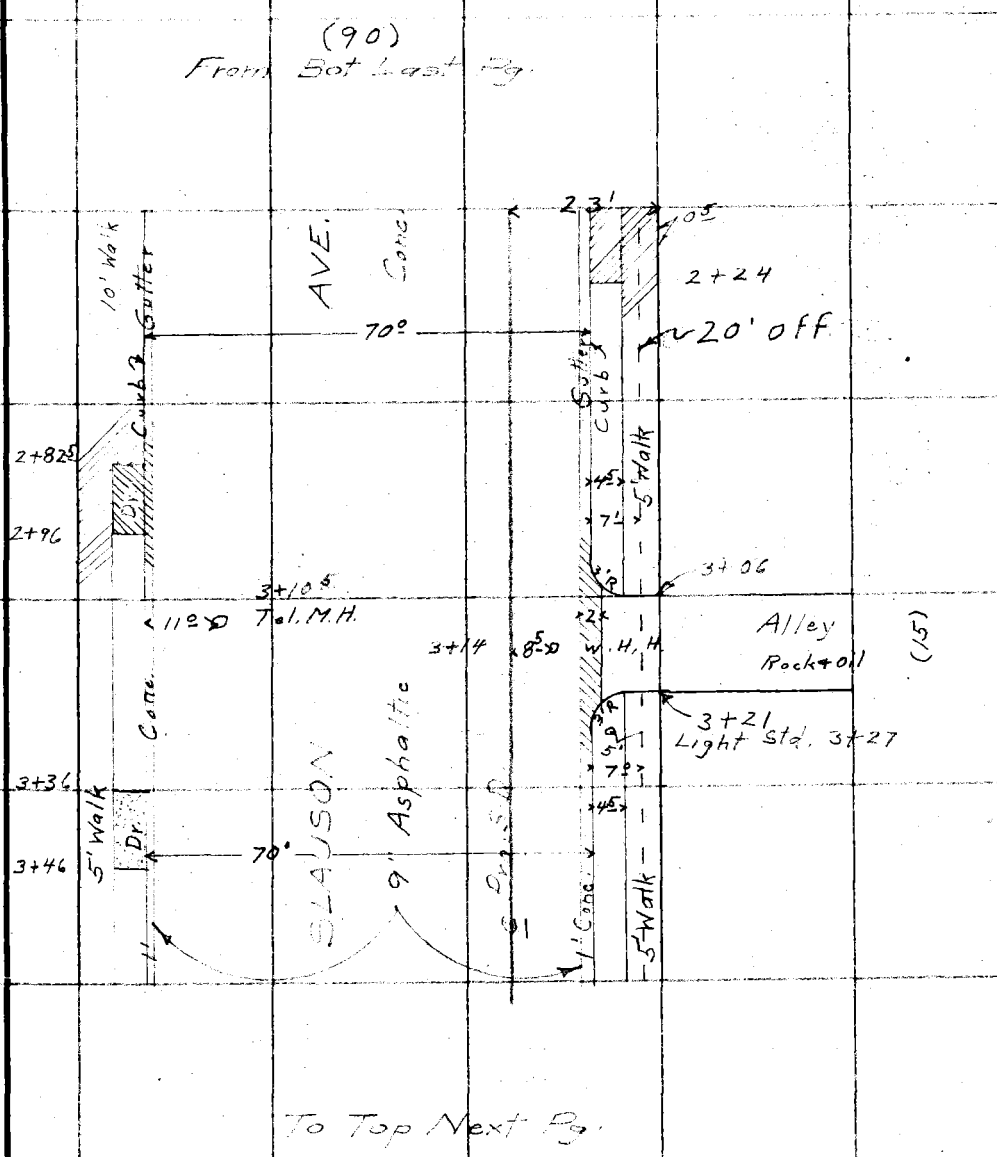

Note: Any Additions or Changes on This Sheet Must be Made or Circled in Red Ink With Date and Name of Person Making Change.

Do not extend notes this side of this line

RETURN TO
LOS ANGELES COUNTY SURVEYOR
700 HALL OF RECORDS.

FORM 247 10M 11-35

F.B. 656 PG. 158.

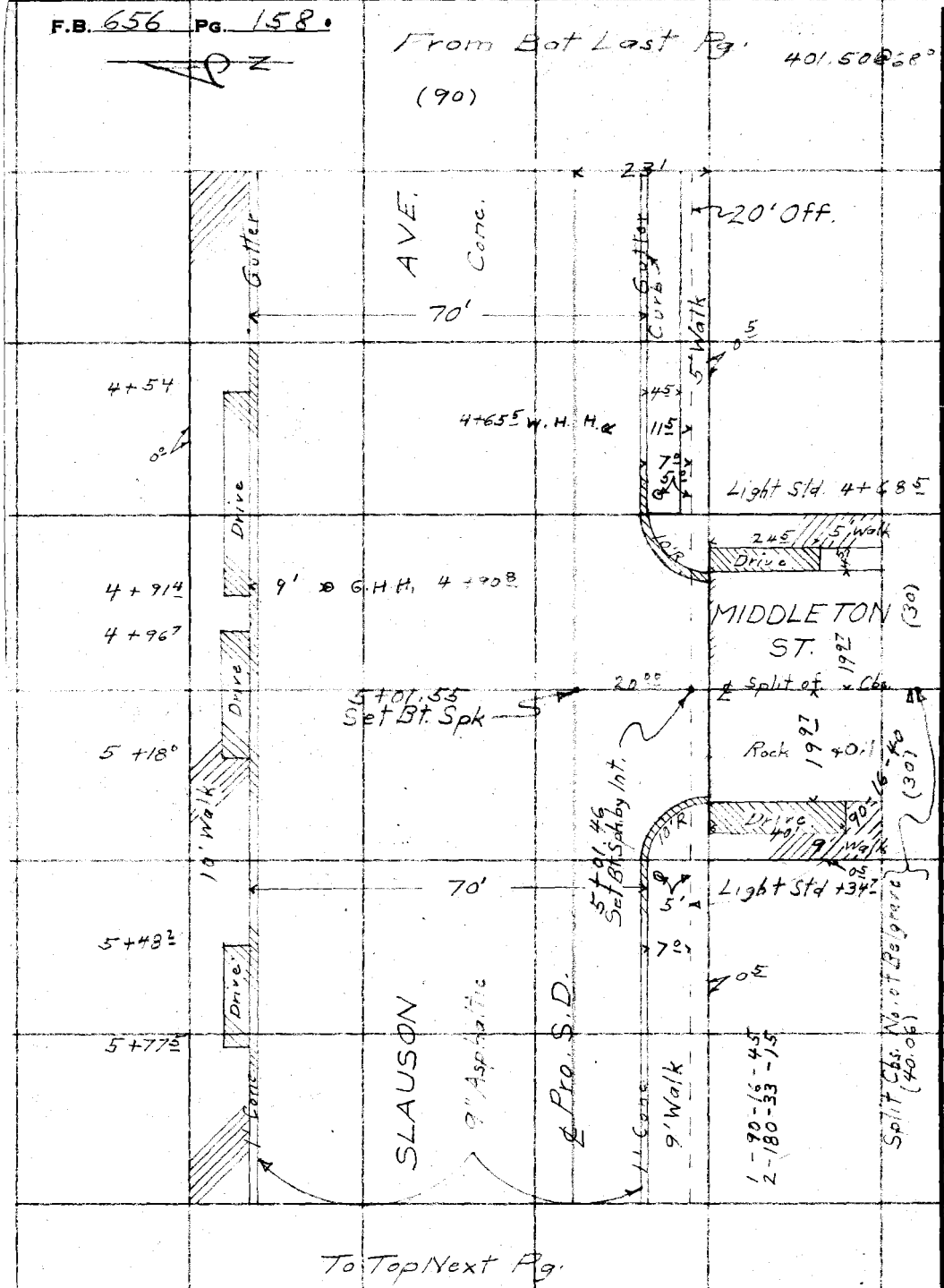

RETURN TO
LOS ANGELES COUNTY SURVEYOR
700 HALL OF RECORDS

Do not extend notes this side of this line

Note: Any Additions or Changes on This Sheet Must be Made or Circled in Red Ink With Date and Name of Person Making Change.

Notes Ck'd by	Survey of Santa Fe Ave Stub
Map No.	W. O. 6331 Tape No. 038 St'd 84°F.
Office Work	Surveyed by F. J. McNeal
Checked	Notes Mc Date 9-4-36
Date	Indexed A. C. Johnson

F.B. 656 PG. 159.

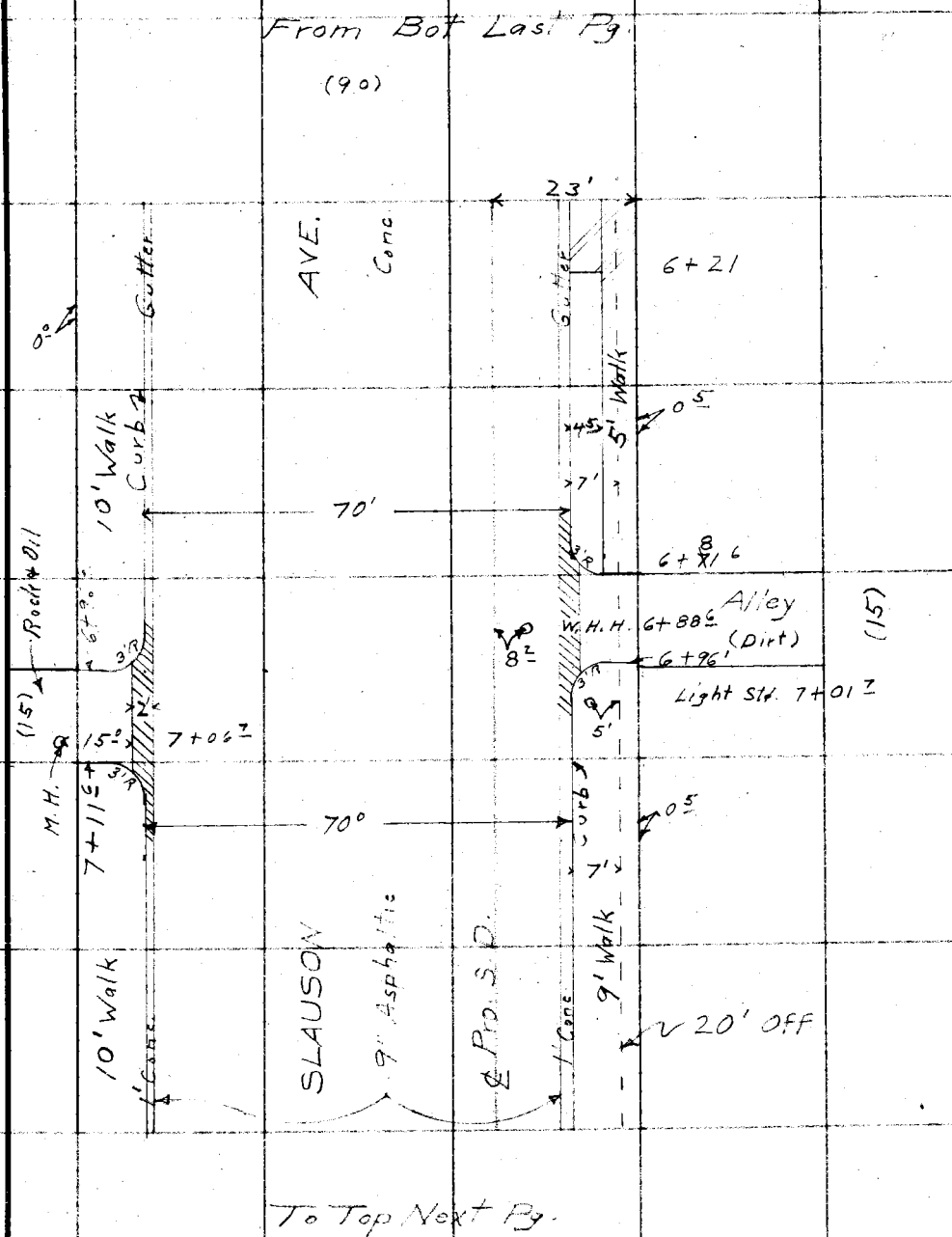

Note: Any Additions or Changes on This Sheet Must be Made or Circled in Red Ink With Date and Name of Person Making Change.

Do not extend notes this side of this line

RETURN TO
LOS ANGELES COUNTY SURVEYOR
700 HALL OF RECORDS

FORM 247 10M 11-35

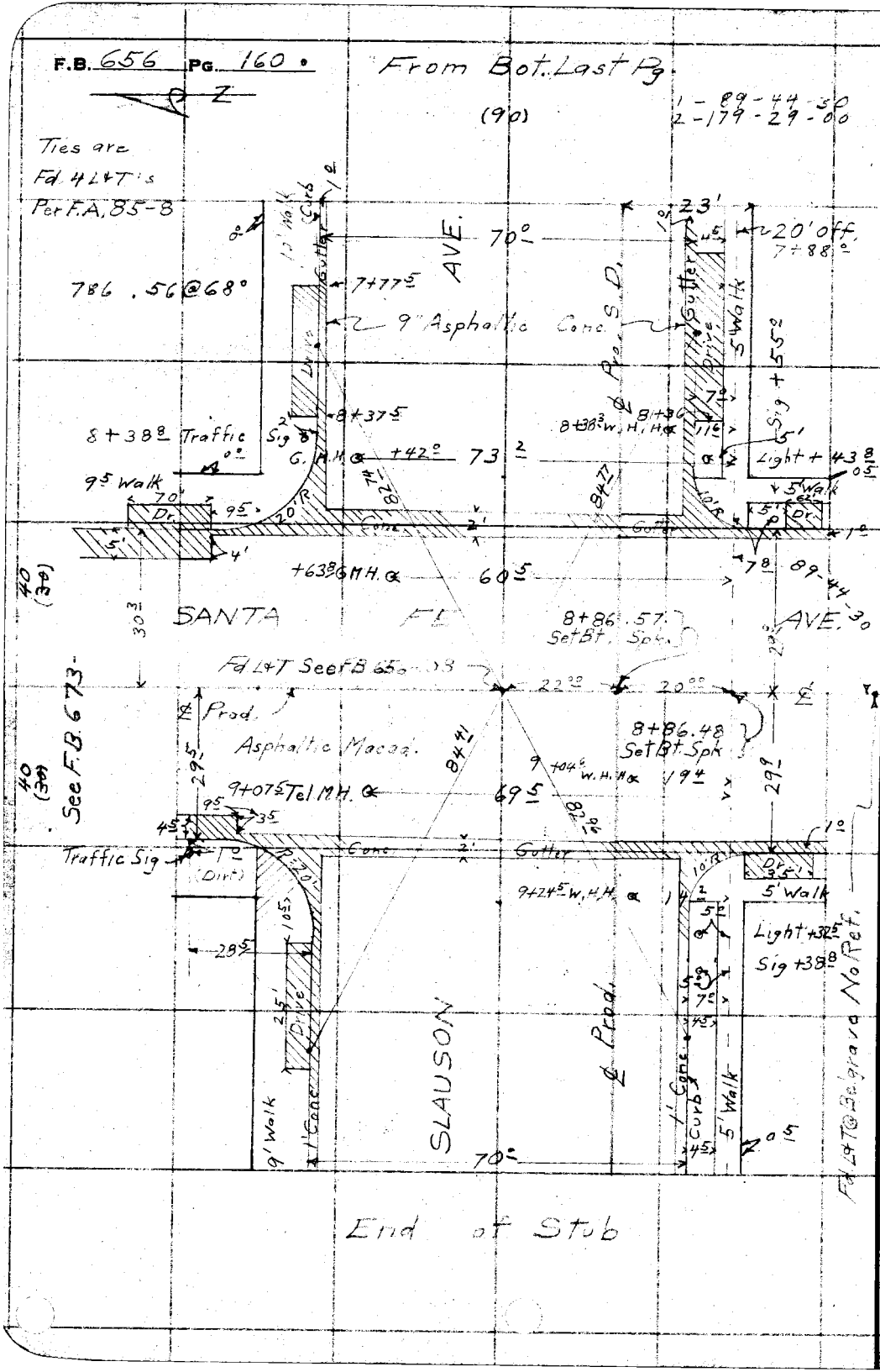

RETURN TO
LOS ANGELES COUNTY SURVEYOR
700 HALL OF RECORDS

Note: Any Additions or Changes on This Sheet Must be Made or Circled in Red Ink With Date and Name of Person Making Change.

Do not extend notes this side of this line

Profile No.	Notes Red.	Plotted	Job No. 6331	Division No. V	F. B. 656 Pg. 161
	Date	Date	Survey of Santa Fe Ave Stub		
X-Sec. No.	Notes Chkd.	Checked	Survey By F. J. McNeal	Notes Blanchard	Date 9-11-36
	Date	Date	Map No.	Indexed G. Johnson	Date

CENTER LINE PROFILE

EAST COMPTON CREEK DRAINAGE SYSTEM

SANTA FE AVE STUB

FROM MALABAR AVE TO SANTA FE AVE

JN6331

For Center Line Notes See F.B. 656-155-160

F. J. McNeal
J. L. Willey
R. L. Green
F. G. Meier

RECEIVED SEP 30 1936 Smelser

PROGRESSED ✓ ✓

BOOK INDEXED ✓ ✓

MAP INDEXED ✓ ✓

~~RECORD INDEXED~~ ✓ ✓

CARD INDEXED ✓ ✓

REDUCED in field

CHECKED LCM - 10-1-36

STATION	B. S.	H. I.	F. S.	ELEV.

NOTE: ANY ADDITIONS OR CHANGES ON THIS SHEET MUST BE MADE OR CIRCLED IN RED INK, WITH DATE AND NAME OF PERSON MAKING CHANGE

Do not extend notes this side of this line

PLEASE RETURN TO LOS ANGELES COUNTY SURVEYOR 700 HALL OF RECORDS

Form 307 5M 11-35

Form 307 5M 11-35

PLEASE RETURN TO
LOS ANGELES COUNTY SURVEYOR
700 HALL OF RECORDS

NOTE: ANY ADDITIONS OR CHANGES ON THIS SHEET MUST BE MADE OR CIRCLED IN RED INK, WITH DATE AND NAME OF PERSON MAKING CHANGE

Do not extend notes this side of this line

STATION	B. S.	H. I.	F. S.	ELEV.	[illegible]	
BM EL-180				180.47	EL-180 El 180.457	FB 639-[illegible]
	[illegible]	183.61			[illegible]	[illegible] NV[illegible]
					[illegible] 15' N of N end CR	
			3.13	[illegible]	approx int of [illegible]	
			4.41	[illegible]	[illegible]	
			[illegible]	179.7[illegible]	B.C. [illegible]	
			3.07	18[illegible].54	[illegible]	
			4.22	17[illegible]	100' E	[illegible]
			4.20	[illegible]	100' S	[illegible]
			[illegible]	[illegible]	gut [illegible] CR	SE Cor
			[illegible]		TC	
			5.04		gut [illegible] CR	
			[illegible]	[illegible]	TC	
			[illegible]	[illegible]	gut EECR	NE[illegible]
			[illegible]	[illegible]	TC	
			[illegible]	[illegible]	gut NECR	
			[illegible]	[illegible]	TC	
			[illegible]	[illegible]	gut NECR	NW Cor
			3.15	[illegible]	TC	
			[illegible]	[illegible]	gut [illegible]	
			[illegible]	[illegible]	TC	

F. B 656 PG. 162 | Job No. [illegible] | Division No. V | Notes Red. | Plotted | Profile
Survey of | Date | Date | No.
Survey by F. J. McN[illegible] | Notes | Notes Chkd. | Checked | X-Sec.
Indexed A. C. Johnson | Date | Date | Date | No.

Form 307 5M 11-35

PLEASE RETURN TO
LOS ANGELES COUNTY SURVEYOR
700 HALL OF RECORDS

NOTE: ANY ADDITIONS OR CHANGES ON THIS SHEET MUST BE MADE OR CIRCLED IN RED INK, WITH DATE AND NAME OF PERSON MAKING CHANGE

Do not extend notes this side of this line

STATION	B. S.	H. I.	F. S.	ELEV.		
			[illegible]	[illegible]	[illegible]	
			[illegible]	178 [illegible]	[illegible]	
			[illegible]	179 11		
			[illegible]	[illegible] 39	¢ 56	
[illegible]			[illegible]	179 17	4-Pt	
[illegible]			[illegible]	[illegible]		
				[illegible]		
				[illegible]		
	518	184 52				
[illegible]			4 80	179 72	[illegible]	
			[illegible]	[illegible]	[illegible]	
			4 8?	179 63	[illegible]	
			[illegible]	[illegible]		
					75	

Profile No. ______
X-Sec. No. ______
Notes Red. ______ Date ______
Notes Chkd. ______ Date ______
Plotted ______ Date ______
Checked ______ Date ______
Job No. ______ Division No. ______
Survey of ______
Survey by F.J. McNeal Notes A. C. Johnson Date 9-11-30
Map No. ______ Indexed ______ Date ______
F. B. 656 PG. 163

Form 307 5M 11-35

PLEASE RETURN TO
LOS ANGELES COUNTY SURVEYOR
700 HALL OF RECORDS

NOTE: ANY ADDITIONS OR CHANGES ON THIS SHEET MUST BE MADE OR CIRCLED IN RED INK, WITH DATE AND NAME OF PERSON MAKING CHANGE

Do not extend notes this side of this line

STATION	B. S.	H. I.	F. S.	ELEV.	[illegible]	
		4				
3+10					Tel [illegible]	Slauson Sta 3+10 E
					[illegible] of S.D.	
					Nil	N E S W
			8 4	17 6 1	Bot. .5x1' Conduit E	1.5 1.5
					Nil	1.5 1.7
			8 6	17 5 9	Bot. .5x1' Conduit W	1.1 1.1
						8 8
				179	[illegible]	
				0	TC	
				179	[illegible] FECR [illegible]	
				179	[illegible]	
				179	[illegible]	
				179	[illegible]	
				179	[illegible]	
				179	[illegible]	
				179	[illegible]	
				179	[illegible]	
4+00			4 06	[illegible] 6	℄ S.D.	
BM# EL-[illegible]			4 [illegible]	[illegible] 4	EL-[illegible] El-[illegible]	[illegible]
					Slauson [illegible]	[illegible]
					Fd Bt [illegible] of E [illegible]	

F. B. 656 Pg. 164 Job No. 6331 Division No. V Notes Red. Plotted Profile No.
Survey of Santa Fe Ave Stub Date Date
Survey by F. J. McNeal Notes F.H.B Notes Chkd. Checked X-Sec. No.
Indexed S. Johnson Date Date Date

Profile No.	Notes Red	Plotted	Job No. 6331	Division No. V	F. B. 656	Pg. 165
	Date	Date	Survey of Santa Fe Ave Sta			
X-Sec. No.	Notes Chkd.	Checked	Survey by E. J. McNeal	Notes F.H.B.	Date 4-11-36	
	Date	Date	Map No.	Indexed C. Johnson	Date	

STATION	B. S.	H. I.	F. S.	ELEV.	

NOTE: ANY ADDITIONS OR CHANGES ON THIS SHEET MUST BE MADE OR CIRCLED IN RED INK, WITH DATE AND NAME OF PERSON MAKING CHANGE

Do not extend notes this side of this line

PLEASE RETURN TO
LOS ANGELES COUNTY SURVEYOR
700 HALL OF RECORDS

Form 307 5M 11-35

F. B. 656 PG. 166 | Job No. 6331 | Division No. V | Notes Red. | Plotted | Profile

Survey of Santa Fe Ave Stub | Date | Date | No.

Survey by F. J. McNeal | Notes | Notes Chkd. | Checked | X-Sec.

Indexed A. C. Johnson | Date | Date | Date | No.

Form 307 5M 11-35

PLEASE RETURN TO
LOS ANGELES COUNTY SURVEYOR
700 HALL OF RECORDS

Do not extend notes this side of this line

NOTE: ANY ADDITIONS OR CHANGES ON THIS SHEET MUST BE MADE OR CIRCLED IN RED INK, WITH DATE AND NAME OF PERSON MAKING CHANGE

STATION	B. S.	H. I.	F. S.	ELEV.

Profile No.	Notes Red.	Plotted	Job No. 6331	Division No. V
	Date	Date	Survey of	F. B. 656 PG. 167
X-Sec. No.	Notes Chkd.	Checked	Survey by F.J. McNeal	Notes F.A.B. Date 9-11-36
	Date	Date	Map No.	Indexed A. C. Johnson Date

Form 307 5M 11-35

PLEASE RETURN TO
LOS ANGELES COUNTY SURVEYOR
700 HALL OF RECORDS

NOTE: ANY ADDITIONS OR CHANGES ON THIS SHEET MUST BE MADE OR CIRCLED IN RED INK, WITH DATE AND NAME OF PERSON MAKING CHANGE

Do not extend notes this side of this line

STATION	B. S.	H. I.	F. S.	ELEV.	
			7.1	176.7	Top E
			7.1	176.7	Top W

Form 307 5M 11-35

PLEASE RETURN TO
LOS ANGELES COUNTY SURVEYOR
700 HALL OF RECORDS

NOTE: ANY ADDITIONS OR CHANGES ON THIS SHEET MUST BE MADE OR CIRCLED IN RED INK, WITH DATE AND NAME OF PERSON MAKING CHANGE

Do not extend notes this side of this line

STATION	B. S.	H. I.	F. S.	ELEV.	Slauson Ave	
		[illegible]			[illegible]	[illegible]
			6.8	177.0	Top [illegible] N	444 445 447 446
			6.9	176.9	Top [illegible] S.	
[illegible]			441	[illegible]	[illegible]	
			[illegible]		S of ℄ SD [illegible]	
			307	[illegible]	[illegible] N	
			[illegible]	[illegible]	[illegible] NECR	
			355	[illegible]	TC	
			433	[illegible]	gut WECR	
			[illegible]		TC	
			[illegible]	[illegible]	gut WECR [illegible]	
			[illegible]	[illegible]	TC	
			[illegible]		[illegible]	
			460		TC	
			[illegible]		gut SECR	SE[illegible]
			450		TC	
			[illegible]		gut SE[illegible]	
			451	[illegible]	TC	

F. B. 656 PG. [illegible] Job No. 6331 Division No. V Notes Red. Plotted Profile No.
Survey of Santa Fe Ave Stub Date Date X-Sec.
Survey by F. J. McNeal Notes F.H.B. Notes Chkd. Checked No.
Indexed C. Johnson Date Date

Form 307 5M 11-35

PLEASE RETURN TO
LOS ANGELES COUNTY SURVEYOR
700 HALL OF RECORDS

NOTE: ANY ADDITIONS OR CHANGES ON THIS SHEET MUST BE MADE OR CIRCLED IN RED INK, WITH DATE AND NAME OF PERSON MAKING CHANGE

Do not extend notes this side of this line

STATION	B. S.	H. I.	F. S.	ELEV.	Slausen Ave	
			15.5	168.3	Bot 1.0x2.0 Conduit to N	
			8.2	175.6	Center 2 I.P. to E	
			9.7	174.1	Bot 0.7x1.1 Conduit to E	
			12.6	171.2	Bot 0.5x1.3 " " "	
			12.6	171.2	Bot 0.9x2.3 Cond. to S	
			11.4	172.4	Bot 0.9x2.2 Cond to W	

	4.4	4.4	4.4		
1.8	1.8	1.8	1.8	4.3	1.8
7.3	2.0	2.4	5.1	1.6	3.0
2.0		1.1	1.3	2.3	2.2
15.5	8.2	9.7	12.6	12.6	11.4

F.B. 639-[illegible]5

Slausen Ave 75'± W. of ℄ Santa Fe Ave.
L & T. in S. Co.

Profile No. ____ Notes Red. ____ Plotted ____ Job No. 6331 Division No. V F.B. 656 Pg. 169
X-Sec. No. ____ Date ____ Date ____ Survey of Santa Fe Ave Stub
Notes Chkd. ____ Checked ____ Survey by F. J. McNeal Notes F.H.B. Date 9-11-36
Date ____ Date ____ Map No. ____ Indexed A. C. Johnson Date ____

F. B. 656 PG. 170 | Job No. 6331 Division No. V | Notes Red. | Plotted | Profile

Survey of Santa Fe Ave Stud | Date | Date | No.

Survey by F. J. McNeal Notes F.H.B | Notes Chkd. | Checked | X-Sec.

Indexed A. C. Johnson Date | Date | Date | No.

STATION	B. S.	H. I.	F. S.	ELEV.	
					Stadson Ave

Form 307 5M 11-35

PLEASE RETURN TO
LOS ANGELES COUNTY SURVEYOR
700 HALL OF RECORDS

NOTE: ANY ADDITIONS OR CHANGES ON THIS SHEET MUST BE MADE OR CIRCLED IN RED INK, WITH DATE AND NAME OF PERSON MAKING CHANGE

Do not extend notes this side of this line

Notes Ck'd by	Survey of Pacific Blvd. Stub
Map No.	W. O. 6331 Tape No. 038 St'd 84°F.
Office Work	Surveyed by F. J. McNeal
Checked	Notes MC Date 9-2-36
Date	Indexed A. C. Johnson

F.B. 656 PG. 171

CENTER LINE SURVEY
EAST COMPTON CREEK DRAINAGE SYSTEM
PACIFIC BLVD. STUB

From Rugby Ave to Pacific Blvd.

U.N. 6331

For Profile See F.B. 656 Pg 175 to 182

F.J. McNeal
J.L. Willey
R.L. Green
A.G. Meier

SEP 30 1936 Sweeler

RECEIVED
PROGRESSED ✓ ✓
BOOK INDEXED ✓ ✓
MAP INDEXED ✓ ✓
RECORD INDEXED ✓ ✓
CARD INDEXED ✓ ✓

Note: Any Additions or Changes on This Sheet Must be Made or Circled in Red Ink With Date and Name of Person Making Change.

Do not extend notes this side of this line

RETURN TO
LOS ANGELES COUNTY SURVEYOR
700 HALL OF RECORDS

FORM 247 10M 11-35

RETURN TO
LOS ANGELES COUNTY SURVEYOR
700 HALL OF RECORDS

Note: Any Additions or Changes on This Sheet Must be Made or Circled in **Red Ink** With Date and Name of Person Making Change.

Do not extend notes this side of this line

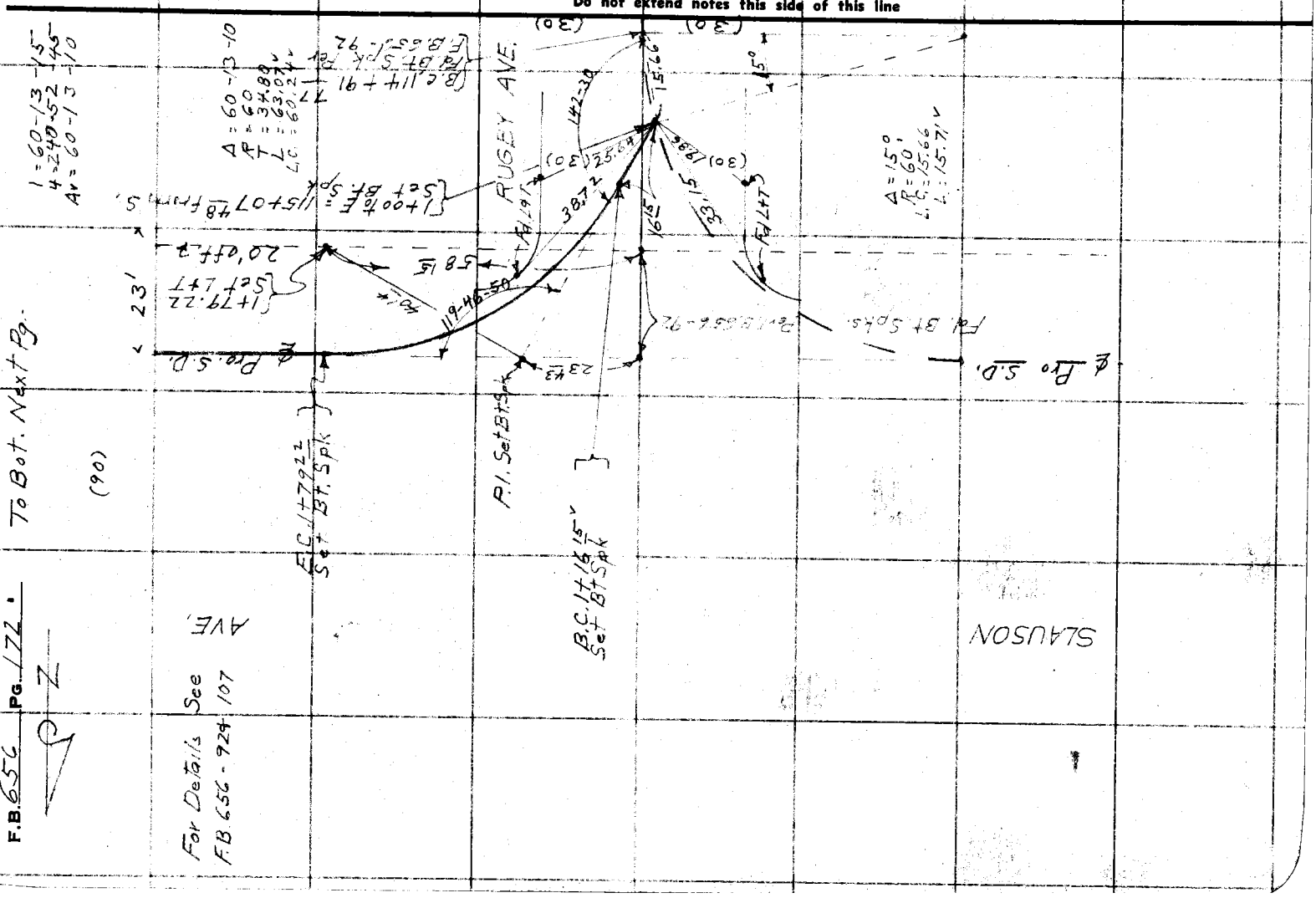

Notes Ck'd by	Survey of Pacific Blvd Stub
Map No.	W. O. 6331 Tape No. 038 St'd 84 °F.
Office Work	Surveyed by F. J. McNeal
Checked	Notes Mc Date 9-8-36
Date	Indexed A. C. Johnson

F.B. 656 PG. 173.

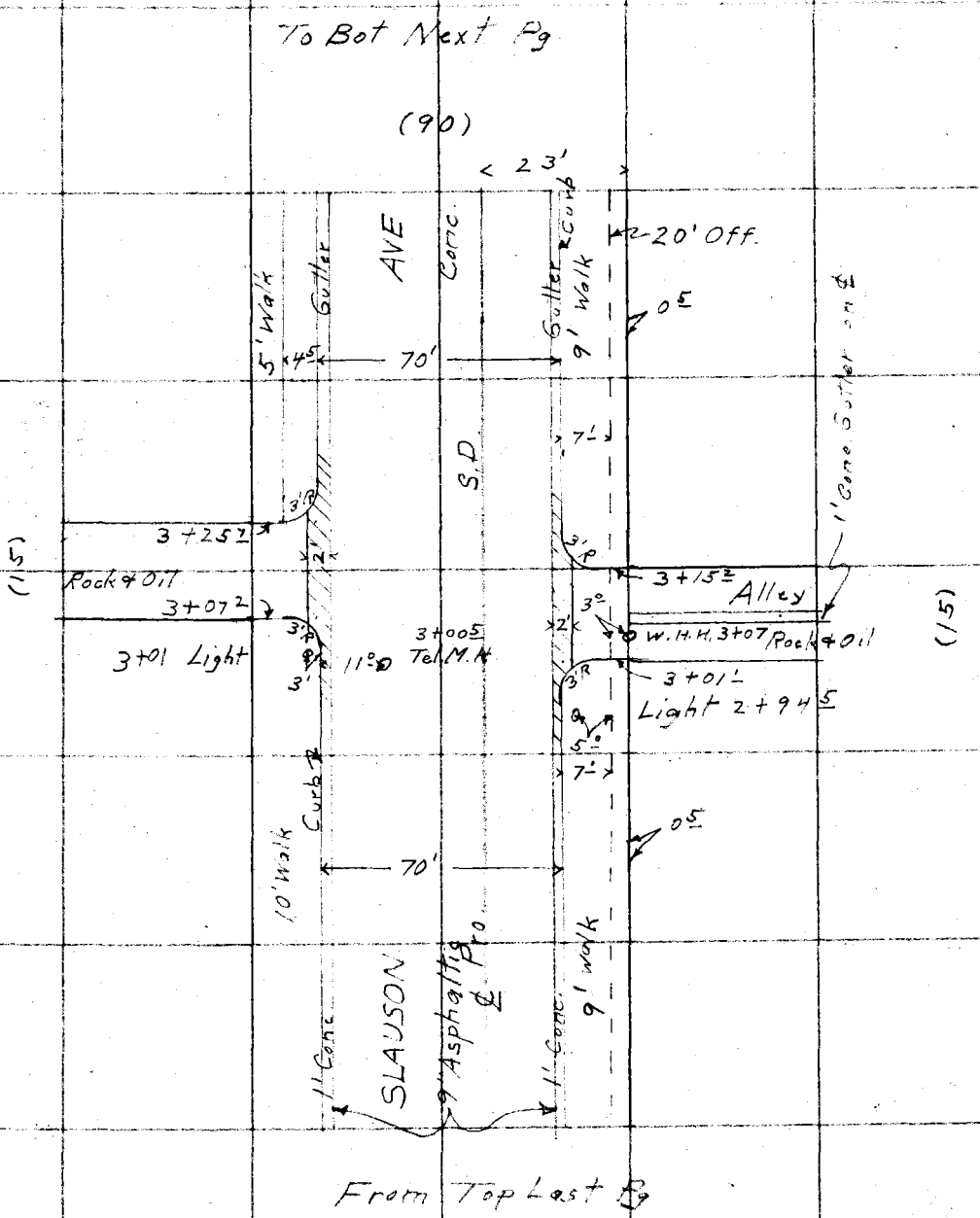

Note: Any Additions or Changes on This Sheet Must be Made or Circled in Red Ink With Date and Name of Person Making Change.

Do not extend notes this side of this line

RETURN TO
LOS ANGELES COUNTY SURVEYOR
700 HALL OF RECORDS

FORM 247 10M 11-35

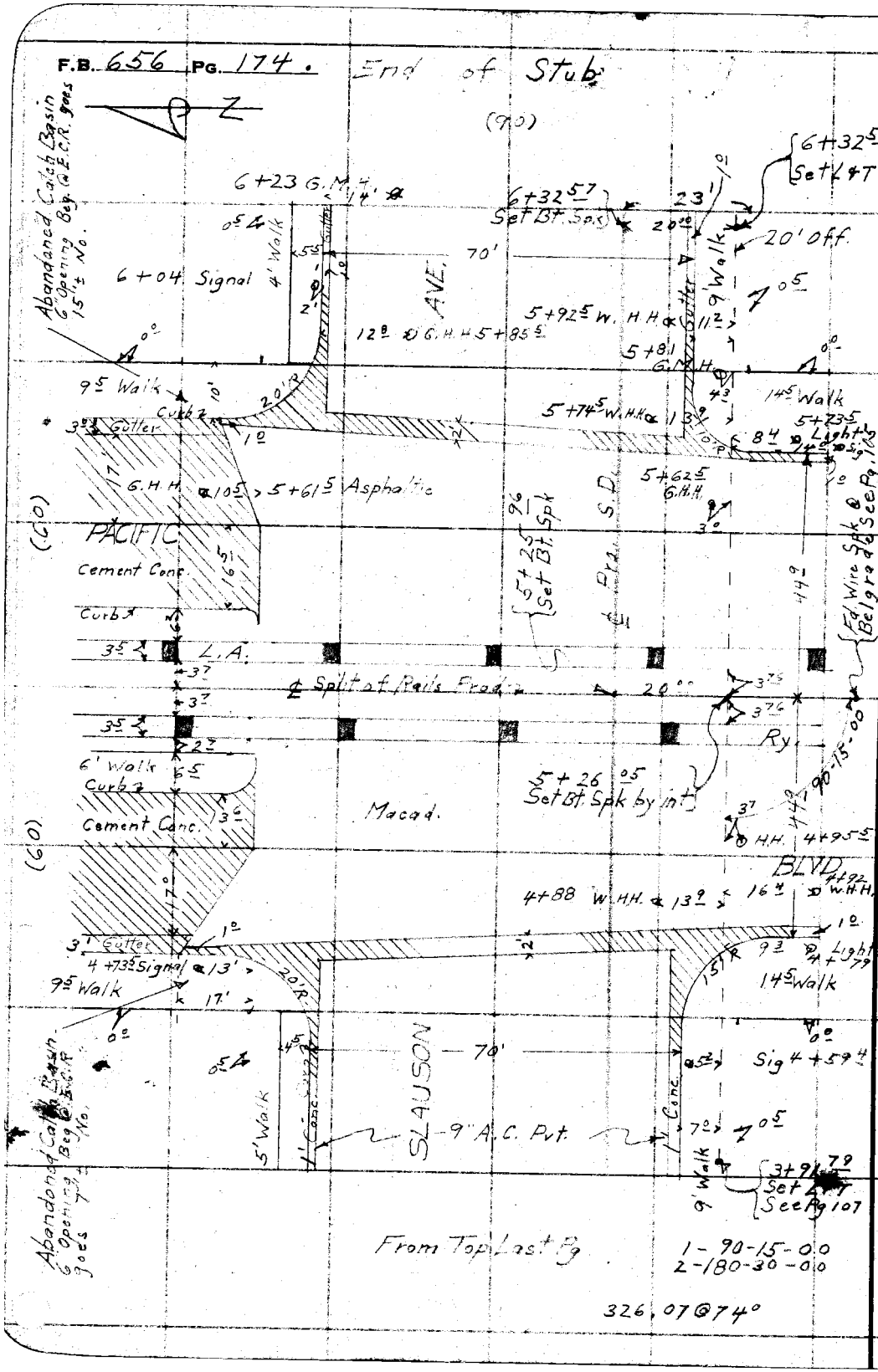

RETURN TO
LOS ANGELES COUNTY SURVEYOR
700 HALL OF RECORDS

Note: Any Additions or Changes on This Sheet Must be Made or Circled in Red Ink With Date and Name of Person Making Change.

Do not extend notes this side of this line

Profile No.	Notes Red.	Plotted	Job No. 6331	Division No. V	F. B. 656 Pg. 175
	Date	Date	Survey of Pacific Blvd Stub		
X-Sec. No.	Notes Chkd.	Checked	Survey by F. J. McNeal	Notes Gregory	Date 9-14-36
	Date	Date	Map No.	Indexed E. S. Johnson	Date

CENTER LINE PROFILE

EAST COMPTON CREEK DRAINAGE SYSTEM

PACIFIC BLVD STUB

FROM RUGBY AVE TO PACIFIC BLVD.

For Center Line Notes See F.B.

J.N. 6331

F. J. McNeal Chief

Jack Gregory "

R.L. Green R.C.

A.G. Meier R.C.

RECEIVED SEP 30 1936 Smelser

PROGRESSED ✓ ✓

BOOK INDEXED ✓ ✓

MAP INDEXED ✓ ✓

RECORD INDEXED ✓ ✓

CARD INDEXED ✓ ✓

REDUCED in field

CHECKED L C M - 10-1-36

ELEV.

F. S.

H. I.

B. S.

STATION

NOTE: ANY ADDITIONS OR CHANGES ON THIS SHEET MUST BE MADE OR CIRCLED IN RED INK, WITH DATE AND NAME OF PERSON MAKING CHANGE

Do not extend notes this side of this line

PLEASE RETURN TO LOS ANGELES COUNTY SURVEYOR 700 HALL OF RECORDS

Form 307 5M 11-35

Form 307 5M 11-35

PLEASE RETURN TO
LOS ANGELES COUNTY SURVEYOR
700 HALL OF RECORDS

NOTE: ANY ADDITIONS OR CHANGES ON THIS SHEET MUST BE MADE OR CIRCLED IN RED INK, WITH DATE AND NAME OF PERSON MAKING CHANGE

Do not extend notes this side of this line

STATION	B. S.	H. I.	F. S.	ELEV.	Slauson Ave
				179 00	Fd BM-EL-174 El. 179.003 F.B. 639-133
BM. EL-174	4 26	183 26			Rugby Ave + Slauson Ave N. Cb.
					Bt. Spk 14'± E. ℄ Rugby Prod
1+00 = 115+87 48			520	[illegible]	℄ S.D.
BC. 14+16 15			519	178 07	℄ S.D.
—			476	178 50	℄ Int SD. + Rugby S.D.
—			477	178 49	100' W of Int SD + Rugby
—			536	177 90	" S " " " "
—			560	177 66	Gutter S end S.E.C.R.
			495	178 28	T.C. " " " "
			552	177 74	Gutter S " " " "
			5[illegible]	178 25	T.C. " " " "
			492	178 34	Gutter on ℄ Rugby Prod from South
			424	179 02	T.C. " " " "
—			556	177 70	Gutter [illegible] end S.W.C.R.
			493	178 28	T.C. " " " "
			565	177 61	Gutter S " " " "
			506	178 20	T.C. " " " "
EC. 1+79 22			495	178 31	℄ S.D.
2+00			500	178 26	℄ S.D.

F. B. 656 PG. 176 Job No. 6331 Division No. X Notes Red. Plotted Profile No.
Survey of Pacific Blvd Stub Date Date X-Sec. No.
Survey by F. J. McNeal Notes Gregory Notes Chkd. Checked
Indexed A. C. Johnson Date Date

Form 307 5M 11-35

PLEASE RETURN TO
LOS ANGELES COUNTY SURVEYOR
700 HALL OF RECORDS

NOTE: ANY ADDITIONS OR CHANGES ON THIS SHEET MUST BE MADE OR CIRCLED IN RED INK, WITH DATE AND NAME OF PERSON MAKING CHANGE

Do not extend notes this side of this line

STATION	B. S.	H. I.	F. S.	ELEV.	Sigsson Ave	
		53 26				
T.P.			491	178 35		
	491	18326				
3+00			520	178 06	℄ S.D	
3+08			510	178 07	℄ Int S.D & Alley to South	
"			565	177 61	Conc. Gutter on ℄ Alley 13' OK	
"			505	178 21	P.L. on ℄ Alley 23' OK	
"			544	177 82	100' South ℄ Alley	
—			565	177.61	Gutter W end S W.C.R.	
—			514	178 12	T.C.	
—			531	177 95	Gutter S " " "	
—			512	178 14	T.C. " " " "	
—			526	178 00	Gutter [illegible]	
—			514	178 12	T.C.	
—			569	177 59	Gutter E " " "	
			511	178 15	T.C.	
3+00					Tel M.H	40' N of S.D.
			72	176.1	[illegible]	N 485 2.3 / E 482 134 / C 480 2.3 / W 481 3.0
			8 9.2	175 4.1	Bot 10"x6" [illegible]	
			7.1	176.2	[illegible]	
			8 9.4	175 4.9	12"x6" Box [illegible] W (Bot.)	

Profile No. ____ Notes Red. ____ Plotted ____ Job No. 6331 Division No. V

X-Sec. No. ____ Date ____ Date ____ Survey of Pacific Blvd Stub

Notes Chkd. ____ Checked ____ Survey by E. J. McNeal Notes Gregory Date 9-14-36

Date ____ Date ____ Map No. ____ Indexed A. Johnson Date ____

F. B. 656 PG. 177

Form 307 5M 11-35

PLEASE RETURN TO
LOS ANGELES COUNTY SURVEYOR
700 HALL OF RECORDS

NOTE: ANY ADDITIONS OR CHANGES ON THIS SHEET MUST BE MADE OR CIRCLED IN RED INK, WITH DATE AND NAME OF PERSON MAKING CHANGE

Do not extend notes this side of this line

STATION	B. S.	H. I.	F. S.	ELEV.	Slauson Ave
		183 26			
3+19 S			[illegible]	178 08	℄ Int S.D. + Alley to North.
			5 27	177 99	Conc. Gutter on ℄ Alley
			4 37	178 89	P.L. + ℄ Alley
			4 26	179 00	100' N. on ℄ Alley
			5 27	177 99	Gutter E end N.E C.R.
			4 49	178 77	T.C. " " " " "
			4 [illegible]	178 36	Gutter N " " " "
			4 [illegible]	178 79	T.C. " " " " "
			4 8[illegible]	178 37	Gutter N " N W C.R.
			4 53	178 73	T.C. " " " " "
			5 27	177 99	Gutter W " " " "
			4 50	178 76	T.C. " " " " "
4+[illegible]0			5 23	178 03	℄ S.D.
T.P.			4 61	178 65	
	3 95	182 60			
4+80			5 27	177 33	Conc x Gutter on ℄ S.D.
4+96			4 70	177 90	℄ Int. SD + Pacific Blvd W. ℄
"			3 88	178 72	Conc. Pav. ℄ Pacific Blvd W. ℄ 72' N.
"			3 84	178 76	100" N on ℄ " " " "
5+00			4 54	178 06	℄ S.D.

F. B. 656 PG. 178 Job No. 6331 Division No. V Notes Red. Plotted Profile No.
Survey of Pacific Blvd Stub Date Date X-Sec.
Survey by F. J. McNeal Notes Gregory Notes Chkd. Checked No.
Indexed C. Johnson Date Date

Form 307 5M 11-35

PLEASE RETURN TO
LOS ANGELES COUNTY SURVEYOR
700 HALL OF RECORDS

NOTE: ANY ADDITIONS OR CHANGES ON THIS SHEET MUST BE MADE OR CIRCLED IN RED INK, WITH DATE AND NAME OF PERSON MAKING CHANGE

Do not extend notes this side of this line

STATION	B. S.	H. I.	F. S.	ELEV.	Slauson Ave	
		182 60				
5+18			4 18	178 42	Top Rail LA. Ry	℄ S.D
5+22			4 18	178 42	" " " "	" "
5+25			4 22	178 38	℄ "	
"			4 82	177 74	100' S on ℄ Pacific Blvd	
5+29			4 27	178 33	T Rail LA. Ry	℄ S.D
5+33			4 28	178 32	" " " "	
5+55			4 76	177 84	℄ S.D. × Pacific Blvd	℄ Side
"			4 00	178 60	Edge Conc. Pav. ℄ "	" " " 53 N
"			3 [illegible]	178 69	100' N on ℄ Pacific Blvd	℄ Side
5+72			5 42	177 18	[illegible] ℄ SD	
5+81					LA Gas & Elec. M.H.	153 Gas ℄
			8 2	174.4	Top Gas Main N	N 45.1 E 45.6 S 45.4 W 45.4
			8 1	174.5	[illegible]	
					Top Gas Main S	
6+00			4 [illegible]	177 66	℄ SD	
6+22.2					LA Gas & Elec. M.H.	31' Nar.
			9.4	173 2	Top Gas Main N	N 47.5 E 47.4 S 47.4 W 47.5
			9 3	173.3	Top Gas Main S	

Profile No. ____ Notes Red. ____ Plotted ____ Job No. 633 Division No. ✓ F. B. 656 Pg. 179
X-Sec. No. ____ Date ____ Date ____ Survey of Pacific Blvd Sub
Notes Chkd. ____ Date ____ Checked ____ Date ____ Survey by Bonell & Notes Gregory Date 9-14-36
Map No. ____ Date ____ Indexed Johnson Date ____

Form 307 5M 11-35

PLEASE RETURN TO
LOS ANGELES COUNTY SURVEYOR
700 HALL OF RECORDS

NOTE: ANY ADDITIONS OR CHANGES ON THIS SHEET MUST BE MADE OR CIRCLED IN RED INK, WITH DATE AND NAME OF PERSON MAKING CHANGE

Do not extend notes this side of this line

STATION	B. S.	H. I.	F. S.	ELEV.	Slauson Ave	
		182 60				
7+00			5 20	177 40	℄ S.D.	
"			5 56	177 04	Gutter S. Side	
"			[illegible]	177 50	T.C. " "	
"			5 09	177 51	Gutter N "	
"			4 43	178 17	T.C. " "	
—			4 90	177 70	Gutter E end N E C R	Pacific & Slauson
—			4 34	178 26	T.C. " " " " "	
—			5 10	177 50	Gutter N " " " "	
—			4 33	178 27	T.C. " " " " "	
—			4 72	177 88	Gutter N " N W C R	
—			3 79	178 81	T.C. " " " " "	
—			4 84	177 76	Gutter W " " " "	
—			4 00	178 60	T.C. " " " " "	
—			5 12	177 48	Gutter W " S W C R	
—			4 60	178 00	T.C. " " " " "	
—			5 43	177 17	Gutter S " " " "	
—			4 61	177 99	T.C. " " " " "	
—			5 49	177 11	[illegible] S. " S E C R	
—			4 62	177 98	T.C. " " " " "	

F. B. 656 Pg. 180 Job No. 6331 Division No. V Notes Red. Plotted Profile No.
Survey of Pacific Blvd Stub Date Date X-Sec.
Survey by F. J. McNeal Notes Gregory Notes Chkd. Checked No.
Indexed C. Johnson Date Date

Form 307 5M 11-35

PLEASE RETURN TO
LOS ANGELES COUNTY SURVEYOR
700 HALL OF RECORDS

NOTE: ANY ADDITIONS OR CHANGES ON THIS SHEET MUST BE MADE OR CIRCLED IN RED INK, WITH DATE AND NAME OF PERSON MAKING CHANGE

Do not extend notes this side of this line

STATION	B. S.	H. I.	F. S.	ELEV.	Slauson Ave	
		152 60				
—			5 18	177 42	Outer E end S.E.C.R.	
—			4 59	178 01	[illegible]	
			4 01	178 59	Fd B.M. EL-175 El. 178.585	FB 639-[illegible]
BM EL-175					Slauson Av & Pacific Blvd	N.W. Cor.
					B. Sok 8' W of W end C.R.	

Profile No. ____ Notes Red. ____ Plotted ____ Job No. 331 Division No. V F. B. 656 PG. 181
Date ____ Date ____ Survey of Pacific Blvd. Stub
X-Sec. No. ____ Notes Chkd. ____ Checked ____ Survey by F. J. McNeal Notes Gregory Date 7-14-36
Date ____ Date ____ Map No. ____ Indexed C. Johnson Date ____

F. B. 656 PG. 182 Job No. 6331 Division No. V Notes Red. ____ Plotted ____ Profile

Survey of Pacific Blvd Stub Date ____ Date ____ No. ____

Survey by F.J.McNeal Notes Gregory Notes Chkd. ____ Checked ____ X-Sec.

Indexed A. C. Johnson Date ____ Date ____ Date ____ No. ____

STATION	B. S.	H. I.	F. S.	ELEV.	
					Slauson Ave

Do not extend notes this side of this line

PLEASE RETURN TO
LOS ANGELES COUNTY SURVEYOR
700 HALL OF RECORDS

Form 307 5M 11-35

NOTE: ANY ADDITIONS OR CHANGES ON THIS SHEET MUST BE MADE OR CIRCLED IN RED INK, WITH DATE AND NAME OF PERSON MAKING CHANGE

(14)

Notes Ck'd by	Survey of Gage Rugby Ave lat	F.B. 656 PG. 183
Map No.	W. O. 6331 Tape No. 038 St'd 84°F.	
Office Work	Surveyed by F. J. McNeal	
Checked	Notes Mc Date 9-10-36	
Date	Indexed A. C. Johnson	

(14)

CENTER LINE SURVEY
EAST COMPTON CREEK DRAINAGE SYSTEM
GAGE RUGBY AVE. LATERAL
From Seville Ave to Rugby Ave
J.N. 6331

For Profile See F.B 656 Pg 183 to 206

F.J. McNeal
Jack Gregory
R.L. Green
A.G. Meier

RECEIVED SEP 30 1936 Smelser
PROGRESSED ✓ ✓
BOOK INDEXED ✓ ✓
MAP INDEXED ✓ ✓
RECORD INDEXED ✓ ✓
CARD INDEXED ✓ ✓

Note: Any Additions or Changes on This Sheet Must be Made or Circled in Red Ink With Date and Name of Person Making Change.

Do not extend notes this side of this line

RETURN TO
LOS ANGELES COUNTY SURVEYOR
700 HALL OF RECORDS

FORM 247 10M 11-35

F.B. 656 PG. 184

For Details See F.B. 656 - 26 & 35

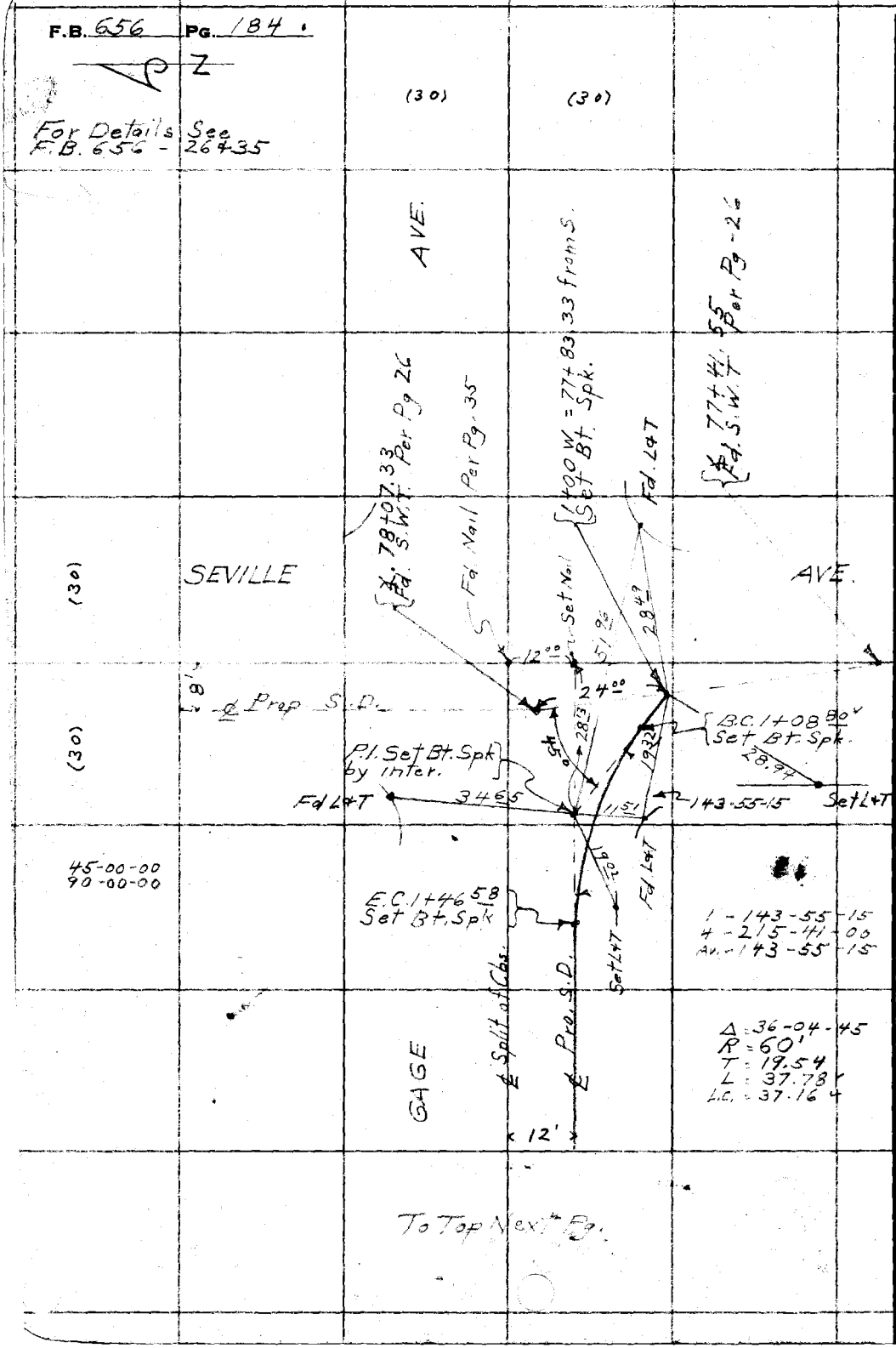

RETURN TO
LOS ANGELES COUNTY SURVEYOR
700 HALL OF RECORDS

Note: Any Additions or Changes on This Sheet Must be Made or Circled in Red Ink With Date and Name of Person Making Change.

Do not extend notes this side of this line

(4)

Notes Ck'd by	Survey of Gage Rugby Ave Lat.
Map No.	W. O. 6331 Tape No. 038 St'd 84 °F.
Office Work	Surveyed by F. J. McNeal
Checked	Notes Mc Date 9-10-36
Date	Indexed A. C. Johnson

F.B. 656 PG. 185.

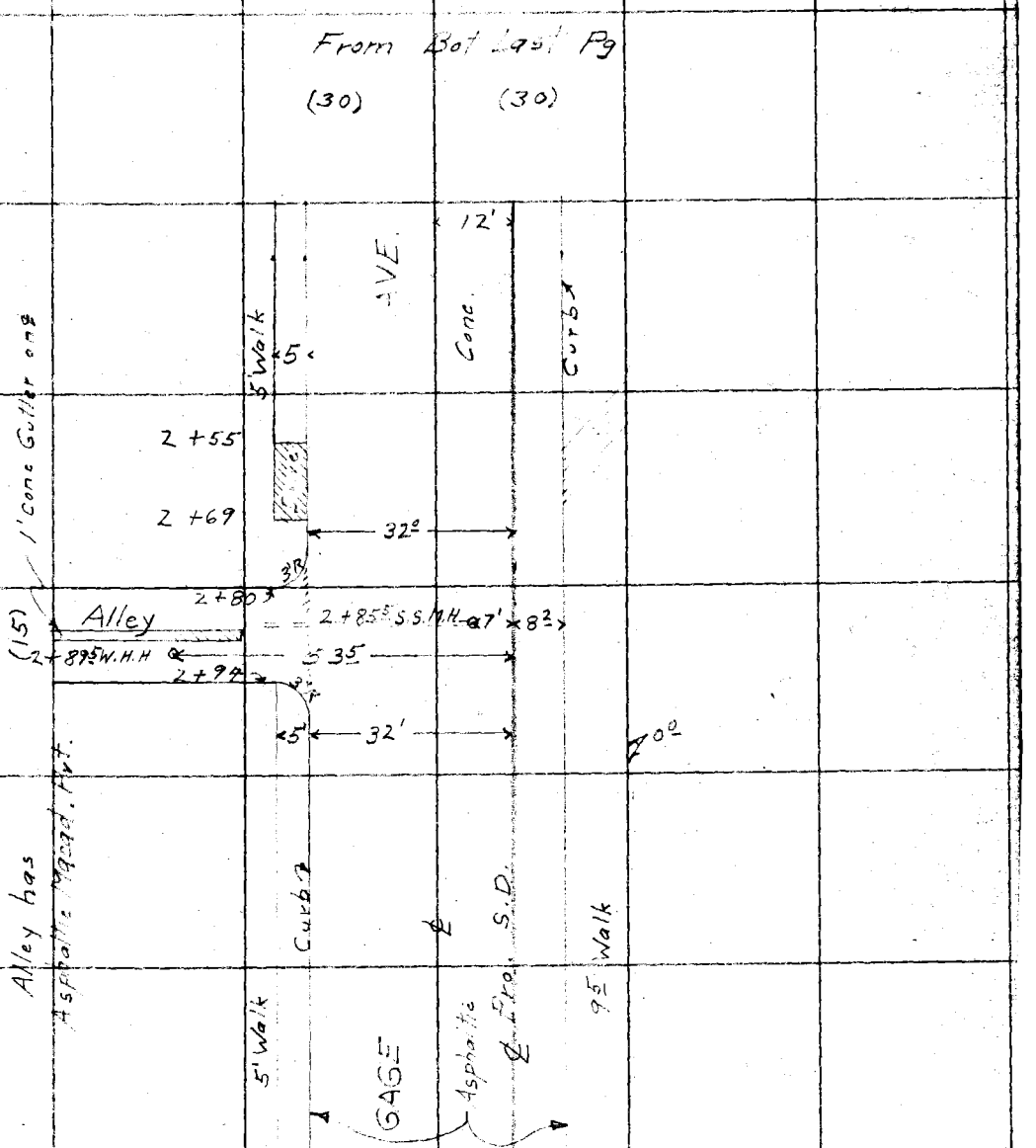

Note: Any Additions or Changes on This Sheet Must be Made or Circled in Red Ink With Date and Name of Person Making Change.

Do not extend notes this side of this line

RETURN TO
LOS ANGELES COUNTY SURVEYOR
700 HALL OF RECORDS

FORM 247 10M 11-35

F.B. 656 PG. 186

From Bot Last Pg

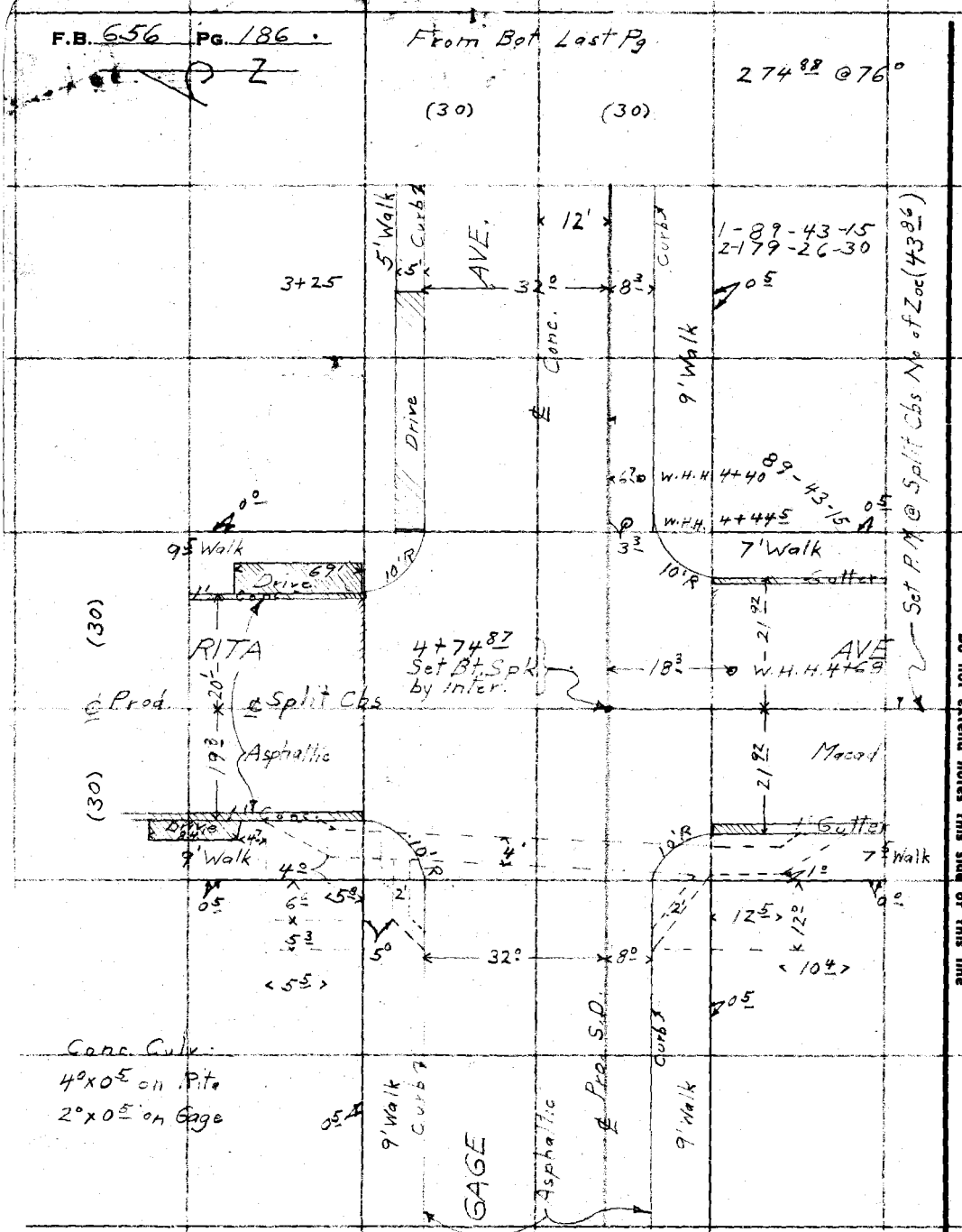

To Top Next Pg.

RETURN TO
LOS ANGELES COUNTY SURVEYOR
700 HALL OF RECORDS

Note: Any Additions or Changes on This Sheet Must be Made or Circled in Red Ink With Date and Name of Person Making Change.

Do not extend notes this side of this line

(14)

Notes Ck'd by	Survey of Gage Rugby Ave Lot
Map No.	W. O. 6337 Tape No. 638 St'd 84° F.
Office Work	Surveyed by F. J. McNeal
Checked	Notes Mc Date 9-10-36
Date	Indexed C. Johnson

F.B. 656 Pg. 187.

~~Map Z~~

Note: Any Additions or Changes on This Sheet Must be Made or Circled in Red Ink With Date and Name of Person Making Change.

Do not extend notes this side of this line

RETURN TO LOS ANGELES COUNTY SURVEYOR 700 HALL OF RECORDS

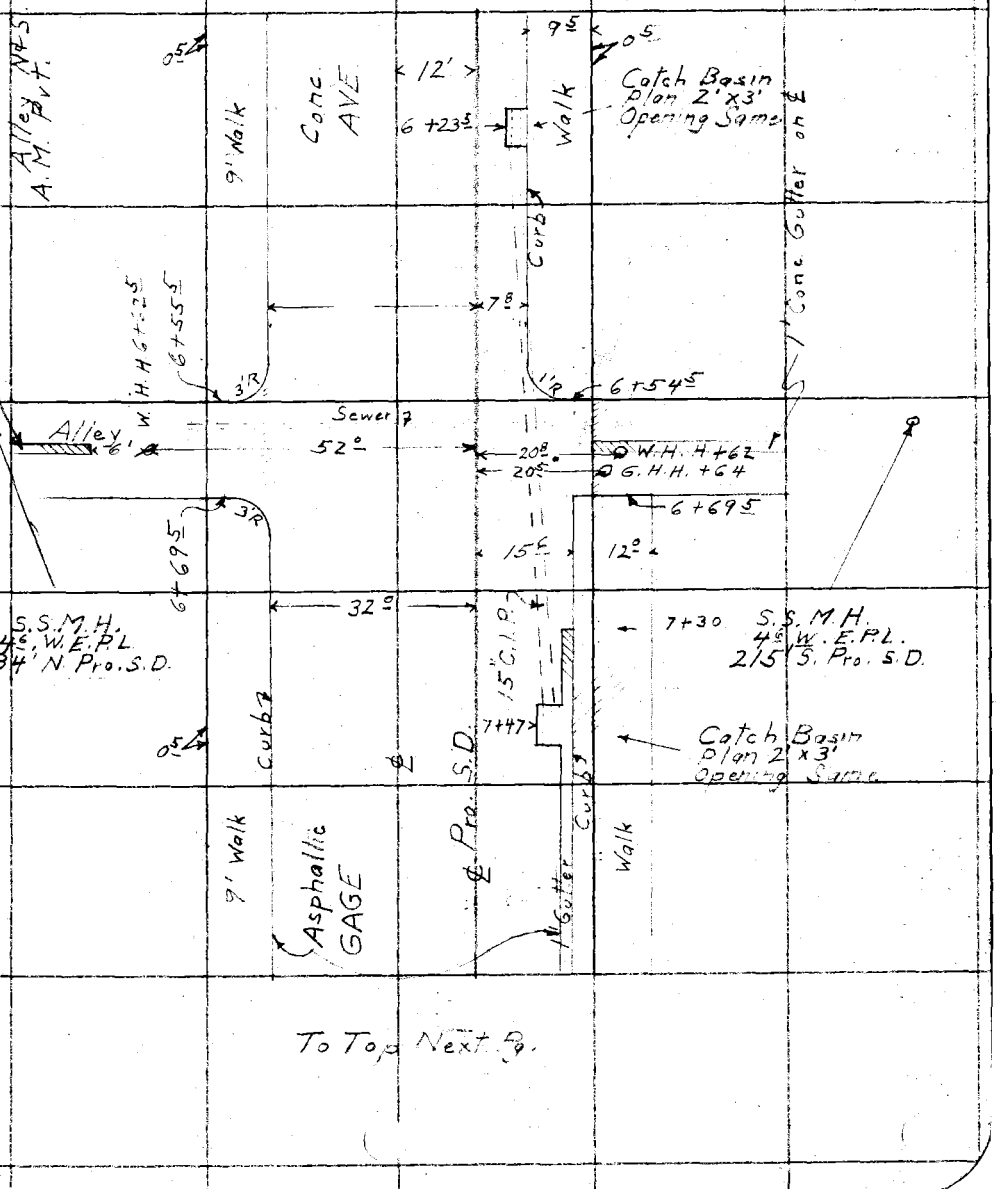

FORM 247 10M 11-35

F.B. 656 PG. 188.

From Bot Last Pg

679.65 @ 76°

For ℄ & Ties See F.B. 656-192

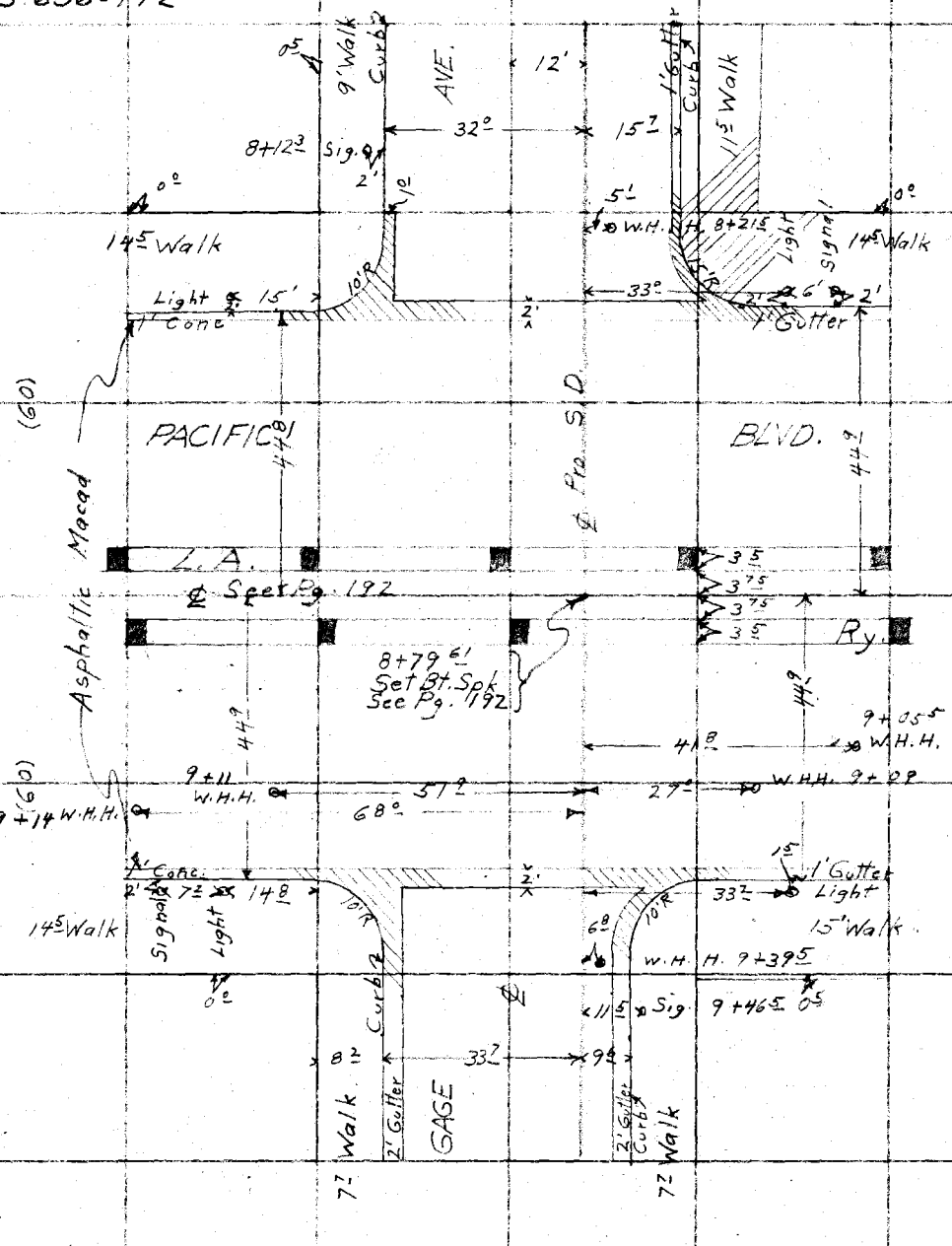

To Top Next Pg.

RETURN TO
LOS ANGELES COUNTY SURVEYOR
700 HALL OF RECORDS

Do not extend notes this side of this line

Note: Any Additions or Changes on This Sheet Must be Made or Circled in Red Ink With Date and Name of Person Making Change.

Notes Ck'd by	Survey of Gage Rugby Ave. et al
Map No.	W. O. 6337 Tape No. 038 St'd 84°F.
Office Work	Surveyed by F.J. McNeal
Checked	Notes Mc Date 9-10-36
Date	Indexed C. Johnson

(14) F.B. 656 PG. 189.

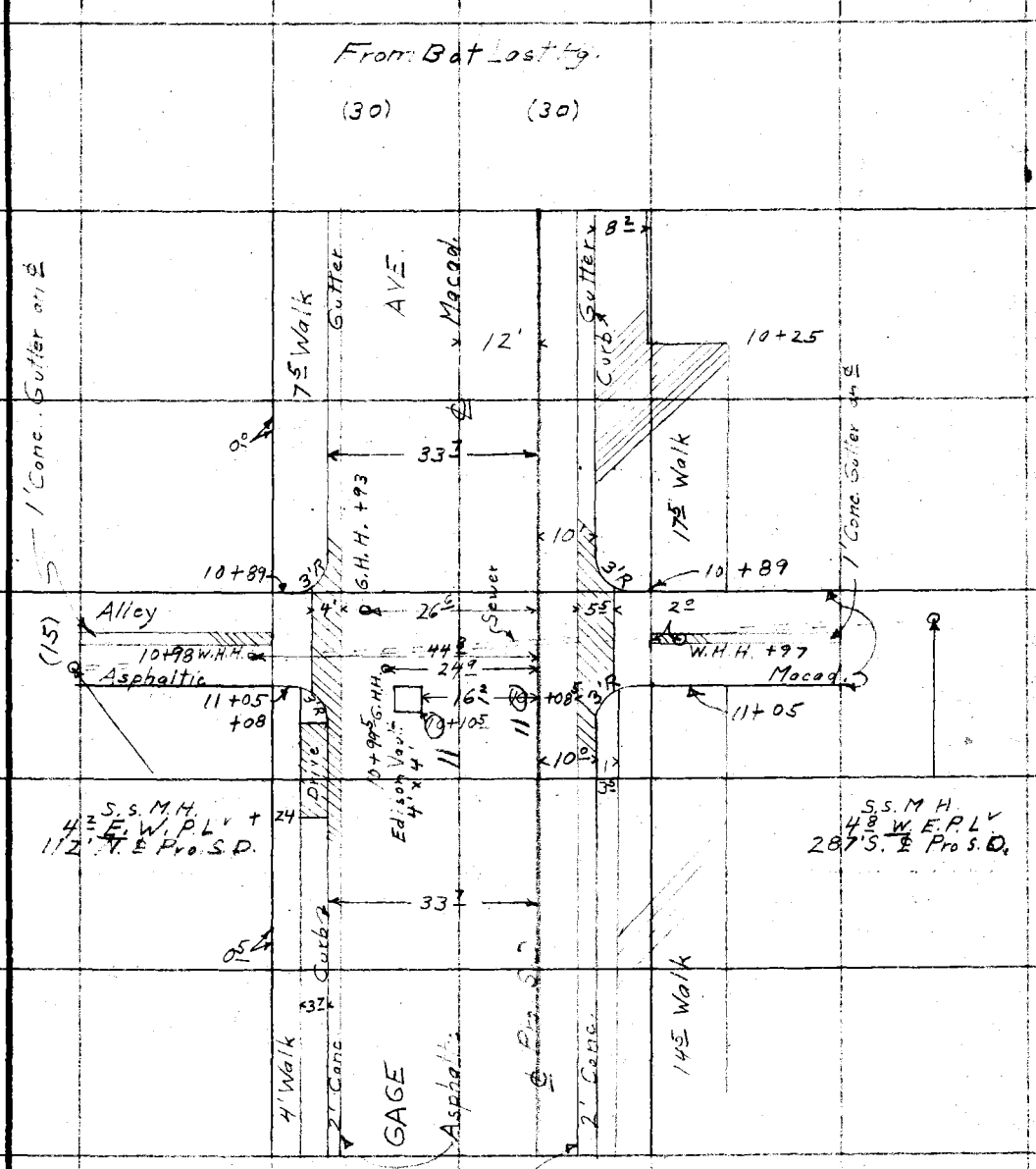

Note: Any Additions or Changes on This Sheet Must be Made or Circled in Red Ink With Date and Name of Person Making Change.

Do not extend notes this side of this line

RETURN TO
LOS ANGELES COUNTY SURVEYOR
700 HALL OF RECORDS

FORM 247 10M 11-35

F.B. 656 PG. 190

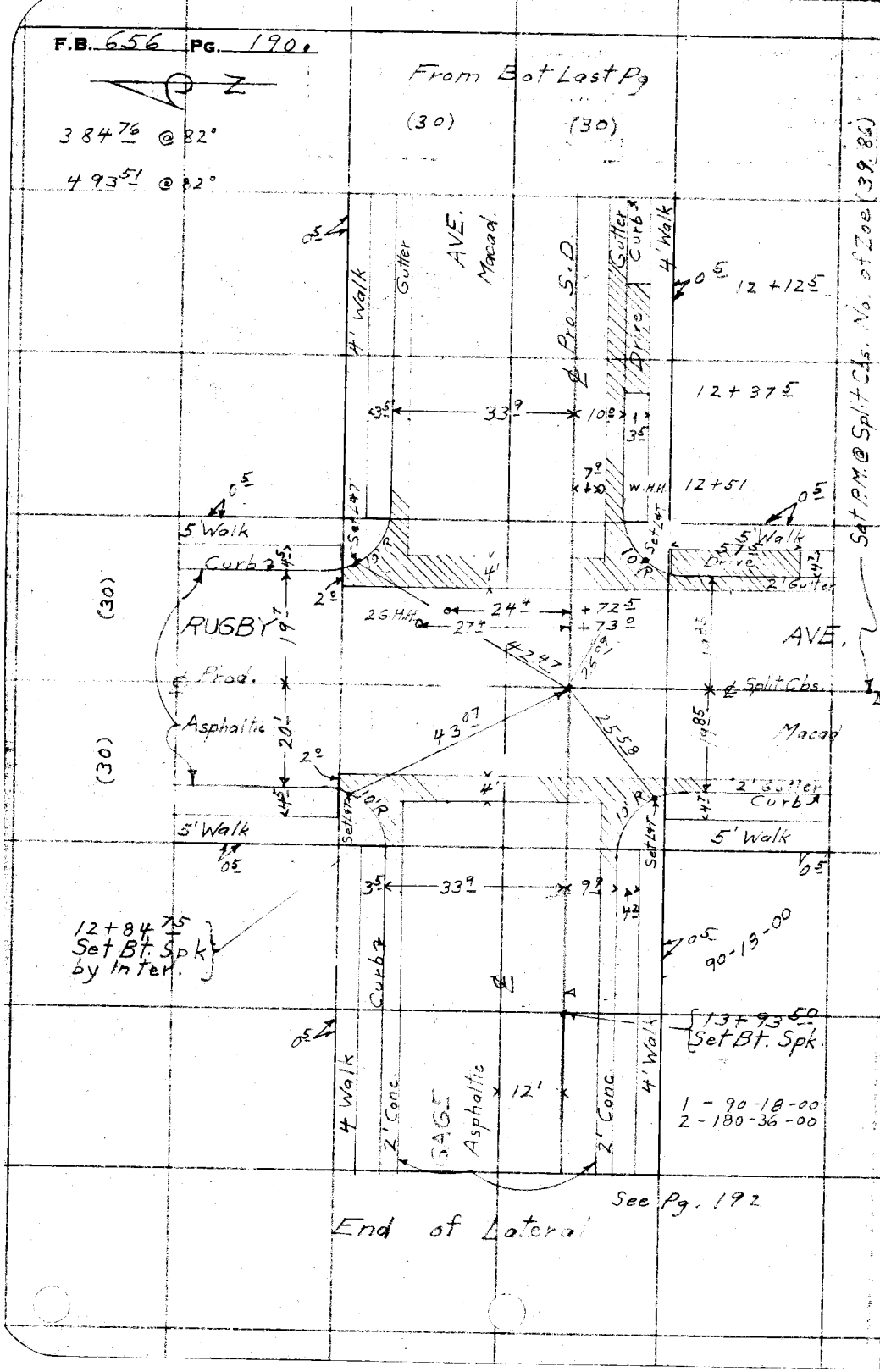

RETURN TO
LOS ANGELES COUNTY SURVEYOR
700 HALL OF RECORDS

Do not extend notes this side of this line

Note: Any Additions or Changes on This Sheet Must be Made or Circled in Red Ink With Date and Name of Person Making Change.

Notes Ck'd by	Survey of Gage Rugby Ave Lat
Map No.	W. O. 6331 Tape No. 038 St'd 84°F.
Office Work	Surveyed by E. J. McNeal
Checked	Notes Mc Date 9-15-36
Date	Indexed C. Johnson

F.B. 656 PG. 191

(14)

CENTER LINE TIES
EAST COMPTON CREEK DRAINAGE SYSTEM
GAGE RUGBY AVE LATERAL
From Seville Ave to Rugby Ave.
J.N. 6331

For Profile See F.B. 656 Pg 193 to

E.J. McNeal
Jack Gregory
R.L. Green
A.G. Maier

RECEIVED SEP 30 1936 Smelser
PROGRESSED ✓ ✓
BOOK INDEXED ✓ ✓
MAP INDEXED ✓ ✓
RECORD INDEXED ✓ ✓
CARD INDEXED ✓ ✓

Note: Any Additions or Changes on This Sheet Must be Made or Circled in Red Ink With Date and Name of Person Making Change.

Do not extend notes this side of this line

RETURN TO
LOS ANGELES COUNTY SURVEYOR
700 HALL OF RECORDS

FORM 247 10M 11-35

F.B. 656 PG. 192

From Bot Pg. 184

For Details See F.B. 656-187

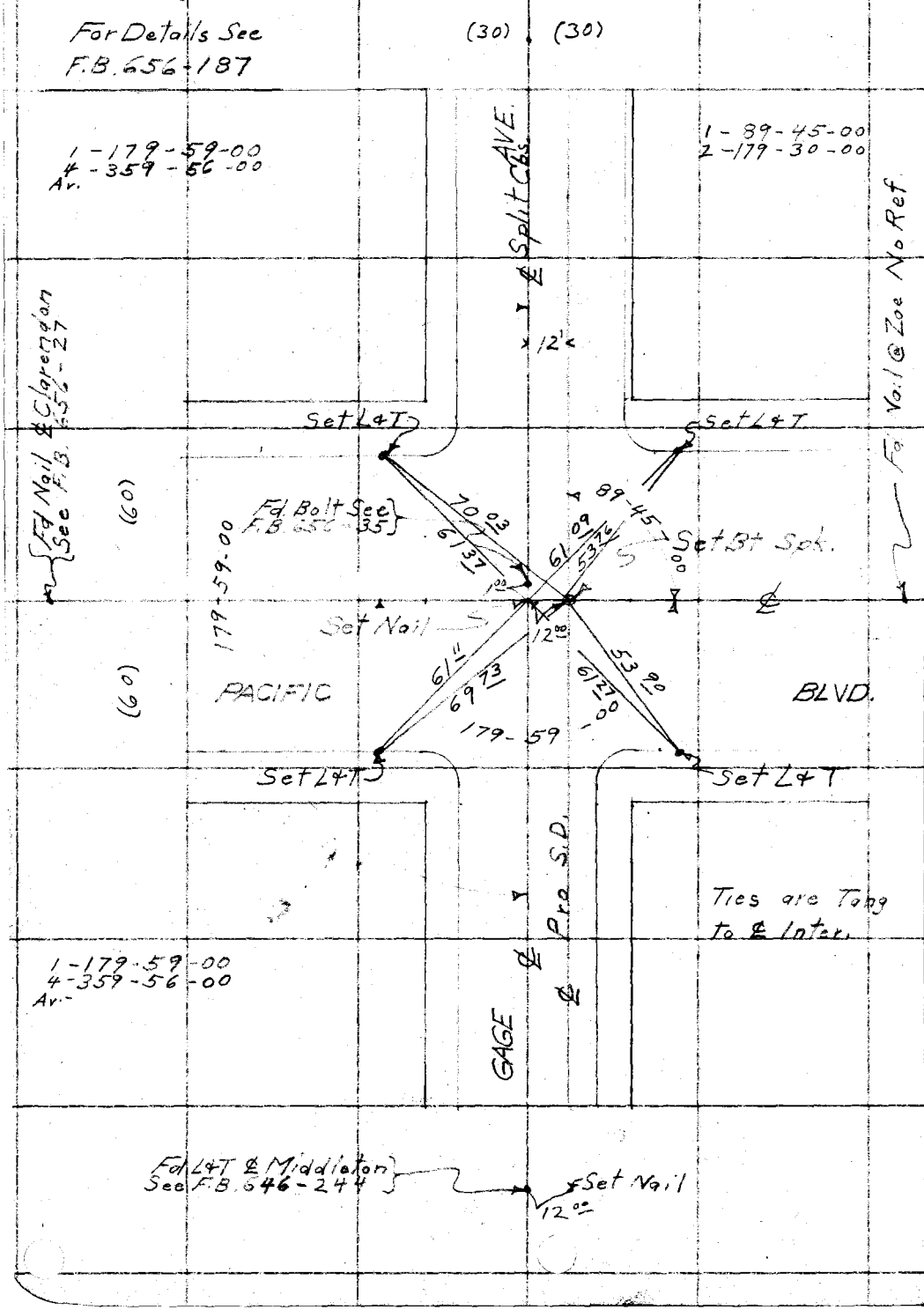

RETURN TO
LOS ANGELES COUNTY SURVEYOR
700 HALL OF RECORDS

Do not extend notes this side of this line

Note: Any Additions or Changes on This Sheet Must be Made or Circled in Red Ink With Date and Name of Person Making Change.

Profile No.	Notes Red.	Plotted	Job No. 6331	Division No. V	F. B. 656	PG. 193
	Date	Date	Survey of Gage Rugby Ave Lat.			
X-Sec. No.	Notes Chkd.	Checked	Survey by:	Notes Gregory	Date 9-17-36	
	Date	Date	Map No.	Indexed G. Johnson	Date	

CENTER LINE PROFILE

EAST COMPTON CREEK DRAINAGE SYSTEM

GAGE RUGBY AVE. LAT.

FROM SEVILLE AVE TO RUGBY AVE

For Center Line Notes See F.B 656 Pgs. 183 to 192

J.N. 6331

F.J. McNeal Chief
Jack Gregory "
R.L. Green H.C.
A.G. Meier R.C.

RECEIVED SEP 30 1936 Smelser
PROGRESSED ✓ ✓
BOOK INDEXED ✓ ✓
MAP INDEXED ✓ ✓
RECORD INDEXED ✓ ✓
CARD INDEXED ✓ ✓
REDUCED in field
CHECKED LCM 10-1-36

ELEV. F. S. H. I. B. S. STATION

NOTE: ANY ADDITIONS OR CHANGES ON THIS SHEET MUST BE MADE OR CIRCLED IN RED INK, WITH DATE AND NAME OF PERSON MAKING CHANGE

Do not extend notes this side of this line

PLEASE RETURN TO LOS ANGELES COUNTY SURVEYOR 700 HALL OF RECORDS

Form 307 5M 11-35

Form 307 5M 11-35

PLEASE RETURN TO
LOS ANGELES COUNTY SURVEYOR
700 HALL OF RECORDS

NOTE: ANY ADDITIONS OR CHANGES ON THIS SHEET MUST BE MADE OR CIRCLED IN RED INK, WITH DATE AND NAME OF PERSON MAKING CHANGE

Do not extend notes this side of this line

STATION	B. S.	H. I.	F. S.	ELEV.	Gage Ave	
B.M. EL 77	461	169 61		165 00	Fd. B.M. EL 77 El. 165.001 Seville Ave + Gage St Bt. Spk. in Cb. 24' E of E end C.R.	F.B. 639-87 N.E. Cor.
			470	164 91	Approx ℄ Int S.D.'s	
			479	164 82	100' N of Approx. ℄ Int S.D. on ℄ Seville Ave.	
			502	164 59	100' E " " " " " " " Gage Ave	
			550	164 11	100 S " " " " " " Seville Ave	
1+00 = 77+83.33 B.C.			492	164 69	℄ SD	
1+05.80 E.C.			486	164 75	" "	
1+46.55			512	164 49	" "	
—			552	163 79	Gutter W end SWCR.	
—			581	163 80	TC " " " " "	
—			529	164 32	Gutter S " " " "	
—			476	164 85	TC " " " " "	
—			489	164 72	Gutter S " SECR.	
—			489	164 72	TC " " " " "	
—			488	164 73	Gutter E " " " "	
—			483	164 78	TC " " " " "	
—			454	165 07	Gutter E " NECR	
—			449	165 12	TC " " " " "	

F. B. 656 PG. 194 Job No. 6331 Division No. ✓ Notes Red. Plotted Profile
Survey of Gage Rugby Ave Lot Date Date No.
Survey by F. J. McNeal Notes Gregory Notes Chkd. Checked X-Sec.
Indexed A. C. Johnson Date Date Date No.

Form 307 5M 11-35

PLEASE RETURN TO
LOS ANGELES COUNTY SURVEYOR
700 HALL OF RECORDS

NOTE: ANY ADDITIONS OR CHANGES ON THIS SHEET MUST BE MADE OR CIRCLED IN RED INK, WITH DATE AND NAME OF PERSON MAKING CHANGE

Do not extend notes this side of this line

STATION	B. S.	H. I.	F. S.	ELEV.	Gage Ave	
		169 21				
—			4 72	164 85	Gutter N end N E CR	
—			4 46	165 15	T.C. " " " "	
—			4 66	164 95	Gutter N " N W CR	
—			4 42	165 19	T.C. " " " "	
			4 49	165 12	Gutter W " " " "	
			4 46	165 15	T.C. " " " " "	
2+00			4 98	164 63	℄ S.D.	
T.P.			4 30	165 31		
	4 59	169 90				
2+85 5					S.S.M.H. 7'N.	N 463 / E 464 / S 466 / W 465
					See Profile Sheet 13 (Pg 153)	
2+87			4 93	164 97	℄ Int S.D. & Alley	
"			5 23	164 67	Gutter 3½' N of S.D. ℄ on ℄ Alley	
"			4 58	165 32	Brk 4½' " " " "	
"			4 18	165 72	100' N on ℄ Alley	
—			5 23	164 67	Gutter E end N E CR	
—			4 50	165 40	T.C. " " " "	

Profile No. ____ Notes Red. ____ Plotted ____ Job No. 6331 Division No. V
X-Sec. No. ____ Date ____ Date ____ Survey of Gage Rugby Ave Lat.
Notes Chkd. ____ Checked ____ Survey by F. J. McNeal Notes Gregory Date 9-17-36
Date ____ Date ____ Map No. ____ Indexed Johnson Date ____

F. B. 656 PG. 195

Form 307 5M 11-35

PLEASE RETURN TO
LOS ANGELES COUNTY SURVEYOR
700 HALL OF RECORDS

NOTE: ANY ADDITIONS OR CHANGES ON THIS SHEET MUST BE MADE OR CIRCLED IN RED INK, WITH DATE AND NAME OF PERSON MAKING CHANGE

Do not extend notes this side of this line

STATION	B. S.	H. I.	F. S.	ELEV.	Gage Ave
		169 90			
—			464	165 26	Gutter N end N ECR
—			440	165 50	T.C. " " " "
—			459	165 31	Gutter N " N WCR
—			446	165 44	T.C. " " " " "
—			515	164 75	Gutter W " " " "
—			448	165 42	T.C. " " " " "
2+87			560	164 30	Gutter on ℄ Alley Prod to South
"			506	164 84	T.C. " " " " " "
3+00			494	164 96	℄ S.D.
4+00			481	165 09	" " "
T.P.			455	165 35	
	486	170 21			
4+74 88			472	165 49	℄ Int SD & Rita on ℄ SD.
"			438	165 83	100' N on ℄ Rita Ave
"			523	164 98	100 S " " " "
—			528	164 93	Flow line Culvert N of N W Cor
—			512	165 09	" " " W " " " "
—			547	164 74	" " " W " S.W. Cor
—			574	164 47	" " " S " " " "
5+00			468	165 53	℄ S.D.

F. B. 656 PG. 196 Job No. 6331 Division No. V Notes Red. Plotted Profile No.
Survey of Gage Rugby Ave Lat. Date Date X-Sec.
Survey by F. J. McNeal Notes Gregory Notes Chkd. Checked No.
Indexed C. Johnson Date Date

Form 307 5M 11-35

PLEASE RETURN TO
LOS ANGELES COUNTY SURVEYOR
700 HALL OF RECORDS

NOTE: ANY ADDITIONS OR CHANGES ON THIS SHEET MUST BE MADE OR CIRCLED IN RED INK, WITH DATE AND NAME OF PERSON MAKING CHANGE

Do not extend notes this side of this line

STATION	B. S.	H. I.	F. S.	ELEV.	Gage Ave			
		170.21						
			4.81	165.34	Gutter	W end	S W C.R.	
			4.74	165.47	T.C.	" "	" " "	
			5.18	165.03	Gutter	S "	" " "	
			4.80	165.41	T.C.	"	" " "	
			5.36	164.85	Gutter	S "	S E C.R.	
			4.94	165.27	T.C.	" "	" " "	
			5.36	164.85	Gutter	E "	" " "	
			4.95	165.26	T.C.	" "	" " "	
			5.17	165.04	Gutter	E "	N E C.R.	
			4.46	165.75	T.C.	" "	" " "	
			5.15	165.06	Gutter	N "	" " "	
			4.55	165.66	T.C.	" "	" " "	
			4.92	165.29	Gutter	N "	" W "	
			4.52	165.69	T.C.	" "	" " "	
			4.58	165.63	Gutter	W "	" " "	
			4.49	165.72	T.C.	" "	" " "	
			4.34	165.87	Fd B.M. EL-217 El. 165.868			FB 639-160
B.M. EL-217	6.33	172.20			Gage Ave. & Etta Ave			N. W. Cor.
					Bt. Spk 17' W. of W end C.R.			

Profile No. ____ Notes Red. ____ Plotted ____ Job No. 6331 Division No. V
X-Sec. No. ____ Date ____ Date ____ Survey of Gage Ave. Etta Ave
Notes Chkd. ____ Checked ____ Surveyed by J. McNeal Notes Gregory Date 9-27-32
Date ____ Date ____ Map No. ____ Indexed C. Johnson Date ____

F. B. 654 Pg. 197

Form 307 5M 11-35

PLEASE RETURN TO
LOS ANGELES COUNTY SURVEYOR
700 HALL OF RECORDS

NOTE: ANY ADDITIONS OR CHANGES ON THIS SHEET MUST BE MADE OR CIRCLED IN RED INK, WITH DATE AND NAME OF PERSON MAKING CHANGE

Do not extend notes this side of this line

STATION	B. S.	H. I.	F. S.	ELEV.	Gage Ave
		172 20'			
6+00			606	166 14	℄ S.D.
6+62			523	166 77	℄ Int. S.D. & Alley
"			551	166 69	100' S on ℄ Alley
					S.S. M.H.
			1792	154 28	Inv. 8" Inlet N
			1798	154 22	" 8" Outlet S
6+62			571	166 49	Gutter 32' N of ℄ SD. on ℄ Alley
"			534	166 86	Brk 40' " " "
"			514	167 06	100' N of ℄ SD on ℄ Alley
					S.S. M.H.
			1590	156 30	Inv. 8" Inlet N
			1592	156 28	" 8" Outlet S
—			582	166 38	Gutter E end N ECR.
—			530	166 90	T.C. " " " "
—			534	166 86	Gutter N " " "
—			515	167 05	T.C. " " " "

46 West of E PL
215' S of Pro. S.D.

N	E	S	W
569	567	571	572
1156		1160	
67		67	
1792		1798	

46 West of E PL
184' N of Pro. S.D.

N	E	S	W
483	479	484	488
1040		1041	
67		67	
1590		1592	

F. B. 656 PG. 198 Job No. 8331 Division No. V Notes Red. Plotted Profile No.
Survey of Gage Rugby Ave Lat. Date Date X-Sec.
Survey by F. J. McNeal Notes Gregory Notes Chkd. Checked No.
Indexed C. Johnson Date Date

Form 307 5M 11-35

PLEASE RETURN TO
LOS ANGELES COUNTY SURVEYOR
700 HALL OF RECORDS

NOTE: ANY ADDITIONS OR CHANGES ON THIS SHEET MUST BE MADE OR CIRCLED IN RED INK, WITH DATE AND NAME OF PERSON MAKING CHANGE

Do not extend notes this side of this line

STATION	B. S.	H. I.	F. S.	ELEV.	Gage Tie	
		172 20				
—			510	167 10	Gutter N end N E C P	
—			487	167 33	T.C. " " "	
—			556	166 64	Gutter E " " "	
—			494	167 26	T.C. " " " "	
—			558	166 62	Gutter E " " E C P	
—			543	166 77	T.C. " " " "	
—			548	166 72	Gutter S " " "	
—			539	166 81	T.C. " " " "	
—			505	167 15	Gutter S.W.C. □ cor.	
—			503	167 17	T.C. " " " "	
TP			394	168 26		
	2 80	173 15				
6+23.5			736	165 79	Top of Catch Basin (Grating) 8' South	3.55 1.20 4.80 to bot Pipe
			12.2	161.0	Flow line 15" C.I.P. to W	
7+00			579	167 36	± S.D.	
7+27.2			58.	167 29	Top of Catch Basin Grating 15' South	3.3 to bot Pipe
			9.2	164.0	Flow line 15" C.I.P. to E	
8+00			500	168 15	± S.D.	
T.P.			523	167 92		
	579	173 71				
8+34.5			601	167 70	Conc. x Gutter on ± S.D.	

Profile No. ____ Notes Red. ____ Plotted ____ Job No. 6331 Division No. V
Date ____ Date ____ Survey of Gage Rugby Ave Lgt.
X-Sec. No. ____ Notes Chkd. ____ Checked ____ Survey by E. J. McNeal Notes Gregory Date 9-17-36
Date ____ Date ____ Map No. ____ Indexed Johnson Date ____

F. B. 656 PG. 199

Form 307 5M 11-35

PLEASE RETURN TO
LOS ANGELES COUNTY SURVEYOR
700 HALL OF RECORDS

NOTE: ANY ADDITIONS OR CHANGES ON THIS SHEET MUST BE MADE OR CIRCLED IN RED INK, WITH DATE AND NAME OF PERSON MAKING CHANGE

Do not extend notes this side of this line

STATION	B. S.	H. I.	F. S.	ELEV.	Gage Ave
		173 71			
8+72 3			488	168.83	Top Rail P.E. Ry + ℄ S.D.
8+75 8			489	168 82	" " " " " " " "
8+79 65			489	168 82	℄ Int S.D. + Pacific Blvd.
"			454	169 17	100' N on ℄ " "
"			532	168 39	100 S " " " "
8+83 3			487	168 84	Top Rail P.E. Ry + ℄ S.D.
8+86 8			487	168 84	" " " " " " " "
9+00			504	168 [illegible]	℄ S.D.
9+24 5			562	168 09	℄ S.D. Conc. x Gutter.
—			555	168 16	Gutter W end S W C R.
—			492	168 79	T.C. " " " " "
—			576	167 95	Gutter S " " " "
			497	168 74	T.C. " " " " "
			612	167 59	Gutter S end S.E.C.R.
—			533	168 38	T.C. " " " " "
—			586	167 85	Gutter E " " " "
—			529	168 42	T.C. " " " " "
—			571	168 10	Gutter E " N.E.C.R.
—			519	168 52	T.C. " " " " "

F. B. 656 PG. 200 Job No. 6331 Division No. V Notes Red. Plotted Profile No.
Survey of Gage Ruby Ave Lgt Date Date X-Sec.
Survey by F. J. McNeal Notes Gregory Notes Chkd. Checked No.
Index C. Johnson Date Date Date

Form 307 5M 11-35

PLEASE RETURN TO
LOS ANGELES COUNTY SURVEYOR
700 HALL OF RECORDS

NOTE: ANY ADDITIONS OR CHANGES ON THIS SHEET MUST BE MADE OR CIRCLED IN RED INK, WITH DATE AND NAME OF PERSON MAKING CHANGE

Do not extend notes this side of this line

STATION	B. S.	H. I.	F. S.	ELEV.	Gage Ave	
		173 71				
—			586	167 85	Gutter N end N E C R	
—			511	168 00	T.C. " " "	
—			541	168 30	Gutter N " N W C R	
—			464	169 07	T.C. " " "	
—			531	168 40	Gutter N " " "	
—			461	169 10	T.C. " " " "	
			460	169 11	Fd BM EL-216 El. 169.125	FB 639-159
BM EL-216				169 13	Gage Ave + Pacific Blvd	N. W. Cor.
	469	173 82			C. Spk. 4' N of N. end C.R.	
9+39E			511	168 71	℄ S.D. (Brk)	
10+00			511	168 71	℄ S.D.	
T.P.			477	169 05		
	534	174 39				
10+97			555	168 84	℄ Int S.D. + Alley	
"			555	168 84	Conc. Gutter 34' N of S.D. ℄ on ℄ Alley	
"			516	169 23	44' N Brk. ℄ Alley	
"			495	169 44	100' " " "	
"			583	168 56	Conc. Gutter 9' S of S.D. on ℄ Alley	
"			524	169 15	Brk 15' S of ℄ S.D. on ℄ Alley	
"			589	168 50	100 S of ℄ S.D. " " "	

Profile No. ____ Notes Red. ____ Plotted ____ Job No. 6331 Division No. V F.B. 005 Pg. 201
Date ____ Date ____ Survey of Gage Ave Lat.
X-Sec. No. ____ Notes Chkd. ____ Checked ____ Survey by F. J. McNeal Notes Gregory Date 9-17-36
Date ____ Date ____ Map No. ____ Indexed A. C. Johnson Date ____

Form 307 5M 11-35

PLEASE RETURN TO
LOS ANGELES COUNTY SURVEYOR
700 HALL OF RECORDS

NOTE: ANY ADDITIONS OR CHANGES ON THIS SHEET MUST BE MADE OR CIRCLED IN RED INK, WITH DATE AND NAME OF PERSON MAKING CHANGE

Do not extend notes this side of this line

STATION	B. S.	H. I.	F. S.	ELEV.	Gage Ave	
		174 39				
					SS M.H	42 E of W. PL 112' N of ℄ Prop. SD. N 480 E 483 S 480 W 475 12.58 12.65 67 67 18.05 18.12
			18 05	15[illegible] 34	Inv. 8" Inlet N	
			18 12	156 27	" 8" Outlet S	
					SS M.H	48 W of E. PL 278' S of ℄ Prop. SD. N 687 E 685 S 688 W 692 12.49 12.56 67 67 20.03 20.11
			20 03	154 36	Inv. 8" Inlet N	
			20 11	154 28	" 8" Outlet S	
			5 86	1[illegible]8 53	Gutter W end S.W.C.R.	
			5 34	16[illegible] 05	T.C. " " " " "	
			5 31	169 08	Gutter S " " " "	
			5 31	169 08	T.C. " " " " "	
			5 29	169 10	Gutter S " S.E.C.R.	
			5 29	169 10	T.C. " " " " "	
			5 80	168 5[illegible]	Gutter E " " " "	
			5 35	169 [illegible]	T.C. " " " " "	
			5 59	168 [illegible]	Gutter E " N.E.C.R.	
			5 13	1[illegible] [illegible]	T.C. " " " " "	

F. B. [illegible] PG. 262 Job No. 6331 Division No. V Notes Red. Plotted Profile No.
Survey of Gage Rugby Ave Lat. Date Date X-Sec.
Survey by F. J. McNeal Notes Gregory Notes Chkd. Checked
Indexed C. Johnson Date Date No.

Form 307 5M 11-35

PLEASE RETURN TO
LOS ANGELES COUNTY SURVEYOR
700 HALL OF RECORDS

NOTE: ANY ADDITIONS OR CHANGES ON THIS SHEET MUST BE MADE OR CIRCLED IN RED INK, WITH DATE AND NAME OF PERSON MAKING CHANGE

Do not extend notes this side of this line

STATION	B. S.	H. I.	F. S.	ELEV.	Gage Ave	
		174 39				
—			526	169 13	Gutter N end NECR.	
—			514	169 25	T.C. " " " "	
—			506	169 33	Gutter N " NWCR.	
—			506	169 33	T.C. " " " "	
—			559	168 80	Gutter W " " " "	
—			518	169 21	T.C. " " " "	
11+00			559	168 80	℄ SD	
11+05.5					Edison M.H.	
						N 532 E 530 S 527 W 528
					High Tension See S.C.E.Co.	
T.P.			532	169 07		
	522	174 29				
12+00			521	169 08	℄ S.D.	
12+65			557	168 72	Conc. x Gutter on ℄ S.D.	
12+84.75			516	169 13	℄ Int S.D. x Rugby Ave	
"			448	169 81	100' N on ℄ Rugby "	
"			545	168 84	100' S " " " "	

Profile No. ____ Notes Red. ____ Plotted ____ Job No. 6331 Division No. 1 F.B. 656 Pg. 203
Date ____ Date ____ Survey of Gage Rugby Ave Lgt
X-Sec. No. ____ Notes Chkd. ____ Checked ____ Survey by F. J. McNeal Notes Gregory Date 9-17-36
Date ____ Date ____ Map No. ____ Indexed A. C. Johnson Date ____

Form 307 5M 11-35

PLEASE RETURN TO
LOS ANGELES COUNTY SURVEYOR
700 HALL OF RECORDS

NOTE: ANY ADDITIONS OR CHANGES ON THIS SHEET MUST BE MADE OR CIRCLED IN RED INK, WITH DATE AND NAME OF PERSON MAKING CHANGE

Do not extend notes this side of this line

STATION	B. S.	H. I.	F. S.	ELEV.	Gage Ave	
		174 29				
13+00			517	169 12	℄ SD	
13+045			523	169 06	Conc x Gutter ℄. SD	
14+00			430	169 99	℄ SD	
T.P			434	169 95		
	451	174 46				
14+00			466	169 80	Gutter N. Side	
"			404	170 42	T.C. " "	
"			494	169 52	Gutter S "	
"			437	170 09	T.C. " "	
—			543	169 03	Gutter W end SWCR	Rugby + Gage
—			483	169 63	T.C. " " " " "	
—			553	168 93	Gutter S " " " " "	
—			481	169 65	T.C. " " " " " "	
—			577	168 69	Gutter S " SECR	
—			522	169 24	T.C. " " " " " "	
—			562	168 84	Gutter E " " " " "	
—			519	169 27	T.C. " " " " " "	
—			540	169 06	Gutter E " NECR	
—			496	169 50	T.C. " " " " " "	

F. B. 656 PG. 204 Job No. 6331 Division No. V Notes Red. Plotted Profile No.
Survey of Gage Rugby Ave Lgt. Date Date X-Sec.
Survey by F. J. McNeal Notes Gregory Notes Chkd. Checked No.
Indexed A. C. Johnson Date Date

Form 307 5M 11-35

PLEASE RETURN TO
LOS ANGELES COUNTY SURVEYOR
700 HALL OF RECORDS

NOTE: ANY ADDITIONS OR CHANGES ON THIS SHEET MUST BE MADE OR CIRCLED IN RED INK, WITH DATE AND NAME OF PERSON MAKING CHANGE

Do not extend notes this side of this line

STATION	B. S.	H. I.	F. S.	ELEV.	Gage Ave	
		174 46				
—			5 55	168 91	Gutter N end N E C R	
			4 97	169 49	T.C " " " " "	
—			5 26	169 20	Gutter N " N. W. C.R.	
			4 50	169 96	T.C " " " "	
—			5 22	169 24	Gutter W " "	
—			4 52	169 94	T.C " " " "	
			5 00	169 46	Fd BM EL-215 El. 169.473	F.B. 639-159
BM EL-215					Gage Ave & Rugby Ave	N.E Cor
					Bt Spk 14' E of E end CR	

Profile No. ____ Notes Red. ____ Plotted ____ Job No. 6331 Division No. V F. B. 656 PG. 205

X-Sec. No. ____ Date ____ Date ____ Survey of Gage Rugby Ave Lat.

Notes Chkd. ____ Checked ____ Survey By F. J. McNeal Notes Gregory Date 9-17-36

Date ____ Date ____ Map No. ____ Indexed E. C. Johnson Date ____

F. B. 656 PG. 206 | Job No. 6331 | Division No. V | Notes Red. | Plotted | Profile

Survey of Gage Rugby Ave Lat. | Date | Date | No.

Survey by F. J. McNeal | Notes Gregory | Notes Chkd. | Checked | X-Sec.

Indexed A. C. Johnson | Date | Date | Date | No.

Form 307 5M 11-35

PLEASE RETURN TO
LOS ANGELES COUNTY SURVEYOR
700 HALL OF RECORDS

NOTE: ANY ADDITIONS OR CHANGES ON THIS SHEET MUST BE MADE OR CIRCLED IN RED INK, WITH DATE AND NAME OF PERSON MAKING CHANGE

Do not extend notes this side of this line

STATION	B. S.	H. I.	F. S.	ELEV.	
					Gage Ave

Notes Ck'd by		Survey of Gage Miles Ave Lat.	F.B. 656 Pg. 207
Map No.		W. O. 6331 Tape No. 038 St'd 84° F.	
Office Work		Surveyed by F. J. McNeal	
Checked		Notes Mc Date 9-10-36	
Date		Indexed A. C. Johnson	

(14)

CENTER LINE SURVEY
EAST COMPTON CREEK DRAINAGE SYSTEM
GAGE MILES AVE LATERAL
From Seville Ave. to Miles Ave.
J.N. 6331

For Profile See F.B. 656 Pg 215 to 226

F.J. McNeal
Jack Gregory
R.L. Green
A.G. Meier

SEP 30 1936

RECEIVED		Smelser
PROGRESSED	✓	✓
BOOK INDEXED	✓	✓
MAP INDEXED	✓	✓
RECORD INDEXED	✓	✓
CARD INDEXED	✓	✓

Note: Any Additions or Changes on This Sheet Must be Made or Circled in Red Ink With Date and Name of Person Making Change

Do not extend notes this side of this line

RETURN TO
LOS ANGELES COUNTY SURVEYOR
700 HALL OF RECORDS

FORM 247 10M 11-35

F.B. 656 PG. 209.

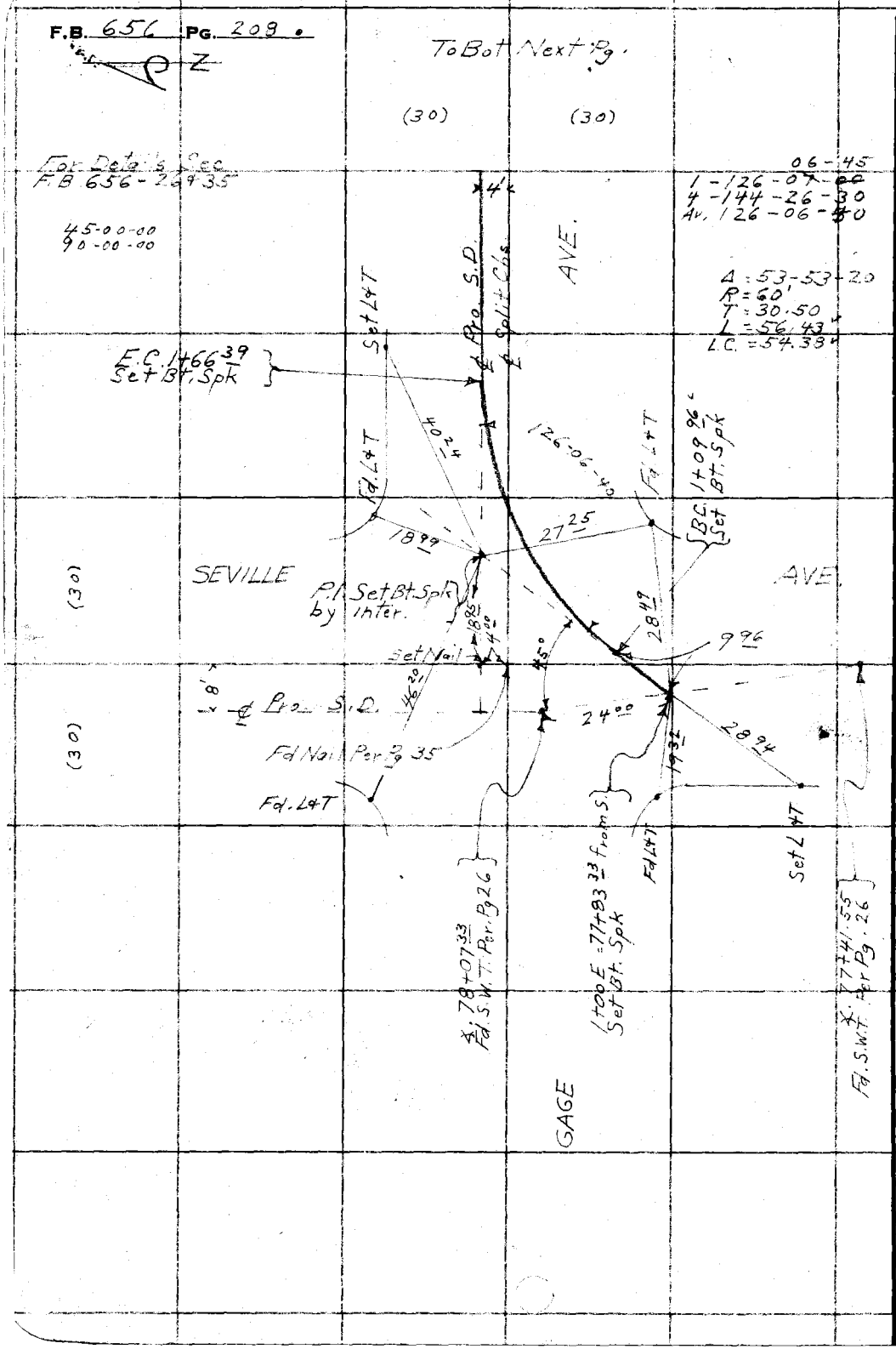

RETURN TO
LOS ANGELES COUNTY SURVEYOR
700 HALL OF RECORDS

Note: Any Additions or Changes on This Sheet Must be Made or Circled in Red Ink With Date and Name of Person Making Change.

Do not extend notes this side of this line

(14)

Notes Ck'd by	Survey of Gage Miles Avenue
Map No.	W. O. 6331 Tape No. 030 St'd 84°F.
Office Work	Surveyed by F. J. McNeal
Checked	Notes Mc Date 9-10-36
Date	Indexed A. C. Johnson

F.B. 656 Pg. 209.

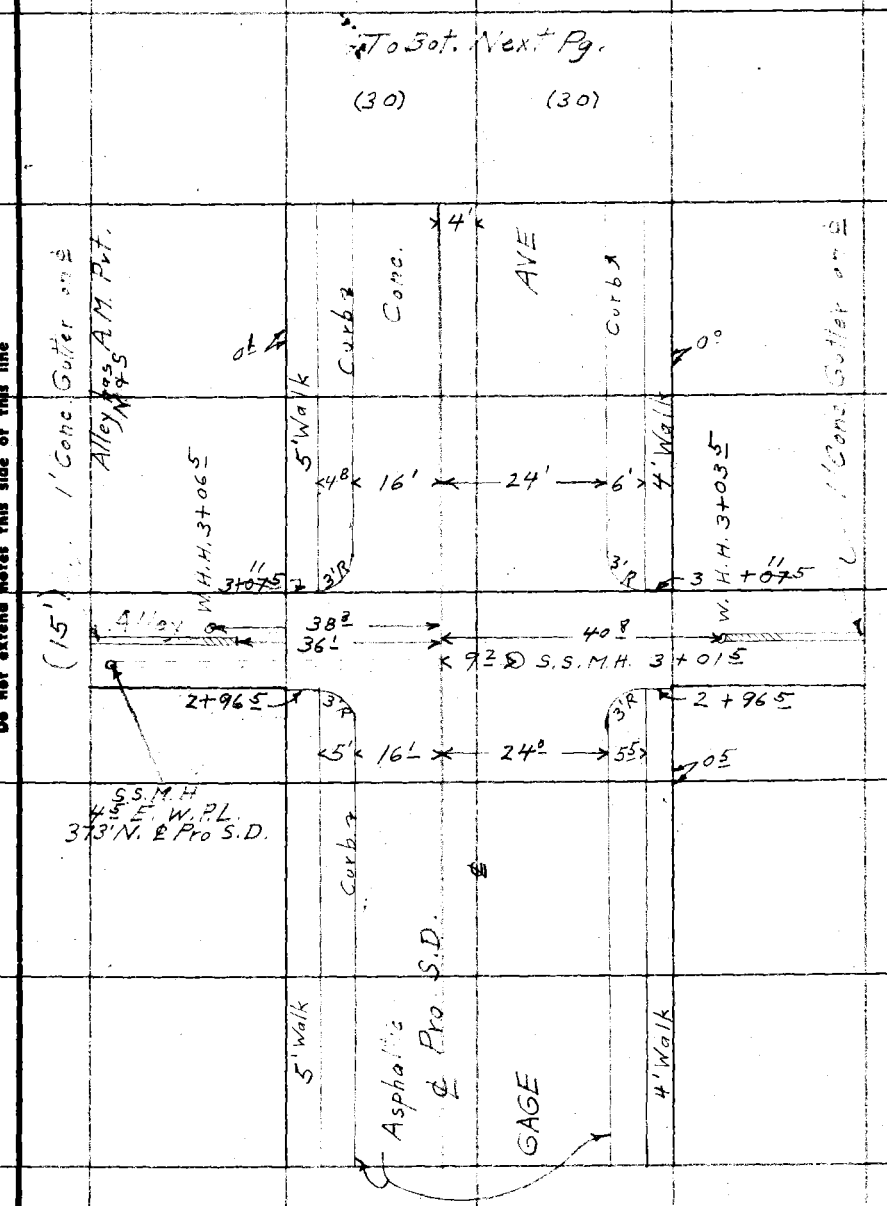

Note: Any Additions or Changes on This Sheet Must be Made or Circled in Red Ink With Date and Name of Person Making Change.

Do not extend notes this side of this line

RETURN TO
LOS ANGELES COUNTY SURVEYOR
700 HALL OF RECORDS

FORM 247 10M 11-35

F.B. 656 PG. 210.

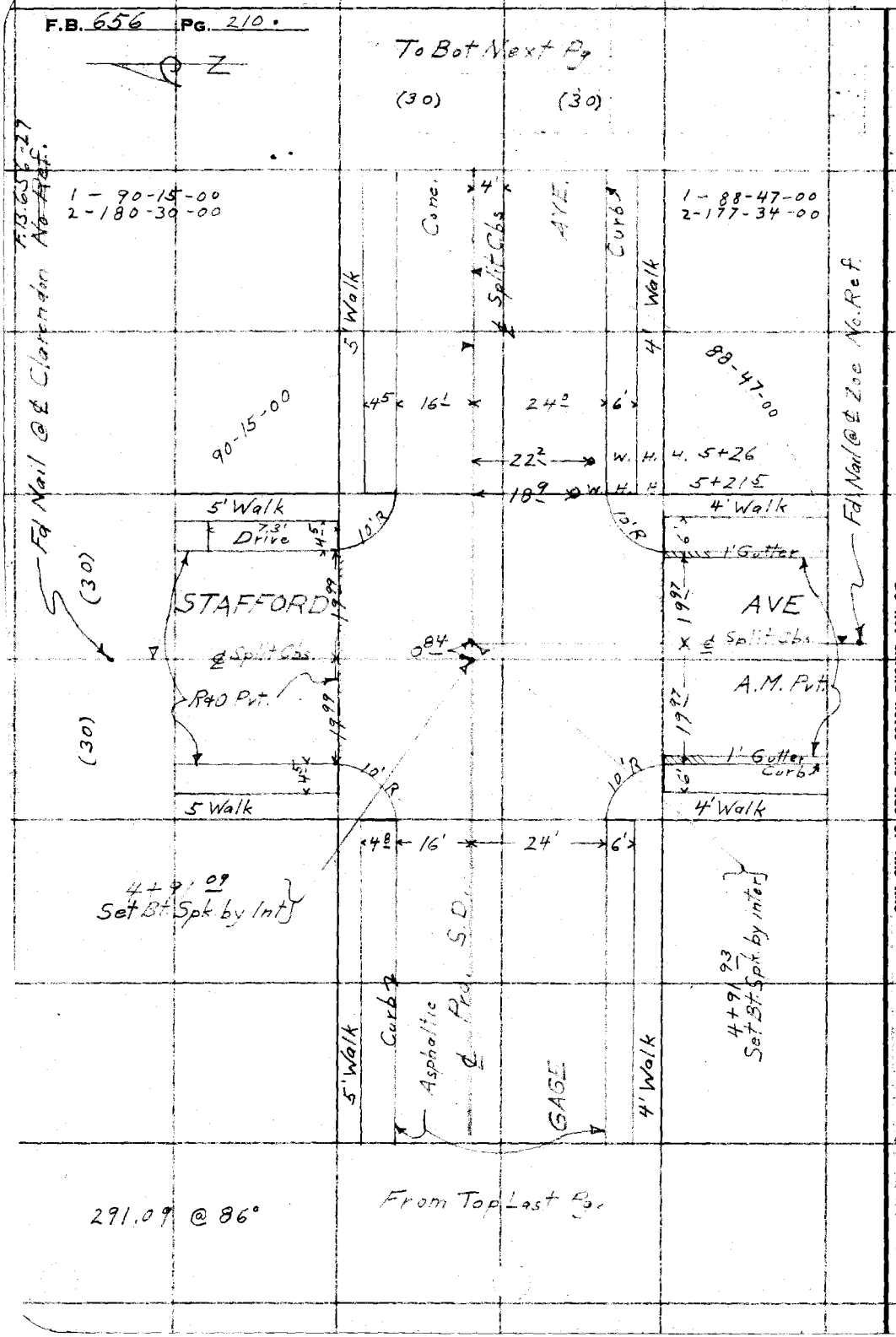

RETURN TO
LOS ANGELES COUNTY SURVEYOR
700 HALL OF RECORDS

Do not extend notes this side of this line

Note: Any Additions or Changes on This Sheet Must be Made or Circled in Red Ink With Date and Name of Person Making Change.

(14)

Notes Ck'd by	Survey of Gage Miles Ave Lat
Map No.	W. O. 6331 Tape No. 038 St'd 84 °F.
Office Work	Surveyed by F. J. McNeal
Checked	Notes Mc Date 9-10-36
Date	Indexed A. C. Johnson

F.B. 656 PG. 211

PZ

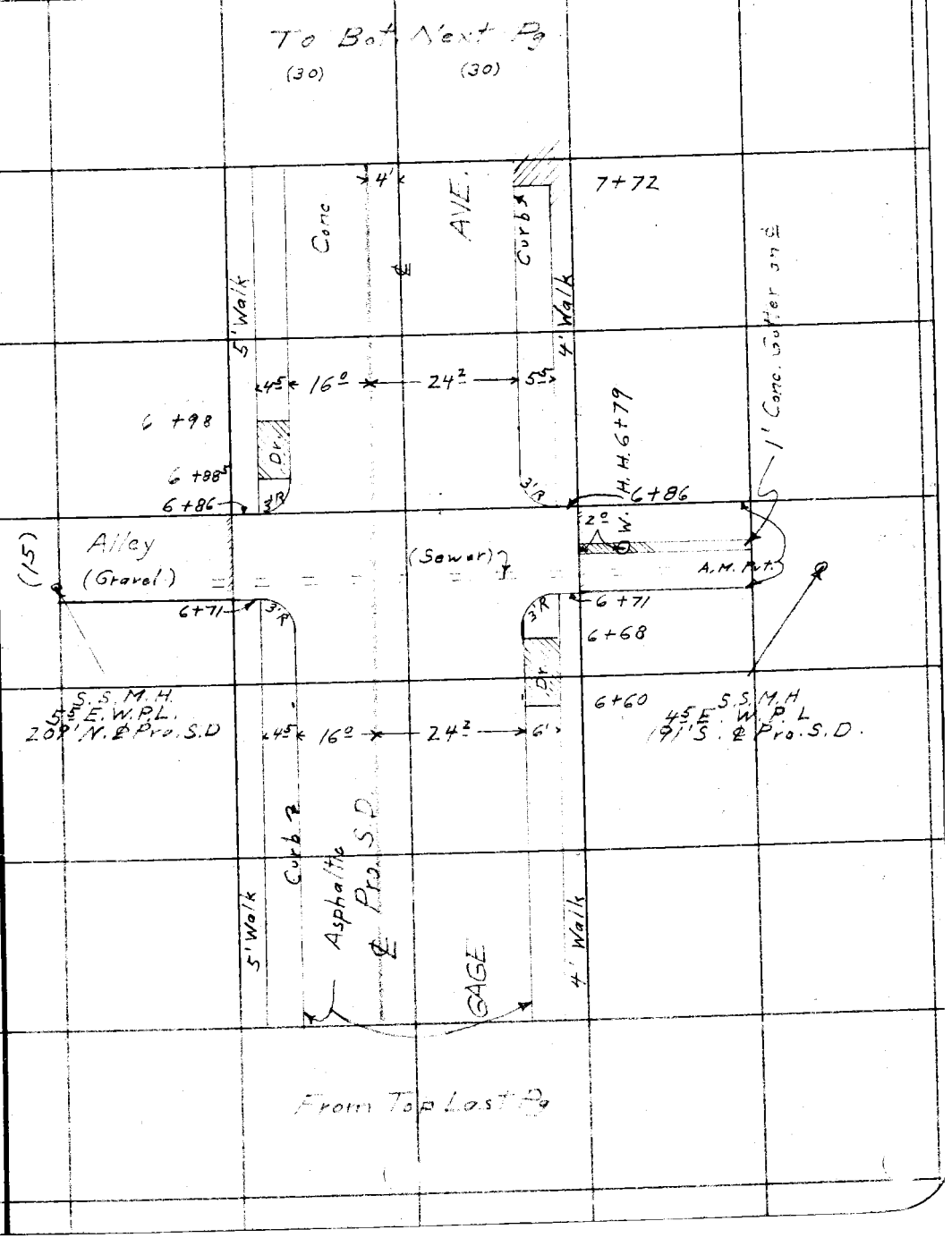

Note: Any Additions or Changes on This Sheet Must be Made or Circled in Red Ink With Date and Name of Person Making Change.

Do not extend notes this side of this line

RETURN TO
LOS ANGELES COUNTY SURVEYOR
700 HALL OF RECORDS

FORM 247 10M 11-35

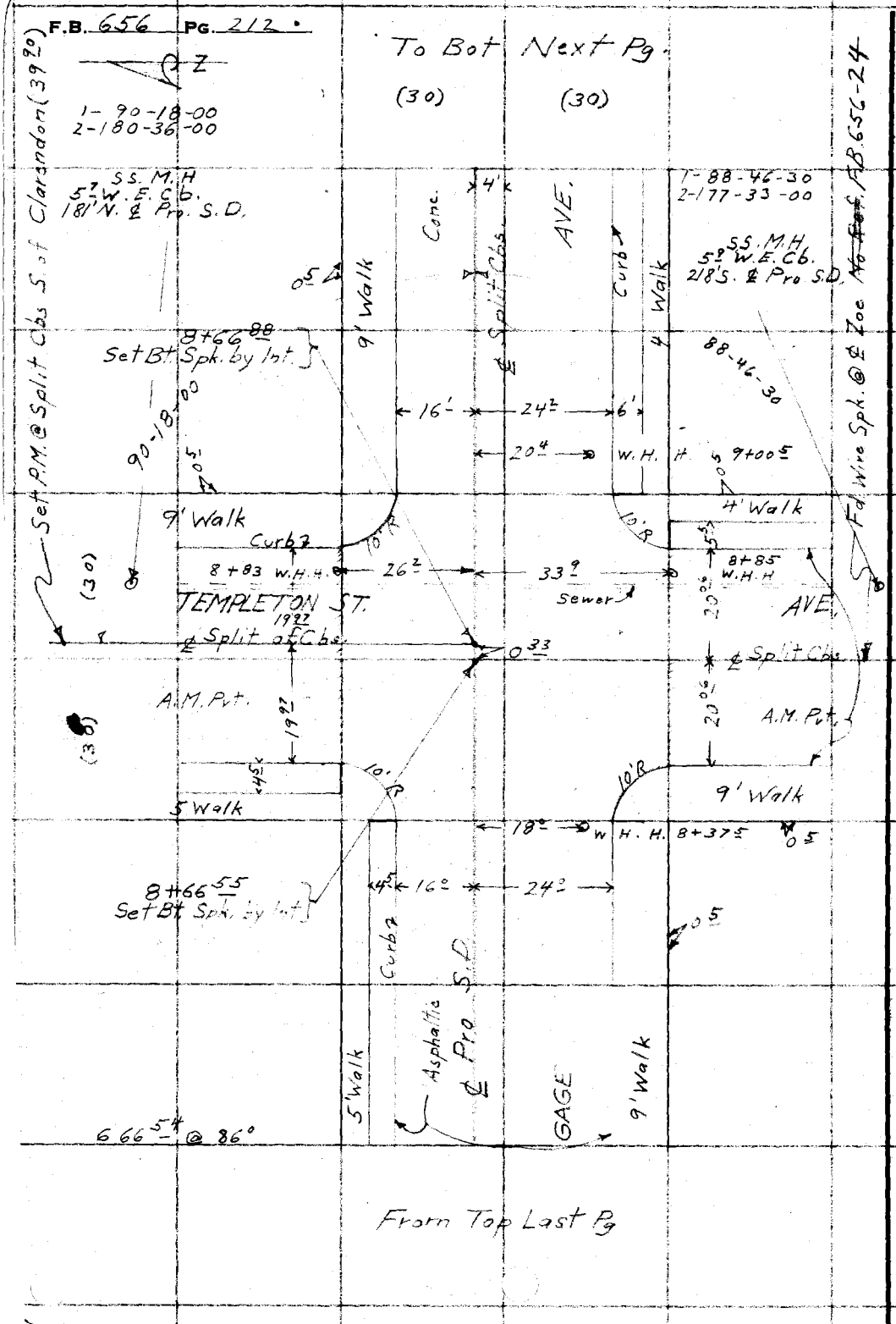

RETURN TO
LOS ANGELES COUNTY SURVEYOR
700 HALL OF RECORDS

Note: Any Additions or Changes on This Sheet Must be Made or Circled in Red Ink With Date and Name of Person Making Change.

Do not extend notes this side of this line

(14)

Notes Ck'd by	Survey of Gage Miles Ave Lat
Map No.	W. O. 6331 Tape No. 038 St'd 84 °F.
Office Work	Surveyed by F. J. McNeal
Checked	Notes Mc Date 9-10-36
Date	Indexed A. C. Johnson

F.B. 656 Pg. 213

For Dimensions of Culverts See Next Pg

Note: Any Additions or Changes on This Sheet Must be Made or Circled in Red Ink With Date and Name of Person Making Change

Do not extend notes this side of this line

RETURN TO LOS ANGELES COUNTY SURVEYOR 700 HALL OF RECORDS

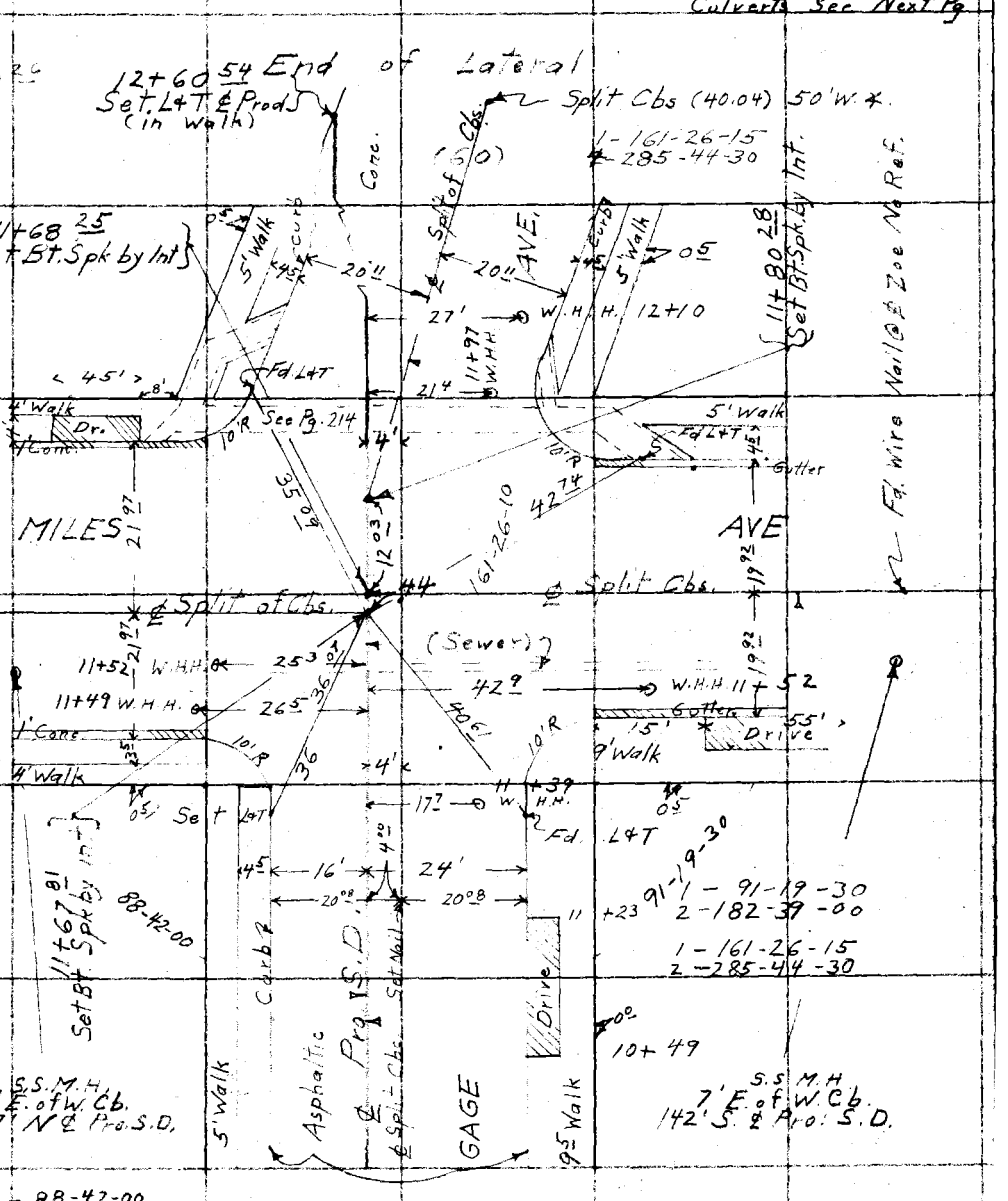

1-88-42-00
2-177-24-00

From Top Last Pg.

Could not find L.H.'s Shown on hard copy bet. Templeton & Miles

967.80 @ 86°

FORM 247 10M 11-38

F.B. 656 PG. 214

Dimensions are to back of Walk

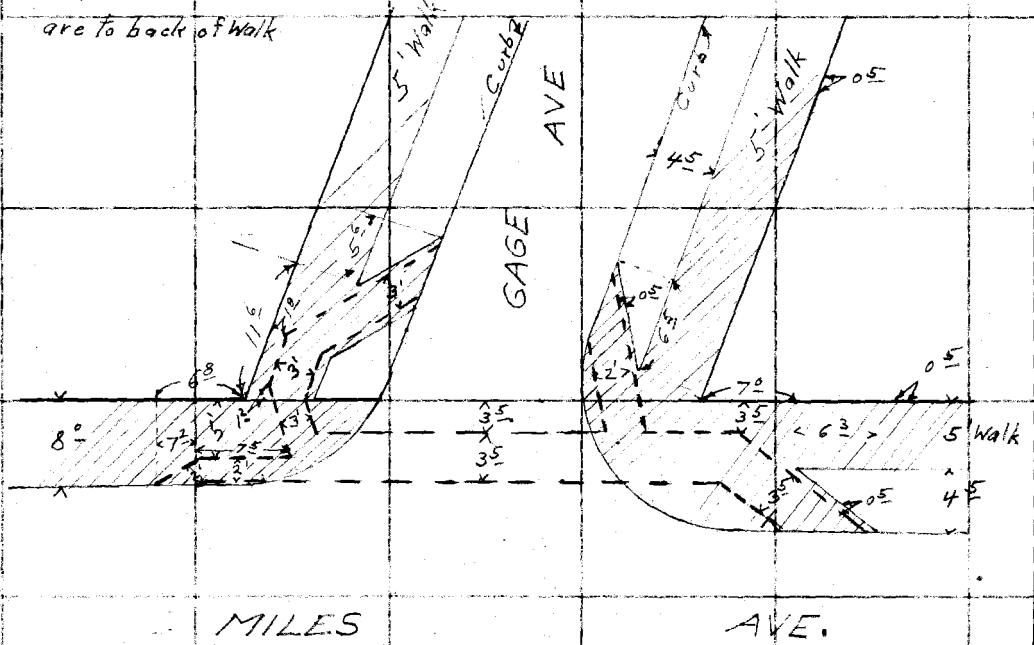

Dimensions of Culverts @ Miles Ave & Gage Ave.
See Last Pg

RETURN TO
LOS ANGELES COUNTY SURVEYOR
700 HALL OF RECORDS

Do not extend notes this side of this line

Note: Any Additions or Changes on This Sheet Must Be Made or Circled in Red Ink With Date and Name of Person Making Change.

Profile No.	Notes Red.	Plotted	Job No. 6331	Division No. V	F.B. 656	Pg. 215
	Date	Date	Survey of Gage Miles Ave Lat			
X-Sec. No.	Notes Chkd.	Checked	Survey by F. J. McNeal	Notes Gregory	Date 9-21-36	
	Date	Date	Map No.	Indexed A. C. Johnson	Date	

CENTER LINE PROFILE

EAST COMPTON CREEK DRAINAGE SYSTEM

GAGE MILES AVE. LAT.

FROM SEVILLE AVE. TO MILES AVE.

For Center Line Notes See F.B. 656 Pg 207 to 214

J.N. 6331

F. J. McNeal Chief
Jack Gregory "
R. L. Green H.C.
A. G. Meier R.C.

RECEIVED SEP 30 1936 Smelser
PROGRESSED ✓ ✓
BOOK INDEXED ✓ ✓
MAP INDEXED ✓ ✓
RECORD INDEXED ✓ ✓
CARD INDEXED ✓ ✓
REDUCED in field
CHECKED ACM 10-1-36

ELEV. | F. S. | H. I. | B. S. | STATION

NOTE: ANY ADDITIONS OR CHANGES ON THIS SHEET MUST BE MADE OR CIRCLED IN RED INK, WITH DATE AND NAME OF PERSON MAKING CHANGE

Do not extend notes this side of this line

PLEASE RETURN TO
LOS ANGELES COUNTY SURVEYOR
700 HALL OF RECORDS

Form 307 5M 11-35

Form 307 5M 11-35

PLEASE RETURN TO
LOS ANGELES COUNTY SURVEYOR
700 HALL OF RECORDS

NOTE: ANY ADDITIONS OR CHANGES ON THIS SHEET MUST BE MADE OR CIRCLED IN RED INK, WITH DATE AND NAME OF PERSON MAKING CHANGE

Do not extend notes this side of this line

STATION	B. S.	H. I.	F. S.	ELEV.	Gage Ave	
				165 00	Fd B.M. EL-77 El. 165.001	F.B. 639-87
B.M. EL-77	501	170 01			Seville Ave + Gage St.	N. E. Cor.
					Bt Spk in Cb 24 E of E end C.R.	
1+00 = 77+83.33			533	164 68	± S.D.	
B.C. 1+04.76			527	164 74	" " "	
E.C. 1+66.39			503	164 98		
—			494	165 07	± 1/2 S.D. Seville + Gage.	
—			491	165 10	100' W on ℄ Gage.	
—			515	164 86	100' N " ℄ Seville Ave	
—			592	164 09	100 S " " " "	
			505	164 96	Gutter N end N W C.R.	
			482	165 19	T.C. " " " "	
			489	165 12	Gutter W " " " "	
			486	165 15	T.C. " " " " "	
			538	164 63	Gutter W " S W C.R.	
			523	164 78	T.C. " " " " "	
			567	164 34	Gutter S " " " "	
			516	164 85	T.C. " " " " "	
			529	164 72	Gutter S " S.E. C.R.	
			529	164 72	T.C. " " " " "	

F. B. 656 PG 216 Job No. 6331 Division No. V Notes Red. Plotted Profile
Survey of Gage Miles Ave Lat Date Date No.
Survey by F. J. McNeal Notes Gregory Notes Chkd. Checked X-Sec.
Indexed A. C. Johnson Date Date Date No.

Form 307 5M 11-35

PLEASE RETURN TO
LOS ANGELES COUNTY SURVEYOR
700 HALL OF RECORDS

NOTE: ANY ADDITIONS OR CHANGES ON THIS SHEET MUST BE MADE OR CIRCLED IN RED INK, WITH DATE AND NAME OF PERSON MAKING CHANGE

Do not extend notes this side of this line

STATION	B. S.	H. I.	F. S.	ELEV.	Gage Ave	
		170 01				
—			527	164 74	Gutter E end S E C	
—			523	164 78	TC.	
—			493	165 08	Gutter E " N " "	
—			489	165 12	TC. " " " " "	
			518	164 83	Gutter N " " " "	
—			485	165 [illegible]	TC " " " " " "	
T.P			523	164 78		
	543	170 21				
2+00			524	164 97	℄ S.D	
3+00			520	165 01	" " "	
3+01 S					S.S. M.H	
			18 37	159 82	Inv. 8" Drain	
			17 05	153 46	" 8" Inlet N	
			16 90	153 31	" 8" Inlet E	
			17 46	152 75	" 15 Outlet S	
			17 44	152 77	" 15" Inlet W	
3+03 S			520	165 01	℄ Int Gage & Alley	
			584	164 37	Gutter 15' N on ℄ Alley	
			518	165 03	Brk 27" " " "	
			446	165 75	100' N on ℄ Alley	

N Drain: 522, 480, 67 = 10.37

92 S of Prop S.D.

C	E	S	N
522	523	525	525
17.05	17.00	15.90	17.94
67	67	1.25	1.25
17.05	16.90	14.65	16.69

Profile No. ____ Notes Red. ____ Plotted ____ Job No. 6331 Division No. V Gage Miles Avg 4.1 F.B. 456 PG 217

X-Sec. No. ____ Date ____ Date ____ Survey of ____ Survey Notes ____ Date 7-24-36

Notes Chkd. ____ Date ____ Checked ____ Map No. ____ Date ____ Checked Johnson Date ____

F. J. McNeal

Form 307 5M 11-35

PLEASE RETURN TO
LOS ANGELES COUNTY SURVEYOR
700 HALL OF RECORDS

NOTE: ANY ADDITIONS OR CHANGES ON THIS SHEET MUST BE MADE OR CIRCLED IN RED INK, WITH DATE AND NAME OF PERSON MAKING CHANGE

Do not extend notes this side of this line

STATION	B. S.	H. I.	F. S.	ELEV.	Gage Ave
		170 21			
—					S.S.M.H. 45 E of W. P.L. 373' N of Prop S.D.
			8 63	161 58	Inv. 8" Inlet N
			8 70	161 51	Inv. 8" Outlet S
3+03 E			6 04	164 07	Gutter 24' S on ± Alley
"			5 27	164 94	Brk 33' " " " "
"			5 26	164 95	100' " " " "
			6 08	164 13	Gutter W. end S.W C.R.
			5 28	164 93	T.C. " " " " "
			5 36	164 85	Gutter S " " " "
			5 04	165 17	T.C. " " " " "
			5 33	164 88	Gutter S " S E C.R.
			5 18	165 03	T.C. " " " " "
			6 06	164 15	Gutter E " " " "
			5 36	164 85	T.C. " " " " "
			5 75	164 46	Gutter E " N.E.C.R.
			5 04	165 17	T.C. " " " " "
			5 13	165 08	Gutter N " " " "
			5 02	165 19	T.C. " " " " "

N 244 552 67 8.63 — 573

S 246 557 67 8.70 — 576

F. B. 656 Pg. 218 Job No. 6331 Division No. Y Notes Red. Plotted Profile No.
Survey of Gage Miles Ave Lot Date Date
Survey by F. J. McNeal Notes Gregory Notes Chkd. Checked X-Sec. No.
Indexed A. C. Johnson Date Date Date

Form 307 5M 11-35

PLEASE RETURN TO
LOS ANGELES COUNTY SURVEYOR
700 HALL OF RECORDS

NOTE: ANY ADDITIONS OR CHANGES ON THIS SHEET MUST BE MADE OR CIRCLED IN RED INK, WITH DATE AND NAME OF PERSON MAKING CHANGE

Do not extend notes this side of this line

STATION	B. S.	H. I.	F. S.	ELEV.	Gage Ave
		170 21			
			512	165 09	Gutter N end N WCR
			495	165 26	T.C. " " " "
			578	164 43	Gutter W " " " "
			503	165 18	T.C. " " " " "
4+00			512	165 09	℄ S.D.
T.P.			576	164 45	
	570	170 15			
4+[illegible]			488	165 27	℄ Int S.D. + Stafford to N
"			545	164 70	Gutter 15' N on ℄ Stafford Av.
"			387	166 28	100' N " " " "
4+91 [illegible]			488	165 27	℄ Int S.D + Stafford to S
"			543	164 72	100' S on ℄ Stafford Av.
5+00			484	165 31	℄ S.D.
—			532	164 83	Gutter E end NECR
—			443	165 72	T.C. " " " "
—			536	164 79	Gutter N " " " "
—			437	165 78	T.C. " " " " "
—			543	164 72	Gutter N " NWCR
—			479	165 36	T.C. " " " " "

Profile No. ____ Notes Red. ____ Plotted ____ Job No. 6331 Division No. V F. B. 656 PG 219
Date ____ Date ____ Survey of Gage Miles Ave Lat.
X-Sec. No. ____ Notes Chkd. ____ Checked ____ Survey by F. J. McNeal Notes Gregory Date 9-21-36
Date ____ Date ____ Map No. ____ Indexed E. Johnson Date ____

Form 307 5M 11-35

PLEASE RETURN TO
LOS ANGELES COUNTY SURVEYOR
700 HALL OF RECORDS

NOTE: ANY ADDITIONS OR CHANGES ON THIS SHEET MUST BE MADE OR CIRCLED IN RED INK, WITH DATE AND NAME OF PERSON MAKING CHANGE

Do not extend notes this side of this line

STATION	B. S.	H. I.	F. S.	ELEV.	Gage Ave	
		170 15				
			554	16[illegible] 61	Gutter W end N W C R	
			480	16[illegible] 35	T.C. " " " "	
			573	[illegible]	Gutter W " S W C R	
			518	16[illegible] 97	T.C. " " " " "	
			575	164 40	Gutter S " " " "	
			517	16[illegible] 98	T.C. " " " " "	
			584	16[illegible] 31	Gutter S " S.E. C.R.	
			510	16[illegible] [illegible]	T.C. " " " " "	
			569	16[illegible] 46	Gutter E " " " " "	
			506	165 09	T.C. " " " " "	
			529	164 86	Fd BM EL-78 El. 164.851	F.B. 639-87
BM EL-78				164 85	Gage Av. & Stafford Av.	S.W. Cor
	597	170 82			Bt Spk in Cb 15' S of S end C R	
6+00			525	165 57	℄ S.D.	
6+79			502	165 80	℄ Int S.D. & Alley	
"			559	165 23	Gutter 15' N of ℄ S.D.	
"			500	165 82	Brk 24' " " " " "	
"			430	166 52	[illegible] " " " " "	

F. B. 656 PG. 220 Job No. 6331 Division No. V Notes Red. Plotted Profile No.
Survey of Gage Miles Ave Lat. Date Date
Survey by F. J. McNeal Notes Gregory Notes Chkd. Checked X-Sec. No.
Indexed C. Johnson Date Date

Form 307 5M 11-35

PLEASE RETURN TO
LOS ANGELES COUNTY SURVEYOR
700 HALL OF RECORDS

NOTE: ANY ADDITIONS OR CHANGES ON THIS SHEET MUST BE MADE OR CIRCLED IN RED INK, WITH DATE AND NAME OF PERSON MAKING CHANGE

Do not extend notes this side of this line

STATION	B. S.	H. I.	F. S.	ELEV.	Gage Ave	
		170 82				
					S.S.M.H.	209 N of ℄ Prop SD. 5.5 E of W. Prop. L.
			5 40	162 42	Inv. 8" Inlet N	N 331 442 67 8.40 — S 329 449 67 8.45 —
			8 45	162 37	Inv. 8" Outlet S	
6+79			5 91	164 91	Gutter 27' S of ℄ SD.	
"			5 06	165 76	100' " " " "	
					S.S.M.H.	191' S of ℄ Prop SD 4.5 E of W. Prop L.
			10 82	160 00	Inv. 8" Inlet N	N 548 467 67 10.82 — S 548 468 67 10.83 —
			0 83	159 99	Inv. 8" Outlet S	
			5 77	165 05	Gutter S end S ECP	
			5 46	165 36	T.C. " " "	
			5 91	164 91	Gutter E " " "	
			5 52	165 30	T.C. " " " "	
			5 55	165 27	Gutter E " N ECP	
			4 50	166 02	T.C. " " " "	
			4 93	165 89	Gutter " " " "	
			4 75	166 07	T.C. " " " "	

Profile No. ____ Notes Red. ____ Plotted ____ Job No. 633 Division No. V F. B. 65 PG. 221
Date ____ Date ____ Survey of Gage Miles Ave Lot
X-Sec. No. ____ Notes Chkd. ____ Checked ____ Survey by F. J. McNeal Notes Gregory Date 9-21-36
Date ____ Date ____ Map No. ____ Indexed Johnson Date ____

Form 307 5M 11-35

PLEASE RETURN TO
LOS ANGELES COUNTY SURVEYOR
700 HALL OF RECORDS

NOTE: ANY ADDITIONS OR CHANGES ON THIS SHEET MUST BE MADE OR CIRCLED IN RED INK, WITH DATE AND NAME OF PERSON MAKING CHANGE

Do not extend notes this side of this line

STATION	B. S.	H. I.	F. S.	ELEV.	Gage Ave
		170 82			
—			4 80	166 02	Gutter N end N W C R
—			4 80	166 02	T.C. " " " "
—			5 66	165 16	Gutter W " " " "
—			5 01	165 81	T.C. " " " "
			5 92	164 90	Gutter W " S W C R
			5 63	165 19	T.C. " " " " "
—			5 68	165 14	Gutter S " " " "
—			5 40	165 42	T.C. " " " " "
7+00			4 99	165 83	℄ S.D.
T.P.			5 38	165 44	
	5 72	171 16			
8+00			4 98	166 18	℄ S.D.
8+66.54			4 88	166 28	℄ Int S.D. & Templeton St. to South
"			5 56	165 60	100' S. on ℄ Templeton
					S.S. M.H. 218' S of Prop S.D. 52 W of ℄ Cp Templeton
			10 68	160 48	Inv. 8" Inlet N
			10 73	160 43	Inv. 8" Outlet S

N: 640, 361, 67, 1068 — 380

S: 638, 3,68, 67, 1073 — 387

F. B. 656 PG. 222 Job No. 6331 Division No. V Notes Red. Plotted Profile No.
Survey of Gage Miles Ave Lat. Date Date X-Sec.
Survey by F. J. McNeal Notes Gregory Notes Chkd. Checked No.
Indexed C. Johnson Date Date

Form 307 5M 11-35

PLEASE RETURN TO
LOS ANGELES COUNTY SURVEYOR
700 HALL OF RECORDS

NOTE: ANY ADDITIONS OR CHANGES ON THIS SHEET MUST BE MADE OR CIRCLED IN RED INK, WITH DATE AND NAME OF PERSON MAKING CHANGE

Do not extend notes this side of this line

STATION	B. S.	H. I.	F. S.	ELEV.	Gage Ave	
		171 16				
8+66 53			488	166 28	℄ Int S.D. & Templeton to N.	
"			545	165 71	Gutter 18 N of S.D. on ℄ Templeton.	
"			501	166 15	Brk 27 N " " " "	
"			430	165 86	100' N of S.D. on ℄ Templeton 181' N of Prob S.D. 5.7 W of E.Cb. Templeton S S M.F	
			520	162 96	Inv. 8" Inlet N	N: 383, 370, 67 = 8.20 (390) S: 385, 371, 67 = 8.23 (387)
			823	162 93	Inv. 8" Outlet S	
			542	165 74	Gutter E end N E C R	
			478	166 38	T.C. " " " " "	
			544	165 72	Gutter N " " " "	
			500	166 16	T.C. " " " " "	
			545	165 71	Gutter N " N W C R	
			481	166 35	T.C. " " " " "	
			562	165 54	Gutter W " " " " "	
			493	166 23	T.C. " " " " "	
			573	165 43	Gutter W " S W C R	
			527	165 89	T.C. " " " " "	

Profile No. ____ Notes Red. ____ Plotted ____ Job No. 633 Division No. V F. B. 656 PG. 223
X-Sec. No. ____ Date ____ Date ____ Survey of Gage Mills Ave Lam
Notes Chkd. ____ Checked ____ Survey by F. J. McNeal Notes Gregory Date ____
Date ____ Date ____ Map No. ____ Indexed A. C. Johnson Date ____

Form 307 5M 11-35

PLEASE RETURN TO
LOS ANGELES COUNTY SURVEYOR
700 HALL OF RECORDS

NOTE: ANY ADDITIONS OR CHANGES ON THIS SHEET MUST BE MADE OR CIRCLED IN RED INK, WITH DATE AND NAME OF PERSON MAKING CHANGE

Do not extend notes this side of this line

STATION	B. S.	H. I.	F. S.	ELEV.	Gage Ave
		171 16			
—			575	165 41	Gutter S end SW C.R.
—			536	165 80	T.C. " " " "
—			587	165 29	Gutter S " SE C.R.
—			528	165 88	T.C. " " " "
—			579	165 37	Gutter E " " " "
—			522	165 94	T.C. " " " "
			518	165 98	Pd BM EL-79 El 165.976 FB 639-88
BM EL-79	528	171 26			Gage Av. & Templeton St S.E. Cor.
					Bt Spk in Cb. 7' S of S end C.R.
9+00			492	166 34	℄ S.D.
10+00			480	166 46	℄ S.D.
11+00			460	166 66	℄ S.D.
T.P.			445	166 81	
	540	172 21			
11+67 81			546	166 75	℄ Int S.D. & Miles Ave to North
"			508	167 13	100. N on ℄ Miles
					S.S.M.H. 277 N of Prop. S.D. 9' E of W. Cb. Miles
			945	162 76	Inv. 8" Inlet N
			951	162 70	" 8" Outlet S

N	S
418	422
460	462
67	67
9.45	9.51

479 480

F. B. 656 PG 224 Job No. 6331 Division No. V Notes Red. Plotted Profile No.
Survey of Gage Miles Ave Lat Date Date
Survey by F. J. McNeal Notes Gregory Notes Chkd. Checked X-Sec. No.
Indexed C. Johnson Date Date

Form 307 5M 11-35

PLEASE RETURN TO
LOS ANGELES COUNTY SURVEYOR
700 HALL OF RECORDS

NOTE: ANY ADDITIONS OR CHANGES ON THIS SHEET MUST BE MADE OR CIRCLED IN RED INK, WITH DATE AND NAME OF PERSON MAKING CHANGE

Do not extend notes this side of this line

STATION	B. S.	H. I.	F. S.	ELEV.	Gage Line	
		172 21				
11+68 25			546	166 75	℄ Int SD. & Miles Ave to South	
			630	165 91	100' S on ℄ Miles Ave 142' S of ℄ Prop SD	
					S.S. MH. 7 E of W Cb.	
			1193	160 28	Inv. 8" Inlet N	N 681 4.45 67 11.93
			1195	160 26	Inv 8" Outlet S	S 682 4.45 67 1195
∡ 11+80 25			540	166 81		
—			540	166 81	125' E of ∡ on ℄ Gage	
—			596	166 25	Gutter N Side	
—			530	166 91	T.C. " "	
—			640	165 51	Gutter S. "	
—			580	166 41	T.C. " "	
—			605	166 16	Flow line Culvert N of N E Cor.	
—			610	166 11	" " " E " " "	
—			666	165 55	" " " E " S E Cor.	
—			674	165 47	" " " S " " "	
—			651	165 70	Gutter S end S E CR	
—			585	166 36	T.C. " " " "	

Profile No. ____ Notes Red. ____ Plotted ____ Job No. 6331 Division No. V F. B. 686 PG. 225

X-Sec. No. ____ Date ____ Date ____ Survey of Gage Miles Ave Lat.

Notes Chkd. ____ Checked ____ Survey by F. J. McNeal Notes Gregory Date 9-21-36

Date ____ Date ____ Map No. ____ Indexed A. C. Johnson Date ____

Form 307 5M 11-35

PLEASE RETURN TO
LOS ANGELES COUNTY SURVEYOR
700 HALL OF RECORDS

NOTE: ANY ADDITIONS OR CHANGES ON THIS SHEET MUST BE MADE OR CIRCLED IN RED INK, WITH DATE AND NAME OF PERSON MAKING CHANGE

Do not extend notes this side of this line

STATION	B. S.	H. I.	F. S.	ELEV.	Gage Ave	
		172 21				
—			616	166 05	Gutter E end S E C R	
—			575	166 46	T.C. " " " " "	
—			540	166 81	Gutter E " N E C R	
—			535	166 86	T.C. " " " " "	
—			562	166 59	Gutter N " " " "	
—			540	166 81	T.C. " " " " "	
—			606	166 [illegible]	Gutter N " N W C R	
—			530	166 91	T.C. " " " " "	
—			607	166 14	Gutter W " " " "	
—			514	167 07	T.C. " " " " "	
—			623	166 98	Gutter W " S W C R	
—			574	166 47	T.C. " " " " "	
—			618	166 03	Gutter S " " " "	
—			586	166 35	T.C. " " " " "	
			608	166 13	Fd BM EL-80 El. 166.126	F.B. 639-88
BM EL-80					Gage Ave & Miles Ave	S.W. Cor.
					Bt Spk in Cb 18' S of S end C.R.	

F. B. 656 PG. 226 Job No. 6331 Division No. V Notes Red. Plotted Profile No. A
Survey of Gage Miles Ave Lat. Date Date X-5
Survey by F. J. McNeal Notes Gregory Notes Chkd. Checked No.
Indexed A. C. Johnson Date Date Date

(14)

Notes Ck'd by	Survey of Saturn Rugby Ave Lat. F.B. 656 PG. 227
Map No.	W. O. 6331 Tape No. 038 St'd 84 °F.
Office Work	Surveyed by F. J. McNeal
Checked	Notes Mc Date 9-21-36
Date	Indexed A. C Johnson

(14)

CENTER LINE SURVEY
EAST COMPTON CREEK DRAINAGE SYSTEM
SATURN RUGBY AVE. LATERAL
From Seville Ave to Rugby Ave.
J.N. 6331

For Profile See F.B. 656 Pg 235 to 248

F.J. McNeal
Jack Gregory
R.L. Green
A.G. Meier

RECEIVED SEP 30 1936 Smelser
PROGRESSED ✓ ✓
BOOK INDEXED ✓ ✓
MAP INDEXED ✓ ✓
RECORD INDEXED ✓ ✓
CARD INDEXED ✓ ✓

Note: Any Additions or Changes on This Sheet Must be Made or Circled in Red Ink With Date and Name of Person Making Change

Do not extend notes this side of this line

RETURN TO
LOS ANGELES COUNTY SURVEYOR
700 HALL OF RECORDS

FORM 247 10M 11-38

F.B. 656 Pg. 228

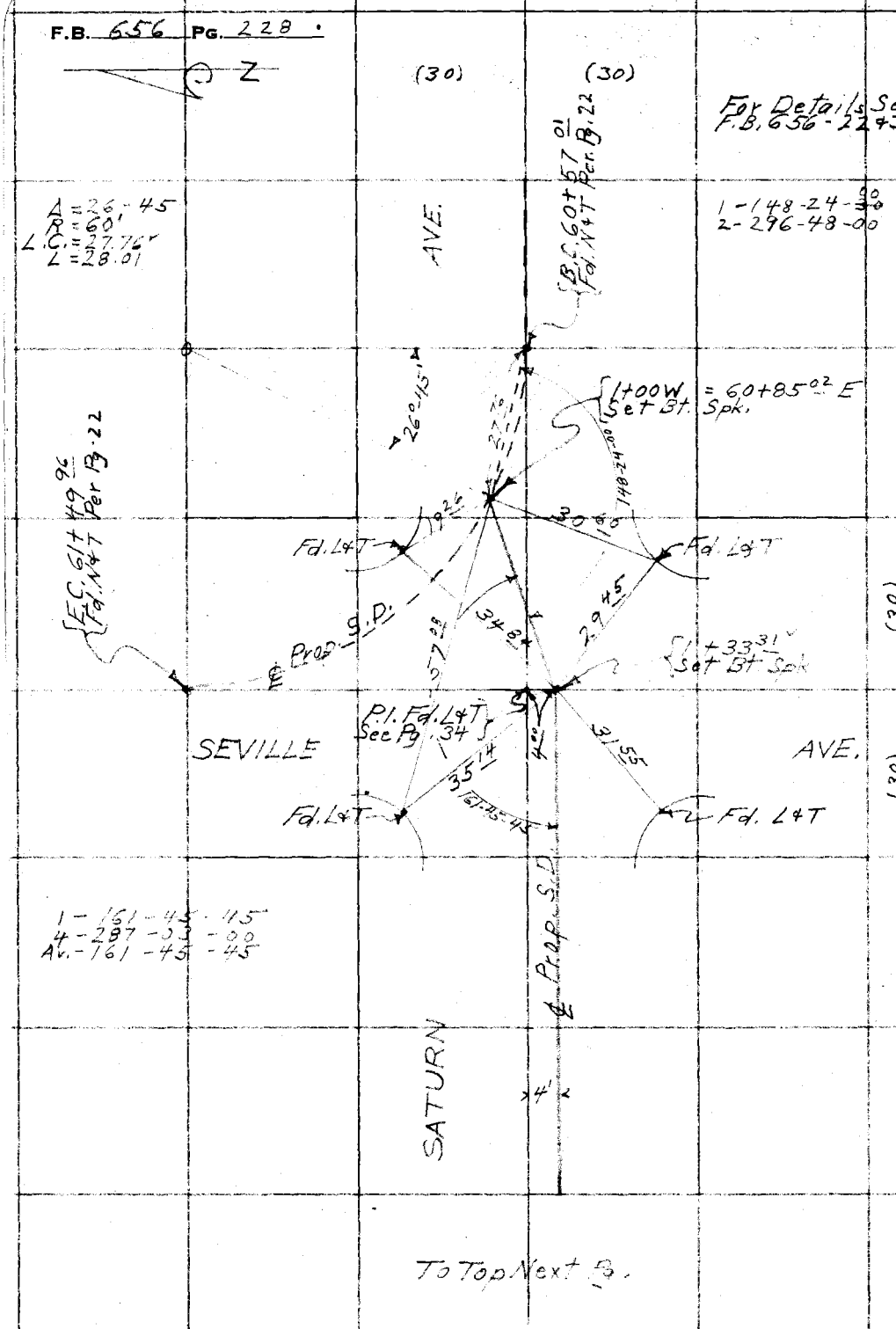

RETURN TO
LOS ANGELES COUNTY SURVEYOR
700 HALL OF RECORDS

Do not extend notes this side of this line

Note: Any Additions or Changes on This Sheet Must be Made or Circled in Red Ink With Date and Name of Person Making Change.

(14)

Notes Ck'd by	Survey of Saturn Rugby Ave Lot F.B. 656 Pg. 229
Map No.	W. O. 6331 Tape No. 038 St'd 84 °F.
Office Work	Surveyed by F. J. McNeal
Checked	Notes Mc Date 9-10-36
Date	Indexed A. C. Johnson

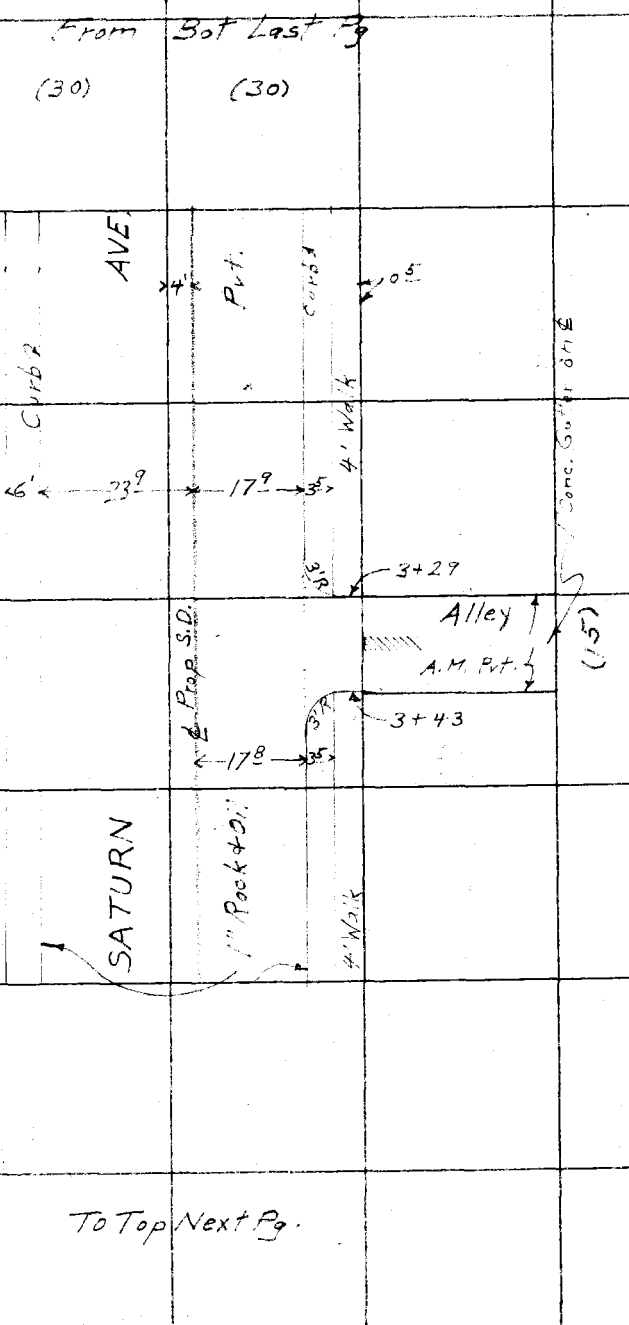

Note: Any Additions or Changes on This Sheet Must be Made or Circled in Red Ink With Date and Name of Person Making Change.

Do not extend notes this side of this line

RETURN TO
LOS ANGELES COUNTY SURVEYOR
700 HALL OF RECORDS

FORM 247 10M 11-35

F.B. 656 PG. 230.

From Bot Last Pg

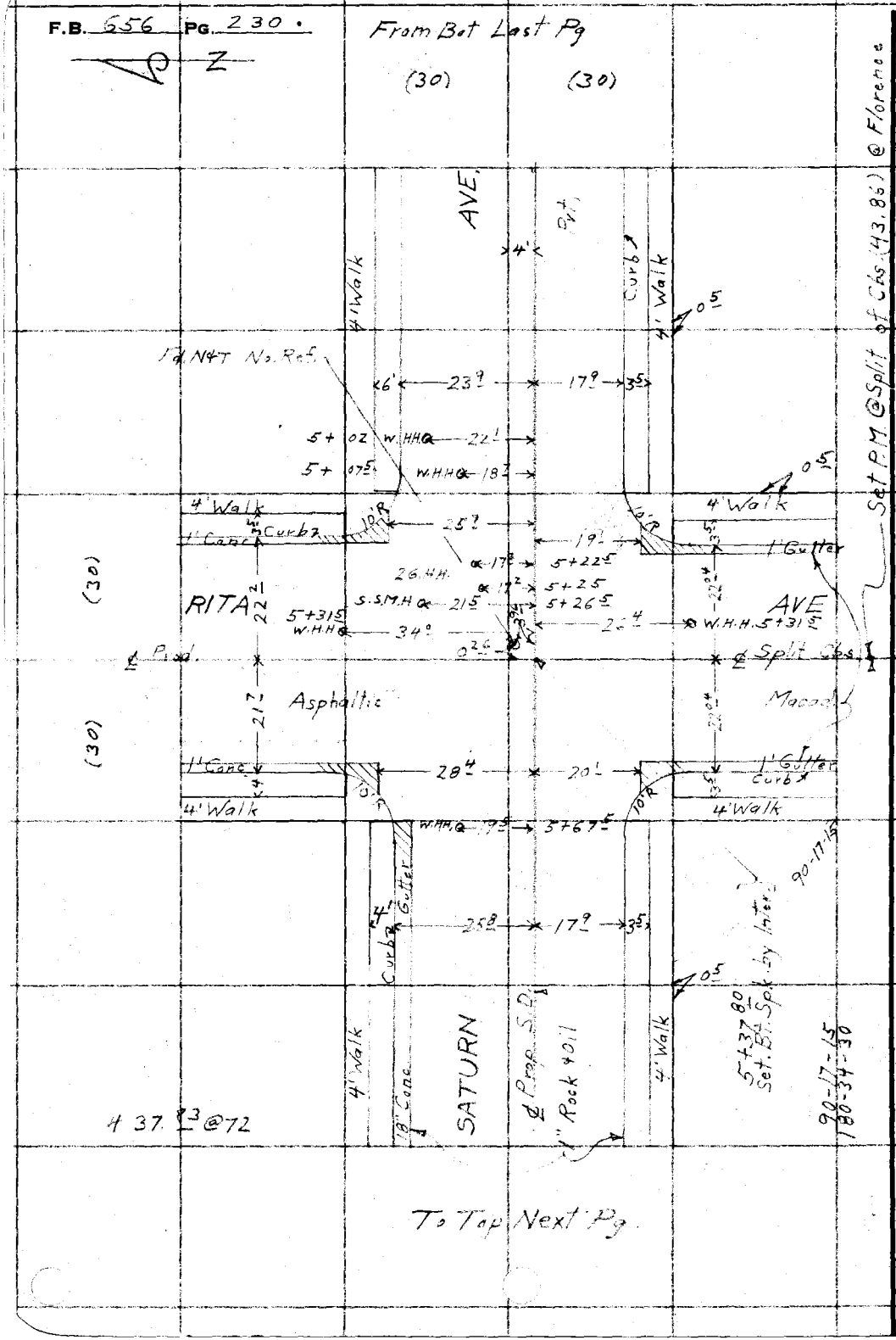

To Top Next Pg

RETURN TO
LOS ANGELES COUNTY SURVEYOR
700 HALL OF RECORDS

Do not extend notes this side of this line

Note: Any Additions or Changes on This Sheet Must be Made or Circled in Red Ink With Date and Name of Person Making Change.

Notes Ck'd by	Survey of Saturn Rugby Ave.
Map No.	W. O. 6331 Tape No. 038 St'd 84 °F.
Office Work	Surveyed by F. J. McNeal
Checked	Notes MC Date 9-10-36
Date	Indexed A. C. Johnson

F.B. 656 PG. 231

P Z

From Bot. Last Pg

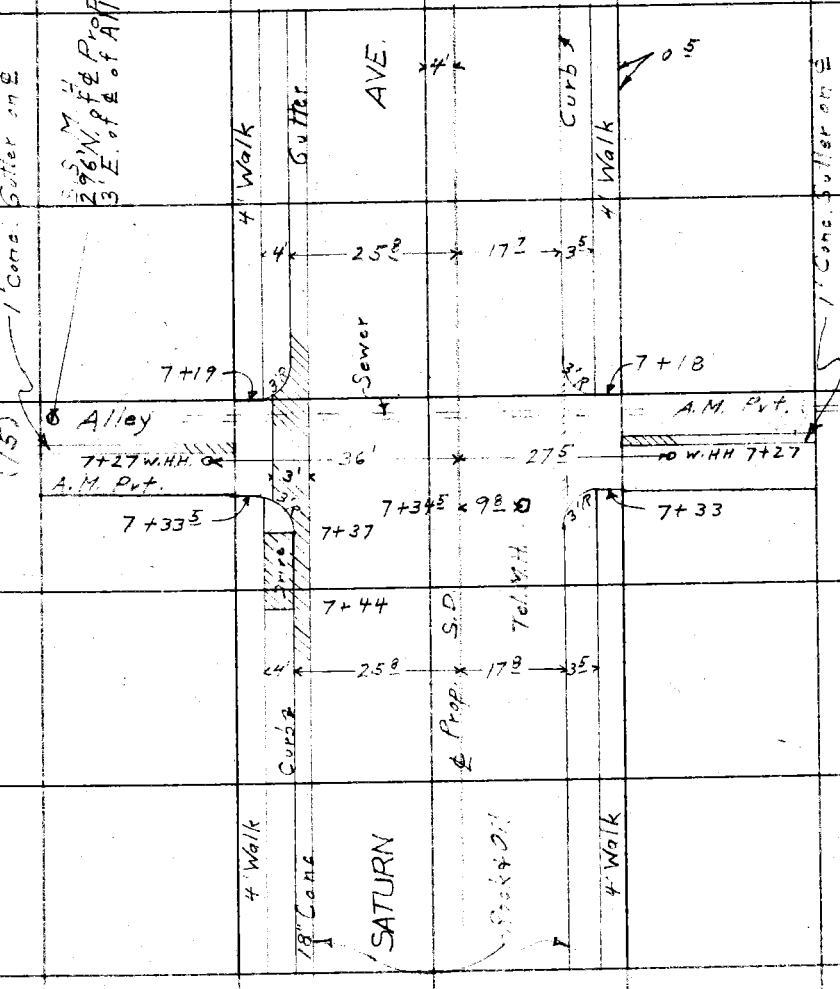

To Top Next Pg

Note: Any Additions or Changes on This Sheet Must be Made or Circled in Red Ink With Date and Name of Person Making Change.

Do not extend notes this side of this line

RETURN TO
LOS ANGELES COUNTY SURVEYOR
700 HALL OF RECORDS

FORM 247 10M 11-35

F.B. 656 Pg. 232

From Bot Last Pg

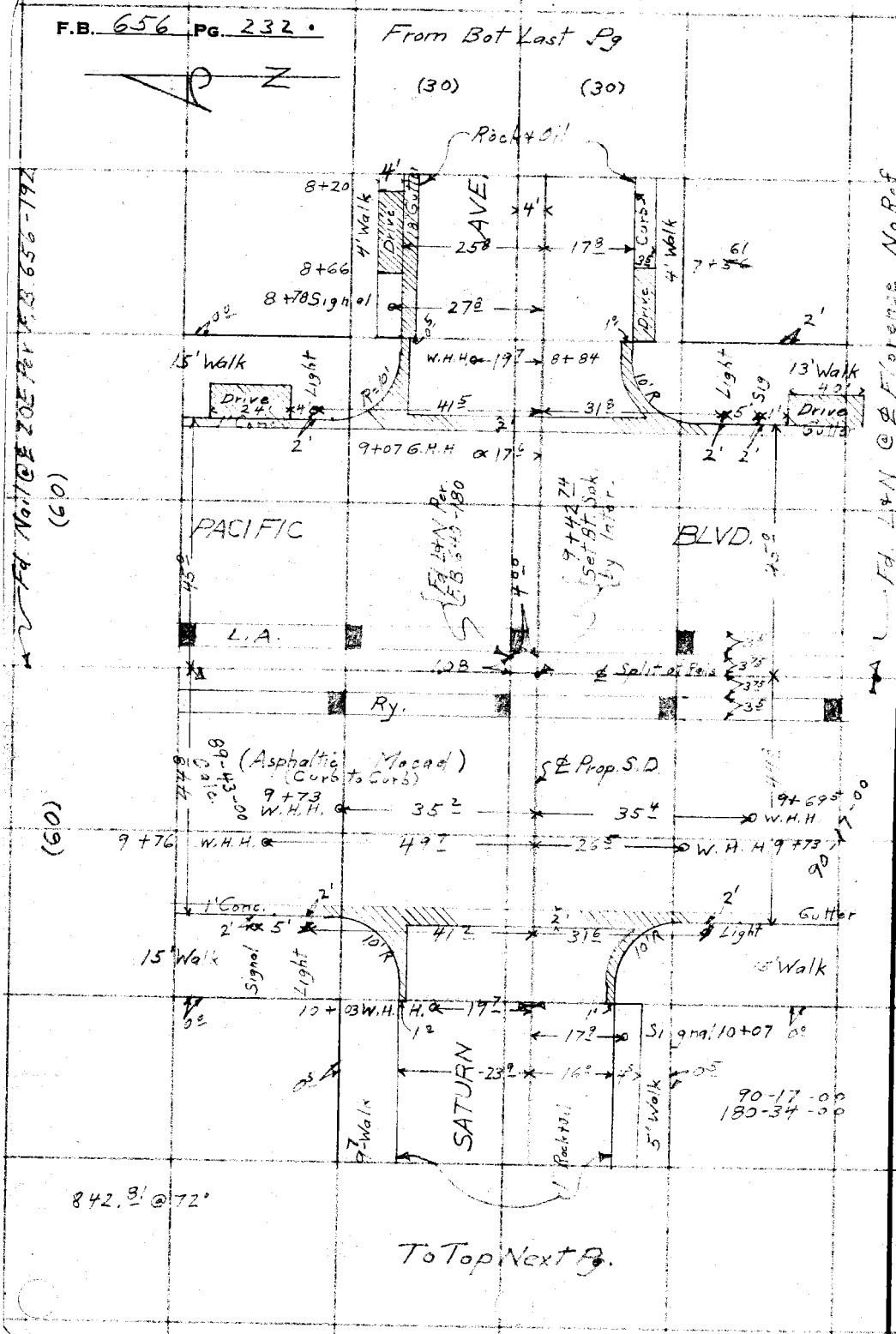

RETURN TO
LOS ANGELES COUNTY SURVEYOR
700 HALL OF RECORDS

Do not extend notes this side of this line

Note: Any Additions or Changes on This Sheet Must be Made or Circled in Red Ink With Date and Name of Person Making Change.

(14)

Notes Ck'd by	Survey of Saturn Rugby Ave Ld F.B. 656 Pg. 233
Map No.	W. O. 6331 Tape No. 038 St'd 84 °F.
Office Work	Surveyed by F. J. McNeal
Checked	Notes Mc Date 9-10-36
Date	Indexed A. C. Johnson

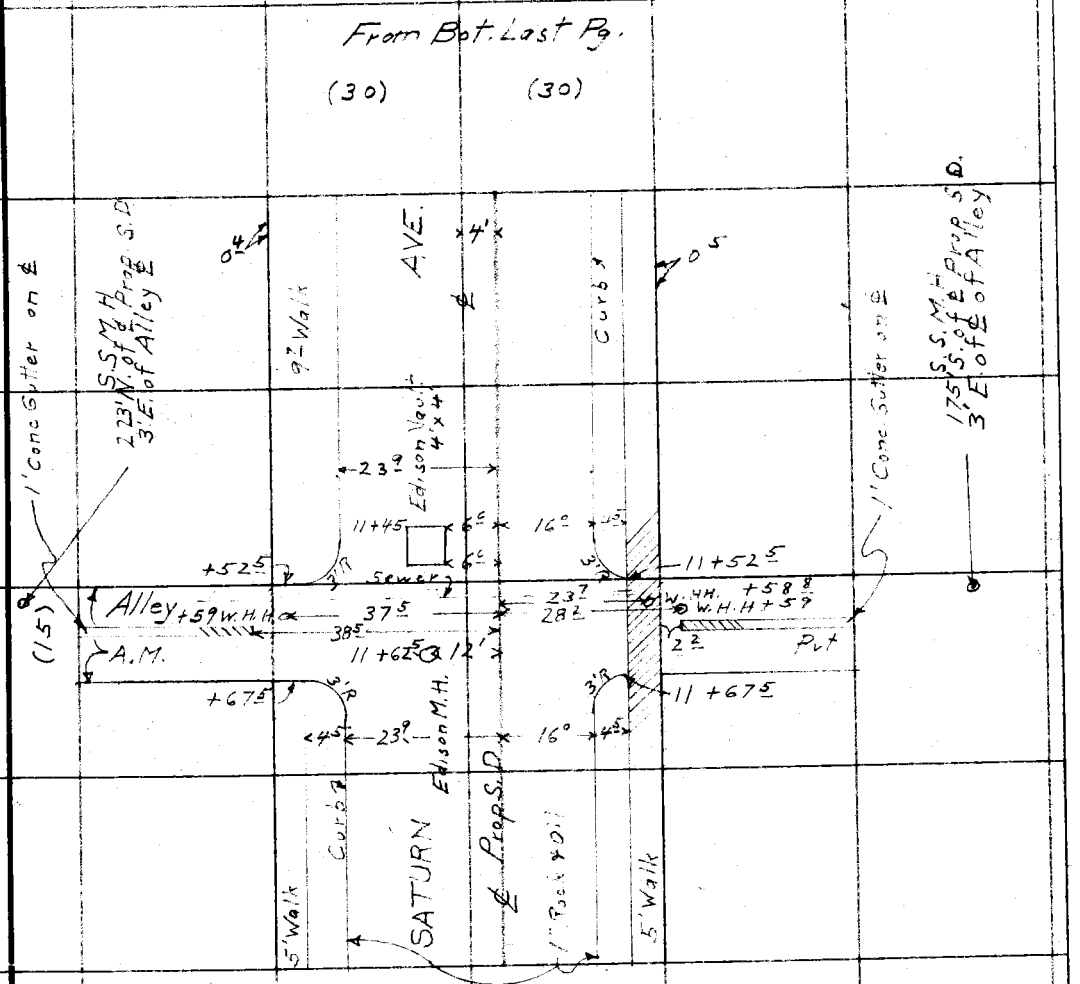

To Top Next Pg

Note: Any Additions or Changes on This Sheet Must be Made or Circled in Red Ink With Date and Name of Person Making Change.

Do not extend notes this side of this line

RETURN TO
LOS ANGELES COUNTY SURVEYOR
700 HALL OF RECORDS

FORM 247 10M 11-35

F.B. 656 PG. 234.

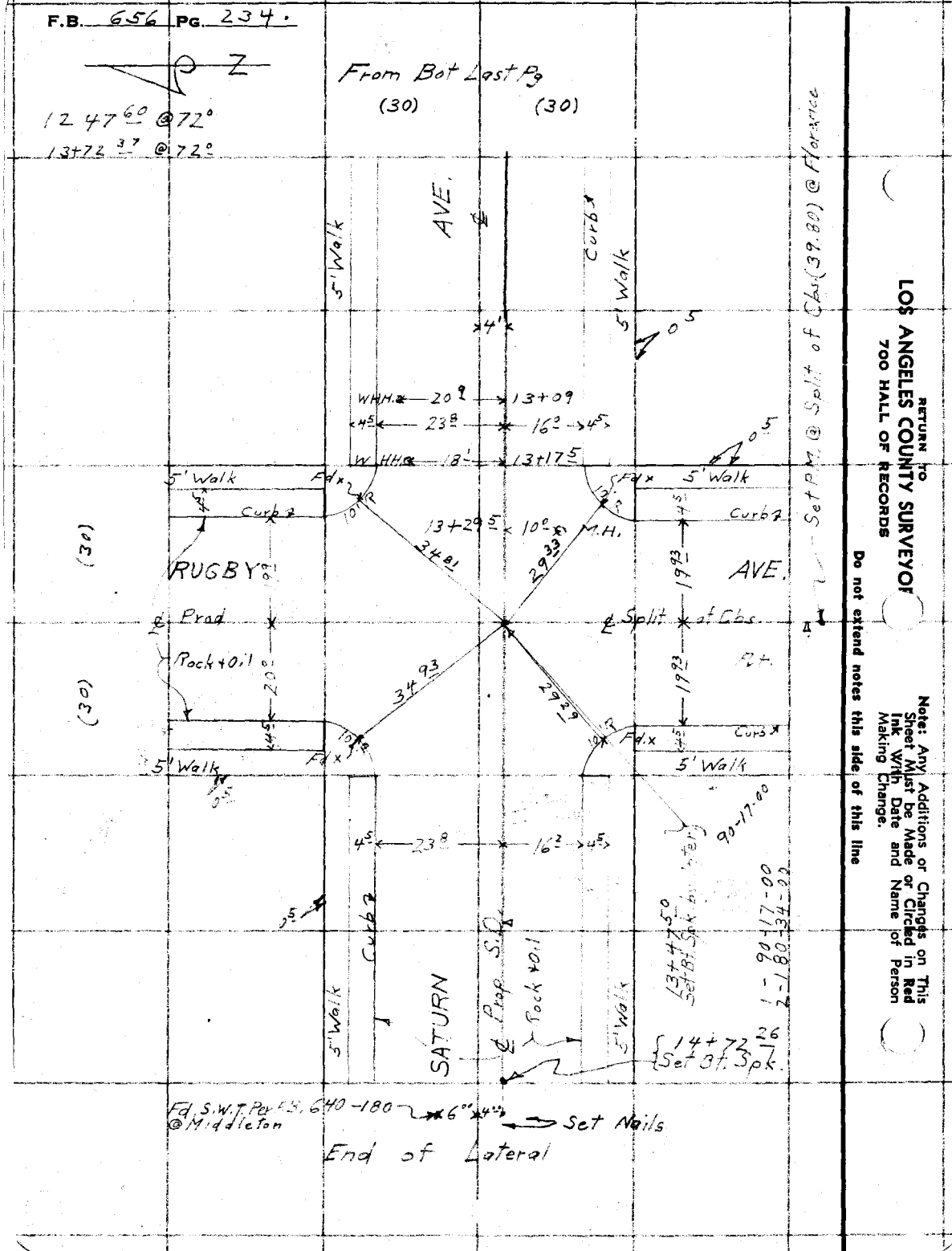

RETURN TO
LOS ANGELES COUNTY SURVEYOR
700 HALL OF RECORDS

Do not extend notes this side of this line

Notes: Any Additions or Changes on This Sheet Must be Made or Circled in Red Ink With Date and Name of Person Making Change.

Profile No.	Notes Red.	Plotted	Job No. 6331	Division No. V	F. B. 656	PG. 235
	Date	Date	Survey of Saturn Rugby Ave. Lat.			
X-Sec. No.	Notes Chkd.	Checked	Survey by F. J. McNeal	Notes Gregory	Date 9-23-36	
	Date	Date	Map No.	Indexed A. C. Johnson	Date	

CENTER LINE PROFILE

EAST COMPTON CREEK DRAINAGE SYSTEM

SATURN RUGBY AVE. LAT.

FROM SEVILLE AVE TO RUGBY AVE

For Center Line Notes See F.B 656 Pg 227 to 234

J.N. 6331

F. J. McNeal Chief
Jack Gregory
R. L. Green R.C.
A. G. Melen R.C.

ELEV.	RECEIVED SEP 30 1936 Smelser
	PROGRESSED ✓ ✓
	BOOK INDEXED ✓ ✓
	MAP INDEXED ✓ ✓
F. S.	RECORD INDEXED ✓ ✓
	CARD INDEXED ✓ ✓
H. I.	REDUCED Field
	CHECKED ✓ ✓
B. S.	
STATION	

NOTE: ANY ADDITIONS OR CHANGES ON THIS SHEET MUST BE MADE OR CIRCLED IN RED INK, WITH DATE AND NAME OF PERSON MAKING CHANGE

Do not extend notes this side of this line

PLEASE RETURN TO
LOS ANGELES COUNTY SURVEYOR
700 HALL OF RECORDS

Form 307 5M 11-35

Form 307 5M 11-35

PLEASE RETURN TO
LOS ANGELES COUNTY SURVEYOR
700 HALL OF RECORDS

NOTE: ANY ADDITIONS OR CHANGES ON THIS SHEET MUST BE MADE OR CIRCLED IN RED INK, WITH DATE AND NAME OF PERSON MAKING CHANGE

Do not extend notes this side of this line

STATION	B. S.	H. I.	F. S.	ELEV.	Saturn Ave
				158 77	Fd BM EL-72 El. 158.766 FB. 639-85
BM EL-72	4 90	163 73			Saturn Ave + Seville Ave. N.E. Cor.
					Bt Spk in Lb 22' E of [illegible] end CR.
1+00 = 60+85			540	158 33	℄ SD.
∡ 14333			523	158 [illegible]	" " "
"			481	158 92	100' E of ∡ on ℄ Seville
—			554	158 19	Brk 21' E of ∡ on ℄ Saturn
—			522	158 50	100' E of ∡ on ℄ Saturn
—			544	158 29	100' S " " " ℄ Seville
—			569	158 04	Gutter S end SECR
—			507	158 66	TC " " " "
—			553	158 25	Gutter [illegible] " " " "
—			503	158 65	TC " " " "
—			553	158 20	Gutter [illegible] NECR
—			492	158 81	TC " " " "
—			550	158 23	Gutter N " " "
—			493	158 80	TC " " " "
—			550	158 23	Gutter N " NWCR
—			479	158 94	TC " " " "
—			550	158 23	Gutter W " "
—			510	158 63	TC " " " " "

F. B. 656 PG. 236 Job No. 6331 Division No. V Notes Red. Plotted Profile No.
Survey of Saturn Ready Ave Lot Date Date X-Sec.
Survey by F. J. McNeal Notes Gregory Notes Chkd. Checked No.
Indexed A. C. Johnson Date Date

Form 307 5M 11-35

PLEASE RETURN TO
LOS ANGELES COUNTY SURVEYOR
700 HALL OF RECORDS

NOTE: ANY ADDITIONS OR CHANGES ON THIS SHEET MUST BE MADE OR CIRCLED IN RED INK, WITH DATE AND NAME OF PERSON MAKING CHANGE

Do not extend notes this side of this line

STATION	B. S.	H. I.	F. S.	ELEV.	Saturn Ave	
		163.73				
			5[illegible]	158 [illegible]	Gutter W and SWCR	
			5[illegible]	158 68	T.C.	
			566	158 07	[illegible]	
			498	158 75	[illegible]	
1+54 E			[illegible]	158 2[illegible]	Brk ℄ S.D.	
[illegible]			5[illegible]	158 6[illegible]	℄ S.D.	
[illegible]			4[illegible]	158 [illegible]	"	
[illegible] T.P.			[illegible]	158 83		
	[illegible]	163.82				
3+36			501	158 [illegible]	℄ Int S.D. + Alley	
"			542	158 40	Gutter 18' S of Int on ℄ Alley	
			50[illegible]	158 [illegible]	Brk [illegible]	
			425	159 57	[illegible] S [illegible] Alley	
			523	158 5[illegible]	Gutter on N [illegible] Alley [illegible]	
			486	158 [illegible]	T.C.	
			497	158 85	Gutter [illegible]	
			4[illegible]	159 [illegible]	T.C.	
			54[illegible]	158 [illegible]	Gutter E [illegible]	
			[illegible]	158 [illegible]	T.C.	

Profile No. ____ Notes Red. ____ Plotted ____ Job No. 6331 Division No. V F.B. 65[illegible] PG. [illegible]

X-Sec. No. ____ Date ____ Date ____ Survey of Saturn Road Ave Lat.

Notes Chkd. ____ Checked ____ Survey by F. J. McNeal Notes Gregory Date 9-23-[illegible]

Date ____ Date ____ Map No. ____ Indexed C. Johnson Date ____

Form 307 5M 11-35

PLEASE RETURN TO
LOS ANGELES COUNTY SURVEYOR
700 HALL OF RECORDS

NOTE: ANY ADDITIONS OR CHANGES ON THIS SHEET MUST BE MADE OR CIRCLED IN RED INK, WITH DATE AND NAME OF PERSON MAKING CHANGE

Do not extend notes this side of this line

STATION	B. S.	H. I.	F. S.	ELEV.	Saturn Ave
		163 82			
—			534	[illegible] 48	Gutter W end SWCR
—			487	[illegible] 95	TS " " " "
			501	[illegible] 81	Gutter S " " " "
			478	[illegible] 04	TS " " " "
4+00			[illegible]	[illegible] 16	℄ SD
TP			496	158 86	
	496	163 82			
5+00			481	[illegible]	℄ SD
5+17			503	[illegible]	Gutter ℄ SD
5+37 83			450	[illegible] 32	℄ Int SD & Rita Ave
"			376	[illegible] 06	100' N on ℄ " "
"			480	[illegible] 02	100' S " " " "
—			521	[illegible] 61	Gutter S end SECR
—			467	[illegible] 15	TS " " " "
			508	[illegible] 74	Gutter E "
			465	[illegible] 17	TS " "
			494	[illegible] 88	Gutter " " NECR
			435	[illegible] 47	TS " " " "
			492	[illegible]	Gutter " " "
			425	[illegible] 57	TS " " " "

F. B. 656 PG. 238 Job No. 6331 Division No. V Notes Red. Plotted Profile
Survey of Saturn Hugby Ave Lot Date Date No.
Survey by F. J. McNeal Notes Gregory Notes Chkd. Checked X-Sec.
Indexed C. Johnson Date Date Date No.

Form 307 5M 11-35

PLEASE RETURN TO
LOS ANGELES COUNTY SURVEYOR
700 HALL OF RECORDS

NOTE: ANY ADDITIONS OR CHANGES ON THIS SHEET MUST BE MADE OR CIRCLED IN RED INK, WITH DATE AND NAME OF PERSON MAKING CHANGE

Do not extend notes this side of this line

STATION	B. S.	H. I.	F. S.	ELEV.	Saturn Ave	
		163.82				
—			465	159.17	[illegible]	
—			39.5	159.87	[illegible]	
—			4[illegible]	159.[illegible]	[illegible]	
—			420	159.[illegible]	[illegible]	
			489	159.[illegible]	[illegible]	
			4[illegible]8	159.2[illegible]	[illegible]	
—			500	158.82	[illegible]	
—			445	159.[illegible]	[illegible]	
			439	159.45	[illegible] El. 159.[illegible]	F.B. [illegible]
[illegible]				159.46	Saturn Ave & Rita Ave	[illegible]
	5[illegible]	164.62			[illegible]	
[illegible]			566	158.[illegible]	[illegible]	
[illegible]			5[illegible]	159.53	[illegible]	
[illegible]			487	159.75	[illegible]	
[illegible]			492	159.[illegible]	[illegible]	
			5[illegible]	159.2[illegible]	[illegible]	
			4[illegible]	159.[illegible]	[illegible]	
			540	159.19	[illegible]	

Profile No. ____ Notes Red. ____ Plotted ____ Job No. 533 Division No. [illegible] F. B. 656 Pg. 239

X-Sec. No. ____ Date ____ Date ____ Survey of Saturn [illegible]

Notes Chkd. ____ Checked ____ Survey by F. J. McNeal Notes Bregord Date 9-23-36

Date ____ Date ____ Map No. ____ Indexed ____ Date ____

Form 307 5M 11-35

PLEASE RETURN TO
LOS ANGELES COUNTY SURVEYOR
700 HALL OF RECORDS

NOTE: ANY ADDITIONS OR CHANGES ON THIS SHEET MUST BE MADE OR CIRCLED IN RED INK, WITH DATE AND NAME OF PERSON MAKING CHANGE

Do not extend notes this side of this line

STATION	B. S.	H. I.	F. S.	ELEV.	Station [illegible]	
		164 62				
					S.S. M.H.	182' S of Prop. [illegible] 3' E of [illegible]
			18 41	146 21	Inv. 8" Inlet N	N 563 / 1211 / 67 / 18.41 — 12.29
			18 59	146 03	Inv. 8" Outlet S	S 565 / 1227 / 67 / 18.59 — 12.46
7+[illegible]			4 42	15[illegible] 70	[illegible] Int [illegible]	
			5 14	15[illegible] [illegible]	Con[illegible] 26' N [illegible]	
			4 41	[illegible] 21	[illegible] N [illegible]	
					S.S. M.H.	292' N of Prop. SD 3' E of [illegible]
			16 45	148 17	Inv. 8" Inlet N	N 302 / 1278 / 67 / 16.45 — 12.95
			16 48	148 14	Inv. 8" Outlet S	S 304 / 1277 / 67 / 16.48 — 12.96
7+34.5					[illegible]	
			7.6	157 0	1" Conduit N	[illegible] 26 / 506 / 33 / [illegible] / 5.2 / W [illegible] / 36
			10.2	154 4	Bot 1'6" x 9" Box Conduit W	
			7.7	156.9	1" Conduit S	
			10.3	154.3	Bot 1'11" x 9" Box Conduit E	

F. B. 656 PG. 240 Job No. 331 Division No. ✓ Notes Red. Plotted Profile No.
Survey of Storm Drain Area [illegible] Date Date X-Sec.
Survey by F. J. McNeal Notes Gregory Notes Chkd. Checked No.
Indexed C. Johnson Date Date

Profile No.	Notes Red.	Plotted	Job No.	Division No.	F. B.	Pg.
	Date	Date	Survey of			
X-Sec. No.	Notes Chkd.	Checked	Survey by F. J. McNeal	Notes	Date 9-23-36	
	Date	Date	Map No.	Indexed A. C. Johnson	Date	

STATION	B. S.	H. I.	F. S.	ELEV.	

Form 307 5M 11-35

PLEASE RETURN TO
LOS ANGELES COUNTY SURVEYOR
700 HALL OF RECORDS

Do not extend notes this side of this line

NOTE: ANY ADDITIONS OR CHANGES ON THIS SHEET MUST BE MADE OR CIRCLED IN RED INK, WITH DATE AND NAME OF PERSON MAKING CHANGE

Form 307 5M 11-35

PLEASE RETURN TO
LOS ANGELES COUNTY SURVEYOR
700 HALL OF RECORDS

NOTE: ANY ADDITIONS OR CHANGES ON THIS SHEET MUST BE MADE OR CIRCLED IN RED INK, WITH DATE AND NAME OF PERSON MAKING CHANGE

Do not extend notes this side of this line

STATION	B. S.	H. I.	F. S.	ELEV.	Saturn Air	
		165 11				
5+85			542	[illegible]	Brk ℄ S.D.	
[illegible]			603	[illegible]	Conc. x Gutter ℄ S.D.	
[illegible]			591	[illegible]	℄ S.D.	
[illegible]			487	[illegible]	Top Rail R.E. Ry	
[illegible]			485	[illegible]	" " " "	
[illegible]			49[illegible]	[illegible]	℄ Int S.D. x [illegible]	
[illegible]			488	[illegible]	Top Rail R.E. Ry	
[illegible]			4[illegible]	[illegible]	" " "	
[illegible]			440	[illegible]	100' N of Int on ℄ [illegible]	
"			529	[illegible]	" S " " " "	
[illegible]			550	[illegible]	Conc x Gutter ℄ S.D.	
—			5[illegible]	[illegible]	Gutter W end S W CP	
—			475	[illegible]	[illegible]	
			563	[illegible]	Gutter S " " " "	
			451	[illegible]	TC " " " "	
			618	[illegible]	Gutter " " " "	
			549	[illegible]	TC " " " "	
			600	[illegible]	Gutter " " " "	
			522	[illegible]	TC " " " "	

F. B. 153 PG. 242 Job No. 6331 Division No. V Notes Red. Plotted Profile No.
Survey of Saturn Ruby Ave Lot Date Date
Survey by F. J. McNeal Notes Gregory Notes Chkd. Checked X-Sec. No.
Indexed [illegible] Johnson Date Date Date

Form 307 5M 11-35

PLEASE RETURN TO
LOS ANGELES COUNTY SURVEYOR
700 HALL OF RECORDS

NOTE: ANY ADDITIONS OR CHANGES ON THIS SHEET MUST BE MADE OR CIRCLED IN RED INK, WITH DATE AND NAME OF PERSON MAKING CHANGE

Do not extend notes this side of this line

STATION	B. S.	H. I.	F. S.	ELEV.	Saturn Ave	
			5 70	[illegible]	Gutter [illegible]	
			5 [illegible]	160 [illegible]	T.C. [illegible]	
			5 90	[illegible]	[illegible]	
			5 13	[illegible]	[illegible]	
			5 36	[illegible]	Gutter [illegible]	
			4 64	[illegible]	T.C. [illegible]	
			5 16	[illegible]	Gutter [illegible]	
			4 33	160 7[illegible]	T.C. [illegible]	
			5 18	160 03	[illegible] El. 160.02[illegible]	F.B. 6[illegible]
BM El. [illegible]	5 33	165 36			Saturn Ave [illegible]	[illegible]
					Bt Spk. [illegible] N of [illegible]	
10+00			5 20	160 [illegible]	℄ SD	
10+05			5 06	160 [illegible]	Brk ℄ SD	
11+00			4 88	160 [illegible]	℄ [illegible]	
11+47					Edison Mtn. [illegible]	
						N 478 S 470 S 470 W 478
					High Voltage Sec [illegible]	
11+595			4 90	160 [illegible]	℄ [illegible]	

Profile No. ____ Notes Red. ____ Plotted ____ Job No. [illegible] Division No. [illegible] F. B. [illegible] Pg. [illegible]

X-Sec. No. ____ Date ____ Date ____ Survey of [illegible]

Notes Chkd. ____ Checked ____ Survey By E. J. McNeal Notes [illegible] Date [illegible]

Date ____ Date ____ Map No. ____ Indexed Johnson Date ____

Form 307 5M 11-35

PLEASE RETURN TO
LOS ANGELES COUNTY SURVEYOR
700 HALL OF RECORDS

NOTE: ANY ADDITIONS OR CHANGES ON THIS SHEET MUST BE MADE OR CIRCLED IN RED INK, WITH DATE AND NAME OF PERSON MAKING CHANGE

Do not extend notes this side of this line

STATION	B. S.	H. I.	F. S.	ELEV.	Saturn Ave	
		165 36				
11+59 E			5 05	[illegible]	Gutter 24' N of S.D. on ℄ Alley	
"			4 38	[illegible]	Brk 30' " " "	
"			4 17	[illegible]	[illegible] N of S.D.	
					S.S.M.H.	227' S of Prop S.D. ℄ 3' E of Alley ℄
			17 05	148 31	Inv 8" Inlet N	N 376 / 1262 / 67 / 17.05 — 12.82
			17 10	148 26	Inv. 8" Outlet S	S 377 / 1266 / 67 / 17.10 — 12.86
11+59 E			5 [illegible]	[illegible]	Gutter 18' S of S.D. on ℄ Alley	
"			4 [illegible]	[illegible]	Brk Conc. Walk 21' S of S.D. on ℄ Alley	
			5 33	[illegible]	[illegible] S of S.D.	" " "
					S.S.M.H.	175' S of Prop S.D. 3' E of Alley ℄
			18 95	14[illegible] 41	Inv. 8" Inlet N	N 583 / 12.45 / 67 / 18.95 — 12.64
			19 02	14[illegible] 34	Inv. 8" Outlet S.	S 584 / 1251 / 67 / 19.02 — 12.69
11+62 E					Prison M.H. 12' N of Prop S.D.	N 488 E 486 S 484 W 485
					High [illegible]	[illegible]

F. B. 656 PG. 244 Job No. 6331 Division No. V Notes Red. Plotted Profile No.
Survey of Saturn Ruggy Ave Lot Date Date X-Sec.
Survey by F. J. McNeil Notes Gregory Notes Chkd. Checked No.
Indexed A. C. Jackson Date Date

Form 307 5M 11-35

PLEASE RETURN TO
LOS ANGELES COUNTY SURVEYOR
700 HALL OF RECORDS

NOTE: ANY ADDITIONS OR CHANGES ON THIS SHEET MUST BE MADE OR CIRCLED IN RED INK, WITH DATE AND NAME OF PERSON MAKING CHANGE

Do not extend notes this side of this line

STATION	B. S.	H. I.	F. S.	ELEV.	Saturn Ave	
		[illegible]				
			[illegible]	160 [illegible]	Gutter N end [illegible]	
			489	160 [illegible]	T.C.	
			493	160 [illegible]	Gutter	
			484	160 [illegible]	T.C.	
			[illegible]	160 44	Gutter [illegible]	
			[illegible]	160 50	T.C.	
			[illegible]	160 [illegible]	Gutter [illegible]	
			[illegible]	160 52	T.C.	
			506	160 30	Gutter [illegible]	
			[illegible]	160 72	T.C.	
			475	160 [illegible]	Gutter [illegible]	
			[illegible]	160 [illegible]	T.C.	
			[illegible]	160 [illegible]	Gutter [illegible]	
			[illegible]	160 [illegible]	T.C.	
			508	160 [illegible]	Gutter [illegible]	
			[illegible]	160 [illegible]	T.C.	
[illegible]			[illegible]	160 [illegible]	[illegible]	
T.P.			[illegible]	160 [illegible]		
	[illegible]	164 [illegible]				

Profile No. ____ Notes Red. ____ Plotted ____ Job No. [illegible] Division No. V F. B. [illegible] PG. [illegible]
Date ____ Date ____ Survey of Saturn Ave [illegible]
X-Sec. No. ____ Notes Chkd. ____ Checked ____ Survey by: J. McNeal Notes [illegible] Date [illegible]
Date ____ Date ____ Map No. ____ Indexed A. C. Johnson Date ____

Form 307 5M 11-35

PLEASE RETURN TO
LOS ANGELES COUNTY SURVEYOR
700 HALL OF RECORDS

NOTE: ANY ADDITIONS OR CHANGES ON THIS SHEET MUST BE MADE OR CIRCLED IN RED INK, WITH DATE AND NAME OF PERSON MAKING CHANGE

Do not extend notes this side of this line

F. B. 65 PG. 22 | Job No. 1931 Division No. 1 | Profile No. | Plotted | Notes Red. | Survey of Saturn Avenue, Rugby, Los Angeles | X-Sec. No. | Date | Date | Survey by F. J. McNea | Checked | Notes Chkd. | Notes | Indexed | Date | Date | Date

STATION	B. S.	H. I.	F. S.	ELEV.	Saturn Ave	
		164 5				
12+00			4 52	[illegible] 47	℄ S.D.	
[illegible]			4 95	[illegible] 32	Gutter on ℄ S.D.	
13+00					Tel Mkr. 10' S of S.D.	
					Nil	N 480 / 5.5 / 4.9 / 3.3 / 2.9 / 10.5 — E 4.9 / 480 / 5.5 / 3.3 / 2.3 / 14.4
			10 5	151 5	Bot 1/3" x 9" Box Conduit E	
					Nil	
			10 4	154 6	Bot 3" x 9" Box Conduit W	
13+28			[illegible]	[illegible] 38	℄ [illegible] S.D. x [illegible]	
			3 82	161 13	100' [illegible] S.D. on ℄ Rugby Ave	
			4 [illegible]	[illegible]	100' [illegible]	
13+67			5 09	[illegible]	x Gutter on ℄ S.D.	
14+[illegible]			4 52	[illegible] 47	℄ S.D.	
15+[illegible]			4 10	165 [illegible]	" "	
			4 [illegible]	[illegible]	Gutter [illegible] S.D.	
			[illegible]	[illegible]	TC	
			4 34	16[illegible] 15	Gutter " S.D.	
			4 00	[illegible] 49	TC	
			5 35	5 [illegible]	Gutter [illegible]	
			4 70	[illegible] 22	TC	

Form 307 5M 11-35

PLEASE RETURN TO
LOS ANGELES COUNTY SURVEYOR
700 HALL OF RECORDS

NOTE: ANY ADDITIONS OR CHANGES ON THIS SHEET MUST BE MADE OR CIRCLED IN RED INK, WITH DATE AND NAME OF PERSON MAKING CHANGE

Do not extend notes this side of this line

STATION	B. S.	H. I.	F. S.	ELEV.	Saturn Ave	
		[illegible]				
			529	159 70	Gutter S end SW [illegible]	
			471	160 28	[illegible]	
			500	159 99	Gutter [illegible]	
			424	160 70	[illegible]	
			493	160 06	Gutter [illegible]	
			438	160 61	[illegible]	
			488	160 [illegible]	Gutter E [illegible]	
			4[illegible]	160 56	[illegible]	
			4[illegible]	160 [illegible]	Gutter [illegible]	
			4[illegible]	160 55	[illegible]	
			487	160 [illegible]	Gutter [illegible]	
			438	160 61	[illegible]	
			4[illegible]	160 05	Gutter W [illegible]	
			4[illegible]	160 62	[illegible]	
			432	160 67	[illegible] El 160.672	F.B. [illegible]
[illegible]					[illegible] Saturn Ave	[illegible]
					[illegible]	

Profile No. ____ Notes Red. ____ Plotted ____ Job No. [illegible] Division No. [illegible] F. B. [illegible] PG. 247

X-Sec. No. ____ Date ____ Date ____ Survey of [illegible]

Notes Chkd. ____ Checked ____ Survey By E. J. McNeal Notes [illegible] Date [illegible]

Date ____ Date ____ Map No. ____ Indexed [illegible] Date ____

F. B. 656 PG. 248 | Job No. 6331 | Division No. V | Notes Red. | Plotted | Profile

Survey of Saturn Regis Ave Lot | Date | Date | No.

Survey by F. J. McNeal | Notes Gregory | Notes Chkd. | Checked | X-Sec.

Indexed A. C. Johnson | Date | Date | Date | No.

Form 307 5M 11-35

PLEASE RETURN TO
LOS ANGELES COUNTY SURVEYOR
700 HALL OF RECORDS

NOTE: ANY ADDITIONS OR CHANGES ON THIS SHEET MUST BE MADE OR CIRCLED IN RED INK, WITH DATE AND NAME OF PERSON MAKING CHANGE

Do not extend notes this side of this line

STATION	B. S.	H. I.	F. S.	ELEV.	Saturn Ave

(14)

Notes Ck'd by	Survey of Passaic St. Stub
Map No.	W. O. 6331 Tape No. 038 St'd 84 °F.
Office Work	Surveyed by F. J. McNeal
Checked	Notes Mc Date 9-10-36
Date	Indexed A. C. Johnson

F.B. 656 Pg. 249

(14)

CENTER LINE SURVEY
EAST COMPTON CREEK DRAINAGE SYSTEM
PASSAIC ST. STUB
From Mt. View Ave. to Passaic St.
J.N. 6331

For Profile See F.B 656 Pg 255 to 260

F. J. McNeal
Jack Gregory
R. L. Green
A. G. Meier

SEP 30 1936 Swelser

RECEIVED ✓ ✓
PROGRESSED ✓ ✓
BOOK INDEXED ✓ ✓
MAP INDEXED ✓ ✓
RECORD INDEXED ✓ ✓
CARD INDEXED ✓ ✓

Note: Any Additions or Changes on This Sheet Must be Made or Circled in Red Ink With Date and Name of Person Making Change.

Do not extend notes this side of this line

RETURN TO
LOS ANGELES COUNTY SURVEYOR
700 HALL OF RECORDS

FORM 247 10M 11-35

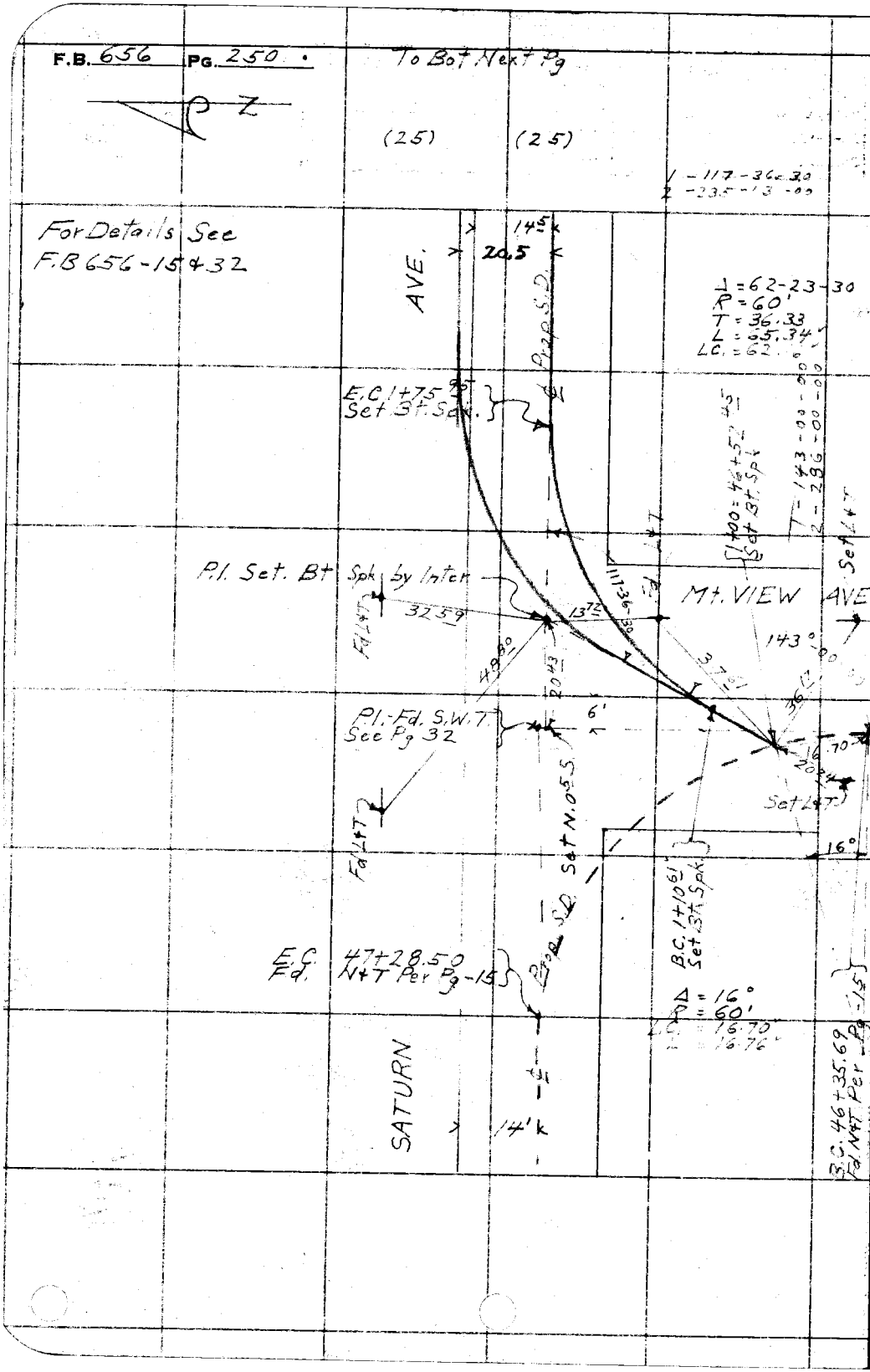

RETURN TO
LOS ANGELES COUNTY SURVEYOR
700 HALL OF RECORDS

Do not extend notes this side of this line

Note: Any Additions or Changes on This Sheet Must be Made or Circled in Red Ink With Date and Name of Person Making Change.

(14)

Notes Ck'd by	Survey of Passaic St. Stub	F.B. 656 Pg. 251.
Map No.	W. O. 6331 Tape No. 038 St'd 94 °F.	
Office Work	Surveyed by F.J. McNeal	
Checked	Notes Mc Date 9-22-36	
Date	Indexed A. C. Johnson	

(25) (75)

To Bot Next Pg.



P.P. 2+30

2+20

2+16

Water Meter 2+07

2+01

1+90

1+80.5

1+76.3

Water Meter 1+66.5

From Top Last Pg.

Note: Any Additions or Changes on This Sheet Must be Made or Circled in Red Ink With Date and Name of Person Making Change.

Do not extend notes this side of this line

RETURN TO
LOS ANGELES COUNTY SURVEYOR
700 HALL OF RECORDS

FORM 247 10M 11-35

F.B. 656 PG. 252.

To Bot Next Pg

(25) (25)

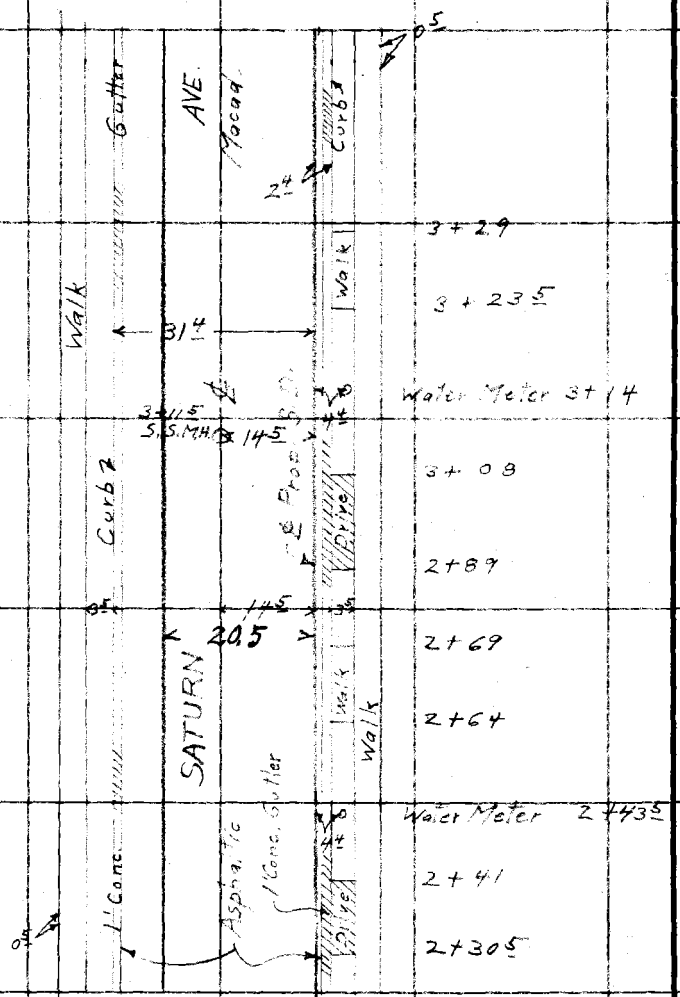

From Top Last Pg.

RETURN TO
LOS ANGELES COUNTY SURVEYOR
700 HALL OF RECORDS

Do not extend notes this side of this line

Note: Any Additions or Changes on This Sheet Must be Made or Circled in Red Ink With Date and Name of Person Making Change.

(14)

Notes Ck'd by	Survey of Passaic St. Stub	F.B. 656 Pg. 253
Map No.	W. O. 6331 Tape No. 038 St'd °F.	
Office Work	Surveyed by F. J. McNeal	
Checked	Notes Mc Date 9-21-36	
Date	Indexed A. C. Johnson	

3+49.08

To Bot Next Pg

(25) (25)

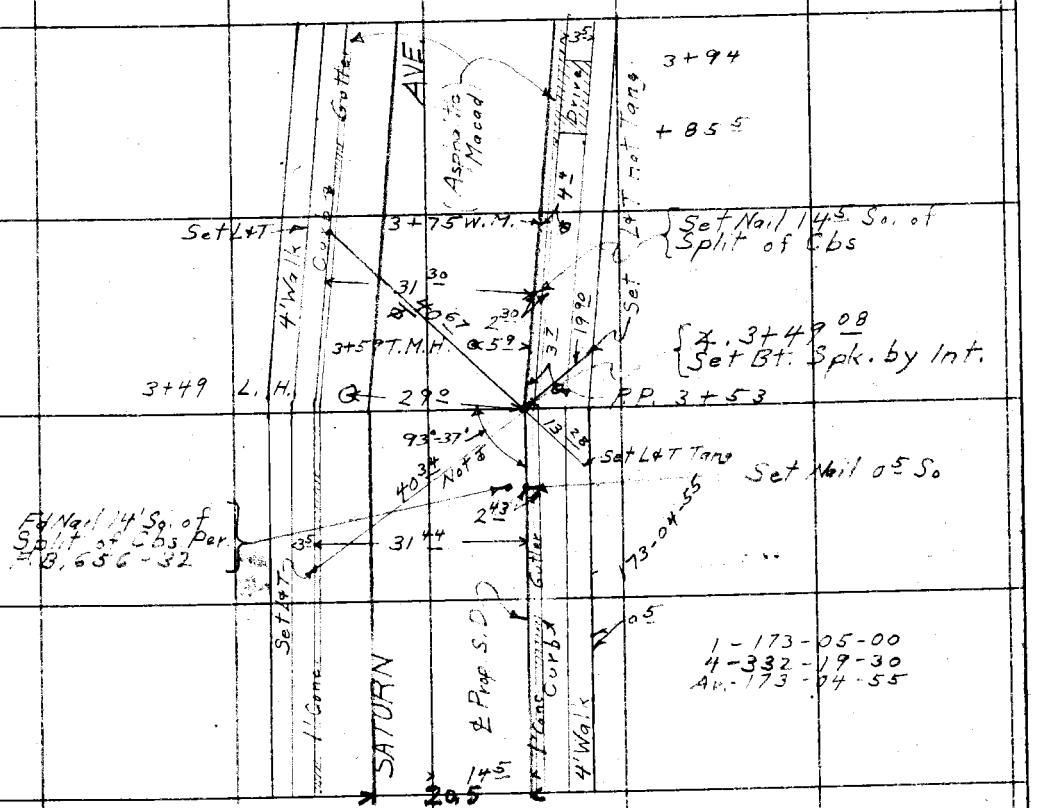

249.08 @ 84°

From Top Last Pg.

Note: Any Additions or Changes on This Sheet Must be Made or Circled in Red Ink With Date and Name of Person Making Change.

Do not extend notes this side of this line

RETURN TO
LOS ANGELES COUNTY SURVEYOR
700 HALL OF RECORDS

FORM 247 10M 11-35

F.B. 656 PG. 2541

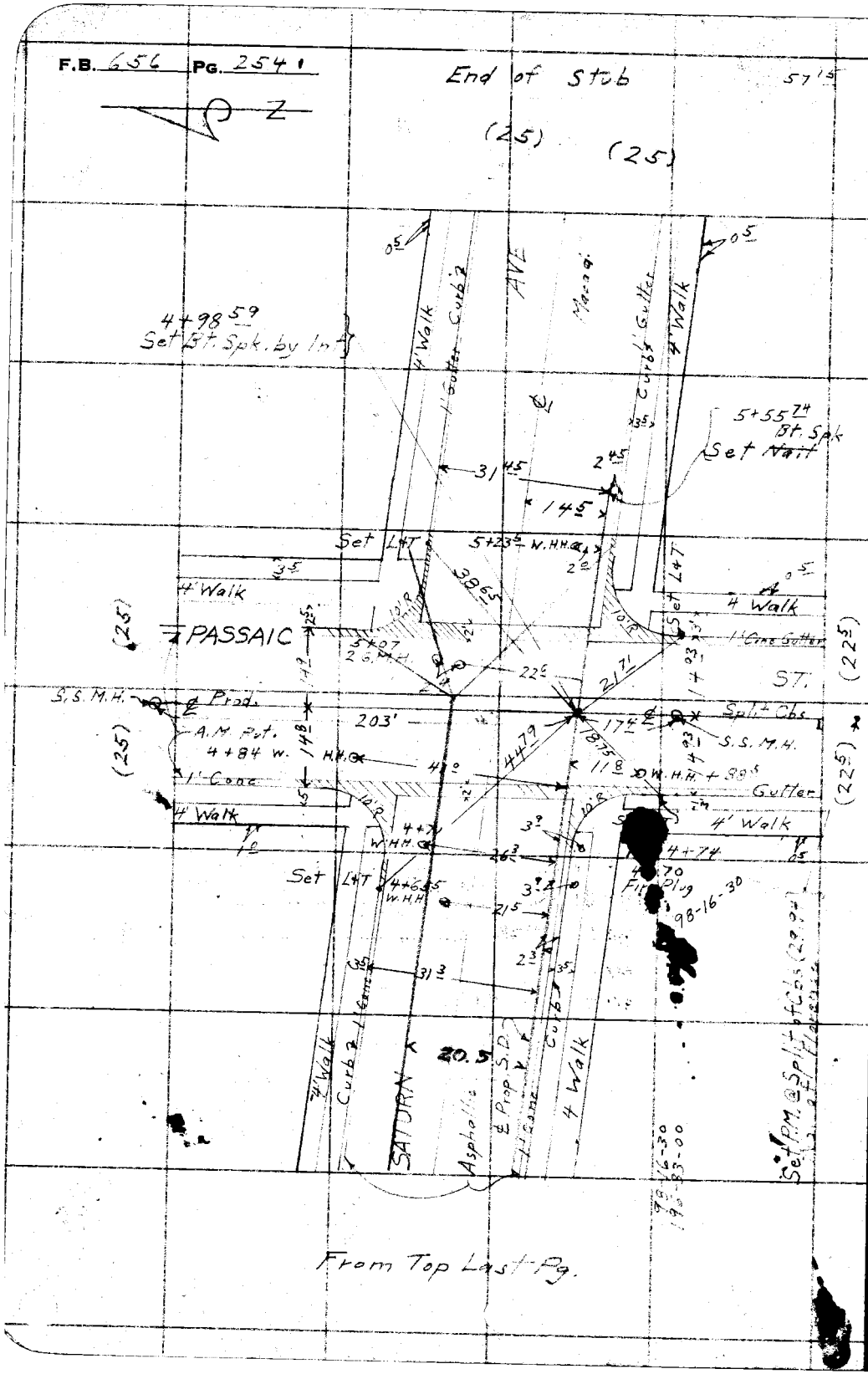

RETURN TO
LOS ANGELES COUNTY SURVEYOR
700 HALL OF RECORDS

Do not extend notes this side of this line

NOTE: Any Additions or Changes on This Sheet Must be Made or Circled in Red Ink With Date and Name of Person Making Change.

Profile No.	Notes Red.	Plotted	Job No. 6331	Division No. V	F. B. 656	PG. 255
	Date	Date	Survey of Passaic St. Stub			
X-Sec. No.	Notes Chkd.	Checked	Survey by F. J. McNeal	Notes Gregory	Date 9-24-36	
	Date	Date	Map No.	Indexed A. C. Johnson	Date	

CENTER LINE PROFILE

EAST COMPTON CREEK DRAINAGE SYSTEM

PASSAIC ST. STUB

FROM MT. VIEW TO PASSAIC ST.

For Center Line Notes See F.B. 656 Pg 249-254

J.N. 6331

F. J. McNeal Chief
Jack Gregory ✗
R. L. Green F.C.
A. G. Meier R.C.

NOTE: ANY ADDITIONS OR CHANGES ON THIS SHEET MUST BE MADE OR CIRCLED IN RED INK, WITH DATE AND NAME OF PERSON MAKING CHANGE

Do not extend notes this side of this line

PLEASE RETURN TO
LOS ANGELES COUNTY SURVEYOR
700 HALL OF RECORDS

Form 307 5M 11-35

ELEV.	RECEIVED SEP 30 1936	Smelser
F. S.	PROGRESSED ✓	✓
	BOOK INDEXED ✓	✓
	MAP INDEXED ✓	✓
H. I.	RECORD INDEXED ✓	✓
	CARD INDEXED ✓	✓
	REDUCED LCM - 10-1-36	
B. S.	CHECKED HLS	✓
STATION		

Form 307 5M 11-35

PLEASE RETURN TO
LOS ANGELES COUNTY SURVEYOR
700 HALL OF RECORDS

NOTE: ANY ADDITIONS OR CHANGES ON THIS SHEET MUST BE MADE OR CIRCLED IN RED INK, WITH DATE AND NAME OF PERSON MAKING CHANGE

Do not extend notes this side of this line

STATION	B. S.	H. I.	F. S.	ELEV.	Saturn Ave
BM EL-68	434	162 27		157.93	Fd BM EL-68 El. 157.934 FB 639 p 84 Saturn Ave + Mt View Bt Spk in N. Cb. on ℄ Mt View Prod
1+00 = 46+52.45			501	157 26	℄ S.D.
B.C. 1+10.81			491	157 36	" "
—			472	157 55	Approx. ℄ Int S.D. + Mt View
—			521	157 06	100' S of ℄ Int on ℄ Mt View
—			452	157 75	100 W " " " " Saturn
—			499	157 28	Gutter N Side on ℄ Prod Mt View
—			436	157 91	T.C. " " " " "
—			516	157 [illegible]	Gutter W end S W C R
—			458	157 [illegible]	T.C. " " " "
—			513	157 14	Gutter S " " " "
—			449	157 78	T.C.
—			522	157 05	Gutter S " " S.W.C.R.
—			478	157 49	T.C. " " " "
—			519	157 08	Gutter E " " " "
—			479	157 48	T.C. " " " "
EC 1+75.95			515	157 12	℄ S.D.
2+00			522	157 05	" " "

F. B. 656 PG. 256 Job No. 6331 Division No. V Notes Red. Plotted Profile No.
Survey of Passaic St Stub Date Date X-Sec.
Survey by F. J. McNeal Notes Gregory Notes Chkd. Checked No.
Indexed A. C. Johnson Date Date

Form 307 5M 11-35

PLEASE RETURN TO
LOS ANGELES COUNTY SURVEYOR
700 HALL OF RECORDS

NOTE: ANY ADDITIONS OR CHANGES ON THIS SHEET MUST BE MADE OR CIRCLED IN RED INK, WITH DATE AND NAME OF PERSON MAKING CHANGE

Do not extend notes this side of this line

STATION	B. S.	H. I.	F. S.	ELEV.				
		162.57						
3+00			5.43	156.84	± S.D.			
3+15					S.W.M. Flushed	42	1.57 SD	
			10.32	151.25	Bot. Flushed M.H.		E 4.91	W 4.91 5.35 Bot 10.32
T.P.			5.16	157.11				
	4.52	161.93						
3+40			11.51	150.42	Long line	27	1.51 SD	4.94 Top 5.57 11.51
X 3+48			5.15	156.75	± S.D.			
			5.40	156.53	Gutter			
			4.73	157.20				
			5.05	156.88	Gutter			
			4.24	157.64				
3+54					Tel. M.H.	52.5	5.50	
			17.4	154.5	Center 2-1" conduits to W.		4.98 2.4 7.38	E 4.57 3.5 1.9 10.4 / W 4.95 2.4 7.35 / W 4.5 3.5 1.9 10.4
			20.4	151.5	Bot 1.9x8 Box Conduit E			
			7.4	154.5	Center to 1" conduit W			
			10.4	151.5	Bot 1.9x8 Box Conduit W			
4+00			5.21	156.72	± S.D.			

Profile No. ____ X-Sec. No. ____

Notes Red ____ Date ____ Notes Chkd ____ Date ____

Plotted ____ Date ____ Checked ____ Date ____

Job No. 632 Division No. 1 Survey of ____ Survey by F. J. McNeal Map No. ____

Notes Gregory Date 9-24-36 Indexed J. Johnson Date ____

F. B. 651 Pg. 257

Form 307 5M 11-35

PLEASE RETURN TO
LOS ANGELES COUNTY SURVEYOR
700 HALL OF RECORDS

NOTE: ANY ADDITIONS OR CHANGES ON THIS SHEET MUST BE MADE OR CIRCLED IN RED INK, WITH DATE AND NAME OF PERSON MAKING CHANGE

Do not extend notes this side of this line

F. B. 6[illegible] PG. 258 | Job No. 633 | Division No. V | Profile No. | X-Sec. No.

Survey of Pasadena St. Stub | Notes Red | Plotted

Survey by F. J. McNeal | Notes Blue Chicago | Date | Date

Indexed C. Johnson | Notes Chkd. | Checked

Date | Date | Date

STATION	B. S.	H. I.	F. S.	ELEV.	Station Are		
		161 93					
4+82			549	N6 41	Conc. x gutter ≠ SD.		
4+95			5[illegible]	N6 82	℄ int. SD. & Pasadena St.		
"			540	N6 53	100' S of SD. in ℄ Pasadena St.		
"			[illegible]	N6 63	" " "		
					S.S. M.H. in ℄ Pasadena St. 75' S of ℄ int. SD & Pasadena St.		
			11 85	N50 08	Inv. 8" Inlet N	62 / 5.15 / 6.03 / 67 / 11.85	5.15 / 6.29 / 5.10 / 6.10 / 67 / 11.92
			92	N6 0	Inv. 8" Outlet S		
					2031' S of Pasadena St. int. in ℄ Pasadena St. Sta. [illegible]		
			10 65	N[illegible] 25	Inv. 8" Inlet N	6.95 / 3.[illegible] / 6.75 / 67 / 10.65	6.76 / 3.[illegible] / 6.76 / 67 / 10.67
			10 67	N[illegible] 26	Inv. 8" Outlet S		
5+13			540	N6 53	Conc. x Gutter in ℄ SD.		
5+[illegible]			508	N6 [illegible]	[illegible]		
"			52[illegible]	N6 69	Gutter		
"			484	N[illegible] 09	TC		
"			510	N6 83	Gutter		
"			467	N7 26	TC		

Form 307 5M 11-35

PLEASE RETURN TO
LOS ANGELES COUNTY SURVEYOR
700 HALL OF RECORDS

NOTE: ANY ADDITIONS OR CHANGES ON THIS SHEET MUST BE MADE OR CIRCLED IN RED INK, WITH DATE AND NAME OF PERSON MAKING CHANGE

Do not extend notes this side of this line

STATION	B. S.	H. I.	F. S.	ELEV.	Saturn Ave	
		161 93				
			523	156 70	Gutter E [illegible]	
			484	157 09	TC	
			526	156 67	[illegible]	
			473	157 20	TC	
			520	156 73	[illegible]	
			468	157 25	TC	
			510	156 85	Gutter W	
			472	157 21	TC	
			545	156 48	Gutter [illegible]	
			481	157 12	TC	
			553	156 40	Gutter S	
			489	157 04	TC	
			545	156 48	Gutter [illegible]	
			487	157 06	TC	
			533	156 60	Gutter E	
			493	157 00	TC	
			-9	157 14	Fd 3M EL-67 El 157.157 FB 639 p 83	
3M EL-67					Saturn Ave & Passaic St N E Cor	
					Bt Spk in cb 8' E of E [illegible]	

Profile No. ____ Notes Red ____ Plotted ____ Job No. 6331 Division No. V F. B. 656 PG. 259

X-Sec. No. ____ Date ____ Date ____ Survey of Passaic St. Stud

Notes Chkd. ____ Checked ____ Survey By F. J. McNeal Notes Gregory Date 9-24-36

Date ____ Date ____ Map No. ____ Indexed A. C. Johnson Date ____

F. B. 656 PG. 260 | Job No. 6331 | Division No. V | Notes Red. | Plotted | Profile

Survey of | Date | Date | No.

Survey by F. J. McNeal | Notes | Notes Chkd. | Checked | X-Sec.

Indexed | Date | Date | Date | No.

STATION	B. S.	H. I.	F. S.	ELEV.	

Form 307 5M 11-35

PLEASE RETURN TO
LOS ANGELES COUNTY SURVEYOR
700 HALL OF RECORDS

Do not extend notes this side of this line

NOTE: ANY ADDITIONS OR CHANGES ON THIS SHEET MUST BE MADE OR CIRCLED IN RED INK, WITH DATE AND NAME OF PERSON MAKING CHANGE

Profile No.	Notes Red.	Plotted	Job No. 6331	Division No.	F.B. 656 PG. 261
	Date	Date	Survey of East Comp Creek #1		
X-Sec. No.	Notes Chkd.	Checked	Survey by Van Deren	Notes Van	Date 7-1-48
	Date	Date	Map No.	Indexed	Date

6331

S.S. MH CHECKS

ON

MT. VIEW AVE

NORTH OF FLORENCE AVE

EAST COMPTON CREEK #1

7-1-48

Van Deren
Willey
Smiley
Blankenship
Edmondson

STATION	B. S.	H. I.	F. S.	ELEV.

NOTE: ANY ADDITIONS OR CHANGES ON THIS SHEET MUST BE MADE OR CIRCLED IN RED INK, WITH DATE AND NAME OF PERSON MAKING CHANGE.

Do not extend notes this side of this line.

PLEASE RETURN TO
LOS ANGELES COUNTY SURVEYOR
700 HALL OF RECORDS

FORM 307 10M 10-46

FORM 307 10M 10-46

PLEASE RETURN TO
LOS ANGELES COUNTY SURVEYOR
700 HALL OF RECORDS

NOTE: ANY ADDITIONS OR CHANGES ON THIS SHEET MUST BE MADE OR CIRCLED IN RED INK, WITH DATE AND NAME OF PERSON MAKING CHANGE.

Do not extend notes this side of this line.

STATION	B. S.	H. I.	F. S.	ELEV.		
BMEL19	5.66	160.00		154.34	BMEL #19 Elev = 154.339 F.B. 639-105 Mt. View Ave. 420'± N. of Florence Ave. 65'± N. ho #7104 Bt Spk 3' S. of Double Dr way. (E curb)	
(420' North of Florence Ave. + 12.1 East of ℄ Mt. View Ave.)						
inlet N.			13.03	146.97	8" inlet North	Rod 6.00 Chain 6.36 Diam .67 13.03
outlet S.			13.10	146.90	8" outlet South	Rod 6.01 Chain 6.42 Diam 0.67 13.10
(819.5 North of Florence Ave. + 11.9 East of ℄ Mt View Ave)						
inlet N			11.38	148.62	8" inlet North	Rod 4.47 Chain 6.24 Diam 0.67 11.38
outlet S			11.41	148.59	8" outlet South	Rod 4.46 Chain 6.28 Diam 0.67 11.41
BMEL20			4.00	156.00	BMEL20 Elev = 155.998 F.B. 639-105 Mt View Ave. 400'± S. of Saturn Ave Bt Spk in E. curb Front ho # 7000	

F.B. 656 PG. 262 Job No. 6331 Division No. Notes Red. Plotted Profile
Survey of East Comp Cr #1 Date 7-1-48 Date No. X-Sec.
Survey by Van Deven Notes Van Notes Chkd. Checked
Indexed Date Date Date No.

F.B. 656 PG. 263

Profile No. _____ Notes Red _____ Plotted _____ Job No. _____ Division No. _____
Date _____ Date _____ Survey of _____

X-Sec. No. _____ Notes Chkd. _____ Checked _____ Survey by _____ Notes _____ Date _____
Date _____ Date _____ Map No. _____ Indexed _____ Date _____

STATION	B. S.	H. I.	F. S.	ELEV.				

NOTE: ANY ADDITIONS OR CHANGES ON THIS SHEET MUST BE MADE OR CIRCLED IN RED INK, WITH DATE AND NAME OF PERSON MAKING CHANGE.

Do not extend notes this side of this line.

PLEASE RETURN TO
LOS ANGELES COUNTY SURVEYOR
726 HIGGINS BLDG.

76L298 307 3M 11-48

F.B. PG.

Job No._____ Division No._____ Notes Red._____ Plotted_____

Survey of_____ Date_____ Date_____

Survey by_____ Notes_____ Notes Chkd._____ Checked_____

Indexed_____ Date_____ Date_____ Date_____