
F.B. 657 Pg. 6
Cont on bot pg 7
June 8-1936
34.40 calc.
0.45 calc.
7.21
12+86.39
RL # 3E
Set 1x2 Top Spur
S 16°E
34.40
90.45
Fd Small md of rocks top of Spur
12+87.66
SEC 22
T.5N R17W
SEC 27
10+60
End fn
29.00
9+87
Gulch 8' Wide
S 21°E
Rd. Road
9+67
WINKLER BUILDINGS YARD
1190.30
181.66 @ 18°45' = 172.02
256.09 @ 2°54' = 255.76
27.12 @ 12°20' = 26.49
295.35 @ 9°20' = 291.44
198.27 @ 24°33½' = 180.69
278.69 @ 18°30' = 264.29
1190.07
@ T.80° = 1190.06
129
4+89.5
0+96.91
RL # 2E
Set 1x2
To RL # 1 pg 1
See FB 512-237
For C.S. Mon.
6.23
101.61 @ 17°29'30" @ T.8
= 96.91
.03
SEC COR
0+90.68
Fd 4" I.P. in mound of rocks Per FB 512-237
Replaced with B.C.C.S Mon
See FB 512-237
① 89°59'00"
④ 359°55'45"
⑧ 359°51'45"
89°58'55"
96.91
41°39'40"
① 41°39'45
④ 166°38'45
⑧ 333°17'30
41°39'45
0+00E
RL # 1E
Set 1x2
To RL # 39S
FB 512-Pg. 237
16.26
335+18.82
RL # 40S
Fd 1x2
FB 512-237
335+35.08

k'd by

Survey of
W. O. Tape No St'd of
Surveyed by
Notes Date
Indexed A. C. Johnson 7-30-36

F. 657 Pg. 5

SURVEY OF

SLOAN CANYON

SECTION LINES



P. W. Dept. file O.R.

Microfilmed Dec '87

F.B. 657 PG. 7

Notes Ck'd by MS Pherson	Survey of Sloan Cn Rd
Map No.	W. O. 8151 Tape No. 59 St'd 84 °F.
Office Work	Surveyed by F.C. HOWARD
Checked	Notes F.C.H. Date 6/15/36
Date	Indexed A. C. Johnson

Cont on bot Pg 8

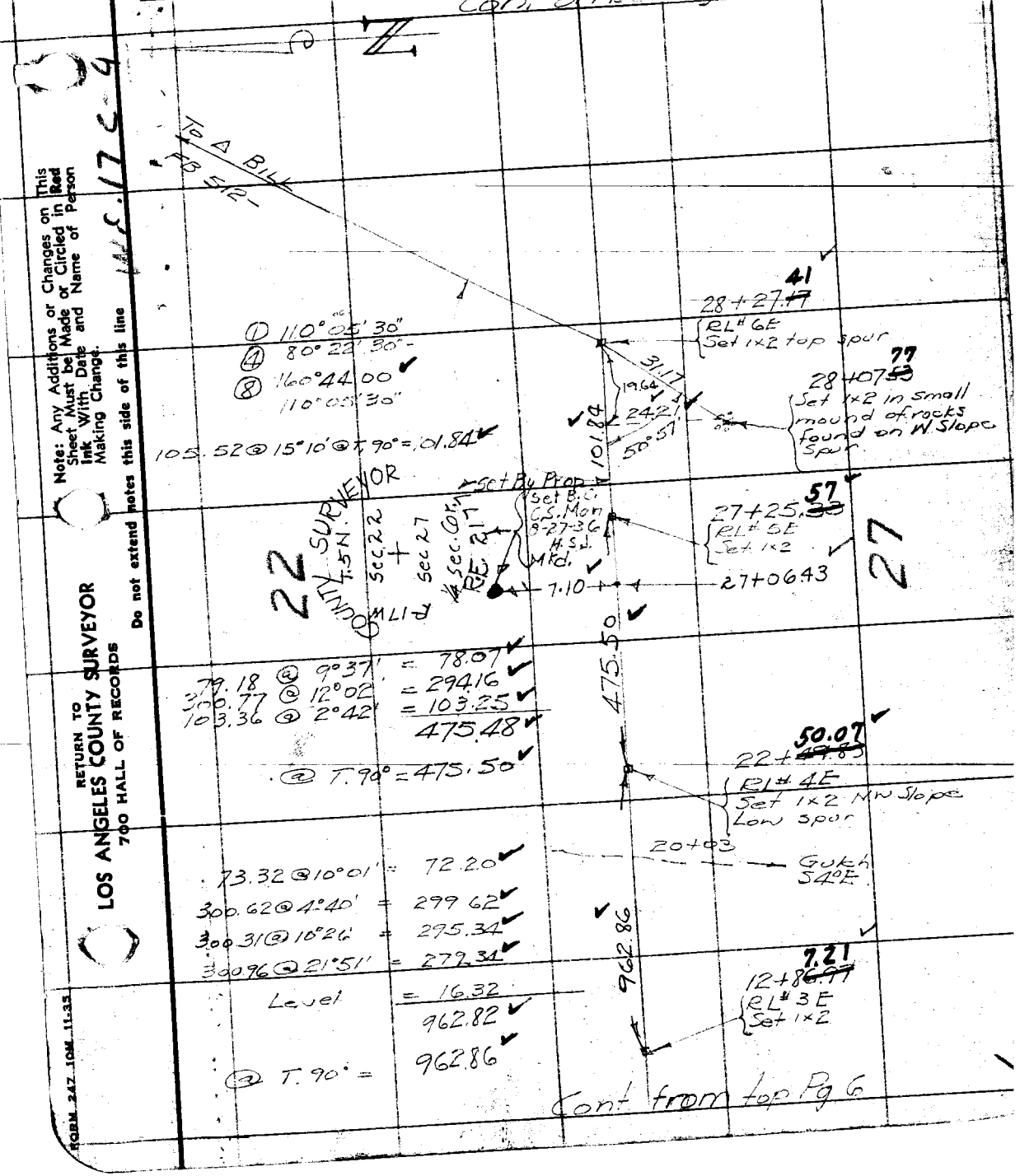

Cont from top Pg 6

Note: Any Additions or Changes on This Sheet Must be Made or Circled in Red Ink With Date and Name of Person Making Change.

Do not extend notes this side of this line

RETURN TO
LOS ANGELES COUNTY SURVEYOR
700 HALL OF RECORDS

FORM 247 10M 11-35

F.B._____ PG._____

65

153.15

53

657

41

Notes Ck'd by McPherson	Survey of ANFB Div R	F.B. 657 Pg. 9
Map No.	W. O. 8151 Tape No. 55 St'd 84 °F.	
Office Work	Surveyed by F.C. Howard	
Checked	Notes F.C.H. Date 6/17/36	
Date	Indexed A. C. Johnson	

Cont on Lot Pg. 10

① 102°44'15"
④ 50°57'00"
⑧ 101°54'00"

① 22°49'00"
④ 91°16'15"
⑧ 182°32'00"

① 49°54'15"
④ 199°36'15"
⑧ 39°13'00"

① 104°20'45"
④ 57°23'15"
⑧ 114°46'30"

75+98.~~39~~ 63
RL # 11E
Set 1x2 top high bluff S. 32°E
N 51° W.

26

22°49'00"

Calc

233.23 @ 10°06'
@ T 98° = 229.64
① 81°30'00
④ 325°59'30

81°29'55"

23

104°20'~~50~~ 55"

227.12 Calc

33.95

229.64

60+21.~~72~~ 99
RL # 10 E
Set 1x2 top spur

Set 1x2 top divide

102°44'15"

49°54'~~15~~ 10"

① 54°26'45"
④ 217°47'15"
⑧ 75°34'30"

2298.02

721.38 Calc

14.17

21.57

54°26'45"

913.62 Calc

Base

32°49'25"

53+00.~~37~~ 61
RL # 9E
Set 1x2 top spur N 15° W.

60+55.~~68~~ 94
Fd 3"x4" post in small mound of rocks top spur. Metal disc in top post stamped. Sec's 26-27 23-22 T5N R17W S.B. C.R.S. Not original

① 32°49'30
④ 131°17'45"
⑧ 262°36'00"

SEC. COR.
Set 2" I.P. + B.C. in conc. by Prop.
Point falls on E.
Slope sharp spur 25' from Top.

① 21°37'15"
④ 86°29'30"
⑧ 172°58'30"

21°37'20"

1343.96

238.01 @ 10°12' = 234.25
211.22 @ 8°27' = 208.93
105.03 @ 2°44' = 104.91
251.26 @ 4°52' = 250.35
129.82 @ 16°27' = 124.51
75.04 @ 10°12' = 73.85
74.87 @ 2°28' = 74.80
300.59 @ 25°05' = 272.24

1343.84

@ T. 98° = 1343.96

22

27

COUNTY SURVEYOR
T5N
R17W
22 | 23
27 | 26
SEC. COR.
RE 2177

39+56.~~41~~ 65
RL # 8E
Set 1x2
Pg. 8

Cont from top Pg. 8

Note: Any Additions or Changes on This Sheet Must be Made or Circled in Red Ink With Date and Name of Person Making Change.

Do not extend notes this side of this line

RETURN TO
LOS ANGELES COUNTY SURVEYOR
700 HALL OF RECORDS

FORM 247 10M 11-35

F.B. 657 Pg. 10

105+66.~~67~~ 83
SEC. COR

Fd C.S. Mon. for Corner to Secs 23-24-25-26 FB 409 FB

① 90°14'30"
④ 0°57'45
⑧ 1°55'15"

End of this line

105+66.~~54~~ 78 0.05
RL# 13E
Set 1x2 by Int.

12.03
12.03

24 25 23 26

To 1x2 # 39 FB409 - Set 1x2 top round Knoll

1745.64

Base

90°14'25"

36°34'55"

63°56'10"

84°10'20"

1210.56 Calc

① 84°10'15
④ 336°41'00
⑧ 313°22'00
84°10'15"

93+5~~5.98~~ 6.18
RL# 12E
Set 1x2 top low spur

2968.15

① 120°45'15"
④ 123°01'15"
⑧ 246°02'30
120°45'18¾

① 63°56'15
④ 255°44'45
⑧ 151°29'30
63°56'11¼

① 36°35'00"
④ 146°19'30"
⑧ 292°18'45
36°34'52½

23

78+87.86 13.12

26

31°53'30"

300.71 @ 9°55' = 296.22
236.56 @ 2°24' = 236.35
182.57 @ 1°15' = 182.53
223.03 @ 2°08' = 222.88
207.81 @ 3°02' = 207.52
299.81 @ 3°19' = 299.31
300.70 @ 1°45' = 300.56
1745.37
T.108° = 1745.64

Set 2" I.P. + B.C. in conc. for W.C. to ¼ Cor.

① 31°53'30"
④ 127°34'00"
⑧ 255°08'00"

75+98.~~39~~ 63
RL# 11E
Set 1x2

COUNTY SURVEYOR
T.5N
R.17W
SEC. 23
SEC. 26
¼ COR. W.C.
RE 2177

Cont. from top Pg 9

W S 17 C-9

W S 77 A+S

RETURN TO
LOS ANGELES COUNTY SURVEYOR
700 HALL OF RECORDS

Do not extend notes this side of this line

Note: Any Additions or Changes on This Sheet Must be Made or Circled in Red Ink With Date and Name of Person Making Change.

Notes Ck'd by McPherson	Survey of SLOAN CN ROAD	F.B. 657 PG. 11
Map No.	W. O. 8151 Tape No. 55 St'd 84 °F.	
Office Work	Surveyed by F.C. HOWARD	
Checked	Notes [illegible] Date 6/[illegible]/36	
Date	Indexed A. C. Johnson	

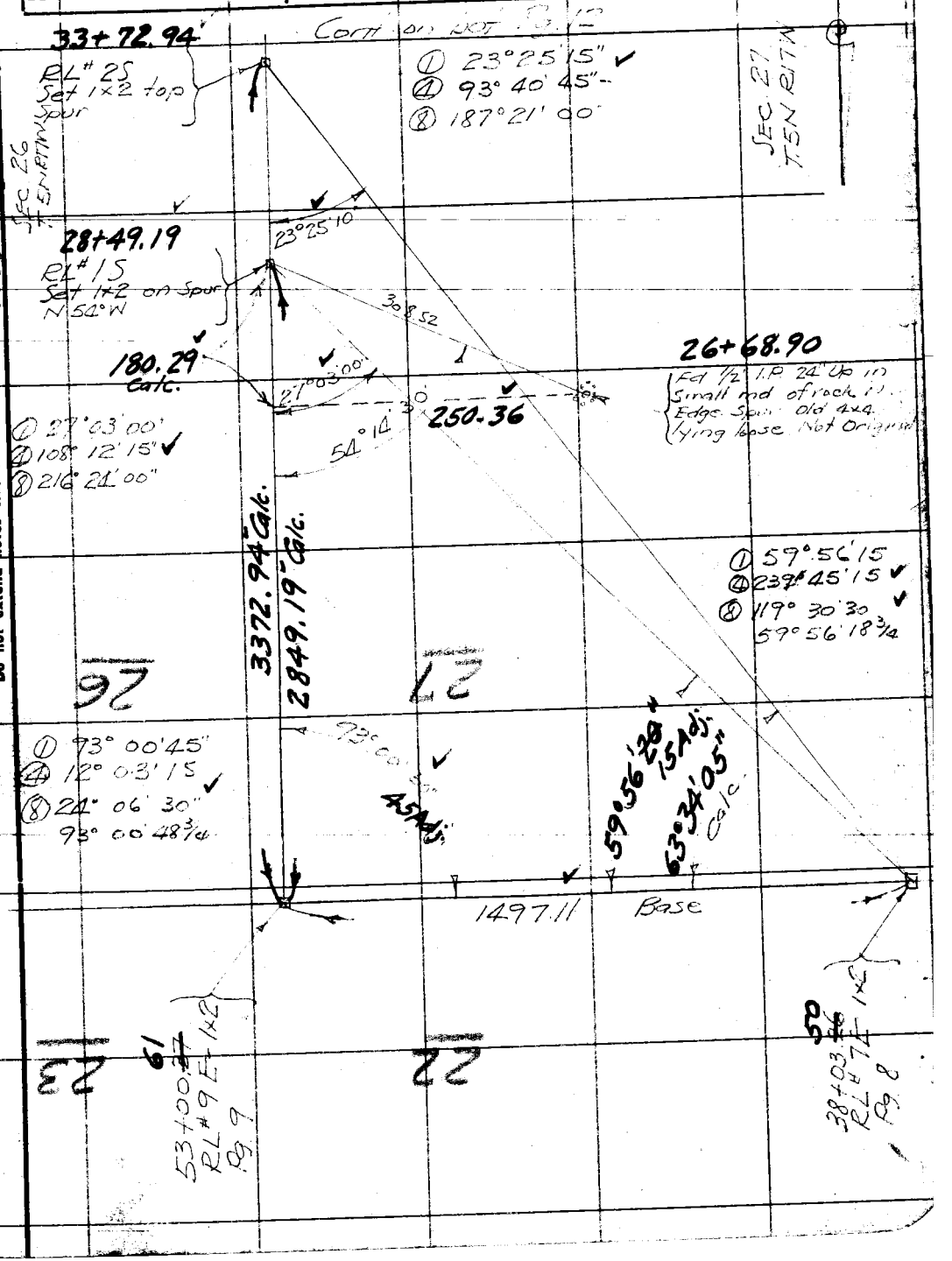

Note: Any Additions or Changes on This Sheet Must be Made or Circled in Red Ink With Date and Name of Person Making Change.

Do not extend notes this side of this line

RETURN TO
LOS ANGELES COUNTY SURVEYOR
700 HALL OF RECORDS

FORM 247 10M 11-35

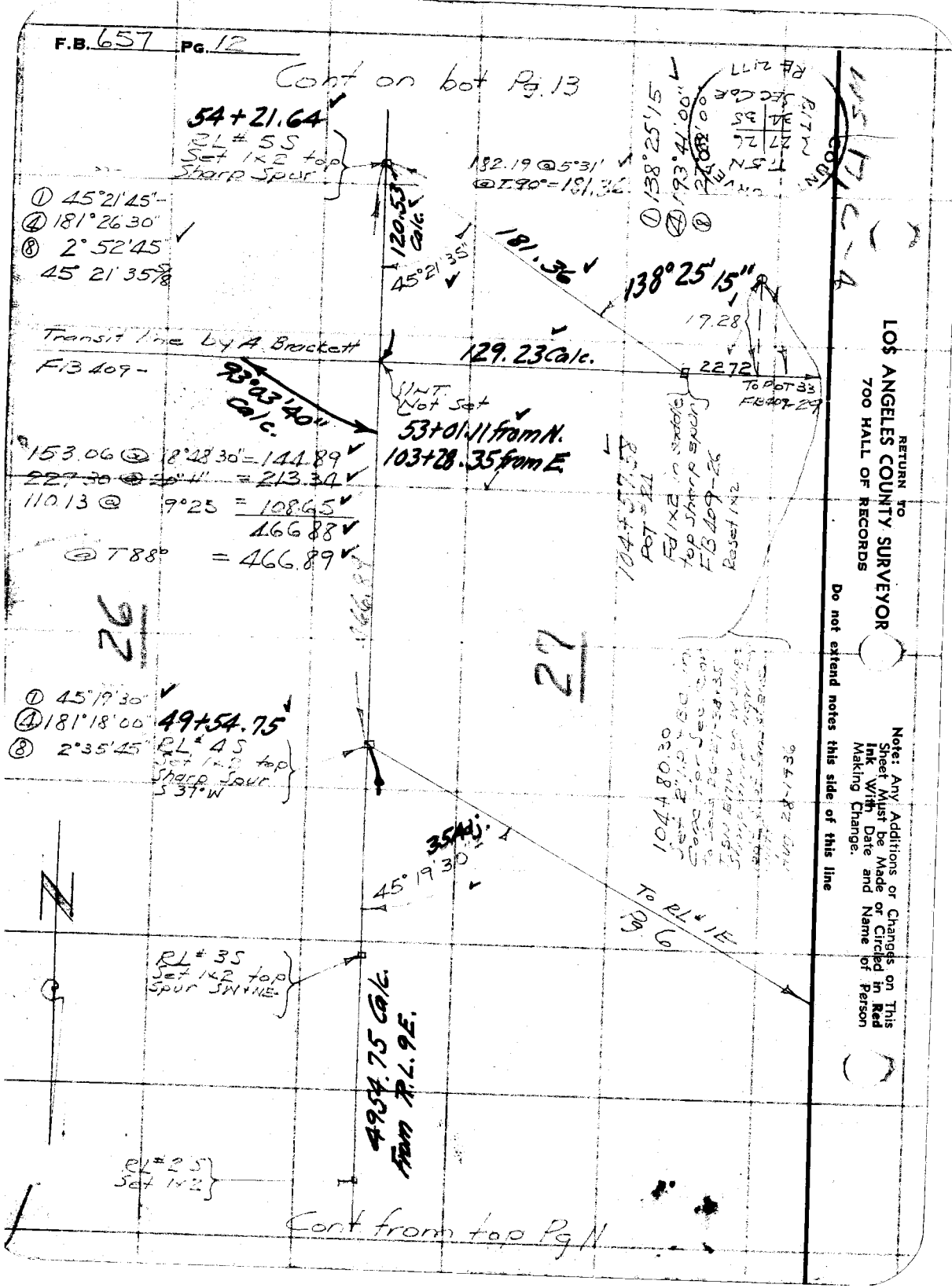
F.B. 657 Pg. 12
Cont on bot Pg. 13
54+21.64
RL# 5S
Set 1x2 top
Sharp Spur
① 45°21'45"
④ 181°26'30"
⑧ 2°52'45"
45°21'35 5/8
120.53 Calc.
45°21'35"
182.19 @ 5°31'
@ T90° = 181.36
181.36
138°25'15"
① 138°25'15
④ 193°41'00"
19.28
22.72
To POT 33
FB 409-29
Transit line by A. Brackett
FB 409-
129.23 Calc.
93°03'40" Calc.
INT. Not Set
53+01.11 from N.
103+28.35 from E.
153.06 @ 18°48'30" = 144.89
227.30 @ 20°11' = 213.34
110.13 @ 9°25 = 108.65
466.88
@ T88° = 466.89
104+57.58
POT #21
Fd 1x2 in saddle
top Sharp spur
FB 409-26
Reset 1x2
26
27
① 45°19'30"
④ 181°18'00"
⑧ 2°35'45"
49+54.75
RL# 4S
Set 1x2 top
Sharp Spur
S 37° W
104+80.30
35 Adj.
45°19'30"
To RL# 1E
Pg. 6
RL# 3S
Set 1x2 top
Spur SW+NE
4954.75 Calc.
From R.L. 9E.
RL# 2S
Set 1x2
Cont from top Pg N
RETURN TO
LOS ANGELES COUNTY SURVEYOR
700 HALL OF RECORDS
Note: Any Additions or Changes on This Sheet Must be Made or Circled in Red Ink With Date and Name of Person Making Change.
Do not extend notes this side of this line

Notes Ck'd by McPherson	Survey of Sloan Cn Road
Map No.	W. O. 8151 Tape No. 55 St'd 84° F.
Office Work	Surveyed by F.C. Howard
Checked	Notes F.C.H. Date 6/23/36
Date	Indexed A. C. Johnson

F.B. 651 Pg. 13

Cont on pot Pg 14

75+63.25
RL # 85
Set 1x2

237.80 @ 6°59' = 236.04
191.80 @ 15°38' = 184.70
420.74
@ T 100° = 420.78

420.78

71+42.47
RL # 75
Set 1x2 on side of spur N 29° W

35

34

N

205.37 @ 2°56' = 205.10
Level = 194.10
137.00 @ 11°34' = 134.22
286.07 @ 17°05' = 273.45
806.87
@ T 98° = 806.94

806.94

63+35.53
RL # 6
Set 1x2 top sharp spur N 52° W.

54.03

32.50

43.16

63+03.03
Fd old RW 2x2 top burned off

246.12 @ 5°38' = 244.93
263.60 @ 4°13' = 262.89
106.56 @ 16°35'30" = 102.[illegible]
222.89 @ 9°58'30" = 219.52
99.30 @ 31°52'30" = 94.33
913.79
@ T 100° = 913.89

913.89

53° 0'

54+21.64
RL # 55
Set 1x2

Cont from top Pg 12

Note: Any Additions or Changes on This Sheet Must be Made or Circled in Red Ink With Date and Name of Person Making Change.

Do not extend notes this side of this line

RETURN TO
LOS ANGELES COUNTY SURVEYOR
700 HALL OF RECORDS

FORM 247 10M 11-39

F.B. 657 Pg. 14

Cont on bot Pg 15

RL # 125
Set 1x2 top spur
N 50° E

100+81.06

67.48 @ 14° 33' = 65.32
300.48 @ 4° 23' = 299.60
195.35 @ 4° 45 = 194.68
559.60
@ T. 90° = 559.62

559.62

95+21.44

RL # 115
Set 1x2 top spur
N 80° W.

142.12 @ 14° 31' = 137.58
300.62 @ 4° 27' = 299.71
210.90 @ 3° 37' = 210.08
137.31 @ 2° 31' = 137.18
300.92 @ 5° 36' = 299.48
1084.43
@ T. 90° = 1084.51

25° 50'

1084.51

63° 07'

OLD HOUSE

84+36.93

RL 105
Set 1x2 N. Edge of parking

34

300.21 @ 16° 48' = 287.40
68.80 @ 19° 13' = 64.95
352.35
@ T. 96° = 352.38

352.38

SEC. 35
T 5N R 17W

35

80+84.55

RL # 95
Set 1x2 W Side spur
N 13° W

For 1/4 Corner
See Pg. 59

283.14 @ 1° 14' = 283.07
243.59 @ 12° 06' = 238.18
521.25
@ T. 100° = 521.30

521.30

N

75+63.25

RL # 85
Set 1x2 top spur
N 80° W

Cont from top Pg 13

RETURN TO
LOS ANGELES COUNTY SURVEYOR
700 HALL OF RECORDS

Do not extend notes this side of this line

Note: Any Additions or Changes on This Sheet Must be Made or Circled in Red Ink With Date and Name of Person Making Change.

Notes Ck'd by McPherson	Survey of SLOAN CN ROAD	F.B. 257 PG 15
Map No.	W. O. 8151 Tape No. 55 St'd 84° F.	
Office Work	Surveyed by F.C. HOWARD	
Checked	Notes F.C.H. Date 6/24/36	
Date	Indexed A. C. Johnson	

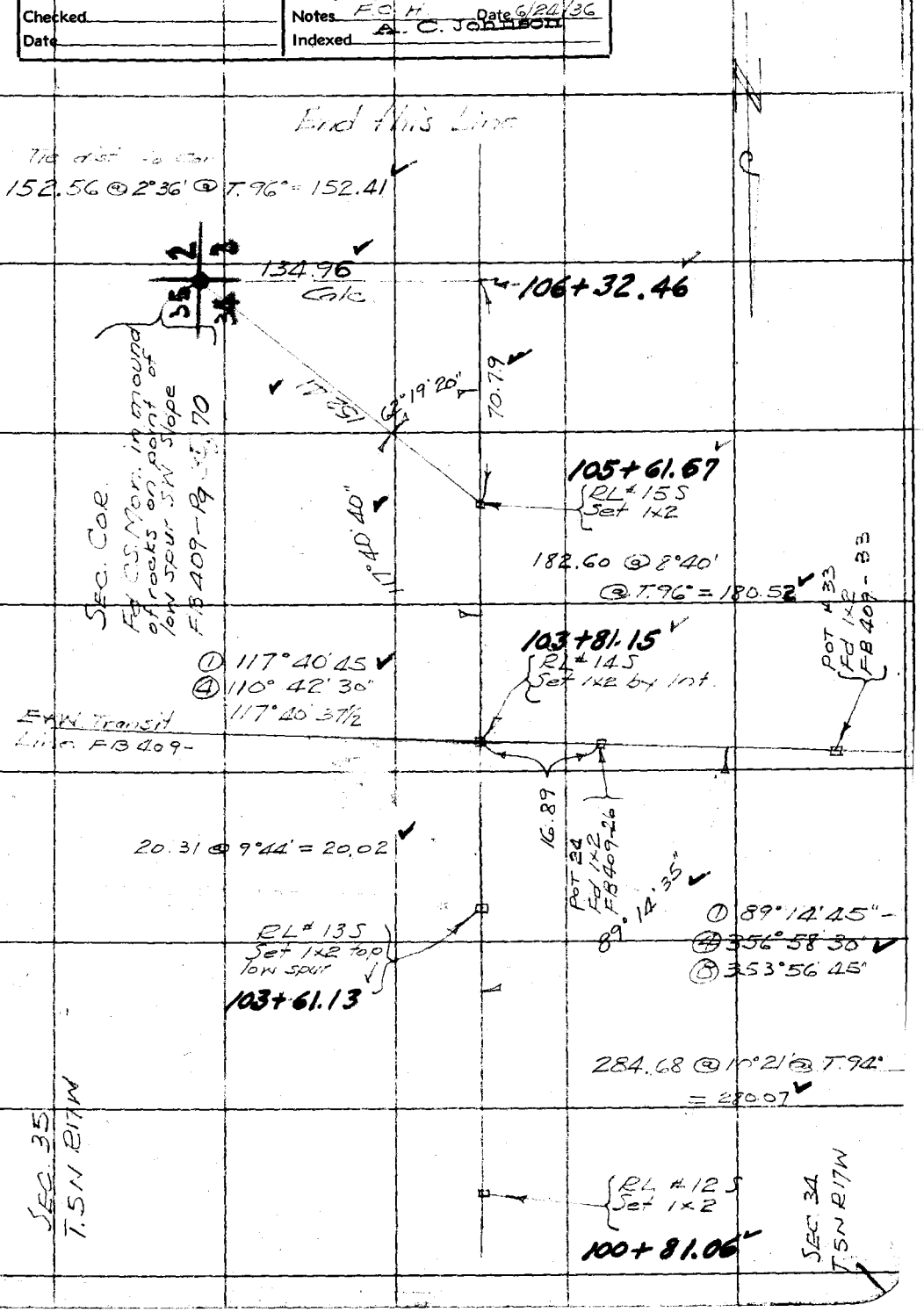

Note: Any Additions or Changes on This Sheet Must be Made or Circled in Red Ink With Date and Name of Person Making Change.

Do not extend notes this side of this line

RETURN TO
LOS ANGELES COUNTY SURVEYOR
700 HALL OF RECORDS

FORM 247 10M 11-35

F.B. 657 PG. 16

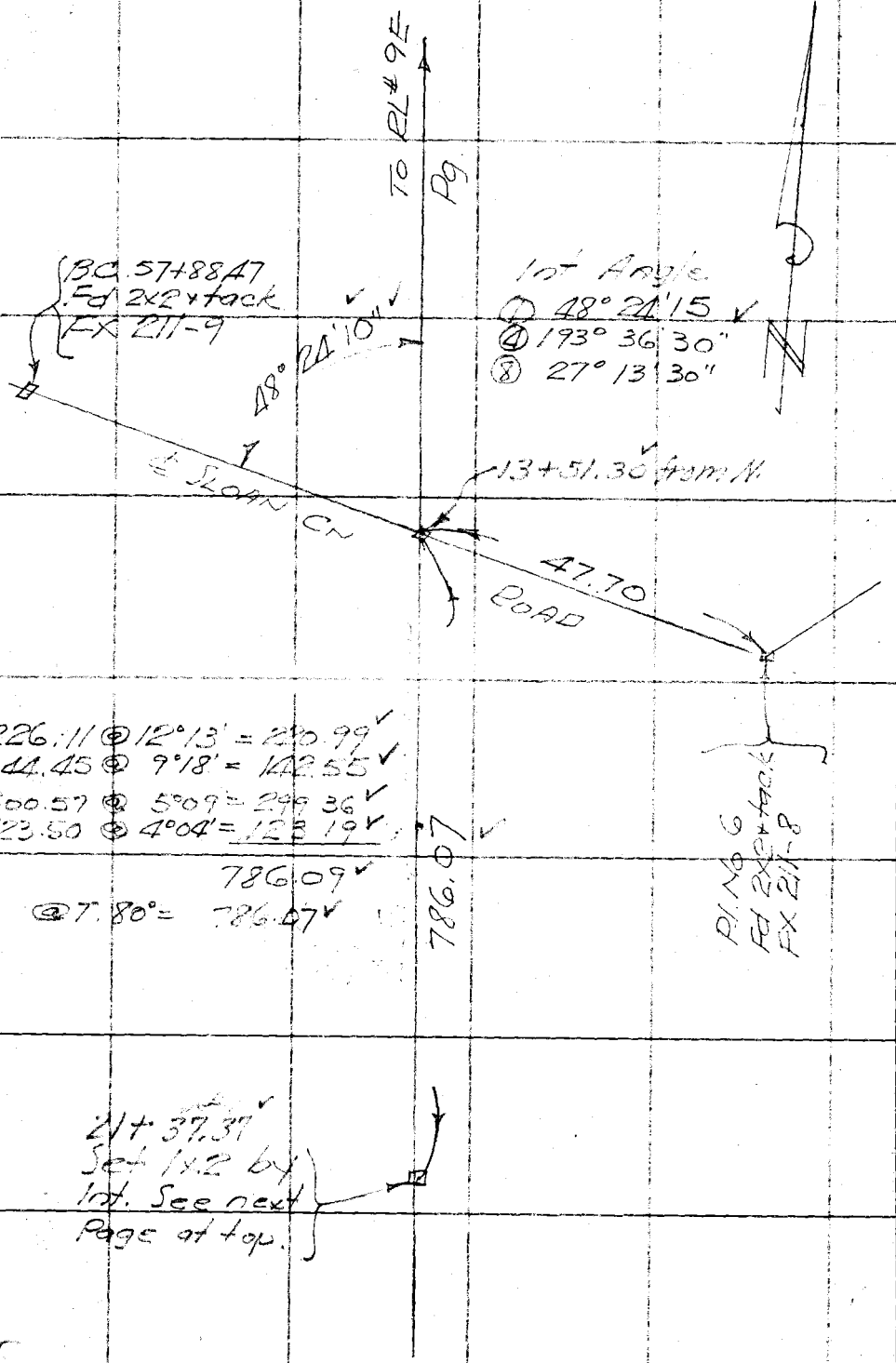

RETURN TO
LOS ANGELES COUNTY SURVEYOR
700 HALL OF RECORDS
Do not extend notes this side of this line
Note: Any Additions or Changes on This Sheet Must be Made or Circled in Red Ink With Date and Name of Person Making Change.

Notes Ck'd by McPherson	Survey of SLOAN CN ROAD
Map No.	W. O. 8151 Tape No. 55 St'd 24°F.
Office Work	Surveyed by F.C. HOWARD
Checked	Notes F.C.H Date 7/24/36
Date	Indexed A. C. Johnson

F.B. 657 PG. 17

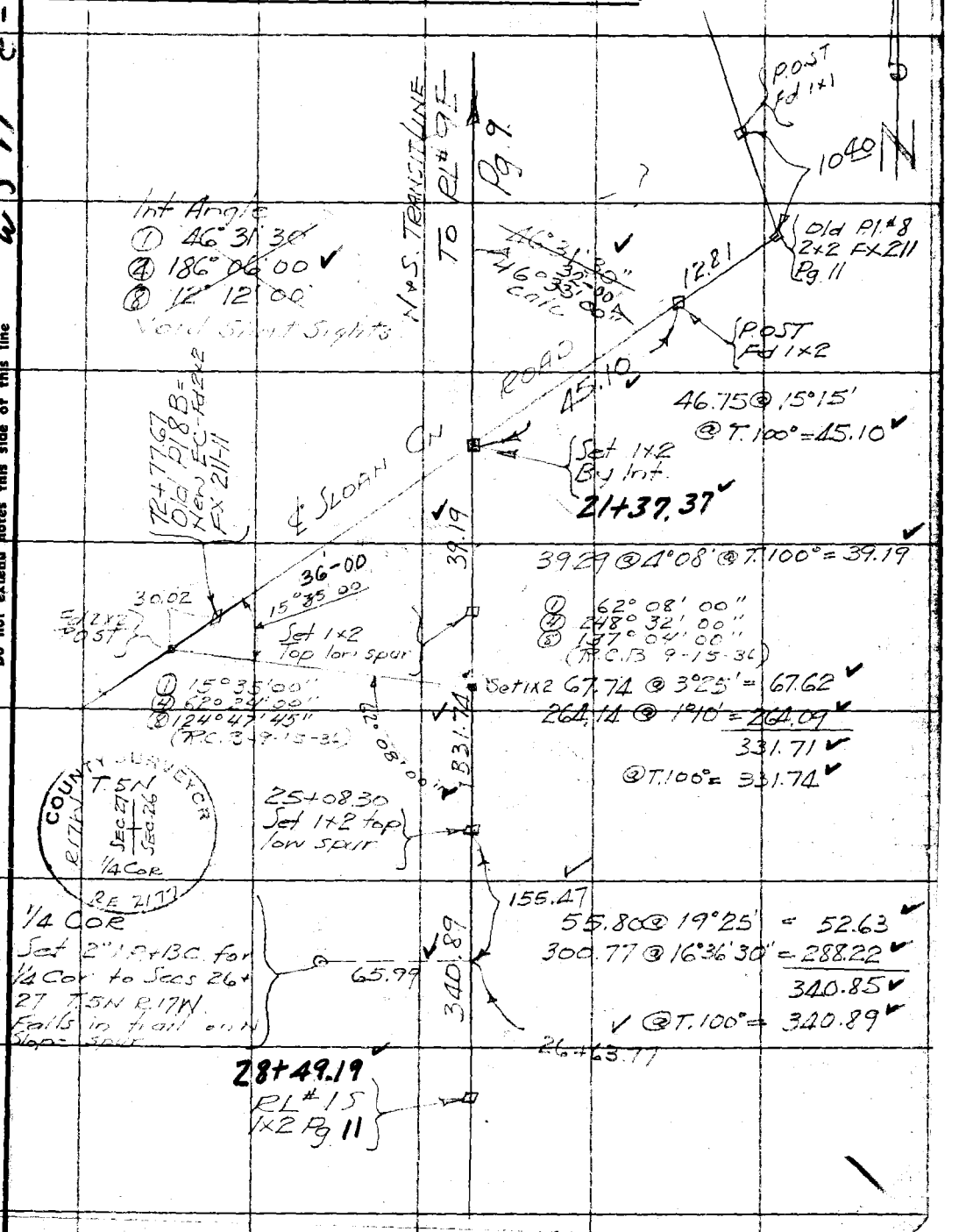

Note: Any Additions or Changes on This Sheet Must be Made or Circled in Red Ink With Date and Name of Person Making Change.

Do not extend notes this side of this line

W S 17 C-4

RETURN TO
LOS ANGELES COUNTY SURVEYOR
700 HALL OF RECORDS

FORM 247 10M 11-35

F.B. 657 Pg. 18

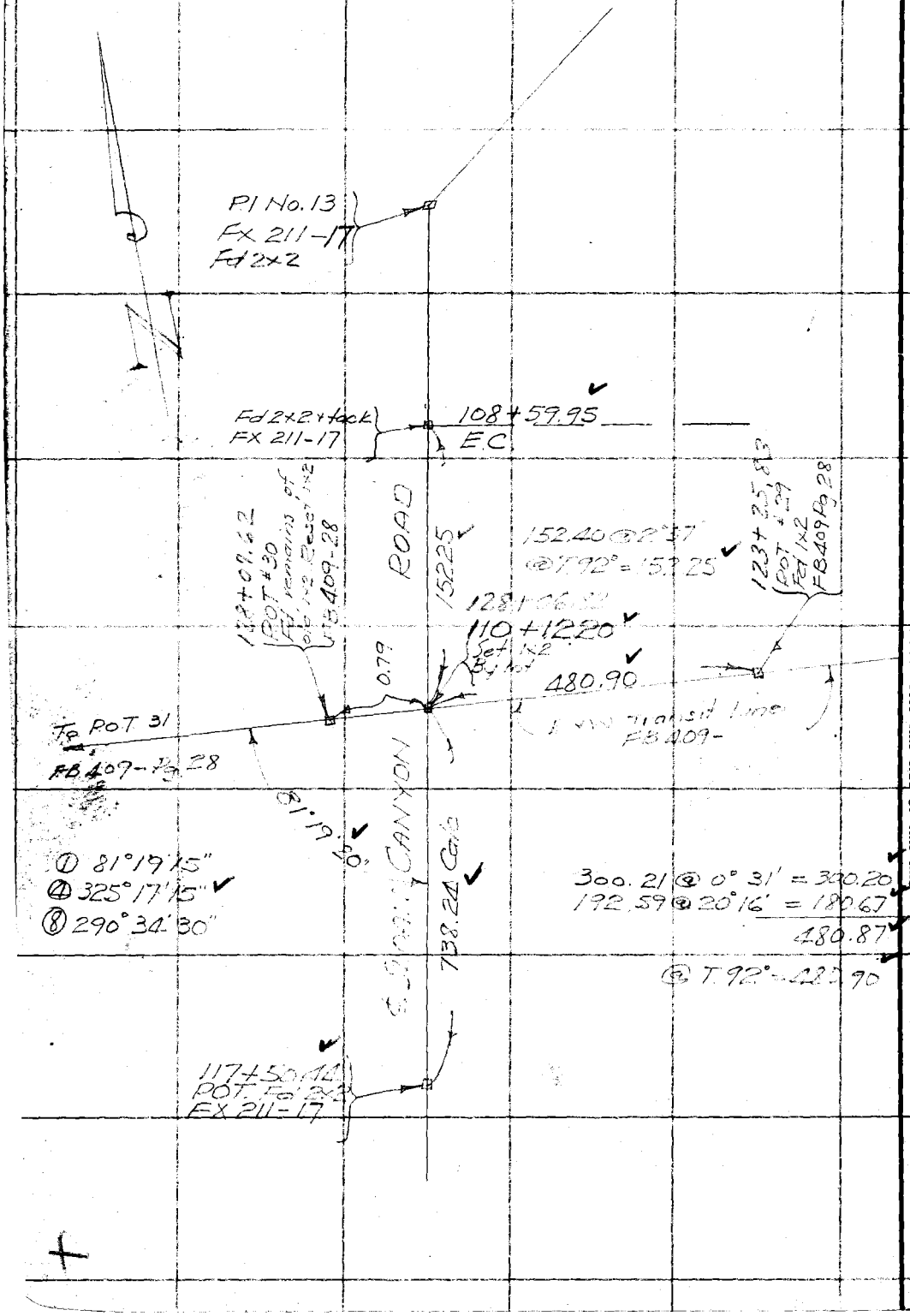

RETURN TO
LOS ANGELES COUNTY SURVEYOR
700 HALL OF RECORDS

Do not extend notes this side of this line

Note: Any Additions or Changes on This Sheet Must Be Made or Circled in Red Ink With Date and Name of Person Making Change.

Notes Ck'd by McPherson	Survey of SLOAN CN ROAD
Map No.	W. O. 8151 Tape No. 55 St'd 84° F.
Office Work	Surveyed by F.C. HOWARD
Checked	Notes F.C.H. Date 6/25/36
Date	Indexed A. C. Johnson

F.B. 657 Pg. 19

Note: Any Additions or Changes on This Sheet Must be Made or Circled in Red Ink With Date and Name of Person Making Change.

Do not extend notes this side of this line

RETURN TO
LOS ANGELES COUNTY SURVEYOR
700 HALL OF RECORDS

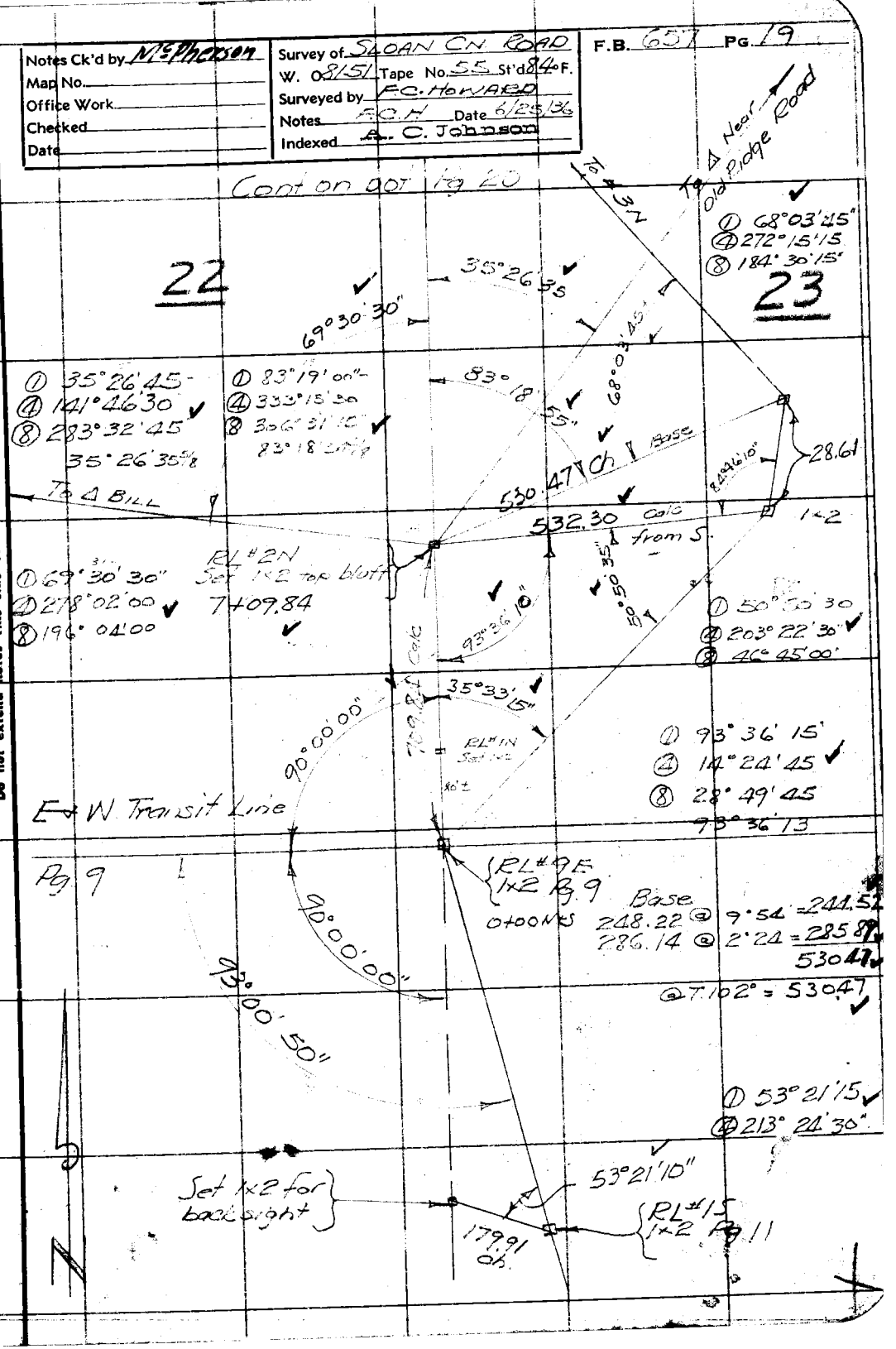

FORM 247 10M 11-35

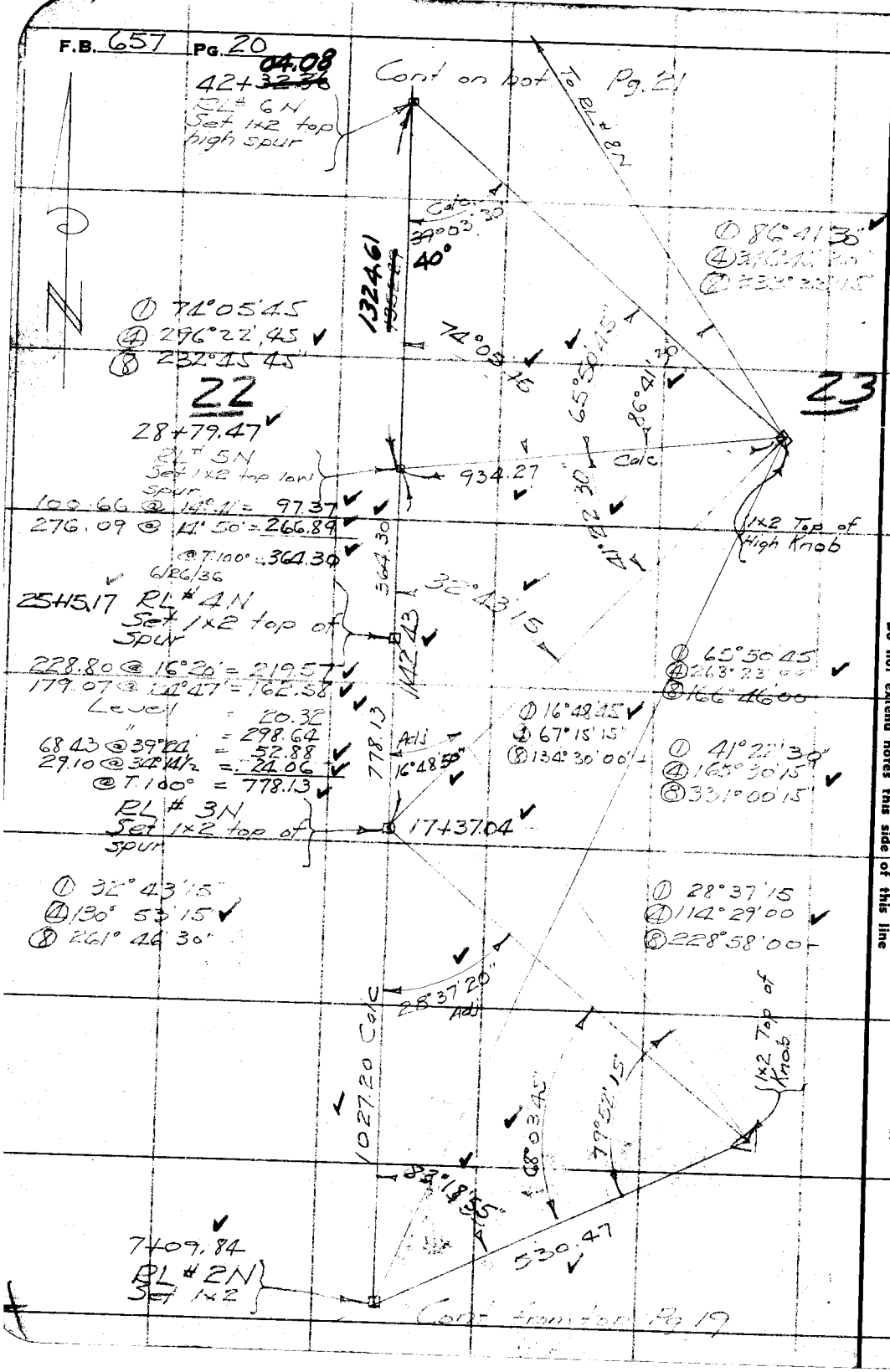

RETURN TO
LOS ANGELES COUNTY SURVEYOR
700 HALL OF RECORDS

Note: Any Additions or Changes on This Sheet Must be Made or Circled in Red Ink With Date and Name of Person Making Change.

Do not extend notes this side of this line

Notes Ck'd by McPherson	Survey of SLOAN CN ROAD
Map No.	W. O. 8151 Tape No. 55 St'd 84 °F.
Office Work	Surveyed by F.C. HOWARD
Checked	Notes F.C.H. Date 6/26/36
Date	Indexed A. C. Johnson

F.B. 657 Pg. 21

Cont on bot Pg 22

15

14

72+13.56
RL# 10N
Set 1x2 top ridge

696.4

1406.54

3x3 in small mid at fn Cor

45.26 @ 11°20' = 44.38
300.20 @ 150T/2 = 289.80
173.62 @ 17°45' = 165.35
116.20 @ 11°25 = 113.94
290.32 @ 7°15' = 288.00
104.36 @ 6°09' = 103.76
54.20 @ 8°44' = 53.57
300.73 @ 3°51' = 300.05
49.90 @ 17°35' = 47.57
1406.42

@ T. 97° = 1406.54 To Δ Near Old Ridge Road

58+07.02
RL# 9N
Set 1x2 top
Spur E+W

① 97°29'15
④ 29°57'00
⑧ 59°53'45

97°29'13

93.17

49.17 @ 11°26'30" = 48.19
51.31 @ 28°45' = 44.98
93.17
@ T 106° = 93.18

57+13.84
RL# 8N
Set 1x2 on
Steep S Slope

181.71 @ 25°15' = 164.35
285.29 @ 19°20' = 269.20
433.55

T. 84°

433.55

① 19°12'45
④ 76°51'00
⑧ 153°42'00"

52+80.19
RL# 7N
Set 1x2

Stadia
565' @ 17°50' =

19°12'45

2834.37

To Pg 23

Cr in bot of Cr SE

65'
Set 1x2
48'

Cont from top Pg 20

Note: Any Additions or Changes on This Sheet Must be Made or Circled in Red Ink With Date and Name of Person Making Change.

Do not extend notes this side of this line

RETURN TO
LOS ANGELES COUNTY SURVEYOR
700 HALL OF RECORDS

FORM 247 10M 11-35

F.B. 657 PG. 22

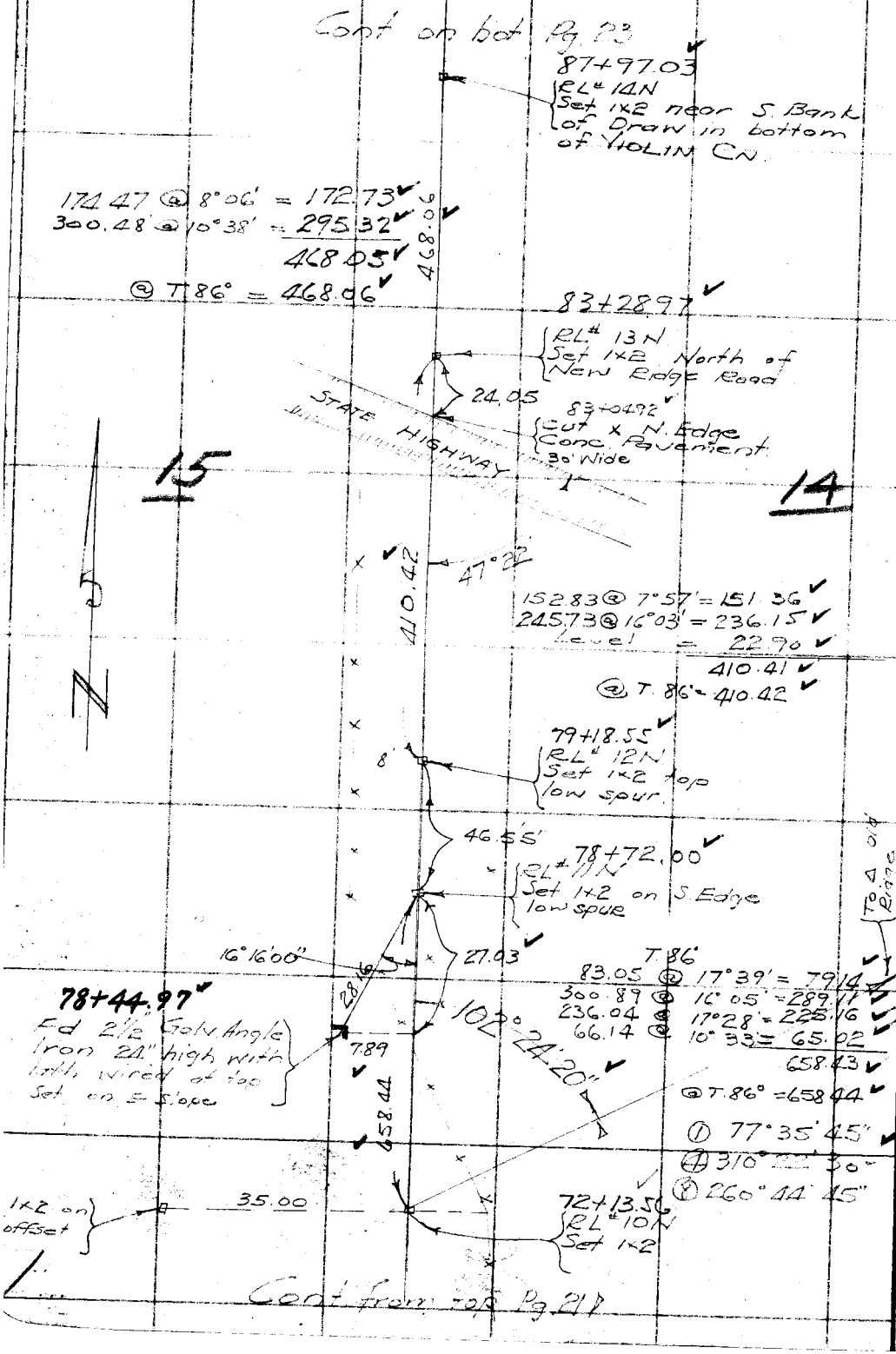

RETURN TO
LOS ANGELES COUNTY SURVEYOR
700 HALL OF RECORDS

Note: Any Additions or Changes on This Sheet Must be Made or Circled in Red Ink With Date and Name of Person Making Change.

Do not extend notes this side of this line

Notes Ck'd by McPherson	Survey of Sloan Cn Road	F.B. 657 Pg. 23
Map No.	W. O. 8151 Tape No. 55 St'd 84° F.	
Office Work	Surveyed by F.C. Howard	
Checked	Notes F.C.H. Date 6/29/36	
Date	Indexed A. C. Johnson 6/30/36	

Cont on bot Pg 24

102+28.91
{CL# 17N
Set 1x2

300.35 @ 13°32' = 292.01
87.78 @ 16°18' = 84.25
376.26
@ T. 88° = 376.27

376.27

12

98+52.64
{RL# 16N
Set 1x2 top spur

15

14

97+75

409.93

Level 14.00
79.15 @ 36°18' = 63.79
300.12 @ 11°47' = 293.80 ← 97+74.84
39.47 @ 13°50' = 38.33
409.92
@ T. 86° = 409.93

3.5

94+42.71
{RL# 15N
Set 1x2 on Steep
W. Slope

old fn

193.35 @ 21°28½' = 179.93
177.32 @ 17°34' = 169.05
300.44 @ 9°04' = 296.69
645.67
@ T. 86° = 645.68

12'

645.68

11.83° E
140'

80'

8.5

87+97.03
{RL# 14N
Set 1x2

Cont from top Pg 22

Note: Any Additions or Changes on This Sheet Must be Made or Circled in Red Ink With Date and Name of Person Making Change.

Do not extend notes this side of this line

RETURN TO
LOS ANGELES COUNTY SURVEYOR
700 HALL OF RECORDS

FORM 247 10M 11-35

F.B. 657 Pg. 24

Cont on bot Pg. 25



Cont from top Pg 23

COUNTY SURVEYOR
T.S.N
R 17 W
10 | 11
15 | 14
SEC. COR
RE 2177

W S 17 C-4

RETURN TO
LOS ANGELES COUNTY SURVEYOR
700 HALL OF RECORDS

Do not extend notes this side of this line

Note: Any Additions or Changes on This Sheet Must be Made or Circled in Red Ink With Date and Name of Person Making Change.

Notes Ck'd by McPherson	Survey of Sloan Cn Road
Map No.	W. O. 8151 Tape No. 55 St'd 84°F.
Office Work	Surveyed by F.C. Howard
Checked	Notes F.C.H. Date 7/3/36
Date	Indexed A. C. Johnson

F.B. 657 PG. 25

Cont on bot Pg 26

N

115+76.92
RL# 22N
Set 1x2 at bottom of Cut N. of old Ridge Road

Set NYT in Pavement — 35.00

10

11

503.98

204.15 @ 3°45' = 203.71
300.74 @ 3°06' = 300.26
503.97
@ T. 86° = 503.98

110+72.94
RL# 21N
Set 1x2 top of bank S. of old Ridge Road

300.74 @ 7°34' = 298.12
Level = 10.04
@ T 84° = 308.16

308.16

107+64.78
RL# 20N
Set 1x2 top small Spur N. Slope

130.56 @ 13°07' @ T 84° = 127.15

127.15

106+37.63
RL# 19N
Set 1x2 top spur N. Slope

Cont from top Pg 21

Note: Any Additions or Changes on This Sheet Must be Made or Circled in Red Ink With Date and Name of Person Making Change.

Do not extend notes this side of this line

RETURN TO
LOS ANGELES COUNTY SURVEYOR
700 HALL OF RECORDS

FORM 247 10M 11-38

F.B. 657 PG. 26

128+20.73
RL# 25N
Set 1x2

Cont on Cont. Pg. 27

300.60 @ 2°52' @ T 94° = 300.24

300.24

134.75 @ 10°17'
@ T 94° = 134.56

125+39.27
6x6" Highway
R/W Mon

133.24
18.78
134.56

125+20.49
RL# 24A-N
Set 1x2

72'

① 98°01'15"
② 32°05'15"

144.97

Level = 208.84
177.14 @ 2°34' = 176.96
243.40 @ 10°08' = 239.60
625.40
@ T 94° = 625.44

6x6" R/W Mon

98°0

① 72°42'00"
② 310°47'45"

72°41'55"

146.95 @ 9.26
@ T 94° = 144.97

625.44

10

11

119+25.09
Fd 2x2 Set for
1/4 1/4 Cor LS 17-38

39.10

118+95.66
6x6 R/W
Mon

0.99

29.43

118+95.05
RL# 24N
Set 1x2
35' offset

35.00

0.61

RL# 24N
Set 1x2

Level 40.64

40.64

118+54.41
RL# 23N
1x2 on 35' offset
line

318.13

279.20 @ 6°22' @ T 92° = 277.49

277.49

115+76.92
Set N+T in
Pavement

35.00

RL# 22N
Set 1x2

N

Cont from top Pg. 25

RETURN TO
LOS ANGELES COUNTY SURVEYOR
700 HALL OF RECORDS

Do not extend notes this side of this line

Note: Any Additions or Changes on This Sheet Must be Made or Circled in Red Ink With Date and Name of Person Making Change.

Notes Ck'd by McPherson	Survey of SLOAN CN ROAD	F.B. 657 Pg. 27
Map No.	W. O. 8151 Tape No. 55 St'd °F.	
Office Work	Surveyed by F.C. HOWARD	
Checked	Notes F.C.H. Date 7/6/36	
Date	Indexed A. C. Johnson	

C-4

W5 17

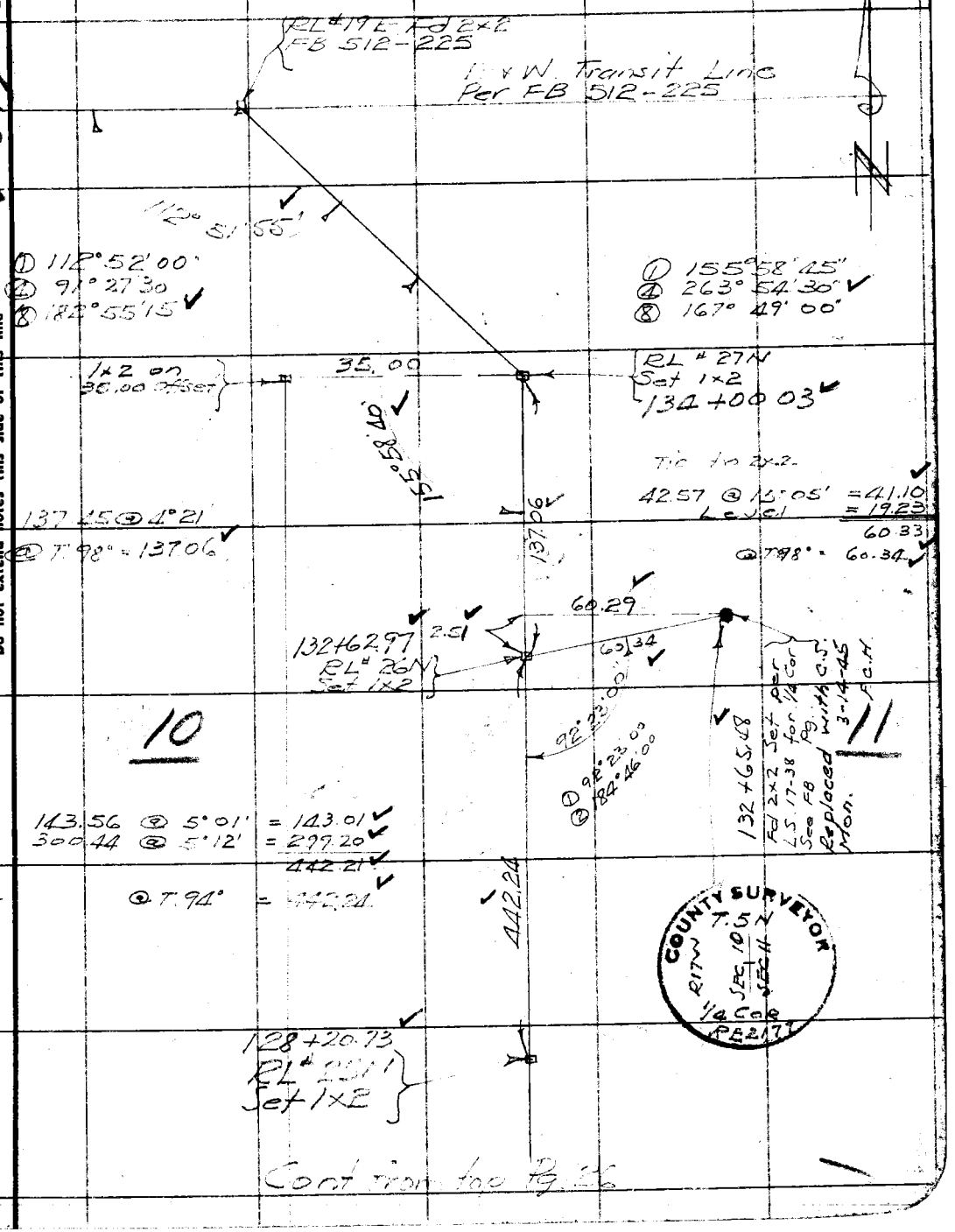

Note: Any Additions or Changes on This Sheet Must be Made or Circled in Red Ink With Date and Name of Person Making Change.

Do not extend notes this side of this line

RETURN TO
LOS ANGELES COUNTY SURVEYOR
700 HALL OF RECORDS

FORM 247 10M 11-35

F.B. 657 PG. 28

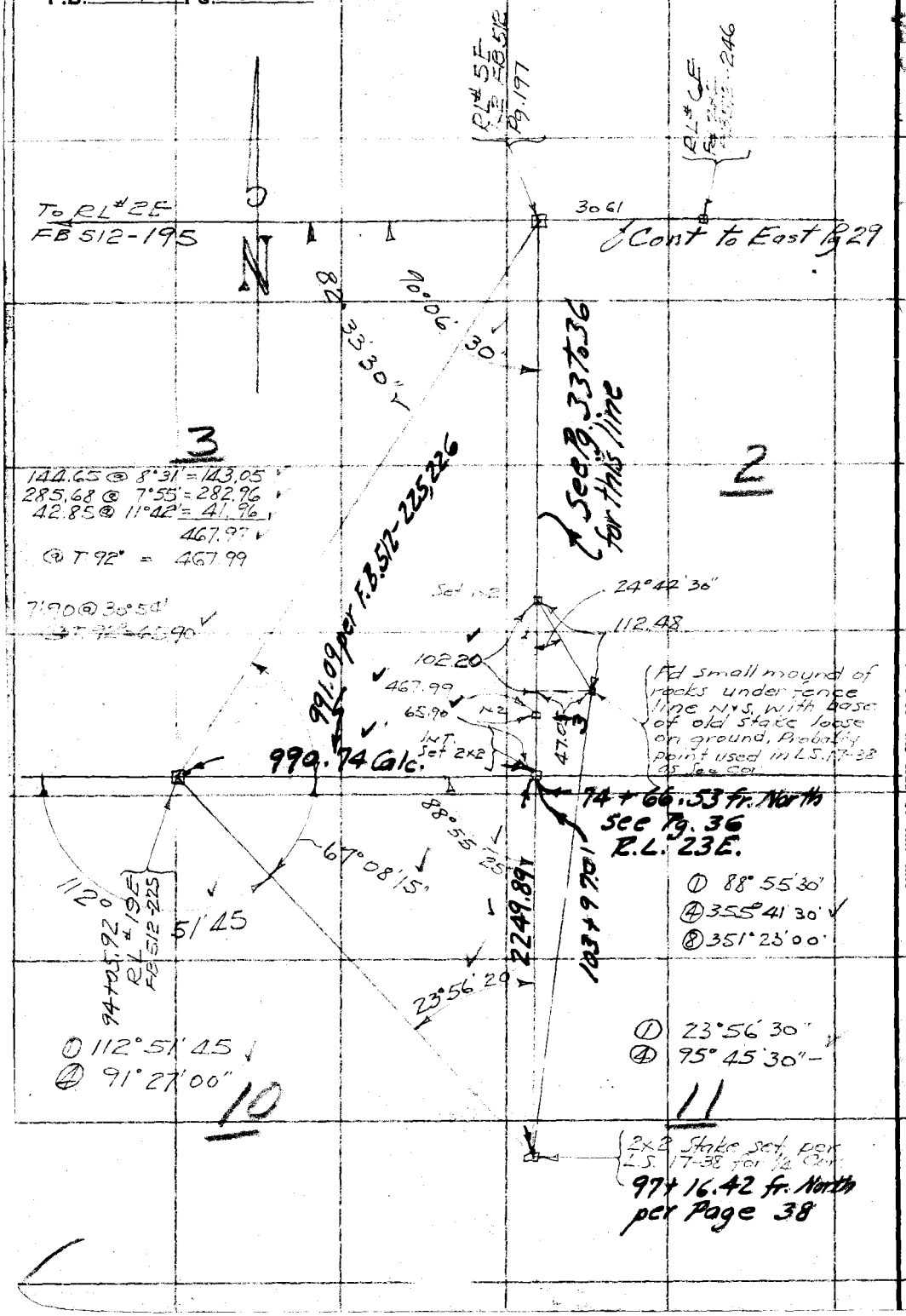

RETURN TO
LOS ANGELES COUNTY SURVEYOR
700 HALL OF RECORDS

Do not extend notes this side of this line

Note: Any Additions or Changes on This Sheet Must be Made or Circled in Red Ink With Date and Name of Person Making Change.

Notes Ck'd by McPherson	Survey of SECTION LINES
Map No. B-1606	W. O. 4999 Tape No. 55 St'd 84° F.
Office Work	Surveyed by F.C. HOWARD
Checked	Notes F.C.H. Date 7/10/35
Date	Indexed A. C. Johnson

F.B. 657 Pg. 29

Note: Any Additions or Changes on This Sheet Must be Made or Circled in Red Ink With Date and Name of Person Making Change.

Do not extend notes this side of this line

RETURN TO LOS ANGELES COUNTY SURVEYOR 700 HALL OF RECORDS

FORM 247 10M 11-35

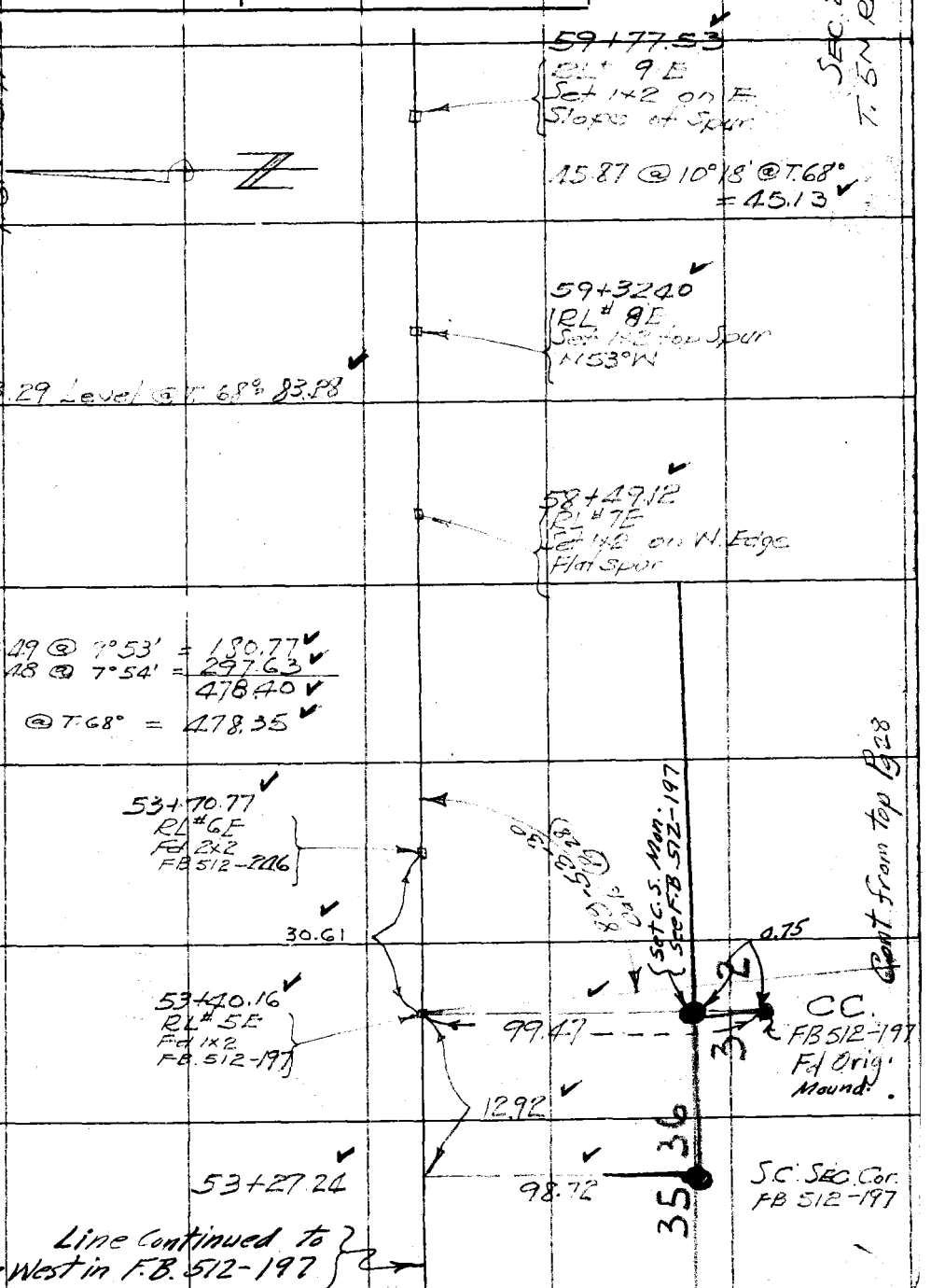

F.B. 657 PG. 30

Level = 220.01
Level = 116.01
Level = 172.69
Level = 166.15
277.69 @ 0°26' = 277.68 ✓
Level = 170.08
248.47 @ 1°03' = 248.43 ✓
300.40 @ 4°20' = 299.54 ✓
1670.59 ✓
@ T.106° = 1670.83

67°09'40"

① 67°09'45"
④ 268°38'45" ✓
⑧ 177°17'15"
67°09'40"

1670.83

Base

84+15.00 ✓
RL# 12E
Set 1x2 on Steep
E. Slope 20' ±
W. of Edge of
Valley

35°09'10"

① 35°09'00"
④ 140°36'45"
⑧ 281°13'15
35°09'10"

505.63

79+09.37 ✓

98.73

32°00'30"

1814.94 ✓

SEC. 36
T.6N R17W

COUNTY SURVEYOR
T.6N
SEC 36
T.5N
1/4 COR
RE 2177
R17W

① 32°00'30"
④ 128°02'00 ✓
⑧ 256°03'45"
32°00'30"

66+00.06 ✓
RL# 11E
Set 1x2 top
spur NE Slope

148.27 @ 14°25 @ T.72° = 143.59 ✓

64+56.47 ✓
RL# 10E
Set 1x2 on
NE Slope

Level = 111.43
300.35 @ 16°23' = 288.15 ✓
81.12 @ 11°50' = 79.40 ✓
478.98 ✓
@ T.72° = 478.94 ✓

59+77.53 ✓
RL# 9E
Set 1x2

RETURN TO
LOS ANGELES COUNTY SURVEYOR
700 HALL OF RECORDS

Note: Any Additions or Changes on This Sheet Must be Made or Circled in Red Ink With Date and Name of Person Making Change.

Do not extend notes this side of this line

M517 C-3

Notes Ck'd by McPherson	Survey of SECTION LINES	F.B. 657 PG. 31
Map No. B-1606	W. O. 4999 Tape No. 55 St'd 84 °F.	
Office Work	Surveyed by F.C. HOWARD	
Checked	Notes F.C.H. Date 7/13/36	
Date	Indexed A. C. Johnson	

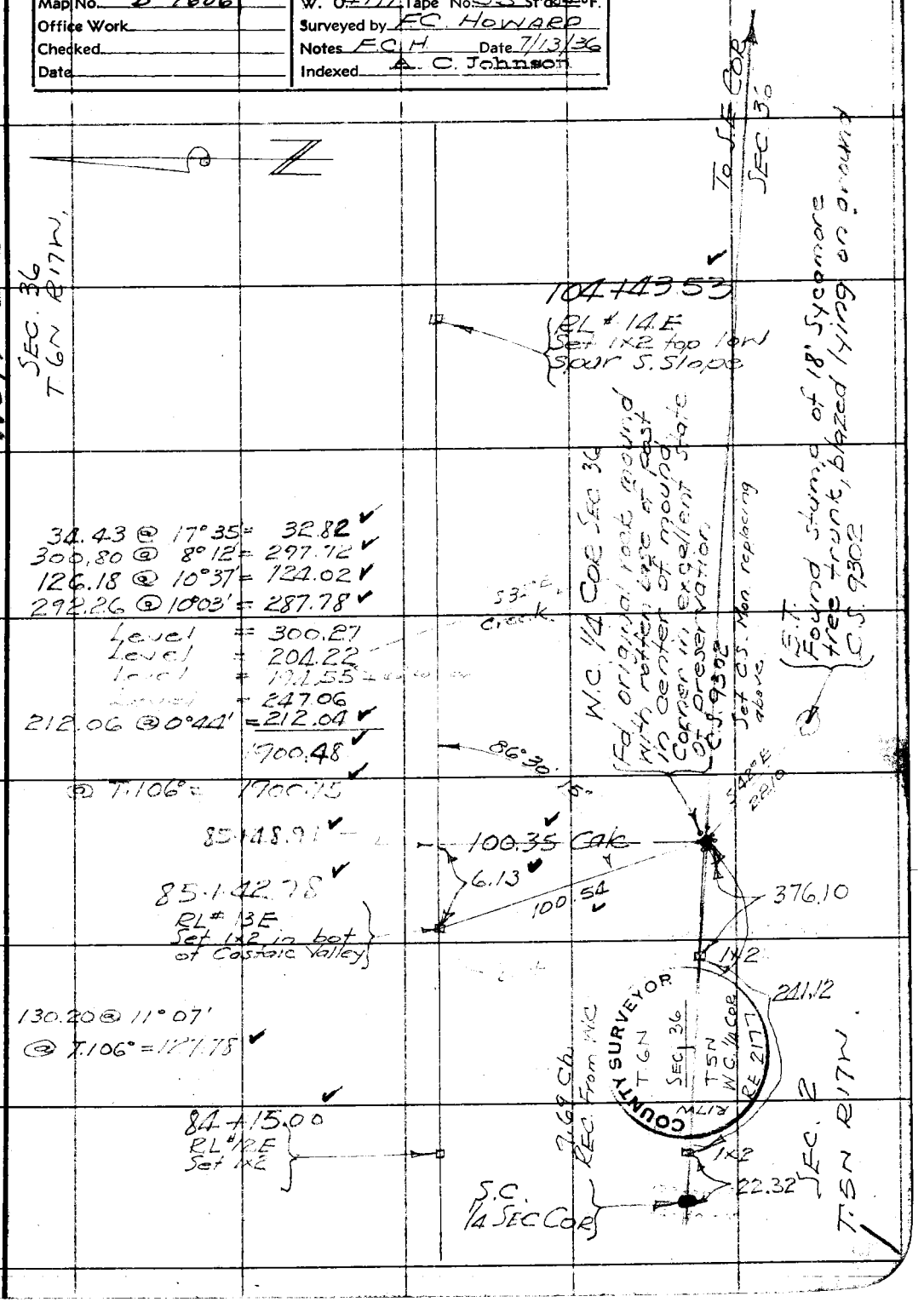

Note: Any Additions or Changes on This Sheet Must be Made or Circled in Red Ink With Date and Name of Person Making Change.

Do not extend notes this side of this MKS17 C-3

RETURN TO
LOS ANGELES COUNTY SURVEYOR
700 HALL OF RECORDS

FORM 247 10M 11-35

F.B. 657 PG. 32

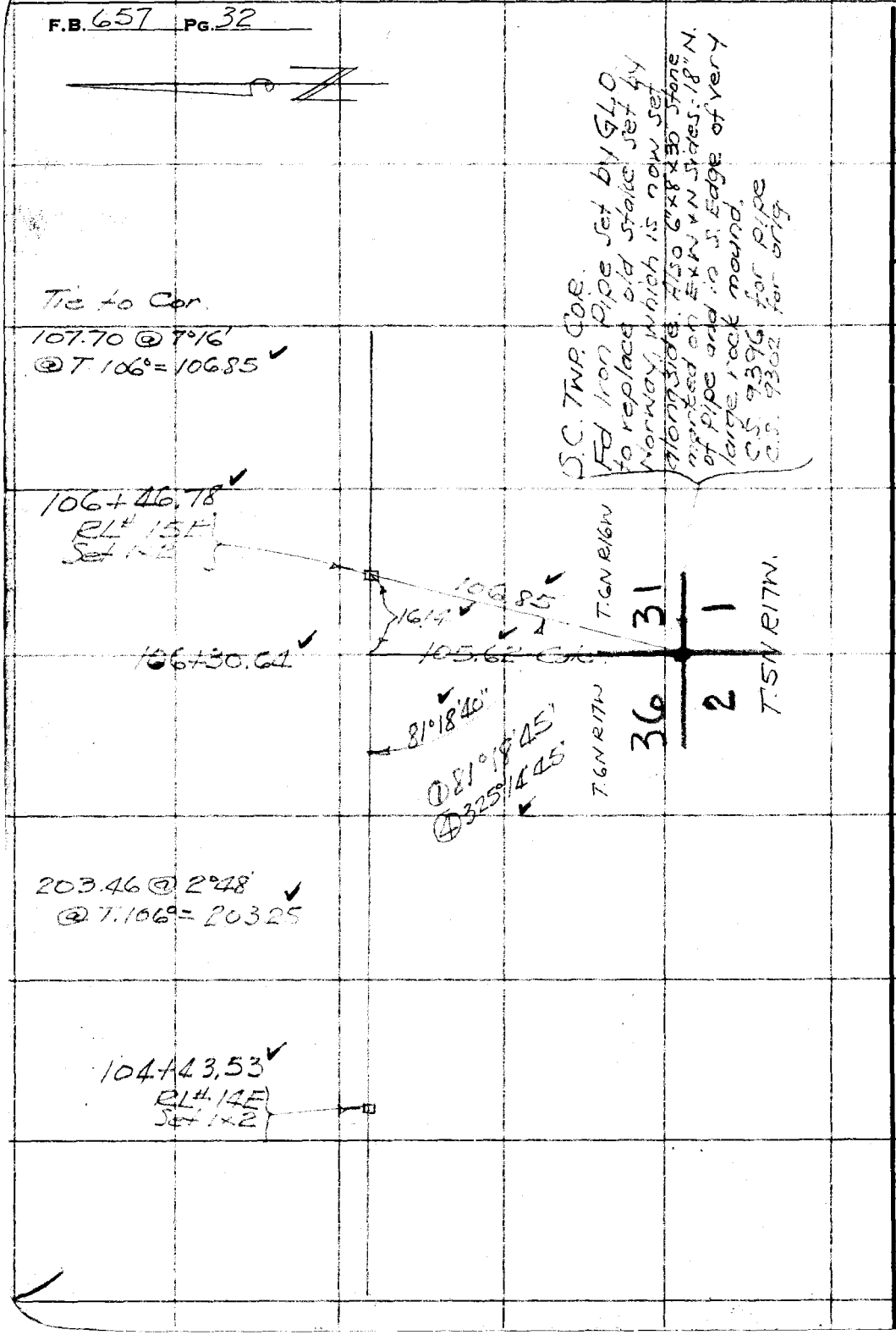

A-3

RETURN TO
LOS ANGELES COUNTY SURVEYOR
700 HALL OF RECORDS

Note: Any Additions or Changes on This Sheet Must be Made or Circled in Red Ink With Date and Name of Person Making Change.

Do not extend notes this side of this line

Notes Ck'd by McPherson	Survey of AN FB DIV M	F.B. 657 Pg. 33
Map No.	W. O. 7080 Tape No. 55 St'd 84 °F.	
Office Work	Surveyed by F.C. HOWARD	
Checked	Notes F.C.H. Date 7/14/36	
Date	Indexed A. C. Johnso	

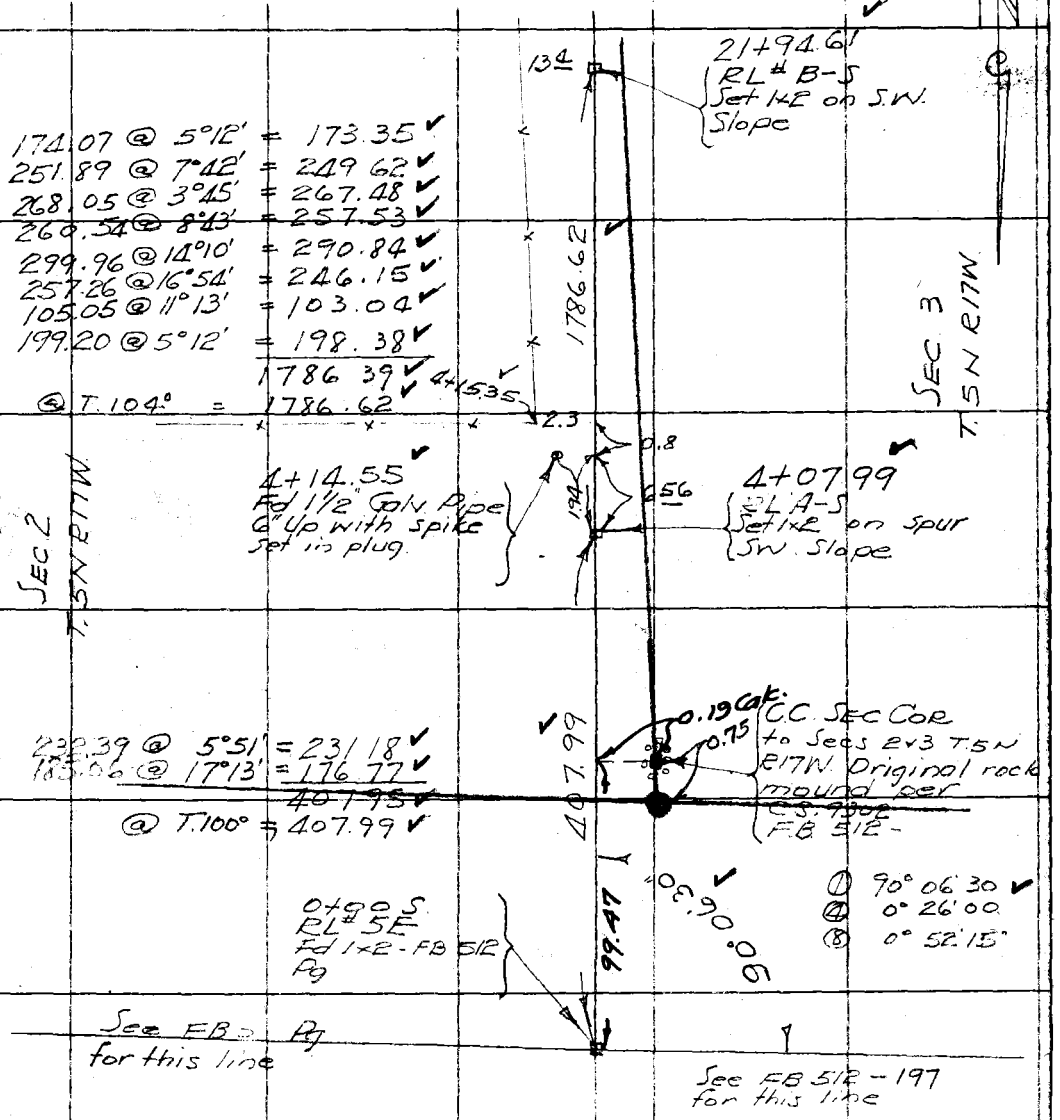

Note: Any Additions or Changes on This Sheet Must be Made or Circled in Red Ink With Date and Name of Person Making Change.

Do not extend notes this side of this line

RETURN TO
LOS ANGELES COUNTY SURVEYOR
700 HALL OF RECORDS

FORM 247 10M 11-35

F.B. 657 PG. 34

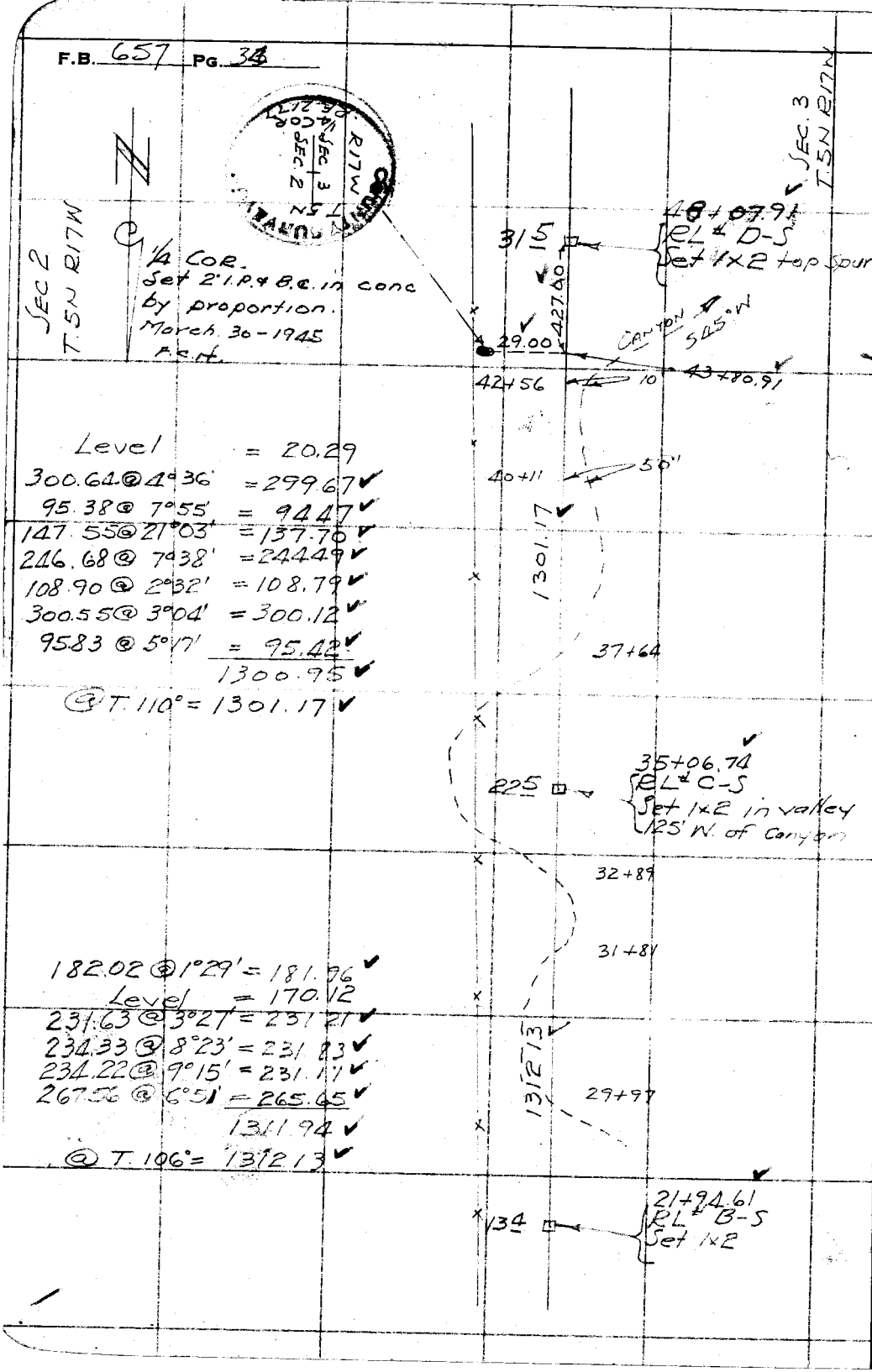

Level = 20.29
300.64 @ 4°36' = 299.67
95.38 @ 7°55' = 94.47
147.55 @ 21°03' = 137.70
246.68 @ 7°38' = 244.49
108.90 @ 2°32' = 108.79
300.55 @ 3°04' = 300.12
95.83 @ 5°17' = 95.42
1300.95
@ T. 110° = 1301.17

182.02 @ 1°29' = 181.96
Level = 170.12
231.63 @ 3°27' = 231.21
234.33 @ 8°23' = 231.83
234.22 @ 9°15' = 231.17
267.56 @ 6°51' = 265.65
1311.94
@ T. 106° = 1312.13

RETURN TO
LOS ANGELES COUNTY SURVEYOR
700 HALL OF RECORDS

Note: Any Additions or Changes on This Sheet Must be Made or Circled in Red Ink With Date and Name of Person Making Change.

Do not extend notes this side of this line

Notes Ck'd by McPherson	Survey of ANFB DIV M
Map No.	W. O. 7080 Tape No. 55 St'd 64°F.
Office Work	Surveyed by F.C. HOWARD
Checked	Notes F.C.H Date 7/14/36
Date	Indexed A. C. Johnson

F.B. 657 Pg. 35

Note: Any Additions or Changes on This Sheet Must be Made or Circled in Red Ink With Date and Name of Person Making Change

Do not extend notes this side of this line

RETURN TO
LOS ANGELES COUNTY SURVEYOR
700 HALL OF RECORDS

FORM 247 10M 11-35

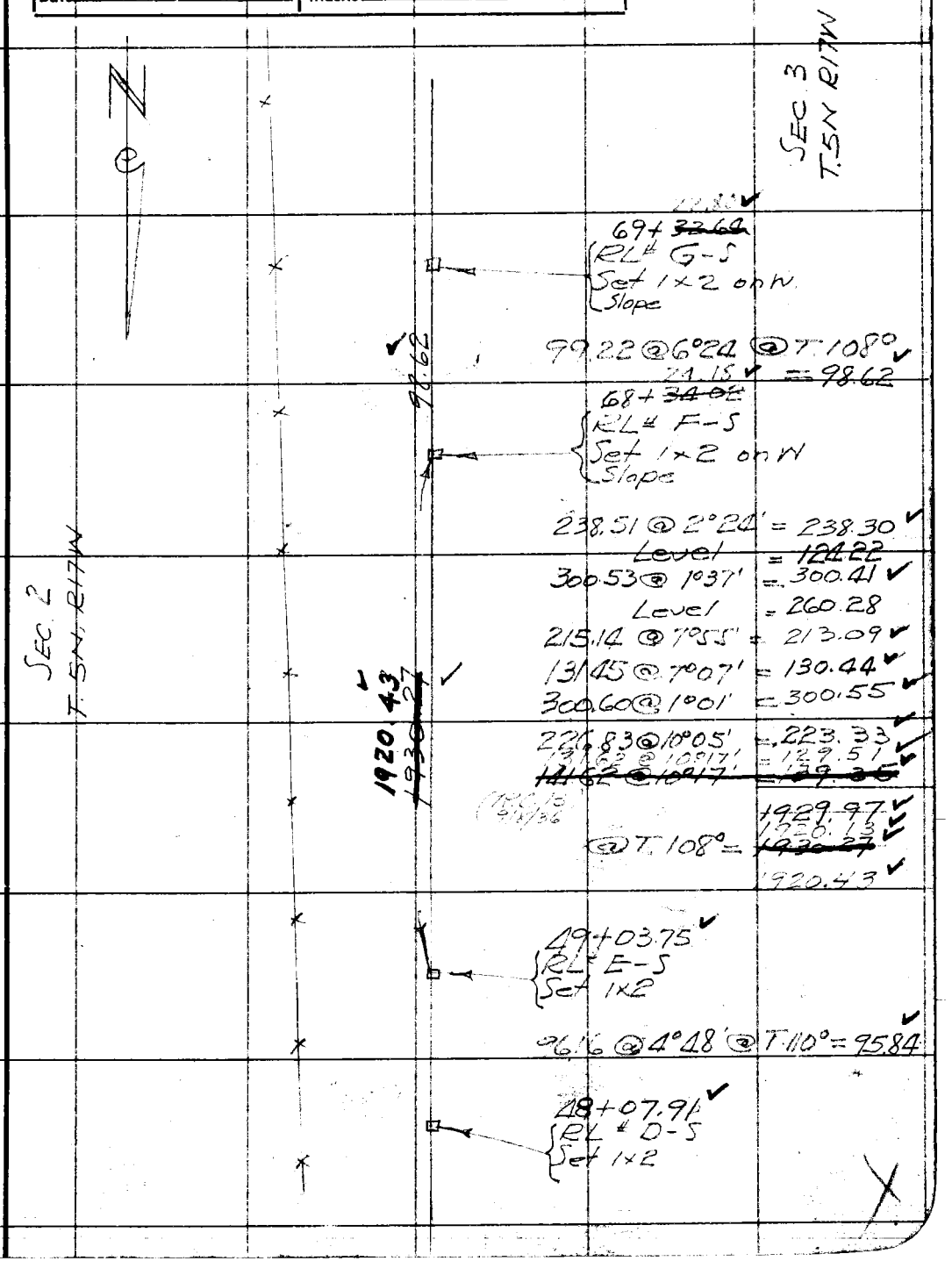

F.B. 657 PG. 36

W.S. 17, C-4

RETURN TO
LOS ANGELES COUNTY SURVEYOR
700 HALL OF RECORDS

Note: Any Additions or Changes on This Sheet Must be Made or Circled in Red Ink With Date and Name of Person Making Change.

Do not extend notes this side of this line

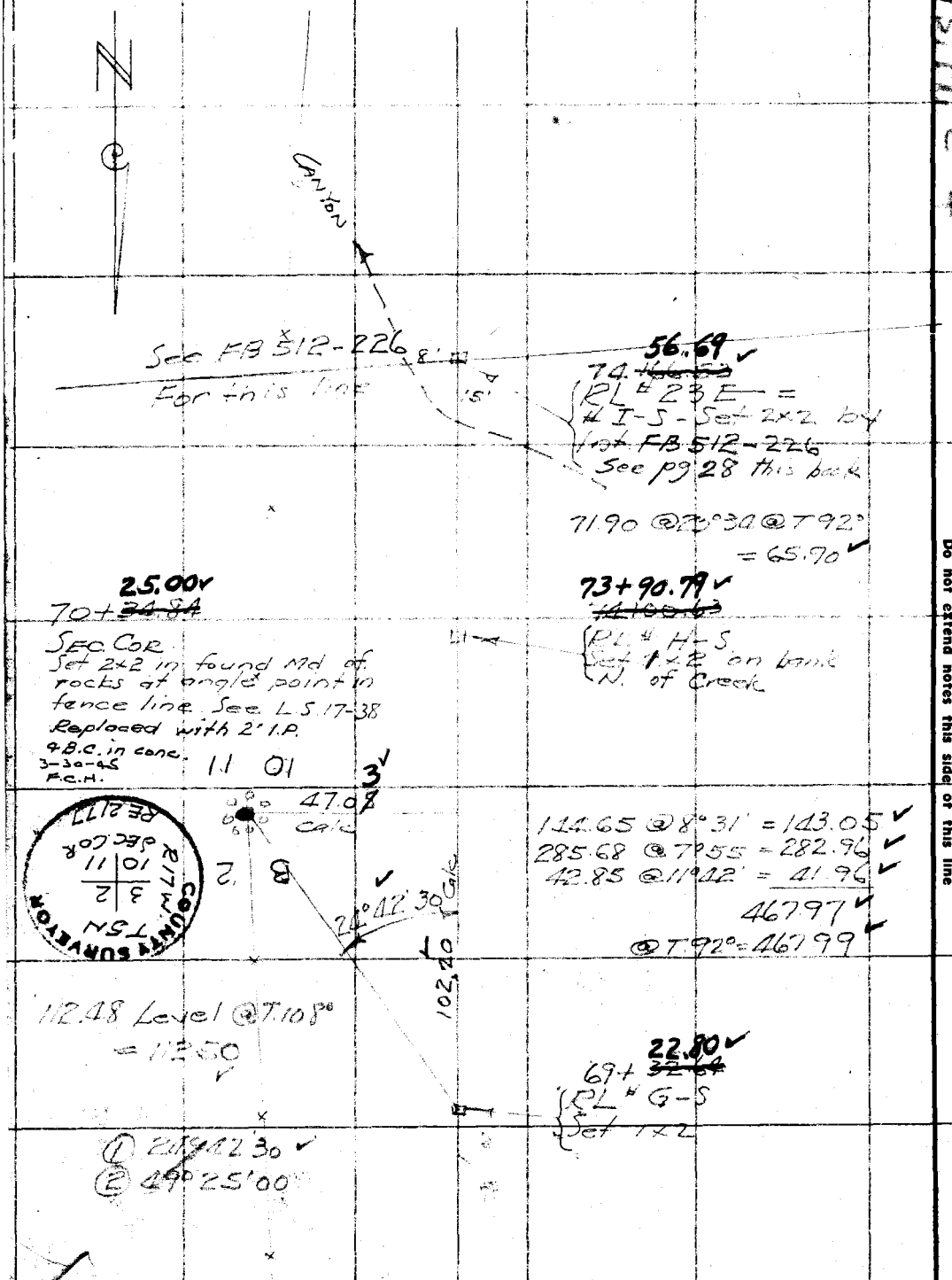

Notes Ck'd by McPherson	Survey of ANFB DIV M
Map No.	W. O. 7080 Tape No. 55 St'd 84 °F.
Office Work	Surveyed by FC HOWARD
Checked	Notes FCH Date 7/14/36
Date	Indexed A. C. Johnson

F.B. 657 PG. 37

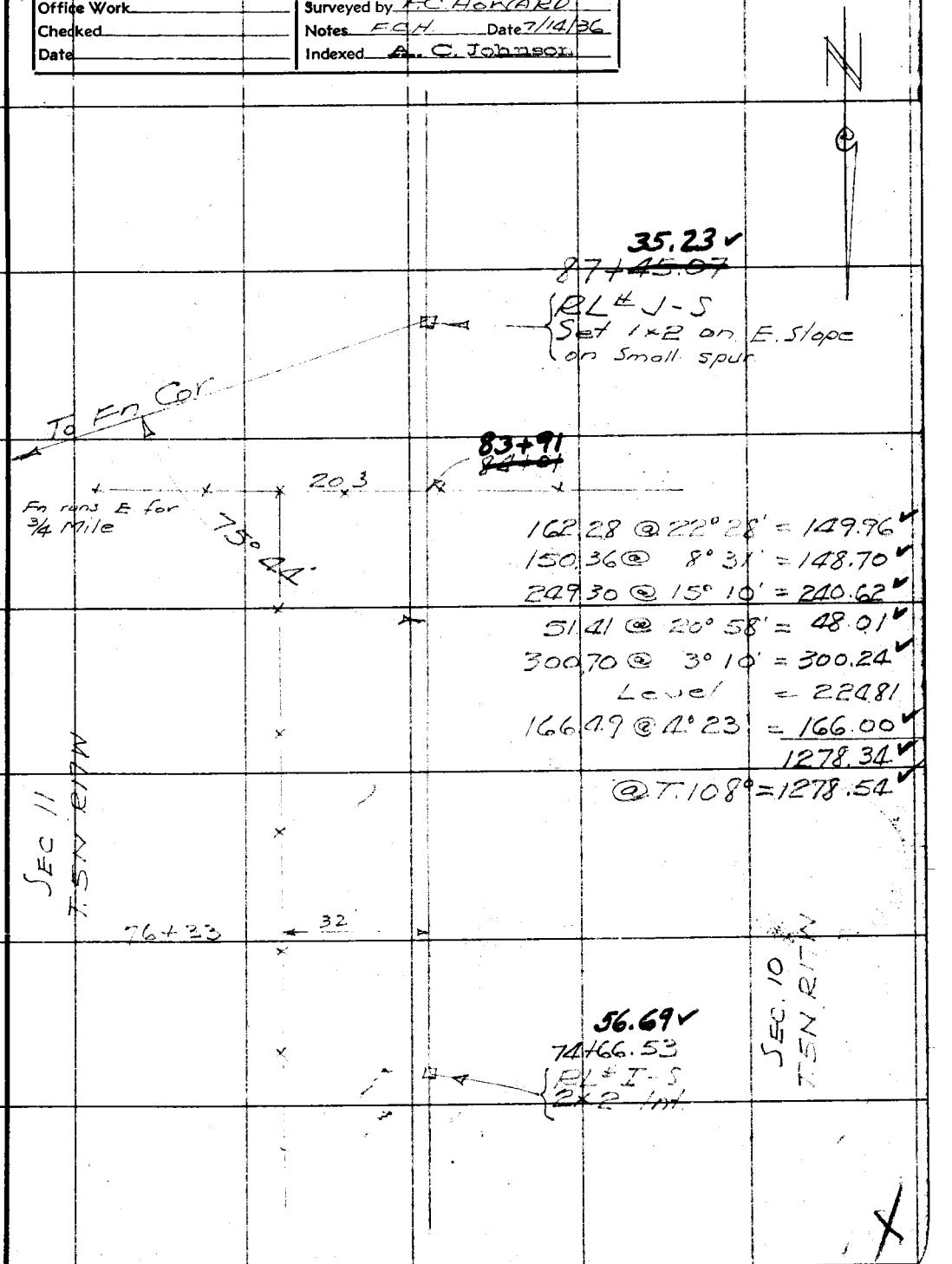

Note: Any Additions or Changes on This Sheet Must be Made or Circled in Red Ink With Date and Name of Person Making Change.

Do not extend notes this side of this line

RETURN TO
LOS ANGELES COUNTY SURVEYOR
700 HALL OF RECORDS

FORM 247 10M 11-35

F.B. 657 Pg. 38

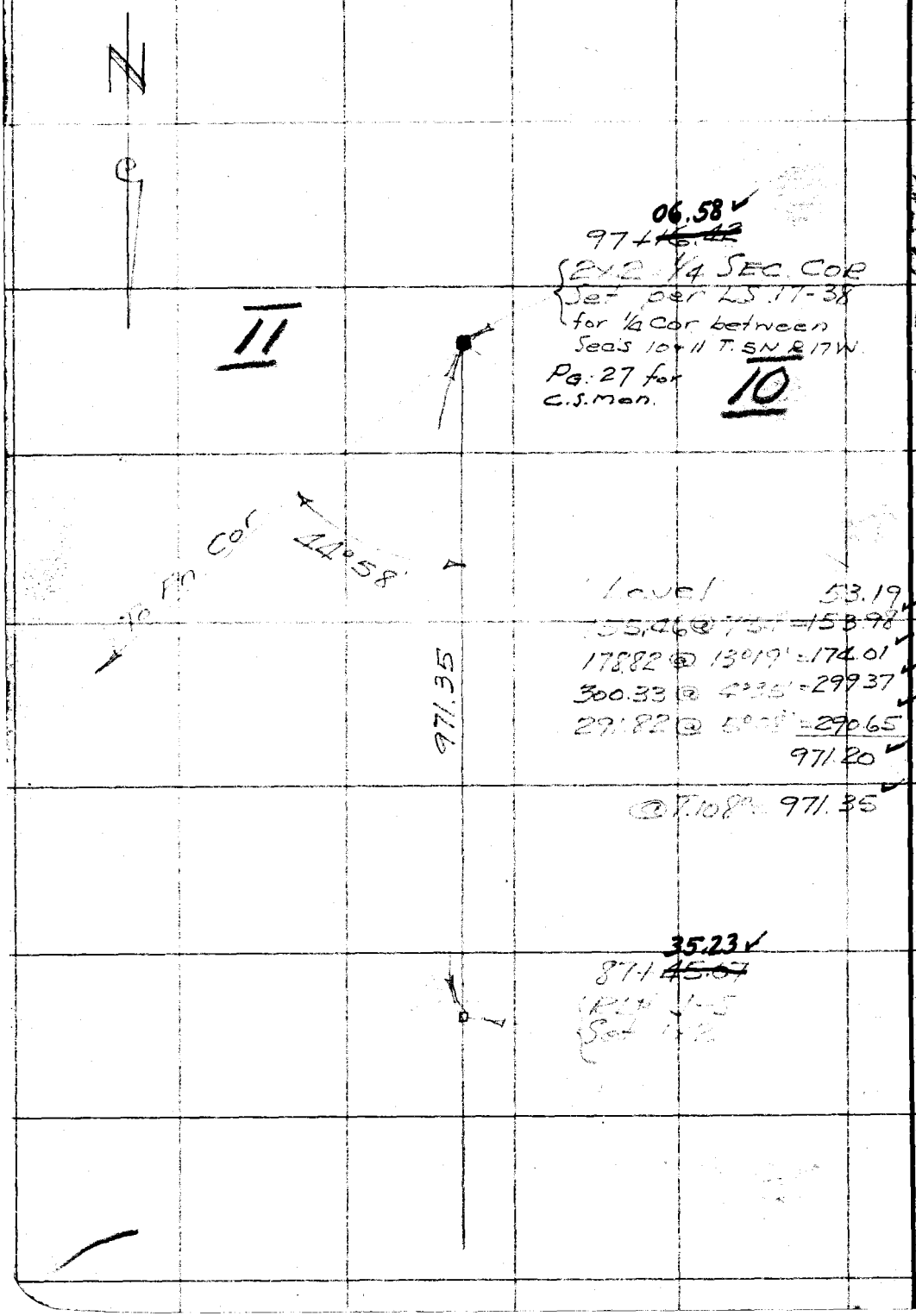

RETURN TO
LOS ANGELES COUNTY SURVEYOR
700 HALL OF RECORDS

Note: Any Additions or Changes on This Sheet Must be Made or Circled in Red Ink With Date and Name of Person Making Change.

Do not extend notes this side of this line

Notes Ck'd by McPherson	Survey of SLOAN CN ROAD	F.B. 657 PG. 39
Map No.	W. O. 8151 Tape No. 55 St'd 84°F.	
Office Work	Surveyed by F.C. HOWARD	
Checked	Notes F.C.H. Date 7/15/36	
Date	Indexed A. C. Johnson	

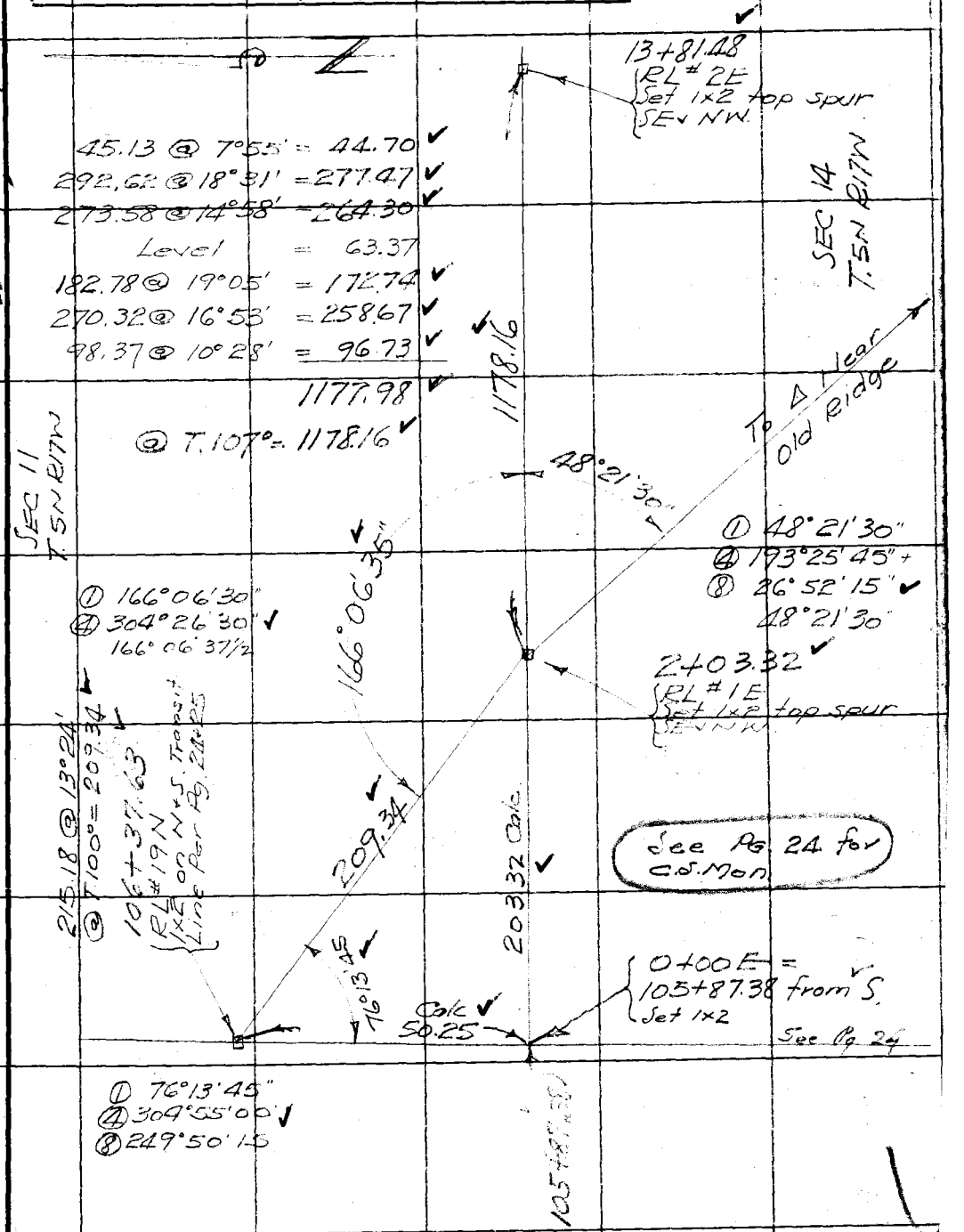

Note: Any Additions or Changes on This Sheet Must be Made or Circled in Red Ink With Date and Name of Person Making Change.

Do not extend notes this side of this line

W S 17C-4

RETURN TO
LOS ANGELES COUNTY SURVEYOR
700 HALL OF RECORDS

FORM 247 10M 11-35

F.B. 657 PG. 40

W.S. 17 C-4

28+34.07
RL# 5E1
Set 1x2 E
Slope

126.50 @ 13°51' @ T.112° = 122.84

122.84

27+11.23
RL# 5E
Set 1x2 on W.
Slope

To Fence Cor.
1/4 mile N.

41.98

13.3

19.6

4.31

26+69.25
Set 2" I.P. & B.C. in conc
by proportion
3-28-45 F.a.N.

SEC 14

T5N R17W

COUNTY SURVEYOR
T5N
SEC 11
SEC 14
1/4 COR
R17W
RE 2177

191.43 @ 10°30' = 188.22
296.54 @ 6°33' = 294.60
113.68 @ 13°15' = 110.65
300.80 @ 25°51' = 270.70
235.76 @ 28°33½ = 207.08
151.36 @ 27°30 = 134.26

1205.51

@ T.109° = 1205.71

1205.71

46.5

45

23+20.0

S16°W
Canyon
18' wide

SEC 11
T5N R17W

15+05.52
RL# 4E
Set 1x2 on
E Slope

44.02 @ 12°01 @ T.110° = 43.07

43.07

14+62.45
RL# 3E
Set 1x2 on
E Slope

81.63 @ 7°22' @ T.110° = 80.97

80.97

13+81.48
RL# 2E
Set 1x2

RETURN TO
LOS ANGELES COUNTY SURVEYOR
700 HALL OF RECORDS

Note: Any Additions or Changes on This Sheet Must be Made or Circled in Red Ink With Date and Name of Person Making Change.

Do not extend notes this side of this line

Notes Ck'd by McPherson	Survey of JOHN CN ROAD
Map No.	W. O. 8151 Tape No. 55 St'd 84° F.
Office Work	Surveyed by F. C. HOWARD
Checked	Notes F.C.H. Date 7/15/36
Date	Indexed A. C. Johnson

F.B. 657 PG. 41

44+27.42
RL # 7E
Set 1x2 top ridge

① 31°32'45
④ 126°11'30
⑧ 262°22'45

43

43°32'50

To Δ Near Old Bridge

110.21 @ 9°34' = 108.68
219.26 @ 15°08' = 211.66
101.08 @ 17°27' = 96.43
416.77
@ T. 110° = 416.84

84°11'00

① 84°11'00
④ 336°44'00
⑧ 313°28'00

To 2x2 1/4 Cor.

12'

Fence Cor

6°

40+10.58
RL # 6E
Set 2x2 RW on W. Slope

SEC 11 T5N R17W

26°05

44°11

235.42 @ 19°04' = 222.50
300.39 @ 13°15' = 292.39
300.66 @ 6°35' = 298.68
Level = 71.55
300.15 @ 14°02' = 291.19
1176.31
@ T. 110° = 1176.51

SEC. 14 T5N R17W

To Fn Cor 1/4 Mi N +W

28+34.07
RL # 5E-1
Set 1x2

Note: Any Additions or Changes on This Sheet Must be Made in Ink With Date and Name of Person Making Change. Circled in Red

Do not extend notes this side of this line

RETURN TO LOS ANGELES COUNTY SURVEYOR 700 HALL OF RECORDS

FORM 247 10M 11-35

F.B. 657 PG. 42

Cont. on Bot Pg.

53+45.40
RL #9E
Set 1x2

COUNTY SURVEYOR
T.5N
11/12
14/13
R17W
SEC. COR
RE 2177

24.60
24.08
11°47'15"
53+21.32
Fd Old RW 2x2
in small mound
of rocks with 1/2
steel rod alongside
Looks like orig
Sec. Cor.

Fence Line to N. and
old line of posts continue
S. of Mound of rocks

5.03
0.5

Replaced with 2" I.P.
a.B.C. in conc.
3-28-45 F.C.H.

Level = 18.48
300.37 @ 3°06' = 299.93
300.71 @ 22°44' = 277.35
92.18 [illegible] = 85.36
64.51 @ 17°31½ = 61.52
742.64
@ T. 116° = 742.79

742.79

SEC 14
T.5N R17W

SEC. 11
T.5N R17W

46+02.61
RL #8E
Set 1x2 on
E Edge ridge

175.16 Level @ T.114°
= 175.19

44+27.42
RL# 7E
Set 1x2

RETURN TO
LOS ANGELES COUNTY SURVEYOR
700 HALL OF RECORDS

Note: Any Additions or Changes on This Sheet Must be Made or Circled in Red Ink With Date and Name of Person Making Change.

Do not extend notes this side of this line

Notes Ck'd by McPherson	Survey of SLOAN CN ROAD	F.B. 657 PG. 43
Map No.	W. O. 8151 Tape No. 55 St'd 84°F.	
Office Work	Surveyed by F.C. HOWARD	
Checked	Notes FCH. Date 7/17/36	
Date	Indexed A. C. Johnson	

73+09.83
RL# 12E
Set 1x2 top ridge S45°E

9.7

① 52°07'00
④ 208°27'45"
⑧ 56°55'30"

48.79 @ 6°59' = 4843
97.14 @ 20°00' = 91.28
300.66 @ 12°23' = 293.67
267.28 @ 21°00' = 249.53
300.64 @ 6°30' = 298.71
300.22 @ 8°36' = 296.84
198.17 @ 24°46' = 179.94
109.83 @ 22°39' = 101.36
97.71 @ 17°40' = 93.10
1652.86
@ T. 112° = 1653.16

52°06'55"

1653.16

To A Near Old Ridge Road

239 — 62+18

SEC 12 T5N R17W

56+56.67
RL# 11E
Set 1x2

SEC. 13 T.5N R17W

94.85 @ 8°15' @ T. 110° = 93.89

55+62.78
RL# 10E
Set 1x2 on NE Slope

119.05 @ 6°46' = 118.22
99.77 @ 6°34' = 99.12
217.34
@ T. 110° = 217.38

217.38

53+45.40
RL# 9E
Set 1x2

Note: Any Additions or Changes on This Sheet Must be Made or Circled in Red Ink With Date and Name of Person Making Change.

Do not extend notes this side of this line

RETURN TO
LOS ANGELES COUNTY SURVEYOR
700 HALL OF RECORDS

FORM 247 10M 11-35

F.B. 657 PG. 44

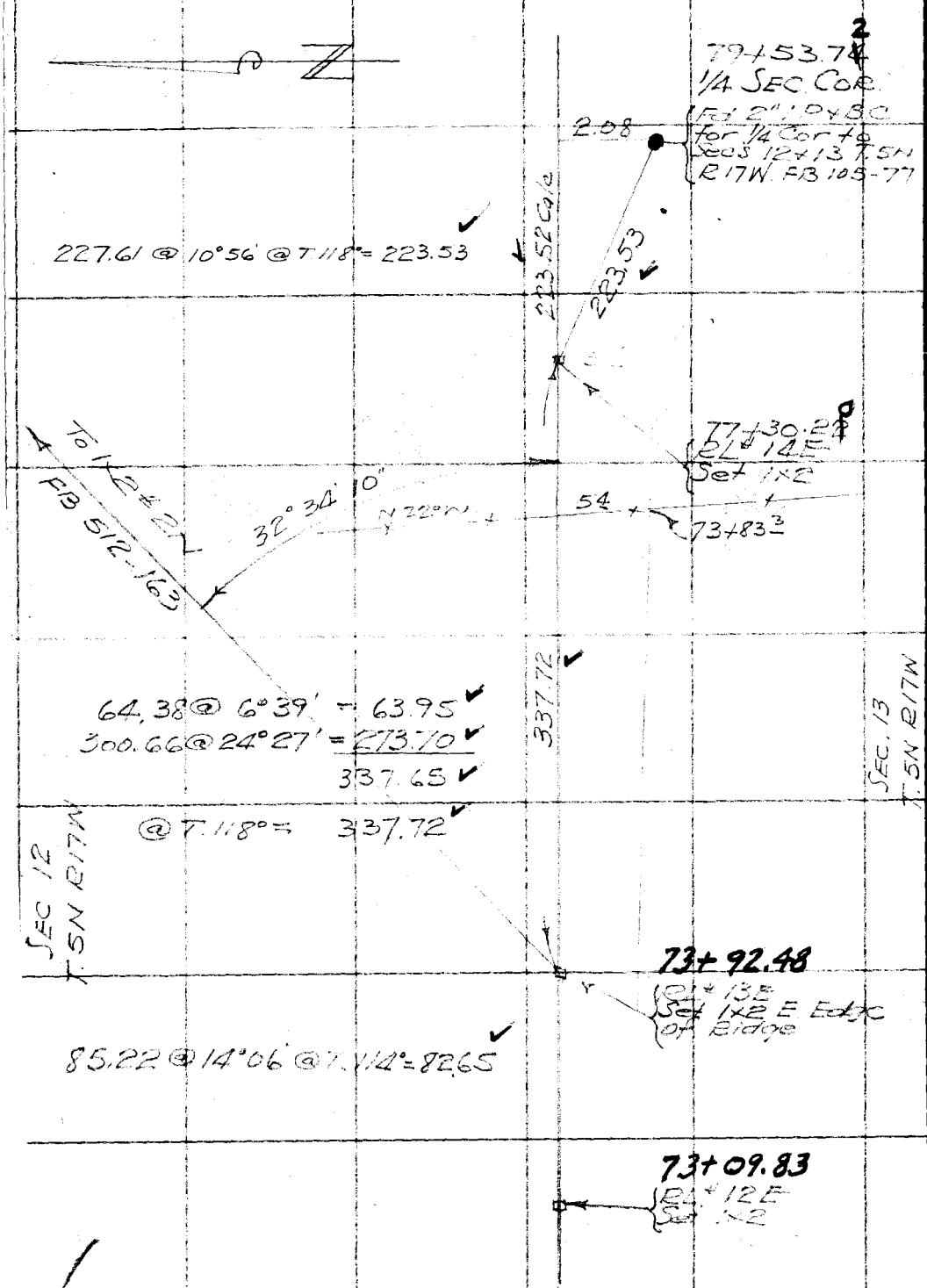

RETURN TO
LOS ANGELES COUNTY SURVEYOR
700 HALL OF RECORDS

Do not extend notes this side of this line

Note: Any Additions or Changes on This Sheet Must be Made or Circled in Red Ink With Date and Name of Person Making Change.

Notes Ck'd by MS Pherson	Survey of Joan Ch Road	F.B. 657 Pg. 45
Map No.	W. O. 8151 Tape No. 55 St'd 84° F.	
Office Work	Surveyed by F.C. Howard	
Checked	Notes F.C.H. Date 7/17/36	
Date	Indexed A. C. Johnson	

20+53.96 N
Fd 1x2 #2 N
FB 512-163

0+06.98 N
Fd 2x2 [illegible] West
FB 512-163

① 90° 02' 00"
④ 0° 08' 15"
⑧ 0° 16' 15"

~~106+09.20~~
Set 2x2-12" deep
by int.

2055.56 Base

8.58

12.17

1.67

57° 23' 45"
Adj

105+97.03
Sec Cor.
Fd C.S. Mon per
FB 105 Pg 76-77
FB 512-163

① 57° 23' 45"
④ 229° 35' 30"
⑧ 99° 11' 15"

3216.72 Calc

32° 34' 10
Adj

Sec 12
T. 5 N R 17 W

① 32° 34' 15
④ 130° 17' 15
⑧ 260° 34' 30

Sec 13
T. 5 N R 17 W

73+92.~~50~~ 48
RL #13E
Set 1x2

Note: Any Additions or Changes on This Sheet Must be Made or Circled in Red Ink With Date and Name of Person Making Change.

Do not extend notes this side of this line

RETURN TO
LOS ANGELES COUNTY SURVEYOR
700 HALL OF RECORDS

FORM 247 10M 11-35

F.B. 657 PG. 46

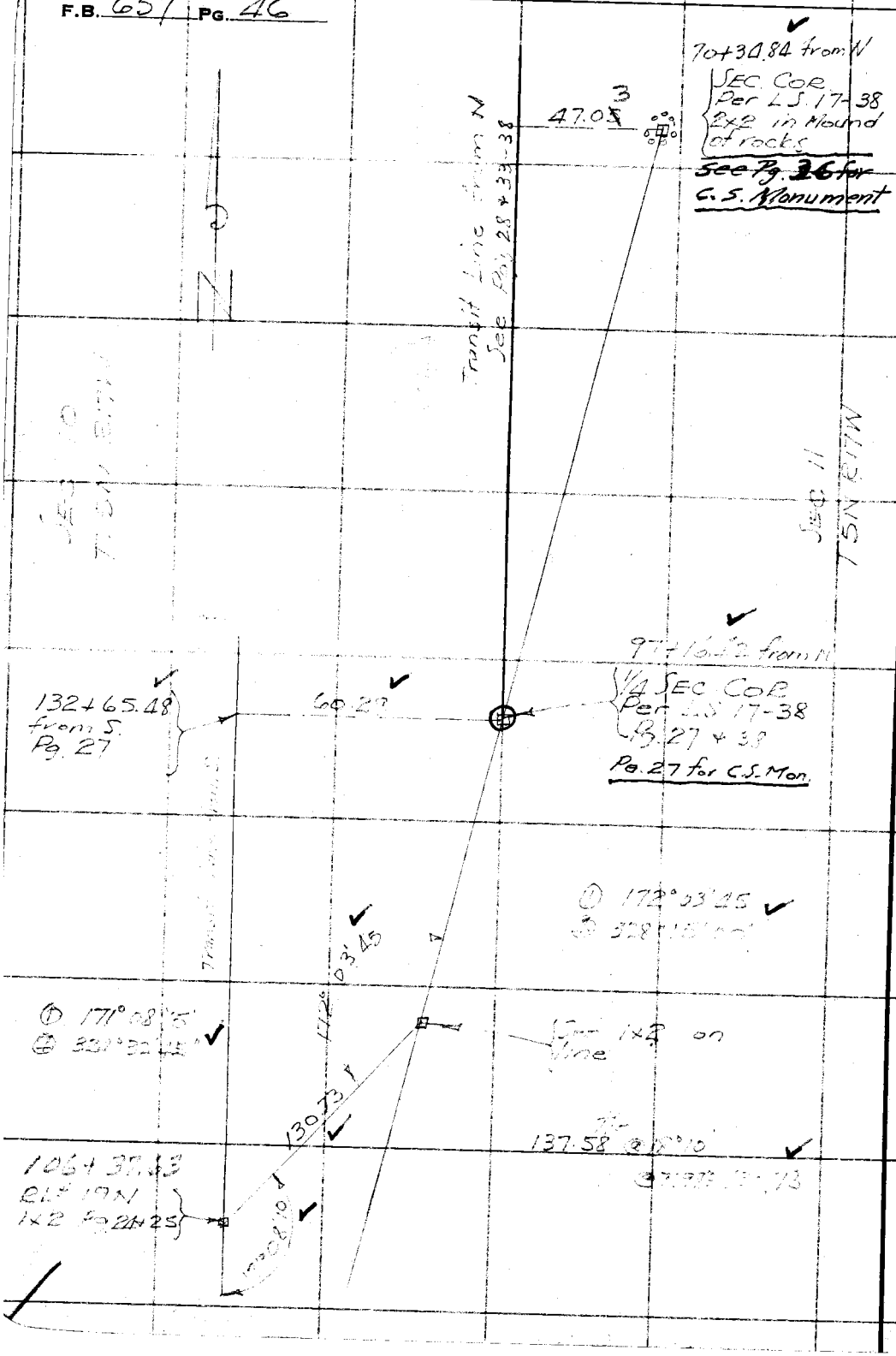

RETURN TO
LOS ANGELES COUNTY SURVEYOR
700 HALL OF RECORDS

Note: Any Additions or Changes on This Sheet Must be Made or Circled in Red Ink With Date and Name of Person Making Change.

Do not extend notes this side of this line

Notes Ck'd by McPherson	Survey of SLOAN CN ROAD
Map No.	W. 08/51 Tape No. 55 St'd 74°F.
Office Work	Surveyed by F.C. HOWARD
Checked	Notes F.C.H. Date 7/2/36
Date	Indexed A. C. Johnson

F.B. 657 PG. 47

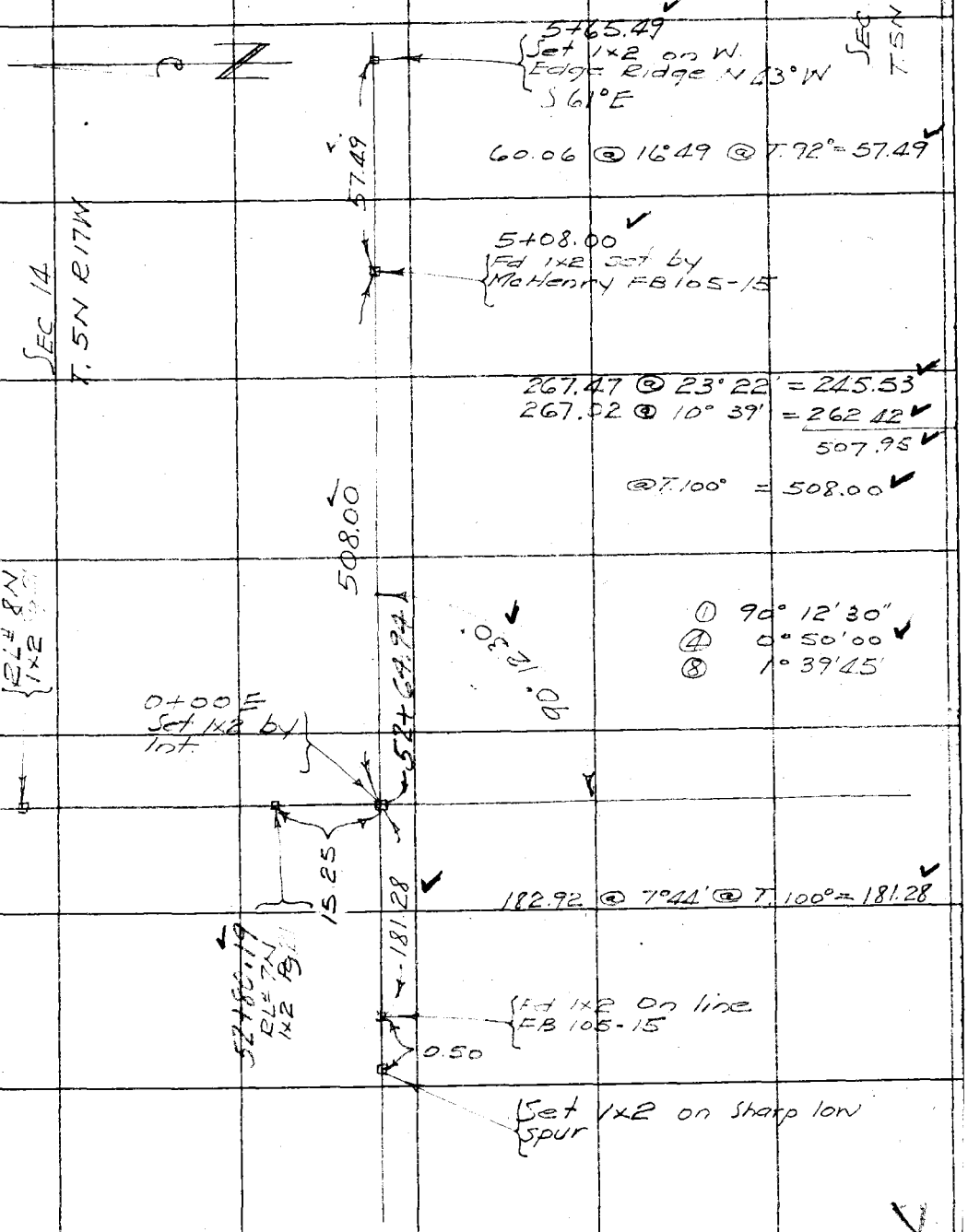

Note: Any Additions or Changes on This Sheet Must be Made or Circled in Red Ink With Date and Name of Person Making Change.

Do not extend notes this side of this line

RETURN TO
LOS ANGELES COUNTY SURVEYOR
700 HALL OF RECORDS

FORM 247 10M 11-45

F.B. 657 PG. 48

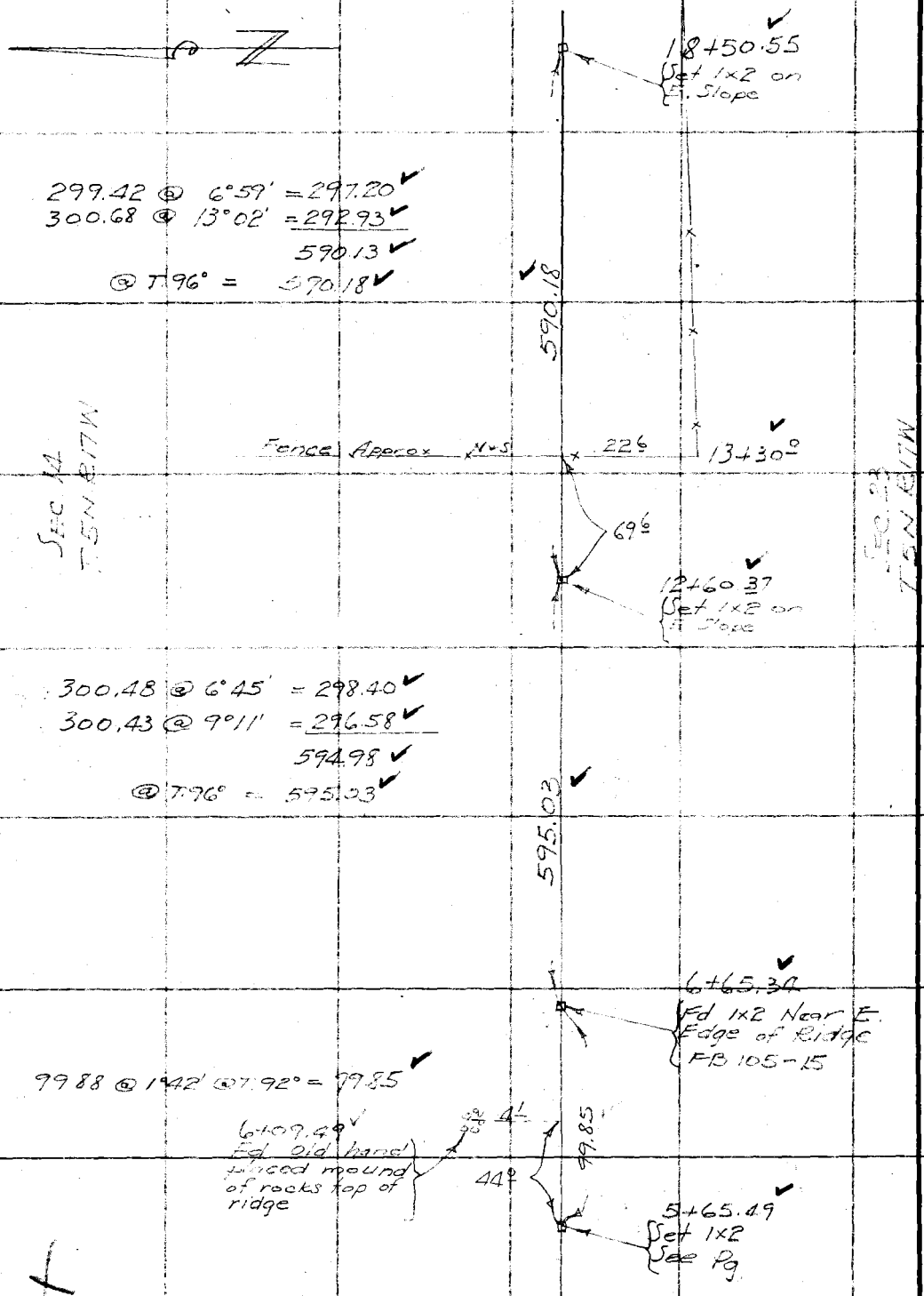

RETURN TO
LOS ANGELES COUNTY SURVEYOR
700 HALL OF RECORDS

Do not extend notes this side of this line

Note: Any Additions or Changes on This Sheet Must be Made or Circled in Red Ink With Date and Name of Person Making Change.

Notes Ck'd by McPherson	Survey of SLOAN CN ROAD	F.B. 657 Pg. 49
Map No.	W. O. 8151 Tape No. 55 St'd 84° F.	
Office Work	Surveyed by F.C. HOWARD	
Checked	Notes F.C.H Date 7/21/36	
Date	Indexed A. C. Johnson	

Note: Any Additions or Changes on This Sheet Must be Made or Circled in Red Ink With Date and Name of Person Making Change.

Do not extend notes this side of this line

RETURN TO
LOS ANGELES COUNTY SURVEYOR
700 HALL OF RECORDS

FORM 247 10M 11-35

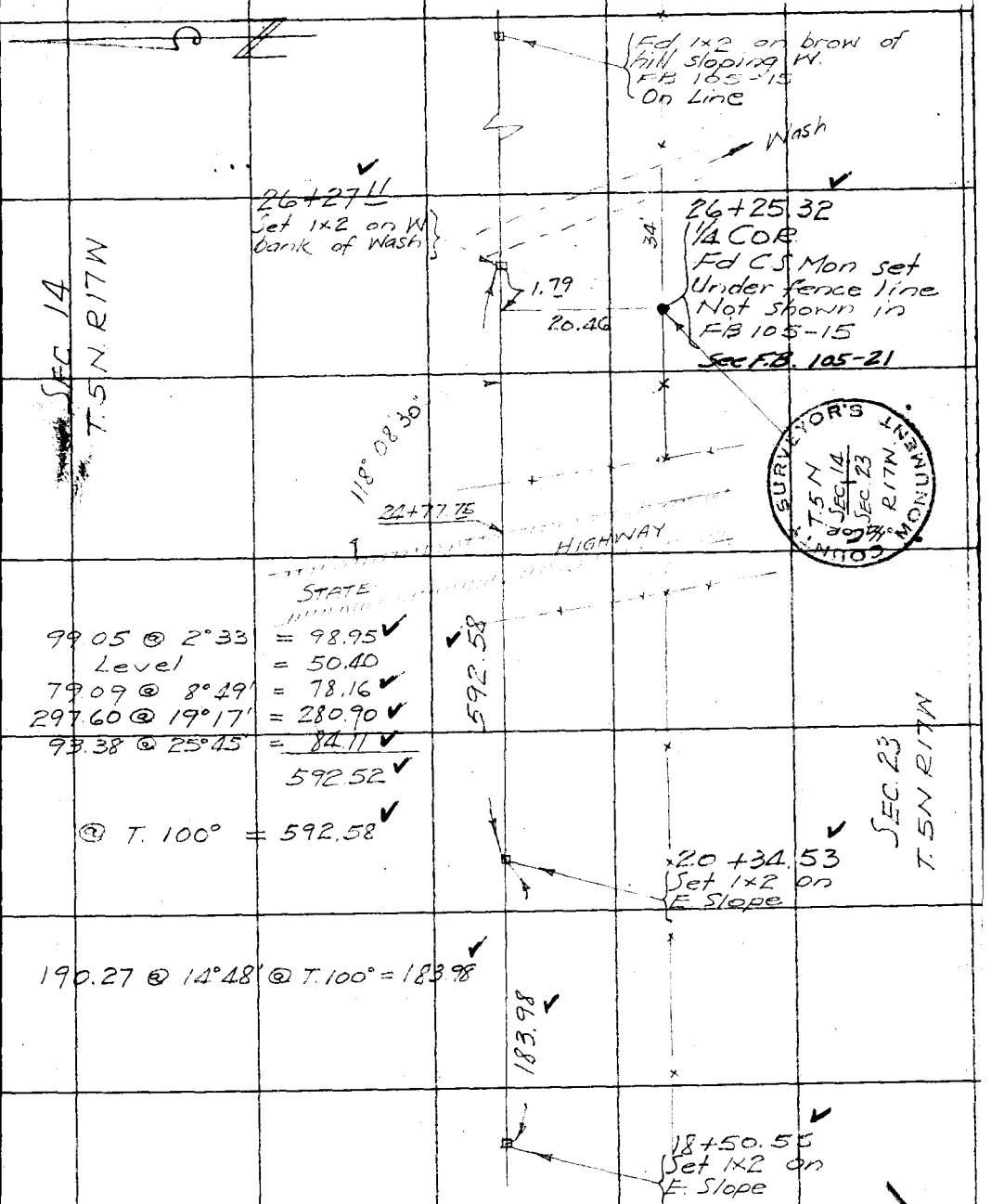

F.B. 657 PG. 50

RETURN TO
LOS ANGELES COUNTY SURVEYOR
700 HALL OF RECORDS

Note: Any Additions or Changes on This Sheet Must be Made or Circled in Red Ink With Date and Name of Person Making Change.

Do not extend notes this side of this line

Notes Ck'd by McPherson	Survey of ANFB DIV M
Map No.	W. O. 7080 Tape No. 55 St'd 84 °F.
Office Work	Surveyed by F.C. HOWARD
Checked	Notes F.C.H. Date 7/22/36
Date	Indexed A. C. Johnson

F.B. 657 PG. 51

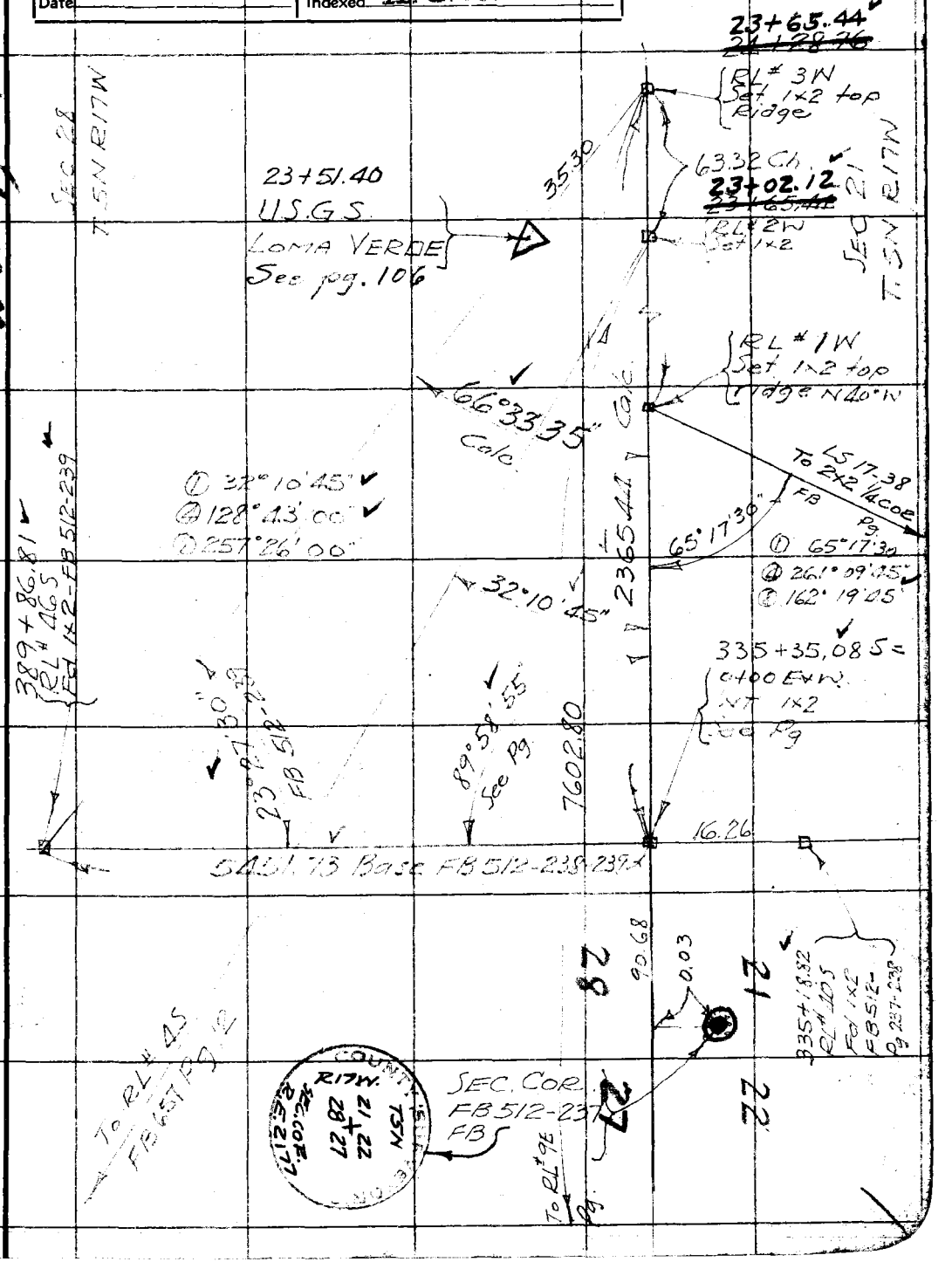

Note: Any Additions or Changes on This Sheet Must be Made or Circled in Red Ink With Date and Name of Person Making Change.

Do not extend notes this side of this line

W.S. 17, c-4

RETURN TO
LOS ANGELES COUNTY SURVEYOR
700 HALL OF RECORDS

FORM 247 10M 11-35

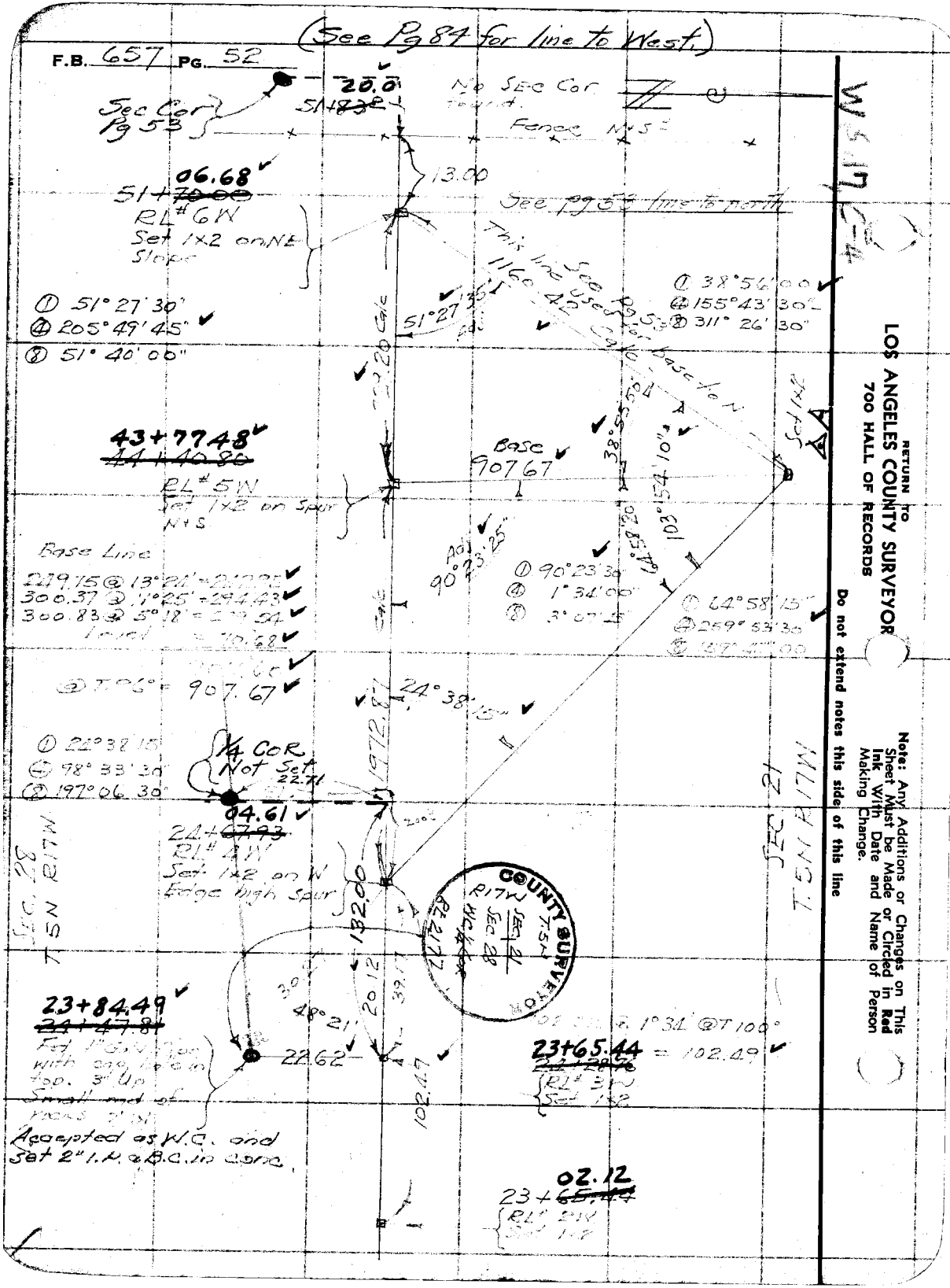
(See Pg 84 for line to West.)
F.B. 657 PG. 52
Sec Cor Pg 53
20.0
51+83.8
No Sec Cor found.
Fence N+S
13.00
51+70.00
06.68
RL# 6W
Set 1x2 on NE Slope
See pg 53 line to north
This line used for base to N
1160.42 Calc
See Pg 53
① 51° 27' 30"
④ 205° 49' 45"
⑧ 51° 40' 00"
51° 27' 35"
① 38° 56' 00"
④ 155° 43' 30"
⑧ 311° 26' 30"
43+77.48
44+40.80
RL# 5W
Set 1x2 on Spur N+S
Base 907.67
38° 55' 50"
103° 54' 10"
Set 1x2
Base Line
249.75 @ 13° 24' = 242.95
300.37 @ 11° 25' = 294.43
300.83 @ 5° 18' = 299.54
Level = 70.68
@ T 96° = 907.67
Adj 90° 23' 25"
① 90° 23' 30"
④ 1° 34' 00"
⑧ 3° 07' 15"
① 64° 58' 15"
④ 259° 53' 30"
⑧ 157° 47' 00"
24° 38' 15"
1972.81
① 24° 38' 15"
④ 98° 33' 30"
⑧ 197° 06' 30"
1/4 COR Not Set
22.71
04.61
24+67.93
RL# 4W
Set 1x2 on W Edge high Spur
132.00
SEC 28 T 5N R17W
SEC 21 T 5N R17W
COUNTY SURVEYOR
R17W T5N
Sec 21
Sec 28
WC 1/4 Cor
RL 21.77
23+84.49
24+47.81
Fed 1" GAL Pipe with cap, hole in top. 3" Up
Small end of rocks 2" Up
Accepted as W.C. and set 2" I.P. & B.C. in conc.
48° 21'
20.12
39.17
22.62
102.49
1° 34' @ T 100°
23+65.44
24+28.76
= 102.49
RL# 3W
Set 1x2
02.12
23+65.44
RL# 2W
Set 1x2
RETURN TO
LOS ANGELES COUNTY SURVEYOR
700 HALL OF RECORDS
Do not extend notes this side of this line
Note: Any Additions or Changes on This Sheet Must be Made or Circled in Red Ink With Date and Name of Person Making Change.

Notes Ck'd by McPherson	Survey of AN FB ON N
Map No.	W. O. 7080 Tape No. 55 St'd 84°F.
Office Work	Surveyed by F.C. HOWARD
Checked	Notes F.C.H Date 7/23/36
Date	Indexed A. C. Johnson

F.B. 657 Pg. 53

Note: Any Additions or Changes on This Sheet Must be Made or Circled in Red Ink With Date and Name of Person Making Change.

Do not extend notes this side of this line

RETURN TO
LOS ANGELES COUNTY SURVEYOR
700 HALL OF RECORDS

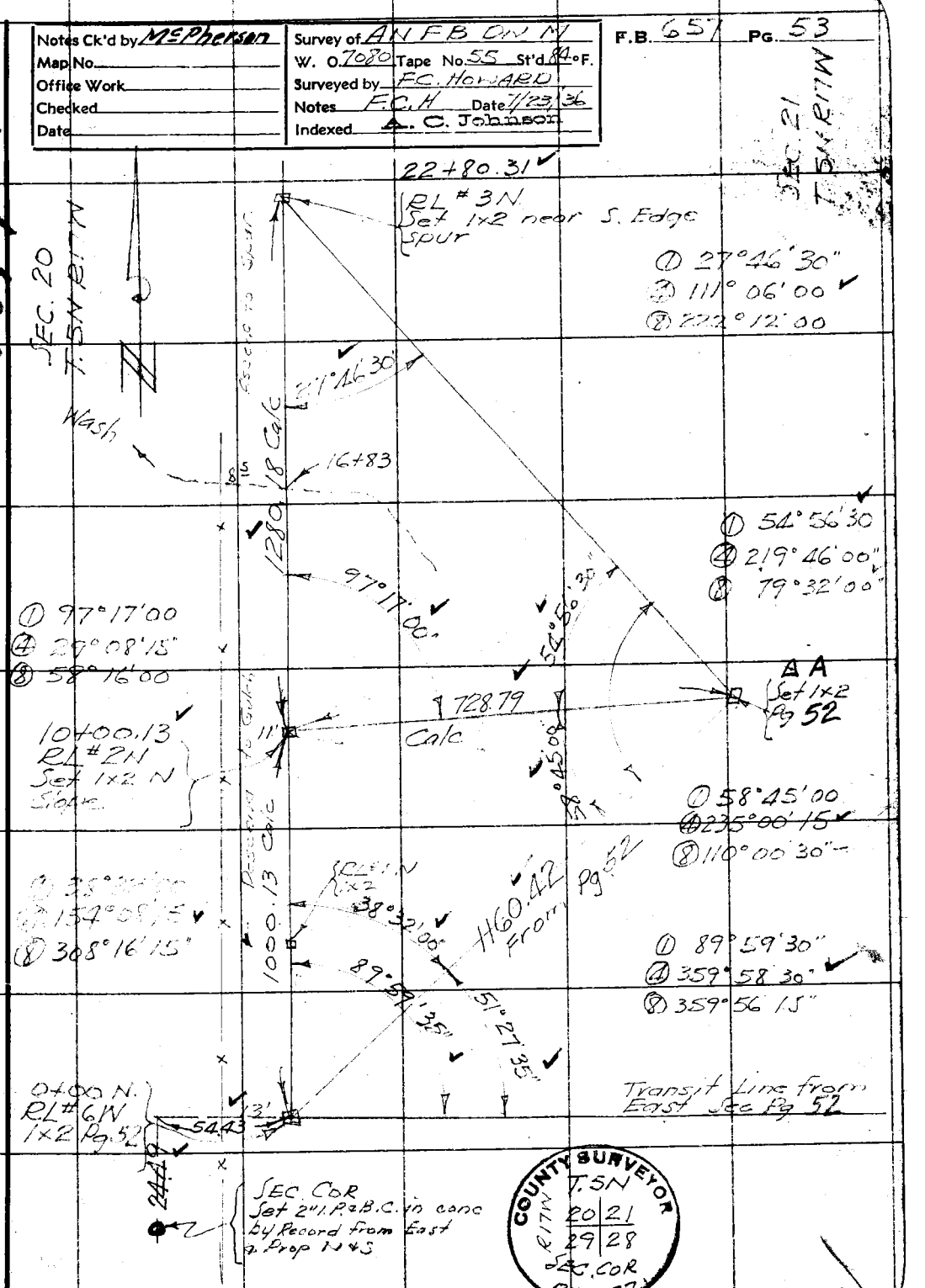

FORM 247 10M 11-38

F.B. 657 PG. 54

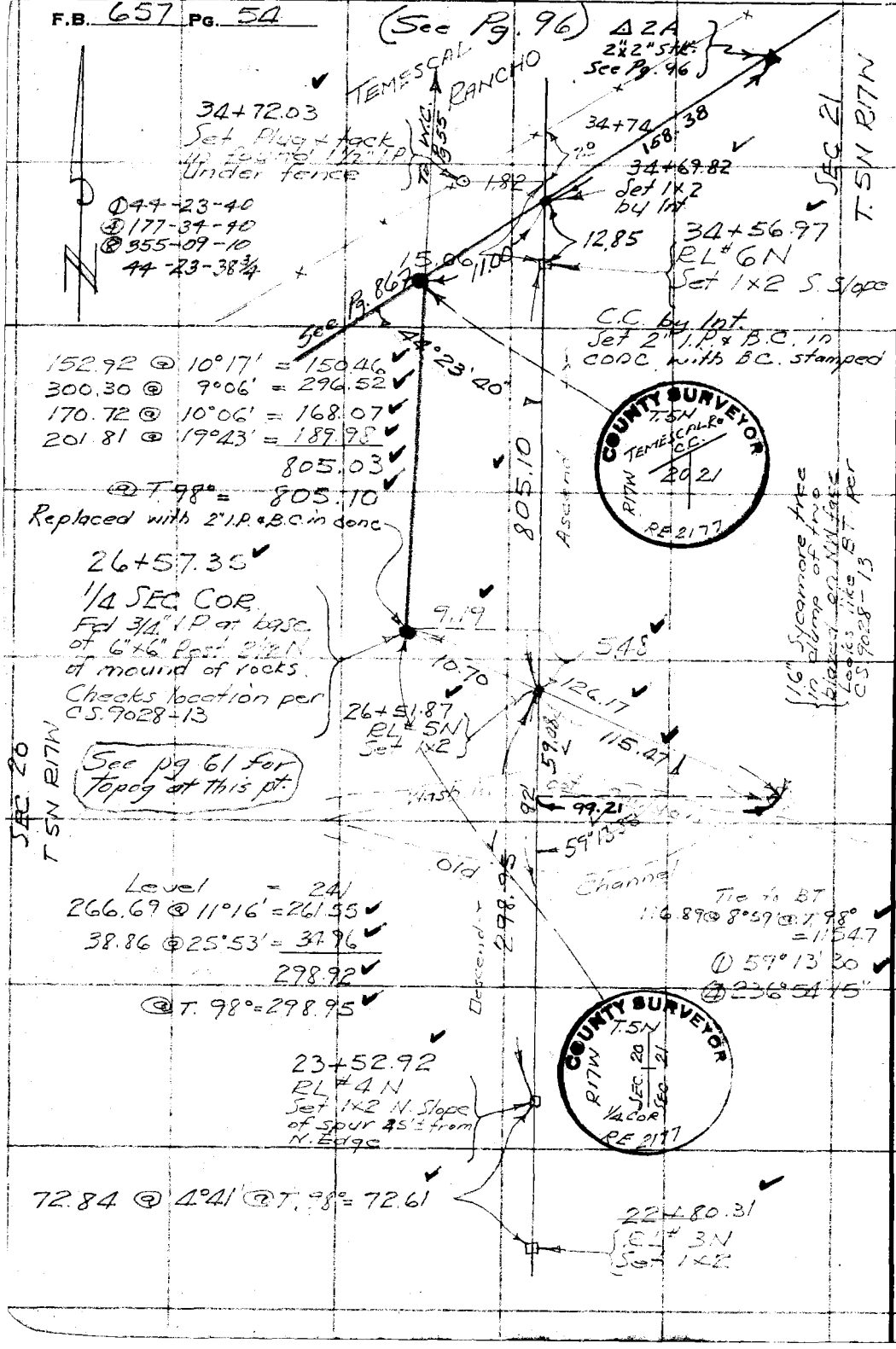

RETURN TO
LOS ANGELES COUNTY SURVEYOR
700 HALL OF RECORDS

Do not extend notes this side of this line

Note: Any Additions or Changes on This Sheet Must be Made or Circled in Red Ink With Date and Name of Person Making Change.

Notes Ck'd by McPherson	Survey of AMFB Div M
Map No.	W. O. 7080 Tape No. 55 St'd at 84°F.
Office Work	Surveyed by F.C. Howard
Checked	Notes F.C.H. Date 12/23/36
Date	Indexed A. C. Johnson

F.B. 657 PG. 55

Note: Any Additions or Changes on This Sheet Must be Made or Circled in Red Ink With Date and Name of Person Making Change.

Do not extend notes this side of this line

RETURN TO LOS ANGELES COUNTY SURVEYOR 700 HALL OF RECORDS

FORM 247 10M 11-35

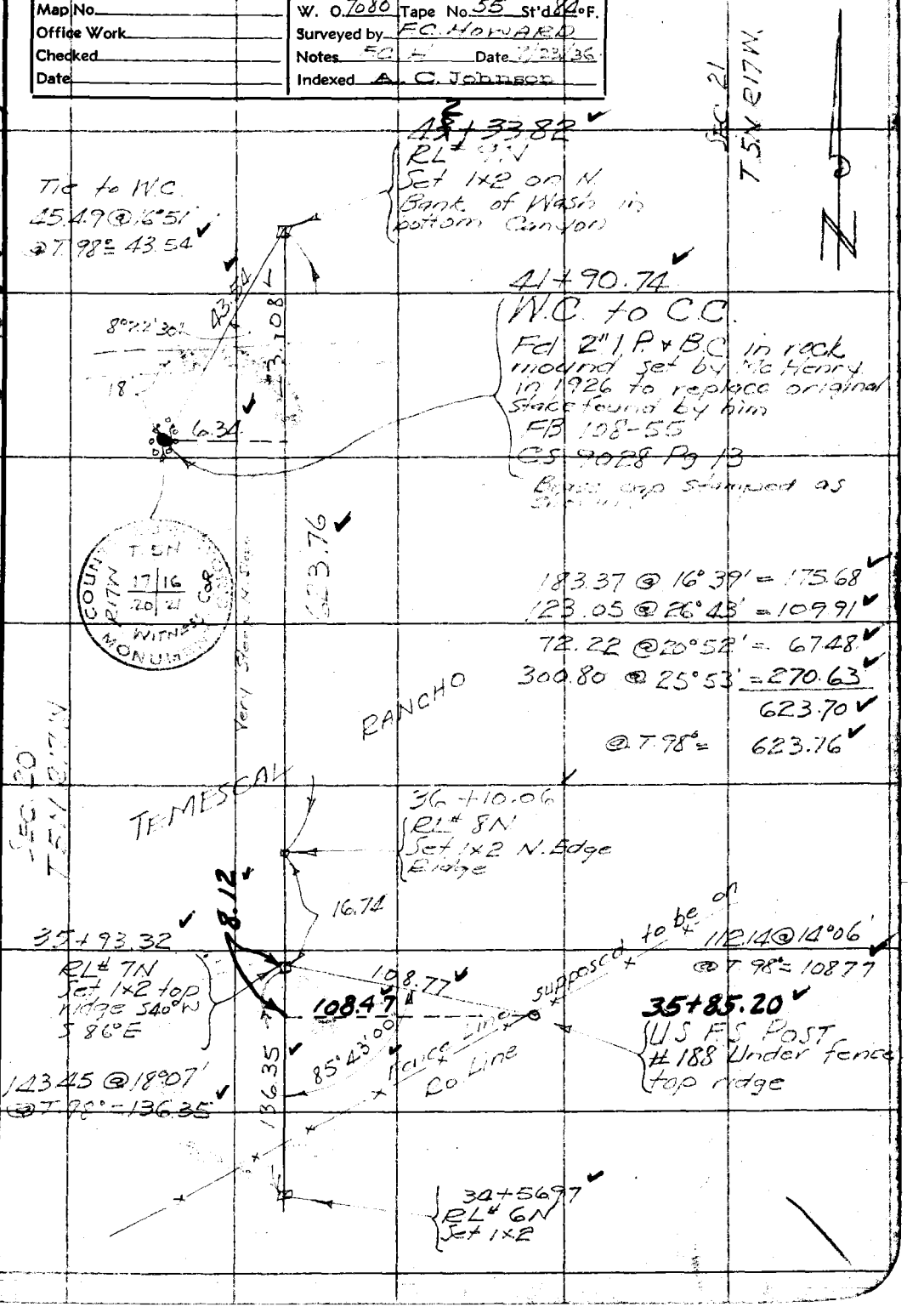

RETURN TO
LOS ANGELES COUNTY SURVEYOR
700 HALL OF RECORDS

Note: Any Additions or Changes on This Sheet Must be Made or Circled in **Red Ink** With Date and Name of Person Making Change.

Do not extend notes this side of this line

F.B. 657 PG. 56

Notes Ck'd by McPherson	Survey of SLOAN CN ROAD
Map No.	W. O 8151 Tape No. 55 St'd 84°F.
Office Work	Surveyed by F.C. HOWARD
Checked	Notes F.C.H. Date 7/28/36
Date	Indexed A. C. Johnson

F.B. 657 PG. 57

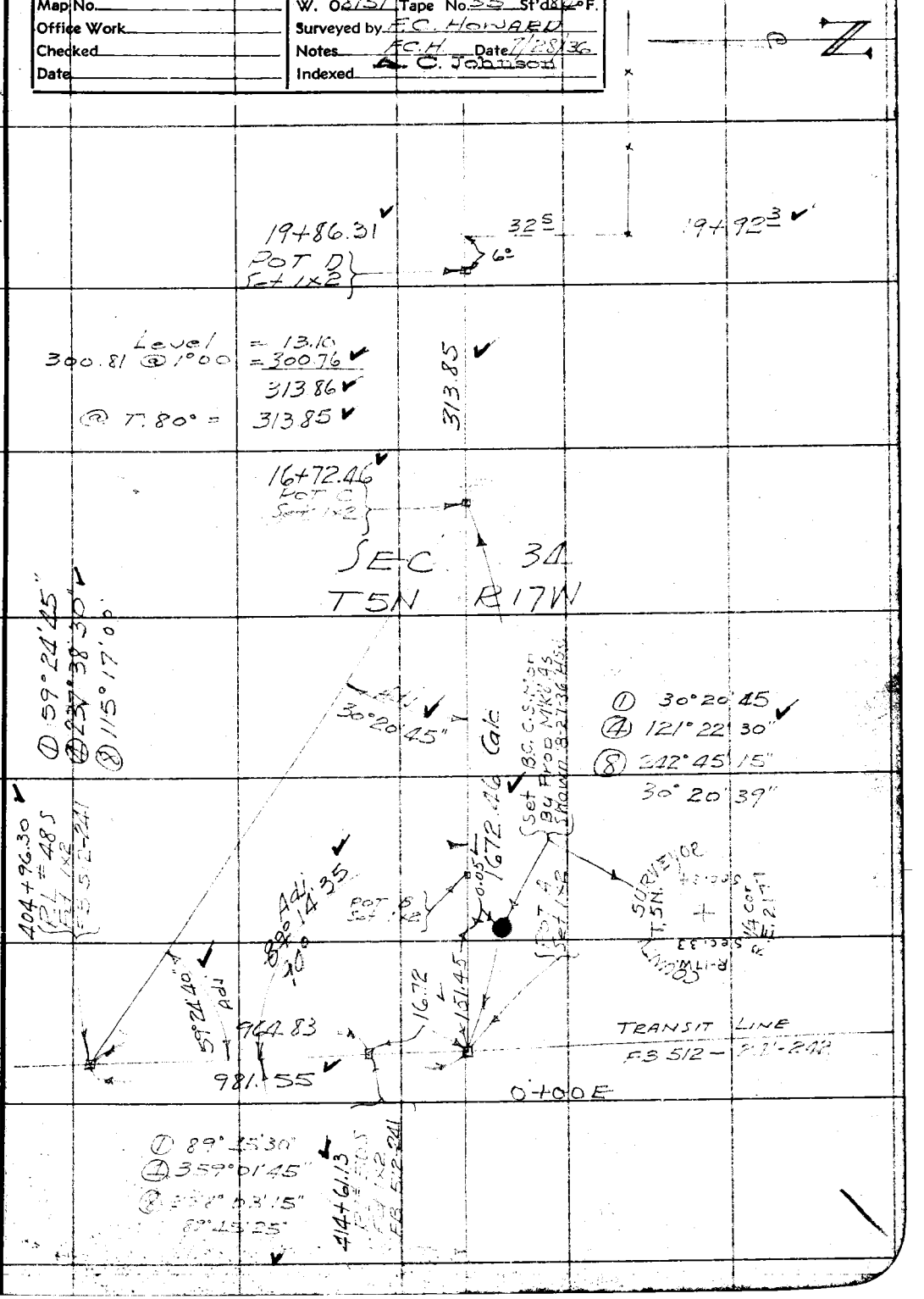

Note: Any Additions or Changes on This Sheet Must be Made or Circled in Red Ink With Date and Name of Person Making Change.

Do not extend notes this side of this line

RETURN TO
LOS ANGELES COUNTY SURVEYOR
700 HALL OF RECORDS

FORM 247 10M 11-35

F.B. 657 PG. 58

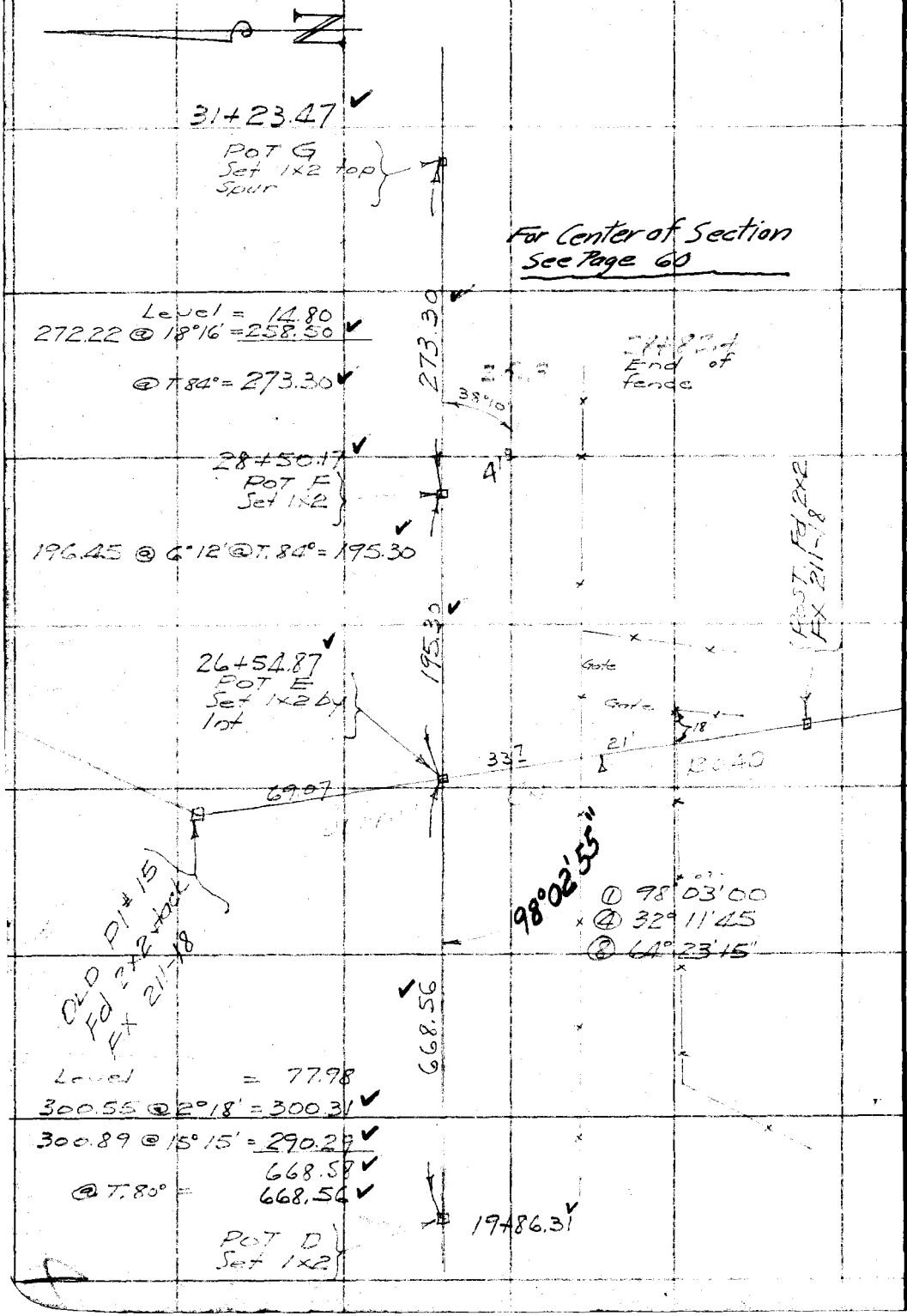

RETURN TO
LOS ANGELES COUNTY SURVEYOR
700 HALL OF RECORDS

Note: Any Additions or Changes on This Sheet Must be Made or Circled in Red Ink With Date and Name of Person Making Change.

Do not extend notes this side of this line

Notes Ck'd by McPherson	Survey of SLOAN CN ROAD	F.B. 657 Pg. 59
Map No.	W. O. 8151 Tape No. 55 St'd 84 °F.	
Office Work	Surveyed by F.C. HOWARD	
Checked	Notes F.C.H Date 7/28/36	
Date	Indexed [illegible]	

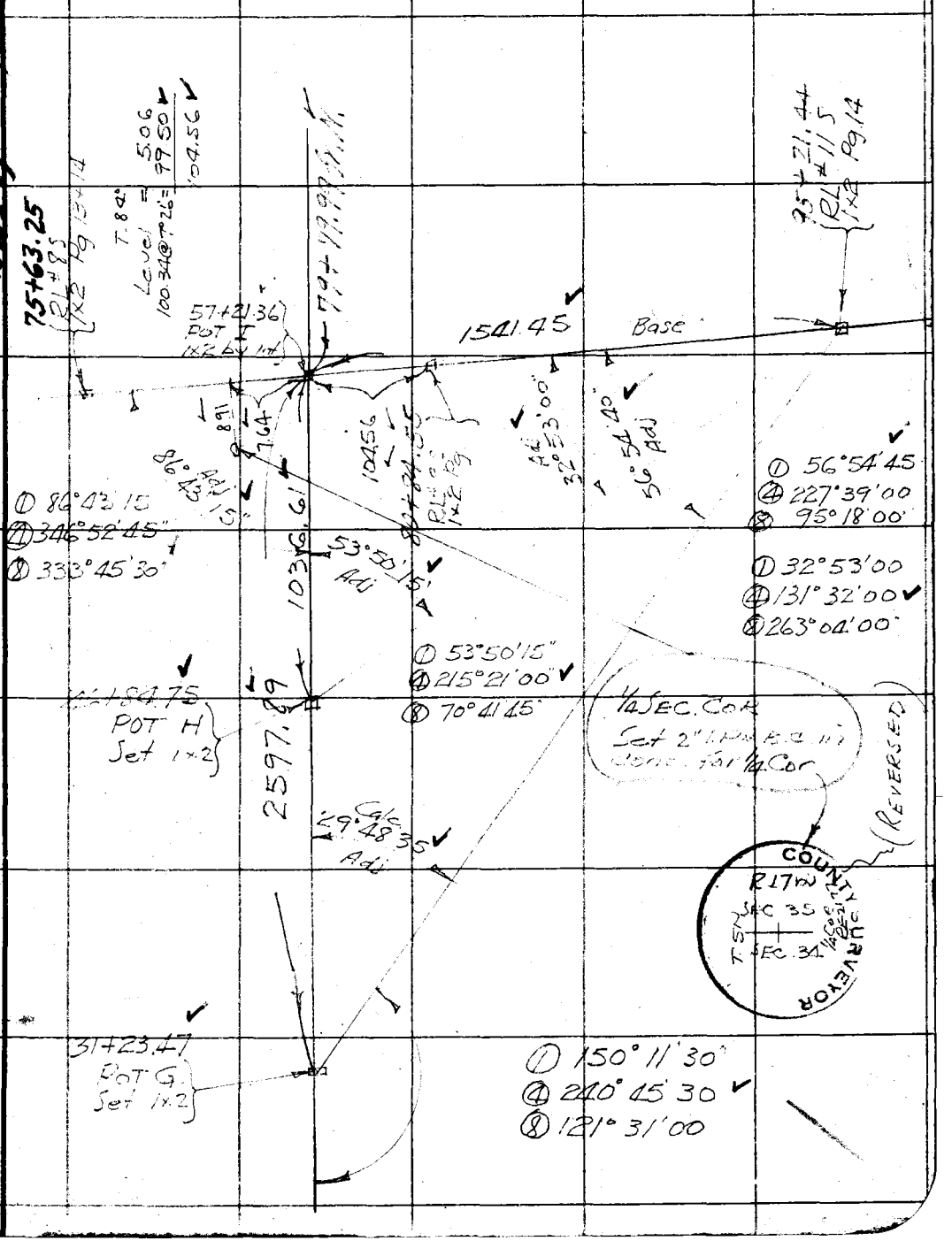

Note: Any Additions or Changes on This Sheet Must be Made or Circled in Red Ink With Date and Name of Person Making Change.

Do not extend notes this side of this line

W.S.17, c-4

RETURN TO
LOS ANGELES COUNTY SURVEYOR
700 HALL OF RECORDS

FORM 247 10M 11-35

F.B. 657 Pg. 60

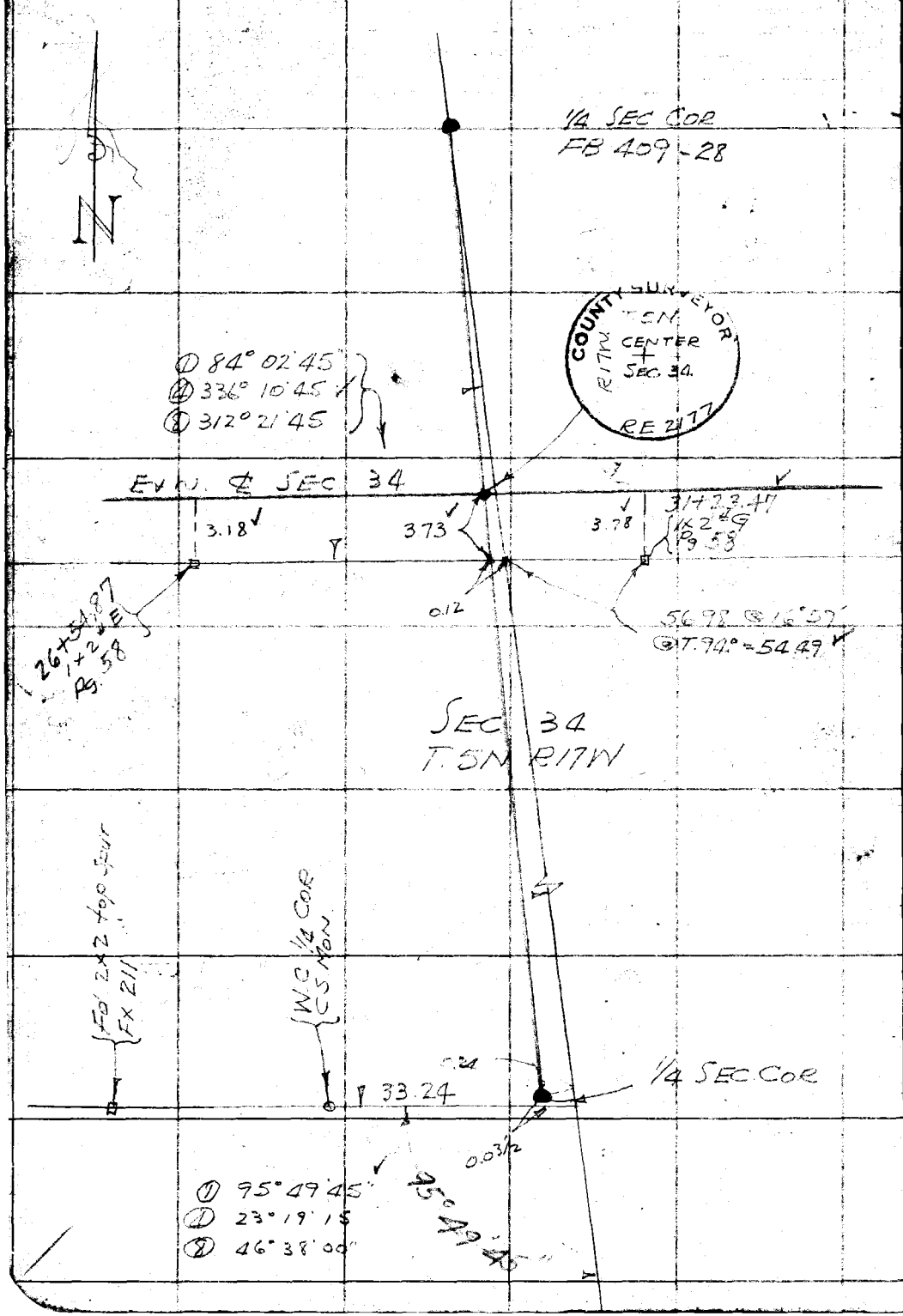

WS 17

RETURN TO
LOS ANGELES COUNTY SURVEYOR
700 HALL OF RECORDS

Note: Any Additions or Changes on This Sheet Must be Made or Circled in Red Ink With Date and Name of Person Making Change.

Do not extend notes this side of this line

LOS ANGELES COUNTY SURVEYOR
700 HALL OF RECORDS

Do not extend notes outside of this line

Topog. at 1/4 Cor. Between Secs. [illegible]
(See [illegible])

[illegible]	Scott					
		96	0 -		11 25	[illegible]
		114	44 50		12 10	[illegible]
		112	319 25		6 44	[illegible]
		148	334 40		3 43	[illegible]
		139	340 32		5 30	[illegible]
		221	325 45	+	2 40	Fence [illegible]
		255	291 46		Lev.	[illegible]
		168	275 40		"	[illegible]
		198	239 05	+	8 55	Fence [illegible]

Form 881 10M 3-34

PLEASE RETURN TO
LOS ANGELES COUNTY SURVEYOR
700 HALL OF RECORDS

NOTE: ANY ADDITIONS OR CHANGES ON THIS SHEET MUST BE MADE OR CIRCLED IN RED INK, WITH DATE AND NAME OF PERSON MAKING CHANGE

Do not extend notes this side of this line

Transit at	Sight on	Stadia Intercepts	Stadia Distance	Stadia Rod—	Horizontal Angle 0° to 360° Right	Horiz. Distance	+ — Vertical Angle	Elevation of Point	+ Back Sight	+ — Difference Elevation	Height of Instrument	+ — Vertical Distance	REMARKS Station	Left	Right
					° ′		° ′		1						
					° ′		° ′		2						
					° ′		° ′		3						
					° ′		° ′		4						
					° ′		° ′		5						
					° ′		° ′		6						
					° ′		° ′		7						
					° ′		° ′		8						
					° ′		° ′		9						
					° ′		° ′		10						
					° ′		° ′		11						
					° ′		° ′		12						
					° ′		° ′		13						
					° ′		° ′		14						
					° ′		° ′		15						
					° ′		° ′		16						
					° ′		° ′		17						
					° ′		° ′		18						
					° ′		° ′		19						
					° ′		° ′		20						
					° ′		° ′		21						

Notes Ck'd by K.R.M.	Survey of LECHLER F.T.T.	F.B. 657 PG. 65
Map No.	W. O. Tape No. 66 St'd 84 of	Windy
Office Work	Surveyed by F.C. HOWARD	
Checked	Notes Date 12-12-29	
Date	Indexed A. C. Johnson 6-27-41	

Cont on bot Pg 66

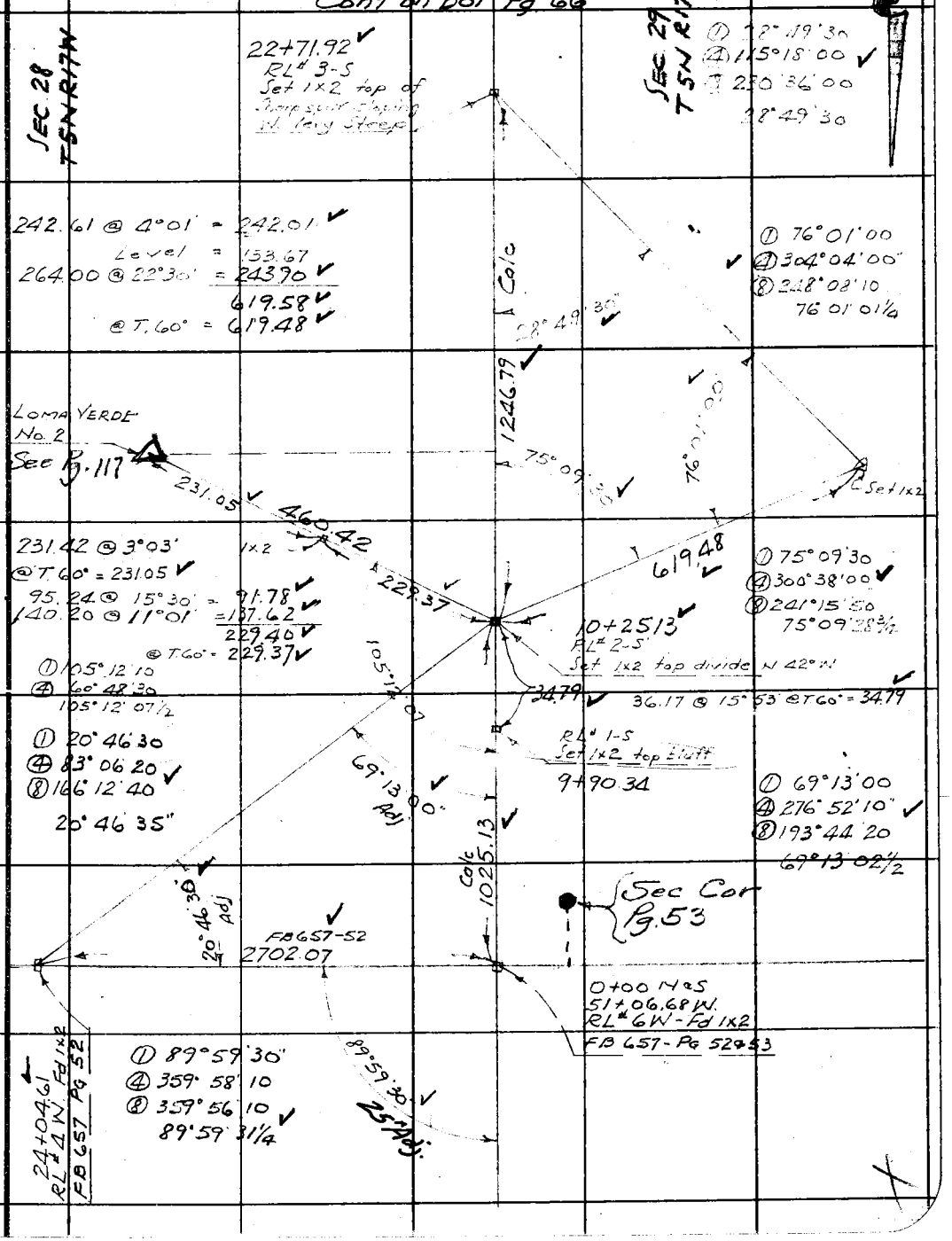

Note: Any Additions or Changes on This Sheets Must be Made or Circled in Red Ink With Date and Name of Person Making Change.

Do not extend notes this side of this line

RETURN TO
LOS ANGELES COUNTY SURVEYOR
700 HALL OF RECORDS

FORM 247 5M 10-37

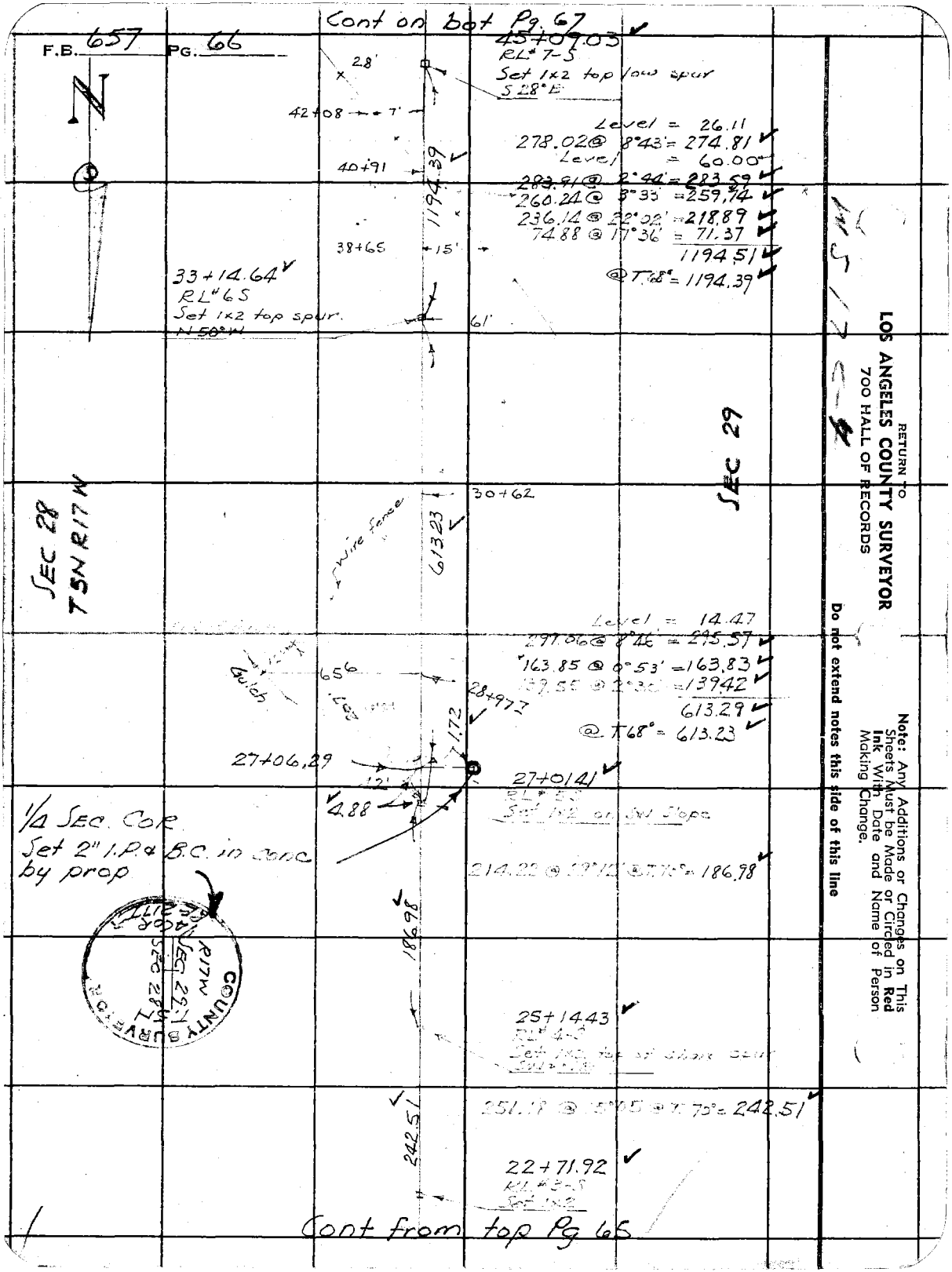
Cont on bot Pg. 67
F.B. 657 PG. 66
45+09.03
RL# 7-S
Set 1x2 top low spur
S 28° E
28'
42+08
7'
40+91
1194.39
38+65
15'
Level = 26.11
278.02 @ 8°43' = 274.81
Level = 60.00
283.91 @ 2°44' = 283.59
260.24 @ 3°33' = 259.74
236.14 @ 22°02' = 218.89
74.88 @ 17°36' = 71.37
1194.51
@ T.68° = 1194.39
33+14.64
RL# 6S
Set 1x2 top spur.
N 50° W
61'
SEC 29
SEC 28
T5N R17W
30+62
613.23
Wire fence
Level = 14.47
297.06 @ 8°46' = 295.57
163.85 @ 0°53' = 163.83
139.55 @ 2°30' = 139.42
613.29
@ T.68° = 613.23
Gulch
65'
28+97.7
1.72
27+06.29
27+01.41
4.88
1/4 SEC. COR.
Set 2" I.P. & B.C. in conc
by prop
214.22 @ 29°12' @ T.70° = 186.98
186.98
25+14.43
242.51
22+71.92
Cont from top Pg 65
COUNTY SURVEYOR
R17W
SEC 29
T5N
SEC 28
RETURN TO
LOS ANGELES COUNTY SURVEYOR
700 HALL OF RECORDS
Do not extend notes this side of this line
Note: Any Additions or Changes on This Sheets Must be Made or Circled in Red Ink With Date and Name of Person Making Change.

Notes Ck'd by K.R. McP	Survey of LECHLER FTT	F.B. 657 Pg. 67
Map No.	W. O. 8018 Tape No. 66 St'd 84 of	
Office Work	Surveyed by F.C. HOWARD	
Checked	Notes F.C.H. Date 12-12-39	
Date	Indexed A. C. Johnson	

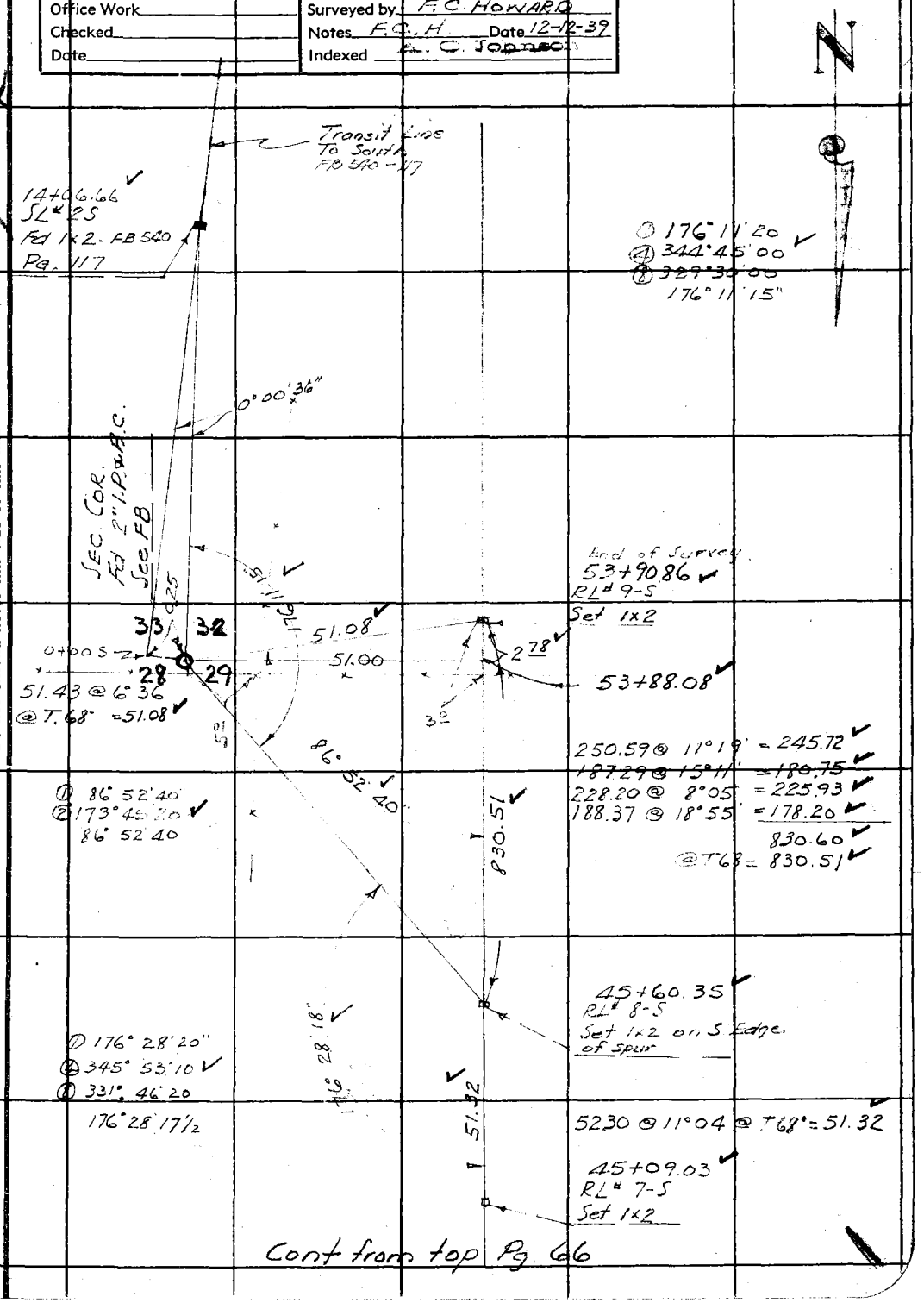

Cont from top Pg. 66

Note: Any Additions or Changes on This Sheets Must be Made or Circled in Red Ink With Date and Name of Person Making Change.

Do not extend notes this side of this line

RETURN TO
LOS ANGELES COUNTY SURVEYOR
700 HALL OF RECORDS

FORM 247 5M 10-37

F.B. 657 PG. 68

Cont on bot Pg. 69

WS 17B-4

① 5°46'00"
④ 23°04'00"+
⑧ 46°08'20
5°46'02+

To 2x2 on Ro Line top divide See Pg 72

16+07.22
Set 2x2 at toe of slope

① 90°40'50
④ 2°43'40
⑧ 5°26'20
90°40'55"

9°08'00

155.90

131.90 @ 27°49' = 116.66
42.74 @ 23°19' = 39.25
155.91

14+51.32 @ T72° = 155.90
Set 2x2 on NE Slope

① 9°08'00
④ 36°32'10
⑧ 73°04'20
9°08'02½

90°40'55

14+43.63
Fd 1" Galv I.P 6" Up.

7.69

1.29

73.97

82.68 @ 26°31' @ T.70° = 73.97

13+77.35
Set 2x2 top of spur NW & SE

To T3 See Pg 72

1009.33

Level = 20.28
108.96 @ 20°24' = 102.13
300.95 @ 16°20' = 288.80
Level = 99.93
145.69 @ 6°43' = 144.69
292.00 @ 17°05' = 279.12
85.17 @ 29°02' = 744.7
1009.42

3+68.02 @ T.70° = 1009.33
Set 2x2 NE Slope

147.67 @ 21°34' @ T.70° = 137.32

137.32

2+30.70
Set 2x2 on NE Slope of spur

107.86 @ 12°19' @ T.74° = 105.37

105.37

1+25.33
TWP COR
Fd 2" I.P & B.C. per
FB 108-45
FB 402-213

36 31

① 89°30'20"
④ 358°01'40
⑧ 356°03'20
89°30'25"

89°30'25"

128.33 @ 12°24' @ T.74° = 125.33

125.33

0+00N =
Set 2x2 on W. Side of spur by Int

20.54

Transit Line FB PG.

20.54 @ 1°12' @ T.74° = 20.54

0+35.32 To East

0+55.86 To E.
Fd 1x2
FB 579-219
FB

RETURN TO
LOS ANGELES COUNTY SURVEYOR
700 HALL OF RECORDS

Note: Any Additions or Changes on This Sheets Must be Made or Circled in Red Ink With Date and Name of Person Making Change.

Do not extend notes this side of this line

Notes Ck'd by K.R.M.	Survey of LECHLER FTT		F.B. 657 PG. 69
Map No. B-1226	W. O. 8018	Tape No. 1	St'd 84 of
Office Work Price	Surveyed by F.C. HOWARD		
Checked McPherson	Notes F.C.H.	Date 12-14-39	
Date April 1945	Indexed A. C. Johnson		

Cont on bot Pg. 70

21+73.94
Set 2x2 at toe of slope

178.52 Level @ T 74° = 178.51

N 63° W
Wash 15' Wide

52'

East

21+21

178.51

19+95.43
Set 2x2 in flat

Wash 50' Wide N 70° W

39

N 60° E

SEC. 31 T5N R17W

19+56

225.71 @ 2° 52' @ T 68° = 225.41

225.41

18+76

SEC 36 T5N R17W

106

17+70.02
Set 2x2 in flat

Woven wire + pasture fence

Level = 84.82
" 78.00
162.82
@ T 68° = 162.80

60

Fn. car

150

162.80

16+07.22
Set 2x2 at toe of slope

N 87° W
Toe Slope

Cont from top Pg 68

Note: Any Additions or Changes on This Sheets Must be Made or Circled in Red Ink With Date and Name of Person Making Change.

Do not extend notes this side of this line

RETURN TO
LOS ANGELES COUNTY SURVEYOR
700 HALL OF RECORDS

FORM 247 5M 10-37

F.B. 657 PG. 70 Cont on bot Pg. 71

33+50.43
Set 2x2 top of bluff

258.04 @ 18° 21' = 244.92
154.95 @ 7° 53' = 153.49
398.41
@ T. 70° = 398.37

398.37

29+52.06
Set 2x2 on West slope of Spur

197.02 @ 2° 20' @ T. 72° = 196.84

1/4 Cor.
Set 2" I.P. + B.C. in conc by prop between Sec. Cor and found C.C.
May 8-1941

28+13.61

196.84

58.39

27+61.97
Fd 1" Galv. I.P.-14" Up in small mound of rocks FB 108-45

3.97

6.75

27+55.22
Set 2x2 on W. Slope of Spur

168.11 @ 8° 03' @ T. 72° = 166.44

7.45

60.96

26+94.26
Set 2x2

3.96

166.44

26+86.81
Fd old 2x2 in center of old rock mound 1/4 Cor ?

25+88.78
Set 1x2 on W. Slope of spur

236.82 @ 9° 26' @ T. 72° = 233.60

233.60

23+55.18
Set 2x2 on W. edge of spur sloping S + W. to Wash

198.00 @ 23° 44' @ T. 74° = 181.24

181.24

21+73.94
Set 2x2 at toe of slope N 71° W

Cont from top Pg. 69

SEC 36 T.5N R18W

SEC 31 T.5N R17W

WS 17 B-4

RETURN TO
LOS ANGELES COUNTY SURVEYOR
700 HALL OF RECORDS

Note: Any Additions or Changes on This Sheets Must be Made or Circled in Red Ink With Date and Name of Person Making Change.

Do not extend notes this side of this line

Notes Ck'd by K.R.M.	Survey of LECHLER FTT	F.B. 657	PG. 71
Map No. B-1226	W. O. 8018 Tape No. / St'd 66 OF		
Office Work Price	Surveyed by F.C. HOWARD		
Checked McPherson	Notes F.C.H. Date 12-14-39		
Date Apr. 1945	Indexed A. C. Johnson		

W5 17 13-4

Bearing Tree per C.S. 9228-1C has fallen and will be destroyed in a short time FB 108-47

Set 1x2 top of low spur

0.48

T.5N R.14W

36 31

PE 2177

TOPOGRAPHICAL C.C. COUNTY SURVEYOR

To T2

Rd

See Pg.

TRUE C.C.

Set 2" I.P. & B.C. in conc at int of true lines May 8-1941

Sta. 41+24.29 fr. S.W. on Rancho Line. See Pg. 72

184.50 @ 5°06' @ T 68° = 183.75

38+44.37

183.75

0.46

38+43.89

Set 1x2 by lot

0.66

0.48

Original C.C. Fd 2" I.P. & B.C. as set Per F.B 108-47 Destroyed

Set 1x2

5.78

0.46

Calc. from (A)

48°06' Calc.

44°04'00" Calc

Set 2x2 on true C.O.

Line top of divide between JAN SELICIANA & OAK CANYONS

39.52 @ 24°25' = 35.99

296.55 @ 80°37' = 235.21

291.20

@ T 50° = 291.14

291.14

493.24

(A)

35+52.75 Set 1x2 top of spur

Transit Line

217.68 @ 21°38' @ T 62° = 202.32

202.32

233.69

1x2

135.13

0.40

33+50.43 Set 2x2 top of bluff N 80° W

Pg. 72 To T3

Adj. 111°19'45"

49°50'02" Adj

Set 1x2

112-44

To T

① 49°50'00 ④ 199°40'10 ⑧ 38°40'30 49°50'03¾

① 111°19'50 ④ 85°19'10 ⑧ 170°38'30 111°19'48¾

① 49°16'30 ④ 197°06'20 ⑧ 34°12'40 49°16'35"

① 112°44'20 ④ 90°57'10 ⑧ 181°54'20 112°44'17½

49°16'35"

SEC 36 T5N R14W

To T3

To Twp Cor. Pg. 65

Cont from top Pg. 70

SEC 31 T5N R13W

Note: Any Additions or Changes on This Sheets Must be Made or Circled in Red Ink With Date and Name of Person Making Change.

Do not extend notes this side of this line

RETURN TO LOS ANGELES COUNTY SURVEYOR 700 HALL OF RECORDS

FORM 247 5M 10-37

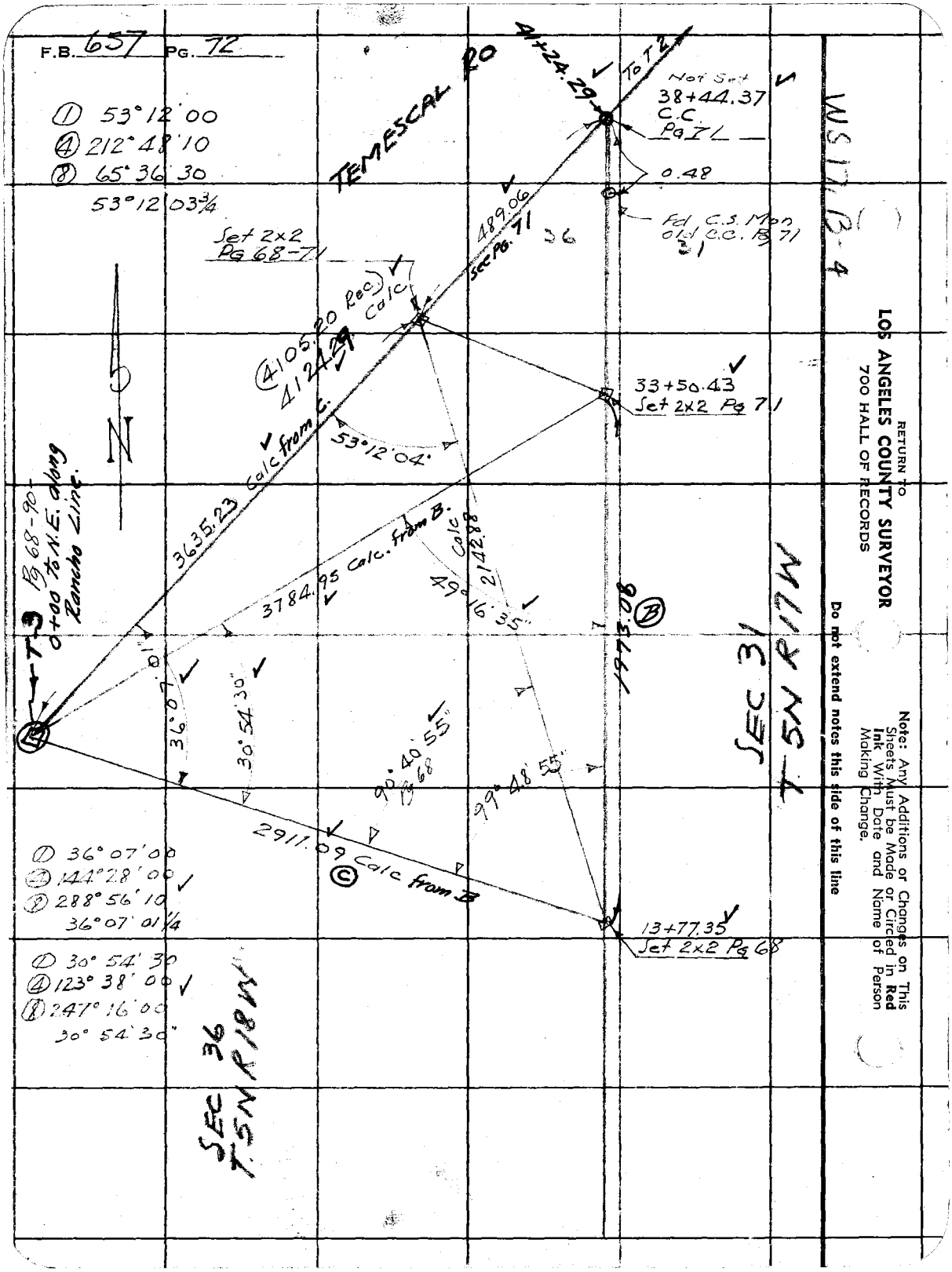
F.B. 657 PG. 72
① 53°12'00
④ 212°48'10
⑧ 65°36'30
53°12'03¾
TEMESCAL RD
41+24.29
To T2
Not Set
38+44.37
C.C.
Pg 71
0.48
Fd C.S. Mon
old C.C. Pg 71
31
489.06
Sec Pg. 71
36
Set 2x2
Pg 68-71
(4105.20 Rec.)
4124.29 Calc
33+50.43
Set 2x2 Pg 71
53°12'04"
3635.23 Calc from C.
3784.95 Calc. from B.
Calc
2142.88
49°16'35"
1973.08
B
T-3
Pg 68-90
0+00 to N.E. along
Rancho Line.
36°07'01"
30°54'30"
90°40'55"
Pg 68
99°48'55"
2911.09 Calc from B
C
13+77.35
Set 2x2 Pg 68
① 36°07'00
④ 144°28'00
⑧ 288°56'10
36°07'01¼
① 30°54'30
④ 123°38'00
⑧ 247°16'00
30°54'30"
SEC 36
T.5N R18W
SEC 31
T.5N R17W
N
WS 17 B-4
RETURN TO
LOS ANGELES COUNTY SURVEYOR
700 HALL OF RECORDS
Note: Any Additions or Changes on This Sheets Must be Made or Circled in Red Ink With Date and Name of Person Making Change.
Do not extend notes this side of this line

Notes Ck'd by K.R.M.	Survey of LECHLER FTT	F.B. 657 PG. 73
Map No. B-1226	W. O. 8018 Tape No. St'd 84 of	
Office Work Price	Surveyed by F.C. HOWARD	
Checked McPherson	Notes F.C.H. Date 12/19/39	
Date April 1945	Indexed A. C. Johnson	

① 19°05'50"
④ 76° 23' 20 ✓
⑧ 152°46' 50
19°05' 51¼

18+20.38
RL# 4N
Set 1x2 on S. Edge of ridge

Level = 21.30
58.18 @ 25°32 = 52.50 ✓
300.55 @ 8°40' = 297.12 ✓
259.28 @ 11°20' = 254.22 ✓
71.14 @ 10°10' = 70.02 ✓
300.83 @ 6°51' = 298.68 ✓
@ T.84° = 993.84 ✓
Set 1x2

Cont on bot Pg. 74

993.84 ✓
19°05'45" ✓
134°47'00" ✓
26°07'15" ✓
1602.22 Calc ✓

① 134°47'00
④ 179°08'00 ✓
⑧ 358° 15'50
134°46' 58¾

SEC. 32

① 26° 07'20"
④ 104°29'00 ✓
⑧ 208°58'00
26° 07' 15
58.77 @ 16°11' @ T.84° = 56.44 ✓

2+18.16 ✓
RL# 2N
Set 1x2 top of break
Steep N. Slope

56.44

1+61.72 ✓
RL# 1N
Set 1x2 West slope of spur

SEC 31
T. 5N R17W

0+37.52 ✓
SEC. COR
Fd C.S. Mon per FB 579 Pg 222

31 32

0.17

162.15 @ 4°11 @ T.84° = 161.72 ✓

0+37.52 ✓

① 90°20'00
④ 1°19'50
⑧ 2°39'50
90°19'58¾ ✓
90°20'00 ✓

161.72 ✓
37.52
0+00 N
Set 1x2

52+50.09 ✓
Fd 1x2
FB 579-222

168.29 ✓

E & W. Transit Line
FB 579-222

185.94 @ 25°10'
@ T.84° = 168.29 ✓

50+81.80 ✓

WS 17 C-4

Note: Any Additions or Changes on This Sheets Must be Made or Circled in Red Ink With Date and Name of Person Making Change.

Do not extend notes this side of this line

RETURN TO
LOS ANGELES COUNTY SURVEYOR
700 HALL OF RECORDS

FORM 247 5M 10-37

F.B. 657 PG. 74 Cont on bot Pg 75

29+66.06
RL# 11N
Set 1x2 on S. Slope

38'
Bot Canyon

1/4 SEC. COR

Set 2" I.P. & B.C. in conc
By Rec. from South.

Level 28.48
106.23 @ 12° 55 = 103.54
221.65 @ 37° 35 = 175.65
307.67
@ T. 64° = 307.63

26+77.51
19.08
307.63
7.15

26+58.43
RL# 10
Set 1x2 top of bluff

COUNTY SURVEYOR
T.5N
R17W
SEC 31
SEC 32
1/4 COR
RE 21.77

77.78

98.50 @ 37° 55' @ T. 60° = 77.78

23+80.65
RL# 9N
Set 1x2 on top of
break on steep N. Slope

178.88 @ 24° 43' @ 68° = 162.47

162.47

24+18.18
RL# 8N
Set 1x2 N. Slope

TO L.V. #2 Pg

41.80 @ 18° 46' @ T. 70° = 39.58

39.58

23+78.60
RL# 7N
Set 1x2 on N. Slope

TO L.V. #1 Pg

294.18 @ 18° 32' @ T 70° = 278.89

278.89

35° 39' 29"
41° 20' 44"

20+99.71
RL# 6N
Set 1x2 N. Slope

SEC. 32
T5N R17W

198.28 @ 18° 05' @ T. 76° = 188.48

① 41° 40' 40"
④ 166° 42' 50
⑧ 333° 25' 50
41° 40' 43 3/4

188.48

19+11.23
RL# 5N
Set 1x2 N. Edge of
dividing ridge E&W

SEC. 31

T. 84°
Level 90.85

90.85

① 35° 39' 30
④ 142° 37' 50
⑧ 285° 15' 50
35° 39' 28 3/4

18+20.38
RL# 4N
Set 1x2

Cont from top Pg 73

WS 17 C-4

RETURN TO
LOS ANGELES COUNTY SURVEYOR
700 HALL OF RECORDS

Note: Any Additions or Changes on This Sheets Must be Made or Circled in Red Ink With Date and Name of Person Making Change.

Do not extend notes this side of this line

Notes Ck'd by K.R.M.	Survey of LECHLER ETT	F.B. 657 Pg. 75
Map No. B-1226	W. O. 8018 Tape No. 54 St'd 84 of	
Office Work McPherson Price	Surveyed by F.C. HOWARD	
Checked McPherson	Notes F.C.H Date 12/20/39	
Date April 1945	Indexed A. C. Johnson	

Cont on bot Pg. 76

48+22.93
RL# 15N
Set 1x2 on East edge of spur - S 10° E

32.76 @ 16° 40' = 31.38
236.94 @ 29° 12' = 206.83
237.24 @ 10° 51' = 233.00
134.37 @ 3° 49 = 134.07
605.28
@ T. 64° = 605.20

605.20

See Pg. 81 To R.L. 4W

42+17.73
RL# 14N
Set 1x2 on point of low spur. S.E. Slope.

SEC 31 T5N R17W

To Int Pg

SEC 32

470.29

70.62 @ 8° 39' = 69.82
73.53 @ 13° 40' = 71.45
299.85 @ 13° 35' = 291.46
40.59 @ 22° 07' = 37.60
470.33
@ T. 70° = 470.29

Mag N 0° 20' E

37+47.44
RL# 13N
Set 1x2 top spur East of road

35.04 @ 15° 43' = 33.73
299.77 @ 10° 57' = 294.31
92.11 @ 35° 04' = 75.39
38.16 @ 35° 29' = 31.07
24.85 @ 15° 25' = 23.96
458.46
@ T. 68° = 458.41

458.41

32+89.03
RL # 12N
Set 1x2 top spur W. Slope.

Level = 17.57
268.29 @ 20° 14' = 251.73
55.88 @ 16° 02' = 53.71
323.01
@ T. 66° = 322.97

322.97

SHED

32°

37°

RL# 11N
Set 1x2
29+66.06

Cont from top Pg 74

Note: Any Additions or Changes on This Sheets Must be Made or Circled in Red Ink With Date and Name of Person Making Change.

Do not extend notes this side of this line

RETURN TO
LOS ANGELES COUNTY SURVEYOR
700 HALL OF RECORDS

FORM 247 5M 10-37

F.B. 657 PG. 76 Cont on bot Pg 77

SEC 30

60+46.06
RL# 20N
Set 1x2 - 3' S. of top of bluff N 82° E

SEC 29

WS 17, C-4

193.54 @ 1°04' @ T. 68° = 193.49

193.49

58+52.57
RL# 19N
Set 1x2 in low saddle top of dividing ridge N. 85° E

COUNTY SURVEYOR
T.5N
R17W
30 | 29
31 | 32
SEC. COR
RE 2177

SEC. COR.
Set 2" I.P. & B.C. in conc. by prop E&W and Rec from South.

130.59 @ 10° 41' = 128.33
206.82 @ 19° 01' = 195.53
238.96 @ 26° 20' = 214.16
538.02
@ T. 68° = 537.96

537.96

53+17.50

14.47

2.89

53+14.61
RL# 18N
Set 1x2 12' W. of bottom of deep canyon S 17° E

Transit Line from East. Pg. 81

277.13 @ 16° 31' @ T. 66° = 265.66

265.66

Int Set 1x2
52+30.08 N =
50+57.25 from E.
See pg 81

181.13

50+48.95
RL# 17N
Set 1x2 East slope

130.88 @ 9° 17' @ T. 56° = 129.15

129.15

49+19.80
RL# 16N
Set 1x2 E. slope

97.70 @ 7° 22' @ T. 56° = 96.87

96.87

48+22.93
RL# 15N
Set 1x2

SEC 32
T. 5N R17W

SEC 31

Cont from top Pg 75

RETURN TO
LOS ANGELES COUNTY SURVEYOR
700 HALL OF RECORDS

Note: Any Additions or Changes on This Sheets Must be Made or Circled in Red Ink With Date and Name of Person Making Change.

Do not extend notes this side of this line

Notes Ck'd by K.R.M.	Survey of LECHLER FTT	F.B. 651 Pg. 77
Map No. B-1226	W. O. 8018 Tape No. 54 St'd 84 of	
Office Work Price	Surveyed by F.C. HOWARD	
Checked McPherson	Notes F.C.H. Date 12/21/39	
Date Apr. 1945	Indexed A. C. Johnson	

SEC 29 T.5N R17W

78+28.5~~2~~ Cont on bot Pg. 78

RL# 24N
Set 1x2 in bot of canyon

28°

Wash N80°W

248.70 @ 29°16' @ T. 64° = 216.92

216.92

SEC 30

76+11.~~60~~ 59
R.L.# 23N
Set 1x2 on W. slope of spur

207.56 @ 24°38' @ T. 64 = 188.65

188.65

74+22.9~~5~~ 4
RL# 22N
Set 1x2 top spur
N 18° E

87.79 @ 5°22' = 87.41
298.60 @ 21°58 = 276.92
48.12 @ 21°18' = 44.83
409.16
@ T. 64° = 409.11

409.11

70+13.8~~4~~ 3
RL# 21N
Set 1x2 top spur
N 45° W & S79° E

50.43 @ 2°47' = 50.37
33.52 @ 19°30' = 31.60
300.76 @ 24°45' = 273.13
355.10
@ T. 64° = 355.05

355.05

① 60°34'10
④ 242°16'40
⑧ 124°33'10
60°34'08¾

60°34'10

98°08'05

Set 1x2 Top spur

① 98°08'10
④ 32°32'20
⑧ 65°04'40
98°08'05

967.77 Calc

21°17'45"

Top of bluff

60+46.0~~6~~
RL# 20N
Set 1x2 top of bluff

① 21°17'50
④ 85°11'00
⑧ 170°22'00
21°17'45

Cont from top Pg. 76

Note: Any Additions or Changes on This Sheets Must be Made or Circled in Red Ink With Date and Name of Person Making Change.

Do not extend notes this side of this line

RETURN TO
LOS ANGELES COUNTY SURVEYOR
700 HALL OF RECORDS

FORM 247 5M 10-37

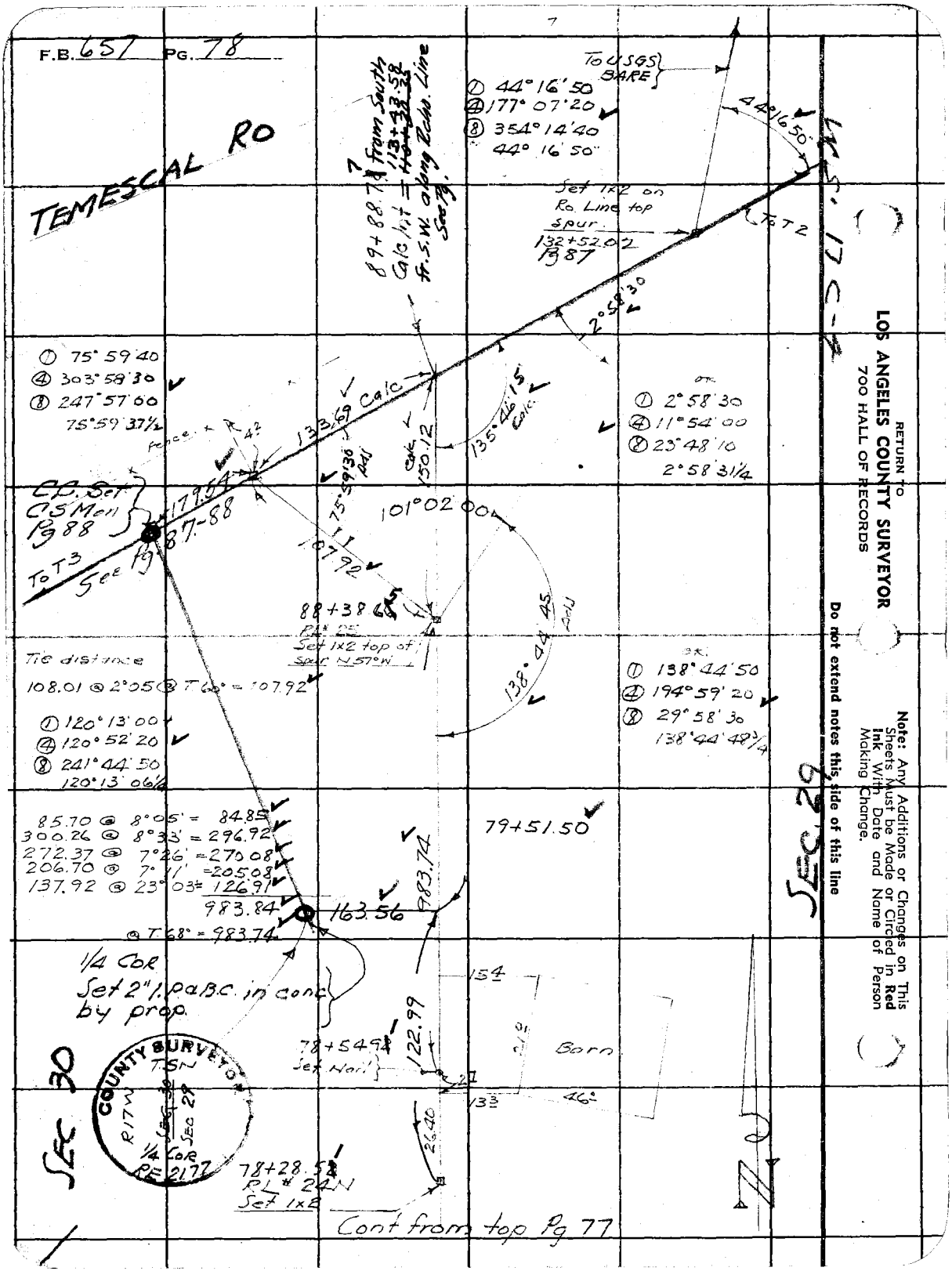
F.B. 657 PG. 78
TEMESCAL RO
To USGS BARE
① 44° 16' 50
④ 177° 07' 20
⑧ 354° 14' 40
44° 16' 50"
44° 16' 50"
89+88.78 from South Calc Int = 113+43.58 Fr. S.W. along Rchd. Line Sec Pg.
Set 1x2 on Ro. Line top spur
132+52.02 Pg 87
To T2
2° 58' 30
① 75° 59' 40
④ 303° 58' 30
⑧ 247° 57' 00
75° 59' 37½
133.69 Calc
135° 46' 15 Calc
150.12
75° 59' 30 Adj
Fence
42
C.C. Set CS Mon Pg 88
179.54
To T3
See Pg 87-88
101° 02' 00
107.92
88+38.65
Set 1x2 top of spur N 57° W
138° 44' 45 Adj
Tie distance
108.01 @ 2° 05 @ T 60° = 107.92
① 120° 13' 00
④ 120° 52' 20
⑧ 241° 44' 50
120° 13' 06¼
ok
① 2° 58' 30
④ 11° 54' 00
⑧ 23° 48' 10
2° 58' 31¼
ok
① 138° 44' 50
④ 194° 59' 20
⑧ 29° 58' 30
138° 44' 48¾
85.70 @ 8° 05' = 84.85
300.26 @ 8° 33' = 296.92
272.37 @ 7° 26' = 270.08
206.70 @ 7° 11' = 205.08
137.92 @ 23° 03' = 126.91
983.84
163.56
@ T 68° = 983.74
79+51.50
983.74
1/4 Cor
Set 2" I.P. & B.C. in conc by prop.
154
122.99
78+54.98
Set Nail
Barn
27
133
46°
26.40
78+28.58
RL # 24N
Set 1x2
Cont from top Pg 77
SEC 30
SEC 29
COUNTY SURVEYOR
T.5N
R17W
SEC 30
SEC 29
1/4 Cor
RE 2177
W.S. 17 C-2
RETURN TO
LOS ANGELES COUNTY SURVEYOR
700 HALL OF RECORDS
Do not extend notes this side of this line
Note: Any Additions or Changes on This Sheets Must be Made or Circed in Red Ink With Date and Name of Person Making Change.

Notes Ck'd by K.R.M.	Survey of LECHLER F.T.T.	F.B. 657 Pg 79
Map No. B-1226	W. O. 8018 Tape No. 48 St'd 84°F	
Office Work Price	Surveyed by F.C. HOWARD	
Checked McPherson	Notes F.C.H Date 4-14-41	
Date April 1945	Indexed A. C. Johnson	

Cont on bot Pg. 80

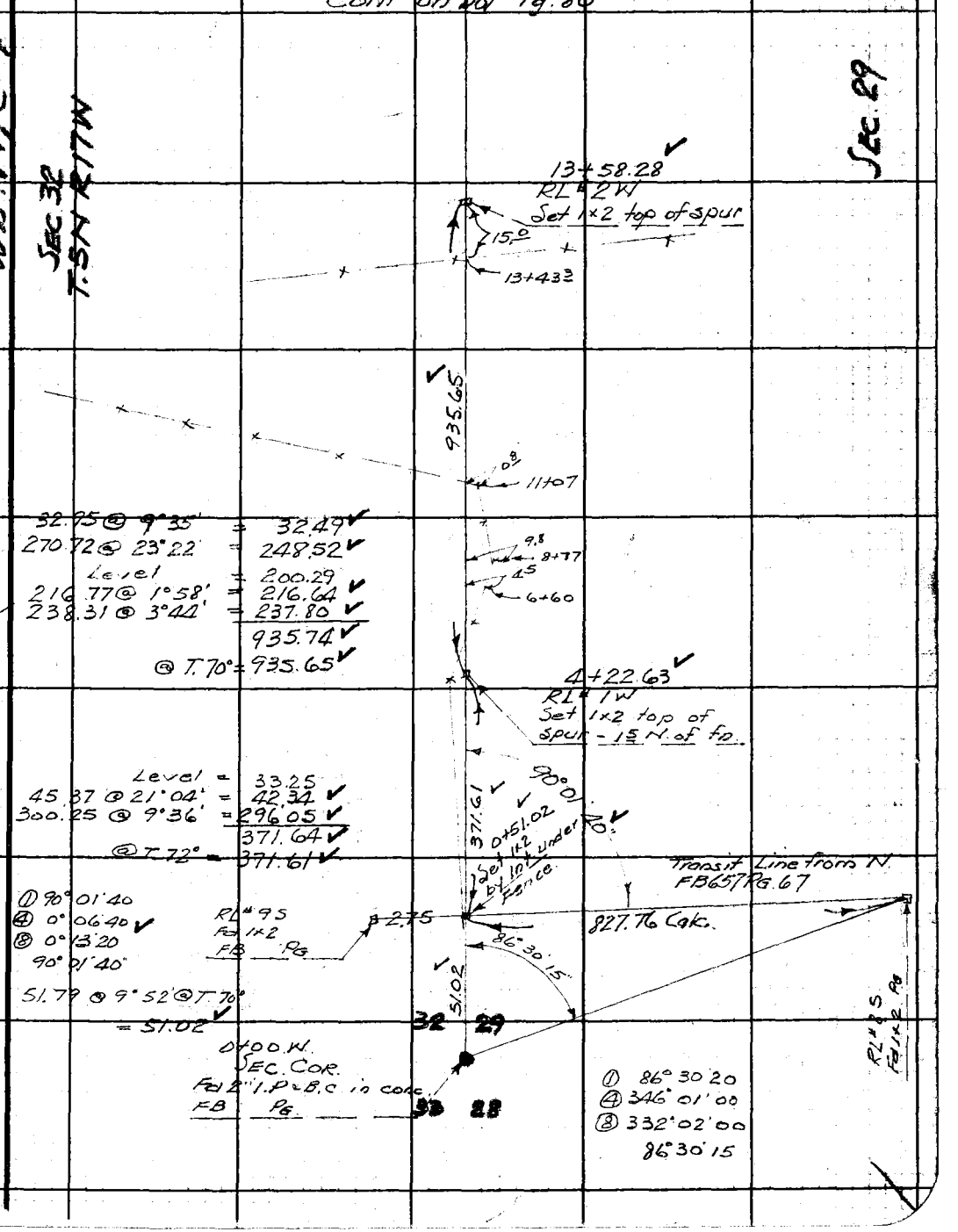

32.95 @ 9°35' = 32.49
270.72 @ 23°22' = 248.52
Level = 200.29
216.77 @ 1°58' = 216.64
238.31 @ 3°44' = 237.80
935.74
@ T.70° = 935.65

Level = 33.25
45.37 @ 21°04' = 42.34
300.25 @ 9°36' = 296.05
371.64
@ T.72° = 371.61

① 90°01'40
④ 0°06'40
⑧ 0°13'20
90°01'40"

51.79 @ 9°52' @ T.70°
= 51.02

① 86°30'20
④ 346°01'00
⑧ 332°02'00
86°30'15

Note: Any Additions or Changes on This Sheet Must be Made or Circled in Red Ink With Date and Name of Person Making Change.

Do not extend notes this side of this line.

RETURN TO
LOS ANGELES COUNTY SURVEYOR
700 HALL OF RECORDS

FORM 247 5M 10-39

F.B. 657 PG. 80

W.S. 17, C-4

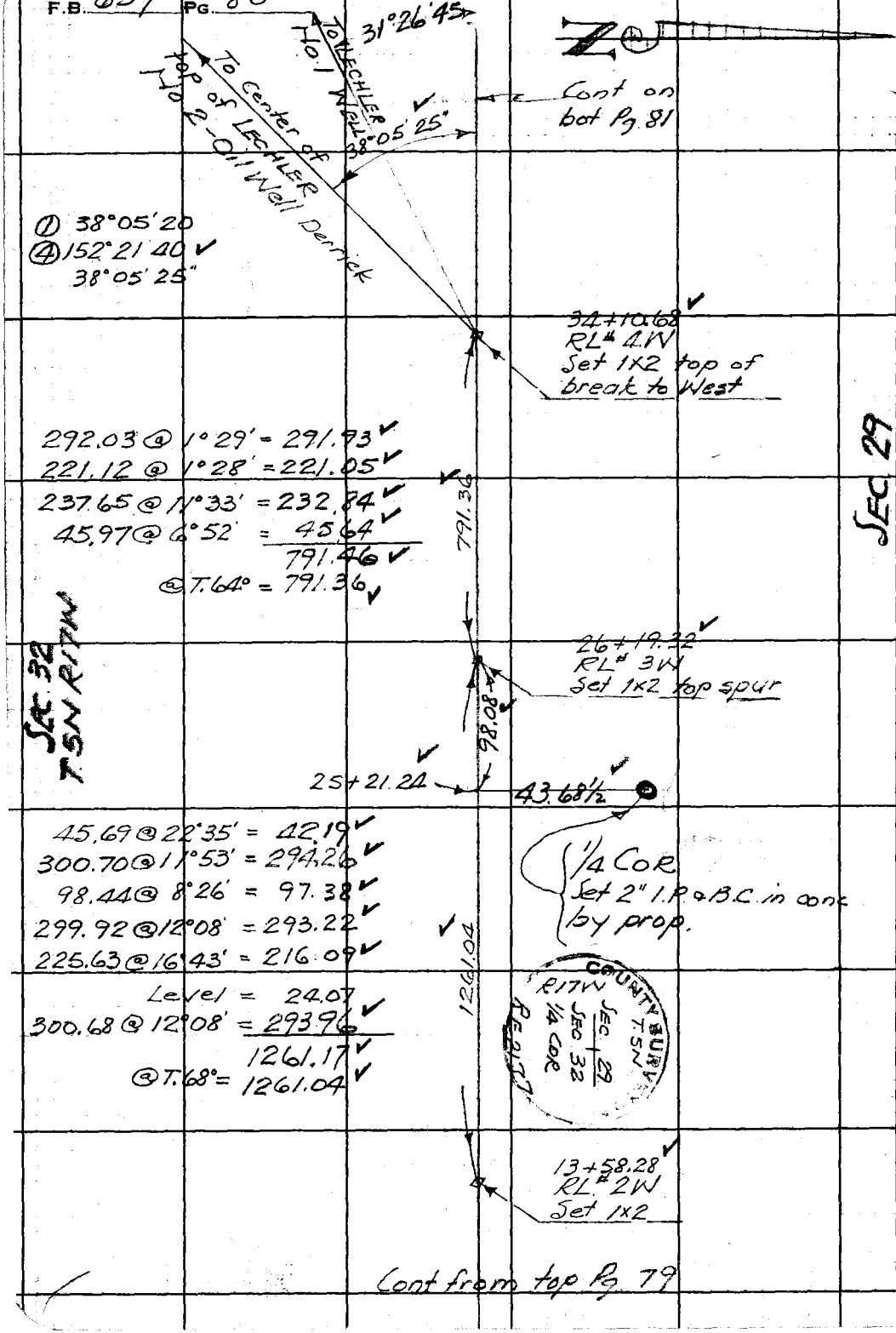

RETURN TO
LOS ANGELES COUNTY SURVEYOR
700 HALL OF RECORDS

Do not extend notes this side of this line.

Note: Any Additions or Changes on This Sheet Must be Made or Circled in **Red Ink** With Date and Name of Person Making Change.

Notes Ck'd by K.R.M.	Survey of LECHLER F.T.T.
Map No. B-1226	W. O. 8018 Tape No. 48 St'd 84°F
Office Work [illegible] Price	Surveyed by F.C. HOWARD
Checked McPherson	Notes F.C.H. Date 4-15-41
Date April 1945	Indexed C. Johnson

F.B. 657 Pg. 81

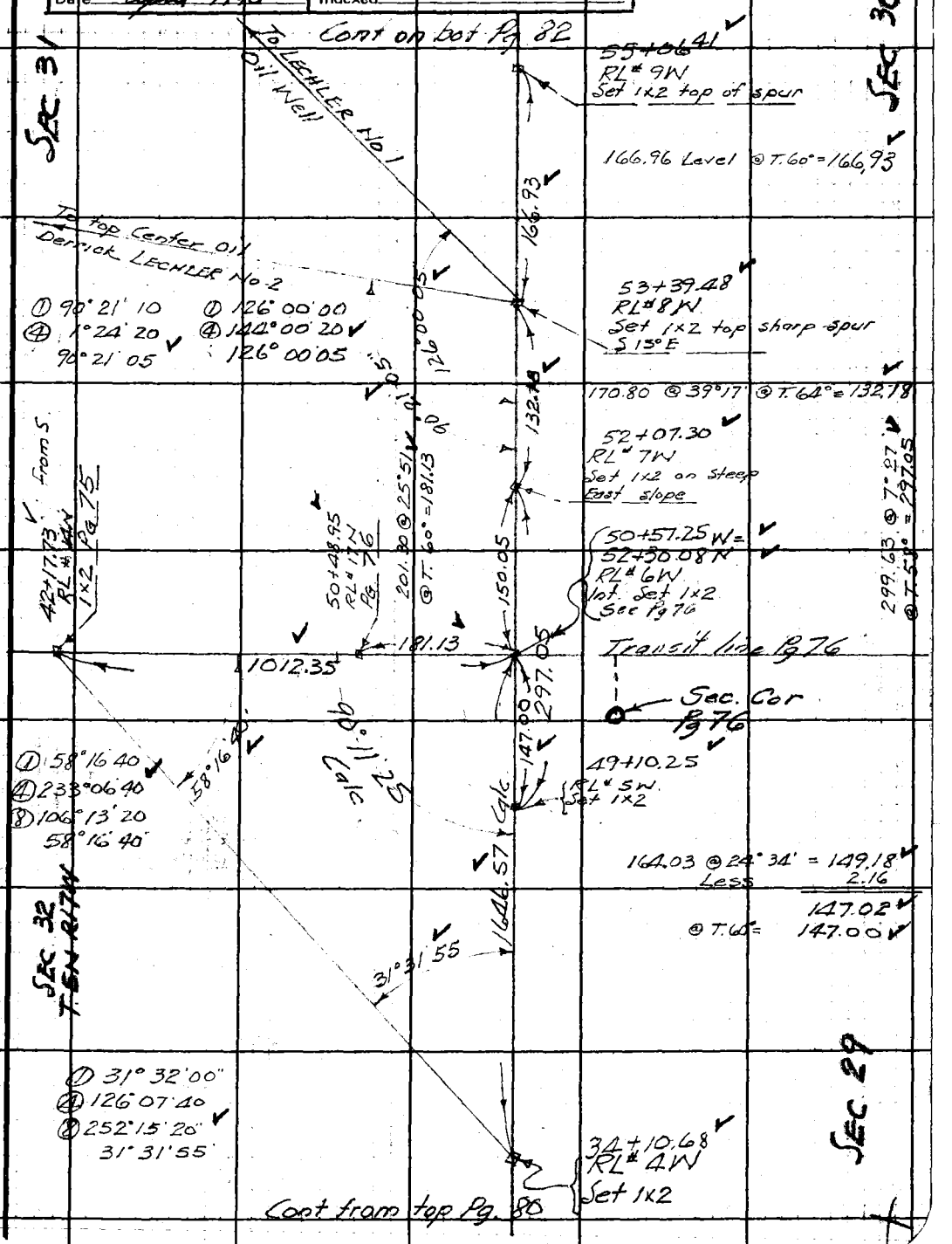

Note: Any Additions or Changes on This Sheet Must be Made or Circled in Red Ink With Date and Name of Person Making Change.

Do not extend notes this side of this line.

RETURN TO
LOS ANGELES COUNTY SURVEYOR
700 HALL OF RECORDS

FORM 247 5M 10-39

F.B. 657 PG. 82

Cont on bot Pg 83

76+02.85
Set 1x2 on steep W. Slope
Level = 272

235.98 @ 46°50'30" @ T.96° = 161.42
236.65 @ 46°59'30" @ T.96° = 161.43

Total 164.14

75+59.97

1/4 SEC. COR.
Set 2" I.P. & B.C. in conc by prop. This point falls on steep N. Slope about 50' from base of high bluff. May 8 1941

SEC. 31 T5N R17W

159.78
29°53'25"
42.90
Set 1x2 on true line
158.57
OK Holmes
42.88
164.14
121.28
C.S. Mon set on bench 5' deep

SEC 30

W.S. 17, B-4

① 29°53'20
④ 119°33'20
⑧ 239°06'40
29°53'20"

COUNTY SURVEYOR
R17W T5N
SEC 30
SEC. 31
1/4 COR.
RE 2177

74+38.69
RL# 12
Set 1x2 top of high bluff

94.14 @ 24°20' @ T.60° = 85.77

85.77

73+52.92
RL# 11W
Set 1x2 on N. Slope

65.63 @ 11°00' = 64.42
163.36 @ 36°58' = 130.52
285.19 @ 23°59' = 260.57
163.53 @ 15°55' = 157.26
612.77
@ T.62° = 612.68

612.68

67+40.24
RL# 10W
Set 1x2 on N. Edge of dividing ridge

297.59 @ 3°40' = 296.98
102.61 @ 18°04 = 97.55
209.66 @ 10°26 = 206.19
292.34 @ 14°24 = 283.16
255.85 @ 40°08' = 195.61
92.15 @ 40°50' = 69.72
33.83 @ 29°37 = 29.41
58.26 @ 18°02' = 55.40
1234.02
@ T.60° = 1233.83

1233.83

55+06.41
RL# 9W
Set 1x2

Cont from top Pg 81

RETURN TO
LOS ANGELES COUNTY SURVEYOR
700 HALL OF RECORDS

Do not extend notes this side of this line.

Note: Any Additions or Changes on This Sheet Must be Made or Circled in Red Ink With Date and Name of Person Making Change.

Notes Ck'd by K.R.M.	Survey of LECHLER F.T.T.
Map No. B-1226	W. O. 8018 Tape No. 48 St'd 84°F
Office Work Price	Surveyed by F.C. HOWARD
Checked McPherson	Notes F.C.H. Date 4-16-41
Date April 1945	Indexed A. C. Johnson

F.B. 657 PG. 83

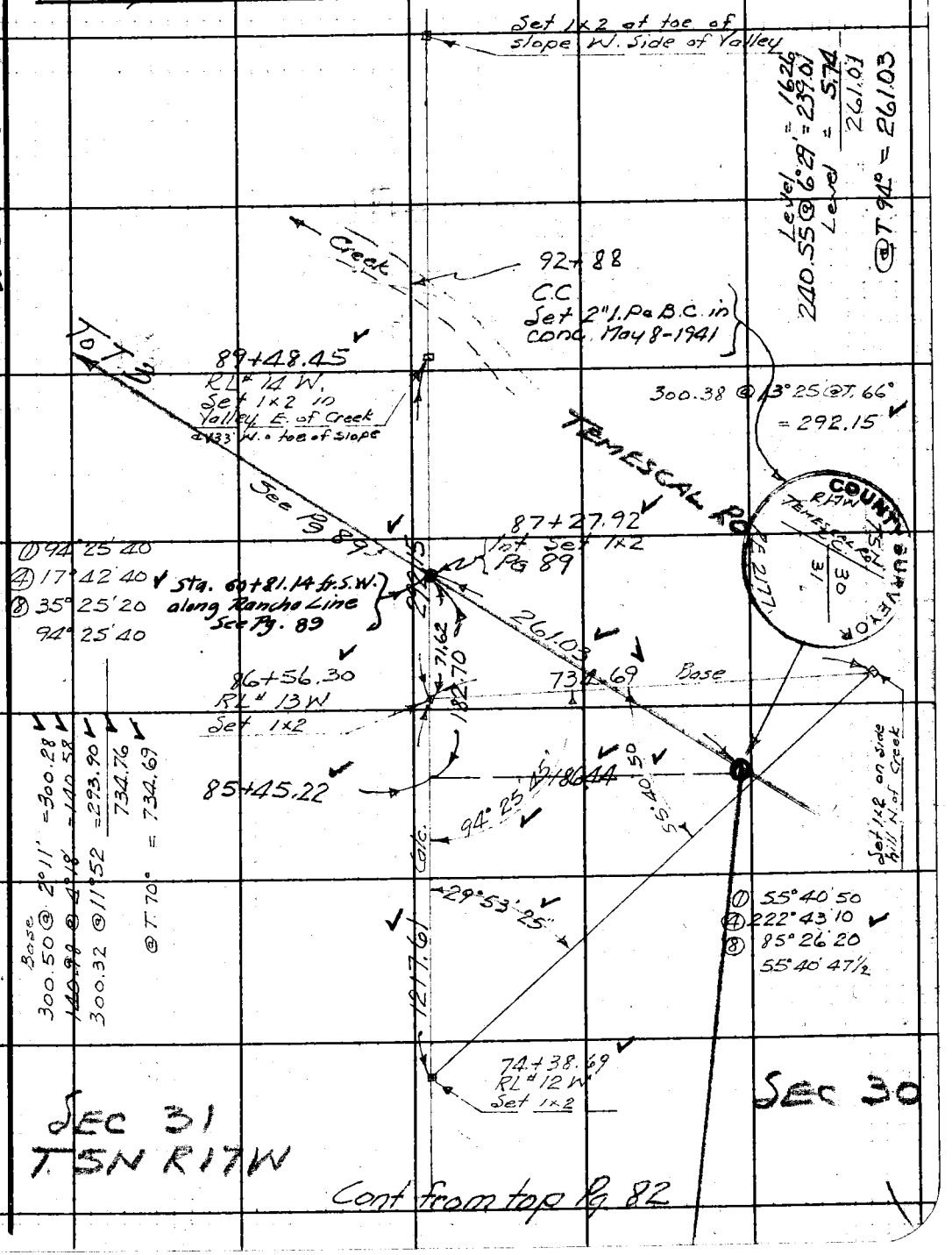

WS 17 B-4

Note: Any Additions or Changes on This Sheet Must be Made or Circled in Red Ink With Date and Name of Person Making Change.

Do not extend notes this side of this line.

RETURN TO
LOS ANGELES COUNTY SURVEYOR
700 HALL OF RECORDS

FORM 247 5M 10-39

F.B. 657 PG. 84

Cont on bot Pg. 85

75+67.57
RL* 9W
Set 1x2 on W. Slope

202.38 @ 9°59' = 199.32
~~200.50 @ 6°27' = 199.23~~
262.78 @ 14°49' = 254.04
271.25 @ 6°56' = 269.27
222.35 @ 21°52' = 206.35
120.20 @ 23°28' = 110.26
1238.47
@ T.60° = 1238.28

1238.28

SEC 20

63+29.29
RL* 8W
Set 1x2 on W slope

SEC 29
T 5N R17W

218.19 @ 8°55' = 215.55
241.65 @ 3°16' = 241.26
300.32 @ 12°04' = 293.68
750.49
@ T.60° = 750.37

750.37

~~55+78.92~~
RL* 7W
Set 1x2 top
of spur

472.24

261.31 @ 15°55' = 251.29
130.60 @ 1°52' = 130.53
92.10 @ 10°44' = 90.49
472.31
@ T.62° = 472.24

51+06.68W
RL* 6W
Fd 1x2 Pg 52+53

See Pg 53

RL 5W
See Pg 52
89°57'35"
Pg. 53

RETURN TO
LOS ANGELES COUNTY SURVEYOR
700 HALL OF RECORDS

Do not extend notes this side of this line.

Note: Any Additions or Changes on This Sheet Must be Made or Circled in Red Ink With Date and Name of Person Making Change.

Notes Ck'd by K.R.M.	Survey of LECHLER FTT	F.B. 657 Pg. 85
Map No. B-1226	W. O. 8018 Tape No. 48 St'd 84°F	
Office Work Price	Surveyed by F.C. HOWARD	
Checked McPherson	Notes F.C.H Date 4-17-41	
Date April 1945	Indexed [illegible]	

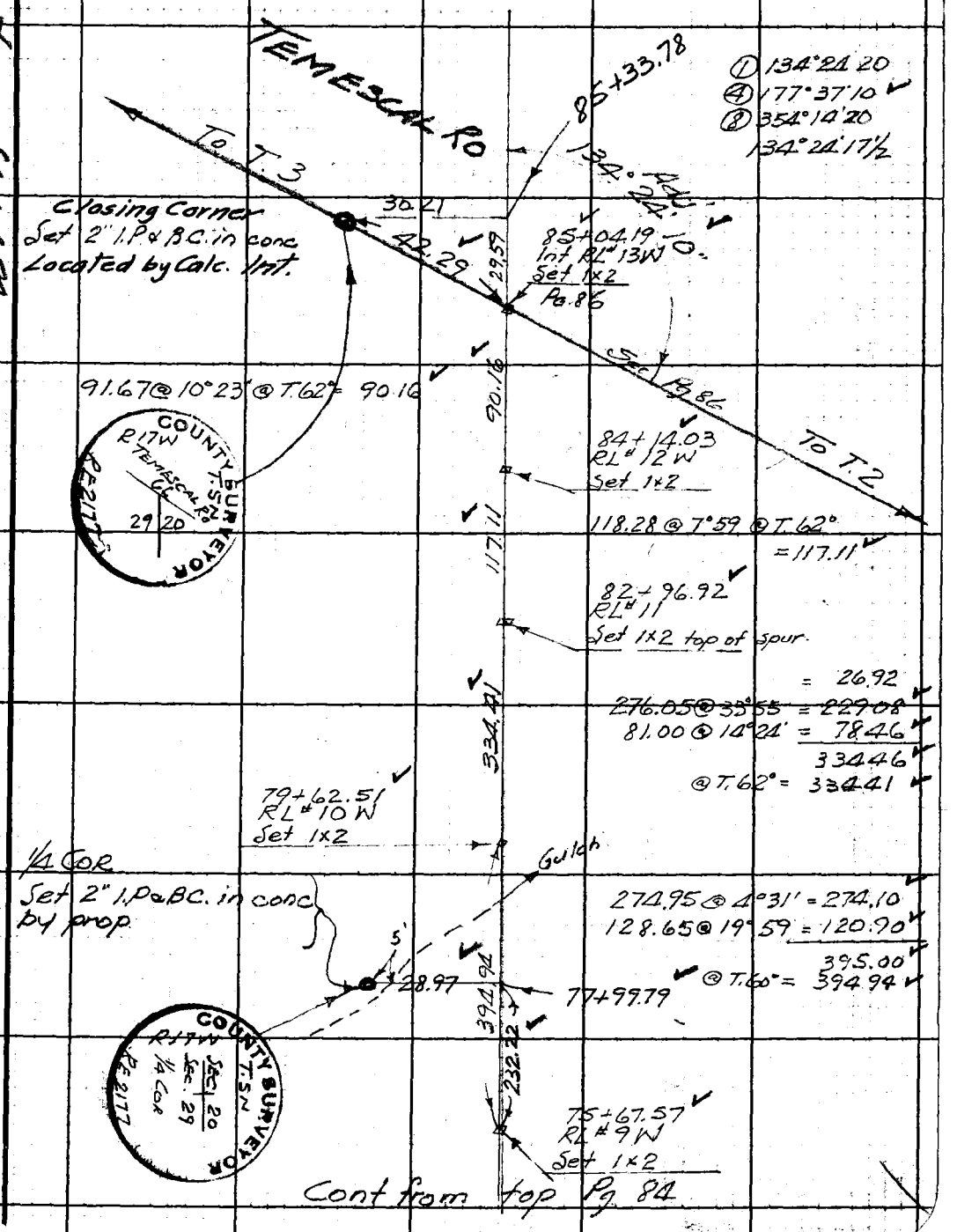

Cont from top Pg 84

Note: Any Additions or Changes on This Sheet Must be Made or Circled in Red Ink With Date and Name of Person Making Change.

Do not extend notes this side of this line.

RETURN TO
LOS ANGELES COUNTY SURVEYOR
700 HALL OF RECORDS

FORM 247 5M 10-39

F.B. 657 PG. 86

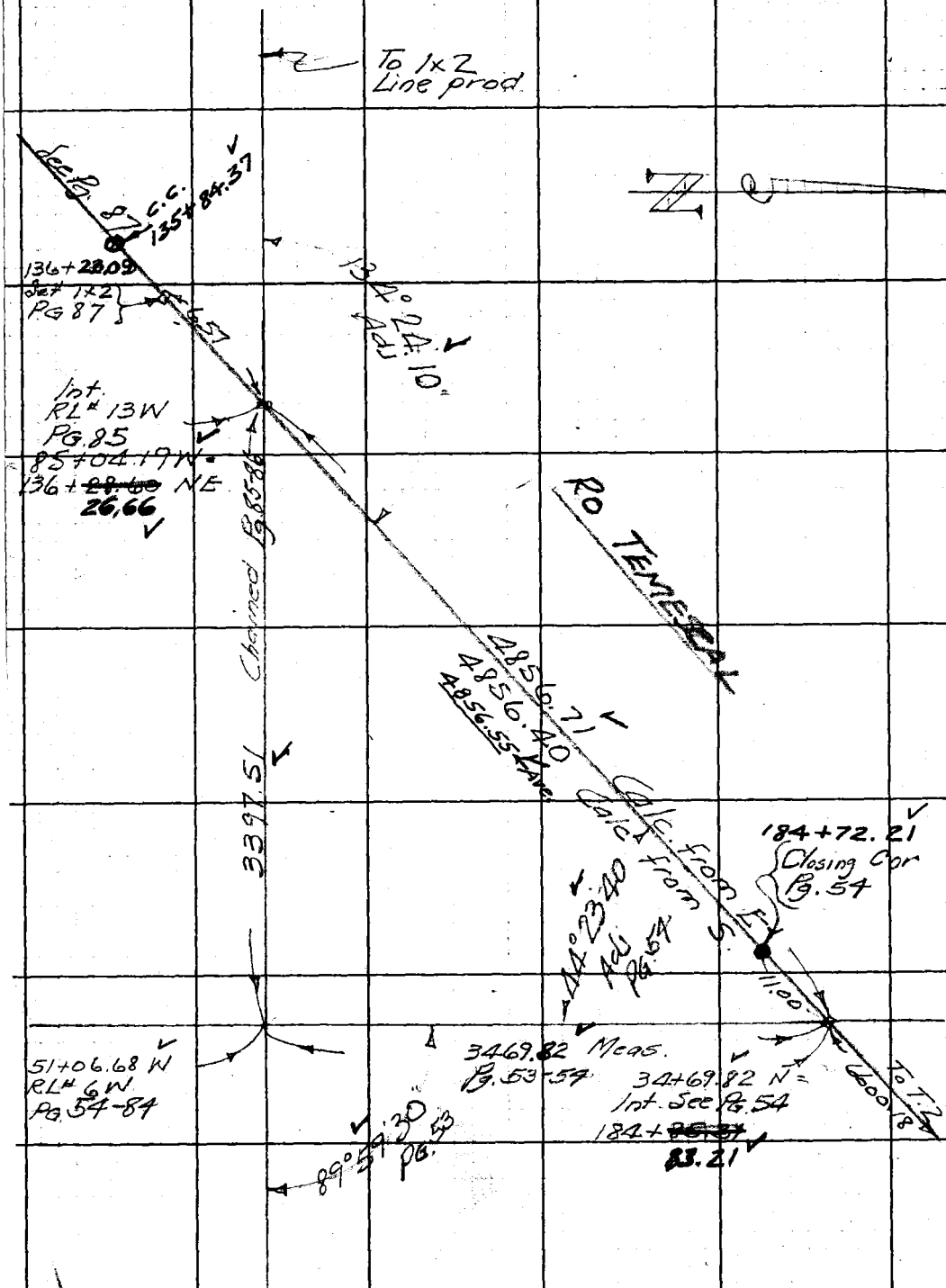

RETURN TO
LOS ANGELES COUNTY SURVEYOR
700 HALL OF RECORDS

Do not extend notes this side of this line.

Note: Any Additions or Changes on This Sheet Must be Made or Circled in **Red Ink** With Date and Name of Person Making Change.

Notes Ck'd by K.R.M.	Survey of LECHLER FTT	F.B. 657 Pg. 87
Map No. B-1226	W. O. 8018 Tape No. 48 St'd 84°F	
Office Work Price	Surveyed by F.C. HOWARD	
Checked McPherson	Notes F.C.H. Date 4-17-41	
Date April 1945	Indexed A. C. Johnson	

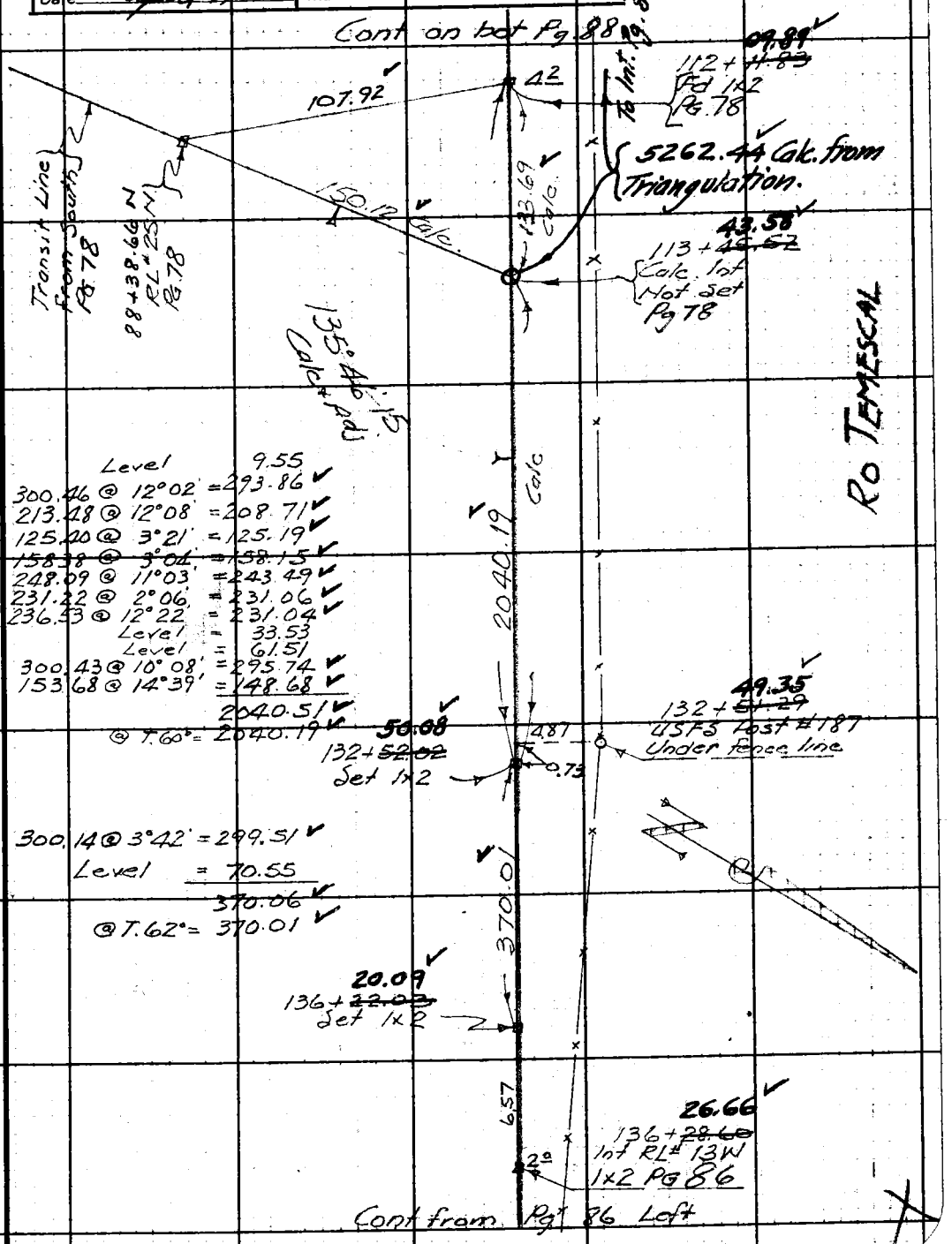

Note: Any Additions or Changes on This Sheet Must be Made or Circled in Red Ink With Date and Name of Person Making Change.

Do not extend notes this side of this line.

RETURN TO
LOS ANGELES COUNTY SURVEYOR
700 HALL OF RECORDS

FORM 247 5M 10-39

F.B. 657 PG. 88

Cont on bot Pg. 89



81.61 @ 29°00' = 71.38 ✓
300.57 @ 11°40' = 294.36 ✓
247.14 @ 10°12' = 243.23 ✓
245.30 @ 11°07' = 240.70 ✓
290.33 @ 14°01' = 281.69 ✓
74.27 @ 13°57' = 72.08 ✓
95.64 @ 7°20' = 94.86 ✓
1298.30 ✓
@ T.60° = 1298.10 ✓

Level = 53.84
165.64 @ 6°18' = 164.64 ✓
132.67 @ 20°38' = 124.16 ✓
296.52 @ 14°17' = 287.35 ✓
629.99 ✓
@ T.58° = 629.88 ✓

Fri
4-18-41

160.70 @ 11°30' = 157.47 ✓
300.67 @ 18°23' = 285.33 ✓
60.47 @ 13°43' = 58.75 ✓
78.76 @ 6°30' = 78.25 ✓
300.62 @ 5°45 = 299.11 ✓
255.92 @ 4°59' = 254.95 ✓
300.25 @ 5°58' = 298.62 ✓
1432.48 ✓
@ T.58° = 1432.24 ✓

Set 2" I.P. & B.C. in conc.
Closing Corner

R17W COUNTY SURVEYOR
T.5N
TEMESCAL RD
30/29
RE 21.77

TEMESCAL RD

WS17C-4

RETURN TO
LOS ANGELES COUNTY SURVEYOR
700 HALL OF RECORDS

Do not extend notes this side of this line.

Note: Any Additions or Changes on This Sheet Must be Made or Circled in Red Ink With Date and Name of Person Making Change.

Cont from top Pg 87

Notes Ck'd by K.R.M.	Survey of LECHLER F.T.T.
Map No. B-1226	W. O. 8018 Tape No. 48 St'd 84°F
Office Work Price	Surveyed by F.C. HOWARD
Checked McPherson	Notes F.C.H. Date 4-18-41
Date April 1945	Indexed A. C. Johnson

F.B. 657 Pg. 89

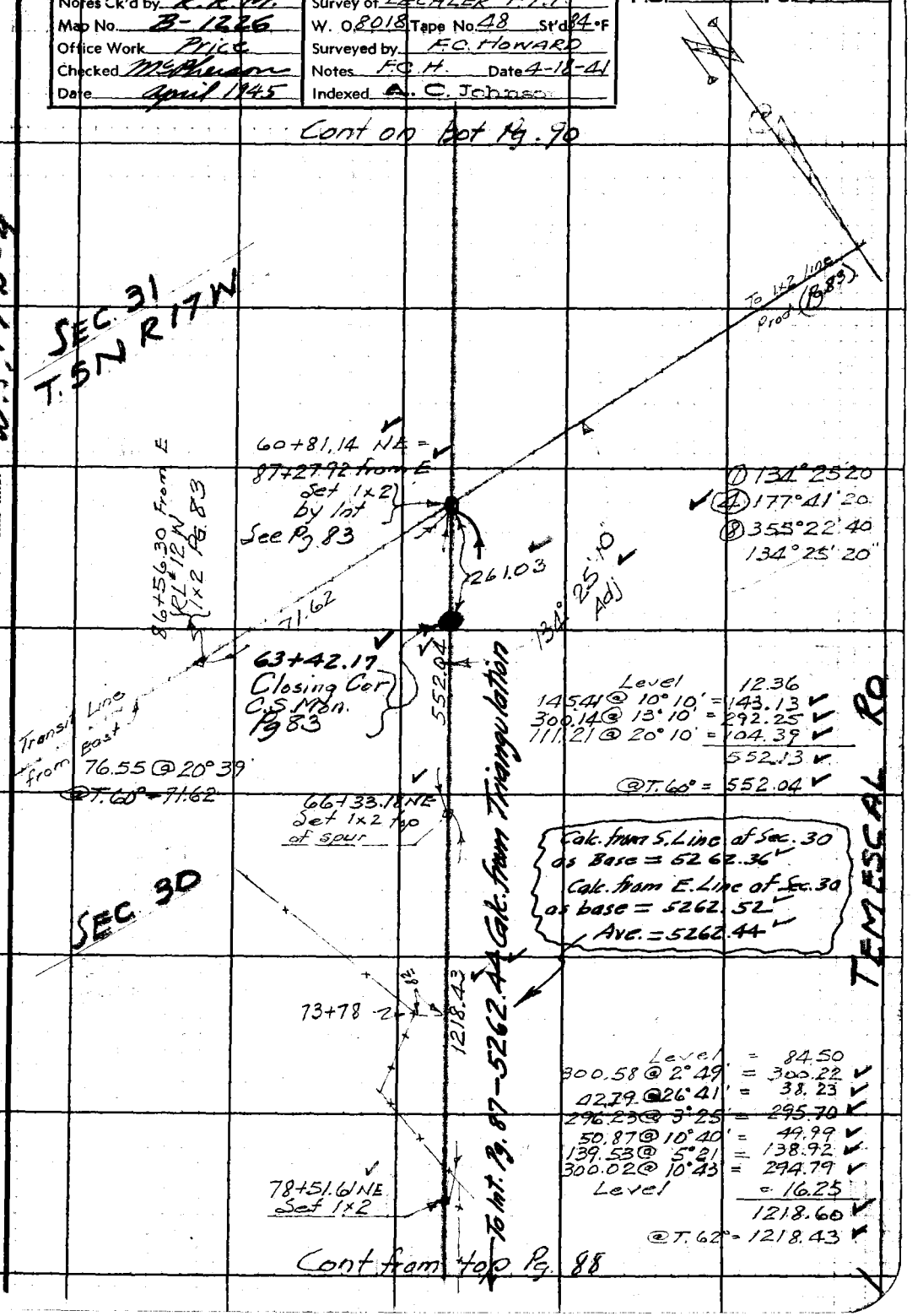

① 134° 25' 20
④ 177° 41' 20
⑧ 355° 22' 40
134° 25' 20"

Level 12.36
145.41 @ 10° 10' = 143.13
300.14 @ 13° 10' = 292.25
111.21 @ 20° 10' = 104.39
552.13
@T. 60° = 552.04

Level = 84.50
300.58 @ 2° 49' = 300.22
42.79 @ 26° 41' = 38.23
296.23 @ 3° 25' = 295.70
50.87 @ 10° 40' = 49.99
139.53 @ 5° 21' = 138.92
300.02 @ 10° 43' = 294.79
Level = 16.25
1218.60
@T. 62° = 1218.43

Note: Any Additions or Changes on This Sheet Must be Made or Circled in Red Ink With Date and Name of Person Making Change.

Do not extend notes this side of this line.

RETURN TO
LOS ANGELES COUNTY SURVEYOR
700 HALL OF RECORDS

FORM 247 5M 10-39

F.B. 657 PG. 90

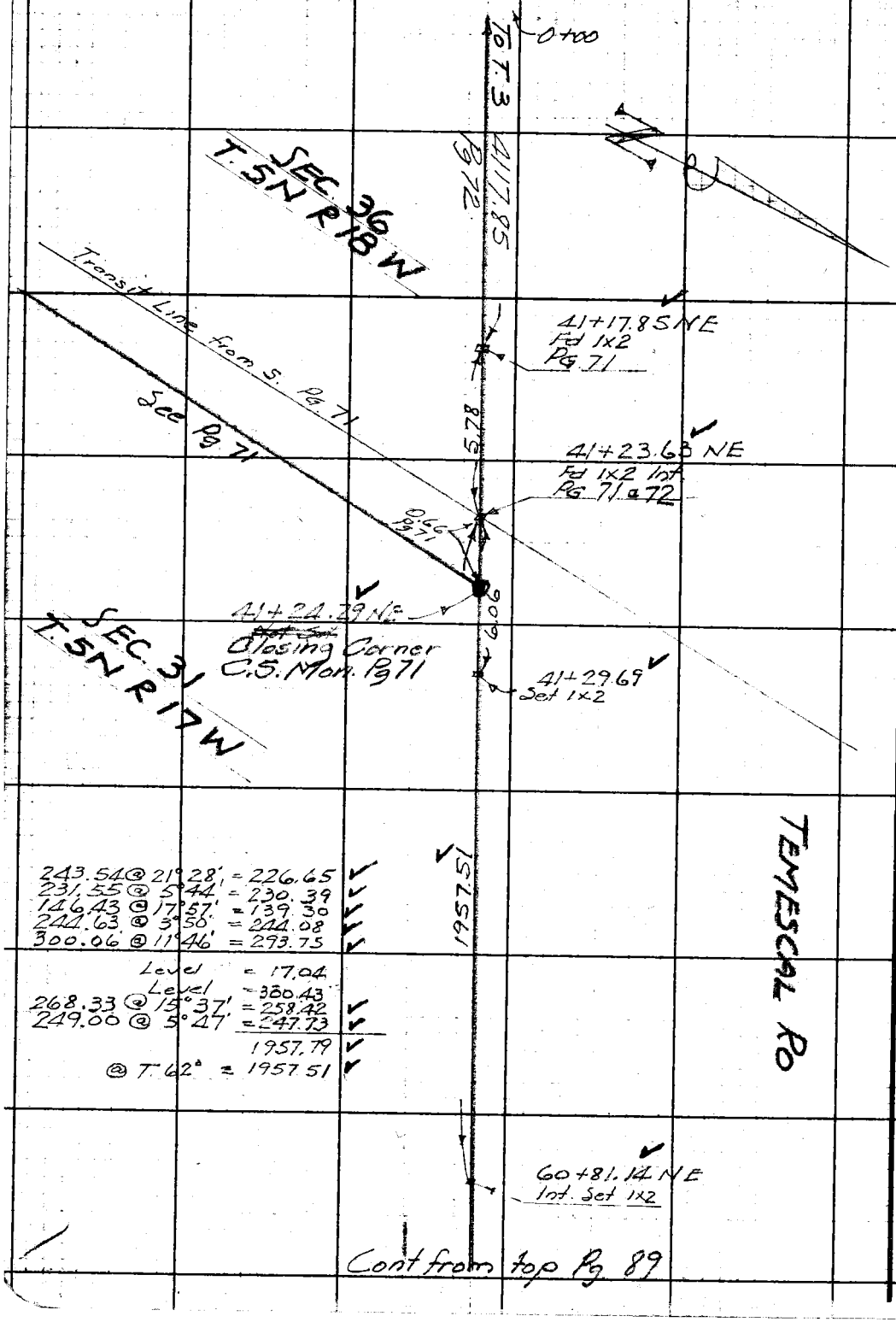

243.54 @ 21° 28' = 226.65
231.55 @ 5° 44' = 230.39
146.43 @ 17° 57' = 139.30
244.63 @ 3° 50' = 244.08
300.06 @ 11° 46' = 293.75

Level = 17.04
Level = 380.43
268.33 @ 15° 37' = 258.42
249.00 @ 5° 47' = 247.73
1957.79
@ T. 62° = 1957.51

Cont from top Pg 89

W.S. 17B-4

RETURN TO
LOS ANGELES COUNTY SURVEYOR
700 HALL OF RECORDS

Do not extend notes this side of this line.

Note: Any Additions or Changes on This Sheet Must be Made or Circled in Red Ink With Date and Name of Person Making Change.

Notes Ck'd by	Survey of	F.B. 657 PG. 95
Map No.	W. O. Tape No. St'd of	
Office Work	Surveyed by	
Checked	Notes Date	
Date	Indexed A. C. Johnson 6-27-41	

Random Sec Line
north through
RANCHO TEMESCAL
between.

Sec 20-21; 17-16; 8-9 and 4-5
T5N; R17W
AND
TRIANGULATION
ON
RANCHO BOUNDARY.

Note: Any Additions or Changes on This Sheets Must be Made or Circled in Red Ink With Date and Name of Person Making Change.

Do not extend notes this side of this line

RETURN TO
LOS ANGELES COUNTY SURVEYOR
700 HALL OF RECORDS

FORM 247 5M 10-37

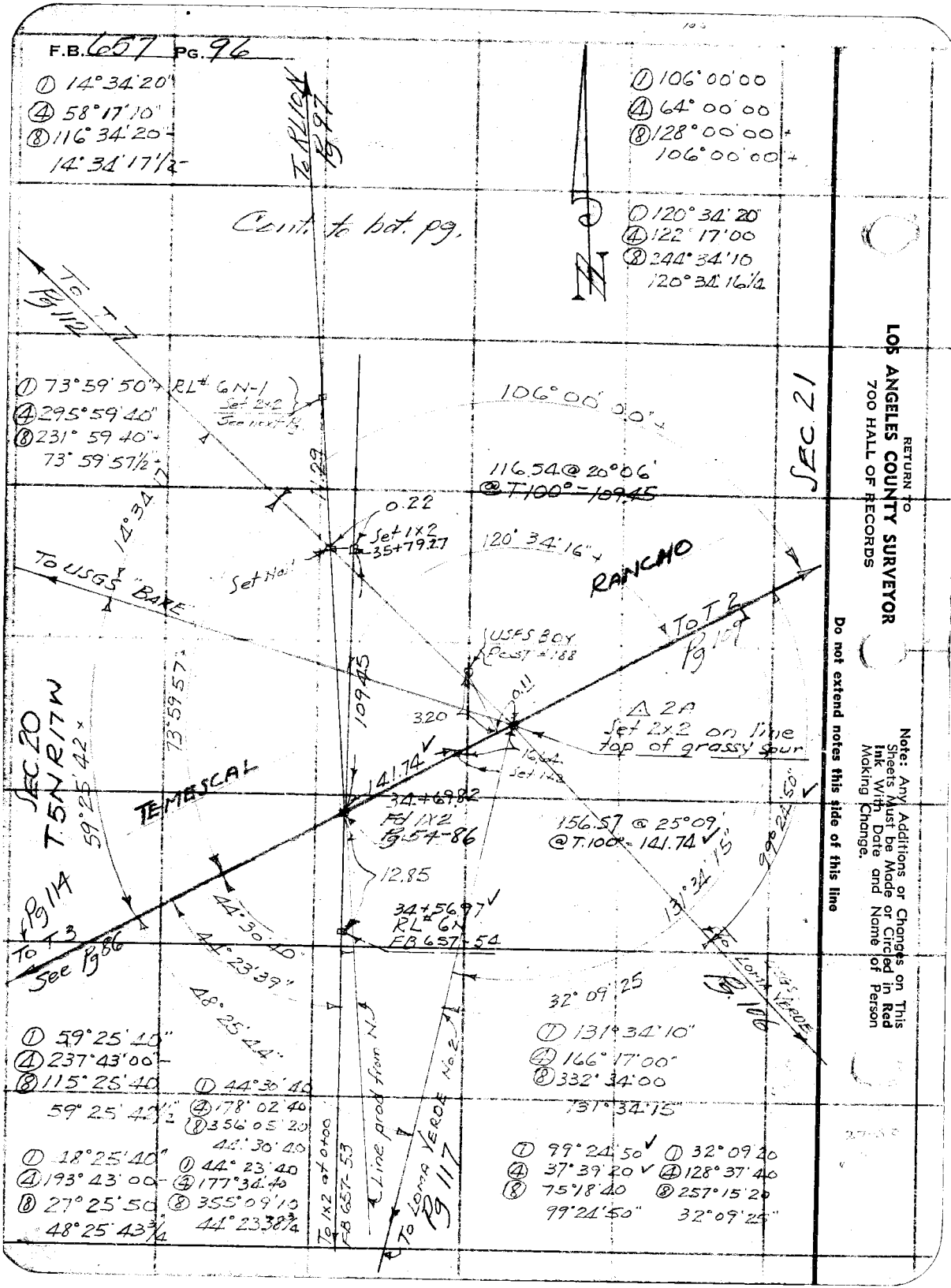

RETURN TO
LOS ANGELES COUNTY SURVEYOR
700 HALL OF RECORDS

Do not extend notes this side of this line

Note: Any Additions or Changes on This Sheets Must be Made or Circled in Red Ink With Date and Name of Person Making Change.

Notes Ck'd by		Survey of	
Map No.		W. O.	Tape No. 66 St'd 84 of
Office Work		Surveyed by	F.C. HOWARD
Checked		Notes	F.C.H Date 8-24-39
Date		Indexed	A. C. Johnson

F.B. 637 PG. 97

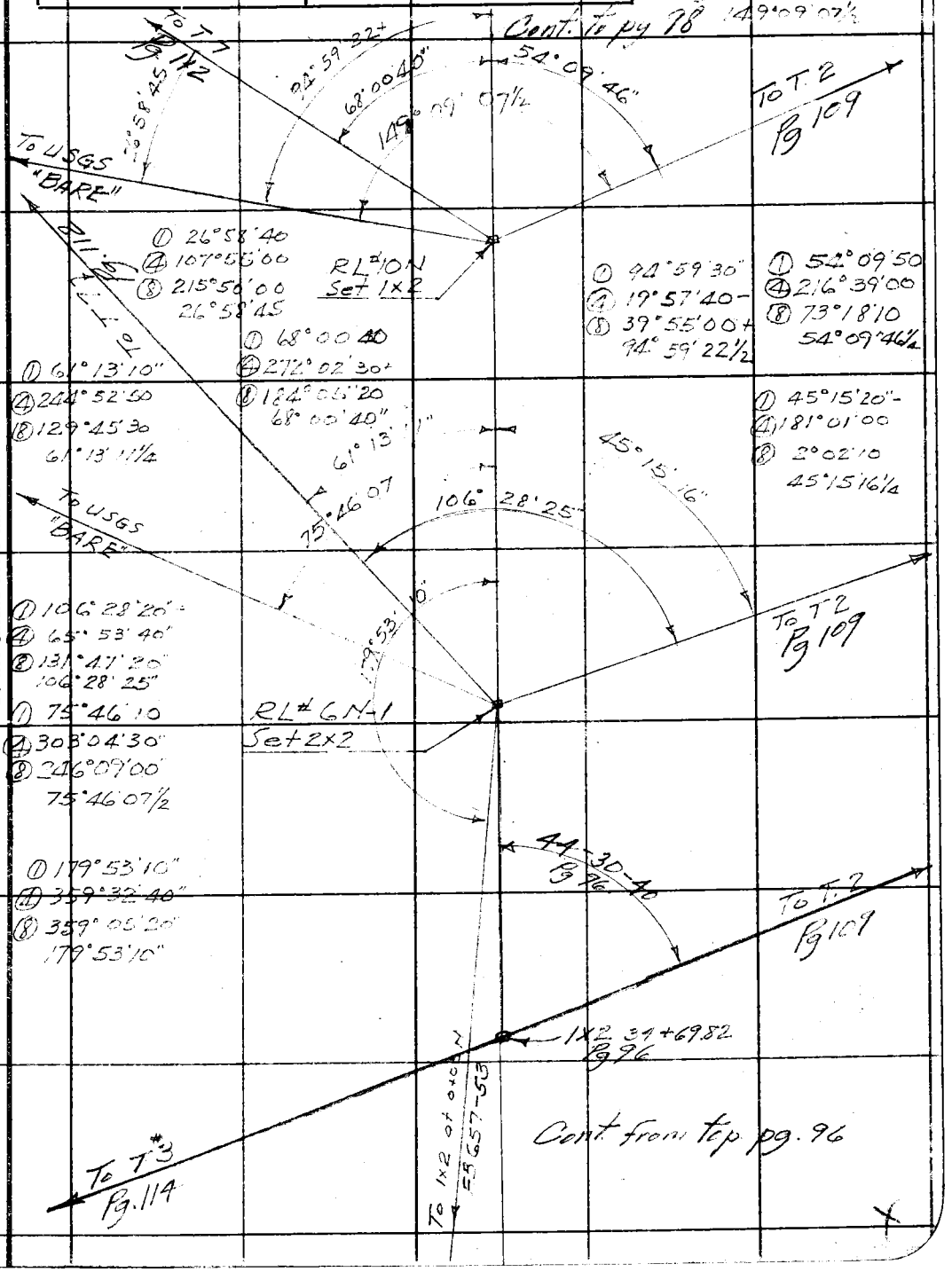

Note: Any Additions or Changes on This Sheets Must be Made or Circled in Red Ink With Date and Name of Person Making Change.

Do not extend notes this side of this line

RETURN TO
LOS ANGELES COUNTY SURVEYOR
700 HALL OF RECORDS

FORM 247 5M 10-37

F.B. 657 PG. 98

Cont. to pg. 99

RL 13N

① 110°53'00
④ 83°31'50
⑧ 167°03'40
110°52'51½

RL#12N
Set 1x2 top of break S.W. Slope

To T.2
Pg 109

① 91°59'10
④ 7°56'30
⑧ 15°53'00
91°59'07½

① 18°53'50
④ 75°35'20
⑧ 151°10'40
18°53'50

91°59'07
110°52'51
18°53'50

To USGS Loma Verde
Pg 106

Searched for section
No trace of same

RL#11N
Set 1x2 on N. side of low spur

35.00 @ 6°07' = 34.65
56.48 @ 13°46' = 54.86
300.00 @ 11°51' = 294.38
Level = 29.59
413.48
@ 7.94' = 413.51

413.51

RL#10N
Set 1x2 top spur

RETURN TO
LOS ANGELES COUNTY SURVEYOR
700 HALL OF RECORDS

Do not extend notes this side of this line

Note: Any Additions or Changes on This Sheets Must be Made or Circled in Red Ink With Date and Name of Person Making Change.

Notes Ck'd by	Survey of	F.B. 657 Pg. 99
Map No.	W. O. Tape No. St'd °F	
Office Work	Surveyed by	
Checked	Notes Date 8-25-39	
Date	Indexed A. C. Johnson	

① 52°01'20
④ 208°05'00
⑧ 56°10'00
52°01'15"

Cont. to pg. 100

① 26°39'00
④ 106°36'20
⑧ 213°12'40
26°39'05

① 38°56'20
④ 155°45'20
⑧ 311°30'40
38°56'20"

① 13°04'50
④ 52°19'40
⑧ 104°39'20
13°04'55"

RL #15N
Set 1x2 top of ridge

① 31°04'40
④ 124°19'00
⑧ 248°38'00
31°04'25

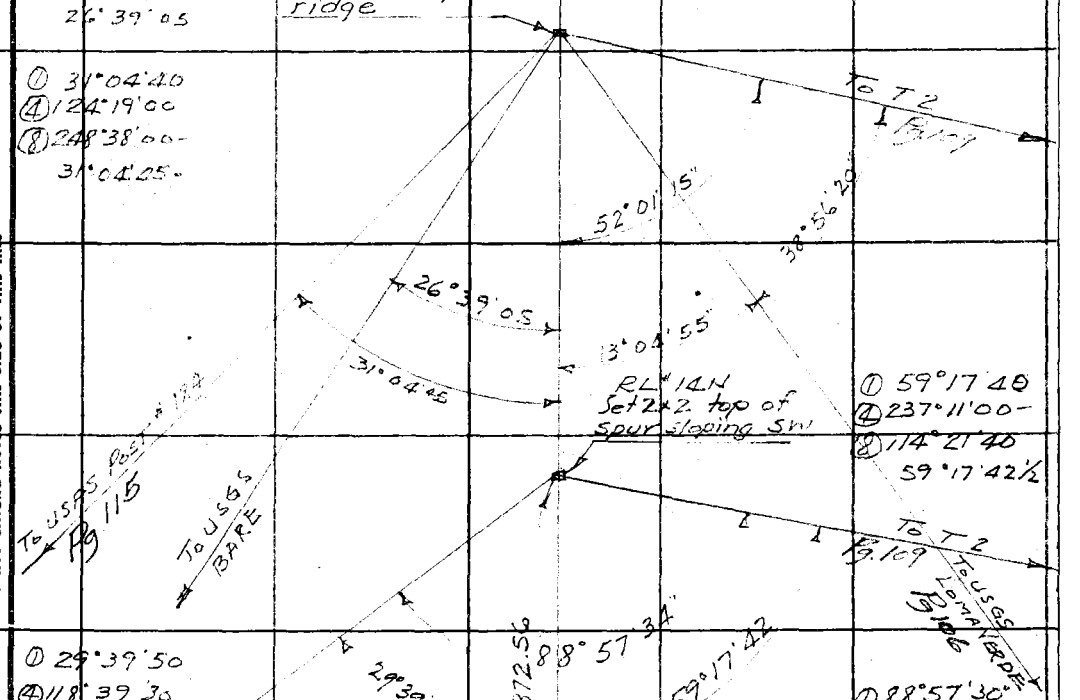

① 59°17'40
④ 237°11'00
⑧ 114°21'40
59°17'42½

① 29°39'50
④ 118°39'30
⑧ 237°19'00
29°39'52½

① 88°57'30"
④ 355°50'20
⑧ 351°40'30
88°57'33¾

To USGS BARE

RL #13N
Set 1x2 on East Slope

42.61 @ 16°35' = 40.84
300.35 @ 17°16' = 286.81
45.96 @ 12°25' = 44.88
372.53
@ 7°96' = 372.56

Note: Any Additions or Changes on This Sheets Must be Made or Circled in Red Ink With Date and Name of Person Making Change.

Do not extend notes this side of this line

RETURN TO
LOS ANGELES COUNTY SURVEYOR
700 HALL OF RECORDS

FORM 247 5M 10-37

F.B. 657 PG. 100

Cont. to pg 102

RL 21N

To A 1A Pg 105

① 11°02'00"
④ 44°07'50"
⑧ 88°15'40
11°01'57½

① 32°36'00"
④ 130°24'00
⑧ 260°48'00
32°36'00

To H3 Pg. 110

① 165°37'50
④ 302°31'20
⑧ 245°02'30
165°37'48¾

11°01'57

32°36'00

165°37'49"

133°01'46"

① 133°01'50
④ 172°07'00
⑧ 344°14'10
133°01'46½

RL #17N
Set 1x2 top of Ridge in center of Firebreak

97.85

97.84 Lev @ T.92° = 97.85

To T2 Pg 109

3°

Fence

RL #16N
Set 1x2 on East Slope

185.81 @ 3°04' = 185.54
180.66 @ 2°28' = 180.49
243.82 @ 2°46' = 243.54
609.57
@ T.96° = 609.62

609.62

RL #15N
Set 1x2

RETURN TO
LOS ANGELES COUNTY SURVEYOR
700 HALL OF RECORDS

Do not extend notes this side of this line

Note: Any Additions or Changes on This Sheets Must be Made or Circled in Red Ink With Date and Name of Person Making Change.

Notes Ck'd by	Survey of ANFB DIV M	F.B. 657 PG. 101
Map No.	W. O. 7080 Tape No. 66 St'd 84 of	
Office Work	Surveyed by F.C. HOWARD	
Checked	Notes F.C.H. Date 8-31-39	
Date	Indexed C. Johnson	

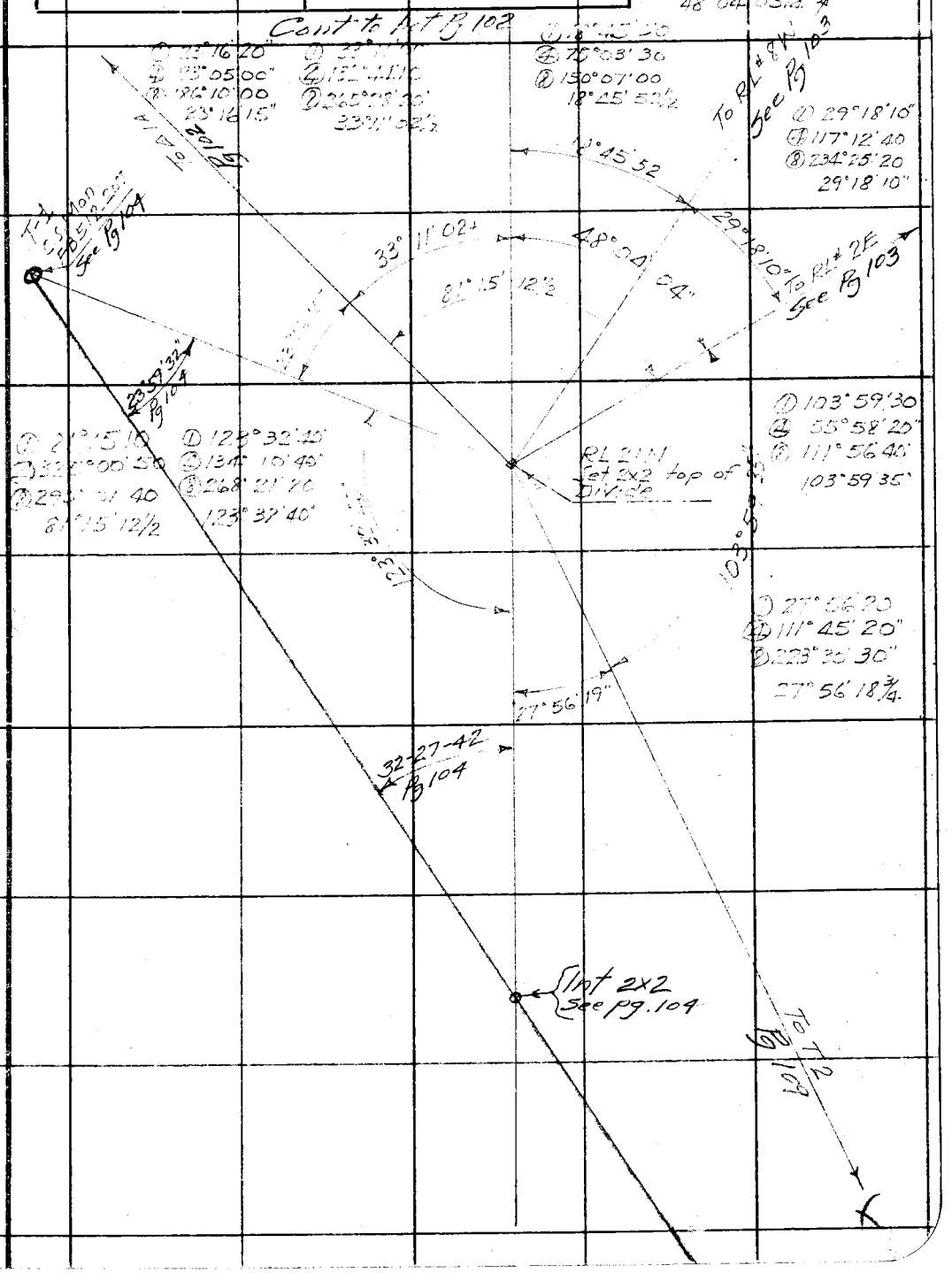

Note: Any Additions or Changes on This Sheets Must be Made or Circled in Red Ink With Date and Name of Person Making Change.

Do not extend notes this side of this line

RETURN TO
LOS ANGELES COUNTY SURVEYOR
700 HALL OF RECORDS

FORM 247 5M 10-37

F.B. 657 PG. 102

Cont. to right side pg. 103

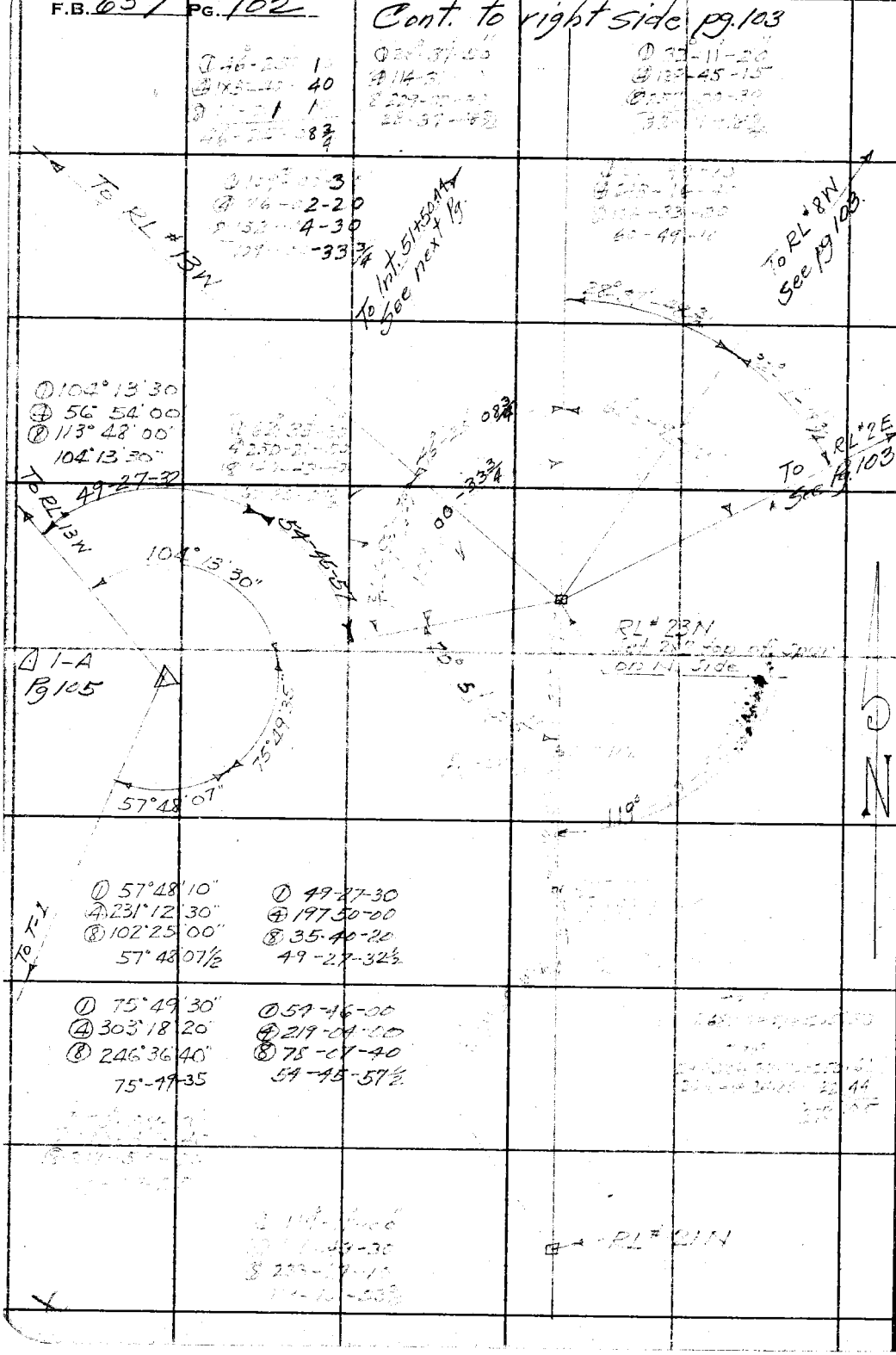

RETURN TO
LOS ANGELES COUNTY SURVEYOR
700 HALL OF RECORDS

Note: Any Additions or Changes on This Sheets Must be Made or Circled in **Red Ink** With Date and Name of Person Making Change.

Do not extend notes this side of this line

Notes Ck'd by	Survey of ANFB DIV M	F.B. 657 Pg. 103
Map No.	W. O. 7080 Tape No. 66 St'd 84 of	
Office Work	Surveyed by F.C. HOWARD	
Checked	Notes F.C.H. Date 8-31-39	
Date	Indexed C. Johnson	

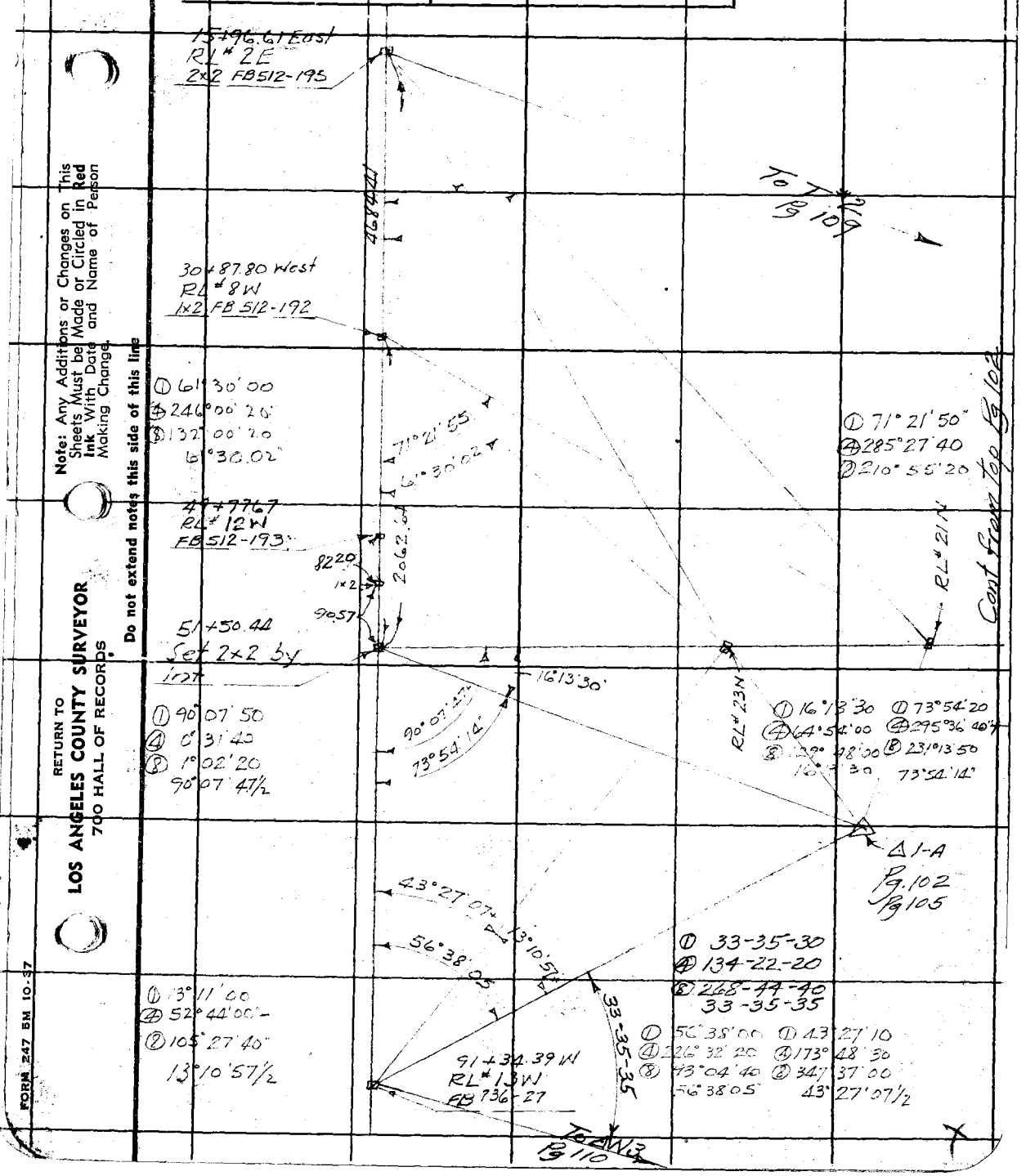

Note: Any Additions or Changes on This Sheets Must be Made or Circled in Red Ink With Date and Name of Person Making Change.

Do not extend notes this side of this line

RETURN TO
LOS ANGELES COUNTY SURVEYOR
700 HALL OF RECORDS

FORM 247 5M 10-37

F.B. 657 PG. 106

DEC. 8-1939
Weather - clear & cool

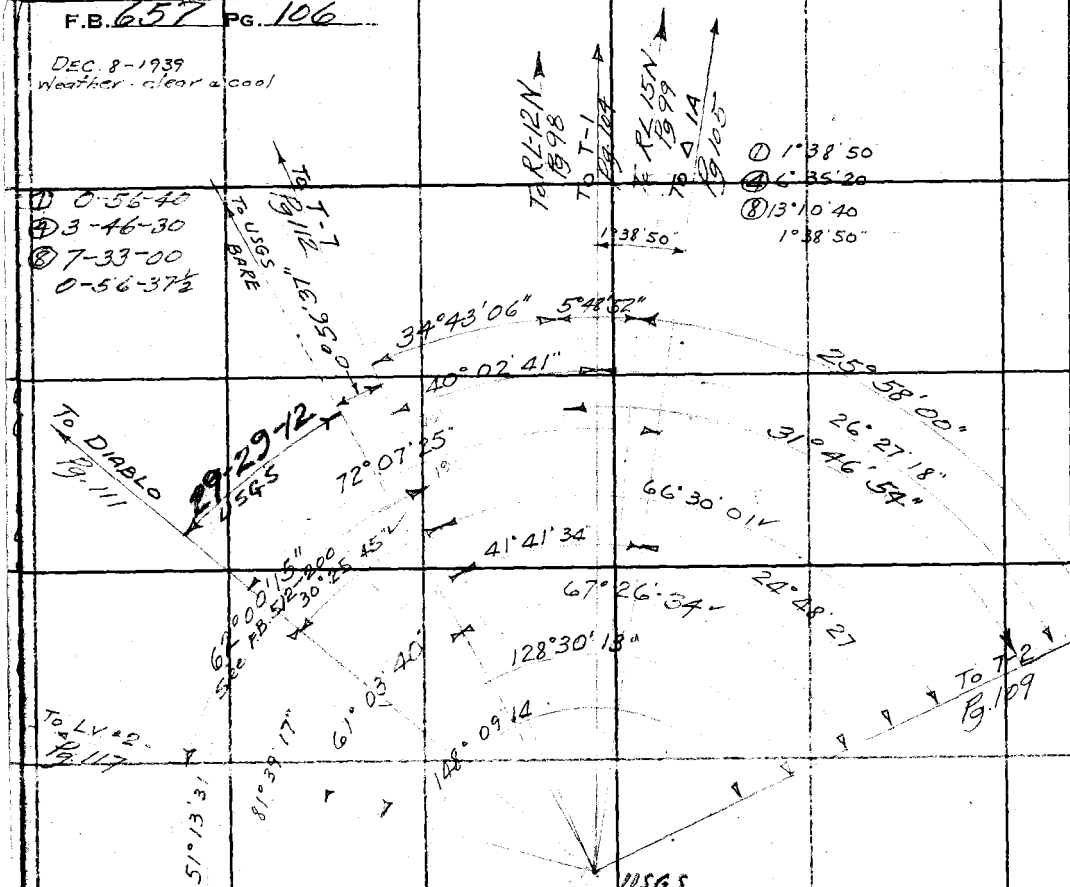

To DOMINGUEZ Pg 113		① 62-00-10 ④ 248-01-00 ⑧ 136-02-00 62-00-15	① 128-30-10 ④ 154-00-40 ⑧ 308-01-40 128-30-12½	① 34-43-10 ④ 138-52-30 ⑧ 277-44-50 34-43-06¼
① 51°13'30 ④ 204°54'00	① 30°25'50 ④ 121°43'00	① 66°30'00 ④ 266°00'00+	① 148°09'10 ④ 232°36'50	① 24°48'30 ④ 99°13'50
⑧ 49°48'10 51°13'31¼	⑧ 243°26'00 30°25'45	⑧ 172°00'10 66°30'01¼	⑧ 105°13'50 148°09'13¾	⑧ 198°27'40 24°48'27½
① 81°39'20 ④ 326°37'10 ~~⑧ 293°14'20~~ 81°39'17½	① 40°02'40 ④ 160°10'40 ~~⑧ 320°21'30~~ 40°02'41¼	① 26°27'20 ④ 105°49'10 ~~⑧ 211°38'20~~ 26°27'17½	① 41°41'30" ④ 166°46'20 ~~⑧ 333°32'30~~ 41°41'33¾	① 72°07'20 ④ 288°29'40 ~~⑧ 216°59'20~~ 72°07'25
① 61°03'40 ④ 244°14'40 ⑧ 128°29'20 61°03'40	① 67°26'30" ④ 269°46'00+ ⑧ 179°32'30 67°26'33½	① 31-46-50 ④ 127-07-30 ⑧ 254-15-10 31-46-53¾	① 25-58-00 ④ 103-51-50 ⑧ 207-44-00 25-58-00	① 5-48-50 ④ 23-15-40 ⑧ 46-31-00 5-48-52½

RETURN TO
LOS ANGELES COUNTY SURVEYOR
700 HALL OF RECORDS

Note: Any Additions or Changes on This Sheets Must be Made or Circled in **Red Ink** With Date and Name of Person Making Change.

Do not extend notes this side of this line

Notes Ck'd by	Survey of	F.B. 657	PG. 107
Map No.	W. O. Tape No. St'd OF		
Office Work	Surveyed by		
Checked	Notes Date		
Date	Indexed Johnson		

Note: Any Additions or Changes on This Sheets Must be Made or Circled in **Red Ink** With Date and Name of Person Making Change.

Do not extend notes this side of this line

RETURN TO
LOS ANGELES COUNTY SURVEYOR
7DO HALL OF RECORDS

FORM 247 5M 10-37

F.B. 657 PG. 108

ANGLES AT TN°2

See next Page.

① 31-37-40 ④ 126-30-35 ⑧ 253-01-10 31-37-38¾	① 37-29-[illegible] ④ 149-59-10 ⑧ 299-58-20 37-29-47½	① 36-19-20 ④ 145-17-00 ⑧ 290-34-00 36-19-15
① 53-15-30 ④ 213-01-55	① 5-03-10 ④ 20-12-45	① 103-01-30 ④ 52-06-20
⑧ 66-03-50 53-15-28¾	⑧ 40-25-30 5-03-11¼	⑧ 104-12-40 103-01-35
① 77-35-50 ④ 310-23-40 ? ⑧ 260-47-20 77-35-55	① 37-[illegible] ④ 148-15-30 ⑧ 296-31-10 37-[illegible]-53¾	① 40-37-20 ④ 162-29-00 ⑧ 324-58-00 40-37-15
① 24-20-30 ④ 97-21-20 ⑧ 194-42-40 24-20-20	① 3-33-30 ④ 14-13-20 ⑧ 28-26-40 3-33-20	① 184-43-20 ④ 18-53-55 ⑧ 37-47-50 184-43-28¾
① 9-38-50 ④ 38-35-35 ⑧ 77-11-10 9-38-[illegible]	① 14-[illegible] ④ 58-[illegible]-10 ⑧ 116-02-20 14-30-17½	① 57-03-[illegible] ④ 228-13-20 ⑧ 96-26-50 57-03-21¼

RETURN TO
LOS ANGELES COUNTY SURVEYOR
700 HALL OF RECORDS

Note: Any Additions or Changes on This Sheets Must be Made or Circled in Red Ink With Date and Name of Person Making Change.

Do not extend notes this side of this line

FORM 247 5M 10-37

RETURN TO
LOS ANGELES COUNTY SURVEYOR
700 HALL OF RECORDS

Note: Any Additions or Changes on This Sheets Must be Made or Circled in **Red Ink** With Date and Name of Person Making Change.

Do not extend notes this side of this line

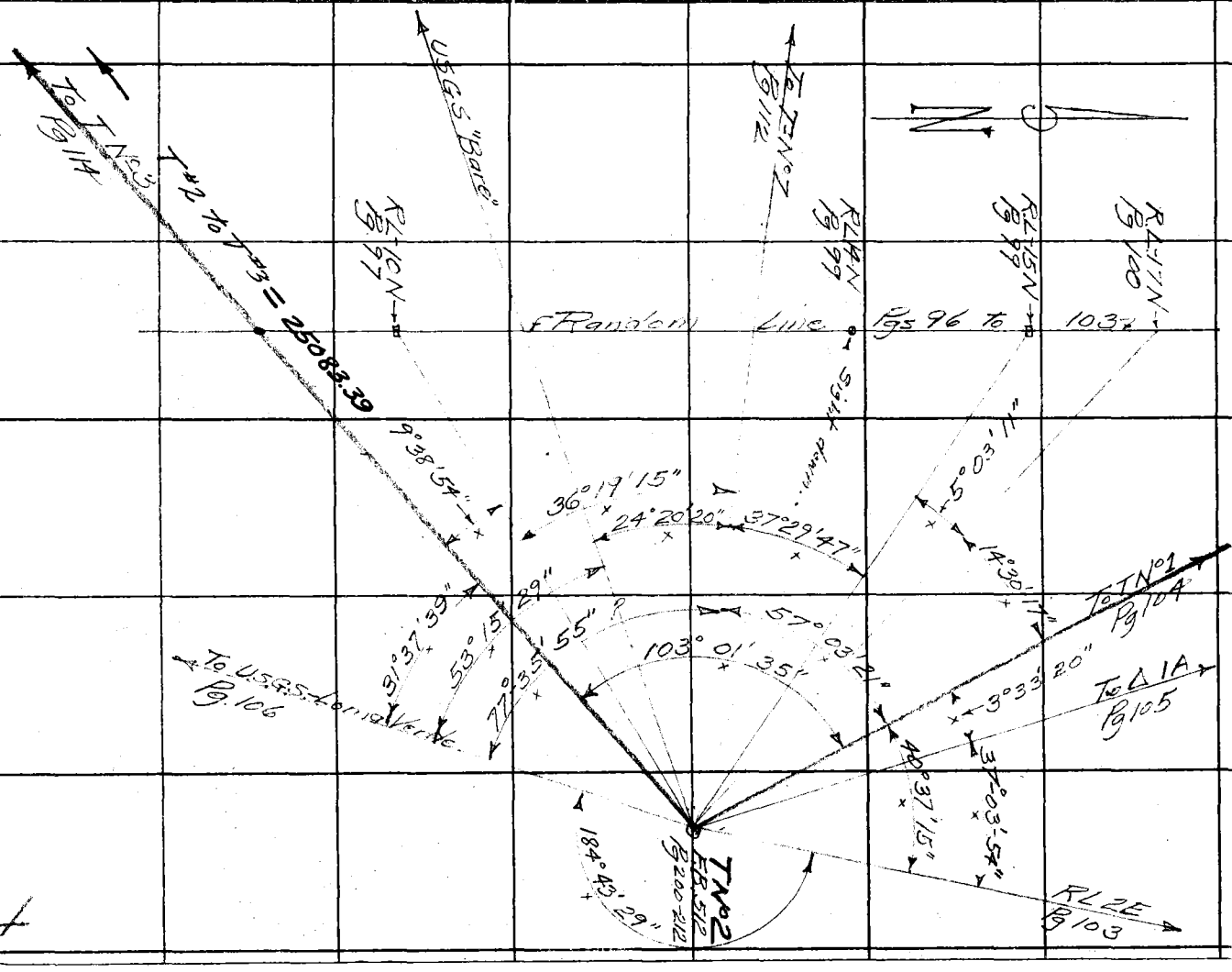

Notes Ck'd by ____
Map No. ____
Office Work ____
Checked ____
Date ____

Survey of ____
W. O. ____ Tape No. ____ St'd ____ of
Surveyed by ____
Notes ____ Date ____
Indexed A. C. Johnson

F.B. 657 Pg 108

F.B. 657 PG. 110

① 113-29-20
② 93-57-20
③ 187-54-40
113-29-20

① 57 28 30
② 229 53 30
③ 99 47 00
57 28 22½

① 56 00 50
② 224 03 50
③ 88 07 30
56 00 56¼

① 156-56-40
② 267-47-20
③ 175-34-30
156-56-49¾

① 87 33 40
② 358-15-20
③ 356-30-50
87-33-51¼

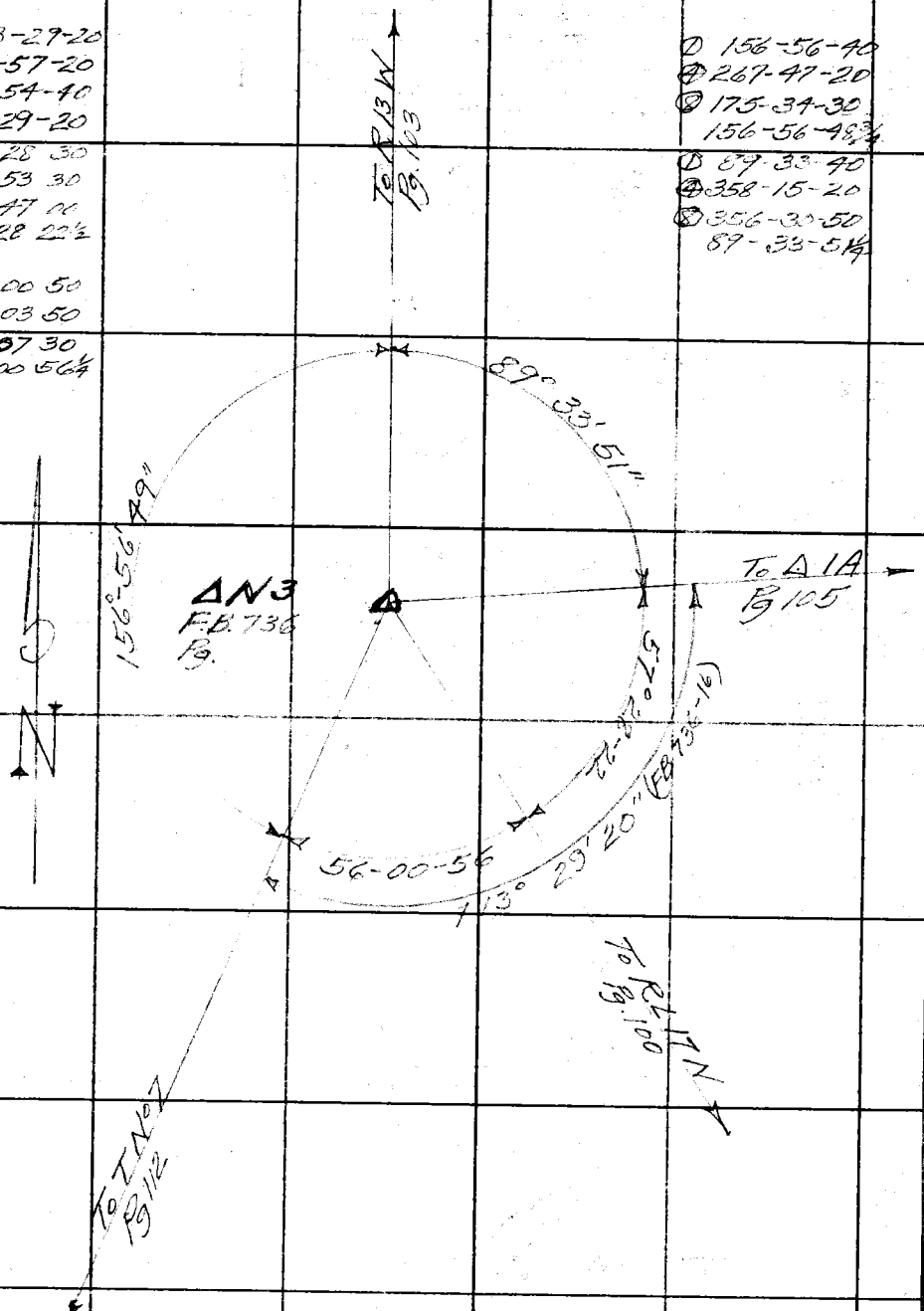

RETURN TO
LOS ANGELES COUNTY SURVEYOR
700 HALL OF RECORDS

Note: Any Additions or Changes on This Sheets Must be Made or Circled in Red Ink With Date and Name of Person Making Change.

Do not extend notes this side of this line

Notes Ck'd by	Survey of ANFB Div. M
Map No.	W. O. 7089 Tape No. — St'd — of
Office Work	Surveyed by F.C. Howard
Checked	Notes F.C.H. Date 12-1-39
Date	Indexed A. C. Johnson

F.B 657 PG 111

Note: Any Additions or Changes on This Sheets Must be Made or Circled in Red Ink With Date and Name of Person Making Change.

Do not extend notes this side of this line

RETURN TO
LOS ANGELES COUNTY SURVEYOR
700 HALL OF RECORDS

(1) 12°03'10 (1) 17°27'20
(4) 48°12'30 (4) 69°49'20
(8) 96°25'00 (8) 139°39'10"
12°03'07½ 17°27'17½

(1) 20°40'10 (1) 4°03'00
(4) 82°40'30 (4) 16°12'10
(8) 165°21'00 (8) 32°24'20
20°40'07½ 4°03'02½

(1) 50°10'30 (1) 63°30'10
(4) 200°42'10 (4) 254°00'50
(8) 41°24'10 (8) 148°01'40
50°10'31¼ 63°30'12½

(1) 55°01'00 (1) 93°08'30
(4) 220°04'00 (4) 12°34'00
(8) 80°08'10 (8) 25°07'50
55°01'01¼ 93°08'28¾

(1) 55°47'00 (1) 3°40'00
(4) 223°09'00 (4) 14°40'00
(8) 86°18'00 (8) 29°20'00
55°47'15 3°40'00

(1) 113°40'50 (1) 38°07'30"
(4) 94°43'20 (4) 152°29'40
(8) 189°26'20 (8) 304°59'30
113°40'47½ 38°07'26¼

(1) 42°10'30" (1) 101°37'40
(4) 168°41'50 (4) 46°30'50
(8) 337°23'40 (8) 93°01'40
42°10'27½ 101°37'42½

(1) 59°27'20
(4) 237°49'10
(8) 115°38'20
59°27'17½

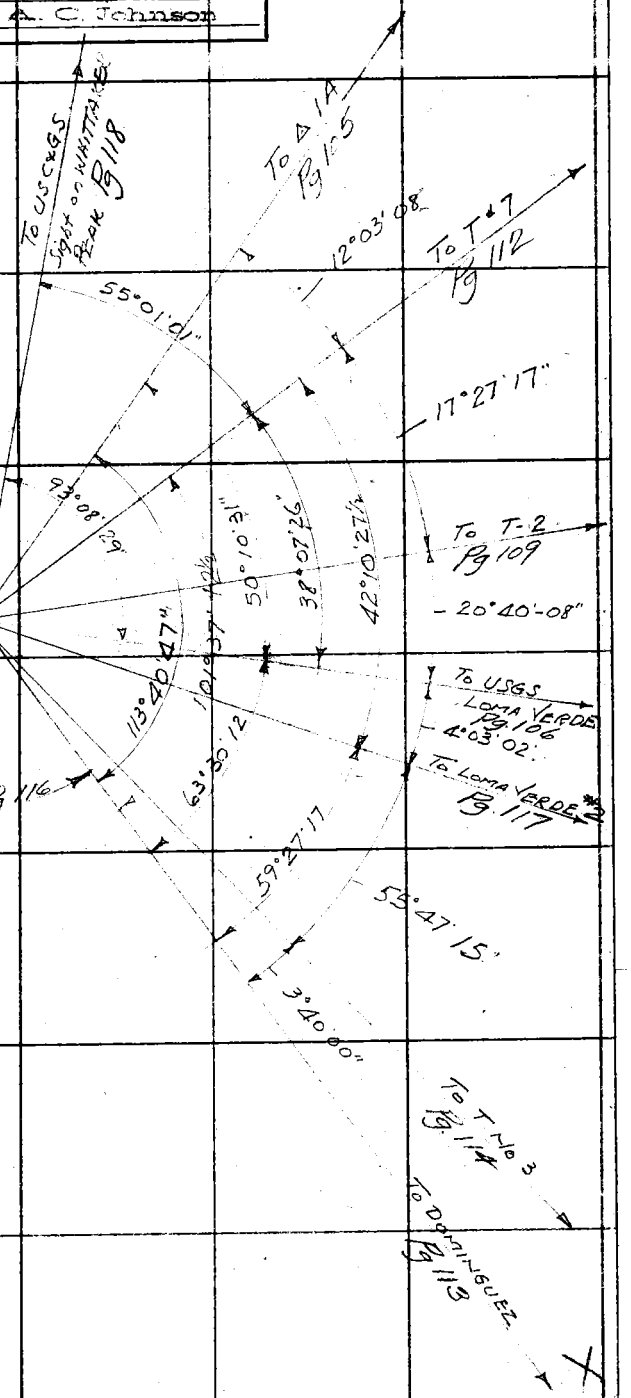

FORM 247 5M 10-37

F.B. 657 PG. 112

DEC 5 (1?)
(Check in AM)
Clear and 4m

To USS (4x4 Sight)
WHITAKER
Pg 118

① 55°32'00"
④ 222°08'30
⑧ 84°16'50
55°32'06¼

① 54°45'50"
④ 219°03'20
⑧ 78°06'30
54°45'48¾

① 157°06'50"
④ 268°27'30
⑧ 176°54'50"
157°06'52½

① 58°39'00
④ 234°37'10"
⑧ 109°14'20+
58°39'17½+

① 59°25'
④ 237°42'20
⑧ 115°24'40
59°25'35

To T-1
Pg 104

① 98°27'30
④ 33°50'20-
⑧ 67°40'20
98°27'32"

58°39'18

① 91°26'20
④ 5°15'10
⑧ 11°30'20
91°26'17½

① 97°19'00
④ 29°16'10
⑧ 58°32'30
97°19'03¾

59°25'35

① 90°40'00
④ 2°40'10"
⑧ 5°20'10
90°40'01½

To SWEDEY
F.B. 402 Pg 1

To T-2
Pg 109

To DIABLO
Pg. 111

T-7
Fd CS Mon
F.B. 512 Pg 199

To 424
Pg. 96

To T-6
F.B. 402 Pg 290

① 162°02'30
④ 288°10'20
⑧ 216°20'40-
162°02'35'

147°20'50"

① 101°25'50
④ 45°43'30"+
⑧ 91°27'10"-
101°25'53¾

① 37°05'50+
④ 1-78°23'50
⑧ 296°47'40
37°05'57½

① 147°20'50
④ 229°23'40
⑧ 98°47'20
147°20'50"

① 10°00'50
④ 40°03'10"+
⑧ 80°06'30"
10°00'48¾

① 45°55'00
④ 183°39'50
⑧ 7°19'50
45°54'58¾

① 28°01'40"
④ 112°06'50
⑧ 224°13'40
28°01'42½

To DOMINGUEZ
Pg 113

① 50°40'40"
④ 202°42'20
⑧ 45°24'40
50°40'38

① 49°32'10"
④ 198°08'30
⑧ 36°16'50
49°32'06¼

① 51°53'45
④ 207°35'00
⑧ 55°10'00
51°53'45"

① 35°54'10
④ 143°36'40
⑧ 287°13'10
35°54'08¾

RETURN TO
LOS ANGELES COUNTY SURVEYOR
700 HALL OF RECORDS

Do not extend notes this side of this line

Note: Any Additions or Changes on This Sheets Must be Made or Circled in Red Ink With Date and Name of Person Making Change.

Notes Ck'd by	Survey of ANFB DIV M	F.B. 657 Pg. 113
Map No.	W. O. 7080 Tape No. — St'd — of	
Office Work	Surveyed by F.C. HOWARD	
Checked	Notes F.C.H. Date 12-7-39	
Date	Indexed A. C. Johnson	

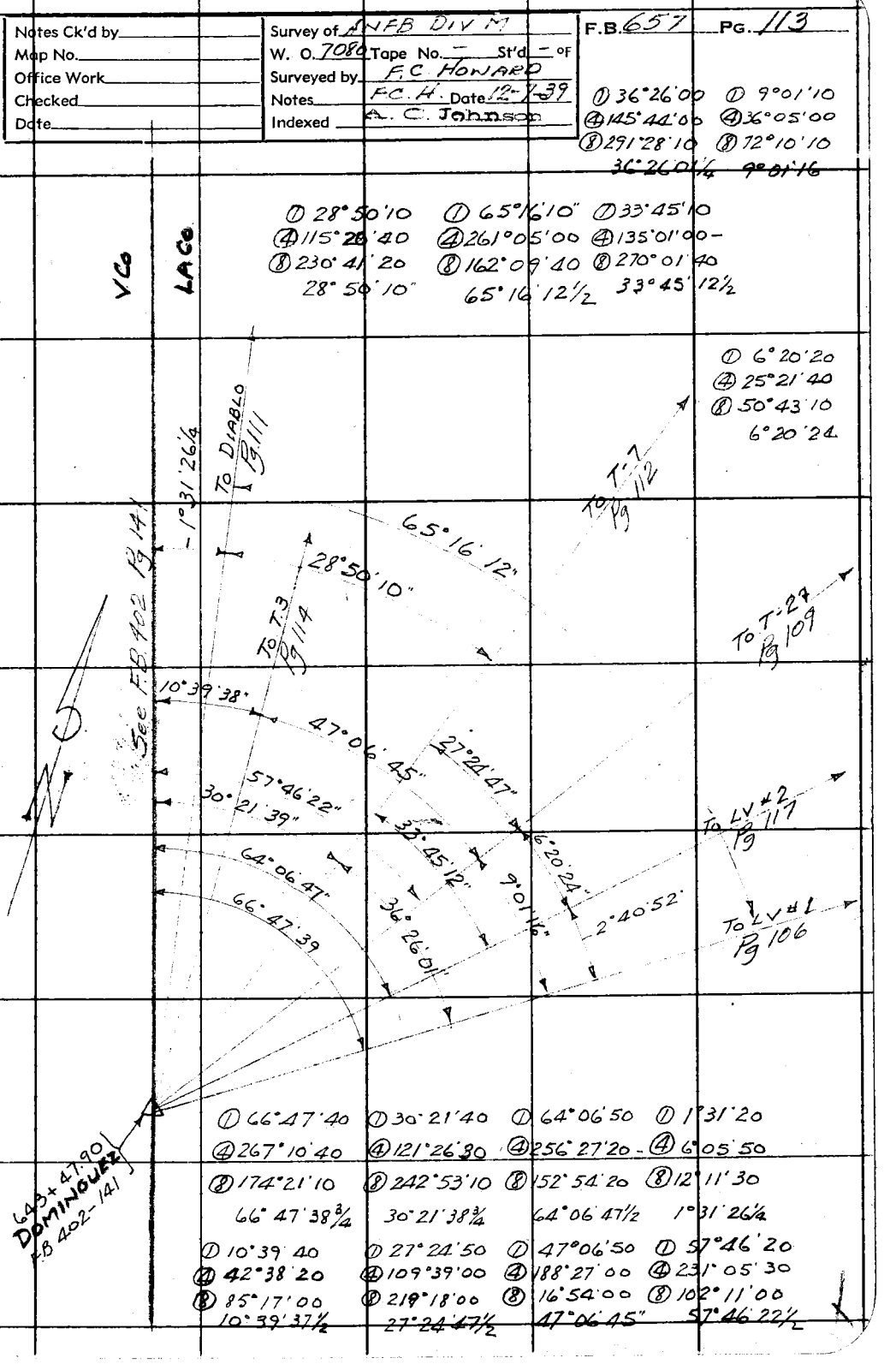

Note: Any Additions or Changes on This Sheets Must be Made or Circled in Red Ink With Date and Name of Person Making Change.

Do not extend notes this side of this line

RETURN TO
LOS ANGELES COUNTY SURVEYOR
700 HALL OF RECORDS

FORM 247 5M 10-37

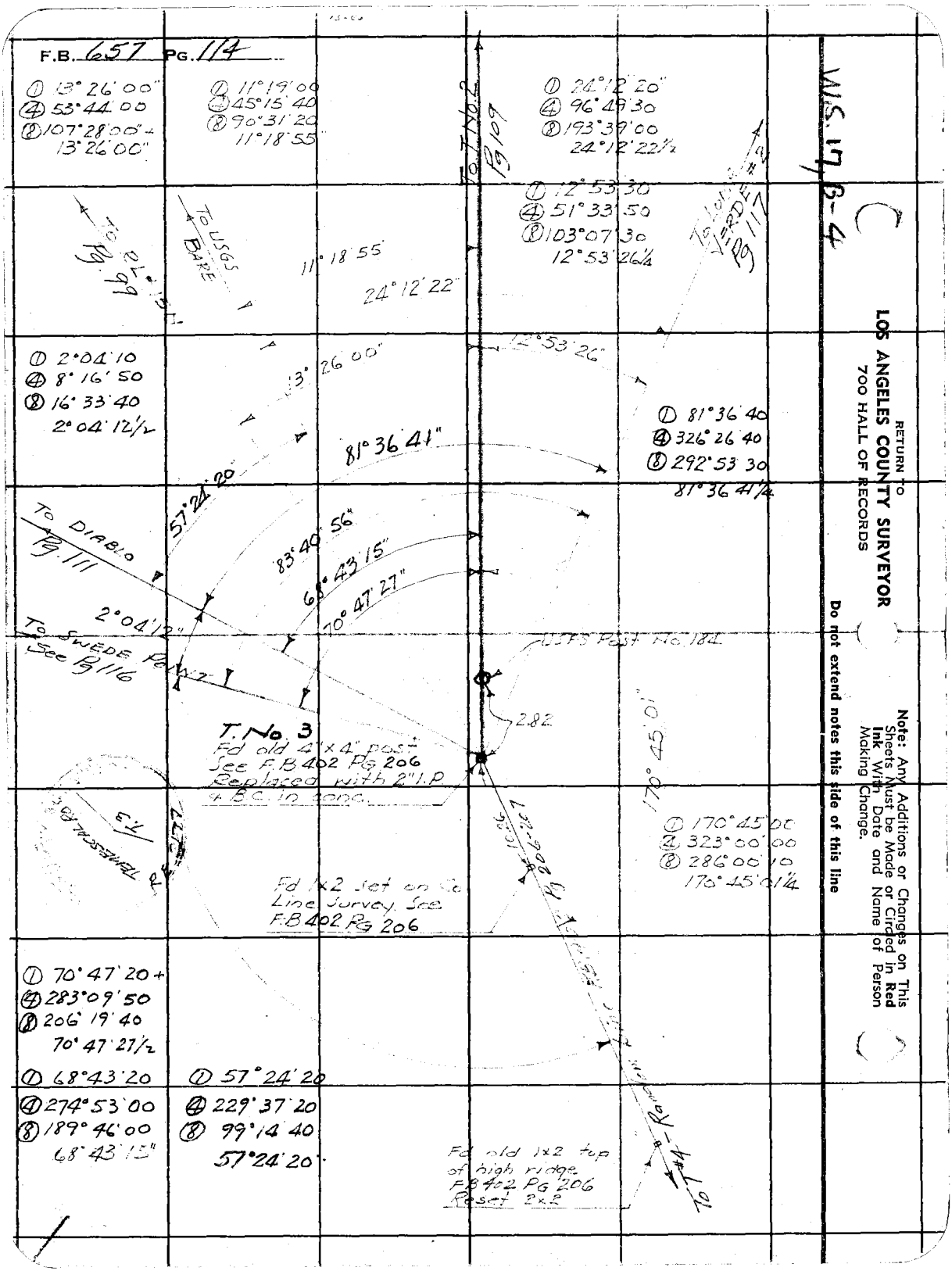
F.B. 657 PG. 114
① 13°26'00"
④ 53°44'00
⑧ 107°28'00" +
13°26'00"
① 11°19'00
④ 45°15'40
⑧ 90°31'20
11°18'55"
To T No 2
Pg 109
① 24°12'20"
④ 96°49'30
⑧ 193°39'00
24°12'22½
① 12°53'30
④ 51°33'50
⑧ 103°07'30
12°53'26¼
To Lone Verde #2
Pg 117
To USGS BARE
To RL 15N
Pg 99
11°18'55
24°12'22"
① 2°04'10
④ 8°16'50
⑧ 16°33'40
2°04'12½
13°26'00"
12°53'26"
① 81°36'40
④ 326°26'40
⑧ 292°53'30
81°36'41¼
81°36'41"
57°24'20
To DIABLO
Pg 111
83°40'56"
68°43'15"
70°47'27"
2°04'12"
To SWEDE Pg 112
See Pg 116
USFS Post No 184
2.82
T. No 3
Fd old 4"x4" post
See F.B 402 Pg 206
Replaced with 2" I.P
& B.C. in conc.
170°45'01"
① 170°45'00
④ 323°00'00
⑧ 286°00'10
170°45'01¼
Fd 1x2 set on Co
Line Survey. See
F.B 402 Pg 206
① 70°47'20 +
④ 283°09'50
⑧ 206°19'40
70°47'27½
① 68°43'20
④ 274°53'00
⑧ 189°46'00
68°43'15"
① 57°24'20
④ 229°37'20
⑧ 99°14'40
57°24'20
Fd old 1x2 top
of high ridge
F.B 402 Pg 206
Reset 2x2
To T#4 - Random
W.S. 17, B-4
RETURN TO
LOS ANGELES COUNTY SURVEYOR
700 HALL OF RECORDS
Do not extend notes this side of this line
Note: Any Additions or Changes on This Sheets Must be Made or Circled in Red Ink With Date and Name of Person Making Change.

Notes Ck'd by	Survey of	F.B. 657 PG. 115
Map No.	W. O. Tape No. St'd OF	
Office Work	Surveyed by	
Checked	Notes Date	
Date	Indexed A. C. Johnson	

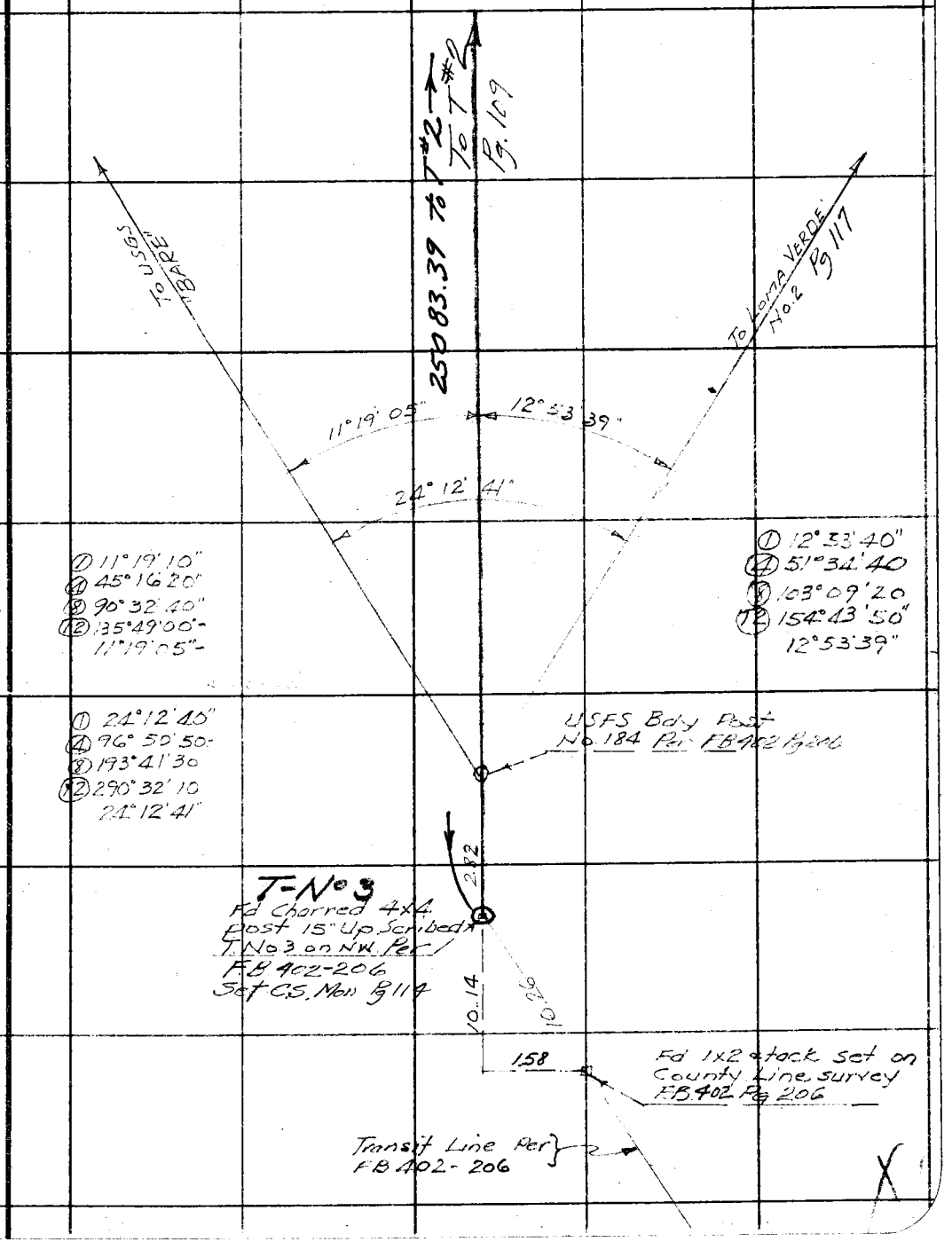

Note: Any Additions or Changes on This Sheets Must be Made or Circled in Red Ink With Date and Name of Person Making Change.

Do not extend notes this side of this line

RETURN TO
LOS ANGELES COUNTY SURVEYOR
700 HALL OF RECORDS

FORM 247 5M 10-57

F.B. 657 PG. 116

Dec. 1 - 1939

Tie to USGS DIABLO

200.87 @ 4°00' = 200.38
224.95 @ 4°56' = 224.12
Level = 82.95
507.45
@ T 78° = 507.43

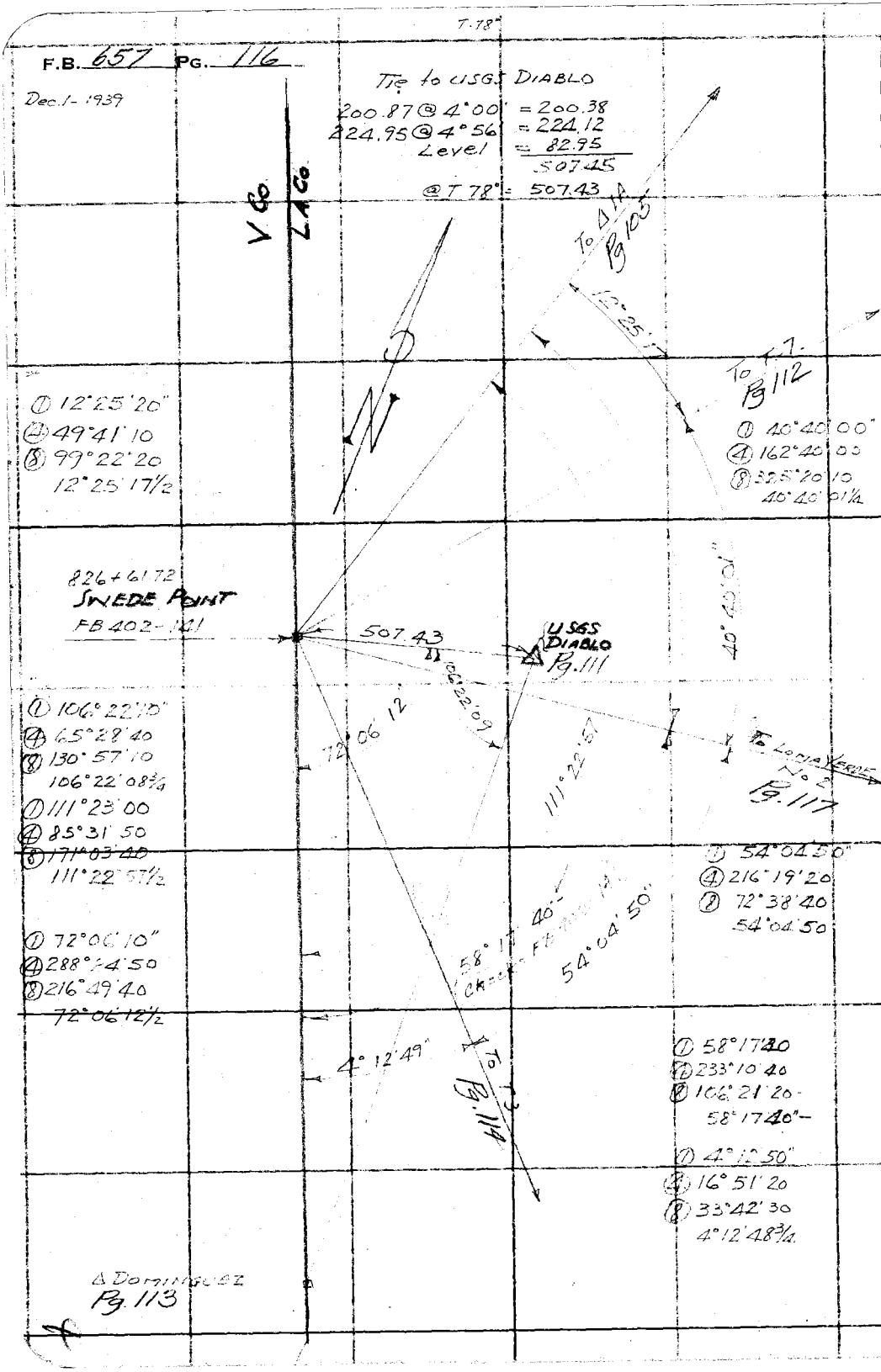

RETURN TO
LOS ANGELES COUNTY SURVEYOR
700 HALL OF RECORDS

Note: Any Additions or Changes on This Sheets Must be Made or Circled in Red Ink With Date and Name of Person Making Change.

Do not extend notes this side of this line

Notes Ck'd by	Survey of ANEB [illegible]	F.B. 657 Pg. 117
Map No.	W. O. 7080 Tape No. — St'd — of	
Office Work	Surveyed by F.C. HOWARD	
Checked	Notes F.C.H. Date 12-8-39	
Date	Indexed A. C. Johnson	

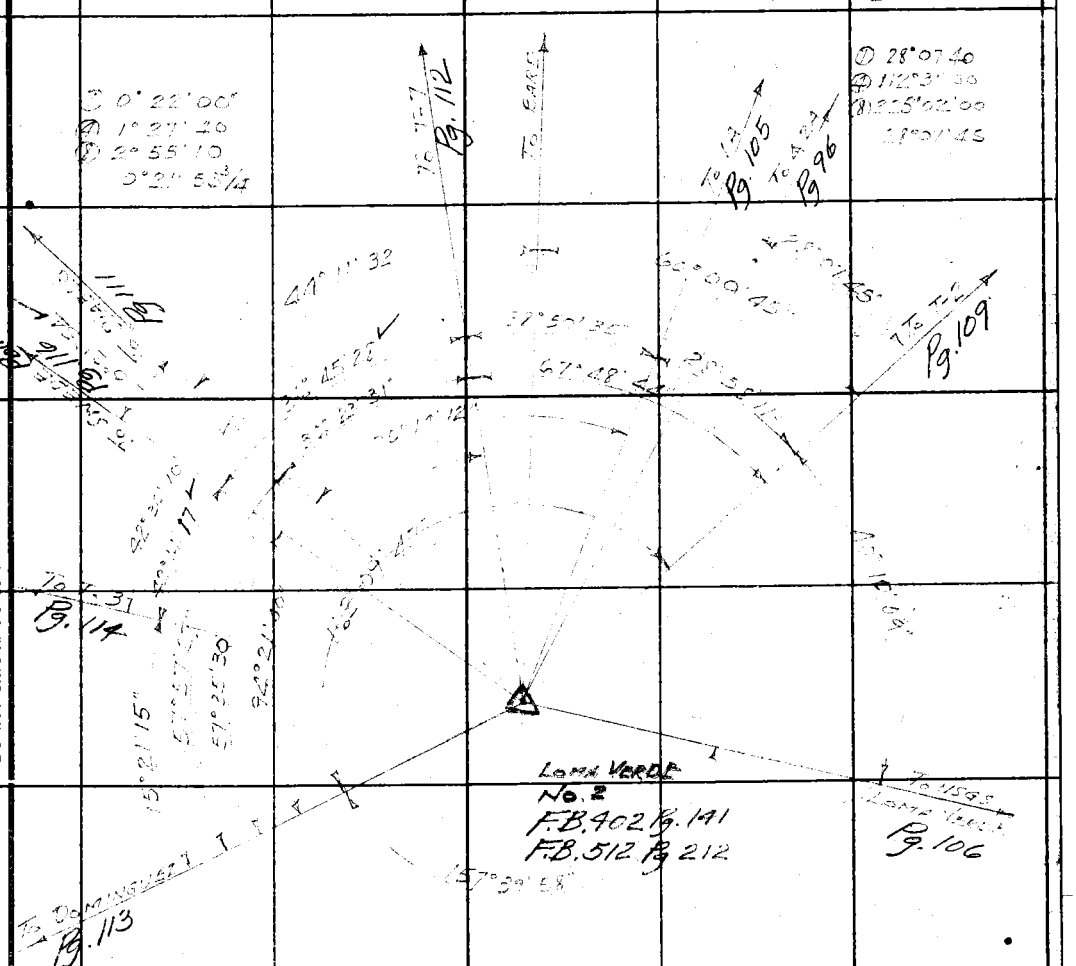

① 15°21'20	① [illegible]	① 42°36'10	① 38°50'30	① 28°58'10
④ 61°25'10	④ 231°50'00	④ 170°24'40	④ 155°22'20	④ 115°52'40
⑧ 122°50'00	⑧ 103°39'40	⑧ 340°42'20	⑧ 310°44'40	⑧ 131°45'30
15°21'15"	5[illegible]°57'27½	42°36'10	38°50'35"	28°58'11¼
① 162°09'50	① 94°21'00	① 36°45'30	① 40°10'10"	① 67°48'50"
④ 222°37'20	④ 11°24'00	④ 147°01'50 ✓	④ 160°40'30	④ 271°15'00
⑧ 217°18'20	⑧ 34°47'00	⑧ 294°03'40 ✓	⑧ 321°21'10	⑧ 182°29'50
162°07'47½	74°21'00	36°45'27½	40°10'08¾	67°48'43¾
① 57°35'30	① 42°14'20	① 36°[illegible]'30	① 75°14'10	① 157°40'00
④ 230°22'00	④ 162°57'10	④ 145°34'00	④ 200°56'50	④ 270°19'50
⑧ 100°44'00	⑧ 337°54'20 ✓	⑧ 291°08'10	⑧ 241°53'40	⑧ 181°19'50
57°35'30"	42°14'17½	36°23'31¼	75°12'12½	157°39'58¾

Note: Any Additions or Changes on This Sheets Must be Made or Circled in Red Ink With Date and Name of Person Making Change.

Do not extend notes this side of this line

RETURN TO
LOS ANGELES COUNTY SURVEYOR
700 HALL OF RECORDS

FORM 247 5M 10-37

F.B. 657 PG. 118

① 9°50'50 ④ 39°23'10 ⑧ 78°46'30 9°50'48¾	① 25°10'50"+ ④ 100°43'40" ⑧ 201°27'30 25°10'56¼	① 37°03'10 ④ 148°12'30 ⑧ 296°25'00 37°03'07½	① 11°52'10" ④ 47°28'40 ⑧ 94°57'20 11°52'10"	① 38°23'40" ④ 153°34'40" ⑧ 307°09'20"+ 38°23'40"
① 35°01'40" ④ 140°07'00 ⑧ 280°14'00 35°01'45				① 26°31'30" ④ 106°05'40 ⑧ 212°11'20

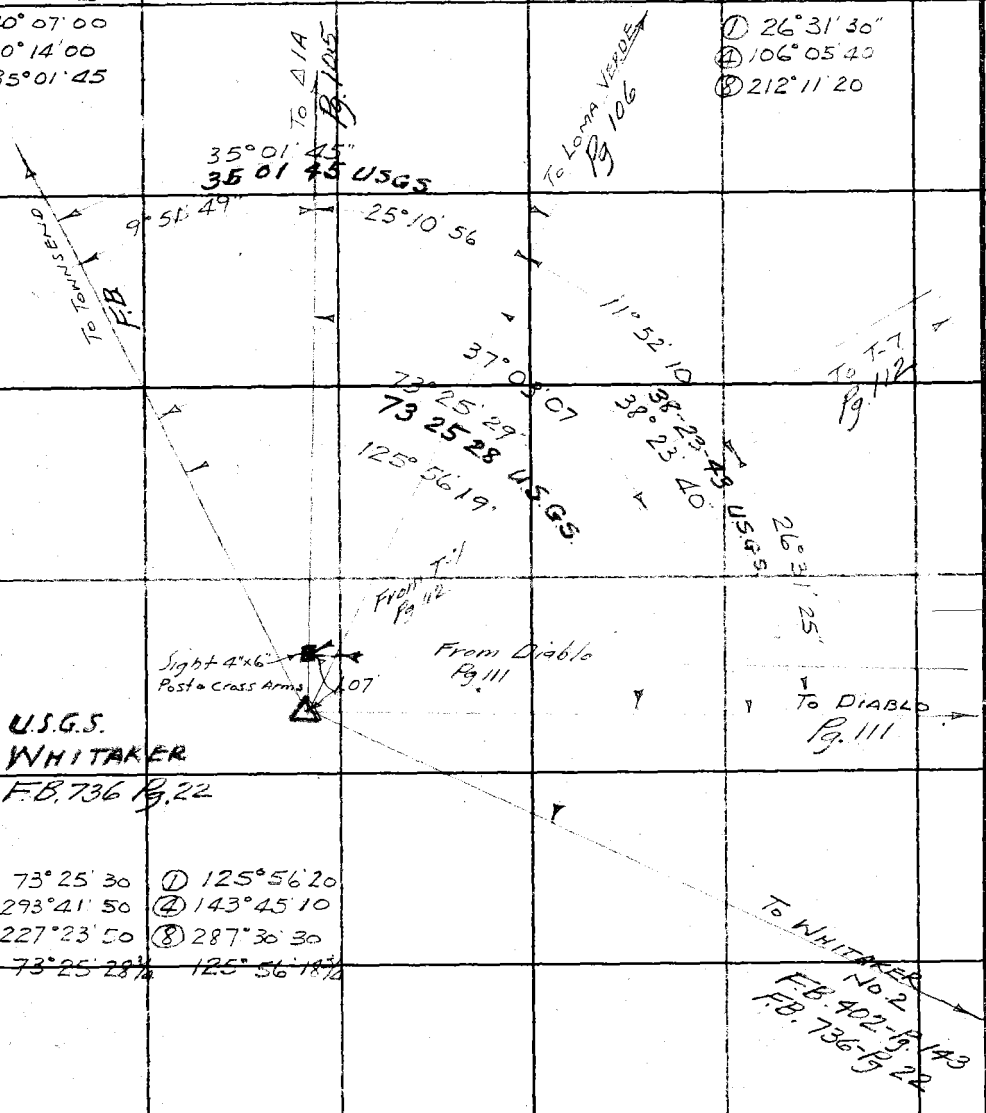

① 73°25'30 ④ 293°41'50 ⑧ 227°23'50 73°25'28¾	① 125°56'20 ④ 143°45'10 ⑧ 287°30'30 125°56'18¾

RETURN TO
LOS ANGELES COUNTY SURVEYOR
700 HALL OF RECORDS

Note: Any Additions or Changes on This Sheets Must be Made or Circled in **Red Ink** With Date and Name of Person Making Change.

Do not extend notes this side of this line

Notes Ck'd by	Survey of T5N R17W
Map No.	W. O. 4999 Tape No. 74 St'd 84°F
Office Work	Surveyed by F.C. HOWARD
Checked	Notes F.C.H. Date 5-22-41
Date	Indexed A. C. Johnson 6-27-41

F.B. 657 PG. 125

Cont. to top pg. 126

W.S. 17, C-2

SEC. 33 T5N R17W

SEC. 4 T4N R17W

114+26.70 Fd 1½" I.P. 6" Up. No Plug

15.43 Calc

19.60 Calc

12.08

51°56'30"

114+14.62 RL# 8E Set 1x2

35.13 @ 9°30' @ T.88° = 34.65

34.65

113+79.97 East RL# 7E Set 1x2 on South slope of ridge

574.95

Level = 111.82
239.62 @ 2°31' = 239.39
226.31 @ 8°40' = 223.73
574.94
@ T.88° = 574.95

108+07.40 Fd 1x2 & tack FB108-

.07

Fd CST&W 108+06.17

1.44

1.15

2.38

1.84

108+05.02 East RL# 6E Set 1x2 top of spur sloping South

648.10

274.04 @ 0°43' = 274.02
77.73 @ 6°37' = 77.21
296.94 @ 1°21' = 296.86
648.09
@ T.86 = 648.10

101+56.92 East RL# 5E Fd 1x2 FB579 Pg. 225

29.53

50.25

101+27.39

See F.B. 579-225

SEC. COR. Fd 2" I.P. & BC in conc. F.B. 579 Pg. 225

33 4 32 5

Note: Any Additions or Changes on This Sheet Must be Made or Circled in Red Ink With Date and Name of Person Making Change.

Do not extend notes this side of this line.

RETURN TO
LOS ANGELES COUNTY SURVEYOR
700 HALL OF RECORDS

FORM 247 5M 12-40

Cont. to pg. 127

F.B. 657 PG. 126

128+37.36
RL# 12E
Set 1x2 on low spur

22°
4.08
4.73
128+33.28
Fd 1x2 FB108
PG
0.03½
0.39
128+32.63
Fd SW&T

97.34 @ 1°31' @ T.86°
= 97.31

97.31

SEC 33
T5N R17W

127+46.10
Fd old SW&T
0.65

Tie @ T.88°
29.74 @ 25°30' = 26.84

6.05
127+40.05
RL# 11E
Set 1x2 on
low spur

69°02'30"

SEC 4
T4N R17W

26.84

9.60

25.06
25.04½

127+30.45
0.16
127+30.29

Fd 2" I.P. & B.C.
18" dp
FB 108
1/4 COR
Reset 2" I.P. & B.C.
in conc.
May, 23-1941

231.12 @ 1°27' = 231.05
196.02 @ 6°53' = 194.61
236.92 @ 12°40' = 231.15
656.81
@ T.88° = 656.83

656.83

120+73.22
RL# 10E
Set 1x2

T5N
SEC 33
SEC 4
T4N
1/4 COR
RE 21
R17W

209.43 @ 10°17' = 206.07
197.64 @ 10°29' = 194.34
400.41
@ T.88° = 400.42

400.42

116+82.80
RL# 9E
Set 1x2

270.21 @ 7°02' @ 86°
= 268.18

268.18

114+14.62
RL# 8E
Set 1x2

Cont. from pg. 125

RETURN TO
LOS ANGELES COUNTY SURVEYOR
700 HALL OF RECORDS

Do not extend notes this side of this line.

Note: Any Additions or Changes on This Sheet Must be Made or Circled in Red Ink With Date and Name of Person Making Change.

Notes Ck'd by	Survey of T. 5N R 17W
Map No.	W. O. 4999 Tape No. 74 Std 84 °F
Office Work	Surveyed by F. C. HOWARD
Checked	Notes F.C.H. Date 5-22-41
Date	Indexed A. C. Johnson

F.B. 657 PG. 127

Cont. to pg 128

144+53.54
RL# 14E
Set 1x2 top of spur

Line of fence posts. No Wire

805.17

142.07 @ 20°05' = 133.43
274.39 @ 7°10' = 272.25
280.52 @ 4°00' = 279.84
119.79 @ 2°53' = 119.64
805.16
@ T. 86° = 805.17

Fd SwaT. 0.43

37.88

136+48.37
RL# 13E
Set 1x2 in flat.

HASLEY CN ROAD

SEC 33
T. 5N R 17W

SEC 4
T. 4N R 17W

134+68

134+22

134+13

133+73

23°

811.01

236.73 @ 2°03' = 236.58
Level = 93.42
270.36 @ 2°41' = 270.06
212.50 @ 6°58' = 210.93
810.99
@ T. 88° = 811.01

128+37.36
RL# 12E
Set 1x2

Cont. from Pg 126

Note: Any Additions or Changes on This Sheet Must be Made or Circled in Red Ink With Date and Name of Person Making Change.

Do not extend notes this side of this line.

RETURN TO
LOS ANGELES COUNTY SURVEYOR
700 HALL OF RECORDS

FORM 247 5M 12-40

F.B 657 PG. 128

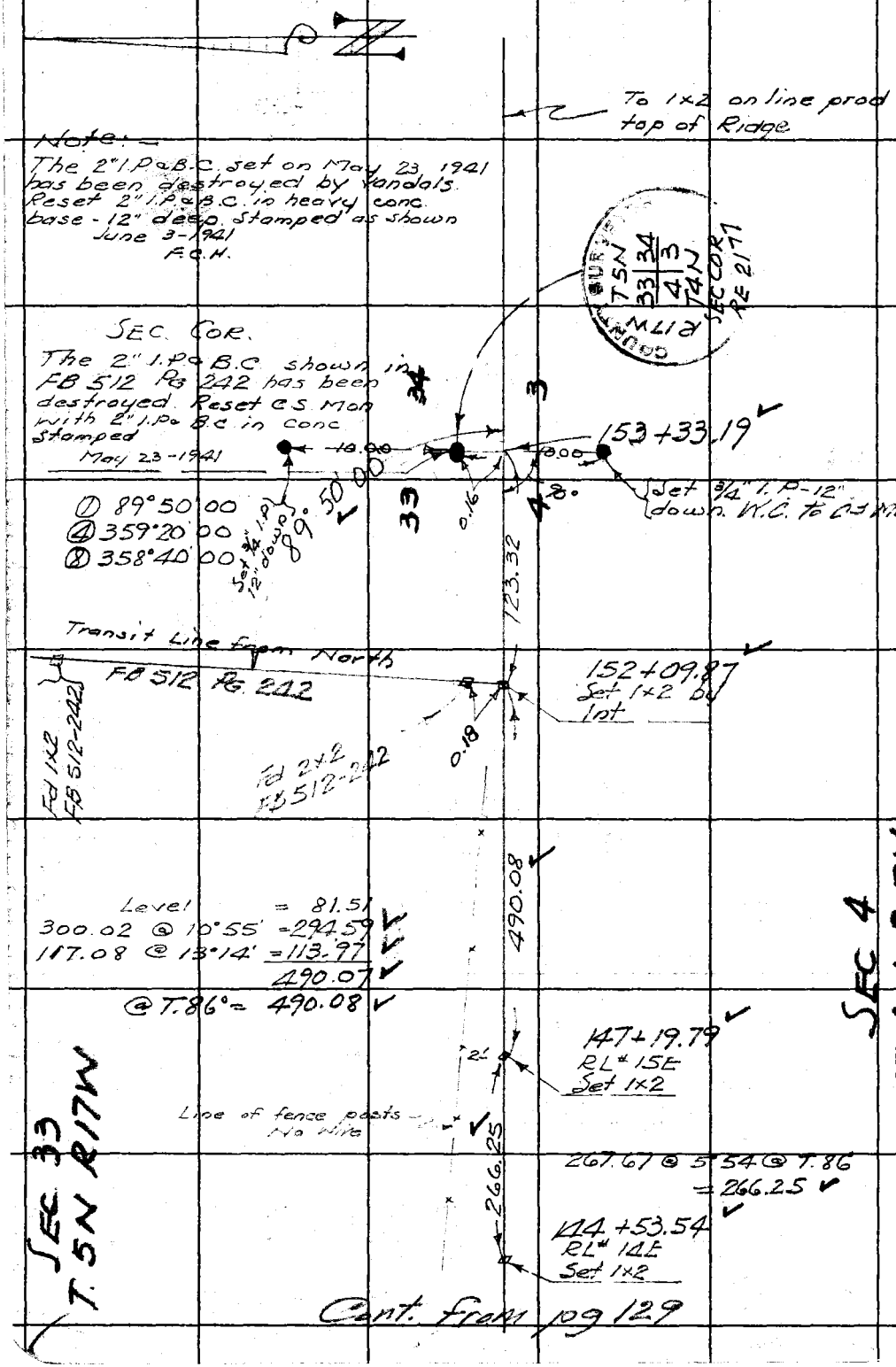

Cont. from pg 129

RETURN TO
LOS ANGELES COUNTY SURVEYOR
700 HALL OF RECORDS

Do not extend notes this side of this line.

Note: Any Additions or Changes on This Sheet Must be Made or Circled in Red Ink With Date and Name of Person Making Change.

Notes Ck'd by	Survey of T. 5 N R17W.
Map No.	W. O. 4999 Tape No. 74 St'd 84 °F
Office Work	Surveyed by F. C. HOWARD
Checked	Notes F. C. H. Date 5-23-41
Date	Indexed [illegible]

F.B. 657 Pg. 129

Note: Any Additions or Changes on This Sheet Must be Made or Circled in Red Ink With Date and Name of Person Making Change.

Do not extend notes this side of this line.

W.S. 17, C-X

RETURN TO
LOS ANGELES COUNTY SURVEYOR
700 HALL OF RECORDS

① 89°44'10"
④ 358°56'30 ✓
⑧ 357°53'00
89°44'07½

209+65.10
Set 1x2

24.57 @ 22°48' @ T. 76°
= 77.96 ✓

208+87.14
Fd 1x2 FB 409-32

82.69 @ 12°54
@ T. 76 = 80.60 ✓

208+06.54
Fd 1x2 top spur
FB 409-32

Fd 1x2 top spur

77.96 ✓

80.60 ✓

103.33 ✓

Transit 29 28
⊙0.25
32 33

Line Pg. 131

Level = 3.44
101.87 @ 11°17' = 99.90 ✓
103.34 ✓
@ T. 74° = 103.33 ✓

Transit Line to South
FB 540 Pg. 117

FORM 247 5M 12-40

F.B. 657 PG. 130

RETURN TO
LOS ANGELES COUNTY SURVEYOR
700 HALL OF RECORDS

Do not extend notes this side of this line.

Note: Any Additions or Changes on This Sheet Must be Made or Circled in **Red Ink** With Date and Name of Person Making Change.

Notes Ck'd by	Survey of T. 5N R17W
Map No.	W. O. 4999 Tape No. 72 St'd 84 °F
Office Work	Surveyed by F.C. HOWARD
Checked	Notes F.C.H. Date 5-28-41
Date	Indexed A. C. Johnson

F.B. 657 PG 131

Cont. to Pg 132

14+22.07
R.L. 3E
Set 1x2

97.20
97.54
4°47'40"

299.19 @ 10°59' @ T.64°
= 293.67

8.15
293.67

13+24.87
Fd 1½" I.P. - 8" up at fence
Cor. No plug

SEC. 28
T.5N R.17W

SEC. 33

11+28.40
R.L. 2E
Set 1x2 top of spur

Level = 11.01
77.16 @ 24°15' = 70.35
248.10 @ 16°18' = 239.09
257.11 @ 2°24' = 256.88
1300.43 @ 13°58' = 291.55
47.28 @ 9°20' = 46.65
41.60 @ 4°33' = 41.47
957.00
@ T.64° = 956.88

956.88

1+71.52
R.L. 1E
Set 1x2 under fence

179.27 @ 16°52'30" @ T.60°
= 171.52

171.52

Transit Line F.B. Sec Pg 129

28 33

Transit Line to South
FB 540-117

0.25

0+00 East
SEC. COR
Fd 2" I.P. & B.C. in conc
FB 409 Pg 32
FB 540 Pg. 117
FB 657 Pg 67-79

29 32

Cole Angle
Pgs. 67 and 79
Date

Transit Line from N Pg 67

Transit Line Pg 79

Note: Any Additions or Changes on This Sheet Must be Made in Red Ink With Date and Name of Person Making Change

Do not extend notes this side of this line.

RETURN TO
LOS ANGELES COUNTY SURVEYOR
700 HALL OF RECORDS

FORM 247 3M 12-60

F.B. 657 PG. 132 Cont. to bot. Pg 133

40+48.48
RL# 6E
Set 1x2 top of spur

213.69 @ 2°00' @ T. 60° = 213.53

Tie to 2" I.P.
48.50 @ 19°41' @ T. 60°
= 45.66

Wire fence?

21.86
40.08
45.66
28°36'20"

38+75.03
Fd 2" I.P. in md of rock under N&S fence line
FB 409 Pg. 30

38+34.95
RL# 5E
Set 1x2 top of low spur

213.53

234.26 @ 10°41' = 230.20
300.28 @ 12°50' = 292.78
158.66 @ 19°00' = 150.02
Level = 238.22
300.20 @ 15°30' = 289.28
1200.50
@ T. 60° = 1200.31

1200.31

SEC 28
T.5N R17W

16.79
12.44

26+47.08
Fd 1½" I.P. flush
FB 409 Pg. 30

26+34.64
RL# 4E
Set 1x2 top of spur

48.92
70°04'40"
16.67

Fd 2" I.P. & B.C. in conc. for 1/4 Cor. FB 409 Pg 30

45.99

26+17.97

SEC 33

Level = 24.80
138.69 @ 6°04' = 137.91
Level = 299.50
291.29 @ 12°19' = 284.59
Level = 89.05
272.77 @ 7°04' = 270.70
106.33 @ 2°56' = 106.19
1212.74
@ T. 62° = 1212.57

1212.57

14+22.07
RL# 3E
Set 1x2

Cont from Pg. 131

RETURN TO
LOS ANGELES COUNTY SURVEYOR
700 HALL OF RECORDS

Do not extend notes this side of this line.

Note: Any Additions or Changes on This Sheet Must be Made or Circled in Red Ink With Date and Name of Person Making Change.

MS 17 C-4

Notes Ck'd by	Survey of T.5N R17W
Map No.	W. O. 4999 Tape No. 74 St'd 84 °F
Office Work	Surveyed by F.C. HOWARD
Checked	Notes F.C.H. Date 5-28-41
Date	Indexed A. C. Johnson

F.B. 657 PG. 133



Cont from Top pg. 132

Note: Any Additions or Changes on This Sheet Must be Made or Circled in Red Ink With Date and Name of Person Making Change.

Do not extend notes this side of this line.

RETURN TO
LOS ANGELES COUNTY SURVEYOR
700 HALL OF RECORDS

FORM 247 5M 12-40

F.B 657 PG. 134

RETURN TO
LOS ANGELES COUNTY SURVEYOR
700 HALL OF RECORDS

Do not extend notes this side of this line.

Note: Any Additions or Changes on This Sheet Must be Made or Circled in **Red Ink** With Date and Name of Person Making Change.

Notes Ck'd by K.R.M.	Survey of ANFB DIV M
Map No. B-1226	W. O. 7080 Tape No. 74 St'd 84 °F
Office Work Price	Surveyed by F.C. Howard
Checked McPherson	Notes F.C.H. Date 1942
Date	Indexed C. Johnson 12-8-44

F.B. 657 PG. 135

Cont. on Pg. 136

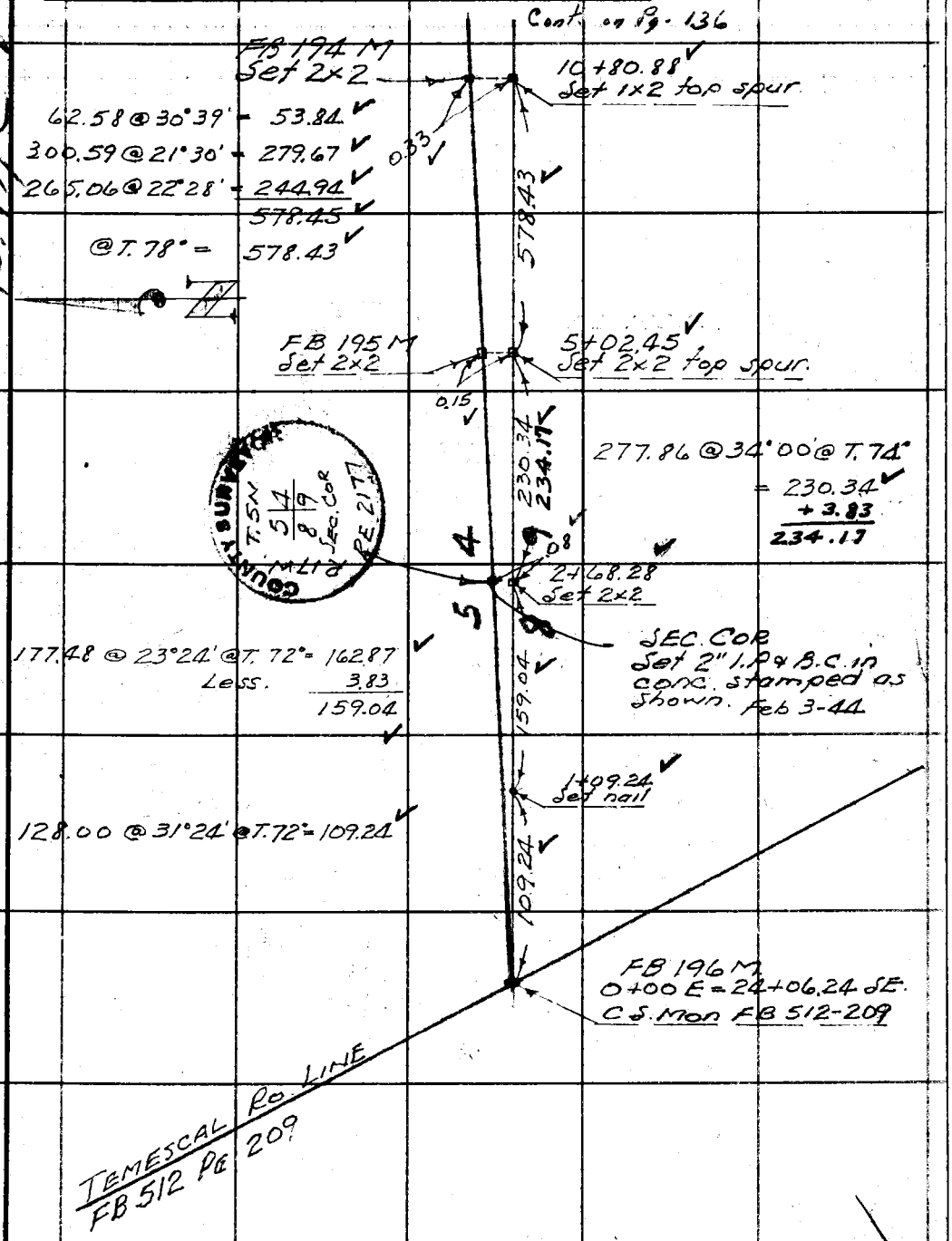

W, S, 17, C 4

Note: Any Additions or Changes on This Sheet Must be Made or Circled in Red Ink With Date and Name of Person Making Change.

Do not extend notes this side of this line.

RETURN TO
LOS ANGELES COUNTY SURVEYOR
700 HALL OF RECORDS

FORM 247 5M 12-40

F.B. 637 PG. 136

Cont Pg. 137

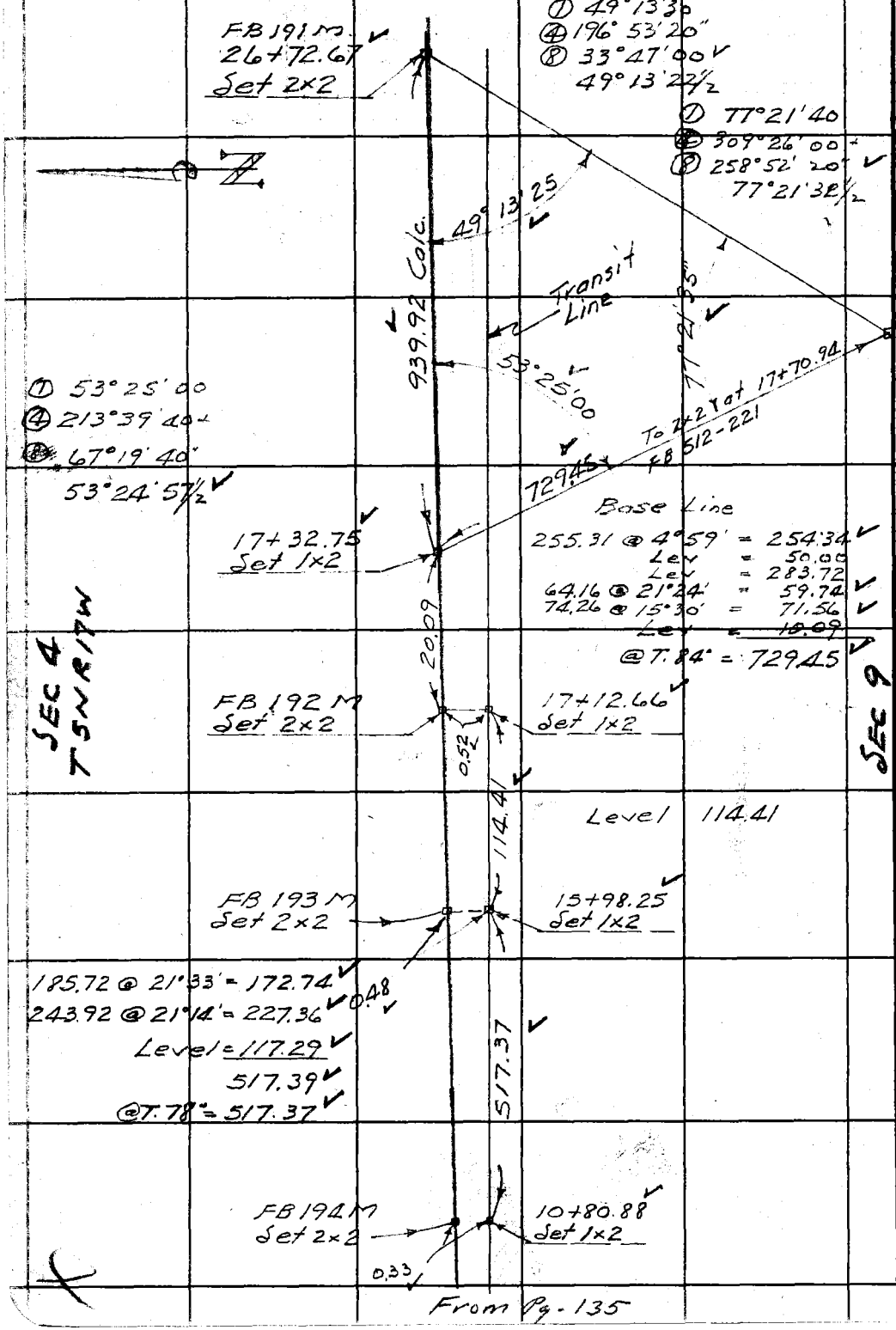

From Pg. 135

RETURN TO
LOS ANGELES COUNTY SURVEYOR
700 HALL OF RECORDS

Do not extend notes this side of this line.

Note: Any Additions or Changes on This Sheet Must be Made or Circled in Red Ink With Date and Name of Person Making Change.

Notes Ck'd by K.R.M.	Survey of ANFB DIV M.
Map No. B-1226	W. O. 7080 Tape No. 74 St'd 84°F
Office Work Price	Surveyed by F.C. Howard
Checked McPherson	Notes F.C.H. Date 1942
Date	Indexed A. C. Johnson

F.B. 657 Pg. 137

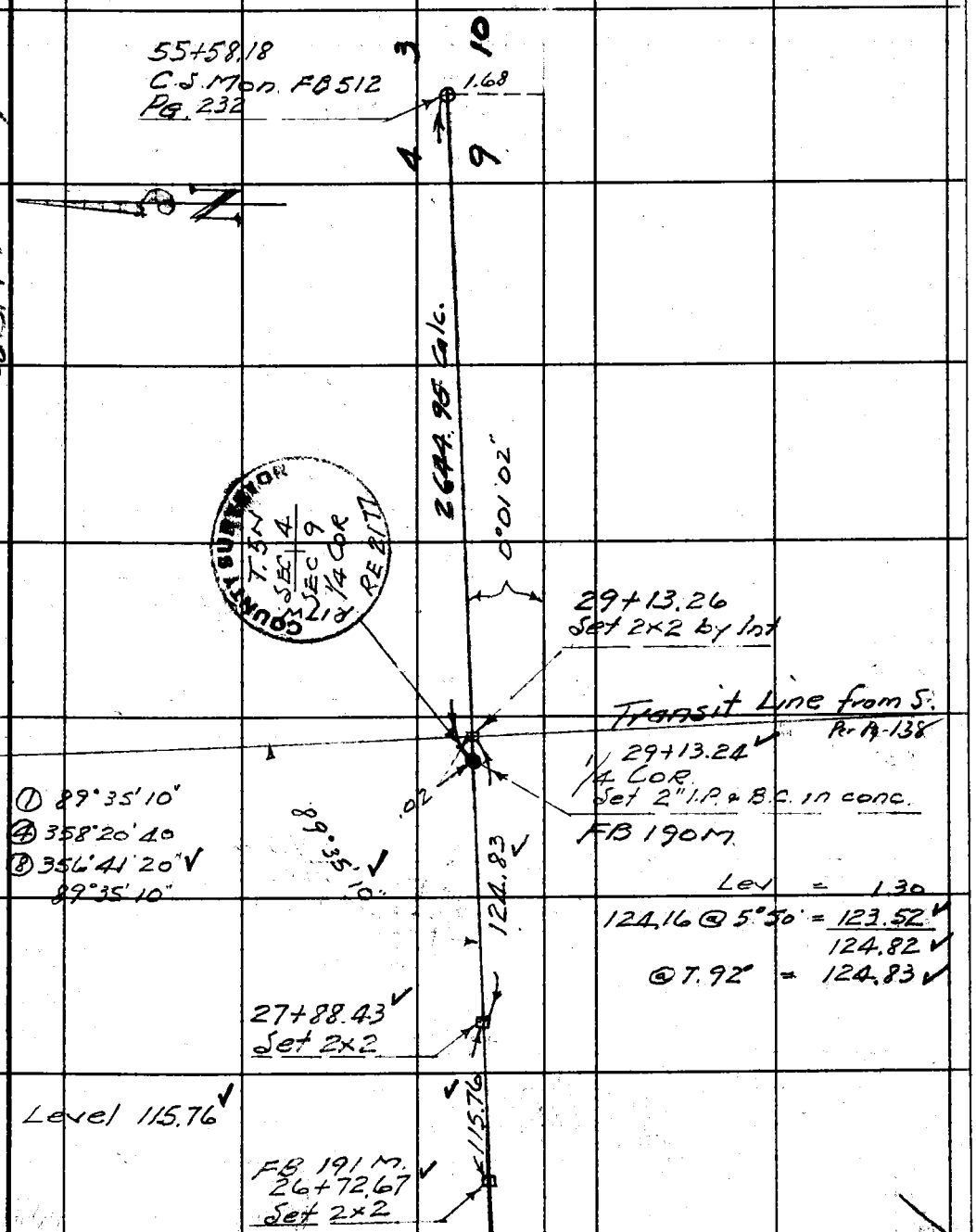

From Pg. 136

Note: Any Additions or Changes on This Sheet Must be Made or Circled in Red Ink With Date and Name of Person Making Change.

Do not extend notes this side of this line. W.S. 17 C-4

RETURN TO
LOS ANGELES COUNTY SURVEYOR
700 HALL OF RECORDS

FORM 247 5M 12-40

F.B. 657 PG. 138

0+06.31
Set 1x2

6.31

0+00 N.
Set 2x2 by Int

E&W SEC LINE
See Pg. 137

1/4 COR
PG. 137

.02

90.04

96.35

106.27 @ 24°58' @ T. 92°
= 96.35

Set 1x2

570.39

96.96

103.28 @ 20°10' @ T. 92° = 96.96

Set 1x2

142.97

145.58 @ 10°53' @ T. 92° = 142.97

Set 1x2

30.73

Set 1x2

54.11

57.01 @ 10°10' @ T. 92° = 56.11

Set 1x2

90°45'30"

90°45'30"

51.46 @ 28°17' = 45.32

127.25 @ 31°43' = 108.25

153.57

@ T. 92° = 153.58

153.58

193.42

① 90°45'30"
④ 3°02'00
⑧ 6°04'00
90°45'30"

25+20.91E
Set 2x2

17+70.94
Fd 2x2 FB 512
PG. 221

27+14.33
Fd 1x2 FB 512
PG. 222

RETURN TO
LOS ANGELES COUNTY SURVEYOR
700 HALL OF RECORDS

Do not extend notes this side of this line.

Note: Any Additions or Changes on This Sheet Must be Made or Circled in Red Ink With Date and Name of Person Making Change.

Notes Ck'd by K.R. McP.	Survey of ANFB Div M.
Map No.	W. O. 708c Tape No. 74 St'd 84°F
Office Work	Surveyed by F.C. Howard
Checked	Notes F.C.H. Date June 1942
Date	Indexed A. C. Johnson 7-12-46

F.B. 657 PG. 139

MP17 C-9

Note: Any Additions or Changes on This Sheet Must be Made or Circled in Red Ink With Date and Name of Person Making Change.

Do not extend notes this side of this line.

RETURN TO
LOS ANGELES COUNTY SURVEYOR
700 HALL OF RECORDS

FB 188 M
22+43.49
Set 2x2 in bottom of Violin Cn.

300.39 @ 25°58' = 270.07
71.52 @ 20°35' = 66.95
73.81 @ 13°59' = 71.62
300.74 @ 20°34' = 281.57
48.75 @ 17°46' = 46.42
736.63
@ T 78° = 736.60

736.60

FB 189 M.
15+06.89
Set 2x2 top spur

0.08

① 20°36'40"
④ 82°27'00"
⑧ 164°54'00"
20°36'45"

1/4 Section Line

20°36'40"

1506.89 Calc

117°57'10"

1x2

① 117°57'10"
④ 111°48'40"
⑧ 223°37'20
117°57'10

Cb.

41°26'10"

600.52

① 41°26'10
④ 165°44'40
⑧ 331°29'20
41°26'10

Base Line
177.13 @ 4°59' = 176.46
Level " = 78.27
" = 63.20
300.42 @ 19°51' = 282.57
600.50
@ T 88° = 600.52

0.02

0+00 N.
~~Set 2x2 Pg. 138~~

1/4 Sec. Cor. A
C.S. Mon. ~~Sec Pg. 137~~

FORM 247 BM 10-39

F.B. 657 PG. 140

FB 185 M
35+40.95
Set 2x2 top of road cut

34.28

36.80 @ 21°19' @T. 82°
= 34.28

0.16

FB 186 M
35+06.67
Set 2x2 top of break

172.85 @ 29°27' = 150.52
300.63 @ 3°56' = 299.92
48.27 @ 26°31' = 43.19
Level = 9.80
503.43
@T. 70° = 503.38

503.38

Transit Line Nas
~~through Sec. 4~~
T.5N R17W

1/4 Sec. Line

FB 187 M
30+03.29
Set 2x2 top of spur

295.97 @ 17°28' = 282.32
64.86 @ 6°40' = 64.42
Level = 14.73
361.47
@T. 72° = 361.44

361.44

0.12

26+41.85
Set 1x2 point of spur

398.36

32.16 @ 26°28' = 28.79
298.93 @ 33°28' = 249.37
120.36 @ 2°44' = 120.22
398.38
@T. 76° = 398.36

22+43.49
Set 2x2

RETURN TO
LOS ANGELES COUNTY SURVEYOR
700 HALL OF RECORDS

Do not extend notes this side of this line.

Note: Any Additions or Changes on This Sheet Must be Made or Circled in Red Ink With Date and Name of Person Making Change.

Notes Ck'd by K.A. McKa.	Survey of ANFB DIV M
Map No.	W. O. 7080 Tape No. 74 St'd 84 °F
Office Work	Surveyed by F.C. Howard
Checked	Notes F.C.H. Date June 1942
Date	Indexed A. C. Johnson

F.B. 657 PG. 141

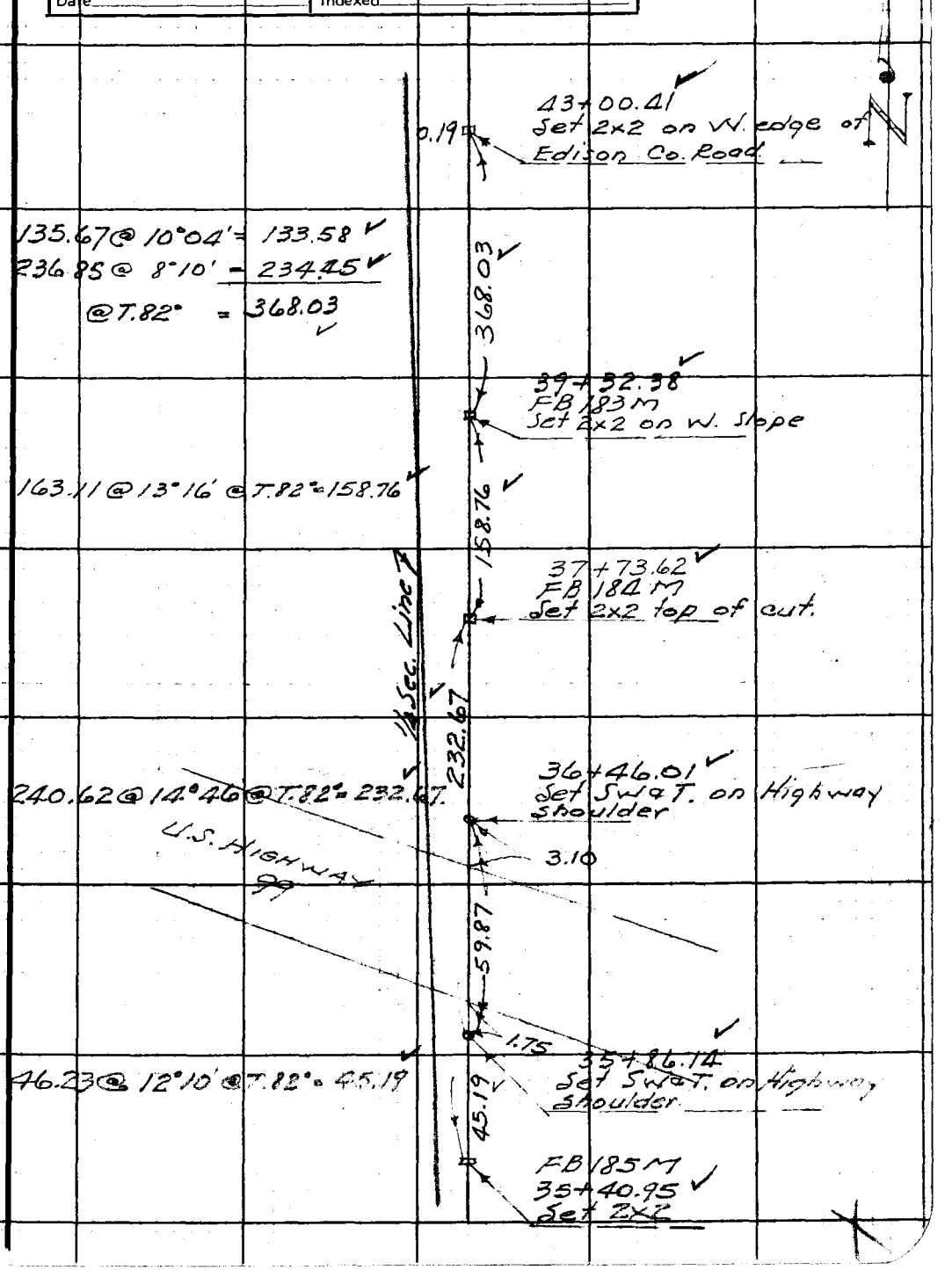

Note: Any Additions or Changes on This Sheet Must be Made or Circled in Red Ink With Date and Name of Person Making Change.

Do not extend notes this side of this line.

RETURN TO
LOS ANGELES COUNTY SURVEYOR
700 HALL OF RECORDS

FORM 247 5M 10-39

F.B. 657 PG. 142

0.25

58+36.~~28~~ 10
FB 179 M.
Set 2x2 on W. slope of spur

180.78 @ 3°04' = 180.52
64.00 @ 12°19' = 62.53
298.65 @ 2°39' = 298.33
Lev. = 49.62
300.78 @ 2°40' = 300.45
Lev = 12.29
903.74
@ T.82° = 903.72

1/4 Sec. Line

903.72

49+32.~~48~~ 38
FB 180 M.
Set 2x2 top of bank W. of Gas Co Road

299.45 @ 6°24' = 297.58
Lev = 188.78
486.36
@ T.82° = 486.35

486.35

44+46.~~13~~ 03
FB 181 M.
Set 2x2 W. Side of Edison Co. Road

146.40 @ 5°56' @ T.82°
= 145.62

145.62

43+00.41
2x2 Pg 141

RETURN TO
LOS ANGELES COUNTY SURVEYOR
700 HALL OF RECORDS

Do not extend notes this side of this line.

Note: Any Additions or Changes on This Sheet Must be Made or Circled in Red Ink With Date and Name of Person Making Change.

Notes Ck'd by K.A. McPhie	Survey of ANFB DIV 10.
Map No.	W. O. 7080 Tape No. 74 St'd 24 °F
Office Work	Surveyed by F.C. Howard
Checked	Notes F.C.H. Date June '42
Date	Indexed A. C. Johnson

F.B. 657 PG. 143

W.S. 17-4

C.C. 1/4 Cor. Sec. 4.
Fd 2" I.P. & B.C. in
~~Conc~~
F.B. PG.

0.29

.68
69+62.78
Int Not Set

38.24 @ 11°09' @ T 84° = 37.52

37.52

Sec. 4 T5N R17W.

16
69 + 25.~~26~~
FB 178 M.
Set 2x2

Lev = 25.35
208.72 @ 25°50' = 187.86
~~257.96 @ 3°49' = 257.53~~
110.76 @ 2°55' = 110.62
46.71 @ 15°23' = 45.04
301.02 @ 16°40' = 288.37
86.62 @ 24°50' = 78.61
44.46 @ 18°04' = 42.27
53.83 @ 6°52' = 53.44

1089.09
@ T 80° = 1089.06

1/4 Sec. Line

1089.06

Set 2x2
Pg. 142

Note: Any Additions or Changes on This Sheet Must be Made or Circled in Red Ink With Date and Name of Person Making Change.

Do not extend notes this side of this line.

RETURN TO
LOS ANGELES COUNTY SURVEYOR
700 HALL OF RECORDS

FORM 247 5M 10-59

RETURN TO
LOS ANGELES COUNTY SURVEYOR
700 HALL OF RECORDS

Note: Any Additions or Changes on This Sheet Must be Made or Circled in **Red Ink** With Date and Name of Person Making Change.

Do not extend notes this side of this line.

F.B. 657 PG. 144

Notes Ck'd by	Survey of
Map No.	JN Tape Std °F
Office Work	Surveyed by
Checked	Notes Date
Date	Indexed L. C. Johnson 1-22-58

F. B. 657 PG. 145

SURVEY TO CHECK POSITION
OF 1/4 SEC COR BETWEEN
SEC 3 & 10 T5N R17W
JN 0302.01

Note: Any Additions or Changes on This Sheet Must be Made or Circled in Red Ink With Date and Name of Person Making Change.

Do not extend this side of this line.

PLEASE RETURN TO
LOS ANGELES COUNTY ENGINEER
700 LOS ANGELES COUNTY ENGINEERING BLDG.

76F309S S&E #247 1-56

F. B. 657 PG. 146

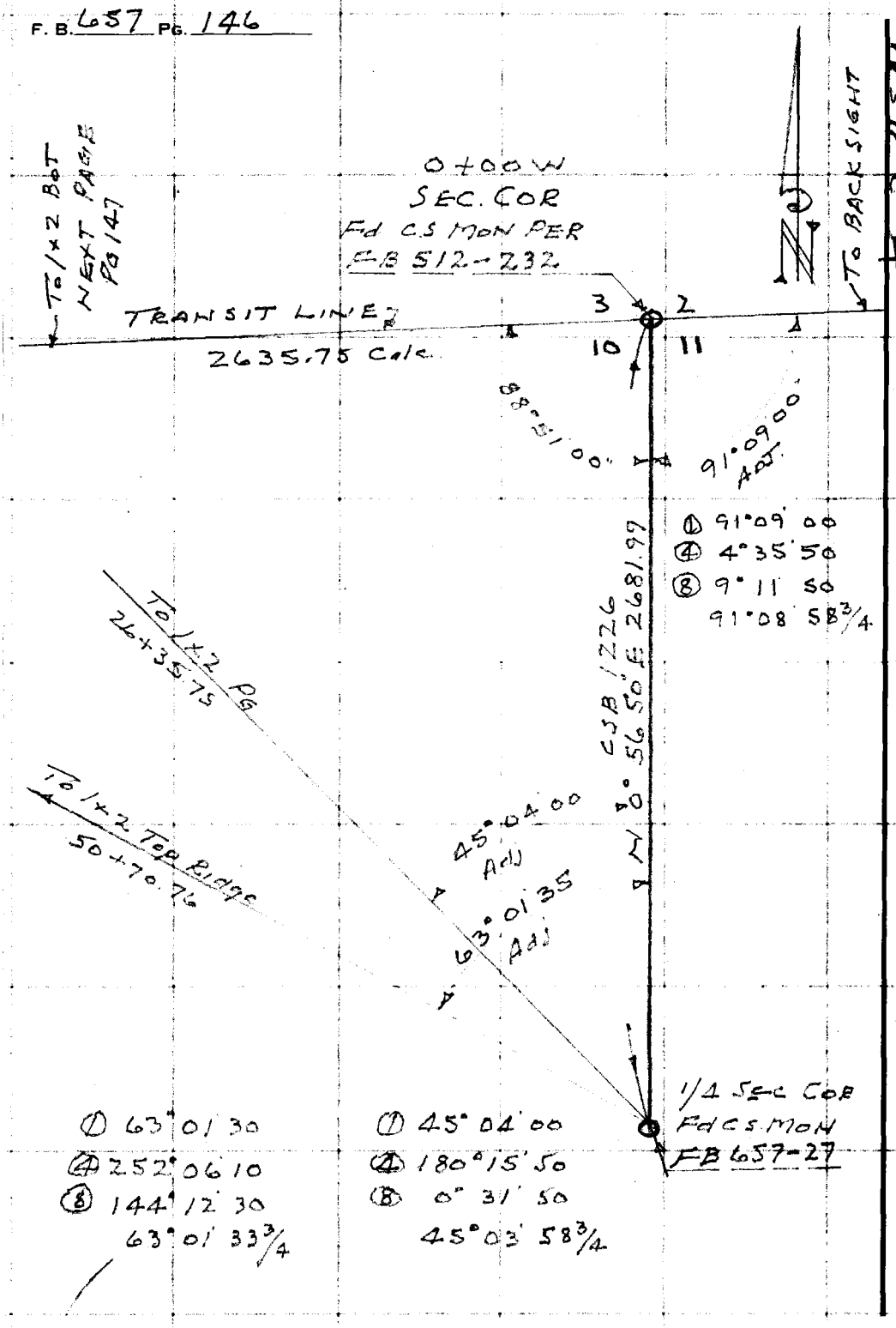

PLEASE RETURN TO
LOS ANGELES COUNTY ENGINEER
700 LOS ANGELES COUNTY ENGINEERING BLDG.
Do not extend this side of this line.

Note: Any Additions or Changes on This Sheet Must be Made or Circled in Red Ink With Date and Name of Person Making Change.

Notes Ck'd by	Survey of SEC LINES
Map No.	JN0302.01 Tape Std. 68 °F
Office Work	Surveyed by F.C. HOWARD
Checked	Notes F.C.H Date 1-9-58
Date	Indexed C. Johnson

F. B. 657 PG. 147

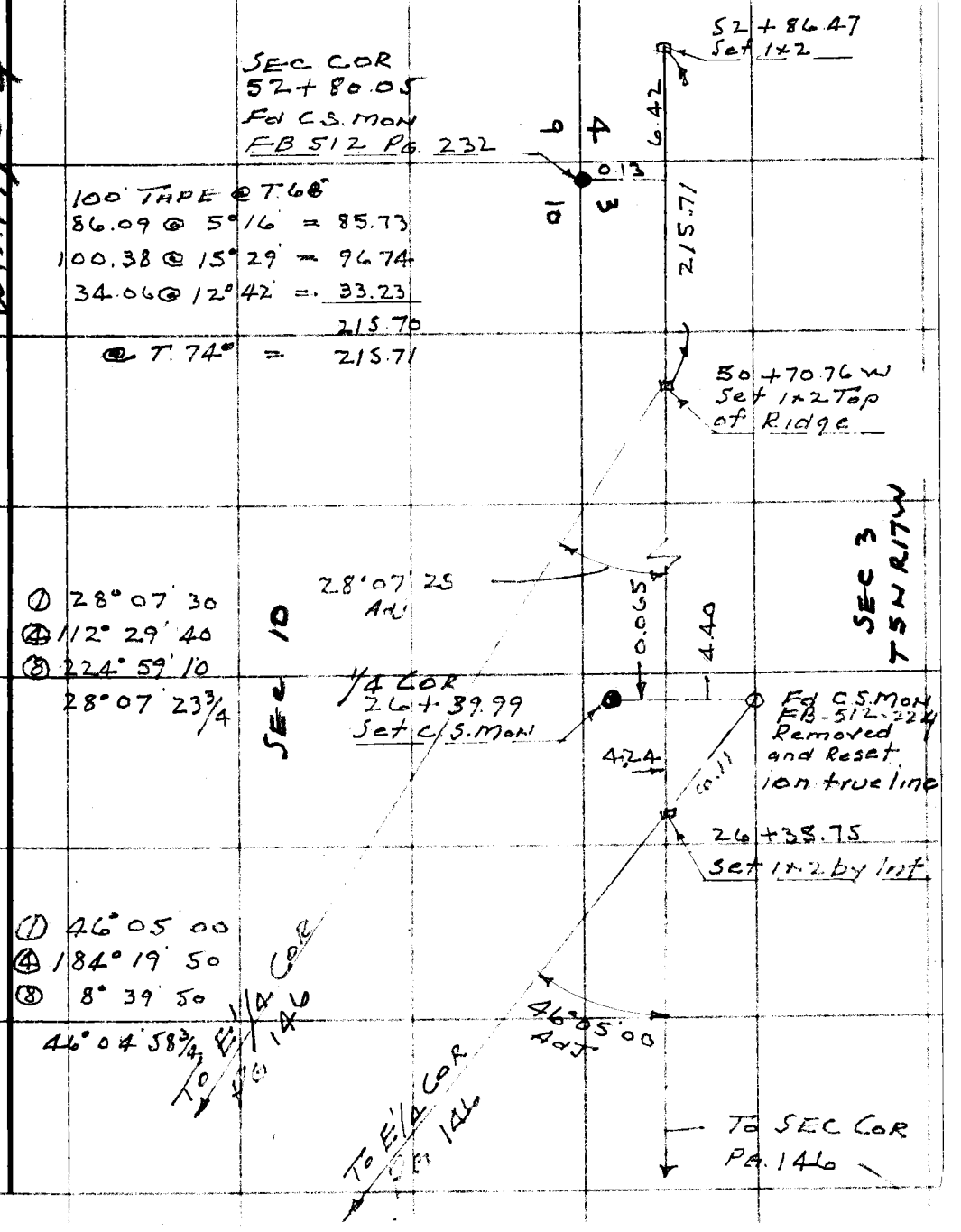

Note: Any Additions or Changes on This Sheet Must be Made or Circled in Red Ink With Date and Name of Person Making Change.

Do not extend this side of this line.

PLEASE RETURN TO
LOS ANGELES COUNTY ENGINEER
700 LOS ANGELES COUNTY ENGINEERING BLDG.

76F309S S&E #247 1-56

PLEASE RETURN TO
LOS ANGELES COUNTY ENGINEER
700 LOS ANGELES COUNTY ENGINEERING BLDG.

Note: Any Additions or Changes on This Sheet Must Be Made or Circled in Red Ink With Date and Name of Person Making Change.

Do not extend this side of this line.

F. B. 657 PG. 148