RETURN TO
LOS ANGELES COUNTY SURVEYOR
700 HALL OF RECORDS

Notes: Any Additions or Changes on this Sheets Must Be Made or Circled in Red Ink. With Date and Name of Person Making Change.

Do not extend past this side of this line

658

Notes Ck'd by
Map No.
Outside Work
Checked
Date

Survey of
W. O.
Surveyed by
Notes
Indexed

Tape No. St'd of
Date

F.B.
PG.

RETURN TO
LOS ANGELES COUNTY SURVEYOR
700 HALL OF RECORDS

Note: Any Additions or Changes on This Sheets Must be Made or Circled in **Red Ink** With Date and Name of Person Making Change.

Do not extend notes this side of this line

F.B. _____ PG. _____

Notes Ck'd by	Survey of	F.B. 658 Pg. 3
Map No.	W. O. Tape No. St'd °F.	
Office Work	Surveyed by	
Checked	Notes Date	
Date	Indexed 9-8-37	

LYONS AVE

JN 7982

SECTION LINE INDEX PG. 16

Retracement of old E Pico Cn Rd. Pg. 5 to 12
Survey of Simi Ro Line & Sec. 6 T3N R16W Pg 15 to 60
Wickham Cn Spur Pg. 61 to 88
Bench Levels Pg 91 to 110
"P" line Pg 111 to 132

Note: Any Additions or Changes on This Sheet Must be Made or Circled in Red Ink With Date and Name of Person Making Change

Do not extend notes this side of this line

RETURN TO
LOS ANGELES COUNTY SURVEYOR
700 HALL OF RECORDS

FORM 247 10M 11-35

RETURN TO
LOS ANGELES COUNTY SURVEYOR
700 HALL OF RECORDS

Note: Any Additions or Changes on This Sheet Must be Made or Circled in **Red Ink** With Date and Name of Person Making Change.

Do not extend notes this side of this line

F.B. 658 PG. 4

Notes Ck'd by	Survey of Lyons Ave
Map No.	W. O. 7982 Tape No. 2 St'd 84 °F.
Office Work	Surveyed by L. D. Moore
Checked	Notes Moore Date 9-6-33
Date	Indexed A. C. Johnson 8-14-36

F.B. 658 PG. 3

RETRACEMENT OF ℄
of
LYONS AVE
(PICO CANYON ROAD)
to
FLAG NORTH R/W LINE
from
WILEY CANYON ROAD
to
DEAD COW CANYON
Job # 7982

Party
Moore
Vanfleet
Taylor
Cole

Sept 9 - 1933

Note: ANY ADDITIONS OR CHANGES ON THIS SHEET MUST BE MADE OR CIRCLED IN Red Ink WITH DATE AND NAME OF PERSON MAKING CHANGE.

Do not extend notes this side of this line

RETURN TO
LOS ANGELES COUNTY SURVEYOR
700 HALL OF RECORDS

FORM 247 10M 5-51

F.B. 658 Pg 6

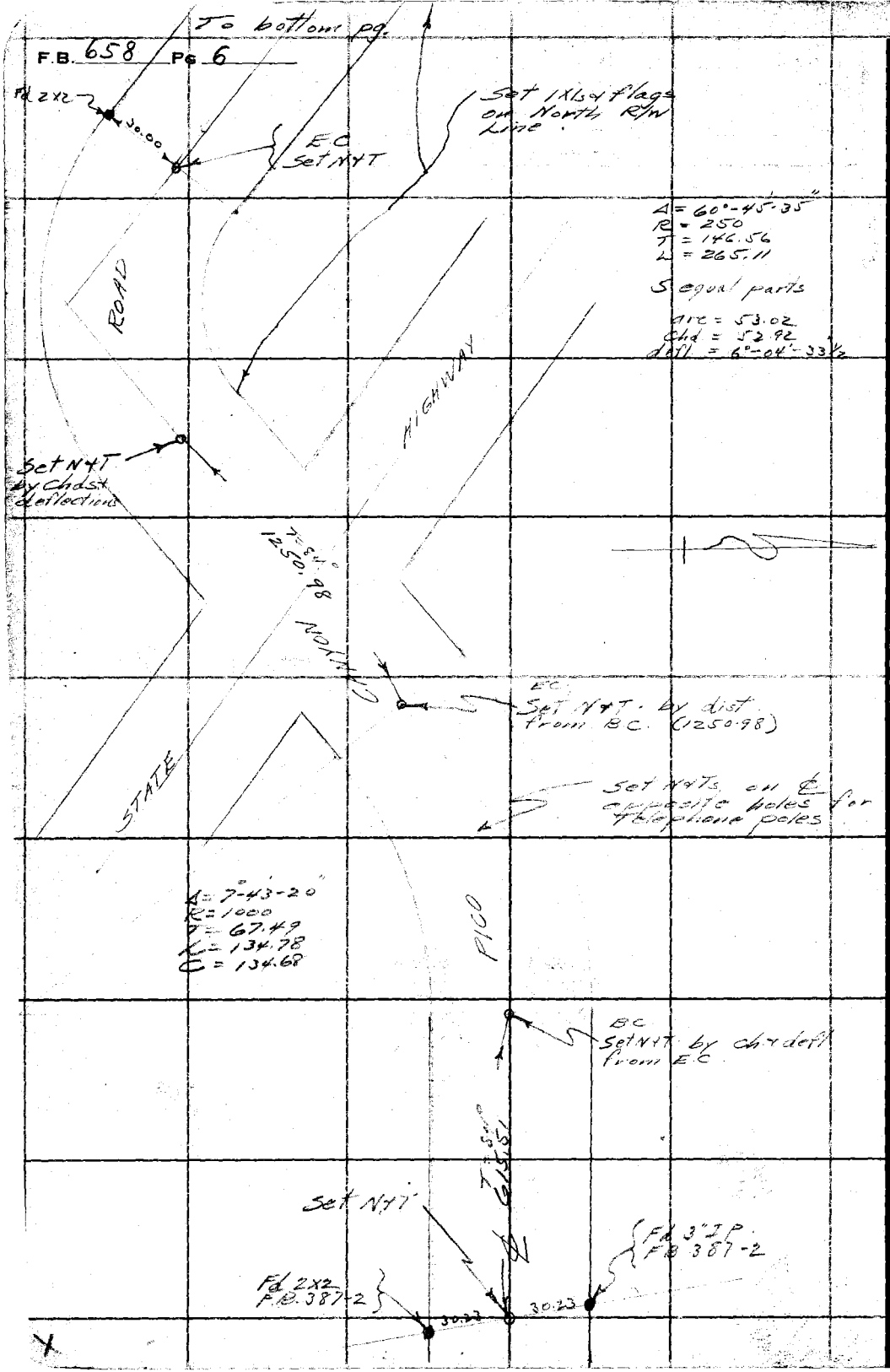

RETURN TO
LOS ANGELES COUNTY SURVEYOR
700 HALL OF RECORDS

Do not extend notes this side of this line

Note: ANY ADDITIONS OR CHANGES ON THIS SHEET MUST BE MADE OR CIRCLED IN Red Ink. WITH DATE AND NAME OF PERSON MAKING CHANGE.

Notes Ck'd by	Survey of Lyons Ave
Map No.	W. O. 2982 Tape No. 2 St'd 84 °F.
Office Work	Surveyed by L. D. Moore
Checked	Notes Moore Date 9-7-33
Date	Indexed A. C. Johnson

F.B. 658 PG. 7

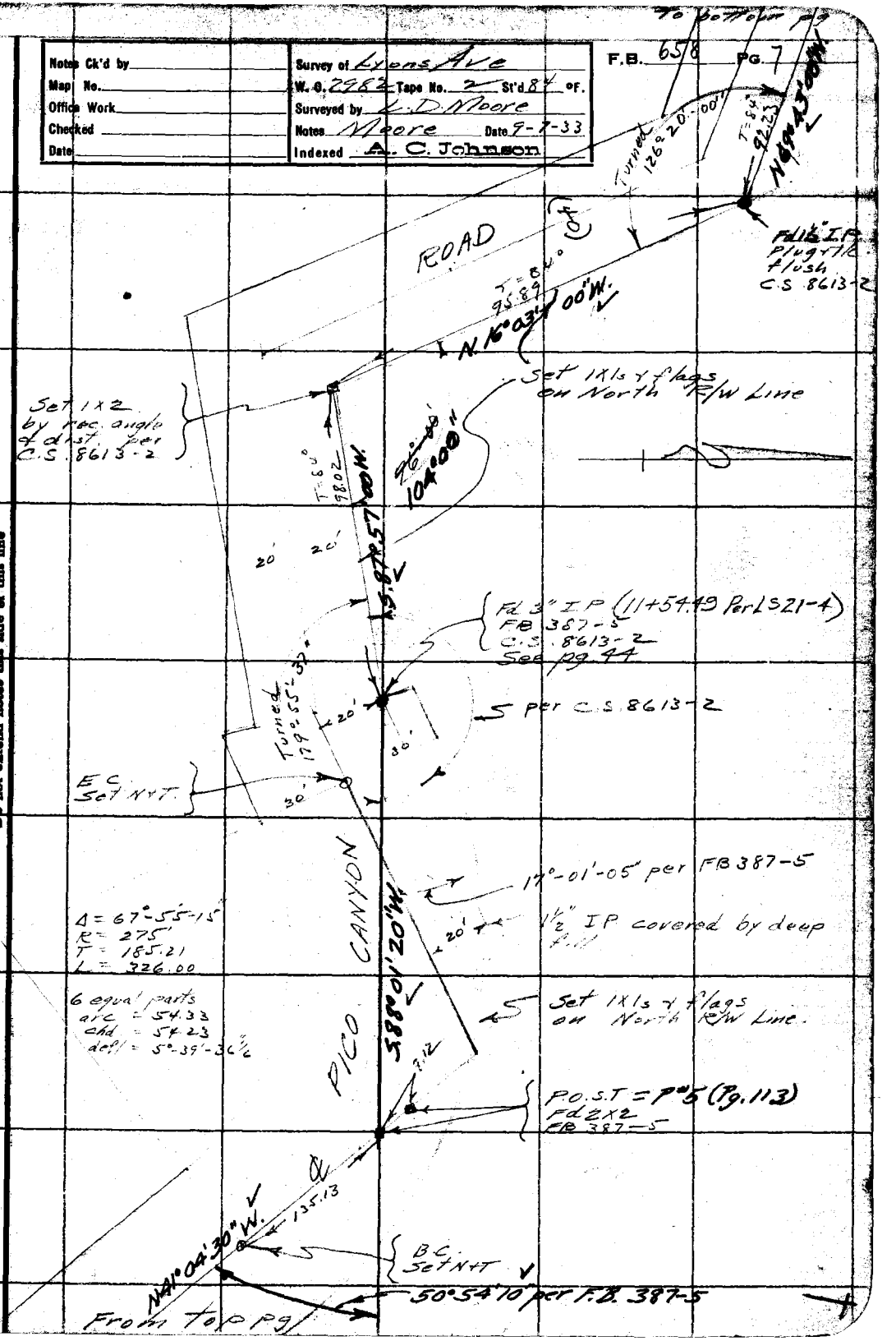

Note: ANY ADDITIONS OR CHANGES ON THIS SHEET MUST BE MADE OR CIRCLED IN Red Ink. WITH DATE AND NAME OF PERSON MAKING CHANGE.

RETURN TO
LOS ANGELES COUNTY SURVEYOR
700 HALL OF RECORDS

Do not extend notes this side of this line

FORM 247 10M 5-31

F.B. 658 Pg. 8

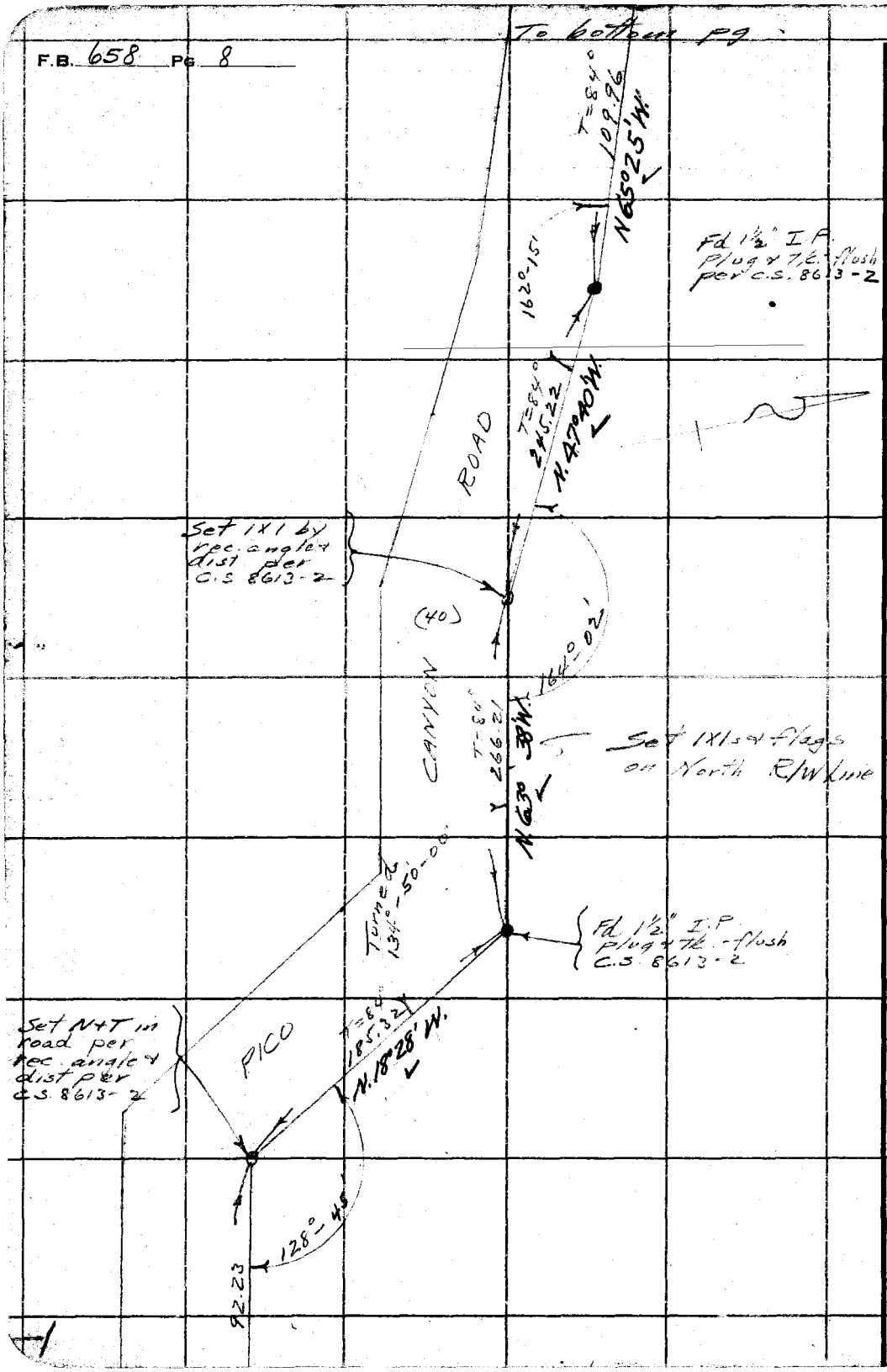

RETURN TO
LOS ANGELES COUNTY SURVEYOR
700 HALL OF RECORDS

Do not extend notes this side of this line

Note: ANY ADDITIONS OR CHANGES ON THIS SHEET MUST BE MADE OR CIRCLED IN Red Ink. WITH DATE AND NAME OF PERSON MAKING CHANGE.

Notes Ck'd by	Survey of Lyons Ave
Map No.	W. O. 7984 Tape No. 2 St'd 84 °F.
Office Work	Surveyed by L. D. Moore
Checked	Notes Moore Date 9-7-33
Date	Indexed A. C. Johnson

F.B. 658 PG. 9

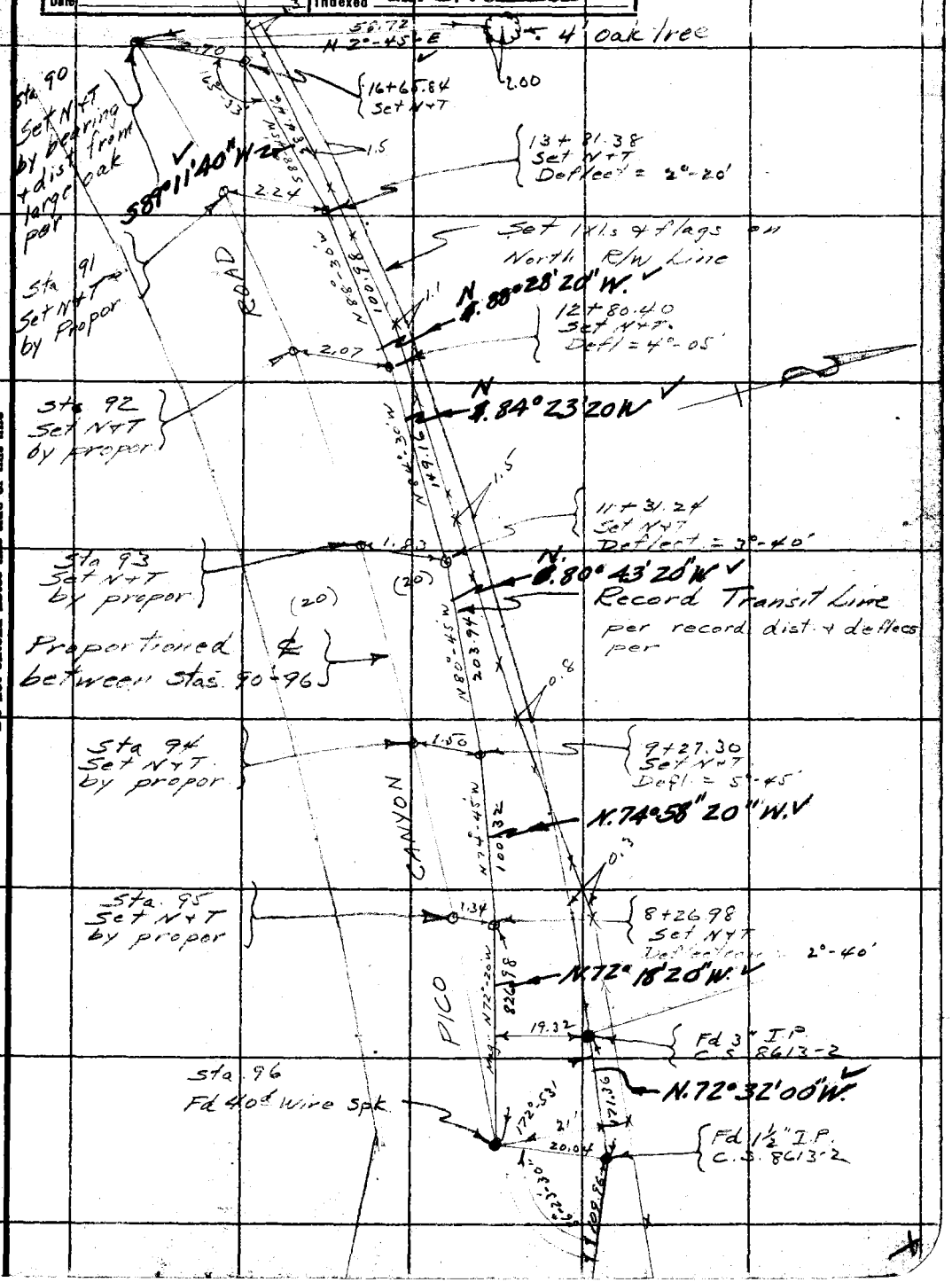

Note: ANY ADDITIONS OR CHANGES ON THIS SHEET MUST BE MADE OR CIRCLED IN Red Ink, WITH DATE AND NAME OF PERSON MAKING CHANGE.

Do not extend notes this side of this line

RETURN TO
LOS ANGELES COUNTY SURVEYOR
700 HALL OF RECORDS

FORM 247 10M 5-31

To bottom pg 5

F.B. 658 Pg 10

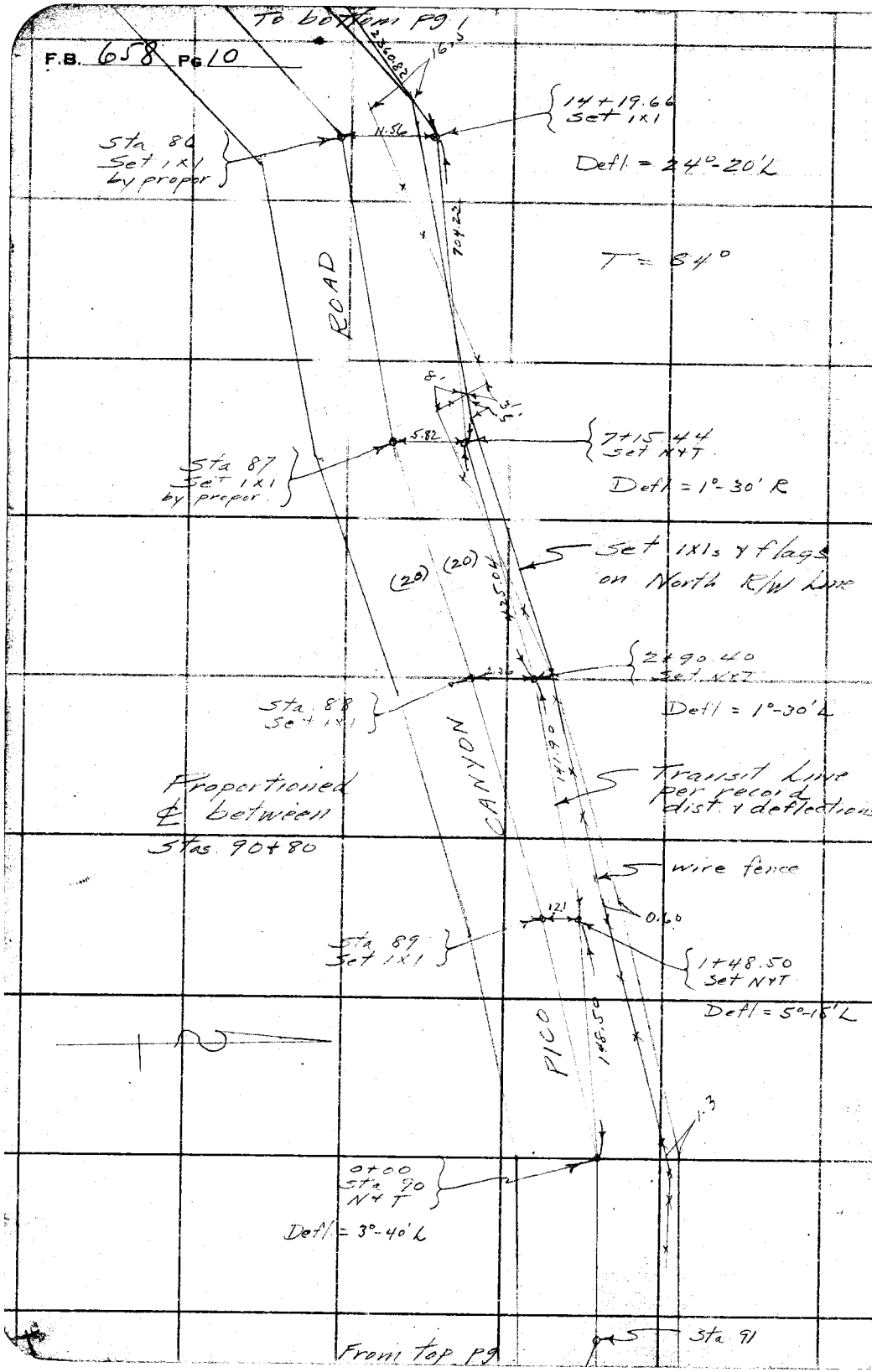

From top pg

RETURN TO
LOS ANGELES COUNTY SURVEYOR
700 HALL OF RECORDS
Do not extend notes this side of this line

Note: ANY ADDITIONS OR CHANGES ON THIS SHEET MUST BE MADE OR CIRCLED IN Red Ink. WITH DATE AND NAME OF PERSON MAKING CHANGE.

Notes Ck'd by	Survey of Lyons Ave
Map No.	W. O. 7982 Tape No. 2 St'd 84 °F.
Office Work	Surveyed by L. D. Moore
Checked	Notes N Moore Date 9-11-33
Date	Indexed A. C. Johnson

F.B. 658 Pg. 11

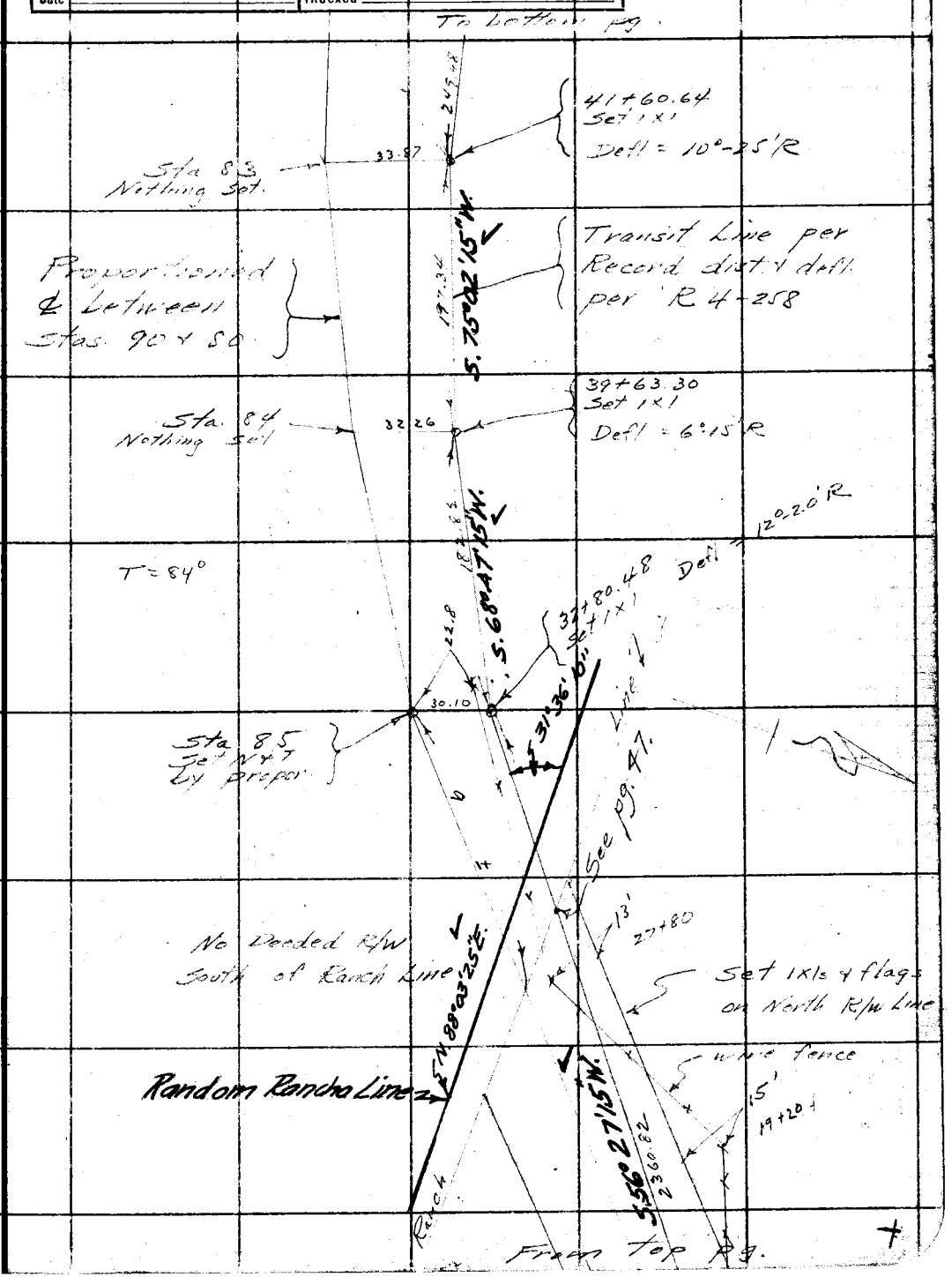

Note: ANY ADDITIONS OR CHANGES ON THIS SHEET MUST BE MADE OR CIRCLED IN Red Ink, WITH DATE AND NAME OF PERSON MAKING CHANGE.

Do not extend notes this side of this line

RETURN TO
LOS ANGELES COUNTY SURVEYOR
700 HALL OF RECORDS

FORM 247 10M 5-31

F.B. 658 Pg. 12

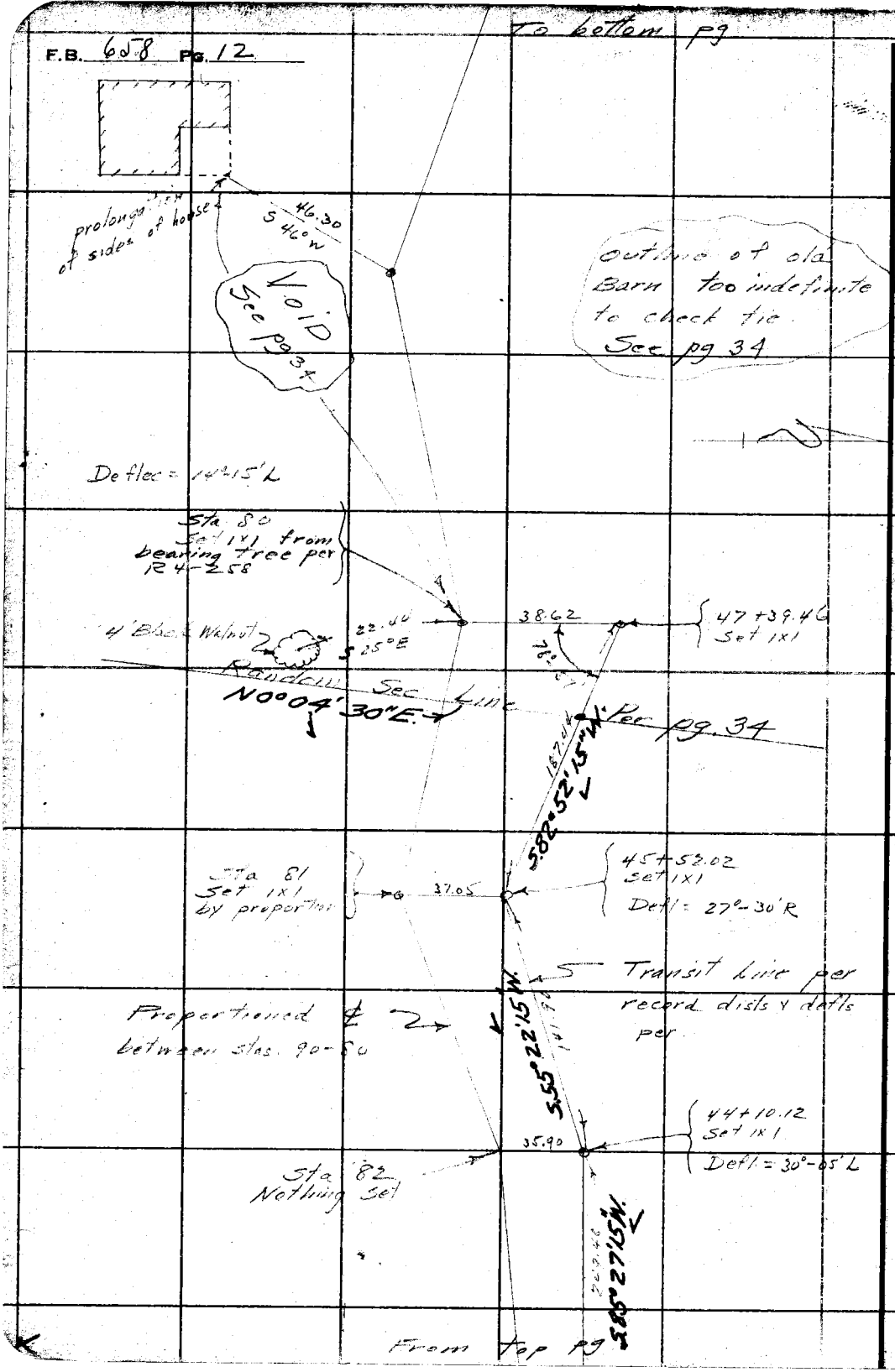

RETURN TO
LOS ANGELES COUNTY SURVEYOR
700 HALL OF RECORDS

Do not extend notes this side of this line

Note: ANY ADDITIONS OR CHANGES ON THIS SHEET MUST BE MADE OR CIRCLED IN Red Ink. WITH DATE AND NAME OF PERSON MAKING CHANGE.

F.B. 658 PG. 13

Notes Ck'd by	Survey of
Map No.	W. O. Tape No. St'd °F
Office Work	Surveyed by
Checked	Notes Date
Date	Indexed

Note: Any Additions or Changes on This Sheet Must be Made or Circled in Red Ink With Date and Name of Person Making Change.

Do not extend notes this side of this line.

RETURN TO
LOS ANGELES COUNTY SURVEYOR
700 HALL OF RECORDS

FORM 247 5M 12-60

F.B. 658 PG. 14

RETURN TO
LOS ANGELES COUNTY SURVEYOR
700 HALL OF RECORDS

Do not extend notes this side of this line.

Note: Any Additions or Changes on This Sheet Must be Made or Circled in **Red Ink** With Date and Name of Person Making Change.

Notes Ck'd by KRM	Survey of Lyons Ave
Map No. B-1248	W. O. ____ Tape No. ____ St'd ____ °F.
Office Work Wood	Surveyed by ____
Checked McPherson	Notes ____ Date ____
Date Dec. 1940	Indexed A. C. Johnson 10-2-36

F.B. 658 PG. 15

LYONS AVE
J.N. 7982

SURVEY OF SOUTH B'DY. OF
RO. SAN FRANCISCO FROM SIMI #9
TO S.F. #3 AND B'DYS OF SEC 6
T3N-R16W

C.S. B-1248

Note: Any Additions or Changes on This Sheet Must be Made or Circled in Red Ink With Date and Name of Person Making Change.

Do not extend notes this side of this line

RETURN TO
LOS ANGELES COUNTY SURVEYOR
700 HALL OF RECORDS

FORM 247 10M 11-35

RETURN TO
LOS ANGELES COUNTY SURVEYOR
700 HALL OF RECORDS

Note: Any Additions or Changes on This Sheet Must be Made or Circled in **Red Ink** With Date and Name of Person Making Change.

Do not extend notes this side of this line

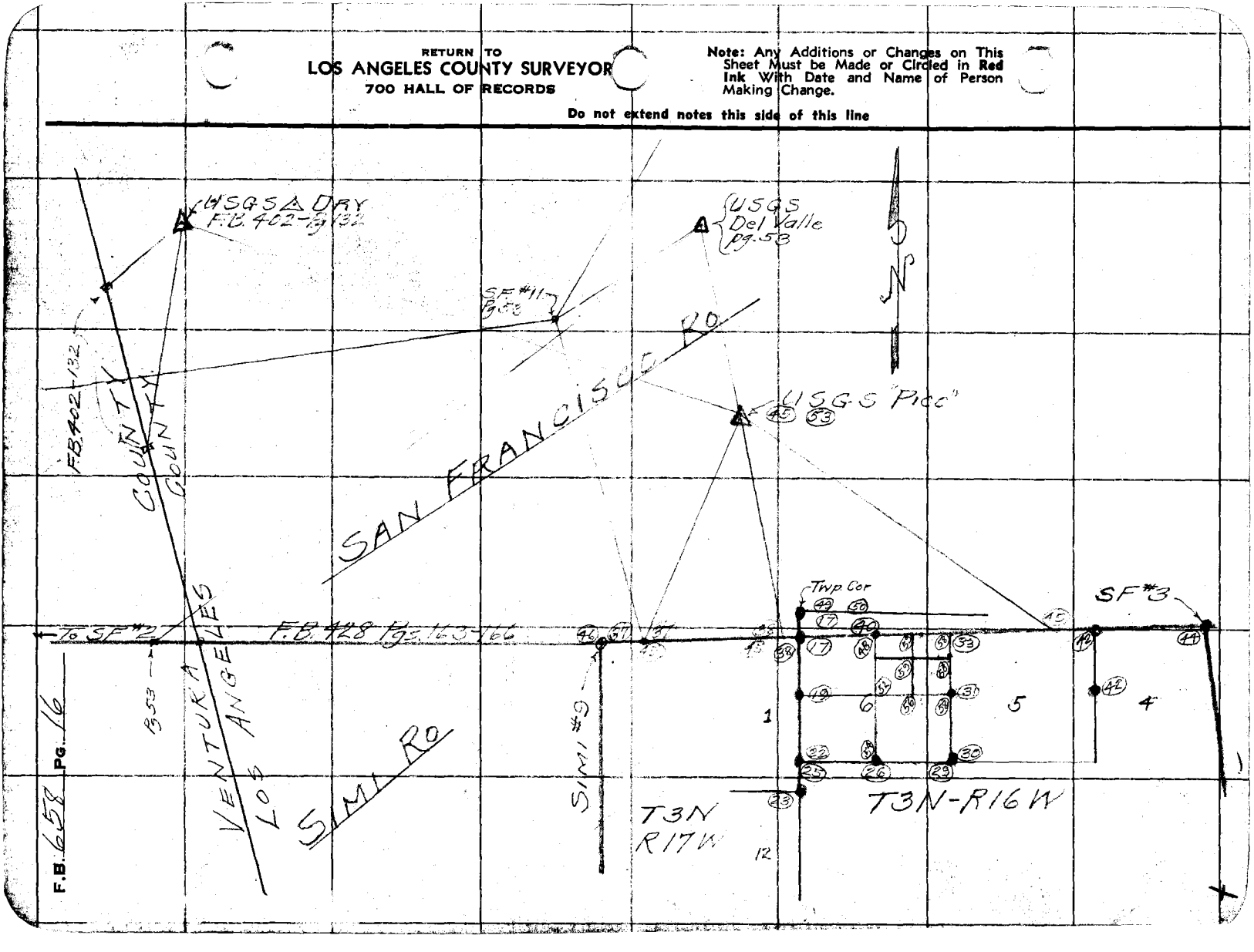

F.B. 658 PG. 16

Notes Ck'd by McPherson	Survey of LYONS AVE	F.B. 658 Pg. 17
Map No. B-1248	W. O. 7982 Tape No. 55 St'd 84°F.	
Office Work Wood	Surveyed by F.C. HOWARD	
Checked McPherson	Notes F.C.H. Date 9/1/36	
Date Dec. 1940	Indexed A. C. Johnson	

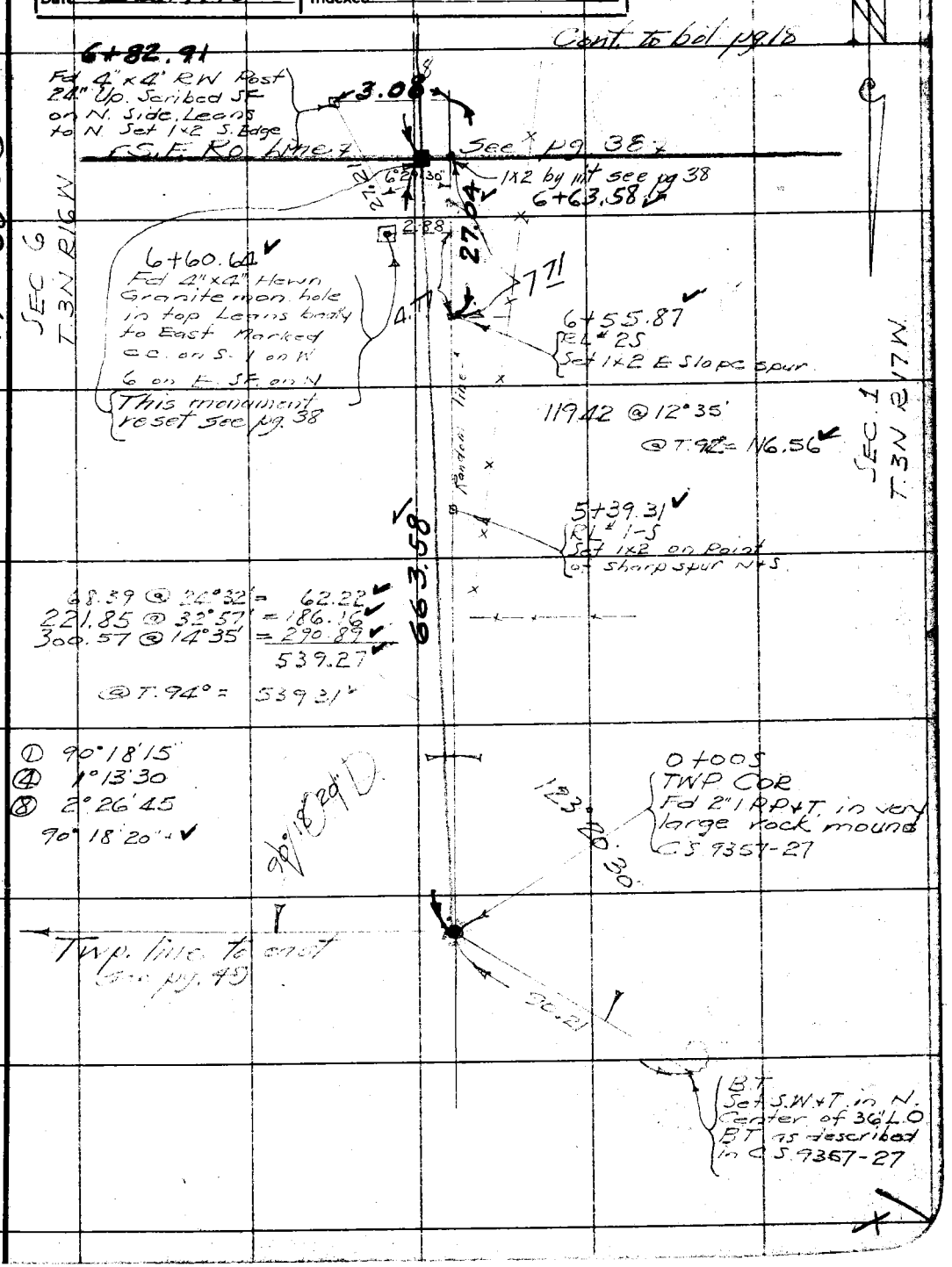

Note: Any Additions or Changes on This Sheet Must be Made or Circled in Red Ink With Date and Name of Person Making Change.

Do not extend notes this side of this line

RETURN TO
LOS ANGELES COUNTY SURVEYOR
700 HALL OF RECORDS

FORM 247 10M 11-35

F.B. 658 PG. 18

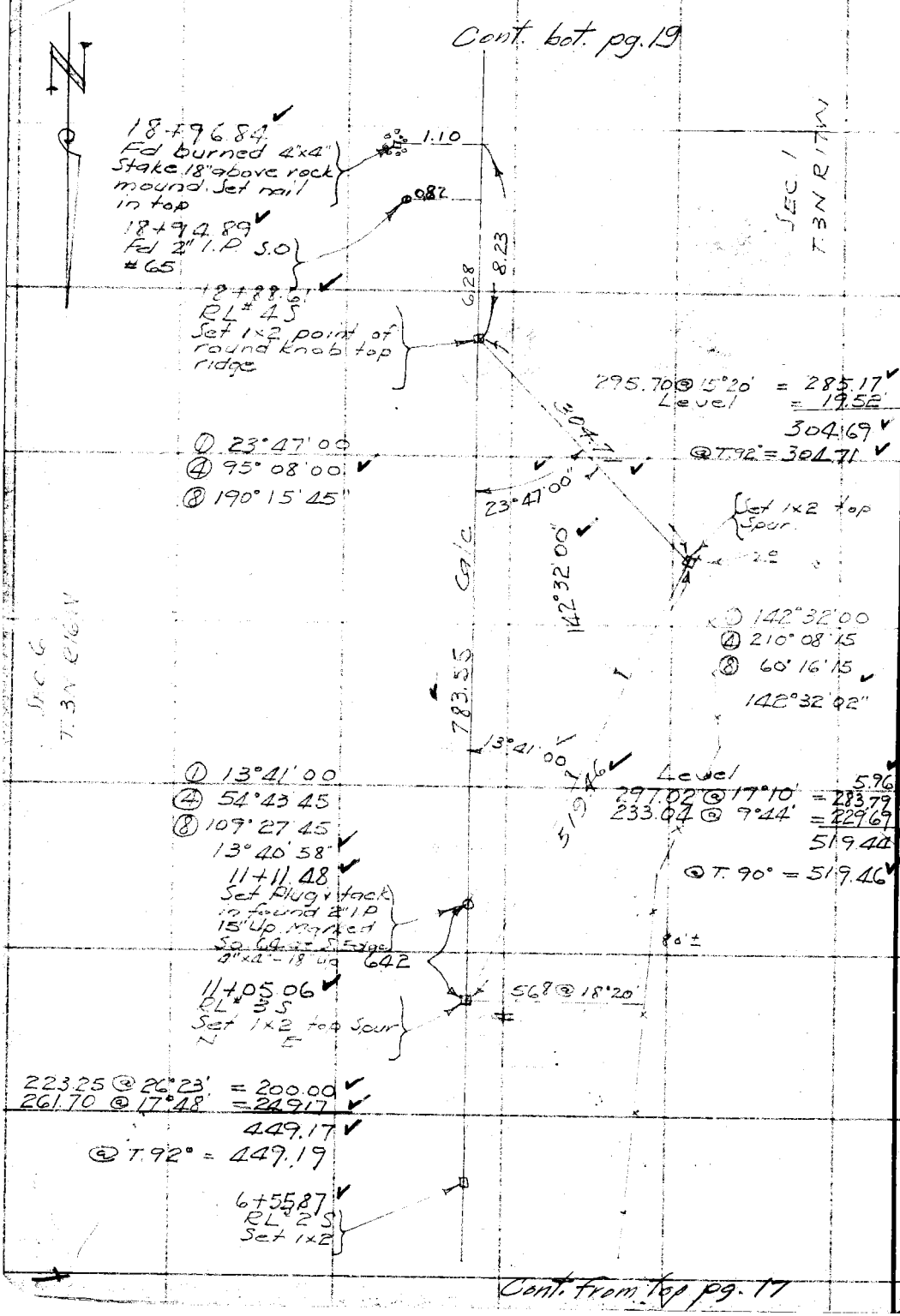

RETURN TO
LOS ANGELES COUNTY SURVEYOR
700 HALL OF RECORDS

Do not extend notes this side of this line

Note: Any Additions or Changes on This Sheet Must be Made or Circled in Red Ink With Date and Name of Person Making Change.

Notes Ck'd by McPherson	Survey of LYONS AVE
Map No. B-1248	W. O. 1982 Tape No. 55 St'd 54 °F.
Office Work Wood	Surveyed by F.C. Howard
Checked McPherson	Notes F.C.H. Date Sept. 1936
Date Dec. 1940	Indexed A. C. Johnson

F.B. 658 Pg. 19

N

Cont. bot pg 20

21+72.19
Fd 5" I.P 28" Up Marked 50.1 on W. 1/4 6 on East

24.10 @ 28°40' = 21.15

17°32'

37

20.17

970.13

31+52.32
RL #75
Set 1x2 E. Slope

SEC 6 T 3N R 16W

193.72 Level @ T.66° = 193.70

29+38.96
Fd 2" I.P 24" Up, Marked 50.65A

5.20

0.34

29+58.62
RL #65
Set 1x2 on E. Slope
Top small spur

282.61 @ 18°04'
@ T.64° = 268.65

268.65

12 52 40

Set M.S. top rock outcrop

① 72°52'45"
② 291°30'45"
③ 223°01'30"
72°52'41 1/4

① 86°13'30"
② 344°54'00
③ 329°47'45
86°13'30 - 1/4 Sec line Pg. 62

142.42 @ 4°37'
@ T. 72° = 141.95

50°

53

54

24+85.77
Set 1x2

1/4 Cor. Not Set

299.37 @ 21°
@ T.64° = 278.69

23+43.82
Set 1x2

① 20°53'45
② 83°35'30
③ 167°11'00"
20°53'52 1/2

WC 1/4 Cor
Set 2" I.P. & B.C. in Conc for WC to 1/4 Cor for Sec 6 T 3N R16W. By Proportion.
WC is S 0°16'45" W 27.47 from true 1/4 Cor

27.54
47
148

22+07.08
RL #55
Set 1x2
Steep S.H.

82.84 @ 4°24' = 82.60
237.11 @ 5°54' = 235.85
318.45
@ T 92° = 312.47

1652.77
To E.C. on Rancho Line

312.47

18+88.61
RL #45
Set 1x2
On ridge

SEC 1 T 3N R 17W

Cont top pg. 18

COUNTY SURVEYOR
SEC 6 T 3N R 16W
WC 1/4 COR
1972

WS 6 3 C-4

Note: Any Additions or Changes on This Sheet Must be Made or Circled in Red Ink With Date and Name of Person Making Change.

Do not extend notes this side of this line

RETURN TO
LOS ANGELES COUNTY SURVEYOR
700 HALL OF RECORDS

FORM 247 10M 11-35

F.B. 658 Pg. 20

Cont. to pg 21

① 34°41'30"
④ 138°45'45"
⑧ 277°32'00
① 49°01'45"
④ 196°07'15"
⑧ 32°15'00

① 53°42'15"
④ 214°49'00
⑧ 69°38'15"

40+02.36
RL # 11 S
Set C.S. T+W top of Peak on main ridge

To 2" I.P. on Pg 40
SF Ro. Line
Sta 47+93.54

39+97.79
RL # 10 S
Set N+T in top of plug set in S Stone ledge. This point is on top of SANDSTONE PEAK near West Edge

53°42'15"
4.57

① 25°17'45"
④ 101°11'30
⑧ 202°23'00

To 1x2 Set on top of high peak on Random Twp Line

To RL # 8 S on Random Twp Line

25°17'55"

472.23 Calc

SEC 1 T 3N R 17W

SEC 6 T 3N R 16W

1662.09

25+165.97
Fd 2" I.P. 18" Up
Marked S 66 on N.

7.67

72°38'10"

40.41

Base Line

237.77 @ 31°01'
@ T.72° = 203.75

RL # 9 S
Set 1x2

203.75

1x2

① 72°38'15"
④ 290°32'30"
⑧ 221°05'00"

① 82°04'15
④ 328°16'30
⑧ 296°33'00"

32+86.48
Fd 4"x4" Hewn Granite Mon. 10" Up. Hole in top
Marked 1/4 on S, 6 on E
1/4 1 on W CS

13°03'

32+77.81
RL # 8 S
Set 1x2

18.88 @ 11°15' = 18.52
72.40 @ 35°30' = 58.94
300.35 @ 9°52' = 295.82
373.28

@ T.68° = 373.24

373.24

125.58 @ 2°04'
@ T.68° = 125.49

970.13

125.49

31+52.32
RL # 7 S
Set 1x2

Cont. from top pg. 19.

RETURN TO
LOS ANGELES COUNTY SURVEYOR
700 HALL OF RECORDS

Do not extend notes this side of this line

Note: Any Additions or Changes on This Sheet Must be Made or Circled in Red Ink With Date and Name of Person Making Change.

MS 63 G-4

Notes Ck'd by McPherson	Survey of LYONS AVE	F.B. 658 PG. 21
Map No. B-1248	W. O. 7982 Tape No. 55 St'd 84 °F.	
Office Work Wood	Surveyed by F.C. HOWARD	
Checked McPherson	Notes F.C.H. Date Sept 2	
Date Dec. 1940	Indexed A. C. Johnson	

Cont. to pg 22

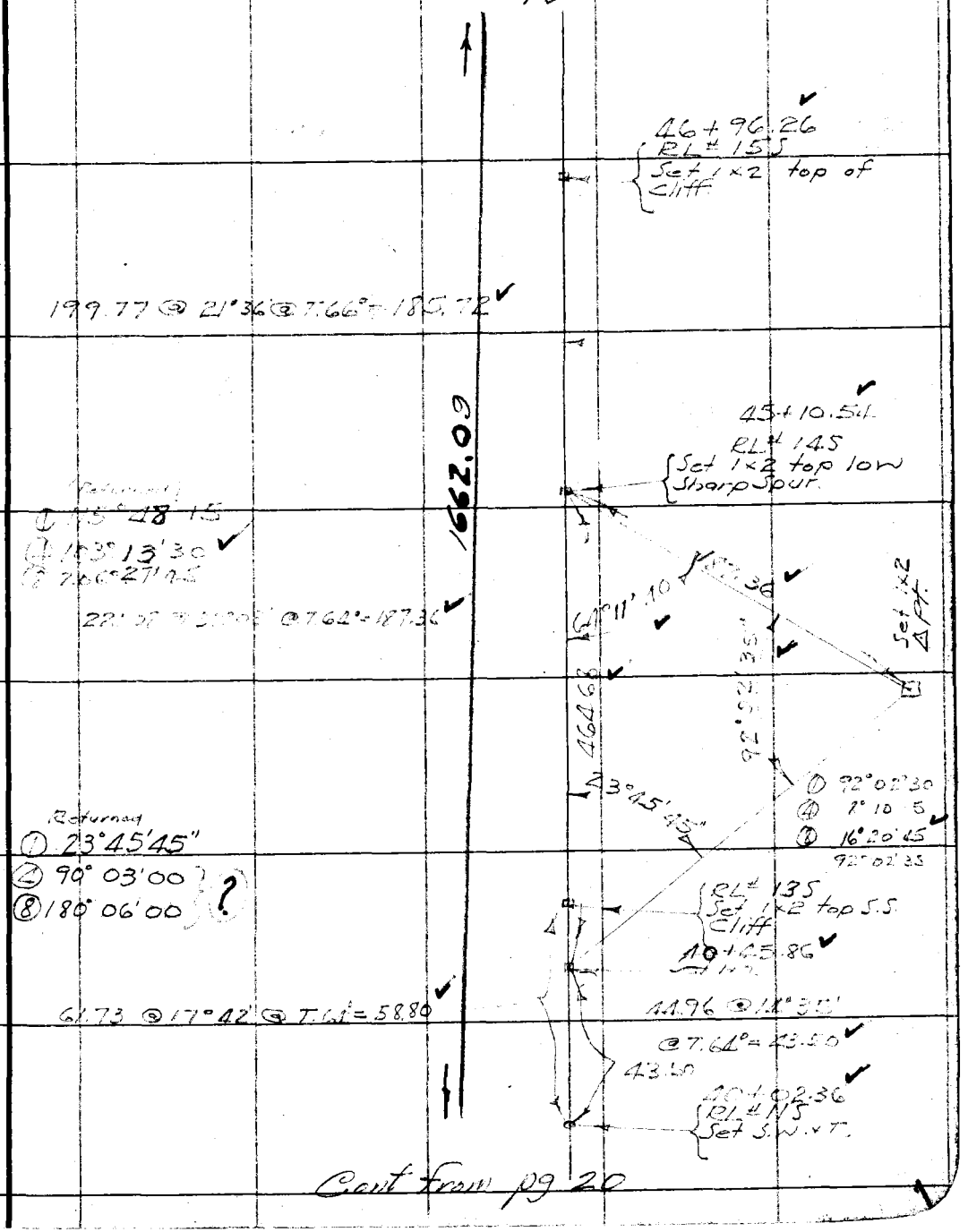

Cont from pg 20

Note: Any Additions or Changes on This Sheet Must be Made or Circled in Red Ink With Date and Name of Person Making Change.

Do not extend notes this side of this line

RETURN TO
LOS ANGELES COUNTY SURVEYOR
700 HALL OF RECORDS

FORM 247 10M 11-35

F.B. 658 PG. 22

Cont. to pg 23

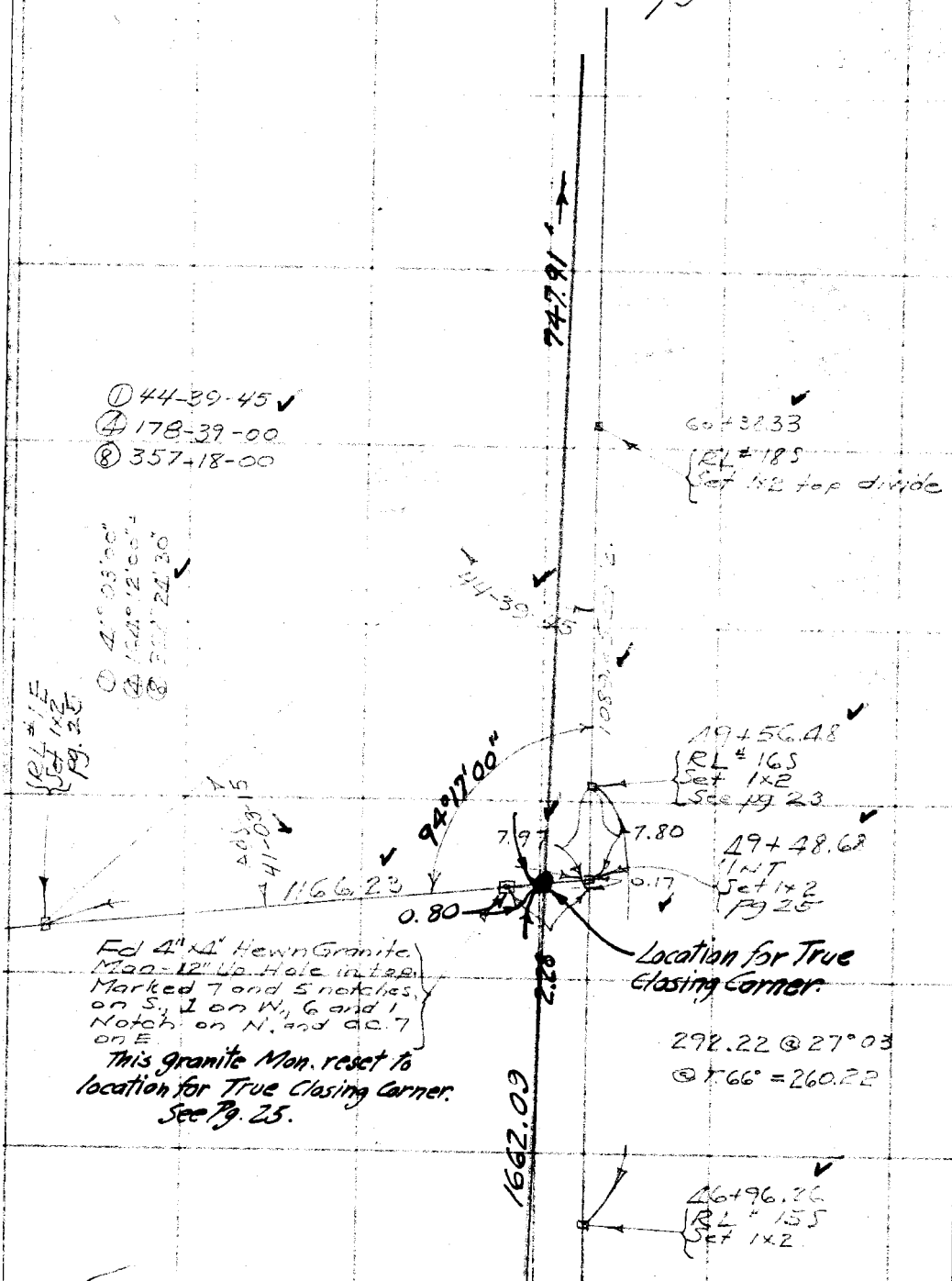

Cont. from pg 21

RETURN TO
LOS ANGELES COUNTY SURVEYOR
700 HALL OF RECORDS
Do not extend notes this side of this line
Note: Any Additions or Changes on This Sheet Must be Made in Red Ink or Circled With Date and Name of Person Making Change.

Notes Ck'd by McPherson	Survey of LYONS AVE
Map No. B-1248	W. O. 7982 Tape No. 55 St'd 84 °F.
Office Work Wood	Surveyed by F.C. HOWARD
Checked McPherson	Notes F.C.H. Date 9/4/36
Date Dec 1940	Indexed A. C. Johnson

F.B. 658 PG. 23

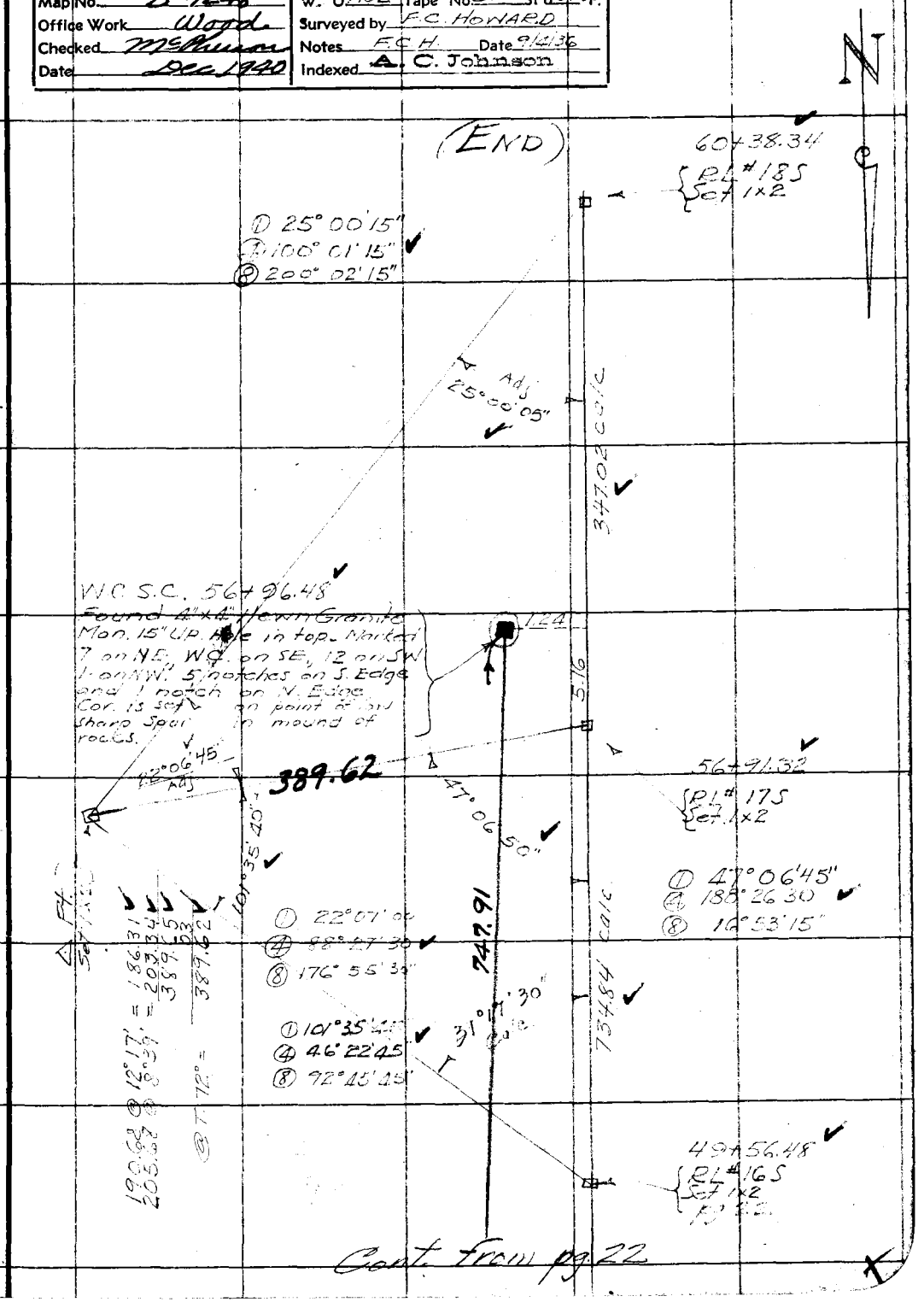

Cont. from pg. 22

Note: Any Additions or Changes on This Sheet Must be Made or Circled in Red Ink With Date and Name of Person Making Change.

Do not extend notes this side of this line

RETURN TO
LOS ANGELES COUNTY SURVEYOR
700 HALL OF RECORDS

FORM 247 10M 11-35

F.B. 658 PG. 24

RETURN TO
LOS ANGELES COUNTY SURVEYOR
700 HALL OF RECORDS

Note: Any Additions or Changes on This Sheet Must be Made or Circled in Red Ink With Date and Name of Person Making Change.

Do not extend notes this side of this line

Notes Ck'd by McPherson	Survey of LYONS AVE
Map No. B-1248	W. O. 7982 Tape No. 55 St'd ___ °F.
Office Work Wood	Surveyed by F.C. HOWARD
Checked McPherson	Notes F.C.H. Date 9/3/36
Date Dec. 1940	Indexed A. C. Johnson

F.B. 658 PG. 25

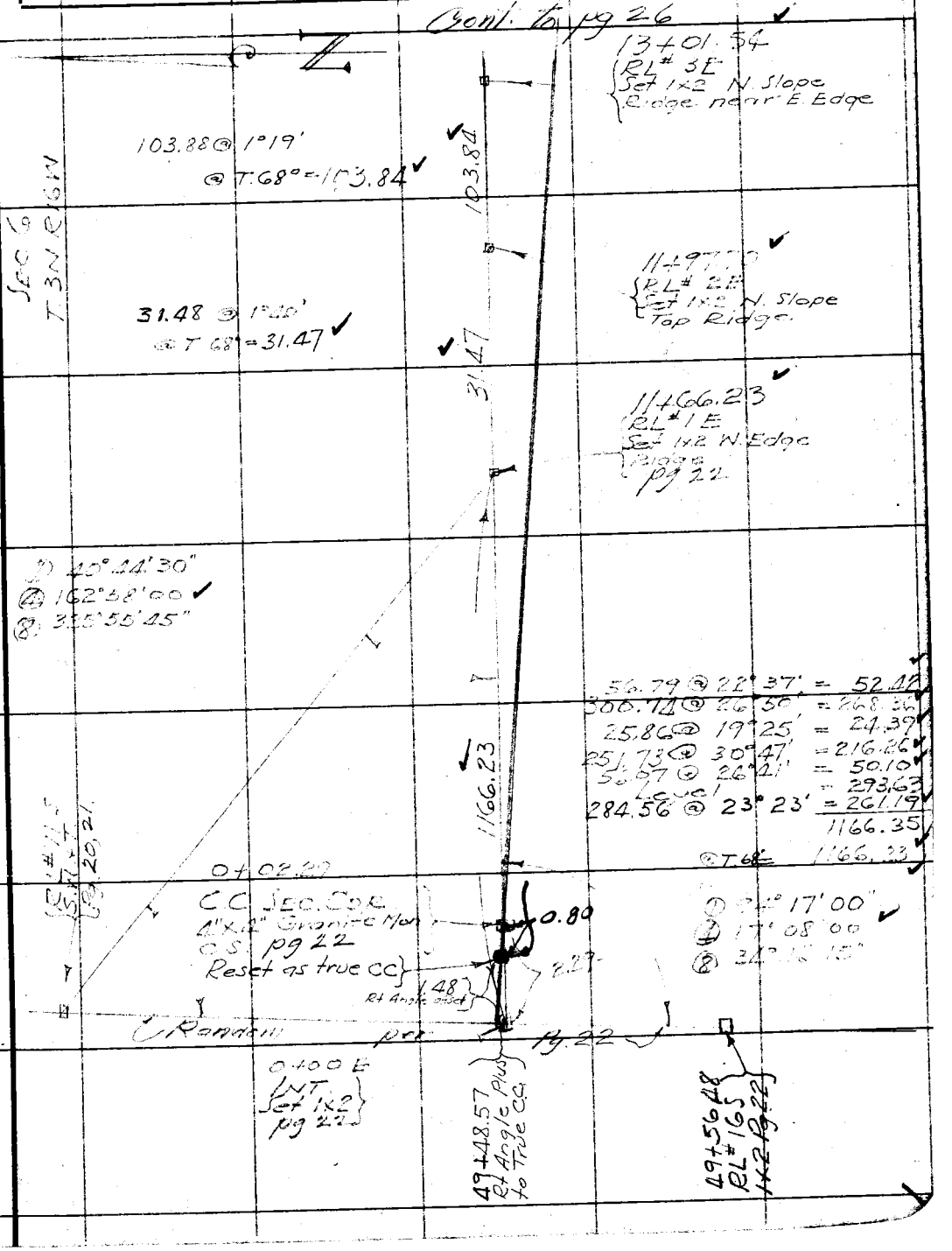

Note: Any Additions or Changes on This Sheet Must be Made or Circled in Red Ink With Date and Name of Person Making Change.

Do not extend notes this side of this line

RETURN TO
LOS ANGELES COUNTY SURVEYOR
700 HALL OF RECORDS

FORM 247 10M 11-35

Cont. to pg 27

F.B. 658 Pg. 26

① 85°37'30"
④ 342°30'30"
⑧ 325°00'15"

30+10.93
RL#6E
Set 1x2 Top Low spur.

To RL#8E Pg 27

300.09 @ 23-05-30 = 276.05
110.32 @ 36-59 = 88.12
T=100° 364.17
.04
364.21

364.21

44°51'00"

W.C.1/4 S.C. 26+55.96
Fd Original 4"x4" Hevin Granite Mon 60' downhill
Fd. Original depression and Rock Mound 5' SE and replaced same inbeded in concrete Mon. Marked 7 on So 1/4 & 6 on No. & W.C. on East
15.29 @ 31°29'-30"

9.20
9.24
13.04

① 49°59'45"
④ 199°58'45"
⑧ 39°57'30"

106°59'30"

RL#5E 26+46.72
Set Nail Top sharp Ridge

49-59-40

487.84 calc

175°05'-45"

150.05

71.41 @ 32-15
T=90° = 150.05

277.47

175.61

192.34 @ 24-05
T=90° = 175.61

169.93

23+69.25
F 4x4 post up 18" in large mound of rock set Nail in top Marked "A" on West W.C.1-C on South and "C" on East
CS 9410-9

returned
① 73°10'30"
④ 292°42'30"
⑧ 225°24'00

① 28°50'30"
② 57°41'-00"
① 175°05'45"
② 350°11'30"

1345.18 calc

11-55

① 21°11'45"
④ 84°47'30"
⑧ 169°35'15"

13+63.00
RL# 4E
Set 1x2 top ridge 10' N of break.

65.09 @ 19°12'
@ T. 66° = 61.46

61.46

13+01.54
RL# 3E
Set 1x2.

Cont. from pg. 25

RETURN TO
LOS ANGELES COUNTY SURVEYOR
700 HALL OF RECORDS
Do not extend notes this side of this line
Note: Any Additions or Changes on This Sheet Must be Made or Circled in Red Ink With Date and Name of Person Making Change.

WS63D-4

Notes Ck'd by McPherson	Survey of LYONS AVE	F.B. 658 Pg. 27
Map No. B-1248	W. O. 7982 Tape No. 55 St'd 34 °F.	
Office Work Wood	Surveyed by R. C. Bowers	
Checked McPherson	Notes R.C.B. Date 9/10/36	
Date Dec. 1940	Indexed A. C. Johnson	

Cont. to pg. 28



Cont. from pg 26

Note: Any Additions or Changes on This Sheet Must be Made or Circled in Red Ink With Date and Name of Person Making Change.

Do not extend notes this side of this line

RETURN TO
LOS ANGELES COUNTY SURVEYOR
700 HALL OF RECORDS

FORM 247 10M 11-35

F.B. 658 PG. 28

Cont. to pg. 29



Cont. from pg 27

RETURN TO
LOS ANGELES COUNTY SURVEYOR
700 HALL OF RECORDS

Note: Any Additions or Changes on This Sheet Must be Made or Circled in Red Ink With Date and Name of Person Making Change.

Do not extend notes this side of this line

Notes Ck'd by McPherson	Survey of Lyons Ave	F.B. 658 Pg. 29
Map No. B-1248	W. O. 7982 Tape No. 55 St'd 84 °F.	
Office Work Wood	Surveyed by R.C. Bowers	
Checked McPherson	Notes RC 13 Date 9/14/36	
Date Dec 1940	Indexed [illegible]	



Cont. from pg 28

Note: Any Additions or Changes on This Sheet Must be Made or Circled in Red Ink With Date and Name of Person Making Change.

Do not extend notes this side of this line

WS 63 D-4

RETURN TO
LOS ANGELES COUNTY SURVEYOR
700 HALL OF RECORDS

FORM 247 10M 11-35



RETURN TO
LOS ANGELES COUNTY SURVEYOR
700 HALL OF RECORDS

Do not extend notes this side of this line

Note: Any Additions or Changes on This Sheet Must be Made or Circled in Red Ink With Date and Name of Person Making Change.

WS 63 D-4

Notes Ck'd by McPherson	Survey of Lyons Ave
Map No. B-1248	W. O. 7982 Tape No. 55 St'd 84°F.
Office Work Wood	Surveyed by R.C. Bowers
Checked McPherson	Notes R.C.B. Date 9/15/36
Date Dec 1940	Indexed A. C. Johnson

F.B. 658 Pg. 31

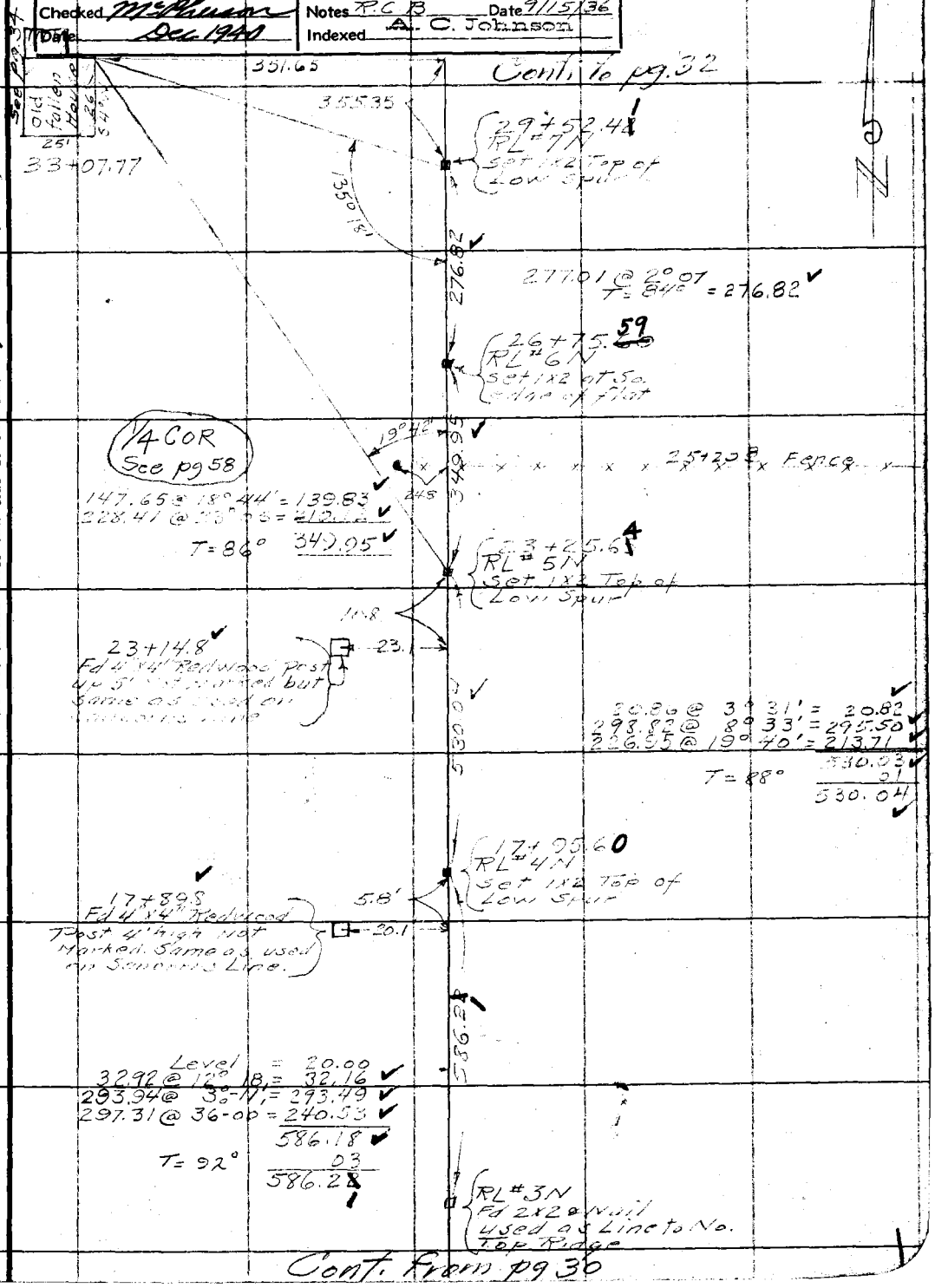

Note: Any Additions or Changes on This Sheet Must be Made or Circled in Red Ink With Date and Name of Person Making Change.

Do not extend notes this side of this line

W563D-0

RETURN TO
LOS ANGELES COUNTY SURVEYOR
700 HALL OF RECORDS

FORM 247 10M 11-35

F.B. 658 PG. 32

Cont. to pg. 33

To 2" I.P. @ copper Tube
Sta 97+77.94
Par L.S. 21-4
Pg 33, 40

39+95.6 0
RL #10N
Set 1x2 Top of
Sharp Spur

222.85 @ 5°00'
T = 98° = 222.02

49°55'00"
222.02

① 49° 24' 45"
④ 197° 39' 15"
⑧ 35° 19' 15"

37+73.5 8
RL #9N
Set 1x2 Top of Bluff

To RL #4E Pg. 26

① 43° 24' 30"
④ 173° 38' 15"
⑧ 347° 16' 45"

43° 24' 35"

36+74

RL #8A-N
Set Nail
For Topog. see
Page 35, 36

See pg. 34, 35 & 36.

207.13

319.36

Level = 14.34
244.24 @ 27° 40' 30" = 216.30
Level = 88.72
319.36
T = 86°

36+09

See pg 34

Rd per R-4-258
See pg 34

34+54.2 2
RL #8N
Set 1x2 in Flat

80'

Evidence of old Road
very indistinct 33+74

N

211.41 @ 0° 47' = 211.39
295.53 @ 10° 40' = 290.42
T = 88°
501.81

9+52.4 1
RL #7N
Set 1x2 Top of
Low Spur

RETURN TO
LOS ANGELES COUNTY SURVEYOR
700 HALL OF RECORDS

Note: Any Additions or Changes on This Sheet Must be Made or Circled in Red Ink With Date and Name of Person Making Change.

Do not extend notes this side of this line

Notes Ck'd by McPherson	Survey of Lyons Ave
Map No. [illegible]	W. O. 7982 Tape No. 55 St'd 84 °F.
Office Work [illegible]	Surveyed by R C Bowers
Checked McPherson	Notes R.C.B. Date 9/21/36
Date Dec. 1940	Indexed [illegible]

F.B. 658 PG. 33

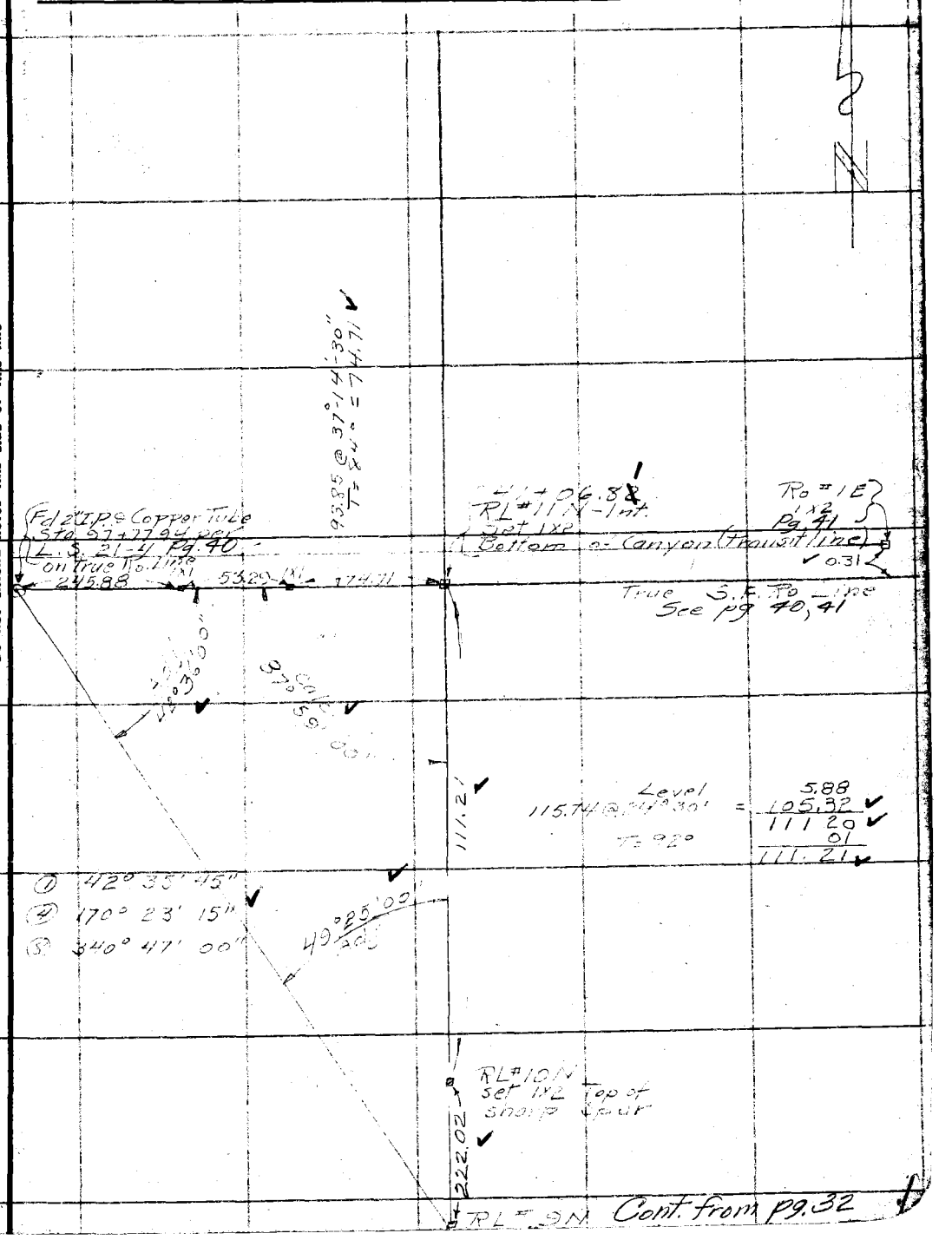

Cont. from pg. 32

Note: Any Additions or Changes on This Sheet Must be Made or Circled in Red Ink With Date and Name of Person Making Change.

Do not extend notes this side of this line

RETURN TO
LOS ANGELES COUNTY SURVEYOR
700 HALL OF RECORDS

FORM 247 10M 11-35

F.B. 658 PG. 34



RETURN TO
LOS ANGELES COUNTY SURVEYOR
700 HALL OF RECORDS

Do not extend notes this side of this line

Note: Any Additions or Changes on This Sheet Must be Made or Circled in Red Ink With Date and Name of Person Making Change.

Form 301 10M 3-34

PLEASE RETURN TO
LOS ANGELES COUNTY SURVEYOR
700 HALL OF RECORDS

NOTE: ANY ADDITIONS OR CHANGES ON THIS SHEET MUST BE MADE OR CIRCLED IN RED INK, WITH DATE AND NAME OF PERSON MAKING CHANGE

Do not extend notes this side of this line

Transit at	Sight on	Stadia Intercepts	Stadia Distance	Stadia Rod—	Horizontal Angle 0° to 360° Right	Horiz. Distance	+ − Vertical Angle	Elevation of Point	+ Back Sight	+ − Difference Elevation	Height of Instrument	+ − Vertical Distance	Remarks Station	Left	Right
RL# 8 AN	RL# 8 N		207.13		0 00				1				Dist. Channel		
Pg. 32	Pg. 32		166		297 16				2				Top N Bank Dr.	✓	
			120		302 45				3				Top N Bank Dr.	✓	
			162		290 10				4				N Edge Road Cliff is 77' N to Base	✓	
			90		310 20				5				Top N Bank Dr.	✓	
			92		295 35				6				N Edge Rd - 15' S Cliff	✓	
			60		333 18				7				Top N Bank Dr.	✓	
			46		294 15				8				N Edge Rd. 5' N to Cliff	✓	
			43		23 05				9				Top N Bank Dr.	✓	
			54		112 55				10				N Edge Rd 8' N to Cliff	✓	
			61		75 50				11				Top N Bank Dr.	✓	
			92		98 10				12				Top N Bank Dr.	✓	
			106		111 25				13				N Edge Rd 17' N to Cliff	✓	
			135		101 30				14				Top N Bank Dr.	✓	
			150		109 10				15				N Edge Rd 5' N to Cliff	✓	
			185		101 55				16				Top N Bank Dr.	✓	
			203		106 25				17				N Edge Rd 18' N to Cliff	✓	
			211		100 35				18				Top N Bank Dr.	✓	
			199		85 50				19				Top Bank - S Side Dr.	✓	
			210		95 40				20				Bot of Dr.		
			159		92 20				21				S Bank Top	✓	

Add'l Inform.

Form 301 1000 3-56

PLEASE RETURN TO
LOS ANGELES COUNTY SURVEYOR
700 HALL OF RECORDS

NOTE: ANY ADDITIONS OR CHANGES ON THIS SHEET MUST BE MADE OR CIRCLED IN RED INK, WITH DATE AND NAME OF PERSON MAKING CHANGE

Do not extend notes this side of this line

Transit at	Sight on	Stadia Intercepts	Stadia Distance	Stadia Mod.	Horizontal Angle 0° to 360° Right	Horiz. Distance	+ − Vertical Angle	Elevation of Point	+ Back Sight	+ − Difference Elevation	Height of Instrument	+ − Vertical Distance	REMARKS Station	Left	Right
RL# 8H-N	RL# 8N								1						
			219		100 50				2				24" Willow Tree Blazed on NE Side		✓
			112		80 20				3				Top S. Bank Dr.		✓
			180		97 50				4				Bot of Dr		✓
			73		50 25				5				Top S Bank Dr		✓
			120		96 10				6				Bot of Dr.		✓
			82		2 25				7				Top S. Bank Dr		✓
			63		57 40				8				Bot of Dr		✓
			107		335 40				9				Top S Bank Dr.		✓
			59		2 45				10				Bot of Dr		✓
			146		325 35				11				Top S. Bank Dr		✓
			87		326 00				12				Bot of Dr		✓
			139		312 20				13				Bot. of Dr		✓
									14						
									15						
									16						
									17						
									18						
									19						
									20						
									21						

Notes Ck'd by R.R.M.	Survey of Lyons Ave	F.B. 658 Pg. 37
Map No. B-1248	W. O. 7982 Tape No. 55 St'd 84 °F.	W.S. 63
Office Work Woods	Surveyed by R.C. Bowers	
Checked McPherson	Notes R.C.B. Date 9/16/36	
Date Dec. 1940	Indexed A. C. Johnson 10-2-36	

Cont. to pg 38

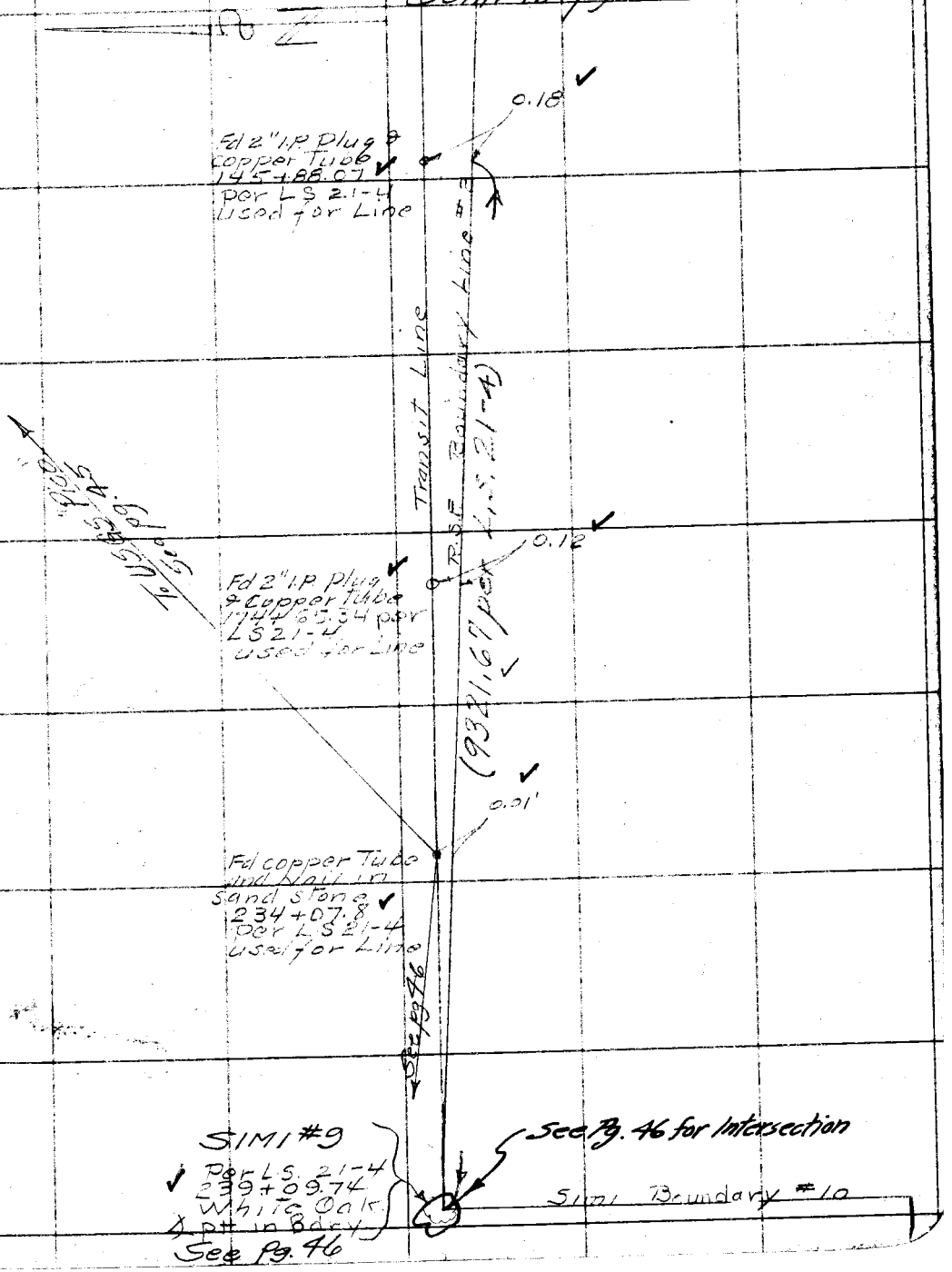

Note: Any Additions or Changes on This Sheet Must be Made or Circled in Red Ink With Date and Name of Person Making Change.

Do not extend notes this side of this line

LS 63 C-4

RETURN TO
LOS ANGELES COUNTY SURVEYOR
700 HALL OF RECORDS

FORM 247 10M 11-35

WS 63

F.B. 658 Pg. 38

To USGS "Pico"
See pg. 45

Cont. to pg. 39

Set 1x2

0.21'

14+55.31
SF #3E
Fd 2" I.P. Plugged with copper tube. Top of round knob
131+17.29 per LS 21-4

Level = 21.42
49.66 @ 25° 10' = 44.95
300.36 @ 16° 51' = 287.46
T = 82° 353.83

353.83

11+01.48
SF #2E
Set 1x2 on Vl. Slope

Level = 20° 53' = 119.01
300.53 @ 26° 30' = 295.92
228.16 @ 26° 30' = 204.19
34.47 @ 27° 30' = 32.0
654.11

654.11

4+47.37
SF #1E
Set 1x2

Level = 24.69
158.35 @ 20° 53' = 148.08
300.40 @ 15° 16' = 289.80
462.57
.02
462.55

C.C.
Reset 4x4 Granite Mon. Shown on Pg 17 at Int. of True Ro. and Sec. Lines

① 87° 50' 30"
④ 351° 22' 30"
⑧ 342° 44' 30"

87° 50' 40"

SEC 6
T3N-R16W

0.41

0+00
Set 1x2

Random Line
Pg. 17

Fd 1x2 & TR
pg 17

15.33 @ 7° 55' = 15.18

SEC 1
T3N; R17W

0.18

Fd 2" I.P. Plug & copper tube
145+88.07 per
LS 21-4

Cont. from pg 37

RETURN TO
LOS ANGELES COUNTY SURVEYOR
700 HALL OF RECORDS

Do not extend notes this side of this line

Note: Any Additions or Changes on This Sheet Must be Made or Circled in Red Ink With Date and Name of Person Making Change.

WS 63 C-3

Notes Ck'd by K.R.M.	Survey of	F.B. 658 Pg. 39
Map No. 3-1248	W. O. Tape No. St'd °F.	W.S. 63
Office Work Wood	Surveyed by	
Checked McPherson	Notes Date	
Date Dec. 1940	Indexed A. C. Johnson	

Cont. to pg 40

Fd 1" I.P. up 2" No plug

5.00
0.23
0.21

27+88.49
SF #7E
Set 1x2

176.42 @ 5°36' = 175.58
270.21 @ 19°39' = 254.47
430.05
@ T = 88° = 430.06

430.05
Line

Set 1x2 — 0.22

23+58.43
SF #6E
Set 1x2
See pg. 45

Fd 2" I.P. 6" up No plug

9.30
4.07

23+49.13

"Pico"

195.58 @ 10°52' = 192.07
249.11 @ 22°14' = 230.59
422.66
@ T = 88° = 422.67

Line
0.22
422.67

19+42.14

Fd 1" I.P. up 3' No plug

3.60
6.38

1945.76
SF #5E
Set 1x2

H.N.B.

T = 84°
68.91 @ 11°29' = 67.53
300.49 @ 27°10' = 267.34
334.87

334.87
Random
True

16+00.89
SF #4E
Set 1x2 E. Edge
High Knoll

148.27 @ 10°56' @ T84 = 145.58

145.58

1x2

SF #3E
2" I.P.

Cont. from pg 38

Note: Any Additions or Changes on This Sheet Must be Made or Circled in Red Ink With Date and Name of Person Making Change.

Do not extend notes this side of this line

RETURN TO
LOS ANGELES COUNTY SURVEYOR
700 HALL OF RECORDS

FORM 247 10M 11-35

F.B. 658 PG. 40

Cont. to pg 41

Fd. Sandstone rock 5"x12"x18" in mound of rock marked with on West Face

66+64.64
Fd 2X2 TK down 12"
P# 13-13
Sta 68+02.04 per
FB 598-27

0.28

0.31

67.59

33.71

75.71

250.26

Level 75.71
T=92°

0.30

Set Mark in S.S. Rock

64+14.38
Fd drill hole in sand stone boulder
Sta 70+52.30
per FB 598-27
Sta 81+57.81
per LS 21-4

0.27

① 63° 33' 30"
② 127° 07' 15"

SEC 5

1620.84

Transit Line

True SF 76 Bdy Line

7+69+15

Random SEC Line
See pg. 32

0.27

47+[illegible]
Fd 2 [illegible] Plugs
Copper Tube
Sta 86+73.14
Per FB 598-29
Sta 97+77.94
per LS 21-4
Trac Line

① 34° 05' 45"
④ 136° 34' 45"
⑧ 273° 10' 15"

SEC 6

1492.48

34° 05' 45"

To RL # [illegible]
Pg 20

0.24

33+01.06
SF# 8 E = P# 13-16
Fd 1X2 on Telephone Line Survey to Val Verde
Park FB 598 P. 30
Sta 101+65.62
True Line

512.57

257.57 @ 4°26' = 286.71
228.56 @ 8°50' = 225.85
512.56

@T=88° = 512.57

RL# 7E
Set 1X2

Cont. from Pg 39

RETURN TO
LOS ANGELES COUNTY SURVEYOR
700 HALL OF RECORDS

Note: Any Additions or Changes on This Sheet Must be Made or Circled in Red Ink With Date and Name of Person Making Change.

Do not extend notes this side of this line

Notes Ck'd by K.R.M.	Survey of Lyons Ave
Map No. B-1248	W. O. 7982 Tape No. 55 St'd 84 °F.
Office Work Wood	Surveyed by R C Bowers
Checked McPherson	Notes R.C.B. Date 9/17/36
Date Dec. 1940	Indexed L. C. Johnson

F.B. 658 Pg. 41

Cont. to pg 42

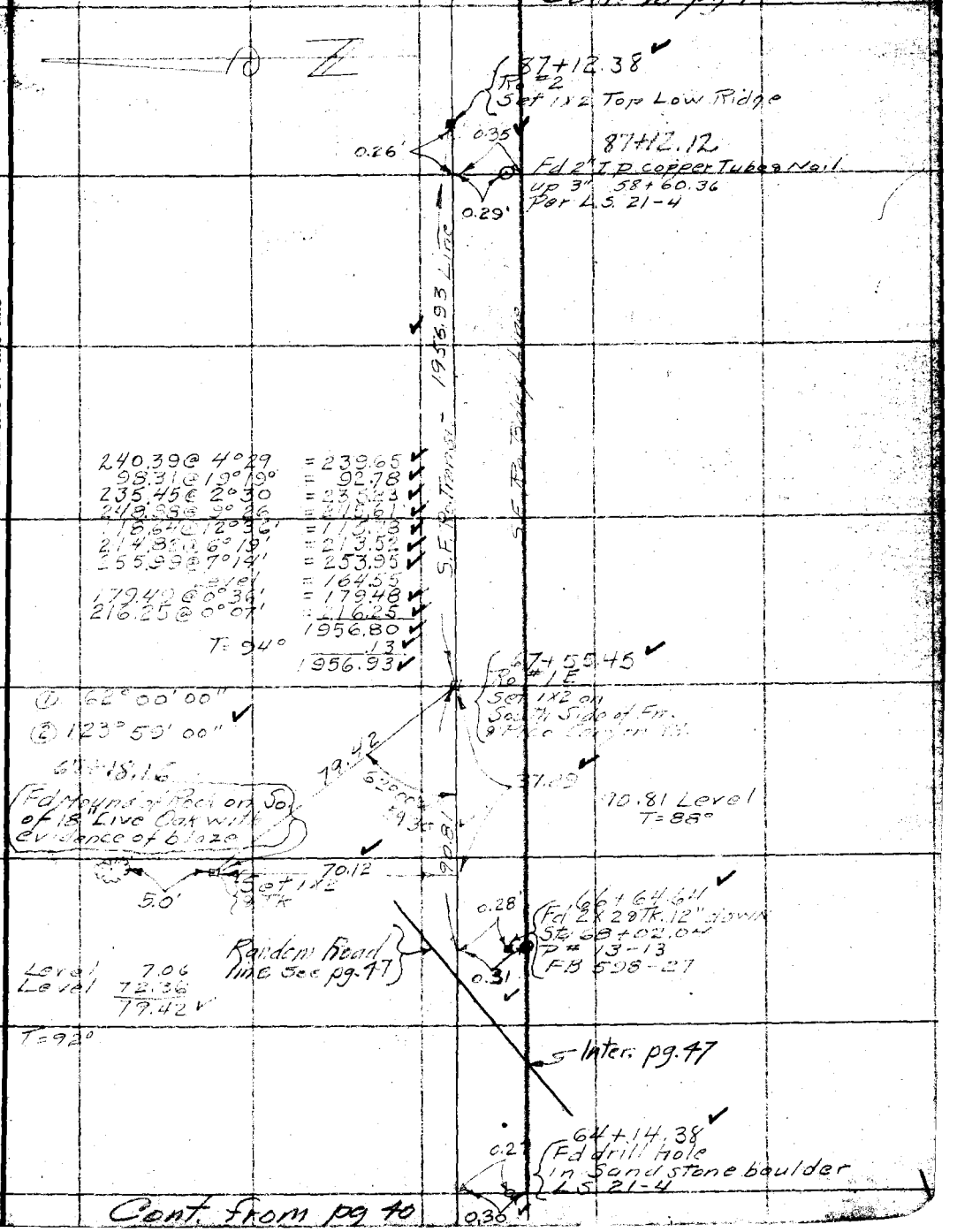

Cont. from pg 40

Note: Any Additions or Changes on This Sheet Must be Made or Circled in Red Ink With Date and Name of Person Making Change.

Do not extend notes this side of this line

RETURN TO
LOS ANGELES COUNTY SURVEYOR
700 HALL OF RECORDS

FORM 247 10M 11-35

Cont. to pg. 43

F.B. 658 PG. 42

114+75.03
Ro #6E
Set 1x2 Top of Ridge
by Stevenson's House

233.14 @ 15°07' = 226.10
298.74 @ 14°50' = 288.78
514.88
T = 84°

109+60.15
Ro #5E
Set 1x2 on
E side of Low Ridge

103+22.65
Ro #4A-E
Set 1x2

67.27 8°00' = 66.62
224.58 @ 7°59' = 222.40
263.97 @ 10°35' = 259.45
202.26 @ 7°35' = 200.49
748.99
T = 86°
.01
749.00

103+03.39
Set 1x2 in center of
Fd Remains of 4"x4" oak
Post 5' North of Large
Mound of Rock. Set by
Perrin as C.C. on Sec
Line between 485

4404

SEC 4
SEC 5

102+11.15
Ro #4E
Set 1x2
Top Low Ridge

Set 1x2

Fd rock mg. Set 1x2
5' East of Monuments is
1/4 Cor SEC 4 & 5

See Page 57

Tie to C.C. Cor
90.39 @ 16-20
T = 106° = 88.93

29-41-15
59-22-30

145.71 @ 18° 13' = 138.41
254.67 @ 22° 01' = 236.10
Level = 14.72
389.23
T = 86°
.01
389.24

98+21.91
Ro #3E
Set 1x2 Top of Ridge

127.12 @ 13°20' = 123.69
205.76 @ 13°29' = 200.59
208.29 @ 16°12' = 200.00
92.47 @ 2°53' = 92.35
Level = 247.19
255.24 @ 15°22' = 246.12
1109.44
T = 96°
.09
1109.53

58.83 Level @ T = 100

57°11'00"
49.45
38.84

93+29.98
31.89

92+78.09
Ro #2A-E
Set 1x2 Top of Low Ridge

① 57°11'00"
② 114°22'00"

Fd Original 4"x4" Native wood Post set by
Perrin Scribed "S.F. on No and "1/80 C"
on East with Mound of rock 3.5
North 2½' base 1½' high. This point has
never been disturbed.
Set 1x2 8'T in place of Post.
one mile point C.S.

Ro #2E = 87+12.38
Set 1x2

Cont. from pg 41

RETURN TO
LOS ANGELES COUNTY SURVEYOR
700 HALL OF RECORDS

Do not extend notes this side of this line

Note: Any Additions or Changes on This Sheet Must be Made or Circled in Red Ink With Date and Name of Person Making Change.

Notes Ck'd by K.R.M.	Survey of Lyons Ave
Map No. B-1248	W. O. 7982 Tape No. 55 St'd 84 °F.
Office Work Wood	Surveyed by R.C. Bowers
Checked McPherson	Notes R.C.B. Date 9/18/36
Date Dec 1940	Indexed A. C. Johnson

F.B. 658 Pg. 43

8392
7797
7189

Cont. to pg. 44

127+45.16
Ro. 8E
Set 1x2 on E side of flat knob.

917.54

Level = 80.3
296.87 @ 1°13' = 296.80
219.65 @ 3°30' = 219.22
Level = 114.55
209.31 @ 4°26' = 208.68
917.56
T = 80° .02
917.54

0.28
0.41

118+27.62
Fd 3" I.P. in cement with copper tube
Per L.S. 21-4
Sta 27+44.89
No. Line Pico Canyon Road

97.41 @ 9°43'
T = 76° = 97.97

97.97
Line
SE Bo Line

0.29
0.40

117+29.65
Fd 3" I.P. in cement with copper tube
Per L.S. #21-4
Sta 28+42.91
E. Line Pico Canyon Road

88.38 @ 18°15'
T = 74° = 83.92

83.92
Transit

176+45.73
Ro. 7E
Set 1x2 Side of Spur

171.20 @ 4°20'
T = 74° = 170.70

170.70

114+75.03
Ro. 6E
1x2 Top Ridge by Stevensons House

Cont. from pg. 42

Note: Any Additions or Changes on This Sheet Must be Made or Circled in Red Ink With Date and Name of Person Making Change.

Do not extend notes this side of this line

RETURN TO
LOS ANGELES COUNTY SURVEYOR
700 HALL OF RECORDS

FORM 247 10M 11-35

F.B. 658 PG. 44

End.

Fd 3" I.P. plugged & set in concrete copper tube BL #3 L.S. 21-4

5.39
9° 25'

STA. #3 - Rcho. San Francisco

Made search for 2" IP set in center of white oak stump but could not find it

S.F. #3

5.00

145+67.53
Fd 3 I.P. plugged & set in concrete copper tube Sta 0+05 per L.S. 21-4 BL #2

0.46

32.89

26.67

145+40.86
Rb #10E
Set 1x2

Level = 28.27
280.23 @ 6°00' = 278.69
Level = 3.79
Level = 297.56
298.38 @ 8°47' = 294.88
153.59 @ 2°03' = 153.49
69.52 @ 18°21'30" = 65.98
1122.66
T=94 .07
1122.73

1122.73

0.36

134+[illegible]
Fd 3" I.P. [illegible] set in concrete copper tube in center [illegible]

0.44

See pg. 7

180.67 @ 6°53'
T=36° = 179.37

179.37

132+38.76
Rb #9E
Set 1x2 on Bank on west side of old Rico Canyon Road

493.60

Level = 160.85
100.68 @ 14°06' = 97.65
[illegible] 15°57' = 35.09
493.59
T=88 .01
493.60

Rb #8E
Set 1x2 on East side of [illegible]

Cont. from Pg 43.

RETURN TO
LOS ANGELES COUNTY SURVEYOR
700 HALL OF RECORDS

Note: Any Additions or Changes on This Sheet Must be Made or Circled in Red Ink With Date and Name of Person Making Change.

Do not extend notes this side of this line

Notes Ck'd by K.R.M.	Survey of Lyons Ave
Map No. B-1248	W. O. 7982 Tape No. 55 St'd 54°F.
Office Work Wood	Surveyed by R.C. Bowers
Checked McPherson	Notes R.C.B. Date 9/
Date Dec. 1940	Indexed A.C. Johnson

F.B. 658 Pg. 45
W.S. 63

Note: Any Additions or Changes on This Sheet Must be Made or Circled in Red Ink With Date and Name of Person Making Change.

Do not extend notes this side of this line

RETURN TO
LOS ANGELES COUNTY SURVEYOR
700 HALL OF RECORDS

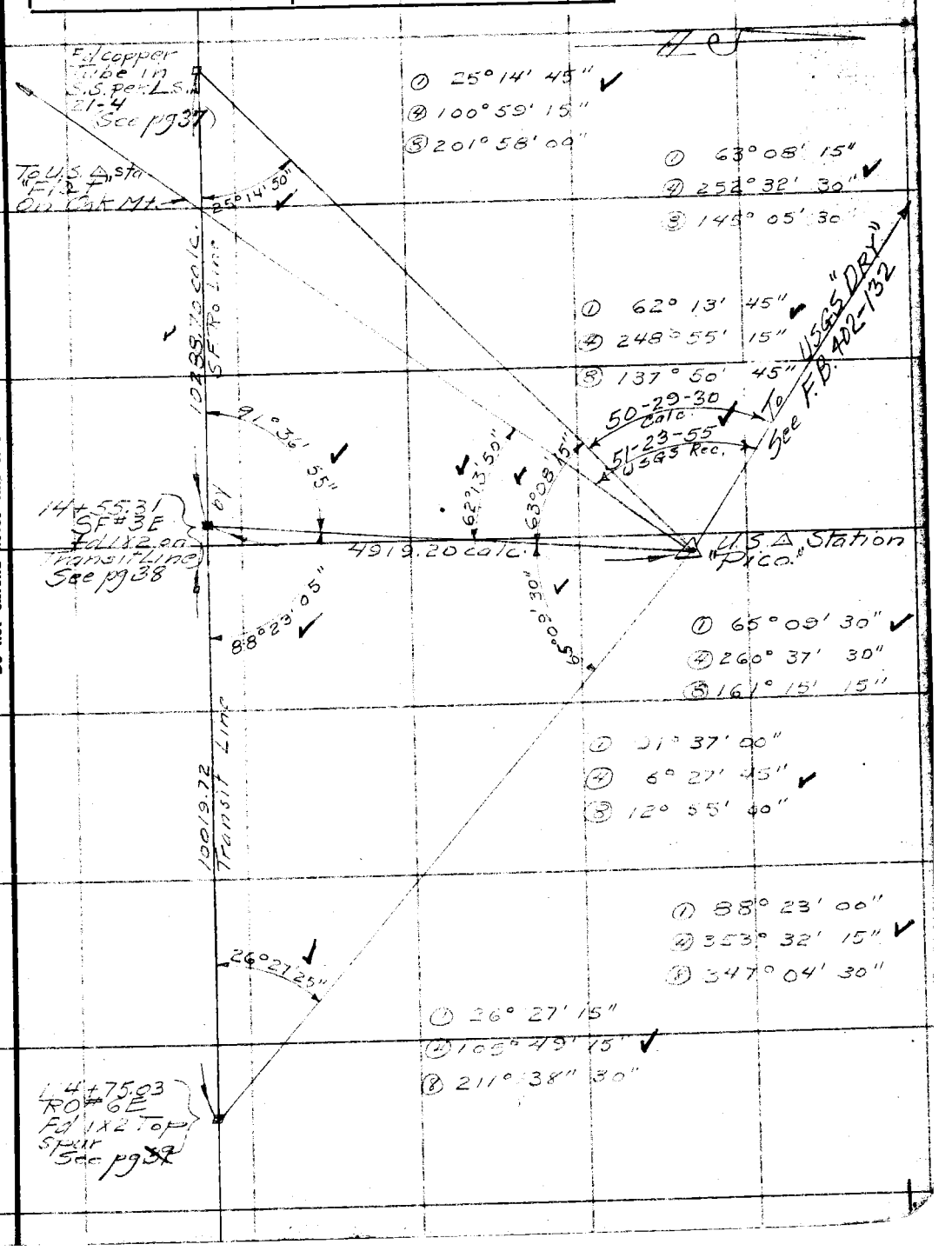

FORM 247 10M 11-35

F.B. 658 PG. 46

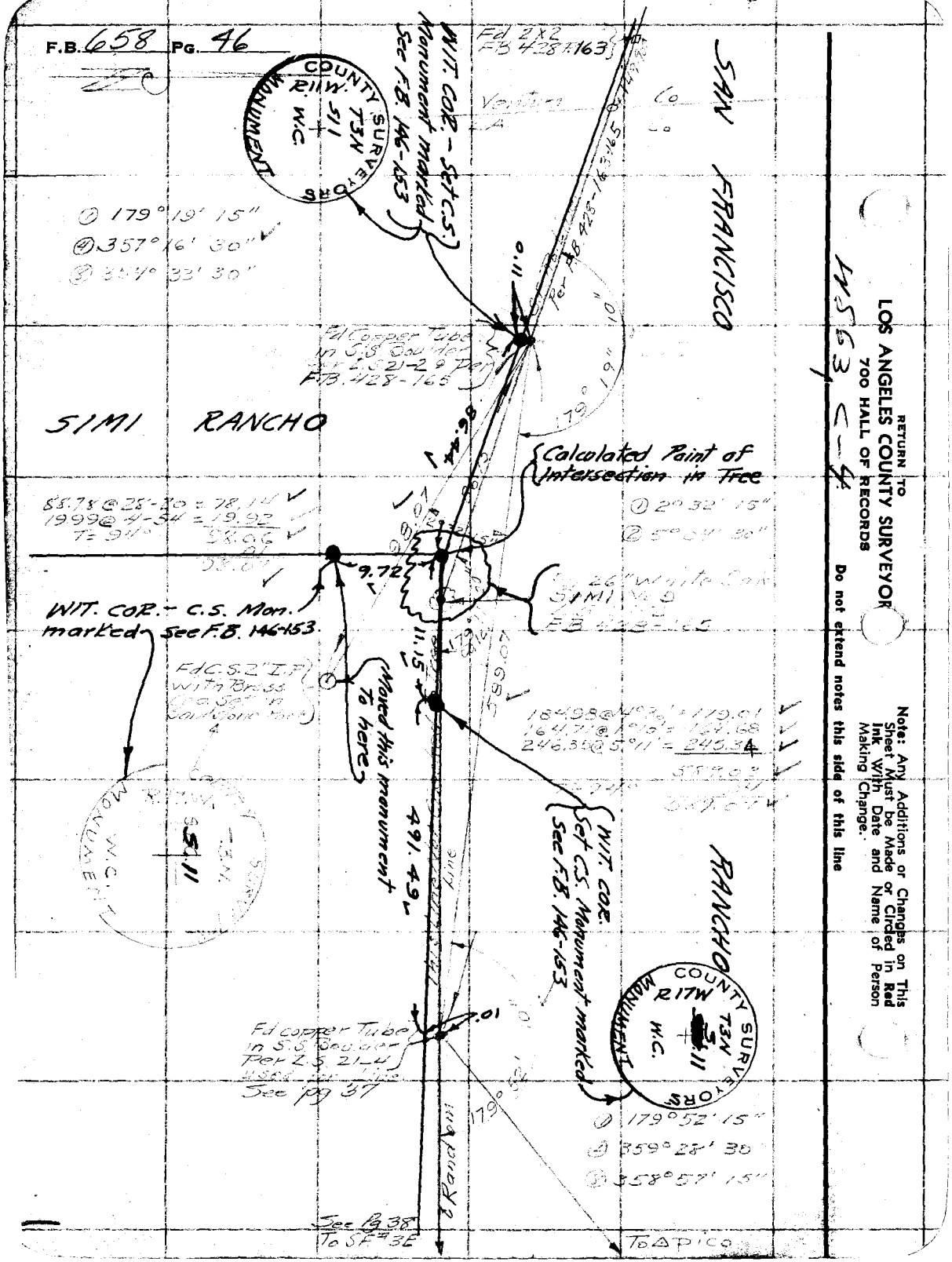

RETURN TO
LOS ANGELES COUNTY SURVEYOR
700 HALL OF RECORDS

Note: Any Additions or Changes on This Sheet Must be Made or Circled in Red Ink With Date and Name of Person Making Change.

Do not extend notes this side of this line

Notes Ck'd by	Survey of [illegible]
Map No.	W. O. 1982 Tape No. [illegible] St'd 14°F.
Office Work	Surveyed by F.C. Howard
Checked	Notes F.C.H. Date 10/1/36
Date	Indexed A. C. Johnson

F.B. 658 Pg. 47

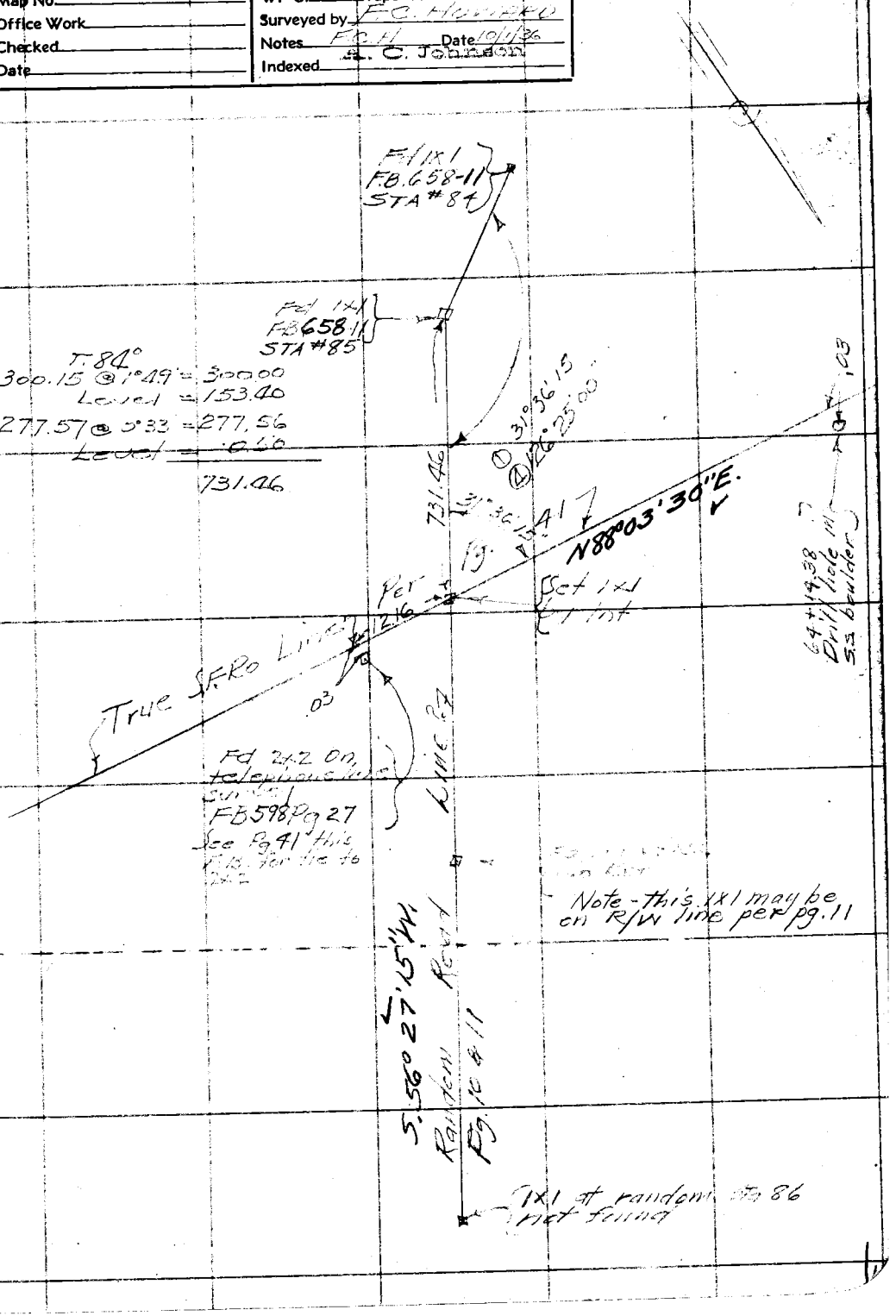

Note: Any Additions or Changes on This Sheet Must be Made or Circled in Red Ink With Date and Name of Person Making Change.

Do not extend notes this side of this line

RETURN TO
LOS ANGELES COUNTY SURVEYOR
700 HALL OF RECORDS

FORM 247 10M 11-35

F.B. 658 PG. 48 Cont on bot Pg 52

Nov. 5-1936

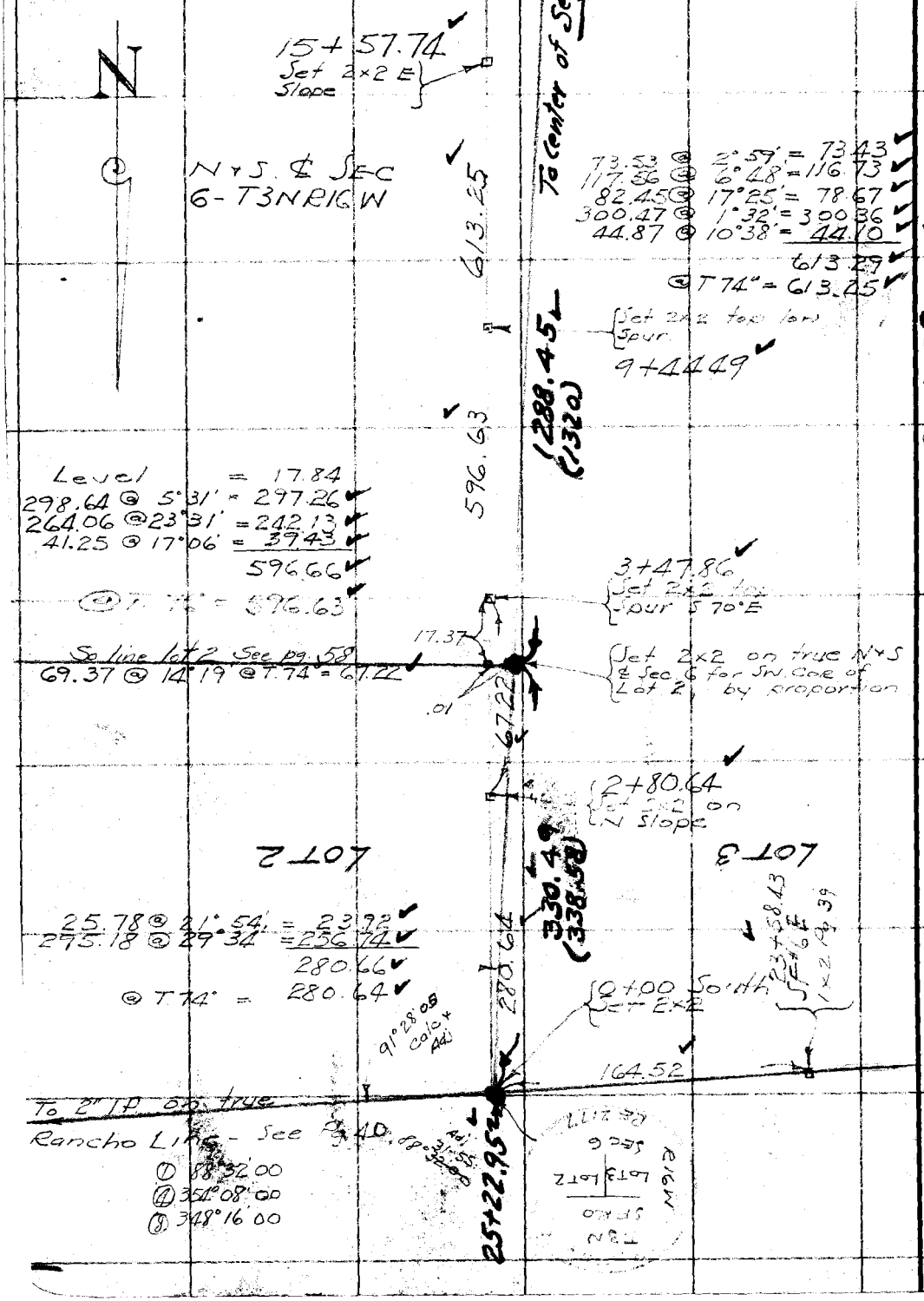

RETURN TO
LOS ANGELES COUNTY SURVEYOR
700 HALL OF RECORDS

WS 63 D 5

Note: Any Additions or Changes on This Sheet Must be Made or Circled in Red Ink With Date and Name of Person Making Change.

Do not extend notes this side of this line

Notes Ck'd by McPherson	Survey of LYONS AVE
Map No. B-1248	W. O. 7982 Tape No. 55 St'd 84 °F.
Office Work Wood	Surveyed by F.C. HOWARD
Checked McPherson	Notes F.C.H. Date 8/24/36
Date Dec. 1940	Indexed A. C. Johnson 10-21-36

F.B. 658 PG. 49

Cont. to bot. pg. 50

RANDOM TWP LINE
T.W.P. 3 & 4 K 16 W

74.61 @ 11° 56' @ T. 102° = 73.01 ✓

6+17.06 ✓
RL # 3E
Set 1x2 on point of low spur

TRANSIT LINE

5+44.05 ✓
RL # 2E
Set 1x2 on N. Slope of low spur

Level
163.97 @ 3° 08' = 216.71
= 163.72 ✓
380.43 ✓
@ T. 102° = 380.47 ✓

1+63.58 ✓
RL # 1E
Set 1x2 N. Edge of Road

163.57 @ 0° 40' @ T. 102° = 163.58 ✓

0+00 E+S
TWP COR See pg. 17
Fd 2" I.P.P+T. in Very large mound of Sandstone in bottom of Valley on N. Side of arroyo
CS 9357-27

90° 18' 20"

N+S. Transit Line
See Pg. 17

B.T.
See Pg 17

Note: Any Additions or Changes on This Sheet Must be Made or Circled in Red Ink With Date and Name of Person Making Change

Do not extend notes this side of this line

RETURN TO
LOS ANGELES COUNTY SURVEYOR
700 HALL OF RECORDS

FORM 247 10M 11-35

Cont. to top pg. 51

F.B. 658 PG. 50

24+16.99
RL# 7E
Set 1x2 in flat

Level = 223.79
Level = 205.87
429.66
@T. 94° = 429.69

19+87.30
RL# 6E
Set 1x2 in flat

Level = 188.11
Level = 96.39
279.45 @ 7°09' = 277.28
236.30 @ 7°14' = 234.42
796.20
@T.94° = 796.25

Random Two line

11+91.05
RL# 5E
Set 1x2 on low spur

126.96 @ 12°11' = 182.75
295.85 @ 7°15' = 293.48
476.23
@T.94° = 476.26

7+14.79
RL# 4E
Set 1x2 on E. Edge of low spur

97.91 @ 3°37' @T.98° = 97.73

6+17.06
RL# 3E
Set 1x2

Cont. from top pg. 49

RETURN TO
LOS ANGELES COUNTY SURVEYOR
700 HALL OF RECORDS

Note: Any Additions or Changes on This Sheet Must be Made or Circled in Red Ink With Date and Name of Person Making Change.

Do not extend notes this side of this line

Notes Ck'd by K.R.M.	Survey of LYONS AVE	F.B. 658 PG. 51
Map No. B-1248.	W. O. 7982 Tape No. 55 St'd °F.	
Office Work Wood	Surveyed by F.C. HOWARD	
Checked McPherson	Notes F.C.H. Date	
Date Dec. 1948	Indexed A. C. Johnson	

Note: Any Additions or Changes on This Sheet Must be Made or Circled in Red Ink With Date and Name of Person Making Change.

Do not extend notes this side of this line

RETURN TO
LOS ANGELES COUNTY SURVEYOR
700 HALL OF RECORDS

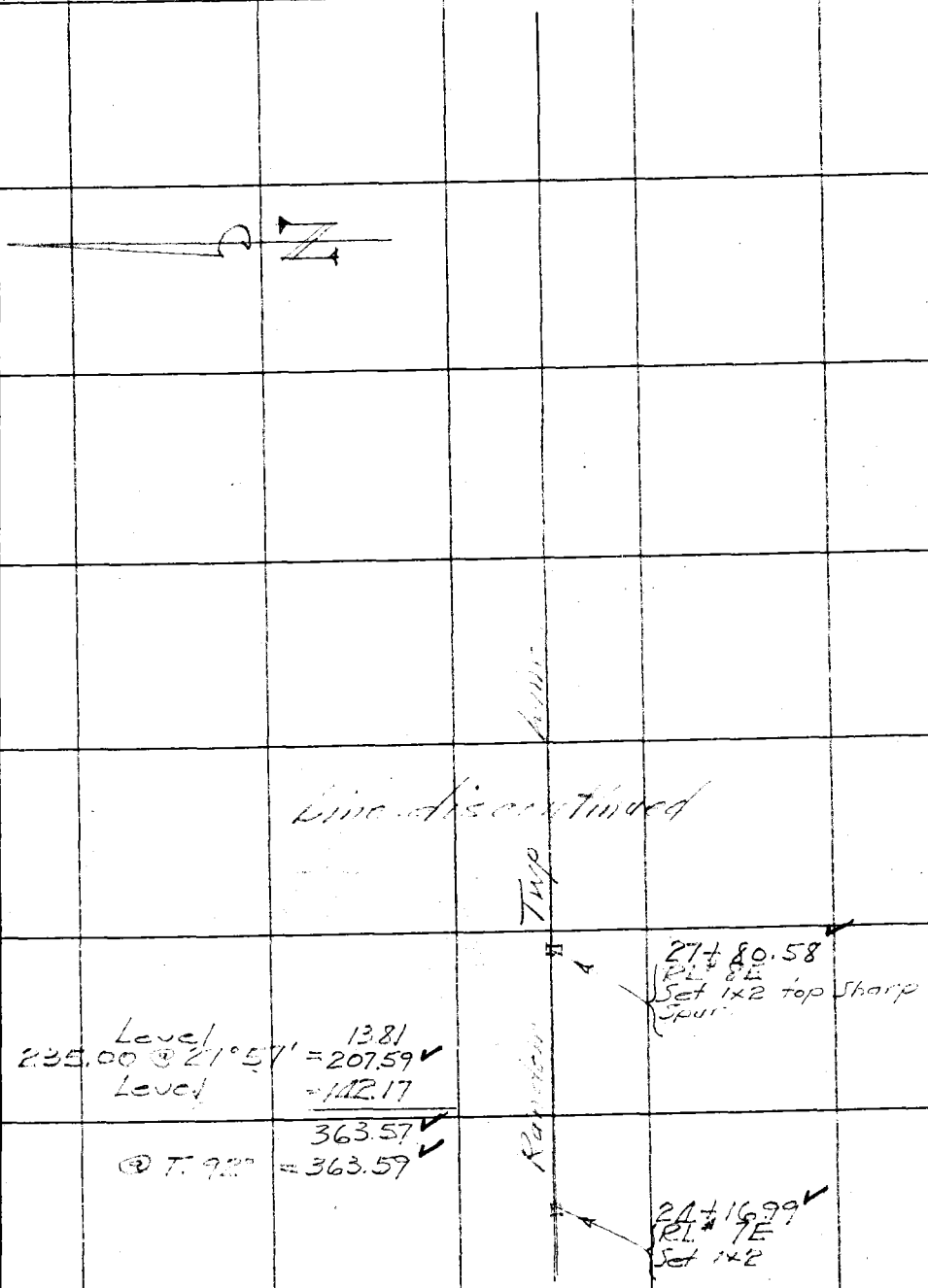

Level 13.81
235.00 @ 27°57' = 207.59
Level = 142.17
363.57
@ T. 92° = 363.59

Cont. from top pg. 50

FORM 247 10M 11-35

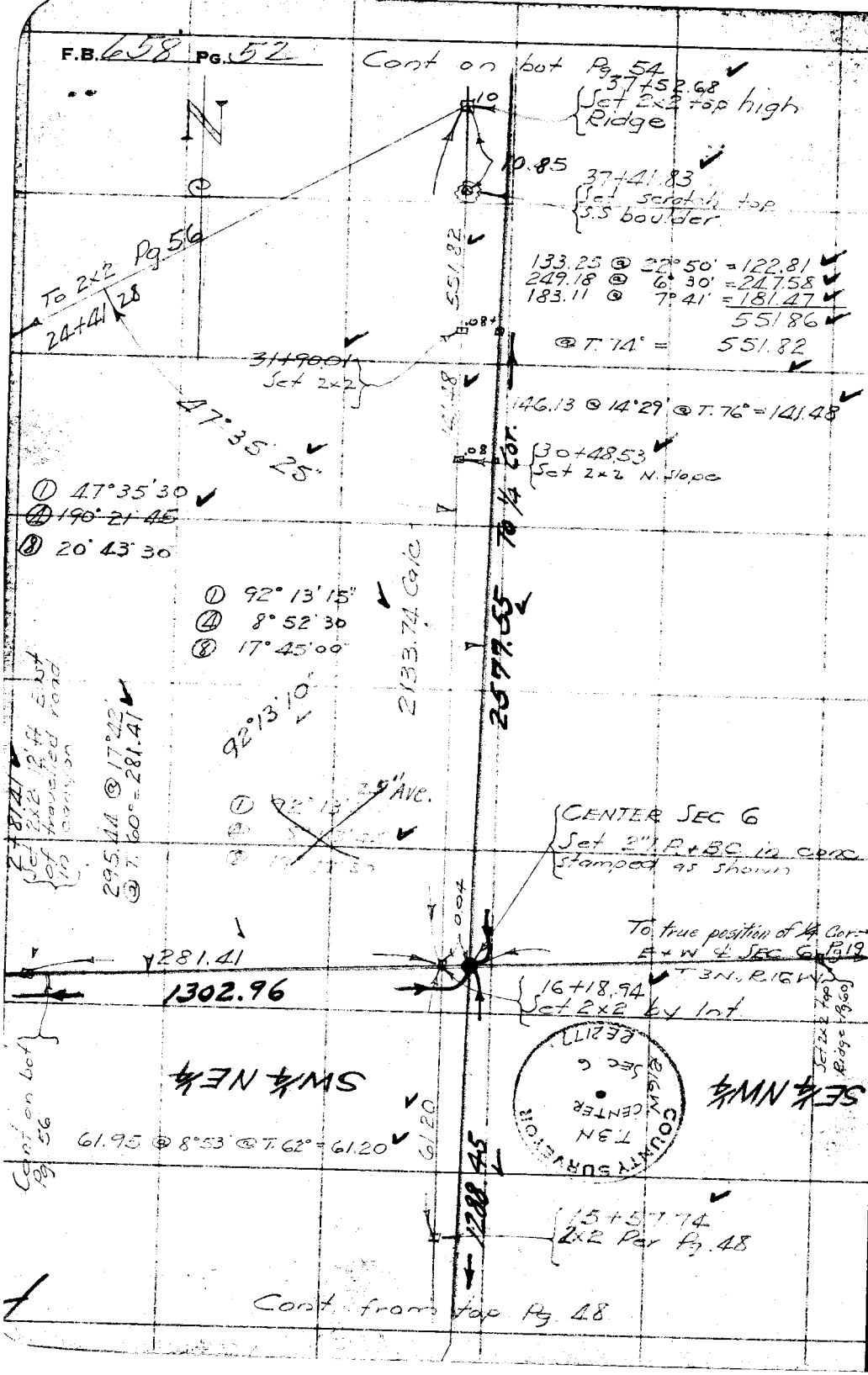

RETURN TO
LOS ANGELES COUNTY SURVEYOR
700 HALL OF RECORDS

Note: Any Additions or Changes on This Sheet Must be Made or Circled in Red Ink With Date and Name of Person Making Change.

Do not extend notes this side of this line

PM&S 3 D-4

Notes Ck'd by	Survey of LYONS AVE
Map No.	W. O. 7982 Tape No. St'd °F.
Office Work	Surveyed by
Checked	Notes Date 10/8/36
Date	Indexed A. C. Johnson

F.B. 658 Pg. 53

WS 63

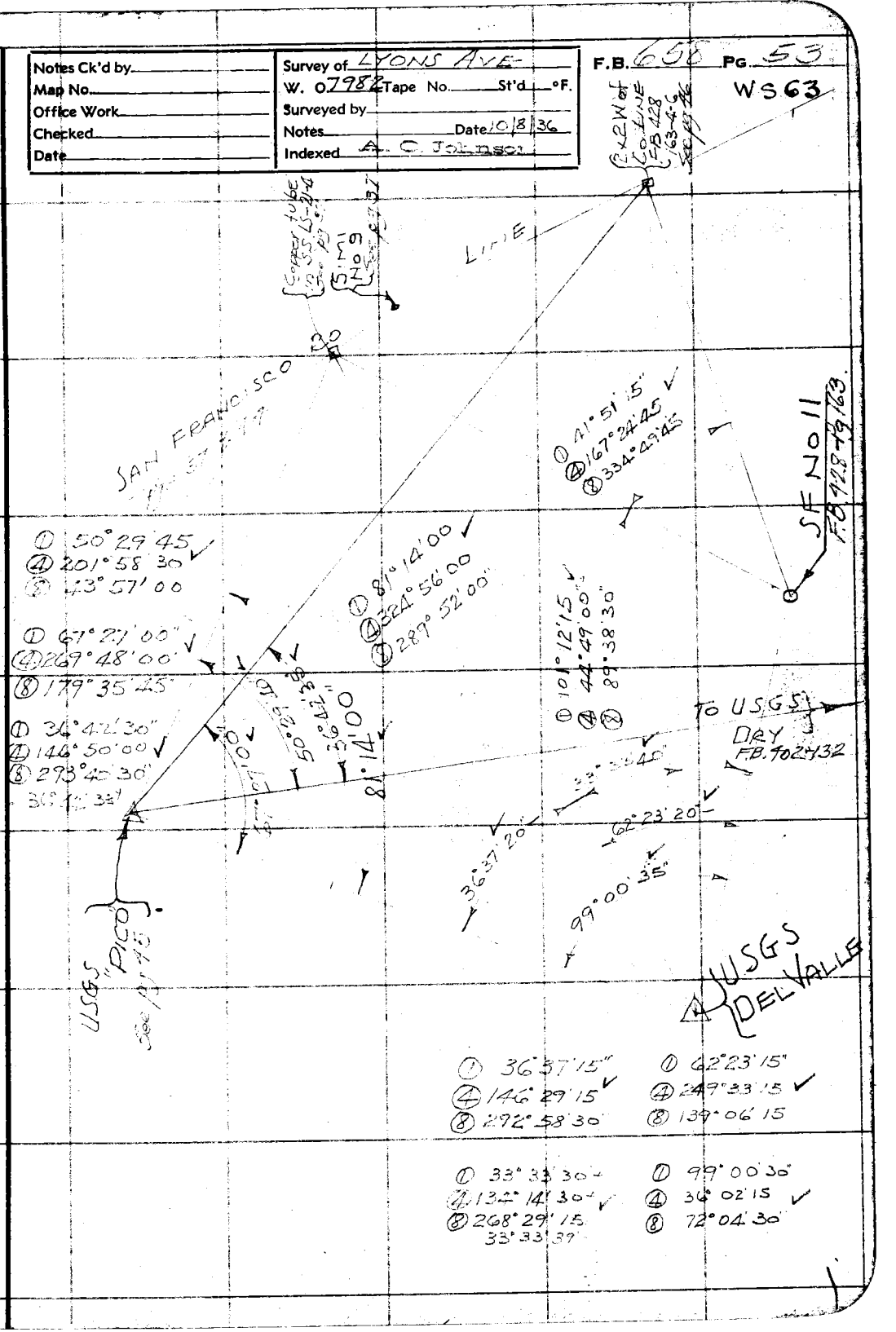

Note: Any Additions or Changes on This Sheet Must be Made or Circled in Red Ink With Date and Name of Person Making Change.

Do not extend notes this side of this line

RETURN TO
LOS ANGELES COUNTY SURVEYOR
700 HALL OF RECORDS

FORM 247 10M 11-35

F.B. 658 PG. 54

W.C. 1/4 Cor
See Pg. 26

1/4 CORNER
True Point for
1/4 Cor. Not Set

77.88

TRUE S. LINE
SEC. 6 T3N R16W

77.77 Calc.

41+96.49

0.11 Calc

9.20

9.24

RL 5E
See Pg. 26

152° 01' 35"

13.96 Calc

① 152° 01' 45"
④ 248° 07' 30"
⑧ 136° 15' 30"

88.67 @ 32° 51'
@ T. 76° = 74.49

41+52.53
Set 2x2 top sharp
Spur Reset on true
line

0.11

N

① 114° 22' 15"
④ 97° 29' 15"
⑧ 194° 58' 45"

2577.55

399.85

TRUE N & S
SEC 6

74.07 @ 10° 05' = 72.93
271.94 @ 20° 27' = 254.80
76.96 @ 35° 28' = 62.68
Level = 9.46
399.87
@ T. 76° = 399.85

37+52.68
Set 2x2 top high
Ridge Reset on true
Line

Cont from top Pg. 52

RETURN TO
LOS ANGELES COUNTY SURVEYOR
700 HALL OF RECORDS

Do not extend notes this side of this line

Note: Any Additions or Changes on This Sheet Must be Made or Circled in Red Ink With Date and Name of Person Making Change.

Notes Ck'd by	Survey of LYONS AVE
Map No.	W. O. 7982 Tape No. 55 St'd. °F.
Office Work	Surveyed by F.C. HORNADO
Checked	Notes F.C.H. Date 10/8/35
Date	Indexed A. C. Johnson

F.B. 658 PG. 55

Note: Any Additions or Changes on This Sheet Must be Made or Circled in Red Ink With Date and Name of Person Making Change.

Do not extend notes this side of this line

RETURN TO
LOS ANGELES COUNTY SURVEYOR
700 HALL OF RECORDS

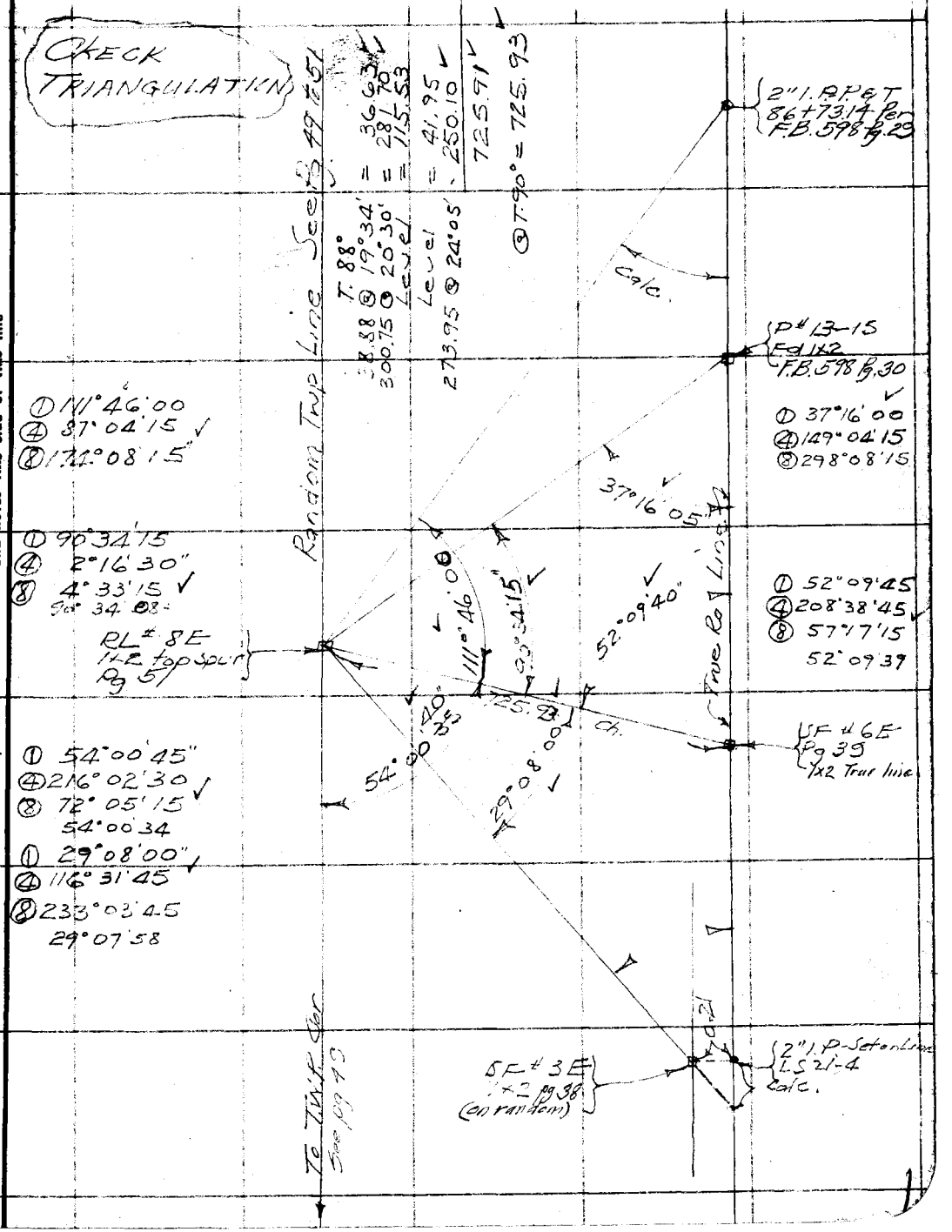

FORM 247 10M 11-35

F.B. 658 PG. 56 Cont on Pg 58

Set 1x2
24+70.66

29.38 Level

24+41.28
Set 2x2 on
Spur NW Slope

① 40°11'30
④ 160°45'30
⑧ 321°31'15"

690.97

1302.96

To 2x2 N+S ℄

147.12 @ 21°20' = 137.04
262.33 @ 8°35' = 259.39
300.83 @ 11°41' = 294.60
691.03
@ T.70° = 690.97

40°11'25"

17+50.31
Set 2x2 Point of Low
Spur SE+NW
T.70°

SE¼ NE¼

403.27

Level = 25.57
31.55 @ 14°29' = 30.55
300.84 @ 7°19' = 298.39
49.51 @ 9°41' = 48.80
403.31
− .04
403.27

Set 2x2 On
NE Slope
13+47.04

44.12

¼ ¼ Line See pg. 58.

182.63

12+74

Fn Line
+ Pg. 59

¼ ¼ COR
Set 2x2 at mid
Point between E
¼ COR and Center
of Section

195.62 @ 20°59 @ T.68° = 182.63

Set 2x2 On
NE Slope
11+64.41

92.55 @ 16°45' = 88.62
179.32 @ 18°31' = 170.04
258.66
@ T.66° = 258.63

258.63

SW¼ NE¼

1302.96

9+05.78
Set 2x2 Top Sharp
Spur

185.83 @ 24°44' = 168.78
196.20 @ 13°21' = 190.90
272.44 @ 13°36' = 264.80
624.48
@ T.58° = 624.37

624.37

2+81.41
Set 2x2
See Pg 52 Left

Cont from Page 52 Left

RETURN TO
LOS ANGELES COUNTY SURVEYOR
700 HALL OF RECORDS

Note: Any Additions or Changes on This Sheet Must be Made or Circled in Red Ink With Date and Name of Person Making Change.

Do not extend notes this side of this line

Notes Ck'd by	Survey of LYONS AVE	F.B. 658 PG 57
Map No.	W. O. 7982 Tape No. 55 St'd 84 °F.	
Office Work	Surveyed by F.C. HOWARD	
Checked	Notes F.C.H. Date 10/30/36	
Date	Indexed A. C. Johnson 11-20-36	

W.S.-63, P-4, P-3

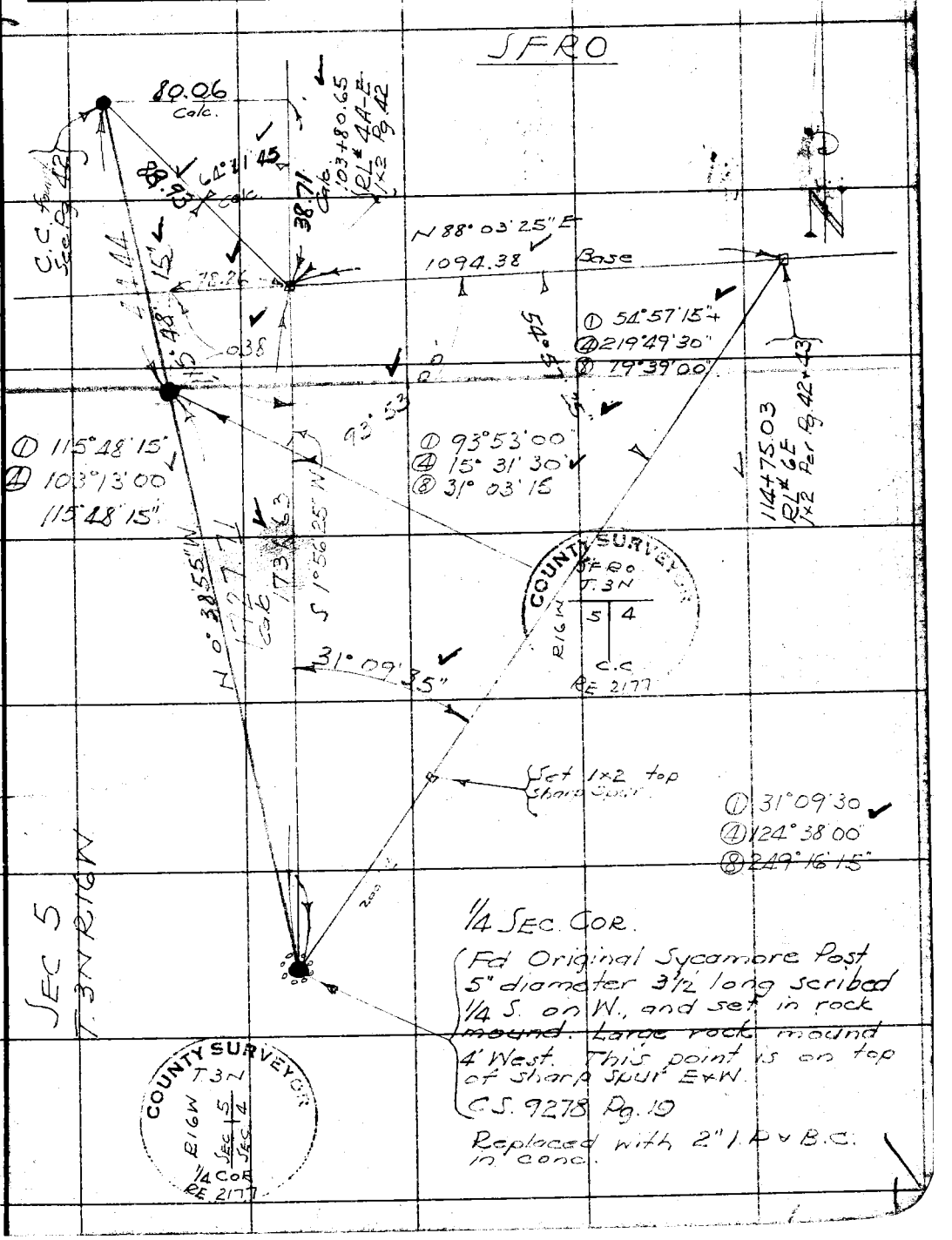

Note: Any Additions or Changes on This Sheet Must be Made or Circled in Red Ink With Date and Name of Person Making Change.

Do not extend notes this side of this line

RETURN TO
LOS ANGELES COUNTY SURVEYOR
700 HALL OF RECORDS

FORM 247 10M 11-35

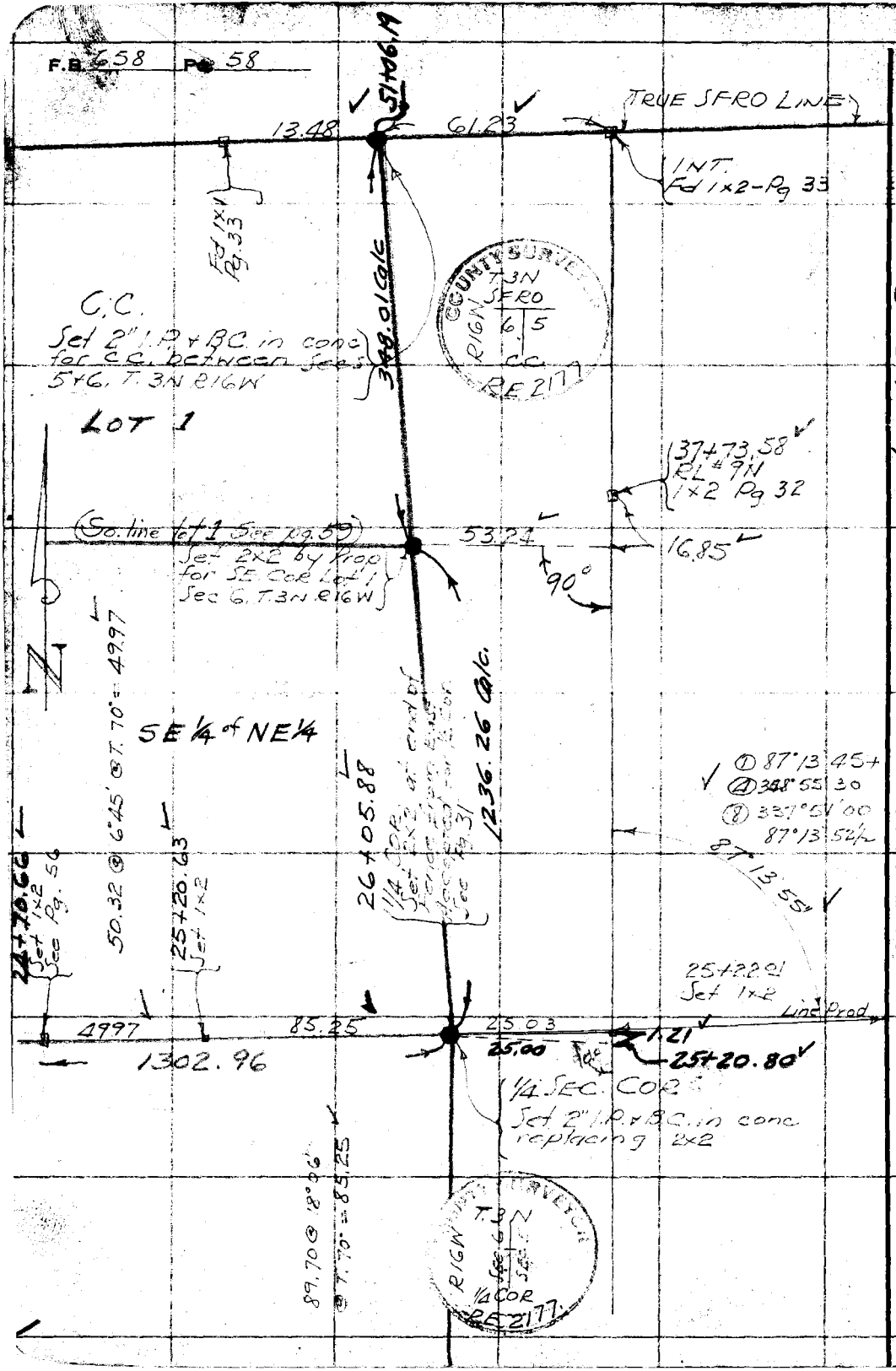

RETURN TO
LOS ANGELES COUNTY SURVEYOR
700 HALL OF RECORDS

Do not extend notes this side of this line

Note: Any Additions or Changes on This Sheet Must be Made or Circled in Red Ink With Date and Name of Person Making Change.

4568 D-4

Notes Ck'd by K.R.M. B-1248	Survey of LYONS AVE
Map No. 27-57-384	W. O. 7982 Tape No. 55 St'd 84°F.
Office Work M. D. DARLING	Surveyed by F.C. HOWARD
Checked	Notes FCH Date 11/13/36
Date	Indexed L. C. Johnson

F.B. 658 PG. 59



Note: Any Additions or Changes on This Sheet Must be Made or Circled in Red Ink With Date and Name of Person Making Change.

Do not extend notes this side of this line

RETURN TO
LOS ANGELES COUNTY SURVEYOR
700 HALL OF RECORDS

FORM 247 10M 11-35

F.B. 658 PG. 60

11/16-36

Note: —

I talked to Geo B. Larriman, the owner of Lots 1-2-3-4 Sec 6, T.3N R16W. after the lines were established by this survey. He saw the points set and they apparently met with his approval as he did not protest

Frank R. [illegible]
Deputy

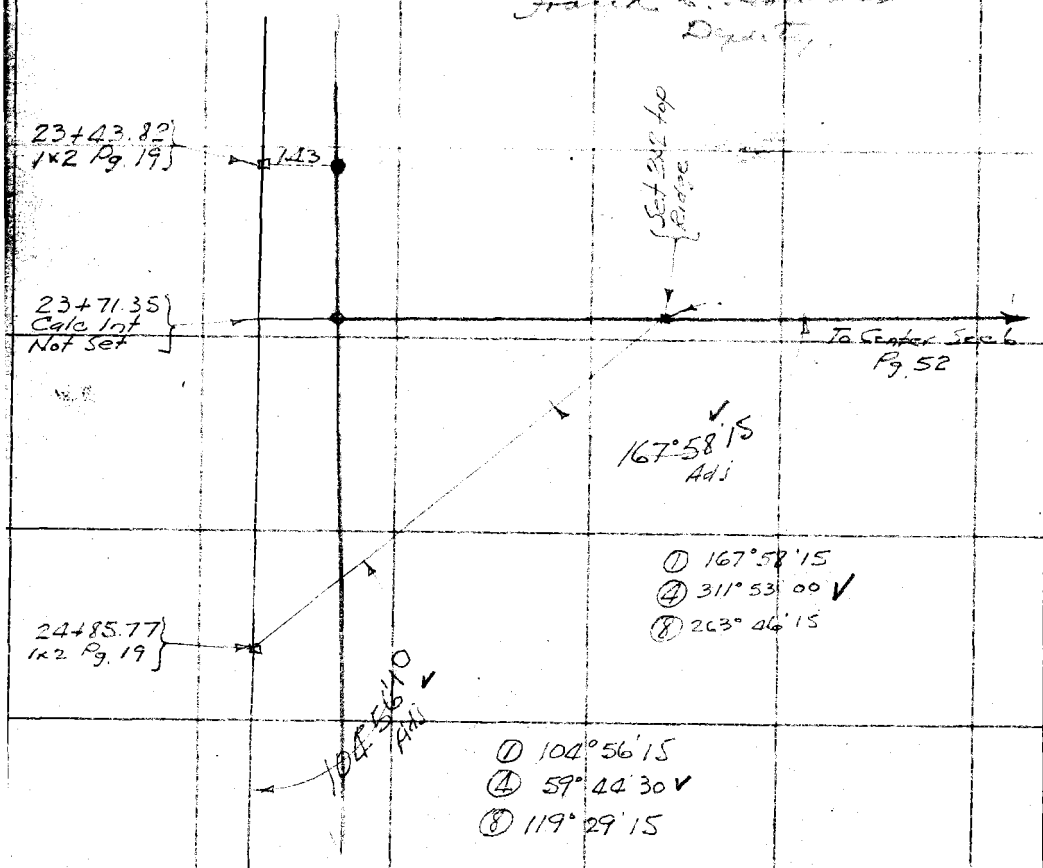

RETURN TO
LOS ANGELES COUNTY SURVEYOR
700 HALL OF RECORDS

Do not extend notes this side of this line

Note: Any Additions or Changes on This Sheet Must be Made or Circled in Red Ink With Date and Name of Person Making Change.

Notes Ck'd by	Survey of
Map No. 27-57-364	W. O. Tape No. St'd °F.
Office Work ALBERT E. TIMMONS	Surveyed by
Checked	Notes Date
Date	Indexed A. C. Johnson 3-22-37

F.B. 658 PG. 61

LYONS AVE.

WICKHAM CANYON SPUR.

"P" line - Pg. 62 to 65

Bench Levels - Pg. 67 to 70

Stadia Topo - Pg 71 to 88

Note: Any Additions or Changes on This Sheet Must be Made or Circled in Red Ink With Date and Name of Person Making Change.

Do not extend notes this side of this line

RETURN TO
LOS ANGELES COUNTY SURVEYOR
700 HALL OF RECORDS

FORM 247 10M 11-35

F.B. 658 PG. 62

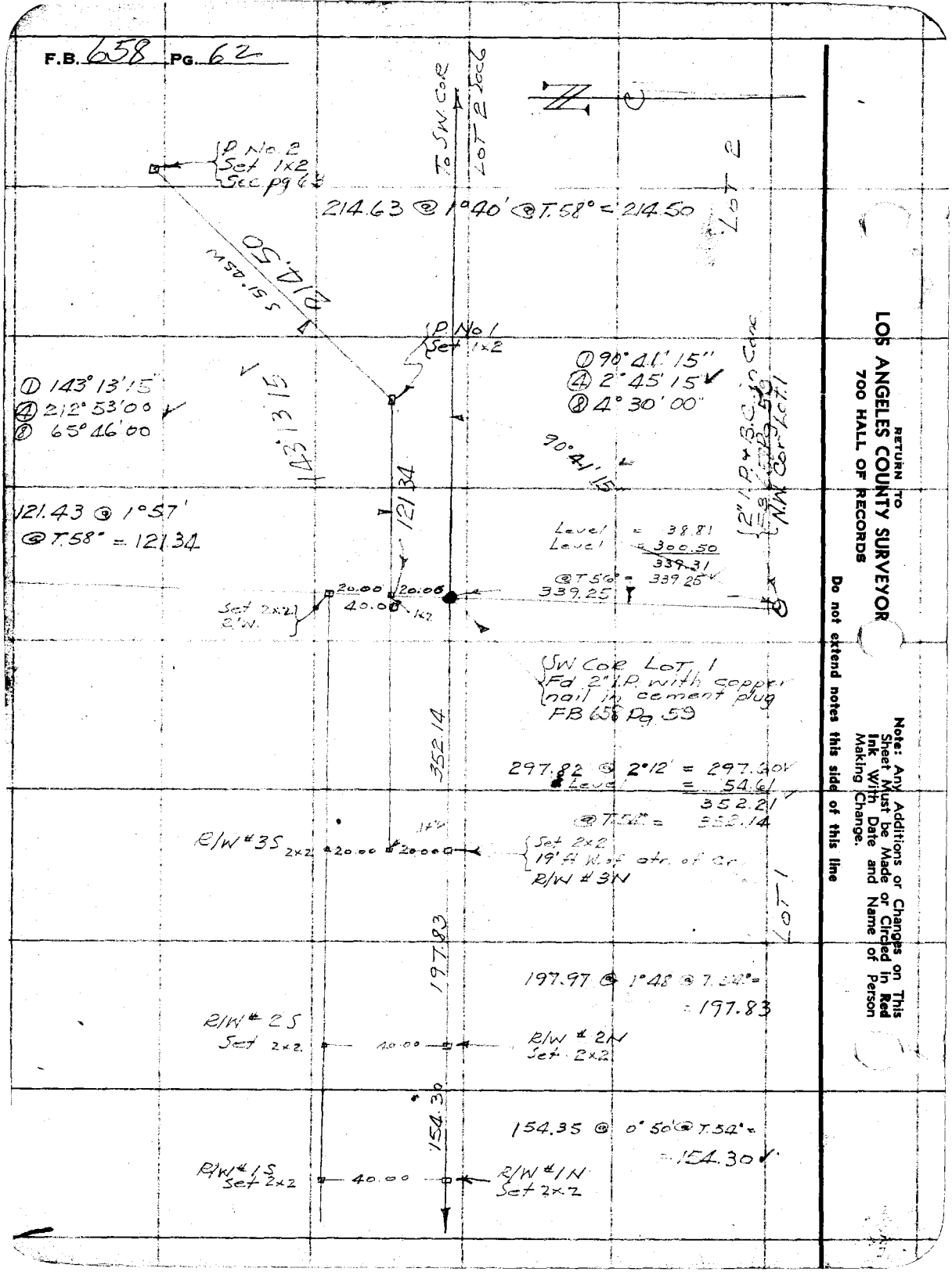

RETURN TO
LOS ANGELES COUNTY SURVEYOR
700 HALL OF RECORDS

Do not extend notes this side of this line

Note: Any Additions or Changes on This Sheet Must be Made or Circled in Red Ink With Date and Name of Person Making Change.

Notes Ck'd by	Survey of LYONS AVE
Map No.	W. O. 7982 Tape No. 66 St'd 84 °F.
Office Work ALBERT E. TIMMONS	Surveyed by F.C. HOWARD
Checked	Notes F.C.H. Date 3/17/37
Date	Indexed

F.B. 658 PG. 63

Note: Any Additions or Changes on This Sheet Must be Made or Circled in Red Ink With Date and Name of Person Making Change

Do not extend notes this side of this line

RETURN TO
LOS ANGELES COUNTY SURVEYOR
700 HALL OF RECORDS

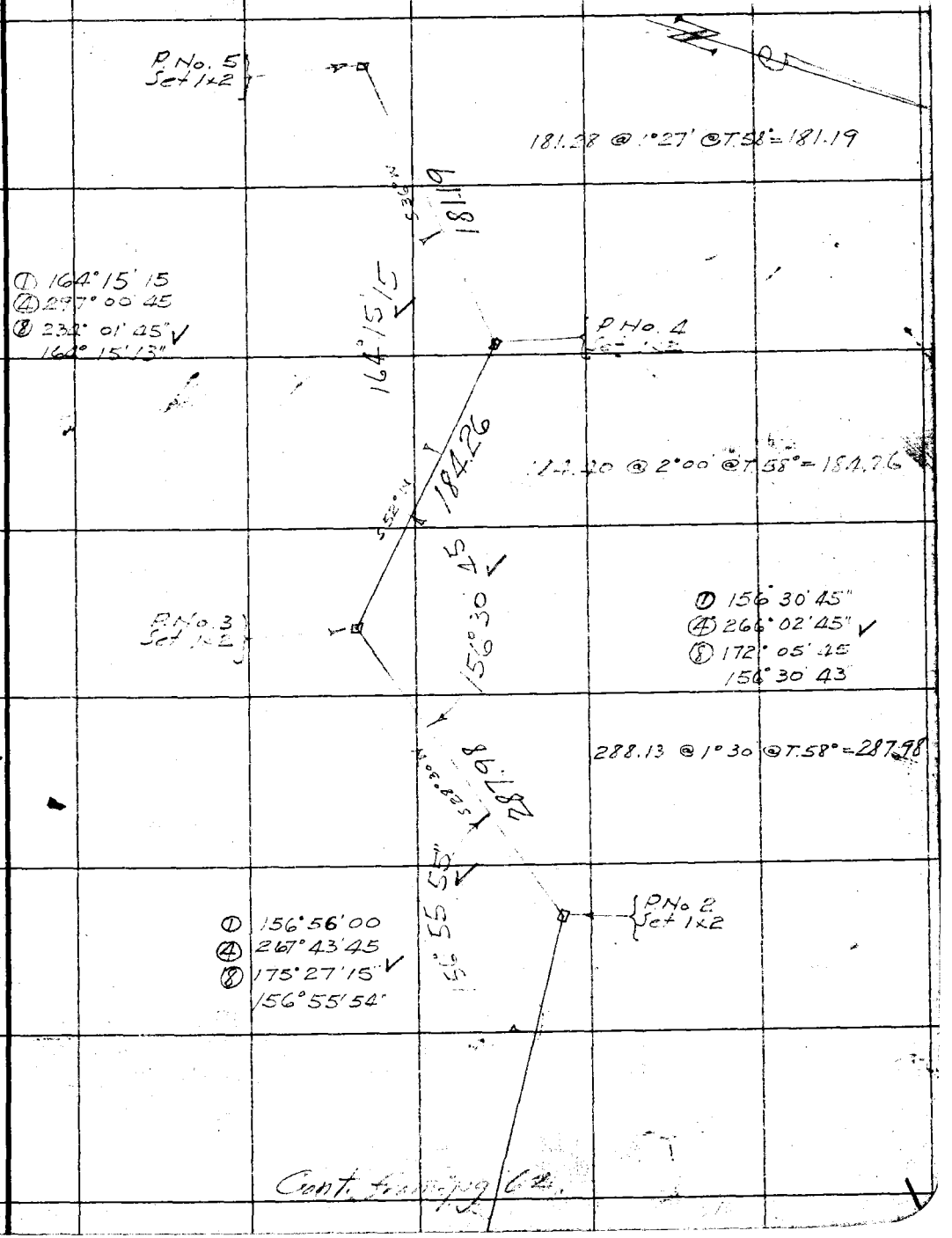

Cont. from pg 62.

FORM 247 10M 11-35

F.B. 658 PG. 64

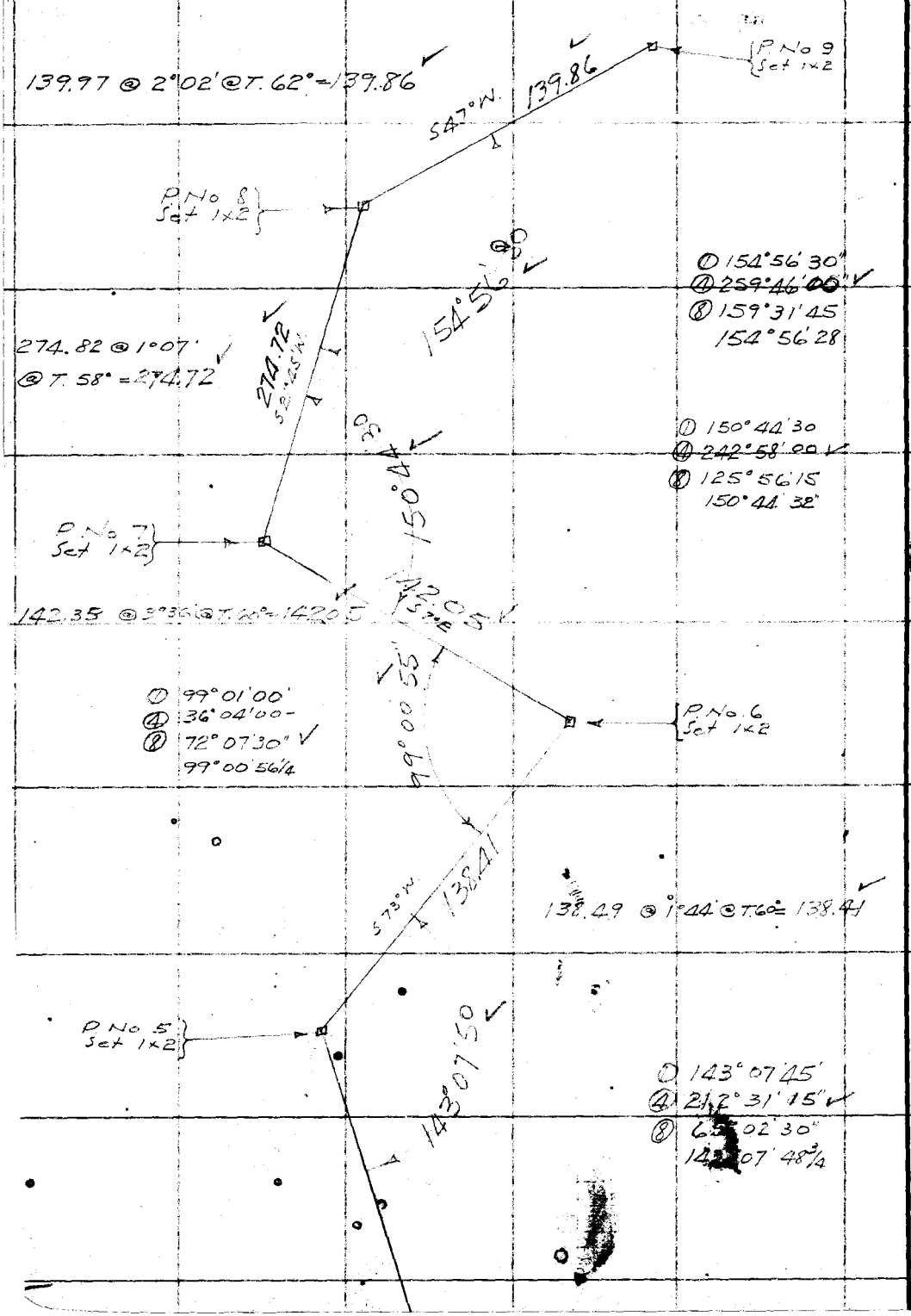

RETURN TO
LOS ANGELES COUNTY SURVEYOR
700 HALL OF RECORDS

Note: Any Additions or Changes on This Sheet Must be Made or Circled in Red Ink With Date and Name of Person Making Change.

Do not extend notes this side of this line

Notes Ck'd by	Survey of LYONS AVE
Map No.	W. O. 7982 Tape No. 66' St'd 8 °F.
Office Work ALBERT E. TIMMONS	Surveyed by F.C. HOWARD
Checked	Notes F.C.H. Date 3/17/37
Date	Indexed A. C. John

F.B. 658 PG. 65

Note: Any Additions or Changes on This Sheet Must be Made or Circled in Red Ink With Date and Name of Person Making Change.

Do not extend notes this side of this line

RETURN TO
LOS ANGELES COUNTY SURVEYOR
700 HALL OF RECORDS

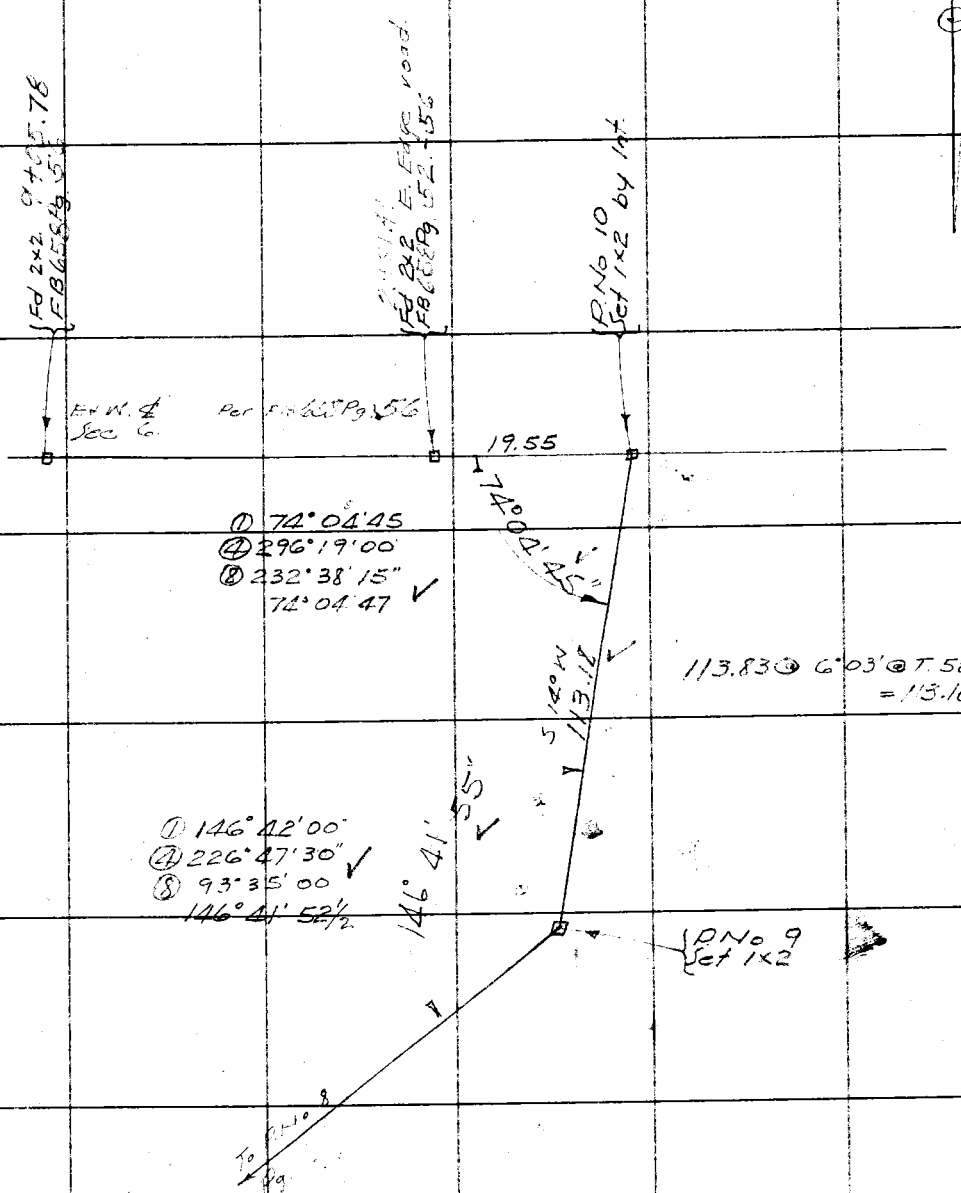

FORM 247 10M 11-35

F.B. 658 PG. 66

RETURN TO
LOS ANGELES COUNTY SURVEYOR
700 HALL OF RECORDS

Note: Any Additions or Changes on This Sheet Must be Made or Circled in Red Ink With Date and Name of Person Making Change.

Do not extend notes this side of this line

Form 307 5M 10-34

PLEASE RETURN TO
LOS ANGELES COUNTY SURVEYOR
700 HALL OF RECORDS

NOTE: ANY ADDITIONS OR CHANGES ON THIS SHEET MUST BE MADE OR CIRCLED IN RED INK, WITH DATE AND NAME OF PERSON MAKING CHANGE

Do not extend notes this side of this line

STATION	B. S.	H. I.	F. S	ELEV.		
		LYONS AVE			J.N. 7982	
T.B.M.				1466.140	USGS TBM # 2068	Spike set in base
	10 122	1476 262			of Gate Post.	
C.S. Mon			2 133	1474 129	C.S. Mon. S.F. Ro. Lot 2 and 1 - See FB658 Pg 59	
	2 285	1476 414			(See next Pg.)	
T.B.M.			10 277	1466 137	U.S.G.S. T.B.M.	

Profile No. ____ Notes Rec. ____ Date ____ Job No. 702 Division No. ____ L.B. 658 Pg. 67

X-Sec. No. ____ Notes Chkd. J.A.L. Date Mar 18-1937 Survey of LYONS AVE

Date 7-15-38 Checked ____ Date ____ Survey by HOWARD Notes C.C.H. Date ____

Map No. ____ Indexed C. Johnson Date 3-28-83

L.B. 658 P.G. 68 Job. No._____ Division No._____ Notes Red_____ Plotted_____ Profile No._____

Survey of_____ Date_____ Date_____

Survey by_____ Notes_____ Notes Chkd._____ Checked_____ X-Sec. No._____

Indexed_____ Date_____ Date_____ Date_____

STATION	B.S.	H.I.	F.S.	ELEV.

Form 307 5M 10-34

PLEASE RETURN TO
LOS ANGELES COUNTY SURVEYOR
700 HALL OF RECORDS

Do not extend notes this side of this line

NOTE: ANY ADDITIONS OR CHANGES ON THIS SHEET MUST BE MADE OR CIRCLED IN RED INK. WITH DATE AND NAME OF PERSON MAKING CHANGE

Form 307 5M 10-34

PLEASE RETURN TO
LOS ANGELES COUNTY SURVEYOR
700 HALL OF RECORDS

NOTE: ANY ADDITIONS OR CHANGES ON THIS SHEET MUST BE MADE OR CIRCLED IN RED INK, WITH DATE AND NAME OF PERSON MAKING CHANGE

Do not extend notes this side of this line

STATION	B. S.	H. I.	F. S	ELEV.		
C.S. Mon				1474 129	C.S. Mon - Cor to Lots 1 & 2 - Sec 6 T 3N R 16 W See pg. 67	
	2285	1476 414				
2# I.P.			10680	1465 73		2" I.P.P+T. FB Pg.
Int. ℄ 1x2			9 73	1466.68		
P# 1			2 30	1474 11		1x2
T.P.			0 680	1475 734		
	10 575	1486 309				
P#2			5 35	1480.96		1x2
T.P.			0 380	1485 929		
	11.955	1497 884				
P#3			8 44	1489.44		1x2
P#4 T.P.			0 450	1497.434		1x2
	11 100	1508 534				
P#5			4 99	1503.54		1x2
T.P.			0 070	1508 464		
	11 495	1519 959				
P#6			9 00	1510.90		1x2
T.P.			0 190	1519 769		
	11.405	15[illegible]74				
P#7			8 37	1522 80		1x2

Profile No. ____ Notes Red. ____ Platted ____ Job No. ____ Division No. ____ L. B. 658 Pg. 69
X-Sec. No. ____ Date ____ Date ____ Survey of Lyons Ave
Notes Chkd. J.A.L. Checked ____ Survey by FCH Notes CCH Date 3-18-37
Date 7-15-38 Date ____ Map No. ____ Indexed C. Johnson Date

Form 307 5M 10-34

PLEASE RETURN TO
LOS ANGELES COUNTY SURVEYOR
700 HALL OF RECORDS

NOTE: ANY ADDITIONS OR CHANGES ON THIS SHEET MUST BE MADE OR CIRCLED IN RED INK, WITH DATE AND NAME OF PERSON MAKING CHANGE

Do not extend notes this side of this line

STATION	B. S.	H. I.	F. S	ELEV.		
		1531 174				
T.P.			1 470	1529 704		
	11 20[illegible]	1540 909				
P#8			[illegible]	1530.74		
P#9			3 [illegible]	1537 27		
T.P.			[illegible]	1540 289		
	9 020	1549 309				
P#10 (1.T) T.P.			1 [illegible]5	1547 84		
	4 540	1552 384				
2X2 T.B.M.			1 [illegible]5	1550 999	[illegible] 2X2 Top Bank 30' East of P#10	

L.B. 658 P.G. 70 Job. No. Division No. Notes Red Plotted Profile
Survey of Lyons Ave Date Date No.
Survey by FCH Notes CCH Notes Chkd. J.A.L. Checked X-Sec.
Indexed Date Date 7-15-38 Date No.

PLEASE RETURN TO
LOS ANGELES COUNTY SURVEYOR
700 HALL OF RECORDS

NOTE: ANY ADDITIONS OR CHANGES ON THIS SHEET MUST BE MADE OR CIRCLED IN RED INK, WITH DATE AND NAME OF PERSON MAKING CHANGE

Do not extend notes this side of this line

Transit at	Sight on	Stadia Intercepts	Stadia Distance	Stadia Rod	Horizontal Angle 0° to 360° Right	Horiz. Distance	+ − Vertical Angle	Elevation of Point	+ Back Sight	+ − Difference Elevation	Height of Instrument	+ − Vertical Distance	[illegible]
					TOPOGRAPHY OF PROPOSED SPUR SOUTH								
					AND WESTERLY TO E&W ℄ SECTION 6								
					T. 3N R16W. SEE FB PGS								
P/W	Sight							1462.01			1467.18		
2N	[illegible]												
				1.04	32.10		Lev		5.17				US BM #200 Elev 1466.14
		9.43											
		9.2	44	10.0	44.25	44	✓						℄ Pico Cor. [illegible]
		9.1	111										
		8.0	~~102~~	8.9	41.25	111	✓						"
			18	5.7	66.35	18	✓						"
			78	7.8	38.15	78	✓						"
			30	5.0	171.15	30	✓						"
			47	6.7	39.10	47	✓						"
			65	6.0	175.30	65	✓						"
			102	8.0	189.25	102	✓						"
			85	8.0	208.45	85	✓						S.H.
			84	4.1	180.00	84	✓						"
			48	8.3	237.50	48	✓						"
			63	5.9	180.00	63	✓						"
			48	10.2	301.45	48	✓						"
			20	6.2	00.00	20	✓						" [illegible]
			67	12.3	321.15	67	✓						"
			68	11.9	00.00	68	✓						

Form 301 10M 3-34

PLEASE RETURN TO
LOS ANGELES COUNTY SURVEYOR
700 HALL OF RECORDS

NOTE: ANY ADDITIONS OR CHANGES ON THIS SHEET MUST BE MADE OR CIRCLED IN RED INK, WITH DATE AND NAME OF PERSON MAKING CHANGE

Do not extend notes this side of this line

Transit at	Sight on	Stadia Intercepts	Stadia Distance	Stadia Rod	Horizontal Angle 0° to 360° Right	Horiz. Distance	+ − Vertical Angle	Elevation of Point	+ Back Sight	+ − Difference Elevation	Height of Instrument	+ − Vertical Distance	REMARKS Station	Left Right
									1		1467 18			
			105	11 0	337 25	105	1 10		2				SH	
			90	12 5	00 00	90	Lev		3				"	
			134	11 0	341 55	134	1 00		4					Top Bank
			118	11 0	00 00	118	0 44		5					Bot "
			142	11 0	343 10	142	1 51		6					" "
			128	11 0	00 00	128	1 34		7					" "
			133	11 0	351 15	133	1 38		8					" " ℄
			124	10 0	350 30	124	1 27		9					Top " "
			77	10 0	345 05	77	2 50		10					In Bank "
			46	9 7	334 35	46	✓		11				SH.	℄ Proposed Rd
			20	7 1	271 40	20	✓		12				"	"
			38	6 1	211 00	38	✓		13				"	"
			85	5 0	194 05	85	✓		14					" Top Bank
			90	6 8	193 10	90	✓		15					" Bot "
			120	8 9	190 10	120	✓		16					16' wide
				9 52	✓		✓	1457 66	17				Int Pico Rd & Prop. Rd	
R/W #1-5	R/W #4-5								18				R/W #1-5	
									19	499	1462 60			
			31	4 8	32 55	31	Lev		20				℄ Pico Rd 15 wide	
			11	6 1	112 30	11	✓		21				"	" "
			41	7 5	177 15	41	✓						"	" "

Form 281 10M 3-34

PLEASE RETURN TO
LOS ANGELES COUNTY SURVEYOR
700 HALL OF RECORDS

NOTE: ANY ADDITIONS OR CHANGES ON THIS SHEET MUST BE MADE OR CIRCLED IN RED INK, WITH DATE AND NAME OF PERSON MAKING CHANGE

Do not extend notes this side of this line

Transit on	Sight on	Stadia Intercepts	Stadia Distance	Stadia Rod	Horizontal Angle 0° to 360° Right	Horiz. Distance	+ − Vertical Angle	Elevation of Point	+ Back Sight	+ − Difference Elevation	Height of Instrument	+ − Vertical Distance	REMARKS Station	Left	Right
R/W 1-S	R/W 4-S								1 4 94						
			76	8 9	181 50	76	Lev		2				℄ Pico Rd	14	Wide
			116	11 8	183 45	116	✓		3				"	15	"
			144	11 0	183 10	144	1 21		4				"	"	"
			179	9 0	182 50	179	2 43		5				"	"	"
			215	10 0	181 05	214	2 55		6				"	"	"
			251	10 0	180 05	250	2 57		7				"	"	"
			287	9 0	179 15	286	3 08		8				"	"	"
			328	10 0	178 35	327	2 53		9				"	18'	"
			368	9 0	178 20	366	3 04		10				"	18'	"
			414	9 0	178 45	412	3 01		11				"	18	"
			29	2 6	96 00	29	✓		12				30" Oak		
			87	6 2	169 20	87	✓		13				36" Black Walnut		
R/W #3-N	R/W #4N							1452 90	4 99		1457 89				
			197.83 Chainage	1 0	180 00	197.83	+ 1 29		15	+ 4 12		+ 5 12	R/W #2N		1462 01
			57	3 0	224 40	57	2 58		16				Top Bnk		
			25	5 7	180 00	25	✓		17				"		
			38	5 9	212 05	38	✓		18				" on ℄		
			21	9 4	180 00	21	✓		19				Bot Bnk		
			34	8 9	215 10	34	✓		20				" "		
			54	8 8	228 50	54	✓		21				" "		

Form 301 10M 3-34

PLEASE RETURN TO
LOS ANGELES COUNTY SURVEYOR
700 HALL OF RECORDS

NOTE: ANY ADDITIONS OR CHANGES ON THIS SHEET MUST BE MADE OR CIRCLED IN RED INK, WITH DATE AND NAME OF PERSON MAKING CHANGE

Do not extend notes this side of this line

Transit at	Sight on	Stadia Intercepts	Stadia Distance	Stadia Rod—	Horizontal Angle 0° to 360° Right	Horiz. Distance	+ − Vertical Angle	Elevation of Point	+ Back Sight	+ − Difference Elevation	Height of Instrument	+ − Vertical Distance	REMARKS Station	Left	Right
R/W 3-N	R/W 4-N								1 4 99						
			16	8 7	180 00	16	✓		2				BoT BnK		
			48	8 9	236 15	48	✓		3				" "		
			6	5 1	180 00	6	✓		4				Top "		
			33	9 2	219 50	33	✓		5				℄ Creek		
			21	9 2	197 10	21	✓		6				" "		
			69	9 4	237 50	69	✓		7				" "		
			27	8 6	118 29	27	✓		8				" " 6' wide		
			91	11 4	266 30	91	✓		9				" " 9' "		
			58	11 0	104 35	58	+ 3 07		10				" " 6 "		
			46	6 9	243 10	46	✓		11				Top BnK		
			24	5 5	237 15	24	✓		12				" " ℄		
			31	5 3	237 25	31	✓		13				2 prong 36" Oak		
			40	4 2	270 00	40	✓		14				Flat.		
			22	2 7	296 25	22	✓		15				" Top BnK		
			21	4 7	00 00	21	✓		16				BoT BnK		
			6	3 8	299 00	6	✓		17				"		
			50	5 0	306 30	50	+ 1 34		18				"		
			30	2 7	349 20	30	✓		19				"		
			94	3 6	334 40	94	✓		20				"		
			41	2 6	00 00	41	✓		21				"		

Add'l Inform.

Form 381 10M 3-34

PLEASE RETURN TO
LOS ANGELES COUNTY SURVEYOR
700 HALL OF RECORDS

NOTE: ANY ADDITIONS OR CHANGES ON THIS SHEET MUST BE MADE OR CIRCLED IN RED INK, WITH DATE AND NAME OF PERSON MAKING CHANGE

Do not extend notes this side of this line

Transit at	Sight on	Stadia Intercept	Stadia Distance	Stadia Rod	Horizontal Angle 0° to 360° Right	Horiz. Distance	+ −	Vertical Angle	Elevation of Point	+ Back Sight	+ −	Difference Elevation	Height of Instrument	+ −	Vertical Distance	REMARKS Station	Left	Right
R/W 3-N	R/W 4-N									4.99								
			151	2.4	344.35	151	−	✓								Flat		
			94	2.1	00.00	94	−	✓								"		
			199	2.0	348.35	199	+	0.43								"		
			142	3.0	00.00	142	+	0.45								"		
			227	5.0	350.10	227	+	1.20								Swale		
			193	3.0	00.00	193	+	1.14								"		
			242	2.0	00.00	242	+	1.17								"		
			209	3.0	354.30	209	+	1.11								"		
			156	2.0	352.50	156	+	0.13								"		
			109	2.3	349.25	109	−	✓								"		
			61	3.0	340.55	61	−	✓								"		
			35	3.1	325.50	35	−	✓								"		
			151	1.6	120.55	151	−	✓								℄ Pico Rd. 16 wide		
			168	10.0	112.15	167	+	2.47								" 17 "		
			23	✓	270.00	23	−	✓								Fence		
			28	✓	329.10	28	−	✓								℄ Pt Fence		
			352.14	4.0		352.14	+	1.57	1465.73			+7.99	14[illegible]		+11.99	2" I.P. R/W #4N 1465.73 See Levels		

Form 801 10M 3-34

PLEASE RETURN TO
LOS ANGELES COUNTY SURVEYOR
700 HALL OF RECORDS

NOTE: ANY ADDITIONS OR CHANGES ON THIS SHEET MUST BE MADE OR CIRCLED IN RED INK, WITH DATE AND NAME OF PERSON MAKING CHANGE

Do not extend notes this side of this line

Transit at	Right on	Stadia Intercepts	Stadia Distance	Stadia Rod—	Horizontal Angle 0° to 360° Right	Horiz. Distance	+ − Vertical Angle	Elevation of Point	+ Back Sight	+ − Difference Elevation	Height of Instrument	+ − Vertical Distance	REMARKS Station	Left	Right
R/W #3 N	West														
2"IP on	line		57						4.96		1470.69				
			352.14	10 0		352.14	1 19	1452.80		18.09		-8.09	R/W #3 N		
		Changed	20	4 0		20	Lev	1466.69		4.00			1X2 &		
			433	9 0	153 45	433	0 47						& Pico Rd 18	Wide	
			411	9 0	146 40	411	0 46						" 18	"	
			394	9 0	141 30	394	0 43						" 16	"	
			381	9 0	135 30	381	0 31						" 15	"	
			364	11 0	128 20	364	✓						" 14	"	
			336	8 3	118 25	336	✓						" 16	"	
				4.56	111 00		Lev	1466.28					U.S.B.M. (Check)		
			137	11 0	197 35	137	0 51						Flat.		
			117	9 9	200 50	117	✓						"		
			75	6 5	213 10	75	✓						"		
			48	7 0	237 55	48	✓						"		
			43	1 2	289 30	43	✓						"		
			58	2 0	316 00	58	+ 2 56						"		
			45	6 5	206 05	45	✓						"		
			75	8 2	195 50	75	✓						"		
			108	11 2	191 10	108	✓						Swale		
			144	11 3	188 00	144	✓						"		
			107	9 5	180 00	107	✓						"		

Pg. 7a

Frequently Used Description Legend: Top of Bank, T.B.; Bottom of Bank, B.B.; Top of Cut, T.C.; Bottom of Cut, B.C.; Top of Fill, T.F.; Bottom of Fill, B.F.; Edge of Road, E.Rd.; Pvd. Pavement; Culvert, Cul.; Fence, Fnce.; Vine, Vine.; Ditch, Ditch; Telephone Pole, T.P.; Power Pole, P.P.; Culvert, Cul.; Stream, Str.; Trail, Trl.; Swale, Swale; Flat, Flat; Stream, Str.; Fl.; Bottom of Slope, B.S.; Top of Slope, T.S.; Bottom of Cut, B.C.; Top of Cut, T.C.; Bottom of Fill, B.F.; Top of Fill, T.F.; Bottom of Slope, B.S.; Top of Slope, T.S.; Bottom of Break, B.B.; Top of Break, T.B.; Bottom of Slope, B.S.; Top of Slope, T.S.; Top of Cliff, T.Cl.; Bottom of Cliff, B.Cl.; Top of Spur, T.Sp.; Bottom of Spur, B.Sp.; Top of Canyon, T.Cn.; Bottom Canyon, B.Cn.; Top of Ridge, T.R.; Bottom of Ridge, B.R.; Top of Slope, T.S.; Bottom of Slope, B.S.; Top of Draw, T.D.; Bottom of Draw, B.D.; Top of Wash, T.W.; Bottom of Wash, B.W.; Top of Ridge, T.R.; Bottom of Ridge, B.R.; Top of Slope, T.S.; Bottom of Slope, B.S.; Top of Draw, T.D.; Bottom of Draw, B.D.

Use all common standard abbreviations.

Form 301 10M 3-34

PLEASE RETURN TO
LOS ANGELES COUNTY SURVEYOR
700 HALL OF RECORDS

NOTE: ANY ADDITIONS OR CHANGES ON THIS SHEET MUST BE MADE OR CIRCLED IN RED INK, WITH DATE AND NAME OF PERSON MAKING CHANGE

Apiary

Do not extend notes this side of this line

Transit at	Sight on	Stadia Intercepts	Stadia Distance	Stadia Rod—	Horizontal Angle 0° to 360° Right	Horiz. Distance	+ −	Vertical Angle	Elevation of Point	+ Back Sight	+ −	Difference Elevation	Height of Instrument	+ −	Vertical Distance	REMARKS Station	Left	Right
2" I.P.	West on line									1 4.96			1470.69					
			74	9.3	180.00	74		✓		2						Swale		
			35	6.8	180.00	35		✓		3						Flat		
				3.0			+	1.04		4						C.S. Mon.		
			57	—	114.15	57		✓		5						Apiary		
			104	—	88.30	104		✓		6						"		
			94	—	57.45	94		—		7						"		
			65	—	349.20	65		—		8						" Fence		
			121	—	42.40	121		—		9						"		
			140	—	34.00	140		—		10						S.E. Cor Gal. iron building		
			153	—	40.10	153		—		11						N.E. " "		
			194	—	23.50	194		—		12						S.W. " "		
			121	—	354.50	121		—		13						Apiary. Fence		
			12	—	270.00	12		—		14						— "		
			15	—	356.00	15		—		15						6" Locus Tree.		
P#1	East on ℄								1474.11	4.78			1478.89			P#1 Elev 1474.11 See levels		
			121.34	11.0		121.34		0.33		17		12.16			1.16	1X2 ℄ Int.		
			95	—	184.45	95		—		18						Apiary. Fn.		
			207	—	182.15	207		—		19						"		
			207	—	188.00	207		—		20						"		
			187	—	213.20	187		—		21						"		

Form 801 LSM 3-34

PLEASE RETURN TO
LOS ANGELES COUNTY SURVEYOR
700 HALL OF RECORDS

NOTE: ANY ADDITIONS OR CHANGES ON THIS SHEET MUST BE MADE OR CIRCLED IN RED INK, WITH DATE AND NAME OF PERSON MAKING CHANGE

Do not extend notes this side of this line

Transit at	Sight on	Stadia Intercepts	Stadia Distance	Stadia Rod—	Horizontal Angle 0° to 360° Right	Horiz. Distance	+ Vertical Angle −	Elevation of Point	+ Back Sight	+ Difference Elevation	Height of Instrument	+ Vertical Distance	REMARKS Station	Left	Right
	East				° '		° '								
P#1	on ℄								1 4.78		1478.89				
					° '		° '		2						
			173	—	233 10	173	—						Apiary		
					° '		° '		3						
			77	9 1	00 00	77	—						℄ Rd 10' wide.		
					° '		° '		4						
			33	5 5	18 20	33	—						" 9' "		
					° '		° '		5						
			31	2 3	124 35	31	—						" " "		
					° '		° '		6						
			80	1 0	143 20	80	+ 0.31						" " "		
					° '		° '		7						
			128	2 0	143 30	128	+ 1.15						" 12 "		
					° '		° '		8						
			13	—	50 00	13	—						Tel Pole		
					° '		° '		9				Elev = 1480.96		
		214.50		2 0		214.50	+ 1.06	1480.96		+2.12		+4.12	P#2 1x2		
					° '		° '		10						
P#2	P#1								5.08		1486.04				
					° '		° '		11						
		214.50		12 04		214.50	Lev			12.04			P#1 chk shot.		
					° '		° '		12						
			52	5 3	2 40	52	—						℄ Rd 12' wide		
					° '		° '		13						
			17	4 5	25 00	17	—						" 12' "		
					° '		° '		14						
			22	4 4	136 15	22	—						" 9' "		
					° '		° '		15						
			95	3 4	157 15	95	—						INT Rds 10' "		
					° '		° '		16						
			144	2 3	156 05	144	—						℄ Rd 9' "		
					° '		° '		17						
			57	5 0	177 05	57	—						" " "		
					° '		° '		18						
			58	—	214 50	58	—						" "		
					° '		° '		19						
			84	—	239 00	84	—						" "		
					° '		° '		20						
			158	—	254 00	158	—						" "		
					° '		° '		21						
			188	—	255 30	188	—						" "		

Form 391 10M 3-34

PLEASE RETURN TO
LOS ANGELES COUNTY SURVEYOR
700 HALL OF RECORDS

NOTE: ANY ADDITIONS OR CHANGES ON THIS SHEET MUST BE MADE OR CIRCLED IN RED INK, WITH DATE AND NAME OF PERSON MAKING CHANGE

Do not extend notes this side of this line

Transit at	Sight on	Stadia Intercepts	Stadia Distance	Stadia Rod	Horizontal Angle 0° to 360° Right	Horiz. Distance	+ −	Vertical Angle	Elevation of Point	+ Back Sight	+ −	Difference Elevation	Height of Instrument	+ −	Vertical Distance	REMARKS Station	Left	Right
P#2	P#1									5 08			1486 04					
			225	✓	254 40	225		✓	✓							℄ Rd Gate		
			253	✓	256 30	253		✓	✓									
			287 98	2 0		287.98	+	1 04	1489 44			+3 36			+5 36	El. = 1489 44 P#3 1x2		
P#3	P#2									5 10			1494 54					
			287.98	10 0		287.98		0 44	✓			13 69			3 69	P#2 chk Shot		
			108	9 5	00 00	108		✓	✓							℄ Rd 9' Wide		
			67	8 3	358 05	67		✓	✓							" "		
			26	6 4	344 40	26		✓	✓							" "		
			15	5 3	237 10	15		✓	✓							" "		
			58	3 7	205 45	58		✓	✓							" "		
			99	2 0	203 25	99		✓	✓							" "		
			184.26	1 0		184.26	+	1 12	1497 43			+3 86			+3 86	El = 1497 43 P#4 1x2		
P#4	P#3									4 93			1500 35					
			184.26	10 0	✓	184.26		0 57				13 06			5 06	P#3 chk Shot		
			50	7 6	1 10	50		✓	✓							℄ Rd 7' Wide		
			15	5 8	12 10	15		✓	✓							" 8		
			13	4 8	145 10	[illegible]		✓	✓							" "		
			61	2 9	163 [illegible]	[illegible]		✓	✓							"		
			105	1 3	164 [illegible]	105		✓	✓							" "		
			181.19	1 0		181.19	+	0 40	1503 54			+1 11			+2 11	P#5 1503.54 1x2		

Form 301 15M 3-34

PLEASE RETURN TO
LOS ANGELES COUNTY SURVEYOR
700 HALL OF RECORDS

NOTE: ANY ADDITIONS OR CHANGES TO THIS SHEET MUST BE MADE OR CIRCLED IN RED INK. WITH DATE AND NAME OF PERSON MAKING CHANGE

Do not extend notes this side of this line

Transit at	Sight on	Stadia Intercepts	Stadia Distance	Stadia Rod—	Horizontal Angle 0° to 360° Right	Horiz. Distance	+ Vertical Angle	Elevation of Point	+ Back Sight	+ Difference Elevation	Height of Instrument	+ Vertical Distances	REMARKS Station	Left	Right
P#5	P#4								5 07		1508 61				
		181.19		11 18	—	181.19	—	1497 45		11 18			P#4 chk shot		
			47	5 9	1 30	47	—						& Rd 8' wide		
			10	5 6	337 10	10	—						" "		
			34	4 9	220 45	34	—						" "		
			78	3 1	219 30	78	—						" "		
		138.41		1 0		138.41	+ 1.21	1510 80		+2 26		+3 26	P#6 El=1510 70 1X2		
P#6	P#5								5 09		1515 99				
		138.41		11 0		138.41	0.38			12 53		-1 53	P#5 chk shot.		
			44	9 5	357 40	44	—						& Rd 8' wide.		
			21	5 9	27 05	21	—						" "		
			41	2 0	97 50	41	—						" "		
			85	1 0	100 00	85	+ 2.02						" "		
		142.05		1 0		142.05	+ 3.03			+6 78		+7 78	P#7 1522.80 1X2		
P#7	P#6								4 97		1527 77				
		142.05		~~11 0~~		142.05	~~2.03~~			~~T6 08~~		~~3 08~~	P#6 chk shot		
			30	7 3	356 10	30	—						& Rd 8' wide		
			11	5 4	229 55	11	—						" "		
			50	3 6	209 50	50	—						" "		
			99	3 6	209 40	99	—						" "		
			144	3 0	209 55	144	—						" "		

Form 301 10M 3-34

PLEASE RETURN TO
LOS ANGELES COUNTY SURVEYOR
700 HALL OF RECORDS

2-08-30

NOTE: ANY ADDITIONS OR CHANGES ON THIS SHEET MUST BE MADE OR CIRCLED IN RED INK, WITH DATE AND NAME OF PERSON MAKING CHANGE

Do not extend notes this side of this line

7.4
1.05
7.35

Transit at	Sight on	Stadia Intercepts	Stadia Distance	Stadia Rod	Horizontal Angle 0° to 360° Right	Horiz. Distance	+ −	Vertical Angle	Elevation of Point	+ Back Sight	+ −	Difference Elevation	Height of Instrument	+ −	Vertical Distance	REMARKS Station	Left	Right
P#7	P#6									4.97			1527.77					
			274.72	1.0		274.72	+	0.49				+2.92			+3.92	P#8 El=1530.74 1x2		
P#8	P#7									4.79			1535.53					
			274.72	11.0		274.72		0.22	1522.80			−12.76			−1.76	P#7 Chk Shot.		
			106	10.0	359.10	106		✓								℄ Rd 8' Wide		
			69	8.4	00.50	69		✓								" "		
			34	7.5	357.05	34		✓								" "		
			8	6.0	286.20	8		✓								" "		
			43	4.8	208.25	43		✓								" "		
			85	2.7	205.20	85		✓								" "		
			129	2.0	202.30	129	+	1.12	✓							"		
			157	6.0	199.50	156	+	3.25	✓			+3.3			+9.3			
			139.86	2.0		139.86	+	1°32'30"				+1.80			+3.80	P#9 1x2		
P#10	P#9									4.69			1552.53			P#10 El 1547.84		
			113.18	11.0		113.18		2.09				15.25			4.25	P#9 El 1527.27		
			93	10.0	2.20	93		2.17	✓			13.6			3.6	℄ Rd Chk Shot.		
			52	9.0	1.20	52		1.05	✓							"		
			10	6.3	27.10	10		✓								"		
			41	3.8	141.35	41		✓								"		
			78	2.0	148.30	78	+	1.34	✓							"		
			110	6.0	158.50	109	+	4.41	✓							"		

Form 301 10M 3-34

PLEASE RETURN TO
LOS ANGELES COUNTY SURVEYOR
700 HALL OF RECORDS

NOTE: ANY ADDITIONS OR CHANGES ON THIS SHEET MUST BE MADE OR CIRCLED IN RED INK, WITH DATE AND NAME OF PERSON MAKING CHANGE

1.89
10.78

Do not extend notes this side of this line

Transit at	Sight on	Stadia Intercepts	Stadia Distance	Stadia Rod—	Horizontal Angle 0° to 360° Right	Horiz. Distance	+ − Vertical Angle	Elevation of Point	+ Back Sight	+ − Difference Elevation	Height of Instrument	+ − Vertical Distance	REMARKS Station Left Right
P#10	P#9								1 4.69				
			144	7.0	165.30	143	+ 5.04		2				℄ Rd 8' Wide
			190	5.0	171.25	189	+ 4.12		3				"
P#1	East on ℄							74.01	4.80				
				12.67	—			146.14	5		14.78.81		USBM
				12.13				146.68	6				1X2 Int Chk Shot
			162	7.0	129.55	161	+ 4.42		7				⊙ flag.
			130	6.0	127.15	129	+ 4.59		8				"
			86	4.0	119.00	85	+ 5.18		9				"
			55	9.0	105.10	53	+ 10.55		10				"
			46	2.0	69.00	46	+ 1.13		11				"
			63	4.0	35.45	63	— ✓		12				"
			85	6.2	23.20	85	— —		13				"
			127	9.4	15.50	127	— —		14				"
			162	12.2	10.45	162	— —		15				"
			204	10.0	6.15	204	— 1.35		16				"
			250	10.0	0.00	250	— 2.11		17				"
			160	5.0	139.45	160	+ 2.43		18				Top cut So. side Rd.
			126	5.0	140.00	126	+ 2.58		19				"
			78	3.0	137.50	78	+ 2.37		20				"
			38	1.0	120.30	38	— —		21				"

Form 381 15M 3-34

PLEASE RETURN TO
LOS ANGELES COUNTY SURVEYOR
700 HALL OF RECORDS

NOTE: ANY ADDITIONS OR CHANGES ON THIS SHEET MUST BE MADE OR CIRCLED IN RED INK, WITH DATE AND NAME OF PERSON MAKING CHANGE

Do not extend notes this side of this line

Transit at	Sight on	Stadia Intercepts	Stadia Distance	Stadia Rod—	Horizontal Angle 0° to 360° Right	Horiz. Distance	±	Vertical Angle	Elevation of Point	Back Sight	±	Difference Elevation	Height of Instrument	±	Vertical Distance	REMARKS Station	Left	Right
	East				° ′			° ′										
#1	on ℄									4.80								
			26	2 8	62 55	26		—								Top Cut So. side Rd.		
			53	6 0	14 05	53		—								"		
			82	8 4	6 10	82		—								"		
			282	10 0	8 45	281		2 32								Swale		
			254	9 0	8 35	253		2 15								S.H.		
			285	10 0	12 20	284		2 15								"		
			204	8 0	12 05	204		1 51								"		
			222	9 5	20 20	222		—								"		
			266	10 2	18 25	266		—								"		
			171	5 4	28 15	171		—								"		
			136	6 4	26 00	136		—								"		
			142	6 0	34 35	142	+	1 34								"		
			96	7 0	38 05	96	+	1 50								"		
			105	4 0	47 50	105	+	1 50								"		
			79	4 0	72 10	78	+	4 21								"		
			111	6 0	73 21	110	+	5 50								"		
			110	4 0	103 30	108	+	6 09								"		
			142	6 0	96 50	140	+	6 48								"		
			142	8 0	117 35	140	+	6 59								"		
			167	6 0	104 05	164	+	6 59								"		

Date

Date

Date

Form 301 10M 3-34

PLEASE RETURN TO
LOS ANGELES COUNTY SURVEYOR
700 HALL OF RECORDS

NOTE: ANY ADDITIONS OR CHANGES ON THIS SHEET MUST BE MADE OR CIRCLED IN RED INK, WITH DATE AND NAME OF PERSON MAKING CHANGE

Do not extend notes this side of this line

Transit at	Sight on	Stadia Intercepts	Stadia Distance	Stadia Rod—	Horizontal Angle 0° to 360° Right	Horiz. Distance	+ − Vertical Angle	Elevation of Point	+ Back Sight	+ − Difference Elevation	Height of Instrument	+ − Vertical Distance	REMARKS Station	Left	Right
P#1	East on ℄				° ′		° ′	1474.01	4.80		1478.81				
			175	8 0	122.20	173	+ 6.12						SH.		
			192	6 0	112.25	189	+ 6.47						"		
			529	3 19	222.31	529	—	1475.62							
				4 71	—		—	1474.10					R.13-16	S.E. Ro. line	
													C.S. Mon.		
		214.50		2 0	—	214.50	+ 1.07	1480.99		+ 2.18		+ 4.18	P#2		
P#2	P#1								5.06		1486.05				
			69	1 0	32.20	69	—								
			45	1 1	55.10	45	—						& flag (check)		
			44	1 5	98.20	44	—						"		
			65	2 0	127.10	65	—						"		
			109	0 8	145.20	109	—						"		
			161	1 1	152.35	161	—						"		
			26	3 9	32.10	26	—						"		
			25	4 0	125.25	25	—						Top Bank		
			77	3 0	70.55	76	+ 5.53						"		
			105	5 0	79.20	103	+ 7.51						S.H.		
			76	4 0	95.50	76	+ 5.41						"		
			102	5 0	95.00	100	+ 7.32						"		
			91	3 0	112.25	90	+ 4.00						"		
			112	6 0	108.10	110	+ 7.10						"		

Form 301 ISM 3-34

PLEASE RETURN TO
LOS ANGELES COUNTY SURVEYOR
700 HALL OF RECORDS

NOTE: ANY ADDITIONS OR CHANGES ON THIS SHEET MUST BE MADE OR CIRCLED IN RED INK, WITH DATE AND NAME OF PERSON MAKING CHANGE

Do not extend notes this side of this line

Transit at	Sight on	Stadia Intercepts	Stadia Distance	Stadia Rod	Horizontal Angle 0° to 360° Right	Horiz. Distance	+ −	Vertical Angle	Elevation of Point	+ Back Sight	+ − Difference Elevation	Height of Instrument	+ − Vertical Distance	REMARKS Station	Left	Right
P#2	P#1									5 06		1486 05				
			119	5 0	128 10	118	+	3 58						S.H.		
			147	8 0	138 20	146	+	3 58						"		
			174	7 0	144 10	173	+	3 10						"		
			207	8 0	148 45	206	+	3 10						"		
			533	10 40	282 44	533	−	Lev	1475 65					P#13-16 1x2		
P# 13-16	Weston Ro. line									5 18						
			532	4 0	246 20	532	+	0 27					+4 18	P#2 (Check)		
			336	—	263 55	336	−	—						S.W. Cor frame house		
			317	—	263 30	317	−	—						N.W. "		
			321	—	259 10	321	−	—						N.E. "		
			319	—	266 47	319	−	—						℄ Rd 8' Wide		
			262	—	272 10	262	−	—						"		
			215	—	278 25	215	−	—						"		
			168	—	290 10	168	−	—						"		
			140	—	308 45	140	−	—						"		
			143	—	331 50	143	−	—						"		
			165	—	350 50	165	−	—						"		
			177		1 50	177	−	—						" Gate		
			[illegible]		338 45	233	+	3 21						S.E. Cor frame house		
			[illegible]		332 15	225	+	3 21						N.E. "		

Date

Date

Map No.

Indexed

Form 301 10M 3-34

PLEASE RETURN TO
LOS ANGELES COUNTY SURVEYOR
700 HALL OF RECORDS

NOTE: ANY ADDITIONS OR CHANGES ON THIS SHEET MUST BE MADE OR CIRCLED IN RED INK, WITH DATE AND NAME OF PERSON MAKING CHANGE

Do not extend notes this side of this line

Transit at	Sight on	Stadia Intercepts	Stadia Distance	Stadia Rod	Horizontal Angle 0° to 360° Right	Horiz. Distance	± Vertical Angle	Elevation of Point	+ Back Sight	± Difference Elevation	Height of Instrument	± Vertical Distance	REMARKS Station	Left	Right
PA	Weston								1						
13-16	Bo line								5.18						
									2						
			261	—	347.55	260	+ 3.30								
									3				N.W. Cor house		
			225	—	4.55	224	+ 3.40								
									4				S.E " Garage		
			218	—	12.25	218	—								
									5				NE " "		
			247	—	13.20	247	—								
									6				N.W. " "		
			189	—	5.45	189	—								
									7				∆ Pt in Rd.		
			149	—	7.30	149	—								
									8				℄ Rd.		
			129	19	13.35	129	—								
									9				So. end bridge 12' wide		
			117	21	21.35	117	—								
									10				No. " "		
			99	27	43.35	99	—								
									11				℄ Rd. 10' wide		
			96	26	71.55	96	—								
									12				" "		
			126	12	95.00	126	—								
									13				"		
			161	30	113.00	161	+ 0.54								
									14				INT "		
			199	50	84.50	199	+ 1.26								
									15				℄ Pico Can Rd. 19' wide		
			177	05	98.10	177	—								
									16				"		
			145	20	133.05	145	+ 0.36								
									17				"	17	
			151	30	152.40	151	+ 1.06								
									18				"	16	
			180	40	168.25	180	+ 1.04								
									19				"	14	
			225	50	175.25	225	+ 0.40								
									20				"	16	
			267	47	178.35	267	—								
									21				"	14	
			141	80	5.20	140	+ 2.55						Fence		

PLEASE RETURN TO
LOS ANGELES COUNTY SURVEYOR
700 HALL OF RECORDS

NOTE: ANY ADDITIONS OR CHANGES ON THIS SHEET MUST BE MADE OR CIRCLED IN RED INK, WITH DATE AND NAME OF PERSON MAKING CHANGE

Do not extend notes this side of this line

Transit at	Sight on	Stadia Intercepts	Stadia Distance	Stadia Rod	Horizontal Angle 0° to 360° Right	Horiz. Distance	Vertical Angle	Elevation of Point	+ Back Sight	+ Difference Elevation	Height of Instrument	+ Vertical Distance	REMARKS Station	Left	Right
PH 13-16	West Ro line								5 18						
			115	6 9	15 05	115	—						℄ Creek - Fence		
			102	2 9	29 20	102	—						"		
			87	2 9	64 55	87	—						"		
			102	1 0	93 50	102	—						"		
			141	4 0	112 30	141	+ 1 34						Fence Cor		
			134	[illegible] 0	132 35	134	+ 1 41						"		
			142	3 0	154 50	142	+ 1 48						"		
			157	3 0	164 10	157	+ 1 35						"		
			166	3 0	168 20	166	+ 1 24						" Gas Meter		
			177	2 0	170 45	177	+ 0 49						"		
			211	3 0	176 40	211	+ 0 43						"		
			257	2 72	180 00	257	Lev						" Fd 1X2		
C.S. Mon.	So. 2" I.P. Plug TK							1474 10	4 94						
				13 32	—		Lev						2" I.P. Plug & TK		
			246	3 1	90 25	246	—						℄ Pico Rd (Check)		
			192	6 5	87 50	192	—						" 12 Wide		
			131	11 0	84 45	131	+ 1 01						" 18 "		
			83	8 4	72 10	83	—						" 17		
			44	9 2	36 25	44	—						" 15		
			53	10 7	324 05	53	—						" "		

Form 201 10M 3-56

PLEASE RETURN TO
LOS ANGELES COUNTY SURVEYOR
700 HALL OF RECORDS

NOTE: ANY ADDITIONS OR CHANGES ON THIS SHEET MUST BE MADE OR CIRCLED IN RED INK, WITH DATE AND NAME OF PERSON MAKING CHANGE

Do not extend notes this side of this line

Sight on	Stadia Intercepts	Stadia Distance	Stadia Rod	Horizontal Angle 0° to 360° Right	Horiz. Distance	+ − Vertical Angle	Elevation of Point	+ Back Sight	+ − Difference Elevation	Height of Instrument	+ − Vertical Distance	REMARKS Station	Left	Right
[illegible]								4 94						
		94	10 0	298 50	94	1 41						℄ Pico 15 Wide		
		157	11 0	285 30	157	1 53						"		
		182	11 0	84 35	182	1 23						Fence.		
		96	8 4	69 10	96	—						"		
		49	9 1	10 05	49	—						"		
		120	11 0	300 00	120	0 56	1466 10		−12 94		−1 94	USBM. Gate Post. (Fn Turns So. 20° E.)		
		128	11 0	295 50	128	1 24						Fn Cor.		

Notes Ck'd by	Survey of	F.B. 658 PG. 89
Map No.	W. O. Tape No. St'd °F.	
Office Work	Surveyed by	
Checked	Notes Date	
Date	Indexed A. C. Johnson 9-8-37	

LYONS AVE
J.N. 7982

Bench Levels Pg 91 to 110
"P" Line Pg 111 to 132

See F.B. 717 for topog.

Note: Any Additions or Changes on This Sheet Must be Made or Circled in Red Ink With Date and Name of Person Making Change.

Do not extend notes this side of this line

RETURN TO
LOS ANGELES COUNTY SURVEYOR
700 HALL OF RECORDS

FORM 247 10M 11-35

F.B. 658 PG. 90

RETURN TO
LOS ANGELES COUNTY SURVEYOR
700 HALL OF RECORDS

Do not extend notes this side of this line

Note: Any Additions or Changes on This Sheet Must be Made or Circled in Red Ink With Date and Name of Person Making Change.

Form 307 5M 11-35

PLEASE RETURN TO
LOS ANGELES COUNTY SURVEYOR
700 HALL OF RECORDS

NOTE: ANY ADDITIONS OR CHANGES ON THIS SHEET MUST BE MADE OR CIRCLED IN RED INK, WITH DATE AND NAME OF PERSON MAKING CHANGE

Do not extend notes this side of this line

Profile No. ____ Notes Red. ____ Plotted ____ Job No. 7982 Division No. ____ F. B. 658 PG. 91
Date ____ Date ____ Survey of Lyons Ave
X-Sec. No. ____ Notes Chkd. ____ Checked ____ Survey by ECH Notes Bowers Date 7/15/37
Date ____ Date ____ Map No. ____ Indexed [illegible] Date ____

STATION	B. S.	H. I.	F. S.	ELEV.		
BENCH LEVELS – LYONS AVE						
U.S. [illegible]				[illegible]	[illegible] – 0.7 Mile West of [illegible] Pico	
	2.655	[illegible]			Ave and [illegible] St. in Southeast	
			4.220	1260.105	[illegible] U.S.	
	4.915	12[illegible]4.120			1262.[illegible] [illegible] Elev. 1262.84	
			[illegible]	[illegible]		
	3.2[illegible]	[illegible]				
			4.626	1256.[illegible]		
	6.390	[illegible]				
			[illegible]	[illegible]		
	4.55[illegible]	[illegible]				
			[illegible]	[illegible]		
	5.[illegible]	12[illegible]				
			4.[illegible]	12[illegible]		

Form 307 5M 11-35

PLEASE RETURN TO
LOS ANGELES COUNTY SURVEYOR
700 HALL OF RECORDS

NOTE: ANY ADDITIONS OR CHANGES ON THIS SHEET MUST BE MADE OR CIRCLED IN RED INK, WITH DATE AND NAME OF PERSON MAKING CHANGE

Do not extend notes this side of this line

STATION	B. S.	H. I.	F. S.	ELEV.		
				1243 915		
	6270	1250 185				
			1 040	1249 145		
	4225	1253 370				
			5 550	1247 [illegible]		
	7 546	1255 360				
			1 800	1250 [illegible]		
	6 205	1259 [illegible]				
			[illegible]	[illegible]		
	7 [illegible]	[illegible] 800				
U.S. TBM # 2065			[illegible]	[illegible]	TBM. Newhall - 1.4 mi. West of at Junction	
	5 [illegible]	[illegible]			[illegible] Wiley Canyon, So. Side	
			1 [illegible]	[illegible]	Pine and West of Wiley Canyon	
	11 915	1277 520			[illegible] with Spike in Painted	
			0 [illegible]	[illegible]	"U.S. 1261 5 BM" Elev 1261.51	
	[illegible]	[illegible]				
			0 145	[illegible]		
	12 [illegible]	[illegible]				
			[illegible]			
	[illegible]	[illegible]				
			3 [illegible]	[illegible]	Continued on Page [illegible]	

F. B. 658 PG. 92

Job No. ____ Division No. ____ Notes Red. ____ Plotted ____ Profile ____

Survey of ____ Date ____ Date ____ No. ____

Survey by ____ Notes ____ Notes Chkd. J.A.L. Checked ____ X-Sec. ____

Indexed ____ Date ____ Date 7-15-38 Date ____ No. ____

Form 307 5M 11-35

PLEASE RETURN TO
LOS ANGELES COUNTY SURVEYOR
700 HALL OF RECORDS

NOTE: ANY ADDITIONS OR CHANGES ON THIS SHEET MUST BE MADE OR CIRCLED IN RED INK, WITH DATE AND NAME OF PERSON MAKING CHANGE

Do not extend notes this side of this line

STATION	B. S.	H. I.	F. S.	ELEV.		
				1305.750		
	12.570	1318.320				
			0.430	1317.890		
	0.435	[illegible]				
			2.150	1326.175		
	6.315	1332.490				
T.B.M.			5.080	[illegible]	TBM Fd cut spk in N Face of P. Pole #437483 S.W. Cor Weldon Canyon Road & Lyons Ave	
T.B.M.				1327.[illegible]		
	4.230	[illegible]				
T.B.M.			[illegible]	[illegible]	TBM Set L & Tr. in N.W. Corner of [illegible] for Gas Pumps [illegible] Weldon Canyon Road S.E. Cor of Weldon Canyon Rd [illegible]	
T.B.M.				[illegible]	[illegible]	
	10.33	1337.74				
P#1			9.49	1328.25		F.B. 658-112
P#13-1-P#[illegible]			4.08	33[illegible]		" " -"

Profile No. ____ Notes Red. ____ Plotted ____ Job No. 1982 Division No. ____ F.B. 658 Pg. 93

X-Sec. No. ____ Date ____ Date ____ Survey of Lyons Ave

Notes Chkd. J.A.L. Checked ____ Survey by [illegible] Notes Bowers Date 7/15/37

Date 7-15-38 Date ____ Map No. ____ Indexed A. C. Johnson Date ____

Form 307 5M 11-35

PLEASE RETURN TO
LOS ANGELES COUNTY SURVEYOR
700 HALL OF RECORDS

NOTE: ANY ADDITIONS OR CHANGES ON THIS SHEET MUST BE MADE OR CIRCLED IN RED INK, WITH DATE AND NAME OF PERSON MAKING CHANGE

Do not extend notes this side of this line

STATION	B. S.	H. I.	F. S.	ELEV.		
		1337 74				
TP			0 44	1337 30		
	10 98	1348 28				
TP			0 30	1347 98		
	11 80	1359 78				
P#13-2			9 55	1350 [illegible]		F.B. 598-22
P#3			0 42	59 36		FB 658 112
TP			0 30	1359 48		
	11 59	1371 07				
TP			0 90	1370 17		
	10 62	1380 79				
P#4			0 92	77 77		F.B. 658-113
TP			0 24	1380 55		
	11 20	1391 75				
TP			0 02	1391 73		
	11 66	1403 39				
P#13-1			6 44	1396 45		F.B. 598-22 & 23
P#5 (2x2)			3 99	99 40	9 ft ahead of P#13-3	F.B. 658-113
P#5-A			4 75	98 64		FB 658-113
TP			11 72	1391 67		
	1 27	1392 94				

F.B. 658 PG. 94 Job No. 7982 Division No. Notes Red. Plotted Profile
Survey of Lyons Ave Date Date No.
Survey by F.C.H. Notes CCH Notes Chkd. J.A.L. Checked X-Sec.
Indexed Date 7-15-37 Date 7-15-38 Date No.

Form 307 5M 11-35

PLEASE RETURN TO
LOS ANGELES COUNTY SURVEYOR
700 HALL OF RECORDS

NOTE: ANY ADDITIONS OR CHANGES ON THIS SHEET MUST BE MADE OR CIRCLED IN RED INK, WITH DATE AND NAME OF PERSON MAKING CHANGE

Do not extend notes this side of this line

STATION	B. S.	H. I.	F. S.	ELEV.		
		1392 94				
D#6			5.63	87 31		F.B. 658-113
T.P.			11 64	1381 30		
	0 73	1382 03				
D#7			6 92	75 11		F.B. 658-114
P#F-4			7 13	74 90		FB 598-23
T.P.			11 24	1370 79		
	0 07	1370 86				
T.P.			11 60	1359 26		
	0 20	1359 46				
D#8 (T.P.)			11 53	1347 93		F.B. 658-114
	0 43	1348 36				
D#13-5			6 88	41 18		F.B. 598-24
T.P.			11 60	1336 46		
	0 26	1336 72				
T.P.			11 53	1325 19		
	0 42	1325 61				
D#9			1 44	1324 17		FB 658 Pg 114
D#13-6 (T.P.)			1 68	1322 93		FB 598 Pg-24
	11 77	1323 70				

Profile No. ____ X-Sec. No. ____

Notes Red ____ Plotted ____ Job No. 7988 Division No. ____

Date ____ Date ____ Survey of Lyons Ave

Notes Chkd. J.A.L. Checked ____ Survey by ECH Notes CCH Date 7-15-62

Date 7-15-38 Date ____ Map No. ____ Indexed ____ Date ____

F. B. 658 Pg. 113

F. B. 658 PG. 96 | Job No. 7982 | Division No. | Notes Red. | Plotted | Profile

Survey of Lyons Ave | Date | Date | No.

Survey by F.C. Howard | Notes CCH | Notes Chkd: J.A.L. | Checked | X-Sec.

Indexed | Date 7-15-37 | Date 7-15-38 | Date | No.

Form 307 5M 11-35

PLEASE RETURN TO
LOS ANGELES COUNTY SURVEYOR
700 HALL OF RECORDS

NOTE: ANY ADDITIONS OR CHANGES ON THIS SHEET MUST BE MADE OR CIRCLED IN RED INK, WITH DATE AND NAME OF PERSON MAKING CHANGE

Do not extend notes this side of this line

STATION	B. S.	H. I.	F. S.	ELEV.
		1328 70		

FEIO

TBM

A 3Lt 1 3Lt Shot is See pg. 115 ground surface. (Point is out)

N 50 1324 80 U.S.T.B.M. #2 Rel. Elev. 1324.15

(See Next pg.)

Form 307 5M 11-35

PLEASE RETURN TO
LOS ANGELES COUNTY SURVEYOR
700 HALL OF RECORDS

NOTE: ANY ADDITIONS OR CHANGES ON THIS SHEET MUST BE MADE OR CIRCLED IN RED INK, WITH DATE AND NAME OF PERSON MAKING CHANGE

Do not extend notes this side of this line

STATION	B. S.	H. I.	F. S.	ELEV.		
BENCH LEVELS TO ESTABLISH ELEVATIONS ON "P" LINE LYONS AVE J.N. 7982 (Cont. from Pg 96)						
T.B.M. U.S.#2066				1324 16		U.S.T.B.M.#2066 El. 1324.16
	8 97	1333 13				
P#13-6			9 26	23 87		FB 598-Pg 24
P#13-6A			9 51	23 62		FB 598 Pg 24
P#11			2 55	30 58		FB 658 Pg 115
T.P.			2 11	1331 02		
	11 93	1342 95				
P#12			4 69	37 26		FB 658 Pg 115
P#13-7			4 49	38 46		FB 598 Pg 24
T.P.			1 24	1341 71		
	5 93	1347 64				
P#13			4 11	43 53		FB 658 Pg 116
P#14			3 34±	44 30		FB 658 Pg 116
T.P.			1 63	1346 01		
	9 79	1355 80				
P#15			5 05	50 75		F.B. 658 Pg 116
T.P.			2 34	1353 46		
	12 18	1365 64				

Profile No. ____ Notes Red. ____ Plotted ____ Job No. 7982 Division No. ____ F. B. 658 Pg. 97
X-Sec. No. ____ Date ____ Date ____ Survey of Lyons Ave
Notes Chkd. J.A.L. Checked ____ Survey by F.C.H. Notes C.C.H. Date 7-7-37
Date 7-15-38 Date ____ Map No. ____ Indexed C. Johnson Date ____

Form 307 5M 11-35

PLEASE RETURN TO
LOS ANGELES COUNTY SURVEYOR
700 HALL OF RECORDS

NOTE: ANY ADDITIONS OR CHANGES ON THIS SHEET MUST BE MADE OR CIRCLED IN RED INK, WITH DATE AND NAME OF PERSON MAKING CHANGE

Do not extend notes this side of this line

STATION	B. S.	H. I.	F. S.	ELEV.		
		1365 64				
P#16			2 68	1362 96		FB 658 PG 116
T.P.			2 87	1362 77		
	12 17	1374 94				
P#13-10			3 54	71 40		FB 598 PG 26
T.P.			3 46	1371 48		
	8 15	1379 63				
P#13-11			9 86	69 77		FB 598 PG 26
P# 18			8 90	70 73		FB 658 PG 117
P# 19			0 06	79 57		FB 658 PG 117
P# 20 (T.P.)			2 80	1376 83		FB 658 PG 118
	5 32	1382 15				
P# 13-12			3 30	78 85	Between Pole-42 + 43	FB 598 PG
T.P.			1 83	1380 32		
	8 77	1389 09				
P#21			1 35	81 74		FB 658 PG 118
T.P.			0 96	1388 13		
	12 62	1400 75				
P# 13-13			4 20	1396 55	P#? 2x2 11" deep opp. Pole # 113-48	
P#23			1 60	1399 15		FB 658 PG 118

Job No. ____ Division No. ____ Notes Red. ____ Plotted ____ Profile ____
Date ____ Date ____ No. ____
Survey of ____ Notes ____ Notes Chkd J.A.L. Checked ____ X-Sec. ____
Survey by ____ Date ____ Date 7-15-38 Date ____ No. ____
Indexed ____ Date ____

B 658 PG. 98

Form 307 5M 11-35

PLEASE RETURN TO
LOS ANGELES COUNTY SURVEYOR
700 HALL OF RECORDS

NOTE: ANY ADDITIONS OR CHANGES ON THIS SHEET MUST BE MADE OR CIRCLED IN RED INK, WITH DATE AND NAME OF PERSON MAKING CHANGE

Do not extend notes this side of this line

STATION	B. S.	H. I.	F. S.	ELEV.		
		1430 75				
T.P.			0 21	1400 54		
	12 80	1413 34				
T.P.			0 29	1413 05		
	9 44	1422 49				
P#25			7 33	15 16		FB 658 PG 119
P#26			4 93	17 56		FB 658 PG 119
P#27			0 66	21 83		FB 658 PG 119
T.B.M.			0 49	1422 00	Set SpK. W. + Tin in S.E. Cor Bridge on Hco Rd.	
	7 17	1429 17				
P#28			7 87	21.30		FB 658 PG 120
P#28-A			0 31	28 86		FB 658 PG 120
P#29 (T.P.)			1 68	1427 49		FB 658 PG 120
	7 62	1435 11				
P#30 = P#1-E			4 47	30 64		FB 658 - PG 120
T.P.			0 34	1434 77		
	12 78	1447 55				
P#31			11 65	35.90		FB 658 PG 120
T.P.			0 31	1447 24		
	11 90	1459 14				

Profile No. ____ Notes Red. ____ Plotted ____ Job No. 7982 Division No. ____ F.B. 658 Pg 99
X-Sec. No. ____ Date ____ Date ____ Survey of Lyons Ave
Notes Chkd J.A.L. Checked ____ Survey by F.C.H. Notes CCH Date 7-7-37
Date 7-15-38 Date ____ Map No. ____ Indexed A. T. Johnson Date ____

Form 307 5M 11-35

PLEASE RETURN TO
LOS ANGELES COUNTY SURVEYOR
700 HALL OF RECORDS

NOTE: ANY ADDITIONS OR CHANGES ON THIS SHEET MUST BE MADE OR CIRCLED IN RED INK, WITH DATE AND NAME OF PERSON MAKING CHANGE

Do not extend notes this side of this line

STATION	B. S.	H. I.	F. S.	ELEV.		
		1459 14				
P#32						
R/W #1-S			1 50	1457 64	2x2	FB 658 Pg. 62-121
T.P.			0 38	1458 76		
	7 66	1466 42				
R/W #2-S			8 23	5819	2x2	FB 658 Pg. 62-121
P#33 (T.P)			8 84	1457 58		FB 658 Pg. 121
	9 63	1467 21				
USTBM #2068			1 06	1466 15	USTBM #2068 Elev. 1466.14	
USTBM #2068				1466 14	USTBM #2068 Elev = 1466 14 + Sec	FB. 658 Pg 67
	9 97	1476 11				
T.P.			0 37	1475 74		
	12 06	1487 80				
P#13-15 ?			9 64	78.11		F.B. 598-30
P#13-17 (T.P)			7 42	1480 38		F.B. 598-30
	12 50	1492 88				
T.P.			0 81	1492 07		
	12 67	1504 74				
1x1			10 75	149399	1x1 opp Pole # 113-73	FB 598 Pg 31
T.P			2 01	1503 73	T.P Set 1x1 opp Pole # 113-74	
	8 26	1510 99				

Profile No. ____ X-Sec. No. ____

Notes Red. ____ Plotted ____ Date ____ Checked ____ Date ____

Division No. ____ Date ____ Notes Chkd. J.A.L. Date 7-15-38

Job No. ____ Notes ____ Date ____

Survey of ____

Survey by ____

Indexed ____

B 658 PG. 100

Form 307 5M 11-35

PLEASE RETURN TO
LOS ANGELES COUNTY SURVEYOR
700 HALL OF RECORDS

NOTE: ANY ADDITIONS OR CHANGES ON THIS SHEET MUST BE MADE OR CIRCLED IN RED INK, WITH DATE AND NAME OF PERSON MAKING CHANGE

Do not extend notes this side of this line

STATION	B. S.	H. I.	F. S.	ELEV.		
		1510 99				
P#13-18			1 36	1509 63		FB 598 Pg 31
T.P.			12 42	1498 57		
	6 78	1505 35				
P#13-19			2 94	1502 41		FB 598 Pg 31
T.P.			1 37	1503 98		
	11 38	1515 36				
P#13-20			4 85	10 51		FB 598 Pg 31
T.P.			0 09	1515 27		
	12 80	1528 07				
T.P.			0 93	1527 14		
	4 62	1531 76				
P#13-21			1 33	30 43		FB 598 Pg 31
P#13-22 (T.P.)			11 32	1526 44		{FB 598 Pg 31 FB. 658 Pg. 123
	10 26	1530 70				
P#13-23 (T.P.)			2 43	1528 27		{FB 598 Pg 32 FB. 658 Pg 123
	11 79	1540 06				
T.P.			0 30	1539 76		
	11 08	1550 84				
T.P.			3 27	1547 57		
	9 42	1556 99				

Profile No. ____ Notes Red ____ Plotted ____ Job No. 7282 Division No. ____

X-Sec. No. ____ Date ____ Date ____ Survey of Lynns Ave

Notes Chkd J.A.L. Checked ____ Survey by FCH Notes C.C.H. Date 7-7-37

Date 7-15-38 Date ____ Map No. ____ Indexed ____ Date ____

F. B. 658 Pg. 101

B. 658 PG 102 | Job No. | Division No. | Notes Red. | Plotted | Profile
Survey of | Date | Date | No.
Survey by | Notes | Notes Chkd. J.A.L. | Checked | X-Sec.
Indexed | Date | Date 7-15-38 | Date | No.

Form 307 5M 11-35

PLEASE RETURN TO
LOS ANGELES COUNTY SURVEYOR
700 HALL OF RECORDS

NOTE: ANY ADDITIONS OR CHANGES ON THIS SHEET MUST BE MADE OR CIRCLED IN RED INK, WITH DATE AND NAME OF PERSON MAKING CHANGE

Do not extend notes this side of this line

STATION	B. S.	H. I.	F. S.	ELEV.
T.B.M.		1556 99		
		4 02	1552 97	Set Spk & Tin in Pole # 113-90

Cont. on Pg. 103

Form 807 SM 10-34

PLEASE RETURN TO
LOS ANGELES COUNTY SURVEYOR
700 HALL OF RECORDS

NOTE: ANY ADDITIONS OR CHANGES ON THIS SHEET MUST BE MADE OR CIRCLED IN RED INK, WITH DATE AND NAME OF PERSON MAKING CHANGE

Do not extend notes this side of this line

STATION	B. S.	H. I.	F. S	ELEV.		
B.M.				155297	T.B.M. Elev. 1552.97 Cut Spk in Pole 113-90	See pg. 102
	6840	1559 810				
T.P.			0 075	59 735		
	11 250	1570 985				
T.P.			0 095	70 890		
	11.255	1582 175				
T.P.			0 765	81.410		
	10 945	1592 355				
T.P.			0 560	1591 795		
	11 280	1603 075				
T.P.			0 290	1602 785		
	11 320	1614 105				
T.P.			0 800	13.305		
	10 950	1624 255				
T.P.			0 420	23 835		
	11 250	1635 085				
T.P.			0 760	34 325		
	11 320	1645 645				
T.P.			0 215	45 430		

Profile No. ____ Notes Red. ____ Platted ____ Job No. 7782 Division No. ____ L.B. 658 Pg. 10

X-Sec. No. ____ Date ____ Date ____ Survey of Lyons Ave

Notes Chkd. J.A.L. Checked ____ Survey by R.C. Hewitt Notes RCB Date 11/1/32

Date 7-13-38 Date ____ Map No. ____ Indexed A. C. Jordan

Form 307 5M 10-34

PLEASE RETURN TO
LOS ANGELES COUNTY SURVEYOR
700 HALL OF RECORDS

NOTE: ANY ADDITIONS OR CHANGES ON THIS SHEET MUST BE MADE OR CIRCLED IN RED INK, WITH DATE AND NAME OF PERSON MAKING CHANGE

Do not extend notes this side of this line

STATION	B. S.	H. I.	F. S	ELEV.		
	10.880	1656 310				
T.P.			0 295	1656 015		
	10 930	1666 945				
T.P.			0 625	66 320		
	10 985	1677 305				
T.P.			0 180	77 125		
	11 180	1688 305				
T.P.			1 120	87 185		
	11 315	1698 500				
T.P.			0 605	1697 895		
	10 385	1708 280				
T.P.			0 745	1707 535		
	11.095	1718 630				
				1716. 330	U S G S Concrete B. Cap. (#2070)	
USBM #2070			2 300	1716 190	BM. # R2-1929 Top Ridge. Elev. 1716.191	
	1.025	1717 215				
T.P.			12 710	1704 505		
	0 585	1705 090				
T.P.			12 970	1692 120		
	0 780	1692 900				
T.P.			12 605	1680 295		

Profile No. X-Sec. No.

Plotted Date Checked Date

Notes Red Date Notes Chkd. J.A.L. Date 7-15-38

Job. No. 7982 Division No. Lyons Ave Notes R.C.B. Date 3-15-38

Survey of

Survey by R.C. Howard

Indexed A. C. Johnson

L.B. 658 P.G. 104

Form 307 5M 10-37

PLEASE RETURN TO
LOS ANGELES COUNTY SURVEYOR
700 HALL OF RECORDS

NOTE: ANY ADDITIONS OR CHANGES ON THIS SHEET MUST BE MADE OR CIRCLED IN RED INK, WITH DATE AND NAME OF PERSON MAKING CHANGE

Do not extend notes this side of this line

STATION	B. S.	H. I.	F. S.	ELEV.		
TP				1680 295		
	0 435	1680 730				
T.P.			12 770	1667 960		
	1 080	1669 040				
P#8			2 515	1666 525	1X2	
	0 475	1667 000				
T.P.			12 690	1654 310		
	0 590	1654 900				
T.P.			12 555	1642 345		
	0 765	1643 110				
P#9 T.P.			6 760	1636 350	1X2	
	2 570	1639 220				
T.P.			12 680	1626 540		
	0 415	1626 955				
T.P.			10 865	1616 090		
	0 745	1616 835				
P#10			6 835	16~~00 000~~ 10 000		
	4 235	1614 235				
T.P.			11 670	1602 565		
	1 700	1604 265				
BM			6 410	1597 855	B.M. Elev.	Set 2x2 on Point of Ridge 40'± No of Pl# 11.

Profile No. ____ Notes Red. ____ Plotted ____ Job No. 7982 Division No. ____ F. B. 658 Pg 105
X-Sec. No. ____ Date ____ Date ____ Survey of Lyons Ave
Notes Chkd. J.A.L. Checked ____ Survey by F.C.H. Notes R.C.B. Date 3-15-38
Date 7-15-38 Date ____ Map No. ____ Indexed A. C. Johnson

Form 307 5M 10-37

PLEASE RETURN TO
LOS ANGELES COUNTY SURVEYOR
700 HALL OF RECORDS

NOTE: ANY ADDITIONS OR CHANGES ON THIS SHEET MUST BE MADE OR CIRCLED IN RED INK, WITH DATE AND NAME OF PERSON MAKING CHANGE

Do not extend notes this side of this line

STATION	B. S.	H. I.	F. S.	ELEV.	
BM	11840	1609 695		1597 855	
P# 12			6240	1603 455	1X2
	0660	1604 115			
T.P.			12 720	1591 395	
	0115	1591 510			
T.P.			12 590	1578 920	
	0070	1578 990			
T.P.			12 205	1566 785	
	0565	1567 350			
P# 13			12 310	1555 040	1X2
	9900	1564 940			
P# 14			1 100	1563 840	1X2
	2 245	1566 085			
T.P.			11 565	1554 520	
	2890	1557 410			
T.P.			11 150	1546 260	
	2030	1548 290			
T.P.			10 315	1537 975	
	2 190	1540 165			
P# 15			10 525	1529 640	1X2
	2 600	1532 240			

March 25 '38
C.C.H.

F. B. 658 PG. 106 Job No. 7982 Division No. Notes Red. Plotted Profile
Survey of Lyons Ave Date Date No.
Survey by F.C. Howard Notes C.C.H. Notes Chkd. J.A.L. Checked X-Sec.
Indexed A. C. Johnson Date 3-25-38 Date 7-15-38 Date No.

Form 307 5M 10-37

PLEASE RETURN TO
LOS ANGELES COUNTY SURVEYOR
700 HALL OF RECORDS

NOTE: ANY ADDITIONS OR CHANGES ON THIS SHEET MUST BE MADE OR CIRCLED IN RED INK, WITH DATE AND NAME OF PERSON MAKING CHANGE

Do not extend notes this side of this line

STATION	B. S.	H. I.	F. S.	ELEV.		
		1532 240				
T.P.			11 430	1520 810		
	0 165	1520 975				
T.P.			11 325	1509 650		
	1 160	1510 810				
P#16			11 140	1499 670	1x2	FB 658-Pg 129
	2 400	1502 070				
P#17			5 450	1496 620	1x2	FB 658-Pg 130
	1 120	1497 740				
T.P.			10 970	1486 770		
	0 375	1487 145				
T.P.			11 825	1475 320		
	0 700	1476 020				
T.P.			11 435	1464 585		
	1 235	1465 820				
T.P.			11 505	1454 315		
	0 485	1454 800				
P#18			7 110	1447 690	1x2	F.B 658-Pg. 130
B.M.			6 505	1448 295	Set 2x2 15' No. of P# 18	Top Spur.
	2 165	1450 460				

Profile No. ____ Notes Red. ____ Plotted ____ Job No. 7982 Division No. ____ F. B. 658 Pg. 107
X-Sec. No. ____ Date ____ Date ____ Survey of Lyons Ave.
Notes Chkd. J.A.L. Checked ____ Survey by E.C. Howard Notes CCH Date 3-25-38
Date 7-15-38 Date ____ Map No. ____ Indexed A. C. Johnson Date ____

Form 307 5M 10-37

PLEASE RETURN TO
LOS ANGELES COUNTY SURVEYOR
700 HALL OF RECORDS

NOTE: ANY ADDITIONS OR CHANGES ON THIS SHEET MUST BE MADE OR CIRCLED IN RED INK, WITH DATE AND NAME OF PERSON MAKING CHANGE

Do not extend notes this side of this line

STATION	B. S.	H. I.	F. S.	ELEV.		
		1450 460				
T.P.			11 140	1439 320		
	1 015	1440 335				
T.P.			8 100	1432 235		
	2 440	1434 675				
P#19			5 370	1429 305	1x2	F.B 658 Pg. 131
	1 375	1430 680				
P#20			6 800	1423 880	1x2	F.B. 658 Pg. 131
	0 620	1424 500				
T.P.			11 625	1412 875		
	0 510	1413 385				
T.P.			11 620	1401 765		
	0 245	1402 010				
T.P.			11 875	1390 135		
	0 190	1390 325				
P#21			10 750	1379 575	1x2	FB 658 Pg 132
	1 185	1380 760				
T.P.			11 460	1369 300		
	0 790	1370 090				
P#22			9 465	1360 625	1x2	F.B. 658 Pg 132
	0 920	1361 545				

F. B. 658 PG. 108 Job No. 7982 Division No. Notes Red. Plotted Profile
Survey of Lyons Ave. Date Date No.
Survey by F.C. Howard Notes C.C.H. Notes Chkd. J.A.L. Checked X-Sec.
Indexed A. C. Johnson Date 3-25-38 Date 7-15-38 Date No.

Form 307 5M 10-37

PLEASE RETURN TO
LOS ANGELES COUNTY SURVEYOR
700 HALL OF RECORDS

NOTE: ANY ADDITIONS OR CHANGES ON THIS SHEET MUST BE MADE OR CIRCLED IN RED INK, WITH DATE AND NAME OF PERSON MAKING CHANGE

Do not extend notes this side of this line

STATION	B. S.	H. I.	F. S.	ELEV.		
		1361 545				
T.P.			[illegible] 705	1349 740		
	3 345	1353 085				
P#23			8 450	1344 635	3/4" I.F. ~~1/2~~ - 1' down	FB658 Pg. 132.
U.S.B.M.			4 040	1349 045	TBM. US2071 - 60' NE of So. Co. Gas Co Tool House spk in So. fork of forked Oak Tree Elev. 1349.16	

Profile No. ____ Notes Red. ____ Plotted ____ Job No. 7982 Division No. ____ F. B. 658 Pg 109

X-Sec. No. ____ Date ____ Date ____ Survey of Lyons Ave

Notes Chkd. J.A.L. Checked ____ Survey by FCH Notes CCH Date 3-25-38

Date 7-15-38 Date ____ Map No. ____ Indexed A. C. Johnson

F. B 658 PG. 110 | Job No. _____ Division No. _____ Notes Red. _____ Plotted _____ Profile

Survey of _____ Date _____ Date _____ No. _____

Survey by _____ Notes _____ Notes Chkd. _____ Checked _____ X-Sec.

Indexed _____ Date _____ Date _____ Date _____ No. _____

Form 367 5M 10-37

PLEASE RETURN TO
LOS ANGELES COUNTY SURVEYOR
700 HALL OF RECORDS

NOTE: ANY ADDITIONS OR CHANGES ON THIS SHEET MUST BE MADE OR CIRCLED IN RED INK, WITH DATE AND NAME OF PERSON MAKING CHANGE

Do not extend notes this side of this line

STATION	B. S.	H. I.	F. S.	ELEV.

Notes Ck'd by [illegible] DARLING	Survey of Lyons Ave
Map No. 27-57-1 MAY 26 1939	W. O. 7982 Tape No. 68 St'd 64°F.
Office Work	Surveyed by C.V. Crumley
Checked [illegible] DARLING	Notes C.V.C. Date 6-15-37
Date MAY 15 1939	Indexed H. C. Johnson 9-8-37

F.B. 658 Pg. 111

LYONS AVENUE
"P" LINE

J. N. 7982

JUNE 15 - 1937

C. V. Crumley
F. S. Livingston
W. F. Harris
H. H. Baker
L. R. McGuire

Note: Any Additions or Changes on This Sheet Must be Made or Circled in Red Ink With Date and Name of Person Making Change.

Do not extend notes this side of this line

RETURN TO
LOS ANGELES COUNTY SURVEYOR
700 HALL OF RECORDS

FORM 247 10M 11-35

F.B. 658 PG. 112

299.06 @ 2°-38' @ T=80° = 298.74
53.41 @ 6°-0' @ T=80° = 53.41
352.15

352.15

(1) 178°-32'-3
(4) 384-09-3
178°-32'-3

?

P #3
Set 1X2 Top Ridge

221.96 @ 6°-10' @ T=84° = 220.67

220.67

P #2
F.I. 1X2 - P #1
F.B. 669-69
F.B. 598-22

(1) 125°-25'-30
(4) 141-42-30
125°-25'-35

Set N.T. =
P #1

107.91 @ 4°-05' @ T=72° 107.63

F.I. N.T.

RETURN TO
LOS ANGELES COUNTY SURVEYOR
700 HALL OF RECORDS

Do not extend notes this side of this line

Note: Any Additions or Changes on This Sheet Must be Made or Circled in Red Ink With Date and Name of Person Making Change.

Notes Ck'd by [illegible]	Survey of [illegible]
Map No. 27-57-1	W. O. [illegible] Tape No. ___ St'd ___ °F.
Office Work ___	Surveyed by [illegible]
Checked MED DARLING	Notes [illegible] Date [illegible]
Date MAY 10 1939	Indexed [illegible]

F.B. 658 PG. 113

Note: Any Additions or Changes on This Sheet Must be Made or Circled in Red Ink With Date and Name of Person Making Change.

Do not extend notes this side of this line

RETURN TO
LOS ANGELES COUNTY SURVEYOR
700 HALL OF RECORDS

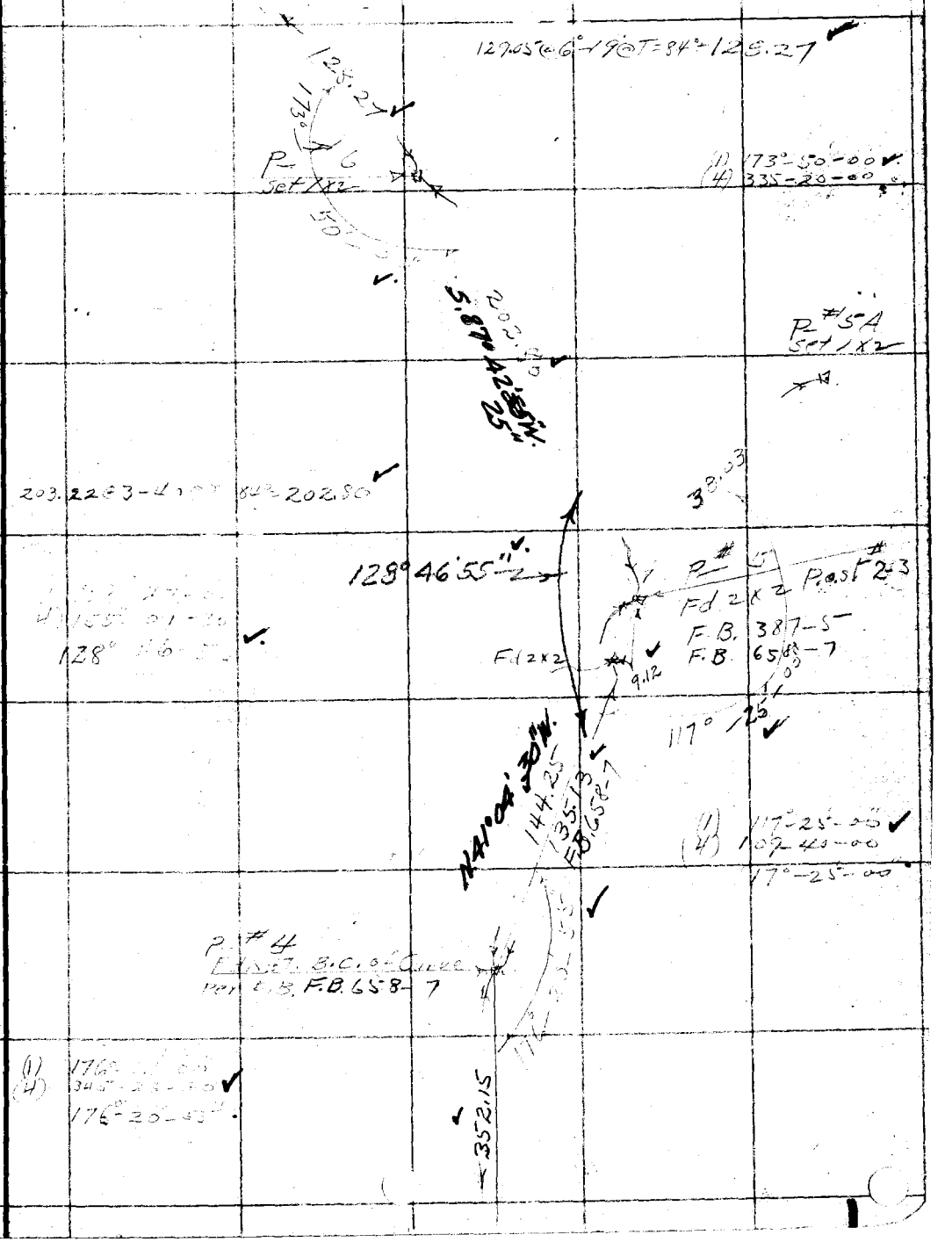

FORM 247 10M 11-38

F.B. 658 PG. 114

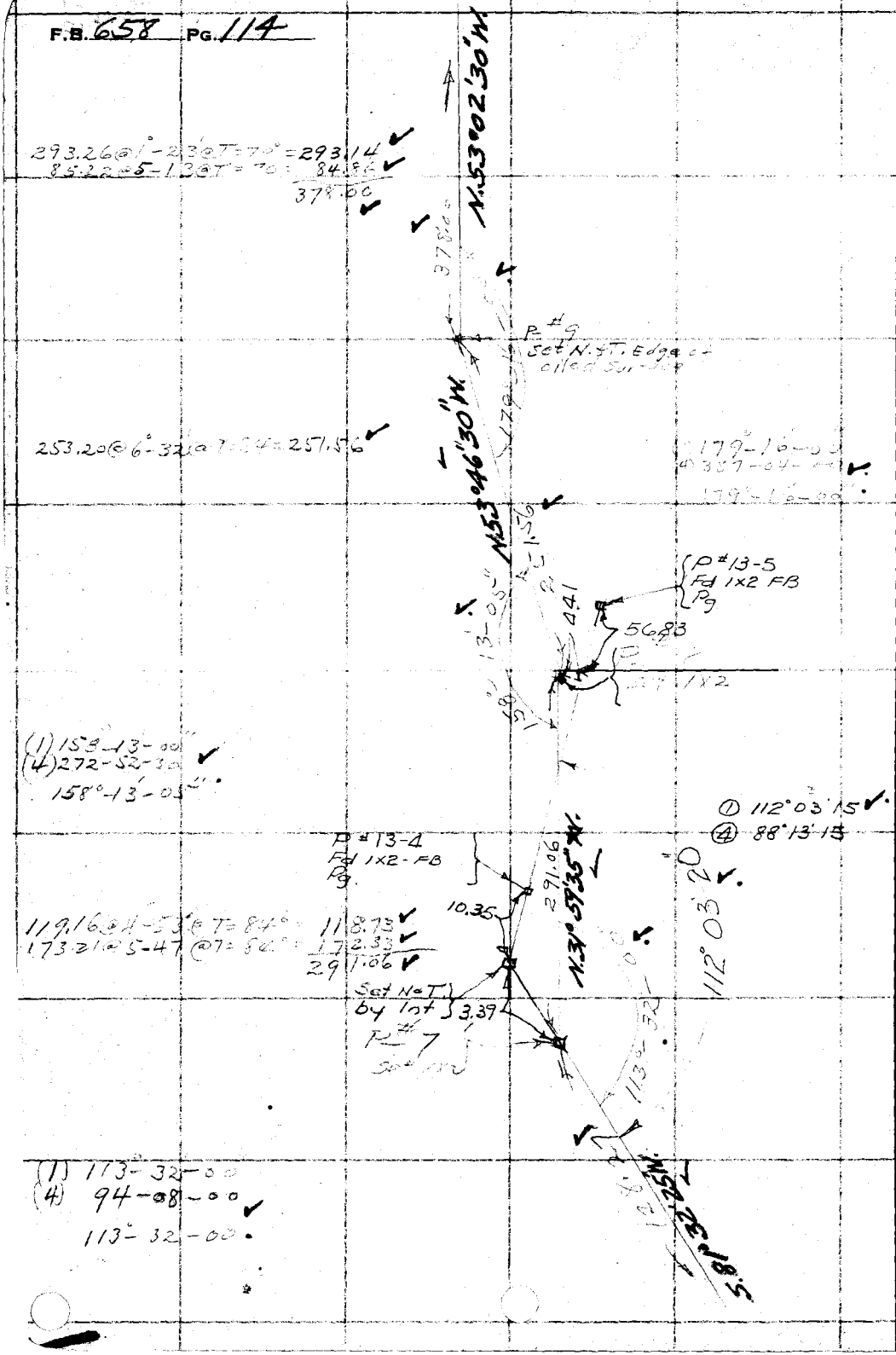

RETURN TO
LOS ANGELES COUNTY SURVEYOR
700 HALL OF RECORDS

Note: Any Additions or Changes on This Sheet Must be Made or Circled in Red Ink With Date and Name of Person Making Change.

Do not extend notes this side of this line

Notes Ck'd by M. D. DARLING	Survey of
Map No. 27-57-1,2	W. O. Tape No. St'd °F.
Office Work	Surveyed by
Checked M. D. DARLING	Notes Date 5-1-27
Date MAY 1939	Indexed A. C. Johnson

F.B. 658 Pg. 115

300.48 @ 0-35 @ T= 74° = 300.44
20.73 @ 0-35 @ T= 74° = 20.73
321.17

(1) 171°-26'-00"
(4) 325-43-30
171°-25'-55"

297.15 @ T= 80° = 297.14
180.52 @ 3-18 @ T= 180.52
477.36

(1) 179-33-30
(4) 358-14-00
179-33'-30"

296.01 @ T= 78° = 296.01
107.52 @ T= 78° = 107.52
403.53

(1) 161-35-30
(4) 286-21-30
161°-35'-25"



Note: Any Additions or Changes on This Sheet Must be Made or Circled in Red Ink With Date and Name of Person Making Change.

Do not extend notes this side of this line

RETURN TO
LOS ANGELES COUNTY SURVEYOR
700 HALL OF RECORDS

FORM 247 10M 11-35

F.B. 658 PG. 116

298.40 @ 0-00 @ T=[illegible] 298.40
210.21 @ 2-26 @ T=[illegible] 210.02
508.42

508.42

S 78° 22' 25" W.

P # 16
P.O.T. Set Cut spk & T. opposite Oak Tree ± 30' West Gate.

299.51 @ 0-00 @ T=76° = 299.49
298.00 @ 2-13 @ T=76 = 297.76
+ 10.34
607.59

607.59

(1) 168-42-35
(4) 314-50-30
168°-42-35

P # 15
Set 1x2

Fd old 1x2 Reset S.W.&T. 0.3 below old elev.
F.C.N. 9-24-40

300.26 @ T=74° = 300.24
86.[illegible] @ T=74° = 86.27
386.51

168-42-35

386.51

S 89° 39' 50" W.

P # 14
P.O.T. Set cut spk & T.

299.91 @ T=74 = 299.89

299.89

169-14-30

P # 13
Set 1x2

Old P # 13 has been destroyed
Reset record angle & dist. from P # 12

321.17

(1) 169°-14'-30"
(4) 316-50-00
169-14-30

RETURN TO
LOS ANGELES COUNTY SURVEYOR
700 HALL OF RECORDS

Note: Any Additions or Changes on This Sheet Must be Made or Circled in Red Ink With Date and Name of Person Making Change.

Do not extend notes this side of this line

Notes Ck'd by M. D. DARLING	Survey of
Map No. 27-57-2,3	W. O. Tape No. St'd °F.
Office Work	Surveyed by
Checked	Notes Date 6-17-37
Date	Indexed A. C. Johnson

F.B. 658 PG. 719

267.70 @ T-8 ½ 267.70

(1) 168°-11'-00"
(4) 312-44-00
168°-11'-05

S.44°11'50"W.

P #19
Set 1 ½ on small knoll
N. Side of Road

S.56°00'50"W.

(4) 296-31-30
164-07-55

296.95 @ 0-0 ... 296.95
+ 12.04
308.99

S.71°52'55"W.

P #17
Set ... GT.

(1) 173-30-30
(4) 230-2-30

173°-30'-30"

508.42

Note: Any Additions or Changes on This Sheet Must be Made or Circled in Red Ink With Date and Name of Person Making Change.

Do not extend notes this side of this line

RETURN TO
LOS ANGELES COUNTY SURVEYOR
700 HALL OF RECORDS

FORM 247 10M 11-35

F.B. 658 PG 118



RETURN TO
LOS ANGELES COUNTY SURVEYOR
700 HALL OF RECORDS

Note: Any Additions or Changes on This Sheet Must be Made or Circled in Red Ink With Date and Name of Person Making Change.

Do not extend notes this side of this line

Notes Ck'd by [illegible]	Survey of
Map No. 27-57-3	W. O. Tape No. St'd °F.
Office Work	Surveyed by
Checked	Notes Date 6-18-37
Date	Indexed

F.B. 658 Pg. 119

N.84°33'30"W.
175.35
50 Adj.
153°-29'-55"
P # 27
Set Cut Spk. T.

(1) 153°-30'-00"
(4) 253-59-30
153°-29'-55" ✓

133.24 @ T 92° = 133.25 ✓

S.68°56'20"W.
133.25
10 Adj.
171°35'-05"

(1) 171°-35'-00"
(4) 326-20-30
171°-35'-05" ✓

P # 26
Set 1 x 2 Near Fence
E. of Bridge; ± 8'
N.E. Large Sandstone

217.52 @ T 94° = 217.53 ✓

S77°21'10"W.
217.53
45 Adj.

P # 25
Set Cut Spk. T.
In N. Edge Rd.

205.86 @ T 75 @ T 90 = 205.82 ✓

(1) 170°-35'-00" ✓
(4) 322-19-30
170°-34'-55"

S.67°55'55"W.
205.82
50 Adj.

P # 24
Set Cut Spk. T.
In Rd. ± 15' E. of Soak

(1) 168°-26'-00"
(4) 313-43-30
168°-25'-55"

Note: Any Additions or Changes on This Sheet Must be Made or Circled in Red Ink With Date and Name of Person Making Change.

Do not extend notes this side of this line

RETURN TO
LOS ANGELES COUNTY SURVEYOR
700 HALL OF RECORDS

FORM 247 10M 11-35

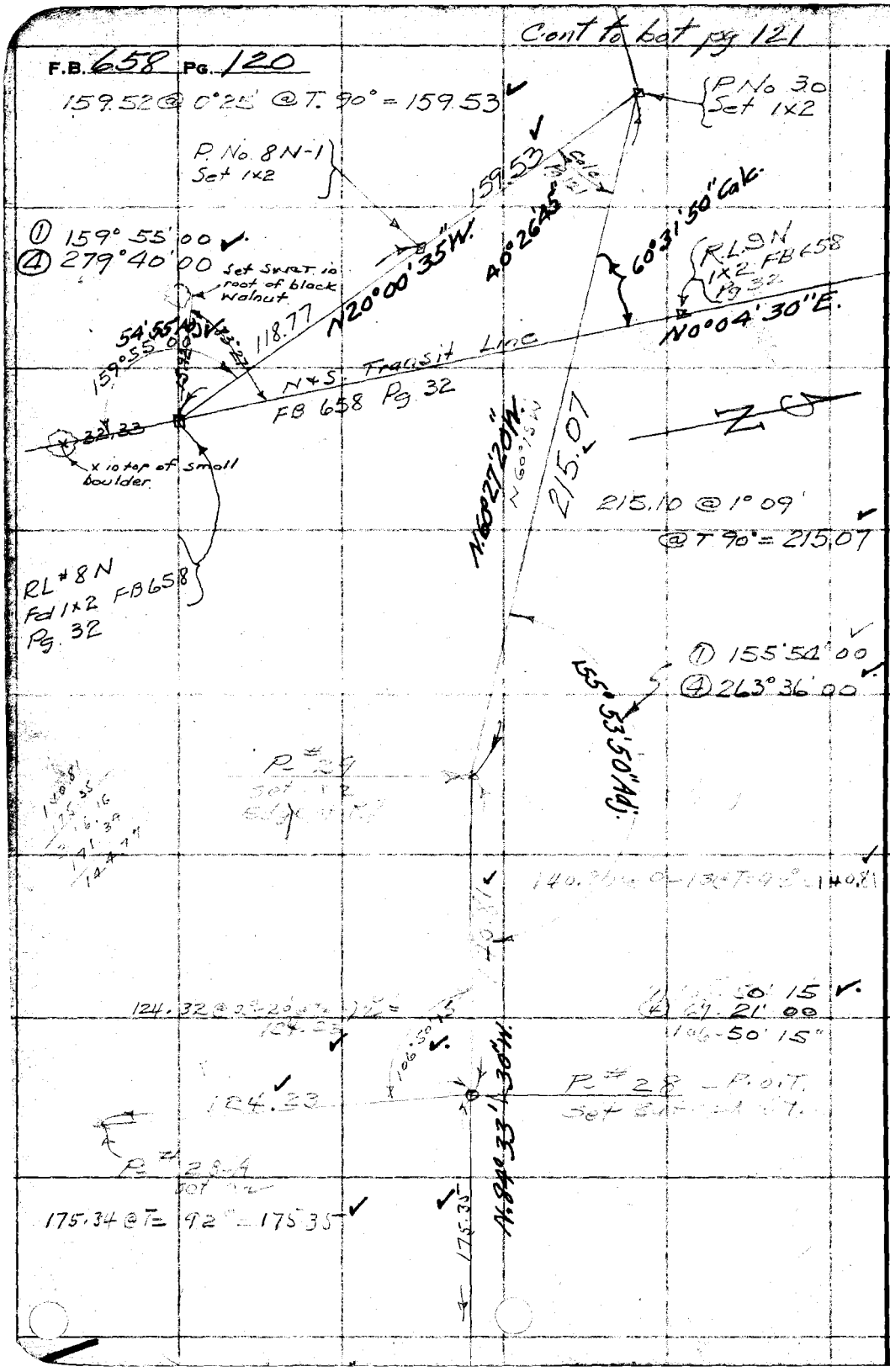

RETURN TO
LOS ANGELES COUNTY SURVEYOR
700 HALL OF RECORDS

Note: Any Additions or Changes on This Sheet Must be Made or Circled in Red Ink With Date and Name of Person Making Change.

Do not extend notes this side of this line

Notes Ck'd by	Survey of
Map No. 27-57-3	W. O. Tape No. St'd °F.
Office Work W. B. DARLING	Surveyed by
Checked	Notes Date
Date	Indexed A. C. Johnson

F.B. 658 PG. 121

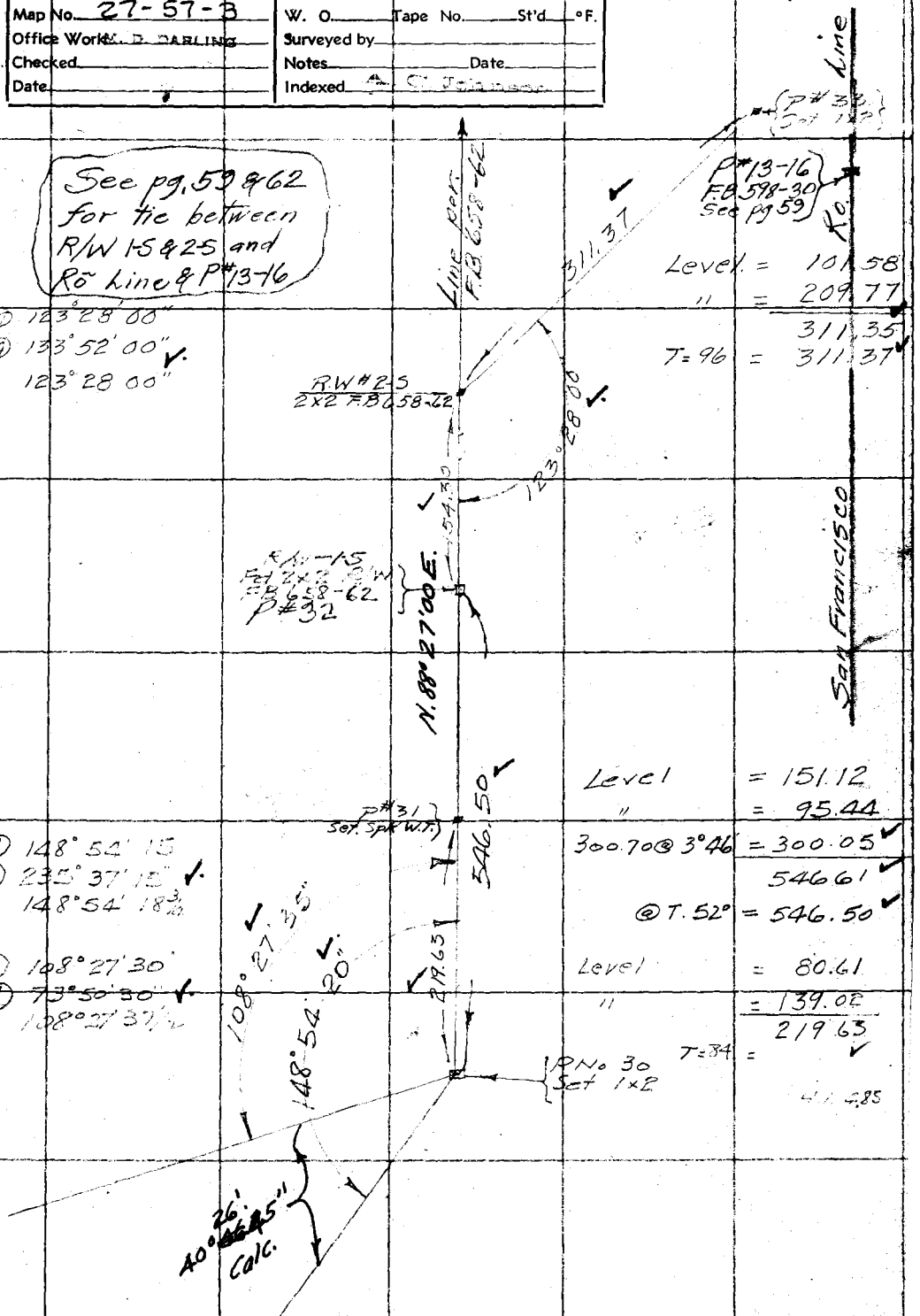

Note: Any Additions or Changes on This Sheet Must be Made or Circled in Red Ink With Date and Name of Person Making Change.

Do not extend notes this side of this line

RETURN TO
LOS ANGELES COUNTY SURVEYOR
700 HALL OF RECORDS

FORM 247 10M 11-35

F.B. 658 PG. 122

"P" LINE

From P# 13-15 to P# 13-25

See F.B. 598 Pg. 30 to 32

RETURN TO
LOS ANGELES COUNTY SURVEYOR
700 HALL OF RECORDS

Note: Any Additions or Changes on This Sheet Must be Made or Circled in Red Ink With Date and Name of Person Making Change.

Do not extend notes this side of this line

Date _____ Notes by R.C. Bowers Chief Party F.C.H. F.B. 658 PG. 123

Platted by M.D. DARLING	W. O. No. 1982 D. S. B. No.
Date JUN 27 1939	Location Lyons Ave
Map No. 27-57-4	Surveyed by F.C. Howard
Platting C'k'd by	Date Nov 1, 1937
Date	Indexed A. C. Johnson

Note: ANY ADDITIONS OR CHANGES ON THIS SHEET MUST BE MADE OR CIRCLED IN Red. WITH DATE AND NAME OF PERSON MAKING CHANGE.

Do not extend notes this side of this line

RETURN TO LOS ANGELES COUNTY SURVEYOR

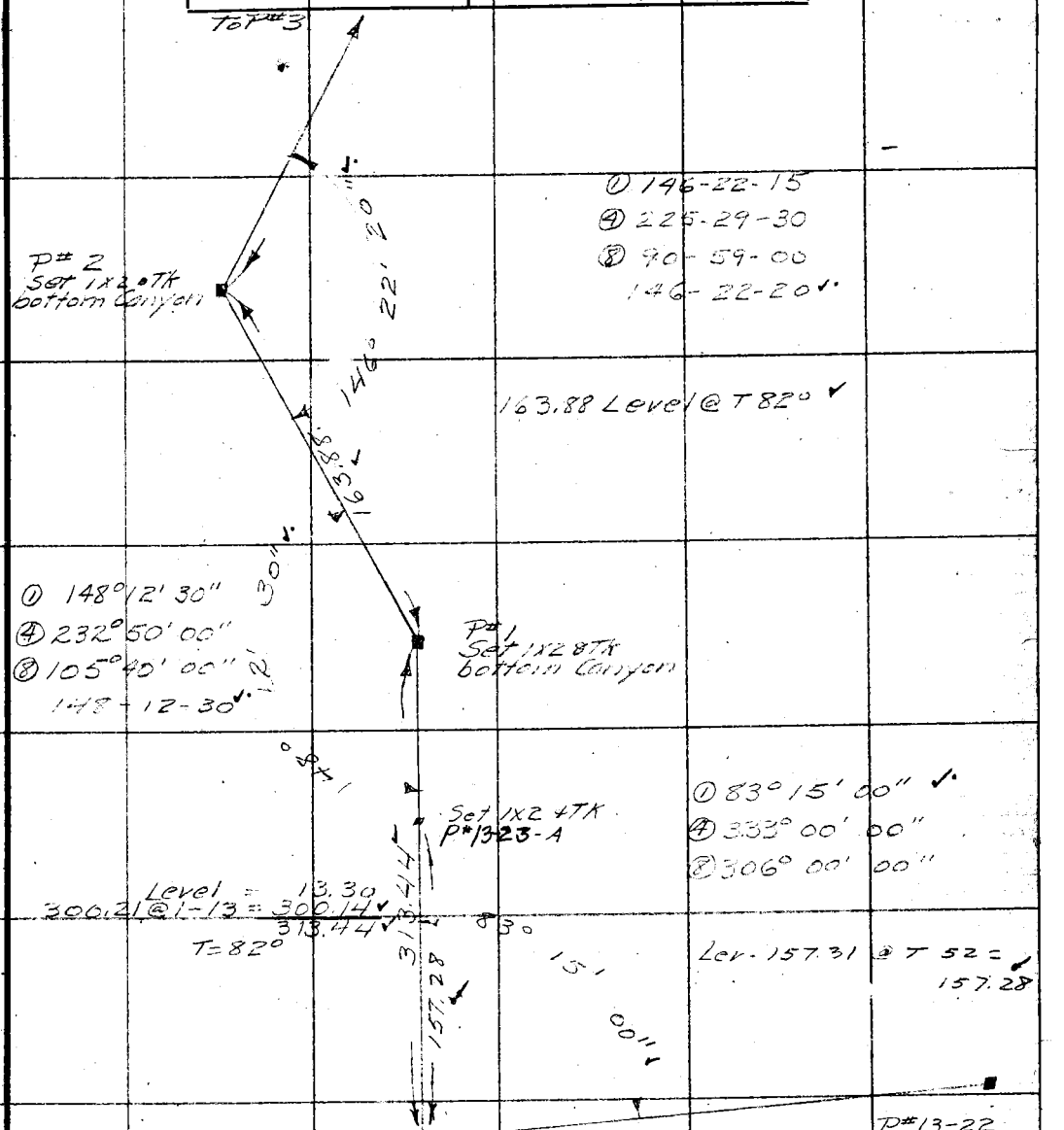

F.B 658 PG. 124 F C Howard Chief Party Notes by R.C. Bowers Date 11/1/37

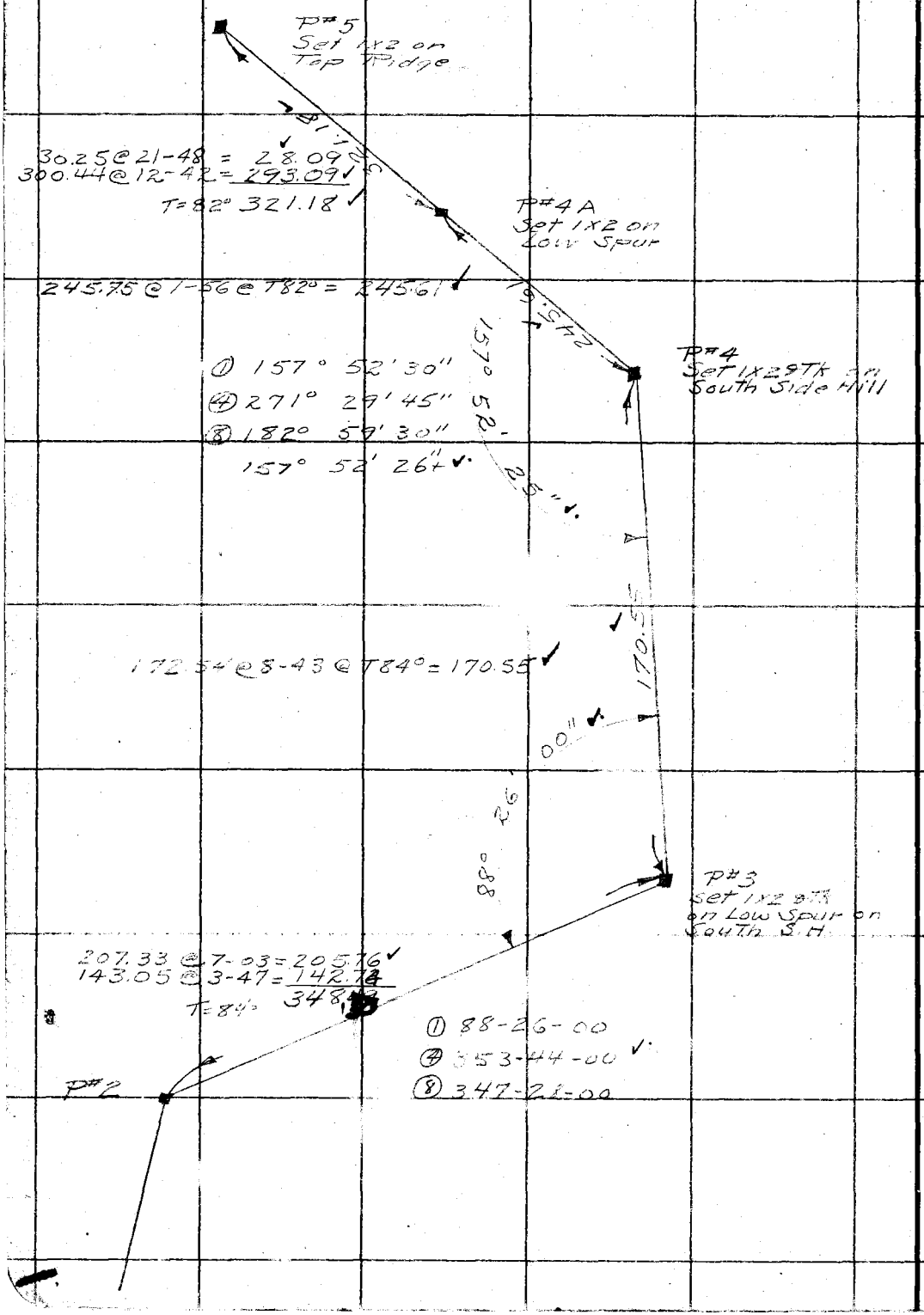

RETURN TO
LOS ANGELES COUNTY SURVEYOR

Do not extend notes this side of this line

Note: ANY ADDITIONS OR CHANGES ON THIS SHEET MUST BE MADE OR CIRCLED IN Red. WITH DATE AND NAME OF PERSON MAKING CHANGE.

Date 11/1/37 Notes by R.C. Bowers Chief Party F.C. Howard F.B. 658 Pg. 125

Platted by M.D. DARLING	W. O. No. 7982 D. S. O. No.
Date JUN 27 1939	Location Lyons Ave
Map No. 27-57-4,5	Surveyed by F.C. Howard
Platting C'k'd by	Date Nov 1 1937
Date	Indexed

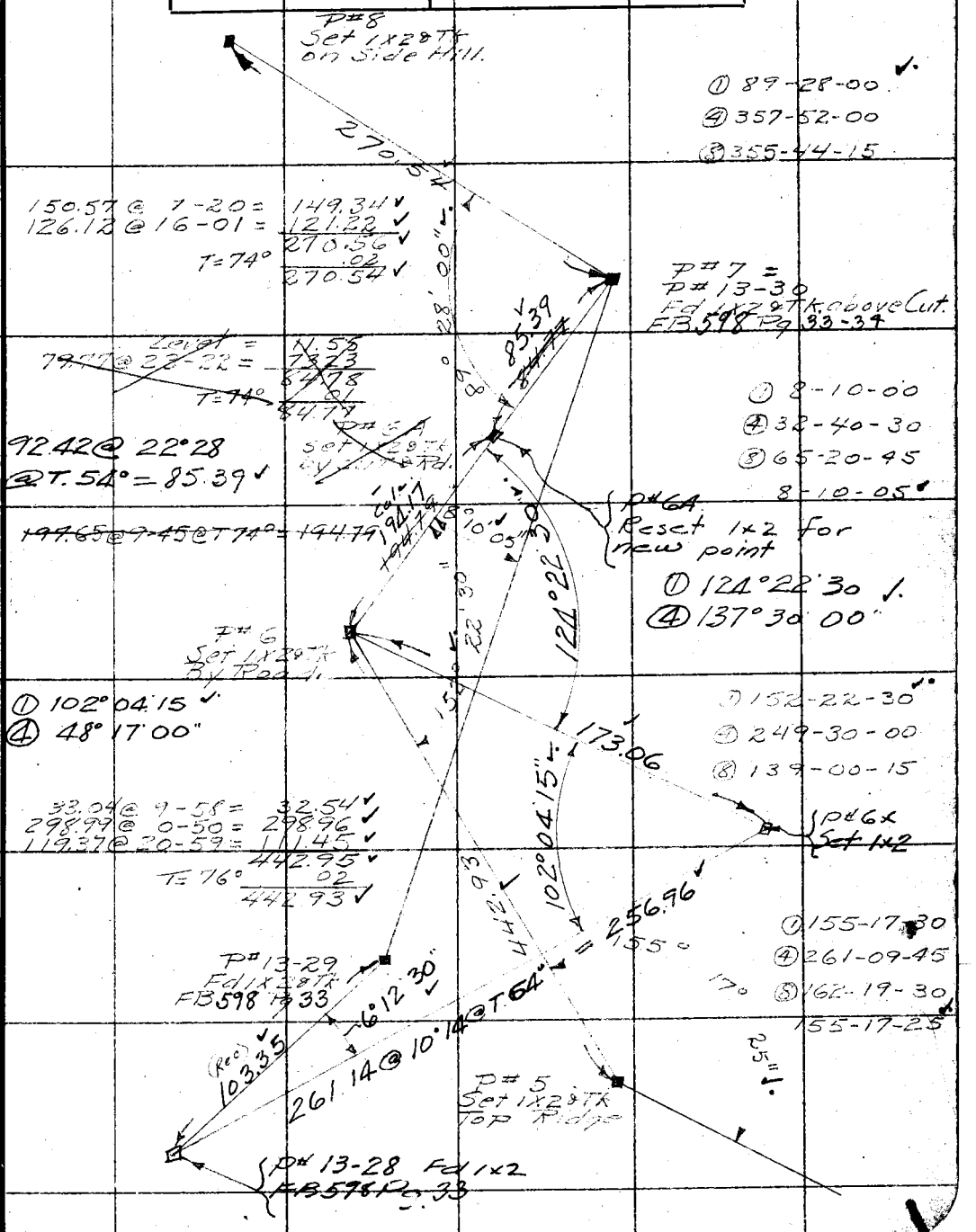

Note: ANY ADDITIONS OR CHANGES ON THIS SHEET MUST BE MADE OR CIRCLED IN Red. WITH DATE AND NAME OF PERSON MAKING CHANGE.

Do not extend notes this side of this line

RETURN TO LOS ANGELES COUNTY SURVEYOR

F.B 658 Pg 126 F C Howard Chief Party Notes by R. C. Bowers Date 3-28-38

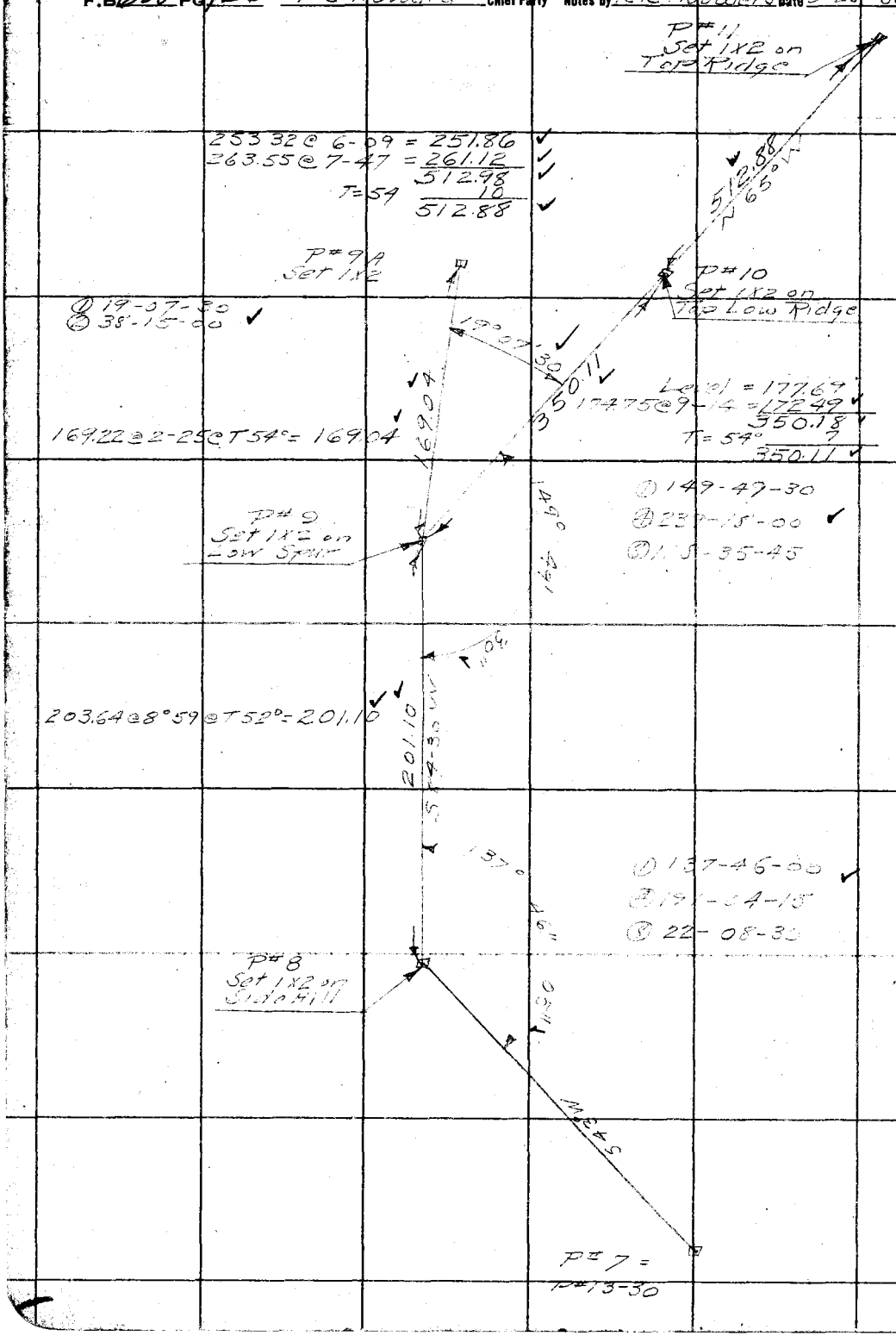

RETURN TO
LOS ANGELES COUNTY SURVEYOR

Do not extend notes this side of this line

Notes: ANY ADDITIONS OR CHANGES ON THIS SHEET MUST BE MADE OR CIRCLED IN Red. WITH DATE AND NAME OF PERSON MAKING CHANGE.

Notes Ck'd by M. D. DARLING	Survey of
Map No. 27-57-5	W. O. 1982 Tape No. 11 St'd 84 °F.
Office Work M. D. DARLING	Surveyed by F C Howard
Checked	Notes R. C. Bowers Date 3-28-38
Date	Indexed

F.B. 658 PG. 127

Note: Any Additions or Changes on This Sheet Must be Made or Circled in Red Ink With Date and Name of Person Making Change.

Do not extend notes this side of this line

RETURN TO
LOS ANGELES COUNTY SURVEYOR
700 HALL OF RECORDS

FORM 247 10M 11-35

170.53 @ 16-54 @ 7.52° = 163.14

163.14

P#12 Set 1x2 on

P#11-A Set 1x2

177.69 ~~187.25~~

185.94 @ 17°07' T=72 = ~~187.25~~ 177.69

OK FCH 11/27-39

145.47 @ 21-

182.85

318.45

T=52 .07

318.47

177.69 ~~187.25~~

Set 1x2

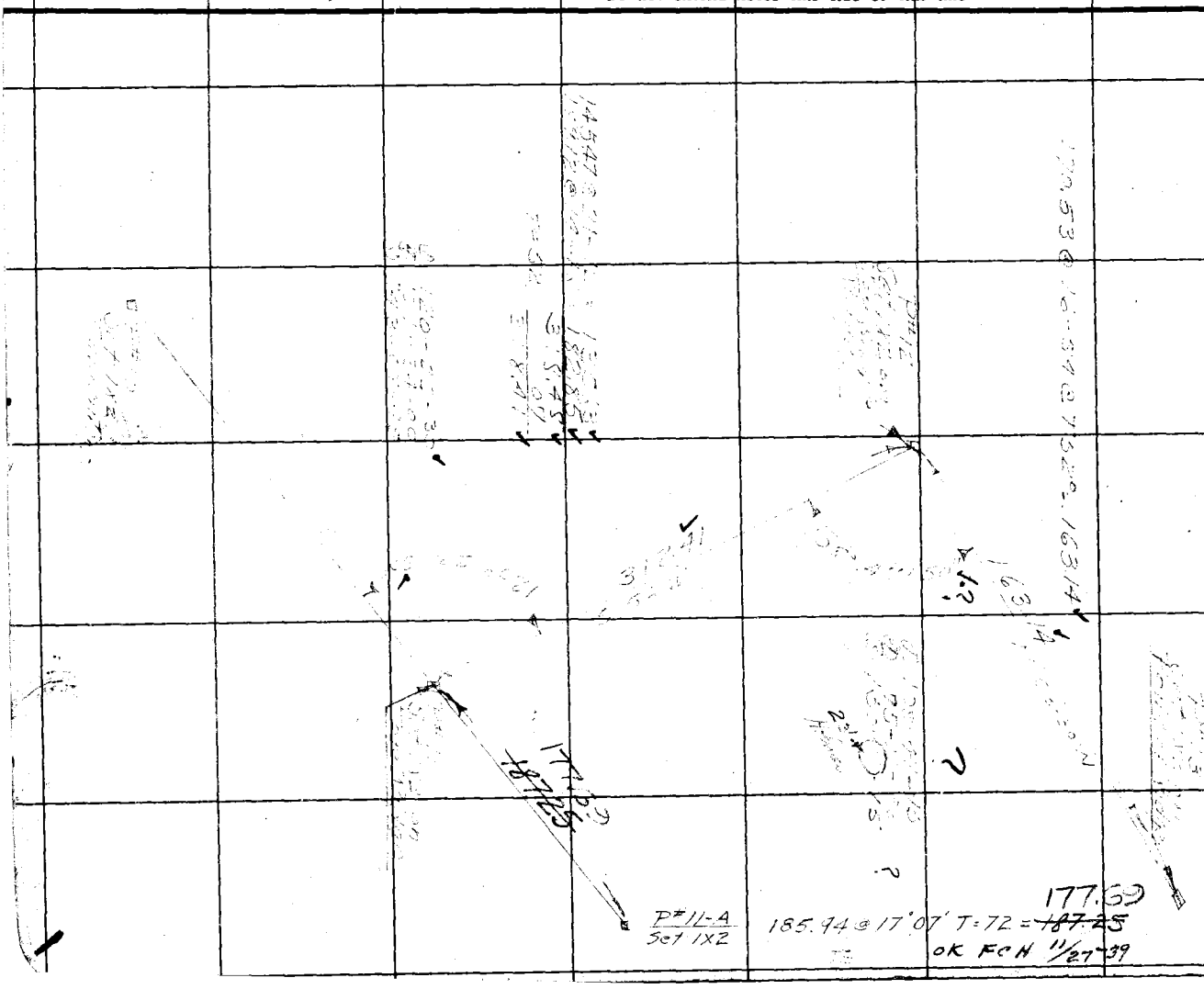

F.B. 658 PG. 128



RETURN TO
LOS ANGELES COUNTY SURVEYOR
700 HALL OF RECORDS

Do not extend notes this side of this line

Note: Any Additions or Changes on This Sheet Must be Made or Circled in Red Ink With Date and Name of Person Making Change.

Notes Ck'd by [illegible]	Survey of Lions Ave	F.B. 658 Pg. 129
Map No. 27-57-5	W. O. 7982 Tape No. 11 St'd 84 °F.	
Office Work [illegible]	Surveyed by F.C. Howard	
Checked	Notes R.C. Bowers Date 3-28-38	
Date	Indexed A. C. Johnson	

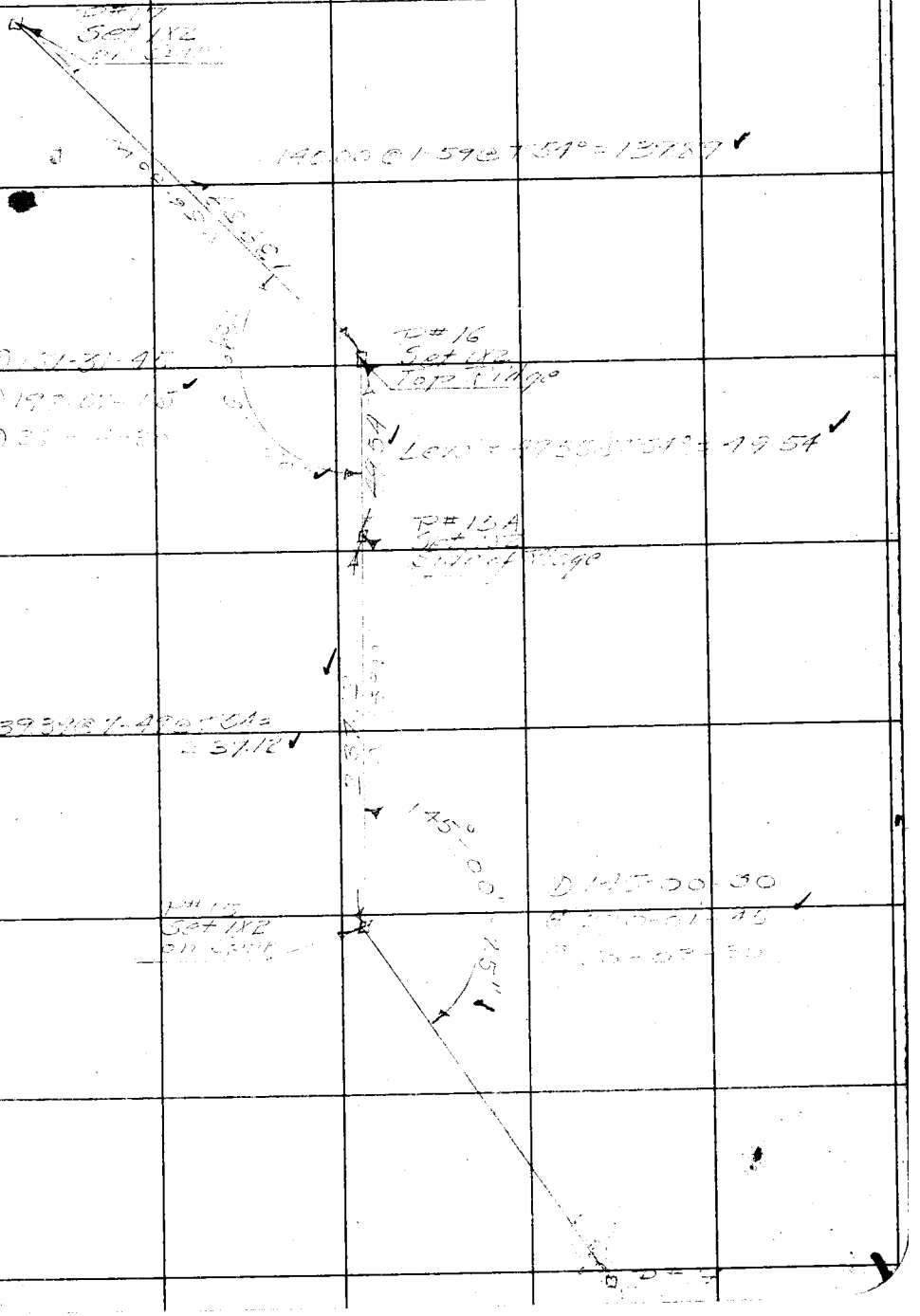

Note: Any Additions or Changes on This Sheet Must be Made or Circled in Red Ink With Date and Name of Person Making Change.

Do not extend notes this side of this line

RETURN TO
LOS ANGELES COUNTY SURVEYOR
700 HALL OF RECORDS

FORM 247 10M 11-35

F.B. 658 PG. 130

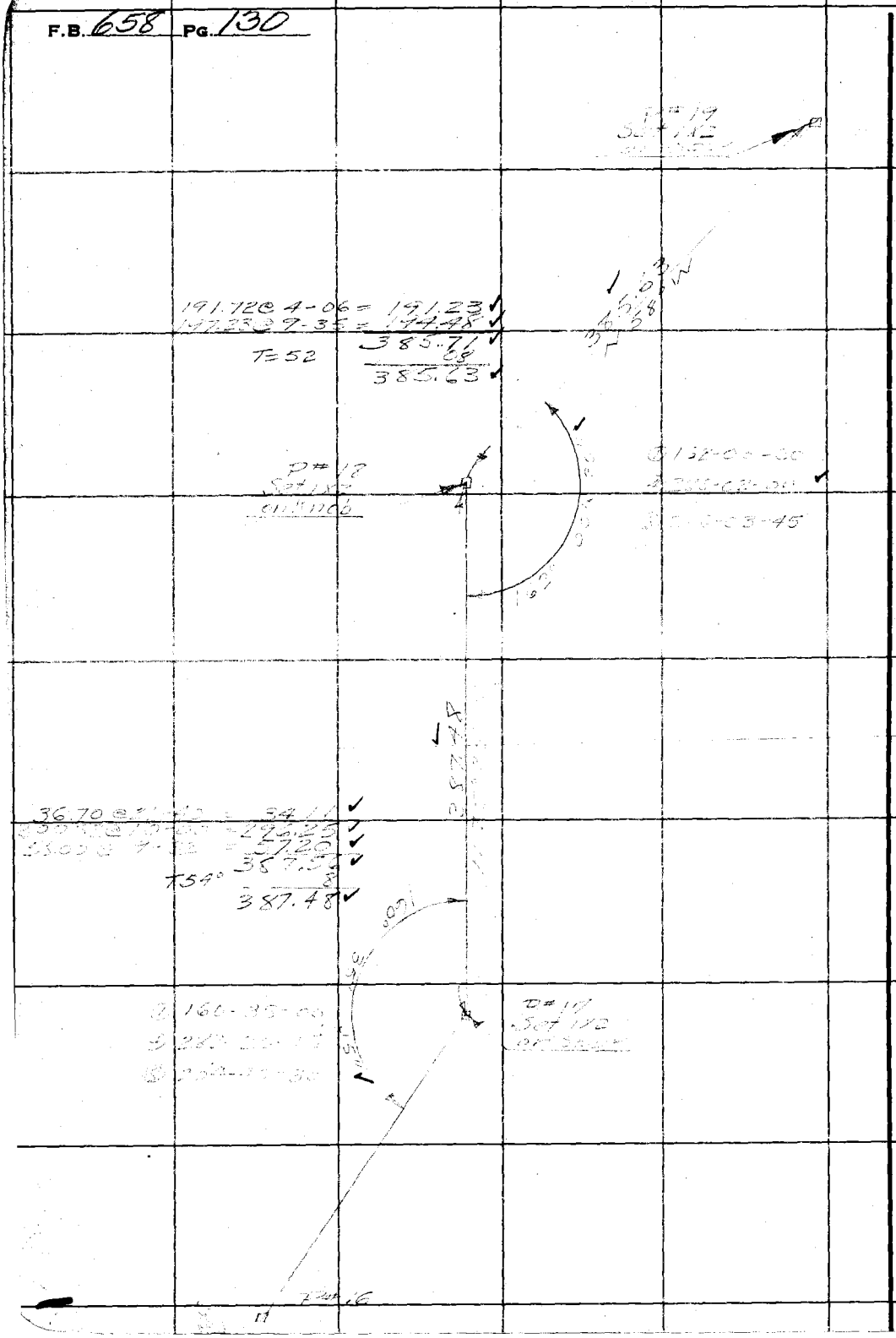

RETURN TO
LOS ANGELES COUNTY SURVEYOR
700 HALL OF RECORDS

Note: Any Additions or Changes on This Sheet Must be Made or Circled in Red Ink With Date and Name of Person Making Change.

Do not extend notes this side of this line

Notes Ck'd by M. R. DARLING	Survey of [illegible]
Map No. 27-57-5	W. O. 7982 Tape No. 11 St'd 84 °F.
Office Work	Surveyed by F. G. Howard
Checked	Notes P. C. Bowers Date 3-28-38
Date	Indexed

F.B. 658 PG. 131

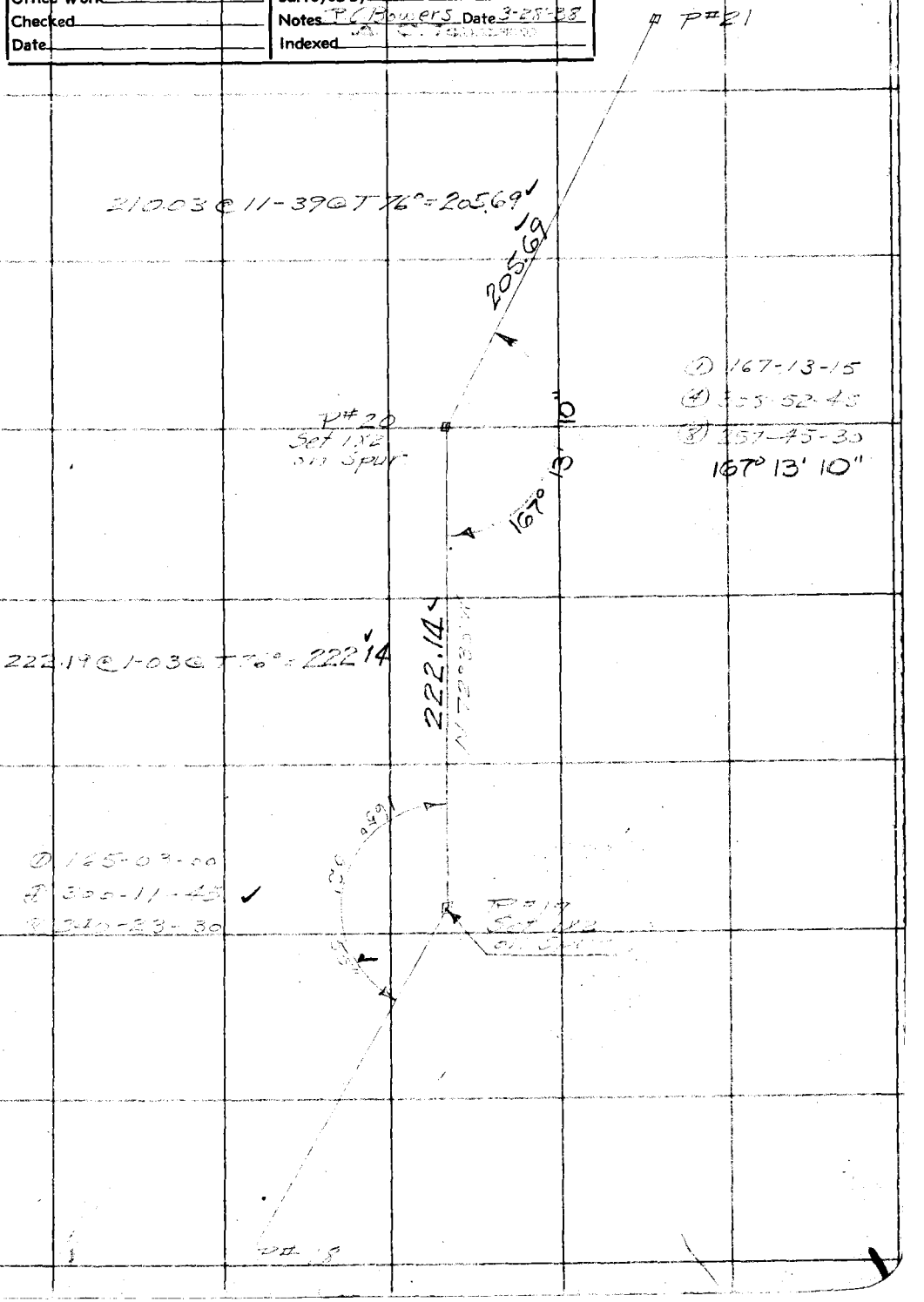

Note: Any Additions or Changes on This Sheet Must be Made or Circled in Red Ink With Date and Name of Person Making Change.

Do not extend notes this side of this line

RETURN TO
LOS ANGELES COUNTY SURVEYOR
700 HALL OF RECORDS

FORM 247 10M 11-35

F.B. 658 PG. 132

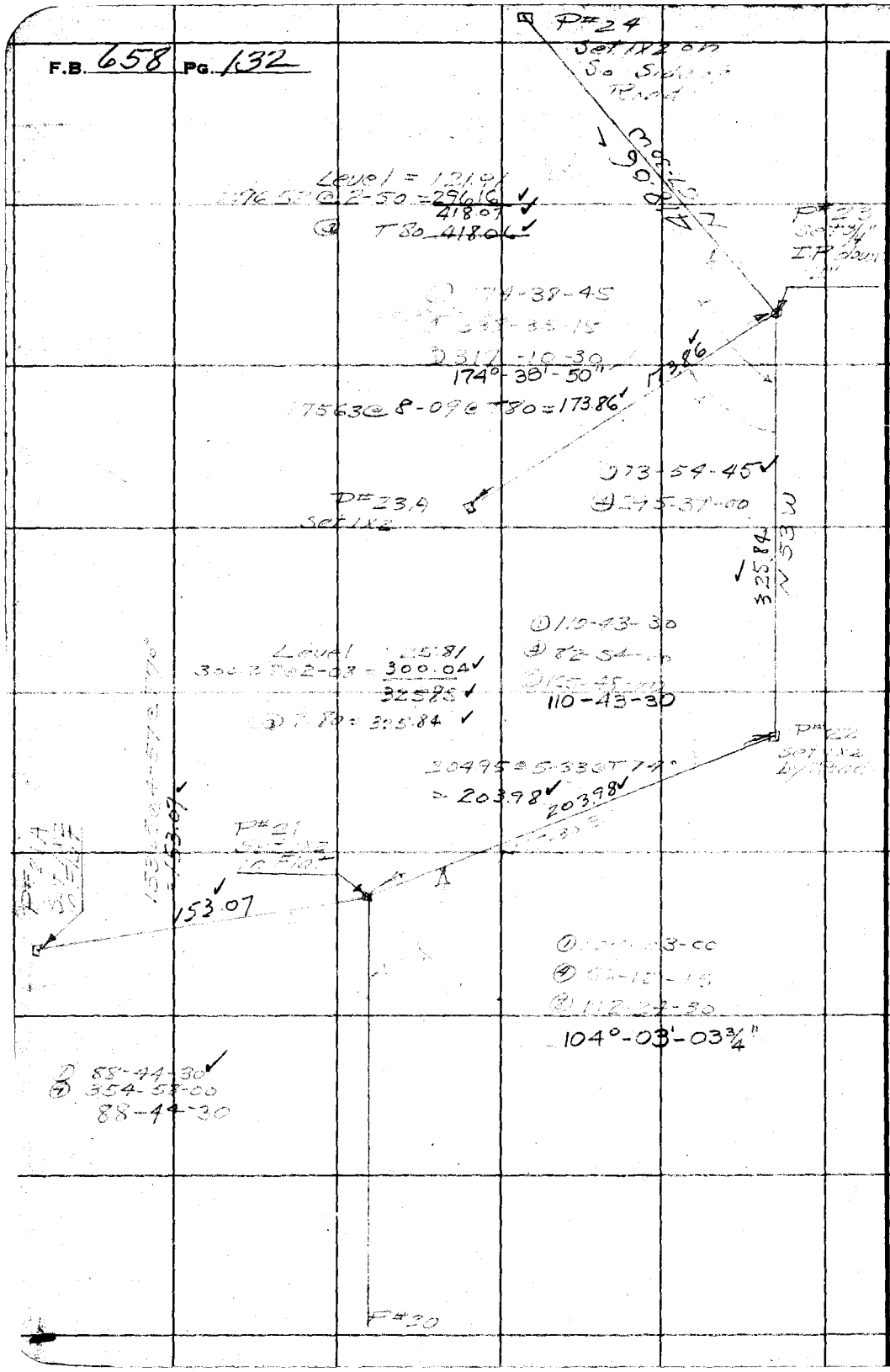

RETURN TO
LOS ANGELES COUNTY SURVEYOR
700 HALL OF RECORDS

Note: Any Additions or Changes on This Sheet Must be Made or Circled in Red Ink With Date and Name of Person Making Change.

Do not extend notes this side of this line

Notes Ck'd by	Survey of LYONS AVE	F.B. 658 Pg. 133
Map No.	W. O. 7982 Tape No. 49 St'd 84°F	
Office Work	Surveyed by F.C. HOWARD	
Checked	Notes F.C.H. Date 9-24-40	
Date	Indexed E. C. Johnson 9-30-40	

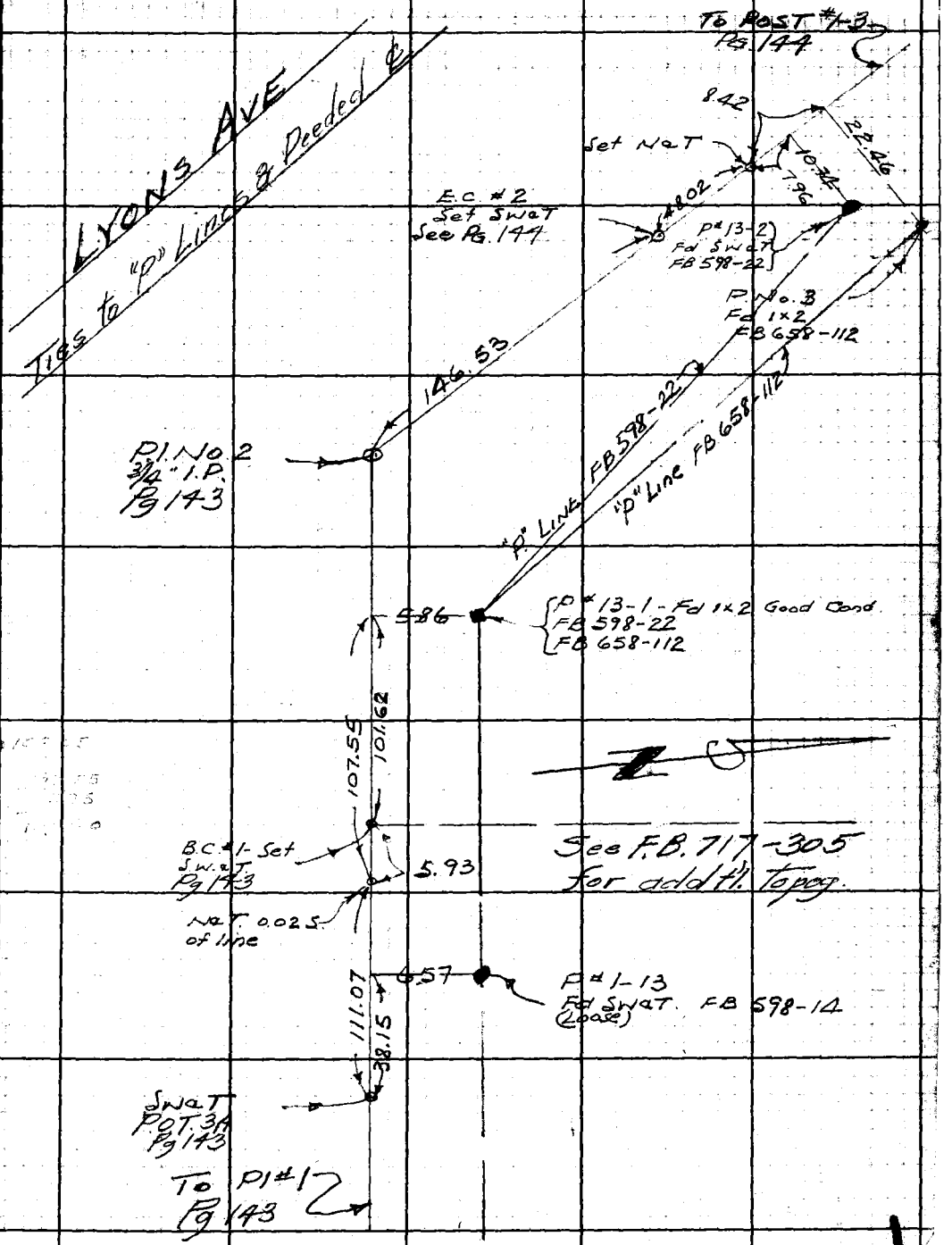

Note: Any Additions or Changes on This Sheet Must be Made or Circled in Red Ink With Date and Name of Person Making Change.

Do not extend notes this side of this line.

RETURN TO
LOS ANGELES COUNTY SURVEYOR
700 HALL OF RECORDS

FORM 247 5M 10-39

F.B. 658 PG. 134

RETURN TO
LOS ANGELES COUNTY SURVEYOR
700 HALL OF RECORDS

Do not extend notes this side of this line.

Note: Any Additions or Changes on This Sheet Must be Made or Circled in **Red Ink** With Date and Name of Person Making Change.

F.B. 658 PG. 135

Notes Ck'd by	Survey of
Map No.	W. O. Tape No. St'd °F
Office Work	Surveyed by
Checked	Notes Date
Date	Indexed

Note: Any Additions or Changes on This Sheet Must be Made or Circled in Red Ink With Date and Name of Person Making Change.

Do not extend notes this side of this line.

RETURN TO
LOS ANGELES COUNTY SURVEYOR
700 HALL OF RECORDS

FORM 247 5M 11-41

F.B. 658 PG. 136

RETURN TO
LOS ANGELES COUNTY SURVEYOR
700 HALL OF RECORDS

Do not extend notes this side of this line.

Note: Any Additions or Changes on This Sheet Must be Made or Circled in **Red** Ink With Date and Name of Person Making Change.

F.B. 658 PG. 137

Notes Ck'd by	Survey of
Map No.	W. O. Tape No. St'd °F
Office Work	Surveyed by
Checked	Notes Date
Date	Indexed

Note: Any Additions or Changes on This Sheet Must be Made or Circled in Red Ink With Date and Name of Person Making Change.

Do not extend notes this side of this line.

RETURN TO
LOS ANGELES COUNTY SURVEYOR
700 HALL OF RECORDS

FORM 247 5M 11-41

F.B. 658 PG. 138

RETURN TO
LOS ANGELES COUNTY SURVEYOR
700 HALL OF RECORDS

Do not extend notes this side of this line.

Note: Any Additions or Changes on This Sheet Must be Made or Circled in Red Ink With Date and Name of Person Making Change.

F.B. 658 PG. 139

Notes Ck'd by	Survey of
Map No.	W. O. Tape No. St'd °F
Office Work	Surveyed by
Checked	Notes Date
Date	Indexed

Note: Any Additions or Changes on This Sheet Must be Made or Circled in Red Ink With Date and Name of Person Making Change.

Do not extend notes this side of this line.

RETURN TO
LOS ANGELES COUNTY SURVEYOR
700 HALL OF RECORDS

FORM 247 5M 11-41

F.B. 658 PG. 140

RETURN TO
LOS ANGELES COUNTY SURVEYOR
700 HALL OF RECORDS

Do not extend notes this side of this line.

Note: Any Additions or Changes on This Sheet Must be Made or Circled in Red Ink With Date and Name of Person Making Change.

Notes Ck'd by K.R.M.
Map No. B-1818
Office Work ALBERT E. TILMONS
Checked
Date

Survey of LYONS AVE
W. O. 7982 Tape No. 71 St'd 84°F
Surveyed by F.C. HOWARD
Notes F.C.H. Date Oct 1942
Indexed A. C. Johnson 10-26-42

F.B. 658 PG. 44

Note: Any Additions or Changes on This Sheet Must be Made or Circled in Red Ink With Date and Name of Person Making Change.

Do not extend notes this side of this line.

RETURN TO
LOS ANGELES COUNTY SURVEYOR
700 HALL OF RECORDS

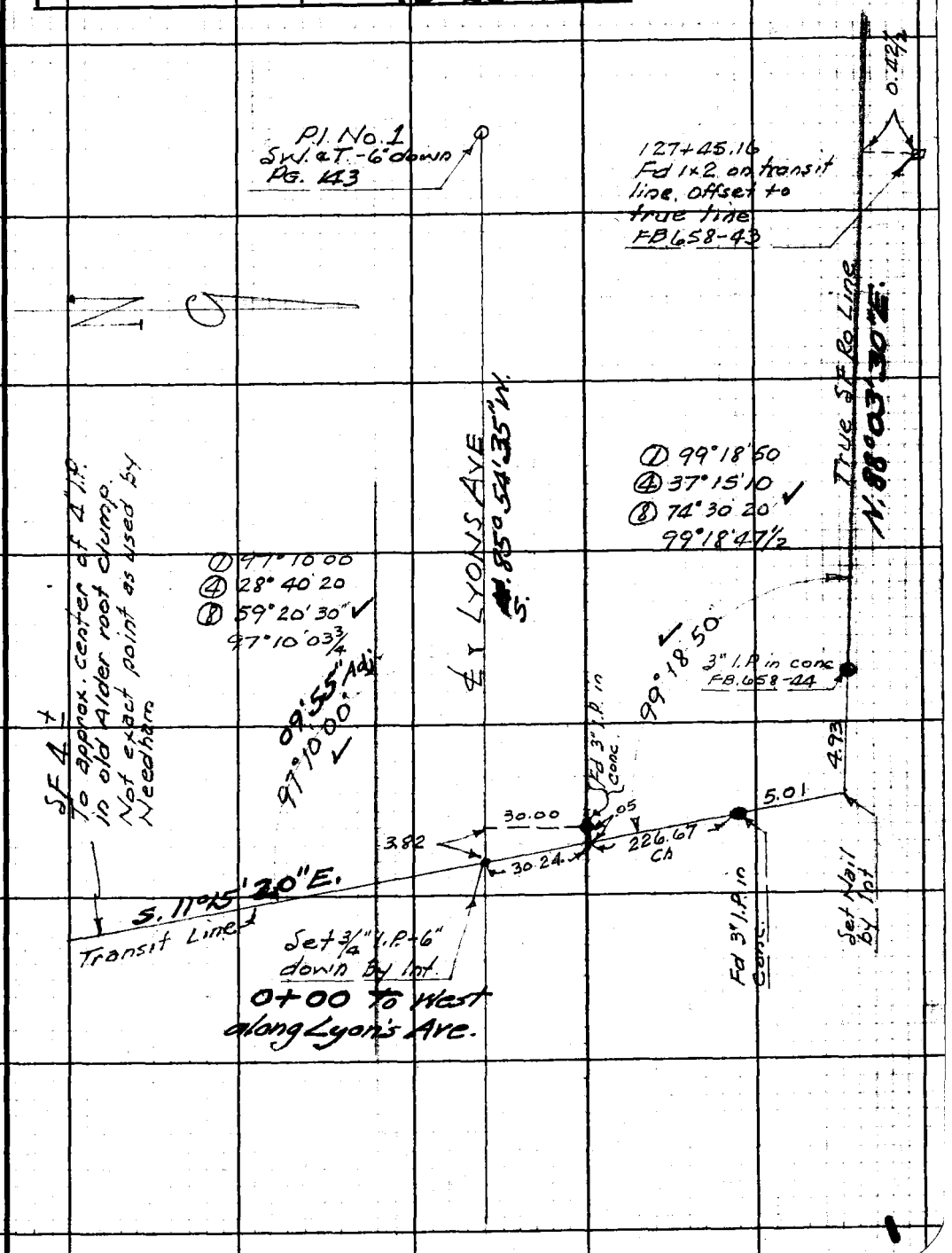

FORM 247 5M 10-59

F.B. 658 PG. 142

Cont. to Pg 143

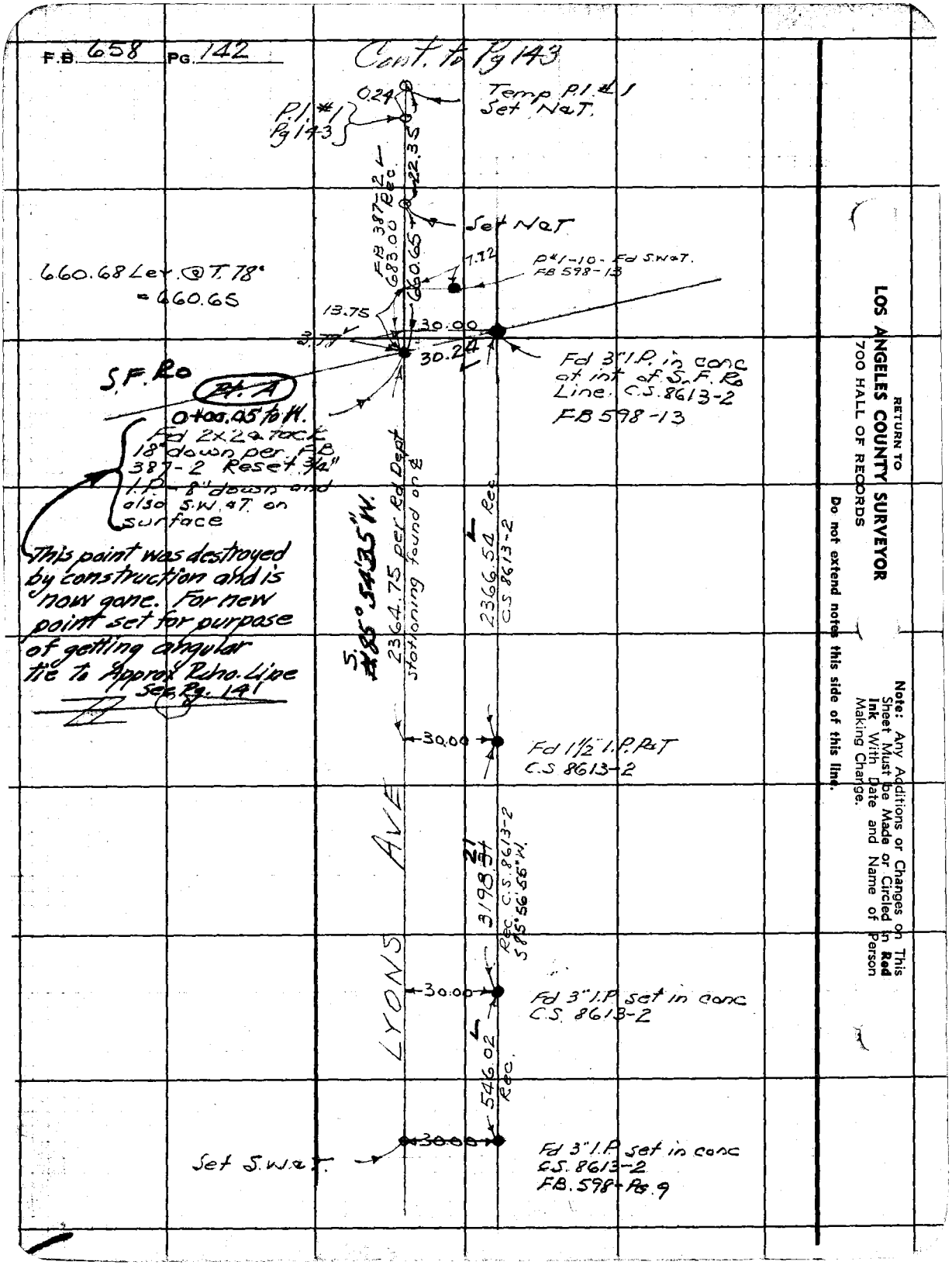

RETURN TO
LOS ANGELES COUNTY SURVEYOR
700 HALL OF RECORDS

Do not extend notes this side of this line.

Note: Any Additions or Changes on This Sheet Must be Made or Circled in Red Ink With Date and Name of Person Making Change.

Notes Ck'd by K.R. MEP.	Survey of LYONS AVE	F.B. 658 Pg. 143
Map No. B-1818	W. O. 7982 Tape No. 68 St'd 84°F	
Office Work ALBERT S. TIMMONS	Surveyed by F.C. HOWARD	
Checked	Notes F.C.H. Date Sept 1940	
Date	Indexed	

Cont. to bot Pg 144

P.I. Angle
① 119° 14' 00
④ 116° 55' 40
⑧ 233° 51' 20
119° 13' 55"
E.C. 22+65.70
Δ = 60° 46' 05
R = 250
T = 146.58
L = 265.15
B.C. 20+00.55

0.03
Temp P.I. #2
Set 1x2
P.I. No. 2
Set 3/4" I.P. flush.
156.55 @ 13°05'
@T.80° = 152.49
152.49
146.58
5.93
119° 13' 55"
119° 0' 02
BC #1
Set SW&T
Set NaT
PAVEMENT
34.25
31.06
HIGHWAY
45.76
.015
Set NaT
Reset SW&T. on same plus on true line P.O.T. #3A
141.20
Set NaT.
Reset SW&T. on true line P.O.T. #2A.
263.58 @ 3°39' = 263.05
Level = 300.38
196.14 @ 1°03' = 196.11
759.54
@T.80° = 759.52
Set NaT.
P.I. #1 & P.I. #2 have been set by Prop. between Pt. A. (Pg 142) & Pt. B. (Pg. 144)
S78°13'50"W 1464.53 Prop
S78°11'25"W
759.52
Set SW&T
POT #1-A
300.71 @ 3°41' @T.80°
= 300.08
7+50.07 E.C.
Δ = 7°43'10"
R = 1000
T = 67.47
L = 134.73
300.08
300.32
Temp P.I. #1
Set NaT.
172° 16' 55 calc.
AVE
NaT. in Anchor Pole
29.92
P.I. No. 1
Set SW&T. - 6" down by prop.
22.44
SW&T. 30" White oak.
6+15.34 E.C.
172° 16' 50"
① 172° 16' 50
④ 329° 07' 20
⑧ 298° 14' 30"
172° 16' 48 3/4
P.I. Angle
① 172° 17' 00
④ 329° 07' 50
⑧ 298° 15' 40
172° 16' 57 1/2
LYONS

Cont. from pg. 142

Note: Any Additions or Changes on This Sheet Must be Made or Circled in Red Ink With Date and Name of Person Making Change.

Do not extend notes this side of this line.

RETURN TO
LOS ANGELES COUNTY SURVEYOR
700 HALL OF RECORDS

FORM 247 5M 10-39

F.B. 658 PG. 144

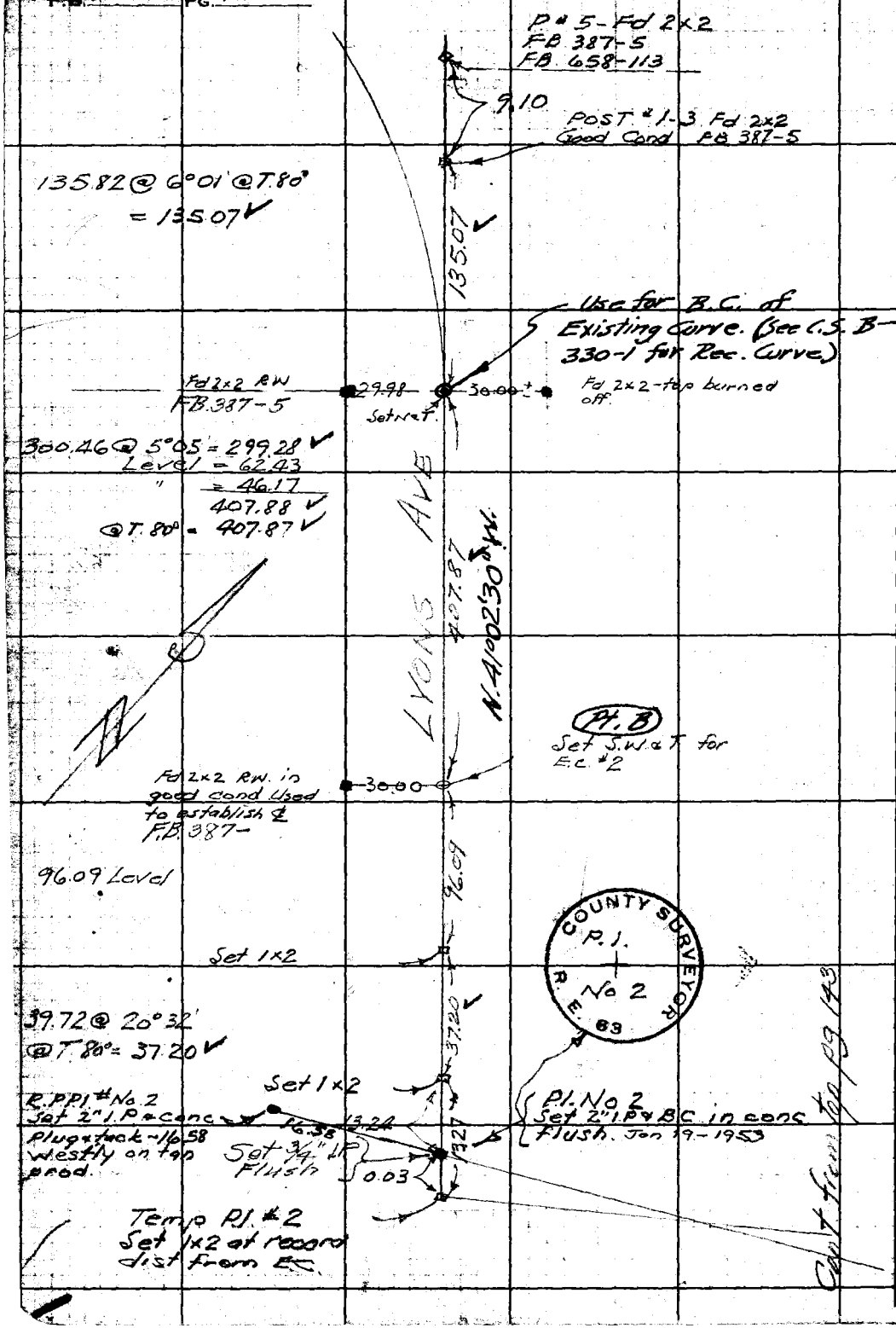

RETURN TO
LOS ANGELES COUNTY SURVEYOR
700 HALL OF RECORDS
Do not extend notes this side of this line.
Note: Any Additions or Changes on This Sheet Must be Made or Circled in Red Ink With Date and Name of Person Making Change.

WS 63 D-3

Notes Ck'd by RRM.	Survey of LYONS AVE
Map No. B-1818	W. O. 7982 Tape No. 71 St'd 84 °F
Office Work ALBERT E. TIMBOSS	Surveyed by F.C. HOWARD
Checked	Notes F.C.H Date 10/6/42
Date	Indexed A. C. Johnson

F.B. 658 Pg. 145

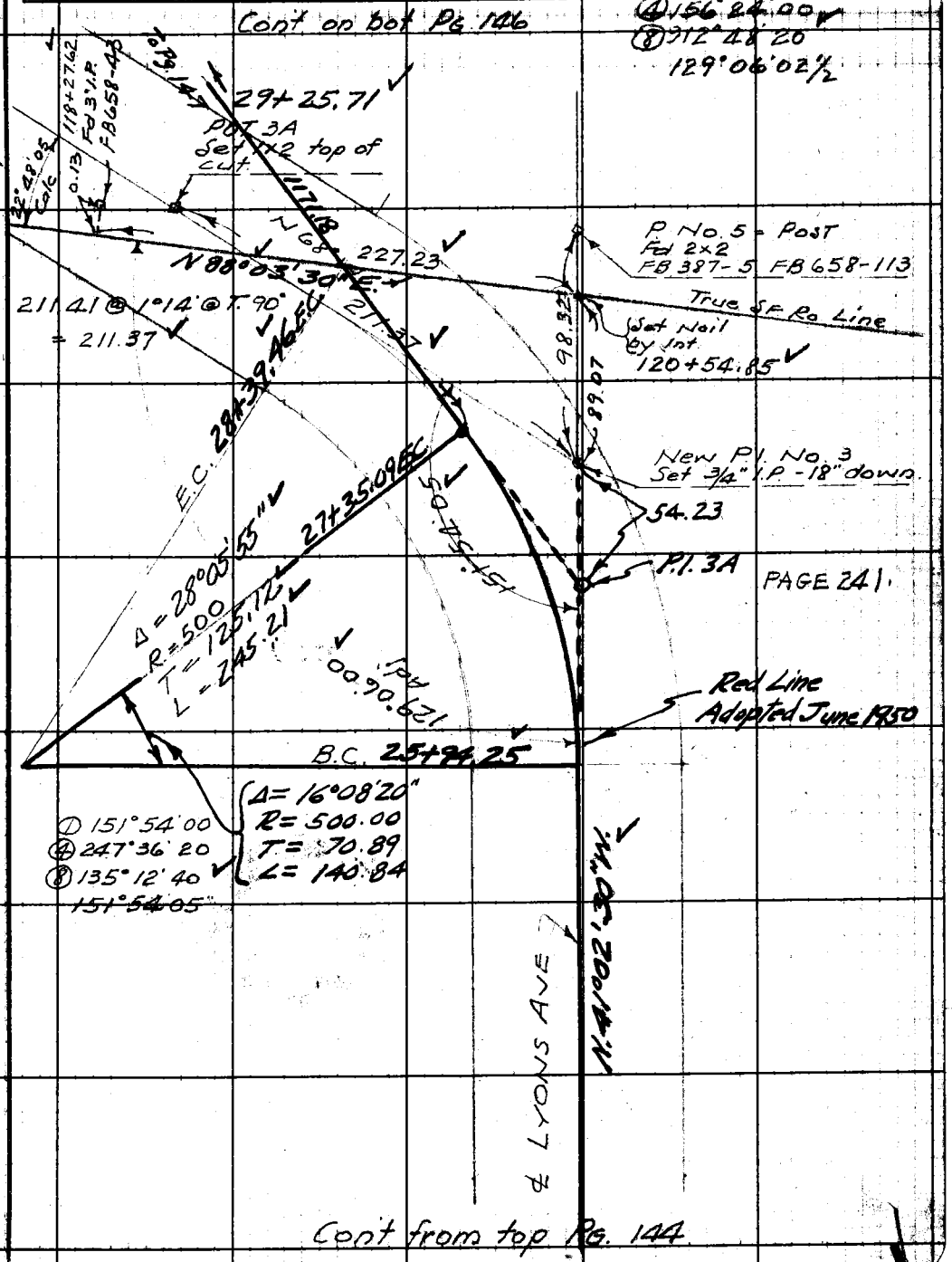

Note: Any Additions or Changes on This Sheet Must be Made or Circled in Red Ink With Date and Name of Person Making Change.

Do not extend notes this side of this line.

RETURN TO
LOS ANGELES COUNTY SURVEYOR
700 HALL OF RECORDS

FORM 247 5M 11-41

F.B. 658 PG. 146

Cont. on bot. Pg. 147

P.I. No. 5
Set 3/4" I.P-18" down.

Level = 10.00
Level = 42.16
" = 251.86
300.12 @ 5°21' = 298.81
602.83
@ T. 78° = 602.81

602.81

N.57°39'05" W.
N. 47° W

33+53.70
POT 4A
Set SWAT.

185.09 @ 5°54' @ T. 74°
= 184.10

184.10

Reset 2x2
8-11-48

POST 4B
Set 1x2

32+13.74 E.C.

Line shown on this Page abandoned June 1950.

33.20 @ 9°12'
@ T. 74° = 32.77

32.77

Δ = 17°29'20"
R = 500
T = 76.91
L = 152.62

P.I. No. 4
Set 3/4" I.P

74.60 @ 5°00' @ T. 88°
= 74.32

74.32

30+61.12 B.C.

Adj
17°29'20"

POST 4A
Set 2x2

① 17°29'20
④ 69°57'20
⑧ 139°54'40
17°29'20

142.56 @ 14°32' @ T. 88°
= 138.00

138.00

N. 69°08'25" W.

POT 3A
Set 1x2

Set 1x2

Cont from top Pg. 145

RETURN TO
LOS ANGELES COUNTY SURVEYOR
700 HALL OF RECORDS
Do not extend notes this side of this line.

Note: Any Additions or Changes on This Sheet Must be Made or Circled in Red Ink With Date and Name of Person Making Change.

Notes Ck'd by KRM.	Survey of LYONS AVE	F.B. 658 PG. 147
Map No. B-1818	W. O. 7982 Tape No. 71 St'd 84 °F	
Office Work ALBERT E. SIMMONS	Surveyed by F.C. HOWARD	
Checked	Notes F.C.H. Date	
Date	Indexed A. C. Johnson	

Cont. on bot Pg. 148

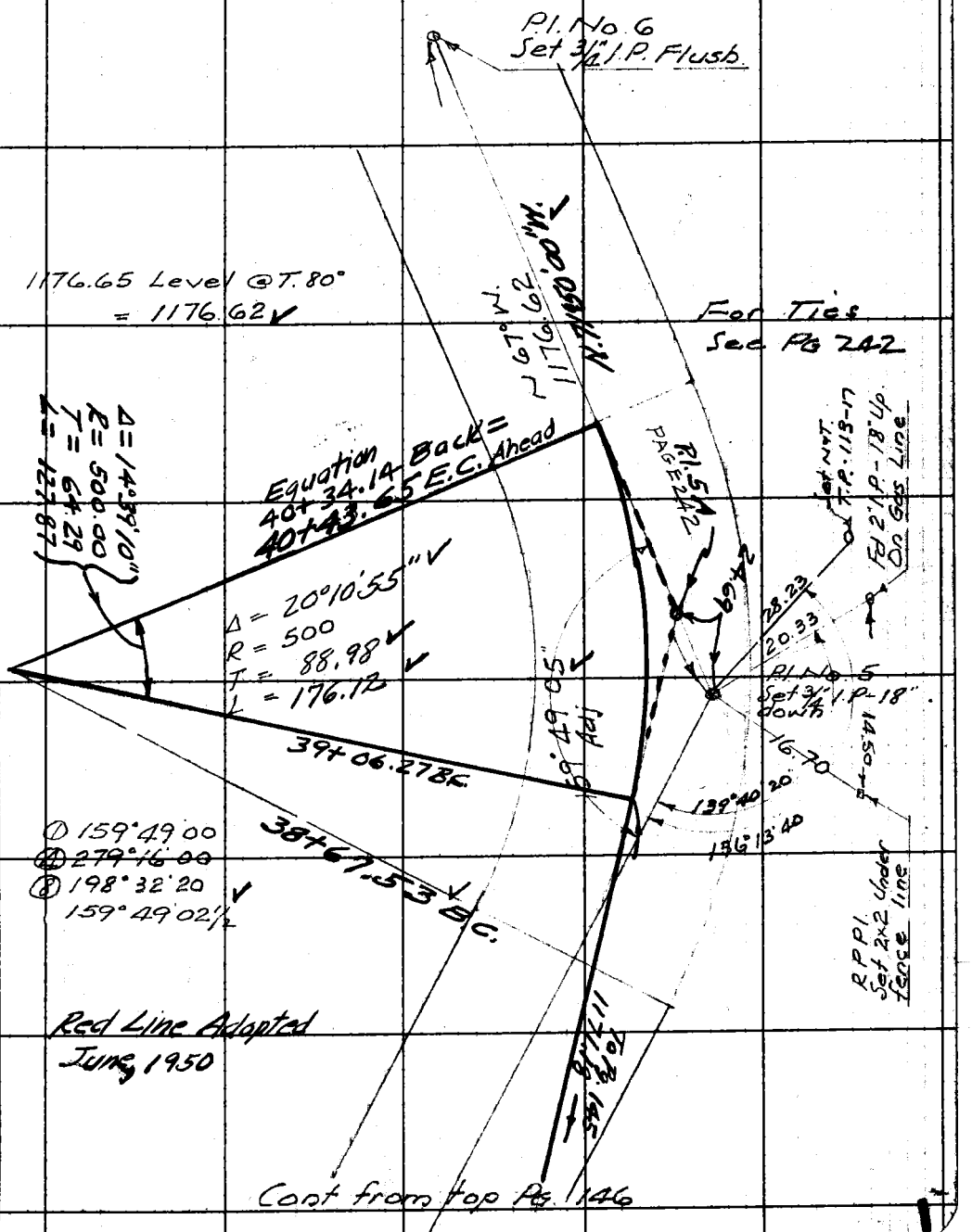

Cont from top Pg. 146

Note: Any Additions or Changes on This Sheet Must be Made or Circled in Red Ink With Date and Name of Person Making Change.

RETURN TO
LOS ANGELES COUNTY SURVEYOR
700 HALL OF RECORDS

Do not extend notes this side of this line.

FORM 247 5M 11-41

Cont on bot. PG. 149

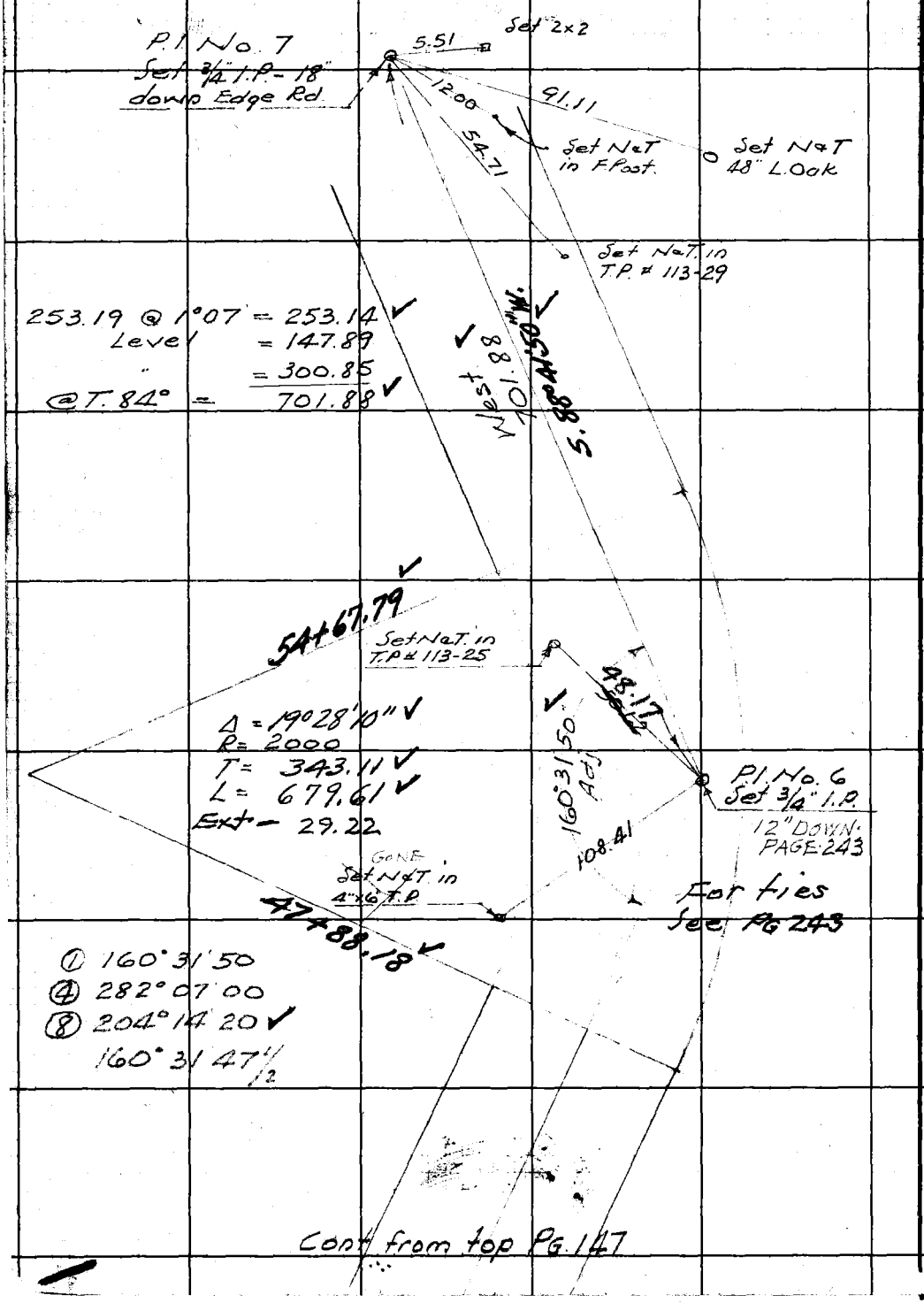

Cont from top PG. 147

RETURN TO
LOS ANGELES COUNTY SURVEYOR
700 HALL OF RECORDS
Do not extend notes this side of this line.
Note: Any Additions or Changes on This Sheet Must be Made or Circled in Red Ink With Date and Name of Person Making Change.

HS 53 D-3

Notes Ck'd by K.R.M.	Survey of LYONS AVE
Map No. B-1818	W. O. 7982 Tape No. 71 St'd 84 °F
Office Work ALBERT E. TIMMONS	Surveyed by F. C. HOWARD
Checked	Notes F.C.H. Date Oct. 1942
Date	Indexed A. C. Johnson

F.B. 658 PG. 149

Cont on bot Pg. 150

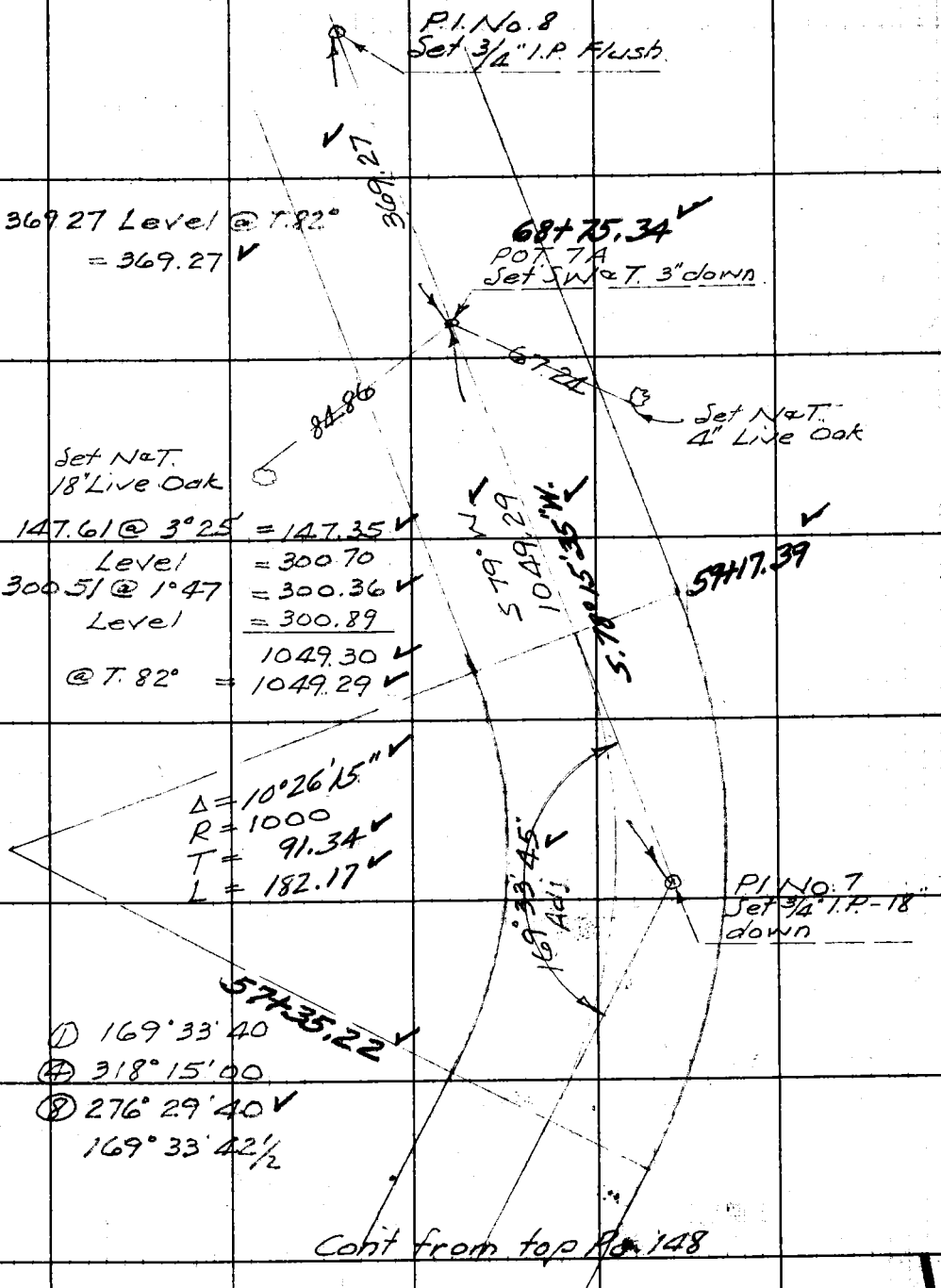

Cont from top Pg. 148

Note: Any Additions or Changes on This Sheet Must be Made or Circled in Red Ink With Date and Name of Person Making Change.

Do not extend notes this side of this line.

RETURN TO
LOS ANGELES COUNTY SURVEYOR
700 HALL OF RECORDS

FORM 247 5M 11-41

F.B. 658 PG. 150

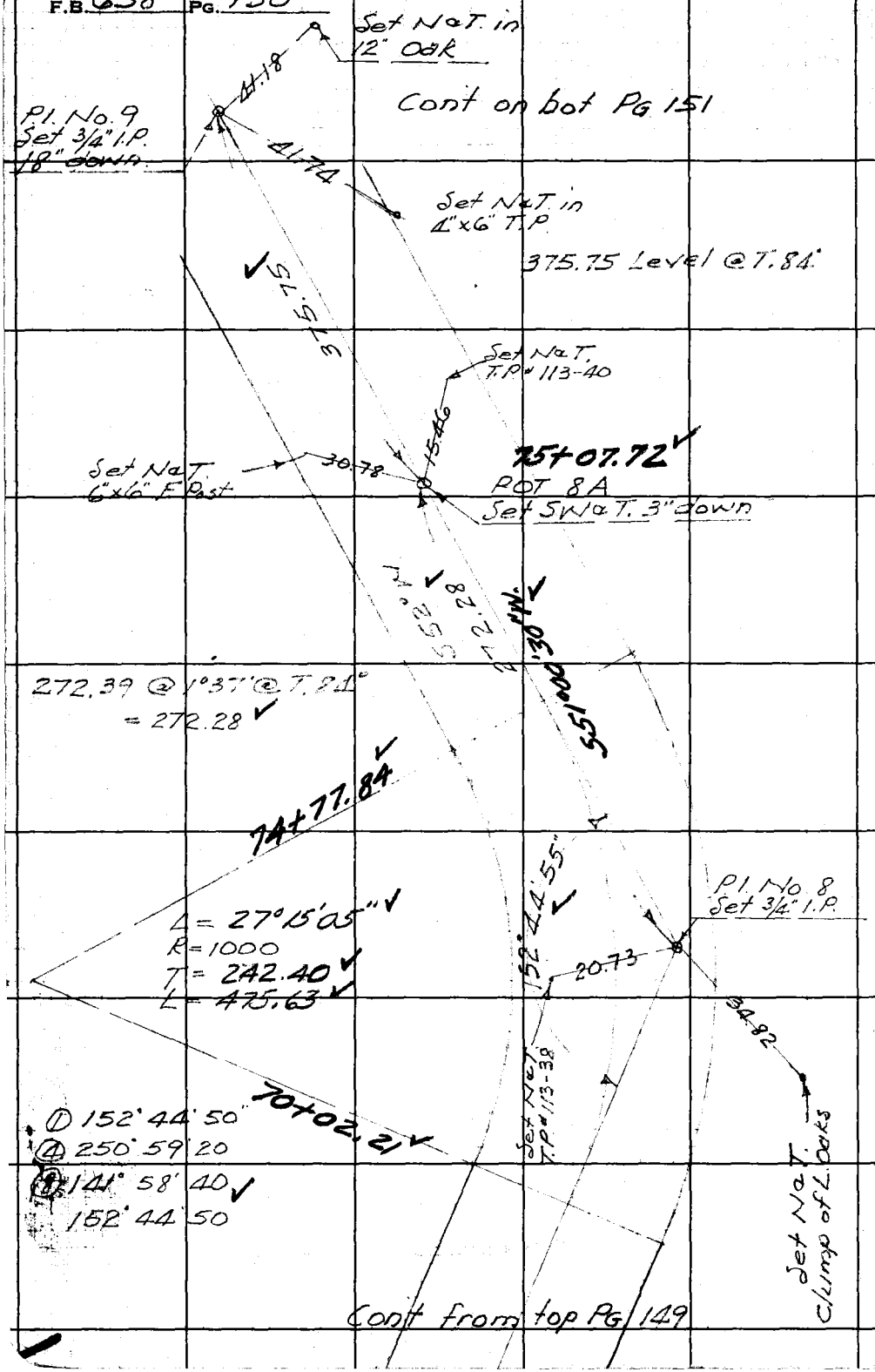

RETURN TO
LOS ANGELES COUNTY SURVEYOR
700 HALL OF RECORDS

Do not extend notes this side of this line.

Note: Any Additions or Changes on This Sheet Must be Made or Circled in Red Ink With Date and Name of Person Making Change.

Notes Ck'd by K.R.M.	Survey of LYONS AVE	F.B. 658 PG. 151
Map No. B-1818	W. O. 7982 Tape No. 71 St'd 84 °F	
Office Work ALBERT E. TIMMONS	Surveyed by F. C. HOWARD	
Checked	Notes F.C.H. Date Oct 1942	
Date	Indexed A. C. Johnson	

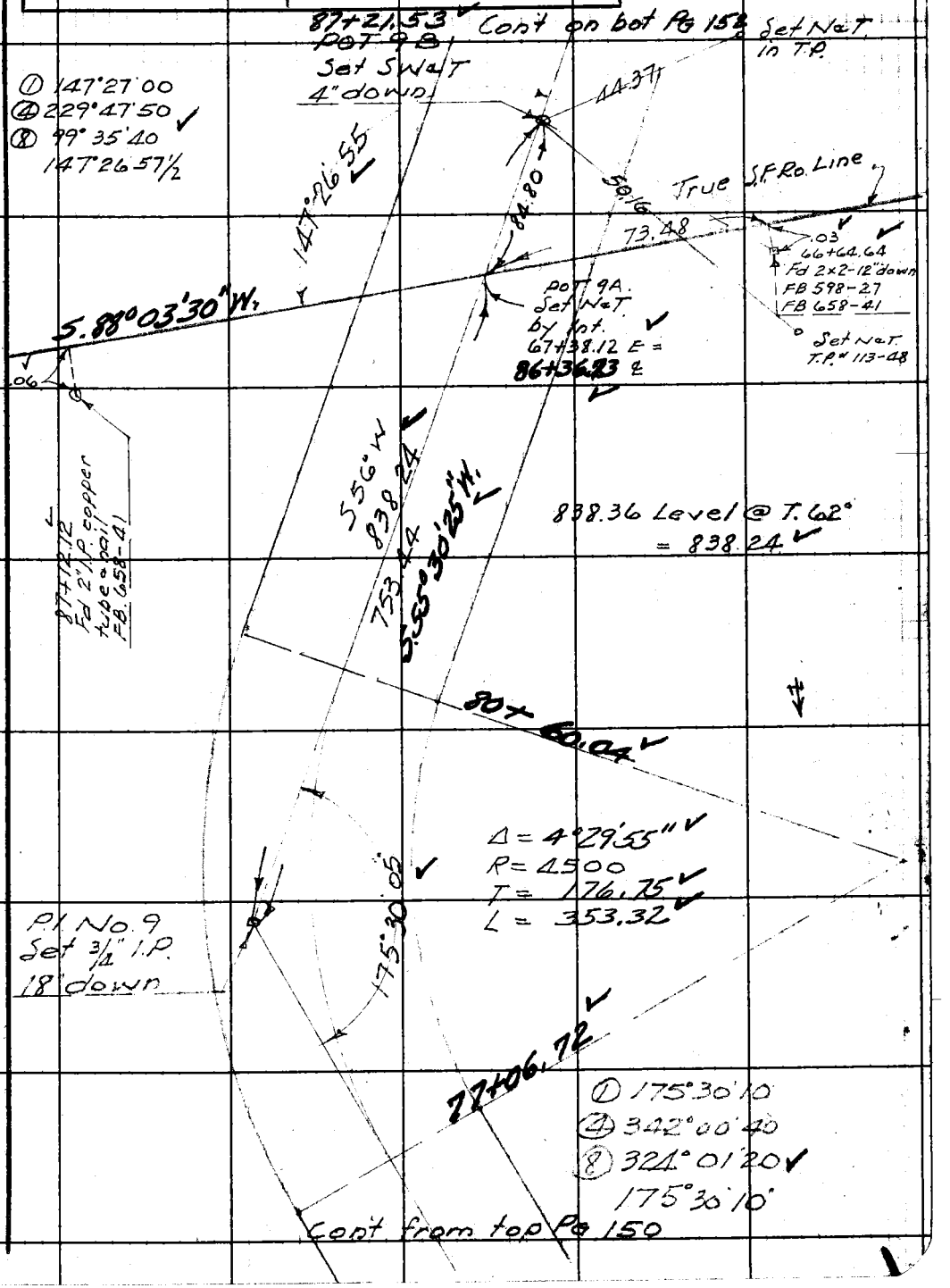

Note: Any Additions or Changes on This Sheet Must be Made or Circled in Red Ink With Date and Name of Person Making Change.

Do not extend notes this side of this line.

RETURN TO
LOS ANGELES COUNTY SURVEYOR
700 HALL OF RECORDS

FORM 247 5M 11-41

F.B. 658 PG. 152

P.I. No. 11
Set 3/4" I.P.

Cont on bot Pg. 153

84.86

P.O.S.T.
Set N.a.T.
in guard rail
of bridge

S 75°26'15" W.

581.22 Level @ T. 64°
= 581.14

S 76° W
581.14

Set N.a.T.
18" Live oak

95+78.26

67.72

Set N.a.T.
40" Live oak.

Δ = 19°55'50"
R = 1000
T = 175.70
L = 347.85

P.I. No. 10
Set 3/4" I.P. Flush.

40.40

160°04'10"

92+30.41

① 160° 04' 10
~~④ 280° 17' 00"~~
⑧ 200° 33' 40"
160° 04' 12½

85.68

684.68 Level
@ T. 62° = 684.58

87+21.53
P.O.T. 9 B
Set S.N.a.T. - 4" down

Cont from top Pg. 151

RETURN TO
LOS ANGELES COUNTY SURVEYOR
700 HALL OF RECORDS
Do not extend notes this side of this line.

Note: Any Additions or Changes on This Sheet Must be Made or Circled in Red Ink With Date and Name of Person Making Change.

Notes Ck'd by K.R.M.	Survey of LYONS AVE
Map No. B-1818	W. O. 7982 Tape No. 71 St'd. 84 °F
Office Work ALBERT E. TIMMONS	Surveyed by F.C. HOWARD
Checked	Notes F.C.H. Date Oct 1942
Date	Indexed A. C. Johnson

F.B. 658 PG. 153

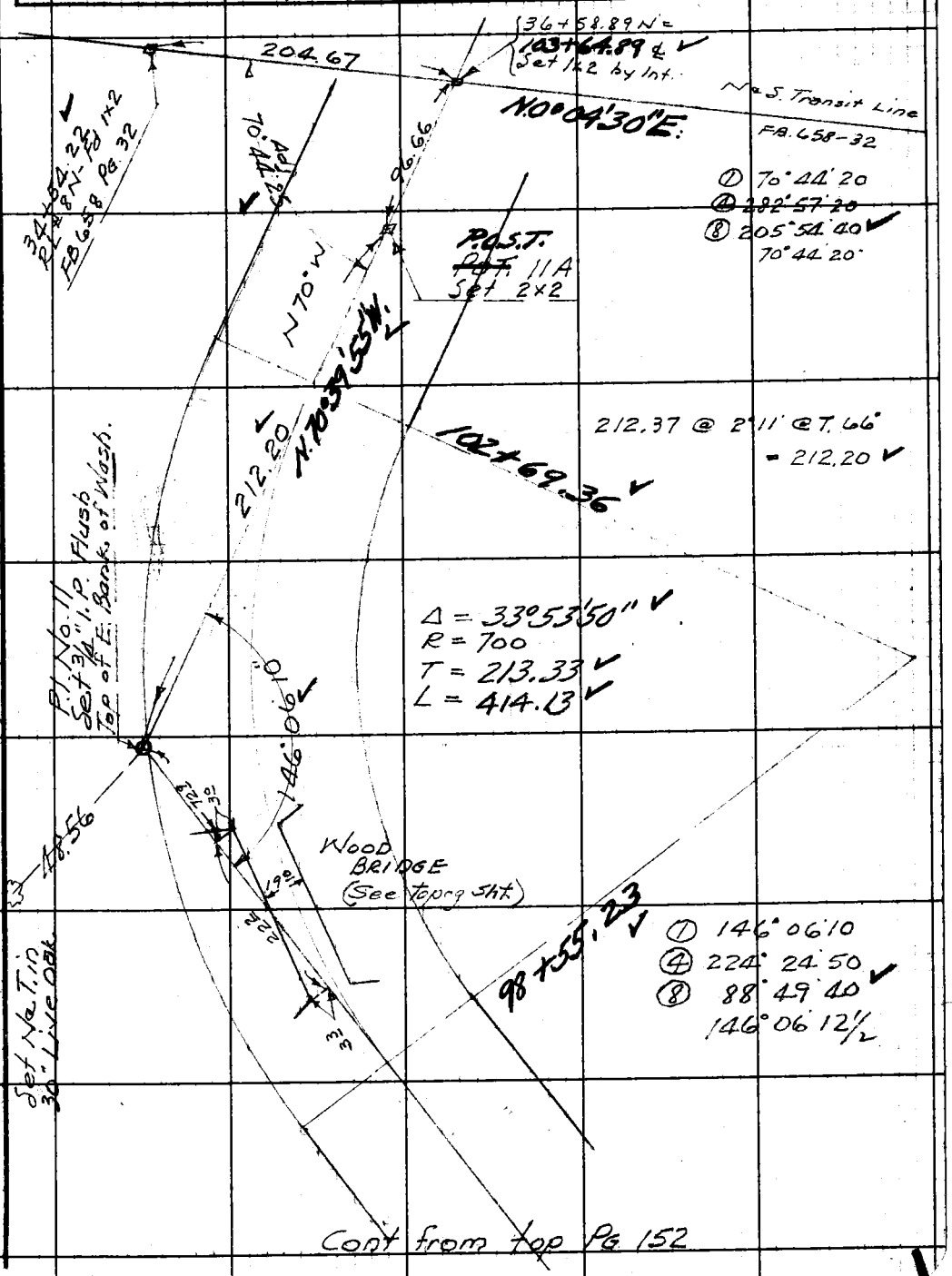

Cont from top Pg 152

Note: Any Additions or Changes on This Sheet Must be Made or Circled in Red Ink With Date and Name of Person Making Change.

Do not extend notes this side of this line.

RETURN TO
LOS ANGELES COUNTY SURVEYOR
700 HALL OF RECORDS

FORM 247 BM 11-41

F.B. 658 PG. 154

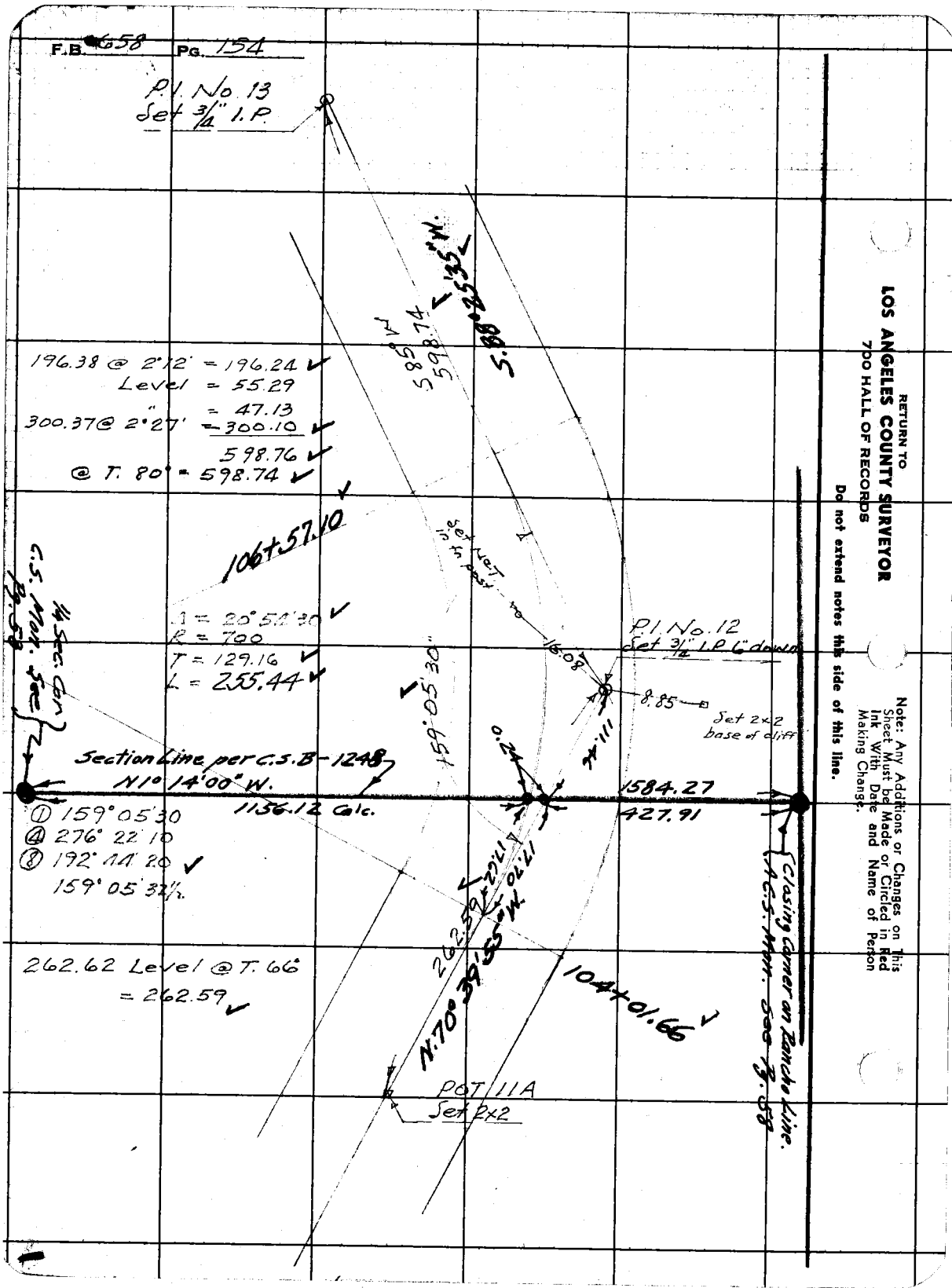

RETURN TO
LOS ANGELES COUNTY SURVEYOR
700 HALL OF RECORDS

Do not extend notes this side of this line.

Note: Any Additions or Changes on This Sheet Must be Made or Circled in Red Ink With Date and Name of Person Making Change.

Notes Ck'd by KRM.	Survey of LYONS AVE
Map No. B-1818	W. O. 7982 Tape No. 71 St'd 84 °F
Office Work ALBERT E. TIMMONS	Surveyed by F. C. HOWARD
Checked	Notes F.C.H. Date Oct. 1942
Date	Indexed A. C. Johnson

F.B. 658 PG. 155

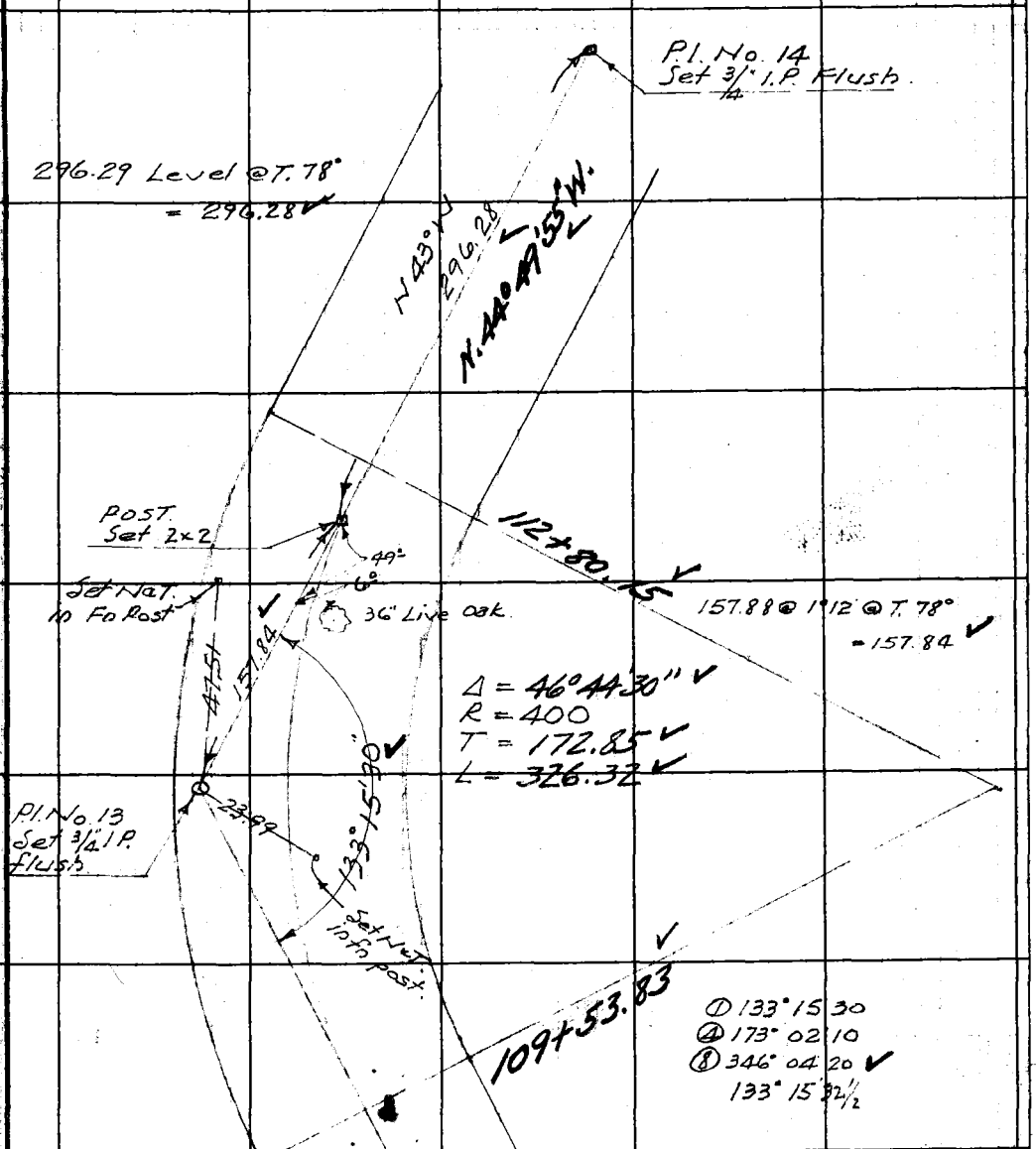

Note: Any Additions or Changes on This Sheet Must be Made or Circled in Red Ink With Date and Name of Person Making Change.

Do not extend notes this side of this line.

RETURN TO
LOS ANGELES COUNTY SURVEYOR
700 HALL OF RECORDS

FORM 247 RM 11-41

F.B. 658 PG. 156

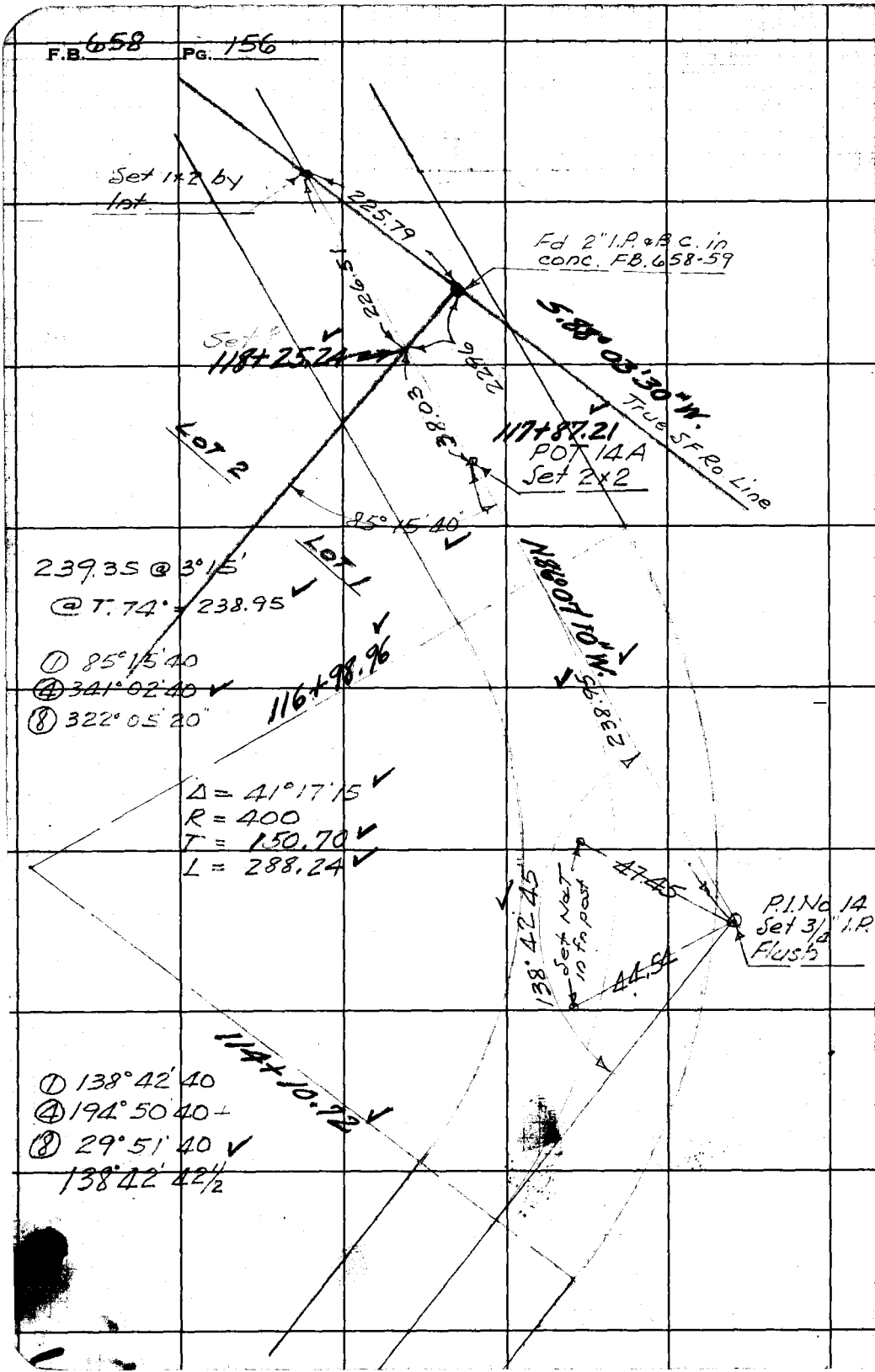

RETURN TO
LOS ANGELES COUNTY SURVEYOR
700 HALL OF RECORDS
Do not extend notes this side of this line.

Note: Any Additions or Changes on This Sheet Must be Made or Circled in Red Ink With Date and Name of Person Making Change.

Notes Ck'd by R.R.M.	Survey of LYONS AVE
Map No. B-1818	W. O. 7982 Tape No. 71 St'd 84 °F
Office Work ALBERT E. TIMMONS	Surveyed by F.C. HOWARD
Checked	Notes F.C.H. Date Oct. 1942
Date	Indexed A. C. Johns

F.B. 658 PG. 157

WS-53 D-3

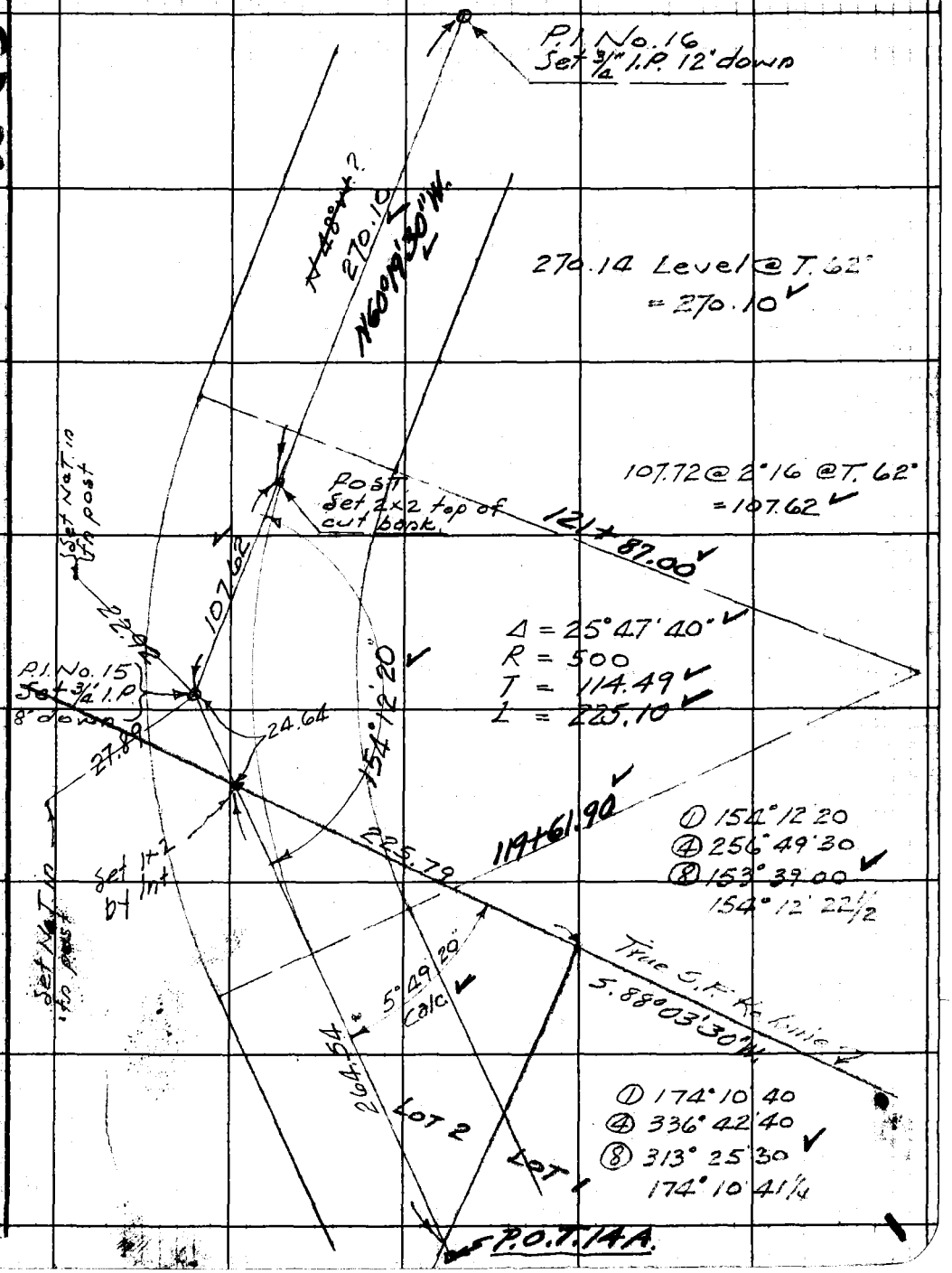

Note: Any Additions or Changes on This Sheet Must be Made or Circled in Red Ink With Date and Name of Person Making Change.

Do not extend notes this side of this line.

RETURN TO
LOS ANGELES COUNTY SURVEYOR
700 HALL OF RECORDS

FORM 247 5M 11-41

F.B. 658 PG. 158

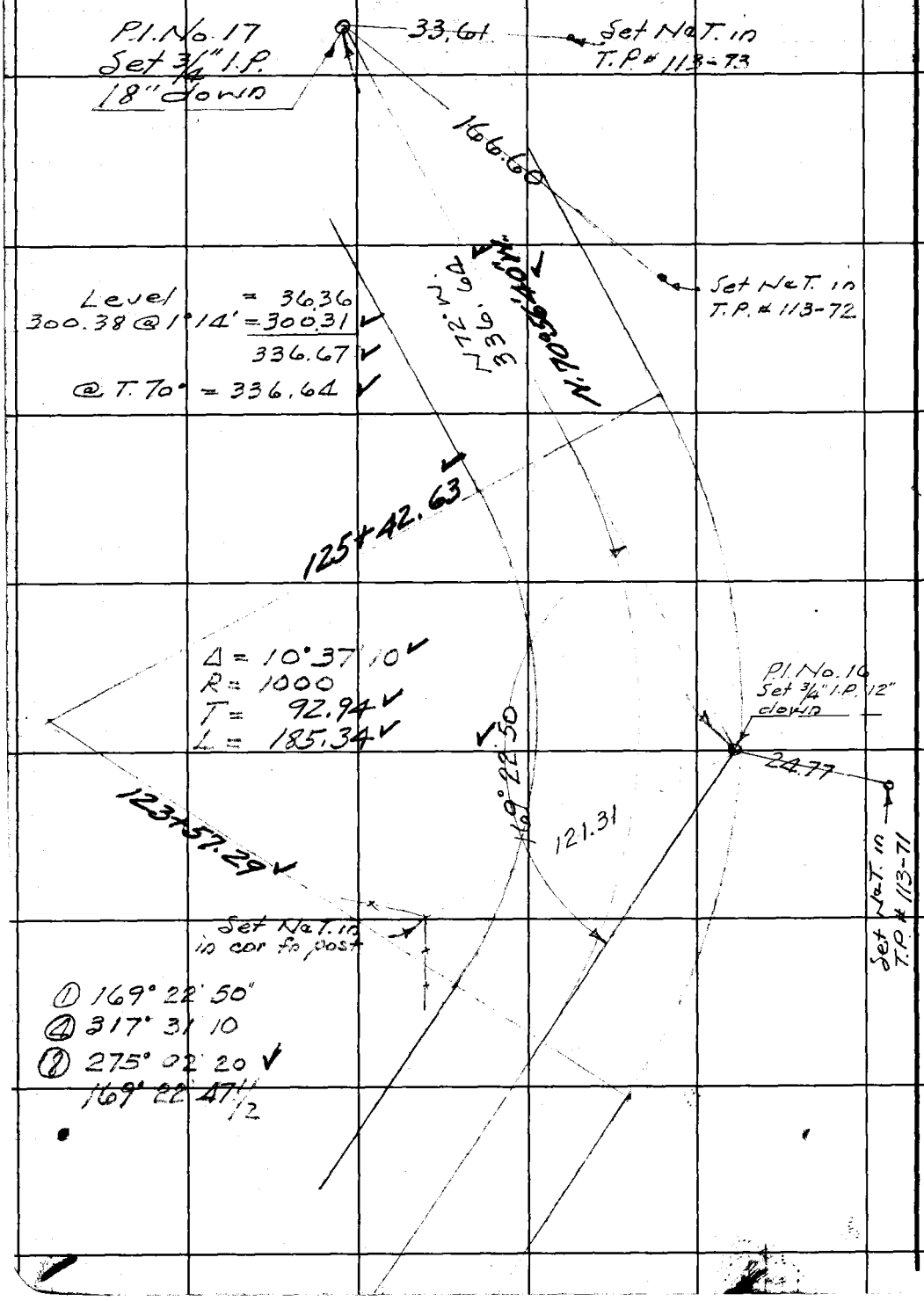

RETURN TO
LOS ANGELES COUNTY SURVEYOR
700 HALL OF RECORDS
Do not extend notes this side of this line.
Note: Any Additions or Changes on This Sheet Must be Made or Circled in Red Ink With Date and Name of Person Making Change.

Notes Ck'd by K.R.M.
Map No. B-1818
Office Work ALBERT E. TIMMONS
Checked
Date

Survey of LYONS AVE
W. O. 7982 Tape No. 71 St'd. 84° F
Surveyed by F. C. HOWARD
Notes F.C.H. Date Oct 1942
Indexed A. C. Johnson

F.B. 658 PG. 159

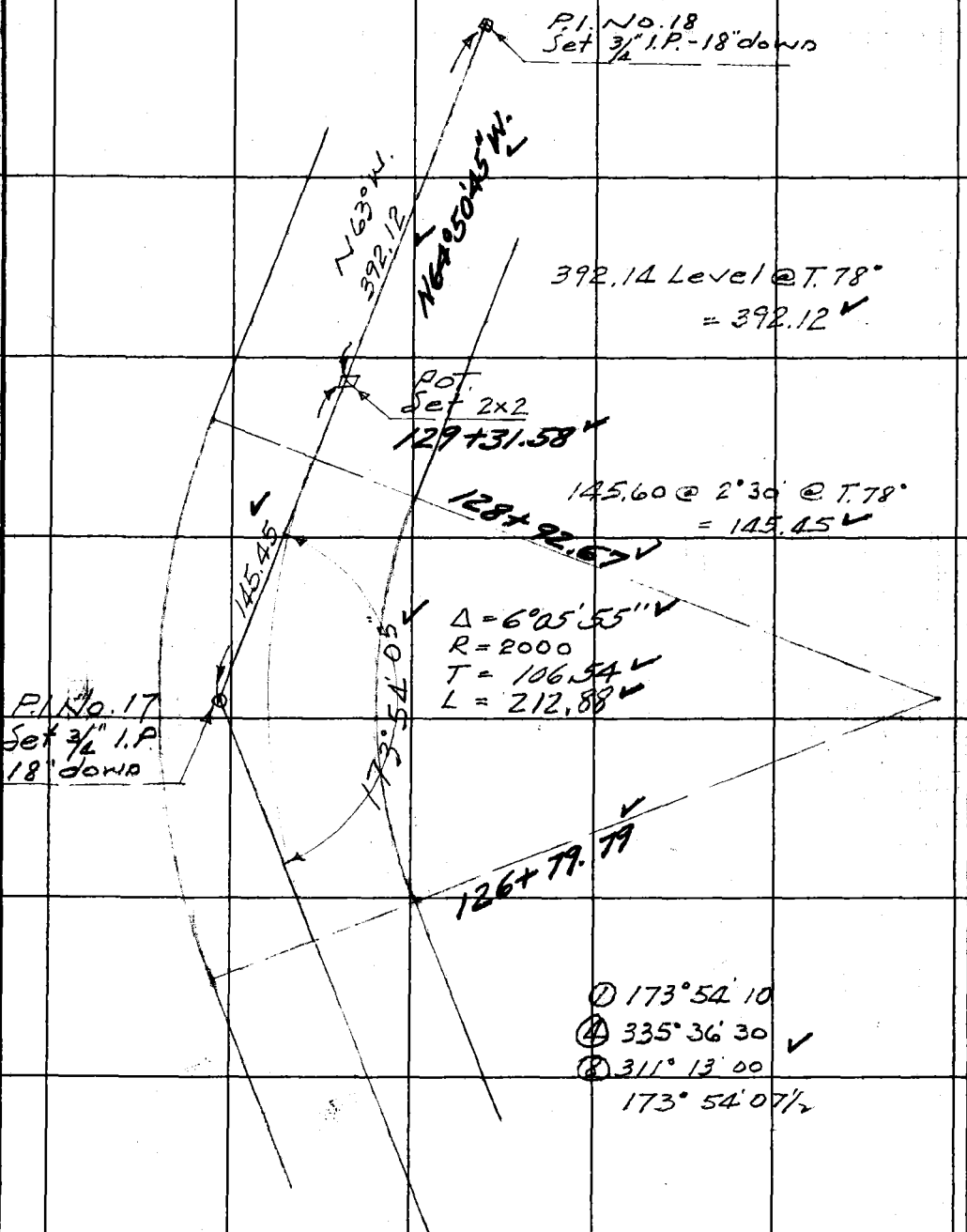

Note: Any Additions or Changes on This Sheet Must be Made or Circled in Red Ink With Date and Name of Person Making Change.

Do not extend notes this side of this line.

RETURN TO
LOS ANGELES COUNTY SURVEYOR
700 HALL OF RECORDS

FORM 847 RM. 11-41

F.B. 658 PG. 160

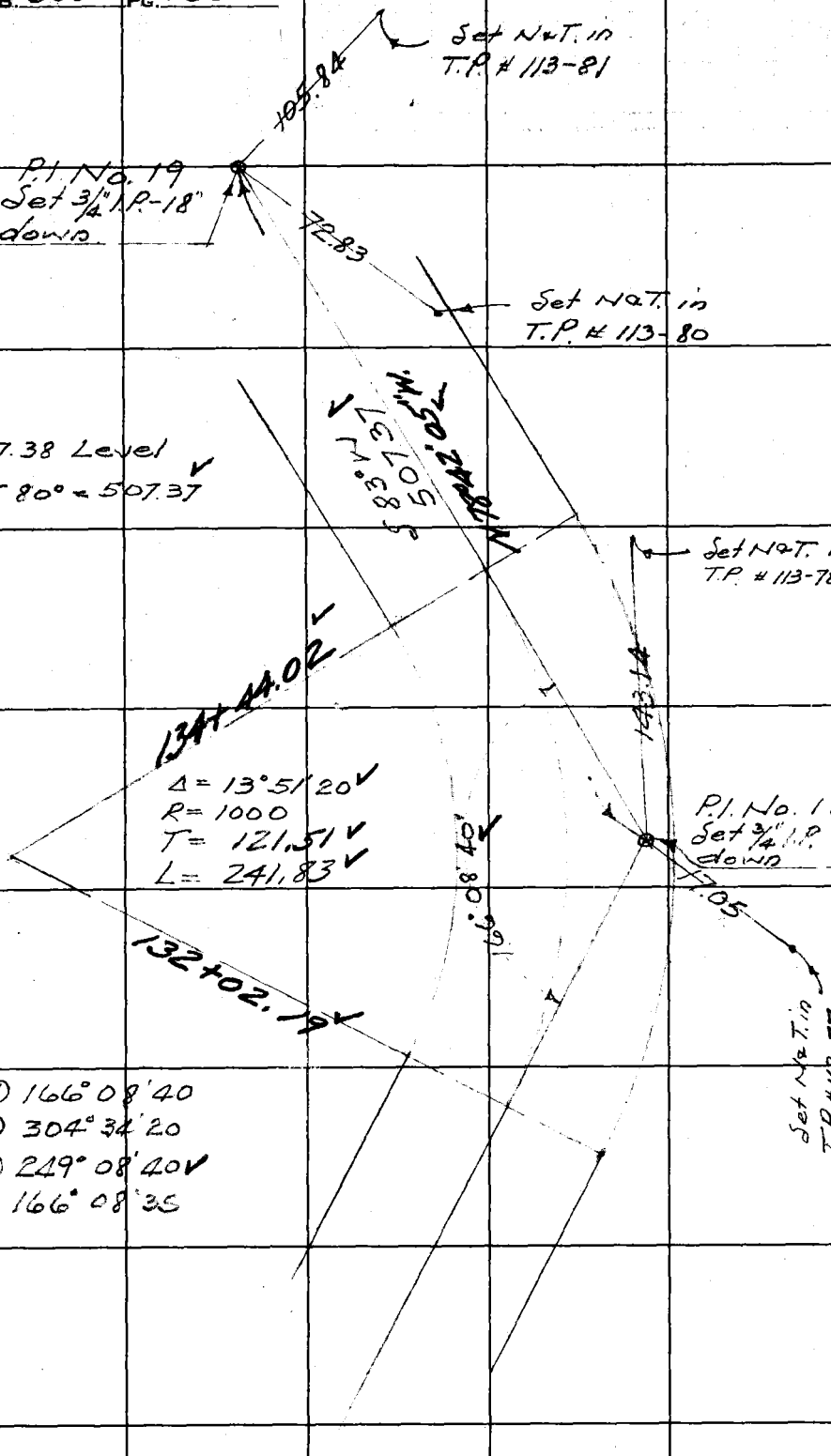

RETURN TO
LOS ANGELES COUNTY SURVEYOR
700 HALL OF RECORDS
Do not extend notes this side of this line.
Note: Any Additions or Changes on This Sheet Must be Made or Circled in Red Ink With Date and Name of Person Making Change.

Notes Ck'd by K.R.M.	Survey of LYONS AVE
Map No. B-1818	W. O. 7982 Tape No. 71 St'd 84 °F
Office Work ALBERT E. TIMMONS	Surveyed by F.C. HOWARD
Checked	Notes F.C.H. Date Oct 1942
Date	Indexed A. C. Johnson

F.B. 658 PG. 161

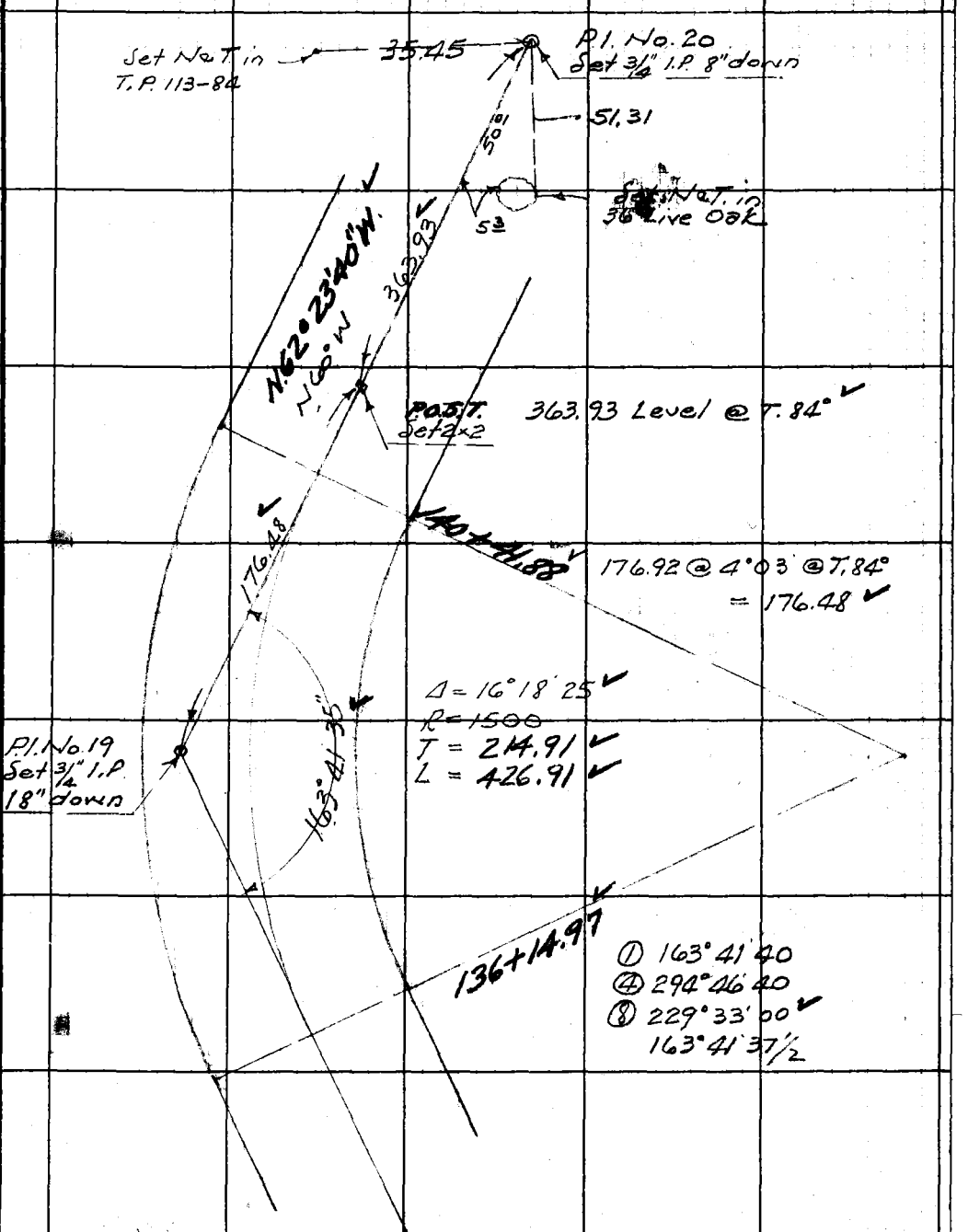

Note: Any Additions or Changes on This Sheet Must be Made or Circled in Red Ink With Date and Name of Person Making Change.

Do not extend notes this side of this line.

RETURN TO
LOS ANGELES COUNTY SURVEYOR
700 HALL OF RECORDS

FORM 247 BM 11-41

F.B. 658 PG. 162

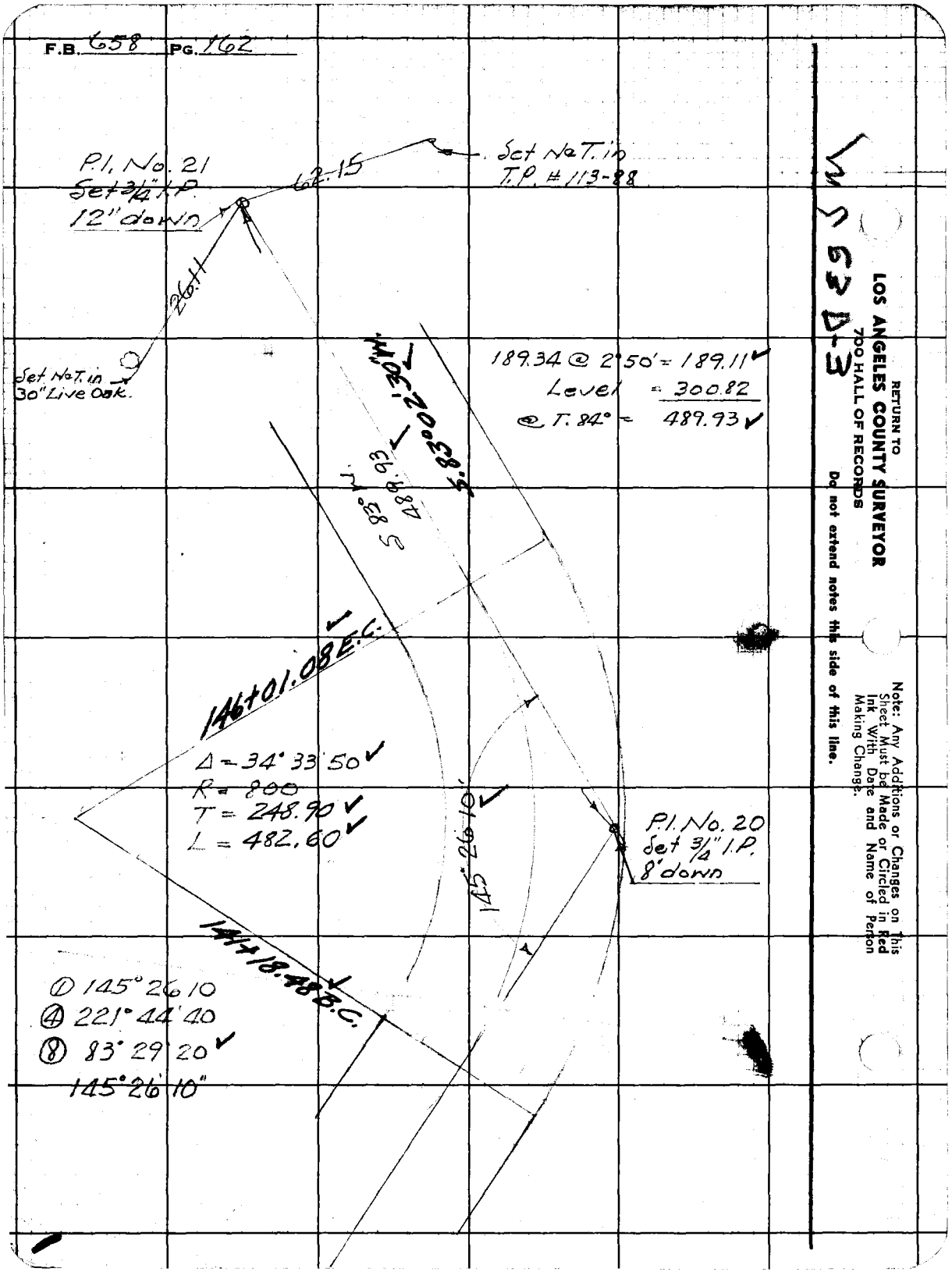

RETURN TO
LOS ANGELES COUNTY SURVEYOR
700 HALL OF RECORDS
Do not extend notes this side of this line.
Note: Any Additions or Changes on This Sheet Must be Made or Circled in Red Ink With Date and Name of Person Making Change.

Notes Ck'd by KRM	Survey of LYONS AVE
Map No. B-1818	W. O. 7982 Tape No. 71 St'd 84 °F
Office Work [redacted]	Surveyed by F.C. HOWARD
Checked	Notes F.C.H. Date Oct. 1942
Date	Indexed Johnson

F.B. 658 PG. 163

Tie to the Township Corner shown on Pgs. 17 & 49 and on C.S.B-1248
S.48°11'30"W-709.68
(Calc)

End of Survey
Set 3/4" I.P. 18" down
153+13.01

Random Twp Line
FB 658-50

Level = 144.46
230.41 @ 10°44' = 226.38
370.84
@ T.76° = 370.82

N.56° W.
477.96
N65°35'00"W.

Level = 75.69
" = 101.41
300.94 @ 1°20' = 300.86
@ T.84° = 477.96

149+75.48 E.C.

7+14.79 E
RL 4.4 E
Fd 1x2 FB 658-50

N.89°54'30"E.

47°38'20"

IP No. 21
Set 3/4" I.P. 12" down.

Δ = 31°22'30"
R = 500
T = 140.43
L = 273.80

148°37'30

139°13'40

147+01.68 B.C.

S.83°02'30"W.

① 47°38'20
④ 190°33'00
⑧ 21°06'00
47°38'15"

① 139°13'40
④ 196°54'40
⑧ 33°49'20
139°13'40"

① 148°37'30
④ 234°30'00
⑧ 189°00'00
148°37'30"

Note: Any Additions or Changes on This Sheet Must be Made or Circled in Red Ink With Date and Name of Person Making Change.

Do not extend notes this side of this line.

RETURN TO
LOS ANGELES COUNTY SURVEYOR
700 HALL OF RECORDS

FORM 247 BM 11-41

F.B. 658 PG. 164

Page 164 to 200
Blank

RETURN TO
LOS ANGELES COUNTY SURVEYOR
700 HALL OF RECORDS

Do not extend notes this side of this line.

Note: Any Additions or Changes on This Sheet Must be Made or Circled in Red Ink With Date and Name of Person Making Change.

Notes Ck'd by	Survey of	F.B. 658 Pg. 201
Map No.	W. O. Tape No. St'd °F	
Office Work	Surveyed by	
Checked	Notes Date	
Date	Indexed A. C. Johnson 8-12-48	

SURVEY OF "P" LINE
PROPOSED LINE CHANGE LYONS AVENUE
WESTERLY FROM STATE HIGHWAY
J.N. 7982

P.C. Howard & Party
August 1948

"P" Line Pg.	202-204
BM.	205-206
Topo	207-218
℄	219-221
Profile	223-226
X Sec.	227-239

Note: Any Additions or Changes on This Sheet Must be Made or Circled in Red Ink With Date and Name of Person Making Change.

Do not extend notes this side of this line.

RETURN TO
LOS ANGELES COUNTY SURVEYOR
700 HALL OF RECORDS

FORM 247 5M 12-50

F.B. 658 PG. 202

P.1 No. 4
Fd 3/4" I.P.
FB 658-146

P.No. 2A
Set 1x2

296.70

S51°39'05"E

297.21 @ 3°22' @ T.82°
= 296.70

P.No 1A
Set 1x2

12°39'00

① 12°39'00
② 50°36'00
③ 101°12'00
12°39'00

300.87 @ 1°52'
@ T.82° = 300.71

300.7

159°49'05"
FB 658-147

P.1.No 5
Fd 3/4" I.P.-10" down
FB 658 Pg.147

T.o P.1 No 6
FB 658-148

RETURN TO
LOS ANGELES COUNTY SURVEYOR
700 HALL OF RECORDS

Do not extend notes this side of this line.

Note: Any Additions or Changes on This Sheet Must be Made or Circled in Red Ink With Date and Name of Person Making Change.

Notes Ck'd by	Survey of LYONS AVE
Map No.	W. O. 7982 Tape No. 84 St'd 84F
Office Work	Surveyed by F.C. Howard
Checked	Notes F.C.H. Date 8-10-48
Date	Indexed A. O. Johnson

F.B. 658 Pg. 203

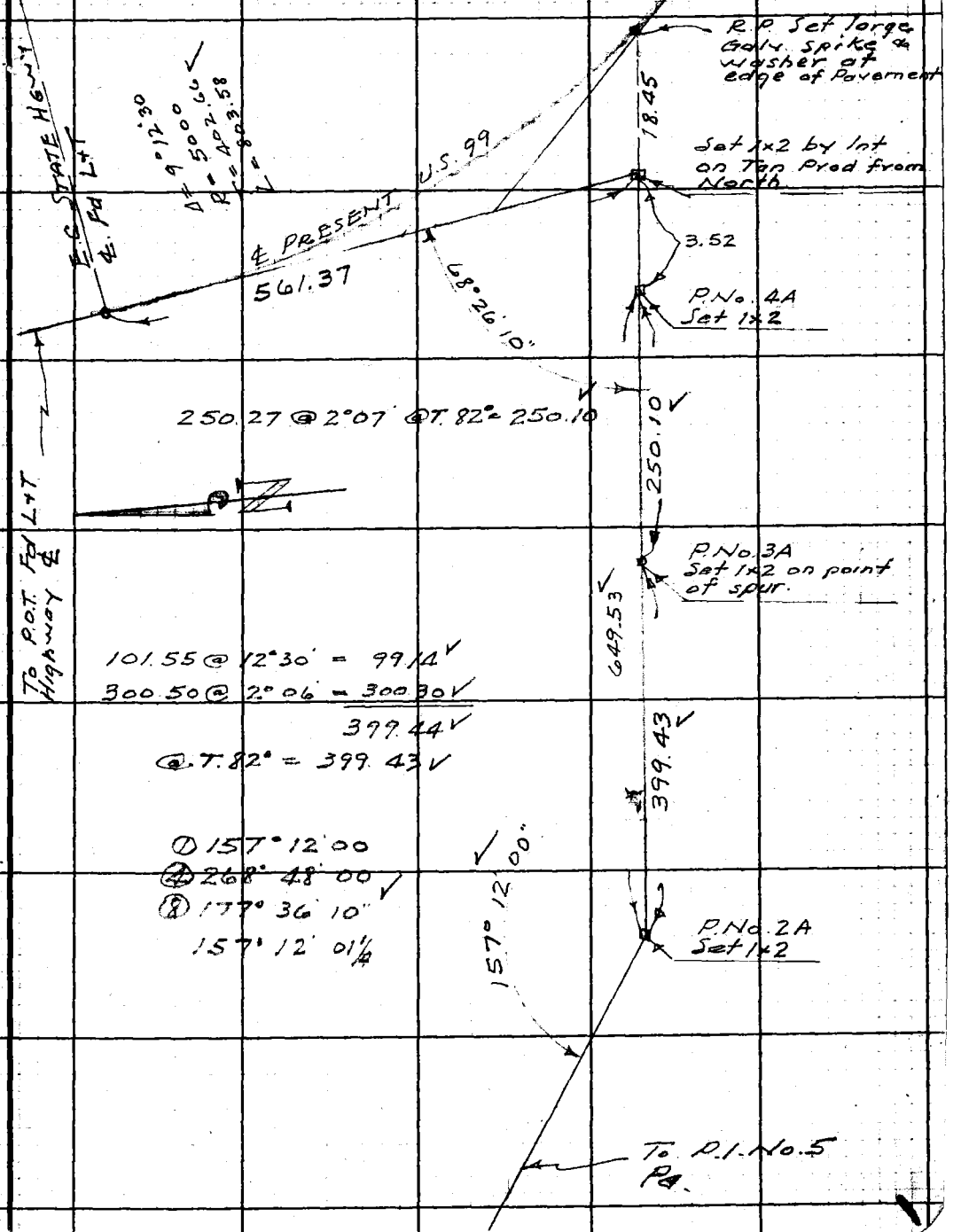

Note: Any Additions or Changes on This Sheet Must be Made or Circled in Red Ink With Date and Name of Person Making Change.

Do not extend notes this side of this line.

RETURN TO
LOS ANGELES COUNTY SURVEYOR
700 HALL OF RECORDS

FORM 247 5M 10-39

F.B. 658 PG. 204

RETURN TO
LOS ANGELES COUNTY SURVEYOR
700 HALL OF RECORDS

Do not extend notes this side of this line.

Note: Any Additions or Changes on This Sheet Must be Made or Circled in **Red Ink** With Date and Name of Person Making Change.

FORM 307 10M 10-46

PLEASE RETURN TO
LOS ANGELES COUNTY SURVEYOR
700 HALL OF RECORDS

NOTE: ANY ADDITIONS OR CHANGES ON THIS SHEET MUST BE MADE OR CIRCLED IN RED INK, WITH DATE AND NAME OF PERSON MAKING CHANGE.

Do not extend notes this side of this line.

STATION	B. S.	H. I.	F. S.	ELEV.		
BENCH LEVELS LINE CHANGE LYONS AVE						
U.S.Bm. #2066				1324.160	U.S.B.M. #2066 FB 658 Pg 97 Fol 3' I.P filled with conc. Marked N.L&F.	
	4.335	1328.495				
			7.355	1321.140		
	0.260	1321.400				
P.No.1A			6.86	1314.54		
T.P.			0.640	1320.760		
	12.080	1332.840				
P.No.2A. T.P.			3.850	1328.990		
	10.695	1339.685				
T.P.			4.985	1334.700		
	11.210	1345.910				
P.No.3A T.P.			5.740	1340.170		
	5.595	1345.765				
T.P.			0.780	1344.985		
	10.495	1355.480				
P.No.4A			5.09	1350.39		
T.P.			4.220	1351.260		
	1.875	1353.135				
T.P.			9.060	1344.075		

Profile No.____ Notes Red____ Plotted____ Job No. 7982 Division No.____
X-Sec. No.____ Date____ Date____ Survey of Lyons Ave
Notes Chkd. H. D. H. Checked____ Survey by Howard Notes F.B. Date Aug 10-1948
Date 8-13-48 Date____ Map No.____ Index G. Johnson Date____

F.B. 658 Pg. 205

FORM 307 10M 10-46

PLEASE RETURN TO
LOS ANGELES COUNTY SURVEYOR
700 HALL OF RECORDS

NOTE: ANY ADDITIONS OR CHANGES ON THIS SHEET MUST BE MADE OR CIRCLED IN RED INK, WITH DATE AND NAME OF PERSON MAKING CHANGE.

Do not extend notes this side of this line.

STATION	B. S.	H. I.	F. S.	ELEV.		
				1344.075.		
	0 530	1344.605.				
T.P.			9375	1335.230.		
	1 535	1336.765.				
T.P.			7985	1328.780.		
	1.850	1330.630.				
			5660	1324.970.	TBM. Fd L+T in conc base for gas pumps No 19250 4.5.99. FB 658 Pg. 93	Elev 1325.080

F.B 658 PG. 206

Job No. ____ Division No. ____ Notes Red. ____ Plotted ____ Profile ____

Survey of ____ Date ____ Date ____ No. ____

Survey by ____ Notes ____ Notes Chkd. H. D. H. Checked ____ X-Sec. ____

Indexed A. C. Johnson Date ____ Date 8-13-49 Date ____ No. ____

Form 301 10M 3-34

PLEASE RETURN TO
LOS ANGELES COUNTY SURVEYOR
700 HALL OF RECORDS

NOTE: ANY ADDITIONS OR CHANGES ON THIS SHEET MUST BE MADE OR CIRCLED IN RED INK, WITH DATE AND NAME OF PERSON MAKING CHANGE

Do not extend notes this side of this line

TRANSIT TOPOG LYONS AVE LINE CHANGE

Transit at	Sight on	Stadia Intercepts	Stadia Distance	Stadia Rod—	Horizontal Angle ° to 360° Right	Horiz. Distance	+ Vertical Angle	Elevation of Point	+ Back Sight	+ Difference Elevation	Height of Instrument	+ Vertical Distance	REMARKS Station	Left	Right
P# 1A	P# 5							1314.5	5.0		1319.5				
			178	5.5	359° 05'	178	—	14.0					Tel. Pole #113-		✓
			40	4.2	314° 25'	40	—	15.3					" " 113-15		✓
			130	4.0	205° 55'	130	+ 3° 37'	23.7		+ 4.2		+ 8.2	113-14		✓
			102	2.4	190° 25'	102	—	17.1					Oak 18"		✓
			98	3.4	186° 32'	98	—	16.1					24" Oak		
			266	12.5	19° 25'	266	—	07.0					T.S.		✓
			111	13.0	75° 03'	111	—	06.5					S.H.		✓
			218	10.0	24° 40'	218	1° 12'	05.0		14.5		4.5	S.H.		✓
			180	10.—	32° 10'	180	1° 18'	05.4		14.1		4.1	SH		✓
			138	11.—	48° 00'	138	1° 0'	06.1		13.4		2.4	S.H.		✓
			115	13.—	97° 55'	115	—	06.5					SH		✓
			136	11.—	118° 47'	136	1° 30'	04.9		14.6		3.6	SH		✓
			180	11.—	135° 10'	180	1° 52'	02.6		16.9		5.9	"		✓
			156	9.—	138° 40'	156	2° 11'	04.6		14.9		5.9	12" Oak		✓
			160	9.—	142° 38'	160	2° 03'	04.8		14.7		5.7	8" "		✓
			154	10.—	143° 25'	154	1° 44'	04.8		14.7		4.7	8" "		✓

Add'n'l Inform.

Notes Rod. H.D.H. Platted H.D.H. Job No. 7982 Division No.
Date 8-13-48 Date 8-16-48 Survey of Lyons Ave
Notes Chkd. Checked Survey by Howard Notes J.W.S. Date 8-11-48
Date Date Map No. Map C. Johnson Date

F.B. 658 Pg. 207

Form 301 10M 3-34

PLEASE RETURN TO
LOS ANGELES COUNTY SURVEYOR
700 HALL OF RECORDS

NOTE: ANY ADDITIONS OR CHANGES ON THIS SHEET MUST BE MADE OR CIRCLED IN RED INK. WITH DATE AND NAME OF PERSON MAKING CHANGE

Do not extend notes this side of this line

Transit at	Sight on	Stadia Intercepts	Stadia Distance	Stadia Rod—	Horizontal Angle 0° to 360° Right	Horiz. Distance	+ — Vertical Angle	Elevation of Point	+ Back Sight	+ — Difference Elevation	Height of Instrument	+ — Vertical Distance	REMARKS Station	Left	Right
PH RA	PI #5			—				1329.0	5.0	—	1334.0	—			
			180	11	48.18	178.5	7.0	01.2		32.8		21.8	S.H.		✓
			161	11	64.02	158	8.23	00.8		34.2		23.2	S.H.		✓
			155	11	83.54	151.5	8.38	1300.0		34.0		23.0	"		✓
			174	8	106.46	172	7.32	03.4		30.6		22.6	42" Oak		✓
			205	10	121.0	204	5.19	05.0		29.0		19.0	S.H.		✓
			236	3	129.34	233	6.04	06.2		27.8		24.8	36" Oak		✓
			210	10	139.35	209	3.48	10.1		23.9		13.9	S.H.		✓
			168	11	130.48	167	4.19	10.4		23.6		12.6	S.H.		✓
			130	10	113.10	128	6.24	09.6		24.4		14.4	"		✓
			114	10	88.20	111	9.04	06.3		27.7		17.7	"		✓
			106	11	66.03	102	10.13	04.5		7.4		18.5	"		✓
			152	10	37.40	149	7.40	03.7		30.3		20.3	"		✓
			180	10	18.09	178	5.21	07.3		26.7		16.7	"		✓
			120	10	27.20	118	7.32	08.4		25.6		15.6	"		✓
			70	10	38.25	69	8.11	14.0		20.0		10.0	"		✓
			62	10	94.40	61	6.51	16.6		17.4		7.4	"		✓
			74	10	135.17	74	2.44	20.5		13.5		3.5	"		✓
			120	11	144.37	120	2.45	19.3		14.7		3.7	"		✓
			166	11	156.25	166	1.50	17.7		16.3		5.3	"		✓
			142	10	168.17	142	0.35	22.6		11.4		1.4	Tel. Pole One Wire		

Add'n'l Inform.

Topography Description Legend: Side Hill.....S.H. Side of Draw.S.D. Side of Ridge.S.R. Head of Draw H.D. Bottom Draw.B.D. Bottom Wash B.W. Top of Ridge.T.R. Toe of Slope..T.S.

Inters. of Draws.V.D's Break in Slope..Bk.S. Steep Slope.....S.S. Top of Cliff.....T.Cl. Bottom of Cliff..B.Cl. Top of Spur.....T.Sp. Bottom Canyon..B.Cn.

Side of Canyon S.Cn. Top of Bank..T.B. Bottom of Bank.B.B. Top of Cut.....T.C. Bottom of Cut..B.C. Top of Fill.....T.F. Bottom of Fill.B.F.

Saddle .....Sa. Swale .....Sw. Flat .....Fl. Stream .....Str. Trail .....Tr. Pavement ....Pvt. Edge of Road E.Rd.

Traveled Rd. Tr.Rd. Fence .....Fn. Int. Fences.V.Fns. Ditch .....Di. Telephone Pole T.P. Power Pole...P.P. Culvert .....Cul.

Oak-O. Fir-Fr. Pine-Pl. Cedar-Ce. Sycamore .....Sy. Eucalyptus ....Eu. Plus combinations of these and all common standard abbreviations.

F.B. 658 PG. 208

Form 301 10M 3-34

PLEASE RETURN TO
LOS ANGELES COUNTY SURVEYOR
700 HALL OF RECORDS

NOTE: ANY ADDITIONS OR CHANGES ON THIS SHEET MUST BE MADE OR CIRCLED IN RED INK, WITH DATE AND NAME OF PERSON MAKING CHANGE

Do not extend notes this side of this line

Transit at	Sight on	Stadia Intercepts	Stadia Distance	Stadia Rod—	Horizontal Angle ° to 360° Right	Horiz. Distance	+ Vertical Angle	Elevation of Point	+ Back Sight	+ Difference Elevation	Height of Instrument	+ Vertical Distance	REMARKS Station	Left	Right
P# 2A	PI #5				° '		° '		1 5 0		1334 0				
			38	11 3	18° 14'	38	—	1322 7	2				Tel. Pole One Wire		
			38	10	40° 50'	38	5° 04'	207	3	133		33	F.N. Check Shot		
			37	9 1	134° 42'	37	—	249	4				" "		
			8	3 5	299° 34'	8	—	305	5				18" Oak "		
			139	9 6	174° 22'	139	—	244	6				18" Dead Oak		
P# 3A	P# 2A				° '		° '	1340 2	7 4 7		1344 9				
			232	10	343° 0'	232	1° 27'	290	8	199		59	S.H.		
			225	10	333° 30'	225	0° 49'	317	9	132		32	S.H.		
			228	10 2	322° 08'	228	—	347	10				"		
			233	5 5	307° 48'	233	—	394	11						
			208	5 3	300° 4'	208	—	396	12				"		
			185	3 2	291° 24'	185	—	417	13						
			165	1 5	280° 45'	165	—	434	14						
			164	1 5	278° 20'	164	—	434	15				4 Pronged Oak		
			164	6	257° 45'	163	+ 4° 40'	522	16	+ 73		+ 133	SH		
			129	4	257° 35'	128	+ 4° 38'	513	17	+ 64		+ 104	FN		
			120	2 7	278° 0'	120	—	422	18				"		
			122	8 1	289° 52'	122	—	369	19				SH		
			160	9 4	298° 23'	160	—	355	20				"		
			186	9 9	307° 39'	186	—	350	21				"		

Add'n'l Inform.

Notes Red. H.D.H. Platted H.D.H. Job No. 7982 Division No. F.B. 658 Pg. 209
Date 8-13-48 Date 8-16-48 Survey of Lyons Ave
Notes Chkd. Checked Survey by Howard Notes J.W.S. Date 8/1-48
Date Date Map No. Map C. Johnson Date

Form 301 IL 3-34

PLEASE RETURN TO
LOS ANGELES COUNTY SURVEYOR
700 HALL OF RECORDS

NOTE: ANY ADDITIONS OR CHANGES ON THIS SHEET MUST BE MADE OR CIRCLED IN RED INK. WITH DATE AND NAME OF PERSON MAKING CHANGE

Do not extend notes this side of this line

Transit at	Sight on	Stadia Intercepts	Stadia Distance	Stadia Rod—	Horizontal Angle 0° to 360° Right	Horiz. Distance	+ Vertical Angle	Elevation of Point	+ Back Sight	+ Difference Elevation	Height of Instrument	+ Vertical Distance	REMARKS Station Left Right
PH 34	22								1 4 7		1344 9		
			210	9 5	313 53	210		1335 4	2				18" Oak
			159	6	318 20	158	3 08	30 2	3	14 7		8 7	24"
			158	10	327 50	158	2 46	27 3	4	17 6		7 6	FN
			130	11	306 38	130	0 44	32 2	5	12 7		1 7	"
			197	10	342 20	196	3 02	24 5	6	20 4		10 1	"
			227	10	348 34	226	2 27	25 5	7	19 4		9 4	"
			105	2 0	274 46	105		42 9	8				Tel. Pole One Wire Dia. Circle 12'
			78	4	261 03	78	+ 3 21	45 4	9	+ 0 5		+ 4 5	Cen. Clump 15 Oaks 8"
			50	2	253 24	50	+ 2 14	45 0	10	+ 0 1		+ 1 9	S.H.
			79	7 8	286 31	79		37 1	11				"
			82	10	301 06	82	1 41	32 5	12	12 4		2 4	"
			38	7	286 54	38		37 9	13				"
			55	11	333 35	54	5 54	28 4	14	16 5		5 5	"
			96	10	325	95	4 52	26 6	15	18 3		8 3	"
			92	10	350 45	90	5 [illegible]	21 4	16	23 5		13 5	"
			116	11	340	115	5 21	23 1	17	21 8		10 8	"
			140	10	2 06	138	7 26	17 1	18	27 8		17 8	"
			150	10	350 32	149	5 [illegible]	20 2	19	24 7		14 7	"
			182	11	6 22	180	5 58	15 3	20	29 6		18 6	"
			196	9	357 50	194	5 [illegible]	17 6	21	27 3		18 3	"

Add'n'l Inform.

F.B. 658 PG. 210

Topography Description Legend:
Side Hill....S.H. Bottom Draw.B.D.
Side of Draw.S.D. Bottom Wash B.W.
Side of Ridge.S.R. Top of Ridge.T.R.
Head of Draw H.D. Toe of Slope..T.S.

Inters. of Draws. V.D's
Break in Slope..Bk.S.
Steep Slope.....S.S.
Top of Cliff.....T.Cl.
Bottom of Cliff..B.Cl.
Top of Spur.....T.Sp.
Bottom Canyon..B.Cn.

Side of Canyon S.Cn.
Top of Bank..T.B.
Bottom of Bank.B.B.
Top of Cut.....T.C.
Bottom of Cut..B.C.
Top of Fill.....T.F.
Bottom of Fill.B.F.

Saddle .....Sa.
Swale .....Sw.
Flat .....Fl.
Stream .....Str.
Trail .....Tr.
Pavement ....Pvt.
Edge of Road E.Rd.

Traveled Rd. Tr.Rd.
Fence .....Fn.
Int. Fences.V.Fns.
Ditch .....Di.
Telephone Pole T.P.
Power Pole...P.P.
Culvert .....Cul.

Oak-O. Fir-Fr.
Pine-Pl. Cedar-Ce.
Sycamore ....Sy.
Eucalyptus ....Eu.
Plus combinations of these and all common standard abbreviations.

Form 301 10M 3-34

PLEASE RETURN TO
LOS ANGELES COUNTY SURVEYOR
700 HALL OF RECORDS

NOTE: ANY ADDITIONS OR CHANGES ON THIS SHEET MUST BE MADE OR CIRCLED IN RED INK, WITH DATE AND NAME OF PERSON MAKING CHANGE

Do not extend notes this side of this line

Transit at	Sight on	Stadia Intercepts	Stadia Distance	Stadia Rod—	Horizontal Angle ° to 360° Right	Horiz. Distance	+ − Vertical Angle	Elevation of Point	+ Back Sight	+ − Difference Elevation	Height of Instrument	+ − Vertical Distance	REMARKS Station	Left	Right
P# 3A	P# 2A				° ′		° ′		1 4 7		1344 9				
			237	10	0 18′	236	4 12′	1317 6	2	27 3		17 3	SH		
			84	[illegible]	19 10′	181	7 15′	108	3	34 1		23 1	"		
			[illegible]	[illegible]	31 55′	188	[illegible]	07 1	4	37 8		27 8	"		
			[illegible]	11	[illegible] 28′	133	8 44′	07 5	5	37 4		20 4	"		
			[illegible]	[illegible]	[illegible] 25′	145	10 36′	08 9	6	36 0		27 0	"		
			[illegible]	[illegible]	[illegible]	101	[illegible]	15 5	7	29 4		18 4	"		
			[illegible]	[illegible]	38 40′	106	[illegible]	11 5	8	33 4		22 4			
			60	[illegible]	9 [illegible]	58	[illegible]	24 1	9	20 8		9 8			
			[illegible]	[illegible]	[illegible]	26	° ′	32 9	10						
			[illegible]	[illegible]	4 [illegible]	19	[illegible]	41 7	11	3 2		2 2	[illegible]		
			70	11	45 40′	66	13 04′	18 5	12	26 4		15 4	SH		
			50	4	59 35′	44	20 54′	24 3	13	20 6		16 6	18" Oak		
			25	11	86 05′	23	7 [illegible]	30 5	14	14 4		3 4	S.H.		
			25	[illegible]	136 25′	25	° ′	34 4	15				[illegible]		
			51	10	115 04′	49	12 [illegible]	24 5	16	20 4		10 4	S.H.		
			79	9	106 43′	75	13 [illegible]	18 5	17	26 4		17 4	12" Oak		
			[illegible]	3	85 15′	67	[illegible]	19 7	18	25 2		23 2	18" "		
			82	3	88 25′	74	18 17′	17 5	19	27 4		24 4	[illegible]		
			[illegible]	4	79 46′	77	17 48′	16 8	20	28 1		24 1	18" "		
			126	3	81 55′	119	13 20′	13 9	21	31 0		28 0	SH		

Add'n'l Inform.

Notes Red. H.D.H. Platted H.D.H. Job No. 7982 Division No.
Date 8-16-48 Date 8-16-48 Survey of LYONS AVE
Notes Chkd. Checked Survey by HOWARD Notes J.W.S. Date 8-11-48
Date Date Map No. Indexed C. Johnson Date

F.B. 658 PG. 211

Form 301 10M 3-34

PLEASE RETURN TO
LOS ANGELES COUNTY SURVEYOR
700 HALL OF RECORDS

NOTE: ANY ADDITIONS OR CHANGES ON THIS SHEET MUST BE MADE OR CIRCLED IN RED INK, WITH DATE AND NAME OF PERSON MAKING CHANGE

Do not extend notes this side of this line

Transit at	Sight on	Stadia Intercepts	Stadia Distance	Stadia Rod—	Horizontal Angle 0° to 360° Right	Horiz. Distance	+ Vertical Angle	Elevation of Point	+ Back Sight	+ Difference Elevation	Height of Instrument	+ Vertical Distance	REMARKS Station	Left	Right
[illegible]	[illegible]								1						
3A	[illegible]								[illegible]		1344 9				
			124	5	101 46	119	11 04	1316 4	2	28 5		23 5	Highway Rd.		
			190	2	57 03	184	9 [illegible]	11 5	3	33 4		31 4	"		
			[illegible]			186	[illegible]	07 5	4	37 4		27 4	SH.		
			130	11	[illegible]	126	[illegible]	11 4	5	33 5		22 5	"		
			230	10	49 [illegible]	226	[illegible]	03 6	6	41 3		31 3	"		
			120	5	[illegible]	153	[illegible]	07 5	7	37 4		32 4	"		
			261	10	[illegible]	257	[illegible]	02 1	8	42 8		32 8	"		
			200	[illegible]	[illegible]	195	[illegible]	05 6	9	39 3		29 3	"		
			[illegible]	[illegible]	[illegible]	142	[illegible]	20 2	10	24 7		15 7	"		
			[illegible]	[illegible]	[illegible]	176	[illegible]	15 7	11	29 2		18 2	"		
			[illegible]	11	125 [illegible]	170	[illegible]	28 0	12	16 9		5 9	"		
			[illegible]	[illegible]	[illegible]	201	[illegible]	23 8	13	21 1		11 1	"		
			134	11	129 34	133	5 48	20 4	14	24 5		13 5	[illegible] 12' [illegible] 2½ Deg.		
			[illegible]	[illegible]	[illegible]	244	[illegible]	34 1	15	10 8		5 8	"		
			76	11	143 [illegible]	75	[illegible]	23 7	16	21 2		10 2	[illegible]		
			223	11 8	149 [illegible]	223	[illegible]	33 1	17				"		
			74	10	162 55	74	4 [illegible]	29 7	18	15 2		5 2	18" Oak		
			30	1	[illegible]	30	5 [illegible]	47 5	19	+ 1 6		+ 2 6	30" "		
			[illegible]	[illegible]	[illegible]	39	[illegible]	37 6	20				[illegible]		
			55	3 2	[illegible]	85		36 7	21				[illegible]		

Add'n'l Inform.

F.B. 658 PG. 212

Topography Description Legend:
Side Hill.....S.H. Bottom Draw.B.D.
Side of Draw.S.D. Bottom Wash B.W.
Side of Ridge.S.R. Top of Ridge.T.R.
Head of Draw H.D. Toe of Slope..T.S.

Inters. of Draws.V.D's Break in Slope..Bk.S. Steep Slope.....S.S. Top of Cliff.....T.Cl. Bottom of Cliff..B.Cl. Top of Spur.....T.Sp. Bottom Canyon..B.Cn.

Side of Canyon S.Cn. Top of Bank..T.B. Bottom of Bank.B.B. Top of Cut.....T.C. Bottom of Cut..B.C. Top of Fill.....T.F. Bottom of Fill.B.F.

Saddle .....Sa. Swale .....Sw. Flat .....Fl. Stream .....Str. Trail .....Tr. Pavement ....Pvt. Edge of Road E.Rd.

Traveled Rd. Tr.Rd. Fence .....Fn. Int. Fences.V.Fns. Ditch .....Di. Telephone Pole T.P. Power Pole...P.P. Culvert .....Cul.

Oak-O. Fir-Fr. Pine-Pl. Cedar-Ce. Sycamore .....Sy. Eucalyptus .....Eu. Plus combinations of these and all common standard abbreviations.

Form 301 10M 3-34

PLEASE RETURN TO
LOS ANGELES COUNTY SURVEYOR
700 HALL OF RECORDS

NOTE: ANY ADDITIONS OR CHANGES ON THIS SHEET MUST BE MADE OR CIRCLED IN RED INK, WITH DATE AND NAME OF PERSON MAKING CHANGE

Do not extend notes this side of this line

Transit at	Sight on	Stadia Intercepts	Stadia Distance	Stadia Rod—	Horizontal Angle 0° to 360° Right	Horiz. Distance	+ Vertical Angle	Elevation of Point	+ Back Sight	+ Difference Elevation	Height of Instrument	+ Vertical Distance	REMARKS Station	Left	Right
P# 3A	P# 2A								1 4 7		1344 9				
			54	2	219 55	52	+ 10 34	1352 6	2	+ 7 7		+ 9 7	Top Spar.		
			92	6	221 55	87	+ 13 04	59 2	3	+ 14 3		+ 20 3	" "		
			120	7	221 25	113	+ 13 24	65 0	4	+ 20 1		+ 27 1	"		
			160	7	219 50	152	+ 13 08	73 3	5	+ 28 4		+ 35 4			
			196	7	219 18	184	+ 14 [illegible]	84 4	6	+ 39 5		+ 46 5	" + Same T.W.		
			240	9	218 23	227	+ 13 28	90 3	7	+ 45 4		+ 54 4	" "		
			198	8	227 28	187	+ 13 23	81 5	8	+ 36 6		+ 44 6	F		
			180	8	233 25	171	+ 12 39	75 3	9	+ 30 4		+ 38 4	"		
			168	6	240 04	153	+ 10 25	65 0	10	+ 20 1		+ 28 1			
			152	9	243 53	148	+ 9 40	61 1	11	+ 16 2		+ 25 2	"		
			164	6	228 52	155	+ 13 07	75 1	12	+ 30 2		+ 36 2	SH.		
			140	7	239 44	134	+ 11 48	65 3	13	+ 21 0		+ 28 0			
			134	7	229 26	127	+ 13 54	67 7	14	+ 22 8		+ 29 8			
			112	7	243 53	108	+ 10 02	57 3	15	+ 12 4		+ 19 4	"		
			100	6	227 30	95	+ 12 53	60 6	16	+ 15 7		+ 21 7	"		
			68	4	233 08	66	+ 10 49	53 4	17	+ 8 5		+ 12 5	"		
			40	2	238 37	39	+ 7 02	47 8	18	+ 2 9		+ 4 9	"		
			21	7	305 10	21		37 8	19				"		
									20						
									21						

Add'n'l Inform.

Notes Red. H.D.H. Platted H.D.H. Job No. 7982 Division No.
Date 8-16-48 Date 8-16-48 Survey of LYONS AVE
Notes Chkd. Checked Survey by HOWARD Notes J.W.S. Date 8-11-48
Date Date Map No. Box C. Johnson Date

F.B. 658 Pg. 213

Form 301 10M 3-34

PLEASE RETURN TO
LOS ANGELES COUNTY SURVEYOR
700 HALL OF RECORDS

NOTE: ANY ADDITIONS OR CHANGES ON THIS SHEET MUST BE MADE OR CIRCLED IN RED INK. WITH DATE AND NAME OF PERSON MAKING CHANGE

Do not extend notes this side of this line

Transit at	Sight on	Stadia Intercepts	Stadia Distance	Stadia Rod—	Horizontal Angle 0° to 360° Right	Horiz. Distance	+ — Vertical Angle	Elevation of Point	+ Back Sight	+ — Difference Elevation	Height of Instrument	+ — Vertical Distance	REMARKS Station	Left	Right
[illegible]	[illegible]							1350 4	1 [illegible]	—	1355 4	—			
			194	11 —	358 25	194	— [illegible]	39 0	2	— 16 4	—	— 5 4	[illegible]		
			180	4 0	348 25	180	—	51 4	3	—	—	—	"		
			140	7 2	344 [illegible]	140	—	48 2	4	—	—	—	"		
			163	3 —	339 25	163	+ [illegible]	57 3	5	+ 1 9	—	+ 4 9	"		
			112	3 6	337 10	112	—	51 8	6	—	—	—	"		
			151	3 —	329 46	150	+ 4 24	63 9	7	+ 8 5	—	+ 11 5	"		
			92	2 —	319 40	92	+ [illegible]	56 2	8	+ 0 8	—	+ 2 8	"		
			128	1 —	322 55	126	+ [illegible]	69 6	9	+ 14 2	—	+ 15 2	"		
			226	1 —	310 0	220	+ 9 [illegible]	90 4	10	+ 35 0	—	+ 36 0	"		
			86	1 —	297 06	86	+ 2 51	58 7	11	+ 3 3	—	+ 4 3	"		
			92	2 —	280 20	92	+ 4 [illegible]	60 3	12	+ 4 9	—	+ 6 6	"		
			127	1 —	290 37	123	+ 9 [illegible]	75 5	13	+ 20 1	—	+ 21 1	"		
			115	1 —	271 25	114	+ 5 14	64 9	14	+ 9 5	—	+ 10 5	"		
			149	2 —	278 55	145	+ 9 07	76 7	15	+ 21 3	—	+ 23 3	"		
			113	2 —	262 50	112	+ 5 30	64 2	16	+ 8 8	—	+ 10 8	"		
			150	3 —	267 54	146	+ 9 05	76 0	17	+ 20 6	—	+ 23 6	"		
			150	1 —	257 08	147	+ 8 19	75 8	18	+ 20 4	—	+ 21 4	"		
			71	4 3	256 40	71	—	51 1	19	—	—	—			
			51	8 8	287 35	51	—	45 6	20	—	—	—			
			54	13 0	327 10	54	—	42 4	21	—	—	—			

Add'n'l Inform.

F.B. 658 PG. 214

Topography Description Legend:
Side Hill....S.H. Bottom Draw.B.D.
Side of Draw.S.D. Bottom Wash B.W.
Side of Ridge.S.R. Top of Ridge.T.R.
Head of Draw H.D. Toe of Slope..T.S.

Inters. of Draws.V.D's
Break In Slope..Bk.S.
Steep Slope.....S.S.
Top of Cliff.....T.Cl.
Bottom of Cliff..B.Cl.
Top of Spur.....T.Sp.
Bottom Canyon..B.Cn.

Side of Canyon S.Cn.
Top of Bank...T.B.
Bottom of Bank.B.B.
Top of Cut.....T.C.
Bottom of Cut..B.C.
Top of Fill.....T.F.
Bottom of Fill.B.F.

Saddle .....Sa.
Swale .....Sw.
Flat .....Fl.
Stream .....Str.
Trail .....Tr.
Pavement ....Pvt.
Edge of Road E.Rd.

Traveled Rd. Tr.Rd.
Fence .....Fn.
Int. Fences.V.Fns.
Ditch .....Di.
Telephone Pole T.P.
Power Pole...P.P.
Culvert .....Cul.

Oak-O. Flr-Fr.
Pine-Pi. Cedar-Ce.
Sycamore .....Sy.
Eucalyptus .....Eu.
Plus combinations of these and all common standard abbreviations.

Form 301 10M 3-34

PLEASE RETURN TO
LOS ANGELES COUNTY SURVEYOR
700 HALL OF RECORDS

NOTE: ANY ADDITIONS OR CHANGES ON THIS SHEET MUST BE MADE OR CIRCLED IN RED INK, WITH DATE AND NAME OF PERSON MAKING CHANGE

Do not extend notes this side of this line

Transit at	Sight on	Stadia Intercepts	Stadia Distance	Stadia Rod—	Horizontal Angle 0° to 360° Right	Horiz. Distance	+ − Vertical Angle	Elevation of Point	+ Back Sight	+ − Difference Elevation	Height of Instrument	+ − Vertical Distance	REMARKS Station	Left	Right
PE 42	PE 22				° ′		° ′		1 5 0		1355 4				
			75	10	346 35	75	4 03	1340 1	2	15 3		5 3	SH		
			118	11	3 55	117	5 30	33 1	3	22 3		11 3	"		
			158	11	19 40	156	6 54	25 6	4	29 8		18 8	Swale		
			112	11	17 03	110	7 06	30 7	5	24 7		13 7	"		
			74	10	9 25	78	8 04	35 1	6	20 3		10 3	"		
			32	10	336 36	32	6 55	36 6	7	18 8		3 8	"		
			32	11	27 0	32	3 41	42 4	8	13 0		2 0	"		
			50	11	42 0	50	3 17	41 5	9	13 9		2 9	"		
			82	10	52 20	81	6 27	36 2	10	19 2		9 2	"		
			190	11 2	65 32	190	—	44 2	11				Top of Bank		
			161	10 3	66 10	161	—	45 1	12				" " "		
			126	9 1	67 14	126	—	46 3	13				" " "		
			90	8 0	69 02	90	—	47 4	14				" " "		
			59	7 0	70 50	59	—	48 4	15				" "		
			27	7 0	55 10	27	—	48 4	16				" "		
			5	5 4	332 40	5	—	50 0	17				"		
			28	5 1	249 38	28	—	50 3	18						
			55	4 4	245 15	55	—	51 0	19						
			104	4 2	237 20	104	—	51 2	20				Begin Highway Cut		
									21						

Add'n'l Inform.

Notes Red. H.D.H. Platted _____ Job No. 7982 Division No. _____
Date 8-16-48 Date _____ Survey of Lyons Ave
Notes Chkd. _____ Checked _____ Survey by Howard Notes JWS. Date 8-11-48
Date _____ Date _____ Map No. _____ Indexed C. Johnson Date _____

F.B. 658 PG. 215

Form 301 10M 3-34

PLEASE RETURN TO
LOS ANGELES COUNTY SURVEYOR
700 HALL OF RECORDS

NOTE: ANY ADDITIONS OR CHANGES ON THIS SHEET MUST BE MADE OR CIRCLED IN RED INK, WITH DATE AND NAME OF PERSON MAKING CHANGE

Do not extend notes this side of this line

Transit at	Sight on	Stadia Intercepts	Stadia Distance	Stadia Rod—	Horizontal Angle 0° to 360° Right	Horiz. Distance	+ — Vertical Angle	Elevation of Point	+ Back Sight	+ — Difference Elevation	Height of Instrument	+ — Vertical Distance	REMARKS Station Left Right
[illegible]	[illegible]				° ′		° ′		1 5 0		1355 4		
					° ′		° ′		2				
			229	9 0	68 16	229	0 59	1342 5		12 9		3 9	West Edge Pavement
					° ′		° ′		3				
			180	11 0	69 17			44 4					
					° ′		° ′		4				
			131	9 2	71 29			46 2					
					° ′		° ′		5				
			81	7 6	76 22			47 8					
					° ′		° ′		6				
			35	6 3	96 16			49 1					
					° ′		° ′		7				
			27	5 4	197 55			50 0					
					° ′		° ′		8				
			73	4 7	226 05			50 7					
					° ′		° ′		9				
			122	4 2	232 04			51 2					
					° ′		° ′		10				
			170	4 1	234 37			51 3					
					° ′		° ′		11				
			222	4 2	235 38			51 2					
					° ′		° ′		12				
					° ′		° ′		13				
					° ′		° ′		14				
					° ′		° ′		15				
					° ′		° ′		16				
					° ′		° ′		17				
					° ′		° ′		18				
					° ′		° ′		19				
					° ′		° ′		20				
					° ′		° ′		21				

Add'n'l Inform.

F.B. 658 PG. 216

Topography Description Legend:
Side Hill....S.H. Bottom Draw.B.D.
Side of Draw.S.D. Bottom Wash B.W.
Side of Ridge.S.R. Top of Ridge.T.R.
Head of Draw H.D. Toe of Slope..T.S.

Inters. of Draws.V.D's
Break in Slope..Bk.S.
Steep Slope.....S.S.
Top of Cliff.....T.Cl.
Bottom of Cliff..B.Cl.
Top of Spur.....T.Sp.
Bottom Canyon..B.Cn.

Side of Canyon S.Cn.
Top of Bank...T.B.
Bottom of Bank.B.B.
Top of Cut.....T.C.
Bottom of Cut..B.C.
Top of Fill.....T.F.
Bottom of Fill.B.F.

Saddle .....Sa.
Swale .....Sw.
Flat .....Fl.
Stream .....Str.
Trail .....Tr.
Pavement ....Pvt.
Edge of Road E.Rd.

Traveled Rd. Tr.Rd.
Fence .....Fn.
Int. Fences.V.Fns.
Ditch .....Di.
Telephone Pole T.P.
Power Pole...P.P.
Culvert .....Cul.

Oak-O. Fir-Fr.
Pine-Pl. Cedar-Ce.
Sycamore .....Sy.
Eucalyptus .....Eu.
Plus combinations of these and all common standard abbreviations.

Form 301 10M 3-34

PLEASE RETURN TO
LOS ANGELES COUNTY SURVEYOR
700 HALL OF RECORDS

NOTE: ANY ADDITIONS OR CHANGES ON THIS SHEET MUST BE MADE OR CIRCLED IN RED INK, WITH DATE AND NAME OF PERSON MAKING CHANGE

Do not extend notes this side of this line

Transit at	Sight on	Stadia Intercepts	Stadia Distance	Stadia Rod—	Horizontal Angle 0° to 360° Right	Horiz. Distance	+ Vertical Angle	Elevation of Point	+ Back Sight	+ Difference Elevation	Height of Instrument	+ Vertical Distance	REMARKS Station Left Right
			LOCATION OF PIPE LINES LYONS AVE.										
P# 3A	P# 2A							1340.2	4.8		1345.0		
			170	9.0	332.20	169	3.21	1326.1		18.9		9.9	End of 2" Line Flush
			161	10.0	328.30	161	2.54	1326.9		18.1		8.1	∡ Pt. 3" Deep
			8	8.4	56.48	8	—	36.6					2" Line 6" Deep
			80	10	144.10	78	8.19	23.5		21.5		11.5	2" " " "
			80	10	143.41	78	8.19	23.5		21.5			4" Water Line 6" Deep
			69	10	142.15	67	9.10	24.3		20.7		10.7	∡ Pt 4" Water Line "
			60	10	124.00	58	11.46	23.0		22.0		12.0	4" Water 6"
			124	11.0	146.27	123	4.26	24.4		20.6		9.6	2" Gas 6" Deep
			101	11	144.48	100	6.29	22.7		22.3		11.3	∡ Pt. 2" Gas
			213	9	36.42	209	8.16	05.7		39.3		30.3	2" Gas Flush
P# 2A	P# 5							1329.0	5.0		1334.0		
			187	5	118.05	184	7.16	05.5		28.5		23.5	4" Water 2' Deep
			150	11	81.55	147	8.55	1300.0		34.0		23	4" Water Flush
			244	10	24.48	242	4.25	05.3		28.7		18.7	" " 6" Deep
			178	10	83.55	176	8.18	1284.3		49.2		39.7	Meander 2" Line 24 Deep ⊙
			215	7	32.47	213	6.28	1302.9		31.1		24.1	2" Meander Line 1' Deep

Add'n'l Inform.

Notes Red. H.D.H. Platted _____ Job No. 7982 Division No. _____ F.B. 658 Pg. 217
Date 8-18-48 Date _____ Survey of Lyons Ave
Notes Chkd. _____ Checked _____ Survey by _____ Notes J.W.S. Date 8-16-48
Date _____ Date _____ Map No. _____ Indexed [redacted]

Form 301 10M 3-34

PLEASE RETURN TO
LOS ANGELES COUNTY SURVEYOR
700 HALL OF RECORDS

NOTE: ANY ADDITIONS OR CHANGES ON THIS SHEET MUST BE MADE OR CIRCLED IN RED INK, WITH DATE AND NAME OF PERSON MAKING CHANGE

Do not extend notes this side of this line

F.B. 658 PG. 218

Topography Description Legend:

Side Hill....S.H. | Side of Draw.S.D. | Side of Ridge.S.R. | Head of Draw H.D.
Bottom Draw.B.D. | Bottom Wash B.W. | Top of Ridge.T.R. | Toe of Slope..T.S.
Inters. of Draws.V.D's | Break in Slope..Bk.S. | Steep Slope.......S.S. | Top of Cliff......T.Cl. | Bottom of Cliff..B.Cl. | Top of Spur.....T.Sp. | Bottom Canyon..B.Cn.
Side of Canyon S.Cn. | Top of Bank...T.B. | Bottom of Bank.B.B. | Top of Cut......T.C. | Bottom of Cut..B.C. | Top of Fill.....T.F. | Bottom of Fill.B.F.
Saddle ....Sa. | Swale ....Sw. | Flat ....Fl. | Stream ....Str. | Trail ....Tr. | Pavement ....Pvt. | Edge of Road E.Rd.
Traveled Rd. Tr.Rd. | Fence ....Fn. | Int. Fences.V.Fns. | Ditch ....Di. | Telephone Pole T.P. | Power Pole...P.P. | Culvert ......Cul.
Oak-O. Fir-Fr. | Pine-Pl. Cedar-Ce. | Sycamore .....Sy. | Eucalyptus ....Eu. | Plus combinations of these and all common standard abbreviations.

Transit at	Sight on	Stadia Intercepts	Stadia Distance	Stadia Rod—	Horizontal Angle 0° to 360° Right	Horiz. Distance	± Vertical Angle	Elevation of Point	+ Back Sight	± Difference Elevation	Height of Instrument	± Vertical Distance	REMARKS Station Left Right
P# 1A	PI #5							1314.5	5.0		1319.5		
			92	11.5	80°0'	92	–	080					2" Meander Line Flush
			100	11.9	63°53'	100	–	076					" "
			220	10.0	17°0'	220	0°47'	065		13.0	3.0		" "
			220	7.0	9°38'	220	0°36'	089		10.6	3.6		4" Water Flush
PI #5	P# 2A								6.0				
			52	11	324°55'		3°38'						" "
			24	4.1	241°12'		–						" " 6" Deep
			79	4.8	182°10'		–						" "
			81	11.0	314°05'		6°08'						2' Meander Flush
			49	2.2	220°38'		–						" " 1' Deep

Add'n'l Inform.

Notes Ck'd by RRM	Survey of Lyons Ave.
Map No. B-1818	W. O. 7982 Tape No. 1 St'd 82 °F
Office Work Ratz	Surveyed by Howard
Checked McPherson	Notes Schaefer Date 9-13-48
Date Sept 1948	Indexed A. C. Johnson 9-22-48

F.B. 658 Pg. 219

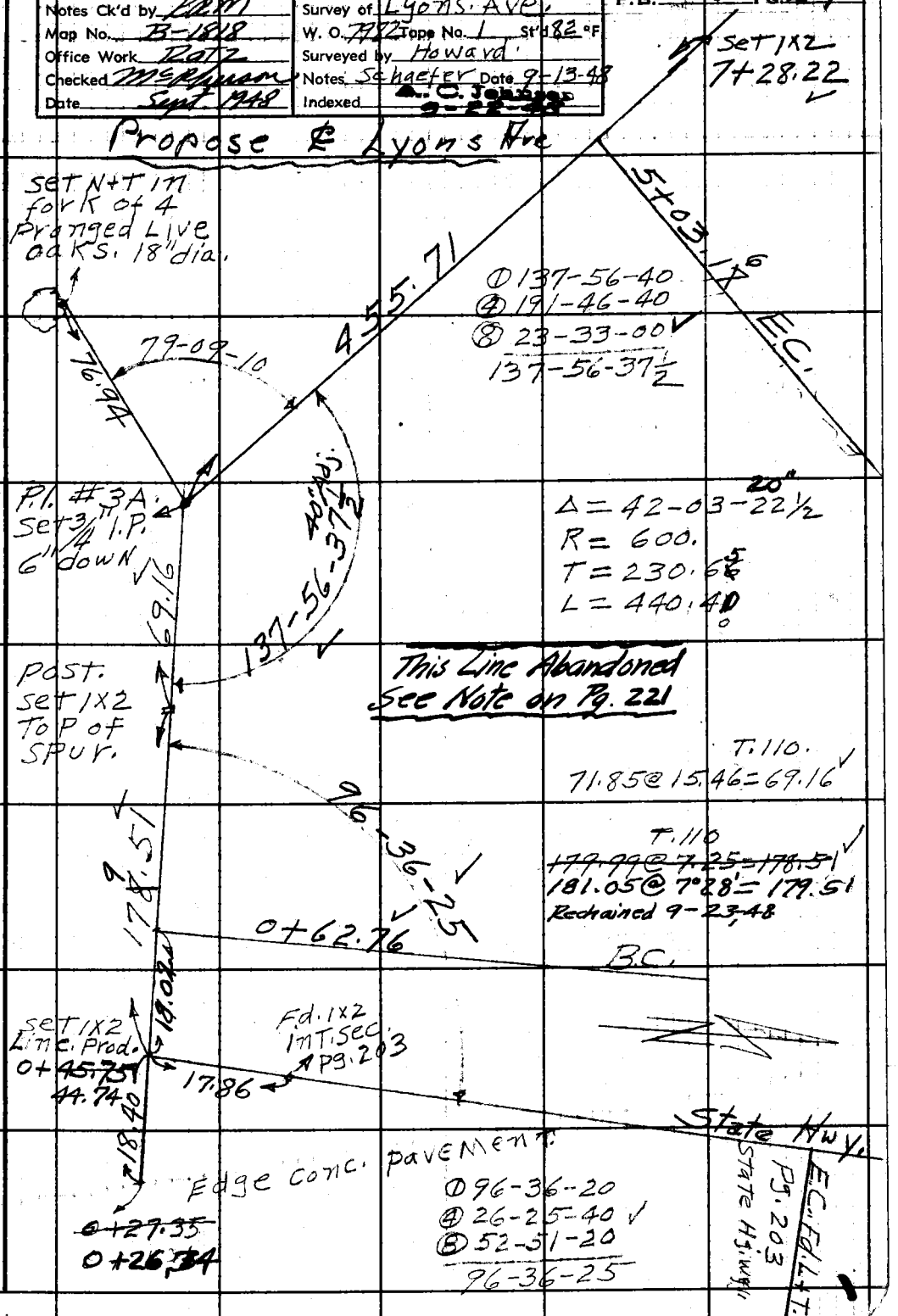

Note: Any Additions or Changes on This Sheet Must be Made or Circled in Red Ink With Date and Name of Person Making Change.

Do not extend notes this side of this line.

RETURN TO
LOS ANGELES COUNTY SURVEYOR
700 HALL OF RECORDS

FORM 247 5M 12-80

F.B. 658 PG. 220

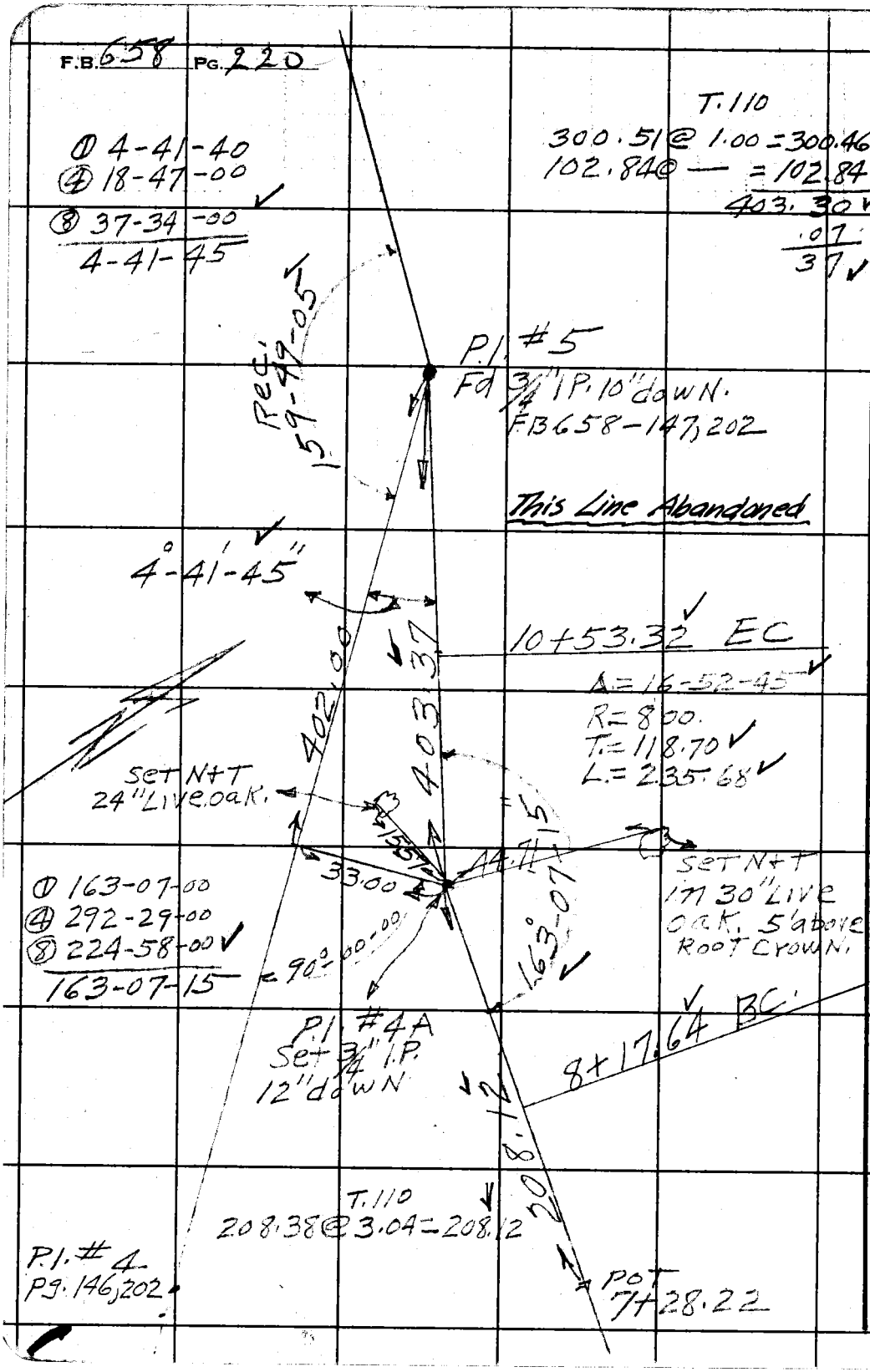

RETURN TO
LOS ANGELES COUNTY SURVEYOR
700 HALL OF RECORDS

Do not extend notes this side of this line.

Note: Any Additions or Changes on This Sheet Must be Made or Circled in Red Ink With Date and Name of Person Making Change.

Notes Ck'd by KRM.	Survey of Lyons Ave
Map No. B-1818	W. O. 7982 Tape No. 1 St'd 84 °F
Office Work ~~Drawn~~ Ratz	Surveyed by Howard
Checked McPherson	Notes Schaefer Date 9-14-48
Date Oct 1948	Indexed A. C. Johnson

F. B. 658 Pg 221

To P.I. #6

Note: This Line Change mapped as a Marginal Map on Right end of C.S. B-1818

This Change Abandoned because State Highway disapproved. For Adopted Line of June 1950 See Pages 145 & 147

old EC 40+43.65 =
14+26.13 Back.

20.99

EC 14+05.14

Δ = 15-29-10
R = 500
T = 67.99
L = 135.14

164-30-50

P.I. #5
Fd 3/4" I.P.

BC. 12+70.00

P.I. #4A.

Note: Any Additions or Changes on This Sheet Must be Made or Circled in Red Ink With Date and Name of Person Making Change.

Do not extend notes this side of this line.

RETURN TO
LOS ANGELES COUNTY SURVEYOR
700 HALL OF RECORDS

FORM 247 5M 11-46

RETURN TO
LOS ANGELES COUNTY SURVEYOR
700 HALL OF RECORDS

Note: Any Additions or Changes on This Sheet Must Be Made or Circled in Red Ink With Date and Name of Person Making Change.

Do not extend notes this side of this line.

F. B. 658 PG. 22

FORM 307 10M 10-46

PLEASE RETURN TO
LOS ANGELES COUNTY SURVEYOR
700 HALL OF RECORDS

NOTE: ANY ADDITIONS OR CHANGES ON THIS SHEET MUST BE MADE OR CIRCLED IN RED INK, WITH DATE AND NAME OF PERSON MAKING CHANGE.

Do not extend notes this side of this line.

STATION	B. S.	H. I.	F. S.	ELEV.		
	Profile Line Change. Lyons Ave.					
T.B.M.				1350 39	P. #4A F.B. 658-205	
	6 325	1356 715.				
0+27.35			6 72	50 00 ~~1330 00~~		edge conc. pavement
0+45.75			6 22	50 ~~30~~ 50		1x2 int. sec.
0+62.76 BC			11 80	~~44~~ 32 ~~24 91~~		toe fill
1+00			11 30	45 42 ~~25 41~~		toe slope
T.P.			0 34	1356 375		
	11 18	1367 555.				
1+50			7 90	1359 65.		
2+00			3 80	63 75.		S.H.
2+25			0 90	66 65.		" "
2+50			4 80	62 75.		Top spur
T.P.			11 57	1355 985		S.H.
	0 775	1356 76.				
3+00			8 20	1348 56.		S.H.
T.P.			11 95	1344 81.		
	0 78	1345 59.				
3+50			8 0	1337 59.		

Profile Notes Red Plotted Job No. 7982 Division No.
No. Date Date Survey of Lyons Ave.
X-Sec. Notes Chkd. H.D.H. Checked Survey by Howard Notes G.W.S. Date 9-15-48
No. Date 9-24-48 Date Map No. Inserted Johnson Date 9-22-48

F.B. 658 PG. 223

FORM 307 10M 10-46

PLEASE RETURN TO
LOS ANGELES COUNTY SURVEYOR
700 HALL OF RECORDS

NOTE: ANY ADDITIONS OR CHANGES ON THIS SHEET MUST BE MADE OR CIRCLED IN RED INK, WITH DATE AND NAME OF PERSON MAKING CHANGE.

Do not extend notes this side of this line.

STATION	B. S.	H. I.	F. S.	ELEV.		
		1345 59				
T.P.			11 72	1333 87		
	1 74	1335 61				
4+00			4 70	1330 91		Toe slope
4+50			7 90	27 71		
5+00			9 [illegible]	26 51		
B.C. 5+03.[illegible]			9 [illegible]	26 61		
5+50			5 90	29 71		
6+00			8 [illegible]	27 51		
6+50			7 8[illegible]	27 81		
7+00			3 [illegible]	32 21		
T.P. P#24			6 [illegible]	1328 [illegible]	Elev. 1328.99	F.B. 650 - 205
	6 21	1335 18				
Pot 7+28.22			1 [illegible]	1333 78		
7+50			1 6[illegible]	33 58		
8+00			4 [illegible]	31 18		
B.C. 8+17.64			5 80	29 38		
8+50			9 20	25 98		
T.P.			11 2[illegible]5	1323 [illegible]35		
	2 02	1325 955				
9+00			3 20	1322 75		

F.B. 658 Pg. 224 Job No. 7982 Division No. ____ Notes Red. ____ Plotted ____ Profile ____
Survey of Lyons Ave. Date 9-15-48 Date ____ No. ____
Survey by Howard Notes Schuster Notes Chkd. H.D.H. Checked ____ X-Sec. ____
Indexed A. C. Johnson Date ____ Date 9-24-48 Date ____ No. ____

FORM 307 10M 10-46

PLEASE RETURN TO
LOS ANGELES COUNTY SURVEYOR
700 HALL OF RECORDS

NOTE: ANY ADDITIONS OR CHANGES ON THIS SHEET MUST BE MADE OR CIRCLED IN RED INK, WITH DATE AND NAME OF PERSON MAKING CHANGE.

Do not extend notes this side of this line.

STATION	B. S.	H. I.	F. S.	ELEV.		
9+50		1325955.	5 60	1320 ~~25~~ 3		
10+00			7 70	18 05.		
10+50			8 00	17 95.		
EC 10+53.32			8 30	17 65.		
11+00			9 50	16 45.		
11+50			9 0	16 95.		
12+00			9 50	16 45.		oiled Rd.
T.P.			9 36	1316 595.		
	10 20	1326 795.				
12+50			8 80	1318 00.		oiled Rd
BC. 12+70			7 85	18 94.		"
13+00			6 10	20 70.		"
13+50			3 50	23 30.		"
T.P.			3 30	1323 [illegible]		
	4 92	1328 415.				
14+00			4 50	1323 91.		"
EC. 14+05.14			4 55	23 86.		"
14+72.48= ~~41+00~~ Ahead			4 85	23 56.		"
40.90 AN B			4 28	1324 135.	U.S.B.M. 3" I.P. F.B. 658 - 97,205.	Elev. 1324.16
BM. 2066						

Profile Notes Red ____ Plotted ____ Job No. 2982 Division No. ____
No. ____ Date ____ Date ____ Survey of Eighth St. Ave.
X-Sec. Notes Chkd H.D.H. Checked ____ Survey by Howard Notes G.W.S. Date 9-15-48
No. ____ Date 9-24-48 Date ____ Map No. ____ Indexed C. Johnson Date ____

F.B. 658 Pg. 225

F.B. 658 PG. 226

Job No. _____ Division No. _____ Notes Red. _____ Plotted _____ Profile

Survey of _____ Date _____ Date _____ No. _____

Survey by _____ Notes _____ Notes Chkd. _____ Checked _____ X-Sec.

Indexed _____ Date _____ Date _____ Date _____ No. _____

STATION	B. S.	H. I.	F. S.	ELEV.

FORM 307 10M 10-46

PLEASE RETURN TO
LOS ANGELES COUNTY SURVEYOR
700 HALL OF RECORDS

Do not extend notes this side of this line.

NOTE: ANY ADDITIONS OR CHANGES ON THIS SHEET MUST BE MADE OR CIRCLED IN RED INK, WITH DATE AND NAME OF PERSON MAKING CHANGE.

FORM 307 10M 10-46

PLEASE RETURN TO
LOS ANGELES COUNTY SURVEYOR
700 HALL OF RECORDS

NOTE: ANY ADDITIONS OR CHANGES ON THIS SHEET MUST BE MADE OR CIRCLED IN RED INK, WITH DATE AND NAME OF PERSON MAKING CHANGE.

Do not extend notes this side of this line.

STATION	B. S.	H. I.	F. S.	ELEV.		
		HAND LEVEL CROSS SECTIONS. LYONS AVE. LINE CHANGE.				
0+27.3	00	13 ~~30 00~~ 50 00		13 ~~30 00~~ 50 00		edge conc. Pavement
25 R			05	~~49 5~~ 49		
50 R			10	~~47~~ 47 0		
25 L			+03	~~50~~ 50 3		
50 L			+08	~~50~~ 50 8		
0+45.7	00			13 ~~30 5~~ 50 50		
25 R			04	~~50~~ 50 1		
50 R			10	~~49~~ 49 5		
25 L			+06	~~51~~ 51 1		
50 L			+15	~~52~~ 52 0		
BC 0+62.76	00			13 ~~34~~ 44 91		
25 R			+09	~~45~~ 45 8		
50 R			00	~~44~~ 44 9		
25 L			+22	~~47~~ 47 1		Toe slope
50 L			+63	~~51~~ 51 2		
1+00	00			13 ~~25~~ 45 4		Toe slope
25 R			52	~~40~~ 40 2		
50 R			80	~~57~~ 57 4		

Profile No. ____ Notes Red ____ Plotted ____ Job No. 7982 Division No. ____ F.B. 658 Pg. 227

X-Sec. No. ____ Date ____ Date ____ Survey of Lyons Ave

Notes Chkd H.D.H. Checked ____ Survey by Howard Notes Schuyler Date 9-16-48

Date 9-24-48 Date ____ Map No. ____ Andrew Johnson Date ____

FORM 307 10M 10-46

PLEASE RETURN TO
LOS ANGELES COUNTY SURVEYOR
700 HALL OF RECORDS

NOTE: ANY ADDITIONS OR CHANGES ON THIS SHEET MUST BE MADE OR CIRCLED IN RED INK, WITH DATE AND NAME OF PERSON MAKING CHANGE.

Do not extend notes this side of this line.

STATION	B. S.	H. I.	F. S.	ELEV.		
1+00	0 0			1334 41		
70 R			9 0	36 4		
20 L			+6 0	51 4		Slope
40 L			+12 0	57 4		Brk
76 L			+19 6	65 0		
1+50	0 0			1359 65		
20 R			9 6	50 0		S.H. Slope
40 R			18 8	40 8		Toe slope
74 R			26 0	33 6		flat slope
30 L			+12 0	71 6		S.H.
50 L			+20 0	79 6		
76 L			+25 5	85 1		Top Brk.
2+00	0 0			1363 75		
26 R			11 0	52 7		Slope
71 R			26 5	37 2		"
107 R			35 5	28 2		"
25 L			+12 0	75 7		Brk. Spur
52 L			+17 0	80 7		Top spur
72 L			+19 5	83 2		"
2+25	0 0			1366 65		Top Spur
24 R			7 7	58 9		Slope

F.B. 65 PG. 228

Job No. 7982 Division No. _____ Notes Red. _____ Plotted _____ Profile _____

Survey of Lyons Ave Date _____ Date _____ No. _____

Survey by Howard Notes Schmidt Notes Chkd. H.D.H. Checked _____ X-Sec. _____

Indexed A. C. Johnson Date 7-16-48 Date 9-24-48 Date _____ No. _____

FORM 307 10M 10-46

PLEASE RETURN TO
LOS ANGELES COUNTY SURVEYOR
700 HALL OF RECORDS

NOTE: ANY ADDITIONS OR CHANGES ON THIS SHEET MUST BE MADE OR CIRCLED IN RED INK, WITH DATE AND NAME OF PERSON MAKING CHANGE.

Do not extend notes this side of this line.

F.B. 65 PG. 230

Job No. 7982 Division No. _____ Notes Red. _____ Plotted _____ Profile No. _____

Survey of Lyons Ave. Date 7-16-48 Date _____ X-Sec. No. _____

Survey by Howard, Schaefer Notes _____ Notes Chkd. H.D.H. Checked _____

Indexed A. C. Johnson Date _____ Date 9-24-48 Date _____

STATION	B. S.	H. I.	F. S.	ELEV.		
3+50	0.0			1337.57		
25 R			3.0	342		
50 R			5.0	326		
75 R			5.8	319		BYR
25 L			+1.8	394		
50 L			+3.0	416		
75 L			+6.0	456		
4+00	0.0			1330.71		
25 R			3.0	279		
50 R			5.5	254		
75 R			8.0	229		
25 L			+2.0	335		
50 L			+4.6	35+5		
75 L			+7.5	384		
4+50	0.0			1327.71		
25 R			2.4	253		Slope
50 R			5.4	223		
75 R			7.6	201		
25 L			+3.0	307		
50 L			+6.0	337		
75 L			+9.0	367		

FORM 307 10M 10-46

PLEASE RETURN TO
LOS ANGELES COUNTY SURVEYOR
700 HALL OF RECORDS

NOTE: ANY ADDITIONS OR CHANGES ON THIS SHEET MUST BE MADE OR CIRCLED IN RED INK, WITH DATE AND NAME OF PERSON MAKING CHANGE.

Do not extend notes this side of this line.

STATION	B. S.	H. I.	F. S.	ELEV.		
2+25	0 0			1366 65		
48 R			17 5	49 1		Slope
72 R			27 5	39 1		"
13 L			+3 4	70 0		Brk. Top Spur
33 L			+7 0	73 6		" " "
56 L			+7 8	74 4		"
2+50	0 0			1362 75		Top Spur
17 R			2 4	60 3		" "
40 R			6 4	56 3		Brk.
70 R			19 6	43 1		Slope
7 L			+2 0	64 7		Brk
36 L			+4 7	67 4		Brk
63 L			+2 0	64 7		Slope
3+00	0 0			1348 56		
25 R			2 8	45 8		Slope
50 R			3 5	45 1		"
75 R			5 1	43 5		
25 L			+1 5	50 1		
50 L			+2 5	51 1		
62 L			+3 0	51 6		Brk.

Profile
No. _____ Notes Red _____ Plotted _____ Job No. 7982 Division No. _____
X-Sec. _____ Date _____ Date _____ Survey of Lyons Ave.
Notes Chkd. H.D.H. Checked _____ Survey by Howard Notes Schrader Date 9-16-48
No. _____ Date 9-24-48 Date _____ Map No. _____ Andrew Johnson Date _____

F.B. 65 PG. 229

FORM 307 10M 10-46

PLEASE RETURN TO
LOS ANGELES COUNTY SURVEYOR
700 HALL OF RECORDS

NOTE: ANY ADDITIONS OR CHANGES ON THIS SHEET MUST BE MADE OR CIRCLED IN RED INK, WITH DATE AND NAME OF PERSON MAKING CHANGE.

Do not extend notes this side of this line.

STATION	B. S.	H. I.	F. S.	ELEV.		
5+00	0 0			1326 51		
25 R			3 3	23 2		flat slope
50 R			6 2	20 3		
75 R			9 5	17 0		
25 L			+3 6	30 1		slope
50 L			+7 5	34 0		
75 L			+12 5	39 0		
5+50				1329 71		
24 R			4 3	25 4		BYR
50 R			9 0	20 7		slope
75 R			12 6	17 1		"
25 L			+6 0	35 7		
50 L			+13 8	43 5		"
75 L			+20 9	50 6		BYR
6+00	0 0			327 51		
25 R			4 0	23 5		slope
50 R			7 0	20 5		"
75 R			10 2	17 3		"
25 L			+4 1	31 6		"
50 L			+12 0	39 5		BYR
80 L			+16 0	43 5		

Profile No. ____ Notes Red ____ Plotted ____ Job No. 7982 Division No. ____ F.B. 58 Pg. 23

X-Sec. No. ____ Date ____ Date ____ Survey of Lyons Ave.

Notes Chkd H. D. H. Checked ____ Survey by Howard Notes G.W.S. Date 7-16-48

Date 9-26-48 Date ____ Map No. ____ Indexed Johnson Date ____

FORM 307 10M 10-46

PLEASE RETURN TO
LOS ANGELES COUNTY SURVEYOR
700 HALL OF RECORDS

NOTE: ANY ADDITIONS OR CHANGES ON THIS SHEET MUST BE MADE OR CIRCLED IN RED INK, WITH DATE AND NAME OF PERSON MAKING CHANGE.

Do not extend notes this side of this line.

STATION	B. S.	H. I.	F. S.	ELEV.		
6+50	00			1327 81		
25R			3 5	24 3		slope
50R			6 6	21 2		
75R			10 0	17 8		
25L			+3 4	31 2		"
50L			+6 5	34 3		
75L			+10 0	37 8		"
7+00	00			1332 21		
25R			3 6	28 6		"
50R			7 7	24 5		"
75R			11 6	20 6		"
25L			+3 3	35 5		"
50L			+6 5	38 7		"
75L			+9 9	42 1		
7+50	00			1333 58		
25R			5 7	27 9		"
50R			11 7	21 9		"
75R			17 5	16 1		"
25L			+4 8	38 4		"
60L			+11 0	44 6		Brk.
92L			+12 8	46 4		edge, oiled Rd.

F.B. 658 PG. 234 Job No. 7982 Division No. Notes Red. Plotted Profile
Survey of Lyons Ave. Date 9-16-48 Date No.
Survey by Howard Notes Schaefer Notes Chkd. H.D.H. Checked X-Sec.
Indexed A. C. Johnson Date Date 9-24-48 Date No.

FORM 307 10M 10-46

PLEASE RETURN TO
LOS ANGELES COUNTY SURVEYOR
700 HALL OF RECORDS

NOTE: ANY ADDITIONS OR CHANGES ON THIS SHEET MUST BE MADE OR CIRCLED IN RED INK, WITH DATE AND NAME OF PERSON MAKING CHANGE.

Do not extend notes this side of this line.

STATION	B. S.	H. I.	F. S.	ELEV.		
8+00	0 0			1331 18		
25 R			6 5	24 7.		slope
50 R			13 5	17 7.		"
75 R			18 6	12 6.		"
33 L			+7 3	38 5.		Brk
65 L			+8 6	39 8.		edge sied Rd.
8+50	0 0			1325 98		
25 R			5 6	20 4.		slope
50 R			11 4	14 6.		"
75 R			16 3	09 7.		"
28 L			+6 4	32 4.		Toe Rd fill
39 L			+8 8	34 8.		edge Rd. Top " "
67 L			+9 0	35 0.		bot cut. S. edge Rd
9+00	0 0			1322 75		
25 R			5 3	17 4.		slope
50 R			9 6	13 1.		"
75 R			13 6	09 1.		"
19 L			+3 3	26 0.		Toe Rd fill
31 L			+6 9	29 6.		edge. Rd. Top. Rd. "
56 L			+7 0	29 7.		Bot. cut. S. edge Rd

Profile No. ____ Notes Red. ____ Plotted ____ Job No. 7982 Division No. ____ F.B. 658 PG. 233

X-Sec. No. ____ Date ____ Date ____ Survey of Lyons. Ave

Notes Chkd. H.D.H. Checked ____ Survey by Howard Notes G.W.S. Date 9-16-48

Date 9-24-48 Date ____ Map No. ____ Indexed Johnson Date ____

FORM 307 10M 10-46

PLEASE RETURN TO
LOS ANGELES COUNTY SURVEYOR
700 HALL OF RECORDS

NOTE: ANY ADDITIONS OR CHANGES ON THIS SHEET MUST BE MADE OR CIRCLED IN RED INK, WITH DATE AND NAME OF PERSON MAKING CHANGE.

Do not extend notes this side of this line.

STATION	B. S.	H. I.	F. S.	ELEV.		
9+50	0 0			1320 25		
25 R			3 5	16 7.		slope
50 R			7 3	12 9.		"
75 R			9 2	11 0.		"
7 L			+1 2	21 4.		Toe Rd fill
23 L			+6 1	26 3.		edge Rd. Top fill
49 L			+6 3	26 5.		bot cut. S. edge Rd.
56 L			+9 0	29 2.		Top. cut.
70 L			+10 2	30 4.		
10+00	0 0			1318 05		
25 R			3 7	14 3.		slope
50 R			4 5	13 5.		"
75 R			6 4	11 6.		"
00 L			0 0	18 35		Toe fill
12 L			+3 7	21 7.		edge Rd. Top fill
17 L			+4 5	22 5.		N. edge oiled Rd.
42 L			+5 0	23 0.		S. " " "
70 L			+5 4	23 4.		flat slope
10+50	0 0			1317 95		
4 R			2 3	15 6.		Toe Rd. fill
30 R.			3 4	14 5.		

F.B. 657 PG. 234

Job No. 7982 Division No. Notes Red. Plotted No. Profile

Survey of Lyons Ave Date 9-16-48 Date X-Sec.

Survey by Howard Notes Schaefer Notes Chkd. H.D.H. Checked No.

Indexed A. C. Johnson Date Date 9-24-48 Date No.

FORM 307 10M 10-46

PLEASE RETURN TO
LOS ANGELES COUNTY SURVEYOR
700 HALL OF RECORDS

NOTE: ANY ADDITIONS OR CHANGES ON THIS SHEET MUST BE MADE OR CIRCLED IN RED INK, WITH DATE AND NAME OF PERSON MAKING CHANGE.

Do not extend notes this side of this line.

STATION	B. S.	H. I.	F. S.	ELEV.		
10+50	0 0			1317 95		
50 R			4 3	13 6		
75 R			6 0	11 9		
6 L			+1 4	19 3		Top Rd. fill
11 L			+1 8	19 7		N. edge oiled Rd
37 L			+2 4	20 3		N. edge oiled Rd
65 L			+3 0	20 9		flat
11+00	0 0			1316 45		
25 R			2 4	14 0		slope
50 R			4 4	12 0		"
75 R			6 4	10 0		"
8 L			+1 0	17 4		N. edge oiled Rd
34 L			+1 5	17 9		S. " " "
70 L			+1 3	17 7		flat
11+50	0 0			1316 95		Top Bent
11 R			3 0	13 9		Toe fill
25 R			3 6	13 3		slope
50 R			5 0	11 9		
75 R			7 7	09 2		
3 L			0 5	16 4		N. edge oiled Rd
28 L			0 4	16 5		S " " "

Profile
No. ____ Notes Red ____ Plotted ____ Job No. 7982 Division No. ____
X-Sec. ____ Date ____ Date ____ Survey of Lyons Ave.
No. ____ Notes Chkd H. D. H. Checked ____ Survey by Howard Notes G.W.S. Date 9-16-48
Date 9-24-48 Date ____ Map No. ____ Indexed A. C. Johnson Date ____

F.B. 658 Pg. 235

FORM 307 10M 10-46

PLEASE RETURN TO
LOS ANGELES COUNTY SURVEYOR
700 HALL OF RECORDS

NOTE: ANY ADDITIONS OR CHANGES ON THIS SHEET MUST BE MADE OR CIRCLED IN RED INK, WITH DATE AND NAME OF PERSON MAKING CHANGE.

Do not extend notes this side of this line.

STATION	B. S.	H. I.	F. S.	ELEV.		
11+50	0 0			1316 95		
50 L			+0 3	172.		flat
70 L			+0 6	175.		"
12+00	0 0			1316 45		oiled Rd
2 R			0 0	[illegible]		N. edge " "
6 R			+0 2	[illegible]		Top fill
13 R			2 5	13 4		Toe "
25 R			3 7	127.		flat
50 R			6 5	100.		
75 R			8 5	050.		
23 L			+0 3	167.		S. edge oiled Rd.
28 L			+0 8	172.		Start of cut BK. bot
50 L			+4 4	208.		S.H.
75 L			+7 0	234.		S.H.
12+50	0 0			1318 [illegible]		
7 R			0 0	15[illegible].		S. edge oiled Rd.
12 R			0 [illegible]	[illegible].		Top fill
23 R			5 4	12 6.		Toe "
50 R			9 0	09 0		Slope
75 R			13 0	05 0		flat
16 L			1 0	17 0		S. edge oiled Rd. Bot. cut.

F.B. 658 PG. 936

Job No. 7982 Division No. Notes Red. Plotted Profile

Survey of Lyons Ave. Date 9-16-48 Date No.

Survey by Howard Notes Schaefer Notes Chkd. H.D.H. Checked X-Sec.

Indexed A. C. Jannsen Date Date 9-24-48 Date No.

FORM 307 10M 10-46

PLEASE RETURN TO
LOS ANGELES COUNTY SURVEYOR
700 HALL OF RECORDS

NOTE: ANY ADDITIONS OR CHANGES ON THIS SHEET MUST BE MADE OR CIRCLED IN RED INK, WITH DATE AND NAME OF PERSON MAKING CHANGE.

Do not extend notes this side of this line.

STATION	B. S.	H. I.	F. S.	ELEV.		
12+50	0 0			1318 00		
24 L			+11 5	29 5.		Top cut BK.
50 L			+16 8	34 8.		S.H.
75 L			+20 0	38 0.		" "
13+00	0 0			1320 70		
9 R			+0 2	20 9.		S. edge oiled Rd
17 R			+0 5	21 2.		Top fill
29 R			4 6	16 1.		Toe "
50 R			9 0	11 7.		Slope
75 R			11 6	09 1.		"
12 L			0 8	19 9.		Bot. cut BK. S. edge oiled Rd.
20 L			+8 8	29 5.		Top cut. BK.
50 L			+12 0	32 7.		S.H. Slope
75 L			+15 0	35 7.		" "
13+50	0 0			1323 20		
12 R			+0 6	23 8.		S. edge oiled Rd.
20 R			+0 9	24 1.		BRK.
30 R			+0 7	23 9.		SH. Slope
55 R			+0 6	23 8.		
75 R			+0 6	23 8.		" "
10 L			0 7	22 5.		Bot cut. S. edge oiled Rd.

Profile Notes Red ____ Plotted ____ Job No. 7982 Division No. ____
No. ____ Date ____ Date ____ Survey of Lyons Ave.
X-Sec. Notes Chkd. H.D.H. Checked ____ Survey by Howard Notes G.W.S. Date 9-16-48
No. ____ Date 9-24-48 Date ____ Map No. ____ Date ____

F.B. 658 PG. 237

FORM 307 10M 10-46

PLEASE RETURN TO
LOS ANGELES COUNTY SURVEYOR
700 HALL OF RECORDS

NOTE: ANY ADDITIONS OR CHANGES ON THIS SHEET MUST BE MADE OR CIRCLED IN RED INK, WITH DATE AND NAME OF PERSON MAKING CHANGE.

Do not extend notes this side of this line.

STATION	B. S.	H. I.	F. S.	ELEV.		
13+50	0 0			1323 20		
15 L			+4 7	27 9		Top cut BK.
30 L			+5 8	27 0		
60 L			+9 2	32 4		Slope
14+00	0 0			1323 91		
10 R			+0 3	24 2		N. edge oiled Rd.
20 R			+0 9	24 8		Brk.
40 R			+1 2	25 1		Slope
60 R			+2 7	26 6		"
14 L			0 2	23 7		S. edge oiled Rd. Bot cut
17 L			+1 7	25 6		Top cut.
50 L			+5 3	29 2		Slope
75 L			+9 0	32 9		"
~~14+12.48 = 41+00 Ahead~~	0 0	14+72.48 = 40+90 Ahead HNB		1323 56		
6 R			0 2	23 ~~3~~ 4		N. edge oiled Rd
22 R			0 5	23 ~~3~~ 1		Brk
50 R			1 7	21 ~~8~~ 9		flat
14 L			+0 4	23 9		S. edge oiled Rd
41 L			+2 0	25 5		Brk Toe slope
70 L			+7 0	30 5		S.H.

F.B. 658 PG. 238 Job No. 7982 Division No. Notes Red. Plotted Profile
Survey of Lyons Ave Date 9-16-48 Date No.
Survey by Howard Notes Schaefer Notes Chkd. H.D.H. Checked X-Sec.
Indexed A. C. Johnson Date Date 9-24-48 Date No.

Notes Ck'd by	Survey of
Map No.	W. O. Tape No. St'd. °F
Office Work	Surveyed by
Checked	Notes Date
Date	Indexed A. C. Johnson 8-15-52

F. B. 658 PG. 239

LYONS AVE

Retracement West of HWY. 99

Platted on Sur. Div. 63-5

Note: Any Additions or Changes on This Sheet Must be Made or Circled in Red Ink, With Date and Name of Person Making Change.

Do not extend notes this side of this line.

RETURN TO
LOS ANGELES COUNTY SURVEYOR
726 LOS ANGELES COUNTY
ENGINEERING BLDG.

76F309S 247 10M 1-49

RETURN TO
LOS ANGELES COUNTY SURVEYOR
726 LOS ANGELES COUNTY
ENGINEERING BLDG.

Note: Any Additions or Changes on This Sheet Must be Made or Circled in Red Ink With Date and Name of Person Making Change.

Do not extend notes this side of this line.

F. B. 658 PG. 240

Notes Ck'd by KRM.	Survey of LYONS AVE	F.B 658 Pg. 241
Map No. Sur Div. 63-5	W. 07982 Tape No. 117 St'd ___ of	
Office Work	Surveyed by HOWARD	
Checked	Notes G.W.S. Date 7-31-52	
Date	Indexed A. C. Johnson	

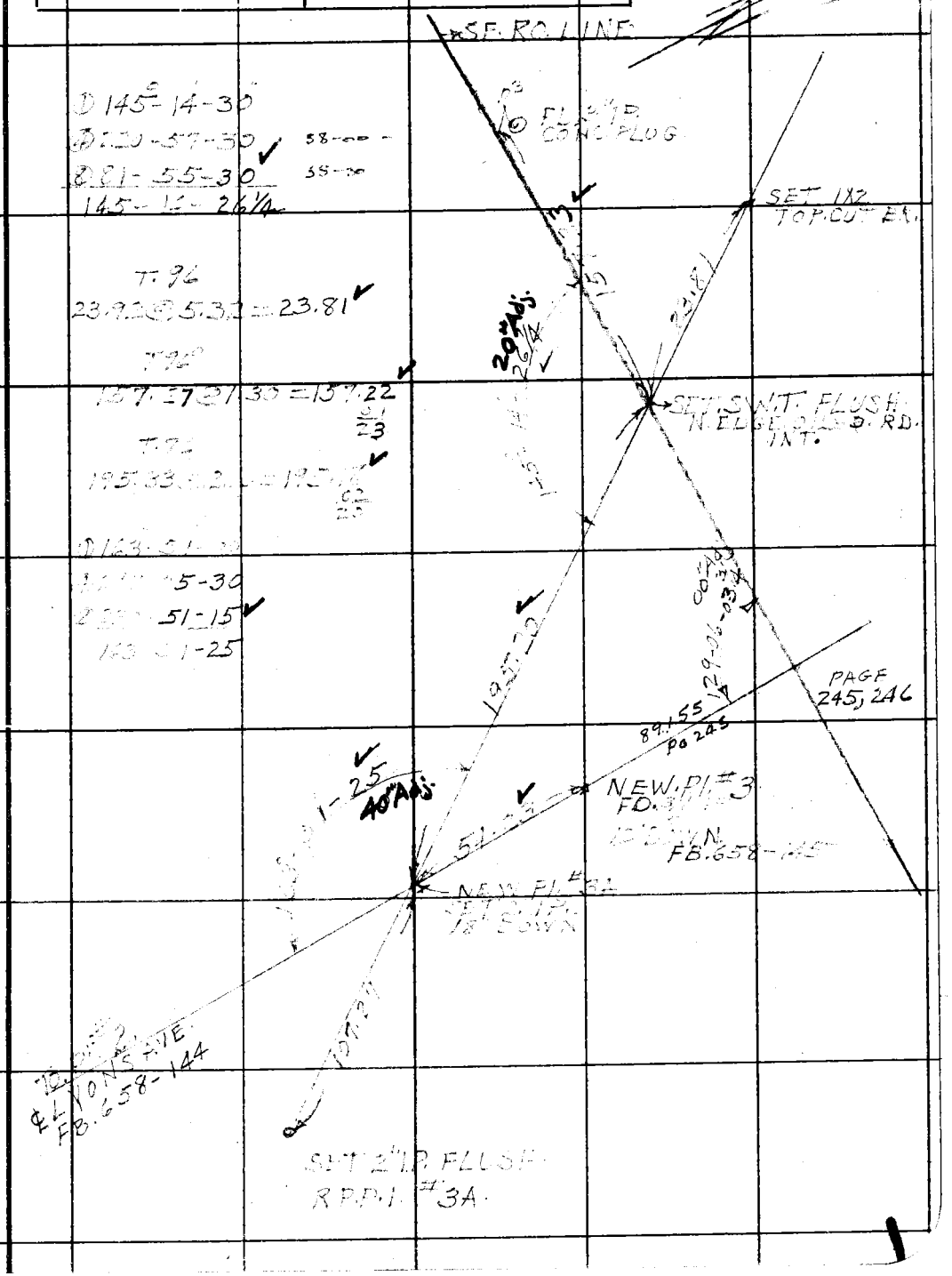

① 145° 14-30
② 220-57-30 ✓ 58-00
③ 81-55-30 ✓ 55-00
145-12-26¼

T. 96
23.92 @ 5.32 = 23.81 ✓

T. 96
157.27 @ 1.30 = 157.22 ✓
21
23

T. 96
195.33 @ 2.[illegible] = 195.[illegible] ✓
02
20

① 163-51-[illegible]
② [illegible]-5-30
③ [illegible]-51-15 ✓
163-51-25

Note: Any Additions or Changes on This Sheets Must be Made or Circled in Red Ink With Date and Name of Person Making Change.

Do not extend notes this side of this line

RETURN TO
LOS ANGELES COUNTY SURVEYOR
700 HALL OF RECORDS

FORM 247 5M 10-37

F.B. 658 PG 242

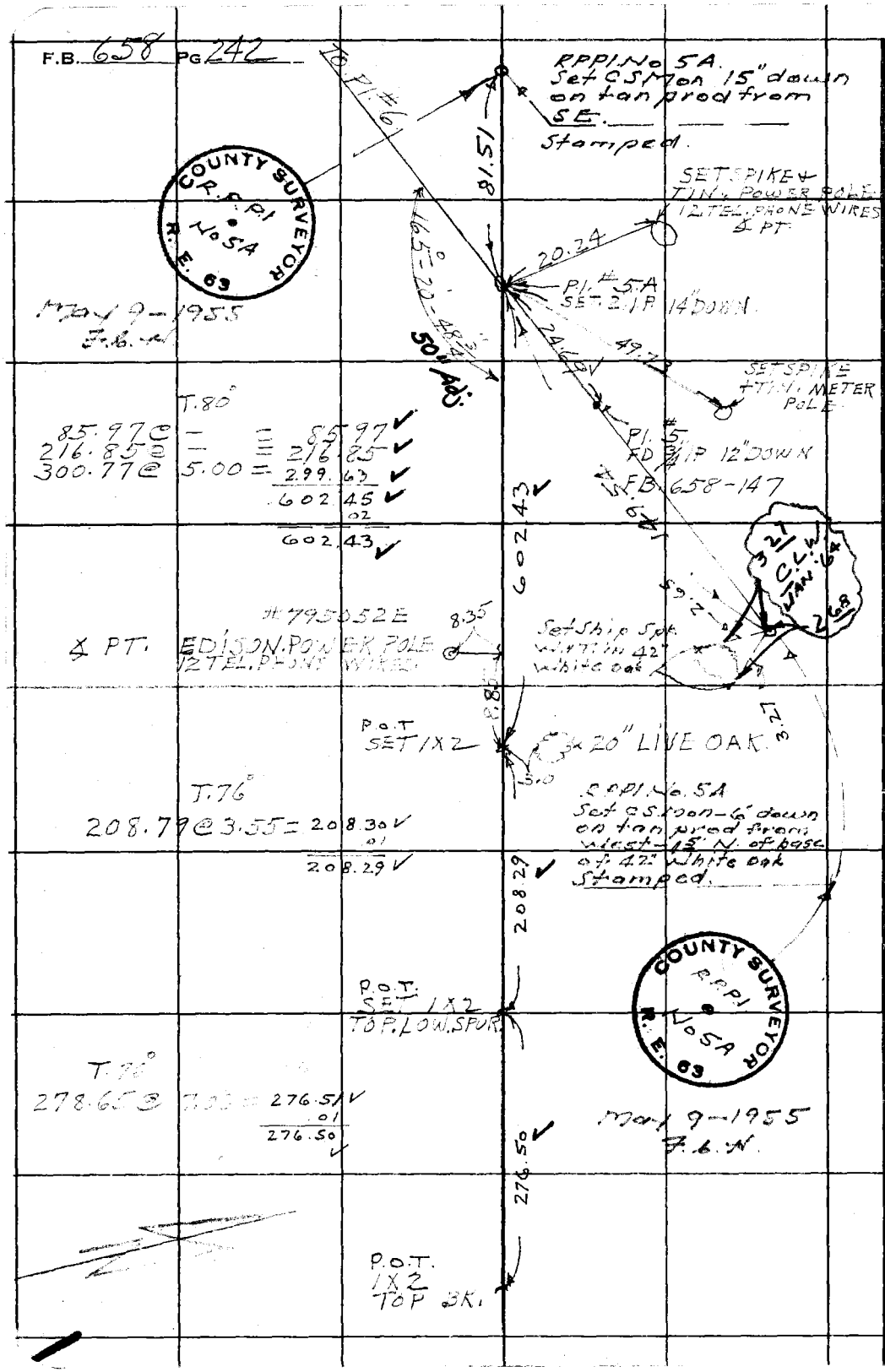

RETURN TO
LOS ANGELES COUNTY SURVEYOR
700 HALL OF RECORDS

Note: Any Additions or Changes on This Sheets Must be Made or Circled in Red Ink With Date and Name of Person Making Change.

Do not extend notes this side of this line

Notes Ck'd by K. Am.	Survey of LYONS AVE
Map No. S.D. 63-5	W. O. 7983 Tape No. 117 St'd. 84 °F
Office Work	Surveyed by HOWARD
Checked	Notes G.W.S. Date 8-6-52
Date	Indexed C. Johnson

F. B. 658 PG. 243

Notes: Any Additions or Changes on This Sheet Must be Made or Circled in Red Ink With Date and Name of Person Making Change.

Do not extend notes this side of this line.

RETURN TO
LOS ANGELES COUNTY SURVEYOR
726 LOS ANGELES COUNTY
ENGINEERING BLDG.

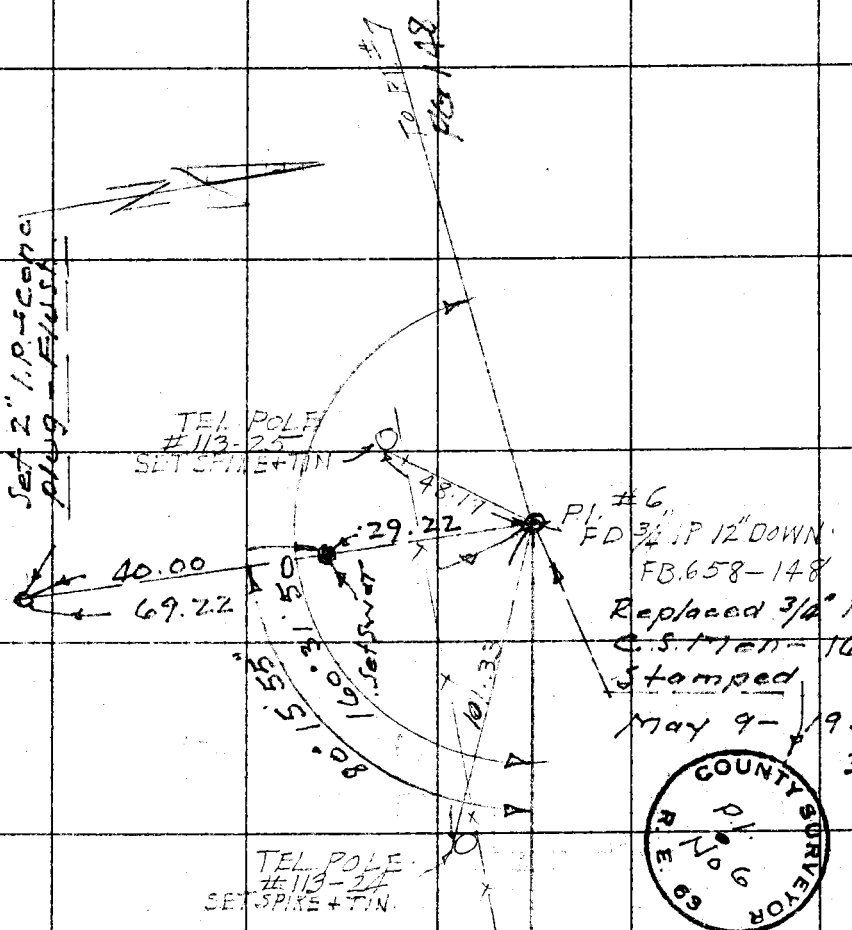

76F309B 247 10M 5-49

F. B. 658 PG. 244

RETURN TO
LOS ANGELES COUNTY SURVEYOR
725 LOS ANGELES COUNTY
ENGINEERING BLDG.

Do not extend notes this side of this line.

Note: Any Additions or Changes on This Sheet Must be Made or Circled in Red Ink With Date and Name of Person Making Change.

Notes Ck'd by KRM.	Survey of LYONS AVE
Map No. S.D. 63-5	W. 07982 Tape No. 117 St'd 84°F
Office Work	Surveyed by HOWARD
Checked	Notes G.W.S. Date 7-24-52
Date	Indexed A. C. Johnson

F.B. 658 Pg. 243

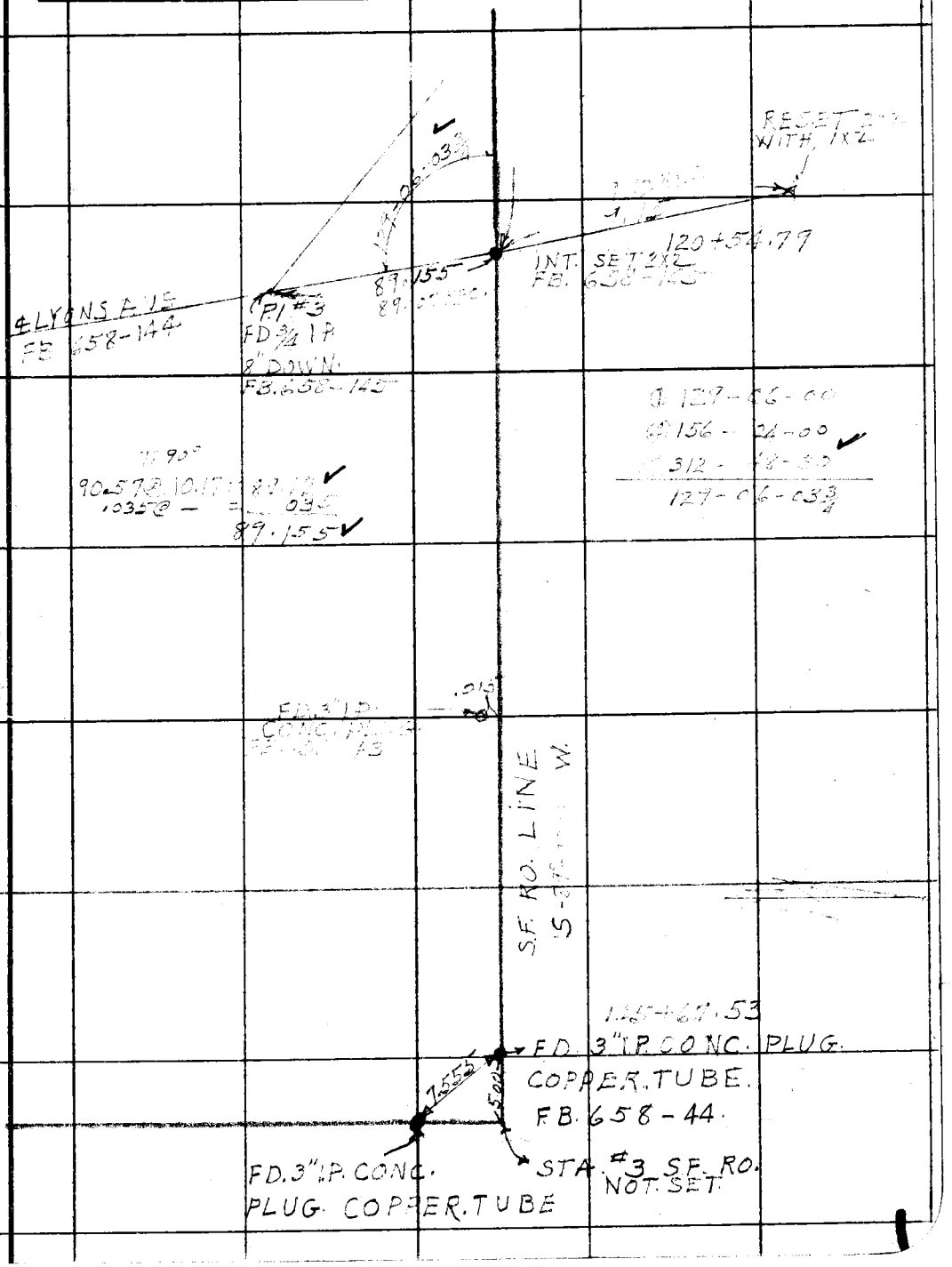

Note: Any Additions or Changes on This Sheets Must be Made or Circled in Red Ink With Date and Name of Person Making Change.

Do not extend notes this side of this line

RETURN TO
LOS ANGELES COUNTY SURVEYOR
700 HALL OF RECORDS

FORM 247 5M 10-37

F.B. 658 PG. 246

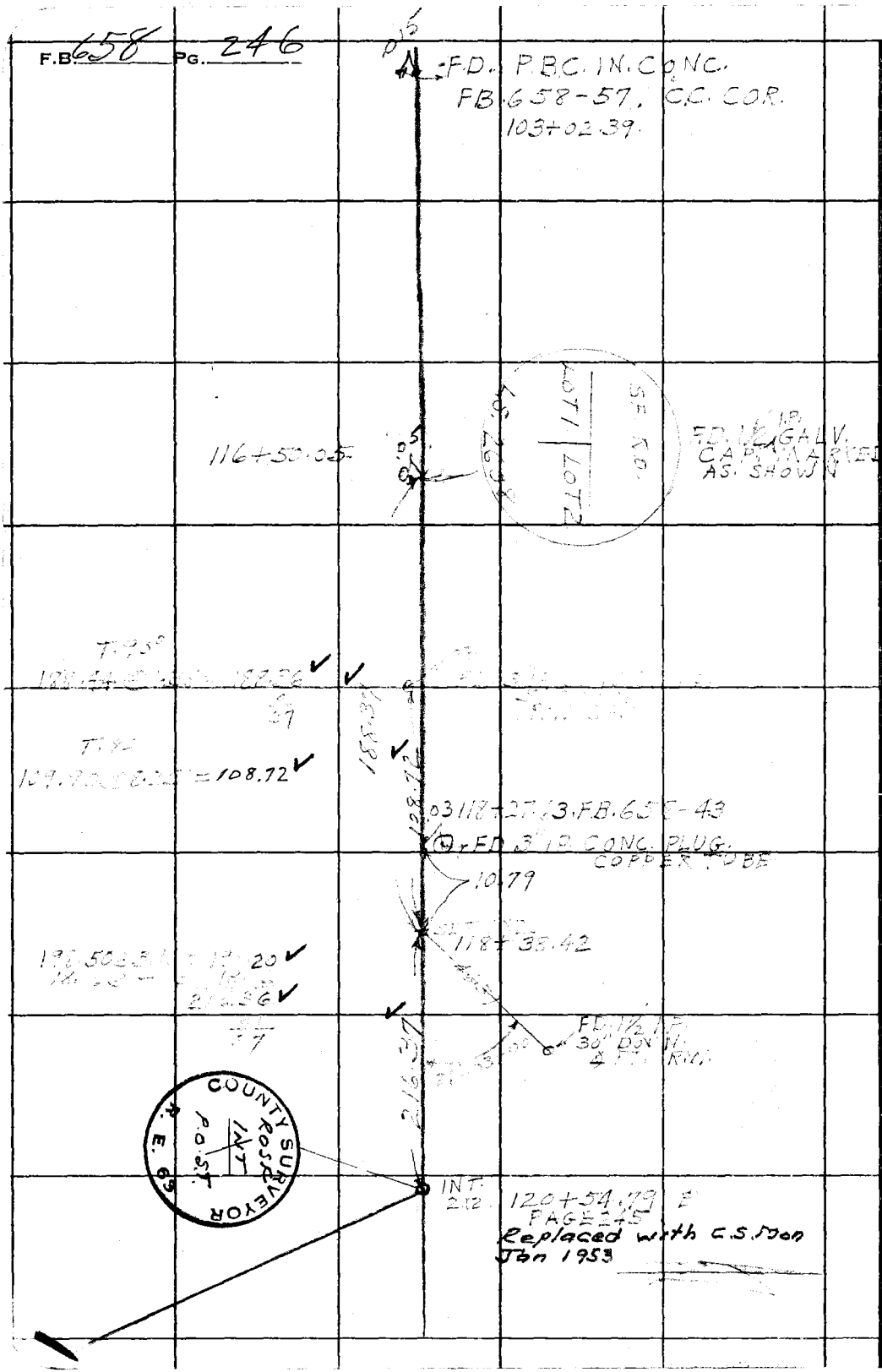

RETURN TO
LOS ANGELES COUNTY SURVEYOR
700 HALL OF RECORDS

Note: Any Additions or Changes on This Sheets Must be Made or Circled in Red Ink With Date and Name of Person Making Change.

Do not extend notes this side of this line

Notes Ck'd by KRM	Survey of LYONS AVE	F.B. 658 PG. 247
Map No. Sur Div 63-5	W. O. 7782 Tape No. 117 St'd 84 OF	
Office Work	Surveyed by: HOWARD	
Checked	Notes G W.S. Date 9-31-52	
Date	Indexed K. O. Johnson	

Note: Any Additions or Changes on This Sheets Must be Made or Circled in Red Ink With Date and Name of Person Making Change.

Do not extend notes this side of this line

RETURN TO
LOS ANGELES COUNTY SURVEYOR
700 HALL OF RECORDS

FORM 247 5M 10-37

F.B. 658 PG. 248

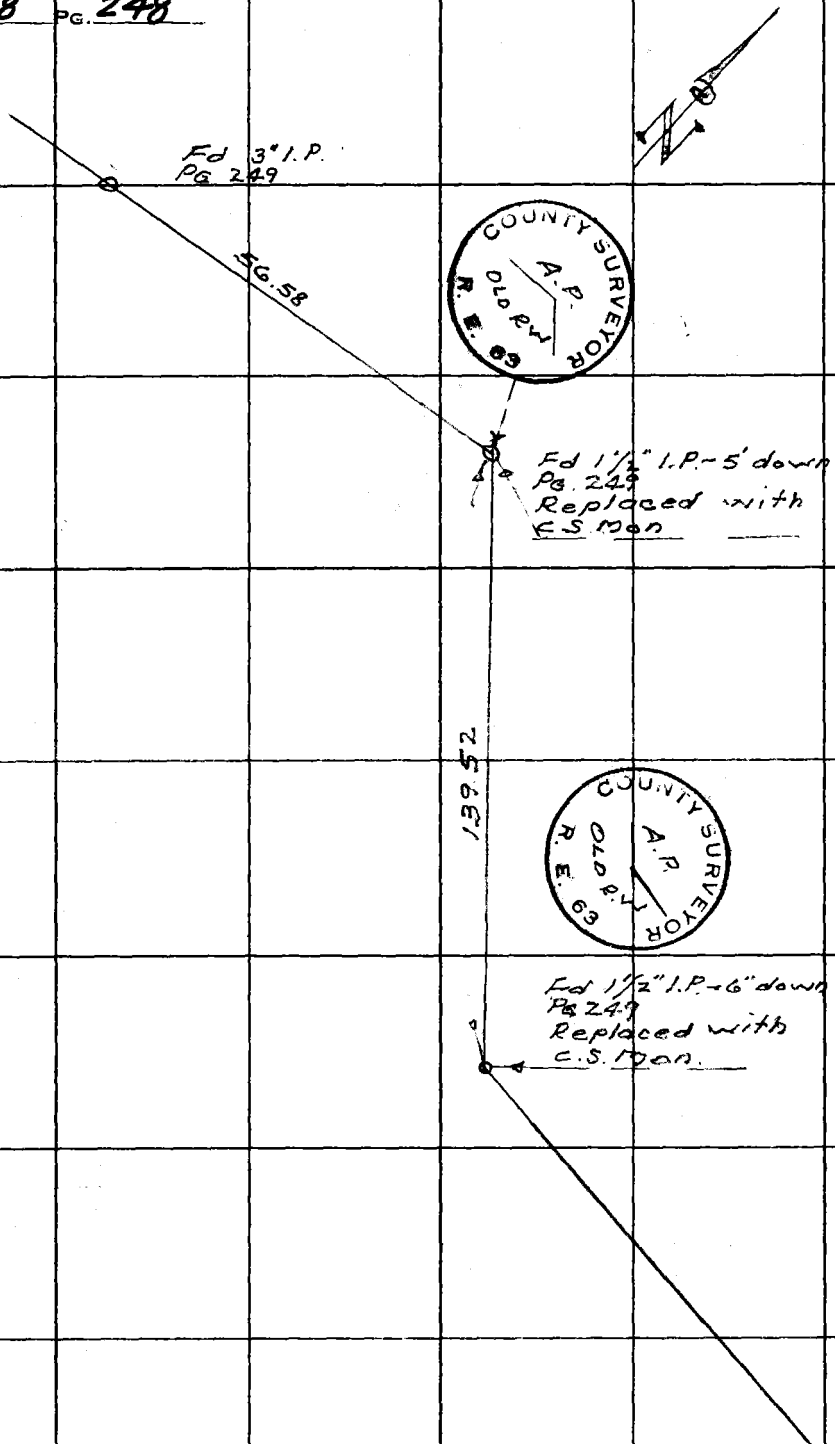

RETURN TO
LOS ANGELES COUNTY SURVEYOR
700 HALL OF RECORDS

Do not extend notes this side of this line

Note: Any Additions or Changes on This Sheets Must be Made or Circled in **Red Ink** With Date and Name of Person Making Change.

Notes Ck'd by KAM	Survey of Old Pico Cn. Rd
Map No. Sur Div. 63-5	W. O 7982 Tape No 117 St'd. 84 °F
Office Work	Surveyed by F.C. Howard
Checked	Notes F.C.H Date Aug-1957
Date	Indexed E. C. Johnson

F. B. 658 Pg. 249

Note: Any Additions or Changes on This Sheet Must be Made or Circled in Red Ink With Date and Name of Person Making Change.

Do not extend notes this side of this line.

RETURN TO
LOS ANGELES COUNTY SURVEYOR
726 LOS ANGELES COUNTY
ENGINEERING BLDG.

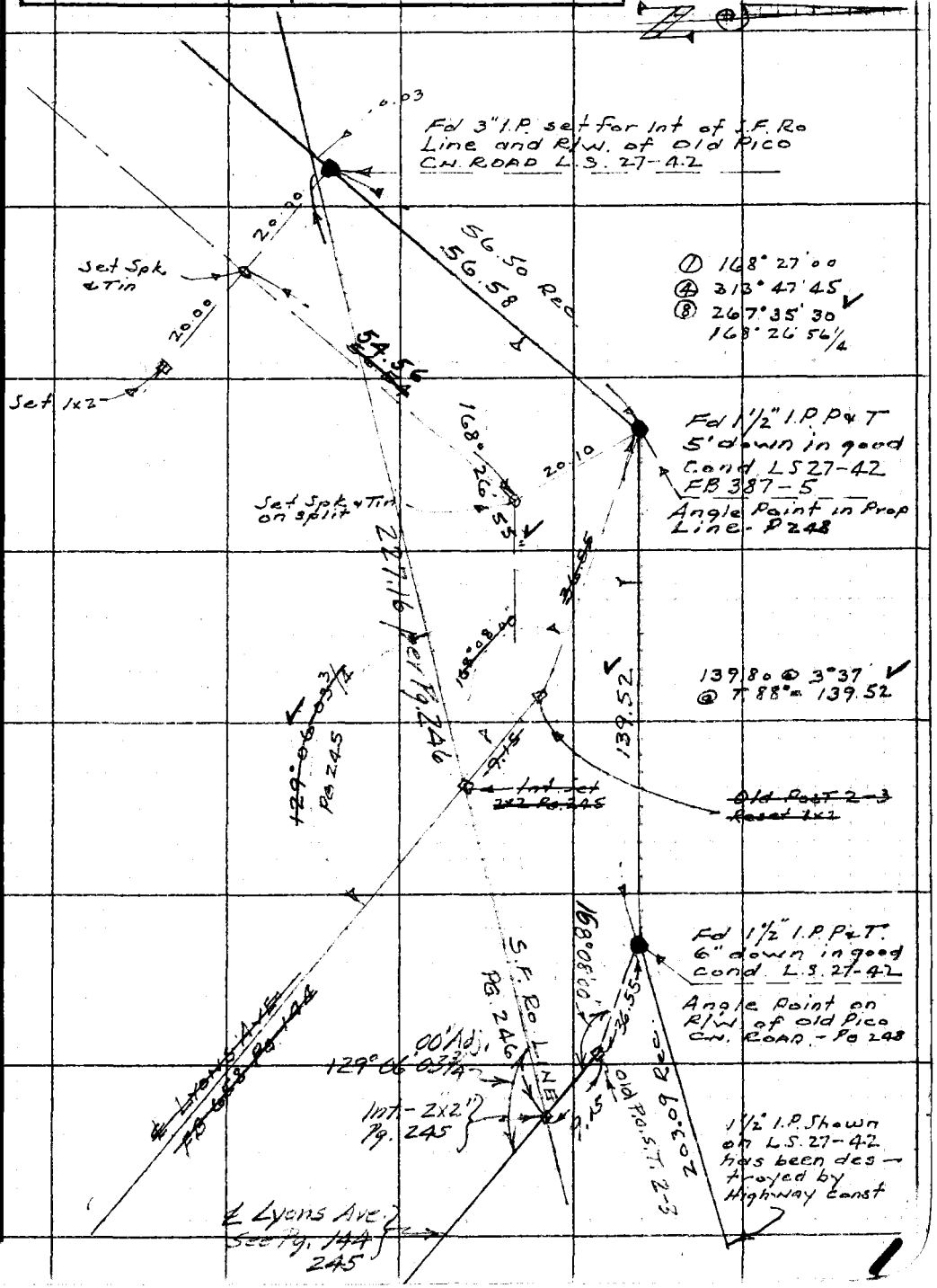

76F3095 247 10M 1-49

F. B. 658 PG. 250

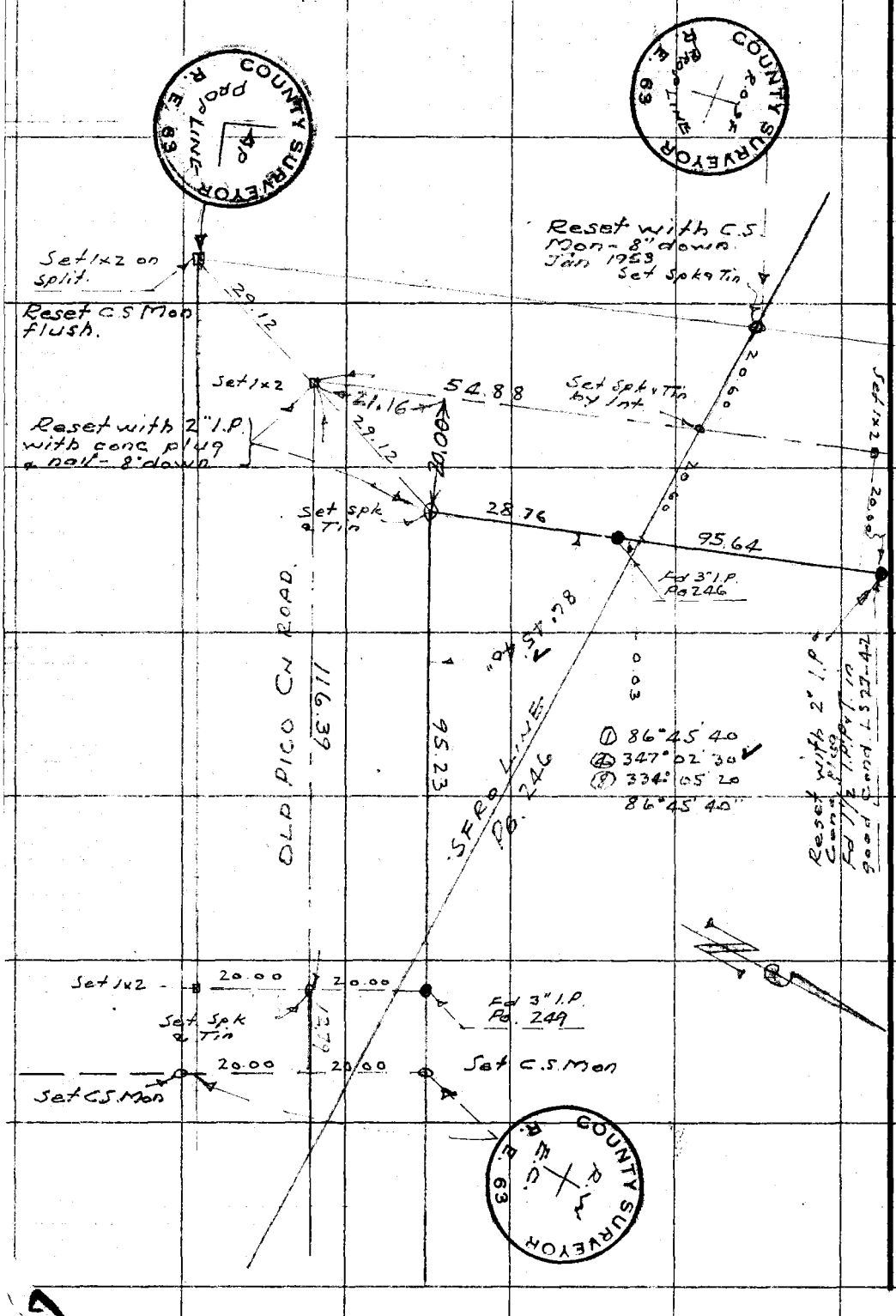

RETURN TO
LOS ANGELES COUNTY SURVEYOR
726 LOS ANGELES COUNTY ENGINEERING BLDG.

Do not extend notes this side of this line.

Note: Any Additions or Changes on This Sheet Must be Made or Circled in Red Ink With Date and Name of Person Making Change.

FORM 307 10M 10-46

PLEASE RETURN TO
LOS ANGELES COUNTY SURVEYOR
700 HALL OF RECORDS

NOTE: ANY ADDITIONS OR CHANGES ON THIS SHEET MUST BE MADE OR CIRCLED IN RED INK, WITH DATE AND NAME OF PERSON MAKING CHANGE.

Do not extend notes this side of this line.

STATION	B. S.	H. I.	F. S.	ELEV.			
	℄ PROFILE FROM STA. 20+23± (WEST EDGE CONC. PVT HIGHWAY 199) N.W. TO STA. PICO SYMBOL						
B.M.				1328 294	STATE HIGHWAY B.M. No 13-F-40 Fd Bronze Tablet [illegible] At Int. N. of LYONS AVE & E. of Highway		
	11 166	1339 460					
20+23± ℄			11 34	28 12		Left ℄	W. EDGE CONC. PVT. Right
+25 "			11 35	28 11			
+32 "			11 49	27 97			GUTTER
+50 "			10 13	29 28			
+75 "			7 89	31 57			
21+00			5 70	33 76			
+25 "			3 56	35 90			
+50 "			1 56	37 90			
7.5			0 45	1339 010			Set Point [illegible] 21+65±
	11 285	1350 295					
21+75 ℄			10 50	39 79			
22+00			8 48	41 81			
+25 "			6 48	43 81			
+50 "			4 63	45 66	1345.66	Gr	
+65.70 "	E.C.		3 45	46 84	46.85	Gr.	Fd Swift
+75 ℄			2 74	47 55	47.57	F0 02	

Profile No. ____ Notes Red ____ Plotted ____ Job No. ____ Division No. ____ F.B. ____ PG. ____

X-Sec. No. ____ Date ____ Date ____ Survey of ____

Notes Chkd ____ Checked ____ Survey by ____ Notes ____ Date ____

Date ____ Date ____ Map No. ____ Indexed ____ Date ____

FORM 307 10M 10-46

PLEASE RETURN TO
LOS ANGELES COUNTY SURVEYOR
700 HALL OF RECORDS

NOTE: ANY ADDITIONS OR CHANGES ON THIS SHEET MUST BE MADE OR CIRCLED IN RED INK, WITH DATE AND NAME OF PERSON MAKING CHANGE.

Do not extend notes this side of this line.

STATION	B. S.	H. I.	F. S.	ELEV.				
		1350.295			Left		℄	Right
T.P.			0.340	1349.955				
	9.190	1359.145						
23+00			9.83	49.31	1349.47		F 0.16	
+50			6.17	52.97	53.28		F 0.31	
24+00			1.94	57.20	57.09		C 0.11	B.V.C. 1357.09
T.P.			0.360	1358.785				
	11.260	13[illegible] 045						
24+50			[illegible]	61.88	60.61	C-3[illegible]/20[illegible]	C 0.27	
25+00			4.02	66.02	63.57	C-14[illegible]/23[illegible]	C 2.45	C-2[illegible]/17[illegible]
+50			0.05	69.99	65.95	C-11[illegible]/21[illegible]	C 4.04	C-5[illegible]/3[illegible]
T.P.			0.335	[illegible]				
	[illegible]	1381.430						
25+[illegible] B.C.			8.12	73.31	67.58		C 5.73	[illegible]
26+00			7.72	73.71	67.76		C 5.95	C-6[illegible]/19[illegible]
+50			3.[illegible]	77.66	68.99		C 8.67	
27+00 V.P.I.			[illegible]	[illegible]	69.65		C 11.53	C-[illegible]/2[illegible] 27+00 V.P.I. 1379.96
	10.080	1391.2[illegible]						
27+35.[illegible] B.C.			8.[illegible]	84.73	69.71		C 13.02	
+50			[illegible]	83.93	69.74		C 14.19	C-14[illegible]/23[illegible]
[illegible]			[illegible]	84.57	69.25		C 15.32	C-16[illegible]/24[illegible]

Profile No. ____ X-Sec. No. ____
Plotted ____ Date ____ Checked ____ Date ____
Notes Red. ____ Date ____ Notes Chkd. ____ Date ____
Division No. ____ Notes ____ Date ____
Job No. ____
Survey of ____ Survey by ____ Indexed ____
F.B. PG.

FORM 307 10M 10-46

PLEASE RETURN TO
LOS ANGELES COUNTY SURVEYOR
700 HALL OF RECORDS

NOTE: ANY ADDITIONS OR CHANGES ON THIS SHEET MUST BE MADE OR CIRCLED IN RED INK, WITH DATE AND NAME OF PERSON MAKING CHANGE.

Do not extend notes this side of this line.

STATION	B. S.	H. I.	F. S.	ELEV.				
		1391 260				Left	℄	Right
28+50			5 12	1386 14	1368.19		C 17.95	C-28 7/30 4
+61			4 92	86 34	67.89		C 18.45	N. Edge Pvmt
T.P.			1 280	1389 980				
	7 525	1397 505						
28+83.21	P.O.T.		6 68	90 82	67.18		C 23.64	Fd 1x2 Top Ridge PG. 242
29+00			8 80	88 70	66.56		C 22.14	C-11 2/21 3
T.S.M.			2 875	1394.630				Fd C.S. Mon. Marked R.W. E.C. PG. 250
	1 070	1395 700						
T.P.			11 490	1384 210				
	0 165	1384 375						
T.P.			11 655	1372 720				
	0 350	1373 070						
29+50			5 07	68 00	64.36	C-14 5/23 2	C 3 64	GR/135 F-3 0/24 5
T.P.			11 645	1361 425				
	0 050	1361 475						
30+00			6 78	54 67	61.58	F 12/21 3	F 6 89	F-16 7/45 L EVC 1361.58
+50			17 28	44 19	58.52	F 9 5/34 4	F 14 33	F-19 4/49 L
31+00			16 52	44 95	55.46	F 6 7/30 L	F 10 51	F 15 0/42 5
+50			5 81	55 66	52.39		C 3 27	
+59.84	P.O.T.		5 30	56 17	51.79	C 7 0/26 5	C 4 38	GR/292 Fd 1x2 PG. 242

Profile No.____ Notes Red____ Plotted____ Job No.____ Division No.____ F.B. PG.

X-Sec. No.____ Date____ Date____ Survey of____

Notes Chkd.____ Checked____ Survey by____ Notes____ Date____

Date____ Date____ Map No.____ Indexed____ Date____

FORM 307 10M 10-46

PLEASE RETURN TO
LOS ANGELES COUNTY SURVEYOR
700 HALL OF RECORDS

NOTE: ANY ADDITIONS OR CHANGES ON THIS SHEET MUST BE MADE OR CIRCLED IN RED INK, WITH DATE AND NAME OF PERSON MAKING CHANGE.

Do not extend notes this side of this line.

STATION	B. S.	H. I.	F. S.	ELEV.		Left	Right
		1361 475					
T.P.			11 200	1350 275			
	0 410	1350 685					
32+00			3 39	47 29	1349.33	C0 4/[illegible] GR/12 F2 04	F6 5/[illegible]
+50			11 39	[illegible]	46.27	F3 [illegible] F6 98	F-12 [illegible]/38 9
33+00			9 75	40 93	43.20	GR/[illegible] F2 27	F-7 0/30 5
+50			6 46	47 [illegible]	40.14	C-[illegible] C4 08	GR/[illegible]
33+68.12 [illegible]			7 59	43 09	39.03	C4 06	[illegible]
34+00			11 49	39 19	37.08	[illegible] C2 11	GR/13 3 F-1 6/22 4
T.P.			11 660	1339 025			
	0 090	1339 115					
+50			6 79	32 32	34.02	C0 [illegible] GR/11 2 F1 70	F6 0/30 5
T.P.			11 780	1327 335			
	0 245	1327 580					34+70 BVC 1332.79
35+00			1 26	26 32	31.02	F0 8/21 2 F4 70	F11 4/37 1
+50			5 40	22 18	28.39	F-1 [illegible]/22 4 F6 21	F12 0/38 2
36+00			7 54	20 04	26.16	F2 6/23 2 F6 12	F11 [illegible]/36 5
+50			8 70	18 88	24.31	F3 6/25 4 F5 43	F-9 1/33 1
37+00			9 96	17 62	22 87	F4 4/26 6 F5 25	C8 9/33 4
(36+00) T.P.			7 335	1320 045			
	0 950	1320 995					

Profile No. ____ X-Sec. No. ____ Plotted ____ Date ____ Checked ____ Date ____ Notes Red ____ Date ____ Notes Chkd ____ Date ____ Division No. ____ Job No. ____ Notes ____ Date ____ Survey of ____ Survey by ____ Indexed ____ F.B. PG.

FORM 307 10M 10-46

PLEASE RETURN TO
LOS ANGELES COUNTY SURVEYOR
700 HALL OF RECORDS

NOTE: ANY ADDITIONS OR CHANGES ON THIS SHEET MUST BE MADE OR CIRCLED IN RED INK, WITH DATE AND NAME OF PERSON MAKING CHANGE.

Do not extend notes this side of this line.

STATION	B. S.	H. I.	F. S.	ELEV.				
		1320.995						
T.P.			6.505	1314.490				Pg. 205 P No 1A - El. 1314.54 37+20 ✓ P!
	10.915	1325.065					℄	
						Left		Right 1317.47
37+50			8.18	16.88	1321.81	F43/265	F4.93	F84/326
38+00			8.30	16.76	21.15	F44/264	F4.39	F76/314
+50			7.29	17.77	20.88	[illegible]	F3.11	F94/341
39+00			4.87	20.19	21.01	C-114/274	F0.82	GR./302
+06.27	B.S.		4.50	20.56	21.05		F0.49	Spot + Tie
+75			3.44	21.62	21.22		C0.40	
+50			2.08	22.98	21.53	C74/234	C1.45	C34/194
+75			1.26	23.80	21.93		C1.87	39+70 EVC 1321.85
40+00			1.02	24.04	22.37	C-47/207	C1.67	C-32/192
+25			1.11	23.95	22.81		C1.14	
40+34.14 = 40+43.65 P.A.	Back Ahead		1.14	23.90	22.97		C0.93	Spot - Tie
			1.175	1323.189				
	5.330	1329.220						
40+50			5.39	23.83	23.08		C0.75	
41+00			4.94	24.28	23.95		C0.33	
+50			4.38	24.84	24.83		Join.	
42+00			3.54	25.68	25.70			
+50			2.71	26.51	26.58			

Profile No.____ Date____ X-Sec. No.____ Date____

Notes Red____ Date____ Notes Chkd____ Date____

Plotted____ Date____ Checked____ Date____

Job No.____ Survey of____ Survey by____ Map No.____

Division No.____ Notes____ Indexed____

F.B. ____ Date____ Date____ PG. ____

FORM 307 10M 10-46

PLEASE RETURN TO
LOS ANGELES COUNTY SURVEYOR
700 HALL OF RECORDS

NOTE: ANY ADDITIONS OR CHANGES ON THIS SHEET MUST BE MADE OR CIRCLED IN RED INK, WITH DATE AND NAME OF PERSON MAKING CHANGE.

Do not extend notes this side of this line.

Profile No. X-Sec. No.
Plotted Date Checked Date
Notes Red. Date Notes Chkd. Date
Division No. Job No. Notes Date
F.B. PG.
Survey of
Survey by
Indexed

STATION	B. S.	H. I.	F. S.	ELEV.		
		1329 220				
U.S.B.M # 2006			5 350	1323 870	Fd 3" I.P. filled with cone. Pg 205 This point has been hit by Road Equipment and bent over.	
— Return Levels —						
USBM # 2006				1323 870		
	1 290	1325.160				
R No 1A			10 670	1314 490		Fd 1x2
	11 730	1326 220				
T.P.			0 845	1325 375		
	7.025	1332 420				
T.P.			0 785	1331 635		
	10 870	1342 505				
R No 3A			2 270	1340 235	Fd 1x2 Pg 205	El. 1340.1
	11 750	1351 985				
T.P.			3 390	1348 595		
	7 800	1356 395				
T.P.			6 480	1349 915	Fd large galv. spike + washer in edge Pavement Pg 205	
	4 375	1354 290				
TP			7 630	1346 660		
	2 445	1349 305				
T.P.			10 610	1338 695		

FORM 307 10M 10-46

PLEASE RETURN TO
LOS ANGELES COUNTY SURVEYOR
700 HALL OF RECORDS

NOTE: ANY ADDITIONS OR CHANGES ON THIS SHEET MUST BE MADE OR CIRCLED IN RED INK, WITH DATE AND NAME OF PERSON MAKING CHANGE.

Do not extend notes this side of this line.

STATION	B. S.	H. I.	F. S.	ELEV.		
T. P				1338 695		
	0 550	1339 245				
			10 925	1328 320	STATE HIGHWAY B.M. 13-F-40 PG	
					El. 1328.294	

Profile No.____ Notes Red____ Plotted____ Job No.____ Division No.____

X-Sec. No.____ Date____ Date____ Survey of____

Notes Chkd____ Checked____ Survey by____ Notes____ Date____

Date____ Date____ Map No.____ Indexed____ Date____

F.B. Pg.

F.B. PG.

Job No. Division No. Notes Red. Plotted

Profile No.

Survey of Date Date

X-Sec. No.

Survey by Notes Notes Chkd. Checked

Indexed Date Date Date

STATION	B. S.	H. I.	F. S.	ELEV.

FORM 307 10M 10-46

PLEASE RETURN TO
LOS ANGELES COUNTY SURVEYOR
700 HALL OF RECORDS

Do not extend notes this side of this line.

NOTE: ANY ADDITIONS OR CHANGES ON THIS SHEET MUST BE MADE OR CIRCLED IN RED INK, WITH DATE AND NAME OF PERSON MAKING CHANGE.

76F309S 247 10M 1-49

RETURN TO
LOS ANGELES COUNTY SURVEYOR
726 LOS ANGELES COUNTY
ENGINEERING BLDG.

Note: Any Additions or Changes on This Sheet Must be Made or Circled in Red Ink With Date and Name of Person Making Change.

Do not extend note this side of this line.

Notes Ck'd by_____
Map No._____
Office Work_____
Checked_____
Date_____

Survey of_____
W. O._____ Tape No._____ St'd._____ °F
Surveyed by_____
Notes_____ Date_____
Indexed_____

F. B._____ PG._____

F. B._____ PG._____