Notes Ck'd by

Survey of

W. O. Tape No St'd °F.

Surveyed by

Notes Date

Indexed

F.B. 659 Pg. 1

F.B. 659 PG. 2

RETURN TO
LOS ANGELES COUNTY SURVEYOR
700 HALL OF RECORDS

Do not extend notes this side of this line

Note: ANY ADDITIONS OR CHANGES ON THIS SHEET MUST BE MADE OR CIRCLED IN Red Ink WITH DATE AND NAME OF PERSON MAKING CHANGE.

Notes Ck'd by		Survey of	
Map No.		W. O.	Tape No St'd OF.
Office Work		Surveyed by	
Checked		Notes	Date
Date		Indexed	

F.B. 654 PG. 3

Note: ANY ADDITIONS OR CHANGES ON THIS SHEET MUST BE MADE OR CIRCLED IN Red Ink WITH DATE AND NAME OF PERSON MAKING CHANGE.

Do not extend notes this side of this line

RETURN TO
LOS ANGELES COUNTY SURVEYOR
700 HALL OF RECORDS

FORM 247 5M 2-34

F.B. 659 PG. 4

RETURN TO
LOS ANGELES COUNTY SURVEYOR
700 HALL OF RECORDS

Do not extend notes this side of this line

Note: ANY ADDITIONS OR CHANGES ON THIS SHEET MUST BE MADE OR CIRCLED IN Red Ink WITH DATE AND NAME OF PERSON MAKING CHANGE.

Notes Ck'd by Drew		Survey of Woodland Blvd.	F.B. 659 Pg. 5
Map No. Sur. Dir. 6-70		W. O. 8047 Tape No 017 St'd 76 of.	
Office Work R.W.McA.		Surveyed by Rosecrans	
Checked		Notes	Date 11-1-34
Date		Indexed A. C. Johnson 11-20-34	

WOODLAND BLVD SURVEY

Approximately 1½ miles northeast of the town of Pico.

J.N. 8047

Party. F. A. Rosecrans
H. S. Johnson
J. A. Willess
W. F. Harris.

Oct to Nov. 1934

Location of improvments pages 19 to 30

Note: ANY ADDITIONS OR CHANGES ON THIS SHEET MUST BE MADE OR CIRCLED IN Red Ink WITH DATE AND NAME OF PERSON MAKING CHANGE.

Do not extend notes this side of this line

RETURN TO
LOS ANGELES COUNTY SURVEYOR
700 HALL OF RECORDS

FORM 247 SM 2-34

F.B. 659 PG. 6

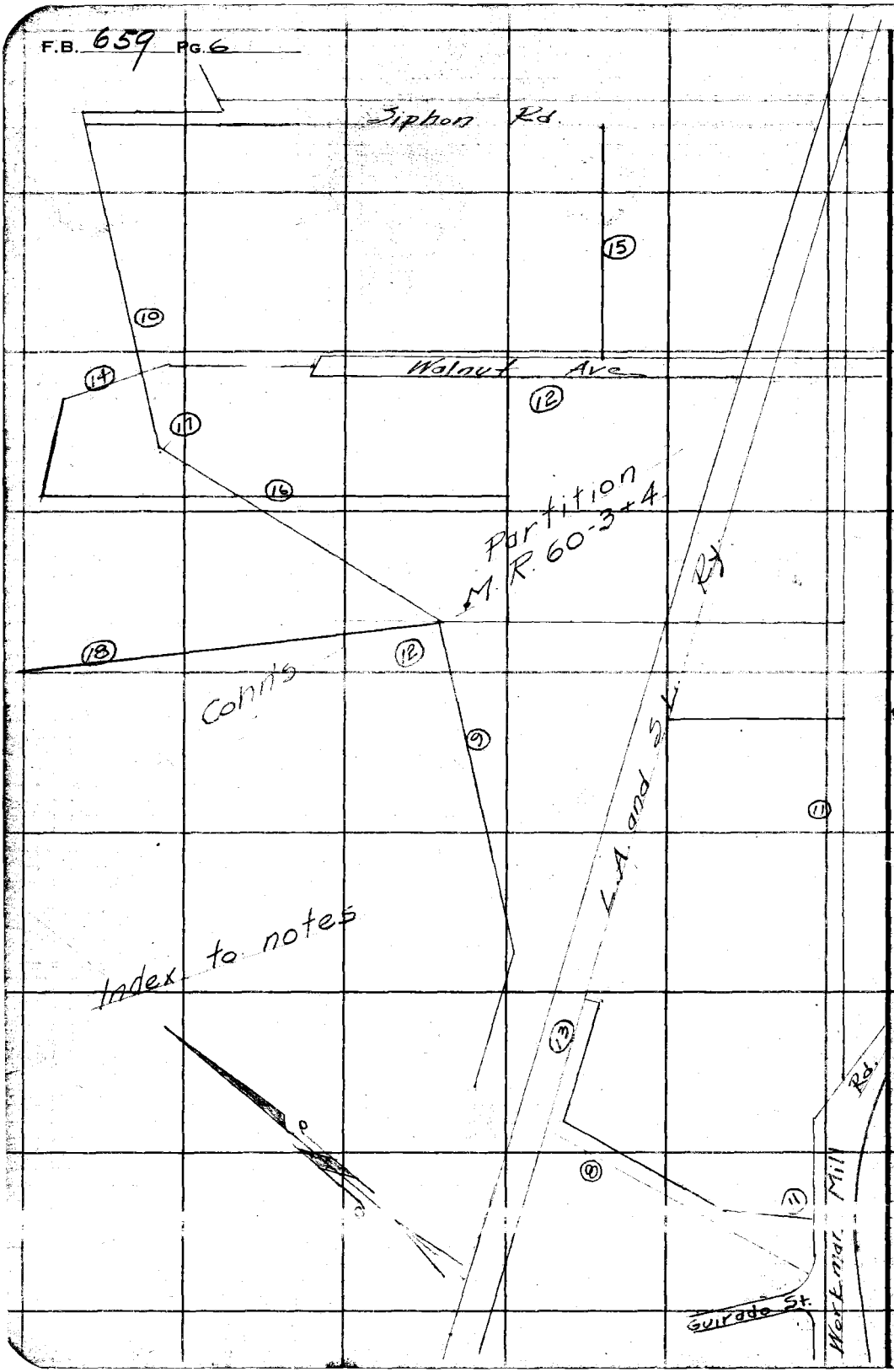

RETURN TO
LOS ANGELES COUNTY SURVEYOR
700 HALL OF RECORDS

Do not extend notes this side of this line

Note: ANY ADDITIONS OR CHANGES ON THIS SHEET MUST BE MADE OR CIRCLED IN **Red Ink** WITH DATE AND NAME OF PERSON MAKING CHANGE.

Notes Ck'd by	DrCW	Survey of	Woodland Blvd.
Map No.	Sur. Div. 6-70	W. O.	8047 Tape No 017 St'd 76° of.
Office Work	[redacted]	Surveyed by	Rosecrans
Checked		Notes	Date Nov. '34
Date	Jan. 1943	Indexed	A. C. Johnson

F.B. 659 PG. 7

Note: ANY ADDITIONS OR CHANGES ON THIS SHEET MUST BE MADE OR CIRCLED IN Red Ink WITH DATE AND NAME OF PERSON MAKING CHANGE.

Do not extend notes this side of this line

RETURN TO
LOS ANGELES COUNTY SURVEYOR
700 HALL OF RECORDS

FORM 247 5M 2-34



RETURN TO
LOS ANGELES COUNTY SURVEYOR
700 HALL OF RECORDS
Do not extend notes this side of this line
Note: ANY ADDITIONS OR CHANGES IN THIS SHEET MUST BE MADE OR CIRCLED IN Red Ink WITH DATE AND NAME OF PERSON MAKING CHANGE.

Notes Ck'd by Drew	Survey of Woodland Blvd.	F.B. 659	Pg. 9
Map No. Sur. Div. 6-70	W. O. 8047 Tape No 017 St'd 76 °F.		
Office Work [illegible]	Surveyed by Rosecrans		
Checked	Notes Date 10-22-31		
Date Jan. 1943	Indexed A. C. Johnson		

Cont bottom next page

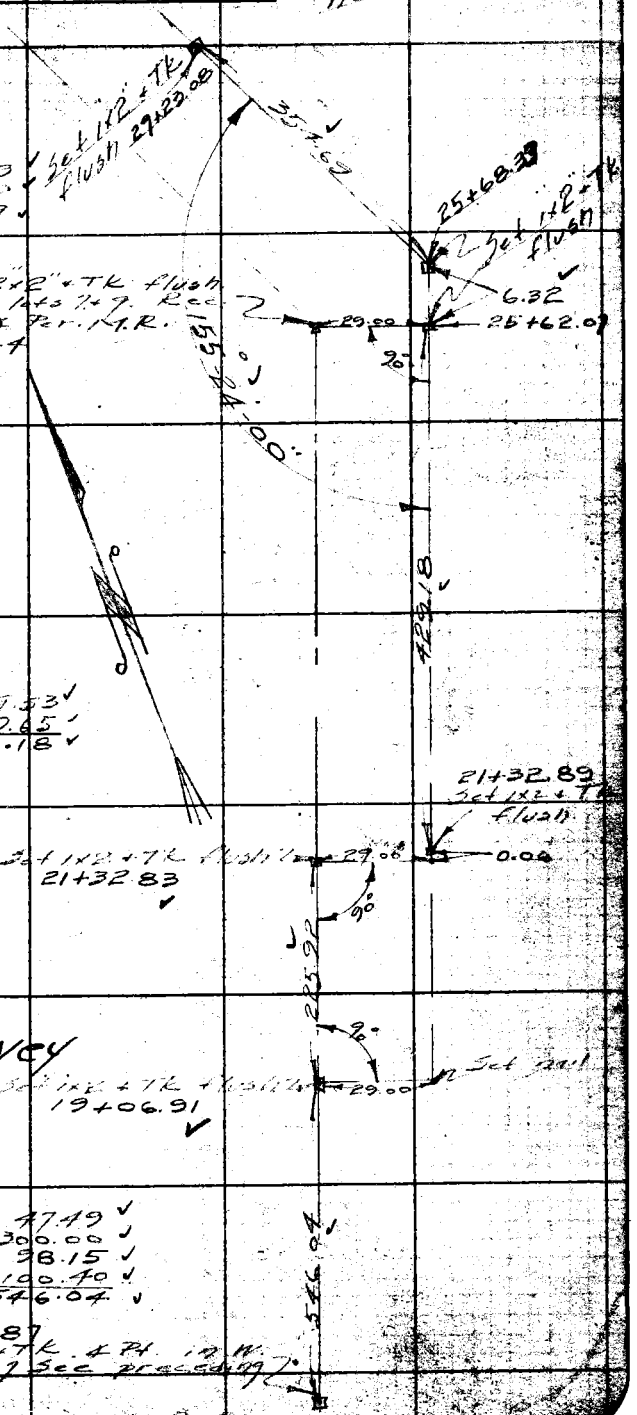

255.20 @ .00 T.68 = 255.19
99.71 @ 3-36 T.68 = 99.50
354.69

155-24-00 (1)
261-35-45 (4)
212-24-00 (6)
155-24-00

Set 2x2" + Tk flush
W. Cor. lots 7 + 9. Rec.
Dist. + ¼ Per. M.R.
60.-3 + 4

269.53 @ .00 T.76 = 269.53
159.65 @ .00 T.76 = 159.65
429.18

Set 1x2 + Tk flush
21+32.83

225.92 @ .00 T.76

For later survey
See pg 31-74

Set 1x2 + Tk flush
19+06.91

48.59 @ 12-13 T.76 = 47.49
300.00 @ .00 T.76 = 300.00
99.14 @ 8-06 T.76 = 98.15
100.40 @ .00 T.76 = 100.40
546.04

13+60.87
Set 2x2 + Tk. ¼ Pt. in W. line lot 7 See preceding page

Note: ANY ADDITIONS OR CHANGES ON THIS SHEET MUST BE MADE OR CIRCLED IN Red Ink WITH DATE AND NAME OF PERSON MAKING CHANGE.

Do not extend notes this side of this line

RETURN TO
LOS ANGELES COUNTY SURVEYOR
700 HALL OF RECORDS

FORM 247 BM 2-34

F.B. 659 PG. 10



RETURN TO
LOS ANGELES COUNTY SURVEYOR
700 HALL OF RECORDS

Do not extend notes this side of this line

Note: ANY ADDITIONS OR CHANGES ON THIS SHEET MUST BE MADE OR CIRCLED IN Red Ink WITH DATE AND NAME OF PERSON MAKING CHANGE.

Notes Ck'd by Drew	Survey of Woodland Blvd.
Map No. Sur. Dir 6-7	W. O. 8047 Tape No. 017 St'd 76 °F.
Office Work [illegible]	Surveyed by Rosecrans
Checked	Notes Date 10-23-34
Date Jan. 1943	Indexed A. C. Johnson

F.B. 659 Pg. 11

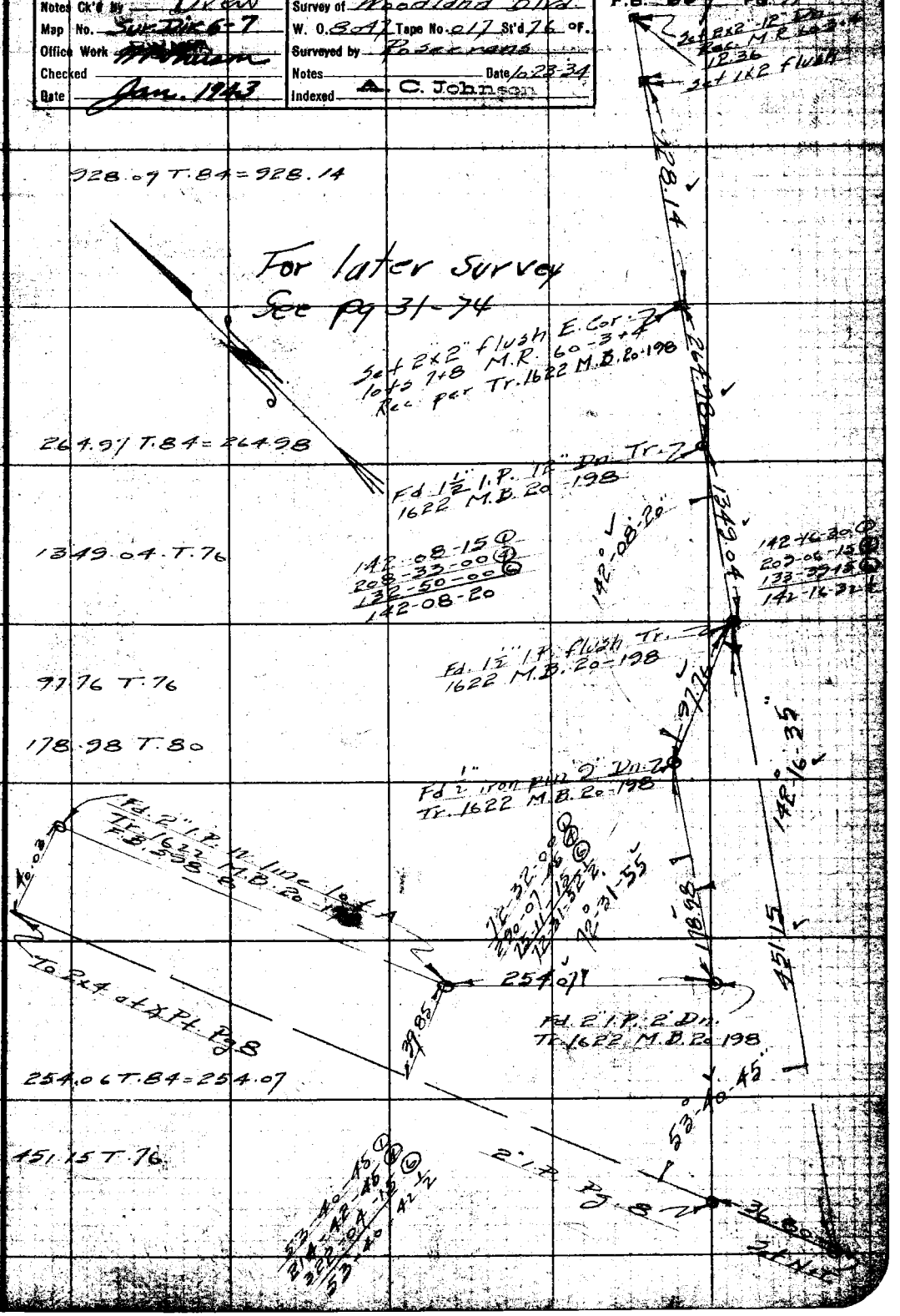

Note: ANY ADDITIONS OR CHANGES ON THIS SHEET MUST BE MADE OR CIRCLED IN Red Ink WITH DATE AND NAME OF PERSON MAKING CHANGE.

Do not extend notes this side of this line

RETURN TO
LOS ANGELES COUNTY SURVEYOR
700 HALL OF RECORDS

FORM 247 BM 2-34



RETURN TO
LOS ANGELES COUNTY SURVEYOR
700 HALL OF RECORDS
Do not extend notes this side of this line
Note: ANY ADDITIONS OR CHANGES ON THIS SHEET MUST BE MADE OR CIRCLED IN Red Ink WITH DATE AND NAME OF PERSON MAKING CHANGE.

Notes Ck'd by: Dr. [illegible]	Survey of: Woodland Blvd.
Map No.: Sur. Div. 6-70	W. 08047 Tape No. 045 St'd 84 °F.
Office Work: [illegible]	Surveyed by: Rosecrans
Checked:	Notes: Date 7-23-34
Date: Jan. 1943	Indexed: A. C. Johnson

F.B. 659

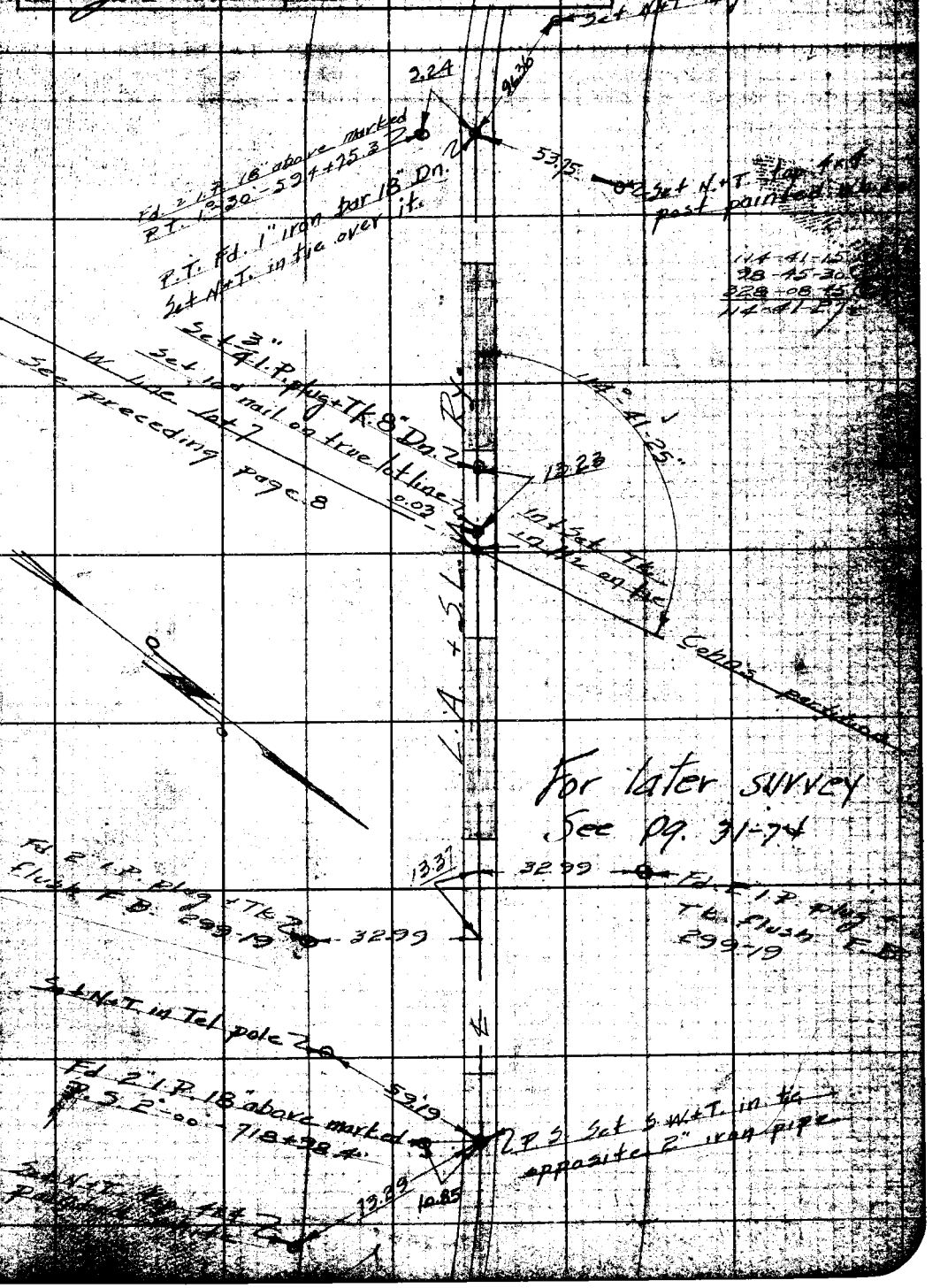

Note: ANY ADDITIONS OR CHANGES ON THIS SHEET MUST BE MADE OR CIRCLED IN RED Ink WITH DATE AND NAME OF PERSON MAKING CHANGE.

Do not extend notes this side of this line

RETURN TO
LOS ANGELES COUNTY SURVEYOR
700 HALL OF RECORDS

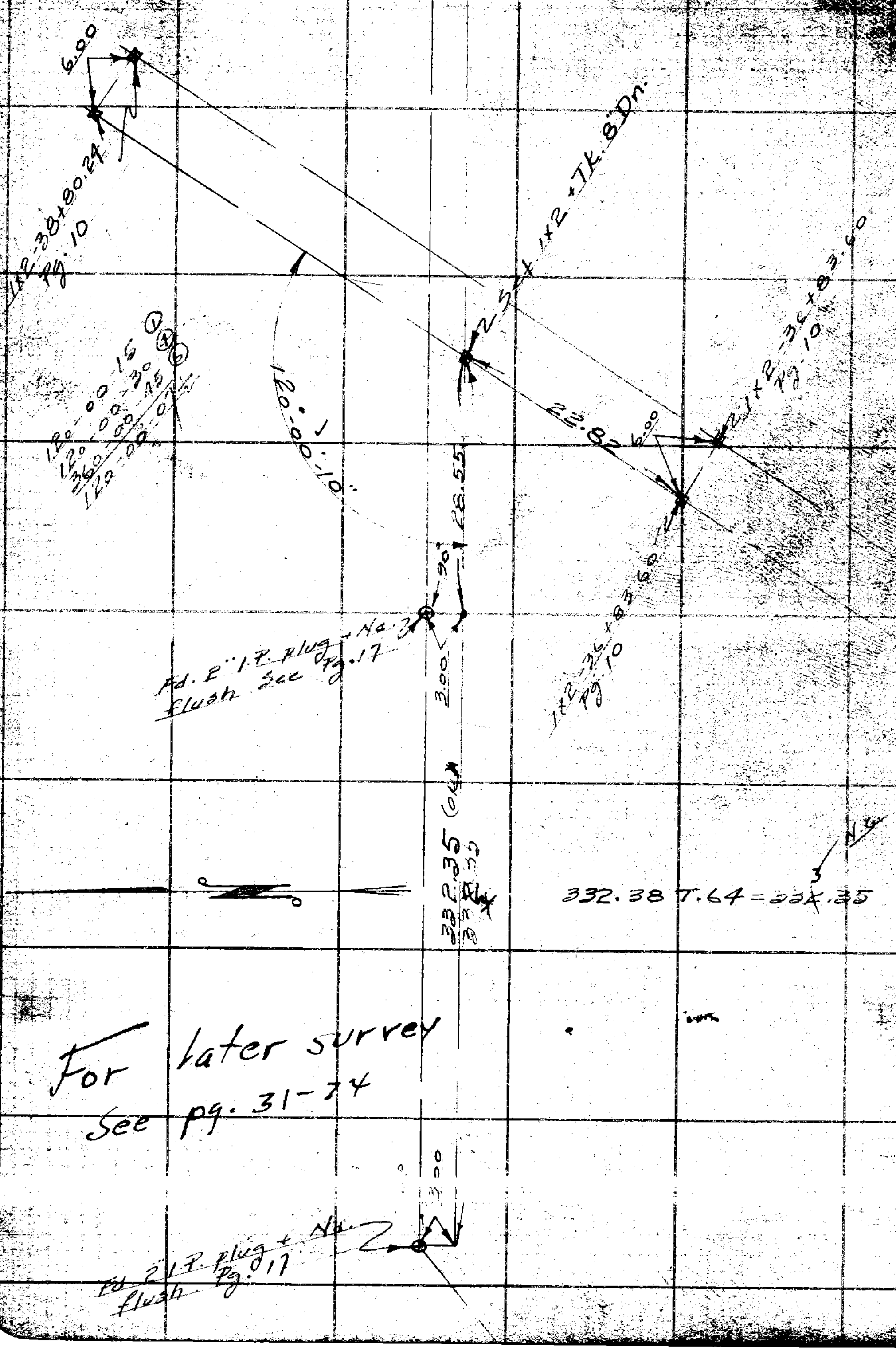

For later survey
See pg. 31-74

RETURN TO
LOS ANGELES COUNTY SURVEYOR
700 HALL OF RECORDS
[illegible] notes this side of this line
Note: ANY ADDITIONS OR CHANGES ON THIS SHEET MUST BE MADE OR CIRCLED IN RED Ink WITH DATE AND NAME OF PERSON MAKING CHANGE.

Notes Ck'd by Drew	Survey of Woodland Blvd
Map No. Sur. Div. 6-70	W. O. 8047 Tape No 017 St'd 76 of.
Office Work [illegible]	Surveyed by Rosecrans
Checked	Notes Date 11-8-39
Date [illegible] 1943	Indexed A. C. Johnson

F.B. 659 Pg. 15



Note: ANY ADDITIONS OR CHANGES ON THIS SHEET MUST BE MADE OR CIRCLED IN Red Ink WITH DATE AND NAME OF PERSON MAKING CHANGE.

Do not extend notes this side of this line

RETURN TO
LOS ANGELES COUNTY SURVEYOR
700 HALL OF RECORDS

FORM 867 5M 2-34

F.B. 659 Pg. 16

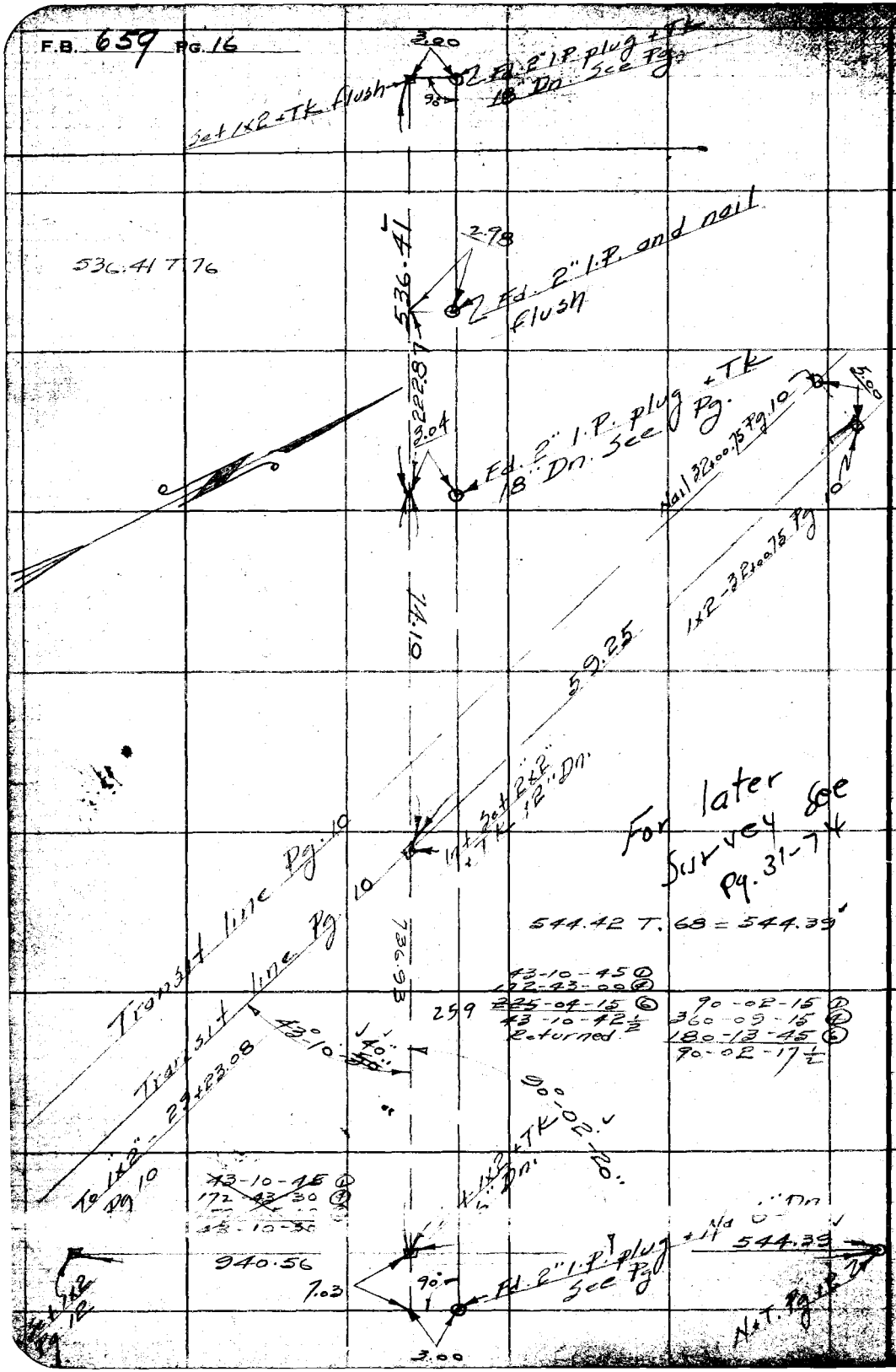

RETURN TO
LOS ANGELES COUNTY SURVEYOR
700 HALL OF RECORDS
Do not extend notes this side of this line
Note: ANY ADDITIONS OR CHANGES ON THIS SHEET MUST BE MADE OR CIRCLED IN Red Ink WITH DATE AND NAME OF PERSON MAKING CHANGE.

Notes Ck'd by Drew	Survey of Woodland Blvd
Map No. Sur. Div. 6-70	W. O. 8047 Tape No 017 St'd 76 °F.
Office Work [illegible]	Surveyed by Rosecrans
Checked	Notes Date 11-15-34
Date June 1943	Indexed A. C. Johnson

F.B. 659 Pg. 17



RETURN TO
LOS ANGELES COUNTY SURVEYOR
700 HALL OF RECORDS

Note: ANY ADDITIONS OR CHANGES ON THIS SHEET MUST BE MADE OR CIRCLED IN Red Ink WITH DATE AND NAME OF PERSON MAKING CHANGE.

Do not extend notes this side of this line

FORM 247 5M 2-34

F.B. 659 PG. 18

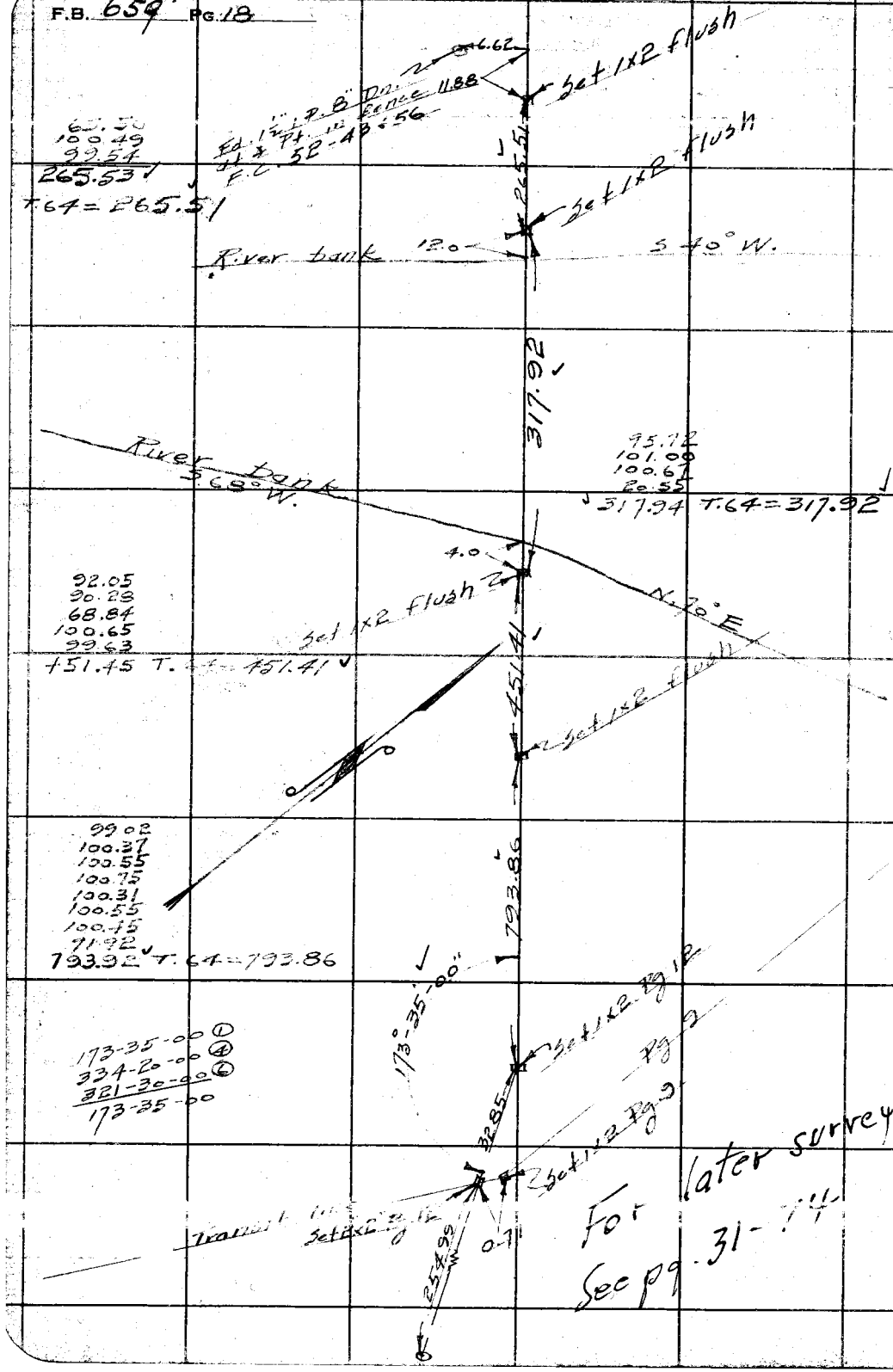

RETURN TO
LOS ANGELES COUNTY SURVEYOR
700 HALL OF RECORDS

Do not extend notes this side of this line

Note: ANY ADDITIONS OR CHANGES ON THIS SHEET MUST BE MADE OR CIRCLED IN Red Ink WITH DATE AND NAME OF PERSON MAKING CHANGE.

Notes Ck'd by Drew	Survey of Woodland Blvd	F.B. 659	Pg. 19
Map No.	W. O. 8048 Tape No St'd		
Office Work RW.MEA	Surveyed by Rose Evans		
Checked	Notes Date 11-9-37		
Date	Indexed C. Johnson 11-20-38		

cont. bottom next page

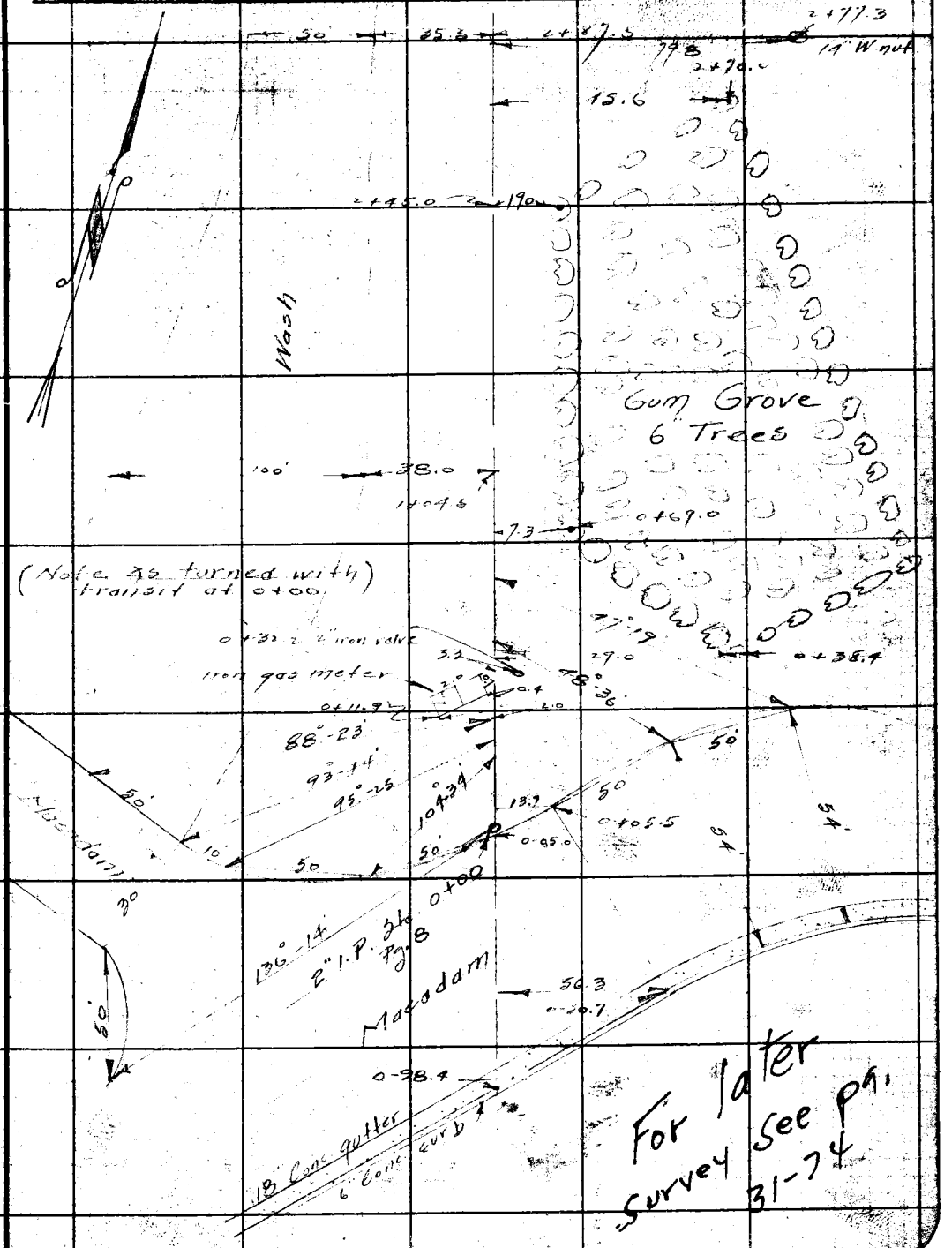

For later survey see pg. 31-74

Note: ANY ADDITIONS OR CHANGES ON THIS SHEET MUST BE MADE OR CIRCLED IN Red Ink WITH DATE AND NAME OF PERSON MAKING CHANGE.

Do not extend notes this side of this line

RETURN TO
LOS ANGELES COUNTY SURVEYOR
700 HALL OF RECORDS

FORM 247 BM 2-34

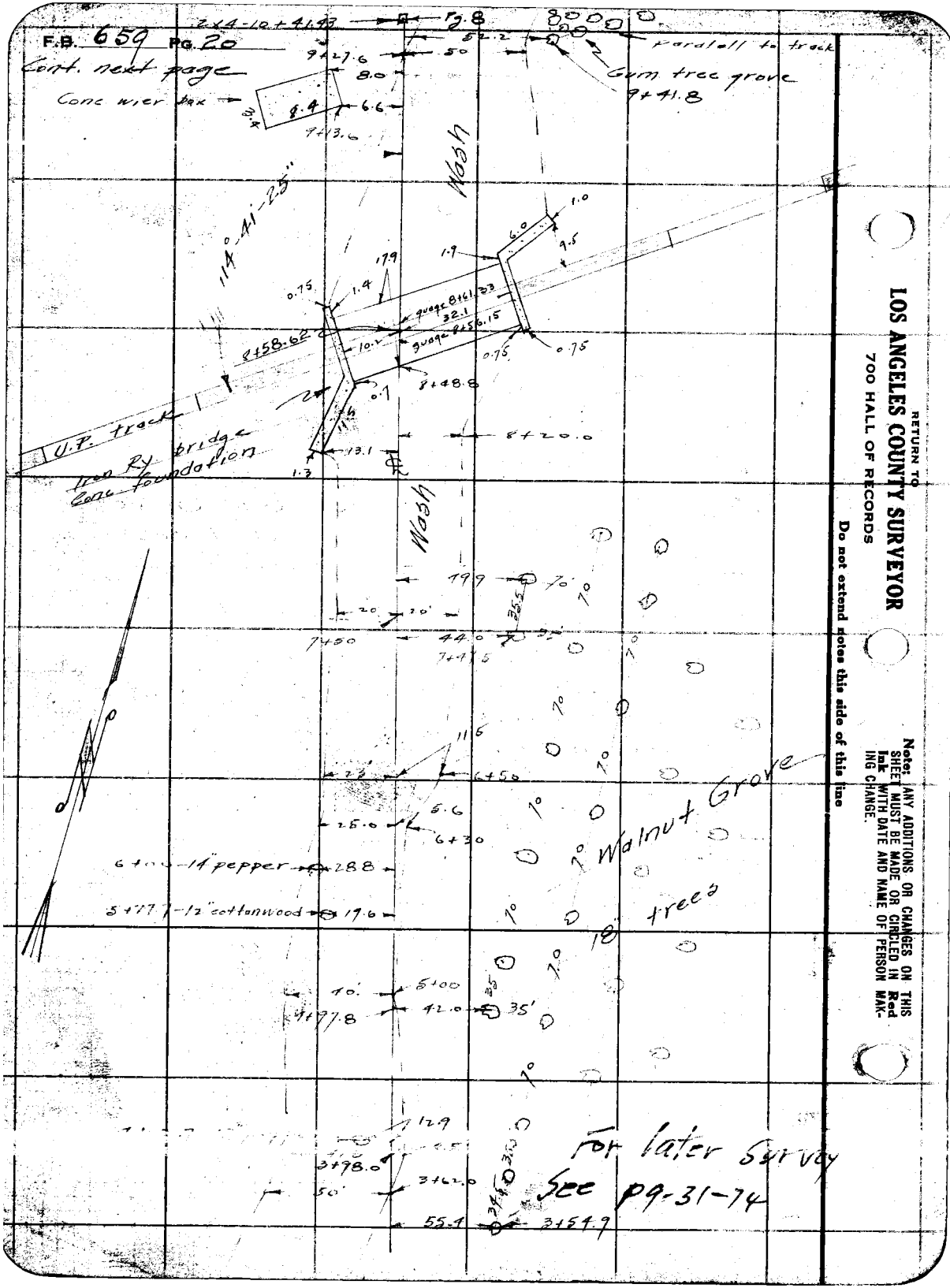
F.B. 659 Pg. 20
Cont. next page
2x4-10+41.93
Pg. 8
52.2
50
9+27.6
8.0
Conc wier box
8.4
6.6
9+13.6
parallel to track
Gum tree grove
9+41.8
Wash
114°41'-25"
1.0
6.0
9.5
1.9
17.9
0.75
1.4
guage 8+61.33
32.1
guage 8+56.15
8+58.62
10.2
0.75
0.75
8+48.8
0.7
U.P. track
Iron Ry bridge
Conc foundation
13.1
1.3
8+20.0
Wash
49.9
70
20
20'
35.5
7+50
44.0
7+47.5
11.5
23
6+50
5.6
25.0
6+30
6+00 - 14" pepper
28.8
5+77.7 - 12" cottonwood
19.6
Walnut Grove
18 trees
40'
5+00
4+97.8
42.0
35'
12.9
3+98.0
3+62.0
50'
55.4
3+54.9
For later Survey
See pg-31-74
RETURN TO
LOS ANGELES COUNTY SURVEYOR
700 HALL OF RECORDS
Do not extend notes this side of this line
Note: ANY ADDITIONS OR CHANGES ON THIS SHEET MUST BE MADE OR CIRCLED IN Red Ink WITH DATE AND NAME OF PERSON MAKING CHANGE.

Notes Ck'd by Drew	Survey of Woodland Blvd	F.B. 659	Pg. 21
Map No.	W. O. 8047 Tape No St'd OF.		
Office Work R.W.McA	Surveyed by Rosecrans		
Checked	Notes Date 11-9-34		
Date	Indexed A. C. Johnson		

Cont. bottom next page

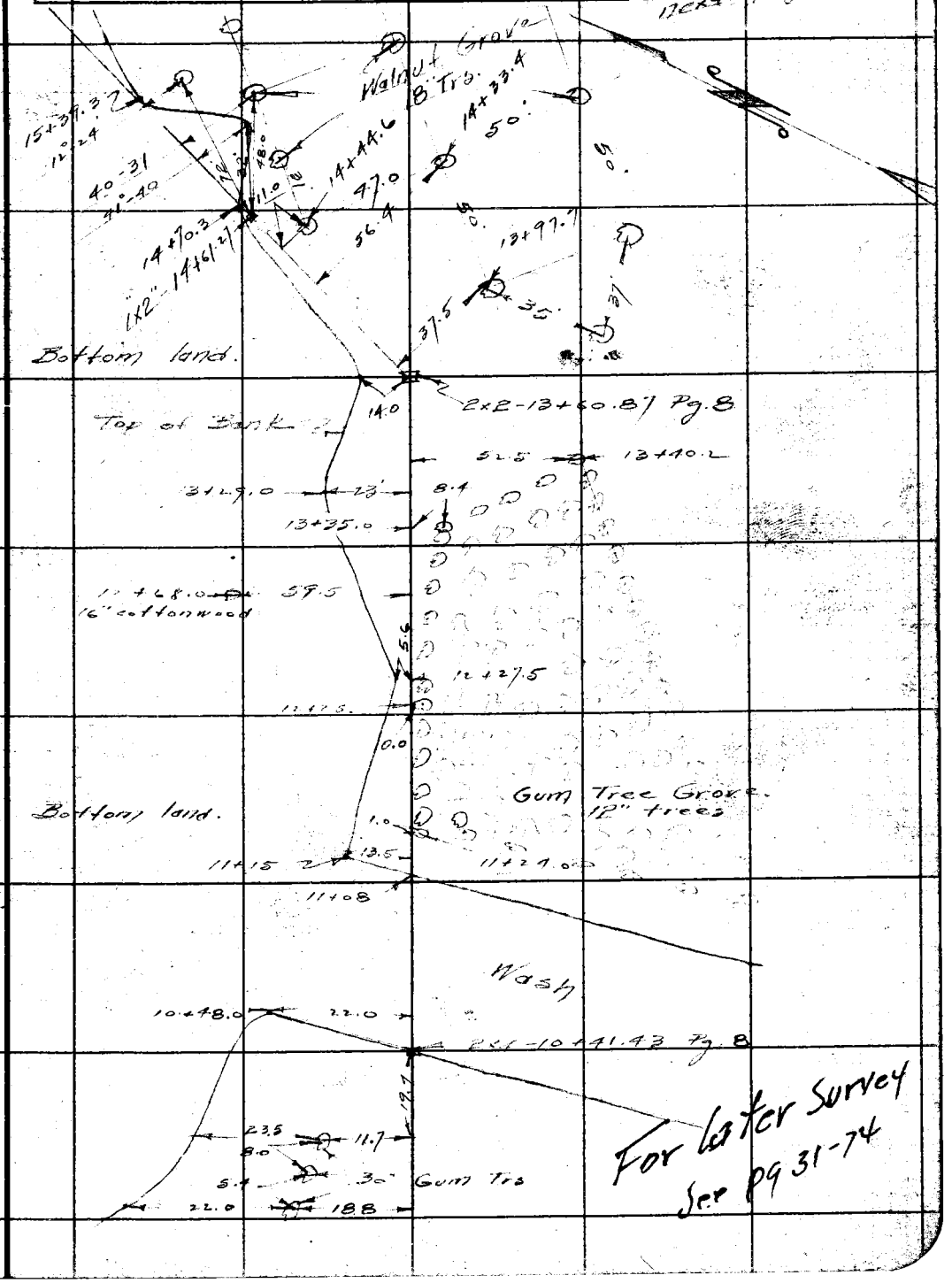

For later Survey
See pg 31-74

Note: ANY ADDITIONS OR CHANGES ON THIS SHEET MUST BE MADE OR CIRCLED IN Red Ink WITH DATE AND NAME OF PERSON MAKING CHANGE.

Do not extend notes this side of this line

RETURN TO
LOS ANGELES COUNTY SURVEYOR
700 HALL OF RECORDS

FORM 247 5M 2-34

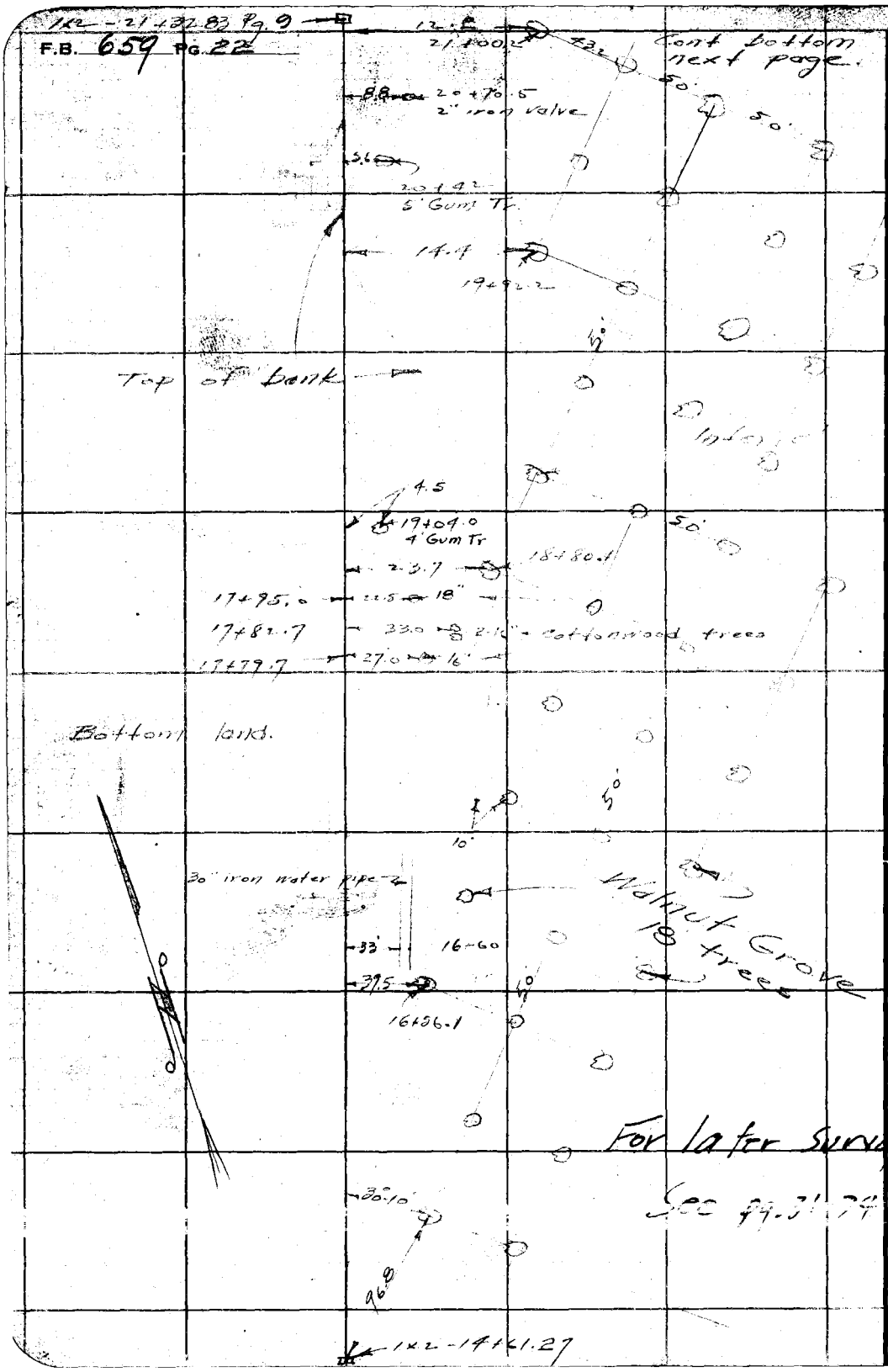

RETURN TO
LOS ANGELES COUNTY SURVEYOR
700 HALL OF RECORDS
Do not extend notes this side of this line
Note: ANY ADDITIONS OR CHANGES ON THIS SHEET MUST BE MADE OR CIRCLED IN Red Ink WITH DATE AND NAME OF PERSON MAKING CHANGE.

Notes Ck'd by	Survey of Woodland Blvd.	F.B. 659 Pg. 23
Map No.	W. O. 8047 Tape No St'd OF.	
Office Work R.W.M.S.A.	Surveyed by Rosecrans	
Checked	Notes Date 11-13-34	
Date	Indexed A. C. Johnson	

Cont. bottom next page



Note: ANY ADDITIONS OR CHANGES ON THIS SHEET MUST BE MADE OR CIRCLED IN Red Ink WITH DATE AND NAME OF PERSON MAKING CHANGE.

Do not extend notes this side of this line

RETURN TO
LOS ANGELES COUNTY SURVEYOR
700 HALL OF RECORDS

FORM 247 5M 2-34

F.B. 659 PG. 24

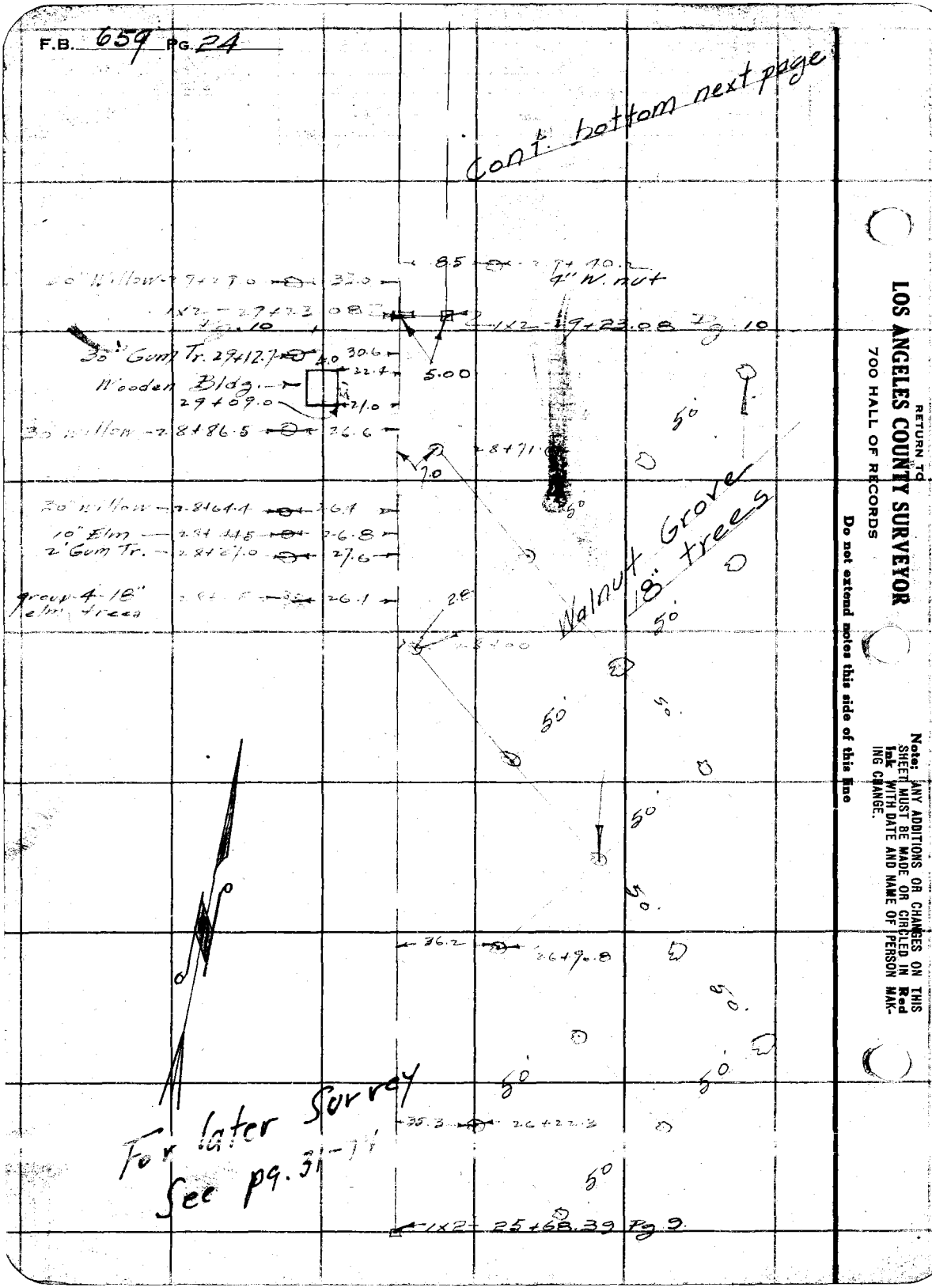

RETURN TO
LOS ANGELES COUNTY SURVEYOR
700 HALL OF RECORDS
Do not extend notes this side of this line

Note: ANY ADDITIONS OR CHANGES ON THIS SHEET MUST BE MADE OR CIRCLED IN Red Ink WITH DATE AND NAME OF PERSON MAKING CHANGE.

Notes Ck'd by		Survey of Woodland Blvd.	F.B. 659 Pg. 25
Map No.		W. O. 8047 Tape No ____ St'd ____ of.	
Office Work R.W.McA.		Surveyed by Rosecrans	
Checked		Notes ____ Date 11-13-34	
Date		Indexed A. C. Johnson	

Cont. bottom next page



Note: ANY ADDITIONS OR CHANGES ON THIS SHEET MUST BE MADE OR CIRCLED IN Red Ink WITH DATE AND NAME OF PERSON MAKING CHANGE.

Do not extend notes this side of this line

RETURN TO
LOS ANGELES COUNTY SURVEYOR
700 HALL OF RECORDS

FORM 247 5M 2-34

F.B. 659 PG. 26

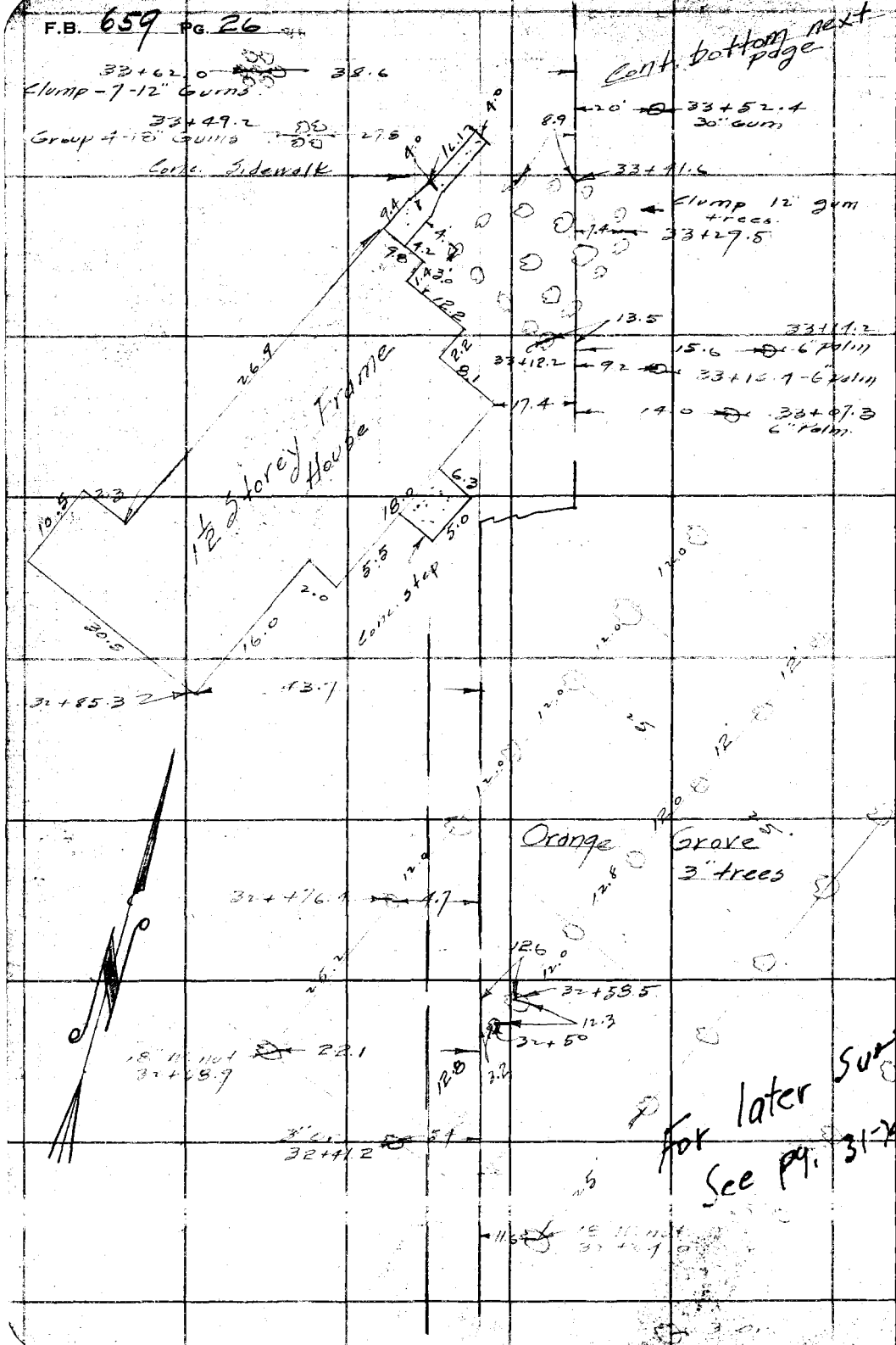

RETURN TO
LOS ANGELES COUNTY SURVEYOR
700 HALL OF RECORDS
Do not extend notes this side of this line

Note: ANY ADDITIONS OR CHANGES ON THIS SHEET MUST BE MADE OR CIRCLED IN **Red Ink** WITH DATE AND NAME OF PERSON MAKING CHANGE.

Notes Ck'd by	Survey of Woodland Blvd.
Map No.	W. O. 8047 Tape No. St'd OF.
Office Work R.W.-McA.	Surveyed by Rosecrans
Checked	Notes Date 11-13-34
Date	Indexed A. C. Johnson

F.B. 659 PG. 27

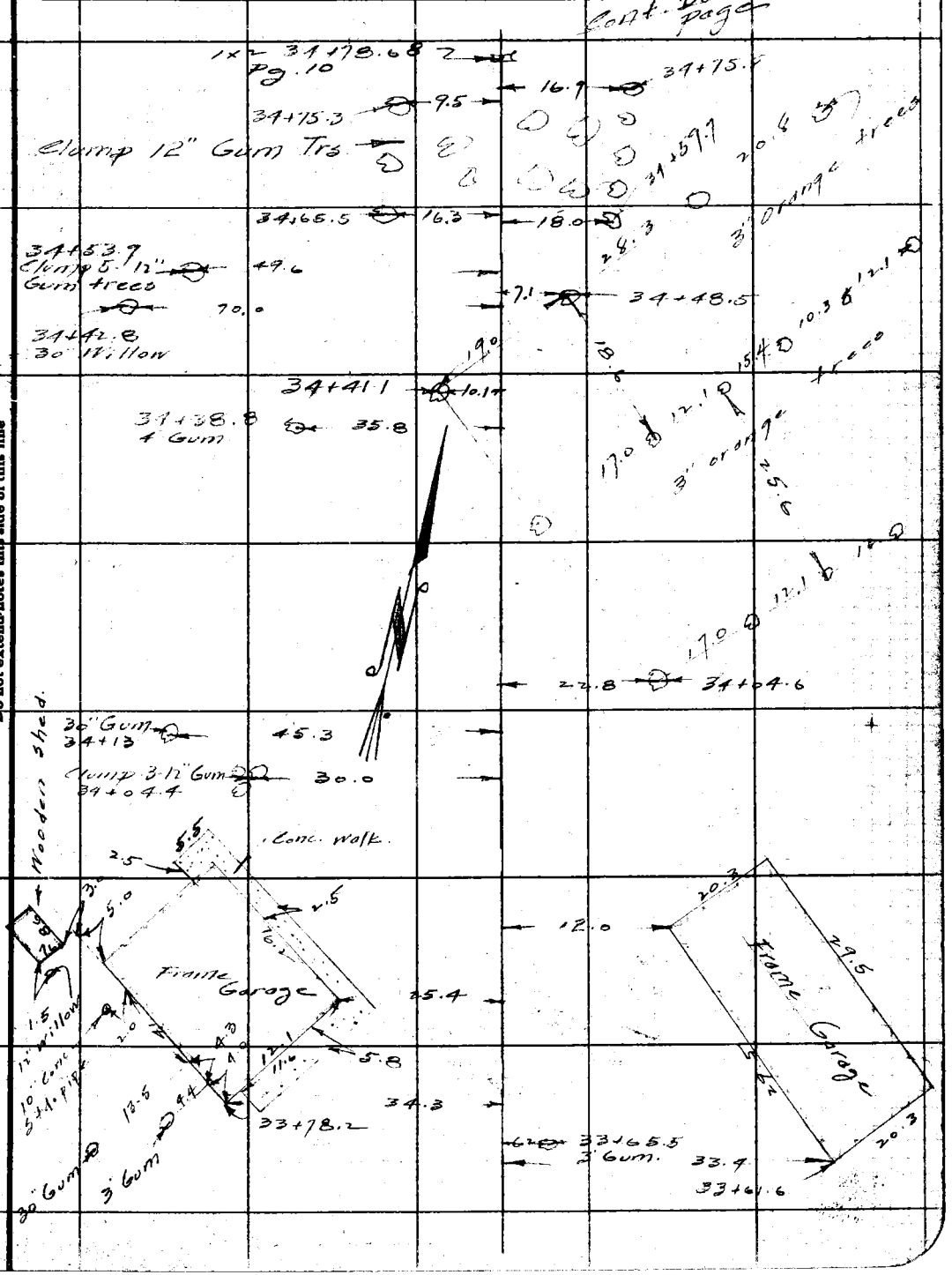

Note: ANY ADDITIONS OR CHANGES ON THIS SHEET MUST BE MADE OR CIRCLED IN Red Ink WITH DATE AND NAME OF PERSON MAKING CHANGE.

Do not extend notes this side of this line

RETURN TO
LOS ANGELES COUNTY SURVEYOR
700 HALL OF RECORDS

FORM 247 BM 2-34

F.B. 659 PG. 28



RETURN TO
LOS ANGELES COUNTY SURVEYOR
700 HALL OF RECORDS

Do not extend notes this side of this line

Note: ANY ADDITIONS OR CHANGES ON THIS SHEET MUST BE MADE OR CIRCLED IN Red Ink WITH DATE AND NAME OF PERSON MAKING CHANGE.

Notes Ck'd by	Survey of Woodland Blvd.
Map No.	W. O. 8047 Tape No St'd OF.
Office Work RWMEA	Surveyed by Rosecrans
Checked	Notes Date 11-14-34
Date	Indexed A. C. Johnson

F.B. 659 PG. 29

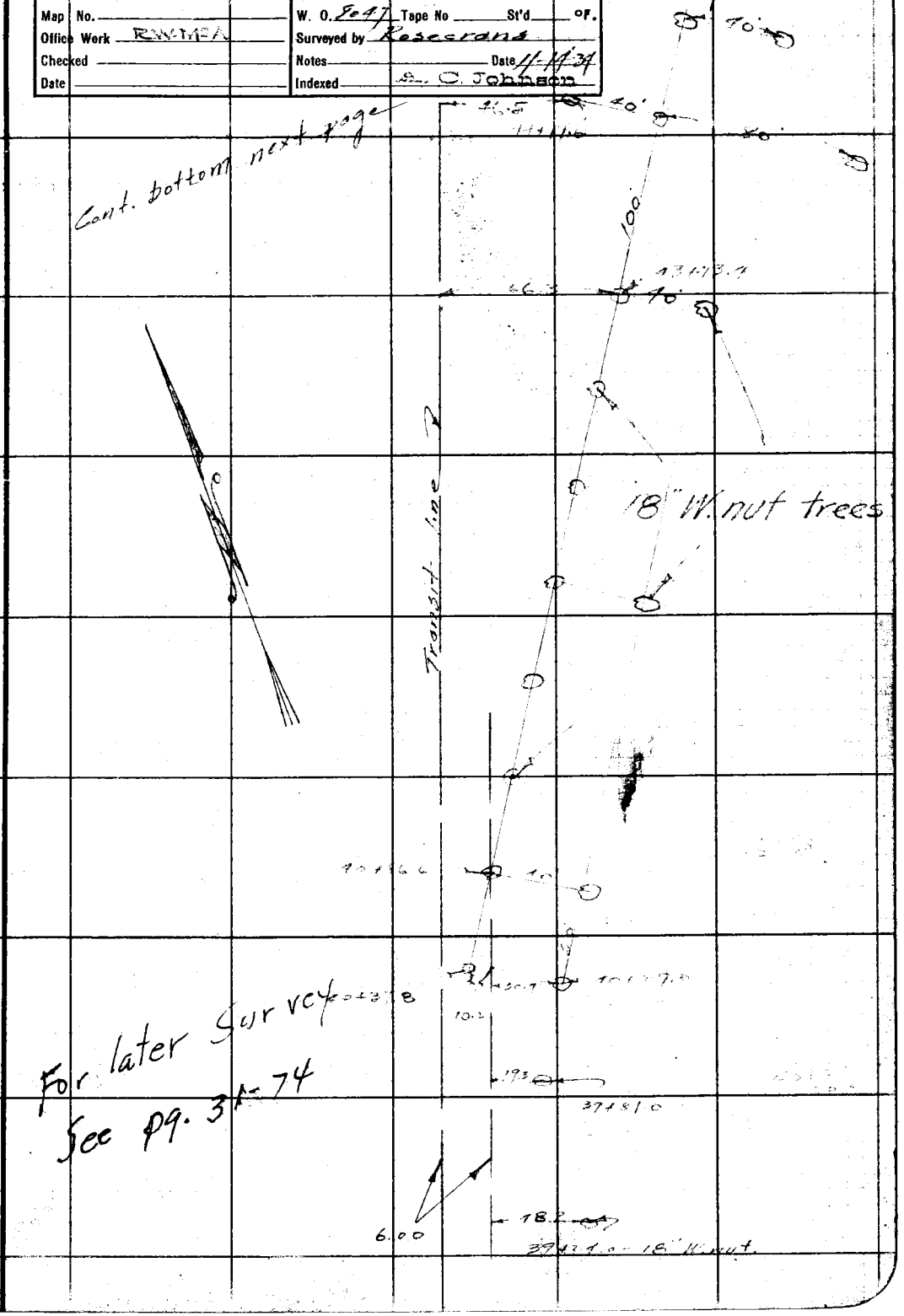

Note: ANY ADDITIONS OR CHANGES ON THIS SHEET MUST BE MADE OR CIRCLED IN Red Ink WITH DATE AND NAME OF PERSON MAKING CHANGE.

Do not extend notes this side of this line

RETURN TO
LOS ANGELES COUNTY SURVEYOR
700 HALL OF RECORDS

FORM 247 5M 2-34

F.B. 659 PG. 30

RETURN TO
LOS ANGELES COUNTY SURVEYOR
700 HALL OF RECORDS

Do not extend notes this side of this line

Note: ANY ADDITIONS OR CHANGES ON THIS SHEET MUST BE MADE OR CIRCLED IN Red Ink WITH DATE AND NAME OF PERSON MAKING CHANGE.



Notes Ck'd by: Drew	Survey of: Woodland Blvd.
Map No.: B-1231	W. O. 8047 Tape No. 072 St'd 84° F.
Office Work: R.W. McA.	Surveyed by: Evans
Checked: Drew	Notes: H Date: 8/11/36
Date: 3-31-37	Indexed: A. C. Johnson 8-17-36

F.B. 659 PG. 31

SURVEY OF WOODLAND BLVD. FROM WORKMAN MILL RD. TO SAN GABRIEL BLVD.

Party:
- Hugh F. Evans – Dep. July – Aug. 1936.
- Henry L. Martin – "
- D. S. Sedig – H.C. J.N. 8047
- N. R. Smith – R.C. 100 band tape #072 Nor. @ 84°
- A.B. Landtiser – Axe.

For location Improvements see pgs. 55–74

Note: Any Additions or Changes on This Sheet Must be Made or Circled in Red Ink With Date and Name of Person Making Change.

Do not extend notes this side of this line

RETURN TO
LOS ANGELES COUNTY SURVEYOR
700 HALL OF RECORDS

FORM 247 10M 11-35

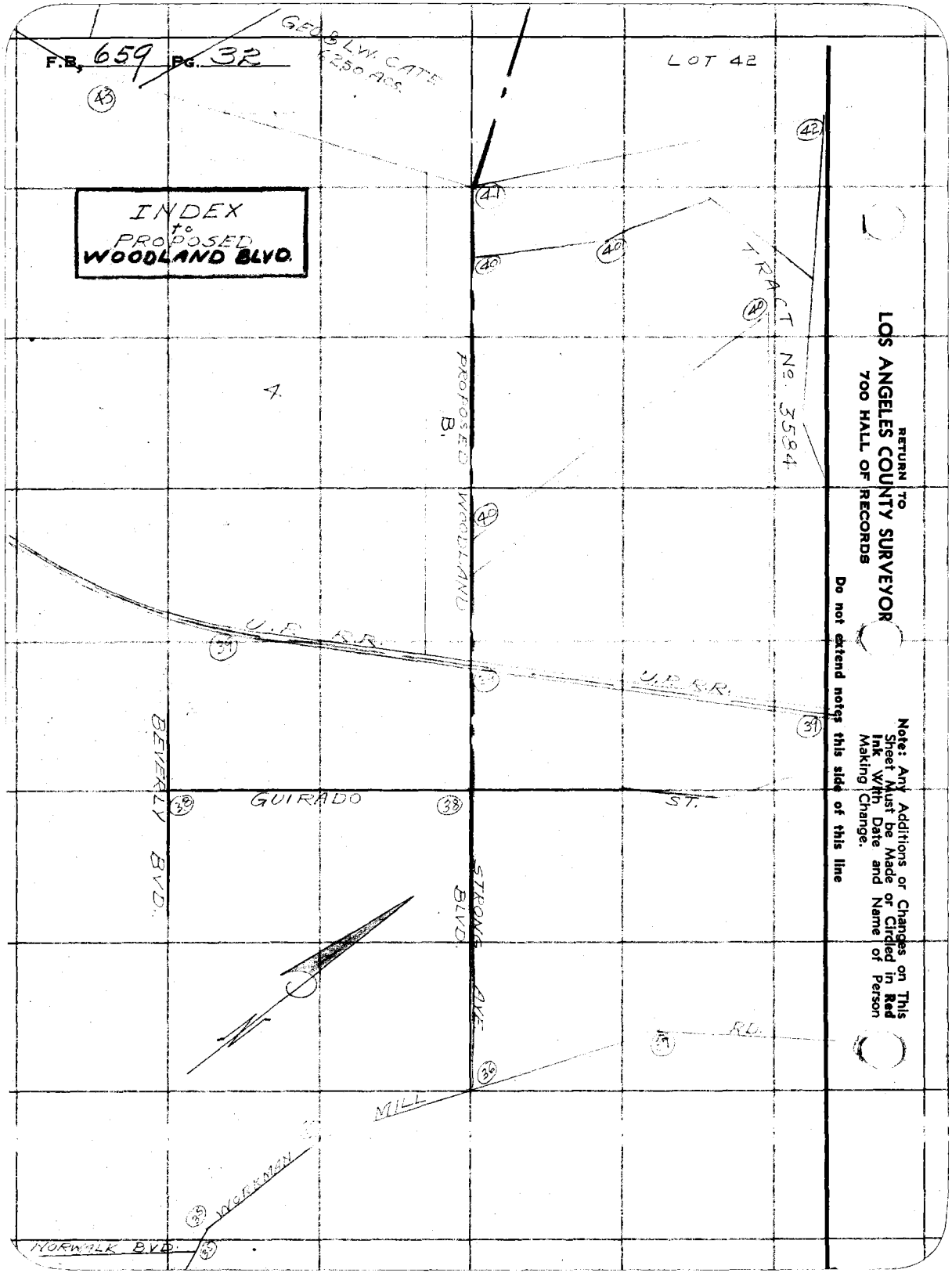
F.B. 659 PG. 32
GEO. & L.W. GATE
6250 ACS.
LOT 42
INDEX
to
PROPOSED
WOODLAND BLVD.
TRACT No. 3584
PROPOSED WOODLAND BLVD.
U.P. R.R.
U.P. R.R.
BEVERLY BVD.
GUIRADO ST.
STRONG AVE.
RD.
MILL
WORKMAN
NORWALK BVD.
RETURN TO
LOS ANGELES COUNTY SURVEYOR
700 HALL OF RECORDS
Note: Any Additions or Changes on This Sheet Must be Made or Circled in Red Ink With Date and Name of Person Making Change.
Do not extend notes this side of this line

Notes Ck'd by Drew	Survey of Woodland Blvd.
Map No. B-1231	W. O. 8047 Tape No. 072 St'd 84°F.
Office Work RWMEA	Surveyed by Hugh F. Evans
Checked DKW	Notes HE Date July-Aug. 36
Date 3-31-37	Indexed A. C. Johnson

F.B. 659 PG. 33

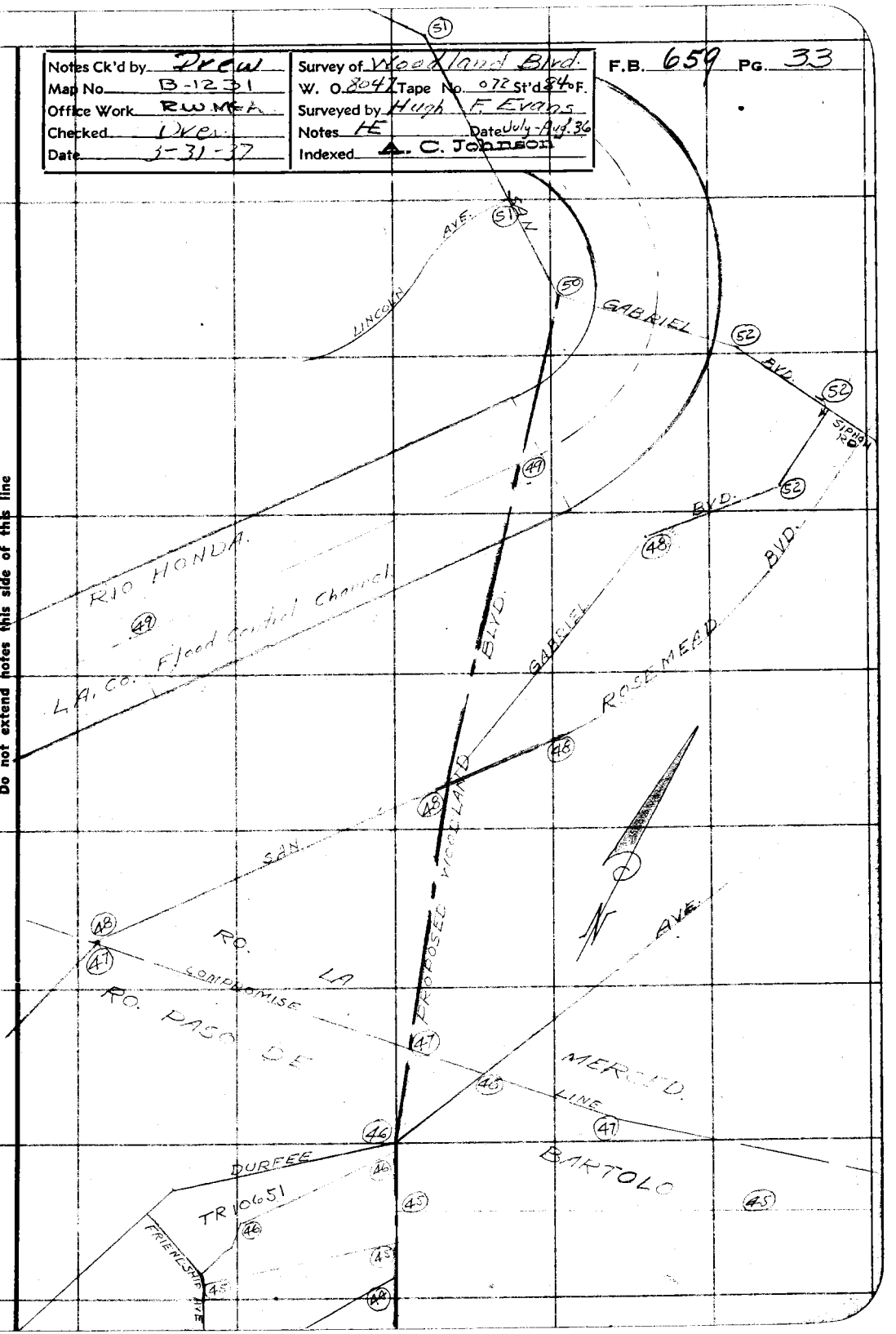

Note: Any Additions or Changes on This Sheet Must be Made or Circled in Red Ink With Date and Name of Person Making Change.

Do not extend notes this side of this line

RETURN TO
LOS ANGELES COUNTY SURVEYOR
700 HALL OF RECORDS

FORM 247 10M 11-35

F.B. 659 PG. 34

RETURN TO
LOS ANGELES COUNTY SURVEYOR
700 HALL OF RECORDS

Note: Any Additions or Changes on This Sheet Must be Made or Circled in Red Ink With Date and Name of Person Making Change.

Do not extend notes this side of this line

Notes Ck'd by Drew	Survey of Woodland Blvd.
Map No. B-1231	W. O. 8047 Tape No. 072 St'd 84 °F.
Office Work R.W.M.+A.	Surveyed by Martin
Checked Drew	Notes H.M. Date 7-16-36
Date 3-31-37	Indexed A. C. Johnson 8-17-36

F.B. 659 PG. 35

(To Bot, Page 36)

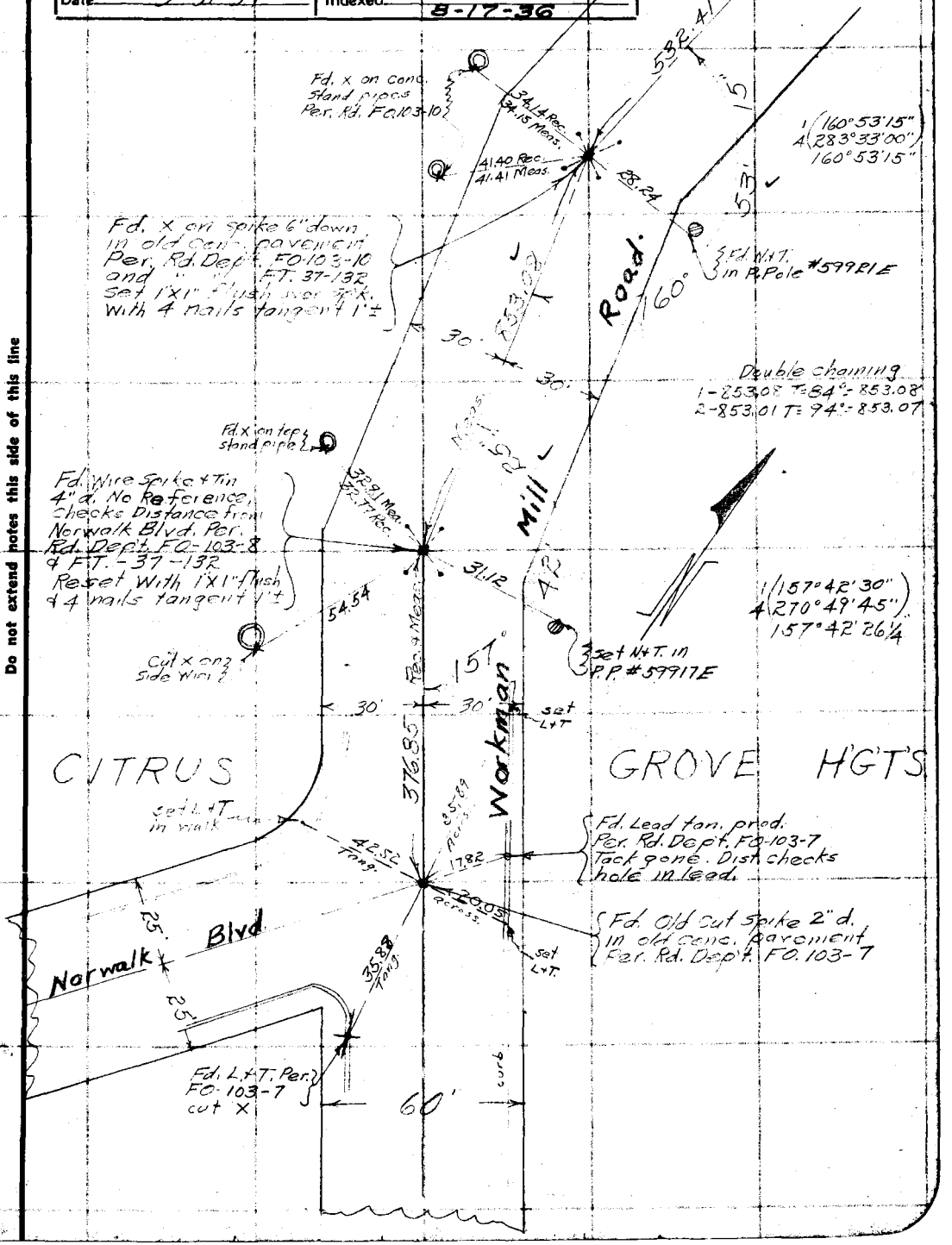

Note: Any Additions or Changes on This Sheet Must be Made or Circled In Red Ink With Date and Name of Person Making Change.

Do not extend notes this side of this line

RETURN TO
LOS ANGELES COUNTY SURVEYOR
700 HALL OF RECORDS

FORM 247 10M 11-35

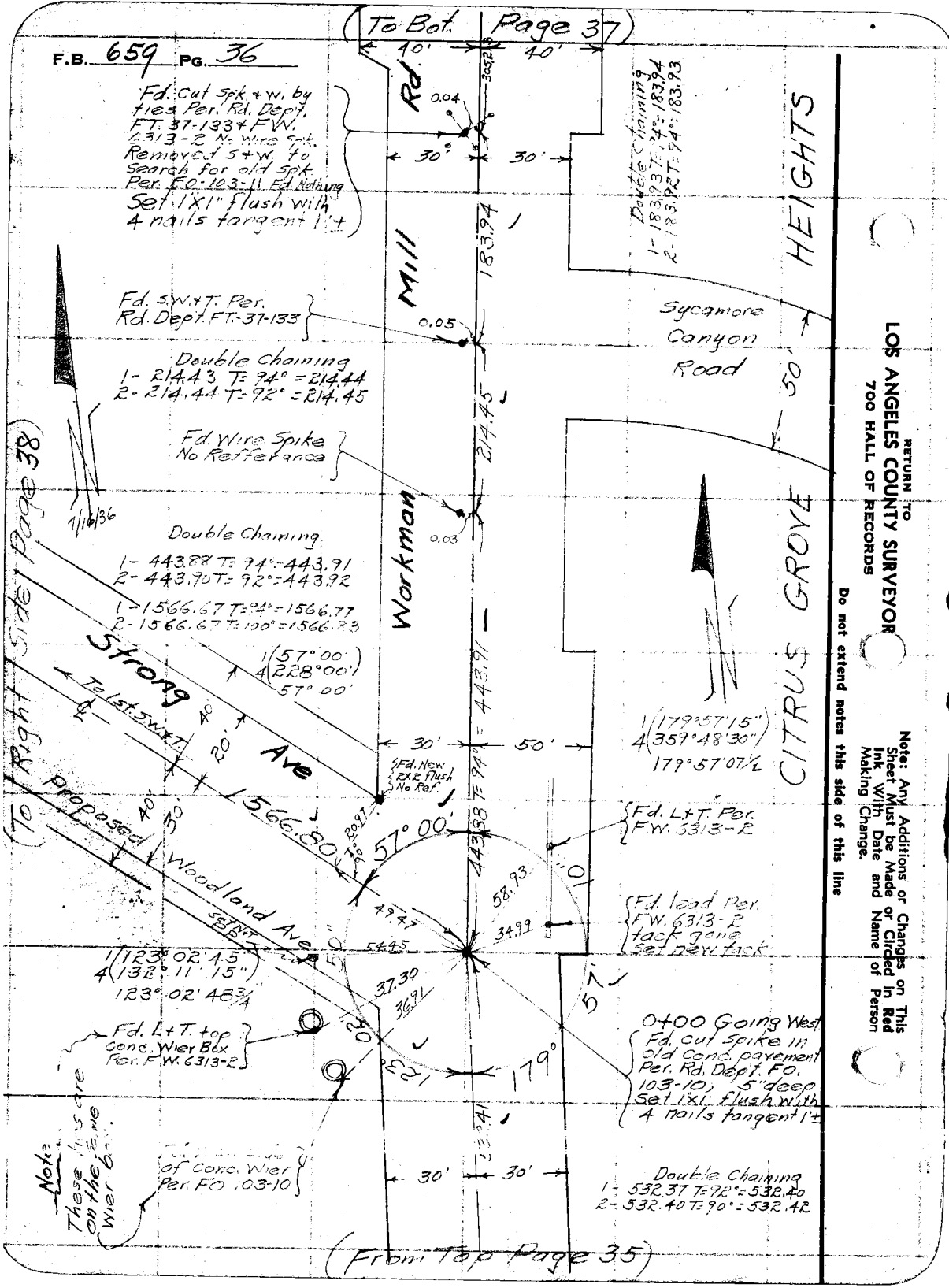

RETURN TO
LOS ANGELES COUNTY SURVEYOR
700 HALL OF RECORDS

Do not extend notes this side of this line

Note: Any Additions or Changes on This Sheet Must be Made or Circled in Red Ink With Date and Name of Person Making Change.

Notes Ck'd by Drew	Survey of Woodland Blvd.
Map No. B-12-31	W. O. 8047 Tape No. 072 St'd 84°F.
Office Work R.W. McA.	Surveyed by Martin
Checked Drew	Notes H.M. Date 7-16-36
Date 3-31-37	Indexed A. C. Johnson

F.B. 659 PG. 37

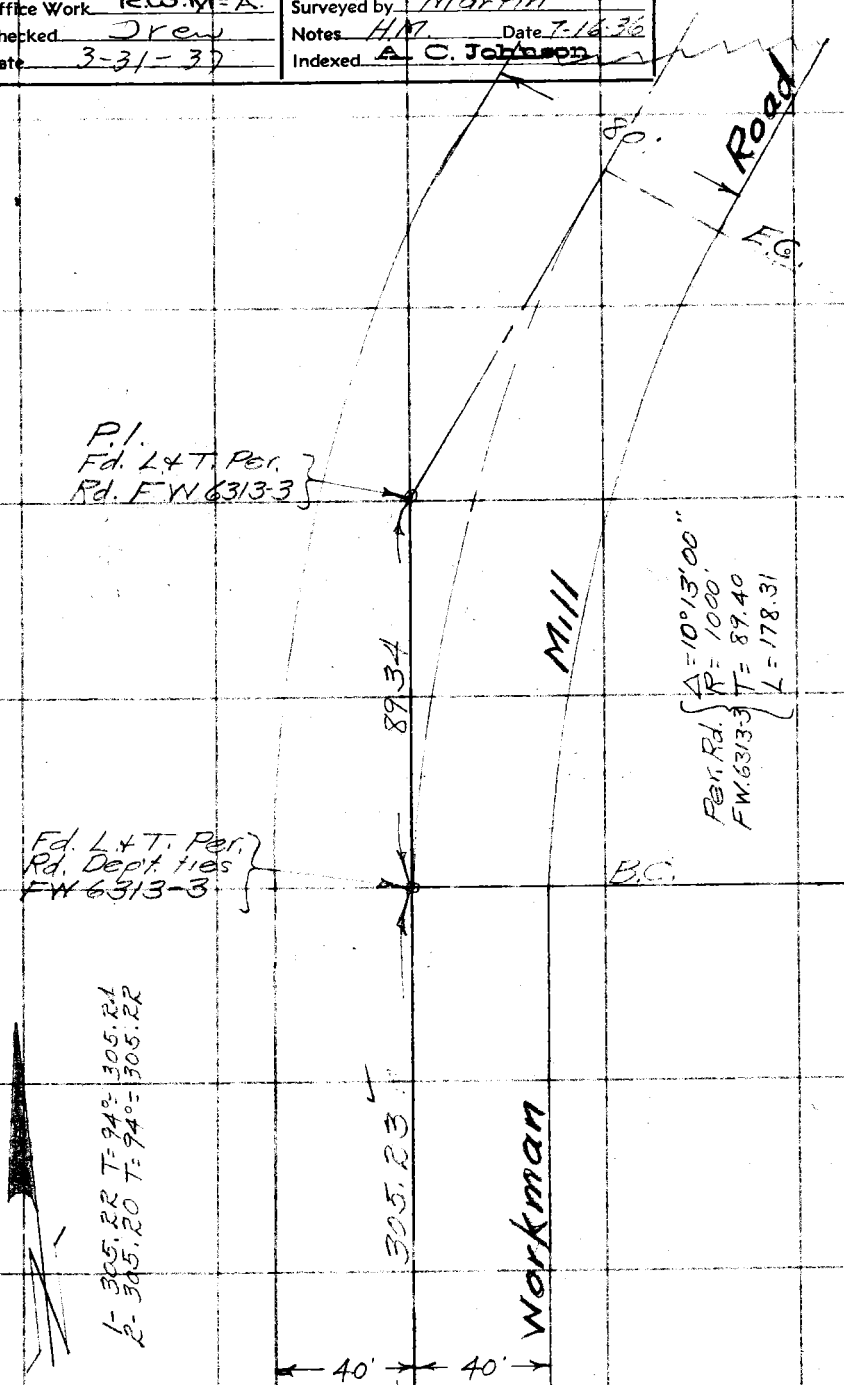

(From top Page 36)

FORM 247 10M 11-35
RETURN TO
LOS ANGELES COUNTY SURVEYOR
700 HALL OF RECORDS
Note: Any Additions or Changes on This Sheet Must be Made or Circled in Red Ink With Date and Name of Person Making Change.
Do not extend notes this side of this line

RETURN TO
LOS ANGELES COUNTY SURVEYOR
700 HALL OF RECORDS

Note: Any Additions or Changes on This Sheet Must be Made or Circled in Red Ink With Date and Name of Person Making Change.

Do not extend notes this side of this line

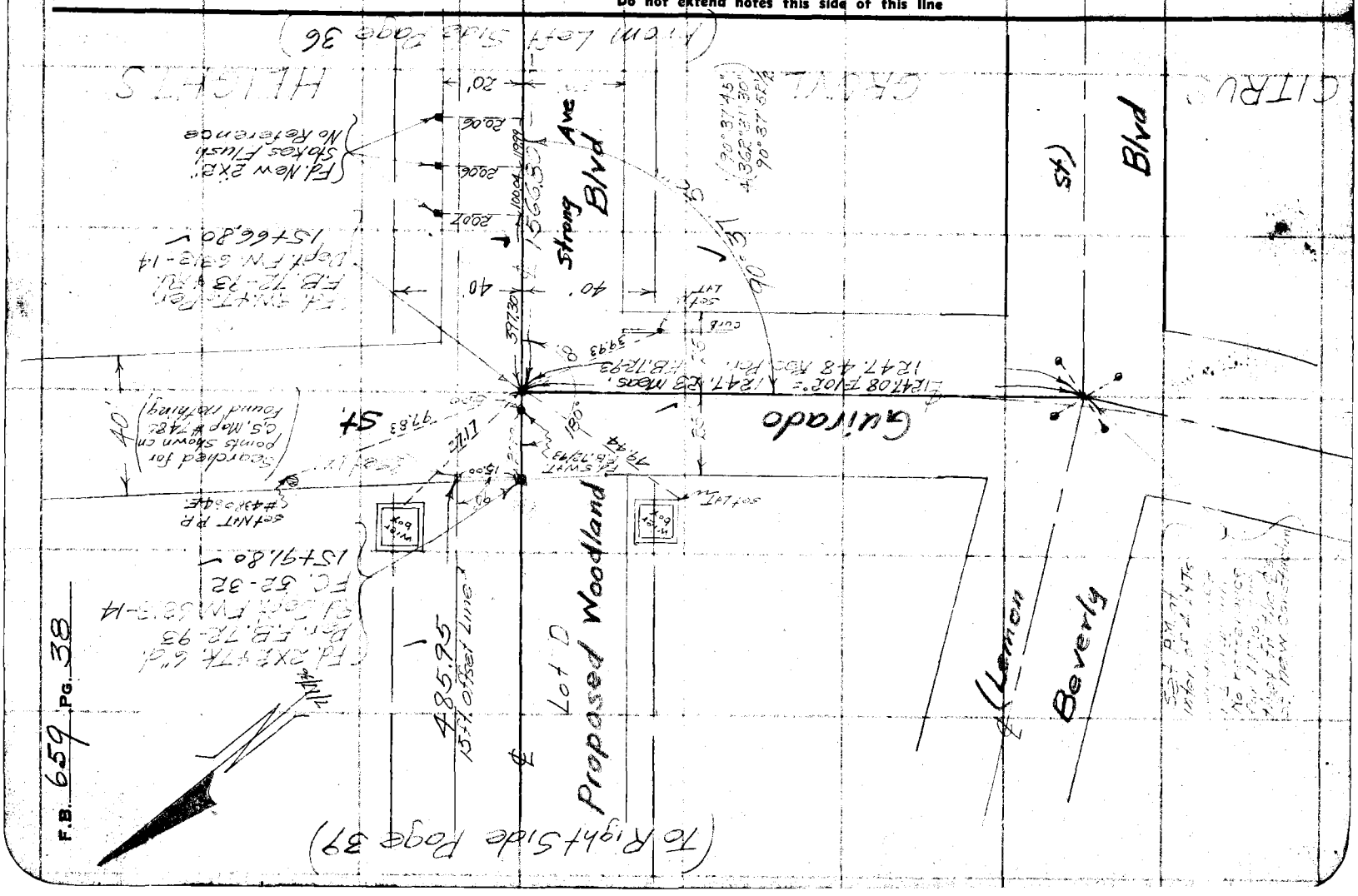

Notes Ck'd by Drew	Survey of Woodland Blvd
Map No. 13-12-31	W. O. 2047 Tape No. 07E St'd 84°F.
Office Work R.W.MFA.	Surveyed by Martin
Checked Drew	Notes Date 7-17-36
Date 3-31-37	Indexed A. G. Johnson

F.B. 659 PG. 39

Fd. S.W.+T. P.S. Per. F.B. ~~546~~-13 659

Fd. 2" I.P. Painted White 2' high Marked P.S. 2°00'-718+98.4 Per. F.B. ~~639~~ 659-13 searched for point under ties, found nothing

10.85

2.36 2.36

F.R.R.

L.A.+S.L. Road

50' 50'

2225.87 T=86°=2225.90

Dry

Set P.M. in 1" Rivet top of Steel Girder

Set P.M. in 1" Rivet top of steel girder

2' 2'

18.39 17.88

Set S.W.+T. on R.R. tie by transiting in

2.42 2.30

1 (101°54'00")
4 (47°35'45")
101°53'36¼"

Set N.+T. By Inter. 20+77.75

Rail

Double Chained
1-525.89 T=100°=525.94
2-525.92 T=100°=525.97

Tr. 3584

101°53'55"

2225.90

Double Chained
485.90 T=100°=485.95
15ft. offset line

Tract Boundary

2.45

2.26

54.65

Lot "D"

To Bot. Page 40

To Int. 525.96

90°

14.99

40

Woodland Blvd

(From Left Side Page 38)

To Bot. Page 40

Lot "B"

Proposed

40

21+32.40
Fd. Old Fence
Per. F.C. 52-32

470.47 T=90°=470.47

U. P. R.R.

Los Angeles & Salt Lake

CITRUS

GROVE HEIGHTS

Fd. Old rotten 4"x6" Per. Citrus Grove Heights Sub.

Fd. N.+T. over 1" iron bar 18" d. Per. F.B. ~~546~~-13 659

2.31

9.24

2.40

6.41

49.83

Fd. 2" I.P. Painted White 18" high Per. F.B. ~~546~~-13 Marked P.T. 1°30' and ~~659~~ 594+75.3

Note: Any Additions or Changes on This Sheet Must be Made or Circled in Red Ink With Date and Name of Person Making Change.

Do not extend notes this side of this line

RETURN TO
LOS ANGELES COUNTY SURVEYOR
700 HALL OF RECORDS

FORM 247 10M 11-35

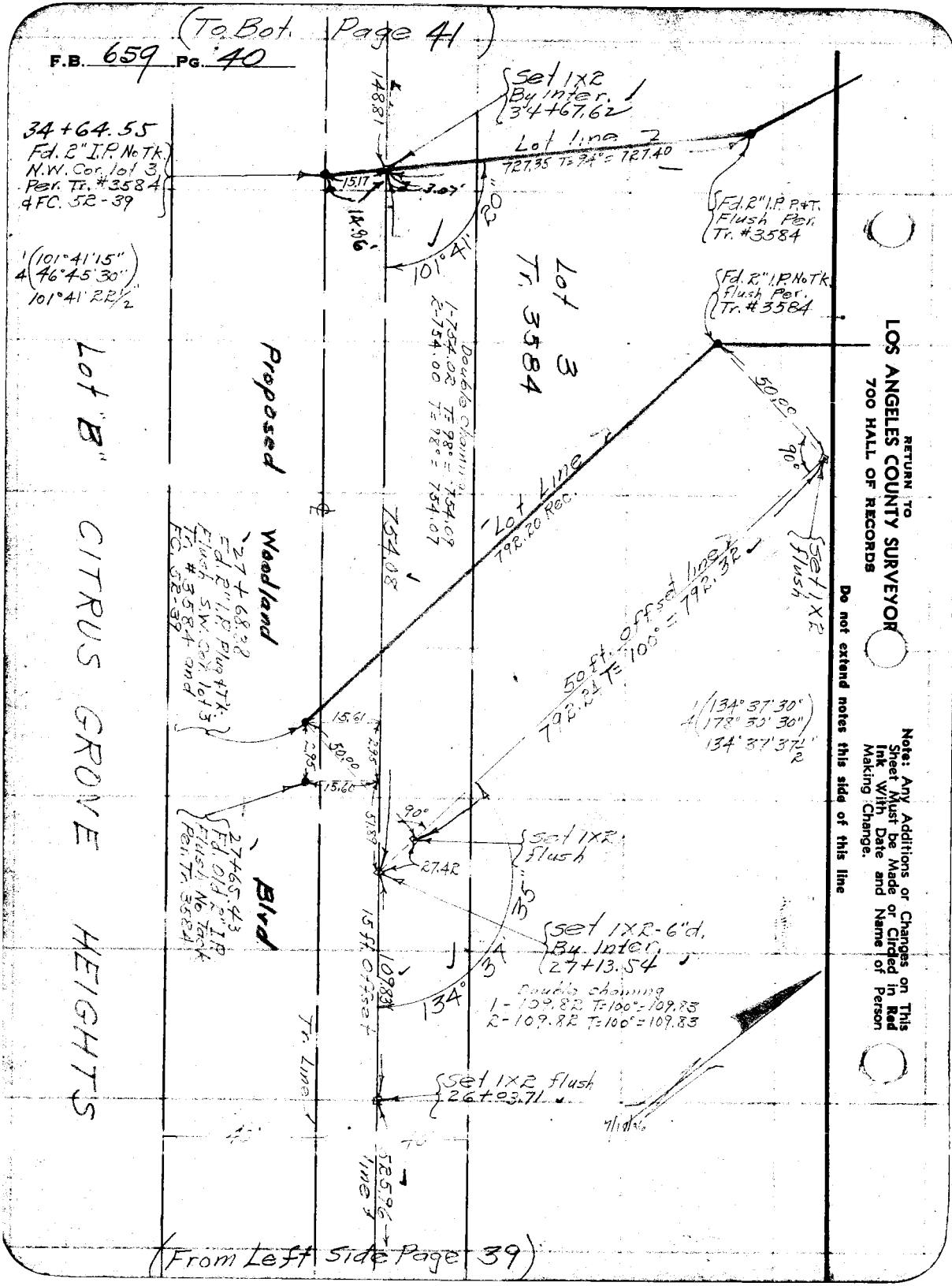
(To Bot. Page 41)
F.B. 659 PG. 40
34+64.55
Fd. 2" I.P. No Tk. N.W. Cor. lot 3 Per. Tr. #3584 & FC. 52-39
Set 1X2 By inter. 34+67.62
Lot line 727.35 T=94°=727.40
Fd. 2" I.P. P.&T. Flush Per. Tr. #3584
Fd. 2" I.P. No Tk. flush Per. Tr. #3584
101°41'15"
46°45'30"
101°41'22½"
Lot 3 Tr. 3584
Double Chaining 1-754.02 T=98°=754.09 2-754.00 T=98°=754.07
Lot Line 792.20 Rec.
Set 1X2 flush
50 ft. offset line 792.24 T=100°=792.32
134°37'30"
178°30'30"
134°37'37½"
Proposed Woodland Blvd
27+68.38 Fd. 2" I.P. Plug & Tk. Flush S.W. Cor. lot 3 Tr. #3584 and FC. 52-39
27+65.43 Fd. Old 2" I.P. Flush No Tack Per. Tr. 3584
Set 1X2 flush
Set 1X2-6"d. By Inter. 27+13.54
Double chaining 1-109.82 T=100°=109.83 2-109.82 T=100°=109.83
Set 1X2 flush 26+03.71
15 ft. offset
Tr. Line
Lot "B"
CITRUS GROVE HEIGHTS
(From Left Side Page 39)
RETURN TO
LOS ANGELES COUNTY SURVEYOR
700 HALL OF RECORDS
Do not extend notes this side of this line
Note: Any Additions or Changes on This Sheet Must be Made or Circled in Red Ink With Date and Name of Person Making Change.

Notes Ck'd by Drew	Survey of Woodland Blvd.
Map No. B-1231	W. O. 8047 Tape No. 072 St'd. 74 °F.
Office Work R-W-M-F-A.	Surveyed by Martin
Checked Drew	Notes H.M. Date 7-21-36
Date 3-31-37	Indexed A. C. Johnson

F.B. 659 Pg. 41

(To Bot. Page 44)

Note: Any Additions or Changes on This Sheet Must be Made or Circled in Red Ink With Date and Name of Person Making Change.

Do not extend notes this side of this line

RETURN TO
LOS ANGELES COUNTY SURVEYOR
700 HALL OF RECORDS

FORM 247 10M 11-35

$\Delta = 24°41'05''$
$R = 1500'$
$T = 328.21$
$L = 646.24$
$Ex = 35.49$

(To Bot. Page 43)

End of fence

Set 1X2 flush on dike

Transit Line 7
350.67 T=90°= 350.68

Set 3/4" I.P. cem. & cpr. ft. ctr. 12" down.

E.C.

Blvd.

162.27 T=84°

58°44'20"

40'

40'

Lot 42
DM. 999-84

1 (58°44'15")
4 (234°57'15")
58°44'18¾"

Transit Line
1129.13

(To Bot. Page 42)

Set 1X2 flush By inter.

Set 1X2 flush By inter.

Set 1X2 flush By inter.

For angle point Set 4X4" post 4' long flush with San Gabriel River bed on split of angle 155°18'55"

This point is the inter. of the ℄ Strong Ave. as shown on Citrus Grove Heights Sub. & the West line of lots 37+42 as shown on DM. 999-84

55-30"

114°

155°

55

18'

10.01

15.355

16.545

3.68

Tr. Line 7

Double Chaining
1-233.16 T=76°= 233.18
2-233.16 T=76°= 233.18

1 (155°19'00")
4 (261°15'45")
155°18'56¼"

CITRUS GROVE HEIGHTS

Woodland

233.18

15 Ft. Offset

1 (114°55'30")
4 (99°42'00")
114°55'30"

Set 3/4" I.P. cem. & cpr. ft. ctr. 14" dn.

B.C.

Double Chaining
1-148.80 T=92°= 148.81
2-148.80 T=92°= 148.81

Tr. Line 2

℄ Proposed

148.80 T=92°= 148.81

88.07

Set 1X2 flush on dike

set Nail

35+28.36

Tr. #3584

(From Top Page 40)

F.B. 659 PG. 42

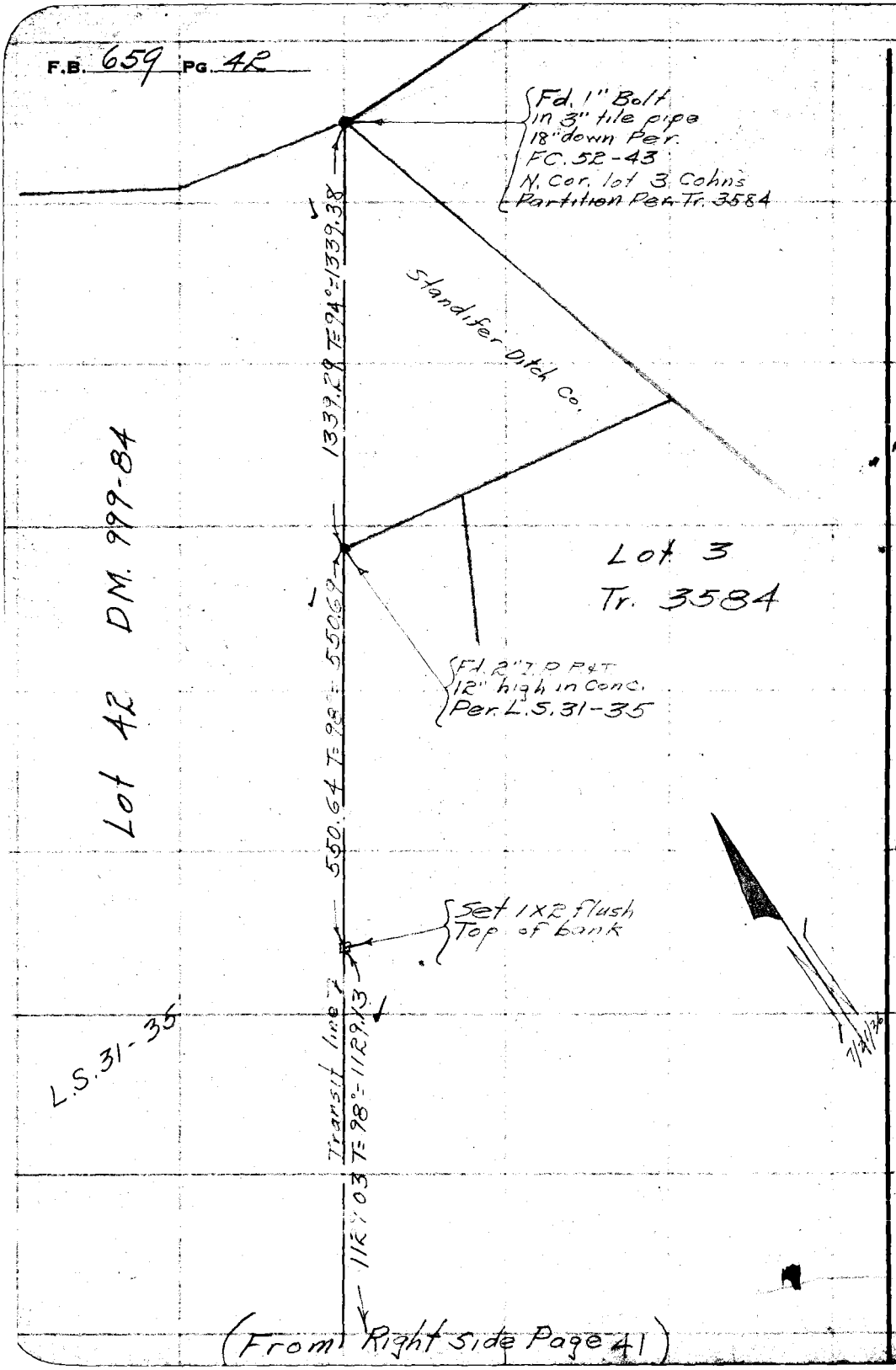

RETURN TO
LOS ANGELES COUNTY SURVEYOR
700 HALL OF RECORDS

Do not extend notes this side of this line

Note: Any Additions or Changes on This Sheet Must be Made or Circled in Red Ink With Date and Name of Person Making Change.

Notes Ck'd by: Drew	Survey of: Woodland Blvd
Map No. B-1231	W. O. 8047 Tape No. 072 St'd 84 °F.
Office Work: R.W.M.E.A.	Surveyed by: Martin
Checked: Drew	Notes: H.M. Date: 7-28-36
Date: 3-31-37	Indexed: A. C. Johnson

F.B. 659 PG. 43

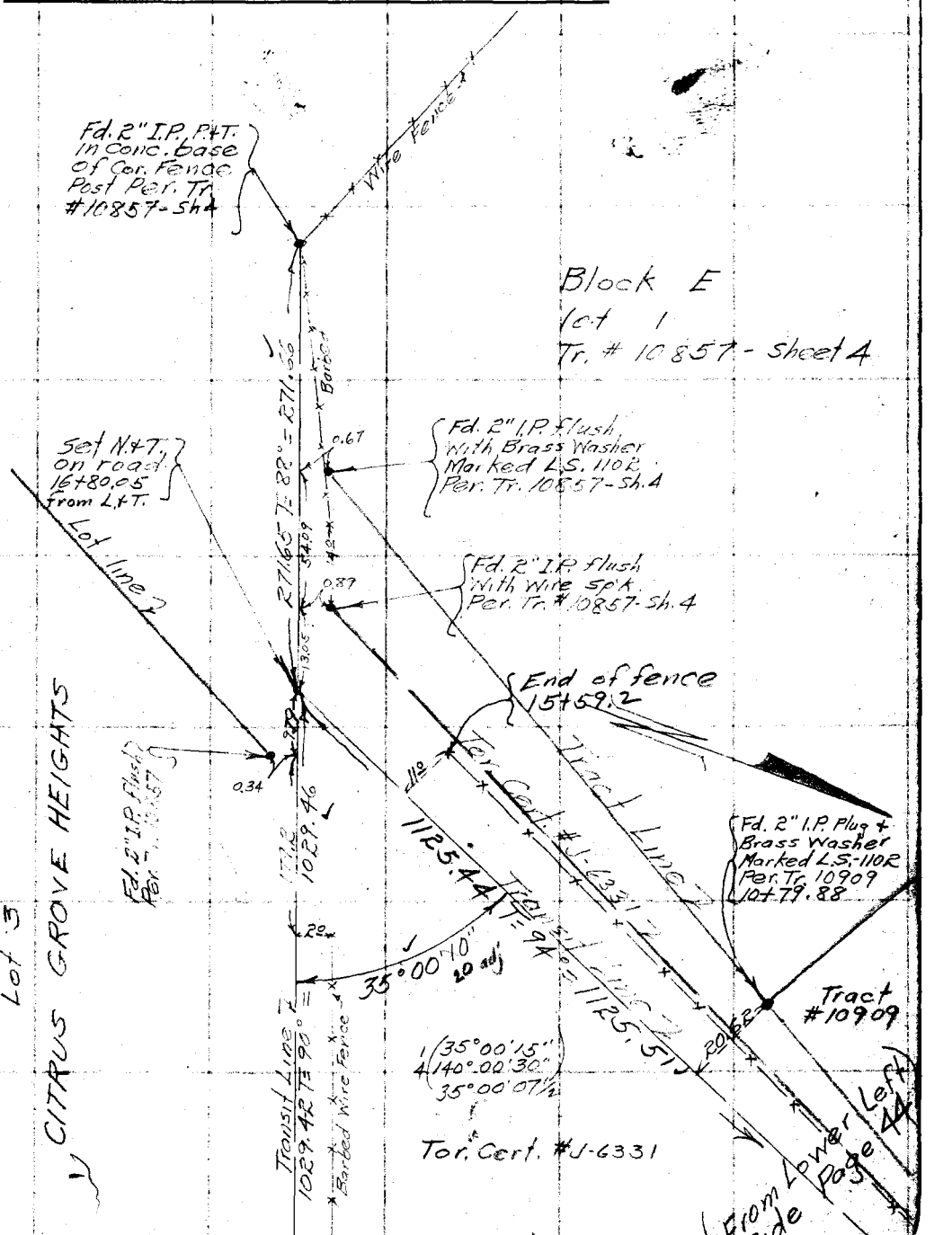

Note: Any Additions or Changes on This Sheet Must be Made or Circled in Red Ink With Date and Name of Person Making Change.

Do not extend notes this side of this line

RETURN TO
LOS ANGELES COUNTY SURVEYOR
700 HALL OF RECORDS

FORM 247 10M 11-35

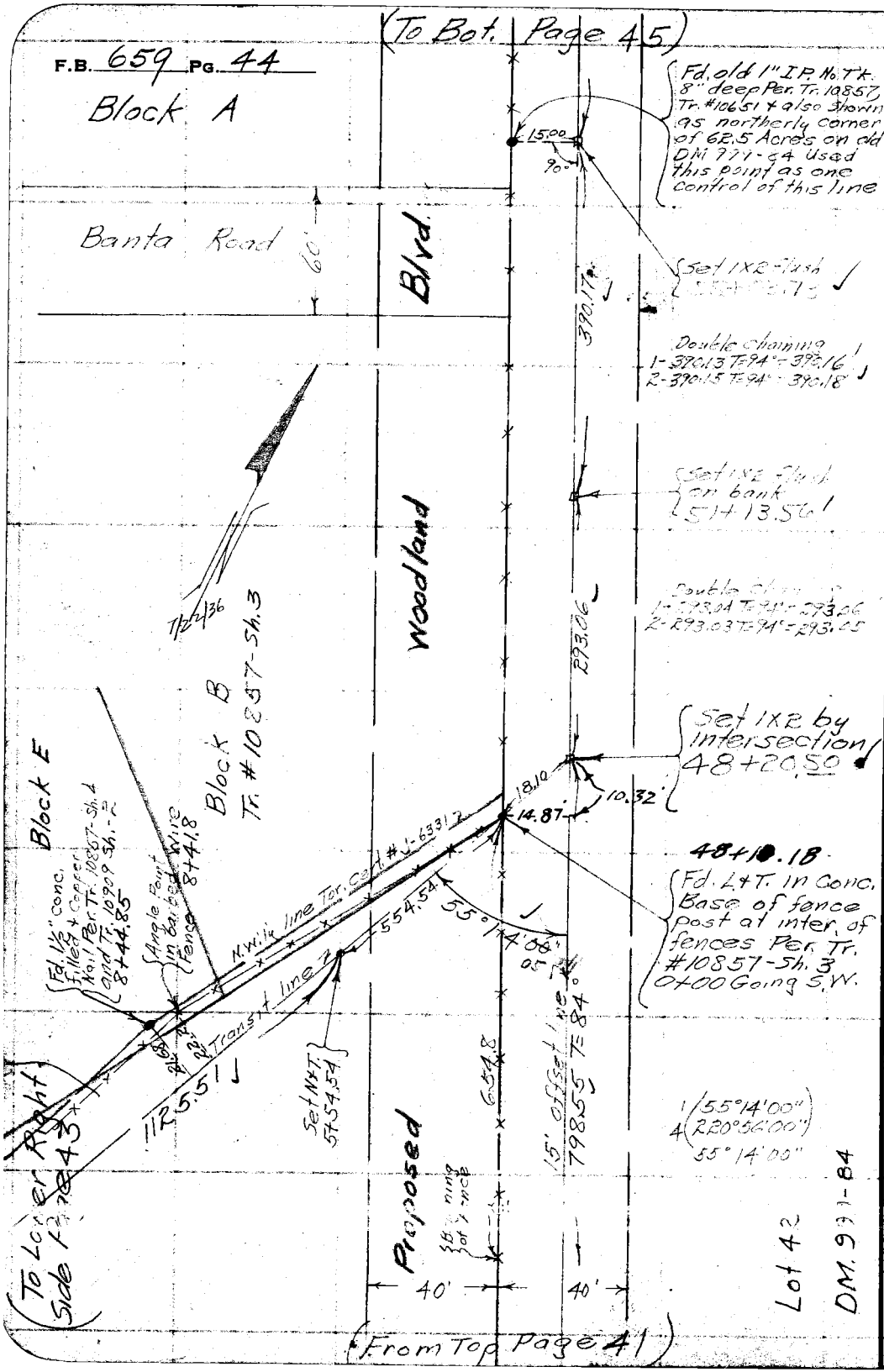

RETURN TO
LOS ANGELES COUNTY SURVEYOR
700 HALL OF RECORDS

Do not extend notes this side of this line

Note: Any Additions or Changes on This Sheet Must be Made or Circled in Red Ink With Date and Name of Person Making Change.

Notes Ck'd by Drew	Survey of Woodland Blvd.
Map No. B-12.31	W. O. 8047 Tape No. 072 St'd 84 °F.
Office Work R.W.M.F.A	Surveyed by Martin
Checked Drew	Notes HM Date 7-23-36
Date 3-31-37	Indexed A. C. Johnson

F.B. 659 PG. 45

(To Bot. Page 46)

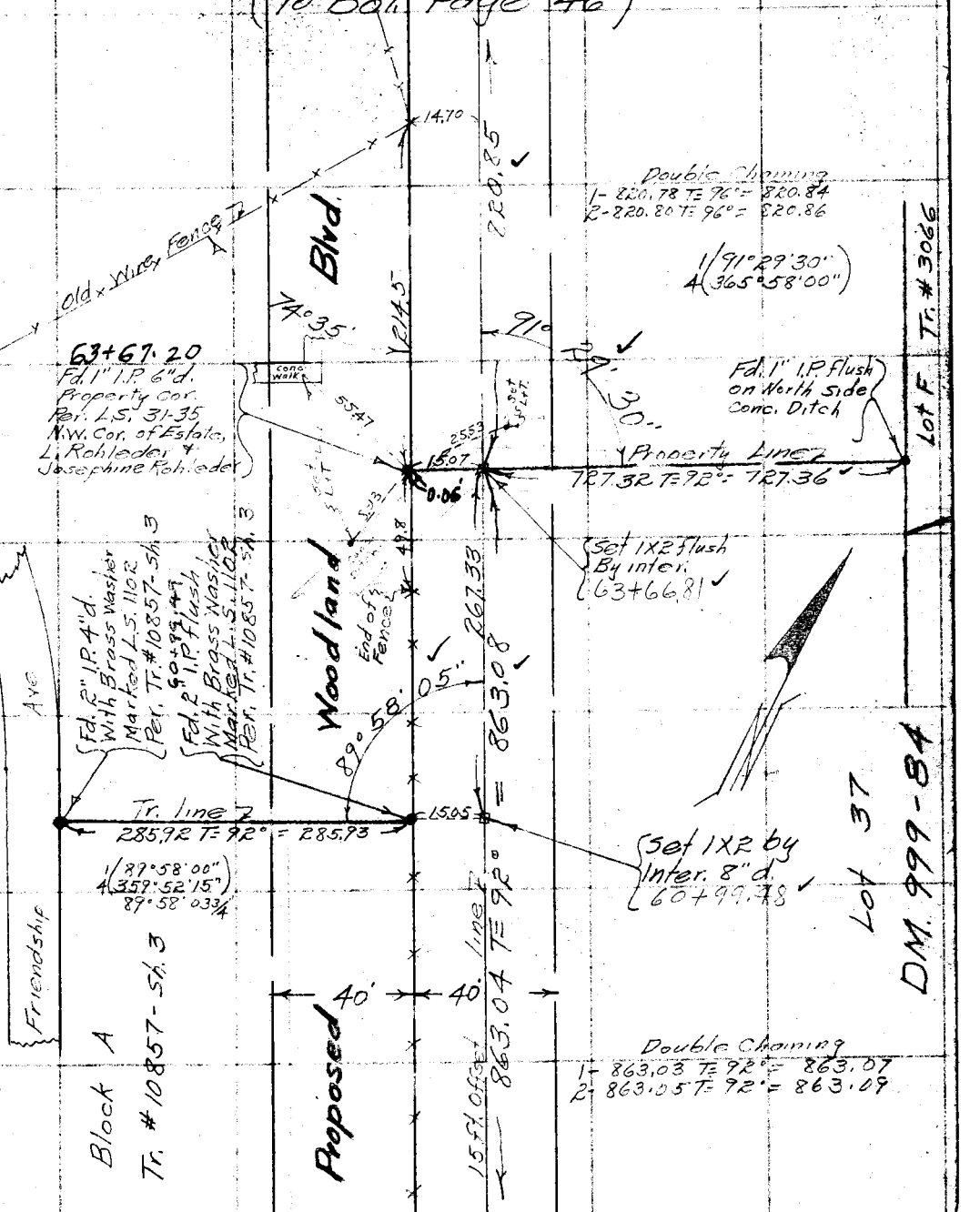

(From Top Page 44)

Note: Any Additions or Changes on This Sheet Must be Made or Circled in Red Ink With Date and Name of Person Making Change.

Do not extend notes this side of this line

RETURN TO
LOS ANGELES COUNTY SURVEYOR
700 HALL OF RECORDS

FORM 247 10M 11-35

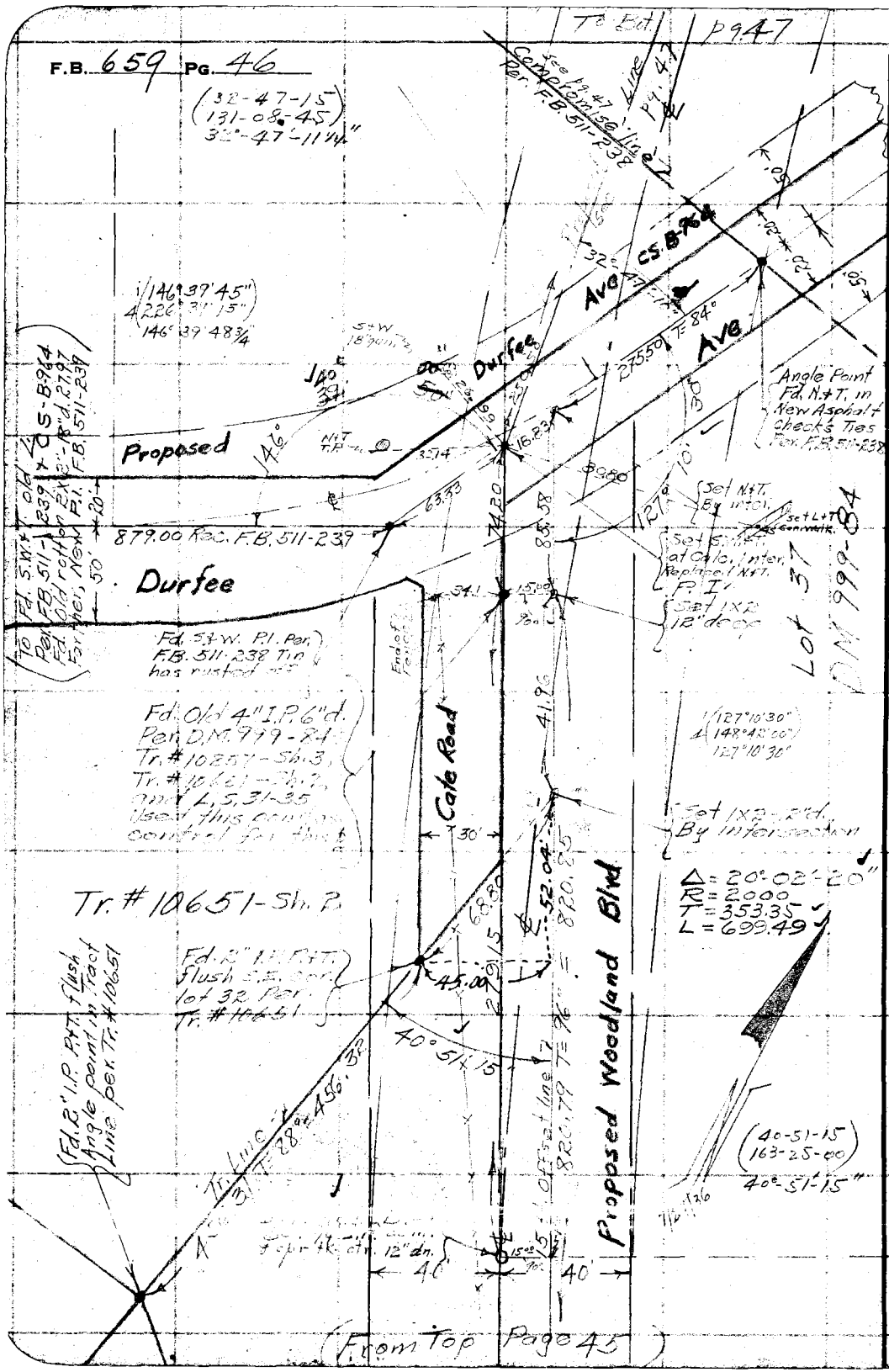

RETURN TO
LOS ANGELES COUNTY SURVEYOR
700 HALL OF RECORDS

Do not extend notes this side of this line

Note: Any Additions or Changes on This Sheet Must be Made or Circled in Red Ink With Date and Name of Person Making Change.

Notes Ck'd by Drew	Survey of Woodland Blvd.
Map No. B-1231	W. O. 8047 Tape No. 072 St'd 84°F.
Office Work R.W.McA.	Surveyed by Evans
Checked Drew	Notes HE Date 7/28/36
Date 3-31-37	Indexed A. C. Johnson

F.B. 659 PG. 47

Double
662.74
662.96
662.95-T84°

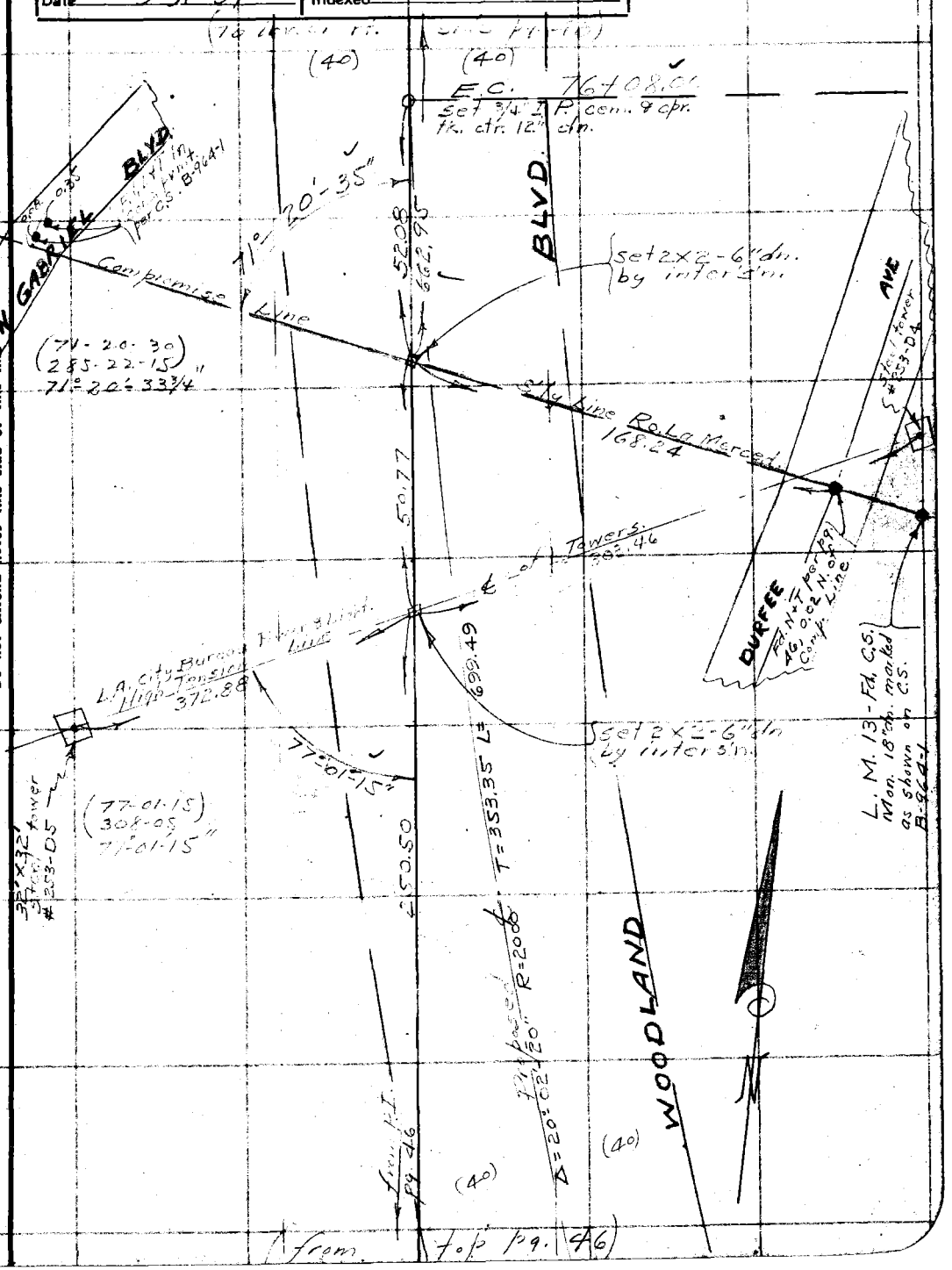

Note: Any Additions or Changes on This Sheet Must be Made or Circled in Red Ink With Date and Name of Person Making Change.

Do not extend notes this side of this line

RETURN TO
LOS ANGELES COUNTY SURVEYOR
700 HALL OF RECORDS

FORM 247 10M 11-35

RETURN TO
LOS ANGELES COUNTY SURVEYOR
700 HALL OF RECORDS

Note: Any Additions or Changes on This Sheet Must be Made or Circled in **Red Ink** With Date and Name of Person Making Change.

Do not extend notes this side of this line

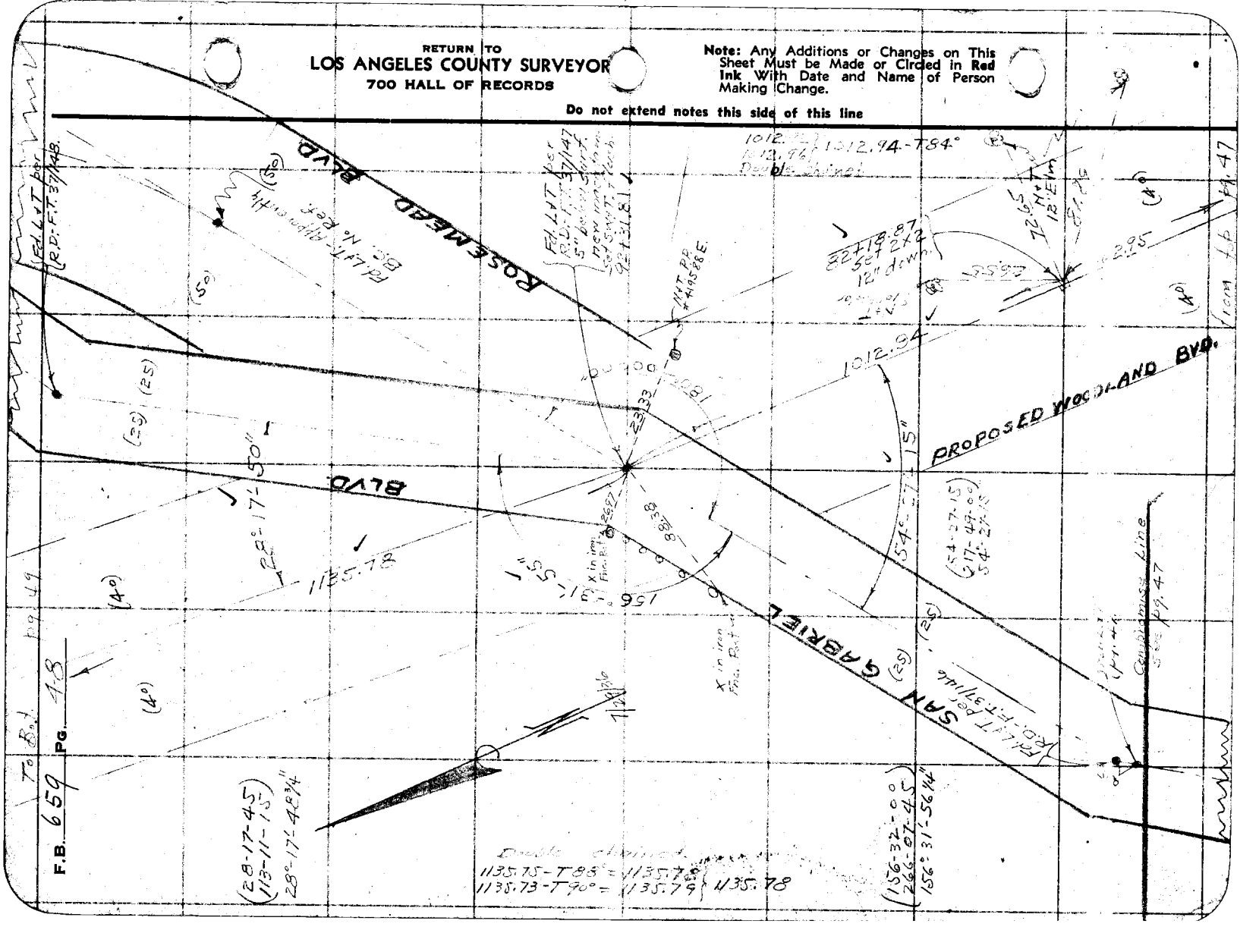

FORM 247 10M 11-35

RETURN TO
LOS ANGELES COUNTY SURVEYOR
700 HALL OF RECORDS

Note: Any Additions or Changes on This Sheet Must be Made or Circled in Red Ink With Date and Name of Person Making Change.

Do not extend notes this side of this line

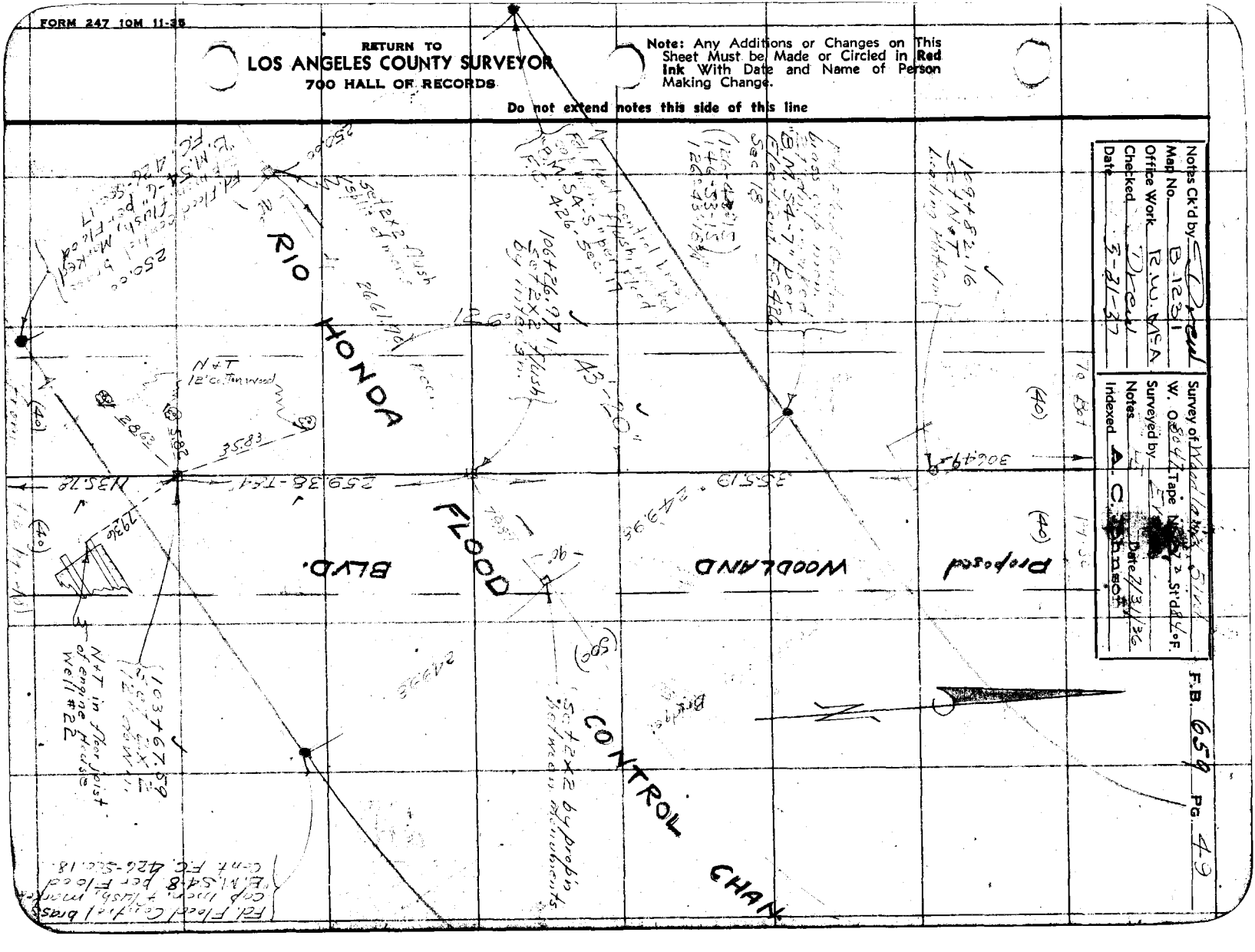

F.B. 659 PG. 50

(To Bot. pg. 51)

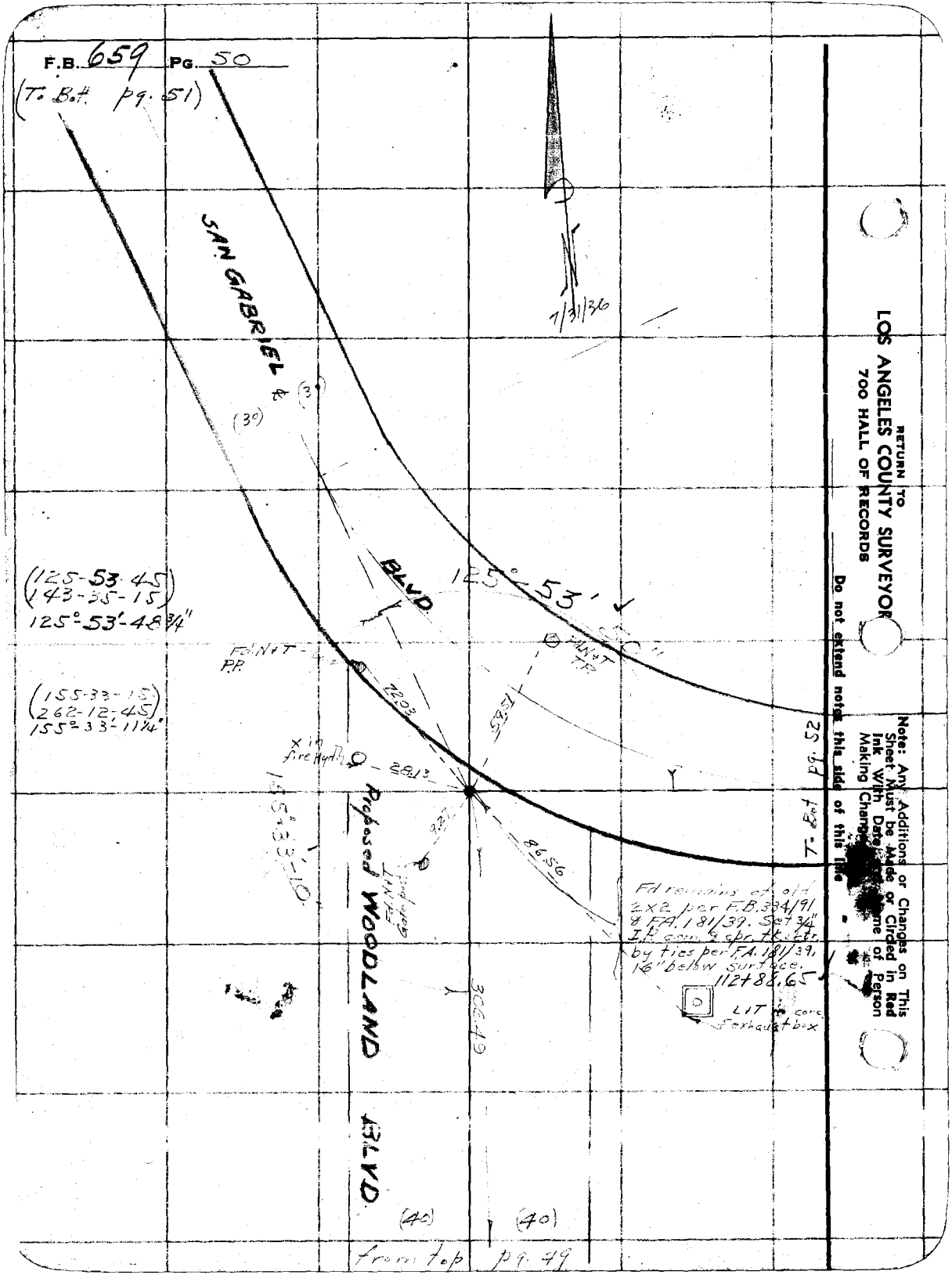

RETURN TO
LOS ANGELES COUNTY SURVEYOR
700 HALL OF RECORDS

Do not extend notes this side of this line

Note: Any Additions or Changes on This Sheet Must be Made or Circled in Red Ink With Date [illegible] of Person Making Change[illegible]

Notes Ck'd by Drew	Survey of Woodland Blvd.
Map No. B-12.31	W. 0.8047 Tape No. 072 St'd 84°F.
Office Work R.W. McA	Surveyed by Evans
Checked Drew	Notes HE Date 7/31/36
Date 3-31-37	Indexed A. C. Johnson

F.B. 659 PG. 51

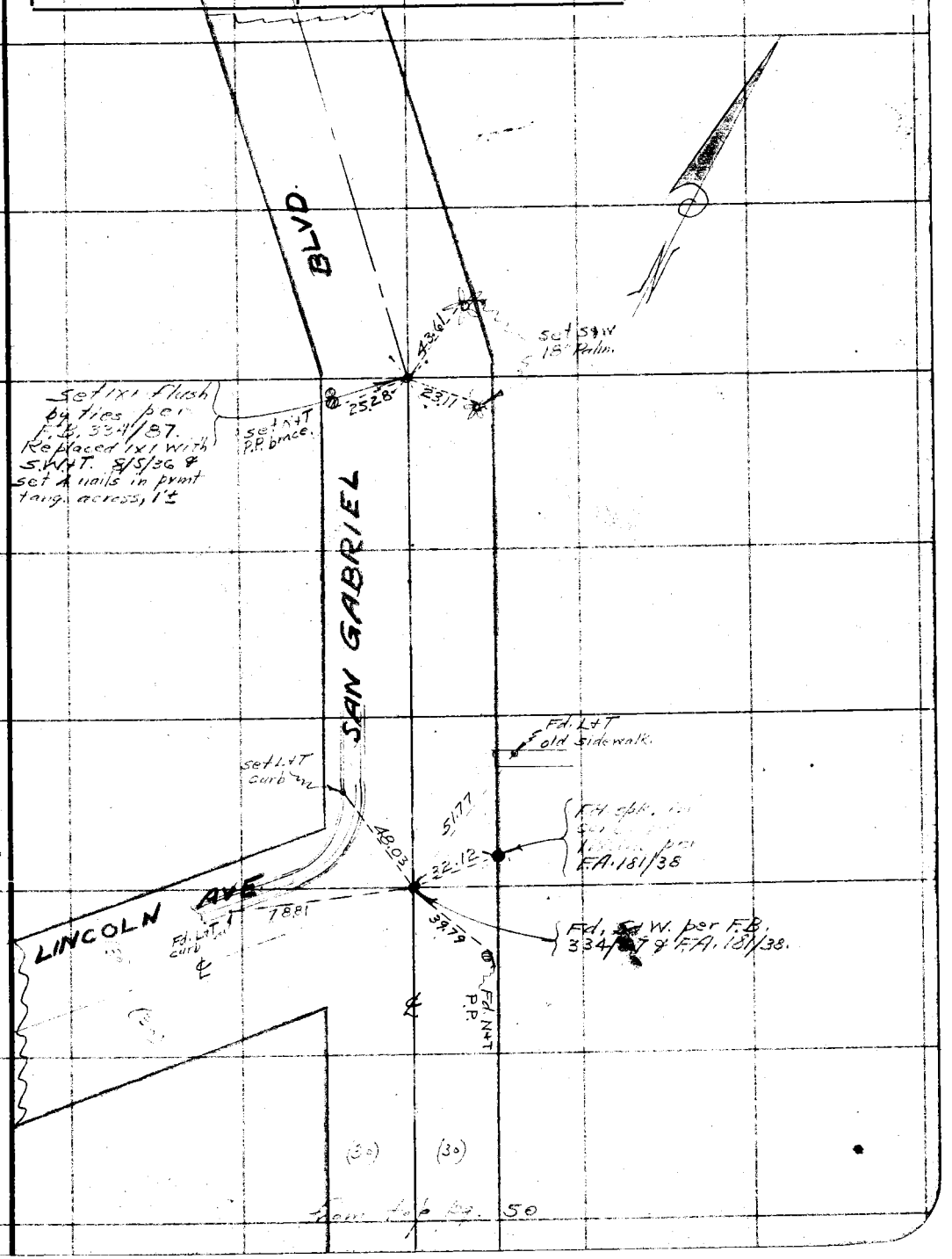

Note: Any Additions or Changes on This Sheet Must be Made or Circled in Red Ink With Date and Name of Person Making Change.

Do not extend notes this side of this line

RETURN TO
LOS ANGELES COUNTY SURVEYOR
700 HALL OF RECORDS

FORM 247 10M 11-35

F.B. 659 PG. 52

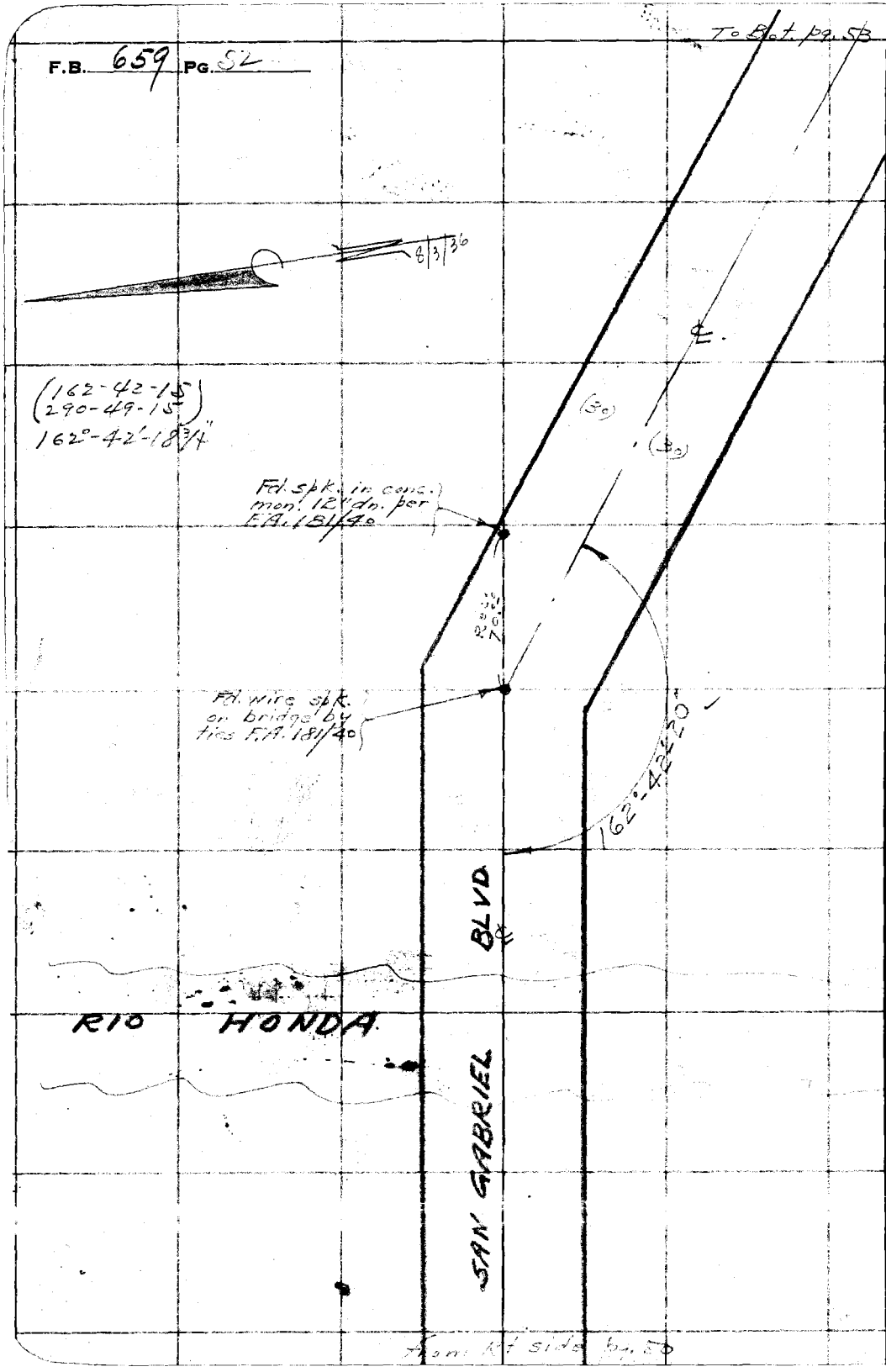

RETURN TO
LOS ANGELES COUNTY SURVEYOR
700 HALL OF RECORDS

Note: Any Additions or Changes on This Sheet Must be Made or Circled in Red Ink With Date and Name of Person Making Change.

Do not extend notes this side of this line

Notes Ck'd by Drew	Survey of Woodland Blvd.	F.B. 659	PG. 53
Map No. B-1231	W. O. 8042 Tape No. 072 St'd 84°F.		
Office Work R.W. McA	Surveyed by Evans		
Checked Drew	Notes HE Date 8/3/36		
Date 3-31-37	Indexed A. C. Johnson		

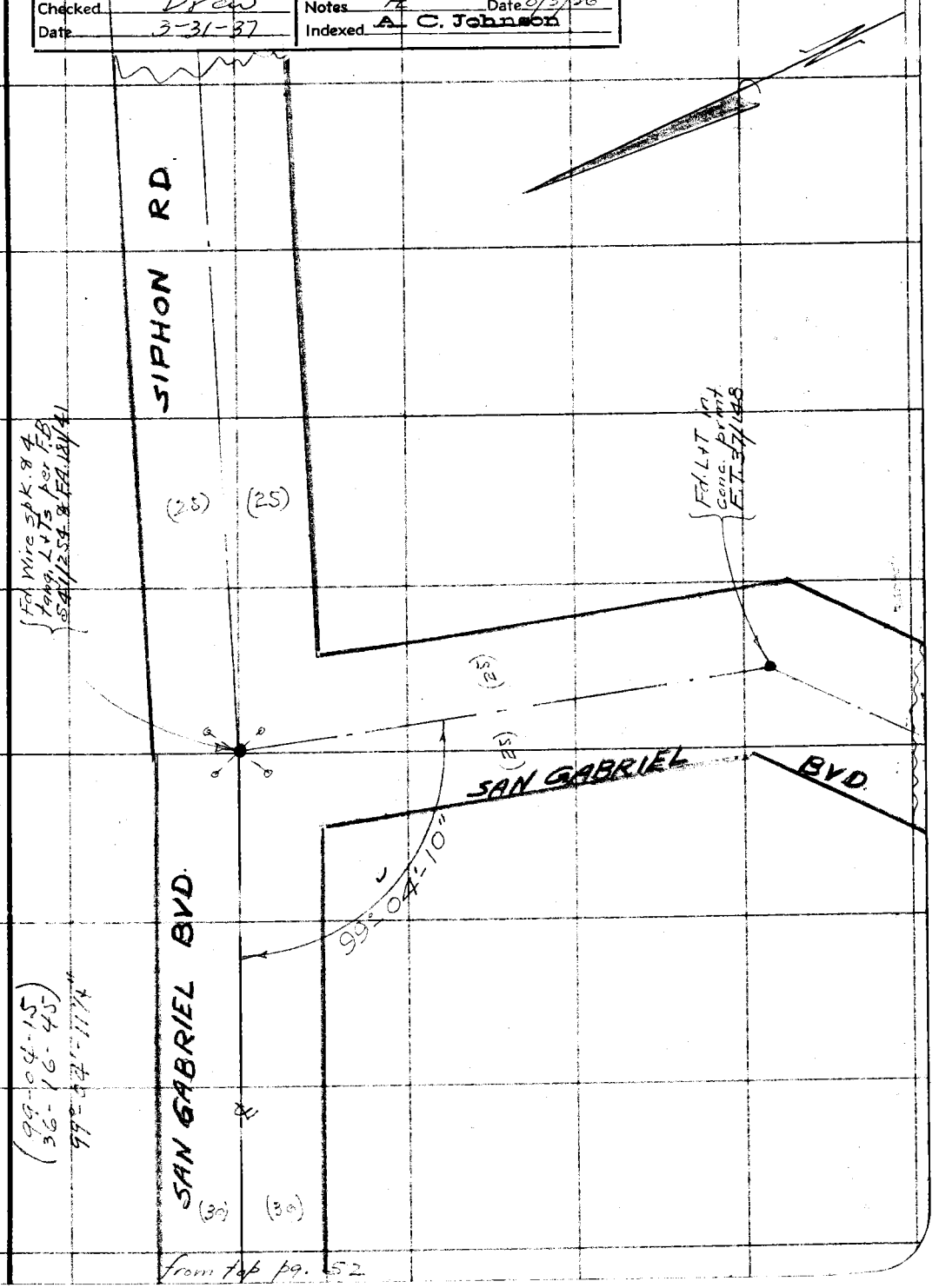

from top pg. 52

Note: Any Additions or Changes on This Sheet Must be Made or Circled in Red Ink With Date and Name of Person Making Change.

Do not extend notes this side of this line

RETURN TO
LOS ANGELES COUNTY SURVEYOR
700 HALL OF RECORDS

FORM 247 10M 11-35

F.B. 659 PG. 54

RETURN TO
LOS ANGELES COUNTY SURVEYOR
700 HALL OF RECORDS

Do not extend notes this side of this line

Note: Any Additions or Changes on This Sheet Must be Made or Circled in Red Ink With Date and Name of Person Making Change.

Notes Ck'd by	Survey of Woodland Blvd.
Map No. B-1231	W. O. 2047 Tape No. 372 St'd 84 °F.
Office Work R.W.McA.	Surveyed by Evans
Checked Drew	Notes HM Date 8-4-36
Date 3-31-37	Indexed R. C. Johnson 8-17-36

F.B. 659 PG. 55

(To Bat. Page 56)

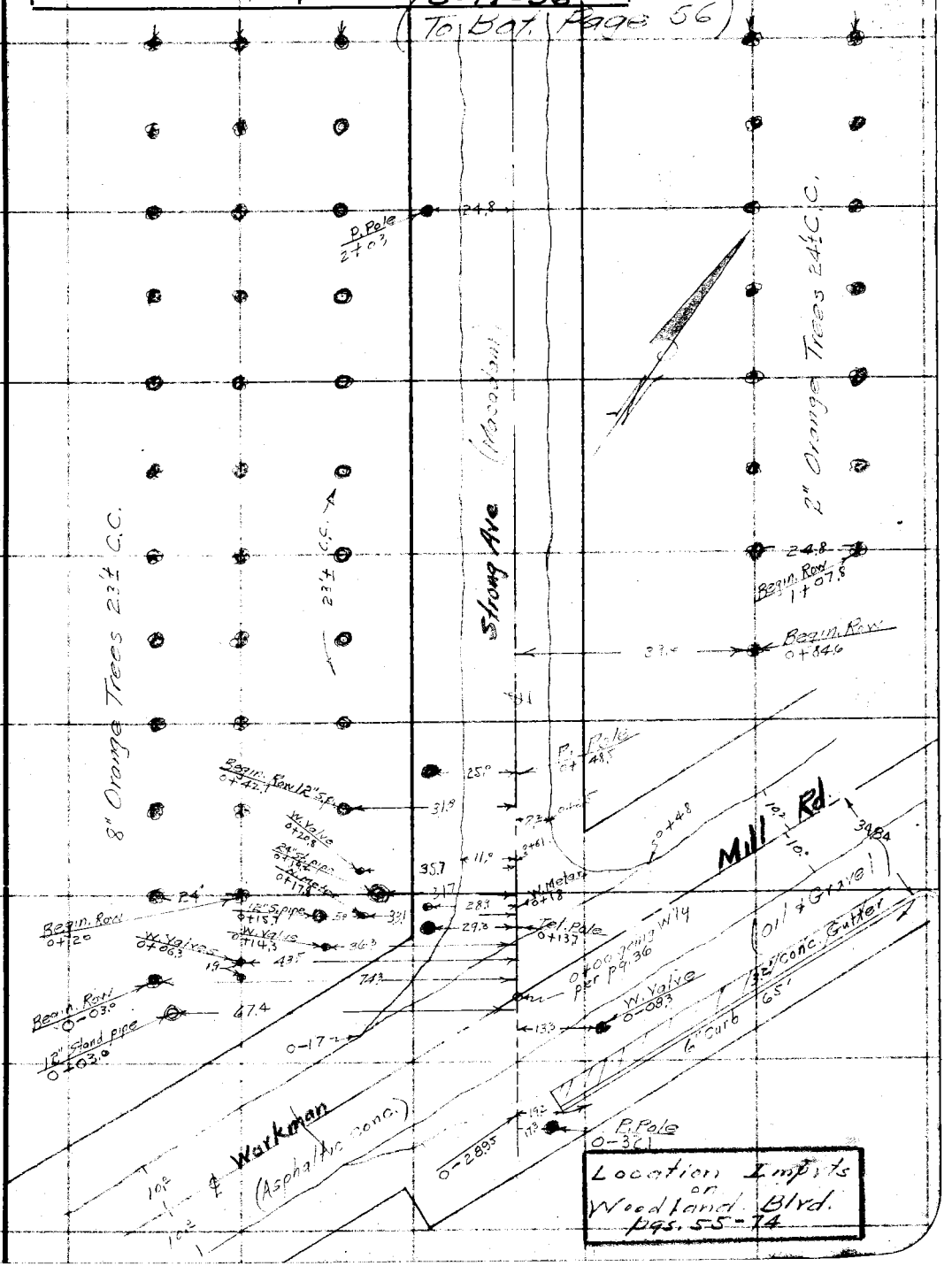

Note: Any Additions or Changes on This Sheet Must be Made or Circled in Red Ink With Date and Name of Person Making Change.

Do not extend notes this side of this line

RETURN TO
LOS ANGELES COUNTY SURVEYOR
700 HALL OF RECORDS

FORM 247 10M 11-36



RETURN TO
LOS ANGELES COUNTY SURVEYOR
700 HALL OF RECORDS

Note: Any Additions or Changes on This Sheet Must be Made or Circled in Red Ink With Date and Name of Person Making Change.

Do not extend notes this side of this line

Notes Ck'd by	Survey of Woodland Blvd
Map No. B-1231	W. O. 2047 Tape No. 07K St'd 34 °F.
Office Work R.W. McA	Surveyed by Evans
Checked Drew	Notes AM Date 8-5-36
Date 3-31-37	Indexed A. C. Johnson

F.B. 659 PG. 57

(To Bot. Page 56)

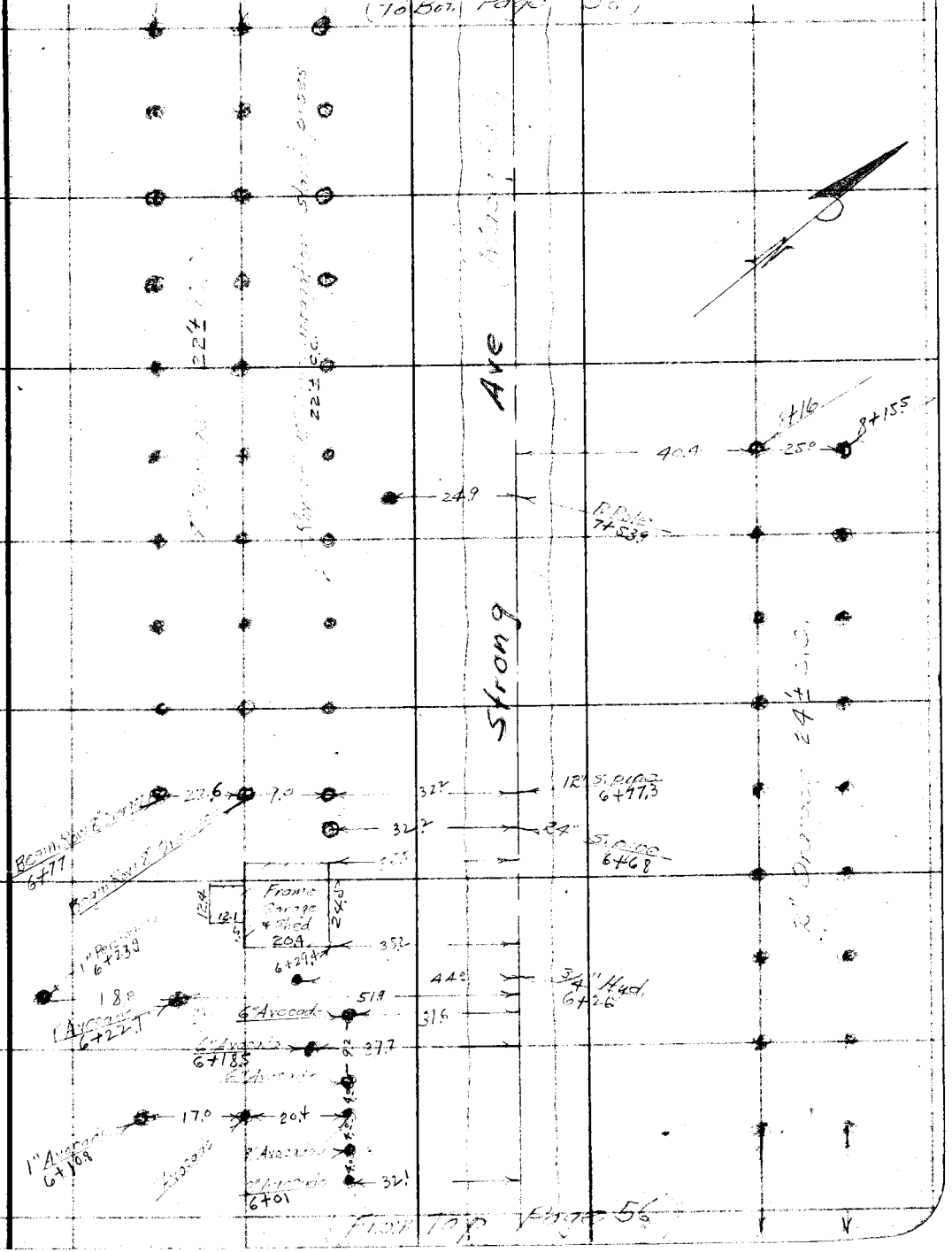

(From Top Page 56)

Note: Any Additions or Changes on This Sheet Must be Made or Circled in Red Ink With Date and Name of Person Making Change.

Do not extend notes this side of this line

RETURN TO
LOS ANGELES COUNTY SURVEYOR
700 HALL OF RECORDS

FORM 247 10M 11-35

(To Bot Page 59)

F.B. 659 PG. 58

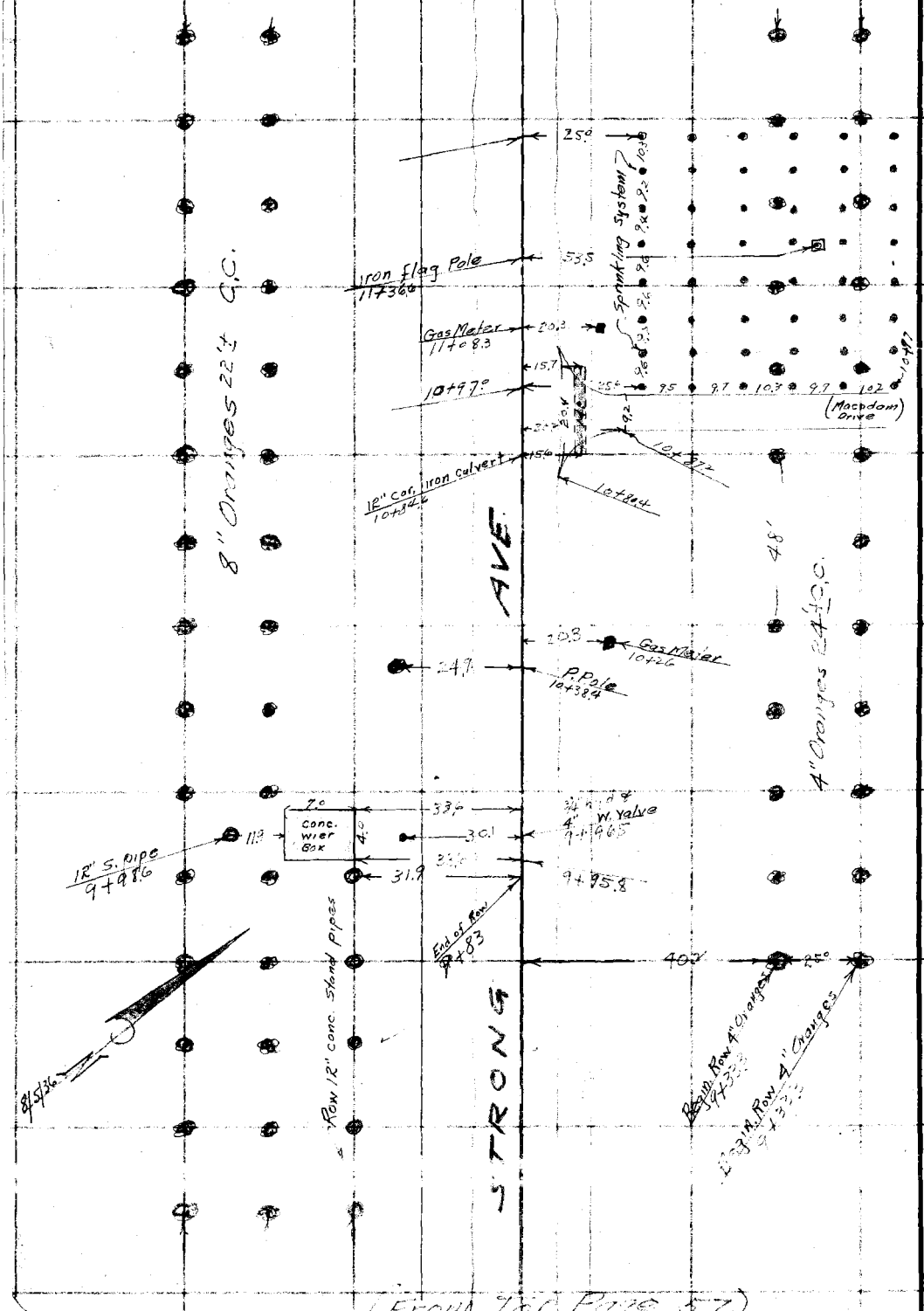

(From 78 Page 57)

RETURN TO
LOS ANGELES COUNTY SURVEYOR
700 HALL OF RECORDS

Do not extend notes this side of this line

Note: Any Additions or Changes on This Sheet Must be Made or Circled in Red Ink With Date and Name of Person Making Change.

Notes Ck'd by	Survey of Woodland Blvd.
Map No. B-12-31	W. O. 8047 Tape No. 072 St'd 84 °F.
Office Work R.W.M.E.A.	Surveyed by Evans
Checked Drew	Notes HM Date 8-6-36
Date 3-31-37	Indexed A. C. Johnson

F.B. 659 PG. 59

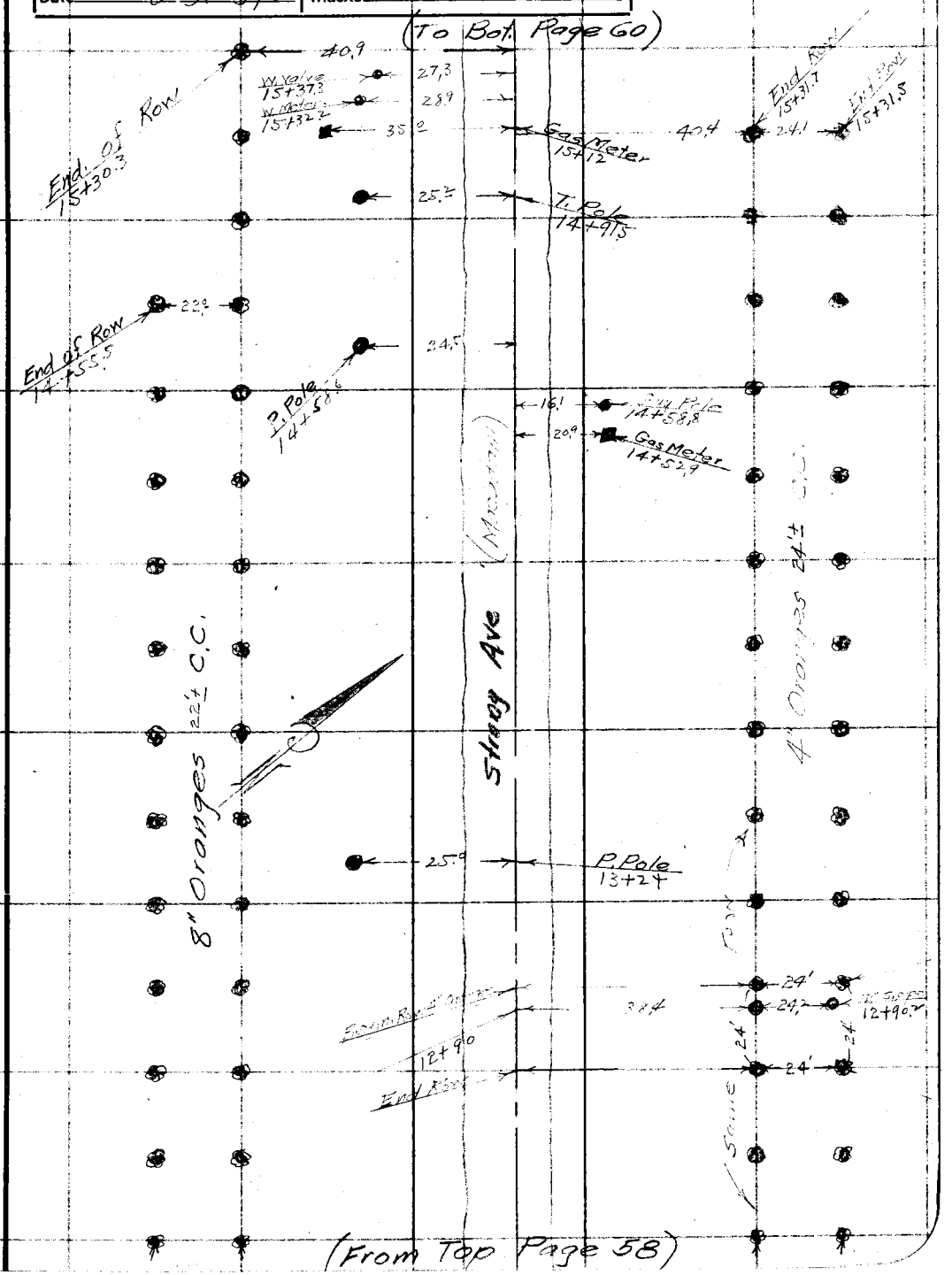

Note: Any Additions or Changes on This Sheet Must be Made or Circled in Red Ink With Date and Name of Person Making Change.

Do not extend notes this side of this line

RETURN TO
LOS ANGELES COUNTY SURVEYOR
700 HALL OF RECORDS

FORM 247 10M 11-35

F.B. 659 PG. 60

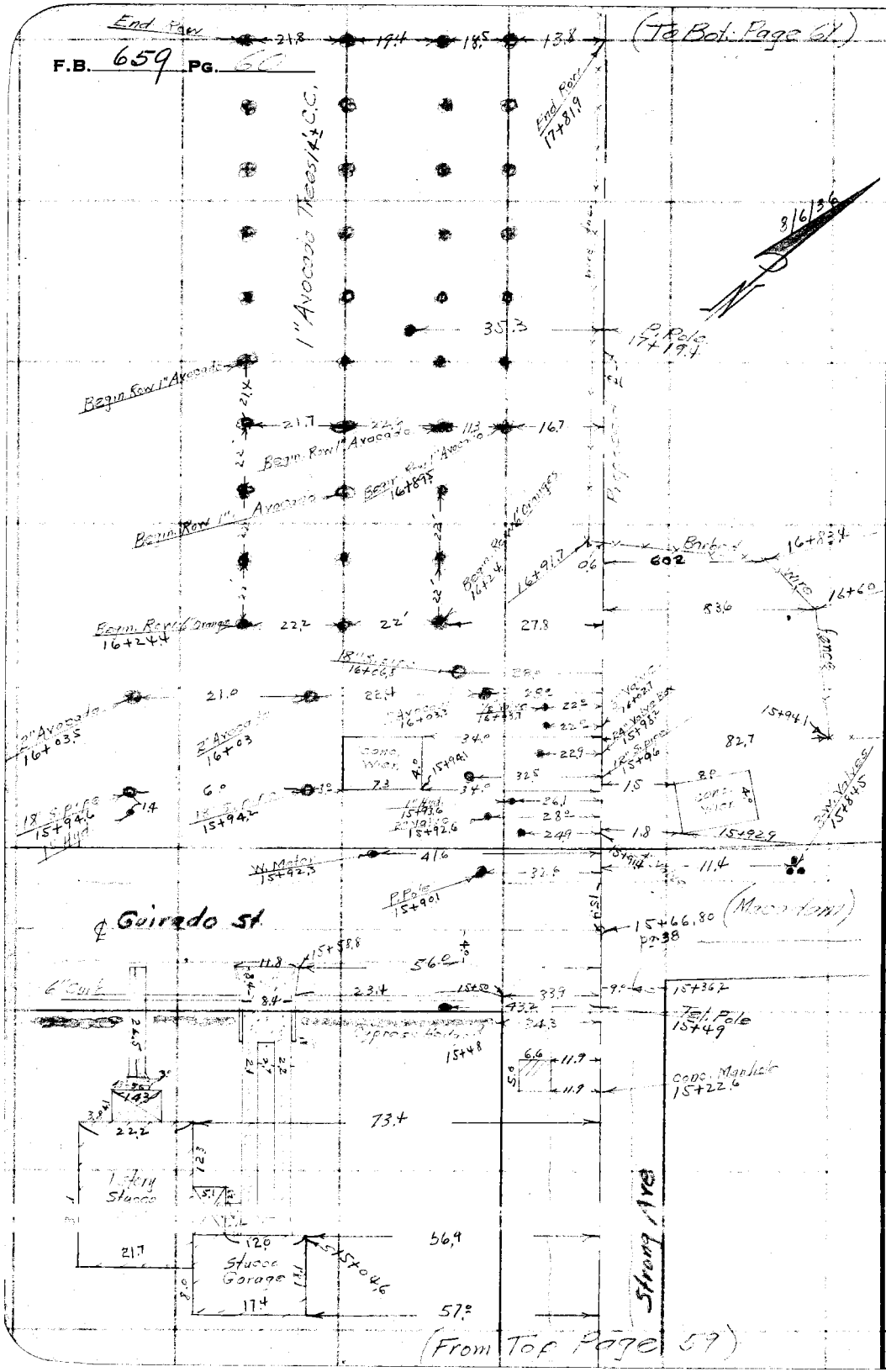

RETURN TO
LOS ANGELES COUNTY SURVEYOR
700 HALL OF RECORDS

Do not extend notes this side of this line

Note: Any Additions or Changes on This Sheet Must be Made or Circled in Red Ink With Date and Name of Person Making Change.

Notes Ck'd by	Survey of Woodland Blvd.
Map No. B-1231	W. O. 2047 Tape No. OTE St'd 74 °F.
Office Work R.W. MFA	Surveyed by Evans
Checked Drew	Notes AM Date 8-6-36
Date 3-31-37	Indexed A. C. Johnson

F.B. 659 PG. 61

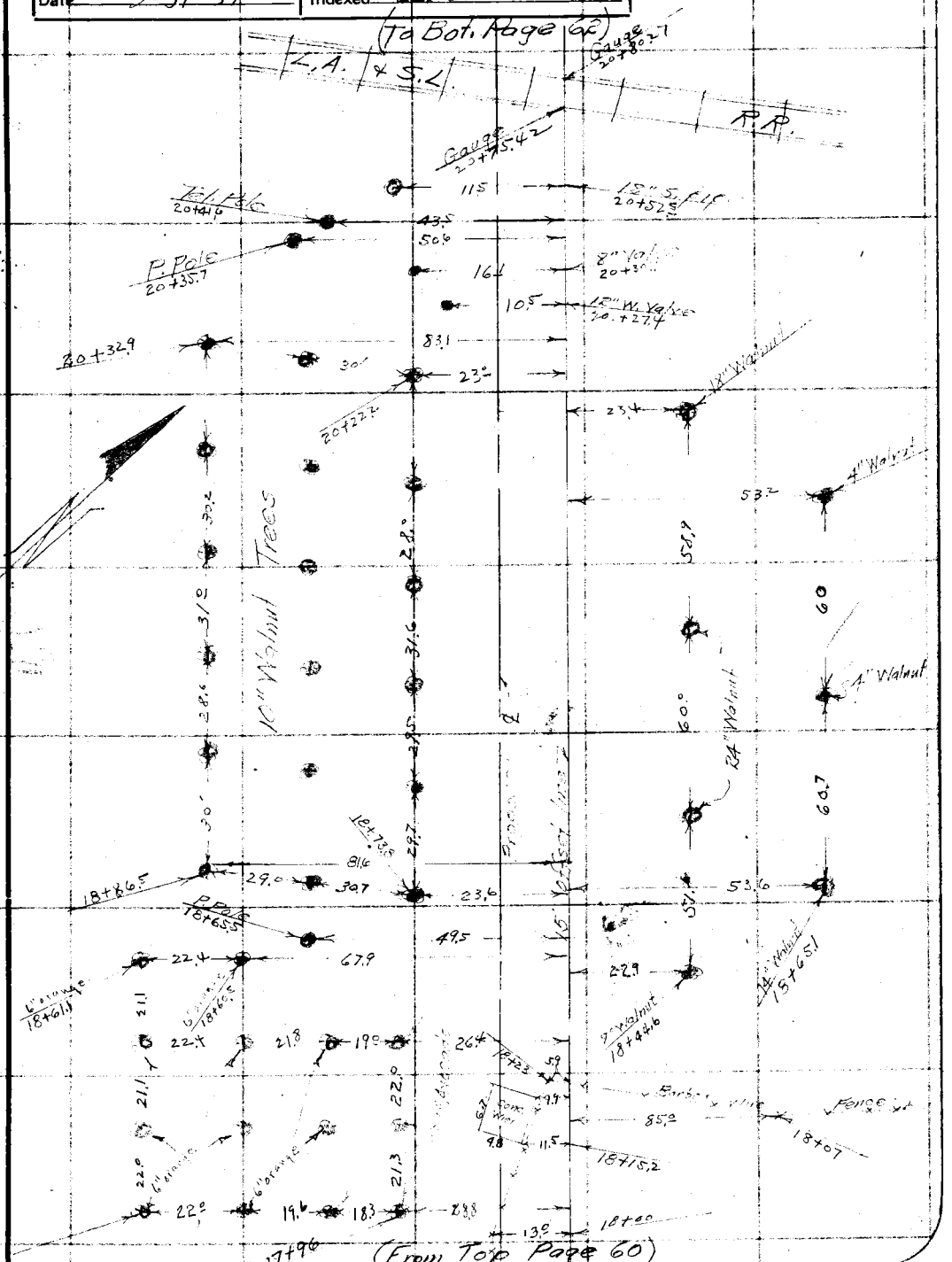

Note: Any Additions or Changes on This Sheet Must be Made or Circled in Red Ink With Date and Name of Person Making Change.

Do not extend notes this side of this line

RETURN TO
LOS ANGELES COUNTY SURVEYOR
700 HALL OF RECORDS

FORM 247 10M 11-35

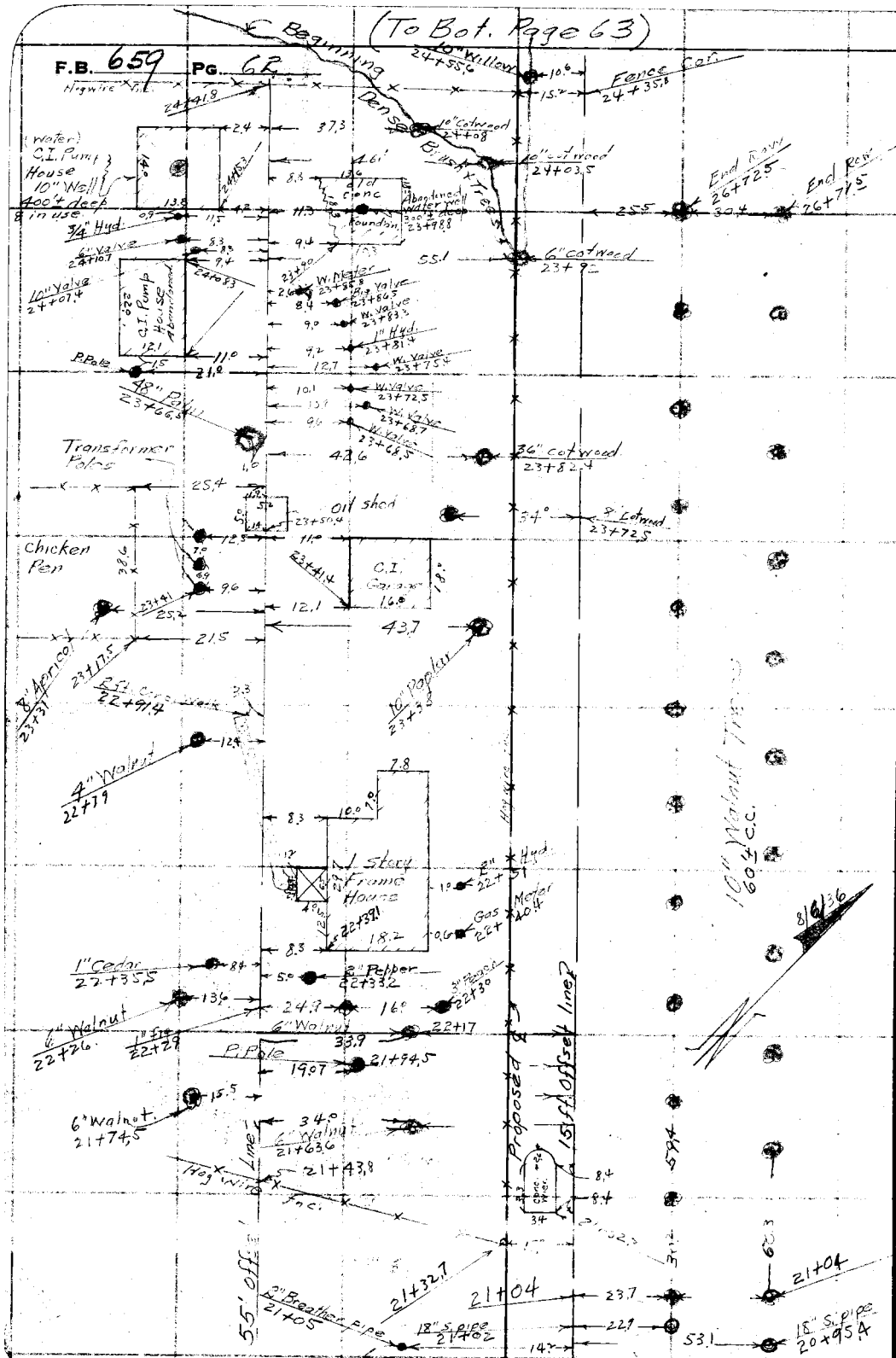

RETURN TO
LOS ANGELES COUNTY SURVEYOR
700 HALL OF RECORDS

Do not extend notes this side of this line

Note: Any Additions or Changes on This Sheet Must be Made or Circled in Red Ink With Date and Name of Person Making Change.

Notes Ck'd by	Survey of Woodland Blvd.
Map No. B-12331	W. O. 8047 Tape No. OTR St'd 84°F.
Office Work R.W.McA.	Surveyed by Evans
Checked Drew	Notes HM Date 8-7-36
Date 3-31-37	Indexed A. C. Johnson

E.B. 659 PG. 63

(River Wash)

(To Bot. Page 64)

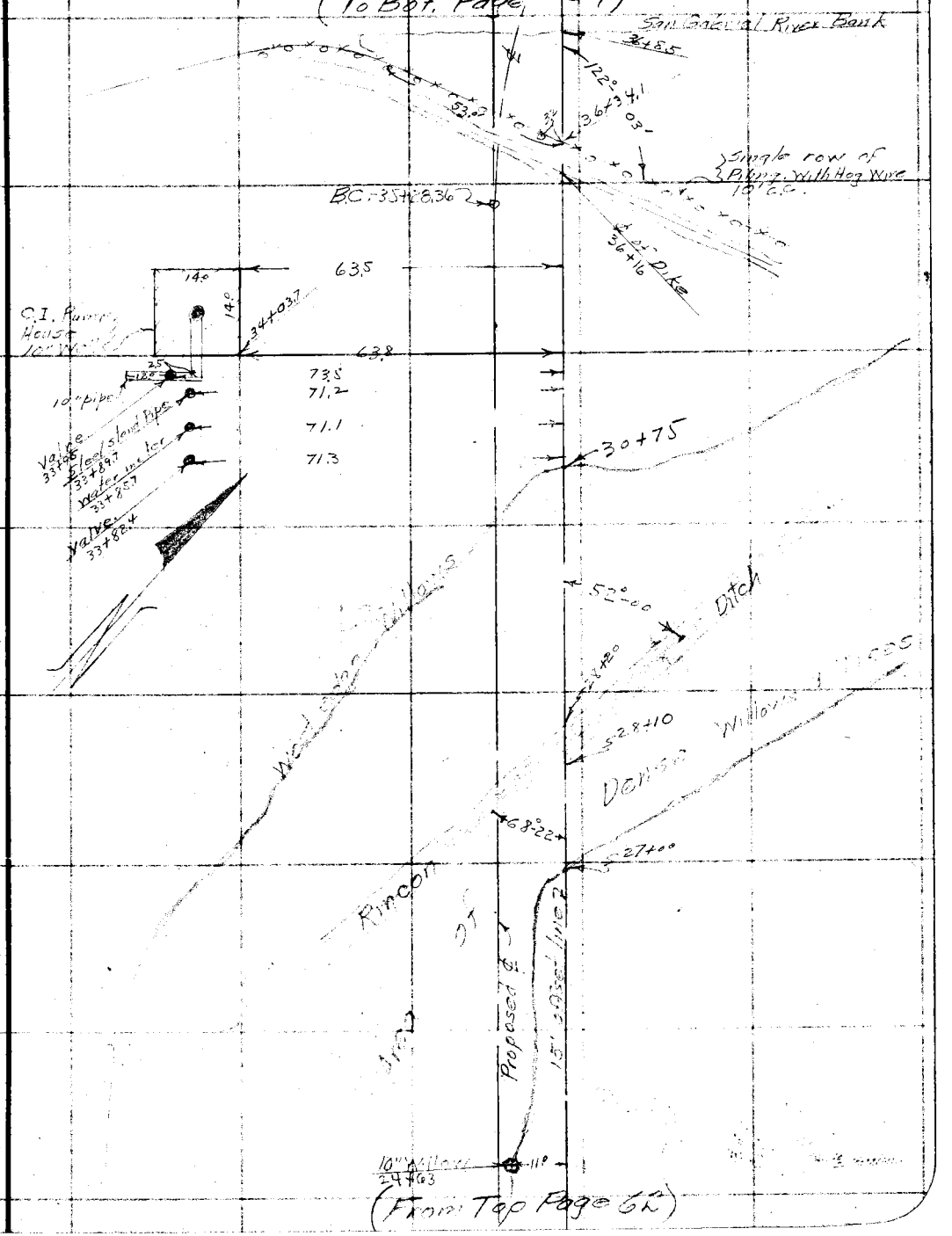

Note: Any Additions or Changes on This Sheet Must be Made or Circled in Red Ink With Date and Name of Person Making Change.

Do not extend notes this side of this line

RETURN TO
LOS ANGELES COUNTY SURVEYOR
7do HALL OF RECORDS

FORM 247 10M 11-35

(To Bot. Page 65)

F.B. 659 PG. 64

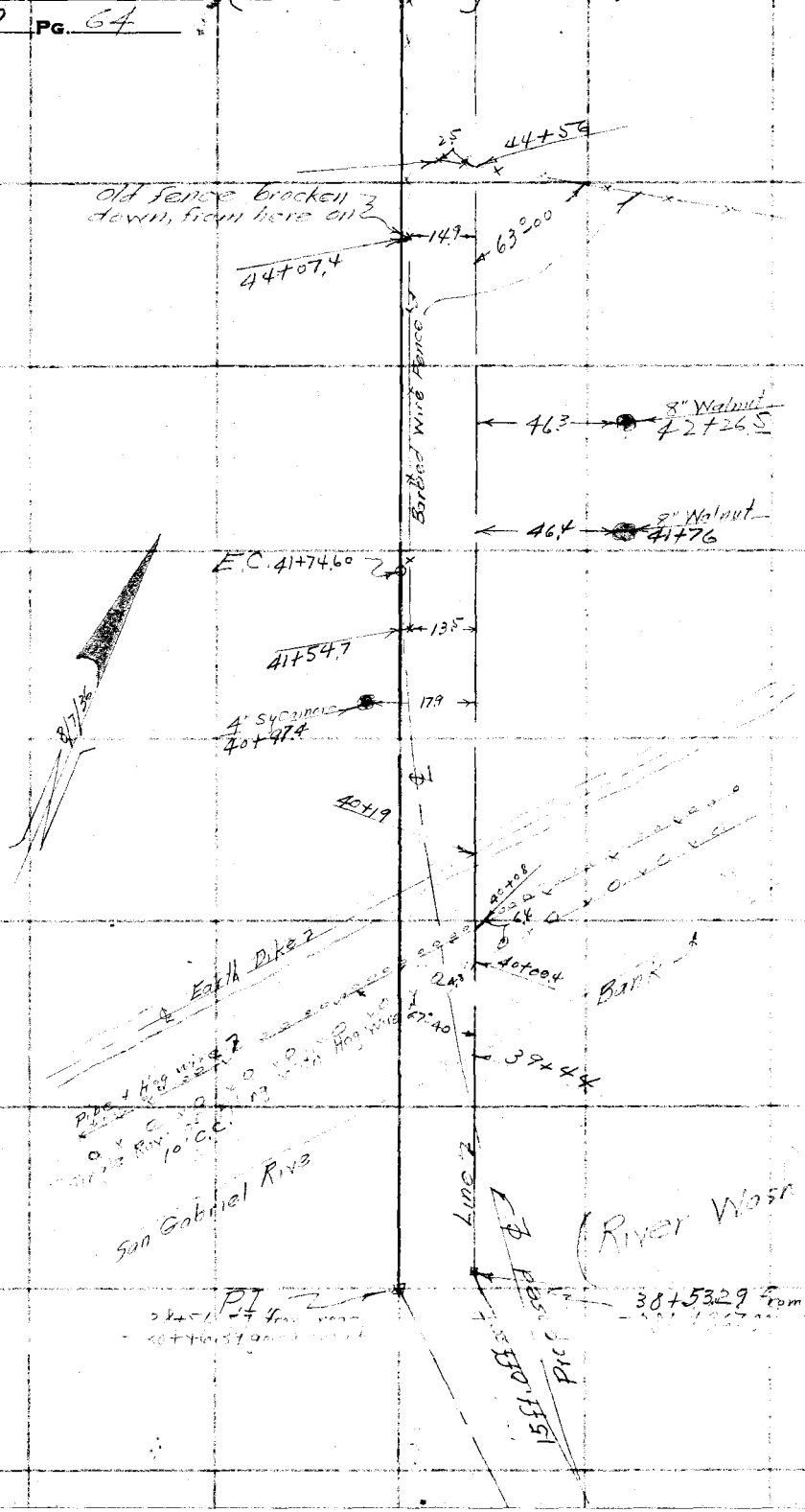

RETURN TO
LOS ANGELES COUNTY SURVEYOR
700 HALL OF RECORDS

Do not extend notes this side of this line

Note: Any Additions or Changes on This Sheet Must be Made or Circled in Red Ink With Date and Name of Person Making Change.

Notes Ck'd by	Survey of Woodland Blvd.
Map No. B-1231	W. O. 8047 Tape No. 072 St'd 64°F.
Office Work R.W. McA.	Surveyed by Evans
Checked DCW	Notes HM Date 8-7-36
Date 3-31-37	Indexed A. C. Johnson

F.B. 659 PG. 65

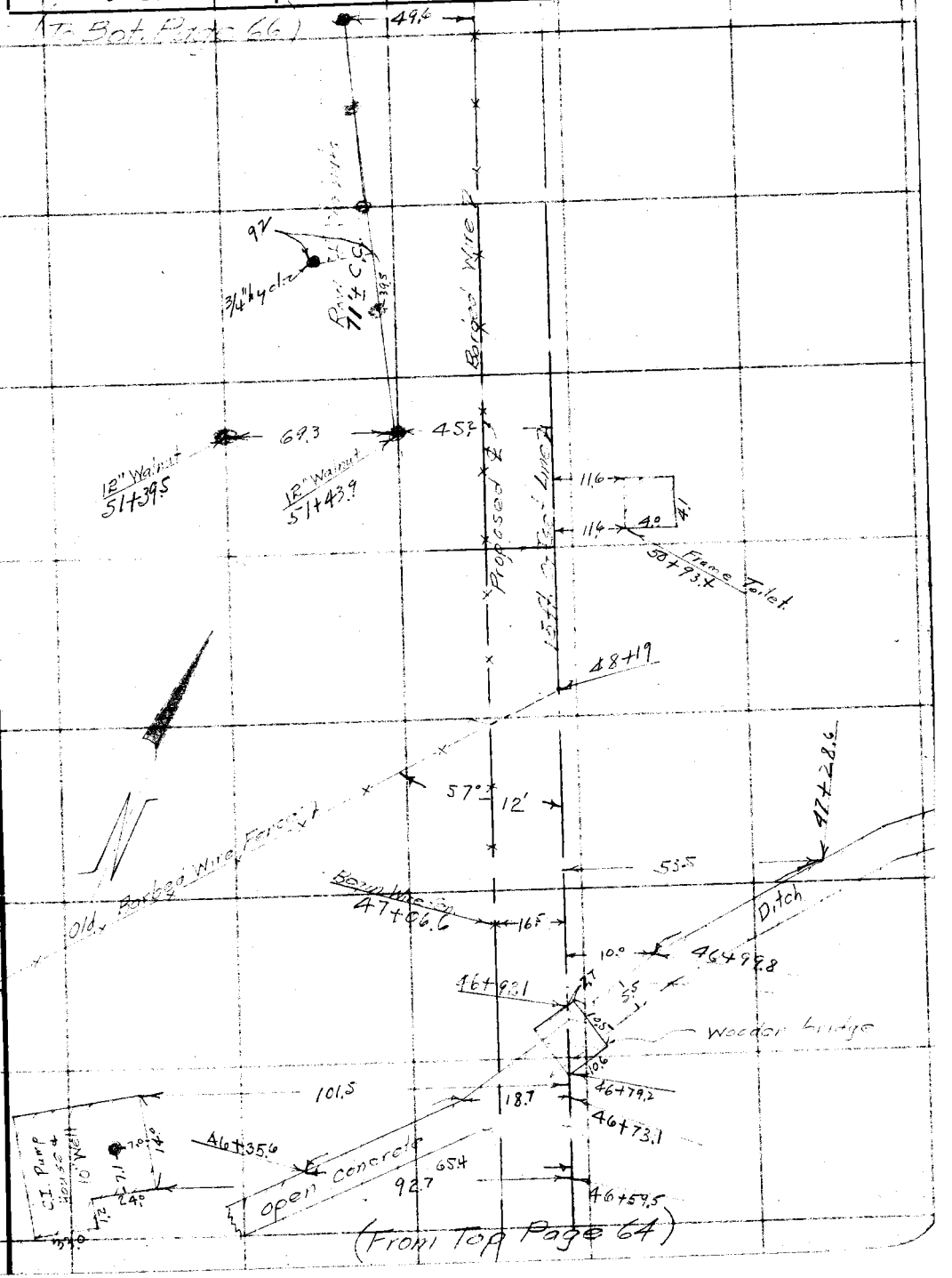

Note: Any Additions or Changes on This Sheet Must be Made or Circled in Red Ink With Date and Name of Person Making Change.

Do not extend notes this side of this line

RETURN TO
LOS ANGELES COUNTY SURVEYOR
700 HALL OF RECORDS

FORM 247 10M 11-35

(To Bot. Page 67)

F.B. 659 PG. 66

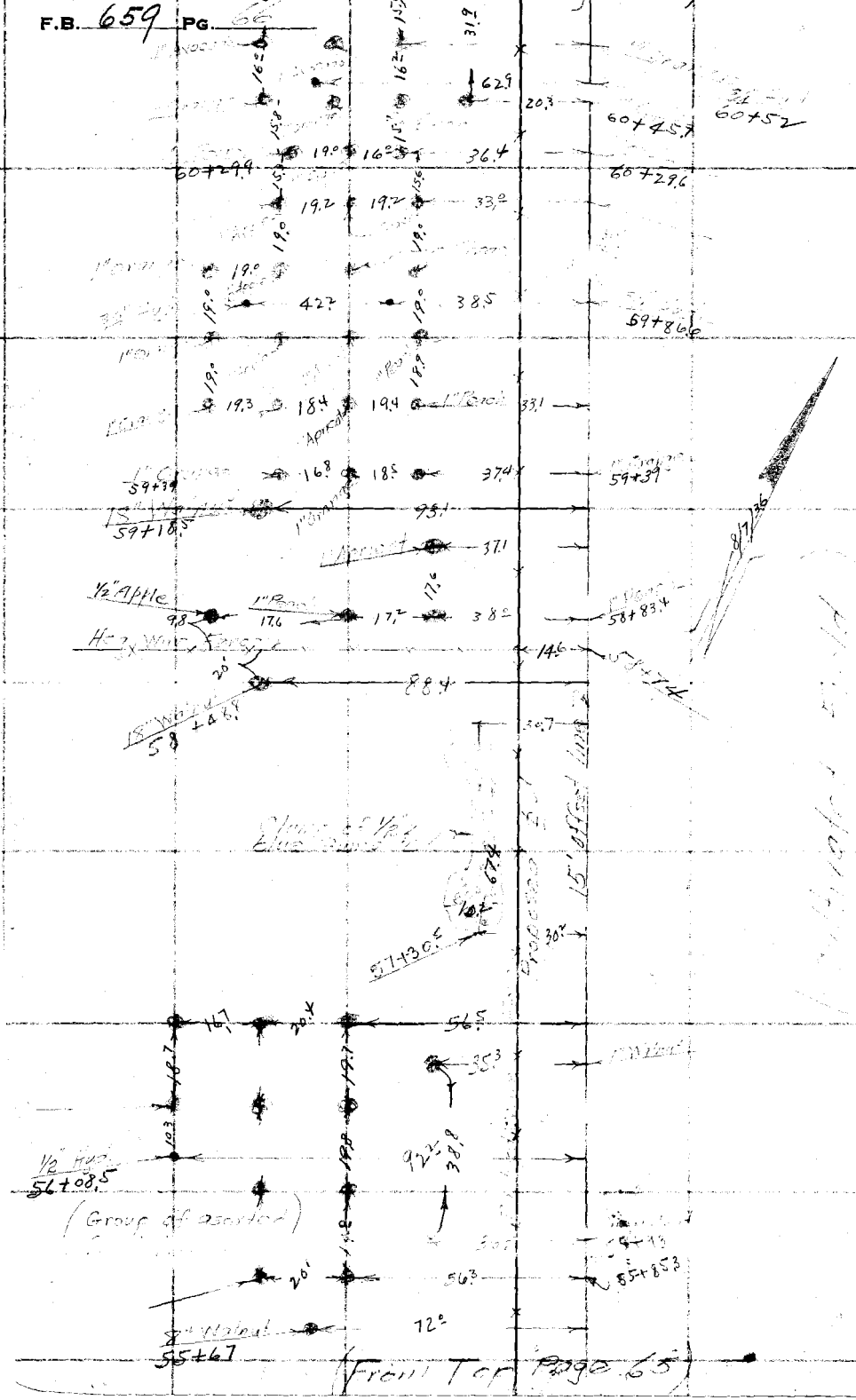

(From Top Page 65)

RETURN TO
LOS ANGELES COUNTY SURVEYOR
700 HALL OF RECORDS

Do not extend notes this side of this line

Note: Any Additions or Changes on This Sheet Must be Made or Circled in Red Ink with Date and Name of Person Making Change.

Notes Ck'd by	Survey of Woodland Blvd
Map No. B-1231	W. O. 5647 Tape No. 072 St'd. °F.
Office Work R.W. McA	Surveyed by Evans
Checked Drew	Notes HM Date 8-[illegible]
Date 3-31-37	Indexed A. C. Johnson

F.B. 659 Pg. 61



Note: Any Additions or Changes on This Sheet Must be Made or Circled in Red Ink With Date and Name of Person Making Change.

Do not extend notes this side of this line

RETURN TO
LOS ANGELES COUNTY SURVEYOR
700 HALL OF RECORDS

FORM 247 10M 11-35

(To Bot. Page 69)

F.B. 659 PG. 65



(From Top Page 67)

RETURN TO
LOS ANGELES COUNTY SURVEYOR
700 HALL OF RECORDS

Note: Any Additions or Changes on This Sheet Must be Made or Circled in Red Ink With Date and Name of Person Making Change.

Do not extend notes this side of this line

Notes Ck'd by	Survey of [illegible]
Map No. B-1231	W. O. 8047 Tape No. [illegible] St'd [illegible] °F.
Office Work R.W.McA.	Surveyed by Evans
Checked Drew	Notes [illegible] Date [illegible]
Date 3-31-37	Indexed A. C. Johnson

F.B. 659 Pg. 69

(To Bot. Page 70)



Note: Any Additions or Changes on This Sheet Must be Made or Circled in Red Ink With Date and Name of Person Making Change.

Do not extend notes this side of this line

RETURN TO
LOS ANGELES COUNTY SURVEYOR
700 HALL OF RECORDS

FORM 247 10M 11-38

(To Bot. Page 71)

F.B. 659 PG. 70

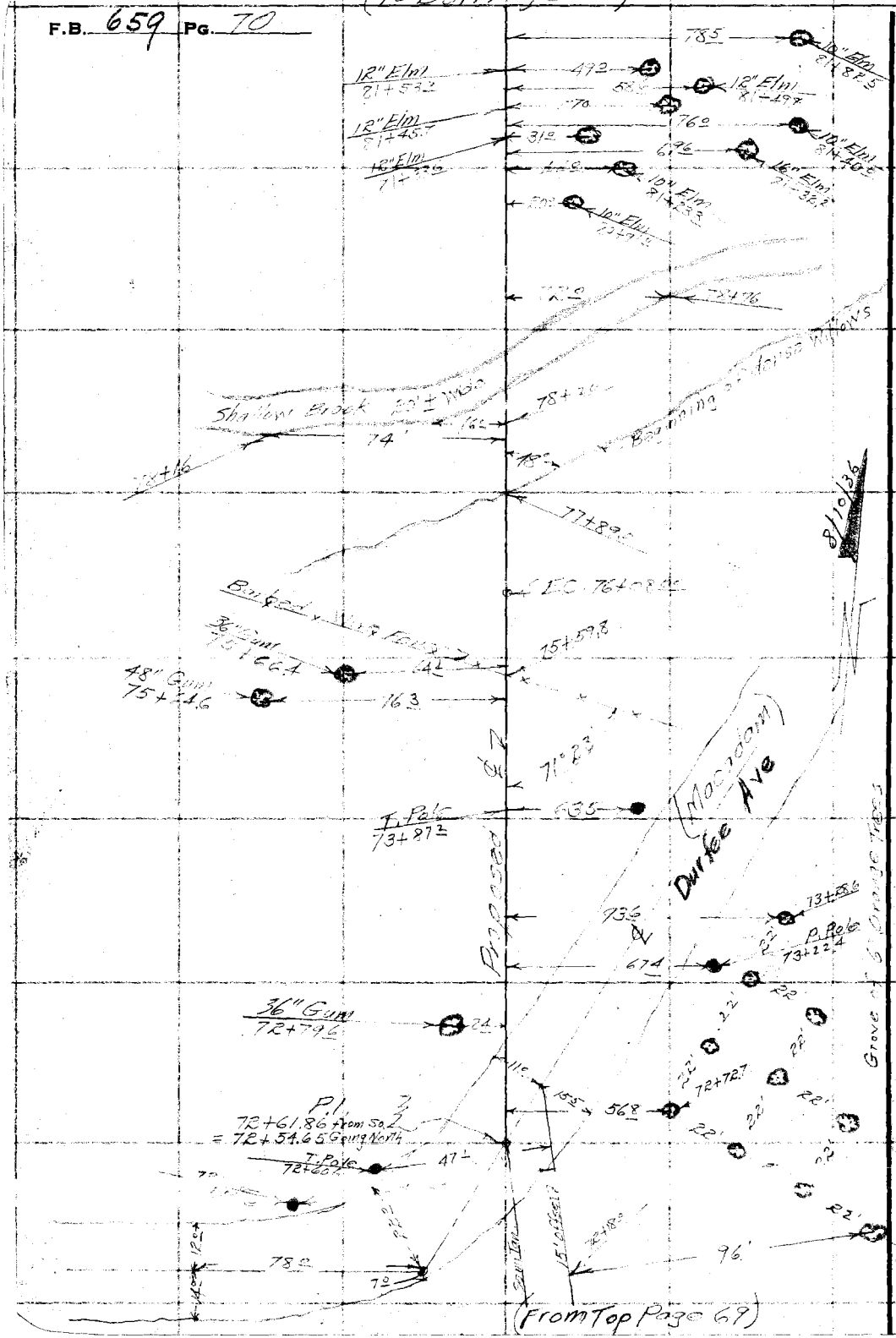

RETURN TO
LOS ANGELES COUNTY SURVEYOR
700 HALL OF RECORDS

Do not extend notes this side of this line

Note: Any Additions or Changes on This Sheet Must be Made or Circled in Red Ink With Date and Name of Person Making Change.

Notes Ck'd by	Survey of Woodland Blvd
Map No. B-1231	W. O. 8047 Tape No. 072 St'd 84 °F.
Office Work R.W. McA.	Surveyed by Evans
Checked Drew	Notes HW Date 5-7-36
Date 3-31-37	Indexed A. C. Johnson

F.B. 659 PG. 71



Note: Any Additions or Changes on This Sheet Must be Made or Circled In Red Ink With Date and Name of Person Making Change.

Do not extend notes this side of this line

RETURN TO
LOS ANGELES COUNTY SURVEYOR
700 HALL OF RECORDS

FORM 247 10M 11-35

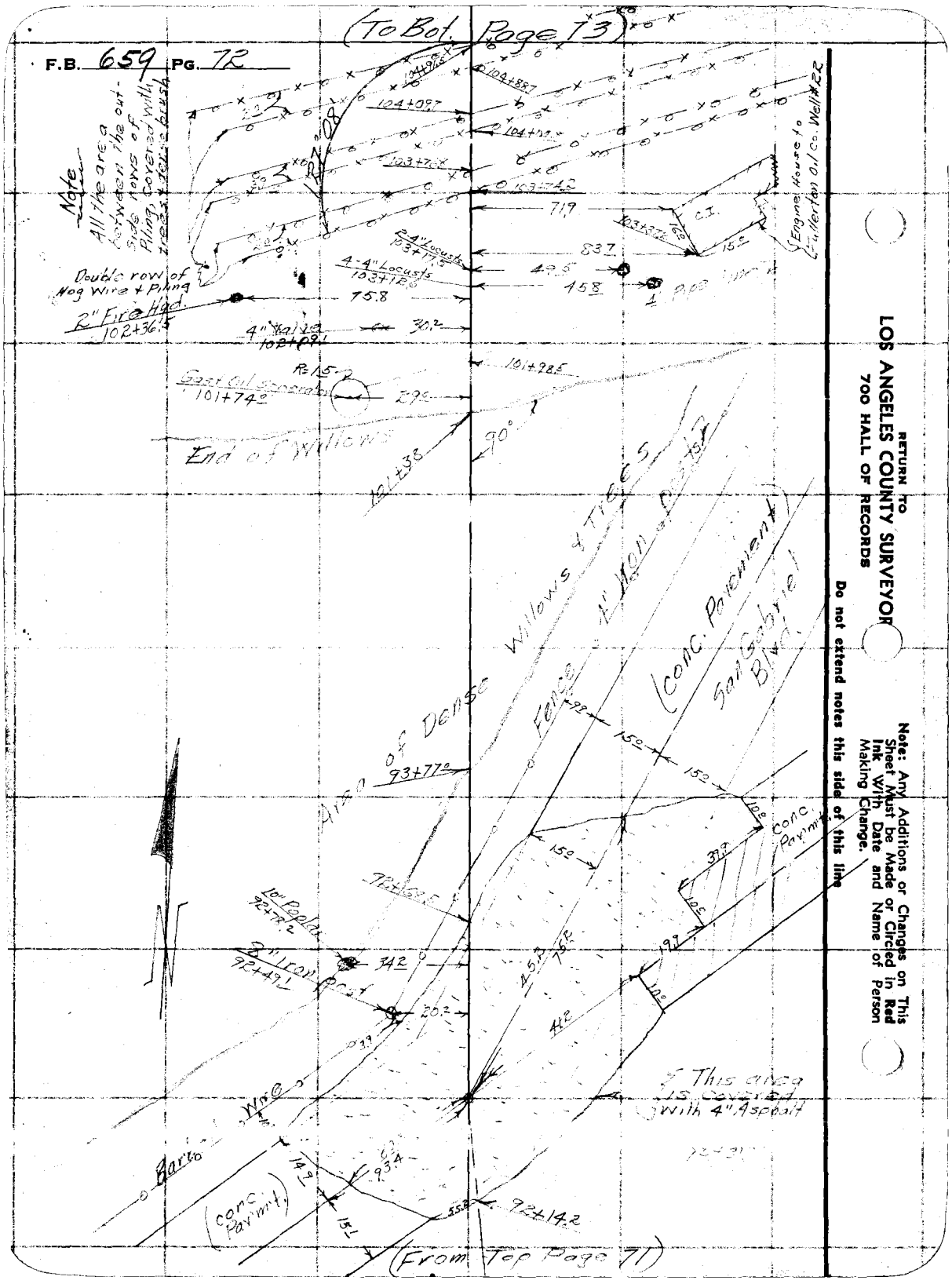

RETURN TO
LOS ANGELES COUNTY SURVEYOR
700 HALL OF RECORDS

Note: Any Additions or Changes on This Sheet Must be Made or Circled in Red Ink With Date and Name of Person Making Change.

Do not extend notes this side of this line

Notes Ck'd by	Survey of Woodland Blvd.	F.B. 659 Pg. 73
Map No. B-1231	W. O. 8047 Tape No. 072 St'd 84 °F.	(To Bot. Page 74)
Office Work R.W. McA	Surveyed by Evans	
Checked Drew	Notes HM Date 8-7-36	
Date 3-31-37	Indexed A. C. Johnson	

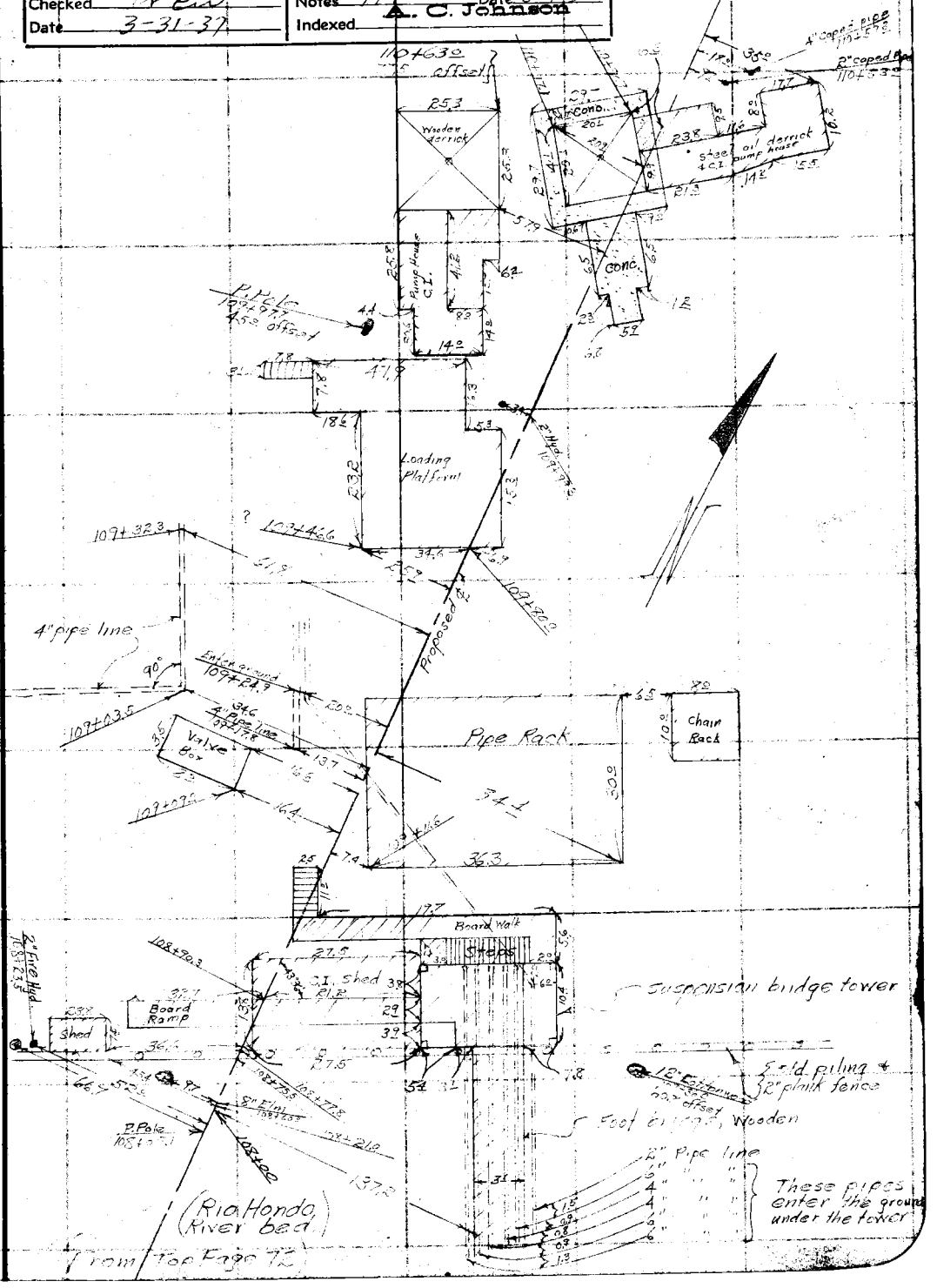

Notes: Any Additions or Changes on This Sheet Must be Made or Circled in Red Ink With Date and Name of Person Making Change.

Do not extend notes this side of this line

RETURN TO
LOS ANGELES COUNTY SURVEYOR
700 HALL OF RECORDS

F.B. 659 PG. 74

(End)

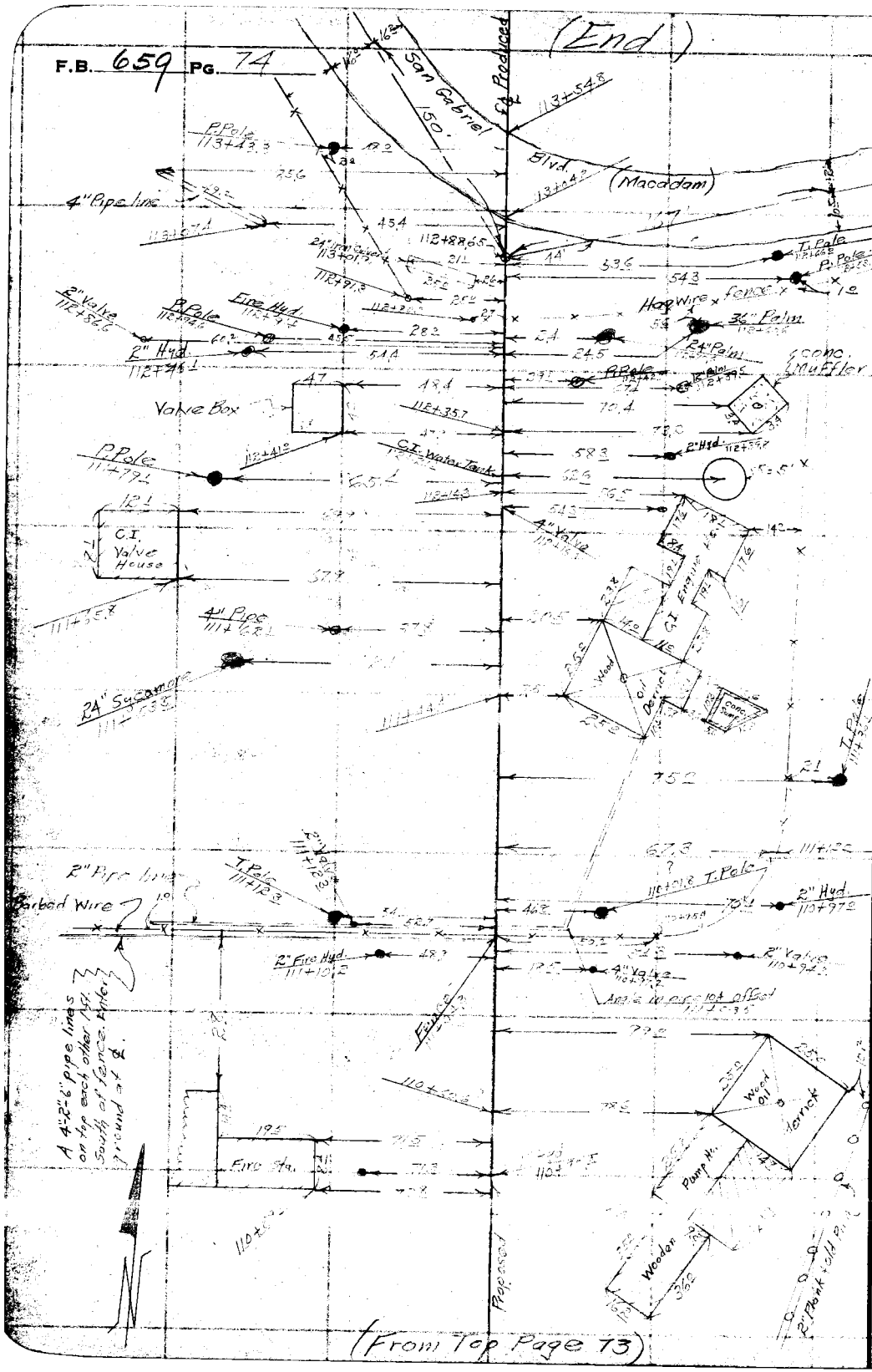

RETURN TO
LOS ANGELES COUNTY SURVEYOR
700 HALL OF RECORDS

Do not extend notes this side of this line

Note: Any Additions or Changes on This Sheet Must be Made or Circled in Red Ink With Date and Name of Person Making Change.

Profile No.	Notes Red.	Plotted	Job No.	Division No.	F. B. 659 PG. 75
	Date	Date	Survey of		
X-Sec. No.	Notes Chkd.	Checked	Survey by	Notes	Date
	Date	Date	Map No.	Indexed C. C. Johnson	Date 8-31-36

BENCH LEVELS,
PROFILE,
&
X-SECTIONS,
ON
WOODLAND BLVD.
FROM
WORKMAN MILL RD.
TO
[illegible] AVE.

Evans
Martin
Smith
Landtiser

Bench Dumpy Level #16946
Level adj. checked by [illegible] 2/18/36.
Bench Levels pgs. 76 to 88
Profile & X-Sections pgs. 89 to

STATION	B. S.	H. I.	F. S.	ELEV.

NOTE: ANY ABBRIVIONS OR CHANGES ON THIS SHEET MUST BE MADE OR CIRCLED IN RED INK, WITH DATE AND NAME OF PERSON MAKING CHANGE

Do not extend notes this side of this line

PLEASE RETURN TO
LOS ANGELES COUNTY SURVEYOR
700 HALL OF RECORDS

Form 307 5M 11-35

Form 307 5M 11-35

PLEASE RETURN TO
LOS ANGELES COUNTY SURVEYOR
700 HALL OF RECORDS

NOTE: ANY ADDITIONS OR CHANGES ON THIS SHEET MUST BE MADE OR CIRCLED IN RED INK, WITH DATE AND NAME OF PERSON MAKING CHANGE

Do not extend notes this side of this line

STATION	B. S.	H. I.	F. S.	ELEV.	
U.S.B.M. #635	3862	257.712		253.850	U.S.B.M. # 635 - 5 mi. N. of Washington in Rose Hills Cemetery. Fd. bronze tablet in [illegible] 1 ft. below surface of lawn, 35 ft. S. [illegible] & 49 ft. East of intersection Workman Mill Rd. & [illegible] St., 20 ft. East of curb. Bronze tablet [illegible] "M-1 1923" Final El. 1928 Adj. = 253.850
B.M. # W1	7224	258.[illegible]	5649	252.[illegible]	B.M. # W1. - Set bent [illegible] in [illegible] 35 ft. [illegible] 31.25 E. [illegible] intersection Workman Mill Rd. & [illegible] St. [illegible] El. 252.[illegible]
T.P.	7800	265.000	2152	257.20[illegible]	
T.P.	8841	273.449	0392	2[illegible]4.608	
T.P.	10464	283.243	0.670	272.777	
T.P.	10983	293.527	0.697	[illegible].544	
T.P.	10689	303.506	0.710	292.817	
T.P.	9466	312.475	0.477	30[illegible]	
T.P.	5737	315.205	3[illegible]	3[illegible]	
B.M. # W2	3221	312.204	6222	308.983	B.M. # W2 - Intersection Workman Mill Rd. & String Ave., 49' N. & 35' E. thereof. Set bent spk. & lead in east curb & chiseled "B.M." El. 308.983

F. B. 659 PG. 76 Job No. 1047 Division No. Notes Red Date Notes Chkd. J.A.L. Date 9-8-36 Checked Date Profile No. B-1232 X-Sec.° No.

Survey of Weed Survey by A. C. Johnson Indexed Notes Date 8/18/36 Plotted by Date MAY 7 1937

Form 307 5M 11-35

PLEASE RETURN TO
LOS ANGELES COUNTY SURVEYOR
700 HALL OF RECORDS

NOTE: ANY ADDITIONS OR CHANGES ON THIS SHEET MUST BE MADE OR CIRCLED IN RED INK, WITH DATE AND NAME OF PERSON MAKING CHANGE

Do not extend notes this side of this line

STATION	B. S.	H. I.	F. S.	ELEV.		
		312.204				
T.P.	0.910	305.362	7.752	304.452		
T.P.	0.528	296.734	9.156	296.206		
T.P.	0.668	289.040	8.362	288.372		
T.P.	0.159	280.081	9.118	279.922		
B.M. #W3.	3.029	274.618	8.492	271.589	B.M. #W3 - Strong Ave & Gurrado St; 90'-9 S. & 17'-9 E. of the intersection thereof; on E. side Gurrado St., set boat sbk. & lead in conc. retaining wall & chiseled "B.M." El. 271.589	
T.P.	0.702	263.831	11.489	263.129		
T.P.	0.493	252.928	11.396	252.435		
T.P.	0.890	242.297	11.521	241.407		
T.P.	0.703	231.418	11.582	230.715		
T.P.	0.468	220.213	11.673	219.745		

Profile No. B-1232 Notes Red. HE Plotted BERT E. TIMMONS Job No. 2047 Division No. F.B. 659 Pg. 71
Date MAY 7 1937 Survey of Woodland Blvd
X-Sec. No. Notes Chkd J.A.E. Checked Survey by Evans Notes HE Date 8/18/36
Date 9-8-36 Date Map No. Indexed A. C. Johnson

Form 307 5M 11-35

PLEASE RETURN TO
LOS ANGELES COUNTY SURVEYOR
700 HALL OF RECORDS

NOTE: ANY ADDITIONS OR CHANGES ON THIS SHEET MUST BE MADE OR CIRCLED IN RED INK, WITH DATE AND NAME OF PERSON MAKING CHANGE

Do not extend notes this side of this line

STATION	B. S.	H. I.	F. S.	ELEV.	
		220.213			
T.P.	0.099	208.473	11.839	208.374	
T.P.	5.430	211.450	2.453	[illegible]	
T.P.	3.369	204.475	10.344	201.106	
T.P.	7.696	206.643	5.523	198.947	
B.M.#W4.	0.829	202.523	4.949	201.694	B.M.# W.4. - 200'± W. of N.E. cor. St. Helens Refinery, 57.5' Left (South) of Sta. 24+30; Set boat spk. & lead in N.W. cor. foundation block of Artesian Well house & chiseled [illegible] El. 201.694
T.P.	2.480	193.350	11.653	190.870	
T.P.	2.485	192.957	2.878	190.472	
T.P.	4.758	192.387	5.328	187.629	
B.M.#W5.	3.804	193.237	2.954	189.433	B.M.#W5. - 200'± E. of N.W. cor. St. Helens Refinery, 81.5 Left (South) of Sta. 33+95; Set boat spk in E. side 2 ft. sq. conc. block; 4.5' E. & 3.0' S. of S.E. cor. Artesian Well house. El. 189.433
T.P.	4.789	193.931	4.095	189.142	

F. B. 659 Pg. 78 Job No. 8047 Division No. Notes Red. Plot [illegible] Profile No. B-1232
Survey of [illegible] Notes Date MAY 7 1937 X-Sec.
Survey by [illegible] Notes Checked J.A.L. No.
Indexed [illegible] Date 8/18/36 Date 9-8-36

Form 307 5M 11-35

PLEASE RETURN TO
LOS ANGELES COUNTY SURVEYOR
700 HALL OF RECORDS

NOTE: ANY ADDITIONS OR CHANGES ON THIS SHEET MUST BE MADE OR CIRCLED IN RED INK, WITH DATE AND NAME OF PERSON MAKING CHANGE

Do not extend notes this side of this line

STATION	B. S.	H. I.	F. S.	ELEV.		
		193.931				
T.P.	3.802	187.452	10.281	183.650		
T.P.	10.679	196.581	1.550	185.902		
T.P.	4.713	193.176	8.118	188.463		
T.P.	5.096	194.742	3.530	189.646		
B.M.#W6.	1.285	193.819	2.208	192.534	B.M.#W6.- On W. side Standifer Ditch, 500'± N.W. of City of Whittier pumping plant; 2' W. of N.E. cor. Artesian well house; set boat spk. & lead in conc. [illegible] & chiseled "B.M."- 94'± Left (south) of Sta. 46+60. El. 192.534	
T.P.	11.110	199.297	5.630	188.189		
T.P.	4.721	201.176	2.244	196.455		
T.P.	5.028	202.484	3.720	197.456		
T.P.	6.143	204.487	4.140	198.344		
B.M.#W.7	2.900	203.897	3.490	200.997	B.M.#W.7- 50 ft. Left (south) of sta. 63+44 set boat spk. & lead in conc. water gate in gate Irr. Ditch & chiseled "B.M." El. 200.997	

Profile No. B-1232 Notes Red. H.F. Plotted August 8, 1937 Job No. 8047 Division No.
Date Date May 7 1937 Survey of Nogales Pvt.
X-Sec. No. Notes Chkd J.A.L. Checked Survey by Evans Notes H.F. Date 2/18/36
Date 9-8-36 Date Map No. Indexed A. C. Johnson Date

F. B. 659 Pg. 79

Form 307 5M 11-35

PLEASE RETURN TO
LOS ANGELES COUNTY SURVEYOR
700 HALL OF RECORDS

NOTE: ANY ADDITIONS OR CHANGES ON THIS SHEET MUST BE MADE OR CIRCLED IN RED INK, WITH DATE AND NAME OF PERSON MAKING CHANGE

Do not extend notes this side of this line

STATION	B. S.	H. I.	F. S.	ELEV.	
		203.891			
T.P.	4.009	202.469	5.437	198.460	
T.P.	4.643	201.989	5.123	197.346	
T.P.	4.769	199.986	6.772	195.217	
B.M.#W.8	5.889	201.893	3.982	196.004	B.M.#W8 - 41'ft East of ℄ Durt[illegible] Ave 450±ft N. of ℄ Gate Rd.; 274±ft. Right (E[illegible]) in N.W. cor L.A. City Bureau [illegible] steel [illegible] #253-D4; Set boat [illegible] k & lead in Conc. foundation & chiseled "B.M." El. 196.004
T.P.	5.221	196.770	10.344	191.549	
T.B.M.	4.402	196.731	4.441	192.[illegible]	Set boat [illegible] in base 18" [illegible] right [illegible] [illegible] BH 40
T.P.	4.893	198.685	2.939	193.792	
T.P.	4.316	198.354	4.647	194.038	
	6.323	202.139	2.538	195.816	
B.M.#W9	3.311	202.116	3.334	198.805	B.M.#W9 - Set [illegible] spk in P.P. [illegible]; E. side San Gabriel Blvd., 175± South of Junction Rosemead Blvd. 130±left (West) of Sta. 91+07 El. 198.805

F. B. [illegible] Pg. 80 Job No. 8047 Division No. Notes Red. [illegible] Plotted [illegible] E. TIMMONS Profile No. B-1232
Survey of Woodland Fwy. Date MAY 7 1937 X-Sec.
Survey by Evans Notes [illegible] Notes Chkd. J.A.L. Checked No.
Indexed A. C. Johnson Date 8/12/36 Date 9-8-36 Date

Form 307 5M 11-35

PLEASE RETURN TO
LOS ANGELES COUNTY SURVEYOR
700 HALL OF RECORDS

NOTE: ANY ADDITIONS OR CHANGES ON THIS SHEET MUST BE MADE OR CIRCLED IN RED INK, WITH DATE AND NAME OF PERSON MAKING CHANGE

Do not extend notes this side of this line

STATION	B. S.	H. I.	F. S.	ELEV.		
		202.116				
T.P.	4.841	201.305	5.652	196.464		
T.P.	4.438	201.760	3.983	197.322		
T.P.	4.274	201.991	4.043	197.717		
T.P.	4.240	202.391	3.840	198.151		
T.P.	3.588	203.488	2.491	199.900		
B.M.# W10	5.335	203.482	5.341	198.147		
T.P.	9.021	205.071	9.432	194.050		
T.P.	3.285	206.049	2.307	202.764		
T.P.	10.861	211.423	5.487	200.562		
	11.768	221.476	1.715	209.708		

B.M.# W10 - 120'N of Fullerton oil well #22, 213.5 ft. right (east) of sta 134+74.5 Fd. 2" brass cap in conc. mon. flush with surface (Flood Control R/W mon.) marked as shown.

El. 198.147

Profile No. B.1232 X-Sec. No. ___ Notes Red. ___ Plotted ALBERT E. TIMMONS Job No. 8047 Division No. ___ F. B. 659 Pg. 81
Date MAY 7 1937 Date MAY 7 1937 Survey of Woodland Bn
Notes Chkd. J.A.L. Checked ___ Survey by EVANS Notes ___ Date 8/20/36
Date 9-8-36 Date ___ Map No. ___ Indexed A. C. Johnson

Form 307 5M 11-35

PLEASE RETURN TO
LOS ANGELES COUNTY SURVEYOR
700 HALL OF RECORDS

NOTE: ANY ADDITIONS OR CHANGES ON THIS SHEET MUST BE MADE OR CIRCLED IN RED INK, WITH DATE AND NAME OF PERSON MAKING CHANGE

Do not extend notes this side of this line

STATION	B. S.	H. I.	F. S.	ELEV.	
U.S. B.M.# 562	2.945	221.476 / 221.313	3.168	218.368	U.S. B.M. #562 - ½ mi. West of Ri[illegible] @ N.W. Cor Lincoln Ave. & San Gabriel Blvd. [illegible] in front of [illegible] to J.L. Kaufman (now destroyed) Fd. chiseled square in curb. Final El. 1928 = 218.66 ✓ 218.368 [illegible]
T.P.	1.730	211.4[illegible]	[illegible]	209.[illegible]	
T.P.	5.390	205.947	10.854	200.557	
T.P.	[illegible].294	205.060	3.181	202.766	
T.P.	9.557	203.594	11.023	194.[illegible]	
S.M.# W.10	5.703	203.[illegible]	5.448	198.146	B.M. #W.10 See Page 81. EL. 198.147 [illegible] Diff. .001
T.P.	3.[illegible]	200.885	6.747	19[illegible]	
T.P.	4.943	201.672	4.156	19[illegible]	
T.P.	4.183	202.249	3.606	198.[illegible]	
T.P.	5.5[illegible]	202.184	5.613	196.636	

F. B. PG. 82 Job No. 8047 Division No. Notes Red. Plotted ALBERT E. TIMMONS Profile
Survey of Woodland Blvd. Date MAY 7 1937 No. B-1232
Survey by E. Hayes Notes Sedig Notes Chkd J.A.L. Checked X-Sec.
Indexed A. C. Johnson Date 8/20/36 Date 9-8-36 Date No.

Form 307 5M 11-35

PLEASE RETURN TO
LOS ANGELES COUNTY SURVEYOR
700 HALL OF RECORDS

NOTE: ANY ADDITIONS OR CHANGES ON THIS SHEET MUST BE MADE OR CIRCLED IN RED INK, WITH DATE AND NAME OF PERSON MAKING CHANGE

Do not extend notes this side of this line

STATION	B. S.	H. I.	F. S.	ELEV.		
		202.184				
B.M.# W-9	3.3[illegible]3	2[illegible].156	3.386	198.79[illegible]	B.M.# W.9 (see page 80-)	EL. 198.805 198.798 D.A. .007
T.P.	4.119	198.343	7.932	194.224		
T.P.	4.546	198.496	4.393	193.950		
T.P.	2.865	196.636	4.725	193.771		
T.B.M.	3.860	196.183	4.313	192.323	T.B.M. 81+40. (See Page 80)	EL. 192.323 192.323 D.A. [illegible]
T.P.	9.448	201.096	4.535	191.648		
	4.692	201.768	4.020	197.076		
B.M.# W.8	4.042	200.037	5.773	195.995	B.M.# W.8 (See page 80)	EL- 196.004 195.995 D.A. .009
T.P.	7.068	202.273	4.826	195.211		
T.P.	4.990	202.333	4.930	197.343		

Profile No. B-1232
X-Sec. No.
Notes Red. R.S. Plotted ALBERT E. TIMMONS Job No. S647 Division No.
Date MAY 7 1937 Survey of Woodland Blvd
Notes Chkd J.A.L. Checked Survey by EVANS Notes Sec. Date 8/24/36
Date 9-8-36 Date Map No. Indexed A. C. Johnson Date

F.B. 659 PG. 83

Form 307 5M 11-35

PLEASE RETURN TO
LOS ANGELES COUNTY SURVEYOR
700 HALL OF RECORDS

NOTE: ANY ADDITIONS OR CHANGES ON THIS SHEET MUST BE MADE OR CIRCLED IN RED INK, WITH DATE AND NAME OF PERSON MAKING CHANGE

Do not extend notes this side of this line

STATION	B. S.	H. I.	F. S.	ELEV.		
		202.333				
T. P.	4.948	[illegible]	4.957	19[illegible]		
T. P.	5.102	204.152	3.7[illegible]	1[illegible]		
B.M. W. 7	[illegible]	20[illegible]	3.130	[illegible]	B.M. W. 7 (See page 79)	El. [illegible]
T. P.	[illegible]	[illegible]	5.8[illegible]	[illegible]		
T. P.	4.0[illegible]	[illegible]	5.0[illegible]	19[illegible].956		
T. P.	[illegible]	[illegible]	5.012	197.034		
T. P.	3.549	20[illegible]	[illegible]	196.451		
T. P.	[illegible]	193.[illegible]	[illegible]	[illegible]		
T. P.	5.230	193.768	4.760	188.538		
B.M. W. 6	2.814	195.348	1.234	192.534	B.M. W. 6 (See page 77)	192.534

F. B. 659 PG. 84 Job No. [illegible] Division No. [illegible] Notes Red. [illegible] Plotted ALBERT E. TIMMONS Profile No. B-1232

Survey of [illegible] Blvd Date MAY 7 1937 X-Sec. No.

Survey by E. Vaughn Notes Sedig Notes Chkd. Checked

Indexed A. C. Johnson Date [illegible] Date Date

Form 307 5M 11-35

PLEASE RETURN TO
LOS ANGELES COUNTY SURVEYOR
700 HALL OF RECORDS

NOTE: ANY ADDITIONS OR CHANGES ON THIS SHEET MUST BE MADE OR CIRCLED IN RED INK, WITH DATE AND NAME OF PERSON MAKING CHANGE

Do not extend notes this side of this line

STATION	B. S.	H. I.	F. S.	ELEV.		
		195.348				
T.P.	4.031	193.194	6.185	189.163		
T.P.	4.941	192.772	5.363	187.831		
T.P.	8.216	197.514	3.474	189.298		
T.P.	1.362	187.270	11.606	185.908		
T.P.	11.668	195.312	3.626	183.644		
T.P.	4.210	193.352	6.170	189.142		
B.M.W.5	2.625	192.062	3.915	189.437	B.M.W.5 (See Page 79)	EL. 189.437 / 189.433 / DIA .004
T.P.	5.300	192.362	5.000	187.062		
	4.909	195.390	1.881	190.481		
T.P.	11.982	201.717	5.655	189.735		

Profile No. B.1232 X-Sec. No. ____ Notes Red. [illegible] Date ____ Plotted ALBERT E. TIMMONS Job No. 8047 Division No. ____ Date MAY 7 1937 Survey of [illegible] Notes Chkd. J.A.L. Checked ____ Survey by [illegible] Notes [illegible] Date [illegible] Date 9-8-36 Date ____ Map No. ____ Indexed [illegible] C. Johnson Date ____

F. B. 659 PG. 85

Form 307 5M 11-35

PLEASE RETURN TO
LOS ANGELES COUNTY SURVEYOR
700 HALL OF RECORDS

NOTE: ANY ADDITIONS OR CHANGES ON THIS SHEET MUST BE MADE OR CIRCLED IN RED INK, WITH DATE AND NAME OF PERSON MAKING CHANGE

Do not extend notes this side of this line

STATION	B. S.	H. I.	F. S.	ELEV.		
		201.117				
B.M.# W-4	4.552	206.544	0.025	201.692	B.M.# W-4 (See Page 78)	EL 201.694 [illegible]
T.P.	5.713	204.730	7.527	199.017		
T.P.	11.770	212.874	3.626	201.104		
T.P.	11.913	217.862	6.925	205.949		
T.P.	11.656	229.413	0.105	217.757		
T.P.	11.993	241.073	0.333	229.080		
T.P.	12.007	252.877	0.203	[illegible]		
T.P.	10.824	263.258	0.443	252.434		
T.P.	11.247	274.375	0.130	263.128		
B.M.# W-3	7.110	278.701	2.784	271.591	B.M.# W-3 (See Page 77)	EL- 271.588 Diff. .007

F. B. 659 Pg. 86 Job No. 8047 Division No. Notes Red. Plotted ALBERT E. TIMMONS Profile
Survey of Woodland - 8 Lvd. Date MAY 7 1937 No. B-1232
Survey by E. Vamos Notes Sedig Notes Chkd. J.A.L. Checked X-Sec.
Indexed A. C. [illegible] Date 8/21/36 Date 9-8-36 Date No.

Form 307 5M 11-35

PLEASE RETURN TO
LOS ANGELES COUNTY SURVEYOR
700 HALL OF RECORDS

NOTE: ANY ADDITIONS OR CHANGES ON THIS SHEET MUST BE MADE OR CIRCLED IN RED INK, WITH DATE AND NAME OF PERSON MAKING CHANGE

Do not extend notes this side of this line

STATION	B. S.	H. I.	F. S.	ELEV.		
		278.701				
T. P.	9.704	287.514	0.891	277.810		
T. P.	8.494	295.659	0.349	287.165		
T. P.	8.359	302.403	1.615	294.044		
T. P.	6.199	308.028	0.574	301.829		
T. P.	7.888	314.192	1.724	306.304		
B.M.# W.2.	5.169	314.169	5.192	309.000	B.M.# W.2 (See Page 76)	EL 309.000 308.983 Diff .017
T.B.M.	1.640	312.251	3.558	310.611	Cut SPK. S. End of S.E. Curb Ret. of Drive Way	300 ft ± North of Strong St. on Workman Mill Rd.
T. P.	0.544	303.568	9.227	303.024		
T. P.	0.639	293.465	10.742	292.826		
	0.687	283.238	10.914	282.551		

Profile No. B-1232 Notes Red. [illegible] Plotted [illegible] Job No. 2047 Division No. F. B. 659 Pg. 87
X-Sec. No. Date MAY 7 1937 Survey of Wasco Land Blvd
Notes Chkd. J.A.L. Checked Survey by Evans Notes Date 8/21/36
Date 9-8-36 Date Map No. Indexed A. C. Job Date

Form 307 5M 11-35

PLEASE RETURN TO
LOS ANGELES COUNTY SURVEYOR
700 HALL OF RECORDS

NOTE: ANY ADDITIONS OR CHANGES ON THIS SHEET MUST BE MADE OR CIRCLED IN RED INK, WITH DATE AND NAME OF PERSON MAKING CHANGE

Do not extend notes this side of this line

STATION	B. S.	H. I.	F. S.	ELEV.		
		283.238				
T.P.	0.467	273.255	10.450	272.788		
T.P.	0.289	264.912	8.632	264.623		
T.P.	2.184	259.392	7.704	257.208		
B.M. W-1	5.710	257.779	7.323	252.069	B.M. W-1. (See Page. 76.)	252.069 EL. 252.063 Dif .006
U.S. B.M. # 635			3.923	253.856	U.S. B.M. #635 (per pg. 76)	[illegible] El. 253.850 Dif [illegible]

F. B. 659 PG. 88 Job No. 8047 Division No. Notes Red. Plotted ELBERT E. TIMMONS Profile No. B-1232
Survey of Westland Blvd Date MAY 7 1937 X-Sec.
Survey by Evans Notes Notes Chkd. J.A.L. Checked No.
Indexed A. C. Johnson Date 8/24/36 Date 9-8-36 Date

Form 307 5M 11-35

PLEASE RETURN TO
LOS ANGELES COUNTY SURVEYOR
700 HALL OF RECORDS

NOTE: ANY ADDITIONS OR CHANGES ON THIS SHEET MUST BE MADE OR CIRCLED IN RED INK, WITH DATE AND NAME OF PERSON MAKING CHANGE

Do not extend notes this side of this line

STATION	B. S.	H. I.	F. S.	ELEV.		
B.M. # W. 2	4.77	31375		308.983	per pg. 76	
			North		[illegible]	
0+00 [illegible]			5 30	305 45	℄ int. Woodland [illegible]	
10 [illegible]			5 34	308 11	E, edge [illegible]	
34 [illegible]			5 88	307 87	[illegible]	
[illegible]			5 18	308 57	[illegible]	
42 R.			4 1	309 7	[illegible]	
[illegible]			5 34	308 41	W. [illegible]	
29 L			5 9	307 9	[illegible]	
30 L			6 1	307 7	[illegible]	
[illegible]			4 09	309 66	℄	
10 R.			4 18	309 57	E. [illegible]	
34 R.			4 93	308 82	gutter	
35 R.			4 18	309 57	Top [illegible]	
42 R.			2 5	311 3	ground	
13 L			4 16	309 59	W. edge pvmt.	
[illegible]			5 1	308 7	gutter	
25 L			5 6	308 2	Top pvmt.	
[illegible] L			4 6	309 2	ground	
2+00			3 26	310 47		
[illegible]			3 [illegible]	310 46	edge pvmt	

PROFILE & CROSS SECTIONS

Profile No. B-1232 Notes Red. [illegible] Plotted LEBERT E. TIMMONS Job No. 8047 Division No. F. B. 659 Pg 89
Date [illegible] Date MAY 12 1936 Survey of Woodland Blvd.
X-Sec. No. B-1233 Notes Chkd. J.A.L. Checked J.A.L. Survey by [illegible] Notes H. Date 8/24/36
Date 9-8-36 Date 5-12-37 Map No. Index A. C. Johnson Date 8-31-36

Form 307 5M 11-35

PLEASE RETURN TO
LOS ANGELES COUNTY SURVEYOR
700 HALL OF RECORDS

NOTE: ANY ADDITIONS OR CHANGES ON THIS SHEET MUST BE MADE OR CIRCLED IN RED INK, WITH DATE AND NAME OF PERSON MAKING CHANGE

Do not extend notes this side of this line

STATION	B. S.	H. I.	F. S.	ELEV.		
(2+00)		313.75				
34.5 R.			3.85	309.90	gutter	
35 R.			3[illegible]	[illegible].61	Top curb	
42 R.			2[illegible]	[illegible]	ground	
13 L.			[illegible]	[illegible]	Wedge pr[illegible]	
24 L.			42	[illegible]	gutter	
25 L.			[illegible]	[illegible]	Top curb	
34 L.			40		ground	
[illegible]			[illegible]		℄	
10 R.			3[illegible]4	310.41	Edge pr[illegible]	
34.5 R.			[illegible]	[illegible].97	gutter	
35 R.			3.08	[illegible]	Top curb	
42 R.			14	31[illegible].4		
13 L.			[illegible]	31[illegible]	Wedge pr[illegible]	
24 L.			40		gutter	
25 L.			35			
34 L.			42	[illegible]		
	South on Wa[illegible]					
0+00 Woodland						
0+00 South on [illegible]					see pg. 79 for [illegible]	
1+00			6[illegible]	307.27		
12 R.			[illegible]	307.22	edge pr[illegible]	

F. B. 689 PG. 90 Job No. 8047 Division No. Notes Red. H Plotted ALBERT E. TIEMONS Profile No. B-1232
Survey of Woodland Bd Date MAY 12 1937
Survey by Evans Notes LE Notes Chkd. J.A.L. Checked J.A.L. X-Sec. No. B-1233
Indexed A. O. Johnson Date 8/26/36 Date 9-8-36 Date 5-12-37

Form 307 5M 11-35

PLEASE RETURN TO
LOS ANGELES COUNTY SURVEYOR
700 HALL OF RECORDS

NOTE: ANY ADDITIONS OR CHANGES ON THIS SHEET MUST BE MADE OR CIRCLED IN RED INK, WITH DATE AND NAME OF PERSON MAKING CHANGE

Do not extend notes this side of this line

STATION	B. S.	H. I.	F. S.	ELEV.		
(1+00)		313 75				
24 R.			73	306 5	gutter	
34 L.			76	306 2		
10 L.			6 53	307 22	edge pvmt.	
19 L.			6 53	307 22		
27 L.			71	306 7	gutter	
[illegible]			48	309 0	Top cut.	
40 L.			58	310 0		
2+00			7 55	306 20		
12 R.			7 64	306 1	W. edge pvmt.	
24 R.			61	305 7	gutter	
34 R.			71	304 7		
10 L.			7 64	306 11	E. edge pvmt.	
18 L.			7 74	306 01		
20 L.			8 [illegible]	305 2	gutter	
23 L.			6 1	307 7	Top cut.	
40 L.			5 2	308 6		
3+00			8 78	304 97		
12 R.			8 73	304 92	W. edge pvmt.	
21 R.			9 2	304 6	gutter	
33 R.			8 5	305 3		

Profile No. B-1232 Notes Red. H Plotted BERT R. TIMMONS Job No. 8047 Division No.
Date MAY 12 1937 Survey of Woodland
X-Sec. No. B-1233 Notes Chkd. J.A.L. Checked J.A.L. Survey by [illegible] Notes H Date 8/26/36
Date 9-8-36 Date 5-12-37 Map No. Indexed A. C. Johnson Date

F. B. 659 Pg. 91

F. B. 69 PG. 92 | Job No. 8047 | Division No. | Notes Red. HE | Plotted J. A. LYON | Profile

Survey of Woodland Ave | Date | Date SEP 11 1936 | No. B-1232

Survey by Evans | Notes HE | Notes Chkd. J.A.L. | Checked ALBERT E. TIMMONS | X-Sec.

Indexed A. C. Johnson | Date 8/26/36 | Date 9-8-36 | Date SEP 11 1936 | No. B-1233

STATION	B. S.	H. I.	F. S.	ELEV.

Form 307 5M 11-35

PLEASE RETURN TO
LOS ANGELES COUNTY SURVEYOR
700 HALL OF RECORDS

Do not extend notes this side of this line

NOTE: ANY ADDITIONS OR CHANGES ON THIS SHEET MUST BE MADE OR CIRCLED IN RED INK, WITH DATE AND NAME OF PERSON MAKING CHANGE

Form 307 5M 11-35

PLEASE RETURN TO
LOS ANGELES COUNTY SURVEYOR
700 HALL OF RECORDS

NOTE: ANY ADDITIONS OR CHANGES ON THIS SHEET MUST BE MADE OR CIRCLED IN RED INK, WITH DATE AND NAME OF PERSON MAKING CHANGE

Do not extend notes this side of this line

STATION	B. S.	H. I.	F. S.	ELEV.		
		313 75				
0+52			5 7	307 1		
15R.			6 0	307 8	gutter & edge rd.	
[illegible]			[illegible]	308 4		
[illegible]			[illegible]	[illegible]		
[illegible]			5 5	[illegible]	gutter [illegible]	
66R			4 36	309 3	W edge [illegible]	
[illegible] R			4 15	[illegible]		
11L			6 1	[illegible]	[illegible]	
17L.			6 5	[illegible]	gutter	
22L			6 2	[illegible]		
26L			7 2	[illegible]		
40L.			7 6	[illegible]		
[illegible]			8 6	305 2		
[illegible]			[illegible]	[illegible]		
[illegible]			[illegible]	307 1	N edge [illegible]	
[illegible]			[illegible]	[illegible]	gutter	
[illegible]			[illegible]	307 8		
[illegible]			[illegible]	307 9		
[illegible]			4 7	309 1		

Profile No. B-1232
X-Sec. No. B-1233
Notes Red. H Plotted J. A. LYON Job No. 8047 Division No.
Date Date SEP 11 1936 Survey of Woodland Bros.
Notes Chkd. J.A.L. Check ALBERT E. TIMMONS Survey by [illegible] Notes H Date 8/26/36
Date 9-8-36 Date SEP 11 1936 Map No. Indexed A. C. Johnson
F. B. 689 Pg. 93

F. B. 659 PG. 94 | Job No. 2047 | Division No. | Notes Red. E | Plotted J. A. LYON | Profile No. B-1232

Survey of Wood... Blvd. | Date | Date SEP 11 1936

Survey by | Notes | Notes Chkd. J.A.L. | Checked ALBERT E. TIMMONS | X-Sec. No. B-1233

Indexed A. C. Johns | Date 8/26/36 | Date 9-8-36 | Date SEP 11 1936

STATION	B. S.	H. I.	F. S.	ELEV.	
[illegible]	[illegible]	[illegible]	[illegible]	[illegible]	[illegible]

Do not extend notes this side of this line

Form 307 5M 11-35

PLEASE RETURN TO
LOS ANGELES COUNTY SURVEYOR
700 HALL OF RECORDS

NOTE: ANY ADDITIONS OR CHANGES ON THIS SHEET MUST BE MADE OR CIRCLED IN RED INK, WITH DATE AND NAME OF PERSON MAKING CHANGE

Profile No. B-1232

X-Sec. No. B-1233

Notes Red. [illegible] Plotted J. A. LYON Job No. [illegible] Division No. [illegible]

Date [illegible] Date SEP 11 1936 Survey of [illegible]

Notes Chkd. J.A.L. Checked ALBERT E. TIMMONS Survey by [illegible] Notes [illegible] Date [illegible]

Date 7-8-36 Date SEP 11 1936 Map No. [illegible] Indexed A. C. Johnson Date [illegible]

F. B. 579 PG. 25

STATION	B. S.	H. I.	F. S.	ELEV.	
[illegible]		[illegible]	[illegible]	[illegible]	

NOTE: ANY ADDITIONS OR CHANGES ON THIS SHEET MUST BE MADE OR CIRCLED IN RED INK, WITH DATE AND NAME OF PERSON MAKING CHANGE

Do not extend notes this side of this line

PLEASE RETURN TO
LOS ANGELES COUNTY SURVEYOR
700 HALL OF RECORDS

Form 307 5M 11-35

F. B. 659 PG. 96 Job No. [illegible] Division No. ____ Notes Red. [illegible] Plotted J. A. LYON Profile No. B-1232

Survey of [illegible] Date ____ Date SEP 11 1936

Survey by [illegible] Notes [illegible] Notes Chkd. J.A.L. Checked ALBERT E. TIMMONS X-Sec. No. B-1233

Indexed A. C. Johnson Date 8/26/36 Date 9-8-36 Date SEP 11 1936

Form 307 5M 11-35

PLEASE RETURN TO
LOS ANGELES COUNTY SURVEYOR
700 HALL OF RECORDS

NOTE: ANY ADDITIONS OR CHANGES ON THIS SHEET MUST BE MADE OR CIRCLED IN RED INK, WITH DATE AND NAME OF PERSON MAKING CHANGE

Do not extend notes this side of this line

STATION	B. S.	H. I.	F. S.	ELEV.	
		[illegible]			
5+00			[illegible]	[illegible]	
9R.			[illegible]	[illegible]	Edge pvmt.
15R.			[illegible]	297 [illegible]	gutter
[illegible]			66	[illegible] 4	
[illegible]			64	[illegible]	
[illegible]			61	299 9	
[illegible]			70	[illegible]	[illegible]
[illegible]				298 4	gutter
[illegible]			69	[illegible] 1	
[illegible]			77	[illegible] 1	
72L.			[illegible]	[illegible] 1	
T.P.	[illegible]	298.71	975	296 24	
6+00			19	296 8	
9R.			21	296 6	Near edge pvmt.
16R.			[illegible]5	295 2	gutter
19 R			17	296 8	
40R.			18	29[illegible] 7	
80R.			13	297 4	
11L			25	296 [illegible]	Edge pvmt.
[illegible]L.			[illegible]	[illegible] 6	gutter

Form 307 5M 11-35

PLEASE RETURN TO
LOS ANGELES COUNTY SURVEYOR
700 HALL OF RECORDS

NOTE: ANY ADDITIONS OR CHANGES ON THIS SHEET MUST BE MADE OR CIRCLED IN RED INK, WITH DATE AND NAME OF PERSON MAKING CHANGE

Do not extend notes this side of this line

STATION	B. S.	H. I.	F. S.	ELEV.		
		29871				
25 L.			24	296 3		
80 L.			39	294 8		
7+00			42	294 5		
9 R.			46	294 1	S edge pvmt	
16 R.			60	292 7	gutter	
19 R.			46	294 1		
40 R.			42	294 5		
[illegible]			37	295 0		
11 L.			47	294 0	S edge pvmt.	
[illegible]			57	293 0		
34 L.			55	293 2		
80 L.			64	292 3		
8+00			64	292 3		
9 R.			65	292 2	N edge pvmt	
16 R.			75	291 2	gutter	
19 R.			65	292 2		
40 R.			64	292 3		
50 R.			62	292 5		
11 L.			66	292 1	S edge pvmt.	
19 L.			77	291 0	gutter	

Profile No. B-1232 Notes Red. [illegible] Plotted [illegible] Job No. [illegible] Division No. [illegible] F. B. 659 PG. 97
Date [illegible] Date [illegible] Survey of [illegible]
X-Sec. No. B-1233 Notes Chkd. J.A.L. Checked [illegible] Survey by [illegible] Notes [illegible] Date 8/26/36
Date 9-8-36 Date SEP 11 1936 Map No. [illegible] Indexed A. C. Johnson Date [illegible]

F. B. [illegible] Pg. [illegible] | Job No. [illegible] | Division No. | Notes Red. [illegible] | Plotted J. A. LYON | Profile No. B-1232

Survey of [illegible] | Date | Date SEP 11 1936 | X-Sec. No. B-1233

Survey by [illegible] | Notes [illegible] | Notes Chkd. J.A.L. | Checked ALBERT B. TIMMY | Date SEP 11 1936

Indexed A. C. Johnson | Date [illegible] | Date 9-8-36

STATION	B. S.	H. I.	F. S.	ELEV.
[illegible]				

Form 307 5M 11-35

PLEASE RETURN TO
LOS ANGELES COUNTY SURVEYOR
700 HALL OF RECORDS

Do not extend notes this side of this line

NOTE: ANY ADDITIONS OR CHANGES ON THIS SHEET MUST BE MADE OR CIRCLED IN RED INK, WITH DATE AND NAME OF PERSON MAKING CHANGE

Form 307 5M 11-35

PLEASE RETURN TO
LOS ANGELES COUNTY SURVEYOR
700 HALL OF RECORDS

NOTE: ANY ADDITIONS OR CHANGES ON THIS SHEET MUST BE MADE OR CIRCLED IN RED INK, WITH DATE AND NAME OF PERSON MAKING CHANGE

Do not extend notes this side of this line

STATION	B. S.	H. I.	F. S.	ELEV.		
(1+00)		29-15				
19L			26	287 6	gutter	
[illegible]			[illegible]	288 3		
43L			20	288 2		
80L			32	[illegible]		
[illegible]			42	285 5		
10R			51	285 1	[illegible]	
16R			63	283 9		
21R			51	285 1		
40R			53	284 9		
80R			57	284 5		
13L			48	285 4	S edge pvmt.	
59L			54	284 8	gutter	
22L			50	285 2		
80L			60	284 2		
124[illegible]			74	282 8		
8R			76	282 6	N edge pvmt.	
15R			89	281 3	gutter	
19R			72	283 [illegible]		
40R			75	282 7		
80R			82	282 2		

Profile No. B-1232 Notes Red [illegible] Plotted J. A. LYON Job No. 2047 Division No. F. B. 659 Pg. 89
Date Date 1936 Survey of
X-Sec. No. B-1233 Notes Chkd J.A.L. Checked ALBERT E. TIMMONS Survey by [illegible] Notes Date 1/26/36
Date 9-8-36 Date SEP 11 1936 Map No. Indexed [illegible] C. Johnson

Form 307 5M 11-35

PLEASE RETURN TO
LOS ANGELES COUNTY SURVEYOR
700 HALL OF RECORDS

NOTE: ANY ADDITIONS OR CHANGES ON THIS SHEET MUST BE MADE OR CIRCLED IN RED INK, WITH DATE AND NAME OF PERSON MAKING CHANGE

Do not extend notes this side of this line

STATION	B. S.	H. I.	F. S.	ELEV.		
(12+00)		290 15				
12L			76	282 6	S edge print gutter	
8L			82	282 0		
23L			75	282 7		
80L			81	282 1		
12+00			105	279 7		
8R			107	279 5	N edge print gutter	
15R			123	277 1		
20R			10[illegible]	279 [illegible]		
40R			11[illegible]	279 2		
80R			114	279 8		
12L			107	279 5	S edge print gutter	
11L			117	278 5		
23L			11[illegible]	2[illegible] 2		
80L			118	276 4		
T.P.	1 36	281 30	1021	279 .94		
14+00			48	276 5		
8R			50	276 [illegible]	N edge print gutter	
15R			65	274 [illegible]		
20R			54	275 9		
40R			53	276 0		
80R			54	275 .9		

F. B. [illegible] PG. [illegible]
Job No. [illegible] Division No. [illegible] Notes Red. [illegible] Plotted [illegible]
Survey of [illegible] Date [illegible] Date [illegible] Date [illegible]
Survey by [illegible] Notes [illegible] Notes Chkd. J.A.L. Checked [illegible]
Indexed A. C. Johnson Date [illegible] Date 9-8-36 Date SEP 11 1936
Profile No. B-1232
X-Sec. No. B-1233

Form 307 5M 11-35

PLEASE RETURN TO
LOS ANGELES COUNTY SURVEYOR
700 HALL OF RECORDS

NOTE: ANY ADDITIONS OR CHANGES ON THIS SHEET MUST BE MADE OR CIRCLED IN RED INK, WITH DATE AND NAME OF PERSON MAKING CHANGE

Do not extend notes this side of this line

STATION	B. S.	H. I.	F. S.	ELEV.		
(14+00)		281 30				
12 L			50	278 3	S edge front	
20 L			57	275 6	gutter	
25 L			53	276 0		
80 L			50	276 3		
15+00			73	274 0		
8 R			74	273 7	N. edge front	
15 R			81	273 2	gutter	
20 R			78	273 5		
40 R			75	273 8		
80 R			75	273 8		
12 L			75	273 8	S edge front	
19 L			78	273 5	gutter	
25 L			73	274 0		
80 L			79	273 4		
15+47			89	272 4		
12 R			90	272 3	N edge front	
15 R			90	272 3	gutter	
25			83	273 0		
40 R			75	273 8		
80 R			78	273 5		

Profile No. B-1232
X-Sec. No. B-1233
Notes Red ____ Plotted J. A. LYON Job No. ____ Division No. ____
Date ____ Date SEP 11 1936 Survey of ____
Notes Chkd J.A.L. Checked HERBERT E. TIMMONS Survey by ____ Notes ____ Date ____
Date 9-8-36 Date SEP 11 1936 Map No. ____ Indexed A. C. Johnson
F. B. ____ Pg. ____

Form 307 5M 11-35

PLEASE RETURN TO
LOS ANGELES COUNTY SURVEYOR
700 HALL OF RECORDS

NOTE: ANY ADDITIONS OR CHANGES ON THIS SHEET MUST BE MADE OR CIRCLED IN RED INK, WITH DATE AND NAME OF PERSON MAKING CHANGE

Do not extend notes this side of this line

STATION	B. S.	H. I.	F. S.	ELEV.		
(15+47)		281 30				
21 L.			93	272 0	S. edge pvmt	
30 L.			92	272 [illegible]		
80 L.			93	272 0		
T.P.	South	on Guirado				
15+66.80	0 79	274 02	2 07	273 23		
= 0+00 going S.			29	271 1	℄ inter. Guirado St	
0+34			31	270 9	going South.	
15 R			34	270 6	W edge pvmt	
21 R.			42	269 8	gutter	
24 R.			35	270 5		
37 R.			48	269 [illegible]		
11.5 L.			30	271 0	E. edge pvmt.	
15 L.			24	271 6	gutter	
17 L			2 25	271 77	Top wall	
29 L.			15	272 5		
1+00			33	270 7		
15.5 R.			37	270 3	W. edge pvmt	
[illegible]			48	269 2	gutter	
24 R.			42	269 8		
33 R.			43	269 7		

F. B. [illegible] PG. [illegible] Job No. [illegible] Division No. [illegible] Notes Red. [illegible] Plotted ALBERT E. TIMMONS Profile No. B-1232

Survey of [illegible] Date [illegible] Date MAY 12 1937

Survey by A. C. Johnson Notes Notes Chkd. J.A.L. Checked J.A.L. X-Sec. No. B-1233

Indexed [illegible] Date 9+8-36 Date 5-12-37

Form 307 5M 11-35

PLEASE RETURN TO
LOS ANGELES COUNTY SURVEYOR
700 HALL OF RECORDS

NOTE: ANY ADDITIONS OR CHANGES ON THIS SHEET MUST BE MADE OR CIRCLED IN RED INK, WITH DATE AND NAME OF PERSON MAKING CHANGE

Do not extend notes this side of this line

STATION	B. S.	H. I.	F. S.	ELEV.		
(1+00) [illegible]		274 02				
5 5 L.			3 4	270 6	E. edge pvmt	
16 5 L.			4 0	270 0	gutter	
17 L.			2 47	271 55	Top wall	
25 L			1 6	272 4		
1+31			3 5	270 5		
14 R.			3 8	270 2	W. edge pvmt	
17 R.			4 0	270 0		
22 R.			5 0	269 0	gutter	
24 R.			4 5	269 5		
34 R.			4 4	269 6		
6 5 L.			3 5	270 5	E. edge pvmt	
[illegible] L.			3 3	270 1		
16 5 L.			4 [illegible]	269 5	gutter	
17 L.			2 60	271 42	Top [illegible]	
25 L.			1 8	272 2		
2+00			4 4	269 6		
13 R.			4 7	269 3	W. edge pvmt	
16.5 R.			4 8	269 2		
21 R.			5 6	268 4	gutter	
26 R.			5 0	269 0		
37 R.			5 2	268.8		

Profile No. B-1232
X-Sec. No. B-1233
Notes Red [illegible] Plotted ALBERT E. TIMMONS Job No. [illegible] Division No. [illegible]
Date [illegible] Date MAY 12 1937 Survey of [illegible]
Notes Chkd. J.A.L. Checked J.A.L. Survey by [illegible] Notes [illegible] Date 8/26/[illegible]
Date 9-8-36 Date 5-12-37 Map No. [illegible] Indexed A. C. Johnson Date [illegible]

F. B. [illegible] PG. 103

Form 307 5M 11-35

PLEASE RETURN TO
LOS ANGELES COUNTY SURVEYOR
700 HALL OF RECORDS

NOTE: ANY ADDITIONS OR CHANGES ON THIS SHEET MUST BE MADE OR CIRCLED IN RED INK, WITH DATE AND NAME OF PERSON MAKING CHANGE

Do not extend notes this side of this line

STATION	B. S.	H. I.	F. S.	ELEV.		
(2+00)		27402				
7.5 L.			44	269 6	E. edge pvmt.	
12 L			43	268 7		
16 L			57	268 3	gutter	
21 L			32	27 8		
32 L			29	271 1		
3+00			6[illegible]	268 0		
12.5 R			6[illegible]	[illegible]	W. edge pvmt.	
17 R			6[illegible]	[illegible]		
21 R.			84	265 6	gutter	
24 R.			69	267 1		
35 R.			7[illegible]	266 6		
8 L.			59	268 1	E. edge pvmt.	
[illegible]			[illegible]	268 2		
16.5 L			74	266 6	gutter	
19 L			55	268 5		
31 L.			52	268 8		
4+00			72	266 8		
12 R.			76	266 4	W. edge pvmt.	
1[illegible] R.			82	266 0		
[illegible] R.			94	264 6	gutter	

F. B. 659 PG. 104 Job No. 8047 Division No. Notes Red. 1E Plotted ALBERT E. TIMMONS Profile No. B-1232
Survey of Woodland Bvd. Date MAY 12 1937 X-Sec. No. B-1233
Survey by Evans Notes 1E Notes Chkd. J.A.L. Checked J.A.L.
Indexed A. C. Johnson Date 8/26/36 Date 9-8-36 Date 5-12-37

Form 307 5M 11-35

PLEASE RETURN TO
LOS ANGELES COUNTY SURVEYOR
700 HALL OF RECORDS

NOTE: ANY ADDITIONS OR CHANGES ON THIS SHEET MUST BE MADE OR CIRCLED IN RED INK, WITH DATE AND NAME OF PERSON MAKING CHANGE

Do not extend notes this side of this line

STATION	B. S.	H. I.	F. S.	ELEV.		
(4+00)		274 02				
24 R.			8 2	265 8		
29 R.			8 6	265 4		
7.5 L.			7 2	266 8	E edge pvmt.	
11 L.			7 1	266 9		
15 L.			8 5	265 5	gutter	
19 L.			6 8	267 2		
27 L.			6 7	267 3		
5+00			8 2	265 8		
12 R.			8 6	265 4	W edge pvmt.	
16 R.			9 1	264 9		
22 R.			10 7	263 3	gutter	
26 R.			9 6	264 4		
30 R.			9 7	264 3		
7 L.			8 3	265 7	E. edge pvmt.	
11 L.			8 2	265 8		
15 L.			9 3	264 7	gutter	
18 L.			7 7	266 3		
27 L.			7 6	266 4		
B.M. #113.			2 40	171 62	per pg. 77	El 271.59

Profile No. B-1232
X-Sec. No. B-1233
Notes Red. Plotted ALBERT E. TIMMONS Job No. Division No.
Date MAY 12 1937 Date Survey of
Notes Chkd. J.A.L. Check J.A.L. Survey by Notes Date
Date 9-8-36 Date 5-12-37 Map No. Indexed A. C. Johnson Date
F. B. 609 PG. 105

Form 307 5M 11-35

PLEASE RETURN TO
LOS ANGELES COUNTY SURVEYOR
700 HALL OF RECORDS

NOTE: ANY ADDITIONS OR CHANGES ON THIS SHEET MUST BE MADE OR CIRCLED IN RED INK, WITH DATE AND NAME OF PERSON MAKING CHANGE

Do not extend notes this side of this line

STATION	B. S.	H. I.	F. S.	ELEV.		
B.M. #W3.	6.69	278.28		271.59	per pg. 77	
North on Guirado St.						
Note:- These sections [illegible] Guirado Ave (south), produced north.						
15+66.80 Woodland = 0400 North (Guirado)			72	271 1		
195 R.			59	273 4		
36 R.			51	273 [illegible]		
15 L.			78	270 5	W. edge pvmt	
[illegible] L.			[illegible]	269 6	gutter	
[illegible] L.			7[illegible]	270 4		
0+[illegible]			71	271 2		
3 R.			71	271 2	E. edge pvmt	
14 R.			7[illegible]	271 2	gutter	
20 R.			51	273 2		
27 R.			49	273 4		
16 L.			77	270 6	W. edge pvmt	
[illegible]			87	269 6	gutter	
26 L.			7[illegible]	270 4		
34 L.			8[illegible]	269 7		
1400			70	271 3		
3 R.			70	271 3	E. edge	
6 R.			68	271 5		

F. B. 659 PG. 106 Job No. 8047 Division No. Notes Red. Plotted ALBERT E. TIMMONS Profile No. B-1232
Survey of Woodland Bd. Date MAY 12 1937 X-Sec. No. B-1233
Survey by [illegible] Notes Checked J.A.L.
Indexed A. C. Johnson Date 8/26/36 Notes Chkd J.A.L. Date 9-8-36 Date 5-12-37

Form 307 5M 11-35

PLEASE RETURN TO
LOS ANGELES COUNTY SURVEYOR
700 HALL OF RECORDS

NOTE: ANY ADDITIONS OR CHANGES ON THIS SHEET MUST BE MADE OR CIRCLED IN RED INK, WITH DATE AND NAME OF PERSON MAKING CHANGE

Do not extend notes this side of this line

STATION	B. S.	H. I.	F. S.	ELEV.		
(1+00)		278 28				
12.5 R.			7 7	270 6	gutter	
17.5 R.			5 0	273 3		
28.5 R.			4 8	273 5		
16 L.			7 6	270 7	W. edge pvmt.	
23 L			8 9	269 4		
28 L			7 8	270 5		
31 L.			8 9	269 4		
2+00			6 7	271 6		
1 R.			6 8	271 5	E. edge pvmt.	
7 R.			6 9	271 4		
11 R.			7 7	270 6	gutter	
17 R.			4 3	274 0		
29 R.			4 4	273 9		
7 L.			6 6	271 7	crown	
16 L.			7 0	271 3	W. edge pvmt.	
22 L.			7 7	270 6		
27 L			9 1	269 2	gutter	
28 L			8 3	270 0		
33 L.			8 6	269 7		

Profile No. B-1232
X-Sec. No. B-1233
Notes Red 15
Date
Notes Chkd J.A.L.
Date 9-8-36
Plotted ALBERT E. TIMMONS
Date MAY 12 1937
Checked J.A.L.
Date 5-12-37
Job No. 804
Survey of
Survey by
Map No.
Division No.
Notes 12
Date 8/26/36
Indexed A. C. Johnson
Date
F. B.
PG.

Form 307 5M 11-35

PLEASE RETURN TO
LOS ANGELES COUNTY SURVEYOR
700 HALL OF RECORDS

NOTE: ANY ADDITIONS OR CHANGES ON THIS SHEET MUST BE MADE OR CIRCLED IN RED INK, WITH DATE AND NAME OF PERSON MAKING CHANGE

Do not extend notes this side of this line

STATION	B. S.	H. I.	F. S.	ELEV.		
		278.28				
3+00			6.6	271.7		
9.5 R.			6.9	271.4	E. edge [illegible]	
12.5 R.			6.9	271.4		
17 R.			7.6	270.7	gutter	
22 R.			4.2	274.1		
31 R.			4.4	273.9		
10 L.			6.9	271.4	W. edge pruf	
15 L.			7.7	270.6		
21 L.			8.8	269.5	gutter	
23 L.			7.6	270.7		
27 L.			8.2	270.1		
4+00			7.3	271.0	W. edge pruf	
12 R.			6.8	271.5	crown	
23.5			6.6	271.7	E. " "	
30 R.			6.5	271.8		
35 R.			7.9	270.4	gutter	
43 R.			4.0	274.3		
5 L			7.7	270.6		
7 L.			7.4	270.9		
14 L.			9.4	268.9		
34 L			11.6	266.7		

F. B. 8 PG. 108 Job No. 804 Division No. Notes Red. H Plotted ALBERT E. TIMMONS Profile No. B-1232

Survey of Woodland Hill Date MAY 12 1937 X-Sec. No. B-1233

Survey by Evans Notes H Notes Chkd. J.A.L. Checked J.A.L.

Indexed A. C. Johnson Date 8/26/36 Date 9-8-36 Date 5-12-37

Form 307 5M 11-35

PLEASE RETURN TO
LOS ANGELES COUNTY SURVEYOR
700 HALL OF RECORDS

NOTE: ANY ADDITIONS OR CHANGES ON THIS SHEET MUST BE MADE OR CIRCLED IN RED INK, WITH DATE AND NAME OF PERSON MAKING CHANGE

Do not extend notes this side of this line

STATION	B. S.	H. I.	F. S.	ELEV.		
		278 28				
4+44			7.6	270 7		
12R			6 9	271 4	crown	
24R			6 7	271 6	E. edge prmt.	
33R			7 1	271 2		
41R			9 8	268 5		
44R			7.1	271 2		
1L			7 6	270 7	W edge prmt	
7L			7 4	270 9		
43L			36 0	242 3	B.D.	
4+90			7 5	270 8		
17R			7 2	271 1	E. " "	
32R			9 6	268 7	gutter	
38R			7 7	270 6		
6L			7 6	270 7	W. " "	
14L			8 0	270 3		
26L			9 9	268 4		
44L			11 1	267 2		

Profile No. B-1232 Notes Red. HE Plotted ALBERT E. WILSONS Job No. 801 Division No. F.B. 659 Pg. 109
Date MAY 12 1937 Survey of Woodlawn
X-Sec. No. B-1233 Notes Chkd J.A.L. Checked J.A.L. Survey by Evans Notes HE Date 8/26/36
Date 9-8-36 Date 5-12-37 Map No. Indexed A. C. Johnson Date

Form 307 5M 11-35

PLEASE RETURN TO
LOS ANGELES COUNTY SURVEYOR
700 HALL OF RECORDS

NOTE: ANY ADDITIONS OR CHANGES ON THIS SHEET MUST BE MADE OR CIRCLED IN RED INK, WITH DATE AND NAME OF PERSON MAKING CHANGE

Do not extend notes this side of this line

STATION	B. S.	H. I.	F. S.	ELEV.		
		278 28				
Continuing West on Proposed ℄ Woodland						
15+54			64	271 9		
17 R.			67	271 6	N. edge pvt	
27 R.			71	271 2	gutter	
80 R.			78	270 5		
31 L.			72	271 1	S. edge pvt.	
40 L.			71	271 2		
80 L.			82	270 3		
15+59			68	271 5		
22 R.			62	271 4	N. edge pvt.	
40 R.			71	271 2		
80 R.			69	271 4		
45 L.			75	270 8	S. "	
80 L.			78	270 5		
15+73			73	271 0	℄ pvt.	
40 R.			72	271 1	" "	
80 R.			71	271 2	" "	
40 L.			75	270 8	" "	
80 L.			76	270 7	" "	

F. B. 657 PG. 118 Job No. 8542 Division No. Notes Red. HE Plotted J. A. LYON Profile No. B-1232
Survey of Woodland Bd. Date SEP 11 1936
Survey by Notes Notes Chkd. J.A.L. Checked ERLE TIMMONS X-Sec. No. B-1233
Indexed A. C. Johnson Date 2/26/36 Date 9-8-36 Date SEP 11 1936

Form 307 5M 11-35

PLEASE RETURN TO
LOS ANGELES COUNTY SURVEYOR
700 HALL OF RECORDS

NOTE: ANY ADDITIONS OR CHANGES ON THIS SHEET MUST BE MADE OR CIRCLED IN RED INK, WITH DATE AND NAME OF PERSON MAKING CHANGE

Do not extend notes this side of this line

STATION	B. S.	H. I.	F. S.	ELEV.		
		278 28				
15+83.			7 9	270 4		
40R.			7 8	270 5		
80R.			7 8	270 5		
40L.			7 8	270 5		
80L.			8 1	270 2		
15+88			7 4	269 9		
40L.			8 2	269 5	"	
80L.			8 2	269 5	"	
40L			8 4	269 9	"	
80L			8 2	269 5	"	
15+92			8 2	270 3		
40R.			8 1	270 2		
80R.			8 1	270 2		
40L.			8 1	270 2		
80L.			8 4	269 9		
16+00			7 5	269 8		
16+24			10 2	268 1		
14R.			8 7	269 6		
40R.			8 3	270 0		
55R.			11 1	267 2		
80R.			11.6	266.7		

Profile No. B-1232
X-Sec. No. B-1233
Notes Red. E
Date
Plotted J. A. LYON
Date SEP 11 1936
Job No.
Division No.
Notes Chkd J.A.L.
Date 9-8-36
Checked ALBERT E. TIMMONS
Date SEP 11 1936
Survey of
Survey by
Map No.
Notes
Date
Indexed A. C. Job
Date
F. B.
Pg.

Form 307 5M 11-35

PLEASE RETURN TO
LOS ANGELES COUNTY SURVEYOR
700 HALL OF RECORDS

NOTE: ANY ADDITIONS OR CHANGES ON THIS SHEET MUST BE MADE OR CIRCLED IN RED INK, WITH DATE AND NAME OF PERSON MAKING CHANGE

Do not extend notes this side of this line

STATION	B. S.	H. I.	F. S.	ELEV.		
(16+24)		278 28				
12 L			11 0	[illegible]		
24 L			10 6	267 7		
80 L.			9 5	[illegible]		
T.P.	239	268 [illegible]	11 89	[illegible] 39		
16+35			1 4	267 4		
12 R.			1 5	267 3		
16 R			5 [illegible]	263 6		
48 R.			5 3	263 5		
69 R.			4 6	264 2		
75 R.			6 0	[illegible]		
100 R.			7 2	261 6		
6 L.			4 1	264 [illegible]		
24 L.			4 4	264 4		
50 L			3 1	265 7		
100 L.			2 0	266 8		
16+70			6 [illegible]	[illegible]		
23 R.			7 2	261 6		
64 R.			9 8	259 0		
83 R.			10 0	258 8		
100 R.			10 3	258 5		

F. B. 659 PG. 112 Job No. 2047 Division No. Notes Red. [illegible] Plotted [illegible] Profile
Survey of [illegible] Date SEP 11 1936 No. B-1232
Survey by [illegible] Notes [illegible] Notes Chkd. J.A.L. Checked [illegible] X-Sec.
Indexed [illegible] Date 9-8-36 Date SEP 11 1936 No. B-1233

Form 307 5M 11-35

PLEASE RETURN TO
LOS ANGELES COUNTY SURVEYOR
700 HALL OF RECORDS

NOTE: ANY ADDITIONS OR CHANGES ON THIS SHEET MUST BE MADE OR CIRCLED IN RED INK, WITH DATE AND NAME OF PERSON MAKING CHANGE

Do not extend notes this side of this line

STATION	B. S.	H. I.	F. S.	ELEV.		
(16+70)		268 78				
24L			66	262 2		
30L			62	262 6		
68L.			46	264 2		
100L.			38	265 0		
16+90			122	256 6		
4R.			131	255 7		
11R.			125	255 3		
30R.			142	254 6		
45R.			152	253 6		
83R.			158	253 0		
100R.			169	251 9		
4L.			109	257 9		
25L.			101	258 7		
64L			74	261 4		
100L.			56	263 2		
17+00			156	253 2		
T.P.	037	257 25	1190	256 88		
T.P.	329	248 78	1176	245.49		
17+29			36	245 2		
10R.			109	237 9		

Profile No. B-1232
X-Sec. No. B-1233
Notes Red. E
Date
Notes Chkd. J.A.L.
Date 9-8-36
Plotted
Date
Checked BERT K. TIMMONS
Date SEP 11 1936
Job No. 8047
Survey of Woodland Bro.
Survey by Evans
Map No.
Division No.
Notes
Indexed A. C. Johnson
Date 8/26/36
F. B. 659 PG. 113

Form 307 5M 11-35

PLEASE RETURN TO
LOS ANGELES COUNTY SURVEYOR
700 HALL OF RECORDS

NOTE: ANY ADDITIONS OR CHANGES ON THIS SHEET MUST BE MADE OR CIRCLED IN RED INK, WITH DATE AND NAME OF PERSON MAKING CHANGE

Do not extend notes this side of this line

STATION	B. S.	H. I.	F. S.	ELEV.		
(17+29)		248 78				
15 R.			124	236 4		
25 R.			61	242 7		
33 R.			66	242 2		
36 R.			103	238 5		
40 R.			65	242 3		
54 R.			82	240 6		
81 R.			78	241 0		
100 R.			85	240 3		
39 L.			14	247 4		
72 L.			+24	251 2		
100 L.			+53	254 1		
17+51			110	237 8		
20 R.			231	225 7		
28 R.			234	225 4		
31 R.			227	226 1		
34 R.			171	231 7		
37 R.			157	233 1		
49 R.			155	233 3		
60 R.			183	230 5		
68 R.			167	232 1		

F. B. 68 PG. 114 Job No. [illegible] Division No. [illegible] Notes Red. [illegible] Plotted J. A. LYON Profile
Survey of [illegible] Date SEP 11 1936 No. B-1232
Survey by [illegible] Notes [illegible] Notes Chkd. J. A. L. Checked ALBERT E. TIMMONS X-Sec.
Indexed A. C. Johnson Date [illegible] Date 9-8-36 Date SEP 11 1936 No. B-1233

Form 307 5M 11-35

PLEASE RETURN TO
LOS ANGELES COUNTY SURVEYOR
700 HALL OF RECORDS

NOTE: ANY ADDITIONS OR CHANGES ON THIS SHEET MUST BE MADE OR CIRCLED IN RED INK, WITH DATE AND NAME OF PERSON MAKING CHANGE

Do not extend notes this side of this line

STATION	B. S.	H. I.	F. S.	ELEV.		
(17+51)		24878				
90 R			168	2320		
100 R			172	2316		
35 L			86	2402		
70 L.			50	2438		
100 L.			16	2472		
T.P.	038	237.49	1167	23711		
17+78			94	228.1		
15 R.			122	2253		
22 R.			176	2199		
29 R.			175	2200		
33 R.			151	2224		
45 R.			134	2241		
63 R.			152	2223		
80 R.			140	2235		
100 R.			151	2224		
18 L			76	2299		
44 L			62	2313		
100 L.			402	2377		
T.P.	184	227 50	1183	225.66		
18+00			65	2210		

Profile No. B-1232 Notes Red. Plotted J. A. LYON Job No. 8007 Division No. F. B. 119 PG. 115
Date SEP 11 1936 Survey of
X-Sec. No. B-1233 Notes Chkd. J.A.L. Chef Surv. Survey by Notes Date 8/26/36
Date 9-8-36 Date SEP 11 1936 Map No. Indexed A. C. Johnson Date

Form 307 5M 11-35

PLEASE RETURN TO
LOS ANGELES COUNTY SURVEYOR
700 HALL OF RECORDS

NOTE: ANY ADDITIONS OR CHANGES ON THIS SHEET MUST BE MADE OR CIRCLED IN RED INK, WITH DATE AND NAME OF PERSON MAKING CHANGE

Do not extend notes this side of this line

STATION	B. S.	H. I.	F. S.	ELEV.		
		227 50				
18+04			78	219 7		
8 R.			10 2	217 3		
18 R.			11 2	216 3		
40 R			11 5	216 0		
100 R.			11 8	215 7	Top Bank	
6 L.			6 5	221 0		
29 L.			5 6	221 9		
66 L.			1 6	22[illegible] 9		
100 L			+3 0	230 5		
T.P.	188	217 47	11 91	215 59		
18+23			3 5	214 0		
8 R.			2 4	215 1		
20 R.			2 4	215 1		
53 R			10 5	207 0		
100 R.			12 0	205 5	9' east to bot. bank.	
6 L			2 0	215 5		
26 L.			0 5	217 0		
60 L.			+2 0	219 5		
100 L.			+7 1	224 6		
18+41			9 0	208 5		

F. B. 157 Pg. 116 Job No. 8047 Division No. Notes Red. LE Plotted J. A. LYON Profile
Survey of Woodland Park Date SEP 11 1936 No. B-1232
Survey by Evans Notes LE Notes Chkd. J.A.L. Checked ALBERT E. TIMMONS X-Sec.
Indexed A. C. Johnson Date 8/26/36 Date 8-8-36 Date SEP 11 1936 No. B-1233

Form 307 5M 11-35

PLEASE RETURN TO
LOS ANGELES COUNTY SURVEYOR
700 HALL OF RECORDS

NOTE: ANY ADDITIONS OR CHANGES ON THIS SHEET MUST BE MADE OR CIRCLED IN RED INK, WITH DATE AND NAME OF PERSON MAKING CHANGE

Do not extend notes this side of this line

STATION	B. S.	H. I.	F. S.	ELEV.		
		217 47				
T.P.	334	209 30	11 51	205 96		
18+50			20	207 3		
15R.			37	205 6		
65R			41	205 2		
100R.			43	205 0		
5L.			16	207 7		
14L			+11	210 4		
43L			+17	211 0		
89L.			+65	215 8		
100L.			+85	217 8		
19+00			41	205 2		
12R.			45	204 8		
50R.			49	204 4		
100R.			50	204 3		
10L.			32	206 1		
47L.			33	206 0		
95L.			22	207 1		
100L.			17	207 6		
19+60			55	203 8		
50R.			55	203 8		
100R.			5.4	203.9		

Profile No. B-1232 Notes Red. HE Plotted J. A. LYON Job No. 8057 Division No. F. B. 659 PG. 117
Date SEP 11 1936 Survey of Woodland Bird
X-Sec. No. B-1233 Notes Chkd. J.A.L. Checked ALBERT E. TIMMONS Survey by Evans Notes HE Date 8/26/36
Date 9-8-36 Date SEP 11 1936 Map No. Indexed A. C. Johnson Date

Form 307 5M 11-35

PLEASE RETURN TO
LOS ANGELES COUNTY SURVEYOR
700 HALL OF RECORDS

NOTE: ANY ADDITIONS OR CHANGES ON THIS SHEET MUST BE MADE OR CIRCLED IN RED INK, WITH DATE AND NAME OF PERSON MAKING CHANGE

Do not extend notes this side of this line

STATION	B. S.	H. I.	F. S.	ELEV.		
(19+60)		209.30				
52 L			58	208.5		
100 L.			57	208.6		
20+00			57	208.6		
T.P.	8.50	212.61	5.19	204.11		
20+45			93	208.3		
68 R.			85	204.1	Toe fill railroad	sub grade
110 R.			32	209.4	Top " "	"
50 L			98	202.8		
100 L.			102	202.4		
20+58			88	203.8	Toe " "	" "
20+73			42	208.4	Top " "	" "
20+78			32	209.4	Top of ballast	
15 R.			30	209.6		& track.
45 R.			30	209.6	" " "	
58 R.			39	208.7	" " sub grade fill	
101 R.			100	202.6	Bot " " "	"
5 L			32	209.4	edge ballast	
29 L.			43	208.3	Top of subgrade fill	
78 L.			105	202.1	Toe " " "	"
100 L.			110	201.6		

Profile No. B-1232
X-Sec. No. B-1232
Plotted J. A. LYON Date SEP 11 1936
Checked JERI E. SIMMONS Date SEP 11 1936
Notes Red Date
Notes Chkd. J.A.L. Date 9-8-36
Division No.
Job No.
Notes
Date
Survey of
Survey by A. C. Johnson
Indexed
F. B. 117 PG. 118

Form 307 5M 11-35

PLEASE RETURN TO
LOS ANGELES COUNTY SURVEYOR
700 HALL OF RECORDS

NOTE: ANY ADDITIONS OR CHANGES ON THIS SHEET MUST BE MADE OR CIRCLED IN RED INK, WITH DATE AND NAME OF PERSON MAKING CHANGE

Do not extend notes this side of this line

STATION	B. S.	H. I.	F. S.	ELEV.		
		212 61				
20+78.4			2 60	210.01	Top E. rail	
20+80.91		3.10?	2 10	210 51	-3 ℄ track.	
20+83.4			2 62	209 99	Top W. rail	
20+80.91 Woodland = 0+00 East on R.R.	E. & W. on ℄ U.P. R.R.		3.1	209 5		
1+00			2 2	210 4		
6 R.			2 4	210 2	Top ballast	
9 R.			3 3	209 3	Top fill	
19 R.			8 3	204 3	Toe "	
5.5 L.			2 3	21[illegible]	Top ballast	
9.5 L.			8 6	209 0	Top fill	
19.5 L.			10 1	202 5	Bot "	
2+00			1 4	211 2	℄ RR.	
6 R.			1 5	211 1	Top [illegible]	
9 R.			2 6	210 0	Top fill	
19 R.			7 7	204 9	Toe "	
6 L.			1 7	210 9	Top [illegible]	
9 L			2 8	209 8	Top fill	
19 L			7 6	205 0	Toe "	
3+00			0 6	212 0	℄	

Profile No. B-1232 Notes Red. [illegible] Plotted ALBERT E. TIMMONS Job No. 8047 Division No. F. B. [illegible] PG. 119
Date MAY 12 1937 Survey of Woodland
X-Sec. No. B-1233 Notes Chkd. J.A.L. Checked J.A.L. Survey by [illegible] Notes [illegible] Date [illegible]
Date 9-8-36 Date 5-12-37 Map No. Indexed [illegible] C. Johnson Date

Form 307 5M 11-35

PLEASE RETURN TO
LOS ANGELES COUNTY SURVEYOR
700 HALL OF RECORDS

NOTE: ANY ADDITIONS OR CHANGES ON THIS SHEET MUST BE MADE OR CIRCLED IN RED INK, WITH DATE AND NAME OF PERSON MAKING CHANGE

Do not extend notes this side of this line

STATION	B. S.	H. I.	F. S.	ELEV.		
(3400)		212.61				
6 R.			0 6	212 0	Top Ballast	
9 R.			1 6	211 0	Top fill	
19 R.			7 4	205 2	Toe "	
6 L			0 7	211 9	Top Ballast	
9 L			1 7	21[illegible] 9	Top fill	
19 L			7 2	205 9	Toe fill	
20+80.91 [illegible] = 0400 going W. & R.R.			3 1	20[illegible]		
6 R.			3 3	[illegible]	Top ballast	
9 R.			4 4	20[illegible] 2	Top fill	
22 R.			8 8	203 8	Toe "	
6 L.			3 4	209 2	Top ballast	
9 L.			4 3	208 3	Top fill	
20 L.			8 4	204 2	Toe "	
1400 going W.			3 8	208 8	℄	
6 R.			3 9	208 7	Top ballast	
9 R.			3 [illegible]	207 6	Top fill	
23 R.			11 4	201 2	Toe "	
6 L			3 9	20[illegible] 7	Top ballast	
9 L.			4 9	207 7	Top fill	
23 L.			10.7	201.7	Toe "	

F. B. 689 PG. 120 Job No. [illegible] Division No. [illegible] Notes Red. [illegible] Plotted [illegible] Profile No. B1232
Survey of [illegible] Date [illegible] Date MAY 12 1937 X-Sec. No. B1233
Survey by [illegible] Notes [illegible] Notes Chkd. J.A.L. Checked J.A.L.
Indexed [illegible] Date 9/26/36 Date 9-8-36 Date 5-12-37

Form 307 5M 11-35

PLEASE RETURN TO
LOS ANGELES COUNTY SURVEYOR
700 HALL OF RECORDS

NOTE: ANY ADDITIONS OR CHANGES ON THIS SHEET MUST BE MADE OR CIRCLED IN RED INK, WITH DATE AND NAME OF PERSON MAKING CHANGE

Do not extend notes this side of this line

STATION	B. S.	H. I.	F. S.	ELEV.		
		21261				
2+00 going W.			46	208 0	℄ R.R.	
6 R.			46	208 0	Top ballast	
9 R.			56	207 0	Top fill	
23 R.			110	201 6	Toe "	
6 L.			47	207 9	Top ballast	
9 L			54	207 2	Top fill	
22 L			112	201 4	Toe "	
3+00 going W			54	207 4	℄ R.R.	
6 R.			53	207 3	Top ballast	
9 R.			65	206 1	Top fill	
21 R.			114	201 2	Toe "	
6 L.			54	207 2	Top ballast	
9 L.			63	206 3	Top fill	
20 L.			105	202 1	Toe "	
Continuing West on ℄ Wood land						
20+86			31	209 5	edge ballast	
20+91			45	208 1	Top fill	
21+03			86	204 0	Toe "	
15 R.			109	201 7		
32 R.			115	201 1		
80 R.			110	201.6		

Profile No. B-1232
X-Sec. No. B-1233
Notes Red. JE
Date
Notes Chkd. J.A.L.
Date 9-8-36
Plotted BERT E. TIMMONS
Date MAY 12 1937
Checked J.A.L.
Date 5-12-37
Job No. 8047
Survey of Woodland Sub
Survey by Evans
Map No.
Division No.
Notes JE
Indexed C. Johnson
Date 8/26/36
Date
F.B. 659 PG. 121

Form 307 5M 11-35

PLEASE RETURN TO
LOS ANGELES COUNTY SURVEYOR
700 HALL OF RECORDS

NOTE: ANY ADDITIONS OR CHANGES ON THIS SHEET MUST BE MADE OR CIRCLED IN RED INK, WITH DATE AND NAME OF PERSON MAKING CHANGE

Do not extend notes this side of this line

STATION	B. S.	H. I.	F. S.	ELEV.		
(21+03)		212 61				
55 L.			46	208 0	Top [illegible]	
76 L.			36	209 0	" [illegible]	
21+28			95	203 1		
9 R.			105	202 1		
15 R.			116	201 0		
80 R.			110	201 6		
35 L.			110	201 6		
85 L			112	201 4	Toe [illegible]	
137 L.			57	206 9	Top "	
T.P.	001	205 19	743	205 18		
22+00			31	202 1		
4 R.			44	[illegible]		
11 R.			49	200 3		
50 R.			43	200 1		
80 R.			41	[illegible]		
4 L			25	202 7		
40 L			32	202 0		
80 L.			29	202 3		
23+00			47	200 5		
5 R.			49	200 3		

F. B. 659 PG. 122 Job No. 8047 Division No. Notes Red. HE Plotted J. A. LYON Profile B-1232
Survey of Woodland Blvd Date SEP 11 1936 No.
Survey by [illegible] Notes HE Notes Chkd. J.A.L. Checked ALBERT E. TIMMONS X-Sec. B-1233
Indexed A. C. Johnson Date 8/26/36 Date 9-8-36 Date SEP 11 1936 No.

Form 307 5M 11-35

PLEASE RETURN TO
LOS ANGELES COUNTY SURVEYOR
700 HALL OF RECORDS

NOTE: ANY ADDITIONS OR CHANGES ON THIS SHEET MUST BE MADE OR CIRCLED IN RED INK, WITH DATE AND NAME OF PERSON MAKING CHANGE

Do not extend notes this side of this line

STATION	B. S.	H. I.	F. S.	ELEV.		
(23+00)		205 19				
15R.			5 3	199 9		
43R.			5 3	199 9		
70R.			5 0	200 2		
7L.			4 5	200 7		
15L			3 1	202 1		
40L.			3 0	202 2		
80L.			3 2	202 0		
T.P.	4 36	204 30	5 25	199 94		
B.M.#W4			2 57	201 73	per pg. 78	El = 201.69
B.M.#W4	2 51	204 21		201 69	per above.	
24+00			6 6	197 6		
2R.			6 3	197 9		
4R.			5 2	199 0		
32R.			6 2	198 0		
41R.			5 4	198 8		
80R.			4 8	199 4		
1L.			6 1	198 1		
9L.			5 4	198 8		
17L			1 6	202 6		
80L			2 9	201 3		

Profile No. B-1232 Notes Red. HE Plotted J. A. LYON Job No. 8047 Division No. F. B. 659 PG. 123
Date Date SEP 11 1936 Survey of Woodland Blvd.
X-Sec. No. B-1233 Notes Chkd. J.A.L. Checked ALBERT E. TIMMONS Survey by Evans Notes HE Date 8/27/36
Date 9-8-36 Date SEP 11 1936 Map No. Indexed A. C. Johnson Date

Form 307 5M 11-35

PLEASE RETURN TO
LOS ANGELES COUNTY SURVEYOR
700 HALL OF RECORDS

NOTE: ANY ADDITIONS OR CHANGES ON THIS SHEET MUST BE MADE OR CIRCLED IN RED INK, WITH DATE AND NAME OF PERSON MAKING CHANGE

Do not extend notes this side of this line

F. B. 659 PG. 124 | Job No. 8057 | Division No. | Notes Red. H | Plotted | Profile No. B-1232

Survey of | Date | Date SEP 11 1936

Survey by | Notes | Notes Chkd. J.A.L. | Checked ROBERT E. TIMMONS | X-Sec. No. B-1233

Indexed | Date 9-7-36 | Date 9-8-36 | Date SEP 11 1936

STATION	B. S.	H. I.	F. S.	ELEV.		
		21 121				
T.P.	346	20099	668	197 53		
25+00			40	197 0		
7 R.			33	197 7		
16 R.			37	197 3		
40 R.			32	197 8		
80 R.			22	197 8		
10 L.			34	197 6		
15 L.			40	197 0		
20 L			29	198 1		
26 L			+03	201 3		
37 L			+08	201 8		
47 L			+02	201 2		
80 L.			36	198 4		
26+00			70	199 0		
26+03			71	199 9		
4 R.			45	196 5		
11 R.			33	197 7		
23 R.			37	197 3		
40 R.			38	197 2		
20 R.			28	198 2		

Form 307 5M 11-35

PLEASE RETURN TO
LOS ANGELES COUNTY SURVEYOR
700 HALL OF RECORDS

NOTE: ANY ADDITIONS OR CHANGES ON THIS SHEET MUST BE MADE OR CIRCLED IN RED INK, WITH DATE AND NAME OF PERSON MAKING CHANGE

Do not extend notes this side of this line

STATION	B. S.	H. I.	F. S.	ELEV.		
(26+03)		200 99				
3L			85	192 5		
11L.			99	192 1		
32L			97	191 3		
36L			91	191 9		
56L			100	191 0		
80L.			105	190 5		
26+60			110	190 0		
4R.			103	190 7		
[illegible]			103	190 7		
[illegible]			89	191 1		
75R.			91	196 9		
84R.			30	112 0		
7L			112	189 8		
17L.			108	190 2		
37L.			108	190 2		
80L.			116	189 4		
T.P.	347	194 09	1037	112 62		
27+00			47	189 4		
3R.			43	189 8		
42R.			46	189 5		

Profile No. B-1232
X-Sec. No. B-1233
Notes Red [illegible] Plotted [illegible] Job No. [illegible] Division No. [illegible]
Date [illegible] Date SEP 11 1936 Survey of [illegible]
Notes Chkd J.A.L. Checked ALBERT E. TIMMONS Survey by [illegible] Notes [illegible] Date [illegible]
Date 9-10-36 Date SEP 11 1936 Map No. [illegible] Indexed [illegible] Job Date [illegible]
F. B. [illegible] PG. 125

Form 307 5M 11-35

PLEASE RETURN TO
LOS ANGELES COUNTY SURVEYOR
700 HALL OF RECORDS

NOTE: ANY ADDITIONS OR CHANGES ON THIS SHEET MUST BE MADE OR CIRCLED IN RED INK, WITH DATE AND NAME OF PERSON MAKING CHANGE

Do not extend notes this side of this line

F. B. 659 PG. 136 | Job No. 2077 | Division No. | Notes Red. LE | Plotted | Profile No. B-1232

Survey of | Date | Date SEP 11 1936

Survey by | Notes | Notes Chkd. J.A.L. | Checked ROBERT E. TINMORS | X-Sec. No. B-1233

Indexed A. C. Johnson | Date 8/27/36 | Date 9-10-36 | Date SEP 11 1936

STATION	B. S.	H. I.	F. S.	ELEV.		
(27+00)		194.09				
77R.			38	190.3	Top [illegible]	
115R.			40.3	193.4	Side of [illegible]	
10L			56	186.5		
13L			41	190.0		
40L			44	189.7		
80L			49	189.2		
27+91			63	187.7		
40R.			63	187.7		
80R			65	187.5		
10L			64	187.7	Top [illegible]	
27L.			102	183.7	[illegible]	[illegible] at [illegible]
50L			102	183.7	[illegible]	
75L.			41	190.0	Top "	
27+97			63	187.7	" "	
28+04			101	184.0	Bot. "	
28+12			101	184.0	" "	
28+18			49	189.2	Top "	
T.P.	3.44	193.71	3.22	190.27		
28+43			54	188.3		
15R.			36	190.1		

Form 307 5M 11-35

PLEASE RETURN TO
LOS ANGELES COUNTY SURVEYOR
700 HALL OF RECORDS

NOTE: ANY ADDITIONS OR CHANGES ON THIS SHEET MUST BE MADE OR CIRCLED IN RED INK, WITH DATE AND NAME OF PERSON MAKING CHANGE

Do not extend notes this side of this line

STATION	B. S.	H. I.	F. S.	ELEV.		
(28+43)		193.71				
20R.			34	190 3		
28R.			59	187 8		
40R.			40	189 7		
44R.			34	190 3	Top bank.	
57R.			94	184 3	Bot "	
68R.			94	184 3	" "	
77R.			47	189 0	Top "	
90R.			50	188 7		
2L			44	189 3		
22L			60	187 7		
80L.			58	187 9		
29+00			62	187 5		
18R.			62	187 5		
27R			34	190 3		
36R.			42	189 5		
42R.			62	187 5		
50R.			39	189 8		
80R.			43	189 4		
85R.			47	189 0	Top bank	
4L			50	188 7		

Profile No. B-1232
X-Sec. No. B-1233
Notes Red. HE Plotted J. A. LYON Job No. 8047 Division No.
Date Date SEP 11 1936 Survey of Woodland Rd.
Notes Chkd. J.A.L. Checked [illegible] Survey by Evans Notes HE Date 8/27/36
Date 9-10-36 Date SEP 14 1936 Map No. Indexed [illegible] Date

F. B. 659 PG. 127

Form 307 5M 11-35

PLEASE RETURN TO
LOS ANGELES COUNTY SURVEYOR
700 HALL OF RECORDS

NOTE: ANY ADDITIONS OR CHANGES ON THIS SHEET MUST BE MADE OR CIRCLED IN RED INK, WITH DATE AND NAME OF PERSON MAKING CHANGE

Do not extend notes this side of this line

STATION	B. S.	H. I.	F. S.	ELEV.
129+00		193 71		
13L.			73	186 4
47L			72	186 5
20L.			71	186 6
T.P.	448	191 34	635	187 36
30+00			33	188 [illegible]
5R.			42	187 [illegible]
40R.			46	187 [illegible]
80R.			43	187 [illegible]
8L.			[illegible]	187 [illegible]
13L			[illegible]	185 6
19L			61	185 7
23L.			42	187 6
31L.			61	185 [illegible]
48L			63	185 5
20L			55	186 3
21+00			43	187 5
7R.			46	187 2
40R.			44	187 4
80R.			46	187 2
8L			55	186 3

F. B. 659 PG. 128 Job No. 8047 Division No. Notes Red. HE Plotted J.A. LYON Profile B-1232
Survey of Woodland Bd. Date Date SEP 14 1936 No.
Survey by Evans Notes HE Notes Chkd J.A.L. Checked HERT E. TIMMONS X-Sec. B-1233
Indexed S. [illegible] Date 8/27/36 Date 9-10-36 Date SEP 14 1936 No.

Form 307 5M 11-35

PLEASE RETURN TO
LOS ANGELES COUNTY SURVEYOR
700 HALL OF RECORDS

NOTE: ANY ADDITIONS OR CHANGES ON THIS SHEET MUST BE MADE OR CIRCLED IN RED INK, WITH DATE AND NAME OF PERSON MAKING CHANGE

Do not extend notes this side of this line

STATION	B. S.	H. I.	F. S.	ELEV.		
(31+00)		191 84				
16L			48	187 0		
80L			52	186 6		
T.P.	497	192 45	436	187.48		
32+00			44	188 1		
5R.			50	187 5		
15R.			45	188 0		
47R.			49	187 6		
62R.			49	187 6		
80R.			49	187 6		
40L			51	187 4		
80			47	187 8		
33+00			37	188.8		
40R.			39	188 6		
80R.			45	188 0		
40L			48	187 7		
80L			50	187 5		
B.M.#M.5			299	189 46	per pg. 78	El. = 189.43
B.M.#M5	406	193 49		189.43	per above	
34+00			45	189 0		

Profile No. B-1232
X-Sec. No. B-1233
Notes Red. HE Plotted J. A. LYON Job No. 8047 Division No.
Date SEP 11 1936 Survey of Woodland Blvd.
Notes Chkd. J.A.L. Checked BERT E. TIMMONS Survey by Evans Notes HE Date 8/27/36
Date 9-10-36 Date SEP 14 1936 Map No. Indexed A. C. Job Date
F.B. 659 PG. 129

Form 307 5M 11-35

PLEASE RETURN TO
LOS ANGELES COUNTY SURVEYOR
700 HALL OF RECORDS

NOTE: ANY ADDITIONS OR CHANGES ON THIS SHEET MUST BE MADE OR CIRCLED IN RED INK, WITH DATE AND NAME OF PERSON MAKING CHANGE

Do not extend notes this side of this line

STATION	B. S.	H. I.	F. S.	ELEV.		
(35+00)		193 49				
40 R.			46	188 9		
80 R.			44	189 1		
40 L			52	188 5		
80 L			54	188 1		
T.P.	901	197 59	491	188 58		
35+00			85	189 1		
11 R.			90	188 6		
40 R.			89	188 7		
80 R.			89	188 7		
40 L			84	189 2		
80 L			86	189 0		
35+28 36			91	188 5	B.C. - 1500' R to Rt	
35+50			93	188 3		
35+70			94	188 2		
40 R.			88	188 8		
72 R.			83	189 3	Top [illegible]	
11 R.			30	194 6	Top "	
40 L			99	187 7		
80 L.			107	186 9		

F. B. 659 PG. 130 Job No. 8047 Division No. Notes Red. HE Plotted J. A. LYON Profile No. B-1232
Survey of Woodland Blvd Date SEP 14 1936
Survey by Evans Notes HE Notes Chkd. J.A.L. Checked ALBERT E. TIMMONS X-Sec. No. B-1233
Indexed C. Johnson Date 8/27/36 Date 9-10-36 Date SEP 14 1936

Form 307 5M 11-35

PLEASE RETURN TO
LOS ANGELES COUNTY SURVEYOR
700 HALL OF RECORDS

NOTE: ANY ADDITIONS OR CHANGES ON THIS SHEET MUST BE MADE OR CIRCLED IN RED INK, WITH DATE AND NAME OF PERSON MAKING CHANGE

Do not extend notes this side of this line

STATION	B. S.	H. I.	F. S.	ELEV.		
		197.59				
36+[illegible]			8 9	188 7		
19R.			5 5	189 1	Toe dike	
40R.			4 2	193 4	Top "	
57R.			8 2	189 4	Toe "	edge of cut
73R.			15 3	182 3		Bot " "
78R.			14 9	182 7		" " "
91R.			8 6	188 0		Top
40L.			9 6	188 0		
80L.			10 5	187 1		
36+14			8 8	188 8	Toe dike	
36+25			3 5	194 1	Top "	
36+30			8 7	188 9	Toe " &	edge cut.
36+42			15 7	181 9		Bot "
+44			14 9	182 7		" "
+50			8 2	189 4		Top "
40R.			8 2	189 4		
80R.			7 7	189 9		
13L.			15 4	182 2		Bot "
18L			15 8	181 8		" "
25L			8 7	188 9		Top "

Profile No. B-1232
X-Sec. No. B-1233
Notes Red. H Plotted J. A. LYON Job No. 8047 Division No.
Date SEP 11 1936 Survey of Woodland Blvd
Notes Chkd. J.A.L. Checked ALBERT E. TIMMONS Survey by Evans Notes HE Date
Date 9-10-36 Date SEP 14 1936 Map No. Indexed A. C. Johnson Date

F. B. 659 PG. 131

Form 307 5M 11-35

PLEASE RETURN TO
LOS ANGELES COUNTY SURVEYOR
700 HALL OF RECORDS

NOTE: ANY ADDITIONS OR CHANGES ON THIS SHEET MUST BE MADE OR CIRCLED IN RED INK, WITH DATE AND NAME OF PERSON MAKING CHANGE

Do not extend notes this side of this line

STATION	B. S.	H. I.	F. S.	ELEV.		
(36+50)		197.59				
35L			83	189.3	Toe dike	
48L			40	193.6	Top "	
75L			84	189.2	Toe "	
80L			85	189.1		
36+74			83	189.3		
40R			76	190.0		
80R			75	190.1		
48L			92	188.4	Top cut	
66L			149	182.7	Bot. "	
80L			157	181.9	" "	
36+83			87	188.1	Top edge river bank	
40R			76	190.0	" " " "	
80R			76	190.[illegible]	" " " "	
40L			88	188.8	" " " "	
60L			97	187.9	" " " "	[illegible]
100L			116	186.0		
36+91			155	182.6	Bot. " " "	
40R			131	184.5	" " " "	
80R			128	184.8	" " " "	
40L			141	183.5	" " " "	
80L			137	183.9		

F. B 659 Pg. 132 Job No. 8047 Division No. Notes Red. Plotted J. A. LYON Profile
Survey of Woodland Bvd Date SEP 14 1936 No. B-1232
Survey by Evans Notes Check ALBERT E. TIMMONS X-Sec.
Indexed A. C. Johnson Date 8/27/36 Notes Chkd J.A.L. Date 9-10-36 Date SEP 14 1936 No. B-1233

Form 307 5M 11-35

PLEASE RETURN TO
LOS ANGELES COUNTY SURVEYOR
700 HALL OF RECORDS

NOTE: ANY ADDITIONS OR CHANGES ON THIS SHEET MUST BE MADE OR CIRCLED IN RED INK, WITH DATE AND NAME OF PERSON MAKING CHANGE

Do not extend notes this side of this line

STATION	B. S.	H. I.	F. S.	ELEV.		
		197.59				
T.P.	1.76	198.35	11.00	186.59		
37+00			3.8	184.6		
37+50			4.9	183.5		
40R.			4.6	183.8		
80R.			4.3	184.1		
35L			4.7	183.7		
73L			5.0	183.4		
82L			6.6	181.8		
37+92			5.0	183.4		
38+00			5.7	182.7		
15R.			5.0	183.4		
45R.			4.7	183.7		
80R.			4.5	183.9		
37L			5.5	181.9		
80L.			6.2	182.2		
38+05			6.4	182.0		
38+26			6.5	181.9		
38+33			5.9	182.5		
38+50			5.8	182.6		
45R.			5.9	182.5		

Profile No. B-1232
X-Sec. No. B-1233
Notes Red. HE Plotted J. A. LYON Job No. 8057 Division No.
Date Date SEP 11 1936 Survey of Westland Blvd
Notes Chkd L.A.L. Checked HERBERT E. TIMMONS Survey by Engineer Notes HE Date 8/27/36
Date 9-10-36 Date SEP 14 1936 Map No. Indexed A. C. John Date
F. B. 659 Pg. 133

F. B. 659 PG. 134 | Job No. 8047 | Division No. | Notes Red. H | Plotted J. A. LYON | Profile No. B-1232

Survey of Woodland Bd. | Date | Date SEP 11 1936 | Checked ALBERT E. TIMMONS | X-Sec. No. B-1233

Survey by Evans | Notes H | Notes Chkd. J.A.L. | Date SEP 14 1936

Indexed A. C. Johnson | Date | Date 9-10-36

STATION	B. S.	H. I.	F. S.	ELEV.
[illegible]			[illegible]	[illegible]

Form 307 5M 11-35

PLEASE RETURN TO
LOS ANGELES COUNTY SURVEYOR
700 HALL OF RECORDS

Do not extend notes this side of this line

NOTE: ANY ADDITIONS OR CHANGES ON THIS SHEET MUST BE MADE OR CIRCLED IN RED INK, WITH DATE AND NAME OF PERSON MAKING CHANGE

Form 307 5M 11-35

PLEASE RETURN TO
LOS ANGELES COUNTY SURVEYOR
700 HALL OF RECORDS

NOTE: ANY ADDITIONS OR CHANGES ON THIS SHEET MUST BE MADE OR CIRCLED IN RED INK, WITH DATE AND NAME OF PERSON MAKING CHANGE

Do not extend notes this side of this line

STATION	B. S.	H. I.	F. S.	ELEV.		
(39+50)		188.35				
62L			23	186.1		
96L			02	188.2		
T.P.	11.15	197.12	238	185.97		
39+64			12.0	185.8	Bot. Bank	
39+70			8.9	188.9	Top "	
(39+87)			8.6	189.2		
40' Rt.			6.9	190.9	" "	
74' Rt.			10.7	187.1	Brk	
100' Rt.			12.0	185.8	"	
112' Rt.			14.0	183.8	Bot. River Bank	
22' Lt.			8.9	188.9	Top cut	
30' Lt.			14.2	183.6	Bot. "	
53' Lt.			13.9	183.9	" "	
70' Lt.			9.7	188.1	Toe dike	
108' Lt.			2.7	195.1	Top "	
[illegible]			8.8	[illegible]	" cut	
[illegible]			14.2	183.6	Bot. "	
40+01			14.3	183.5	" "	
40+02			10.6	187.2	Top "	
40+15			3.0	194.8	" dike	

Profile No. B-1232
X-Sec. No. B-1233
Notes Red. HE Plotted [illegible] Job No. 5047 Division No.
Date Date SEP 14 19[illegible] Survey of Woodland Blvd.
Notes Chkd. J.A.L. Checked ALBERT E. TIMMONS Survey by Evans Notes HE Date
Date 9-10-36 Date SEP 14 1936 Map No. Indexed [illegible] Date

F.B. 659 PG. 135

Form 307 5M 11-35

PLEASE RETURN TO
LOS ANGELES COUNTY SURVEYOR
700 HALL OF RECORDS

NOTE: ANY ADDITIONS OR CHANGES ON THIS SHEET MUST BE MADE OR CIRCLED IN RED INK, WITH DATE AND NAME OF PERSON MAKING CHANGE

Do not extend notes this side of this line

F. B. 659 PG. 136 | Job No. [illegible] | Division No. [illegible] | Notes Red. [illegible] | Plotted J. A. LYON | Profile No. B-1252

Survey of [illegible] | Date | Date SEP 11 1936 | X-Sec. No. B-1253

Survey by [illegible] | Notes [illegible] | Notes Chkd. J.A.L. | Checked ROBERT E. TIMMONS

Indexed [illegible] | Date [illegible] | Date 9-10-36 | Date SEP 14 1936

STATION	B. S.	H. I.	F. S.	ELEV.		
		197 82				
10+22			2.7	195.1	Top dike	
20' Rt.			2.3	195.5	" " E. edge	6' wide
42' Rt.			6.9	190.9	Brk	
47' Rt.			9.4	188.4	Toe Slope	
77' Rt.			9.5	188.3	Top Cut.	
98' Rt.			15.9	182.8	Bot. "	
107' Rt.			14.3	183.6	" "	
120' Rt.			8.4	189.4	Top "	
27' L			9.5	188.3	Toe slope	
53' L			9.3	188.5	Brk.	
63' L			9.5	188.3	"	
80' L			10.3	187.6		
40+33			9.3	188.6	Toe dike	
40+[illegible]			9.6	188.[illegible]		
60' R			8.8	[illegible]	" "	
90' R			[illegible]	[illegible]	Top "	6' wide
40' L			[illegible]	18[illegible].4		
80' L			10.[illegible]	187.[illegible]		
41+0[illegible]			9.[illegible]	[illegible]		
40' R			9.[illegible]	18[illegible]		

Form 307 5M 11-35

PLEASE RETURN TO
LOS ANGELES COUNTY SURVEYOR
700 HALL OF RECORDS

NOTE: ANY ADDITIONS OR CHANGES ON THIS SHEET MUST BE MADE OR CIRCLED IN RED INK, WITH DATE AND NAME OF PERSON MAKING CHANGE

Do not extend notes this side of this line

STATION	B. S.	H. I.	F. S.	ELEV.		
(41+00)		197 82				
80' R			9 1	188.7		
40' L			10 0	187.8		
80' L			10 7	187.1		
41+50			9 5	188.3		
41+74.50			10 0	187.8	E.O.	
40' R			9 4	188.4		
80' R			9 4	[illegible]		
40' L			10 5	187.3		
80' L			[illegible]	[illegible]		
42+00			[illegible]	[illegible]		
T.P.	459	192 11	4 42	188.34		
42+50			4 7	188.3	Brk	
(42+74)			4.8	188.2	"	
15' R			6.4	186.6	Swale	
40' R			5 5	187.5	Brk.	
59' R			4 3	188.7	"	
80' R			4 7	188.3		
40' L			[illegible]	187.4		
80' L			5 9	187.1		
43+00			5 3	187.7		

Profile No. B-1232
X-Sec. No. B-1233
Notes Red. _____ Plotted J. A. [illegible] Job No. 8047 Division No. _____ F. B. 659 PG. 137
Date _____ Date SEP [illegible] Survey of Woodland Tank
Notes Chkd. J.A.L. Checked ALBERT E. TIMMON Survey by Evans Notes H Date 8/27/36
Date 9-10-36 Date SEP 14 1936 Map No. _____ Indexed A. C. Johnson Date _____

F. B. 659 PG. 138 | Job No. 5047 | Division No. | Notes Red. HE | Plotted J. A. LYON
Survey of Woodland Blvd. | Date | Date SEP 11 1936 | Profile No. B-1232
Survey by Evans | Notes | Notes Chkd. J.A.L. | Checked ALBERT E. TIMMONS | X-Sec.
Indexed A. C. Johnson | Date | Date 9-10-36 | Date SEP 14 1936 | No. B-1233

STATION	B. S.	H. I.	F. S.	ELEV.
43+14		192.98	5.1	187.8
15' R			4.5	[illegible]
40' R			4.3	[illegible]
80' R			4.7	[illegible]
40' L			[illegible]	[illegible]
[illegible]			[illegible]	[illegible]
44+00			[illegible]	[illegible]
[illegible]			[illegible]	[illegible]
[illegible]			[illegible]	[illegible]
40' L			[illegible]	[illegible]
[illegible]			[illegible]	[illegible]
[illegible]			[illegible]	[illegible]
[illegible]			[illegible]	[illegible]
[illegible]			[illegible]	[illegible]
[illegible]			[illegible]	[illegible]
[illegible]			[illegible]	[illegible]
40' L			[illegible]	[illegible]
T.P.			[illegible]	[illegible]

Form 307 5M 11-35

PLEASE RETURN TO
LOS ANGELES COUNTY SURVEYOR
700 HALL OF RECORDS

Do not extend notes this side of this line

NOTE: ANY ADDITIONS OR CHANGES ON THIS SHEET MUST BE MADE OR CIRCLED IN RED INK, WITH DATE AND NAME OF PERSON MAKING CHANGE

Form 307 5M 11-35

PLEASE RETURN TO
LOS ANGELES COUNTY SURVEYOR
700 HALL OF RECORDS

NOTE: ANY ADDITIONS OR CHANGES ON THIS SHEET MUST BE MADE OR CIRCLED IN RED INK, WITH DATE AND NAME OF PERSON MAKING CHANGE

Do not extend notes this side of this line

STATION	B. S.	H. I.	F. S.	ELEV.		
T.P.	5.06	194.68		189.62		
44+80			6.4	188.3	Brk	
10' R			6.5	188.2	Swale	
31' R			6.7	188.0	"	
63' R			6.0	188.7	Brk	
80' R			5.6	189.1		
40' L			[illegible]	188.1	"	
80' L			[illegible]	187.7		
45+00			5.5	189.2		
45+26			5.[illegible]	189.5		
40' R			5.[illegible]	189.1	4 Swale	
54' R			4.8	189.9	Brk	
80' R			4.6	190.1		
13' L			5.7	189.0	"	
35' L			3.8	190.9	"	
44' L			6.5	188.2	"	
55' L			6.1	188.6	"	
71' L			4.2	190.5	"	
80' L			4.0	190.7		
45+78			5.1	189.6		
39' R			8.7	186.0	Swale	

Profile No. B-1232
X-Sec. No. B-1233
Notes Red. HE
Date
Notes Chkd. J.A.L.
Date 9-10-36
Plotted J. A. LYON
Date SEP 11 1936
Checked ALBERT E. TIMMONS
Date SEP 14 1936
Job No. 8047
Survey of Westmont Blvd.
Survey by Evans
Map No.
Notes HE
Indexed A. C. Job Date
Date 8/27/36
Date
F. B. 659 PG. 139

Form 307 5M 11-35

PLEASE RETURN TO
LOS ANGELES COUNTY SURVEYOR
700 HALL OF RECORDS

NOTE: ANY ADDITIONS OR CHANGES ON THIS SHEET MUST BE MADE OR CIRCLED IN RED INK, WITH DATE AND NAME OF PERSON MAKING CHANGE

Do not extend notes this side of this line

STATION	B. S.	H. I.	F. S.	ELEV.		
(45+78)		194.68				
70' R			7.4	187.3	Pot hole	
80' R			7.4	187.6		
10' L			6.6	[illegible]		
20' L			4.7	[illegible]	Brk	
46' L			[illegible]	[illegible]	"	
61' L			6.5	[illegible]	"	
80' L			6.4	[illegible]	" Est.	
B.M. W6			2.17	192.51	B.M. #W6 Elev.	192.534
[illegible]	1.36	193.89		192.53		192.51 .02 Diff.
46+00			4.3	189.6		
30' R			5.3	188.6		
46' R			7.2	186.7	Swale	
59' R			6.8	187.1		
71' R			5.7	[illegible]		
80' R			5.6	[illegible]		
24' L			4.7	[illegible]	Brk	
46' L			[illegible]	[illegible]	"	
67' L			5.4	[illegible]	"	
85' L			5.5	[illegible]	"	
95' L			6.5	[illegible]	Top E. Wall conc. Ditch	

F. B. 659 PG. 140 Job No. 8057 Division No. Notes Red. H Plotted J. A. LYON Profile B-1232
Survey of Westland Bldg. Date SEP 11 1936 No. X-Sec.
Survey by Evans Notes H Notes Chkd J.A.L. Checked ROBERT F. TIMMONS B-1233
Indexed A. C. Johnson Date 8/27/36 Date 9-10-36 Date SEP 14 1936 No.

Form 307 5M 11-35

PLEASE RETURN TO
LOS ANGELES COUNTY SURVEYOR
700 HALL OF RECORDS

NOTE: ANY ADDITIONS OR CHANGES ON THIS SHEET MUST BE MADE OR CIRCLED IN RED INK, WITH DATE AND NAME OF PERSON MAKING CHANGE

Do not extend notes this side of this line

STATION	B. S.	H. I.	F. S.	ELEV.		
		193.89				
97' L			8.90	184.99	Bot. Ditch	
102' L			8.89	185.00	" "	
105' L			6.26	187.63	Top W. Wall conc. Ditch	
46+45			4.9	189.9		
13' R			4.7	189.2		
45' R			5.1	188.8		
80' R			4.9	[illegible]		
28' L			6.15	[illegible]	Top E. Wall ditch	
30' L			8.73	[illegible]	Bot. " " "	
35' L			8.73	[illegible]	" W. " "	
[illegible]			[illegible]	[illegible]	Top " " "	
[illegible]			5.2	188.7	Brk	
[illegible]			[illegible]	[illegible]		
[illegible]			[illegible]	[illegible]	"	
46+[illegible]			[illegible]	[illegible]	"	
[illegible]			[illegible]	[illegible]	Top E. Wall conc. ditch	
[illegible]			[illegible]	[illegible]	Bot. " " "	
46+74			[illegible]	185.18	" " " "	
[illegible]			[illegible]	187.[illegible]	[illegible]	
46+88			[illegible]	[illegible]	Brk	

Profile No. B-1232
X-Sec. No. B-1233
Notes Red. IE Plotted J. A. LYON Job No. 8041 Division No.
Date SEP 11 1936 Survey of Woodland Bvd
Notes Chkd J.A.L. Checked ALBERT E. TIMMONS Survey by Evans Notes IE Date 8/27/36
Date 9-10-36 Date SEP 14 1936 Map No. Indexed A. C. Job Director
F. B. 659 PG. 141

Form 307 5M 11-35

PLEASE RETURN TO
LOS ANGELES COUNTY SURVEYOR
700 HALL OF RECORDS

NOTE: ANY ADDITIONS OR CHANGES ON THIS SHEET MUST BE MADE OR CIRCLED IN RED INK, WITH DATE AND NAME OF PERSON MAKING CHANGE

Do not extend notes this side of this line

STATION	B. S.	H. I.	F. S.	ELEV.	
		193 89			
47+00			5 0	188.9	
26' R			6 2	187.7	Top W. Wall
29' R			8 6	185.3	Bot. " "
36' R			8 7	185.2	" E. Wall
39' R			6 0	187.9	Top " "
45' R			5 6	188.3	Brk
50' R			3 7	190.2	"
80' R			3 5	190.4	
40' L			5 7	188.2	
80' L			5 1	188.8	
47+32			4 8	189.1	
15' R			5 5	188.4	Swale
27' R			5 7	188.2	"
56' R			3 7	190.2	Brk
75' R			3 8	190.1	
82' R			6 10	187.79	Top W. Wall ditch
86' R			8 70	185.19	Bot. " " "
92' R			8 73	185.16	" E. " "
94' R			6 09	187.80	Top " " "
40' L			5 3	188.6	
80' L			5 2	188.7	

F. B. 607 Pg. 142 Job No. 8047 Division No. Notes Red. FE Plotted [illegible] Profile
Survey of Woodland Bd. Date [illegible] 1936 No. B-1232
Survey by E. Wales Notes FE Notes Chkd. J.A.L. Checked ALBERT E. TIMMONS X-Sec.
Indexed A. C. Johnson Date 8/27/36 Date 9-10-36 Date SEP 14 1936 No. B-1233

Form 307 5M 11-35

PLEASE RETURN TO
LOS ANGELES COUNTY SURVEYOR
700 HALL OF RECORDS

NOTE: ANY ADDITIONS OR CHANGES ON THIS SHEET MUST BE MADE OR CIRCLED IN RED INK, WITH DATE AND NAME OF PERSON MAKING CHANGE

Do not extend notes this side of this line

STATION	B. S.	H. I.	F. S.	ELEV.		
		193.89				
48+00			4.8	189.1		
40' R			5.1	188.8		
80' R			4.9	189.0		
40' L			5.7	188.2		
80' L			6.2	187.7		
49+00			5.6	188.3		
36' R			5.7	188.2		
80' R			5.6	188.3		
40' L			6.4	187.5		
80' L			6.2	187.7		
T.P.	11.77	200.34	5.32	188.57		
49+60			11.8	188.5		
40' R			12.3	188.0		
80' R			12.2	188.1		
40' L			12.8	187.5		
68' L			11.2	189.1	T. Slope	
80' L			9.7	190.6	S.H.	
116' L			6.7	193.6	Top Brk.	
50+00			11.7	188.6		
50+25			10.5	189.8	Toe slope	

Profile No. B-1232 Notes Red. HE Plotted J. A. LYON Job No. 8047 Division No. F. B. 659 PG. 143
Date SEP 11 1936 Survey of Woodland Blvd.
X-Sec. No. B-1233 Notes Chkd. J.A.L. Checked ALBERTE TIMMONS Survey by Lid S Notes H. Date 8/27/36
Date 9-10-36 Date SEP 14 1936 Map No. Indexed A. C. Job

Form 307 5M 11-35

PLEASE RETURN TO
LOS ANGELES COUNTY SURVEYOR
700 HALL OF RECORDS

NOTE: ANY ADDITIONS OR CHANGES ON THIS SHEET MUST BE MADE OR CIRCLED IN RED INK, WITH DATE AND NAME OF PERSON MAKING CHANGE

Do not extend notes this side of this line

STATION	B. S.	H. I.	F. S.	ELEV.	
(50+25)		200.34			
30' R			12.0	188.3	Brk
80' R			12.3	188.0	
31' L			7.7	192.6	S.H.
54' L			5.1	195.2	Top Bank
80' L			5.3	195.0	
50+81			4.8	195.5	Top Bank
51+00			3.9	[illegible]	
5' R			5.2	195.1	Brk
49' R			5.5	194.8	Top Bank
83' R			[illegible]	193.6	S.H.
115' R			[illegible]	[illegible]	Toe Slope
30' L			5.0	[illegible]	Brk
80' L			[illegible]	[illegible]	
[illegible]	5.35	201.42	4.27	[illegible]	
52+00			5.2	196.2	
5' R			5.3	196.1	
40' R			5.0	196.4	
80' R			4.7	196.7	
40' L			5.6	195.8	
80' L			5.4	196.0	

F. B. 659 PG. 144 Job No. 8057 Division No. Notes Red. HE Plotted [illegible] Profile
Survey of Woodland Hwy. Date Date SEP 11 1936 No. B-1232
Survey by Evans Notes HE Notes Chkd J.A.L. Checked ROBERT E. TIMMONS X-Sec.
Indexed A. C. Johnson Date Date 9-10-36 Date SEP 14 1936 No. B-1233

Form 307 5M 11-35

PLEASE RETURN TO
LOS ANGELES COUNTY SURVEYOR
700 HALL OF RECORDS

NOTE: ANY ADDITIONS OR CHANGES ON THIS SHEET MUST BE MADE OR CIRCLED IN RED INK, WITH DATE AND NAME OF PERSON MAKING CHANGE

Do not extend notes this side of this line

STATION	B. S.	H. I.	F. S.	ELEV.		
		201 42				
53+00			4 9	196.5		
40' R			4 6	196.8		
80' R			4 5	196.9		
40' L			5 1	196.3		
80' L			5 2	196.2		
54+00			4 1	197.3		
40' R			4 5	196.9		
80' R			4 2	197.2		
40' L			4 7	196.7		
80' L			4.9	196.5		
T. P.	5.34	202.38	4.38	197.04		
55+00			5 0	197.4		
40' R			5 1	197.3		
80' R			4 9	197.5		
40' L			5 6	196.8		
80' L			5 7	196.7		
56+00			4 7	197.7		
40' R			4 6	197.8		
80' R			4 4	198.0		
40' L			5 3	197.1		

Profile No. B-1232 Notes Red. HF Plotted J. A. LYON Job No. 8047 Division No. F. B. 659 Pg. 145
Date SEP 14 1936 Survey of Weedland Blvd.
X-Sec. No. B-1233 Notes Chkd. J.A.L. Checked ALBERT E. TIMMONS Survey by Evans Notes HF Date
Date 9-10-36 Date SEP 14 1936 Map No. Indexed A. C. Johnson Date

Form 307 5M 11-35

PLEASE RETURN TO
LOS ANGELES COUNTY SURVEYOR
700 HALL OF RECORDS

NOTE: ANY ADDITIONS OR CHANGES ON THIS SHEET MUST BE MADE OR CIRCLED IN RED INK, WITH DATE AND NAME OF PERSON MAKING CHANGE

Do not extend notes this side of this line

STATION	B. S.	H. I.	F. S.	ELEV.
(56+00)		202.38		
80' L			5.6	196.8
57+00			4.4	197.0
40' R			4.3	195.1
80' R			4.1	198.3
40' L			5.0	197.4
80' L			4.8	197.6
T.P.	4.91	202.70	4.39	197.99
58+00			4.7	198.2
40' R			4.6	198.3
80' R			4.3	198.6
40' L			5.6	197.3
80' L			5.4	197.5
59+00			4.4	198.5
40' R			4.3	[illegible]
80' R			4.3	198.5
40' L			5.7	197.2
80' L			5.2	[illegible]
60+00			4.4	198.5
40' R			4.1	198.8
80' R			4.[illegible]	[illegible]

F. B. 659 PG. 146 Job No. 2047 Division No. Notes Red. HE Plotted J. A. LYON Profile B-1232
Survey of Woodland Blvd. Date SEP 11 1936 No.
Survey by Evans Notes HE Notes Chkd. J.A.L. Checked BERT E. TIMMONS X-Sec. B-1233
Indexed A. C. Johnson Date 9-10-36 Date SEP 14 1936 No.

Form 307 5M 11-35

PLEASE RETURN TO
LOS ANGELES COUNTY SURVEYOR
700 HALL OF RECORDS

NOTE: ANY ADDITIONS OR CHANGES ON THIS SHEET MUST BE MADE OR CIRCLED IN RED INK, WITH DATE AND NAME OF PERSON MAKING CHANGE

Do not extend notes this side of this line

STATION	B. S.	H. I.	F. S.	ELEV.		
(60+00)		202.90				
40' L			5.3	197.6		
80' L			5.1	197.8		
T.P.	5.92	204.58	4.24	198.66		
61+00			5.5	199.1		
40' R			5.5	199.1		
80' R			5.4	199.2		
40' L			5.7	198.9		
80' L			5.2	199.4		
62+00			4.3	200.4		
40' R			4.9	199.8		
80' R			4.8	199.9		
40' L			4.5	200.1		
80' L			4.4	200.2		
63+00			3.8	200.8		
40' R			4.3	200.3		
80' R			4.4	200.2		
40' L			3.8	200.8		
80' L			3.8	200.8		
BM #W7			3.59	200.97	B.M. #W7 Per. Page 79 El. = 200.997	

Profile No. B-1234
X-Sec. No. B-1233
Notes Red. _____ Plotted _____ Job No. 8047 Division No. _____
Date _____ Date SEP 11 1936 Survey of Woodland Blvd.
Notes Chkd. J.A.L. Checked LIBERT E. TIMMONS Survey by Evans Notes HM Date 8-28-36
Date 9-10-36 Date SEP 14 1936 Map No. _____ Indexed A. C. Job Date
F. B. 659 PG. 147

Form 307 5M 11-35

PLEASE RETURN TO
LOS ANGELES COUNTY SURVEYOR
700 HALL OF RECORDS

NOTE: ANY ADDITIONS OR CHANGES ON THIS SHEET MUST BE MADE OR CIRCLED IN RED INK, WITH DATE AND NAME OF PERSON MAKING CHANGE

Do not extend notes this side of this line

STATION	B. S.	H. I.	F. S.	ELEV.	
	3.45	204.45		201.00	B.M.# N7 Page 79
63+32			3.9	200.6	
40' R			3.7	200.8	
80' R			3.9	200.6	
40' L			3.6	200.9	
63' L			3.60	200.85	Top E. Wall conc. ditch
65' L			5.98	198.47	Bot. " " " "
74' L			6.10	198.35	" W. " " "
76' L			3.69	200.76	Top " " " "
80' L			3.5	201.0	
63+55			3.53	200.92	Top E. Wall " "
63+57			5.93	198.52	Bot. " " " "
63+59			5.95	198.50	" W. " " "
63+60			3.57	200.88	Top " " " "
63+67			3.3	201.2	
10' R			2.9	201.6	
15' R			3.60	200.85	Top W. " " "
20' R			5.90	198.55	Bot. conc. ditch angle pt.
			5.88	198.57	" E. side "
			3.40	201.05	Top " " "
			5.89	198.56	Bot. W. " "
			3.57	200.88	Top " " "

F. B. 659 Pg. 148 Job No. 8047 Division No. Notes Red. Plotted J. A. LYON Profile
Survey of Woodland Blvd. Date SEP 14 1936 No. B-1232
Survey by Evans Notes FM Notes Chkd. Checked ROBERT E. TIMMONS X-Sec.
Indexed C. Johnson Date 8-28-36 Date SEP 14 1936 No. B-1233

Form 307 5M 11-35

PLEASE RETURN TO
LOS ANGELES COUNTY SURVEYOR
700 HALL OF RECORDS

NOTE: ANY ADDITIONS OR CHANGES ON THIS SHEET MUST BE MADE OR CIRCLED IN RED INK, WITH DATE AND NAME OF PERSON MAKING CHANGE

Do not extend notes this side of this line

STATION	B. S.	H. I.	F. S.	ELEV.		
(63+67)		204.45				
70' R			5.88	198.57	Bot. conc. ditch	℄
			5.87	198.58	" E. side "	
			3.51	200.94	Top " " "	
			5.87	198.58	Bot. W. " "	
			3.22	201.23	Top " " "	
4' L			4.3	200.2	Brk.	
40' L			4.3	200.2		
80' L			4.2	200.3		
64+00			4.8	199.7		
17' R			4.9	199.6	Brk	
20' R			4.1	200.4	"	
22' R			5.6	198.9	Bot. ditch	
26' R			5.5	199.0	" "	
27' R			4.4	200.1	Brk	
40' R			4.5	200.0		
80' R			4.2	200.3		
40' L			4.5	200.0		
80' L			4.3	200.2		
65+00			5.2	199.3		
17' R			5.1	199.4		

Profile No. B-1232
X-Sec. No. B-1233
Notes Red. ____ Plotted J. A. LYON Job No. 8047 Division No. ____
Date ____ Date SEP 14 1936 Survey of Woodland Blvd.
Notes Chkd. J.A.L. Checked ALBERT E. TIMMONS Survey by Evans Notes HM Date 8-28-36
Date 9-10-36 Date SEP 14 1936 Map No. ____ Indexed A. C. Job Date ____

F. B. 659 PG. 149

Form 307 5M 11-35

PLEASE RETURN TO
LOS ANGELES COUNTY SURVEYOR
700 HALL OF RECORDS

NOTE: ANY ADDITIONS OR CHANGES ON THIS SHEET MUST BE MADE OR CIRCLED IN RED INK, WITH DATE AND NAME OF PERSON MAKING CHANGE

Do not extend notes this side of this line

F. B. 657 Pg. 150 | Job No. 8047 | Division No. | Notes Red | Plotted J. A. LYON | Profile No. B-1232

Survey Evans | Notes Woodland Blvd. | Date | Date | X-Sec. No. B-1233

Survey by A. C. Johnson | Notes AM | Notes Chkd. J.A.L. | Checked ROBERT E. TIMMONS

Indexed | Date 8-28-36 | Date 9-10-36 | Date SEP 14 1936

STATION	B. S.	H. I.	F. S.	ELEV.		
		204.45				
18.5 R			6.2	198.3	Bot. ditch	
20.5 R			6.2	198.3	" "	
23' R			4.7	199.8	Brk.	
10' R			4.9	199.6		
80' R			4.4	200.1		
40' L			5.2	199.3		
80' L			5.2	199.3		
66+00			6.1	198.1		
15' R			6.5	197.5	Brk	
17' R			5.2	198.3	"	
19' R			6.2	[illegible]	Bot. ditch	
22' R			6.7	197.8	" "	
25' R			5.1	199.4	Brk	
40' R			5.4	199.1		
80' R			5.2	199.3		
40 L			6.2	198.3		
80' L			6.3	198.2		
T.P.	4.45	202.94	5.96	197.49		
67+00			5.9	197.9		
12' R			5.1	197.8		

Form 307 5M 11-35

PLEASE RETURN TO
LOS ANGELES COUNTY SURVEYOR
700 HALL OF RECORDS

NOTE: ANY ADDITIONS OR CHANGES ON THIS SHEET MUST BE MADE OR CIRCLED IN RED INK, WITH DATE AND NAME OF PERSON MAKING CHANGE

Do not extend notes this side of this line

STATION	B. S.	H. I.	F. S.	ELEV.		
(67+00)		202.94				
13' R			4 1	198.8	Brk	
15' R			5 5	197.4	Bot. ditch	
18' R			5 4	197.5	" "	
20' R			4 1	198.8	Brk	
40' R			4 3	198.6		
80' R			4 0	198.9		
40' L			4.7	198.2		
80' L			5 0	197.9		
68+00			5 0	197.9		
8[illegible]			4 7	198.2		
10' [illegible]			5 2	197.0	Bot. ditch	
12' R			5 7	197.2	" "	
15' R			4 2	198.7	Brk	
40' R			4 7	198.2		
80' R			4 6	198.3		
40' L			5 0	197.9		
80' L			5 1	197.8		
69+00			5 0	197.9		
69+08.51			4 0	198.9	B.C. 2000' R. To right	
2' R			4.5	198.4		

Profile No. B-1232 Notes Red. Plotted J. A. LYON Job No. 8247 Division No. F.B. 659 Pg. 151
Date Date SEP 14 1936 Survey of Woodland Blvd.
X-Sec. No. B-1233 Notes Chkd. J.A.L. Checked BERT E. TIMMONS Survey by Evans Notes HM Date 8-28-36
Date 9-10-36 Date SEP 14 1936 Map No. Indexed A. C. Johnson Date

F. B. 659 PG. 15R | Job No. 8047 | Division No. ______ | Notes Red. ______ | Plotted J. A. LYON | Profile No. B-1232

Survey of Woodland Blvd | Date ______ | Date SEP 14 1936

Survey by Evans | Notes HM | Notes Chkd. J.A.L. | Checked ROBERT E. TIMMONS | X-Sec. No. B-1233

Indexed [illegible] | Date ______ | Date 9-10-36 | Date SEP 14 1936

Form 307 5M 11-35

PLEASE RETURN TO
LOS ANGELES COUNTY SURVEYOR
700 HALL OF RECORDS

NOTE: ANY ADDITIONS OR CHANGES ON THIS SHEET MUST BE MADE OR CIRCLED IN RED INK, WITH DATE AND NAME OF PERSON MAKING CHANGE

Do not extend notes this side of this line

STATION	B. S.	H. I.	F. S.	ELEV.	
(69+08.51)		202.94			
4' R			5.8	197.1	Bot. Ditch
7' R			5.7	197.0	" "
9' R			4.6	198.3	Brk.
40' R			4.8	198.1	
80' R			4.5	198.3	
2' L			5.2	[illegible]	Brk.
40' L			4.1	198.8	
80' L			5.1	197.8	
69+35			4.9	198.0	Brk
1' R			5.5	197.9	Bot. ditch
4' R			6.1	[illegible]	" "
7' R			4.5	[illegible]	
40' R			4.8	[illegible]	
80' R			4.6	[illegible]	
4' L			5.1	197.8	
40' L			4.5	[illegible]	
80' L			5.0	[illegible]	
69+71			[illegible]	196.8	Bot. ditch
70+00			[illegible]	[illegible].8	" "
2' R			4.8	198.1	Brk

Form 307 5M 11-35

PLEASE RETURN TO
LOS ANGELES COUNTY SURVEYOR
700 HALL OF RECORDS

NOTE: ANY ADDITIONS OR CHANGES ON THIS SHEET MUST BE MADE OR CIRCLED IN RED INK, WITH DATE AND NAME OF PERSON MAKING CHANGE

Do not extend notes this side of this line

STATION	B. S.	H. I.	F. S.	ELEV.		
(70+00)		202.94				
40' R			4.9	198.0		
80' R			4.6	198.3		
3' L			6.2	196.7	Bot. ditch	
5' L			4.3	198.3	Brk	
10' L			5.3	197.6	"	
40' L			5.2	197.7		
80' L			5.3	197.6		
T.P.	4.40	201.98	5.1	197.0		
70+18			3.9	198.1	Brk	
70+50			4.3	197.7		
40' R			4.4	197.6		
80' R			3.9	198.1		
4' L			4.3	197.7		
5' L			5.3	196.7	Bot. ditch	
7' L			5.3	196.7	"	
11' L			4.3	197.7	Brk	
15' L			4.5	197.5	"	
28' L			5.2	196.8	"	
30' L			3.3	198.7	"	
33' L			4.5	197.5		

Profile No. B-1232
X-Sec. No. B-1233
Notes Red. _____ Plotted A. LYON Job No. 8047 Division No. _____
Date _____ Date SEP 14 1936 Survey of Woodland Blvd.
Notes Chkd J.A.L. Checked ALBERT E. TIMMONS Survey by Evans Notes HM Date 8-20-36
Date 9-10-36 Date SEP 14 1936 Map No. _____ Indexed A. C. Johnson Date _____
F. B. 659 Pg. 153

Form 307 5M 11-35

PLEASE RETURN TO
LOS ANGELES COUNTY SURVEYOR
700 HALL OF RECORDS

NOTE: ANY ADDITIONS OR CHANGES ON THIS SHEET MUST BE MADE OR CIRCLED IN RED INK, WITH DATE AND NAME OF PERSON MAKING CHANGE

Do not extend notes this side of this line

STATION	B. S.	H. I.	F. S.	ELEV.		
(70+50)		201,98				
50' L			3.8	198.2		
80' L			3.9	198.1		
71+00			4.5	197.5		
40' R			4.3	197.7		
80' R			4.1	197.9		
12' L			4.1	197.9		
14' L			5.4	196.6	Bot. ditch	
17' L			5.1	196.9	" "	
19' L			4.0	198.0		
22' L			4.8	197.2		
35' L			5.3	196.7		
37' L			4.0	198.0		
41' L			4.4	197.6		
80' L			4.4	197.6		
71+50			4.9	197.1		
40' R			4.8	197.2		
80' R			5.2	196.8		
21' L			5.0	197.0	Brk	
22' L			5.3	196.7	Bot. ditch	
25' L			5.2	196.8	" "	

F. B. 659 PG. 154 Job No. 8047 Division No. Notes Red. Plotted A. LYON Profile
Survey of Woodland Blvd. Date SEP 14 1936 No. B-1232
Survey by Evans Notes HM Notes Chkd. J.A.L. Checked ALBERT E. TIMMONS X-Sec.
Indexed A. C. Jeanson Date 9-10-36 Date SEP 14 1936 No. B-1233

Form 307 5M 11-35

PLEASE RETURN TO
LOS ANGELES COUNTY SURVEYOR
700 HALL OF RECORDS

NOTE: ANY ADDITIONS OR CHANGES ON THIS SHEET MUST BE MADE OR CIRCLED IN RED INK, WITH DATE AND NAME OF PERSON MAKING CHANGE

Do not extend notes this side of this line

STATION	B. S.	H. I.	F. S.	ELEV.		
(71+50)		201.98				
26' L			4.3	197.7		
29' L			5.0	197.0		
43' L			5.4	196.6		
45' L			4.3	197.7		
52' L			4.7	197.3		
80' L			4.7	197.3		
T.P.	3.80	201.29	4.49	197.49		
72+00			4.3	197.0		
40' R			4.0	197.3		
80' R			4.5	196.8		
30' L			3.3	198.0		
34' L			5.1	196.2	Bot. ditch end	
36' L			4.7	196.6	" " "	
37' L			3.0	198.3		
44' L			4.1	197.2		
74' L			4.1	197.2		
101' L			3.6	197.7	edge macadam	
72+50			5.2	196.1		
21' R			5.6	195.7		
32' R			6.1	195.2		
80' R			5.6	195.7		

Profile No. B-1232
X-Sec. No. B-1233
Notes Red. ____ Plotted J. A. LYON Job No. 8047 Division No. ____
Date ____ Date SEP 14 1936 Survey of Woodland Blvd.
Notes Chkd. J.A.L. Checked ALBERT E. TIMMONS Survey by Evans Notes M Date 8-28-36
Date 9-10-36 Date SEP 14 1936 Map No. ____ Indexed A. C. Johnson Date ____

F. B. 659 PG. 155

Form 307 5M 11-35

PLEASE RETURN TO
LOS ANGELES COUNTY SURVEYOR
700 HALL OF RECORDS

NOTE: ANY ADDITIONS OR CHANGES ON THIS SHEET MUST BE MADE OR CIRCLED IN RED INK, WITH DATE AND NAME OF PERSON MAKING CHANGE

Do not extend notes this side of this line

STATION	B. S.	H. I.	F. S.	ELEV.		
(72+50)		201.29				
7' L			5.2	196.1		
24' L			4.4	196.9	edge macadam	
76' L			4.9	196.4	" "	
83' L			4.9	196.4		
87' L			3.7	19[illegible].6		
72+69			5.0	[illegible].3		
72+92 ±			5.4	195.7	72+92 ± ℄ Woodland Blvd. = 0+00 Going East & West of Durfee Ave	
0+00 Going E.			5.4	195.9	℄ Durfee Ave.	
15' R			5.2	[illegible]	edge macadam	
18' R			5.6	195.7		
24' R			5.7	195.6		
30' R			5.7	195.6		
10' L			5.8	195.5	edge macadam	
17' L			6.4	194.9		
20' L			5.0	196.3		
30' L			6.0	195.3		
1+00			6.0	195.3		
13' R			6.1	195.2	" "	
20' R			6.5	194.8		
30' R			6.1	195.2		

F. B. 659 PG. 156 Job No. 8047 Division No. Notes Red. Plotted J. A. LYON Profile No. B-1232
Survey of Woodland Blvd. Date SEP 14 1936
Survey by Evans Notes H.M. Notes Chkd. J.A.L. Checked ALBERT E. TIMMONS X-Sec. No. B-1233
Indexed A. C. Johnson Date 9-10-36 Date SEP 14 1936

Form 307 5M 11-35

PLEASE RETURN TO
LOS ANGELES COUNTY SURVEYOR
700 HALL OF RECORDS

NOTE: ANY ADDITIONS OR CHANGES ON THIS SHEET MUST BE MADE OR CIRCLED IN RED INK, WITH DATE AND NAME OF PERSON MAKING CHANGE

Do not extend notes this side of this line

STATION	B. S.	H. I.	F. S.	ELEV.		
(1+00)		201.29				
11' L			6.2	195.1	edge macadam	
17' L			6.7	194.6		
18' L			5.9	195.4		
30' L			6.3	195.0		
2+00			5.8	195.5	℄ Durfee	
14' R			5.9	195.4	edge macadam	
20' R			6.4	194.9		
30' R			6.2	195.1		
11' L			6.0	195.3	" "	
18' L			6.6	194.7		
21' L			6.0	195.3		
30' L			5.9	195.4		
3+00			5.6	195.7	℄ Durfee	
13' R			5.6	195.7	edge macadam	
20' R			5.5	195.5		
30' R			6.0	195.3		
12' L			5.7	195.6	" "	
17' L			6.1	195.2		
20' L			5.1	196.2		
30' L			5.5	195.8		

Profile No. B-1232
X-Sec. No. B-1233
Notes Red. ____ Date ____
Notes Chkd. J.A.L. Date 9-10-36
Plotted ALBERT E. TIMMONS Date MAY 12 1937
Checked J.A.L. Date SEP 14 1936
Job No. 8047 Division No. ____ Survey of Woodland Blvd.
Survey by Evans Map No. ____
Notes EM Date 8-28-36
Indexed A. C. Johnson Date ____
F. B. 659 Pg. 157

Form 307 5M 11-35

PLEASE RETURN TO
LOS ANGELES COUNTY SURVEYOR
700 HALL OF RECORDS

NOTE: ANY ADDITIONS OR CHANGES ON THIS SHEET MUST BE MADE OR CIRCLED IN RED INK, WITH DATE AND NAME OF PERSON MAKING CHANGE

Do not extend notes this side of this line

Profile No. B-1237 X-Sec. No. B-1235

Plotted ALBERT E. TIMMONS Date MAY 1-2 1937 Checked J.A.L. Date 5-12-37

Notes Red _____ Date _____ Notes Chkd. J.A.L. Date 9-10-36

Division No. _____ Notes _____ Date _____

Job No. 8047 Woodland Blvd. Notes H.M.

Survey of Evans

Survey by A. C. Johnson

Indexed _____

F. B. 657 PG. 158

STATION	B. S.	H. I.	F. S.	ELEV.	
		201.29			
0+71			4.2	197.1	℄ Durfee Ave Going West
13' R			5.0	196.3	edge macadam
7' R			5.6	195.7	
11' R			4.7	196.6	
30' R			4.7	196.6	
12' L			3.8	197.5	" "
16' L			3.6	197.7	
20' L			4.0	197.3	
30' L			4.2	197.1	
1+08.3			3.7	[illegible]	Angle pt. X sec. on Split Range
21' R			1.5	[illegible]	edge macadam
23' R			2.9	[illegible]	
27' R			3.5	[illegible]	
30' R			[illegible]	[illegible]	
[illegible] L			3.5	[illegible]	" "
18' L			4.5	[illegible]	
21' L			4.0	197.3	
1+62			3.2	[illegible]	℄ Durfee
13' R			4.2	[illegible]	edge macadam
19' R			5.6	195.7	

Form 307 5M 11-35

PLEASE RETURN TO
LOS ANGELES COUNTY SURVEYOR
700 HALL OF RECORDS

NOTE: ANY ADDITIONS OR CHANGES ON THIS SHEET MUST BE MADE OR CIRCLED IN RED INK, WITH DATE AND NAME OF PERSON MAKING CHANGE

Do not extend notes this side of this line

STATION	B. S.	H. I.	F. S.	ELEV.		
(1+00)		201.29				
23' R			3.8	197.5		
30' R			5.2	[illegible]		
12' L			3.8	[illegible]	edge macadam	
20' L			5.2	[illegible]		
23' L			4.5	196.8		
30' L			4.6	196.7		
2+00			4.0	197.3	℄ Durfee	
12' R			4.2	197.1	edge macadam	
20' R			5.8	195.5		
23' R			4.1	197.2		
30' R			5.3	[illegible]		
13' L			4.1	[illegible]	" "	
20' L			5.0	[illegible]		
22' L			4.6	[illegible]		
30' L			4.2	196.9		
3+00			4.2	[illegible]	℄ Durfee	
13' R			4.7	[illegible]	edge macadam	
20' R			[illegible]	[illegible]		
24' R			4.3	[illegible]		
30' R			5.4	195.9		

Profile No. B-1232 Notes Red. Plotted ALBERT E. TIMMONS Job No. 8047 Division No. F. B. 659 Pg. 159
Date MA. 12 1937 Survey of Woodland Blvd
X-Sec. No. B-1233 Notes Chkd. J.A.L. Checked J.A.L. Survey by Evans Notes HM Date 8-28-36
Date 9-10-36 Date 5-12-37 Map No. Indexed A. C. Job Date

Form 307 5M 11-35

PLEASE RETURN TO
LOS ANGELES COUNTY SURVEYOR
700 HALL OF RECORDS

NOTE: ANY ADDITIONS OR CHANGES ON THIS SHEET MUST BE MADE OR CIRCLED IN RED INK, WITH DATE AND NAME OF PERSON MAKING CHANGE

Do not extend notes this side of this line

F. B. 657 Pg. 160 | Job No. 8047 Division No. | Notes Red | Plotted J. A. LYON | Profile B-1232
Survey of Woodland Blvd. | Date | Date SEP 14 1936 | X-Sec. B-1233
Survey by Evans | Notes | Notes Chkd. J.A.L. | Checked ALBERT E. TIMMONS
Indexed A. C. Johnson | Date | Date 9-10-36 | Date SEP 14 1936 | No.

STATION	B. S.	H. I.	F. S.	ELEV.		
(3+00)		201.29				
11' L			4.4	196.9	edge macadam	
19' L			5.3	196.0		
21' L			4.3	197.0		
30' L			4.0	197.3		
73+00			5.6	195.7	℄ Woodland Blvd. Going North	
24' R			5.5	195.8	edge macadam	
31' R			6.2	195.1		
80' R			6.2	195.1		
6' L			5.7	195.6	"	"
16' L			[illegible]	195.0		
19' L			5.7	195.6		
50' L			5.6	195.7		
80' L			5.3	196.0		
73+07			5.9	195.4	"	"
73+19			5.6	195.7		
73+23			5.6	195.7		
73+50			6.3	195.0		
23' R			5.5	195.8		
29' R			7.1	[illegible]		
40' R			6.3	[illegible]	"	"

Form 307 5M 11-35

PLEASE RETURN TO
LOS ANGELES COUNTY SURVEYOR
700 HALL OF RECORDS

NOTE: ANY ADDITIONS OR CHANGES ON THIS SHEET MUST BE MADE OR CIRCLED IN RED INK, WITH DATE AND NAME OF PERSON MAKING CHANGE

Do not extend notes this side of this line

STATION	B. S.	H. I.	F. S.	ELEV.		
(73+50)		201.29				
79' R			6.1	195.2		
40' L			6.1	195.2		
80' L			5.8	195.5		
T.P.	4.77	199.76	6.30	194.99		
74+00			5.1	194.7		
40' R			5.0	194.8		
74' R			4.4	195.4	Brk	
75' R			4.9	194.9	Gutter	
83' R			4.4	195.4	edge macadam	
40' L			4.4	195.4		
80' L			4.3	195.5		
74+50			5.[illegible]	194.6		
40' R			4.7	195.[illegible]		
80' R			4.[illegible]	195.2		
40' L			4.[illegible]	[illegible]		
80' L			4.4	195.4		
75+00			4.8	195.[illegible]		
40' R			4.6	195.2		
80' R			4.6	195.[illegible]		
40' L			4.7	195.1		
80' L			4.5	195.3		

Profile No. B-1232 Notes Red ____ Plotted J. A. LYON Job No. 8047 Division No. ____ F. B. 659 Pg. 161
Date ____ Date SEP 14 1936 Survey of Woodland Blvd.
X-Sec. No. B-1233 Notes Chkd. J.A.L. Checked BERT E. TIMMONS Survey by Evans Notes H.M. Date 8-28-36
Date 9-10-36 Date SEP 14 1936 Map No. ____ Indexed A. C. Johnson Date

F. B. 659 PG. 162 | Job No. 8047 | Division No. | Notes Red. | Plotted J. A. LYON Date SEP 14 1936 | Profile No. B-1232

Survey of Woodland Blvd. | Date | Checked LEROY E. TIMMONS Date SEP 14 1936 | X-Sec. No. B-1233

Survey by Evans | Notes H.M. | Notes Chkd. J.A.L. Date 9-10-36

Indexed A. C. Johnson | Date

STATION | B. S. | H. I. | F. S. | ELEV.

Form 307 5M 11-35

PLEASE RETURN TO
LOS ANGELES COUNTY SURVEYOR
700 HALL OF RECORDS

NOTE: ANY ADDITIONS OR CHANGES ON THIS SHEET MUST BE MADE OR CIRCLED IN RED INK, WITH DATE AND NAME OF PERSON MAKING CHANGE

Do not extend notes this side of this line

Form 307 5M 11-35

PLEASE RETURN TO
LOS ANGELES COUNTY SURVEYOR
700 HALL OF RECORDS

NOTE: ANY ADDITIONS OR CHANGES ON THIS SHEET MUST BE MADE OR CIRCLED IN RED INK, WITH DATE AND NAME OF PERSON MAKING CHANGE

Do not extend notes this side of this line

STATION	B. S.	H. I.	F. S.	ELEV.	
		199.76			
76+00			4.3	195.5	
76+08			4.4	195.4	E.C.
40' R			4.3	195.5	
20' R			4.0	195.8	
32' L			5.0	194.8	Brk
47' L			7.9	191.9	
20' L			8.0	191.8	
B.M.			3.79	195.97	B.M. W8 Per. Page 80 El. 196.004
					195.97
					.03 Diff.

Profile No. B-1232 Notes Red. Plotted J. A. LYON Job No. 8047 Division No. F. B. 659 PG. 163
Date SEP 14 1936 Survey of Woodland Blvd.
X-Sec. No. B-1233 Notes Chkd. J.A.L. Checked BERT E. TIMMONS Survey by Evans Notes H.M. Date 8-28-36
Date 9-10-36 Date SEP 14 1936 Map No. Indexed A. C. Job Date

F. B. 659 PG. 164

Job No. _____ Division No. _____ Notes Red. _____ Plotted _____ Profile No. _____

Survey of _____ Date _____ Date _____

Survey by _____ Notes _____ Notes Chkd. _____ Checked _____ X-Sec. No. _____

Indexed _____ Date _____ Date _____ Date _____

Form 307 5M 11-35

PLEASE RETURN TO
LOS ANGELES COUNTY SURVEYOR
700 HALL OF RECORDS

NOTE: ANY ADDITIONS OR CHANGES ON THIS SHEET MUST BE MADE OR CIRCLED IN RED INK, WITH DATE AND NAME OF PERSON MAKING CHANGE

Do not extend notes this side of this line

STATION B. S. H. I. F. S. ELEV.

Notes Ck'd by	Survey of ROSE HILLS MEM. PARK
Map No.	W. O. 5066 Tape No. St'd °F.
Office Work	Surveyed by W.A. Miller
Checked	Notes Miller Date Dec 1937
Date	Indexed A. C. Johnson 12-31-37

F.B. 659 Pg. 165

ROSE HILLS MEMORIAL PARK
J.N. 5066

SUBDIVISION INSPECTION
OF
SURVEY BY J.M. KEMMERER RE 1102

(H.C. 4-77)

Miller
Braden
[illegible]
Waltermire

Platted on Survey Div. Detail Map No. 4-77

Note: Any Additions or Changes on This Sheet Must be Made or Circled in Red Ink With Date and Name of Person Making Change.

Do not extend notes this side of this line

RETURN TO
LOS ANGELES COUNTY SURVEYOR
700 HALL OF RECORDS

FORM 247 10M 11-35

F.B. 659 PG. 166

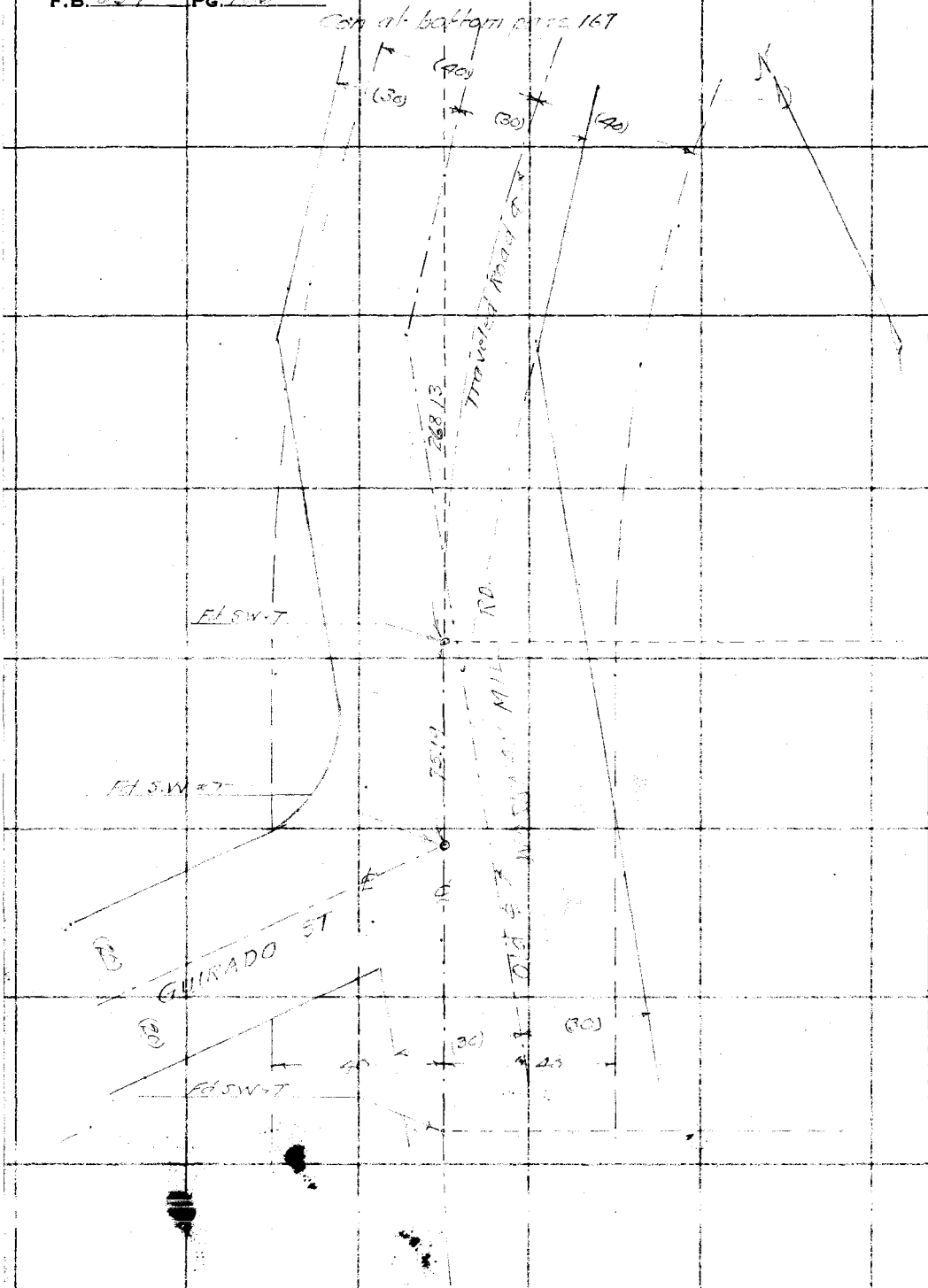

RETURN TO
LOS ANGELES COUNTY SURVEYOR
700 HALL OF RECORDS

Note: Any Additions or Changes on This Sheet Must be Made or Circled in Red Ink With Date and Name of Person Making Change.

Do not extend notes this side of this line

Notes Ck'd by McPherson	Survey of ROSE HILLS MEM PK
Map No. Sur. Div. 4-77	W. O. 5066 Tape No. St'd °F.
Office Work White	Surveyed by W.A. Miller
Checked McPherson	Notes Miller Date Dec 1937
Date Jan. 1937.	Indexed

F.B. 659 Pg. 167

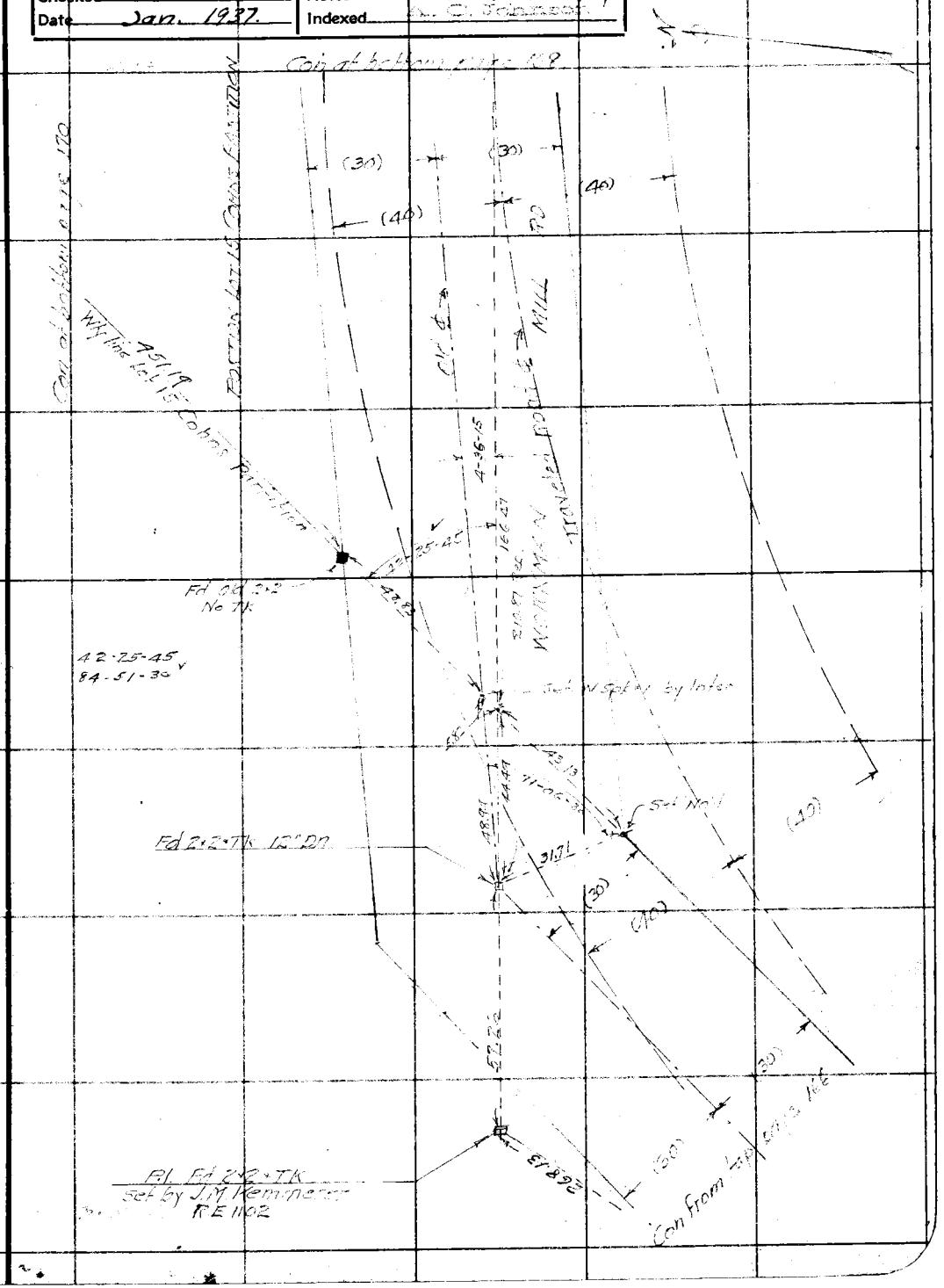

Note: Any Additions or Changes on This Sheet Must be Made or Circled in Red Ink With Date and Name of Person Making Change.

Do not extend notes this side of this line

RETURN TO
LOS ANGELES COUNTY SURVEYOR
700 HALL OF RECORDS

FORM 247 10M 11-35

F.B. 659 PG. 168



RETURN TO
LOS ANGELES COUNTY SURVEYOR
700 HALL OF RECORDS

Note: Any Additions or Changes on This Sheet Must be Made or Circled in Red Ink With Date and Name of Person Making Change.

Do not extend notes this side of this line

Notes Ck'd by McPherson	Survey of ROSE HILLS MEM. PARK
Map No. Sur. Div. 4-77	W. O. 5066 Tape No. St'd °F.
Office Work White	Surveyed by W A Miller
Checked McPherson	Notes Miller Date Dec 1937
Date Jan. 1937.	Indexed A. C. Johnson

F.B. 659 Pg. 169

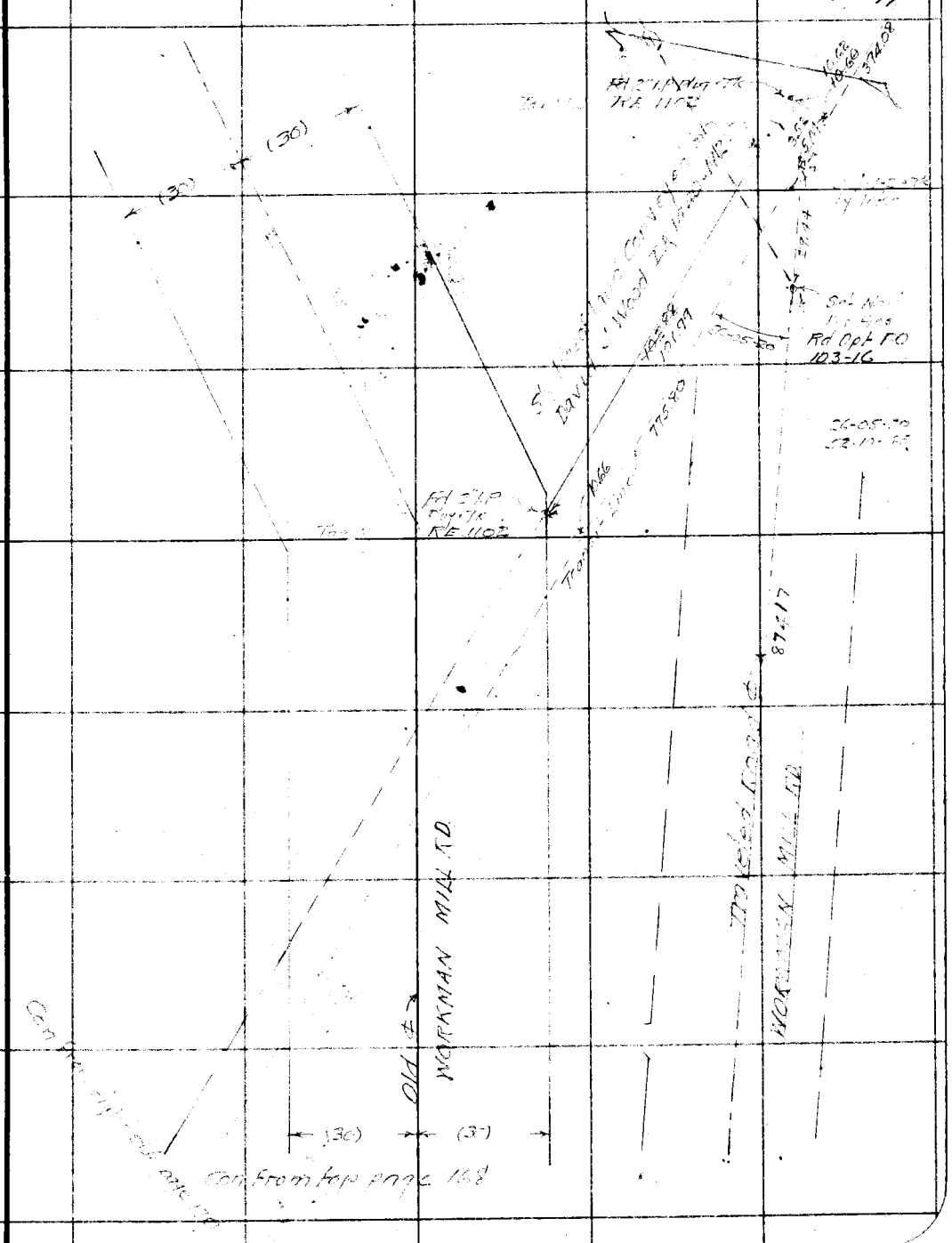

Note: Any Additions or Changes on This Sheet Must be Made or Circled in Red Ink With Date and Name of Person Making Change.

Do not extend notes this side of this line

RETURN TO
LOS ANGELES COUNTY SURVEYOR
700 HALL OF RECORDS

FORM 247 10M 11-35

F.B. 659 Pg. 170

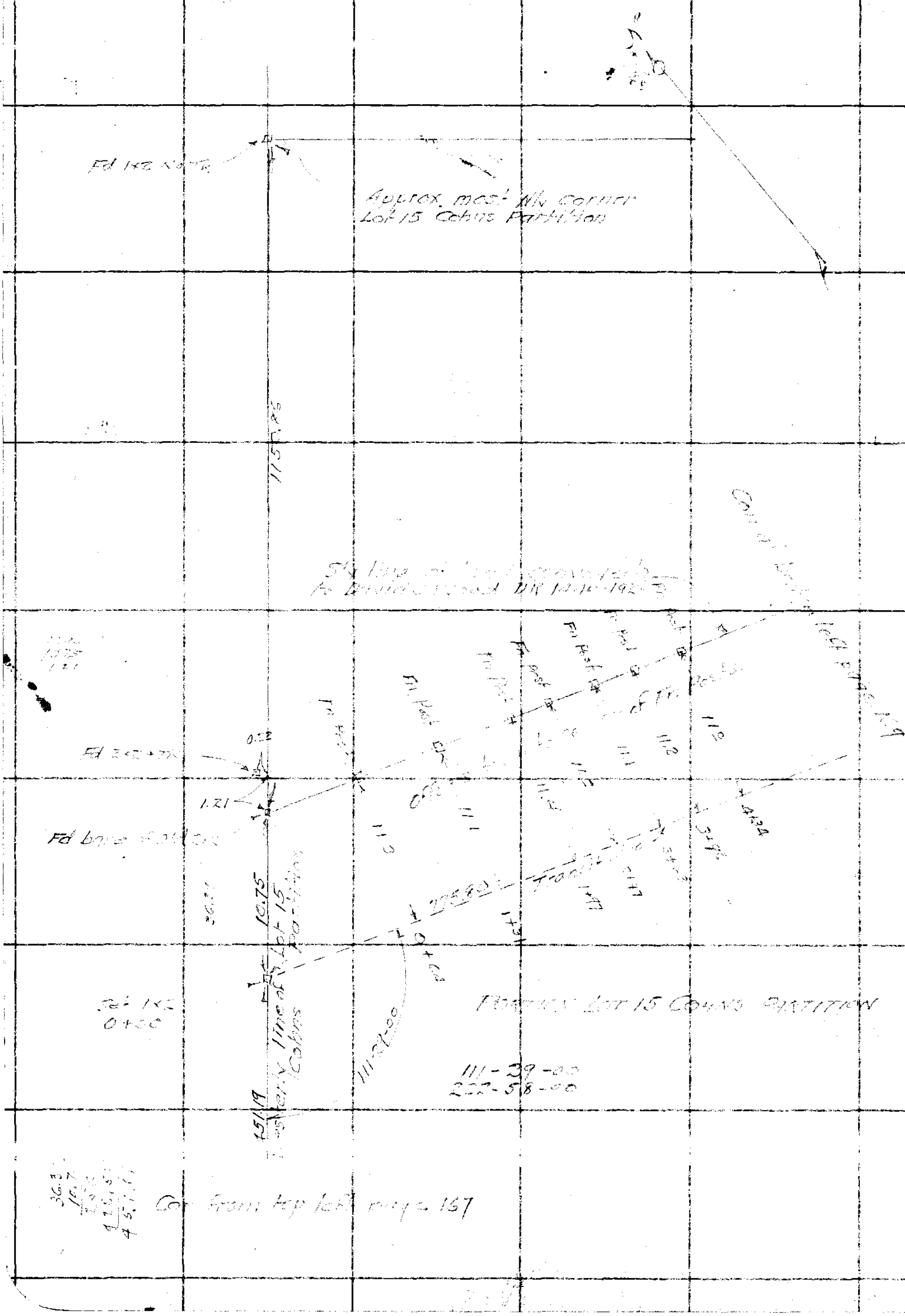

RETURN TO
LOS ANGELES COUNTY SURVEYOR
700 HALL OF RECORDS

Do not extend notes this side of this line

Note: Any Additions or Changes on This Sheet Must be Made or Circled in Red Ink With Date and Name of Person Making Change.

Notes Ck'd by McPherson	Survey of ROSE HILLS MEM. PK
Map No. Sur. Div. 4-77	W. O. 5060 Tape No. St'd °F.
Office Work White	Surveyed by W A Miller
Checked McPherson	Notes Miller Date Dec 1937
Date Jan. 1937.	Indexed A. C. Johnson

F.B. 659 Pg. 171

306

Note: Any Additions or Changes on This Sheet Must be Made or Circled in Red Ink With Date and Name of Person Making Change.

Do not extend notes this side of this line

RETURN TO
LOS ANGELES COUNTY SURVEYOR
700 HALL OF RECORDS



299.14 @ 6-06 T 70 = 297.22
299.33 @ 6-12 T 70 = 297.23 } 297.23
98.09 @ 9-01 T 70 = 96.87
98.00 @ 8-45 T 70 = 96.84 } 96.85
394.08

See from right for page 169

FORM 247 10M 11-35

F.B. 659 PG. 172

RETURN TO
LOS ANGELES COUNTY SURVEYOR
700 HALL OF RECORDS

Note: Any Additions or Changes on This Sheet Must be Made or Circled in Red Ink With Date and Name of Person Making Change.

Do not extend notes this side of this line

Notes Ck'd by K.A.M.	Survey of Woodland Blvd	F.B. 659 PG. 113
Map No.	W. O. 8047 Tape No. St'd °F	
Office Work	Surveyed by Braden	
Checked Feb. 1943	Notes Braden Date Feb '43	
Date	Indexed A. C. Johnson 3-2-43	

TRACT 1622

East & South Line

Platted on Sketch filed with Calculations on Woodland Blvd.-Lot Lines in Cohn's Partition

FEB-1943

J H Ott
W E Braden
G G Porter
J J Lanigan
A R Bardotti

Note: Any Additions or Changes on This Sheet Must be Made or Circled in Red Ink With Date and Name of Person Making Change.

Do not extend notes this side of this line.

RETURN TO
LOS ANGELES COUNTY SURVEYOR
700 HALL OF RECORDS

FORM 247 5M 11-41

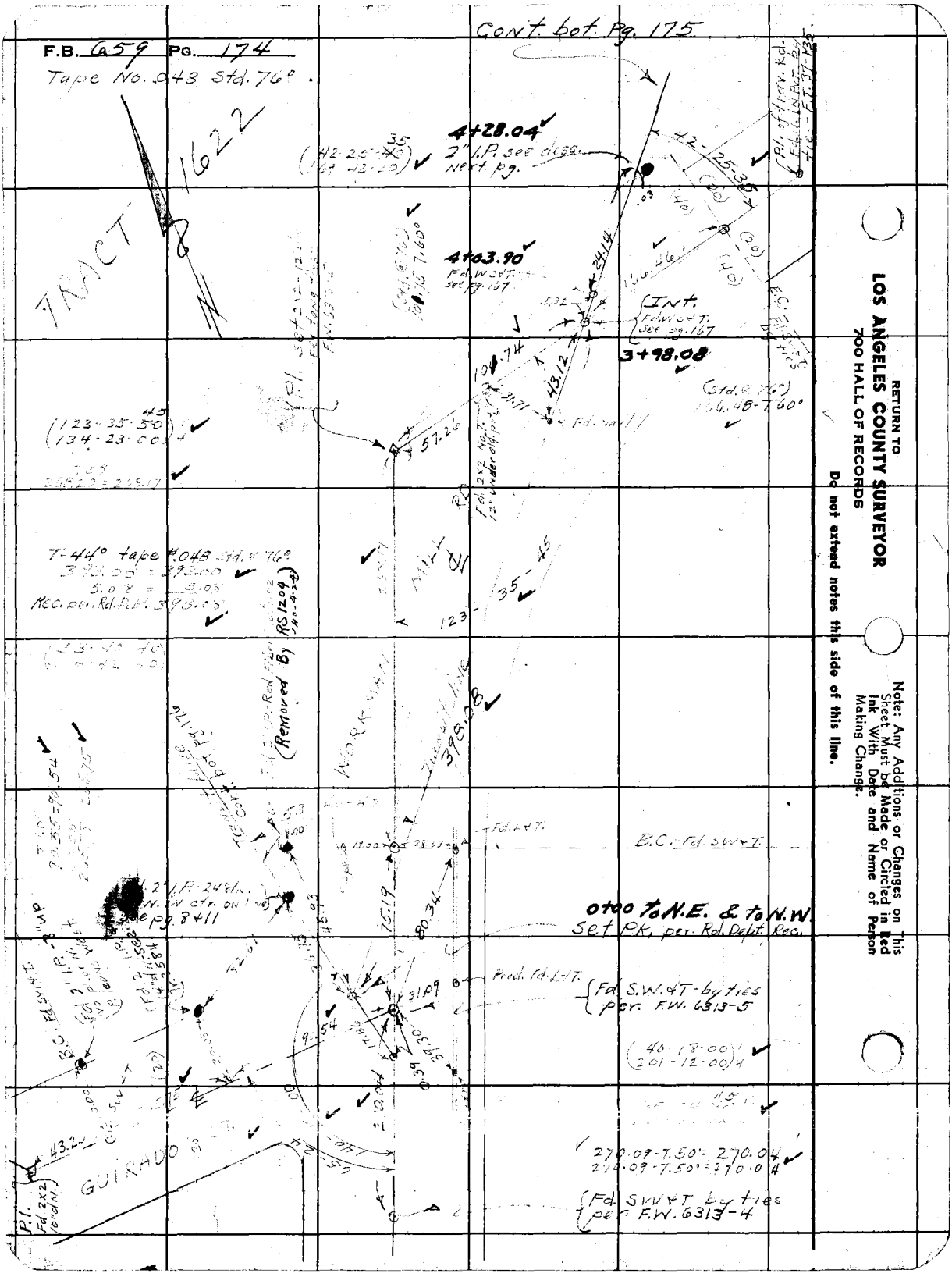

RETURN TO
LOS ANGELES COUNTY SURVEYOR
700 HALL OF RECORDS

Do not extend notes this side of this line.

Note: Any Additions or Changes on This Sheet Must be Made or Circled in Red Ink With Date and Name of Person Making Change.

Notes Ck'd by E.R.M.	Survey of Woodland Blvd
Map No.	W. O. 8047 Tape No. 39 St'd 64°F
Office Work 1943	Surveyed by Braden
Checked Feb.	Notes Braden Date 2/25-43
Date	Indexed A. C. Johnson

F.B. 659 PG. 175

Note: Any Additions or Changes on This Sheet Must be Made or Circled in Red Ink With Date and Name of Person Making Change.

Do not extend notes this side of this line.

RETURN TO
LOS ANGELES COUNTY SURVEYOR
700 HALL OF RECORDS

FORM 247 SM 11-41



F.B. 659 PG. 176

Tape #39 Std. @ 84°

End of line

RS. 1204 Set 2" I.P. In 2x4 - JNO 4-2-43

10+78.21

Fd. 2x4 Redwood Stk. top burned X No. N. Stk. leans E. and is flush on W. bank of wash. See pg. 8

10+73.60

(Removed By RS. 1204 - 4-2-43)

Fd. 2" I.P. plus Red Fiber Tag. RE. 1102 flush on side of bank

T. 64°
63.55 @ 6-37 = 63.12
63.63 @ 7-11 = 63.12

10+10.48

Set 1x1 flush

10+10.44

Fd. old 1x2 T. See pg. 8

T. 70
111.25 @ 1-[illegible] = 111.21
111.27 @ 1-43 = 111.21

T. 68
63.26 @ 7-27 = 62.72
63.16 @ 6-40 = 62.72

9+47.77

Fd. 2" I.P. Plus Fiber Tag. RE. 1102 Flush (Moved -015 1204)

8+99.27

Split of Rails

3.58

1301-20

39.19

T. 64°
177.51 = [illegible]

(Moved By - RS. 1204)

Fd. 2" I.P. - Plus Red F. Tag [illegible] 2" d N - See pg. 8

8+37.56

L.A. & S.L.

T. 68°
221.52 @ 0-00 = 221.50

13-01-20
26-02-[illegible]

6+77.77

T. 68°
141.12 @ 4-51 = 140.60
141.17 @ 5-05 = 140.61

5+37.17

T. 68
132.34 @ 0-00 = 132.33

Tr. 9622

N

T. 70
132.72 @ 0-00 = 132.68

4+04.88

Fd. 2" I.P. & N. 6" d N. - See pg. 8

4+04.84

Set 1x2 (Bank of 20' wash)

T. 60
41.58 @ 0-00 = 41.57

T. 60
58.90 @ 0-00 = 58.89

21-33-30
43-07-00

T. 68°
108.38 @ 3-18 = 108.07
108.31 @ 3-47 = 108.06
108.21 @ 2-52 = 108.06

Set 1x2

3+04.38

3.82

T. 64°
300.75 @ 1-54 = 300.54
300.78 @ 1-56 = 300.57
AV. = 300.56

304.38

53-40-40 (Pg. 174)

PK. pg. 174

0+00 to N.W.

RETURN TO
LOS ANGELES COUNTY SURVEYOR
700 HALL OF RECORDS

Do not extend notes this side of this line.

Note: Any Additions or Changes on This Sheet Must be Made or Circled in Red Ink With Date and Name of Person Making Change.

Profile No. ____ Notes Red. ____ Date ____ Plotted ____ Date ____ Job No. ____ Survey of ____ Division No. ____

X-Sec. No. ____ Notes Chkd. ____ Date ____ Checked ____ Date ____ Survey by ____ Map No. ____ Notes ____ Indexed ____ Date ____ Date ____

FB. 659 PG. 177

STATION	B. S.	H. I.	F. S.	ELEV.

Do not extend notes this side of this line

NOTE: ANY ADDITIONS OR CHANGES ON THIS SHEET MUST BE MADE OR CIRCLED IN RED INK, WITH DATE AND NAME OF PERSON MAKING CHANGE

PLEASE RETURN TO
LOS ANGELES COUNTY SURVEYOR
700 HALL OF RECORDS

FORM 307 2M 11-41

FORM 307 2M 11-41

PLEASE RETURN TO
LOS ANGELES COUNTY SURVEYOR
700 HALL OF RECORDS

NOTE: ANY ADDITIONS OR CHANGES ON THIS SHEET MUST BE MADE OR CIRCLED IN RED INK, WITH DATE AND NAME OF PERSON MAKING CHANGE.

Do not extend past this line

STATION	B.S.	H.I.	F.S.	ELEV.			

659

F.B. PG.

Job No. Division No. Notes Red. Plotted Profile

Survey of Date Date

Survey by Notes Notes Chkd. Checked

Indexed Date Date Date