Checked by

Survey of

W. O. Tape No. St'd °F.

Surveyed by

Notes Date

Indexed

F.B. PG.

LOS ANG

662

RETURN TO

LOS ANGELES COUNTY SURVEYOR

700 HALL OF RECORDS

Note: ANY ADDITIONS OR CHANGES ON THIS SHEET MUST BE MADE OR CIRCLED IN **Red Ink.** WITH DATE AND NAME OF PERSON MAKING CHANGE.

Do not extend notes this side of this line

F.B. ____ PG ____

Notes Ck'd by	Survey of	F.B. 662 PG.
Map No.	W. O. Tape No. St'd °F.	
Office Work	Surveyed by	
Checked	Notes Date	
Date	Indexed	

Sheet 21

ALAMO AVE., BRANCH.

Pgs 1 TO 60.

WALKER AVE., LATERAL.

Pgs 77 TO 99.

GAGE-HOME AVE. LATERAL.

Pgs. 60 TO 76

Note: Any Additions or Changes on This Sheet Must be Made or Circled in Red Ink With Date and Name of Person Making Change.

Do not extend notes this side of this line

RETURN TO
LOS ANGELES COUNTY SURVEYOR
700 HALL OF RECORDS

FORM [illegible] 11-35

RETURN TO
LOS ANGELES COUNTY SURVEYOR
700 HALL OF RECORDS

Note: Any Additions or Changes on This Sheet Must be Made or Circled in **Red Ink** With Date and Name of Person Making Change.

Do not extend notes this side of this line

F.B. _____ PG. _____

FORM 247 10M 11-35

RETURN TO
LOS ANGELES COUNTY SURVEYOR
700 HALL OF RECORDS

Note: Any Additions or Changes on This Sheet Must be Made or Circled in Red Ink With Date and Name of Person Making Change

Do not extend notes this side of this line

INDEX TO FIELD BOOK NO. 662

Date	J.N.	Location	Notes	Pages
Sept.'36	6331	ALAMO AVE. BRANCH. Sheet (21) WILCOX AVE. from Florence Ave. to Gage Ave GAGE AVE. from Wilcox Ave. to Alamo Ave. ALAMO AVE. from Gage Ave. to Slauson Ave.	topog prof ℄ ties	1-15 17-60 1-15
"	"	GAGE - HOME AVE. AVE. LATERAL (21) GAGE AVE. from Alamo A e. to Home Ave.	topog prof. ℄ ties	61-66 67-76 61-66
"	"	WALKER AVE. LATERAL (21) RANDOLPH ST from Alamo Ave. to Walker Ave. WALKER AVE. from Randolph St. to 60TH Place.	topog prof. ℄ ties.	77-82 83-99 77-82
10-2-36	"	WALNUT ST. LATERAL. (15) from Mountain View Ave. to Long Beach Blvd. LONG BEACH BLVD. from Walnut St. to Florence Ave.	topog prof. ℄ ties	99-110, 127-140 111-126 99-110
10-8-36	"	GRAND AVE. LATERAL. (15) from Mountain View Ave. to Long Beach Blvd.	topog prof. ℄ ties	141-146 159-172 147-158 141-146

Notes Ck'd by
Map No.
Office Work
Checked
Date

Survey of
W. O. Tape No. St'd °F.
Surveyed by
Notes Date
Indexed A. C. Jackson 2-25-38

B. 662 PG Index

INDEX TO FIELD BOOK NO. 662

FB

Date	J.N.	Location		Notes	Pages
10-14-36	6331	STATE ST. LATERAL. from Santa Ana St. to Olive St.	(15) topog	topog	173-180
				prof	181-194
				℄ ties	173-180
10-19-36	"	CALIFORNIA AVE. LATERAL. from Santa Ana St. to Olive St.	(15)	topog	195-202
				prof.	203-216
				℄ ties	195-203
10 - 36	"	EAST COMPTON CR. D.S. CALIFORNIA ST. LATERAL; SANTA ANA ST. TO OLVE ST.		℄ PROFILE	203 -216

Do not extend notes this side of this line

RETURN TO
LOS ANGELES COUNTY SURVEYOR
700 HALL OF RECORDS

Note: Any Additions or Changes on This Sheet Must be Made or Circled in Red Ink With Date and Name of Person Making Change.

Notes Ck'd by	Survey of E. Compton Creek D.S.
Map No.	W. O. 633 Tape No. St'd °F.
Office Work	Surveyed by J H Berder
Checked	Notes JB Date 9-36
Date	Indexed A. C. Johnson

F.B. 662 Pg. 1

EAST COMPTON CREEK D.S.
ALAMO AVE. BR.
J.M. 633
Sheet 21

J. H. Berder
Jack Greasry
W. A. Harrison
A. Ettner

For Profile & X-sections
See pgs 17 to 60

RECEIVED SEP 28 1936 Snelson
PROGRESSED ✓ ✓
BOOK INDEXED ✓ ✓
MAP INDEXED ✓ ✓
RECORD INDEXED ✓ ✓
CARD INDEXED ✓ ✓

Note: Any Additions or Changes on This Sheet Must be Made or Circled in Red Ink With Date and Name of Person Making Change

Do not extend notes this side of this line

RETURN TO
LOS ANGELES COUNTY SURVEYOR
700 HALL OF RECORDS

FORM 247 10M 11-36

F.B. 662 PG. 2

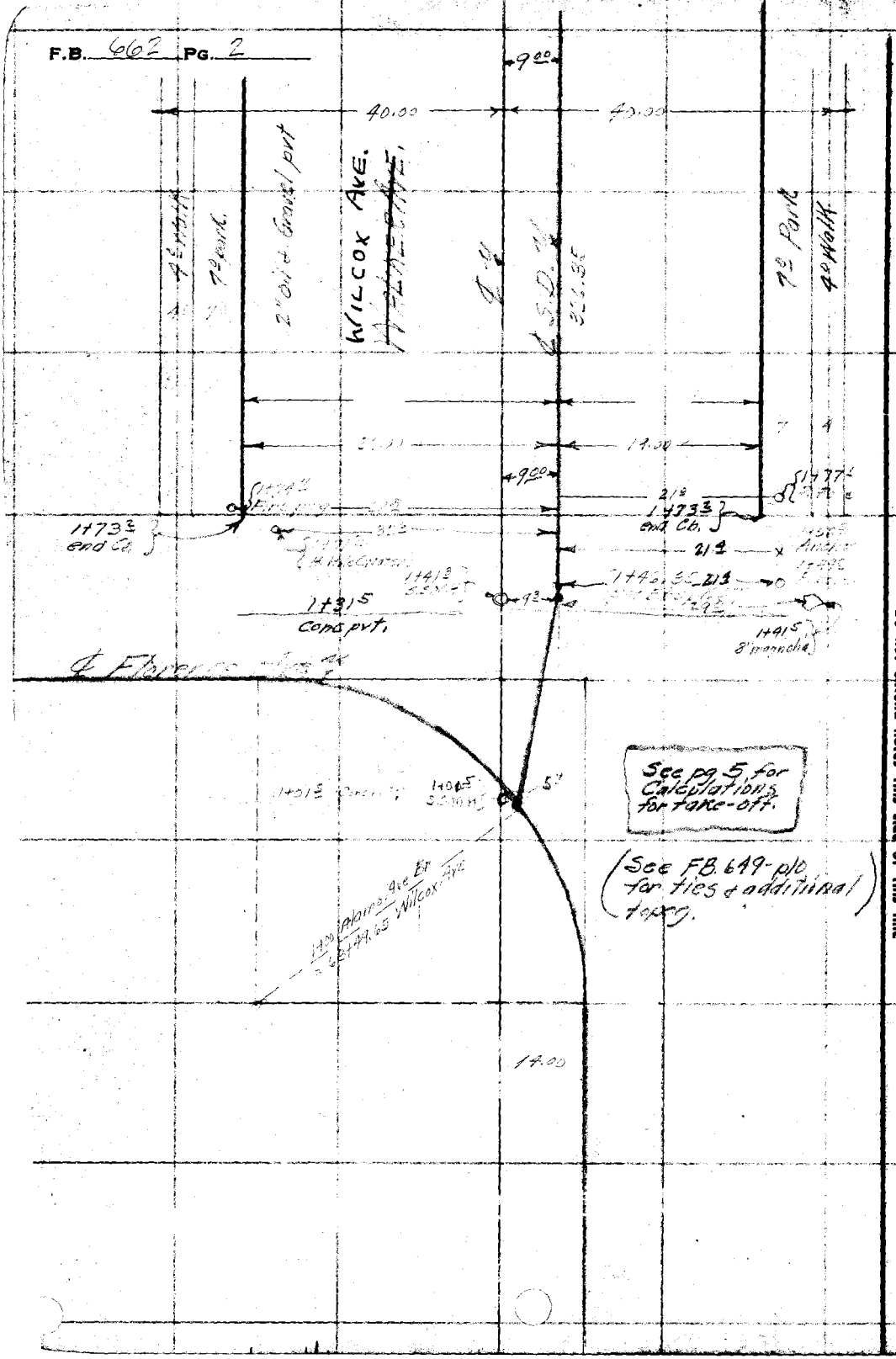

RETURN TO
LOS ANGELES COUNTY SURVEYOR
700 HALL OF RECORDS

Do not extend notes this side of this line

Note: Any Additions or Changes on This Sheet Must be Made or Circled in Red Ink With Date and Name of Person Making Change.

Notes Ck'd by	Survey of
Map No.	W. O. Tape No. St'd °F.
Office Work	Surveyed by
Checked	Notes Date
Date	Indexed C. Johnson

F.B. 662 PG. 3

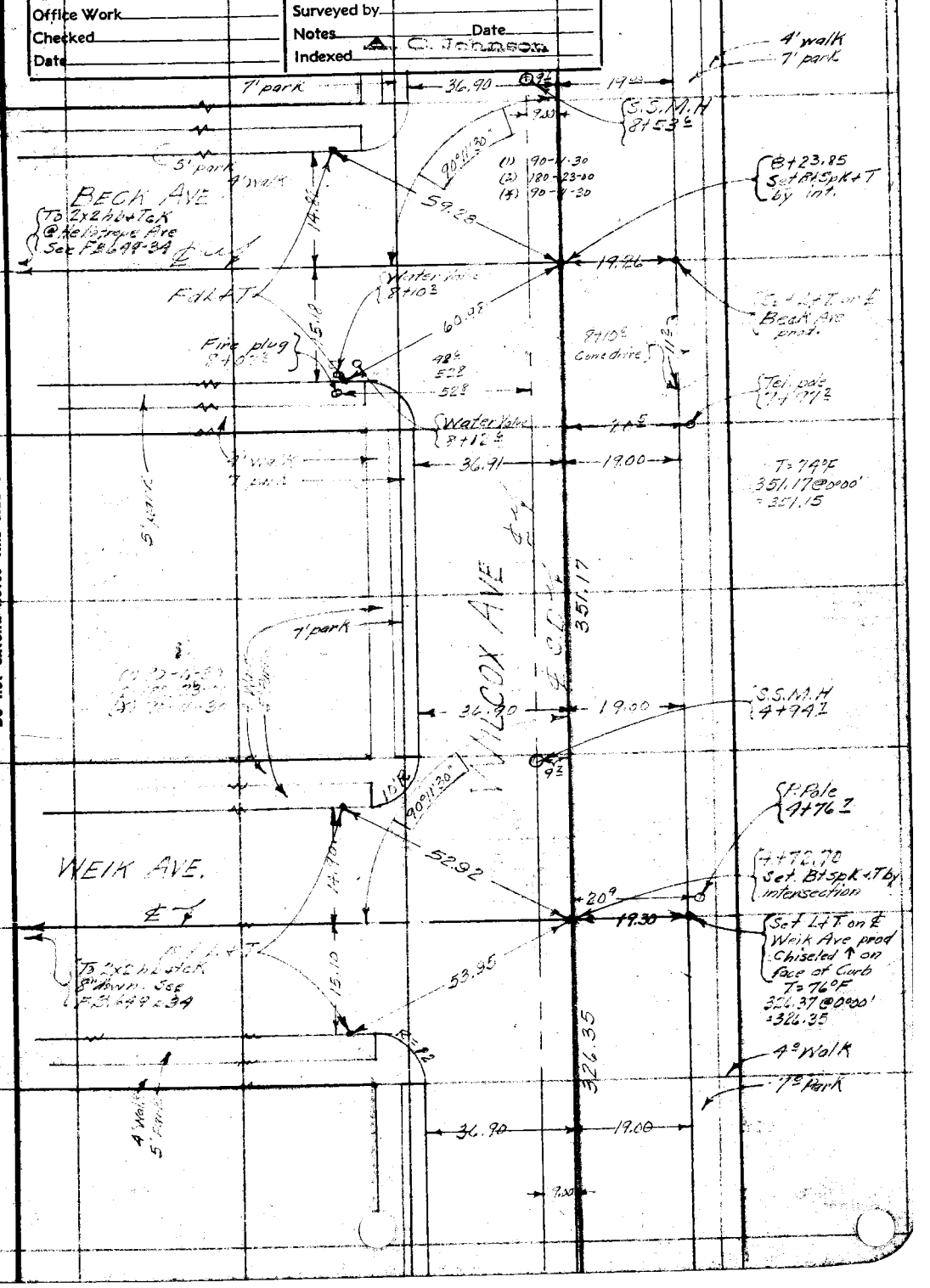

Note: Any Additions or Changes on This Sheet Must be Made or Circled in Red Ink With Date and Name of Person Making Change.

Do not extend notes this side of this line

RETURN TO
LOS ANGELES COUNTY SURVEYOR
700 HALL OF RECORDS

FORM 247 10M 11-35

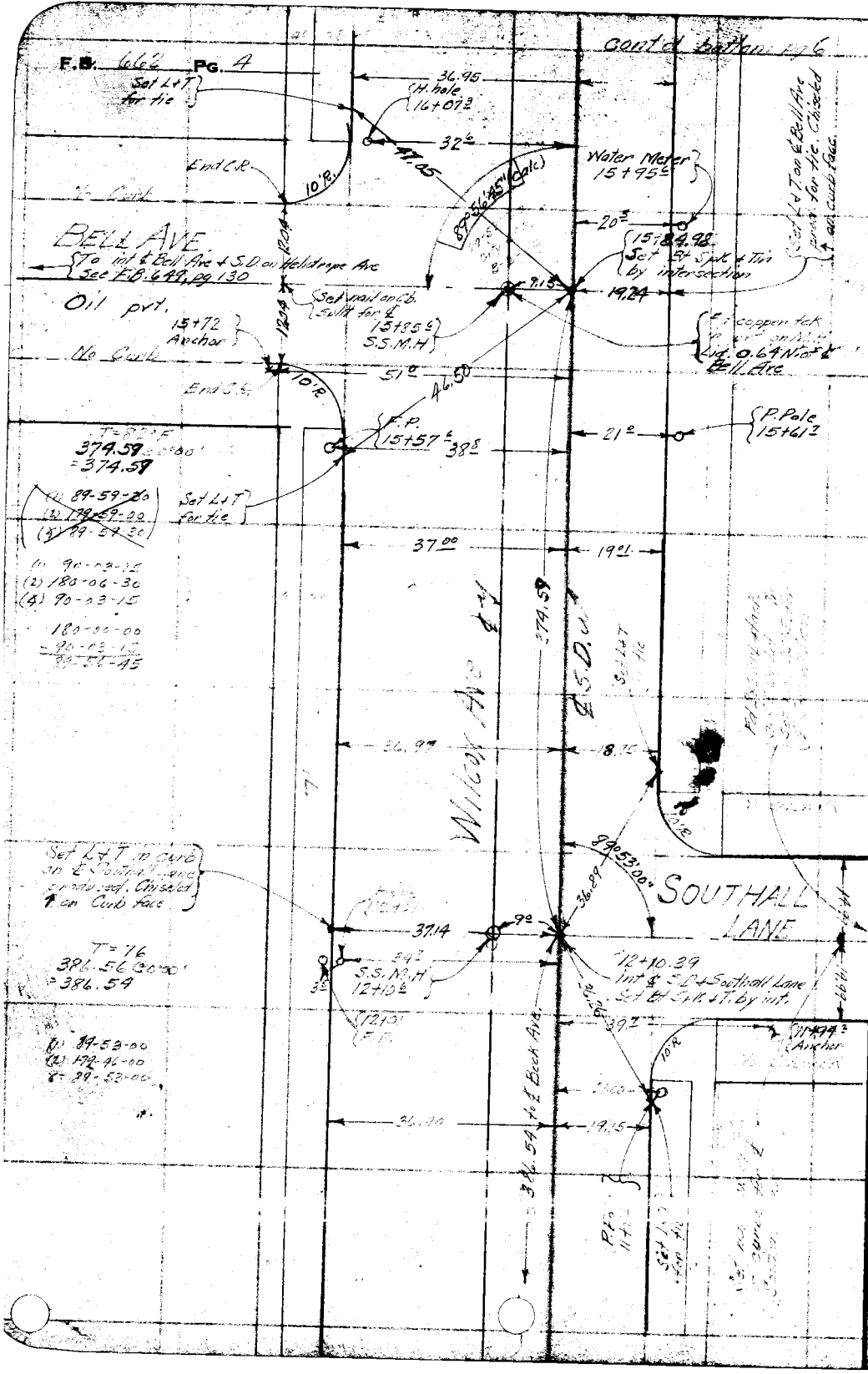

RETURN TO
LOS ANGELES COUNTY SURVEYOR
700 HALL OF RECORDS

Note: Any Additions or Changes on This Sheet Must be Made or Circled in Red Ink With Date and Name of Person Making Change.

Do not extend notes this side of this line

Notes Ck'd by	Survey of E. Compton [illegible]	F.B. 667 Pg. 5
Map No.	W. O. 6331 Tape No. St'd °F.	
Office Work	Surveyed by FB.	
Checked	Notes FB. Date	
Date	Indexed A. C. Johnson	

Note: All distances [illegible] calculated & have been cross checked in field.

Note: The deflection angle @ 1+46.35 was shown to be too flat to make an intersection in field. The angle of 5°00'00" shown in sketch was assumed by plotting the intersection to scale sufficiently large to permit reasonably accurate scaling.

All calculations for take-off based on this ∠ (5°00'00") and ½Δ (17°30'00") and all calculations have been checked on ground.

Fd X in pt (Sec F.B. 649, p 10)

℄ Wilcox Ave

℄ S.D. (Alamo Ave Br.)

℄ Florence Ave

Fd L&T in Wilcox Ave (Sec F.B. 649, p 10)

1+46.35 = ∠ pt
Set Bt. Spk & Tin

Set L&T

Fd L&T in S.D. [illegible]

9.00

5.00

9.00

70.72

90°00'00" (Chord) (℄)
+90°00'00"
130°00'00"

4.04

5.00

9.04

21.32

1+00 ℄ Alamo Ave Br
Set Bt Spk & Tin
from Rad pt
See F.B. 649 p 10

50.00
− 28.68
21.32

Δ = 35°00'00"
½Δ = 17°30'00"
R = 50.00
L. = 30.54
L.C. = 30.07

63+19.11 B.C.

Fd N&T in poor shape
Did not use

Note: Any Additions or Changes on This Sheet Must be Made or Circled in Red Ink With Date and Name of Person Making Change.

Do not extend notes this side of this line

RETURN TO
LOS ANGELES COUNTY SURVEYOR
700 HALL OF RECORDS

FORM 247 10M 11-35

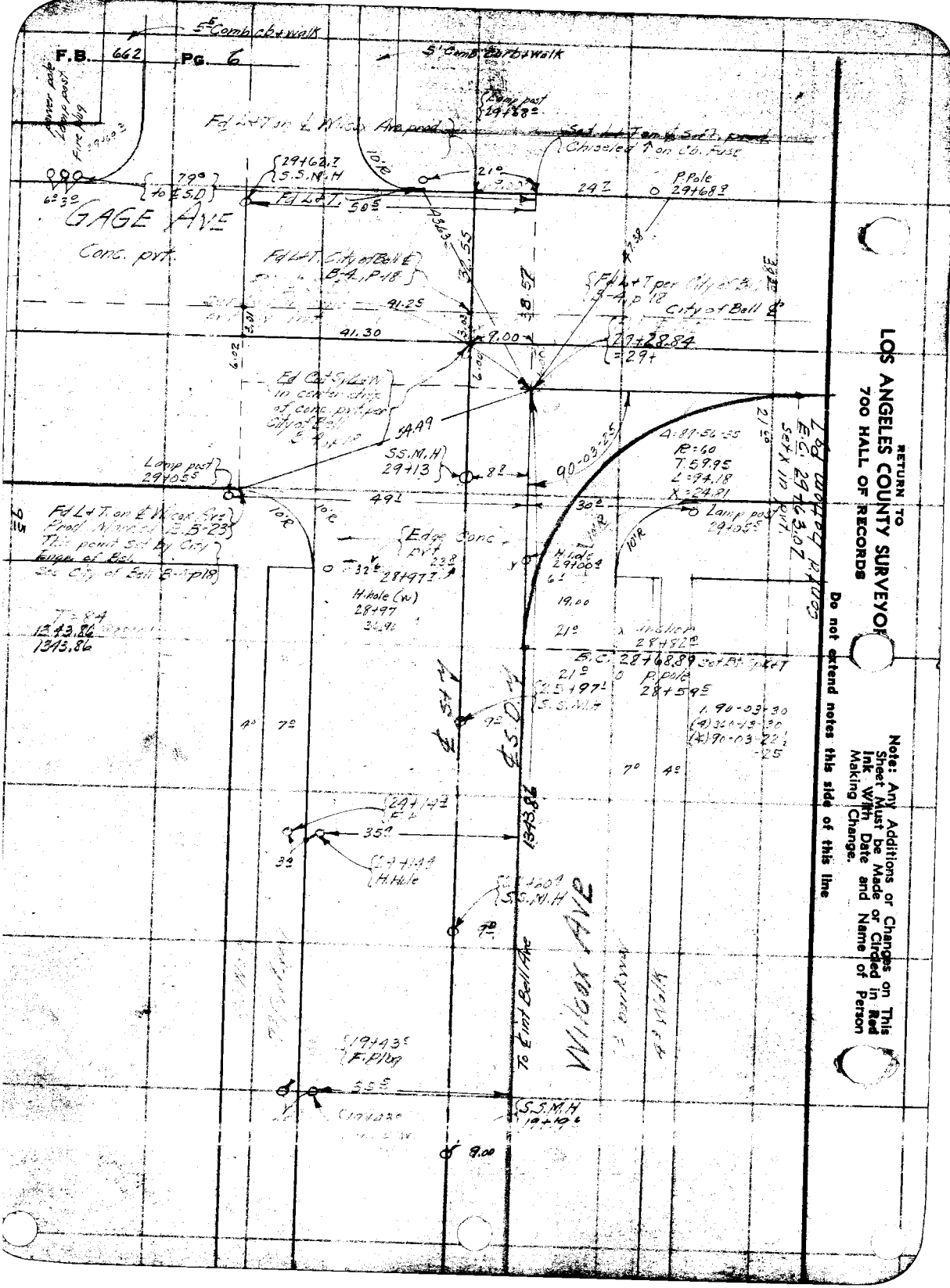

RETURN TO
LOS ANGELES COUNTY SURVEYOR
700 HALL OF RECORDS

Note: Any Additions or Changes on This Sheet Must be Made or Circled in Red Ink With Date and Name of Person Making Change.

Do not extend notes this side of this line

8.05

Notes Ck'd by	Survey of East Compton Creek D.S.
Map No.	W. O. 6331 Tape No. 676 St'd 84° F.
Office Work	Surveyed by C.V. Crumley
Checked	Notes C.V.C. Date 9-10-36
Date	Indexed A. C. Johnson

F.B. 662 PG. 7

Note: Any Additions or Changes on This Sheet Must be Made or Circled in Red Ink With Date and Name of Person Making Change.

Do not extend notes this side of this line

RETURN TO LOS ANGELES COUNTY SURVEYOR 700 HALL OF RECORDS

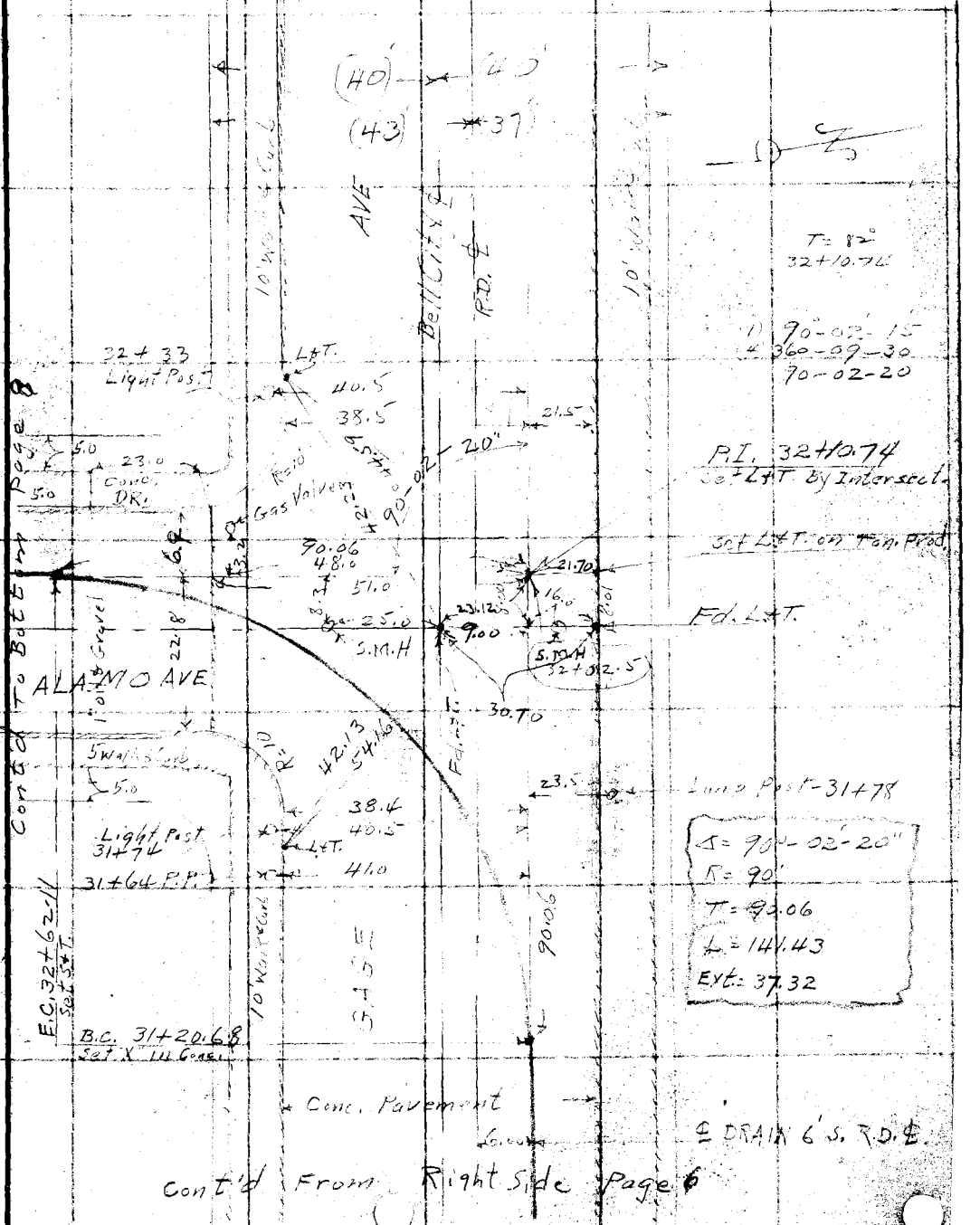

FORM 247 10M 11-38

F.B. 662 PG. 8

Cont'd To Bottom Page 9

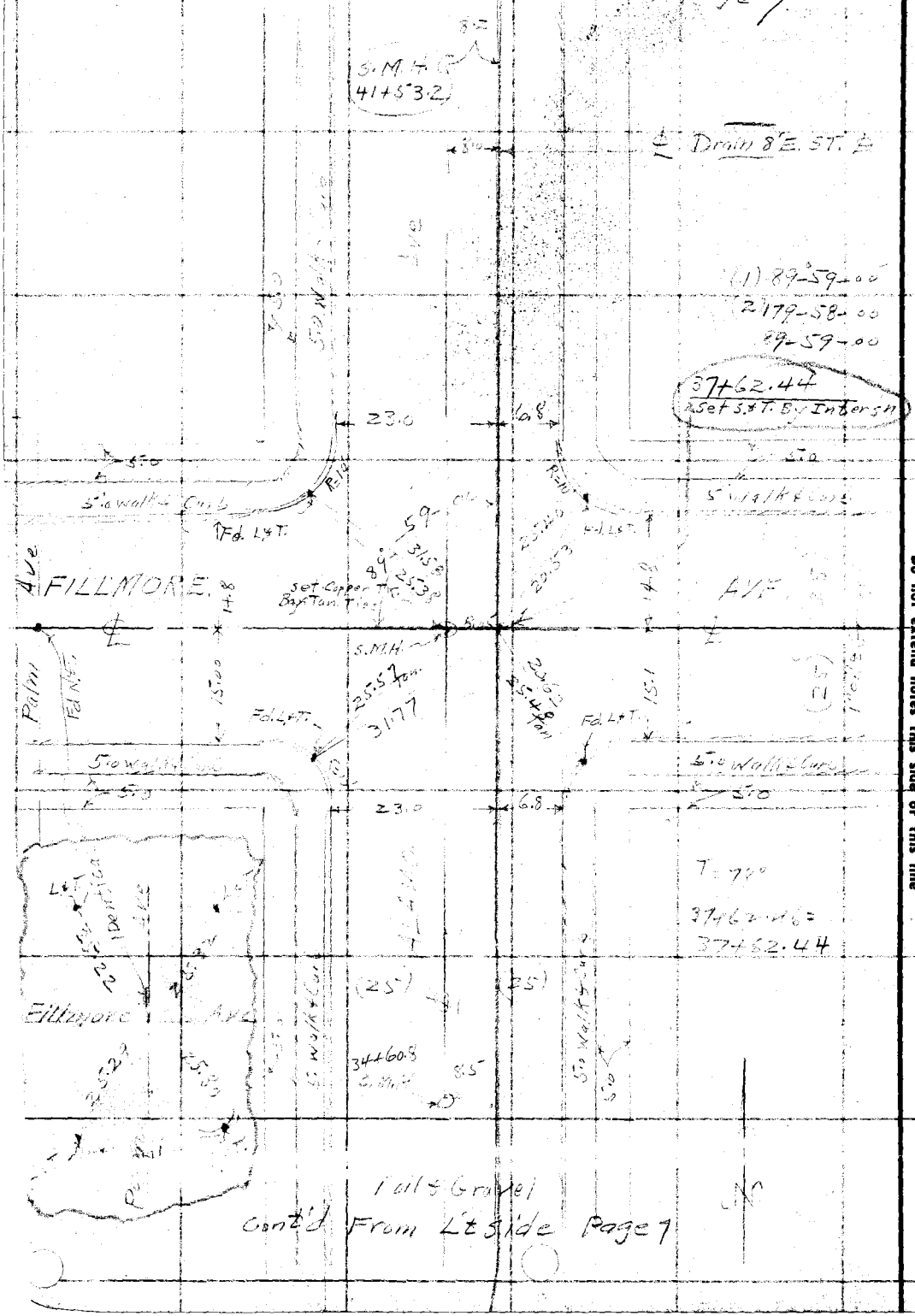

RETURN TO
LOS ANGELES COUNTY SURVEYOR
700 HALL OF RECORDS

Note: Any Additions or Changes on This Sheet Must be Made or Circled in Red Ink With Date and Name of Person Making Change.

Do not extend notes this side of this line

Notes Ck'd by	Survey of East Compton Creek Drainage F.B. 662 Pg. 9
Map No.	W. O. 6331 Tape No. 22 St'd 84 °F.
Office Work	Surveyed by C.V. Crumley
Checked	Notes C.V.C. Date 9-11-36
Date	Indexed A. C. Johnson

Cont'd To Bottom Page 10

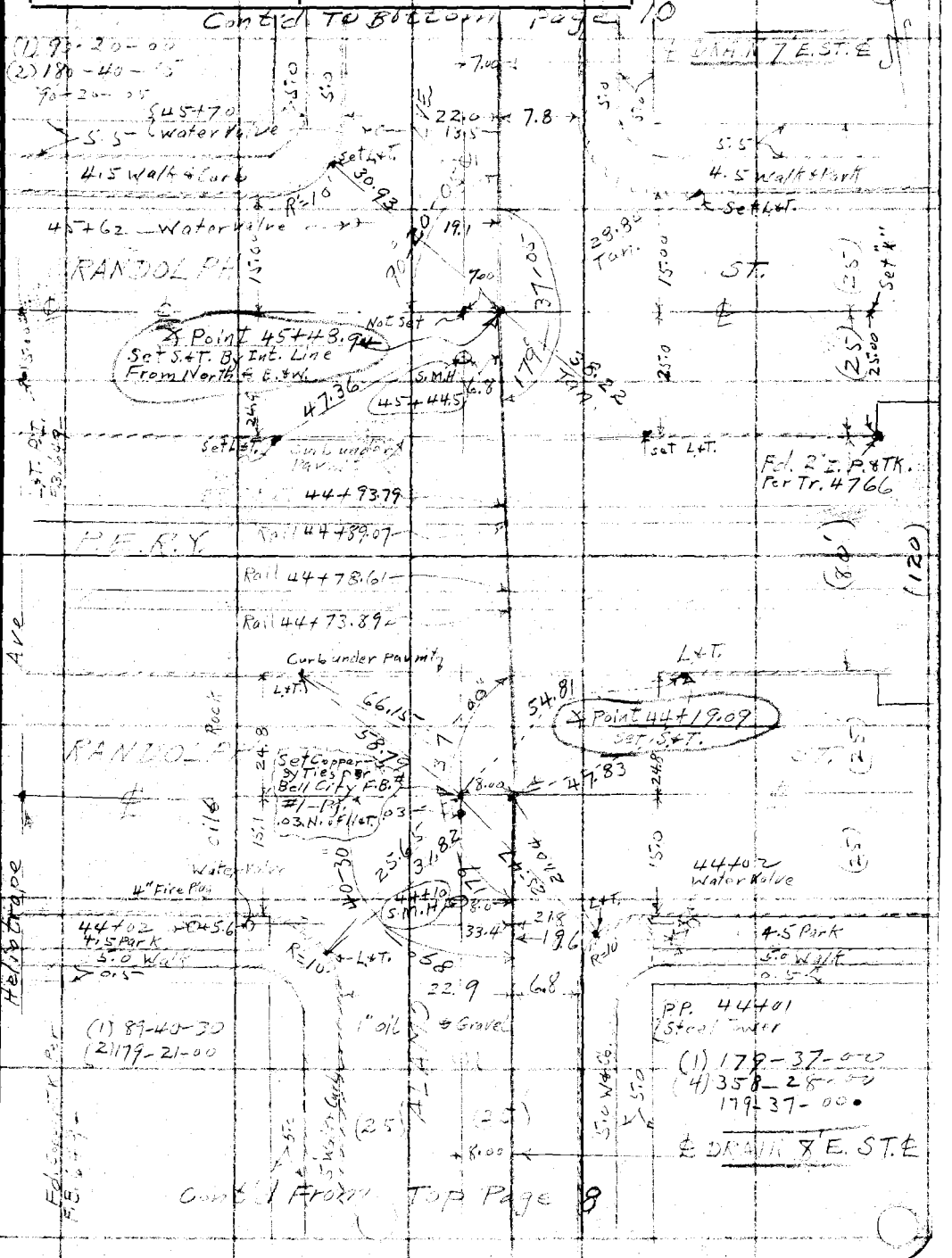

Cont'd From Top Page 8

Note: Any Additions or Changes on This Sheet Must be Made or Circled in Red Ink With Date and Name of Person Making Change.

Do not extend notes this side of this line

RETURN TO
LOS ANGELES COUNTY SURVEYOR
700 HALL OF RECORDS

FORM 247 10M 11-35

F.B. 662 PG. 10

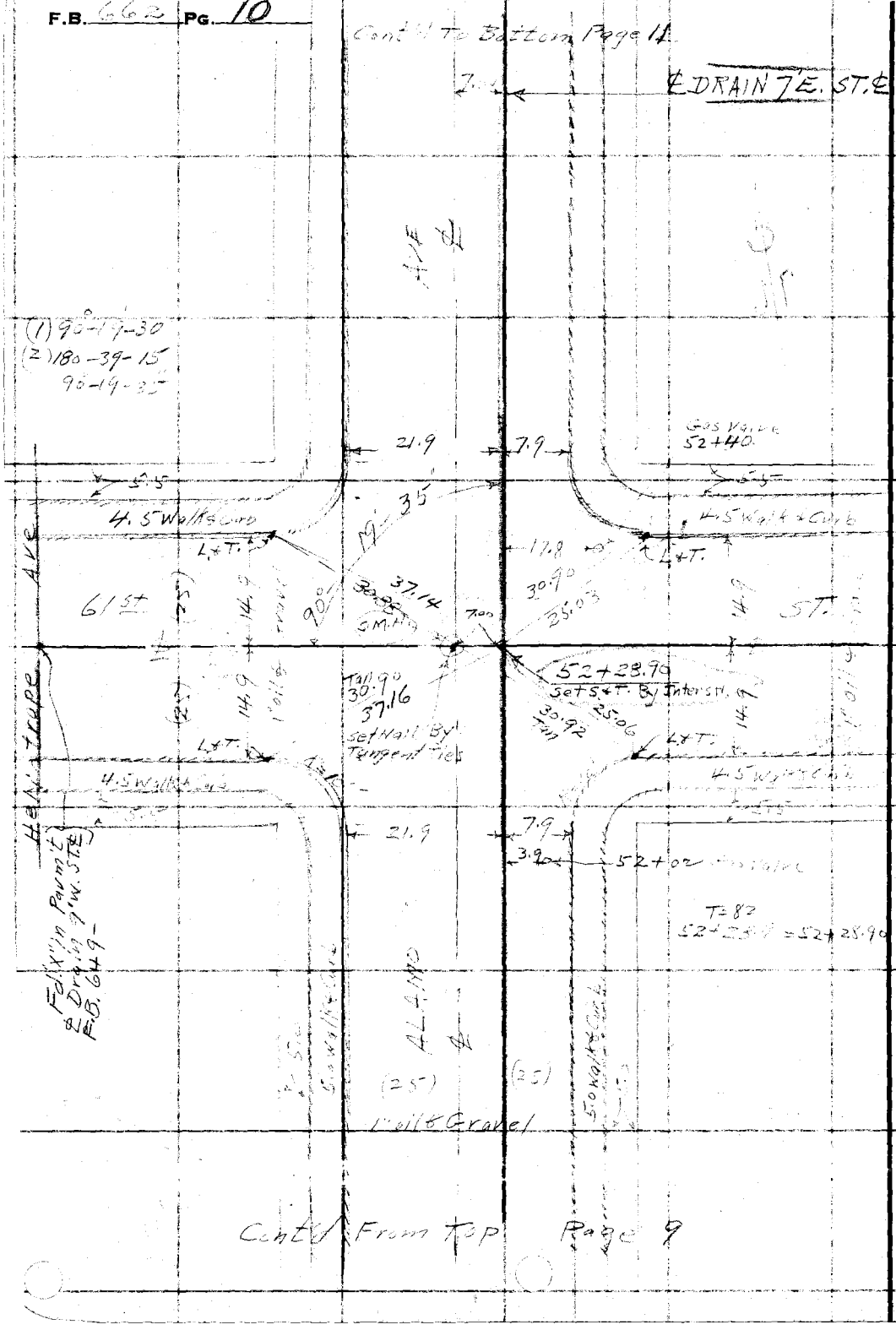

RETURN TO
LOS ANGELES COUNTY SURVEYOR
700 HALL OF RECORDS

Note: Any Additions or Changes on This Sheet Must be Made or Circled in Red Ink With Date and Name of Person Making Change.

Do not extend notes this side of this line

Notes Ck'd by	Survey of [illegible] Drain
Map No.	W. O. 6331 Tape No. [illegible] St'd 34°F.
Office Work	Surveyed by [illegible]
Checked	Notes [illegible] Date 9-11-3[illegible]
Date	Indexed A. C. Johnson

F.B. 662 PG. 11

Cont'd To Bottom Page 12

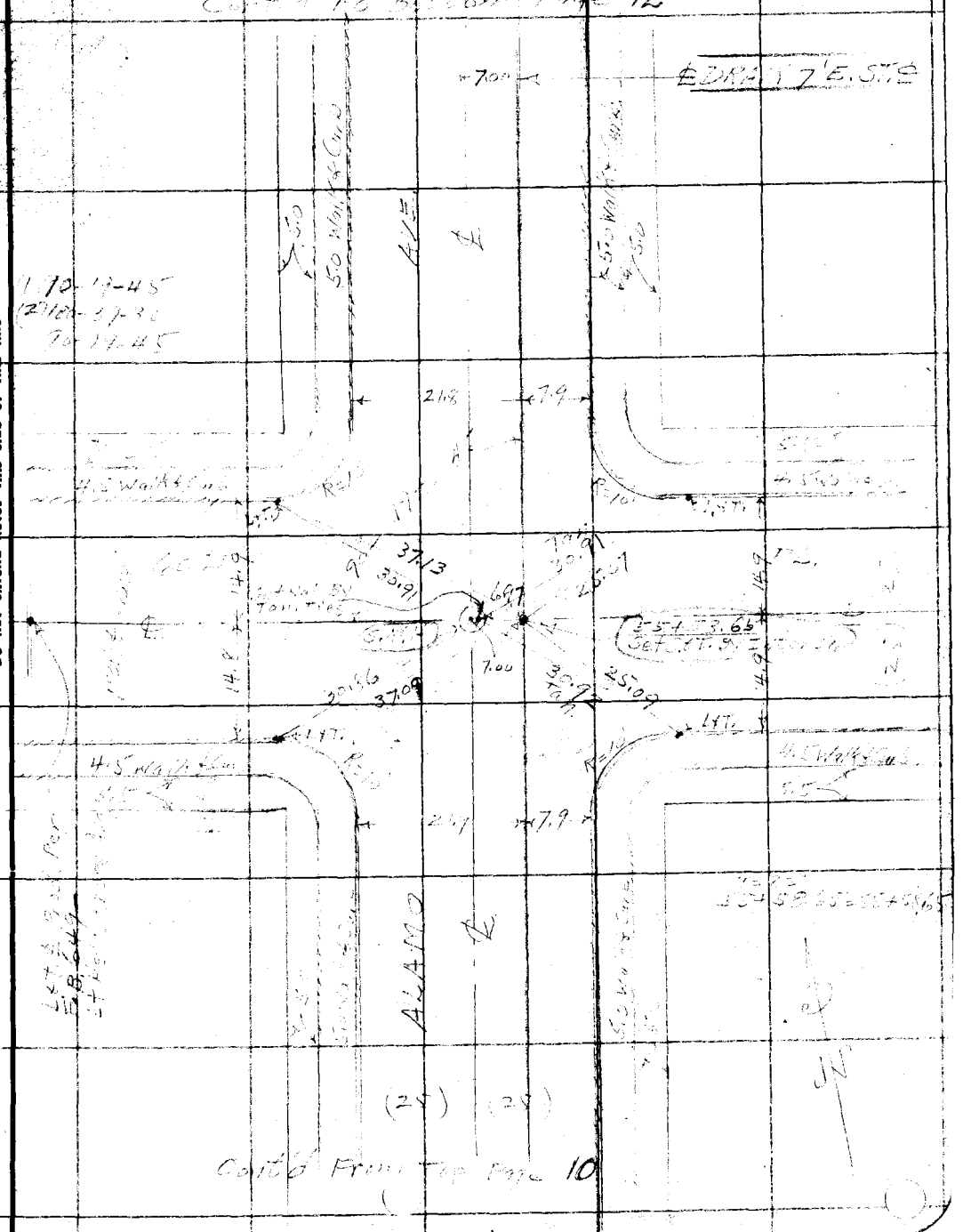

Cont'd From Top Page 10

Note: Any Additions or Changes on This Sheet Must be Made or Circled in Red Ink With Date and Name of Person Making Change.

Do not extend notes this side of this line

RETURN TO
LOS ANGELES COUNTY SURVEYOR
700 HALL OF RECORDS

FORM 247 10M 11-35

F.B. 602 PG. 12

Cont. To Bottom Page 13



RETURN TO
LOS ANGELES COUNTY SURVEYOR
700 HALL OF RECORDS

Note: Any Additions or Changes on This Sheet Must be Made or Circled in Red Ink With Date and Name of Person Making Change.

Do not extend notes this side of this line

Notes Ck'd by	Survey of East Compton Creek Drainage
Map No.	W. O. 6331 Tape No. 76 St'd 84 °F.
Office Work	Surveyed by C.V. Crimmins
Checked	Notes C.V.C. Date 9-11-36
Date	Indexed A. C. Johnson

F.B. 662 PG. 13

Cont'd To Bottom Page 14



Cont'd From Top Page 12

Note: Any Additions or Changes on This Sheet Must be Made or Circled in Red Ink With Date and Name of Person Making Change.

Do not extend notes this side of this line

RETURN TO
LOS ANGELES COUNTY SURVEYOR
700 HALL OF RECORDS

FORM 247 10M 11-35

F.B. 662 PG. 14

Cont'd To Bottom Page 15

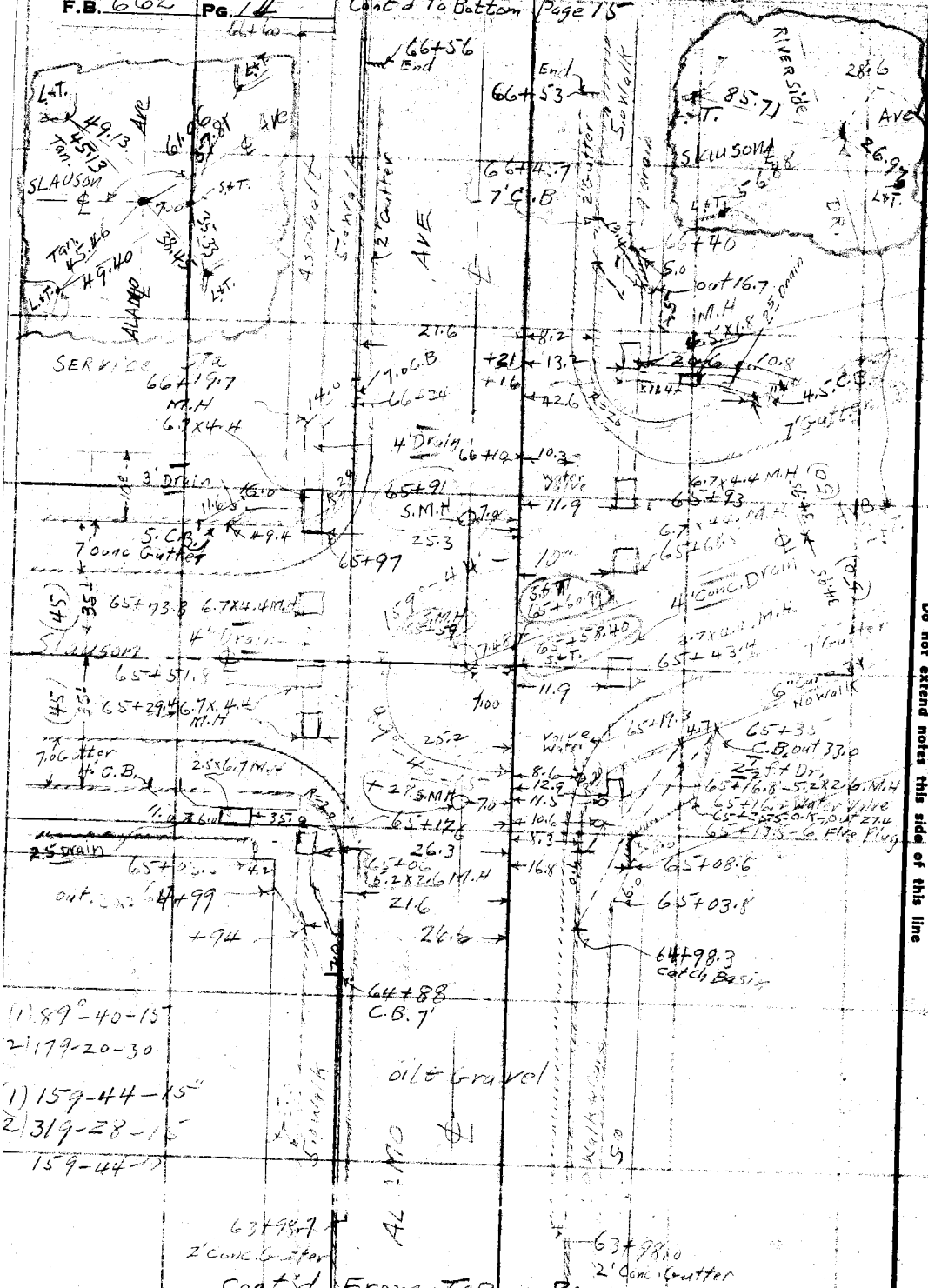

Cont'd From Top Page 13

RETURN TO
LOS ANGELES COUNTY SURVEYOR
700 HALL OF RECORDS

Do not extend notes this side of this line

Note: Any Additions or Changes on This Sheet Must be Made or Circled in Red Ink With Date and Name of Person Making Change.

Notes Ck'd by	Survey of East Compton Creek Drain F.B. 162 Pg. 15
Map No.	W. O. 6331 Tape No. 076 St'd 84 °F.
Office Work	Surveyed by C. V. Crawley
Checked	Notes C. V. C. Date 7-15-36
Date	Indexed A. C. Johnson

Note: Any Additions or Changes on This Sheet Must be Made or Circled in Red Ink With Date and Name of Person Making Change.

Do not extend notes this side of this line

RETURN TO
LOS ANGELES COUNTY SURVEYOR
700 HALL OF RECORDS



Cont'd From Top Page 14

FORM 247 10M 11-35

RETURN TO
LOS ANGELES COUNTY SURVEYOR
700 HALL OF RECORDS

Note: Any Additions or Changes on This Sheet Must be Made or Circled in Red Ink With Date and Name of Person Making Change.

Do not extend notes this side of this line

F.B. 222 PG. 16

Profile No.	Notes Red.	Plotted	Job No. 6331	Division No.	F.B. 662 Pg. 17
	Date	Date	Survey of		
X-Sec. No.	Notes Chkd.	Checked	Survey by	Notes	Date
	Date	Date	Map No.	Indexed C. Johnson	Date

EAST COMPTON CREEK D.S.
ALAMO AVE. BRANCH.

J.N. 6331
Sheet 21

C. Crowley
J.H. Bender
W.A. Harrison
A. Ebner

Survey for Topography
pgs 1 to 16

RECEIVED SEP 28 1936 Smelser
PROGRESSED ✓ ✓
BOOK INDEXED ✓ ✓
MAP INDEXED ✓ ✓
RECORD INDEXED ✓ ✓
CARD INDEXED ✓ ✓
REDUCED L.C.M. ✓ —
CHECKED ✓ + Smelser - 28 12

STATION	B. S.	H. I.	F. S.	ELEV.

Do not extend notes this side of this line

NOTE: ANY ADDITIONS OR CHANGES ON THIS SHEET MUST BE MADE OR CIRCLED IN RED INK, WITH DATE AND NAME OF PERSON MAKING CHANGE

PLEASE RETURN TO
LOS ANGELES COUNTY SURVEYOR
700 HALL OF RECORDS

Form 307 5M 11-35

Form 307 5M 11-35

PLEASE RETURN TO
LOS ANGELES COUNTY SURVEYOR
700 HALL OF RECORDS

NOTE: ANY ADDITIONS OR CHANGES ON THIS SHEET MUST BE MADE OR CIRCLED IN RED INK, WITH DATE AND NAME OF PERSON MAKING CHANGE

Do not extend notes this side of this line

STATION	B. S.	H. I.	F. S.	ELEV.		
B.M.E.54				126 40	B.M.E.54 Elev 126.396	40'W ℄ Wilcox Ave
	4 78	131 18				
1400 Alam [illegible] 63+49 [illegible]			4 95	126 23	℄ S.D.	
			4 21	126 97	℄ Wilcox Ave [illegible] ℄ Florence	
			4 50	126 68	11'E	E. edge oil [illegible]
			4 [illegible]	126 4	17'E	gutter
			3 [illegible]	127 3	20'E	brk.
			4 50	126 68	11'W	W. edge oil [illegible]
			5 [illegible]	125 9	[illegible]	
			4 [illegible]	126 9	20'W	brk
1401 E			4 [illegible]	126 22	S. edge [illegible]	
			4 74	126 44	117 ℄ Florence Ave ℄ S.D.	
			4 [illegible]	126 79	℄ Florence Ave [illegible]	
			4 41	126 77	10'W	[illegible]
			3 [illegible]	127 8	17'N	
			4 61	126 57	20'S	S. edge conc. [illegible]
			3 [illegible]	127 3	23'	
			5 [illegible]	126 08	℄ Florence Ave 15'W ℄ Wilcox Ave.	
			4 [illegible]	126 86	" " 66'W	"
			4 [illegible]	126 86	" " 100'W	"

F. B. 662 PG. 18 Job No. [illegible] Division No. [illegible] Notes Red. [illegible] Plotted [illegible] Profile No. [illegible]
Survey of [illegible] Date [illegible] Date [illegible] X-Sec. No. [illegible]
Survey by [illegible] Notes [illegible] Checked [illegible] Date [illegible]
Indexed A. C. Johnson Date [illegible] Date [illegible]

Form 307 5M 11-35

PLEASE RETURN TO
LOS ANGELES COUNTY SURVEYOR
700 HALL OF RECORDS

NOTE: ANY ADDITIONS OR CHANGES ON THIS SHEET MUST BE MADE OR CIRCLED IN RED INK, WITH DATE AND NAME OF PERSON MAKING CHANGE

Do not extend notes this side of this line

STATION	B. S.	H. I.	F. S.	ELEV.		
		12[illegible] 18				
			4 39	126 79	10[illegible] N	N edge conc
			3 [illegible]	[illegible]	16	
			4 53	126 65	[illegible]	[illegible]
			4 [illegible]	126 5[illegible]	23	
			4 [illegible]	126 9[illegible]	28[illegible]	
1+31.5			4 72	126 46	℄ S.D. [illegible]	
1+37			4 94	126 24	℄ S.D.	nothing set in field
1+46.35			4 50	126 68	"	
1+72.2			4 24	126 94	"	nothing set in field
			4 [illegible]	126 79	top end of [illegible]	
			4 [illegible]	126 34	gutter	
			4 [illegible]	127 04	top end of [illegible]	
			[illegible]	126 55	[illegible]	
2+00			3 [illegible]	127 37	℄ S.D.	
3+00			3 20	127 98	"	
4+00			3 67	127 51	"	
B.M.E.B.28			1 [illegible]	129 27	B.M.E.B.28 - El = 129.256	Wilcox Ave & Weik Ave [illegible] El spk 5' W. of W[illegible]
				129 26		
	4 75	134 01				
1+72.70			5 19	128 82	Int ℄ S.D & ℄ Weik Ave.	

Profile No. ____ Notes Red. ____ Plotted ____ Job No. 6[illegible] Division No. ____ F.B. 662 Pg. 19

X-Sec. No. ____ Date ____ Date ____ Survey of [illegible]

Notes Chkd. ____ Checked ____ Survey by [illegible] Notes [illegible] Date ____

Date ____ Date ____ Map No. ____ Indexed ____ Date ____

Form 307 5M 11-35

PLEASE RETURN TO
LOS ANGELES COUNTY SURVEYOR
700 HALL OF RECORDS

NOTE: ANY ADDITIONS OR CHANGES ON THIS SHEET MUST BE MADE OR CIRCLED IN RED INK, WITH DATE AND NAME OF PERSON MAKING CHANGE

Do not extend notes this side of this line

Profile No. ____ X-Sec. No. ____

Plotted ____ Date ____ Checked ____ Date ____

Notes Red ____ Date ____ Notes Chkd. ____ Date ____

Division No. ____ Notes ____ Date ____

Job No. 691 Lynwood Creek Rd. 5

F. B. 662 PG. 20

Survey of Lynwood

Survey by A. G. Johnson

Indexed

STATION	B. S.	H. I.	F. S.	ELEV.			
		129 01					
			4 59	129 12	Cond	N. end C.R	N.W. cor. West Wilbur
			5 [illegible]	128 48	gutter	"	"
			[illegible]	129 43	cond	W. end C.R	"
			5 [illegible]	128 98	gutter	"	"
			5 14	128 87	cond	S. end C.R	S.W. cor. "
			5 84	128 47	gutter	"	"
			4 75	129 26	cond	W. end C.R	"
			5 09	128 92	gutter	"	"
4+94.3			5 15	[illegible]	℄ S.D.		
			5 00	129 01	rim S.S.W.H. 99'H ℄ S.D.		
			13 39	120 62	15" inlet on N.		
			13 24	120 77	15" inlet on S.		
			5 54	128 47	℄ West Ave. 27'W ℄ Wilbur		
			4 97	129 04	" 42'W	"	
			[illegible]	129 00	" 100'W.	"	
			4 59	129 18	N. cond		
			5 20	129 71	gutter		
			4 98	129 03	[illegible]		
			5 35	128 63	gutter		

$ Ent.
12.00
1.29
.45
13.74
[illegible] 1.22

N.
4.99
12.00
.99
.45
13.34
- 12.08 = 1.21

Form 307 5M 11-35

PLEASE RETURN TO
LOS ANGELES COUNTY SURVEYOR
700 HALL OF RECORDS

NOTE: ANY ADDITIONS OR CHANGES ON THIS SHEET MUST BE MADE OR CIRCLED IN RED INK, WITH DATE AND NAME OF PERSON MAKING CHANGE

Do not extend notes this side of this line

STATION	B. S.	H. I.	F. S.	ELEV.		
		134 01				
			5 07	128 94	E. curb Wilcox Ave on ℄ Weik Ave prod.	
			5 66	128 35		
5+00			5 16	~~129 55~~ 128	℄ S.D.	
6+00			4 78	129 23	✓	
7+00			4 43	129 58	-	
8+00			4 20	129 81		
8+23.55			4 17	129 84	int ℄ S.D. + ℄ Beck Ave. ✓	Beck Ave. + Wilcox Ave, N.W. Cor
B.M.EB27			4 21	129 80	B.M.EB27 El = 129.[illegible]	Bt spk T.W.W. and C.R.
✓				129 79		
	5 64	135 43				
			6 01	129 42	℄ Beck Ave 27' W ℄ Wilcox Ave	
			5 66	129 77	" 40' W	
			5 99	129 44	" 100' W	
			5 71	129 72	N. curb	
			6 14	129 29	gutter	
			5 96	129 47	S. Curb	
			6 38	129 05	gutter	
			5 23	130 20	E. Cb Wilcox on ℄ Beck. prod	
			5 82	129 61	gutter	

Profile No. ____ Notes Red. ____ Plotted ____ Job No. 633 Division No. ____ F. B. 662 PG. 21
Date ____ Date ____ Survey of E. Compton Creek [illegible]
X-Sec. No. ____ Notes Chkd. ____ Checked ____ Survey by [illegible] Notes ____ Date ____
Date ____ Date ____ Map No. ____ Indexed ____ Date ____

Form 307 5M 11-35

PLEASE RETURN TO
LOS ANGELES COUNTY SURVEYOR
700 HALL OF RECORDS

NOTE: ANY ADDITIONS OR CHANGES ON THIS SHEET MUST BE MADE OR CIRCLED IN RED INK, WITH DATE AND NAME OF PERSON MAKING CHANGE

Do not extend notes this side of this line

STATION	B. S.	H. I.	F. S.	ELEV.		
		135 43				
			5 65	129 78	curb S. end C.R	S.W. Cor. B [illegible]
			6 27	129 76	gutter	"
			5 90	129 83	curb W. end C.R	"
			5 94	129 49	gutter	"
			[illegible]	129 98	curb [illegible]	[illegible]
			6 [illegible]	129 42	gutter	"
			[illegible]	129 74	curb [illegible]	"
			[illegible]	129 66	gutter	"
8+53			5 46	129 97	℄ S.D.	
			5 35	130 08	℄ pvt @ M.H. C9 [illegible] ℄ S.D.	
			5 50	129 93	rim S.S.M.H. [illegible] ℄ S.D.	
			13 65	121 78	[illegible]	
			13 62	121 81	[illegible] on S.	
9+[illegible]			5 34	130 09	℄ S.D.	
[illegible]			4 89	130 54	"	
[illegible]			4 61	130 82	"	
[illegible]			4 35	131 08	"	
12+10.39			4 23	13[illegible] [illegible]	int ℄ S.D. & ℄ Sou[illegible] Lane	
B.M.E.B26					131.449	[illegible] Lane S.E. Cor [illegible] end C.R

(S) 5.51 [illegible] 13.62 [illegible]

(N) 5.48 [illegible] 45 [illegible]

F. B. 662 PG. 22 Job No. 6321 Division No. Notes Red Date Plotted Date Profile No.
Survey of E. Compton Creek [illegible] Notes Checked Date X-Sec. No.
Survey by [illegible] Notes Date
Indexed A. C. Johnson

Form 307 5M 11-35

PLEASE RETURN TO
LOS ANGELES COUNTY SURVEYOR
700 HALL OF RECORDS

NOTE: ANY ADDITIONS OR CHANGES ON THIS SHEET MUST BE MADE OR CIRCLED IN RED INK, WITH DATE AND NAME OF PERSON MAKING CHANGE

Do not extend notes this side of this line

STATION	B. S.	H. I.	F. S.	ELEV.		
		13[illegible] 43				
T.P.			4 07	131 36	[illegible] N. Curb [illegible] ℄ Southall Lane [illegible]	
	4 81	136 17				
12+10[illegible]			5 04	131 13	℄ pvt [illegible] ℄ S.D.	
			5 17	131 00	rim S.S.M.H. [illegible] ℄ S.D.	N. 5.17 - 12.53
			13 82	122 35	15" inlet on N.	12.00 1.37 .46 13.82 - 12.53 = 1.29
			13 80	122 37	15" outlet on S.	
			5 30	130 87	℄ Southall Lane 27' E ℄ Wilcox	
			5 03	131 14	" 40' E "	
			6 28	129 89	" 100' E "	
			6 38	129 79	S. Curb	
			6 69	129 48	gutter	
			6 21	129 96	N. Curb	
			6 43	129 74	gutter	
			[illegible]	131 58	curb S. end C.B.	S.E. Cor Southall Lane
			5 38	130 79	gutter "	" "
			5 15	131 12	curb E. end "	" "
			5 10	131 07	gutter "	" "
			4 89	131 28	curb E. end C.B.	N.E. Cor "
			4 95	131 22	gutter "	" "

S. 5.17 - 12.53
12.00 1.35 .45 13.80 - 12.53 = 1.28

Profile No. ____ Notes Red. ____ Plotted ____ Job No. 6331 Division No. ____ F. B. 662 PG. 23
X-Sec. No. ____ Date ____ Date ____ Survey of E. Compton Creek D.S.
Notes Chkd. ____ Checked ____ Survey by Survey Notes JB Date 7/15/36
Date ____ Date ____ Map No. ____ Indexed A. Johnson Date ____

Form 307 5M 11-35

PLEASE RETURN TO
LOS ANGELES COUNTY SURVEYOR
700 HALL OF RECORDS

NOTE: ANY ADDITIONS OR CHANGES ON THIS SHEET MUST BE MADE OR CIRCLED IN RED INK, WITH DATE AND NAME OF PERSON MAKING CHANGE

Do not extend notes this side of this line

STATION	B. S.	H. I.	F. S.	ELEV.		
		136 [illegible]				
			4 70	13[illegible] 47	[illegible] N. [illegible]	[illegible]
			5 34	13[illegible] [illegible]	[illegible]	
			4 [illegible]	13[illegible] 36	[illegible] W. Ch. W. [illegible]	[illegible]
			5 41	13[illegible]	[illegible]	
13+[illegible]			4 60	131 [illegible]7	℄ S.D.	
14+[illegible]			4 [illegible]	131 73	"	
15+00			4 [illegible]	131 75	"	
15+[illegible]			4 21	13[illegible] [illegible]	[illegible] ℄ [illegible]	Wilcox [illegible]
[illegible]			4 18	[illegible]	[illegible]	[illegible]
"	4 55	136 56		[illegible]		
15+[illegible]			4 55	132 01	[illegible]	
			13 65	122 91	15" outlet on S.	12.00 / 1.20 / .45 / 13.[illegible] / 12.[illegible] = 1.27
			13 04	12[illegible] [illegible]	8" inlet on W	12.[illegible] / 13 / 12[illegible]
			13 70	122 86	15" inlet on N	12.05 / 1.25 / .45 / 13.70 / 12.40 = 1.30
			5 12	131 44	℄ Bell 27' W ℄ Wilcox	
			2 75	133 81	" 125' W "	
			2 84	133 72	" 150' W "	
			2 98	133 58	N. Edge pvt (10' N.E.)	
			2 81	133 69	15' N ℄ pvt	

F. B. 662 PG. 24 Job No. [illegible] Division No. [illegible] Notes Red. Plotted Date Profile No.
Survey of [illegible] Date Checked Date X-Sec. No.
Survey by [illegible] Notes Chkd. Date
Indexed [illegible] Date

Form 307 5M 11-35

PLEASE RETURN TO
LOS ANGELES COUNTY SURVEYOR
700 HALL OF RECORDS

NOTE: ANY ADDITIONS OR CHANGES ON THIS SHEET MUST BE MADE OR CIRCLED IN RED INK, WITH DATE AND NAME OF PERSON MAKING CHANGE

Do not extend notes this side of this line

STATION	B. S.	H. I.	F. S.	ELEV.		
		136 56				
			3 14	133 42	S. edge pvt 10' S. ℄ Bell Ave	50' W ℄ Wilcox
			3 4	133 [illegible]	15' S. ℄ Bell	
			4 68	131 88	[illegible]	S.W. [illegible] Wilcox
			5 25	131 31	[illegible]	
			[illegible]	132 11	[illegible]	
			[illegible]	131 17	[illegible]	
			4 45	132 11	curb W. end C.R.	[illegible]
			4 92	131 64	gutter	
			4 58	[illegible]	curb W. end C.R.	
			5 [illegible]	131 44	gutter	
			4 56	[illegible]	E. curb Wilcox [illegible] ℄ Bell [illegible]	
			5 24	[illegible] 32	gutter	
16+00			4 60	[illegible]	℄ S.D.	
17+00			4 51	[illegible]		
T.P.			4 43	132 [illegible]		
	4 76	136 89				
18+00			4 83	132 06	℄ S.D.	
19+00			4 61	132 28		
19+19.6			4 59	132 30		

Profile No. ____ Notes Red. ____ Plotted ____ Job No. 633 Division No. ____ F. B. 662 PG. 25
X-Sec. No. ____ Date ____ Date ____ Survey of [illegible]
Notes Chkd. ____ Checked ____ Survey by [illegible] Notes ____ Date ____
Date ____ Date ____ Map No. ____ Indexed [illegible] Date ____

Form 307 5M 11-35

PLEASE RETURN TO
LOS ANGELES COUNTY SURVEYOR
700 HALL OF RECORDS

NOTE: ANY ADDITIONS OR CHANGES ON THIS SHEET MUST BE MADE OR CIRCLED IN RED INK, WITH DATE AND NAME OF PERSON MAKING CHANGE

Do not extend notes this side of this line

F. B. 662 PG. 26 | Job No. 6331 Division No. | Notes Red. | Plotted | Profile No.
Survey of E. Compton Creek R.S.
Survey by A. Wenzel | Notes | Notes Chkd. | Checked | X-Sec. No.
Indexed A. C. Johnson | Date | Date | Date | Date

STATION	B. S.	H. I.	F. S.	ELEV.			
		136 89					
[illegible]			4 43	132 46	℄ Pvt 9°/1ft ℄ S.D.		
			4 75	132 14	nim S.S.N.H. 9°/1ft ℄ S.D.		
			13 54	123 35	15" inlet on N.	12.00 / 1.44 / .45 / 13.56 / 12.32	12.00 / 1.09 / .45 / 13.54 / 12.36 / 1.18
			13 56	123 33	15" outlet on S.		
20+00			4 50	132 39	℄ S.D.		
			4 48	132 42	℄ Pvt 9°/1ft ℄ S.D.		
			4 57	132 36	W. Ca. [illegible]		
			5 07	132 80	[illegible]		
			4 60	132 29	E. Ca. [illegible]		
			5 14	132 75	[illegible]		
21+00			4 43	132 46	℄ S.D.		
	4 56	137 02					
22+00			4 53	132 49	℄ S.D.		
22+60 ±			4 54	132 48	–		
			4 45	132 57	℄ Pvt 9°/1ft ℄ S.D.		
			4 69	132 38	nim S.S.N.H. 9°/1ft ℄ S.D.	4.65 / 12.00 / .45 / 13.27 / 11.64 / 1.24	4.69 / 12.00 / .79 / .45 / 13.17 / 11.87 / 1.22
			13 12	123 83	15" inlet on N.		
			13 21	123 81	15" outlet on S.		

Form 307 5M 11-35

PLEASE RETURN TO
LOS ANGELES COUNTY SURVEYOR
700 HALL OF RECORDS

NOTE: ANY ADDITIONS OR CHANGES ON THIS SHEET MUST BE MADE OR CIRCLED IN RED INK, WITH DATE AND NAME OF PERSON MAKING CHANGE

Do not extend notes this side of this line

STATION	B. S.	H. I.	F. S.	ELEV.		
		137 02				
23+00			4 45	132 57	℄ S.D.	
24+00			4 [illegible]	132 73	"	
[illegible]			4 29	132 73	[illegible]	[illegible]
				[illegible]	"	[illegible]
	5 07	137 83				
[illegible]			5 10	[illegible]	℄ S.D.	
			5 04	[illegible]	[illegible]	[illegible]
			[illegible]	[illegible]	[illegible]	[illegible]
			5 50	[illegible]		
			4 94	[illegible]	[illegible]	[illegible]
			[illegible]	[illegible]		
[illegible]			4 [illegible]	132 91	℄ S.D.	
			4 [illegible]	[illegible]	℄ [illegible] ℄ S.D.	
			5 01	132 82	[illegible]	[illegible] 12.27 / 5.02 / 12.00 / 1.11 / .45 / 13.56 / 13.27 = 1.29
			13 56	[illegible]	[illegible]	[illegible] / 5.00 / 12.00 / 1.15 / .45 / 13.60 / [illegible]
			13 60	[illegible]	[illegible]	
26+00			4 91	132 [illegible]	℄ S.D.	
27+00			4 85	132 [illegible]		
28+00			4 73	133 10		
28+68 89			4 [illegible]	133 [illegible]		

Profile No. ____ Notes Red. ____ Plotted ____ Job No. 6551 Division No. ____ F. B. [illegible] Pg. 27

X-Sec. No. ____ Date ____ Date ____ Survey of [illegible]

Notes Chkd. ____ Checked ____ Survey by [illegible] Notes ____ Date ____

Date ____ Date ____ Map No. ____ Indexed [illegible] Date ____

Form 307 5M 11-35

PLEASE RETURN TO
LOS ANGELES COUNTY SURVEYOR
700 HALL OF RECORDS

NOTE: ANY ADDITIONS OR CHANGES ON THIS SHEET MUST BE MADE OR CIRCLED IN RED INK, WITH DATE AND NAME OF PERSON MAKING CHANGE

Do not extend notes this side of this line

F. B. 662 PG. 28 | Job No. 6321 | Division No. | Profile No. | X-Sec. No.

Survey of E. Carter Const. Co.

Survey by C. H. Crosby | Notes | Notes Red | Notes Chk'd | Platted | Checked

Indexed A. C. Jones | Date | Date | Date | Date | Date

STATION	B. S.	H. I.	F. S.	ELEV.		
		132 [illegible]				
B.M.E.B23			4 55	133 [illegible]	B.M. E.B.23 Elev = 133.284	✓ Wilcox [illegible]
	5 55	132 [illegible]				
28+97			[illegible]	132 91	[illegible]	
29+00			5 95	132 85	℄ S.D.	
29+07			6 24	132 59	℄ S.D. + S. [illegible]	
29+13			5 93	132 90	℄ S.D.	
			5 93	132 90	rim S.S.J.C. 8" HA S.D.	
			14 55	124 78	15" inlet on E	
			14 [illegible]	124 [illegible]	15" outlet on S.	
			13 [illegible]	125 [illegible]	8" inlet on W	
29+34			5 48	133 35	int ℄ S.D. + ℄ Gage rive	
29+40			5 47	133 36	int ℄ Gage rive [illegible]	[illegible] ℄ S.D.
			[illegible]	133 [illegible]	℄ Gage rive [illegible]	
			[illegible]	133 40	[illegible]	
			[illegible]	133 75	[illegible]	
			[illegible]	133 53	[illegible]	
			[illegible]	132 89	[illegible]	

W	E	S.
5.20	5.3	5.97
12.00	12.[illegible]	12.00
[illegible]	1.[illegible]	1.95
.45	[illegible]	.45
19.[illegible]	14.[illegible]	14.20
12.[illegible]	12.[illegible]	12.84
[illegible]	[illegible]	1.36

Form 307 5M 11-35

PLEASE RETURN TO
LOS ANGELES COUNTY SURVEYOR
700 HALL OF RECORDS

NOTE: ANY ADDITIONS OR CHANGES ON THIS SHEET MUST BE MADE OR CIRCLED IN RED INK, WITH DATE AND NAME OF PERSON MAKING CHANGE

Do not extend notes this side of this line

STATION	B. S.	H. I.	F. S.	ELEV.		
		[illegible]				
			5 45	133 40	[illegible]	[illegible] Wilcox
			[illegible]	132 79	gutter	
			[illegible]	133 40	[illegible]	
			[illegible]	132 94	[illegible]	
			[illegible]	133 38	[illegible]	[illegible]
			[illegible]	132 90	gutter	
			[illegible]	133 34	[illegible]	
			[illegible]	132 75	gutter	
[illegible]			[illegible]	132 74	℄ Wilcox (N.) & N. gutter	[illegible]
[illegible]			5 [illegible]	133 23	N. edge [illegible] ℄ Wilcox [illegible]	
			5 [illegible]	133 32	℄ Wilcox [illegible]	Gage Ave.
			5 5[illegible]	133 [illegible]	E [illegible]	
			5 [illegible]	133 13	gutter	
			5 18	133 65	[illegible]	
			5 [illegible]	133 17	gutter	
			[illegible]	133 27	[illegible]	S.W. Cor Gage & Wilcox
			[illegible]	132 63	gutter	
			5 59	133 [illegible]	[illegible]	S end C.R.
			6 12	132 71	gutter	

Profile No. ____ Notes Red. ____ Plotted ____ Job No. 6331 Division No. ____ F. B. 662 PG. 29

X-Sec. No. ____ Date ____ Date ____ Survey of E. Compton Creek [illegible]

Notes Chkd. ____ Checked ____ Survey by [illegible] Notes [illegible] Date 9/16/36

Date ____ Date ____ Map No. ____ Indexed Johnson Date ____

Form 307 5M 11-35

PLEASE RETURN TO
LOS ANGELES COUNTY SURVEYOR
700 HALL OF RECORDS

NOTE: ANY ADDITIONS OR CHANGES ON THIS SHEET MUST BE MADE OR CIRCLED IN RED INK, WITH DATE AND NAME OF PERSON MAKING CHANGE

Do not extend notes this side of this line

STATION	B. S.	H. I.	F. S.	ELEV.				
		138 73						
			5 41	133 42	[illegible]	S. E. [illegible]	[illegible]	
			[illegible]	132 76	gutter	"	"	
			[illegible]	133 28	[illegible]	"	"	
			[illegible]	132 62	gutter	"	"	
29+63.00			5 [illegible]	133 26	E.C. ℄ S.D.			
T.P.			5 48	133 35				
	4 17	137 52						
30+00			4 34	133 18	℄ S.D.			
31+00			4 40	133 12	"			
31+20.68			4 41	133 11	B.C. ℄ S.D.			
32+02.5			4 56	132 96	Int ℄ Gage & Alamo [illegible] ℄ S.D. [illegible]			
			4 86	132 66	min S.S.J.C. 16" rt ℄ S.D. [illegible]	W. 4.82 11.91 .45 12.36 [illegible] 1.24	E. 9.86 10.98 [illegible] [illegible] .69	W. 4.82 11.94 .45 12.39 [illegible] 1.27
			12 39	125 13	15" outlet on W.			
			12 36	125 16	15" inlet on N.			
			11 43	126 09	8" inlet on E.			
			4 56	132 96	℄ Gage Ave. 100' E. ℄ Alamo			
			4 60	132 92	N. curb			
			5 23	132 29	gutter			
			4 59	132 93	S. curb			
			5 16	132 36	gutter			

F. B. 662 PG. 30 Job No. 6331 Division No. Notes Red. Plotted Profile No.
Survey of E. Compton Creek D.S. Date Date X-Sec. No.
Survey by C. V. Cowan Notes AB Notes Chkd. Checked
Indexed A. C. Johnson Date Date

Form 307 5M 11-35

PLEASE RETURN TO
LOS ANGELES COUNTY SURVEYOR
700 HALL OF RECORDS

NOTE: ANY ADDITIONS OR CHANGES ON THIS SHEET MUST BE MADE OR CIRCLED IN RED INK, WITH DATE AND NAME OF PERSON MAKING CHANGE

Do not extend notes this side of this line

STATION	B. S.	H. I.	F. S.	ELEV.		
		135 22				
22+[illegible]			[illegible]	132.21	BSD	Stations from [illegible]
			4 12	132.60	min 55 [illegible] 8 [illegible]	
			12 35	125.17	[illegible]	
			11 57	125.15	[illegible]	
			12 31	125.21	[illegible]	
			11 51	126.51	[illegible]	
			[illegible]	132.96	S. Curb Gage on [illegible]	
			[illegible]	132.45	[illegible]	
			[illegible]	[illegible]	curb [illegible]	N.E. Cor [illegible]
			[illegible]	[illegible]	center	
			[illegible]	133.18	curb [illegible]	
			4 [illegible]	[illegible]	center	
			[illegible]	133.17	curb [illegible]	
			[illegible]	132.65	center	
			[illegible]	133.05	curb [illegible]	
			[illegible]	132.40	center	
BM EE 50			4 45	[illegible]	BM EE 50 [illegible]	192362 ✓ Alamo Ave + Sixth Ave. N.W. Cor
	5 17	137 22				

4.00	0.12	11.82	9.91
11.80	0.12		11.06
4.5		4.5	4.5
11.5	11.57		11.51
11.0			
1.28			

Profile No. ____ Notes Red. ____ Plotted ____ Job No. 6331 Division No. ____ F. B. 662 PG. 31
Date ____ Date ____ Survey of [illegible]
X-Sec. No. ____ Notes Chkd. ____ Checked ____ Survey by [illegible] Notes [illegible] Date 7/6/36
Date ____ Date ____ Map No. ____ Indexed ____ Date ____

Form 307 5M 11-35

PLEASE RETURN TO
LOS ANGELES COUNTY SURVEYOR
700 HALL OF RECORDS

NOTE: ANY ADDITIONS OR CHANGES ON THIS SHEET MUST BE MADE OR CIRCLED IN RED INK, WITH DATE AND NAME OF PERSON MAKING CHANGE

Do not extend notes this side of this line

STATION	B. S.	H. I.	F. S.	ELEV.		
		138 23				
			5 80	132 43	℄ S.D. & N. gutter Gage	Stationed from [illegible]
			5 52	132 71	" N. edge [illegible]	" " "
32+62 44			5 31	132 92	E.C. ℄ S.D.	
33+00			5 22	133 01	℄ S.D.	
34+00			4 92	133 31	"	
34+60 8			4 67	133 56	"	
			4 29	133 94	rim S.S.M.H 8° lft ℄ S.D.	
			12 67	125 56	15" outlet on S.	
			12 72	125 51	15" [illegible]	
35+00			4 70	133 53	[illegible]	
			4 46	133 77	[illegible]	
			4 28	133 95	[illegible]	
			4 80	133 43	[illegible]	
			4 29	133 94	[illegible]	
			4 76	133 47	[illegible]	
T.P.			4 37	133 86		
	5 49	139 35				
36+00			5 37	133 98	℄ S.D.	
37+00			5 13	134 22	"	
37+62 44			4 89	[illegible] 46	int ℄ S.D. & ℄ Fillmore Ave.	

F. B. 662 PG. 32 Job No. 6331 Division No. Notes Red. Plotted Profile No.
Survey of E. Compton Creek U.S. Date Date X-Sec. No.
Survey by C.V. Conley Notes Notes Chkd. Checked
Indexed [illegible] Date Date Date

Form 307 5M 11-35

PLEASE RETURN TO
LOS ANGELES COUNTY SURVEYOR
700 HALL OF RECORDS

NOTE: ANY ADDITIONS OR CHANGES ON THIS SHEET MUST BE MADE OR CIRCLED IN RED INK, WITH DATE AND NAME OF PERSON MAKING CHANGE

Do not extend notes this side of this line

STATION	B. S.	H. I.	F. S.	ELEV.		
		39 35				
27+62 ##			4 78	134 57	[illegible] C. 8" [illegible]	
			13 39	125 95	15" inlet on N.	
			12 45	126 90	8" inlet on E.	
			13 44	125 91	15 outlet on S.	
			12 61	126 [illegible]	8" [illegible] on W.	
			5 12	134 23	℄ Fillmore 15 [illegible] ℄ Plano	
			4 48	[illegible]	⌊ [illegible] 100'	
			4 42	134 93	N. Curb	
			4 88	134 47	gutter	
			4 49	134 76	S. Curb	
			4 80	134 55	[illegible]	
			4 60	134 75	curb E. [illegible]	N.E. Cor Fillmore [illegible]
			4 [illegible]	134 42	gutter	
			4 [illegible]	134 69	curb N. [illegible]	
			5 [illegible]	134 34	gutter	
			4 [illegible]	134 65	curb E. [illegible]	S.E. Cor
			4 [illegible]	134 37	gutter	
			4 [illegible]	134 60	curb [illegible]	
			5 [illegible]	134 09	gutter	

N	E	D	H
4.78	4.78	4.44	4.44
[illegible]	12.00	12.99	12.46
[illegible]	[illegible]	[illegible]	[illegible]
[illegible]	12.45	[illegible]	6.7
[illegible]	[illegible]	[illegible]	[illegible]
[illegible]	5	[illegible]	7

Profile No. ____ X-Sec. No. ____ Notes Red ____ Date ____ Notes Chkd. ____ Date ____

Plotted ____ Date ____ Checked ____ Date ____

Job No. 633 Division No. ____ Survey of [illegible] Survey by [illegible] Map No. ____

Notes ____ Indexed [illegible] Date ____ Date ____

F. B. 662 Pg. 33

Form 307 5M 11-35

PLEASE RETURN TO
LOS ANGELES COUNTY SURVEYOR
700 HALL OF RECORDS

NOTE: ANY ADDITIONS OR CHANGES ON THIS SHEET MUST BE MADE OR CIRCLED IN RED INK, WITH DATE AND NAME OF PERSON MAKING CHANGE

Do not extend notes this side of this line

STATION	B. S.	H. I.	F. S.	ELEV.		
			4 81	134 54	[illegible]	S.W. Cor [illegible] Alamo
			[illegible]	134 00	[illegible]	" "
			4 74	134 61	[illegible]	" "
			5 00	134 35	gutter	" "
			4 60	134 75	[illegible]	N.W. Cor "
			4 94	134 41	gutter	" "
			4 63	134 72	[illegible]	" "
			5 02	134 33	gutter	" "
			[illegible]	134 24	℄ Fillmore 15'W ℄ Alamo	
			[illegible]	134 74	" 100'W "	
			4 61	134 74	[illegible]	
			4 97	134 38	gutter	
			4 69	134 66	S.D.	
			5 02	134 33	gutter	
B.M.E.B.49			[illegible]	134 78	134.778	Fillmore [illegible] Ave N.W. Cor [illegible] 5'N [illegible]
	6 04	140 82				
38+00			6 19	134 63	℄ S.D.	
39+00			5 87	134 95	"	
40+00			5 50	135 32	"	

F. B. 662 Pg. 74 Job No. 6331 Division No. Notes Red. Plotted Profile No.
Survey of E. Compton Creek D.S. Date Date X-Sec.
Survey by C.V. Crowley Notes Notes Chkd. Checked
Indexed A. C. Johnson Date Date No.

Form 307 5M 11-35

PLEASE RETURN TO
LOS ANGELES COUNTY SURVEYOR
700 HALL OF RECORDS

NOTE: ANY ADDITIONS OR CHANGES ON THIS SHEET MUST BE MADE OR CIRCLED IN RED INK, WITH DATE AND NAME OF PERSON MAKING CHANGE

Do not extend notes this side of this line

STATION	B. S.	H. I.	F. S.	ELEV.		
		140 [illegible]				
21+00			5.15	135.67	℄ S.D.	
			5.01	135.[illegible]	℄ [illegible]	
			[illegible]	135.91	[illegible]	
			5.21	135.45	[illegible]	
			4.79	135.[illegible]	[illegible]	
			5.[illegible]	135.55	[illegible]	
[illegible] 583			5.31	135.[illegible]	℄ S.D.	
			5.06	135.76	rim S.S.X.S. 83 [illegible] ℄ S.D.	N 12.93 / 5.06 / 12.00 / 1.56 / .95 / 14.01 / 12.93 − 1.28
			14.01	135.[illegible]	15" in 18" on N.	
			[illegible]	135.[illegible]	15" outlet on S.	S [illegible] / 5.05 / 12.00 / 1.51 / [illegible] / 14.[illegible] / [illegible]
22+00			4.86	135.15	℄ S.D.	
22+50			[illegible]	135.[illegible]		
23+00			4.14	135.[illegible]		
[illegible] 48					B.M. EB 48 Elev. 135.[illegible]	
	6.34	142.33				
			[illegible]	135.[illegible]	cor. S and E.B.	S.M. Cor. on Bank [illegible]
			[illegible]	135.71	water	
			5.[illegible]	135.[illegible]	[illegible] N and S	
			6.55	136.45	water	

Profile No. ____ X-Sec. No. ____

Notes Red ____ Date ____ Notes Chkd. ____ Date ____

Plotted ____ Date ____ Checked ____ Date ____

Job No. [illegible] Division No. ____ Survey of [illegible] Survey by [illegible] Map No. [illegible] Indexed [illegible]

Notes [illegible] Date 7/8/36 [illegible] Date ____

F. B. [illegible] Pg. [illegible]

Form 307 5M 11-35

PLEASE RETURN TO
LOS ANGELES COUNTY SURVEYOR
700 HALL OF RECORDS

NOTE: ANY ADDITIONS OR CHANGES ON THIS SHEET MUST BE MADE OR CIRCLED IN RED INK, WITH DATE AND NAME OF PERSON MAKING CHANGE

Do not extend notes this side of this line

STATION	B. S.	H. I.	F. S.	ELEV.		
		143 [illegible]				
44+10			6 28	[illegible] 05	℄ S.D.	
			6 47	13[illegible] [illegible]	[illegible]	
			15 93	[illegible] 40	15" [illegible] on V.	
			15 14	[illegible] 19	8" [illegible] on E.	
			15 98	137 [illegible]	15" [illegible]	
			15 04	[illegible]	8" [illegible]	
			6 [illegible]	13[illegible] [illegible]	[illegible]	S.E. [illegible] ℄ Alamo
			[illegible]	[illegible]	[illegible]	
			6 32	[illegible]	[illegible]	
			6 [illegible]	[illegible]	[illegible]	
			6 40	[illegible]	℄ [illegible]	℄ Alamo
			[illegible]	[illegible]	[illegible]	
			6 72	[illegible]	[illegible]	
			[illegible]	[illegible]	[illegible]	
			[illegible]	13[illegible] [illegible]	[illegible]	
					℄ [illegible]	℄ [illegible]
			5 65	137 68	[illegible]	
			6 06	13[illegible] 27	[illegible]	
			6 18	[illegible]	[illegible]	
			6 [illegible]	13[illegible] [illegible]	[illegible]	

V. [illegible]	E. 14[illegible]	S. 14[illegible]	W. 14.37
6.46	6.47	[illegible].49	6.48
12.00	12.00	12.00	[illegible]
[illegible]	2.29	3.53	[illegible].58
.45	.75	.45	.45
[illegible]	15.14	15.98	15.04
[illegible]	[illegible]	[illegible]	14.3[illegible]
[illegible]	.62	[illegible]	[illegible]
		[illegible]	

F. B. 662 PG. 36 Job No. 6331 Division No. Notes Red. Plotted Profile No.
Survey of E. Compton Creek D.S. Date Date X-Sec.
Survey by [illegible] Notes [illegible] Notes Chkd. Checked No.
Indexed [illegible] Date Date

Profile No.	Notes Red.	Plotted	Job No.	Division No.	F. B. 662	PG. 37
	Date	Date	Survey of			
X-Sec. No.	Notes Chkd.	Checked	Survey by	Notes	Date	
	Date	Date	Map No.	Indexed A. C. Johnson	Date	

Form 307 5M 11-35

PLEASE RETURN TO
LOS ANGELES COUNTY SURVEYOR
700 HALL OF RECORDS

NOTE: ANY ADDITIONS OR CHANGES ON THIS SHEET MUST BE MADE OR CIRCLED IN RED INK, WITH DATE AND NAME OF PERSON MAKING CHANGE

Do not extend notes this side of this line

STATION	B. S.	H. I.	F. S.	ELEV.	
AA 1922					
				128.16	18" main
				128.43	E
				127.73	18" water
				128.45	18" water
				137.59	E
				137.97	S Curb
				137.17	gutter
				138.21	S Curb
				137.60	gutter

Form 307 5M 11-35

PLEASE RETURN TO
LOS ANGELES COUNTY SURVEYOR
700 HALL OF RECORDS

NOTE: ANY ADDITIONS OR CHANGES ON THIS SHEET MUST BE MADE OR CIRCLED IN RED INK, WITH DATE AND NAME OF PERSON MAKING CHANGE

Do not extend notes this side of this line

STATION	B. S.	H. I.	F. S.	ELEV.		
		143 [illegible]				
			5 [illegible]	13[illegible] [illegible]	℄ Randolph [illegible]	[illegible]
			5 00	13[illegible] 33	N. Curb	
			5 69	137 64	[illegible]	
			4 53	13[illegible] [illegible]	[illegible]	
			5 12	[illegible]	[illegible]	
			5 76	13[illegible] [illegible]	[illegible]	N. E. Corb [illegible] Alams
			5 [illegible]	[illegible]	[illegible]	" "
			5 [illegible]	[illegible]	[illegible]	" "
			[illegible]	[illegible]	gutter "	" "
			5 [illegible]	[illegible]	[illegible] N end C.B.	N.W. Cor "
			5 93	137 [illegible]	[illegible] "	" "
			[illegible]	[illegible]	[illegible] W end C.B.	" "
			5 87	13[illegible] 46	gutter "	" "
			4 53	13[illegible] [illegible]	S. Curb Randolph [illegible]	[illegible] Alams
			4 83	[illegible]	gutter	
45+48.94			5 17	13[illegible] [illegible]	[illegible]	
			4 [illegible]	[illegible]	S. curb [illegible] (N. side)	[illegible] W. Alams
			4 [illegible]	[illegible]	gutter	
B.M.E.B.47			5 [illegible]	138 15	B.M.E.B.47 El=13[illegible]	[illegible]

F. B. 662 PG. 31 Job No. 6331 Division No. Notes Red. Plotted Profile No.
Survey of E. Compton Creek D.S. Date Date X-Sec.
Survey by C.V. Kennedy Notes HB Notes Chkd. Checked No.
Indexed C. Johnson Date Date

Profile	Notes Red.	Plotted	Job No. 6331	Division No.	F. B. 662 Pg.
No.	Date	Date	Survey of E. Compton Creek D.S.		
X-Sec.	Notes Chkd.	Checked	Survey by Crowley	Notes A. C. Johnson	Date 9/17/36
No.	Date	Date	Map No.	Indexed	Date

STATION	B. S.	H. I.	F. S.	ELEV.	
	4 35	143 [illegible]			
				139 35	curb
					gutter
				139 31	curb
					gutter

NOTE: ANY ADDITIONS OR CHANGES ON THIS SHEET MUST BE MADE OR CIRCLED IN RED INK, WITH DATE AND NAME OF PERSON MAKING CHANGE

Do not extend notes this side of this line

PLEASE RETURN TO
LOS ANGELES COUNTY SURVEYOR
700 HALL OF RECORDS

Form 307 5M 11-35

Form 307 5M 11-35

PLEASE RETURN TO
LOS ANGELES COUNTY SURVEYOR
700 HALL OF RECORDS

NOTE: ANY ADDITIONS OR CHANGES ON THIS SHEET MUST BE MADE OR CIRCLED IN RED INK, WITH DATE AND NAME OF PERSON MAKING CHANGE

Do not extend notes this side of this line

F.B. 662 PG. 40 | Job No. 633 | Division No. | Notes Red. | Plotted | Profile No.
Survey of: E. Compton Creek Bl.
Survey by: C. Kennedy | Notes | Date | Notes Chkd. | Checked | X-Sec. No.
Indexed: A. C. Johnson | Date | Date | Date

STATION	B. S.	H. I.	F. S.	ELEV.			
		142 [illegible]					
			4 [illegible]	13[illegible]	curb	Sand [illegible]	S.E. Cor [illegible] Atlantic
			[illegible]		gutter		
			7 [illegible]	[illegible]	curb	[illegible] C.B.	
			2 15	[illegible] 7	gutter		
52+28 [illegible]			4 67	13[illegible]	℄ S.D.		
			4 [illegible]	13[illegible] 16	top S.S.J.C.	7" [illegible] E S.D.	N 05 [illegible] / S [illegible] / E [illegible] / W [illegible]
			14 87	[illegible] 85	15" inlet on N.		2.44 / .45 / 14.59 / 12.00 / .45 / 14.78
			14 [illegible]	128 99	15" outlet on S.		
			12 67	13[illegible] 15	5" inlet on E.		
			12 77	127 95	8" inlet on W.		
			4 [illegible]	[illegible] 21	curb	N. end [illegible]	N.W. Cor [illegible] 1st Atlantic
			4 [illegible]	12 [illegible]	gutter		
			4 [illegible]	[illegible]	curb	W. end C.B.	
			5 [illegible]	[illegible]	gutter		
			4 51	13[illegible]	curb	[illegible]	N.E. Cor [illegible] Atlantic
			2 [illegible]	13[illegible]	gutter		
			4 55	13[illegible]	curb	[illegible]	
			5 10	13[illegible]	gutter		

Form 307 5M 11-35

PLEASE RETURN TO
LOS ANGELES COUNTY SURVEYOR
700 HALL OF RECORDS

NOTE: ANY ADDITIONS OR CHANGES ON THIS SHEET MUST BE MADE OR CIRCLED IN RED INK, WITH DATE AND NAME OF PERSON MAKING CHANGE

Do not extend notes this side of this line

STATION	B. S.	H. I.	F. S.	ELEV.		
		143 [illegible]				
			4 32	[illegible]	℄ 61st St 100 [illegible] ℄ Alaine Ave	
			[illegible]	[illegible]	[illegible]	
			[illegible]	[illegible]	[illegible]	
			[illegible]	[illegible]	[illegible]	
			[illegible]	138 [illegible]	[illegible]	
			4 87	[illegible]	[illegible]	
			[illegible]	[illegible]	[illegible]	
			[illegible]	[illegible]		
			4 67	[illegible]		
			[illegible]	[illegible]	[illegible]	
52+14			[illegible]	[illegible]	℄ S.D. [illegible]	
52+43			5 14	[illegible]	[illegible]	
[illegible]			[illegible]	[illegible]	[illegible]	
54+00			4 63	[illegible]	[illegible]	
55+00			4 [illegible]	139 [illegible]		
B.M.E.B.45			3 94	139 78	B.M.E.B.45 Elev=139.791	60th Pl & Alaine Ave [illegible]
				139 79		
	4 69	144 48				
55+44			5 43	139 05	℄ S.D. & Sorgutter [illegible] Pl.	

Profile No. ____ Notes Red. ____ Plotted ____ Job No. 6331 Division No. ____ F. B. 662 PG. 41

X-Sec. No. ____ Date ____ Date ____ Survey of E Compton Creek D.S.

Notes Chkd. ____ Checked ____ Survey by [illegible] Notes [illegible] Date 9/17/36

Date ____ Date ____ Map No. ____ Indexed ____ Date ____

Form 307 5M 11-35

PLEASE RETURN TO
LOS ANGELES COUNTY SURVEYOR
700 HALL OF RECORDS

NOTE: ANY ADDITIONS OR CHANGES ON THIS SHEET MUST BE MADE OR CIRCLED IN RED INK, WITH DATE AND NAME OF PERSON MAKING CHANGE

Do not extend notes this side of this line

Profile No. ____ X-Sec. No. ____

Plotted ____ Date ____ Checked ____ Date ____

Notes Red ____ Date ____ Notes Ckkd ____ Date ____

Division No. 123 Notes 66 Date ____

Job No. 123 Comptn Creek D.S.

Survey of E. Carnation

Survey by M. Greenwood

Indexed A. C. Johnson

F.B. 662 PG. 42

STATION	B. S.	H. I.	F. S.	ELEV.			N.	E.	S.	W.
		144 [illegible]								
55+58.65			5 00	[illegible]	℄ S.D.					
			[illegible]	[illegible]	[illegible] S.D.C.C. 72/74 ℄ S.D.					
			[illegible]	[illegible]	15" [illegible]		12.45	[illegible]	[illegible]	[illegible]
			[illegible]	[illegible]	C [illegible]		2.48	[illegible]	[illegible]	[illegible]
			[illegible]	[illegible]	18" [illegible]		14.93	[illegible]	[illegible]	[illegible]
			[illegible]	[illegible]	2" [illegible]		[illegible]	[illegible]	[illegible]	[illegible]
			4 69	[illegible]	S. end C.R.		S.W. Cor. 60' [illegible] Alamo			
			5 23	[illegible]	gutter					
			4 72	[illegible]	N. end C.R.					
			[illegible]	[illegible]	gutter					
			[illegible]	[illegible]	curb	S. end C.R.	S.E. Cor. 60' [illegible] Alamo			
			[illegible]	[illegible]	gutter					
			4 77	139 71	curb	E. end C.R.				
			5 42	139 05	gutter					
			[illegible]	[illegible]	curb	N. end C.R.	N.E. Cor. 60' [illegible] Alamo			
			[illegible]	[illegible]	gutter					
			4 79	139 69	curb	E. end C.R.				
			5 27	139 [illegible]	gutter					

Form 307 5M 11-35

PLEASE RETURN TO
LOS ANGELES COUNTY SURVEYOR
700 HALL OF RECORDS

NOTE: ANY ADDITIONS OR CHANGES ON THIS SHEET MUST BE MADE OR CIRCLED IN RED INK, WITH DATE AND NAME OF PERSON MAKING CHANGE

Do not extend notes this side of this line

STATION	B. S.	H. I.	F. S.	ELEV.		
		144 48				
			4 60	139 [illegible]	Corb [illegible]	[illegible]
			[illegible]	139 [illegible]	gutter	" "
			4 64	[illegible]	[illegible]	" "
			5 [illegible]	[illegible]	gutter	" "
			4 65	[illegible]	℄ 60th [illegible]	
			[illegible]	[illegible]	[illegible]	
			[illegible]	[illegible]	[illegible]	
			4 56	[illegible]	[illegible]	
			5 08	[illegible]	[illegible]	
			[illegible]	139 [illegible]	[illegible]	
			4 9[illegible]	[illegible]	[illegible]	
			[illegible]	[illegible]	[illegible]	
			4 92	[illegible]		
			5 50	[illegible]		
55+[illegible]			5 42	139 06	℄ S.D. & N. gutter 60th [illegible]	
56+00			5 10	139 38	℄ S.D.	
[illegible]			[illegible]	[illegible]	"	
[illegible]			4 [illegible]	139 54	"	
B.M. [illegible]			4 76	139 72	B.M. [illegible]; Elev = 139.[illegible]	[illegible] Bt spks 5' E. [illegible]

Profile No. ____ Notes Red. ____ Plotted ____ Job No. [illegible] Division No. ____ F. B. 662 Pg. 43

X-Sec. No. ____ Date ____ Date ____ Survey of E. Compton Creek D.S.

Notes Chkd. ____ Checked ____ Survey by [illegible] Notes [illegible] Date [illegible]

Date ____ Date ____ Map No. ____ Indexed ____ Date ____

Form 307 5M 11-35

PLEASE RETURN TO
LOS ANGELES COUNTY SURVEYOR
700 HALL OF RECORDS

NOTE: ANY ADDITIONS OR CHANGES ON THIS SHEET MUST BE MADE OR CIRCLED IN RED INK, WITH DATE AND NAME OF PERSON MAKING CHANGE

Do not extend notes this side of this line

STATION	B. S.	H. I.	F. S.	ELEV.	
B.M.E.B. 44				139 73	See pg 43
	4 86	144 59			
56+65.5			5 55	139 04	℄ SD & S. [illegible]
58+83.57			5 04	139 50	int ℄ S.D. ℄ 60th St.
			5 07	139 52	top S.S.S.S. 73/4 ℄ S.D.
			14 31	130 28	15" inlet on N.
			13 25	131 34	8" inlet on E
			14 36	130 23	15" outlet on S.
			13 06	131 [illegible]	8" inlet on W. there is an obstruction in the West inlet
			5 00	139 59	℄ 60th St 100' W ℄ Alamo
			4 64	139 [illegible]	N. Curb
			5 37	139 22	gutter
			4 63	139 96	S. Curb
			5 [illegible]	139 [illegible]	gutter
			5 44	139 15	℄ 60th St 100' E ℄ Alamo
			4 95	139 64	N. Curb
			5 69	138 90	gutter
			4 95	139 64	S. Curb
			5 73	138 86	gutter

N 13.00 E 12. S [illegible] W 13.52

N	E	S	W
[illegible]	[illegible]	[illegible]	[illegible]
12.45	12.45	12.45	12.45
1.86	1.86	1.91	0.61
14.31	13.25	14.36	13.06
[illegible]	[illegible]	13.06	[illegible]
1.31	[illegible]	[illegible]	[illegible]

F. B. 662 PG. 44 Job No. 6331 Division No. Notes Red. Plotted Profile
Survey of E. Compton Creek D.S. Date Date No.
Survey by C. V. Crumley Notes JB Notes Chkd. Checked X-Sec.
Indexed A. C. Johnson Date Date No.

Form 307 5M 11-35

PLEASE RETURN TO
LOS ANGELES COUNTY SURVEYOR
700 HALL OF RECORDS

NOTE: ANY ADDITIONS OR CHANGES ON THIS SHEET MUST BE MADE OR CIRCLED IN RED INK, WITH DATE AND NAME OF PERSON MAKING CHANGE

Do not extend notes this side of this line

STATION	B. S.	H. I.	F. S.	ELEV.			
		144 59					
			4 80	139 79	curb	N. end C.R.	N.E. Cor 60th St & Alameda
			5 37	139 [illegible]	gutter	"	"
			4 86	139 [illegible]	curb	E. end C.R.	"
			5 55	139 [illegible]	gutter	"	"
			4 [illegible]	139 [illegible]	curb	[illegible] end C.R.	N.W. Cor
			[illegible]	139 [illegible]	gutter	"	"
			4 [illegible]	139 [illegible]	curb	W. end C.R.	"
			[illegible]	139 [illegible]	gutter	"	"
			4 75	139 [illegible]	curb	S. end C.R.	S.W. Cor
			5 34	139 25	gutter	"	"
			4 76	139 [illegible]	curb	W. end C.R.	"
			5 40	139 [illegible]	gutter	"	"
			4 79	139 [illegible]	curb	S. end C.R.	S.E. Cor
			5 41	139 [illegible]	gutter	"	"
			4 87	139 [illegible]	curb	[illegible] end C.R.	"
			5 55	139 [illegible]	gutter	"	"
59+00			5 52	139 07	℄ S.D. & N. gutter 60th St		
60+00			4 86	139 [illegible]	℄ S.D.		
61+00			4 [illegible]	140 [illegible]	"		
62+00			4 [illegible]	140 [illegible]	" & S. gutter 59th St.		

Profile No. ____ Notes Red. ____ Plotted ____ Job No. 6331 Division No. ____ F. B. 662 PG. 45

X-Sec. No. ____ Date ____ Date ____ Survey of E. Compton Creek D.S.

Notes Chkd. ____ Checked ____ Survey by [illegible] Notes [illegible] Date [illegible]

Date ____ Date ____ Map No. ____ Indexed ____ Date ____

Form 307 5M 11-35

PLEASE RETURN TO
LOS ANGELES COUNTY SURVEYOR
700 HALL OF RECORDS

NOTE: ANY ADDITIONS OR CHANGES ON THIS SHEET MUST BE MADE OR CIRCLED IN RED INK, WITH DATE AND NAME OF PERSON MAKING CHANGE

Do not extend notes this side of this line

F. B. 662 PG. 46 | Job No. 662 | Division No. | Notes Red | Plotted | Profile No.
Survey of E. Compton Creek F.S. | Notes | Date | Date | X-Sec. No.
Survey by C. Tolleson | Date | Notes Chkd. | Checked
Indexed | | Date | Date

STATION	B. S.	H. I.	F. S.	ELEV.			
		144 59					
F.N.E.C.87			3 52	141 07	BM F.C.87 Elev 141.07		5.90 Pl 4.4 Alum. Cap Set in Sidewalk 5' spl. @ E. end C.R.
	4 50	145 02					
62+15			4 92	140 72	N.E. & S.D.L.E. 89°21'		
			4 99	140 67	top S.S.N.C. 72+47 & S.D.		
			14 75	130 40	15" inlet on N		
			14 77	130 82	15" outlet on S.		
			13 68	131 97	8" inlet on W		
			4 52	141 12	curb	N. end C.R.	N.W. Con 5 Pl 4.4 Alum
			5 17	140 48	gutter		
			4 55	141 [illegible]	curb	N. end C.R.	
			5 [illegible]	140 45	gutter		
			4 60	141 05	curb	N. end C.R.	N.E. Con
			5 19	140 [illegible]	gutter		
			4 66	141 [illegible]	curb	E. end C.R.	
			5 25	140 [illegible]	gutter		
			4 63	141 02	curb	S. end C.R.	S.E. Con
			5 32	140 32	gutter		
			4 60	141 05	curb	E. end C.R.	
			5 25	140 40	gutter		

N. 13.41	E.	S. 13.44	W. 12.92
4.99	4.99	4.99	4.99
2.45	East inlet plugged	.45	2.45
2.30		.30	1.23
4.75		[illegible]	13.68
13.41		.30	2.95
1.34		.33	.75

Form 307 5M 11-35

PLEASE RETURN TO
LOS ANGELES COUNTY SURVEYOR
700 HALL OF RECORDS

NOTE: ANY ADDITIONS OR CHANGES ON THIS SHEET MUST BE MADE OR CIRCLED IN RED INK, WITH DATE AND NAME OF PERSON MAKING CHANGE

Do not extend notes this side of this line

STATION	B. S.	H. I.	F. S.	ELEV.		
		145 55				
			[illegible]	[illegible] 12	[illegible]	[illegible]
			[illegible]	[illegible] 45	[illegible]	
			[illegible]	141 [illegible]	[illegible]	
			[illegible]	140 [illegible]	[illegible]	
			5 13	[illegible] 52	[illegible]	
			4 81	[illegible]	N. curb	
			5 34	[illegible]	gutter	
			4 [illegible]	[illegible]	S. curb	
			[illegible]	[illegible]	[illegible]	
			4 69	140 [illegible]	[illegible]	
			4 45	[illegible]	N. Curb	
			[illegible]	[illegible]	[illegible]	
			4 44	141 [illegible]	[illegible]	
			[illegible]	[illegible]	[illegible]	
			5 24	140 41	℄ S.D. & N. gutter [illegible]	
63+0			4 89	140 76	℄ S.D.	
64+00			4 58	141 07	–	
64+82			4 54	141 11	–	
65+00			4 25	141 40	–	
T.P.			1 [illegible]	144 28	top ctr Fire plug	S.E. Cor [illegible]

Profile No. ____ Notes Red ____ Plotted ____ Job No. [illegible] Division No. ____ F. B. [illegible] PG. [illegible]
Date ____ Date ____ Survey of [illegible]
X-Sec. No. ____ Notes Chkd ____ Checked ____ Survey by [illegible] Notes [illegible] Date [illegible]
Date ____ Date ____ Map No. ____ Indexed [illegible] Date ____

Form 307 5M 11-35

PLEASE RETURN TO
LOS ANGELES COUNTY SURVEYOR
700 HALL OF RECORDS

NOTE: ANY ADDITIONS OR CHANGES ON THIS SHEET MUST BE MADE OR CIRCLED IN RED INK, WITH DATE AND NAME OF PERSON MAKING CHANGE

Do not extend notes this side of this line

STATION	B. S.	H. I.	F. S.	ELEV.			
T.P.				144 28	See pg 47		
	2 26	146 54					
64+98			4 75	[illegible]	curb C.B. [illegible]	S.E. [illegible]	[illegible]
			[illegible]	[illegible]	gutter } Alam	"	"
			[illegible]	[illegible]	curb S. end C.B.	"	"
			[illegible]	[illegible]	gutter "	"	"
			[illegible]	[illegible]	curb E. end C.B.	"	"
			[illegible]	[illegible]	gutter "	"	"
			[illegible]	141 98	[illegible] } C.B. S. curb	"	"
			[illegible]	[illegible]	[illegible] } Slauson Ave	"	"
65+[illegible]			4 [illegible]	[illegible] 98	[illegible] Cross drain M.H.	12" rt ℄ S. [illegible]	
			5 [illegible]	[illegible] 70	flow line		
64+88			4 [illegible]	141 83	curb } C.B. 21" rt ℄ S.D.		
			5 76	140 78	gutter }		
			4 64	141 90	curb [illegible]	S.W. [illegible]	[illegible] Alamo
			4 87	141 67	gutter "	"	"
			4 47	142 07	curb W. end C.B.	"	"
			4 [illegible]	141 81	gutter "	"	"
			4 43	142 11	curb } C.B. S. curb	"	"
			5 36	141 18	gutter } Slauson Ave	"	"

F. B. 112 PG. 48 Job No. [illegible] Division No. [illegible] Notes Red. [illegible] Plotted [illegible] Profile
Survey of [illegible] Compton Creek D.S. Date [illegible] Date [illegible] No. [illegible]
Survey by C. W. Crumley Notes B. Notes Chkd. [illegible] Checked [illegible] X-Sec.
Indexed A. G. Johnson Date [illegible] Date [illegible] No. [illegible]

Form 307 5M 11-35

PLEASE RETURN TO
LOS ANGELES COUNTY SURVEYOR
700 HALL OF RECORDS

NOTE: ANY ADDITIONS OR CHANGES ON THIS SHEET MUST BE MADE OR CIRCLED IN RED INK, WITH DATE AND NAME OF PERSON MAKING CHANGE

Do not extend notes this side of this line

STATION	B. S.	H. I.	F. S.	ELEV.		
		[illegible]				
[illegible]			4 49	[illegible]	[illegible]	263 1ft ℄ S.D.
			[illegible]	[illegible]	[illegible]	
[illegible]			[illegible]	[illegible]	[illegible]	25[illegible] 1ft ℄ S.D.
			[illegible]	[illegible]	[illegible]	
			[illegible]	142 04	[illegible] C.B. [illegible]	[illegible]
			[illegible]	141 06	[illegible]	
			[illegible]	142 06	[illegible]	
			[illegible]	142 06	[illegible]	
			4 52	142 02	[illegible]	
			4 54	142 00	[illegible]	
[illegible]			4 63	141 91	[illegible] C.B.	21[illegible] 1ft ℄ S.D.
			5 55	140 99	[illegible]	
66+45[illegible]			[illegible]	141 84	[illegible] C.B.	
			[illegible]	140 86	[illegible]	
			[illegible]	141 96	[illegible]	[illegible]
			[illegible]	141 69	[illegible]	
			[illegible]	142 03	[illegible]	
			[illegible]	141 82	[illegible]	

Profile No. ____ Date ____ Notes Red. ____ Plotted ____ Job No. [illegible] Division No. ____ F. B. [illegible] PG. 49

X-Sec. No. ____ Date ____ Notes Chkd. ____ Date ____ Checked ____ Date ____ Survey of E. [illegible] Survey by [illegible] Map No. ____ Notes [illegible] Date [illegible] Indexed [illegible] Date ____

Form 307 5M 11-35

PLEASE RETURN TO
LOS ANGELES COUNTY SURVEYOR
700 HALL OF RECORDS

NOTE: ANY ADDITIONS OR CHANGES ON THIS SHEET MUST BE MADE OR CIRCLED IN RED INK, WITH DATE AND NAME OF PERSON MAKING CHANGE

Do not extend notes this side of this line

STATION	B. S.	H. I.	F. S.	ELEV.			
		[illegible]					
			[illegible]	[illegible]	[illegible]		[illegible]
			[illegible]	[illegible]	[illegible]		
[illegible]			4 31	[illegible]	rim	Cross drain M.H.	28^{3} rt ℄ [illegible] D.
			5 55	[illegible]	flow line		
66+21			4 45	[illegible]	rim	Cross drain M.H.	13^{3} rt ℄ [illegible] D.
			5 [illegible]	[illegible]	flow line		
65+43^{2}			4 66	[illegible]	rim	Cross drain M.H.	11^{3} rt ℄ [illegible] D.
			5 80	140 75	[illegible]	"	"
65+68^{5}			4 52	14[illegible] [illegible]	[illegible]	"	"
			5 74	140 80	[illegible]	"	"
65+93			[illegible]	[illegible]	[illegible]	"	"
			[illegible]	[illegible]	[illegible]	"	"
65+29^{4}			4 64	14[illegible] 90	rim	"	25^{3} 1ft ℄ [illegible] D.
			5 75	14[illegible] 79	flow line	"	"
65+51^{8}			4 55	141 99	rim	"	"
			5 67	141 87	flow line	"	"
65+73^{5}			4 54	142 00	rim	"	"
			5 [illegible]	14[illegible] 87	flow line	"	"
65+97			4 46	[illegible]	rim	"	25^{3} 1ft ℄ [illegible] D.
			5 6[illegible]	14[illegible] [illegible]	flow line	"	"

F. B. 662 PG. 50 Job No. 6331 Division No. Notes Red. Plotted Profile
Survey of E. Compton Creek D.S. Date Date No.
Survey by [illegible] Notes [illegible] Notes Chkd. Checked X-Sec.
Indexed A. C. Johnson Date Date No.

Form 307 5M 11-35

PLEASE RETURN TO
LOS ANGELES COUNTY SURVEYOR
700 HALL OF RECORDS

NOTE: ANY ADDITIONS OR CHANGES ON THIS SHEET MUST BE MADE OR CIRCLED IN RED INK, WITH DATE AND NAME OF PERSON MAKING CHANGE

Do not extend notes this side of this line

STATION	B. S.	H. I.	F. S.	ELEV.		
[illegible]		[illegible]	4 67	141 87	℄ S.C.	
			4 65	[illegible]	[illegible] D.M.H. [illegible]	S. 13.64 / E 13.68 / N. [illegible]
			15 00	[illegible]	15" outlet on S	4.65 / 4.65 / 4.66
			14 [illegible]	[illegible]	8" inlet on E	4.65 / 4.65 / 14.97
			11 92		8" inlet on E	
			[illegible]	[illegible]	15" [illegible] on N.	
Note: there are two (2) 8" [illegible] on E. to above S.S.C. M.H.						
65+58			[illegible]	[illegible]	int ℄ S.C. & ℄ [illegible]	
65+59			4 50	[illegible]	℄ S.C.	
Note [illegible] inlets on			4 52	[illegible] 02	[illegible]	[illegible]
[illegible]			[illegible]	[illegible]	[illegible]	
			[illegible]	[illegible]	10	
			[illegible]	[illegible]	10 [illegible]	
			[illegible]	[illegible]	[illegible]	
65+91			[illegible]	[illegible]	℄ S.C.	
			[illegible]	0	top [illegible]	
			14 26	132 [illegible]	10" inlet on N	9.28 / 14.26 / 13.30 / 0.92
			12 [illegible]	[illegible]	8" inlet on E.	13.69 / 12.95 / .74
			[illegible]	134 [illegible]	8" inlet on E.	
			[illegible]	[illegible]	15" outlet on S.	

Profile No. ____ Notes Red. ____ Plotted ____ Job No. ____ Division No. ____ F. B. ____ PG. ____

X-Sec. No. ____ Date ____ Date ____ Survey of ____

Notes Chkd. ____ Checked ____ Survey by ____ Notes ____ Date ____

Date ____ Date ____ Map No. ____ Indexed ____ Date ____

Form 307 5M 11-35

PLEASE RETURN TO
LOS ANGELES COUNTY SURVEYOR
700 HALL OF RECORDS

NOTE: ANY ADDITIONS OR CHANGES ON THIS SHEET MUST BE MADE OR CIRCLED IN RED INK, WITH DATE AND NAME OF PERSON MAKING CHANGE

Do not extend notes this side of this line

STATION	B. S.	H. I.	F. S.	ELEV.		
		146 54				
			[illegible]	[illegible]	[illegible]	[illegible]
			[illegible]	14	N. Curb	
			[illegible]	[illegible]	gutter	
			[illegible]	[illegible]	S. Curb	
			[illegible]	[illegible]	[illegible]	
			3 94	142 60	℄ [illegible]	℄ [illegible]
			4 00	142 54	[illegible]	
			4 68	141 86	[illegible]	
			[illegible]	[illegible]	[illegible]	
			[illegible] 3	141 81	[illegible]	
66+00			4 50	142 04	[illegible]	
+53			5 20	[illegible]	℄ S.D	
			4 75	[illegible]	curb	8 3 rt ℄ S
			[illegible]	[illegible]	N. end Conc. gutter	
66+56			5 21	[illegible]	℄ S.D	
			4 73	141 81	curb	21 3 lft ℄ S.D
			[illegible]	[illegible]	N. end Conc. gutter	
67+00			5 30	[illegible]	℄ S.D.	
+31			[illegible]	[illegible]	" & S. edge Conc. prt.	
T.P.			5 41	[illegible]		

F. B. 662 PG. 52 Job No. [illegible] Division No. Notes Red. Plotted Profile No.
Survey of E. Compton Creek [illegible] Date Date X-Sec.
Survey by C. V. Crowley Notes [illegible] Notes Chkd. Checked No.
Indexed A. C. Johnson Date Date

Form 307 5M 11-35

PLEASE RETURN TO
LOS ANGELES COUNTY SURVEYOR
700 HALL OF RECORDS

NOTE: ANY ADDITIONS OR CHANGES ON THIS SHEET MUST BE MADE OR CIRCLED IN RED INK, WITH DATE AND NAME OF PERSON MAKING CHANGE

Do not extend notes this side of this line

STATION	B. S.	H. I.	F. S.	ELEV.		
T.P.				141 13		
	5 15	146 28				
			4 66	[illegible]	curb [illegible]	[illegible]
			5 [illegible]	[illegible]	gutter	" "
			4 66	[illegible]	curb [illegible]	" "
			[illegible]	[illegible]	gutter " "	" "
			4 64	141 64	curb [illegible]	S.W. [illegible] " "
			5 [illegible]	[illegible]	[illegible]	" "
			4 58	141 70	[illegible]	" "
			5 [illegible]	[illegible]	[illegible]	" "
[illegible]			5 27	[illegible]	[illegible]	
[illegible]			4 62	141 65	curb	[illegible]
			5 [illegible]	140 97	[illegible]	
			5 12	141 16	℄ Underw[illegible]	[illegible]
			[illegible]	[illegible]	end Cb. [illegible]	
			[illegible]	[illegible]	gutter	
			4 [illegible]	[illegible]	[illegible]	
			[illegible]	[illegible]	gutter	

Profile No. ____ Notes Red ____ Plotted ____ Job No. ____ Division No. ____ F. B. [illegible] PG. [illegible]

X-Sec. No. ____ Date ____ Date ____ Survey of ____

Notes Chkd. ____ Checked ____ Survey by ____ Notes ____ Date ____

Date ____ Date ____ Map No. ____ Indexed ____ Date ____

Form 307 5M 11-35

PLEASE RETURN TO
LOS ANGELES COUNTY SURVEYOR
700 HALL OF RECORDS

NOTE: ANY ADDITIONS OR CHANGES ON THIS SHEET MUST BE MADE OR CIRCLED IN RED INK, WITH DATE AND NAME OF PERSON MAKING CHANGE

Do not extend notes this side of this line

STATION	B. S.	H. I.	F. S.	ELEV.		
		146 [illegible]				
			5 08	[illegible]	[illegible]	
			[illegible]		[illegible]	
			[illegible]		[illegible]	
			[illegible]		[illegible]	
			[illegible]		[illegible]	
[illegible]			4 [illegible]	[illegible]	top [illegible] 6[illegible] 1ft [illegible]	S 12.45 / [illegible] / 12.00 / 1.29 / [illegible] / [illegible] / [illegible] / 9.80 / 12.7 / 9 / 13.1 / 12.3 / .8 / N. / 4.56 / 4.83
			13 16	[illegible]	10" inlet on W.	
			[illegible]	1[illegible] 99	10" [illegible] on S.	
			4 29	141 99	top [illegible] 219[illegible] 1ft ℄ S.D. + [illegible]	
			12 59	13[illegible] 69	10" inlet on W	Direct [illegible]
			12 68	13[illegible] 60	10" outlet on E	
B.M.E.C. 86			4 63	141 65	B.M. W-15 = B.M.E.C. 86 Elev = 141.640	Alamo Ave + [illegible] Bt spk 2'S. [illegible]

F. B. 662 PG. 54 Job No. 6331 Division No. Notes Red. Plotted Profile No.
Survey of E. Compton Creek D.S. Date Date X-Sec.
Survey by C. V. Crumley Notes J.B. Notes Chkd. Checked No.
Indexed [illegible] Date Date

Profile No.	Notes Red.	Plotted	Job No. 633	Division No.	F. B. 662	Pg. 55
	Date	Date	Survey of [illegible]			
X-Sec. No.	Notes Chkd.	Checked	Survey by [illegible]	Notes J.H.B.	Date [illegible]	
	Date	Date	Map No.	Indexed [illegible]	Date	

EAST COMPTON CREEK D.S.
ALAMO AVE. BR.

SUPPLEMENTARY LOCATION OF S.S.M.H.'S.

STATION	B. S.	H. I.	F. S.	ELEV.

NOTE: ANY ADDITIONS OR CHANGES ON THIS SHEET MUST BE MADE OR CIRCLED IN RED INK, WITH DATE AND NAME OF PERSON MAKING CHANGE

Do not extend notes this side of this line

PLEASE RETURN TO
LOS ANGELES COUNTY SURVEYOR
700 HALL OF RECORDS

Form 307 5M 11-35

Form 307 5M 11-35

PLEASE RETURN TO
LOS ANGELES COUNTY SURVEYOR
700 HALL OF RECORDS

NOTE: ANY ADDITIONS OR CHANGES ON THIS SHEET MUST BE MADE OR CIRCLED IN RED INK, WITH DATE AND NAME OF PERSON MAKING CHANGE

Do not extend notes this side of this line

F. B. 662 PG. 56 | Job No. 632 | Division No. | Notes Red. | Plotted | Profile No.
Survey of E. Compton Trust Dr.
Survey by A. C. Jones | Notes J.H.B. | Notes Chkd. | Checked | X-Sec. No.
Indexed | Date | Date | Date | Date

STATION	B. S.	H. I.	F. S.	ELEV.			
B.M. #EB 4		✓		[illegible]	✓ See pg 18 for description		
1+01.5 ±			5.[illegible]	[illegible]	Top S.S. N.H. 2664± ± ℄ S.D.	5.29 / 7.45 / 12.74 / 12.08 / .66	5.30 / 7.44 / 12.74 / 12.08 / .66
			12.74	[illegible]	✓ inlet on E		
			12.74	[illegible]	✓ outlet on W		
1+41.3					Top S.S. J. C. ℄ Sherman Ave.	E: 5.18 / 7.70 / 12.88 / .69	V. 5.51 / 7.95 / 13.46 / .69 — N: 5.49 / 7.81 / 13.30 / 12.63 / .68
			5.42	[illegible] 29	± ℄ 37' RT ℄ S.D.		
			13.[illegible]	[illegible]	✓ inlet on N		
			13.12	[illegible]	✓ inlet on E.		
			[illegible]	[illegible]	✓ outlet on W.		
B.M. E.B. 4			5.[illegible]	126 40	✓ B.M. E.B. 4 (Corrected)	Check for error.	
B.M. E.B. 23				133 [illegible]	✓ See pg 18		
	5.32	133.60 ✓					
2+76.2			5.66	132 94	✓ Top S.S. J.C. ℄ S.D.	N 10.75: 5.66 / 11.09 / .45 / 11.67 / 11.02 / .65	E: 5.66 / 11.09 / .45 / 11.67 / 11.02 / .65 — W: 5.63 / 11.29 / .45 / 11.69 / 11.02 / .69
			11.47	127 13	✓ 8' ~~inlet~~ outlet on N OK.		
			11.68	126 92	✓ 8' ~~inlet~~ outlet on E		
			11.69	126 91	✓ 8' inlet outlet on W.		
B.M. E.B. 23			5.32	133 28	✓ B.M. Check back shot		

Form 307 5M 11-35

PLEASE RETURN TO
LOS ANGELES COUNTY SURVEYOR
700 HALL OF RECORDS

NOTE: ANY ADDITIONS OR CHANGES ON THIS SHEET MUST BE MADE OR CIRCLED IN RED INK, WITH DATE AND NAME OF PERSON MAKING CHANGE

Do not extend notes this side of this line

STATION	B. S.	H. I.	F. S.	ELEV.		
B.M. E.3.49				[illegible]	See pg 39	
	5 56	[illegible] 34				
[illegible] ±					for S.S.J. C @ int ℄ Fillmore [illegible] Ave	342' ± rt ℄ S.D.
			5 [illegible]	134 94		
			11 45	[illegible]	8" inlet on N	
			[illegible]	[illegible]	[illegible]	
			11 [illegible]	[illegible]	[illegible] outlet [illegible]	
			5 02	135 [illegible]	pvt [illegible]	
B.M. E.5.47			5 56	[illegible]	[illegible]	
[illegible] 48				[illegible]	See pg 35	
	4 68	[illegible]				
[illegible]			5 29	[illegible]	Surface [illegible]	[illegible]
[illegible]			5 58	[illegible]	top [illegible]	342' ± rt ℄ S.D. [illegible]
			[illegible]	[illegible] 98	8" inlet on E	
			11 [illegible]	[illegible]	8" outlet on W	
[illegible]			[illegible]	[illegible]	Check back [illegible]	

Profile No. ____ Notes Red. ____ Plotted ____ Job No. [illegible] Division No. ____ F. B. [illegible] PG. 57

X-Sec. No. ____ Date ____ Date ____ Survey of [illegible]

Notes Chkd. ____ Checked ____ Survey by Crowley Notes [illegible] Date [illegible]

Date ____ Date ____ Map No. ____ Indexed [illegible] Johnson Date ____

Form 307 5M 11-35

PLEASE RETURN TO
LOS ANGELES COUNTY SURVEYOR
700 HALL OF RECORDS

NOTE: ANY ADDITIONS OR CHANGES ON THIS SHEET MUST BE MADE OR CIRCLED IN RED INK, WITH DATE AND NAME OF PERSON MAKING CHANGE

Do not extend notes this side of this line

STATION	B. S.	H. I.	F. S.	ELEV.		
[illegible]				13[illegible] 36	[illegible]	
	4 81	144 17				
52+28.40			5 67	13[illegible] 50	[illegible]	253 3/4 [illegible]
			6 18	137 99	top S.S.M.H. 253 3/4 [illegible]	E. 12.32 6.20 12.45 .60 13.05 [illegible] 2.73
			[illegible]	[illegible]	[illegible] on E.	W. 12.35 6.16 12.45 .65 13.10 [illegible] .74
			[illegible]	[illegible]	[illegible] on W.	
B.M. EB 46			4 81	139 36	Check-back	
Note :- Above SSMH is [illegible]						
[illegible]				[illegible]	[illegible]	
	[illegible]	144 [illegible]				
55+58.[illegible]			5 6[illegible]	1[illegible] 83	[illegible] S.S.M.H.	[illegible]
			5 [illegible]	[illegible]	top S.S.M.H.	5.95
			12 [illegible]	[illegible]	[illegible]	W. 11.34 6.01 12.07 11.39 [illegible]
			[illegible]	[illegible]	[illegible]	
B.M. E.B. 45			4 [illegible]	[illegible]	Check-back [illegible]	

F. B. [illegible] PG. [illegible]
Job No. [illegible] Division No. [illegible] Notes Red. [illegible] Plotted [illegible] Profile
Survey of [illegible] Date [illegible] Date [illegible] No. [illegible]
Survey by [illegible] Notes [illegible] Notes Chkd. [illegible] Checked [illegible] X-Sec.
Indexed [illegible] Date [illegible] Date [illegible] No. [illegible]

Form 307 5M 11-35

PLEASE RETURN TO
LOS ANGELES COUNTY SURVEYOR
700 HALL OF RECORDS

NOTE: ANY ADDITIONS OR CHANGES ON THIS SHEET MUST BE MADE OR CIRCLED IN RED INK, WITH DATE AND NAME OF PERSON MAKING CHANGE

Do not extend notes this side of this line

STATION	B. S.	H. I.	F. S.	ELEV.		
[illegible]				[illegible]	See [illegible] 43	
	[illegible]	144 60				
[illegible]			5 69	138 91	[illegible]	[illegible]
			5 [illegible]	[illegible]	[illegible]	11.50 5.95 12.22 [illegible]
			12 22	[illegible]	8" inlet on E.	11.52 5.91 [illegible]
			12 26	[illegible]	[illegible]	
[illegible]				[illegible]	Check [illegible]	
[illegible]		[illegible]		[illegible] 21		

Note: S.S. F.M.H. on ℄ 59th Pl. 107 [illegible] rt ℄ S.D. has outlet on E. [illegible] line from said S.S.M.H. does not [illegible]

[illegible]				141 64	See [illegible] 54	
	6 37	[illegible]				
[illegible]				[illegible]	[illegible] S.S.M.H. [illegible] rt ℄ S.D.	[illegible] 3.68 [illegible]
			11 17	136 84	[illegible]	10.48 .69
			11 20	136 81	[illegible]	

[illegible] by 14 for [illegible] ℄ @ ℄ Slauson & Alamo. [illegible] 11 ℄ Slauson [illegible]

Profile No. ____ Notes Red. ____ Plotted ____ Job No. 6331 Division No. ____ F. B. 662 PG. 59

X-Sec. No. ____ Date ____ Date ____ Survey of E. Compton Creek [illegible]

Notes Chkd. ____ Checked ____ Survey by [illegible] Notes [illegible] Date [illegible]

Date ____ Date ____ Map No. ____ Indexed ____ Date ____

F. B. _____ Pg. _____ | Job No. _____ Division No. _____ Notes Red. _____ Plotted _____ Profile

Survey of _____ Date _____ Date _____ No. _____

Survey by _____ Notes _____ Notes Ckd. _____ Checked _____ X-Sec.

Indexed C. Johnson Date _____ Date _____ Date _____ No. _____

STATION	B. S.	H. I.	F. S.	ELEV.

Form 307 5M 11-35

PLEASE RETURN TO
LOS ANGELES COUNTY SURVEYOR
700 HALL OF RECORDS

Do not extend notes this side of this line

NOTE: ANY ADDITIONS OR CHANGES ON THIS SHEET MUST BE MADE OR CIRCLED IN RED INK, WITH DATE AND NAME OF PERSON MAKING CHANGE

Notes Ck'd by	Survey of East Compton Creek Drain F.B. 662 PG. 61
Map No.	W. O. 6331 Tape No. 276 St'd 24°F.
Office Work	Surveyed by C.V. Crumley
Checked	Notes C.V.C. Date 9-21-22-36
Date	Indexed A. C. Johnson

EAST COMPTON CREEK DRAINAGE SYSTEM

GAGE — HOME AVE. LATERAL

TOPOGRAPHY & ℄ SURVEY

SEPT 21, 1936 J. N. 6331

C.V. Crumley
J.H. Bender
J.L. Wiles
W.A. Harrison
A. Ethier

RECEIVED SEP 28 1936 [signature]
PROGRESSED ✓ ✓
BOOK INDEXED ✓ ✓
MAP INDEXED ✓ ✓
RECORD INDEXED ✓ ✓
CARD INDEXED ✓ ✓

PROFILE - PAGES 67 TO 76

Note: Any Additions or Changes on This Sheet Must be Made or Circled in Red Ink With Date and Name of Person Making Change.

Do not extend notes this side of this line

RETURN TO
LOS ANGELES COUNTY SURVEYOR
700 HALL OF RECORDS

FORM 247 10M 11-35

F.B. 662 PG. 62 Cont'd To Bottom Page 63

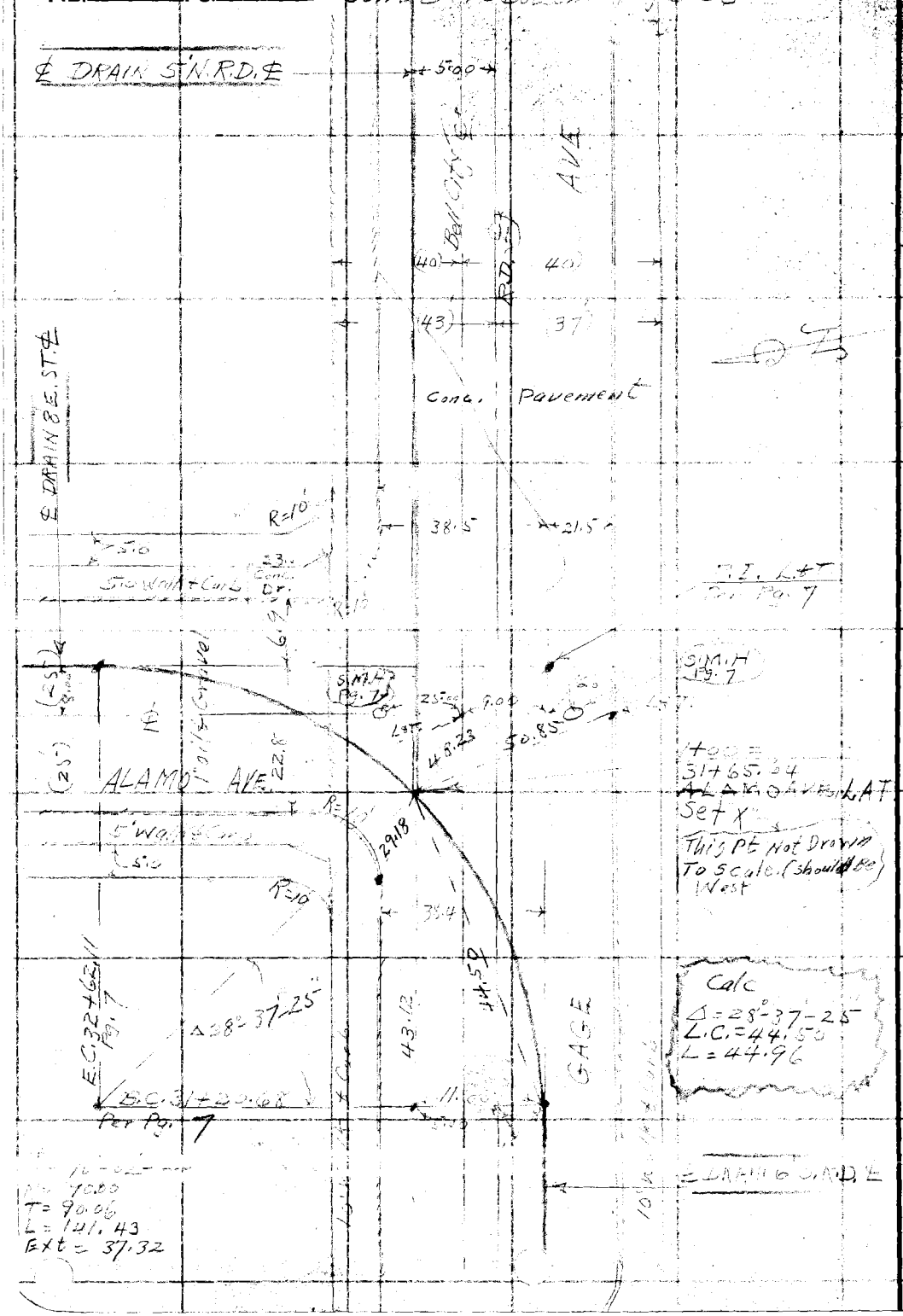

RETURN TO
LOS ANGELES COUNTY SURVEYOR
700 HALL OF RECORDS

Do not extend notes this side of this line

Note: Any Additions or Changes on This Sheet Must be Made or Circled in Red Ink With Date and Name of Person Making Change.

Notes Ck'd by	Survey of East Compton Ave. DRAIN
Map No.	W. O. 6331 Tape No. St'd. °F.
Office Work	Surveyed by C.V.C.
Checked	Notes C.V.C. Date 2-11-36
Date	Indexed A. C. JOHNSON

F.B. 662 PG. 63

Cont'd To Bottom Page 64

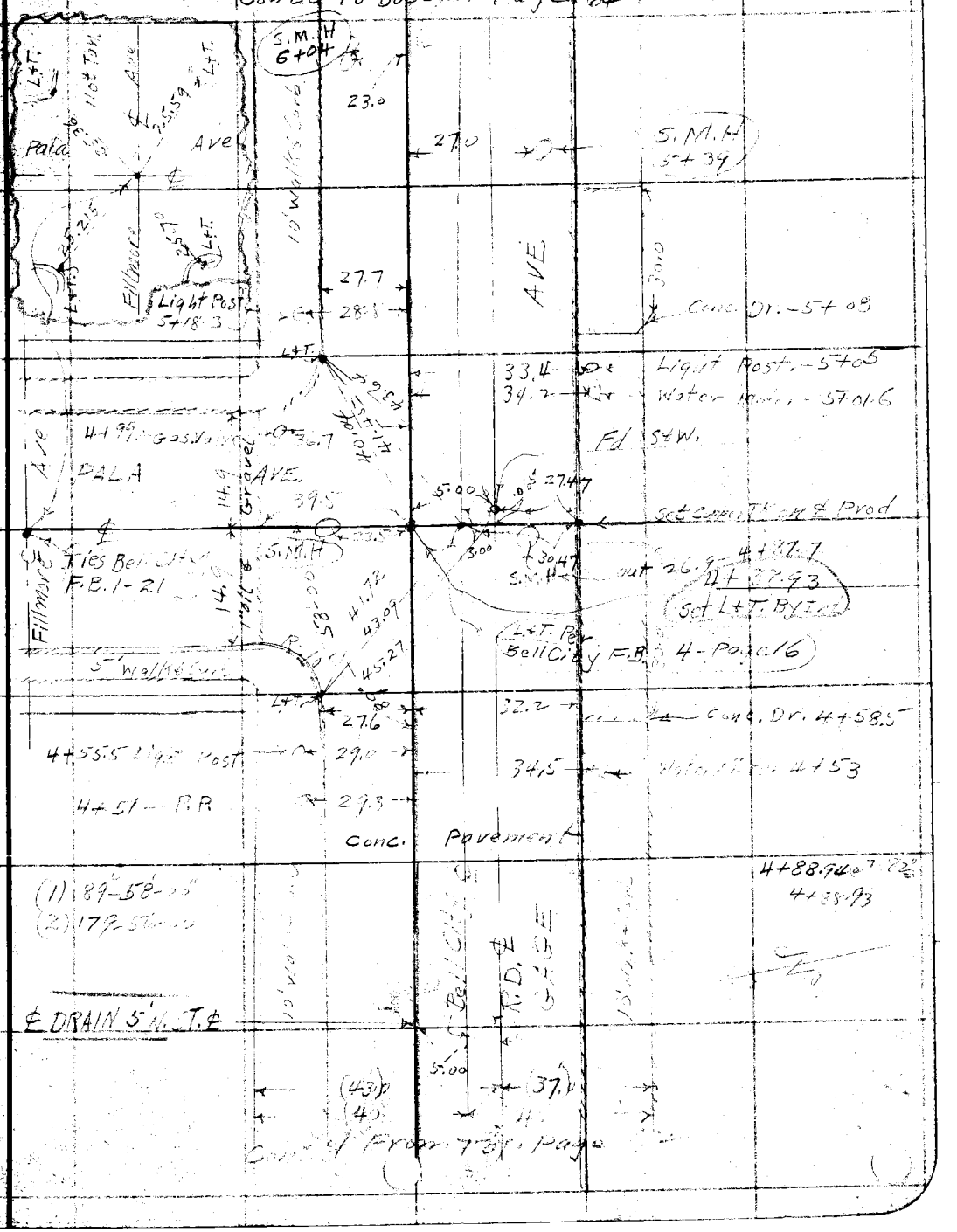

Note: Any Additions or Changes on This Sheet Must be Made or Circled in Red Ink With Date and Name of Person Making Change.

Do not extend notes this side of this line

RETURN TO
LOS ANGELES COUNTY SURVEYOR
700 HALL OF RECORDS

FORM 247 10M 11-35

F.B. 662 PG. 64

Cont'd To Bottom Page 65

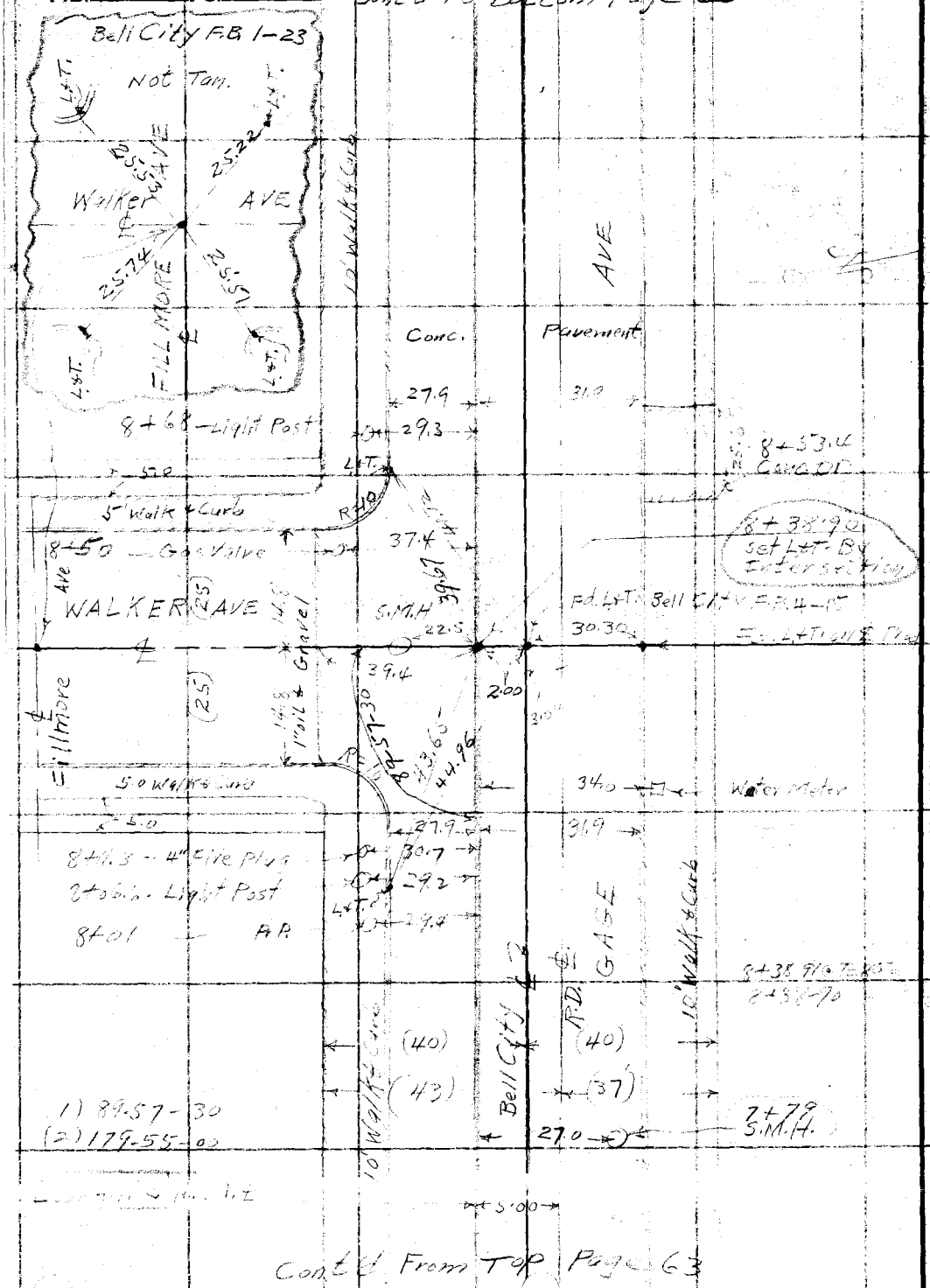

Cont'd From Top Page 63

RETURN TO
LOS ANGELES COUNTY SURVEYOR
700 HALL OF RECORDS

Note: Any Additions or Changes on This Sheet Must be Made or Circled in Red Ink With Date and Name of Person Making Change.

Do not extend notes this side of this line

Notes Ck'd by	Survey of East Compton Creek Drain
Map No.	W. O. 6331 Tape No. 076 St'd 84 °F.
Office Work	Surveyed by C.V. Crumley
Checked	Notes C.V.C. Date 9-21-36
Date	Indexed A. C. Johnson

F.B. 662 PG. 65

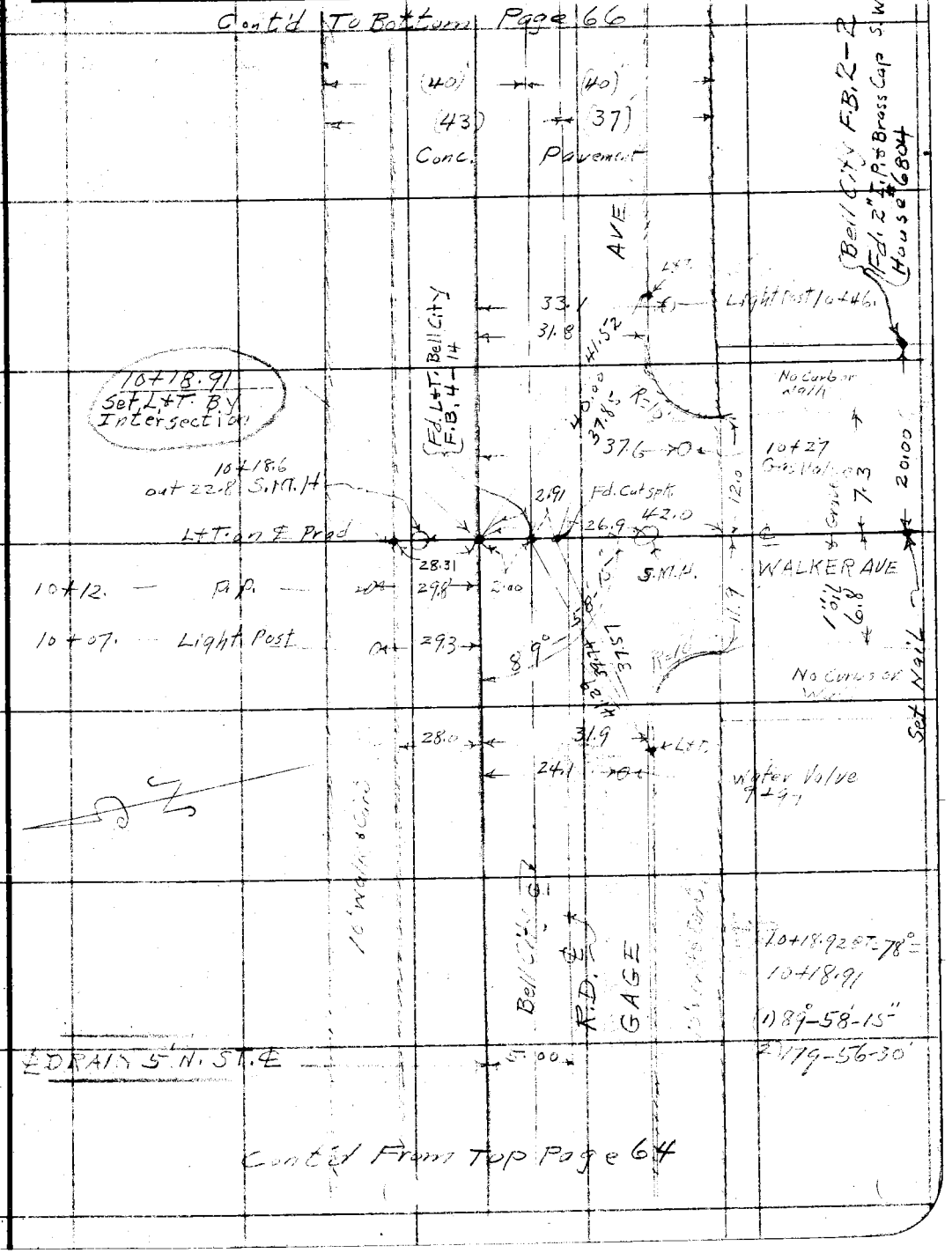

Note: Any Additions or Changes on This Sheet Must be Made or Circled in Red Ink With Date and Name of Person Making Change.

Do not extend notes this side of this line

RETURN TO
LOS ANGELES COUNTY SURVEYOR
700 HALL OF RECORDS

FORM 247 10M 11-35

F.B. 662 PG. 66

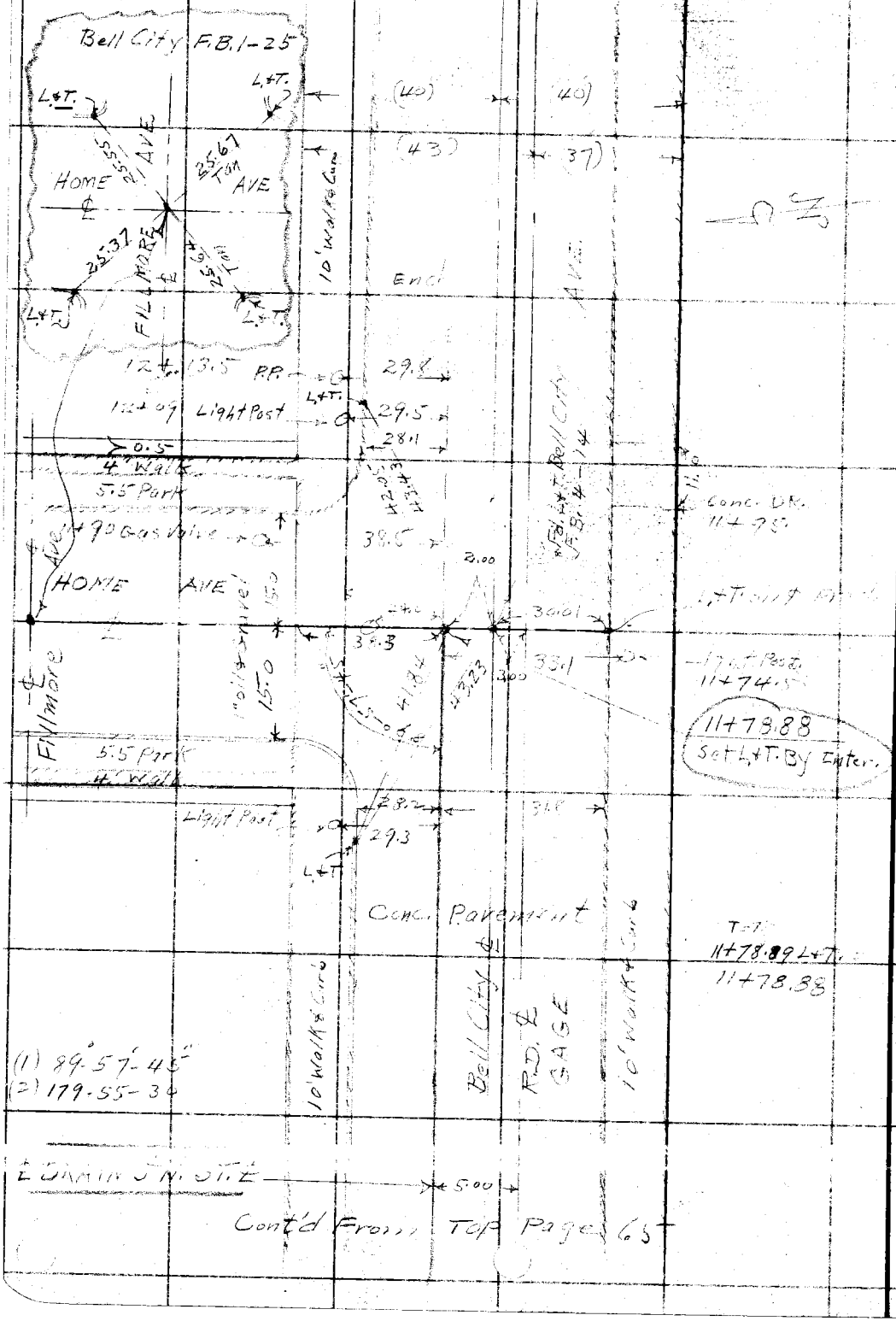

RETURN TO
LOS ANGELES COUNTY SURVEYOR
700 HALL OF RECORDS

Note: Any Additions or Changes on This Sheet Must be Made or Circled in Red Ink With Date and Name of Person Making Change.

Do not extend notes this side of this line

Profile No.	Notes Red.	Plotted	Job No. 6331	Division No.	F. B. 662	PG. 67
	Date	Date	Survey of E. Compton Creek D.S.			
X-Sec. No.	Notes Chkd.	Checked	Survey by [illegible]	Notes [illegible]	Date [illegible]	
	Date	Date	Map No.	Indexed A. C. Johnson	Date	

EAST COMPTON CREEK D.S.
GAGE HOME AVE. LAT.

J.N. 6331
Sheet 51

Pro[illegible] N. of ℄ S.D.

W. A. [illegible]
A. [illegible]

℄ Surveys [illegible]
[illegible]

ELEV.

F. S.

H. I.

B. S.

STATION

RECEIVED SEP 28 1936 [illegible]

PROGRESSED ✓ ✓

BOOK INDEXED ✓ ✓

MAP INDEXED ✓ ✓

RECORD INDEXED ✓ ✓

CARD INDEXED ✓ ✓

REDUCED in field

CHECKED LCM 9-28-36

NOTE: ANY ADDITIONS OR CHANGES ON THIS SHEET MUST BE MADE OR CIRCLED IN RED INK, WITH DATE AND NAME OF PERSON MAKING CHANGE

Do not extend notes this side of this line

PLEASE RETURN TO
LOS ANGELES COUNTY SURVEYOR
700 HALL OF RECORDS

Form 307 5M 11-35

Form 307 5M 11-35

PLEASE RETURN TO
LOS ANGELES COUNTY SURVEYOR
700 HALL OF RECORDS

NOTE: ANY ADDITIONS OR CHANGES ON THIS SHEET MUST BE MADE OR CIRCLED IN RED INK, WITH DATE AND NAME OF PERSON MAKING CHANGE

Do not extend notes this side of this line

STATION	B. S.	H. I.	F. S.	ELEV.		
B.M. EB 50				132 [illegible]	[illegible] Elev = 133.[illegible]	[illegible] N.W. Cor [illegible]
	4 45	137 [illegible]				
1400 Gage [illegible]			4 40	[illegible]		
			4 [illegible]		[illegible]	N.E. Cor [illegible]
			[illegible]			
			[illegible]	132 [illegible]	[illegible] E [illegible]	
			[illegible]		[illegible]	
			[illegible]	[illegible]	[illegible] N [illegible]	N.W. Cor
			[illegible]	132 63	[illegible]	
			4 [illegible]	132 [illegible] 13	[illegible] W [illegible]	
			[illegible]		[illegible]	
			5 10	[illegible] 41	N. gutter [illegible] Ave	℄ Alam[illegible] Ave
			4 [illegible]	132 [illegible]	℄ Alam[illegible] Ave	
			4 20	132 [illegible]	[illegible]	
			4 26			
			[illegible]			
			[illegible]			
			4 [illegible]		[illegible] Gage Ave	℄ Alam[illegible]
			5 [illegible]		gutter	
			4 [illegible]	[illegible]	℄ S.D. & ℄ Alam[illegible] Ave	
			4 55	132 96	℄ S.D.	

F. B. 66[illegible] PG. [illegible]
Job No. [illegible] Division No. [illegible] Notes Red. [illegible] Plotted [illegible] Profile No. [illegible]
Survey of [illegible] Date [illegible] Date [illegible] X-Sec. No. [illegible]
Survey by [illegible] Notes [illegible] Checked [illegible] Date [illegible]
Indexed A. C. Johnson Date [illegible] Date [illegible]

Form 307 5M 11-35

PLEASE RETURN TO
LOS ANGELES COUNTY SURVEYOR
700 HALL OF RECORDS

NOTE: ANY ADDITIONS OR CHANGES ON THIS SHEET MUST BE MADE OR CIRCLED IN RED INK, WITH DATE AND NAME OF PERSON MAKING CHANGE

Do not extend notes this side of this line

STATION	B. S.	H. I.	F. S.	ELEV.		
		137 51				
3400			4 62	[illegible]	[illegible]	
[illegible]			4 78	[illegible]		
[illegible]			4 [illegible]	[illegible]	int ℄ S.D. & ℄ [illegible]	[illegible]
[illegible]			4 37	133 14	[illegible]	[illegible]
				133 15		
	4 01	137 16				
[illegible]			4 91	[illegible]	top [illegible]	[illegible]
			7 66	[illegible]	[illegible]	
			8 72	128 [illegible]	[illegible]	
			4 04	[illegible]	curb [illegible]	N.E. Cor [illegible]
			4 [illegible]	[illegible]	gutter	
			[illegible]	132 60	curb E. end [illegible]	
			[illegible]	131 [illegible]	gutter	
			4 [illegible]	[illegible]	curb W. end [illegible]	[illegible]
			5 12	[illegible]	gutter	
			3 99	[illegible]	curb [illegible]	
			4 63	[illegible]	gutter	
			4 53	[illegible]	[illegible]	℄ [illegible]
			[illegible]	[illegible]	Gutter	

Profile No. ____ Notes Red. ____ Plotted ____ Job No. 6[illegible] Division No. ____ F. B. [illegible] PG. 69

X-Sec. No. ____ Date ____ Date ____ Survey of ____

Notes Chkd. ____ Checked ____ Survey by ____ Notes ____ Date ____

Date ____ Date ____ Map No. ____ Indexed ____ Date ____

Form 307 5M 11-35

PLEASE RETURN TO
LOS ANGELES COUNTY SURVEYOR
700 HALL OF RECORDS

NOTE: ANY ADDITIONS OR CHANGES ON THIS SHEET MUST BE MADE OR CIRCLED IN RED INK, WITH DATE AND NAME OF PERSON MAKING CHANGE

Do not extend notes this side of this line

Profile No. ____ X-Sec. No. ____

Plotted ____ Date ____ Checked ____ Date ____

Notes Red ____ Date ____ Notes Chkd. ____ Date ____

Division No. ____ Notes ____ Date ____

Job No. ____

F. B. ____ PG. ____

Survey of ____

Survey by A. C. Johnson

Indexed ____

STATION	B. S.	H. I.	F. S.	ELEV.		
			[illegible]	[illegible]	[illegible]	
			[illegible]	[illegible]		[illegible]
			[illegible]	[illegible]	[illegible]	[illegible]
			[illegible]	[illegible]	[illegible]	
			[illegible]	[illegible]	[illegible]	
			[illegible]	[illegible]	[illegible]	
			[illegible]	[illegible]	[illegible]	
[illegible]			5 03	[illegible]	[illegible]	N. 4.3 5.03 9.26 4.5
			9 71	[illegible]	[illegible]	
			9 97	122 19	[illegible]	
5+00			[illegible]	[illegible]	[illegible]	
5+34			[illegible]	[illegible]	—	
			[illegible]	[illegible]	top [illegible]	
			[illegible]	[illegible]	[illegible]	
			10 64	[illegible]	[illegible]	
6+00			[illegible]	[illegible]	[illegible]	
[illegible]			9 70	132 [illegible]	[illegible]	
			5 19	132 [illegible]	[illegible]	
			11 23	[illegible]	[illegible]	
			[illegible]	[illegible]	Elev.	

Form 307 5M 11-35

PLEASE RETURN TO
LOS ANGELES COUNTY SURVEYOR
700 HALL OF RECORDS

NOTE: ANY ADDITIONS OR CHANGES ON THIS SHEET MUST BE MADE OR CIRCLED IN RED INK, WITH DATE AND NAME OF PERSON MAKING CHANGE

Do not extend notes this side of this line

STATION	B. S.	H. I.	F. S.	ELEV.		
		137 [illegible]				
7+00			4 76	132 40	℄ S.D.	
7+[illegible]			4 89	132 27	✓	
			5 23	131 83	top S.[illegible] 2[illegible] ℄ S.D.	11.16 / 5.23 / 11.41 / .45 / 11.86 / [illegible] / 0.70 — E. 11.22 / 5.23 / 11.44 / .45 / [illegible]
			11 86	125 30	8" inlet on W.	
			11 89	125 27	8" outlet on E.	
8+00			4 93	132 23	℄ S.D.	
8+38 70			[illegible]	132 18	int ℄ S.D. & ℄ Walker	N. of Gage
B.M.E.B.77				132 [illegible]	B.M.E.B.77 Elev = 132.239	Gage [illegible] & Walker [illegible] J.&T. in S.Curb [illegible] & ℄ Walker prof
	4 32	136 56				
			4 32	132 24	S. Curb [illegible]	℄ Walker Prof
			4 [illegible]	131 66	gutter	
			3 [illegible]	132 86	curb N. end C.R.	N.W. [illegible] Gage & Walker
			4 39	132 [illegible]	gutter	✓
			4 25	132 31	[illegible] N. end C.R.	
			4 83	132 [illegible]	gutter	
			2 72	132 84	curb N. end C.R.	N.E. Cor
			4 36	132 [illegible]	gutter	
			4 35	132 [illegible]	curb E. end C.R.	
			4 94	132 [illegible]	gutter	

Profile No. ____ Notes Red. ____ Plotted ____ Job No. 6[illegible] Division No. ____ F. B. [illegible] PG. [illegible]
X-Sec. No. ____ Date ____ Date ____ Survey of [illegible]
Notes Chkd. ____ Checked ____ Survey by ____ Notes ____ Date ____
Date ____ Date ____ Map No. ____ Indexed Johnson Date ____

Form 307 5M 11-35

PLEASE RETURN TO
LOS ANGELES COUNTY SURVEYOR
700 HALL OF RECORDS

NOTE: ANY ADDITIONS OR CHANGES ON THIS SHEET MUST BE MADE OR CIRCLED IN RED INK, WITH DATE AND NAME OF PERSON MAKING CHANGE

Do not extend notes this side of this line

STATION	B. S.	H. I.	F. S.	ELEV.		
		136 56				
5+38 [illegible]			4 74	131 82	top [illegible]	N 12.48 4.76 12.45 .76 13.21 12.48 .73
			13 21	[illegible]	8" inlet on N	
			12 94	123 [illegible]	8" inlet on W	
			13 35	[illegible]	8" outlet on E	
			4 59	[illegible]	N. gutter Gage & ℄ Walker	
			4 10	132 46	N. cage [illegible]	
			3 54	[illegible]	℄ Walker [illegible]	[illegible]
			3 30	[illegible]	E. Curb	
			3 73	137 63	gutter	
			3 21	[illegible] 35	W. Curb	
			[illegible]	[illegible]	gutter	
9+00			4 43	[illegible]	[illegible]	
10+00			4 57	[illegible]	℄ S.D.	
10+78 [illegible]			4 59	[illegible]	int ℄ S.D. & ℄ Walker	[illegible]
			4 58	131 48	N. Curb Gage	℄ Walker [illegible]
			3 12	[illegible]	gutter	

F. B. 162 PG. [illegible] Job No. 6331 Division No. [illegible] Notes Red. [illegible] Plotted [illegible] Profile No. [illegible]
Survey of [illegible] Date [illegible] Date [illegible] X-Sec. No. [illegible]
Survey by [illegible] Notes [illegible] Notes Chkd. [illegible] Checked [illegible]
Indexed A. C. Johnson Date [illegible] Date [illegible] Date [illegible]

Form 307 5M 11-35

PLEASE RETURN TO
LOS ANGELES COUNTY SURVEYOR
700 HALL OF RECORDS

NOTE: ANY ADDITIONS OR CHANGES ON THIS SHEET MUST BE MADE OR CIRCLED IN RED INK, WITH DATE AND NAME OF PERSON MAKING CHANGE

Do not extend notes this side of this line

STATION	B. S.	H. I.	F. S.	ELEV.		
		136 56				
10+18.9			4 9[illegible]	13[illegible] 60	top S.S. D.M.H. 26.9 rt & S.D.	N. 13.63 / E. 13.54 / S. 13.63 / W. 13.62
			14 52	122 04	10" inlet on N.	4.91 / 12.45 / 2.07 / 14.52 / 13.[illegible] / .[illegible]
			13 37	123 29	8" inlet on E.	4.96 / 12.45 / .92 / 13.37 / 12.5[illegible] / .[illegible]
			14 54	122 02	10" outlet on S.	5.02 / 12.45 / 2.09 / 14.54 / 13.3 / .91
			14 25	122 31	8" inlet on W	4.96 / 12.45 / .80 / 14.25 / 13.62 / .63
Note:- two inlets on W.						
			11 93	124 63	8" inlet on W	W 11.20 / 4.96 / 1.4[illegible] / [illegible] / 1.93 / [illegible] / [illegible]
			5 20	131 36	S. gutter Gage Ave	
			4 84	131 72	S. edge conc. pvt.	
			4 36	132 20	[illegible]	[illegible]
			4 93	131 63	[illegible]	
			4 55	132 01	[illegible]	
			5 10	131 26	[illegible]	
			4 84	131 72	[illegible]	[illegible]
			5 10	131 [illegible]	[illegible]	
			4 63	131 93	[illegible]	
			5 18	131 38	[illegible]	

Profile No. ____ Notes Red. ____ Plotted ____ Job No. ____ Division No. ____ F. B. [illegible] PG. [illegible]

X-Sec. No. ____ Date ____ Date ____ Survey of ____

Notes Chkd. ____ Checked ____ Survey by ____ Notes ____ Date ____

Date ____ Date ____ Map No. ____ Indexed ____ Date ____

Form 307 5M 11-35

PLEASE RETURN TO
LOS ANGELES COUNTY SURVEYOR
700 HALL OF RECORDS

NOTE: ANY ADDITIONS OR CHANGES ON THIS SHEET MUST BE MADE OR CIRCLED IN RED INK, WITH DATE AND NAME OF PERSON MAKING CHANGE

Do not extend notes this side of this line

F. B. ____ PG. ____ Job No. ____ Division No. ____ Notes Red. ____ Plotted ____ Profile No. ____
Survey of ____ Date ____ Date ____ X-Sec. No. ____
Survey by ____ Notes ____ Notes Chkd. ____ Checked ____
Indexed ____ Date ____ Date ____

STATION	B. S.	H. I.	F. S.	ELEV.		
		126 56				
10+18.6			4 89	[illegible]	top S.S. N.H. 22" H.E.S.D.	
			[illegible]	[illegible]	8" inlet on E	
			14 03	[illegible]	[illegible]	
			[illegible]	[illegible]	10" outlet on S	
T.P.			4 58	[illegible]	[illegible]	
	4 33	126 31				
			3 68	122 63	℄ Walker Fire	
			3 38	[illegible]		
			3 52	122 79	E edge of 11' E ℄ Walker	
			3 82	122 49	14	
			3 36	123 [illegible]	15	
			3 46	122 [illegible]	W. edge 6' W	
			3 94	122 [illegible]	10'	
			3 31	122 94	13'	
11+00			4 43	121 [illegible]	℄ S.D.	
11+75.23			4 50	121 [illegible]	not ℄ S.D. 4" Hence [illegible]	
			4 92	121 [illegible]	top S.S. J.C.	
			13 43	122 88	8" inlet on N	
			13 43	122 88	8" inlet on S	
			[illegible]	122 45	[illegible]	

E. 13.53 S. 13.28
9.62 9.62
12.45 12.45
14.17 14.17
12.70 12.70

E. 12.10 E. 12.10 E. 12.67 S.
12.05 12.45 12.45
9.85 9.85 9.85
12.43 12.43
12.60 12.70 12.67
9.75 9.75 9.74

Form 307 5M 11-35

PLEASE RETURN TO
LOS ANGELES COUNTY SURVEYOR
700 HALL OF RECORDS

NOTE: ANY ADDITIONS OR CHANGES ON THIS SHEET MUST BE MADE OR CIRCLED IN RED INK, WITH DATE AND NAME OF PERSON MAKING CHANGE

Do not extend notes this side of this line

STATION	B. S.	H. I.	F. S.	ELEV.		
		126 31				
		[illegible]	4 46	131 86	S. Curb Gage	[illegible] Ave. prof
			5 39	130 [illegible]	gutter	
			4 21	132 10	curb N. End C.R.	N. E. Cor Gage & Home
			4 [illegible]	131 [illegible]	gutter "	" "
			4 4[illegible]	[illegible]1 [illegible]	curb E. end C.R.	" "
			[illegible]	[illegible]1 [illegible]	gutter "	" "
			4 14	132 [illegible]	curb N. end C.R.	N.W. Cor "
			4 6[illegible]	131 65	gutter "	" "
			4 4[illegible]	131 [illegible]	curb N. end C.R.	" "
			5 [illegible]	131 [illegible]	gutter "	" "
			5 05	131 26	N. gutter Gage	
			4 51	131 [illegible]	N. [illegible]	
			[illegible]	132 [illegible]	[illegible]	[illegible]
			3 [illegible]	132 [illegible]	W. Curb	
			[illegible]	[illegible]	gutter	
			3 99	132 32	E. Curb	
			4 65	131 [illegible]	gutter	

Profile No. ____ Notes Red. ____ Plotted ____ Job No. [illegible] Division No. ____ F. B. 562 PG. [illegible]
Date ____ Date ____ Survey of [illegible]
X-Sec. No. ____ Notes Chkd. ____ Checked ____ Survey by [illegible] Notes [illegible] Date [illegible]
Date ____ Date ____ Map No. ____ Indexed Johnson Date ____

Form 307 5M 11-35

PLEASE RETURN TO
LOS ANGELES COUNTY SURVEYOR
700 HALL OF RECORDS

NOTE: ANY ADDITIONS OR CHANGES ON THIS SHEET MUST BE MADE OR CIRCLED IN RED INK, WITH DATE AND NAME OF PERSON MAKING CHANGE

Do not extend notes this side of this line

STATION	B. S.	H. I.	F. S.	ELEV.		
		6 [illegible]				
			4 54	131 [illegible]	℄ Gage Ave [illegible] E. ℄ Home [illegible]	
			4 54	[illegible]	S. Curb	
			5 [illegible]	[illegible]	gutter	
			4 61	[illegible]	N. Curb	
			5 17	[illegible]	gutter	
[illegible]			4 18	132 13	[illegible]	[illegible]

E. Compton Creek D.S.
Gage - Home Ave Lat.
J.N. 6331
Sheet 21

F. B. 662 PG. 76 Job No. 6331 Division No. Notes Red. Plotted Profile
Survey of E. Compton Creek D.S. Date Date No.
Survey by Notes Notes Chkd. Checked X-Sec.
Indexed C. Johnson Date Date No.

Notes Ck'd by	Survey of East Compton Creek DRAIN
Map No.	W. O. 6331 Tape No. 076 St'd 84°F.
Office Work	Surveyed by C.V. Crumley
Checked	Notes C.V.C. Date 9-24-36
Date	Indexed

F.B. 662 PG. 77

21

EAST COMPTON CREEK DRAINAGE SYSTEM

WALKER AVE LATERAL

TOPOGRAPHY & ℄ SURVEY

SEPT 1936 J.N. 6331

C.V. CRUMLEY
J.H. BANDAN
J.L. WILLEY
W.A. HARRISON
A. ETNIER

RECEIVED SEP 28 1936 Swelen
PROGRESSED ✓ ✓
BOOK INDEXED ✓ ✓
MAP INDEXED ✓ ✓
RECORD INDEXED ✓ ✓
CARD INDEXED ✓ ✓

PROFILE - Pg. 73 To 74

Note: Any Additions or Changes on This Sheet Must be Made or Circled in Red Ink With Date and Name of Person Making Change.

Do not extend notes this side of this line

RETURN TO
LOS ANGELES COUNTY SURVEYOR
700 HALL OF RECORDS

FORM 247 10M 11-35

F.B. 662 PG. 78 Cont'd To Bottom Page 79

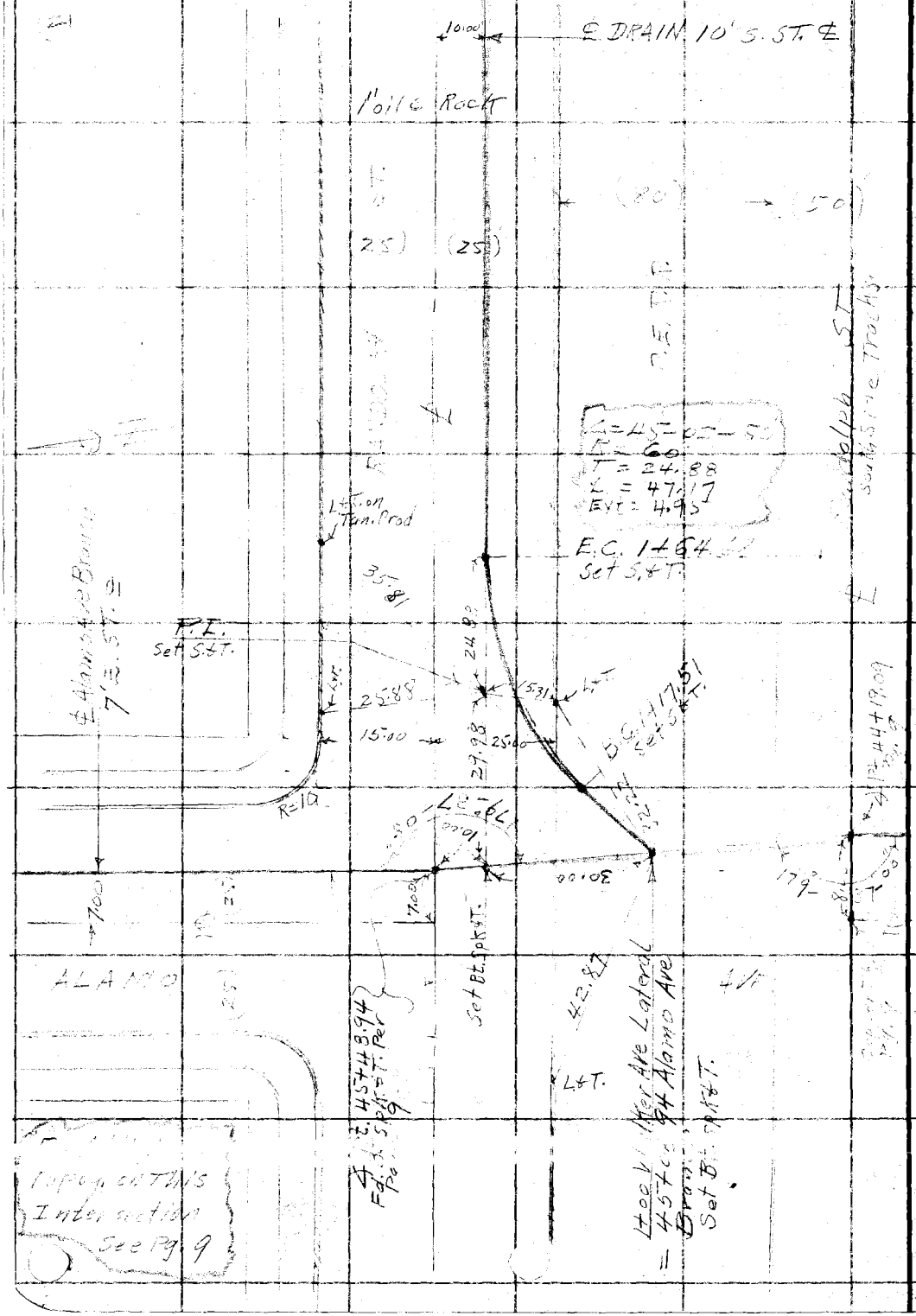

RETURN TO
LOS ANGELES COUNTY SURVEYOR
700 HALL OF RECORDS

Do not extend notes this side of this line

Note: Any Additions or Changes on This Sheet Must be Made or Circled in Red Ink With Date and Name of Person Making Change.

Notes Ck'd by	Survey of East Compton Creek Drain	F.B. 562 PG. 79
Map No.	W. O. 633 Tape No. 076 St'd 84 °F.	
Office Work	Surveyed by C.V. Cr[illegible]	
Checked	Notes C.V.C. Date 9-22-36	
Date	Indexed A. C. Johnson	

Cont'd To Bottom Page 80

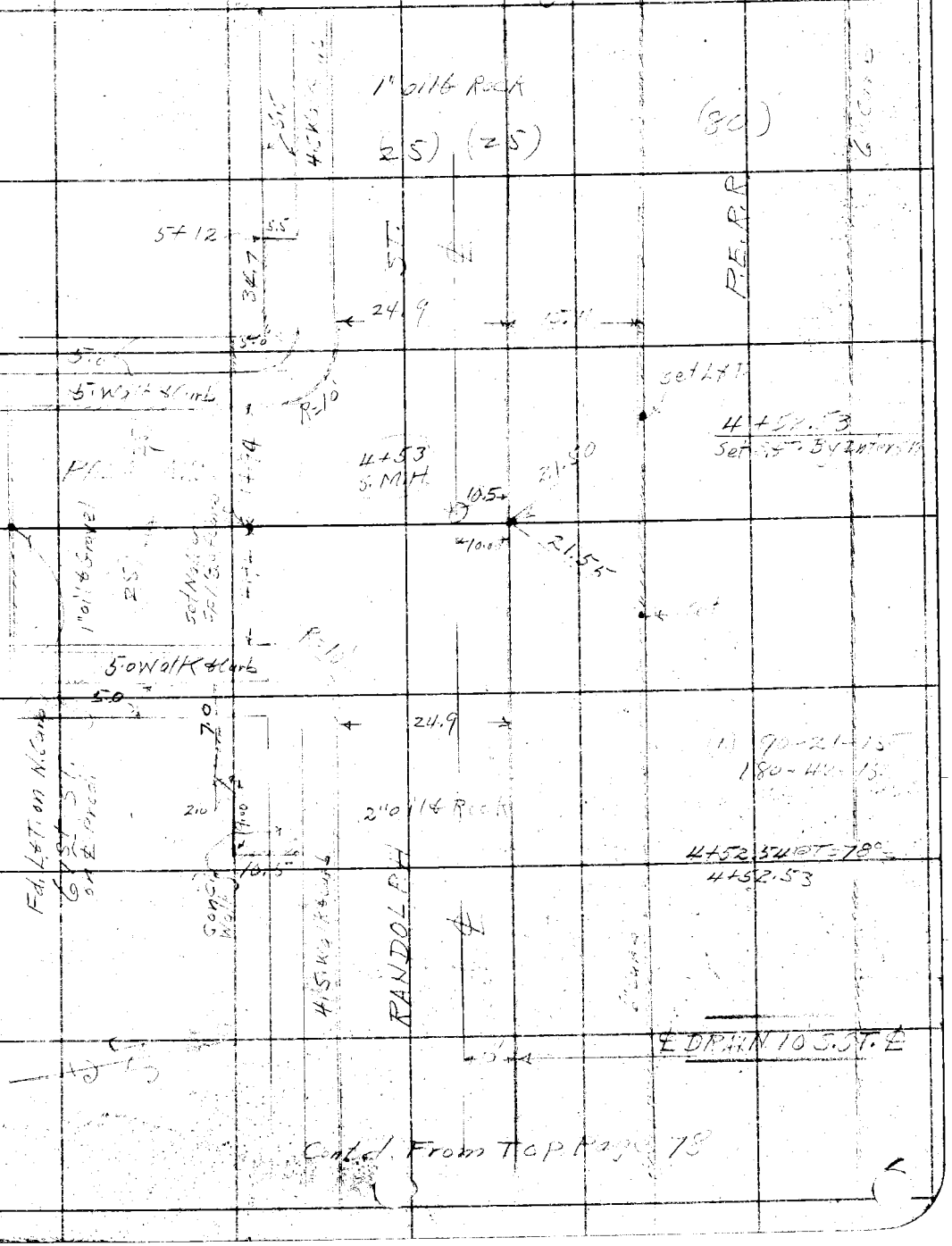

Cont'd From Top Page 78

Note: Any Additions or Changes on This Sheet Must be Made or Circled in Red Ink With Date and Name of Person Making Change.

Do not extend notes this side of this line

RETURN TO
LOS ANGELES COUNTY SURVEYOR
700 HALL OF RECORDS

FORM 247 10M 11-35

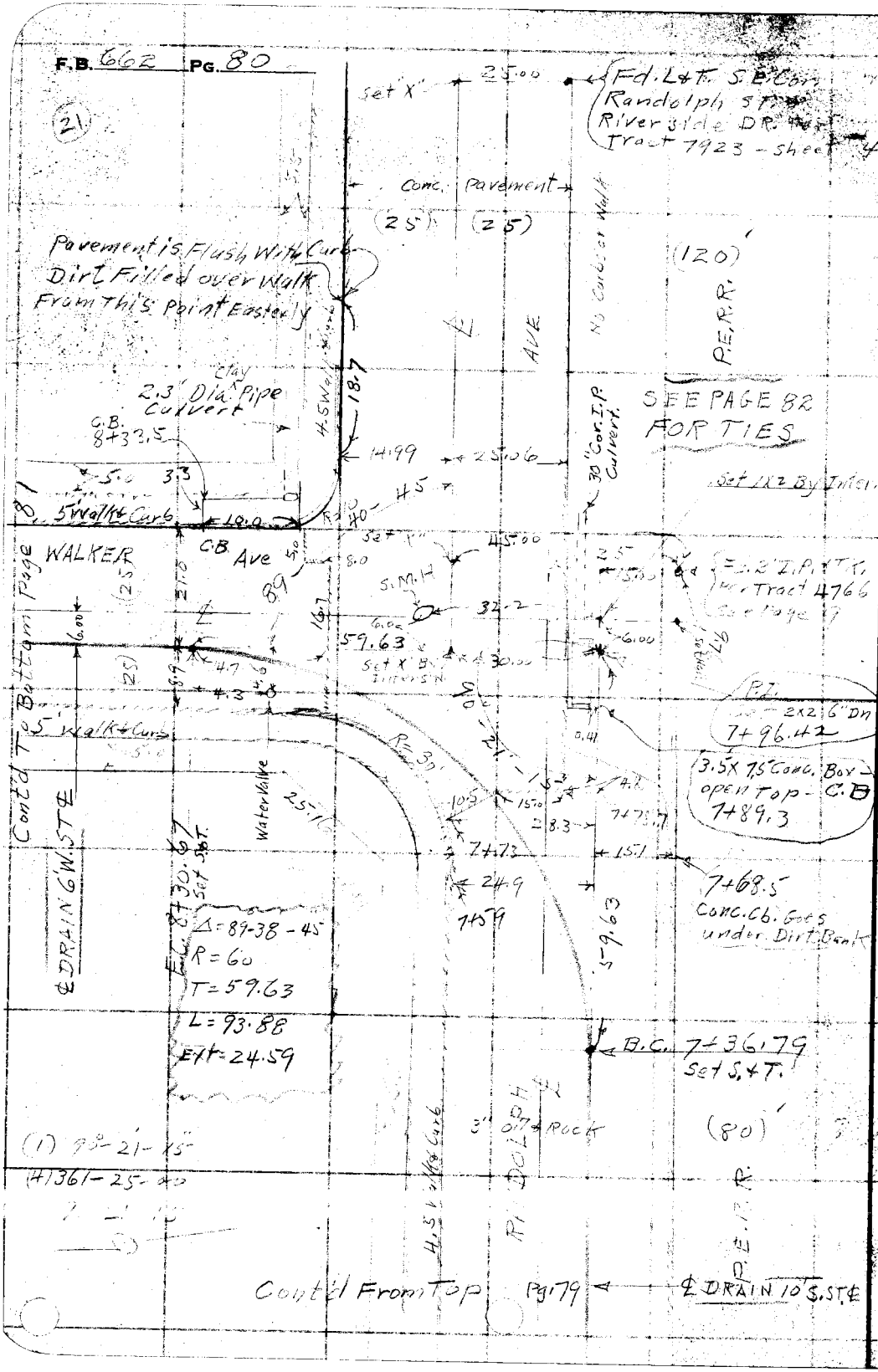

RETURN TO
LOS ANGELES COUNTY SURVEYOR
700 HALL OF RECORDS

Note: Any Additions or Changes on This Sheet Must be Made or Circled in Red Ink With Date and Name of Person Making Change.

Do not extend notes this side of this line

Notes Ck'd by	Survey of East Compton Creek Drainage
Map No.	W. O. 6331 Tape No. 076 St'd 84°F.
Office Work	Surveyed by C.V. Crumley
Checked	Notes C.V.C. Date 9-24-36
Date	Indexed A. C. Johnson

F.B. 662 Pg. 81

(21)

Cont'd To Bottom Page 82

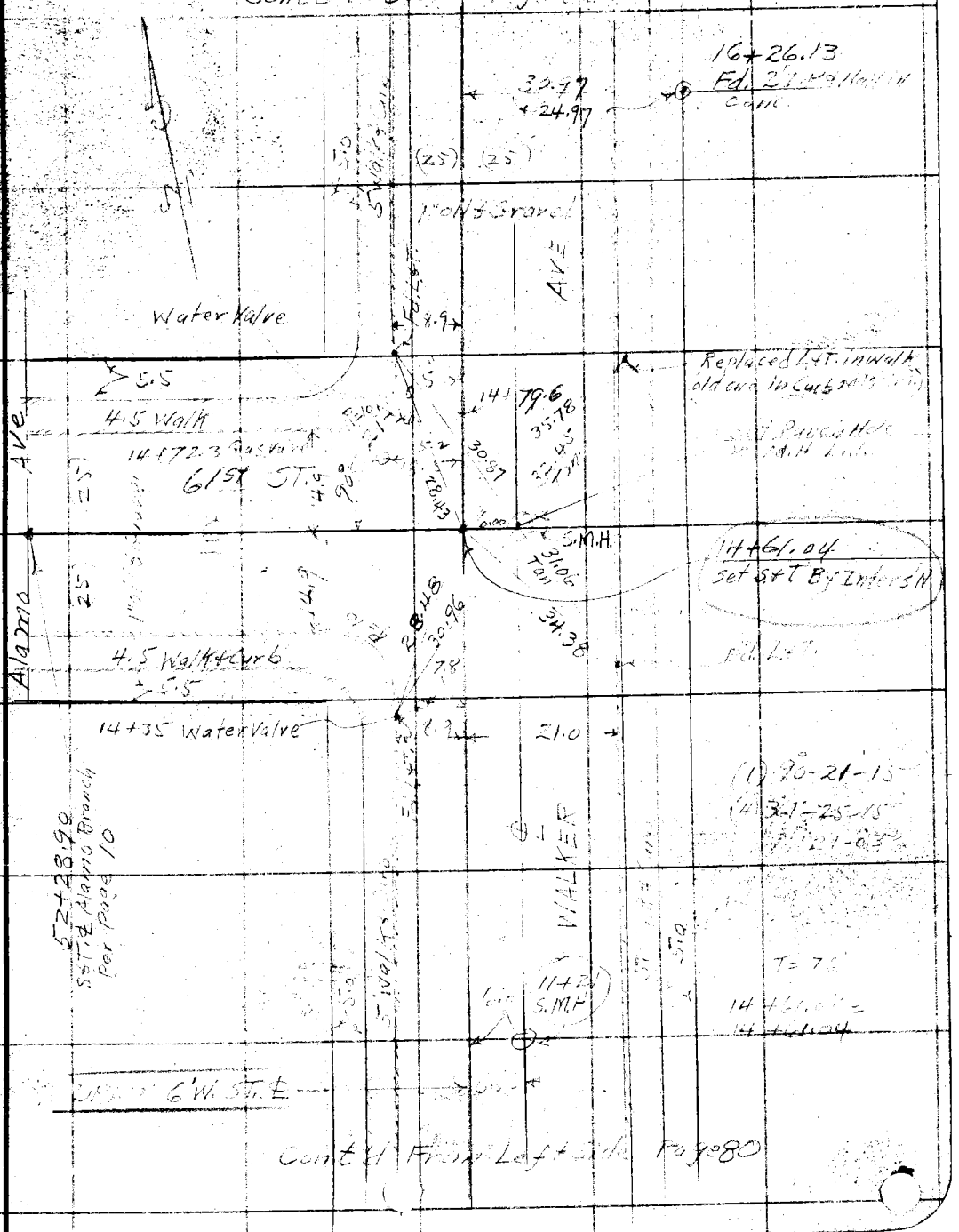

Cont'd From Left Side Page 80

Note: Any Additions or Changes on This Sheet Must be Made or Circled in Red Ink With Date and Name of Person Making Change.

Do not extend notes this side of this line

RETURN TO
LOS ANGELES COUNTY SURVEYOR
700 HALL OF RECORDS

FORM 247 10M 11-35

RETURN TO
LOS ANGELES COUNTY SURVEYOR
700 HALL OF RECORDS

Note: Any Additions or Changes on This Sheet Must be Made or Circled in **Red Ink** With Date and Name of Person Making Change.

Do not extend notes this side of this line

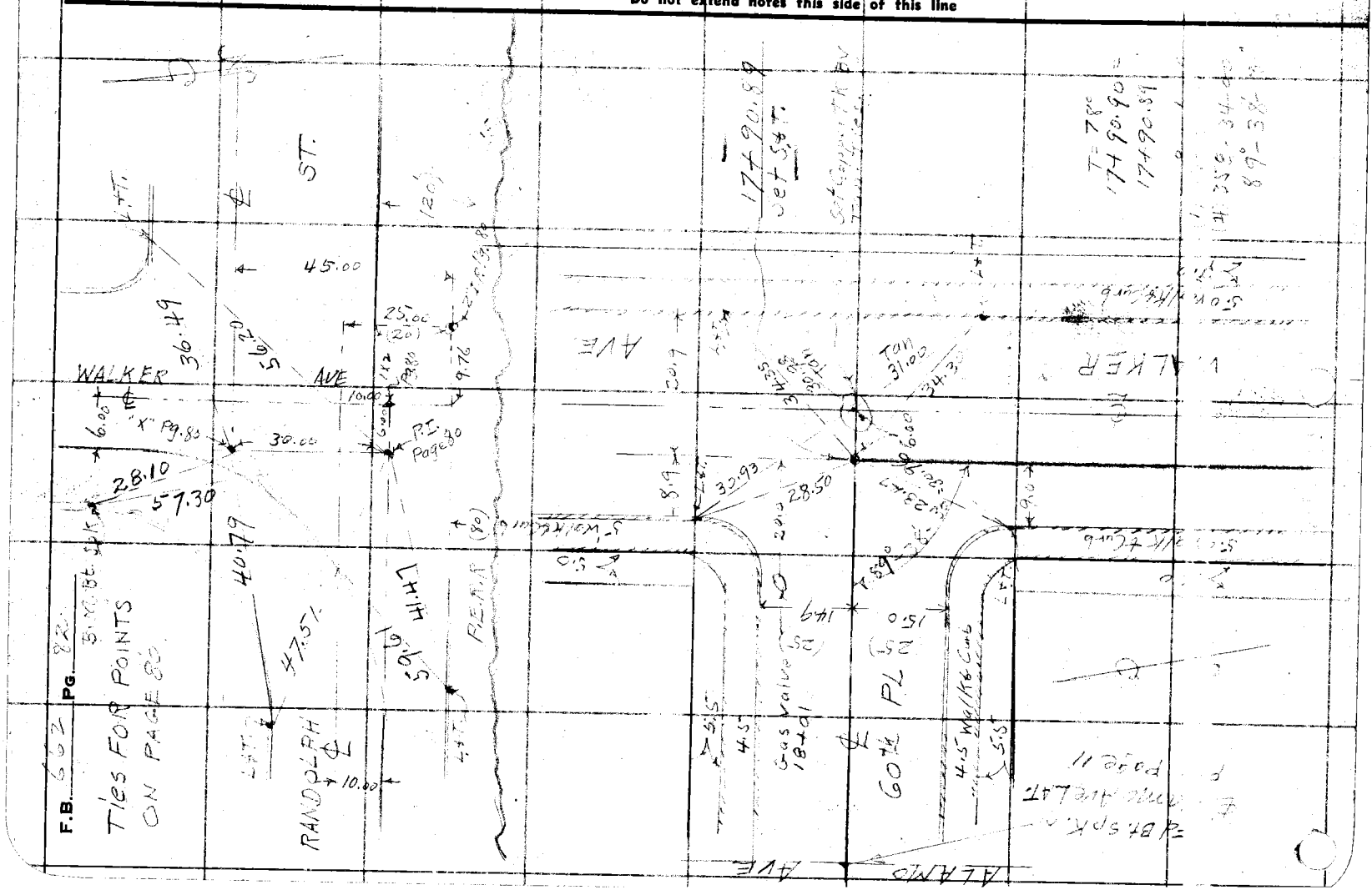

Profile No.	Notes Red.	Plotted	Job No. 6331	Division No.	F. B. 662	PG. 83
	Date	Date	Survey of E. Compton Creek D.S.			
X-Sec. No.	Notes Chkd.	Checked	Survey by C.V. Crumley	Notes JB	Date 9/29/36	
	Date	Date	Map No.	Indexed A. Johnson	Date	

EAST COMPTON CREEK D.S.

WALKER AVE. LATERAL

J.N. 6331
Sheet 21

C.V. Crumley
J.H. Bender
J.L. Wiley
W.A. Harrison
A. Ethier

℄ Survey + topog
pgs 77-82

RECEIVED SEP 28 1936 Smelser
PROGRESSED — —
BOOK INDEXED ✓ ✓
MAP INDEXED ✓ ✓
RECORD INDEXED ✓ ✓
CARD INDEXED ✓
REDUCED in field
CHECKED LCM 9-29-36

STATION	B. S.	H. I.	F. S.	ELEV.

NOTE: ANY ADDITIONS OR CHANGES ON THIS SHEET MUST BE MADE OR CIRCLED IN RED INK, WITH DATE AND NAME OF PERSON MAKING CHANGE

Do not extend notes this side of this line

PLEASE RETURN TO
LOS ANGELES COUNTY SURVEYOR
700 HALL OF RECORDS

Form 307 5M 11-35

Form 307 5M 11-35

PLEASE RETURN TO
LOS ANGELES COUNTY SURVEYOR
700 HALL OF RECORDS

NOTE: ANY ADDITIONS OR CHANGES ON THIS SHEET MUST BE MADE OR CIRCLED IN RED INK, WITH DATE AND NAME OF PERSON MAKING CHANGE

Do not extend notes this side of this line

STATION	B. S.	H. I.	F. S.	ELEV.		
B.M.E.B.47				138 15	B.M.E.B.47; Elev = [illegible]	Randolph [illegible] Bt Sp [illegible] end C.R.
	4 38	142 53				
			4 54	[illegible]	℄ Randolph (N. Side)	10[illegible] W. ℄ [illegible]
			4 22	[illegible]	N. Curb	
			[illegible]	[illegible]	gutter	
			[illegible]	[illegible]	[illegible]	
			[illegible]	[illegible]	[illegible]	
			4 [illegible]	[illegible]	[illegible]	N.W. Cor [illegible]
			[illegible]	[illegible]	[illegible]	
			4 3[illegible]	[illegible] 17	[illegible]	
			5 [illegible]	137 46	[illegible]	
			[illegible]	138 04	curb N. end C.P.	N.E. Cor
			[illegible]	137 44	gutter	
			[illegible]	138 06	[illegible] E. end C.R.	
			[illegible]	137 32	gutter	
			4 [illegible]	138 46	N. end [illegible] Randolph	(N) E. ℄ Alamo
			4 17	138 46	gutter	
			3 93	[illegible] 60	E. end [illegible] Randolph	(N) W. ℄ Alamo
			3 93	13[illegible] 60	gutter	
			4 34	13[illegible] 14	int ℄ Alamo & Randolph	
			5 17	13[illegible] 36	N. gutter Randolph	℄ Alamo

F. B. 662 PG. 84
Job No. 6331 Division No. Notes Red. Plotted Profile
Survey of E. Compton Creek D.S. Date Date No.
Survey by C.V. Crowley Notes B. Notes Chkd. Checked X-Sec.
Indexed A. C. Johnson Date Date Date No.

Form 307 5M 11-35

PLEASE RETURN TO
LOS ANGELES COUNTY SURVEYOR
700 HALL OF RECORDS

NOTE: ANY ADDITIONS OR CHANGES ON THIS SHEET MUST BE MADE OR CIRCLED IN RED INK, WITH DATE AND NAME OF PERSON MAKING CHANGE

Do not extend notes this side of this line

STATION	B. S.	H. I.	F. S.	ELEV.		
		142 53				
			4 72	137 [illegible]	℄ [illegible]	100' N. ℄ Randolph
			4 31	[illegible]8 17	W. Com	
			5 00	137 [illegible]	gutter	
			4 30	[illegible]	E. Com	
			4 95	137 [illegible]	gutter	
140 = 45 [illegible]			2 10	140 [illegible]	℄ S.D.	
1417.51 S.C.			2 99	[illegible]	"	
[illegible]			4 83	[illegible]	"	
[illegible]			4 84	137 69	"	
[illegible]			4 97	137 [illegible]	"	
[illegible]			5 31	137 [illegible]	"	
[illegible]			5 [illegible]	137 [illegible]	int ℄ S.L. & ℄ Pala St	
			1 [illegible]	[illegible]		N. [illegible]
			1 93	[illegible] 60		[illegible]
S.N. EBM			5 32	137 22 / 137 21	[illegible] Elev = 137.221	[illegible]
	4 [illegible]	[illegible]				
			5 13	[illegible]	top S.S.N.H. 1 ℄ S.D.	[illegible]
			[illegible]	[illegible]	[illegible]	[illegible]
			11 64	[illegible]	[illegible]	[illegible]
			4 96	[illegible]	[illegible]	

Profile No. ____ Notes Red. ____ Plotted ____ Job No. 6331 Division No. ____ F.B. 662 PG. 85

X-Sec. No. ____ Date ____ Date ____ Survey of E. Compton Creek D.S.

Notes Chkd. ____ Checked ____ Survey by Crumley Notes JB Date 9/24/36

Date ____ Date ____ Map No. ____ Indexed ____ Date ____

Form 307 5M 11-35

PLEASE RETURN TO
LOS ANGELES COUNTY SURVEYOR
700 HALL OF RECORDS

NOTE: ANY ADDITIONS OR CHANGES ON THIS SHEET MUST BE MADE OR CIRCLED IN RED INK, WITH DATE AND NAME OF PERSON MAKING CHANGE

Do not extend notes this side of this line

STATION	B. S.	H. I.	F. S.	ELEV.		
		[illegible]				
			4 [illegible]	[illegible]	curb [illegible]	[illegible]
			[illegible]	13[illegible]	[illegible]	" "
			[illegible]	13[illegible]	curb [illegible]	" "
			[illegible]	[illegible] 48	[illegible]	" "
			[illegible]	[illegible]	[illegible] N [illegible]	[illegible]
			[illegible]	[illegible]	[illegible]	" "
			[illegible]	[illegible]	curb W [illegible]	" "
			[illegible]	[illegible]	[illegible]	" "
			4 [illegible]	[illegible]	℄ Pala Ave	[illegible]
			4 44	[illegible] 4	[illegible]	
			[illegible]	[illegible]	[illegible]	
			4 [illegible]	13[illegible] 37	[illegible]	
			[illegible]	136 [illegible]	[illegible]	
			4 [illegible]	13[illegible]	S. Curb [illegible] (N)	℄ Pala [illegible]
			4 [illegible]	13[illegible]	[illegible]	
			[illegible]	[illegible]	[illegible]	
5 [illegible]			4 85	13[illegible] [illegible]		
T.P.			[illegible]	136 92		
	A 19	141 11				

F. B. 662 PG. 86 Job No. 6331 Division No. Notes Red. Plotted Profile No.
Survey of E. Compton Creek D.S. Date Date X-Sec.
Survey by C.V. Crumley Notes B. Notes Chkd. Checked No.
Indexed A. C. Johnson Date Date

Form 307 5M 11-35

PLEASE RETURN TO
LOS ANGELES COUNTY SURVEYOR
700 HALL OF RECORDS

NOTE: ANY ADDITIONS OR CHANGES ON THIS SHEET MUST BE MADE OR CIRCLED IN RED INK, WITH DATE AND NAME OF PERSON MAKING CHANGE

Do not extend notes this side of this line

STATION	B. S.	H. I.	F. S.	ELEV.		
		141 11				
6+00			4 41	136 70	℄ S.S.	
7+00			4 [illegible]	[illegible]	"	
7+36 [illegible] B.C.			4 47	[illegible]	"	
7+68 [illegible]			4 [illegible]	[illegible]	top [illegible]	[illegible]
7+75 [illegible]			5 00	[illegible]	end [illegible]	[illegible]
7+81 [illegible]			4 74	[illegible]	℄ S.S. [illegible]	
7+89 [illegible]			5 15	[illegible]	pvt	
			4 [illegible]	[illegible]	[illegible]	
			9 60	[illegible]	floor	
[illegible]			5 [illegible]	[illegible]	[illegible]	
			4 [illegible]	[illegible]	[illegible]	
			9 [illegible]	[illegible]	floor	
			[illegible]	[illegible]	invert [illegible] Con. I.P.	
			5 [illegible]	[illegible]	[illegible]	
			5 [illegible]	[illegible]	" " "	E
			5 [illegible]	[illegible]	top [illegible] 6" [illegible]	
			[illegible]	[illegible]	[illegible]	
			[illegible]	27 [illegible]	[illegible]	

Profile No. ____ Notes Red ____ Plotted ____ Job No. 6331 Division No. ____ F. B. 662 PG. 87
Date ____ Date ____ Survey of E. Compton Creek D.S.
X-Sec. No. ____ Notes Chkd. ____ Checked ____ Survey by Crumley Notes JB Date 9/24/36
Date ____ Date ____ Map No. ____ Indexed A Johnson Date ____

Form 307 5M 11-35

PLEASE RETURN TO
LOS ANGELES COUNTY SURVEYOR
700 HALL OF RECORDS

NOTE: ANY ADDITIONS OR CHANGES ON THIS SHEET MUST BE MADE OR CIRCLED IN RED INK, WITH DATE AND NAME OF PERSON MAKING CHANGE

Do not extend notes this side of this line

STATION	B. S.	H. I.	F. S.	ELEV.		
		141 11				
			1 78	139 33	℄ [illegible]	128' E. ℄ [illegible]
			[illegible]	139 53	S. edge pvt	
			2 [illegible]	[illegible]	N. edge pvt	
			1 69	139 42	℄ [illegible]	195 E ℄ [illegible]
			2 03	[illegible]	S. edge pvt	
			1 78	139 33	N. edge pvt	
			5 [illegible]	135 23	℄	317' E
			5 57	135 54	S. curb	
			6 22	134 89	gutter	
			[illegible]	136 09	N. curb	
			5 65	135 43	gutter	
			6 03	135 08	℄	[illegible]
			[illegible]	135 43	S. curb	
			[illegible]	134 77	gutter	
			[illegible]	135 96	N. curb	
			[illegible]	135 28	gutter	
			[illegible]	136 72	[illegible] W. end C.R.	N.W. Cor
			[illegible]	135 95	[illegible]	
			[illegible]	136 63	[illegible] N. end C.R.	
			5 06	136 05	[illegible]	

F. B. 662 PG. 88 Job No. 6331 Division No. Notes Red. Plotted Profile
Survey of E. Compton Creek D.S. Date Date No.
Survey by C. V. Crumley Notes [illegible] Notes Chkd. Checked X-Sec.
Indexed C. Johnson Date Date Date No.

Form 307 5M 11-35

PLEASE RETURN TO
LOS ANGELES COUNTY SURVEYOR
700 HALL OF RECORDS

NOTE: ANY ADDITIONS OR CHANGES ON THIS SHEET MUST BE MADE OR CIRCLED IN RED INK, WITH DATE AND NAME OF PERSON MAKING CHANGE

Do not extend notes this side of this line

STATION	B. S.	H. I.	F. S.	ELEV.		
		141 11				
			4 57	13[illegible] 54	curb N. end [illegible]	N.E. Cor. Walker & [illegible]
			5 47	13[illegible] [illegible]	gutter	
			4 55	13[illegible] 5[illegible]	curb E. end C.R.	
			5 01	13[illegible] 10	gutter	
8+33.5			4 5[illegible]	[illegible]	curb [illegible]	21° rt ℄ S.D.
			[illegible]	[illegible]	gutter	
			[illegible]	13[illegible] [illegible]	flow	
			7 9[illegible]	13[illegible] [illegible]	invert 27" V.C. pipe	
			[illegible]	13[illegible] [illegible]	[illegible]	[illegible] end C.R. Walker [illegible]
8+16			5 18	13[illegible] [illegible]	℄ S.D. + [illegible]	[illegible]
[illegible]			[illegible]	13[illegible] [illegible]	℄ S.D.	[illegible]
[illegible]			4 51	136 60	[illegible]	
	[illegible]					
[illegible]			[illegible]	[illegible]	[illegible]	
[illegible]			5 2[illegible]	13[illegible] [illegible]		
[illegible]			4 9[illegible]	13[illegible] [illegible]		
[illegible]			4 88	136 [illegible]		
			4 80	13[illegible] [illegible]	[illegible]	4.[illegible] 12.30 [illegible] 12.[illegible] 12.[illegible]
			12 75	128 [illegible]	[illegible]	9.80 12.30 12.75 12.[illegible] 12.[illegible]
			12 75	128 [illegible]	[illegible]	

Profile No. ____ Notes Red. ____ Plotted ____ Job No. 6331 Division No. ____ F.B. 662 Pg. 89
X-Sec. No. ____ Date ____ Date ____ Survey of E. Compton Creek B.S.
Notes Chkd. ____ Checked ____ Survey by Crumley A. Notes JB Date 9/24/36
Date ____ Date ____ Map No. ____ Indexed Johnson Date ____

Form 307 5M 11-35

PLEASE RETURN TO
LOS ANGELES COUNTY SURVEYOR
700 HALL OF RECORDS

NOTE: ANY ADDITIONS OR CHANGES ON THIS SHEET MUST BE MADE OR CIRCLED IN RED INK, WITH DATE AND NAME OF PERSON MAKING CHANGE

Do not extend notes this side of this line

F. B. 662 PG. 90 | Job No. 631 | Division No. | Notes Red. | Plotted | Profile No.
Survey of E. Compton Creek H.D.S. | Date | Date | X-Sec. No.
Survey by C. K. Crawley | Notes SB. | Notes Chkd. | Checked
Indexed A. C. Johnson | Date | Date | Date

STATION	B. S.	H. I.	F. S.	ELEV.		
		141 60				
12+00			4 76	13. 84	[illegible]	
			4 76	[illegible]	[illegible] pit	
			4 35	13[illegible] 32	E. Curb	
			[illegible]	13 [illegible]	gutter	
			4 23	13[illegible] 37	W. Curb	
			4 57	13[illegible]	[illegible]	
13+00			4 [illegible]	[illegible]	[illegible]	
14+00			[illegible]	13[illegible]		
14+61.50			4 [illegible]	[illegible] 43	[illegible]	Water Fr. 4.61.51 [illegible] N.W. Cor.
B.M. [illegible]			3 71	13[illegible] 37	[illegible] 137.847	[illegible]
				137 90		
	4 22	142 12				
14+76.22			[illegible]	12[illegible]	[illegible] S.d. C. [illegible]	A. 4.50 [illegible]
			12 [illegible]	13[illegible]	[illegible]	
			12 36	[illegible]	[illegible] N	
			11 99	13[illegible]	[illegible] W.	
			4 30	13[illegible] 80	[illegible] S. end C.R.	[illegible]
			4 99	13[illegible]	[illegible]	
			4 30	13[illegible] 80	[illegible] W. end C.R.	
			4 [illegible]	13[illegible] 26	[illegible]	

Form 307 5M 11-35

PLEASE RETURN TO
LOS ANGELES COUNTY SURVEYOR
700 HALL OF RECORDS

NOTE: ANY ADDITIONS OR CHANGES ON THIS SHEET MUST BE MADE OR CIRCLED IN RED INK, WITH DATE AND NAME OF PERSON MAKING CHANGE

Do not extend notes this side of this line

STATION	B. S.	H. I.	F. S.	ELEV.		
		142 18 ✓				
			4 43	137 75	E. Curb Manor	℄ 61st St [illegible]
			5 57	137 57	gutter	
			4 32	137 66	curb N. end C.R	
			4 92	137 22	gutter	
			4 31	137 7	curb N. end C.R	
			4 97	137 [illegible]	gutter	
14+61.04			4 20	137 [illegible]	top [illegible] 1ft ℄ S.D.	E. 9.54 / 4.19 / 9.60 / .45 / 10.05 — W. 9 / 4.20
			10 05	132 13	[illegible]	
			10 16	137 [illegible]	[illegible]	
			9 69	132 49	floor	
			4 19	137 91	℄ 61st St	.40 1ft ℄ S.D
			4 10	138 08	N. Curb	
			4 74	137 44	Gutter	
			4 09	138 09	S. Curb	
			4 62	137 ~~41~~ 5	gutter	
15+00			4 68	137 50	℄ S.D	
16+00			4 50	137 [illegible]		
17+00			4 34	137 [illegible]		
17+90.89 ⊙			4 16	138 [illegible]	int ℄ S.D. + ℄ 60th Pl	
	4 61	142 63 ✓				

Profile No. ____ Notes Red. ____ Plotted ____ Job No. 662 Division No. ____ F. B. 662 Pg. 91

X-Sec. No. ____ Date ____ Date ____ Survey of E. [illegible]

Notes Chkd. ____ Checked ____ Survey by [illegible] Notes [illegible] Date [illegible]

Date ____ Date ____ Map No. ____ Indexed Johnson Date ____

Form 307 5M 11-35

PLEASE RETURN TO
LOS ANGELES COUNTY SURVEYOR
700 HALL OF RECORDS

NOTE: ANY ADDITIONS OR CHANGES ON THIS SHEET MUST BE MADE OR CIRCLED IN RED INK, WITH DATE AND NAME OF PERSON MAKING CHANGE

Do not extend notes this side of this line

STATION	B. S.	H. I.	F. S.	ELEV.		
		142 63				
			4 33	13[illegible] 36	E. Corr Walker	[illegible]
			5 02	13[illegible] 61	gutter	
			4 [illegible]	13[illegible] 4	curb [illegible]	N. W. Cor 6[illegible] Walker
			4 [illegible]	13[illegible] [illegible]	gutter	" "
			4 27	13[illegible] [illegible]	curb [illegible]	" "
			4 8[illegible]	13[illegible] 7[illegible]	gutter	" "
			4 20	13[illegible] 43	curb [illegible]	S.W. Cor "
			4 93	13[illegible] 70	gutter	" "
			4 84	13[illegible] [illegible]	curb [illegible]	" "
			4 9[illegible]	13[illegible] [illegible]	gutter	" "
17+90 89			4 64	13[illegible] [illegible]	top S.S.J.C. 6" pt ℄ S.D.	N. [illegible] 4 / W. [illegible] / S. [illegible] 4
			11 75	13[illegible] [illegible]	inlet on W	11.33 / 11.0[illegible] / 11.30
			11 50	131 13	[illegible]	11.75
			11 75	13[illegible] [illegible]	[illegible] lot on [illegible]	11.04 / .71
			4 94	137 59	℄ 60th Pl 7' 1ft ℄ S.D.	
			4 10	13[illegible] 53	top D.F.M.H. 175' 1ft ℄ S.D.	E. [illegible] / W. [illegible]
			9 5[illegible]	13[illegible] [illegible]	8" outlet on E.	
			[illegible]	[illegible]	8" outlet on W.	
			9 18	13[illegible] [illegible]	floor	

F. B. 662 Pg. 92 Job No. 6331 Division No. Notes Red. Plotted Profile No.
Survey of E. Counter Crack R.S. Date Date X-Sec.
Survey by [illegible] Notes JB Notes Chkd. Checked No.
Indexed A. C. Johnson Date Date

Form 307 5M 11-35

PLEASE RETURN TO
LOS ANGELES COUNTY SURVEYOR
700 HALL OF RECORDS

NOTE: ANY ADDITIONS OR CHANGES ON THIS SHEET MUST BE MADE OR CIRCLED IN RED INK, WITH DATE AND NAME OF PERSON MAKING CHANGE

Do not extend notes this side of this line

STATION	B. S.	H. I.	F. S.	ELEV.		
		142 63				
17+90 89			3 91	138 [illegible]	W. curb	175 W. ℄ S.L.
			4 47	138 [illegible]	gutter	
			3 91	138 [illegible]	S. Curb	
			4 [illegible]	138 [illegible]	[illegible]	
			4 39	138 24	E. Walker Ave	[illegible]
			4 21	138 42	E. Curb	
			4 92	138 [illegible]	gutter	
			4 11	138 52	W. Curb	
			4 77	138 [illegible]	gutter	
B.M.E.B. [illegible]			4 21	138 42	B.M.E.B. [illegible] El = 138.419	Walker Ave [illegible] Et Spk [illegible]

Profile No. ____ Notes Red. ____ Plotted ____ Job No. 633 Division No. ____ F. B. 662 PG. 75
Date ____ Date ____ Survey of El Camino Creek D.S.
X-Sec. No. ____ Notes Chkd. ____ Checked ____ Survey by [illegible] Notes [illegible] Date [illegible]
Date ____ Date ____ Map No. ____ Indexed Johnson Date ____

F. B. 662 PG. 94 | Job No. 6331 | Division No. | Notes Red. | Plotted | Profile
Survey of E. Compton Creek D.S. | Date | Date | No.
Survey by Crumley | Notes HB. | Notes Chkd. | Checked | X-Sec.
Indexed A. C. Johnson | Date | Date | Date | No.

E. Compton Creek D.S.
Walker Ave Stub.

Pg. 95, 96, 97, 98
Plan

STATION	B. S.	H. I.	F. S.	ELEV.

Form 307 5M 11-35

PLEASE RETURN TO
LOS ANGELES COUNTY SURVEYOR
700 HALL OF RECORDS

NOTE: ANY ADDITIONS OR CHANGES ON THIS SHEET MUST BE MADE OR CIRCLED IN RED INK, WITH DATE AND NAME OF PERSON MAKING CHANGE

Do not extend notes this side of this line

Notes Ck'd by	Survey of
Map No.	W. O. Tape No. St'd P.F.
Office Work	Surveyed by
Checked	Notes Date
Date	Indexed A. C. Johnson

F.B. 662 PG. 95

Note: Any Additions or Changes on This Sheet Must be Made or Circled in Red Ink With Date and Name of Person Making Change.

Do not extend notes this side of this line

RETURN TO
LOS ANGELES COUNTY SURVEYOR
700 HALL OF RECORDS

FORM 247 10M 11-15

RETURN TO
LOS ANGELES COUNTY SURVEYOR
700 HALL OF RECORDS

Note: Any Additions or Changes on This Sheet Must be Made or Circled in **Red Ink** With Date and Name of Person Making Change.

Do not extend notes this side of this line

F.B. 662 PG. 96

Notes Ck'd by	Survey of
Map No.	W. O. Tape No. St'd °F.
Office Work	Surveyed by
Checked	Notes Date
Date	Indexed A. T. Johnson

F.B. 662 PG. 97

Note: Any Additions or Changes on This Sheet Must be Made or Circled in Red Ink With Date and Name of Person Making Change.

Do not extend notes this side of this line

RETURN TO
LOS ANGELES COUNTY SURVEYOR
700 HALL OF RECORDS

FORM 247 10M 11-55

F.B. 662 PG. 98

RETURN TO
LOS ANGELES COUNTY SURVEYOR
700 HALL OF RECORDS

Do not extend notes this side of this line

Note: Any Additions or Changes on This Sheet Must be Made or Circled in Red Ink With Date and Name of Person Making Change.

Notes Ck'd by	Survey of
Map No.	W. O. Tape No. St'd °F.
Office Work	Surveyed by F. J. McNeal
Checked	Notes Date
Date	Indexed A. C. Johnson

F.B. 662 Pg.

(SHEET)
(15)

WALNUT STREET LATERAL

Pg. 99-140

GRAND AVE. LATERAL.

Pg 141 - 172

STATE STREET LATERAL.

Pg. 173-194

CALIFORNIA AVE. LATERAL

Pg 195-216.

Note: Any Additions or Changes on This Sheet Must be Made or Circled in Red Ink With Date and Name of Person Making Change

Do not extend notes this side of this line

RETURN TO
LOS ANGELES COUNTY SURVEYOR
700 HALL OF RECORDS

FORM 247 10M 11-38

RETURN TO
LOS ANGELES COUNTY SURVEYOR
700 HALL OF RECORDS

Note: Any Additions or Changes on This Sheet Must be Made or Circled in **Red Ink** With Date and Name of Person Making Change.

Do not extend notes this side of this line

F.B. _____ PG. _____

(5)

Notes Ck'd by	Survey of Walnut St. Lateral
Map No.	W. O. 6331 Tape No. 038 St'd 84 °F.
Office Work	Surveyed by F. J. McNeal
Checked	Notes Mc Date 9-24-36
Date	Indexed A. C. Johnson

F.B. 662 Pg. 99

(15)

CENTER LINE SURVEY
EAST COMPTON CREEK DRAINAGE SYSTEM
WALNUT ST. LATERAL
From Mt. View Ave to Long Beach Blvd & Florence Ave
U.N. 6331

For Profile See F.B. 662 Pg. 111 to 126

F.J. McNeal
J.A. Willess
[illegible] Willey
W.A. Harrison

RECEIVED OCT 22 1936 Swelen
PROGRESSED ✓ ✓
BOOK INDEXED ✓ ✓
MAP INDEXED ✓ ✓
~~RECORD INDEXED~~ ✓ ✓
CARD INDEXED ✓ ✓

Note: Any Additions or Changes on This Sheet Must be Made or Circled in Red Ink With Date and Name of Person Making Change.

Do not extend notes this side of this line

RETURN TO
LOS ANGELES COUNTY SURVEYOR
700 HALL OF RECORDS

FORM 247 10M 11-35

F.B. 662 PG. 100

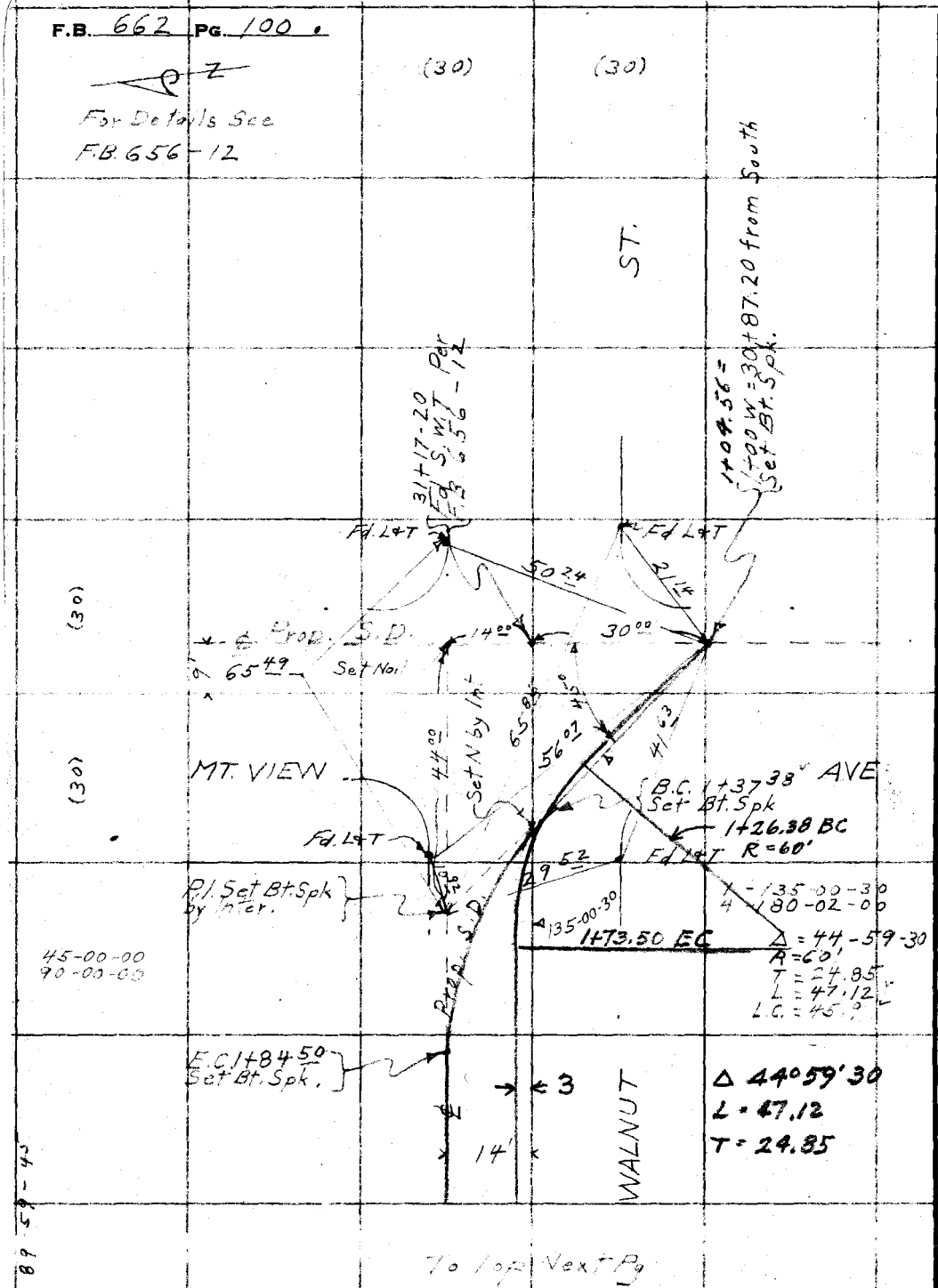

RETURN TO
LOS ANGELES COUNTY SURVEYOR
700 HALL OF RECORDS

Do not extend notes this side of this line

Note: Any Additions or Changes on This Sheet Must be Made or Circled in Red Ink With Date and Name of Person Making Change.

(15)

Notes Ck'd by	Survey of Walnut St. Lateral
Map No.	W. O. 6331 Tape No. 038 St'd 84°F.
Office Work	Surveyed by F. J. McNeal
Checked	Notes Mc Date 10-2-36
Date	Indexed A. C. Johnson

F.B. 662 PG. 101.

N

From Bot. East Pg.

(30) (30)

3° East of P.I. G.H.H.

Location of Drives on N. Side Walnut

℄ - 10' Dr. 2+08		17.8 S.S. M.H.	4+16.4
℄ - 9' Drive - 2+62		18.0 S.S. M.H.	7+05.7
" " " 3+39.5			
" " " 3+81.5			
" 10' " 4+20.5			
" 8' " 5+00		27.3 W.H.H.	8+01.0
" 8' " 5+39.8			
" 9' " 5+50			
" 8' " 5+99			
" 8' " 6+86.5		23.5 W.H.H.	8+32.5
" 10' " 7+29			
" 10' " 7+49			
" 8' " 8+4[illegible].5			
" 10' " 8+88.5			
" 10' " 9+33		18.0 S.S. M.H.	9+95.0
" 10' " 9+79			
" 10' " 10+28.5			
" 10' " [illegible]			
" 10' " [illegible]			
" 10' " 11+29.5		18.0 S.S. M.H.	12+85.1
" 8' " 12+17			
" 9' " 12+70.5			
" 8' " 13+18.5			
" 9' " 13+30.5			
" 8' " 14+63			
" 10' " 15+04.5			

Curb ℄ — ST. — Walk — See F.B. 662-123-135 — Topog — For Additional — Walk — ℄ Prop. S.D. — WALNUT — Asphaltic Macad. — Curb

1°

5.5 — 5.5 — 3 — 14

To Top Next Pg.

Note: Any Additions or Changes on This Sheet Must be Made or Circled in Red Ink With Date and Name of Person Making Change.

Do not extend notes this side of this line

RETURN TO LOS ANGELES COUNTY SURVEYOR 700 HALL OF RECORDS

FORM 247 10M 11-35

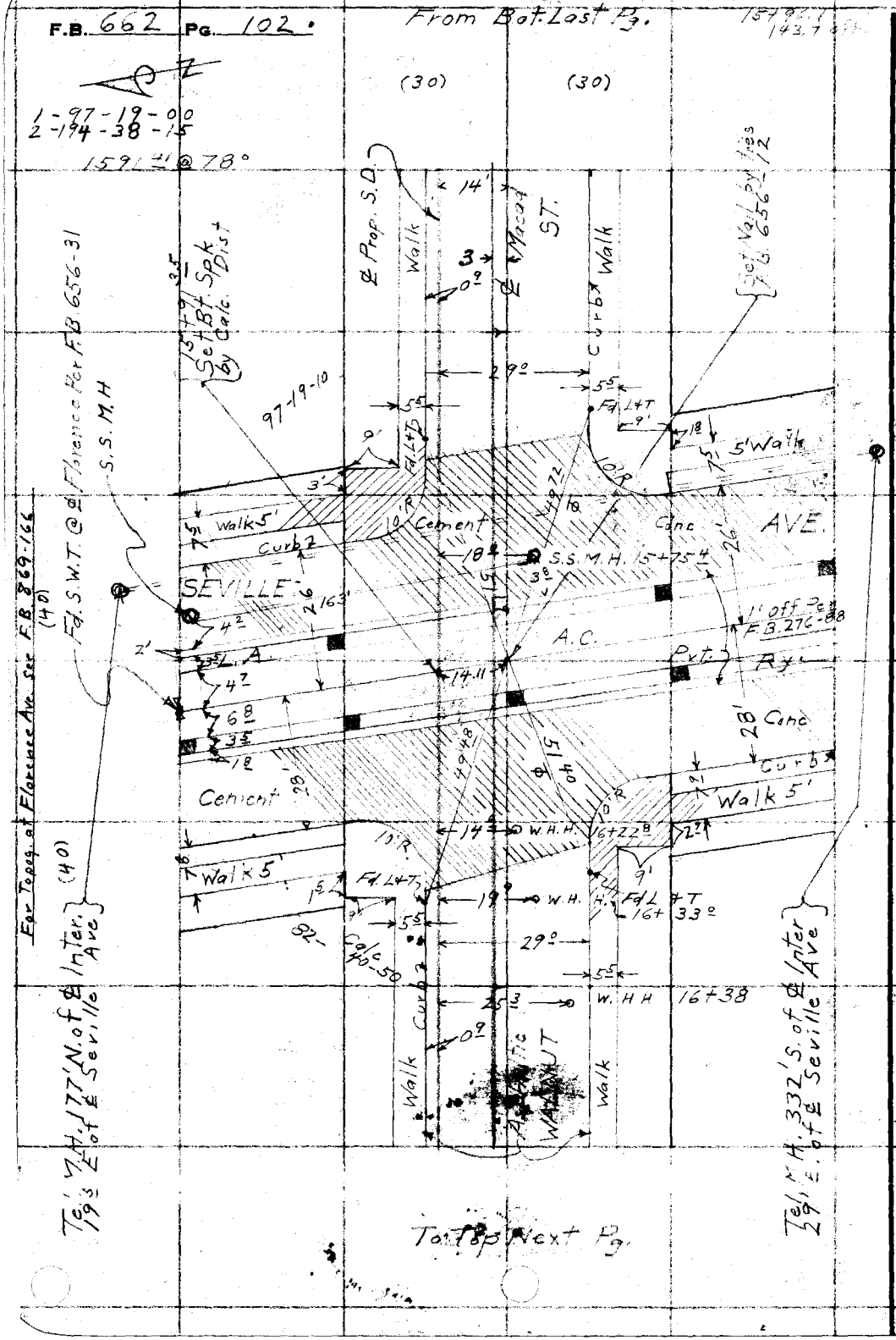

RETURN TO
LOS ANGELES COUNTY SURVEYOR
700 HALL OF RECORDS

Note: Any Additions or Changes on This Sheet Must be Made or Circled in Red Ink With Date and Name of Person Making Change.

Do not extend notes this side of this line

Notes Ck'd by	Survey of Walnut St. Lateral
Map No.	W. O. 6331 Tape No. 038 St'd 94 °F.
Office Work	Surveyed by F.J.McNeal
Checked	Notes Mc Date 10-2-36
Date	Indexed A. C. Johnson

F.B. 662 PG. 103

(25)

From Bot. Last Pg.

(30) (30)

Location of Drives on N Side Walnut

℄ 10' Drive 17+48
" 13' " 17+995
" 9' " 18+495
" 8' " 18+97
" 13' " 19+51
" 9' " 19+985
" 9' " 20+47
" 9' " 20+965
" 10' " 21+48
" 10' " 21+925
" 9' " 22+99



To Top Next Pg.

Note: Any Additions or Changes on This Sheet Must be Made or Circled in Red Ink With Date and Name of Person Making Change.

Do not extend notes this side of this line

RETURN TO
LOS ANGELES COUNTY SURVEYOR
700 HALL OF RECORDS

FORM 247 10M 11-35

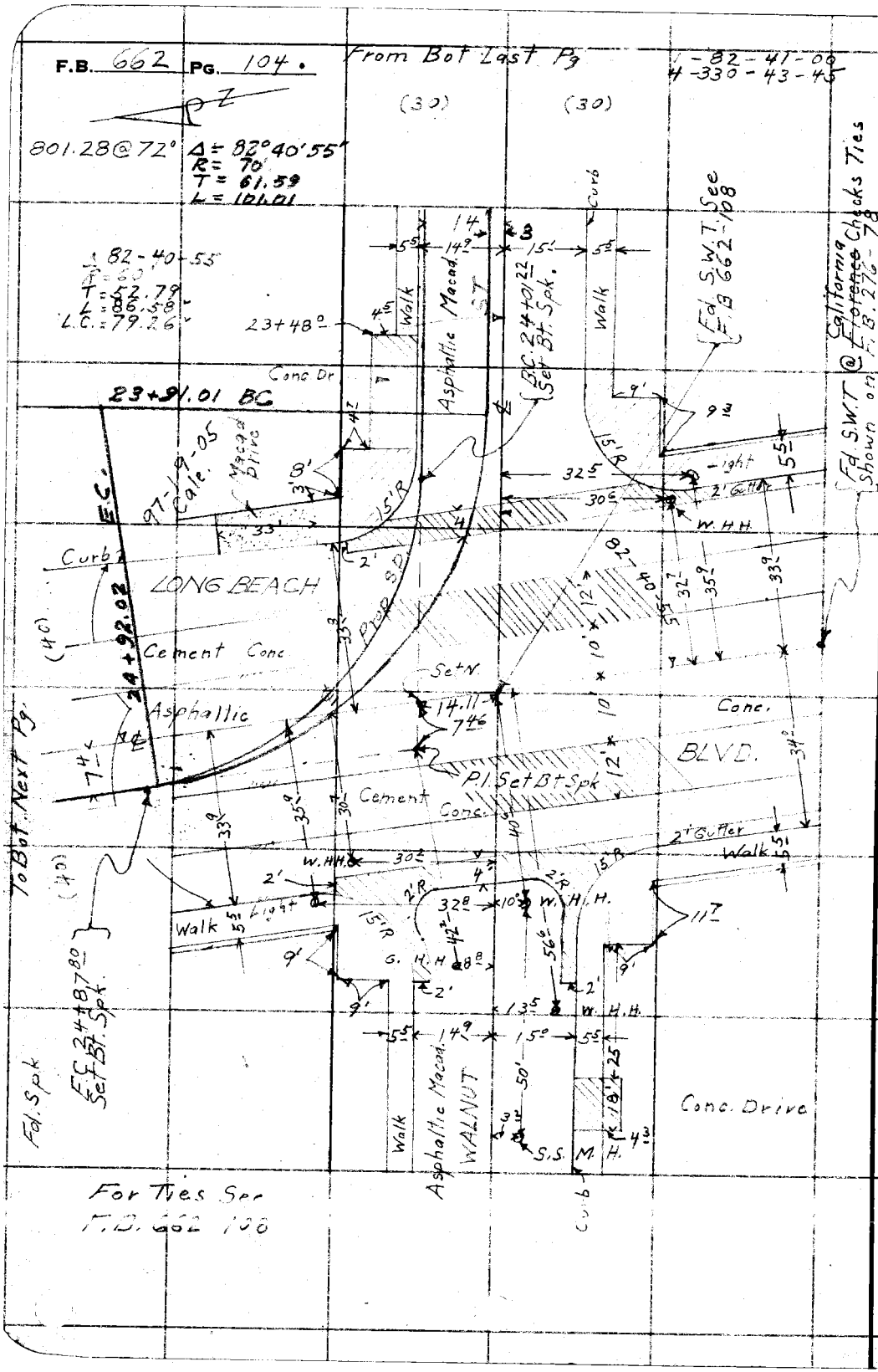

RETURN TO
LOS ANGELES COUNTY SURVEYOR
700 HALL OF RECORDS

Note: Any Additions or Changes on This Sheet Must be Made or Circled in Red Ink With Date and Name of Person Making Change.

Do not extend notes this side of this line

(15)

Notes Ck'd by	Survey of Walnut St. Lateral
Map No.	W. O. 6331 Tape No. 038 St'd 24°F.
Office Work	Surveyed by F. J. McNeal
Checked	Notes Mc Date 10-1-36
Date	Indexed C. Johnson

F.B. 662 Pg. 105.

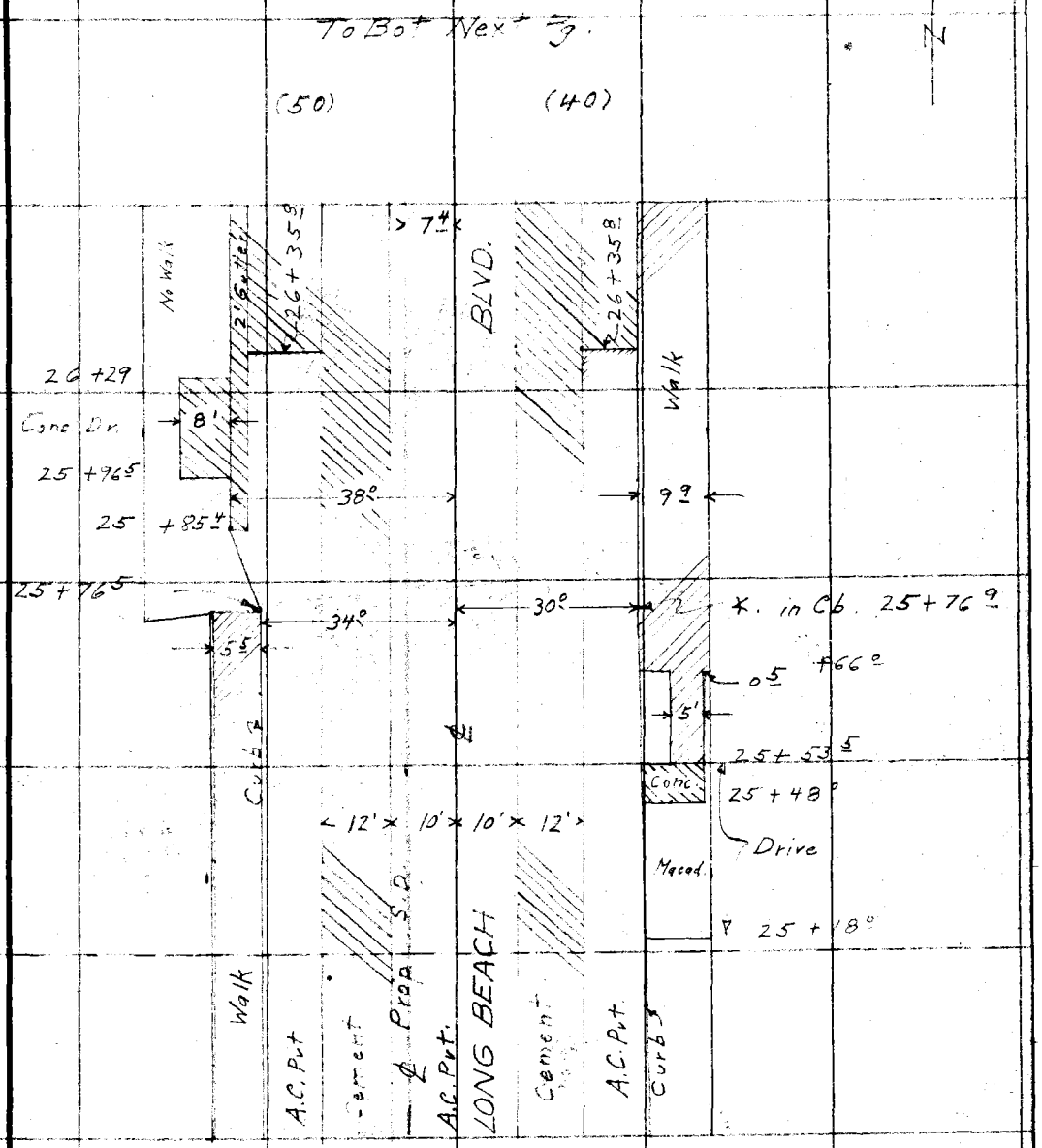

Note: Any Additions or Changes on This Sheet Must be Made or Circled in Red Ink With Date and Name of Person Making Change.

Do not extend notes this side of this line

RETURN TO
LOS ANGELES COUNTY SURVEYOR
700 HALL OF RECORDS

FORM 247 10M 11-35

F.B. 662 PG. 106. End of Lateral

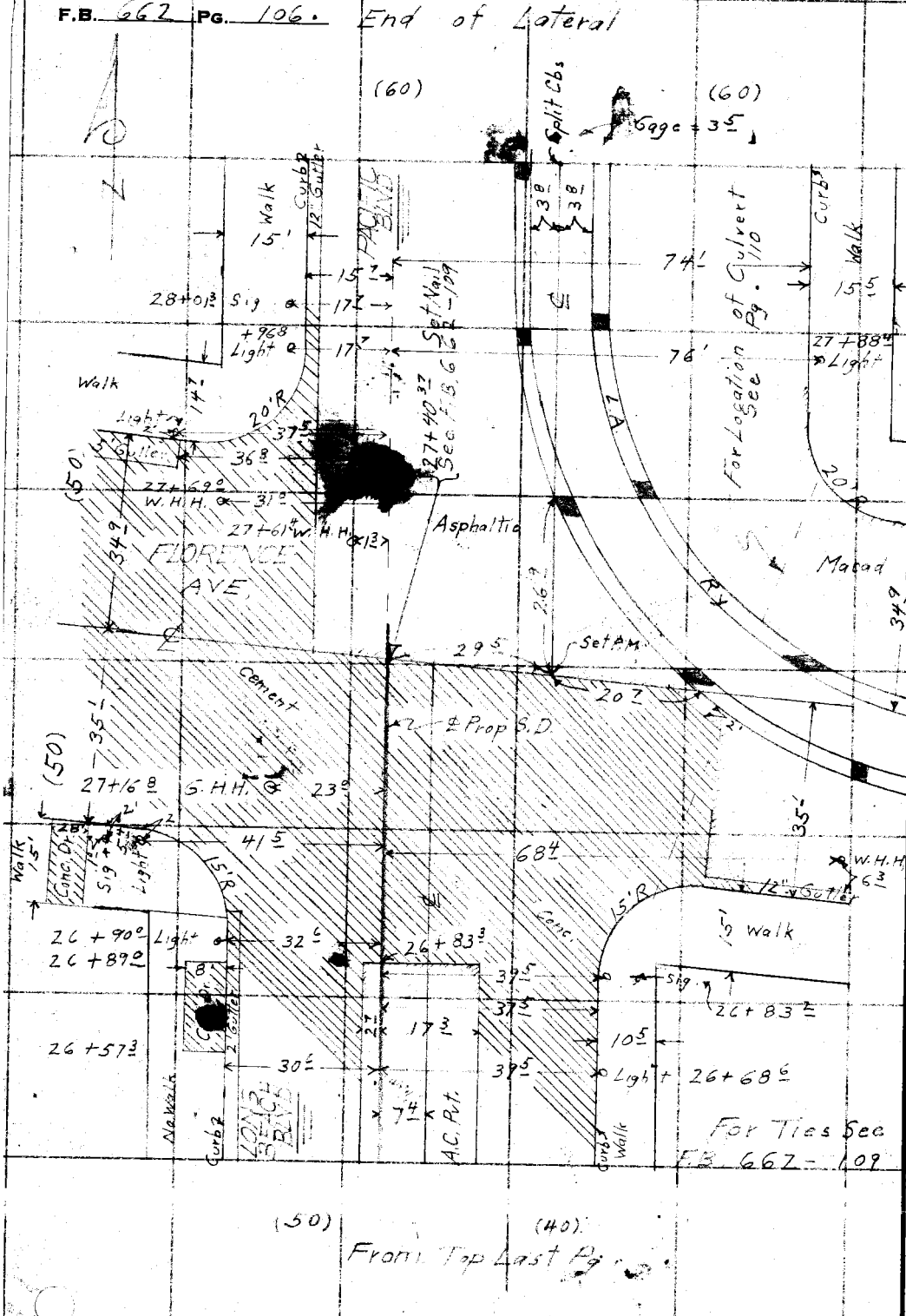

RETURN TO
LOS ANGELES COUNTY SURVEYOR
700 HALL OF RECORDS

Note: Any Additions or Changes on This Sheet Must be Made or Circled in Red Ink With Date and Name of Person Making Change.

Do not extend notes this side of this line

(5)

Notes Ck'd by	Survey of Walnut St
Map No.	W. O. 6331 Tape No. 038 St'd 34 °F.
Office Work	Surveyed by F. J. McNeal
Checked	Notes Mc Date 10-2-36
Date	Indexed

F.B. 662 PG. 107

(15)

CENTER LINE TIES
EAST COMPTON CREEK DRAINAGE SYSTEM
WALNUT ST. LATERAL
From Mt View Ave to Long Beach Blvd. & Florence Ave.
J.N. 6331

F. J. McNeal
J. A. Willess
J. L. Willey
W. A. Harrison

RECEIVED OCT 22 1936 Sneh
PROGRESSED
BOOK INDEXED
MAP INDEXED
RECORD INDEXED
CARD INDEXED

Note: Any Additions or Changes on This Sheet Must be Made or Circled in Red Ink With Date and Name of Person Making Change

Do not extend notes this side of this line

RETURN TO
LOS ANGELES COUNTY SURVEYOR
700 HALL OF RECORDS

FORM 247 10M 11-35

F.B. 662 PG. 108

For Details See
F.B. 662-104

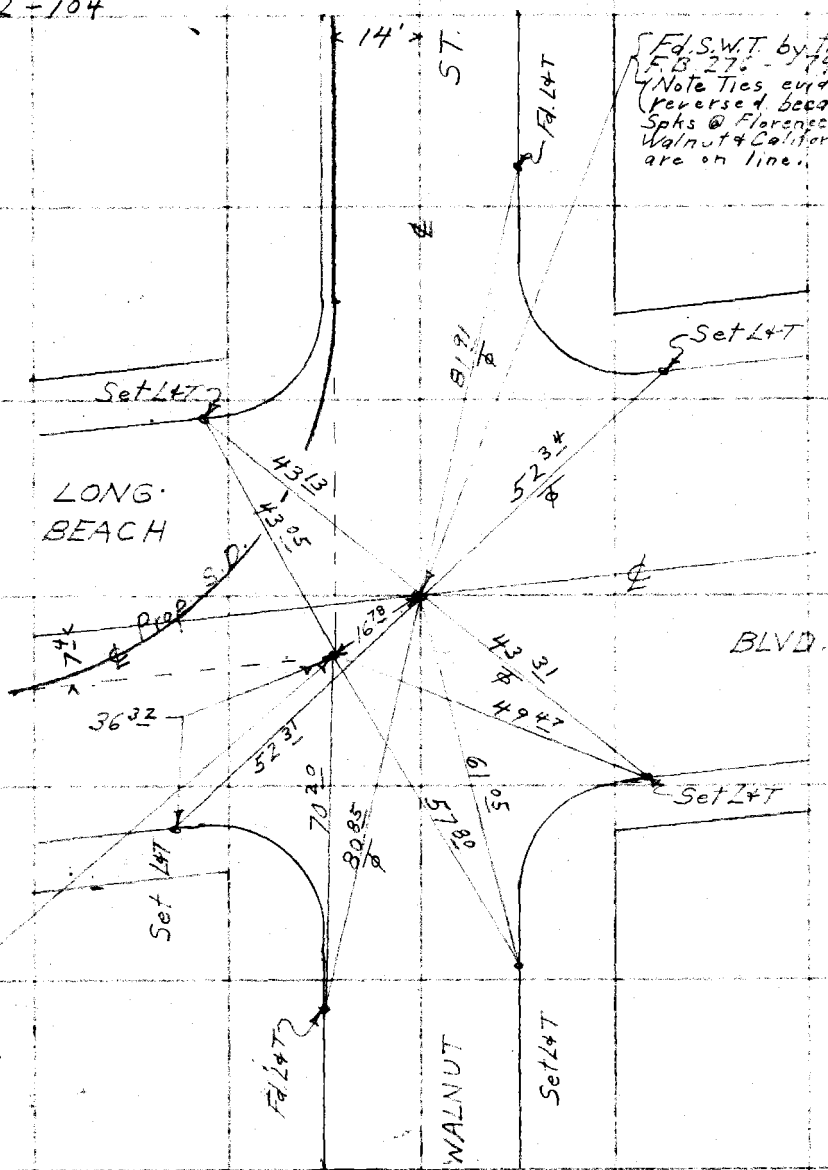

RETURN TO
LOS ANGELES COUNTY SURVEYOR
700 HALL OF RECORDS

Do not extend notes this side of this line

Note: Any Additions or Changes on This Sheet Must be Made or Circled in Red Ink With Date and Name of Person Making Change.

FORM 247 10M 11-35

RETURN TO
LOS ANGELES COUNTY SURVEYOR
700 HALL OF RECORDS

Note: Any Additions or Changes on This Sheet Must be Made or Circled in **Red Ink** With Date and Name of Person Making Change.

Do not extend notes this side of this line

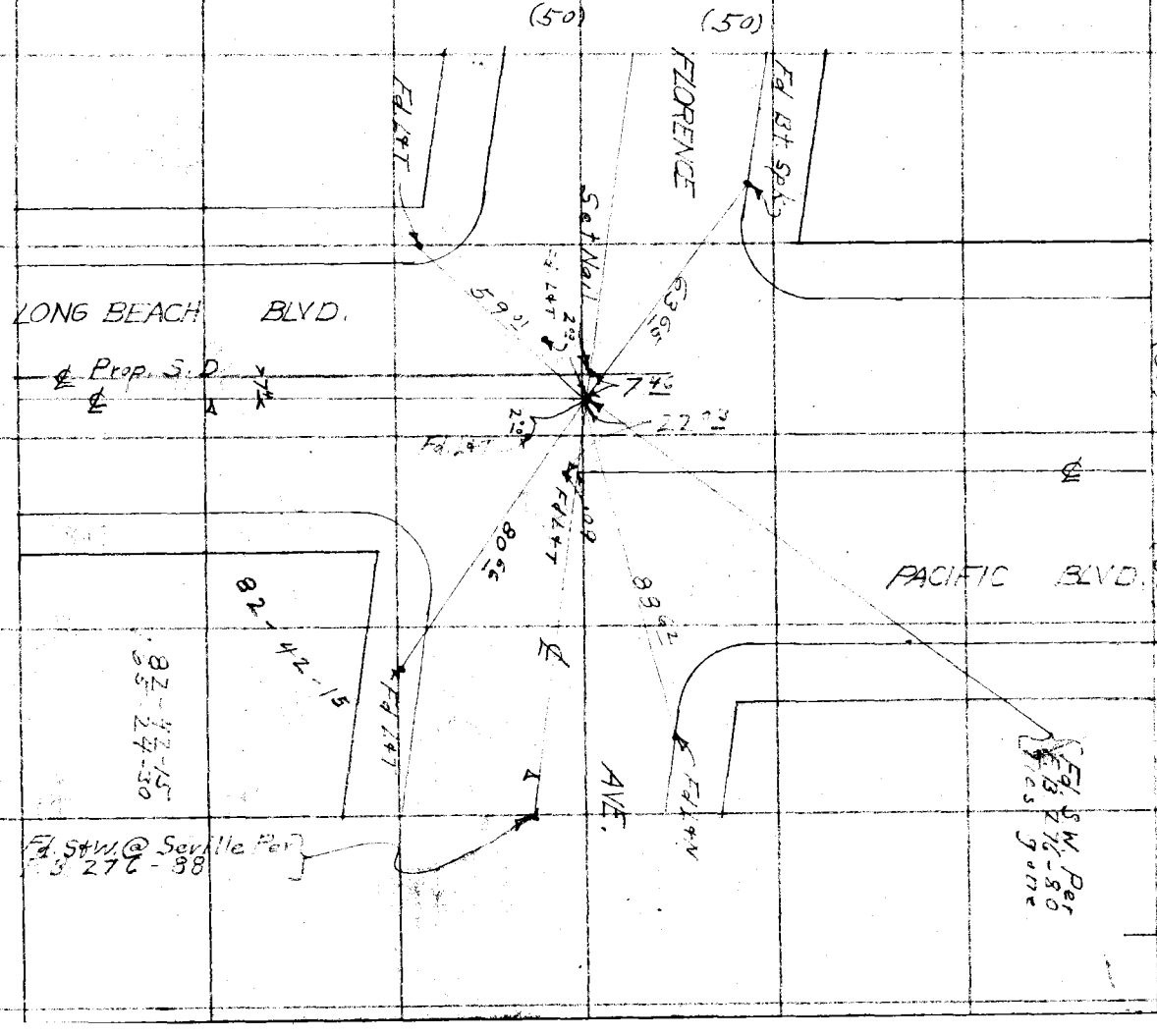

Notes Ck'd by
Map No.
Office Work
Checked
Date

Survey of Walnut St Lateral
W. O. 633 Tape No. 038 Std. 84°F.
Surveyed by F. J. McNeal
Notes MC Date 10-2-36
Indexed

F.B. 662 PG. 129
For Details See
FB. 662-106

F.B. 662 PG. 110

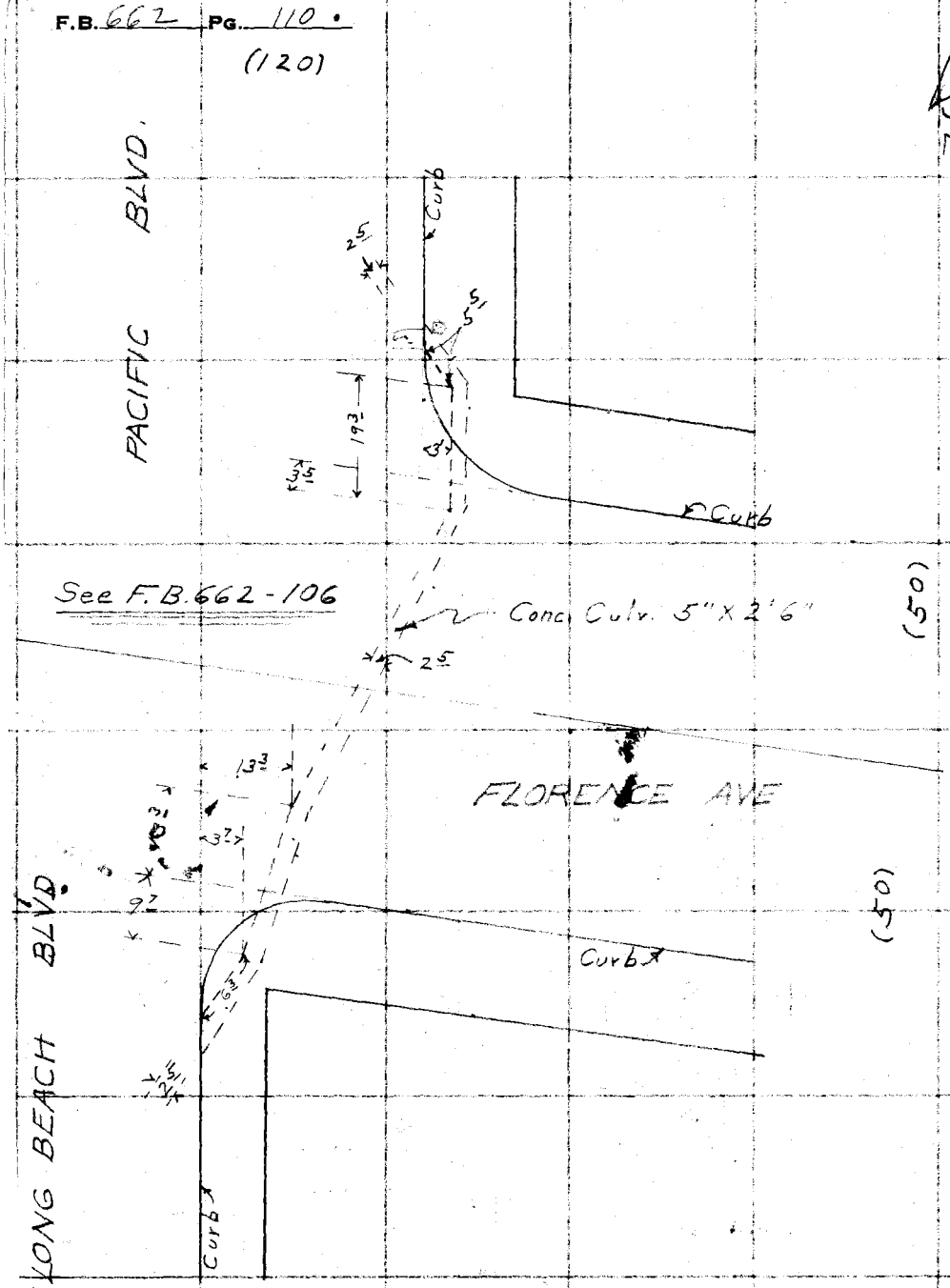

RETURN TO
LOS ANGELES COUNTY SURVEYOR
700 HALL OF RECORDS

Do not extend notes this side of this line

Note: Any Additions or Changes on This Sheet Must be Made or Circled in Red Ink With Date and Name of Person Making Change.

Profile No.	Notes Red.	Plotted	Job No. 6331	Division No. V	F. B. 662 Pg. 111
	Date	Date	Survey of Walnut St Lateral		
X-Sec. No.	Notes Chkd.	Checked	Survey by F. J. McNeal	Notes JAW & JLW	Date 10-2-36
	Date	Date	Map No.	Indexed A. Johnson	Date

(15)

CENTER LINE PROFILE
EAST COMPTON CREEK DRAINAGE SYSTEM
WALNUT ST LATERAL

From Mt. View Ave to Long Beach Blvd. & Florence Ave.

J.N 6331

For Center Line Survey

See F.B. 662 Pg. 99-110

F. J. McNeal
J. L. Willey
W. A. Harrison
J. A. Willess

ELEV.

F. S.

H. I.

B. S.

STATION

RECEIVED OCT 22 1936 [signature]
PROGRESSED ✓ ✓
BOOK INDEXED ✓ ✓
MAP INDEXED ✓ ✓
RECORD INDEXED ✓ ✓
~~CARD INDEXED~~ ✓ ✓
REDUCED in field
CHECKED LCM 10-22-36

NOTE: ANY ADDITIONS OR CHANGES ON THIS SHEET MUST BE MADE OR CIRCLED IN RED INK, WITH DATE AND NAME OF PERSON MAKING CHANGE

Do not extend notes this side of this line

PLEASE RETURN TO
LOS ANGELES COUNTY SURVEYOR
700 HALL OF RECORDS

Form 307 5M 11-35

Form 307 5M 11-35

PLEASE RETURN TO
LOS ANGELES COUNTY SURVEYOR
700 HALL OF RECORDS

NOTE: ANY ADDITIONS OR CHANGES ON THIS SHEET MUST BE MADE OR CIRCLED IN RED INK, WITH DATE AND NAME OF PERSON MAKING CHANGE

Do not extend notes this side of this line

STATION	B. S.	H. I.	F. S.	ELEV.	
					Fd. B.M.# EL 121 El. 150.798 F.B. 63 - 108
B.M.# EL121	4 320	155 118		150.798	Walnut St. & Mt View Ave N.W. Cor. L&T W. end C.R.
			3 92	151 20	100' N. ℄ Int
			5 05	150 07	100' S ℄ Int
			4 98	150 14	8' E Gutter
			4 80	150 [illegible]	100' E
			4 50	150 62	Curb E. E.C.R. NE Cor
			4 91	[illegible]	Gutter
			4 51	150 [illegible]	Curb N E.C.R.
			4 84	150 25	Gutter
			4 35	150 77	Curb N. E.C.R. NW Cor
			4 93	150 [illegible]	Gutter
			4 33	[illegible]	T.C. W. E.C.R.
			4 89	150 [illegible]	Gut.
			4 49	150 [illegible]	T.C. S E.C.R. SW Cor
			5 10	150 [illegible]	Gut.
			4 62	150 50	T.C. W E.C.R.
			5 09	150 [illegible]	Gut.
			4 76	150 [illegible]	T.C. S E.C.R. [illegible]

F.B. 662 Pg. 112 Job No. 6331 Division No. V Notes Red. Plotted Profile No.
Survey of Walnut St. Lateral. Date Date
Survey by F. J. McNeal Notes J.A.W. Notes Chkd. Checked X-Sec. No.
Indexed A. C. Johnson Date 10-2-36 Date Date

Form 307 5M 11-35

PLEASE RETURN TO
LOS ANGELES COUNTY SURVEYOR
700 HALL OF RECORDS

NOTE: ANY ADDITIONS OR CHANGES ON THIS SHEET MUST BE MADE OR CIRCLED IN RED INK, WITH DATE AND NAME OF PERSON MAKING CHANGE

Do not extend notes this side of this line

STATION	B. S.	H. I.	F. S.	ELEV.	[illegible]	
		[illegible] 119				
			5 26	149 86	Gut [illegible]	S E Cor
			4 75	150 37	[illegible] E ESR	
			5 19	149 13	Gut	
1+50 = 30+87 20			4 84	150 28	[illegible]	
1+37 38 BC			5 15	149 97	℄ SD BC + Gutter	
1+84 50 EC			4 76	150 36	℄ [illegible] EC	
2+00			4 75	150 37	℄ [illegible]	
[illegible]			4 69	150 43		
T.P.	4 54	55 689	3 97	151 148		
4+[illegible]			5 [illegible]	150 42	℄ SD	
			4 81	150 88	TC N Side	
			4 87	150 82	℄ Walnut St	
			5 07	150 62	TC [illegible]	
			5 52	150 17	Gutter	
4+16 [illegible]			4 94	150 75	SD MH Top 18'5 ℄ SD	
			18 54	137 15	Invert 8" Outlet	E
			18 42	137 27	" " 8 Inlet	W

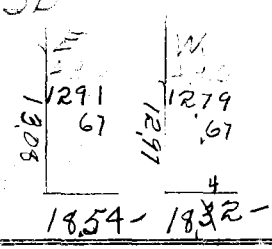

E: 1291 67 — 13.08 — 18.54

W: 1279 67 — 12.97 — 18.42

Profile No. ____ Notes Red. ____ Plotted ____ Job No. 633 Division No. 1 F. B. 662 Pg 113

X-Sec. No. ____ Date ____ Date ____ Survey of Walnut St Lateral

Notes Chkd. ____ Checked ____ Survey by E. J. McNea Notes JAW Date 10-2-36

Date ____ Date ____ Map No. ____ Indexed Johnson Date ____

Form 307 5M 11-35

PLEASE RETURN TO
LOS ANGELES COUNTY SURVEYOR
700 HALL OF RECORDS

NOTE: ANY ADDITIONS OR CHANGES ON THIS SHEET MUST BE MADE OR CIRCLED IN RED INK, WITH DATE AND NAME OF PERSON MAKING CHANGE

Do not extend notes this side of this line

STATION	B. S.	H. I.	F. S.	ELEV.	
		155 688			
5+00			5 4	150 58	℄ S.D.
					[illegible] FB 63[illegible]-105
BM El 122			4 35	151 053	Walnut Stat 100 W. of Mt View Ave
	4 85	155 [illegible]		151 038	[illegible] N. Cb. Front Hse. [illegible]
6+00			4 23	151 66	℄ SD
			4 75	151 14	[illegible] N Side
			[illegible]	150 98	℄ Walnut
			5 55	150 31	[illegible]
			5 12	150 77	
7+00			[illegible]	150 64	℄ SD
7+05 I			4 82	150 67	SSMH. [illegible] ℄ SD
			17 53	138 26	Invert 8" Outlet
			17 53	138 [illegible]	" 8" Inlet
9+00			5 19	150 [illegible]	
9+00			4 [illegible]	150 [illegible]	
			4 45	151 44	TC N. Side
			4 59	151 [illegible]	℄ Walnut

E | E
W | 4.83
9.21 | 12.03
.67 | 12.17 | 12.00
.67
17.53 | 17.53

F. B. 662 PG. 114 Job No. 6331 Division No. V Notes Red. Plotted Profile No.
Survey of Walnut Stat. Internal Date 10/[illegible] Date Date X-Sec.
Survey by F. J. McNeal Notes SAW Notes Chkd. Checked Date No.
Indexed A. C. Johnson Date Date

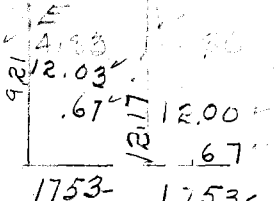

Form 307 5M 11-35

PLEASE RETURN TO
LOS ANGELES COUNTY SURVEYOR
700 HALL OF RECORDS

NOTE: ANY ADDITIONS OR CHANGES ON THIS SHEET MUST BE MADE OR CIRCLED IN RED INK, WITH DATE AND NAME OF PERSON MAKING CHANGE

Do not extend notes this side of this line

STATION	B. S.	H. I.	F. S.	ELEV.	[illegible]	
		155 [illegible]				
			[illegible]	150 72	[illegible]	[illegible]
			4 [illegible]	15[illegible] 1[illegible]		
[illegible]			4 [illegible]3	151 16	[illegible]	
BM [illegible]			4 [illegible]	151 7[illegible]	[illegible] 123 Elev [illegible] FB 63[illegible]-108	
	[illegible]4	156 [illegible]12		151 7[illegible]	Walnut St. [illegible] Seville Ave.	
					St. [illegible] N. Cb. Front Hse. 2749.	
11+0[illegible]			5 [illegible]	151 47	[illegible]	
12+[illegible]			5 16	151 65	[illegible]	
			4 64	152 17	T.C. [illegible]	
			4 93	151 [illegible]	[illegible] Walnut,	
			5 45	151 36	Gut [illegible]	
			4 91	151 [illegible]	T.C. [illegible]	
12+85 L			4 81	152 [illegible]	[illegible]	
			16 06	140 75	Invert 8" Outlet E	
			15 97	140 84	" 8" Inlet, W	
13+0[illegible]			4 97	151 [illegible]	[illegible]	

E	W
4.83	4.83
10.51	10.42
72	72
16.06	15.97

10.67 10.59

Profile No. ____ Notes Red. ____ Plotted ____ Job No. [illegible] Division No. [illegible] F. B. [illegible] PG. 115

X-Sec. No. ____ Date ____ Date ____ Survey of [illegible]

Notes Chkd. ____ Checked ____ Survey by E. J. McNeil Notes [illegible] Date [illegible]

Date ____ Date ____ Map No. ____ Indexed Johnson Date ____

Form 307 5M 11-35

PLEASE RETURN TO
LOS ANGELES COUNTY SURVEYOR
700 HALL OF RECORDS

NOTE: ANY ADDITIONS OR CHANGES ON THIS SHEET MUST BE MADE OR CIRCLED IN RED INK, WITH DATE AND NAME OF PERSON MAKING CHANGE

Do not extend notes this side of this line

STATION	B. S.	H. I.	F. S.	ELEV.	
		15[illegible]412			
14+00			4 75	152 36	℄ SD
15+00			4 52	152 29	
TP	4 14	157 232	3 72	153 [illegible]	
15+40			4 99	152 39	℄ SD
15+50			4 28	152 95	"
15+65			4 80	152 [illegible]	" Gutter
15+83 5			4 19	153 04	℄ SD Top Mail
15+87			4 20	153 [illegible]	"
15+91 35			4 02	153 21	℄ SD & 1' Offset to E Seville
			3 54	153 [illegible]	100' N of ℄ of Walnut ℄ "
			4 28	152 15	" " E Gut
			3 69	153 54	" " E.T.C.
			4 27	152 76	" " W Gut
			3 73	153 50	" " W T.C.
			4 49	152 74	100 S. ℄ Seville
			5 22	152 [illegible]	" " W Gut
			4 63	152 [illegible]	" " W T.C.
			5 26	151 77	" " E Gut
			4 70	152 53	" " E T.C.

For additional cross sections at this intersection see F.B. 869 pages 151-152
W.I.G. 6/12/41

F. B. 662 Pg. 116 Job No. 6331 Division No. V Notes Red. Plotted Profile No.
Survey of [illegible] Date 10/2/36 Date X-Sec.
Survey by F. J. McNeal Notes TPW Notes Chkd. Checked No.
Indexed A. C. Johnson Date Date

Form 307 5M 11-35

PLEASE RETURN TO
LOS ANGELES COUNTY SURVEYOR
700 HALL OF RECORDS

NOTE: ANY ADDITIONS OR CHANGES ON THIS SHEET MUST BE MADE OR CIRCLED IN RED INK, WITH DATE AND NAME OF PERSON MAKING CHANGE

Do not extend notes this side of this line

STATION	B. S.	H. I.	F. S.	ELEV.	[illegible]	
		157 232				
15+75 A			4 40	152 83	Top SSMH 18' S & SD.	
			14 93	142 30	Invert 8" Inlet N.	
			15 17	142 06	" 8" Outlet E	
					Nil.	
			15 03	142 20		
			~~14 93~~	~~142 30~~	Invert 8" Inlet W.	
			4 30	152 73	Cb E ECR	NE Cor
			4 60	152 63	Gutt " "	
			4 11	153 12	Cb N "	
			4 71	[illegible]	Gutt " "	
			4 15	153 08	Cb N "	NW Cor
			4 61	152 62	Gutt " "	
			4 27	152 76	Cb W "	
			4 61	152 62	Gutt " "	
			4 55	152 67	Cb W "	SW Cor
			4 80	[illegible]	Gut " "	
			4 36	152 77	Cb S "	
			4 86	152 37	Gut " "	
			4 56	152 67	Cb S "	SE Cor
			5 02	152 21	Gut " "	

N	E	S	W
4.40	4.45	4.42	4.37
9.86	10.05		9.99
.67	.67		.67
10.05	10.23		10.17
14.93	15.17		15.03
			14.93

Profile No. ____ Notes Red. ____ Plotted ____ Job No. 6[illegible] Division No. [illegible] F. B. [illegible] Pg. [illegible]
X-Sec. No. ____ Date ____ Date ____ Survey of ____
Notes Chkd. ____ Checked ____ Survey by E. J. McNeal Notes JAK Date [illegible]
Date ____ Date ____ Map No. ____ Indexed A. Johnson Date ____

Form 307 5M 11-35

PLEASE RETURN TO
LOS ANGELES COUNTY SURVEYOR
700 HALL OF RECORDS

NOTE: ANY ADDITIONS OR CHANGES ON THIS SHEET MUST BE MADE OR CIRCLED IN RED INK, WITH DATE AND NAME OF PERSON MAKING CHANGE

Do not extend notes this side of this line

F. B. ___ PG. 118 | Job No. 6321 | Division No. V | Notes Rec. ___ | Plotted ___ | Profile No. ___
Survey of Walnut St. & Seville | Date 12-5-36 | Date ___
Survey by F. J. McNeal | Notes Willey | Notes Ckd. ___ | Checked ___ | X-Sec. No. ___
Indexed ___ | Date ___ | Notes ___ | Date ___

STATION	B. S.	H. I.	F. S.	ELEV.
		157 232		
			4 43 152 80 Cb E F.C.R.	S E Cor
			4 45 152 7[illegible] Gutt.	
			BM#12A Elev 152.972 FB 639-109	
BM#E112A	446		1 26 152 972 Walnut St & Seville Ave. N.W. Cor.	
		157 112	(4+T 6' W of N.C.R.	
15+16[illegible]			3 74 152 61 SS MH 143' N of & SD.	
			14 13 [illegible] @ Invert 8" Outlet S. (Flusher)	

N	E		W
3.75	3.79	3.77	3.73
		1.69	
		.67	
		14.13	

			3 80 152 63 Top Tel. MH 177' N. & int. 195' E. & Seville.	
			9 2 148 2 Bot. 8"x8" Cond to N.	
			6.8 150 6 " 5"x5" " to S. W. Cor.	
			7.6 149 8 " 5"x1.1" " to S. E Cor	
			9 2 148 2 " 8"x1'1" " to S	

N	S		S
3.83	3.85	3.85	3.85
2.2	2.20	2.2	2.2
2.5	.4		2.1
.7	.4	.5	1.1
		1.1	
9.2	6.8	7.6	9.2

15+99.8			4 34 152 [illegible] SD Top Rail	
16+01.8			4 33 152 [illegible] " " "	
16+20			4 89 152 [illegible] " Gutt	

Form 307 5M 11-35

PLEASE RETURN TO
LOS ANGELES COUNTY SURVEYOR
700 HALL OF RECORDS

NOTE: ANY ADDITIONS OR CHANGES ON THIS SHEET MUST BE MADE OR CIRCLED IN RED INK, WITH DATE AND NAME OF PERSON MAKING CHANGE

Do not extend notes this side of this line

STATION	B. S.	H. I.	F. S.	ELEV.					
		157 432							
[illegible]			601	151 4[illegible]	Top Tel. M.H. 332's ℄ int. 29 [illegible] E ℄ Seville	N	E	S	W
			107	146 7	Bot. .6x1. Cond to N	6.07	6.04	6.06	6.09
			10.8	146 [illegible]	" " " " S	2.4		2.4	
					Nil	1.2		1.3	
					"	1.0		1.0	
						10.7		10.8	
16+31			479	152 64	℄ SD End conc. Beg [illegible]				
[illegible]			419	153 24					
	476	158 002							
17+[illegible]			534	152 66	℄ S.D.				
[illegible]			536	152 64	" "				
[illegible]			[illegible]	152 92	Top SC M.H. [illegible]				
			14 77	[illegible] 23	Invert 8" Outlet to E	899		890	
			14 68	143 32	" 8" inlet " W.	.67		.67	
						14.77		14.68	
19+[illegible]			[illegible]	152 77	℄ S.D.				
			[illegible]	152 73	[illegible]				
			[illegible]	153 01	[illegible]				
			[illegible]	[illegible] 96	℄ [illegible]				

Profile No. ____ Notes Red. ____ Plotted ____ Job No. 6331 Division No. V

X-Sec. No. ____ Date ____ Date ____ Survey of ____ Notes Willey Date 10/7/36

Notes Chkd. ____ Checked ____ Survey By F. J. McNeal

Date ____ Date ____ Map No. ____ Indexed ____ Date ____

F. B. 662 PG. 119

Form 307 5M 11-35

PLEASE RETURN TO
LOS ANGELES COUNTY SURVEYOR
700 HALL OF RECORDS

NOTE: ANY ADDITIONS OR CHANGES ON THIS SHEET MUST BE MADE OR CIRCLED IN RED INK, WITH DATE AND NAME OF PERSON MAKING CHANGE

Do not extend notes this side of this line

STATION	B. S.	H. I.	F. S.	ELEV.			
		153 [illegible]					
19+00			[illegible]	15[illegible]	Gutter		
"			5 [illegible]	[illegible]	[illegible]		
20+00			5 [illegible]	152 [illegible]	℄ SD.		
[illegible]			4 93	15[illegible] 07	Fd BM El 125 - Elev. 153.076 FB [illegible]		
				.076	Walnut St [illegible]		
	5 49	155 566			[illegible]		
21+00			5 71	152 [illegible]	℄ SD		
"			5 74	152 [illegible]	Gutter		
"			5 [illegible]	15[illegible] 28	Top [illegible]		
"			5 42	153 15	℄ Walnut St		
			5 40	152 61	Gutter		
			5 63	152 14	Top [illegible]		
20+[illegible]			5 4[illegible]	15[illegible] 08	Top SS W 4.18' S. ℄ SD		
			14 24	14 4[illegible]	Invert 8" Outlet E	8.05	7.95
			14 13	14 4[illegible]	" 8" Inlet W	.67	.67
						8.23	8.12
						1424	1413
[illegible]			5 60	152 97	℄ SD		
[illegible]			5 37	153 20	"		

F. B. 662 PG. 120 Job No. 6371 Division No. V Notes Red. Plotted Profile No.
Survey of Walnut St Lateral Date 10/6/26 Date No.
Survey by F. J. McNeal Notes Walley Notes Chkd. Checked X-Sec.
Indexed A. C. Johnson Date Date Date No.

Form 307 5M 11-35

PLEASE RETURN TO
LOS ANGELES COUNTY SURVEYOR
700 HALL OF RECORDS

NOTE: ANY ADDITIONS OR CHANGES ON THIS SHEET MUST BE MADE OR CIRCLED IN RED INK, WITH DATE AND NAME OF PERSON MAKING CHANGE

Do not extend notes this side of this line

STATION	B. S.	H. I.	F. S.	ELEV.		
		158 [illegible]				
[illegible]			4 98	153 5[illegible]	Top [illegible]	
			13 ~~31~~ 16	145 ~~26~~ 41	Invert 8" Outlet E (Flusher)	7.65 748 ~~72~~ 67 1316 ~~1331~~
[illegible]			5 10	153 47	℄ S[illegible]	
"			[illegible]	153 [illegible]	Top [illegible]	
[illegible]			4 6[illegible]	153 91	℄ [illegible]	
[illegible]			1 68	153 5[illegible]	℄ SD.	
[illegible]			4 5[illegible]	153 6[illegible]	℄ [illegible]	
[illegible]			[illegible]	153 [illegible]	℄ [illegible]	
[illegible]			4 [illegible]	[illegible] 356		
	[illegible]	[illegible] 326				
[illegible]			5 115	154 2[illegible]	[illegible] 154.2[illegible]	634-109
					Walnut [illegible]	
	4 [illegible]	154 [illegible]			[illegible]	
[illegible]			[illegible]	153 2[illegible]	℄ [illegible]	
			[illegible]	153 65	℄ [illegible]	
[illegible]			[illegible]	154 12	" " " "	
			4 74	[illegible]	[illegible]	

Profile No.___ X-Sec. No.___
Notes Red.___ Date___ Notes Chkd.___ Date___
Plotted___ Date___ Checked___ Date___
Job No.[illegible] Division No.[illegible]
Survey of [illegible]
Survey By. E. J. McNeal Notes [illegible] Date [illegible]
Map No.___ Indexed A. [illegible] Johnson Date___
F. B. [illegible] PG. [illegible]

Form 307 5M 11-35

PLEASE RETURN TO
LOS ANGELES COUNTY SURVEYOR
700 HALL OF RECORDS

NOTE: ANY ADDITIONS OR CHANGES ON THIS SHEET MUST BE MADE OR CIRCLED IN RED INK, WITH DATE AND NAME OF PERSON MAKING CHANGE

Do not extend notes this side of this line

STATION	B. S.	H. I.	F. S.	ELEV.	Long B[illegible]
		159 [illegible]			
			[illegible]	154 11	Lint [illegible]
			[illegible]	15[illegible] 40	[illegible] Lint Walnut [illegible]
			[illegible]	15[illegible] [illegible]	Gutter [illegible]
			[illegible]	15[illegible] 67	[illegible]
			[illegible]	[illegible]	[illegible]
			[illegible]	154 07	Top [illegible]
			[illegible]	15[illegible] 66	[illegible] Lint Walnut & [illegible] on ℄ Walnut
			4 96	154 19	[illegible]
			[illegible]	15[illegible] 73	Gutter [illegible]
			[illegible]	154 10	Top Co[illegible]
			[illegible]	15[illegible] [illegible]	Gutter [illegible]
			[illegible]	15[illegible] 21	Top [illegible]
			[illegible]	15[illegible] 1[illegible]	Gutter W and N W C R
			[illegible]	154 08	Top Co[illegible]
			5 [illegible]	153 [illegible]	Gutter N [illegible]
			4 86	[illegible]	[illegible]
			5 86	15[illegible] [illegible]	Gutter [illegible] N R C R
			5 [illegible]	[illegible] 11	T.C. [illegible]
			5 51	15[illegible] [illegible]	Gutter E
			5 51	153 [illegible]	T.C.

F. B. [illegible] PG. [illegible] Job No. [illegible] Division No. [illegible] Notes Red. [illegible] Plotted [illegible] Profile No. [illegible]

Survey of [illegible] Date [illegible] Date [illegible] X-Sec. No. [illegible]

Survey by F. J. McNeal Notes [illegible] Notes Chkd. [illegible] Checked [illegible]

Indexed [illegible] Date [illegible] Date [illegible] Date [illegible]

Profile No. | Notes Red. | Plotted | Job No. 6331 | Division No. V | F. B. 661 | PG. 123

X-Sec. No. | Date | Date | Survey of | | |

| Notes Chkd. | Checked | Survey by F. J. McNeal | Notes | Date |

| Date | Date | Map No. | Indexed G. Johnson | Date |

NOTE: ANY ADDITIONS OR CHANGES ON THIS SHEET MUST BE MADE OR CIRCLED IN RED INK, WITH DATE AND NAME OF PERSON MAKING CHANGE

Do not extend notes this side of this line

PLEASE RETURN TO
LOS ANGELES COUNTY SURVEYOR
700 HALL OF RECORDS

Form 307 5M 11-35

STATION	B. S.	H. I.	F. S.	ELEV.

Form 307 5M 11-35

PLEASE RETURN TO
LOS ANGELES COUNTY SURVEYOR
700 HALL OF RECORDS

NOTE: ANY ADDITIONS OR CHANGES ON THIS SHEET MUST BE MADE OR CIRCLED IN RED INK, WITH DATE AND NAME OF PERSON MAKING CHANGE

Do not extend notes this side of this line

STATION	B. S.	H. I.	F. S.	ELEV.	[illegible]	
		161 [illegible]	8.3	152 7	(2.1' To Top Valve Stem)	
[illegible]			[illegible]	154.[illegible]2	[illegible] H.H. 23 [illegible]	
[illegible]			[illegible]	155 79	[illegible]	
			[illegible]	154 15	16' [illegible] on ℄ [illegible]	[illegible]
			[illegible]	155 83	116 [illegible]	
			[illegible]	[illegible]	[illegible]	
			4 78	[illegible]	[illegible]	
			[illegible]	15[illegible] 01	[illegible]	
			[illegible]	[illegible]	[illegible]	
			4 [illegible]	[illegible] 14	℄ [illegible]	℄ to [illegible]
			[illegible]	[illegible]	[illegible] Top [illegible] Track	
			[illegible]	15[illegible] [illegible]	[illegible] E [illegible]	
			[illegible]	[illegible]	[illegible] W [illegible] E	
				[illegible]	[illegible]	
				[illegible]	[illegible]	
				155 11	[illegible]	
			5 62	155 05	[illegible]	
			5 03	155 97	[illegible]	
			4 [illegible]	156 22	[illegible]	[illegible]
			4 [illegible]	15[illegible] 22	[illegible]	
			[illegible]	[illegible] 4	[illegible]	

F. B. [illegible] PG. [illegible] Job No. [illegible] Division No. [illegible] Notes Red. [illegible] Plotted [illegible] Profile No. [illegible]

Survey of [illegible] Date [illegible] Date [illegible] X-Sec. No. [illegible]

Survey by F. J. McNeal Notes [illegible] Notes Chkd. [illegible] Checked [illegible]

Indexed A. C. Johnson Date [illegible] Date [illegible] Date [illegible]

Form 307 5M 11-35

PLEASE RETURN TO
LOS ANGELES COUNTY SURVEYOR
700 HALL OF RECORDS

NOTE: ANY ADDITIONS OR CHANGES ON THIS SHEET MUST BE MADE OR CIRCLED IN RED INK, WITH DATE AND NAME OF PERSON MAKING CHANGE

Do not extend notes this side of this line

STATION	B. S.	H. I.	F. S.	ELEV.		
				156 64		
				155 78		
				155 60		
				[illegible]		
				155 11		
				[illegible]		
				[illegible]		
				[illegible]		
				155 33		
				155 26		
				[illegible]		
				[illegible]		
				[illegible]		
				156 06		
				[illegible]		
				156 15		
				[illegible]		
				156 12		
				154 90	Cutter	
				[illegible]		

see F.B. 869 pages 147-149 for Additional Cross Sections

Profile No. ____ Notes Red. ____ Plotted ____ Job No. ____ Division No. ____ F. B. ____ Pg. ____

X-Sec. No. ____ Date ____ Date ____ Survey of ____ Notes ____ Date ____

Notes Chkd. ____ Checked ____ Survey By J. McNeal Notes Entered Johnson Date ____

Date ____ Date ____ Map No. ____ Date ____

F. B. Pg.

Job No. Division No. Notes Red. Plotted Profile

Survey of Date Date No.

Survey by F. J. McNeal Notes Notes Chkd. Checked X-Sec.

Indexed C. Johnson Date Date Date No.

STATION	B. S.	H. I.	F. S.	ELEV.

Form 307 5M 11-35

PLEASE RETURN TO
LOS ANGELES COUNTY SURVEYOR
700 HALL OF RECORDS

Do not extend notes this side of this line

NOTE: ANY ADDITIONS OR CHANGES ON THIS SHEET MUST BE MADE OR CIRCLED IN RED INK, WITH DATE AND NAME OF PERSON MAKING CHANGE

(15)

Notes Ck'd by	Survey of Walnut St. Lateral	F.B. 667	Pg. 127
Map No.	W. O. 6331 Tape No. St'd °F.		
Office Work	Surveyed by F. J. McNeal		
Checked	Notes Mc Date 10-6-36		
Date	Indexed C. Johnson		

(15)

ADDITIONAL TOPOGRAPHY
EAST COMPTON CREEK DRAINAGE SYSTEM
WALNUT ST. LATERAL
From Mt. View Ave to Long Beach Blvd.
J.N. 6331

F. J. McNeal
J.A. Willess
J.L. Willey
W.A. Harrison

Note: Any Additions or Changes on This Sheet Must be Made or Circled in Red Ink With Date and Name of Person Making Change

Do not extend notes this side of this line

RETURN TO
LOS ANGELES COUNTY SURVEYOR
700 HALL OF RECORDS

RECEIVED OCT 22 1936 Smelser
PROGRESSED ✓ ✓
BOOK INDEXED ✓ ✓
MAP INDEXED ✓ ✓
RECORD INDEXED ✓ ✓
CARD INDEXED ✓ ✓

FORM 247 10M 11-35

F.B. 662 PG. 128

(30) (30)

See Also
F.B. 662 - 101

Mt. VIEW AVE

See
F.B. 656-12
F.B. 662-100

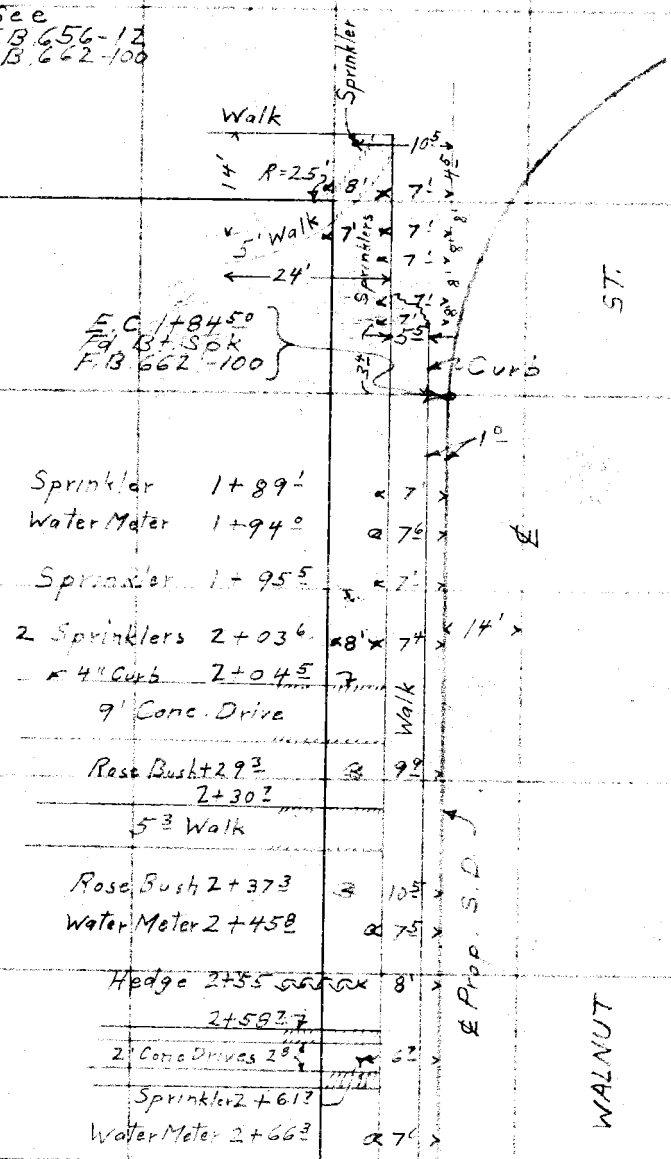

To Top Next Pg

RETURN TO
LOS ANGELES COUNTY SURVEYOR
700 HALL OF RECORDS

Do not extend notes this side of this line

Note: Any Additions or Changes on This Sheet Must be Made or Circled in Red Ink With Date and Name of Person Making Change.

(15)

Notes Ck'd by	Survey of Walnut St. Lateral
Map No.	W. O. 6331 Tape No. St'd °F.
Office Work	Surveyed by F. J. McNeal
Checked	Notes J. L. W. Date 10-7-36
Date	Indexed A. C. Johnson

F.B. 662 Pg. 129

See Also F.B. 662-101

From Bot. Last Pg.

(30) (30)

ST.

5⁵ Curb

Sprinkler 2+72⁵ 6²

Sprinkler 2+84⁵ 6²

2+87⁶

1⁰

4' Conc. Walk

2 sprinklers 2+99⁵ 9³ 6²

Privit Hedge 3+09⁰ 8⁰

Water Meter 3+20⁶ 7⁵

3+23⁸

5' Conc. Walk

3+35⁴

7³ Conc. Drive

6" Conc. Curb 3+43⁴

3+44²

Privit Hedge 7⁵ 14'

Water Meter 3+69⁵ 7⁵

3+77⁶

6⁶ Conc. Drive

Water Meter 3+95⁵ 7⁴

4+04⁵

5' Conc. Walk

4+17¹

2' Conc. Drives 28

4+44²

Privit Hedge 7⁶

Walk

℄ Prop S.D.

14" Tree Stump 4+74⁰ 10⁴

Water Meter 4+80⁷ 7⁵

4+84⁷

5' Conc. Walk

4+97²

2' Conc. Drives 28

WALNUT

To Top Next Pg.

Note: Any Additions or Changes on This Sheet Must be Made or Circled in Red Ink With Date and Name of Person Making Change.

Do not extend notes this side of this line

RETURN TO LOS ANGELES COUNTY SURVEYOR 700 HALL OF RECORDS

FORM 247 10M 11-35

F.B. 662 PG. 130

(30) (30)

From Bot. Last Pg.

See Also
F.B. 662 - 101



To top Next Pg.

RETURN TO
LOS ANGELES COUNTY SURVEYOR
700 HALL OF RECORDS

Note: Any Additions or Changes on This Sheet Must be Made or Circled in Red Ink With Date and Name of Person Making Change.

Do not extend notes this side of this line

(15)

Notes Ck'd by	Survey of Walnut St. Lateral
Map No.	W. O. 6331 Tape No. St'd °F.
Office Work	Surveyed by F. J. McNeal
Checked	Notes J.L.W. & J.A.W. Date 10-8-36
Date	Indexed A. C. Johnson

F.B. 662 PG. 131

From Bot. Last Pg

(30) (30)

See Also
F.B. 662 - 101

→ 5⁵ ←

1°

Curb

ST.

Sprinkler 7+11⁵ ← 6⁶ →
Water Meter 7+16³ ⊗ 7⁶ →
Sprinkler 7+25² ← 6⁶ →
7+25⁵

← 14' →

7° Conc. Drive

Sprinkler 7+38⁸ ← 13⁶ →
7+44⁹

10' conc. Drive

Water Meter 7+60⁹ ⊗ 7³ →
Sprinkler 7+65⁸ ← 6⁷ →
Sprinkler 7+76⁷ ← 6⁷ →
Sprinkler 7+88⁶ ← 6⁸ →
Sprinkler 7+98⁵ ← 13⁵ →
Water Meter 8+23⁵ ← 7⁵ →
5' conc. walk 8+24⁶

8+38⁴

1⁸ conc. Drives 2⁸

Walk

℄

7" Fir 8+50⁷ ⊗ 12⁶ →
8" cedar 8+68⁴ ⊗ 11⁷ →
Water Meter 8+70⁶ ⊗ 7⁴ →
5' conc. walk 8+71⁹

℄ Prop. S.D.

1" Hybiscus 8+81³ ⊗ 11⁸ →
8+85³

1⁹ conc walks 2⁸

Privit Hedge 8+94⁹ ← 8⁰ →
Water Meter 9+12³ ⊗ 7³ →
9+14¹

4' conc. walk

WALNUT

To Top Next Pg.

Note: Any Additions or Changes on This Sheet Must be Made or Circled in Red Ink With Date and Name of Person Making Change.

Do not extend notes this side of this line

RETURN TO
LOS ANGELES COUNTY SURVEYOR
700 HALL OF RECORDS

FORM 247 10M 11-35

F.B. 662 PG. 132

From Bot. Last Pg.

(30) (30)

See Also
F.B. 662-101

5.5 1.0

Curb

ST.

9+30.0

2' Conc Drives 2.7

9+50.3 10.9

30" Palm.

9+58.4 14'

4.3 Conc. Walk

Water Meter 9+69.0 7.3

9+75.4

2' Conc. Drives 2.6

Privit Hedge 9+84.4 8.5

℄

Shrub 9+89.2 15.0

Water Meter 10+02 7.4

5' Conc. Walk 10+09.1 10+07.2 16.0

S.D.

6" Palm 10+20.2 13.7

10+25'

1.9 Conc Drives 2.8

Walk

℄ Prop.

Guy Pole 10+34.6 7.0

Sprinkler 10+42.4 6.7

Water meter 10+45.9 7.4

10+49.5

4' Conc Walk

Sprinkler 10+54.7 13.3

" 10+60.6 6.7

WALNUT

To Top Next Pg.

RETURN TO
LOS ANGELES COUNTY SURVEYOR
700 HALL OF RECORDS

Note: Any Additions or Changes on This Sheet Must be Made or Circled in Red Ink With Date and Name of Person Making Change.

Do not extend notes this side of this line

(15)

Notes Ck'd by	Survey of Walnut St. Lateral
Map No.	W. O. 6331 Tape No. St'd °F.
Office Work	Surveyed by F. J. McNeal
Checked	Notes J. A. W. Date 10-8-36
Date	Indexed A. C. Johnson

F.B. 662 PG. 133

See Also
F.B. 662-101

From Bot Last Pg.

(30) (30)

→ 5.5 ← Curb
1°
ST.

10+67° →
2' Conc Drives 2.8

Sprinkler 10+71.5 @ 13.5 ×
14'

Water Meter 10+89.7 o 7.4 ×
10+96.6
4' Conc Walk

11+14.4
7' Conc Drive
Walk

11+26°
1.9 Conc Drives 2.9
℄

Sprinkler 11+39.5 o 11.8 ×
" 11+49.6 o 11.8 ×
" 11+59.5 o 11.8 ×
4" Cypress 11+67° 14.6 ×
℄ Prop. S.D.
Water Meter 11+71.8 o 7.4 ×

11+74.7
Privit Hedge 8° ×
11+94°
4' Conc. Walk
WALNUT

Water Meter 12+01.5 o 7.4 ×

To Top Next Pg.

Note: Any Additions or Changes on This Sheet Must be Made or Circled in Red Ink With Date and Name of Person Making Change.

Do not extend notes this side of this line

RETURN TO
LOS ANGELES COUNTY SURVEYOR
700 HALL OF RECORDS

FORM 247 10M 11-35

F.B. 662 PG. 134

~~Q Z~~

See Also
F.B. 662-101

From Bot. Last Pg.

(30) (30)

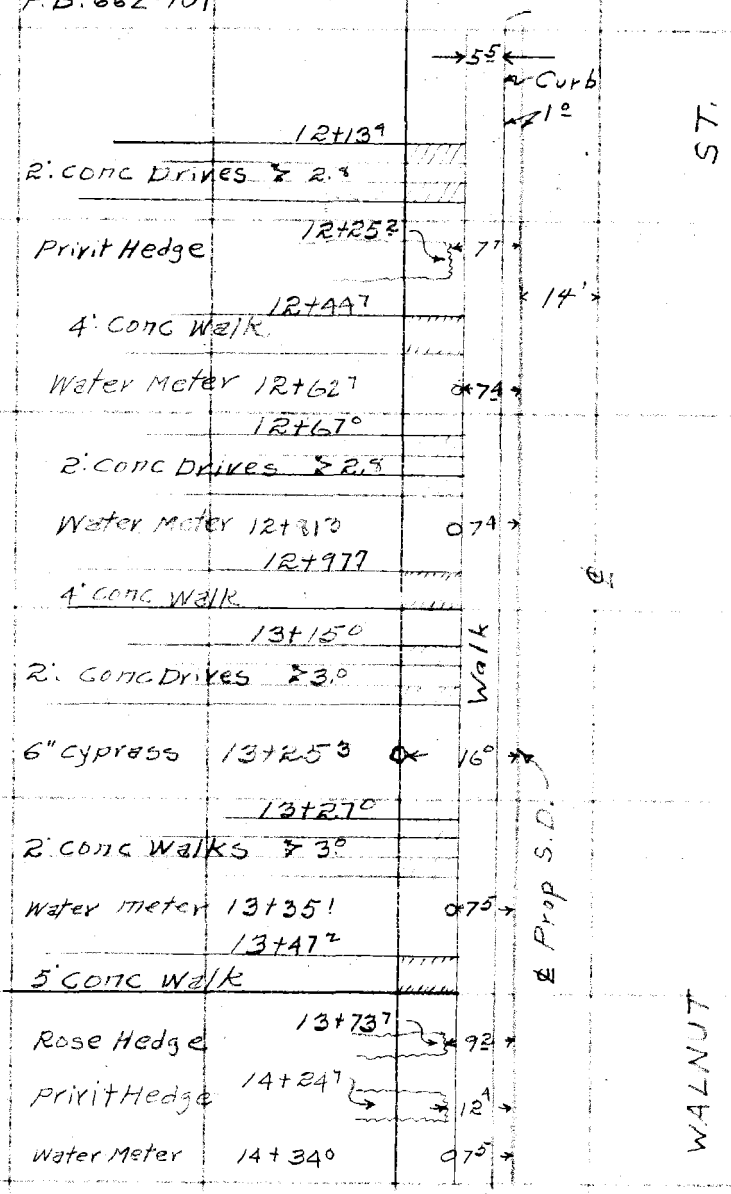

To Top Next Pg

RETURN TO
LOS ANGELES COUNTY SURVEYOR
700 HALL OF RECORDS

Note: Any Additions or Changes on This Sheet Must be Made or Circled in Red Ink With Date and Name of Person Making Change.

Do not extend notes this side of this line

Notes Ck'd by	Survey of Walnut St Lateral
Map No.	W. O. 6331 Tape No. St'd °F.
Office Work	Surveyed by F. J. McNeal
Checked	Notes J. A. W. Date 10-8-36
Date	Indexed A. C. Johnson

F.B. 662 PG. 135.



Note: Any Additions or Changes on This Sheet Must be Made or Circled in Red Ink With Date and Name of Person Making Change

Do not extend notes this side of this line

RETURN TO
LOS ANGELES COUNTY SURVEYOR
700 HALL OF RECORDS

FORM 247 10M 11-35

F.B. 662 PG. 136

From Bot Last Pg.

See Also
F.B. 662-102+103

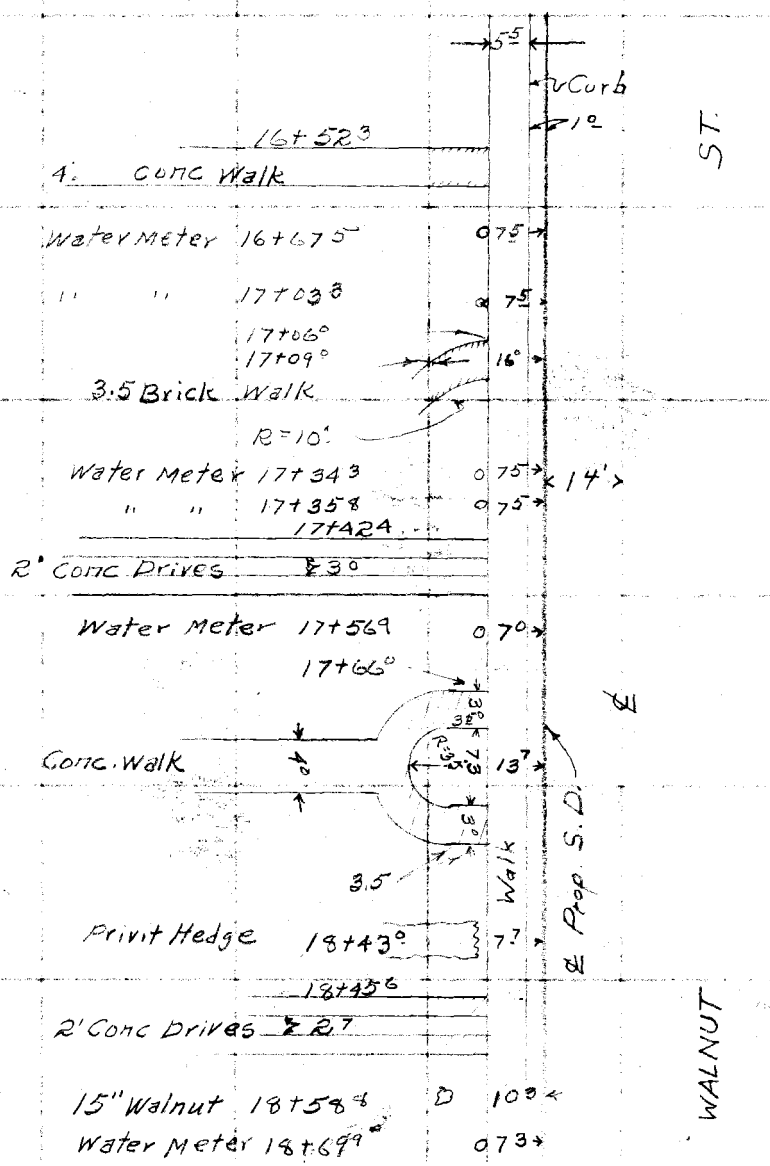

To Top Next Pg.

RETURN TO
LOS ANGELES COUNTY SURVEYOR
700 HALL OF RECORDS

Do not extend notes this side of this line

Note: Any Additions or Changes on This Sheet Must be Made or Circled in Red Ink With Date and Name of Person Making Change.

(15)

Notes Ck'd by	Survey of Walnut St. Lateral
Map No.	W. O. 6331 Tape No. St'd °F.
Office Work	Surveyed by F. J. McNeal
Checked	Notes J. A. W. Date 10-3-36
Date	Indexed A. C. Johnson

F.B. 662 PG. 13.7.

See Also
F.B. 662 - 103

From Bot. Last Pg.

(30) (30)

5.5 Curb
1°
ST.
18+80.6
5' Conc Walk
14°
18+92.8
1.8' Conc Drives 3°
Water Meter 19+06.5 0 7.5
19+18.9
4.° Conc Walk
Walk
Privit Hedge 19+92.7 12.4 17.4
℄
19+94.2
7°
2' Conc Drives 28.3 7°
Sprinkler 20+06.3 0 11.5
" 20+14.5 0 11.5
" 20+22.0 0 11.5
Water Meter 0 7.4
℄ Prop S.D.
Sprinkler 20+30.0 11.5 20+35.5
5' Conc. Walk 17.0 20+32.5
Inside R's = 15'
Hedge 20+41.3 7°
WALNUT

To Top Next Pg.

Note: Any Additions or Changes on This Sheet Must be Made or Circled in Red Ink With Date and Name of Person Making Change.

Do not extend notes this side of this line

RETURN TO
LOS ANGELES COUNTY SURVEYOR
700 HALL OF RECORDS

FORM 247 10M 11-35

F.B. 662 PG. 138

From Bot Last Pg

See Also
F.B. 662 - 103

(30) (30)

55

20+43.4

Curb

6' Conc Drive

1°

ST.

Wate Meter 20+59.0 0 7.4

20+86.0

4' Conc Walk

16°

20+87.0

14'

20+92.6

7' Conc Drive

Water Meter 21+05.5 0 7.4

℄

21+21.3

5' Conc Walk

Walk

21+43.8

8' Conc. Drive

Water Meter 21+53.8 0 7.4

Sprinkler 21+57.0 0 11.5

" 21+66.0 0 11.5

" 21+74.0 0 11.5

" 21+82.0 0 11.5

℄ Prop S.D.

21+88.6

2' Conc Drives & 2.8

Water Meter 22+02.5 0 7.6

22+11

5' Conc Walk

WALNUT

To Top Next Pg

RETURN TO
LOS ANGELES COUNTY SURVEYOR
700 HALL OF RECORDS

Do not extend notes this side of this line

Note: Any Additions or Changes on This Sheet Must be Made or Circled in Red Ink With Date and Name of Person Making Change.

(15)

Notes Ck'd by	Survey of Walnut St Lacima	F.B. 662 PG. 139
Map No.	W. O. 6331 Tape No. St'd °F.	
Office Work	Surveyed by F. J. McNeal	
Checked	Notes J.A.W. Date 10-8-36	
Date	Indexed A. C. Johnson	

Note: Any Additions or Changes on This Sheet Must be Made or Circled in Red Ink With Date and Name of Person Making Change.

Do not extend notes this side of this line

RETURN TO LOS ANGELES COUNTY SURVEYOR 700 HALL OF RECORDS

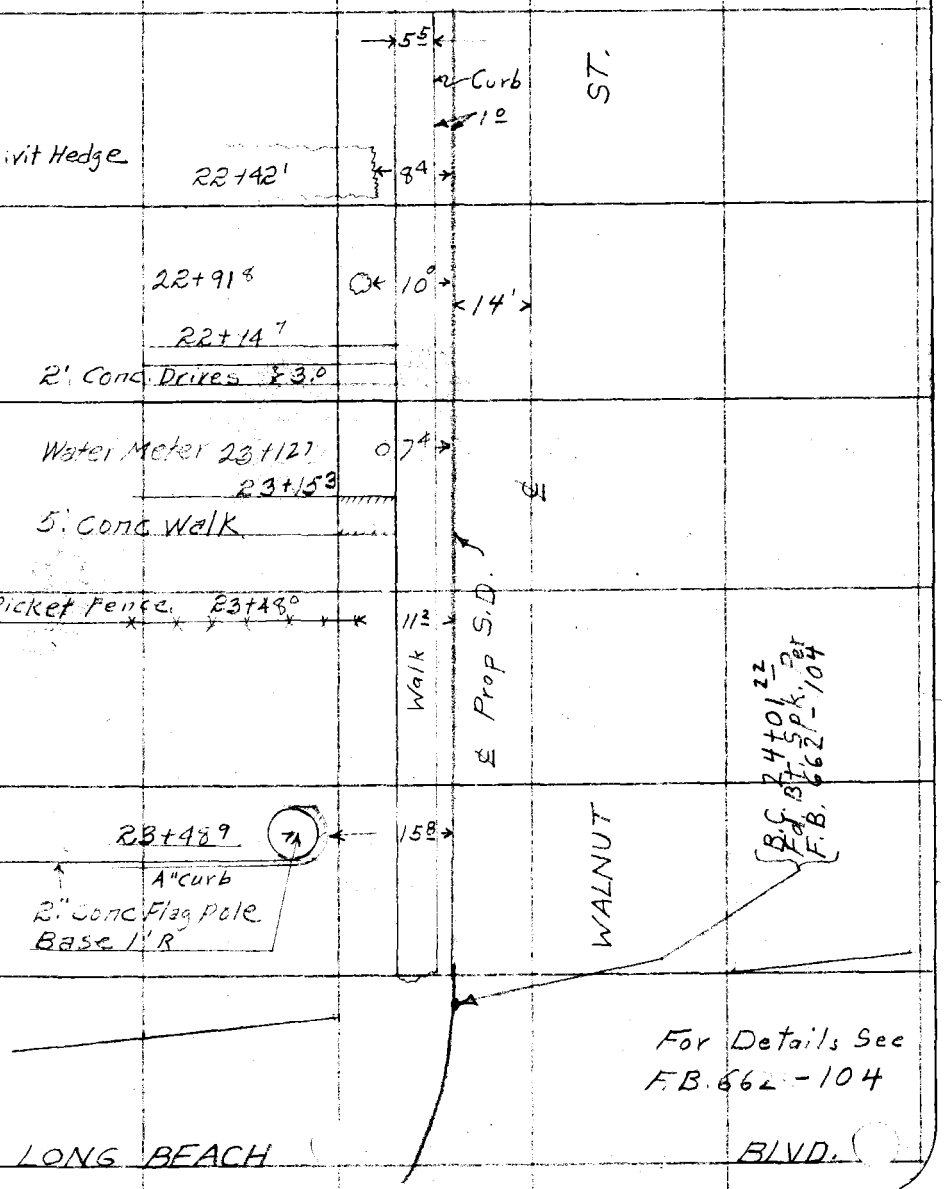

FORM 247 10M 11-35

F.B. 662 PG. 140

RETURN TO
LOS ANGELES COUNTY SURVEYOR
700 HALL OF RECORDS

Do not extend notes this side of this line

Note: Any Additions or Changes on This Sheet Must be Made or Circled in Red Ink With Date and Name of Person Making Change.

(15)

Notes Ck'd by	Survey of Grand Ave. Lateral
Map No.	W. O. 6331 Tape No. 038 St'd 84°F.
Office Work	Surveyed by F. J. McNeal
Checked	Notes Me Date 10-8-36
Date	Indexed A. C. Johnson

F.B. 662 PG. 141

(15)

CENTER LINE SURVEY
EAST COMPTON CREEK DRAINAGE SYSTEM
GRAND AVE. LATERAL

From Mt. View Ave to Long Beach Blvd.

J.N. 6331

For Profile See F.B. 662 Pg 147 to 158

F. J. McNeal
J. A. Willess
J. L. Willey
W. A. Harrison

RECEIVED OCT 22 1936 Swelse
PROGRESSED ✓ ✓
BOOK INDEXED ✓ ✓
MAP INDEXED ✓ ✓
RECORD INDEXED ✓ ✓
CARD INDEXED ✓ ✓

Note: Any Additions or Changes on This Sheet Must be Made or Circled in Red Ink With Date and Name of Person Making Change

Do not extend notes this side of this line

RETURN TO
LOS ANGELES COUNTY SURVEYOR
700 HALL OF RECORDS

FORM 247 10M 11-35

F.B. 662 PG. 142.

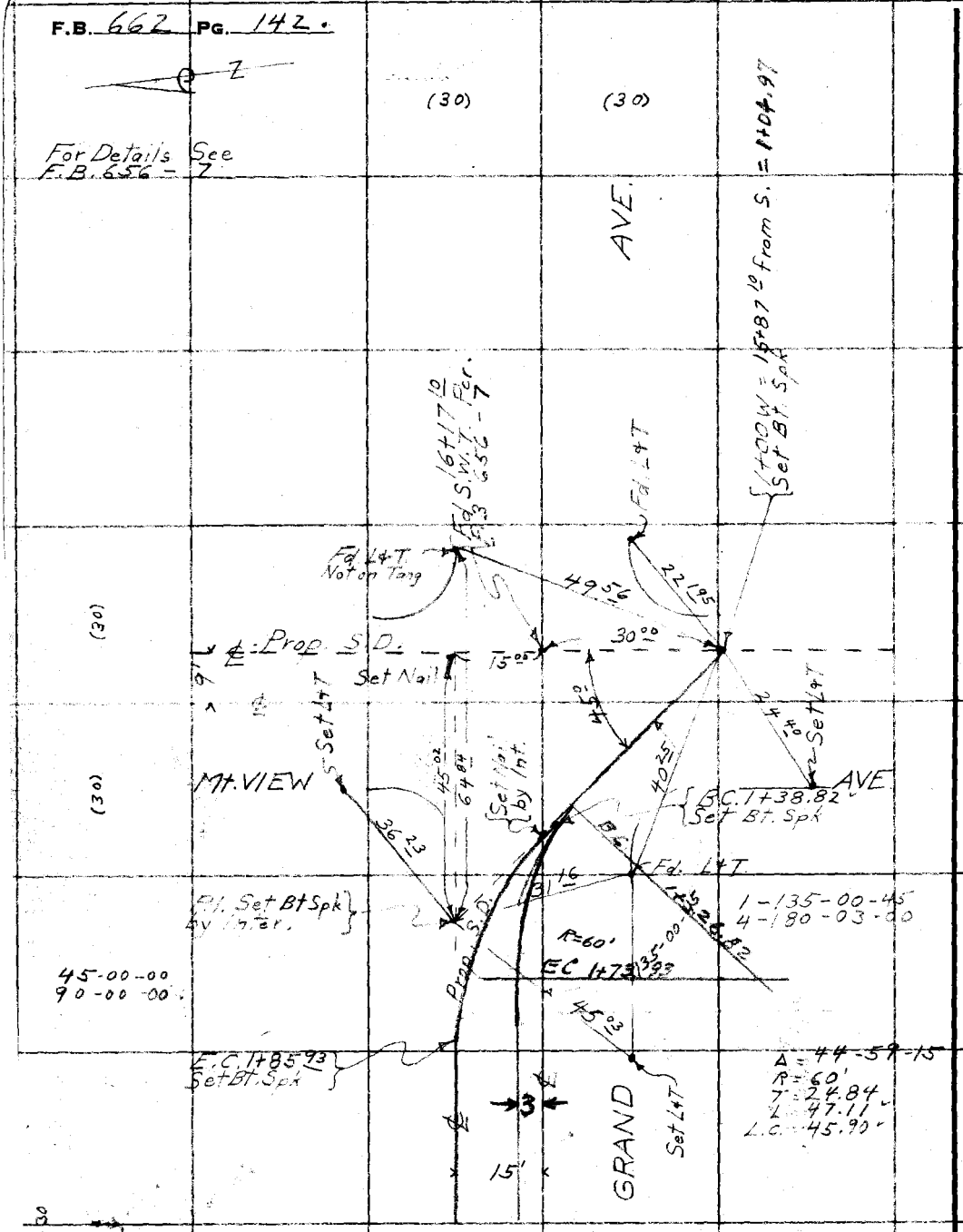

To Top Next Pg.

RETURN TO
LOS ANGELES COUNTY SURVEYOR
700 HALL OF RECORDS

Note: Any Additions or Changes on This Sheet Must be Made or Circled in Red Ink With Date and Name of Person Making Change.

Do not extend notes this side of this line

(15)

Notes Ck'd by	Survey of Grand Ave Lateral
Map No.	W. O. 6331 Tape No. 038 St'd 84 °F.
Office Work	Surveyed by F. J. McNeal
Checked	Notes Mc Date 10-8-36
Date	Indexed A. C. Johnson

F.B. 662 PG. 143.

Z

From Bot Last Pg

(30) (30)

15' AVE. 5.5

30' Walk

19.0 S. S. M.H. 4+39.8

18.9 S. S. M.H. 7+54.0

18.8 S. S. M.H. 10+68.5

For Additional Topog. See F.B. 662-160-168

Walk

Asphaltic Macadam

℄

Curb & ℄ Prop. S.D.

3

GRAND

Curb

5.5

To Top Next Pg.

Note: Any Additions or Changes on This Sheet Must be Made or Circled in Red Ink With Date and Name of Person Making Change.

Do not extend notes this side of this line

RETURN TO
LOS ANGELES COUNTY SURVEYOR
700 HALL OF RECORDS

FORM 247 10M 11-35

F.B. 662 PG. 144.

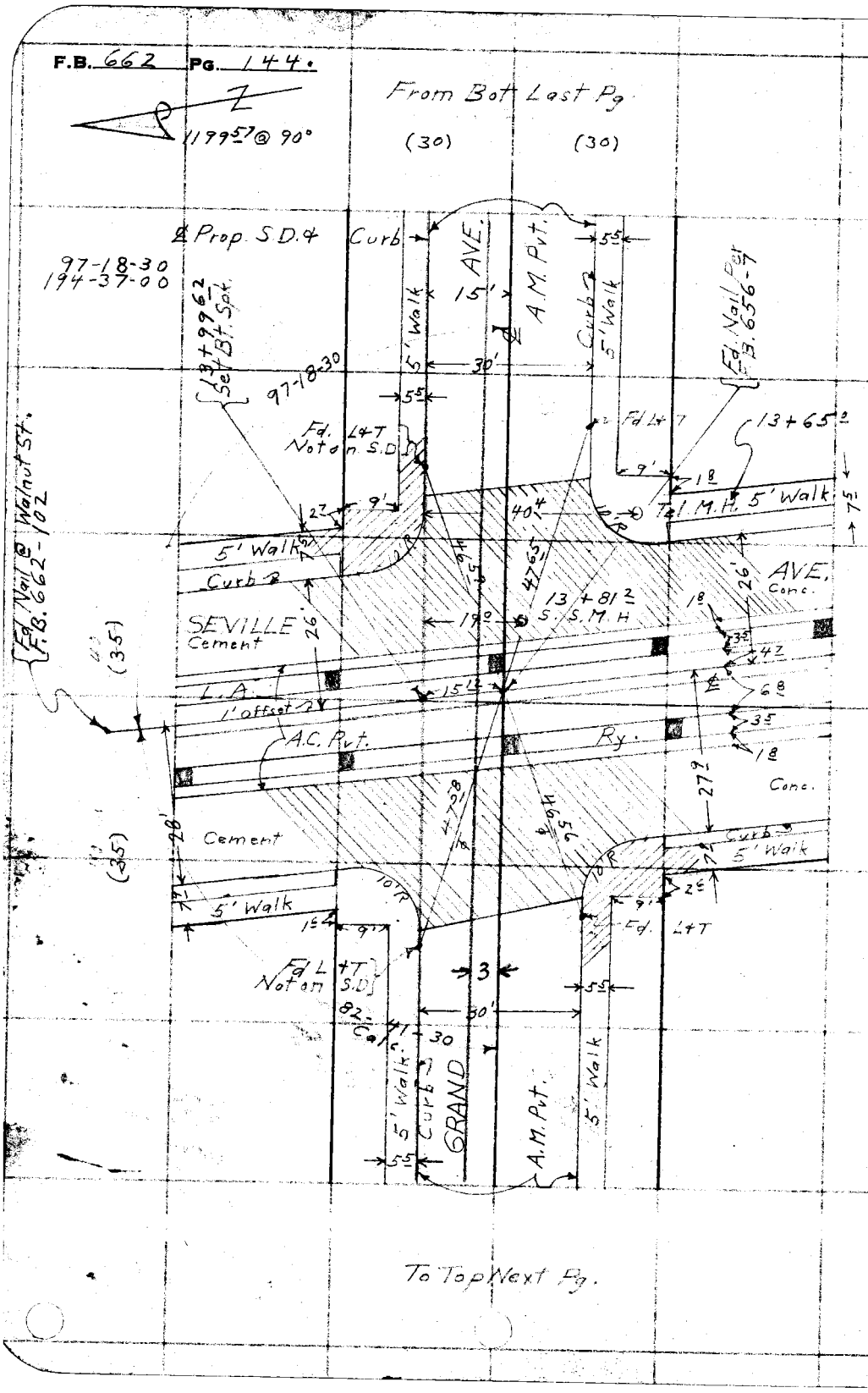

RETURN TO
LOS ANGELES COUNTY SURVEYOR
700 HALL OF RECORDS

Do not extend notes this side of this line

Note: Any Additions or Changes on This Sheet Must be Made or Circled in Red Ink With Date and Name of Person Making Change.

(15)

Notes Ck'd by	Survey of Grand Ave Lateral
Map No.	W. O. 6331 Tape No. 038 St'd 84°F.
Office Work	Surveyed by F. J. McNeal
Checked	Notes Mc Date 10-9-36
Date	Indexed A. C. Johnson

F.B. 662 PG. 145.

From Bot Last Pg

(30) (30)

5.5

15'

AVE.

Walk

30'

19' S.S. M. H. 16+43.5

15' W.H.H 18+62.2

19' S.S. M. H. 19+04.0

19' S.S M. H. 21+65.4

3'

27.5 W HH. 21+89.0

For Additional Topog See F.B. 662-168-172

Walk

Curb & ℄ Prop. S.D.

Asphaltic Macadam

GRAND

Curb

5.5

To Top Next Pg.

Note: Any Additions or Changes on This Sheet Must be Made or Circled in Red Ink With Date and Name of Person Making Change.

Do not extend notes this side of this line

RETURN TO
LOS ANGELES COUNTY SURVEYOR
700 HALL OF RECORDS

FORM 247 10M 11-35

F.B. 662 PG. 146.

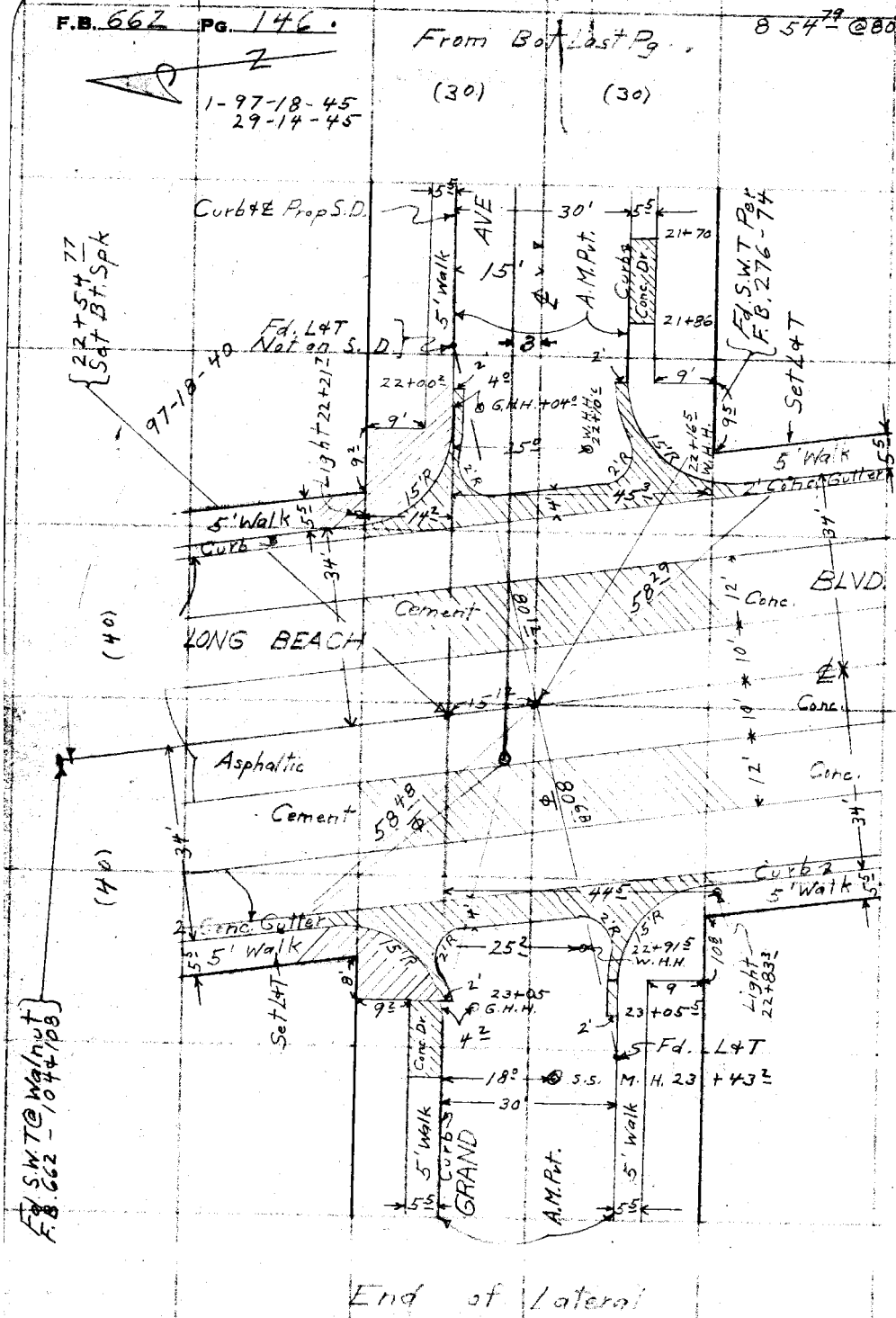

RETURN TO
LOS ANGELES COUNTY SURVEYOR
700 HALL OF RECORDS

Do not extend notes this side of this line

Note: Any Additions or Changes on This Sheet Must be Made or Circled in Red Ink With Date and Name of Person Making Change.

Profile No.	Notes Red.	Plotted	Job No. 6331	Division No. V	F. B. 662 Pg. 147
	Date	Date	Survey of Grand Ave Lateral		
X-Sec. No.	Notes Chkd.	Checked	Survey by F. J. McNeal	Notes JAW	Date 10-9-36
	Date	Date	Map No.	Indexed A. C. Johnson	Date

CENTER LINE PROFILE
EAST COMPTON CREEK DRAINAGE SYSTEM
GRAND AVE. LATERAL
From Mt. View Ave. to Long Beach Blvd.
JN 6331
For Center Line Survey

See FB662 Pg. 141 to 146

F J McNeal
J.L. Willey
W.A. Harrison
J A Willess Notes

ELEV.

F. S.

H. I.

B. S.

STATION

RECEIVED OCT 22 1936 [signature]
PROGRESSED ✓ ✓
BOOK INDEXED ✓ ✓
MAP INDEXED ✓ ✓
~~RECORD INDEXED~~ ✓ ✓
CARD INDEXED ✓ ✓
REDUCED In field
CHECKED LCM 10-22-36

NOTE: ANY ADDITIONS OR CHANGES ON THIS SHEET MUST BE MADE OR CIRCLED IN RED INK, WITH DATE AND NAME OF PERSON MAKING CHANGE

Do not extend notes this side of this line

PLEASE RETURN TO
LOS ANGELES COUNTY SURVEYOR
700 HALL OF RECORDS

Form 307 5M 11-35

Form 307 5M 11-35

PLEASE RETURN TO
LOS ANGELES COUNTY SURVEYOR
700 HALL OF RECORDS

NOTE: ANY ADDITIONS OR CHANGES ON THIS SHEET MUST BE MADE OR CIRCLED IN RED INK, WITH DATE AND NAME OF PERSON MAKING CHANGE

Do not extend notes this side of this line

STATION	B. S.	H. I.	F. S.	ELEV.	
		✓			✓ BM#El 111. Elev. 141.650 F.B. 639-102
BM#El 111	467	14632		141 650	Mt. View Ave & Grand Ave NE. cor.
					Fd L&T 4.5' E. of E end C.R.
			421	142 08	100' N ℄ intersec. Mt View & Grand Ave
			519	141 13	" S ℄ " " "
			534	140 98	15' E ℄ " " " Gutter
			465	141 67	100' E ℄ " " "
			504	141 28	" " " " N Gutter
			451	141 81	" " " " N Cb.
			515	141 17	" " " " S. Gutter
			470	141 62	" " " " S. Cb.
			551	140 81	Gutter S end S.E. C.R.
			488	141 44	T.C.
			527	141 05	Gutter E " " "
			490	141 42	T.C. " " " "
			519	141 13	Gutter E " NE. "
			466	141 66	T.C. " "
			528	141 04	Gutter N " "
			460	141 72	T.C. " " "
			525	141 07	Gutter N " NW
			460	141 72	T.C. " " "

F. B. 662 PG. 148 Job No. 6331 Division No. V Notes Red. Plotted Profile No.
Survey of Grand Ave Lateral Date Date X-Sec.
Survey by F. J. McNeal Notes JAW Notes Chkd. Checked No.
Indexed A. C. Johnson Date 10-9-36 Date Date

Form 307 5M 11-35

PLEASE RETURN TO
LOS ANGELES COUNTY SURVEYOR
700 HALL OF RECORDS

NOTE: ANY ADDITIONS OR CHANGES ON THIS SHEET MUST BE MADE OR CIRCLED IN RED INK, WITH DATE AND NAME OF PERSON MAKING CHANGE

Do not extend notes this side of this line

STATION	B. S.	H. I.	F. S.	ELEV.		
		146 32				
			501	141 31	Gutter W end NW CR.	
			454	141 74	TC " " " "	
			513	141 19	Gutter W " SW	
			470	141 62	TC " " "	
			537	140 95	Gutter S " "	
			467	141 65	TC " " "	
1+00			522	141 10	℄ SD 1+00 To W. = 15+87.10 from S.	
1+32.2			537	140 95	" Gutter	
B.C. 1+38.92			512	141 20	" "	
E.C. 1+85.93			481	141 51	" Gutter	
2+00			475	141 57	" "	
T.P.	5.27	147 48	411	142 21		
3+00			558	141 90	℄ SD Gutter	
			523	142 25	T.C. N	
			528	142 20	℄ Grand Ave	
			570	141 78	Gutter "	
			530	142 18	TC "	
4+00			522	142 26	℄ S.D. Gutter	
BM#EL 154	5.48	148 16	480	142 68	BM#El. 154 Elev 142.68 FB 639-120 Grand ~~St~~ Ave ± 280' W Mt. View Ave Bt Spk. N Cb. Front house #2839	

Profile No. ____ Notes Red. ____ Plotted ____ Job No. 6331 Division No. K F. B. 662 Pg 149
Date ____ Date ____ Survey of Grand Ave Lateral
X-Sec. No. ____ Notes Chkd. ____ Checked ____ Survey by E. J. McNeal Notes JAW Date 10-9-86
Date ____ Date ____ Map No. ____ Indexed Johnson Date ____

Form 307 5M 11-35

PLEASE RETURN TO
LOS ANGELES COUNTY SURVEYOR
700 HALL OF RECORDS

NOTE: ANY ADDITIONS OR CHANGES ON THIS SHEET MUST BE MADE OR CIRCLED IN RED INK, WITH DATE AND NAME OF PERSON MAKING CHANGE

Do not extend notes this side of this line

STATION	B. S.	H. I.	F. S.	ELEV.	
		148 16			
4+39 S			5 40	142 76	Top SSMH 19' S ℄ SD.
			16 33	131 83	Invert 8" Outlet E
			16 27	131 89	" 8" Inlet W.
5+00			5 54	142 62	℄ SD Gutter
6+00			5 16	143 00	" " "
			4 83	143 33	T.C. N.
			5 00	143 ~~00~~ 16	℄ Grand Ave
			5 55	142 61	Gutter S.
			5 17	142 99	T.C. S.
7+00			4 81	143 35	℄ SD Gutter
7+54°			4 44	143 72	Top SSMH 19' S ℄ SD.
			14 91	133 25	Invert 8" Outlet E
			14 84	133 32	" 8" Inlet W.
8+00			4 44	143 72	℄ SD. Gutter
9+00			4 14	144 02	" " "
					BM# El 153 Elev 144.460 F.B. [illegible]-120
BM# El. 153	5 78	150 24	3 70	144 46	Grand ~~St~~ Ave ± 500' E of Seville Av.
					Bt spk N.Cb. Front Hse 274
9+00			5 79	144 45	T.C. N.

E: 5.51 / 10.15 / .67 / 10.34 / 16.33

W: 5.51 / [illegible] / [illegible] / 16.27

E: 4.46 / 9.78 / .67 / 9.96 / 14.91

W: 4.45 / [illegible] / [illegible] / 9.92 / [illegible]

F. B. 662 Pg. 150 Job No. 6331 Division No. V Notes Red. Plotted Profile No.
Survey of Grand Ave Lateral Date Date X-Sec.
Survey by F. J. McNeal Notes JAW Notes Chkd. Checked No.
Indexed C. Johnson Date 10-9-36 Date Date

Form 307 5M 11-35

PLEASE RETURN TO
LOS ANGELES COUNTY SURVEYOR
700 HALL OF RECORDS

NOTE: ANY ADDITIONS OR CHANGES ON THIS SHEET MUST BE MADE OR CIRCLED IN RED INK, WITH DATE AND NAME OF PERSON MAKING CHANGE

Do not extend notes this side of this line

STATION	B. S.	H. I.	F. S.	ELEV.		
		150 24				
9+00			5 98	144 26	℄ Grand Ave	
			6 60	143 64	Gutter S	
			6 14	144 10	TC S	
10+00			5 82	144 42		
10+685			5 36	144 88	700 S.S. MH 19 S ℄ G.D.	
			15 62	134 57	Invert 3" Culvert E	
			15 57	134 67	" 3" Inlet W	
11+00			5 45	144 79	℄ S.D. Gutter	
12+00			5 14	145 10	" "	
			4 76	145 48	TC "	
			4 98	145 26	℄ Grand Ave	
			5 57	144 67	Gutter E	
			5 17	145 07	TC S	
13+00			4 86	145 38	℄ S.D. Gutter	
13+65			4 66	145 58	E edge Conc.	
					BM #E 152 Rev. / 145.871	FB639-119
BM #E 1.52	09	150 96	4 33	145 86	Grand Ave. ℄ Seville Ave SW Cor.	
	~~+13~~	+81.00		145.87	LTT 7 W. W end C.R.	
13+74			5 55	145.36	℄ S.D. Gutter on Seville	
+805			5 12	145 84	N edge Conc.	

E	
5.37	
9.63	
.67	
15.67	

N	
5 36	
9 54	
.67	
15 57	

Profile No. ____ Notes Red. ____ Plotted ____ Job No. 2331 Division No. 1
X-Sec. No. ____ Date ____ Date ____ Survey of Grand Ave Laterals
Notes Chk'd. ____ Date ____ Checked ____ Date ____ Survey By J. McNeal Notes JAW Date 10-1-35
Map No. ____ Date ____ Indexed ____ Date ____

F. B. 662 PG. 151

Form 307 5M 11-35

PLEASE RETURN TO
LOS ANGELES COUNTY SURVEYOR
700 HALL OF RECORDS

NOTE: ANY ADDITIONS OR CHANGES ON THIS SHEET MUST BE MADE OR CIRCLED IN RED INK, WITH DATE AND NAME OF PERSON MAKING CHANGE

Do not extend notes this side of this line

STATION	B. S.	H. I.	F. S.	ELEV.		
		150 96				
		+51 00				
13+91 4			5 04	145 92	Top E Rail E Tr.	
+94 9			5 15	145 91	" W " " "	
13+99 62			4 56	146 10	℄ int SD & Seville	
14+06 5			5 04	145 92	Top E Rail W Tr.	
+10 1			5 13	145 93	" W " " "	
+11 8			5 14	145 85	E edge conc Pav	
+27 5			5 60	145 36	℄ SD & Gutter on Seville	
+39 5			5 40	145 56	℄ SD W edge conc Pav	
			4 [illegible]	14[illegible] 47	100' Nof ℄ SD [illegible] ℄ Seville	
			5 16	145 30	" " "	W Gutter
			4 64	145 32	" " "	W T.C.
			5 11	[illegible] 77	" " "	E Gutter
			4 69	146 27	" " "	E T.C.
			5 41	145 49	100' S. " " " "	
			5 17	141 79	" " "	W Gutter
			5 64	145 32	" " " "	W T.C.
			6 16	141 80	" " " "	E Gutter
			5 85	145 31	" " " "	E T.C.

F. B. 662 PG. 152 Job No. 6331 Division No. 1 Notes Red. Plotted Profile No.
Survey of Grand Ave Lateral Date Date X-Sec.
Survey by F. J. McNeal Notes JAW Notes Chkd. Checked No.
Indexed C. Johnson Date 10-13-36 Date

Form 307 5M 11-35

PLEASE RETURN TO
LOS ANGELES COUNTY SURVEYOR
700 HALL OF RECORDS

NOTE: ANY ADDITIONS OR CHANGES ON THIS SHEET MUST BE MADE OR CIRCLED IN RED INK, WITH DATE AND NAME OF PERSON MAKING CHANGE

Do not extend notes this side of this line

STATION	B. S.	H. I.	F. S.	ELEV.	
13+65°		150 96 / 151 00	5 22	145 74	Top Tel MH. 40.4 S [illegible]
			[illegible]	140 1	Bot. [illegible] Cond [illegible]
			10.9	140 1	Bot. .1X6 [illegible] to N.
13+81°			5 [illegible]	145 69	Top SS MH [illegible] S ℄ SD
			14 96	136 [illegible]	Inv [illegible] Inlet W
			15 03	135 93	" " Outlet E
			5 [illegible]	145 11	Gutter S end SE CR
			5 33	145 6[illegible]	TC " "
			5 [illegible]	145 26	Gutter E " " "
			5 41	145 55	TC " " "
			5 37	145 59	Gutter E " NE
			4 93	146 03	TC " " "
			5 46	145 50	Gutter N " " "
			4 91	146 05	TC " " "
			5 46	145 50	Gutter " " NW
			4 92	146 04	TC " " "

N: 5.27, 2.7, 2.0, .9 — 10.9
W: 5.26
S: [illegible], .9 — 10.9
E: 5.29, 9.07, .67 — 14.96
E: 5.29, 9.07, .67 — 15.03

Profile No. ____ Notes Red ____ Plotted ____ Job No. 6331 Division No. V F. B 662 PG. 153
Date ____ Date ____ Survey of Grand Ave Lateral
X-Sec. No. ____ Notes Chkd. ____ Checked ____ Survey by F. J. McNeal Notes [illegible] Date [illegible]
Date ____ Date ____ Map No. ____ Indexed A. Johnson Date ____

Form 307 5M 11-35

PLEASE RETURN TO
LOS ANGELES COUNTY SURVEYOR
700 HALL OF RECORDS

NOTE: ANY ADDITIONS OR CHANGES ON THIS SHEET MUST BE MADE OR CIRCLED IN RED INK, WITH DATE AND NAME OF PERSON MAKING CHANGE

Do not extend notes this side of this line

STATION	B. S.	H. I.	F. S.	ELEV.	
		150 96 ~~151 06~~			
			5 41	145 55	Gutter W end N.W. C.R.
			5 01	145 95	TC " " " "
			5 63	145 33	Gutter W " SW "
			5 13	145 83	T.C. " " " "
			5 92	145 14	Gutter S " " "
			5 27	145 69	TC. " " " "
15+00			5 30	145 66	℄ SD Gutter
T.P.	5 16	151 ~~24~~ 20	4 92	146 ~~08~~ 24	
16+00			5 39	146 [illegible]	℄ SD Gutter
16+435			4 88	[illegible]	TC OS MH 19' S ℄ SD
			14 02	137 14	Inlet W
			14 18	137 02	" " Outlet E
17+00			5 29	145 91	℄ SD Gutter
			4 [illegible]	146 22	TC N [illegible]
			4 66	146 54	℄ Grand
			5 29	145 91	Gutter S "
			4 96	146 24	TC " "
18+00			[illegible]	146 14	℄ [illegible]
BM#151			4 64	146 ~~60~~ 56	BM#EL 151 Elev 146.551 F.B. 639-119 Grand St 400± E of Long Beach Blvd Bt Spk N CB Front House #2641.
	5 14	151 69		146 55	

E: 4.90 / 8.61 / .67 / 14.18

W: 4.90 / 8.45 / .67 / 14.02

F. B. 662 PG. 154 Job No. 6331 Division No. V
Survey of Grand Ave Lateral
Survey by F. J. McNeal Notes JAW
Indexed [illegible] Date 11-13-36
Notes Red. Plotted Date
Notes Chkd. Checked Date
Profile No. X-Sec. No.

Form 307 5M 11-35

PLEASE RETURN TO
LOS ANGELES COUNTY SURVEYOR
700 HALL OF RECORDS

NOTE: ANY ADDITIONS OR CHANGES ON THIS SHEET MUST BE MADE OR CIRCLED IN RED INK, WITH DATE AND NAME OF PERSON MAKING CHANGE

Do not extend notes this side of this line

STATION	B. S.	H. I.	F. S.	ELEV.		
		151 69				
19+00			5 43	146 26		
19+[illegible]			5 [illegible]	146 67	Top SS MH - 19' So. ℄ S.D.	
			13 37	138 32	Inv. 8" Inlet W	
			13 49	13[illegible]	" 8" Outlet E	
20+00			5 31	146 [illegible]	℄ SD Gutter	
			4 91	146 78	TC N Side	
			4 92	146 [illegible]	℄ Grand ~~St~~ Ave	
			5 37	146 32	Gutter [illegible]	
			5 03	146 [illegible]	TC " "	
21+00			4 94	146 75		
21+65			4 [illegible]	147 [illegible]	Top SS MH 19' S ℄ SD	
			12 30	13[illegible] 3[illegible]	Invert 8" Outlet E	
					Flocher	
22+00			4 3[illegible]	147 3[illegible]	℄ SD [illegible]	
[illegible]			4 75	146 94	[illegible] Blvd	
22+82			4 26	147 43	[illegible]	
+44			4 01	147 68	[illegible]	
[illegible]			3 92	147 97	℄ SD ℄ Long Beach Blvd	

Profile No. ____ Notes Red. ____ Plotted ____ Job No. 6331 Division No. V
Date ____ Date ____ Survey of Grand St. Latona
X-Sec. No. ____ Notes Chkd. ____ Checked ____ Survey by J. McNeal Notes JAW Date 10-13-36
Date ____ Date ____ Map No. ____ Indexed ____ Date ____

F. B. 662 Pg 155

Form 307 5M 11-35

PLEASE RETURN TO
LOS ANGELES COUNTY SURVEYOR
700 HALL OF RECORDS

NOTE: ANY ADDITIONS OR CHANGES ON THIS SHEET MUST BE MADE OR CIRCLED IN RED INK, WITH DATE AND NAME OF PERSON MAKING CHANGE

Do not extend notes this side of this line

STATION	B. S.	H. I.	F. S.	ELEV.		
		151 69				
22+642			3 [illegible]	147 14	E, edge [illegible]	
+775			3 98	147 71	W " " "	
+819			4 26	147 43	Gutter on Long Beach Blvd	
23+00			4 11	147 59		
			3 28	147 41	100' N of ℄ S.D. on " " "	
			4 38	147 31	" "	E. Gutter
			3 76	147 93		E. [illegible]
			3 76	147 73		W. Gutter
			3 [illegible]5	147 54		W. [illegible]
			4 35	147 34	100' S of ℄ [illegible] " "	
			[illegible]	146 40	"	E. Gutter
			4 [illegible]5	147 04	"	E. TC
			4 [illegible]	146 91	"	W. Gutter
			4 [illegible]	147 44	"	W. TC
			4 [illegible]	146 75	Gutter [illegible] ℄ CR	
			4 35	147 34	TC " " "	
			4 32	147 37	Gutter E " " "	
			3 91	147 78	TC " " " "	
			4 33	147 36	Gutter E " NE "	
			3 [illegible]	147 93	TC " " " "	

F. B. 662 Pg. 156 Job No. 6[illegible] Division No. V Notes Red. Plotted Profile No.
Survey of Grand Ave. [illegible] Date Date X-Sec.
Survey by F. J. McNeal Notes [illegible] Notes Chkd. Checked No.
Indexed [illegible] Date 10-13-36 Date Date

Form 307 5M 11-35

PLEASE RETURN TO
LOS ANGELES COUNTY SURVEYOR
700 HALL OF RECORDS

NOTE: ANY ADDITIONS OR CHANGES ON THIS SHEET MUST BE MADE OR CIRCLED IN RED INK, WITH DATE AND NAME OF PERSON MAKING CHANGE

Do not extend notes this side of this line

STATION	B. S.	H. I.	F. S.	ELEV.		
		151 ✓ 69				
			4 70	[illegible]	Gutter N [illegible] NE	[illegible]
			4 [illegible]	[illegible]	[illegible]	
			4 18	[illegible]	Gutter [illegible]	
			3 [illegible]	[illegible]	[illegible]	
			4 10	[illegible]	[illegible]	
			3 51	[illegible]	[illegible]	
			4 11	[illegible]	Gutter W [illegible]	
			3 [illegible]	[illegible]	[illegible]	
			4 [illegible]	[illegible]	Gutter [illegible]	
			[illegible]	[illegible]	[illegible]	
23 +[illegible]			3 72	[illegible]	Top [illegible] 17 S. & SD	
			[illegible]	[illegible]	[illegible] Outlet W Flusher	
			5.9	[illegible]	Top valve [illegible]	
23+05			3 77	[illegible]	[illegible] S & SD	
24+00			[illegible]	[illegible]	[illegible]	
			[illegible]	[illegible]	[illegible]	
			[illegible]	[illegible]	[illegible] Ave.	
			[illegible]	[illegible]	Gutter [illegible]	

3.73

3.73
5.83
[illegible]

10.23

Profile No. ____ Notes Red ____ Plotted ____ Job No. 4331 Division No. V

X-Sec. No. ____ Date ____ Date ____ Survey of [illegible] Ave

Notes Chkd. ____ Checked ____ Survey by F. J. McNeal Notes [illegible] Date [illegible]

Date ____ Date ____ Map No. ____ Indexed [illegible] Johnson Date ____

F. B. [illegible] Pg. 157

Form 307 5M 11-35

PLEASE RETURN TO
LOS ANGELES COUNTY SURVEYOR
700 HALL OF RECORDS

NOTE: ANY ADDITIONS OR CHANGES ON THIS SHEET MUST BE MADE OR CIRCLED IN RED INK, WITH DATE AND NAME OF PERSON MAKING CHANGE

Do not extend notes this side of this line

STATION	B. S.	H. I.	F. S.	ELEV.		
		151 69				
24+00			246	149 23	[illegible]	
					BM#E. 152 FB 637-119 Elev. 1.719	
BM#H 150			394	147 73	[illegible] Ave [illegible] Blvd NE Cor.	
					St spk 16' E of E end of R.	

F. B. 662 PG. 159 Job No. 6331 Division No. V Notes Red. Plotted Profile
Survey of Grand Ave Lateral Date Date No.
Survey by F. J. McNeal Notes JAW Notes Chkd. Checked X-Sec.
Indexed A. C. Johnson Date 10-13-36 Date Date No.

(15)

Notes Ck'd by	Survey of Grand Ave Lateral
Map No.	W. O. 6331 Tape No. St'd °F.
Office Work	Surveyed by F. J. McNeal
Checked	Notes Mc Date 10-9-36
Date	Indexed A. C. Johnson

F.B. 662 PG. 159

(15)

ADDITIONAL TOPOGRAPHY
EAST COMPTON CREEK DRAINAGE SYSTEM
GRAND AVE. LATERAL
From Mt. View Ave to Long Beach Blvd.
J.N 6331

F. J. McNeal
J. A. Willess
J. L. Willey
W. A. Harrison

RECEIVED OCT 22 1936
PROGRESSED
BOOK INDEXED
MAP INDEXED
RECORD INDEXED
CARD INDEXED

Note: Any Additions or Changes on This Sheet Must be Made or Circled in Red Ink With Date and Name of Person Making Change.

Do not extend notes this side of this line

RETURN TO
LOS ANGELES COUNTY SURVEYOR
700 HALL OF RECORDS

FORM 247 10M 11-38

F.B. 662 PG. 160

(30) (30)

See Also
F.B. 662-143

For Details of this Int.
See F.B. 656-7 & F.B. 662-142

MT. VIEW AVE.

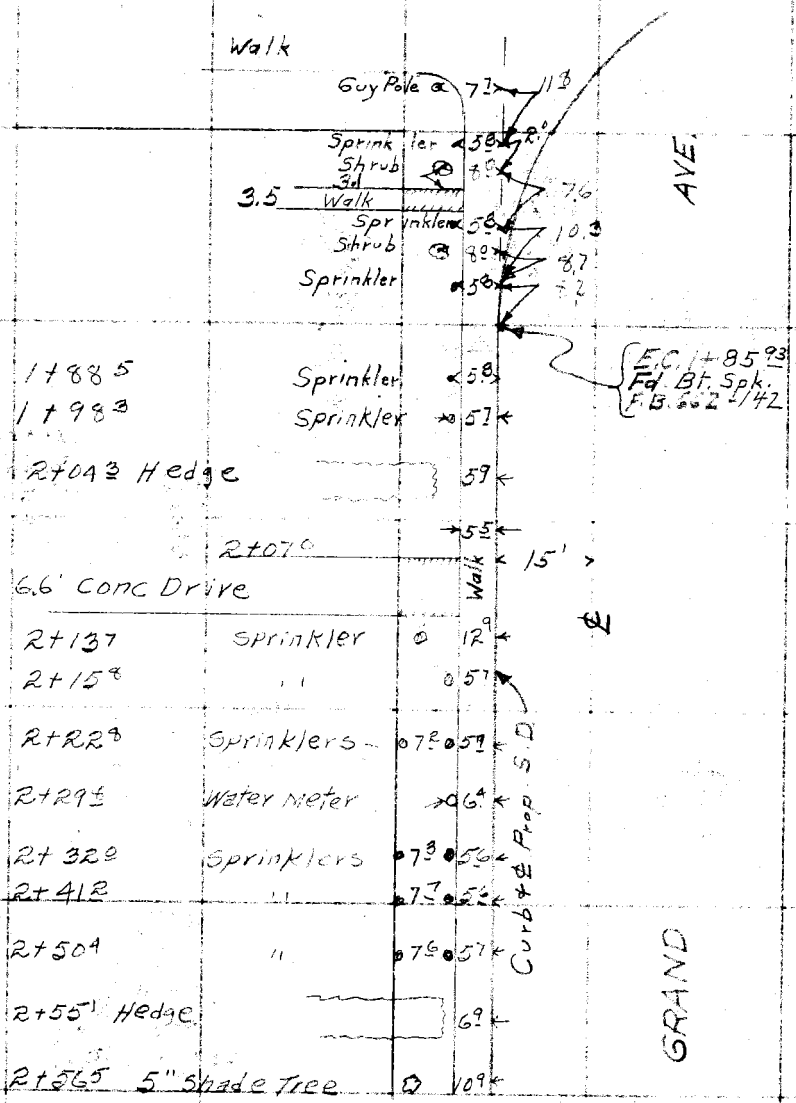

To Top Next Pg.

RETURN TO
LOS ANGELES COUNTY SURVEYOR
700 HALL OF RECORDS

Do not extend notes this side of this line

Note: Any Additions or Changes on This Sheet Must be Made or Circled in Red Ink With Date and Name of Person Making Change.

(15)

Notes Ck'd by	Survey of Grand Ave Lateral	F.B. 662 Pg. 161
Map No.	W. O. 6331 Tape No. St'd °F.	
Office Work	Surveyed by F. J. McNeal	
Checked	Notes J. A. W. Date 10-9-36	
Date	Indexed A. C. Johnson	

See Also
F.B. 662-143

From Bot. Last Pg.
(30) (30)

			5^{5}
$2+60^{4}$	Sprinkler		11^{0}
$2+70^{6}$	"		10^{7}
$2+70^{8}$	Water meter		6^{4}
	$2+75^{8}$		
4' Conc Walk			
$2+85^{0}$	Sprinkler		10^{5}
$2+92^{3}$	"		10^{7}
	$2+97^{3}$		
6.7' Conc Walk			
$3+05^{8}$ Hedge			5^{9}
	$3+22^{3}$		
4' Conc. Walk			
$3+38^{6}$	Water Meter		6^{3}
	$3+47^{2}$		
2' Conc drives			
	$3+80^{5}$		
3' Conc Walk			
$3+84^{0}$	Water Meter		6^{8}

15'

Walk

Curb & ℄ Prop. S.D.

℄

AVE.

GRAND

To Top Next Pg.

Note: Any Additions or Changes on This Sheet Must be Made or Circled in Red Ink With Date and Name of Person Making Change.

Do not extend notes this side of this line

RETURN TO
LOS ANGELES COUNTY SURVEYOR
700 HALL OF RECORDS

FORM 247 10M 11-35

F.B. 662 PG. 162

See Also
F.B. 662 - 143

From Bot. (30) Last Pg (30)

3+96³ 5⁵

2' Conc Drives 3.0

AVE.

4+33⁰ Water Meter 6⁴

4+36¹

1.5 Conc Drives 3.0

15'

4+45³ 4' Wire Fence 6⁹

4+46⁰ Hedge 6⁹

4+73⁸ 10" Walnut 9⁵

4+82⁵ Water Meter 6⁴

4+83⁵

2' Conc Walks 2.5

Walk

4+94¹ Hedge

4+96⁶

9³ Conc Drive

5+06⁰ Sprinkler 5⁷

5+06⁹ Water Meter 6⁶

5+07⁴ Rose Bush 8⁴

5+17⁰ Sprinkler 5⁷

5+28⁰ " 5⁷

5+34² " 16²

5+44⁶ " 16⁰

Curb & ℄ Prop S.D.

GRAND

To Top Next Pg.

RETURN TO
LOS ANGELES COUNTY SURVEYOR
700 HALL OF RECORDS

Note: Any Additions or Changes on This Sheet Must be Made or Circled in Red Ink With Date and Name of Person Making Change.

Do not extend notes this side of this line

(15)

Notes Ck'd by	Survey of Grand Ave Lateral	F.B. 662 Pg. 163.
Map No.	W. O. 6331 Tape No. St'd °F.	
Office Work	Surveyed by F. J. McNeal	
Checked	Notes J. A. W. Date 10-9-36	
Date	Indexed A. C. Johnson	

See Also
F.B. 662-143

From Bot Last Pg

(30) (30)

5+61.8
5+64.6
5' Conc. Walk
17°
5+70.0 Water Meter 0.6.4
5+86.3
2' Conc. Drives 2.8
15'
5+94.7 Power P 15" 0.6.2
3.5 Conc Walk
17°
6+12.3
6+15.3
6+26.2 W. Meter 0.6.5
6+33.6
2' Conc. Drives 3.0
6+44.7 Hedge 8.1
6+72.3
3.5 Conc walk
6+76.3 Water Meter 0.6.4
2' Conc Drives 2.8

Walk
Curb & ℄ Drop S.D.
AVE.
GRAND

To Top Next Pg.

Note: Any Additions or Changes on This Sheet Must be Made or Circled in Red Ink With Date and Name of Person Making Change.

Do not extend notes this side of this line

RETURN TO
LOS ANGELES COUNTY SURVEYOR
700 HALL OF RECORDS

FORM 247 10M. 11-35

F.B. 662 PG. 164

Z

See Also
F.B. 662-143

From Bot Last Pg.

(30) (30)

5.5

6+91.0
4' Wire fence & Hedge 5.8

AVE.

6+96.6 Sprinkler 11.8
7+09.3 " 11.8
7+19.8 " 11.8
7+28.8 W. Meter 6.7 15'
7+31.2 Sprinkler 11.8
7+36.8
7' Conc Drive

7+50.8 Sprinklers. 8.5 5.7
7+59.4 W. Meter 6.5
7+62.8 Sprinklers. 9.0 5.7
7+67.6
4' Conc Walk
7+77.2 Sprinkler 5.7
7+86.1 " 5.7
7+91.2
Conc. Drive 3.0
3.0
Conc. Drive 2.0
7+98.9
Conc Drive 2.0
2.8
Conc Drive 4.0
8+27.3 W. Meter 6.4

Walk

Curb & ℄ Prop S.D.

GRAND

To Top Next Pg.

RETURN TO
LOS ANGELES COUNTY SURVEYOR
700 HALL OF RECORDS

Note: Any Additions or Changes on This Sheet Must be Made or Circled in Red Ink With Date and Name of Person Making Change.

Do not extend notes this side of this line

(15)

Notes Ck'd by	Survey of Grand Ave Intern	F.B. 662 PG. 165
Map No.	W. O. 6331 Tape No. St'd °F.	
Office Work	Surveyed by F. J. McNeal	
Checked	Notes J.A.W. Date 10-9-36	
Date	Indexed A. C. Johnson	

See Also
F.B. 662 - 143

From Bot. Last Pg.

(30) (30)

8+44° Rose Bush 5.5 12.7
St 47.6
2' Conc Drives 2.8

AVE.

15'

8+68.4 W. Meter 0.64
St 73.7
4' Conc Walk.
St 97.3
1.8 Conc. Drives 3°

Walk

9+14.9 W. Meter 0.65
9+17.2
4' Conc Walk.
9+73.2
1.9' Conc Drives 3°
9+49.3 Sprinkler 10.9
9+52.9 W Meter 0.64
9+60.4 Sprinkler 10.9
9+62° Rose Bushes 0.7 6.9

Prop. S.D.

Curb & ℄

GRAND

To Top Next Pg.

Note: Any Additions or Changes on This Sheet Must be Made or Circled in Red Ink With Date and Name of Person Making Change.

Do not extend notes this side of this line

RETURN TO
LOS ANGELES COUNTY SURVEYOR
700 HALL OF RECORDS

FORM 247 10M 11-35

F.B. 662 PG. 166

See Also
F.B. 662-143

From Bot. Last Pg

(30) (30)

→5.5←

AVE.

9+64.2
5' Conc Walk
9+71.4 Rose Bushes 07° 4.85
9+73.8 Sprinkler 10.5
9+81.4 " 9.9
9+90.8 " 9.7 ← 15' →
10+00.6 " 9.7
10+04.9
4' Conc Walk
10+12.9 Sprinkler 10.2
10+17.0 W. Meter 0.64
10+20.0 Sprinkler 10.6
10+23.1
7' Conc Drive
10+35.2 15" P.P. 0.65
10+47.5
5' Conc Walk
10+63.3 W. Meter 0.65
10+66.2
1.9' Conc Drives 3°
10+75.2 3" Walnut 10.9
10+93.8
4' Conc Walk
11+05.3 Water Meter 0.64
11+14.1
6.3' Conc Drive

Walk

Curb & ℄ Prop S.D.

GRAND

To Top Next Pg.

RETURN TO
LOS ANGELES COUNTY SURVEYOR
700 HALL OF RECORDS

Note: Any Additions or Changes on This Sheet Must be Made or Circled in Red Ink With Date and Name of Person Making Change.

Do not extend notes this side of this line

(15)

Notes Ck'd by	Survey of Grand Ave Lateral
Map No.	W. O. 6331 Tape No. St'd °F.
Office Work	Surveyed by F. J. McNeal
Checked	Notes J. A. W. Date 10-9-36
Date	Indexed A. C. Johnson

F.B. 662 Pg. 167

See Also
F.B. 662-143

From Bot. Last Pg.

(30) (30)

		5.5
11+32.1	Sprinkler	5.7
11+36'	W. Meter	6.4
11+41.6	Sprinkler	5.8
11+52.0	"	5.7
11+62.0	"	5.7
11+67.8		
7' Conc Drive		
11+70.9		
2' Conc Drives	2.8	
11+90.3	W. Meter	6.4
11+95.0		
5' Conc Walk		
12+25.2		
4" Conc Curb		
12+67.0	W. Meter	6.5
12+64.2		
7.6 Conc Drive		

15'

Walk

Curb & ℄ Prop S.D.

℄

AVE.

GRAND

To Top Next Pg.

Note: Any Additions or Changes on This Sheet Must be Made or Circled in Red Ink With Date and Name of Person Making Change.

Do not extend notes this side of this line

RETURN TO
LOS ANGELES COUNTY SURVEYOR
700 HALL OF RECORDS

FORM 247 10M 11-35

F.B. 662 PG. 168

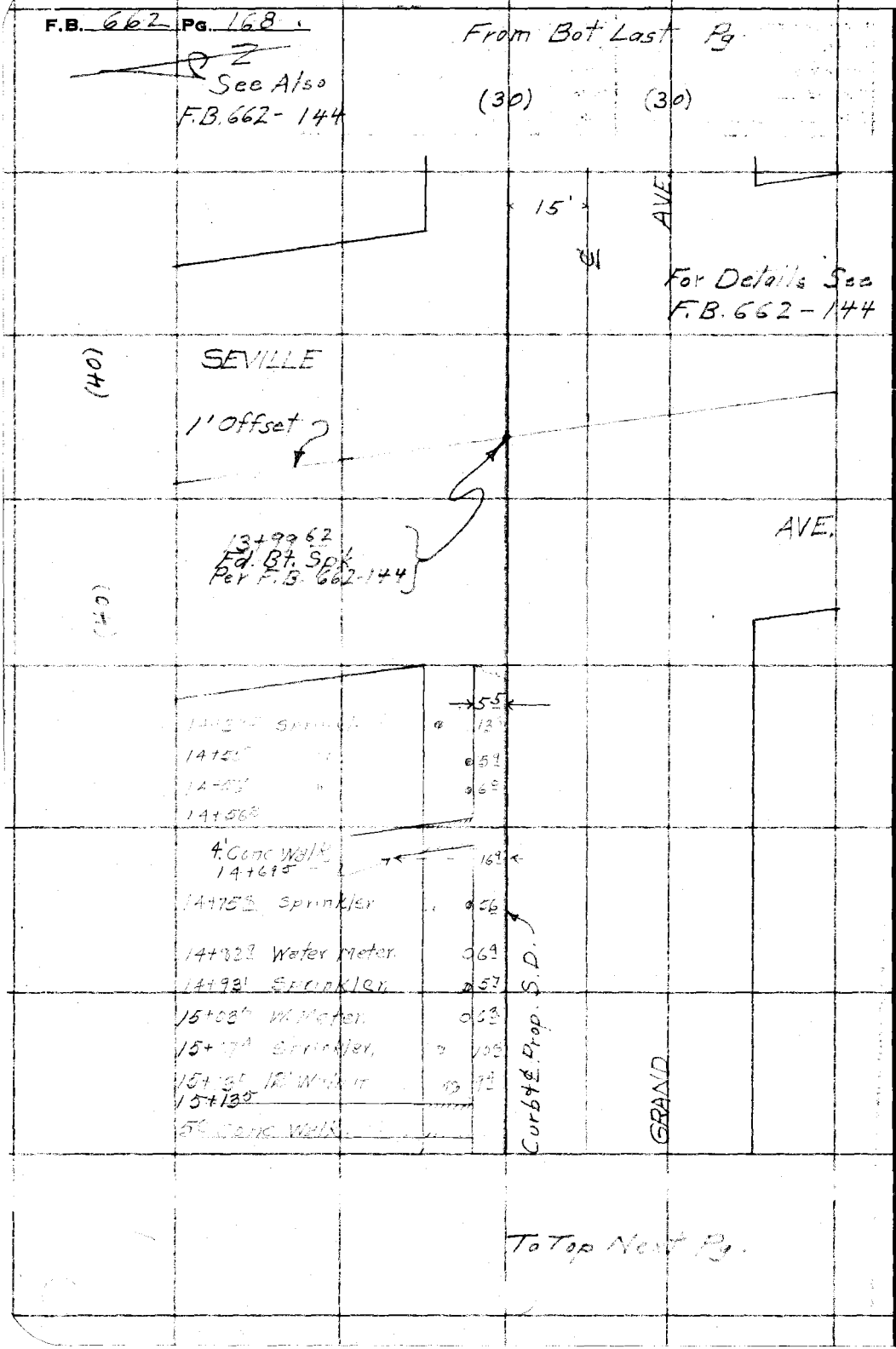

RETURN TO
LOS ANGELES COUNTY SURVEYOR
700 HALL OF RECORDS

Note: Any Additions or Changes on This Sheet Must be Made or Circled in Red Ink With Date and Name of Person Making Change.

Do not extend notes this side of this line

(15)

Notes Ck'd by	Survey of Grand Ave Lateral	F.B. 662 PG. [illegible]
Map No.	W. O. 6331 Tape No. St'd °F.	
Office Work	Surveyed by F.J. McNeal	
Checked	Notes J.A.W. Date 10-13-36	
Date	Indexed A. C. Johnson	

See Also
F.B. 662-145

From Bot. Last Pg.

(30) (30)

→5.5←

15+[illegible] 1" Shrub. [illegible]
[illegible] Sprinkler [illegible] 11.[illegible] < 15' >
15+[illegible] 1" Shrub. [illegible]
15+[illegible] Sprinkler [illegible] 11.1
[illegible] 6" Shrub. [illegible]
15+[illegible]
[illegible] Drive
15+[illegible] [illegible] [illegible]
[illegible]
[illegible]
Conc Drive 2.2 2.9 5.9 Walk
15+[illegible] Sprinkler [illegible] 11.4
[illegible] Wheater [illegible]
15+[illegible] Sprinkler [illegible] 11.5
15+[illegible] [illegible] 11.6
16+[illegible]
6" Conc Drive
[illegible] Wheater [illegible]
15+[illegible]
2' Conc. Drives 2.7

Curb & ℄ Prop. S.D.

AVE.

GRAND

To Top Next Pg.

Note: Any Additions or Changes on This Sheet Must be Made or Circled in Red Ink With Date and Name of Person Making Change.

Do not extend notes this side of this line

RETURN TO
LOS ANGELES COUNTY SURVEYOR
700 HALL OF RECORDS

FORM 247 10M 11-35

F.B. 662 PG. 170

~~Z~~

See Also
F.B. 662-145

From Bot. Last Pg

(30) (30)

16+60	W. Meter	0 6.5	AVE.
16+76.5	3.5' Conc Walk		
17+22.3	4' Conc Walk		
17+38.9	W. Meter	0 6.5	15'
17+43.5	2' Conc Drives	3.5	
17+76.2	W. Meter	0 6.5	
17+92.3	7.5 Conc Drive		℄
18+00.3	12" RR	0 6.5	
18+03.4	Conc. Drives	5.0 2.3 5.0	Walk
18+21.7	W. Meter	0 6.5	
18+47.8	Fire Hydrant	0 5.3	
18+50.8	Hedge	5.5	
18+54.1	W. Meter	0 6.5	
18+56.9	Sprinklers	9.1 5.6	
18+59.5	2" Tree	0 13.3	
18+62.0	" "	0 10.5	
18+66.6	Sprinklers	9.1 5.6	
18+77.5	"	9.1 5.6	

Curb & Prop. S.D.

GRAND

To Top Next Pg.

RETURN TO
LOS ANGELES COUNTY SURVEYOR
700 HALL OF RECORDS

Note: Any Additions or Changes on This Sheet Must be Made or Circled in Red Ink With Date and Name of Person Making Change.

Do not extend notes this side of this line

(15)

Notes Ck'd by	Survey of Grand Ave Lateral	F.B. 662 Pg. 171
Map No.	W. O. 6331 Tape No. St'd °F.	
Office Work	Surveyed by F. J. McNeal	
Checked	Notes J.A.W Date 10-13-36	
Date	Indexed A. C. Johnson	

From Bot Last Pg

(30) (30)

See Also

F.B. 662-145

→5⁵←

AVE.

18+81³ Sprinkler 10⁰

18+87⁴

3' Walk

< 15' >

18+93³

2' Conc Drives 2.5

Walk

19+05⁸

7⁵ Conc Drive

19+13⁹ Sprinkler 12⁰

19+15⁵ W Meter 0.65

19+23⁸ Sprinkler 11⁵

19+30¹

4³ Conc Drive

19+34⁶ Sprinkler 13⁹

19+46¹ 16" Walnut 9⁰

19+49⁰ Sprinkler 10⁵

19+51⁵ Hedge 5⁸

19+54²

7⁵ Conc Drive

19+62⁸ Shrub 12³

19+66⁰ Sprinkler 10⁶

19+71⁹ W Meter 0.65

19+75⁰ Sprinkler 10³

19+85¹ [illegible] 10⁴

19+95³ [illegible] 10⁴

20+02⁶

6³ Conc Drive

20+26⁷ W Meter 0.65

Curb & ℄ Prop S.D.

GRAND

To Top Next Pg.

Note: Any Additions or Changes on This Sheet Must be Made or Circled in Red Ink With Date and Name of Person Making Change.

Do not extend notes this side of this line

RETURN TO
LOS ANGELES COUNTY SURVEYOR
700 HALL OF RECORDS

FORM 247 10M 11-35

F.B. 662 PG. 172.

Z

See Also
F.B. 662-145 & 146

From Bot. Last Pg.

(30) (30)

AVE.

20+36.9 5.8 Conc. Walk

5.5

15'

20+76.8 W. Meter. 6.5

20+93.0

7.4 Conc Drive

Walk

21+07.0 Sprinkler 5.7

21+16.8 " 5.7

21+31.0 " 5.7

21+40.6 " 5.7

21+46.5

W. Meter 21+47.9 6.5

7' Conc Drive

21+56.5 .5' Conc. Curb 5.5

21+62.7 Sprinklers. 8.1 5.7

21+71.3 " 8.1 5.7

21+79.9 " 8.1 5.7

21+88.8 " 8.1 5.7

21+90.2

22.2

R=26.

2' Brick Walk.

21+99.4

22+03.5 W. Meter 6.5

22+07.0 Sprinkler 12.5

Curb & ℄ Prop. S.D.

GRAND

22+54.77
Ed. Bt. Sink
F.B. 662-146

℄ Long Beach Blvd.
See F.B. 662-146.

RETURN TO
LOS ANGELES COUNTY SURVEYOR
700 HALL OF RECORDS

Note: Any Additions or Changes on This Sheet Must be Made or Circled in Red Ink With Date and Name of Person Making Change.

Do not extend notes this side of this line

(15)

Notes Ck'd by	Survey of State St. Lateral
Map No.	W. O. 6331 Tape No. St'd °F.
Office Work	Surveyed by F.J. McNeal
Checked	Notes Mc Date 10-14-36
Date	Indexed A. C. Technician

F.B. 662 PG. 173

(15)

CENTER LINE SURVEY
EAST COMPTON CREEK DRAINAGE SYSTEM
STATE ST. LATERAL
From Santa Ana St. to Olive St.
J.N. 6331

For Profile See F.B. 662 Pg 181 to 194

F.J. McNeal
J.A. Willess
J.L. Willey
W.A. Rinner

Note: Any Additions or Changes on This Sheet Must be Made or Circled in Red Ink With Date and Name of Person Making Change.

Do not extend notes this side of this line

RETURN TO
LOS ANGELES COUNTY SURVEYOR
700 HALL OF RECORDS

RECEIVED OCT 22 1936

PROGRESSED

BOOK INDEXED

MAP INDEXED

RECORD INDEXED

CARD INDEXED

FORM 247 10M 11-35

F.B. 662 Pg. 174.

For Details
See F.B 646-17

To Bot Next Pg.

RETURN TO
LOS ANGELES COUNTY SURVEYOR
700 HALL OF RECORDS

Do not extend notes this side of this line

Note: Any Additions or Changes on This Sheet Must be Made or Circled in Red Ink With Date and Name of Person Making Changes

(15)

Notes Ck'd by	Survey of State St. Lateral	F.B. 662 PG. 175
Map No.	W. O. 6331 Tape No. 038 St'd 64° F.	
Office Work	Surveyed by F. J. McNeal	
Checked	Notes Mc Date 10-14-36	To Bot Next Pg
Date	Indexed A. O. Johnson	

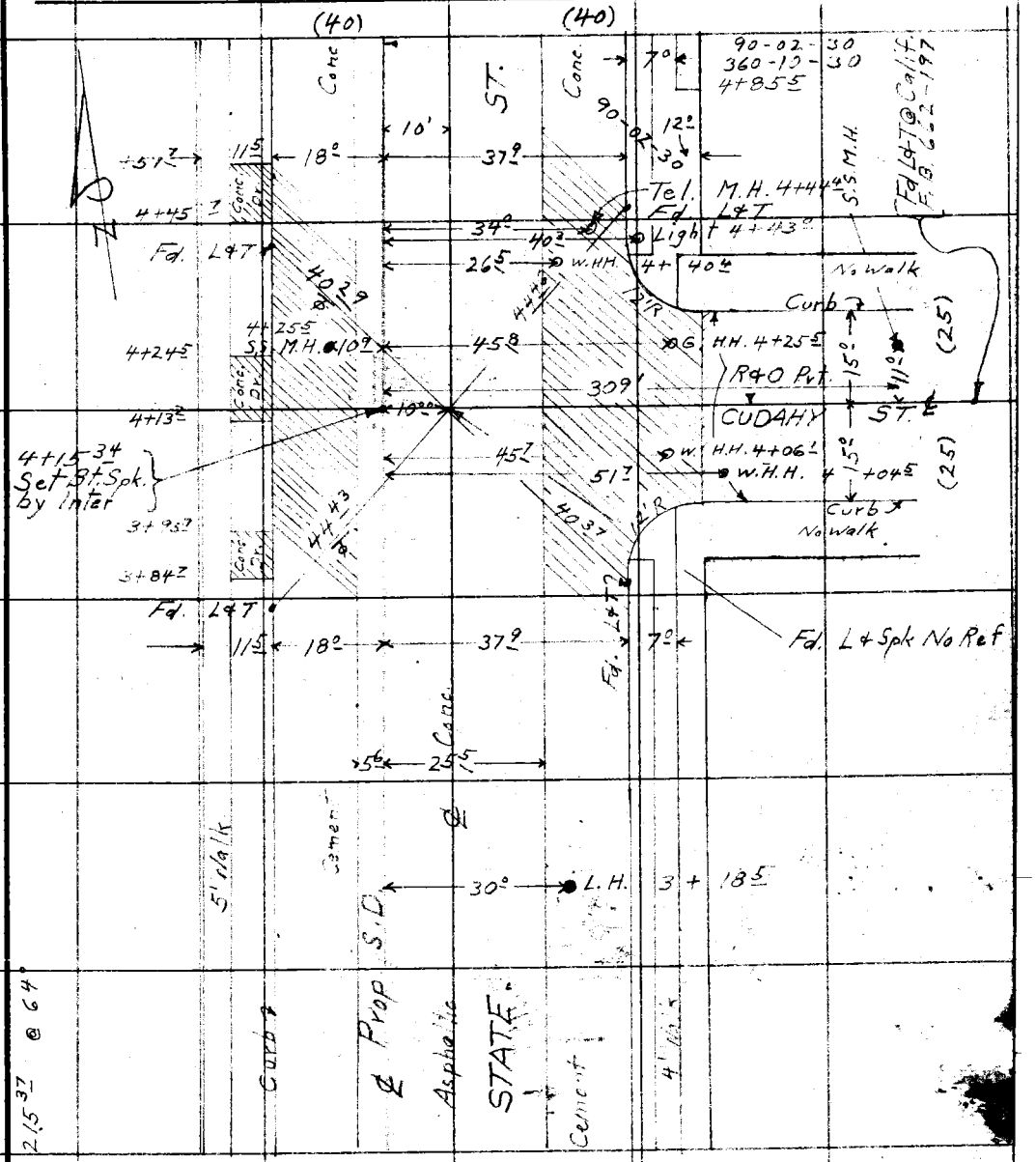

Note: Any Additions or Changes on This Sheet Must be Made or Circled in Red Ink With Date and Name of Person Making Change.

Do not extend notes this side of this line

RETURN TO
LOS ANGELES COUNTY SURVEYOR
700 HALL OF RECORDS

FORM 247 10M 11-35

F.B. 662 Pg. 176.

To Bot Next Pg

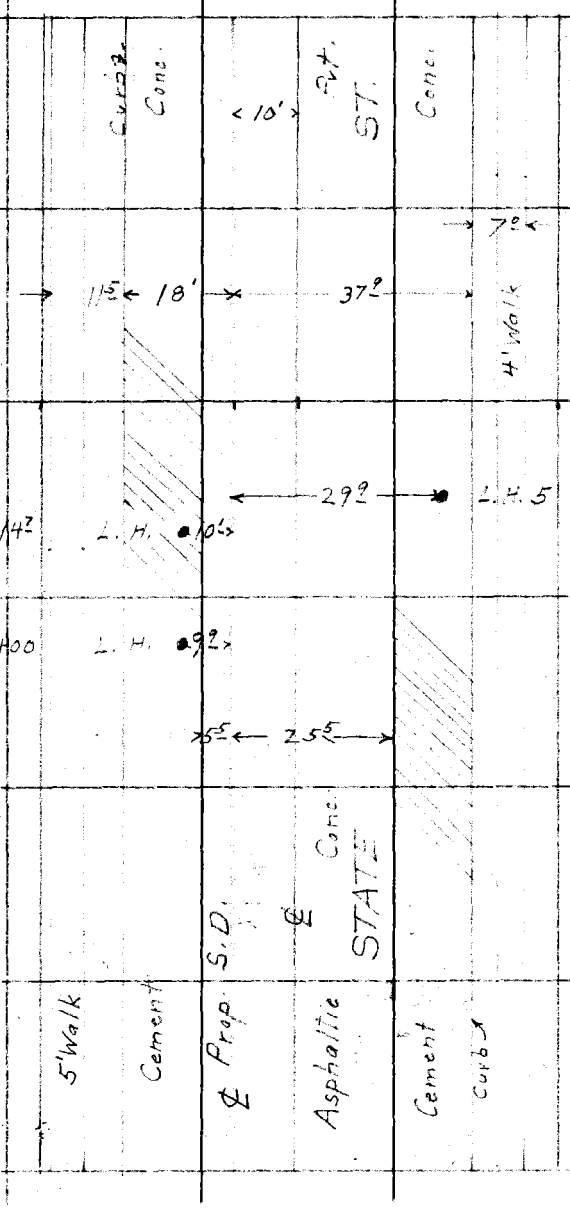

From Top Last Pg

RETURN TO
LOS ANGELES COUNTY SURVEYOR
700 HALL OF RECORDS

Do not extend notes this side of this line

Note: Any Additions or Changes on This Sheet Must be Made or Circled in Red Ink With Date and Name of Person Making Change.

(15)

Notes Ck'd by	Survey of State St. Lateral	F.B. 662 PG. 177.
Map No.	W. O. 6331 Tape No. 038 St'd 84 °F.	
Office Work	Surveyed by F. J. McNeal	
Checked	Notes Mc Date 10-15-36	
Date	Indexed A. C. Johnson	

90-02-15
180-04-30

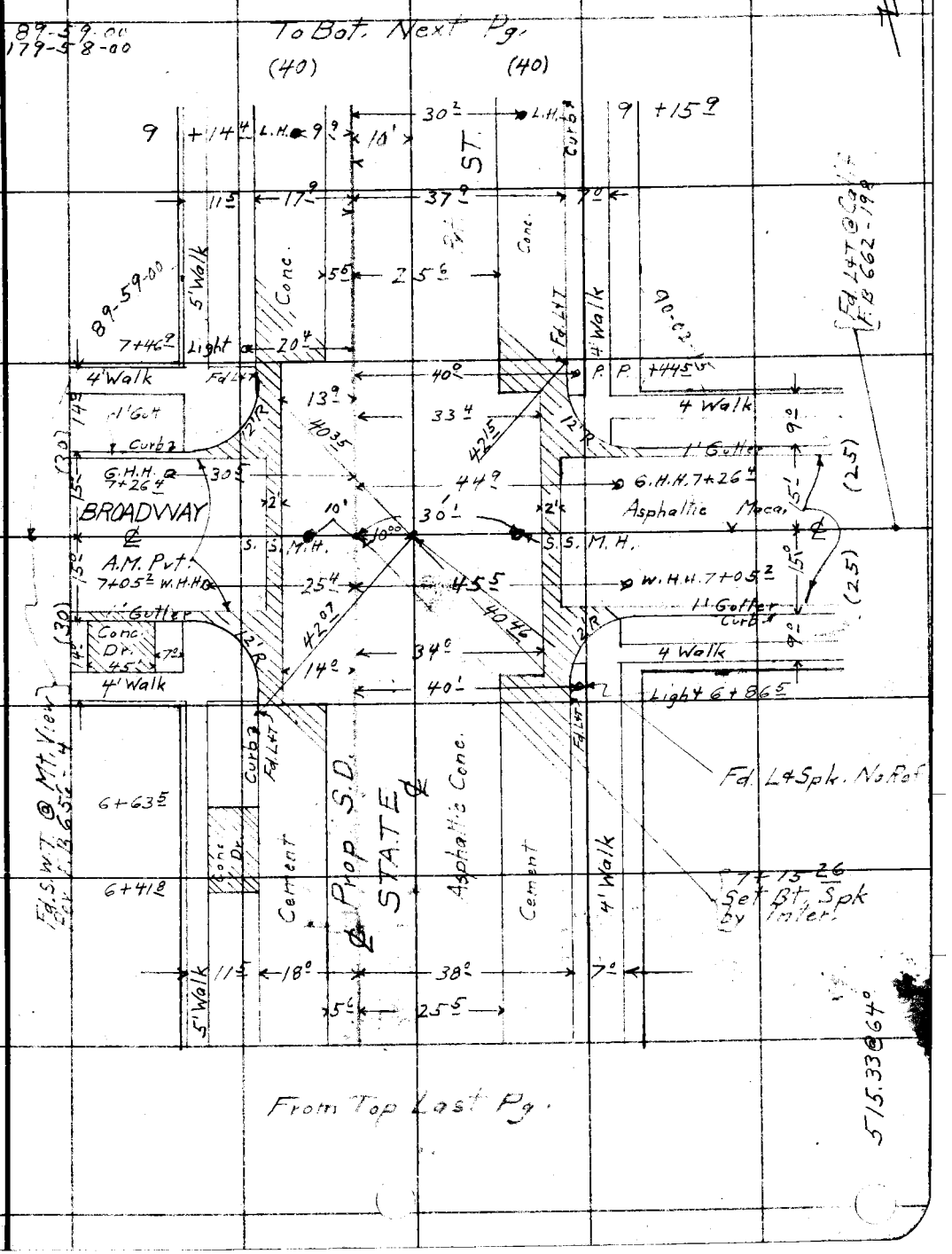

Note: Any Additions or Changes on This Sheet Must be Made or Circled in Red Ink With Date and Name of Person Making Change

Do not extend notes this side of this line

RETURN TO
LOS ANGELES COUNTY SURVEYOR
700 HALL OF RECORDS

FORM 247 10M 11-35

F.B. 662 PG. 178.

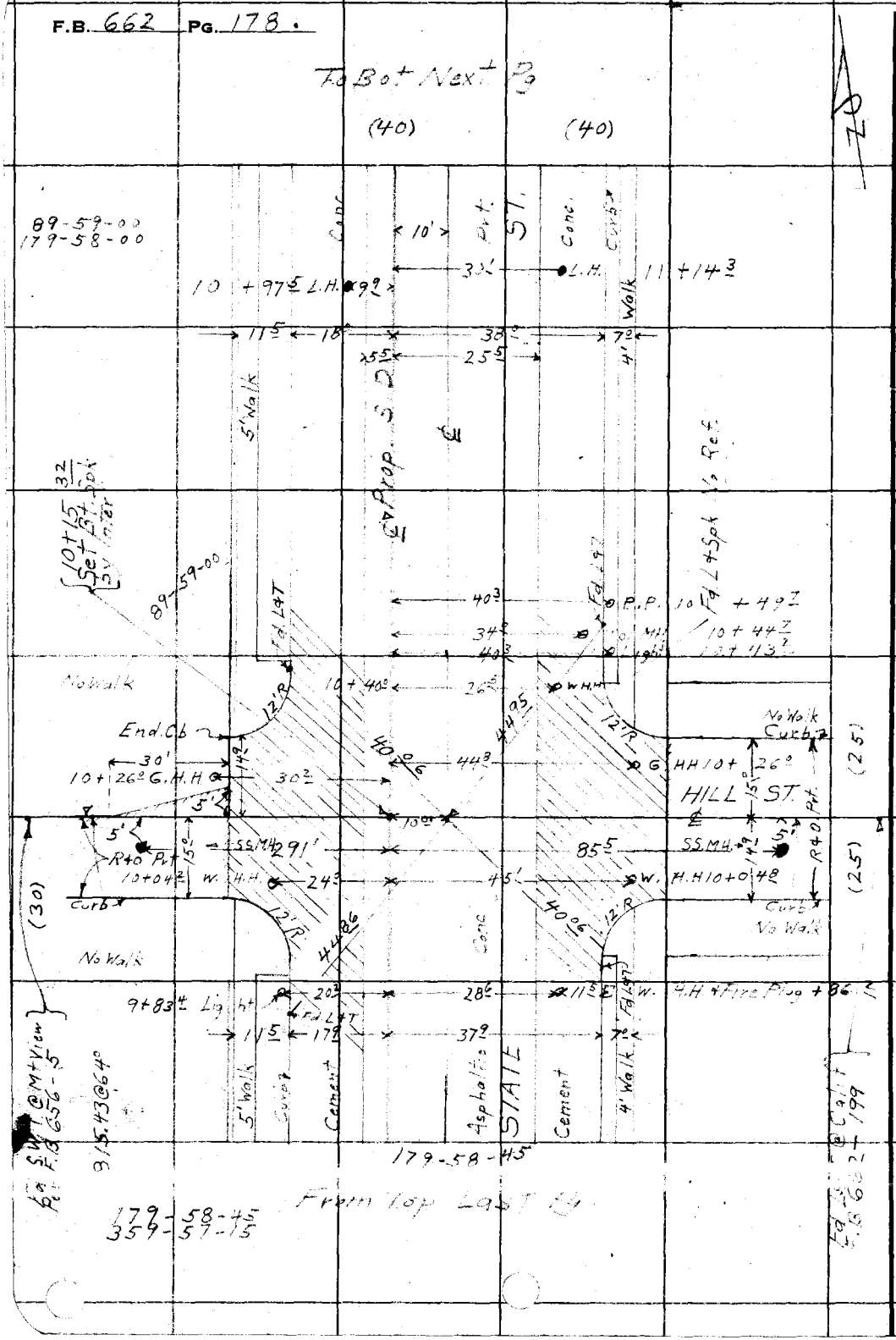

RETURN TO
LOS ANGELES COUNTY SURVEYOR
700 HALL OF RECORDS

Do not extend notes this side of this line

Note: Any Additions or Changes on This Sheet Must be Made or Circled in Red Ink With Date and Name of Person Making Change.

(15)

Notes Ck'd by	Survey of State St. Lateral	F.B. 662 PG. 179
Map No.	W. O. 6331 Tape No. 038 St'd °F.	
Office Work	Surveyed by F. J. McNeal	
Checked	Notes Mc Date 10-15-36	
Date	Indexed A. G. Johnson	

Fd. L & Spk @ Grand No Ref.

End of Lateral

89-59-00
179-58-15

Set Nail (40) (40)

Conc. Pvt. ST. Conc. Curb

10°

10'

30³ L.H. 15 + 16⁵

15+14² L.H. 10°

5' Walk 4' Walk

Fd. L & Spk. No Ref.

Brooks S.D.

115-52 @ 64°

13+15.37 Set St. Spk. By Inter.

89-59-05

11⁵ 17⁹ 37⁹ 7°

5⁵ 25⁶

Fd. L & T

13+48¹ Light 20³ 40³ P.P. 13+43⁵

4' Walk 27⁷ Fd L & T 4' Walk

Conc. Dr. Curb 2'R 13⁶ 33⁶ 41⁸¹ 12'R

(30) 14⁹ 40⁶⁹ 9⁹ (25)

1' Gutter 13+27⁶ G.H.H. 30¹ 44⁷ G.H.H. 13+27⁶ 1' Gutter

14⁹¹ OLIVE 30⁴ ST.

S.S.M.H. S.S.M.H.

℄ A.M. Pvt. 10° 10¹ 2'R A.M. Pvt. ℄

15' 13+06° W.H.H. 24² 45⁵ 13+06° W.H.H. 15'

1' Gutter 1' Gutter Curb

(30) 14° 12'R 41⁸¹ Conc. 40⁶⁹ 2'R 5' 30' Dr. 4' Walk (25)

4' Walk 40³ Light + 12+88°

Fd L & T

11⁵ Curb 17⁹ 38° 7°

5' Walk Cement Asphalt STATE Cement 4' Walk

5⁵ 25⁶

Fd. S.W.T. @ Mt. View F.B. 556-6

179-58-30
359-57-00

179-58-30
From Top Las. Eng.

Fd. L & T @ Calif F.B. 662-200

Note: Any Additions or Changes on This Sheet Must be Made or Circled in Red Ink With Date and Name of Person Making Change

Do not extend notes this side of this line

RETURN TO
LOS ANGELES COUNTY SURVEYOR
700 HALL OF RECORDS

FORM 247 10M 11-38

F.B. 662 Pg. 180

RETURN TO
LOS ANGELES COUNTY SURVEYOR
700 HALL OF RECORDS

Note: Any Additions or Changes on This Sheet Must be Made or Circled in Red Ink With Date and Name of Person Making Change.

Do not extend notes this side of this line

Profile No.	Notes Red.	Plotted	Job No. 6331	Division No. V	F. B. 662	PG. 181
	Date	Date	Survey of State St Lateral			
X-Sec. No.	Notes Chkd.	Checked	Survey By F. J. McNeal	Notes J.A.W.	Date 10-16-36	
	Date	Date	Map No.	Indexed A. C. Johnson	Date	

S.E.M.A.V.

CENTER LINE PROFILE
[illegible] CREEK DRAINAGE SYSTEM
STATE ST. LATERAL
From Santa Ana St to Olive St
JN 6331
For Center Line Survey See FB 662 Pgs. 173-180

F.J. McNeal
J.L. Willey
W.A. Kinner
J.A. Willess notes

ELEV.

F. S.

RECEIVED OCT 22 1936 [signature]

H. I.

PROGRESSED ✓ ✓
BOOK INDEXED ✓ ✓
MAP INDEXED ✓ ✓
~~RECORD INDEXED~~ ✓ ✓

B. S.

CARD INDEXED ✓ ✓
REDUCED in field

STATION

CHECKED LCM 10-22-36

NOTE: ANY ADDITIONS OR CHANGES ON THIS SHEET MUST BE MADE OR CIRCLED IN RED INK, WITH DATE AND NAME OF PERSON MAKING CHANGE

Do not extend notes this side of this line

PLEASE RETURN TO
LOS ANGELES COUNTY SURVEYOR
700 HALL OF RECORDS

Form 307 5M 11-35

Form 307 5M 11-35

PLEASE RETURN TO
LOS ANGELES COUNTY SURVEYOR
700 HALL OF RECORDS

NOTE: ANY ADDITIONS OR CHANGES ON THIS SHEET MUST BE MADE OR CIRCLED IN RED INK, WITH DATE AND NAME OF PERSON MAKING CHANGE

Do not extend notes this side of this line

STATION	B. S.	H. I.	F. S.	ELEV.	
[illegible]	[illegible]	13[illegible]		135[illegible]	[illegible] Elev 135.5 [illegible]
					[illegible]
					[illegible]
			[illegible]	135 31	[illegible]
			4 [illegible]	13[illegible]	[illegible]
			5 [illegible]	13[illegible]	[illegible]
			4 [illegible]	134 [illegible]5	28 W
			[illegible]	13[illegible]	[illegible] W
			3.[illegible]	[illegible]	[illegible] 141 W [illegible] ℄ S.D.
			7.1	13[illegible]	Bot. Flushing MH.
			4 [illegible]	135 [illegible]	Gutter N end NW CR.
			4 11	135 43	T C " " "
			4 [illegible]	135 26	[illegible] W " " "
			4 [illegible]	135 15	T.C " " " "
			[illegible]	134 86	Gutter W " SW
			4 49	135 45	T C " " "
			[illegible]	134 79	Gutter S " "
			[illegible]	135 55	[illegible]

N | E | S | W
3.13 | 3.62
347
7.1

F. B. [illegible] PG. 192 Job No. 2331 Division No. 1 Notes Red. Plotted Profile
Survey of State Highway Date Date No.
Survey by F. J. McNeal Notes AW Notes Chkd. Checked X-Sec.
Indexed A. C. Johnson Date [illegible] Date Date No.

Profile	Notes Red.	Plotted	Job No.	Division No.	F. B.	PG.
No.	Date	Date	Survey of			
X-Sec.	Notes Chkd.	Checked	Survey by F. J. McNeal	Notes A. C. Johnson	Date	
No.	Date	Date	Map No.	Indexed	Date	

Form 307 5M 11-35

PLEASE RETURN TO
LOS ANGELES COUNTY SURVEYOR
700 HALL OF RECORDS

NOTE: ANY ADDITIONS OR CHANGES ON THIS SHEET MUST BE MADE OR CIRCLED IN RED INK, WITH DATE AND NAME OF PERSON MAKING CHANGE

Do not extend notes this side of this line

STATION	B. S.	H. I.	F. S.	ELEV.	
				134.50	Gutter
				135.24	
				134.48	
				135.02	
				134.95	
				135.29	
				134.99	
				135.57	
				135.23	
				135.32	
				135.55	
				135.62	
				135.70	
				136.[illegible]	
				135.70	
				131.3	
				136.[illegible]	
				136.[illegible]	
				135.[illegible]	

Form 307 5M 11-35

PLEASE RETURN TO
LOS ANGELES COUNTY SURVEYOR
700 HALL OF RECORDS

NOTE: ANY ADDITIONS OR CHANGES ON THIS SHEET MUST BE MADE OR CIRCLED IN RED INK, WITH DATE AND NAME OF PERSON MAKING CHANGE

Do not extend notes this side of this line

STATION	B. S.	H. I.	F. S.	ELEV.		
			[illegible]	135 43	[illegible]	
			[illegible]	135 44	[illegible]	
			[illegible]	136 22	[illegible] N [illegible]	
			[illegible]	135 52	[illegible]	
			[illegible]	[illegible]	[illegible]	
			[illegible]	[illegible]	[illegible]	
			11 19	12[illegible] 62	Invert 8" Inlet to W	
			11 22	12[illegible] 54	" 8" Outlet to E	
4+65			[illegible]	[illegible]	[illegible]	
			10 02	130 [illegible]	Invert 8" Inlet to N.	
			9 86	130 94	" 6" " to W	
			10 03	130 77	" 8" Outlet to E	
4+44			[illegible]	136 [illegible]	[illegible]	
			101	130 7	Bot .6x6 Grid to N	
			92	132 6	" .3x3 " to E	
			101	130 7	" .6x1.5 " to S.	

N	W	S	E
1.41	4.66	11.22	1.18
3.94	4.66		
.67			

N	W	S	E
4.92	4.71	10.02	9.86
4.11	4.66	7.63	4.69
4.74	4.71		4.77
.67	.5		.67

N	E	S	W
10.1	9.2	10.1	
[illegible]	2.2	1.2	
2.5	1.8	1.6	
[illegible]	1.5	.5	

x6 x3 x5

Profile No. ____ X-Sec. No. ____

Plotted ____ Date ____ Checked ____ Date ____

Notes Red. ____ Date ____ Notes Chkd. ____ Date ____

Division No. V Job No. 6321 Notes ____ Date ____

F. B. 1144 Pg. 184 Survey of State St. Survey by F. J. McNeal Indexed ____

Form 307 5M 11-35

PLEASE RETURN TO
LOS ANGELES COUNTY SURVEYOR
700 HALL OF RECORDS

NOTE: ANY ADDITIONS OR CHANGES ON THIS SHEET MUST BE MADE OR CIRCLED IN RED INK, WITH DATE AND NAME OF PERSON MAKING CHANGE

Do not extend notes this side of this line

STATION	B. S.	H. I.	F. S.	ELEV.		
		✓				
			[illegible]	135 45	Gutter N [illegible] NE	CR
			[illegible]	136 [illegible]	[illegible]	
				135 [illegible]	[illegible] E	
				136 [illegible]	[illegible]	
			[illegible]	135 [illegible]	Gutter [illegible]	
			[illegible]	136 53	[illegible]	
			[illegible]	135 76	Gutter [illegible]	
			[illegible]	136 40	TC	
4+15 [illegible]			[illegible]	135 [illegible]	Gutter [illegible]	
			[illegible]	[illegible]	[illegible]	
[illegible]			[illegible]	136 70	[illegible]	
			[illegible]	136 46	[illegible]	
			7 7	131 1	Bot. Pipe (5.4)	
[illegible]			[illegible]	136 [illegible]	[illegible]	
			7 6 4	133 2 4	Bot. Pipe (3.1)	
[illegible]			[illegible]	136 33	[illegible]	
			7 5 4	133 3 4	Bot. Pipe (2.9)	
		V	[illegible]	137 [illegible]		
[illegible]	[illegible]	[illegible]	[illegible]	[illegible]		
[illegible]			[illegible]	[illegible]	[illegible]	

Profile No. ____ Notes Red. ____ Plotted ____ Job No. [illegible] Division No. [illegible] F. B. ____ PG. [illegible]

X-Sec. No. ____ Date ____ Date ____ Survey of ____ Notes [illegible] Date [illegible]

Notes Chkd. ____ Checked ____ Surveyed by F. J. McNeal Notes [illegible] Date [illegible]

Date ____ Date ____ Map No. ____ Indexed Johnson Date ____

Form 307 5M 11-35

PLEASE RETURN TO
LOS ANGELES COUNTY SURVEYOR
700 HALL OF RECORDS

NOTE: ANY ADDITIONS OR CHANGES ON THIS SHEET MUST BE MADE OR CIRCLED IN RED INK, WITH DATE AND NAME OF PERSON MAKING CHANGE

Do not extend notes this side of this line

F. B. 662 PG. 176 | Job No. 5331 | Division No. 1 | Profile No. | X-Sec. No.

Survey of 87th St Lat 21

Survey by F. J. McNeal | Notes AW | Plotted | Notes Red | Notes Chkd | Checked

Indexed A. C. Johnson | Date | Date | Date | Date | Date

STATION	B. S.	H. I.	F. S.	ELEV.					
		142.45							
[illegible]			[illegible]	137.52	[illegible]				
[illegible]			[illegible]	137.20	[illegible]				
			9.72	132.73	Invert 8" Inlet to N	402	N 5.23 / 3.82 / .67	S 5.25 / 4.03 / 3.86 / .67	E 5.20 / 3.94 / .67 / 375	W 5.27 / 3.80 / .67
			9.78	132.67	" 8" " to S					
			9.74	132.71	" 8" " to W					
			9.71	132.74	" 8" Outlet to E		9.72	9.78	9.71	9.74
[illegible]			[illegible]	[illegible]	15' W[illegible]					
[illegible]			[illegible]	137.86	[illegible]					
[illegible]			[illegible]	137.52	" " Gutter to N					
[illegible]			[illegible]	137.16	"					
				137.36	[illegible]					
[illegible]			[illegible]	136.01	[illegible]					
[illegible]			[illegible]	137.59	[illegible] 30' E. E. S. D					
			9.35	132.60	Invert 8" Outlet to E	392	N [illegible] / 3.73 / .67 / 375	S [illegible] / 3.80 / .67	E [illegible] / 3.70 / .67	W 5.34 / 3.83 / .67 / 402
			9.78	132.67	" 8" Inlet to N					
			9.71	132.74	" 8" " to S					
			9.84	132.61	" 8" " to W		9.78	9.85	9.71	9.84
[illegible]			[illegible]	136.92	8A - E.S.D. Cross Gutter					
[illegible]			[illegible]	137.15	[illegible]					
[illegible]			[illegible]	136.70	" " " Gutter N					

Form 307 5M 11-35

PLEASE RETURN TO
LOS ANGELES COUNTY SURVEYOR
700 HALL OF RECORDS

NOTE: ANY ADDITIONS OR CHANGES ON THIS SHEET MUST BE MADE OR CIRCLED IN RED INK, WITH DATE AND NAME OF PERSON MAKING CHANGE

Do not extend notes this side of this line

STATION	B. S.	H. I.	F. S.	ELEV.		
		142 45				
			5 21	137 24	[illegible]	
			5 78	136 67	[illegible]	
			5 [illegible]	137 12	" " TC	"
			5 48	136 [illegible]	[illegible]	
			5 00	137 45	[illegible]	
			5 42	137 03	[illegible]	"
			4 80	137 65	[illegible]	
			5 24	137 17	[illegible]	"
			4 55	137 [illegible]	[illegible]	"
			5 30	137 15	[illegible] W " "	"
			4 67	137 77	[illegible] " " "	"
			5 35	137 10	[illegible] W " SW	"
			4 75	137 70	[illegible] " " "	"
			5 [illegible]	136 91	[illegible] " "	"
			4 78	137 67	[illegible] " " "	"
			5 53	136 92	[illegible] " "	"
			5 04	137 41	[illegible] " " "	"
			5 46	136 99	[illegible] " "	"
			4 [illegible]	137 4[illegible]	[illegible] " " "	"

Profile No. ____ Notes Red. ____ Plotted ____ Job No. 6331 Division No. V F. B. 668 PG. 187

X-Sec. No. ____ Date ____ Date ____ Survey of State St. Lateral

Notes Chkd. ____ Checked ____ Survey by F. J. McNeal Notes JAW Date 10-16-36

Date ____ Date ____ Map No. ____ Indexed A. C. Johnson Date ____

Form 307 5M 11-35

PLEASE RETURN TO
LOS ANGELES COUNTY SURVEYOR
700 HALL OF RECORDS

NOTE: ANY ADDITIONS OR CHANGES ON THIS SHEET MUST BE MADE OR CIRCLED IN RED INK, WITH DATE AND NAME OF PERSON MAKING CHANGE

Do not extend notes this side of this line

STATION	B. S.	H. I.	F. S.	ELEV.		
		142.46			BM#EL 89 Elev 137.933 Fd 6[illegible]-94	
BM#EL 89			4.61	137.94	State St [illegible] Way NW [illegible]	
		42.[illegible]		137.93	Bt. Spk [illegible] N. of N. end [illegible]	
8+00			5.15	137.69	℄ SD.	
9+[illegible]			4.93	137.71	"	
9+14			[illegible]	137.73	[illegible] hole 10' W ℄ [illegible]	
			9.2	131.6	Bot. Pipe (4.1)	
9+15			5.19	137.65	Top [illegible] 35' E ℄ [illegible]	
					~~Bot Pipe~~ Could not remove cove without Bre[illegible]	
10+00			4.63	13[illegible].21	℄ [illegible]	
10+15.32			4.[illegible]	13[illegible].26	[illegible] Hill St.	
			5.[illegible]	137.77	[illegible] W ℄ [illegible] Gutter	
			4.43	13[illegible].41	[illegible] W	
			4.43	13[illegible].41	" " bottom [illegible] 127' No[illegible] Cork.	
			3.35	13[illegible].47	" " [illegible]	
			4.54	13[illegible].36	" " Gutter [illegible]	
			3.91	13[illegible].93	" " [illegible]	
			2.86	13[illegible].98	Top [illegible] MH [illegible] W ℄ [illegible] ℄ Hill St.	
			9.8	13~~1~~3.0	Bot. Flushing MH	E 2.84 69
						18

F. B 662 Pg. 188 Job No. 6331 Division No. V Notes Red. Plotted Profile No.
Survey of State St Lateral Date Date X-Sec.
Survey by F. J. McNeal Notes JAW Notes Chkd. Checked No.
Indexed A. C. Johnson Date Date

Form 307 5M 11-35

PLEASE RETURN TO
LOS ANGELES COUNTY SURVEYOR
700 HALL OF RECORDS

NOTE: ANY ADDITIONS OR CHANGES ON THIS SHEET MUST BE MADE OR CIRCLED IN RED INK, WITH DATE AND NAME OF PERSON MAKING CHANGE

Do not extend notes this side of this line

STATION	B. S.	H. I.	F. S.	ELEV.		
		142.94				
11+15.32			5.11	137.73	38' E ℄ S.R. Gutter	
			[illegible]	137.[illegible]	[illegible] E " " ℄ Hill	
			[illegible]	137.54	" "	Gutter to N
			4.36	139.36	" "	" "
			[illegible]	137.[illegible]	" "	Gutter to S
			4.69	139.[illegible]	" "	" "
			4.35	137.[illegible]	[illegible] 35.5 E	℄ S.R. W 5' S ℄ Hill,
			12.12	130.72	Invert 8" Outlet to E	4.86 6.71 4.87
			12.08	130.76	" 8" Inlet to W	6.59 6.54 .67 .67
						12.12 12.08
			5.00	137.[illegible]	Gutter E [illegible] NE	[illegible]
			4.35	138.4[illegible]	" " " "	"
			5.11	137.73	Gutter N " "	"
			4.42	139.42	" " " "	"
			5.00	137.[illegible]	Gutter N " NW	"
			4.34	138.5[illegible]	" " " "	"
			4.45	137.[illegible]	Gutter W " "	"
			4.35	139.4[illegible]	" " " "	"

Profile No. ____ Notes Red. ____ Plotted ____ Job No. 6321 Division No. 4 F. B. 662 Pg. 139
Date ____ Date ____ Survey of State St. Lateral
X-Sec. No. ____ Notes Chkd. ____ Checked ____ Survey by F. J. McNeal Notes JAW Date 11-16-36
Date ____ Date ____ Map No. ____ Indexed ____ Date ____

Form 307 5M 11-35

PLEASE RETURN TO
LOS ANGELES COUNTY SURVEYOR
700 HALL OF RECORDS

NOTE: ANY ADDITIONS OR CHANGES ON THIS SHEET MUST BE MADE OR CIRCLED IN RED INK, WITH DATE AND NAME OF PERSON MAKING CHANGE

Do not extend notes this side of this line

STATION	B. S.	H. I.	F. S.	ELEV.		
		142 84	5 10	137 74	Gutter W end	CR
			4 44	138 40	TC " " "	"
			5 13	137 71	Gutter S "	"
			4 43	138 41	TC " " "	
			5 22	137 62	Gutter S " SL	"
			4 41	138 35	TC " "	"
			5 08	137 76	[illegible]	"
			4 58	138 26	[illegible]	
10+44±			4 94	137 15	Top [illegible] 34' E ℄ SD	
			10 0	134 8	Bot .6X1.5 Cond to S	
			7 8	135 2	" .4X4 " " "	
			10.0	134 8	" 1.X.6 " to N	
			8 2	134 6	" .3X.3 " to E	
					BM#EL 10 Elev. 138.575 Fd 63	15
BM#Ξ 90	575	144 33	4 26	138 59	State St & Hill St, NW Cor	
					Bt Spk 9' N of N end CR.	
10+97.5			6 11	138 22	[illegible]	[illegible] W ℄
			7 5	134 8	Bot. Pipe (3.4)	
[illegible]			6 85	137 48	℄ SD	

N	E	S	S
5.02	5.05	5.02	5.00
1.9	1.9	1.9	1.9
2.1	1.6	1.6	.5
1.0	.3	1.5	.4
10.0	8.2	10.0	7.8

F. B. 662 PG. 190 Job No. 6331 Division No. V Notes Red. Plotted Profile
Survey of State St Lateral Date Date No.
Survey by F. J. McNeal Notes U.A.W. Checked X-Sec.
Indexed C. Johnson Date Date No.

Form 307 5M 11-35

PLEASE RETURN TO
LOS ANGELES COUNTY SURVEYOR
700 HALL OF RECORDS

NOTE: ANY ADDITIONS OR CHANGES ON THIS SHEET MUST BE MADE OR CIRCLED IN RED INK, WITH DATE AND NAME OF PERSON MAKING CHANGE

Do not extend notes this side of this line

STATION	B. S.	H. I.	F. S.	ELEV.		
		44 33				
7+143			5.16	134 17	[illegible]	
[illegible]			7.4	134 9	Bot Pipe (3.3)	
[illegible]			3.50	134 13	≤ SD	
[illegible]			[illegible]	134 99	" "	
8+15 27			[illegible]	[illegible]	# SD [illegible] Invert st	
			[illegible]	[illegible]	10 [illegible]	
			10 00	134 33	Invert 8" Inlet to E	
			9 99	134 34	" 8" Inlet to W	
			9 91	134 42	" " " " N	
			9 97	134 33	" " " " S	
			[illegible]	134 70	[illegible] W # SD X Gutter	
			[illegible]	134 61	100'	
			[illegible]	134 29	[illegible] Gutter	
			4 49	134 15	[illegible] TC	
			5 25	134 23	[illegible] Gutter	
			[illegible]	134 5[illegible]	" TC	
			5 61	134 5[illegible]	[illegible]	
			10 18	134 15	Invert 8" Inlet to E	
			10 15	134 1[illegible]	" 8" Inlet to W	
			9 94	134 69	" " " " N	
			10 16	134 17	" " " " S	

4.02	5.16 3.95 1.57	5.61 3.95 1.57	10.18 3.95 1.57	5.94 3.95 1.57
	10.18	10.15	9.94	10.15

Profile No. ____ X-Sec. No. ____

Notes Red ____ Date ____ Notes Chkd. ____ Date ____

Plotted ____ Date ____ Checked ____ Date ____

Job No. 6331 Division No. 4 Survey of ____ Survey by B. J. McNeal Map No. ____

Notes ____ Indexed ____ Date ____

F. B. 6[illegible] PG. [illegible]

Form 307 5M 11-35

PLEASE RETURN TO
LOS ANGELES COUNTY SURVEYOR
700 HALL OF RECORDS

NOTE: ANY ADDITIONS OR CHANGES ON THIS SHEET MUST BE MADE OR CIRCLED IN RED INK, WITH DATE AND NAME OF PERSON MAKING CHANGE

Do not extend notes this side of this line

STATION	B. S.	H. I.	F. S.	ELEV.		
		1AA 33				
			5[illegible]2	13[illegible] 51	34' F&SD x Gutter	
			5 57	13[illegible] [illegible]	100' " " "	
			5[illegible]	13[illegible] 27	" " " " Gutter	ton
			5 49	13[illegible] [illegible]	" " TC	" "
			[illegible]	13[illegible] 2[illegible]	" " Gutter	to [illegible]
			5 52	13[illegible] [illegible]	" " [illegible]	" "
			5 [illegible]	13[illegible] [illegible]	Gutter [illegible] end	[illegible] CR.
			5 [illegible]	13[illegible] [illegible]	TC " "	" "
			5 [illegible]	13[illegible] [illegible]	Gutter E "	" "
			5 [illegible]	13[illegible] [illegible]	TC " "	" "
			5 [illegible]	13[illegible] [illegible]	Gutter E "	NE "
			[illegible]	13[illegible] [illegible]	TC " "	" "
			5 [illegible]	13[illegible] 67	Gutter N "	" "
			[illegible]	13[illegible] 65	T " "	" "
			[illegible]	13[illegible] 74	Gutter N "	N.W. "
			4 9[illegible]	13[illegible] 41	T " "	" "
			5 55	13[illegible] 73	Gutter W "	" "
			5 0[illegible]	13[illegible] 33	TC " "	" "
			5 6[illegible]	13[illegible] 73	Gutter W "	SW "
			5 1[illegible]	13[illegible] 1[illegible]	TC " "	" "

F. B. 662 PG. 192 Job No. 6331 Division No. 1 Notes Red. Plotted Profile No.
Survey of State St Lateral Date Date X-Sec.
Survey by F. J. McNeal Notes J. A. W. Notes Chkd. Checked No.
Indexed A. C. Johnson Date Date Date

Form 307 5M 11-35

PLEASE RETURN TO
LOS ANGELES COUNTY SURVEYOR
700 HALL OF RECORDS

NOTE: ANY ADDITIONS OR CHANGES ON THIS SHEET MUST BE MADE OR CIRCLED IN RED INK, WITH DATE AND NAME OF PERSON MAKING CHANGE

Do not extend notes this side of this line

STATION	B. S.	H. I.	F. S.	ELEV.		
		144 33				
			[illegible]	[illegible]	Gutter [illegible] SW CR	
			4.92	[illegible]	TC " " " "	
[illegible]			[illegible]	[illegible]	[illegible]	
15+[illegible]			4.59	[illegible]	" "	
15+[illegible]			4.75	[illegible]	Top [illegible] 10' W	
			8.5	[illegible]	Bot Pipe (3.1)	
15+165			4.[illegible]	139.46	Top [illegible] 30' [illegible]	
			8.8	139.5	Bot Pipe (3.9)	
15+20			4.41	[illegible]	℄ SD	
			[illegible]	139.43	Gutter [illegible]	
			4.[illegible]	[illegible]	TC " "	
			5.06	139.27	Gutter [illegible]	
			4.38	[illegible]	TC	
					BM#EL 71 Elev 139.457 FB 639-95	
[illegible]			4.[illegible]	[illegible]	State st & Olive st N.W. Cor.	
					Bt spk 9' N of N end [illegible]	

Profile No. ____ Notes Red. ____ Plotted ____ Job No. [illegible] Division No. [illegible] F. B. 662 Pg. 193

X-Sec. No. ____ Date ____ Date ____ Survey of [illegible]

Notes Chkd. ____ Checked ____ Survey by J. McNeal Notes DAW Date 10-19-86

Date ____ Date ____ Map No. ____ Indexed [illegible] Date ____

F. B. 662 PG. 194 | Job No. 6331 Division No. V Notes Red. Plotted Profile

Survey of State St. Lateral Date Date No.

Survey by F. J. McNeal Notes J. A. W. Notes Chkd. Checked X-Sec.

Indexed [illegible] Date Date Date No.

STATION	B. S.	H. I.	F. S.	ELEV.

Form 307 5M 11-35

PLEASE RETURN TO
LOS ANGELES COUNTY SURVEYOR
700 HALL OF RECORDS

NOTE: ANY ADDITIONS OR CHANGES ON THIS SHEET MUST BE MADE OR CIRCLED IN RED INK, WITH DATE AND NAME OF PERSON MAKING CHANGE

Do not extend notes this side of this line

(15)

Notes Ck'd by	Survey of California Ave Lateral
Map No.	W. O. 6331 Tape No. 038 St'd 84°F.
Office Work	Surveyed by F. J. McNeal
Checked	Notes Mc Date 10-19-36
Date	Indexed

F.B. 662 PG. 195

(15)

CENTER LINE SURVEY
EAST COMPTON CREEK DRAINAGE SYSTEM
CALIFORNIA AVE. LATERAL
From Santa Ana St to Olive St
J.N. 6331

For Profile See F.B. 662 Pg 203 to 216

F.J. McNeal
J.A. Willess
J.L. Willey
W.A. Rinner

RECEIVED OCT 22 1936 [signature]
PROGRESSED ✓ —
BOOK INDEXED ✓ ✓
MAP INDEXED — —
RECORD INDEXED — ✓
CARD INDEXED — —

Note: Any Additions or Changes on This Sheet Must be Made or Circled in Red Ink With Date and Name of Person Making Change.

Do not extend notes this side of this line

RETURN TO
LOS ANGELES COUNTY SURVEYOR
700 HALL OF RECORDS

FORM 247 10M 11-35

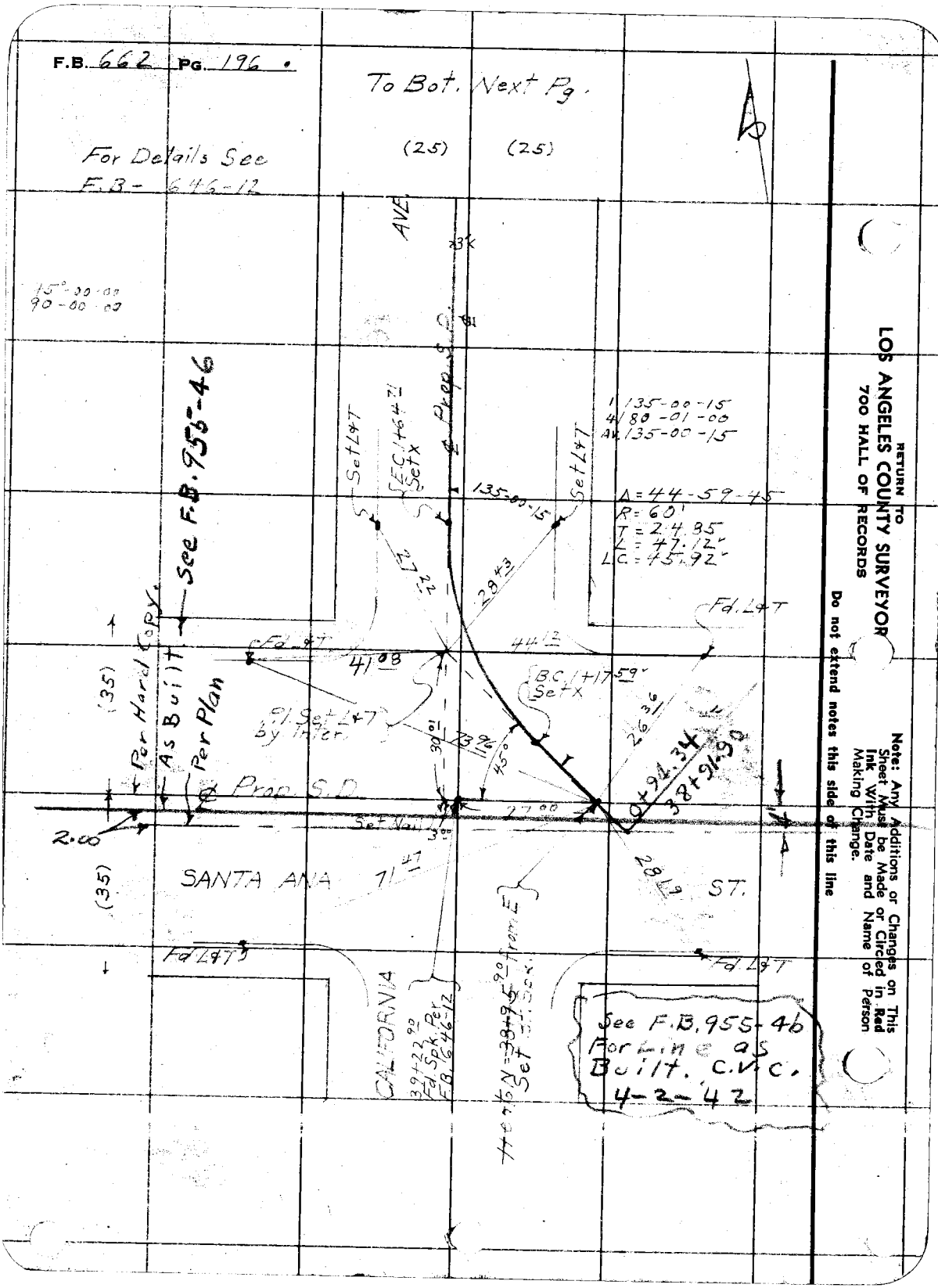
F.B. 662 PG. 196
To Bot. Next Pg.
For Details See F.B. 646-12
(25)
(25)
AVE.
15°-00-00
90-00-00
See F.B. 955-46
Per Hard Copy
As Built
Per Plan
(35)
(35)
Prop. S.D.
Set L&T
E.C. 1+64.71 Set X
135-00-15
1 135-00-15
4 180-01-00
Av. 135-00-15
Δ = 44-59-45
R = 60'
T = 24.85
L = 47.12'
LC = 45.92'
27.22
28.43
Fd. L&T
Fd. L&T
41.08
44.12
B.C. 1+17.59' Set X
Pl. Set L&T by Inter.
30.01
73.96
45°
26.36
0+94.34
38+91.90
Prop. S.D.
Set Nail
27.00
2.00
SANTA ANA
71.47
28.19
ST.
Fd. L&T
Fd. L&T
CALIFORNIA
39+22.90 Fd. Spk. Per F.B. 646-12
Horiz. N = 38+95.90 from E Set 3" Spk.
See F.B. 955-46 For Line as Built. C.V.C. 4-2-42
RETURN TO
LOS ANGELES COUNTY SURVEYOR
700 HALL OF RECORDS
Note: Any Additions or Changes on This Sheet Must be Made or Circled in Red Ink With Date and Name of Person Making Change.
Do not extend notes this side of this line

(15)

Notes Ck'd by		Survey of California Ave Lat	F.B. 662 Pg. 197
Map No.		W. O. 6331 Tape No. 038 St'd 84°F.	
Office Work		Surveyed by F. J. McNeal	
Checked		Notes Mc Date 10-19-36	
Date		Indexed C. Johnson	

To Bot Next Pg.

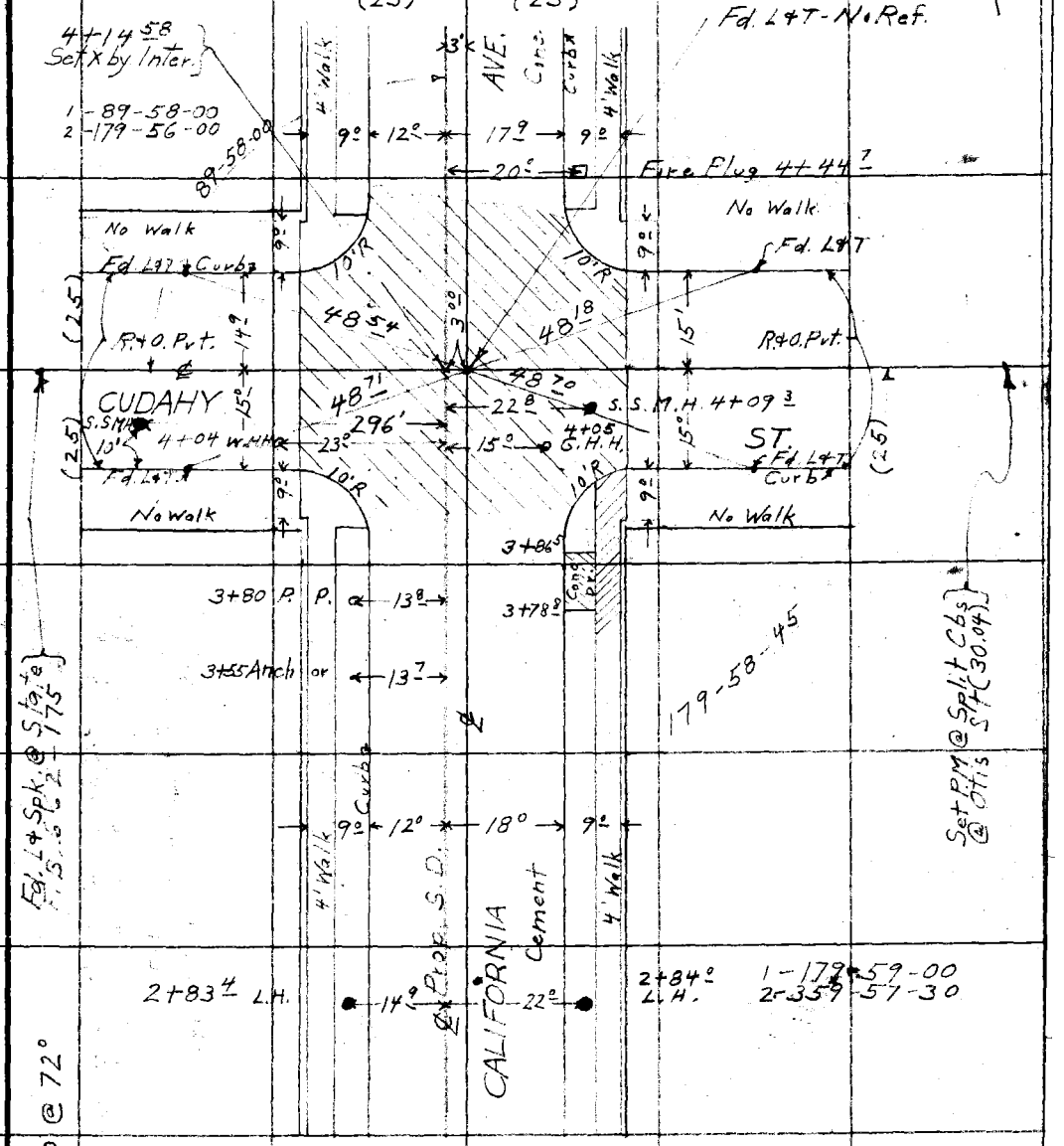

Note: Any Additions or Changes on This Sheet Must be Made or Circled in Red Ink With Date and Name of Person Making Change.

Do not extend notes this side of this line

RETURN TO
LOS ANGELES COUNTY SURVEYOR
700 HALL OF RECORDS

FORM 247 10M 11-36

F.B. 662 PG. 198

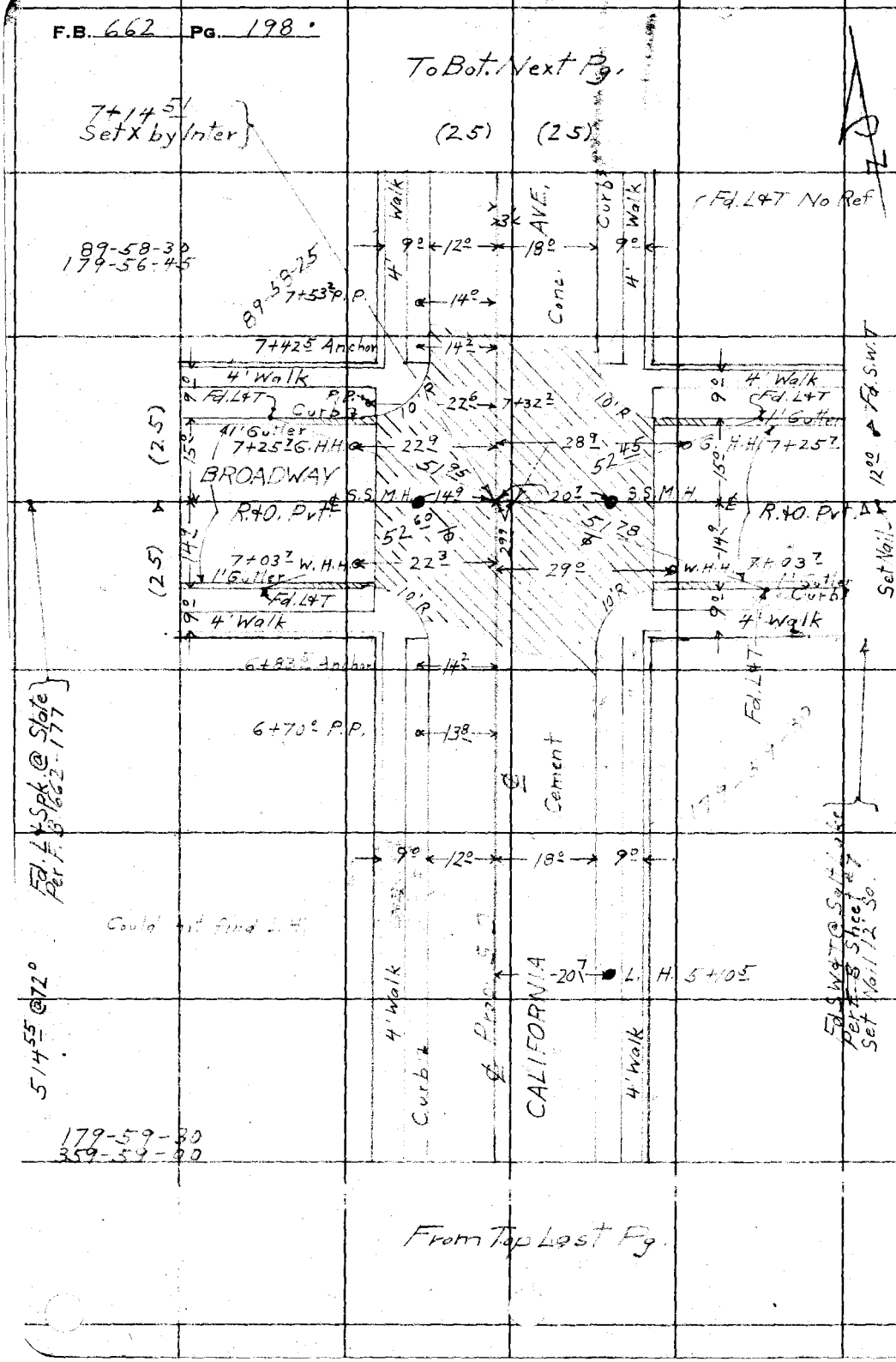

RETURN TO
LOS ANGELES COUNTY SURVEYOR
700 HALL OF RECORDS

Note: Any Additions or Changes on This Sheet Must be Made or Circled in Red Ink With Date and Name of Person Making Change.

Do not extend notes this side of this line

(15)

Notes Ck'd by	Survey of California Ave Lateral
Map No.	W. O. 6331 Tape No. 038 St'd 84° F.
Office Work	Surveyed by F. J. McNeal
Checked	Notes Mc Date 10-20-36
Date	Indexed A. C. Johnson

F.B. 662 PG. 199.

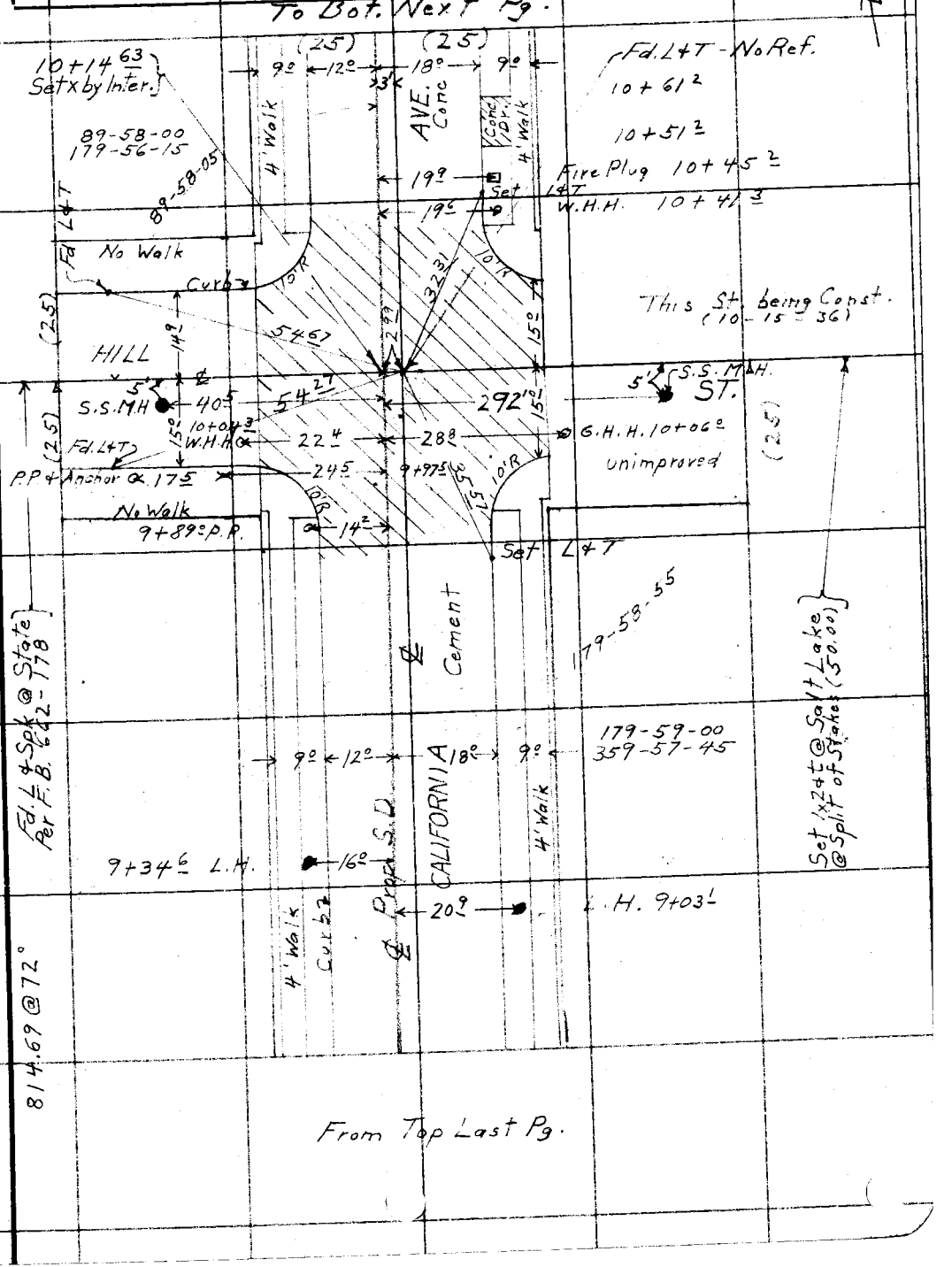

Note: Any Additions or Changes on This Sheet Must be Made or Circled in Red Ink With Date and Name of Person Making Change.

Do not extend notes this side of this line

RETURN TO
LOS ANGELES COUNTY SURVEYOR
700 HALL OF RECORDS

FORM 247 10M 11-35

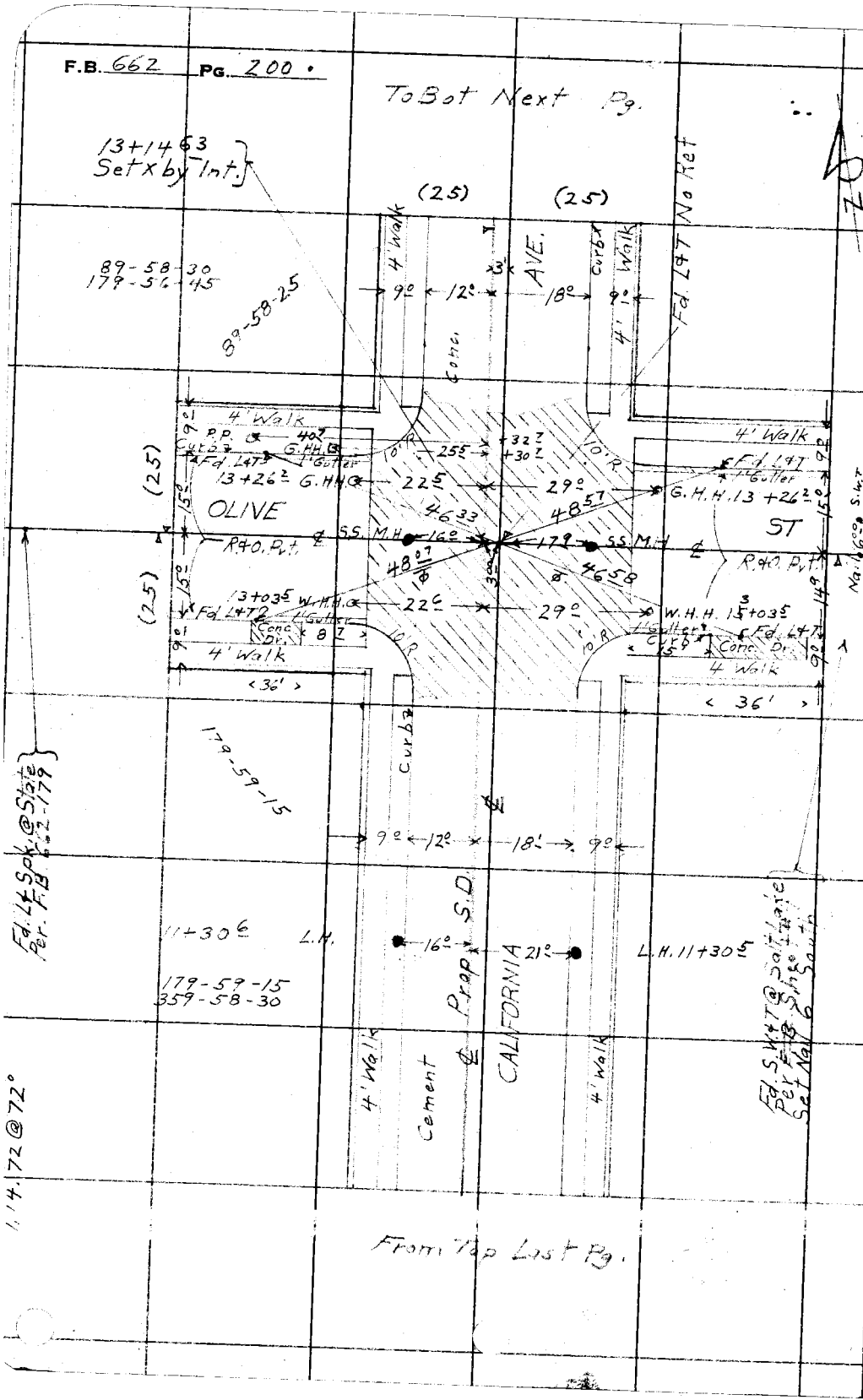

RETURN TO
LOS ANGELES COUNTY SURVEYOR
700 HALL OF RECORDS

Note: Any Additions or Changes on This Sheet Must be Made or Circled in Red Ink With Date and Name of Person Making Change.

Do not extend notes this side of this line

(15)

Notes Ck'd by	Survey of California Ave. Lat.
Map No.	W. O. 631 Tape No. 038 St'd 84 °F.
Office Work	Surveyed by F. J. McNeal
Checked	Notes Mc Date 10-20-36
Date	Indexed A. C. Johnson

F.B. 662 PG. 201

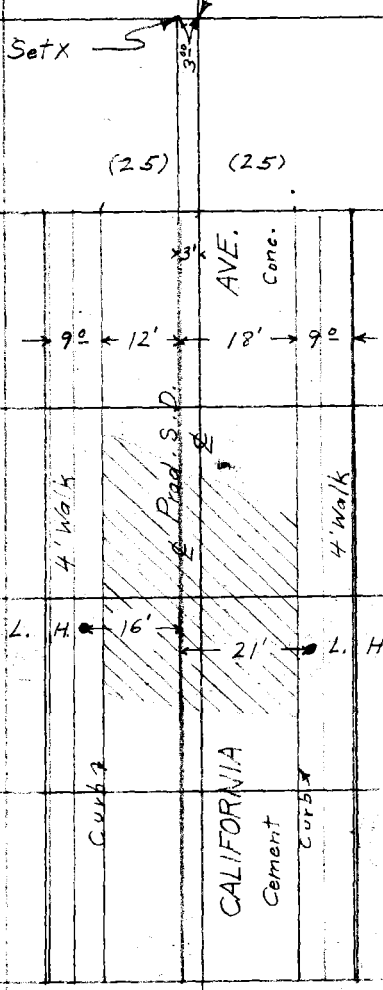

From Top Last Pg.

Note: Any Additions or Changes on This Sheet Must be Made or Circled in Red Ink With Date and Name of Person Making Change

Do not extend notes this side of this line

RETURN TO
LOS ANGELES COUNTY SURVEYOR
700 HALL OF RECORDS

FORM 247 10M 11-35

F.B. 662 PG. 202

RETURN TO
LOS ANGELES COUNTY SURVEYOR
700 HALL OF RECORDS

Note: Any Additions or Changes on This Sheet Must be Made or Circled in Red Ink With Date and Name of Person Making Change.

Do not extend notes this side of this line

Profile	Notes Red.	Plotted	Job No. 6331	Division No. V	F. B. 662	Pg. 203
No.	Date	Date	Survey of California St. Lateral			
X-Sec.	Notes Chkd.	Checked	Survey by F. J. McNeal	Notes	Date 10-20	
No.	Date	Date	Map No.	Indexed C. Johnson	Date	

CENTER LINE PROFILE
EAST COMPTON CREEK DRAINAGE SYSTEM
CALIFORNIA ST. LATERAL
From: Santa Ana St. TO Olive St.
JN 6331
For Center Line Survey See F.B. 662 Pgs. 100-202

F. J. McNeil
J. A. Willess
J. L. Willey
W. A. Rinner

ELEV.

F. S.

[illegible]VED OCT 2[illegible] 1936 [signature]

H. I.

PROGRESSED ✓
BOOK INDEXED ✓
MAP INDEXED ✓
RECORD INDEXED ✓

B. S.

CARD INDEXED ✓
REDUCED in field
CHECKED LCM 10-22-36

STATION

NOTE: ANY ADDITIONS OR CHANGES ON THIS SHEET MUST BE MADE OR CIRCLED IN RED INK, WITH DATE AND NAME OF PERSON MAKING CHANGE

Do not extend notes this side of this line

PLEASE RETURN TO
LOS ANGELES COUNTY SURVEYOR
700 HALL OF RECORDS

Form 307 5M 11-35

Form 307 5M 11-35

PLEASE RETURN TO
LOS ANGELES COUNTY SURVEYOR
700 HALL OF RECORDS

NOTE: ANY ADDITIONS OR CHANGES ON THIS SHEET MUST BE MADE OR CIRCLED IN RED INK, WITH DATE AND NAME OF PERSON MAKING CHANGE

Do not extend notes this side of this line

F. B. 1662 PG. 204 | Job No. 6331 | Division No. V | Notes Red. | Plotted | Profile No.
Survey of California St/Lateral | Date | Date | X-Sec. No.
Survey by F. J. McNeal | Notes TAW | Notes Chkd. | Checked
Indexed A. C. Johnson | Date | Date | Date

STATION	B. S.	H. I.	F. S.	ELEV.	
					BM #EL Elev 129.463 FB 687 57
BM #EL 11	4.65	134.11		129.46	Santa Ana St & California NE Cor,
					PL 8" Pk in Cb 5' E of E end CR,
14+00 = 35+15½			5.32	128.91	℄
14015			5.25	128.83	" × Gutter
+17.51 BC			5.02	128.59	"
+64.11 EC			4.69	128.26	"
			4.32	127.89	℄ Intersection Santa Ana St & Prop
			5.20	128.71	100' S of ℄ California St
			4.83	128.22	100' E of ℄ Santa Ana
			4.91	128.20	Top SMH 270' E of ℄ Prop GD 5' N of N Cb, to Ana St
			10.95	122.15	Invert 8" Outlet E
			10.95	122.16	" 8" Inlet W
					E: 4.92, 5.36, 6.7 — W: 4.93, 5.3, 6 — 10.95 — 10.98
			5.19	128.92	24' W. × Gutter on ℄ Santa Ana
			4.34	128.77	100' W " " " " to Ana St,
			4.04	128.47	Top SSMH 1416' W of ℄ Prop GD 6' N of CB
			9.77	124.34	Invert 8" Outlet E
			9.67	124.44	" 8" Inlet W
					E: 4.08, 5.02, 6.7 — W: 4.01, 4.99, 6.7 — 9.77 — 9.67

Form 307 5M 11-35

PLEASE RETURN TO
LOS ANGELES COUNTY SURVEYOR
700 HALL OF RECORDS

NOTE: ANY ADDITIONS OR CHANGES ON THIS SHEET MUST BE MADE OR CIRCLED IN RED INK, WITH DATE AND NAME OF PERSON MAKING CHANGE

Do not extend notes this side of this line

STATION	B. S.	H. I.	F. S.	ELEV.		
		134 11				
			5 13	129 [illegible]	Gutter W end NW	C.R.
			4 51	129 [illegible]	TC " " "	"
			4 96	129 [illegible]	Gutter N " "	"
			4 47	[illegible]	TC " " "	"
			5 [illegible]	129 [illegible]	Gutter N " NE	"
			4 [illegible]	[illegible]	TC " "	"
			5 [illegible]	128 [illegible]	Gutter E " "	"
			4 [illegible]	[illegible]	TC " "	"
			5 29	128 [illegible]	Gutter E " SE	"
			4 [illegible]	[illegible]	TC " " "	"
			5 [illegible]	129 [illegible]	Gutter S " "	"
			[illegible]	129 [illegible]	" " "	"
			[illegible]	128 74	Gutter S " SW	"
			4 [illegible]	129 42	TC " " "	"
			5 29	129 [illegible]	Gutter N " "	"
			4 71	129 40	TC " " "	"
					[illegible] 12 Elev 129 [illegible] / B 631-51	
[illegible]			[illegible]	129 74	[illegible]	
	[illegible]	135 4		129 [illegible]	Bt [illegible]	
[illegible]			[illegible]	129 54	℄ SD	

Profile No. ____ Notes Red. ____ Plotted ____ Job No. [illegible] Division No. [illegible] F. B. [illegible] Pg. 205

X-Sec. No. ____ Date ____ Date ____ Survey of [illegible]

Notes Chkd. ____ Checked ____ Survey By E. J. McNeal Notes [illegible] Date 10-20-36

Date ____ Date ____ Map No. ____ Indexed ____ Date ____

Form 307 5M 11-35

PLEASE RETURN TO
LOS ANGELES COUNTY SURVEYOR
700 HALL OF RECORDS

NOTE: ANY ADDITIONS OR CHANGES ON THIS SHEET MUST BE MADE OR CIRCLED IN RED INK, WITH DATE AND NAME OF PERSON MAKING CHANGE

Do not extend notes this side of this line

F. B. 866 PG. 206 | Job No. 331 | Division No. V | Notes Red | Plotted | Profile No.
Survey of Calif. Avenue Sewer
Survey by F. J. McNeal | Notes | Notes Chkd. | Date | Checked | Date | X-Sec. No.
Indexed A. C. Jordan | Date | Date | Date

STATION	B. S.	H. I.	F. S.	ELEV.		
		135 41				
21+83			4 91	13[illegible]	Lamphole 16'W ≠ SD	
			100	125 4	Bot Pipe (5.1)	
21+94			3 21	[illegible]	Lamp hole 21'E ≠ SD	
			10 2	[illegible]	Bot Pipe (5.0)	
3+00			2 01	129 [illegible]		
4+00			5 24	13[illegible] 17		
4+14			5 22	13[illegible]	≠ Cr ≠ Cudeby [illegible]	
			5 10	13[illegible] 91	18'W ≠ SD X [illegible]	
			4 [illegible]	13[illegible] 51	11'W [illegible]	
			4 41	13[illegible]	Tp [illegible] H 296' W ≠ SD 10' N. S [illegible]	
			9 65	[illegible]	Invert 8" Outlet E	
			9 63	[illegible]	" 8" Inlet W	
			5 41	13[illegible]	16' E ≠ SD X Gutter	
			5 13	13[illegible]	10' E " "	
			5 48	12[illegible]	" Gutter N side	
			4 54	13[illegible] 57	TC	
			5 55	[illegible]	Gutter S "	
			4 72	13[illegible] 41	TC " "	

E	W
4.39	4.46
4.59	4.56
.67	.67
477	473

965- 9.63-

Form 307 5M 11-35

PLEASE RETURN TO
LOS ANGELES COUNTY SURVEYOR
700 HALL OF RECORDS

NOTE: ANY ADDITIONS OR CHANGES ON THIS SHEET MUST BE MADE OR CIRCLED IN RED INK, WITH DATE AND NAME OF PERSON MAKING CHANGE

Do not extend notes this side of this line

STATION	B. S.	H. I.	F. S.	ELEV.		
		135 41				
4+[illegible]			5 [illegible]	130 [illegible]	Top [illegible] E S.D.	
			10 69	124 [illegible]	Invert 8" Outlet E	
			10 64	124 77	" 8" Inlet S	
			10 64	124 77	" 8" " W	
5+14 58			5 00	130 [illegible]	100' W & S.D. Gutter N S[illegible]	
			4 49	130 92	" [illegible]	
			5 20	130 [illegible]	" Gutter S "	
			4 66	130 75	" " T.C. S "	
			5 [illegible]	130 [illegible]	Gutter W end SW CB	
			[illegible]	130 51	TC " " " "	
			5 15	129 96	Gutter S " " "	
			4 [illegible]	130 43	TC " " " "	
			5 50	129 [illegible]	Gutter S " SE "	
			5 00	130 41	TC " " " "	
			5 34	130 11	Gutter " " SE "	
			4 83	130 [illegible]	TC " " " "	
			5 [illegible]	130 15	Gutter E " NE "	
			4 [illegible]	130 [illegible]	TC " " " "	

N	E	S	W
5.36	5.36	5.37	5.[illegible]
	4.66	4.60	4.58
	67	67	67
4.83	4.77	4.75	
10.69	10.64	10.64	

Profile No. ____ Notes Red. ____ Plotted ____ Job No. [illegible] Division No. 4 F.B. 663 PG. 207

X-Sec. No. ____ Date ____ Date ____ Survey of California Stateford

Notes Chkd. ____ Checked ____ Survey by E. J. McNeal Notes JAW Date 10-20-36

Date ____ Date ____ Map No. ____ Indexed [illegible] Date ____

Form 307 5M 11-35

PLEASE RETURN TO
LOS ANGELES COUNTY SURVEYOR
700 HALL OF RECORDS

NOTE: ANY ADDITIONS OR CHANGES ON THIS SHEET MUST BE MADE OR CIRCLED IN RED INK, WITH DATE AND NAME OF PERSON MAKING CHANGE

Do not extend notes this side of this line

STATION	B. S.	H. I.	F. S.	ELEV.		
		135 41				
			5 36	[illegible]	Gutter N end NE	[illegible]
			4 90	[illegible]	TC " "	"
			5 36	[illegible]	Gutter N " NW	"
			4 [illegible]	13[illegible] 55	TC " " "	"
			[illegible]	13[illegible] [illegible]	Gutter W " "	"
			4 77	13[illegible] 64	TC " " "	"
5+00			[illegible]	13[illegible] 35	[illegible]	
5+10.5			4 79	13[illegible] 52	[illegible] 21' E of [illegible]	
			8 1	[illegible]	Bot Pipe (3.3)	
6+00			4 93	13[illegible] [illegible]	[illegible]	
7+00			4 80	13[illegible] 61	"	
					BM#E114 Elev 130.809 FB63[illegible]-51	
BM#E114	5 27	136 [illegible]	4 60	13[illegible] 81	California Ave [illegible]	
					Bt spk in cb 5' S of S end CR	
7+14.51			5 40	13[illegible] [illegible]	[illegible]	
			5 66	13[illegible] [illegible]	18' E of SD X Gutter	
			5 47	13[illegible] 51	100' " " " ℄ Bdry	
			5 [illegible]	13[illegible] 26	Gutter to N	
			5 40	13[illegible] [illegible]	TC "	
			5 [illegible]	13[illegible] [illegible]	Gutter to S	

F. B. 662 PG. 208 Job No. 6331 Division No. V Notes Red. Plotted Profile No.
Survey of California St Lateral Date Date X-Sec.
Survey by F. J. McNeal Notes [illegible] Notes Chkd. Checked No.
Indexed [illegible] Date Date

Form 307 5M 11-35

PLEASE RETURN TO
LOS ANGELES COUNTY SURVEYOR
700 HALL OF RECORDS

NOTE: ANY ADDITIONS OR CHANGES ON THIS SHEET MUST BE MADE OR CIRCLED IN RED INK, WITH DATE AND NAME OF PERSON MAKING CHANGE

Do not extend notes this side of this line

STATION	B. S.	H. I.	F. S.	ELEV.		
		136 03				
"			540	[illegible]	10' E of ℄ SD [illegible]	
7+14.5			[illegible]	130 42	[illegible] SSMH 21' E SD	
			976	130 32	[illegible] E	
			939	[illegible]	" 6" [illegible] N	
			993	126 18	" 6" " " S	
			975	126 33	" 8" " " W	
					[illegible] from S. standing half [illegible]	
			[illegible]	130 43	12' W ℄ SD [illegible]	
			[illegible]	131 [illegible]	[illegible]	
			[illegible]	130 66	" " " Gutter [illegible]	
			[illegible]	131 [illegible]	" " " TC	
			[illegible]	130 [illegible]	" " " Gutter [illegible]	
			[illegible]	131 [illegible]	" " " TC	
"			[illegible]	130 47	[illegible]	
			986	[illegible]	[illegible] 8" [illegible]	
			951	126 [illegible]	" 8" [illegible] N	
			9[illegible]	126 [illegible]	" 6" " S	
			[illegible]	126 [illegible]	" 8" " W	



9.39 - [illegible] - 9.93 - 9.75 -



9.51 - 9.86 - 9.93 - 9.76 -

Profile No. ____ Notes Red. ____ Plotted ____ Job No. [illegible] Division No. [illegible] F. B. [illegible] Pg. 209

X-Sec. No. ____ Date ____ Date ____ Survey of [illegible]

Notes Chkd. ____ Checked ____ Survey By J. McNeal Notes JAW Date 10-20-36

Date ____ Date ____ Map No. ____ Indexed Johnson Date ____

Form 307 5M 11-35

PLEASE RETURN TO
LOS ANGELES COUNTY SURVEYOR
700 HALL OF RECORDS

NOTE: ANY ADDITIONS OR CHANGES ON THIS SHEET MUST BE MADE OR CIRCLED IN RED INK, WITH DATE AND NAME OF PERSON MAKING CHANGE

Do not extend notes this side of this line

STATION	B. S.	H. I.	F. S.	ELEV.		
		136 [illegible]				
			561	130 41	Gutter W Gd SW	CR.
			567	131 01	TC " " "	"
			567	130 41	Gutter S " "	"
			524	131 34	TC " " "	"
			5[illegible]	131 32	Gutter S " SE	"
			[illegible]	130 30	TC " " "	"
			572	131 26	Gutter E " "	"
			530	131 75	TC " " "	"
			557	131 51	Gutter E " NE	"
			5[illegible]	131 00	TC " " "	"
			[illegible]	131 [illegible]	Gutter [illegible] " "	"
			514	[illegible]	TC " " "	"
			554	131 51	Gutter N " NW	"
			511	130 47	" " " "	"
			561	130 47	Gutter W " "	"
			509	130 99	" " " "	"
9+00			499	131 09	℄ [illegible]	
9+00			444	131 64	"	
7 03'			418	131 90	Lamp hole 21' E ℄	SD.
			[illegible]	1[illegible]	Bot Pipe (3.8)	

F. B. 662 PG. 210 Job No. 331 Division No. [illegible] Notes Red. Plotted Profile No.
Survey of [illegible] Date Date X-Sec.
Survey by F. J. McNeal Notes [illegible] Notes Chkd. Checked No.
Indexed C. Johnson Date Date Date

Form 307 5M 11-35

PLEASE RETURN TO
LOS ANGELES COUNTY SURVEYOR
700 HALL OF RECORDS

NOTE: ANY ADDITIONS OR CHANGES ON THIS SHEET MUST BE MADE OR CIRCLED IN RED INK, WITH DATE AND NAME OF PERSON MAKING CHANGE

Do not extend notes this side of this line

STATION	B. S.	H. I.	F. S.	ELEV.		
[illegible]			[illegible]	132 [illegible]	Lump [illegible] W & SD.	
			7 8	128 3	Bot [illegible] (3.9)	
					[illegible] 132.3[illegible]	F.B. [illegible]
BM #15	[illegible]	137 22	5 69	132 39	[illegible] Hill St	S.W. Cor.
					[illegible]	
[illegible]			[illegible]	132 17	[illegible]	
[illegible]			4 96	132 26	[illegible] Hill St	
				132 05	[illegible]	
			15	132 27	[illegible]	
					[illegible]	
					[illegible]	
			6 69	130 53	[illegible] 292 [illegible]	[illegible] Hill
			12 74	124 48	[illegible] 8" Inlet to E	[illegible]
			12 74	124 48	[illegible] 8" Inlet to	537 .67 / 538 [illegible]
						12.74 / 12.74
			5 13	132 09	12 W [illegible]	
			[illegible]	132 34	[illegible] Edge [illegible]	
			4 57	132 65	[illegible]	
			4 91	132 41	[illegible] Gutter on [illegible]	

Profile No. ____ Notes Red. ____ Plotted ____ Job No. [illegible] Division No. V ____ F. B. [illegible] PG 211

X-Sec. No. ____ Date ____ Date ____ Survey of [illegible]

Notes Chkd. ____ Checked ____ Surveyed by E. J. McNeal Notes [illegible] Date 10-21-36

Date ____ Date ____ Map No. ____ Indexed ____ Date ____

Form 307 5M 11-35

PLEASE RETURN TO
LOS ANGELES COUNTY SURVEYOR
700 HALL OF RECORDS

NOTE: ANY ADDITIONS OR CHANGES ON THIS SHEET MUST BE MADE OR CIRCLED IN RED INK, WITH DATE AND NAME OF PERSON MAKING CHANGE

Do not extend notes this side of this line

STATION	B. S.	H. I.	F. S.	ELEV.		
		137 22				
			4 20	133 32	100' W of [illegible] T.C.	[illegible] N.
			5 16	132 12	" " " Gutter	S
			4 51	132 71	TC	
10+09.5			4 77	132 45	Top SSMH 40.5 W of ℄ S.D.	
			11 73	125 [illegible]	Invert [illegible] E	
			11 72	125 50	" [illegible] W	
			5 14	132 [illegible]	Gutter W end SW	CR.
			4 67	132 53	TC " " "	"
			5 22	132 00	Gutter S " "	"
			4 8[illegible]	132 42	TC " " "	"
			[illegible]	131 92	Gutter " " SE	"
			4 [illegible]	132 34	TC " " "	"
			5 [illegible]	132 02	Gutter E " "	"
			4 75	132 47	TC " " "	"
			[illegible]	132 28	Gutter " " NE	"
			4 4[illegible]	132 77	TC " " "	"
			5 [illegible]	132 19	Gutter N " "	"
			4 52	132 70	TC " " "	"



F. B. 662 PG. 212 Job No. 633 Division No. V Notes Red. Plotted Profile
Survey of California Lateral Date Date No.
Survey by F. J. McNeal Notes JAW Notes Chkd. Checked X-Sec.
Indexed A. C. Johnson Date Date Date No.

Form 307 5M 11-35

PLEASE RETURN TO
LOS ANGELES COUNTY SURVEYOR
700 HALL OF RECORDS

NOTE: ANY ADDITIONS OR CHANGES ON THIS SHEET MUST BE MADE OR CIRCLED IN RED INK, WITH DATE AND NAME OF PERSON MAKING CHANGE

Do not extend notes this side of this line

STATION	B. S.	H. I.	F. S.	ELEV.		
		[illegible]	4 [illegible]	132 24	Gutter N [illegible]	[illegible]
			4 01	132 71	[illegible]	
			4 [illegible]	132 33	Gutter W " "	"
			[illegible]	132 [illegible]	[illegible] " " "	"
			[illegible]	132 [illegible]	[illegible]	
[illegible]			[illegible]	133 02	[illegible]	
			[illegible]	129.1	Bat Pipe [illegible]	
[illegible]			[illegible]	132 9[illegible]	[illegible]	
			8 1	129 1	Bat Pipe [illegible]	
				132 90	[illegible]	
					[illegible]	[illegible]
[illegible]		[illegible]	[illegible]	[illegible]	[illegible]	
					[illegible]	
[illegible]			4 [illegible]	133 17	[illegible]	
[illegible]			[illegible]	133 18	[illegible]	
			[illegible]	132 87	[illegible]	
			[illegible]	133 02	[illegible]	
			[illegible]	132 90	100 [illegible]	
			[illegible]	132 5[illegible]	[illegible]	
			5 01	133 0[illegible]	[illegible]	
			5 47	132 6[illegible]	" " " [illegible]	

Profile No. ____ Notes Red. ____ Plotted ____ Job No. 6331 Division No. [illegible] F. B. [illegible] Pg. 213

X-Sec. No. ____ Date ____ Date ____ Survey of California [illegible]

Notes Chkd. ____ Checked ____ Survey By J. McNeal Notes [illegible] Date 10-21-36

Date ____ Date ____ Map No. ____ Indexed Johnson Date ____

Form 307 5M 11-35

PLEASE RETURN TO
LOS ANGELES COUNTY SURVEYOR
700 HALL OF RECORDS

NOTE: ANY ADDITIONS OR CHANGES ON THIS SHEET MUST BE MADE OR CIRCLED IN RED INK, WITH DATE AND NAME OF PERSON MAKING CHANGE

Do not extend notes this side of this line

STATION	B. S.	H. I.	F. S.	ELEV.		
		133 [illegible]				
			5 [illegible]	[illegible]	[illegible]	
			[illegible]	133 [illegible]	[illegible]	
			10 [illegible]	127 12	Invert 8" [illegible]	
			10 [illegible]	127 53	" 8" inlet " N	
			10 [illegible]	127 50	" 8" " " S	
			10 [illegible]	127 14	" 8" " " W	
			5 [illegible]	133 [illegible]	[illegible]	
			4 [illegible]	133 [illegible]	22' [illegible]	
			4 41	133 6[illegible]	" " " ℄ Olive	
			4 7[illegible]	133 31	" " " Gutter [illegible]	
			5 31	132 78	" " " [illegible]	
			4 31	133 28	" " " " [illegible]	
			4 42	133 67	" " " " [illegible]	
			[illegible]	133 14	[illegible]	
			10 81	127 28	Invert 8" [illegible]	
			10 79	127 30	" 8" inlet to N	
			10 42	127 67	" 8" " " W	
			10 51	127 58	" 8" " " S	

N	E	S	W
4.70 .67	5.0[illegible] .56	4.72 .67	5.1[illegible] 5.10 .67
10.56	10.77	10.59	10.76

N	E	S	W
4.94 5.18 .67	4.95 5.19 .67	4.94 4.90 .67	4.93 4.82 .67
5.35	5.38	5.08	5.01
10.79	10.81	10.51	10.42

F. B. 662 PG. 214 Job No. 6331 Division No. V Notes Red. Plotted Profile
Survey of California St. Lateral Date Date No.
Survey by F. J. McNeal Notes JAW Notes Chkd. Checked X-Sec.
Indexed [illegible] Date Date No.

Form 307 5M 11-35

PLEASE RETURN TO
LOS ANGELES COUNTY SURVEYOR
700 HALL OF RECORDS

NOTE: ANY ADDITIONS OR CHANGES ON THIS SHEET MUST BE MADE OR CIRCLED IN RED INK, WITH DATE AND NAME OF PERSON MAKING CHANGE

Do not extend notes this side of this line

STATION	B. S.	H. I. ✓	F. S.	ELEV.		
		138 [illegible]				
			5 01	133 [illegible]	Gutter W end SW CR	
			4 50	133 59	TC " " " "	
			5 0[illegible]	133 01	Gutter S " "	
			4 64	133 45	TC " " " "	
			5 26	132 [illegible]	Gutter " " SE "	
			4 84	133 25	TC " " " "	
			5 18	132 91	Gutter E " "	
			4 [illegible]	133 36	TC " " " "	
			5 [illegible]	132 87	Gutter " " NE "	
			4 [illegible]	133 41	TC " " " "	
			5 15	132 91	Gutter N " " "	
			4 71	133 38	TC " " " "	
			4 [illegible]	133 [illegible]	Gutter " " NW	
			4 [illegible]	133 [illegible]	TC " " " "	
			4 [illegible]	133 11	Gutter W " " "	
			4 39	133 70	TC " " " "	
14+00			4 75	133 34	℄ SD	
14+9[illegible]			4 [illegible]	133 [illegible]	Lamp hole 16' W ℄ SD	
			[illegible]	129 8	Bot Pipe (4.0)	
14+9[illegible]			4 83	133 76	Lamp hole 21' E ℄ SD	
			[illegible]	129 7	Bot Pipe (4.0)	

Profile No. ____ Notes Red. ____ Plotted ____ Job No. [illegible] Division No. [illegible] F. B. 662 PG. 215

X-Sec. No. ____ Date ____ Date ____ Survey of [illegible]

Notes Chkd. ____ Checked ____ Survey by F. J. McNeal Notes [illegible] Date [illegible]

Date ____ Date ____ Map No. ____ Indexed C. Johnson Date ____

Form 307 5M 11-35

PLEASE RETURN TO
LOS ANGELES COUNTY SURVEYOR
700 HALL OF RECORDS

NOTE: ANY ADDITIONS OR CHANGES ON THIS SHEET MUST BE MADE OR CIRCLED IN RED INK, WITH DATE AND NAME OF PERSON MAKING CHANGE

Do not extend notes this side of this line

STATION	B. S.	H. I.	F. S.	ELEV.		
		138 09				
15+05			4 60	133 49	ESD	
			4 85	133 24	Gutter to E	
			4 40	133 [illegible]	TC " "	
			4 77	133 32	Gutter to W	
			4 33	[illegible]	TC "	
					BM#17 Elev 133.9 54 FB 639-52	
BM#El 17			4 24	133 [illegible]	California Ave & Grand Ave SW Cor. Bt [illegible] in Cb 5' S OTS end [illegible]	

F. B. 662 Pg. 216 Job No. 6331 Division No. V Notes Red. Plotted Profile No.
Survey of California St Lateral Date Date X-Sec.
Survey by F. J. McNeal Notes JAW Notes Chkd. Checked No.
Indexed [illegible] Date Date

NOTES RED. _____ JOB NO. _____ SURVEY OF _____ F. B. PG.

DATE _____ SURVEY BY _____

NOTES CHKD. _____ NOTES BY _____ DATE _____

DATE _____ INDEXED _____ DATE _____

B.M.	1ST RUN	DIFF.	2ND RUN	3RD RUN	ADJ. ELEV.	DESCRIPTION

Do not extend notes this side of this line

NOTE: ANY ADDITIONS OR CHANGES ON THIS SHEET MUST BE MADE OR CIRCLED IN RED INK, WITH DATE AND NAME OF PERSON MAKING CHANGE

PLEASE RETURN TO
LOS ANGELES COUNTY SURVEYOR
700 HALL OF RECORDS

FORM 353 1M 8-38

F. B. PG.

JOB NO. SURVEY OF NOTES RED.

SURVEY BY DATE

NOTES BY DATE NOTE

INDEXED DATE DATE

353 1M 8-38

PLEASE RETURN TO

LOS ANGELES COUNTY SURVEYOR

TOO HALL OF RECORDS

Do not attend dates this side of this line

NOTE: ANY ADDITIONS OR CHANGES ON THIS SHEET MUST BE MADE OR CIRCLED IN RED INK, WITH DATE AND NAME OF PERSON MAKING CHANGE

D.R.	1ST RUN	DIFF.	2ND RUN	3RD RUN	J. ELEV.	DESCRIPTION

602